Safe Streets and Roads for All

ATCS

SAFETY ACTION PLAN

City of Hampton, Virginia

December 2025

PREPARED FOR: HAMPTON VIRGINIA

TABLE OF CONTENTS

Executive Summary 5
Acknowledgements 7
Introduction 8
Vision & Goals 10
Safety Analysis 13
Recommendations & Improvements 35
Appendix A
Appendix B
Appendix C
Appendix D

FIGURES

Figure 1. Crashes within the City of Hampton by time of day & severity 16
Figure 2. Total Crashes by Year within the City of Hampton 16
Figure 3. Proportion of Crash Types within the City of Hampton 17
Figure 4. Crash Severities within the City of Hampton 17
Figure 5. Crash Heat Map within the City of Hampton 18
Figure 6. Fatal Crashes by Year within the City of Hampton 19
Figure 7. Fatal Crash Types within the City of Hampton 19
Figure 8. Fatal Crash Map within the City of Hampton 20
Figure 9. Fatal Crashes by Time of Day within the City of Hampton 20
Figure 10. Fatal Crashes by Driver Behavior within the City of Hampton 21
Figure 11. Yearly Trends of Fatal Crashes by Driver Behavior within the City of Hampton 21
Figure 12. Fatal & Severe Crashes by Type within the City of Hampton 22
Figure 13. High Injury Network Locations 23
Figure 14. High Injury Network Intersections 26
Figure 15. Shell Road Crash Map 28
Figure 16. Crash Map for HRT Route 101 and HRT Route 114 29
Figure 17. Severe & Fatal Bike/Pedestrian Crashes in the Vicinity of Public Parks, Community Centers, Schools, & Hospitals 31
Figure 18. Pedestrian Crashes by Severity 32
Figure 19. Bicycle Crashes by Severity 32
Figure 20. Fatal & Severe Crashes by Income Group 34
Figure 21. Example of High-Visibility Signal Backplates (HVSBs) in Hampton, VA (Source: Google Maps) 36
Figure 22. Example of a Speed Safety Camera in Arlington, Virginia (Source: Arlington, VA) 36
Figure 23. Example of a Dynamic Speed Feedback Sign in Maryland (Source: Montgomery County, MD) 37
Figure 24. Example of Flashing Yellow Arrow (FYA) in Hampton, Virginia (Source: Google Maps) 38
Figure 25. Example of Crosswalk visibility enhancements in Hampton, Virginia (Source: Google Maps) . 38
Figure 26. Example of Optimized Signal Timing (Three intersections with green traffic signals synchronized) (Source: Google Maps) 39
Figure 27. Example of a Sidewalk along a roadway in Hampton, Virginia (Source: Google Maps) 40
Figure 28. Example of an adequately lighted intersection (Source: NCDOT) 40
Figure 29. Example of a crosswalk where a signal can be modified with an LPI, in Hampton, VA (Source: Google Maps) 41
Figure 30. Map of “Hot Spot”/Site-Specific Locations 42
Figure 31. Example of how to navigate a MUT (median u-turn) (Source: VDOT) 43
Figure 32. Typical layout of a one-lane roundabout (Source: FHWA) 44
Figure 33. Example of an activated advanced warning flasher (Source: NCDOT) 44
Figure 34. Example of prohibiting right turns on red, in Arlington, VA (Source: Google Maps) 45
Figure 35. Example of a protected left turn signal phase (Source: FHWA-PEDSAFE) 46

Figure 36. Example of Dynamic All Red Extension using inductive loops. With this case the ALL RED is 3 seconds for the cycle. (Source: NCDOT) 46
Figure 37. Example of offset left turn lanes (Source: FHWA) 47
Figure 38. Example of a curb extension/bulb out in NC (Source: NCDOT) 48
Figure 39. Example of a posted speed limit on a collector roadway in Hampton, VA (Source: Google Maps) 48

TABLES

Table 1. Crashes within the City of Hampton compared to the Hampton Roads District 14
Table 2. Crashes by weather and lighting conditions within the City of Hampton 15
Table 3. High Injury Network Sections within the City of Hampton 24
Table 4. High Injury Network Intersections within the City of Hampton 27
Table 5. Crashes by Severity along Shell Road 28
Table 6. Target User Group Crashes by Severity 33
Table 7. Average Household Income by Household Group Adjusted for Inflation in 2025 34
Table 8. Fatal & Severe Crashes by Household Group 34
Table 9. “Hot Spot”/Site Specific Locations 42
Table 10. Potential Improvements for the City of Hampton 49

Executive Summary

Overview

Between January 1, 2017, and February 28, 2025, the City of Hampton recorded 27,316 reportable crashes, averaging more than 3,300 per year. The City of Hampton accounts for 21 percent of all severe crashes in the Hampton Roads District, the highest in the region, and also leads in overall injury and pedestrian-related severe crashes, while ranking fifth for fatal crashes and fourth for total crashes. Pedestrians and bicyclists represent 21 percent of fatalities, including 187 serious pedestrian injuries and 17 pedestrian deaths. Key contributing factors include distracted driving (16 percent), alcohol involvement (29 percent of fatal crashes), and lack of seat belt use (40 percent of fatalities). This report documents the City of Hampton first Safe Streets for All (SS4A) Action Plan under the U.S. Department of Transportation's SS4A Planning and Demonstration Grant Program, funded through the Bipartisan Infrastructure Law (BIL) or Infrastructure Investment and Jobs Act (IIJA), which applies the Federal Highway Administration's Safe System Approach to reduce severe crashes, improve safety for vulnerable road users, and create safer streets for all.

Community Engagement

The SS4A Action Plan was shaped by the experiences of community members and informed through input from residents, businesses, and regional stakeholders. To capture broad perspectives on transportation, safety challenges, and opportunities, there was a public survey that was open from August through September 2025 and received 694 responses.

Vision

The City of Hampton's Vision Zero Safe Streets and Roads for All Action Plan commits to eliminating traffic fatalities and serious injuries by fostering a culture of safety for all travel modes. As a living document, the plan outlines long-term strategies that emphasize equity, education, empowerment, and engagement, while maintaining flexibility to adapt over time. Through measurable actions and ongoing progress tracking, the City seeks to create a safer, more inclusive transportation network for residents and visitors.

Safety Dashboard

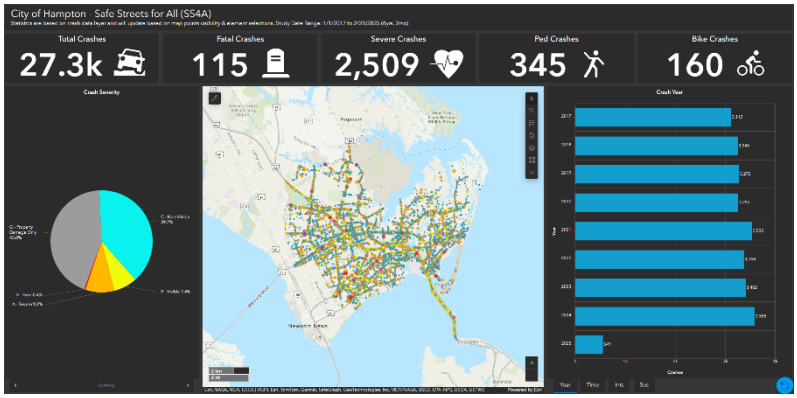

To support informed decision-making for City officials and community stakeholders, Hampton has developed a public-facing Vision Zero Crash Dashboard to complement the Action Plan. The dashboard provides easy access to key crash metrics—such as frequency, severity, and type of incidents—within defined areas and timeframes. With interactive maps, charts, and filtering tools, users can explore

data by location, time of day, road conditions, weather, and contributing crash factors. By tracking progress toward Vision Zero goals, the dashboard enhances transparency, supports community engagement, and ensures residents stay informed about local safety efforts. Ultimately, this tool strengthens data-driven decision-making and advances Hampton's commitment to eliminating traffic fatalities and serious injuries. The safety dashboard can be accessed at https://www.arcgis.com/apps/dashboards/8cda9a34c51d4956a923a045063937ec.

Next Steps

The City of Hampton's SS4A Action Plan marks an important first step toward achieving its Vision Zero and safety goals. Adoption of the plan also allows the City of Hampton to secure Federal funding through an SS4A Implementation Grant.

Acknowledgements

Stakeholder Groups

City of Hampton Risk Management

City of Hampton Traffic Engineering and Operations

City of Hampton Engineering Services

City of Hampton Community Development

City of Hampton Street and Bridge Operations

Community Members & Organizations

Thank you to all the community members who participated in the SS4A survey. Your experiences and insights played a vital role in shaping the recommendations in this plan. The Safe Streets and Roads for All Steering Committee also extends its appreciation to the many organizations and individuals who shared information and supported outreach efforts throughout the planning process.

Project Team

City of Hampton

- Stefanie Strachan; Carol Bowen; Michael Bowry; Gregory Moyer; McCord Newsome; Donald Whipple; Monica Meharg; Joseph Wagner; Patti Parker

ATCS

- Dan Goldfarb; Kevin Siegel; Caleb Hurst; Justin Green; Rebecca Elliff; Paige Cassell

Introduction

Purpose

Safe Streets and Roads for All

The Infrastructure Investment and Jobs Act (IIJA) established the Safe Streets and Roads for All (SS4A[1]) competitive grant program with $5 billion in appropriated funds over 5 years, 2022-2026.

The SS4A program funds regional, local, and Tribal initiatives through grants to prevent roadway fatalities and serious injuries.

Data Driven

A data-driven approach was taken to identify existing and potential transportation safety issues for all mode users throughout the City of Hampton.

Vision Zero

Vision Zero is a transportation safety philosophy to eliminate deaths and severe injuries in the transportation system.

Safe System Approach

This Action Plan utilizes the Federal Highway Administration's (FHWA) Safe System Approach[2] for guiding the recommendations. The Safe System Approach is an effective way to address and mitigate the risks inherent in our enormous and complex transportation system. It works by building and reinforcing multiple layers of protection to both prevent crashes from happening in the first place and minimize the harm caused to those involved when crashes do occur. It is a holistic and comprehensive approach that provides a guiding framework to make places safer for people.

The Safe System Approach is based on six principles and five objectives.

Principles of a Safe System Approach

1. **Death and Serious Injuries are Unacceptable**: A Safe System Approach prioritizes the elimination of crashes that result in death and serious injuries.
2. **Humans Make Mistakes**: People will inevitably make mistakes and decisions that can lead or contribute to crashes, but the transportation system can be designed and operated to accommodate certain types and levels of human mistakes and avoid death and serious injuries when a crash occurs.

[1] https://www.transportation.gov/grants/SS4A
[2] https://www.transportation.gov/safe-system-approach

3. **Humans Are Vulnerable**: Human bodies have physical limits for tolerating crash forces before death or serious injury occurs; therefore, it is critical to design and operate a transportation system that is human-centric and accommodates physical human vulnerabilities.
4. **Responsibility is Shared**: All stakeholders—including government at all levels, industry, non-profit/advocacy, researchers, and the general public—are vital to preventing fatalities and serious injuries on our roadways.
5. **Safety is Proactive**: Proactive tools should be used to identify and address safety issues in the transportation system, rather than waiting for crashes to occur and react afterwards.
6. **Redundancy is Crucial**: Reducing risks requires that all parts of the transportation system be strengthened, so that if one part fails, the other parts still protect people.

Objectives of a Safe System Approach

1. **Safer People**: Encourage safe, responsible driving and behavior by people who use our roads and create conditions that prioritize their ability to reach their destination unharmed.
2. **Safer Roads**: Design roadway environments to mitigate human mistakes and account for injury tolerances, to encourage safer behaviors, and to facilitate safe travel by the most vulnerable users.
3. **Safer Vehicles**: Expand the availability of vehicle systems and features that help to prevent crashes and minimize the impact of crashes on both occupants and non-occupants.
4. **Safer Speeds**: Promote safer speeds in all roadway environments through a combination of thoughtful, equitable, context-appropriate roadway design, appropriate speed-limit setting, targeted education, outreach campaigns, and enforcement.
5. **Post-Crash Care**: Enhance the survivability of crashes through expedient access to emergency medical care, while creating a safe working environment for vital first responders and preventing secondary crashes through robust traffic incident management practices.

Vision Zero

The City of Hampton is committed to eliminating traffic fatalities and serious injuries on our streets. We believe that no loss of life—regardless of travel mode or whether someone is a resident or visitor—is acceptable.

Through the Vision Zero Safe Streets and Roads for All Action Plan, the City will promote a culture of safety, prioritize equity, and actively engage the community. This plan will track progress, measure results, and guide efforts to eliminate severe traffic crashes. As a living document, it is designed to support long-term strategies while adapting to future needs.

By focusing on education, empowerment, and engagement, Hampton will take bold, measurable steps to make our streets safer for everyone—whether walking, biking, driving, or taking transit.

Safe Streets and Roads for All Program

The Bipartisan Infrastructure Law (BIL), also known as the Infrastructure Investment and Jobs Act (IIJA), was enacted in November 2021 as landmark legislation that provided historic transportation funding and placed a stronger focus on roadway safety. A key component of this effort is the *Safe Streets and Roads for All (SS4A)* program, which supports the U.S. Department of Transportation's National Roadway Safety Strategy and its goal of eliminating roadway deaths through a Safe System Approach.

The SS4A program funds the development of *Comprehensive Safety Action Plans*, which identify major roadway safety concerns in a community and outline strategies and projects to address them. Having an Action Plan in place is a requirement for eligibility to receive federal funding for project implementation.

The program offers two types of grants:

- **Planning and Demonstration Grants** – Support the creation, completion, or enhancement of Action Plans, including supplemental planning or demonstration activities that inform plan development.
- **Implementation Grants** – Provide funding to carry out projects and strategies identified in an Action Plan, which may include infrastructure improvements, behavioral programs, or operational measures, along with project-level planning, design, and development.

Alignment with Other Planning Efforts

This Action Plan is aligned with state, regional, and local planning efforts, designed to build on existing initiatives while highlighting the essential role of roadway safety in meeting their objectives. These efforts include the City of Hampton ADA Barrier Assessment, the HRPTO Regional Performance Measures & Targets[3], and VDOT's Strategic Highway Safety Plan[4].

Vision & Goals

The City of Hampton wants to ensure safe movement on all travel modes for all residents and visitors traveling on the transportation network. To achieve this the City of Hampton will foster a culture of road safety within our community, recognizing that any traffic fatality or injury is unacceptable. The City of Hampton's Vision Zero Safe Streets and Roads for All Action Plan is a dynamic document and it is envisioned to evolve and improve as the City takes actions to achieve Vision Zero. The action plan outlines strategic actions for the next decades, with the flexibility to adapt as needed. The City's safety planning activities to achieve Vision Zero will focus on equity, education, empowerment, and engagement. The action plan will effectively measures, track progress, and seek to eliminate traffic fatalities and serious injuries, making the community a safer place to live and work.

Safety Action Plan Goals

1. Improve safe pedestrian mobility

[3] https://www.hrtpo.org/554/Regional-Performance-Measures-Targets
[4] https://www.vdot.virginia.gov/about/safety-plan/

2. Improve safe vehicle mobility
3. Improve safe accessibility for all people regardless of mode across the transportation network
4. Continue and improve regional collaboration on traffic safety initiatives
5. Improve collaboration and coordination with residents on traffic safety initiatives

Safety Action Plan Objectives

Improve Safe Pedestrian Mobility

- Reduce pedestrian-related traffic fatalities by half over the following five years from the plan's adoption.
- Elimination of pedestrian fatalities within 10 years of adoption of the plan.
- Reduce pedestrian serious injuries by a third over the following five years from the adoption of the plan.
- Further reduction of serious pedestrian injuries by 50 percent over the following 10 years after adoption of the plan.

Improve Safe Vehicle Mobility

- Reduce vehicle-related traffic fatalities by half over the following ten years from the plan's adoption.
- Elimination of vehicle fatalities within 15 to 20 years of adoption of the plan.
- Reduce vehicle-related crash serious injuries by a third over the following 10 years from the adoption of the plan.
- Further reduction of vehicle-related crash serious injuries by 50 percent over the following 15 years after the adoption of the plan.

Improve Safe Accessibility for All Users Across the Transportation Network

- Complete a review of the non-motorized network and identify gaps in the network within five years of the adoption of the plan.
- Reduce the number of modal conflict points at shopping centers, community centers, and schools.
- Coordinate with the transit agency to provide safe bus stop access.

Continue and Improve Regional Collaboration on Traffic Safety Initiatives

- Develop working groups across departments within the City to coordinate traffic safety initiatives.
- Coordinate with HRTPO and VDOT on traffic safety initiatives.
- Improve outreach to communities with the City of Hampton on traffic safety initiatives.

Improve Collaboration and Coordination with Residents

- Create a dashboard to track transportation projects and highlight safety impacts.
- Use existing public outreach events to collect and hear community traffic safety concerns.

Public Outreach

The City of Hampton conducted a public engagement survey to inform the Vision Zero Safety Action Plan. The survey was open from August through September 2025 and received 694 responses. A majority of the respondents (88 percent) reported living in Hampton, while 5 percent indicated they travel through the city for errands or events, and another 5 percent reported working or commuting through Hampton.

Survey results identified speeding and aggressive driving as the most significant safety concerns, reported by 81 percent of respondents. Additional concerns included unsafe intersections (46 percent), missing or inadequate sidewalks (40 percent), unsafe pedestrian and bicycle crossings (34 percent), and sudden stopping or rear-end crashes (33 percent). Inadequate lighting (27 percent) and insufficient signage or pavement markings (28 percent) were also noted.

Mobility challenges were highlighted, with poor signal coordination reported by 51 percent of respondents as the leading issue. Other concerns included vehicles blocking entrances (32 percent), difficulty making left turns (29 percent), and challenges accessing businesses (23 percent).

Travel behavior data indicated that 83 percent of respondents drive daily within Hampton, while 13 percent drive several times per week. Nearly all respondents (98 percent) reported using a personal vehicle as their primary mode of transportation. Walking (33 percent), bicycling (19 percent), and ride-hailing (4 percent) were also reported as secondary modes of travel.

Support for the City's Vision Zero Safety Action Plan was strong, with 88 percent of respondents indicating support or strong support for the Vision Zero vision statement. More than 78 percent of respondents expressed agreement with the plan's goals to improve pedestrian mobility, vehicle mobility, and overall accessibility. Furthermore, 78 percent of respondents agreed or strongly agreed that pedestrian safety goals are achievable, while 75 percent expressed similar confidence in the feasibility of vehicle safety objectives.

The survey also collected input on transit and bus stop safety from 312 respondents. The most frequently cited concerns included the absence of sidewalks, particularly along Shell Road, Pembroke Avenue, and Mercury Boulevard, inadequate lighting, unsafe pedestrian crossings, and a lack of bus stop shelters. Respondents emphasized the importance of improving pedestrian infrastructure near schools and high-use bus stops.

In addition, 66 percent of participants indicated they would be likely or very likely to use an online dashboard to monitor the City's progress toward Vision Zero. Detailed survey results are summarized in **Appendix A**.

Safety Analysis

Reportable crashes within the City of Hampton were reviewed using crash data from VDOT's Virginia Roads and Power BI tools for the 8-year and 2-month period **between January 1, 2017, and February 28, 2025**. A reportable crash includes any crash that results in injury, fatality, or a vehicle being towed from the scene due to damage. The detailed crash data can be found in **Appendix B**.

An analysis of crash data through February 2025 indicates that, within the Hampton Roads District, the City of Hampton experiences the highest number of severe injury crashes, representing 21 percent of all severe crashes in the Hampton Roads District. The City of Hampton also records the highest number of overall injury crashes and pedestrian severe injuries. The City of Hampton places fifth for fatal crashes and fourth for total crashes.

Of particular concern are crashes involving **pedestrians and bicyclists**, who represent **21% of fatalities**. The city also leads the district in **pedestrian-related injuries**, with **187 pedestrian crashes** resulting in serious injury and **17 pedestrian fatalities**.

Crash factors include distracted driving (16%), unbelted occupants (40% of fatalities), and alcohol, which was noted in 29% of fatal crashes and 5% of injury crashes. Most crashes involve two or more vehicles, and 77% of all crashes occurred on non-interstate roads, including U.S., State, and Secondary routes.

Table 1. Crashes within the City of Hampton compared to the Hampton Roads District

VDOT District / Locality	Ped. Killed	Ped. A People	Bicyclist Killed	Bike A People	K People	A People	Injured People	Fatal Crash	A Crash	B Crash	C Crash	Injury Crash	Total Crash
5. Hampton Roads District	241	990	51	355	1414	14311	134209	1332	11897	43110	28850	83857	218506
134. City of Virginia Beach	41	162	14	70	235	1637	23648	224	1411	12068	883	14362	46886
122. City of Norfolk	54	157	6	41	176	1418	17506	171	1213	8980	1155	11348	34518
121. City of Newport News	34	134	6	49	138	1633	15280	134	1401	4164	4478	10043	27886
114. City of Hampton	**17**	**187**	**7**	**57**	**119**	**3003**	**26239**	**115**	**2509**	**2028**	**10710**	**15247**	**27319**
131. City of Chesapeake	25	71	6	24	141	1251	13266	138	1040	6471	454	7965	19798
133. City of Suffolk	9	43	0	16	88	965	9615	83	790	1570	4182	6542	13930
124. City of Portsmouth	16	31	3	59	77	1669	8130	73	1399	531	3626	5555	10946
099. York County	7	20	4	7	31	469	3551	53	377	1622	237	2236	8120
047. James City County	8	17	2	5	65	311	5522	60	260	1236	1899	3395	7074
046. Isle of Wight County	5	4	1	1	48	280	1386	45	225	613	60	898	3895

Crash Trends

From January 1, 2017, through February 28, 2025, the City of Hampton experienced a total of 27,316 reported crashes, averaging approximately 3,335 crashes per year.

Analysis of crash data reveals several key trends:

- The majority of both fatal and injury crashes involve two or more vehicles.
- Distracted driving is a contributing factor in approximately 16 percent of all crashes.
- Unbelted drivers account for 40 percent of all fatalities.
- Pedestrians and bicyclists represent 21 percent of fatalities, highlighting significant vulnerability among non-motorized road users.
- Alcohol involvement is reported in 29 percent of fatal crashes and 5 percent of injury crashes.

The majority of the crashes in the City of Hampton occurred during daylight hours and under clear weather conditions. However, approximately **12 percent of crashes took place in rainy weather**, and **29 percent occurred at night**, highlighting the role of environmental factors in crash occurrence.

Table 2. Crashes by weather and lighting conditions within the City of Hampton

Crashes by Weather and Lighting Conditions									
Weather Type	**Dawn**	**Daylight**	**Dusk**	**Darkness - Road Lighted**	**Darkness - Road Not Lighted**	**Darkness - Unknown Road Lighting**	**Unknown**	**Total**	**Percent**
No Adverse Condition	512	15682	656	6011	439	44	58	23402	**85.7%**
Blowing Sand, Soil, Dirt, or Snow	0	16	4	14	0	0	1	35	**0.1%**
Severe Crosswinds	1	3	0	4	0	1	1	10	**0.0%**
Fog	4	17	1	24	5	0	0	51	**0.2%**
Mist	12	176	12	138	11	1	1	351	**1.3%**
Rain	80	1899	127	1058	85	13	0	3262	**11.9%**
Snow	5	56	5	63	5	0	1	135	**0.5%**
Sleet/Hail	2	6	1	9	0	0	0	18	**0.1%**
Smoke/Dust	0	1	0	0	0	0	0	1	**0.0%**
Other	1	20	3	18	2	0	7	51	**0.2%**
Total	**617**	**17,876**	**809**	**7,339**	**547**	**59**	**69**	**27,316**	**100.0%**
Percent	**2.3%**	**67.3%**	**3.0%**	**27.6%**	**2.1%**	**0.2%**	**0.3%**	**100.0%**	

Crash occurrences in the City of Hampton are heavily concentrated during peak travel periods. Approximately **31 percent of all crashes occur during the evening peak hours (3:00–7:00 p.m.)**. In contrast, the **most severe injury crashes are concentrated during nighttime hours (7:00 p.m.–6:00 a.m.)**.

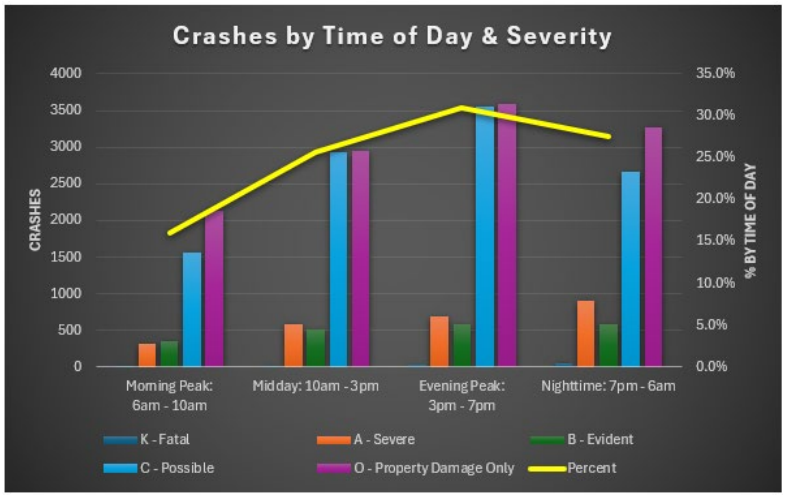

Figure 1. Crashes within the City of Hampton by time of day & severity

Crash mapping analysis shows that most incidents are concentrated along U.S., State, and Secondary routes rather than interstates. In fact, 77 percent of all crashes occur on non-interstate roadways, demanding the need for safety improvements beyond the interstate system. The crash dashboard can be found at https://www.arcgis.com/apps/dashboards/8cda9a34c51d4956a923a045063937ec, and a summary is provided in **Appendix C**.

Crashes by Year

Crash totals have increased over time, with a consistent upward trend during the last three full years of available data. The **peak year** for total crashes was **2024**, with **3,585 reported incidents**. In the first two months of 2025 alone, **549 crashes** were already recorded, continuing the upward trend.

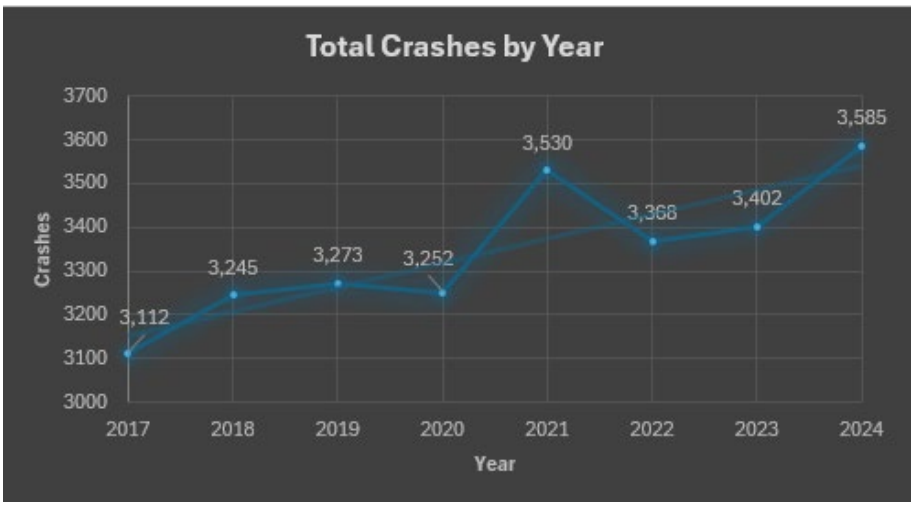

Figure 2. Total Crashes by Year within the City of Hampton

Crash Types

The most common crash types in the City of Hampton are **rear-end crashes (35 percent)** and **angle crashes (26 percent)**. Together, these two crash types account for **61 percent of all reported crashes**, indicating they are the predominant crash patterns within the city.

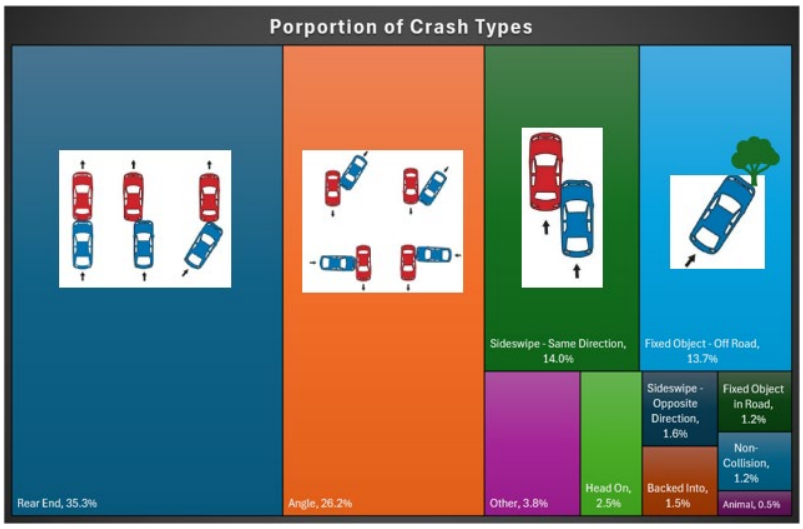

Figure 3. Proportion of Crash Types within the City of Hampton

Crash Severity

A focused analysis of **severe injury crashes**—defined as those resulting in fatalities or suspected serious injuries (K and A-level crashes)—reveals a more urgent safety issue. The City of Hampton accounted for **2,509 severe crashes**, the **highest** among all jurisdictions within the Hampton Roads District, representing **21 percent of all severe crashes** in the region. This includes **115 fatal crashes** and over **15,000 injury crashes**, placing Hampton **1st in both categories** across the district.

Fatal and severe injury crashes account for approximately **10 percent of all reported crashes** in the City of Hampton. By contrast, the majority of crashes are Property Damage Only (PDO) crashes, which make up **44 percent** of the total crashes during the study period.

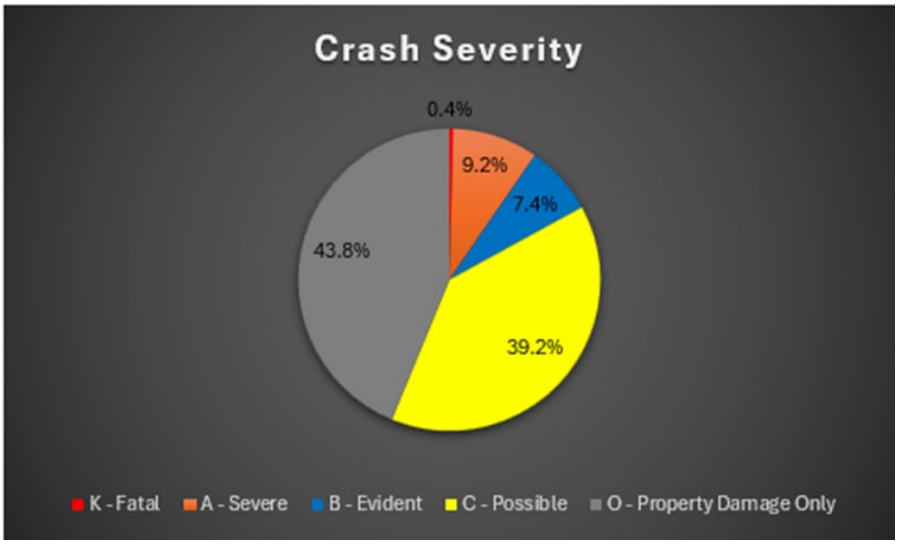

Figure 4. Crash Severities within the City of Hampton

Crash heat maps show the highest concentration of severe crashes along major corridors and arterial routes, providing strong evidence that targeted safety improvements on key non-interstate routes could reduce both crash frequency and severity.

While severe crashes represent a small percentage of total collisions, they result in outsized harm to vulnerable road users and the community at large. Addressing these through a **Safe System Approach** will be essential to reducing fatalities and serious injuries within the city.

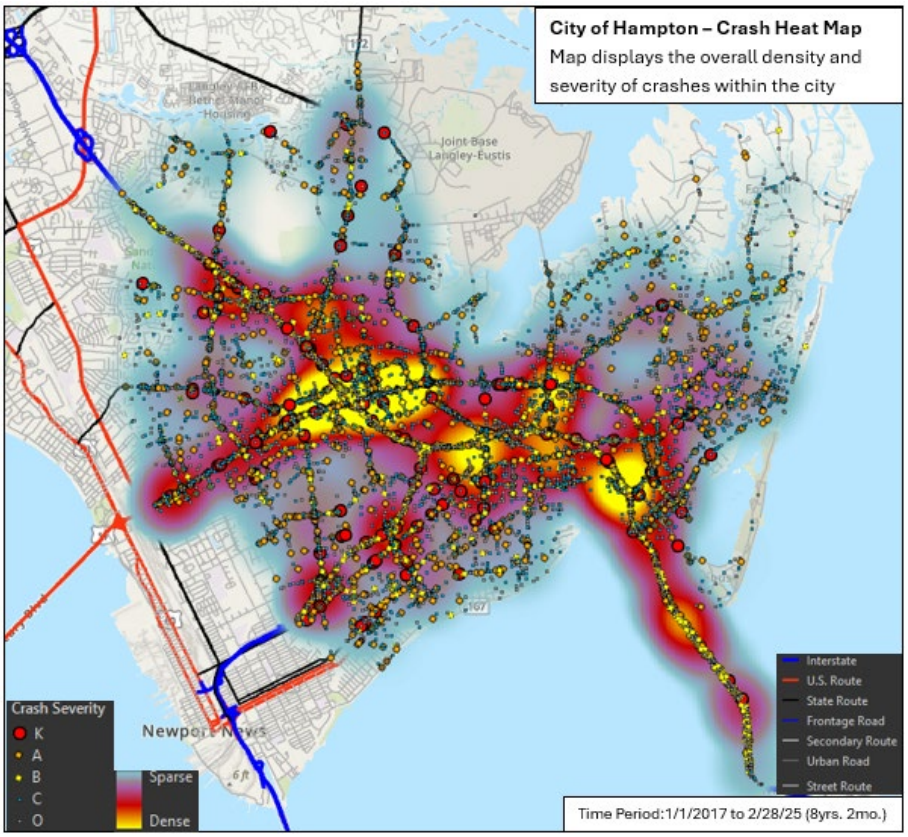

Figure 5. Crash Heat Map within the City of Hampton

Fatal Crash Analysis

Between January 2017 and February 2025, the City of Hampton experienced a total of **115 fatal crashes**, resulting in **119 fatalities**. On average, the City of Hampton records approximately **14 fatal crashes per year**.

Fatal crash trends have fluctuated over the study period. The **highest annual total was in 2023, with 20 fatal crashes**, while lower totals were observed in 2017 (7) and 2021 (11). Notably, the first two months of 2025 alone have already recorded **7 fatal crashes (5 in January and 2 in February)**, suggesting a concerning trend if rates persist.

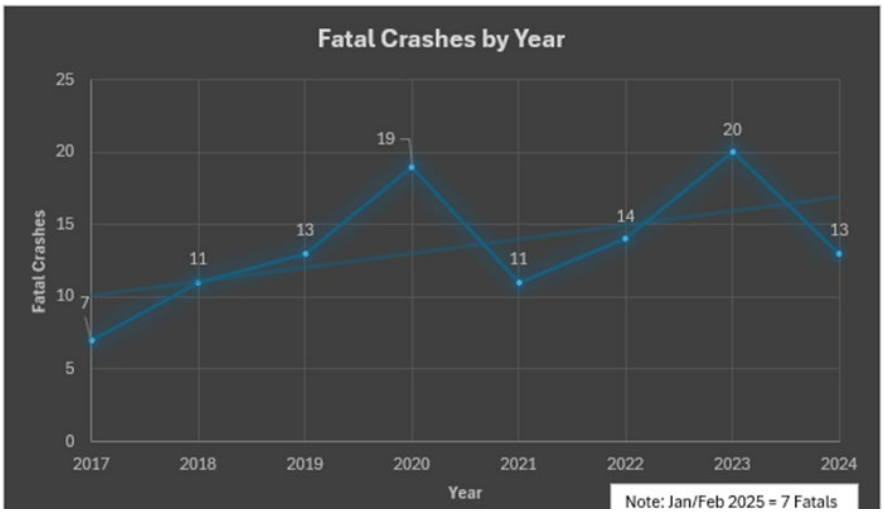

Figure 6. Fatal Crashes by Year within the City of Hampton

The most common fatal crash types in the City of Hampton are **fixed object–off road crashes (32 percent)** and **angle crashes (24 percent)**. Together, these two categories account for **56 percent of all fatal crashes**, indicating they are the predominant patterns in fatal crash outcomes.

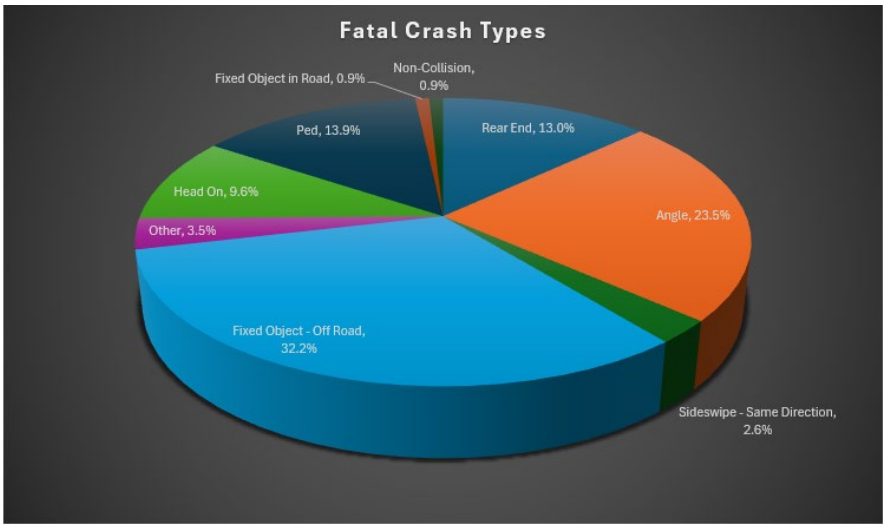

Figure 7. Fatal Crash Types within the City of Hampton

Location analysis shows that 25 percent of fatal crashes occurred on Interstate routes, including ramps, while the majority (67 percent) occurred at non-intersection locations. Among intersection-related fatal crashes, 47 percent took place at signalized intersections.

Geographically, the highest concentrations of fatal crashes were identified along **Mercury Boulevard** and **Pembroke Avenue**, highlighting these corridors as key safety concern areas within the City of Hampton.

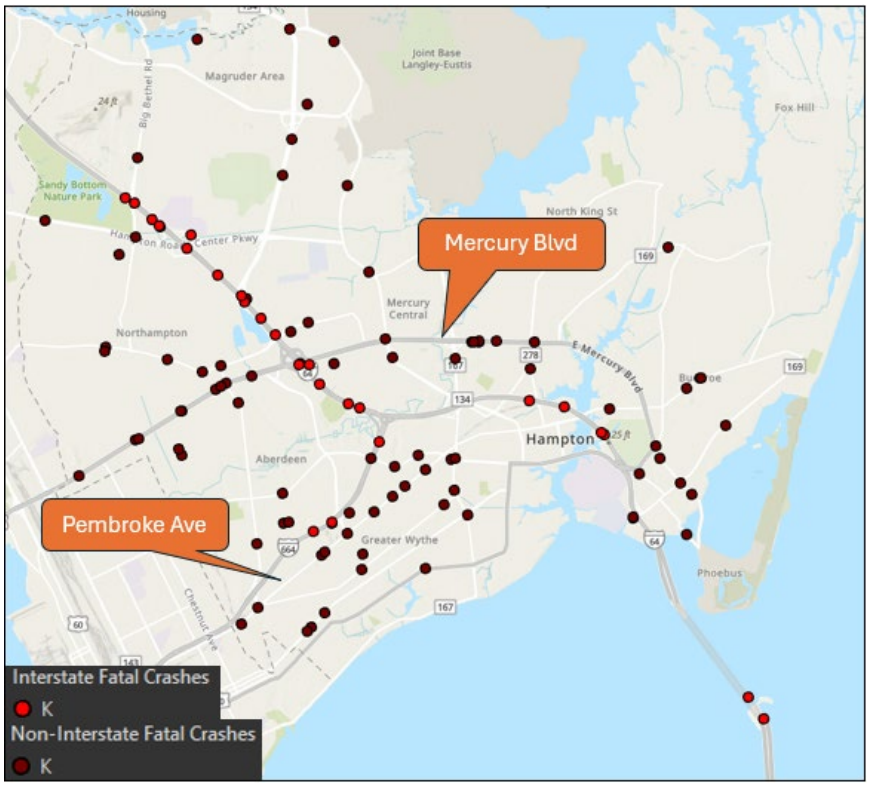

Figure 8. Fatal Crash Map within the City of Hampton

Approximately 50 percent of fatal crashes in Hampton occur during nighttime hours (7:00 p.m.–6:00 a.m.), indicating elevated risk during overnight travel. In addition, about 23 percent of fatal crashes take place during the evening peak period (3:00–7:00 p.m.), reflecting the influence of higher traffic volumes during commuter hours.

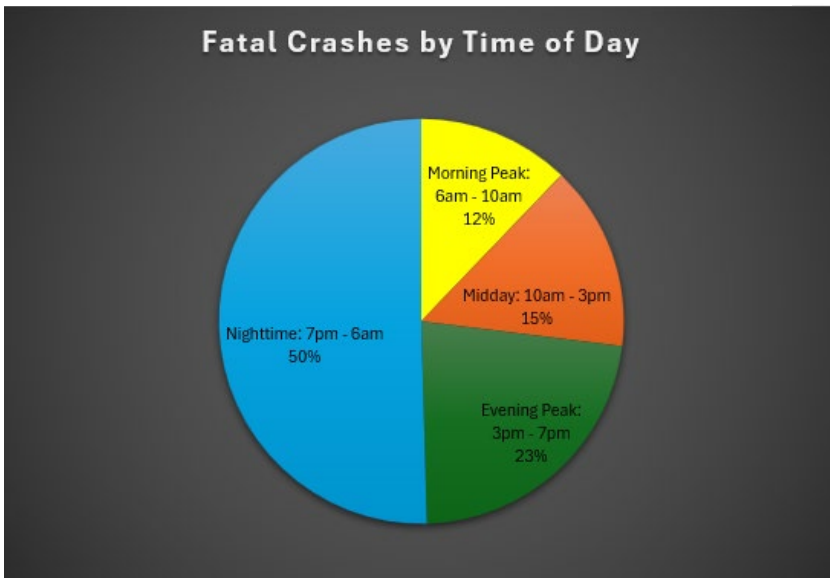

Figure 9. Fatal Crashes by Time of Day within the City of Hampton

Analysis of contributing factors shows that **speeding was involved in 51 percent of all fatal crashes**, making it the leading contributing factor. Additionally, **unbelted motorists were involved in 40 percent of fatal crashes**. Several crashes were found to involve **multiple contributing factors**, underscoring the complexity of conditions leading to fatal outcomes.

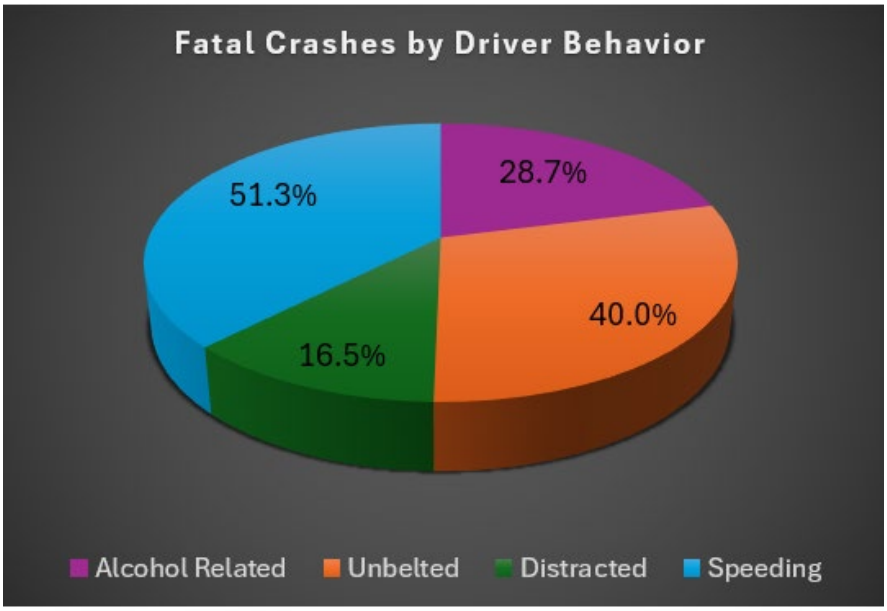

Figure 10. Fatal Crashes by Driver Behavior within the City of Hampton

The year 2020 represented the peak for fatal crashes involving alcohol (8 crashes), unbelted motorists (13 crashes), and speeding (15 crashes). Alcohol-related fatalities also peaked in both 2020 and 2023, with 8 crashes recorded in each year. In several instances, fatal crashes involved multiple contributing factors, highlighting the combined influence of risky driving behaviors.

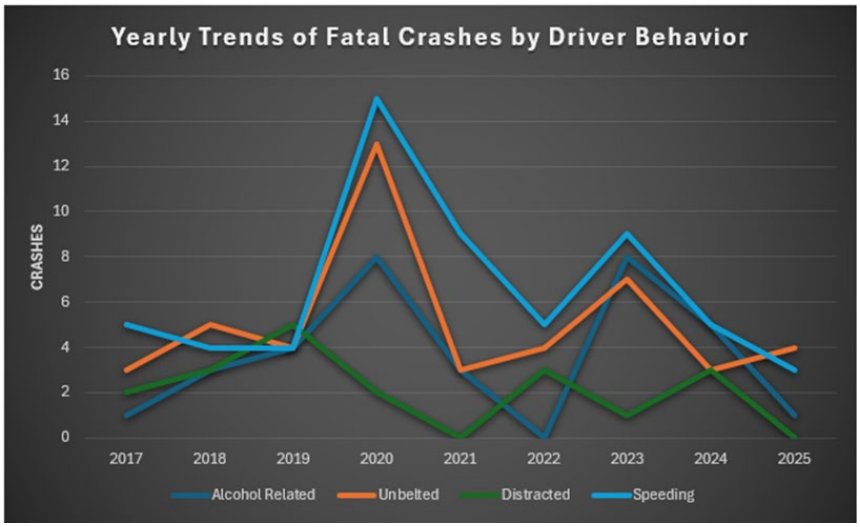

Figure 11. Yearly Trends of Fatal Crashes by Driver Behavior within the City of Hampton

Key Crash Locations

Analysis of the High Injury Network identified **2,624 fatal and severe injury crashes** between 2017 and early 2025, involving **3,122 people**. This equates to an average of approximately **322 fatal and severe crashes per year**.

The predominant crash types within this network are:

- **Angle crashes** – 33 percent
- **Rear-end crashes** – 19 percent
- **Fixed object–off road crashes** – 19 percent

Together, these three categories account for **71 percent of all fatal and severe crashes**, underscoring their significance in roadway safety outcomes.

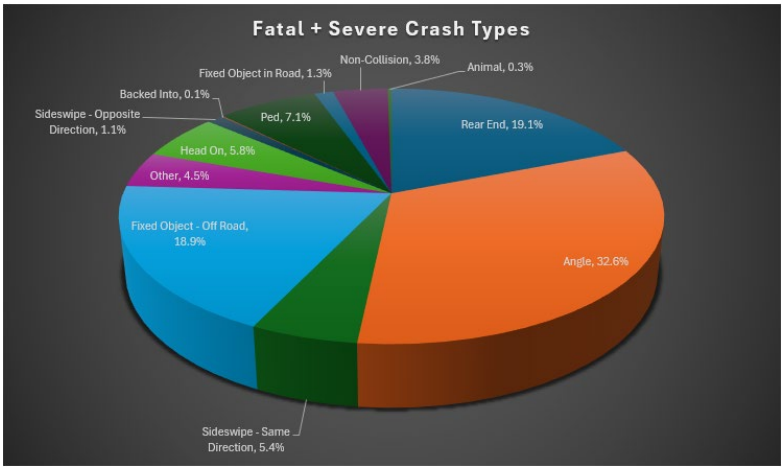

Figure 12. Fatal & Severe Crashes by Type within the City of Hampton

High Injury Network: Sections

An analysis of fatal and severe injury crashes across the City of Hampton produced a ranking of corridors and intersections based on three measures: **severity of all crashes, severity of bicycle and pedestrian crashes, and total crashes**. While overall crash totals are an important indicator, identifying locations with the **highest concentrations of fatal and severe injury crashes** is critical for prioritizing mitigation strategies and targeted safety improvements.

According to the VDOT Linear Referencing System (LRS), the City of Hampton contains **713 miles of roadway**. Of this total, **25 roadway sections—representing just 54 miles, or 8 percent of the network—account for a disproportionate share of the City's most severe crashes**. These segments contain:

- **51 percent of all fatal crashes**
- **47 percent of all severe crashes**
- **53 percent of all fatal and severe bicycle/pedestrian crashes**

This concentration highlights critical corridors where safety improvements could have the greatest impact.

Figure 13 and **Table 3** show the road segments ranked by the highest number of fatal and severe injury crashes.

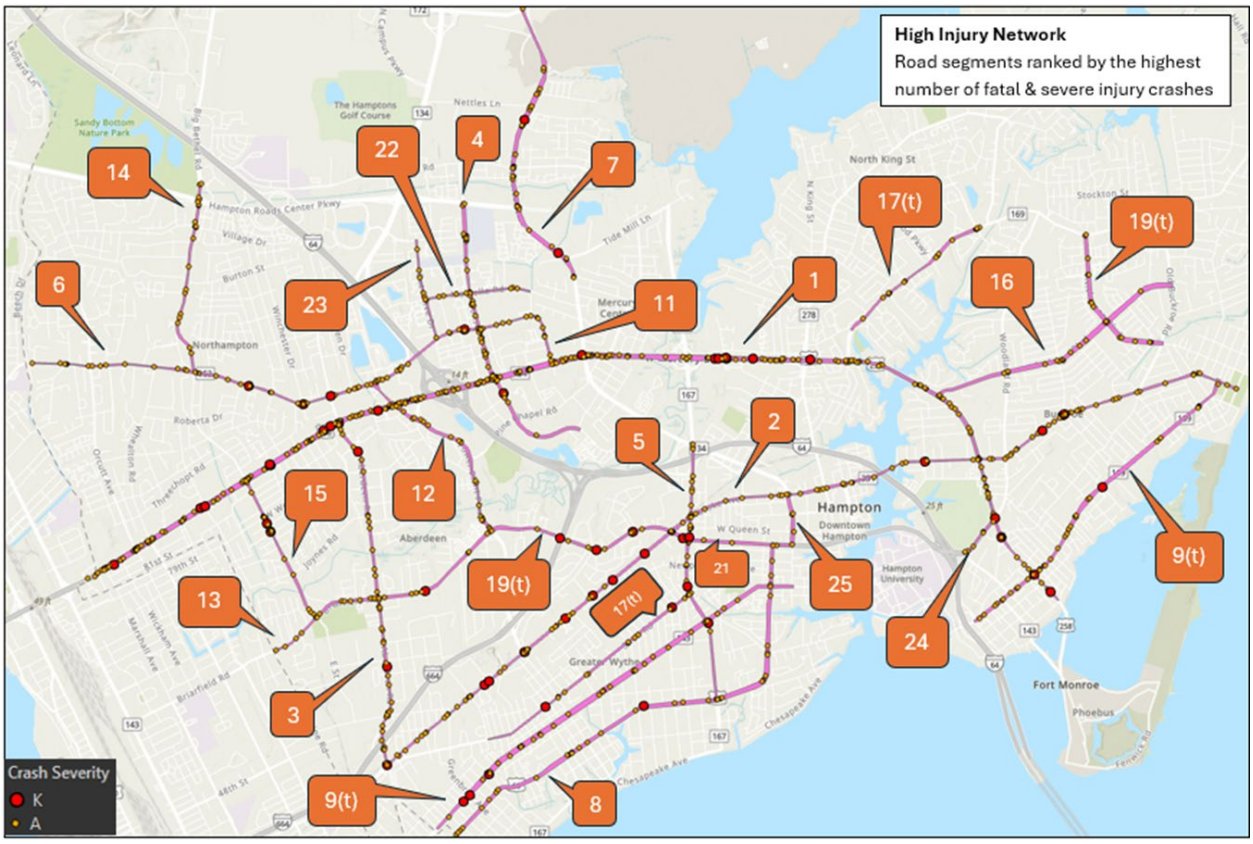

Figure 13. High Injury Network Locations

Table 3. High Injury Network Sections within the City of Hampton

Segment #	Route	From	To	Length (mi.)	Fatal (K) Crashes	Severe (A) Crashes	K+A Crashes	Severity (K+A) (Ranked)	Bike/Ped K+A Crashes	Bike/Ped Severity (K+A) (Ranked)	Total Crashes	Total Crashes (Ranked)
1	Mercury Blvd	Newmarket Dr	N Willard Ave	8.2	19	405	424	1	45	1	4,423	1
2	Pembroke Ave	Aberdeen Rd	1st Street	7.0	13	142	155	2	22	2	971	2
3	Aberdeen Rd	Todds Ln	Pembroke Ave	2.7	2	58	60	3	5	5	528	4
4	Coliseum Dr	Hampton Roads Center Pkwy	Convention Center Blvd	2.1	1	51	52	4	4	8	531	3
5	La Salle Ave	Armistead Ave	Kecoughtan Rd	1.9	3	48	51	5	9	3	458	5
6	Todds Ln	Mary Ann Dr	Lakeshore Dr	2.6	3	46	49	6	4	8	419	6
7	N Armistead Ave	N Greenfield Ave	Com. Shepard Blvd	2.2	2	41	43	7	2	17	340	8
8	Kecoughtan Rd	Pear Ave	Settlers Landing Rd	3.5	1	41	42	8	2	17	247	13
9	Mallory St	Segar St	E Pembroke Ave	2.5	1	38	39	9	4	8	258	10
10	Victoria Blvd	Dewey Ave	S Armistead Ave	3.2	3	36	39	9	3	14	214	15
11	Cunningham Dr	Todds Ln	Mercury Blvd	1.7	1	35	36	11	6	4	388	7
12	Power Plant Pkwy	Mercury Blvd	Briarfield Rd	1.3	0	33	33	12	2	17	257	11
13	Briarfield Rd	Potomac Ave	Power Plant Pkwy	1.9	1	27	28	13	4	8	191	16
14	Big Bethel Rd	Towne Center Way	Todds Ln	1.4	0	26	26	14	2	17	337	9
15	Big Bethel Rd	Mercury Blvd	Briarfield Rd	1.1	2	23	25	15	1	21	127	19

Segment #	Route	From	To	Length (mi.)	Fatal (K) Crashes	Severe (A) Crashes	K+A Crashes	Severity (K+A) (Ranked)	Bike/Ped K+A Crashes	Bike/Ped Severity (K+A) (Ranked)	Total Crashes	Total Crashes (Ranked)
16	Andrews Blvd	E Mercury Blvd	Old Buckroe Rd	1.9	0	21	21	16	3	14	215	14
17	Fox Hill Rd	Old Fox Hill Rd	Willow Oaks Blvd	1.2	0	20	20	17	4	8	253	12
18	Shell Rd	G Street	La Salle Ave	1.8	2	18	20	17	4	8	90	24
19	Nickerson Blvd	Fox Hill Rd	Old Buckroe Rd	1.1	0	17	17	19	3	14	133	18
20	W Queen St	Power Plant Pkwy	Pembroke Ave	1.3	3	14	17	19	5	5	102	21
21	Settlers Landing Rd	Pembroke Ave	S Armistead Ave	0.9	1	12	13	21	1	21	142	17
22	Marcella Rd	Executive Dr	Cooper Elem. Sch.	0.8	0	12	12	22	1	21	95	22
23	Executive Dr	Hardy Cash Dr	Cunningham Dr	0.7	0	11	11	23	5	5	95	22
24	Woodland Rd	Just E of W County St	E Mercury Blvd	0.8	1	8	9	24	0	24	118	20
25	N Armistead Ave	Pembroke Ave	Settlers Landing Rd	0.4	0	6	6	25	0	24	64	25
			Total:	**54.2**	**59**	**1189**	**1248**		**141**		**10996**	

High Injury Network: Intersections

An analysis of fatal and severe injury crashes across the City of Hampton identified intersections with the **highest concentrations of severe outcomes**. The ranking table compares intersections by three measures: **severity of all crashes, severity of bicycle and pedestrian crashes, and total crashes**. These locations represent the most critical intersections for safety intervention. Implementing **systematic improvements at these sites** has the potential to mitigate crashes more broadly, given their similar configurations and traffic volumes.

Table 4 compares how each intersection ranks when considering the severity of all crashes, the severity of bike/pedestrian crashes, and total crashes. The purple-highlighted intersections are on Mercury Boulevard.

Thirteen of the top 20 intersections with fatal and severe injury crashes are located along Mercury Boulevard. These 20 intersections are signalized and collectively account for approximately 15% of the city's total fatal and severe injury crashes.

Figure 14 displays the intersections with the highest number of fatal and severe injury crashes.

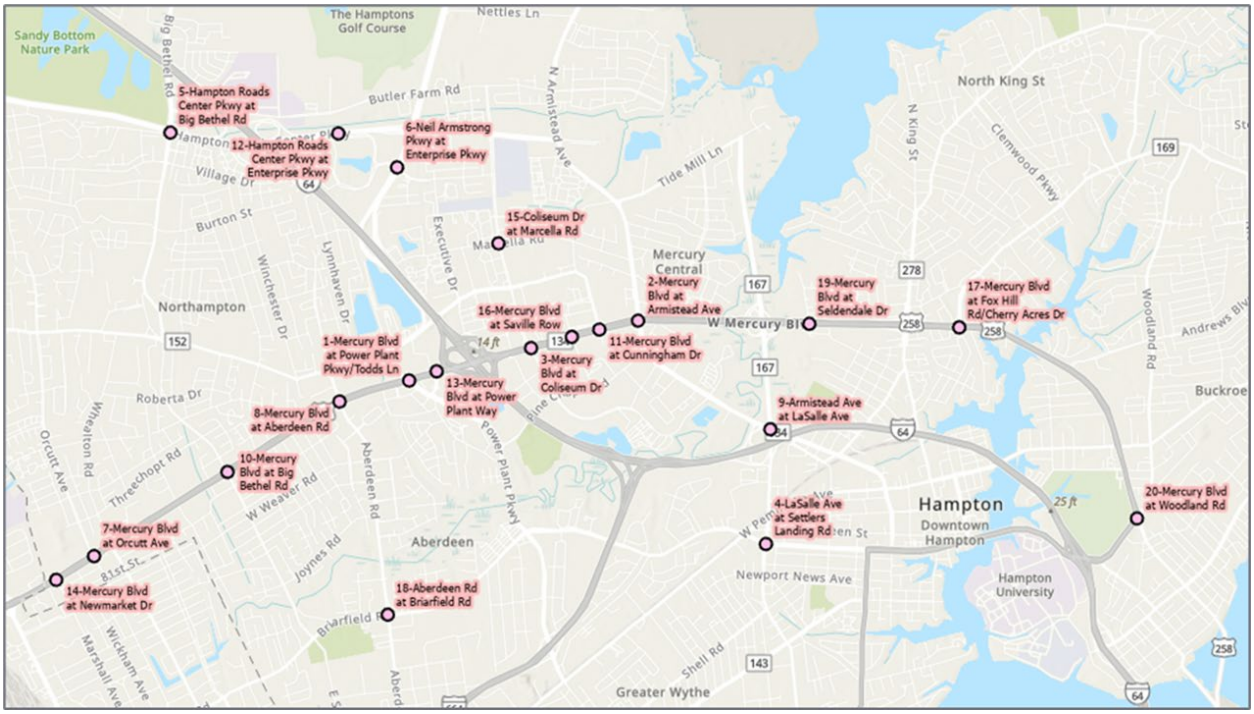

Figure 14. High Injury Network Intersections

Table 4. High Injury Network Intersections within the City of Hampton

Intersection #	Intersection	Fatal (K) Crashes	Severe (A) Crashes	K+A Crashes	Severity (K+A) (Ranked)	Bike/Ped K+A Crashes	Bike/Ped Severity (K+A) (Ranked)	Total Crashes	Total Crashes (Ranked)
1	Mercury Blvd at Todds Ln/Power Plant Pkwy	0	33	33	1	4	1	448	1
2	Mercury Blvd at Armistead Ave	1	24	25	2	2	4	287	4
3	Mercury Blvd at Coliseum Dr	0	23	23	3	1	7	360	2
4	LaSalle Ave at Settlers Landing Rd	2	20	22	4	4	1	103	16
5	Hampton Roads Center Pkwy at Big Bethel Rd	1	20	21	5	1	7	234	6
6	Neil Armstrong Pkwy at Enterprise Pkwy	0	21	21	5	0	12	164	12
7	Mercury Blvd at Orcutt Ave	0	21	21	5	0	12	156	13
8	Mercury Blvd at Aberdeen Rd	2	18	20	8	2	4	298	3
9	Armistead Ave at LaSalle Ave	0	20	20	8	0	12	218	7
10	Mercury Blvd at Big Bethel Rd	0	20	20	8	3	3	183	10
11	Mercury Blvd at Cunningham Dr	0	18	18	11	1	7	236	5
12	Hampton Roads Center Pkwy at Enterprise Pkwy	0	18	18	11	0	12	100	18
13	Mercury Blvd at Power Plant Way	0	17	17	13	2	4	215	8
14	Mercury Blvd at Newmarket Dr	0	16	16	14	1	7	175	11
15	Coliseum Dr at Marcella Rd	0	15	15	15	1	7	101	17
16	Mercury Blvd at Saville Row	0	15	15	15	0	12	144	14
17	Mercury Blvd at Fox Hill Rd/Cherry Acres Dr	0	15	15	15	0	12	198	9
18	Aberdeen Rd at Briarfield Rd	0	14	14	15	0	12	99	19
19	Mercury Blvd at Seldendale Dr	2	12	14	15	0	12	98	20
20	Mercury Blvd at Woodland Rd	1	12	13	20	0	12	127	15
	Total:	**9**	**372**	**381**		**22**		**3944**	

High Injury Locations: Requested by the City of Hampton

During the project kick-off meeting in May 2025, the City of Hampton requested a crash analysis for the following locations:

- Shell Road
- Hampton Roads Transit (HRT) Route 101
- Hampton Roads Transit (HRT) Route 114

Shell Road

Shell Road is primarily residential, carries an average daily traffic of 3,200 vehicles (2022 ADT) between Powhatan Parkway and Lasalle Avenue, includes three signalized intersections, and partially aligns with HRT Route 103.

Crash data for the 2.8-mile segment of Shell Road (Old Aberdeen Rd to Newport News Ave) shows angle crashes as the most common type, accounting for 43% of all crashes. Two fatal crashes occurred: one near Chesterfield Rd. involving speed and alcohol, and one near Fairland Ave. related to alcohol. Additionally, there were 5 pedestrian-related crashes (2 A-injury) and 4 bicycle-related crashes (2 A-injury).

Figure 15. Shell Road Crash Map

Table 5. Crashes by Severity along Shell Road

Crashes by Severity along Shell Road						
Year	K - Fatal	A - Severe	B - Evident	C - Possible	O - Property Damage Only	Total
2017	1	1	3	7	3	15
2018	0	4	0	5	3	12
2019	0	7	2	2	4	15
2020	1	3	1	9	5	19
2021	0	4	1	19	5	29
2022	0	2	2	8	3	15
2023	0	0	2	5	3	10
2024	0	3	1	10	5	19
2025	0	1	0	1	0	2
Total	2	25	12	66	31	136
Percent	1.5%	18.4%	8.8%	48.5%	22.8%	100%

Hampton Roads Transit (HRT) Route 101

Route 101, primarily along Kecoughtan Rd, connects Newport News to Downtown Hampton. Along this corridor, there were 6 pedestrian-related and 3 bicycle-related crashes, with 3 resulting in severe (A) injuries.

Hampton Roads Transit (HRT) Route 114

HRT Route 114, primarily along Mercury Blvd, serves retail areas and the Hampton Coliseum. Along this route, there were 63 pedestrian-related and 31 bicycle-related crashes, resulting in 8 fatal (K) injuries and 47 severe (A) injuries.

Crash data was analyzed for all pedestrian and bike-related crashes along HRT Routes 101 & 114, as shown in **Figure 16**.

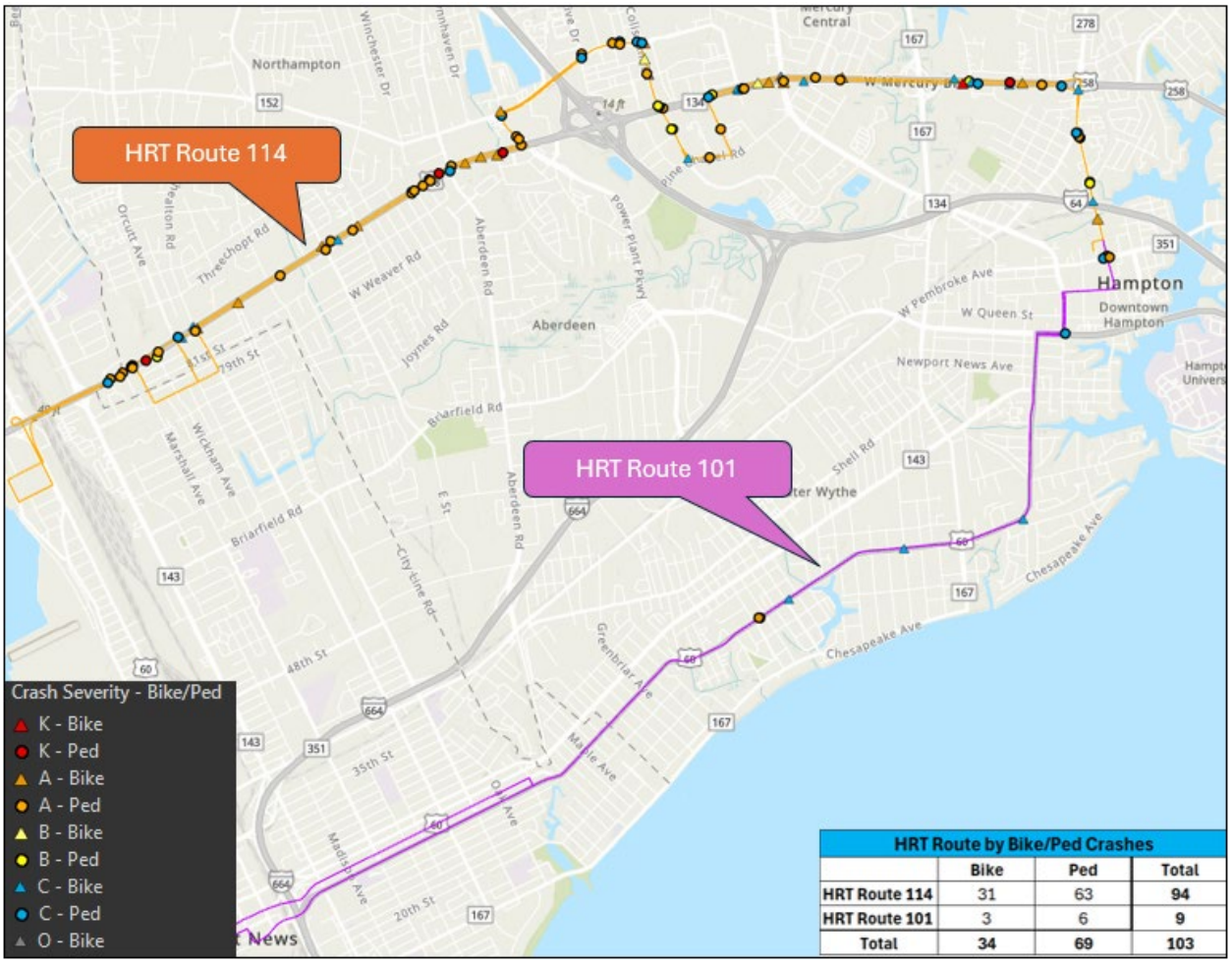

HRT Route by Bike/Ped Crashes			
	Bike	Ped	Total
HRT Route 114	31	63	94
HRT Route 101	3	6	9
Total	34	69	103

Figure 16. Crash Map for HRT Route 101 and HRT Route 114

Vulnerable Road Users

The Federal Highway Administration (FHWA) defines a vulnerable road user as a nonmotorist with a fatality analysis reporting system (FARS) person attribute code for pedestrian, bicyclist, other cyclist, and person on personal conveyance or an injured person that is, or is equivalent to, a pedestrian or cyclist as defined in the ANSI D16.1-2007. A vulnerable road user may include people walking, biking, or rolling. A vulnerable road user:

- Includes a highway worker on foot in a work zone, given that they are considered pedestrians
- Does not include a motorcyclist

Crash data was analyzed with a focus on vulnerable road users, using key definitions and reporting practices from police records to ensure consistency and accuracy in identifying these user groups.

According to the FR 300 Crash Report Manual (Virginia State Crash Report Training Manual), a pedestrian is defined as a person who is not an occupant of a motor vehicle in transport. A pedestrian includes:

- A person who is adjacent to the motor vehicle, regardless of their actions
- A person riding a personal conveyance device
- A person walking, running, jogging, hiking, sitting, or lying within the trafficway
- Persons in buildings

According to the FR 300 Crash Report Manual (Virginia State Crash Report Training Manual), bicycle-related crashes are coded as a bicycle, mini-bike, trail bike, or animal-drawn vehicle, when involved with a motor vehicle should be recorded as a vehicle in the crash report. Note that when a person involved in a crash is on a bicycle, the person riding the bicycle should always be recorded as a bicyclist/driver rather than a pedestrian. A person walking a bike should be recorded as a pedestrian.

Pedestrian & Bicycle Crash Overview

There were 505 total pedestrian and bicycle crashes, with 265 (52%) resulting in fatal (K) or severe (A) injuries. Of these serious crashes, 63% occurred at intersections, 44% at night, and 11% involved alcohol.

Figure 17 illustrates the fatal & severe pedestrian/bicycle crashes in the vicinity of public parks, community centers, schools, and hospitals.

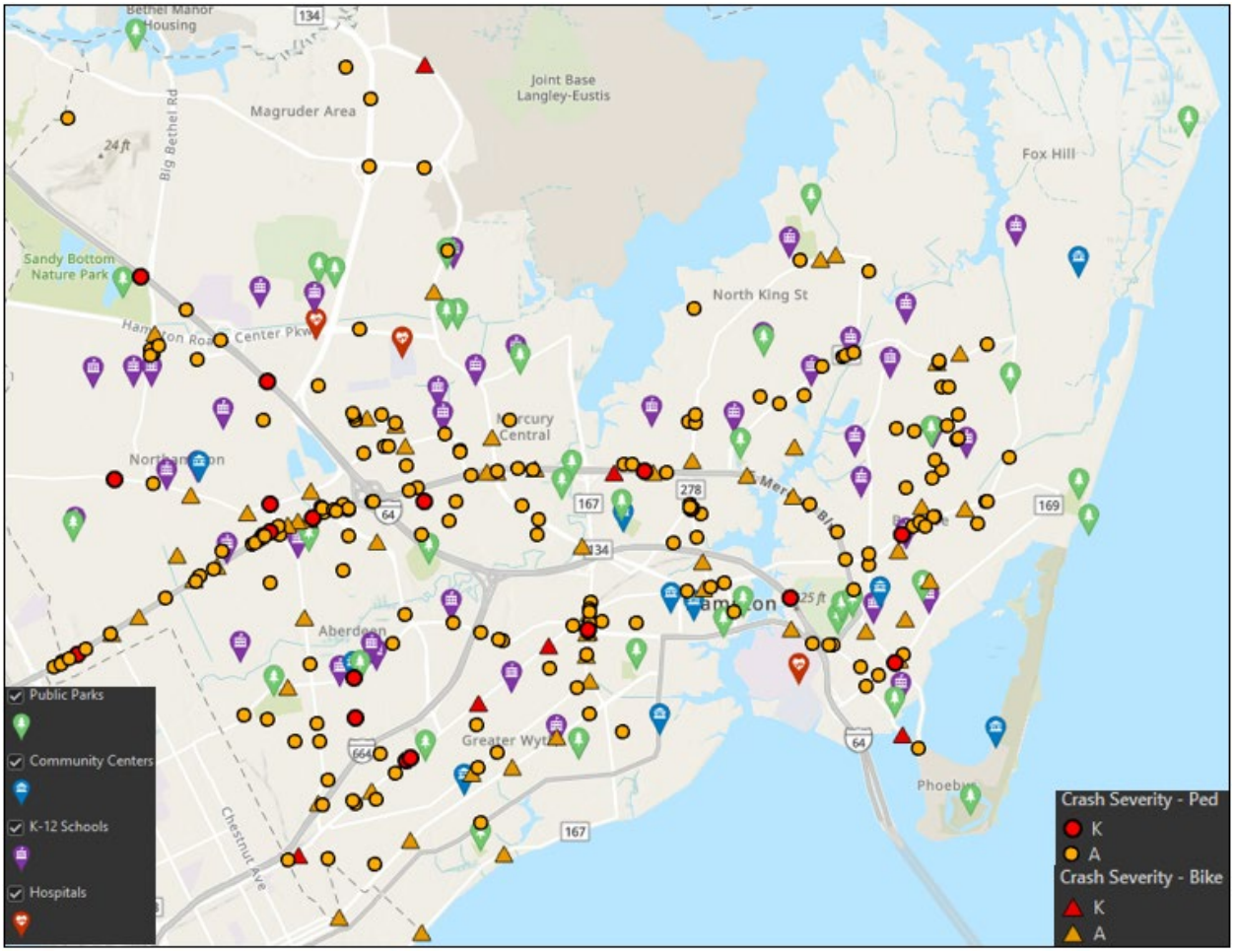

Figure 17. Severe & Fatal Bike/Pedestrian Crashes in the Vicinity of Public Parks, Community Centers, Schools, & Hospitals

Pedestrians

A total of 345 pedestrian-related crashes occurred, all resulting in injury or fatality. Nineteen were fatal, with 2022 recording the highest number (6). At least one pedestrian fatal crash occurred each year. Severe crashes accounted for 181 incidents (52%). In January and February 2025, there were 10 pedestrian crashes, including 3 fatal and 1 severe injury, representing 3 of the 7 total fatal crashes that year.

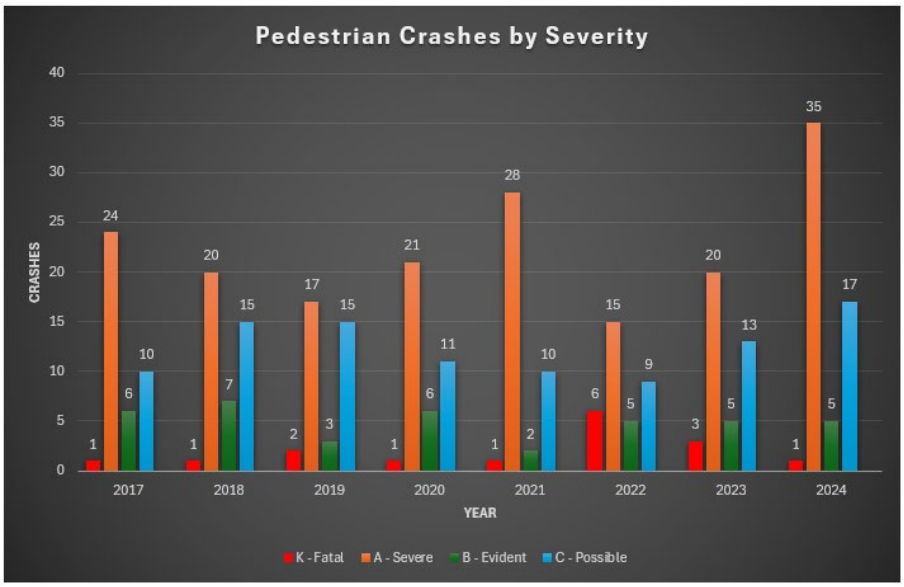

Figure 18. Pedestrian Crashes by Severity

Bicyclists

A total of 160 bicycle-related crashes occurred, with 98% resulting in injury or fatality. Seven crashes were fatal, peaking in 2023 with two. At least one fatal bicycle crash occurred annually from 2019 to 2024. Severe crashes accounted for 58 incidents (36%). In January and February 2025, there were 4 bicycle crashes, including 2 with severe injuries.

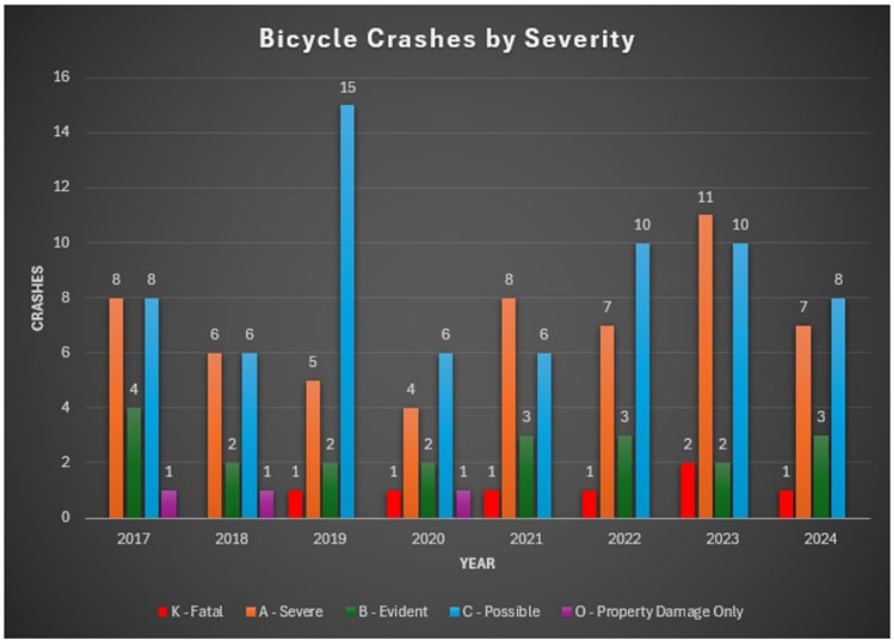

Figure 19. Bicycle Crashes by Severity

Target User Groups

The target user groups for the City of Hampton include:

- **Large/Heavy Vehicles:** Crashes involving these vehicles often result in fatal or severe injuries, largely due to their greater mass and longer stopping distances.
- **Motorcycles:** Speed is often a contributing factor in motorcycle crashes, and the lack of physical protection for riders frequently leads to fatal or severe injuries.
- **Senior Drivers (65+ years of age):** Older drivers may experience changes in physical fitness, vision, attention, and reaction time. Declines in these areas can reduce driving safety and increase crash risk.
- **Young Drivers (15-20 years of age):** Younger drivers often lack experience and have not yet developed the skills needed to operate a vehicle as responsibly or consistently as more experienced adults.

Crashes involving motorcycles, large/heavy vehicles, senior drivers, and young drivers account for 41% of all crashes and 48% of fatal and severe crashes. Motorcycle crashes are especially severe, with 59% resulting in fatal or serious injury. Senior and young drivers show similar crash patterns in both total and fatal crashes, while crashes involving large/heavy vehicles and senior drivers have steadily increased from 2020 to 2024.

Table 6. Target User Group Crashes by Severity

Target User Group Crashes by Severity						
User Group	**K - Fatal**	**A - Severe**	**B - Evident**	**C - Possible**	**O - Property Damage Only**	**Total**
Large/Heavy Vehicles	9	116	133	555	731	1544
Motorcycles	18	272	85	69	49	493
Senior Drivers (65+)	19	443	287	2125	1733	4607
Young Drivers (15-20)	17	358	368	1803	2005	4551
Total	**63**	**1,189**	**873**	**4,552**	**4,518**	**11,195**

Population Profile Considerations

Household income values were derived from the Hampton Roads Transportation Planning Organization (HRTPO) Regional Travel Demand Model V2 Technical Report (VDOT, January 2020, based on 2015 survey data) and adjusted for inflation using 2025 U.S. Bureau of Labor Statistics data. **Table 7** outlines the household groups adjusted for inflation in 2025.

Table 7. Average Household Income by Household Group Adjusted for Inflation in 2025

	Average Household Income ($)	
Household Group	**HRTPO Report (2015 Survey)**	**Adjusted for Inflation (2025)**
Group 1	13,343	18,088
Group 2	39,799	53,952
Group 3	70,568	95,663
Group 4	110,960	150,419

Group 3 households ($54,001–$95,700) accounted for the largest share of fatal and severe crashes, representing 55% of the total. Overall, **approximately 94% of fatal and severe crashes occurred in areas with household incomes below $95,700.**

Table 8. Fatal & Severe Crashes by Household Group

Category	K	% of K	K+A	% of K+A
Group 1	0	0.0%	0	0.0%
Group 2	44	38.3%	997	38.0%
Group 3	64	55.7%	1454	55.4%
Group 4	4	3.5%	94	3.6%
Totals*	**112**	**97.4%**	**2545**	**97.0%**
do not add up to 100% due to the I-64 tunnel segment not included				

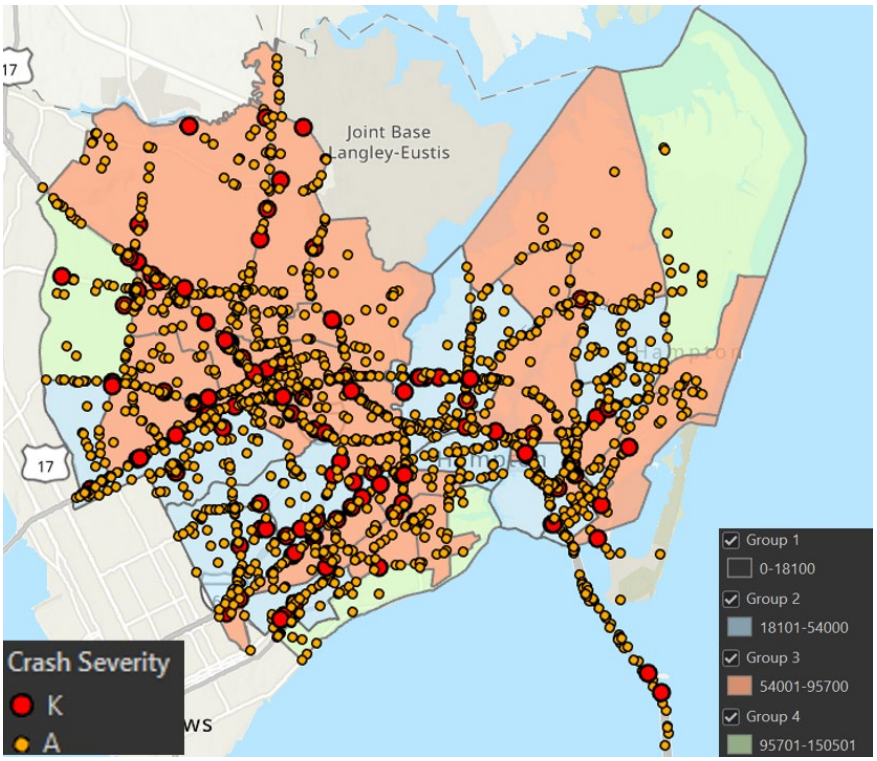

Figure 20. Fatal & Severe Crashes by Income Group

Recommendations & Improvements

Traffic Safety Recommendations Toolkit

The Traffic Safety Recommendations Toolkit provides a variety of safety countermeasures that have been proven to provide traffic safety benefits. This toolkit aims to identify the most effective treatments for a range of road safety concerns that are also suitable for all mode users. Implementation of any of these countermeasures or a combination of countermeasures would yield a reduction in the number of crashes, including fatal and serious injury crashes. These countermeasures also align with the US Department of Transportation's Safe System Approach (SSA) to address roadway safety. Considerations of the listed countermeasures were based on the existing traffic safety data, existing traffic safety risk factors, and the City of Hampton's Vision Zero Traffic Safety Community Survey. This toolkit is not a comprehensive list of all the potential countermeasures that may be considered.

The Traffic Safety Recommendations Toolkit consists of three main improvement types.

1. **Systemic Improvements** – Involves widely implemented improvements based on high-risk roadway features correlated with specific severe crash types. These enhancements are usually low-cost strategies and typically have noticeable safety improvements.
2. **"Hot Spot"/Site-Specific Improvements** – Site-specific locations with the highest crash frequency. These improvements may consist of minimal investment projects but can also include higher cost modifications that are funded through grants, state highway safety improvement programs, or capital improvement funds.
3. **Policy Strategy (Non-Engineering) Improvements** – Changes that involve adoption/approval by city councils, agencies, etc., use for multi-organization partnerships, or ideas to be studied further.

Recommendation matrices were developed to visually complement the Traffic Safety Recommendations Toolkit. The systemic and policy strategy improvement matrices can be found in **Appendix D**. The "Hot Spot"/Site-Specific Improvements matrix can be found in the "Hot Spot"/Site-Specific Improvements section of this report.

Systemic Improvements

The following systemic improvements can be applied at previously determined high injury network (HIN) locations to maximize safety benefits.

High-Visibility Signal Backplates (HVSBs) – HVSBs added to a traffic signal head improve visibility of the illuminated signal face through a controlled-contrast background. Signal heads that have backplates with retroreflective borders are more visible in day and night conditions. HVSBs are a proven countermeasure by the Federal Highway Administration (FHWA) and noted to reduce total crashes by 15%. This improvement is listed in the Crash Modification Factors (CMF) Clearinghouse as countermeasure ID 1410.

HVSBs can be deployed at existing HIN signalized intersection locations where backplates are present but are absent of retroreflective borders. HVSBs align with the SSA objective of safer roads and generally have a short time frame to implement and are relatively low-cost.

Figure 21. Example of High-Visibility Signal Backplates (HVSBs) in Hampton, VA (Source: Google Maps)

Fixed Unit Speed Safety Cameras – Speed safety cameras use speed measurement devices to detect speeding and capture photographic or video evidence of vehicles that are violating a set speed threshold. Speed safety cameras are a proven countermeasure by the FHWA, and Fixed Unit Speed Safety Cameras are noted to reduce total crashes by 54% and injury crashes by 47% on urban principal arterials. This improvement is listed in the CMF Clearinghouse as countermeasure IDs 2915 & 2921.

Hampton's Vision Zero Traffic Safety Survey indicated "speeding/aggressive driving" as the top safety issue of concern. In addition to school/work zones, Fixed Unit Speed Safety Cameras can be installed at existing HIN locations. Speed Safety Cameras align with the SSA objective of safer speeds. These cameras generally have a short-to-mid time frame to implement and have a low-mid associated cost.

Figure 22. Example of a Speed Safety Camera in Arlington, Virginia (Source: Arlington, VA)

Dynamic Speed Feedback Signs – Dynamic Speed Feedback Signs display current vehicle speeds to drivers, encouraging drivers to adjust speed to safe levels, deterring speeding, and encouraging behavioral change. This countermeasure is noted to reduce total crashes by 5% and is listed in the CMF Clearinghouse as countermeasure ID 6885. Other states have had success with Dynamic Speed Feedback Signs and reported higher crash reduction numbers. The North Carolina Department of Transportation (NCDOT) expects this improvement to have up to a 46% crash reduction.

Dynamic Speed Feedback Signs are most effective in short distance/targeted areas and can be installed at existing HIN locations. These signs can also serve as temporary, portable use via trailers. Speed feedback

signs align with the SSA objective of safer speeds and generally have a short time frame to implement, and are relatively low cost.

Figure 23. Example of a Dynamic Speed Feedback Sign in Maryland (Source: Montgomery County, MD)

Flashing Yellow Arrow (FYA) – FYA is a traffic signal indication for left turns that allows a driver to proceed when oncoming traffic is clear. This measure specifically addresses the issues related to left turn crashes and helps drivers avoid confusion by signaling that caution is needed to determine if there is a sufficient gap in oncoming traffic. This countermeasure is noted to reduce left-turning crashes by 19% when converting from a protected/permissive left turn to FYA and 37% when converting from a permissive left turn to FYA. These are listed in the CMF Clearinghouse as countermeasure IDs 4177 & 4175, respectively.

FYAs can be deployed at existing HIN signalized intersection locations where existing permissive left-turn phasing or protected-permissive left-turn phasing is present. FYAs align with the SSA objective of safer roads and generally have a short time frame to implement and are relatively low-cost.



Figure 24. Example of Flashing Yellow Arrow (FYA) in Hampton, Virginia (Source: Google Maps)

Crosswalk Visibility Enhancements – Crosswalk visibility enhancements are comprised of High-Visibility Crosswalks, Crosswalk Lighting, and Enhanced Signing and Pavement Markings. All of these enhancements are proven countermeasures by the FHWA. **High-Visibility Crosswalks** use patterns (i.e., bar pairs, continental, ladder) that are visible to both the driver and pedestrian from farther away compared to traditional transverse line crosswalks. High-Visibility Crosswalks are noted to reduce pedestrian injury crashes up to 40%. This improvement is listed in the CMF Clearinghouse as countermeasure ID 4123.

Crosswalk Lighting is used to illuminate with positive contrast to make it easier for a driver to visually identify the pedestrian. Crosswalk Lighting is noted to reduce pedestrian injury crashes up to 42%. This improvement is listed in the CMF Clearinghouse as countermeasure ID 436. **Enhanced Signing and Pavement Markings** are used to indicate where a driver should stop or yield to pedestrians. Enhanced Signing and Pavement Markings are noted to reduce pedestrian crashes by up to 25%. This improvement is listed in the CMF Clearinghouse as countermeasure ID 9017.

Hampton's Vision Zero Traffic Safety Survey indicated "unsafe intersections or driveways" as the second most cited safety issue of concern. Crosswalk visibility enhancements can be deployed at existing HIN intersection crosswalk locations, midblock pedestrian crossings, and uncontrolled intersections. These enhancements align with the SSA objectives of safer people and safer roads. Additionally, these modifications generally have a short time frame to implement and are relatively low-cost.

Figure 25. Example of Crosswalk visibility enhancements in Hampton, Virginia (Source: Google Maps)

Optimized Signal Timing – Optimizing Signal Timing is the adjustment of traffic signals based on the appropriate speed limit, which can reduce congestion, improve traffic flow, and enhance safety by promoting safe speeds. Optimized signal timing encourages safer driving behavior and can be preempted for emergency response. This improvement is noted to reduce crashes by 21% and is listed in the CMF Clearinghouse as countermeasure ID 9868.

Hampton's Vision Zero Traffic Safety Survey indicated "poor signal coordination" as the top mobility issue that is typically experienced when traveling in the City. Optimized Signal Timing can be implemented at existing HIN locations and other areas that experience noticeable congestion. This alteration aligns with

the SSA objectives of safer roads, safer speeds, and post-crash care. Signal timing optimization generally has a short to mid time frame to implement and has a low to mid associated cost.

Figure 26. Example of Optimized Signal Timing (Three intersections with green traffic signals synchronized) (Source: Google Maps)

Sidewalks – Sidewalks are paved surfaces designated for pedestrian use parallel to the roadway, generally separated from the traffic lanes by a curb. The installation of a sidewalk where currently none exists creates a safe and separate space for pedestrians to utilize along the roadway. Sidewalks are a proven countermeasure by the FHWA and noted to reduce crashes involving pedestrians walking along roadways by 65-89%. This crash reduction factor is documented in the *Update of Florida Crash Reduction Factors and Countermeasures to Improve the Development of District Safety Improvement Projects. Florida DOT (2005)*[5].

Hampton's Vision Zero Traffic Safety Survey indicated "missing or inadequate sidewalks or curbs" as the third most cited safety issue of concern. The survey also indicated that a third of respondents use walking as their mode of travel within the City of Hampton. Sidewalks can be installed at existing HIN intersection crosswalk locations and areas where there are gaps in the existing sidewalk network. Sidewalks align with the SSA objective of safer people and generally have a short-to-mid time frame to implement and have a mid-high associated cost.

[5] https://fdotwww.blob.core.windows.net/sitefinity/docs/default-source/research/reports/fdot-bd015-04-rpt.pdf

Figure 27. Example of a Sidewalk along a roadway in Hampton, Virginia (Source: Google Maps)

Lighting – Lighting enhances visibility at intersections and along roadways to reduce nighttime crashes by illuminating potential hazards and increasing driver and pedestrian awareness. Adequate lighting can provide additional benefits such as personal security for pedestrians, wheelchair and other mobility device users, bicyclists, and transit users. Lighting is a proven countermeasure by the FHWA and is listed in the CMF Clearinghouse. Lighting improvements are noted to reduce crashes up to 42% for nighttime injury pedestrian crashes at intersections (CMF ID 436), 33% for nighttime crashes at rural intersections (CMF ID 2376), 38% at urban intersections (CMF ID 433), and 28% for nighttime injury crashes on rural and urban highways (CMF ID 192).

Lighting can be applied at existing HIN locations. Lighting applications can also be installed at other inadequate lighting areas continuously along sections of road and at spot locations such as intersections and pedestrian crossings. Lighting improvements align with the SSA objectives of safer people and safer roads, and generally have a mid-to-long time frame to implement and have a mid to high associated cost.

Figure 28. Example of an adequately lighted intersection (Source: NCDOT)

Leading Pedestrian Interval (LPI) – A LPI allows pedestrians to enter the crosswalk at an intersection 3-7 seconds before vehicles are given a green indication. Pedestrians can better establish their presence in the crosswalk before vehicles have priority to turn right or left. LPIs are especially beneficial for pedestrians who may be slower to start into the intersection, such as someone using a wheelchair or a walking aid. LPIs are a proven countermeasure by the FHWA and are noted to reduce pedestrian crashes by 13%. This improvement is listed in the CMF Clearinghouse as countermeasure ID 9918.

Leading Pedestrian Intervals can be deployed at existing HIN intersection crosswalk locations and align with the SSA objective of safer people. This improvement generally has a short-to-mid time frame to implement and has a low-mid associated cost.

Figure 29. Example of a crosswalk where a signal can be modified with an LPI, in Hampton, VA (Source: Google Maps)

"Hot Spot"/Site Specific Improvement Locations

The locations to consider for the following "Hot Spot"/Site-Specific improvements are a subset of previously determined high injury network (HIN) locations. Although the majority of crashes occurred on Mercury Blvd., the subset of locations focuses on the top high-injury intersections along Mercury Blvd, but also expands to other high-injury intersection locations to capture the broader geography of the city. These site-specific locations make up 10% of the total fatal and severe crashes in the City of Hampton. The Systemic Improvements intends to tackle a larger number of deficiencies uniformly, while the goal of the "Hot Spot" improvement is to mitigate detailed issues at specific locations. **Table 9** and **Figure 30** display the "Hot Spot"/Site-Specific locations for consideration.

Table 9. "Hot Spot"/Site Specific Locations

"Hot Spot"/Site-Specific Locations			
1	Mercury Blvd at Todds Ln/Power Plant Pkwy	7	Neil Armstrong Pkwy at Enterprise Pkwy
2	Mercury Blvd at Coliseum Dr	8	LaSalle Ave at Settlers Landing Rd
3	Mercury Blvd at Aberdeen Rd	9	Coliseum Dr at Marcella Rd
4	Mercury Blvd at Armistead Ave	10	Hampton Roads Center Pkwy at Enterprise Pkwy
5	Hampton Roads Center Pkwy at Big Bethel Rd	11	Aberdeen Rd at Briarfield Rd
6	Armistead Ave at LaSalle Ave	12	Shell Rd from G St to LaSalle Ave

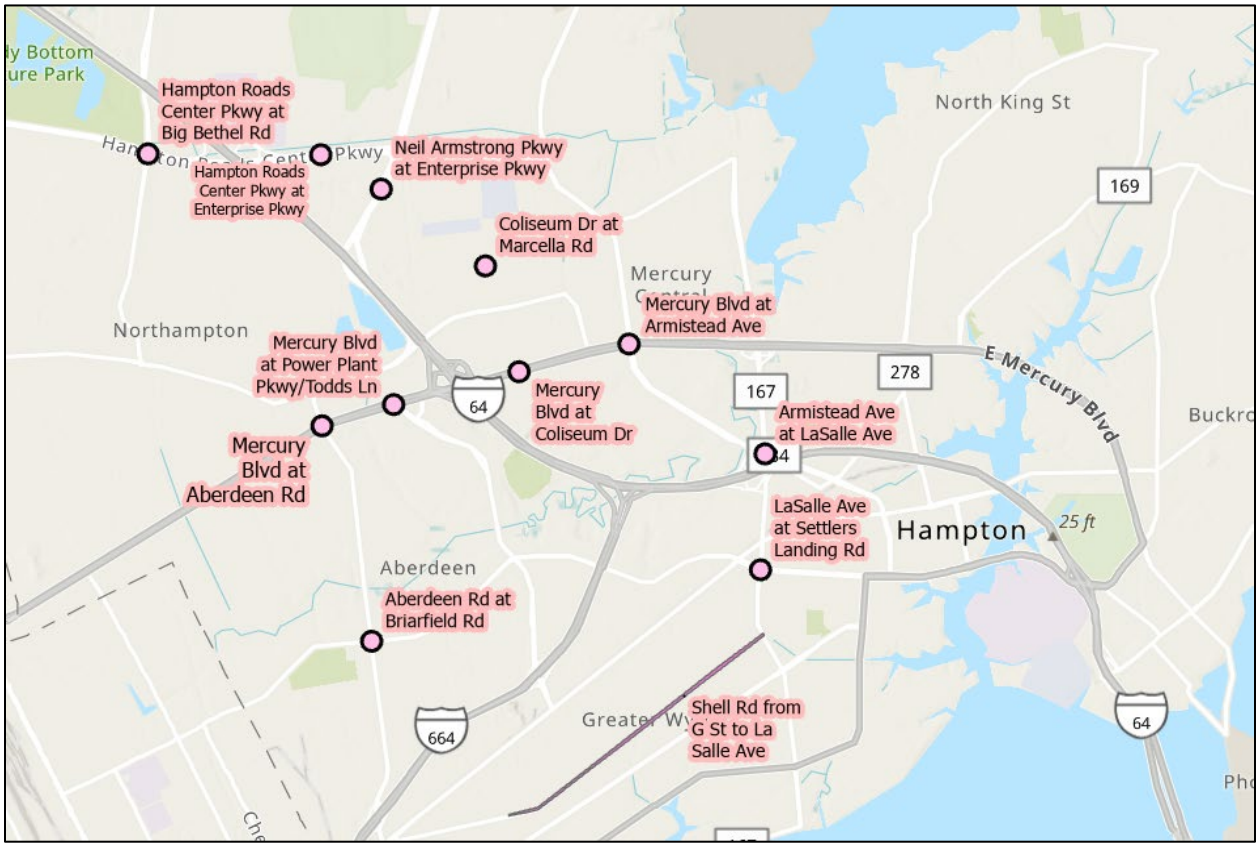

Figure 30. Map of "Hot Spot"/Site-Specific Locations

Reduced Conflict Intersection (RCI) **–** RCIs reconfigure intersections to limit conflict points, reducing crash potential, and improving safety. RCIs are comprised of Restricted Crossing U-turn (RCUT) and Median U-turn (MUT). A conventional intersection has 32 conflict points compared to a full MUT, which has 16 conflict points.

RCIs are a proven countermeasure by the Federal Highway Administration (FHWA), and converting a signalized intersection to a signalized RCUT is noted to reduce fatal and injury crashes by 22%. This improvement is listed in the Crash Modification Factors (CMF) Clearinghouse as countermeasure ID 9985. Converting a signalized intersection to a signalized MUT is noted to reduce fatal and injury crashes by 30%. This improvement is listed in the CMF Clearinghouse as countermeasure ID 10867. RCIs align with the Safe

System Approach (SSA) objective of safer roads. This improvement generally has a mid-to-long time frame to implement and has a mid to high associated cost.

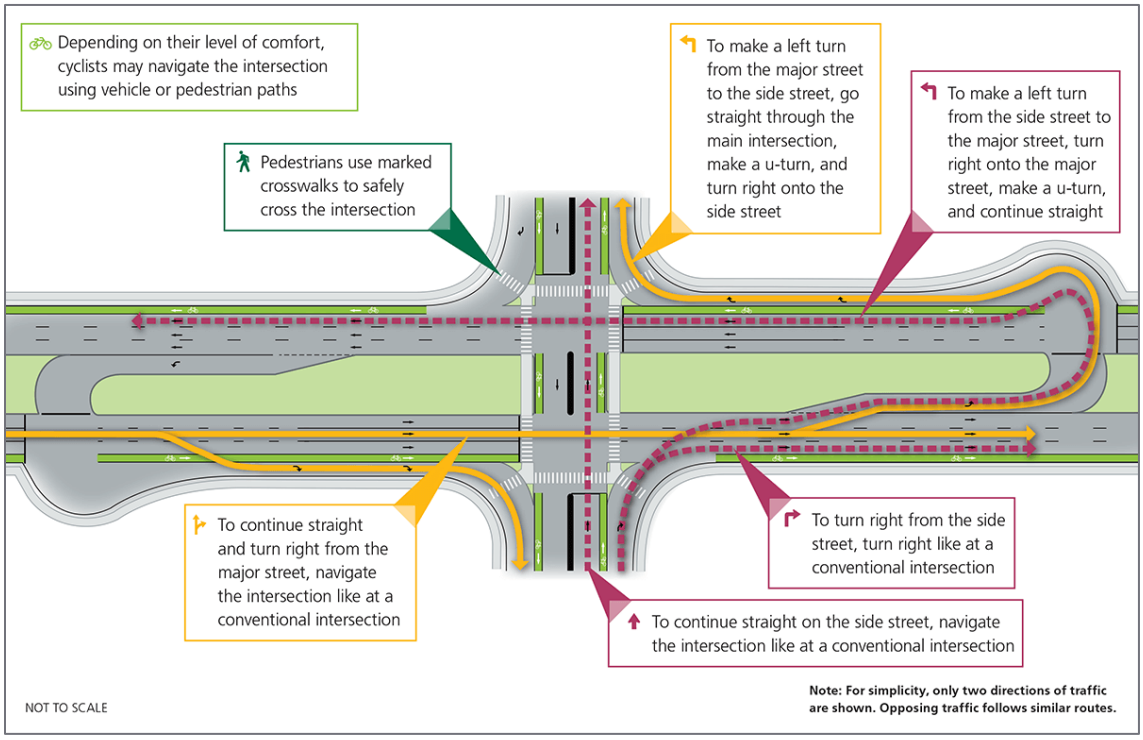

Figure 31. Example of how to navigate a MUT (median u-turn) (Source: VDOT)

Roundabouts – Roundabouts replace traditional intersections with circular layouts to reduce vehicle speeds, limit conflict points, improve traffic flow, shorten crossing distances for pedestrians, and increase safety by reducing frontal impact crashes. Roundabouts can be constructed with a single-lane or multi-lane configuration. Multi-lane roundabouts provide some of the same benefits as single-lane roundabouts and have more capacity for traffic; however, conflict points are increased with the additional lane. A conventional intersection has 32 conflict points compared to a roundabout that has 8 conflict points.

Roundabouts are a proven countermeasure by the FHWA, and converting a signalized intersection to a roundabout is noted to reduce fatal and injury crashes by 78%. This improvement is listed in the CMF Clearinghouse as countermeasure ID 226. This countermeasure aligns with the SSA objective of safer roads and generally has a mid to long time frame to implement and has a mid-high associated cost.

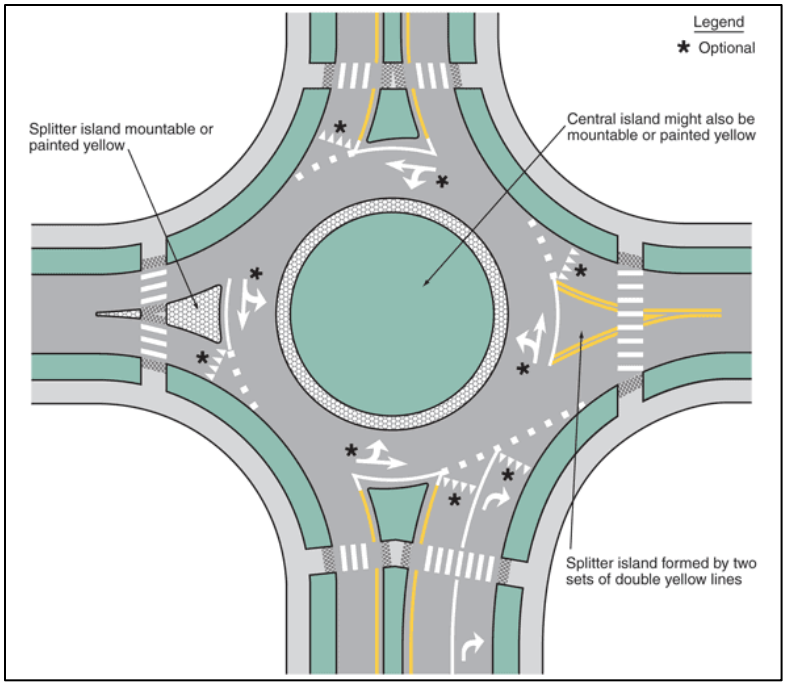

Figure 32. Typical layout of a one-lane roundabout (Source: FHWA)

Activated Advanced Warning Flashers For Signal – Installing an active advanced warning flasher for an existing signal at locations prone to rear-end crashes or red-light running can be a valuable countermeasure, especially at signals with low approach sight distance. An active advanced warning flasher utilizes flashing lights to alert drivers to an upcoming signal, giving them time to slow down and prepare to stop.

This improvement is noted to reduce crashes by 18% and is listed in the CMF Clearinghouse as countermeasure ID 4201. This countermeasure aligns with the Safe SSA objective of safer roads and generally has a short time frame to implement and has a low-mid associated cost.

Figure 33. Example of an activated advanced warning flasher (Source: NCDOT)

Prohibit Right Turns On Red (RTOR) – Prohibition of Right Turns On Red can aid in reducing pedestrian crashes involving right-turning vehicles, crashes related to limited sight distance, and right-turning rear-end crashes. Locations where sideswipe, merging, and weaving-related conflicts are evident could benefit from prohibiting right turns on red. This prohibition also has the flexibility to restrict this movement for certain times of the day when higher right-turn volumes exist.

While there are no published studies or viable CMFs available for this improvement, Prohibiting Right Turns On Red is a noted "tried" strategy by the National Academies Press, "*A Guide for Reducing Collisions at Signalized Intersections, 2004."*[6]. An important element of "Tried" strategies is, they give a general assurance that there is not likely to be a negative impact on safety and more likely a positive one. The NCDOT conducted a subjective evaluation of RTOR and found an expected crash reduction of 25%[7]. Although this evaluation was not from a comprehensive study, it displays several characteristics of a potentially effective strategy if implemented at the appropriate locations. This countermeasure aligns with the Safe SSA objective of safer roads and generally has a short time frame to implement and has a low-mid associated cost.

Figure 34. Example of prohibiting right turns on red, in Arlington, VA (Source: Google Maps)

Protected Only Left Turns – Protected left-turn phases improve left-turn safety due to the decrease in potential conflicts between left-turning and opposing through vehicles. This strategy reduces the frequency and severity of angle collisions associated with left-turn maneuvers. Additionally, a properly timed protected left-turn phase can also help reduce rear-end and sideswipe crashes between left-turning vehicles and the through vehicles behind them.

This improvement is noted to reduce angle crashes by up to 99% and is listed in the CMF Clearinghouse as countermeasure ID 339. This countermeasure aligns with the Safe SSA objective of safer roads and generally has a short to mid time frame to implement and has a low to mid associated cost.

[6] https://nap.nationalacademies.org/read/23423/chapter/6
[7] https://connect.ncdot.gov/resources/safety/TrafficSafetyResources/NCDOT%20CRF%20Update.pdf

Figure 35. Example of a protected left turn signal phase (Source: FHWA-PEDSAFE)

Dynamic All Red Extension – A dynamic all-red extension (DARE) is a unique countermeasure that intends to reduce the potential for crashes during red light running. The system works by detecting the potential for red light running events and stopping the signal timing events in the "all red" phase to provide time for the offending vehicle to clear the intersection before the cross street receives a green indication.

This improvement is noted to reduce red light running crashes by 32% and is listed in the CMF Clearinghouse as countermeasure ID 11228. This countermeasure aligns with the Safe SSA objective of safer roads and generally has a short time frame to implement and has a low associated cost.

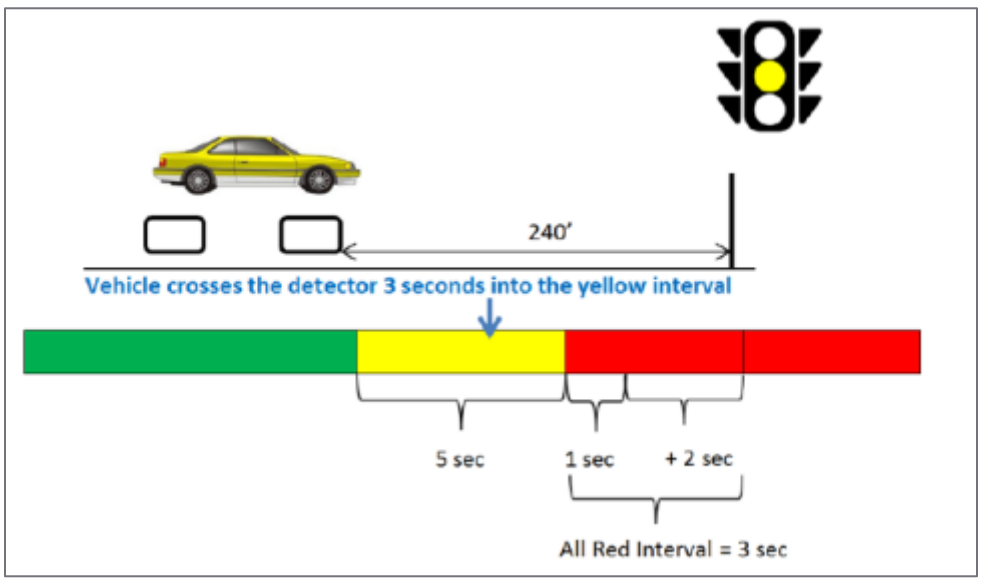

Figure 36. Example of Dynamic All Red Extension using inductive loops. With this case the ALL RED is 3 seconds for the cycle. (Source: NCDOT)

Offset Left Turn Lanes – Installation of offset left turn lanes involves shifting the left turn lanes outward from the centerline of the road, creating a position that allows left-turning drivers to have a less obstructed view of oncoming traffic. Shifting these lanes outward creates positive offset turn lanes, which reduces this visual obstruction, improving sight distance, and reducing the likelihood of conflicts and severe crashes.

This improvement is noted to reduce crashes by 36% and is listed in the CMF Clearinghouse as countermeasure ID 6096. This countermeasure aligns with the Safe SSA objective of safer roads and generally has a short time frame to implement and has a low-mid associated cost.

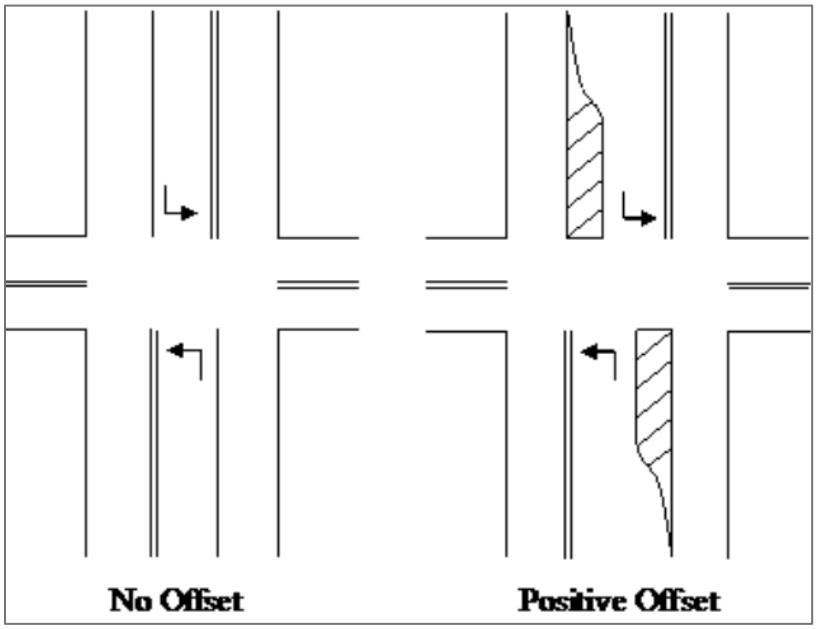

Figure 37. Example of offset left turn lanes (Source: FHWA)

Curb Extension/Bulb Out – Curb extensions and bulb-outs shorten crossing distances, improve visibility, and increase pedestrian comfort at intersections. These safety enhancements can be implemented at mid-block and intersection locations.

While there is no viable CMF available for this improvement, several case studies[8] have been done with great success of reducing the frequency and severity of pedestrian and bicycle-related crashes. Pairing this countermeasure with other pedestrian/bicycle improvements (ex., crosswalk enhancement, lighting, ped signals, etc.) further reduces the potential for vulnerable road user crashes. This countermeasure aligns with the Safe SSA objectives of safer people and safer roads. The improvements generally have a short to mid time frame to implement and have a low to mid associated cost.

[8] http://www.pedbikesafe.org/pedsafe/countermeasures_detail.cfm?CM_NUM=5

Figure 38. Example of a curb extension/bulb out in NC (Source: NCDOT)

Appropriate Speed Limit – Appropriate Speed Limit for all road users is reducing speeds, particularly on non-limited access roadways where vehicles and vulnerable road users mix. Addressing speed is fundamental to the Safe System Approach to making streets safer, and a growing body of research shows that speed limit changes alone can lead to measurable declines in speeds and crashes.

Based on international experience and implementation in the United States, the use of 20 mph speed zones[9] or speed limits in urban core areas where vulnerable users share the road environment with motorists may result in further safety benefits. Several studies have been conducted regarding the reduction of speed limits where appropriate. A notable case study[10] in Seattle, WA revealed that setting speed limits on all non-arterial streets at 20 mph and 200 miles of arterial streets at 25 mph reduced fatal crashes by 26%. This countermeasure aligns with the Safe SSA objective of safer speeds and generally has a short time frame to implement and has a low associated cost.



Figure 39. Example of a posted speed limit on a collector roadway in Hampton, VA (Source: Google Maps)

[9] https://www.roadsafetysweden.com/contentassets/c65bb9192abb44d5b26b633e70e0be2c/200113_final-report-single.pdf

[10] https://highways.dot.gov/safety/speed-management/noteworthy-practice-booklet-speed-management/case-study-7-noteworthy-speed

The matrix below compiles the locations to consider for potential "hot spot"/site-specific improvements, along with the corresponding Safe System Approach objective and noteworthy crash history statistics. Many of the following locations would benefit from the wide-ranging improvements listed in the **Systemic Improvements** section. Additionally, these site-specific countermeasures can complement those systemic improvements to further enhance traffic safety. The crash history includes reported crashes occurring within the jurisdiction of the City of Hampton, from January 1, 2017, to February 28, 2025. This 8-year, 2-month time frame represents the latest crash data available at the time of study.

Table 10. Potential Improvements for the City of Hampton

Locations to Consider	Potential Improvements {Crash Reduction}	Safe System Approach Objective	Total Crashes	Fatal Crashes	Severe Crashes	Prominent Crash Types	Other Key Stats
Mercury Blvd at Todds Ln/Power Plant Pkwy	RCI (MUT) {30%}	Safer Roads	448 (55 a year)	0	33 (1 every 3 months)	Rear End: 44% Angle: 24% Sideswipe Same Direction: 23%	6 Pedestrian Crashes (4 Severe) Night: 30%
	Prohibit Right Turns on Red {Unavailable}	Safer Roads, Safer People					
	Dynamic All Red Extension (DARE) {32%}	Safer Roads					
Mercury Blvd at Coliseum Dr	RCI (MUT) {30%}	Safer Roads	360 (44 a year)	0	23 (1 every 4 months)	Rear End: 48% Angle: 26% Sideswipe Same Direction: 20%	3 Pedestrian Crashes (1 Severe) 1 Bike Crash Night: 29%
	Prohibit Right Turns on Red {Unavailable}	Safer Roads, Safer People					
	Dynamic All Red Extension (DARE) {32%}	Safer Roads					
Mercury Blvd at Aberdeen Rd	RCI (MUT) {30%}	Safer Roads	298 (37 a year)	2	18 (1 every 6 months)	Rear End: 46% Angle: 27% Sideswipe Same Direction: 17%	4 Pedestrian Crashes (1 Fatal; 1 Severe) 1 Bike Crash Night: 28%
	Prohibit Right Turns on Red {Unavailable}	Safer Roads, Safer People					
Mercury Blvd at Armistead Ave	RCI (MUT) {30%}	Safer Roads	287 (35 a year)	1	24 (1 every 4 months)	Rear End: 39% Angle: 25% Sideswipe Same Direction: 23%	1 Pedestrian Crash (1 Severe) 2 Bike Crashes (1 Severe) Night: 28% Wet Road: 20%
	Prohibit Right Turns on Red {Unavailable}	Safer Roads, Safer People					

Locations to Consider	Potential Improvements {Crash Reduction}	Safe System Approach Objective	Total Crashes	Fatal Crashes	Severe Crashes	Prominent Crash Types	Other Key Stats
Hampton Roads Center Pkwy at Big Bethel Rd	Roundabout {78%}	Safer Roads, Safer Speeds	234 (29 a year)	1	20 (1 every 5 months)	Rear End: 51% Angle: 27%	1 Bike Crash (1 Severe) Night: 29% Wet Road: 20%
	RCI (RCUT) {22%}	Safer Roads					
	Activated Advanced Warning Flashers {18%}	Safer Roads					
Armistead Ave at LaSalle Ave	Protected Only Left Turns {99%}	Safer Roads	218 (27 a year)	0	20 (1 every 5 months)	Rear End: 39% Angle: 34%	20% Senior Drivers Night: 24%
	Prohibit Right Turns on Red {Unavailable}	Safer Roads, Safer People					
Neil Armstrong Pkwy at Enterprise Pkwy	Roundabout {78%}	Safer Roads, Safer Speeds	164 (20 a year)	0	21 (1 every 5 months)	Angle: 43% Rear End: 37%	9% Speed Related 23% Senior Drivers Night: 18%
	Activated Advanced Warning Flashers {18%}	Safer Roads					
LaSalle Ave at Settlers Landing Rd	Roundabout {78%}	Safer Roads, Safer Speeds	103 (13 a year)	2	20 (1 every 5 months)	Angle: 53% Rear End: 21%	4 Pedestrian Crashes (1 Fatal; 1 Severe) 2 Bike Crashes (2 Severe) Night: 31% 10% Speed Related
	RCI (MUT) {30%}	Safer Roads					
Coliseum Dr at Marcella Rd	Roundabout {78%}	Safer Roads, Safer Speeds	101 (12 a year)	0	15 (1 every 7 months)	Angle: 58% Rear End: 29%	3 Pedestrian Crashes (1 Severe) 1 Bike Crash Night: 23%
	Activated Advanced Warning Flashers {18%}	Safer Roads					

Locations to Consider	Potential Improvements {Crash Reduction}	Safe System Approach Objective	Total Crashes	Fatal Crashes	Severe Crashes	Prominent Crash Types	Other Key Stats
Hampton Roads Center Pkwy at Enterprise Pkwy	Protected Only Left Turns {99%}	Safer Roads	100 (12 a year)	0	18 (1 every 6 months)	Rear End: 46% Angle: 38%	34% involving Senior Drivers Night: 18% 11% Speed Related
	Activated Advanced Warning Flashers {18%}	Safer Roads					
Aberdeen Rd at Briarfield Rd	Roundabout {78%}	Safer Roads, Safer Speeds	99 (12 a year)	0	14 (1 every 7 months)	Rear End: 43% Angle: 36%	1 Pedestrian Crash 31% involving Senior Drivers Night: 27%
	Offset Left Turn Lanes {36%}	Safer Roads					
Shell Rd from G St to LaSalle Ave (1.8 mi. Segment)	Appropriate Speed Limit {Varies, notable 26%}	Safer Speeds, Safer People	90 (11 a year)	2	18 (1 every 6 months)	Angle: 40% Rear End: 21%	4 Pedestrian Crashes (2 Severe) 3 Bike Crashes (2 Severe) Night: 32% 14% Speed Related
	Curb Extensions / Bulb Outs {Unavailable}	Safer People, Safer Roads					

Policy Strategy (Non-Engineering) Improvements

The improvements listed in this section are non-engineering-based strategies that intend to change human behavior in some way. These are effective, science-based traffic safety countermeasures to address highway safety problems.

Education and Training Programs – There are many traffic safety education and training initiatives available that target particular user groups or aim to inform and correct behaviors that negatively impact the safety of all road users. These programs align with the Safe System Approach (SSA) objective of safer people. Two of these education and training programs to be utilized are listed below.

- ***Young Drivers*** – Education and training programs are aimed at informing new road users about safe driving practices to improve overall road safety. Graduated Driver Licensing (GDL) programs are focused on easing beginning drivers into traffic scenarios by gradually exposing them to greater driving skills. Education programs with youth can be coordinated with enforcement activities.
- ***Senior Drivers*** – As drivers age, their physical and mental abilities, driving behaviors, and crash risks all change, though age alone does not determine driving performance. Many features of the current system of roads, traffic signals and controls, laws, licensing practices, and vehicles were not designed to accommodate older drivers. For older drivers, it is proven that on-road driving is improved when classroom-based training is paired with individualized feedback. Education programs with senior drivers can be coordinated with enforcement activities.

Speed Enforcement Programs – Targeted conventional speed enforcement programs focus law enforcement efforts on areas with high incidents of speeding to deter unsafe driving behaviors. Community education programs can support awareness of speeding problems and alert the public to roads where enforcement will be focused. Speed Enforcement Programs align with the SSA objective of safer speeds.

Alcohol Problem Assessment and Treatment Programs – Alcohol problem assessment can take many forms, from a brief paper-and-pencil questionnaire to a detailed interview with a treatment professional. Alcohol treatment can be even more varied, ranging from classroom alcohol education programs to long-term inpatient facilities. Alcohol emphasis programs align with the SSA objective of safer people.

Safe Routes to School Programs – Safe Routes to School programs encourage and enable safer walking and biking routes for students by promoting physical activity, creating awareness in the community, reducing congestion around schools, and enhancing safety for students. Safe Routes to School Programs align with the SSA objective of safer people.

Road Safety Audit (RSA) – RSAs are a detailed look into a specific intersection or corridor by an independent, multidisciplinary team to identify and report on potential road safety issues. RSAs can be considered at High Injury Network (HIN) locations and at any phase of project development, from planning through construction, where further study is needed from various viewpoints. RSAs align with the SSA objective of safer roads.

Appendix A

Public Outreach

What is your primary relationship to the City of Hampton?

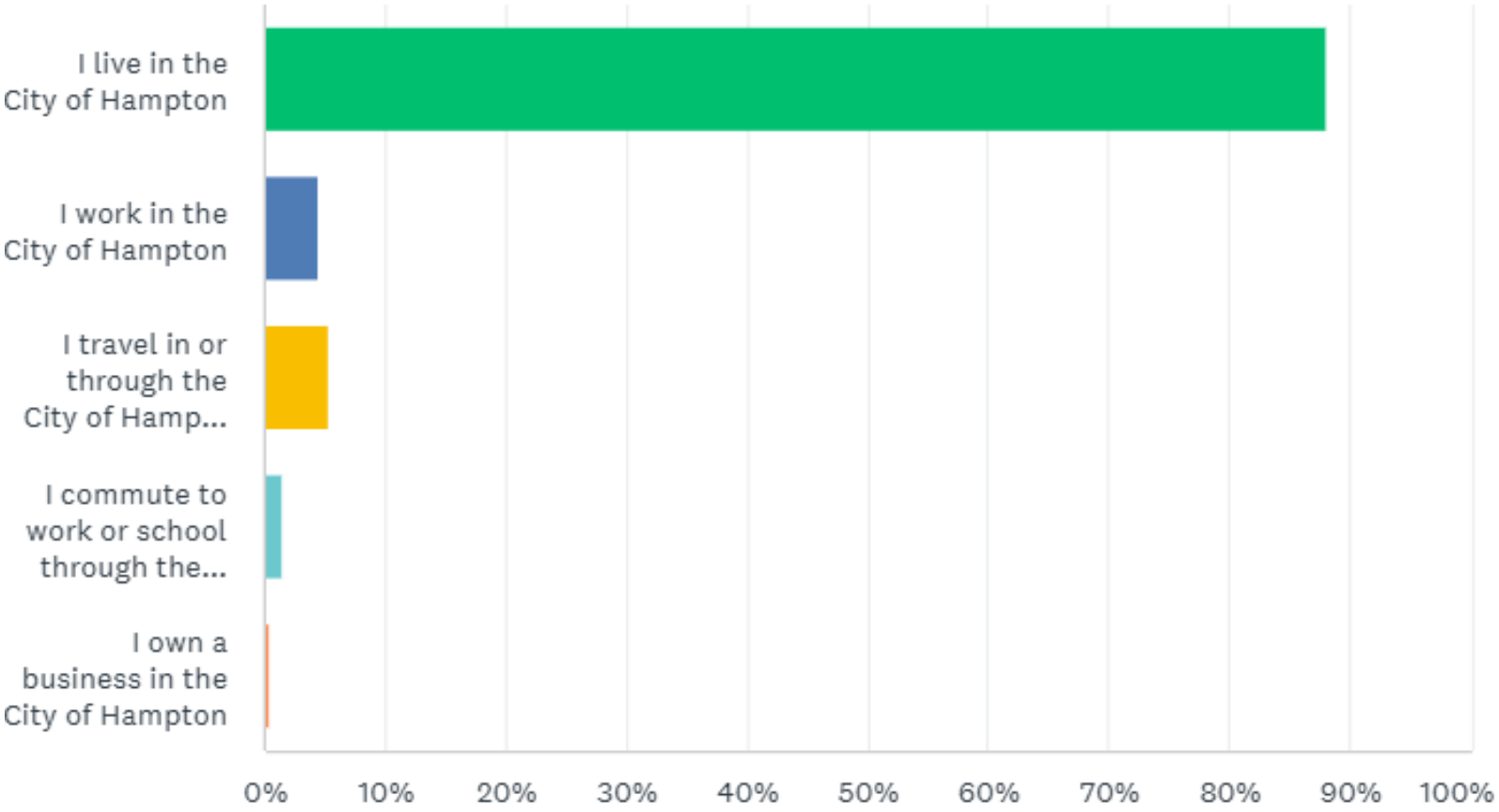

Answer Choices	Responses
I live in the City of Hampton	88.13% (609)
I work in the City of Hampton	4.49% (31)
I travel in or through the City of Hampton to run errands, attend events, or do other non-work-related activities	5.35% (37)
I commute to work or school through the City of Hampton	1.59% (11)
I own a business in the City of Hampton	0.43% (3)
Total	691*

**Note: There were 694 total survey responses, however, not all respondents answered every question.*

What safety issues concern you in the city of Hampton? (Check all that apply)

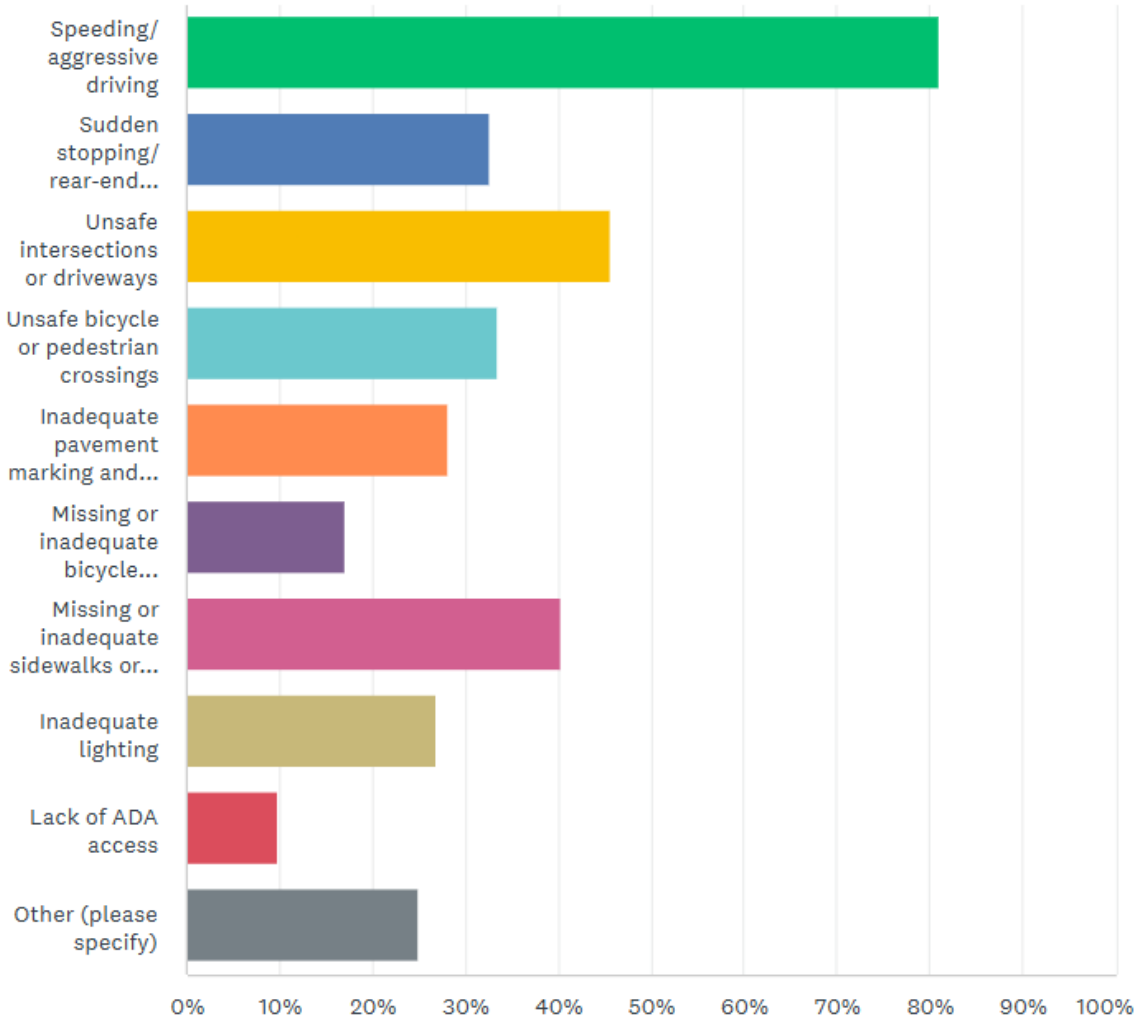

**Note: There were 694 total survey responses, however, not all respondents answered every question.*

Answer Choices	Responses
Speeding/aggressive driving	81.01% (563)
Sudden stopping/ read-end crashes	32.52% (226)
Unsafe intersections or driveways	45.61% (317)
Unsafe bicycle or pedestrian crossings	33.38% (232)
Inadequate pavement marking and signage	28.06% (195)
Missing or inadequate bicycle facilities	17.12% (119)
Missing or inadequate sidewalks or curbs	40.29% (280)
Inadequate lighting	26.76% (186)
Lack of ADA access	9.78% (68)
Other	25.04% (174)
Total	694*

What mobility issues do you typically experience when traveling in the City of Hampton? (Check all that apply)

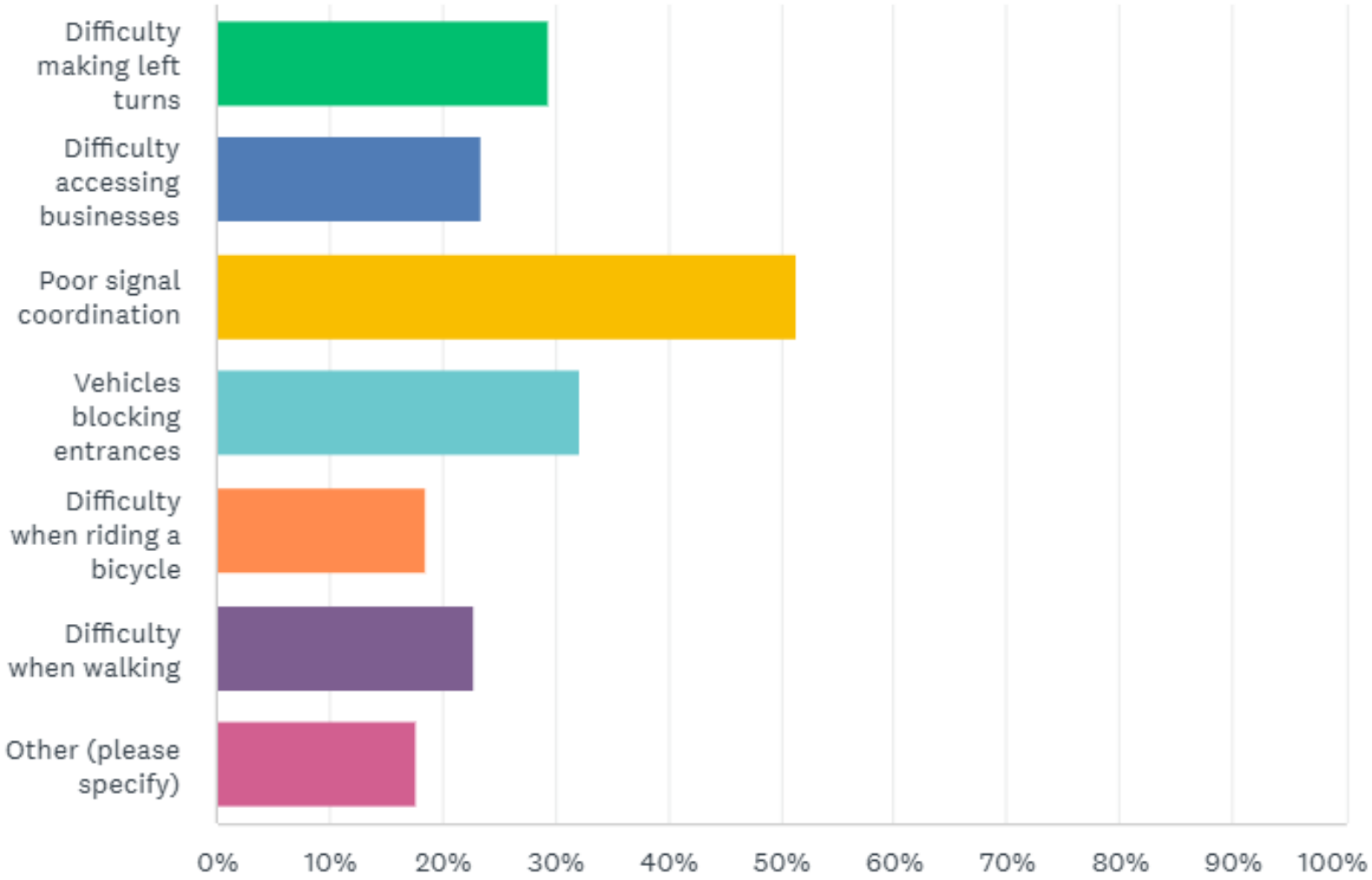

Answer Choices	Responses
Difficulty making left turns	29.35% (172)
Difficulty accessing businesses	23.38% (137)
Poor signal coordination	51.37% (301)
Vehicles blocking entrances	32.25% (189)
Difficulty when riding a bicycle	18.60% (109)
Difficulty when walking	22.87% (134)
Other	17.75% (104)
Total	586*

**Note: There were 694 total survey responses, however, not all respondents answered every question.*

How often do you drive within the City of Hampton?

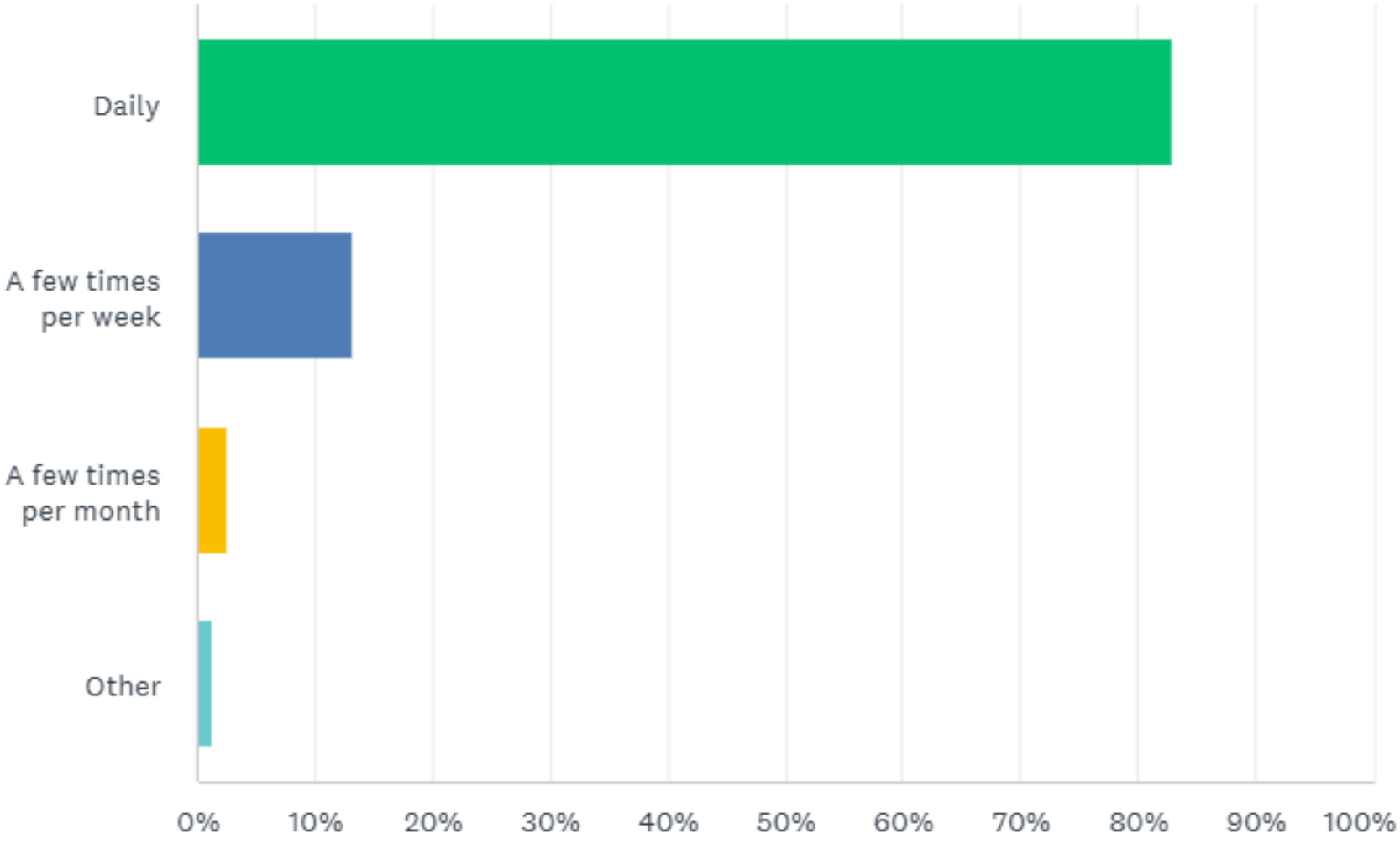

Answer Choices	Responses
Daily	82.92% (573)
A few times per week	13.17% (91)
A few times per month	2.60% (18)
Other	1.30% (9)
Total	691*

**Note: There were 694 total survey responses, however, not all respondents answered every question.*

What mode of travel do you use when traveling within the City of Hampton? (Check all that apply)

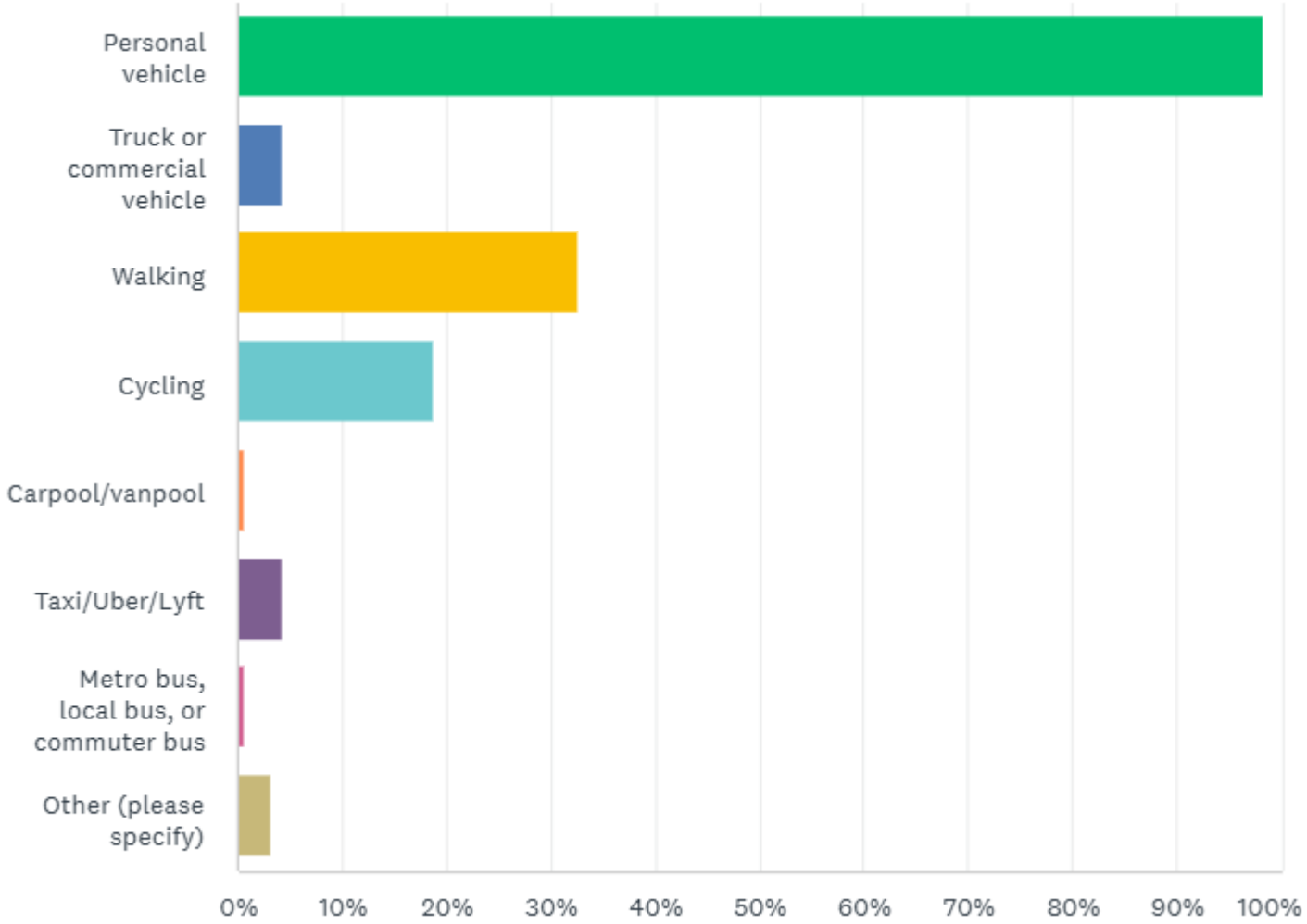

Answer Choices	Responses
Personal vehicle	98.36% (661)
Truck or commercial vehicle	4.32% (29)
Walking	32.59% (219)
Cycling	18.75% (126)
Carpool/vanpool	0.74% (5)
Taxi/Uber/Lyft	4.32% (29)
Metro bus, local bus, or commuter bus	0.74% (5)
Other	3.13% (21)
Total	672*

**Note: There were 694 total survey responses, however, not all respondents answered every question.*

The City of Hampton has developed the following vision statement for its Vision Zero Safety Action Plan: “The City of Hampton wants to ensure safe movement on all travel modes for all residents and visitors traveling on the transportation network. To achieve this, the City of Hampton will foster a culture of road safety within our community, recognizing that any traffic fatality or injury is unacceptable.” Do you support this statement?

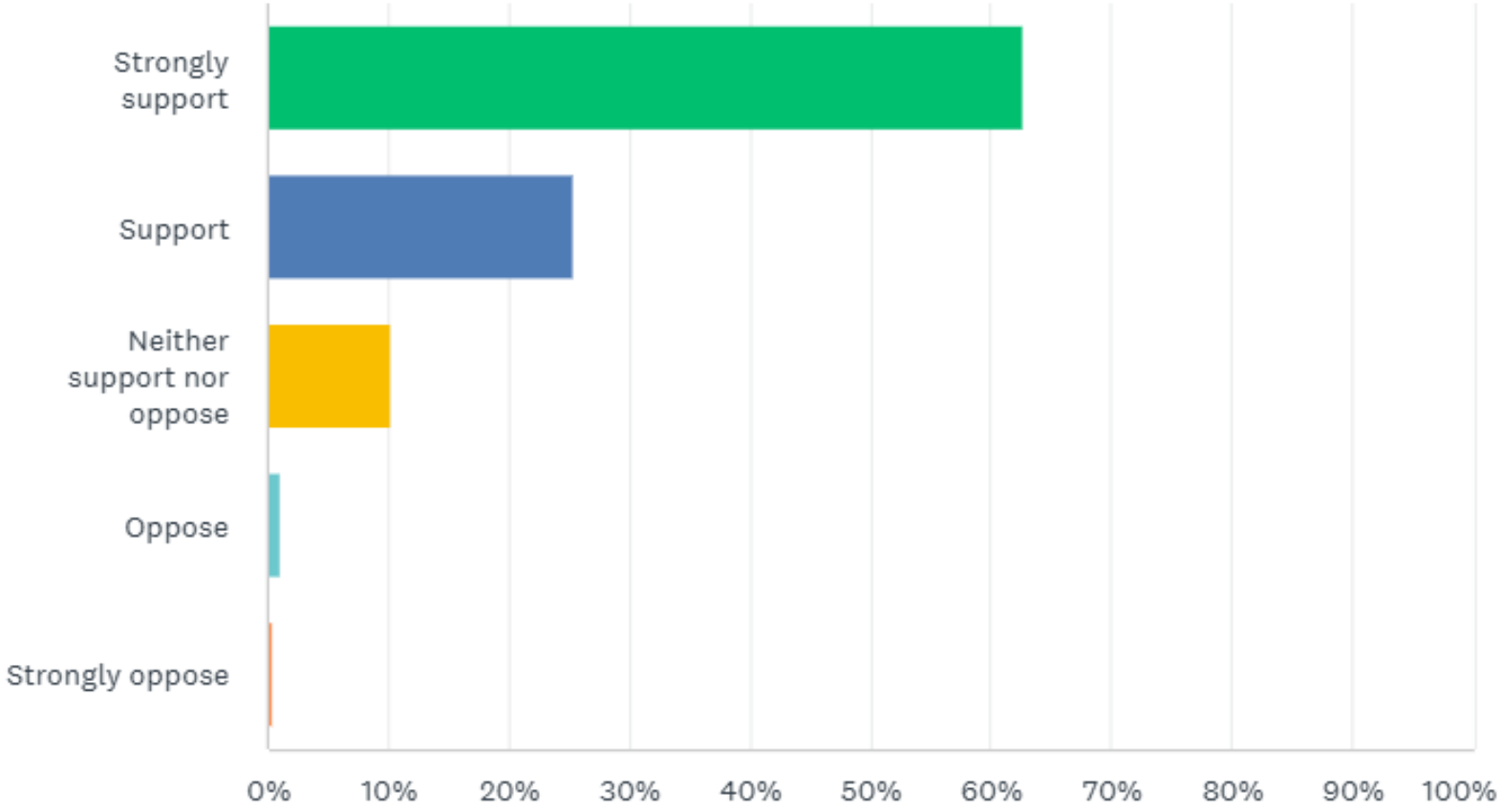

Answer Choices	Responses
Strongly support	62.72% (429)
Support	25.44% (174)
Neither support nor oppose	10.23% (70)
Oppose	1.17% (8)
Strongly oppose	0.44% (3)
Total	684*

**Note: There were 694 total survey responses, however, not all respondents answered every question.*

The following goals for the City of Hampton Vision Zero Safety Action Plan have been identified. Do you agree with these goals? (Check all that apply)

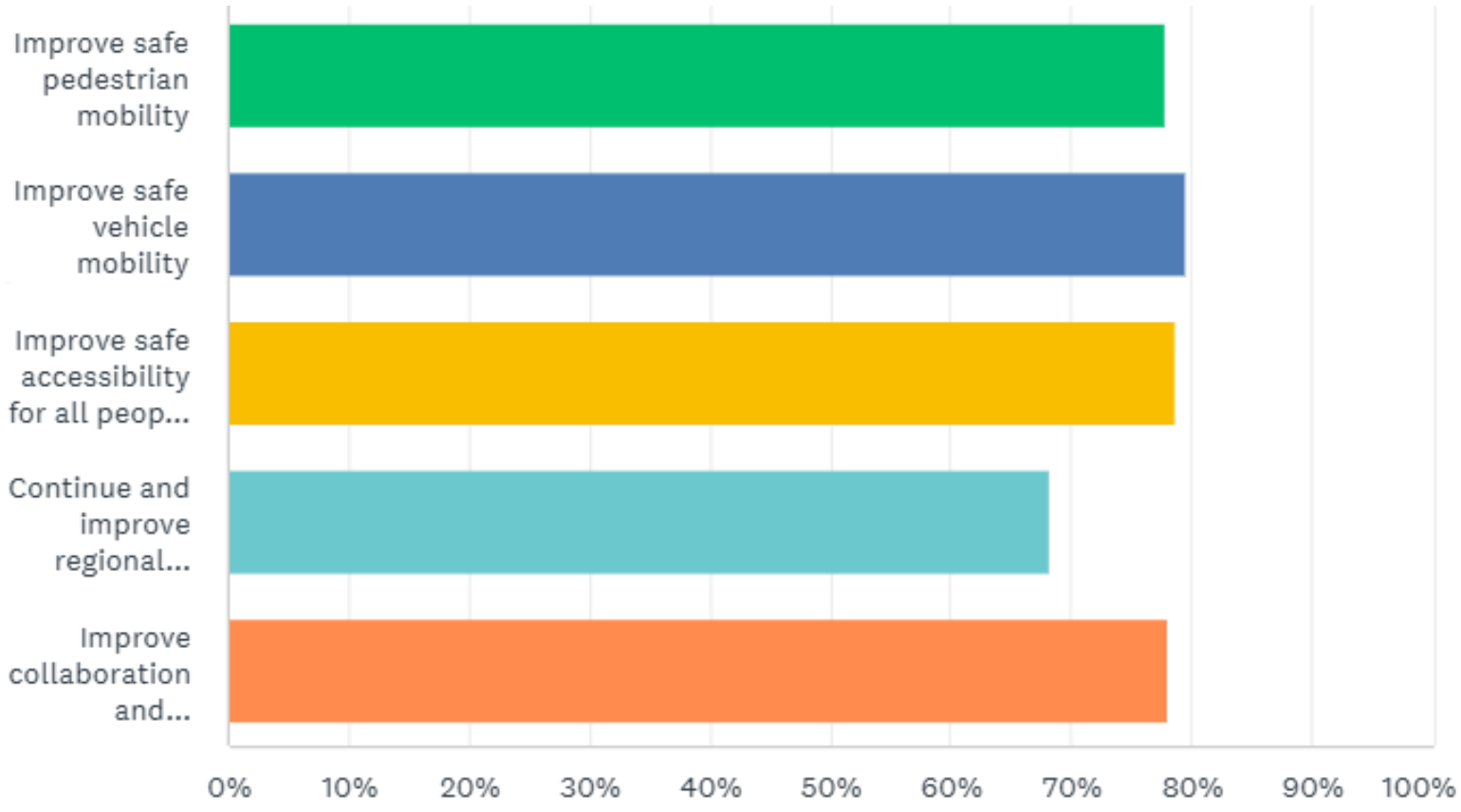

Answer Choices	Responses
Improve safe pedestrian mobility	77.85% (513)
Improve safe vehicle mobility	79.51% (524)
Improve safe accessibility for all people regardless of mode across the transportation network	78.76% (519)
Continue and improve regional collaboration on traffic safety initiatives	68.13% (449)
Improve collaboration and coordination with residents on traffic safety initiatives	78.00% (514)
Total	659*

**Note: There were 694 total survey responses, however, not all respondents answered every question.*

The goal to improve safe pedestrian mobility has the following objectives: Reduce pedestrian-related traffic fatalities by half over the following five years from the plan's adoption Elimination of pedestrian fatalities within 10 years of adoption of the plan Reduce pedestrian serious injuries by a third over the following five years from adoption of the plan Further reduction of pedestrian serious injuries by 50 percent over the following 10 years after the adoption of the plan How much do you agree that the objectives described for this goal are feasible and will help the City of Hampton to achieve its safety goals?

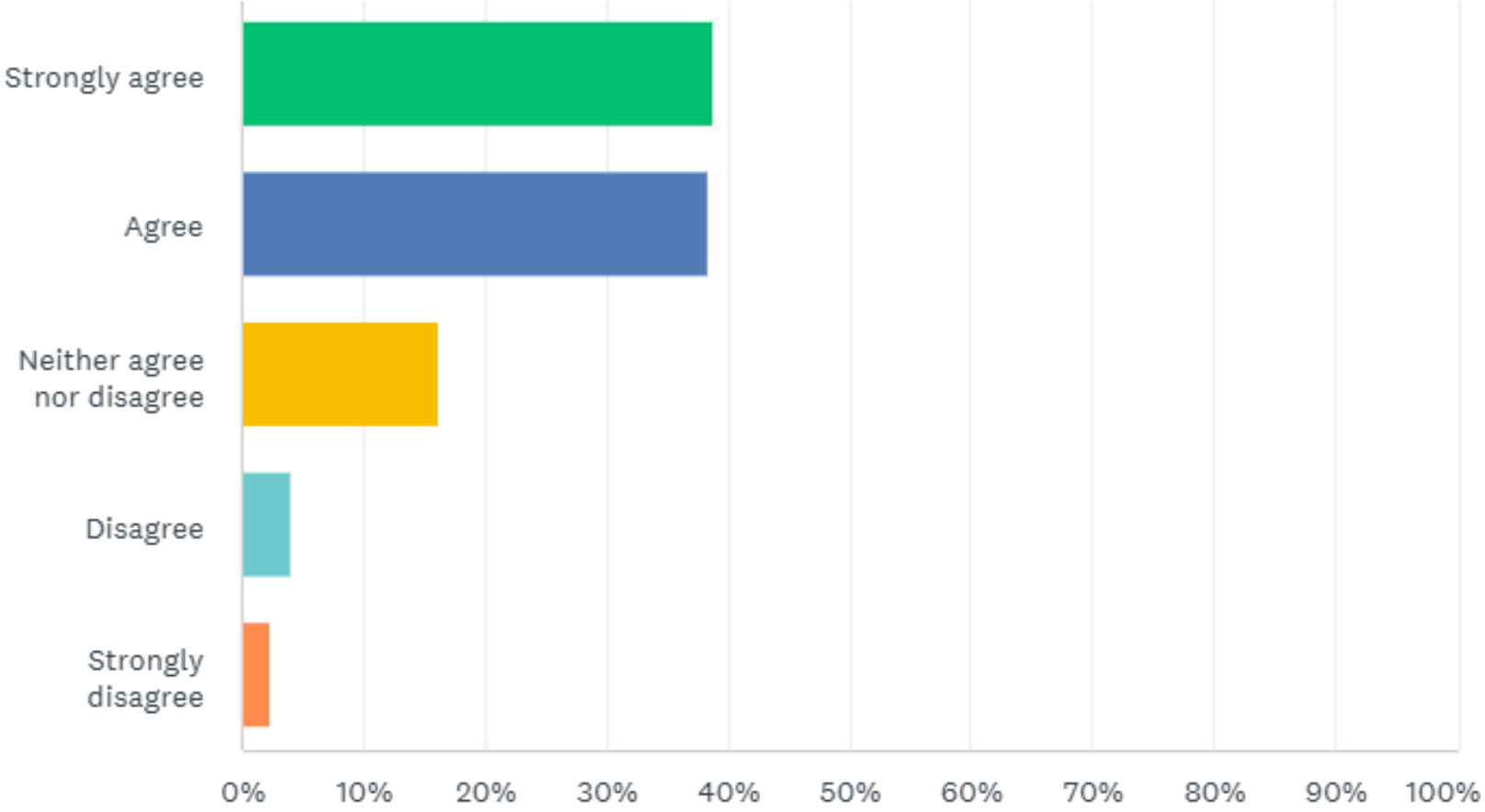

Answer Choices	Responses
Strongly agree	38.86% (267)
Agree	38.43% (264)
Neither agree nor disagree	16.30% (112)
Disagree	4.08% (28)
Strongly disagree	2.33% (16)
Total	687*

**Note: There were 694 total survey responses, however, not all respondents answered every question.*

The goal to improve safe vehicle mobility was assigned the following objectives: Reduce vehicle-related traffic fatalities by half over the ten years following the plan's adoption Elimination of vehicle fatalities within 15 to 20 years of adoption of the plan Reduce vehicle-related crash serious injuries by a third over the 10 years following the plan's adoption Further reduction of vehicle-related crashes and serious injuries by 50 percent over the 15 years following the plan's adoption How much do you agree that the objectives described for this goal are feasible and will help the City of Hampton to achieve its safety goals?

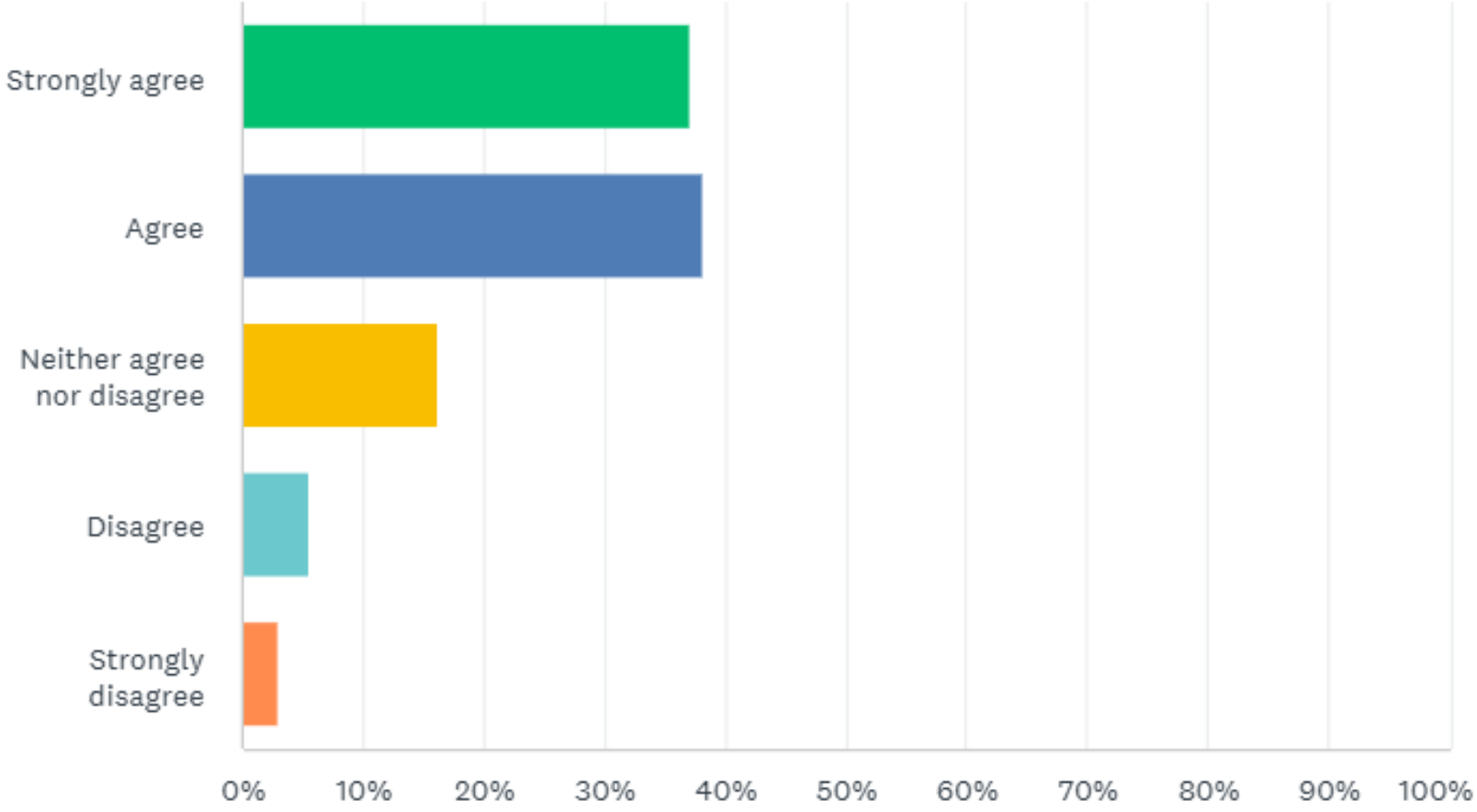

Answer Choices	Responses
Strongly agree	37.08% (254)
Agree	38.10% (261)
Neither agree nor disagree	16.20% (111)
Disagree	5.55% (38)
Strongly disagree	3.07% (21)
Total	685*

**Note: There were 694 total survey responses, however, not all respondents answered every question.*

This Vision Zero Safety Action Plan includes improving safety at bus stops and identifying gaps in the City of Hampton's non-motorized network. Are there bus stop safety issues or particular transit gaps which are of significant concern to you?

- No sidewalks along Greenbriar Avenue
- Areas along bus routes without adequate pedestrian walkways and crossings
- Aggressive drivers passing stopped buses
- No sidewalks along Mercury Blvd between Woodland and Fox Hill Rd
- Many bus stops without adequate lighting
- Bus stops without shelters
- Lack of bicycle lanes
- Lack of understanding of sharing road with bicycles
- Lack of safe connections between bike lanes/trails
- Bus stops with minimal space to wait safely
- No bus-specific pull-offs

Part of the Vision Zero Safety Action Plan is the creation of an interactive dashboard to track progress on transportation projects and highlight safety impacts. How likely are you to seek out and access this type of dashboard?

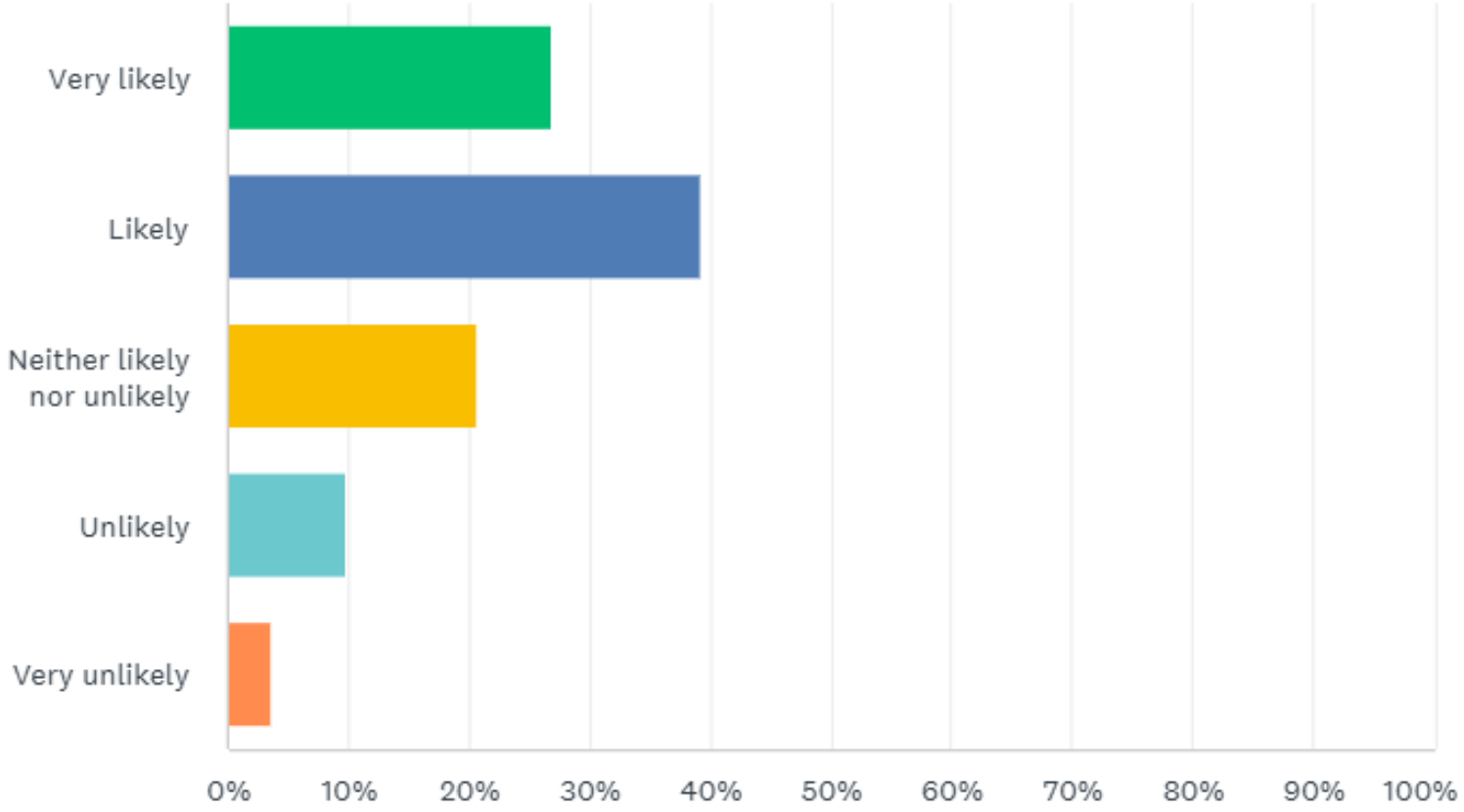

Answer Choices	Responses
Very likely	26.76% (182)
Likely	39.26% (267)
Neither likely nor unlikely	20.59% (140)
Unlikely	9.71% (66)
Very unlikely	3.68% (25)
Total	680*

**Note: There were 694 total survey responses, however, not all respondents answered every question.*

Appendix B

Crash Data

Document Nbr	Crash Year	Crash Date	Crash Milit	Time	Crash Sev	Crash Sev	K_People	A_People	B_People	C_People	Persons In	Pedestrian	Pedestrian	Vehicle Co	Collision Type	Collision Type	Bike/Ped Collision	Weather C	Light Cond	Light Cond	Roadway S	Surface Co	Relation To	Roadway A	Roadway S	Roadway D	Roadway D	Intersectio	Traffic Con	Traffic Con	Work Zone	Work Zone	Work Zone	School Zor	First Harm	First Harm	Alcohol?	Animal Re	Unrestrain	Bike?	Distracted	Drowsy?	Drug Relat	Guardrail F	Hitrun?	Lgtruck?	Motorcycle	Pedestrian	Speed?	Max Speed	RoadDepa	Intersectio	Senior?	Young?	Mainline?	Night?	VDOT Distr	Juris Code	Physical Ju	Functional	Facility Typ	Area Type	SYSTEM	VSP	Ownership	Planning D	MPO Name	RTE Name	RNS MP	Node	Node Offs	x	y
170025073	2017	1/1/2017 5:00	1221	12:21	O	PDO	0	0	0	0	0	0	0	3	1. Rear End	RE	No	1. No Adve	2. Daylight	Day	1. Dry	Dry	8. Non-Inte	1. Straight	1. Concret	1. No Defe	3. Two-Wa	1. Not at In	6. Traffic L	1. Yes - Wo	2. No			3. No	20. Motor V	1. On Road	No	No	Belted	No	No	No	No	No	No	No	No	No	Yes	5	NOT_RD	Not Interse	No	No	Yes	No	5. Hampto	114	114. City o	1-Interstat	4-Two-Way	Urban	VDOT Inter	5	1. State Hv	Hampton F	HAMP	R-VA IS00064WB	271.51			-76.3003	36.97943
170025108	2017	1/2/2017 5:00	805	8:05	O	PDO	0	0	0	0	0	0	0	1	9. Fixed Object - Off Road	FOOR	No	5. Rain	2. Daylight	Day	2. Wet	Wet	8. Non-Inte	1. Straight	1. Concret	1. No Defe	3. Two-Wa	1. Not at In	6. Traffic L	1. Yes - Wo	2. No			3. No	5. Guard R	2. Shoulde	No	No	Belted	No	No	No	No	Yes	No	No	No	No	Yes	10	RD_RIGHT	Not Interse	No	No	No	No	5. Hampto	114	114. City o	1-Interstat	1-One-Way	Urban	VDOT Prim	5	1. State Hv	Hampton F	HAMP	R-VA US00258WB RMP063.00A	0.17			-76.396	37.04131
201835097	2020	6/29/2020 5:00	1746	17:46	O	PDO	0	0	0	0	0	0	0	2	2. Angle	ANG	No	1. No Adve	2. Daylight	Day	1. Dry	Dry	1. Main-Lir	1. Straight	2. Blacktop	1. No Defe	1. Two-Wa	4. Four Apr	4. Stop Sig	1. Yes - Wo	2. No			3. No	20. Motor V	1. On Road	No	No	Belted	No	No	No	No	No	No	No	No	No	No		NOT_RD	Urban Inte	No	No	Yes	No	5. Hampto	114	114. City o	5-Major Cc	3-Two-Way	Urban	NonVDOT	5	3. City or T	Hampton F	HAMP	R-VA US00060WB	269.73	1059779	20.35	-76.3936	36.99419
170035188	2017	1/2/2017 5:00	1708	17:08	O	PDO	0	0	0	0	0	0	0	2	15. Backed Into	BI	No	5. Rain	4. Darknes	Night	2. Wet	Wet	1. Main-Lir	1. Straight	2. Blacktop	1. No Defe	2. Two-Wa	1. Not at In	6. Traffic L	1. Yes - Wo	2. No			3. No	20. Motor V	1. On Road	No	No	Belted	No	No	No	No	No	No	No	No	No	No		NOT_RD	Urban Inte	No	No	Yes	Yes	5. Hampto	114	114. City o	3-Principal	4-Two-Way	Urban	NonVDOT	5	3. City or T	Hampton F	HAMP	S-VA114NP HAMPTON ROADS CENTER PKWY	1.24	716613	134.2	-76.4268	37.06016
170035189	2017	1/2/2017 5:00	1618	16:18	O	PDO	0	0	0	0	0	0	0	2	2. Angle	ANG	No	5. Rain	2. Daylight	Day	2. Wet	Wet	1. Main-Lir	1. Straight	2. Blacktop	1. No Defe	4. One-Wa	1. Not at In	1. No Traffi	6. No Traffi	2. No			3. No	20. Motor V	1. On Road	No	No	Belted	No	No	No	No	No	No	No	No	No	No		NOT_RD	Not Interse	No	No	Yes	No	5. Hampto	114	114. City of Hampton			Urban	NonVDOT	5	3. City or T	Hampton F	HAMP	S-VA114PR CHESTNUT AVE	0.26			-76.3654	37.07599
171325412	2017	5/6/2017 5:00	1130	11:30	A	A	0	1	0	0	1	0	0	1	8. Non-Collision	NC	No	1. No Adve	2. Daylight	Day	1. Dry	Dry	10. Interse	1. Straight	2. Blacktop	1. No Defe	1. Two-Wa	4. Four Apr	4. Stop Sig	1. Yes - Wo	2. No			3. No	39. Fell/Ju	1. On Road	No	No	Belted	No	No	No	No	No	No	No	Yes	No	No		NOT_RD	Urban Inte	No	No	Yes	No	5. Hampto	114	114. City o	5-Major Cc	3-Two-Way	Urban	NonVDOT	5	3. City or T	Hampton F	HAMP	R-VA US00060EB	269.74	1059779	25.97	-76.3936	36.9942
170035196	2017	1/2/2017 5:00	1733	17:33	O	PDO	0	0	0	0	0	0	0	2	16. Other	OTHR	No	5. Rain	3. Dusk	Day	2. Wet	Wet	13. Drivew	2. Curve - L	2. Blacktop	1. No Defe	1. Two-Wa	1. Not at In	1. No Traffi	6. No Traffi	2. No			3. No	20. Motor V	1. On Road	No	No	Belted	No	No	No	No	No	No	No	No	No	No		NOT_RD	Not Interse	No	Yes	Yes	No	5. Hampto	114	114. City o	7-Local (J,6	3-Two-Way	Urban	NonVDOT	5	3. City or T	Hampton F	HAMP	S-VA114PR FORT WORTH ST	0.64			-76.3213	37.06488
170035208	2017	1/1/2017 5:00	105	1:05	C	C	0	0	0	1	1	0	0	2	3. Head On	HO	No	1. No Adve	4. Darknes	Night	1. Dry	Dry	1. Main-Lir	1. Straight	2. Blacktop	1. No Defe	1. Two-Wa	1. Not at In	6. Traffic L	3. Yes - No	2. No			3. No	20. Motor V	1. On Road	No	No	Belted	No	Yes	No	No	No	No	No	No	No	No		NOT_RD	Urban Inte	Yes	No	Yes	Yes	5. Hampto	114	114. City o	4-Minor Ar	3-Two-Way	Urban	NonVDOT	5	3. City or T	Hampton F	HAMP	R-VA SR00351WB	7.53	253169	145.88	-76.3148	37.03762
203035151	2020	10/25/2020 5:00	2126	21:26	A	A	0	1	0	1	2	0	0	2	2. Angle	ANG	No	5. Rain	5. Darknes	Night	2. Wet	Wet	10. Interse	1. Straight	2. Blacktop	1. No Defe	1. Two-Wa	3. Three Ap	6. Traffic L	1. Yes - Wo	2. No			3. No	20. Motor V	1. On Road	No	No	Unbelted	No	No	No	No	No	Yes	No	No	No	No		NOT_RD	Urban Inte	No	No	Yes	Yes	5. Hampto	114	114. City o	5-Major Cc	3-Two-Way	Urban	NonVDOT	5	3. City or T	Hampton F	HAMP	S-VA114PR BRIARFIELD RD	0			-76.4172	37.01336
170035210	2017	1/2/2017 5:00	1441	14:41	C	C	0	0	0	2	2	0	0	2	1. Rear End	RE	No	5. Rain	2. Daylight	Day	2. Wet	Wet	1. Main-Lir	1. Straight	2. Blacktop	1. No Defe	3. Two-Wa	1. Not at In	6. Traffic L	1. Yes - Wo	2. No			3. No	20. Motor V	1. On Road	No	No	Belted	No	No	No	No	No	No	No	No	No	No		NOT_RD	Urban Inte	No	Yes	Yes	No	5. Hampto	114	114. City o	3-Principal	4-Two-Way	Urban	NonVDOT	5	3. City or T	Hampton F	HAMP	R-VA US00258EB	62.93	754224	249.1	-76.3893	37.04141
190095070	2019	1/8/2019 5:00	1250	12:50	O	PDO	0	0	0	0	0	0	0	2	4. Sideswipe - Same Direction	SSS	No	1. No Adve	2. Daylight	Day	1. Dry	Dry	8. Non-Inte	2. Curve - L	2. Blacktop	1. No Defe	1. Two-Wa	1. Not at In	6. Traffic L	1. Yes - Wo	2. No			3. No	20. Motor V	1. On Road	No	No	Belted	No	No	No	No	No	No	No	No	No	No		NOT_RD	Urban Inte	Yes	No	Yes	No	5. Hampto	114	114. City of Hampton			Urban	NonVDOT	5	3. City or T	Hampton F	HAMP	S-VA114PR WOODLAND RD	0.09	1062041	53.61	-76.3273	37.02341
170035212	2017	1/2/2017 5:00	1619	16:19	O	PDO	0	0	0	0	0	0	0	2	4. Sideswipe - Same Direction	SSS	No	5. Rain	2. Daylight	Day	2. Wet	Wet	9. Within Ir	1. Straight	2. Blacktop	1. No Defe	4. One-Wa	4. Four Apr	4. Stop Sig	1. Yes - Wo	2. No			3. No	20. Motor V	1. On Road	No	No	Belted	No	No	No	No	No	No	No	No	No	No		NOT_RD	Urban Inte	Yes	No	Yes	No	5. Hampto	114	114. City o	5-Major Cc	4-Two-Way	Urban	NonVDOT	5	3. City or T	Hampton F	HAMP	S-VA114NP CHESTNUT AVE	0.04			-76.4287	37.02433
170035288	2017	1/3/2017 5:00	949	9:49	O	PDO	0	0	0	0	0	0	0	2	1. Rear End	RE	No	5. Rain	2. Daylight	Day	2. Wet	Wet	10. Interse	1. Straight	2. Blacktop	1. No Defe	2. Two-Wa	3. Three Ap	6. Traffic L	1. Yes - Wo	2. No			3. No	20. Motor V	1. On Road	No	No	Belted	No	No	No	No	No	No	No	No	No	No		NOT_RD	Not Interse	No	Yes	No	No	5. Hampto	114	114. City o	1-Interstat	1-One-Way	Urban	VDOT Inter	5	1. State Hv	Hampton F	HAMP	R-VA IS00064EB RMP265.00A	0.22			-76.363	37.03136
170035289	2017	1/3/2017 5:00	1225	12:25	O	PDO	0	0	0	0	0	0	0	2	1. Rear End	RE	No	1. No Adve	2. Daylight	Day	2. Wet	Wet	8. Non-Inte	1. Straight	2. Blacktop	1. No Defe	2. Two-Wa	1. Not at In	3. Traffic S	1. Yes - Wo	2. No			3. No	20. Motor V	1. On Road	No	No	Belted	No	No	No	No	No	No	No	No	No	No		NOT_RD	Urban Inte	No	No	Yes	No	5. Hampto	114	114. City o	3-Principal	4-Two-Way	Urban	NonVDOT	5	3. City or T	Hampton F	HAMP	R-VA US00258WB	63.86	253137	87.15	-76.3733	37.04406
220025098	2021	11/22/2021 5:00	1505	15:05	C	C	0	0	0	2	2	0	0	2	16. Other	OTHR	No	5. Rain	2. Daylight	Day	2. Wet	Wet	1. Main-Lir	1. Straight	2. Blacktop	1. No Defe	2. Two-Wa	1. Not at In	13. Other	1. Yes - Wo	2. No			3. No	20. Motor V	1. On Road	No	No	Belted	No	Yes	No	No	No	No	No	No	No	Yes	15	NOT_RD	Not Interse	No	No	Yes	No	5. Hampto	114	114. City o	3-Principal	4-Two-Way	Urban	NonVDOT	5	3. City or T	Hampton F	HAMP	R-VA SR00134EB	4.36			-76.399	37.0954
170045108	2017	1/3/2017 5:00	1511	15:11	C	C	0	0	0	2	2	0	0	2	1. Rear End	RE	No	1. No Adve	2. Daylight	Day	1. Dry	Dry	10. Interse	1. Straight	2. Blacktop	1. No Defe	1. Two-Wa	4. Four Apr	3. Traffic S	1. Yes - Wo	2. No			3. No	20. Motor V	1. On Road	No	No	Belted	No	No	No	No	No	No	No	No	No	No		NOT_RD	Urban Inte	No	No	Yes	No	5. Hampto	114	114. City o	7-Local (J,6	3-Two-Way	Urban	NonVDOT	5	3. City or T	Hampton F	HAMP	S-VA114NP DEERFIELD BLVD	0.01	253396	42.78	-76.3861	37.06363
202345062	2020	8/16/2020 5:00	2205	22:05	C	C	0	0	0	1	1	0	0	1	6. Fixed Object in Road	FOIR	No	1. No Adve	5. Darknes	Night	2. Wet	Wet	1. Main-Lir	1. Straight	2. Blacktop	2. Holes, R	3. Two-Wa	1. Not at In	1. No Traffi	6. No Traffi	1. Yes	2. Transitic	2. Lane Sh	3. No	15. Other F	1. On Road	No	No	Belted	No	No	No	No	No	No	No	No	No	No		RD_UNKN	Not Interse	No	No	Yes	Yes	5. Hampto	114	114. City o	3-Principal	4-Two-Way	Urban	NonVDOT	5	3. City or T	Hampton F	HAMP	R-VA SR00134EB	4.38			-76.3986	37.09525
221105222	2022	3/14/2022 5:00	850	8:50	C	C	0	0	0	1	1	0	0	2	1. Rear End	RE	Bike	1. No Adve	2. Daylight	Day	1. Dry	Dry	1. Main-Lir	1. Straight	2. Blacktop	1. No Defe	1. Two-Wa	1. Not at In	6. Traffic L	1. Yes - Wo	2. No			3. No	22. Bicycle	1. On Road	No	No	Belted	Yes	No	No	No	No	No	No	No	No	No		NOT_RD	Urban Inte	No	No	Yes	No	5. Hampto	114	114. City o	4-Minor Ar	3-Two-Way	Urban	NonVDOT	5	3. City or T	Hampton F	HAMP	R-VA SR00152EB	1.01	253048	107.75	-76.4491	37.04324
170175199	2017	1/16/2017 5:00	1734	17:34	A	A	0	1	0	0	1	0	0	2	2. Angle	ANG	No	1. No Adve	4. Darknes	Night	1. Dry	Dry	9. Within Ir	1. Straight	2. Blacktop	1. No Defe	2. Two-Wa	4. Four Apr	3. Traffic S	1. Yes - Wo	2. No			3. No	20. Motor V	1. On Road	No	No	Belted	No	No	No	No	No	No	No	No	No	No		NOT_RD	Urban Inte	No	No	Yes	Yes	5. Hampto	114	114. City o	5-Major Cc	3-Two-Way	Urban	NonVDOT	5	3. City or T	Hampton F	HAMP	S-VA114NP BIG BETHEL RD	0	253284	32.05	-76.4119	37.01677
170045258	2017	1/3/2017 5:00	1803	18:03	B	B	0	0	1	0	1	0	0	2	4. Sideswipe - Same Direction	SSS	No	1. No Adve	4. Darknes	Night	1. Dry	Dry	1. Main-Lir	1. Straight	2. Blacktop	1. No Defe	3. Two-Wa	3. Three Ap	6. Traffic L	1. Yes - Wo	2. No			3. No	6. Parked V	4. Roadsid	No	No	Unbelted	No	No	No	No	No	No	No	No	No	No		NOT_RD	Not Interse	No	No	Yes	Yes	5. Hampto	114	114. City o	5-Major Cc	3-Two-Way	Urban	NonVDOT	5	3. City or T	Hampton F	HAMP	S-VA114PR WHEALTON RD	0.44			-76.436	37.03081
170045259	2017	1/3/2017 5:00	559	5:59	O	PDO	0	0	0	0	0	0	0	1	8. Non-Collision	NC	No	5. Rain	4. Darknes	Night	2. Wet	Wet	8. Non-Inte	10. On/Off	2. Blacktop	1. No Defe	4. One-Wa	1. Not at In	3. Traffic S	1. Yes - Wo	2. No			3. No	13. Curb	1. On Road	No	No	Belted	No	No	No	No	No	No	No	No	No	Yes	10	NOT_RD	Not Interse	No	No	Yes	Yes	5. Hampto	114	114. City o	3-Principal	4-Two-Way	Urban	NonVDOT	5	3. City or T	Hampton F	HAMP	S-VA114NP HAMPTON ROADS CENTER PKWY	2.49			-76.4035	37.0604
170045265	2017	1/3/2017 5:00	2120	21:20	C	C	0	0	0	1	1	0	0	2	2. Angle	ANG	No	1. No Adve	4. Darknes	Night	1. Dry	Dry	1. Main-Lir	1. Straight	2. Blacktop	1. No Defe	1. Two-Wa	1. Not at In	1. No Traffi	6. No Traffi	2. No			3. No	6. Parked V	1. On Road	No	No	Belted	No	Yes	No	No	No	No	No	No	No	No		RD_UNKN	Not Interse	No	Yes	Yes	Yes	5. Hampto	114	114. City o	7-Local (J,6	3-Two-Way	Urban	NonVDOT	5	3. City or T	Hampton F	HAMP	S-VA114PR LYNNHAVEN DR	0.14			-76.4078	37.04243
170055000	2017	1/2/2017 5:00	1415	14:15	B	B	0	0	1	0	1	0	0	2	2. Angle	ANG	No	5. Rain	2. Daylight	Day	2. Wet	Wet	8. Non-Inte	1. Straight	2. Blacktop	1. No Defe	3. Two-Wa	1. Not at In	6. Traffic L	1. Yes - Wo	2. No			3. No	20. Motor V	1. On Road	No	No	Belted	No	Yes	No	No	No	Yes	No	No	No	No		NOT_RD	Not Interse	No	No	Yes	No	5. Hampto	114	114. City o	1-Interstat	4-Two-Way	Urban	VDOT Inter	5	1. State Hv	Hampton F	HAMP	R-VA IS00664WB	1.31			-76.3839	37.0182
170055067	2017	1/1/2017 5:00	46	00:46	O	PDO	0	0	0	0	0	0	0	2	2. Angle	ANG	No	1. No Adve	4. Darknes	Night	1. Dry	Dry	1. Main-Lir	1. Straight	2. Blacktop	1. No Defe	3. Two-Wa	4. Four Apr	3. Traffic S	1. Yes - Wo	2. No			3. No	20. Motor V	1. On Road	Yes	No	Belted	No	No	No	No	No	No	No	No	No	No		NOT_RD	Urban Inte	No	No	Yes	Yes	5. Hampto	114	114. City o	3-Principal	4-Two-Way	Urban	NonVDOT	5	3. City or T	Hampton F	HAMP	R-VA US00258EB	67.28	253154	91.25	-76.3235	37.02725
193365241	2019	11/29/2019 5:00	314	3:14	O	PDO	0	0	0	0	0	0	0	1	9. Fixed Object - Off Road	FOOR	No	1. No Adve	5. Darknes	Night	1. Dry	Dry	1. Main-Lir	1. Straight	2. Blacktop	1. No Defe	1. Two-Wa	1. Not at In	6. Traffic L	1. Yes - Wo	2. No			3. No	5. Guard R	2. Shoulde	No	No	Belted	No	No	No	No	Yes	Yes	No	No	No	No		RD_UNKN	Not Interse	No	No	Yes	Yes	5. Hampto	114	114. City o	5-Major Cc	4-Two-Way	Urban	NonVDOT	5	3. City or T	Hampton F	HAMP	S-VA114NP ABERDEEN RD	0.01			-76.4014	36.99754
221245236	2022	4/16/2022 5:00	1332	13:32	O	PDO	0	0	0	0	0	0	0	2	16. Other	OTHR	No	1. No Adve	7. Unknow	Day	1. Dry	Dry	8. Non-Inte	1. Straight	2. Blacktop	1. No Defe	1. Two-Wa	1. Not at In	6. Traffic L	1. Yes - Wo	2. No			3. No	6. Parked V	1. On Road	No	No	Belted	No	No	No	No	No	Yes	Yes	No	No	No		NOT_RD	Not Interse	No	No	Yes	No	5. Hampto	114	114. City o	5-Major Cc	3-Two-Way	Urban	NonVDOT	5	3. City or T	Hampton F	HAMP	S-VA114NP LASALLE AVE	0.07			-76.3592	37.00408
170065398	2017	1/5/2017 5:00	831	8:31	O	PDO	0	0	0	0	0	0	0	2	1. Rear End	RE	No	1. No Adve	2. Daylight	Day	1. Dry	Dry	8. Non-Inte	1. Straight	1. Concret	1. No Defe	2. Two-Wa	1. Not at In	6. Traffic L	1. Yes - Wo	2. No			3. No	20. Motor V	1. On Road	No	No	Belted	No	No	No	No	No	No	No	No	No	Yes	5	NOT_RD	Not Interse	No	No	Yes	No	5. Hampto	114	114. City o	1-Interstat	4-Two-Way	Urban	VDOT Inter	5	1. State Hv	Hampton F	HAMP	R-VA IS00064EB	269.32			-76.3202	37.00326
170085061	2017	1/5/2017 5:00	1715	17:15	O	PDO	0	0	0	0	0	0	0	2	1. Rear End	RE	No	1. No Adve	4. Darknes	Night	1. Dry	Dry	8. Non-Inte	1. Straight	1. Concret	1. No Defe	3. Two-Wa	1. Not at In	6. Traffic L	1. Yes - Wo	2. No			3. No	20. Motor V	1. On Road	No	No	Belted	No	No	No	No	No	No	No	No	No	Yes	45	NOT_RD	Not Interse	No	Yes	Yes	Yes	5. Hampto	114	114. City o	1-Interstat	4-Two-Way	Urban	VDOT Inter	5	1. State Hv	Hampton F	HAMP	R-VA IS00064WB	262.71			-76.408	37.05265
170085187	2017	1/7/2017 5:00	159	1:59	O	PDO	0	0	0	0	0	0	0	1	9. Fixed Object - Off Road	FOOR	No	6. Snow	4. Darknes	Night	3. Snowy	Wet	8. Non-Inte	1. Straight	1. Concret	1. No Defe	4. One-Wa	1. Not at In	6. Traffic L	1. Yes - Wo	2. No			3. No	5. Guard R	1. On Road	No	No	Belted	No	No	No	No	Yes	No	No	No	No	No		RD_RIGHT	Not Interse	No	No	Yes	Yes	5. Hampto	114	114. City o	1-Interstat	4-Two-Way	Urban	VDOT Inter	5	1. State Hv	Hampton F	HAMP	R-VA IS00664EB	0.23			-76.3786	37.02935
170085246	2017	1/5/2017 5:00	638	6:38	O	PDO	0	0	0	0	0	0	0	3	1. Rear End	RE	No	1. No Adve	2. Daylight	Day	1. Dry	Dry	8. Non-Inte	3. Grade - S	2. Blacktop	1. No Defe	4. One-Wa	1. Not at In	9. One Wa	1. Yes - Wo	2. No			3. No	20. Motor V	1. On Road	No	No	Belted	No	No	No	No	No	No	No	No	No	No		NOT_RD	Not Interse	No	No	Yes	No	5. Hampto	114	114. City o	1-Interstat	4-Two-Way	Urban	VDOT Inter	5	1. State Hv	Hampton F	HAMP	R-VA IS00064WB	270			-76.3142	36.99717
170095014	2017	1/5/2017 5:00	815	8:15	O	PDO	0	0	0	0	0	0	0	3	1. Rear End	RE	No	1. No Adve	2. Daylight	Day	1. Dry	Dry	8. Non-Inte	3. Grade - S	2. Blacktop	1. No Defe	4. One-Wa	1. Not at In	9. One Wa	1. Yes - Wo	2. No			3. No	20. Motor V	1. On Road	No	No	Belted	No	No	No	No	No	No	No	No	No	No		NOT_RD	Not Interse	No	No	Yes	No	5. Hampto	114	114. City o	1-Interstat	4-Two-Way	Urban	VDOT Inter	5	1. State Hv	Hampton F	HAMP	R-VA IS00064EB	270.15			-76.3121	36.99373
170095046	2017	1/7/2017 5:00	238	2:38	O	PDO	0	0	0	0	0	0	0	1	9. Fixed Object - Off Road	FOOR	No	6. Snow	4. Darknes	Night	3. Snowy	Wet	8. Non-Inte	1. Straight	1. Concret	1. No Defe	3. Two-Wa	1. Not at In	6. Traffic L	1. Yes - Wo	2. No			3. No	11. Jersey	2. Shoulde	Yes	No	Belted	No	No	No	No	No	No	No	No	No	Yes	10	RD_LEFT	Not Interse	No	No	Yes	Yes	5. Hampto	114	114. City o	1-Interstat	4-Two-Way	Urban	VDOT Inter	5	1. State Hv	Hampton F	HAMP	R-VA IS00064EB	259.64			-76.4485	37.07871
170095061	2017	1/5/2017 5:00	1739	17:39	B	B	0	0	1	0	1	0	0	2	1. Rear End	RE	No	1. No Adve	4. Darknes	Night	1. Dry	Dry	8. Non-Inte	1. Straight	1. Concret	1. No Defe	3. Two-Wa	1. Not at In	6. Traffic L	1. Yes - Wo	2. No			3. No	20. Motor V	1. On Road	No	No	Belted	No	No	No	No	No	No	No	No	No	Yes	5	NOT_RD	Not Interse	No	No	Yes	Yes	5. Hampto	114	114. City o	1-Interstat	4-Two-Way	Urban	VDOT Inter	5	1. State Hv	Hampton F	HAMP	R-VA IS00064EB	266.96			-76.3413	37.03312
170095321	2017	1/8/2017 5:00	1606	16:06	O	PDO	0	0	0	0	0	0	0	2	4. Sideswipe - Same Direction	SSS	No	6. Snow	2. Daylight	Day	4. Icy	Wet	8. Non-Inte	1. Straight	2. Blacktop	1. No Defe	3. Two-Wa	1. Not at In	6. Traffic L	1. Yes - Wo	2. No			3. No	20. Motor V	1. On Road	No	No	Belted	No	No	No	No	No	No	No	No	No	No		NOT_RD	Not Interse	No	No	Yes	No	5. Hampto	114	114. City o	1-Interstat	4-Two-Way	Urban	VDOT Inter	5	1. State Hv	Hampton F	HAMP	R-VA IS00664WB	1.83			-76.3923	37.01305
170105037	2017	1/10/2017 5:00	614	6:14	O	PDO	0	0	0	0	0	0	0	1	9. Fixed Object - Off Road	FOOR	No	1. No Adve	4. Darknes	Night	4. Icy	Wet	5. On Entra	10. On/Off	1. Concret	1. No Defe	4. One-Wa	1. Not at In	6. Traffic L	1. Yes - Wo	2. No			3. No	11. Jersey	2. Shoulde	No	No	Belted	No	No	No	No	No	No	No	No	No	Yes	10	RD_LEFT	Not Interse	No	No	No	Yes	5. Hampto	114	114. City o	1-Interstat	1-One-Way	Urban	VDOT Prim	5	1. State Hv	Hampton F	HAMP	R-VA US00258WB RMP063.00B	0.18			-76.3955	37.04245
172825166	2017	10/8/2017 5:00	2141	21:41	O	PDO	0	0	0	0	0	0	0	2	1. Rear End	RE	No	1. No Adve	5. Darknes	Night	1. Dry	Dry	1. Main-Lir	1. Straight	2. Blacktop	1. No Defe	1. Two-Wa	1. Not at In	6. Traffic L	1. Yes - Wo	2. No			3. No	20. Motor V	1. On Road	No	No	Unbelted	No	Yes	No	No	No	No	No	No	No	Yes	5	NOT_RD	Urban Inte	No	No	Yes	Yes	5. Hampto	114	114. City o	5-Major Cc	3-Two-Way	Urban	NonVDOT	5	4. Federal	Hampton F	HAMP	R-VA SR00143NB	0.89	253033	104.53	-76.3149	37.01111
170105132	2017	1/4/2017 5:00	1752	17:52	C	C	0	0	0	1	1	0	0	2	1. Rear End	RE	No	1. No Adve	4. Darknes	Night	1. Dry	Dry	9. Within Ir	1. Straight	2. Blacktop	1. No Defe	1. Two-Wa	3. Three Ap	1. No Traffi	6. No Traffi	2. No			3. No	20. Motor V	1. On Road	No	No	Belted	No	No	No	No	No	No	No	No	No	No		NOT_RD	Urban Inte	No	No	Yes	Yes	5. Hampto	114	114. City o	4-Minor Ar	3-Two-Way	Urban	NonVDOT	5	3. City or T	Hampton F	HAMP	S-VA114PR RIP RAP RD	0.05	253424	245.73	-76.3489	37.03935
173125126	2017	11/7/2017 5:00	2000	20:00	C	C	0	0	0	1	1	0	0	2	1. Rear End	RE	No	5. Rain	4. Darknes	Night	2. Wet	Wet	8. Non-Inte	3. Grade - S	2. Blacktop	7. Slick Pa	1. Two-Wa	1. Not at In	1. No Traffi	6. No Traffi	2. No			3. No	6. Parked V	1. On Road	No	No	Belted	No	No	No	No	No	Yes	No	No	No	Yes	20	RD_UNKN	Not Interse	No	No	Yes	Yes	5. Hampto	114	114. City o	7-Local (J,6	3-Two-Way	Urban	NonVDOT	5	3. City or T	Hampton F	HAMP	S-VA114PR MARCELLA RD	0.01			-76.3761	37.04991
170105135	2017	1/5/2017 5:00	1317	13:17	A	A	0	1	0	0	1	0	0	2	1. Rear End	RE	No	1. No Adve	2. Daylight	Day	1. Dry	Dry	10. Interse	1. Straight	2. Blacktop	1. No Defe	3. Two-Wa	3. Three Ap	6. Traffic L	1. Yes - Wo	2. No			3. No	20. Motor V	1. On Road	No	No	Belted	No	Yes	No	No	No	No	No	No	No	No		NOT_RD	VDOT Inter	Yes	No	Yes	No	5. Hampto	114	114. City o	3-Principal	4-Two-Way	Urban	NonVDOT	5	3. City or T	Hampton F	HAMP	S-VA114PR HAMPTON ROADS CENTER PKWY	3.14	1077824	132.43	-76.3924	37.05982
170105136	2017	1/1/2017 5:00	20	00:20	O	PDO	0	0	0	0	0	0	0	2	1. Rear End	RE	No	1. No Adve	4. Darknes	Night	1. Dry	Dry	1. Main-Lir	1. Straight	2. Blacktop	1. No Defe	2. Two-Wa	1. Not at In	6. Traffic L	1. Yes - Wo	2. No			3. No	6. Parked V	1. On Road	No	No	Belted	No	Yes	No	No	No	No	No	No	No	No		NOT_RD	Urban Inte	No	No	Yes	Yes	5. Hampto	114	114. City o	4-Minor Ar	4-Two-Way	Urban	NonVDOT	5	3. City or T	Hampton F	HAMP	R-VA US00258EB	67.91	1061846	181.48	-76.3168	37.02002
170105137	2017	1/3/2017 5:00	1718	17:18	O	PDO	0	0	0	0	0	0	0	2	1. Rear End	RE	No	1. No Adve	4. Darknes	Night	2. Wet	Wet	8. Non-Inte	1. Straight	2. Blacktop	1. No Defe	2. Two-Wa	1. Not at In	3. Traffic S	1. Yes - Wo	2. No			3. No	20. Motor V	1. On Road	No	No	Belted	No	Yes	No	No	No	No	No	No	No	No		NOT_RD	Urban Inte	No	No	Yes	Yes	5. Hampto	114	114. City o	4-Minor Ar	3-Two-Way	Urban	NonVDOT	5	3. City or T	Hampton F	HAMP	S-VA114NP KING ST N	0.64	253424	204.31	-76.3481	37.03929
210885249	2021	3/16/2021 5:00	1841	18:41	C	C	0	0	0	1	1	0	0	1	6. Fixed Object in Road	FOIR	No	5. Rain	3. Dusk	Day	2. Wet	Wet	9. Within Ir	1. Straight	1. Concret	1. No Defe	2. Two-Wa	4. Four Apr	6. Traffic L	1. Yes - Wo	2. No			3. No	13. Curb	1. On Road	No	No	Belted	No	No	No	No	No	No	No	No	No	No		NOT_RD	Urban Inte	No	No	Yes	No	5. Hampto	114	114. City o	5-Major Cc	3-Two-Way	Urban	NonVDOT	5	3. City or T	Hampton F	HAMP	S-VA114NP PINE CHAPEL RD	0	1082767	74.24	-76.3919	37.03332
170105139	2017	1/6/2017 5:00	2216	22:16	O	PDO	0	0	0	0	0	0	0	2	16. Other	OTHR	No	1. No Adve	4. Darknes	Night	2. Wet	Wet	9. Within Ir	1. Straight	2. Blacktop	1. No Defe	3. Two-Wa	4. Four Apr	3. Traffic S	1. Yes - Wo	2. No			3. No	20. Motor V	1. On Road	No	No	Belted	No	Yes	No	No	No	No	No	No	No	No		NOT_RD	VDOT Inter	No	Yes	Yes	Yes	5. Hampto	114	114. City o	7-Local (J,6	3-Two-Way	Urban	NonVDOT	5	3. City or T	Hampton F	HAMP	S-VA114NP COLISEUM DR	0.99	1079044	58	-76.3899	37.04417
170105147	2017	1/7/2017 5:00	2343	23:43	C	C	0	0	0	1	1	0	0	1	9. Fixed Object - Off Road	FOOR	No	6. Snow	4. Darknes	Night	3. Snowy	Wet	10. Interse	1. Straight	1. Concret	1. No Defe	1. Two-Wa	3. Three Ap	6. Traffic L	2. Yes - Wo	2. No			3. No	15. Other F	1. On Road	No	No	Belted	No	No	No	No	No	Yes	No	No	No	Yes	10	NOT_RD	Urban Inte	No	No	Yes	Yes	5. Hampto	114	114. City o	4-Minor Ar	3-Two-Way	Urban	NonVDOT	5	3. City or T	Hampton F	HAMP	R-VA SR00152WB	1.02	253048	32.08	-76.4489	37.04324
170875274	2017	3/27/2017 5:00	1817	18:17	O	PDO	0	0	0	0	0	0	0	2	1. Rear End	RE	No	1. No Adve	2. Daylight	Day	1. Dry	Dry	10. Interse	1. Straight	2. Blacktop	1. No Defe	2. Two-Wa	3. Three Ap	6. Traffic L	1. Yes - Wo	2. No			3. No	20. Motor V	1. On Road	No	No	Belted	No	No	No	No	No	No	No	No	No	No		NOT_RD	Urban Inte	Yes	No	Yes	No	5. Hampto	114	114. City o	4-Minor Ar	3-Two-Way	Urban	NonVDOT	5	3. City or T	Hampton F	HAMP	R-VA SR00152EB	1.02	253048	20.47	-76.4489	37.04324
170105145	2017	1/6/2017 5:00	928	9:28	C	C	0	0	0	2	2	0	0	2	4. Sideswipe - Same Direction	SSS	No	1. No Adve	2. Daylight	Day	1. Dry	Dry	1. Main-Lir	1. Straight	2. Blacktop	1. No Defe	1. Two-Wa	1. Not at In	4. Stop Sig	1. Yes - Wo	2. No			3. No	20. Motor V	1. On Road	No	No	Belted	No	No	No	No	No	No	Yes	No	No	No		NOT_RD	Not Interse	Yes	No	Yes	No	5. Hampto	114	114. City o	7-Local (J,6	3-Two-Way	Urban	NonVDOT	5	3. City or T	Hampton F	HAMP	S-VA114PR SHENANDOAH RD	0.68			-76.3681	37.01501
182485112	2018	9/4/2018 5:00	300	3:00	O	PDO	0	0	0	0	0	0	0	1	9. Fixed Object - Off Road	FOOR	No	1. No Adve	5. Darknes	Night	1. Dry	Dry	1. Main-Lir	2. Curve - L	2. Blacktop	1. No Defe	2. Two-Wa	1. Not at In	1. No Traffi	6. No Traffi	2. No			3. No	28. Ran Of	1. On Road	No	No	Belted	No	No	No	No	No	Yes	No	No	No	Yes	15	RD_RIGHT	Not Interse	No	No	Yes	Yes	5. Hampto	114	114. City o	7-Local (J,6	3-Two-Way	Urban	NonVDOT	5	3. City or T	Hampton F	HAMP	S-VA114PR MARCELLA RD	0.04	1078366	461.97	-76.3763	37.04946
190785106	2019	3/18/2019 5:00	1636	16:36	A	A	0	1	0	0	1	0	0	2	2. Angle	ANG	No	5. Rain	2. Daylight	Day	2. Wet	Wet	9. Within Ir	1. Straight	2. Blacktop	1. No Defe	2. Two-Wa	3. Three Ap	4. Stop Sig	1. Yes - Wo	2. No			3. No	20. Motor V	1. On Road	No	No	Belted	No	No	No	No	No	No	No	No	No	No		NOT_RD	Urban Inte	No	No	Yes	No	5. Hampto	114	114. City o	4-Minor Ar	3-Two-Way	Urban	NonVDOT	5	3. City or T	Hampton F	HAMP	R-VA SR00152WB	1.02	253048	32.31	-76.449	37.04324
170105148	2017	1/6/2017 5:00	604	6:04	O	PDO	0	0	0	0	0	0	0	1	9. Fixed Object - Off Road	FOOR	No	1. No Adve	1. Dawn	Day	2. Wet	Wet	1. Main-Lir	1. Straight	2. Blacktop	1. No Defe	1. Two-Wa	1. Not at In	6. Traffic L	1. Yes - Wo	2. No			3. No	12. Buildin	2. Shoulde	No	No	Belted	No	No	No	No	No	Yes	No	No	No	Yes	25	RD_UNKN	Not Interse	No	No	Yes	No	5. Hampto	114	114. City o	7-Local (J,6	3-Two-Way	Urban	NonVDOT	5	3. City or T	Hampton F	HAMP	S-VA114PR HARDY CASH DR	0.16			-76.3955	37.05624
170105151	2017	1/9/2017 5:00	2138	21:38	O	PDO	0	0	0	0	0	0	0	1	9. Fixed Object - Off Road	FOOR	No	10. Blowin	4. Darknes	Night	4. Icy	Wet	9. Within Ir	1. Straight	2. Blacktop	7. Slick Pa	1. Two-Wa	4. Four Apr	4. Stop Sig	1. Yes - Wo	2. No			3. No	13. Curb	8. Off Road	No	No	Belted	No	No	No	No	No	No	No	No	No	No		NOT_RD	Urban Inte	No	No	Yes	Yes	5. Hampto	114	114. City o	7-Local (J,6	3-Two-Way	Urban	NonVDOT	5	3. City or T	Hampton F	HAMP	S-VA114PR HAZELWOOD RD	0.77	253273	327.24	-76.4391	37.02849
170105206	2017	1/1/2017 5:00	1325	13:25	O	PDO	0	0	0	0	0	0	0	2	2. Angle	ANG	No	1. No Adve	2. Daylight	Day	1. Dry	Dry	9. Within Ir	1. Straight	2. Blacktop	1. No Defe	3. Two-Wa	4. Four Apr	3. Traffic S	1. Yes - Wo	2. No			3. No	20. Motor V	1. On Road	No	No	Belted	No	No	No	No	No	No	No	No	No	No		NOT_RD	Urban Inte	No	No	Yes	No	5. Hampto	114	114. City o	3-Principal	4-Two-Way	Urban	NonVDOT	5	3. City or T	Hampton F	HAMP	R-VA US00258WB	63.42	253078	52.8	-76.3812	37.0433
170105207	2017	1/5/2017 5:00	1512	15:12	O	PDO	0	0	0	0	0	0	0	2	2. Angle	ANG	No	1. No Adve	2. Daylight	Day	1. Dry	Dry	8. Non-Inte	1. Straight	2. Blacktop	1. No Defe	2. Two-Wa	1. Not at In	1. No Traffi	6. No Traffi	2. No			3. No	20. Motor V	1. On Road	No	No	Belted	No	No	No	No	No	No	No	No	No	No		NOT_RD	VDOT Inter	Yes	No	Yes	No	5. Hampto	114	114. City o	3-Principal	4-Two-Way	Urban	NonVDOT	5	3. City or T	Hampton F	HAMP	R-VA US00258EB	65.15	1068042	56.68	-76.351	37.04351
173185206	2017	11/9/2017 5:00	2213	22:13	C	C	0	0	0	1	1	0	0	2	16. Other	OTHR	No	1. No Adve	4. Darknes	Night	1. Dry	Dry	1. Main-Lir	1. Straight	2. Blacktop	1. No Defe	2. Two-Wa	4. Four Apr	3. Traffic S	1. Yes - Wo	2. No			3. No	20. Motor V	1. On Road	No	No	Belted	No	Yes	No	No	No	No	No	No	No	No		NOT_RD	Urban Inte	No	No	Yes	Yes	5. Hampto	114	114. City of Hampton			Urban	NonVDOT	5	3. City or T	Hampton F	HAMP	S-VA114NP ARMISTEAD AVE N	2.14	253023	0	-76.377	37.04393
170105214	2017	1/8/2017 5:00	1550	15:50	O	PDO	0	0	0	0	0	0	0	2	4. Sideswipe - Same Direction	SSS	No	1. No Adve	3. Dusk	Day	3. Snowy	Wet	8. Non-Inte	1. Straight	1. Concret	7. Slick Pa	3. Two-Wa	1. Not at In	6. Traffic L	1. Yes - Wo	2. No			3. No	20. Motor V	1. On Road	No	No	Belted	No	No	No	No	No	No	No	No	No	Yes	30	NOT_RD	Not Interse	No	No	Yes	No	5. Hampto	114	114. City o	1-Interstat	4-Two-Way	Urban	VDOT Inter	5	1. State Hv	Hampton F	HAMP	R-VA IS00664WB	2.31			-76.3981	37.00913
170105217	2017	1/1/2017 5:00	1836	18:36	A	A	0	1	0	0	1	0	0	2	3. Head On	HO	No	1. No Adve	4. Darknes	Night	1. Dry	Dry	1. Main-Lir	1. Straight	2. Blacktop	1. No Defe	1. Two-Wa	1. Not at In	1. No Traffi	6. No Traffi	2. No			3. No	6. Parked V	1. On Road	No	No	Unbelted	No	No	No	No	No	Yes	No	No	No	Yes	10	RD_UNKN	Not Interse	No	No	Yes	Yes	5. Hampto	114	114. City o	7-Local (J,6	3-Two-Way	Urban	NonVDOT	5	3. City or T	Hampton F	HAMP	S-VA114PR MATOAKA RD	0.1			-76.3715	37.00884
170105275	2017	1/9/2017 5:00	1507	15:07	C	C	0	0	0	1	1	0	0	2	1. Rear End	RE	No	1. No Adve	2. Daylight	Day	3. Snowy	Wet	1. Main-Lir	1. Straight	2. Blacktop	1. No Defe	3. Two-Wa	1. Not at In	6. Traffic L	2. Yes - Wo	2. No			3. No	20. Motor V	1. On Road	No	No	Belted	No	No	No	No	No	No	Yes	No	No	No		NOT_RD	Not Interse	No	No	Yes	No	5. Hampto	114	114. City o	4-Minor Ar	4-Two-Way	Urban	NonVDOT	5	3. City or T	Hampton F	HAMP	R-VA US00258WB	67.36	253154	365.63	-76.3229	37.02609
170105375	2017	1/7/2017 5:00	56	00:56	B	B	0	0	1	0	1	0	0	1	9. Fixed Object - Off Road	FOOR	No	6. Snow	5. Darknes	Night	4. Icy	Wet	5. On Entra	10. On/Off	1. Concret	1. No Defe	4. One-Wa	1. Not at In	5. Slow or	2. Yes - Wo	2. No			3. No	28. Ran Of	2. Shoulde	No	No	Belted	No	No	No	No	No	No	No	No	No	No		RD_LEFT	Not Interse	No	No	Yes	Yes	5. Hampto	114	114. City o	1-Interstat	4-Two-Way	Urban	VDOT Inter	5	1. State Hv	Hampton F	HAMP	R-VA IS00064WB	263.4			-76.3999	37.04547
170115087	2017	1/10/2017 5:00	1405	14:05	O	PDO	0	0	0	0	0	0	0	3	1. Rear End	RE	No	1. No Adve	2. Daylight	Day	4. Icy	Wet	1. Main-Lir	1. Straight	2. Blacktop	1. No Defe	3. Two-Wa	1. Not at In	6. Traffic L	1. Yes - Wo	2. No			3. No	20. Motor V	1. On Road	No	No	Belted	No	No	No	No	No	No	No	No	No	No		NOT_RD	Urban Inte	No	No	Yes	No	5. Hampto	114	114. City o	7-Local (J,6	3-Two-Way	Urban	NonVDOT	5	3. City or T	Hampton F	HAMP	S-VA114PR DEERFIELD BLVD	0.03	253396	174.49	-76.3856	37.0635
231235204	2023	4/8/2023 5:00	448	4:48	A	A	0	1	0	0	1	0	1	1	12. Ped	PED	Pedestrian	1. No Adve	5. Darknes	Night	1. Dry	Dry	1. Main-Lir	1. Straight	2. Blacktop	1. No Defe	2. Two-Wa	1. Not at In	3. Traffic S	1. Yes - Wo	2. No			3. No	19. Ped	1. On Road	No	No	Belted	No	No	No	No	No	Yes	No	No	Yes	No		NOT_RD	Not Interse	No	No	Yes	Yes	5. Hampto	114	114. City o	5-Major Cc	4-Two-Way	Urban	NonVDOT	5	3. City or T	Hampton F	HAMP	S-VA114PR ABERDEEN RD	0.06			-76.4015	36.99828
180475108	2018	2/16/2018 5:00	15	00:15	O	PDO	0	0	0	0	0	0	0	1	9. Fixed Object - Off Road	FOOR	No	1. No Adve	4. Darknes	Night	1. Dry	Dry	9. Within Ir	1. Straight	2. Blacktop	1. No Defe	1. Two-Wa	2. Two App	1. No Traffi	6. No Traffi	2. No			3. No	14. Ditch	1. On Road	No	No	Belted	No	No	No	No	No	Yes	No	No	No	No		NOT_RD	Urban Inte	No	No	Yes	Yes	5. Hampto	114	114. City o	5-Major Cc	3-Two-Way	Urban	NonVDOT	5	3. City or T	Hampton F	HAMP	S-VA114PR BRIARFIELD RD	0.07			-76.4162	37.01372
170115091	2017	1/9/2017 5:00	1905	19:05	C	C	0	0	0	1	1	0	0	2	2. Angle	ANG	No	1. No Adve	4. Darknes	Night	4. Icy	Wet	1. Main-Lir	1. Straight	2. Blacktop	1. No Defe	1. Two-Wa	1. Not at In	1. No Traffi	6. No Traffi	2. No			3. No	6. Parked V	1. On Road	No	No	Belted	No	No	No	No	No	No	No	No	No	No		RD_UNKN	Not Interse	No	No	Yes	Yes	5. Hampto	114	114. City o	7-Local (J,6	3-Two-Way	Urban	NonVDOT	5	3. City or T	Hampton F	HAMP	S-VA114PR APOLLO DR	0.84			-76.3331	37.05913
170115092	2017	1/10/2017 5:00	1921	19:21	C	C	0	0	0	2	2	0	0	2	1. Rear End	RE	No	6. Snow	4. Darknes	Night	3. Snowy	Wet	10. Interse	1. Straight	1. Concret	1. No Defe	1. Two-Wa	4. Four Apr	1. No Traffi	6. No Traffi	2. No			3. No	20. Motor V	1. On Road	No	No	Belted	No	No	No	No	No	No	No	No	No	No		NOT_RD	Urban Inte	No	No	Yes	Yes	5. Hampto	114	114. City o	4-Minor Ar	3-Two-Way	Urban	NonVDOT	5	3. City or T	Hampton F	HAMP	R-VA SR00351EB	7.67	1061490	15.54	-76.3124	37.03833
231605262	2023	6/6/2023 5:00	1641	16:41	A	A	0	1	0	2	3	0	0	2	3. Head On	HO	No	1. No Adve	2. Daylight	Day	1. Dry	Dry	9. Within Ir	1. Straight	2. Blacktop	1. No Defe	1. Two-Wa	2. Two App	1. No Traffi	6. No Traffi	2. No			3. No	20. Motor V	1. On Road	No	No	Belted	No	Yes	No	No	No	No	No	No	No	No		NOT_RD	Urban Inte	No	No	Yes	No	5. Hampto	114	114. City o	5-Major Cc	3-Two-Way	Urban	NonVDOT	5	3. City or T	Hampton F	HAMP	S-VA114PR LASALLE AVE	0.31	253012	250.93	-76.3596	37.00756
171875161	2017	6/8/2017 5:00	1625	16:25	C	C	0	0	0	2	2	0	0	2	1. Rear End	RE	No	1. No Adve	2. Daylight	Day	1. Dry	Dry	10. Interse	1. Straight	2. Blacktop	1. No Defe	1. Two-Wa	4. Four Apr	3. Traffic S	1. Yes - Wo	2. No			3. No	20. Motor V	1. On Road	No	No	Belted	No	No	No	No	No	No	No	No	No	No		NOT_RD	Urban Inte	No	No	Yes	No	5. Hampto	114	114. City o	5-Major Cc	4-Two-Way	Urban	NonVDOT	5	3. City or T	Hampton F	HAMP	S-VA114NP BIG BETHEL RD	0	253284	37.89	-76.4119	37.0168
170115108	2017	1/10/2017 5:00	1630	16:30	O	PDO	0	0	0	0	0	0	0	1	9. Fixed Object - Off Road	FOOR	No	1. No Adve	2. Daylight	Day	4. Icy	Wet	1. Main-Lir	1. Straight	2. Blacktop	1. No Defe	1. Two-Wa	4. Four Apr	1. No Traffi	6. No Traffi	2. No			3. No	3. Utility P	1. On Road	No	No	Belted	No	No	No	No	No	No	No	No	No	No		NOT_RD	Urban Inte	No	No	Yes	No	5. Hampto	114	114. City o	7-Local (J,6)		Urban	NonVDOT	5	3. City or T	Hampton F	HAMP	S-VA114PR RILEY DR	0.16			-76.3859	37.08438
192995127	2019	10/17/2019 5:00	1557	15:57	O	PDO	0	0	0	0	0	0	0	2	2. Angle	ANG	No	1. No Adve	2. Daylight	Day	1. Dry	Dry	9. Within Ir	1. Straight	2. Blacktop	1. No Defe	2. Two-Wa	3. Three Ap	3. Traffic S	1. Yes - Wo	2. No			3. No	20. Motor V	1. On Road	No	No	Belted	No	No	No	No	No	Yes	No	No	No	No		NOT_RD	Urban Inte	No	No	Yes	No	5. Hampto	114	114. City of Hampton			Urban	NonVDOT	5	3. City or T	Hampton F	HAMP	S-VA114NP WOODLAND RD	0.09	1062041	0	-76.3273	37.02355
170125111	2017	1/10/2017 5:00	1816	18:16	C	C	0	0	0	3	3	0	0	2	2. Angle	ANG	No	1. No Adve	4. Darknes	Night	10. Slush	Wet	1. Main-Lir	1. Straight	2. Blacktop	1. No Defe	1. Two-Wa	1. Not at In	6. Traffic L	2. Yes - Wo	2. No			3. No	20. Motor V	1. On Road	No	No	Belted	No	No	No	No	No	No	No	No	No	Yes	5	NOT_RD	Urban Inte	No	No	Yes	Yes	5. Hampto	114	114. City o	4-Minor Ar	3-Two-Way	Urban	NonVDOT	5	3. City or T	Hampton F	HAMP	R-VA SR00351EB	4.07	1068774	40.22	-76.3721	37.0214
220255089	2022	1/21/2022 5:00	2000	20:00	O	PDO	0	0	0	0	0	0	0	1	9. Fixed Object - Off Road	FOOR	No	6. Snow	4. Darknes	Night	3. Snowy	Wet	8. Non-Inte	1. Straight	2. Blacktop	7. Slick Pa	3. Two-Wa	1. Not at In	6. Traffic L	1. Yes - Wo	2. No			3. No	14. Ditch	1. On Road	No	No	Belted	No	No	No	No	No	No	No	No	No	No		RD_RIGHT	Not Interse	No	No	Yes	Yes	5. Hampto	114	114. City o	5-Major Cc	4-Two-Way	Urban	NonVDOT	5	3. City or T	Hampton F	HAMP	S-VA114PR ABERDEEN RD	0.1			-76.4017	36.99874
170125119	2017	1/6/2017 5:00	1919	19:19	C	C	0	0	0	2	2	0	0	2	2. Angle	ANG	No	5. Rain	4. Darknes	Night	2. Wet	Wet	10. Interse	1. Straight	2. Blacktop	1. No Defe	1. Two-Wa	4. Four Apr	3. Traffic S	1. Yes - Wo	2. No			3. No	20. Motor V	1. On Road	No	No	Belted	No	No	No	No	No	No	No	No	No	No		NOT_RD	Urban Inte	No	Yes	Yes	Yes	5. Hampto	114	114. City o	4-Minor Ar	3-Two-Way	Urban	NonVDOT	5	3. City or T	Hampton F	HAMP	R-VA SR00351EB	7.56	253169	21.26	-76.3143	37.03786
170125120	2017	1/5/2017 5:00	804	8:04	O	PDO	0	0	0	0	0	0	0	2	1. Rear End	RE	No	1. No Adve	2. Daylight	Day	1. Dry	Dry	10. Interse	1. Straight	2. Blacktop	1. No Defe	2. Two-Wa	3. Three Ap	6. Traffic L	1. Yes - Wo	2. No			3. No	20. Motor V	1. On Road	No	No	Belted	No	No	No	No	No	No	No	No	No	No		NOT_RD	Urban Inte	No	No	Yes	No	5. Hampto	114	114. City o	3-Principal	3-Two-Way	Urban	NonVDOT	5	3. City or T	Hampton F	HAMP	R-VA US00258EB	67.04	1080052	45.04	-76.3245	37.03051
170135130	2017	1/12/2017 5:00	747	7:47	C	C	0	0	0	2	2	0	0	2	1. Rear End	RE	No	1. No Adve	2. Daylight	Day	2. Wet	Wet	10. Interse	3. Grade - S	2. Blacktop	1. No Defe	3. Two-Wa	3. Three Ap	3. Traffic S	1. Yes - Wo	2. No			3. No	20. Motor V	1. On Road	No	No	Belted	No	No	No	No	No	No	No	No	No	No		NOT_RD	Urban Inte	No	No	Yes	No	5. Hampto	114	114. City o	3-Principal	4-Two-Way	Urban	NonVDOT	5	3. City or T	Hampton F	HAMP	R-VA US00258EB	66.28	1080039	75.36	-76.3311	37.03985
203435111	2020	12/6/2020 5:00	901	9:01	O	PDO	0	0	0	0	0	0	0	1	9. Fixed Object - Off Road	FOOR	No	1. No Adve	2. Daylight	Day	1. Dry	Dry	1. Main-Lir	1. Straight	1. Concret	1. No Defe	3. Two-Wa	1. Not at In	3. Traffic S	1. Yes - Wo	2. No			3. No	3. Utility P	1. On Road	No	No	Belted	No	No	No	No	No	No	No	No	No	No		NOT_RD	Urban Inte	Yes	No	Yes	No	5. Hampto	114	114. City of Hampton			Urban	NonVDOT	5	3. City or T	Hampton F	HAMP	S-VA114PR WOODLAND RD	0.09	1062041	53.61	-76.3273	37.02341
170135135	2017	1/12/2017 5:00	1344	13:44	C	C	0	0	0	2	2	0	0	2	15. Backed Into	BI	No	1. No Adve	2. Daylight	Day	1. Dry	Dry	8. Non-Inte	3. Grade - S	2. Blacktop	1. No Defe	1. Two-Wa	1. Not at In	1. No Traffi	6. No Traffi	2. No			3. No	20. Motor V	1. On Road	No	No	Belted	No	No	No	No	No	No	No	No	No	No		NOT_RD	Not Interse	Yes	No	Yes	No	5. Hampto	114	114. City o	7-Local (J,6	3-Two-Way	Urban	NonVDOT	5	3. City or T	Hampton F	HAMP	S-VA114PR DOWNES ST	0.21			-76.322	37.01446
192835213	2019	10/4/2019 5:00	1111	11:11	O	PDO	0	0	0	0	0	0	0	1	6. Fixed Object in Road	FOIR	No	1. No Adve	2. Daylight	Day	1. Dry	Dry	1. Main-Lir	1. Straight	1. Concret	1. No Defe	3. Two-Wa	1. Not at In	1. No Traffi	6. No Traffi	2. No			3. No	15. Other F	3. Median	No	No	Belted	No	Yes	No	No	No	No	No	No	No	No		NOT_RD	Urban Inte	No	No	Yes	No	5. Hampto	114	114. City o	5-Major Cc	4-Two-Way	Urban	NonVDOT	5	3. City or T	Hampton F	HAMP	S-VA114NP LASALLE AVE	0.34	253012	114.56	-76.3596	37.00793
193165181	2019	11/11/2019 5:00	846	8:46	C	C	0	0	0	2	2	0	0	2	2. Angle	ANG	No	1. No Adve	2. Daylight	Day	1. Dry	Dry	9. Within Ir	1. Straight	2. Blacktop	1. No Defe	2. Two-Wa	4. Four Apr	3. Traffic S	1. Yes - Wo	2. No			3. No	20. Motor V	1. On Road	No	No	Belted	No	No	No	No	No	No	No	No	No	No		NOT_RD	Urban Inte	No	No	Yes	No	5. Hampto	114	114. City o	5-Major Cc	4-Two-Way	Urban	NonVDOT	5	3. City or T	Hampton F	HAMP	S-VA114NP BIG BETHEL RD	0	253284	32.05	-76.4119	37.01677
210715072	2021	3/10/2021 5:00	1905	19:05	A	A	0	2	0	0	2	0	0	2	2. Angle	ANG	No	1. No Adve	4. Darknes	Night	1. Dry	Dry	10. Interse	1. Straight	2. Blacktop	1. No Defe	3. Two-Wa	4. Four Apr	3. Traffic S	1. Yes - Wo	2. No			3. No	20. Motor V	1. On Road	No	No	Belted	No	No	No	No	No	No	No	No	No	No		NOT_RD	Urban Inte	No	Yes	Yes	Yes	5. Hampto	114	114. City of Hampton			Urban	NonVDOT	5	3. City or T	Hampton F	HAMP	S-VA114NP ARMISTEAD AVE N	2.14	253023	0	-76.377	37.04393
170145017	2017	1/12/2017 5:00	912	9:12	B	B	0	0	1	0	1	0	0	3	1. Rear End	RE	No	1. No Adve	2. Daylight	Day	1. Dry	Dry	8. Non-Inte	1. Straight	1. Concret	1. No Defe	4. One-Wa	1. Not at In	6. Traffic L	1. Yes - Wo	2. No			3. No	20. Motor V	1. On Road	No	No	Belted	No	No	No	No	No	No	No	No	No	Yes	10	NOT_RD	Not Interse	No	Yes	Yes	No	5. Hampto	114	114. City o	1-Interstat	4-Two-Way	Urban	VDOT Inter	5	1. State Hv	Hampton F	HAMP	R-VA IS00064EB	270.83			-76.305	36.98616
170145018	2017	1/12/2017 5:00	915	9:15	O	PDO	0	0	0	0	0	0	0	3	1. Rear End	RE	No	1. No Adve	2. Daylight	Day	1. Dry	Dry	8. Non-Inte	1. Straight	1. Concret	1. No Defe	4. One-Wa	1. Not at In	6. Traffic L	1. Yes - Wo	2. No			3. No	20. Motor V	1. On Road	No	No	Belted	No	No	No	No	No	No	No	No	No	Yes	25	NOT_RD	Not Interse	Yes	No	Yes	No	5. Hampto	114	114. City o	1-Interstat	4-Two-Way	Urban	VDOT Inter	5	1. State Hv	Hampton F	HAMP	R-VA IS00064EB	270.08			-76.3128	36.99449
170145045	2017	1/7/2017 5:00	1046	10:46	O	PDO	0	0	0	0	0	0	0	2	3. Head On	HO	No	6. Snow	2. Daylight	Day	3. Snowy	Wet	8. Non-Inte	1. Straight	1. Concret	1. No Defe	3. Two-Wa	1. Not at In	6. Traffic L	4. Yes - No	2. No			3. No	20. Motor V	1. On Road	No	No	Belted	No	No	No	No	No	No	No	No	No	No		RD_UNKN	Not Interse	No	No	Yes	No	5. Hampto	114	114. City o	1-Interstat	4-Two-Way	Urban	VDOT Inter	5	1. State Hv	Hampton F	HAMP	R-VA IS00064WB	259.82			-76.4473	37.07794
170145205	2017	1/9/2017 5:00	915	9:15	O	PDO	0	0	0	0	0	0	0	1	9. Fixed Object - Off Road	FOOR	No	1. No Adve	2. Daylight	Day	4. Icy	Wet	8. Non-Inte	2. Curve - L	1. Concret	1. No Defe	3. Two-Wa	1. Not at In	6. Traffic L	1. Yes - Wo	2. No			3. No	11. Jersey	2. Shoulde	No	No	Belted	No	No	No	No	No	No	No	No	No	Yes	10	RD_RIGHT	Not Interse	No	No	Yes	No	5. Hampto	114	114. City o	1-Interstat	4-Two-Way	Urban	VDOT Inter	5	1. State Hv	Hampton F	HAMP	R-VA IS00064WB	272.13			-76.2996	36.9701
170145248	2017	1/11/2017 5:00	1105	11:05	O	PDO	0	0	0	0	0	0	0	2	1. Rear End	RE	No	1. No Adve	2. Daylight	Day	2. Wet	Wet	8. Non-Inte	1. Straight	1. Concret	1. No Defe	3. Two-Wa	1. Not at In	6. Traffic L	1. Yes - Wo	2. No			3. No	20. Motor V	1. On Road	No	No	Belted	No	No	No	No	No	No	No	No	No	No		NOT_RD	Not Interse	No	No	Yes	No	5. Hampto	114	114. City o	1-Interstat	4-Two-Way	Urban	VDOT Inter	5	1. State Hv	Hampton F	HAMP	R-VA IS00064WB	271.24			-76.3013	36.98334
170145261	2017	1/11/2017 5:00	1105	11:05	O	PDO	0	0	0	0	0	0	0	2	1. Rear End	RE	No	1. No Adve	2. Daylight	Day	1. Dry	Dry	8. Non-Inte	1. Straight	1. Concret	1. No Defe	3. Two-Wa	1. Not at In	6. Traffic L	1. Yes - Wo	2. No			3. No	20. Motor V	1. On Road	No	No	Belted	No	No	No	No	No	No	No	No	No	Yes	10	NOT_RD	Not Interse	No	No	Yes	No	5. Hampto	114	114. City o	1-Interstat	4-Two-Way	Urban	VDOT Inter	5	1. State Hv	Hampton F	HAMP	R-VA IS00064WB	271.43			-76.3004	36.98069
170155138	2017	1/12/2017 5:00	1505	15:05	B	B	0	0	1	0	1	0	0	2	1. Rear End	RE	No	1. No Adve	2. Daylight	Day	1. Dry	Dry	5. On Entra	10. On/Off	1. Concret	1. No Defe	4. One-Wa	1. Not at In	3. Traffic S	1. Yes - Wo	2. No			3. No	20. Motor V	1. On Road	No	No	Belted	No	No	No	No	No	No	No	No	No	No		NOT_RD	VDOT Inter	Yes	Yes	No	No	5. Hampto	114	114. City o	1-Interstat	1-One-Way	Urban	VDOT Inter	5	1. State Hv	Hampton F	HAMP	R-VA IS00064EB RMP265.00C	0.1	253415	65.86	-76.3535	37.0344
170165009	2017	1/14/2017 5:00	133	1:33	O	PDO	0	0	0	0	0	0	0	2	1. Rear End	RE	No	1. No Adve	4. Darknes	Night	1. Dry	Dry	10. Interse	1. Straight	2. Blacktop	1. No Defe	4. One-Wa	2. Two App	3. Traffic S	1. Yes - Wo	2. No			3. No	20. Motor V	1. On Road	No	No	Belted	No	Yes	No	No	No	Yes	No	No	No	No		NOT_RD	VDOT Inter	No	Yes	No	Yes	5. Hampto	114	114. City o	1-Interstat	1-One-Way	Urban	VDOT Inter	5	1. State Hv	Hampton F	HAMP	R-VA IS00064EB RMP268.00A	0.12	722363	123.8	-76.3279	37.01603
170165093	2017	1/13/2017 5:00	1540	15:40	A	A	0	4	0	0	4	0	0	2	1. Rear End	RE	No	1. No Adve	2. Daylight	Day	1. Dry	Dry	8. Non-Inte	1. Straight	1. Concret	1. No Defe	3. Two-Wa	1. Not at In	6. Traffic L	1. Yes - Wo	2. No			3. No	20. Motor V	1. On Road	No	No	Belted	No	No	No	No	Yes	No	No	No	No	Yes	10	NOT_RD	Not Interse	No	No	Yes	No	5. Hampto	114	114. City o	1-Interstat	4-Two-Way	Urban	VDOT Inter	5	1. State Hv	Hampton F	HAMP	R-VA IS00064EB	260.17			-76.4417	37.07387
170175115	2017	1/12/2017 5:00	2156	21:56	O	PDO	0	0	0	0	0	0	0	2	2. Angle	ANG	No	1. No Adve	4. Darknes	Night	1. Dry	Dry	13. Drivew	1. Straight	2. Blacktop	1. No Defe	1. Two-Wa	1. Not at In	1. No Traffi	6. No Traffi	2. No			3. No	20. Motor V	8. Off Road	No	No	Belted	No	Yes	No	No	No	Yes	No	No	No	No		NOT_RD	Not Interse	No	No	Yes	Yes	5. Hampto	114	114. City o	7-Local (J,6	3-Two-Way	Urban	NonVDOT	5	3. City or T	Hampton F	HAMP	S-VA114PR FORT WORTH ST	0.87			-76.3181	37.06235
202345138	2020	8/16/2020 5:00	1840	18:40	C	C	0	0	0	1	1	0	0	1	16. Other	OTHR	No	1. No Adve	2. Daylight	Day	1. Dry	Dry	1. Main-Lir	1. Straight	2. Blacktop	2. Holes, R	3. Two-Wa	1. Not at In	1. No Traffi	6. No Traffi	1. Yes	2. Transitic	2. Lane Sh	3. No	15. Other F	1. On Road	No	No	Belted	No	No	No	No	No	No	No	No	No	No		RD_UNKN	Not Interse	No	Yes	Yes	No	5. Hampto	114	114. City o	3-Principal	4-Two-Way	Urban	NonVDOT	5	3. City or T	Hampton F	HAMP	R-VA SR00134EB	4.39			-76.3986	37.09524
170175150	2017	1/12/2017 5:00	1943	19:43	C	C	0	0	0	1	1	0	0	1	9. Fixed Object - Off Road	FOOR	No	1. No Adve	4. Darknes	Night	1. Dry	Dry	10. Interse	1. Straight	2. Blacktop	1. No Defe	3. Two-Wa	4. Four Apr	3. Traffic S	1. Yes - Wo	2. No			3. No	8. Sign, Tra	1. On Road	No	No	Belted	No	No	No	No	No	No	No	No	No	No		NOT_RD	Urban Inte	No	No	Yes	Yes	5. Hampto	114	114. City o	4-Minor Ar	4-Two-Way	Urban	NonVDOT	5	3. City or T	Hampton F	HAMP	R-VA US00258EB	67.31	253154	77.42	-76.3233	37.02681
170175151	2017	1/13/2017 5:00	713	7:13	C	C	0	0	0	1	1	0	0	2	1. Rear End	RE	No	1. No Adve	2. Daylight	Day	1. Dry	Dry	9. Within Ir	1. Straight	2. Blacktop	1. No Defe	2. Two-Wa	3. Three Ap	3. Traffic S	1. Yes - Wo	2. No			3. No	20. Motor V	1. On Road	No	No	Belted	No	No	No	No	No	No	No	No	No	No		NOT_RD	Urban Inte	No	No	Yes	No	5. Hampto	114	114. City o	4-Minor Ar	3-Two-Way	Urban	NonVDOT	5	3. City or T	Hampton F	HAMP	R-VA SR00351WB	3.8	253176	65.53	-76.3757	37.01909
170175153	2017	1/13/2017 5:00	1650	16:50	C	C	0	0	0	1	1	0	0	2	2. Angle	ANG	No	1. No Adve	2. Daylight	Day	1. Dry	Dry	10. Interse	1. Straight	2. Blacktop	1. No Defe	3. Two-Wa	3. Three Ap	1. No Traffi	6. No Traffi	2. No			3. No	20. Motor V	1. On Road	No	No	Belted	No	No	No	No	No	No	No	No	No	No		NOT_RD	Urban Inte	No	Yes	Yes	No	5. Hampto	114	114. City o	7-Local (J,6	3-Two-Way	Urban	NonVDOT	5	3. City or T	Hampton F	HAMP	S-VA114PR COLISEUM DR	0.17			-76.3805	37.03608
170175162	2017	1/13/2017 5:00	2013	20:13	O	PDO	0	0	0	0	0	0	0	2	4. Sideswipe - Same Direction	SSS	No	1. No Adve	4. Darknes	Night	1. Dry	Dry	1. Main-Lir	1. Straight	1. Concret	1. No Defe	1. Two-Wa	1. Not at In	1. No Traffi	6. No Traffi	2. No			3. No	20. Motor V	1. On Road	No	No	Belted	No	No	No	No	No	Yes	No	No	No	Yes	10	NOT_RD	VDOT Inter	No	No	Yes	Yes	5. Hampto	114	114. City o	7-Local (J,6	3-Two-Way	Urban	NonVDOT	5	3. City or T	Hampton F	HAMP	S-VA114PR GRIMES RD	0.38	1063274	161.47	-76.3149	37.04307
203145074	2020	10/24/2020 5:00	2302	23:02	O	PDO	0	0	0	0	0	0	0	1	9. Fixed Object - Off Road	FOOR	No	1. No Adve	5. Darknes	Night	1. Dry	Dry	1. Main-Lir	1. Straight	2. Blacktop	1. No Defe	3. Two-Wa	3. Three Ap	1. No Traffi	6. No Traffi	1. Yes	1. Advance	2. Lane Sh	3. No	11. Jersey	2. Shoulde	No	No	Belted	No	No	No	No	No	Yes	No	No	No	No		RD_UNKN	Not Interse	No	No	Yes	Yes	5. Hampto	114	114. City o	3-Principal	4-Two-Way	Urban	NonVDOT	5	3. City or T	Hampton F	HAMP	R-VA SR00134WB	4.41			-76.3979	37.09508
200785253	2020	2/6/2020 5:00	1348	13:48	C	C	0	0	0	1	1	0	0	2	2. Angle	ANG	No	1. No Adve	2. Daylight	Day	2. Wet	Wet	1. Main-Lir	1. Straight	2. Blacktop	1. No Defe	1. Two-Wa	4. Four Apr	3. Traffic S	1. Yes - Wo	2. No			3. No	20. Motor V	1. On Road	No	No	Belted	No	No	No	No	No	Yes	No	No	No	No		NOT_RD	Urban Inte	No	No	Yes	No	5. Hampto	114	114. City o	5-Major Cc	4-Two-Way	Urban	NonVDOT	5	3. City or T	Hampton F	HAMP	S-VA114PR BIG BETHEL RD	0	253284	0	-76.4118	37.01682
170175168	2017	1/14/2017 5:00	1538	15:38	O	PDO	0	0	0	0	0	0	0	2	4. Sideswipe - Same Direction	SSS	No	1. No Adve	2. Daylight	Day	1. Dry	Dry	9. Within Ir	1. Straight	2. Blacktop	1. No Defe	2. Two-Wa	3. Three Ap	3. Traffic S	1. Yes - Wo	2. No			3. No	20. Motor V	1. On Road	No	No	Belted	No	No	No	No	No	No	No	No	No	No		NOT_RD	VDOT Inter	No	No	Yes	No	5. Hampto	114	114. City o	3-Principal	4-Two-Way	Urban	NonVDOT	5	3. City or T	Hampton F	HAMP	R-VA US00258EB	62.42	50659	56.29	-76.3985	37.03945
170175169	2017	1/15/2017 5:00	1931	19:31	C	C	0	0	0	1	1	0	0	2	4. Sideswipe - Same Direction	SSS	No	1. No Adve	4. Darknes	Night	1. Dry	Dry	8. Non-Inte	1. Straight	2. Blacktop	1. No Defe	3. Two-Wa	1. Not at In	3. Traffic S	1. Yes - Wo	2. No			3. No	20. Motor V	1. On Road	No	No	Belted	No	No	No	No	No	No	No	No	No	No		NOT_RD	Urban Inte	No	Yes	Yes	Yes	5. Hampto	114	114. City o	3-Principal	4-Two-Way	Urban	NonVDOT	5	3. City or T	Hampton F	HAMP	R-VA US00258WB	62.27	253136	90.71	-76.4014	37.03902
170175173	2017	1/16/2017 5:00	1005	10:05	A	A	0	1	0	0	1	0	0	2	6. Fixed Object in Road	FOIR	No	1. No Adve	2. Daylight	Day	1. Dry	Dry	8. Non-Inte	1. Straight	2. Blacktop	1. No Defe	3. Two-Wa	1. Not at In	3. Traffic S	1. Yes - Wo	2. No			3. No	6. Parked V	1. On Road	No	No	Belted	No	No	No	No	No	No	No	No	No	No		RD_UNKN	Not Interse	Yes	No	Yes	No	5. Hampto	114	114. City o	7-Local (J,6	3-Two-Way	Urban	NonVDOT	5	3. City or T	Hampton F	HAMP	S-VA114PR WALNUT ST	0.04			-76.3448	37.05534
172445076	2017	8/31/2017 5:00	1513	15:13	O	PDO	0	0	0	0	0	0	0	2	1. Rear End	RE	No	1. No Adve	2. Daylight	Day	1. Dry	Dry	1. Main-Lir	1. Straight	2. Blacktop	1. No Defe	1. Two-Wa	1. Not at In	1. No Traffi	6. No Traffi	2. No			3. No	20. Motor V	1. On Road	No	No	Belted	No	No	No	No	No	No	No	No	No	No		NOT_RD	Not Interse	No	No	Yes	No	5. Hampto	114	114. City o	3-Principal	4-Two-Way	Urban	NonVDOT	5	3. City or T	Hampton F	HAMP	R-VA SR00134WB	4.42			-76.3978	37.09502
170175177	2017	1/16/2017 5:00	1804	18:04	O	PDO	0	0	0	0	0	0	0	2	2. Angle	ANG	No	1. No Adve	4. Darknes	Night	1. Dry	Dry	1. Main-Lir	1. Straight	2. Blacktop	1. No Defe	2. Two-Wa	4. Four Apr	3. Traffic S	1. Yes - Wo	2. No			3. No	20. Motor V	1. On Road	No	No	Belted	No	No	No	No	No	No	No	No	No	Yes	5	NOT_RD	Urban Inte	Yes	Yes	Yes	Yes	5. Hampto	114	114. City o	3-Principal	4-Two-Way	Urban	NonVDOT	5	3. City or T	Hampton F	HAMP	R-VA US00258EB	67.3	253154	0	-76.3234	37.02701
170175184	2017	1/16/2017 5:00	2258	22:58	C	C	0	0	0	2	2	0	0	2	1. Rear End	RE	No	1. No Adve	4. Darknes	Night	1. Dry	Dry	10. Interse	1. Straight	2. Blacktop	1. No Defe	2. Two-Wa	4. Four Apr	3. Traffic S	1. Yes - Wo	2. No			3. No	20. Motor V	1. On Road	No	No	Belted	No	No	No	No	No	No	No	No	No	No		NOT_RD	Urban Inte	No	No	Yes	Yes	5. Hampto	114	114. City o	7-Local (J,6	3-Two-Way	Urban	NonVDOT	5	3. City or T	Hampton F	HAMP	S-VA114PR TODDS LN	2.75	253136	200.94	-76.4021	37.03916
202645072	2020	8/26/2020 5:00	2029	20:29	K	K	1	0	0	0	0	0	0	2	16. Other	OTHR	Bike	1. No Adve	5. Darknes	Night	1. Dry	Dry	1. Main-Lir	5. Hillcrest	2. Blacktop	1. No Defe	1. Two-Wa	1. Not at In	6. Traffic L	1. Yes - Wo	2. No			3. No	22. Bicycle	1. On Road	Yes	No	Belted	Yes	No	No	No	No	Yes	No	No	No	No		NOT_RD	Not Interse	No	No	Yes	Yes	5. Hampto	114	114. City o	5-Major Cc	4-Two-Way	Urban	NonVDOT	5	4. Federal	Hampton F	HAMP	R-VA SR00143NB	1.06			-76.317	37.01296
203245149	2020	11/12/2020 5:00	1539	15:39	C	C	0	0	0	5	5	0	0	2	2. Angle	ANG	No	5. Rain	2. Daylight	Day	2. Wet	Wet	1. Main-Lir	1. Straight	2. Blacktop	1. No Defe	2. Two-Wa	4. Four Apr	3. Traffic S	1. Yes - Wo	2. No			3. No	20. Motor V	1. On Road	No	No	Belted	No	No	No	No	No	No	No	No	No	Yes	5	NOT_RD	Urban Inte	Yes	No	Yes	No	5. Hampto	114	114. City o	5-Major Cc	4-Two-Way	Urban	NonVDOT	5	3. City or T	Hampton F	HAMP	S-VA114NP BIG BETHEL RD	0	253284	32.05	-76.4119	37.01677
170175283	2017	1/17/2017 5:00	700	7:00	O	PDO	0	0	0	0	0	0	0	2	1. Rear End	RE	No	1. No Adve	1. Dawn	Day	1. Dry	Dry	8. Non-Inte	3. Grade - S	1. Concret	1. No Defe	3. Two-Wa	1. Not at In	6. Traffic L	1. Yes - Wo	2. No			3. No	20. Motor V	1. On Road	No	No	Belted	No	No	No	No	No	No	No	No	No	Yes	5	NOT_RD	Not Interse	Yes	No	Yes	No	5. Hampto	114	114. City o	1-Interstat	4-Two-Way	Urban	VDOT Inter	5	1. State Hv	Hampton F	HAMP	R-VA IS00064EB	268.83			-76.3226	37.01033
241905231	2024	7/6/2024 5:00	1231	12:31	A	A	0	1	0	0	1	0	0	1	9. Fixed Object - Off Road	FOOR	No	1. No Adve	2. Daylight	Day	1. Dry	Dry	1. Main-Lir	1. Straight	2. Blacktop	1. No Defe	1. Two-Wa	1. Not at In	1. No Traffi	6. No Traffi	2. No			3. No	3. Utility P	4. Roadsid	No	No	Belted	No	No	No	No	No	No	No	No	No	No		NOT_RD	Urban Inte	No	No	Yes	No	5. Hampto	114	114. City o	5-Major Cc	3-Two-Way	Urban	NonVDOT	5	3. City or T	Hampton F	HAMP	R-VA US00060WB	269.75	1059779	104.85	-76.3934	36.99436
170185078	2017	1/17/2017 5:00	1019	10:19	C	C	0	0	0	1	1	0	0	2	4. Sideswipe - Same Direction	SSS	No	1. No Adve	2. Daylight	Day	1. Dry	Dry	8. Non-Inte	3. Grade - S	2. Blacktop	1. No Defe	1. Two-Wa	1. Not at In	6. Traffic L	1. Yes - Wo	2. No			3. No	20. Motor V	1. On Road	No	No	Belted	No	No	No	No	No	Yes	No	No	No	No		NOT_RD	Not Interse	No	No	Yes	No	5. Hampto	114	114. City o	7-Local (J,6	3-Two-Way	Urban	NonVDOT	5	3. City or T	Hampton F	HAMP	S-VA114PR EASTLAWN DR	0.31			-76.2941	37.06401
170185079	2017	1/17/2017 5:00	1651	16:51	C	C	0	0	0	2	2	0	0	2	1. Rear End	RE	No	1. No Adve	3. Dusk	Day	1. Dry	Dry	10. Interse	3. Grade - S	2. Blacktop	1. No Defe	1. Two-Wa	3. Three Ap	3. Traffic S	1. Yes - Wo	2. No			3. No	20. Motor V	1. On Road	No	No	Belted	No	Yes	No	No	No	No	No	No	No	No		NOT_RD	Urban Inte	No	No	Yes	No	5. Hampto	114	114. City o	4-Minor Ar	3-Two-Way	Urban	NonVDOT	5	3. City or T	Hampton F	HAMP	R-VA SR00351EB	7.95	1061378	47.31	-76.3076	37.03952
170185080	2017	1/17/2017 5:00	1940	19:40	C	C	0	0	0	1	1	0	0	2	2. Angle	ANG	No	5. Rain	5. Darknes	Night	2. Wet	Wet	9. Within Ir	1. Straight	2. Blacktop	1. No Defe	1. Two-Wa	4. Four Apr	4. Stop Sig	1. Yes - Wo	2. No			3. No	20. Motor V	1. On Road	No	No	Belted	No	Yes	No	No	No	No	No	No	No	No		NOT_RD	Urban Inte	Yes	No	Yes	Yes	5. Hampto	114	114. City o	7-Local (J,6	3-Two-Way	Urban	NonVDOT	5	3. City or T	Hampton F	HAMP	S-VA114PR LEWIS RD W	0.37			-76.4124	37.02831
170185147	2017	1/18/2017 5:00	140	1:40	O	PDO	0	0	0	0	0	0	0	2	9. Fixed Object - Off Road	FOOR	No	1. No Adve	4. Darknes	Night	1. Dry	Dry	13. Drivew	1. Straight	2. Blacktop	1. No Defe	1. Two-Wa	1. Not at In	1. No Traffi	6. No Traffi	2. No			3. No	6. Parked V	7. In Parkir	No	No	Belted	No	No	No	No	No	Yes	No	No	No	No		RD_UNKN	Not Interse	No	No	Yes	Yes	5. Hampto	114	114. City o	7-Local (J,6	3-Two-Way	Urban	NonVDOT	5	3. City or T	Hampton F	HAMP	S-VA114PR HALL RD	1.36			-76.2903	37.07679
170195082	2017	1/14/2017 5:00	2257	22:57	C	C	0	0	0	1	1	0	0	1	9. Fixed Object - Off Road	FOOR	No	5. Rain	4. Darknes	Night	2. Wet	Wet	1. Main-Lir	2. Curve - L	2. Blacktop	1. No Defe	1. Two-Wa	1. Not at In	1. No Traffi	6. No Traffi	2. No			3. No	4. Fence O	1. On Road	No	No	Belted	No	Yes	No	No	No	No	No	No	No	No		NOT_RD	Not Interse	No	Yes	Yes	Yes	5. Hampto	114	114. City o	7-Local (J,6)		Urban	NonVDOT	5	3. City or T	Hampton F	HAMP	S-VA114NP SYCAMORE DR	0.04			-76.4154	37.05567
192555221	2019	9/12/2019 5:00	934	9:34	C	C	0	0	0	1	1	0	0	2	1. Rear End	RE	No	1. No Adve	2. Daylight	Day	1. Dry	Dry	9. Within Ir	1. Straight	2. Blacktop	1. No Defe	3. Two-Wa	3. Three Ap	6. Traffic L	1. Yes - Wo	1. Yes	1. Advance	1. Lane Clo	3. No	20. Motor V	1. On Road	No	No	Belted	No	No	No	No	No	No	No	No	No	No		NOT_RD	Urban Inte	No	No	Yes	No	5. Hampto	114	114. City o	3-Principal	4-Two-Way	Urban	NonVDOT	5	3. City or T	Hampton F	HAMP	R-VA SR00134WB	4.43			-76.3977	37.09496
170195090	2017	1/18/2017 5:00	2358	23:58	C	C	0	0	0	1	1	0	0	1	10. Deer	DEER	No	1. No Adve	4. Darknes	Night	1. Dry	Dry	1. Main-Lir	1. Straight	2. Blacktop	1. No Defe	3. Two-Wa	1. Not at In	6. Traffic L	1. Yes - Wo	2. No			3. No	23. Animal	1. On Road	No	Yes	Belted	No	No	No	No	No	No	No	No	No	No		NOT_RD	Not Interse	No	No	Yes	Yes	5. Hampto	114	114. City o	3-Principal	4-Two-Way	Urban	NonVDOT	5	3. City or T	Hampton F	HAMP	R-VA US00258EB	64.92	253144	407.43	-76.3549	37.0436
180515249	2018	2/17/2018 5:00	2240	22:40	C	C	0	0	0	2	2	0	0	2	4. Sideswipe - Same Direction	SSS	No	5. Rain	5. Darknes	Night	2. Wet	Wet	1. Main-Lir	1. Straight	2. Blacktop	1. No Defe	1. Two-Wa	1. Not at In	6. Traffic L	1. Yes - Wo	2. No			3. No	20. Motor V	1. On Road	No	No	Belted	No	No	No	No	No	No	No	No	No	No		NOT_RD	Not Interse	No	No	Yes	Yes	5. Hampto	114	114. City o	5-Major Cc	4-Two-Way	Urban	NonVDOT	5	3. City or T	Hampton F	HAMP	S-VA114NP ABERDEEN RD	0.12			-76.4019	36.99905
170195285	2017	1/18/2017 5:00	1310	13:10	O	PDO	0	0	0	0	0	0	0	2	1. Rear End	RE	No	1. No Adve	2. Daylight	Day	1. Dry	Dry	8. Non-Inte	3. Grade - S	1. Concret	1. No Defe	3. Two-Wa	1. Not at In	6. Traffic L	1. Yes - Wo	2. No			3. No	20. Motor V	1. On Road	No	No	Belted	No	No	No	No	No	No	No	No	No	Yes	5	NOT_RD	Not Interse	No	No	Yes	No	5. Hampto	114	114. City o	1-Interstat	4-Two-Way	Urban	VDOT Inter	5	1. State Hv	Hampton F	HAMP	R-VA IS00064WB	269.61			-76.3183	37.00155
170205084	2017	1/19/2017 5:00	908	9:08	O	PDO	0	0	0	0	0	0	0	2	2. Angle	ANG	No	1. No Adve	2. Daylight	Day	1. Dry	Dry	9. Within Ir	1. Straight	2. Blacktop	1. No Defe	3. Two-Wa	4. Four Apr	3. Traffic S	3. Yes - No	2. No			3. No	20. Motor V	1. On Road	No	No	Belted	No	No	No	No	No	No	No	No	No	No		NOT_RD	Urban Inte	No	No	Yes	No	5. Hampto	114	114. City o	3-Principal	4-Two-Way	Urban	NonVDOT	5	3. City or T	Hampton F	HAMP	R-VA US00258EB	65.59	253121	17.84	-76.3425	37.04336
170205085	2017	1/18/2017 5:00	1605	16:05	C	C	0	0	0	1	1	0	0	2	1. Rear End	RE	No	1. No Adve	2. Daylight	Day	1. Dry	Dry	1. Main-Lir	1. Straight	2. Blacktop	1. No Defe	1. Two-Wa	1. Not at In	6. Traffic L	1. Yes - Wo	2. No			3. No	20. Motor V	1. On Road	No	No	Belted	No	Yes	No	No	No	Yes	No	No	No	No		NOT_RD	Urban Inte	No	Yes	Yes	No	5. Hampto	114	114. City o	4-Minor Ar	3-Two-Way	Urban	NonVDOT	5	3. City or T	Hampton F	HAMP	R-VA SR00351WB	7.39	1062089	184.79	-76.3169	37.0364
170205086	2017	1/19/2017 5:00	1756	17:56	C	C	0	0	0	1	1	0	1	1	12. Ped	PED	Pedestrian	1. No Adve	3. Dusk	Day	1. Dry	Dry	10. Interse	1. Straight	2. Blacktop	1. No Defe	1. Two-Wa	3. Three Ap	6. Traffic L	1. Yes - Wo	2. No			3. No	19. Ped	1. On Road	No	No	Belted	No	No	No	No	No	No	No	No	Yes	No		NOT_RD	Urban Inte	No	No	Yes	No	5. Hampto	114	114. City o	7-Local (J,6	3-Two-Way	Urban	NonVDOT	5	3. City or T	Hampton F	HAMP	S-VA114PR DOOLITTLE RD	0.03			-76.349	37.0443
201925122	2020	6/22/2020 5:00	2020	20:20	C	C	0	0	0	2	2	0	0	1	9. Fixed Object - Off Road	FOOR	No	1. No Adve	4. Darknes	Night	1. Dry	Dry	8. Non-Inte	1. Straight	2. Blacktop	1. No Defe	1. Two-Wa	1. Not at In	6. Traffic L	1. Yes - Wo	2. No			3. No	11. Jersey	8. Off Road	Yes	No	Unbelted	No	No	No	No	No	No	No	No	No	Yes	15	RD_UNKN	Not Interse	No	No	Yes	Yes	5. Hampto	114	114. City o	5-Major Cc	3-Two-Way	Urban	NonVDOT	5	4. Federal	Hampton F	HAMP	R-VA SR00143NB	1.14			-76.318	37.0138
170205088	2017	1/20/2017 5:00	32	00:32	O	PDO	0	0	0	0	0	0	0	2	1. Rear End	RE	No	1. No Adve	4. Darknes	Night	1. Dry	Dry	10. Interse	1. Straight	2. Blacktop	1. No Defe	3. Two-Wa	4. Four Apr	3. Traffic S	1. Yes - Wo	2. No			3. No	20. Motor V	1. On Road	No	No	Belted	No	No	No	No	No	No	No	No	No	No		NOT_RD	Urban Inte	No	No	Yes	Yes	5. Hampto	114	114. City o	3-Principal	4-Two-Way	Urban	NonVDOT	5	3. City or T	Hampton F	HAMP	R-VA US00258WB	63.68	253023	131.11	-76.3766	37.0441
170865091	2017	3/24/2017 5:00	1931	19:31	C	C	0	0	0	1	1	0	0	2	4. Sideswipe - Same Direction	SSS	No	1. No Adve	4. Darknes	Night	1. Dry	Dry	8. Non-Inte	1. Straight	2. Blacktop	1. No Defe	2. Two-Wa	1. Not at In	3. Traffic S	1. Yes - Wo	2. No			3. No	20. Motor V	1. On Road	No	No	Belted	No	No	No	No	No	Yes	No	No	No	No		NOT_RD	Urban Inte	Yes	No	Yes	Yes	5. Hampto	114	114. City o	4-Minor Ar	3-Two-Way	Urban	NonVDOT	5	3. City or T	Hampton F	HAMP	R-VA SR00415WB	0	253136	10.49	-76.4015	37.0388
170205149	2017	1/19/2017 5:00	1428	14:28	C	C	0	0	0	2	2	0	0	2	1. Rear End	RE	No	1. No Adve	2. Daylight	Day	1. Dry	Dry	10. Interse	1. Straight	2. Blacktop	1. No Defe	1. Two-Wa	4. Four Apr	3. Traffic S	1. Yes - Wo	2. No			3. No	20. Motor V	1. On Road	No	No	Belted	No	No	No	No	No	No	No	No	No	No		NOT_RD	Urban Inte	No	No	Yes	No	5. Hampto	114	114. City o	3-Principal	4-Two-Way	Urban	NonVDOT	5	3. City or T	Hampton F	HAMP	R-VA US00258EB	63.4	253078	78.52	-76.3814	37.04312
213405193	2021	12/5/2021 5:00	1301	13:01	C	C	0	0	0	2	2	0	0	2	5. Sideswipe - Opposite Direction	SSO	No	1. No Adve	2. Daylight	Day	1. Dry	Dry	1. Main-Lir	1. Straight	2. Blacktop	1. No Defe	2. Two-Wa	2. Two App	1. No Traffi	6. No Traffi	2. No			3. No	20. Motor V	1. On Road	No	No	Belted	No	No	No	No	No	No	No	No	No	No		NOT_RD	Urban Inte	Yes	No	Yes	No	5. Hampto	114	114. City o	4-Minor Ar	3-Two-Way	Urban	NonVDOT	5	3. City or T	Hampton F	HAMP	R-VA SR00152WB	1.02	253048	10.65	-76.4489	37.04324
170205157	2017	1/19/2017 5:00	1536	15:36	C	C	0	0	0	1	1	0	0	2	1. Rear End	RE	No	1. No Adve	2. Daylight	Day	1. Dry	Dry	10. Interse	1. Straight	2. Blacktop	1. No Defe	2. Two-Wa	3. Three Ap	4. Stop Sig	1. Yes - Wo	2. No			3. No	20. Motor V	1. On Road	No	No	Belted	No	No	No	No	No	No	No	No	No	No		NOT_RD	Urban Inte	Yes	No	Yes	No	5. Hampto	114	114. City o	7-Local (J,6	3-Two-Way	Urban	NonVDOT	5	3. City or T	Hampton F	HAMP	S-VA114PR SALTERS CREEK RD	0.23			-76.3844	37.01246
170205210	2017	1/8/2017 5:00	1535	15:35	O	PDO	0	0	0	0	0	0	0	1	9. Fixed Object - Off Road	FOOR	No	6. Snow	7. Unknow	Day	4. Icy	Wet	1. Main-Lir	1. Straight	2. Blacktop	7. Slick Pa	1. Two-Wa	1. Not at In	1. No Traffi	6. No Traffi	2. No			3. No	3. Utility P	8. Off Road	No	No	Belted	No	No	No	No	No	Yes	No	No	No	No		RD_RIGHT	Not Interse	No	No	Yes	No	5. Hampto	114	114. City o	7-Local (J,6	3-Two-Way	Urban	NonVDOT	5	3. City or T	Hampton F	HAMP	S-VA114PR MICHAELS WOODS DR	0.46			-76.4358	37.05685
222375410	2022	8/1/2022 5:00	19	00:19	O	PDO	0	0	0	0	0	0	0	2	2. Angle	ANG	No	5. Rain	4. Darknes	Night	2. Wet	Wet	9. Within Ir	1. Straight	2. Blacktop	1. No Defe	1. Two-Wa	4. Four Apr	3. Traffic S	1. Yes - Wo	2. No			3. No	20. Motor V	1. On Road	No	No	Belted	No	No	No	No	No	No	No	No	No	Yes	5	NOT_RD	Urban Inte	No	Yes	Yes	Yes	5. Hampto	114	114. City o	5-Major Cc	4-Two-Way	Urban	NonVDOT	5	3. City or T	Hampton F	HAMP	S-VA114PR BIG BETHEL RD	0	253284	4.95	-76.4118	37.01683
170205237	2017	1/20/2017 5:00	822	8:22	O	PDO	0	0	0	0	0	0	0	3	1. Rear End	RE	No	1. No Adve	2. Daylight	Day	1. Dry	Dry	8. Non-Inte	1. Straight	1. Concret	1. No Defe	4. One-Wa	1. Not at In	6. Traffic L	1. Yes - Wo	2. No			3. No	20. Motor V	1. On Road	No	No	Belted	No	No	No	No	No	No	No	No	No	No		NOT_RD	Not Interse	No	No	Yes	No	5. Hampto	114	114. City o	1-Interstat	4-Two-Way	Urban	VDOT Inter	5	1. State Hv	Hampton F	HAMP	R-VA IS00064EB	270.4			-76.3095	36.99098
170205260	2017	1/20/2017 5:00	1532	15:32	O	PDO	0	0	0	0	0	0	0	2	1. Rear End	RE	No	5. Rain	2. Daylight	Day	2. Wet	Wet	8. Non-Inte	1. Straight	1. Concret	1. No Defe	3. Two-Wa	1. Not at In	6. Traffic L	1. Yes - Wo	2. No			3. No	20. Motor V	1. On Road	No	No	Belted	No	No	No	No	No	No	No	No	No	No		NOT_RD	Not Interse	No	No	Yes	No	5. Hampto	114	114. City o	1-Interstat	4-Two-Way	Urban	VDOT Inter	5	1. State Hv	Hampton F	HAMP	R-VA IS00064EB	271.1			-76.3022	36.98314
170205315	2017	1/6/2017 5:00	819	8:19	O	PDO	0	0	0	0	0	0	0	2	4. Sideswipe - Same Direction	SSS	No	1. No Adve	2. Daylight	Day	2. Wet	Wet	8. Non-Inte	1. Straight	1. Concret	1. No Defe	3. Two-Wa	1. Not at In	6. Traffic L	1. Yes - Wo	2. No			3. No	20. Motor V	1. On Road	No	No	Belted	No	No	No	No	No	No	Yes	No	No	Yes	5	NOT_RD	Not Interse	No	No	Yes	No	5. Hampto	114	114. City o	1-Interstat	4-Two-Way	Urban	VDOT Inter	5	1. State Hv	Hampton F	HAMP	R-VA IS00064EB	264.4			-76.3872	37.03473
240175122	2024	1/15/2024 5:00	1737	17:37	C	C	0	0	0	2	2	0	0	2	2. Angle	ANG	No	1. No Adve	5. Darknes	Night	1. Dry	Dry	1. Main-Lir	1. Straight	2. Blacktop	1. No Defe	3. Two-Wa	4. Four Apr	3. Traffic S	1. Yes - Wo	2. No			3. No	20. Motor V	1. On Road	No	No	Belted	No	No	No	No	No	No	No	No	No	No		NOT_RD	Urban Inte	No	Yes	Yes	Yes	5. Hampto	114	114. City o	7-Local (J,6	3-Two-Way	Urban	NonVDOT	5	3. City or T	Hampton F	HAMP	S-VA121PR NEWMARKET DR	0	1062828	0	-76.4418	37.02062
170225008	2017	1/21/2017 5:00	2212	22:12	O	PDO	0	0	0	0	0	0	0	1	9. Fixed Object - Off Road	FOOR	No	5. Rain	4. Darknes	Night	2. Wet	Wet	8. Non-Inte	9. Other	2. Blacktop	1. No Defe	3. Two-Wa	1. Not at In	6. Traffic L	1. Yes - Wo	2. No			3. No	15. Other F	4. Roadsid	No	No	Belted	No	No	No	No	No	Yes	No	No	No	No		RD_UNKN	Not Interse	No	No	Yes	Yes	5. Hampto	114	114. City o	3-Principal	4-Two-Way	Urban	NonVDOT	5	3. City or T	Hampton F	HAMP	R-VA US00258WB	61.71			-76.4109	37.03625
170225111	2017	1/18/2017 5:00	1157	11:57	A	A	0	1	0	0	1	0	0	2	4. Sideswipe - Same Direction	SSS	No	1. No Adve	2. Daylight	Day	1. Dry	Dry	8. Non-Inte	3. Grade - S	1. Concret	1. No Defe	3. Two-Wa	1. Not at In	6. Traffic L	1. Yes - Wo	2. No			3. No	20. Motor V	1. On Road	No	No	Belted	No	No	No	No	No	No	No	No	No	Yes	5	NOT_RD	Not Interse	No	No	Yes	No	5. Hampto	114	114. City o	1-Interstat	4-Two-Way	Urban	VDOT Inter	5	1. State Hv	Hampton F	HAMP	R-VA IS00064EB	263.62			-76.3955	37.04102
170225160	2017	1/19/2017 5:00	920	9:20	B	B	0	0	1	0	1	0	0	5	1. Rear End	RE	No	1. No Adve	2. Daylight	Day	1. Dry	Dry	8. Non-Inte	3. Grade - S	1. Concret	1. No Defe	3. Two-Wa	1. Not at In	6. Traffic L	1. Yes - Wo	2. No			3. No	20. Motor V	1. On Road	No	No	Belted	No	No	No	No	No	No	No	No	No	No		NOT_RD	Not Interse	Yes	No	Yes	No	5. Hampto	114	114. City o	1-Interstat	4-Two-Way	Urban	VDOT Inter	5	1. State Hv	Hampton F	HAMP	R-VA IS00064EB	269			-76.3218	37.00794
170235020	2017	1/23/2017 5:00	234	2:34	O	PDO	0	0	0	0	0	0	0	1	9. Fixed Object - Off Road	FOOR	No	5. Rain	4. Darknes	Night	2. Wet	Wet	1. Main-Lir	1. Straight	1. Concret	1. No Defe	3. Two-Wa	1. Not at In	6. Traffic L	1. Yes - Wo	2. No			3. No	11. Jersey	2. Shoulde	No	No	Belted	No	No	No	No	No	No	No	No	No	Yes	5	RD_RIGHT	Not Interse	No	No	Yes	Yes	5. Hampto	114	114. City o	1-Interstat	4-Two-Way	Urban	VDOT Inter	5	1. State Hv	Hampton F	HAMP	R-VA IS00664WB	2.77			-76.4034	37.0036
170255023	2017	1/21/2017 5:00	1830	18:30	O	PDO	0	0	0	0	0	0	0	1	9. Fixed Object - Off Road	FOOR	No	1. No Adve	4. Darknes	Night	1. Dry	Dry	5. On Entra	10. On/Off	2. Blacktop	1. No Defe	4. One-Wa	1. Not at In	9. One Wa	1. Yes - Wo	2. No			3. No	5. Guard R	2. Shoulde	No	No	Belted	No	No	No	No	Yes	No	No	No	No	Yes	25	RD_LEFT	Not Interse	No	No	No	Yes	5. Hampto	114	114. City o	1-Interstat	1-One-Way	Urban	VDOT Inter	5	1. State Hv	Hampton F	HAMP	R-VA IS00064WB RMP263.00A	0.18			-76.3937	37.04125
170265070	2017	1/8/2017 5:00	1645	16:45	B	B	0	0	1	0	1	0	0	2	1. Rear End	RE	No	1. No Adve	3. Dusk	Day	4. Icy	Wet	8. Non-Inte	2. Curve - L	1. Concret	1. No Defe	3. Two-Wa	1. Not at In	6. Traffic L	1. Yes - Wo	2. No			3. No	20. Motor V	1. On Road	No	No	Belted	No	No	No	No	Yes	No	No	No	No	Yes	10	NOT_RD	Not Interse	No	No	Yes	No	5. Hampto	114	114. City o	1-Interstat	4-Two-Way	Urban	VDOT Inter	5	1. State Hv	Hampton F	HAMP	R-VA IS00664WB	1.6			-76.3886	37.01443
170265261	2017	1/26/2017 5:00	524	5:24	O	PDO	0	0	0	0	0	0	0	1	9. Fixed Object - Off Road	FOOR	No	1. No Adve	1. Dawn	Day	1. Dry	Dry	8. Non-Inte	1. Straight	2. Blacktop	1. No Defe	3. Two-Wa	1. Not at In	6. Traffic L	1. Yes - Wo	2. No			3. No	11. Jersey	1. On Road	No	No	Belted	No	No	No	No	Yes	No	No	No	No	Yes	20	RD_LEFT	Not Interse	No	No	Yes	No	5. Hampto	114	114. City o	1-Interstat	4-Two-Way	Urban	VDOT Inter	5	1. State Hv	Hampton F	HAMP	R-VA IS00064EB	266.59			-76.3478	37.03423
170265324	2017	1/26/2017 5:00	141	1:41	O	PDO	0	0	0	0	0	0	0	1	9. Fixed Object - Off Road	FOOR	No	1. No Adve	4. Darknes	Night	1. Dry	Dry	5. On Entra	10. On/Off	1. Concret	1. No Defe	4. One-Wa	1. Not at In	6. Traffic L	1. Yes - Wo	2. No			3. No	5. Guard R	2. Shoulde	Yes	No	Belted	No	No	No	No	Yes	No	No	No	No	Yes	10	RD_LEFT	Not Interse	No	No	No	Yes	5. Hampto	114	114. City o	1-Interstat	1-One-Way	Urban	VDOT Prim	5	1. State Hv	Hampton F	HAMP	R-VA US00258WB RMP063.00A	0.04			-76.3971	37.04021
170275097	2017	1/22/2017 5:00	1324	13:24	O	PDO	0	0	0	0	0	0	0	2	4. Sideswipe - Same Direction	SSS	No	1. No Adve	2. Daylight	Day	2. Wet	Wet	1. Main-Lir	1. Straight	2. Blacktop	1. No Defe	2. Two-Wa	1. Not at In	3. Traffic S	1. Yes - Wo	2. No			3. No	20. Motor V	1. On Road	No	No	Belted	No	No	No	No	No	No	No	No	No	No		NOT_RD	Urban Inte	No	No	Yes	No	5. Hampto	114	114. City o	5-Major Cc	3-Two-Way	Urban	NonVDOT	5	3. City or T	Hampton F	HAMP	S-VA114PR OLD BUCKROE RD	1.64	253106	66.88	-76.3045	37.04012
231235138	2023	1/8/2023 5:00	1519	15:19	O	PDO	0	0	0	0	0	0	0	2	4. Sideswipe - Same Direction	SSS	No	5. Rain	3. Dusk	Day	2. Wet	Wet	8. Non-Inte	1. Straight	2. Blacktop	1. No Defe	1. Two-Wa	1. Not at In	3. Traffic S	1. Yes - Wo	2. No			3. No	20. Motor V	1. On Road	No	No	Belted	No	No	No	No	No	No	No	No	No	No		NOT_RD	Urban Inte	No	Yes	Yes	No	5. Hampto	114	114. City o	5-Major Cc	4-Two-Way	Urban	NonVDOT	5	3. City or T	Hampton F	HAMP	S-VA114PR BIG BETHEL RD	0	253284	24.73	-76.4119	37.01687
212115098	2021	7/27/2021 5:00	1348	13:48	C	C	0	0	0	1	1	0	0	2	4. Sideswipe - Same Direction	SSS	No	1. No Adve	2. Daylight	Day	1. Dry	Dry	1. Main-Lir	1. Straight	2. Blacktop	1. No Defe	2. Two-Wa	1. Not at In	1. No Traffi	6. No Traffi	2. No			3. No	20. Motor V	1. On Road	No	No	Belted	No	No	No	No	No	Yes	No	No	No	No		NOT_RD	Not Interse	No	No	Yes	No	5. Hampto	114	114. City o	3-Principal	4-Two-Way	Urban	NonVDOT	5	3. City or T	Hampton F	HAMP	R-VA SR00134EB	4.47			-76.3973	37.0945
181105127	2018	4/19/2018 5:00	808	8:08	O	PDO	0	0	0	0	0	0	0	2	1. Rear End	RE	No	1. No Adve	2. Daylight	Day	1. Dry	Dry	1. Main-Lir	2. Curve - L	2. Blacktop	1. No Defe	3. Two-Wa	1. Not at In	6. Traffic L	1. Yes - Wo	2. No			3. No	20. Motor V	1. On Road	No	No	Belted	No	No	No	No	No	No	No	No	No	No		NOT_RD	Not Interse	No	No	Yes	No	5. Hampto	114	114. City o	3-Principal	4-Two-Way	Urban	NonVDOT	5	3. City or T	Hampton F	HAMP	R-VA SR00134EB	4.49	253017	474.53	-76.3971	37.09433
222375455	2022	7/18/2022 5:00	1652	16:52	A	A	0	1	0	1	2	0	0	3	1. Rear End	RE	No	1. No Adve	1. Dawn	Day	1. Dry	Dry	9. Within Ir	1. Straight	1. Concret	1. No Defe	2. Two-Wa	4. Four Apr	3. Traffic S	1. Yes - Wo	2. No			3. No	19. Ped	1. On Road	No	No	Belted	No	No	No	No	No	Yes	No	No	No	No		NOT_RD	Urban Inte	No	No	Yes	No	5. Hampto	114	114. City o	4-Minor Ar	3-Two-Way	Urban	NonVDOT	5	3. City or T	Hampton F	HAMP	R-VA SR00169SB	0.01	253036	33.89	-76.3222	37.01868
170275193	2017	1/20/2017 5:00	1206	12:06	O	PDO	0	0	0	0	0	0	0	2	2. Angle	ANG	No	5. Rain	2. Daylight	Day	2. Wet	Wet	1. Main-Lir	1. Straight	2. Blacktop	1. No Defe	2. Two-Wa	4. Four Apr	1. No Traffi	6. No Traffi	2. No			3. No	20. Motor V	1. On Road	No	No	Belted	No	No	No	No	No	No	No	No	No	No		NOT_RD	VDOT Inter	Yes	No	Yes	No	5. Hampto	114	114. City o	7-Local (J,6	3-Two-Way	Urban	NonVDOT	5	3. City or T	Hampton F	HAMP	S-VA114NP COLISEUM DR	0.66	1079031	28.7	-76.3873	37.03957
170275195	2017	1/20/2017 5:00	1400	14:00	O	PDO	0	0	0	0	0	0	0	2	4. Sideswipe - Same Direction	SSS	No	5. Rain	2. Daylight	Day	2. Wet	Wet	10. Interse	1. Straight	2. Blacktop	1. No Defe	3. Two-Wa	4. Four Apr	6. Traffic L	1. Yes - Wo	2. No			3. No	20. Motor V	1. On Road	No	No	Belted	No	No	No	No	No	No	No	No	No	No		NOT_RD	Urban Inte	No	No	Yes	No	5. Hampto	114	114. City o	3-Principal	4-Two-Way	Urban	NonVDOT	5	3. City or T	Hampton F	HAMP	R-VA US00258WB	63.18	1091131	76.4	-76.3853	37.04243
170275196	2017	1/18/2017 5:00	1327	13:27	O	PDO	0	0	0	0	0	0	0	2	2. Angle	ANG	No	1. No Adve	2. Daylight	Day	1. Dry	Dry	9. Within Ir	1. Straight	2. Blacktop	1. No Defe	1. Two-Wa	4. Four Apr	3. Traffic S	1. Yes - Wo	2. No			3. No	20. Motor V	1. On Road	No	No	Belted	No	No	No	No	No	No	No	No	No	No		NOT_RD	VDOT Inter	No	Yes	Yes	No	5. Hampto	114	114. City o	7-Local (J,6	3-Two-Way	Urban	NonVDOT	5	3. City or T	Hampton F	HAMP	S-VA114PR GRIMES RD	0.4	1063274	33.29	-76.315	37.04341
170275199	2017	1/20/2017 5:00	1652	16:52	C	C	0	0	0	2	2	0	0	2	2. Angle	ANG	No	1. No Adve	1. Dawn	Day	2. Wet	Wet	9. Within Ir	3. Grade - S	2. Blacktop	1. No Defe	1. Two-Wa	4. Four Apr	4. Stop Sig	1. Yes - Wo	2. No			3. No	20. Motor V	1. On Road	No	No	Belted	No	No	No	No	No	No	No	No	No	No		NOT_RD	Urban Inte	Yes	No	Yes	No	5. Hampto	114	114. City o	7-Local (J,6	3-Two-Way	Urban	NonVDOT	5	3. City or T	Hampton F	HAMP	S-VA114PR DOOLITTLE RD	0.14			-76.351	37.04427
182605111	2018	9/14/2018 5:00	1346	13:46	C	C	0	0	0	1	1	0	0	3	1. Rear End	RE	No	1. No Adve	2. Daylight	Day	2. Wet	Wet	10. Interse	1. Straight	2. Blacktop	1. No Defe	2. Two-Wa	3. Three Ap	3. Traffic S	1. Yes - Wo	2. No			3. No	20. Motor V	1. On Road	No	No	Belted	No	No	No	No	No	No	No	No	No	No		NOT_RD	Urban Inte	No	No	Yes	No	5. Hampto	114	114. City o	5-Major Cc	4-Two-Way	Urban	NonVDOT	5	3. City or T	Hampton F	HAMP	S-VA114NP PINE CHAPEL RD	0.01	1082767	59.13	-76.3918	37.03333
170275202	2017	1/20/2017 5:00	1924	19:24	C	C	0	0	0	2	2	0	0	2	4. Sideswipe - Same Direction	SSS	No	1. No Adve	4. Darknes	Night	2. Wet	Wet	1. Main-Lir	1. Straight	2. Blacktop	1. No Defe	2. Two-Wa	1. Not at In	3. Traffic S	1. Yes - Wo	2. No			3. No	20. Motor V	1. On Road	No	No	Belted	No	No	No	No	No	No	No	No	No	No		NOT_RD	Urban Inte	No	No	Yes	Yes	5. Hampto	114	114. City o	3-Principal	4-Two-Way	Urban	NonVDOT	5	3. City or T	Hampton F	HAMP	R-VA US00258EB	63.69	253023	166.4	-76.3764	37.04395
180775073	2018	3/16/2018 5:00	2148	21:48	A	A	0	1	0	1	2	0	0	2	16. Other	OTHR	No	1. No Adve	5. Darknes	Night	1. Dry	Dry	9. Within Ir	1. Straight	2. Blacktop	1. No Defe	1. Two-Wa	4. Four Apr	4. Stop Sig	1. Yes - Wo	2. No			3. No	20. Motor V	1. On Road	No	No	Belted	No	No	No	No	No	No	No	No	No	Yes	10	NOT_RD	Urban Inte	No	No	Yes	Yes	5. Hampto	114	114. City o	7-Local (J,6	3-Two-Way	Urban	NonVDOT	5	3. City or T	Hampton F	HAMP	S-VA114NP ORCUTT AVE	0.03			-76.4342	37.02206
170275205	2017	1/22/2017 5:00	2001	20:01	O	PDO	0	0	0	0	0	0	0	2	2. Angle	ANG	No	5. Rain	4. Darknes	Night	2. Wet	Wet	10. Interse	2. Curve - L	2. Blacktop	1. No Defe	2. Two-Wa	3. Three Ap	4. Stop Sig	1. Yes - Wo	2. No			3. No	20. Motor V	1. On Road	No	No	Belted	No	No	No	No	No	Yes	No	No	No	No		NOT_RD	Urban Inte	No	No	Yes	Yes	5. Hampto	114	114. City o	5-Major Cc	3-Two-Way	Urban	NonVDOT	5	3. City or T	Hampton F	HAMP	S-VA114PR E LITTLE BACK RIVER RD	0.18			-76.3456	37.05553
170275206	2017	1/21/2017 5:00	144	1:44	O	PDO	0	0	0	0	0	0	0	2	9. Fixed Object - Off Road	FOOR	No	4. Mist	4. Darknes	Night	2. Wet	Wet	10. Interse	1. Straight	2. Blacktop	1. No Defe	2. Two-Wa	3. Three Ap	1. No Traffi	6. No Traffi	2. No			3. No	3. Utility P	4. Roadsid	No	No	Belted	No	No	No	No	No	Yes	No	No	No	No		NOT_RD	Urban Inte	No	No	Yes	Yes	5. Hampto	114	114. City o	7-Local (J,6	3-Two-Way	Urban	NonVDOT	5	3. City or T	Hampton F	HAMP	S-VA114PR QUEEN ST W	0.5			-76.3589	37.02605
232695368	2023	9/26/2023 5:00	802	8:02	O	PDO	0	0	0	0	0	0	0	1	9. Fixed Object - Off Road	FOOR	No	1. No Adve	2. Daylight	Day	1. Dry	Dry	1. Main-Lir	1. Straight	2. Blacktop	1. No Defe	2. Two-Wa	1. Not at In	6. Traffic L	1. Yes - Wo	2. No			3. No	14. Ditch	1. On Road	No	No	Belted	No	No	No	No	No	No	No	No	No	No		RD_UNKN	Not Interse	No	No	Yes	No	5. Hampto	114	114. City o	3-Principal	4-Two-Way	Urban	NonVDOT	5	3. City or T	Hampton F	HAMP	R-VA SR00134EB	4.5	253017	375.12	-76.3969	37.09413
170275209	2017	1/21/2017 5:00	2238	22:38	C	C	0	0	0	1	1	0	0	2	9. Fixed Object - Off Road	FOOR	No	5. Rain	4. Darknes	Night	2. Wet	Wet	8. Non-Inte	1. Straight	2. Blacktop	1. No Defe	1. Two-Wa	1. Not at In	1. No Traffi	6. No Traffi	2. No			3. No	6. Parked V	1. On Road	Yes	No	Belted	No	Yes	No	No	No	No	No	No	No	No		RD_UNKN	Not Interse	Yes	No	Yes	Yes	5. Hampto	114	114. City o	7-Local (J,6	3-Two-Way	Urban	NonVDOT	5	3. City or T	Hampton F	HAMP	S-VA114PR BURTON ST	0.69			-76.4262	37.05165
170275210	2017	1/22/2017 5:00	229	2:29	O	PDO	0	0	0	0	0	0	0	1	9. Fixed Object - Off Road	FOOR	No	5. Rain	4. Darknes	Night	2. Wet	Wet	5. On Entra	10. On/Off	2. Blacktop	1. No Defe	4. One-Wa	3. Three Ap	3. Traffic S	1. Yes - Wo	2. No			3. No	3. Utility P	9. Outside	No	No	Belted	No	No	No	No	No	Yes	No	No	No	No		NOT_RD	Urban Inte	No	No	No	Yes	5. Hampto	114	114. City o	3-Principal	1-One-Way	Urban	NonVDOT	5	3. City or T	Hampton F	HAMP	R-VA US00258WB RMP065.00B	0.06	253165	26.26	-76.348	37.04396
170275211	2017	1/21/2017 5:00	2145	21:45	C	C	0	0	0	1	1	0	0	2	1. Rear End	RE	No	5. Rain	4. Darknes	Night	2. Wet	Wet	1. Main-Lir	1. Straight	2. Blacktop	1. No Defe	2. Two-Wa	2. Two App	3. Traffic S	1. Yes - Wo	2. No			3. No	20. Motor V	1. On Road	No	No	Belted	No	No	No	No	No	No	No	No	No	No		NOT_RD	VDOT Inter	No	No	Yes	Yes	5. Hampto	114	114. City o	7-Local (J,6	3-Two-Way	Urban	NonVDOT	5	3. City or T	Hampton F	HAMP	S-VA114PR COLISEUM DR	0.55	253353	96.17	-76.386	37.03796
242845035	2024	10/7/2024 5:00	1804	18:04	C	C	0	0	0	1	1	0	0	2	5. Sideswipe - Opposite Direction	SSO	No	1. No Adve	2. Daylight	Day	1. Dry	Dry	10. Interse	1. Straight	2. Blacktop	1. No Defe	2. Two-Wa	4. Four Apr	3. Traffic S	1. Yes - Wo	2. No			3. No	20. Motor V	1. On Road	No	No	Belted	No	No	No	No	No	Yes	No	No	No	No		NOT_RD	Urban Inte	Yes	No	Yes	No	5. Hampto	114	114. City o	5-Major Cc	4-Two-Way	Urban	NonVDOT	5	3. City or T	Hampton F	HAMP	S-VA114NP BIG BETHEL RD	0	253284	31.47	-76.4119	37.01676
170275213	2017	1/19/2017 5:00	224	2:24	A	A	0	1	0	0	1	0	0	1	9. Fixed Object - Off Road	FOOR	No	1. No Adve	4. Darknes	Night	1. Dry	Dry	8. Non-Inte	1. Straight	2. Blacktop	1. No Defe	1. Two-Wa	1. Not at In	6. Traffic L	1. Yes - Wo	2. No			3. No	3. Utility P	2. Shoulde	Yes	No	Belted	No	Yes	No	No	No	No	No	No	No	Yes	5	RD_RIGHT	Not Interse	No	No	Yes	Yes	5. Hampto	114	114. City o	5-Major Cc	3-Two-Way	Urban	NonVDOT	5	3. City or T	Hampton F	HAMP	S-VA114NP OLD BUCKROE RD	1.34			-76.3072	37.03662
170275274	2017	1/23/2017 5:00	1612	16:12	C	C	0	0	0	1	1	0	1	1	12. Ped	PED	Pedestrian	1. No Adve	2. Daylight	Day	1. Dry	Dry	8. Non-Inte	1. Straight	2. Blacktop	1. No Defe	3. Two-Wa	1. Not at In	4. Stop Sig	1. Yes - Wo	2. No			3. No	19. Ped	1. On Road	No	No	Belted	No	Yes	No	No	No	No	No	No	Yes	No		NOT_RD	Not Interse	No	No	Yes	No	5. Hampto	114	114. City o	7-Local (J,6)		Urban	NonVDOT	5	3. City or T	Hampton F	HAMP	S-VA114PR COLISEUM XING	0.79			-76.3926	37.04683
193535120	2019	12/18/2019 5:00	833	8:33	B	B	0	0	2	1	3	0	0	3	2. Angle	ANG	No	1. No Adve	2. Daylight	Day	1. Dry	Dry	9. Within Ir	1. Straight	2. Blacktop	1. No Defe	2. Two-Wa	4. Four Apr	3. Traffic S	1. Yes - Wo	2. No			3. No	20. Motor V	1. On Road	No	No	Belted	No	No	No	No	No	No	No	No	No	No		NOT_RD	VDOT Inter	Yes	No	Yes	No	5. Hampto	114	114. City o	7-Local (J,6	3-Two-Way	Urban	NonVDOT	5	3. City or T	Hampton F	HAMP	S-VA114PR MARCELLA RD	0.11	1078366	72.6	-76.3776	37.04916
170275328	2017	1/27/2017 5:00	1038	10:38	O	PDO	0	0	0	0	0	0	0	2	4. Sideswipe - Same Direction	SSS	No	1. No Adve	2. Daylight	Day	1. Dry	Dry	10. Interse	1. Straight	2. Blacktop	1. No Defe	2. Two-Wa	4. Four Apr	3. Traffic S	1. Yes - Wo	2. No			3. No	20. Motor V	1. On Road	No	No	Belted	No	Yes	No	No	No	No	Yes	No	No	No		NOT_RD	Urban Inte	No	No	Yes	No	5. Hampto	114	114. City o	3-Principal	4-Two-Way	Urban	NonVDOT	5	3. City or T	Hampton F	HAMP	R-VA US00258EB	62.97	754224	101.39	-76.3888	37.04152
170275343	2017	1/25/2017 5:00	1900	19:00	O	PDO	0	0	0	0	0	0	0	2	1. Rear End	RE	No	1. No Adve	4. Darknes	Night	1. Dry	Dry	8. Non-Inte	1. Straight	1. Concret	1. No Defe	3. Two-Wa	1. Not at In	6. Traffic L	1. Yes - Wo	2. No			3. No	20. Motor V	1. On Road	No	No	Belted	No	No	No	No	No	No	No	No	No	Yes	5	NOT_RD	Not Interse	No	No	Yes	Yes	5. Hampto	114	114. City o	1-Interstat	4-Two-Way	Urban	VDOT Inter	5	1. State Hv	Hampton F	HAMP	R-VA IS00064WB	270.39			-76.3102	36.99286
170295200	2017	1/20/2017 5:00	1245	12:45	B	B	0	0	1	0	1	0	0	2	4. Sideswipe - Same Direction	SSS	No	5. Rain	2. Daylight	Day	2. Wet	Wet	8. Non-Inte	1. Straight	1. Concret	1. No Defe	3. Two-Wa	1. Not at In	6. Traffic L	1. Yes - Wo	2. No			3. No	20. Motor V	1. On Road	No	No	Belted	No	Yes	No	No	No	Yes	No	No	No	No		NOT_RD	Not Interse	No	No	Yes	No	5. Hampto	114	114. City o	1-Interstat	4-Two-Way	Urban	VDOT Inter	5	1. State Hv	Hampton F	HAMP	R-VA IS00064EB	261.97			-76.4164	37.05827
170305001	2017	1/26/2017 5:00	1632	16:32	A	A	0	1	0	0	1	0	0	2	2. Angle	ANG	No	1. No Adve	2. Daylight	Day	1. Dry	Dry	8. Non-Inte	2. Curve - L	1. Concret	1. No Defe	3. Two-Wa	1. Not at In	6. Traffic L	1. Yes - Wo	2. No			3. No	20. Motor V	1. On Road	Yes	No	Belted	No	No	No	No	Yes	No	No	No	No	Yes	15	NOT_RD	Not Interse	No	No	Yes	No	5. Hampto	114	114. City o	1-Interstat	4-Two-Way	Urban	VDOT Inter	5	1. State Hv	Hampton F	HAMP	R-VA IS00064WB	264.49			-76.3852	37.03415
170305033	2017	1/21/2017 5:00	1211	12:11	O	PDO	0	0	0	0	0	0	0	3	1. Rear End	RE	No	1. No Adve	2. Daylight	Day	1. Dry	Dry	8. Non-Inte	5. Hillcrest	1. Concret	1. No Defe	4. One-Wa	1. Not at In	6. Traffic L	1. Yes - Wo	2. No			3. No	20. Motor V	1. On Road	No	No	Belted	No	No	No	No	No	No	No	No	No	Yes	20	NOT_RD	Not Interse	No	No	Yes	No	5. Hampto	114	114. City o	1-Interstat	4-Two-Way	Urban	VDOT Inter	5	1. State Hv	Hampton F	HAMP	R-VA IS00064WB	269.43			-76.3196	37.00391
232895117	2023	10/11/2023 5:00	851	8:51	C	C	0	0	0	2	2	0	0	2	4. Sideswipe - Same Direction	SSS	No	1. No Adve	2. Daylight	Day	1. Dry	Dry	1. Main-Lir	1. Straight	2. Blacktop	1. No Defe	2. Two-Wa	1. Not at In	6. Traffic L	1. Yes - Wo	2. No			3. No	20. Motor V	1. On Road	No	No	Belted	No	Yes	No	No	No	No	Yes	No	No	No		NOT_RD	Not Interse	Yes	No	Yes	No	5. Hampto	114	114. City o	5-Major Cc	4-Two-Way	Urban	NonVDOT	5	3. City or T	Hampton F	HAMP	S-VA114PR ABERDEEN RD	0.12			-76.4018	36.99908
170305087	2017	1/19/2017 5:00	851	8:51	C	C	0	0	0	1	1	0	0	2	4. Sideswipe - Same Direction	SSS	No	1. No Adve	2. Daylight	Day	1. Dry	Dry	1. Main-Lir	1. Straight	2. Blacktop	1. No Defe	1. Two-Wa	1. Not at In	1. No Traffi	6. No Traffi	2. No			3. No	20. Motor V	1. On Road	No	No	Belted	No	No	No	No	No	No	No	No	No	No		NOT_RD	Not Interse	No	No	Yes	No	5. Hampto	114	114. City o	7-Local (J,6	3-Two-Way	Urban	NonVDOT	5	3. City or T	Hampton F	HAMP	S-VA114PR REGENT ST	0.17			-76.3555	37.01102
170305096	2017	1/27/2017 5:00	1759	17:59	O	PDO	0	0	0	0	0	0	0	2	2. Angle	ANG	No	1. No Adve	4. Darknes	Night	1. Dry	Dry	9. Within Ir	1. Straight	2. Blacktop	1. No Defe	3. Two-Wa	4. Four Apr	3. Traffic S	1. Yes - Wo	2. No			3. No	20. Motor V	1. On Road	No	No	Belted	No	No	No	No	No	No	No	No	No	No		NOT_RD	Urban Inte	No	Yes	Yes	Yes	5. Hampto	114	114. City o	3-Principal	4-Two-Way	Urban	NonVDOT	5	3. City or T	Hampton F	HAMP	R-VA US00258EB	66.85	253152	17.48	-76.3255	37.03315
213445089	2021	12/9/2021 5:00	345	3:45	C	C	0	0	0	1	1	0	0	1	6. Fixed Object in Road	FOIR	No	1. No Adve	4. Darknes	Night	1. Dry	Dry	1. Main-Lir	1. Straight	2. Blacktop	1. No Defe	2. Two-Wa	1. Not at In	1. No Traffi	6. No Traffi	2. No			3. No	1. Bank Or	3. Median	No	No	Belted	No	No	No	No	No	No	No	No	No	No		RD_UNKN	Not Interse	Yes	No	Yes	Yes	5. Hampto	114	114. City o	5-Major Cc	4-Two-Way	Urban	NonVDOT	5	3. City or T	Hampton F	HAMP	S-VA114PR ABERDEEN RD	0.14			-76.4018	36.99925
170305110	2017	1/27/2017 5:00	2345	23:45	O	PDO	0	0	0	0	0	0	0	2	1. Rear End	RE	No	1. No Adve	4. Darknes	Night	1. Dry	Dry	1. Main-Lir	1. Straight	6. Other	1. No Defe	2. Two-Wa	1. Not at In	6. Traffic L	1. Yes - Wo	2. No			3. No	20. Motor V	1. On Road	No	No	Belted	No	No	No	No	No	Yes	No	No	No	No		NOT_RD	Not Interse	Yes	No	Yes	Yes	5. Hampto	114	114. City o	7-Local (J,6	3-Two-Way	Urban	NonVDOT	5	3. City or T	Hampton F	HAMP	S-VA114PR QUEENS WAY E	0.03			-76.3436	37.02579
170305111	2017	1/28/2017 5:00	1042	10:42	C	C	0	0	0	1	1	0	0	2	4. Sideswipe - Same Direction	SSS	No	1. No Adve	2. Daylight	Day	1. Dry	Dry	13. Drivew	1. Straight	2. Blacktop	1. No Defe	1. Two-Wa	1. Not at In	1. No Traffi	6. No Traffi	2. No			3. No	6. Parked V	1. On Road	No	No	Belted	No	No	No	No	No	No	No	No	No	No		NOT_RD	Not Interse	Yes	No	Yes	No	5. Hampto	114	114. City o	7-Local (J,6	3-Two-Way	Urban	NonVDOT	5	3. City or T	Hampton F	HAMP	S-VA114PR GOLDSBORO DR	0.49			-76.4435	37.03209
170305138	2017	1/23/2017 5:00	1324	13:24	C	C	0	0	0	5	5	0	0	2	2. Angle	ANG	No	1. No Adve	2. Daylight	Day	2. Wet	Wet	9. Within Ir	1. Straight	2. Blacktop	1. No Defe	3. Two-Wa	4. Four Apr	4. Stop Sig	1. Yes - Wo	2. No			3. No	20. Motor V	1. On Road	No	No	Belted	No	No	No	No	No	No	Yes	No	No	No		NOT_RD	VDOT Inter	Yes	No	Yes	No	5. Hampto	114	114. City o	3-Principal	4-Two-Way	Urban	NonVDOT	5	3. City or T	Hampton F	HAMP	S-VA114NP POWER PLANT WAY	0.1	50659	119.27	-76.3987	37.03928
170305153	2017	1/26/2017 5:00	619	6:19	O	PDO	0	0	0	0	0	0	0	3	4. Sideswipe - Same Direction	SSS	No	5. Rain	1. Dawn	Day	2. Wet	Wet	10. Interse	1. Straight	2. Blacktop	1. No Defe	2. Two-Wa	3. Three Ap	3. Traffic S	1. Yes - Wo	2. No			3. No	20. Motor V	1. On Road	No	No	Belted	No	No	No	No	No	Yes	No	No	No	No		NOT_RD	Urban Inte	No	No	Yes	No	5. Hampto	114	114. City o	4-Minor Ar	4-Two-Way	Urban	NonVDOT	5	3. City or T	Hampton F	HAMP	R-VA SR00172SB	0.62	253125	98.05	-76.3849	37.08026
170725158	2017	3/10/2017 5:00	425	4:25	C	C	0	0	0	1	1	0	0	2	2. Angle	ANG	No	1. No Adve	4. Darknes	Night	1. Dry	Dry	9. Within Ir	1. Straight	2. Blacktop	1. No Defe	1. Two-Wa	4. Four Apr	3. Traffic S	1. Yes - Wo	2. No			3. No	20. Motor V	1. On Road	No	No	Belted	No	Yes	Yes	No	No	No	No	No	No	No		NOT_RD	Urban Inte	No	Yes	Yes	Yes	5. Hampto	114	114. City o	5-Major Cc	4-Two-Way	Urban	NonVDOT	5	3. City or T	Hampton F	HAMP	S-VA114NP NICKERSON BLVD	0	1060398	36.92	-76.3015	37.04524

170695092	2017	3/9/2017 5:00	1100	11:00	O	PDO	0	0	0	0	0	0	0	2	16. Other	OTHR	No	1. No Adve	2. Daylight	Day	1. Dry	Dry
232355019	2023	8/3/2023 5:00	226	2:26	A	A	0	1	0	0	1	0	0	1	8. Non-Collision	NC	No	1. No Adve	4. Darknes	Night	1. Dry	Dry
240995139	2024	4/6/2024 5:00	209	2:09	O	PDO	0	0	0	0	0	0	0	1	9. Fixed Object - Off Road	FOOR	No	1. No Adve	5. Darknes	Night	1. Dry	Dry
170305164	2017	1/29/2017 5:00	1217	12:17	O	PDO	0	0	0	0	0	0	0	2	2. Angle	ANG	No	1. No Adve	2. Daylight	Day	1. Dry	Dry
222725137	2022	9/2/2022 5:00	208	2:08	C	C	0	0	0	2	2	0	0	2	1. Rear End	RE	No	1. No Adve	4. Darknes	Night	1. Dry	Dry
242005598	2024	5/12/2024 5:00	420	4:20	O	PDO	0	0	0	0	0	0	0	1	9. Fixed Object - Off Road	FOOR	No	1. No Adve	4. Darknes	Night	2. Wet	Wet
170315104	2017	1/30/2017 5:00	2302	23:02	B	B	0	0	1	1	2	0	0	2	1. Rear End	RE	No	1. No Adve	4. Darknes	Night	1. Dry	Dry
170315176	2017	1/31/2017 5:00	823	8:23	O	PDO	0	0	0	0	0	0	0	2	4. Sideswipe - Same Direction	SSS	No	1. No Adve	2. Daylight	Day	1. Dry	Dry
170315177	2017	1/30/2017 5:00	1634	16:34	C	C	0	0	0	2	2	0	0	2	2. Angle	ANG	No	1. No Adve	2. Daylight	Day	1. Dry	Dry
170315178	2017	1/30/2017 5:00	1720	17:20	C	C	0	0	0	1	1	0	0	2	2. Angle	ANG	No	1. No Adve	4. Darknes	Night	1. Dry	Dry
242005359	2024	5/21/2024 5:00	825	8:25	O	PDO	0	0	0	0	0	0	0	2	4. Sideswipe - Same Direction	SSS	No	1. No Adve	2. Daylight	Day	1. Dry	Dry
170315180	2017	1/30/2017 5:00	1551	15:51	C	C	0	0	0	1	1	0	0	2	2. Angle	ANG	No	1. No Adve	2. Daylight	Day	1. Dry	Dry
170315307	2017	1/31/2017 5:00	13	00:13	B	B	0	0	1	1	2	0	0	2	4. Sideswipe - Same Direction	SSS	No	1. No Adve	4. Darknes	Night	1. Dry	Dry
170325051	2017	2/1/2017 5:00	733	7:33	O	PDO	0	0	0	0	0	0	0	2	4. Sideswipe - Same Direction	SSS	No	1. No Adve	2. Daylight	Day	1. Dry	Dry
170325058	2017	1/31/2017 5:00	1220	12:20	O	PDO	0	0	0	0	0	0	0	2	1. Rear End	RE	No	1. No Adve	2. Daylight	Day	1. Dry	Dry
170325059	2017	1/31/2017 5:00	1444	14:44	O	PDO	0	0	0	0	0	0	0	1	9. Fixed Object - Off Road	FOOR	No	1. No Adve	2. Daylight	Day	1. Dry	Dry
170325060	2017	1/31/2017 5:00	1716	17:16	C	C	0	0	0	2	2	0	0	2	15. Backed Into	BI	No	1. No Adve	1. Dawn	Day	1. Dry	Dry
201385048	2020	5/15/2020 5:00	2303	23:03	A	A	0	1	0	0	1	0	0	1	9. Fixed Object - Off Road	FOOR	No	1. No Adve	4. Darknes	Night	1. Dry	Dry
201885130	2020	7/6/2020 5:00	220	2:20	O	PDO	0	0	0	0	0	0	0	1	9. Fixed Object - Off Road	FOOR	No	1. No Adve	4. Darknes	Night	1. Dry	Dry
170325082	2017	1/24/2017 5:00	620	6:20	C	C	0	0	0	2	2	0	0	2	2. Angle	ANG	No	1. No Adve	2. Daylight	Day	2. Wet	Wet
170325098	2017	1/24/2017 5:00	1635	16:35	O	PDO	0	0	0	0	0	0	0	2	2. Angle	ANG	No	1. No Adve	2. Daylight	Day	1. Dry	Dry
220385169	2022	2/5/2022 5:00	1831	18:31	O	PDO	0	0	0	0	0	0	0	2	2. Angle	ANG	No	1. No Adve	4. Darknes	Night	1. Dry	Dry
170325100	2017	1/25/2017 5:00	730	7:30	O	PDO	0	0	0	0	0	0	0	2	1. Rear End	RE	No	1. No Adve	2. Daylight	Day	1. Dry	Dry
170325109	2017	1/25/2017 5:00	855	8:55	O	PDO	0	0	0	0	0	0	0	2	2. Angle	ANG	No	1. No Adve	2. Daylight	Day	1. Dry	Dry
202455307	2020	9/1/2020 5:00	1312	13:12	C	C	0	0	0	1	1	0	0	3	1. Rear End	RE	No	1. No Adve	2. Daylight	Day	1. Dry	Dry
211135034	2021	4/2/2021 5:00	1500	15:00	C	C	0	0	0	2	2	0	0	2	1. Rear End	RE	No	1. No Adve	2. Daylight	Day	1. Dry	Dry
201095117	2020	2/18/2020 5:00	1505	15:05	C	C	0	0	0	2	2	0	0	2	2. Angle	ANG	No	1. No Adve	2. Daylight	Day	1. Dry	Dry
231795105	2023	6/22/2023 5:00	2040	20:40	C	C	0	0	0	2	2	0	0	2	3. Head On	HO	No	1. No Adve	2. Daylight	Day	1. Dry	Dry
170325114	2017	1/25/2017 5:00	1204	12:04	O	PDO	0	0	0	0	0	0	0	2	1. Rear End	RE	No	1. No Adve	2. Daylight	Day	1. Dry	Dry
170325154	2017	1/21/2017 5:00	8	00:08	A	A	0	1	0	0	1	0	0	2	3. Head On	HO	No	1. No Adve	4. Darknes	Night	2. Wet	Wet
171225136	2017	5/1/2017 5:00	1230	12:30	O	PDO	0	0	0	0	0	0	0	2	2. Angle	ANG	No	1. No Adve	2. Daylight	Day	1. Dry	Dry
172215158	2017	8/8/2017 5:00	1327	13:27	C	C	0	0	0	1	1	0	0	2	2. Angle	ANG	No	4. Mist	2. Daylight	Day	2. Wet	Wet
170325208	2017	1/23/2017 5:00	1258	12:58	O	PDO	0	0	0	0	0	0	0	2	1. Rear End	RE	No	1. No Adve	2. Daylight	Day	2. Wet	Wet
170325265	2017	1/25/2017 5:00	743	7:43	O	PDO	0	0	0	0	0	0	0	5	1. Rear End	RE	No	1. No Adve	1. Dawn	Day	1. Dry	Dry
170335055	2017	1/23/2017 5:00	1713	17:13	C	C	0	0	0	2	2	0	0	3	1. Rear End	RE	No	1. No Adve	5. Darknes	Night	1. Dry	Dry
170335056	2017	2/1/2017 5:00	1922	19:22	C	C	0	0	0	2	2	0	0	2	1. Rear End	RE	No	1. No Adve	4. Darknes	Night	1. Dry	Dry
170335057	2017	1/31/2017 5:00	1731	17:31	O	PDO	0	0	0	0	0	0	0	2	2. Angle	ANG	No	1. No Adve	2. Daylight	Day	1. Dry	Dry
170335058	2017	2/1/2017 5:00	1353	13:53	C	C	0	0	0	2	2	0	0	2	1. Rear End	RE	No	1. No Adve	2. Daylight	Day	1. Dry	Dry
201885141	2020	7/2/2020 5:00	1656	16:56	C	C	0	0	0	3	3	0	0	2	1. Rear End	RE	No	1. No Adve	2. Daylight	Day	1. Dry	Dry
170345037	2017	1/31/2017 5:00	636	6:36	O	PDO	0	0	0	0	0	0	0	2	1. Rear End	RE	No	1. No Adve	4. Darknes	Night	1. Dry	Dry
170355033	2017	1/31/2017 5:00	730	7:30	O	PDO	0	0	0	0	0	0	0	2	1. Rear End	RE	No	1. No Adve	2. Daylight	Day	1. Dry	Dry
170355039	2017	2/2/2017 5:00	1525	15:25	O	PDO	0	0	0	0	0	0	0	2	1. Rear End	RE	No	1. No Adve	2. Daylight	Day	1. Dry	Dry
170355055	2017	2/2/2017 5:00	1010	10:10	A	A	0	1	0	0	1	0	0	1	9. Fixed Object - Off Road	FOOR	No	1. No Adve	2. Daylight	Day	1. Dry	Dry
230305135	2023	1/19/2023 5:00	2344	23:44	A	A	0	3	0	2	5	0	0	2	5. Sideswipe - Opposite Direction	SSO	No	1. No Adve	4. Darknes	Night	1. Dry	Dry
170375078	2017	2/1/2017 5:00	2348	23:48	C	C	0	0	0	2	2	0	0	2	1. Rear End	RE	No	1. No Adve	4. Darknes	Night	1. Dry	Dry
170375079	2017	2/2/2017 5:00	203	2:03	C	C	0	0	0	2	2	0	0	2	1. Rear End	RE	No	1. No Adve	4. Darknes	Night	1. Dry	Dry
170375082	2017	2/1/2017 5:00	515	5:15	C	C	0	0	0	1	1	0	0	2	1. Rear End	RE	No	1. No Adve	4. Darknes	Night	1. Dry	Dry
213195240	2021	11/14/2021 5:00	10	00:10	A	A	0	1	0	0	1	0	0	1	9. Fixed Object - Off Road	FOOR	No	1. No Adve	4. Darknes	Night	1. Dry	Dry
170375091	2017	2/2/2017 5:00	935	9:35	C	C	0	0	0	2	2	0	0	2	2. Angle	ANG	No	1. No Adve	2. Daylight	Day	1. Dry	Dry
190925075	2019	4/1/2019 5:00	550	5:50	C	C	0	0	0	1	1	0	0	3	1. Rear End	RE	No	1. No Adve	5. Darknes	Night	1. Dry	Dry
170615085	2017	3/1/2017 5:00	1526	15:26	C	C	0	0	0	2	2	0	0	2	1. Rear End	RE	No	1. No Adve	2. Daylight	Day	1. Dry	Dry
202525127	2020	9/3/2020 5:00	1725	17:25	C	C	0	0	0	1	1	0	0	2	2. Angle	ANG	No	1. No Adve	2. Daylight	Day	1. Dry	Dry
170375095	2017	2/3/2017 5:00	2333	23:33	C	C	0	0	0	1	1	0	0	2	1. Rear End	RE	No	1. No Adve	4. Darknes	Night	1. Dry	Dry
170375096	2017	2/4/2017 5:00	310	3:10	O	PDO	0	0	0	0	0	0	0	2	1. Rear End	RE	No	1. No Adve	4. Darknes	Night	1. Dry	Dry
170375105	2017	1/31/2017 5:00	645	6:45	C	C	0	0	0	2	2	0	0	2	4. Sideswipe - Same Direction	SSS	No	1. No Adve	2. Daylight	Day	1. Dry	Dry
180195273	2018	1/18/2018 5:00	900	9:00	O	PDO	0	0	0	0	0	0	0	1	9. Fixed Object - Off Road	FOOR	No	1. No Adve	2. Daylight	Day	3. Snowy	Wet
170375162	2017	2/4/2017 5:00	1348	13:48	C	C	0	0	0	2	2	0	0	2	1. Rear End	RE	No	1. No Adve	2. Daylight	Day	1. Dry	Dry
201205096	2020	4/27/2020 5:00	2234	22:34	C	C	0	0	0	1	1	0	0	1	9. Fixed Object - Off Road	FOOR	No	1. No Adve	4. Darknes	Night	1. Dry	Dry
170375170	2017	2/2/2017 5:00	1011	10:11	O	PDO	0	0	0	0	0	0	0	2	1. Rear End	RE	No	1. No Adve	2. Daylight	Day	1. Dry	Dry
203025138	2020	10/26/2020 5:00	1911	19:11	C	C	0	0	0	3	3	0	0	1	9. Fixed Object - Off Road	FOOR	No	1. No Adve	5. Darknes	Night	1. Dry	Dry
170375173	2017	2/3/2017 5:00	1851	18:51	C	C	0	0	0	2	2	0	0	2	2. Angle	ANG	No	1. No Adve	3. Dusk	Day	1. Dry	Dry
200145055	2020	1/13/2020 5:00	1921	19:21	O	PDO	0	0	0	0	0	0	0	2	4. Sideswipe - Same Direction	SSS	No	1. No Adve	4. Darknes	Night	1. Dry	Dry
170375182	2017	2/2/2017 5:00	800	8:00	C	C	0	0	0	1	1	0	0	2	1. Rear End	RE	No	1. No Adve	2. Daylight	Day	1. Dry	Dry
241425058	2024	5/13/2024 5:00	2035	20:35	O	PDO	0	0	0	0	0	0	0	1	6. Fixed Object in Road	FOIR	No	1. No Adve	4. Darknes	Night	1. Dry	Dry
170375196	2017	2/6/2017 5:00	820	8:20	O	PDO	0	0	0	0	0	0	0	2	3. Head On	HO	No	1. No Adve	2. Daylight	Day	1. Dry	Dry
170375239	2017	2/4/2017 5:00	2324	23:24	C	C	0	0	0	6	6	0	0	2	1. Rear End	RE	No	1. No Adve	4. Darknes	Night	1. Dry	Dry
170385082	2017	2/6/2017 5:00	1930	19:30	O	PDO	0	0	0	0	0	0	0	3	4. Sideswipe - Same Direction	SSS	No	1. No Adve	4. Darknes	Night	1. Dry	Dry
202125080	2020	7/29/2020 5:00	1558	15:58	O	PDO	0	0	0	0	0	0	0	2	1. Rear End	RE	No	1. No Adve	2. Daylight	Day	1. Dry	Dry
210475082	2021	2/13/2021 5:00	1909	19:09	C	C	0	0	0	1	1	0	0	1	9. Fixed Object - Off Road	FOOR	No	5. Rain	4. Darknes	Night	2. Wet	Wet
182545166	2018	9/10/2018 5:00	1132	11:32	C	C	0	0	0	1	1	0	0	2	1. Rear End	RE	No	1. No Adve	2. Daylight	Day	1. Dry	Dry
170385096	2017	2/3/2017 5:00	151	1:51	O	PDO	0	0	0	0	0	0	0	2	6. Fixed Object in Road	FOIR	No	1. No Adve	4. Darknes	Night	1. Dry	Dry
170385133	2017	2/3/2017 5:00	1505	15:05	O	PDO	0	0	0	0	0	0	0	2	1. Rear End	RE	No	1. No Adve	2. Daylight	Day	1. Dry	Dry
212105161	2021	7/26/2021 5:00	1738	17:38	O	PDO	0	0	0	0	0	0	0	2	2. Angle	ANG	No	4. Mist	2. Daylight	Day	2. Wet	Wet
170385155	2017	2/6/2017 5:00	1012	10:12	C	C	0	0	0	1	1	0	0	2	1. Rear End	RE	No	1. No Adve	2. Daylight	Day	1. Dry	Dry
170385237	2017	2/7/2017 5:00	1515	15:15	O	PDO	0	0	0	0	0	0	0	3	1. Rear End	RE	No	1. No Adve	2. Daylight	Day	1. Dry	Dry
170395011	2017	2/3/2017 5:00	2220	22:20	O	PDO	0	0	0	0	0	0	0	1	9. Fixed Object - Off Road	FOOR	No	1. No Adve	4. Darknes	Night	1. Dry	Dry
170395078	2017	2/7/2017 5:00	1149	11:49	C	C	0	0	0	2	2	0	0	2	4. Sideswipe - Same Direction	SSS	No	1. No Adve	2. Daylight	Day	1. Dry	Dry
202765106	2020	9/21/2020 5:00	958	9:58	C	C	0	0	0	2	2	0	0	2	2. Angle	ANG	No	1. No Adve	2. Daylight	Day	1. Dry	Dry
170395080	2017	2/7/2017 5:00	1449	14:49	C	C	0	0	0	1	1	0	0	2	2. Angle	ANG	No	1. No Adve	2. Daylight	Day	1. Dry	Dry
213265237	2021	11/11/2021 5:00	2217	22:17	C	C	0	0	0	1	1	0	0	1	9. Fixed Object - Off Road	FOOR	No	1. No Adve	4. Darknes	Night	1. Dry	Dry
170395091	2017	2/7/2017 5:00	1149	11:49	O	PDO	0	0	0	0	0	0	0	2	1. Rear End	RE	No	1. No Adve	2. Daylight	Day	1. Dry	Dry
170395156	2017	2/6/2017 5:00	1933	19:33	C	C	0	0	0	2	2	0	0	2	2. Angle	ANG	No	1. No Adve	4. Darknes	Night	1. Dry	Dry
170395184	2017	2/6/2017 5:00	830	8:30	O	PDO	0	0	0	0	0	0	0	4	1. Rear End	RE	No	1. No Adve	2. Daylight	Day	1. Dry	Dry
172545208	2017	9/8/2017 5:00	2117	21:17	C	C	0	0	0	1	1	0	0	2	4. Sideswipe - Same Direction	SSS	No	1. No Adve	4. Darknes	Night	1. Dry	Dry
170405023	2017	2/7/2017 5:00	810	8:10	B	B	0	0	1	0	1	0	0	2	1. Rear End	RE	No	1. No Adve	2. Daylight	Day	1. Dry	Dry
170405028	2017	2/8/2017 5:00	2145	21:45	O	PDO	0	0	0	0	0	0	0	2	1. Rear End	RE	No	1. No Adve	4. Darknes	Night	1. Dry	Dry
210695031	2021	3/4/2021 5:00	829	8:29	O	PDO	0	0	0	0	0	0	0	2	1. Rear End	RE	No	1. No Adve	2. Daylight	Day	1. Dry	Dry
182055084	2018	7/23/2018 5:00	836	8:36	C	C	0	0	0	2	2	0	0	2	2. Angle	ANG	No	1. No Adve	2. Daylight	Day	2. Wet	Wet
170405075	2017	2/8/2017 5:00	2320	23:20	C	C	0	0	0	1	1	0	0	1	9. Fixed Object - Off Road	FOOR	No	1. No Adve	4. Darknes	Night	1. Dry	Dry
170405079	2017	2/8/2017 5:00	1403	14:03	O	PDO	0	0	0	0	0	0	0	2	1. Rear End	RE	No	1. No Adve	2. Daylight	Day	1. Dry	Dry
170405088	2017	1/23/2017 5:00	1535	15:35	C	C	0	0	0	2	2	0	0	2	1. Rear End	RE	No	1. No Adve	2. Daylight	Day	2. Wet	Wet
170405352	2017	2/7/2017 5:00	1415	14:15	C	C	0	0	0	3	3	0	0	3	1. Rear End	RE	No	1. No Adve	2. Daylight	Day	1. Dry	Dry
240825097	2024	3/21/2024 5:00	1336	13:36	O	PDO	0	0	0	0	0	0	0	2	2. Angle	ANG	No	1. No Adve	2. Daylight	Day	1. Dry	Dry
243125072	2024	11/1/2024 5:00	1851	18:51	C	C	0	0	0	2	2	0	0	2	2. Angle	ANG	No	1. No Adve	5. Darknes	Night	1. Dry	Dry
170415104	2017	2/9/2017 5:00	811	8:11	O	PDO	0	0	0	0	0	0	0	2	1. Rear End	RE	No	5. Rain	2. Daylight	Day	2. Wet	Wet
170425010	2017	2/8/2017 5:00	839	8:39	A	A	0	1	0	0	1	0	0	3	1. Rear End	RE	No	1. No Adve	2. Daylight	Day	1. Dry	Dry
170425044	2017	1/10/2017 5:00	1726	17:26	O	PDO	0	0	0	0	0	0	0	2	9. Fixed Object - Off Road	FOOR	No	1. No Adve	4. Darknes	Night	2. Wet	Wet
170425078	2017	2/9/2017 5:00	1713	17:13	O	PDO	0	0	0	0	0	0	0	2	1. Rear End	RE	No	1. No Adve	2. Daylight	Day	1. Dry	Dry
170425094	2017	2/2/2017 5:00	2200	22:00	O	PDO	0	0	0	0	0	0	0	2	1. Rear End	RE	No	1. No Adve	4. Darknes	Night	1. Dry	Dry
170435035	2017	2/2/2017 5:00	815	8:15	O	PDO	0	0	0	0	0	0	0	2	4. Sideswipe - Same Direction	SSS	No	1. No Adve	2. Daylight	Day	1. Dry	Dry
210745086	2021	3/9/2021 5:00	1723	17:23	O	PDO	0	0	0	0	0	0	0	2	1. Rear End	RE	No	1. No Adve	2. Daylight	Day	1. Dry	Dry
170445126	2017	2/10/2017 5:00	907	9:07	O	PDO	0	0	0	0	0	0	0	2	2. Angle	ANG	No	1. No Adve	2. Daylight	Day	1. Dry	Dry
170445127	2017	2/12/2017 5:00	835	8:35	O	PDO	0	0	0	0	0	0	0	2	3. Head On	HO	No	1. No Adve	2. Daylight	Day	1. Dry	Dry
170445162	2017	2/10/2017 5:00	1001	10:01	C	C	0	0	0	2	2	0	0	2	2. Angle	ANG	No	1. No Adve	2. Daylight	Day	1. Dry	Dry
170445163	2017	2/10/2017 5:00	1900	19:00	C	C	0	0	0	1	1	0	0	2	1. Rear End	RE	No	1. No Adve	4. Darknes	Night	1. Dry	Dry
170445167	2017	2/10/2017 5:00	1422	14:22	C	C	0	0	0	1	1	0	0	2	2. Angle	ANG	No	1. No Adve	2. Daylight	Day	1. Dry	Dry
170445168	2017	2/12/2017 5:00	117	1:17	C	C	0	0	0	1	1	0	0	1	9. Fixed Object - Off Road	FOOR	No	1. No Adve	4. Darknes	Night	1. Dry	Dry
170445204	2017	2/10/2017 5:00	2010	20:10	C	C	0	0	0	2	2	0	0	2	1. Rear End	RE	No	1. No Adve	4. Darknes	Night	1. Dry	Dry
170445228	2017	2/10/2017 5:00	811	8:11	A	A	0	1	1	0	2	0	0	2	2. Angle	ANG	No	1. No Adve	2. Daylight	Day	1. Dry	Dry
170445229	2017	2/10/2017 5:00	1215	12:15	O	PDO	0	0	0	0	0	0	0	2	1. Rear End	RE	No	1. No Adve	2. Daylight	Day	1. Dry	Dry
192475129	2019	8/29/2019 5:00	1450	14:50	O	PDO	0	0	0	0	0	0	0	2	2. Angle	ANG	No	1. No Adve	2. Daylight	Day	1. Dry	Dry
192745082	2019	9/27/2019 5:00	450	4:50	C	C	0	0	0	1	1	0	0	1	6. Fixed Object in Road	FOIR	No	1. No Adve	4. Darknes	Night	1. Dry	Dry
170445262	2017	2/13/2017 5:00	1210	12:10	C	C	0	0	0	2	2	0	0	2	1. Rear End	RE	No	1. No Adve	2. Daylight	Day	1. Dry	Dry
210435172	2021	2/7/2021 5:00	1508	15:08	O	PDO	0	0	0	0	0	0	0	1	9. Fixed Object - Off Road	FOOR	No	1. No Adve	2. Daylight	Day	1. Dry	Dry
212775154	2021	10/3/2021 5:00	255	2:55	O	PDO	0	0	0	0	0	0	0	1	9. Fixed Object - Off Road	FOOR	No	1. No Adve	4. Darknes	Night	1. Dry	Dry
170455014	2017	2/9/2017 5:00	730	7:30	O	PDO	0	0	0	0	0	0	0	2	6. Fixed Object in Road	FOIR	No	5. Rain	2. Daylight	Day	2. Wet	Wet
170455036	2017	2/10/2017 5:00	1420	14:20	O	PDO	0	0	0	0	0	0	0	3	1. Rear End	RE	No	1. No Adve	2. Daylight	Day	1. Dry	Dry
170455053	2017	2/7/2017 5:00	1619	16:19	A	A	0	1	0	0	1	0	1	1	8. Non-Collision	NC	Pedestrian	1. No Adve	2. Daylight	Day	1. Dry	Dry
231985172	2023	7/14/2023 5:00	1702	17:02	C	C	0	0	0	3	3	0	0	2	1. Rear End	RE	No	1. No Adve	2. Daylight	Day	2. Wet	Wet
170455059	2017	2/11/2017 5:00	1157	11:57	C	C	0	0	0	2	2	0	0	2	3. Head On	HO	No	1. No Adve	2. Daylight	Day	1. Dry	Dry
170615259	2017	3/1/2017 5:00	1737	17:37	A	A	0	1	0	1	2	0	0	2	2. Angle	ANG	No	1. No Adve	3. Dusk	Day	1. Dry	Dry
170455069	2017	2/13/2017 5:00	1528	15:28	O	PDO	0	0	0	0	0	0	0	2	2. Angle	ANG	No	1. No Adve	2. Daylight	Day	1. Dry	Dry
170455070	2017	2/13/2017 5:00	1420	14:20	C	C	0	0	0	2	2	0	0	2	2. Angle	ANG	No	1. No Adve	2. Daylight	Day	1. Dry	Dry
191335197	2019	5/10/2019 5:00	2301	23:01	O	PDO	0	0	0	0	0	0	0	2	1. Rear End	RE	No	1. No Adve	4. Darknes	Night	1. Dry	Dry
170455099	2017	1/23/2017 5:00	644	6:44	C	C	0	0	0	2	2	0	0	2	4. Sideswipe - Same Direction	SSS	No	5. Rain	1. Dawn	Day	2. Wet	Wet
170455104	2017	1/23/2017 5:00	1503	15:03	A	A	0	1	0	0	1	0	0	1	9. Fixed Object - Off Road	FOOR	No	1. No Adve	2. Daylight	Day	1. Dry	Dry
170455105	2017	1/23/2017 5:00	1744	17:44	C	C	0	0	0	2	2	0	0	2	1. Rear End	RE	No	1. No Adve	4. Darknes	Night	2. Wet	Wet
170455106	2017	1/23/2017 5:00	1901	19:01	C	C	0	0	0	1	1	0	0	2	1. Rear End	RE	No	5. Rain	4. Darknes	Night	2. Wet	Wet
170455112	2017	1/23/2017 5:00	2147	21:47	C	C	0	0	0	1	1	0	0	2	1. Rear End	RE	No	4. Mist	4. Darknes	Night	2. Wet	Wet
170455118	2017	1/23/2017 5:00	2133	21:33	C	C	0	0	0	2	2	0	0	2	1. Rear End	RE	No	5. Rain	4. Darknes	Night	2. Wet	Wet
170455179	2017	2/14/2017 5:00	615	6:15	O	PDO	0	0	0	0	0	0	0	4	1. Rear End	RE	No	1. No Adve	2. Daylight	Day	1. Dry	Dry
170455247	2017	1/20/2017 5:00	2312	23:12	B	B	0	0	1	0	1	0	0	1	9. Fixed Object - Off Road	FOOR	No	1. No Adve	4. Darknes	Night	1. Dry	Dry
170465068	2017	2/14/2017 5:00	827	8:27	C	C	0	0	0	2	2	0	0	2	9. Fixed Object - Off Road	FOOR	No	1. No Adve	2. Daylight	Day	1. Dry	Dry
172085219	2017	7/26/2017 5:00	1745	17:45	O	PDO	0	0	0	0	0	0	0	2	1. Rear End	RE	No	1. No Adve	2. Daylight	Day	1. Dry	Dry
170465137	2017	2/15/2017 5:00	945	9:45	C	C	0	0	0	2	2	0	0	2	4. Sideswipe - Same Direction	SSS	No	4. Mist	2. Daylight	Day	2. Wet	Wet
170465195	2017	2/15/2017 5:00	930	9:30	O	PDO	0	0	0	0	0	0	0	3	2. Angle	ANG	No	1. No Adve	2. Daylight	Day	1. Dry	Dry
170465250	2017	2/12/2017 5:00	1558	15:58	O	PDO	0	0	0	0	0	0	0	1	9. Fixed Object - Off Road	FOOR	No	1. No Adve	2. Daylight	Day	1. Dry	Dry
173105349	2017	11/4/2017 5:00	1552	15:52	C	C	0	0	0	1	1	0	0	2	1. Rear End	RE	No	1. No Adve	3. Dusk	Day	1. Dry	Dry
170475051	2017	2/15/2017 5:00	1252	12:52	C	C	0	0	0	2	2	0	0	2	2. Angle	ANG	No	5. Rain	2. Daylight	Day	2. Wet	Wet
170485011	2017	2/14/2017 5:00	1317	13:17	B	B	0	0	1	0	1	0	0	3	1. Rear End	RE	No	1. No Adve	2. Daylight	Day	1. Dry	Dry
250465035	2025	2/12/2025 5:00	1337	13:37	C	C	0	0	0	4	4	0	0	2	1. Rear End	RE	No	4. Mist	2. Daylight	Day	2. Wet	Wet
170485195	2017	2/12/2017 5:00	1900	19:00	O	PDO	0	0	0	0	0	0	0	1	9. Fixed Object - Off Road	FOOR	No	4. Mist	4. Darknes	Night	2. Wet	Wet
180855179	2018	3/25/2018 5:00	107	1:07	A	A	0	1	0	1	2	0	0	2	2. Angle	ANG	No	1. No Adve	4. Darknes	Night	1. Dry	Dry
170495044	2017	2/15/2017 5:00	2250	22:50	C	C	0	0	0	2	2	0	0	2	4. Sideswipe - Same Direction	SSS	No	1. No Adve	4. Darknes	Night	1. Dry	Dry
170495052	2017	2/16/2017 5:00	1712	17:12	O	PDO	0	0	0	0	0	0	0	3	1. Rear End	RE	No	1. No Adve	2. Daylight	Day	1. Dry	Dry
170495132	2017	2/17/2017 5:00	1625	16:25	O	PDO	0	0	0	0	0	0	0	2	1. Rear End	RE	No	1. No Adve	2. Daylight	Day	1. Dry	Dry
170495218	2017	1/24/2017 5:00	642	6:42	O	PDO	0	0	0	0	0	0	0	3	1. Rear End	RE	No	1. No Adve	1. Dawn	Day	1. Dry	Dry
170495224	2017	2/18/2017 5:00	1700	17:00	O	PDO	0	0	0	0	0	0	0	3	1. Rear End	RE	No	1. No Adve	3. Dusk	Day	1. Dry	Dry
170515088	2017	1/21/2017 5:00	1849	18:49	B	B	0	0	1	0	1	0	0	1	9. Fixed Object - Off Road	FOOR	No	1. No Adve	4. Darknes	Night	1. Dry	Dry
170525086	2017	2/14/2017 5:00	700	7:00	C	C	0	0	0	2	2	0	0	2	2. Angle	ANG	No	1. No Adve	2. Daylight	Day	1. Dry	Dry
170525088	2017	2/15/2017 5:00	1321	13:21	A	A	0	1	0	1	2	0	0	2	2. Angle	ANG	No	5. Rain	2. Daylight	Day	2. Wet	Wet
170525139	2017	2/20/2017 5:00	2248	22:48	O	PDO	0	0	0	0	0	0	0	2	3. Head On	HO	No	1. No Adve	4. Darknes	Night	1. Dry	Dry
202225097	2020	8/2/2020 5:00	59	00:59	A	A	0	1	0	0	1	0	0	3	9. Fixed Object - Off Road	FOOR	No	1. No Adve	4. Darknes	Night	1. Dry	Dry
181835156	2018	6/30/2018 5:00	2004	20:04	O	PDO	0	0	0	0	0	0	0	2	1. Rear End	RE	No	1. No Adve	3. Dusk	Day	1. Dry	Dry
170525150	2017	2/18/2017 5:00	2304	23:04	C	C	0	0	0	2	2	0	0	2	2. Angle	ANG	No	1. No Adve	4. Darknes	Night	1. Dry	Dry
181075129	2018	3/29/2018 5:00	1652	16:52	A	A	0	1	0	0	1	0	0	3	4. Sideswipe - Same Direction	SSS	No	1. No Adve	2. Daylight	Day	1. Dry	Dry
201885122	2020	7/2/2020 5:00	1200	12:00	A	A	0	1	0	0	1	0	0	2	3. Head On	HO	No	1. No Adve	2. Daylight	Day	1. Dry	Dry
170525156	2017	2/18/2017 5:00	1633	16:33	C	C	0	0	0	1	1	0	0	2	1. Rear End	RE	No	1. No Adve	2. Daylight	Day	1. Dry	Dry
242775023	2024	10/1/2024 5:00	1309	13:09	C	C	0	0	0	1	1	0	0	2	2. Angle	ANG	No	1. No Adve	2. Daylight	Day	2. Wet	Wet
170525158	2017	2/18/2017 5:00	1631	16:31	O	PDO	0	0	0	0	0	0	0	2	4. Sideswipe - Same Direction	SSS	No	1. No Adve	2. Daylight	Day	1. Dry	Dry
170525173	2017	2/18/2017 5:00	315	3:15	A	A	0	1	0	0	1	0	0	1	9. Fixed Object - Off Road	FOOR	No	1. No Adve	4. Darknes	Night	1. Dry	Dry
170525174	2017	2/17/2017 5:00	1926	19:26	C	C	0	0	0	1	1	0	0	2	1. Rear End	RE	No	1. No Adve	5. Darknes	Night	1. Dry	Dry
173495121	2017	12/14/2017 5:00	1403	14:03	O	PDO	0	0	0	0	0	0	0	1	6. Fixed Object in Road	FOIR	No	1. No Adve	2. Daylight	Day	1. Dry	Dry
170375089	2017	2/5/2017 5:00	120	1:20	A	A	0	1	0	0	1	0	0	2	3. Head On	HO	No	1. No Adve	4. Darknes	Night	1. Dry	Dry
190075125	2019	1/3/2019 5:00	1711	17:11	O	PDO	0	0	0	0	0	0	0	1	9. Fixed Object - Off Road	FOOR	No	1. No Adve	4. Darknes	Night	1. Dry	Dry
170655141	2017	3/3/2017 5:00	2025	20:25	C	C	0	0	0	2	2	0	0	2	2. Angle	ANG	No	1. No Adve	4. Darknes	Night	1. Dry	Dry
170525189	2017	2/17/2017 5:00	1622	16:22	C	C	0	0	0	1	1	0	0	2	1. Rear End	RE	No	1. No Adve	2. Daylight	Day	1. Dry	Dry
193375130	2019	12/1/2019 5:00	151	1:51	C	C	0	0	0	2	2	0	0	2	2. Angle	ANG	No	5. Rain	4. Darknes	Night	2. Wet	Wet
170525208	2017	2/17/2017 5:00	830	8:30	A	A	0	1	0	0	1	0	0	2	1. Rear End	RE	No	1. No Adve	2. Daylight	Day	1. Dry	Dry
170525215	2017	2/17/2017 5:00	719	7:19	O	PDO	0	0	0	0	0	0	0	2	15. Backed Into	BI	No	1. No Adve	2. Daylight	Day	1. Dry	Dry
233035212	2023	10/27/2023 5:00	1306	13:06	C	C	0	0	0	2	2	0	0	1	16. Other	OTHR	No	1. No Adve	2. Daylight	Day	1. Dry	Dry
170525226	2017	2/16/2017 5:00	1805	18:05	O	PDO	0	0	0	0	0	0	0	2	2. Angle	ANG	No	1. No Adve	4. Darknes	Night	1. Dry	Dry

170695092	9. Within Ir	1. Straight	2. Blackto	1. No Defe	3. Two-Wa	4. Four Ap	6. Traffic L	1. Yes - Wo	2. No			3. No	20. Motor V	1. On Roac	No	No	Belted	No	No	No	No	No	No	Yes	No	No	No		NOT_RD	Urban Inte	No
232355019	9. Within Ir	1. Straight	2. Blackto	1. No Defe	3. Two-Wa	3. Three Ap	3. Traffic S	1. Yes - Wo	2. No			3. No	39. Fell/Ju	1. On Roac	Yes	No	Belted	No	No	No	No	No	No	No	Yes	No	Yes	20	NOT_RD	Urban Inte	No
240995139	8. Non-Inte	1. Straight	2. Blackto	1. No Defe	2. Two-Wa	1. Not at In	1. No Traffi	6. No Traffi	2. No			3. No	13. Curb	1. On Roac	No	No	Belted	No	No	No	No	No	Yes	No	No	No	No		RD UNKN	Not Interse	No
170305164	13. Drivew	1. Straight	2. Blackto	1. No Defe	2. Two-Wa	1. Not at In	6. Traffic L	1. Yes - Wo	2. No			3. No	20. Motor V	1. On Roac	No	No	Belted	No	No	No	No	No	No	No	No	No	No		NOT_RD	Not Interse	Yes
222725137	10. Interse	1. Straight	2. Blackto	1. No Defe	2. Two-Wa	2. Two App	1. No Traffi	6. No Traffi	2. No			3. No	20. Motor V	1. On Roac	No	No	Unbelted	No	No	No	No	No	No	Yes	No	No	Yes	10	NOT_RD	Urban Inte	No
242005598	1. Main-Lir	1. Straight	2. Blackto	1. No Defe	1. Two-Wa	1. Not at In	6. Traffic L	1. Yes - Wo	2. No			3. No	13. Curb	4. Roadsid	No	No	Belted	No	No	No	No	No	Yes	No	No	No	No		RD UNKN	Not Interse	No
170315104	10. Interse	1. Straight	2. Blackto	1. No Defe	3. Two-Wa	5. Five-Poi	3. Traffic S	1. Yes - Wo	2. No			3. No	20. Motor V	1. On Roac	Yes	No	Belted	No	No	No	No	No	No	No	No	No	No		NOT_RD	Urban Inte	No
170315176	10. Interse	1. Straight	1. Concret	1. No Defe	3. Two-Wa	4. Four Ap	3. Traffic S	1. Yes - Wo	2. No			3. No	20. Motor V	1. On Roac	No	No	Belted	No	Yes	No	No	No	No	Yes	No	No	No		NOT_RD	Urban Inte	No
170315177	9. Within Ir	1. Straight	2. Blackto	1. No Defe	3. Two-Wa	4. Four Ap	3. Traffic S	1. Yes - Wo	2. No			3. No	20. Motor V	1. On Roac	No	No	Belted	No	No	No	No	No	No	No	No	No	No		NOT_RD	Urban Inte	No
170315178	10. Interse	1. Straight	1. Concret	1. No Defe	3. Two-Wa	4. Four Ap	4. Stop Sig	1. Yes - Wo	2. No			3. No	20. Motor V	1. On Roac	No	No	Belted	No	Yes	No	No	No	No	No	No	No	No		NOT_RD	Urban Inte	No
242005359	8. Non-Inte	1. Straight	2. Blackto	1. No Defe	2. Two-Wa	1. Not at In	6. Traffic L	1. Yes - Wo	2. No			3. No	20. Motor V	1. On Roac	No	No	Belted	No	No	No	No	No	No	No	No	No	No		NOT_RD	Urban Inte	No
170315180	1. Main-Lir	1. Straight	2. Blackto	1. No Defe	2. Two-Wa	3. Three Ap	3. Traffic S	1. Yes - Wo	2. No			3. No	20. Motor V	1. On Roac	No	No	Belted	No	No	No	No	No	No	No	No	No	No		NOT_RD	VDOT Inter	Yes
170315307	8. Non-Inte	1. Straight	1. Concret	1. No Defe	3. Two-Wa	1. Not at In	6. Traffic L	1. Yes - Wo	2. No			3. No	20. Motor V	1. On Roac	Yes	No	Belted	No	Yes	Yes	No	Yes	No	No	No	No	Yes	5	NOT_RD	Not Interse	No
170325051	8. Non-Inte	1. Straight	1. Concret	1. No Defe	3. Two-Wa	1. Not at In	6. Traffic L	1. Yes - Wo	2. No			3. No	20. Motor V	1. On Roac	No	No	Belted	No	No	No	No	No	No	No	No	No	No		NOT_RD	Not Interse	Yes
170325058	1. Main-Lir	1. Straight	1. Concret	1. No Defe	2. Two-Wa	3. Three Ap	3. Traffic S	1. Yes - Wo	2. No			3. No	20. Motor V	1. On Roac	No	No	Belted	No	Yes	No	No	No	No	No	No	No	No		NOT_RD	VDOT Inter	No
170325059	1. Main-Lir	1. Straight	2. Blackto	1. No Defe	2. Two-Wa	1. Not at In	1. No Traffi	6. No Traffi	2. No			3. No	20. Motor V	1. On Roac	No	No	Belted	No	Yes	No	No	No	No	No	No	No	No		RD UNKN	Not Interse	No
170325060	8. Non-Inte	3. Grade -	2. Blackto	1. No Defe	1. Two-Wa	1. Not at In	6. Traffic L	1. Yes - Wo	2. No			3. No	20. Motor V	1. On Roac	No	No	Belted	No	No	No	No	No	No	No	No	No	No		NOT_RD	Not Interse	No
201385048	8. Non-Inte	4. Grade -	2. Blackto	1. No Defe	2. Two-Wa	1. Not at In	6. Traffic L	1. Yes - Wo	2. No			3. No	13. Curb	4. Roadsid	Yes	No	Belted	No	No	No	No	No	No	No	No	No	Yes	30	RD_LEFT	Not Interse	No
201885130	1. Main-Lir	1. Straight	2. Blackto	1. No Defe	2. Two-Wa	1. Not at In	6. Traffic L	1. Yes - Wo	2. No			3. No	2. Trees	1. On Roac	Yes	No	Belted	No	No	No	No	No	No	No	No	No	No		NOT_RD	Urban Inte	No
170325082	10. Interse	1. Straight	2. Blackto	1. No Defe	2. Two-Wa	4. Four Ap	3. Traffic S	1. Yes - Wo	2. No			3. No	20. Motor V	1. On Roac	No	No	Belted	No	No	No	No	No	No	No	No	No	No		NOT_RD	Urban Inte	No
170325098	10. Interse	1. Straight	2. Blackto	1. No Defe	3. Two-Wa	4. Four Ap	3. Traffic S	1. Yes - Wo	2. No			3. No	20. Motor V	1. On Roac	No	No	Belted	No	No	No	No	No	No	No	No	No	No		NOT_RD	Urban Inte	Yes
220385169	9. Within Ir	1. Straight	2. Blackto	1. No Defe	2. Two-Wa	4. Four Ap	3. Traffic S	1. Yes - Wo	2. No			3. No	20. Motor V	1. On Roac	No	No	Belted	No	No	No	No	No	No	No	No	No	No		NOT_RD	Urban Inte	No
170325100	1. Main-Lir	1. Straight	2. Blackto	1. No Defe	2. Two-Wa	1. Not at In	6. Traffic L	1. Yes - Wo	2. No			3. No	20. Motor V	1. On Roac	No	No	Belted	No	Yes	No	No	No	No	No	No	No	No		NOT_RD	Urban Inte	No
170325109	9. Within Ir	1. Straight	2. Blackto	1. No Defe	1. Two-Wa	4. Four Ap	4. Stop Sig	1. Yes - Wo	2. No			3. No	20. Motor V	1. On Roac	No	No	Belted	No	No	No	No	No	No	No	No	No	No		NOT_RD	Urban Inte	Yes
202455307	10. Interse	1. Straight	2. Blackto	1. No Defe	3. Two-Wa	4. Four Ap	3. Traffic S	1. Yes - Wo	2. No			3. No	20. Motor V	1. On Roac	No	No	Belted	No	No	No	No	No	No	No	No	No	No		NOT_RD	Urban Inte	Yes
211135034	1. Main-Lir	1. Straight	2. Blackto	1. No Defe	2. Two-Wa	1. Not at In	6. Traffic L	1. Yes - Wo	2. No			3. No	20. Motor V	1. On Roac	No	No	Belted	No	No	No	No	No	No	No	No	No	No		NOT_RD	Urban Inte	Yes
201095117	1. Main-Lir	1. Straight	2. Blackto	1. No Defe	1. Two-Wa	2. Two App	1. No Traffi	6. No Traffi	2. No			3. No	20. Motor V	1. On Roac	No	No	Belted	No	No	No	No	No	No	No	No	No	No		NOT_RD	Not Interse	Yes
231795105	1. Main-Lir	1. Straight	2. Blackto	1. No Defe	1. Two-Wa	1. Not at In	6. Traffic L	1. Yes - Wo	2. No			3. No	20. Motor V	1. On Roac	No	No	Belted	No	No	No	No	No	No	No	No	No	No		RD UNKN	Not Interse	No
170325114	1. Main-Lir	1. Straight	2. Blackto	1. No Defe	1. Two-Wa	1. Not at In	1. No Traffi	6. No Traffi	2. No			3. No	20. Motor V	1. On Roac	No	No	Belted	No	No	No	No	No	No	No	No	No	No		NOT_RD	Not Interse	No
170325154	9. Within Ir	1. Straight	2. Blackto	1. No Defe	1. Two-Wa	4. Four Ap	3. Traffic S	1. Yes - Wo	2. No			3. No	20. Motor V	1. On Roac	No	No	Belted	No	No	No	No	No	No	No	No	No	No		NOT_RD	Urban Inte	No
171225136	1. Main-Lir	2. Curve - L	2. Blackto	1. No Defe	3. Two-Wa	1. Not at In	3. Traffic S	1. Yes - Wo	2. No			3. No	20. Motor V	1. On Roac	No	No	Belted	No	No	No	No	No	No	No	No	No	No		NOT_RD	Urban Inte	No
172215158	1. Main-Lir	1. Straight	2. Blackto	1. No Defe	3. Two-Wa	1. Not at In	3. Traffic S	1. Yes - Wo	2. No			3. No	20. Motor V	1. On Roac	No	No	Belted	No	No	No	No	No	No	Yes	No	No	No		NOT_RD	Urban Inte	No
170325208	10. Interse	1. Straight	1. Concret	1. No Defe	2. Two-Wa	4. Four Ap	3. Traffic S	1. Yes - Wo	2. No			3. No	20. Motor V	1. On Roac	No	No	Belted	No	Yes	No	No	No	No	Yes	No	No	No		NOT_RD	VDOT Inter	No
170325265	8. Non-Inte	3. Grade -	1. Concret	1. No Defe	3. Two-Wa	1. Not at In	6. Traffic L	1. Yes - Wo	2. No			3. No	20. Motor V	1. On Roac	No	No	Belted	No	No	No	No	No	No	No	No	No	Yes	10	NOT_RD	Not Interse	No
170335055	1. Main-Lir	1. Straight	2. Blackto	1. No Defe	2. Two-Wa	1. Not at In	1. No Traffi	6. No Traffi	2. No			3. No	20. Motor V	1. On Roac	No	No	Belted	No	No	No	No	No	No	No	No	No	No		NOT_RD	Not Interse	No
170335056	10. Interse	1. Straight	1. Concret	1. No Defe	1. Two-Wa	3. Three Ap	3. Traffic S	1. Yes - Wo	2. No			3. No	20. Motor V	1. On Roac	No	No	Belted	No	No	No	No	No	No	No	No	No	No		NOT_RD	Urban Inte	Yes
170335057	10. Interse	1. Straight	2. Blackto	1. No Defe	3. Two-Wa	4. Four Ap	3. Traffic S	1. Yes - Wo	2. No			3. No	20. Motor V	1. On Roac	No	No	Belted	No	No	No	No	No	No	No	No	No	No		NOT_RD	Urban Inte	No
170335058	10. Interse	1. Straight	1. Concret	1. No Defe	3. Two-Wa	4. Four Ap	1. No Traffi	6. No Traffi	2. No			3. No	20. Motor V	1. On Roac	No	No	Belted	No	No	No	No	No	No	No	No	No	No		NOT_RD	Urban Inte	Yes
201885141	1. Main-Lir	1. Straight	2. Blackto	1. No Defe	2. Two-Wa	1. Not at In	6. Traffic L	1. Yes - Wo	2. No			3. No	20. Motor V	1. On Roac	No	No	Belted	No	Yes	No	No	No	No	No	No	No	No		NOT_RD	Urban Inte	No
170345037	8. Non-Inte	1. Straight	2. Blackto	1. No Defe	2. Two-Wa	1. Not at In	6. Traffic L	1. Yes - Wo	2. No			3. No	20. Motor V	1. On Roac	No	No	Belted	No	No	No	No	No	No	Yes	No	No	Yes	5	NOT_RD	Not Interse	No
170355033	8. Non-Inte	3. Grade -	1. Concret	1. No Defe	4. One-Wa	1. Not at In	6. Traffic L	1. Yes - Wo	2. No			3. No	20. Motor V	1. On Roac	No	No	Belted	No	No	No	No	No	No	No	No	No	No		NOT_RD	Not Interse	No
170355039	8. Non-Inte	3. Grade -	1. Concret	1. No Defe	4. One-Wa	1. Not at In	6. Traffic L	1. Yes - Wo	2. No			3. No	20. Motor V	1. On Roac	No	No	Belted	No	No	No	No	No	No	No	No	No	No		NOT_RD	Not Interse	No
170355055	8. Non-Inte	1. Straight	1. Concret	1. No Defe	3. Two-Wa	1. Not at In	6. Traffic L	1. Yes - Wo	2. No			3. No	2. Trees	4. Roadsid	No	No	Belted	No	No	No	No	No	No	No	No	No	No		RD RIGHT	Not Interse	No
230305135	8. Non-Inte	1. Straight	2. Blackto	1. No Defe	2. Two-Wa	1. Not at In	1. No Traffi	6. No Traffi	2. No			3. No	20. Motor V	3. Median	Yes	No	Unbelted	No	No	No	No	No	No	Yes	No	No	Yes	10	NOT_RD	Urban Inte	No
170375078	1. Main-Lir	1. Straight	2. Blackto	1. No Defe	3. Two-Wa	1. Not at In	1. No Traffi	6. No Traffi	2. No			3. No	20. Motor V	1. On Roac	No	No	Belted	No	No	No	No	No	No	No	No	No	No		NOT_RD	Not Interse	No
170375079	10. Interse	1. Straight	2. Blackto	1. No Defe	2. Two-Wa	3. Three Ap	3. Traffic S	1. Yes - Wo	2. No			3. No	20. Motor V	1. On Roac	Yes	No	Belted	No	No	No	No	No	No	No	No	No	Yes	10	NOT_RD	Urban Inte	No
170375082	10. Interse	1. Straight	2. Blackto	1. No Defe	2. Two-Wa	4. Four Ap	4. Stop Sig	1. Yes - Wo	2. No			3. No	20. Motor V	1. On Roac	No	No	Belted	No	No	No	No	No	Yes	No	No	No	No		NOT_RD	Urban Inte	No
213195240	10. Interse	1. Straight	2. Blackto	1. No Defe	3. Two-Wa	4. Four Ap	1. No Traffi	6. No Traffi	2. No			3. No	13. Curb	1. On Roac	No	No	Belted	No	Yes	No	No	No	No	No	Yes	No	No		NOT_RD	Urban Inte	No
170375091	8. Non-Inte	1. Straight	2. Blackto	1. No Defe	3. Two-Wa	1. Not at In	8. Yield Sig	1. Yes - Wo	2. No			3. No	20. Motor V	1. On Roac	No	No	Belted	No	Yes	No	No	No	No	No	No	No	No		NOT_RD	VDOT Inter	No
190925075	10. Interse	1. Straight	2. Blackto	1. No Defe	3. Two-Wa	4. Four Ap	3. Traffic S	1. Yes - Wo	2. No			3. No	20. Motor V	1. On Roac	No	No	Belted	No	Yes	Yes	No	No	No	No	No	No	No		NOT_RD	Urban Inte	No
170615085	10. Interse	1. Straight	2. Blackto	1. No Defe	1. Two-Wa	4. Four Ap	6. Traffic L	1. Yes - Wo	2. No			3. No	20. Motor V	1. On Roac	No	No	Belted	No	No	No	No	No	No	No	No	No	No		NOT_RD	Urban Inte	Yes
202525127	1. Main-Lir	1. Straight	2. Blackto	1. No Defe	2. Two-Wa	1. Not at In	1. No Traffi	6. No Traffi	2. No			3. No	20. Motor V	1. On Roac	No	No	Belted	No	No	No	No	No	Yes	No	No	No	No		NOT_RD	Not Interse	No
170375095	1. Main-Lir	1. Straight	2. Blackto	1. No Defe	2. Two-Wa	1. Not at In	3. Traffic S	1. Yes - Wo	2. No			3. No	20. Motor V	1. On Roac	No	No	Belted	No	No	No	No	No	No	No	No	No	No		NOT_RD	Not Interse	Yes
170375096	10. Interse	1. Straight	2. Blackto	1. No Defe	2. Two-Wa	4. Four Ap	3. Traffic S	1. Yes - Wo	2. No			3. No	20. Motor V	1. On Roac	No	No	Belted	No	Yes	Yes	No	No	No	No	No	No	No		NOT_RD	Urban Inte	No
170375105	10. Interse	1. Straight	2. Blackto	1. No Defe	2. Two-Wa	5. Five-Poi	3. Traffic S	1. Yes - Wo	2. No			3. No	20. Motor V	1. On Roac	No	No	Belted	No	No	No	No	No	No	No	No	No	No		NOT_RD	Urban Inte	No
180195273	1. Main-Lir	2. Curve - L	2. Blackto	1. No Defe	2. Two-Wa	1. Not at In	6. Traffic L	2. Yes - Wo	2. No			3. No	3. Utility P	1. On Roac	No	No	Belted	No	No	No	No	No	No	No	No	No	Yes	10	NOT_RD	Urban Inte	No
170375162	10. Interse	1. Straight	2. Blackto	1. No Defe	2. Two-Wa	4. Four Ap	3. Traffic S	1. Yes - Wo	2. No			3. No	20. Motor V	1. On Roac	No	No	Belted	No	No	No	No	No	No	No	No	No	No		NOT_RD	Urban Inte	No
201205096	10. Interse	1. Straight	2. Blackto	1. No Defe	3. Two-Wa	4. Four Ap	3. Traffic S	1. Yes - Wo	2. No			3. No	2. Trees	1. On Roac	No	Yes	Belted	No	Yes	No	No	No	No	No	No	No	No		NOT_RD	Urban Inte	No
170375170	10. Interse	1. Straight	2. Blackto	1. No Defe	2. Two-Wa	3. Three Ap	6. Traffic L	1. Yes - Wo	2. No			3. No	20. Motor V	1. On Roac	No	No	Belted	No	Yes	No	No	No	No	No	No	No	No		NOT_RD	Urban Inte	No
203025138	1. Main-Lir	1. Straight	2. Blackto	1. No Defe	2. Two-Wa	1. Not at In	6. Traffic L	1. Yes - Wo	2. No			3. No	2. Trees	2. Shoulde	No	No	Belted	No	No	No	No	No	No	No	No	No	No		RD UNKN	Not Interse	No
170375173	10. Interse	1. Straight	2. Blackto	1. No Defe	2. Two-Wa	3. Three Ap	3. Traffic S	1. Yes - Wo	2. No			3. No	20. Motor V	1. On Roac	No	No	Belted	No	No	No	No	No	Yes	No	No	No	Yes	10	NOT_RD	Urban Inte	No
200145055	9. Within Ir	1. Straight	2. Blackto	1. No Defe	2. Two-Wa	4. Four Ap	3. Traffic S	1. Yes - Wo	2. No			3. No	20. Motor V	1. On Roac	No	No	Belted	No	No	No	No	No	No	No	No	No	No		NOT_RD	Urban Inte	Yes
170375182	1. Main-Lir	1. Straight	2. Blackto	1. No Defe	2. Two-Wa	1. Not at In	6. Traffic L	1. Yes - Wo	2. No			3. No	20. Motor V	1. On Roac	No	No	Belted	No	No	No	No	No	No	No	No	No	No		NOT_RD	Not Interse	No
241425058	1. Main-Lir	1. Straight	2. Blackto	1. No Defe	3. Two-Wa	1. Not at In	1. No Traffi	6. No Traffi	2. No			3. No	13. Curb	1. On Roac	No	No	Belted	No	No	No	No	No	No	No	No	No	Yes	15	NOT_RD	Urban Inte	No
170375196	8. Non-Inte	1. Straight	2. Blackto	1. No Defe	1. Two-Wa	1. Not at In	6. Traffic L	1. Yes - Wo	2. No			3. No	20. Motor V	1. On Roac	No	No	Belted	No	Yes	No	No	No	No	No	No	No	No		NOT_RD	Not Interse	No
170375239	1. Main-Lir	1. Straight	2. Blackto	1. No Defe	4. One-Wa	3. Three Ap	1. No Traffi	6. No Traffi	2. No			3. No	6. Parked V	1. On Roac	No	No	Belted	No	Yes	No	No	No	Yes	No	No	No	No		NOT_RD	Not Interse	No
170385082	8. Non-Inte	1. Straight	2. Blackto	1. No Defe	1. Two-Wa	1. Not at In	1. No Traffi	6. No Traffi	2. No			3. No	6. Parked V	7. In Parkir	No	No	Belted	No	No	No	No	No	Yes	No	No	No	No		NOT_RD	Not Interse	No
202125080	1. Main-Lir	1. Straight	1. Concret	1. No Defe	3. Two-Wa	1. Not at In	3. Traffic S	1. Yes - Wo	1. Yes	2. Transitic	2. Lane Sh	3. No	20. Motor V	1. On Roac	No	No	Belted	No	No	No	No	No	No	No	No	No	No		NOT_RD	Urban Inte	Yes
210475082	1. Main-Lir	1. Straight	1. Concret	1. No Defe	3. Two-Wa	1. Not at In	6. Traffic L	1. Yes - Wo	2. No			3. No	28. Ran Of	1. On Roac	No	No	Belted	No	No	No	No	No	No	No	No	No	No		NOT_RD	Urban Inte	No
182545166	10. Interse	1. Straight	2. Blackto	1. No Defe	1. Two-Wa	4. Four Ap	3. Traffic S	1. Yes - Wo	2. No			3. No	20. Motor V	1. On Roac	No	No	Belted	No	No	No	No	No	Yes	No	No	No	No		NOT_RD	Urban Inte	Yes
170385096	8. Non-Inte	1. Straight	2. Blackto	1. No Defe	1. Two-Wa	1. Not at In	1. No Traffi	6. No Traffi	2. No			3. No	6. Parked V	1. On Roac	Yes	No	Belted	No	No	No	No	No	No	No	No	No	Yes	10	RD UNKN	Not Interse	No
170385133	8. Non-Inte	3. Grade -	1. Concret	1. No Defe	3. Two-Wa	1. Not at In	6. Traffic L	1. Yes - Wo	2. No			3. No	20. Motor V	1. On Roac	No	No	Belted	No	No	No	No	No	No	No	No	No	Yes	10	NOT_RD	Not Interse	No
212105161	9. Within Ir	1. Straight	2. Blackto	1. No Defe	2. Two-Wa	4. Four Ap	3. Traffic S	1. Yes - Wo	2. No			3. No	20. Motor V	1. On Roac	No	No	Belted	No	No	No	No	No	No	No	No	No	No		NOT_RD	Urban Inte	No
170385155	9. Within Ir	10. On/Off	1. Concret	1. No Defe	3. Two-Wa	3. Three Ap	3. Traffic S	1. Yes - Wo	2. No			3. No	20. Motor V	1. On Roac	No	No	Belted	No	Yes	No	No	No	No	No	No	No	No		NOT_RD	Urban Inte	No
170385237	8. Non-Inte	3. Grade -	1. Concret	1. No Defe	3. Two-Wa	1. Not at In	6. Traffic L	1. Yes - Wo	2. No			3. No	20. Motor V	1. On Roac	No	No	Belted	No	No	No	No	No	No	No	No	No	Yes	15	NOT_RD	Not Interse	No
170395011	5. On Entra	4. Grade -	2. Blackto	1. No Defe	4. One-Wa	1. Not at In	9. One Wa	1. Yes - Wo	2. No			3. No	5. Guard R	2. Shoulde	Yes	No	Belted	No	No	No	No	Yes	No	No	No	No	Yes	20	RD_LEFT	Not Interse	No
170395078	1. Main-Lir	2. Curve - L	2. Blackto	1. No Defe	3. Two-Wa	3. Three Ap	3. Traffic S	1. Yes - Wo	2. No			3. No	20. Motor V	1. On Roac	No	No	Belted	No	No	No	No	No	No	No	No	No	No		NOT_RD	Urban Inte	Yes
202765106	10. Interse	1. Straight	2. Blackto	1. No Defe	2. Two-Wa	4. Four Ap	3. Traffic S	1. Yes - Wo	2. No			3. No	20. Motor V	1. On Roac	No	No	Belted	No	No	No	No	No	Yes	No	No	No	No		NOT_RD	Urban Inte	No
170395080	5. On Entra	1. Straight	2. Blackto	1. No Defe	3. Two-Wa	1. Not at In	6. Traffic L	1. Yes - Wo	2. No			3. No	20. Motor V	1. On Roac	No	No	Belted	No	No	No	No	No	No	No	No	No	No		NOT_RD	Not Interse	No
213265237	9. Within Ir	1. Straight	2. Blackto	1. No Defe	2. Two-Wa	4. Four Ap	1. No Traffi	6. No Traffi	2. No			3. No	15. Other F	1. On Roac	No	No	Belted	No	No	No	No	No	No	No	No	No	No		NOT_RD	Urban Inte	No
170395091	1. Main-Lir	1. Straight	2. Blackto	1. No Defe	1. Two-Wa	3. Three Ap	1. No Traffi	6. No Traffi	2. No			3. No	20. Motor V	1. On Roac	No	No	Belted	No	Yes	No	No	No	Yes	No	No	No	No		NOT_RD	Not Interse	No
170395156	9. Within Ir	1. Straight	2. Blackto	1. No Defe	3. Two-Wa	3. Three Ap	3. Traffic S	1. Yes - Wo	2. No			3. No	20. Motor V	1. On Roac	No	No	Belted	No	No	No	No	No	No	No	No	No	No		NOT_RD	VDOT Inter	No
170395184	8. Non-Inte	5. Hillcrest	1. Concret	1. No Defe	3. Two-Wa	1. Not at In	6. Traffic L	1. Yes - Wo	2. No			3. No	20. Motor V	1. On Roac	No	No	Belted	No	Yes	No	No	No	No	No	No	No	Yes	35	NOT_RD	Not Interse	No
172545208	9. Within Ir	1. Straight	2. Blackto	1. No Defe	3. Two-Wa	4. Four Ap	3. Traffic S	1. Yes - Wo	2. No			3. No	20. Motor V	1. On Roac	No	No	Belted	No	No	No	No	No	No	No	No	No	No		NOT_RD	Urban Inte	No
170405023	8. Non-Inte	5. Hillcrest	2. Blackto	1. No Defe	3. Two-Wa	1. Not at In	6. Traffic L	1. Yes - Wo	2. No			3. No	20. Motor V	1. On Roac	No	No	Belted	No	Yes	No	No	No	No	Yes	No	No	No		NOT_RD	Not Interse	Yes
170405028	8. Non-Inte	1. Straight	1. Concret	1. No Defe	4. One-Wa	1. Not at In	6. Traffic L	1. Yes - Wo	2. No			3. No	20. Motor V	1. On Roac	No	No	Belted	No	Yes	No	No	No	No	No	No	No	No		NOT_RD	Not Interse	No
210695031	10. Interse	1. Straight	2. Blackto	1. No Defe	1. Two-Wa	4. Four Ap	4. Stop Sig	1. Yes - Wo	2. No			3. No	20. Motor V	1. On Roac	No	No	Belted	No	No	No	No	No	No	No	No	No	No		NOT_RD	Urban Inte	No
182055084	1. Main-Lir	1. Straight	2. Blackto	1. No Defe	2. Two-Wa	1. Not at In	6. Traffic L	1. Yes - Wo	2. No			3. No	20. Motor V	1. On Roac	No	No	Belted	No	No	No	No	No	No	No	No	No	No		NOT_RD	Not Interse	No
170405075	1. Main-Lir	1. Straight	2. Blackto	1. No Defe	1. Two-Wa	1. Not at In	1. No Traffi	6. No Traffi	2. No			3. No	3. Utility P	4. Roadsid	No	No	Belted	No	No	No	No	No	No	No	No	No	Yes	5	RD_LEFT	Not Interse	No
170405079	9. Within Ir	3. Grade -	2. Blackto	5. Loose M	2. Two-Wa	4. Four Ap	3. Traffic S	1. Yes - Wo	2. No			3. No	20. Motor V	1. On Roac	No	No	Belted	No	Yes	No	No	No	No	No	No	No	No		NOT_RD	Urban Inte	No
170405088	10. Interse	1. Straight	2. Blackto	1. No Defe	3. Two-Wa	4. Four Ap	3. Traffic S	1. Yes - Wo	2. No			3. No	20. Motor V	1. On Roac	No	No	Belted	No	No	No	No	No	No	No	No	No	No		NOT_RD	Urban Inte	No
170405352	10. Interse	1. Straight	1. Concret	1. No Defe	3. Two-Wa	4. Four Ap	3. Traffic S	1. Yes - Wo	2. No			3. No	20. Motor V	1. On Roac	No	No	Belted	No	No	No	No	No	No	No	No	No	No		NOT_RD	Urban Inte	No
240825097	9. Within Ir	1. Straight	2. Blackto	1. No Defe	2. Two-Wa	4. Four Ap	4. Stop Sig	1. Yes - Wo	2. No			3. No	20. Motor V	1. On Roac	No	No	Belted	No	No	No	No	No	No	No	No	No	No		NOT_RD	Urban Inte	No
243125072	9. Within Ir	3. Grade -	2. Blackto	1. No Defe	2. Two-Wa	4. Four Ap	3. Traffic S	1. Yes - Wo	2. No			3. No	20. Motor V	1. On Roac	No	No	Belted	No	No	No	No	No	No	No	No	No	No		NOT_RD	Urban Inte	No
170415104	1. Main-Lir	1. Straight	2. Blackto	1. No Defe	1. Two-Wa	1. Not at In	1. No Traffi	6. No Traffi	2. No			3. No	6. Parked V	1. On Roac	No	No	Belted	No	No	No	No	No	No	No	No	No	Yes	10	RD UNKN	Not Interse	No
170425010	1. Main-Lir	3. Grade -	2. Blackto	1. No Defe	3. Two-Wa	1. Not at In	7. No Pass	1. Yes - Wo	2. No			3. No	20. Motor V	1. On Roac	No	No	Belted	No	No	No	No	No	No	No	No	No	Yes	35	NOT_RD	Not Interse	Yes
170425044	8. Non-Inte	2. Curve - L	1. Concret	1. No Defe	3. Two-Wa	1. Not at In	6. Traffic L	1. Yes - Wo	2. No			3. No	5. Guard R	1. On Roac	No	No	Belted	No	Yes	No	No	Yes	Yes	No	No	No	Yes	15	RD UNKN	Not Interse	No
170425078	8. Non-Inte	1. Straight	2. Blackto	1. No Defe	4. One-Wa	1. Not at In	9. One Wa	1. Yes - Wo	2. No			3. No	20. Motor V	1. On Roac	No	No	Belted	No	No	No	No	No	No	No	No	No	No		NOT_RD	Not Interse	No
170425094	8. Non-Inte	1. Straight	1. Concret	1. No Defe	3. Two-Wa	1. Not at In	6. Traffic L	1. Yes - Wo	1. Yes	2. Transitic	1. Lane Clo	3. No	20. Motor V	1. On Roac	No	No	Belted	No	Yes	No	No	No	No	No	No	No	No		NOT_RD	Not Interse	No
170435035	8. Non-Inte	1. Straight	1. Concret	1. No Defe	3. Two-Wa	1. Not at In	6. Traffic L	1. Yes - Wo	2. No			3. No	20. Motor V	1. On Roac	No	No	Belted	No	No	No	No	No	Yes	No	No	No	Yes	5	NOT_RD	Not Interse	No
210745086	10. Interse	1. Straight	2. Blackto	1. No Defe	3. Two-Wa	4. Four Ap	3. Traffic S	1. Yes - Wo	2. No			3. No	20. Motor V	1. On Roac	No	No	Belted	No	No	No	No	No	No	No	No	No	No		NOT_RD	Urban Inte	No
170445126	1. Main-Lir	1. Straight	2. Blackto	1. No Defe	2. Two-Wa	3. Three Ap	6. Traffic L	1. Yes - Wo	2. No			3. No	20. Motor V	1. On Roac	No	No	Belted	No	No	No	No	No	No	No	No	No	No		NOT_RD	Urban Inte	Yes
170445127	8. Non-Inte	1. Straight	2. Blackto	1. No Defe	1. Two-Wa	1. Not at In	1. No Traffi	6. No Traffi	2. No			3. No	20. Motor V	1. On Roac	No	No	Belted	No	No	Yes	No	No	No	No	No	No	No		RD UNKN	Not Interse	No
170445162	1. Main-Lir	1. Straight	2. Blackto	1. No Defe	3. Two-Wa	3. Three Ap	3. Traffic S	1. Yes - Wo	2. No			3. No	20. Motor V	1. On Roac	No	No	Belted	No	No	No	No	No	No	No	No	No	No		NOT_RD	Urban Inte	No
170445163	10. Interse	1. Straight	2. Blackto	1. No Defe	3. Two-Wa	4. Four Ap	3. Traffic S	1. Yes - Wo	2. No			3. No	20. Motor V	1. On Roac	No	No	Belted	No	Yes	No	No	No	No	No	No	No	No		NOT_RD	Urban Inte	No
170445167	9. Within Ir	1. Straight	2. Blackto	1. No Defe	1. Two-Wa	4. Four Ap	3. Traffic S	1. Yes - Wo	2. No			3. No	20. Motor V	1. On Roac	No	No	Belted	No	No	No	No	No	No	No	No	No	No		NOT_RD	Urban Inte	No
170445168	1. Main-Lir	1. Straight	2. Blackto	1. No Defe	3. Two-Wa	1. Not at In	1. No Traffi	6. No Traffi	2. No			3. No	3. Utility P	1. On Roac	Yes	No	Belted	No	No	No	No	No	No	No	No	No	No		NOT_RD	Urban Inte	No
170445204	10. Interse	1. Straight	2. Blackto	1. No Defe	2. Two-Wa	4. Four Ap	3. Traffic S	1. Yes - Wo	2. No			3. No	20. Motor V	1. On Roac	No	No	Belted	No	No	No	No	No	No	No	No	No	No		NOT_RD	Urban Inte	No
170445228	9. Within Ir	1. Straight	2. Blackto	1. No Defe	3. Two-Wa	4. Four Ap	3. Traffic S	1. Yes - Wo	2. No			3. No	20. Motor V	1. On Roac	No	No	Belted	No	No	No	No	No	No	No	No	No	No		NOT_RD	Urban Inte	No
170445229	10. Interse	1. Straight	2. Blackto	1. No Defe	3. Two-Wa	3. Three Ap	3. Traffic S	1. Yes - Wo	2. No			3. No	20. Motor V	1. On Roac	No	No	Belted	No	No	No	No	No	No	No	No	No	No		NOT_RD	VDOT Inter	No
192475129	9. Within Ir	1. Straight	2. Blackto	1. No Defe	3. Two-Wa	4. Four Ap	3. Traffic S	1. Yes - Wo	2. No			3. No	20. Motor V	1. On Roac	No	No	Belted	No	Yes	No	No	No	No	No	No	No	No		NOT_RD	Urban Inte	No
192745082	10. Interse	1. Straight	2. Blackto	1. No Defe	2. Two-Wa	4. Four Ap	6. Traffic L	1. Yes - Wo	2. No			3. No	8. Sign, Tra	3. Median	No	No	Belted	No	Yes	No	No	No	No	No	No	No	No		NOT_RD	Urban Inte	No
170445262	1. Main-Lir	1. Straight	2. Blackto	1. No Defe	2. Two-Wa	4. Four Ap	3. Traffic S	1. Yes - Wo	2. No			3. No	20. Motor V	1. On Roac	No	No	Belted	No	No	No	No	No	No	No	No	No	No		NOT_RD	Urban Inte	No
210435172	10. Interse	1. Straight	2. Blackto	1. No Defe	2. Two-Wa	4. Four Ap	6. Traffic L	1. Yes - Wo	2. No			3. No	3. Utility P	2. Shoulde	No	No	Belted	No	No	No	No	No	Yes	No	No	No	No		NOT_RD	Urban Inte	No
212775154	8. Non-Inte	1. Straight	2. Blackto	1. No Defe	2. Two-Wa	1. Not at In	6. Traffic L	1. Yes - Wo	2. No			3. No	15. Other F	1. On Roac	No	No	Belted	No	Yes	Yes	No	No	No	No	No	No	Yes	10	NOT_RD	Urban Inte	No
170455014	8. Non-Inte	1. Straight	1. Concret	1. No Defe	3. Two-Wa	1. Not at In	6. Traffic L	1. Yes - Wo	2. No			3. No	11. Jersey	1. On Roac	No	No	Belted	No	No	No	No	No	No	No	No	No	No		NOT_RD	Not Interse	No
170455036	8. Non-Inte	3. Grade -	1. Concret	1. No Defe	4. One-Wa	1. Not at In	6. Traffic L	1. Yes - Wo	2. No			3. No	20. Motor V	1. On Roac	No	No	Belted	No	No	No	No	No	No	No	No	No	No		NOT_RD	Not Interse	No
170455053	9. Within Ir	1. Straight	2. Blackto	1. No Defe	1. Two-Wa	4. Four Ap	8. Yield Sig	1. Yes - Wo	2. No			3. No	19. Ped	1. On Roac	No	No	Belted	No	Yes	No	No	No	No	No	No	Yes	No		NOT_RD	Urban Inte	No
231985172	2. Accelera	3. Grade -	2. Blackto	1. No Defe	1. Two-Wa	4. Four Ap	6. Traffic L	1. Yes - Wo	2. No			3. No	20. Motor V	1. On Roac	No	No	Belted	No	No	No	No	No	No	No	No	No	No		NOT_RD	Urban Inte	No
170455059	1. Main-Lir	2. Curve - L	2. Blackto	1. No Defe	1. Two-Wa	1. Not at In	6. Traffic L	1. Yes - Wo	2. No			3. No	20. Motor V	1. On Roac	No	No	Belted	No	No	No	No	No	No	No	No	No	No		NOT_RD	Urban Inte	No
170615259	10. Interse	1. Straight	2. Blackto	1. No Defe	1. Two-Wa	4. Four Ap	3. Traffic S	1. Yes - Wo	2. No			3. No	20. Motor V	1. On Roac	No	No	Belted	No	No	No	No	No	Yes	No	No	No	No		NOT_RD	Urban Inte	No
170455069	10. Interse	1. Straight	2. Blackto	1. No Defe	1. Two-Wa	4. Four Ap	4. Stop Sig	1. Yes - Wo	2. No			3. No	20. Motor V	1. On Roac	No	No	Belted	No	No	No	No	No	No	No	No	No	Yes	5	NOT_RD	Urban Inte	No
170455070	1. Main-Lir	1. Straight	2. Blackto	1. No Defe	2. Two-Wa	4. Four Ap	4. Stop Sig	1. Yes - Wo	2. No			3. No	20. Motor V	1. On Roac	No	No	Belted	No	No	No	No	No	No	No	No	No	No		NOT_RD	Urban Inte	No
191335197	8. Non-Inte	1. Straight	2. Blackto	1. No Defe	1. Two-Wa	1. Not at In	6. Traffic L	1. Yes - Wo	2. No			3. No	20. Motor V	1. On Roac	No	No	Unbelted	No	No	No	No	No	No	No	No	No	No		NOT_RD	Not Interse	Yes
170455099	10. Interse	1. Straight	2. Blackto	1. No Defe	3. Two-Wa	3. Three Ap	6. Traffic L	1. Yes - Wo	2. No			3. No	20. Motor V	1. On Roac	No	No	Belted	No	No	No	No	No	No	Yes	No	No	No		NOT_RD	Urban Inte	No
170455104	8. Non-Inte	1. Straight	2. Blackto	1. No Defe	3. Two-Wa	1. Not at In	1. No Traffi	6. No Traffi	2. No			3. No	2. Trees	3. Median	No	No	Belted	No	No	No	No	No	No	No	No	No	No		NOT_RD	Not Interse	No
170455105	1. Main-Lir	1. Straight	2. Blackto	1. No Defe	2. Two-Wa	1. Not at In	6. Traffic L	1. Yes - Wo	2. No			3. No	20. Motor V	1. On Roac	No	No	Belted	No	Yes	No	No	No	No	No	No	No	No		NOT_RD	Not Interse	No
170455106	1. Main-Lir	1. Straight	2. Blackto	1. No Defe	2. Two-Wa	1. Not at In	6. Traffic L	1. Yes - Wo	2. No			3. No	20. Motor V	1. On Roac	No	No	Belted	No	No	No	No	No	No	No	No	No	No		NOT_RD	Urban Inte	No
170455112	1. Main-Lir	3. Grade -	2. Blackto	1. No Defe	2. Two-Wa	1. Not at In	1. No Traffi	6. No Traffi	2. No			3. No	20. Motor V	1. On Roac	No	No	Belted	No	Yes	No	No	No	No	No	No	No	No		NOT_RD	Not Interse	No
170455118	1. Main-Lir	1. Straight	2. Blackto	1. No Defe	2. Two-Wa	1. Not at In	1. No Traffi	6. No Traffi	2. No			3. No	20. Motor V	1. On Roac	No	No	Belted	No	Yes	No	No	No	No	No	No	No	No		NOT_RD	Not Interse	No
170455179	8. Non-Inte	3. Grade -	1. Concret	1. No Defe	3. Two-Wa	1. Not at In	6. Traffic L	1. Yes - Wo	2. No			3. No	20. Motor V	1. On Roac	No	No	Belted	No	No	No	No	No	No	No	No	No	Yes	30	NOT_RD	Not Interse	No
170455247	5. On Entra	10. On/Off	1. Concret	1. No Defe	3. Two-Wa	1. Not at In	6. Traffic L	1. Yes - Wo	2. No			3. No	5. Guard R	2. Shoulde	Yes	No	Unbelted	No	Yes	Yes	No	Yes	No	No	No	No	Yes	55	RD UNKN	Not Interse	No
170465068	1. Main-Lir	1. Straight	2. Blackto	1. No Defe	2. Two-Wa	1. Not at In	6. Traffic L	1. Yes - Wo	2. No			3. No	5. Guard R	2. Shoulde	No	No	Belted	No	No	No	No	Yes	No	Yes	No	No	No		RD UNKN	Not Interse	No
172085219	1. Main-Lir	1. Straight	2. Blackto	1. No Defe	2. Two-Wa	1. Not at In	3. Traffic S	1. Yes - Wo	2. No			3. No	20. Motor V	1. On Roac	No	No	Belted	No	No	No	No	No	No	No	No	No	No		NOT_RD	Urban Inte	No
170465137	1. Main-Lir	2. Curve - L	2. Blackto	1. No Defe	3. Two-Wa	1. Not at In	6. Traffic L	1. Yes - Wo	2. No			3. No	20. Motor V	1. On Roac	No	No	Belted	No	No	No	No	No	No	No	No	No	No		NOT_RD	VDOT Inter	No
170465195	1. Main-Lir	1. Straight	2. Blackto	1. No Defe	1. Two-Wa	1. Not at In	1. No Traffi	6. No Traffi	2. No			3. No	6. Parked V	9. Outside	No	No	Belted	No	Yes	No	No	No	No	No	No	No	No		RD UNKN	Not Interse	No
170465250	5. On Entra	2. Curve - L	2. Blackto	1. No Defe	3. Two-Wa	1. Not at In	6. Traffic L	1. Yes - Wo	2. No			3. No	5. Guard R	1. On Roac	No	No	Belted	No	Yes	No	No	Yes	No	No	No	No	No		RD_LEFT	Not Interse	No
173105349	10. Interse	1. Straight	2. Blackto	1. No Defe	3. Two-Wa	4. Four Ap	3. Traffic S	1. Yes - Wo	2. No			3. No	20. Motor V	1. On Roac	No	No	Belted	No	No	No	No	No	No	No	No	No	No		NOT_RD	Urban Inte	No
170475051	1. Main-Lir	1. Straight	2. Blackto	1. No Defe	1. Two-Wa	1. Not at In	13. Other	1. Yes - Wo	2. No			3. No	20. Motor V	1. On Roac	No	No	Belted	No	No	No	No	No	No	No	No	No	No		NOT_RD	Not Interse	No
170485011	8. Non-Inte	1. Straight	2. Blackto	1. No Defe	3. Two-Wa	1. Not at In	7. No Pass	1. Yes - Wo	2. No			3. No	20. Motor V	1. On Roac	No	No	Belted	No	No	No	No	No	No	No	No	No	No		NOT_RD	Not Interse	No
250465035	1. Main-Lir	1. Straight	2. Blackto	1. No Defe	1. Two-Wa	1. Not at In	6. Traffic L	1. Yes - Wo	2. No			3. No	20. Motor V	1. On Roac	No	No	Belted	No	No	No	No	No	No	No	No	No	No		NOT_RD	Not Interse	No
170485195	8. Non-Inte	1. Straight	1. Concret	1. No Defe	3. Two-Wa	1. Not at In	6. Traffic L	1. Yes - Wo	2. No			3. No	5. Guard R	1. On Roac	No	No	Belted	No	No	No	No	Yes	No	No	No	No	No		RD_RIGHT	Not Interse	No
180855179	1. Main-Lir	1. Straight	2. Blackto	1. No Defe	2. Two-Wa	1. Not at In	6. Traffic L	1. Yes - Wo	2. No			3. No	20. Motor V	1. On Roac	Yes	No	Belted	No	Yes	No	No	No	No	No	No	No	Yes	5	NOT_RD	Urban Inte	No
170495044	8. Non-Inte	1. Straight	1. Concret	1. No Defe	3. Two-Wa	1. Not at In	6. Traffic L	1. Yes - Wo	2. No			3. No	20. Motor V	1. On Roac	No	No	Belted	No	No	No	No	No	No	No	No	No	No		NOT_RD	Not Interse	No
170495052	8. Non-Inte	3. Grade -	2. Blackto	1. No Defe	3. Two-Wa	1. Not at In	6. Traffic L	1. Yes - Wo	2. No			3. No	20. Motor V	1. On Roac	No	No	Belted	No	No	No	No	No	No	No	No	No	No		NOT_RD	Not Interse	No
170495132	8. Non-Inte	3. Grade -	1. Concret	1. No Defe	4. One-Wa	1. Not at In	6. Traffic L	1. Yes - Wo	2. No			3. No	20. Motor V	1. On Roac	No	No	Belted	No	No	No	No	No	No	No	No	No	No		NOT_RD	Not Interse	No
170495218	8. Non-Inte	5. Hillcrest	1. Concret	1. No Defe	3. Two-Wa	1. Not at In	6. Traffic L	1. Yes - Wo	2. No			3. No	20. Motor V	1. On Roac	No	No	Belted	No	No	No	No	No	No	No	No	No	No		NOT_RD	Not Interse	No
170495224	8. Non-Inte	1. Straight	1. Concret	1. No Defe	4. One-Wa	1. Not at In	6. Traffic L	1. Yes - Wo	2. No			3. No	20. Motor V	1. On Roac	No	No	Belted	No	No	No	No	No	No	No	No	No	No		NOT_RD	Not Interse	No
170515088	5. On Entra	4. Grade -	1. Concret	1. No Defe	4. One-Wa	1. Not at In	6. Traffic L	1. Yes - Wo	2. No			3. No	5. Guard R	1. On Roac	Yes	No	Belted	No	Yes	No	No	Yes	No	No	No	No	No		RD_LEFT	Not Interse	No
170525086	10. Interse	1. Straight	2. Blackto	1. No Defe	3. Two-Wa	5. Five-Poi	3. Traffic S	1. Yes - Wo	2. No			3. No	20. Motor V	1. On Roac	No	No	Belted	No	No	No	No	No	No	No	No	No	No		NOT_RD	Urban Inte	No
170525088	9. Within Ir	1. Straight	2. Blackto	1. No Defe	3. Two-Wa	4. Four Ap	3. Traffic S	1. Yes - Wo	2. No			3. No	20. Motor V	1. On Roac	No	No	Belted	No	No	No	No	No	No	No	No	No	Yes	5	NOT_RD	Urban Inte	No
170525139	9. Within Ir	1. Straight	2. Blackto	1. No Defe	3. Two-Wa	4. Four Ap	3. Traffic S	1. Yes - Wo	2. No			3. No	20. Motor V	1. On Roac	No	No	Belted	No	No	No	No	No	No	No	No	No	No		NOT_RD	Urban Inte	No
202225097	1. Main-Lir	2. Curve - L	2. Blackto	1. No Defe	3. Two-Wa	1. Not at In	6. Traffic L	1. Yes - Wo	2. No			3. No	28. Ran Of	4. Roadsid	No	No	Belted	No	No	No	No	No	No	No	No	No	Yes	60	NOT_RD	Urban Inte	No
181835156	10. Interse	1. Straight	2. Blackto	1. No Defe	2. Two-Wa	3. Three Ap	3. Traffic S	1. Yes - Wo	2. No			3. No	20. Motor V	1. On Roac	No	No	Belted	No	Yes	No	No	No	No	No	No	No	No		NOT_RD	Urban Inte	No
170525150	2. Accelera	1. Straight	2. Blackto	1. No Defe	3. Two-Wa	5. Five-Poi	3. Traffic S	1. Yes - Wo	2. No			3. No	20. Motor V	1. On Roac	No	No	Belted	No	No	No	No	No	No	No	No	No	No		NOT_RD	Urban Inte	No
181075129	9. Within Ir	1. Straight	2. Blackto	1. No Defe	1. Two-Wa	3. Three Ap	6. Traffic L	1. Yes - Wo	2. No			3. No	20. Motor V	1. On Roac	No	No	Belted	No	Yes	No	No	No	Yes	No	Yes	No	No		NOT_RD	Urban Inte	No
201885122	9. Within Ir	1. Straight	2. Blackto	1. No Defe	3. Two-Wa	4. Four Ap	3. Traffic S	1. Yes - Wo	2. No			3. No	20. Motor V	1. On Roac	No	No	Belted	No	No	No	No	No	No	No	No	No	No		NOT_RD	Urban Inte	Yes
170525156	10. Interse	1. Straight	1. Concret	1. No Defe	2. Two-Wa	4. Four Ap	6. Traffic L	1. Yes - Wo	2. No			3. No	20. Motor V	1. On Roac	No	No	Belted	No	No	No	No	No	No	No	No	No	No		NOT_RD	Urban Inte	No
242775023	9. Within Ir	1. Straight	2. Blackto	1. No Defe	2. Two-Wa	4. Four Ap	4. Stop Sig	1. Yes - Wo	2. No			3. No	20. Motor V	1. On Roac	No	No	Belted	No	No	No	No	No	Yes	No	No	No	No		NOT_RD	Urban Inte	No
170525158	1. Main-Lir	1. Straight	2. Blackto	1. No Defe	1. Two-Wa	1. Not at In	1. No Traffi	6. No Traffi	2. No			3. No	20. Motor V	1. On Roac	No	No	Belted	No	No	No	No	No	Yes	No	No	No	No		NOT_RD	Not Interse	No
170525173	10. Interse	1. Straight	2. Blackto	1. No Defe	3. Two-Wa	4. Four Ap	3. Traffic S	1. Yes - Wo	2. No			3. No	13. Curb	1. On Roac	Yes	No	Belted	No	No	No	No	No	No	No	Yes	No	No		NOT_RD	VDOT Inter	No
170525174	1. Main-Lir	1. Straight	2. Blackto	1. No Defe	2. Two-Wa	1. Not at In	1. No Traffi	6. No Traffi	2. No			3. No	20. Motor V	1. On Roac	No	No	Belted	No	Yes	No	No	No	No	No	No	No	No		NOT_RD	Not Interse	Yes
173495121	10. Interse	1. Straight	2. Blackto	1. No Defe	3. Two-Wa	4. Four Ap	6. Traffic L	1. Yes - Wo	2. No			3. No	35. Cross	1. On Roac	No	No	Belted	No	No	No	No	No	No	No	No	No	No		NOT_RD	Urban Inte	No
170375089	1. Main-Lir	1. Straight	2. Blackto	1. No Defe	2. Two-Wa	1. Not at In	6. Traffic L	1. Yes - Wo	2. No			3. No	20. Motor V	1. On Roac	Yes	No	Belted	No	No	No	No	No	No	No	No	No	Yes	5	NOT_RD	Urban Inte	No
190075125	1. Main-Lir	1. Straight	2. Blackto	1. No Defe	2. Two-Wa	4. Four Ap	6. Traffic L	1. Yes - Wo	2. No			3. No	3. Utility P	9. Outside	No	No	Belted	No	No	No	No	No	Yes	No	No	No	No		NOT_RD	Urban Inte	No
170655141	10. Interse	1. Straight	2. Blackto	1. No Defe	3. Two-Wa	4. Four Ap	8. Yield Sig	1. Yes - Wo	2. No			3. No	20. Motor V	1. On Roac	No	No	Belted	No	No	No	No	No	No	No	No	No	No		NOT_RD	Urban Inte	No
170525189	9. Within Ir	1. Straight	1. Concret	1. No Defe	2. Two-Wa	2. Two App	1. No Traffi	6. No Traffi	2. No			3. No	20. Motor V	1. On Roac	No	No	Belted	No	No	No	No	No	No	No	No	No	No		NOT_RD	VDOT Inter	No
193375130	10. Interse	1. Straight	2. Blackto	1. No Defe	3. Two-Wa	4. Four Ap	3. Traffic S	1. Yes - Wo	2. No			3. No	20. Motor V	1. On Roac	No	No	Belted	No	Yes	No	No	No	No	No	No	No	No		NOT_RD	Urban Inte	No
170525208	8. Non-Inte	1. Straight	2. Blackto	1. No Defe	4. One-Wa	1. Not at In	1. No Traffi	6. No Traffi	2. No			3. No	20. Motor V	1. On Roac	No	No	Belted	No	Yes	No	No	No	No	No	No	No	No		NOT_RD	Urban Inte	Yes
170525215	10. Interse	1. Straight	2. Blackto	1. No Defe	2. Two-Wa	4. Four Ap	3. Traffic S	1. Yes - Wo	2. No			3. No	20. Motor V	1. On Roac	No	No	Belted	No	No	No	No	No	Yes	No	No	No	No		NOT_RD	Urban Inte	No
233035212	10. Interse	1. Straight	2. Blackto	1. No Defe	1. Two-Wa	3. Three Ap	3. Traffic S	1. Yes - Wo	2. No			3. No	13. Curb	1. On Roac	No	No	Belted	No	No	No	No	No	No	No	No	No	No		NOT_RD	Urban Inte	No
170525226	8. Non-Inte	1. Straight	2. Blackto	1. No Defe	3. Two-Wa	1. Not at In	6. Traffic L	1. Yes - Wo	2. No			3. No	20. Motor V	1. On Roac	No	No	Belted	No	Yes	No	No	No	No	No	No	No	No		NOT_RD	VDOT Inter	Yes

170695092	No	Yes	No	5. Hampto	114	114. City o	3-Principal	4-Two-Way	Urban	NonVDOT	5	3. City or T	Hampton F	HAMP	S-VA114NP ARMISTEAD AVE N	2.15	253023	60.57	-76.377	37.0441
232355019	No	Yes	Yes	5. Hampto	114	114. City o	3-Principal	4-Two-Way	Urban	NonVDOT	5	3. City or T	Hampton F	HAMP	S-VA114NP WOODLAND RD	0.09	1062041	15.99	-76.3273	37.02356
240995139	No	Yes	Yes	5. Hampto	114	114. City o	5-Major Co	4-Two-Way	Urban	NonVDOT	5	3. City or T	Hampton F	HAMP	S-VA114PR ABERDEEN RD	0.19			-76.4021	36.99998
170305164	No	Yes	No	5. Hampto	114	114. City o	5-Major Co	4-Two-Way	Urban	NonVDOT	5	3. City or T	Hampton F	HAMP	S-VA114PR CLEMWOOD PKWY	0.66			-76.3329	37.05546
222725137	No	Yes	Yes	5. Hampto	114	114. City o	3-Principal	4-Two-Way	Urban	NonVDOT	5	3. City or T	Hampton F	HAMP	R-VA SR00134WB	4.54	253017	145.76	-76.3962	37.09368
242005598	No	Yes	Yes	5. Hampto	114	114. City o	4-Minor Ar	3-Two-Way	Urban	NonVDOT	5	3. City or T	Hampton F	HAMP	R-VA SR00152WB	1.09	253048	358.61	-76.4477	37.04322
170315104	No	Yes	Yes	5. Hampto	114	114. City o	3-Principal	4-Two-Way	Urban	NonVDOT	5	3. City or T	Hampton F	HAMP	R-VA US00258WB	60.25	253131	141.47	-76.4333	37.02499
170315176	No	Yes	No	5. Hampto	114	114. City o	3-Principal	4-Two-Way	Urban	NonVDOT	5	3. City or T	Hampton F	HAMP	R-VA US00258EB	63.83	253137	86.99	-76.3739	37.04393
170315177	No	Yes	No	5. Hampto	114	114. City o	3-Principal	4-Two-Way	Urban	NonVDOT	5	3. City or T	Hampton F	HAMP	R-VA US00258EB	61.82	253135	5.36	-76.409	37.03701
170315178	No	Yes	Yes	5. Hampto	114	114. City o	7-Local (J,6)	3-Two-Way	Urban	NonVDOT	5	3. City or T	Hampton F	HAMP	S-VA114NP FARMINGTON BLVD	0.33			-76.442	37.04772
242005359	No	Yes	No	5. Hampto	114	114. City o	3-Principal	4-Two-Way	Urban	NonVDOT	5	3. City or T	Hampton F	HAMP	R-VA SR00134EB	4.54	253017	178.67	-76.3965	37.09371
170315180	No	Yes	No	5. Hampto	114	114. City o	3-Principal	4-Two-Way	Urban	NonVDOT	5	3. City or T	Hampton F	HAMP	R-VA US00258EB	62.42	50659	56.65	-76.3985	37.03945
170315307	No	Yes	Yes	5. Hampto	114	114. City o	1-Interstat	4-Two-Way	Urban	VDOT Inter	5	1. State Hw	Hampton F	HAMP	R-VA IS00664EB	0.27			-76.3787	37.02811
170325051	No	Yes	No	5. Hampto	114	114. City o	1-Interstat	4-Two-Way	Urban	VDOT Inter	5	1. State Hw	Hampton F	HAMP	R-VA IS00064EB	263.6			-76.3957	37.04121
170325058	No	Yes	No	5. Hampto	114	114. City o	3-Principal	4-Two-Way	Urban	NonVDOT	5	3. City or T	Hampton F	HAMP	S-VA114PR HAMPTON ROADS CENTER PKWY	2.14	1279456	93.68	-76.4095	37.05992
170325059	No	Yes	No	5. Hampto	114	114. City o	7-Local (J,6)	3-Two-Way	Urban	NonVDOT	5	3. City or T	Hampton F	HAMP	S-VA114PR WESTVIEW DR	0.71			-76.4413	37.08155
170325060	No	Yes	No	5. Hampto	114	114. City o	7-Local (J,6)	3-Two-Way	Urban	NonVDOT	5	3. City or T	Hampton F	HAMP	S-VA114PR FENWICK RD	0.4			-76.3069	37.00142
201385048	No	Yes	Yes	5. Hampto	114	114. City o	5-Major Co	3-Two-Way	Urban	NonVDOT	5	3. City or T	Hampton F	HAMP	R-VA SR00143NB	1.2	1061903	470.85	-76.3186	37.01445
201885130	No	Yes	Yes	5. Hampto	114	114. City o	5-Major Co	3-Two-Way	Urban	NonVDOT	5	3. City or T	Hampton F	HAMP	R-VA US00060WB	269.77	1069337	140.37	-76.3931	36.9946
170325082	No	Yes	No	5. Hampto	114	114. City o	7-Local (J,6)	3-Two-Way	Urban	NonVDOT	5	3. City or T	Hampton F	HAMP	S-VA114PR HARDY CASH DR	0.01			-76.3926	37.05645
170325098	No	Yes	No	5. Hampto	114	114. City o	3-Principal	4-Two-Way	Urban	NonVDOT	5	3. City or T	Hampton F	HAMP	R-VA US00258EB	59.8	253129	9.52	-76.4395	37.02174
220385169	No	Yes	Yes	5. Hampto	114	114. City o	5-Major Co	4-Two-Way	Urban	NonVDOT	5	3. City or T	Hampton F	HAMP	S-VA114NP NICKERSON BLVD	0	1060398	36.56	-76.3015	37.04523
170325100	No	Yes	No	5. Hampto	114	114. City o	3-Principal	4-Two-Way	Urban	NonVDOT	5	3. City or T	Hampton F	HAMP	R-VA US00258EB	66.31	1080039	65.6	-76.3307	37.03966
170325109	No	Yes	No	5. Hampto	114	114. City o	7-Local (J,6)	3-Two-Way	Urban	NonVDOT	5	3. City or T	Hampton F	HAMP	S-VA114PR HOPE ST N	0	1061846	284.7	-76.3179	37.01984
202455307	No	Yes	No	5. Hampto	114	114. City o	3-Principal	2-One-Way	Urban	NonVDOT	5	3. City or T	Hampton F	HAMP	S-VA114NP ARMISTEAD AVE N	2.15	253023	55.24	-76.377	37.04408
211135034	No	Yes	No	5. Hampto	114	114. City o	5-Major Co	4-Two-Way	Urban	NonVDOT	5	3. City or T	Hampton F	HAMP	S-VA114NP BIG BETHEL RD	0.01	253284	64.2	-76.412	37.01686
201095117	Yes	Yes	No	5. Hampto	114	114. City o	5-Major Co	4-Two-Way	Urban	NonVDOT	5	3. City or T	Hampton F	HAMP	S-VA114NP BRIARFIELD RD	0.07			-76.4161	37.01375
231795105	No	Yes	No	5. Hampto	114	114. City o	4-Minor Ar	3-Two-Way	Urban	NonVDOT	5	3. City or T	Hampton F	HAMP	R-VA SR00152EB	1.1	253048	401.43	-76.4475	37.04322
170325114	Yes	Yes	No	5. Hampto	114	114. City o	5-Major Co	4-Two-Way	Urban	NonVDOT	5	3. City or T	Hampton F	HAMP	S-VA114PR POWHATAN PKWY	1.23	253572	390.22	-76.3856	37.01426
170325154	Yes	Yes	Yes	5. Hampto	114	114. City o	4-Minor Ar	3-Two-Way	Urban	NonVDOT	5	3. City or T	Hampton F	HAMP	R-VA SR00351EB	8.14	253106	5.19	-76.3045	37.0403
171225136	No	Yes	No	5. Hampto	114	114. City o	3-Principal	4-Two-Way	Urban	NonVDOT	5	3. City or T	Hampton F	HAMP	R-VA SR00134EB	4.55	253017	92.62	-76.3963	37.09351
172215158	No	Yes	No	5. Hampto	114	114. City o	3-Principal	4-Two-Way	Urban	NonVDOT	5	3. City or T	Hampton F	HAMP	R-VA SR00134EB	4.55	253017	104.1	-76.3963	37.09354
170325208	No	Yes	No	5. Hampto	114	114. City o	7-Local (J,6)	3-Two-Way	Urban	NonVDOT	5	3. City or T	Hampton F	HAMP	S-VA114PR 58TH ST	0.38	253372	43.8	-76.403	37.01226
170325265	No	Yes	No	5. Hampto	114	114. City o	1-Interstat	4-Two-Way	Urban	VDOT Inter	5	1. State Hw	Hampton F	HAMP	R-VA IS00064EB	271.07			-76.3025	36.98344
170335055	No	Yes	Yes	5. Hampto	114	114. City o	3-Principal	4-Two-Way	Urban	NonVDOT	5	3. City or T	Hampton F	HAMP	S-VA114PR HAMPTON ROADS CENTER PKWY	2.58			-76.402	37.06024
170335056	No	Yes	Yes	5. Hampto	114	114. City o	4-Minor Ar	3-Two-Way	Urban	NonVDOT	5	3. City or T	Hampton F	HAMP	S-VA114PR RIP RAP RD	0.04	253424	173.02	-76.3488	37.03954
170335057	No	Yes	No	5. Hampto	114	114. City o	3-Principal	4-Two-Way	Urban	NonVDOT	5	3. City or T	Hampton F	HAMP	R-VA US00258EB	61.81	253135	64.45	-76.4092	37.03693
170335058	No	Yes	No	5. Hampto	114	114. City o	3-Principal	4-Two-Way	Urban	NonVDOT	5	3. City or T	Hampton F	HAMP	R-VA US00258EB	63.41	253078	68.02	-76.3814	37.04313
201885141	Yes	Yes	No	5. Hampto	114	114. City o	4-Minor Ar	3-Two-Way	Urban	NonVDOT	5	3. City or T	Hampton F	HAMP	R-VA SR00169SB	0.03	253036	140.74	-76.3219	37.01887
170345037	No	Yes	Yes	5. Hampto	114	114. City o	1-Interstat	4-Two-Way	Urban	VDOT Inter	5	1. State Hw	Hampton F	HAMP	R-VA IS00064WB	270.3			-76.3111	36.99387
170355033	Yes	Yes	No	5. Hampto	114	114. City o	1-Interstat	4-Two-Way	Urban	VDOT Inter	5	1. State Hw	Hampton F	HAMP	R-VA IS00064EB	269			-76.3218	37.00795
170355039	No	Yes	No	5. Hampto	114	114. City o	1-Interstat	4-Two-Way	Urban	VDOT Inter	5	1. State Hw	Hampton F	HAMP	R-VA IS00064EB	269.68			-76.317	36.99902
170355055	No	Yes	No	5. Hampto	114	114. City o	1-Interstat	4-Two-Way	Urban	VDOT Inter	5	1. State Hw	Hampton F	HAMP	R-VA IS00064EB	259.79			-76.4467	37.07719
230305135	No	Yes	Yes	5. Hampto	114	114. City o	5-Major Co	3-Two-Way	Urban	NonVDOT	5	3. City or T	Hampton F	HAMP	R-VA US00060WB	269.77	1069337	145.98	-76.3931	36.99459
170375078	No	Yes	Yes	5. Hampto	114	114. City o	3-Principal	4-Two-Way	Urban	NonVDOT	5	3. City or T	Hampton F	HAMP	R-VA US00258EB	61.6			-76.4124	37.03532
170375079	No	Yes	Yes	5. Hampto	114	114. City o	3-Principal	4-Two-Way	Urban	NonVDOT	5	3. City or T	Hampton F	HAMP	R-VA US00258EB	62.28	253136	172.79	-76.401	37.03893
170375082	No	Yes	Yes	5. Hampto	114	114. City o	4-Minor Ar	3-Two-Way	Urban	NonVDOT	5	3. City or T	Hampton F	HAMP	R-VA SR00351WB	8.74	253105	8.54	-76.2941	37.04134
213195240	No	Yes	Yes	5. Hampto	114	114. City o	5-Major Co	3-Two-Way	Urban	NonVDOT	5	3. City or T	Hampton F	HAMP	R-VA US00060WB	269.79	1069337	22.46	-76.3929	36.99484
170375091	No	Yes	No	5. Hampto	114	114. City o	3-Principal	4-Two-Way	Urban	NonVDOT	5	3. City or T	Hampton F	HAMP	R-VA US00258WB	65.14	1068042	4.78	-76.3511	37.04366
190925075	No	Yes	Yes	5. Hampto	114	114. City o	3-Principal	4-Two-Way	Urban	NonVDOT	5	3. City or T	Hampton F	HAMP	R-VA SR00134EB	4.55	253017	132.78	-76.3964	37.0936
170615085	No	Yes	No	5. Hampto	114	114. City o	5-Major Co	3-Two-Way	Urban	NonVDOT	5	3. City or T	Hampton F	HAMP	R-VA US00060EB	269.8	1069337	26.64	-76.3927	36.99494
202525127	No	Yes	No	5. Hampto	114	114. City o	5-Major Co	4-Two-Way	Urban	NonVDOT	5	3. City or T	Hampton F	HAMP	S-VA114NP ABERDEEN RD	0.24	253178	269.47	-76.4025	37.00071
170375095	Yes	Yes	Yes	5. Hampto	114	114. City o	3-Principal	4-Two-Way	Urban	NonVDOT	5	3. City or T	Hampton F	HAMP	R-VA US00258EB	62.34	50659	409.31	-76.3999	37.03915
170375096	Yes	Yes	No	5. Hampto	114	114. City o	3-Principal	4-Two-Way	Urban	NonVDOT	5	3. City or T	Hampton F	HAMP	R-VA US00258WB	61.03	253133	81.97	-76.4209	37.03119
170375105	No	Yes	No	5. Hampto	114	114. City o	7-Local (J,6)	3-Two-Way	Urban	NonVDOT	5	3. City or T	Hampton F	HAMP	S-VA114PR TODDS LN	2.75	253136	189.82	-76.402	37.03915
180195273	No	Yes	No	5. Hampto	114	114. City o	5-Major Co	4-Two-Way	Urban	NonVDOT	5	3. City or T	Hampton F	HAMP	S-VA114NP BIG BETHEL RD	0.04	253284	212.36	-76.4124	37.01715
170375162	No	Yes	No	5. Hampto	114	114. City o	4-Minor Ar	3-Two-Way	Urban	NonVDOT	5	3. City or T	Hampton F	HAMP	R-VA SR00351EB	4.69	253088	76.33	-76.3632	37.02716
201205096	No	Yes	Yes	5. Hampto	114	114. City o	5-Major Co	3-Two-Way	Urban	NonVDOT	5	3. City or T	Hampton F	HAMP	S-VA114PR LASALLE AVE	0.35	253012	70.87	-76.3596	37.00805
170375170	No	Yes	No	5. Hampto	114	114. City o	7-Local (J,6)	3-Two-Way	Urban	NonVDOT	5	3. City or T	Hampton F	HAMP	S-VA114PR EXECUTIVE DR	0.6			-76.3982	37.05129
203025138	No	Yes	Yes	5. Hampto	114	114. City o	5-Major Co	4-Two-Way	Urban	NonVDOT	5	3. City or T	Hampton F	HAMP	S-VA114NP ABERDEEN RD	0.24	253178	310.33	-76.4024	37.0006
170375173	No	Yes	No	5. Hampto	114	114. City o	4-Minor Ar	3-Two-Way	Urban	NonVDOT	5	3. City or T	Hampton F	HAMP	R-VA SR00351EB	7.96	1061378	5.26	-76.3075	37.03955
200145055	No	Yes	Yes	5. Hampto	114	114. City o	3-Principal	4-Two-Way	Urban	NonVDOT	5	3. City or T	Hampton F	HAMP	R-VA SR00134WB	4.56	253017	69.93	-76.396	37.09347
170375182	No	Yes	No	5. Hampto	114	114. City o	3-Principal	4-Two-Way	Urban	NonVDOT	5	3. City or T	Hampton F	HAMP	R-VA US00258WB	64.59			-76.3605	37.04383
241425058	No	Yes	Yes	5. Hampto	114	114. City o	5-Major Co	3-Two-Way	Urban	NonVDOT	5	3. City or T	Hampton F	HAMP	R-VA SR00143NB	1.25	1061903	205.35	-76.3185	37.01528
170375196	Yes	Yes	No	5. Hampto	114	114. City o	7-Local (J,6)		Urban	NonVDOT	5	5. Toll Roa	Hampton F	HAMP	S-VA114PR THOMAS NELSON DR	0.71			-76.4215	37.0626
170375239	No	Yes	Yes	5. Hampto	114	114. City o	7-Local (J,6)	3-Two-Way	Urban	NonVDOT	5	3. City or T	Hampton F	HAMP	S-VA114PR MULLINS CT	0.01			-76.4451	37.06144
170385082	No	Yes	Yes	5. Hampto	114	114. City o	7-Local (J,6)	3-Two-Way	Urban	NonVDOT	5	3. City or T	Hampton F	HAMP	S-VA114PR GRIMES RD	0.77			-76.3162	37.04867
202125080	No	Yes	No	5. Hampto	114	114. City o	3-Principal	4-Two-Way	Urban	NonVDOT	5	3. City or T	Hampton F	HAMP	R-VA SR00134WB	4.56	253017	79.87	-76.396	37.09351
210475082	No	Yes	Yes	5. Hampto	114	114. City o	3-Principal	4-Two-Way	Urban	NonVDOT	5	3. City or T	Hampton F	HAMP	R-VA SR00134WB	4.56	253017	94.62	-76.396	37.09345
182545166	No	Yes	No	5. Hampto	114	114. City o	5-Major Co	4-Two-Way	Urban	NonVDOT	5	3. City or T	Hampton F	HAMP	S-VA114PR ABERDEEN RD	0.27	253178	94.23	-76.4025	37.00119
170385096	No	Yes	Yes	5. Hampto	114	114. City o	7-Local (J,6)	3-Two-Way	Urban	NonVDOT	5	3. City or T	Hampton F	HAMP	S-VA114PR GRIMES RD	0.52			-76.3154	37.04511
170385133	No	Yes	No	5. Hampto	114	114. City o	1-Interstat	4-Two-Way	Urban	VDOT Inter	5	1. State Hw	Hampton F	HAMP	R-VA IS00064WB	269.6			-76.3184	37.00168
212105161	No	Yes	No	5. Hampto	114	114. City o	3-Principal	4-Two-Way	Urban	NonVDOT	5	3. City or T	Hampton F	HAMP	R-VA SR00134WB	4.56	253017	65.04	-76.396	37.09344
170385155	No	Yes	No	5. Hampto	114	114. City o	4-Minor Ar	4-Two-Way	Urban	NonVDOT	5	3. City or T	Hampton F	HAMP	R-VA SR00278SB	0.03	253165	71.12	-76.3482	37.04414
170385237	No	Yes	No	5. Hampto	114	114. City o	1-Interstat	4-Two-Way	Urban	VDOT Inter	5	1. State Hw	Hampton F	HAMP	R-VA IS00064WB	269.6			-76.3184	37.00164
170395011	No	No	Yes	5. Hampto	114	114. City o	1-Interstat	1-One-Way	Urban	VDOT Inter	5	1. State Hw	Hampton F	HAMP	R-VA IS00064EB RMP263.00A	0.06			-76.3981	37.04302
170395078	No	Yes	No	5. Hampto	114	114. City o	3-Principal	4-Two-Way	Urban	NonVDOT	5	3. City or T	Hampton F	HAMP	R-VA US00258WB	62.29	253136	168.25	-76.4011	37.03908
202765106	Yes	Yes	No	5. Hampto	114	114. City o	3-Principal	4-Two-Way	Urban	NonVDOT	5	3. City or T	Hampton F	HAMP	S-VA114NP ARMISTEAD AVE N	2.15	253023	71.24	-76.377	37.04413
170395080	No	Yes	No	5. Hampto	114	114. City o	3-Principal	4-Two-Way	Urban	NonVDOT	5	3. City or T	Hampton F	HAMP	R-VA US00258WB	62.93	754224	276.27	-76.3894	37.04156
213265237	No	Yes	Yes	5. Hampto	114	114. City o	5-Major Co	3-Two-Way	Urban	NonVDOT	5	3. City or T	Hampton F	HAMP	R-VA US00060EB	269.8	1069337	37.3	-76.3927	36.99496
170395091	No	Yes	No	5. Hampto	114	114. City o	7-Local (J,6)	3-Two-Way	Urban	NonVDOT	5	3. City or T	Hampton F	HAMP	S-VA114PR DOOLITTLE RD	0.54			-76.3584	37.04457
170395156	No	Yes	Yes	5. Hampto	114	114. City o	4-Minor Ar	4-Two-Way	Urban	NonVDOT	5	3. City or T	Hampton F	HAMP	R-VA SR00278SB	0.65	1067639	71.96	-76.3473	37.053
170395184	Yes	Yes	No	5. Hampto	114	114. City o	1-Interstat	4-Two-Way	Urban	VDOT Inter	5	1. State Hw	Hampton F	HAMP	R-VA IS00064EB	267.58			-76.332	37.02676
172545208	Yes	Yes	Yes	5. Hampto	114	114. City o	3-Principal	4-Two-Way	Urban	NonVDOT	5	3. City or T	Hampton F	HAMP	S-VA114NP ARMISTEAD AVE N	2.16	253023	92.56	-76.377	37.04419
170405023	No	Yes	No	5. Hampto	114	114. City o	1-Interstat	4-Two-Way	Urban	VDOT Inter	5	1. State Hw	Hampton F	HAMP	R-VA IS00064EB	266.68			-76.3461	37.03404
170405028	No	Yes	Yes	5. Hampto	114	114. City o	1-Interstat	4-Two-Way	Urban	VDOT Inter	5	1. State Hw	Hampton F	HAMP	R-VA IS00064WB	269			-76.3221	37.00989
210695031	No	Yes	No	5. Hampto	114	114. City o	5-Major Co	3-Two-Way	Urban	NonVDOT	5	3. City or T	Hampton F	HAMP	R-VA SR00143NB	1.28	1061903	54.32	-76.3188	37.0156
182055084	No	Yes	No	5. Hampto	114	114. City o	4-Minor Ar	3-Two-Way	Urban	NonVDOT	5	3. City or T	Hampton F	HAMP	R-VA SR00152EB	1.17	253049	433.55	-76.4462	37.0432
170405075	No	Yes	Yes	5. Hampto	114	114. City o	7-Local (J,6)	3-Two-Way	Urban	NonVDOT	5	3. City or T	Hampton F	HAMP	S-VA114PR FAIRFIELD BLVD	0.45			-76.311	37.0633
170405079	No	Yes	No	5. Hampto	114	114. City o	3-Principal	4-Two-Way	Urban	NonVDOT	5	3. City or T	Hampton F	HAMP	R-VA US00258WB	65.61	253121	90.58	-76.3422	37.0435
170405088	No	Yes	No	5. Hampto	114	114. City o	3-Principal	4-Two-Way	Urban	NonVDOT	5	3. City or T	Hampton F	HAMP	S-VA114PR HAMPTON ROADS CENTER PKWY	3.52	716612	46.48	-76.3856	37.05935
170405352	No	Yes	No	5. Hampto	114	114. City o	3-Principal	4-Two-Way	Urban	NonVDOT	5	3. City or T	Hampton F	HAMP	R-VA US00258WB	63.44	253078	111.2	-76.3808	37.04337
240825097	Yes	Yes	No	5. Hampto	114	114. City o	5-Major Co	3-Two-Way	Urban	NonVDOT	5	3. City or T	Hampton F	HAMP	R-VA US00060EB	269.8	1069337	5.33	-76.3928	36.99489
243125072	No	Yes	Yes	5. Hampto	114	114. City o	3-Principal	4-Two-Way	Urban	NonVDOT	5	3. City or T	Hampton F	HAMP	S-VA114NP WOODLAND RD	0.09	1062041	13.21	-76.3273	37.02356
170415104	Yes	Yes	No	5. Hampto	114	114. City o	7-Local (J,6)	3-Two-Way	Urban	NonVDOT	5	3. City or T	Hampton F	HAMP	S-VA114PR GRIMES RD	0.7			-76.316	37.04766
170425010	No	Yes	No	5. Hampto	114	114. City o	1-Interstat	4-Two-Way	Urban	VDOT Inter	5	1. State Hw	Hampton F	HAMP	R-VA IS00064EB	270.14			-76.3121	36.99381
170425044	No	No	Yes	5. Hampto	114	114. City o	1-Interstat	1-One-Way	Urban	VDOT Inter	5	1. State Hw	Hampton F	HAMP	R-VA IS00064WB RMP264.00A	0.1			-76.3725	37.03192
170425078	No	Yes	No	5. Hampto	114	114. City o	1-Interstat	4-Two-Way	Urban	VDOT Inter	5	1. State Hw	Hampton F	HAMP	R-VA IS00064EB	269			-76.3218	37.00794
170425094	Yes	Yes	Yes	5. Hampto	114	114. City o	1-Interstat	4-Two-Way	Urban	VDOT Inter	5	1. State Hw	Hampton F	HAMP	R-VA IS00064EB	269.3			-76.3203	37.00366
170435035	No	Yes	No	5. Hampto	114	114. City o	1-Interstat	4-Two-Way	Urban	VDOT Inter	5	1. State Hw	Hampton F	HAMP	R-VA IS00064EB	263.26			-76.4005	37.04558
210745086	Yes	Yes	No	5. Hampto	114	114. City o	5-Major Co	4-Two-Way	Urban	NonVDOT	5	3. City or T	Hampton F	HAMP	S-VA114NP LASALLE AVE	0.35	253012	54.5	-76.3596	37.0081
170445126	No	Yes	No	5. Hampto	114	114. City o	3-Principal	4-Two-Way	Urban	NonVDOT	5	3. City or T	Hampton F	HAMP	R-VA US00258WB	66.42	253151	61.57	-76.329	37.03888
170445127	No	Yes	No	5. Hampto	114	114. City o	7-Local (J,6)	3-Two-Way	Urban	NonVDOT	5	3. City or T	Hampton F	HAMP	S-VA114PR SEWARD DR	0.2			-76.3181	37.04952
170445162	No	Yes	No	5. Hampto	114	114. City o	3-Principal	4-Two-Way	Urban	NonVDOT	5	3. City or T	Hampton F	HAMP	R-VA US00258WB	66.29	1080039	56.4	-76.3308	37.03989
170445163	Yes	Yes	Yes	5. Hampto	114	114. City o	3-Principal	4-Two-Way	Urban	NonVDOT	5	3. City or T	Hampton F	HAMP	S-VA114PR HAMPTON ROADS CENTER PKWY	3.52	716612	56.23	-76.3857	37.05935
170445167	Yes	Yes	No	5. Hampto	114	114. City o	4-Minor Ar	3-Two-Way	Urban	NonVDOT	5	3. City or T	Hampton F	HAMP	R-VA US00258WB	67.42	253155	0	-76.3224	37.02514
170445168	No	Yes	Yes	5. Hampto	114	114. City o	3-Principal	4-Two-Way	Urban	NonVDOT	5	3. City or T	Hampton F	HAMP	S-VA114NP HAMPTON ROADS CENTER PKWY	1.25	716613	146.8	-76.4267	37.06015
170445204	No	Yes	Yes	5. Hampto	114	114. City o	4-Minor Ar	3-Two-Way	Urban	NonVDOT	5	3. City or T	Hampton F	HAMP	R-VA SR00351WB	5.44	253031	78.87	-76.3502	37.02955
170445228	No	Yes	No	5. Hampto	114	114. City o	3-Principal	4-Two-Way	Urban	NonVDOT	5	3. City or T	Hampton F	HAMP	R-VA US00258EB	59.8	253129	20.04	-76.4394	37.02179
170445229	No	Yes	No	5. Hampto	114	114. City o	3-Principal	4-Two-Way	Urban	NonVDOT	5	3. City or T	Hampton F	HAMP	S-VA114PR HAMPTON ROADS CENTER PKWY	3.14	1077824	132.43	-76.3924	37.05982
192475129	No	Yes	No	5. Hampto	114	114. City o	3-Principal	4-Two-Way	Urban	NonVDOT	5	3. City or T	Hampton F	HAMP	S-VA114PR ARMISTEAD AVE N	2.16	253023	100.5	-76.3768	37.04418
192745082	No	Yes	Yes	5. Hampto	114	114. City o	3-Principal	4-Two-Way	Urban	NonVDOT	5	3. City or T	Hampton F	HAMP	S-VA114PR ARMISTEAD AVE N	2.16	253023	142.99	-76.3769	37.04431
170445262	No	Yes	No	5. Hampto	114	114. City o	3-Principal	4-Two-Way	Urban	NonVDOT	5	3. City or T	Hampton F	HAMP	R-VA US00258EB	63.17	1091131	49.75	-76.3856	37.04223
210435172	No	Yes	No	5. Hampto	114	114. City o	5-Major Co	3-Two-Way	Urban	NonVDOT	5	3. City or T	Hampton F	HAMP	R-VA US00060EB	269.85	1069296	53.36	-76.3921	36.9955
212775154	No	Yes	Yes	5. Hampto	114	114. City o	4-Minor Ar	3-Two-Way	Urban	NonVDOT	5	3. City or T	Hampton F	HAMP	R-VA SR00169SB	0.03	253036	165.05	-76.3219	37.01891
170455014	No	Yes	No	5. Hampto	114	114. City o	1-Interstat	4-Two-Way	Urban	VDOT Inter	5	1. State Hw	Hampton F	HAMP	R-VA IS00064WB	264.05			-76.3911	37.03751
170455036	Yes	Yes	No	5. Hampto	114	114. City o	1-Interstat	4-Two-Way	Urban	VDOT Inter	5	1. State Hw	Hampton F	HAMP	R-VA IS00064EB	269.41			-76.3197	37.00211
170455053	No	Yes	No	5. Hampto	114	114. City o	7-Local (J,6)	3-Two-Way	Urban	NonVDOT	5	3. City or T	Hampton F	HAMP	S-VA114PR SOMERVILLE DR	0.41			-76.3112	37.04394
231985172	No	Yes	No	5. Hampto	114	114. City o	5-Major Co	3-Two-Way	Urban	NonVDOT	5	3. City or T	Hampton F	HAMP	R-VA US00060WB	269.93	1069343	10.74	-76.3911	36.99635
170455059	No	Yes	No	5. Hampto	114	114. City o	3-Principal	4-Two-Way	Urban	NonVDOT	5	3. City or T	Hampton F	HAMP	R-VA US00258WB	63.39	253078	160.42	-76.3817	37.04321
170615259	No	Yes	No	5. Hampto	114	114. City o	4-Minor Ar	3-Two-Way	Urban	NonVDOT	5	3. City or T	Hampton F	HAMP	S-VA114PR LASALLE AVE	0.36	253012	5.4	-76.3597	37.00826
170455069	Yes	Yes	No	5. Hampto	114	114. City o	7-Local (J,6)	3-Two-Way	Urban	NonVDOT	5	3. City or T	Hampton F	HAMP	S-VA114PR BANCROFT DR	0.26			-76.3149	37.04273
170455070	No	Yes	No	5. Hampto	114	114. City o	7-Local (J,6)	3-Two-Way	Urban	NonVDOT	5	3. City or T	Hampton F	HAMP	S-VA114PR LA GUARD DR	0.23			-76.3834	37.00534
191335197	No	Yes	Yes	5. Hampto	114	114. City o	4-Minor Ar	3-Two-Way	Urban	NonVDOT	5	3. City or T	Hampton F	HAMP	R-VA SR00152WB	1.19	253049	310.44	-76.4457	37.04319
170455099	No	Yes	No	5. Hampto	114	114. City o	5-Major Co	4-Two-Way	Urban	NonVDOT	5	3. City or T	Hampton F	HAMP	S-VA114PR POWHATAN PKWY	1.23	253572	379.99	-76.3856	37.01429
170455104	No	Yes	No	5. Hampto	114	114. City o	7-Local (J,6)	3-Two-Way	Urban	NonVDOT	5	3. City or T	Hampton F	HAMP	S-VA114PR FLOYD THOMPSON DR	0.58	1080512	305.85	-76.3964	37.08663
170455105	No	Yes	Yes	5. Hampto	114	114. City o	3-Principal	4-Two-Way	Urban	NonVDOT	5	3. City or T	Hampton F	HAMP	S-VA114PR HAMPTON ROADS CENTER PKWY	2.09	1279456	353.93	-76.4104	37.05984
170455106	Yes	Yes	No	5. Hampto	114	114. City o	3-Principal	4-Two-Way	Urban	NonVDOT	5	3. City or T	Hampton F	HAMP	R-VA US00258WB	65.6	253121	74.3	-76.3423	37.0435
170455112	No	Yes	Yes	5. Hampto	114	114. City o	3-Principal	4-Two-Way	Urban	NonVDOT	5	3. City or T	Hampton F	HAMP	S-VA114PR HAMPTON ROADS CENTER PKWY	1.87			-76.4142	37.05943
170455118	Yes	Yes	Yes	5. Hampto	114	114. City o	3-Principal	4-Two-Way	Urban	NonVDOT	5	3. City or T	Hampton F	HAMP	S-VA114PR HAMPTON ROADS CENTER PKWY	1.97			-76.4125	37.05963
170455179	Yes	Yes	No	5. Hampto	114	114. City o	1-Interstat	4-Two-Way	Urban	VDOT Inter	5	1. State Hw	Hampton F	HAMP	R-VA IS00064WB	271.57			-76.3003	36.97858
170455247	No	No	Yes	5. Hampto	114	114. City o	1-Interstat	1-One-Way	Urban	VDOT Inter	5	1. State Hw	Hampton F	HAMP	R-VA IS00064WB RMP263.00A	0.04			-76.3955	37.04176
170465068	No	Yes	No	5. Hampto	114	114. City o	4-Minor Ar	4-Two-Way	Urban	NonVDOT	5	3. City or T	Hampton F	HAMP	R-VA SR00172SB	0.08			-76.3934	37.0799
172085219	No	Yes	No	5. Hampto	114	114. City o	5-Major Co	4-Two-Way	Urban	NonVDOT	5	3. City or T	Hampton F	HAMP	S-VA114PR ABERDEEN RD	0.28	253178	57.56	-76.4025	37.00129
170465137	No	Yes	No	5. Hampto	114	114. City o	3-Principal	4-Two-Way	Urban	NonVDOT	5	3. City or T	Hampton F	HAMP	R-VA US00258WB	62.47	50659	91.76	-76.3983	37.03966
170465195	No	Yes	No	5. Hampto	114	114. City o	7-Local (J,6)	3-Two-Way	Urban	NonVDOT	5	3. City or T	Hampton F	HAMP	S-VA114PR ROSALEE DR	0.22			-76.3786	37.01368
170465250	No	No	No	5. Hampto	114	114. City o	1-Interstat	1-One-Way	Urban	VDOT Prim	5	1. State Hw	Hampton F	HAMP	R-VA US00258WB RMP063.00B	0.06			-76.3935	37.04133
173105349	No	Yes	No	5. Hampto	114	114. City o	5-Major Co	4-Two-Way	Urban	NonVDOT	5	3. City or T	Hampton F	HAMP	S-VA114PR ABERDEEN RD	0.28	253178	36.63	-76.4025	37.00135
170475051	No	Yes	No	5. Hampto	114	114. City o	7-Local (J,6)		Urban	NonVDOT	5	3. City or T	Hampton F	HAMP	S-VA114PR MARTHA LEE DR	0.19			-76.4209	37.02049
170485011	Yes	Yes	No	5. Hampto	114	114. City o	1-Interstat	4-Two-Way	Urban	VDOT Inter	5	1. State Hw	Hampton F	HAMP	R-VA IS00064WB	270.3			-76.3111	36.99383
250465035	No	Yes	No	5. Hampto	114	114. City o	4-Minor Ar	3-Two-Way	Urban	NonVDOT	5	3. City or T	Hampton F	HAMP	R-VA SR00152EB	1.2	253049	283.68	-76.4457	37.04319
170485195	No	Yes	Yes	5. Hampto	114	114. City o	1-Interstat	4-Two-Way	Urban	VDOT Inter	5	1. State Hw	Hampton F	HAMP	R-VA IS00064EB	264.05			-76.3914	37.03735
180855179	No	Yes	Yes	5. Hampto	114	114. City o	4-Minor Ar	3-Two-Way	Urban	NonVDOT	5	3. City or T	Hampton F	HAMP	R-VA SR00152EB	1.21	253049	203.4	-76.4454	37.04319
170495044	No	Yes	Yes	5. Hampto	114	114. City o	1-Interstat	4-Two-Way	Urban	VDOT Inter	5	1. State Hw	Hampton F	HAMP	R-VA IS00064WB	271.31			-76.3008	36.98247
170495052	No	Yes	No	5. Hampto	114	114. City o	1-Interstat	4-Two-Way	Urban	VDOT Inter	5	1. State Hw	Hampton F	HAMP	R-VA IS00064EB	268.89			-76.3223	37.00951
170495132	No	Yes	No	5. Hampto	114	114. City o	1-Interstat	4-Two-Way	Urban	VDOT Inter	5	1. State Hw	Hampton F	HAMP	R-VA IS00064EB	269.84			-76.3153	36.99719
170495218	No	Yes	No	5. Hampto	114	114. City o	1-Interstat	4-Two-Way	Urban	VDOT Inter	5	1. State Hw	Hampton F	HAMP	R-VA IS00064EB	266.39			-76.3514	37.03466
170495224	No	Yes	No	5. Hampto	114	114. City o	1-Interstat	4-Two-Way	Urban	VDOT Inter	5	1. State Hw	Hampton F	HAMP	R-VA IS00064EB	268.83			-76.3226	37.01042
170515088	No	Yes	Yes	5. Hampto	114	114. City o	1-Interstat	4-Two-Way	Urban	VDOT Inter	5	1. State Hw	Hampton F	HAMP	R-VA IS00064EB	263.49			-76.3978	37.04308
170525086	No	Yes	No	5. Hampto	114	114. City o	3-Principal	4-Two-Way	Urban	NonVDOT	5	3. City or T	Hampton F	HAMP	R-VA US00258WB	61.03	253133	77.78	-76.421	37.03119
170525088	Yes	Yes	No	5. Hampto	114	114. City o	7-Local (J,6)	3-Two-Way	Urban	NonVDOT	5	3. City or T	Hampton F	HAMP	S-VA114NP COLISEUM DR	1.35	1078784	431.2	-76.3916	37.0494
170525139	No	Yes	Yes	5. Hampto	114	114. City o	3-Principal	4-Two-Way	Urban	NonVDOT	5	3. City or T	Hampton F	HAMP	R-VA US00258WB	60.08	253130	52.09	-76.4355	37.0239
202225097	No	Yes	Yes	5. Hampto	114	114. City o	5-Major Co	4-Two-Way	Urban	NonVDOT	5	3. City or T	Hampton F	HAMP	S-VA114NP BIG BETHEL RD	0.04	253284	192.79	-76.4124	37.01711
181835156	No	Yes	No	5. Hampto	114	114. City o	5-Major Co	4-Two-Way	Urban	NonVDOT	5	3. City or T	Hampton F	HAMP	S-VA114NP ANDREWS BLVD	0.01	1080039	62.75	-76.3308	37.0399
170525150	No	Yes	Yes	5. Hampto	114	114. City o	3-Principal	4-Two-Way	Urban	NonVDOT	5	3. City or T	Hampton F	HAMP	R-VA US00258EB	62.99	754224	28.77	-76.3886	37.04157
181075129	No	Yes	No	5. Hampto	114	114. City o	4-Minor Ar	3-Two-Way	Urban	NonVDOT	5	3. City or T	Hampton F	HAMP	R-VA SR00152EB	1.25	253049	5.35	-76.4447	37.04318
201885122	No	Yes	No	5. Hampto	114	114. City o	4-Minor Ar	3-Two-Way	Urban	NonVDOT	5	3. City or T	Hampton F	HAMP	R-VA SR00415WB	0	253136	0	-76.4016	37.03881
170525156	No	Yes	No	5. Hampto	114	114. City o	7-Local (J,6)	3-Two-Way	Urban	NonVDOT	5	3. City or T	Hampton F	HAMP	S-VA114NP COLISEUM DR	0.85	754224	255.52	-76.389	37.04212
242775023	Yes	Yes	No	5. Hampto	114	114. City o	5-Major Co	3-Two-Way	Urban	NonVDOT	5	3. City or T	Hampton F	HAMP	R-VA US00060WB	269.93	1069343	0	-76.3911	36.99633
170525158	No	Yes	No	5. Hampto	114	114. City o	7-Local (J,6)	3-Two-Way	Urban	NonVDOT	5	3. City or T	Hampton F	HAMP	S-VA114PR ELITE CT	0.03			-76.4259	37.08236
170525173	No	Yes	Yes	5. Hampto	114	114. City o	7-Local (J,6)	3-Two-Way	Urban	NonVDOT	5	3. City or T	Hampton F	HAMP	S-VA114NP COLISEUM DR	1.41	1078784	91.92	-76.3919	37.0503
170525174	Yes	Yes	Yes	5. Hampto	114	114. City o	5-Major Co	4-Two-Way	Urban	NonVDOT	5	3. City or T	Hampton F	HAMP	R-VA SR00351EB	1.84	253178	260.95	-76.4032	37.00093
173495121	No	Yes	No	5. Hampto	114	114. City o	5-Major Co	4-Two-Way	Urban	NonVDOT	5	3. City or T	Hampton F	HAMP	S-VA114NP ABERDEEN RD	0.28	253178	119.11	-76.4026	37.00112
170375089	No	Yes	Yes	5. Hampto	114	114. City o	5-Major Co	3-Two-Way	Urban	NonVDOT	5	3. City or T	Hampton F	HAMP	R-VA US00060WB	269.99	1069314	37.58	-76.3903	36.99697
190075125	No	Yes	Yes	5. Hampto	114	114. City o	5-Major Co	3-Two-Way	Urban	NonVDOT	5	3. City or T	Hampton F	HAMP	R-VA US00060EB	270	1069314	26.92	-76.3902	36.9971
170655141	Yes	Yes	Yes	5. Hampto	114	114. City o	5-Major Co	3-Two-Way	Urban	NonVDOT	5	3. City or T	Hampton F	HAMP	S-VA114NP LASALLE AVE	0.36	253012	5.45	-76.3597	37.00823
170525189	No	Yes	No	5. Hampto	114	114. City o	3-Principal	4-Two-Way	Urban	NonVDOT	5	3. City or T	Hampton F	HAMP	R-VA US00258EB	62.41	50659	57.73	-76.3986	37.03944
193375130	No	Yes	Yes	5. Hampto	114	114. City o	3-Principal	4-Two-Way	Urban	NonVDOT	5	3. City or T	Hampton F	HAMP	S-VA114NP ARMISTEAD AVE N	2.16	253023	87.23	-76.377	37.04417
170525208	No	Yes	No	5. Hampto	114	114. City o	4-Minor Ar	4-Two-Way	Urban	NonVDOT	5	3. City or T	Hampton F	HAMP	R-VA SR00351EB	5.89	1079853	42.61	-76.3421	37.03079
170525215	No	Yes	No	5. Hampto	114	114. City o	3-Principal	4-Two-Way	Urban	NonVDOT	5	3. City or T	Hampton F	HAMP	S-VA114PR HAMPTON ROADS CENTER PKWY	1.19	716613	164.2	-76.4277	37.06016
233035212	No	Yes	No	5. Hampto	114	114. City o	5-Major Co	4-Two-Way	Urban	NonVDOT	5	3. City or T	Hampton F	HAMP	S-VA114PR PINE CHAPEL RD	0.01	1082767	5.25	-76.3917	37.03321
170525226	No	Yes	Yes	5. Hampto	114	114. City o	3-Principal	4-Two-Way	Urban	NonVDOT	5	3. City or T	Hampton F	HAMP	S-VA114PR HAMPTON ROADS CENTER PKWY	3.09	1077824	173.19	-76.3933	37.05991

170525227	2017	2/16/2017 5:00	1540	15:40	C	C	0	0	0	2	2	0	0	2	2. Angle	ANG	No	1. No Adve	2. Daylight	Day	1. Dry	Dry	10. Interse	1. Straight	2. Blacktop	1. No Defe	1. Two-Wa	4. Four Apr	4. Stop Sig	1. Yes - Wc	2. No			3. No	20. Motor V	1. On Roac	No	No	Belted	No	No	No	No	No	No	No	No	No	No		NOT_RD	Urban Inte	No	No	Yes	No	5. Hampto	114	114. City o	7-Local (J,(	3-Two-Way	Urban	NonVDOT	5	3. City or T	Hampton F	HAMP	S-VA114PR MATOAKA RD		0.09			-76.3718	37.00882
170525228	2017	2/13/2017 5:00	2059	20:59	C	C	0	0	0	2	2	0	0	2	2. Angle	ANG	No	1. No Adve	4. Darknes	Night	1. Dry	Dry	10. Interse	1. Straight	2. Blacktop	1. No Defe	1. Two-Wa	4. Four Apr	3. Traffic S	1. Yes - Wc	2. No			3. No	20. Motor V	1. On Roac	No	No	Belted	No	No	No	No	No	No	No	No	No	No		NOT_RD	Urban Inte	No	Yes	Yes	Yes	5. Hampto	114	114. City o	3-Principal	4-Two-Way	Urban	NonVDOT	5	3. City or T	Hampton F	HAMP	R-VA US00258EB		63.25	754225	10.86	-76.3841	37.04254
240665184	2024	3/3/2024 5:00	1311	13:11	C	C	0	0	0	1	1	0	0	2	1. Rear End	RE	No	1. No Adve	2. Daylight	Day	1. Dry	Dry	10. Interse	1. Straight	1. Concret	1. No Defe	2. Two-Wa	4. Four Apr	3. Traffic S	1. Yes - Wc	2. No			3. No	20. Motor V	1. On Roac	No	No	Belted	No	No	No	No	No	Yes	No	No	No	No		NOT_RD	Urban Inte	No	No	Yes	No	5. Hampto	114	114. City o	5-Major Cc	4-Two-Way	Urban	NonVDOT	5	3. City or T	Hampton F	HAMP	S-VA114NP NICKERSON BLVD		0.01	1060398	78.4	-76.3018	37.04525
170525334	2017	2/18/2017 5:00	1815	18:15	O	PDO	0	0	0	0	0	0	0	2	1. Rear End	RE	No	1. No Adve	4. Darknes	Night	1. Dry	Dry	8. Non-Inte	1. Straight	1. Concret	1. No Defe	3. Two-Wa	1. Not at In	6. Traffic L	1. Yes - Wc	2. No			3. No	20. Motor V	1. On Roac	No	No	Belted	No	Yes	No	No	No	No	No	No	No	Yes	20	NOT_RD	Not Interse	Yes	No	Yes	Yes	5. Hampto	114	114. City o	1-Interstat	4-Two-Way	Urban	VDOT Inter	5	1. State Hv	Hampton F	HAMP	R-VA IS00064WB		262.38			-76.4125	37.05597
211025236	2021	4/6/2021 5:00	1156	11:56	O	PDO	0	0	0	0	0	0	0	2	2. Angle	ANG	No	1. No Adve	2. Daylight	Day	1. Dry	Dry	9. Within In	1. Straight	2. Blacktop	1. No Defe	2. Two-Wa	4. Four Apr	1. No Traffi	6. No Traffi	2. No			3. No	20. Motor V	1. On Roac	No	No	Belted	No	No	No	No	No	Yes	No	No	No	No		NOT_RD	Urban Inte	No	No	Yes	No	5. Hampto	114	114. City o	5-Major Cc	3-Two-Way	Urban	NonVDOT	5	3. City or T	Hampton F	HAMP	R-VA US00060WB		270	1069314	16.15	-76.3902	36.99708
170535146	2017	2/21/2017 5:00	2038	20:38	C	C	0	0	0	1	1	0	0	2	4. Sideswipe - Same Direction	SSS	No	1. No Adve	4. Darknes	Night	1. Dry	Dry	10. Interse	1. Straight	2. Blacktop	1. No Defe	2. Two-Wa	2. Two App	3. Traffic S	1. Yes - Wc	2. No			3. No	20. Motor V	1. On Roac	No	No	Belted	No	No	No	No	No	No	No	No	No	No		NOT_RD	Urban Inte	No	Yes	Yes	Yes	5. Hampto	114	114. City o	7-Local (J,(	3-Two-Way	Urban	NonVDOT	5	3. City or T	Hampton F	HAMP	S-VA114PR MARTHA LEE DR		0.77	1075709	99.07	-76.4263	37.02803
170535198	2017	2/22/2017 5:00	626	6:26	O	PDO	0	0	0	0	0	0	0	2	1. Rear End	RE	No	1. No Adve	4. Darknes	Night	1. Dry	Dry	1. Main-Lir	1. Straight	2. Blacktop	1. No Defe	1. Two-Wa	1. Not at In	1. No Traffi	6. No Traffi	2. No			3. No	6. Parked V	1. On Roac	No	No	Belted	No	No	No	No	No	Yes	No	No	No	No		RD_UNKN	Not Interse	No	No	Yes	Yes	5. Hampto	114	114. City o	7-Local (J,(	3-Two-Way	Urban	NonVDOT	5	3. City or T	Hampton F	HAMP	S-VA114PR BRIGHTWOOD AVE		0.05	1069321	267.35	-76.3625	37.00876
170535208	2017	2/14/2017 5:00	840	8:40	O	PDO	0	0	0	0	0	0	0	7	1. Rear End	RE	No	1. No Adve	2. Daylight	Day	1. Dry	Dry	8. Non-Inte	3. Grade -	1. Concret	1. No Defe	3. Two-Wa	1. Not at In	6. Traffic L	1. Yes - Wc	2. No			3. No	20. Motor V	1. On Roac	No	No	Belted	No	No	No	No	No	No	No	No	No	Yes	52	NOT_RD	Not Interse	No	No	Yes	No	5. Hampto	114	114. City o	1-Interstat	4-Two-Way	Urban	VDOT Inter	5	1. State Hv	Hampton F	HAMP	R-VA IS00064EB		269.74			-76.3163	36.99824
170545004	2017	2/18/2017 5:00	2229	22:29	O	PDO	0	0	0	0	0	0	0	1	9. Fixed Object - Off Road	FOOR	No	1. No Adve	4. Darknes	Night	1. Dry	Dry	8. Non-Inte	4. Grade -	2. Blacktop	1. No Defe	3. Two-Wa	1. Not at In	7. No Pass	1. Yes - Wc	2. No			3. No	7. Tunnel,	1. On Roac	Yes	No	Belted	No	No	No	No	No	No	No	No	No	Yes	5	RD_RIGHT	Not Interse	No	No	Yes	Yes	5. Hampto	114	114. City o	1-Interstat	4-Two-Way	Urban	VDOT Inter	5	1. State Hv	Hampton F	HAMP	R-VA IS00064WB		271.23			-76.3015	36.9835
170545019	2017	2/21/2017 5:00	2229	22:29	O	PDO	0	0	0	0	0	0	0	1	9. Fixed Object - Off Road	FOOR	No	1. No Adve	4. Darknes	Night	1. Dry	Dry	5. On Entra	10. On/Off	2. Blacktop	1. No Defe	3. Two-Wa	1. Not at In	6. Traffic L	1. Yes - Wc	2. No			3. No	5. Guard R	2. Shoulde	No	No	Belted	No	Yes	No	No	Yes	No	No	No	No	Yes	5	RD_LEFT	Not Interse	No	No	Yes	Yes	5. Hampto	114	114. City o	1-Interstat	4-Two-Way	Urban	VDOT Inter	5	1. State Hv	Hampton F	HAMP	R-VA IS00064WB		263.73			-76.3951	37.04101
170545064	2017	2/23/2017 5:00	635	6:35	O	PDO	0	0	0	0	0	0	0	3	1. Rear End	RE	No	1. No Adve	2. Daylight	Day	1. Dry	Dry	8. Non-Inte	1. Straight	1. Concret	1. No Defe	4. One-Wa	1. Not at In	6. Traffic L	1. Yes - Wc	2. No			3. No	20. Motor V	1. On Roac	No	No	Belted	No	Yes	No	No	No	No	No	No	No	No		NOT_RD	Not Interse	No	Yes	Yes	No	5. Hampto	114	114. City o	1-Interstat	4-Two-Way	Urban	VDOT Inter	5	1. State Hv	Hampton F	HAMP	R-VA IS00064EB		270.24			-76.3111	36.99272
170545093	2017	2/18/2017 5:00	1557	15:57	O	PDO	0	0	0	0	0	0	0	2	4. Sideswipe - Same Direction	SSS	No	1. No Adve	2. Daylight	Day	1. Dry	Dry	1. Main-Lir	1. Straight	1. Concret	1. No Defe	1. Two-Wa	1. Not at In	1. No Traffi	6. No Traffi	2. No			3. No	20. Motor V	1. On Roac	No	No	Belted	No	No	No	No	No	No	No	No	No	No		NOT_RD	Not Interse	No	No	Yes	No	5. Hampto	114	114. City o	7-Local (J,(	3-Two-Way	Urban	NonVDOT	5	3. City or T	Hampton F	HAMP	S-VA114PR GRIMES RD		0.73			-76.3161	37.04811
170545094	2017	2/19/2017 5:00	1721	17:21	A	A	0	1	0	0	1	0	1	1	12. Ped	PED	Pedestrian	1. No Adve	3. Dusk	Day	1. Dry	Dry	9. Within In	1. Straight	2. Blacktop	1. No Defe	2. Two-Wa	4. Four Apr	1. No Traffi	6. No Traffi	2. No			3. No	19. Ped	1. On Roac	No	No	Belted	No	Yes	No	No	No	No	No	No	Yes	No		NOT_RD	Urban Inte	No	No	Yes	No	5. Hampto	114	114. City o	7-Local (J,(	3-Two-Way	Urban	NonVDOT	5	3. City or T	Hampton F	HAMP	S-VA114PR EATON ST		0.12			-76.3418	37.02718
170545112	2017	2/20/2017 5:00	211	2:11	B	B	0	0	1	0	1	0	0	1	9. Fixed Object - Off Road	FOOR	No	1. No Adve	4. Darknes	Night	1. Dry	Dry	8. Non-Inte	1. Straight	2. Blacktop	1. No Defe	3. Two-Wa	1. Not at In	6. Traffic L	1. Yes - Wc	2. No			3. No	3. Utility P	4. Roadsid	Yes	No	Unbelted	No	No	No	No	No	No	No	No	No	No		NOT_RD	Urban Inte	No	No	Yes	Yes	5. Hampto	114	114. City o	4-Minor Ar	3-Two-Way	Urban	NonVDOT	5	3. City or T	Hampton F	HAMP	R-VA SR00278NB		0.4	746578	64.97	-76.3475	37.04935
203215053	2020	11/13/2020 5:00	2043	20:43	C	C	0	0	0	1	1	0	0	2	16. Other	OTHR	No	1. No Adve	4. Darknes	Night	1. Dry	Dry	10. Interse	1. Straight	2. Blacktop	1. No Defe	3. Two-Wa	3. Three Ap	3. Traffic S	1. Yes - Wc	2. No			3. No	20. Motor V	1. On Roac	No	No	Belted	No	No	No	No	No	No	No	No	No	No		NOT_RD	Urban Inte	No	No	Yes	Yes	5. Hampto	114	114. City o	5-Major Cc	4-Two-Way	Urban	NonVDOT	5	3. City or T	Hampton F	HAMP	S-VA114PR ANDREWS BLVD		0.01	1080039	73.65	-76.3306	37.03984
222375268	2022	8/18/2022 5:00	1630	16:30	C	C	0	0	0	2	2	0	0	2	1. Rear End	RE	No	1. No Adve	2. Daylight	Day	1. Dry	Dry	1. Main-Lir	1. Straight	2. Blacktop	1. No Defe	2. Two-Wa	1. Not at In	3. Traffic S	1. Yes - Wc	2. No			3. No	20. Motor V	1. On Roac	No	No	Unbelted	No	No	No	No	No	Yes	No	No	No	No		NOT_RD	Urban Inte	No	No	Yes	No	5. Hampto	114	114. City o	4-Minor Ar	3-Two-Way	Urban	NonVDOT	5	3. City or T	Hampton F	HAMP	R-VA SR00169NB		0.06	722493	58.32	-76.3215	37.01911
170545117	2017	2/22/2017 5:00	2349	23:49	O	PDO	0	0	0	0	0	0	0	1	9. Fixed Object - Off Road	FOOR	No	1. No Adve	4. Darknes	Night	1. Dry	Dry	8. Non-Inte	1. Straight	2. Blacktop	1. No Defe	1. Two-Wa	1. Not at In	1. No Traffi	6. No Traffi	2. No			3. No	28. Ran Of	8. Off Roac	No	No	Belted	No	No	No	No	No	Yes	No	No	No	No		RD_RIGHT	Not Interse	No	No	Yes	Yes	5. Hampto	114	114. City of Hampton			Urban	NonVDOT	5	3. City or T	Hampton F	HAMP	U-VA114SC99999UK					-76.3942	37.04322
170545123	2017	1/14/2017 5:00	1646	16:46	O	PDO	0	0	0	0	0	0	0	3	1. Rear End	RE	No	1. No Adve	4. Darknes	Night	1. Dry	Dry	1. Main-Lir	3. Grade -	2. Blacktop	1. No Defe	3. Two-Wa	1. Not at In	6. Traffic L	1. Yes - Wc	2. No			3. No	20. Motor V	1. On Roac	No	No	Belted	No	No	No	No	No	No	No	No	No	Yes	10	NOT_RD	Not Interse	No	No	Yes	Yes	5. Hampto	114	114. City o	1-Interstat	4-Two-Way	Urban	VDOT Inter	5	1. State Hv	Hampton F	HAMP	R-VA IS00064EB		267.87			-76.3292	37.02277
170545292	2017	2/23/2017 5:00	1053	10:53	C	C	0	0	0	1	1	0	0	2	2. Angle	ANG	No	1. No Adve	2. Daylight	Day	1. Dry	Dry	10. Interse	1. Straight	2. Blacktop	1. No Defe	2. Two-Wa	4. Four Apr	3. Traffic S	1. Yes - Wc	2. No			3. No	20. Motor V	1. On Roac	No	No	Belted	No	No	No	No	No	No	No	No	No	No		NOT_RD	Urban Inte	No	No	Yes	No	5. Hampto	114	114. City o	4-Minor Ar	3-Two-Way	Urban	NonVDOT	5	3. City or T	Hampton F	HAMP	R-VA SR00351EB		4.69	253088	50.88	-76.3632	37.0272
223065378	2022	10/22/2022 5:00	200	2:00	C	C	0	0	0	2	2	0	0	2	15. Backed Into	BI	No	1. No Adve	4. Darknes	Night	1. Dry	Dry	8. Non-Inte	1. Straight	2. Blacktop	1. No Defe	1. Two-Wa	1. Not at In	1. No Traffi	6. No Traffi	2. No			3. No	6. Parked V	7. In Parkir	No	No	Unbelted	No	No	No	No	No	Yes	No	No	No	No		NOT_RD	Urban Inte	No	No	Yes	Yes	5. Hampto	114	114. City o	5-Major Cc	3-Two-Way	Urban	NonVDOT	5	3. City or T	Hampton F	HAMP	R-VA SR00143SB		1.32	1062449	113.58	-76.3193	37.01598
170555237	2017	2/10/2017 5:00	2002	20:02	O	PDO	0	0	0	0	0	0	0	2	1. Rear End	RE	No	1. No Adve	4. Darknes	Night	1. Dry	Dry	1. Main-Lir	3. Grade -	2. Blacktop	1. No Defe	3. Two-Wa	4. Four Apr	3. Traffic S	1. Yes - Wc	2. No			3. No	15. Other F	1. On Roac	No	No	Belted	No	No	No	No	No	No	No	No	No	No		NOT_RD	Urban Inte	No	No	Yes	Yes	5. Hampto	114	114. City o	3-Principal	4-Two-Way	Urban	NonVDOT	5	3. City or T	Hampton F	HAMP	R-VA US00258EB		62.99	754224	21.58	-76.3885	37.04157
170555286	2017	2/24/2017 5:00	1640	16:40	B	B	0	0	1	0	1	0	0	2	1. Rear End	RE	No	1. No Adve	2. Daylight	Day	1. Dry	Dry	8. Non-Inte	1. Straight	2. Blacktop	1. No Defe	3. Two-Wa	1. Not at In	6. Traffic L	1. Yes - Wc	2. No			3. No	20. Motor V	1. On Roac	No	No	Belted	No	No	No	No	No	No	Yes	No	No	No		NOT_RD	Not Interse	No	Yes	Yes	No	5. Hampto	114	114. City o	1-Interstat	4-Two-Way	Urban	VDOT Inter	5	1. State Hv	Hampton F	HAMP	R-VA IS00064WB		263.76			-76.3947	37.04066
170555293	2017	2/24/2017 5:00	1528	15:28	O	PDO	0	0	0	0	0	0	0	1	8. Non-Collision	NC	No	1. No Adve	2. Daylight	Day	1. Dry	Dry	8. Non-Inte	1. Straight	2. Blacktop	1. No Defe	3. Two-Wa	1. Not at In	6. Traffic L	1. Yes - Wc	2. No			3. No	32. Cargo	1. On Roac	No	No	Belted	No	No	No	No	No	No	No	No	No	No		NOT_RD	Not Interse	No	No	Yes	No	5. Hampto	114	114. City o	1-Interstat	4-Two-Way	Urban	VDOT Inter	5	1. State Hv	Hampton F	HAMP	R-VA IS00064EB		263.13			-76.4018	37.04682
170555305	2017	2/24/2017 5:00	1550	15:50	O	PDO	0	0	0	0	0	0	0	2	4. Sideswipe - Same Direction	SSS	No	1. No Adve	4. Darknes	Night	1. Dry	Dry	8. Non-Inte	3. Grade -	1. Concret	1. No Defe	3. Two-Wa	1. Not at In	6. Traffic L	1. Yes - Wc	2. No			3. No	20. Motor V	1. On Roac	No	No	Belted	No	No	No	No	No	No	Yes	No	No	Yes	5	NOT_RD	Not Interse	No	No	Yes	Yes	5. Hampto	114	114. City o	1-Interstat	4-Two-Way	Urban	VDOT Inter	5	1. State Hv	Hampton F	HAMP	R-VA IS00064EB		271.05			-76.3027	36.98371
170565226	2017	2/23/2017 5:00	530	5:30	O	PDO	0	0	0	0	0	0	0	2	1. Rear End	RE	No	1. No Adve	4. Darknes	Night	1. Dry	Dry	8. Non-Inte	1. Straight	2. Blacktop	1. No Defe	4. One-Wa	1. Not at In	9. One Wa	1. Yes - Wc	2. No			3. No	20. Motor V	1. On Roac	No	No	Belted	No	No	No	No	No	No	No	No	No	Yes	35	NOT_RD	Not Interse	No	No	Yes	Yes	5. Hampto	114	114. City o	1-Interstat	4-Two-Way	Urban	VDOT Inter	5	1. State Hv	Hampton F	HAMP	R-VA IS00064WB		270.81			-76.3058	36.98823
170575028	2017	2/19/2017 5:00	703	7:03	C	C	0	0	0	1	1	0	0	1	9. Fixed Object - Off Road	FOOR	No	1. No Adve	2. Daylight	Day	1. Dry	Dry	5. On Entra	2. Curve -	2. Blacktop	1. No Defe	3. Two-Wa	1. Not at In	6. Traffic L	1. Yes - Wc	2. No			3. No	2. Trees	3. Median	No	Yes	Belted	No	No	No	No	No	No	No	No	No	Yes	10	RD_RIGHT	Not Interse	No	No	No	No	5. Hampto	114	114. City o	1-Interstat	1-One-Way	Urban	VDOT Inter	5	1. State Hv	Hampton F	HAMP	R-VA IS00064WB	RMP261.00A	0.15			-76.4162	37.06085
170585014	2017	2/26/2017 5:00	431	4:31	O	PDO	0	0	0	0	0	0	0	1	9. Fixed Object - Off Road	FOOR	No	1. No Adve	4. Darknes	Night	1. Dry	Dry	8. Non-Inte	1. Straight	2. Blacktop	1. No Defe	3. Two-Wa	1. Not at In	6. Traffic L	1. Yes - Wc	2. No			3. No	5. Guard R	2. Shoulde	No	No	Belted	No	No	No	No	Yes	No	No	No	No	Yes	30	RD_LEFT	Not Interse	No	Yes	Yes	Yes	5. Hampto	114	114. City o	1-Interstat	4-Two-Way	Urban	VDOT Inter	5	1. State Hv	Hampton F	HAMP	R-VA IS00064WB		272			-76.2998	36.97205
170585041	2017	2/27/2017 5:00	314	3:14	O	PDO	0	0	0	0	0	0	0	1	9. Fixed Object - Off Road	FOOR	No	1. No Adve	4. Darknes	Night	1. Dry	Dry	9. Within In	1. Straight	2. Blacktop	1. No Defe	2. Two-Wa	4. Four Apr	6. Traffic L	1. Yes - Wc	2. No			3. No	13. Curb	3. Median	No	No	Belted	No	Yes	No	No	No	No	No	No	No	Yes	35	NOT_RD	Urban Inte	No	Yes	Yes	No	5. Hampto	114	114. City o	3-Principal	4-Two-Way	Urban	NonVDOT	5	3. City or T	Hampton F	HAMP	R-VA US00258WB		62.31	253136	227.08	-76.4009	37.03912
170585071	2017	2/24/2017 5:00	2006	20:06	O	PDO	0	0	0	0	0	0	0	2	16. Other	OTHR	No	1. No Adve	4. Darknes	Night	1. Dry	Dry	9. Within In	1. Straight	2. Blacktop	1. No Defe	3. Two-Wa	4. Four Apr	3. Traffic S	1. Yes - Wc	2. No			3. No	20. Motor V	1. On Roac	No	No	Belted	No	No	No	No	No	No	No	No	No	No		NOT_RD	Urban Inte	Yes	No	Yes	Yes	5. Hampto	114	114. City o	7-Local (J,(	3-Two-Way	Urban	NonVDOT	5	3. City or T	Hampton F	HAMP	S-VA114NP COLISEUM DR		1.17	253076	47.96	-76.3908	37.04681
182325331	2018	8/20/2018 5:00	1155	11:55	A	A	0	2	1	2	5	0	0	3	1. Rear End	RE	No	5. Rain	2. Daylight	Day	2. Wet	Wet	9. Within In	1. Straight	2. Blacktop	1. No Defe	1. Two-Wa	3. Three Ap	6. Traffic L	1. Yes - Wc	2. No			3. No	20. Motor V	1. On Roac	No	No	Belted	No	No	No	No	No	No	No	No	No	No		NOT_RD	Urban Inte	No	Yes	Yes	No	5. Hampto	114	114. City o	4-Minor Ar	3-Two-Way	Urban	NonVDOT	5	3. City or T	Hampton F	HAMP	R-VA SR00152WB		1.25	253049	17.3	-76.4446	37.04318
200765102	2020	3/10/2020 5:00	1716	17:16	C	C	0	0	0	1	1	0	0	2	1. Rear End	RE	No	1. No Adve	2. Daylight	Day	1. Dry	Dry	10. Interse	1. Straight	2. Blacktop	1. No Defe	1. Two-Wa	3. Three Ap	6. Traffic L	1. Yes - Wc	2. No			3. No	20. Motor V	1. On Roac	No	No	Belted	No	Yes	No	No	No	No	No	No	No	Yes	5	NOT_RD	Urban Inte	Yes	No	Yes	No	5. Hampto	114	114. City o	4-Minor Ar	3-Two-Way	Urban	NonVDOT	5	3. City or T	Hampton F	HAMP	R-VA SR00152WB		1.25	253049	28.84	-76.4446	37.04318
213475131	2021	12/10/2021 5:00	659	6:59	C	C	0	0	0	2	2	0	0	2	2. Angle	ANG	No	1. No Adve	2. Daylight	Day	1. Dry	Dry	9. Within In	1. Straight	2. Blacktop	1. No Defe	2. Two-Wa	4. Four Apr	4. Stop Sig	1. Yes - Wc	2. No			3. No	20. Motor V	1. On Roac	No	No	Belted	No	No	No	No	No	No	Yes	No	No	No		NOT_RD	Urban Inte	No	No	Yes	No	5. Hampto	114	114. City o	5-Major Cc	3-Two-Way	Urban	NonVDOT	5	3. City or T	Hampton F	HAMP	R-VA US00060WB		270	1069314	5.38	-76.3902	36.99706
170585098	2017	2/25/2017 5:00	1420	14:20	O	PDO	0	0	0	0	0	0	0	2	2. Angle	ANG	No	1. No Adve	2. Daylight	Day	1. Dry	Dry	10. Interse	1. Straight	2. Blacktop	1. No Defe	2. Two-Wa	4. Four Apr	3. Traffic S	1. Yes - Wc	2. No			3. No	20. Motor V	1. On Roac	Yes	No	Belted	No	No	No	No	No	No	No	No	No	No		NOT_RD	Urban Inte	No	No	Yes	No	5. Hampto	114	114. City o	4-Minor Ar	3-Two-Way	Urban	NonVDOT	5	3. City or T	Hampton F	HAMP	R-VA SR00351WB		7.07	253170	167.74	-76.3215	37.0336
170585099	2017	2/16/2017 5:00	758	7:58	O	PDO	0	0	0	0	0	0	0	2	2. Angle	ANG	No	1. No Adve	2. Daylight	Day	1. Dry	Dry	9. Within In	1. Straight	2. Blacktop	1. No Defe	1. Two-Wa	3. Three Ap	1. No Traffi	6. No Traffi	2. No			3. No	20. Motor V	1. On Roac	No	No	Belted	No	No	No	No	No	No	Yes	No	No	No		NOT_RD	Urban Inte	No	No	Yes	No	5. Hampto	114	114. City o	7-Local (J,(	3-Two-Way	Urban	NonVDOT	5	3. City or T	Hampton F	HAMP	S-VA114PR LIBBEY ST		0.02			-76.3251	37.01726
193445311	2019	12/6/2019 5:00	517	5:17	O	PDO	0	0	0	0	0	0	0	2	4. Sideswipe - Same Direction	SSS	No	1. No Adve	4. Darknes	Night	1. Dry	Dry	10. Interse	1. Straight	2. Blacktop	1. No Defe	3. Two-Wa	4. Four Apr	3. Traffic S	1. Yes - Wc	2. No			3. No	20. Motor V	1. On Roac	No	No	Belted	No	No	No	No	No	No	Yes	No	No	No		NOT_RD	Urban Inte	No	No	Yes	Yes	5. Hampto	114	114. City o	3-Principal	4-Two-Way	Urban	NonVDOT	5	3. City or T	Hampton F	HAMP	S-VA114PR ARMISTEAD AVE N		2.16	253023	123.57	-76.3768	37.04426
170585101	2017	2/26/2017 5:00	1944	19:44	A	A	0	1	0	0	1	0	0	1	9. Fixed Object - Off Road	FOOR	No	1. No Adve	4. Darknes	Night	1. Dry	Dry	10. Interse	1. Straight	2. Blacktop	1. No Defe	2. Two-Wa	4. Four Apr	3. Traffic S	1. Yes - Wc	2. No			3. No	8. Sign, Tra	1. On Roac	No	No	Belted	No	No	No	No	No	No	No	No	No	No		NOT_RD	Urban Inte	No	No	Yes	Yes	5. Hampto	114	114. City o	3-Principal	4-Two-Way	Urban	NonVDOT	5	3. City or T	Hampton F	HAMP	R-VA US00258WB		60.09	253130	59.75	-76.4354	37.02395
170585102	2017	2/21/2017 5:00	1518	15:18	B	B	0	0	1	0	1	0	0	2	2. Angle	ANG	No	1. No Adve	2. Daylight	Day	1. Dry	Dry	1. Main-Lir	1. Straight	1. Concret	1. No Defe	1. Two-Wa	1. Not at In	1. No Traffi	6. No Traffi	2. No			3. No	20. Motor V	1. On Roac	No	No	Belted	No	No	No	No	No	No	No	No	No	No		NOT_RD	Urban Inte	Yes	No	Yes	No	5. Hampto	114	114. City o	4-Minor Ar	3-Two-Way	Urban	NonVDOT	5	3. City or T	Hampton F	HAMP	R-VA US00258EB		67.58	253156	197.77	-76.3209	37.02349
170585103	2017	2/25/2017 5:00	1014	10:14	C	C	0	0	0	2	2	0	0	2	15. Backed Into	BI	No	1. No Adve	2. Daylight	Day	1. Dry	Dry	13. Drivew	1. Straight	2. Blacktop	1. No Defe	4. One-Wa	1. Not at In	1. No Traffi	6. No Traffi	2. No			3. No	20. Motor V	4. Roadsid	No	No	Belted	No	Yes	No	No	No	No	No	No	No	No		NOT_RD	Not Interse	Yes	No	Yes	No	5. Hampto	114	114. City o	7-Local (J,(	3-Two-Way	Urban	NonVDOT	5	3. City or T	Hampton F	HAMP	S-VA114PR EASTLAWN DR		0.08			-76.2979	37.06376
170585114	2017	2/24/2017 5:00	1403	14:03	O	PDO	0	0	0	0	0	0	0	2	9. Fixed Object - Off Road	FOOR	No	1. No Adve	2. Daylight	Day	1. Dry	Dry	1. Main-Lir	1. Straight	2. Blacktop	8. Roadwa	1. Two-Wa	1. Not at In	1. No Traffi	6. No Traffi	2. No			3. No	20. Motor V	4. Roadsid	No	No	Belted	No	Yes	No	No	No	No	No	No	No	No		RD_UNKN	Not Interse	No	No	Yes	No	5. Hampto	114	114. City o	7-Local (J,(	3-Two-Way	Urban	NonVDOT	5	3. City or T	Hampton F	HAMP	S-VA114PR LANGLEY AVE		0.49			-76.3552	37.03612
220195066	2022	1/15/2022 5:00	2032	20:32	C	C	0	0	0	2	2	0	0	2	3. Head On	HO	No	1. No Adve	4. Darknes	Night	1. Dry	Dry	9. Within In	1. Straight	2. Blacktop	1. No Defe	2. Two-Wa	3. Three Ap	6. Traffic L	1. Yes - Wc	2. No			3. No	20. Motor V	1. On Roac	Yes	No	Belted	No	No	No	No	No	No	No	No	No	No		NOT_RD	Urban Inte	No	No	Yes	Yes	5. Hampto	114	114. City o	5-Major Cc	4-Two-Way	Urban	NonVDOT	5	3. City or T	Hampton F	HAMP	S-VA114NP ANDREWS BLVD		0.01	1080039	33.7	-76.3308	37.03983
170585116	2017	2/23/2017 5:00	1406	14:06	C	C	0	0	0	2	2	0	0	2	2. Angle	ANG	No	1. No Adve	2. Daylight	Day	1. Dry	Dry	1. Main-Lir	1. Straight	2. Blacktop	1. No Defe	1. Two-Wa	1. Not at In	6. Traffic L	1. Yes - Wc	2. No			3. No	20. Motor V	1. On Roac	No	No	Belted	No	No	No	No	No	No	No	No	No	No		NOT_RD	Urban Inte	Yes	Yes	Yes	No	5. Hampto	114	114. City o	4-Minor Ar	3-Two-Way	Urban	NonVDOT	5	3. City or T	Hampton F	HAMP	S-VA114NP RIP RAP RD		0.03	253424	135.59	-76.3487	37.03964
170585166	2017	2/24/2017 5:00	2349	23:49	C	C	0	0	0	1	1	0	0	1	9. Fixed Object - Off Road	FOOR	No	1. No Adve	4. Darknes	Night	1. Dry	Dry	10. Interse	1. Straight	2. Blacktop	1. No Defe	1. Two-Wa	4. Four Apr	6. Traffic L	1. Yes - Wc	2. No			3. No	3. Utility P	1. On Roac	Yes	No	Belted	No	No	No	No	No	No	No	No	No	No		NOT_RD	Urban Inte	No	No	Yes	Yes	5. Hampto	114	114. City o	7-Local (J,(	3-Two-Way	Urban	NonVDOT	5	3. City or T	Hampton F	HAMP	S-VA114PR HOPE ST S		0.36	1061875	362.77	-76.3202	37.01828
203425279	2020	11/4/2020 5:00	1607	16:07	C	C	0	0	0	1	1	0	0	1	9. Fixed Object - Off Road	FOOR	No	1. No Adve	2. Daylight	Day	1. Dry	Dry	1. Main-Lir	1. Straight	2. Blacktop	1. No Defe	2. Two-Wa	4. Four Apr	6. Traffic L	1. Yes - Wc	2. No			1. Yes	12. Buildin	8. Off Roac	No	No	Belted	No	No	No	No	No	Yes	No	No	No	No		RD_UNKN	Not Interse	No	No	Yes	No	5. Hampto	114	114. City o	5-Major Cc	4-Two-Way	Urban	NonVDOT	5	3. City or T	Hampton F	HAMP	S-VA114NP NICKERSON BLVD		0.07	1060398	370.56	-76.3028	37.04532
170585241	2017	2/25/2017 5:00	1543	15:43	O	PDO	0	0	0	0	0	0	0	2	2. Angle	ANG	No	1. No Adve	2. Daylight	Day	1. Dry	Dry	10. Interse	1. Straight	2. Blacktop	1. No Defe	2. Two-Wa	4. Four Apr	6. Traffic L	1. Yes - Wc	2. No			3. No	20. Motor V	1. On Roac	No	No	Belted	No	No	No	No	No	No	No	No	No	No		NOT_RD	Urban Inte	No	No	Yes	No	5. Hampto	114	114. City o	5-Major Cc	3-Two-Way	Urban	NonVDOT	5	3. City or T	Hampton F	HAMP	S-VA114PR ROBERTA DR		0.34			-76.4282	37.03718
173175400	2017	11/8/2017 5:00	1637	16:37	C	C	0	0	0	2	2	0	0	2	5. Sideswipe - Opposite Direction	SSO	No	5. Rain	3. Dusk	Day	2. Wet	Wet	10. Interse	1. Straight	2. Blacktop	1. No Defe	2. Two-Wa	4. Four Apr	3. Traffic S	1. Yes - Wc	2. No			3. No	20. Motor V	1. On Roac	No	No	Belted	No	Yes	No	No	No	No	No	No	No	No		NOT_RD	Urban Inte	No	No	Yes	No	5. Hampto	114	114. City o	4-Minor Ar	3-Two-Way	Urban	NonVDOT	5	3. City or T	Hampton F	HAMP	S-VA114NP LASALLE AVE		0.36	253012	10.8	-76.3597	37.00827
170595074	2017	2/27/2017 5:00	1653	16:53	C	C	0	0	0	2	2	0	0	2	3. Head On	HO	No	1. No Adve	2. Daylight	Day	1. Dry	Dry	1. Main-Lir	1. Straight	1. Concret	1. No Defe	1. Two-Wa	1. Not at In	3. Traffic S	1. Yes - Wc	2. No			3. No	20. Motor V	1. On Roac	No	No	Belted	No	No	No	No	No	No	No	No	No	No		NOT_RD	Urban Inte	No	No	Yes	No	5. Hampto	114	114. City o	4-Minor Ar	3-Two-Way	Urban	NonVDOT	5	3. City or T	Hampton F	HAMP	R-VA SR00351EB		7.53	253169	172.25	-76.3149	37.03758
230325237	2023	1/18/2023 5:00	1230	12:30	B	B	0	0	1	1	2	0	0	2	1. Rear End	RE	No	1. No Adve	2. Daylight	Day	1. Dry	Dry	9. Within In	1. Straight	2. Blacktop	1. No Defe	2. Two-Wa	4. Four Apr	3. Traffic S	1. Yes - Wc	2. No			3. No	20. Motor V	1. On Roac	No	No	Belted	No	No	No	No	No	No	No	No	No	Yes	5	NOT_RD	Urban Inte	Yes	No	Yes	No	5. Hampto	114	114. City o	3-Principal	4-Two-Way	Urban	NonVDOT	5	3. City or T	Hampton F	HAMP	R-VA SR00134WB		4.56	253017	69.93	-76.396	37.09347
221685184	2022	6/13/2022 5:00	1242	12:42	A	A	0	1	0	2	3	0	0	1	9. Fixed Object - Off Road	FOOR	No	1. No Adve	2. Daylight	Day	1. Dry	Dry	1. Main-Lir	2. Curve -	2. Blacktop	1. No Defe	2. Two-Wa	1. Not at In	6. Traffic L	1. Yes - Wc	2. No			3. No	13. Curb	1. On Roac	No	No	Unbelted	No	No	No	No	No	No	No	No	No	No		RD_UNKN	Not Interse	No	No	Yes	No	5. Hampto	114	114. City o	5-Major Cc	4-Two-Way	Urban	NonVDOT	5	3. City or T	Hampton F	HAMP	S-VA114NP BIG BETHEL RD		0.06	253284	306.2	-76.4126	37.01733
193535149	2019	2/26/2019 5:00	1800	18:00	O	PDO	0	0	0	0	0	0	0	2	4. Sideswipe - Same Direction	SSS	No	1. No Adve	2. Daylight	Day	1. Dry	Dry	9. Within In	1. Straight	2. Blacktop	1. No Defe	2. Two-Wa	4. Four Apr	3. Traffic S	1. Yes - Wc	2. No			3. No	20. Motor V	1. On Roac	No	No	Belted	No	No	No	No	No	No	No	No	No	No		NOT_RD	Urban Inte	Yes	No	Yes	No	5. Hampto	114	114. City o	3-Principal	4-Two-Way	Urban	NonVDOT	5	3. City or T	Hampton F	HAMP	S-VA114PR ARMISTEAD AVE N		2.16	253023	118.83	-76.3768	37.04424
181975227	2018	7/15/2018 5:00	27	00:27	C	C	0	0	0	2	2	0	0	2	1. Rear End	RE	No	1. No Adve	5. Darknes	Night	1. Dry	Dry	10. Interse	1. Straight	2. Blacktop	1. No Defe	3. Two-Wa	4. Four Apr	3. Traffic S	1. Yes - Wc	2. No			3. No	20. Motor V	1. On Roac	Yes	No	Belted	No	No	No	No	No	No	No	No	No	No		NOT_RD	Urban Inte	No	No	Yes	Yes	5. Hampto	114	114. City o	5-Major Cc	4-Two-Way	Urban	NonVDOT	5	3. City or T	Hampton F	HAMP	S-VA114PR ABERDEEN RD		0.28	253178	73.27	-76.4025	37.00125
232005283	2023	7/19/2023 5:00	1248	12:48	C	C	0	0	0	2	2	0	0	2	4. Sideswipe - Same Direction	SSS	No	1. No Adve	2. Daylight	Day	1. Dry	Dry	1. Main-Lir	1. Straight	2. Blacktop	1. No Defe	2. Two-Wa	1. Not at In	3. Traffic S	1. Yes - Wc	2. No			3. No	20. Motor V	1. On Roac	No	No	Belted	No	No	No	No	No	No	No	No	No	No		NOT_RD	Urban Inte	No	No	Yes	No	5. Hampto	114	114. City o	4-Minor Ar	3-Two-Way	Urban	NonVDOT	5	3. City or T	Hampton F	HAMP	R-VA SR00169NB		0.06	722493	58.32	-76.3215	37.01911
170605067	2017	2/28/2017 5:00	1120	11:20	C	C	0	0	0	2	2	0	0	2	4. Sideswipe - Same Direction	SSS	No	1. No Adve	2. Daylight	Day	1. Dry	Dry	1. Main-Lir	1. Straight	1. Concret	1. No Defe	2. Two-Wa	1. Not at In	6. Traffic L	1. Yes - Wc	2. No			3. No	20. Motor V	1. On Roac	No	No	Belted	No	No	No	No	No	No	No	No	No	No		NOT_RD	Not Interse	No	No	Yes	No	5. Hampto	114	114. City o	3-Principal	4-Two-Way	Urban	NonVDOT	5	3. City or T	Hampton F	HAMP	S-VA114PR HAMPTON ROADS CENTER PKWY		0.27			-76.4442	37.06264
203355468	2020	11/23/2020 5:00	1745	17:45	C	C	0	0	0	1	1	0	0	2	2. Angle	ANG	No	1. No Adve	4. Darknes	Night	1. Dry	Dry	9. Within In	1. Straight	2. Blacktop	1. No Defe	2. Two-Wa	2. Two App	6. Traffic L	1. Yes - Wc	2. No			3. No	20. Motor V	1. On Roac	No	No	Belted	No	No	No	No	No	No	No	No	No	No		NOT_RD	Urban Inte	No	Yes	Yes	Yes	5. Hampto	114	114. City o	4-Minor Ar	3-Two-Way	Urban	NonVDOT	5	3. City or T	Hampton F	HAMP	R-VA SR00152WB		1.25	253049	5.77	-76.4447	37.04318
170605069	2017	2/28/2017 5:00	804	8:04	C	C	0	0	0	2	2	0	0	2	15. Backed Into	BI	No	1. No Adve	2. Daylight	Day	1. Dry	Dry	10. Interse	3. Grade -	2. Blacktop	1. No Defe	1. Two-Wa	3. Three Ap	6. Traffic L	1. Yes - Wc	2. No			3. No	20. Motor V	1. On Roac	No	No	Belted	No	Yes	No	No	No	No	No	No	No	No		NOT_RD	Urban Inte	No	No	Yes	No	5. Hampto	114	114. City o	7-Local (J,(	3-Two-Way	Urban	NonVDOT	5	3. City or T	Hampton F	HAMP	S-VA114PR TYLER ST		0.46			-76.3333	37.0234
170605078	2017	2/23/2017 5:00	1718	17:18	C	C	0	0	0	1	1	0	0	2	6. Fixed Object in Road	FOIR	No	1. No Adve	2. Daylight	Day	1. Dry	Dry	8. Non-Inte	3. Grade -	2. Blacktop	1. No Defe	1. Two-Wa	1. Not at In	1. No Traffi	6. No Traffi	2. No			3. No	6. Parked V	1. On Roac	No	No	Belted	No	Yes	No	No	No	No	No	No	No	No		NOT_RD	Not Interse	No	No	Yes	No	5. Hampto	114	114. City o	7-Local (J,(	3-Two-Way	Urban	NonVDOT	5	3. City or T	Hampton F	HAMP	S-VA114PR SILVER ISLES BLVD		0.67			-76.2906	37.06437
170605081	2017	2/28/2017 5:00	845	8:45	C	C	0	0	0	1	1	0	0	2	1. Rear End	RE	No	1. No Adve	2. Daylight	Day	1. Dry	Dry	1. Main-Lir	1. Straight	1. Concret	1. No Defe	3. Two-Wa	1. Not at In	1. No Traffi	6. No Traffi	2. No			3. No	20. Motor V	1. On Roac	No	No	Belted	No	Yes	No	No	No	No	No	No	No	No		NOT_RD	VDOT Inter	No	No	Yes	No	5. Hampto	114	114. City o	3-Principal	4-Two-Way	Urban	NonVDOT	5	3. City or T	Hampton F	HAMP	R-VA US00258EB		62	1091119	42.77	-76.4059	37.03788
170605082	2017	2/19/2017 5:00	1846	18:46	O	PDO	0	0	0	0	0	0	0	2	2. Angle	ANG	No	1. No Adve	4. Darknes	Night	1. Dry	Dry	10. Interse	1. Straight	1. Concret	1. No Defe	3. Two-Wa	4. Four Apr	3. Traffic S	1. Yes - Wc	2. No			3. No	20. Motor V	1. On Roac	No	No	Belted	No	Yes	No	No	No	No	Yes	No	No	No		NOT_RD	VDOT Inter	No	Yes	Yes	Yes	5. Hampto	114	114. City o	7-Local (J,(	3-Two-Way	Urban	NonVDOT	5	3. City or T	Hampton F	HAMP	S-VA114PR COLISEUM DR		1.43	1078784	47.1	-76.3918	37.05058
231035085	2023	4/12/2023 5:00	1251	12:51	C	C	0	0	0	2	2	0	0	2	1. Rear End	RE	No	1. No Adve	2. Daylight	Day	1. Dry	Dry	9. Within In	1. Straight	2. Blacktop	1. No Defe	2. Two-Wa	4. Four Apr	3. Traffic S	1. Yes - Wc	2. No			3. No	20. Motor V	1. On Roac	No	No	Belted	No	No	No	No	No	No	No	No	No	No		NOT_RD	Urban Inte	No	No	Yes	No	5. Hampto	114	114. City o	3-Principal	4-Two-Way	Urban	NonVDOT	5	3. City or T	Hampton F	HAMP	R-VA SR00134WB		4.56	253017	87.78	-76.3961	37.09353
211055107	2021	4/10/2021 5:00	1006	10:06	C	C	0	0	0	1	1	0	0	2	4. Sideswipe - Same Direction	SSS	No	1. No Adve	2. Daylight	Day	1. Dry	Dry	1. Main-Lir	1. Straight	2. Blacktop	1. No Defe	2. Two-Wa	1. Not at In	1. No Traffi	6. No Traffi	2. No			3. No	20. Motor V	1. On Roac	No	No	Belted	No	No	No	No	No	No	No	No	No	No		NOT_RD	Not Interse	No	No	Yes	No	5. Hampto	114	114. City o	5-Major Cc	4-Two-Way	Urban	NonVDOT	5	3. City or T	Hampton F	HAMP	S-VA114PR BIG BETHEL RD		0.09	253284	459.78	-76.4129	37.01771
213225142	2021	11/16/2021 5:00	1213	12:13	C	C	0	0	0	3	3	0	0	2	2. Angle	ANG	No	1. No Adve	2. Daylight	Day	1. Dry	Dry	9. Within In	1. Straight	2. Blacktop	1. No Defe	1. Two-Wa	3. Three Ap	6. Traffic L	1. Yes - Wc	2. No			3. No	20. Motor V	1. On Roac	No	No	Belted	No	No	No	No	No	No	No	No	No	No		NOT_RD	Urban Inte	Yes	No	Yes	No	5. Hampto	114	114. City o	4-Minor Ar	3-Two-Way	Urban	NonVDOT	5	3. City or T	Hampton F	HAMP	R-VA SR00152EB		1.25	253049	5.35	-76.4447	37.04318
170605168	2017	2/28/2017 5:00	1237	12:37	O	PDO	0	0	0	0	0	0	0	2	5. Sideswipe - Opposite Direction	SSO	No	1. No Adve	2. Daylight	Day	1. Dry	Dry	9. Within In	1. Straight	2. Blacktop	1. No Defe	3. Two-Wa	4. Four Apr	3. Traffic S	1. Yes - Wc	2. No			3. No	20. Motor V	1. On Roac	No	No	Belted	No	No	No	No	No	No	No	No	No	No		NOT_RD	Urban Inte	No	No	Yes	No	5. Hampto	114	114. City o	3-Principal	4-Two-Way	Urban	NonVDOT	5	3. City or T	Hampton F	HAMP	R-VA US00258EB		63.25	754225	10.86	-76.3841	37.04254
232845092	2023	10/10/2023 5:00	1509	15:09	O	PDO	0	0	0	0	0	0	0	2	2. Angle	ANG	No	1. No Adve	2. Daylight	Day	1. Dry	Dry	10. Interse	1. Straight	2. Blacktop	1. No Defe	2. Two-Wa	4. Four Apr	3. Traffic S	1. Yes - Wc	2. No			3. No	20. Motor V	1. On Roac	No	No	Belted	No	No	No	No	No	No	No	No	No	No		NOT_RD	Urban Inte	No	Yes	Yes	No	5. Hampto	114	114. City o	3-Principal	4-Two-Way	Urban	NonVDOT	5	3. City or T	Hampton F	HAMP	R-VA SR00134EB		4.56	253017	69.51	-76.3963	37.09346
170605170	2017	3/1/2017 5:00	727	7:27	C	C	0	0	0	2	2	0	0	2	2. Angle	ANG	No	1. No Adve	2. Daylight	Day	1. Dry	Dry	9. Within In	2. Curve -	2. Blacktop	1. No Defe	2. Two-Wa	4. Four Apr	3. Traffic S	1. Yes - Wc	2. No			3. No	20. Motor V	1. On Roac	No	No	Belted	No	No	No	No	No	No	No	No	No	No		NOT_RD	VDOT Inter	No	No	Yes	No	5. Hampto	114	114. City o	7-Local (J,(	3-Two-Way	Urban	NonVDOT	5	3. City or T	Hampton F	HAMP	S-VA114NP COLISEUM DR		1.83	1079069	42.95	-76.3926	37.05651
203075445	2020	10/29/2020 5:00	1305	13:05	C	C	0	0	0	3	3	0	0	2	4. Sideswipe - Same Direction	SSS	No	5. Rain	2. Daylight	Day	2. Wet	Wet	9. Within In	1. Straight	2. Blacktop	1. No Defe	2. Two-Wa	4. Four Apr	6. Traffic L	1. Yes - Wc	2. No			3. No	20. Motor V	1. On Roac	No	No	Belted	No	No	No	No	No	No	No	No	No	No		NOT_RD	Urban Inte	No	No	Yes	No	5. Hampto	114	114. City o	5-Major Cc	3-Two-Way	Urban	NonVDOT	5	3. City or T	Hampton F	HAMP	R-VA SR00143NB		1.38	1061815	5.39	-76.3201	37.01667
170605185	2017	3/1/2017 5:00	927	9:27	O	PDO	0	0	0	0	0	0	0	2	1. Rear End	RE	No	1. No Adve	2. Daylight	Day	1. Dry	Dry	8. Non-Inte	1. Straight	2. Blacktop	1. No Defe	3. Two-Wa	1. Not at In	6. Traffic L	1. Yes - Wc	2. No			3. No	20. Motor V	1. On Roac	No	No	Belted	No	No	No	No	No	No	No	No	No	No		NOT_RD	Not Interse	No	No	Yes	No	5. Hampto	114	114. City o	1-Interstat	4-Two-Way	Urban	VDOT Inter	5	1. State Hv	Hampton F	HAMP	R-VA IS00064WB		269			-76.3221	37.00996
170605187	2017	2/28/2017 5:00	1734	17:34	C	C	0	0	0	1	1	0	0	2	2. Angle	ANG	No	1. No Adve	2. Daylight	Day	1. Dry	Dry	10. Interse	1. Straight	1. Concret	1. No Defe	3. Two-Wa	4. Four Apr	3. Traffic S	1. Yes - Wc	2. No			3. No	20. Motor V	1. On Roac	No	No	Belted	No	No	No	No	No	No	No	No	No	No		NOT_RD	VDOT Inter	No	Yes	Yes	No	5. Hampto	114	114. City o	7-Local (J,(	3-Two-Way	Urban	NonVDOT	5	3. City or T	Hampton F	HAMP	S-VA114NP COLISEUM DR		1.43	1078784	5.43	-76.392	37.05056
170605223	2017	3/1/2017 5:00	813	8:13	O	PDO	0	0	0	0	0	0	0	2	1. Rear End	RE	No	1. No Adve	2. Daylight	Day	1. Dry	Dry	10. Interse	1. Straight	2. Blacktop	1. No Defe	3. Two-Wa	4. Four Apr	3. Traffic S	1. Yes - Wc	2. No			3. No	20. Motor V	1. On Roac	No	No	Belted	No	Yes	No	No	No	No	No	No	No	No		NOT_RD	Urban Inte	No	No	Yes	No	5. Hampto	114	114. City o	3-Principal	4-Two-Way	Urban	NonVDOT	5	3. City or T	Hampton F	HAMP	R-VA US00258WB		59.8	253129	55.45	-76.4396	37.02186
170605230	2017	2/27/2017 5:00	1638	16:38	O	PDO	0	0	0	0	0	0	0	2	2. Angle	ANG	No	1. No Adve	2. Daylight	Day	1. Dry	Dry	1. Main-Lir	1. Straight	2. Blacktop	1. No Defe	1. Two-Wa	2. Two App	4. Stop Sig	1. Yes - Wc	2. No			3. No	20. Motor V	1. On Roac	No	No	Belted	No	Yes	No	No	No	No	No	No	No	No		NOT_RD	Not Interse	No	Yes	Yes	No	5. Hampto	114	114. City o	7-Local (J,(	3-Two-Way	Urban	NonVDOT	5	3. City or T	Hampton F	HAMP	S-VA114PR TODDS LN		2.61	253071	253.96	-76.4037	37.04061
170615079	2017	3/1/2017 5:00	1527	15:27	C	C	0	0	0	2	2	0	0	2	1. Rear End	RE	No	1. No Adve	2. Daylight	Day	1. Dry	Dry	2. Accelera	2. Curve -	2. Blacktop	1. No Defe	1. Two-Wa	4. Four Apr	3. Traffic S	1. Yes - Wc	2. No			3. No	20. Motor V	1. On Roac	No	No	Belted	No	No	No	No	No	No	No	No	No	No		NOT_RD	Urban Inte	No	No	Yes	No	5. Hampto	114	114. City o	4-Minor Ar	3-Two-Way	Urban	NonVDOT	5	3. City or T	Hampton F	HAMP	R-VA SR00172SB		1.9	1091342	106.39	-76.3928	37.09383
170615080	2017	3/1/2017 5:00	1803	18:03	O	PDO	0	0	0	0	0	0	0	2	2. Angle	ANG	No	1. No Adve	4. Darknes	Night	1. Dry	Dry	1. Main-Lir	1. Straight	2. Blacktop	1. No Defe	1. Two-Wa	1. Not at In	1. No Traffi	6. No Traffi	2. No			3. No	20. Motor V	1. On Roac	No	No	Belted	No	No	No	No	No	No	No	No	No	No		NOT_RD	Urban Inte	No	No	Yes	Yes	5. Hampto	114	114. City o	4-Minor Ar	3-Two-Way	Urban	NonVDOT	5	3. City or T	Hampton F	HAMP	R-VA SR00351WB		7.55	253169	72.41	-76.3146	37.03774
170615081	2017	3/1/2017 5:00	1438	14:38	O	PDO	0	0	0	0	0	0	0	2	4. Sideswipe - Same Direction	SSS	No	1. No Adve	2. Daylight	Day	1. Dry	Dry	10. Interse	1. Straight	2. Blacktop	1. No Defe	3. Two-Wa	4. Four Apr	3. Traffic S	1. Yes - Wc	2. No			3. No	20. Motor V	1. On Roac	No	No	Belted	No	No	No	No	No	No	No	No	No	No		NOT_RD	Urban Inte	No	Yes	Yes	No	5. Hampto	114	114. City o	3-Principal	4-Two-Way	Urban	NonVDOT	5	3. City or T	Hampton F	HAMP	R-VA US00258WB		60.1	253130	112.03	-76.4352	37.02405
170615084	2017	2/28/2017 5:00	1110	11:10	O	PDO	0	0	0	0	0	0	0	2	1. Rear End	RE	No	1. No Adve	2. Daylight	Day	1. Dry	Dry	9. Within In	1. Straight	2. Blacktop	1. No Defe	1. Two-Wa	4. Four Apr	3. Traffic S	1. Yes - Wc	2. No			3. No	20. Motor V	1. On Roac	No	No	Belted	No	No	No	No	No	No	No	No	No	No		NOT_RD	Urban Inte	No	No	Yes	No	5. Hampto	114	114. City o	4-Minor Ar	3-Two-Way	Urban	NonVDOT	5	3. City or T	Hampton F	HAMP	R-VA US00258WB		67.42	253155	4.58	-76.3224	37.02513
223395120	2022	12/4/2022 5:00	443	4:43	C	C	0	0	0	1	1	0	0	1	6. Fixed Object in Road	FOIR	No	1. No Adve	4. Darknes	Night	1. Dry	Dry	9. Within In	1. Straight	2. Blacktop	1. No Defe	1. Two-Wa	4. Four Apr	1. No Traffi	1. Yes - Wc	2. No			3. No	3. Utility P	1. On Roac	No	No	Belted	No	No	No	No	No	Yes	No	No	No	No		NOT_RD	Urban Inte	No	No	Yes	No	5. Hampto	114	114. City o	5-Major Cc	3-Two-Way	Urban	NonVDOT	5	3. City or T	Hampton F	HAMP	R-VA US00060EB		270.01	1069314	37.69	-76.3902	36.99712
170615088	2017	3/1/2017 5:00	2125	21:25	O	PDO	0	0	0	0	0	0	0	2	1. Rear End	RE	No	5. Rain	4. Darknes	Night	2. Wet	Wet	1. Main-Lir	1. Straight	2. Blacktop	1. No Defe	1. Two-Wa	1. Not at In	1. No Traffi	6. No Traffi	2. No			3. No	6. Parked V	1. On Roac	No	No	Belted	No	No	No	No	No	No	No	No	No	Yes	10	RD_UNKN	Not Interse	No	No	Yes	Yes	5. Hampto	114	114. City o	7-Local (J,(	3-Two-Way	Urban	NonVDOT	5	3. City or T	Hampton F	HAMP	S-VA114PR ASPENWOOD DR		0.94	253065	462.35	-76.4181	37.03895
170615089	2017	3/1/2017 5:00	1706	17:06	O	PDO	0	0	0	0	0	0	0	2	15. Backed Into	BI	No	1. No Adve	2. Daylight	Day	1. Dry	Dry	8. Non-Inte	1. Straight	2. Blacktop	1. No Defe	1. Two-Wa	1. Not at In	1. No Traffi	6. No Traffi	2. No			3. No	20. Motor V	1. On Roac	No	No	Belted	No	No	No	No	No	No	No	No	No	No		NOT_RD	Not Interse	No	Yes	Yes	No	5. Hampto	114	114. City o	7-Local (J,(	3-Two-Way	Urban	NonVDOT	5	3. City or T	Hampton F	HAMP	S-VA114PR WINE ST		0.15			-76.3433	37.02714
232655115	2023	9/21/2023 5:00	2234	22:34	A	A	0	1	0	0	1	0	0	1	9. Fixed Object - Off Road	FOOR	No	1. No Adve	4. Darknes	Night	1. Dry	Dry	1. Main-Lir	1. Straight	2. Blacktop	1. No Defe	2. Two-Wa	1. Not at In	1. No Traffi	6. No Traffi	2. No			3. No	3. Utility P	2. Shoulde	Yes	No	Belted	No	No	No	No	No	No	No	No	No	No		RD_RIGHT	Not Interse	No	No	Yes	Yes	5. Hampto	114	114. City o	5-Major Cc	4-Two-Way	Urban	NonVDOT	5	3. City or T	Hampton F	HAMP	S-VA114NP BIG BETHEL RD		0.09	253284	435.68	-76.413	37.01759
193475122	2019	4/3/2019 5:00	1800	18:00	O	PDO	0	0	0	0	0	0	0	2	4. Sideswipe - Same Direction	SSS	No	1. No Adve	2. Daylight	Day	1. Dry	Dry	8. Non-Inte	1. Straight	2. Blacktop	1. No Defe	1. Two-Wa	1. Not at In	6. Traffic L	1. Yes - Wc	2. No			3. No	20. Motor V	1. On Roac	No	No	Belted	No	No	No	No	No	No	No	No	No	No		NOT_RD	Not Interse	Yes	No	Yes	No	5. Hampto	114	114. City o	5-Major Cc	3-Two-Way	Urban	NonVDOT	5	3. City or T	Hampton F	HAMP	S-VA114PR NEWMARKET DR		0.03			-76.4385	37.02045
170615187	2017	2/28/2017 5:00	705	7:05	B	B	0	0	2	0	2	0	0	2	1. Rear End	RE	No	1. No Adve	2. Daylight	Day	1. Dry	Dry	8. Non-Inte	3. Grade -	2. Blacktop	1. No Defe	3. Two-Wa	1. Not at In	6. Traffic L	1. Yes - Wc	2. No			3. No	20. Motor V	1. On Roac	No	No	Belted	No	No	No	No	No	No	No	No	No	No		NOT_RD	Not Interse	No	No	Yes	No	5. Hampto	114	114. City o	1-Interstat	4-Two-Way	Urban	VDOT Inter	5	1. State Hv	Hampton F	HAMP	R-VA IS00064EB		266.22			-76.3546	37.03484
170615258	2017	3/1/2017 5:00	1825	18:25	C	C	0	0	0	1	1	0	0	2	1. Rear End	RE	No	1. No Adve	4. Darknes	Night	1. Dry	Dry	1. Main-Lir	1. Straight	2. Blacktop	1. No Defe	1. Two-Wa	3. Three Ap	6. Traffic L	1. Yes - Wc	2. No			3. No	20. Motor V	1. On Roac	No	No	Belted	No	No	No	No	No	No	No	No	No	No		NOT_RD	Urban Inte	No	No	Yes	Yes	5. Hampto	114	114. City o	4-Minor Ar	3-Two-Way	Urban	NonVDOT	5	3. City or T	Hampton F	HAMP	R-VA SR00351WB		2.83	1068795	11.65	-76.388	37.01104
181165114	2018	4/12/2018 5:00	1900	19:00	B	B	0	0	1	0	1	0	0	2	2. Angle	ANG	No	1. No Adve	2. Daylight	Day	1. Dry	Dry	1. Main-Lir	1. Straight	2. Blacktop	1. No Defe	3. Two-Wa	4. Four Apr	3. Traffic S	1. Yes - Wc	2. No			3. No	20. Motor V	1. On Roac	No	No	Belted	No	No	No	No	No	No	No	No	No	No		NOT_RD	Urban Inte	No	Yes	Yes	No	5. Hampto	114	114. City o	5-Major Cc	3-Two-Way	Urban	NonVDOT	5	3. City or T	Hampton F	HAMP	S-VA114NP LASALLE AVE		0.36	253012	5.45	-76.3597	37.00823
240225215	2024	1/7/2024 5:00	2210	22:10	C	C	0	0	0	2	2	0	0	2	2. Angle	ANG	No	1. No Adve	4. Darknes	Night	1. Dry	Dry	9. Within In	1. Straight	2. Blacktop	1. No Defe	2. Two-Wa	4. Four Apr	3. Traffic S	1. Yes - Wc	2. No			3. No	20. Motor V	1. On Roac	No	No	Belted	No	No	No	No	No	No	No	No	No	No		NOT_RD	Urban Inte	Yes	Yes	Yes	Yes	5. Hampto	114	114. City o	3-Principal	4-Two-Way	Urban	NonVDOT	5	3. City or T	Hampton F	HAMP	R-VA SR00134WB		4.56	253017	63.25	-76.396	37.09342
170625084	2017	3/2/2017 5:00	1644	16:44	O	PDO	0	0	0	0	0	0	0	2	2. Angle	ANG	No	1. No Adve	2. Daylight	Day	1. Dry	Dry	9. Within In	1. Straight	2. Blacktop	1. No Defe	2. Two-Wa	3. Three Ap	3. Traffic S	1. Yes - Wc	2. No			3. No	20. Motor V	1. On Roac	No	No	Belted	No	No	No	No	No	No	No	No	No	No		NOT_RD	VDOT Inter	No	No	Yes	No	5. Hampto	114	114. City o	7-Local (J,(	3-Two-Way	Urban	NonVDOT	5	3. City or T	Hampton F	HAMP	S-VA114PR TYLER ST		0.55	253003	184.91	-76.332	37.02386
213335224	2021	11/21/2021 5:00	1742	17:42	A	A	0	1	0	1	2	0	0	2	2. Angle	ANG	No	1. No Adve	4. Darknes	Night	1. Dry	Dry	9. Within In	1. Straight	2. Blacktop	1. No Defe	1. Two-Wa	3. Three Ap	1. No Traffi	6. No Traffi	2. No			3. No	20. Motor V	1. On Roac	No	No	Belted	No	No	No	No	No	No	No	No	No	No		NOT_RD	Urban Inte	Yes	Yes	Yes	Yes	5. Hampto	114	114. City o	4-Minor Ar	3-Two-Way	Urban	NonVDOT	5	3. City or T	Hampton F	HAMP	R-VA SR00152EB		1.25	253049	16.06	-76.4447	37.04318
170625204	2017	3/3/2017 5:00	840	8:40	C	C	0	0	0	2	2	0	0	2	1. Rear End	RE	No	1. No Adve	2. Daylight	Day	1. Dry	Dry	1. Main-Lir	1. Straight	1. Concret	1. No Defe	2. Two-Wa	1. Not at In	3. Traffic S	1. Yes - Wc	2. No			3. No	20. Motor V	1. On Roac	No	No	Belted	No	No	No	No	No	No	No	No	No	No		NOT_RD	Not Interse	No	No	Yes	No	5. Hampto	114	114. City o	3-Principal	4-Two-Way	Urban	NonVDOT	5	3. City or T	Hampton F	HAMP	R-VA US00258EB		64.93	253144	481.92	-76.3547	37.04359
170625224	2017	3/2/2017 5:00	848	8:48	A	A	0	1	0	0	1	0	0	2	4. Sideswipe - Same Direction	SSS	No	1. No Adve	2. Daylight	Day	1. Dry	Dry	8. Non-Inte	1. Straight	1. Concret	1. No Defe	3. Two-Wa	1. Not at In	6. Traffic L	1. Yes - Wc	2. No			3. No	20. Motor V	1. On Roac	No	No	Belted	No	No	No	No	No	No	No	Yes	No	No		NOT_RD	Not Interse	Yes	No	Yes	No	5. Hampto	114	114. City o	1-Interstat	4-Two-Way	Urban	VDOT Inter	5	1. State Hv	Hampton F	HAMP	R-VA IS00664EB		0.1			-76.3809	37.0323
170625226	2017	3/3/2017 5:00	1130	11:30	O	PDO	0	0	0	0	0	0	0	2	2. Angle	ANG	No	1. No Adve	2. Daylight	Day	1. Dry	Dry	9. Within In	1. Straight	1. Concret	1. No Defe	1. Two-Wa	3. Three Ap	4. Stop Sig	1. Yes - Wc	2. No			3. No	20. Motor V	1. On Roac	No	No	Belted	No	No	No	No	No	No	No	No	No	No		NOT_RD	Urban Inte	No	No	Yes	No	5. Hampto	114	114. City o	7-Local (J,(	3-Two-Way	Urban	NonVDOT	5	3. City or T	Hampton F	HAMP	S-VA114PR GILBERT ST W		0.05	746578	258.24	-76.3485	37.0496
170625241	2017	3/3/2017 5:00	855	8:55	O	PDO	0	0	0	0	0	0	0	2	1. Rear End	RE	No	1. No Adve	2. Daylight	Day	1. Dry	Dry	8. Non-Inte	3. Grade -	1. Concret	1. No Defe	4. One-Wa	1. Not at In	6. Traffic L	1. Yes - Wc	2. No			3. No	20. Motor V	1. On Roac	No	No	Belted	No	No	No	No	No	No	No	No	No	Yes	30	NOT_RD	Not Interse	No	No	Yes	No	5. Hampto	114	114. City o	1-Interstat	4-Two-Way	Urban	VDOT Inter	5	1. State Hv	Hampton F	HAMP	R-VA IS00064EB		268.92			-76.3222	37.00905
170625256	2017	3/3/2017 5:00	1120	11:20	O	PDO	0	0	0	0	0	0	0	2	1. Rear End	RE	No	1. No Adve	2. Daylight	Day	1. Dry	Dry	8. Non-Inte	1. Straight	1. Concret	1. No Defe	3. Two-Wa	1. Not at In	6. Traffic L	1. Yes - Wc	2. No			3. No	20. Motor V	1. On Roac	No	No	Belted	No	No	No	No	No	No	No	No	No	No		NOT_RD	Not Interse	No	No	Yes	No	5. Hampto	114	114. City o	1-Interstat	4-Two-Way	Urban	VDOT Inter	5	1. State Hv	Hampton F	HAMP	R-VA IS00064EB		271			-76.3032	36.98425
170625272	2017	3/3/2017 5:00	1435	14:35	O	PDO	0	0	0	0	0	0	0	2	1. Rear End	RE	No	1. No Adve	2. Daylight	Day	1. Dry	Dry	8. Non-Inte	1. Straight	1. Concret	1. No Defe	3. Two-Wa	1. Not at In	6. Traffic L	1. Yes - Wc	2. No			3. No	20. Motor V	1. On Roac	No	No	Belted	No	No	No	No	No	No	No	No	No	Yes	15	NOT_RD	Not Interse	No	Yes	Yes	No	5. Hampto	114	114. City o	1-Interstat	4-Two-Way	Urban	VDOT Inter	5	1. State Hv	Hampton F	HAMP	R-VA IS00064EB		268.47			-76.3263	37.01498
170635190	2017	3/4/2017 5:00	1633	16:33	O	PDO	0	0	0	0	0	0	0	3	1. Rear End	RE	No	1. No Adve	2. Daylight	Day	1. Dry	Dry	8. Non-Inte	1. Straight	1. Concret	1. No Defe	1. Two-Wa	1. Not at In	6. Traffic L	1. Yes - Wc	2. No			3. No	20. Motor V	1. On Roac	No	No	Belted	No	No	No	No	No	No	No	No	No	Yes	35	NOT_RD	Not Interse	No	No	Yes	No	5. Hampto	114	114. City o	1-Interstat	4-Two-Way	Urban	VDOT Inter	5	1. State Hv	Hampton F	HAMP	R-VA IS00064EB		269.61			-76.3176	36.9997
170655081	2017	3/5/2017 5:00	2106	21:06	O	PDO	0	0	0	0	0	0	0	2	4. Sideswipe - Same Direction	SSS	No	1. No Adve	4. Darknes	Night	1. Dry	Dry	10. Interse	1. Straight	2. Blacktop	1. No Defe	3. Two-Wa	4. Four Apr	3. Traffic S	1. Yes - Wc	2. No			3. No	20. Motor V	1. On Roac	No	No	Belted	No	No	No	No	No	No	No	No	No	No		NOT_RD	Urban Inte	No	Yes	Yes	Yes	5. Hampto	114	114. City o	3-Principal	4-Two-Way	Urban	NonVDOT	5	3. City or T	Hampton F	HAMP	R-VA US00258WB		61.45	744794	138.88	-76.4148	37.03428
201725129	2020	6/19/2020 5:00	1302	13:02	C	C	0	0	0	2	2	0	0	2	4. Sideswipe - Same Direction	SSS	No	1. No Adve	2. Daylight	Day	1. Dry	Dry	1. Main-Lir	2. Curve -	2. Blacktop	1. No Defe	2. Two-Wa	1. Not at In	3. Traffic S	1. Yes - Wc	2. No			3. No	20. Motor V	1. On Roac	No	No	Belted	No	No	No	No	No	No	Yes	No	No	No		NOT_RD	Not Interse	No	No	Yes	No	5. Hampto	114	114. City o	5-Major Cc	4-Two-Way	Urban	NonVDOT	5	3. City or T	Hampton F	HAMP	S-VA114PR BIG BETHEL RD		0.1	253284	484.9	-76.413	37.01776
202135125	2020	7/29/2020 5:00	2031	20:31	C	C	0	0	0	1	1	0	0	3	1. Rear End	RE	No	1. No Adve	4. Darknes	Night	1. Dry	Dry	10. Interse	1. Straight	2. Blacktop	1. No Defe	2. Two-Wa	4. Four Apr	3. Traffic S	1. Yes - Wc	2. No			3. No	20. Motor V	1. On Roac	No	No	Belted	No	No	No	No	No	No	No	No	No	No		NOT_RD	Urban Inte	No	No	Yes	Yes	5. Hampto	114	114. City o	4-Minor Ar	3-Two-Way	Urban	NonVDOT	5	3. City or T	Hampton F	HAMP	R-VA SR00415WB		0	253136	0	-76.4016	37.03881
242005427	2024	6/10/2024 5:00	1852	18:52	C	C	0	0	0	4	4	0	0	2	1. Rear End	RE	No	1. No Adve	2. Daylight	Day	1. Dry	Dry	10. Interse	1. Straight	1. Concret	1. No Defe	2. Two-Wa	4. Four Apr	3. Traffic S	1. Yes - Wc	2. No			3. No	20. Motor V	1. On Roac	No	No	Belted	No	No	No	No	No	No	No	No	No	No		NOT_RD	Urban Inte	No	No	Yes	No	5. Hampto	114	114. City o	3-Principal	4-Two-Way	Urban	NonVDOT	5	3. City or T	Hampton F	HAMP	R-VA SR00134WB		4.56	253017	76.26	-76.396	37.09349
170655108	2017	3/4/2017 5:00	2125	21:25	O	PDO	0	0	0	0	0	0	0	2	5. Sideswipe - Opposite Direction	SSO	No	1. No Adve	4. Darknes	Night	1. Dry	Dry	6. Intersec	1. Straight	2. Blacktop	1. No Defe	3. Two-Wa	4. Four Apr	3. Traffic S	1. Yes - Wc	2. No			3. No	20. Motor V	1. On Roac	No	No	Belted	No	No	No	No	No	No	No	No	No	No		NOT_RD	VDOT Inter	No	Yes	No	Yes	5. Hampto	114	114. City o	3-Principal	1-One-Way	Urban	NonVDOT	5	3. City or T	Hampton F	HAMP	R-VA US00258EB	RMP065.00A	0.08	253431	8.42	-76.3482	37.04307
170655113	2017	3/4/2017 5:00	1844	18:44	C	C	0	0	0	1	1	0	0	2	2. Angle	ANG	No	1. No Adve	4. Darknes	Night	1. Dry	Dry	1. Main-Lir	1. Straight	2. Blacktop	1. No Defe	2. Two-Wa	4. Four Apr	3. Traffic S	1. Yes - Wc	2. No			3. No	20. Motor V	1. On Roac	No	No	Belted	No	No	No	No	No	No	No	No	No	No		NOT_RD	Urban Inte	No	Yes	Yes	Yes	5. Hampto	114	114. City o	4-Minor Ar	3-Two-Way	Urban	NonVDOT	5	3. City or T	Hampton F	HAMP	R-VA SR00351WB		4.57	253175	49.25	-76.3655	37.02575
170655129	2017	3/4/2017 5:00	746	7:46	O	PDO	0	0	0	0	0	0	0	2	1. Rear End	RE	No	1. No Adve	2. Daylight	Day	1. Dry	Dry	1. Main-Lir	1. Straight	1. Concret	1. No Defe	3. Two-Wa	1. Not at In	1. No Traffi	6. No Traffi	2. No			3. No	20. Motor V	1. On Roac	No	No	Belted	No	No	No	No	No	No	No	No	No	No		RD_UNKN	Not Interse	No	No	Yes	No	5. Hampto	114	114. City o	7-Local (J,(	3-Two-Way	Urban	NonVDOT	5	3. City or T	Hampton F	HAMP	S-VA114PR DEERFIELD BLVD		0.18			-76.3831	37.06366
230865170	2023	3/24/2023 5:00	1222	12:22	C	C	0	0	0	2	2	0	0	2	4. Sideswipe - Same Direction	SSS	No	1. No Adve	2. Daylight	Day	1. Dry	Dry	1. Main-Lir	1. Straight	2. Blacktop	1. No Defe	2. Two-Wa	2. Two App	1. No Traffi	6. No Traffi	2. No			3. No	20. Motor V	1. On Roac	No	No	Belted	No	No	No	No	No	No	No	No	No	No		NOT_RD	Urban Inte	No	No	Yes	No	5. Hampto	114	114. City o	4-Minor Ar	3-Two-Way	Urban	NonVDOT	5	3. City or T	Hampton F	HAMP	R-VA SR00152WB		1.25	253049	11.53	-76.4446	37.04318
170655131	2017	3/4/2017 5:00	641	6:41	O	PDO	0	0	0	0	0	0	0	2	6. Fixed Object in Road	FOIR	No	1. No Adve	2. Daylight	Day	1. Dry	Dry	8. Non-Inte	1. Straight	2. Blacktop	1. No Defe	1. Two-Wa	1. Not at In	1. No Traffi	6. No Traffi	2. No			3. No	6. Parked V	1. On Roac	No	No	Belted	No	No	No	No	No	Yes	No	No	No	No		NOT_RD	Not Interse	No	No	Yes	No	5. Hampto	114	114. City o	7-Local (J,(	3-Two-Way	Urban	NonVDOT	5	3. City or T	Hampton F	HAMP	S-VA114PR NORWOOD CIR		0.33			-76.3767	37.01587
170655132	2017	3/3/2017 5:00	2233	22:33	O	PDO	0	0	0	0	0	0	0	2	2. Angle	ANG	No	1. No Adve	4. Darknes	Night	1. Dry	Dry	13. Drivew	1. Straight	2. Blacktop	1. No Defe	1. Two-Wa	1. Not at In	1. No Traffi	6. No Traffi	2. No			3. No	20. Motor V	4. Roadsid	No	No	Belted	No	No	No	No	No	No	No	No	No	Yes	10	NOT_RD	Not Interse	No	No	Yes	Yes	5. Hampto	114	114. City o	7-Local (J,(	3-Two-Way	Urban	NonVDOT	5	3. City or T	Hampton F	HAMP	S-VA114PR SAVILLE ROW		0.18			-76.3831	37.04064
170655133	2017	3/4/2017 5:00	230	2:30	O	PDO	0	0	0	0	0	0	0	2	15. Backed Into	BI	No	1. No Adve	4. Darknes	Night	1. Dry	Dry	1. Main-Lir	1. Straight	2. Blacktop	1. No Defe	1. Two-Wa	1. Not at In	1. No Traffi	6. No Traffi	2. No			3. No	6. Parked V	2. Shoulde	No	No	Belted	No	No	No	No	No	Yes	No	No	No	No		RD_UNKN	Not Interse	No	No	Yes	Yes	5. Hampto	114	114. City o	7-Local (J,(	3-Two-Way	Urban	NonVDOT	5	3. City or T	Hampton F	HAMP	S-VA114PR CHILDS AVE		0.3			-76.3982	37.00666
223065338	2022	10/21/2022 5:00	938	9:38	A	A	0	1	0	0	1	0	1	1	12. Ped	PED	Pedestrian	1. No Adve	2. Daylight	Day	1. Dry	Dry	10. Interse	1. Straight	2. Blacktop	1. No Defe	3. Two-Wa	4. Four Apr	3. Traffic S	1. Yes - Wc	2. No			3. No	19. Ped	1. On Roac	No	No	Belted	No	No	No	No	No	No	No	No	Yes	No		NOT_RD	Urban Inte	No	No	Yes	No	5. Hampto	114	114. City o	5-Major Cc	4-Two-Way	Urban	NonVDOT	5	3. City or T	Hampton F	HAMP	S-VA114PR ANDREWS BLVD		0.01	1080039	95.65	-76.3306	37.0399
192005110	2019	7/13/2019 5:00	1609	16:09	B	B	0	0	1	2	3	0	0	2	2. Angle	ANG	No	1. No Adve	2. Daylight	Day	1. Dry	Dry	9. Within In	1. Straight	2. Blacktop	1. No Defe	1. Two-Wa	4. Four Apr	3. Traffic S	1. Yes - Wc	2. No			3. No	20. Motor V	1. On Roac	No	No	Belted	No	No	No	No	No	No	Yes	No	No	No		NOT_RD	Urban Inte	No	No	Yes	No	5. Hampto	114	114. City o	5-Major Cc	3-Two-Way	Urban	NonVDOT	5	3. City or T	Hampton F	HAMP	S-VA114NP LASALLE AVE		0.36	253012	5.45	-76.3597	37.00823
201645040	2020	6/11/2020 5:00	1207	12:07	C	C	0	0	0	1	1	0	0	2	2. Angle	ANG	No	1. No Adve	2. Daylight	Day	1. Dry	Dry	10. Interse	1. Straight	2. Blacktop	1. No Defe	2. Two-Wa	4. Four Apr	3. Traffic S	1. Yes - Wc	2. No			3. No	20. Motor V	1. On Roac	No	No	Belted	No	No	No	No	No	No	No	No	No	No		NOT_RD	VDOT Inter	Yes	No	Yes	No	5. Hampto	114	114. City o	7-Local (J,(	3-Two-Way	Urban	NonVDOT	5	3. City or T	Hampton F	HAMP	S-VA114PR MARCELLA RD		0.11	1078366	66.19	-76.3776	37.04916
170655143	2017	3/3/2017 5:00	2132	21:32	C	C	0	0	0	1	1	0	0	2	5. Sideswipe - Opposite Direction	SSO	No	1. No Adve	4. Darknes	Night	1. Dry	Dry	9. Within In	3. Grade -	2. Blacktop	1. No Defe	1. Two-Wa	3. Three Ap	3. Traffic S	1. Yes - Wc	2. No			3. No	20. Motor V	1. On Roac	No	No	Belted	No	No	No	No	No	Yes	No	No	No	No		NOT_RD	Urban Inte	No	No	Yes	Yes	5. Hampto	114	114. City o	6-Minor Cc	3-Two-Way	Urban	NonVDOT	5	3. City or T	Hampton F	HAMP	S-VA114NP SILVER ISLES BLVD		0.01	253111	29.22	-76.3004	37.05955
170275207	2017	1/21/2017 5:00	1747	17:47	C	C	0	0	0	2	2	0	0	2	2. Angle	ANG	No	1. No Adve	4. Darknes	Night	1. Dry	Dry	1. Main-Lir	1. Straight	2. Blacktop	1. No Defe	2. Two-Wa	4. Four Apr	3. Traffic S	1. Yes - Wc	2. No			3. No	20. Motor V	1. On Roac	No	No	Belted	No	No	No	No	No	No	No	No	No	No		NOT_RD	Urban Inte	Yes	No	Yes	Yes	5. Hampto	114	114. City o	3-Principal	4-Two-Way	Urban	NonVDOT	5	3. City or T	Hampton F	HAMP	R-VA SR00134EB		4.57	253017	11.62	-76.3961	37.09333
170655145	2017	3/3/2017 5:00	1802	18:02	A	A	0	2	0	2	4	0	0	8	1. Rear End	RE	No	1. No Adve	3. Dusk	Day	1. Dry	Dry	1. Main-Lir	1. Straight	2. Blacktop	1. No Defe	3. Two-Wa	1. Not at In	6. Traffic L	1. Yes - Wc	2. No			3. No	20. Motor V	1. On Roac	No	No	Belted	No	No	No	No	No	Yes	No	No	No	No		NOT_RD	Not Interse	Yes	No	Yes	No	5. Hampto	114	114. City o	3-Principal	4-Two-Way	Urban	NonVDOT	5	3. City or T	Hampton F	HAMP	R-VA US00258WB		64.57			-76.3608	37.04384
172695145	2017	9/13/2017 5:00	1550	15:50	C	C	0	0	0	2	2	0	0	2	2. Angle	ANG	No	1. No Adve	2. Daylight	Day	1. Dry	Dry	9. Within In	1. Straight	2. Blacktop	1. No Defe	2. Two-Wa	4. Four Apr	3. Traffic S	1. Yes - Wc	2. No			3. No	20. Motor V	1. On Roac	No	No	Belted	No	No	No	No	No	No	No	No	No	Yes	10	NOT_RD	Urban Inte	No	No	Yes	No	5. Hampto	114	114. City o	4-Minor Ar	3-Two-Way	Urban	NonVDOT	5	3. City or T	Hampton F	HAMP	R-VA SR00169NB		0.07	722493	4.86	-76.3214	37.01921
172705105	2017	9/26/2017 5:00	1907	19:07	A	A	0	1	0	0	1	0	0	3	9. Fixed Object - Off Road	FOOR	No	5. Rain	4. Darknes	Night	2. Wet	Wet	1. Main-Lir	1. Straight	2. Blacktop	1. No Defe	1. Two-Wa	1. Not at In	6. Traffic L	1. Yes - Wc	2. No			3. No	28. Ran Of	1. On Roac	No	No	Belted	No	No	No	No	No	No	No	No	No	Yes	25	NOT_RD	Urban Inte	No	No	Yes	Yes	5. Hampto	114	114. City o	4-Minor Ar	3-Two-Way	Urban	NonVDOT	5	3. City or T	Hampton F	HAMP	R-VA SR00152WB		1.26	253049	64.99	-76.4445	37.04318
170655157	2017	3/3/2017 5:00	1609	16:09	C	C	0	0	0	2	2	0	0	2	2. Angle	ANG	No	1. No Adve	2. Daylight	Day	1. Dry	Dry	1. Main-Lir	1. Straight	2. Blacktop	1. No Defe	2. Two-Wa	4. Four Apr	3. Traffic S	1. Yes - Wc	2. No			3. No	20. Motor V	1. On Roac	No	No	Belted	No	No	No	No	No	No	No	No	No	No		NOT_RD	Urban Inte	No	No	Yes	No	5. Hampto	114	114. City o	3-Principal	4-Two-Way	Urban	NonVDOT	5	3. City or T	Hampton F	HAMP	R-VA US00258EB		63.66	253023	0	-76.377	37.04393
181985095	2018	7/16/2018 5:00	644	6:44	O	PDO	0	0	0	0	0	0	0	2	4. Sideswipe - Same Direction	SSS	No	1. No Adve	2. Daylight	Day	1. Dry	Dry	9. Within In	1. Straight	2. Blacktop	1. No Defe	2. Two-Wa	4. Four Apr	3. Traffic S	1. Yes - Wc	2. No			3. No	20. Motor V	1. On Roac	No	No	Belted	No	No	No	No	No	No	No	No	No	No		NOT_RD	Urban Inte	No	No	Yes	No	5. Hampto	114	114. City o	3-Principal	4-Two-Way	Urban	NonVDOT	5	3. City or T	Hampton F	HAMP	R-VA SR00134EB		4.57	253017	5.81	-76.3961	37.09331
170655163	2017	3/3/2017 5:00	1327	13:27	C	C	0	0	0	2	2	0	0	3	1. Rear End	RE	No	1. No Adve	2. Daylight	Day	1. Dry	Dry	10. Interse	1. Straight	2. Blacktop	1. No Defe	1. Two-Wa	3. Three Ap	6. Traffic L	1. Yes - Wc	2. No			3. No	20. Motor V	1. On Roac	No	No	Belted	No	No	No	No	No	No	No	No	No	No		NOT_RD	Urban Inte	Yes	No	Yes	No	5. Hampto	114	114. City o	6-Minor Cc	3-Two-Way	Urban	NonVDOT	5	3. City or T	Hampton F	HAMP	S-VA114PR BEACH RD		0.19			-76.2991	37.06301
170655170	2017	3/2/2017 5:00	1705	17:05	A	A	0	1	0	0	1	0	0	1	9. Fixed Object - Off Road	FOOR	No	1. No Adve	2. Daylight	Day	1. Dry	Dry	1. Main-Lir	1. Straight	2. Blacktop	1. No Defe	3. Two-Wa	1. Not at In	1. No Traffi	6. No Traffi	2. No			3. No	2. Trees	1. On Roac	No	No	Unbelted	No	No	No	No	No	No	No	No	No	Yes	5	RD_UNKN	Not Interse	No	Yes	Yes	No	5. Hampto	114	114. City o	7-Local (J,(	3-Two-Way	Urban	NonVDOT	5	3. City or T	Hampton F	HAMP	S-VA114NP BUTLER FARM RD		0.9	253022	443.79	-76.4017	37.06327
231095100	2023	4/18/2023 5:00	117	1:17	O	PDO	0	0	0	0	0	0	0	1	6. Fixed Object in Road	FOIR	No	1. No Adve	4. Darknes	Night	1. Dry	Dry	1. Main-Lir	1. Straight	2. Blacktop	1. No Defe	3. Two-Wa	1. Not at In	1. No Traffi	6. No Traffi	2. No			3. No	2. Trees	3. Median	No	No	Belted	No	No	No	No	No	Yes	No	No	No	No		NOT_RD	Urban Inte	No	No	Yes	Yes	5. Hampto	114	114. City o	4-Minor Ar	3-Two-Way	Urban	NonVDOT	5	3. City or T	Hampton F	HAMP	S-VA114PR LASALLE AVE		0.4	253012	194.24	-76.3597	37.00878
170655253	2017	3/6/2017 5:00	830	8:30	O	PDO	0	0	0	0	0	0	0	2	1. Rear End	RE	No	1. No Adve	2. Daylight	Day	1. Dry	Dry	8. Non-Inte	1. Straight	2. Blacktop	1. No Defe	4. One-Wa	1. Not at In	6. Traffic L	1. Yes - Wc	2. No			3. No	20. Motor V	1. On Roac	No	No	Belted	No	No	No	No	No	No	No	No	No	Yes	3	NOT_RD	Not Interse	No	No	Yes	No	5. Hampto	114	114. City o	1-Interstat	4-Two-Way	Urban	VDOT Inter	5	1. State Hv	Hampton F	HAMP	R-VA IS00064EB		269.09			-76.3213	37.00666
170665040	2017	3/2/2017 5:00	1542	15:42	O	PDO	0	0	0	0	0	0	0	2	1. Rear End	RE	No	1. No Adve	2. Daylight	Day	1. Dry	Dry	8. Non-Inte	3. Grade -	2. Blacktop	1. No Defe	4. One-Wa	1. Not at In	6. Traffic L	1. Yes - Wc	2. No			3. No	20. Motor V	1. On Roac	No	No	Belted	No	No	No	No	No	No	No	No	No	No		NOT_RD	Not Interse	No	No	Yes	No	5. Hampto	114	114. City o	1-Interstat	4-Two-Way	Urban	VDOT Inter	5	1. State Hv	Hampton F	HAMP	R-VA IS00064EB		269.78			-76.3159	36.99787
170665067	2017	3/1/2017 5:00	755	7:55	O	PDO	0	0	0	0	0	0	0	2	2. Angle	ANG	No	1. No Adve	2. Daylight	Day	1. Dry	Dry	9. Within In	1. Straight	2. Blacktop	1. No Defe	3. Two-Wa	4. Four Apr	3. Traffic S	1. Yes - Wc	2. No			3. No	20. Motor V	1. On Roac	No	No	Belted	No	No	No	No	No	Yes	Yes	No	No	No		NOT_RD	Urban Inte	No	No	Yes	No	5. Hampto	114	114. City o	3-Principal	4-Two-Way	Urban	NonVDOT	5	3. City or T	Hampton F	HAMP	R-VA US00258WB		59.79	253129	67.16	-76.4397	37.02183
170665069	2017	3/6/2017 5:00	1134	11:34	C	C	0	0	0	2	2	0	0	2	1. Rear End	RE	No	1. No Adve	2. Daylight	Day	1. Dry	Dry	10. Interse	1. Straight	2. Blacktop	1. No Defe	3. Two-Wa	4. Four Apr	3. Traffic S	1. Yes - Wc	2. No			3. No	20. Motor V	1. On Roac	No	No	Belted	No	No	No	No	No	No	No	No	No	No		NOT_RD	Urban Inte	No	No	Yes	No	5. Hampto	114	114. City o	3-Principal	4-Two-Way	Urban	NonVDOT	5	3. City or T	Hampton F	HAMP	R-VA US00258EB		59.79	253129	68.28	-76.4397	37.02166
222375554	2022	7/12/2022 5:00	2344	23:44	O	PDO	0	0	0	0	0	0	0	1	9. Fixed Object - Off Road	FOOR	No	1. No Adve	4. Darknes	Night	1. Dry	Dry	10. Interse	1. Straight	2. Blacktop	1. No Defe	3. Two-Wa	3. Three Ap	1. No Traffi	6. No Traffi	2. No			3. No	3. Utility P	4. Roadsid	No	No	Belted	No	No	No	No	No	No	No	No	No	No		NOT_RD	Urban Inte	No	No	Yes	Yes	5. Hampto	114	114. City o	4-Minor Ar	3-Two-Way	Urban	NonVDOT	5	3. City or T	Hampton F	HAMP	R-VA SR00152EB		1.26	253049	34.6	-76.4446	37.04318
170665071	2017	3/6/2017 5:00	1146	11:46	B	B	0	0	1	0	1	0	0	2	3. Head On	HO	No	1. No Adve	2. Daylight	Day	1. Dry	Dry	1. Main-Lir	2. Curve -	2. Blacktop	1. No Defe	1. Two-Wa	1. Not at In	6. Traffic L	1. Yes - Wc	2. No			3. No	20. Motor V	4. Roadsid	No	No	Belted	No	No	No	No	No	No	No	No	No	No		NOT_RD	VDOT Inter	No	No	Yes	No	5. Hampto	114	114. City o	5-Major Cc	3-Two-Way	Urban	NonVDOT	5	3. City or T	Hampton F	HAMP	S-VA114PR POWHATAN PKWY		0.82	253568	223.09	-76.3812	37.00942
170665072	2017	3/6/2017 5:00	1439	14:39	O	PDO	0	0	0	0	0	0	0	2	1. Rear End	RE	No	1. No Adve	2. Daylight	Day	1. Dry	Dry	1. Main-Lir	1. Straight	2. Blacktop	1. No Defe	3. Two-Wa	1. Not at In	3. Traffic S	1. Yes - Wc	2. No			3. No	20. Motor V	1. On Roac	No	No	Belted	No	No	No	No	No	No	No	No	No	No		NOT_RD	Not Interse	No	No	Yes	No	5. Hampto	114	114. City o	3-Principal	4-Two-Way	Urban	NonVDOT	5	3. City or T	Hampton F	HAMP	R-VA US00258WB		62.39	50659	286.11	-76.3995	37.0394
170665073	2017	2/27/2017 5:00	1153	11:53	O	PDO	0	0	0	0	0	0	0	5	4. Sideswipe - Same Direction	SSS	No	1. No Adve	2. Daylight	Day	1. Dry	Dry	1. Main-Lir	1. Straight	2. Blacktop	1. No Defe	3. Two-Wa	1. Not at In	1. No Traffi	6. No Traffi	2. No			3. No	20. Motor V	1. On Roac	No	No	Belted	No	Yes	No	No	No	No	Yes	No	No	No		NOT_RD	Not Interse	Yes	No	Yes	No	5. Hampto	114	114. City o	3-Principal	4-Two-Way	Urban	NonVDOT	5	3. City or T	Hampton F	HAMP	R-VA US00258WB		62.32	253136	315.46	-76.4006	37.03918
183305265	2018	11/23/2018 5:00	1142	11:42	C	C	0	0	0	2	2	0	0	2	2. Angle	ANG	No	1. No Adve	2. Daylight	Day	1. Dry	Dry	9. Within In	1. Straight	2. Blacktop	1. No Defe	3. Two-Wa	4. Four Apr	3. Traffic S	1. Yes - Wc	2. No			3. No	20. Motor V	1. On Roac	No	No	Belted	No	No	No	No	No	No	No	No	No	No		NOT_RD	Urban Inte	Yes	No	Yes	No	5. Hampto	114	114. City o	3-Principal	4-Two-Way	Urban	NonVDOT	5	3. City or T	Hampton F	HAMP	R-VA SR00134WB		4.57	253017	74.69	-76.3959	37.09328
170665075	2017	3/7/2017 5:00	221	2:21	O	PDO	0	0	0	0	0	0	0	2	2. Angle	ANG	No	1. No Adve	4. Darknes	Night	1. Dry	Dry	8. Non-Inte	1. Straight	4. Slag, Gr	1. No Defe	1. Two-Wa	1. Not at In	1. No Traffi	6. No Traffi	2. No			3. No	6. Parked V	1. On Roac	No	No	Belted	No	No	No	No	No	No	No	No	No	No		RD_UNKN	Not Interse	No	No	Yes	Yes	5. Hampto	114	114. City o	7-Local (J,6)		Urban	NonVDOT	5	3. City or T	Hampton F	HAMP	S-VA114PR STANTON CT		0.02			-76.346	37.04435
170665076	2017	3/6/2017 5:00	513	5:13	C	C	0	0	0	1	1	0	0	3	1. Rear End	RE	No	1. No Adve	4. Darknes	Night	1. Dry	Dry	1. Main-Lir	1. Straight	2. Blacktop	1. No Defe	1. Two-Wa	1. Not at In	1. No Traffi	6. No Traffi	2. No			3. No	6. Parked V	1. On Roac	No	No	Belted	No	No	No	No	No	No	No	No	No	No		NOT_RD	VDOT Inter	No	No	Yes	Yes	5. Hampto	114	114. City o	7-Local (J,(	3-Two-Way	Urban	NonVDOT	5	3. City or T	Hampton F	HAMP	S-VA114PR WEAVER RD W		0.8	1073148	211.05	-76.4182	37.02747
192425104	2019	8/28/2019 5:00	1334	13:34	C	C	0	0	0	1	1	0	0	3	2. Angle	ANG	No	1. No Adve	2. Daylight	Day	1. Dry	Dry	9. Within In	1. Straight	1. Concret	1. No Defe	2. Two-Wa	4. Four Apr	3. Traffic S	1. Yes - Wc	2. No			3. No	20. Motor V	1. On Roac	No	No	Belted	No	No	No	No	No	No	No	No	No	No		NOT_RD	Urban Inte	Yes	No	Yes	No	5. Hampto	114	114. City o	3-Principal	4-Two-Way	Urban	NonVDOT	5	3. City or T	Hampton F	HAMP	R-VA SR00134WB		4.57	253017	60.94	-76.3959	37.09338
170675072	2017	3/4/2017 5:00	1801	18:01	C	C	0	0	0	1	1	0	1	1	12. Ped	PED	Pedestrian	1. No Adve	3. Dusk	Day	1. Dry	Dry	1. Main-Lir	1. Straight	2. Blacktop	1. No Defe	1. Two-Wa	1. Not at In	1. No Traffi	6. No Traffi	2. No			3. No	19. Ped	1. On Roac	No	No	Belted	No	No	No	No	No	No	No	No	Yes	No		NOT_RD	Not Interse	No	No	Yes	No	5. Hampto	114	114. City o	7-Local (J,(	3-Two-Way	Urban	NonVDOT	5	3. City or T	Hampton F	HAMP	S-VA114PR MARION RD		0.1			-76.3098	37.03618
210605072	2021	2/26/2021 5:00	1541	15:41	C	C	0	0	0	2	2	0	0	2	1. Rear End	RE	No	1. No Adve	2. Daylight	Day	1. Dry	Dry	13. Drivew	1. Straight	2. Blacktop	1. No Defe	2. Two-Wa	1. Not at In	6. Traffic L	1. Yes - Wc	2. No			3. No	20. Motor V	1. On Roac	No	No	Belted	No	No	No	No	No	No	No	No	No	No		NOT_RD	Not Interse	No	Yes	Yes	No	5. Hampto	114	114. City o	5-Major Cc	4-Two-Way	Urban	NonVDOT	5	3. City or T	Hampton F	HAMP	S-VA114PR BIG BETHEL RD		0.12			-76.4132	37.01797
190115230	2019	1/3/2019 5:00	1021	10:21	C	C	0	0	0	2	2	0	0	2	4. Sideswipe - Same Direction	SSS	No	5. Rain	2. Daylight	Day	2. Wet	Wet	8. Non-Inte	1. Straight	2. Blacktop	1. No Defe	2. Two-Wa	1. Not at In	1. No Traffi	6. No Traffi	2. No			3. No	20. Motor V	1. On Roac	No	No	Belted	No	No	No	No	No	No	No	No	No	No		NOT_RD	Not Interse	No	No	Yes	No	5. Hampto	114	114. City o	4-Minor Ar	3-Two-Way	Urban	NonVDOT	5	3. City or T	Hampton F	HAMP	S-VA114NP LASALLE AVE		0.41	253012	269.77	-76.3597	37.00899
230745149	2023	3/12/2023 5:00	655	6:55	O	PDO	0	0	0	0	0	0	0	2	3. Head On	HO	No	1. No Adve	4. Darknes	Night	1. Dry	Dry	13. Drivew	1. Straight	2. Blacktop	1. No Defe	3. Two-Wa	1. Not at In	1. No Traffi	6. No Traffi	2. No			3. No	6. Parked V	8. Off Roac	No	No	Belted	No	No	No	No	No	Yes	No	No	No	No		RD_UNKN	Not Interse	No	No	Yes	Yes	5. Hampto	114	114. City o	5-Major Cc	4-Two-Way	Urban	NonVDOT	5	3. City or T	Hampton F	HAMP	S-VA114PR BIG BETHEL RD		0.12			-76.4132	37.01799
181645107	2018	4/8/2018 5:00	2301	23:01	O	PDO	0	0	0	0	0	0	0	2	2. Angle	ANG	No	1. No Adve	4. Darknes	Night	1. Dry	Dry	10. Interse	2. Curve -	2. Blacktop	1. No Defe	1. Two-Wa	3. Three Ap	3. Traffic S	1. Yes - Wc	2. No			3. No	20. Motor V	1. On Roac	No	No	Belted	No	No	No	No	No	No	No	No	No	No		NOT_RD	Urban Inte	No	No	Yes	Yes	5. Hampto	114	114. City o	3-Principal	4-Two-Way	Urban	NonVDOT	5	3. City or T	Hampton F	HAMP	S-VA114PR WOODLAND RD		0.1	1062041	56	-76.3272	37.02343
170675249	2017	2/17/2017 5:00	1625	16:25	O	PDO	0	0	0	0	0	0	0	2	4. Sideswipe - Same Direction	SSS	No	1. No Adve	2. Daylight	Day	1. Dry	Dry	8. Non-Inte	1. Straight	1. Concret	1. No Defe	3. Two-Wa	1. Not at In	6. Traffic L	1. Yes - Wc	2. No			3. No	20. Motor V	1. On Roac	No	No	Belted	No	Yes	No	No	No	Yes	No	No	No	No		NOT_RD	Not Interse	No	No	Yes	No	5. Hampto	114	114. City o	1-Interstat	4-Two-Way	Urban	VDOT Inter	5	1. State Hv	Hampton F	HAMP	R-VA IS00064EB		265			-76.3732	37.03155
170675257	2017	2/27/2017 5:00	803	8:03	O	PDO	0	0	0	0	0	0	0	2	4. Sideswipe - Same Direction	SSS	No	1. No Adve	2. Daylight	Day	1. Dry	Dry	8. Non-Inte	1. Straight	1. Concret	1. No Defe	3. Two-Wa	1. Not at In	6. Traffic L	1. Yes - Wc	2. No			3. No	20. Motor V	1. On Roac	No	No	Belted	No	No	No	No	No	No	No	No	No	No		NOT_RD	Not Interse	No	No	Yes	No	5. Hampto	114	114. City o	1-Interstat	4-Two-Way	Urban	VDOT Inter	5	1. State Hv	Hampton F	HAMP	R-VA IS00064EB		261.45			-76.4241	37.06343
170675261	2017	2/27/2017 5:00	1348	13:48	O	PDO	0	0	0	0	0	0	0	1	9. Fixed Object - Off Road	FOOR	No	1. No Adve	2. Daylight	Day	1. Dry	Dry	8. Non-Inte	1. Straight	1. Concret	1. No Defe	3. Two-Wa	1. Not at In	6. Traffic L	1. Yes - Wc	2. No			3. No	11. Jersey	1. On Roac	No	No	Belted	No	No	No	No	No	No	No	No	No	Yes	5	RD_LEFT	Not Interse	No	Yes	Yes	No	5. Hampto	114	114. City o	1-Interstat	4-Two-Way	Urban	VDOT Inter	5	1. State Hv	Hampton F	HAMP	R-VA IS00064EB		265.29			-76.3697	37.03177
170675268	2017	2/28/2017 5:00	548	5:48	O	PDO	0	0	0	0	0	0	0	2	4. Sideswipe - Same Direction	SSS	No	1. No Adve	2. Daylight	Day	1. Dry	Dry	8. Non-Inte	1. Straight	2. Blacktop	1. No Defe	3. Two-Wa	1. Not at In	6. Traffic L	1. Yes - Wc	2. No			3. No	20. Motor V	1. On Roac	No	No	Belted	No	Yes	No	No	No	Yes	No	No	No	No		NOT_RD	Not Interse	No	No	Yes	No	5. Hampto	114	114. City o	1-Interstat	4-Two-Way	Urban	VDOT Inter	5	1. State Hv	Hampton F	HAMP	R-VA IS00064EB		268.48			-76.3262	37.01491
231005177	2023	4/6/2023 5:00	2330	23:30	O	PDO	0	0	0	0	0	0	0	4	2. Angle	ANG	No	1. No Adve	4. Darknes	Night	1. Dry	Dry	1. Main-Lir	1. Straight	2. Blacktop	1. No Defe	1. Two-Wa	1. Not at In	3. Traffic S	3. Yes - No	2. No			3. No	6. Parked V	4. Roadsid	No	No	Belted	No	No	No	No	No	Yes	No	No	No	No		NOT_RD	Urban Inte	No	No	Yes	Yes	5. Hampto	114	114. City o	4-Minor Ar	3-Two-Way	Urban	NonVDOT	5	3. City or T	Hampton F	HAMP	R-VA SR00152EB		1.26	253049	40.37	-76.4445	37.04318
242295036	2024	8/14/2024 5:00	1650	16:50	C	C	0	0	0	2	2	0	0	2	3. Head On	HO	Bike	1. No Adve	2. Daylight	Day	1. Dry	Dry	1. Main-Lir	1. Straight	2. Blacktop	1. No Defe	2. Two-Wa	3. Three Ap	6. Traffic L	1. Yes - Wc	2. No			3. No	22. Bicycle	1. On Roac	No	No	Belted	Yes	No	No	No	No	No	No	No	No	No		NOT_RD	Urban Inte	No	No	Yes	No	5. Hampto	114	114. City o	4-Minor Ar	3-Two-Way	Urban	NonVDOT	5	3. City or T	Hampton F	HAMP	R-VA SR00152EB		1.26	253049	34.6	-76.4446	37.04318
170685109	2017	3/8/2017 5:00	740	7:40	C	C	0	0	0	2	2	0	0	2	1. Rear End	RE	No	5. Rain	3. Dusk	Day	2. Wet	Wet	1. Main-Lir	5. Hillcrest	2. Blacktop	1. No Defe	1. Two-Wa	4. Four Apr	3. Traffic S	1. Yes - Wc	2. No			3. No	20. Motor V	1. On Roac	No	No	Belted	No	Yes	No	No	No	No	No	No	No	No		NOT_RD	Not Interse	No	No	Yes	No	5. Hampto	114	114. City o	4-Minor Ar	4-Two-Way	Urban	NonVDOT	5	3. City or T	Hampton F	HAMP	R-VA SR00172SB		0.09			-76.3933	37.07989
170685110	2017	3/8/2017 5:00	749	7:49	C	C	0	0	0	1	1	0	0	2	4. Sideswipe - Same Direction	SSS	No	5. Rain	2. Daylight	Day	2. Wet	Wet	1. Main-Lir	1. Straight	1. Concret	1. No Defe	1. Two-Wa	1. Not at In	1. No Traffi	6. No Traffi	2. No			3. No	20. Motor V	1. On Roac	No	No	Belted	No	Yes	No	No	No	No	No	No	No	No		NOT_RD	Not Interse	No	No	Yes	No	5. Hampto	114	114. City o	7-Local (J,(	3-Two-Way	Urban	NonVDOT	5	3. City or T	Hampton F	HAMP	S-VA114PR MICHIGAN DR		0.44	731448	283.51	-76.3638	37.03011
183065129	2018	11/1/2018 5:00	500	5:00	O	PDO	0	0	0	0	0	0	0	1	8. Non-Collision	NC	No	1. No Adve	4. Darknes	Night	1. Dry	Dry	10. Interse	1. Straight	1. Concret	1. No Defe	1. Two-Wa	3. Three Ap	6. Traffic L	1. Yes - Wc	2. No			3. No	2. Trees	4. Roadsid	No	Yes	Belted	No	No	No	No	No	No	No	No	No	No		NOT_RD	Urban Inte	No	No	Yes	Yes	5. Hampto	114	114. City o	4-Minor Ar	3-Two-Way	Urban	NonVDOT	5	3. City or T	Hampton F	HAMP	R-VA SR00152WB		1.27	253049	98.04	-76.4443	37.04317
170685125	2017	3/8/2017 5:00	2009	20:09	C	C	0	0	0	1	1	0	0	2	15. Backed Into	BI	No	1. No Adve	5. Darknes	Night	1. Dry	Dry	13. Drivew	1. Straight	2. Blacktop	1. No Defe	1. Two-Wa	1. Not at In	1. No Traffi	6. No Traffi	2. No			3. No	6. Parked V	1. On Roac	No	No	Belted	No	No	Yes	No	No	No	No	No	No	No		NOT_RD	Not Interse	No	No	Yes	Yes	5. Hampto	114	114. City o	7-Local (J,(	3-Two-Way	Urban	NonVDOT	5	3. City or T	Hampton F	HAMP	S-VA114PR HOMESTEAD AVE		0.2			-76.3646	37.01769
170685141	2017	2/28/2017 5:00	515	5:15	O	PDO	0	0	0	0	0	0	0	2	1. Rear End	RE	No	1. No Adve	1. Dawn	Day	1. Dry	Dry	8. Non-Inte	1. Straight	1. Concret	1. No Defe	4. One-Wa	1. Not at In	6. Traffic L	1. Yes - Wc	2. No			3. No	20. Motor V	1. On Roac	No	No	Belted	No	No	No	No	No	No	No	No	No	No		NOT_RD	Not Interse	No	No	Yes	No	5. Hampto	114	114. City o	1-Interstat	4-Two-Way	Urban	VDOT Inter	5	1. State Hv	Hampton F	HAMP	R-VA IS00064EB		269.38			-76.3199	37.0025
170685165	2017	3/8/2017 5:00	1632	16:32	C	C	0	0	0	2	2	0	0	2	1. Rear End	RE	No	1. No Adve	2. Daylight	Day	1. Dry	Dry	1. Main-Lir	1. Straight	2. Blacktop	1. No Defe	3. Two-Wa	1. Not at In	6. Traffic L	1. Yes - Wc	2. No			3. No	20. Motor V	1. On Roac	No	No	Belted	No	No	No	No	No	No	No	No	No	No		NOT_RD	VDOT Inter	No	No	Yes	No	5. Hampto	114	114. City o	3-Principal	4-Two-Way	Urban	NonVDOT	5	3. City or T	Hampton F	HAMP	R-VA US00258EB		65.08	1091116	181.98	-76.3521	37.04355
170685169	2017	3/2/2017 5:00	2246	22:46	O	PDO	0	0	0	0	0	0	0	1	9. Fixed Object - Off Road	FOOR	No	1. No Adve	4. Darknes	Night	1. Dry	Dry	9. Within In	1. Straight	2. Blacktop	1. No Defe	1. Two-Wa	3. Three Ap	3. Traffic S	1. Yes - Wc	2. No			3. No	13. Curb	1. On Roac	No	No	Belted	No	No	No	No	No	No	No	No	No	No		NOT_RD	Urban Inte	No	Yes	Yes	Yes	5. Hampto	114	114. City o	7-Local (J,(	3-Two-Way	Urban	NonVDOT	5	3. City or T	Hampton F	HAMP	S-VA114PR OLD FOX HILL RD		0.35	253120	0	-76.342	37.04675
192475111	2019	8/30/2019 5:00	1903	19:03	B	B	0	0	1	1	2	0	0	2	2. Angle	ANG	No	1. No Adve	2. Daylight	Day	1. Dry	Dry	10. Interse	1. Straight	2. Blacktop	1. No Defe	3. Two-Wa	3. Three Ap	3. Traffic S	1. Yes - Wc	2. No			3. No	20. Motor V	1. On Roac	Yes	No	Belted	No	Yes	No	No	No	No	No	Yes	No	Yes	3	NOT_RD	Urban Inte	No	No	Yes	No	5. Hampto	114	114. City o	3-Principal	4-Two-Way	Urban	NonVDOT	5	3. City or T	Hampton F	HAMP	S-VA114NP WOODLAND RD		0.1	1062041	17.61	-76.3273	37.02356
170685171	2017	3/8/2017 5:00	1550	15:50	O	PDO	0	0	0	0	0	0	0	2	1. Rear End	RE	No	1. No Adve	2. Daylight	Day	1. Dry	Dry	1. Main-Lir	1. Straight	2. Blacktop	1. No Defe	1. Two-Wa	1. Not at In	1. No Traffi	6. No Traffi	2. No			3. No	20. Motor V	1. On Roac	No	No	Belted	No	No	No	No	No	No	No	No	No	No		NOT_RD	VDOT Inter	No	No	Yes	No	5. Hampto	114	114. City o	7-Local (J,(	3-Two-Way	Urban	NonVDOT	5	3. City or T	Hampton F	HAMP	S-VA114PR EXECUTIVE DR		0.54	1078763	205.08	-76.3978	37.05041
170695016	2017	3/9/2017 5:00	2345	23:45	O	PDO	0	0	0	0	0	0	0	1	9. Fixed Object - Off Road	FOOR	No	1. No Adve	4. Darknes	Night	1. Dry	Dry	8. Non-Inte	1. Straight	2. Blacktop	1. No Defe	1. Two-Wa	1. Not at In	3. Traffic S	1. Yes - Wc	2. No			3. No	28. Ran Of	1. On Roac	No	No	Belted	No	No	No	No	No	No	No	No	No	No		RD_UNKN	Not Interse	No	Yes	Yes	Yes	5. Hampto	114	114. City o	7-Local (J,(	3-Two-Way	Urban	NonVDOT	5	3. City or T	Hampton F	HAMP	S-VA114PR THOMAS NELSON DR		0.93			-76.4186	37.06157
170695063	2017	3/8/2017 5:00	811	8:11	B	B	0	0	2	0	2	0	0	2	2. Angle	ANG	No	5. Rain	2. Daylight	Day	2. Wet	Wet	8. Non-Inte	1. Straight	1. Concret	1. No Defe	3. Two-Wa	1. Not at In	6. Traffic L	1. Yes - Wc	2. No			3. No	20. Motor V	1. On Roac	No	No	Belted	No	No	No	No	No	No	Yes	No	No	Yes	5	NOT_RD	Not Interse	No	No	Yes	No	5. Hampto	114	114. City o	1-Interstat	4-Two-Way	Urban	VDOT Inter	5	1. State Hv	Hampton F	HAMP	R-VA IS00064WB		260.13			-76.4432	37.07505
231505234	2023	5/25/2023 5:00	1726	17:26	C	C	0	0	0	2	2	0	0	2	1. Rear End	RE	No	1. No Adve	2. Daylight	Day	1. Dry	Dry	10. Interse	1. Straight	2. Blacktop	1. No Defe	2. Two-Wa	4. Four Apr	1. No Traffi	1. Yes - Wc	2. No			3. No	20. Motor V	1. On Roac	No	No	Belted	No	No	No	No	No	No	No	No	No	No		NOT_RD	Urban Inte	No	Yes	Yes	Yes	5. Hampto	114	114. City o	4-Minor Ar	3-Two-Way	Urban	NonVDOT	5	3. City or T	Hampton F	HAMP	R-VA SR00152WB		1.28	253049	194.52	-76.444	37.04316
202935238	2020	10/12/2020 5:00	1412	14:12	C	C	0	0	0	1	1	0	0	2	2. Angle	ANG	No	1. No Adve	2. Daylight	Day	1. Dry	Dry	9. Within In	1. Straight	2. Blacktop	1. No Defe	3. Two-Wa	4. Four Apr	3. Traffic S	1. Yes - Wc	2. No			3. No	20. Motor V	1. On Roac	No	No	Belted	No	No	No	No	No	No	No	No	No	No		NOT_RD	Urban Inte	Yes	No	Yes	No	5. Hampto	114	114. City o	3-Principal	4-Two-Way	Urban	NonVDOT	5	3. City or T	Hampton F	HAMP	S-VA114NP ARMISTEAD AVE N		2.16	253023	103.22	-76.377	37.04421
170695125	2017	3/4/2017 5:00	1847	18:47	O	PDO	0	0	0	0	0	0	0	2	1. Rear End	RE	No	1. No Adve	4. Darknes	Night	1. Dry	Dry	8. Non-Inte	1. Straight	1. Concret	1. No Defe	3. Two-Wa	1. Not at In	6. Traffic L	1. Yes - Wc	2. No			3. No	20. Motor V	1. On Roac	No	No	Belted	No	No	No	No	No	No	No	No	No	Yes	10	NOT_RD	Not Interse	No	No	Yes	Yes	5. Hampto	114	114. City o	1-Interstat	4-Two-Way	Urban	VDOT Inter	5	1. State Hv	Hampton F	HAMP	R-VA IS00064EB		264			-76.3919	37.03775
200065131	2020	1/3/2020 5:00	811	8:11	O	PDO	0	0	0	0	0	0	0	2	2. Angle	ANG	No	1. No Adve	2. Daylight	Day	2. Wet	Wet	9. Within In	1. Straight	2. Blacktop	1. No Defe	2. Two-Wa	4. Four Apr	3. Traffic S	1. Yes - Wc	2. No			3. No	20. Motor V	1. On Roac	No	No	Belted	No	No	No	No	No	No	Yes	No	No	No		NOT_RD	Urban Inte	No	No	Yes	No	5. Hampto	114	114. City o	3-Principal	4-Two-Way	Urban	NonVDOT	5	3. City or T	Hampton F	HAMP	R-VA SR00134EB		4.57	253017	5.81	-76.3961	37.09331
170695211	2017	3/9/2017 5:00	1710	17:10	C	C	0	0	0	1	1	0	0	2	15. Backed Into	BI	No	1. No Adve	2. Daylight	Day	1. Dry	Dry	1. Main-Lir	1. Straight	2. Blacktop	1. No Defe	2. Two-Wa	1. Not at In	6. Traffic L	1. Yes - Wc	2. No			3. No	20. Motor V	1. On Roac	No	No	Belted	No	No	No	No	No	No	No	No	No	No		NOT_RD	Not Interse	No	No	Yes	No	5. Hampto	114	114. City o	7-Local (J,(	3-Two-Way	Urban	NonVDOT	5	3. City or T	Hampton F	HAMP	S-VA114PR THOMAS NELSON DR		0.08			-76.4264	37.06906
170695212	2017	3/10/2017 5:00	34	00:34	O	PDO	0	0	0	0	0	0	0	3	4. Sideswipe - Same Direction	SSS	No	1. No Adve	5. Darknes	Night	1. Dry	Dry	1. Main-Lir	1. Straight	2. Blacktop	1. No Defe	1. Two-Wa	1. Not at In	1. No Traffi	6. No Traffi	2. No			3. No	6. Parked V	1. On Roac	No	No	Belted	No	No	No	No	No	Yes	No	No	No	No		NOT_RD	Not Interse	No	No	Yes	Yes	5. Hampto	114	114. City o	7-Local (J,(	3-Two-Way	Urban	NonVDOT	5	3. City or T	Hampton F	HAMP	S-VA114PR HAMPTON ROADS AVE		0.69	1070312	269.74	-76.3703	37.0106
170695213	2017	3/10/2017 5:00	1338	13:38	C	C	0	0	0	1	1	0	0	2	1. Rear End	RE	No	1. No Adve	2. Daylight	Day	1. Dry	Dry	10. Interse	1. Straight	2. Blacktop	1. No Defe	1. Two-Wa	4. Four Apr	3. Traffic S	1. Yes - Wc	2. No			3. No	20. Motor V	1. On Roac	No	No	Belted	No	No	No	No	No	No	No	No	No	No		NOT_RD	Urban Inte	Yes	No	Yes	No	5. Hampto	114	114. City o	7-Local (J,(	3-Two-Way	Urban	NonVDOT	5	3. City or T	Hampton F	HAMP	S-VA114PR TODDS LN		2.75	253136	206.5	-76.4021	37.03918
170715139	2017	3/12/2017 5:00	1400	14:00	O	PDO	0	0	0	0	0	0	0	3	4. Sideswipe - Same Direction	SSS	No	1. No Adve	2. Daylight	Day	1. Dry	Dry	8. Non-Inte	1. Straight	2. Blacktop	1. No Defe	4. One-Wa	1. Not at In	6. Traffic L	1. Yes - Wc	2. No			3. No	20. Motor V	1. On Roac	No	No	Belted	No	No	No	No	No	No	Yes	No	No	Yes	8	NOT_RD	Not Interse	No	Yes	Yes	No	5. Hampto	114	114. City o	1-Interstat	4-Two-Way	Urban	VDOT Inter	5	1. State Hv	Hampton F	HAMP	R-VA IS00064EB		265.19			-76.3709	37.03166
170715152	2017	3/10/2017 5:00	1745	17:45	O	PDO	0	0	0	0	0	0	0	1	9. Fixed Object - Off Road	FOOR	No	1. No Adve	2. Daylight	Day	1. Dry	Dry	5. On Entra	10. On/Off	2. Blacktop	1. No Defe	3. Two-Wa	1. Not at In	6. Traffic L	1. Yes - Wc	2. No			3. No	5. Guard R	5. Gore	No	No	Belted	No	No	No	No	Yes	No	No	No	No	No		RD_RIGHT	Not Interse	No	No	No	No	5. Hampto	114	114. City o	1-Interstat	1-One-Way	Urban	VDOT Inter	5	1. State Hv	Hampton F	HAMP	R-VA IS00064EB	RMP265.00C	0.05			-76.3551	37.03467
170725022	2017	3/11/2017 5:00	23	00:23	O	PDO	0	0	0	0	0	0	0	1	9. Fixed Object - Off Road	FOOR	No	1. No Adve	4. Darknes	Night	1. Dry	Dry	8. Non-Inte	1. Straight	1. Concret	1. No Defe	3. Two-Wa	1. Not at In	6. Traffic L	1. Yes - Wc	2. No			3. No	11. Jersey	2. Shoulde	Yes	No	Belted	No	No	No	No	Yes	No	No	No	No	No		RD_LEFT	Not Interse	No	No	Yes	Yes	5. Hampto	114	114. City o	1-Interstat	4-Two-Way	Urban	VDOT Inter	5	1. State Hv	Hampton F	HAMP	R-VA IS00064WB		268.54			-76.3264	37.01533
170725080	2017	3/12/2017 5:00	522	5:22	O	PDO	0	0	0	0	0	0	0	2	1. Rear End	RE	No	1. No Adve	4. Darknes	Night	1. Dry	Dry	8. Non-Inte	1. Straight	2. Blacktop	1. No Defe	1. Two-Wa	1. Not at In	1. No Traffi	6. No Traffi	2. No			3. No	6. Parked V	4. Roadsid	No	No	Belted	No	No	No	No	No	Yes	No	No	No	No		RD_UNKN	Not Interse	No	No	Yes	Yes	5. Hampto	114	114. City o	7-Local (J,(	3-Two-Way	Urban	NonVDOT	5	3. City or T	Hampton F	HAMP	S-VA114PR HYGEIA AVE E		0.08	1061088	445.34	-76.3134	37.02385
170725101	2017	3/10/2017 5:00	2224	22:24	O	PDO	0	0	0	0	0	0	0	3	1. Rear End	RE	No	1. No Adve	4. Darknes	Night	1. Dry	Dry	1. Main-Lir	1. Straight	2. Blacktop	1. No Defe	1. Two-Wa	1. Not at In	1. No Traffi	6. No Traffi	2. No			3. No	20. Motor V	2. Shoulde	No	No	Belted	No	No	No	No	No	Yes	No	No	No	No		NOT_RD	Not Interse	No	No	Yes	Yes	5. Hampto	114	114. City o	4-Minor Ar	3-Two-Way	Urban	NonVDOT	5	3. City or T	Hampton F	HAMP	R-VA SR00278SB		1.52	746579	285.41	-76.3482	37.06517
181415294	2018	4/7/2018 5:00	2022	20:22	C	C	0	0	0	2	2	0	0	2	3. Head On	HO	No	5. Rain	4. Darknes	Night	2. Wet	Wet	1. Main-Lir	1. Straight	2. Blacktop	1. No Defe	1. Two-Wa	1. Not at In	6. Traffic L	1. Yes - Wc	2. No			3. No	20. Motor V	1. On Roac	Yes	No	Belted	No	No	No	No	No	No	No	No	No	No		NOT_RD	Urban Inte	No	No	Yes	Yes	5. Hampto	114	114. City o	4-Minor Ar	3-Two-Way	Urban	NonVDOT	5	3. City or T	Hampton F	HAMP	R-VA SR00169SB		0.07	722493	14.58	-76.3214	37.01919
240855245	2024	3/24/2024 5:00	1025	10:25	C	C	0	0	0	1	1	0	0	2	1. Rear End	RE	No	1. No Adve	2. Daylight	Day	1. Dry	Dry	1. Main-Lir	1. Straight	2. Blacktop	1. No Defe	1. Two-Wa	1. Not at In	6. Traffic L	1. Yes - Wc	2. No			3. No	20. Motor V	1. On Roac	No	No	Belted	No	No	No	No	No	Yes	No	No	No	No		NOT_RD	Not Interse	No	Yes	Yes	No	5. Hampto	114	114. City o	4-Minor Ar	3-Two-Way	Urban	NonVDOT	5	3. City or T	Hampton F	HAMP	R-VA SR00152EB		1.31	253049	328.97	-76.4436	37.04312
231115157	2023	4/18/2023 5:00	1820	18:20	O	PDO	0	0	0	0	0	0	0	2	4. Sideswipe - Same Direction	SSS	No	1. No Adve	2. Daylight	Day	1. Dry	Dry	9. Within In	1. Straight	2. Blacktop	1. No Defe	3. Two-Wa	3. Three Ap	3. Traffic S	1. Yes - Wc	2. No			3. No	20. Motor V	1. On Roac	No	No	Belted	No	No	No	No	No	No	No	No	No	No		NOT_RD	Urban Inte	No	No	Yes	No	5. Hampto	114	114. City o	5-Major Cc	4-Two-Way	Urban	NonVDOT	5	3. City or T	Hampton F	HAMP	S-VA114PR ANDREWS BLVD		0.01	1080039	90.69	-76.3306	37.03989
170725113	2017	3/11/2017 5:00	322	3:22	O	PDO	0	0	0	0	0	0	0	3	5. Sideswipe - Opposite Direction	SSO	No	1. No Adve	4. Darknes	Night	1. Dry	Dry	1. Main-Lir	1. Straight	2. Blacktop	1. No Defe	1. Two-Wa	1. Not at In	1. No Traffi	6. No Traffi	2. No			3. No	6. Parked V	1. On Roac	Yes	No	Belted	No	Yes	Yes	No	No	No	No	No	No	No		RD_UNKN	Not Interse	No	No	Yes	Yes	5. Hampto	114	114. City o	7-Local (J,(	3-Two-Way	Urban	NonVDOT	5	3. City or T	Hampton F	HAMP	S-VA114PR LONDONSHIRE TER		0.44			-76.4224	37.05132
191005082	2019	4/9/2019 5:00	842	8:42	O	PDO	0	0	0	0	0	0	0	1	9. Fixed Object - Off Road	FOOR	No	1. No Adve	5. Darknes	Night	2. Wet	Wet	1. Main-Lir	1. Straight	2. Blacktop	1. No Defe	2. Two-Wa	1. Not at In	1. No Traffi	6. No Traffi	2. No			3. No	8. Sign, Tra	8. Off Roac	No	No	Belted	No	Yes	No	No	No	Yes	No	No	No	No		RD_LEFT	Not Interse	No	No	Yes	Yes	5. Hampto	114	114. City o	4-Minor Ar	3-Two-Way	Urban	NonVDOT	5	3. City or T	Hampton F	HAMP	R-VA SR00152EB		1.32	253052	328.58	-76.4434	37.0431
223065520	2022	10/18/2022 5:00	1654	16:54	C	C	0	0	0	2	2	0	0	2	2. Angle	ANG	No	1. No Adve	2. Daylight	Day	1. Dry	Dry	10. Interse	1. Straight	2. Blacktop	1. No Defe	2. Two-Wa	4. Four Apr	4. Stop Sig	1. Yes - Wc	2. No			3. No	20. Motor V	1. On Roac	No	No	Belted	No	No	No	No	No	No	No	No	No	No		NOT_RD	Urban Inte	No	No	Yes	No	5. Hampto	114	114. City o	5-Major Cc	3-Two-Way	Urban	NonVDOT	5	3. City or T	Hampton F	HAMP	R-VA US00060WB		270.06	1069297	10.75	-76.3894	36.99775
170725116	2017	3/11/2017 5:00	400	4:00	O	PDO	0	0	0	0	0	0	0	3	9. Fixed Object - Off Road	FOOR	No	1. No Adve	4. Darknes	Night	1. Dry	Dry	1. Main-Lir	1. Straight	2. Blacktop	1. No Defe	1. Two-Wa	1. Not at In	1. No Traffi	6. No Traffi	2. No			3. No	28. Ran Of	1. On Roac	No	No	Belted	No	Yes	Yes	No	No	No	No	No	No	No		RD_UNKN	Not Interse	No	No	Yes	Yes	5. Hampto	114	114. City o	7-Local (J,(	3-Two-Way	Urban	NonVDOT	5	3. City or T	Hampton F	HAMP	S-VA114PR WARNER RD		0.14			-76.4359	37.04117
170725118	2017	3/11/2017 5:00	1627	16:27	C	C	0	0	0	3	3	0	0	2	1. Rear End	RE	No	1. No Adve	2. Daylight	Day	1. Dry	Dry	10. Interse	1. Straight	2. Blacktop	1. No Defe	3. Two-Wa	2. Two App	6. Traffic L	1. Yes - Wc	2. No			3. No	20. Motor V	1. On Roac	No	No	Belted	No	Yes	No	No	No	No	No	No	No	No		NOT_RD	Urban Inte	No	No	Yes	No	5. Hampto	114	114. City o	3-Principal	4-Two-Way	Urban	NonVDOT	5	3. City or T	Hampton F	HAMP	R-VA US00258EB		61.74	253135	458.73	-76.4104	37.03636
170725125	2017	3/12/2017 5:00	629	6:29	B	B	0	0	1	0	1	0	0	2	2. Angle	ANG	No	1. No Adve	2. Daylight	Day	1. Dry	Dry	10. Interse	3. Grade -	2. Blacktop	1. No Defe	2. Two-Wa	4. Four Apr	3. Traffic S	1. Yes - Wc	2. No			3. No	20. Motor V	1. On Roac	No	No	Belted	No	No	Yes	No	No	No	No	No	No	No		NOT_RD	Urban Inte	No	No	Yes	No	5. Hampto	114	114. City o	3-Principal	4-Two-Way	Urban	NonVDOT	5	3. City or T	Hampton F	HAMP	R-VA US00258EB		60.09	253130	43.55	-76.4353	37.02385
170725126	2017	3/11/2017 5:00	2043	20:43	C	C	0	0	0	2	2	0	0	2	3. Head On	HO	No	1. No Adve	4. Darknes	Night	1. Dry	Dry	9. Within In	1. Straight	2. Blacktop	1. No Defe	1. Two-Wa	4. Four Apr	3. Traffic S	1. Yes - Wc	1. Yes	2. Transitic	2. Lane Sh	3. No	20. Motor V	1. On Roac	No	No	Belted	No	No	Yes	No	No	No	No	No	No	Yes	5	NOT_RD	VDOT Inter	No	Yes	Yes	Yes	5. Hampto	114	114. City o	4-Minor Ar	4-Two-Way	Urban	NonVDOT	5	3. City or T	Hampton F	HAMP	R-VA SR00278NB		0.65	1067639	70.89	-76.3472	37.053
170725133	2017	3/11/2017 5:00	1843	18:43	A	A	0	1	0	1	2	0	0	3	4. Sideswipe - Same Direction	SSS	No	1. No Adve	2. Daylight	Day	1. Dry	Dry	1. Main-Lir	1. Straight	2. Blacktop	1. No Defe	2. Two-Wa	1. Not at In	3. Traffic S	1. Yes - Wc	2. No			3. No	20. Motor V	1. On Roac	No	No	Belted	No	No	No	No	No	Yes	No	Yes	No	No		NOT_RD	Not Interse	No	No	Yes	No	5. Hampto	114	114. City o	3-Principal	4-Two-Way	Urban	NonVDOT	5	3. City or T	Hampton F	HAMP	R-VA US00258WB		60.14	253130	270.51	-76.4347	37.0243
170725134	2017	3/12/2017 5:00	1422	14:22	C	C	0	0	0	3	3	0	0	2	1. Rear End	RE	No	1. No Adve	2. Daylight	Day	1. Dry	Dry	1. Main-Lir	1. Straight	2. Blacktop	1. No Defe	3. Two-Wa	1. Not at In	6. Traffic L	1. Yes - Wc	2. No			3. No	20. Motor V	1. On Roac	No	No	Belted	No	No	No	No	No	No	No	No	No	No		NOT_RD	Urban Inte	No	Yes	Yes	No	5. Hampto	114	114. City o	3-Principal	4-Two-Way	Urban	NonVDOT	5	3. City or T	Hampton F	HAMP	R-VA US00258EB		60.66	1075709	133.5	-76.4269	37.02807

170725135	2017	3/10/2017 5:00	1845	18:45	C	C	0	0	0	3	3	0	0	3	1. Rear End	RE	No	1. No Adve	3. Dusk	Day	1. Dry	Dry	1. Main-Lir	5. Hillcrest	2. Blacktop	1. No Defe	3. Two-Wa	1. Not at In	3. Traffic S	1. Yes - Wc	2. No			3. No	20. Motor V	1. On Roac	No	No	Belted	No	Yes	No	No	No	No	No	No	No	Yes	15	NOT_RD	VDOT Inter	No	No	Yes	No	5. Hampto	114	114. City o	3-Principal	4-Two-Way	Urban	NonVDOT	5	3. City or T	Hampton F	HAMP	R-VA US00258WB		65.11	1068042	162.42	-76.3516	37.04367
170725137	2017	3/10/2017 5:00	1848	18:48	O	PDO	0	0	0	0	0	0	0	2	4. Sideswipe - Same Direction	SSS	No	1. No Adve	4. Darknes	Night	1. Dry	Dry	1. Main-Lir	1. Straight	2. Blacktop	1. No Defe	1. Two-Wa	1. Not at In	6. Traffic L	1. Yes - Wc	2. No			3. No	20. Motor V	1. On Roac	No	No	Belted	No	No	No	No	No	No	No	No	No	No		NOT_RD	Not Interse	Yes	No	Yes	Yes	5. Hampto	114	114. City o	3-Principal	4-Two-Way	Urban	NonVDOT	5	3. City or T	Hampton F	HAMP	R-VA US00258EB		62.2	253136	279	-76.4025	37.0386
182065061	2018	7/24/2018 5:00	1757	17:57	O	PDO	0	0	0	0	0	0	0	2	2. Angle	ANG	No	5. Rain	3. Dusk	Day	2. Wet	Wet	10. Interse	1. Straight	2. Blacktop	1. No Defe	1. Two-Wa	4. Four Apr	3. Traffic S	1. Yes - Wc	2. No			3. No	20. Motor V	1. On Roac	No	No	Belted	No	No	No	No	No	No	No	No	No	No		NOT_RD	Urban Inte	No	No	Yes	No	5. Hampto	114	114. City o	4-Minor Art	3-Two-Way	Urban	NonVDOT	5	3. City or T	Hampton F	HAMP	R-VA SR00169SB		0.07	722493	7.91	-76.3214	37.01923
170725156	2017	3/10/2017 5:00	2006	20:06	O	PDO	0	0	0	0	0	0	0	2	1. Rear End	RE	No	1. No Adve	4. Darknes	Night	1. Dry	Dry	10. Interse	1. Straight	2. Blacktop	1. No Defe	3. Two-Wa	4. Four Apr	3. Traffic S	1. Yes - Wc	2. No			3. No	20. Motor V	1. On Roac	No	No	Belted	No	Yes	No	No	No	No	No	No	No	No		NOT_RD	Urban Inte	Yes	No	Yes	Yes	5. Hampto	114	114. City o	3-Principal	4-Two-Way	Urban	NonVDOT	5	3. City or T	Hampton F	HAMP	R-VA US00258EB		65.57	253121	89.21	-76.3428	37.04336
170725157	2017	3/11/2017 5:00	1159	11:59	C	C	0	0	0	2	2	0	0	2	4. Sideswipe - Same Direction	SSS	No	1. No Adve	2. Daylight	Day	1. Dry	Dry	1. Main-Lir	1. Straight	2. Blacktop	1. No Defe	2. Two-Wa	1. Not at In	1. No Traffi	6. No Traffi	2. No			3. No	20. Motor V	1. On Roac	No	No	Belted	No	No	No	No	No	No	No	No	No	No		NOT_RD	Not Interse	No	No	Yes	No	5. Hampto	114	114. City o	7-Local (J,6)		Urban	NonVDOT	5	3. City or T	Hampton F	HAMP	S-VA114PR VON SCHILLING DR		0.19			-76.3854	37.04552
172195174	2017	7/30/2017 5:00	1737	17:37	A	A	0	1	0	0	1	0	0	2	2. Angle	ANG	No	1. No Adve	2. Daylight	Day	1. Dry	Dry	10. Interse	1. Straight	2. Blacktop	1. No Defe	2. Two-Wa	4. Four Apr	4. Stop Sig	1. Yes - Wc	2. No			3. No	20. Motor V	1. On Roac	No	No	Belted	No	No	No	No	No	No	No	Yes	No	No		NOT_RD	Urban Inte	No	Yes	Yes	No	5. Hampto	114	114. City o	5-Major Cc	4-Two-Way	Urban	NonVDOT	5	3. City or T	Hampton F	HAMP	S-VA114NP NICKERSON BLVD		0.08	1060398	438.75	-76.303	37.04544
170725160	2017	3/10/2017 5:00	1913	19:13	C	C	0	0	0	2	2	0	0	2	4. Sideswipe - Same Direction	SSS	No	1. No Adve	4. Darknes	Night	1. Dry	Dry	10. Interse	1. Straight	2. Blacktop	1. No Defe	3. Two-Wa	3. Three Ap	6. Traffic L	1. Yes - Wc	2. No			3. No	20. Motor V	1. On Roac	No	No	Belted	No	No	No	No	No	No	No	No	No	No		NOT_RD	Urban Inte	No	No	Yes	Yes	5. Hampto	114	114. City o	3-Principal	4-Two-Way	Urban	NonVDOT	5	3. City or T	Hampton F	HAMP	R-VA US00258WB		66.29	1080039	56.4	-76.3308	37.03989
170725161	2017	3/11/2017 5:00	1108	11:08	O	PDO	0	0	0	0	0	0	0	2	2. Angle	ANG	No	1. No Adve	2. Daylight	Day	1. Dry	Dry	1. Main-Lir	1. Straight	2. Blacktop	1. No Defe	2. Two-Wa	4. Four Apr	4. Stop Sig	1. Yes - Wc	2. No			3. No	20. Motor V	1. On Roac	No	No	Belted	No	No	No	No	No	No	No	No	No	No		NOT_RD	Not Interse	No	Yes	Yes	No	5. Hampto	114	114. City o	7-Local (J,6	3-Two-Way	Urban	NonVDOT	5	3. City or T	Hampton F	HAMP	S-VA114PR COMMODORE DR		0.18			-76.3247	37.07158
170725162	2017	3/11/2017 5:00	657	6:57	O	PDO	0	0	0	0	0	0	0	2	1. Rear End	RE	No	1. No Adve	4. Darknes	Night	1. Dry	Dry	1. Main-Lir	1. Straight	2. Blacktop	1. No Defe	1. Two-Wa	1. Not at In	1. No Traffi	6. No Traffi	2. No			3. No	6. Parked V	7. In Parkir	No	No	Belted	No	Yes	No	No	No	Yes	No	No	No	No		NOT_RD	Not Interse	No	No	Yes	Yes	5. Hampto	114	114. City o	7-Local (J,6	3-Two-Way	Urban	NonVDOT	5	3. City or T	Hampton F	HAMP	S-VA114PR LUCINDA CT		0.04			-76.4023	37.05382
170725169	2017	3/9/2017 5:00	1845	18:45	O	PDO	0	0	0	0	0	0	0	2	4. Sideswipe - Same Direction	SSS	No	1. No Adve	4. Darknes	Night	1. Dry	Dry	1. Main-Lir	1. Straight	2. Blacktop	1. No Defe	1. Two-Wa	1. Not at In	1. No Traffi	6. No Traffi	2. No			3. No	6. Parked V	1. On Roac	No	No	Belted	No	No	No	No	No	No	No	No	No	No		NOT_RD	Not Interse	Yes	No	Yes	Yes	5. Hampto	114	114. City o	7-Local (J,6	3-Two-Way	Urban	NonVDOT	5	3. City or T	Hampton F	HAMP	S-VA114PR HICKORY HILL RD		0.28			-76.4124	37.0301
201095119	2020	2/11/2020 5:00	921	9:21	K	K	2	0	0	0	0	0	0	2	2. Angle	ANG	No	5. Rain	2. Daylight	Day	2. Wet	Wet	9. Within Ir	4. Grade - (	1. Concret	1. No Defe	1. Two-Wa	4. Four Apr	3. Traffic S	1. Yes - Wc	2. No			3. No	20. Motor V	1. On Roac	No	No	Unbelted	No	No	No	No	No	No	No	No	No	Yes	18	NOT_RD	Urban Inte	No	Yes	Yes	No	5. Hampto	114	114. City o	3-Principal	4-Two-Way	Urban	NonVDOT	5	3. City or T	Hampton F	HAMP	R-VA SR00134EB		4.57	253017	17.42	-76.3962	37.09334
191155119	2019	4/22/2019 5:00	445	4:45	C	C	0	0	0	1	1	0	0	1	6. Fixed Object in Road	FOIR	No	1. No Adve	4. Darknes	Night	1. Dry	Dry	10. Interse	1. Straight	2. Blacktop	1. No Defe	3. Two-Wa	4. Four Apr	6. Traffic L	1. Yes - Wc	2. No			3. No	8. Sign, Tra	1. On Roac	Yes	No	Belted	No	Yes	Yes	No	No	No	No	No	No	No		NOT_RD	Urban Inte	No	No	Yes	Yes	5. Hampto	114	114. City o	5-Major Cc	4-Two-Way	Urban	NonVDOT	5	3. City or T	Hampton F	HAMP	S-VA114NP ABERDEEN RD		0.28	253178	73.46	-76.4026	37.00126
190475144	2019	2/15/2019 5:00	805	8:05	C	C	0	0	0	2	2	0	0	2	2. Angle	ANG	No	1. No Adve	2. Daylight	Day	1. Dry	Dry	13. Drivew	1. Straight	2. Blacktop	1. No Defe	2. Two-Wa	1. Not at In	6. Traffic L	1. Yes - Wc	2. No			3. No	20. Motor V	1. On Roac	No	No	Belted	No	No	No	No	No	No	Yes	No	No	No		NOT_RD	Not Interse	No	Yes	Yes	No	5. Hampto	114	114. City o	4-Minor Art	3-Two-Way	Urban	NonVDOT	5	3. City or T	Hampton F	HAMP	S-VA114NP LASALLE AVE		0.58			-76.36	37.01155
170735140	2017	3/3/2017 5:00	1739	17:39	C	C	0	0	0	3	3	0	0	3	2. Angle	ANG	No	1. No Adve	2. Daylight	Day	1. Dry	Dry	10. Interse	3. Grade - S	2. Blacktop	1. No Defe	2. Two-Wa	4. Four Apr	6. Traffic L	1. Yes - Wc	2. No			3. No	20. Motor V	1. On Roac	No	No	Belted	No	No	No	No	No	No	No	No	No	No		NOT_RD	Urban Inte	Yes	No	Yes	No	5. Hampto	114	114. City o	7-Local (J,6	3-Two-Way	Urban	NonVDOT	5	3. City or T	Hampton F	HAMP	S-VA114NP WILLOW OAKS BLVD		0.01			-76.3258	37.05736
192115076	2019	7/26/2019 5:00	1341	13:41	C	C	0	0	0	1	1	0	0	1	9. Fixed Object - Off Road	FOOR	No	1. No Adve	2. Daylight	Day	1. Dry	Dry	1. Main-Lir	1. Straight	1. Concret	1. No Defe	2. Two-Wa	1. Not at In	6. Traffic L	1. Yes - Wc	2. No			3. No	3. Utility P	1. On Roac	No	No	Belted	No	Yes	No	No	No	No	No	No	No	No		RD_UNKN	Not Interse	No	No	Yes	No	5. Hampto	114	114. City o	4-Minor Art	3-Two-Way	Urban	NonVDOT	5	3. City or T	Hampton F	HAMP	R-VA SR00152EB		1.32	253052	286.68	-76.4433	37.04308
170735142	2017	3/13/2017 5:00	2029	20:29	C	C	0	0	0	1	1	0	0	2	1. Rear End	RE	No	5. Rain	5. Darknes	Night	2. Wet	Wet	10. Interse	10. On/Off	2. Blacktop	7. Slick Pa	4. One-Wa	4. Four Apr	3. Traffic S	1. Yes - Wc	2. No			3. No	20. Motor V	1. On Roac	No	No	Belted	No	No	No	No	No	Yes	No	No	No	No		NOT_RD	Not Interse	No	No	No	Yes	5. Hampto	114	114. City o	1-Interstat	1-One-Way	Urban	VDOT Inter	5	1. State Hv	Hampton F	HAMP	R-VA IS00664EB	RMP003.00A	0.13			-76.4031	37.00489
170735143	2017	3/13/2017 5:00	1837	18:37	C	C	0	0	0	3	3	0	0	2	2. Angle	ANG	No	1. No Adve	3. Dusk	Day	1. Dry	Dry	1. Main-Lir	1. Straight	2. Blacktop	1. No Defe	2. Two-Wa	1. Not at In	6. Traffic L	1. Yes - Wc	2. No			3. No	20. Motor V	1. On Roac	No	No	Belted	No	No	No	No	No	No	No	No	No	No		NOT_RD	Not Interse	No	No	Yes	No	5. Hampto	114	114. City o	7-Local (J,6)		Urban	NonVDOT	5	3. City or T	Hampton F	HAMP	S-VA114PR COLISEUM XING		0.41	1257730	443.23	-76.3924	37.05047
170735144	2017	3/13/2017 5:00	2025	20:25	O	PDO	0	0	0	0	0	0	0	2	1. Rear End	RE	No	5. Rain	4. Darknes	Night	2. Wet	Wet	10. Interse	1. Straight	2. Blacktop	1. No Defe	3. Two-Wa	4. Four Apr	3. Traffic S	1. Yes - Wc	2. No			3. No	20. Motor V	1. On Roac	No	No	Belted	No	No	No	No	No	No	No	No	No	No		NOT_RD	Urban Inte	No	No	Yes	Yes	5. Hampto	114	114. City o	3-Principal	4-Two-Way	Urban	NonVDOT	5	3. City or T	Hampton F	HAMP	R-VA US00258EB		65.57	253121	107.05	-76.3429	37.04337
170735145	2017	3/13/2017 5:00	2102	21:02	O	PDO	0	0	0	0	0	0	0	2	1. Rear End	RE	No	5. Rain	3. Dusk	Day	2. Wet	Wet	9. Within Ir	1. Straight	2. Blacktop	1. No Defe	3. Two-Wa	4. Four Apr	3. Traffic S	1. Yes - Wc	2. No			3. No	20. Motor V	1. On Roac	No	No	Belted	No	Yes	No	No	No	No	No	No	No	No		NOT_RD	Urban Inte	No	Yes	Yes	No	5. Hampto	114	114. City o	3-Principal	4-Two-Way	Urban	NonVDOT	5	3. City or T	Hampton F	HAMP	R-VA US00258EB		65.57	253121	71.37	-76.3427	37.04336
170735146	2017	3/13/2017 5:00	903	9:03	O	PDO	0	0	0	0	0	0	0	2	4. Sideswipe - Same Direction	SSS	No	1. No Adve	2. Daylight	Day	1. Dry	Dry	1. Main-Lir	1. Straight	2. Blacktop	1. No Defe	1. Two-Wa	1. Not at In	1. No Traffi	6. No Traffi	2. No			3. No	6. Parked V	1. On Roac	No	No	Belted	No	Yes	Yes	No	No	No	No	No	No	No		NOT_RD	Not Interse	Yes	No	Yes	No	5. Hampto	114	114. City o	7-Local (J,6	3-Two-Way	Urban	NonVDOT	5	3. City or T	Hampton F	HAMP	S-VA114PR PRINCE GEORGE DR		0.26			-76.385	37.02159
170735255	2017	3/1/2017 5:00	2152	21:52	O	PDO	0	0	0	0	0	0	0	1	9. Fixed Object - Off Road	FOOR	No	5. Rain	5. Darknes	Night	2. Wet	Wet	8. Non-Inte	1. Straight	1. Concret	1. No Defe	3. Two-Wa	1. Not at In	6. Traffic L	1. Yes - Wc	2. No			3. No	42. Other M	1. On Roac	No	No	Belted	No	No	No	No	No	No	No	No	No	No		RD_LEFT	Not Interse	No	No	Yes	Yes	5. Hampto	114	114. City o	1-Interstat	4-Two-Way	Urban	VDOT Inter	5	1. State Hv	Hampton F	HAMP	R-VA IS00064WB		266.68			-76.3462	37.0342
170735279	2017	3/13/2017 5:00	633	6:33	C	C	0	0	0	2	2	0	0	2	2. Angle	ANG	No	1. No Adve	1. Dawn	Day	1. Dry	Dry	1. Main-Lir	1. Straight	2. Blacktop	1. No Defe	3. Two-Wa	1. Not at In	6. Traffic L	1. Yes - Wc	2. No			3. No	20. Motor V	1. On Roac	No	No	Belted	No	Yes	No	No	No	No	Yes	No	No	No		NOT_RD	VDOT Inter	No	No	Yes	No	5. Hampto	114	114. City o	3-Principal	4-Two-Way	Urban	NonVDOT	5	3. City or T	Hampton F	HAMP	R-VA US00258WB		62.42	50659	162.1	-76.3991	37.03948
170735324	2017	3/10/2017 5:00	1218	12:18	O	PDO	0	0	0	0	0	0	0	2	4. Sideswipe - Same Direction	SSS	No	1. No Adve	2. Daylight	Day	1. Dry	Dry	5. On Entra	4. Grade - (	1. Concret	1. No Defe	4. One-Wa	1. Not at In	6. Traffic L	1. Yes - Wc	2. No			3. No	42. Other M	1. On Roac	No	No	Belted	No	No	No	No	No	No	No	No	No	No		NOT_RD	Not Interse	No	No	No	Yes	5. Hampto	114	114. City o	1-Interstat	1-One-Way	Urban	VDOT Prim	5	1. State Hv	Hampton F	HAMP	R-VA SR00134EB	RMP008.00A	0.3			-76.4066	37.05035
170745033	2017	3/13/2017 5:00	2350	23:50	C	C	0	0	0	1	1	0	0	1	9. Fixed Object - Off Road	FOOR	No	5. Rain	4. Darknes	Night	2. Wet	Wet	8. Non-Inte	5. Hillcrest	2. Blacktop	1. No Defe	3. Two-Wa	1. Not at In	6. Traffic L	1. Yes - Wc	2. No			3. No	11. Jersey	4. Roadsid	No	No	Belted	No	No	No	No	No	No	No	No	No	No		RD_LEFT	Not Interse	No	No	Yes	Yes	5. Hampto	114	114. City o	1-Interstat	4-Two-Way	Urban	VDOT Inter	5	1. State Hv	Hampton F	HAMP	R-VA IS00064WB		266.35			-76.3514	37.03481
170745039	2017	3/14/2017 5:00	452	4:52	O	PDO	0	0	0	0	0	0	0	1	9. Fixed Object - Off Road	FOOR	No	5. Rain	2. Daylight	Day	2. Wet	Wet	8. Non-Inte	1. Straight	2. Blacktop	1. No Defe	3. Two-Wa	1. Not at In	6. Traffic L	1. Yes - Wc	2. No			3. No	11. Jersey	4. Roadsid	No	No	Belted	No	Yes	No	No	Yes	No	No	No	No	No		RD_LEFT	Not Interse	No	No	Yes	No	5. Hampto	114	114. City o	1-Interstat	4-Two-Way	Urban	VDOT Inter	5	1. State Hv	Hampton F	HAMP	R-VA IS00064EB		268.39			-76.3274	37.01621
170745073	2017	3/14/2017 5:00	1514	15:14	O	PDO	0	0	0	0	0	0	0	2	4. Sideswipe - Same Direction	SSS	No	1. No Adve	2. Daylight	Day	1. Dry	Dry	1. Main-Lir	1. Straight	2. Blacktop	1. No Defe	2. Two-Wa	1. Not at In	1. No Traffi	6. No Traffi	2. No			3. No	20. Motor V	1. On Roac	No	No	Belted	No	No	No	No	No	No	No	No	No	No		NOT_RD	Not Interse	No	No	Yes	No	5. Hampto	114	114. City o	5-Major Cc	3-Two-Way	Urban	NonVDOT	5	3. City or T	Hampton F	HAMP	S-VA114NP POWHATAN PKWY		0.47			-76.3776	37.00499
170745082	2017	3/14/2017 5:00	802	8:02	O	PDO	0	0	0	0	0	0	0	2	1. Rear End	RE	No	5. Rain	2. Daylight	Day	2. Wet	Wet	5. On Entra	2. Curve - L	2. Blacktop	1. No Defe	3. Two-Wa	4. Four Apr	3. Traffic S	1. Yes - Wc	2. No			3. No	20. Motor V	1. On Roac	No	No	Belted	No	No	No	No	No	No	No	No	No	No		NOT_RD	Urban Inte	No	No	Yes	No	5. Hampto	114	114. City o	4-Minor Art	4-Two-Way	Urban	NonVDOT	5	3. City or T	Hampton F	HAMP	R-VA SR00172SB		1.9	253123	89.49	-76.3928	37.09377
211025239	2021	4/6/2021 5:00	1828	18:28	C	C	0	0	0	2	2	0	0	2	2. Angle	ANG	No	1. No Adve	2. Daylight	Day	1. Dry	Dry	9. Within Ir	1. Straight	2. Blacktop	1. No Defe	2. Two-Wa	4. Four Apr	4. Stop Sig	1. Yes - Wc	2. No			3. No	20. Motor V	1. On Roac	No	No	Belted	No	No	No	No	No	No	No	No	No	No		NOT_RD	Urban Inte	No	No	Yes	No	5. Hampto	114	114. City o	5-Major Cc	3-Two-Way	Urban	NonVDOT	5	3. City or T	Hampton F	HAMP	R-VA US00060EB		270.07	1069297	0	-76.3894	36.99777
202455289	2020	8/15/2020 5:00	1352	13:52	C	C	0	0	0	2	2	0	0	2	2. Angle	ANG	No	1. No Adve	2. Daylight	Day	2. Wet	Wet	10. Interse	1. Straight	2. Blacktop	1. No Defe	1. Two-Wa	4. Four Apr	4. Stop Sig	1. Yes - Wc	2. No			3. No	20. Motor V	1. On Roac	No	No	Belted	No	No	No	No	No	No	No	No	No	No		NOT_RD	Urban Inte	No	No	Yes	No	5. Hampto	114	114. City o	7-Local (J,6	3-Two-Way	Urban	NonVDOT	5	3. City or T	Hampton F	HAMP	S-VA114PR ORCUTT AVE		0.03			-76.4342	37.02202
170745094	2017	3/9/2017 5:00	1648	16:48	C	C	0	0	0	1	1	0	0	2	4. Sideswipe - Same Direction	SSS	No	1. No Adve	2. Daylight	Day	1. Dry	Dry	9. Within Ir	1. Straight	2. Blacktop	1. No Defe	3. Two-Wa	2. Two App	6. Traffic L	1. Yes - Wc	2. No			3. No	20. Motor V	1. On Roac	No	No	Belted	No	No	No	No	No	No	No	No	No	No		NOT_RD	VDOT Inter	Yes	No	Yes	No	5. Hampto	114	114. City o	3-Principal	4-Two-Way	Urban	NonVDOT	5	3. City or T	Hampton F	HAMP	R-VA US00258EB		65.13	1068042	96.93	-76.3513	37.04352
170745122	2017	3/10/2017 5:00	545	5:45	A	A	0	1	0	0	1	0	0	2	2. Angle	ANG	No	1. No Adve	4. Darknes	Night	1. Dry	Dry	8. Non-Inte	1. Straight	1. Concret	1. No Defe	3. Two-Wa	1. Not at In	6. Traffic L	1. Yes - Wc	2. No			3. No	20. Motor V	1. On Roac	No	No	Belted	No	No	No	No	No	No	Yes	No	No	Yes	5	NOT_RD	Not Interse	No	No	Yes	Yes	5. Hampto	114	114. City o	1-Interstat	4-Two-Way	Urban	VDOT Inter	5	1. State Hv	Hampton F	HAMP	R-VA IS00064WB		263.85			-76.3937	37.03971
170745135	2017	3/15/2017 5:00	915	9:15	O	PDO	0	0	0	0	0	0	0	2	1. Rear End	RE	No	1. No Adve	2. Daylight	Day	1. Dry	Dry	8. Non-Inte	1. Straight	2. Blacktop	1. No Defe	3. Two-Wa	1. Not at In	6. Traffic L	1. Yes - Wc	2. No			3. No	20. Motor V	1. On Roac	No	No	Belted	No	No	No	No	No	No	No	No	No	Yes	5	NOT_RD	Not Interse	Yes	Yes	Yes	No	5. Hampto	114	114. City o	1-Interstat	4-Two-Way	Urban	VDOT Inter	5	1. State Hv	Hampton F	HAMP	R-VA IS00064EB		269.24			-76.3206	37.00451
203215347	2020	11/3/2020 5:00	1921	19:21	C	C	0	0	0	3	3	0	0	3	1. Rear End	RE	No	1. No Adve	4. Darknes	Night	1. Dry	Dry	8. Non-Inte	1. Straight	2. Blacktop	1. No Defe	1. Two-Wa	1. Not at In	1. No Traffi	6. No Traffi	2. No			3. No	20. Motor V	1. On Roac	No	No	Belted	No	No	No	No	No	No	No	No	No	No		NOT_RD	Urban Inte	No	No	Yes	Yes	5. Hampto	114	114. City o	4-Minor Art	3-Two-Way	Urban	NonVDOT	5	3. City or T	Hampton F	HAMP	R-VA SR00152WB		1.35	253052	118.35	-76.4427	37.04299
222375692	2022	6/26/2022 5:00	1300	13:00	A	A	0	1	0	0	1	0	0	1	9. Fixed Object - Off Road	FOOR	No	1. No Adve	2. Daylight	Day	1. Dry	Dry	1. Main-Lir	1. Straight	2. Blacktop	1. No Defe	1. Two-Wa	1. Not at In	1. No Traffi	6. No Traffi	2. No			3. No	3. Utility P	1. On Roac	No	No	Belted	No	No	No	No	No	No	No	No	No	Yes	20	RD_LEFT	Not Interse	No	No	Yes	No	5. Hampto	114	114. City o	5-Major Cc	3-Two-Way	Urban	NonVDOT	5	3. City or T	Hampton F	HAMP	S-VA114NP BRIARFIELD RD		0.08			-76.416	37.01377
193165183	2019	11/11/2019 5:00	701	7:01	O	PDO	0	0	0	0	0	0	0	2	1. Rear End	RE	No	1. No Adve	2. Daylight	Day	1. Dry	Dry	8. Non-Inte	1. Straight	2. Blacktop	1. No Defe	2. Two-Wa	1. Not at In	6. Traffic L	1. Yes - Wc	2. No			3. No	6. Parked V	1. On Roac	No	No	Belted	No	No	No	No	No	Yes	No	No	No	No		NOT_RD	Not Interse	No	No	Yes	No	5. Hampto	114	114. City o	4-Minor Art	3-Two-Way	Urban	NonVDOT	5	3. City or T	Hampton F	HAMP	S-VA114PR LASALLE AVE		0.65			-76.3602	37.01253
192475134	2019	8/30/2019 5:00	1911	19:11	O	PDO	0	0	0	0	0	0	0	2	2. Angle	ANG	No	1. No Adve	2. Daylight	Day	1. Dry	Dry	10. Interse	1. Straight	2. Blacktop	1. No Defe	2. Two-Wa	4. Four Apr	6. Traffic L	1. Yes - Wc	2. No			3. No	20. Motor V	1. On Roac	No	No	Belted	No	No	No	No	No	Yes	No	No	No	No		NOT_RD	Urban Inte	No	No	Yes	No	5. Hampto	114	114. City o	4-Minor Art	3-Two-Way	Urban	NonVDOT	5	3. City or T	Hampton F	HAMP	R-VA SR00169NB		0.07	722493	19.44	-76.3214	37.01918
232765151	2023	10/2/2023 5:00	1545	15:45	C	C	0	0	0	2	2	0	0	2	4. Sideswipe - Same Direction	SSS	No	1. No Adve	2. Daylight	Day	1. Dry	Dry	9. Within Ir	1. Straight	2. Blacktop	1. No Defe	2. Two-Wa	3. Three Ap	1. No Traffi	6. No Traffi	2. No			3. No	20. Motor V	1. On Roac	No	No	Belted	No	No	No	No	No	No	No	No	No	No		NOT_RD	Urban Inte	No	No	Yes	No	5. Hampto	114	114. City o	4-Minor Art	3-Two-Way	Urban	NonVDOT	5	3. City or T	Hampton F	HAMP	R-VA SR00152EB		1.37	253052	29.57	-76.4424	37.04295
170755117	2017	3/11/2017 5:00	1403	14:03	C	C	0	0	0	1	1	0	0	2	1. Rear End	RE	No	1. No Adve	2. Daylight	Day	1. Dry	Dry	1. Main-Lir	1. Straight	2. Blacktop	1. No Defe	2. Two-Wa	4. Four Apr	6. Traffic L	1. Yes - Wc	2. No			3. No	20. Motor V	1. On Roac	No	No	Belted	No	No	No	No	No	No	No	No	No	No		NOT_RD	Urban Inte	No	No	Yes	No	5. Hampto	114	114. City o	3-Principal	4-Two-Way	Urban	NonVDOT	5	3. City or T	Hampton F	HAMP	R-VA US00258EB		62.94	754224	194.14	-76.3891	37.04145
201775080	2020	6/24/2020 5:00	650	6:50	C	C	0	0	0	2	2	0	0	2	1. Rear End	RE	No	1. No Adve	2. Daylight	Day	1. Dry	Dry	10. Interse	1. Straight	2. Blacktop	1. No Defe	2. Two-Wa	4. Four Apr	3. Traffic S	1. Yes - Wc	2. No			3. No	20. Motor V	1. On Roac	No	No	Belted	No	No	No	No	No	No	No	No	No	No		NOT_RD	Urban Inte	Yes	No	Yes	No	5. Hampto	114	114. City o	3-Principal	4-Two-Way	Urban	NonVDOT	5	3. City or T	Hampton F	HAMP	R-VA SR00134EB		4.57	253017	9.77	-76.3961	37.09327
170755138	2017	3/16/2017 5:00	1139	11:39	O	PDO	0	0	0	0	0	0	0	2	1. Rear End	RE	No	1. No Adve	2. Daylight	Day	1. Dry	Dry	8. Non-Inte	1. Straight	1. Concret	1. No Defe	3. Two-Wa	1. Not at In	6. Traffic L	1. Yes - Wc	2. No			3. No	20. Motor V	1. On Roac	No	No	Belted	No	Yes	No	No	No	No	No	No	No	No		NOT_RD	Not Interse	No	Yes	Yes	No	5. Hampto	114	114. City o	1-Interstat	4-Two-Way	Urban	VDOT Inter	5	1. State Hv	Hampton F	HAMP	R-VA IS00064WB		265.91			-76.3593	37.03468
170755273	2017	3/15/2017 5:00	1803	18:03	O	PDO	0	0	0	0	0	0	0	2	4. Sideswipe - Same Direction	SSS	No	1. No Adve	2. Daylight	Day	1. Dry	Dry	8. Non-Inte	2. Curve - L	1. Concret	1. No Defe	3. Two-Wa	1. Not at In	6. Traffic L	1. Yes - Wc	2. No			3. No	20. Motor V	1. On Roac	No	No	Belted	No	No	No	No	No	No	No	No	No	No		NOT_RD	Not Interse	No	No	Yes	No	5. Hampto	114	114. City o	1-Interstat	4-Two-Way	Urban	VDOT Inter	5	1. State Hv	Hampton F	HAMP	R-VA IS00064EB		263			-76.4032	37.04807
170755329	2017	3/16/2017 5:00	1838	18:38	O	PDO	0	0	0	0	0	0	0	2	1. Rear End	RE	No	1. No Adve	2. Daylight	Day	1. Dry	Dry	8. Non-Inte	1. Straight	2. Blacktop	1. No Defe	3. Two-Wa	1. Not at In	3. Traffic S	1. Yes - Wc	2. No			3. No	20. Motor V	1. On Roac	No	No	Belted	No	Yes	No	No	No	No	No	No	No	No		NOT_RD	Not Interse	No	No	Yes	No	5. Hampto	114	114. City o	1-Interstat	4-Two-Way	Urban	VDOT Inter	5	1. State Hv	Hampton F	HAMP	R-VA IS00064EB		267.38			-76.3344	37.02949
170765134	2017	3/16/2017 5:00	1948	19:48	C	C	0	0	0	1	1	0	0	2	1. Rear End	RE	No	1. No Adve	4. Darknes	Night	1. Dry	Dry	8. Non-Inte	1. Straight	2. Blacktop	1. No Defe	3. Two-Wa	1. Not at In	1. No Traffi	6. No Traffi	2. No			3. No	20. Motor V	1. On Roac	No	No	Belted	No	No	No	No	No	No	No	No	No	No		NOT_RD	Urban Inte	Yes	No	Yes	Yes	5. Hampto	114	114. City o	3-Principal	4-Two-Way	Urban	NonVDOT	5	3. City or T	Hampton F	HAMP	R-VA US00258EB		62.96	754224	156.35	-76.389	37.04148
170765135	2017	3/12/2017 5:00	2120	21:20	C	C	0	0	0	1	1	0	0	2	4. Sideswipe - Same Direction	SSS	No	1. No Adve	4. Darknes	Night	1. Dry	Dry	1. Main-Lir	1. Straight	2. Blacktop	1. No Defe	3. Two-Wa	1. Not at In	6. Traffic L	3. Yes - No	2. No			3. No	20. Motor V	1. On Roac	No	No	Belted	No	No	No	No	No	No	No	No	No	No		NOT_RD	Urban Inte	No	Yes	Yes	Yes	5. Hampto	114	114. City o	3-Principal	4-Two-Way	Urban	NonVDOT	5	3. City or T	Hampton F	HAMP	R-VA US00258WB		60.1	253130	112.03	-76.4352	37.02405
203075294	2020	10/30/2020 5:00	1117	11:17	O	PDO	0	0	0	0	0	0	0	2	2. Angle	ANG	Bike	1. No Adve	2. Daylight	Day	1. Dry	Dry	9. Within Ir	1. Straight	2. Blacktop	1. No Defe	3. Two-Wa	4. Four Apr	6. Traffic L	1. Yes - Wc	2. No			3. No	22. Bicycle	1. On Roac	No	No	Belted	Yes	No	No	No	No	Yes	No	No	No	No		NOT_RD	Urban Inte	No	No	Yes	No	5. Hampto	114	114. City o	3-Principal	4-Two-Way	Urban	NonVDOT	5	3. City or T	Hampton F	HAMP	S-VA114NP ARMISTEAD AVE N		2.16	253023	119.22	-76.377	37.04426
170765142	2017	3/16/2017 5:00	1722	17:22	C	C	0	0	0	5	5	0	0	2	2. Angle	ANG	No	1. No Adve	2. Daylight	Day	1. Dry	Dry	10. Interse	1. Straight	2. Blacktop	1. No Defe	2. Two-Wa	4. Four Apr	4. Stop Sig	1. Yes - Wc	2. No			3. No	20. Motor V	1. On Roac	No	No	Belted	No	No	No	No	No	No	No	No	No	No		NOT_RD	VDOT Inter	No	No	Yes	No	5. Hampto	114	114. City o	7-Local (J,6	3-Two-Way	Urban	NonVDOT	5	3. City or T	Hampton F	HAMP	S-VA114PR WEAVER RD W		0.65	1073883	11.18	-76.4158	37.02868
170765143	2017	3/15/2017 5:00	1712	17:12	O	PDO	0	0	0	0	0	0	0	2	2. Angle	ANG	No	1. No Adve	2. Daylight	Day	1. Dry	Dry	8. Non-Inte	1. Straight	2. Blacktop	1. No Defe	1. Two-Wa	1. Not at In	1. No Traffi	6. No Traffi	2. No			3. No	20. Motor V	1. On Roac	No	No	Belted	No	No	No	No	No	No	No	No	No	No		NOT_RD	Not Interse	No	No	Yes	No	5. Hampto	114	114. City o	7-Local (J,6	3-Two-Way	Urban	NonVDOT	5	3. City or T	Hampton F	HAMP	S-VA114PR LAIR CIR		0.04			-76.3044	37.06511
170765144	2017	3/16/2017 5:00	223	2:23	O	PDO	0	0	0	0	0	0	0	2	4. Sideswipe - Same Direction	SSS	No	1. No Adve	4. Darknes	Night	1. Dry	Dry	1. Main-Lir	1. Straight	2. Blacktop	1. No Defe	3. Two-Wa	1. Not at In	6. Traffic L	1. Yes - Wc	2. No			3. No	20. Motor V	1. On Roac	No	No	Belted	No	No	No	No	No	Yes	No	No	No	No		NOT_RD	Not Interse	No	No	Yes	Yes	5. Hampto	114	114. City o	1-Interstat	4-Two-Way	Urban	VDOT Inter	5	1. State Hv	Hampton F	HAMP	R-VA IS00064EB		265.77			-76.3608	37.03406
170765146	2017	3/16/2017 5:00	1046	10:46	C	C	0	0	0	1	1	0	0	2	1. Rear End	RE	No	1. No Adve	2. Daylight	Day	1. Dry	Dry	10. Interse	1. Straight	2. Blacktop	1. No Defe	3. Two-Wa	4. Four Apr	3. Traffic S	1. Yes - Wc	2. No			3. No	20. Motor V	1. On Roac	No	No	Belted	No	Yes	No	No	No	No	No	No	No	No		NOT_RD	Urban Inte	No	Yes	Yes	No	5. Hampto	114	114. City o	3-Principal	4-Two-Way	Urban	NonVDOT	5	3. City or T	Hampton F	HAMP	S-VA114NP HAMPTON ROADS CENTER PKWY		1.2	716613	150.07	-76.4275	37.06035
170765147	2017	3/16/2017 5:00	808	8:08	C	C	0	0	0	2	2	0	0	2	2. Angle	ANG	No	1. No Adve	2. Daylight	Day	1. Dry	Dry	1. Main-Lir	1. Straight	2. Blacktop	1. No Defe	1. Two-Wa	4. Four Apr	6. Traffic L	1. Yes - Wc	2. No			3. No	20. Motor V	1. On Roac	No	No	Belted	No	No	No	No	No	No	Yes	No	No	Yes	20	NOT_RD	Urban Inte	No	No	Yes	No	5. Hampto	114	114. City o	4-Minor Art	3-Two-Way	Urban	NonVDOT	5	3. City or T	Hampton F	HAMP	R-VA SR00351EB		2.58	1068789	5.71	-76.3918	37.00855
180185305	2017	12/27/2017 5:00	1740	17:40	O	PDO	0	0	0	0	0	0	0	2	1. Rear End	RE	No	1. No Adve	4. Darknes	Night	1. Dry	Dry	10. Interse	2. Curve - L	2. Blacktop	1. No Defe	2. Two-Wa	3. Three Ap	3. Traffic S	1. Yes - Wc	2. No			3. No	20. Motor V	1. On Roac	No	No	Belted	No	No	No	No	No	Yes	No	No	No	No		NOT_RD	Urban Inte	No	No	Yes	Yes	5. Hampto	114	114. City o	5-Major Cc	4-Two-Way	Urban	NonVDOT	5	3. City or T	Hampton F	HAMP	S-VA114NP ANDREWS BLVD		0.02	1080039	121.93	-76.3306	37.04003
240545247	2024	2/23/2024 5:00	706	7:06	O	PDO	0	0	0	0	0	0	0	2	2. Angle	ANG	No	4. Mist	1. Dawn	Day	2. Wet	Wet	13. Drivew	1. Straight	2. Blacktop	1. No Defe	2. Two-Wa	1. Not at In	6. Traffic L	1. Yes - Wc	2. No			3. No	20. Motor V	1. On Roac	No	No	Belted	No	No	No	No	No	No	No	No	No	No		NOT_RD	Not Interse	No	Yes	Yes	No	5. Hampto	114	114. City o	5-Major Cc	4-Two-Way	Urban	NonVDOT	5	3. City or T	Hampton F	HAMP	S-VA114PR BIG BETHEL RD		0.12			-76.4132	37.01801
170765153	2017	3/16/2017 5:00	1454	14:54	C	C	0	0	0	1	1	0	0	2	2. Angle	ANG	No	1. No Adve	2. Daylight	Day	1. Dry	Dry	1. Main-Lir	1. Straight	2. Blacktop	1. No Defe	1. Two-Wa	3. Three Ap	4. Stop Sig	1. Yes - Wc	2. No			3. No	20. Motor V	1. On Roac	No	No	Belted	No	No	No	No	No	No	No	No	No	No		NOT_RD	Not Interse	No	No	Yes	No	5. Hampto	114	114. City o	7-Local (J,6)		Urban	NonVDOT	5	3. City or T	Hampton F	HAMP	S-VA114PR VERNON STUART DR		0.24			-76.3884	37.05784
170765155	2017	3/16/2017 5:00	1645	16:45	O	PDO	0	0	0	0	0	0	0	2	4. Sideswipe - Same Direction	SSS	No	1. No Adve	2. Daylight	Day	1. Dry	Dry	1. Main-Lir	1. Straight	2. Blacktop	1. No Defe	3. Two-Wa	1. Not at In	6. Traffic L	1. Yes - Wc	2. No			3. No	20. Motor V	1. On Roac	No	No	Belted	No	No	No	No	No	Yes	No	No	No	Yes	10	NOT_RD	Not Interse	No	No	Yes	No	5. Hampto	114	114. City o	1-Interstat	4-Two-Way	Urban	VDOT Inter	5	1. State Hv	Hampton F	HAMP	R-VA IS00064WB		261.92			-76.4182	37.05978
170765220	2017	3/17/2017 5:00	1050	10:50	O	PDO	0	0	0	0	0	0	0	2	1. Rear End	RE	No	1. No Adve	2. Daylight	Day	1. Dry	Dry	10. Interse	1. Straight	2. Blacktop	1. No Defe	2. Two-Wa	4. Four Apr	3. Traffic S	1. Yes - Wc	2. No			3. No	20. Motor V	1. On Roac	No	No	Belted	No	No	No	No	No	No	No	No	No	No		NOT_RD	VDOT Inter	Yes	No	Yes	No	5. Hampto	114	114. City o	7-Local (J,6	3-Two-Way	Urban	NonVDOT	5	3. City or T	Hampton F	HAMP	S-VA114PR COLISEUM DR		1.41	1078784	100.46	-76.3918	37.05032
170765221	2017	3/15/2017 5:00	734	7:34	O	PDO	0	0	0	0	0	0	0	2	2. Angle	ANG	No	1. No Adve	2. Daylight	Day	1. Dry	Dry	10. Interse	1. Straight	1. Concret	1. No Defe	2. Two-Wa	4. Four Apr	3. Traffic S	1. Yes - Wc	2. No			3. No	20. Motor V	1. On Roac	No	No	Belted	No	Yes	No	No	No	No	No	No	No	No		NOT_RD	VDOT Inter	No	No	Yes	No	5. Hampto	114	114. City o	3-Principal	4-Two-Way	Urban	NonVDOT	5	3. City or T	Hampton F	HAMP	S-VA114PR HAMPTON ROADS CENTER PKWY		3.13	1077824	89.92	-76.3926	37.05984
170775070	2017	3/17/2017 5:00	1150	11:50	O	PDO	0	0	0	0	0	0	0	2	1. Rear End	RE	No	1. No Adve	2. Daylight	Day	1. Dry	Dry	8. Non-Inte	1. Straight	1. Concret	1. No Defe	3. Two-Wa	1. Not at In	6. Traffic L	1. Yes - Wc	2. No			3. No	20. Motor V	1. On Roac	No	No	Belted	No	No	No	No	No	No	No	No	No	No		NOT_RD	Not Interse	No	No	Yes	No	5. Hampto	114	114. City o	1-Interstat	4-Two-Way	Urban	VDOT Inter	5	1. State Hv	Hampton F	HAMP	R-VA IS00064EB		268.61			-76.3243	37.01317
170775074	2017	3/18/2017 5:00	920	9:20	O	PDO	0	0	0	0	0	0	0	2	1. Rear End	RE	No	5. Rain	2. Daylight	Day	2. Wet	Wet	8. Non-Inte	1. Straight	1. Concret	1. No Defe	4. One-Wa	1. Not at In	9. One Wa	1. Yes - Wc	2. No			3. No	20. Motor V	1. On Roac	No	No	Belted	No	No	No	No	No	No	No	No	No	Yes	30	NOT_RD	Not Interse	No	No	Yes	No	5. Hampto	114	114. City o	1-Interstat	4-Two-Way	Urban	VDOT Inter	5	1. State Hv	Hampton F	HAMP	R-VA IS00064EB		270.16			-76.3119	36.9936
170785178	2017	3/18/2017 5:00	1534	15:34	O	PDO	0	0	0	0	0	0	0	2	1. Rear End	RE	No	1. No Adve	2. Daylight	Day	1. Dry	Dry	8. Non-Inte	1. Straight	2. Blacktop	1. No Defe	3. Two-Wa	1. Not at In	6. Traffic L	1. Yes - Wc	2. No			3. No	20. Motor V	1. On Roac	No	No	Belted	No	No	No	No	No	No	No	No	No	Yes	15	NOT_RD	Not Interse	No	Yes	Yes	No	5. Hampto	114	114. City o	1-Interstat	4-Two-Way	Urban	VDOT Inter	5	1. State Hv	Hampton F	HAMP	R-VA IS00064EB		268.48			-76.3261	37.01482
170785184	2017	3/18/2017 5:00	1900	19:00	O	PDO	0	0	0	0	0	0	0	2	1. Rear End	RE	No	1. No Adve	1. Dawn	Day	1. Dry	Dry	8. Non-Inte	1. Straight	2. Blacktop	1. No Defe	3. Two-Wa	1. Not at In	6. Traffic L	1. Yes - Wc	2. No			3. No	20. Motor V	1. On Roac	No	No	Belted	No	No	No	No	No	No	No	No	No	Yes	15	NOT_RD	Not Interse	No	Yes	Yes	No	5. Hampto	114	114. City o	1-Interstat	4-Two-Way	Urban	VDOT Inter	5	1. State Hv	Hampton F	HAMP	R-VA IS00064WB		269.89			-76.3147	36.99659
210495106	2021	2/13/2021 5:00	2244	22:44	C	C	0	0	0	2	2	0	0	2	3. Head On	HO	No	5. Rain	4. Darknes	Night	2. Wet	Wet	1. Main-Lir	1. Straight	2. Blacktop	1. No Defe	3. Two-Wa	1. Not at In	3. Traffic S	1. Yes - Wc	2. No			3. No	20. Motor V	1. On Roac	Yes	No	Belted	No	No	No	No	No	No	No	No	No	No		NOT_RD	Urban Inte	No	No	Yes	Yes	5. Hampto	114	114. City o	3-Principal	4-Two-Way	Urban	NonVDOT	5	3. City or T	Hampton F	HAMP	S-VA114NP ARMISTEAD AVE N		2.16	253023	124.55	-76.377	37.04427
170795099	2017	3/14/2017 5:00	649	6:49	C	C	0	0	0	1	1	0	0	2	1. Rear End	RE	No	5. Rain	4. Darknes	Night	2. Wet	Wet	1. Main-Lir	1. Straight	1. Concret	1. No Defe	2. Two-Wa	1. Not at In	6. Traffic L	1. Yes - Wc	2. No			3. No	6. Parked V	1. On Roac	No	No	Belted	No	No	No	No	No	No	No	No	No	Yes	5	NOT_RD	Urban Inte	No	No	Yes	Yes	5. Hampto	114	114. City o	4-Minor Art	3-Two-Way	Urban	NonVDOT	5	3. City or T	Hampton F	HAMP	R-VA US00258EB		67.92	1061846	234.85	-76.3167	37.01991
183205213	2018	11/15/2018 5:00	1706	17:06	C	C	0	0	0	2	2	0	0	2	2. Angle	ANG	No	5. Rain	4. Darknes	Night	2. Wet	Wet	1. Main-Lir	1. Straight	2. Blacktop	1. No Defe	2. Two-Wa	1. Not at In	6. Traffic L	1. Yes - Wc	2. No			3. No	20. Motor V	1. On Roac	No	No	Belted	No	No	No	No	No	No	No	No	No	No		NOT_RD	Not Interse	No	No	Yes	Yes	5. Hampto	114	114. City o	4-Minor Art	3-Two-Way	Urban	NonVDOT	5	3. City or T	Hampton F	HAMP	S-VA114PR LASALLE AVE		0.69			-76.3602	37.01316
170795101	2017	3/14/2017 5:00	859	8:59	C	C	0	0	0	2	2	0	0	2	5. Sideswipe - Opposite Direction	SSO	No	1. No Adve	2. Daylight	Day	2. Wet	Wet	10. Interse	1. Straight	1. Concret	1. No Defe	4. One-Wa	3. Three Ap	8. Yield Sig	1. Yes - Wc	2. No			3. No	20. Motor V	1. On Roac	No	No	Belted	No	No	No	No	No	No	No	No	No	No		NOT_RD	Urban Inte	Yes	Yes	Yes	No	5. Hampto	114	114. City o	7-Local (J,6	3-Two-Way	Urban	NonVDOT	5	3. City or T	Hampton F	HAMP	S-VA114PR BUTTERNUT DR		0.5			-76.4193	37.0336
170795102	2017	3/13/2017 5:00	1517	15:17	O	PDO	0	0	0	0	0	0	0	2	2. Angle	ANG	No	1. No Adve	2. Daylight	Day	1. Dry	Dry	13. Drivew	1. Straight	4. Slag, Gr	1. No Defe	1. Two-Wa	1. Not at In	1. No Traffi	6. No Traffi	2. No			3. No	20. Motor V	1. On Roac	No	No	Belted	No	No	No	No	No	No	No	No	No	Yes	77	NOT_RD	Not Interse	No	No	Yes	No	5. Hampto	114	114. City o	7-Local (J,6	3-Two-Way	Urban	NonVDOT	5	3. City or T	Hampton F	HAMP	S-VA114PR CANAL RD		0.04			-76.2892	37.08364
230895068	2023	3/28/2023 5:00	1541	15:41	O	PDO	0	0	0	0	0	0	0	2	2. Angle	ANG	No	1. No Adve	2. Daylight	Day	1. Dry	Dry	9. Within Ir	1. Straight	2. Blacktop	1. No Defe	1. Two-Wa	4. Four Apr	3. Traffic S	1. Yes - Wc	2. No			3. No	20. Motor V	1. On Roac	Yes	No	Belted	No	No	No	No	No	No	No	No	No	No		NOT_RD	Urban Inte	No	No	Yes	No	5. Hampto	114	114. City o	4-Minor Art	3-Two-Way	Urban	NonVDOT	5	3. City or T	Hampton F	HAMP	R-VA SR00169NB		0.07	722493	4.86	-76.3214	37.01921
170795112	2017	3/17/2017 5:00	2019	20:19	O	PDO	0	0	0	0	0	0	0	2	2. Angle	ANG	No	1. No Adve	4. Darknes	Night	1. Dry	Dry	8. Non-Inte	2. Curve - L	2. Blacktop	1. No Defe	1. Two-Wa	1. Not at In	7. No Pass	1. Yes - Wc	2. No			3. No	20. Motor V	1. On Roac	No	No	Belted	No	Yes	No	No	No	Yes	No	No	No	No		NOT_RD	Not Interse	No	No	Yes	Yes	5. Hampto	114	114. City o	5-Major Cc	3-Two-Way	Urban	NonVDOT	5	3. City or T	Hampton F	HAMP	S-VA114NP E LITTLE BACK RIVER RD		0.39	253446	466.52	-76.3445	37.059
170795113	2017	3/17/2017 5:00	1527	15:27	O	PDO	0	0	0	0	0	0	0	2	2. Angle	ANG	No	1. No Adve	2. Daylight	Day	1. Dry	Dry	1. Main-Lir	1. Straight	2. Blacktop	1. No Defe	1. Two-Wa	1. Not at In	1. No Traffi	6. No Traffi	2. No			3. No	20. Motor V	1. On Roac	No	No	Belted	No	No	No	No	No	No	No	No	No	No		NOT_RD	Not Interse	Yes	No	Yes	No	5. Hampto	114	114. City o	7-Local (J,6	3-Two-Way	Urban	NonVDOT	5	3. City or T	Hampton F	HAMP	S-VA114PR LYNNHAVEN DR		0.19			-76.408	37.04309
193505246	2019	12/10/2019 5:00	1152	11:52	C	C	0	0	0	1	1	0	0	2	2. Angle	ANG	No	1. No Adve	2. Daylight	Day	1. Dry	Dry	1. Main-Lir	1. Straight	2. Blacktop	1. No Defe	1. Two-Wa	3. Three Ap	6. Traffic L	1. Yes - Wc	2. No			3. No	20. Motor V	1. On Roac	No	No	Belted	No	No	No	No	No	Yes	No	No	No	No		NOT_RD	Urban Inte	No	No	Yes	No	5. Hampto	114	114. City o	4-Minor Art	3-Two-Way	Urban	NonVDOT	5	3. City or T	Hampton F	HAMP	R-VA SR00152WB		1.38	253052	8.45	-76.4423	37.04295
241855028	2024	7/1/2024 5:00	1514	15:14	B	B	0	0	1	1	2	0	0	3	1. Rear End	RE	No	1. No Adve	2. Daylight	Day	1. Dry	Dry	1. Main-Lir	1. Straight	1. Concret	1. No Defe	3. Two-Wa	4. Four Apr	3. Traffic S	1. Yes - Wc	2. No			3. No	20. Motor V	1. On Roac	No	No	Belted	No	No	No	No	No	Yes	No	No	No	No		NOT_RD	Urban Inte	No	No	Yes	No	5. Hampto	114	114. City o	4-Minor Art	4-Two-Way	Urban	NonVDOT	5	3. City or T	Hampton F	HAMP	S-VA114PR SETTLERS LANDING RD		0.01	253175	0	-76.3655	37.02562
170795117	2017	3/17/2017 5:00	1726	17:26	O	PDO	0	0	0	0	0	0	0	2	1. Rear End	RE	No	1. No Adve	2. Daylight	Day	1. Dry	Dry	10. Interse	1. Straight	1. Concret	1. No Defe	2. Two-Wa	4. Four Apr	3. Traffic S	1. Yes - Wc	2. No			3. No	20. Motor V	1. On Roac	No	No	Belted	No	No	No	No	No	No	No	No	No	No		NOT_RD	Urban Inte	No	No	Yes	No	5. Hampto	114	114. City o	3-Principal	4-Two-Way	Urban	NonVDOT	5	3. City or T	Hampton F	HAMP	S-VA114NP HAMPTON ROADS CENTER PKWY		1.23	716613	102.32	-76.4269	37.0602
170795118	2017	3/17/2017 5:00	1850	18:50	C	C	0	0	0	2	2	0	0	2	2. Angle	ANG	No	1. No Adve	2. Daylight	Day	1. Dry	Dry	1. Main-Lir	1. Straight	2. Blacktop	1. No Defe	1. Two-Wa	1. Not at In	6. Traffic L	1. Yes - Wc	2. No			3. No	20. Motor V	1. On Roac	No	No	Belted	No	No	No	No	No	No	No	No	No	No		NOT_RD	Urban Inte	No	No	Yes	No	5. Hampto	114	114. City o	4-Minor Art	3-Two-Way	Urban	NonVDOT	5	3. City or T	Hampton F	HAMP	R-VA SR00172NB		1.94	1091342	90.1	-76.3928	37.09437
170795180	2017	3/16/2017 5:00	1538	15:38	O	PDO	0	0	0	0	0	0	0	3	1. Rear End	RE	No	1. No Adve	2. Daylight	Day	1. Dry	Dry	8. Non-Inte	1. Straight	2. Blacktop	1. No Defe	4. One-Wa	1. Not at In	9. One Wa	1. Yes - Wc	2. No			3. No	20. Motor V	1. On Roac	No	No	Belted	No	No	No	No	No	No	No	No	No	No		NOT_RD	Not Interse	No	No	Yes	No	5. Hampto	114	114. City o	1-Interstat	4-Two-Way	Urban	VDOT Inter	5	1. State Hv	Hampton F	HAMP	R-VA IS00064EB		269.55			-76.3183	37.00041
170795182	2017	3/18/2017 5:00	45	00:45	C	C	0	0	0	1	1	0	0	1	9. Fixed Object - Off Road	FOOR	No	1. No Adve	5. Darknes	Night	1. Dry	Dry	1. Main-Lir	1. Straight	2. Blacktop	1. No Defe	1. Two-Wa	1. Not at In	1. No Traffi	6. No Traffi	2. No			3. No	28. Ran Of	2. Shoulde	No	No	Belted	No	No	No	No	No	Yes	No	No	No	Yes	25	RD_LEFT	Not Interse	No	No	Yes	Yes	5. Hampto	114	114. City o	7-Local (J,6	3-Two-Way	Urban	NonVDOT	5	3. City or T	Hampton F	HAMP	S-VA114PR WIND MILL POINT RD		0.74			-76.3024	37.09091
170795266	2017	3/18/2017 5:00	930	9:30	C	C	0	0	0	1	1	0	0	2	1. Rear End	RE	No	1. No Adve	2. Daylight	Day	2. Wet	Wet	9. Within Ir	1. Straight	2. Blacktop	1. No Defe	3. Two-Wa	3. Three Ap	3. Traffic S	1. Yes - Wc	2. No			3. No	20. Motor V	1. On Roac	No	No	Belted	No	No	No	No	No	No	No	No	No	No		NOT_RD	VDOT Inter	No	No	Yes	No	5. Hampto	114	114. City o	3-Principal	4-Two-Way	Urban	NonVDOT	5	3. City or T	Hampton F	HAMP	R-VA US00258EB		61.99	1091119	31.64	-76.4061	37.03784
170795273	2017	3/18/2017 5:00	1234	12:34	A	A	0	1	0	0	1	0	0	2	1. Rear End	RE	No	1. No Adve	2. Daylight	Day	1. Dry	Dry	10. Interse	1. Straight	2. Blacktop	1. No Defe	1. Two-Wa	4. Four Apr	3. Traffic S	1. Yes - Wc	2. No			3. No	20. Motor V	1. On Roac	No	No	Belted	No	Yes	No	No	No	No	No	No	No	No		NOT_RD	Urban Inte	No	No	Yes	No	5. Hampto	114	114. City o	7-Local (J,6	3-Two-Way	Urban	NonVDOT	5	3. City or T	Hampton F	HAMP	S-VA114PR COLISEUM DR		1.34	1079065	416.01	-76.3914	37.04922
211235209	2021	4/25/2021 5:00	1640	16:40	C	C	0	0	0	3	3	0	0	2	2. Angle	ANG	No	1. No Adve	2. Daylight	Day	1. Dry	Dry	10. Interse	1. Straight	2. Blacktop	1. No Defe	1. Two-Wa	3. Three Ap	4. Stop Sig	1. Yes - Wc	2. No			3. No	20. Motor V	1. On Roac	No	No	Belted	No	No	No	No	No	No	No	No	No	No		NOT_RD	Urban Inte	No	No	Yes	No	5. Hampto	114	114. City o	4-Minor Art	3-Two-Way	Urban	NonVDOT	5	3. City or T	Hampton F	HAMP	R-VA SR00152EB		1.38	253052	5.18	-76.4423	37.04294
170795277	2017	3/19/2017 5:00	1821	18:21	O	PDO	0	0	0	0	0	0	0	2	2. Angle	ANG	No	1. No Adve	1. Dawn	Day	1. Dry	Dry	9. Within Ir	3. Grade - S	2. Blacktop	1. No Defe	1. Two-Wa	3. Three Ap	1. No Traffi	6. No Traffi	2. No			3. No	20. Motor V	1. On Roac	No	No	Belted	No	No	No	No	No	No	No	No	No	No		NOT_RD	Urban Inte	Yes	Yes	Yes	No	5. Hampto	114	114. City o	7-Local (J,6	3-Two-Way	Urban	NonVDOT	5	3. City or T	Hampton F	HAMP	S-VA114PR TYLER ST		0.46			-76.3334	37.0234
222375221	2022	8/14/2022 5:00	848	8:48	C	C	0	0	0	1	1	0	0	2	6. Fixed Object in Road	FOIR	No	1. No Adve	2. Daylight	Day	1. Dry	Dry	8. Non-Inte	1. Straight	2. Blacktop	1. No Defe	2. Two-Wa	1. Not at In	6. Traffic L	1. Yes - Wc	2. No			3. No	6. Parked V	7. In Parkir	No	No	Belted	No	No	No	No	No	No	No	No	No	No		RD_UNKN	Not Interse	No	No	Yes	No	5. Hampto	114	114. City o	4-Minor Art	3-Two-Way	Urban	NonVDOT	5	3. City or T	Hampton F	HAMP	S-VA114NP LASALLE AVE		0.69			-76.3602	37.01316
170795280	2017	3/18/2017 5:00	1255	12:55	C	C	0	0	0	2	2	0	0	2	2. Angle	ANG	No	1. No Adve	2. Daylight	Day	1. Dry	Dry	1. Main-Lir	1. Straight	2. Blacktop	1. No Defe	1. Two-Wa	4. Four Apr	4. Stop Sig	1. Yes - Wc	2. No			3. No	20. Motor V	1. On Roac	No	No	Belted	No	No	No	No	No	Yes	No	No	No	No		NOT_RD	Not Interse	No	No	Yes	No	5. Hampto	114	114. City o	7-Local (J,6	3-Two-Way	Urban	NonVDOT	5	3. City or T	Hampton F	HAMP	S-VA114PR CALVARY TER		0.09			-76.4008	37.03371
170805092	2017	3/18/2017 5:00	1127	11:27	A	A	0	1	0	0	1	0	0	1	9. Fixed Object - Off Road	FOOR	No	1. No Adve	2. Daylight	Day	1. Dry	Dry	8. Non-Inte	2. Curve - L	1. Concret	10. Edge P	2. Two-Wa	1. Not at In	1. No Traffi	6. No Traffi	2. No			3. No	1. Bank Or	8. Off Roac	No	No	Belted	No	No	No	No	No	No	No	No	No	Yes	20	RD_UNKN	Not Interse	No	No	Yes	No	5. Hampto	114	114. City o	5-Major Cc	3-Two-Way	Urban	NonVDOT	5	3. City or T	Hampton F	HAMP	S-VA114NP TIDE MILL LN		0.17			-76.3763	37.05484
170805096	2017	3/18/2017 5:00	1558	15:58	O	PDO	0	0	0	0	0	0	0	3	1. Rear End	RE	No	1. No Adve	2. Daylight	Day	1. Dry	Dry	9. Within Ir	1. Straight	2. Blacktop	1. No Defe	3. Two-Wa	4. Four Apr	3. Traffic S	1. Yes - Wc	2. No			3. No	20. Motor V	1. On Roac	No	No	Belted	No	No	No	No	No	No	No	No	No	No		NOT_RD	Urban Inte	No	Yes	Yes	No	5. Hampto	114	114. City o	3-Principal	4-Two-Way	Urban	NonVDOT	5	3. City or T	Hampton F	HAMP	R-VA US00258WB		59.93	1075965	59.45	-76.4376	37.02284
170805134	2017	3/19/2017 5:00	2022	20:22	C	C	0	0	0	2	2	0	0	2	4. Sideswipe - Same Direction	SSS	No	1. No Adve	4. Darknes	Night	1. Dry	Dry	10. Interse	1. Straight	2. Blacktop	1. No Defe	3. Two-Wa	4. Four Apr	3. Traffic S	1. Yes - Wc	2. No			3. No	20. Motor V	1. On Roac	No	No	Belted	No	No	No	No	No	No	No	No	No	No		NOT_RD	Urban Inte	No	No	Yes	Yes	5. Hampto	114	114. City o	7-Local (J,6	3-Two-Way	Urban	NonVDOT	5	3. City or T	Hampton F	HAMP	S-VA114PR COLISEUM DR		1.15	253076	85.58	-76.3905	37.04653
202765110	2020	9/27/2020 5:00	53	00:53	O	PDO	0	0	0	0	0	0	0	1	9. Fixed Object - Off Road	FOOR	No	1. No Adve	4. Darknes	Night	1. Dry	Dry	1. Main-Lir	1. Straight	2. Blacktop	1. No Defe	1. Two-Wa	1. Not at In	6. Traffic L	1. Yes - Wc	2. No			3. No	14. Ditch	4. Roadsid	No	No	Unbelted	No	No	No	No	No	Yes	No	No	No	No		RD_LEFT	Not Interse	No	No	Yes	Yes	5. Hampto	114	114. City o	5-Major Cc	3-Two-Way	Urban	NonVDOT	5	3. City or T	Hampton F	HAMP	S-VA114PR BRIARFIELD RD		0.1			-76.4156	37.01394
202965061	2020	10/21/2020 5:00	1939	19:39	C	C	0	0	0	3	3	0	0	2	16. Other	OTHR	No	1. No Adve	4. Darknes	Night	1. Dry	Dry	1. Main-Lir	1. Straight	2. Blacktop	1. No Defe	3. Two-Wa	4. Four Apr	3. Traffic S	1. Yes - Wc	2. No			3. No	20. Motor V	1. On Roac	No	No	Belted	No	No	No	No	No	No	No	No	No	No		NOT_RD	Urban Inte	No	No	Yes	Yes	5. Hampto	114	114. City o	3-Principal	4-Two-Way	Urban	NonVDOT	5	3. City or T	Hampton F	HAMP	R-VA SR00134EB		4.57	253017	0	-76.3961	37.0933
170805208	2017	3/20/2017 5:00	1351	13:51	C	C	0	0	0	2	2	0	0	2	2. Angle	ANG	No	1. No Adve	2. Daylight	Day	1. Dry	Dry	10. Interse	1. Straight	2. Blacktop	1. No Defe	3. Two-Wa	4. Four Apr	3. Traffic S	1. Yes - Wc	2. No			3. No	20. Motor V	1. On Roac	No	No	Belted	No	No	No	No	No	No	No	No	No	No		NOT_RD	Urban Inte	Yes	No	Yes	No	5. Hampto	114	114. City o	3-Principal	4-Two-Way	Urban	NonVDOT	5	3. City or T	Hampton F	HAMP	R-VA US00258WB		61.02	253133	48.66	-76.4212	37.03106
170805209	2017	3/20/2017 5:00	1535	15:35	C	C	0	0	0	1	1	0	0	2	1. Rear End	RE	No	1. No Adve	2. Daylight	Day	1. Dry	Dry	8. Non-Inte	1. Straight	2. Blacktop	1. No Defe	1. Two-Wa	1. Not at In	6. Traffic L	1. Yes - Wc	2. No			3. No	20. Motor V	1. On Roac	No	No	Belted	No	Yes	No	No	No	No	No	No	No	No		NOT_RD	Not Interse	Yes	No	Yes	No	5. Hampto	114	114. City o	4-Minor Art	3-Two-Way	Urban	NonVDOT	5	3. City or T	Hampton F	HAMP	S-VA114PR COMMANDER SHEPARD BLVD		3.64			-76.3951	37.09344
203515174	2020	12/12/2020 5:00	2122	21:22	C	C	0	0	0	1	1	0	0	2	4. Sideswipe - Same Direction	SSS	No	1. No Adve	4. Darknes	Night	1. Dry	Dry	9. Within Ir	1. Straight	2. Blacktop	1. No Defe	2. Two-Wa	4. Four Apr	3. Traffic S	1. Yes - Wc	2. No			3. No	20. Motor V	1. On Roac	No	No	Belted	No	Yes	No	No	No	No	No	No	No	No		NOT_RD	Urban Inte	No	No	Yes	Yes	5. Hampto	114	114. City o	4-Minor Art	3-Two-Way	Urban	NonVDOT	5	3. City or T	Hampton F	HAMP	R-VA SR00152EB		1.41	253053	80.38	-76.4417	37.04291
170805292	2017	3/20/2017 5:00	645	6:45	O	PDO	0	0	0	0	0	0	0	1	9. Fixed Object - Off Road	FOOR	No	1. No Adve	1. Dawn	Day	1. Dry	Dry	5. On Entra	4. Grade - (	1. Concret	5. Loose M	4. One-Wa	1. Not at In	6. Traffic L	1. Yes - Wc	2. No			3. No	11. Jersey	2. Shoulde	No	No	Belted	No	No	No	No	No	No	No	No	No	No		RD_RIGHT	Not Interse	No	No	No	No	5. Hampto	114	114. City o	1-Interstat	1-One-Way	Urban	VDOT Inter	5	1. State Hv	Hampton F	HAMP	R-VA IS00064WB	RMP264.00A	0.14			-76.3733	37.03203
170815081	2017	3/2/2017 5:00	1650	16:50	O	PDO	0	0	0	0	0	0	0	2	2. Angle	ANG	No	1. No Adve	2. Daylight	Day	1. Dry	Dry	8. Non-Inte	1. Straight	1. Concret	1. No Defe	3. Two-Wa	1. Not at In	6. Traffic L	1. Yes - Wc	2. No			3. No	20. Motor V	1. On Roac	No	No	Belted	No	No	No	No	No	No	No	No	No	Yes	5	RD_UNKN	Not Interse	No	No	Yes	No	5. Hampto	114	114. City o	1-Interstat	4-Two-Way	Urban	VDOT Inter	5	1. State Hv	Hampton F	HAMP	R-VA IS00064WB		264.66			-76.3827	37.03322
183025227	2018	10/26/2018 5:00	1658	16:58	O	PDO	0	0	0	0	0	0	0	2	2. Angle	ANG	No	5. Rain	3. Dusk	Day	2. Wet	Wet	10. Interse	1. Straight	2. Blacktop	1. No Defe	1. Two-Wa	4. Four Apr	3. Traffic S	1. Yes - Wc	2. No			3. No	20. Motor V	1. On Roac	No	No	Belted	No	No	No	No	No	No	No	No	No	No		NOT_RD	Urban Inte	No	No	Yes	No	5. Hampto	114	114. City o	4-Minor Art	3-Two-Way	Urban	NonVDOT	5	3. City or T	Hampton F	HAMP	S-VA114NP MALLORY ST S		0.07	253036	16.14	-76.3223	37.0186
211165069	2021	4/24/2021 5:00	2206	22:06	A	A	0	1	0	2	3	0	0	2	2. Angle	ANG	No	5. Rain	4. Darknes	Night	2. Wet	Wet	9. Within Ir	1. Straight	2. Blacktop	1. No Defe	2. Two-Wa	4. Four Apr	4. Stop Sig	1. Yes - Wc	2. No			3. No	20. Motor V	1. On Roac	No	No	Belted	No	No	No	No	No	No	No	No	No	No		NOT_RD	Urban Inte	No	No	Yes	Yes	5. Hampto	114	114. City o	5-Major Cc	3-Two-Way	Urban	NonVDOT	5	3. City or T	Hampton F	HAMP	R-VA US00060EB		270.07	1069297	5.38	-76.3894	36.99776
170815151	2017	3/21/2017 5:00	1522	15:22	O	PDO	0	0	0	0	0	0	0	2	2. Angle	ANG	No	1. No Adve	2. Daylight	Day	1. Dry	Dry	8. Non-Inte	1. Straight	2. Blacktop	1. No Defe	1. Two-Wa	1. Not at In	1. No Traffi	6. No Traffi	2. No			3. No	20. Motor V	1. On Roac	No	No	Belted	No	No	No	No	No	No	No	No	No	No		NOT_RD	Not Interse	No	No	Yes	No	5. Hampto	114	114. City o	7-Local (J,6	3-Two-Way	Urban	NonVDOT	5	3. City or T	Hampton F	HAMP	S-VA114PR ARMSTRONG DR		0.47	1069245	341.37	-76.3555	37.01045
170815152	2017	3/21/2017 5:00	1601	16:01	C	C	0	0	0	2	2	0	0	2	4. Sideswipe - Same Direction	SSS	No	1. No Adve	2. Daylight	Day	1. Dry	Dry	10. Interse	1. Straight	2. Blacktop	1. No Defe	3. Two-Wa	4. Four Apr	6. Traffic L	1. Yes - Wc	2. No			3. No	20. Motor V	1. On Roac	No	No	Belted	No	No	No	No	No	No	No	No	No	No		NOT_RD	Urban Inte	No	Yes	Yes	No	5. Hampto	114	114. City o	3-Principal	4-Two-Way	Urban	NonVDOT	5	3. City or T	Hampton F	HAMP	R-VA US00258EB		62.94	754224	207.88	-76.3892	37.04144
223485116	2022	11/30/2022 5:00	2015	20:15	C	C	0	0	0	3	3	0	0	2	1. Rear End	RE	No	1. No Adve	4. Darknes	Night	1. Dry	Dry	1. Main-Lir	1. Straight	2. Blacktop	1. No Defe	2. Two-Wa	4. Four Apr	3. Traffic S	1. Yes - Wc	2. No			3. No	20. Motor V	1. On Roac	No	No	Belted	No	No	No	No	No	No	No	No	No	Yes	17	NOT_RD	Urban Inte	No	No	Yes	Yes	5. Hampto	114	114. City o	4-Minor Art	3-Two-Way	Urban	NonVDOT	5	3. City or T	Hampton F	HAMP	R-VA SR00152EB		1.41	253053	95.88	-76.4418	37.04291
170815154	2017	3/16/2017 5:00	1845	18:45	C	C	0	0	0	2	2	0	0	2	5. Sideswipe - Opposite Direction	SSO	No	1. No Adve	4. Darknes	Night	1. Dry	Dry	10. Interse	1. Straight	2. Blacktop	1. No Defe	2. Two-Wa	4. Four Apr	3. Traffic S	1. Yes - Wc	2. No			3. No	20. Motor V	1. On Roac	No	No	Belted	No	No	No	No	No	Yes	No	No	No	No		NOT_RD	VDOT Inter	No	No	Yes	Yes	5. Hampto	114	114. City o	7-Local (J,6	3-Two-Way	Urban	NonVDOT	5	3. City or T	Hampton F	HAMP	S-VA114PR HAMPTON CLUB DR		0.01	1084139	29.83	-76.4014	37.05603
191625153	2019	6/9/2019 5:00	56	00:56	C	C	0	0	0	2	2	0	0	2	2. Angle	ANG	No	1. No Adve	4. Darknes	Night	1. Dry	Dry	1. Main-Lir	1. Straight	2. Blacktop	1. No Defe	2. Two-Wa	4. Four Apr	3. Traffic S	1. Yes - Wc	2. No			3. No	20. Motor V	1. On Roac	No	No	Belted	No	No	No	No	No	No	No	No	No	No		NOT_RD	Urban Inte	No	No	Yes	No	5. Hampto	114	114. City o	4-Minor Art	3-Two-Way	Urban	NonVDOT	5	3. City or T	Hampton F	HAMP	S-VA114PR MALLORY ST S		0.07	253036	10.76	-76.3223	37.0186
170815271	2017	3/17/2017 5:00	619	6:19	O	PDO	0	0	0	0	0	0	0	1	9. Fixed Object - Off Road	FOOR	No	1. No Adve	4. Darknes	Night	1. Dry	Dry	8. Non-Inte	1. Straight	1. Concret	1. No Defe	3. Two-Wa	1. Not at In	6. Traffic L	1. Yes - Wc	2. No			3. No	4. Fence O	1. On Roac	No	No	Belted	No	No	No	No	No	No	No	No	No	Yes	5	RD_RIGHT	Not Interse	No	No	Yes	Yes	5. Hampto	114	114. City o	1-Interstat	4-Two-Way	Urban	VDOT Inter	5	1. State Hv	Hampton F	HAMP	R-VA IS00664EB		2.1			-76.3979	37.00961
170815305	2017	3/21/2017 5:00	1708	17:08	B	B	0	0	2	0	2	0	0	2	4. Sideswipe - Same Direction	SSS	No	1. No Adve	2. Daylight	Day	1. Dry	Dry	8. Non-Inte	1. Straight	1. Concret	1. No Defe	3. Two-Wa	1. Not at In	6. Traffic L	1. Yes - Wc	2. No			3. No	20. Motor V	1. On Roac	No	No	Belted	No	No	No	No	No	No	No	Yes	No	Yes	5	NOT_RD	Not Interse	No	No	Yes	No	5. Hampto	114	114. City o	1-Interstat	4-Two-Way	Urban	VDOT Inter	5	1. State Hv	Hampton F	HAMP	R-VA IS00664WB		2.97			-76.406	37.00073
170825097	2017	3/22/2017 5:00	1215	12:15	B	B	0	0	1	0	1	0	0	2	1. Rear End	RE	No	1. No Adve	2. Daylight	Day	1. Dry	Dry	9. Within Ir	1. Straight	2. Blacktop	1. No Defe	3. Two-Wa	4. Four Apr	3. Traffic S	1. Yes - Wc	2. No			3. No	20. Motor V	1. On Roac	No	No	Belted	No	No	No	No	No	No	No	No	No	No		NOT_RD	Urban Inte	Yes	Yes	Yes	No	5. Hampto	114	114. City o	3-Principal	4-Two-Way	Urban	NonVDOT	5	3. City or T	Hampton F	HAMP	R-VA US00258WB		59.79	253129	80.99	-76.4397	37.02164
170825100	2017	3/21/2017 5:00	1623	16:23	C	C	0	0	0	2	2	0	0	2	1. Rear End	RE	No	1. No Adve	2. Daylight	Day	1. Dry	Dry	1. Main-Lir	1. Straight	1. Concret	1. No Defe	2. Two-Wa	1. Not at In	3. Traffic S	1. Yes - Wc	2. No			3. No	20. Motor V	1. On Roac	No	No	Belted	No	No	No	No	No	No	No	No	No	No		NOT_RD	Urban Inte	No	No	Yes	No	5. Hampto	114	114. City o	3-Principal	4-Two-Way	Urban	NonVDOT	5	3. City or T	Hampton F	HAMP	R-VA US00258EB		67.28	253154	112.47	-76.3235	37.02731
211375200	2021	5/13/2021 5:00	1656	16:56	A	A	0	1	0	2	3	0	0	3	3. Head On	HO	No	1. No Adve	2. Daylight	Day	1. Dry	Dry	9. Within Ir	1. Straight	2. Blacktop	1. No Defe	3. Two-Wa	4. Four Apr	3. Traffic S	1. Yes - Wc	2. No			3. No	20. Motor V	1. On Roac	No	No	Belted	No	No	No	No	No	No	No	No	No	No		NOT_RD	Urban Inte	Yes	No	Yes	No	5. Hampto	114	114. City o	3-Principal	4-Two-Way	Urban	NonVDOT	5	3. City or T	Hampton F	HAMP	S-VA114PR ARMISTEAD AVE N		2.16	253023	138.08	-76.3769	37.0443
243095191	2024	11/2/2024 5:00	1915	19:15	C	C	0	0	0	2	2	0	0	2	1. Rear End	RE	No	1. No Adve	4. Darknes	Night	1. Dry	Dry	10. Interse	1. Straight	1. Concret	1. No Defe	3. Two-Wa	4. Four Apr	3. Traffic S	1. Yes - Wc	2. No			3. No	20. Motor V	1. On Roac	No	No	Belted	No	No	No	No	No	No	No	No	No	No		NOT_RD	Urban Inte	No	No	Yes	Yes	5. Hampto	114	114. City o	4-Minor Art	3-Two-Way	Urban	NonVDOT	5	3. City or T	Hampton F	HAMP	R-VA SR00152EB		1.41	253053	85.55	-76.4417	37.04291
170825115	2017	3/22/2017 5:00	938	9:38	A	A	0	1	0	1	2	0	0	3	16. Other	OTHR	No	1. No Adve	2. Daylight	Day	1. Dry	Dry	10. Interse	1. Straight	1. Concret	1. No Defe	3. Two-Wa	4. Four Apr	3. Traffic S	1. Yes - Wc	2. No			3. No	20. Motor V	1. On Roac	No	No	Belted	No	Yes	No	No	No	No	No	No	No	No		NOT_RD	Urban Inte	Yes	No	Yes	No	5. Hampto	114	114. City o	3-Principal	4-Two-Way	Urban	NonVDOT	5	3. City or T	Hampton F	HAMP	R-VA US00258WB		60.07	253130	60.52	-76.4356	37.02386
170825117	2017	3/22/2017 5:00	1048	10:48	O	PDO	0	0	0	0	0	0	0	2	2. Angle	ANG	No	1. No Adve	2. Daylight	Day	1. Dry	Dry	9. Within Ir	1. Straight	2. Blacktop	1. No Defe	2. Two-Wa	4. Four Apr	4. Stop Sig	1. Yes - Wc	2. No			3. No	20. Motor V	1. On Roac	No	No	Belted	No	No	No	No	No	No	No	No	No	No		NOT_RD	Urban Inte	No	No	Yes	No	5. Hampto	114	114. City o	7-Local (J,6	3-Two-Way	Urban	NonVDOT	5	3. City or T	Hampton F	HAMP	S-VA114PR LASSITER DR		0.42			-76.422	37.02189
170825118	2017	3/22/2017 5:00	1722	17:22	A	A	0	1	0	0	1	0	0	2	2. Angle	ANG	No	1. No Adve	2. Daylight	Day	1. Dry	Dry	9. Within Ir	1. Straight	2. Blacktop	1. No Defe	1. Two-Wa	4. Four Apr	4. Stop Sig	1. Yes - Wc	2. No			3. No	20. Motor V	1. On Roac	No	No	Belted	No	No	No	No	No	Yes	No	No	No	No		NOT_RD	Urban Inte	No	Yes	Yes	No	5. Hampto	114	114. City o	7-Local (J,6	3-Two-Way	Urban	NonVDOT	5	3. City or T	Hampton F	HAMP	S-VA114PR JAMESTOWN AVE		0.39			-76.3785	37.01195
191035173	2019	4/12/2019 5:00	1016	10:16	O	PDO	0	0	0	0	0	0	0	2	4. Sideswipe - Same Direction	SSS	No	1. No Adve	2. Daylight	Day	1. Dry	Dry	10. Interse	1. Straight	2. Blacktop	1. No Defe	2. Two-Wa	3. Three Ap	6. Traffic L	1. Yes - Wc	2. No			3. No	20. Motor V	1. On Roac	No	No	Belted	No	Yes	No	No	No	No	No	No	No	No		NOT_RD	Urban Inte	No	No	Yes	No	5. Hampto	114	114. City o	5-Major Cc	4-Two-Way	Urban	NonVDOT	5	3. City or T	Hampton F	HAMP	S-VA114NP ANDREWS BLVD		0.02	1080039	95.69	-76.3307	37.03997
170825198	2017	3/22/2017 5:00	345	3:45	O	PDO	0	0	0	0	0	0	0	1	9. Fixed Object - Off Road	FOOR	No	1. No Adve	4. Darknes	Night	1. Dry	Dry	8. Non-Inte	2. Curve - L	1. Concret	1. No Defe	3. Two-Wa	1. Not at In	6. Traffic L	1. Yes - Wc	1. Yes	1. Advance	3. Work on	3. No	11. Jersey	2. Shoulde	No	No	Belted	No	Yes	No	No	No	Yes	No	No	No	Yes	35	RD_LEFT	Not Interse	No	No	Yes	Yes	5. Hampto	114	114. City o	1-Interstat	4-Two-Way	Urban	VDOT Inter	5	1. State Hv	Hampton F	HAMP	R-VA IS00064WB		271.71			-76.3001	36.97648
170825215	2017	3/22/2017 5:00	1737	17:37	C	C	0	0	0	2	2	0	0	2	1. Rear End	RE	No	1. No Adve	2. Daylight	Day	1. Dry	Dry	1. Main-Lir	1. Straight	2. Blacktop	1. No Defe	3. Two-Wa	1. Not at In	6. Traffic L	1. Yes - Wc	2. No			3. No	20. Motor V	1. On Roac	No	No	Unbelted	No	Yes	No	No	No	No	No	No	No	No		NOT_RD	Urban Inte	No	No	Yes	No	5. Hampto	114	114. City o	3-Principal	4-Two-Way	Urban	NonVDOT	5	3. City or T	Hampton F	HAMP	R-VA US00258EB		63.63	253023	165.08	-76.3775	37.04387
170835002	2017	3/18/2017 5:00	2205	22:05	O	PDO	0	0	0	0	0	0	0	3	9. Fixed Object - Off Road	FOOR	No	1. No Adve	4. Darknes	Night	1. Dry	Dry	5. On Entra	10. On/Off	1. Concret	1. No Defe	3. Two-Wa	1. Not at In	6. Traffic L	1. Yes - Wc	2. No			3. No	28. Ran Of	1. On Roac	Yes	No	Belted	No	No	No	No	No	No	No	No	No	No		RD_UNKN	Not Interse	No	No	No	Yes	5. Hampto	114	114. City o	1-Interstat	1-One-Way	Urban	VDOT Inter	5	1. State Hv	Hampton F	HAMP	R-VA IS00664WB	RMP001.00A	0.02			-76.3777	37.02927
170835009	2017	3/19/2017 5:00	455	4:55	O	PDO	0	0	0	0	0	0	0	2	2. Angle	ANG	No	5. Rain	4. Darknes	Night	2. Wet	Wet	8. Non-Inte	2. Curve - L	2. Blacktop	1. No Defe	3. Two-Wa	1. Not at In	6. Traffic L	1. Yes - Wc	2. No			3. No	20. Motor V	1. On Roac	No	No	Belted	No	No	No	No	No	No	No	No	No	Yes	5	NOT_RD	Not Interse	No	No	Yes	Yes	5. Hampto	114	114. City o	1-Interstat	4-Two-Way	Urban	VDOT Inter	5	1. State Hv	Hampton F	HAMP	R-VA IS00064WB		268.72			-76.3244	37.01346
193445191	2019	11/30/2019 5:00	2222	22:22	B	B	0	0	1	0	1	0	0	2	1. Rear End	RE	No	1. No Adve	4. Darknes	Night	1. Dry	Dry	1. Main-Lir	1. Straight	2. Blacktop	1. No Defe	3. Two-Wa	1. Not at In	3. Traffic S	1. Yes - Wc	2. No			3. No	20. Motor V	1. On Roac	No	No	Belted	No	No	No	No	No	Yes	No	No	No	Yes	15	NOT_RD	Urban Inte	No	Yes	Yes	Yes	5. Hampto	114	114. City o	5-Major Cc	4-Two-Way	Urban	NonVDOT	5	3. City or T	Hampton F	HAMP	S-VA114NP ABERDEEN RD		0.28	253178	109.56	-76.4026	37.00115
170835100	2017	3/22/2017 5:00	723	7:23	C	C	0	0	0	2	2	0	0	2	1. Rear End	RE	No	1. No Adve	2. Daylight	Day	1. Dry	Dry	10. Interse	3. Grade - S	2. Blacktop	1. No Defe	3. Two-Wa	4. Four Apr	3. Traffic S	1. Yes - Wc	2. No			3. No	20. Motor V	1. On Roac	No	No	Belted	No	No	No	No	No	No	No	No	No	No		NOT_RD	Urban Inte	No	No	Yes	No	5. Hampto	114	114. City o	3-Principal	4-Two-Way	Urban	NonVDOT	5	3. City or T	Hampton F	HAMP	R-VA US00258WB		65.62	253121	167.36	-76.3419	37.04349
170835108	2017	3/23/2017 5:00	1654	16:54	A	A	0	1	0	0	1	0	0	2	1. Rear End	RE	No	1. No Adve	2. Daylight	Day	1. Dry	Dry	2. Accelera	1. Straight	1. Concret	1. No Defe	3. Two-Wa	4. Four Apr	6. Traffic L	1. Yes - Wc	2. No			3. No	20. Motor V	1. On Roac	No	No	Belted	No	No	No	No	No	No	No	No	No	No		NOT_RD	Not Interse	No	No	Yes	No	5. Hampto	114	114. City o	3-Principal	1-One-Way	Urban	NonVDOT	5	3. City or T	Hampton F	HAMP	S-VA114PR HAMPTON ROADS CENTER PKWY RMP00		0.26			-76.4017	37.05939
211165149	2021	4/25/2021 5:00	133	1:33	C	C	0	0	0	2	2	0	0	2	16. Other	OTHR	No	5. Rain	4. Darknes	Night	2. Wet	Wet	1. Main-Lir	1. Straight	2. Blacktop	1. No Defe	1. Two-Wa	4. Four Apr	3. Traffic S	1. Yes - Wc	2. No			3. No	20. Motor V	1. On Roac	No	No	Belted	No	Yes	No	No	No	No	No	No	No	No		NOT_RD	Urban Inte	No	No	Yes	Yes	5. Hampto	114	114. City o	3-Principal	4-Two-Way	Urban	NonVDOT	5	3. City or T	Hampton F	HAMP	R-VA SR00134EB		4.57	253017	9.77	-76.3961	37.09327
170835226	2017	3/23/2017 5:00	1735	17:35	O	PDO	0	0	0	0	0	0	0	2	5. Sideswipe - Opposite Direction	SSO	No	1. No Adve	2. Daylight	Day	1. Dry	Dry	10. Interse	1. Straight	1. Concret	1. No Defe	1. Two-Wa	4. Four Apr	8. Yield Sig	1. Yes - Wc	2. No			3. No	20. Motor V	1. On Roac	No	No	Belted	No	No	No	No	No	No	No	No	No	No		NOT_RD	Urban Inte	Yes	No	Yes	No	5. Hampto	114	114. City o	7-Local (J,6	3-Two-Way	Urban	NonVDOT	5	3. City or T	Hampton F	HAMP	S-VA114PR MICHAELS WOODS DR		0.71			-76.4398	37.05696
170835350	2017	3/24/2017 5:00	1709	17:09	O	PDO	0	0	0	0	0	0	0	2	4. Sideswipe - Same Direction	SSS	No	1. No Adve	2. Daylight	Day	1. Dry	Dry	5. On Entra	10. On/Off	2. Blacktop	1. No Defe	4. One-Wa	1. Not at In	6. Traffic L	1. Yes - Wc	2. No			3. No	20. Motor V	1. On Roac	No	No	Belted	No	No	No	No	No	No	Yes	No	No	No		NOT_RD	VDOT Inter	No	No	No	No	5. Hampto	114	114. City o	1-Interstat	1-One-Way	Urban	VDOT Inter	5	1. State Hv	Hampton F	HAMP	R-VA IS00064EB	RMP267.00A	0.06	253003	136.5	-76.3311	37.02441
170845104	2017	3/22/2017 5:00	1550	15:50	O	PDO	0	0	0	0	0	0	0	4	1. Rear End	RE	No	1. No Adve	2. Daylight	Day	1. Dry	Dry	5. On Entra	6. Hillcrest	1. Concret	1. No Defe	4. One-Wa	1. Not at In	5. Slow or	1. Yes - Wc	2. No			3. No	20. Motor V	1. On Roac	No	No	Belted	No	No	No	No	No	No	No	No	No	Yes	5	NOT_RD	Not Interse	No	No	No	No	5. Hampto	114	114. City o	1-Interstat	1-One-Way	Urban	VDOT Prim	5	1. State Hv	Hampton F	HAMP	R-VA US00258EB	RMP063.00B	0.19			-76.3931	37.03892
202955124	2020	10/18/2020 5:00	1628	16:28	C	C	0	0	0	1	1	0	0	2	1. Rear End	RE	No	1. No Adve	2. Daylight	Day	1. Dry	Dry	1. Main-Lir	1. Straight	2. Blacktop	1. No Defe	3. Two-Wa	4. Four Apr	3. Traffic S	1. Yes - Wc	2. No			3. No	20. Motor V	1. On Roac	No	No	Belted	No	No	No	No	No	Yes	No	No	No	No		NOT_RD	Urban Inte	No	No	Yes	No	5. Hampto	114	114. City o	5-Major Cc	4-Two-Way	Urban	NonVDOT	5	3. City or T	Hampton F	HAMP	S-VA114PR ABERDEEN RD		0.28	253178	36.63	-76.4025	37.00135
170865086	2017	3/24/2017 5:00	2314	23:14	C	C	0	0	0	1	1	0	0	3	3. Head On	HO	No	1. No Adve	4. Darknes	Night	1. Dry	Dry	8. Non-Inte	1. Straight	2. Blacktop	1. No Defe	1. Two-Wa	1. Not at In	1. No Traffi	6. No Traffi	2. No			3. No	6. Parked V	1. On Roac	No	No	Belted	No	No	No	No	No	Yes	No	No	No	Yes	15	RD_UNKN	Not Interse	No	No	Yes	Yes	5. Hampto	114	114. City o	7-Local (J,6	3-Two-Way	Urban	NonVDOT	5	3. City or T	Hampton F	HAMP	S-VA114PR LEWIS RD W		0.52			-76.4146	37.02715
170865087	2017	3/25/2017 5:00	40	00:40	O	PDO	0	0	0	0	0	0	0	2	1. Rear End	RE	No	1. No Adve	5. Darknes	Night	1. Dry	Dry	8. Non-Inte	1. Straight	2. Blacktop	1. No Defe	1. Two-Wa	1. Not at In	1. No Traffi	6. No Traffi	2. No			3. No	6. Parked V	4. Roadsid	No	No	Belted	No	No	No	No	No	Yes	No	No	No	No		RD_UNKN	Not Interse	No	No	Yes	Yes	5. Hampto	114	114. City o	7-Local (J,6	3-Two-Way	Urban	NonVDOT	5	3. City or T	Hampton F	HAMP	S-VA114PR FORD RD		0.19	1061476	354.96	-76.3105	37.03788
170865088	2017	3/25/2017 5:00	340	3:40	O	PDO	0	0	0	0	0	0	0	3	2. Angle	ANG	No	1. No Adve	4. Darknes	Night	1. Dry	Dry	1. Main-Lir	2. Curve - L	2. Blacktop	1. No Defe	1. Two-Wa	1. Not at In	1. No Traffi	6. No Traffi	2. No			3. No	6. Parked V	1. On Roac	No	No	Belted	No	No	No	No	No	Yes	No	No	No	No		RD_UNKN	Not Interse	No	No	Yes	Yes	5. Hampto	114	114. City o	7-Local (J,6	3-Two-Way	Urban	NonVDOT	5	3. City or T	Hampton F	HAMP	S-VA114PR JOYNES RD		0.11			-76.407	37.02705
170865089	2017	3/26/2017 5:00	234	2:34	O	PDO	0	0	0	0	0	0	0	1	9. Fixed Object - Off Road	FOOR	No	1. No Adve	5. Darknes	Night	1. Dry	Dry	1. Main-Lir	3. Grade - S	2. Blacktop	1. No Defe	1. Two-Wa	1. Not at In	1. No Traffi	6. No Traffi	2. No			3. No	5. Guard R	1. On Roac	Yes	No	Belted	No	No	No	No	Yes	Yes	No	No	No	No		RD_UNKN	Not Interse	No	No	Yes	Yes	5. Hampto	114	114. City o	5-Major Cc	3-Two-Way	Urban	NonVDOT	5	3. City or T	Hampton F	HAMP	S-VA114NP SEMPLE FARM RD		1.54			-76.4162	37.09169
170865090	2017	3/24/2017 5:00	1537	15:37	C	C	0	0	0	2	2	0	0	3	1. Rear End	RE	No	1. No Adve	2. Daylight	Day	1. Dry	Dry	10. Interse	1. Straight	2. Blacktop	1. No Defe	3. Two-Wa	4. Four Apr	3. Traffic S	1. Yes - Wc	2. No			3. No	20. Motor V	1. On Roac	No	No	Belted	No	No	No	No	No	No	Yes	No	No	No		NOT_RD	Urban Inte	No	Yes	Yes	No	5. Hampto	114	114. City o	3-Principal	4-Two-Way	Urban	NonVDOT	5	3. City or T	Hampton F	HAMP	R-VA US00258WB		62.3	253136	190.54	-76.401	37.03909
212115094	2021	7/25/2021 5:00	824	8:24	A	A	0	1	0	1	2	0	0	3	16. Other	OTHR	No	1. No Adve	2. Daylight	Day	1. Dry	Dry	10. Interse	1. Straight	2. Blacktop	1. No Defe	2. Two-Wa	4. Four Apr	3. Traffic S	1. Yes - Wc	2. No			3. No	20. Motor V	1. On Roac	No	No	Belted	No	No	No	No	No	No	No	No	No	No		NOT_RD	Urban Inte	Yes	No	Yes	No	5. Hampto	114	114. City o	4-Minor Art	3-Two-Way	Urban	NonVDOT	5	3. City or T	Hampton F	HAMP	R-VA SR00415WB		0	253136	0	-76.4016	37.03881
211965293	2021	6/26/2021 5:00	2128	21:28	C	C	0	0	0	2	2	0	0	2	2. Angle	ANG	No	1. No Adve	4. Darknes	Night	1. Dry	Dry	10. Interse	1. Straight	2. Blacktop	1. No Defe	3. Two-Wa	4. Four Apr	3. Traffic S	1. Yes - Wc	2. No			3. No	20. Motor V	1. On Roac	No	No	Belted	No	No	No	No	No	No	No	No	No	No		NOT_RD	Urban Inte	No	No	Yes	Yes	5. Hampto	114	114. City o	3-Principal	4-Two-Way	Urban	NonVDOT	5	3. City or T	Hampton F	HAMP	R-VA SR00134EB		4.57	253017	5.81	-76.3961	37.09331
170865093	2017	3/25/2017 5:00	2100	21:00	A	A	0	1	0	0	1	0	1	1	12. Ped	PED	Pedestrian	1. No Adve	4. Darknes	Night	1. Dry	Dry	1. Main-Lir	1. Straight	2. Blacktop	1. No Defe	1. Two-Wa	4. Four Apr	6. Traffic L	1. Yes - Wc	2. No			3. No	19. Ped	1. On Roac	Yes	No	Belted	No	No	No	No	No	Yes	No	No	Yes	No		NOT_RD	Urban Inte	No	No	Yes	Yes	5. Hampto	114	114. City o	4-Minor Art	3-Two-Way	Urban	NonVDOT	5	3. City or T	Hampton F	HAMP	R-VA SR00351WB		2.2	1068772	51.48	-76.3976	37.00477
170865094	2017	3/26/2017 5:00	535	5:35	O	PDO	0	0	0	0	0	0	0	1	9. Fixed Object - Off Road	FOOR	No	1. No Adve	4. Darknes	Night	1. Dry	Dry	8. Non-Inte	1. Straight	2. Blacktop	1. No Defe	1. Two-Wa	1. Not at In	6. Traffic L	1. Yes - Wc	2. No			3. No	28. Ran Of	4. Roadsid	Yes	No	Belted	No	Yes	No	No	No	No	No	No	No	No		RD_RIGHT	Not Interse	No	No	Yes	Yes	5. Hampto	114	114. City o	5-Major Cc	3-Two-Way	Urban	NonVDOT	5	3. City or T	Hampton F	HAMP	S-VA114PR HARRIS CREEK RD		0.66			-76.3231	37.06673
170865115	2017	3/24/2017 5:00	1310	13:10	B	B	0	0	1	3	4	0	0	3	1. Rear End	RE	No	1. No Adve	2. Daylight	Day	1. Dry	Dry	10. Interse	1. Straight	2. Blacktop	1. No Defe	3. Two-Wa	3. Three Ap	3. Traffic S	1. Yes - Wc	2. No			3. No	20. Motor V	1. On Roac	No	No	Belted	No	No	No	No	No	No	No	No	No	No		NOT_RD	VDOT Inter	No	No	Yes	No	5. Hampto	114	114. City o	3-Principal	4-Two-Way	Urban	NonVDOT	5	3. City or T	Hampton F	HAMP	R-VA US00258WB		62.82	1091129	71.08	-76.3909	37.04127
221025063	2022	4/11/2022 5:00	1000	10:00	C	C	0	0	0	1	1	0	0	2	2. Angle	ANG	No	1. No Adve	2. Daylight	Day	1. Dry	Dry	9. Within Ir	1. Straight	2. Blacktop	1. No Defe	2. Two-Wa	4. Four Apr	4. Stop Sig	1. Yes - Wc	2. No			3. No	20. Motor V	1. On Roac	No	No	Belted	No	No	No	No	No	No	No	No	No	Yes	10	NOT_RD	Urban Inte	No	Yes	Yes	No	5. Hampto	114	114. City o	7-Local (J,6	3-Two-Way	Urban	NonVDOT	5	3. City or T	Hampton F	HAMP	S-VA114NP ORCUTT AVE		0.03			-76.4342	37.0221
220475088	2022	2/14/2022 5:00	1806	18:06	B	B	0	0	1	1	2	0	0	2	3. Head On	HO	No	1. No Adve	4. Darknes	Night	1. Dry	Dry	10. Interse	1. Straight	2. Blacktop	1. No Defe	3. Two-Wa	4. Four Apr	3. Traffic S	1. Yes - Wc	2. No			3. No	20. Motor V	1. On Roac	No	No	Belted	No	No	No	No	No	No	No	No	No	No		NOT_RD	Urban Inte	No	No	Yes	No	5. Hampto	114	114. City o	4-Minor Art	3-Two-Way	Urban	NonVDOT	5	3. City or T	Hampton F	HAMP	R-VA SR00415EB		0	253136	0	-76.4016	37.03881
170865118	2017	3/24/2017 5:00	2111	21:11	C	C	0	0	0	1	1	0	0	1	9. Fixed Object - Off Road	FOOR	No	1. No Adve	4. Darknes	Night	1. Dry	Dry	1. Main-Lir	1. Straight	2. Blacktop	1. No Defe	2. Two-Wa	1. Not at In	1. No Traffi	6. No Traffi	2. No			3. No	2. Trees	3. Median	No	No	Belted	No	Yes	No	No	No	No	No	No	No	No		RD_UNKN	Not Interse	No	No	Yes	Yes	5. Hampto	114	114. City o	7-Local (J,6	3-Two-Way	Urban	NonVDOT	5	3. City or T	Hampton F	HAMP	S-VA114PR WILLOW OAKS BLVD		0.82			-76.3288	37.06775
170865119	2017	3/24/2017 5:00	1311	13:11	C	C	0	0	0	2	2	0	0	2	1. Rear End	RE	No	1. No Adve	2. Daylight	Day	1. Dry	Dry	10. Interse	1. Straight	2. Blacktop	1. No Defe	3. Two-Wa	4. Four Apr	3. Traffic S	1. Yes - Wc	2. No			3. No	20. Motor V	1. On Roac	No	No	Belted	No	No	No	No	No	No	No	No	No	No		NOT_RD	VDOT Inter	Yes	No	Yes	No	5. Hampto	114	114. City o	7-Local (J,6	3-Two-Way	Urban	NonVDOT	5	3. City or T	Hampton F	HAMP	S-VA114PR COLISEUM DR		1.42	1078784	65.39	-76.3918	37.05044
170865127	2017	3/26/2017 5:00	28	00:28	O	PDO	0	0	0	0	0	0	0	2	2. Angle	ANG	No	1. No Adve	4. Darknes	Night	1. Dry	Dry	8. Non-Inte	1. Straight	2. Blacktop	1. No Defe	1. Two-Wa	1. Not at In	1. No Traffi	6. No Traffi	2. No			3. No	20. Motor V	1. On Roac	No	No	Belted	No	No	No	No	No	No	No	No	No	No		NOT_RD	Not Interse	No	No	Yes	Yes	5. Hampto	114	114. City o	7-Local (J,6	3-Two-Way	Urban	NonVDOT	5	3. City or T	Hampton F	HAMP	S-VA114PR REGAL WAY		0.08			-76.3496	37.01137
170865138	2017	3/24/2017 5:00	1814	18:14	C	C	0	0	0	1	1	0	0	2	1. Rear End	RE	No	1. No Adve	2. Daylight	Day	1. Dry	Dry	10. Interse	1. Straight	2. Blacktop	1. No Defe	2. Two-Wa	4. Four Apr	3. Traffic S	1. Yes - Wc	2. No			3. No	20. Motor V	1. On Roac	No	No	Belted	No	No	No	No	No	No	No	No	No	No		NOT_RD	Urban Inte	Yes	No	Yes	No	5. Hampto	114	114. City o	4-Minor Art	4-Two-Way	Urban	NonVDOT	5	3. City or T	Hampton F	HAMP	R-VA US00258WB		67.32	253154	113.39	-76.3232	37.02676
170865139	2017	3/25/2017 5:00	1028	10:28	C	C	0	0	0	1	1	0	0	2	4. Sideswipe - Same Direction	SSS	No	1. No Adve	2. Daylight	Day	1. Dry	Dry	10. Interse	1. Straight	2. Blacktop	1. No Defe	3. Two-Wa	4. Four Apr	3. Traffic S	1. Yes - Wc	2. No			3. No	20. Motor V	1. On Roac	No	No	Belted	No	Yes	No	No	No	Yes	No	No	No	No		NOT_RD	Urban Inte	Yes	No	Yes	No	5. Hampto	114	114. City o	4-Minor Art	4-Two-Way	Urban	NonVDOT	5	3. City or T	Hampton F	HAMP	R-VA SR00278NB		0.1	1067724	10.03	-76.348	37.04514
170865140	2017	3/25/2017 5:00	1328	13:28	O	PDO	0	0	0	0	0	0	0	2	1. Rear End	RE	No	1. No Adve	2. Daylight	Day	1. Dry	Dry	10. Interse	1. Straight	1. Concret	1. No Defe	1. Two-Wa	4. Four Apr	1. No Traffi	6. No Traffi	2. No			3. No	20. Motor V	1. On Roac	No	No	Belted	No	No	No	No	No	No	No	No	No	No		NOT_RD	Urban Inte	Yes	No	Yes	No	5. Hampto	114	114. City o	4-Minor Art	3-Two-Way	Urban	NonVDOT	5	3. City or T	Hampton F	HAMP	R-VA US00258WB		67.55	253156	32.43	-76.3213	37.02383
212595091	2021	9/11/2021 5:00	427	4:27	C	C	0	0	0	1	1	0	0	1	16. Other	OTHR	No	1. No Adve	1. Dawn	Day	1. Dry	Dry	10. Interse	1. Straight	1. Concret	1. No Defe	3. Two-Wa	4. Four Apr	3. Traffic S	2. Yes - Wc	2. No			3. No	13. Curb	4. Roadsid	No	No	Belted	No	No	No	No	No	No	No	No	No	No		NOT_RD	Urban Inte	No	No	Yes	No	5. Hampto	114	114. City o	3-Principal	4-Two-Way	Urban	NonVDOT	5	3. City or T	Hampton F	HAMP	S-VA114PR ARMISTEAD AVE N		2.16	253023	127.41	-76.3768	37.04427
170865183	2017	3/15/2017 5:00	1303	13:03	C	C	0	0	0	1	1	0	0	2	1. Rear End	RE	No	1. No Adve	2. Daylight	Day	1. Dry	Dry	1. Main-Lir	1. Straight	2. Blacktop	1. No Defe	2. Two-Wa	2. Two App	4. Stop Sig	1. Yes - Wc	2. No			3. No	20. Motor V	1. On Roac	No	No	Belted	No	No	No	No	No	No	No	No	No	No		NOT_RD	Not Interse	No	No	Yes	No	5. Hampto	114	114. City o	3-Principal	4-Two-Way	Urban	NonVDOT	5	3. City or T	Hampton F	HAMP	R-VA US00258WB		62.4	50659	257.52	-76.3995	37.03942
202165167	2020	7/14/2020 5:00	1302	13:02	C	C	0	0	0	3	3	0	0	4	1. Rear End	RE	No	5. Rain	2. Daylight	Day	2. Wet	Wet	9. Within Ir	1. Straight	2. Blacktop	1. No Defe	3. Two-Wa	2. Two App	3. Traffic S	1. Yes - Wc	2. No			3. No	20. Motor V	1. On Roac	No	No	Belted	No	No	No	No	No	No	Yes	No	No	No		NOT_RD	Urban Inte	No	Yes	Yes	No	5. Hampto	114	114. City o	5-Major Cc	4-Two-Way	Urban	NonVDOT	5	3. City or T	Hampton F	HAMP	S-VA114NP ANDREWS BLVD		0.02	1080039	121.93	-76.3306	37.04003
170865193	2017	2/23/2017 5:00	1426	14:26	C	C	0	0	0	2	2	0	0	2	2. Angle	ANG	No	1. No Adve	2. Daylight	Day	1. Dry	Dry	10. Interse	1. Straight	2. Blacktop	1. No Defe	4. One-Wa	3. Three Ap	1. No Traffi	6. No Traffi	2. No			1. Yes	20. Motor V	1. On Roac	Yes	No	Belted	No	No	No	Yes	No	No	No	No	No	No		NOT_RD	Urban Inte	No	No	Yes	No	5. Hampto	114	114. City o	5-Major Cc	3-Two-Way	Urban	NonVDOT	5	3. City or T	Hampton F	HAMP	S-VA114NP E LITTLE BACK RIVER RD		1.35			-76.3335	37.06732
170875063	2017	3/21/2017 5:00	849	8:49	C	C	0	0	0	2	2	0	0	2	1. Rear End	RE	No	1. No Adve	2. Daylight	Day	1. Dry	Dry	10. Interse	1. Straight	2. Blacktop	1. No Defe	3. Two-Wa	4. Four Apr	3. Traffic S	1. Yes - Wc	2. No			3. No	20. Motor V	1. On Roac	No	No	Belted	No	Yes	No	No	No	No	No	No	No	No		NOT_RD	Urban Inte	No	No	Yes	No	5. Hampto	114	114. City o	3-Principal	4-Two-Way	Urban	NonVDOT	5	3. City or T	Hampton F	HAMP	R-VA US00258EB		67.28	253154	112.47	-76.3235	37.02731
170875077	2017	3/27/2017 5:00	1416	14:16	C	C	0	0	0	2	2	0	0	2	1. Rear End	RE	No	1. No Adve	2. Daylight	Day	1. Dry	Dry	8. Non-Inte	3. Grade - S	2. Blacktop	1. No Defe	1. Two-Wa	1. Not at In	6. Traffic L	1. Yes - Wc	2. No			3. No	20. Motor V	1. On Roac	No	No	Belted	No	No	No	No	No	No	No	No	No	No		NOT_RD	Not Interse	No	No	Yes	No	5. Hampto	114	114. City o	7-Local (J,6	3-Two-Way	Urban	NonVDOT	5	3. City or T	Hampton F	HAMP	S-VA114PR GRIMES RD		0.23			-76.3144	37.04104
170875078	2017	3/27/2017 5:00	709	7:09	O	PDO	0	0	0	0	0	0	0	2	4. Sideswipe - Same Direction	SSS	No	1. No Adve	2. Daylight	Day	1. Dry	Dry	1. Main-Lir	1. Straight	2. Blacktop	1. No Defe	1. Two-Wa	1. Not at In	1. No Traffi	6. No Traffi	2. No			3. No	15. Other F	1. On Roac	No	No	Belted	No	No	No	No	No	No	No	No	No	No		NOT_RD	Not Interse	No	No	Yes	No	5. Hampto	114	114. City o	5-Major Cc	3-Two-Way	Urban	NonVDOT	5	3. City or T	Hampton F	HAMP	S-VA114NP POWHATAN PKWY		0.94	253568	392.23	-76.3826	37.01073
170875098	2017	3/25/2017 5:00	1635	16:35	B	B	0	0	1	0	1	0	0	2	1. Rear End	RE	No	1. No Adve	2. Daylight	Day	1. Dry	Dry	8. Non-Inte	1. Straight	1. Concret	1. No Defe	3. Two-Wa	1. Not at In	6. Traffic L	1. Yes - Wc	2. No			3. No	20. Motor V	2. Shoulde	No	No	Belted	No	Yes	No	No	No	No	No	No	No	No		RD_UNKN	Not Interse	No	No	Yes	No	5. Hampto	114	114. City o	1-Interstat	4-Two-Way	Urban	VDOT Inter	5	1. State Hv	Hampton F	HAMP	R-VA IS00064WB		263.03			-76.4037	37.04899
213445236	2021	12/4/2021 5:00	2208	22:08	C	C	0	0	0	3	3	0	0	2	2. Angle	ANG	No	1. No Adve	4. Darknes	Night	1. Dry	Dry	10. Interse	1. Straight	2. Blacktop	1. No Defe	1. Two-Wa	4. Four Apr	4. Stop Sig	1. Yes - Wc	2. No			3. No	20. Motor V	1. On Roac	No	No	Belted	No	No	No	No	No	No	No	No	No	No		NOT_RD	Urban Inte	No	No	Yes	Yes	5. Hampto	114	114. City o	5-Major Cc	3-Two-Way	Urban	NonVDOT	5	3. City or T	Hampton F	HAMP	R-VA US00060WB		270.07	1069297	10.65	-76.3894	36.99779
170875119	2017	3/24/2017 5:00	1526	15:26	C	C	0	0	0	2	2	0	0	2	2. Angle	ANG	No	1. No Adve	2. Daylight	Day	1. Dry	Dry	1. Main-Lir	1. Straight	2. Blacktop	1. No Defe	2. Two-Wa	1. Not at In	6. Traffic L	1. Yes - Wc	2. No			3. No	20. Motor V	1. On Roac	No	No	Belted	No	Yes	No	No	No	No	No	No	No	No		NOT_RD	Not Interse	Yes	No	Yes	No	5. Hampto	114	114. City o	7-Local (J,6	3-Two-Way	Urban	NonVDOT	5	3. City or T	Hampton F	HAMP	S-VA114PR IRELAND ST		0.21			-76.3192	37.03157
170875168	2017	3/27/2017 5:00	100	1:00	C	C	0	0	0	1	1	0	0	2	15. Backed Into	BI	No	1. No Adve	4. Darknes	Night	1. Dry	Dry	13. Drivew	1. Straight	2. Blacktop	1. No Defe	1. Two-Wa	1. Not at In	1. No Traffi	6. No Traffi	2. No			3. No	6. Parked V	1. On Roac	No	No	Belted	No	No	No	No	No	No	No	No	No	No		RD_UNKN	Not Interse	No	Yes	Yes	Yes	5. Hampto	114	114. City o	7-Local (J,6	3-Two-Way	Urban	NonVDOT	5	3. City or T	Hampton F	HAMP	S-VA114PR CRESTWOOD CIR		0.11			-76.3445	37.04229
170875169	2017	3/27/2017 5:00	1955	19:55	C	C	0	0	0	1	1	0	0	1	9. Fixed Object - Off Road	FOOR	No	1. No Adve	3. Dusk	Day	1. Dry	Dry	8. Non-Inte	2. Curve - L	2. Blacktop	1. No Defe	1. Two-Wa	1. Not at In	5. Slow or	1. Yes - Wc	2. No			3. No	14. Ditch	2. Shoulde	No	No	Belted	No	No	No	No	No	No	No	No	No	No		RD_RIGHT	Not Interse	No	No	Yes	No	5. Hampto	114	114. City o	7-Local (J,6	3-Two-Way	Urban	NonVDOT	5	3. City or T	Hampton F	HAMP	S-VA114PR HARRIS CREEK RD		1.82			-76.3137	37.08606
170875170	2017	3/27/2017 5:00	2116	21:16	O	PDO	0	0	0	0	0	0	0	2	2. Angle	ANG	No	1. No Adve	4. Darknes	Night	1. Dry	Dry	10. Interse	1. Straight	2. Blacktop	1. No Defe	1. Two-Wa	4. Four Apr	3. Traffic S	1. Yes - Wc	2. No			3. No	20. Motor V	1. On Roac	No	No	Belted	No	No	No	No	No	No	No	No	No	Yes	1	NOT_RD	Urban Inte	No	No	Yes	Yes	5. Hampto	114	114. City o	3-Principal	4-Two-Way	Urban	NonVDOT	5	3. City or T	Hampton F	HAMP	R-VA US00258WB		67.3	253154	49.51	-76.3233	37.02712
170875270	2017	3/28/2017 5:00	849	8:49	A	A	0	1	0	1	2	0	0	2	4. Sideswipe - Same Direction	SSS	No	1. No Adve	2. Daylight	Day	1. Dry	Dry	1. Main-Lir	1. Straight	1. Concret	1. No Defe	3. Two-Wa	4. Four Apr	3. Traffic S	1. Yes - Wc	2. No			3. No	20. Motor V	1. On Roac	No	No	Belted	No	Yes	No	No	No	No	No	No	No	Yes	20	NOT_RD	VDOT Inter	No	No	Yes	No	5. Hampto	114	114. City o	7-Local (J,6	3-Two-Way	Urban	NonVDOT	5	3. City or T	Hampton F	HAMP	S-VA114PR COLISEUM DR		1.83	1079069	81.16	-76.3924	37.05647
170875271	2017	3/28/2017 5:00	1056	10:56	O	PDO	0	0	0	0	0	0	0	2	1. Rear End	RE	No	1. No Adve	2. Daylight	Day	1. Dry	Dry	10. Interse	2. Curve - L	2. Blacktop	1. No Defe	2. Two-Wa	4. Four Apr	8. Yield Sig	1. Yes - Wc	2. No			3. No	20. Motor V	1. On Roac	No	No	Belted	No	Yes	No	No	No	No	No	No	No	No		NOT_RD	Urban Inte	No	Yes	Yes	No	5. Hampto	114	114. City o	3-Principal	4-Two-Way	Urban	NonVDOT	5	3. City or T	Hampton F	HAMP	S-VA114NP HAMPTON ROADS CENTER PKWY		1.2	716613	159.03	-76.4275	37.06036
170875272	2017	3/27/2017 5:00	903	9:03	O	PDO	0	0	0	0	0	0	0	2	1. Rear End	RE	No	1. No Adve	2. Daylight	Day	1. Dry	Dry	1. Main-Lir	1. Straight	2. Blacktop	1. No Defe	1. Two-Wa	1. Not at In	1. No Traffi	6. No Traffi	2. No			3. No	20. Motor V	1. On Roac	No	No	Belted	No	Yes	No	No	No	No	No	No	No	No		NOT_RD	Not Interse	No	No	Yes	No	5. Hampto	114	114. City o	7-Local (J,6	3-Two-Way	Urban	NonVDOT	5	3. City or T	Hampton F	HAMP	S-VA114PR TODDS LN		2.68			-76.403	37.03985
170875273	2017	3/27/2017 5:00	1446	14:46	C	C	0	0	0	3	3	0	0	3	4. Sideswipe - Same Direction	SSS	No	1. No Adve	2. Daylight	Day	1. Dry	Dry	10. Interse	1. Straight	2. Blacktop	1. No Defe	3. Two-Wa	4. Four Apr	3. Traffic S	1. Yes - Wc	2. No			3. No	20. Motor V	1. On Roac	No	No	Belted	No	No	No	No	No	No	No	No	No	No		NOT_RD	Urban Inte	Yes	Yes	Yes	No	5. Hampto	114	114. City o	3-Principal	4-Two-Way	Urban	NonVDOT	5	3. City or T	Hampton F	HAMP	R-VA US00258EB		64.68	253143	107.23	-76.3589	37.04367
171235117	2017	5/2/2017 5:00	1221	12:21	C	C	0	0	0	1	1	0	0	2	16. Other	OTHR	Bike	1. No Adve	2. Daylight	Day	1. Dry	Dry	9. Within Ir	2. Curve - L	2. Blacktop	1. No Defe	1. Two-Wa	4. Four Apr	3. Traffic S	1. Yes - Wc	2. No			3. No	22. Bicycle	1. On Roac	No	No	Belted	Yes	No	No	No	No	No	No	No	No	No		NOT_RD	Urban Inte	No	No	Yes	No	5. Hampto	114	114. City o	4-Minor Art	3-Two-Way	Urban	NonVDOT	5	3. City or T	Hampton F	HAMP	R-VA SR00152WB		1.42	253053	44.19	-76.4416	37.04291
202055072	2020	7/18/2020 5:00	1553	15:53	C	C	0	0	0	1	1	0	0	3	1. Rear End	RE	No	1. No Adve	2. Daylight	Day	1. Dry	Dry	8. Non-Inte	1. Straight	1. Concret	1. No Defe	5. Unknow	1. Not at In	1. No Traffi	6. No Traffi	2. No			3. No	6. Parked V	7. In Parkir	No	No	Belted	No	No	No	No	No	No	No	No	No	No		NOT_RD	Not Interse	No	No	Yes	No	5. Hampto	114	114. City o	5-Major Cc	4-Two-Way	Urban	NonVDOT	5	3. City or T	Hampton F	HAMP	S-VA114NP BIG BETHEL RD		0.16			-76.4136	37.01841
170885081	2017	3/28/2017 5:00	1651	16:51	C	C	0	0	0	1	1	0	0	2	1. Rear End	RE	No	5. Rain	2. Daylight	Day	2. Wet	Wet	1. Main-Lir	1. Straight	1. Concret	1. No Defe	3. Two-Wa	1. Not at In	3. Traffic S	1. Yes - Wc	2. No			3. No	20. Motor V	1. On Roac	No	No	Belted	No	Yes	No	No	No	No	No	No	No	No		NOT_RD	Urban Inte	No	No	Yes	No	5. Hampto	114	114. City o	3-Principal	4-Two-Way	Urban	NonVDOT	5	3. City or T	Hampton F	HAMP	S-VA114NP HAMPTON ROADS CENTER PKWY		1.23	716613	100.93	-76.4269	37.0602
222375369	2022	7/30/2022 5:00	1621	16:21	O	PDO	0	0	0	0	0	0	0	2	2. Angle	ANG	No	1. No Adve	2. Daylight	Day	1. Dry	Dry	9. Within Ir	1. Straight	2. Blacktop	1. No Defe	3. Two-Wa	4. Four Apr	3. Traffic S	1. Yes - Wc	2. No			3. No	20. Motor V	1. On Roac	No	No	Belted	No	No	No	No	No	No	No	No	No	No		NOT_RD	Urban Inte	No	Yes	Yes	No	5. Hampto	114	114. City o	3-Principal	4-Two-Way	Urban	NonVDOT	5	3. City or T	Hampton F	HAMP	R-VA SR00134EB		4.57	253017	19.55	-76.3961	37.09325
170885083	2017	3/28/2017 5:00	1741	17:41	O	PDO	0	0	0	0	0	0	0	2	15. Backed Into	BI	No	5. Rain	2. Daylight	Day	2. Wet	Wet	9. Within Ir	1. Straight	2. Blacktop	1. No Defe	2. Two-Wa	4. Four Apr	4. Stop Sig	1. Yes - Wc	2. No			3. No	20. Motor V	1. On Roac	No	No	Belted	No	No	No	No	No	No	No	No	No	No		NOT_RD	VDOT Inter	No	No	Yes	No	5. Hampto	114	114. City o	7-Local (J,6	3-Two-Way	Urban	NonVDOT	5	3. City or T	Hampton F	HAMP	S-VA114PR GOLDSBORO DR		0.21	1075951	73.12	-76.44	37.03304
170885084	2017	3/28/2017 5:00	2128	21:28	O	PDO	0	0	0	0	0	0	0	3	1. Rear End	RE	No	3. Fog	4. Darknes	Night	2. Wet	Wet	1. Main-Lir	1. Straight	2. Blacktop	1. No Defe	1. Two-Wa	1. Not at In	1. No Traffi	6. No Traffi	2. No			3. No	6. Parked V	1. On Roac	No	No	Belted	No	No	No	No	No	No	No	No	No	No		RD_UNKN	Not Interse	No	Yes	Yes	Yes	5. Hampto	114	114. City o	7-Local (J,6	3-Two-Way	Urban	NonVDOT	5	3. City or T	Hampton F	HAMP	S-VA114PR HARDY CASH DR		0.09			-76.3941	37.05635
182345121	2018	8/21/2018 5:00	1302	13:02	A	A	0	1	0	2	3	0	0	2	1. Rear End	RE	No	1. No Adve	2. Daylight	Day	1. Dry	Dry	9. Within Ir	2. Curve - L	2. Blacktop	1. No Defe	1. Two-Wa	4. Four Apr	3. Traffic S	1. Yes - Wc	2. No			3. No	20. Motor V	1. On Roac	No	No	Belted	No	Yes	Yes	No	No	No	No	No	No	Yes	5	NOT_RD	Urban Inte	No	No	Yes	No	5. Hampto	114	114. City o	4-Minor Art	3-Two-Way	Urban	NonVDOT	5	3. City or T	Hampton F	HAMP	R-VA SR00152EB		1.42	253053	64.87	-76.4417	37.04291
170885089	2017	3/26/2017 5:00	1200	12:00	O	PDO	0	0	0	0	0	0	0	2	1. Rear End	RE	No	1. No Adve	2. Daylight	Day	1. Dry	Dry	8. Non-Inte	1. Straight	2. Blacktop	1. No Defe	4. One-Wa	1. Not at In	6. Traffic L	1. Yes - Wc	2. No			3. No	20. Motor V	1. On Roac	No	No	Belted	No	No	No	No	No	No	No	No	No	No		NOT_RD	Not Interse	No	No	Yes	No	5. Hampto	114	114. City o	1-Interstat	4-Two-Way	Urban	VDOT Inter	5	1. State Hv	Hampton F	HAMP	R-VA IS00064WB		269.87			-76.3156	36.99867
172435118	2017	8/19/2017 5:00	100	1:00	O	PDO	0	0	0	0	0	0	0	1	16. Other	OTHR	No	5. Rain	4. Darknes	Night	2. Wet	Wet	10. Interse	1. Straight	2. Blacktop	1. No Defe	1. Two-Wa	4. Four Apr	6. Traffic L	1. Yes - Wc	2. No			3. No	3. Utility P	1. On Roac	Yes	No	Belted	No	No	No	No	No	No	No	No	No	No		NOT_RD	Not Interse	No	No	Yes	Yes	5. Hampto	114	114. City o	5-Major Cc	3-Two-Way	Urban	NonVDOT	5	3. City or T	Hampton F	HAMP	R-VA US00060EB		270.12	1069298	69.05	-76.3887	36.99836
170885209	2017	3/29/2017 5:00	1250	12:50	B	B	0	0	1	0	1	0	0	2	1. Rear End	RE	No	1. No Adve	2. Daylight	Day	1. Dry	Dry	8. Non-Inte	1. Straight	2. Blacktop	1. No Defe	3. Two-Wa	1. Not at In	6. Traffic L	1. Yes - Wc	2. No			3. No	20. Motor V	1. On Roac	No	No	Belted	No	No	No	No	No	Yes	No	No	No	Yes	2	NOT_RD	Not Interse	No	Yes	Yes	No	5. Hampto	114	114. City o	1-Interstat	4-Two-Way	Urban	VDOT Inter	5	1. State Hv	Hampton F	HAMP	R-VA IS00064EB		269.38			-76.3199	37.00253
170885250	2017	3/29/2017 5:00	917	9:17	O	PDO	0	0	0	0	0	0	0	2	4. Sideswipe - Same Direction	SSS	No	1. No Adve	2. Daylight	Day	1. Dry	Dry	8. Non-Inte	1. Straight	2. Blacktop	1. No Defe	1. Two-Wa	1. Not at In	1. No Traffi	6. No Traffi	2. No			3. No	6. Parked V	1. On Roac	No	No	Belted	No	No	No	No	No	No	No	No	No	No		NOT_RD	Not Interse	No	No	Yes	No	5. Hampto	114	114. City o	7-Local (J,6	3-Two-Way	Urban	NonVDOT	5	3. City or T	Hampton F	HAMP	S-VA114PR ALGONQUIN RD		0.59			-76.3654	37.01056
170885251	2017	3/28/2017 5:00	2202	22:02	C	C	0	0	0	1	1	0	0	2	1. Rear End	RE	No	1. No Adve	4. Darknes	Night	2. Wet	Wet	1. Main-Lir	1. Straight	2. Blacktop	1. No Defe	2. Two-Wa	1. Not at In	1. No Traffi	6. No Traffi	2. No			3. No	20. Motor V	1. On Roac	No	No	Belted	No	Yes	No	No	No	No	No	No	No	No		NOT_RD	Not Interse	No	No	Yes	Yes	5. Hampto	114	114. City o	7-Local (J,6	3-Two-Way	Urban	NonVDOT	5	3. City or T	Hampton F	HAMP	S-VA114NP HARDY CASH DR		0.54	1084139	395.72	-76.4024	37.05672
170885252	2017	3/29/2017 5:00	1346	13:46	A	A	0	1	0	1	2	0	0	2	1. Rear End	RE	No	1. No Adve	2. Daylight	Day	1. Dry	Dry	9. Within Ir	1. Straight	2. Blacktop	1. No Defe	1. Two-Wa	4. Four Apr	3. Traffic S	1. Yes - Wc	2. No			3. No	20. Motor V	1. On Roac	No	No	Belted	No	Yes	No	No	No	No	No	No	No	No		NOT_RD	Urban Inte	No	No	Yes	No	5. Hampto	114	114. City o	4-Minor Art	4-Two-Way	Urban	NonVDOT	5	3. City or T	Hampton F	HAMP	R-VA SR00172NB		1.86	253123	125.48	-76.3925	37.09349
170895085	2017	3/29/2017 5:00	829	8:29	O	PDO	0	0	0	0	0	0	0	2	15. Backed Into	BI	No	1. No Adve	2. Daylight	Day	1. Dry	Dry	1. Main-Lir	1. Straight	2. Blacktop	1. No Defe	1. Two-Wa	1. Not at In	1. No Traffi	6. No Traffi	2. No			3. No	20. Motor V	1. On Roac	No	No	Belted	No	No	No	No	No	No	No	No	No	No		NOT_RD	Not Interse	No	No	Yes	No	5. Hampto	114	114. City o	7-Local (J,6	3-Two-Way	Urban	NonVDOT	5	3. City or T	Hampton F	HAMP	S-VA114PR WALNUT ST		0.47			-76.3383	37.05263
170895086	2017	3/29/2017 5:00	2100	21:00	B	B	0	0	1	0	1	0	1	1	12. Ped	PED	Pedestrian	1. No Adve	4. Darknes	Night	1. Dry	Dry	9. Within Ir	1. Straight	2. Blacktop	1. No Defe	1. Two-Wa	4. Four Apr	14. Ped Cr	1. Yes - Wc	2. No			3. No	19. Ped	1. On Roac	No	No	Belted	No	No	No	No	No	No	No	No	Yes	No		NOT_RD	Urban Inte	No	No	Yes	Yes	5. Hampto	114	114. City o	4-Minor Art	3-Two-Way	Urban	NonVDOT	5	3. City or T	Hampton F	HAMP	S-VA114PR KING ST N		0.01	253173	47.38	-76.3456	37.03029
170545116	2017	2/22/2017 5:00	1254	12:54	C	C	0	0	0	2	2	0	0	2	4. Sideswipe - Same Direction	SSS	No	1. No Adve	2. Daylight	Day	1. Dry	Dry	10. Interse	1. Straight	2. Blacktop	1. No Defe	2. Two-Wa	4. Four Apr	3. Traffic S	1. Yes - Wc	2. No			3. No	20. Motor V	1. On Roac	No	No	Belted	No	No	No	No	No	No	No	No	No	No		NOT_RD	Urban Inte	No	No	Yes	No	5. Hampto	114	114. City o	4-Minor Art	3-Two-Way	Urban	NonVDOT	5	3. City or T	Hampton F	HAMP	R-VA SR00169NB		0.08	722493	63.28	-76.3212	37.01932
192035220	2019	7/11/2019 5:00	1635	16:35	A	A	0	1	0	0	1	0	0	2	4. Sideswipe - Same Direction	SSS	No	1. No Adve	2. Daylight	Day	1. Dry	Dry	10. Interse	1. Straight	1. Concret	1. No Defe	2. Two-Wa	4. Four Apr	3. Traffic S	1. Yes - Wc	2. No			3. No	20. Motor V	1. On Roac	No	No	Belted	No	No	No	No	No	No	No	No	No	No		NOT_RD	Urban Inte	No	No	Yes	No	5. Hampto	114	114. City o	4-Minor Art	3-Two-Way	Urban	NonVDOT	5	3. City or T	Hampton F	HAMP	R-VA SR00169SB		0.08	722493	63.28	-76.3212	37.01932
193375127	2019	11/25/2019 5:00	1422	14:22	C	C	0	0	0	2	2	0	0	3	2. Angle	ANG	No	1. No Adve	2. Daylight	Day	1. Dry	Dry	10. Interse	1. Straight	2. Blacktop	1. No Defe	2. Two-Wa	4. Four Apr	3. Traffic S	1. Yes - Wc	2. No			3. No	20. Motor V	1. On Roac	No	No	Belted	No	No	No	No	No	No	No	No	No	No		NOT_RD	Urban Inte	Yes	No	Yes	No	5. Hampto	114	114. City o	4-Minor Art	3-Two-Way	Urban	NonVDOT	5	3. City or T	Hampton F	HAMP	R-VA SR00152EB		1.42	253053	49.36	-76.4416	37.04291

170895164	2017	3/30/2017 5:00	726	7:26	O	PDO	0	0	0	0	0	0	0	2	2. Angle	ANG	No	1. No Adve	2. Daylight	Day	1. Dry	Dry	1. Main-Lir	1. Straight	2. Blacktop	1. No Defe	4. One-Wa	1. Not at In	8. Yield Sig	1. Yes - Wc	2. No			3. No	20. Motor V	1. On Roac	No	No	Belted	No	No	No	No	No	No	No	No	No	No		NOT_RD	Urban Inte	No	No	Yes	No	5. Hampto	114	114. City o	4-Minor Ar	4-Two-Wa	Urban	NonVDOT	5	3. City or T	Hampton F	HAMP	R-VA SR00172NB		0.65	253125	208.69	-76.3844	37.08038
243325067	2024	11/5/2024 5:00	1454	14:54	O	PDO	0	0	0	0	0	0	0	2	1. Rear End	RE	No	1. No Adve	2. Daylight	Day	1. Dry	Dry	1. Main-Lir	1. Straight	2. Blacktop	1. No Defe	3. Two-Wa	1. Not at In	6. Traffic L	1. Yes - Wc	2. No			3. No	20. Motor V	1. On Roac	No	No	Belted	No	No	No	No	No	No	No	No	No	No		NOT_RD	Not Interse	Yes	No	Yes	No	5. Hampto	114	114. City o	5-Major Cc	4-Two-Wa	Urban	NonVDOT	5	3. City or T	Hampton F	HAMP	S-VA114PR BIG BETHEL RD		0.26			-76.4141	37.01997
170895248	2017	3/30/2017 5:00	1302	13:02	O	PDO	0	0	0	0	0	0	0	1	9. Fixed Object - Off Road	FOOR	No	1. No Adve	2. Daylight	Day	1. Dry	Dry	1. Main-Lir	1. Straight	2. Blacktop	1. No Defe	3. Two-Wa	1. Not at In	6. Traffic L	1. Yes - Wc	2. No			3. No	12. Buildin	8. Off Roac	No	No	Belted	No	Yes	No	No	No	No	No	No	No	No		NOT_RD	Urban Inte	No	No	Yes	No	5. Hampto	114	114. City o	3-Principal	4-Two-Wa	Urban	NonVDOT	5	3. City or T	Hampton F	HAMP	R-VA US00258EB		63.46	253078	233.87	-76.3804	37.04332
201955089	2020	7/11/2020 5:00	2037	20:37	O	PDO	0	0	0	0	0	0	0	3	1. Rear End	RE	No	1. No Adve	2. Daylight	Day	1. Dry	Dry	10. Interse	1. Straight	2. Blacktop	1. No Defe	1. Two-Wa	4. Four App	3. Traffic S	1. Yes - Wc	2. No			3. No	20. Motor V	1. On Roac	No	No	Belted	No	No	No	No	No	No	No	No	No	No		NOT_RD	Urban Inte	No	No	Yes	No	5. Hampto	114	114. City o	4-Minor Ar	3-Two-Wa	Urban	NonVDOT	5	3. City or T	Hampton F	HAMP	R-VA SR00169SB		0.08	722493	71.19	-76.3212	37.01934
211145080	2021	4/16/2021 5:00	1500	15:00	C	C	0	0	0	1	1	0	0	2	1. Rear End	RE	No	1. No Adve	2. Daylight	Day	1. Dry	Dry	1. Main-Lir	1. Straight	2. Blacktop	1. No Defe	3. Two-Wa	4. Four App	3. Traffic S	1. Yes - Wc	2. No			3. No	20. Motor V	1. On Roac	No	No	Belted	No	No	No	No	No	No	No	No	No	No		NOT_RD	Urban Inte	Yes	No	Yes	No	5. Hampto	114	114. City o	5-Major Cc	4-Two-Wa	Urban	NonVDOT	5	3. City or T	Hampton F	HAMP	S-VA114PR ABERDEEN RD		0.28	253178	57.56	-76.4025	37.00129
230585204	2023	2/25/2023 5:00	1801	18:01	A	A	0	1	0	3	4	0	0	2	3. Head On	HO	No	1. No Adve	4. Darknes	Night	2. Wet	Wet	10. Interse	1. Straight	2. Blacktop	1. No Defe	2. Two-Wa	4. Four App	3. Traffic S	1. Yes - Wc	2. No			3. No	20. Motor V	1. On Roac	Yes	No	Belted	No	Yes	No	No	No	Yes	Yes	No	No	No		NOT_RD	Urban Inte	No	No	Yes	Yes	5. Hampto	114	114. City o	5-Major Cc	4-Two-Wa	Urban	NonVDOT	5	3. City or T	Hampton F	HAMP	S-VA114PR BIG BETHEL RD		0.36			-76.4149	37.02123
170905201	2017	3/31/2017 5:00	930	9:30	O	PDO	0	0	0	0	0	0	0	2	4. Sideswipe - Same Direction	SSS	No	5. Rain	2. Daylight	Day	2. Wet	Wet	8. Non-Inte	1. Straight	1. Concret	1. No Defe	3. Two-Wa	1. Not at In	6. Traffic L	1. Yes - Wc	2. No			3. No	20. Motor V	1. On Roac	No	No	Belted	No	No	No	Yes	No	No	No	No	No	Yes	15	NOT_RD	Not Interse	No	No	Yes	No	5. Hampto	114	114. City o	1-Interstat	4-Two-Wa	Urban	VDOT Inter	5	1. State Hv	Hampton F	HAMP	R-VA IS00664WB		1.44			-76.3859	37.01647
170905333	2017	3/31/2017 5:00	1815	18:15	O	PDO	0	0	0	0	0	0	0	1	9. Fixed Object - Off Road	FOOR	No	5. Rain	3. Dusk	Day	2. Wet	Wet	8. Non-Inte	1. Straight	2. Blacktop	1. No Defe	3. Two-Wa	1. Not at In	6. Traffic L	1. Yes - Wc	2. No			3. No	28. Ran Of	1. On Roac	No	No	Belted	No	No	No	No	No	No	No	No	No	No		RD_LEFT	Not Interse	No	No	Yes	No	5. Hampto	114	114. City o	1-Interstat	4-Two-Wa	Urban	VDOT Inter	5	1. State Hv	Hampton F	HAMP	R-VA IS00064WB		266.76			-76.3449	37.03402
170915277	2017	3/20/2017 5:00	750	7:50	B	B	0	0	1	0	1	0	0	2	9. Fixed Object - Off Road	FOOR	No	1. No Adve	2. Daylight	Day	1. Dry	Dry	8. Non-Inte	1. Straight	1. Concret	1. No Defe	3. Two-Wa	1. Not at In	6. Traffic L	1. Yes - Wc	2. No			3. No	5. Guard R	1. On Roac	No	No	Belted	No	Yes	No	No	Yes	Yes	No	No	No	No		RD_UNKN	Not Interse	No	No	Yes	No	5. Hampto	114	114. City o	1-Interstat	4-Two-Wa	Urban	VDOT Inter	5	1. State Hv	Hampton F	HAMP	R-VA IS00064WB		264.88			-76.3779	37.03212
170925001	2017	4/1/2017 5:00	1930	19:30	O	PDO	0	0	0	0	0	0	0	2	1. Rear End	RE	No	1. No Adve	4. Darknes	Night	1. Dry	Dry	8. Non-Inte	1. Straight	1. Concret	1. No Defe	3. Two-Wa	1. Not at In	6. Traffic L	1. Yes - Wc	2. No			3. No	20. Motor V	1. On Roac	No	No	Belted	No	No	No	No	No	No	No	No	No	No		NOT_RD	Not Interse	No	No	Yes	Yes	5. Hampto	114	114. City o	1-Interstat	4-Two-Wa	Urban	VDOT Inter	5	1. State Hv	Hampton F	HAMP	R-VA IS00064EB		270.94			-76.3039	36.98494
170925003	2017	4/1/2017 5:00	1930	19:30	O	PDO	0	0	0	0	0	0	0	3	1. Rear End	RE	No	1. No Adve	4. Darknes	Night	1. Dry	Dry	8. Non-Inte	1. Straight	2. Blacktop	1. No Defe	3. Two-Wa	1. Not at In	6. Traffic L	1. Yes - Wc	2. No			3. No	20. Motor V	1. On Roac	No	No	Belted	No	No	No	No	No	No	No	No	No	No		NOT_RD	Not Interse	No	No	Yes	Yes	5. Hampto	114	114. City o	1-Interstat	4-Two-Wa	Urban	VDOT Inter	5	1. State Hv	Hampton F	HAMP	R-VA IS00064EB		268.89			-76.3223	37.00952
170925178	2017	3/27/2017 5:00	2220	22:20	O	PDO	0	0	0	0	0	0	0	1	9. Fixed Object - Off Road	FOOR	No	1. No Adve	4. Darknes	Night	1. Dry	Dry	5. On Entra	2. Curve - L	1. Concret	1. No Defe	2. Two-Wa	1. Not at In	6. Traffic L	1. Yes - Wc	2. No			3. No	28. Ran Of	5. Gore	No	No	Belted	No	Yes	No	No	Yes	Yes	No	No	No	Yes	15	RD_LEFT	Not Interse	No	No	Yes	Yes	5. Hampto	114	114. City o	3-Principal	4-Two-Wa	Urban	NonVDOT	5	3. City or T	Hampton F	HAMP	S-VA114PR HAMPTON ROADS CENTER PKWY		1.45			-76.4219	37.05916
170935039	2017	3/28/2017 5:00	1347	13:47	B	B	0	0	1	0	1	0	0	2	1. Rear End	RE	No	1. No Adve	2. Daylight	Day	1. Dry	Dry	8. Non-Inte	1. Straight	1. Concret	1. No Defe	3. Two-Wa	1. Not at In	6. Traffic L	1. Yes - Wc	2. No			3. No	20. Motor V	1. On Roac	No	No	Belted	No	No	No	No	No	No	No	No	No	Yes	10	NOT_RD	Not Interse	Yes	No	Yes	No	5. Hampto	114	114. City o	1-Interstat	4-Two-Wa	Urban	VDOT Inter	5	1. State Hv	Hampton F	HAMP	R-VA IS00064WB		261.85			-76.4195	37.06068
170935145	2017	4/2/2017 5:00	1928	19:28	O	PDO	0	0	0	0	0	0	0	2	1. Rear End	RE	No	1. No Adve	4. Darknes	Night	1. Dry	Dry	8. Non-Inte	1. Straight	2. Blacktop	1. No Defe	3. Two-Wa	1. Not at In	6. Traffic L	1. Yes - Wc	2. No			3. No	20. Motor V	1. On Roac	No	No	Belted	No	No	No	No	No	No	No	No	No	Yes	20	NOT_RD	Not Interse	Yes	No	Yes	Yes	5. Hampto	114	114. City o	1-Interstat	4-Two-Wa	Urban	VDOT Inter	5	1. State Hv	Hampton F	HAMP	R-VA IS00064EB		268.47			-76.3262	37.01494
170935159	2017	3/30/2017 5:00	758	7:58	O	PDO	0	0	0	0	0	0	0	2	1. Rear End	RE	No	1. No Adve	2. Daylight	Day	1. Dry	Dry	1. Main-Lir	1. Straight	2. Blacktop	1. No Defe	1. Two-Wa	3. Three Ap	4. Stop Sig	1. Yes - Wc	2. No			3. No	6. Parked V	1. On Roac	No	No	Belted	No	No	No	No	No	No	No	No	No	No		RD_UNKN	Not Interse	No	No	Yes	No	5. Hampto	114	114. City o	7-Local (J,(	3-Two-Wa	Urban	NonVDOT	5	3. City or T	Hampton F	HAMP	S-VA114PR SHELTON RD		0.4			-76.3123	37.03608
170935160	2017	3/27/2017 5:00	626	6:26	C	C	0	0	0	2	2	0	0	2	4. Sideswipe - Same Direction	SSS	No	1. No Adve	1. Dawn	Day	1. Dry	Dry	1. Main-Lir	1. Straight	2. Blacktop	1. No Defe	3. Two-Wa	1. Not at In	6. Traffic L	1. Yes - Wc	2. No			3. No	20. Motor V	1. On Roac	No	No	Belted	No	No	No	No	No	No	No	No	No	No		NOT_RD	Not Interse	No	No	Yes	No	5. Hampto	114	114. City o	1-Interstat	4-Two-Wa	Urban	VDOT Inter	5	1. State Hv	Hampton F	HAMP	R-VA IS00064EB		265.65			-76.3626	37.03342
211965317	2021	7/4/2021 5:00	13	00:13	O	PDO	0	0	0	0	0	0	0	2	4. Sideswipe - Same Direction	SSS	No	1. No Adve	4. Darknes	Night	1. Dry	Dry	1. Main-Lir	1. Straight	1. Concret	1. No Defe	1. Two-Wa	1. Not at In	3. Traffic S	1. Yes - Wc	2. No			3. No	20. Motor V	1. On Roac	No	No	Unbelted	No	No	No	No	No	Yes	No	No	No	Yes	15	NOT_RD	Urban Inte	No	No	Yes	Yes	5. Hampto	114	114. City o	4-Minor Ar	3-Two-Wa	Urban	NonVDOT	5	3. City or T	Hampton F	HAMP	R-VA SR00169NB		0.08	722493	118.65	-76.3211	37.01942
170935162	2017	3/31/2017 5:00	40	00:40	C	C	0	0	0	1	1	0	0	1	16. Other	OTHR	No	1. No Adve	4. Darknes	Night	1. Dry	Dry	1. Main-Lir	1. Straight	2. Blacktop	1. No Defe	1. Two-Wa	1. Not at In	6. Traffic L	1. Yes - Wc	2. No			3. No	13. Curb	2. Shoulde	No	No	Belted	No	No	No	No	No	No	No	No	No	Yes	20	RD RIGHT	Not Interse	No	No	Yes	Yes	5. Hampto	114	114. City o	7-Local (J,(	3-Two-Wa	Urban	NonVDOT	5	3. City or T	Hampton F	HAMP	S-VA114PR OLD FOX HILL RD		0.26			-76.3437	37.04644
242005361	2024	5/21/2024 5:00	637	6:37	O	PDO	0	0	0	0	0	0	0	2	2. Angle	ANG	No	3. Fog	2. Daylight	Day	1. Dry	Dry	11. Interse	1. Straight	2. Blacktop	1. No Defe	3. Two-Wa	4. Four App	3. Traffic S	1. Yes - Wc	2. No			3. No	20. Motor V	1. On Roac	No	No	Belted	No	Yes	No	No	No	No	No	No	No	No		NOT_RD	Urban Inte	No	Yes	Yes	No	5. Hampto	114	114. City o	3-Principal	4-Two-Wa	Urban	NonVDOT	5	3. City or T	Hampton F	HAMP	R-VA SR00134EB		4.57	253017	9.77	-76.3961	37.09327
170935164	2017	3/31/2017 5:00	2214	22:14	O	PDO	0	0	0	0	0	0	0	2	3. Head On	HO	No	1. No Adve	4. Darknes	Night	2. Wet	Wet	9. Within Ir	1. Straight	2. Blacktop	1. No Defe	2. Two-Wa	3. Three Ap	3. Traffic S	1. Yes - Wc	2. No			3. No	20. Motor V	1. On Roac	No	No	Belted	No	No	No	No	No	No	No	No	No	No		NOT_RD	VDOT Inter	No	No	Yes	Yes	5. Hampto	114	114. City o	4-Minor Ar	4-Two-Wa	Urban	NonVDOT	5	3. City or T	Hampton F	HAMP	S-VA114PR KING ST N		0.92	253431	4.87	-76.3482	37.04306
223495124	2022	12/14/2022 5:00	1140	11:40	C	C	0	0	0	2	2	0	0	2	2. Angle	ANG	No	1. No Adve	2. Daylight	Day	1. Dry	Dry	1. Main-Lir	1. Straight	2. Blacktop	1. No Defe	2. Two-Wa	4. Four App	4. Stop Sig	1. Yes - Wc	2. No			3. No	20. Motor V	1. On Roac	No	No	Belted	No	No	No	No	No	No	No	No	No	No		NOT_RD	Urban Inte	Yes	No	Yes	No	5. Hampto	114	114. City o	5-Major Cc	3-Two-Wa	Urban	NonVDOT	5	3. City or T	Hampton F	HAMP	R-VA US00060EB		270.13	1069298	5.31	-76.3886	36.99849
170935170	2017	3/28/2017 5:00	547	5:47	O	PDO	0	0	0	0	0	0	0	2	15. Backed Into	BI	No	1. No Adve	4. Darknes	Night	1. Dry	Dry	8. Non-Inte	1. Straight	2. Blacktop	1. No Defe	1. Two-Wa	1. Not at In	1. No Traffi	6. No Traffi	2. No			3. No	6. Parked V	1. On Roac	No	No	Belted	No	No	No	No	No	No	No	No	No	No		RD UNKN	Not Interse	No	No	Yes	Yes	5. Hampto	114	114. City o	7-Local (J,(	3-Two-Wa	Urban	NonVDOT	5	3. City or T	Hampton F	HAMP	S-VA114PR CANFORD DR		0.01			-76.3248	37.03614
172905107	2017	10/12/2017 5:00	1556	15:56	C	C	0	0	0	1	1	0	0	2	4. Sideswipe - Same Direction	SSS	No	1. No Adve	2. Daylight	Day	1. Dry	Dry	9. Within Ir	1. Straight	2. Blacktop	1. No Defe	2. Two-Wa	4. Four App	4. Stop Sig	1. Yes - Wc	2. No			3. No	20. Motor V	1. On Roac	No	No	Belted	No	Yes	No	No	No	No	No	No	No	No		NOT_RD	Urban Inte	No	No	Yes	No	5. Hampto	114	114. City o	5-Major Cc	4-Two-Wa	Urban	NonVDOT	5	3. City or T	Hampton F	HAMP	S-VA114NP NICKERSON BLVD		0.08	1060398	450.4	-76.303	37.04534
170935179	2017	4/1/2017 5:00	49	00:49	O	PDO	0	0	0	0	0	0	0	2	1. Rear End	RE	No	1. No Adve	4. Darknes	Night	2. Wet	Wet	10. Interse	1. Straight	2. Blacktop	1. No Defe	3. Two-Wa	4. Four App	3. Traffic S	1. Yes - Wc	2. No			3. No	20. Motor V	1. On Roac	No	No	Belted	No	No	No	No	No	No	No	No	No	No		NOT_RD	Urban Inte	No	Yes	Yes	Yes	5. Hampto	114	114. City o	3-Principal	4-Two-Wa	Urban	NonVDOT	5	3. City or T	Hampton F	HAMP	R-VA US00258EB		62.97	754224	91.08	-76.3888	37.04152
170935184	2017	3/31/2017 5:00	1133	11:33	C	C	0	0	0	2	2	0	0	2	4. Sideswipe - Same Direction	SSS	No	5. Rain	2. Daylight	Day	2. Wet	Wet	10. Interse	1. Straight	1. Concret	1. No Defe	3. Two-Wa	4. Four App	3. Traffic S	1. Yes - Wc	2. No			3. No	20. Motor V	1. On Roac	No	No	Belted	No	No	No	No	No	No	No	No	No	No		NOT_RD	Urban Inte	Yes	No	Yes	No	5. Hampto	114	114. City o	3-Principal	4-Two-Wa	Urban	NonVDOT	5	3. City or T	Hampton F	HAMP	R-VA US00258WB		62.1			-76.4042	37.0384
170935185	2017	3/31/2017 5:00	1359	13:59	C	C	0	0	0	2	2	0	0	2	4. Sideswipe - Same Direction	SSS	No	5. Rain	2. Daylight	Day	2. Wet	Wet	1. Main-Lir	1. Straight	1. Concret	1. No Defe	2. Two-Wa	1. Not at In	1. No Traffi	6. No Traffi	2. No			3. No	20. Motor V	1. On Roac	No	No	Belted	No	No	No	No	No	No	No	No	No	No		NOT_RD	Not Interse	Yes	No	Yes	No	5. Hampto	114	114. City o	3-Principal	4-Two-Wa	Urban	NonVDOT	5	3. City or T	Hampton F	HAMP	R-VA US00258WB		65.19	1068042	251.58	-76.3502	37.04365
170935186	2017	3/31/2017 5:00	1553	15:53	O	PDO	0	0	0	0	0	0	0	2	1. Rear End	RE	No	1. No Adve	2. Daylight	Day	1. Dry	Dry	1. Main-Lir	1. Straight	2. Blacktop	1. No Defe	3. Two-Wa	4. Four App	3. Traffic S	1. Yes - Wc	2. No			3. No	20. Motor V	1. On Roac	No	No	Belted	No	No	No	No	No	No	No	No	No	No		NOT_RD	Not Interse	No	No	Yes	No	5. Hampto	114	114. City o	4-Minor Ar	4-Two-Wa	Urban	NonVDOT	5	3. City or T	Hampton F	HAMP	R-VA SR00278SB		0.46	746578	251.81	-76.3476	37.05018
170935194	2017	4/1/2017 5:00	1009	10:09	C	C	0	0	0	1	1	0	0	2	2. Angle	ANG	No	1. No Adve	2. Daylight	Day	1. Dry	Dry	1. Main-Lir	1. Straight	1. Concret	1. No Defe	3. Two-Wa	1. Not at In	1. No Traffi	6. No Traffi	2. No			3. No	20. Motor V	1. On Roac	No	No	Belted	No	No	No	No	No	No	No	No	No	No		NOT_RD	Not Interse	No	No	Yes	No	5. Hampto	114	114. City o	7-Local (J,(	3-Two-Wa	Urban	NonVDOT	5	3. City or T	Hampton F	HAMP	S-VA114NP COLISEUM DR		0.6	1079031	396.11	-76.3867	37.03868
221465131	2022	5/24/2022 5:00	1205	12:05	C	C	0	0	0	2	2	0	0	2	2. Angle	ANG	No	5. Rain	2. Daylight	Day	2. Wet	Wet	10. Interse	1. Straight	2. Blacktop	1. No Defe	3. Two-Wa	4. Four App	3. Traffic S	1. Yes - Wc	2. No			3. No	20. Motor V	1. On Roac	No	No	Belted	No	No	No	No	No	No	No	No	No	No		NOT_RD	Urban Inte	Yes	No	Yes	No	5. Hampto	114	114. City o	5-Major Cc	4-Two-Wa	Urban	NonVDOT	5	3. City or T	Hampton F	HAMP	S-VA114NP ABERDEEN RD		0.28	253178	100.16	-76.4026	37.00117
170935196	2017	3/28/2017 5:00	1800	18:00	B	B	0	0	2	0	2	0	0	1	16. Other	OTHR	No	5. Rain	2. Daylight	Day	2. Wet	Wet	9. Within Ir	1. Straight	1. Concret	7. Slick Pa	4. One-Wa	4. Four App	3. Traffic S	1. Yes - Wc	2. No			3. No	28. Ran Of	1. On Roac	No	No	Belted	No	No	No	No	No	No	No	No	No	No		NOT_RD	Urban Inte	No	No	Yes	No	5. Hampto	114	114. City o	7-Local (J,(	3-Two-Wa	Urban	NonVDOT	5	3. City or T	Hampton F	HAMP	S-VA114PR BUTLER FARM RD		0.76	253022	234.86	-76.3994	37.06357
250445025	2025	2/11/2025 5:00	2021	20:21	C	C	0	0	0	2	2	0	0	2	2. Angle	ANG	No	5. Rain	4. Darknes	Night	2. Wet	Wet	9. Within Ir	1. Straight	2. Blacktop	1. No Defe	3. Two-Wa	4. Four App	3. Traffic S	1. Yes - Wc	2. No			3. No	20. Motor V	1. On Roac	No	No	Belted	No	No	No	No	No	No	No	No	No	No		NOT_RD	Urban Inte	No	No	Yes	Yes	5. Hampto	114	114. City o	3-Principal	4-Two-Wa	Urban	NonVDOT	5	3. City or T	Hampton F	HAMP	R-VA SR00134WB		4.57	253017	65.31	-76.3959	37.09333
200215074	2020	1/14/2020 5:00	1111	11:11	C	C	0	0	0	2	2	0	0	2	1. Rear End	RE	No	5. Rain	2. Daylight	Day	2. Wet	Wet	10. Interse	1. Straight	1. Concret	1. No Defe	3. Two-Wa	4. Four App	3. Traffic S	1. Yes - Wc	2. No			3. No	20. Motor V	1. On Roac	No	No	Belted	No	No	No	No	No	No	No	No	No	No		NOT_RD	Urban Inte	No	Yes	Yes	No	5. Hampto	114	114. City o	4-Minor Ar	3-Two-Wa	Urban	NonVDOT	5	3. City or T	Hampton F	HAMP	R-VA SR00152EB		1.42	253053	75.21	-76.4417	37.04291
170935200	2017	3/31/2017 5:00	1329	13:29	C	C	0	0	0	2	2	0	0	2	1. Rear End	RE	No	5. Rain	2. Daylight	Day	2. Wet	Wet	9. Within Ir	3. Grade - S	2. Blacktop	1. No Defe	1. Two-Wa	3. Three Ap	1. No Traffi	6. No Traffi	2. No			3. No	20. Motor V	1. On Roac	No	No	Belted	No	No	No	No	No	No	No	No	No	No		NOT_RD	Urban Inte	No	No	Yes	No	5. Hampto	114	114. City o	3-Principal	3-Two-Wa	Urban	NonVDOT	5	3. City or T	Hampton F	HAMP	R-VA US00258EB		67.1	1080051	35.31	-76.3242	37.02972
170935201	2017	3/31/2017 5:00	1623	16:23	C	C	0	0	0	1	1	0	0	2	4. Sideswipe - Same Direction	SSS	No	5. Rain	2. Daylight	Day	2. Wet	Wet	1. Main-Lir	1. Straight	2. Blacktop	1. No Defe	2. Two-Wa	1. Not at In	6. Traffic L	1. Yes - Wc	2. No			3. No	20. Motor V	1. On Roac	No	No	Belted	No	No	No	No	No	No	No	No	No	No		NOT_RD	Not Interse	No	No	Yes	No	5. Hampto	114	114. City o	3-Principal	4-Two-Wa	Urban	NonVDOT	5	3. City or T	Hampton F	HAMP	R-VA US00258EB		63.31	754225	314.28	-76.383	37.04275
170935202	2017	4/1/2017 5:00	1247	12:47	A	A	0	1	0	0	1	0	0	1	8. Non-Collision	NC	No	1. No Adve	2. Daylight	Day	1. Dry	Dry	1. Main-Lir	1. Straight	2. Blacktop	1. No Defe	2. Two-Wa	1. Not at In	6. Traffic L	1. Yes - Wc	2. No			3. No	42. Other N	1. On Roac	No	No	Belted	No	No	No	No	No	No	No	Yes	No	No		NOT_RD	Not Interse	No	No	Yes	No	5. Hampto	114	114. City o	3-Principal	4-Two-Wa	Urban	NonVDOT	5	3. City or T	Hampton F	HAMP	R-VA US00258WB		62.59			-76.396	37.04015
170935203	2017	4/1/2017 5:00	1303	13:03	O	PDO	0	0	0	0	0	0	0	2	6. Fixed Object in Road	FOIR	No	1. No Adve	2. Daylight	Day	1. Dry	Dry	1. Main-Lir	1. Straight	2. Blacktop	1. No Defe	1. Two-Wa	1. Not at In	1. No Traffi	6. No Traffi	2. No			3. No	6. Parked V	1. On Roac	No	No	Belted	No	Yes	No	No	No	No	No	No	No	No		RD UNKN	Not Interse	No	No	Yes	No	5. Hampto	114	114. City o	7-Local (J,(	3-Two-Wa	Urban	NonVDOT	5	3. City or T	Hampton F	HAMP	S-VA114PR PRINCE JAMES DR		0.22			-76.386	37.0222
170935204	2017	4/1/2017 5:00	1549	15:49	O	PDO	0	0	0	0	0	0	0	1	8. Non-Collision	NC	No	1. No Adve	2. Daylight	Day	1. Dry	Dry	1. Main-Lir	1. Straight	2. Blacktop	1. No Defe	1. Two-Wa	1. Not at In	1. No Traffi	6. No Traffi	2. No			3. No	20. Motor V	1. On Roac	No	No	Belted	No	Yes	No	No	No	No	No	No	No	No		RD_LEFT	Not Interse	No	No	Yes	No	5. Hampto	114	114. City o	4-Minor Ar	4-Two-Wa	Urban	NonVDOT	5	3. City or T	Hampton F	HAMP	R-VA SR00172NB		0.55	253125	297.16	-76.3858	37.0796
170935205	2017	4/1/2017 5:00	1604	16:04	C	C	0	0	0	1	1	0	0	3	1. Rear End	RE	No	1. No Adve	2. Daylight	Day	1. Dry	Dry	1. Main-Lir	1. Straight	2. Blacktop	1. No Defe	3. Two-Wa	1. Not at In	6. Traffic L	1. Yes - Wc	2. No			3. No	20. Motor V	1. On Roac	No	No	Belted	No	No	No	No	No	No	No	No	No	No		NOT_RD	Urban Inte	No	No	Yes	No	5. Hampto	114	114. City o	3-Principal	4-Two-Wa	Urban	NonVDOT	5	3. City or T	Hampton F	HAMP	R-VA US00258EB		63.26	754225	52.19	-76.3839	37.04257
201995186	2020	7/14/2020 5:00	1401	14:01	O	PDO	0	0	0	0	0	0	0	2	1. Rear End	RE	No	1. No Adve	2. Daylight	Day	1. Dry	Dry	10. Interse	1. Straight	2. Blacktop	1. No Defe	3. Two-Wa	4. Four App	3. Traffic S	1. Yes - Wc	2. No			3. No	20. Motor V	1. On Roac	No	No	Belted	No	Yes	No	No	No	No	No	No	No	No		NOT_RD	Urban Inte	No	No	Yes	No	5. Hampto	114	114. City o	4-Minor Ar	3-Two-Wa	Urban	NonVDOT	5	3. City or T	Hampton F	HAMP	R-VA SR00152EB		1.42	253053	75.21	-76.4417	37.04291
170935211	2017	4/2/2017 5:00	1216	12:16	C	C	0	0	0	1	1	0	0	2	1. Rear End	RE	No	1. No Adve	2. Daylight	Day	1. Dry	Dry	10. Interse	1. Straight	1. Concret	1. No Defe	3. Two-Wa	4. Four App	3. Traffic S	1. Yes - Wc	2. No			3. No	20. Motor V	1. On Roac	No	No	Belted	No	No	No	No	No	No	No	No	No	No		NOT_RD	Urban Inte	No	No	Yes	No	5. Hampto	114	114. City o	7-Local (J,(	3-Two-Wa	Urban	NonVDOT	5	3. City or T	Hampton F	HAMP	S-VA114NP COLISEUM DR		0.84	754224	174.01	-76.3889	37.04193
170935212	2017	4/1/2017 5:00	2122	21:22	O	PDO	0	0	0	0	0	0	0	2	4. Sideswipe - Same Direction	SSS	No	1. No Adve	4. Darknes	Night	1. Dry	Dry	10. Interse	1. Straight	2. Blacktop	1. No Defe	3. Two-Wa	4. Four App	3. Traffic S	1. Yes - Wc	2. No			3. No	20. Motor V	1. On Roac	No	No	Belted	No	No	No	No	No	No	No	No	No	No		NOT_RD	VDOT Inter	Yes	No	Yes	Yes	5. Hampto	114	114. City o	7-Local (J,(	3-Two-Wa	Urban	NonVDOT	5	3. City or T	Hampton F	HAMP	S-VA114PR COLISEUM DR		1	1079044	16.9	-76.3897	37.0443
170935213	2017	4/3/2017 5:00	245	2:45	C	C	0	0	0	1	1	0	0	2	15. Backed Into	BI	No	1. No Adve	4. Darknes	Night	1. Dry	Dry	1. Main-Lir	1. Straight	1. Concret	1. No Defe	1. Two-Wa	1. Not at In	1. No Traffi	6. No Traffi	2. No			3. No	6. Parked V	2. Shoulde	Yes	No	Belted	No	No	No	No	No	No	No	No	No	No		RD_UNKN	Not Interse	No	No	Yes	Yes	5. Hampto	114	114. City o	7-Local (J,(	3-Two-Wa	Urban	NonVDOT	5	3. City or T	Hampton F	HAMP	S-VA114PR WOODBURY FORREST DR		0.16			-76.4156	37.03102
170945079	2017	3/29/2017 5:00	1551	15:51	C	C	0	0	0	1	1	0	0	1	9. Fixed Object - Off Road	FOOR	No	1. No Adve	2. Daylight	Day	1. Dry	Dry	1. Main-Lir	2. Curve - L	2. Blacktop	1. No Defe	1. Two-Wa	1. Not at In	1. No Traffi	6. No Traffi	2. No			3. No	12. Buildin	8. Off Roac	No	No	Belted	No	Yes	Yes	No	No	No	No	No	No	No		RD UNKN	Not Interse	No	Yes	Yes	No	5. Hampto	114	114. City o	5-Major Cc	4-Two-Wa	Urban	NonVDOT	5	3. City or T	Hampton F	HAMP	S-VA114NP E LITTLE BACK RIVER RD		1.75			-76.3261	37.06918
243025374	2024	5/12/2024 5:00	2037	20:37	C	C	0	0	0	1	1	0	0	1	9. Fixed Object - Off Road	FOOR	No	1. No Adve	4. Darknes	Night	1. Dry	Dry	1. Main-Lir	1. Straight	2. Blacktop	1. No Defe	1. Two-Wa	1. Not at In	6. Traffic L	1. Yes - Wc	2. No			3. No	13. Curb	4. Roadsid	No	No	Belted	No	Yes	No	No	No	No	No	No	No	No		NOT_RD	Urban Inte	Yes	No	Yes	Yes	5. Hampto	114	114. City o	5-Major Cc	3-Two-Wa	Urban	NonVDOT	5	3. City or T	Hampton F	HAMP	R-VA US00060WB		270.13	1069298	26.56	-76.3886	36.99845
170945092	2017	3/30/2017 5:00	1355	13:55	C	C	0	0	0	2	2	0	0	2	1. Rear End	RE	No	1. No Adve	2. Daylight	Day	1. Dry	Dry	8. Non-Inte	1. Straight	2. Blacktop	1. No Defe	2. Two-Wa	1. Not at In	1. No Traffi	6. No Traffi	2. No			3. No	20. Motor V	1. On Roac	No	No	Belted	No	Yes	No	No	No	No	No	No	No	No		NOT_RD	Urban Inte	No	No	Yes	No	5. Hampto	114	114. City o	4-Minor Ar	3-Two-Wa	Urban	NonVDOT	5	3. City or T	Hampton F	HAMP	R-VA SR00351EB		4.77	1068777	69.15	-76.3619	37.02781
170945093	2017	3/30/2017 5:00	1329	13:29	B	B	0	0	1	4	5	0	0	2	2. Angle	ANG	No	1. No Adve	2. Daylight	Day	1. Dry	Dry	6. Intersec	1. Straight	2. Blacktop	1. No Defe	2. Two-Wa	3. Three Ap	3. Traffic S	1. Yes - Wc	2. No			3. No	20. Motor V	1. On Roac	No	No	Unbelted	No	Yes	No	No	No	No	No	No	No	Yes	10	NOT_RD	Urban Inte	No	Yes	Yes	No	5. Hampto	114	114. City o	4-Minor Ar	4-Two-Wa	Urban	NonVDOT	5	3. City or T	Hampton F	HAMP	R-VA SR00278NB		0.02	253165	15.11	-76.3481	37.04393
173265104	2017	11/22/2017 5:00	21	00:21	A	A	0	1	0	0	1	0	0	1	9. Fixed Object - Off Road	FOOR	No	1. No Adve	4. Darknes	Night	1. Dry	Dry	7. Other lo	1. Straight	2. Blacktop	1. No Defe	3. Two-Wa	4. Four App	3. Traffic S	1. Yes - Wc	2. No			3. No	2. Trees	8. Off Roac	No	No	Unbelted	No	Yes	No	No	No	No	No	No	No	Yes	10	NOT_RD	Urban Inte	No	No	Yes	Yes	5. Hampto	114	114. City o	3-Principal	4-Two-Wa	Urban	NonVDOT	5	3. City or T	Hampton F	HAMP	R-VA SR00134EB		4.58	253017	34.21	-76.3961	37.09322
170945103	2017	4/3/2017 5:00	1734	17:34	O	PDO	0	0	0	0	0	0	0	2	2. Angle	ANG	No	1. No Adve	2. Daylight	Day	1. Dry	Dry	1. Main-Lir	1. Straight	2. Blacktop	1. No Defe	2. Two-Wa	1. Not at In	6. Traffic L	1. Yes - Wc	2. No			3. No	20. Motor V	1. On Roac	No	No	Belted	No	Yes	No	No	No	No	No	No	No	No		NOT_RD	Not Interse	Yes	No	Yes	No	5. Hampto	114	114. City o	5-Major Cc	3-Two-Wa	Urban	NonVDOT	5	3. City or T	Hampton F	HAMP	S-VA114NP WHEALTON RD		1.25	253058	295.34	-76.4332	37.04206
170945104	2017	4/3/2017 5:00	1736	17:36	C	C	0	0	0	1	1	0	0	2	2. Angle	ANG	No	1. No Adve	2. Daylight	Day	1. Dry	Dry	9. Within Ir	1. Straight	2. Blacktop	1. No Defe	1. Two-Wa	4. Four App	4. Stop Sig	1. Yes - Wc	2. No			3. No	20. Motor V	1. On Roac	No	No	Belted	No	No	No	No	No	Yes	No	No	No	No		NOT_RD	VDOT Inter	No	No	Yes	No	5. Hampto	114	114. City o	4-Minor Ar	3-Two-Wa	Urban	NonVDOT	5	3. City or T	Hampton F	HAMP	S-VA114PR KING ST N		0.41	1068631	18.78	-76.3472	37.03594
170945173	2017	4/1/2017 5:00	1844	18:44	A	A	0	1	0	0	1	0	0	1	8. Non-Collision	NC	No	1. No Adve	2. Daylight	Day	1. Dry	Dry	8. Non-Inte	1. Straight	1. Concret	9. Other	3. Two-Wa	1. Not at In	6. Traffic L	1. Yes - Wc	2. No			3. No	39. Fell/Ju	1. On Roac	No	No	Belted	No	No	No	No	No	No	No	Yes	No	No		NOT_RD	Not Interse	No	No	Yes	No	5. Hampto	114	114. City o	1-Interstat	4-Two-Wa	Urban	VDOT Inter	5	1. State Hv	Hampton F	HAMP	R-VA IS00064EB		267.11			-76.3387	37.03199
170955021	2017	4/4/2017 5:00	1705	17:05	O	PDO	0	0	0	0	0	0	0	5	1. Rear End	RE	No	1. No Adve	2. Daylight	Day	1. Dry	Dry	5. On Entra	4. Grade - (	1. Concret	1. No Defe	3. Two-Wa	1. Not at In	6. Traffic L	1. Yes - Wc	2. No			3. No	20. Motor V	1. On Roac	No	No	Belted	No	No	No	No	Yes	No	No	No	No	Yes	20	NOT_RD	Not Interse	No	No	Yes	No	5. Hampto	114	114. City o	1-Interstat	4-Two-Wa	Urban	VDOT Inter	5	1. State Hv	Hampton F	HAMP	R-VA IS00664EB		0.11			-76.3808	37.03228
170955099	2017	4/3/2017 5:00	1540	15:40	B	B	0	0	1	1	2	0	0	2	1. Rear End	RE	No	1. No Adve	2. Daylight	Day	1. Dry	Dry	1. Main-Lir	1. Straight	2. Blacktop	1. No Defe	3. Two-Wa	1. Not at In	6. Traffic L	1. Yes - Wc	2. No			3. No	20. Motor V	1. On Roac	No	No	Belted	No	Yes	No	No	No	No	No	No	No	No		NOT_RD	Urban Inte	No	No	Yes	No	5. Hampto	114	114. City o	5-Major Cc	3-Two-Wa	Urban	NonVDOT	5	3. City or T	Hampton F	HAMP	S-VA114PR OLD BUCKROE RD		0.16	253155	40.57	-76.3223	37.02519
170955100	2017	4/4/2017 5:00	1427	14:27	O	PDO	0	0	0	0	0	0	0	1	9. Fixed Object - Off Road	FOOR	No	1. No Adve	2. Daylight	Day	1. Dry	Dry	5. On Entra	10. On/Off	2. Blacktop	1. No Defe	3. Two-Wa	4. Four App	6. Traffic L	1. Yes - Wc	2. No			3. No	17. Traffic	2. Shoulde	No	No	Belted	No	Yes	No	No	No	No	No	No	No	No		RD_LEFT	Not Interse	No	No	Yes	No	5. Hampto	114	114. City o	2-Principal	1-One-Wa	Urban	NonVDOT	5	3. City or T	Hampton F	HAMP	S-VA114NP HAMPTON ROADS CENTER PKWY RMP00		0.15			-76.4005	37.06077
170955126	2017	4/4/2017 5:00	2136	21:36	C	C	0	0	0	1	1	0	0	1	8. Non-Collision	NC	No	1. No Adve	4. Darknes	Night	11. Sand, [	Wet	5. On Entra	10. On/Off	2. Blacktop	5. Loose M	4. One-Wa	1. Not at In	6. Traffic L	1. Yes - Wc	2. No			3. No	28. Ran Of	2. Shoulde	No	No	Belted	No	No	No	No	No	No	No	Yes	No	No		RD_LEFT	Not Interse	No	No	No	Yes	5. Hampto	114	114. City o	3-Principal	1-One-Wa	Urban	NonVDOT	5	3. City or T	Hampton F	HAMP	R-VA US00258WB	RMP064.00A	0.03			-76.3649	37.04422
170955127	2017	4/4/2017 5:00	1552	15:52	O	PDO	0	0	0	0	0	0	0	2	1. Rear End	RE	No	1. No Adve	2. Daylight	Day	1. Dry	Dry	10. Interse	1. Straight	2. Blacktop	1. No Defe	3. Two-Wa	4. Four App	3. Traffic S	1. Yes - Wc	2. No			3. No	20. Motor V	1. On Roac	No	No	Belted	No	No	No	No	No	No	No	No	No	No		NOT_RD	VDOT Inter	No	No	Yes	No	5. Hampto	114	114. City o	7-Local (J,(	3-Two-Wa	Urban	NonVDOT	5	3. City or T	Hampton F	HAMP	S-VA114NP COLISEUM DR		1.85	1079069	136.9	-76.3927	37.05676
170955175	2017	1/24/2017 5:00	549	5:49	K	K	1	0	0	0	0	1	0	1	12. Ped	PED	Pedestrian	5. Rain	5. Darknes	Night	2. Wet	Wet	1. Main-Lir	1. Straight	2. Blacktop	1. No Defe	1. Two-Wa	1. Not at In	1. No Traffi	6. No Traffi	2. No			3. No	19. Ped	1. On Roac	No	No	Unbelted	No	No	No	No	No	No	No	No	Yes	Yes	5	NOT_RD	Not Interse	No	No	Yes	Yes	5. Hampto	114	114. City o	7-Local (J,(	3-Two-Wa	Urban	NonVDOT	5	3. City or T	Hampton F	HAMP	S-VA114PR 60TH ST		0.27			-76.3975	37.01476
170955322	2017	4/1/2017 5:00	756	7:56	C	C	0	0	0	1	1	0	0	2	4. Sideswipe - Same Direction	SSS	No	1. No Adve	2. Daylight	Day	1. Dry	Dry	8. Non-Inte	7. Dip - Stra	2. Blacktop	1. No Defe	3. Two-Wa	1. Not at In	6. Traffic L	1. Yes - Wc	2. No			3. No	20. Motor V	2. Shoulde	No	No	Unbelted	No	No	No	No	No	No	No	No	No	Yes	10	NOT_RD	Not Interse	No	No	Yes	No	5. Hampto	114	114. City o	1-Interstat	4-Two-Wa	Urban	VDOT Inter	5	1. State Hv	Hampton F	HAMP	R-VA IS00064WB		266.41			-76.3505	37.03471
242305039	2024	8/14/2024 5:00	2258	22:58	C	C	0	0	0	4	4	0	0	2	3. Head On	HO	No	1. No Adve	4. Darknes	Night	1. Dry	Dry	10. Interse	1. Straight	2. Blacktop	1. No Defe	3. Two-Wa	4. Four App	3. Traffic S	1. Yes - Wc	2. No			3. No	20. Motor V	1. On Roac	No	No	Belted	No	No	No	No	No	No	No	No	No	No		NOT_RD	Urban Inte	Yes	Yes	Yes	Yes	5. Hampto	114	114. City o	3-Principal	4-Two-Wa	Urban	NonVDOT	5	3. City or T	Hampton F	HAMP	S-VA114PR ARMISTEAD AVE N		2.16	253023	100.28	-76.3768	37.04418
170965067	2017	4/5/2017 5:00	649	6:49	O	PDO	0	0	0	0	0	0	0	1	9. Fixed Object - Off Road	FOOR	No	1. No Adve	2. Daylight	Day	1. Dry	Dry	8. Non-Inte	2. Curve - L	2. Blacktop	1. No Defe	3. Two-Wa	1. Not at In	6. Traffic L	1. Yes - Wc	2. No			3. No	13. Curb	1. On Roac	No	No	Belted	No	Yes	No	No	No	No	No	No	No	No		RD_RIGHT	Not Interse	No	No	Yes	No	5. Hampto	114	114. City o	7-Local (J,(	3-Two-Wa	Urban	NonVDOT	5	3. City or T	Hampton F	HAMP	S-VA114PR LIBBEY ST		0.01			-76.325	37.01713
170965068	2017	4/5/2017 5:00	1629	16:29	C	C	0	0	0	1	1	0	0	2	4. Sideswipe - Same Direction	SSS	No	1. No Adve	2. Daylight	Day	1. Dry	Dry	1. Main-Lir	1. Straight	2. Blacktop	1. No Defe	3. Two-Wa	1. Not at In	6. Traffic L	1. Yes - Wc	2. No			3. No	20. Motor V	1. On Roac	No	No	Belted	No	No	No	No	No	No	No	No	No	No		NOT_RD	Urban Inte	No	No	Yes	No	5. Hampto	114	114. City o	3-Principal	4-Two-Wa	Urban	NonVDOT	5	3. City or T	Hampton F	HAMP	R-VA US00258EB		63.16	1091131	71.62	-76.3857	37.0422
222375321	2022	8/4/2022 5:00	1755	17:55	C	C	0	0	0	1	1	0	0	2	1. Rear End	RE	No	5. Rain	2. Daylight	Day	2. Wet	Wet	10. Interse	1. Straight	2. Blacktop	1. No Defe	2. Two-Wa	4. Four App	3. Traffic S	1. Yes - Wc	2. No			3. No	20. Motor V	1. On Roac	No	No	Belted	No	No	No	No	No	Yes	No	No	No	No		NOT_RD	Urban Inte	No	No	Yes	No	5. Hampto	114	114. City o	5-Major Cc	4-Two-Wa	Urban	NonVDOT	5	3. City or T	Hampton F	HAMP	S-VA114PR ABERDEEN RD		0.28	253178	83.75	-76.4025	37.00122
170965070	2017	4/6/2017 5:00	205	2:05	O	PDO	0	0	0	0	0	0	0	2	4. Sideswipe - Same Direction	SSS	No	1. No Adve	4. Darknes	Night	1. Dry	Dry	10. Interse	1. Straight	2. Blacktop	1. No Defe	3. Two-Wa	4. Four App	3. Traffic S	1. Yes - Wc	2. No			3. No	20. Motor V	1. On Roac	No	No	Unbelted	No	No	No	No	No	No	No	No	No	No		NOT_RD	Urban Inte	No	No	Yes	Yes	5. Hampto	114	114. City o	3-Principal	4-Two-Wa	Urban	NonVDOT	5	3. City or T	Hampton F	HAMP	R-VA US00258EB		60.06	253130	101.4	-76.4357	37.02364
170965149	2017	4/5/2017 5:00	1226	12:26	O	PDO	0	0	0	0	0	0	0	2	1. Rear End	RE	No	1. No Adve	2. Daylight	Day	1. Dry	Dry	1. Main-Lir	1. Straight	2. Blacktop	1. No Defe	1. Two-Wa	1. Not at In	13. Other	1. Yes - Wc	2. No			3. No	20. Motor V	1. On Roac	No	No	Belted	No	No	No	No	No	No	No	No	No	No		NOT_RD	VDOT Inter	No	No	Yes	No	5. Hampto	114	114. City o	7-Local (J,(	3-Two-Wa	Urban	NonVDOT	5	3. City or T	Hampton F	HAMP	S-VA114PR HARDY CASH DR		0.44	1084139	167.94	-76.4008	37.05593
170965169	2017	4/6/2017 5:00	1104	11:04	O	PDO	0	0	0	0	0	0	0	1	9. Fixed Object - Off Road	FOOR	No	1. No Adve	2. Daylight	Day	1. Dry	Dry	5. On Entra	10. On/Off	1. Concret	1. No Defe	3. Two-Wa	1. Not at In	9. One Wa	1. Yes - Wc	2. No			3. No	5. Guard R	2. Shoulde	No	No	Belted	No	Yes	No	No	Yes	No	No	No	No	No		RD RIGHT	Not Interse	No	No	Yes	No	5. Hampto	114	114. City o	1-Interstat	1-One-Wa	Urban	VDOT Seco	5	1. State Hv	Hampton F	HAMP	S-VA114PR HAMPTON ROADS CENTER PKWY RMP00		0.18			-76.4142	37.05786
181395146	2018	5/18/2018 5:00	1453	14:53	O	PDO	0	0	0	0	0	0	0	2	1. Rear End	RE	No	1. No Adve	2. Daylight	Day	1. Dry	Dry	10. Interse	4. Grade - (	2. Blacktop	1. No Defe	3. Two-Wa	4. Four App	3. Traffic S	1. Yes - Wc	2. No			3. No	20. Motor V	1. On Roac	No	No	Belted	No	No	No	No	No	No	No	No	No	No		NOT_RD	Urban Inte	No	No	Yes	No	5. Hampto	114	114. City o	3-Principal	4-Two-Wa	Urban	NonVDOT	5	3. City or T	Hampton F	HAMP	R-VA SR00134WB		4.58	253017	123.98	-76.3958	37.09317
170965177	2017	4/5/2017 5:00	1241	12:41	O	PDO	0	0	0	0	0	0	0	2	4. Sideswipe - Same Direction	SSS	No	1. No Adve	2. Daylight	Day	1. Dry	Dry	1. Main-Lir	1. Straight	2. Blacktop	1. No Defe	3. Two-Wa	1. Not at In	1. No Traffi	6. No Traffi	2. No			3. No	20. Motor V	1. On Roac	No	No	Belted	No	No	No	No	No	No	No	No	No	No		NOT_RD	Urban Inte	Yes	No	Yes	No	5. Hampto	114	114. City o	3-Principal	4-Two-Wa	Urban	NonVDOT	5	3. City or T	Hampton F	HAMP	R-VA US00258WB		65.58	253121	86.66	-76.3427	37.04351
170965178	2017	4/5/2017 5:00	1631	16:31	O	PDO	0	0	0	0	0	0	0	2	2. Angle	ANG	No	1. No Adve	2. Daylight	Day	1. Dry	Dry	1. Main-Lir	1. Straight	2. Blacktop	1. No Defe	2. Two-Wa	4. Four App	4. Stop Sig	1. Yes - Wc	2. No			3. No	20. Motor V	1. On Roac	No	No	Belted	No	No	No	No	No	No	No	No	No	No		NOT_RD	Urban Inte	Yes	No	Yes	No	5. Hampto	114	114. City o	4-Minor Ar	3-Two-Wa	Urban	NonVDOT	5	3. City or T	Hampton F	HAMP	R-VA SR00351EB		6.84	253152	0	-76.3255	37.03319
170965219	2017	4/3/2017 5:00	1810	18:10	B	B	0	0	1	0	1	0	0	1	9. Fixed Object - Off Road	FOOR	No	1. No Adve	2. Daylight	Day	1. Dry	Dry	8. Non-Inte	1. Straight	2. Blacktop	1. No Defe	3. Two-Wa	1. Not at In	6. Traffic L	1. Yes - Wc	2. No			3. No	11. Jersey	2. Shoulde	Yes	No	Belted	No	No	No	No	No	No	No	No	No	Yes	15	RD_LEFT	Not Interse	No	No	Yes	No	5. Hampto	114	114. City o	1-Interstat	4-Two-Wa	Urban	VDOT Inter	5	1. State Hv	Hampton F	HAMP	R-VA IS00064EB		265.56			-76.3641	37.03293
170965257	2017	4/4/2017 5:00	1745	17:45	O	PDO	0	0	0	0	0	0	0	2	2. Angle	ANG	No	1. No Adve	2. Daylight	Day	1. Dry	Dry	8. Non-Inte	1. Straight	2. Blacktop	1. No Defe	3. Two-Wa	1. Not at In	6. Traffic L	1. Yes - Wc	2. No			3. No	20. Motor V	1. On Roac	No	No	Belted	No	Yes	Yes	No	No	No	No	No	No	Yes	5	RD UNKN	Not Interse	No	Yes	Yes	No	5. Hampto	114	114. City o	1-Interstat	4-Two-Wa	Urban	VDOT Inter	5	1. State Hv	Hampton F	HAMP	R-VA IS00064WB		267.99			-76.3291	37.02291
170965330	2017	3/22/2017 5:00	641	6:41	O	PDO	0	0	0	0	0	0	0	2	1. Rear End	RE	No	1. No Adve	2. Daylight	Day	1. Dry	Dry	8. Non-Inte	1. Straight	1. Concret	1. No Defe	3. Two-Wa	1. Not at In	6. Traffic L	1. Yes - Wc	2. No			3. No	20. Motor V	1. On Roac	No	No	Belted	No	No	No	No	No	No	No	No	No	No		NOT_RD	Not Interse	No	No	Yes	No	5. Hampto	114	114. City o	1-Interstat	4-Two-Wa	Urban	VDOT Inter	5	1. State Hv	Hampton F	HAMP	R-VA IS00664EB		2.6			-76.4041	37.00327
170975064	2017	4/3/2017 5:00	255	2:55	O	PDO	0	0	0	0	0	0	0	1	9. Fixed Object - Off Road	FOOR	No	1. No Adve	4. Darknes	Night	1. Dry	Dry	8. Non-Inte	1. Straight	2. Blacktop	1. No Defe	1. Two-Wa	1. Not at In	6. Traffic L	1. Yes - Wc	2. No			1. Yes	28. Ran Of	4. Roadsid	No	No	Belted	No	No	No	No	No	Yes	No	No	No	No		RD RIGHT	Not Interse	No	No	Yes	Yes	5. Hampto	114	114. City o	7-Local (J,6)		Urban	NonVDOT	5	3. City or T	Hampton F	HAMP	S-VA114PR SCOTLAND RD		0.27			-76.3175	37.03121
170975127	2017	4/4/2017 5:00	1113	11:13	C	C	0	0	0	2	2	0	0	2	2. Angle	ANG	No	1. No Adve	2. Daylight	Day	1. Dry	Dry	10. Interse	1. Straight	2. Blacktop	1. No Defe	1. Two-Wa	3. Three Ap	3. Traffic S	1. Yes - Wc	2. No			3. No	20. Motor V	1. On Roac	No	No	Belted	No	Yes	No	No	No	No	No	No	No	No		NOT_RD	Urban Inte	No	Yes	Yes	No	5. Hampto	114	114. City o	7-Local (J,6)		Urban	NonVDOT	5	3. City or T	Hampton F	HAMP	S-VA114PR EMANCIPATION DR		0			-76.3317	37.02385
221455241	2022	5/15/2022 5:00	744	7:44	C	C	0	0	0	1	1	0	0	2	2. Angle	ANG	No	1. No Adve	2. Daylight	Day	1. Dry	Dry	10. Interse	1. Straight	2. Blacktop	1. No Defe	1. Two-Wa	4. Four App	3. Traffic S	1. Yes - Wc	2. No			3. No	20. Motor V	1. On Roac	No	No	Belted	No	No	No	No	No	Yes	No	No	No	No		NOT_RD	Urban Inte	Yes	No	Yes	No	5. Hampto	114	114. City o	4-Minor Ar	3-Two-Wa	Urban	NonVDOT	5	3. City or T	Hampton F	HAMP	R-VA SR00152EB		1.42	253053	29.26	-76.4415	37.04291
180525071	2018	2/20/2018 5:00	823	8:23	O	PDO	0	0	0	0	0	0	0	2	2. Angle	ANG	No	4. Mist	2. Daylight	Day	2. Wet	Wet	10. Interse	1. Straight	2. Blacktop	1. No Defe	3. Two-Wa	4. Four App	3. Traffic S	1. Yes - Wc	2. No			3. No	20. Motor V	1. On Roac	No	No	Belted	No	No	No	No	No	No	Yes	No	No	No		NOT_RD	Urban Inte	No	No	Yes	No	5. Hampto	114	114. City o	5-Major Cc	4-Two-Wa	Urban	NonVDOT	5	3. City or T	Hampton F	HAMP	S-VA114PR BIG BETHEL RD		0.37			-76.415	37.02139
170975195	2017	4/7/2017 5:00	1027	10:27	O	PDO	0	0	0	0	0	0	0	2	1. Rear End	RE	No	1. No Adve	2. Daylight	Day	1. Dry	Dry	1. Main-Lir	1. Straight	2. Blacktop	1. No Defe	3. Two-Wa	1. Not at In	3. Traffic S	1. Yes - Wc	2. No			3. No	20. Motor V	1. On Roac	No	No	Belted	No	No	No	No	No	No	No	No	No	No		NOT_RD	Urban Inte	No	Yes	Yes	No	5. Hampto	114	114. City o	7-Local (J,(	3-Two-Wa	Urban	NonVDOT	5	3. City or T	Hampton F	HAMP	S-VA114PR TODDS LN		2.74	253136	234.31	-76.4022	37.03923
170975216	2017	4/5/2017 5:00	1648	16:48	B	B	0	0	1	0	1	0	0	2	1. Rear End	RE	No	1. No Adve	2. Daylight	Day	1. Dry	Dry	5. On Entra	2. Curve - L	1. Concret	1. No Defe	4. One-Wa	1. Not at In	6. Traffic L	1. Yes - Wc	2. No			3. No	20. Motor V	1. On Roac	No	No	Belted	No	No	No	No	No	No	No	No	No	No		NOT_RD	Not Interse	No	No	No	No	5. Hampto	114	114. City o	1-Interstat	1-One-Wa	Urban	VDOT Inter	5	1. State Hv	Hampton F	HAMP	R-VA IS00064EB	RMP265.00A	0.22			-76.363	37.03132
171005083	2017	3/30/2017 5:00	1237	12:37	C	C	0	0	0	1	1	0	0	2	1. Rear End	RE	No	1. No Adve	2. Daylight	Day	1. Dry	Dry	1. Main-Lir	1. Straight	2. Blacktop	1. No Defe	3. Two-Wa	3. Three Ap	1. No Traffi	6. No Traffi	2. No			3. No	20. Motor V	1. On Roac	No	No	Belted	No	No	No	No	No	No	No	No	No	No		NOT_RD	VDOT Inter	No	No	Yes	No	5. Hampto	114	114. City o	7-Local (J,(	3-Two-Wa	Urban	NonVDOT	5	3. City or T	Hampton F	HAMP	S-VA114NP TYLER ST		0.56	253003	85.66	-76.3317	37.02401
171005089	2017	4/2/2017 5:00	653	6:53	A	A	0	2	0	0	2	0	0	2	3. Head On	HO	No	1. No Adve	2. Daylight	Day	1. Dry	Dry	8. Non-Inte	2. Curve - L	2. Blacktop	1. No Defe	1. Two-Wa	1. Not at In	1. No Traffi	6. No Traffi	2. No			3. No	20. Motor V	1. On Roac	No	No	Belted	No	No	No	No	No	No	No	No	No	No		NOT_RD	Not Interse	No	No	Yes	No	5. Hampto	114	114. City o	7-Local (J,(	3-Two-Wa	Urban	NonVDOT	5	3. City or T	Hampton F	HAMP	S-VA114PR CLAYTON DR		0.16			-76.3454	37.04147
212005169	2021	7/13/2021 5:00	1357	13:57	A	A	0	1	0	0	1	0	0	2	1. Rear End	RE	No	1. No Adve	2. Daylight	Day	1. Dry	Dry	1. Main-Lir	1. Straight	2. Blacktop	1. No Defe	2. Two-Wa	4. Four App	6. Traffic L	1. Yes - Wc	2. No			3. No	20. Motor V	1. On Roac	No	No	Belted	No	No	No	No	No	No	No	No	No	No		NOT_RD	Urban Inte	No	No	Yes	No	5. Hampto	114	114. City o	5-Major Cc	3-Two-Wa	Urban	NonVDOT	5	3. City or T	Hampton F	HAMP	R-VA US00060WB		270.14	1069298	32.78	-76.3885	36.99856
181165106	2018	4/25/2018 5:00	1449	14:49	O	PDO	0	0	0	0	0	0	0	2	2. Angle	ANG	No	1. No Adve	2. Daylight	Day	1. Dry	Dry	10. Interse	1. Straight	1. Concret	1. No Defe	3. Two-Wa	4. Four App	3. Traffic S	1. Yes - Wc	2. No			3. No	20. Motor V	1. On Roac	No	No	Belted	No	Yes	No	No	No	No	No	No	No	No		NOT_RD	Urban Inte	No	Yes	Yes	No	5. Hampto	114	114. City o	5-Major Cc	4-Two-Wa	Urban	NonVDOT	5	3. City or T	Hampton F	HAMP	S-VA114PR BIG BETHEL RD		0.37			-76.415	37.02137
171005092	2017	4/8/2017 5:00	913	9:13	O	PDO	0	0	0	0	0	0	0	2	5. Sideswipe - Opposite Direction	SSO	No	1. No Adve	2. Daylight	Day	1. Dry	Dry	1. Main-Lir	1. Straight	2. Blacktop	1. No Defe	2. Two-Wa	2. Two App	4. Stop Sig	1. Yes - Wc	2. No			3. No	20. Motor V	1. On Roac	No	No	Belted	No	No	No	No	No	No	No	No	No	No		RD UNKN	Not Interse	Yes	No	Yes	No	5. Hampto	114	114. City o	5-Major Cc	4-Two-Wa	Urban	NonVDOT	5	3. City or T	Hampton F	HAMP	S-VA114PR CLEMWOOD PKWY		0.67			-76.3327	37.05529
171875368	2017	6/30/2017 5:00	1548	15:48	O	PDO	0	0	0	0	0	0	0	2	1. Rear End	RE	No	1. No Adve	2. Daylight	Day	1. Dry	Dry	10. Interse	1. Straight	1. Concret	1. No Defe	1. Two-Wa	4. Four App	6. Traffic L	1. Yes - Wc	2. No			3. No	20. Motor V	1. On Roac	No	No	Belted	No	No	No	No	No	No	No	No	No	No		NOT_RD	Urban Inte	No	Yes	Yes	No	5. Hampto	114	114. City o	4-Minor Ar	3-Two-Wa	Urban	NonVDOT	5	3. City or T	Hampton F	HAMP	S-VA114NP MALLORY ST S		0.08	253036	59.19	-76.3225	37.01852
171005101	2017	4/4/2017 5:00	2018	20:18	C	C	0	0	0	1	1	0	0	2	2. Angle	ANG	No	1. No Adve	4. Darknes	Night	1. Dry	Dry	9. Within Ir	1. Straight	2. Blacktop	1. No Defe	2. Two-Wa	4. Four App	3. Traffic S	1. Yes - Wc	2. No			3. No	20. Motor V	1. On Roac	No	No	Belted	No	No	No	No	No	Yes	No	No	No	No		NOT_RD	Urban Inte	Yes	No	Yes	Yes	5. Hampto	114	114. City o	3-Principal	4-Two-Wa	Urban	NonVDOT	5	3. City or T	Hampton F	HAMP	R-VA US00258EB		65.59	253121	5.19	-76.3425	37.04336
171005102	2017	4/8/2017 5:00	1316	13:16	O	PDO	0	0	0	0	0	0	0	2	2. Angle	ANG	No	1. No Adve	2. Daylight	Day	1. Dry	Dry	10. Interse	1. Straight	2. Blacktop	1. No Defe	3. Two-Wa	3. Three Ap	4. Stop Sig	1. Yes - Wc	2. No			3. No	20. Motor V	1. On Roac	No	No	Belted	No	No	No	No	No	No	No	No	No	No		NOT_RD	Urban Inte	No	No	Yes	No	5. Hampto	114	114. City o	5-Major Cc	4-Two-Wa	Urban	NonVDOT	5	3. City or T	Hampton F	HAMP	S-VA114NP CHESTNUT AVE		0.03			-76.4286	37.02427
171005139	2017	4/9/2017 5:00	1118	11:18	O	PDO	0	0	0	0	0	0	0	2	2. Angle	ANG	No	1. No Adve	2. Daylight	Day	1. Dry	Dry	13. Drivew	1. Straight	2. Blacktop	1. No Defe	1. Two-Wa	1. Not at In	1. No Traffi	6. No Traffi	2. No			3. No	20. Motor V	1. On Roac	No	No	Belted	No	Yes	No	No	No	No	No	No	No	No		NOT_RD	Not Interse	No	No	Yes	No	5. Hampto	114	114. City o	7-Local (J,(	3-Two-Wa	Urban	NonVDOT	5	3. City or T	Hampton F	HAMP	S-VA114NP WILLOW OAKS BLVD		0.05			-76.3261	37.05779
171005154	2017	3/29/2017 5:00	1911	19:11	C	C	0	0	0	1	1	0	0	2	5. Sideswipe - Opposite Direction	SSO	No	1. No Adve	3. Dusk	Day	1. Dry	Dry	1. Main-Lir	1. Straight	2. Blacktop	1. No Defe	1. Two-Wa	1. Not at In	1. No Traffi	6. No Traffi	2. No			3. No	6. Parked V	1. On Roac	No	No	Belted	No	Yes	No	No	No	No	No	No	No	No		RD UNKN	Not Interse	No	No	Yes	No	5. Hampto	114	114. City o	7-Local (J,(	3-Two-Wa	Urban	NonVDOT	5	3. City or T	Hampton F	HAMP	S-VA114PR TINDALLS WAY		0.03			-76.4291	37.05807
171015064	2017	4/10/2017 5:00	818	8:18	O	PDO	0	0	0	0	0	0	0	2	2. Angle	ANG	No	1. No Adve	2. Daylight	Day	1. Dry	Dry	9. Within Ir	1. Straight	2. Blacktop	1. No Defe	2. Two-Wa	4. Four App	4. Stop Sig	1. Yes - Wc	2. No			3. No	20. Motor V	1. On Roac	No	No	Belted	No	No	No	No	No	No	No	No	No	No		NOT_RD	Urban Inte	No	No	Yes	No	5. Hampto	114	114. City o	7-Local (J,(	3-Two-Wa	Urban	NonVDOT	5	3. City or T	Hampton F	HAMP	S-VA114PR DERRY RD		0.08			-76.3213	37.02876
180615115	2018	3/1/2018 5:00	1250	12:50	O	PDO	0	0	0	0	0	0	0	1	9. Fixed Object - Off Road	FOOR	No	5. Rain	2. Daylight	Day	2. Wet	Wet	1. Main-Lir	1. Straight	2. Blacktop	1. No Defe	1. Two-Wa	1. Not at In	3. Traffic S	1. Yes - Wc	2. No			3. No	3. Utility P	1. On Roac	No	No	Belted	No	Yes	No	No	No	No	No	No	No	No		RD RIGHT	Not Interse	No	No	Yes	No	5. Hampto	114	114. City o	4-Minor Ar	3-Two-Wa	Urban	NonVDOT	5	3. City or T	Hampton F	HAMP	S-VA114NP LASALLE AVE		0.71			-76.3603	37.01345
171015068	2017	4/10/2017 5:00	2047	20:47	C	C	0	0	0	1	1	0	0	1	6. Fixed Object in Road	FOIR	No	1. No Adve	4. Darknes	Night	1. Dry	Dry	1. Main-Lir	1. Straight	1. Concret	1. No Defe	3. Two-Wa	1. Not at In	6. Traffic L	1. Yes - Wc	2. No			3. No	13. Curb	1. On Roac	No	No	Belted	No	No	No	No	No	No	No	No	No	Yes	35	RD UNKN	Not Interse	No	Yes	Yes	Yes	5. Hampto	114	114. City o	3-Principal	4-Two-Wa	Urban	NonVDOT	5	3. City or T	Hampton F	HAMP	R-VA US00258EB		64.21			-76.367	37.04381
171015117	2017	4/4/2017 5:00	1503	15:03	C	C	0	0	0	1	1	0	0	2	2. Angle	ANG	No	1. No Adve	2. Daylight	Day	1. Dry	Dry	8. Non-Inte	1. Straight	2. Blacktop	1. No Defe	2. Two-Wa	1. Not at In	6. Traffic L	1. Yes - Wc	2. No			3. No	20. Motor V	1. On Roac	No	No	Belted	No	No	No	No	No	Yes	No	No	No	No		NOT_RD	VDOT Inter	No	No	Yes	No	5. Hampto	114	114. City o	3-Principal	4-Two-Wa	Urban	NonVDOT	5	3. City or T	Hampton F	HAMP	R-VA US00258EB		62.88	1091129	241.61	-76.3898	37.04131
171015118	2017	4/4/2017 5:00	2040	20:40	C	C	0	0	0	2	2	0	0	3	1. Rear End	RE	No	1. No Adve	4. Darknes	Night	1. Dry	Dry	10. Interse	1. Straight	2. Blacktop	1. No Defe	3. Two-Wa	4. Four App	3. Traffic S	1. Yes - Wc	2. No			3. No	20. Motor V	1. On Roac	No	No	Belted	No	Yes	No	No	No	No	No	No	No	No		NOT_RD	Urban Inte	Yes	No	Yes	Yes	5. Hampto	114	114. City o	3-Principal	4-Two-Wa	Urban	NonVDOT	5	3. City or T	Hampton F	HAMP	R-VA US00258EB		65.57	253121	71.37	-76.3427	37.04336
171015133	2017	4/11/2017 5:00	1110	11:10	O	PDO	0	0	0	0	0	0	0	2	1. Rear End	RE	No	1. No Adve	2. Daylight	Day	1. Dry	Dry	8. Non-Inte	3. Grade - S	2. Blacktop	1. No Defe	4. One-Wa	1. Not at In	6. Traffic L	1. Yes - Wc	2. No			3. No	20. Motor V	1. On Roac	No	No	Belted	No	No	No	No	No	No	No	No	No	No		NOT_RD	Not Interse	No	No	Yes	No	5. Hampto	114	114. City o	1-Interstat	4-Two-Wa	Urban	VDOT Inter	5	1. State Hv	Hampton F	HAMP	R-VA IS00064EB		270.11			-76.3125	36.99421
171015142	2017	4/10/2017 5:00	1839	18:39	O	PDO	0	0	0	0	0	0	0	3	1. Rear End	RE	No	1. No Adve	2. Daylight	Day	1. Dry	Dry	1. Main-Lir	1. Straight	2. Blacktop	1. No Defe	2. Two-Wa	1. Not at In	3. Traffic S	1. Yes - Wc	2. No			3. No	20. Motor V	1. On Roac	No	No	Belted	No	Yes	No	No	No	No	No	No	No	No		NOT_RD	Urban Inte	No	No	Yes	No	5. Hampto	114	114. City o	3-Principal	4-Two-Wa	Urban	NonVDOT	5	3. City or T	Hampton F	HAMP	R-VA US00258WB		62.3	253136	208.71	-76.4009	37.0391
171015143	2017	4/11/2017 5:00	743	7:43	O	PDO	0	0	0	0	0	0	0	2	1. Rear End	RE	No	1. No Adve	2. Daylight	Day	1. Dry	Dry	1. Main-Lir	1. Straight	2. Blacktop	1. No Defe	3. Two-Wa	1. Not at In	6. Traffic L	1. Yes - Wc	2. No			3. No	20. Motor V	1. On Roac	No	No	Belted	No	No	No	No	No	No	No	No	No	No		NOT_RD	Urban Inte	No	No	Yes	No	5. Hampto	114	114. City o	4-Minor Ar	4-Two-Wa	Urban	NonVDOT	5	3. City or T	Hampton F	HAMP	R-VA SR00278SB		0.05	253165	141.17	-76.3482	37.04435
171015144	2017	4/11/2017 5:00	859	8:59	O	PDO	0	0	0	0	0	0	0	2	1. Rear End	RE	No	1. No Adve	2. Daylight	Day	1. Dry	Dry	5. On Entra	10. On/Off	2. Blacktop	1. No Defe	4. One-Wa	1. Not at In	1. No Traffi	6. No Traffi	2. No			3. No	20. Motor V	1. On Roac	No	No	Belted	No	No	No	No	No	No	No	No	No	Yes	68	NOT_RD	Not Interse	No	Yes	Yes	No	5. Hampto	114	114. City o	3-Principal	1-One-Wa	Urban	NonVDOT	5	3. City or T	Hampton F	HAMP	S-VA114PR HAMPTON ROADS CENTER PKWY RMP00		0.25			-76.4017	37.05966
171025102	2017	4/11/2017 5:00	1305	13:05	B	B	0	0	1	0	1	0	0	3	1. Rear End	RE	No	1. No Adve	2. Daylight	Day	1. Dry	Dry	8. Non-Inte	3. Grade - S	2. Blacktop	1. No Defe	4. One-Wa	1. Not at In	6. Traffic L	1. Yes - Wc	2. No			3. No	20. Motor V	1. On Roac	No	No	Belted	No	No	No	No	No	No	No	No	No	No		NOT_RD	Not Interse	No	No	Yes	No	5. Hampto	114	114. City o	1-Interstat	4-Two-Wa	Urban	VDOT Inter	5	1. State Hv	Hampton F	HAMP	R-VA IS00064WB		268.96			-76.3223	37.01053
182425133	2018	8/26/2018 5:00	837	8:37	O	PDO	0	0	0	0	0	0	0	1	16. Other	OTHR	No	1. No Adve	2. Daylight	Day	1. Dry	Dry	1. Main-Lir	1. Straight	2. Blacktop	1. No Defe	1. Two-Wa	1. Not at In	6. Traffic L	1. Yes - Wc	2. No			3. No	3. Utility P	1. On Roac	No	No	Belted	No	Yes	No	No	No	Yes	No	No	No	No		RD UNKN	Not Interse	No	No	Yes	No	5. Hampto	114	114. City o	4-Minor Ar	3-Two-Wa	Urban	NonVDOT	5	3. City or T	Hampton F	HAMP	S-VA114PR LASALLE AVE		0.77			-76.3604	37.01427
171025112	2017	4/11/2017 5:00	1220	12:20	C	C	0	0	0	2	2	0	0	2	2. Angle	ANG	No	1. No Adve	2. Daylight	Day	1. Dry	Dry	1. Main-Lir	1. Straight	2. Blacktop	1. No Defe	3. Two-Wa	1. Not at In	6. Traffic L	1. Yes - Wc	2. No			3. No	20. Motor V	1. On Roac	No	No	Belted	No	No	No	No	No	No	No	No	No	No		NOT_RD	Not Interse	No	Yes	Yes	No	5. Hampto	114	114. City of Hampton			Urban	NonVDOT	5	3. City or T	Hampton F	HAMP	S-VA114PR ENTERPRISE PKWY		1.07			-76.4053	37.05883
200385251	2020	1/23/2020 5:00	1258	12:58	A	A	0	1	0	0	1	0	0	1	16. Other	OTHR	No	1. No Adve	2. Daylight	Day	1. Dry	Dry	8. Non-Inte	2. Curve - L	1. Concret	1. No Defe	3. Two-Wa	1. Not at In	1. No Traffi	6. No Traffi	2. No			3. No	31. Downh	2. Shoulde	No	No	Belted	No	No	No	No	No	No	No	No	No	No		NOT_RD	Urban Inte	No	No	Yes	No	5. Hampto	114	114. City o	3-Principal	4-Two-Wa	Urban	NonVDOT	5	3. City or T	Hampton F	HAMP	R-VA SR00134EB		4.58	253017	58.66	-76.396	37.09316
212705200	2021	9/26/2021 5:00	2354	23:54	C	C	0	0	0	1	1	0	0	2	1. Rear End	RE	No	1. No Adve	4. Darknes	Night	1. Dry	Dry	10. Interse	1. Straight	2. Blacktop	1. No Defe	3. Two-Wa	3. Three Ap	3. Traffic S	1. Yes - Wc	2. No			3. No	20. Motor V	1. On Roac	No	No	Belted	No	No	No	No	No	Yes	No	No	No	Yes	30	NOT_RD	Urban Inte	No	No	Yes	Yes	5. Hampto	114	114. City o	3-Principal	4-Two-Wa	Urban	NonVDOT	5	3. City or T	Hampton F	HAMP	S-VA114NP WOODLAND RD		0.1	1062041	57.34	-76.3271	37.02359
171025122	2017	4/4/2017 5:00	1714	17:14	C	C	0	0	0	1	1	0	0	2	15. Backed Into	BI	No	1. No Adve	2. Daylight	Day	1. Dry	Dry	13. Drivew	1. Straight	2. Blacktop	1. No Defe	1. Two-Wa	1. Not at In	1. No Traffi	6. No Traffi	2. No			3. No	6. Parked V	4. Roadsid	No	No	Belted	No	Yes	No	No	No	No	No	No	No	No		RD_UNKN	Not Interse	No	No	Yes	No	5. Hampto	114	114. City o	7-Local (J,(	3-Two-Wa	Urban	NonVDOT	5	3. City or T	Hampton F	HAMP	S-VA114PR QUEEN ST W		0.23			-76.3539	37.02584
171025123	2017	4/7/2017 5:00	855	8:55	C	C	0	0	0	3	3	0	0	3	1. Rear End	RE	No	1. No Adve	2. Daylight	Day	1. Dry	Dry	1. Main-Lir	1. Straight	2. Blacktop	9. Other	1. Two-Wa	1. Not at In	13. Other	1. Yes - Wc	1. Yes	3. Activity A	2. Lane Sh	3. No	10. Other	1. On Roac	No	No	Belted	No	Yes	No	No	No	No	No	No	No	No		NOT_RD	Urban Inte	Yes	No	Yes	No	5. Hampto	114	114. City o	4-Minor Ar	3-Two-Wa	Urban	NonVDOT	5	3. City or T	Hampton F	HAMP	R-VA SR00278NB		0.88	746581	118.56	-76.3473	37.0562
210855079	2021	3/21/2021 5:00	208	2:08	C	C	0	0	0	2	2	0	0	2	4. Sideswipe - Same Direction	SSS	No	1. No Adve	5. Darknes	Night	1. Dry	Dry	1. Main-Lir	1. Straight	2. Blacktop	1. No Defe	2. Two-Wa	1. Not at In	1. No Traffi	6. No Traffi	2. No			3. No	20. Motor V	1. On Roac	No	No	Belted	No	Yes	No	No	No	No	No	No	No	No		NOT_RD	Urban Inte	No	No	Yes	Yes	5. Hampto	114	114. City o	3-Principal	4-Two-Wa	Urban	NonVDOT	5	3. City or T	Hampton F	HAMP	R-VA SR00134WB		4.58	253017	102.05	-76.3958	37.09319
171025125	2017	4/9/2017 5:00	1731	17:31	O	PDO	0	0	0	0	0	0	0	2	1. Rear End	RE	No	1. No Adve	2. Daylight	Day	1. Dry	Dry	1. Main-Lir	1. Straight	1. Concret	1. No Defe	1. Two-Wa	1. Not at In	3. Traffic S	1. Yes - Wc	2. No			3. No	20. Motor V	1. On Roac	No	No	Belted	No	No	No	No	No	No	No	No	No	No		NOT_RD	Urban Inte	No	No	Yes	No	5. Hampto	114	114. City o	3-Principal	4-Two-Wa	Urban	NonVDOT	5	3. City or T	Hampton F	HAMP	R-VA US00258WB		65.61	253121	118.02	-76.3421	37.04349
230345067	2023	1/30/2023 5:00	515	5:15	C	C	0	0	0	2	2	0	0	2	2. Angle	ANG	No	5. Rain	4. Darknes	Night	2. Wet	Wet	9. Within Ir	1. Straight	2. Blacktop	1. No Defe	1. Two-Wa	4. Four App	3. Traffic S	1. Yes - Wc	2. No			3. No	20. Motor V	1. On Roac	No	No	Belted	No	No	No	No	No	No	No	No	No	No		NOT_RD	Urban Inte	Yes	No	Yes	Yes	5. Hampto	114	114. City o	4-Minor Ar	3-Two-Wa	Urban	NonVDOT	5	3. City or T	Hampton F	HAMP	R-VA SR00152WB		1.42	253053	44.19	-76.4416	37.04291
171025127	2017	4/11/2017 5:00	1015	10:15	B	B	0	0	2	3	5	0	0	2	2. Angle	ANG	No	1. No Adve	2. Daylight	Day	1. Dry	Dry	9. Within Ir	1. Straight	2. Blacktop	1. No Defe	2. Two-Wa	4. Four App	3. Traffic S	1. Yes - Wc	2. No			3. No	20. Motor V	1. On Roac	No	No	Belted	No	No	No	No	No	No	No	No	No	No		NOT_RD	VDOT Inter	Yes	No	Yes	No	5. Hampto	114	114. City o	3-Principal	4-Two-Wa	Urban	NonVDOT	5	3. City or T	Hampton F	HAMP	S-VA114PR HAMPTON ROADS CENTER PKWY		2.17	1279456	15.4	-76.4091	37.05995
171025128	2017	4/11/2017 5:00	1121	11:21	A	A	0	1	0	0	1	0	0	1	9. Fixed Object - Off Road	FOOR	No	1. No Adve	2. Daylight	Day	1. Dry	Dry	1. Main-Lir	1. Straight	2. Blacktop	1. No Defe	2. Two-Wa	1. Not at In	6. Traffic L	1. Yes - Wc	2. No			3. No	2. Trees	4. Roadsid	No	No	Belted	No	Yes	No	No	No	No	No	No	No	No		NOT_RD	Urban Inte	No	No	Yes	No	5. Hampto	114	114. City o	4-Minor Ar	4-Two-Wa	Urban	NonVDOT	5	3. City or T	Hampton F	HAMP	R-VA SR00351WB		2.16	1068772	174.17	-76.3982	37.00438
171025129	2017	4/11/2017 5:00	1529	15:29	O	PDO	0	0	0	0	0	0	0	2	2. Angle	ANG	No	1. No Adve	2. Daylight	Day	1. Dry	Dry	10. Interse	1. Straight	2. Blacktop	1. No Defe	3. Two-Wa	4. Four App	3. Traffic S	1. Yes - Wc	2. No			3. No	20. Motor V	1. On Roac	No	No	Belted	No	Yes	No	No	No	Yes	No	No	No	No		NOT_RD	Urban Inte	No	No	Yes	No	5. Hampto	114	114. City o	3-Principal	4-Two-Wa	Urban	NonVDOT	5	3. City or T	Hampton F	HAMP	R-VA US00258EB		63.16	1091131	92.54	-76.3858	37.04218
181765232	2018	6/24/2018 5:00	1241	12:41	O	PDO	0	0	0	0	0	0	0	2	1. Rear End	RE	No	1. No Adve	2. Daylight	Day	1. Dry	Dry	10. Interse	1. Straight	2. Blacktop	1. No Defe	1. Two-Wa	4. Four App	3. Traffic S	1. Yes - Wc	2. No			3. No	20. Motor V	1. On Roac	No	No	Belted	No	No	No	No	No	No	No	No	No	No		NOT_RD	Urban Inte	No	No	Yes	No	5. Hampto	114	114. City o	4-Minor Ar	3-Two-Wa	Urban	NonVDOT	5	3. City or T	Hampton F	HAMP	S-VA114PR MALLORY ST S		0.08	253036	64.57	-76.3225	37.01851
220485055	2022	2/14/2022 5:00	236	2:36	C	C	0	0	0	1	1	0	0	1	9. Fixed Object - Off Road	FOOR	No	1. No Adve	4. Darknes	Night	1. Dry	Dry	9. Within Ir	1. Straight	2. Blacktop	1. No Defe	1. Two-Wa	4. Four App	1. No Traffi	6. No Traffi	2. No			3. No	3. Utility P	1. On Roac	No	No	Belted	No	No	No	No	No	No	No	No	No	No		NOT_RD	Urban Inte	No	No	Yes	Yes	5. Hampto	114	114. City o	5-Major Cc	3-Two-Wa	Urban	NonVDOT	5	3. City or T	Hampton F	HAMP	R-VA US00060WB		270.14	1069298	32.78	-76.3885	36.99856
171025184	2017	4/12/2017 5:00	604	6:04	O	PDO	0	0	0	0	0	0	0	2	2. Angle	ANG	No	1. No Adve	1. Dawn	Day	1. Dry	Dry	10. Interse	1. Straight	2. Blacktop	1. No Defe	2. Two-Wa	4. Four App	3. Traffic S	1. Yes - Wc	2. No			3. No	20. Motor V	1. On Roac	No	No	Belted	No	No	No	No	No	No	No	No	No	No		NOT_RD	VDOT Inter	No	No	Yes	No	5. Hampto	114	114. City o	7-Local (J,6)		Urban	NonVDOT	5	3. City or T	Hampton F	HAMP	S-VA114PR COLISEUM XING		0.45	1257730	100.92	-76.3915	37.04942
171025309	2017	4/12/2017 5:00	1615	16:15	O	PDO	0	0	0	0	0	0	0	2	1. Rear End	RE	No	1. No Adve	2. Daylight	Day	1. Dry	Dry	8. Non-Inte	1. Straight	1. Concret	1. No Defe	3. Two-Wa	1. Not at In	6. Traffic L	1. Yes - Wc	2. No			3. No	20. Motor V	1. On Roac	No	No	Belted	No	Yes	No	No	No	No	No	No	No	No		NOT_RD	Not Interse	No	No	Yes	No	5. Hampto	114	114. City o	1-Interstat	4-Two-Wa	Urban	VDOT Inter	5	1. State Hv	Hampton F	HAMP	R-VA IS00064WB		263.88			-76.3932	37.03926
171035045	2017	4/12/2017 5:00	1235	12:35	O	PDO	0	0	0	0	0	0	0	1	9. Fixed Object - Off Road	FOOR	No	1. No Adve	2. Daylight	Day	1. Dry	Dry	8. Non-Inte	1. Straight	1. Concret	1. No Defe	3. Two-Wa	1. Not at In	6. Traffic L	1. Yes - Wc	2. No			3. No	28. Ran Of	2. Shoulde	No	No	Belted	No	No	No	No	No	No	No	No	No	Yes	30	RD_LEFT	Not Interse	No	No	Yes	No	5. Hampto	114	114. City o	1-Interstat	4-Two-Wa	Urban	VDOT Inter	5	1. State Hv	Hampton F	HAMP	R-VA IS00064EB		267.62			-76.3316	37.02621
171035071	2017	4/2/2017 5:00	1455	14:55	B	B	0	0	1	0	1	0	0	2	8. Non-Collision	NC	No	1. No Adve	2. Daylight	Day	1. Dry	Dry	8. Non-Inte	1. Straight	1. Concret	1. No Defe	3. Two-Wa	1. Not at In	6. Traffic L	1. Yes - Wc	2. No			3. No	42. Other N	1. On Roac	No	No	Belted	No	Yes	No	No	No	No	No	Yes	No	Yes	10	NOT_RD	Not Interse	No	No	Yes	No	5. Hampto	114	114. City o	1-Interstat	4-Two-Wa	Urban	VDOT Inter	5	1. State Hv	Hampton F	HAMP	R-VA IS00064EB		262.33			-76.4111	37.05465
210195047	2021	1/17/2021 5:00	1401	14:01	C	C	0	0	0	2	2	0	0	2	2. Angle	ANG	No	1. No Adve	2. Daylight	Day	1. Dry	Dry	8. Non-Inte	1. Straight	2. Blacktop	1. No Defe	2. Two-Wa	1. Not at In	6. Traffic L	1. Yes - Wc	2. No			3. No	20. Motor V	1. On Roac	Yes	No	Belted	No	No	No	No	No	No	No	No	No	No		NOT_RD	Not Interse	Yes	No	Yes	No	5. Hampto	114	114. City o	5-Major Cc	4-Two-Wa	Urban	NonVDOT	5	3. City or T	Hampton F	HAMP	S-VA114NP BRIARFIELD RD		0.11			-76.4154	37.01399
171035149	2017	4/9/2017 5:00	203	2:03	A	A	0	1	0	0	1	0	0	2	2. Angle	ANG	No	1. No Adve	4. Darknes	Night	1. Dry	Dry	9. Within Ir	1. Straight	2. Blacktop	1. No Defe	3. Two-Wa	4. Four App	3. Traffic S	1. Yes - Wc	2. No			3. No	20. Motor V	1. On Roac	Yes	No	Belted	No	No	No	No	No	No	No	No	No	No		NOT_RD	Urban Inte	No	No	Yes	Yes	5. Hampto	114	114. City o	3-Principal	4-Two-Wa	Urban	NonVDOT	5	3. City or T	Hampton F	HAMP	R-VA US00258WB		62.99	754224	67.43	-76.3886	37.04171
171035195	2017	4/8/2017 5:00	1200	12:00	O	PDO	0	0	0	0	0	0	0	2	1. Rear End	RE	No	1. No Adve	2. Daylight	Day	1. Dry	Dry	8. Non-Inte	1. Straight	1. Concret	1. No Defe	4. One-Wa	1. Not at In	6. Traffic L	1. Yes - Wc	2. No			3. No	20. Motor V	1. On Roac	No	No	Belted	No	No	No	No	No	No	No	No	No	Yes	15	NOT_RD	Not Interse	No	Yes	Yes	No	5. Hampto	114	114. City o	1-Interstat	4-Two-Wa	Urban	VDOT Inter	5	1. State Hv	Hampton F	HAMP	R-VA IS00064WB		269.96			-76.3147	36.99762
190705341	2019	3/9/2019 5:00	1327	13:27	O	PDO	0	0	0	0	0	0	0	2	2. Angle	ANG	No	1. No Adve	2. Daylight	Day	1. Dry	Dry	9. Within Ir	1. Straight	2. Blacktop	1. No Defe	3. Two-Wa	4. Four App	8. Yield Sig	1. Yes - Wc	2. No			3. No	20. Motor V	1. On Roac	No	No	Belted	No	No	No	No	No	No	No	No	No	No		NOT_RD	Urban Inte	Yes	Yes	Yes	No	5. Hampto	114	114. City o	5-Major Cc	4-Two-Wa	Urban	NonVDOT	5	3. City or T	Hampton F	HAMP	S-VA114PR BIG BETHEL RD		0.37			-76.415	37.02141
171035204	2017	4/12/2017 5:00	1706	17:06	C	C	0	0	0	2	2	0	0	2	1. Rear End	RE	No	1. No Adve	2. Daylight	Day	1. Dry	Dry	10. Interse	1. Straight	2. Blacktop	1. No Defe	3. Two-Wa	4. Four App	3. Traffic S	1. Yes - Wc	2. No			3. No	20. Motor V	1. On Roac	No	No	Belted	No	No	No	No	No	No	No	No	No	No		NOT_RD	Urban Inte	Yes	No	Yes	No	5. Hampto	114	114. City o	3-Principal	4-Two-Wa	Urban	NonVDOT	5	3. City or T	Hampton F	HAMP	R-VA US00258WB		63.69	253023	169.83	-76.3764	37.04411
171035205	2017	4/13/2017 5:00	0	00:00	C	C	0	0	0	2	2	0	0	2	2. Angle	ANG	No	1. No Adve	4. Darknes	Night	1. Dry	Dry	9. Within Ir	1. Straight	2. Blacktop	1. No Defe	2. Two-Wa	4. Four App	3. Traffic S	1. Yes - Wc	2. No			3. No	20. Motor V	1. On Roac	No	No	Belted	No	No	No	No	No	No	No	No	No	No		NOT_RD	Urban Inte	No	Yes	Yes	Yes	5. Hampto	114	114. City o	3-Principal	4-Two-Wa	Urban	NonVDOT	5	3. City or T	Hampton F	HAMP	R-VA US00258EB		62.24	253136	46.5	-76.4017	37.03878
212395074	2021	7/29/2021 5:00	522	5:22	C	C	0	0	0	1	1	0	0	2	4. Sideswipe - Same Direction	SSS	No	1. No Adve	1. Dawn	Day	1. Dry	Dry	9. Within Ir	2. Curve - L	2. Blacktop	1. No Defe	2. Two-Wa	4. Four App	3. Traffic S	1. Yes - Wc	2. No			3. No	20. Motor V	1. On Roac	No	No	Belted	No	No	No	No	No	No	No	No	No	No		NOT_RD	Urban Inte	No	No	Yes	No	5. Hampto	114	114. City o	3-Principal	4-Two-Wa	Urban	NonVDOT	5	3. City or T	Hampton F	HAMP	R-VA SR00134EB		4.58	253017	53.76	-76.396	37.09317
212855104	2021	10/7/2021 5:00	2321	23:21	A	A	0	1	0	0	1	0	0	1	8. Non-Collision	NC	No	5. Rain	4. Darknes	Night	2. Wet	Wet	1. Main-Lir	1. Straight	2. Blacktop	1. No Defe	2. Two-Wa	4. Four App	6. Traffic L	1. Yes - Wc	2. No			3. No	13. Curb	1. On Roac	No	No	Belted	No	No	No	No	No	No	Yes	No	No	No		NOT_RD	Urban Inte	No	No	Yes	Yes	5. Hampto	114	114. City o	3-Principal	4-Two-Wa	Urban	NonVDOT	5	3. City or T	Hampton F	HAMP	R-VA SR00134EB		4.58	253017	48.87	-76.396	37.09318
171035208	2017	4/13/2017 5:00	1108	11:08	C	C	0	0	0	2	2	0	0	2	4. Sideswipe - Same Direction	SSS	No	1. No Adve	2. Daylight	Day	1. Dry	Dry	9. Within Ir	1. Straight	2. Blacktop	1. No Defe	3. Two-Wa	4. Four App	3. Traffic S	1. Yes - Wc	2. No			3. No	20. Motor V	1. On Roac	No	No	Belted	No	No	No	No	No	No	No	No	No	No		NOT_RD	Urban Inte	No	No	Yes	No	5. Hampto	114	114. City o	3-Principal	4-Two-Wa	Urban	NonVDOT	5	3. City or T	Hampton F	HAMP	R-VA US00258EB		63.67	253023	66.7	-76.3767	37.04394
171035290	2017	4/12/2017 5:00	1425	14:25	O	PDO	0	0	0	0	0	0	0	2	1. Rear End	RE	No	1. No Adve	2. Daylight	Day	1. Dry	Dry	8. Non-Inte	2. Curve - L	1. Concret	1. No Defe	3. Two-Wa	1. Not at In	6. Traffic L	1. Yes - Wc	1. Yes	2. Transitic	4. Intermit	3. No	20. Motor V	1. On Roac	No	No	Belted	No	No	No	No	No	Yes	No	No	No	No		NOT_RD	Not Interse	No	No	Yes	No	5. Hampto	114	114. City o	1-Interstat	4-Two-Wa	Urban	VDOT Inter	5	1. State Hv	Hampton F	HAMP	R-VA IS00064WB		264.5			-76.3851	37.03411
171045017	2017	4/10/2017 5:00	1655	16:55	O	PDO	0	0	0	0	0	0	0	2	1. Rear End	RE	No	1. No Adve	2. Daylight	Day	1. Dry	Dry	8. Non-Inte	1. Straight	1. Concret	1. No Defe	3. Two-Wa	1. Not at In	6. Traffic L	1. Yes - Wc	2. No			3. No	20. Motor V	1. On Roac	No	No	Belted	No	No	No	No	No	No	No	No	No	No		NOT_RD	Not Interse	No	No	Yes	No	5. Hampto	114	114. City o	1-Interstat	4-Two-Wa	Urban	VDOT Inter	5	1. State Hv	Hampton F	HAMP	R-VA IS00064EB		265.21			-76.3706	37.03168
171045031	2017	4/11/2017 5:00	706	7:06	B	B	0	0	3	1	4	0	0	2	1. Rear End	RE	No	1. No Adve	2. Daylight	Day	1. Dry	Dry	8. Non-Inte	1. Straight	1. Concret	1. No Defe	3. Two-Wa	1. Not at In	6. Traffic L	1. Yes - Wc	2. No			3. No	20. Motor V	1. On Roac	No	No	Belted	No	No	No	No	No	No	No	No	No	Yes	3	NOT_RD	Not Interse	No	No	Yes	No	5. Hampto	114	114. City o	1-Interstat	4-Two-Wa	Urban	VDOT Inter	5	1. State Hv	Hampton F	HAMP	R-VA IS00064EB		266.23			-76.3544	37.03483
171045088	2017	4/13/2017 5:00	248	2:48	C	C	0	0	0	2	2	0	0	2	2. Angle	ANG	No	1. No Adve	4. Darknes	Night	1. Dry	Dry	10. Interse	1. Straight	1. Concret	1. No Defe	3. Two-Wa	4. Four App	3. Traffic S	1. Yes - Wc	2. No			3. No	20. Motor V	1. On Roac	No	No	Belted	No	No	No	No	No	No	No	No	No	Yes	5	NOT_RD	Urban Inte	No	Yes	Yes	Yes	5. Hampto	114	114. City o	3-Principal	4-Two-Wa	Urban	NonVDOT	5	3. City or T	Hampton F	HAMP	R-VA US00258WB		63.17	1091131	10.92	-76.3855	37.04238
171045089	2017	4/13/2017 5:00	1031	10:31	C	C	0	0	0	2	2	0	0	2	2. Angle	ANG	No	1. No Adve	2. Daylight	Day	1. Dry	Dry	1. Main-Lir	1. Straight	2. Blacktop	1. No Defe	2. Two-Wa	4. Four App	4. Stop Sig	1. Yes - Wc	2. No			3. No	20. Motor V	1. On Roac	No	No	Belted	No	Yes	No	No	No	No	No	No	No	No		NOT_RD	Urban Inte	Yes	No	Yes	No	5. Hampto	114	114. City o	4-Minor Ar	3-Two-Wa	Urban	NonVDOT	5	3. City or T	Hampton F	HAMP	R-VA SR00351EB		5.85	1079761	20.25	-76.3429	37.03064
211455132	2021	5/23/2021 5:00	1422	14:22	C	C	0	0	0	1	1	0	0	2	2. Angle	ANG	No	1. No Adve	2. Daylight	Day	1. Dry	Dry	9. Within Ir	1. Straight	2. Blacktop	1. No Defe	2. Two-Wa	4. Four App	3. Traffic S	1. Yes - Wc	2. No			3. No	20. Motor V	1. On Roac	No	No	Belted	No	No	No	No	No	No	No	No	No	No		NOT_RD	Urban Inte	No	Yes	Yes	No	5. Hampto	114	114. City o	5-Major Cc	3-Two-Wa	Urban	NonVDOT	5	3. City or T	Hampton F	HAMP	S-VA114PR BIG BETHEL RD		0.37			-76.415	37.02141
171045091	2017	4/13/2017 5:00	1517	15:17	C	C	0	0	0	1	1	0	0	2	2. Angle	ANG	No	1. No Adve	2. Daylight	Day	1. Dry	Dry	1. Main-Lir	1. Straight	2. Blacktop	1. No Defe	2. Two-Wa	4. Four App	4. Stop Sig	1. Yes - Wc	2. No			3. No	20. Motor V	1. On Roac	No	No	Belted	No	No	No	No	No	Yes	No	No	No	No		NOT_RD	Urban Inte	No	No	Yes	No	5. Hampto	114	114. City o	4-Minor Ar	3-Two-Wa	Urban	NonVDOT	5	3. City or T	Hampton F	HAMP	R-VA SR00351EB		4.82	1068773	0	-76.3611	37.02814
171045266	2017	4/14/2017 5:00	1659	16:59	B	B	0	0	1	0	1	0	0	2	1. Rear End	RE	No	1. No Adve	2. Daylight	Day	1. Dry	Dry	8. Non-Inte	1. Straight	1. Concret	1. No Defe	3. Two-Wa	1. Not at In	6. Traffic L	1. Yes - Wc	2. No			3. No	20. Motor V	1. On Roac	No	No	Belted	No	No	No	No	No	No	No	No	No	No		NOT_RD	Not Interse	No	No	Yes	No	5. Hampto	114	114. City o	1-Interstat	4-Two-Wa	Urban	VDOT Inter	5	1. State Hv	Hampton F	HAMP	R-VA IS00064EB		265.31			-76.3695	37.0318
171055033	2017	4/5/2017 5:00	1545	15:45	O	PDO	0	0	0	0	0	0	0	1	9. Fixed Object - Off Road	FOOR	No	1. No Adve	2. Daylight	Day	1. Dry	Dry	8. Non-Inte	2. Curve - L	1. Concret	1. No Defe	3. Two-Wa	1. Not at In	6. Traffic L	1. Yes - Wc	2. No			3. No	42. Other N	1. On Roac	No	No	Belted	No	No	No	No	No	No	No	No	No	No		RD_LEFT	Not Interse	No	No	Yes	No	5. Hampto	114	114. City o	1-Interstat	4-Two-Wa	Urban	VDOT Inter	5	1. State Hv	Hampton F	HAMP	R-VA IS00064WB		266.38			-76.3511	37.03477
171055125	2017	3/23/2017 5:00	352	3:52	O	PDO	0	0	0	0	0	0	0	2	4. Sideswipe - Same Direction	SSS	No	1. No Adve	4. Darknes	Night	1. Dry	Dry	8. Non-Inte	1. Straight	2. Blacktop	1. No Defe	1. Two-Wa	1. Not at In	1. No Traffi	6. No Traffi	2. No			3. No	20. Motor V	1. On Roac	Yes	No	Belted	No	No	No	No	No	Yes	No	No	No	No		NOT_RD	Not Interse	No	No	Yes	Yes	5. Hampto	114	114. City o	7-Local (J,(	3-Two-Wa	Urban	NonVDOT	5	3. City or T	Hampton F	HAMP	S-VA114PR ERVIN ST		0.05			-76.362	37.01711
171055130	2017	4/14/2017 5:00	511	5:11	O	PDO	0	0	0	0	0	0	0	2	4. Sideswipe - Same Direction	SSS	No	1. No Adve	4. Darknes	Night	1. Dry	Dry	8. Non-Inte	1. Straight	2. Blacktop	1. No Defe	3. Two-Wa	1. Not at In	6. Traffic L	1. Yes - Wc	2. No			3. No	20. Motor V	1. On Roac	No	No	Belted	No	No	No	No	No	No	Yes	No	No	Yes	5	NOT_RD	Not Interse	No	No	Yes	Yes	5. Hampto	114	114. City o	1-Interstat	4-Two-Wa	Urban	VDOT Inter	5	1. State Hv	Hampton F	HAMP	R-VA IS00664WB		1.49			-76.3867	37.01579
171055140	2017	4/13/2017 5:00	1501	15:01	O	PDO	0	0	0	0	0	0	0	3	1. Rear End	RE	No	1. No Adve	2. Daylight	Day	1. Dry	Dry	8. Non-Inte	1. Straight	1. Concret	1. No Defe	4. One-Wa	1. Not at In	6. Traffic L	1. Yes - Wc	2. No			3. No	20. Motor V	1. On Roac	No	No	Belted	No	No	No	No	No	No	No	No	No	No		NOT_RD	Not Interse	No	No	Yes	No	5. Hampto	114	114. City o	1-Interstat	4-Two-Wa	Urban	VDOT Inter	5	1. State Hv	Hampton F	HAMP	R-VA IS00064EB		269.95			-76.3141	36.99595
171065028	2017	4/16/2017 5:00	413	4:13	O	PDO	0	0	0	0	0	0	0	1	9. Fixed Object - Off Road	FOOR	No	1. No Adve	4. Darknes	Night	1. Dry	Dry	8. Non-Inte	1. Straight	1. Concret	1. No Defe	4. One-Wa	1. Not at In	9. One Wa	1. Yes - Wc	2. No			3. No	7. Tunnel,	2. Shoulde	No	No	Belted	No	Yes	Yes	No	No	No	No	No	No	No		RD RIGHT	Not Interse	No	No	Yes	Yes	5. Hampto	114	114. City o	1-Interstat	4-Two-Wa	Urban	VDOT Inter	5	1. State Hv	Hampton F	HAMP	R-VA IS00064WB		270.65			-76.3075	36.99
171065241	2017	4/14/2017 5:00	1642	16:42	B	B	0	0	2	0	2	0	0	2	1. Rear End	RE	No	1. No Adve	2. Daylight	Day	1. Dry	Dry	8. Non-Inte	1. Straight	2. Blacktop	1. No Defe	3. Two-Wa	1. Not at In	6. Traffic L	1. Yes - Wc	2. No			3. No	20. Motor V	1. On Roac	No	No	Belted	No	No	No	No	No	No	No	No	No	Yes	5	NOT_RD	Not Interse	No	Yes	Yes	No	5. Hampto	114	114. City o	1-Interstat	4-Two-Wa	Urban	VDOT Inter	5	1. State Hv	Hampton F	HAMP	R-VA IS00064EB		267.9			-76.3289	37.0223
171075028	2017	4/10/2017 5:00	1136	11:36	O	PDO	0	0	0	0	0	0	0	2	1. Rear End	RE	No	1. No Adve	2. Daylight	Day	1. Dry	Dry	8. Non-Inte	1. Straight	1. Concret	1. No Defe	1. Two-Wa	1. Not at In	6. Traffic L	1. Yes - Wc	2. No			3. No	20. Motor V	1. On Roac	No	No	Belted	No	No	No	No	No	No	No	No	No	Yes	15	NOT_RD	Not Interse	No	No	Yes	No	5. Hampto	114	114. City o	1-Interstat	4-Two-Wa	Urban	VDOT Inter	5	1. State Hv	Hampton F	HAMP	R-VA IS00064EB		264.78			-76.3795	37.03215
171075087	2017	4/12/2017 5:00	1500	15:00	O	PDO	0	0	0	0	0	0	0	2	1. Rear End	RE	No	1. No Adve	2. Daylight	Day	1. Dry	Dry	10. Interse	1. Straight	1. Concret	1. No Defe	2. Two-Wa	3. Three Ap	3. Traffic S	1. Yes - Wc	2. No			3. No	20. Motor V	1. On Roac	No	No	Belted	No	No	No	No	No	No	No	No	No	No		NOT_RD	Urban Inte	No	No	Yes	No	5. Hampto	114	114. City o	3-Principal	4-Two-Wa	Urban	NonVDOT	5	3. City or T	Hampton F	HAMP	R-VA US00258WB		66.31	1080039	101.32	-76.3305	37.03976
193465249	2019	4/12/2019 5:00	1700	17:00	O	PDO	0	0	0	0	0	0	0	2	4. Sideswipe - Same Direction	SSS	No	1. No Adve	2. Daylight	Day	1. Dry	Dry	10. Interse	1. Straight	2. Blacktop	1. No Defe	2. Two-Wa	4. Four App	3. Traffic S	1. Yes - Wc	2. No			3. No	20. Motor V	1. On Roac	No	No	Belted	No	No	No	No	No	No	No	No	No	No		NOT_RD	Urban Inte	No	No	Yes	No	5. Hampto	114	114. City o	4-Minor Ar	3-Two-Wa	Urban	NonVDOT	5	3. City or T	Hampton F	HAMP	S-VA114NP MALLORY ST S		0.08	253036	43.05	-76.3224	37.01855
171075099	2017	4/14/2017 5:00	1736	17:36	O	PDO	0	0	0	0	0	0	0	2	2. Angle	ANG	No	1. No Adve	2. Daylight	Day	11. Sand, [	Wet	9. Within Ir	1. Straight	2. Blacktop	1. No Defe	1. Two-Wa	4. Four App	4. Stop Sig	1. Yes - Wc	2. No			3. No	20. Motor V	1. On Roac	No	No	Belted	No	No	No	No	No	Yes	No	No	No	No		NOT_RD	Urban Inte	No	No	Yes	No	5. Hampto	114	114. City o	7-Local (J,(	3-Two-Wa	Urban	NonVDOT	5	3. City or T	Hampton F	HAMP	S-VA114PR OLD CELEY RD		0.18			-76.3623	37.02308
171075100	2017	4/14/2017 5:00	1749	17:49	C	C	0	0	0	1	1	0	0	2	1. Rear End	RE	No	1. No Adve	2. Daylight	Day	1. Dry	Dry	1. Main-Lir	1. Straight	2. Blacktop	1. No Defe	2. Two-Wa	4. Four App	3. Traffic S	1. Yes - Wc	2. No			3. No	20. Motor V	1. On Roac	No	No	Belted	No	No	No	No	No	No	No	No	No	No		NOT_RD	Urban Inte	No	No	Yes	No	5. Hampto	114	114. City o	3-Principal	4-Two-Wa	Urban	NonVDOT	5	3. City or T	Hampton F	HAMP	R-VA US00258EB		63.24	754225	59.71	-76.3843	37.04251
203295167	2020	11/21/2020 5:00	1617	16:17	A	A	0	1	0	0	1	0	0	1	9. Fixed Object - Off Road	FOOR	No	1. No Adve	2. Daylight	Day	1. Dry	Dry	10. Interse	1. Straight	2. Blacktop	1. No Defe	2. Two-Wa	3. Three Ap	6. Traffic L	1. Yes - Wc	2. No			3. No	13. Curb	1. On Roac	No	No	Belted	No	No	No	No	No	No	No	No	No	Yes	5	NOT_RD	Urban Inte	No	No	Yes	No	5. Hampto	114	114. City o	5-Major Cc	3-Two-Wa	Urban	NonVDOT	5	3. City or T	Hampton F	HAMP	R-VA US00060WB		270.15	1069298	109.32	-76.3883	36.99871
171075103	2017	4/14/2017 5:00	2245	22:45	B	B	0	0	1	2	3	0	0	4	16. Other	OTHR	No	1. No Adve	4. Darknes	Night	1. Dry	Dry	10. Interse	1. Straight	2. Blacktop	1. No Defe	3. Two-Wa	4. Four App	3. Traffic S	1. Yes - Wc	2. No			3. No	20. Motor V	1. On Roac	No	No	Belted	No	No	No	No	No	Yes	No	No	No	No		NOT_RD	Urban Inte	No	No	Yes	Yes	5. Hampto	114	114. City o	3-Principal	4-Two-Wa	Urban	NonVDOT	5	3. City or T	Hampton F	HAMP	R-VA US00258EB		61.82	253135	5.36	-76.409	37.03701
171075104	2017	4/16/2017 5:00	1400	14:00	A	A	0	1	0	1	2	0	0	2	2. Angle	ANG	No	1. No Adve	2. Daylight	Day	1. Dry	Dry	10. Interse	1. Straight	1. Concret	1. No Defe	3. Two-Wa	4. Four App	4. Stop Sig	1. Yes - Wc	2. No			3. No	20. Motor V	1. On Roac	No	No	Belted	No	No	No	No	No	No	No	Yes	No	No		NOT_RD	Urban Inte	No	No	Yes	No	5. Hampto	114	114. City o	7-Local (J,(	3-Two-Wa	Urban	NonVDOT	5	3. City or T	Hampton F	HAMP	S-VA114PR HICKORY HILL RD		0.27			-76.4125	37.03025
171075105	2017	4/16/2017 5:00	1545	15:45	B	B	0	0	1	0	1	0	0	2	2. Angle	ANG	Bike	1. No Adve	2. Daylight	Day	1. Dry	Dry	1. Main-Lir	1. Straight	2. Blacktop	1. No Defe	1. Two-Wa	1. Not at In	1. No Traffi	6. No Traffi	2. No			3. No	22. Bicycle	1. On Roac	No	No	Belted	Yes	No	No	No	No	No	No	No	No	No		NOT_RD	Not Interse	No	No	Yes	No	5. Hampto	114	114. City o	7-Local (J,6)		Urban	NonVDOT	5	3. City or T	Hampton F	HAMP	S-VA114PR STONEHURST RD		0.22	253151	397.52	-76.3305	37.03858
171075111	2017	4/15/2017 5:00	2112	21:12	C	C	0	0	0	3	3	0	0	3	1. Rear End	RE	No	1. No Adve	4. Darknes	Night	1. Dry	Dry	10. Interse	1. Straight	2. Blacktop	1. No Defe	2. Two-Wa	4. Four App	3. Traffic S	1. Yes - Wc	2. No			3. No	20. Motor V	1. On Roac	No	No	Belted	No	Yes	No	No	No	No	No	No	No	No		NOT_RD	Urban Inte	No	No	Yes	Yes	5. Hampto	114	114. City o	3-Principal	4-Two-Wa	Urban	NonVDOT	5	3. City or T	Hampton F	HAMP	R-VA US00258EB		62.95	754224	166.66	-76.389	37.04147
171075120	2017	4/14/2017 5:00	1711	17:11	C	C	0	0	0	1	1	0	0	2	1. Rear End	RE	No	1. No Adve	2. Daylight	Day	1. Dry	Dry	8. Non-Inte	10. On/Off	2. Blacktop	1. No Defe	4. One-Wa	1. Not at In	6. Traffic L	1. Yes - Wc	2. No			3. No	20. Motor V	1. On Roac	No	No	Belted	No	Yes	No	No	No	No	No	No	No	No		NOT_RD	VDOT Inter	No	No	No	No	5. Hampto	114	114. City o	1-Interstat	1-One-Wa	Urban	VDOT Inter	5	1. State Hv	Hampton F	HAMP	R-VA IS00064EB	RMP263.00A	0.21	50659	172.46	-76.3981	37.03983
171075121	2017	4/14/2017 5:00	1832	18:32	O	PDO	0	0	0	0	0	0	0	2	1. Rear End	RE	No	1. No Adve	2. Daylight	Day	1. Dry	Dry	1. Main-Lir	1. Straight	2. Blacktop	1. No Defe	3. Two-Wa	1. Not at In	6. Traffic L	1. Yes - Wc	2. No			3. No	20. Motor V	1. On Roac	No	No	Belted	No	No	No	No	No	No	No	No	No	No		NOT_RD	VDOT Inter	No	No	Yes	No	5. Hampto	114	114. City o	3-Principal	4-Two-Wa	Urban	NonVDOT	5	3. City or T	Hampton F	HAMP	R-VA US00258WB		65.08	1091116	200.63	-76.3521	37.04368
243025347	2024	6/21/2024 5:00	1755	17:55	A	A	0	1	0	0	1	0	0	1	9. Fixed Object - Off Road	FOOR	No	1. No Adve	2. Daylight	Day	1. Dry	Dry	9. Within Ir	2. Curve - L	2. Blacktop	1. No Defe	2. Two-Wa	4. Four App	1. No Traffi	6. No Traffi	2. No			3. No	3. Utility P	1. On Roac	Yes	No	Unbelted	No	No	No	No	No	No	No	No	No	Yes	25	NOT_RD	Urban Inte	No	No	Yes	No	5. Hampto	114	114. City o	5-Major Cc	3-Two-Wa	Urban	NonVDOT	5	3. City or T	Hampton F	HAMP	R-VA US00060WB		270.17	1069298	164.05	-76.3881	36.99882
171075123	2017	4/15/2017 5:00	1159	11:59	A	A	0	1	0	0	1	0	0	2	2. Angle	ANG	No	1. No Adve	2. Daylight	Day	1. Dry	Dry	10. Interse	1. Straight	2. Blacktop	1. No Defe	3. Two-Wa	4. Four App	3. Traffic S	1. Yes - Wc	2. No			3. No	20. Motor V	1. On Roac	No	No	Belted	No	No	No	No	No	No	No	No	No	No		NOT_RD	VDOT Inter	No	No	Yes	No	5. Hampto	114	114. City of Hampton		4-Two-Wa	Urban	NonVDOT	5	3. City or T	Hampton F	HAMP	S-VA114NP POWER PLANT PKWY		0.12	253573	46.06	-76.3869	37.01689
171075126	2017	4/15/2017 5:00	1405	14:05	B	B	0	0	1	0	1	0	0	2	1. Rear End	RE	No	1. No Adve	2. Daylight	Day	1. Dry	Dry	1. Main-Lir	1. Straight	1. Concret	1. No Defe	1. Two-Wa	1. Not at In	1. No Traffi	6. No Traffi	2. No			3. No	20. Motor V	1. On Roac	No	No	Belted	No	Yes	No	No	No	No	No	No	No	No		NOT_RD	Not Interse	No	No	Yes	No	5. Hampto	114	114. City o	4-Minor Ar	3-Two-Wa	Urban	NonVDOT	5	3. City or T	Hampton F	HAMP	R-VA SR00351WB		3.31			-76.3817	37.01518
171075127	2017	4/15/2017 5:00	2027	20:27	O	PDO	0	0	0	0	0	0	0	2	2. Angle	ANG	No	1. No Adve	4. Darknes	Night	1. Dry	Dry	1. Main-Lir	1. Straight	2. Blacktop	1. No Defe	3. Two-Wa	1. Not at In	6. Traffic L	1. Yes - Wc	2. No			3. No	20. Motor V	1. On Roac	No	No	Belted	No	No	No	No	No	No	No	No	No	No		NOT_RD	Not Interse	Yes	No	Yes	Yes	5. Hampto	114	114. City o	3-Principal	4-Two-Wa	Urban	NonVDOT	5	3. City or T	Hampton F	HAMP	R-VA US00258EB		63.56			-76.3788	37.04366
171075128	2017	4/16/2017 5:00	1346	13:46	A	A	0	1	0	0	1	0	0	2	5. Sideswipe - Opposite Direction	SSO	No	1. No Adve	2. Daylight	Day	1. Dry	Dry	13. Drivew	1. Straight	2. Blacktop	1. No Defe	2. Two-Wa	1. Not at In	6. Traffic L	1. Yes - Wc	2. No			3. No	20. Motor V	1. On Roac	No	No	Belted	No	No	No	No	No	No	No	No	No	No		NOT_RD	Not Interse	No	No	Yes	No	5. Hampto	114	114. City o	3-Principal	4-Two-Wa	Urban	NonVDOT	5	3. City or T	Hampton F	HAMP	R-VA US00258WB		62.35	253136	423.72	-76.4002	37.03926
171075129	2017	4/16/2017 5:00	1905	19:05	O	PDO	0	0	0	0	0	0	0	2	1. Rear End	RE	No	1. No Adve	2. Daylight	Day	1. Dry	Dry	10. Interse	1. Straight	2. Blacktop	1. No Defe	1. Two-Wa	4. Four App	3. Traffic S	1. Yes - Wc	2. No			3. No	20. Motor V	1. On Roac	No	No	Belted	No	Yes	No	No	No	No	No	No	No	No		NOT_RD	Urban Inte	No	No	Yes	No	5. Hampto	114	114. City o	4-Minor Ar	3-Two-Wa	Urban	NonVDOT	5	3. City or T	Hampton F	HAMP	R-VA US00258WB		67.43	253155	55.01	-76.3223	37.02501
171075189	2017	4/16/2017 5:00	1510	15:10	B	B	0	0	1	0	1	0	0	2	1. Rear End	RE	No	1. No Adve	2. Daylight	Day	1. Dry	Dry	8. Non-Inte	3. Grade - S	2. Blacktop	1. No Defe	4. One-Wa	1. Not at In	9. One Wa	1. Yes - Wc	2. No			3. No	20. Motor V	1. On Roac	No	No	Belted	No	No	No	No	No	No	No	No	No	Yes	2	NOT_RD	Not Interse	Yes	No	Yes	No	5. Hampto	114	114. City o	1-Interstat	4-Two-Wa	Urban	VDOT Inter	5	1. State Hv	Hampton F	HAMP	R-VA IS00064EB		268.82			-76.3227	37.0106
171075233	2017	4/11/2017 5:00	2242	22:42	C	C	0	0	0	1	1	0	0	2	8. Non-Collision	NC	No	1. No Adve	4. Darknes	Night	1. Dry	Dry	5. On Entra	10. On/Off	1. Concret	1. No Defe	4. One-Wa	1. Not at In	6. Traffic L	1. Yes - Wc	2. No			3. No	11. Jersey	1. On Roac	No	No	Belted	No	Yes	No	No	No	Yes	No	No	No	Yes	10	NOT_RD	Not Interse	No	No	No	Yes	5. Hampto	114	114. City o	1-Interstat	1-One-Wa	Urban	VDOT Inter	5	1. State Hv	Hampton F	HAMP	R-VA IS00664WB	RMP002.00A	0.04			-76.3888	37.01415
171075257	2017	4/9/2017 5:00	1244	12:44	O	PDO	0	0	0	0	0	0	0	2	4. Sideswipe - Same Direction	SSS	No	1. No Adve	4. Darknes	Night	1. Dry	Dry	1. Main-Lir	1. Straight	2. Blacktop	1. No Defe	1. Two-Wa	1. Not at In	1. No Traffi	6. No Traffi	2. No			3. No	6. Parked V	1. On Roac	No	No	Belted	No	No	No	No	No	Yes	No	No	No	No		NOT_RD	Not Interse	No	No	Yes	Yes	5. Hampto	114	114. City o	7-Local (J,(	3-Two-Wa	Urban	NonVDOT	5	3. City or T	Hampton F	HAMP	S-VA114PR ESSEX PARK DR		0.55			-76.3051	37.06674
171075258	2017	4/12/2017 5:00	1234	12:34	O	PDO	0	0	0	0	0	0	0	2	4. Sideswipe - Same Direction	SSS	No	1. No Adve	2. Daylight	Day	1. Dry	Dry	1. Main-Lir	1. Straight	1. Concret	1. No Defe	1. Two-Wa	1. Not at In	1. No Traffi	6. No Traffi	2. No			3. No	6. Parked V	1. On Roac	No	No	Belted	No	No	No	No	No	No	No	No	No	No		NOT_RD	Not Interse	No	No	Yes	No	5. Hampto	114	114. City o	7-Local (J,6)		Urban	NonVDOT	5	3. City or T	Hampton F	HAMP	S-VA114PR QUEENS WAY W		0.02			-76.3446	37.02571
193225148	2019	11/17/2019 5:00	1511	15:11	C	C	0	0	0	1	1	0	0	2	1. Rear End	RE	No	1. No Adve	2. Daylight	Day	1. Dry	Dry	10. Interse	1. Straight	2. Blacktop	1. No Defe	2. Two-Wa	4. Four App	6. Traffic L	1. Yes - Wc	2. No			3. No	20. Motor V	1. On Roac	No	No	Belted	No	No	No	No	No	Yes	No	No	No	No		NOT_RD	Urban Inte	No	No	Yes	No	5. Hampto	114	114. City o	5-Major Cc	3-Two-Wa	Urban	NonVDOT	5	3. City or T	Hampton F	HAMP	R-VA US00060EB		270.2	1069304	0	-76.3876	36.99911
171075260	2017	4/17/2017 5:00	1104	11:04	C	C	0	0	0	1	1	0	0	2	2. Angle	ANG	No	1. No Adve	2. Daylight	Day	1. Dry	Dry	9. Within Ir	7. Dip - Stra	1. Concret	1. No Defe	1. Two-Wa	4. Four App	6. Traffic L	1. Yes - Wc	2. No			3. No	20. Motor V	1. On Roac	No	No	Belted	No	No	No	No	No	No	Yes	No	No	No		NOT_RD	Urban Inte	No	No	No	No	5. Hampto	114	114. City o	3-Principal	1-One-Wa	Urban	NonVDOT	5	3. City or T	Hampton F	HAMP	R-VA SR00134WB	RMP006.00B	0.25			-76.3939	37.07987
171075261	2017	4/17/2017 5:00	1153	11:53	O	PDO	0	0	0	0	0	0	0	2	2. Angle	ANG	No	1. No Adve	2. Daylight	Day	1. Dry	Dry	10. Interse	1. Straight	2. Blacktop	1. No Defe	2. Two-Wa	4. Four App	6. Traffic L	1. Yes - Wc	2. No			3. No	20. Motor V	1. On Roac	No	No	Belted	No	No	No	No	No	No	No	No	No	No		NOT_RD	Urban Inte	No	No	Yes	No	5. Hampto	114	114. City o	7-Local (J,(	3-Two-Wa	Urban	NonVDOT	5	3. City or T	Hampton F	HAMP	S-VA114PR HARDY CASH DR		0.54	1084139	395.93	-76.4024	37.05677
171075326	2017	4/13/2017 5:00	1649	16:49	O	PDO	0	0	0	0	0	0	0	2	1. Rear End	RE	No	1. No Adve	2. Daylight	Day	1. Dry	Dry	8. Non-Inte	1. Straight	1. Concret	1. No Defe	3. Two-Wa	1. Not at In	6. Traffic L	1. Yes - Wc	2. No			3. No	20. Motor V	1. On Roac	No	No	Belted	No	No	No	No	No	No	No	No	No	Yes	15	NOT_RD	Not Interse	No	No	Yes	No	5. Hampto	114	114. City o	1-Interstat	4-Two-Wa	Urban	VDOT Inter	5	1. State Hv	Hampton F	HAMP	R-VA IS00064EB		259.7			-76.4478	37.0781
172215157	2017	8/8/2017 5:00	842	8:42	C	C	0	0	0	1	1	0	0	2	1. Rear End	RE	No	5. Rain	2. Daylight	Day	2. Wet	Wet	10. Interse	2. Curve - L	2. Blacktop	1. No Defe	2. Two-Wa	3. Three Ap	3. Traffic S	1. Yes - Wc	2. No			3. No	20. Motor V	1. On Roac	No	No	Belted	No	No	No	No	No	No	No	No	No	No		NOT_RD	Urban Inte	No	No	Yes	No	5. Hampto	114	114. City o	3-Principal	4-Two-Wa	Urban	NonVDOT	5	3. City or T	Hampton F	HAMP	S-VA114NP WOODLAND RD		0.11	1062041	75.11	-76.3271	37.0236
171085095	2017	4/13/2017 5:00	935	9:35	O	PDO	0	0	0	0	0	0	0	2	4. Sideswipe - Same Direction	SSS	No	1. No Adve	7. Unknow	Day	1. Dry	Dry	8. Non-Inte	1. Straight	2. Blacktop	1. No Defe	4. One-Wa	1. Not at In	1. No Traffi	6. No Traffi	2. No			3. No	6. Parked V	7. In Parkir	No	No	Belted	No	No	No	No	No	Yes	No	No	No	No		NOT_RD	Not Interse	No	No	Yes	No	5. Hampto	114	114. City o	7-Local (J,(	3-Two-Wa	Urban	NonVDOT	5	3. City or T	Hampton F	HAMP	S-VA114PR ARMSTRONG DR		0.46	1069245	291.79	-76.3555	37.01032
171085155	2017	4/12/2017 5:00	1621	16:21	O	PDO	0	0	0	0	0	0	0	2	2. Angle	ANG	No	1. No Adve	2. Daylight	Day	1. Dry	Dry	10. Interse	1. Straight	1. Concret	1. No Defe	2. Two-Wa	3. Three Ap	4. Stop Sig	1. Yes - Wc	2. No			3. No	20. Motor V	1. On Roac	No	No	Belted	No	No	No	No	No	No	No	No	No	No		NOT_RD	Urban Inte	No	Yes	Yes	No	5. Hampto	114	114. City o	4-Minor Ar	3-Two-Wa	Urban	NonVDOT	5	3. City or T	Hampton F	HAMP	R-VA SR00351EB		5.85	1079761	15.19	-76.3429	37.03064
171085156	2017	4/12/2017 5:00	1735	17:35	A	A	0	1	0	0	1	0	1	1	12. Ped	PED	Pedestrian	1. No Adve	2. Daylight	Day	1. Dry	Dry	1. Main-Lir	1. Straight	2. Blacktop	1. No Defe	1. Two-Wa	1. Not at In	1. No Traffi	6. No Traffi	2. No			3. No	19. Ped	1. On Roac	No	No	Belted	No	Yes	No	No	No	No	No	No	Yes	No		NOT_RD	Not Interse	No	No	Yes	No	5. Hampto	114	114. City o	7-Local (J,(	3-Two-Wa	Urban	NonVDOT	5	3. City or T	Hampton F	HAMP	S-VA114PR HASTINGS DR		0.38			-76.3154	37.04845
212435112	2021	8/21/2021 5:00	140	1:40	C	C	0	0	0	1	1	0	0	1	6. Fixed Object in Road	FOIR	No	1. No Adve	4. Darknes	Night	1. Dry	Dry	10. Interse	1. Straight	2. Blacktop	1. No Defe	3. Two-Wa	3. Three Ap	6. Traffic L	1. Yes - Wc	2. No			3. No	13. Curb	3. Median	Yes	No	Belted	No	No	No	No	No	No	No	No	No	No		NOT_RD	Urban Inte	No	No	Yes	Yes	5. Hampto	114	114. City o	3-Principal	4-Two-Wa	Urban	NonVDOT	5	3. City or T	Hampton F	HAMP	S-VA114NP WOODLAND RD		0.11	1062041	66.21	-76.3271	37.02359
233555162	2023	12/20/2023 5:00	1555	15:55	C	C	0	0	0	2	2	0	0	2	4. Sideswipe - Same Direction	SSS	No	1. No Adve	2. Daylight	Day	1. Dry	Dry	10. Interse	1. Straight	2. Blacktop	1. No Defe	2. Two-Wa	4. Four App	3. Traffic S	1. Yes - Wc	2. No			3. No	20. Motor V	1. On Roac	No	No	Belted	No	No	No	No	No	No	No	No	No	No		NOT_RD	Urban Inte	Yes	Yes	Yes	No	5. Hampto	114	114. City o	5-Major Cc	4-Two-Wa	Urban	NonVDOT	5	3. City or T	Hampton F	HAMP	S-VA114PR BIG BETHEL RD		0.37			-76.415	37.02145
171095022	2017	4/18/2017 5:00	512	5:12	B	B	0	0	1	0	1	0	0	3	1. Rear End	RE	No	1. No Adve	4. Darknes	Night	1. Dry	Dry	8. Non-Inte	3. Grade - S	1. Concret	1. No Defe	3. Two-Wa	1. Not at In	6. Traffic L	1. Yes - Wc	2. No			3. No	20. Motor V	1. On Roac	No	No	Belted	No	No	No	No	No	No	No	No	No	No		NOT_RD	Not Interse	No	Yes	Yes	Yes	5. Hampto	114	114. City o	1-Interstat	4-Two-Wa	Urban	VDOT Inter	5	1. State Hv	Hampton F	HAMP	R-VA IS00064EB		269.59			-76.3179	36.99998
250635023	2025	2/28/2025 5:00	1445	14:45	C	C	0	0	0	1	1	0	0	2	2. Angle	ANG	No	1. No Adve	2. Daylight	Day	1. Dry	Dry	9. Within Ir	1. Straight	2. Blacktop	1. No Defe	2. Two-Wa	4. Four App	3. Traffic S	1. Yes - Wc	2. No			3. No	20. Motor V	1. On Roac	No	No	Belted	No	No	No	No	No	No	No	No	No	No		NOT_RD	Urban Inte	Yes	No	Yes	No	5. Hampto	114	114. City o	5-Major Cc	4-Two-Wa	Urban	NonVDOT	5	3. City or T	Hampton F	HAMP	S-VA114PR BIG BETHEL RD		0.37			-76.415	37.02141
171095094	2017	4/18/2017 5:00	50	00:50	A	A	0	1	0	0	1	0	0	2	3. Head On	HO	No	5. Rain	5. Darknes	Night	2. Wet	Wet	8. Non-Inte	1. Straight	2. Blacktop	1. No Defe	1. Two-Wa	1. Not at In	1. No Traffi	6. No Traffi	2. No			3. No	6. Parked V	1. On Roac	No	No	Unbelted	No	No	No	No	No	No	No	No	No	No		RD UNKN	Not Interse	No	Yes	Yes	Yes	5. Hampto	114	114. City o	7-Local (J,(	3-Two-Wa	Urban	NonVDOT	5	3. City or T	Hampton F	HAMP	S-VA114PR GREAT LAKES DR		0.15			-76.333	37.05172

220035161	2021	12/16/2021 5:00	1553	15:53	C	C	0	0	0	1	1	0	0	2	1. Rear End	RE	No	1. No Adve	3. Dusk	Day	1. Dry	Dry	10. Interse	1. Straight	2. Blacktop	1. No Defe	1. Two-Wa	3. Three Ap	3. Traffic S	1. Yes - Wo	2. No	3. No	20. Motor V	1. On Roac	No	No	Belted	No	No	No	No	No	No	No	No	No	No		NOT_RD	Urban Inte	No	Yes	Yes	No	5. Hampto	114	114. City o	3-Principal	4-Two-Way	Urban	NonVDOT	5	3. City or T	Hampton F	HAMP	S-VA114NP WOODLAND RD		0.11	1062041	66.21	-76.3271	37.02359
171095096	2017	4/18/2017 5:00	613	6:13	C	C	0	0	0	2	2	0	0	2	1. Rear End	RE	No	1. No Adve	1. Dawn	Day	1. Dry	Dry	10. Interse	1. Straight	2. Blacktop	1. No Defe	3. Two-Wa	4. Four Ap	3. Traffic S	1. Yes - Wo	2. No	3. No	20. Motor V	1. On Roac	No	No	Belted	No	No	No	No	No	No	No	No	No	No		NOT_RD	Urban Inte	No	No	Yes	No	5. Hampto	114	114. City o	4-Minor Ar	4-Two-Way	Urban	NonVDOT	5	3. City or T	Hampton F	HAMP	R-VA US00258WB		67.31	253154	60.17	-76.3232	37.02691
171095097	2017	4/18/2017 5:00	1247	12:47	C	C	0	0	0	1	1	0	0	2	4. Sideswipe - Same Direction	SSS	No	1. No Adve	2. Daylight	Day	1. Dry	Dry	1. Main-Lir	1. Straight	2. Blacktop	1. No Defe	1. Two-Wa	4. Four Ap	3. Traffic S	1. Yes - Wo	2. No	3. No	20. Motor V	1. On Roac	No	No	Belted	No	No	No	No	No	Yes	No	No	No	No		NOT_RD	VDOT Inte	Yes	No	Yes	No	5. Hampto	114	114. City o	7-Local (J,C	3-Two-Way	Urban	NonVDOT	5	3. City or T	Hampton F	HAMP	S-VA114NP HARDY CASH DR		0.47	1084139	21.53	-76.4014	37.05611
171095225	2017	4/16/2017 5:00	1455	14:55	O	PDO	0	0	0	0	0	0	0	2	1. Rear End	RE	No	1. No Adve	2. Daylight	Day	1. Dry	Dry	8. Non-Inte	3. Grade - S	1. Concrete	1. No Defe	3. Two-Wa	1. Not at In	6. Traffic L	1. Yes - Wo	2. No	3. No	20. Motor V	1. On Roac	No	No	Belted	No	No	No	No	No	No	Yes	No	No	No		NOT_RD	Not Interse	No	Yes	Yes	No	5. Hampto	114	114. City o	1-Interstat	4-Two-Way	Urban	VDOT Inte	5	1. State Hw	Hampton F	HAMP	R-VA IS00064WB		269.86			-76.3157	36.99878
232265296	2023	8/10/2023 5:00	1800	18:00	C	C	0	0	0	2	2	0	0	2	15. Backed Into	BI	No	1. No Adve	1. Dawn	Day	1. Dry	Dry	1. Main-Lir	1. Straight	2. Blacktop	1. No Defe	3. Two-Wa	1. Not at In	1. No Traffi	6. No Traffi	2. No	3. No	20. Motor V	1. On Roac	No	No	Belted	No	No	No	No	No	No	No	No	No	No		NOT_RD	Not Interse	No	No	Yes	No	5. Hampto	114	114. City o	4-Minor Ar	3-Two-Way	Urban	NonVDOT	5	3. City or T	Hampton F	HAMP	S-VA114PR LASALLE AVE		0.83	253045	485.14	-76.3605	37.0152
171095227	2017	4/19/2017 5:00	1032	10:32	C	C	0	0	0	2	2	0	0	2	2. Angle	ANG	No	1. No Adve	2. Daylight	Day	2. Wet	Wet	1. Main-Lir	1. Straight	2. Blacktop	1. No Defe	2. Two-Wa	4. Four Ap	4. Stop Sig	1. Yes - Wo	2. No	3. No	20. Motor V	1. On Roac	No	No	Belted	No	No	No	No	No	No	No	No	No	No		NOT_RD	Urban Inte	No	No	Yes	No	5. Hampto	114	114. City o	4-Minor Ar	4-Two-Way	Urban	NonVDOT	5	3. City or T	Hampton F	HAMP	R-VA SR00351WB		1.95	1068685	46.62	-76.4013	37.00242
171105067	2017	4/14/2017 5:00	535	5:35	O	PDO	0	0	0	0	0	0	0	2	8. Non-Collision	NC	No	1. No Adve	1. Dawn	Day	1. Dry	Dry	1. Main-Lir	1. Straight	2. Blacktop	1. No Defe	1. Two-Wa	1. Not at In	1. No Traffi	6. No Traffi	2. No	3. No	32. Cargo L	1. On Roac	No	No	Belted	No	No	No	No	No	Yes	No	No	No	No		NOT_RD	Not Interse	No	No	Yes	No	5. Hampto	114	114. City o	7-Local (J,C	3-Two-Way	Urban	NonVDOT	5	3. City or T	Hampton F	HAMP	S-VA114PR HARTFORD RD		0.21			-76.3952	37.04822
171105068	2017	4/19/2017 5:00	1717	17:17	A	A	0	1	0	0	1	0	0	1	9. Fixed Object - Off Road	FOOR	No	1. No Adve	2. Daylight	Day	1. Dry	Dry	1. Main-Lir	2. Curve - L	2. Blacktop	5. Loose M	2. Two-Wa	1. Not at In	7. No Pass	1. Yes - Wo	2. No	3. No	13. Curb	4. Roadsid	No	No	Belted	No	No	No	No	No	No	No	Yes	No	No		RD_RIGHT	Not Interse	No	No	Yes	No	5. Hampto	114	114. City o	7-Local (J,C	3-Two-Way	Urban	NonVDOT	5	3. City or T	Hampton F	HAMP	S-VA114PR SALTERS CREEK RD		0.49			-76.3833	37.01731
171105081	2017	4/19/2017 5:00	1458	14:58	O	PDO	0	0	0	0	0	0	0	2	1. Rear End	RE	No	1. No Adve	2. Daylight	Day	1. Dry	Dry	1. Main-Lir	1. Straight	2. Blacktop	1. No Defe	3. Two-Wa	3. Three Ap	1. No Traffi	6. No Traffi	2. No	3. No	20. Motor V	1. On Roac	No	No	Belted	No	Yes	No	No	No	No	No	No	No	No		NOT_RD	Urban Inte	No	Yes	Yes	No	5. Hampto	114	114. City o	3-Principal	4-Two-Way	Urban	NonVDOT	5	3. City or T	Hampton F	HAMP	R-VA US00258WB		66.18	253149	100.04	-76.3325	37.04065
171105082	2017	4/19/2017 5:00	1537	15:37	C	C	0	0	0	1	1	0	0	3	1. Rear End	RE	No	1. No Adve	2. Daylight	Day	1. Dry	Dry	11. Interse	1. Straight	2. Blacktop	1. No Defe	3. Two-Wa	4. Four Ap	3. Traffic S	1. Yes - Wo	2. No	3. No	20. Motor V	1. On Roac	No	No	Belted	No	No	No	No	No	No	No	No	No	No		NOT_RD	Urban Inte	No	Yes	Yes	No	5. Hampto	114	114. City o	3-Principal	4-Two-Way	Urban	NonVDOT	5	3. City or T	Hampton F	HAMP	R-VA US00258EB		60.61	1075709	389.33	-76.4276	37.0277
171105084	2017	4/19/2017 5:00	2114	21:14	A	A	0	1	0	0	1	0	0	2	3. Head On	HO	No	1. No Adve	4. Darknes	Night	1. Dry	Dry	10. Interse	1. Straight	2. Blacktop	1. No Defe	1. Two-Wa	4. Four Ap	3. Traffic S	1. Yes - Wo	2. No	3. No	20. Motor V	1. On Roac	No	No	Belted	No	No	No	No	No	Yes	No	Yes	No	No		NOT_RD	Urban Inte	Yes	No	Yes	Yes	5. Hampto	114	114. City o	4-Minor Ar	3-Two-Way	Urban	NonVDOT	5	3. City or T	Hampton F	HAMP	R-VA SR00351EB		8.14	253106	5.32	-76.3044	37.04031
171105126	2017	4/20/2017 5:00	833	8:33	B	B	0	0	2	1	3	0	0	3	1. Rear End	RE	No	1. No Adve	2. Daylight	Day	1. Dry	Dry	8. Non-Inte	1. Straight	2. Blacktop	1. No Defe	3. Two-Wa	1. Not at In	6. Traffic L	1. Yes - Wo	2. No	3. No	20. Motor V	1. On Roac	No	No	Belted	No	No	No	No	No	No	No	No	No	No		NOT_RD	Not Interse	No	Yes	Yes	No	5. Hampto	114	114. City o	1-Interstat	4-Two-Way	Urban	VDOT Inte	5	1. State Hw	Hampton F	HAMP	R-VA IS00064EB		269.08			-76.3214	37.00676
171105169	2017	4/17/2017 5:00	1934	19:34	C	C	0	0	0	1	1	0	0	1	9. Fixed Object - Off Road	FOOR	No	5. Rain	4. Darknes	Night	2. Wet	Wet	1. Main-Lir	1. Straight	2. Blacktop	1. No Defe	3. Two-Wa	3. Three Ap	3. Traffic S	1. Yes - Wo	2. No	3. No	3. Utility P	8. Off Roac	Yes	No	Belted	No	Yes	No	No	No	No	No	No	No	No		NOT_RD	VDOT Inte	No	No	No	Yes	5. Hampto	114	114. City o	1-Interstat	1-One-Way	Urban	VDOT Inte	5	1. State Hw	Hampton F	HAMP	R-VA IS00064EB	RMP265.00C	0.11	253415	9.7	-76.3533	37.0344
171105189	2017	4/20/2017 5:00	2030	20:30	A	A	0	1	0	0	1	0	0	1	8. Non-Collision	NC	No	1. No Adve	4. Darknes	Night	1. Dry	Dry	8. Non-Inte	1. Straight	1. Concrete	1. No Defe	3. Two-Wa	1. Not at In	6. Traffic L	1. Yes - Wo	2. No	3. No	39. Fell/Ju	2. Shoulde	Yes	No	Belted	No	No	No	No	No	No	No	Yes	No	Yes	40	RD_RIGHT	Not Interse	No	No	Yes	Yes	5. Hampto	114	114. City o	1-Interstat	4-Two-Way	Urban	VDOT Inte	5	1. State Hw	Hampton F	HAMP	R-VA IS00064EB		271.75			-76.3008	36.97345
201885294	2020	6/21/2020 5:00	1937	19:37	A	A	0	1	0	0	1	0	1	1	12. Ped	PED	Pedestrian	1. No Adve	2. Daylight	Day	1. Dry	Dry	10. Interse	1. Straight	1. Concrete	1. No Defe	2. Two-Wa	3. Three Ap	3. Traffic S	1. Yes - Wo	2. No	3. No	19. Ped	1. On Roac	Yes	No	Belted	No	No	No	No	No	Yes	No	No	Yes	No		NOT_RD	Urban Inte	No	No	Yes	No	5. Hampto	114	114. City o	4-Minor Ar	3-Two-Way	Urban	NonVDOT	5	3. City or T	Hampton F	HAMP	S-VA114PR MALLORY ST S		0.08	253036	32.28	-76.3224	37.01857
171105328	2017	4/14/2017 5:00	1245	12:45	O	PDO	0	0	0	0	0	0	0	1	9. Fixed Object - Off Road	FOOR	No	1. No Adve	2. Daylight	Day	1. Dry	Dry	8. Non-Inte	1. Straight	1. Concrete	1. No Defe	3. Two-Wa	1. Not at In	6. Traffic L	1. Yes - Wo	2. No	3. No	11. Jersey	1. On Roac	No	No	Belted	No	No	No	Yes	No	No	No	No	No	No		RD_UNKN	Not Interse	Yes	No	Yes	No	5. Hampto	114	114. City o	1-Interstat	4-Two-Way	Urban	VDOT Inte	5	1. State Hw	Hampton F	HAMP	R-VA IS00064EB		1.2			-76.3853	37.0172
241375070	2024	4/26/2024 5:00	2340	23:40	C	C	0	0	0	4	4	0	0	2	1. Rear End	RE	No	1. No Adve	4. Darknes	Night	1. Dry	Dry	10. Interse	1. Straight	2. Blacktop	1. No Defe	2. Two-Wa	4. Four Ap	3. Traffic S	1. Yes - Wo	2. No	3. No	20. Motor V	1. On Roac	No	No	Belted	No	No	No	No	No	No	No	No	No	No		NOT_RD	Urban Inte	No	No	Yes	Yes	5. Hampto	114	114. City o	5-Major Cc	4-Two-Way	Urban	NonVDOT	5	3. City or T	Hampton F	HAMP	S-VA114PR ABERDEEN RD		0.28	253178	73.27	-76.4025	37.00125
171115111	2017	4/19/2017 5:00	1811	18:11	O	PDO	0	0	0	0	0	0	0	3	1. Rear End	RE	No	1. No Adve	2. Daylight	Day	1. Dry	Dry	11. Interse	1. Straight	2. Blacktop	1. No Defe	2. Two-Wa	4. Four Ap	3. Traffic S	1. Yes - Wo	2. No	3. No	20. Motor V	1. On Roac	No	No	Belted	No	No	No	No	No	Yes	No	No	No	No		NOT_RD	Urban Inte	No	No	Yes	No	5. Hampto	114	114. City o	3-Principal	4-Two-Way	Urban	NonVDOT	5	3. City or T	Hampton F	HAMP	S-VA114NP HAMPTON ROADS CENTER PKWY		1.24	716613	130.16	-76.4268	37.06017
171115112	2017	4/20/2017 5:00	1258	12:58	C	C	0	0	0	1	1	0	0	2	2. Angle	ANG	No	1. No Adve	2. Daylight	Day	1. Dry	Dry	9. Within Ir	1. Straight	2. Blacktop	1. No Defe	1. Two-Wa	3. Three Ap	4. Stop Sig	1. Yes - Wo	2. No	3. No	20. Motor V	1. On Roac	No	No	Belted	No	No	No	No	No	No	No	No	No	No		NOT_RD	Urban Inte	Yes	Yes	Yes	No	5. Hampto	114	114. City of Hampton			Urban	NonVDOT	5	3. City or T	Hampton F	HAMP	U-VA114SC99999UK					-76.3932	37.04419
171115113	2017	4/20/2017 5:00	1314	13:14	O	PDO	0	0	0	0	0	0	0	2	2. Angle	ANG	No	1. No Adve	2. Daylight	Day	1. Dry	Dry	9. Within Ir	1. Straight	2. Blacktop	1. No Defe	2. Two-Wa	4. Four Ap	4. Stop Sig	1. Yes - Wo	2. No	3. No	20. Motor V	1. On Roac	No	No	Belted	No	No	No	No	No	No	No	No	No	No		NOT_RD	Urban Inte	Yes	No	Yes	No	5. Hampto	114	114. City o	4-Minor Ar	4-Two-Way	Urban	NonVDOT	5	3. City or T	Hampton F	HAMP	R-VA SR00351WB		1.95	1068685	49.98	-76.4014	37.0024
221575281	2022	5/7/2022 5:00	1152	11:52	C	C	0	0	0	2	2	0	0	2	2. Angle	ANG	Bike	1. No Adve	2. Daylight	Day	1. Dry	Dry	9. Within Ir	1. Straight	2. Blacktop	1. No Defe	2. Two-Wa	4. Four Ap	3. Traffic S	1. Yes - Wo	2. No	3. No	22. Bicycle	1. On Roac	No	No	Belted	Yes	No	No	No	No	No	No	No	No	No		NOT_RD	Urban Inte	No	Yes	Yes	No	5. Hampto	114	114. City o	3-Principal	4-Two-Way	Urban	NonVDOT	5	3. City or T	Hampton F	HAMP	R-VA SR00134WB		4.58	253017	94.48	-76.3958	37.09321
171115115	2017	4/20/2017 5:00	1524	15:24	O	PDO	0	0	0	0	0	0	0	2	1. Rear End	RE	No	1. No Adve	2. Daylight	Day	1. Dry	Dry	10. Interse	1. Straight	2. Blacktop	1. No Defe	3. Two-Wa	4. Four Ap	3. Traffic S	1. Yes - Wo	2. No	3. No	20. Motor V	1. On Roac	No	No	Belted	No	No	No	No	No	No	No	No	No	No		NOT_RD	Urban Inte	No	No	Yes	No	5. Hampto	114	114. City o	3-Principal	4-Two-Way	Urban	NonVDOT	5	3. City or T	Hampton F	HAMP	R-VA US00258EB		60.19	253131	113.22	-76.434	37.02452
211135038	2021	4/19/2021 5:00	500	5:00	A	A	0	1	0	0	1	0	0	2	1. Rear End	RE	No	1. No Adve	4. Darknes	Night	1. Dry	Dry	10. Interse	1. Straight	2. Blacktop	1. No Defe	2. Two-Wa	4. Four Ap	3. Traffic S	1. Yes - Wo	2. No	3. No	20. Motor V	1. On Roac	No	No	Unbelted	No	No	No	No	No	No	No	No	No	No		NOT_RD	Urban Inte	No	No	Yes	Yes	5. Hampto	114	114. City o	4-Minor Ar	3-Two-Way	Urban	NonVDOT	5	3. City or T	Hampton F	HAMP	S-VA114PR MALLORY ST S		0.08	253036	26.9	-76.3224	37.01858
171115117	2017	4/20/2017 5:00	1546	15:46	C	C	0	0	0	2	2	0	0	2	2. Angle	ANG	No	1. No Adve	2. Daylight	Day	1. Dry	Dry	1. Main-Lir	1. Straight	1. Concrete	1. No Defe	1. Two-Wa	1. Not at In	1. No Traffi	6. No Traffi	2. No	3. No	20. Motor V	1. On Roac	No	No	Belted	No	No	No	No	No	No	No	No	No	No		NOT_RD	Not Interse	No	No	Yes	No	5. Hampto	114	114. City o	7-Local (J,C	3-Two-Way	Urban	NonVDOT	5	3. City or T	Hampton F	HAMP	S-VA114PR DOOLITTLE RD		0.29			-76.3537	37.04437
170135243	2017	1/13/2017 5:00	857	8:57	C	C	0	0	0	1	1	0	0	2	1. Rear End	RE	No	1. No Adve	2. Daylight	Day	1. Dry	Dry	10. Interse	1. Straight	2. Blacktop	1. No Defe	3. Two-Wa	4. Four Ap	3. Traffic S	1. Yes - Wo	2. No	3. No	20. Motor V	1. On Roac	No	No	Belted	No	Yes	No	No	No	No	No	No	No	No		NOT_RD	Urban Inte	No	No	Yes	No	5. Hampto	114	114. City o	3-Principal	4-Two-Way	Urban	NonVDOT	5	3. City or T	Hampton F	HAMP	S-VA114NP ARMISTEAD AVE N		2.17	253023	156.53	-76.377	37.04436
171115166	2017	4/18/2017 5:00	700	7:00	C	C	0	0	0	2	2	0	0	2	2. Angle	ANG	No	1. No Adve	2. Daylight	Day	1. Dry	Dry	9. Within Ir	1. Straight	2. Blacktop	1. No Defe	2. Two-Wa	4. Four Ap	3. Traffic S	1. Yes - Wo	2. No	3. No	20. Motor V	1. On Roac	No	No	Belted	No	No	No	No	No	No	No	No	No	No		NOT_RD	Urban Inte	No	No	Yes	No	5. Hampto	114	114. City o	3-Principal	4-Two-Way	Urban	NonVDOT	5	3. City or T	Hampton F	HAMP	R-VA US00258EB		63.02	754224	104.71	-76.3881	37.04167
222375449	2022	7/21/2022 5:00	1419	14:19	O	PDO	0	0	0	0	0	0	0	2	2. Angle	ANG	No	1. No Adve	2. Daylight	Day	1. Dry	Dry	9. Within Ir	8. Dip - Cu	1. Concrete	1. No Defe	3. Two-Wa	4. Four Ap	3. Traffic S	1. Yes - Wo	2. No	3. No	20. Motor V	1. On Roac	No	No	Belted	No	No	No	No	No	No	No	No	No	No		NOT_RD	Urban Inte	Yes	No	Yes	No	5. Hampto	114	114. City o	3-Principal	4-Two-Way	Urban	NonVDOT	5	3. City or T	Hampton F	HAMP	R-VA SR00134EB		4.58	253017	34.21	-76.3961	37.09322
242685045	2024	9/21/2024 5:00	417	4:17	C	C	0	0	0	1	1	0	0	2	15. Backed Into	BI	No	1. No Adve	4. Darknes	Night	1. Dry	Dry	9. Within Ir	1. Straight	2. Blacktop	1. No Defe	2. Two-Wa	4. Four Ap	6. Traffic L	1. Yes - Wo	2. No	3. No	20. Motor V	1. On Roac	No	No	Belted	No	No	No	No	No	No	No	No	No	No		NOT_RD	Urban Inte	No	Yes	Yes	Yes	5. Hampto	114	114. City o	3-Principal	4-Two-Way	Urban	NonVDOT	5	3. City or T	Hampton F	HAMP	R-VA SR00134WB		4.58	253017	113.95	-76.3958	37.09315
171115177	2017	3/14/2017 5:00	1509	15:09	C	C	0	0	0	2	2	0	0	2	1. Rear End	RE	No	1. No Adve	2. Daylight	Day	1. Dry	Dry	1. Main-Lir	1. Straight	2. Blacktop	1. No Defe	3. Two-Wa	4. Four Ap	1. No Traffi	6. No Traffi	2. No	3. No	20. Motor V	1. On Roac	No	No	Belted	No	No	No	No	No	No	No	No	No	No		NOT_RD	Urban Inte	No	No	Yes	No	5. Hampto	114	114. City o	3-Principal	4-Two-Way	Urban	NonVDOT	5	3. City or T	Hampton F	HAMP	R-VA US00258EB		62.22	253136	149.84	-76.402	37.0387
212695167	2021	9/14/2021 5:00	1546	15:46	C	C	0	0	0	8	8	0	0	2	1. Rear End	RE	No	1. No Adve	2. Daylight	Day	1. Dry	Dry	9. Within Ir	1. Straight	2. Blacktop	1. No Defe	2. Two-Wa	4. Four Ap	3. Traffic S	1. Yes - Wo	2. No	3. No	20. Motor V	1. On Roac	No	No	Belted	No	No	No	No	No	No	No	No	No	No		NOT_RD	Urban Inte	No	No	Yes	No	5. Hampto	114	114. City o	4-Minor Ar	3-Two-Way	Urban	NonVDOT	5	3. City or T	Hampton F	HAMP	S-VA114PR MALLORY ST S		0.08	253036	75.33	-76.3225	37.01849
171115180	2017	4/20/2017 5:00	1836	18:36	A	A	0	1	0	0	1	0	0	2	4. Sideswipe - Same Direction	SSS	No	1. No Adve	2. Daylight	Day	1. Dry	Dry	8. Non-Inte	1. Straight	2. Blacktop	1. No Defe	1. Two-Wa	1. Not at In	1. No Traffi	6. No Traffi	2. No	3. No	20. Motor V	1. On Roac	No	No	Belted	No	No	No	No	No	No	Yes	No	No	No		NOT_RD	Not Interse	No	No	Yes	No	5. Hampto	114	114. City o	7-Local (J,C	3-Two-Way	Urban	NonVDOT	5	3. City or T	Hampton F	HAMP	S-VA114PR ATLANTIC AVE		0.35			-76.298	37.04049
171115188	2017	1/29/2017 5:00	1520	15:20	C	C	0	0	0	2	2	0	0	2	2. Angle	ANG	No	1. No Adve	2. Daylight	Day	1. Dry	Dry	10. Interse	1. Straight	2. Blacktop	1. No Defe	3. Two-Wa	3. Three Ap	3. Traffic S	1. Yes - Wo	2. No	3. No	20. Motor V	1. On Roac	No	No	Belted	No	No	No	No	No	No	No	No	No	No		NOT_RD	VDOT Inte	No	No	Yes	No	5. Hampto	114	114. City o	3-Principal	4-Two-Way	Urban	NonVDOT	5	3. City or T	Hampton F	HAMP	S-VA114NP HAMPTON ROADS CENTER PKWY		0.36	734434	73.55	-76.4424	37.06257
222655234	2022	9/15/2022 5:00	228	2:28	C	C	0	0	0	1	1	0	0	2	2. Angle	ANG	No	1. No Adve	5. Darknes	Night	1. Dry	Dry	10. Interse	1. Straight	2. Blacktop	1. No Defe	1. Two-Wa	4. Four Ap	6. Traffic L	1. Yes - Wo	2. No	3. No	20. Motor V	1. On Roac	No	No	Belted	No	No	No	No	No	Yes	No	No	No	No		NOT_RD	Urban Inte	No	No	Yes	Yes	5. Hampto	114	114. City o	7-Local (J,C	3-Two-Way	Urban	NonVDOT	5	3. City or T	Hampton F	HAMP	S-VA114NP ORCUTT AVE		0.03			-76.4342	37.02207
171115190	2017	2/17/2017 5:00	900	9:00	A	A	0	1	0	0	1	0	1	1	12. Ped	PED	Pedestrian	1. No Adve	2. Daylight	Day	1. Dry	Dry	1. Main-Lir	1. Straight	2. Blacktop	1. No Defe	2. Two-Wa	1. Not at In	4. Stop Sig	1. Yes - Wo	2. No	3. No	19. Ped	1. On Roac	No	No	Belted	No	No	No	No	No	Yes	No	No	Yes	No		NOT_RD	Not Interse	No	No	Yes	No	5. Hampto	114	114. City o	7-Local (J,C	3-Two-Way	Urban	NonVDOT	5	3. City or T	Hampton F	HAMP	S-VA114PR QUEEN ST W		0.36			-76.3562	37.02601
171115191	2017	3/24/2017 5:00	2210	22:10	C	C	0	0	0	1	1	0	0	2	15. Backed Into	BI	No	1. No Adve	4. Darknes	Night	1. Dry	Dry	1. Main-Lir	1. Straight	1. Concrete	1. No Defe	3. Two-Wa	1. Not at In	3. Traffic S	1. Yes - Wo	2. No	3. No	20. Motor V	1. On Roac	No	No	Belted	No	No	No	No	No	Yes	No	No	No	No		NOT_RD	VDOT Inte	No	No	Yes	Yes	5. Hampto	114	114. City o	3-Principal	4-Two-Way	Urban	NonVDOT	5	3. City or T	Hampton F	HAMP	R-VA US00258WB		62.45	50659	17.21	-76.3985	37.03961
171115196	2017	2/27/2017 5:00	1955	19:55	C	C	0	0	0	1	1	0	0	2	2. Angle	ANG	No	1. No Adve	4. Darknes	Night	1. Dry	Dry	13. Drivew	1. Straight	2. Blacktop	1. No Defe	3. Two-Wa	1. Not at In	6. Traffic L	1. Yes - Wo	2. No	3. No	20. Motor V	1. On Roac	No	No	Belted	No	No	No	No	No	No	No	No	No	No		NOT_RD	Urban Inte	No	No	Yes	Yes	5. Hampto	114	114. City o	3-Principal	4-Two-Way	Urban	NonVDOT	5	3. City or T	Hampton F	HAMP	R-VA US00258EB		59.99	1075965	238.14	-76.4368	37.02311
170325187	2017	1/21/2017 5:00	1851	18:51	C	C	0	0	0	2	2	0	0	2	1. Rear End	RE	No	1. No Adve	4. Darknes	Night	1. Dry	Dry	10. Interse	1. Straight	2. Blacktop	1. No Defe	3. Two-Wa	4. Four Ap	3. Traffic S	1. Yes - Wo	2. No	1. Yes	20. Motor V	1. On Roac	No	No	Belted	No	No	No	No	No	No	No	No	No	No		NOT_RD	Urban Inte	No	No	Yes	Yes	5. Hampto	114	114. City o	3-Principal	4-Two-Way	Urban	NonVDOT	5	3. City or T	Hampton F	HAMP	R-VA SR00134WB		4.59	253017	130.8	-76.3957	37.09311
222375495	2022	7/22/2022 5:00	1352	13:52	A	A	0	1	0	0	1	0	0	2	9. Fixed Object - Off Road	FOOR	No	1. No Adve	2. Daylight	Day	1. Dry	Dry	10. Interse	1. Straight	2. Blacktop	1. No Defe	1. Two-Wa	3. Three Ap	1. No Traffi	6. No Traffi	2. No	3. No	3. Utility P	1. On Roac	No	No	Belted	No	No	No	No	No	Yes	No	No	No	No		NOT_RD	Urban Inte	No	No	Yes	No	5. Hampto	114	114. City o	7-Local (J,C	3-Two-Way	Urban	NonVDOT	5	3. City or T	Hampton F	HAMP	S-VA114NP SHELL RD		0.21			-76.4046	36.99878
171125344	2017	4/20/2017 5:00	2015	20:15	O	PDO	0	0	0	0	0	0	0	1	9. Fixed Object - Off Road	FOOR	No	1. No Adve	4. Darknes	Night	1. Dry	Dry	8. Non-Inte	1. Straight	1. Concrete	1. No Defe	3. Two-Wa	1. Not at In	6. Traffic L	1. Yes - Wo	2. No	3. No	11. Jersey	2. Shoulde	No	No	Belted	No	No	No	No	No	No	No	No	No	No		RD_LEFT	Not Interse	No	No	Yes	Yes	5. Hampto	114	114. City o	1-Interstat	4-Two-Way	Urban	VDOT Inte	5	1. State Hw	Hampton F	HAMP	R-VA IS00064WB		264.35			-76.3872	37.03505
171135050	2017	4/18/2017 5:00	550	5:50	O	PDO	0	0	0	0	0	0	0	3	1. Rear End	RE	No	1. No Adve	2. Daylight	Day	1. Dry	Dry	8. Non-Inte	1. Straight	1. Concrete	1. No Defe	3. Two-Wa	1. Not at In	6. Traffic L	1. Yes - Wo	2. No	3. No	20. Motor V	1. On Roac	No	No	Belted	No	No	No	No	No	No	No	No	No	Yes	30	NOT_RD	Not Interse	No	No	Yes	No	5. Hampto	114	114. City o	1-Interstat	4-Two-Way	Urban	VDOT Inte	5	1. State Hw	Hampton F	HAMP	R-VA IS00064EB		265.3			-76.3696	37.03178
171135133	2017	4/22/2017 5:00	1730	17:30	B	B	0	0	2	0	2	0	0	2	8. Non-Collision	NC	No	5. Rain	2. Daylight	Day	2. Wet	Wet	8. Non-Inte	1. Straight	1. Concrete	1. No Defe	3. Two-Wa	1. Not at In	6. Traffic L	1. Yes - Wo	2. No	3. No	42. Other N	1. On Roac	No	No	Unbelted	No	No	No	No	No	No	No	No	No	No		RD_UNKN	Not Interse	No	Yes	Yes	No	5. Hampto	114	114. City o	1-Interstat	4-Two-Way	Urban	VDOT Inte	5	1. State Hw	Hampton F	HAMP	R-VA IS00064EB		261.6			-76.4222	37.06218
171135163	2017	4/21/2017 5:00	1740	17:40	O	PDO	0	0	0	0	0	0	0	3	1. Rear End	RE	No	1. No Adve	2. Daylight	Day	1. Dry	Dry	8. Non-Inte	3. Grade - S	2. Blacktop	1. No Defe	4. One-Wa	1. Not at In	9. One Wa	1. Yes - Wo	2. No	3. No	20. Motor V	1. On Roac	No	No	Belted	No	No	No	No	No	No	No	No	No	Yes	40	NOT_RD	Not Interse	No	No	Yes	No	5. Hampto	114	114. City o	1-Interstat	4-Two-Way	Urban	VDOT Inte	5	1. State Hw	Hampton F	HAMP	R-VA IS00064EB		269.78			-76.316	36.9979
171135190	2017	4/11/2017 5:00	937	9:37	O	PDO	0	0	0	0	0	0	0	4	1. Rear End	RE	No	1. No Adve	2. Daylight	Day	1. Dry	Dry	8. Non-Inte	1. Straight	1. Concrete	1. No Defe	3. Two-Wa	1. Not at In	6. Traffic L	1. Yes - Wo	2. No	3. No	20. Motor V	1. On Roac	No	No	Belted	No	No	No	No	No	No	No	No	No	Yes	5	NOT_RD	Not Interse	No	No	Yes	No	5. Hampto	114	114. City o	1-Interstat	4-Two-Way	Urban	VDOT Inte	5	1. State Hw	Hampton F	HAMP	R-VA IS00064EB		268.62			-76.3243	37.01314
171135203	2017	4/13/2017 5:00	710	7:10	O	PDO	0	0	0	0	0	0	0	2	4. Sideswipe - Same Direction	SSS	No	1. No Adve	2. Daylight	Day	1. Dry	Dry	8. Non-Inte	1. Straight	1. Concrete	1. No Defe	3. Two-Wa	1. Not at In	6. Traffic L	1. Yes - Wo	2. No	3. No	20. Motor V	1. On Roac	No	No	Belted	No	Yes	No	No	No	Yes	No	No	No	No		NOT_RD	Not Interse	No	No	Yes	No	5. Hampto	114	114. City o	1-Interstat	4-Two-Way	Urban	VDOT Inte	5	1. State Hw	Hampton F	HAMP	R-VA IS00064EB		263.95			-76.3924	37.03821
191725168	2019	6/19/2019 5:00	1531	15:31	O	PDO	0	0	0	0	0	0	0	2	4. Sideswipe - Same Direction	SSS	No	1. No Adve	2. Daylight	Day	1. Dry	Dry	1. Main-Lir	1. Straight	2. Blacktop	1. No Defe	2. Two-Wa	1. Not at In	6. Traffic L	1. Yes - Wo	2. No	3. No	20. Motor V	1. On Roac	No	No	Belted	No	No	Yes	No	No	No	No	No	No	No		NOT_RD	Not Interse	No	No	Yes	No	5. Hampto	114	114. City o	4-Minor Ar	3-Two-Way	Urban	NonVDOT	5	3. City or T	Hampton F	HAMP	S-VA114PR LASALLE AVE		0.84	253045	459.24	-76.3605	37.01527
173155104	2017	11/10/2017 5:00	2157	21:57	O	PDO	0	0	0	0	0	0	0	2	2. Angle	ANG	No	1. No Adve	4. Darknes	Night	1. Dry	Dry	10. Interse	1. Straight	2. Blacktop	1. No Defe	3. Two-Wa	4. Four Ap	6. Traffic L	1. Yes - Wo	2. No	3. No	20. Motor V	1. On Roac	No	No	Belted	No	No	No	No	No	No	No	No	No	No		NOT_RD	Urban Inte	No	No	Yes	Yes	5. Hampto	114	114. City o	3-Principal	4-Two-Way	Urban	NonVDOT	5	3. City or T	Hampton F	HAMP	S-VA114NP ARMISTEAD AVE N		2.17	253023	183.19	-76.3771	37.04443
171145121	2017	4/20/2017 5:00	200	2:00	C	C	0	0	0	1	1	0	0	2	4. Sideswipe - Same Direction	SSS	No	1. No Adve	4. Darknes	Night	1. Dry	Dry	13. Drivew	1. Straight	1. Concrete	1. No Defe	1. Two-Wa	1. Not at In	13. Other	1. Yes - Wo	2. No	3. No	6. Parked V	4. Roadsid	No	No	Belted	No	No	No	No	No	No	No	No	No	Yes	20	NOT_RD	Not Interse	No	No	Yes	Yes	5. Hampto	114	114. City o	7-Local (J,C	3-Two-Way	Urban	NonVDOT	5	3. City or T	Hampton F	HAMP	S-VA114PR WINCHESTER DR		0.2			-76.4146	37.04165
172545104	2017	9/5/2017 5:00	1548	15:48	C	C	0	0	0	2	2	0	0	2	1. Rear End	RE	No	1. No Adve	2. Daylight	Day	1. Dry	Dry	10. Interse	1. Straight	2. Blacktop	1. No Defe	3. Two-Wa	4. Four Ap	3. Traffic S	1. Yes - Wo	2. No	3. No	20. Motor V	1. On Roac	No	No	Belted	No	No	No	No	No	No	No	No	No	No		NOT_RD	Urban Inte	No	No	Yes	No	5. Hampto	114	114. City o	3-Principal	4-Two-Way	Urban	NonVDOT	5	3. City or T	Hampton F	HAMP	R-VA SR00134WB		4.59	253017	139.52	-76.3957	37.09308
171145126	2017	4/21/2017 5:00	1741	17:41	C	C	0	0	0	1	1	0	0	2	4. Sideswipe - Same Direction	SSS	No	1. No Adve	2. Daylight	Day	1. Dry	Dry	1. Main-Lir	1. Straight	2. Blacktop	1. No Defe	1. Two-Wa	1. Not at In	6. Traffic L	1. Yes - Wo	2. No	3. No	20. Motor V	1. On Roac	No	No	Belted	No	No	No	No	No	No	No	No	No	No		NOT_RD	Urban Inte	No	Yes	Yes	No	5. Hampto	114	114. City o	4-Minor Ar	3-Two-Way	Urban	NonVDOT	5	3. City or T	Hampton F	HAMP	S-VA114PR KING ST N		0.66	253424	80	-76.3482	37.03962
211965251	2021	6/26/2021 5:00	2359	23:59	O	PDO	0	0	0	0	0	0	0	1	9. Fixed Object - Off Road	FOOR	No	1. No Adve	4. Darknes	Night	1. Dry	Dry	10. Interse	1. Straight	2. Blacktop	1. No Defe	2. Two-Wa	3. Three Ap	6. Traffic L	1. Yes - Wo	2. No	3. No	14. Ditch	1. On Roac	Yes	No	Belted	No	No	No	No	No	No	No	No	No	No		NOT_RD	Urban Inte	No	No	Yes	Yes	5. Hampto	114	114. City o	5-Major Cc	4-Two-Way	Urban	NonVDOT	5	3. City or T	Hampton F	HAMP	S-VA114NP ANDREWS BLVD		0.02	1080039	128.41	-76.3306	37.04005
171145138	2017	4/22/2017 5:00	702	7:02	O	PDO	0	0	0	0	0	0	0	2	4. Sideswipe - Same Direction	SSS	No	1. No Adve	2. Daylight	Day	2. Wet	Wet	9. Within Ir	1. Straight	2. Blacktop	1. No Defe	2. Two-Wa	4. Four Ap	3. Traffic S	1. Yes - Wo	2. No	3. No	20. Motor V	1. On Roac	No	No	Belted	No	No	No	No	No	No	No	No	No	No		NOT_RD	Urban Inte	No	No	Yes	No	5. Hampto	114	114. City o	3-Principal	4-Two-Way	Urban	NonVDOT	5	3. City or T	Hampton F	HAMP	R-VA US00258EB		60.68	1075709	0	-76.4265	37.02827
232855235	2023	6/27/2023 5:00	309	3:09	O	PDO	0	0	0	0	0	0	0	1	9. Fixed Object - Off Road	FOOR	No	5. Rain	4. Darknes	Night	2. Wet	Wet	10. Interse	2. Curve - L	2. Blacktop	1. No Defe	1. Two-Wa	4. Four Ap	1. No Traffi	6. No Traffi	2. No	3. No	3. Utility P	1. On Roac	No	No	Belted	No	No	No	No	No	Yes	No	No	No	No		NOT_RD	Urban Inte	No	No	Yes	Yes	5. Hampto	114	114. City o	5-Major Cc	3-Two-Way	Urban	NonVDOT	5	3. City or T	Hampton F	HAMP	R-VA US00060WB		270.21	1069304	64.55	-76.3874	36.99915
171145140	2017	4/22/2017 5:00	1824	18:24	O	PDO	0	0	0	0	0	0	0	2	1. Rear End	RE	No	5. Rain	2. Daylight	Day	2. Wet	Wet	10. Interse	1. Straight	2. Blacktop	1. No Defe	3. Two-Wa	4. Four Ap	3. Traffic S	1. Yes - Wo	2. No	3. No	20. Motor V	1. On Roac	No	No	Belted	No	No	No	No	No	No	No	No	No	No		NOT_RD	Urban Inte	No	No	Yes	No	5. Hampto	114	114. City o	3-Principal	4-Two-Way	Urban	NonVDOT	5	3. City or T	Hampton F	HAMP	R-VA US00258EB		61.79	253135	139.97	-76.4094	37.03682
242855052	2024	10/9/2024 5:00	1924	19:24	C	C	0	0	0	1	1	0	0	2	4. Sideswipe - Same Direction	SSS	No	1. No Adve	4. Darknes	Night	1. Dry	Dry	10. Interse	1. Straight	2. Blacktop	1. No Defe	2. Two-Wa	4. Four Ap	3. Traffic S	1. Yes - Wo	2. No	3. No	20. Motor V	1. On Roac	No	No	Belted	No	Yes	No	No	No	Yes	No	No	No	No		NOT_RD	Urban Inte	No	No	Yes	No	5. Hampto	114	114. City o	5-Major Cc	4-Two-Way	Urban	NonVDOT	5	3. City or T	Hampton F	HAMP	S-VA114PR ABERDEEN RD		0.28	253178	78.88	-76.4025	37.00123
230465240	2023	2/15/2023 5:00	209	2:09	A	A	0	1	0	1	2	0	0	1	9. Fixed Object - Off Road	FOOR	No	1. No Adve	4. Darknes	Night	1. Dry	Dry	1. Main-Lir	1. Straight	2. Blacktop	1. No Defe	1. Two-Wa	1. Not at In	1. No Traffi	6. No Traffi	2. No	3. No	15. Other F	8. Off Roac	Yes	No	Belted	No	No	No	No	No	No	No	No	No	Yes	5	RD_RIGHT	Not Interse	No	No	Yes	Yes	5. Hampto	114	114. City o	4-Minor Ar	3-Two-Way	Urban	NonVDOT	5	3. City or T	Hampton F	HAMP	S-VA114PR LASALLE AVE		0.84	253045	433.51	-76.3605	37.01534
171145158	2017	4/20/2017 5:00	1838	18:38	C	C	0	0	0	1	1	0	0	2	2. Angle	ANG	No	1. No Adve	3. Dusk	Day	1. Dry	Dry	10. Interse	1. Straight	1. Concrete	1. No Defe	1. Two-Wa	3. Three Ap	1. No Traffi	6. No Traffi	2. No	3. No	20. Motor V	1. On Roac	No	No	Belted	No	No	No	No	No	Yes	No	No	No	No		NOT_RD	Urban Inte	No	No	Yes	No	5. Hampto	114	114. City o	4-Minor Ar	3-Two-Way	Urban	NonVDOT	5	3. City or T	Hampton F	HAMP	S-VA114PR RIP RAP RD		0.03	253424	131.08	-76.3487	37.03965
171145159	2017	4/21/2017 5:00	746	7:46	O	PDO	0	0	0	0	0	0	0	3	1. Rear End	RE	No	1. No Adve	2. Daylight	Day	1. Dry	Dry	9. Within Ir	1. Straight	2. Blacktop	1. No Defe	3. Two-Wa	3. Three Ap	3. Traffic S	1. Yes - Wo	2. No	3. No	20. Motor V	1. On Roac	No	No	Belted	No	Yes	No	No	No	No	No	No	No	No		NOT_RD	Urban Inte	Yes	No	Yes	No	5. Hampto	114	114. City o	3-Principal	4-Two-Way	Urban	NonVDOT	5	3. City or T	Hampton F	HAMP	R-VA US00258WB		63.92	1078693	60.81	-76.3723	37.04404
171145160	2017	4/21/2017 5:00	1753	17:53	O	PDO	0	0	0	0	0	0	0	2	2. Angle	ANG	No	1. No Adve	2. Daylight	Day	1. Dry	Dry	8. Non-Inte	1. Straight	2. Blacktop	1. No Defe	1. Two-Wa	1. Not at In	1. No Traffi	6. No Traffi	2. No	3. No	20. Motor V	1. On Roac	No	No	Belted	No	No	No	No	No	No	No	No	No	No		NOT_RD	Not Interse	No	No	Yes	No	5. Hampto	114	114. City o	7-Local (J,C	3-Two-Way	Urban	NonVDOT	5	3. City or T	Hampton F	HAMP	S-VA114PR OLD POINT AVE		0.6			-76.3215	37.03129
230835095	2023	3/22/2023 5:00	1430	14:30	O	PDO	0	0	0	0	0	0	0	2	1. Rear End	RE	No	1. No Adve	2. Daylight	Day	1. Dry	Dry	10. Interse	1. Straight	2. Blacktop	1. No Defe	2. Two-Wa	4. Four Ap	3. Traffic S	1. Yes - Wo	2. No	3. No	20. Motor V	1. On Roac	No	No	Belted	No	No	No	No	No	No	No	No	No	No		NOT_RD	Urban Inte	No	No	Yes	No	5. Hampto	114	114. City o	4-Minor Ar	3-Two-Way	Urban	NonVDOT	5	3. City or T	Hampton F	HAMP	S-VA114PR MALLORY ST S		0.08	253036	26.9	-76.3224	37.01858
171145163	2017	4/22/2017 5:00	1246	12:46	O	PDO	0	0	0	0	0	0	0	2	2. Angle	ANG	No	1. No Adve	2. Daylight	Day	1. Dry	Dry	1. Main-Lir	1. Straight	2. Blacktop	1. No Defe	1. Two-Wa	1. Not at In	6. Traffic L	1. Yes - Wo	2. No	3. No	20. Motor V	1. On Roac	No	No	Belted	No	No	No	No	No	No	No	No	No	No		NOT_RD	Not Interse	No	No	Yes	No	5. Hampto	114	114. City o	7-Local (J,C	3-Two-Way	Urban	NonVDOT	5	3. City or T	Hampton F	HAMP	S-VA114NP VILLAGE DR		0.03			-76.4272	37.05742
171145164	2017	4/22/2017 5:00	1303	13:03	C	C	0	0	0	1	1	0	0	2	1. Rear End	RE	No	1. No Adve	2. Daylight	Day	1. Dry	Dry	10. Interse	1. Straight	2. Blacktop	1. No Defe	3. Two-Wa	3. Three Ap	3. Traffic S	1. Yes - Wo	2. No	3. No	20. Motor V	1. On Roac	No	No	Belted	No	No	No	No	No	No	No	No	No	No		NOT_RD	Urban Inte	No	No	Yes	No	5. Hampto	114	114. City o	4-Minor Ar	3-Two-Way	Urban	NonVDOT	5	3. City or T	Hampton F	HAMP	R-VA SR00172SB		1.96	1091342	221.47	-76.3928	37.09473
171145165	2017	4/22/2017 5:00	1424	14:24	C	C	0	0	0	1	1	0	0	1	9. Fixed Object - Off Road	FOOR	No	1. No Adve	2. Daylight	Day	1. Dry	Dry	1. Main-Lir	1. Straight	2. Blacktop	1. No Defe	1. Two-Wa	1. Not at In	1. No Traffi	6. No Traffi	2. No	3. No	3. Utility P	1. On Roac	No	No	Belted	No	No	No	No	No	No	No	No	No	No		RD_RIGHT	Not Interse	No	Yes	Yes	No	5. Hampto	114	114. City o	5-Major Cc	3-Two-Way	Urban	NonVDOT	5	3. City or T	Hampton F	HAMP	S-VA114NP E LITTLE BACK RIVER RD		1.58			-76.3293	37.06864
230585301	2023	2/27/2023 5:00	854	8:54	O	PDO	0	0	0	0	0	0	0	2	1. Rear End	RE	No	1. No Adve	2. Daylight	Day	1. Dry	Dry	10. Interse	1. Straight	2. Blacktop	1. No Defe	2. Two-Wa	3. Three Ap	3. Traffic S	1. Yes - Wo	2. No	3. No	20. Motor V	1. On Roac	No	No	Belted	No	No	No	No	No	No	No	No	No	No		NOT_RD	Urban Inte	Yes	No	Yes	No	5. Hampto	114	114. City o	3-Principal	4-Two-Way	Urban	NonVDOT	5	3. City or T	Hampton F	HAMP	S-VA114NP WOODLAND RD		0.11	1062041	79.56	-76.3271	37.02361
171155010	2017	4/21/2017 5:00	645	6:45	O	PDO	0	0	0	0	0	0	0	2	1. Rear End	RE	No	1. No Adve	2. Daylight	Day	1. Dry	Dry	8. Non-Inte	3. Grade - S	2. Blacktop	1. No Defe	4. One-Wa	1. Not at In	9. One Wa	1. Yes - Wo	2. No	3. No	20. Motor V	1. On Roac	No	No	Belted	No	No	No	No	No	No	No	No	No	No		NOT_RD	Not Interse	No	No	Yes	No	5. Hampto	114	114. City o	1-Interstat	4-Two-Way	Urban	VDOT Inte	5	1. State Hw	Hampton F	HAMP	R-VA IS00064EB		269.87			-76.315	36.99683
171155131	2017	4/24/2017 5:00	713	7:13	C	C	0	0	0	2	2	0	0	2	1. Rear End	RE	No	5. Rain	2. Daylight	Day	2. Wet	Wet	10. Interse	1. Straight	2. Blacktop	1. No Defe	2. Two-Wa	4. Four Ap	3. Traffic S	1. Yes - Wo	2. No	3. No	20. Motor V	1. On Roac	No	No	Belted	No	No	No	No	No	No	No	No	No	Yes	5	NOT_RD	Urban Inte	No	Yes	Yes	No	5. Hampto	114	114. City o	3-Principal	4-Two-Way	Urban	NonVDOT	5	3. City or T	Hampton F	HAMP	R-VA US00258EB		62.23	253136	113.67	-76.4019	37.03873
201165041	2020	4/24/2020 5:00	1751	17:51	C	C	0	0	0	1	1	0	0	2	6. Fixed Object in Road	FOIR	No	1. No Adve	2. Daylight	Day	2. Wet	Wet	9. Within Ir	1. Straight	2. Blacktop	1. No Defe	2. Two-Wa	4. Four Ap	3. Traffic S	1. Yes - Wo	2. No	3. No	13. Curb	1. On Roac	No	No	Belted	No	No	No	No	No	No	No	No	No	No		NOT_RD	Urban Inte	No	No	Yes	No	5. Hampto	114	114. City o	5-Major Cc	4-Two-Way	Urban	NonVDOT	5	3. City or T	Hampton F	HAMP	S-VA114NP BIG BETHEL RD		0.38			-76.4151	37.02139
200935033	2020	3/29/2020 5:00	1742	17:42	C	C	0	0	0	1	1	0	0	2	1. Rear End	RE	No	1. No Adve	2. Daylight	Day	1. Dry	Dry	9. Within Ir	1. Straight	2. Blacktop	1. No Defe	2. Two-Wa	2. Two App	6. Traffic L	1. Yes - Wo	2. No	3. No	20. Motor V	1. On Roac	No	No	Belted	No	No	No	No	No	No	No	No	No	No		NOT_RD	Urban Inte	No	Yes	Yes	No	5. Hampto	114	114. City o	4-Minor Ar	3-Two-Way	Urban	NonVDOT	5	3. City or T	Hampton F	HAMP	S-VA114PR LASALLE AVE		0.89	253045	186.03	-76.3606	37.01603
171155593	2017	4/25/2017 5:00	631	6:31	B	B	0	0	1	0	1	0	0	1	9. Fixed Object - Off Road	FOOR	No	5. Rain	2. Daylight	Day	2. Wet	Wet	8. Non-Inte	1. Straight	1. Concrete	1. No Defe	3. Two-Wa	1. Not at In	6. Traffic L	1. Yes - Wo	2. No	3. No	11. Jersey	1. On Roac	No	No	Belted	No	No	No	No	No	No	No	No	No	Yes	15	RD_RIGHT	Not Interse	No	No	Yes	No	5. Hampto	114	114. City o	1-Interstat	4-Two-Way	Urban	VDOT Inte	5	1. State Hw	Hampton F	HAMP	R-VA IS00064EB		267.1			-76.3388	37.03204
181425133	2018	5/3/2018 5:00	2258	22:58	C	C	0	0	0	2	2	0	0	2	15. Backed Into	BI	No	1. No Adve	4. Darknes	Night	1. Dry	Dry	1. Main-Lir	1. Straight	2. Blacktop	1. No Defe	1. Two-Wa	1. Not at In	1. No Traffi	6. No Traffi	2. No	3. No	20. Motor V	1. On Roac	No	No	Belted	No	No	No	No	No	No	No	No	No	Yes	5	NOT_RD	Urban Inte	No	No	Yes	Yes	5. Hampto	114	114. City o	4-Minor Ar	3-Two-Way	Urban	NonVDOT	5	3. City or T	Hampton F	HAMP	S-VA114PR LASALLE AVE		0.9	253045	145.65	-76.3607	37.01614
171165015	2017	4/22/2017 5:00	2301	23:01	O	PDO	0	0	0	0	0	0	0	2	5. Sideswipe - Opposite Direction	SSO	No	5. Rain	4. Darknes	Night	2. Wet	Wet	8. Non-Inte	1. Straight	2. Blacktop	1. No Defe	3. Two-Wa	1. Not at In	6. Traffic L	1. Yes - Wo	2. No	3. No	20. Motor V	1. On Roac	No	No	Belted	No	No	No	No	No	No	No	No	No	Yes	5	RD_UNKN	Not Interse	No	Yes	Yes	No	5. Hampto	114	114. City o	1-Interstat	4-Two-Way	Urban	VDOT Inte	5	1. State Hw	Hampton F	HAMP	R-VA IS00064EB		265.96			-76.3586	37.03467
173445096	2017	12/1/2017 5:00	1724	17:24	C	C	0	0	0	1	1	0	0	2	4. Sideswipe - Same Direction	SSS	No	1. No Adve	4. Darknes	Night	1. Dry	Dry	10. Interse	1. Straight	2. Blacktop	1. No Defe	3. Two-Wa	4. Four Ap	6. Traffic L	1. Yes - Wo	2. No	3. No	20. Motor V	1. On Roac	No	No	Belted	No	No	No	No	No	No	No	No	No	No		NOT_RD	Urban Inte	Yes	Yes	Yes	Yes	5. Hampto	114	114. City o	3-Principal	4-Two-Way	Urban	NonVDOT	5	3. City or T	Hampton F	HAMP	S-VA114PR ARMISTEAD AVE N		2.17	253023	152.91	-76.3769	37.04434
250365013	2025	2/3/2025 5:00	1344	13:44	O	PDO	0	0	0	0	0	0	0	2	2. Angle	ANG	No	1. No Adve	2. Daylight	Day	1. Dry	Dry	9. Within Ir	1. Straight	2. Blacktop	1. No Defe	2. Two-Wa	4. Four Ap	4. Stop Sig	1. Yes - Wo	2. No	3. No	20. Motor V	1. On Roac	No	No	Belted	No	No	No	No	No	No	No	No	No	No		NOT_RD	Urban Inte	Yes	No	Yes	No	5. Hampto	114	114. City o	5-Major Cc	3-Two-Way	Urban	NonVDOT	5	3. City or T	Hampton F	HAMP	R-VA SR00143SB		1.38	1061815	5.39	-76.3201	37.01667
212215148	2021	8/6/2021 5:00	2044	20:44	O	PDO	0	0	0	0	0	0	0	2	1. Rear End	RE	No	1. No Adve	4. Darknes	Night	1. Dry	Dry	1. Main-Lir	1. Straight	2. Blacktop	1. No Defe	2. Two-Wa	4. Four Ap	3. Traffic S	1. Yes - Wo	2. No	3. No	20. Motor V	1. On Roac	Yes	No	Belted	No	No	No	No	No	No	No	No	No	No		NOT_RD	Not Interse	No	No	Yes	Yes	5. Hampto	114	114. City o	5-Major Cc	4-Two-Way	Urban	NonVDOT	5	3. City or T	Hampton F	HAMP	S-VA114NP BIG BETHEL RD		0.39			-76.4152	37.02153
171165124	2017	4/25/2017 5:00	625	6:25	O	PDO	0	0	0	0	0	0	0	2	1. Rear End	RE	No	5. Rain	1. Dawn	Day	2. Wet	Wet	8. Non-Inte	3. Grade - S	1. Concrete	1. No Defe	3. Two-Wa	1. Not at In	6. Traffic L	1. Yes - Wo	2. No	3. No	20. Motor V	1. On Roac	No	No	Belted	No	No	No	No	No	No	No	No	No	Yes	20	NOT_RD	Not Interse	No	Yes	Yes	No	5. Hampto	114	114. City o	1-Interstat	4-Two-Way	Urban	VDOT Inte	5	1. State Hw	Hampton F	HAMP	R-VA IS00064EB		267.26			-76.3363	37.03059
171165287	2017	4/26/2017 5:00	644	6:44	O	PDO	0	0	0	0	0	0	0	2	2. Angle	ANG	No	1. No Adve	2. Daylight	Day	2. Wet	Wet	9. Within Ir	1. Straight	2. Blacktop	1. No Defe	1. Two-Wa	4. Four Ap	4. Stop Sig	1. Yes - Wo	2. No	3. No	20. Motor V	1. On Roac	No	No	Belted	No	Yes	No	No	No	No	No	No	No	No		NOT_RD	Urban Inte	Yes	No	Yes	No	5. Hampto	114	114. City o	7-Local (J,C	3-Two-Way	Urban	NonVDOT	5	3. City or T	Hampton F	HAMP	S-VA114PR TAPPAN AVE		0.07			-76.2912	37.04433
220045110	2021	12/21/2021 5:00	1719	17:19	O	PDO	0	0	0	0	0	0	0	2	2. Angle	ANG	No	1. No Adve	4. Darknes	Night	1. Dry	Dry	8. Non-Inte	1. Straight	2. Blacktop	1. No Defe	2. Two-Wa	1. Not at In	6. Traffic L	1. Yes - Wo	2. No	3. No	20. Motor V	1. On Roac	No	No	Belted	No	No	No	No	No	No	No	No	No	No		NOT_RD	Urban Inte	No	No	Yes	Yes	5. Hampto	114	114. City o	5-Major Cc	3-Two-Way	Urban	NonVDOT	5	3. City or T	Hampton F	HAMP	R-VA US00060WB		270.26	1069285	37.43	-76.3866	36.99909
171165289	2017	4/26/2017 5:00	1416	14:16	C	C	0	0	0	1	1	0	0	2	1. Rear End	RE	No	1. No Adve	2. Daylight	Day	1. Dry	Dry	9. Within Ir	1. Straight	2. Blacktop	1. No Defe	3. Two-Wa	4. Four Ap	3. Traffic S	1. Yes - Wo	2. No	3. No	20. Motor V	1. On Roac	No	No	Belted	No	Yes	No	No	No	No	No	No	No	No		NOT_RD	Urban Inte	No	No	Yes	No	5. Hampto	114	114. City o	7-Local (J,C	3-Two-Way	Urban	NonVDOT	5	3. City or T	Hampton F	HAMP	S-VA114NP BUTLER FARM RD		0.83	253022	124.5	-76.4006	37.06334
193195170	2019	11/14/2019 5:00	1022	10:22	C	C	0	0	0	3	3	0	0	3	4. Sideswipe - Same Direction	SSS	No	1. No Adve	2. Daylight	Day	1. Dry	Dry	10. Interse	1. Straight	2. Blacktop	1. No Defe	3. Two-Wa	4. Four Ap	3. Traffic S	1. Yes - Wo	2. No	3. No	20. Motor V	1. On Roac	No	No	Belted	No	No	No	No	No	No	No	No	No	No		NOT_RD	Urban Inte	Yes	No	Yes	No	5. Hampto	114	114. City o	3-Principal	4-Two-Way	Urban	NonVDOT	5	3. City or T	Hampton F	HAMP	R-VA SR00134WB		4.59	253017	122.26	-76.3958	37.09313
232285036	2023	8/14/2023 5:00	650	6:50	C	C	0	0	0	2	2	0	0	2	2. Angle	ANG	No	1. No Adve	2. Daylight	Day	1. Dry	Dry	9. Within Ir	1. Straight	2. Blacktop	1. No Defe	2. Two-Wa	4. Four Ap	3. Traffic S	1. Yes - Wo	2. No	3. No	20. Motor V	1. On Roac	No	No	Belted	No	No	No	No	No	No	No	No	No	No		NOT_RD	Urban Inte	No	No	Yes	No	5. Hampto	114	114. City o	4-Minor Ar	3-Two-Way	Urban	NonVDOT	5	3. City or T	Hampton F	HAMP	R-VA SR00152WB		1.42	253053	39.02	-76.4416	37.04291
202765111	2020	9/29/2020 5:00	1724	17:24	O	PDO	0	0	0	0	0	0	0	2	1. Rear End	RE	No	5. Rain	2. Daylight	Day	2. Wet	Wet	10. Interse	1. Straight	2. Blacktop	1. No Defe	3. Two-Wa	3. Three Ap	3. Traffic S	1. Yes - Wo	2. No	3. No	20. Motor V	1. On Roac	No	No	Belted	No	No	No	No	No	No	No	No	No	No		NOT_RD	Urban Inte	No	Yes	Yes	No	5. Hampto	114	114. City o	3-Principal	4-Two-Way	Urban	NonVDOT	5	3. City or T	Hampton F	HAMP	R-VA SR00134WB		4.59	253017	148.39	-76.3957	37.09306
181425134	2018	5/14/2018 5:00	514	5:14	A	A	0	1	0	0	1	0	0	1	9. Fixed Object - Off Road	FOOR	No	1. No Adve	1. Dawn	Day	1. Dry	Dry	10. Interse	1. Straight	2. Blacktop	1. No Defe	1. Two-Wa	4. Four Ap	6. Traffic L	1. Yes - Wo	2. No	3. No	17. Traffic	2. Shoulde	No	No	Belted	No	Yes	Yes	No	No	No	No	No	No	No		NOT_RD	Urban Inte	No	No	Yes	No	5. Hampto	114	114. City o	4-Minor Ar	3-Two-Way	Urban	NonVDOT	5	3. City or T	Hampton F	HAMP	S-VA114NP LASALLE AVE		0.9	253045	115.61	-76.3608	37.0162
233005117	2023	10/25/2023 5:00	1659	16:59	O	PDO	0	0	0	0	0	0	0	2	1. Rear End	RE	No	1. No Adve	2. Daylight	Day	1. Dry	Dry	10. Interse	1. Straight	2. Blacktop	1. No Defe	3. Two-Wa	3. Three Ap	3. Traffic S	1. Yes - Wo	2. No	3. No	20. Motor V	1. On Roac	No	No	Belted	No	No	No	No	No	No	No	No	No	No		NOT_RD	Urban Inte	No	No	Yes	No	5. Hampto	114	114. City o	3-Principal	4-Two-Way	Urban	NonVDOT	5	3. City or T	Hampton F	HAMP	S-VA114NP WOODLAND RD		0.11	1062041	92.41	-76.327	37.02362
171175217	2017	4/27/2017 5:00	1316	13:16	C	C	0	0	0	1	1	0	0	2	1. Rear End	RE	No	1. No Adve	2. Daylight	Day	1. Dry	Dry	8. Non-Inte	1. Straight	2. Blacktop	1. No Defe	3. Two-Wa	1. Not at In	3. Traffic S	1. Yes - Wo	2. No	3. No	20. Motor V	1. On Roac	No	No	Belted	No	No	No	No	No	No	No	No	No	No		NOT_RD	VDOT Inte	No	No	Yes	No	5. Hampto	114	114. City o	3-Principal	4-Two-Way	Urban	NonVDOT	5	3. City or T	Hampton F	HAMP	R-VA US00258WB		61.97	1091119	123.23	-76.4064	37.03794
250385164	2025	1/17/2025 5:00	1820	18:20	O	PDO	0	0	0	0	0	0	0	3	9. Fixed Object - Off Road	FOOR	No	1. No Adve	4. Darknes	Night	1. Dry	Dry	1. Main-Lir	2. Curve - L	2. Blacktop	1. No Defe	2. Two-Wa	1. Not at In	6. Traffic L	1. Yes - Wo	2. No	3. No	12. Buildin	4. Roadsid	No	No	Belted	No	No	No	No	No	Yes	No	No	No	Yes	30	NOT_RD	Urban Inte	Yes	No	Yes	Yes	5. Hampto	114	114. City o	5-Major Cc	3-Two-Way	Urban	NonVDOT	5	3. City or T	Hampton F	HAMP	R-VA US00060EB		270.27	1069285	106.66	-76.3863	36.99908
223465097	2022	12/11/2022 5:00	2308	23:08	C	C	0	0	0	1	1	0	0	2	2. Angle	ANG	No	1. No Adve	4. Darknes	Night	1. Dry	Dry	9. Within Ir	1. Straight	2. Blacktop	1. No Defe	1. Two-Wa	4. Four Ap	4. Stop Sig	1. Yes - Wo	2. No	3. No	20. Motor V	1. On Roac	No	No	Belted	No	No	No	No	No	Yes	No	No	No	No		NOT_RD	Urban Inte	No	No	Yes	Yes	5. Hampto	114	114. City o	7-Local (J,C	3-Two-Way	Urban	NonVDOT	5	3. City or T	Hampton F	HAMP	S-VA114NP ORCUTT AVE		0.03			-76.4342	37.02204
203355149	2020	11/28/2020 5:00	1424	14:24	C	C	0	0	0	1	1	0	0	2	15. Backed Into	BI	No	1. No Adve	2. Daylight	Day	1. Dry	Dry	10. Interse	1. Straight	2. Blacktop	1. No Defe	1. Two-Wa	4. Four Ap	6. Traffic L	1. Yes - Wo	2. No	3. No	6. Parked V	1. On Roac	No	No	Belted	No	No	No	No	No	No	No	No	No	No		NOT_RD	Urban Inte	No	No	Yes	No	5. Hampto	114	114. City o	4-Minor Ar	3-Two-Way	Urban	NonVDOT	5	3. City or T	Hampton F	HAMP	R-VA SR00169SB		0.09	722493	150.29	-76.321	37.01947
212715138	2021	9/17/2021 5:00	1043	10:43	C	C	0	0	0	1	1	0	0	2	2. Angle	ANG	No	5. Rain	2. Daylight	Day	2. Wet	Wet	10. Interse	1. Straight	2. Blacktop	1. No Defe	1. Two-Wa	3. Three Ap	6. Traffic L	1. Yes - Wo	2. No	3. No	6. Parked V	2. Shoulde	No	No	Belted	No	Yes	No	No	No	Yes	No	No	No	No		NOT_RD	Urban Inte	No	No	Yes	No	5. Hampto	114	114. City o	4-Minor Ar	3-Two-Way	Urban	NonVDOT	5	3. City or T	Hampton F	HAMP	R-VA SR00169NB		0.09	722493	158.2	-76.321	37.01949
182685392	2018	9/19/2018 5:00	1411	14:11	C	C	0	0	0	2	2	0	0	2	1. Rear End	RE	No	1. No Adve	2. Daylight	Day	1. Dry	Dry	1. Main-Lir	1. Straight	2. Blacktop	1. No Defe	1. Two-Wa	1. Not at In	6. Traffic L	1. Yes - Wo	2. No	3. No	20. Motor V	1. On Roac	No	No	Belted	No	Yes	No	No	No	No	No	No	No	No		NOT_RD	Not Interse	Yes	No	Yes	No	5. Hampto	114	114. City o	4-Minor Ar	3-Two-Way	Urban	NonVDOT	5	3. City or T	Hampton F	HAMP	R-VA SR00169NB		0.1	722493	253.11	-76.3207	37.01965
171185143	2017	4/18/2017 5:00	1030	10:30	O	PDO	0	0	0	0	0	0	0	2	2. Angle	ANG	No	1. No Adve	2. Daylight	Day	1. Dry	Dry	8. Non-Inte	1. Straight	1. Concrete	1. No Defe	3. Two-Wa	1. Not at In	6. Traffic L	1. Yes - Wo	2. No	3. No	20. Motor V	1. On Roac	No	No	Belted	No	No	No	No	No	No	Yes	No	No	Yes	5	NOT_RD	Not Interse	No	No	Yes	No	5. Hampto	114	114. City o	1-Interstat	4-Two-Way	Urban	VDOT Inte	5	1. State Hw	Hampton F	HAMP	R-VA IS00064EB		262.91			-76.4042	37.04899
171185218	2017	4/20/2017 5:00	1742	17:42	C	C	0	0	0	2	2	0	0	2	1. Rear End	RE	No	1. No Adve	2. Daylight	Day	1. Dry	Dry	5. On Entra	5. Hillcrest	2. Blacktop	1. No Defe	2. Two-Wa	2. Two App	6. Traffic L	1. Yes - Wo	2. No	3. No	20. Motor V	1. On Roac	No	No	Belted	No	Yes	No	No	No	No	No	No	No	No		NOT_RD	VDOT Inte	No	No	Yes	No	5. Hampto	114	114. City o	3-Principal	4-Two-Way	Urban	NonVDOT	5	3. City or T	Hampton F	HAMP	R-VA US00258WB		65.16	1068042	74.82	-76.3508	37.04366
242965136	2024	10/19/2024 5:00	735	7:35	O	PDO	0	0	0	0	0	0	0	1	9. Fixed Object - Off Road	FOOR	No	1. No Adve	7. Unknow	Day	1. Dry	Dry	1. Main-Lir	2. Curve - L	2. Blacktop	1. No Defe	1. Two-Wa	1. Not at In	1. No Traffi	6. No Traffi	2. No	3. No	3. Utility P	1. On Roac	No	No	Belted	No	No	No	No	No	Yes	No	No	No	No		NOT_RD	VDOT Inte	No	No	Yes	No	5. Hampto	114	114. City o	5-Major Cc	3-Two-Way	Urban	NonVDOT	5	3. City or T	Hampton F	HAMP	R-VA US00060EB		270.28	1069335	112.46	-76.3862	36.99908
210895084	2021	3/29/2021 5:00	1446	14:46	C	C	0	0	0	2	2	0	0	2	4. Sideswipe - Same Direction	SSS	No	1. No Adve	2. Daylight	Day	1. Dry	Dry	10. Interse	1. Straight	2. Blacktop	1. No Defe	3. Two-Wa	4. Four Ap	3. Traffic S	1. Yes - Wo	2. No	3. No	20. Motor V	1. On Roac	No	No	Belted	No	No	No	No	No	No	No	No	No	No		NOT_RD	Urban Inte	No	No	Yes	No	5. Hampto	114	114. City o	3-Principal	4-Two-Way	Urban	NonVDOT	5	3. City or T	Hampton F	HAMP	R-VA SR00134EB		4.59	253017	88.21	-76.396	37.09309
171205095	2017	4/26/2017 5:00	900	9:00	O	PDO	0	0	0	0	0	0	0	2	1. Rear End	RE	No	1. No Adve	2. Daylight	Day	1. Dry	Dry	8. Non-Inte	3. Grade - S	1. Concrete	1. No Defe	4. One-Wa	1. Not at In	6. Traffic L	1. Yes - Wo	2. No	3. No	20. Motor V	1. On Roac	No	No	Belted	No	No	No	No	No	No	No	No	No	No		NOT_RD	Not Interse	No	No	Yes	No	5. Hampto	114	114. City o	1-Interstat	4-Two-Way	Urban	VDOT Inte	5	1. State Hw	Hampton F	HAMP	R-VA IS00064EB		270.69			-76.3064	36.98766
171205143	2017	4/26/2017 5:00	1350	13:50	O	PDO	0	0	0	0	0	0	0	3	1. Rear End	RE	No	1. No Adve	2. Daylight	Day	1. Dry	Dry	8. Non-Inte	1. Straight	1. Concrete	1. No Defe	3. Two-Wa	1. Not at In	6. Traffic L	1. Yes - Wo	2. No	3. No	20. Motor V	1. On Roac	No	No	Belted	No	No	No	No	No	No	No	No	No	No		NOT_RD	Not Interse	No	No	Yes	No	5. Hampto	114	114. City o	1-Interstat	4-Two-Way	Urban	VDOT Inte	5	1. State Hw	Hampton F	HAMP	R-VA IS00064WB		270.91			-76.3048	36.9871
171205154	2017	4/28/2017 5:00	715	7:15	B	B	0	0	1	0	1	0	0	2	1. Rear End	RE	No	1. No Adve	2. Daylight	Day	1. Dry	Dry	8. Non-Inte	1. Straight	2. Blacktop	1. No Defe	3. Two-Wa	1. Not at In	6. Traffic L	1. Yes - Wo	2. No	3. No	20. Motor V	1. On Roac	No	No	Belted	No	No	No	No	No	No	No	No	No	Yes	5	NOT_RD	Not Interse	No	No	Yes	No	5. Hampto	114	114. City o	1-Interstat	4-Two-Way	Urban	VDOT Inte	5	1. State Hw	Hampton F	HAMP	R-VA IS00064EB		266.33			-76.3525	37.03477
173075156	2017	11/3/2017 5:00	718	7:18	O	PDO	0	0	0	0	0	0	0	2	2. Angle	ANG	No	1. No Adve	2. Daylight	Day	1. Dry	Dry	9. Within Ir	1. Straight	2. Blacktop	1. No Defe	3. Two-Wa	4. Four Ap	3. Traffic S	1. Yes - Wo	2. No	3. No	20. Motor V	1. On Roac	No	No	Belted	No	No	No	No	No	No	No	No	No	No		NOT_RD	Urban Inte	No	Yes	Yes	No	5. Hampto	114	114. City o	4-Minor Ar	3-Two-Way	Urban	NonVDOT	5	3. City or T	Hampton F	HAMP	R-VA SR00152EB		1.43	253053	9.75	-76.4415	37.04291
171215114	2017	5/1/2017 5:00	227	2:27	O	PDO	0	0	0	0	0	0	0	3	4. Sideswipe - Same Direction	SSS	No	1. No Adve	4. Darknes	Night	1. Dry	Dry	1. Main-Lir	1. Straight	2. Blacktop	1. No Defe	1. Two-Wa	1. Not at In	1. No Traffi	6. No Traffi	2. No	3. No	6. Parked V	1. On Roac	No	No	Belted	No	Yes	No	No	No	No	No	No	No	No		NOT_RD	Not Interse	No	Yes	Yes	Yes	5. Hampto	114	114. City o	7-Local (J,C	3-Two-Way	Urban	NonVDOT	5	3. City or T	Hampton F	HAMP	S-VA114PR LYNNHAVEN DR		0.68			-76.4101	37.05011
171215122	2017	4/29/2017 5:00	1601	16:01	O	PDO	0	0	0	0	0	0	0	2	5. Sideswipe - Opposite Direction	SSO	No	1. No Adve	2. Daylight	Day	1. Dry	Dry	5. On Entra	10. On/Off	1. Concrete	1. No Defe	2. Two-Wa	4. Four Ap	3. Traffic S	1. Yes - Wo	2. No	3. No	20. Motor V	1. On Roac	Yes	No	Belted	No	No	No	No	No	No	No	No	No	No		NOT_RD	Urban Inte	No	No	Yes	No	5. Hampto	114	114. City o	4-Minor Ar	3-Two-Way	Urban	NonVDOT	5	3. City or T	Hampton F	HAMP	R-VA SR00351EB		3.07	253177	122.68	-76.3846	37.01325
171215125	2017	4/29/2017 5:00	1610	16:10	O	PDO	0	0	0	0	0	0	0	2	1. Rear End	RE	No	1. No Adve	2. Daylight	Day	1. Dry	Dry	10. Interse	1. Straight	2. Blacktop	1. No Defe	3. Two-Wa	4. Four Ap	3. Traffic S	1. Yes - Wo	2. No	3. No	20. Motor V	1. On Roac	No	No	Belted	No	No	No	No	No	No	No	No	No	No		NOT_RD	Urban Inte	No	Yes	Yes	No	5. Hampto	114	114. City o	3-Principal	4-Two-Way	Urban	NonVDOT	5	3. City or T	Hampton F	HAMP	R-VA US00258EB		60.05	253130	131.17	-76.4358	37.0236
193465128	2019	11/29/2019 5:00	59	00:59	O	PDO	0	0	0	0	0	0	0	1	16. Other	OTHR	No	1. No Adve	4. Darknes	Night	1. Dry	Dry	8. Non-Inte	1. Straight	2. Blacktop	1. No Defe	2. Two-Wa	1. Not at In	6. Traffic L	1. Yes - Wo	2. No	3. No	14. Ditch	1. On Roac	Yes	No	Belted	No	Yes	No	No	No	No	No	No	No	No		RD_LEFT	Not Interse	No	No	Yes	Yes	5. Hampto	114	114. City o	5-Major Cc	3-Two-Way	Urban	NonVDOT	5	3. City or T	Hampton F	HAMP	S-VA114NP BRIARFIELD RD		0.12			-76.4153	37.01403
171215129	2017	4/30/2017 5:00	1340	13:40	C	C	0	0	0	2	2	0	0	2	4. Sideswipe - Same Direction	SSS	No	1. No Adve	2. Daylight	Day	1. Dry	Dry	10. Interse	1. Straight	2. Blacktop	1. No Defe	3. Two-Wa	3. Three Ap	6. Traffic L	1. Yes - Wo	2. No	3. No	20. Motor V	1. On Roac	No	No	Belted	No	No	No	No	No	No	No	No	No	No		NOT_RD	VDOT Inte	No	No	Yes	No	5. Hampto	114	114. City o	4-Minor Ar	4-Two-Way	Urban	NonVDOT	5	3. City or T	Hampton F	HAMP	R-VA SR00278SB		0.67	1067639	2.93	-76.3472	37.05328
171215141	2017	4/27/2017 5:00	1302	13:02	C	C	0	0	0	1	1	0	0	2	1. Rear End	RE	No	1. No Adve	2. Daylight	Day	1. Dry	Dry	1. Main-Lir	1. Straight	2. Blacktop	1. No Defe	2. Two-Wa	4. Four Ap	3. Traffic S	1. Yes - Wo	2. No	3. No	20. Motor V	1. On Roac	No	No	Belted	No	No	No	No	No	No	No	No	No	No		NOT_RD	VDOT Inte	No	No	Yes	No	5. Hampto	114	114. City o	7-Local (J,C	3-Two-Way	Urban	NonVDOT	5	3. City or T	Hampton F	HAMP	S-VA114PR COLISEUM DR		0.98	1079044	68.36	-76.3897	37.04407
242005460	2024	5/22/2024 5:00	1533	15:33	C	C	0	0	0	2	2	0	0	3	4. Sideswipe - Same Direction	SSS	No	1. No Adve	2. Daylight	Day	1. Dry	Dry	2. Acceler	3. Grade - S	2. Blacktop	1. No Defe	1. Two-Wa	1. Not at In	6. Traffic L	1. Yes - Wo	2. No	3. No	20. Motor V	1. On Roac	No	No	Belted	No	No	No	No	No	No	No	No	No	Yes	3	NOT_RD	Not Interse	No	No	Yes	No	5. Hampto	114	114. City o	5-Major Cc	4-Two-Way	Urban	NonVDOT	5	3. City or T	Hampton F	HAMP	S-VA114NP BIG BETHEL RD		0.44			-76.4156	37.02217
171215144	2017	4/29/2017 5:00	1229	12:29	O	PDO	0	0	0	0	0	0	0	2	2. Angle	ANG	No	1. No Adve	2. Daylight	Day	1. Dry	Dry	1. Main-Lir	1. Straight	2. Blacktop	1. No Defe	2. Two-Wa	1. Not at In	6. Traffic L	1. Yes - Wo	2. No	3. No	20. Motor V	1. On Roac	No	No	Belted	No	No	No	No	No	No	No	No	No	No		NOT_RD	Urban Inte	No	No	Yes	No	5. Hampto	114	114. City o	3-Principal	4-Two-Way	Urban	NonVDOT	5	3. City or T	Hampton F	HAMP	R-VA US00258EB		62.96	754224	156.35	-76.389	37.04148
241025103	2024	4/10/2024 5:00	2234	22:34	O	PDO	0	0	0	0	0	0	0	2	2. Angle	ANG	No	1. No Adve	4. Darknes	Night	1. Dry	Dry	9. Within Ir	1. Straight	2. Blacktop	1. No Defe	2. Two-Wa	4. Four Ap	3. Traffic S	1. Yes - Wo	2. No	3. No	20. Motor V	1. On Roac	No	No	Belted	No	Yes	No	No	No	No	No	No	No	No		NOT_RD	Urban Inte	No	Yes	Yes	Yes	5. Hampto	114	114. City o	4-Minor Ar	4-Two-Way	Urban	NonVDOT	5	3. City or T	Hampton F	HAMP	R-VA SR00415EB		0	253136	0	-76.4016	37.03881
171215146	2017	4/29/2017 5:00	1250	12:50	O	PDO	0	0	0	0	0	0	0	2	1. Rear End	RE	No	1. No Adve	2. Daylight	Day	1. Dry	Dry	10. Interse	1. Straight	2. Blacktop	1. No Defe	3. Two-Wa	3. Three Ap	3. Traffic S	1. Yes - Wo	2. No	3. No	20. Motor V	1. On Roac	No	No	Belted	No	Yes	No	No	No	No	No	No	No	No		NOT_RD	VDOT Inte	Yes	No	Yes	No	5. Hampto	114	114. City o	3-Principal	4-Two-Way	Urban	NonVDOT	5	3. City or T	Hampton F	HAMP	S-VA114PR HAMPTON ROADS CENTER PKWY		3.15	1077824	170.73	-76.3923	37.05981
171815407	2017	5/19/2017 5:00	1802	18:02	C	C	0	0	0	2	2	0	0	2	1. Rear End	RE	No	1. No Adve	2. Daylight	Day	2. Wet	Wet	1. Main-Lir	1. Straight	2. Blacktop	1. No Defe	1. Two-Wa	1. Not at In	6. Traffic L	1. Yes - Wo	2. No	3. No	20. Motor V	1. On Roac	No	No	Belted	No	Yes	No	No	No	No	No	No	No	No		NOT_RD	Urban Inte	No	No	Yes	No	5. Hampto	114	114. City o	4-Minor Ar	3-Two-Way	Urban	NonVDOT	5	3. City or T	Hampton F	HAMP	S-VA114NP MALLORY ST S		0.1	253036	139.9	-76.3227	37.01838
192105139	2019	7/26/2019 5:00	1630	16:30	O	PDO	0	0	0	0	0	0	0	2	2. Angle	ANG	No	1. No Adve	2. Daylight	Day	1. Dry	Dry	10. Interse	1. Straight	1. Concrete	1. No Defe	2. Two-Wa	3. Three Ap	4. Stop Sig	1. Yes - Wo	2. No	3. No	20. Motor V	1. On Roac	No	No	Belted	No	Yes	No	No	No	No	No	No	No	No		NOT_RD	Urban Inte	No	No	Yes	No	5. Hampto	114	114. City o	5-Major Cc	4-Two-Way	Urban	NonVDOT	5	3. City or T	Hampton F	HAMP	S-VA114NP BIG BETHEL RD		0.48			-76.4161	37.0228
171215170	2017	4/28/2017 5:00	1355	13:55	O	PDO	0	0	0	0	0	0	0	2	2. Angle	ANG	No	1. No Adve	2. Daylight	Day	1. Dry	Dry	1. Main-Lir	1. Straight	2. Blacktop	1. No Defe	3. Two-Wa	1. Not at In	1. No Traffi	6. No Traffi	2. No	3. No	20. Motor V	1. On Roac	No	No	Belted	No	No	No	No	No	No	No	No	No	No		NOT_RD	Urban Inte	No	No	Yes	No	5. Hampto	114	114. City o	3-Principal	4-Two-Way	Urban	NonVDOT	5	3. City or T	Hampton F	HAMP	R-VA US00258WB		65.67	1080029	50.64	-76.3412	37.04347
213215131	2021	11/16/2021 5:00	1443	14:43	C	C	0	0	0	1	1	0	0	2	1. Rear End	RE	No	1. No Adve	2. Daylight	Day	1. Dry	Dry	10. Interse	1. Straight	2. Blacktop	1. No Defe	3. Two-Wa	4. Four Ap	3. Traffic S	1. Yes - Wo	2. No	3. No	20. Motor V	1. On Roac	No	No	Belted	No	No	No	No	No	No	No	No	No	No		NOT_RD	Urban Inte	No	No	Yes	No	5. Hampto	114	114. City o	3-Principal	4-Two-Way	Urban	NonVDOT	5	3. City or T	Hampton F	HAMP	R-VA SR00134WB		4.59	253017	143.94	-76.3957	37.09307
171215172	2017	4/28/2017 5:00	2347	23:47	O	PDO	0	0	0	0	0	0	0	2	2. Angle	ANG	No	1. No Adve	4. Darknes	Night	1. Dry	Dry	1. Main-Lir	1. Straight	2. Blacktop	1. No Defe	1. Two-Wa	3. Three Ap	6. Traffic L	1. Yes - Wo	2. No	3. No	20. Motor V	1. On Roac	No	No	Belted	No	No	No	No	No	No	No	No	No	No		NOT_RD	Not Interse	No	Yes	Yes	Yes	5. Hampto	114	114. City o	4-Minor Ar	3-Two-Way	Urban	NonVDOT	5	3. City or T	Hampton F	HAMP	S-VA114NP RIP RAP RD		0.53	253415	333.25	-76.354	37.03372
250085117	2025	1/6/2025 5:00	2208	22:08	O	PDO	0	0	0	0	0	0	0	2	1. Rear End	RE	No	6. Snow	4. Darknes	Night	3. Snowy	Wet	9. Within Ir	1. Straight	2. Blacktop	1. No Defe	3. Two-Wa	4. Four Ap	6. Traffic L	1. Yes - Wo	2. No	3. No	20. Motor V	1. On Roac	No	No	Belted	No	No	No	No	No	No	No	No	No	No		NOT_RD	Urban Inte	No	No	Yes	Yes	5. Hampto	114	114. City o	5-Major Cc	4-Two-Way	Urban	NonVDOT	5	3. City or T	Hampton F	HAMP	S-VA114PR ABERDEEN RD		0.28	253178	83.81	-76.4025	37.00122
171215245	2017	4/25/2017 5:00	2305	23:05	A	A	0	1	0	0	1	0	0	1	9. Fixed Object - Off Road	FOOR	No	5. Rain	4. Darknes	Night	2. Wet	Wet	8. Non-Inte	1. Straight	1. Concrete	1. No Defe	3. Two-Wa	1. Not at In	6. Traffic L	1. Yes - Wo	2. No	3. No	11. Jersey	2. Shoulde	No	No	Belted	No	No	No	No	No	No	No	No	No	Yes	5	RD_UNKN	Not Interse	No	No	Yes	Yes	5. Hampto	114	114. City o	1-Interstat	4-Two-Way	Urban	VDOT Inte	5	1. State Hw	Hampton F	HAMP	R-VA IS00064WB		261.21			-76.4284	37.06646
171215295	2017	4/23/2017 5:00	1611	16:11	C	C	0	0	0	2	2	0	0	2	1. Rear End	RE	No	5. Rain	2. Daylight	Day	2. Wet	Wet	9. Within Ir	1. Straight	2. Blacktop	1. No Defe	3. Two-Wa	3. Three Ap	3. Traffic S	1. Yes - Wo	2. No	3. No	20. Motor V	1. On Roac	No	No	Belted	No	Yes	No	No	No	No	No	No	No	No		NOT_RD	VDOT Inte	No	No	Yes	No	5. Hampto	114	114. City o	3-Principal	4-Two-Way	Urban	NonVDOT	5	3. City or T	Hampton F	HAMP	S-VA114PR HAMPTON ROADS CENTER PKWY		3.11	1077824	82.3	-76.393	37.05987
171215297	2017	5/1/2017 5:00	830	8:30	C	C	0	0	0	1	1	0	0	2	4. Sideswipe - Same Direction	SSS	No	1. No Adve	2. Daylight	Day	1. Dry	Dry	10. Interse	1. Straight	2. Blacktop	1. No Defe	3. Two-Wa	4. Four Ap	3. Traffic S	1. Yes - Wo	2. No	3. No	20. Motor V	1. On Roac	No	No	Belted	No	No	No	No	No	Yes	No	No	No	No		NOT_RD	Urban Inte	No	No	Yes	No	5. Hampto	114	114. City o	3-Principal	4-Two-Way	Urban	NonVDOT	5	3. City or T	Hampton F	HAMP	R-VA US00258WB		61.84	253135	110.07	-76.4088	37.03724
171215298	2017	5/1/2017 5:00	1032	10:32	O	PDO	0	0	0	0	0	0	0	2	2. Angle	ANG	No	1. No Adve	2. Daylight	Day	1. Dry	Dry	1. Main-Lir	1. Straight	2. Blacktop	1. No Defe	2. Two-Wa	1. Not at In	6. Traffic L	1. Yes - Wo	2. No	3. No	20. Motor V	1. On Roac	No	No	Belted	No	No	No	No	No	No	No	No	No	No		NOT_RD	Not Interse	Yes	No	Yes	No	5. Hampto	114	114. City o	7-Local (J,C	3-Two-Way	Urban	NonVDOT	5	3. City or T	Hampton F	HAMP	S-VA114PR SAVILLE ROW		0.17			-76.3831	37.04056
171225022	2017	4/29/2017 5:00	305	3:05	O	PDO	0	0	0	0	0	0	0	1	6. Fixed Object in Road	FOIR	No	1. No Adve	4. Darknes	Night	1. Dry	Dry	5. On Entra	4. Grade - C	1. Concrete	1. No Defe	4. One-Wa	1. Not at In	6. Traffic L	1. Yes - Wo	2. No	3. No	5. Guard R	4. Roadsid	Yes	No	Belted	No	No	No	No	Yes	No	Yes	No	No	Yes	30	RD_LEFT	Not Interse	No	No	No	Yes	5. Hampto	114	114. City o	1-Interstat	1-One-Way	Urban	VDOT Inte	5	1. State Hw	Hampton F	HAMP	R-VA IS00064EB	RMP261.00B	0.03			-76.4171	37.05842
171225115	2017	4/28/2017 5:00	1619	16:19	B	B	0	0	1	0	1	0	0	3	1. Rear End	RE	No	1. No Adve	2. Daylight	Day	1. Dry	Dry	8. Non-Inte	1. Straight	1. Concrete	1. No Defe	3. Two-Wa	1. Not at In	6. Traffic L	1. Yes - Wo	2. No	3. No	20. Motor V	1. On Roac	No	No	Belted	No	No	No	No	No	No	No	No	No	No		NOT_RD	Not Interse	No	Yes	Yes	No	5. Hampto	114	114. City o	1-Interstat	4-Two-Way	Urban	VDOT Inte	5	1. State Hw	Hampton F	HAMP	R-VA IS00064EB		268.33			-76.3281	37.01781
171225116	2017	4/28/2017 5:00	1910	19:10	O	PDO	0	0	0	0	0	0	0	2	1. Rear End	RE	No	1. No Adve	2. Daylight	Day	1. Dry	Dry	8. Non-Inte	1. Straight	1. Concrete	1. No Defe	3. Two-Wa	1. Not at In	6. Traffic L	2. Yes - Wo	2. No	3. No	20. Motor V	1. On Roac	No	No	Belted	No	No	No	No	No	No	No	No	No	Yes	20	NOT_RD	Not Interse	No	Yes	Yes	No	5. Hampto	114	114. City o	1-Interstat	4-Two-Way	Urban	VDOT Inte	5	1. State Hw	Hampton F	HAMP	R-VA IS00064EB		268.59			-76.3246	37.01339
171225127	2017	5/1/2017 5:00	1743	17:43	C	C	0	0	0	1	1	0	0	2	2. Angle	ANG	No	1. No Adve	2. Daylight	Day	1. Dry	Dry	9. Within Ir	1. Straight	2. Blacktop	1. No Defe	3. Two-Wa	3. Three Ap	3. Traffic S	1. Yes - Wo	2. No	3. No	20. Motor V	1. On Roac	No	No	Belted	No	No	No	No	No	No	No	No	No	No		NOT_RD	VDOT Inte	No	No	Yes	No	5. Hampto	114	114. City o	3-Principal	4-Two-Way	Urban	NonVDOT	5	3. City or T	Hampton F	HAMP	R-VA US00258WB		61.99	1091119	63.11	-76.406	37.03803
222375555	2022	7/6/2022 5:00	1704	17:04	C	C	0	0	0	3	3	0	0	3	1. Rear End	RE	No	1. No Adve	2. Daylight	Day	1. Dry	Dry	1. Main-Lir	1. Straight	2. Blacktop	1. No Defe	4. One-Wa	4. Four Ap	3. Traffic S	1. Yes - Wo	2. No	3. No	20. Motor V	1. On Roac	No	No	Belted	No	Yes	Yes	No	No	No	No	No	No	No		NOT_RD	Urban Inte	No	No	Yes	No	5. Hampto	114	114. City o	3-Principal	4-Two-Way	Urban	NonVDOT	5	3. City or T	Hampton F	HAMP	R-VA SR00134WB		4.59	253017	118.08	-76.3958	37.09314
171225137	2017	5/1/2017 5:00	1823	18:23	O	PDO	0	0	0	0	0	0	0	2	1. Rear End	RE	No	1. No Adve	2. Daylight	Day	1. Dry	Dry	1. Main-Lir	1. Straight	2. Blacktop	1. No Defe	1. Two-Wa	4. Four Ap	3. Traffic S	1. Yes - Wo	2. No	3. No	20. Motor V	1. On Roac	No	No	Belted	No	Yes	No	No	No	Yes	No	No	No	No		NOT_RD	Urban Inte	No	No	Yes	No	5. Hampto	114	114. City o	4-Minor Ar	3-Two-Way	Urban	NonVDOT	5	3. City or T	Hampton F	HAMP	R-VA SR00351EB		8.13	253106	46.76	-76.3046	37.04026
171225259	2017	4/29/2017 5:00	1338	13:38	O	PDO	0	0	0	0	0	0	0	2	1. Rear End	RE	No	1. No Adve	2. Daylight	Day	1. Dry	Dry	8. Non-Inte	1. Straight	1. Concrete	1. No Defe	3. Two-Wa	1. Not at In	6. Traffic L	1. Yes - Wo	2. No	3. No	20. Motor V	1. On Roac	No	No	Belted	No	No	No	No	No	No	No	No	No	Yes	10	NOT_RD	Not Interse	No	No	Yes	No	5. Hampto	114	114. City o	1-Interstat	4-Two-Way	Urban	VDOT Inte	5	1. State Hw	Hampton F	HAMP	R-VA IS00064EB		269.03			-76.3216	37.00755
171225289	2017	4/26/2017 5:00	1257	12:57	C	C	0	0	0	1	1	0	0	2	5. Sideswipe - Opposite Direction	SSO	No	1. No Adve	2. Daylight	Day	1. Dry	Dry	10. Interse	1. Straight	2. Blacktop	1. No Defe	1. Two-Wa	2. Two App	4. Stop Sig	1. Yes - Wo	2. No	3. No	6. Parked V	1. On Roac	No	No	Belted	No	No	No	No	No	No	Yes	No	No	No		NOT_RD	Urban Inte	No	No	Yes	No	5. Hampto	114	114. City o	7-Local (J,C	3-Two-Way	Urban	NonVDOT	5	3. City or T	Hampton F	HAMP	S-VA114PR QUEEN ST E		0.21			-76.3381	37.02362
171235106	2017	5/2/2017 5:00	641	6:41	C	C	0	0	0	2	2	0	0	2	1. Rear End	RE	No	1. No Adve	2. Daylight	Day	1. Dry	Dry	10. Interse	1. Straight	2. Blacktop	1. No Defe	1. Two-Wa	4. Four Ap	4. Stop Sig	1. Yes - Wo	2. No	3. No	20. Motor V	1. On Roac	No	No	Belted	No	No	No	No	No	No	No	No	No	No		NOT_RD	VDOT Inte	No	No	Yes	No	5. Hampto	114	114. City o	7-Local (J,C	3-Two-Way	Urban	NonVDOT	5	3. City or T	Hampton F	HAMP	S-VA114PR GOLDSBORO DR		0.24	1075951	49.1	-76.4404	37.03299
171235107	2017	5/2/2017 5:00	2339	23:39	C	C	0	0	0	1	1	0	0	1	9. Fixed Object - Off Road	FOOR	No	1. No Adve	4. Darknes	Night	1. Dry	Dry	1. Main-Lir	1. Straight	2. Blacktop	1. No Defe	2. Two-Wa	1. Not at In	6. Traffic L	1. Yes - Wo	2. No	3. No	14. Ditch	4. Roadsid	No	No	Belted	No	No	Yes	No	No	No	No	No	No	No		RD_LEFT	Not Interse	No	No	Yes	Yes	5. Hampto	114	114. City o	5-Major Cc	3-Two-Way	Urban	NonVDOT	5	3. City or T	Hampton F	HAMP	S-VA114NP HARRIS CREEK RD		0.66			-76.3231	37.06666
171235114	2017	5/1/2017 5:00	1428	14:28	C	C	0	0	0	2	2	0	0	2	2. Angle	ANG	No	1. No Adve	2. Daylight	Day	1. Dry	Dry	11. Interse	1. Straight	2. Blacktop	1. No Defe	3. Two-Wa	3. Three Ap	1. No Traffi	6. No Traffi	2. No	3. No	20. Motor V	1. On Roac	No	No	Belted	No	No	No	No	No	No	No	No	No	No		NOT_RD	Urban Inte	No	No	Yes	No	5. Hampto	114	114. City o	7-Local (J,C	3-Two-Way	Urban	NonVDOT	5	3. City or T	Hampton F	HAMP	S-VA114PR RICHMOND DR		0			-76.289	37.04617
183545136	2018	12/15/2018 5:00	1	00:01	C	C	0	0	0	1	1	0	0	2	1. Rear End	RE	No	4. Mist	5. Darknes	Night	2. Wet	Wet	9. Within Ir	1. Straight	2. Blacktop	1. No Defe	3. Two-Wa	4. Four Ap	3. Traffic S	1. Yes - Wo	2. No	3. No	20. Motor V	1. On Roac	Yes	No	Belted	No	No	No	No	No	No	No	No	No	No		NOT_RD	Urban Inte	No	No	Yes	Yes	5. Hampto	114	114. City o	5-Major Cc	4-Two-Way	Urban	NonVDOT	5	3. City or T	Hampton F	HAMP	S-VA114PR ABERDEEN RD		0.29	253178	31.39	-76.4025	37.00136
171235116	2017	5/2/2017 5:00	902	9:02	O	PDO	0	0	0	0	0	0	0	2	2. Angle	ANG	No	1. No Adve	2. Daylight	Day	1. Dry	Dry	9. Within Ir	1. Straight	2. Blacktop	1. No Defe	1. Two-Wa	4. Four Ap	4. Stop Sig	1. Yes - Wo	2. No	3. No	20. Motor V	1. On Roac	No	No	Belted	No	No	No	No	No	No	No	No	No	No		NOT_RD	VDOT Inte	No	No	Yes	No	5. Hampto	114	114. City o	4-Minor Ar	3-Two-Way	Urban	NonVDOT	5	3. City or T	Hampton F	HAMP	S-VA114PR KING ST N		0.41	1068631	18.78	-76.3472	37.03594
182605115	2018	9/15/2018 5:00	1935	19:35	C	C	0	0	0	1	1	0	0	2	3. Head On	HO	No	1. No Adve	4. Darknes	Night	1. Dry	Dry	9. Within Ir	1. Straight	2. Blacktop	1. No Defe	1. Two-Wa	4. Four Ap	3. Traffic S	1. Yes - Wo	2. No	3. No	20. Motor V	1. On Roac	No	No	Unbelted	No	No	No	No	No	No	No	No	No	No		NOT_RD	Urban Inte	No	No	Yes	Yes	5. Hampto	114	114. City o	4-Minor Ar	3-Two-Way	Urban	NonVDOT	5	3. City or T	Hampton F	HAMP	R-VA SR00152WB		1.43	253053	0	-76.4414	37.04291
171235118	2017	5/2/2017 5:00	1518	15:18	C	C	0	0	0	2	2	0	0	2	1. Rear End	RE	No	1. No Adve	2. Daylight	Day	1. Dry	Dry	10. Interse	1. Straight	2. Blacktop	1. No Defe	3. Two-Wa	4. Four Ap	3. Traffic S	1. Yes - Wo	2. No	3. No	20. Motor V	1. On Roac	No	No	Belted	No	No	No	No	No	No	No	No	No	No		NOT_RD	Urban Inte	No	No	Yes	No	5. Hampto	114	114. City o	3-Principal	4-Two-Way	Urban	NonVDOT	5	3. City or T	Hampton F	HAMP	R-VA US00258EB		62.22	253136	155	-76.4021	37.03869
171235119	2017	5/2/2017 5:00	1523	15:23	O	PDO	0	0	0	0	0	0	0	1	8. Non-Collision	NC	No	1. No Adve	2. Daylight	Day	1. Dry	Dry	9. Within Ir	1. Straight	2. Blacktop	1. No Defe	3. Two-Wa	4. Four Ap	3. Traffic S	1. Yes - Wo	2. No	3. No	30. Overtu	1. On Roac	No	No	Belted	No	No	No	No	No	No	Yes	No	No	No		NOT_RD	Urban Inte	No	No	Yes	No	5. Hampto	114	114. City o	3-Principal	4-Two-Way	Urban	NonVDOT	5	3. City or T	Hampton F	HAMP	R-VA US00258WB		62.28	253136	133.66	-76.4012	37.03905
171235157	2017	5/2/2017 5:00	2121	21:21	C	C	0	0	0	3	3	0	0	2	1. Rear End	RE	No	1. No Adve	4. Darknes	Night	1. Dry	Dry	10. Interse	1. Straight	2. Blacktop	1. No Defe	3. Two-Wa	4. Four Ap	3. Traffic S	1. Yes - Wo	2. No	3. No	20. Motor V	1. On Roac	No	No	Belted	No	No	No	No	No	No	No	No	No	No		NOT_RD	Urban Inte	No	No	Yes	Yes	5. Hampto	114	114. City o	3-Principal	4-Two-Way	Urban	NonVDOT	5	3. City or T	Hampton F	HAMP	R-VA US00258WB		63.69	253023	155.11	-76.3765	37.04411
171235195	2017	4/29/2017 5:00	1103	11:03	O	PDO	0	0	0	0	0	0	0	3	1. Rear End	RE	No	1. No Adve	2. Daylight	Day	1. Dry	Dry	8. Non-Inte	1. Straight	1. Concrete	1. No Defe	3. Two-Wa	1. Not at In	6. Traffic L	1. Yes - Wo	2. No	3. No	20. Motor V	1. On Roac	No	No	Belted	No	No	No	No	No	No	No	No	No	No		NOT_RD	Not Interse	No	No	Yes	No	5. Hampto	114	114. City o	1-Interstat	4-Two-Way	Urban	VDOT Inte	5	1. State Hw	Hampton F	HAMP	R-VA IS00064EB		268.72			-76.3233	37.01189
193395285	2019	3/19/2019 5:00	0	00:00	O	PDO	0	0	0	0	0	0	0	2	4. Sideswipe - Same Direction	SSS	No	1. No Adve	2. Daylight	Day	1. Dry	Dry	10. Interse	1. Straight	2. Blacktop	1. No Defe	2. Two-Wa	4. Four Ap	3. Traffic S	1. Yes - Wo	2. No	3. No	20. Motor V	1. On Roac	No	No	Belted	No	No	No	No	No	No	No	No	No	No		NOT_RD	Urban Inte	No	No	Yes	No	5. Hampto	114	114. City o	3-Principal	4-Two-Way	Urban	NonVDOT	5	3. City or T	Hampton F	HAMP	R-VA SR00134WB		4.6	253017	166.4	-76.3957	37.09301
221465110	2022	5/10/2022 5:00	1819	18:19	C	C	0	0	0	1	1	0	0	2	2. Angle	ANG	No	1. No Adve	2. Daylight	Day	1. Dry	Dry	8. Non-Inte	1. Straight	2. Blacktop	1. No Defe	1. Two-Wa	1. Not at In	6. Traffic L	1. Yes - Wo	2. No	3. No	20. Motor V	1. On Roac	No	No	Belted	No	No	No	No	No	Yes	No	No	No	No		NOT_RD	Urban Inte	No	No	Yes	No	5. Hampto	114	114. City o	5-Major Cc	3-Two-Way	Urban	NonVDOT	5	3. City or T	Hampton F	HAMP	R-VA US00060EB		270.4	1069341	58.96	-76.3841	36.99978
171235375	2017	5/3/2017 5:00	758	7:58	O	PDO	0	0	0	0	0	0	0	2	1. Rear End	RE	No	1. No Adve	2. Daylight	Day	1. Dry	Dry	10. Interse	1. Straight	1. Concrete	1. No Defe	3. Two-Wa	4. Four Ap	3. Traffic S	1. Yes - Wo	2. No	3. No	20. Motor V	1. On Roac	No	No	Belted	No	No	No	No	No	No	No	No	No	No		NOT_RD	Urban Inte	No	No	Yes	No	5. Hampto	114	114. City o	3-Principal	4-Two-Way	Urban	NonVDOT	5	3. City or T	Hampton F	HAMP	S-VA114PR HAMPTON ROADS CENTER PKWY		1.18	716613	191.56	-76.4278	37.06019
171245054	2017	4/28/2017 5:00	835	8:35	O	PDO	0	0	0	0	0	0	0	2	1. Rear End	RE	No	1. No Adve	2. Daylight	Day	1. Dry	Dry	8. Non-Inte	1. Straight	1. Concrete	1. No Defe	3. Two-Wa	1. Not at In	6. Traffic L	1. Yes - Wo	2. No	3. No	20. Motor V	1. On Roac	No	No	Belted	No	No	No	No	No	No	No	No	No	No		NOT_RD	Not Interse	No	No	Yes	No	5. Hampto	114	114. City o	1-Interstat	4-Two-Way	Urban	VDOT Inte	5	1. State Hw	Hampton F	HAMP	R-VA IS00064WB		270.18			-76.3124	36.99519
211965332	2021	6/3/2021 5:00	1430	14:30	C	C	0	0	0	2	2	0	0	4	2. Angle	ANG	No	5. Rain	2. Daylight	Day	2. Wet	Wet	10. Interse	2. Curve - L	2. Blacktop	1. No Defe	2. Two-Wa	4. Four Ap	6. Traffic L	1. Yes - Wo	2. No	3. No	20. Motor V	1. On Roac	No	No	Belted	No	No	No	No	No	Yes	No	No	No	Yes	15	NOT_RD	Not Interse	No	No	Yes	No	5. Hampto	114	114. City o	5-Major Cc	4-Two-Way	Urban	NonVDOT	5	3. City or T	Hampton F	HAMP	S-VA114NP ANDREWS BLVD		0.02	1080039	114.68	-76.3307	37.04002
171245112	2017	5/3/2017 5:00	1834	18:34	C	C	0	0	0	1	1	0	0	2	1. Rear End	RE	No	1. No Adve	2. Daylight	Day	1. Dry	Dry	10. Interse	1. Straight	2. Blacktop	1. No Defe	3. Two-Wa	4. Four Ap	3. Traffic S	1. Yes - Wo	2. No	3. No	20. Motor V	1. On Roac	Yes	No	Belted	No	No	No	No	No	No	No	No	No	No		NOT_RD	Urban Inte	No	No	Yes	No	5. Hampto	114	114. City o	3-Principal	4-Two-Way	Urban	NonVDOT	5	3. City or T	Hampton F	HAMP	R-VA US00258EB		62.95	754224	176.96	-76.389	37.04146
171245113	2017	5/3/2017 5:00	1830	18:30	O	PDO	0	0	0	0	0	0	0	2	2. Angle	ANG	No	1. No Adve	2. Daylight	Day	1. Dry	Dry	9. Within Ir	1. Straight	2. Blacktop	1. No Defe	1. Two-Wa	4. Four Ap	8. Yield Sig	1. Yes - Wo	2. No	3. No	20. Motor V	1. On Roac	No	No	Belted	No	No	No	No	No	No	No	No	No	No		NOT_RD	Urban Inte	Yes	No	Yes	No	5. Hampto	114	114. City o	7-Local (J,C	3-Two-Way	Urban	NonVDOT	5	3. City or T	Hampton F	HAMP	S-VA114PR RIVERDALE DR		0.18			-76.3703	37.04591
191835199	2019	6/30/2019 5:00	2209	22:09	B	B	0	0	1	1	2	0	0	2	2. Angle	ANG	No	1. No Adve	4. Darknes	Night	1. Dry	Dry	10. Interse	1. Straight	2. Blacktop	1. No Defe	2. Two-Wa	4. Four Ap	3. Traffic S	1. Yes - Wo	2. No	3. No	20. Motor V	1. On Roac	No	No	Belted	No	Yes	No	No	No	No	No	No	No	Yes	10	NOT_RD	Urban Inte	No	Yes	Yes	Yes	5. Hampto	114	114. City o	4-Minor Ar	3-Two-Way	Urban	NonVDOT	5	3. City or T	Hampton F	HAMP	R-VA SR00152EB		1.43	253053	19.51	-76.4415	37.04291
171245124	2017	5/3/2017 5:00	1919	19:19	O	PDO	0	0	0	0	0	0	0	2	1. Rear End	RE	No	1. No Adve	3. Dusk	Day	1. Dry	Dry	1. Main-Lir	1. Straight	2. Blacktop	1. No Defe	2. Two-Wa	4. Four Ap	6. Traffic L	1. Yes - Wo	2. No	3. No	20. Motor V	1. On Roac	No	No	Belted	No	No	No	No	No	No	No	No	No	No		NOT_RD	Urban Inte	No	No	Yes	No	5. Hampto	114	114. City o	7-Local (J,C	3-Two-Way	Urban	NonVDOT	5	3. City or T	Hampton F	HAMP	S-VA114PR COLISEUM DR		0.84	754224	132.16	-76.3887	37.04191
171245158	2017	5/4/2017 5:00	720	7:20	B	B	0	0	1	0	1	0	0	1	8. Non-Collision	NC	No	1. No Adve	2. Daylight	Day	1. Dry	Dry	8. Non-Inte	5. Hillcrest	2. Blacktop	1. No Defe	3. Two-Wa	1. Not at In	6. Traffic L	1. Yes - Wo	2. No	3. No	42. Other N	1. On Roac	No	No	Belted	No	No	No	No	No	No	No	Yes	No	Yes	10	NOT_RD	Not Interse	No	No	Yes	No	5. Hampto	114	114. City o	1-Interstat	4-Two-Way	Urban	VDOT Inte	5	1. State Hw	Hampton F	HAMP	R-VA IS00064EB		266.68			-76.3462	37.03405
171245317	2017	5/4/2017 5:00	737	7:37	C	C	0	0	0	2	2	0	0	2	1. Rear End	RE	No	1. No Adve	2. Daylight	Day	1. Dry	Dry	10. Interse	1. Straight	1. Concrete	1. No Defe	3. Two-Wa	4. Four Ap	3. Traffic S	1. Yes - Wo	2. No	3. No	20. Motor V	1. On Roac	No	No	Belted	No	No	No	No	No	No	No	No	No	No		NOT_RD	Urban Inte	No	No	Yes	No	5. Hampto	114	114. City o	3-Principal	4-Two-Way	Urban	NonVDOT	5	3. City or T	Hampton F	HAMP	R-VA US00258EB		62.23	253136	93	-76.4019	37.03874
182475096	2018	8/31/2018 5:00	2239	22:39	C	C	0	0	0	2	2	0	0	2	4. Sideswipe - Same Direction	SSS	No	1. No Adve	4. Darknes	Night	1. Dry	Dry	1. Main-Lir	1. Straight	2. Blacktop	1. No Defe	2. Two-Wa	1. Not at In	6. Traffic L	1. Yes - Wo	2. No	3. No	20. Motor V	1. On Roac	Yes	No	Belted	No	No	No	No	No	No	No	Yes	No	No		NOT_RD	Not Interse	No	No	Yes	Yes	5. Hampto	114	114. City o	4-Minor Ar	3-Two-Way	Urban	NonVDOT	5	3. City or T	Hampton F	HAMP	R-VA SR00169SB		0.11	722493	292.67	-76.3206	37.01972
212845152	2021	10/10/2021 5:00	1908	19:08	O	PDO	0	0	0	0	0	0	0	1	9. Fixed Object - Off Road	FOOR	No	4. Mist	4. Darknes	Night	2. Wet	Wet	10. Interse	1. Straight	2. Blacktop	1. No Defe	1. Two-Wa	4. Four Ap	3. Traffic S	1. Yes - Wo	2. No	3. No	3. Utility P	1. On Roac	No	No	Belted	No	No	No	No	No	No	No	No	No	No		NOT_RD	Urban Inte	No	No	Yes	Yes	5. Hampto	114	114. City o	4-Minor Ar	3-Two-Way	Urban	NonVDOT	5	3. City or T	Hampton F	HAMP	R-VA SR00152EB		1.43	253053	14.63	-76.4415	37.04291
171255021	2017	5/4/2017 5:00	852	8:52	O	PDO	0	0	0	0	0	0	0	2	4. Sideswipe - Same Direction	SSS	No	1. No Adve	2. Daylight	Day	1. Dry	Dry	1. Main-Lir	1. Straight	1. Concrete	1. No Defe	1. Two-Wa	1. Not at In	6. Traffic L	1. Yes - Wo	2. No	3. No	20. Motor V	1. On Roac	No	No	Belted	No	No	No	No	No	No	No	No	No	No		NOT_RD	Not Interse	No	Yes	Yes	No	5. Hampto	114	114. City o	7-Local (J,C	3-Two-Way	Urban	NonVDOT	5	3. City or T	Hampton F	HAMP	S-VA114PR SYMS ST		0.03			-76.3421	37.0293
172705106	2017	9/26/2017 5:00	1928	19:28	A	A	0	1	0	0	1	0	0	1	9. Fixed Object - Off Road	FOOR	No	5. Rain	3. Dusk	Day	2. Wet	Wet	8. Non-Inte	1. Straight	1. Concrete	7. Slick Pa	2. Two-Wa	1. Not at In	1. No Traffi	6. No Traffi	2. No	3. No	14. Ditch	1. On Roac	Yes	No	Belted	No	No	No	No	No	No	No	No	No	No		NOT_RD	Urban Inte	No	No	Yes	No	5. Hampto	114	114. City o	3-Principal	4-Two-Way	Urban	NonVDOT	5	3. City or T	Hampton F	HAMP	R-VA SR00134WB		4.61	253017	224.48	-76.3956	37.09291
171255033	2017	5/3/2017 5:00	756	7:56	C	C	0	0	0	2	2	0	0	2	16. Other	OTHR	No	1. No Adve	2. Daylight	Day	1. Dry	Dry	6. Intersec	3. Grade - S	2. Blacktop	1. No Defe	3. Two-Wa	3. Three Ap	3. Traffic S	1. Yes - Wo	2. No	3. No	20. Motor V	1. On Roac	No	No	Belted	No	Yes	No	No	No	No	No	No	No	No		NOT_RD	VDOT Inte	No	No	No	No	5. Hampto	114	114. City o	1-Interstat	1-One-Way	Urban	VDOT Inte	5	1. State Hw	Hampton F	HAMP	R-VA IS00064EB	RMP267.00A	0.06	253003	145.95	-76.3311	37.02443
171255034	2017	5/3/2017 5:00	928	9:28	C	C	0	0	0	2	2	0	0	2	16. Other	OTHR	No	1. No Adve	2. Daylight	Day	1. Dry	Dry	8. Non-Inte	3. Grade - S	2. Blacktop	1. No Defe	1. Two-Wa	1. Not at In	1. No Traffi	6. No Traffi	2. No	3. No	20. Motor V	1. On Roac	No	No	Belted	No	No	No	No	No	No	No	No	No	No		NOT_RD	Not Interse	Yes	No	Yes	No	5. Hampto	114	114. City o	7-Local (J,C	3-Two-Way	Urban	NonVDOT	5	3. City or T	Hampton F	HAMP	S-VA114PR HALL RD		1.16			-76.2889	37.07398
171255035	2017	5/3/2017 5:00	1715	17:15	O	PDO	0	0	0	0	0	0	0	2	1. Rear End	RE	No	1. No Adve	2. Daylight	Day	1. Dry	Dry	1. Main-Lir	1. Straight	2. Blacktop	1. No Defe	3. Two-Wa	1. Not at In	6. Traffic L	1. Yes - Wo	2. No	3. No	20. Motor V	1. On Roac	No	No	Belted	No	No	No	No	No	No	No	No	No	No		NOT_RD	Urban Inte	Yes	Yes	Yes	No	5. Hampto	114	114. City o	3-Principal	4-Two-Way	Urban	NonVDOT	5	3. City or T	Hampton F	HAMP	R-VA US00258WB		62.31	253136	231.69	-76.4009	37.03912
171255036	2017	5/4/2017 5:00	1608	16:08	O	PDO	0	0	0	0	0	0	0	2	4. Sideswipe - Same Direction	SSS	No	1. No Adve	2. Daylight	Day	11. Sand, [	Wet	1. Main-Lir	1. Straight	2. Blacktop	1. No Defe	1. Two-Wa	1. Not at In	4. Stop Sig	1. Yes - Wo	2. No	3. No	6. Parked V	1. On Roac	No	No	Belted	No	No	No	No	No	Yes	No	No	No	No		NOT_RD	Not Interse	No	No	Yes	No	5. Hampto	114	114. City o	7-Local (J,C	3-Two-Way	Urban	NonVDOT	5	3. City or T	Hampton F	HAMP	S-VA114PR STOCKTON ST		0			-76.3164	37.0606
171255245	2017	4/30/2017 5:00	624	6:24	O	PDO	0	0	0	0	0	0	0	1	9. Fixed Object - Off Road	FOOR	No	1. No Adve	1. Dawn	Day	1. Dry	Dry	8. Non-Inte	1. Straight	2. Blacktop	1. No Defe	1. Two-Wa	1. Not at In	1. No Traffi	6. No Traffi	2. No	3. No	28. Ran Of	5. Gore	No	No	Belted	No	Yes	No	Yes	No	No	No	No	No	Yes	20	RD_RIGHT	Not Interse	No	Yes	Yes	No	5. Hampto	114	114. City o	7-Local (J,C	3-Two-Way	Urban	NonVDOT	5	3. City or T	Hampton F	HAMP	S-VA114PR CHESAPEAKE AVE		2.3			-76.3517	37.00615
171285468	2017	5/1/2017 5:00	1439	14:39	C	C	0	0	0	3	3	0	0	3	1. Rear End	RE	No	1. No Adve	2. Daylight	Day	1. Dry	Dry	9. Within Ir	1. Straight	2. Blacktop	1. No Defe	3. Two-Wa	4. Four Ap	4. Stop Sig	1. Yes - Wo	2. No	3. No	20. Motor V	1. On Roac	No	No	Belted	No	No	No	No	No	No	No	No	No	No		NOT_RD	Urban Inte	No	No	Yes	No	5. Hampto	114	114. City o	3-Principal	4-Two-Way	Urban	NonVDOT	5	3. City or T	Hampton F	HAMP	R-VA US00258EB		61.23	1073835	40.28	-76.418	37.03252
183535108	2018	12/13/2018 5:00	1640	16:40	A	A	0	1	0	0	1	0	1	1	12. Ped	PED	Pedestrian	1. No Adve	3. Dusk	Day	1. Dry	Dry	1. Main-Lir	1. Straight	2. Blacktop	1. No Defe	1. Two-Wa	1. Not at In	6. Traffic L	1. Yes - Wo	2. No	3. No	19. Ped	1. On Roac	No	No	Belted	No	No	No	No	No	No	No	Yes	No	No		NOT_RD	Not Interse	No	No	Yes	No	5. Hampto	114	114. City o	4-Minor Ar	3-Two-Way	Urban	NonVDOT	5	3. City or T	Hampton F	HAMP	R-VA SR00169NB		0.11	722493	340.27	-76.3205	37.0198
171285632	2017	5/5/2017 5:00	1303	13:03	O	PDO	0	0	0	0	0	0	0	2	1. Rear End	RE	No	1. No Adve	2. Daylight	Day	2. Wet	Wet	10. Interse	1. Straight	2. Blacktop	1. No Defe	2. Two-Wa	4. Four Ap	3. Traffic S	1. Yes - Wo	2. No	3. No	20. Motor V	1. On Roac	No	No	Belted	No	No	No	No	No	No	No	No	No	No		NOT_RD	Urban Inte	No	No	Yes	No	5. Hampto	114	114. City o	7-Local (J,C	3-Two-Way	Urban	NonVDOT	5	3. City or T	Hampton F	HAMP	S-VA114PR COLISEUM DR		0.8	754224	90.36	-76.3883	37.04137
171285633	2017	5/5/2017 5:00	1411	14:11	O	PDO	0	0	0	0	0	0	0	2	1. Rear End	RE	No	1. No Adve	2. Daylight	Day	2. Wet	Wet	10. Interse	1. Straight	2. Blacktop	1. No Defe	2. Two-Wa	4. Four Ap	3. Traffic S	1. Yes - Wo	2. No	3. No	20. Motor V	1. On Roac	No	No	Belted	No	Yes	No	No	No	No	No	No	No	No		NOT_RD	Urban Inte	No	No	Yes	No	5. Hampto	114	114. City o	3-Principal	4-Two-Way	Urban	NonVDOT	5	3. City or T	Hampton F	HAMP	S-VA114NP HAMPTON ROADS CENTER PKWY		1.24	716613	120.52	-76.4268	37.06018
243105100	2024	11/4/2024 5:00	2315	23:15	C	C	0	0	0	1	1	0	0	2	16. Other	OTHR	No	1. No Adve	4. Darknes	Night	1. Dry	Dry	9. Within Ir	1. Straight	2. Blacktop	1. No Defe	1. Two-Wa	4. Four Ap	3. Traffic S	1. Yes - Wo	2. No	3. No	20. Motor V	1. On Roac	No	No	Belted	No	No	No	No	No	Yes	No	No	No	No		NOT_RD	Urban Inte	Yes	No	Yes	Yes	5. Hampto	114	114. City o	4-Minor Ar	3-Two-Way	Urban	NonVDOT	5	3. City or T	Hampton F	HAMP	R-VA SR00152WB		1.43	253053	5.12	-76.4414	37.04291
171285635	2017	5/5/2017 5:00	1809	18:09	O	PDO	0	0	0	0	0	0	0	2	1. Rear End	RE	No	1. No Adve	2. Daylight	Day	1. Dry	Dry	10. Interse	1. Straight	2. Blacktop	1. No Defe	3. Two-Wa	4. Four Ap	3. Traffic S	1. Yes - Wo	2. No	3. No	20. Motor V	1. On Roac	No	No	Belted	No	Yes	No	No	No	No	No	No	No	No		NOT_RD	Urban Inte	No	No	Yes	No	5. Hampto	114	114. City o	3-Principal	4-Two-Way	Urban	NonVDOT	5	3. City or T	Hampton F	HAMP	R-VA US00258EB		66.83	253152	80.82	-76.3256	37.03341
171285636	2017	5/5/2017 5:00	1902	19:02	O	PDO	0	0	0	0	0	0	0	2	1. Rear End	RE	No	1. No Adve	2. Daylight	Day	1. Dry	Dry	10. Interse	1. Straight	2. Blacktop	1. No Defe	2. Two-Wa	4. Four Ap	3. Traffic S	1. Yes - Wo	2. No	3. No	20. Motor V	1. On Roac	No	No	Belted	No	Yes	No	No	No	No	No	No	No	No		NOT_RD	Urban Inte	No	No	Yes	No	5. Hampto	114	114. City o	3-Principal	4-Two-Way	Urban	NonVDOT	5	3. City or T	Hampton F	HAMP	S-VA114PR HAMPTON ROADS CENTER PKWY		1.2	716613	114.97	-76.4276	37.06012
171285672	2017	5/6/2017 5:00	1819	18:19	C	C	0	0	0	1	1	0	0	2	4. Sideswipe - Same Direction	SSS	No	1. No Adve	2. Daylight	Day	1. Dry	Dry	1. Main-Lir	1. Straight	2. Blacktop	1. No Defe	1. Two-Wa	1. Not at In	1. No Traffi	6. No Traffi	2. No	3. No	20. Motor V	1. On Roac	No	No	Belted	No	No	No	No	No	No	No	No	No	No		NOT_RD	Not Interse	No	No	Yes	No	5. Hampto	114	114. City o	7-Local (J,C	3-Two-Way	Urban	NonVDOT	5	3. City or T	Hampton F	HAMP	S-VA114PR ROGERS AVE		0.17			-76.2926	37.05
171285723	2017	5/4/2017 5:00	1039	10:39	B	B	0	0	2	0	2	0	0	2	1. Rear End	RE	No	1. No Adve	2. Daylight	Day	1. Dry	Dry	10. Interse	1. Straight	1. Concrete	1. No Defe	2. Two-Wa	3. Three Ap	3. Traffic S	1. Yes - Wo	2. No	3. No	20. Motor V	1. On Roac	No	No	Belted	No	No	No	No	No	No	No	No	No	Yes	5	NOT_RD	VDOT Inte	Yes	No	Yes	No	5. Hampto	114	114. City o	3-Principal	4-Two-Way	Urban	NonVDOT	5	3. City or T	Hampton F	HAMP	S-VA114PR HAMPTON ROADS CENTER PKWY		0.34	734434	114.47	-76.4428	37.06243
182395167	2018	8/12/2018 5:00	1226	12:26	B	B	0	0	1	0	1	0	0	3	15. Backed Into	BI	No	1. No Adve	2. Daylight	Day	1. Dry	Dry	8. Non-Inte	1. Straight	2. Blacktop	1. No Defe	1. Two-Wa	1. Not at In	6. Traffic L	1. Yes - Wo	2. No	3. No	20. Motor V	1. On Roac	No	No	Belted	No	No	No	No	No	Yes	No	No	No	No		NOT_RD	Urban Inte	Yes	No	Yes	No	5. Hampto	114	114. City o	4-Minor Ar	3-Two-Way	Urban	NonVDOT	5	3. City or T	Hampton F	HAMP	S-VA114PR LASALLE AVE		0.9	253045	125.63	-76.3607	37.01617
210605068	2021	2/26/2021 5:00	1945	19:45	O	PDO	0	0	0	0	0	0	0	2	4. Sideswipe - Same Direction	SSS	No	5. Rain	4. Darknes	Night	2. Wet	Wet	8. Non-Inte	1. Straight	2. Blacktop	1. No Defe	1. Two-Wa	1. Not at In	3. Traffic S	1. Yes - Wo	2. No	3. No	20. Motor V	1. On Roac	No	No	Belted	No	No	No	No	No	No	No	No	No	No		NOT_RD	Not Interse	No	Yes	Yes	Yes	5. Hampto	114	114. City o	4-Minor Ar	3-Two-Way	Urban	NonVDOT	5	3. City or T	Hampton F	HAMP	R-VA SR00169SB		0.11	722493	284.75	-76.3206	37.01971
171295149	2017	5/5/2017 5:00	614	6:14	O	PDO	0	0	0	0	0	0	0	2	1. Rear End	RE	No	5. Rain	2. Daylight	Day	2. Wet	Wet	8. Non-Inte	1. Straight	1. Concrete	1. No Defe	3. Two-Wa	1. Not at In	6. Traffic L	2. Yes - Wo	2. No	3. No	20. Motor V	1. On Roac	No	No	Belted	No	No	No	No	No	No	No	No	No	No		NOT_RD	Not Interse	No	Yes	Yes	No	5. Hampto	114	114. City o	1-Interstat	4-Two-Way	Urban	VDOT Inte	5	1. State Hw	Hampton F	HAMP	R-VA IS00064EB		266.4			-76.3513	37.03466
171295297	2017	5/8/2017 5:00	1853	18:53	O	PDO	0	0	0	0	0	0	0	2	2. Angle	ANG	No	1. No Adve	2. Daylight	Day	1. Dry	Dry	9. Within Ir	1. Straight	2. Blacktop	1. No Defe	1. Two-Wa	4. Four Ap	4. Stop Sig	1. Yes - Wo	2. No	3. No	20. Motor V	1. On Roac	No	No	Belted	No	No	No	No	No	No	No	No	No	Yes	2	NOT_RD	Urban Inte	No	No	Yes	No	5. Hampto	114	114. City o	7-Local (J,C	3-Two-Way	Urban	NonVDOT	5	3. City or T	Hampton F	HAMP	S-VA114PR JAMESTOWN AVE		0.12	253568	279.83	-76.3825	37.00943
211965227	2021	6/13/2021 5:00	2119	21:19	O	PDO	0	0	0	0	0	0	0	3	1. Rear End	RE	No	1. No Adve	4. Darknes	Night	1. Dry	Dry	1. Main-Lir	1. Straight	2. Blacktop	1. No Defe	1. Two-Wa	1. Not at In	1. No Traffi	6. No Traffi	2. No	3. No	6. Parked V	7. In Parkir	No	No	Belted	No	No	No	No	No	No	No	No	No	No		RD_UNKN	Not Interse	No	No	Yes	Yes	5. Hampto	114	114. City o	4-Minor Ar	3-Two-Way	Urban	NonVDOT	5	3. City or T	Hampton F	HAMP	R-VA SR00169SB		0.11	722493	310.8	-76.3206	37.01975
171295299	2017	5/9/2017 5:00	853	8:53	C	C	0	0	0	1	1	0	0	2	16. Other	OTHR	No	1. No Adve	2. Daylight	Day	1. Dry	Dry	9. Within Ir	1. Straight	2. Blacktop	1. No Defe	1. Two-Wa	4. Four Ap	4. Stop Sig	1. Yes - Wo	2. No	3. No	20. Motor V	1. On Roac	No	No	Belted	No	No	No	No	No	No	No	No	No	No		NOT_RD	VDOT Inte	No	No	Yes	No	5. Hampto	114	114. City o	5-Major Cc	3-Two-Way	Urban	NonVDOT	5	3. City or T	Hampton F	HAMP	S-VA114PR BACK RIVER RD		0.18	253409	221.44	-76.3565	37.02385
171295338	2017	5/8/2017 5:00	1516	15:16	O	PDO	0	0	0	0	0	0	0	2	1. Rear End	RE	No	1. No Adve	2. Daylight	Day	1. Dry	Dry	13. Drivew	1. Straight	2. Blacktop	1. No Defe	2. Two-Wa	1. Not at In	1. No Traffi	6. No Traffi	2. No	3. No	20. Motor V	1. On Roac	No	No	Belted	No	No	No	No	No	No	No	No	No	No		NOT_RD	VDOT Inte	Yes	No	Yes	No	5. Hampto	114	114. City o	7-Local (J,C	3-Two-Way	Urban	NonVDOT	5	3. City or T	Hampton F	HAMP	S-VA114NP COLISEUM DR		0.64	1079031	183.71	-76.387	37.0392
171305127	2017	5/9/2017 5:00	1304	13:04	B	B	0	0	1	0	1	0	0	3	2. Angle	ANG	No	1. No Adve	2. Daylight	Day	1. Dry	Dry	8. Non-Inte	3. Grade - S	2. Blacktop	1. No Defe	2. Two-Wa	1. Not at In	3. Traffic S	1. Yes - Wo	2. No	3. No	20. Motor V	1. On Roac	No	No	Belted	No	No	No	No	No	Yes	No	No	No	No		NOT_RD	Urban Inte	No	No	Yes	No	5. Hampto	114	114. City o	3-Principal	4-Two-Way	Urban	NonVDOT	5	3. City or T	Hampton F	HAMP	R-VA US00258EB		66.88	253152	173.64	-76.3253	37.03273
171305130	2017	5/8/2017 5:00	2006	20:06	O	PDO	0	0	0	0	0	0	0	1	9. Fixed Object - Off Road	FOOR	No	1. No Adve	4. Darknes	Night	1. Dry	Dry	5. On Entra	10. On/Off	2. Blacktop	1. No Defe	4. One-Wa	1. Not at In	6. Traffic L	1. Yes - Wo	2. No	3. No	5. Guard R	2. Shoulde	No	No	Belted	No	No	No	No	Yes	No	No	No	No	Yes	15	RD_RIGHT	Not Interse	No	No	No	Yes	5. Hampto	114	114. City o	1-Interstat	1-One-Way	Urban	VDOT Inte	5	1. State Hw	Hampton F	HAMP	R-VA IS00064WB	RMP261.00A	0.13			-76.4167	36.06096

203515050	2020	12/14/2020 5:00	1648	16:48	C	C	0	0	0	1	1	0	0	1	16. Other	OTHR	No	5. Rain	2. Daylight	Day	2. Wet	Wet	1. Main-Lir	1. Straight	2. Blackto	1. No Defe	3. Two-Wa	1. Not at In	1. No Traffi	6. No Traffi	2. No			3. No	14. Ditch	1. On Roac	No	No	Belted	No	No	No	No	No	No	No	No	No	Yes	5	NOT_RD	Urban Inte	No	No	Yes	No	5. Hampto	114	114. City o	3-Principal	4-Two-Way	Urban	NonVDOT	5	3. City or T	Hampton F	HAMP	R-VA	SR00134EB		4.62	253017	221.93	-76.3958	37.09276
171305192	2017	4/25/2017 5:00	632	6:32	C	C	0	0	0	2	2	0	0	2	1. Rear End	RE	No	1. No Adve	2. Daylight	Day	2. Wet	Wet	10. Interse	1. Straight	1. Concret	1. No Defe	3. Two-Wa	4. Four Apr	3. Traffic S	1. Yes - Wc	2. No			3. No	20. Motor	1. On Roac	No	No	Belted	No	No	No	No	No	No	No	No	No	No		NOT_RD	Urban Inte	No	No	Yes	No	5. Hampto	114	114. City o	4-Minor Ar	4-Two-Way	Urban	NonVDOT	5	3. City or T	Hampton F	HAMP	R-VA	SR00172NB		0.6	253125	45.45	-76.3851	37.07993
171305218	2017	5/3/2017 5:00	1650	16:50	O	PDO	0	0	0	0	0	0	0	2	4. Sideswipe - Same Direction	SSS	No	1. No Adve	3. Dusk	Day	1. Dry	Dry	2. Accelera	1. Straight	2. Blackto	1. No Defe	3. Two-Wa	1. Not at In	6. Traffic L	1. Yes - Wc	2. No			3. No	20. Motor	1. On Roac	No	No	Belted	No	No	No	No	No	No	Yes	No	No	Yes	5	NOT_RD	Not Interse	No	Yes	Yes	No	5. Hampto	114	114. City o	1-Interstat	4-Two-Way	Urban	VDOT Inte	5	1. State Hv	Hampton F	HAMP	R-VA	IS00064EB		268.01			-76.3285	37.02148
171305337	2017	4/24/2017 5:00	804	8:04	O	PDO	0	0	0	0	0	0	0	2	4. Sideswipe - Same Direction	SSS	No	5. Rain	2. Daylight	Day	2. Wet	Wet	1. Main-Lir	1. Straight	2. Blackto	1. No Defe	2. Two-Wa	1. Not at In	1. No Traffi	6. No Traffi	2. No			3. No	20. Motor	1. On Roac	No	No	Belted	No	Yes	No	No	No	No	No	No	No	No		NOT_RD	Not Interse	No	No	Yes	No	5. Hampto	114	114. City o	5-Major Cc	3-Two-Way	Urban	NonVDOT	5	3. City or T	Hampton F	HAMP	S-VA114PR	SAUNDERS RD		0.67	253350	346.19	-76.4257	37.08774
171315087	2017	5/10/2017 5:00	2314	23:14	O	PDO	0	0	0	0	0	0	0	2	1. Rear End	RE	No	1. No Adve	4. Darknes	Night	1. Dry	Dry	10. Interse	1. Straight	2. Blackto	1. No Defe	3. Two-Wa	4. Four Apr	3. Traffic S	1. Yes - Wc	2. No			3. No	20. Motor	1. On Roac	Yes	No	Belted	No	No	No	No	No	No	No	No	No	No		NOT_RD	Urban Inte	No	No	Yes	Yes	5. Hampto	114	114. City o	3-Principal	4-Two-Way	Urban	NonVDOT	5	3. City or T	Hampton F	HAMP	R-VA	US00258EB		63.24	754225	48.86	-76.3842	37.04251
171315108	2017	5/9/2017 5:00	1212	12:12	O	PDO	0	0	0	0	0	0	0	3	1. Rear End	RE	No	1. No Adve	2. Daylight	Day	1. Dry	Dry	9. Within Ir	1. Straight	2. Blackto	1. No Defe	2. Two-Wa	4. Four Apr	3. Traffic S	1. Yes - Wc	2. No			3. No	20. Motor	1. On Roac	No	No	Belted	No	No	No	No	No	No	No	No	No	No		NOT_RD	VDOT Inte	Yes	No	Yes	No	5. Hampto	114	114. City o	3-Principal	4-Two-Way	Urban	NonVDOT	5	3. City or T	Hampton F	HAMP	S-VA114PR	HAMPTON ROADS CENTER PKWY		2.14	1279456	109.29	-76.4095	37.05991
171315109	2017	5/10/2017 5:00	525	5:25	O	PDO	0	0	0	0	0	0	0	2	4. Sideswipe - Same Direction	SSS	No	1. No Adve	1. Dawn	Day	1. Dry	Dry	5. On Entra	10. On/Off	2. Blackto	1. No Defe	4. One-Wa	1. Not at In	1. No Traffi	6. No Traffi	2. No			3. No	20. Motor	1. On Roac	No	No	Belted	No	No	No	No	No	No	No	No	No	No		NOT_RD	Not Interse	No	No	Yes	No	5. Hampto	114	114. City o	3-Principal	4-Two-Way	Urban	NonVDOT	5	3. City or T	Hampton F	HAMP	R-VA	US00258WB		62.75			-76.3923	37.04095
221015185	2022	3/13/2022 5:00	1418	14:18	C	C	0	0	0	2	2	0	0	2	2. Angle	ANG	No	1. No Adve	2. Daylight	Day	1. Dry	Dry	13. Drivew	1. Straight	2. Blackto	1. No Defe	1. Two-Wa	1. Not at In	1. No Traffi	6. No Traffi	2. No			3. No	20. Motor	1. On Roac	No	No	Belted	No	No	No	No	No	No	No	No	No	No		NOT_RD	Not Interse	No	Yes	Yes	No	5. Hampto	114	114. City o	4-Minor Ar	4-Two-Way	Urban	NonVDOT	5	3. City or T	Hampton F	HAMP	R-VA	SR00169NB		0.12	722493	356.13	-76.3204	37.01983
171315430	2017	5/11/2017 5:00	1814	18:14	O	PDO	0	0	0	0	0	0	0	1	9. Fixed Object - Off Road	FOOR	No	5. Rain	2. Daylight	Day	2. Wet	Wet	8. Non-Inte	1. Straight	2. Blackto	1. No Defe	3. Two-Wa	1. Not at In	6. Traffic L	1. Yes - Wc	2. No			3. No	11. Jersey	2. Shoulde	No	No	Belted	No	No	No	No	No	No	No	No	No	No		RD_RIGHT	Not Interse	No	No	Yes	No	5. Hampto	114	114. City o	1-Interstat	4-Two-Way	Urban	VDOT Inte	5	1. State Hv	Hampton F	HAMP	R-VA	IS00064EB		265.2			-76.3708	37.03167
171325006	2017	4/25/2017 5:00	2209	22:09	O	PDO	0	0	0	0	0	0	0	2	4. Sideswipe - Same Direction	SSS	No	5. Rain	4. Darknes	Night	2. Wet	Wet	8. Non-Inte	1. Straight	2. Blackto	1. No Defe	3. Two-Wa	1. Not at In	6. Traffic L	1. Yes - Wc	2. No			3. No	20. Motor	1. On Roac	No	No	Belted	No	No	No	No	No	No	No	No	No	Yes	5	NOT_RD	Not Interse	No	Yes	Yes	Yes	5. Hampto	114	114. City o	1-Interstat	4-Two-Way	Urban	VDOT Inte	5	1. State Hv	Hampton F	HAMP	R-VA	IS00064EB		265.9			-76.3593	37.03454
171325092	2017	5/10/2017 5:00	2227	22:27	O	PDO	0	0	0	0	0	0	0	2	2. Angle	ANG	No	1. No Adve	4. Darknes	Night	1. Dry	Dry	1. Main-Lir	1. Straight	2. Blackto	1. No Defe	3. Two-Wa	1. Not at In	1. No Traffi	6. No Traffi	2. No			3. No	6. Parked	1. On Roac	No	No	Belted	No	No	No	No	No	Yes	No	No	No	No		RD_UNKN	Not Interse	No	No	Yes	Yes	5. Hampto	114	114. City o	5-Major Cc	4-Two-Way	Urban	NonVDOT	5	3. City or T	Hampton F	HAMP	S-VA114PR	CLEMWOOD PKWY		0.21			-76.3384	37.06026
181565121	2018	4/7/2018 5:00	245	2:45	C	C	0	0	0	2	2	0	0	2	1. Rear End	RE	No	1. No Adve	4. Darknes	Night	1. Dry	Dry	10. Interse	1. Straight	2. Blackto	1. No Defe	2. Two-Wa	4. Four Apr	3. Traffic S	1. Yes - Wc	2. No			3. No	20. Motor	1. On Roac	No	No	Belted	No	No	No	No	No	Yes	No	No	No	No		NOT_RD	Urban Inte	No	No	Yes	Yes	5. Hampto	114	114. City o	3-Principal	4-Two-Way	Urban	NonVDOT	5	3. City or T	Hampton F	HAMP	S-VA114NP	ARMISTEAD AVE N		2.17	253023	172.53	-76.3771	37.0444
211965442	2021	7/11/2021 5:00	741	7:41	O	PDO	0	0	0	0	0	0	0	1	9. Fixed Object - Off Road	FOOR	No	1. No Adve	2. Daylight	Day	1. Dry	Dry	8. Non-Inte	1. Straight	2. Blackto	1. No Defe	1. Two-Wa	1. Not at In	6. Traffic L	1. Yes - Wc	2. No			3. No	28. Ran Of	1. On Roac	No	No	Belted	No	No	No	No	No	Yes	No	No	No	No		NOT_RD	Urban Inte	No	No	Yes	No	5. Hampto	114	114. City o	5-Major Cc	3-Two-Way	Urban	NonVDOT	5	3. City or T	Hampton F	HAMP	R-VA	US00060WB		270.43	1069291	48.27	-76.3836	36.99996
171355197	2017	5/12/2017 5:00	1851	18:51	O	PDO	0	0	0	0	0	0	0	2	4. Sideswipe - Same Direction	SSS	No	5. Rain	4. Darknes	Night	2. Wet	Wet	10. Interse	1. Straight	2. Blackto	1. No Defe	3. Two-Wa	3. Three Ap	1. No Traffi	6. No Traffi	2. No			3. No	20. Motor	1. On Roac	No	No	Belted	No	Yes	No	No	No	No	No	No	No	No		NOT_RD	Urban Inte	No	No	Yes	Yes	5. Hampto	114	114. City o	7-Local (J,6)		Urban	NonVDOT	5	3. City or T	Hampton F	HAMP	S-VA114PR	DEROSA DR		0.45			-76.4464	37.06014
171355225	2017	5/12/2017 5:00	1208	12:08	O	PDO	0	0	0	0	0	0	0	2	2. Angle	ANG	No	4. Mist	2. Daylight	Day	2. Wet	Wet	1. Main-Lir	1. Straight	2. Blackto	1. No Defe	1. Two-Wa	1. Not at In	1. No Traffi	6. No Traffi	2. No			3. No	6. Parked	1. On Roac	No	No	Belted	No	No	No	No	No	Yes	No	No	No	No		RD_UNKN	Not Interse	No	No	Yes	Yes	5. Hampto	114	114. City o	7-Local (J,(	3-Two-Way	Urban	NonVDOT	5	3. City or T	Hampton F	HAMP	S-VA114PR	SEWARD DR		0.05			-76.3207	37.04942
171355226	2017	5/12/2017 5:00	1430	14:30	B	B	0	0	1	0	1	0	0	2	2. Angle	ANG	No	4. Mist	2. Daylight	Day	2. Wet	Wet	1. Main-Lir	1. Straight	2. Blackto	1. No Defe	3. Two-Wa	1. Not at In	1. No Traffi	6. No Traffi	2. No			3. No	20. Motor	1. On Roac	No	No	Belted	No	No	No	No	No	No	No	No	No	No		NOT_RD	Urban Inte	No	Yes	Yes	No	5. Hampto	114	114. City o	4-Minor Ar	3-Two-Way	Urban	NonVDOT	5	3. City or T	Hampton F	HAMP	R-VA	SR00351EB		6.37	1080118	118.03	-76.3341	37.03298
171355227	2017	5/13/2017 5:00	1525	15:25	C	C	0	0	0	1	1	0	0	2	2. Angle	ANG	Bike	1. No Adve	2. Daylight	Day	1. Dry	Dry	9. Within Ir	1. Straight	2. Blackto	1. No Defe	3. Two-Wa	4. Four Apr	3. Traffic S	1. Yes - Wc	2. No			3. No	22. Bicycle	1. On Roac	No	No	Belted	Yes	No	No	No	No	Yes	No	No	No	No		NOT_RD	VDOT Inte	No	Yes	Yes	No	5. Hampto	114	114. City o	7-Local (J,(	3-Two-Way	Urban	NonVDOT	5	3. City or T	Hampton F	HAMP	S-VA114NP	WEAVER RD E		0.01	1072285	55.51	-76.4057	37.03202
212095167	2021	7/24/2021 5:00	2142	21:42	K	K	1	0	0	1	1	0	0	3	2. Angle	ANG	No	1. No Adve	4. Darknes	Night	1. Dry	Dry	10. Interse	2. Curve - L	2. Blackto	1. No Defe	3. Two-Wa	4. Four Apr	6. Traffic L	1. Yes - Wc	2. No			3. No	6. Parked	1. On Roac	No	No	Unbelted	No	No	No	No	No	No	No	Yes	No	Yes	10	NOT_RD	Urban Inte	No	No	Yes	Yes	5. Hampto	114	114. City o	4-Minor Ar	3-Two-Way	Urban	NonVDOT	5	3. City or T	Hampton F	HAMP	S-VA114NP	LASALLE AVE		0.9	253045	130.63	-76.3607	37.01617
171355230	2017	5/14/2017 5:00	1339	13:39	C	C	0	0	0	2	2	0	0	2	1. Rear End	RE	No	1. No Adve	2. Daylight	Day	1. Dry	Dry	10. Interse	1. Straight	2. Blackto	1. No Defe	2. Two-Wa	4. Four Apr	6. Traffic L	1. Yes - Wc	2. No			3. No	20. Motor	1. On Roac	No	No	Belted	No	No	No	No	No	No	No	No	No	No		NOT_RD	Urban Inte	Yes	Yes	Yes	No	5. Hampto	114	114. City o	3-Principal	4-Two-Way	Urban	NonVDOT	5	3. City or T	Hampton F	HAMP	R-VA	US00258WB		64.72	253143	93.66	-76.3583	37.04379
171355231	2017	5/14/2017 5:00	1409	14:09	C	C	0	0	0	2	2	0	0	2	4. Sideswipe - Same Direction	SSS	No	1. No Adve	2. Daylight	Day	1. Dry	Dry	9. Within Ir	1. Straight	2. Blackto	1. No Defe	2. Two-Wa	4. Four Apr	6. Traffic L	1. Yes - Wc	2. No			3. No	20. Motor	1. On Roac	No	No	Belted	No	No	No	No	No	No	No	No	No	No		NOT_RD	Urban Inte	No	No	Yes	No	5. Hampto	114	114. City o	5-Major Cc	3-Two-Way	Urban	NonVDOT	5	3. City or T	Hampton F	HAMP	S-VA114NP	POWHATAN PKWY		0.46	253013	498.51	-76.3775	37.0049
222725130	2022	9/28/2022 5:00	712	7:12	O	PDO	0	0	0	0	0	0	0	2	2. Angle	ANG	No	1. No Adve	4. Darknes	Night	1. Dry	Dry	8. Non-Inte	1. Straight	4. Slag, Gr	1. No Defe	5. Unknow	1. Not at In	1. No Traffi	6. No Traffi	2. No			3. No	6. Parked	7. In Parkin	No	No	Belted	No	No	No	No	No	Yes	No	No	No	No		RD_UNKN	Not Interse	Yes	No	Yes	Yes	5. Hampto	114	114. City o	4-Minor Ar	3-Two-Way	Urban	NonVDOT	5	3. City or T	Hampton F	HAMP	R-VA	SR00169NB		0.12	722493	403.73	-76.3203	37.01991
203305115	2020	11/16/2020 5:00	1146	11:46	C	C	0	0	0	1	1	0	0	1	9. Fixed Object - Off Road	FOOR	No	1. No Adve	2. Daylight	Day	1. Dry	Dry	8. Non-Inte	1. Straight	5. Dirt	1. No Defe	5. Unknow	1. Not at In	4. Stop Sig	1. Yes - Wc	2. No			3. No	4. Fence O	9. Outside	No	No	Unbelted	No	No	No	No	No	No	No	No	No	Yes	20	RD_RIGHT	Not Interse	No	No	Yes	No	5. Hampto	114	114. City o	5-Major Cc	4-Two-Way	Urban	NonVDOT	5	3. City or T	Hampton F	HAMP	S-VA114PR	BIG BETHEL RD		0.48			-76.4159	37.02277
171355243	2017	5/12/2017 5:00	1130	11:30	C	C	0	0	0	1	1	0	0	2	2. Angle	ANG	No	5. Rain	2. Daylight	Day	2. Wet	Wet	8. Non-Inte	3. Grade - S	2. Blackto	1. No Defe	1. Two-Wa	1. Not at In	1. No Traffi	6. No Traffi	2. No			3. No	20. Motor	1. On Roac	No	No	Belted	No	No	No	No	No	No	No	No	No	No		NOT_RD	Not Interse	No	No	Yes	No	5. Hampto	114	114. City o	7-Local (J,(	3-Two-Way	Urban	NonVDOT	5	3. City or T	Hampton F	HAMP	S-VA114PR	INGALLS RD		0.73	253033	359.63	-76.3141	37.01002
171355245	2017	5/13/2017 5:00	415	4:15	O	PDO	0	0	0	0	0	0	0	2	2. Angle	ANG	No	1. No Adve	4. Darknes	Night	2. Wet	Wet	1. Main-Lir	1. Straight	2. Blackto	1. No Defe	1. Two-Wa	1. Not at In	6. Traffic L	1. Yes - Wc	2. No			3. No	6. Parked	2. Shoulde	No	No	Belted	No	No	No	No	No	Yes	No	No	No	No		NOT_RD	Urban Inte	No	No	Yes	Yes	5. Hampto	114	114. City o	4-Minor Ar	3-Two-Way	Urban	NonVDOT	5	3. City or T	Hampton F	HAMP	S-VA114NP	KING ST N		0.64	253424	236.81	-76.3481	37.0392
171355246	2017	5/13/2017 5:00	738	7:38	O	PDO	0	0	0	0	0	0	0	2	2. Angle	ANG	No	5. Rain	2. Daylight	Day	2. Wet	Wet	10. Interse	1. Straight	2. Blackto	1. No Defe	3. Two-Wa	4. Four Apr	3. Traffic S	1. Yes - Wc	2. No			3. No	20. Motor	1. On Roac	No	No	Belted	No	No	No	No	No	No	No	No	No	Yes	5	NOT_RD	Urban Inte	No	No	Yes	No	5. Hampto	114	114. City o	3-Principal	4-Two-Way	Urban	NonVDOT	5	3. City or T	Hampton F	HAMP	R-VA	US00258WB		60.08	253130	52.46	-76.4355	37.02392
171355247	2017	5/13/2017 5:00	1055	10:55	C	C	0	0	0	1	1	0	0	2	1. Rear End	RE	No	1. No Adve	2. Daylight	Day	6. Oil/Othe	Wet	1. Main-Lir	1. Straight	2. Blackto	7. Slick Pa	2. Two-Wa	1. Not at In	3. Traffic S	1. Yes - Wc	2. No			3. No	20. Motor	1. On Roac	No	No	Belted	No	No	No	No	No	No	No	No	No	No		NOT_RD	Urban Inte	No	No	Yes	No	5. Hampto	114	114. City o	3-Principal	4-Two-Way	Urban	NonVDOT	5	3. City or T	Hampton F	HAMP	R-VA	US00258WB		63.69	253023	145.42	-76.3765	37.04411
171355248	2017	5/13/2017 5:00	1606	16:06	O	PDO	0	0	0	0	0	0	0	2	1. Rear End	RE	No	1. No Adve	2. Daylight	Day	1. Dry	Dry	10. Interse	1. Straight	2. Blackto	1. No Defe	2. Two-Wa	4. Four Apr	3. Traffic S	1. Yes - Wc	2. No			3. No	20. Motor	1. On Roac	No	No	Belted	No	No	No	No	No	No	No	No	No	No		NOT_RD	Urban Inte	No	No	Yes	No	5. Hampto	114	114. City o	4-Minor Ar	3-Two-Way	Urban	NonVDOT	5	3. City or T	Hampton F	HAMP	R-VA	SR00351EB		4.69	253088	63.59	-76.3632	37.02718
171355254	2017	5/12/2017 5:00	1441	14:41	C	C	0	0	0	1	1	0	0	3	1. Rear End	RE	No	5. Rain	2. Daylight	Day	2. Wet	Wet	1. Main-Lir	1. Straight	2. Blackto	1. No Defe	3. Two-Wa	1. Not at In	1. No Traffi	6. No Traffi	2. No			3. No	20. Motor	1. On Roac	No	No	Belted	No	No	No	No	No	No	No	No	No	No		NOT_RD	Not Interse	No	No	Yes	No	5. Hampto	114	114. City o	3-Principal	4-Two-Way	Urban	NonVDOT	5	3. City or T	Hampton F	HAMP	R-VA	US00258WB		63.12	1091131	272.06	-76.3865	37.04219
171355255	2017	5/12/2017 5:00	1800	18:00	O	PDO	0	0	0	0	0	0	0	2	2. Angle	ANG	No	5. Rain	2. Daylight	Day	2. Wet	Wet	1. Main-Lir	1. Straight	2. Blackto	1. No Defe	2. Two-Wa	1. Not at In	3. Traffic S	1. Yes - Wc	2. No			3. No	20. Motor	1. On Roac	No	No	Belted	No	No	No	No	No	No	No	No	No	No		NOT_RD	Urban Inte	No	No	Yes	No	5. Hampto	114	114. City o	3-Principal	4-Two-Way	Urban	NonVDOT	5	3. City or T	Hampton F	HAMP	R-VA	US00258EB		62.22	253136	160.17	-76.4021	37.03869
171355256	2017	5/12/2017 5:00	1803	18:03	O	PDO	0	0	0	0	0	0	0	2	1. Rear End	RE	No	5. Rain	2. Daylight	Day	2. Wet	Wet	1. Main-Lir	1. Straight	2. Blackto	1. No Defe	3. Two-Wa	1. Not at In	6. Traffic L	1. Yes - Wc	2. No			3. No	20. Motor	1. On Roac	No	No	Belted	No	No	No	No	No	No	No	No	No	No		NOT_RD	Not Interse	No	No	Yes	No	5. Hampto	114	114. City o	7-Local (J,(	3-Two-Way	Urban	NonVDOT	5	3. City or T	Hampton F	HAMP	S-VA114NP	COLISEUM DR		1.68			-76.3925	37.0542
171355310	2017	5/12/2017 5:00	2203	22:03	C	C	0	0	0	2	2	0	0	2	2. Angle	ANG	No	5. Rain	4. Darknes	Night	2. Wet	Wet	1. Main-Lir	1. Straight	2. Blackto	1. No Defe	2. Two-Wa	4. Four Apr	3. Traffic S	1. Yes - Wc	2. No			3. No	20. Motor	1. On Roac	No	No	Belted	No	No	No	No	No	No	No	No	No	No		NOT_RD	Urban Inte	No	No	Yes	Yes	5. Hampto	114	114. City o	3-Principal	4-Two-Way	Urban	NonVDOT	5	3. City or T	Hampton F	HAMP	R-VA	US00258EB		61.84	253135	82.02	-76.4088	37.03712
171355326	2017	5/15/2017 5:00	721	7:21	C	C	0	0	0	1	1	0	0	2	1. Rear End	RE	No	1. No Adve	2. Daylight	Day	1. Dry	Dry	9. Within Ir	1. Straight	2. Blackto	1. No Defe	1. Two-Wa	4. Four Apr	3. Traffic S	1. Yes - Wc	2. No			3. No	20. Motor	1. On Roac	No	No	Belted	No	No	No	No	No	No	No	No	No	No		NOT_RD	Urban Inte	No	No	Yes	No	5. Hampto	114	114. City o	3-Principal	4-Two-Way	Urban	NonVDOT	5	3. City or T	Hampton F	HAMP	R-VA	US00258EB		59.79	253129	42.86	-76.4396	37.0217
171355347	2017	5/12/2017 5:00	1337	13:37	C	C	0	0	0	1	1	0	0	2	1. Rear End	RE	No	5. Rain	2. Daylight	Day	2. Wet	Wet	10. Interse	1. Straight	1. Concret	1. No Defe	3. Two-Wa	4. Four Apr	3. Traffic S	1. Yes - Wc	2. No			3. No	20. Motor	1. On Roac	No	No	Belted	No	No	No	No	No	Yes	No	No	No	No		NOT_RD	Urban Inte	No	No	Yes	No	5. Hampto	114	114. City o	3-Principal	4-Two-Way	Urban	NonVDOT	5	3. City or T	Hampton F	HAMP	R-VA	US00258WB		63.02	754224	131.58	-76.3881	37.04181
170215206	2017	1/4/2017 5:00	1625	16:25	O	PDO	0	0	0	0	0	0	0	2	16. Other	OTHR	No	1. No Adve	3. Dusk	Day	1. Dry	Dry	9. Within Ir	1. Straight	2. Blackto	1. No Defe	2. Two-Wa	3. Three Ap	6. Traffic L	1. Yes - Wc	2. No			3. No	20. Motor	1. On Roac	No	No	Belted	No	No	No	No	No	No	No	No	No	Yes	10	NOT_RD	Urban Inte	Yes	No	Yes	No	5. Hampto	114	114. City o	5-Major Cc	3-Two-Way	Urban	NonVDOT	5	3. City or T	Hampton F	HAMP	S-VA114NP	NEWMARKET DR		0.08	253129	313.24	-76.4389	37.02103
171355355	2017	5/12/2017 5:00	2227	22:27	C	C	0	0	0	2	2	0	0	2	2. Angle	ANG	No	5. Rain	4. Darknes	Night	2. Wet	Wet	9. Within Ir	3. Grade - S	2. Blackto	1. No Defe	3. Two-Wa	5. Five-Poi	3. Traffic S	1. Yes - Wc	2. No			3. No	20. Motor	1. On Roac	No	No	Belted	No	No	No	No	No	No	No	No	No	No		NOT_RD	Urban Inte	No	Yes	Yes	Yes	5. Hampto	114	114. City o	3-Principal	4-Two-Way	Urban	NonVDOT	5	3. City or T	Hampton F	HAMP	R-VA	US00258WB		67.29	253154	72.21	-76.3233	37.0272
171355389	2017	5/14/2017 5:00	1727	17:27	O	PDO	0	0	0	0	0	0	0	3	1. Rear End	RE	No	1. No Adve	2. Daylight	Day	1. Dry	Dry	8. Non-Inte	1. Straight	2. Blackto	1. No Defe	4. One-Wa	1. Not at In	6. Traffic L	1. Yes - Wc	2. No			3. No	20. Motor	1. On Roac	No	No	Belted	No	No	No	No	No	No	No	No	No	No		NOT_RD	Not Interse	No	No	Yes	No	5. Hampto	114	114. City o	1-Interstat	4-Two-Way	Urban	VDOT Inte	5	1. State Hv	Hampton F	HAMP	R-VA	IS00064WB		270.02			-76.3141	36.997
171355397	2017	5/15/2017 5:00	914	9:14	O	PDO	0	0	0	0	0	0	0	2	2. Angle	ANG	No	1. No Adve	2. Daylight	Day	1. Dry	Dry	1. Main-Lir	1. Straight	2. Blackto	1. No Defe	3. Two-Wa	1. Not at In	13. Other	1. Yes - Wc	2. No			3. No	20. Motor	1. On Roac	No	No	Belted	No	No	No	No	No	No	No	No	No	No		NOT_RD	VDOT Inte	No	No	Yes	No	5. Hampto	114	114. City o	3-Principal	4-Two-Way	Urban	NonVDOT	5	3. City or T	Hampton F	HAMP	R-VA	US00258EB		62.39	50659	129.6	-76.3989	37.03936
171355420	2017	4/29/2017 5:00	1647	16:47	A	A	0	1	1	0	2	0	0	3	1. Rear End	RE	No	1. No Adve	2. Daylight	Day	1. Dry	Dry	8. Non-Inte	1. Straight	2. Blackto	1. No Defe	3. Two-Wa	1. Not at In	6. Traffic L	1. Yes - Wc	2. No			3. No	20. Motor	1. On Roac	No	No	Belted	No	No	No	No	No	No	No	No	No	No		NOT_RD	Not Interse	No	No	Yes	No	5. Hampto	114	114. City o	1-Interstat	4-Two-Way	Urban	VDOT Inte	5	1. State Hv	Hampton F	HAMP	R-VA	IS00064EB		265.9			-76.3593	37.03453
171355427	2017	5/15/2017 5:00	739	7:39	O	PDO	0	0	0	0	0	0	0	2	2. Angle	ANG	No	1. No Adve	2. Daylight	Day	1. Dry	Dry	10. Interse	1. Straight	2. Blackto	1. No Defe	2. Two-Wa	4. Four Apr	6. Traffic L	1. Yes - Wc	2. No			3. No	20. Motor	1. On Roac	No	No	Belted	No	No	No	No	No	No	No	No	No	No		NOT_RD	Urban Inte	No	No	Yes	No	5. Hampto	114	114. City o	5-Major Cc	3-Two-Way	Urban	NonVDOT	5	3. City or T	Hampton F	HAMP	S-VA114PR	NEWMARKET DR		0.08	253129	307.97	-76.4389	37.02104
210495085	2021	2/14/2021 5:00	418	4:18	O	PDO	0	0	0	0	0	0	0	1	9. Fixed Object - Off Road	FOOR	No	4. Mist	4. Darknes	Night	2. Wet	Wet	8. Non-Inte	1. Straight	2. Blackto	1. No Defe	2. Two-Wa	1. Not at In	1. No Traffi	6. No Traffi	2. No			3. No	28. Ran Of	1. On Roac	No	No	Belted	No	Yes	No	No	No	Yes	No	No	No	No		RD_LEFT	Not Interse	No	No	Yes	Yes	5. Hampto	114	114. City o	5-Major Cc	4-Two-Way	Urban	NonVDOT	5	3. City or T	Hampton F	HAMP	S-VA114PR	BIG BETHEL RD		0.48			-76.4159	37.02281
171365010	2017	5/12/2017 5:00	2210	22:10	O	PDO	0	0	0	0	0	0	0	3	1. Rear End	RE	No	5. Rain	4. Darknes	Night	2. Wet	Wet	8. Non-Inte	1. Straight	1. Concret	1. No Defe	3. Two-Wa	1. Not at In	6. Traffic L	1. Yes - Wc	2. No			3. No	20. Motor	1. On Roac	No	No	Belted	No	No	No	No	No	No	No	No	No	Yes	25	NOT_RD	Not Interse	No	Yes	Yes	Yes	5. Hampto	114	114. City o	1-Interstat	4-Two-Way	Urban	VDOT Inte	5	1. State Hv	Hampton F	HAMP	R-VA	IS00064EB		264			-76.3919	37.03775
170815146	2017	3/21/2017 5:00	2017	20:17	A	A	0	2	0	2	4	0	0	2	4. Sideswipe - Same Direction	SSS	No	1. No Adve	4. Darknes	Night	1. Dry	Dry	8. Non-Inte	1. Straight	2. Blackto	1. No Defe	1. Two-Wa	1. Not at In	6. Traffic L	1. Yes - Wc	2. No			3. No	28. Ran Of	1. On Roac	Yes	No	Unbelted	No	No	No	No	No	No	No	No	No	Yes	35	NOT_RD	Urban Inte	No	Yes	Yes	Yes	5. Hampto	114	114. City o	5-Major Cc	3-Two-Way	Urban	NonVDOT	5	3. City or T	Hampton F	HAMP	R-VA	US00060WB		270.45	1069291	62.73	-76.3832	37.00009
250245028	2025	1/22/2025 5:00	852	8:52	C	C	0	0	0	1	1	0	0	1	8. Non-Collision	NC	No	6. Snow	2. Daylight	Day	3. Snowy	Wet	1. Main-Lir	2. Curve - L	2. Blackto	7. Slick Pa	2. Two-Wa	1. Not at In	6. Traffic L	1. Yes - Wc	2. No			3. No	28. Ran Of	2. Shoulde	No	No	Belted	No	No	No	No	No	No	No	No	No	No		NOT_RD	Urban Inte	No	No	Yes	No	5. Hampto	114	114. City o	3-Principal	4-Two-Way	Urban	NonVDOT	5	3. City or T	Hampton F	HAMP	R-VA	SR00134EB		4.62	253017	246.89	-76.3957	37.0927
233655077	2023	12/27/2023 5:00	1726	17:26	C	C	0	0	0	1	1	0	0	3	2. Angle	ANG	No	5. Rain	4. Darknes	Night	2. Wet	Wet	1. Main-Lir	1. Straight	2. Blackto	1. No Defe	1. Two-Wa	1. Not at In	6. Traffic L	1. Yes - Wc	2. No			3. No	20. Motor	1. On Roac	No	No	Belted	No	No	No	No	No	Yes	No	No	No	No		NOT_RD	Not Interse	No	Yes	Yes	Yes	5. Hampto	114	114. City o	4-Minor Ar	3-Two-Way	Urban	NonVDOT	5	3. City or T	Hampton F	HAMP	R-VA	SR00169NB		0.12	722493	364.06	-76.3204	37.01984
171365113	2017	5/15/2017 5:00	1435	14:35	O	PDO	0	0	0	0	0	0	0	2	15. Backed Into	BI	No	1. No Adve	2. Daylight	Day	1. Dry	Dry	1. Main-Lir	1. Straight	2. Blackto	4. Under R	1. Two-Wa	1. Not at In	13. Other	1. Yes - Wc	1. Yes	3. Activity	1. Lane Cl	3. No	25. Other	1. On Roac	No	No	Belted	No	Yes	No	No	No	No	No	No	No	No		NOT_RD	Not Interse	No	No	Yes	No	5. Hampto	114	114. City o	6-Minor Cc	3-Two-Way	Urban	NonVDOT	5	3. City or T	Hampton F	HAMP	S-VA114PR	BEACH RD		0.21			-76.2992	37.06331
171365114	2017	5/15/2017 5:00	2331	23:31	C	C	0	0	0	1	1	0	0	2	1. Rear End	RE	No	1. No Adve	2. Daylight	Day	1. Dry	Dry	10. Interse	1. Straight	2. Blackto	1. No Defe	1. Two-Wa	4. Four Apr	3. Traffic S	1. Yes - Wc	2. No			3. No	20. Motor	1. On Roac	No	No	Belted	No	Yes	No	No	No	Yes	No	No	No	No		NOT_RD	Urban Inte	No	No	Yes	No	5. Hampto	114	114. City o	4-Minor Ar	3-Two-Way	Urban	NonVDOT	5	3. City or T	Hampton F	HAMP	R-VA	SR00351EB		5.42	253031	31.13	-76.3506	37.02953
171365319	2017	5/15/2017 5:00	1723	17:23	A	A	0	1	0	0	1	0	0	1	9. Fixed Object - Off Road	FOOR	No	1. No Adve	2. Daylight	Day	1. Dry	Dry	10. Interse	1. Straight	2. Blackto	1. No Defe	3. Two-Wa	4. Four Apr	3. Traffic S	1. Yes - Wc	2. No			3. No	3. Utility P	1. On Roac	No	No	Belted	No	No	No	No	No	No	No	No	No	No		NOT_RD	Urban Inte	No	No	Yes	No	5. Hampto	114	114. City o	3-Principal	4-Two-Way	Urban	NonVDOT	5	3. City or T	Hampton F	HAMP	S-VA114PR	HAMPTON ROADS CENTER PKWY		3.53	716612	0	-76.3855	37.05936
171365320	2017	5/16/2017 5:00	832	8:32	C	C	0	0	0	2	2	0	0	3	1. Rear End	RE	No	1. No Adve	2. Daylight	Day	1. Dry	Dry	8. Non-Inte	1. Straight	2. Blackto	1. No Defe	3. Two-Wa	1. Not at In	3. Traffic S	1. Yes - Wc	2. No			3. No	20. Motor	1. On Roac	No	No	Unbelted	No	No	No	No	No	No	No	No	No	No		NOT_RD	Not Interse	No	No	Yes	No	5. Hampto	114	114. City o	3-Principal	4-Two-Way	Urban	NonVDOT	5	3. City or T	Hampton F	HAMP	R-VA	US00258WB		62.31	253136	254.83	-76.4008	37.03914
171375109	2017	5/17/2017 5:00	655	6:55	O	PDO	0	0	0	0	0	0	0	2	1. Rear End	RE	No	1. No Adve	2. Daylight	Day	1. Dry	Dry	8. Non-Inte	1. Straight	2. Blackto	1. No Defe	4. One-Wa	1. Not at In	6. Traffic L	1. Yes - Wc	2. No			3. No	20. Motor	1. On Roac	No	No	Belted	No	No	No	No	No	No	No	No	No	No		NOT_RD	Not Interse	No	No	Yes	No	5. Hampto	114	114. City o	1-Interstat	4-Two-Way	Urban	VDOT Inte	5	1. State Hv	Hampton F	HAMP	R-VA	IS00064WB		270.14			-76.3122	36.9939
171375301	2017	5/6/2017 5:00	1443	14:43	B	B	0	0	1	0	1	0	0	2	1. Rear End	RE	No	1. No Adve	2. Daylight	Day	1. Dry	Dry	8. Non-Inte	3. Grade - S	1. Concret	1. No Defe	4. One-Wa	1. Not at In	6. Traffic L	1. Yes - Wc	2. No			3. No	20. Motor	1. On Roac	No	No	Belted	No	No	No	No	No	No	No	No	No	Yes	20	NOT_RD	Not Interse	Yes	No	Yes	No	5. Hampto	114	114. City o	1-Interstat	4-Two-Way	Urban	VDOT Inte	5	1. State Hv	Hampton F	HAMP	R-VA	IS00064EB		268.83			-76.3226	37.01033
171375392	2017	5/6/2017 5:00	1750	17:50	B	B	0	0	1	0	1	0	0	2	1. Rear End	RE	No	1. No Adve	2. Daylight	Day	1. Dry	Dry	8. Non-Inte	3. Grade - S	1. Concret	1. No Defe	3. Two-Wa	1. Not at In	6. Traffic L	1. Yes - Wc	2. No			3. No	20. Motor	1. On Roac	No	No	Belted	No	No	No	No	No	No	No	No	No	No		NOT_RD	Not Interse	Yes	No	Yes	No	5. Hampto	114	114. City o	1-Interstat	4-Two-Way	Urban	VDOT Inte	5	1. State Hv	Hampton F	HAMP	R-VA	IS00064EB		267.59			-76.3319	37.02663
171385101	2017	5/9/2017 5:00	1527	15:27	B	B	0	0	1	1	2	0	0	2	1. Rear End	RE	No	1. No Adve	2. Daylight	Day	1. Dry	Dry	8. Non-Inte	1. Straight	2. Blackto	1. No Defe	2. Two-Wa	1. Not at In	6. Traffic L	1. Yes - Wc	2. No			3. No	20. Motor	1. On Roac	No	No	Belted	No	Yes	No	No	No	No	No	No	No	No		NOT_RD	Not Interse	No	No	Yes	No	5. Hampto	114	114. City o	3-Principal	4-Two-Way	Urban	NonVDOT	5	3. City or T	Hampton F	HAMP	S-VA114PR	HAMPTON ROADS CENTER PKWY		1.14	716613	448.72	-76.4286	37.06042
171385402	2017	5/6/2017 5:00	1430	14:30	O	PDO	0	0	0	0	0	0	0	2	1. Rear End	RE	No	1. No Adve	2. Daylight	Day	1. Dry	Dry	8. Non-Inte	1. Straight	1. Concret	1. No Defe	4. One-Wa	1. Not at In	6. Traffic L	1. Yes - Wc	2. No			3. No	20. Motor	1. On Roac	No	No	Belted	No	No	No	No	No	No	No	No	No	No		NOT_RD	Not Interse	No	No	Yes	No	5. Hampto	114	114. City o	1-Interstat	4-Two-Way	Urban	VDOT Inte	5	1. State Hv	Hampton F	HAMP	R-VA	IS00064WB		269.95			-76.3141	36.99596
171395273	2017	5/15/2017 5:00	1601	16:01	O	PDO	0	0	0	0	0	0	0	2	1. Rear End	RE	No	1. No Adve	2. Daylight	Day	1. Dry	Dry	8. Non-Inte	1. Straight	1. Concret	1. No Defe	3. Two-Wa	1. Not at In	6. Traffic L	2. Yes - Wc	2. No			3. No	20. Motor	1. On Roac	No	No	Belted	No	No	No	No	No	No	No	No	No	No		NOT_RD	Not Interse	No	No	Yes	No	5. Hampto	114	114. City o	1-Interstat	4-Two-Way	Urban	VDOT Inte	5	1. State Hv	Hampton F	HAMP	R-VA	IS00064EB		267.29			-76.3359	37.03036
171415073	2017	5/20/2017 5:00	915	9:15	O	PDO	0	0	0	0	0	0	0	2	1. Rear End	RE	No	1. No Adve	2. Daylight	Day	1. Dry	Dry	8. Non-Inte	1. Straight	2. Blackto	1. No Defe	3. Two-Wa	1. Not at In	6. Traffic L	1. Yes - Wc	2. No			3. No	20. Motor	1. On Roac	No	No	Belted	No	No	No	No	No	No	No	No	No	Yes	10	NOT_RD	Not Interse	No	No	Yes	No	5. Hampto	114	114. City o	1-Interstat	4-Two-Way	Urban	VDOT Inte	5	1. State Hv	Hampton F	HAMP	R-VA	IS00064WB		272			-76.2998	36.97205
171425250	2017	5/18/2017 5:00	940	9:40	B	B	0	0	1	0	1	0	0	3	1. Rear End	RE	No	1. No Adve	2. Daylight	Day	1. Dry	Dry	8. Non-Inte	3. Grade - S	1. Concret	1. No Defe	4. One-Wa	1. Not at In	6. Traffic L	1. Yes - Wc	2. No			3. No	20. Motor	1. On Roac	No	No	Belted	No	No	No	No	No	No	No	No	No	No		NOT_RD	Not Interse	No	No	Yes	No	5. Hampto	114	114. City o	1-Interstat	4-Two-Way	Urban	VDOT Inte	5	1. State Hv	Hampton F	HAMP	R-VA	IS00064EB		268.99			-76.3219	37.00814
171425434	2017	5/8/2017 5:00	1320	13:20	O	PDO	0	0	0	0	0	0	0	2	1. Rear End	RE	No	1. No Adve	2. Daylight	Day	1. Dry	Dry	8. Non-Inte	1. Straight	2. Blackto	1. No Defe	3. Two-Wa	1. Not at In	6. Traffic L	1. Yes - Wc	2. No			3. No	20. Motor	1. On Roac	No	No	Belted	No	No	No	No	No	No	No	No	No	No		NOT_RD	Not Interse	No	No	Yes	No	5. Hampto	114	114. City o	1-Interstat	4-Two-Way	Urban	VDOT Inte	5	1. State Hv	Hampton F	HAMP	R-VA	IS00064EB		266.7			-76.3458	37.03399
171435361	2017	5/23/2017 5:00	1510	15:10	O	PDO	0	0	0	0	0	0	0	1	9. Fixed Object - Off Road	FOOR	No	5. Rain	2. Daylight	Day	2. Wet	Wet	8. Non-Inte	1. Straight	1. Concret	1. No Defe	3. Two-Wa	1. Not at In	6. Traffic L	1. Yes - Wc	2. No			3. No	11. Jersey	2. Shoulde	No	No	Belted	No	Yes	No	No	No	No	No	No	No	No		RD_RIGHT	Not Interse	No	Yes	Yes	No	5. Hampto	114	114. City o	1-Interstat	4-Two-Way	Urban	VDOT Inte	5	1. State Hv	Hampton F	HAMP	R-VA	IS00064EB		267.51			-76.3327	37.02788
171455286	2017	4/13/2017 5:00	1315	13:15	O	PDO	0	0	0	0	0	0	0	2	1. Rear End	RE	No	1. No Adve	2. Daylight	Day	1. Dry	Dry	8. Non-Inte	1. Straight	2. Blackto	1. No Defe	3. Two-Wa	1. Not at In	6. Traffic L	1. Yes - Wc	2. No			3. No	20. Motor	1. On Roac	No	No	Belted	No	No	No	No	No	No	No	No	No	No		NOT_RD	Not Interse	No	No	Yes	No	5. Hampto	114	114. City o	1-Interstat	4-Two-Way	Urban	VDOT Inte	5	1. State Hv	Hampton F	HAMP	R-VA	IS00064EB		267.96			-76.3286	37.02177
171455295	2017	4/21/2017 5:00	1821	18:21	O	PDO	0	0	0	0	0	0	0	2	5. Sideswipe - Opposite Direction	SSO	No	1. No Adve	2. Daylight	Day	1. Dry	Dry	8. Non-Inte	1. Straight	1. Concret	1. No Defe	3. Two-Wa	1. Not at In	6. Traffic L	1. Yes - Wc	2. No			3. No	20. Motor	1. On Roac	No	No	Belted	No	No	No	No	No	No	No	No	No	No		RD_UNKN	Not Interse	No	No	Yes	No	5. Hampto	114	114. City o	1-Interstat	4-Two-Way	Urban	VDOT Inte	5	1. State Hv	Hampton F	HAMP	R-VA	IS00064WB		260.86			-76.4322	37.06839
171455339	2017	5/24/2017 5:00	2138	21:38	O	PDO	0	0	0	0	0	0	0	3	1. Rear End	RE	No	5. Rain	4. Darknes	Night	2. Wet	Wet	8. Non-Inte	1. Straight	2. Blackto	1. No Defe	3. Two-Wa	1. Not at In	6. Traffic L	1. Yes - Wc	2. No			3. No	20. Motor	1. On Roac	No	No	Belted	No	No	No	No	No	No	No	No	No	Yes	20	NOT_RD	Not Interse	No	No	Yes	Yes	5. Hampto	114	114. City o	1-Interstat	4-Two-Way	Urban	VDOT Inte	5	1. State Hv	Hampton F	HAMP	R-VA	IS00064WB		270.37			-76.3104	36.99306
171455405	2017	5/23/2017 5:00	1845	18:45	O	PDO	0	0	0	0	0	0	0	2	4. Sideswipe - Same Direction	SSS	No	5. Rain	2. Daylight	Day	2. Wet	Wet	8. Non-Inte	1. Straight	1. Concret	1. No Defe	3. Two-Wa	1. Not at In	6. Traffic L	1. Yes - Wc	2. No			3. No	11. Jersey	1. On Roac	No	No	Belted	No	Yes	No	No	No	Yes	No	No	No	No		NOT_RD	Not Interse	No	No	Yes	No	5. Hampto	114	114. City o	1-Interstat	4-Two-Way	Urban	VDOT Inte	5	1. State Hv	Hampton F	HAMP	R-VA	IS00664WB		1.2			-76.3829	37.01927
171465028	2017	5/16/2017 5:00	1512	15:12	O	PDO	0	0	0	0	0	0	0	3	1. Rear End	RE	No	1. No Adve	2. Daylight	Day	1. Dry	Dry	8. Non-Inte	1. Straight	1. Concret	1. No Defe	3. Two-Wa	1. Not at In	6. Traffic L	1. Yes - Wc	2. No			3. No	20. Motor	1. On Roac	No	No	Belted	No	No	No	No	No	No	No	No	No	Yes	5	NOT_RD	Not Interse	No	No	Yes	No	5. Hampto	114	114. City o	1-Interstat	4-Two-Way	Urban	VDOT Inte	5	1. State Hv	Hampton F	HAMP	R-VA	IS00064EB		269.82			-76.3155	36.99745
171505033	2017	5/29/2017 5:00	2220	22:20	O	PDO	0	0	0	0	0	0	0	1	9. Fixed Object - Off Road	FOOR	No	1. No Adve	4. Darknes	Night	1. Dry	Dry	8. Non-Inte	1. Straight	1. Concret	1. No Defe	3. Two-Wa	1. Not at In	6. Traffic L	1. Yes - Wc	2. No			3. No	11. Jersey	2. Shoulde	No	No	Belted	No	No	No	No	No	No	No	No	No	No		RD_LEFT	Not Interse	No	No	Yes	Yes	5. Hampto	114	114. City o	1-Interstat	4-Two-Way	Urban	VDOT Inte	5	1. State Hv	Hampton F	HAMP	R-VA	IS00064EB		260.24			-76.4407	37.07329
171515352	2017	5/26/2017 5:00	1209	12:09	B	B	0	0	2	0	2	0	0	3	1. Rear End	RE	No	1. No Adve	2. Daylight	Day	1. Dry	Dry	8. Non-Inte	1. Straight	2. Blackto	1. No Defe	2. Two-Wa	1. Not at In	6. Traffic L	1. Yes - Wc	2. No			3. No	20. Motor	1. On Roac	No	No	Belted	No	No	No	No	No	No	Yes	No	No	No		NOT_RD	Urban Inte	No	No	Yes	No	5. Hampto	114	114. City o	3-Principal	4-Two-Way	Urban	NonVDOT	5	3. City or T	Hampton F	HAMP	R-VA	US00258WB		60.12	253130	168.42	-76.435	37.02414
171525369	2017	5/11/2017 5:00	1743	17:43	O	PDO	0	0	0	0	0	0	0	2	1. Rear End	RE	No	5. Rain	2. Daylight	Day	2. Wet	Wet	8. Non-Inte	3. Grade - S	2. Blackto	1. No Defe	3. Two-Wa	1. Not at In	6. Traffic L	1. Yes - Wc	2. No			3. No	20. Motor	1. On Roac	No	No	Belted	No	No	No	No	No	No	No	No	No	Yes	15	NOT_RD	Not Interse	No	No	Yes	No	5. Hampto	114	114. City o	1-Interstat	4-Two-Way	Urban	VDOT Inte	5	1. State Hv	Hampton F	HAMP	R-VA	IS00064EB		267.48			-76.333	37.0283
171525372	2017	5/14/2017 5:00	1930	19:30	O	PDO	0	0	0	0	0	0	0	2	1. Rear End	RE	No	1. No Adve	2. Daylight	Day	1. Dry	Dry	8. Non-Inte	1. Straight	2. Blackto	1. No Defe	3. Two-Wa	1. Not at In	6. Traffic L	1. Yes - Wc	2. No			3. No	20. Motor	1. On Roac	No	No	Belted	No	No	No	No	No	No	No	No	No	No		NOT_RD	Not Interse	No	No	Yes	No	5. Hampto	114	114. City o	1-Interstat	4-Two-Way	Urban	VDOT Inte	5	1. State Hv	Hampton F	HAMP	R-VA	IS00064WB		270.41			-76.31	36.99264
171535134	2017	5/29/2017 5:00	1357	13:57	O	PDO	0	0	0	0	0	0	0	3	1. Rear End	RE	No	1. No Adve	2. Daylight	Day	1. Dry	Dry	8. Non-Inte	1. Straight	2. Blackto	1. No Defe	3. Two-Wa	1. Not at In	6. Traffic L	1. Yes - Wc	2. No			3. No	20. Motor	1. On Roac	No	No	Belted	No	No	No	No	No	No	No	No	No	Yes	3	NOT_RD	Not Interse	No	Yes	Yes	No	5. Hampto	114	114. City o	1-Interstat	4-Two-Way	Urban	VDOT Inte	5	1. State Hv	Hampton F	HAMP	R-VA	IS00064WB		265.91			-76.3593	37.03467
171535250	2017	5/13/2017 5:00	1829	18:29	O	PDO	0	0	0	0	0	0	0	2	1. Rear End	RE	No	1. No Adve	2. Daylight	Day	1. Dry	Dry	5. On Entra	1. Straight	2. Blackto	1. No Defe	2. Two-Wa	1. Not at In	6. Traffic L	1. Yes - Wc	2. No			3. No	20. Motor	1. On Roac	Yes	No	Belted	No	No	No	No	No	No	No	No	No	Yes	5	NOT_RD	Not Interse	Yes	No	No	No	5. Hampto	114	114. City o	1-Interstat	1-One-Way	Urban	VDOT Prim	5	1. State Hv	Hampton F	HAMP	R-VA	US00258EB	RMP063.00A	0.01			-76.3976	37.03962
171545086	2017	6/2/2017 5:00	1121	11:21	O	PDO	0	0	0	0	0	0	0	3	1. Rear End	RE	No	1. No Adve	2. Daylight	Day	1. Dry	Dry	8. Non-Inte	1. Straight	2. Blackto	1. No Defe	3. Two-Wa	1. Not at In	6. Traffic L	1. Yes - Wc	2. No			3. No	20. Motor	2. Shoulde	No	No	Belted	No	Yes	No	No	No	Yes	No	No	No	No		RD_UNKN	Not Interse	No	No	Yes	No	5. Hampto	114	114. City o	1-Interstat	4-Two-Way	Urban	VDOT Inte	5	1. State Hv	Hampton F	HAMP	R-VA	IS00064EB		267.83			-76.3296	37.02332
171565206	2017	6/3/2017 5:00	1248	12:48	O	PDO	0	0	0	0	0	0	0	1	9. Fixed Object - Off Road	FOOR	No	1. No Adve	2. Daylight	Day	1. Dry	Dry	5. On Entra	10. On/Off	1. Concret	1. No Defe	3. Two-Wa	1. Not at In	6. Traffic L	1. Yes - Wc	2. No			3. No	11. Jersey	1. On Roac	Yes	No	Belted	No	No	No	No	Yes	No	No	No	No	Yes	3	RD_LEFT	Not Interse	No	No	No	No	5. Hampto	114	114. City o	1-Interstat	1-One-Way	Urban	VDOT Inte	5	1. State Hv	Hampton F	HAMP	R-VA	IS00664WB	RMP001.00A	0.16			-76.375	37.03152
171565207	2017	6/4/2017 5:00	942	9:42	B	B	0	0	1	0	1	0	0	3	1. Rear End	RE	No	1. No Adve	2. Daylight	Day	1. Dry	Dry	8. Non-Inte	1. Straight	2. Blackto	1. No Defe	3. Two-Wa	1. Not at In	6. Traffic L	1. Yes - Wc	2. No			3. No	20. Motor	1. On Roac	No	No	Belted	No	Yes	No	No	No	Yes	No	No	No	Yes	15	NOT_RD	Not Interse	No	No	Yes	No	5. Hampto	114	114. City o	1-Interstat	4-Two-Way	Urban	VDOT Inte	5	1. State Hv	Hampton F	HAMP	R-VA	IS00064WB		261.94			-76.4178	37.05954
171575213	2017	3/18/2017 5:00	212	2:12	B	B	0	0	1	0	1	0	0	2	4. Sideswipe - Same Direction	SSS	No	1. No Adve	4. Darknes	Night	1. Dry	Dry	5. On Entra	1. Straight	2. Blackto	1. No Defe	2. Two-Wa	1. Not at In	6. Traffic L	1. Yes - Wc	2. No			3. No	20. Motor	5. Gore	No	No	Belted	No	Yes	No	No	No	Yes	No	No	No	No		NOT_RD	Not Interse	No	No	Yes	Yes	5. Hampto	114	114. City o	3-Principal	4-Two-Way	Urban	NonVDOT	5	3. City or T	Hampton F	HAMP	S-VA114NP	HAMPTON ROADS CENTER PKWY		2.12			-76.4131	37.05975
171575326	2017	6/1/2017 5:00	650	6:50	O	PDO	0	0	0	0	0	0	0	1	9. Fixed Object - Off Road	FOOR	No	1. No Adve	2. Daylight	Day	1. Dry	Dry	8. Non-Inte	1. Straight	1. Concret	1. No Defe	3. Two-Wa	1. Not at In	6. Traffic L	1. Yes - Wc	2. No			3. No	2. Trees	4. Roadsid	No	No	Belted	No	Yes	Yes	No	No	No	No	No	No	No		RD_RIGHT	Not Interse	No	No	Yes	No	5. Hampto	114	114. City o	1-Interstat	4-Two-Way	Urban	VDOT Inte	5	1. State Hv	Hampton F	HAMP	R-VA	IS00664EB		0.59			-76.3804	37.02422
171585056	2017	6/1/2017 5:00	521	5:21	O	PDO	0	0	0	0	0	0	0	4	1. Rear End	RE	No	1. No Adve	2. Daylight	Day	1. Dry	Dry	8. Non-Inte	1. Straight	1. Concret	1. No Defe	3. Two-Wa	1. Not at In	6. Traffic L	1. Yes - Wc	2. No			3. No	20. Motor	1. On Roac	No	No	Belted	No	No	No	No	No	No	No	No	No	No		NOT_RD	Not Interse	No	No	Yes	No	5. Hampto	114	114. City o	1-Interstat	4-Two-Way	Urban	VDOT Inte	5	1. State Hv	Hampton F	HAMP	R-VA	IS00064EB		268.88			-76.3224	37.00974
171585351	2017	6/5/2017 5:00	1730	17:30	O	PDO	0	0	0	0	0	0	0	2	1. Rear End	RE	No	1. No Adve	2. Daylight	Day	1. Dry	Dry	8. Non-Inte	1. Straight	1. Concret	1. No Defe	4. One-Wa	1. Not at In	9. One Wa	1. Yes - Wc	2. No			3. No	20. Motor	1. On Roac	No	No	Belted	No	No	No	No	No	No	No	No	No	No		NOT_RD	Not Interse	No	No	Yes	No	5. Hampto	114	114. City o	1-Interstat	4-Two-Way	Urban	VDOT Inte	5	1. State Hv	Hampton F	HAMP	R-VA	IS00064EB		268.92			-76.3222	37.00902
171595012	2017	5/25/2017 5:00	1059	10:59	A	A	0	1	0	0	1	0	0	3	4. Sideswipe - Same Direction	SSS	No	1. No Adve	2. Daylight	Day	1. Dry	Dry	8. Non-Inte	1. Straight	1. Concret	1. No Defe	3. Two-Wa	1. Not at In	6. Traffic L	1. Yes - Wc	2. No			3. No	20. Motor	1. On Roac	No	No	Belted	No	No	No	No	No	No	Yes	No	No	No		NOT_RD	Not Interse	No	No	Yes	No	5. Hampto	114	114. City o	1-Interstat	4-Two-Way	Urban	VDOT Inte	5	1. State Hv	Hampton F	HAMP	R-VA	IS00064WB		263.15			-76.4025	37.04784
171595289	2017	4/9/2017 5:00	1724	17:24	O	PDO	0	0	0	0	0	0	0	1	9. Fixed Object - Off Road	FOOR	No	1. No Adve	2. Daylight	Day	1. Dry	Dry	5. On Entra	10. On/Off	1. Concret	1. No Defe	3. Two-Wa	1. Not at In	5. Slow or	1. Yes - Wc	2. No			3. No	5. Guard R	2. Shoulde	Yes	No	Belted	No	No	No	No	Yes	No	No	No	No	Yes	25	RD_LEFT	Not Interse	No	No	No	No	5. Hampto	114	114. City o	1-Interstat	1-One-Way	Urban	VDOT Inte	5	1. State Hv	Hampton F	HAMP	R-VA	IS00064EB	RMP261.00A	0.03			-76.4216	37.06156
171605012	2017	6/6/2017 5:00	1610	16:10	O	PDO	0	0	0	0	0	0	0	2	1. Rear End	RE	No	1. No Adve	2. Daylight	Day	1. Dry	Dry	5. On Entra	1. Straight	2. Blackto	1. No Defe	3. Two-Wa	1. Not at In	6. Traffic L	1. Yes - Wc	2. No			3. No	20. Motor	1. On Roac	No	No	Belted	No	No	No	No	Yes	No	No	No	No	Yes	25	NOT_RD	Not Interse	No	No	No	No	5. Hampto	114	114. City o	1-Interstat	1-One-Way	Urban	VDOT Inte	5	1. State Hv	Hampton F	HAMP	R-VA	IS00064EB	RMP265.00C	0.04			-76.3554	37.03473
170375183	2017	2/1/2017 5:00	1312	13:12	O	PDO	0	0	0	0	0	0	0	3	2. Angle	ANG	No	1. No Adve	2. Daylight	Day	1. Dry	Dry	13. Drivew	1. Straight	2. Blackto	1. No Defe	1. Two-Wa	1. Not at In	6. Traffic L	1. Yes - Wc	2. No			3. No	20. Motor	1. On Roac	No	No	Unbelted	No	No	No	No	No	No	No	No	No	Yes	5	NOT_RD	Urban Inte	No	Yes	Yes	No	5. Hampto	114	114. City o	5-Major Cc	3-Two-Way	Urban	NonVDOT	5	3. City or T	Hampton F	HAMP	R-VA	SR00143NB		1.43	1061875	235.32	-76.3206	37.01717
171625132	2017	6/10/2017 5:00	1150	11:50	O	PDO	0	0	0	0	0	0	0	2	1. Rear End	RE	No	1. No Adve	2. Daylight	Day	1. Dry	Dry	8. Non-Inte	1. Straight	2. Blackto	1. No Defe	3. Two-Wa	1. Not at In	6. Traffic L	1. Yes - Wc	2. No			3. No	20. Motor	1. On Roac	No	No	Belted	No	Yes	No	No	No	No	No	No	No	No		NOT_RD	Not Interse	No	Yes	Yes	No	5. Hampto	114	114. City o	1-Interstat	4-Two-Way	Urban	VDOT Inte	5	1. State Hv	Hampton F	HAMP	R-VA	IS00064EB		267.55			-76.3323	37.0273
171635267	2017	6/8/2017 5:00	2135	21:35	O	PDO	0	0	0	0	0	0	0	2	9. Fixed Object - Off Road	FOOR	No	1. No Adve	4. Darknes	Night	1. Dry	Dry	8. Non-Inte	3. Grade - S	2. Blackto	1. No Defe	3. Two-Wa	1. Not at In	6. Traffic L	1. Yes - Wc	1. Yes	2. Transitic	1. Lane Cl	3. No	5. Guard R	2. Shoulde	No	No	Belted	No	Yes	No	No	Yes	Yes	No	No	No	No		RD_UNKN	Not Interse	No	No	Yes	Yes	5. Hampto	114	114. City o	1-Interstat	4-Two-Way	Urban	VDOT Inte	5	1. State Hv	Hampton F	HAMP	R-VA	IS00064WB		265.38			-76.3691	37.03202
171635268	2017	6/10/2017 5:00	2235	22:35	O	PDO	0	0	0	0	0	0	0	1	9. Fixed Object - Off Road	FOOR	No	1. No Adve	4. Darknes	Night	1. Dry	Dry	5. On Entra	3. Grade - S	2. Blackto	1. No Defe	4. One-Wa	1. Not at In	6. Traffic L	1. Yes - Wc	2. No			3. No	5. Guard R	2. Shoulde	Yes	No	Belted	No	No	No	No	Yes	No	No	No	No	Yes	10	RD_LEFT	Not Interse	No	No	No	Yes	5. Hampto	114	114. City o	1-Interstat	1-One-Way	Urban	VDOT Inte	5	1. State Hv	Hampton F	HAMP	R-VA	IS00064WB	RMP265.00A	0.04			-76.3643	37.03318
171635269	2017	6/11/2017 5:00	243	2:43	O	PDO	0	0	0	0	0	0	0	1	9. Fixed Object - Off Road	FOOR	No	1. No Adve	4. Darknes	Night	1. Dry	Dry	5. On Entra	2. Curve - L	2. Blackto	1. No Defe	3. Two-Wa	1. Not at In	6. Traffic L	1. Yes - Wc	2. No			3. No	5. Guard R	2. Shoulde	Yes	No	Belted	No	No	No	No	Yes	No	No	No	No	Yes	5	RD_RIGHT	Not Interse	No	No	No	Yes	5. Hampto	114	114. City o	1-Interstat	1-One-Way	Urban	VDOT Inte	5	1. State Hv	Hampton F	HAMP	R-VA	IS00064EB	RMP261.00A	0.04			-76.4215	37.06139
171655027	2017	6/14/2017 5:00	137	1:37	B	B	0	0	2	0	2	0	0	1	9. Fixed Object - Off Road	FOOR	No	1. No Adve	4. Darknes	Night	1. Dry	Dry	2. Accelera	10. On/Off	1. Concret	1. No Defe	3. Two-Wa	1. Not at In	6. Traffic L	1. Yes - Wc	1. Yes	2. Transitic	1. Lane Cl	3. No	11. Jersey	2. Shoulde	No	No	Belted	No	No	No	No	No	No	No	No	No	Yes	5	RD_RIGHT	Not Interse	No	No	Yes	Yes	5. Hampto	114	114. City o	1-Interstat	4-Two-Way	Urban	VDOT Inte	5	1. State Hv	Hampton F	HAMP	R-VA	IS00064EB		262.74			-76.406	37.05067
171665057	2017	6/5/2017 5:00	1740	17:40	O	PDO	0	0	0	0	0	0	0	2	1. Rear End	RE	No	1. No Adve	2. Daylight	Day	1. Dry	Dry	8. Non-Inte	3. Grade - S	1. Concret	1. No Defe	3. Two-Wa	1. Not at In	6. Traffic L	1. Yes - Wc	2. No			3. No	20. Motor	1. On Roac	No	No	Belted	No	Yes	No	No	No	No	No	No	No	Yes	5	NOT_RD	Not Interse	No	No	Yes	No	5. Hampto	114	114. City o	1-Interstat	4-Two-Way	Urban	VDOT Inte	5	1. State Hv	Hampton F	HAMP	R-VA	IS00064EB		268.92			-76.3222	37.00916
171665159	2017	5/31/2017 5:00	1751	17:51	O	PDO	0	0	0	0	0	0	0	2	2. Angle	ANG	No	1. No Adve	2. Daylight	Day	1. Dry	Dry	5. On Entra	2. Curve - L	1. Concret	1. No Defe	4. One-Wa	1. Not at In	6. Traffic L	1. Yes - Wc	2. No			3. No	28. Ran Of	1. On Roac	No	No	Belted	No	No	No	No	No	No	No	No	No	Yes	25	RD_UNKN	Not Interse	No	Yes	No	No	5. Hampto	114	114. City o	1-Interstat	1-One-Way	Urban	VDOT Inte	5	1. State Hv	Hampton F	HAMP	R-VA	IS00064EB	RMP265.00A	0.2			-76.3635	37.03156
171665179	2017	6/13/2017 5:00	730	7:30	C	C	0	0	0	1	1	0	0	3	1. Rear End	RE	No	1. No Adve	2. Daylight	Day	1. Dry	Dry	8. Non-Inte	1. Straight	1. Concret	1. No Defe	3. Two-Wa	1. Not at In	6. Traffic L	1. Yes - Wc	2. No			3. No	20. Motor	1. On Roac	No	No	Belted	No	No	No	No	No	No	No	No	No	No		NOT_RD	Not Interse	No	No	Yes	No	5. Hampto	114	114. City o	1-Interstat	4-Two-Way	Urban	VDOT Inte	5	1. State Hv	Hampton F	HAMP	R-VA	IS00064EB		259.67			-76.4481	37.07837
171665283	2017	6/11/2017 5:00	1930	19:30	O	PDO	0	0	0	0	0	0	0	2	4. Sideswipe - Same Direction	SSS	No	1. No Adve	2. Daylight	Day	1. Dry	Dry	8. Non-Inte	1. Straight	1. Concret	1. No Defe	3. Two-Wa	1. Not at In	6. Traffic L	1. Yes - Wc	2. No			3. No	20. Motor	1. On Roac	No	No	Belted	No	No	No	No	No	No	No	No	No	No		NOT_RD	Not Interse	No	No	Yes	No	5. Hampto	114	114. City o	1-Interstat	4-Two-Way	Urban	VDOT Inte	5	1. State Hv	Hampton F	HAMP	R-VA	IS00064EB		266.55			-76.3486	37.03433
171665284	2017	6/11/2017 5:00	1752	17:52	B	B	0	0	1	0	1	0	0	2	1. Rear End	RE	No	1. No Adve	2. Daylight	Day	1. Dry	Dry	8. Non-Inte	1. Straight	1. Concret	1. No Defe	4. One-Wa	1. Not at In	6. Traffic L	1. Yes - Wc	2. No			3. No	20. Motor	1. On Roac	No	No	Belted	No	No	No	No	No	No	No	No	No	Yes	15	NOT_RD	Not Interse	No	No	Yes	No	5. Hampto	114	114. City o	1-Interstat	4-Two-Way	Urban	VDOT Inte	5	1. State Hv	Hampton F	HAMP	R-VA	IS00064EB		269.04			-76.3216	37.00735
171665285	2017	6/12/2017 5:00	1410	14:10	O	PDO	0	0	0	0	0	0	0	3	1. Rear End	RE	No	1. No Adve	2. Daylight	Day	1. Dry	Dry	8. Non-Inte	1. Straight	1. Concret	1. No Defe	3. Two-Wa	1. Not at In	6. Traffic L	1. Yes - Wc	2. No			3. No	20. Motor	1. On Roac	No	No	Belted	No	No	No	No	No	No	No	No	No	Yes	15	NOT_RD	Not Interse	No	No	Yes	No	5. Hampto	114	114. City o	1-Interstat	4-Two-Way	Urban	VDOT Inte	5	1. State Hv	Hampton F	HAMP	R-VA	IS00064EB		262.56			-76.4082	37.0525
171675101	2017	6/14/2017 5:00	1642	16:42	O	PDO	0	0	0	0	0	0	0	2	2. Angle	ANG	No	1. No Adve	2. Daylight	Day	1. Dry	Dry	8. Non-Inte	1. Straight	1. Concret	1. No Defe	3. Two-Wa	1. Not at In	6. Traffic L	1. Yes - Wc	2. No			3. No	20. Motor	1. On Roac	No	No	Belted	No	No	No	No	No	No	No	No	No	Yes	5	NOT_RD	Not Interse	No	No	Yes	No	5. Hampto	114	114. City o	1-Interstat	4-Two-Way	Urban	VDOT Inte	5	1. State Hv	Hampton F	HAMP	R-VA	IS00064WB		267.12			-76.3393	37.03261
171695035	2017	6/17/2017 5:00	2332	23:32	A	A	0	1	0	0	1	0	0	7	1. Rear End	RE	No	1. No Adve	4. Darknes	Night	1. Dry	Dry	8. Non-Inte	1. Straight	1. Concret	1. No Defe	4. One-Wa	1. Not at In	9. One Wa	1. Yes - Wc	2. No			3. No	20. Motor	1. On Roac	No	No	Belted	No	No	No	No	No	No	No	Yes	No	Yes	40	NOT_RD	Not Interse	No	No	Yes	Yes	5. Hampto	114	114. City o	1-Interstat	4-Two-Way	Urban	VDOT Inte	5	1. State Hv	Hampton F	HAMP	R-VA	IS00064WB		271.02			-76.3036	36.98587
171695104	2017	4/27/2017 5:00	1300	13:00	A	A	0	1	1	0	2	0	0	3	1. Rear End	RE	No	1. No Adve	2. Daylight	Day	1. Dry	Dry	8. Non-Inte	5. Hillcrest	1. Concret	1. No Defe	3. Two-Wa	1. Not at In	6. Traffic L	1. Yes - Wc	2. No			3. No	20. Motor	1. On Roac	No	No	Belted	No	No	No	No	No	No	No	No	No	Yes	25	NOT_RD	Not Interse	Yes	No	Yes	No	5. Hampto	114	114. City o	1-Interstat	4-Two-Way	Urban	VDOT Inte	5	1. State Hv	Hampton F	HAMP	R-VA	IS00064WB		263.63			-76.397	37.04272
171695106	2017	5/21/2017 5:00	1847	18:47	O	PDO	0	0	0	0	0	0	0	1	9. Fixed Object - Off Road	FOOR	No	1. No Adve	2. Daylight	Day	1. Dry	Dry	8. Non-Inte	6. Hillcrest	1. Concret	1. No Defe	4. One-Wa	1. Not at In	6. Traffic L	1. Yes - Wc	2. No			3. No	28. Ran Of	1. On Roac	No	No	Belted	No	Yes	No	No	Yes	No	No	No	No	No		RD_LEFT	Not Interse	No	No	Yes	No	5. Hampto	114	114. City o	1-Interstat	4-Two-Way	Urban	VDOT Inte	5	1. State Hv	Hampton F	HAMP	R-VA	IS00064EB		263.83			-76.3936	37.03925
171695108	2017	5/22/2017 5:00	1619	16:19	O	PDO	0	0	0	0	0	0	0	3	1. Rear End	RE	No	5. Rain	2. Daylight	Day	2. Wet	Wet	5. On Entra	5. Hillcrest	1. Concret	1. No Defe	4. One-Wa	1. Not at In	3. Traffic S	1. Yes - Wc	2. No			3. No	20. Motor	1. On Roac	No	No	Belted	No	No	No	No	No	No	No	No	No	No		NOT_RD	VDOT Inte	No	No	No	No	5. Hampto	114	114. City o	1-Interstat	1-One-Way	Urban	VDOT Inte	5	1. State Hv	Hampton F	HAMP	R-VA	IS00664WB	RMP002.00A	0.12	253572	143.61	-76.3865	37.01507
171695109	2017	5/22/2017 5:00	1533	15:33	B	B	0	0	1	0	1	0	0	2	1. Rear End	RE	No	5. Rain	2. Daylight	Day	2. Wet	Wet	8. Non-Inte	1. Straight	1. Concret	1. No Defe	3. Two-Wa	1. Not at In	6. Traffic L	1. Yes - Wc	2. No			3. No	20. Motor	1. On Roac	No	No	Belted	No	No	No	No	No	No	No	No	No	Yes	25	NOT_RD	Not Interse	No	No	Yes	No	5. Hampto	114	114. City o	1-Interstat	4-Two-Way	Urban	VDOT Inte	5	1. State Hv	Hampton F	HAMP	R-VA	IS00064EB		259.72			-76.4476	37.07793
171695115	2017	6/4/2017 5:00	112	1:12	O	PDO	0	0	0	0	0	0	0	2	2. Angle	ANG	No	1. No Adve	4. Darknes	Night	1. Dry	Dry	8. Non-Inte	2. Curve - L	1. Concret	1. No Defe	3. Two-Wa	1. Not at In	6. Traffic L	1. Yes - Wc	2. No			3. No	20. Motor	1. On Roac	Yes	No	Belted	No	No	No	No	No	Yes	No	No	No	No		NOT_RD	Not Interse	No	No	Yes	Yes	5. Hampto	114	114. City o	1-Interstat	4-Two-Way	Urban	VDOT Inte	5	1. State Hv	Hampton F	HAMP	R-VA	IS00064WB		267.54			-76.3336	37.0292
171705037	2017	6/16/2017 5:00	2240	22:40	O	PDO	0	0	0	0	0	0	0	1	9. Fixed Object - Off Road	FOOR	No	5. Rain	4. Darknes	Night	2. Wet	Wet	8. Non-Inte	1. Straight	1. Concret	1. No Defe	3. Two-Wa	1. Not at In	6. Traffic L	1. Yes - Wc	2. No			3. No	11. Jersey	1. On Roac	No	No	Belted	No	No	No	No	No	No	No	No	No	Yes	30	RD_UNKN	Not Interse	No	Yes	Yes	Yes	5. Hampto	114	114. City o	1-Interstat	4-Two-Way	Urban	VDOT Inte	5	1. State Hv	Hampton F	HAMP	R-VA	IS00064EB		263.03			-76.4029	37.04779
171715042	2017	6/19/2017 5:00	1341	13:41	O	PDO	0	0	0	0	0	0	0	1	9. Fixed Object - Off Road	FOOR	No	1. No Adve	2. Daylight	Day	1. Dry	Dry	5. On Entra	10. On/Off	2. Blackto	1. No Defe	3. Two-Wa	1. Not at In	6. Traffic L	1. Yes - Wc	2. No			3. No	2. Trees	2. Shoulde	No	No	Belted	No	No	No	No	No	No	No	No	No	No		RD_LEFT	Not Interse	No	No	No	Yes	5. Hampto	114	114. City o	1-Interstat	1-One-Way	Urban	VDOT Inte	5	1. State Hv	Hampton F	HAMP	R-VA	IS00064WB	RMP268.00A	0.08	253557	405.82	-76.3267	37.01731
171715060	2017	6/19/2017 5:00	1715	17:15	O	PDO	0	0	0	0	0	0	0	2	1. Rear End	RE	No	1. No Adve	2. Daylight	Day	1. Dry	Dry	8. Non-Inte	1. Straight	2. Blackto	1. No Defe	3. Two-Wa	1. Not at In	6. Traffic L	1. Yes - Wc	2. No			3. No	20. Motor	1. On Roac	No	No	Belted	No	No	Yes	No	No	No	No	No	No	Yes	25	NOT_RD	Not Interse	No	Yes	Yes	No	5. Hampto	114	114. City o	1-Interstat	4-Two-Way	Urban	VDOT Inte	5	1. State Hv	Hampton F	HAMP	R-VA	IS00064WB		272.08			-76.2997	36.97076
171715233	2017	6/17/2017 5:00	1843	18:43	O	PDO	0	0	0	0	0	0	0	2	1. Rear End	RE	No	5. Rain	3. Dusk	Day	2. Wet	Wet	8. Non-Inte	3. Grade - S	1. Concret	1. No Defe	3. Two-Wa	1. Not at In	6. Traffic L	1. Yes - Wc	2. No			3. No	20. Motor	1. On Roac	No	No	Belted	No	No	No	No	No	No	No	No	No	Yes	15	NOT_RD	Not Interse	No	Yes	Yes	No	5. Hampto	114	114. City o	1-Interstat	4-Two-Way	Urban	VDOT Inte	5	1. State Hv	Hampton F	HAMP	R-VA	IS00064EB		266.34			-76.3524	37.03477
171715354	2017	6/19/2017 5:00	520	5:20	O	PDO	0	0	0	0	0	0	0	2	1. Rear End	RE	No	1. No Adve	2. Daylight	Day	1. Dry	Dry	8. Non-Inte	1. Straight	1. Concret	1. No Defe	3. Two-Wa	1. Not at In	6. Traffic L	1. Yes - Wc	2. No			3. No	20. Motor	1. On Roac	No	No	Belted	No	No	No	No	No	No	No	No	No	No		NOT_RD	Not Interse	No	No	Yes	No	5. Hampto	114	114. City o	1-Interstat	4-Two-Way	Urban	VDOT Inte	5	1. State Hv	Hampton F	HAMP	R-VA	IS00064EB		268.6			-76.3245	37.01332
171725048	2017	6/17/2017 5:00	2346	23:46	O	PDO	0	0	0	0	0	0	0	3	1. Rear End	RE	No	1. No Adve	4. Darknes	Night	1. Dry	Dry	8. Non-Inte	7. Dip - Stra	1. Concret	1. No Defe	3. Two-Wa	1. Not at In	6. Traffic L	1. Yes - Wc	2. No			3. No	20. Motor	1. On Roac	Yes	No	Belted	No	No	No	No	No	No	No	No	No	No		NOT_RD	Not Interse	No	No	Yes	Yes	5. Hampto	114	114. City o	1-Interstat	4-Two-Way	Urban	VDOT Inte	5	1. State Hv	Hampton F	HAMP	R-VA	IS00064WB		270.73			-76.3067	36.98913
171725059	2017	6/20/2017 5:00	130	1:30	B	B	0	0	2	0	2	0	0	1	6. Fixed Object in Road	FOIR	No	5. Rain	4. Darknes	Night	2. Wet	Wet	8. Non-Inte	1. Straight	1. Concret	1. No Defe	3. Two-Wa	1. Not at In	6. Traffic L	1. Yes - Wc	2. No			3. No	11. Jersey	2. Shoulde	No	No	Unbelted	No	No	No	No	No	No	No	No	No	Yes	25	RD_UNKN	Not Interse	No	Yes	Yes	Yes	5. Hampto	114	114. City o	1-Interstat	4-Two-Way	Urban	VDOT Inte	5	1. State Hv	Hampton F	HAMP	R-VA	IS00064WB		266.16			-76.3545	37.03497
171725224	2017	6/17/2017 5:00	1235	12:35	O	PDO	0	0	0	0	0	0	0	3	1. Rear End	RE	No	5. Rain	2. Daylight	Day	2. Wet	Wet	8. Non-Inte	1. Straight	1. Concret	1. No Defe	3. Two-Wa	1. Not at In	6. Traffic L	1. Yes - Wc	2. No			3. No	20. Motor	1. On Roac	No	No	Belted	No	No	No	No	No	No	No	No	No	Yes	15	NOT_RD	Not Interse	Yes	No	Yes	No	5. Hampto	114	114. City o	1-Interstat	4-Two-Way	Urban	VDOT Inte	5	1. State Hv	Hampton F	HAMP	R-VA	IS00064EB		263.36			-76.3995	37.04467
171735060	2017	6/15/2017 5:00	607	6:07	O	PDO	0	0	0	0	0	0	0	2	1. Rear End	RE	No	1. No Adve	2. Daylight	Day	1. Dry	Dry	8. Non-Inte	1. Straight	2. Blackto	1. No Defe	4. One-Wa	1. Not at In	9. One Wa	1. Yes - Wc	2. No			3. No	20. Motor	1. On Roac	No	No	Belted	No	Yes	No	No	No	No	No	No	No	Yes	10	NOT_RD	Not Interse	No	No	Yes	No	5. Hampto	114	114. City o	1-Interstat	4-Two-Way	Urban	VDOT Inte	5	1. State Hv	Hampton F	HAMP	R-VA	IS00064EB		270.06			-76.313	36.99469
171735127	2017	4/8/2017 5:00	1744	17:44	O	PDO	0	0	0	0	0	0	0	2	1. Rear End	RE	No	1. No Adve	2. Daylight	Day	1. Dry	Dry	8. Non-Inte	1. Straight	1. Concret	1. No Defe	3. Two-Wa	1. Not at In	6. Traffic L	1. Yes - Wc	2. No			3. No	20. Motor	1. On Roac	No	No	Belted	No	Yes	No	No	No	Yes	No	No	No	No		NOT_RD	Not Interse	No	No	Yes	No	5. Hampto	114	114. City o	1-Interstat	4-Two-Way	Urban	VDOT Inte	5	1. State Hv	Hampton F	HAMP	R-VA	IS00064WB		271.11			-76.3027	36.98488
171735132	2017	6/22/2017 5:00	739	7:39	O	PDO	0	0	0	0	0	0	0	2	1. Rear End	RE	No	1. No Adve	2. Daylight	Day	1. Dry	Dry	8. Non-Inte	1. Straight	2. Blackto	1. No Defe	3. Two-Wa	1. Not at In	6. Traffic L	1. Yes - Wc	2. No			3. No	20. Motor	1. On Roac	No	No	Belted	No	No	No	No	No	No	No	No	No	Yes	15	NOT_RD	Not Interse	No	No	Yes	No	5. Hampto	114	114. City o	1-Interstat	4-Two-Way	Urban	VDOT Inte	5	1. State Hv	Hampton F	HAMP	R-VA	IS00064EB		269.38			-76.3199	37.0025
171735170	2017	6/21/2017 5:00	622	6:22	O	PDO	0	0	0	0	0	0	0	1	9. Fixed Object - Off Road	FOOR	No	5. Rain	2. Daylight	Day	2. Wet	Wet	8. Non-Inte	2. Curve - L	1. Concret	1. No Defe	3. Two-Wa	1. Not at In	6. Traffic L	1. Yes - Wc	2. No			3. No	11. Jersey	1. On Roac	No	No	Belted	No	No	No	No	No	No	No	No	No	No		RD_LEFT	Not Interse	No	No	Yes	No	5. Hampto	114	114. City o	1-Interstat	4-Two-Way	Urban	VDOT Inte	5	1. State Hv	Hampton F	HAMP	R-VA	IS00064EB		265.48			-76.3662	37.03238
171735171	2017	6/21/2017 5:00	1208	12:08	B	B	0	0	1	0	1	0	0	2	2. Angle	ANG	No	1. No Adve	2. Daylight	Day	1. Dry	Dry	5. On Entra	10. On/Off	1. Concret	1. No Defe	3. Two-Wa	1. Not at In	6. Traffic L	1. Yes - Wc	2. No			3. No	20. Motor	1. On Roac	No	No	Belted	No	No	No	No	No	No	No	Yes	No	Yes	10	RD_UNKN	Not Interse	No	No	No	No	5. Hampto	114	114. City o	1-Interstat	1-One-Way	Urban	VDOT Inte	5	1. State Hv	Hampton F	HAMP	R-VA	IS00064WB	RMP263.00A	0.23			-76.3942	37.04053
171745119	2017	6/21/2017 5:00	1615	16:15	O	PDO	0	0	0	0	0	0	0	3	1. Rear End	RE	No	1. No Adve	4. Darknes	Night	1. Dry	Dry	8. Non-Inte	3. Grade - S	1. Concret	1. No Defe	3. Two-Wa	1. Not at In	7. No Pass	1. Yes - Wc	2. No			3. No	20. Motor	1. On Roac	No	No	Belted	No	No	No	No	No	No	No	No	No	Yes	25	NOT_RD	Not Interse	No	No	Yes	Yes	5. Hampto	114	114. City o	1-Interstat	4-Two-Way	Urban	VDOT Inte	5	1. State Hv	Hampton F	HAMP	R-VA	IS00064WB		269.46			-76.3194	37.00349
171755039	2017	6/17/2017 5:00	1309	13:09	B	B	0	0	1	0	1	0	0	2	1. Rear End	RE	No	1. No Adve	2. Daylight	Day	1. Dry	Dry	8. Non-Inte	1. Straight	2. Blackto	1. No Defe	3. Two-Wa	1. Not at In	6. Traffic L	1. Yes - Wc	2. No			3. No	20. Motor	1. On Roac	No	No	Belted	No	No	No	No	No	No	No	No	No	No		NOT_RD	Not Interse	No	No	Yes	No	5. Hampto	114	114. City o	1-Interstat	4-Two-Way	Urban	VDOT Inte	5	1. State Hv	Hampton F	HAMP	R-VA	IS00064EB		266.29			-76.3533	37.03482
171755040	2017	6/22/2017 5:00	508	5:08	B	B	0	0	1	0	1	0	0	3	1. Rear End	RE	No	1. No Adve	1. Dawn	Day	1. Dry	Dry	8. Non-Inte	1. Straight	2. Blackto	1. No Defe	4. One-Wa	1. Not at In	6. Traffic L	1. Yes - Wc	2. No			3. No	20. Motor	1. On Roac	No	No	Belted	No	No	No	No	No	No	No	No	No	No		NOT_RD	Not Interse	No	No	Yes	No	5. Hampto	114	114. City o	1-Interstat	4-Two-Way	Urban	VDOT Inte	5	1. State Hv	Hampton F	HAMP	R-VA	IS00064EB		269.19			-76.3208	37.00519
171755062	2017	6/23/2017 5:00	1532	15:32	B	B	0	0	1	0	1	0	0	2	1. Rear End	RE	No	1. No Adve	2. Daylight	Day	1. Dry	Dry	8. Non-Inte	1. Straight	2. Blackto	1. No Defe	3. Two-Wa	1. Not at In	6. Traffic L	1. Yes - Wc	2. No			3. No	20. Motor	1. On Roac	No	No	Belted	No	No	No	No	No	No	No	No	No	No		NOT_RD	Not Interse	No	No	Yes	No	5. Hampto	114	114. City o	1-Interstat	4-Two-Way	Urban	VDOT Inte	5	1. State Hv	Hampton F	HAMP	R-VA	IS00064EB		268.51			-76.3256	37.01437
171755153	2017	6/21/2017 5:00	725	7:25	O	PDO	0	0	0	0	0	0	0	3	1. Rear End	RE	No	5. Rain	2. Daylight	Day	2. Wet	Wet	8. Non-Inte	1. Straight	2. Blackto	1. No Defe	3. Two-Wa	1. Not at In	6. Traffic L	1. Yes - Wc	2. No			3. No	20. Motor	1. On Roac	No	No	Belted	No	Yes	Yes	No	No	No	No	No	No	No		NOT_RD	Not Interse	No	No	Yes	No	5. Hampto	114	114. City o	1-Interstat	4-Two-Way	Urban	VDOT Inte	5	1. State Hv	Hampton F	HAMP	R-VA	IS00064EB		267.65			-76.3313	37.0257
171765073	2017	6/24/2017 5:00	1128	11:28	O	PDO	0	0	0	0	0	0	0	2	1. Rear End	RE	No	1. No Adve	2. Daylight	Day	1. Dry	Dry	8. Non-Inte	1. Straight	2. Blackto	1. No Defe	3. Two-Wa	1. Not at In	6. Traffic L	1. Yes - Wc	2. No			3. No	20. Motor	1. On Roac	No	No	Belted	No	Yes	No	No	No	No	No	No	No	Yes	10	NOT_RD	Not Interse	No	No	Yes	No	5. Hampto	114	114. City o	1-Interstat	4-Two-Way	Urban	VDOT Inte	5	1. State Hv	Hampton F	HAMP	R-VA	IS00064WB		272			-76.2998	36.97202
171765102	2017	6/20/2017 5:00	1435	14:35	O	PDO	0	0	0	0	0	0	0	4	1. Rear End	RE	No	1. No Adve	2. Daylight	Day	1. Dry	Dry	8. Non-Inte	3. Grade - S	1. Concret	1. No Defe	4. One-Wa	1. Not at In	6. Traffic L	1. Yes - Wc	2. No			3. No	20. Motor	1. On Roac	No	No	Belted	No	No	No	No	No	No	No	No	No	No		RD_UNKN	Not Interse	No	No	Yes	No	5. Hampto	114	114. City o	1-Interstat	4-Two-Way	Urban	VDOT Inte	5	1. State Hv	Hampton F	HAMP	R-VA	IS00064EB		269.75			-76.3162	36.99814
171785034	2017	4/30/2017 5:00	355	3:55	O	PDO	0	0	0	0	0	0	0	1	9. Fixed Object - Off Road	FOOR	No	1. No Adve	4. Darknes	Night	1. Dry	Dry	8. Non-Inte	1. Straight	1. Concret	1. No Defe	3. Two-Wa	1. Not at In	6. Traffic L	1. Yes - Wc	2. No			3. No	28. Ran Of	2. Shoulde	No	No	Belted	No	Yes	No	No	Yes	Yes	No	No	No	No		RD_RIGHT	Not Interse	No	No	Yes	Yes	5. Hampto	114	114. City o	1-Interstat	4-Two-Way	Urban	VDOT Inte	5	1. State Hv	Hampton F	HAMP	R-VA	IS00064WB		260.02			-76.4447	37.07605
171785036	2017	6/21/2017 5:00	615	6:15	O	PDO	0	0	0	0	0	0	0	2	1. Rear End	RE	No	5. Rain	2. Daylight	Day	2. Wet	Wet	8. Non-Inte	1. Straight	2. Blackto	1. No Defe	3. Two-Wa	1. Not at In	6. Traffic L	1. Yes - Wc	2. No			3. No	20. Motor	1. On Roac	No	No	Belted	No	No	No	No	No	No	No	No	No	Yes	10	NOT_RD	Not Interse	No	No	Yes	No	5. Hampto	114	114. City o	1-Interstat	4-Two-Way	Urban	VDOT Inte	5	1. State Hv	Hampton F	HAMP	R-VA	IS00064EB		267.18			-76.3376	37.03135
171785038	2017	6/22/2017 5:00	945	9:45	O	PDO	0	0	0	0	0	0	0	1	9. Fixed Object - Off Road	FOOR	No	1. No Adve	2. Daylight	Day	1. Dry	Dry	5. On Entra	4. Grade - C	2. Blackto	1. No Defe	4. One-Wa	1. Not at In	6. Traffic L	1. Yes - Wc	2. No			3. No	28. Ran Of	2. Shoulde	No	No	Belted	No	No	No	No	No	No	No	No	No	Yes	5	RD_RIGHT	Not Interse	No	No	No	No	5. Hampto	114	114. City o	1-Interstat	1-One-Way	Urban	VDOT Inte	5	1. State Hv	Hampton F	HAMP	R-VA	IS00064EB	RMP261.00B	0.01			-76.4173	37.05883
171805011	2017	6/24/2017 5:00	1940	19:40	O	PDO	0	0	0	0	0	0	0	3	1. Rear End	RE	No	1. No Adve	2. Daylight	Day	1. Dry	Dry	8. Non-Inte	1. Straight	1. Concret	1. No Defe	3. Two-Wa	1. Not at In	6. Traffic L	1. Yes - Wc	2. No			3. No	20. Motor	1. On Roac	No	No	Belted	No	Yes	No	No	No	Yes	No	No	No	Yes	15	NOT_RD	Not Interse	No	No	Yes	No	5. Hampto	114	114. City o	1-Interstat	4-Two-Way	Urban	VDOT Inte	5	1. State Hv	Hampton F	HAMP	R-VA	IS00064WB		268.01			-76.3289	37.02263
171805404	2017	6/24/2017 5:00	1400	14:00	O	PDO	0	0	0	0	0	0	0	1	9. Fixed Object - Off Road	FOOR	No	1. No Adve	2. Daylight	Day	1. Dry	Dry	8. Non-Inte	1. Straight	1. Concret	1. No Defe	3. Two-Wa	1. Not at In	6. Traffic L	1. Yes - Wc	2. No			3. No	5. Guard R	2. Shoulde	No	No	Belted	No	No	No	No	Yes	No	No	No	No	Yes	10	RD_RIGHT	Not Interse	No	Yes	Yes	No	5. Hampto	114	114. City o	1-Interstat	4-Two-Way	Urban	VDOT Inte	5	1. State Hv	Hampton F	HAMP	R-VA	IS00064EB		263.06			-76.4025	37.04747
171815350	2017	4/24/2017 5:00	1130	11:30	O	PDO	0	0	0	0	0	0	0	2	2. Angle	ANG	No	5. Rain	2. Daylight	Day	2. Wet	Wet	1. Main-Lir	1. Straight	2. Blackto	1. No Defe	3. Two-Wa	4. Four Apr	3. Traffic S	1. Yes - Wc	2. No			3. No	20. Motor	1. On Roac	No	No	Belted	No	Yes	No	No	No	No	No	No	No	No		NOT_RD	Urban Inte	No	No	Yes	No	5. Hampto	114	114. City o	3-Principal	4-Two-Way	Urban	NonVDOT	5	3. City or T	Hampton F	HAMP	R-VA	US00258WB		63	754224	61.68	-76.3886	37.04172
171815351	2017	4/24/2017 5:00	1740	17:40	O	PDO	0	0	0	0	0	0	0	2	1. Rear End	RE	No	5. Rain	2. Daylight	Day	2. Wet	Wet	1. Main-Lir	1. Straight	2. Blackto	1. No Defe	3. Two-Wa	1. Not at In	1. No Traffi	6. No Traffi	2. No			3. No	20. Motor	1. On Roac	No	No	Belted	No	Yes	No	No	No	No	No	No	No	No		NOT_RD	Not Interse	No	No	Yes	No	5. Hampto	114	114. City o	3-Principal	4-Two-Way	Urban	NonVDOT	5	3. City or T	Hampton F	HAMP	R-VA	US00258EB		62.14			-76.4035	37.03837
203305081	2020	11/20/2020 5:00	820	8:20	O	PDO	0	0	0	0	0	0	0	3	2. Angle	ANG	No	1. No Adve	2. Daylight	Day	1. Dry	Dry	9. Within Ir	1. Straight	2. Blackto	1. No Defe	3. Two-Wa	4. Four Apr	3. Traffic S	1. Yes - Wc	2. No			3. No	20. Motor	1. On Roac	No	No	Belted	No	No	No	No	No	No	No	No	No	Yes	3	NOT_RD	VDOT Inte	Yes	No	Yes	No	5. Hampto	114	114. City o	7-Local (J,(	3-Two-Way	Urban	NonVDOT	5	3. City or T	Hampton F	HAMP	S-VA114NP	MARCELLA RD		0.11	1078366	59.78	-76.3776	37.04916
171815354	2017	5/1/2017 5:00	739	7:39	O	PDO	0	0	0	0	0	0	0	2	15. Backed Into	BI	No	1. No Adve	2. Daylight	Day	1. Dry	Dry	8. Non-Inte	1. Straight	2. Blackto	1. No Defe	1. Two-Wa	1. Not at In	1. No Traffi	6. No Traffi	2. No			3. No	6. Parked	7. In Parkin	No	No	Belted	No	No	No	No	No	No	Yes	No	No	No		RD_UNKN	Not Interse	No	No	Yes	No	5. Hampto	114	114. City o	7-Local (J,6)		Urban	NonVDOT	5	3. City or T	Hampton F	HAMP	S-VA114PR	JONQUIL LN		0.13			-76.3461	37.04774
171815355	2017	5/2/2017 5:00	540	5:40	C	C	0	0	0	1	1	0	0	1	11. Other Animal	OA	No	1. No Adve	1. Dawn	Day	1. Dry	Dry	1. Main-Lir	1. Straight	2. Blackto	1. No Defe	3. Two-Wa	1. Not at In	1. No Traffi	6. No Traffi	2. No			3. No	23. Animal	1. On Roac	No	Yes	Belted	No	No	No	No	No	No	No	No	No	No		NOT_RD	VDOT Inte	Yes	No	Yes	No	5. Hampto	114	114. City of Hampton		4-Two-Way	Urban	NonVDOT	5	3. City or T	Hampton F	HAMP	S-VA114NP	POWER PLANT PKWY		0.1	253573	132.78	-76.3867	37.01656
171815359	2017	5/6/2017 5:00	1214	12:14	C	C	0	0	0	2	2	0	0	2	15. Backed Into	BI	No	1. No Adve	2. Daylight	Day	1. Dry	Dry	1. Main-Lir	1. Straight	2. Blackto	1. No Defe	1. Two-Wa	1. Not at In	1. No Traffi	6. No Traffi	2. No			3. No	20. Motor	1. On Roac	No	No	Belted	No	No	No	No	No	No	No	No	No	No		NOT_RD	Not Interse	Yes	No	Yes	No	5. Hampto	114	114. City o	7-Local (J,(	3-Two-Way	Urban	NonVDOT	5	3. City or T	Hampton F	HAMP	S-VA114PR	BANCROFT DR		0.24			-76.3153	37.04266
210885062	2021	3/27/2021 5:00	2100	21:00	C	C	0	0	0	1	1	0	0	2	2. Angle	ANG	No	1. No Adve	4. Darknes	Night	2. Wet	Wet	10. Interse	1. Straight	2. Blackto	1. No Defe	3. Two-Wa	3. Three Ap	4. Stop Sig	1. Yes - Wc	2. No			3. No	20. Motor	1. On Roac	No	No	Belted	No	No	No	No	No	Yes	No	No	No	No		NOT_RD	Urban Inte	No	No	Yes	Yes	5. Hampto	114	114. City o	5-Major Cc	4-Two-Way	Urban	NonVDOT	5	3. City or T	Hampton F	HAMP	S-VA114NP	BIG BETHEL RD		0.48			-76.4161	37.0228
171815361	2017	5/6/2017 5:00	1243	12:43	C	C	0	0	0	1	1	0	0	2	1. Rear End	RE	No	1. No Adve	2. Daylight	Day	1. Dry	Dry	9. Within Ir	1. Straight	2. Blackto	1. No Defe	2. Two-Wa	3. Three Ap	3. Traffic S	1. Yes - Wc	2. No			3. No	20. Motor	1. On Roac	No	No	Belted	No	No	No	No	No	No	No	No	No	No		NOT_RD	VDOT Inte	Yes	No	Yes	No	5. Hampto	114	114. City o	3-Principal	4-Two-Way	Urban	NonVDOT	5	3. City or T	Hampton F	HAMP	S-VA114PR	HAMPTON ROADS CENTER PKWY		3.11	1077824	89.51	-76.393	37.05988
220735289	2022	3/13/2022 5:00	356	3:56	C	C	0	0	0	1	1	0	0	1	9. Fixed Object - Off Road	FOOR	No	1. No Adve	4. Darknes	Night	1. Dry	Dry	10. Interse	1. Straight	2. Blackto	1. No Defe	2. Two-Wa	3. Three Ap	6. Traffic L	1. Yes - Wc	2. No			3. No	13. Curb	1. On Roac	No	No	Belted	No	Yes	Yes	No	No	No	No	No	No	No		NOT_RD	Urban Inte	No	No	Yes	Yes	5. Hampto	114	114. City o	5-Major Cc	3-Two-Way	Urban	NonVDOT	5	3. City or T	Hampton F	HAMP	R-VA	US00060WB		270.59	1069315	65.23	-76.3813	37.00124
213635169	2021	12/28/2021 5:00	1015	10:15	O	PDO	0	0	0	0	0	0	0	2	1. Rear End	RE	No	1. No Adve	2. Daylight	Day	1. Dry	Dry	10. Interse	1. Straight	2. Blackto	1. No Defe	2. Two-Wa	3. Three Ap	3. Traffic S	1. Yes - Wc	2. No			3. No	20. Motor	1. On Roac	No	No	Belted	No	No	No	No	No	Yes	No	No	No	No		NOT_RD	Urban Inte	No	No	Yes	No	5. Hampto	114	114. City o	5-Major Cc	4-Two-Way	Urban	NonVDOT	5	3. City or T	Hampton F	HAMP	S-VA114NP	ANDREWS BLVD		0.02	1080039	108.87	-76.3307	37.04
171815368	2017	5/11/2017 5:00	1655	16:55	C	C	0	0	0	2	2	0	0	2	2. Angle	ANG	No	5. Rain	2. Daylight	Day	2. Wet	Wet	1. Main-Lir	1. Straight	2. Blackto	1. No Defe	3. Two-Wa	1. Not at In	3. Traffic S	1. Yes - Wc	2. No			3. No	20. Motor	1. On Roac	No	No	Belted	No	No	No	No	No	No	No	No	No	No		NOT_RD	VDOT Inte	No	Yes	Yes	No	5. Hampto	114	114. City o	3-Principal	4-Two-Way	Urban	NonVDOT	5	3. City or T	Hampton F	HAMP	R-VA	US00258WB		65.09	1068042	234.07	-76.3519	37.04368
171815369	2017	5/12/2017 5:00	14	00:14	O	PDO	0	0	0	0	0	0	0	1	9. Fixed Object - Off Road	FOOR	No	5. Rain	4. Darknes	Night	2. Wet	Wet	1. Main-Lir	1. Straight	2. Blackto	1. No Defe	1. Two-Wa	1. Not at In	1. No Traffi	6. No Traffi	2. No			3. No	28. Ran Of	4. Roadsid	Yes	No	Belted	No	No	No	No	No	No	No	No	No	Yes	10	RD_LEFT	Not Interse	No	No	Yes	Yes	5. Hampto	114	114. City o	7-Local (J,(	3-Two-Way	Urban	NonVDOT	5	3. City or T	Hampton F	HAMP	S-VA114PR	BELLWOOD RD		0.05			-76.4476	37.03655
171815370	2017	5/15/2017 5:00	451	4:51	O	PDO	0	0	0	0	0	0	0	1	16. Other	OTHR	No	1. No Adve	6. Darknes	Night	7. Other	Wet	8. Non-Inte	9. Other	6. Other	1. No Defe	5. Unknow	1. Not at In	1. No Traffi	6. No Traffi	2. No			3. No	27. Other	8. Off Roac	No	No	Belted	No	No	No	No	No	Yes	No	No	No	No		NOT_RD	Not Interse	No	No	Yes	Yes	5. Hampto	114	114. City o	4-Minor Ar	3-Two-Way	Urban	NonVDOT	5	3. City or T	Hampton F	HAMP	R-VA	SR00351EB		8.06	253106	436.44	-76.3059	37.03995
171815371	2017	5/15/2017 5:00	1309	13:09	C	C	0	0	0	1	1	0	0	2	4. Sideswipe - Same Direction	SSS	No	1. No Adve	2. Daylight	Day	1. Dry	Dry	1. Main-Lir	1. Straight	2. Blackto	1. No Defe	2. Two-Wa	1. Not at In	6. Traffic L	1. Yes - Wc	2. No			3. No	20. Motor	1. On Roac	No	No	Belted	No	Yes	No	No	No	Yes	No	No	No	No		NOT_RD	Not Interse	No	No	Yes	No	5. Hampto	114	114. City o	3-Principal	4-Two-Way	Urban	NonVDOT	5	3. City or T	Hampton F	HAMP	S-VA114NP	HAMPTON ROADS CENTER PKWY		0.45	734434	479.07	-76.4408	37.06233
171815372	2017	5/15/2017 5:00	1643	16:43	O	PDO	0	0	0	0	0	0	0	2	1. Rear End	RE	No	1. No Adve	2. Daylight	Day	1. Dry	Dry	10. Interse	1. Straight	2. Blackto	1. No Defe	1. Two-Wa	3. Three Ap	4. Stop Sig	1. Yes - Wc	2. No			3. No	6. Parked	1. On Roac	No	No	Belted	No	Yes	No	No	No	No	No	No	No	No		NOT_RD	Urban Inte	Yes	No	Yes	No	5. Hampto	114	114. City o	7-Local (J,(	3-Two-Way	Urban	NonVDOT	5	3. City or T	Hampton F	HAMP	S-VA114PR	ALLENDALE DR		0.4			-76.306	37.06384
240225201	2024	1/18/2024 5:00	1646	16:46	A	A	0	1	0	0	1	0	0	1	9. Fixed Object - Off Road	FOOR	No	1. No Adve	2. Daylight	Day	1. Dry	Dry	1. Main-Lir	1. Straight	2. Blackto	1. No Defe	1. Two-Wa	1. Not at In	6. Traffic L	1. Yes - Wc	2. No			3. No	20. Motor	1. On Roac	No	No	Belted	No	No	Yes	No	No	No	No	No	No	No		RD_RIGHT	Not Interse	Yes	No	Yes	No	5. Hampto	114	114. City o	4-Minor Ar	3-Two-Way	Urban	NonVDOT	5	3. City or T	Hampton F	HAMP	R-VA	SR00169NB		0.12	722493	387.86	-76.3204	37.01989
171815374	2017	5/16/2017 5:00	1610	16:10	C	C	0	0	0	1	1	0	0	2	4. Sideswipe - Same Direction	SSS	No	1. No Adve	2. Daylight	Day	1. Dry	Dry	1. Main-Lir	9. Other	2. Blackto	1. No Defe	1. Two-Wa	1. Not at In	1. No Traffi	6. No Traffi	2. No			3. No	6. Parked	1. On Roac	No	No	Belted	No	No	No	No	No	No	Yes	No	No	No		NOT_RD	Not Interse	Yes	No	Yes	No	5. Hampto	114	114. City o	7-Local (J,(	3-Two-Way	Urban	NonVDOT	5	3. City or T	Hampton F	HAMP	S-VA114PR	LAKE ERIE CT		0.04			-76.3322	37.05272
171815375	2017	5/16/2017 5:00	1520	15:20	O	PDO	0	0	0	0	0	0	0	1	9. Fixed Object - Off Road	FOOR	No	1. No Adve	2. Daylight	Day	1. Dry	Dry	1. Main-Lir	5. Hillcrest	1. Concret	1. No Defe	3. Two-Wa	1. Not at In	6. Traffic L	1. Yes - Wc	2. No			3. No	5. Guard R	1. On Roac	No	No	Belted	No	Yes	No	No	Yes	No	No	No	No	No		RD_UNKN	Not Interse	No	No	Yes	No	5. Hampto	114	114. City o	3-Principal	4-Two-Way	Urban	NonVDOT	5	3. City or T	Hampton F	HAMP	R-VA	US00258WB		65.29			-76.3477	37.0436
171815376	2017	5/16/2017 5:00	1219	12:19	C	C	0	0	0	1	1	0	0	2	2. Angle	ANG	No	1. No Adve	2. Daylight	Day	1. Dry	Dry	9. Within Ir	1. Straight	2. Blackto	1. No Defe	3. Two-Wa	4. Four Apr	3. Traffic S	1. Yes - Wc	2. No			3. No	20. Motor	1. On Roac	No	No	Belted	No	No	No	No	No	No	No	No	No	No		NOT_RD	Urban Inte	Yes	No	Yes	No	5. Hampto	114	114. City o	3-Principal	4-Two-Way	Urban	NonVDOT	5	3. City or T	Hampton F	HAMP	R-VA	US00258EB		60.08	253130	5.03	-76.4354	37.02378
171815377	2017	5/16/2017 5:00	1548	15:48	O	PDO	0	0	0	0	0	0	0	2	1. Rear End	RE	No	1. No Adve	2. Daylight	Day	1. Dry	Dry	10. Interse	1. Straight	2. Blackto	1. No Defe	2. Two-Wa	4. Four Apr	3. Traffic S	1. Yes - Wc	2. No			3. No	20. Motor	1. On Roac	No	No	Belted	No	No	No	No	No	No	No	No	No	No		NOT_RD	Urban Inte	No	No	Yes	No	5. Hampto	114	114. City o	3-Principal	4-Two-Way	Urban	NonVDOT	5	3. City or T	Hampton F	HAMP	R-VA	US00258EB		63.63	253023	134.07	-76.3774	37.04389
240325094	2024	1/27/2024 5:00	544	5:44	O	PDO	0	0	0	0	0	0	0	1	8. Non-Collision	NC	No	1. No Adve	5. Darknes	Night	1. Dry	Dry	11. Interse	6. Hillcrest	2. Blackto	1. No Defe	2. Two-Wa	4. Four Apr	1. No Traffi	6. No Traffi	2. No			3. No	41. Non-C	1. On Roac	No	No	Belted	No	No	No	No	No	Yes	No	No	No	No		NOT_RD	Urban Inte	No	No	Yes	Yes	5. Hampto	114	114. City o	3-Principal	4-Two-Way	Urban	NonVDOT	5	3. City or T	Hampton F	HAMP	R-VA	SR00134WB		4.65	253017	431.65	-76.3953	37.09231
182045130	2018	7/21/2018 5:00	140	1:40	C	C	0	0	0	1	1	0	1	1	12. Ped	PED	Pedestrian	1. No Adve	5. Darknes	Night	1. Dry	Dry	1. Main-Lir	1. Straight	2. Blackto	1. No Defe	2. Two-Wa	1. Not at In	1. No Traffi	6. No Traffi	2. No			3. No	19. Ped	2. Shoulde	No	No	Belted	No	Yes	No	No	No	Yes	No	No	Yes	No		RD_RIGHT	Not Interse	No	No	Yes	Yes	5. Hampto	114	114. City o	3-Principal	4-Two-Way	Urban	NonVDOT	5	3. City or T	Hampton F	HAMP	R-VA	SR00134WB		4.66	253017	476.16	-76.3953	37.09219
171215112	2017	4/30/2017 5:00	1850	18:50	C	C	0	0	0	2	2	0	0	2	1. Rear End	RE	No	1. No Adve	3. Dusk	Day	1. Dry	Dry	10. Interse	1. Straight	2. Blackto	1. No Defe	1. Two-Wa	4. Four Apr	6. Traffic L	1. Yes - Wc	2. No			3. No	20. Motor	1. On Roac	No	No	Belted	No	Yes	No	No	No	No	No	No	No	No		NOT_RD	Urban Inte	No	No	Yes	No	5. Hampto	114	114. City o	4-Minor Ar	3-Two-Way	Urban	NonVDOT	5	3. City or T	Hampton F	HAMP	R-VA	SR00152WB		1.44	253053	51.2	-76.4413	37.04291
171285634	2017	5/5/2017 5:00	1442	14:42	C	C	0	0	0	2	2	0	0	2	1. Rear End	RE	No	5. Rain	2. Daylight	Day	2. Wet	Wet	10. Interse	1. Straight	2. Blackto	1. No Defe	2. Two-Wa	4. Four Apr	3. Traffic S	1. Yes - Wc	2. No			3. No	20. Motor	1. On Roac	No	No	Belted	No	No	No	No	No	No	No	No	No	No		NOT_RD	Urban Inte	No	No	Yes	No	5. Hampto	114	114. City o	4-Minor Ar	3-Two-Way	Urban	NonVDOT	5	3. City or T	Hampton F	HAMP	R-VA	SR00152WB		1.44	253053	40.96	-76.4413	37.04291
171815383	2017	5/17/2017 5:00	1520	15:20	O	PDO	0	0	0	0	0	0	0	2	4. Sideswipe - Same Direction	SSS	No	1. No Adve	2. Daylight	Day	1. Dry	Dry	2. Accelera	1. Straight	2. Blackto	1. No Defe	2. Two-Wa	1. Not at In	1. No Traffi	6. No Traffi	2. No			3. No	20. Motor	1. On Roac	No	No	Belted	No	No	No	No	No	No	No	No	No	No		NOT_RD	Urban Inte	Yes	No	Yes	No	5. Hampto	114	114. City o	4-Minor Ar	3-Two-Way	Urban	NonVDOT	5	3. City or T	Hampton F	HAMP	R-VA	SR00172SB		1.96	1091342	181.47	-76.3928	37.09462
171815384	2017	5/17/2017 5:00	1521	15:21	C	C	0	0	0	1	1	0	0	2	1. Rear End	RE	No	1. No Adve	2. Daylight	Day	1. Dry	Dry	8. Non-Inte	1. Straight	2. Blackto	1. No Defe	3. Two-Wa	1. Not at In	6. Traffic L	1. Yes - Wc	2. No			3. No	20. Motor	1. On Roac	No	No	Unbelted	No	No	No	No	No	No	Yes	No	No	No		NOT_RD	Not Interse	No	No	Yes	No	5. Hampto	114	114. City o	3-Principal	4-Two-Way	Urban	NonVDOT	5	3. City or T	Hampton F	HAMP	R-VA	US00258EB		62.34	50659	420.72	-76.3999	37.03914
171815385	2017	5/17/2017 5:00	1603	16:03	C	C	0	0	0	1	1	0	0	2	5. Sideswipe - Opposite Direction	SSO	No	1. No Adve	2. Daylight	Day	1. Dry	Dry	10. Interse	1. Straight	1. Concret	1. No Defe	3. Two-Wa	4. Four Apr	4. Stop Sig	1. Yes - Wc	2. No			3. No	20. Motor	1. On Roac	No	No	Belted	No	Yes	No	No	No	No	No	No	No	No		NOT_RD	Urban Inte	No	No	Yes	No	5. Hampto	114	114. City o	5-Major Cc	3-Two-Way	Urban	NonVDOT	5	3. City or T	Hampton F	HAMP	S-VA114PR	ROANOKE AVE		0.02			-76.4322	37.02281
181015073	2018	4/4/2018 5:00	1814	18:14	O	PDO	0	0	0	0	0	0	0	1	9. Fixed Object - Off Road	FOOR	No	1. No Adve	2. Daylight	Day	1. Dry	Dry	10. Interse	1. Straight	2. Blackto	1. No Defe	1. Two-Wa	4. Four Apr	6. Traffic L	1. Yes - Wc	2. No			3. No	15. Other F	1. On Roac	No	No	Belted	No	No	No	No	No	No	No	No	No	No		NOT_RD	Urban Inte	No	No	Yes	No	5. Hampto	114	114. City o	4-Minor Ar	3-Two-Way	Urban	NonVDOT	5	3. City or T	Hampton F	HAMP	R-VA	SR00152EB		1.44	253053	30.72	-76.4413	37.04291
201075120	2020	3/25/2020 5:00	656	6:56	C	C	0	0	0	1	1	0	0	2	2. Angle	ANG	No	5. Rain	4. Darknes	Night	2. Wet	Wet	9. Within Ir	1. Straight	2. Blackto	7. Slick Pa	2. Two-Wa	4. Four Apr	3. Traffic S	1. Yes - Wc	2. No			3. No	20. Motor	1. On Roac	No	No	Belted	No	No	No	No	No	No	No	No	No	No		NOT_RD	Urban Inte	No	No	Yes	Yes	5. Hampto	114	114. City o	4-Minor Ar	4-Two-Way	Urban	NonVDOT	5	3. City or T	Hampton F	HAMP	S-VA114NP	ABERDEEN RD		0.29	253178	46.72	-76.4027	37.00137
171815388	2017	5/17/2017 5:00	1937	19:37	O	PDO	0	0	0	0	0	0	0	2	4. Sideswipe - Same Direction	SSS	No	1. No Adve	3. Dusk	Day	1. Dry	Dry	11. Interse	1. Straight	2. Blackto	1. No Defe	3. Two-Wa	4. Four Apr	6. Traffic L	1. Yes - Wc	2. No			3. No	20. Motor	1. On Roac	No	No	Belted	No	No	No	No	No	No	No	No	No	No		NOT_RD	Urban Inte	No	No	Yes	No	5. Hampto	114	114. City o	3-Principal	4-Two-Way	Urban	NonVDOT	5	3. City or T	Hampton F	HAMP	R-VA	US00258EB		59.92	1075965	85.12	-76.4377	37.02264
242895032	2024	10/14/2024 5:00	636	6:36	A	A	0	1	0	1	2	0	0	2	3. Head On	HO	No	1. No Adve	3. Dusk	Day	1. Dry	Dry	10. Interse	1. Straight	2. Blackto	1. No Defe	2. Two-Wa	4. Four Apr	3. Traffic S	1. Yes - Wc	2. No			3. No	20. Motor	1. On Roac	No	No	Belted	No	No	No	No	No	No	No	No	No	No		NOT_RD	Urban Inte	No	No	Yes	No	5. Hampto	114	114. City o	4-Minor Ar	3-Two-Way	Urban	NonVDOT	5	3. City or T	Hampton F	HAMP	R-VA	SR00415EB		0	253136	0	-76.4016	37.03881
171815390	2017	5/18/2017 5:00	19	00:19	O	PDO	0	0	0	0	0	0	0	2	15. Backed Into	BI	No	1. No Adve	4. Darknes	Night	1. Dry	Dry	8. Non-Inte	1. Straight	2. Blackto	1. No Defe	1. Two-Wa	1. Not at In	1. No Traffi	6. No Traffi	2. No			3. No	6. Parked	1. On Roac	No	No	Belted	No	No	No	No	No	Yes	No	No	No	No		RD_UNKN	Not Interse	No	No	Yes	Yes	5. Hampto	114	114. City o	7-Local (J,(	3-Two-Way	Urban	NonVDOT	5	3. City or T	Hampton F	HAMP	S-VA114PR	MARION RD		0.09			-76.3097	37.03607
193405145	2019	7/30/2019 5:00	1125	11:25	O	PDO	0	0	0	0	0	0	0	2	4. Sideswipe - Same Direction	SSS	No	1. No Adve	2. Daylight	Day	1. Dry	Dry	10. Interse	1. Straight	2. Blackto	1. No Defe	2. Two-Wa	4. Four Apr	6. Traffic L	1. Yes - Wc	2. No			3. No	20. Motor	1. On Roac	No	No	Belted	No	No	No	No	No	No	No	No	No	No		NOT_RD	Urban Inte	Yes	No	Yes	No	5. Hampto	114	114. City o	3-Principal	4-Two-Way	Urban	NonVDOT	5	3. City or T	Hampton F	HAMP	S-VA114PR	ARMISTEAD AVE N		2.17	253023	147.94	-76.3769	37.04433
193575322	2019	12/16/2019 5:00	1038	10:38	O	PDO	0	0	0	0	0	0	0	2	4. Sideswipe - Same Direction	SSS	No	1. No Adve	2. Daylight	Day	1. Dry	Dry	9. Within Ir	1. Straight	2. Blackto	1. No Defe	1. Two-Wa	2. Two App	1. No Traffi	6. No Traffi	2. No			3. No	6. Parked	1. On Roac	No	No	Belted	No	Yes	No	No	No	No	No	No	No	No		NOT_RD	Urban Inte	No	No	Yes	No	5. Hampto	114	114. City o	4-Minor Ar	3-Two-Way	Urban	NonVDOT	5	3. City or T	Hampton F	HAMP	S-VA114NP	MALLORY ST S		0.12	253036	252.12	-76.323	37.01819
201885295	2020	6/21/2020 5:00	1908	19:08	C	C	0	0	0	3	3	0	0	2	4. Sideswipe - Same Direction	SSS	No	1. No Adve	2. Daylight	Day	1. Dry	Dry	1. Main-Lir	1. Straight	2. Blackto	1. No Defe	1. Two-Wa	1. Not at In	1. No Traffi	6. No Traffi	2. No			3. No	20. Motor	1. On Roac	No	No	Belted	No	No	No	No	No	No	No	No	No	No		NOT_RD	Urban Inte	No	No	Yes	No	5. Hampto	114	114. City o	5-Major Cc	4-Two-Way	Urban	NonVDOT	5	3. City or T	Hampton F	HAMP	R-VA	US00060WB		270.62	1069315	224.41	-76.3809	37.00148
171815399	2017	5/18/2017 5:00	2050	20:50	C	C	0	0	0	1	1	0	0	2	1. Rear End	RE	No	1. No Adve	3. Dusk	Day	1. Dry	Dry	10. Interse	1. Straight	2. Blackto	1. No Defe	1. Two-Wa	4. Four Apr	6. Traffic L	1. Yes - Wc	2. No			3. No	20. Motor	1. On Roac	No	No	Belted	No	No	No	No	No	No	No	No	No	No		NOT_RD	Urban Inte	Yes	No	Yes	No	5. Hampto	114	114. City o	3-Principal	4-Two-Way	Urban	NonVDOT	5	3. City or T	Hampton F	HAMP	R-VA	US00258EB		65.57	253121	84.75	-76.3428	37.04336
171815400	2017	5/19/2017 5:00	1629	16:29	O	PDO	0	0	0	0	0	0	0	2	1. Rear End	RE	No	1. No Adve	2. Daylight	Day	1. Dry	Dry	10. Interse	1. Straight	2. Blackto	1. No Defe	3. Two-Wa	4. Four Apr	3. Traffic S	1. Yes - Wc	2. No			3. No	20. Motor	1. On Roac	No	No	Belted	No	No	No	No	No	No	No	No	No	No		NOT_RD	Urban Inte	No	No	Yes	No	5. Hampto	114	114. City o	3-Principal	4-Two-Way	Urban	NonVDOT	5	3. City or T	Hampton F	HAMP	R-VA	US00258WB		63.22	754225	155.12	-76.3846	37.04258
171815401	2017	5/19/2017 5:00	1428	14:28	O	PDO	0	0	0	0	0	0	0	2	1. Rear End	RE	No	1. No Adve	2. Daylight	Day	1. Dry	Dry	10. Interse	1. Straight	2. Blackto	1. No Defe	1. Two-Wa	4. Four Apr	3. Traffic S	1. Yes - Wc	2. No			3. No	20. Motor	1. On Roac	No	No	Belted	No	No	No	No	No	No	No	No	No	No		NOT_RD	Urban Inte	Yes	No	Yes	No	5. Hampto	114	114. City o	4-Minor Ar	3-Two-Way	Urban	NonVDOT	5	3. City or T	Hampton F	HAMP	S-VA114NP	COMMANDER SHEPARD BLVD		3.69			-76.3957	37.09336
171815402	2017	5/19/2017 5:00	1509	15:09	C	C	0	0	0	1	1	0	0	2	1. Rear End	RE	No	1. No Adve	2. Daylight	Day	1. Dry	Dry	10. Interse	1. Straight	2. Blackto	1. No Defe	3. Two-Wa	4. Four Apr	3. Traffic S	1. Yes - Wc	2. No			3. No	20. Motor	1. On Roac	No	No	Belted	No	Yes	No	No	No	No	No	No	No	No		NOT_RD	Urban Inte	Yes	No	Yes	No	5. Hampto	114	114. City o	7-Local (J,(	3-Two-Way	Urban	NonVDOT	5	3. City or T	Hampton F	HAMP	S-VA114PR	COLISEUM DR		1.15	253076	91.28	-76.3905	37.04651
232265318	2023	8/8/2023 5:00	2154	21:54	C	C	0	0	0	2	2	0	0	2	3. Head On	HO	No	1. No Adve	4. Darknes	Night	1. Dry	Dry	9. Within Ir	1. Straight	2. Blackto	1. No Defe	3. Two-Wa	4. Four Apr	3. Traffic S	1. Yes - Wc	2. No			3. No	20. Motor	1. On Roac	No	No	Belted	No	No	No	No	No	No	No	No	No	No		NOT_RD	Urban Inte	No	No	Yes	Yes	5. Hampto	114	114. City o	4-Minor Ar	4-Two-Way	Urban	NonVDOT	5	3. City or T	Hampton F	HAMP	S-VA114PR	ABERDEEN RD		0.29	253178	5.19	-76.4026	37.00147
171815404	2017	5/19/2017 5:00	1707	17:07	O	PDO	0	0	0	0	0	0	0	2	1. Rear End	RE	No	5. Rain	2. Daylight	Day	2. Wet	Wet	1. Main-Lir	1. Straight	2. Blackto	1. No Defe	3. Two-Wa	1. Not at In	6. Traffic L	1. Yes - Wc	2. No			3. No	20. Motor	1. On Roac	No	No	Belted	No	Yes	No	No	No	No	No	No	No	No		NOT_RD	Not Interse	No	No	Yes	No	5. Hampto	114	114. City o	3-Principal	4-Two-Way	Urban	NonVDOT	5	3. City or T	Hampton F	HAMP	S-VA114NP	HAMPTON ROADS CENTER PKWY		1.3	716613	429.44	-76.4257	37.05993
171815405	2017	5/19/2017 5:00	1453	14:53	O	PDO	0	0	0	0	0	0	0	2	4. Sideswipe - Same Direction	SSS	No	1. No Adve	2. Daylight	Day	1. Dry	Dry	1. Main-Lir	1. Straight	2. Blackto	1. No Defe	1. Two-Wa	1. Not at In	1. No Traffi	6. No Traffi	2. No			3. No	20. Motor	1. On Roac	No	No	Belted	No	No	No	No	No	Yes	No	No	No	No		NOT_RD	Urban Inte	No	No	Yes	No	5. Hampto	114	114. City o	4-Minor Ar	3-Two-Way	Urban	NonVDOT	5	3. City or T	Hampton F	HAMP	R-VA	SR00351WB		2.81	1068795	143.6	-76.3884	37.01081
202315155	2020	8/15/2020 5:00	806	8:06	A	A	0	1	0	0	1	0	0	1	9. Fixed Object - Off Road	FOOR	No	5. Rain	2. Daylight	Day	2. Wet	Wet	10. Interse	1. Straight	2. Blackto	1. No Defe	2. Two-Wa	3. Three Ap	6. Traffic L	1. Yes - Wc	2. No			3. No	28. Ran Of	4. Roadsid	No	No	Belted	No	Yes	No	No	No	No	No	No	No	No		NOT_RD	Urban Inte	No	No	Yes	No	5. Hampto	114	114. City o	4-Minor Ar	3-Two-Way	Urban	NonVDOT	5	3. City or T	Hampton F	HAMP	S-VA114NP	MALLORY ST S		0.12	253036	272.11	-76.323	37.01816
173005129	2017	10/25/2017 5:00	1609	16:09	C	C	0	0	0	1	1	0	0	2	2. Angle	ANG	No	1. No Adve	2. Daylight	Day	1. Dry	Dry	10. Interse	1. Straight	2. Blackto	1. No Defe	2. Two-Wa	3. Three Ap	1. No Traffi	6. No Traffi	2. No			3. No	20. Motor	1. On Roac	No	No	Belted	No	No	No	No	No	No	No	No	No	No		NOT_RD	Urban Inte	No	No	Yes	No	5. Hampto	114	114. City o	7-Local (J,(	3-Two-Way	Urban	NonVDOT	5	3. City or T	Hampton F	HAMP	S-VA114NP	ORCUTT AVE		0.1	253130	376.63	-76.4348	37.02289
210475081	2021	1/31/2021 5:00	254	2:54	A	A	0	1	0	0	1	0	0	1	9. Fixed Object - Off Road	FOOR	No	1. No Adve	4. Darknes	Night	1. Dry	Dry	8. Non-Inte	2. Curve - L	2. Blackto	1. No Defe	2. Two-Wa	1. Not at In	1. No Traffi	6. No Traffi	2. No			3. No	1. Bank Or	2. Shoulde	No	No	Belted	No	No	No	No	No	No	No	No	No	Yes	15	RD_RIGHT	Not Interse	No	No	Yes	Yes	5. Hampto	114	114. City o	3-Principal	4-Two-Way	Urban	NonVDOT	5	3. City or T	Hampton F	HAMP	R-VA	SR00134WB		4.68			-76.3951	37.09187
171815410	2017	5/20/2017 5:00	205	2:05	A	A	0	1	0	0	1	0	1	1	12. Ped	PED	Pedestrian	1. No Adve	4. Darknes	Night	1. Dry	Dry	8. Non-Inte	1. Straight	2. Blackto	1. No Defe	3. Two-Wa	1. Not at In	1. No Traffi	6. No Traffi	2. No			3. No	19. Ped	8. Off Roac	Yes	No	Belted	No	No	No	No	No	Yes	No	No	Yes	No		NOT_RD	Urban Inte	No	No	Yes	Yes	5. Hampto	114	114. City o	7-Local (J,(	3-Two-Way	Urban	NonVDOT	5	3. City or T	Hampton F	HAMP	S-VA114PR	G ST		0.31	1068789	93.99	-76.3916	37.00834
171815411	2017	5/20/2017 5:00	28	00:28	C	C	0	0	0	1	1	0	0	2	4. Sideswipe - Same Direction	SSS	No	1. No Adve	4. Darknes	Night	1. Dry	Dry	8. Non-Inte	3. Grade - S	2. Blackto	1. No Defe	1. Two-Wa	1. Not at In	6. Traffic L	1. Yes - Wc	2. No			3. No	6. Parked	4. Roadsid	No	No	Belted	No	Yes	No	No	No	Yes	No	No	No	No		NOT_RD	Not Interse	No	No	Yes	Yes	5. Hampto	114	114. City o	7-Local (J,(	3-Two-Way	Urban	NonVDOT	5	3. City or T	Hampton F	HAMP	S-VA114PR	GLENDALE RD		0.16			-76.3716	37.01317
171815412	2017	5/20/2017 5:00	922	9:22	O	PDO	0	0	0	0	0	0	0	2	1. Rear End	RE	No	1. No Adve	2. Daylight	Day	1. Dry	Dry	8. Non-Inte	1. Straight	2. Blackto	1. No Defe	2. Two-Wa	1. Not at In	6. Traffic L	1. Yes - Wc	2. No			3. No	20. Motor	1. On Roac	No	No	Belted	No	No	No	No	No	No	No	No	No	No		NOT_RD	VDOT Inte	No	Yes	Yes	No	5. Hampto	114	114. City o	7-Local (J,(	3-Two-Way	Urban	NonVDOT	5	3. City or T	Hampton F	HAMP	S-VA114PR	HARDY CASH DR		0.36	1083997	180.29	-76.3995	37.05595
171815413	2017	5/20/2017 5:00	1115	11:15	C	C	0	0	0	2	2	0	0	2	2. Angle	ANG	No	1. No Adve	2. Daylight	Day	1. Dry	Dry	8. Non-Inte	1. Straight	2. Blackto	1. No Defe	1. Two-Wa	1. Not at In	6. Traffic L	1. Yes - Wc	2. No			3. No	20. Motor	1. On Roac	No	No	Belted	No	No	No	No	No	No	No	No	No	No		NOT_RD	Not Interse	Yes	No	Yes	No	5. Hampto	114	114. City o	4-Minor Ar	3-Two-Way	Urban	NonVDOT	5	3. City or T	Hampton F	HAMP	S-VA114NP	COMMANDER SHEPARD BLVD		3.6	253123	434.59	-76.3946	37.0935

171815416	2017	5/20/2017 5:00	1547	15:47	O	PDO	0	0	0	0	0	0	0	2	2. Angle	ANG	No	1. No Adve	2. Daylight	Day	1. Dry	Dry	10. Interse	1. Straight	2. Blacktop	1. No Defe	2. Two-Wa	4. Four App	4. Stop Sig	1. Yes - Wo	2. No	3. No	20. Motor V	1. On Road	No	No	Belted	No	Yes	No	No	No	No	No	No	No	Yes	7	NOT_RD	VDOT Inter	No	No	Yes	No	5. Hampto	114	114. City o	7-Local (J,6)	3-Two-Way	Urban	NonVDOT	5	3. City or T	Hampton F	HAMP	S-VA114PR PENNWOOD DR		0.3	1073883	6.6	-76.4158	37.02864
171815417	2017	5/20/2017 5:00	1657	16:57	O	PDO	0	0	0	0	0	0	0	2	5. Sideswipe - Opposite Direction	SSO	No	1. No Adve	2. Daylight	Day	1. Dry	Dry	1. Main-Lin	1. Straight	2. Blacktop	1. No Defe	2. Two-Wa	1. Not at In	6. Traffic L	1. Yes - Wo	2. No	3. No	20. Motor V	1. On Road	No	No	Belted	No	No	No	No	No	No	No	No	No	No		RD UNKN	Not Interse	No	No	Yes	No	5. Hampto	114	114. City o	3-Principal	4-Two-Way	Urban	NonVDOT	5	3. City or T	Hampton F	HAMP	R-VA US00258EB		62.71			-76.3927	37.04071
171815420	2017	5/20/2017 5:00	1917	19:17	A	A	0	1	0	0	1	0	0	1	9. Fixed Object - Off Road	FOOR	No	1. No Adve	2. Daylight	Day	1. Dry	Dry	8. Non-Inte	2. Curve - L	2. Blacktop	1. No Defe	1. Two-Wa	1. Not at In	6. Traffic L	1. Yes - Wo	2. No	3. No	18. Mailbo	4. Roadsid	Yes	No	Belted	No	No	No	No	No	Yes	No	No	No	Yes	5	RD RIGHT	Not Interse	No	No	Yes	No	5. Hampto	114	114. City o	5-Major Co	3-Two-Way	Urban	NonVDOT	5	3. City or T	Hampton F	HAMP	S-VA114PR SEMPLE FARM RD		1.43			-76.4143	37.09158
171815421	2017	5/20/2017 5:00	2041	20:41	O	PDO	0	0	0	0	0	0	0	2	2. Angle	ANG	No	1. No Adve	4. Darknes	Night	1. Dry	Dry	8. Non-Inte	1. Straight	2. Blacktop	1. No Defe	2. Two-Wa	1. Not at In	6. Traffic L	1. Yes - Wo	2. No	3. No	20. Motor V	1. On Road	No	No	Belted	No	No	No	No	No	No	No	No	No	No		NOT_RD	Not Interse	Yes	Yes	Yes	Yes	5. Hampto	114	114. City o	3-Principal	4-Two-Way	Urban	NonVDOT	5	3. City or T	Hampton F	HAMP	R-VA US00258WB		64.43			-76.3632	37.04387
172165058	2017	8/3/2017 5:00	1230	12:30	C	C	0	0	0	1	1	0	0	2	4. Sideswipe - Same Direction	SSS	No	1. No Adve	2. Daylight	Day	1. Dry	Dry	9. Within In	1. Straight	2. Blacktop	1. No Defe	3. Two-Wa	4. Four App	3. Traffic S	1. Yes - Wo	2. No	3. No	20. Motor V	1. On Road	No	No	Belted	No	No	No	No	No	No	No	No	No	No		NOT_RD	Urban Inte	Yes	No	Yes	No	5. Hampto	114	114. City o	4-Minor Art	3-Two-Way	Urban	NonVDOT	5	3. City or T	Hampton F	HAMP	R-VA SR00415WB		0.01	253136	47.2	-76.4014	37.03875
171815424	2017	5/21/2017 5:00	1433	14:33	A	A	0	1	0	0	1	0	0	2	4. Sideswipe - Same Direction	SSS	No	1. No Adve	2. Daylight	Day	1. Dry	Dry	1. Main-Lin	1. Straight	2. Blacktop	1. No Defe	2. Two-Wa	1. Not at In	6. Traffic L	1. Yes - Wo	2. No	3. No	20. Motor V	1. On Road	No	No	Unbelted	No	No	No	No	No	No	No	Yes	No	Yes	5	NOT_RD	Not Interse	No	No	Yes	No	5. Hampto	114	114. City o	3-Principal	4-Two-Way	Urban	NonVDOT	5	3. City or T	Hampton F	HAMP	R-VA US00258WB		61.92	1091119	365.39	-76.4072	37.03775
171815576	2017	6/8/2017 5:00	1331	13:31	A	A	0	1	0	2	3	0	0	3	3. Head On	HO	No	1. No Adve	2. Daylight	Day	1. Dry	Dry	10. Interse	1. Straight	2. Blacktop	1. No Defe	2. Two-Wa	4. Four App	3. Traffic S	1. Yes - Wo	2. No	3. No	20. Motor V	1. On Road	No	No	Belted	No	No	No	No	No	No	No	No	No	No		NOT_RD	Urban Inte	No	No	Yes	No	5. Hampto	114	114. City o	4-Minor Art	4-Two-Way	Urban	NonVDOT	5	3. City or T	Hampton F	HAMP	S-VA114NP ABERDEEN RD		0.3	253178	59.51	-76.4027	37.00152
171815426	2017	5/21/2017 5:00	2216	22:16	A	A	0	1	0	1	2	0	0	1	8. Non-Collision	NC	No	1. No Adve	4. Darknes	Night	1. Dry	Dry	8. Non-Inte	1. Straight	2. Blacktop	1. No Defe	1. Two-Wa	1. Not at In	6. Traffic L	1. Yes - Wo	2. No	3. No	13. Curb	2. Shoulde	No	No	Belted	No	Yes	Yes	No	No	No	No	No	No	No		RD_LEFT	Not Interse	No	No	Yes	Yes	5. Hampto	114	114. City o	7-Local (J,6)	3-Two-Way	Urban	NonVDOT	5	3. City or T	Hampton F	HAMP	S-VA114PR EXECUTIVE DR		0.71			-76.3985	37.05293
181175122	2018	4/26/2018 5:00	1058	10:58	O	PDO	0	0	0	0	0	0	0	4	1. Rear End	RE	No	1. No Adve	2. Daylight	Day	1. Dry	Dry	1. Main-Lin	1. Straight	2. Blacktop	1. No Defe	1. Two-Wa	1. Not at In	6. Traffic L	1. Yes - Wo	2. No	3. No	6. Parked V	4. Roadsid	No	No	Belted	No	Yes	No	No	No	No	No	No	No	Yes	10	RD_UNKN	Not Interse	No	No	Yes	No	5. Hampto	114	114. City o	4-Minor Art	3-Two-Way	Urban	NonVDOT	5	3. City or T	Hampton F	HAMP	R-VA SR00169SB		0.13	1061084	388.99	-76.3201	37.02008
171815428	2017	5/22/2017 5:00	1225	12:25	C	C	0	0	0	1	1	0	0	2	1. Rear End	RE	No	1. No Adve	2. Daylight	Day	1. Dry	Dry	10. Interse	1. Straight	1. Concret	1. No Defe	3. Two-Wa	3. Three Ap	3. Traffic S	1. Yes - Wo	2. No	3. No	20. Motor V	1. On Road	No	No	Belted	No	No	No	No	No	No	No	No	No	No		NOT_RD	Urban Inte	Yes	No	Yes	No	5. Hampto	114	114. City of Hampton			Urban	NonVDOT	5	3. City or T	Hampton F	HAMP	S-VA114NP SWEENY BLVD		0.04	731400	163.55	-76.3815	37.07395
181495182	2018	5/27/2018 5:00	2120	21:20	C	C	0	0	0	1	1	0	0	2	1. Rear End	RE	No	1. No Adve	4. Darknes	Night	1. Dry	Dry	10. Interse	1. Straight	2. Blacktop	1. No Defe	3. Two-Wa	4. Four App	3. Traffic S	1. Yes - Wo	2. No	3. No	20. Motor V	1. On Road	No	No	Belted	No	No	No	No	No	Yes	No	No	No	No		NOT_RD	Urban Inte	No	No	Yes	Yes	5. Hampto	114	114. City o	5-Major Co	3-Two-Way	Urban	NonVDOT	5	3. City or T	Hampton F	HAMP	R-VA SR00143NB		1.46	1061875	80.27	-76.321	37.01749
171815430	2017	5/22/2017 5:00	1535	15:35	O	PDO	0	0	0	0	0	0	0	2	4. Sideswipe - Same Direction	SSS	No	5. Rain	2. Daylight	Day	2. Wet	Wet	9. Within In	1. Straight	2. Blacktop	1. No Defe	2. Two-Wa	4. Four App	3. Traffic S	1. Yes - Wo	2. No	3. No	20. Motor V	1. On Road	No	No	Belted	No	No	No	No	No	No	No	No	No	No		NOT_RD	Urban Inte	Yes	No	Yes	No	5. Hampto	114	114. City o	4-Minor Art	3-Two-Way	Urban	NonVDOT	5	3. City or T	Hampton F	HAMP	R-VA SR00351EB		4.69	253088	76.33	-76.3632	37.02716
171815431	2017	5/22/2017 5:00	1622	16:22	C	C	0	0	0	1	1	0	0	2	1. Rear End	RE	No	5. Rain	2. Daylight	Day	2. Wet	Wet	1. Main-Lin	1. Straight	2. Blacktop	1. No Defe	1. Two-Wa	3. Three Ap	4. Stop Sig	1. Yes - Wo	2. No	3. No	20. Motor V	1. On Road	No	No	Belted	No	No	No	No	No	Yes	No	No	No	No		NOT_RD	Not Interse	No	No	Yes	No	5. Hampto	114	114. City o	7-Local (J,6)	3-Two-Way	Urban	NonVDOT	5	3. City or T	Hampton F	HAMP	S-VA114PR VERNON STUART DR		0.02			-76.3852	37.0579
182325337	2018	8/11/2018 5:00	631	6:31	C	C	0	0	0	2	2	0	0	2	2. Angle	ANG	No	1. No Adve	2. Daylight	Day	1. Dry	Dry	1. Main-Lin	1. Straight	2. Blacktop	1. No Defe	2. Two-Wa	4. Four App	3. Traffic S	1. Yes - Wo	2. No	3. No	20. Motor V	1. On Road	No	No	Belted	No	No	No	No	No	No	No	No	No	No		NOT_RD	Urban Inte	Yes	No	Yes	No	5. Hampto	114	114. City o	4-Minor Art	3-Two-Way	Urban	NonVDOT	5	3. City or T	Hampton F	HAMP	S-VA114PR ABERDEEN RD		0.3	253178	46.95	-76.4026	37.00157
243175189	2024	11/11/2024 5:00	819	8:19	O	PDO	0	0	0	0	0	0	0	1	9. Fixed Object - Off Road	FOOR	No	1. No Adve	2. Daylight	Day	2. Wet	Wet	10. Interse	1. Straight	2. Blacktop	1. No Defe	2. Two-Wa	3. Three Ap	6. Traffic L	1. Yes - Wo	2. No	3. No	13. Curb	1. On Road	No	No	Belted	No	No	No	No	No	No	No	No	No	No		NOT_RD	Urban Inte	No	No	Yes	No	5. Hampto	114	114. City o	5-Major Co	4-Two-Way	Urban	NonVDOT	5	3. City or T	Hampton F	HAMP	S-VA114PR BIG BETHEL RD		0.48			-76.4159	37.02277
192535227	2019	9/8/2019 5:00	1718	17:18	A	A	0	1	0	2	3	0	0	2	1. Rear End	RE	No	1. No Adve	2. Daylight	Day	1. Dry	Dry	1. Main-Lin	1. Straight	2. Blacktop	1. No Defe	2. Two-Wa	1. Not at In	1. No Traffi	6. No Traffi	2. No	3. No	20. Motor V	1. On Road	No	No	Belted	No	Yes	No	No	No	No	No	No	No	No		NOT_RD	Urban Inte	Yes	No	Yes	No	5. Hampto	114	114. City o	4-Minor Art	3-Two-Way	Urban	NonVDOT	5	3. City or T	Hampton F	HAMP	R-VA SR00152EB		1.44	253053	66.56	-76.4412	37.04291
212745122	2021	9/25/2021 5:00	2336	23:36	C	C	0	0	0	3	3	0	0	3	16. Other	OTHR	No	1. No Adve	4. Darknes	Night	1. Dry	Dry	1. Main-Lin	1. Straight	2. Blacktop	1. No Defe	1. Two-Wa	1. Not at In	1. No Traffi	6. No Traffi	2. No	3. No	6. Parked V	1. On Road	Yes	No	Belted	No	Yes	No	No	No	No	No	No	No	No		RD_UNKN	Not Interse	No	No	Yes	Yes	5. Hampto	114	114. City o	7-Local (J,6)	3-Two-Way	Urban	NonVDOT	5	3. City or T	Hampton F	HAMP	S-VA114NP SHELL RD		0.25			-76.4042	36.99921
171815436	2017	5/23/2017 5:00	1603	16:03	O	PDO	0	0	0	0	0	0	0	2	2. Angle	ANG	No	5. Rain	2. Daylight	Day	2. Wet	Wet	9. Within In	1. Straight	2. Blacktop	1. No Defe	2. Two-Wa	4. Four App	3. Traffic S	1. Yes - Wo	2. No	3. No	20. Motor V	1. On Road	No	No	Belted	No	No	No	No	No	No	No	No	No	No		NOT_RD	Urban Inte	No	No	Yes	No	5. Hampto	114	114. City o	7-Local (J,6)	3-Two-Way	Urban	NonVDOT	5	3. City or T	Hampton F	HAMP	S-VA114PR COLISEUM DR		1.35	1078784	448.04	-76.3915	37.04938
171815437	2017	5/23/2017 5:00	1850	18:50	C	C	0	0	0	1	1	0	0	2	2. Angle	ANG	No	5. Rain	3. Dusk	Day	2. Wet	Wet	10. Interse	1. Straight	1. Concret	1. No Defe	1. Two-Wa	3. Three Ap	4. Stop Sig	1. Yes - Wo	2. No	3. No	20. Motor V	1. On Road	No	No	Belted	No	No	No	No	No	Yes	No	No	No	No		NOT_RD	Urban Inte	No	No	Yes	No	5. Hampto	114	114. City o	7-Local (J,6)	3-Two-Way	Urban	NonVDOT	5	3. City or T	Hampton F	HAMP	S-VA114PR WEAVER RD E		0.12			-76.4036	37.03216
171815438	2017	5/23/2017 5:00	2355	23:55	C	C	0	0	0	1	1	0	0	1	9. Fixed Object - Off Road	FOOR	No	5. Rain	4. Darknes	Night	2. Wet	Wet	5. On Entra	2. Curve - L	2. Blacktop	1. No Defe	2. Two-Wa	2. Two App	8. Yield Sig	1. Yes - Wo	2. No	3. No	14. Ditch	4. Roadsid	No	No	Belted	No	Yes	No	No	No	Yes	No	No	No	Yes	65	NOT_RD	VDOT Inter	No	No	No	Yes	5. Hampto	114	114. City o	1-Interstat	1-One-Way	Urban	VDOT Prim	5	1. State Hv	Hampton F	HAMP	R-VA SR00134UK	RMP010.00A	0.03	253026	89.94	-76.3645	37.03495
171815439	2017	5/24/2017 5:00	4	00:04	C	C	0	0	0	1	1	0	0	2	1. Rear End	RE	No	5. Rain	4. Darknes	Night	2. Wet	Wet	1. Main-Lin	1. Straight	2. Blacktop	1. No Defe	1. Two-Wa	1. Not at In	6. Traffic L	1. Yes - Wo	2. No	3. No	20. Motor V	1. On Road	No	No	Belted	No	No	No	No	No	No	No	No	No	No		NOT_RD	Urban Inte	No	No	Yes	Yes	5. Hampto	114	114. City o	5-Major Co	3-Two-Way	Urban	NonVDOT	5	3. City or T	Hampton F	HAMP	S-VA114PR TIDE MILL LN		0.8	253098	118.72	-76.3662	37.05952
171815440	2017	5/24/2017 5:00	629	6:29	B	B	0	0	1	1	2	0	0	2	2. Angle	ANG	No	1. No Adve	2. Daylight	Day	1. Dry	Dry	10. Interse	1. Straight	1. Concret	1. No Defe	1. Two-Wa	4. Four App	4. Stop Sig	1. Yes - Wo	2. No	3. No	20. Motor V	1. On Road	No	No	Belted	No	No	No	No	No	No	No	No	No	No		NOT_RD	Urban Inte	No	No	Yes	No	5. Hampto	114	114. City o	5-Major Co	3-Two-Way	Urban	NonVDOT	5	3. City or T	Hampton F	HAMP	S-VA114NP ROANOKE AVE		0.03			-76.4322	37.02285
171815441	2017	5/24/2017 5:00	731	7:31	O	PDO	0	0	0	0	0	0	0	1	9. Fixed Object - Off Road	FOOR	No	4. Mist	2. Daylight	Day	2. Wet	Wet	1. Main-Lin	1. Straight	2. Blacktop	1. No Defe	1. Two-Wa	1. Not at In	6. Traffic L	1. Yes - Wo	2. No	3. No	3. Utility Po	4. Roadsid	No	No	Belted	No	No	No	No	No	No	Yes	No	No	No		RD UNKN	Not Interse	No	No	Yes	No	5. Hampto	114	114. City o	6-Minor Co	3-Two-Way	Urban	NonVDOT	5	3. City or T	Hampton F	HAMP	S-VA114NP BEACH RD		1.88			-76.2889	37.08286
171815442	2017	5/24/2017 5:00	744	7:44	C	C	0	0	0	1	1	0	0	2	5. Sideswipe - Opposite Direction	SSO	No	5. Rain	2. Daylight	Day	2. Wet	Wet	9. Within In	1. Straight	2. Blacktop	1. No Defe	1. Two-Wa	3. Three Ap	4. Stop Sig	1. Yes - Wo	2. No	3. No	20. Motor V	1. On Road	No	No	Belted	No	No	No	No	No	No	Yes	No	No	No		NOT_RD	Urban Inte	Yes	No	Yes	No	5. Hampto	114	114. City o	4-Minor Art	3-Two-Way	Urban	NonVDOT	5	3. City or T	Hampton F	HAMP	R-VA SR00351EB		3.57	1068779	4.53	-76.3785	37.01725
182115132	2018	7/29/2018 5:00	2032	20:32	C	C	0	0	0	1	1	0	0	3	1. Rear End	RE	No	1. No Adve	4. Darknes	Night	1. Dry	Dry	8. Non-Inte	1. Straight	2. Blacktop	1. No Defe	1. Two-Wa	1. Not at In	3. Traffic S	1. Yes - Wo	2. No	3. No	20. Motor V	1. On Road	No	No	Belted	No	No	No	No	No	No	No	No	No	No		NOT_RD	Not Interse	Yes	No	Yes	Yes	5. Hampto	114	114. City o	4-Minor Art	3-Two-Way	Urban	NonVDOT	5	3. City or T	Hampton F	HAMP	R-VA SR00169SB		0.14	1061084	373.18	-76.32	37.02011
193145169	2019	11/10/2019 5:00	935	9:35	O	PDO	0	0	0	0	0	0	0	2	1. Rear End	RE	No	1. No Adve	2. Daylight	Day	1. Dry	Dry	10. Interse	1. Straight	2. Blacktop	1. No Defe	1. Two-Wa	4. Four App	3. Traffic S	1. Yes - Wo	2. No	3. No	20. Motor V	1. On Road	No	No	Belted	No	No	No	No	No	No	No	No	No	No		NOT_RD	Urban Inte	No	No	Yes	No	5. Hampto	114	114. City o	4-Minor Art	3-Two-Way	Urban	NonVDOT	5	3. City or T	Hampton F	HAMP	R-VA SR00152WB		1.44	253053	66.56	-76.4412	37.04291
171815445	2017	5/24/2017 5:00	821	8:21	C	C	0	0	0	1	1	0	0	2	1. Rear End	RE	No	4. Mist	2. Daylight	Day	2. Wet	Wet	10. Interse	1. Straight	2. Blacktop	1. No Defe	2. Two-Wa	4. Four App	3. Traffic S	1. Yes - Wo	2. No	3. No	20. Motor V	1. On Road	No	No	Belted	No	No	No	No	No	No	No	No	No	Yes	10	NOT_RD	Urban Inte	No	No	Yes	No	5. Hampto	114	114. City o	3-Principal	4-Two-Way	Urban	NonVDOT	5	3. City or T	Hampton F	HAMP	R-VA US00258WB		65.61	253121	94.96	-76.3422	37.0435
171815446	2017	5/24/2017 5:00	1132	11:32	C	C	0	0	0	2	2	0	0	2	2. Angle	ANG	No	1. No Adve	2. Daylight	Day	1. Dry	Dry	9. Within In	1. Straight	2. Blacktop	1. No Defe	2. Two-Wa	4. Four App	3. Traffic S	1. Yes - Wo	2. No	3. No	20. Motor V	1. On Road	No	No	Belted	No	No	No	No	No	No	No	No	No	No		NOT_RD	Urban Inte	No	No	Yes	No	5. Hampto	114	114. City o	3-Principal	4-Two-Way	Urban	NonVDOT	5	3. City or T	Hampton F	HAMP	R-VA US00258WB		63.17	1091131	21.83	-76.3855	37.04238
243025412	2024	8/29/2024 5:00	534	5:34	A	A	0	1	0	0	1	0	0	2	1. Rear End	RE	No	1. No Adve	1. Dawn	Day	1. Dry	Dry	1. Main-Lin	1. Straight	2. Blacktop	1. No Defe	1. Two-Wa	1. Not at In	6. Traffic L	1. Yes - Wo	2. No	3. No	6. Parked V	2. Shoulde	No	No	Unbelted	No	No	Yes	No	No	No	No	No	No	No		RD UNKN	Not Interse	No	No	Yes	No	5. Hampto	114	114. City o	4-Minor Art	3-Two-Way	Urban	NonVDOT	5	3. City or T	Hampton F	HAMP	S-VA114NP MALLORY ST S		0.14	253036	387.04	-76.3233	37.01796
171815449	2017	5/24/2017 5:00	1837	18:37	O	PDO	0	0	0	0	0	0	0	2	1. Rear End	RE	No	1. No Adve	3. Dusk	Day	1. Dry	Dry	6. Intersec	1. Straight	2. Blacktop	1. No Defe	3. Two-Wa	4. Four App	3. Traffic S	1. Yes - Wo	2. No	3. No	20. Motor V	1. On Road	No	No	Belted	No	Yes	No	No	No	No	No	No	No	No		NOT_RD	Urban Inte	No	No	Yes	No	5. Hampto	114	114. City o	4-Minor Art	4-Two-Way	Urban	NonVDOT	5	3. City or T	Hampton F	HAMP	R-VA SR00278SB		0.03	253165	63.02	-76.3482	37.04411
171815451	2017	5/24/2017 5:00	1956	19:56	C	C	0	0	0	2	2	0	0	2	1. Rear End	RE	No	1. No Adve	3. Dusk	Day	1. Dry	Dry	10. Interse	10. On/Off	2. Blacktop	1. No Defe	4. One-Wa	3. Three Ap	3. Traffic S	1. Yes - Wo	2. No	3. No	20. Motor V	1. On Road	No	No	Belted	No	Yes	No	No	No	No	No	No	No	No		NOT_RD	Urban Inte	No	Yes	No	No	5. Hampto	114	114. City o	3-Principal	1-One-Way	Urban	NonVDOT	5	3. City or T	Hampton F	HAMP	R-VA US00258WB	RMP065.00B	0.05	253165	52.51	-76.3479	37.04396
172085099	2017	7/26/2017 5:00	1054	10:54	O	PDO	0	0	0	0	0	0	0	2	4. Sideswipe - Same Direction	SSS	No	1. No Adve	2. Daylight	Day	1. Dry	Dry	9. Within In	1. Straight	2. Blacktop	1. No Defe	1. Two-Wa	4. Four App	3. Traffic S	1. Yes - Wo	2. No	3. No	20. Motor V	1. On Road	No	No	Belted	No	No	No	No	No	No	No	No	No	No		NOT_RD	Urban Inte	Yes	No	Yes	No	5. Hampto	114	114. City o	5-Major Co	3-Two-Way	Urban	NonVDOT	5	3. City or T	Hampton F	HAMP	R-VA SR00143SB		1.47	1061875	0	-76.3212	37.01765
222375728	2022	6/17/2022 5:00	2123	21:23	C	C	0	0	0	2	2	0	0	2	1. Rear End	RE	No	1. No Adve	4. Darknes	Night	1. Dry	Dry	10. Interse	1. Straight	2. Blacktop	1. No Defe	3. Two-Wa	3. Three Ap	6. Traffic L	1. Yes - Wo	2. No	3. No	20. Motor V	1. On Road	No	No	Belted	No	No	No	No	No	No	No	No	No	No		NOT_RD	Urban Inte	No	No	Yes	Yes	5. Hampto	114	114. City o	5-Major Co	4-Two-Way	Urban	NonVDOT	5	3. City or T	Hampton F	HAMP	S-VA114NP ANDREWS BLVD		0.02	1080039	102.28	-76.3307	37.03999
231215206	2023	4/28/2023 5:00	2054	20:54	C	C	0	0	0	1	1	0	0	2	15. Backed Into	BI	No	1. No Adve	4. Darknes	Night	1. Dry	Dry	8. Non-Inte	1. Straight	2. Blacktop	1. No Defe	1. Two-Wa	1. Not at In	6. Traffic L	1. Yes - Wo	2. No	3. No	20. Motor V	1. On Road	Yes	No	Belted	No	No	No	No	No	No	No	No	No	No		NOT_RD	Urban Inte	No	No	Yes	Yes	5. Hampto	114	114. City o	4-Minor Art	3-Two-Way	Urban	NonVDOT	5	3. City or T	Hampton F	HAMP	S-VA114NP LASALLE AVE		0.9	253045	115.61	-76.3608	37.0162
213025166	2021	10/27/2021 5:00	1720	17:20	O	PDO	0	0	0	0	0	0	0	1	10. Deer	DEER	No	1. No Adve	3. Dusk	Day	1. Dry	Dry	1. Main-Lin	1. Straight	2. Blacktop	1. No Defe	2. Two-Wa	1. Not at In	6. Traffic L	1. Yes - Wo	2. No	3. No	23. Animal	1. On Road	No	Yes	Belted	No	No	No	No	No	No	No	No	No	No		NOT_RD	Not Interse	No	No	Yes	No	5. Hampto	114	114. City o	3-Principal	4-Two-Way	Urban	NonVDOT	5	3. City or T	Hampton F	HAMP	R-VA SR00134WB		4.75			-76.3949	37.09091
223065446	2022	10/6/2022 5:00	749	7:49	C	C	0	0	0	1	1	0	0	2	2. Angle	ANG	No	1. No Adve	2. Daylight	Day	1. Dry	Dry	1. Main-Lin	1. Straight	1. Concret	1. No Defe	1. Two-Wa	1. Not at In	6. Traffic L	1. Yes - Wo	2. No	3. No	20. Motor V	1. On Road	No	No	Belted	No	Yes	No	No	No	No	No	No	No	No		NOT_RD	Not Interse	No	No	Yes	No	5. Hampto	114	114. City o	4-Minor Art	3-Two-Way	Urban	NonVDOT	5	3. City or T	Hampton F	HAMP	R-VA SR00169NB		0.15	1061084	270.41	-76.3198	37.02028
191075116	2019	4/16/2019 5:00	2157	21:57	C	C	0	0	0	2	2	0	0	2	2. Angle	ANG	No	1. No Adve	4. Darknes	Night	1. Dry	Dry	9. Within In	1. Straight	2. Blacktop	1. No Defe	1. Two-Wa	4. Four App	3. Traffic S	1. Yes - Wo	2. No	3. No	20. Motor V	1. On Road	No	No	Belted	No	No	No	No	No	No	No	No	No	No		NOT_RD	Urban Inte	No	No	Yes	Yes	5. Hampto	114	114. City o	4-Minor Art	4-Two-Way	Urban	NonVDOT	5	3. City or T	Hampton F	HAMP	S-VA114NP ABERDEEN RD		0.3	253178	55.74	-76.4027	37.00151
171815459	2017	5/25/2017 5:00	1803	18:03	C	C	0	0	0	2	2	0	0	2	2. Angle	ANG	No	1. No Adve	2. Daylight	Day	2. Wet	Wet	10. Interse	1. Straight	2. Blacktop	1. No Defe	3. Two-Wa	4. Four App	1. No Traffi	1. Yes - Wo	2. No	3. No	20. Motor V	1. On Road	No	No	Belted	No	No	No	No	No	No	No	No	No	No		NOT_RD	VDOT Inter	No	No	Yes	No	5. Hampto	114	114. City o	7-Local (J,6)	3-Two-Way	Urban	NonVDOT	5	3. City or T	Hampton F	HAMP	S-VA114PR EXECUTIVE DR		0.47	1078763	149.72	-76.3975	37.04947
171815460	2017	5/25/2017 5:00	1830	18:30	O	PDO	0	0	0	0	0	0	0	2	1. Rear End	RE	No	1. No Adve	3. Dusk	Day	1. Dry	Dry	10. Interse	1. Straight	2. Blacktop	1. No Defe	3. Two-Wa	4. Four App	3. Traffic S	1. Yes - Wo	2. No	3. No	20. Motor V	1. On Road	No	No	Belted	No	No	No	No	No	Yes	No	No	No	No		NOT_RD	Urban Inte	No	No	Yes	No	5. Hampto	114	114. City o	3-Principal	4-Two-Way	Urban	NonVDOT	5	3. City or T	Hampton F	HAMP	R-VA US00258EB		60.2	253131	87.1	-76.4339	37.02456
242005384	2024	6/4/2024 5:00	1440	14:40	O	PDO	0	0	0	0	0	0	0	2	1. Rear End	RE	No	1. No Adve	2. Daylight	Day	1. Dry	Dry	10. Interse	1. Straight	1. Concret	1. No Defe	1. Two-Wa	3. Three Ap	6. Traffic L	1. Yes - Wo	2. No	3. No	20. Motor V	1. On Road	No	No	Belted	No	Yes	No	No	No	No	No	No	No	No		NOT_RD	Urban Inte	Yes	No	Yes	No	5. Hampto	114	114. City o	4-Minor Art	3-Two-Way	Urban	NonVDOT	5	3. City or T	Hampton F	HAMP	R-VA SR00169NB		0.17	1061084	96.26	-76.3193	37.02058
181645172	2018	6/10/2018 5:00	1346	13:46	C	C	0	0	0	1	1	0	0	2	1. Rear End	RE	No	1. No Adve	2. Daylight	Day	1. Dry	Dry	9. Within In	1. Straight	2. Blacktop	1. No Defe	2. Two-Wa	4. Four App	3. Traffic S	1. Yes - Wo	2. No	3. No	20. Motor V	1. On Road	No	No	Belted	No	No	No	No	No	No	No	No	No	No		NOT_RD	Urban Inte	No	Yes	Yes	No	5. Hampto	114	114. City o	5-Major Co	3-Two-Way	Urban	NonVDOT	5	3. City or T	Hampton F	HAMP	R-VA SR00143SB		1.48	1061875	58.65	-76.3213	37.01777
171815464	2017	5/26/2017 5:00	929	9:29	C	C	0	0	0	1	1	0	0	2	1. Rear End	RE	No	1. No Adve	2. Daylight	Day	1. Dry	Dry	10. Interse	1. Straight	2. Blacktop	1. No Defe	2. Two-Wa	4. Four App	3. Traffic S	1. Yes - Wo	2. No	3. No	20. Motor V	1. On Road	No	No	Belted	No	Yes	No	No	No	No	No	No	No	No		NOT_RD	Urban Inte	No	No	Yes	No	5. Hampto	114	114. City o	4-Minor Art	3-Two-Way	Urban	NonVDOT	5	3. City or T	Hampton F	HAMP	R-VA SR00351WB		4.58	253175	131.34	-76.3653	37.02592
171815465	2017	5/26/2017 5:00	1008	10:08	O	PDO	0	0	0	0	0	0	0	2	4. Sideswipe - Same Direction	SSS	No	1. No Adve	2. Daylight	Day	1. Dry	Dry	1. Main-Lin	1. Straight	2. Blacktop	1. No Defe	2. Two-Wa	1. Not at In	1. No Traffi	6. No Traffi	2. No	3. No	20. Motor V	1. On Road	No	No	Belted	No	No	No	No	No	No	No	No	No	No		NOT_RD	Urban Inte	Yes	No	Yes	No	5. Hampto	114	114. City o	4-Minor Art	3-Two-Way	Urban	NonVDOT	5	3. City or T	Hampton F	HAMP	R-VA SR00351WB		7.93	1061378	178.57	-76.308	37.03941
171815467	2017	5/26/2017 5:00	1134	11:34	C	C	0	0	0	2	2	0	0	2	2. Angle	ANG	No	1. No Adve	2. Daylight	Day	1. Dry	Dry	10. Interse	1. Straight	1. Concret	1. No Defe	3. Two-Wa	4. Four App	3. Traffic S	1. Yes - Wo	2. No	3. No	20. Motor V	1. On Road	No	No	Belted	No	No	No	No	No	No	No	No	No	Yes	10	NOT_RD	Urban Inte	Yes	No	Yes	No	5. Hampto	114	114. City o	7-Local (J,6)	3-Two-Way	Urban	NonVDOT	5	3. City or T	Hampton F	HAMP	S-VA114PR HARDY CASH DR		0.01			-76.3926	37.05645
171815468	2017	5/26/2017 5:00	1221	12:21	O	PDO	0	0	0	0	0	0	0	2	5. Sideswipe - Opposite Direction	SSO	No	1. No Adve	2. Daylight	Day	1. Dry	Dry	9. Within In	1. Straight	2. Blacktop	1. No Defe	3. Two-Wa	4. Four App	3. Traffic S	1. Yes - Wo	2. No	3. No	20. Motor V	1. On Road	No	No	Belted	No	No	No	No	No	No	No	No	No	No		NOT_RD	VDOT Inter	No	No	Yes	No	5. Hampto	114	114. City o	7-Local (J,6)	3-Two-Way	Urban	NonVDOT	5	3. City or T	Hampton F	HAMP	S-VA114PR COLISEUM DR		1.83	1079069	78.34	-76.3924	37.05644
240855242	2024	3/23/2024 5:00	726	7:26	C	C	0	0	0	1	1	0	0	1	9. Fixed Object - Off Road	FOOR	No	5. Rain	2. Daylight	Day	2. Wet	Wet	11. Interse	1. Straight	2. Blacktop	1. No Defe	2. Two-Wa	2. Two App	1. No Traffi	6. No Traffi	2. No	3. No	12. Buildin	8. Off Road	No	No	Belted	No	Yes	Yes	No	No	No	No	No	No	No		NOT_RD	Urban Inte	No	No	Yes	No	5. Hampto	114	114. City o	7-Local (J,6)	3-Two-Way	Urban	NonVDOT	5	3. City or T	Hampton F	HAMP	S-VA114NP LINCOLN ST		0			-76.3422	37.02823
171815470	2017	5/26/2017 5:00	1353	13:53	B	B	0	0	1	0	1	0	0	2	1. Rear End	RE	No	1. No Adve	2. Daylight	Day	1. Dry	Dry	8. Non-Inte	3. Grade - S	2. Blacktop	1. No Defe	1. Two-Wa	1. Not at In	6. Traffic L	1. Yes - Wo	2. No	3. No	20. Motor V	1. On Road	No	No	Belted	No	No	No	No	No	Yes	No	No	No	No		NOT_RD	Urban Inte	No	No	Yes	No	5. Hampto	114	114. City o	3-Principal	4-Two-Way	Urban	NonVDOT	5	3. City or T	Hampton F	HAMP	R-VA US00258EB		65.42	1067781	112.83	-76.3452	37.04341
171815472	2017	5/26/2017 5:00	1448	14:48	O	PDO	0	0	0	0	0	0	0	2	2. Angle	ANG	No	1. No Adve	2. Daylight	Day	1. Dry	Dry	9. Within In	1. Straight	2. Blacktop	1. No Defe	1. Two-Wa	4. Four App	4. Stop Sig	1. Yes - Wo	2. No	3. No	20. Motor V	1. On Road	No	No	Belted	No	No	No	No	No	No	No	No	No	Yes	2	NOT_RD	Urban Inte	No	No	Yes	No	5. Hampto	114	114. City o	7-Local (J,6)	3-Two-Way	Urban	NonVDOT	5	3. City or T	Hampton F	HAMP	S-VA114PR HOWARD ST		0.11			-76.3225	37.0168
203495062	2020	12/13/2020 5:00	1515	15:15	C	C	0	0	0	2	2	0	0	2	2. Angle	ANG	No	1. No Adve	2. Daylight	Day	1. Dry	Dry	1. Main-Lin	1. Straight	2. Blacktop	1. No Defe	1. Two-Wa	4. Four App	3. Traffic S	1. Yes - Wo	2. No	3. No	20. Motor V	1. On Road	No	No	Belted	No	No	No	No	No	No	No	No	No	No		NOT_RD	Urban Inte	Yes	No	Yes	No	5. Hampto	114	114. City o	4-Minor Art	3-Two-Way	Urban	NonVDOT	5	3. City or T	Hampton F	HAMP	R-VA SR00415EB		0.01	253136	54.59	-76.4014	37.03869
171815474	2017	5/26/2017 5:00	1605	16:05	O	PDO	0	0	0	0	0	0	0	3	2. Angle	ANG	No	1. No Adve	2. Daylight	Day	1. Dry	Dry	10. Interse	1. Straight	2. Blacktop	1. No Defe	2. Two-Wa	4. Four App	4. Stop Sig	1. Yes - Wo	2. No	3. No	20. Motor V	1. On Road	No	No	Belted	No	Yes	No	No	No	No	No	No	No	No		NOT_RD	Urban Inte	No	Yes	Yes	No	5. Hampto	114	114. City o	3-Principal	3-Two-Way	Urban	NonVDOT	5	3. City or T	Hampton F	HAMP	R-VA US00258EB		66.99	253153	19.73	-76.3247	37.03112
171815477	2017	5/26/2017 5:00	1739	17:39	C	C	0	0	0	1	1	0	0	2	16. Other	OTHR	Bike	1. No Adve	2. Daylight	Day	1. Dry	Dry	1. Main-Lin	1. Straight	2. Blacktop	1. No Defe	1. Two-Wa	1. Not at In	1. No Traffi	6. No Traffi	2. No	3. No	22. Bicycle	1. On Road	No	No	Belted	Yes	No	No	No	No	No	No	No	No	No		NOT_RD	Not Interse	Yes	No	Yes	No	5. Hampto	114	114. City o	7-Local (J,6)	3-Two-Way	Urban	NonVDOT	5	3. City or T	Hampton F	HAMP	S-VA114PR RAWOOD DR		0.62			-76.3059	37.04674
171815479	2017	5/26/2017 5:00	2143	21:43	C	C	0	0	0	1	1	0	0	2	4. Sideswipe - Same Direction	SSS	No	1. No Adve	5. Darknes	Night	1. Dry	Dry	1. Main-Lin	1. Straight	2. Blacktop	1. No Defe	1. Two-Wa	1. Not at In	1. No Traffi	6. No Traffi	2. No	3. No	6. Parked V	1. On Road	No	No	Belted	No	Yes	No	No	No	No	No	No	No	Yes	5	NOT_RD	Not Interse	No	No	Yes	Yes	5. Hampto	114	114. City o	7-Local (J,6)	3-Two-Way	Urban	NonVDOT	5	3. City or T	Hampton F	HAMP	S-VA114PR LASSITER DR		0.07			-76.417	37.02276
190025139	2018	12/31/2018 5:00	1313	13:13	O	PDO	0	0	0	0	0	0	0	2	2. Angle	ANG	No	5. Rain	2. Daylight	Day	2. Wet	Wet	10. Interse	1. Straight	2. Blacktop	1. No Defe	3. Two-Wa	4. Four App	6. Traffic L	1. Yes - Wo	2. No	3. No	20. Motor V	1. On Road	No	No	Belted	No	No	No	No	No	No	No	No	No	No		NOT_RD	Urban Inte	No	No	Yes	No	5. Hampto	114	114. City o	5-Major Co	4-Two-Way	Urban	NonVDOT	5	3. City or T	Hampton F	HAMP	S-VA114NP NICKERSON BLVD		0.08	1060398	439.79	-76.303	37.04534
171815481	2017	5/27/2017 5:00	735	7:35	O	PDO	0	0	0	0	0	0	0	1	16. Other	OTHR	No	1. No Adve	2. Daylight	Day	1. Dry	Dry	1. Main-Lin	1. Straight	1. Concret	1. No Defe	1. Two-Wa	1. Not at In	1. No Traffi	6. No Traffi	2. No	3. No	14. Ditch	8. Off Road	No	No	Belted	No	No	No	No	No	No	No	No	No	No		RD UNKN	Not Interse	No	No	Yes	No	5. Hampto	114	114. City o	7-Local (J,6)		Urban	NonVDOT	5	3. City or T	Hampton F	HAMP	S-VA114PR NETTLES LN		0.58			-76.393	37.07041
171815482	2017	5/27/2017 5:00	1441	14:41	C	C	0	0	0	1	1	0	0	2	4. Sideswipe - Same Direction	SSS	No	1. No Adve	2. Daylight	Day	1. Dry	Dry	1. Main-Lin	1. Straight	1. Concret	1. No Defe	1. Two-Wa	1. Not at In	1. No Traffi	6. No Traffi	2. No	3. No	20. Motor V	1. On Road	No	No	Belted	No	Yes	No	No	No	No	No	No	No	No		NOT_RD	Not Interse	No	Yes	Yes	No	5. Hampto	114	114. City o	3-Principal	4-Two-Way	Urban	NonVDOT	5	3. City or T	Hampton F	HAMP	R-VA US00258WB		64.45			-76.3629	37.04386
171815483	2017	5/27/2017 5:00	2041	20:41	O	PDO	0	0	0	0	0	0	0	2	2. Angle	ANG	No	5. Rain	4. Darknes	Night	2. Wet	Wet	1. Main-Lin	1. Straight	2. Blacktop	1. No Defe	3. Two-Wa	1. Not at In	6. Traffic L	1. Yes - Wo	2. No	3. No	20. Motor V	1. On Road	No	No	Belted	No	No	No	No	No	No	No	No	No	No		NOT_RD	Urban Inte	No	Yes	Yes	Yes	5. Hampto	114	114. City o	3-Principal	4-Two-Way	Urban	NonVDOT	5	3. City or T	Hampton F	HAMP	R-VA US00258EB		61.03	253133	55.36	-76.4209	37.03107
171815484	2017	5/28/2017 5:00	24	00:24	B	B	0	0	1	0	1	0	0	3	1. Rear End	RE	No	1. No Adve	4. Darknes	Night	1. Dry	Dry	10. Interse	1. Straight	2. Blacktop	1. No Defe	3. Two-Wa	3. Three Ap	3. Traffic S	1. Yes - Wo	2. No	3. No	20. Motor V	1. On Road	No	No	Belted	No	No	No	No	No	No	No	No	No	No		NOT_RD	VDOT Inter	No	No	Yes	Yes	5. Hampto	114	114. City o	3-Principal	4-Two-Way	Urban	NonVDOT	5	3. City or T	Hampton F	HAMP	R-VA US00258WB		62.86	1091129	109.75	-76.3903	37.0414
250395028	2025	2/6/2025 5:00	2011	20:11	C	C	0	0	0	1	1	0	0	1	9. Fixed Object - Off Road	FOOR	No	5. Rain	4. Darknes	Night	2. Wet	Wet	1. Main-Lin	1. Straight	2. Blacktop	1. No Defe	1. Two-Wa	1. Not at In	6. Traffic L	1. Yes - Wo	2. No	3. No	3. Utility Po	1. On Road	Yes	No	Belted	No	No	No	No	No	No	No	No	No	No		RD UNKN	Not Interse	No	No	Yes	Yes	5. Hampto	114	114. City o	5-Major Co	3-Two-Way	Urban	NonVDOT	5	3. City or T	Hampton F	HAMP	R-VA US00060EB		270.62	1069315	272.04	-76.3807	37.00155
171815486	2017	5/28/2017 5:00	1211	12:11	C	C	0	0	0	1	1	0	0	2	2. Angle	ANG	No	4. Mist	2. Daylight	Day	1. Dry	Dry	1. Main-Lin	1. Straight	2. Blacktop	1. No Defe	2. Two-Wa	4. Four App	3. Traffic S	1. Yes - Wo	2. No	3. No	20. Motor V	1. On Road	No	No	Belted	No	No	No	No	No	No	No	No	No	No		NOT_RD	Urban Inte	No	No	Yes	No	5. Hampto	114	114. City o	3-Principal	4-Two-Way	Urban	NonVDOT	5	3. City or T	Hampton F	HAMP	S-VA114NP HAMPTON ROADS CENTER PKWY		1.22	716613	91.44	-76.4272	37.06027
171815488	2017	5/28/2017 5:00	1535	15:35	C	C	0	0	0	1	1	0	0	3	1. Rear End	RE	No	5. Rain	2. Daylight	Day	2. Wet	Wet	8. Non-Inte	3. Grade - S	2. Blacktop	1. No Defe	1. Two-Wa	1. Not at In	1. No Traffi	6. No Traffi	2. No	3. No	6. Parked V	1. On Road	No	No	Belted	No	No	No	No	No	No	No	No	No	Yes	5	RD UNKN	Not Interse	No	No	Yes	No	5. Hampto	114	114. City o	7-Local (J,6)	3-Two-Way	Urban	NonVDOT	5	3. City or T	Hampton F	HAMP	S-VA114PR ROANE DR		0.12			-76.3506	37.04921
170105138	2017	1/6/2017 5:00	2207	22:07	O	PDO	0	0	0	0	0	0	0	2	4. Sideswipe - Same Direction	SSS	No	5. Rain	4. Darknes	Night	2. Wet	Wet	9. Within In	1. Straight	2. Blacktop	1. No Defe	3. Two-Wa	3. Three Ap	3. Traffic S	1. Yes - Wo	2. No	3. No	20. Motor V	1. On Road	No	No	Belted	No	No	No	No	No	No	No	No	No	No		NOT_RD	Urban Inte	No	No	Yes	Yes	5. Hampto	114	114. City o	5-Major Co	4-Two-Way	Urban	NonVDOT	5	3. City or T	Hampton F	HAMP	S-VA114PR PINE CHAPEL RD		0.02	1082767	83.95	-76.3914	37.03327
171815491	2017	5/28/2017 5:00	2132	21:32	A	A	0	1	0	0	1	0	0	1	9. Fixed Object - Off Road	FOOR	No	1. No Adve	4. Darknes	Night	1. Dry	Dry	1. Main-Lin	1. Straight	2. Blacktop	1. No Defe	1. Two-Wa	1. Not at In	1. No Traffi	6. No Traffi	2. No	3. No	13. Curb	1. On Road	No	No	Unbelted	No	No	No	No	No	No	No	No	No	Yes	5	RD RIGHT	Not Interse	No	No	Yes	Yes	5. Hampto	114	114. City o	5-Major Co	3-Two-Way	Urban	NonVDOT	5	3. City or T	Hampton F	HAMP	S-VA114NP NEWMARKET DR		0.08	253129	318.51	-76.4389	37.02101
250535049	2025	2/19/2025 5:00	1425	14:25	O	PDO	0	0	0	0	0	0	0	1	9. Fixed Object - Off Road	FOOR	No	6. Snow	2. Daylight	Day	3. Snowy	Wet	1. Main-Lin	2. Curve - L	1. Concret	7. Slick Pav	2. Two-Wa	1. Not at In	6. Traffic L	2. Yes - Wo	2. No	3. No	1. Bank Or	2. Shoulde	No	No	Belted	No	No	No	No	No	No	No	No	No	No		RD RIGHT	Not Interse	No	No	Yes	No	5. Hampto	114	114. City o	3-Principal	4-Two-Way	Urban	NonVDOT	5	3. City or T	Hampton F	HAMP	R-VA SR00134EB		4.78			-76.3951	37.09054
171815493	2017	5/28/2017 5:00	2148	21:48	C	C	0	0	0	2	2	0	0	2	4. Sideswipe - Same Direction	SSS	No	1. No Adve	4. Darknes	Night	1. Dry	Dry	1. Main-Lin	1. Straight	2. Blacktop	1. No Defe	2. Two-Wa	1. Not at In	6. Traffic L	1. Yes - Wo	2. No	3. No	20. Motor V	1. On Road	No	No	Belted	No	Yes	No	No	No	No	No	No	No	No		NOT_RD	Not Interse	Yes	No	Yes	Yes	5. Hampto	114	114. City o	4-Minor Art	3-Two-Way	Urban	NonVDOT	5	3. City or T	Hampton F	HAMP	R-VA SR00351EB		2.5	1068789	465.76	-76.3931	37.00773
223065614	2022	9/8/2022 5:00	2145	21:45	A	A	0	1	0	0	1	0	0	1	9. Fixed Object - Off Road	FOOR	No	1. No Adve	4. Darknes	Night	1. Dry	Dry	1. Main-Lin	1. Straight	2. Blacktop	1. No Defe	2. Two-Wa	1. Not at In	6. Traffic L	1. Yes - Wo	2. No	3. No	28. Ran Of	3. Median	No	No	Belted	No	No	No	No	No	No	No	No	No	No		RD_LEFT	Not Interse	No	No	Yes	Yes	5. Hampto	114	114. City o	3-Principal	4-Two-Way	Urban	NonVDOT	5	3. City or T	Hampton F	HAMP	R-VA SR00134EB		4.83			-76.3951	37.08981
171815496	2017	5/29/2017 5:00	942	9:42	O	PDO	0	0	0	0	0	0	0	2	5. Sideswipe - Opposite Direction	SSO	No	1. No Adve	4. Darknes	Night	1. Dry	Dry	1. Main-Lin	1. Straight	2. Blacktop	1. No Defe	2. Two-Wa	1. Not at In	1. No Traffi	6. No Traffi	2. No	3. No	6. Parked V	2. Shoulde	No	No	Belted	No	Yes	No	No	No	Yes	No	No	No	Yes	5	RD UNKN	Not Interse	No	No	Yes	Yes	5. Hampto	114	114. City o	4-Minor Art	3-Two-Way	Urban	NonVDOT	5	3. City or T	Hampton F	HAMP	R-VA SR00351EB		2.49			-76.3933	37.00762
201215071	2020	4/28/2020 5:00	1720	17:20	C	C	0	0	0	2	2	0	0	2	2. Angle	ANG	No	1. No Adve	2. Daylight	Day	1. Dry	Dry	1. Main-Lin	1. Straight	2. Blacktop	1. No Defe	3. Two-Wa	3. Three Ap	1. No Traffi	6. No Traffi	2. No	3. No	20. Motor V	1. On Road	No	No	Belted	No	No	No	No	No	No	No	No	No	Yes	5	NOT_RD	Not Interse	Yes	No	Yes	No	5. Hampto	114	114. City o	5-Major Co	3-Two-Way	Urban	NonVDOT	5	3. City or T	Hampton F	HAMP	R-VA US00060EB		270.64	253015	332.61	-76.3805	37.00166
171815498	2017	5/29/2017 5:00	1614	16:14	O	PDO	0	0	0	0	0	0	0	2	2. Angle	ANG	No	1. No Adve	2. Daylight	Day	1. Dry	Dry	9. Within In	1. Straight	2. Blacktop	1. No Defe	1. Two-Wa	4. Four App	4. Stop Sig	1. Yes - Wo	2. No	3. No	20. Motor V	1. On Road	No	No	Belted	No	No	No	No	No	No	No	No	No	No		NOT_RD	VDOT Inter	No	No	Yes	No	5. Hampto	114	114. City o	7-Local (J,6)	3-Two-Way	Urban	NonVDOT	5	3. City or T	Hampton F	HAMP	S-VA114PR GUMWOOD DR		0.24	1073509	0	-76.413	37.03269
242935037	2024	10/18/2024 5:00	13	00:13	C	C	0	0	0	1	1	0	0	1	16. Other	OTHR	No	1. No Adve	5. Darknes	Night	1. Dry	Dry	1. Main-Lin	1. Straight	2. Blacktop	1. No Defe	2. Two-Wa	1. Not at In	1. No Traffi	6. No Traffi	2. No	3. No	14. Ditch	5. Gore	No	No	Belted	No	No	No	No	No	No	No	No	No	No		RD UNKN	Not Interse	No	No	Yes	Yes	5. Hampto	114	114. City o	3-Principal	4-Two-Way	Urban	NonVDOT	5	3. City or T	Hampton F	HAMP	R-VA SR00134WB		4.83			-76.3949	37.08977
171815501	2017	5/29/2017 5:00	2219	22:19	C	C	0	0	0	1	1	0	0	2	3. Head On	HO	No	5. Rain	4. Darknes	Night	2. Wet	Wet	1. Main-Lin	3. Grade - S	2. Blacktop	1. No Defe	3. Two-Wa	5. Five-Poi	3. Traffic S	1. Yes - Wo	2. No	3. No	20. Motor V	1. On Road	No	No	Belted	No	No	No	No	No	No	No	No	No	No		NOT_RD	Urban Inte	No	No	Yes	No	5. Hampto	114	114. City o	3-Principal	4-Two-Way	Urban	NonVDOT	5	3. City or T	Hampton F	HAMP	R-VA US00258WB		63.67	253023	62.87	-76.3769	37.04409
171815502	2017	5/30/2017 5:00	213	2:13	O	PDO	0	0	0	0	0	0	0	2	16. Other	OTHR	No	5. Rain	4. Darknes	Night	2. Wet	Wet	1. Main-Lin	3. Grade - S	2. Blacktop	1. No Defe	3. Two-Wa	4. Four App	3. Traffic S	1. Yes - Wo	2. No	3. No	20. Motor V	1. On Road	No	No	Belted	No	No	No	No	No	No	No	No	No	No		NOT_RD	Urban Inte	No	Yes	Yes	Yes	5. Hampto	114	114. City o	3-Principal	4-Two-Way	Urban	NonVDOT	5	3. City or T	Hampton F	HAMP	R-VA US00258EB		63.42	253078	25.95	-76.381	37.04319
171815503	2017	5/30/2017 5:00	932	9:32	C	C	0	0	0	3	3	0	0	2	2. Angle	ANG	No	4. Mist	2. Daylight	Day	2. Wet	Wet	9. Within In	1. Straight	2. Blacktop	1. No Defe	2. Two-Wa	4. Four App	3. Traffic S	1. Yes - Wo	2. No	3. No	20. Motor V	1. On Road	No	No	Belted	No	Yes	No	No	No	No	No	No	No	No		NOT_RD	Urban Inte	No	No	Yes	No	5. Hampto	114	114. City o	5-Major Co	3-Two-Way	Urban	NonVDOT	5	3. City or T	Hampton F	HAMP	S-VA114NP POWHATAN PKWY		0.61	253047	26.53	-76.379	37.00675
242005517	2024	5/31/2024 5:00	1637	16:37	C	C	0	0	0	2	2	0	0	2	15. Backed Into	BI	No	1. No Adve	2. Daylight	Day	1. Dry	Dry	1. Main-Lin	1. Straight	2. Blacktop	1. No Defe	2. Two-Wa	1. Not at In	3. Traffic S	1. Yes - Wo	2. No	3. No	20. Motor V	1. On Road	No	No	Belted	No	No	No	No	No	No	No	No	No	No		NOT_RD	Urban Inte	Yes	No	Yes	No	5. Hampto	114	114. City o	4-Minor Art	3-Two-Way	Urban	NonVDOT	5	3. City or T	Hampton F	HAMP	S-VA114NP LASALLE AVE		0.9	253045	160.67	-76.3607	37.01609
222375283	2022	8/6/2022 5:00	1900	19:00	A	A	0	1	0	1	2	0	0	2	2. Angle	ANG	No	1. No Adve	2. Daylight	Day	1. Dry	Dry	9. Within In	1. Straight	2. Blacktop	1. No Defe	1. Two-Wa	3. Three Ap	4. Stop Sig	1. Yes - Wo	2. No	3. No	20. Motor V	1. On Road	No	No	Belted	No	No	No	No	No	No	No	No	No	No		NOT_RD	Urban Inte	No	No	Yes	No	5. Hampto	114	114. City o	5-Major Co	4-Two-Way	Urban	NonVDOT	5	3. City or T	Hampton F	HAMP	S-VA114NP BIG BETHEL RD		0.49			-76.4161	37.02283
221295273	2022	5/6/2022 5:00	1518	15:18	C	C	0	0	0	2	2	0	0	2	4. Sideswipe - Same Direction	SSS	No	1. No Adve	2. Daylight	Day	1. Dry	Dry	1. Main-Lin	1. Straight	2. Blacktop	1. No Defe	2. Two-Wa	1. Not at In	1. No Traffi	6. No Traffi	2. No	3. No	20. Motor V	1. On Road	No	No	Belted	No	No	No	No	No	No	No	No	No	No		NOT_RD	Not Interse	Yes	No	Yes	No	5. Hampto	114	114. City o	5-Major Co	4-Two-Way	Urban	NonVDOT	5	3. City or T	Hampton F	HAMP	S-VA114PR BIG BETHEL RD		0.53			-76.4163	37.02346
171815509	2017	5/31/2017 5:00	751	7:51	C	C	0	0	0	2	2	0	0	2	1. Rear End	RE	No	1. No Adve	2. Daylight	Day	1. Dry	Dry	5. On Entra	3. Grade - S	2. Blacktop	1. No Defe	4. One-Wa	1. Not at In	6. Traffic L	1. Yes - Wo	2. No	3. No	20. Motor V	1. On Road	No	No	Belted	No	Yes	No	No	No	No	No	No	No	No		NOT_RD	Not Interse	No	No	No	No	5. Hampto	114	114. City o	1-Interstat	1-One-Way	Urban	VDOT Inter	5	1. State Hv	Hampton F	HAMP	R-VA IS00064EB	RMP265.00A	0.22			-76.363	37.03136
171815510	2017	5/31/2017 5:00	1540	15:40	C	C	0	0	0	2	2	0	0	2	2. Angle	ANG	No	1. No Adve	2. Daylight	Day	1. Dry	Dry	9. Within In	1. Straight	2. Blacktop	1. No Defe	3. Two-Wa	4. Four App	3. Traffic S	1. Yes - Wo	2. No	3. No	20. Motor V	1. On Road	No	No	Belted	No	No	No	No	No	No	No	No	No	No		NOT_RD	Urban Inte	No	Yes	Yes	No	5. Hampto	114	114. City o	3-Principal	4-Two-Way	Urban	NonVDOT	5	3. City or T	Hampton F	HAMP	R-VA US00258WB		66.87	253152	132.31	-76.3253	37.03289
200025062	2019	12/31/2019 5:00	1348	13:48	C	C	0	0	0	2	2	0	0	2	4. Sideswipe - Same Direction	SSS	No	1. No Adve	2. Daylight	Day	1. Dry	Dry	10. Interse	1. Straight	2. Blacktop	1. No Defe	1. Two-Wa	4. Four App	3. Traffic S	1. Yes - Wo	2. No	3. No	20. Motor V	1. On Road	No	No	Belted	No	No	No	No	No	No	No	No	No	Yes	5	NOT_RD	Urban Inte	No	No	Yes	No	5. Hampto	114	114. City o	4-Minor Art	3-Two-Way	Urban	NonVDOT	5	3. City or T	Hampton F	HAMP	R-VA SR00152WB		1.44	253053	66.56	-76.4412	37.04291
171815512	2017	5/31/2017 5:00	1715	17:15	C	C	0	0	0	1	1	0	0	2	2. Angle	ANG	No	5. Rain	2. Daylight	Day	2. Wet	Wet	10. Interse	1. Straight	2. Blacktop	1. No Defe	1. Two-Wa	3. Three Ap	1. No Traffi	6. No Traffi	2. No	3. No	20. Motor V	1. On Road	No	No	Belted	No	No	No	No	No	Yes	No	No	No	No		NOT_RD	Urban Inte	No	No	Yes	No	5. Hampto	114	114. City o	7-Local (J,6)		Urban	NonVDOT	5	3. City or T	Hampton F	HAMP	S-VA114PR SPANISH TRL		0			-76.3465	37.03642
171815513	2017	5/31/2017 5:00	1720	17:20	C	C	0	0	0	1	1	0	0	2	1. Rear End	RE	No	5. Rain	2. Daylight	Day	2. Wet	Wet	1. Main-Lin	1. Straight	1. Concret	1. No Defe	1. Two-Wa	1. Not at In	1. No Traffi	6. No Traffi	2. No	3. No	20. Motor V	1. On Road	No	No	Belted	No	No	No	No	No	No	No	No	No	No		NOT_RD	Not Interse	No	No	Yes	No	5. Hampto	114	114. City o	5-Major Co	3-Two-Way	Urban	NonVDOT	5	3. City or T	Hampton F	HAMP	S-VA114NP POWHATAN PKWY		0.98			-76.3831	37.01126
171815514	2017	5/31/2017 5:00	1741	17:41	O	PDO	0	0	0	0	0	0	0	2	2. Angle	ANG	No	1. No Adve	2. Daylight	Day	2. Wet	Wet	8. Non-Inte	1. Straight	2. Blacktop	1. No Defe	3. Two-Wa	1. Not at In	6. Traffic L	1. Yes - Wo	2. No	3. No	20. Motor V	1. On Road	No	No	Belted	No	No	No	No	No	No	No	No	No	No		NOT_RD	VDOT Inter	No	No	Yes	No	5. Hampto	114	114. City o	3-Principal	4-Two-Way	Urban	NonVDOT	5	3. City or T	Hampton F	HAMP	R-VA US00258EB		62.8	1091129	129.35	-76.3909	37.04107
231425133	2023	5/20/2023 5:00	212	2:12	O	PDO	0	0	0	0	0	0	0	2	4. Sideswipe - Same Direction	SSS	No	4. Mist	4. Darknes	Night	2. Wet	Wet	8. Non-Inte	1. Straight	2. Blacktop	1. No Defe	2. Two-Wa	1. Not at In	6. Traffic L	1. Yes - Wo	2. No	3. No	6. Parked V	1. On Road	No	No	Belted	No	No	No	No	No	Yes	No	No	No	No		NOT_RD	Urban Inte	No	No	Yes	Yes	5. Hampto	114	114. City o	5-Major Co	3-Two-Way	Urban	NonVDOT	5	3. City or T	Hampton F	HAMP	R-VA SR00143NB		1.49	1061875	106.64	-76.3214	37.01787
171815518	2017	6/1/2017 5:00	720	7:20	O	PDO	0	0	0	0	0	0	0	2	2. Angle	ANG	No	1. No Adve	2. Daylight	Day	1. Dry	Dry	9. Within In	1. Straight	2. Blacktop	1. No Defe	3. Two-Wa	3. Three Ap	4. Stop Sig	1. Yes - Wo	2. No	3. No	20. Motor V	1. On Road	No	No	Belted	No	No	No	No	No	No	No	No	No	No		NOT_RD	Urban Inte	No	No	Yes	No	5. Hampto	114	114. City o	3-Principal	4-Two-Way	Urban	NonVDOT	5	3. City or T	Hampton F	HAMP	R-VA US00258EB		66.65	1080031	26.46	-76.3266	37.03597
183575121	2018	12/21/2018 5:00	1735	17:35	O	PDO	0	0	0	0	0	0	0	2	4. Sideswipe - Same Direction	SSS	No	1. No Adve	4. Darknes	Night	1. Dry	Dry	1. Main-Lin	1. Straight	2. Blacktop	1. No Defe	1. Two-Wa	1. Not at In	6. Traffic L	1. Yes - Wo	2. No	3. No	20. Motor V	1. On Road	No	No	Belted	No	No	No	No	No	No	No	No	No	No		NOT_RD	Not Interse	Yes	No	Yes	Yes	5. Hampto	114	114. City o	5-Major Co	3-Two-Way	Urban	NonVDOT	5	3. City or T	Hampton F	HAMP	R-VA US00060WB		270.65	253015	279.08	-76.3804	37.00174
171815521	2017	6/1/2017 5:00	1340	13:40	O	PDO	0	0	0	0	0	0	0	2	16. Other	OTHR	No	1. No Adve	2. Daylight	Day	1. Dry	Dry	10. Interse	1. Straight	2. Blacktop	1. No Defe	1. Two-Wa	4. Four App	4. Stop Sig	1. Yes - Wo	2. No	3. No	20. Motor V	1. On Road	No	No	Belted	No	No	No	No	No	No	No	No	No	No		NOT_RD	VDOT Inter	No	No	Yes	No	5. Hampto	114	114. City o	5-Major Co	3-Two-Way	Urban	NonVDOT	5	3. City or T	Hampton F	HAMP	S-VA114NP WHEALTON RD		0.19	253301	10.24	-76.435	37.02739
171815522	2017	6/1/2017 5:00	1439	14:39	C	C	0	0	0	1	1	0	0	2	4. Sideswipe - Same Direction	SSS	No	1. No Adve	2. Daylight	Day	1. Dry	Dry	1. Main-Lin	1. Straight	2. Blacktop	1. No Defe	3. Two-Wa	1. Not at In	3. Traffic S	1. Yes - Wo	2. No	3. No	20. Motor V	1. On Road	No	No	Belted	No	No	No	No	No	No	No	No	No	No		NOT_RD	Urban Inte	Yes	No	Yes	No	5. Hampto	114	114. City o	4-Minor Art	4-Two-Way	Urban	NonVDOT	5	3. City or T	Hampton F	HAMP	R-VA SR00278NB		0.08	1067724	130.52	-76.348	37.04476
171815524	2017	6/1/2017 5:00	1641	16:41	O	PDO	0	0	0	0	0	0	0	2	4. Sideswipe - Same Direction	SSS	No	1. No Adve	2. Daylight	Day	1. Dry	Dry	8. Non-Inte	1. Straight	2. Blacktop	1. No Defe	3. Two-Wa	1. Not at In	6. Traffic L	1. Yes - Wo	2. No	3. No	20. Motor V	1. On Road	No	No	Belted	No	No	No	No	No	No	No	No	No	No		NOT_RD	Not Interse	Yes	No	Yes	No	5. Hampto	114	114. City o	3-Principal	4-Two-Way	Urban	NonVDOT	5	3. City or T	Hampton F	HAMP	R-VA US00258EB		65.32	1067776	302.66	-76.347	37.04344
191645214	2019	6/9/2019 5:00	1847	18:47	O	PDO	0	0	0	0	0	0	0	2	2. Angle	ANG	No	1. No Adve	2. Daylight	Day	1. Dry	Dry	9. Within In	1. Straight	2. Blacktop	1. No Defe	1. Two-Wa	4. Four App	4. Stop Sig	1. Yes - Wo	2. No	3. No	20. Motor V	1. On Road	No	No	Belted	No	No	No	No	No	No	No	No	No	No		NOT_RD	Urban Inte	No	Yes	Yes	No	5. Hampto	114	114. City o	4-Minor Art	3-Two-Way	Urban	NonVDOT	5	3. City or T	Hampton F	HAMP	R-VA SR00169SB		0.18	1061084	17.06	-76.3191	37.02072
171815526	2017	6/2/2017 5:00	21	00:21	O	PDO	0	0	0	0	0	0	0	2	4. Sideswipe - Same Direction	SSS	No	1. No Adve	4. Darknes	Night	1. Dry	Dry	8. Non-Inte	1. Straight	2. Blacktop	1. No Defe	4. One-Wa	1. Not at In	1. No Traffi	6. No Traffi	2. No	3. No	20. Motor V	1. On Road	No	No	Belted	No	Yes	No	No	No	No	No	No	No	No		NOT_RD	Not Interse	No	No	Yes	Yes	5. Hampto	114	114. City o	7-Local (J,6)	1-One-Way	Urban	NonVDOT	5	3. City or T	Hampton F	HAMP	S-VA114PR ARMSTRONG DR		0.23			-76.3549	37.0069
171815527	2017	6/2/2017 5:00	823	8:23	O	PDO	0	0	0	0	0	0	0	2	1. Rear End	RE	No	1. No Adve	2. Daylight	Day	1. Dry	Dry	11. Interse	1. Straight	2. Blacktop	1. No Defe	2. Two-Wa	4. Four App	3. Traffic S	1. Yes - Wo	2. No	3. No	20. Motor V	1. On Road	No	No	Belted	No	Yes	No	No	No	No	No	No	No	No		NOT_RD	Urban Inte	No	No	Yes	No	5. Hampto	114	114. City o	3-Principal	4-Two-Way	Urban	NonVDOT	5	3. City or T	Hampton F	HAMP	R-VA US00258EB		64.66	253143	200.47	-76.3593	37.04368
192525143	2019	8/29/2019 5:00	1759	17:59	O	PDO	0	0	0	0	0	0	0	2	1. Rear End	RE	No	1. No Adve	2. Daylight	Day	1. Dry	Dry	1. Main-Lin	1. Straight	2. Blacktop	1. No Defe	3. Two-Wa	1. Not at In	6. Traffic L	1. Yes - Wo	2. No	3. No	6. Parked V	1. On Road	No	No	Belted	No	No	No	No	No	No	Yes	No	No	No		RD UNKN	Not Interse	No	No	Yes	No	5. Hampto	114	114. City o	3-Principal	4-Two-Way	Urban	NonVDOT	5	3. City or T	Hampton F	HAMP	R-VA SR00134WB		4.84			-76.3949	37.08971
171815529	2017	6/2/2017 5:00	1028	10:28	C	C	0	0	0	2	2	0	0	2	2. Angle	ANG	No	1. No Adve	2. Daylight	Day	1. Dry	Dry	9. Within In	1. Straight	2. Blacktop	1. No Defe	3. Two-Wa	4. Four App	3. Traffic S	1. Yes - Wo	2. No	3. No	20. Motor V	1. On Road	No	No	Belted	No	Yes	No	No	No	No	No	No	No	No		NOT_RD	Urban Inte	Yes	No	Yes	No	5. Hampto	114	114. City o	4-Minor Art	4-Two-Way	Urban	NonVDOT	5	3. City or T	Hampton F	HAMP	R-VA SR00278SB		0.1	1067724	39.35	-76.3481	37.04516
171815531	2017	6/2/2017 5:00	1504	15:04	O	PDO	0	0	0	0	0	0	0	2	1. Rear End	RE	No	1. No Adve	2. Daylight	Day	1. Dry	Dry	1. Main-Lin	1. Straight	2. Blacktop	1. No Defe	1. Two-Wa	1. Not at In	1. No Traffi	6. No Traffi	2. No	3. No	6. Parked V	1. On Road	No	No	Belted	No	Yes	No	No	No	No	No	No	No	No		RD UNKN	Not Interse	No	Yes	Yes	No	5. Hampto	114	114. City o	7-Local (J,6)	3-Two-Way	Urban	NonVDOT	5	3. City or T	Hampton F	HAMP	S-VA114PR RANSONE ST		0.18			-76.3524	37.04689
242825041	2024	10/5/2024 5:00	957	9:57	O	PDO	0	0	0	0	0	0	0	2	2. Angle	ANG	No	1. No Adve	2. Daylight	Day	1. Dry	Dry	9. Within In	1. Straight	2. Blacktop	1. No Defe	1. Two-Wa	3. Three Ap	6. Traffic L	1. Yes - Wo	2. No	3. No	20. Motor V	1. On Road	No	No	Belted	No	No	No	No	No	No	No	No	No	No		NOT_RD	Urban Inte	Yes	No	Yes	No	5. Hampto	114	114. City o	4-Minor Art	3-Two-Way	Urban	NonVDOT	5	3. City or T	Hampton F	HAMP	S-VA114PR LASALLE AVE		0.9	253045	142.73	-76.3607	37.01614
202465256	2020	8/28/2020 5:00	1601	16:01	C	C	0	0	0	2	2	0	0	3	1. Rear End	RE	No	1. No Adve	2. Daylight	Day	1. Dry	Dry	1. Main-Lin	1. Straight	2. Blacktop	1. No Defe	2. Two-Wa	1. Not at In	3. Traffic S	1. Yes - Wo	2. No	3. No	20. Motor V	1. On Road	No	No	Belted	No	No	No	No	No	No	No	No	No	No		NOT_RD	Urban Inte	Yes	No	Yes	No	5. Hampto	114	114. City o	4-Minor Art	3-Two-Way	Urban	NonVDOT	5	3. City or T	Hampton F	HAMP	R-VA SR00152EB		1.44	253053	71.68	-76.4412	37.04291
171815536	2017	6/3/2017 5:00	27	00:27	C	C	0	0	0	2	2	0	0	3	2. Angle	ANG	No	1. No Adve	4. Darknes	Night	1. Dry	Dry	9. Within In	1. Straight	2. Blacktop	1. No Defe	2. Two-Wa	4. Four App	3. Traffic S	1. Yes - Wo	2. No	3. No	20. Motor V	1. On Road	Yes	No	Belted	No	No	No	No	No	No	No	No	No	No		NOT_RD	Urban Inte	No	No	Yes	Yes	5. Hampto	114	114. City o	3-Principal	4-Two-Way	Urban	NonVDOT	5	3. City or T	Hampton F	HAMP	R-VA US00258EB		67.3	253154	5.36	-76.3234	37.02703
200135144	2020	1/6/2020 5:00	1203	12:03	C	C	0	0	0	1	1	0	0	2	1. Rear End	RE	No	1. No Adve	2. Daylight	Day	1. Dry	Dry	1. Main-Lin	1. Straight	2. Blacktop	9. Other	2. Two-Wa	4. Four App	3. Traffic S	1. Yes - Wo	2. No	3. No	20. Motor V	1. On Road	No	No	Belted	No	No	No	No	No	No	No	No	No	No		NOT_RD	Urban Inte	Yes	No	Yes	No	5. Hampto	114	114. City o	3-Principal	4-Two-Way	Urban	NonVDOT	5	3. City or T	Hampton F	HAMP	S-VA114NP ARMISTEAD AVE N		2.17	253023	183.19	-76.3771	37.04443
171815538	2017	6/3/2017 5:00	647	6:47	O	PDO	0	0	0	0	0	0	0	2	4. Sideswipe - Same Direction	SSS	No	1. No Adve	2. Daylight	Day	1. Dry	Dry	1. Main-Lin	2. Curve - L	2. Blacktop	2. Holes, R	1. Two-Wa	1. Not at In	1. No Traffi	6. No Traffi	2. No	3. No	6. Parked V	1. On Road	No	No	Belted	No	No	No	No	No	No	No	No	No	No		NOT_RD	Not Interse	No	Yes	Yes	No	5. Hampto	114	114. City o	7-Local (J,6)	3-Two-Way	Urban	NonVDOT	5	3. City or T	Hampton F	HAMP	S-VA114PR WESTVIEW DR		0.66			-76.4406	37.0817
171815539	2017	6/3/2017 5:00	1305	13:05	C	C	0	0	0	2	2	0	0	2	2. Angle	ANG	No	1. No Adve	2. Daylight	Day	1. Dry	Dry	10. Interse	1. Straight	2. Blacktop	1. No Defe	1. Two-Wa	2. Two App	4. Stop Sig	1. Yes - Wo	2. No	3. No	20. Motor V	1. On Road	No	No	Belted	No	No	No	No	No	No	No	No	No	No		NOT_RD	Urban Inte	No	No	Yes	No	5. Hampto	114	114. City o	4-Minor Art	3-Two-Way	Urban	NonVDOT	5	3. City or T	Hampton F	HAMP	R-VA SR00351EB		8.02	1061378	269.95	-76.3066	37.03977
223435093	2022	12/8/2022 5:00	1629	16:29	C	C	0	0	0	2	2	0	0	2	1. Rear End	RE	No	1. No Adve	2. Daylight	Day	1. Dry	Dry	9. Within In	1. Straight	2. Blacktop	1. No Defe	1. Two-Wa	4. Four App	3. Traffic S	1. Yes - Wo	2. No	3. No	20. Motor V	1. On Road	No	No	Belted	No	No	No	No	No	No	No	No	No	No		NOT_RD	Urban Inte	No	Yes	Yes	No	5. Hampto	114	114. City o	4-Minor Art	3-Two-Way	Urban	NonVDOT	5	3. City or T	Hampton F	HAMP	R-VA SR00152WB		1.44	253053	51.2	-76.4413	37.04291
171815541	2017	6/3/2017 5:00	1459	14:59	C	C	0	0	0	2	2	0	0	2	1. Rear End	RE	No	1. No Adve	2. Daylight	Day	1. Dry	Dry	10. Interse	1. Straight	2. Blacktop	1. No Defe	3. Two-Wa	4. Four App	3. Traffic S	1. Yes - Wo	2. No	3. No	20. Motor V	1. On Road	No	No	Belted	No	Yes	No	No	No	No	No	No	No	No		NOT_RD	Urban Inte	No	No	Yes	No	5. Hampto	114	114. City o	7-Local (J,6)	3-Two-Way	Urban	NonVDOT	5	3. City or T	Hampton F	HAMP	S-VA114NP COLISEUM DR		1.36	1078784	366.42	-76.3917	37.04957
171815542	2017	6/3/2017 5:00	1552	15:52	C	C	0	0	0	2	2	0	0	2	4. Sideswipe - Same Direction	SSS	No	1. No Adve	2. Daylight	Day	1. Dry	Dry	6. Intersec	10. On/Off	2. Blacktop	1. No Defe	2. Two-Wa	3. Three Ap	8. Yield Sig	1. Yes - Wo	2. No	3. No	20. Motor V	1. On Road	No	No	Belted	No	Yes	No	No	No	No	No	No	No	No		NOT_RD	Not Interse	No	No	No	No	5. Hampto	114	114. City o	1-Interstat	1-One-Way	Urban	VDOT Inter	5	1. State Hv	Hampton F	HAMP	R-VA IS00064WB	RMP265.00A	0.25			-76.3628	37.03384
201485039	2020	5/25/2020 5:00	1757	17:57	C	C	0	0	0	2	2	0	0	2	2. Angle	ANG	No	1. No Adve	2. Daylight	Day	1. Dry	Dry	9. Within In	1. Straight	2. Blacktop	1. No Defe	1. Two-Wa	3. Three Ap	4. Stop Sig	1. Yes - Wo	2. No	3. No	20. Motor V	1. On Road	No	No	Belted	No	No	No	No	No	No	No	No	No	No		NOT_RD	Urban Inte	No	No	Yes	No	5. Hampto	114	114. City o	4-Minor Art	3-Two-Way	Urban	NonVDOT	5	3. City or T	Hampton F	HAMP	R-VA SR00169SB		0.18	1061084	1.22	-76.319	37.02075
171815545	2017	6/3/2017 5:00	2101	21:01	C	C	0	0	0	2	2	0	0	2	1. Rear End	RE	No	1. No Adve	4. Darknes	Night	1. Dry	Dry	8. Non-Inte	1. Straight	2. Blacktop	1. No Defe	1. Two-Wa	1. Not at In	3. Traffic S	1. Yes - Wo	2. No	3. No	20. Motor V	1. On Road	No	No	Belted	No	No	No	No	No	No	No	No	No	No		NOT_RD	Urban Inte	No	No	Yes	Yes	5. Hampto	114	114. City o	7-Local (J,6)	3-Two-Way	Urban	NonVDOT	5	3. City or T	Hampton F	HAMP	S-VA114PR TODDS LN		2.75	253136	200.94	-76.4021	37.03917
232555059	2023	8/25/2023 5:00	1212	12:12	C	C	0	0	0	1	1	0	0	2	1. Rear End	RE	No	1. No Adve	2. Daylight	Day	8. Natural	Wet	1. Main-Lin	1. Straight	2. Blacktop	8. Roadwa	2. Two-Wa	1. Not at In	3. Traffic S	1. Yes - Wo	2. No	3. No	20. Motor V	1. On Road	No	No	Belted	No	No	No	No	No	No	No	No	No	No		NOT_RD	Not Interse	No	No	Yes	No	5. Hampto	114	114. City o	5-Major Co	4-Two-Way	Urban	NonVDOT	5	3. City or T	Hampton F	HAMP	S-VA114PR BIG BETHEL RD		0.62	253326	395.05	-76.4171	37.02465
171815548	2017	6/4/2017 5:00	615	6:15	C	C	0	0	0	1	1	0	0	1	9. Fixed Object - Off Road	FOOR	No	1. No Adve	2. Daylight	Day	1. Dry	Dry	1. Main-Lin	1. Straight	2. Blacktop	1. No Defe	1. Two-Wa	1. Not at In	1. No Traffi	6. No Traffi	2. No	3. No	18. Mailbo	4. Roadsid	Yes	No	Belted	No	Yes	Yes	No	No	No	No	No	No	No		RD RIGHT	Not Interse	No	No	Yes	No	5. Hampto	114	114. City o	7-Local (J,6)	3-Two-Way	Urban	NonVDOT	5	3. City or T	Hampton F	HAMP	S-VA114PR WILLS WAY		0.22			-76.4429	37.06163
171815549	2017	6/4/2017 5:00	1532	15:32	C	C	0	0	0	2	2	0	0	2	4. Sideswipe - Same Direction	SSS	No	1. No Adve	2. Daylight	Day	1. Dry	Dry	8. Non-Inte	1. Straight	2. Blacktop	1. No Defe	2. Two-Wa	1. Not at In	4. Stop Sig	1. Yes - Wo	2. No	3. No	20. Motor V	1. On Road	No	No	Belted	No	Yes	No	No	No	No	No	No	No	No		NOT_RD	Not Interse	No	No	Yes	No	5. Hampto	114	114. City o	5-Major Co	3-Two-Way	Urban	NonVDOT	5	3. City or T	Hampton F	HAMP	S-VA114PR E LITTLE BACK RIVER RD		1.35			-76.3335	37.06733
171815550	2017	6/4/2017 5:00	1632	16:32	C	C	0	0	0	1	1	0	0	2	2. Angle	ANG	No	1. No Adve	2. Daylight	Day	1. Dry	Dry	1. Main-Lin	1. Straight	2. Blacktop	1. No Defe	3. Two-Wa	1. Not at In	6. Traffic L	1. Yes - Wo	2. No	3. No	20. Motor V	1. On Road	No	No	Belted	No	Yes	No	No	No	No	No	No	No	No		NOT_RD	Not Interse	No	No	Yes	No	5. Hampto	114	114. City o	3-Principal	4-Two-Way	Urban	NonVDOT	5	3. City or T	Hampton F	HAMP	R-VA US00258WB		62.33	253136	343.61	-76.4005	37.0392
171815551	2017	6/4/2017 5:00	1951	19:51	A	A	0	2	1	0	3	0	0	2	16. Other	OTHR	No	1. No Adve	2. Daylight	Day	1. Dry	Dry	10. Interse	1. Straight	2. Blacktop	1. No Defe	3. Two-Wa	4. Four App	3. Traffic S	1. Yes - Wo	2. No	3. No	20. Motor V	1. On Road	No	No	Belted	No	No	No	No	No	No	No	No	No	No		NOT_RD	Urban Inte	No	Yes	Yes	No	5. Hampto	114	114. City o	4-Minor Art	4-Two-Way	Urban	NonVDOT	5	3. City or T	Hampton F	HAMP	R-VA US00258EB		67.31	253154	58.07	-76.3233	37.02686
200635165	2020	2/4/2020 5:00	1038	10:38	O	PDO	0	0	0	0	0	0	0	2	5. Sideswipe - Opposite Direction	SSO	No	1. No Adve	2. Daylight	Day	1. Dry	Dry	1. Main-Lin	1. Straight	2. Blacktop	1. No Defe	2. Two-Wa	4. Four App	3. Traffic S	1. Yes - Wo	2. No	3. No	20. Motor V	1. On Road	No	No	Belted	No	No	No	No	No	No	No	No	No	No		NOT_RD	Urban Inte	No	No	Yes	No	5. Hampto	114	114. City o	5-Major Co	3-Two-Way	Urban	NonVDOT	5	3. City or T	Hampton F	HAMP	R-VA SR00143SB		1.54	253036	122.62	-76.322	37.01837
171815553	2017	6/4/2017 5:00	2021	20:21	C	C	0	0	0	2	2	0	0	2	2. Angle	ANG	No	1. No Adve	3. Dusk	Day	1. Dry	Dry	13. Drivew	1. Straight	2. Blacktop	1. No Defe	1. Two-Wa	1. Not at In	4. Stop Sig	1. Yes - Wo	2. No	3. No	6. Parked V	4. Roadsid	No	No	Belted	No	Yes	No	No	No	No	No	No	No	No		NOT_RD	Not Interse	No	Yes	Yes	No	5. Hampto	114	114. City o	7-Local (J,6)	3-Two-Way	Urban	NonVDOT	5	3. City or T	Hampton F	HAMP	S-VA114PR HAMPTON DR		0.39			-76.3872	36.99701
171815554	2017	6/5/2017 5:00	903	9:03	C	C	0	0	0	2	2	0	0	2	1. Rear End	RE	No	1. No Adve	2. Daylight	Day	1. Dry	Dry	8. Non-Inte	3. Grade - S	2. Blacktop	1. No Defe	2. Two-Wa	1. Not at In	6. Traffic L	1. Yes - Wo	2. No	3. No	20. Motor V	1. On Road	No	No	Belted	No	Yes	No	No	No	No	No	No	No	No		NOT_RD	Urban Inte	Yes	No	Yes	No	5. Hampto	114	114. City o	3-Principal	4-Two-Way	Urban	NonVDOT	5	3. City or T	Hampton F	HAMP	R-VA US00258WB		64.83	253144	54.98	-76.3562	37.04375
171815555	2017	6/5/2017 5:00	1459	14:59	O	PDO	0	0	0	0	0	0	0	2	2. Angle	ANG	No	5. Rain	2. Daylight	Day	2. Wet	Wet	1. Main-Lin	1. Straight	2. Blacktop	1. No Defe	1. Two-Wa	1. Not at In	3. Traffic S	1. Yes - Wo	2. No	3. No	20. Motor V	1. On Road	No	No	Belted	No	No	No	No	No	No	No	No	No	No		NOT_RD	Not Interse	No	No	Yes	No	5. Hampto	114	114. City o	3-Principal	4-Two-Way	Urban	NonVDOT	5	3. City or T	Hampton F	HAMP	R-VA US00258WB		61.86	253135	256.15	-76.4083	37.03741
171815556	2017	6/5/2017 5:00	1507	15:07	C	C	0	0	0	2	2	0	0	4	1. Rear End	RE	No	5. Rain	2. Daylight	Day	2. Wet	Wet	10. Interse	1. Straight	2. Blacktop	1. No Defe	3. Two-Wa	4. Four App	3. Traffic S	1. Yes - Wo	2. No	3. No	20. Motor V	1. On Road	No	No	Belted	No	No	No	No	No	No	No	No	No	No		NOT_RD	Urban Inte	Yes	Yes	Yes	No	5. Hampto	114	114. City o	3-Principal	4-Two-Way	Urban	NonVDOT	5	3. City or T	Hampton F	HAMP	R-VA US00258EB		62.95	754224	159.79	-76.389	37.04148
171815557	2017	6/5/2017 5:00	1649	16:49	C	C	0	0	0	1	1	0	0	2	5. Sideswipe - Opposite Direction	SSO	No	5. Rain	2. Daylight	Day	2. Wet	Wet	10. Interse	1. Straight	1. Concret	1. No Defe	1. Two-Wa	4. Four App	8. Yield Sig	1. Yes - Wo	2. No	3. No	20. Motor V	1. On Road	No	No	Belted	No	No	No	No	No	No	No	No	No	No		NOT_RD	Urban Inte	Yes	No	Yes	No	5. Hampto	114	114. City o	7-Local (J,6)	3-Two-Way	Urban	NonVDOT	5	3. City or T	Hampton F	HAMP	S-VA114PR MERRICK RD		0.06			-76.4094	37.05162
171815558	2017	6/5/2017 5:00	1708	17:08	O	PDO	0	0	0	0	0	0	0	2	4. Sideswipe - Same Direction	SSS	No	5. Rain	2. Daylight	Day	2. Wet	Wet	10. Interse	1. Straight	2. Blacktop	1. No Defe	2. Two-Wa	4. Four App	6. Traffic L	1. Yes - Wo	2. No	3. No	20. Motor V	1. On Road	No	No	Belted	No	No	No	No	No	Yes	No	No	No	No		NOT_RD	VDOT Inter	No	No	Yes	No	5. Hampto	114	114. City o	7-Local (J,6)	3-Two-Way	Urban	NonVDOT	5	3. City or T	Hampton F	HAMP	S-VA114PR COLISEUM DR		1	1079044	11.26	-76.3897	37.04428
211965435	2021	7/6/2021 5:00	1754	17:54	B	B	0	0	2	0	2	0	0	2	2. Angle	ANG	No	1. No Adve	2. Daylight	Day	1. Dry	Dry	9. Within In	1. Straight	2. Blacktop	1. No Defe	3. Two-Wa	4. Four App	3. Traffic S	1. Yes - Wo	2. No	3. No	20. Motor V	1. On Road	No	No	Belted	No	No	No	No	No	No	No	No	No	No		NOT_RD	VDOT Inter	No	No	Yes	No	5. Hampto	114	114. City o	7-Local (J,6)	3-Two-Way	Urban	NonVDOT	5	3. City or T	Hampton F	HAMP	S-VA114NP MARCELLA RD		0.11	1078366	66.19	-76.3776	37.04916
171815560	2017	6/6/2017 5:00	1130	11:30	C	C	0	0	0	3	3	0	0	1	10. Deer	DEER	No	1. No Adve	2. Daylight	Day	1. Dry	Dry	8. Non-Inte	1. Straight	1. Concret	1. No Defe	3. Two-Wa	1. Not at In	1. No Traffi	6. No Traffi	2. No	3. No	20. Motor V	1. On Road	No	Yes	Belted	No	No	No	No	No	No	No	No	No	No		NOT_RD	Not Interse	No	No	Yes	No	5. Hampto	114	114. City o	3-Principal	4-Two-Way	Urban	NonVDOT	5	3. City or T	Hampton F	HAMP	S-VA114NP HAMPTON ROADS CENTER PKWY		2.54			-76.4029	37.06042
193585154	2019	12/2/2019 5:00	1433	14:33	O	PDO	0	0	0	0	0	0	0	2	4. Sideswipe - Same Direction	SSS	No	1. No Adve	2. Daylight	Day	1. Dry	Dry	8. Non-Inte	1. Straight	2. Blacktop	1. No Defe	1. Two-Wa	1. Not at In	6. Traffic L	1. Yes - Wo	2. No	3. No	20. Motor V	1. On Road	No	No	Belted	No	No	No	No	No	No	No	No	No	No		NOT_RD	Not Interse	No	No	Yes	No	5. Hampto	114	114. City o	3-Principal	4-Two-Way	Urban	NonVDOT	5	3. City or T	Hampton F	HAMP	R-VA SR00134WB		4.89			-76.395	37.08886
171815562	2017	6/6/2017 5:00	1456	14:56	O	PDO	0	0	0	0	0	0	0	2	2. Angle	ANG	No	1. No Adve	2. Daylight	Day	1. Dry	Dry	9. Within In	1. Straight	2. Blacktop	1. No Defe	1. Two-Wa	4. Four App	8. Yield Sig	1. Yes - Wo	2. No	3. No	20. Motor V	1. On Road	No	No	Belted	No	No	No	No	No	No	No	No	No	No		NOT_RD	Urban Inte	Yes	No	Yes	No	5. Hampto	114	114. City o	7-Local (J,6)	3-Two-Way	Urban	NonVDOT	5	3. City or T	Hampton F	HAMP	S-VA114PR PELCHAT DR		0.05			-76.4401	37.05494
171815564	2017	6/6/2017 5:00	1622	16:22	B	B	0	0	1	2	3	0	0	2	1. Rear End	RE	No	1. No Adve	2. Daylight	Day	1. Dry	Dry	1. Main-Lin	1. Straight	1. Concret	1. No Defe	4. One-Wa	1. Not at In	1. No Traffi	6. No Traffi	2. No	3. No	20. Motor V	1. On Road	No	No	Belted	No	Yes	No	No	No	No	No	No	No	No		NOT_RD	Not Interse	Yes	No	Yes	No	5. Hampto	114	114. City o	3-Principal	4-Two-Way	Urban	NonVDOT	5	3. City or T	Hampton F	HAMP	R-VA US00258EB		63.06	754224	298.12	-76.3875	37.04181
171815565	2017	6/6/2017 5:00	1823	18:23	O	PDO	0	0	0	0	0	0	0	2	1. Rear End	RE	No	1. No Adve	2. Daylight	Day	1. Dry	Dry	1. Main-Lin	1. Straight	2. Blacktop	1. No Defe	1. Two-Wa	1. Not at In	1. No Traffi	6. No Traffi	2. No	3. No	20. Motor V	1. On Road	No	No	Belted	No	No	No	No	No	No	No	No	No	No		NOT_RD	Not Interse	Yes	No	Yes	No	5. Hampto	114	114. City o	5-Major Co	4-Two-Way	Urban	NonVDOT	5	3. City or T	Hampton F	HAMP	S-VA114NP POWHATAN PKWY		1.25	253572	320.6	-76.3859	37.01441
171815566	2017	6/6/2017 5:00	820	8:20	C	C	0	0	0	1	1	0	0	2	15. Backed Into	BI	No	1. No Adve	2. Daylight	Day	1. Dry	Dry	13. Drivew	1. Straight	2. Blacktop	1. No Defe	1. Two-Wa	1. Not at In	1. No Traffi	6. No Traffi	2. No	3. No	6. Parked V	1. On Road	No	No	Belted	No	No	No	No	No	No	No	No	No	No		RD UNKN	Not Interse	No	No	Yes	No	5. Hampto	114	114. City o	7-Local (J,6)		Urban	NonVDOT	5	3. City or T	Hampton F	HAMP	S-VA114PR DELAWARE AVE		0.04			-76.3867	37.00517
171815567	2017	6/7/2017 5:00	722	7:22	C	C	0	0	0	1	1	0	0	1	9. Fixed Object - Off Road	FOOR	No	1. No Adve	2. Daylight	Day	1. Dry	Dry	1. Main-Lin	1. Straight	2. Blacktop	1. No Defe	2. Two-Wa	1. Not at In	6. Traffic L	1. Yes - Wo	2. No	3. No	28. Ran Of	8. Off Road	No	No	Belted	No	Yes	No	No	No	No	No	No	No	No		RD_LEFT	Not Interse	Yes	No	Yes	No	5. Hampto	114	114. City o	3-Principal	4-Two-Way	Urban	NonVDOT	5	3. City or T	Hampton F	HAMP	S-VA114NP HAMPTON ROADS CENTER PKWY		0.96			-76.4318	37.06129
203295183	2020	11/18/2020 5:00	811	8:11	C	C	0	0	0	2	2	0	0	2	1. Rear End	RE	No	1. No Adve	2. Daylight	Day	1. Dry	Dry	10. Interse	1. Straight	2. Blacktop	1. No Defe	1. Two-Wa	4. Four App	3. Traffic S	1. Yes - Wo	2. No	3. No	20. Motor V	1. On Road	No	No	Belted	No	No	No	No	No	No	No	No	No	No		NOT_RD	Urban Inte	No	No	Yes	No	5. Hampto	114	114. City o	4-Minor Art	4-Two-Way	Urban	NonVDOT	5	3. City or T	Hampton F	HAMP	S-VA114NP LASALLE AVE		0.91	253045	100.6	-76.3608	37.01624
171815569	2017	6/7/2017 5:00	1754	17:54	C	C	0	0	0	2	2	0	0	2	1. Rear End	RE	No	1. No Adve	2. Daylight	Day	1. Dry	Dry	1. Main-Lin	1. Straight	2. Blacktop	1. No Defe	1. Two-Wa	4. Four App	4. Stop Sig	1. Yes - Wo	2. No	3. No	20. Motor V	1. On Road	No	No	Belted	No	No	No	No	No	No	No	No	No	No		NOT_RD	Urban Inte	No	No	Yes	No	5. Hampto	114	114. City o	7-Local (J,6)	3-Two-Way	Urban	NonVDOT	5	3. City or T	Hampton F	HAMP	S-VA114PR ESSEX PARK DR		0.01	1064154	48.64	-76.3044	37.05881
171815570	2017	6/7/2017 5:00	1757	17:57	B	B	0	0	1	0	1	0	0	1	16. Other	OTHR	No	1. No Adve	2. Daylight	Day	1. Dry	Dry	8. Non-Inte	2. Curve - L	2. Blacktop	1. No Defe	1. Two-Wa	1. Not at In	1. No Traffi	6. No Traffi	2. No	3. No	25. Other N	1. On Road	No	No	Belted	No	No	No	No	No	No	No	No	No	No		NOT_RD	Not Interse	No	No	Yes	No	5. Hampto	114	114. City o	7-Local (J,6)	3-Two-Way	Urban	NonVDOT	5	3. City or T	Hampton F	HAMP	S-VA114PR FORT WORTH ST		0.88			-76.318	37.06233
171815571	2017	6/8/2017 5:00	2219	22:19	B	B	0	0	1	0	1	0	0	2	2. Angle	ANG	Bike	1. No Adve	4. Darknes	Night	1. Dry	Dry	9. Within In	1. Straight	2. Blacktop	1. No Defe	2. Two-Wa	4. Four App	3. Traffic S	1. Yes - Wo	2. No	3. No	22. Bicycle	1. On Road	No	No	Belted	Yes	No	No	No	No	No	No	No	No	No		NOT_RD	VDOT Inter	No	Yes	Yes	Yes	5. Hampto	114	114. City o	7-Local (J,6)	3-Two-Way	Urban	NonVDOT	5	3. City or T	Hampton F	HAMP	S-VA114PR COLISEUM DR		1.08	1079033	58.86	-76.3902	37.04555
171815572	2017	6/8/2017 5:00	1710	17:10	O	PDO	0	0	0	0	0	0	0	2	1. Rear End	RE	No	1. No Adve	2. Daylight	Day	1. Dry	Dry	10. Interse	1. Straight	2. Blacktop	1. No Defe	2. Two-Wa	4. Four App	3. Traffic S	1. Yes - Wo	2. No	3. No	20. Motor V	1. On Road	No	No	Belted	No	Yes	No	No	No	No	No	No	No	No		NOT_RD	Urban Inte	Yes	No	Yes	No	5. Hampto	114	114. City o	3-Principal	4-Two-Way	Urban	NonVDOT	5	3. City or T	Hampton F	HAMP	R-VA US00258EB		63.4	253078	89.01	-76.3814	37.04311
171815574	2017	6/8/2017 5:00	1005	10:05	O	PDO	0	0	0	0	0	0	0	2	4. Sideswipe - Same Direction	SSS	No	1. No Adve	2. Daylight	Day	1. Dry	Dry	1. Main-Lin	1. Straight	1. Concret	1. No Defe	1. Two-Wa	1. Not at In	1. No Traffi	6. No Traffi	2. No	3. No	6. Parked V	1. On Road	No	No	Belted	No	No	No	No	No	Yes	No	No	No	No		NOT_RD	Not Interse	No	No	Yes	No	5. Hampto	114	114. City o	7-Local (J,6)		Urban	NonVDOT	5	3. City or T	Hampton F	HAMP	S-VA114PR QUEENS WAY W		0.08			-76.3457	37.02562
171815575	2017	6/8/2017 5:00	1230	12:30	O	PDO	0	0	0	0	0	0	0	2	1. Rear End	RE	No	1. No Adve	2. Daylight	Day	1. Dry	Dry	10. Interse	1. Straight	2. Blacktop	1. No Defe	3. Two-Wa	3. Three Ap	3. Traffic S	1. Yes - Wo	2. No	3. No	20. Motor V	1. On Road	No	No	Belted	No	No	No	No	No	No	No	No	No	No		NOT_RD	VDOT Inter	No	Yes	Yes	No	5. Hampto	114	114. City o	3-Principal	4-Two-Way	Urban	NonVDOT	5	3. City or T	Hampton F	HAMP	S-VA114PR HAMPTON ROADS CENTER PKWY		3.15	1077824	175.66	-76.3923	37.05981
193085235	2019	11/2/2019 5:00	1835	18:35	O	PDO	0	0	0	0	0	0	0	2	9. Fixed Object - Off Road	FOOR	No	1. No Adve	4. Darknes	Night	1. Dry	Dry	1. Main-Lin	10. On/Off	2. Blacktop	1. No Defe	3. Two-Wa	1. Not at In	8. Yield Sig	1. Yes - Wo	2. No	3. No	5. Guard R	1. On Road	No	No	Belted	No	Yes	No	No	Yes	No	No	No	No	No		NOT_RD	Urban Inte	Yes	No	Yes	Yes	5. Hampto	114	114. City o	4-Minor Art	4-Two-Way	Urban	NonVDOT	5	3. City or T	Hampton F	HAMP	S-VA114PR ABERDEEN RD		0.3	253178	46.95	-76.4026	37.00157
231355211	2023	5/15/2023 5:00	300	3:00	O	PDO	0	0	0	0	0	0	0	1	10. Deer	DEER	No	1. No Adve	5. Darknes	Night	1. Dry	Dry	1. Main-Lin	1. Straight	2. Blacktop	1. No Defe	2. Two-Wa	1. Not at In	6. Traffic L	1. Yes - Wo	2. No	3. No	23. Animal	1. On Road	No	Yes	Belted	No	No	No	No	No	No	No	No	No	No		NOT_RD	Not Interse	No	No	Yes	Yes	5. Hampto	114	114. City o	3-Principal	4-Two-Way	Urban	NonVDOT	5	3. City or T	Hampton F	HAMP	R-VA SR00134WB		4.9			-76.395	37.08876
192735249	2019	9/27/2019 5:00	1416	14:16	O	PDO	0	0	0	0	0	0	0	2	2. Angle	ANG	No	1. No Adve	2. Daylight	Day	1. Dry	Dry	1. Main-Lin	1. Straight	2. Blacktop	1. No Defe	2. Two-Wa	4. Four App	3. Traffic S	1. Yes - Wo	2. No	3. No	20. Motor V	1. On Road	No	No	Belted	No	No	No	No	No	No	No	No	No	No		NOT_RD	Urban Inte	No	No	Yes	No	5. Hampto	114	114. City o	5-Major Co	3-Two-Way	Urban	NonVDOT	5	3. City or T	Hampton F	HAMP	R-VA US00060EB		270.7	253015	16.11	-76.3796	37.00213
200915104	2020	3/19/2020 5:00	2229	22:29	O	PDO	0	0	0	0	0	0	0	2	4. Sideswipe - Same Direction	SSS	No	1. No Adve	5. Darknes	Night	1. Dry	Dry	8. Non-Inte	1. Straight	2. Blacktop	1. No Defe	2. Two-Wa	1. Not at In	6. Traffic L	1. Yes - Wo	2. No	3. No	20. Motor V	2. Shoulde	No	No	Belted	No	No	No	No	No	Yes	No	No	No	No		NOT_RD	Not Interse	No	No	Yes	Yes	5. Hampto	114	114. City o	3-Principal	4-Two-Way	Urban	NonVDOT	5	3. City or T	Hampton F	HAMP	R-VA SR00134WB		4.96	1080512	482.11	-76.395	37.0879
171815580	2017	6/8/2017 5:00	1730	17:30	C	C	0	0	0	2	2	0	0	2	4. Sideswipe - Same Direction	SSS	No	1. No Adve	2. Daylight	Day	1. Dry	Dry	1. Main-Lin	1. Straight	2. Blacktop	1. No Defe	1. Two-Wa	1. Not at In	1. No Traffi	6. No Traffi	2. No	3. No	20. Motor V	1. On Road	No	No	Belted	No	Yes	No	No	No	No	No	No	No	No		NOT_RD	Not Interse	No	No	Yes	No	5. Hampto	114	114. City o	7-Local (J,6)	3-Two-Way	Urban	NonVDOT	5	3. City or T	Hampton F	HAMP	S-VA114PR LONDONSHIRE TER		0.25			-76.4213	37.04855
190825154	2019	3/23/2019 5:00	246	2:46	A	A	0	1	0	0	1	0	1	1	12. Ped	PED	Pedestrian	1. No Adve	5. Darknes	Night	1. Dry	Dry	1. Main-Lin	1. Straight	2. Blacktop	1. No Defe	2. Two-Wa	1. Not at In	3. Traffic S	1. Yes - Wo	2. No	3. No	19. Ped	1. On Road	No	No	Belted	No	No	No	No	No	Yes	No	No	Yes	No		NOT_RD	Not Interse	No	No	Yes	Yes	5. Hampto	114	114. City o	3-Principal	4-Two-Way	Urban	NonVDOT	5	3. City or T	Hampton F	HAMP	R-VA SR00134EB		4.99	1080512	308.6	-76.3953	37.08744
171815583	2017	6/9/2017 5:00	1344	13:44	O	PDO	0	0	0	0	0	0	0	2	1. Rear End	RE	No	1. No Adve	2. Daylight	Day	1. Dry	Dry	1. Main-Lin	1. Straight	2. Blacktop	1. No Defe	3. Two-Wa	1. Not at In	3. Traffic S	1. Yes - Wo	2. No	3. No	20. Motor V	1. On Road	No	No	Belted	No	No	No	No	No	No	No	No	No	No		NOT_RD	Not Interse	Yes	No	Yes	No	5. Hampto	114	114. City o	3-Principal	4-Two-Way	Urban	NonVDOT	5	3. City or T	Hampton F	HAMP	R-VA US00258EB		63.51	253078	488.99	-76.3795	37.0435
191335195	2019	5/10/2019 5:00	2106	21:06	O	PDO	0	0	0	0	0	0	0	2	16. Other	OTHR	No	1. No Adve	4. Darknes	Night	1. Dry	Dry	10. Interse	1. Straight	2. Blacktop	1. No Defe	2. Two-Wa	4. Four App	4. Stop Sig	1. Yes - Wo	2. No	3. No	20. Motor V	1. On Road	No	No	Belted	No	Yes	No	No	No	Yes	No	No	No	No		NOT_RD	Urban Inte	No	No	Yes	Yes	5. Hampto	114	114. City o	5-Major Co	4-Two-Way	Urban	NonVDOT	5	3. City or T	Hampton F	HAMP	S-VA114PR BIG BETHEL RD		0.64	253326	299	-76.4172	37.02489
171815586	2017	6/9/2017 5:00	1614	16:14	O	PDO	0	0	0	0	0	0	0	2	2. Angle	ANG	No	1. No Adve	2. Daylight	Day	1. Dry	Dry	9. Within In	1. Straight	2. Blacktop	1. No Defe	3. Two-Wa	4. Four App	4. Stop Sig	1. Yes - Wo	2. No	3. No	20. Motor V	1. On Road	No	No	Belted	No	No	No	No	No	No	No	No	No	No		NOT_RD	Urban Inte	No	No	Yes	No	5. Hampto	114	114. City o	7-Local (J,6)	3-Two-Way	Urban	NonVDOT	5	3. City or T	Hampton F	HAMP	S-VA114PR BUTTERNUT DR		0.55			-76.4221	37.03212
202745071	2020	9/29/2020 5:00	2217	22:17	O	PDO	0	0	0	0	0	0	0	1	9. Fixed Object - Off Road	FOOR	No	5. Rain	4. Darknes	Night	2. Wet	Wet	1. Main-Lin	1. Straight	2. Blacktop	1. No Defe	1. Two-Wa	1. Not at In	6. Traffic L	1. Yes - Wo	2. No	3. No	28. Ran Of	2. Shoulde	No	No	Belted	No	No	No	No	No	No	No	No	No	No		NOT_RD	Urban Inte	No	No	Yes	Yes	5. Hampto	114	114. City o	4-Minor Art	3-Two-Way	Urban	NonVDOT	5	3. City or T	Hampton F	HAMP	R-VA SR00169NB		0.18	1061084	40.82	-76.3191	37.02068
171815588	2017	6/9/2017 5:00	1905	19:05	C	C	0	0	0	4	4	0	0	2	4. Sideswipe - Same Direction	SSS	No	1. No Adve	3. Dusk	Day	1. Dry	Dry	10. Interse	1. Straight	1. Concret	1. No Defe	3. Two-Wa	3. Three Ap	3. Traffic S	1. Yes - Wo	2. No	3. No	20. Motor V	1. On Road	No	No	Belted	No	No	No	No	No	No	No	No	No	No		NOT_RD	Urban Inte	No	No	Yes	No	5. Hampto	114	114. City o	3-Principal	4-Two-Way	Urban	NonVDOT	5	3. City or T	Hampton F	HAMP	R-VA US00258WB		63.84	253137	98.25	-76.3738	37.04408
240305109	2024	1/25/2024 5:00	1727	17:27	C	C	0	0	0	2	2	0	0	2	1. Rear End	RE	No	5. Rain	3. Dusk	Day	2. Wet	Wet	9. Within In	1. Straight	2. Blacktop	1. No Defe	2. Two-Wa	4. Four App	3. Traffic S	1. Yes - Wo	2. No	3. No	20. Motor V	1. On Road	No	No	Belted	No	No	No	No	No	No	No	No	No	No		NOT_RD	Urban Inte	No	No	Yes	No	5. Hampto	114	114. City o	4-Minor Art	3-Two-Way	Urban	NonVDOT	5	3. City or T	Hampton F	HAMP	R-VA SR00152WB		1.44	253053	51.2	-76.4413	37.04291
222375279	2022	8/4/2022 5:00	1950	19:50	C	C	0	0	0	3	3	0	0	2	2. Angle	ANG	No	1. No Adve	3. Dusk	Day	2. Wet	Wet	10. Interse	1. Straight	2. Blacktop	7. Slick Pav	3. Two-Wa	3. Three Ap	3. Traffic S	1. Yes - Wo	2. No	3. No	20. Motor V	1. On Road	No	No	Belted	No	No	No	No	No	No	No	No	No	No		NOT_RD	Urban Inte	No	No	Yes	No	5. Hampto	114	114. City o	4-Minor Art	3-Two-Way	Urban	NonVDOT	5	3. City or T	Hampton F	HAMP	R-VA SR00415EB		0.01	253136	60.05	-76.4014	37.03868
171815592	2017	6/10/2017 5:00	1046	10:46	C	C	0	0	0	1	1	0	0	2	2. Angle	ANG	No	1. No Adve	2. Daylight	Day	1. Dry	Dry	9. Within In	1. Straight	2. Blacktop	1. No Defe	3. Two-Wa	4. Four App	3. Traffic S	1. Yes - Wo	2. No	3. No	20. Motor V	1. On Road	No	No	Belted	No	No	No	No	No	No	No	No	No	No		NOT_RD	Urban Inte	No	No	Yes	No	5. Hampto	114	114. City o	3-Principal	4-Two-Way	Urban	NonVDOT	5	3. City or T	Hampton F	HAMP	R-VA US00258WB		59.79	253129	60.28	-76.4396	37.02184
171815593	2017	6/10/2017 5:00	1156	11:56	C	C	0	0	0	1	1	0	0	2	15. Backed Into	BI	No	1. No Adve	2. Daylight	Day	1. Dry	Dry	10. Interse	3. Grade - S	2. Blacktop	1. No Defe	1. Two-Wa	4. Four App	3. Traffic S	1. Yes - Wo	2. No	3. No	20. Motor V	1. On Road	No	No	Belted	No	No	No	No	No	Yes	No	No	No	No		NOT_RD	Urban Inte	No	No	Yes	No	5. Hampto	114	114. City o	7-Local (J,6)	3-Two-Way	Urban	NonVDOT	5	3. City or T	Hampton F	HAMP	S-VA114PR DOOLITTLE RD		0.01			-76.3486	37.04432
210765092	2021	3/6/2021 5:00	1	00:01	O	PDO	0	0	0	0	0	0	0	2	4. Sideswipe - Same Direction	SSS	No	1. No Adve	4. Darknes	Night	1. Dry	Dry	10. Interse	1. Straight	2. Blacktop	1. No Defe	1. Two-Wa	4. Four App	6. Traffic L	1. Yes - Wo	2. No	3. No	20. Motor V	1. On Road	No	No	Belted	No	No	No	No	No	Yes	No	No	No	No		NOT_RD	Urban Inte	No	No	Yes	Yes	5. Hampto	114	114. City o	5-Major Co	3-Two-Way	Urban	NonVDOT	5	3. City or T	Hampton F	HAMP	R-VA US00060EB		270.7	253015	16.11	-76.3796	37.00213
202855083	2020	10/3/2020 5:00	1709	17:09	A	A	0	1	0	0	1	0	0	2	2. Angle	ANG	No	1. No Adve	2. Daylight	Day	1. Dry	Dry	10. Interse	1. Straight	1. Concret	1. No Defe	3. Two-Wa	4. Four App	4. Stop Sig	1. Yes - Wo	2. No	3. No	20. Motor V	1. On Road	No	No	Belted	No	No	No	No	No	No	No	No	No	No		NOT_RD	Urban Inte	Yes	No	Yes	No	5. Hampto	114	114. City o	4-Minor Art	4-Two-Way	Urban	NonVDOT	5	3. City or T	Hampton F	HAMP	R-VA SR00169SB		0.18	1061084	0	-76.319	37.02075
223615114	2022	12/22/2022 5:00	1416	14:16	O	PDO	0	0	0	0	0	0	0	2	1. Rear End	RE	No	5. Rain	2. Daylight	Day	2. Wet	Wet	10. Interse	1. Straight	2. Blacktop	1. No Defe	3. Two-Wa	3. Three Ap	3. Traffic S	1. Yes - Wo	2. No	3. No	20. Motor V	1. On Road	No	No	Belted	No	No	No	No	No	No	No	No	No	No		NOT_RD	Urban Inte	Yes	No	Yes	No	5. Hampto	114	114. City o	5-Major Co	4-Two-Way	Urban	NonVDOT	5	3. City or T	Hampton F	HAMP	S-VA114NP ANDREWS BLVD		0.02	1080039	89.1	-76.3307	37.03996
193585188	2019	5/9/2019 5:00	840	8:40	O	PDO	0	0	0	0	0	0	0	2	2. Angle	ANG	No	1. No Adve	2. Daylight	Day	1. Dry	Dry	9. Within In	1. Straight	2. Blacktop	1. No Defe	3. Two-Wa	4. Four App	4. Stop Sig	1. Yes - Wo	2. No	3. No	20. Motor V	1. On Road	No	No	Belted	No	No	No	No	No	No	No	No	No	No		NOT_RD	Urban Inte	No	No	Yes	No	5. Hampto	114	114. City o	5-Major Co	4-Two-Way	Urban	NonVDOT	5	3. City or T	Hampton F	HAMP	S-VA114PR NICKERSON BLVD		0.08	1060398	449.17	-76.303	37.04545
212635122	2021	8/29/2021 5:00	1330	13:30	O	PDO	0	0	0	0	0	0	0	2	1. Rear End	RE	No	1. No Adve	2. Daylight	Day	1. Dry	Dry	9. Within In	1. Straight	2. Blacktop	1. No Defe	2. Two-Wa	4. Four App	6. Traffic L	1. Yes - Wo	2. No	3. No	20. Motor V	1. On Road	No	No	Belted	No	No	No	No	No	Yes	No	No	No	No		NOT_RD	Urban Inte	No	No	Yes	No	5. Hampto	114	114. City o	5-Major Co	3-Two-Way	Urban	NonVDOT	5	3. City or T	Hampton F	HAMP	R-VA SR00143SB		1.54	253036	85.32	-76.3221	37.01845
171815603	2017	6/11/2017 5:00	1640	16:40	A	A	0	1	0	0	1	0	0	1	8. Non-Collision	NC	No	1. No Adve	2. Daylight	Day	1. Dry	Dry	1. Main-Lin	1. Straight	2. Blacktop	1. No Defe	2. Two-Wa	1. Not at In	4. Stop Sig	1. Yes - Wo	2. No	3. No	39. Fell/Ju	1. On Road	No	No	Belted	No	No	No	No	No	No	No	Yes	No	Yes	5	NOT_RD	Urban Inte	No	No	Yes	No	5. Hampto	114	114. City o	4-Minor Art	3-Two-Way	Urban	NonVDOT	5	3. City or T	Hampton F	HAMP	R-VA SR00351EB		7.37	1062089	73.88	-76.3172	37.03622
221045104	2022	4/5/2022 5:00	1720	17:20	C	C	0	0	0	2	2	0	0	2	1. Rear End	RE	No	1. No Adve	2. Daylight	Day	1. Dry	Dry	2. Accelera	3. Grade - S	2. Blacktop	1. No Defe	2. Two-Wa	1. Not at In	6. Traffic L	1. Yes - Wo	2. No	3. No	20. Motor V	1. On Road	No	No	Belted	No	No	No	No	No	No	No	No	No	Yes	2	NOT_RD	Not Interse	No	Yes	Yes	No	5. Hampto	114	114. City o	3-Principal	4-Two-Way	Urban	NonVDOT	5	3. City or T	Hampton F	HAMP	R-VA SR00134EB		4.99	1080512	334.34	-76.3953	37.08751
171815606	2017	6/12/2017 5:00	230	2:30	A	A	0	1	0	0	1	0	1	1	12. Ped	PED	Pedestrian	1. No Adve	4. Darknes	Night	1. Dry	Dry	1. Main-Lin	1. Straight	2. Blacktop	1. No Defe	1. Two-Wa	1. Not at In	6. Traffic L	1. Yes - Wo	2. No	3. No	19. Ped	1. On Road	No	No	Belted	No	No	No	No	No	No	No	No	Yes	No		NOT_RD	Urban Inte	No	No	Yes	Yes	5. Hampto	114	114. City o	4-Minor Art	3-Two-Way	Urban	NonVDOT	5	3. City or T	Hampton F	HAMP	R-VA SR00351EB		7.48	1062084	240.81	-76.3155	37.03718
201145085	2020	3/21/2020 5:00	2105	21:05	C	C	0	0	0	3	3	0	0	3	1. Rear End	RE	No	1. No Adve	4. Darknes	Night	1. Dry	Dry	10. Interse	1. Straight	2. Blacktop	1. No Defe	2. Two-Wa	4. Four App	3. Traffic S	1. Yes - Wo	2. No	3. No	20. Motor V	1. On Road	Yes	No	Belted	No	No	No	No	No	No	No	No	No	No		NOT_RD	Urban Inte	No	No	Yes	Yes	5. Hampto	114	114. City o	3-Principal	4-Two-Way	Urban	NonVDOT	5	3. City or T	Hampton F	HAMP	S-VA114NP ARMISTEAD AVE N		2.17	253023	161.87	-76.3771	37.04437
171815610	2017	6/12/2017 5:00	1348	13:48	O	PDO	0	0	0	0	0	0	0	2	4. Sideswipe - Same Direction	SSS	No	1. No Adve	2. Daylight	Day	1. Dry	Dry	1. Main-Lin	1. Straight	2. Blacktop	1. No Defe	1. Two-Wa	1. Not at In	1. No Traffi	6. No Traffi	2. No	3. No	6. Parked V	1. On Road	No	No	Belted	No	Yes	No	No	No	No	No	No	No	No		NOT_RD	Not Interse	Yes	No	Yes	No	5. Hampto	114	114. City o	7-Local (J,6)	3-Two-Way	Urban	NonVDOT	5	3. City or T	Hampton F	HAMP	S-VA114PR PICKETT ST		0.14			-76.3945	37.02391
210815049	2021	3/15/2021 5:00	1452	14:52	C	C	0	0	0	2	2	0	0	2	1. Rear End	RE	No	1. No Adve	2. Daylight	Day	1. Dry	Dry	10. Interse	1. Straight	1. Concret	1. No Defe	1. Two-Wa	4. Four App	3. Traffic S	1. Yes - Wo	2. No	3. No	20. Motor V	1. On Road	No	No	Belted	No	No	No	No	No	No	No	No	No	No		NOT_RD	Urban Inte	No	No	Yes	No	5. Hampto	114	114. City o	4-Minor Art	3-Two-Way	Urban	NonVDOT	5	3. City or T	Hampton F	HAMP	S-VA114PR LASALLE AVE		0.91	253045	100.6	-76.3608	37.01622
171815613	2017	6/12/2017 5:00	2349	23:49	O	PDO	0	0	0	0	0	0	0	4	6. Fixed Object in Road	FOIR	No	1. No Adve	4. Darknes	Night	1. Dry	Dry	10. Interse	1. Straight	2. Blacktop	1. No Defe	1. Two-Wa	4. Four App	1. No Traffi	6. No Traffi	2. No	3. No	6. Parked V	1. On Road	No	No	Belted	No	No	No	No	No	Yes	No	No	No	No		NOT_RD	Urban Inte	No	No	Yes	Yes	5. Hampto	114	114. City o	7-Local (J,6)	3-Two-Way	Urban	NonVDOT	5	3. City or T	Hampton F	HAMP	S-VA114PR CHAMBERLIN AVE W		0.36			-76.3208	37.02846
171815614	2017	6/13/2017 5:00	754	7:54	O	PDO	0	0	0	0	0	0	0	2	1. Rear End	RE	No	1. No Adve	2. Daylight	Day	1. Dry	Dry	1. Main-Lin	1. Straight	1. Concret	1. No Defe	1. Two-Wa	1. Not at In	3. Traffic S	1. Yes - Wo	2. No	3. No	20. Motor V	1. On Road	No	No	Belted	No	No	No	No	No	No	No	No	No	No		NOT_RD	Urban Inte	No	No	Yes	No	5. Hampto	114	114. City o	4-Minor Art	3-Two-Way	Urban	NonVDOT	5	3. City or T	Hampton F	HAMP	R-VA SR00351EB		5.67	253173	156.26	-76.3461	37.03014
171815616	2017	6/13/2017 5:00	926	9:26	O	PDO	0	0	0	0	0	0	0	2	1. Rear End	RE	No	1. No Adve	2. Daylight	Day	1. Dry	Dry	1. Main-Lin	1. Straight	2. Blacktop	1. No Defe	1. Two-Wa	1. Not at In	1. No Traffi	6. No Traffi	2. No	3. No	6. Parked V	1. On Road	No	No	Belted	No	No	No	No	No	No	No	No	No	No		NOT_RD	Not Interse	No	No	Yes	No	5. Hampto	114	114. City o	7-Local (J,6)	3-Two-Way	Urban	NonVDOT	5	3. City or T	Hampton F	HAMP	S-VA114PR LEMASTER AVE		0.08	253113	408.64	-76.3164	37.05944
171815618	2017	6/13/2017 5:00	1314	13:14	C	C	0	0	0	1	1	0	0	2	1. Rear End	RE	No	1. No Adve	2. Daylight	Day	1. Dry	Dry	9. Within In	1. Straight	2. Blacktop	1. No Defe	3. Two-Wa	4. Four App	3. Traffic S	1. Yes - Wo	2. No	3. No	20. Motor V	1. On Road	No	No	Belted	No	No	No	No	No	No	No	No	No	No		NOT_RD	Urban Inte	No	No	Yes	No	5. Hampto	114	114. City o	3-Principal	4-Two-Way	Urban	NonVDOT	5	3. City or T	Hampton F	HAMP	R-VA US00258EB		61.46	744794	76.26	-76.4146	37.03425
250585036	2025	2/19/2025 5:00	1539	15:39	C	C	0	0	0	1	1	0	0	1	9. Fixed Object - Off Road	FOOR	No	6. Snow	2. Daylight	Day	4. Icy	Wet	1. Main-Lin	1. Straight	2. Blacktop	1. No Defe	2. Two-Wa	1. Not at In	1. No Traffi	6. No Traffi	2. No	3. No	14. Ditch	1. On Road	No	No	Belted	No	No	No	No	No	No	No	No	No	No		RD UNKN	Not Interse	No	No	Yes	No	5. Hampto	114	114. City o	3-Principal	4-Two-Way	Urban	NonVDOT	5	3. City or T	Hampton F	HAMP	R-VA SR00134WB		4.99	1080512	362.55	-76.395	37.08756
171815622	2017	6/13/2017 5:00	1618	16:18	C	C	0	0	0	3	3	0	0	3	2. Angle	ANG	No	1. No Adve	2. Daylight	Day	1. Dry	Dry	10. Interse	1. Straight	2. Blacktop	1. No Defe	1. Two-Wa	4. Four App	3. Traffic S	1. Yes - Wo	2. No	3. No	20. Motor V	1. On Road	No	No	Belted	No	No	No	No	No	No	No	No	No	No		NOT_RD	Urban Inte	Yes	No	Yes	No	5. Hampto	114	114. City o	5-Major Co	3-Two-Way	Urban	NonVDOT	5	3. City or T	Hampton F	HAMP	S-VA114PR WHEALTON RD		0.01	253131	106.86	-76.4338	37.02495
171815624	2017	6/13/2017 5:00	1621	16:21	O	PDO	0	0	0	0	0	0	0	2	2. Angle	ANG	No	1. No Adve	2. Daylight	Day	1. Dry	Dry	13. Drivew	1. Straight	2. Blacktop	1. No Defe	2. Two-Wa	3. Three Ap	6. Traffic L	1. Yes - Wo	2. No	3. No	20. Motor V	1. On Road	No	No	Belted	No	No	No	No	No	No	No	No	No	No		NOT_RD	Not Interse	No	Yes	Yes	No	5. Hampto	114	114. City o	5-Major Co	3-Two-Way	Urban	NonVDOT	5	3. City or T	Hampton F	HAMP	S-VA114PR TIDE MILL LN		0.08	253383	422.96	-76.3779	37.05444
171815626	2017	6/13/2017 5:00	1658	16:58	O	PDO	0	0	0	0	0	0	0	1	9. Fixed Object - Off Road	FOOR	No	1. No Adve	2. Daylight	Day	1. Dry	Dry	7. Other lo	1. Straight	2. Blacktop	1. No Defe	3. Two-Wa	1. Not at In	6. Traffic L	1. Yes - Wo	2. No	3. No	2. Trees	3. Median	No	No	Belted	No	Yes	No	No	No	No	No	No	No	No		RD UNKN	Not Interse	No	Yes	Yes	No	5. Hampto	114	114. City o	3-Principal	4-Two-Way	Urban	NonVDOT	5	3. City or T	Hampton F	HAMP	S-VA114NP HAMPTON ROADS CENTER PKWY		1.28	716613	332.35	-76.4261	37.06
171815628	2017	6/14/2017 5:00	1415	14:15	O	PDO	0	0	0	0	0	0	0	2	2. Angle	ANG	No	1. No Adve	2. Daylight	Day	1. Dry	Dry	9. Within In	1. Straight	2. Blacktop	1. No Defe	3. Two-Wa	3. Three Ap	3. Traffic S	1. Yes - Wo	2. No	3. No	20. Motor V	1. On Road	No	No	Belted	No	No	No	No	No	No	No	No	No	No		NOT_RD	VDOT Inter	Yes	No	Yes	No	5. Hampto	114	114. City o	3-Principal	4-Two-Way	Urban	NonVDOT	5	3. City or T	Hampton F	HAMP	S-VA114PR HAMPTON ROADS CENTER PKWY		2.17	1279456	35.92	-76.409	37.05995
171815630	2017	6/15/2017 5:00	1211	12:11	O	PDO	0	0	0	0	0	0	0	2	1. Rear End	RE	No	1. No Adve	2. Daylight	Day	1. Dry	Dry	9. Within In	1. Straight	2. Blacktop	1. No Defe	3. Two-Wa	4. Four App	3. Traffic S	1. Yes - Wo	2. No	3. No	20. Motor V	1. On Road	No	No	Belted	No	No	No	No	No	No	No	No	No	No		NOT_RD	VDOT Inter	No	No	Yes	No	5. Hampto	114	114. City o	7-Local (J,6)	3-Two-Way	Urban	NonVDOT	5	3. City or T	Hampton F	HAMP	S-VA114PR COLISEUM DR		1.01	1079044	50.69	-76.3898	37.04439
173345144	2017	11/28/2017 5:00	1924	19:24	O	PDO	0	0	0	0	0	0	0	1	9. Fixed Object - Off Road	FOOR	No	1. No Adve	4. Darknes	Night	1. Dry	Dry	1. Main-Lin	3. Grade - S	2. Blacktop	1. No Defe	3. Two-Wa	1. Not at In	6. Traffic L	1. Yes - Wo	2. No	3. No	14. Ditch	1. On Road	Yes	No	Belted	No	Yes	No	No	No	No	No	No	No	No		NOT_RD	Urban Inte	No	No	Yes	Yes	5. Hampto	114	114. City o	3-Principal	4-Two-Way	Urban	NonVDOT	5	3. City or T	Hampton F	HAMP	R-VA SR00134WB		5.02	1080512	198.76	-76.3951	37.0871
171815632	2017	6/16/2017 5:00	2111	21:11	C	C	0	0	0	2	2	0	0	2	16. Other	OTHR	No	1. No Adve	4. Darknes	Night	1. Dry	Dry	9. Within In	1. Straight	2. Blacktop	1. No Defe	3. Two-Wa	4. Four App	3. Traffic S	1. Yes - Wo	2. No	3. No	20. Motor V	1. On Road	No	No	Belted	No	No	No	No	No	No	No	No	No	No		NOT_RD	Urban Inte	No	Yes	Yes	No	5. Hampto	114	114. City o	3-Principal	4-Two-Way	Urban	NonVDOT	5	3. City or T	Hampton F	HAMP	R-VA US00258EB		60.22	253131	15.38	-76.4336	37.02471
210775064	2021	3/16/2021 5:00	2148	21:48	C	C	0	0	0	1	1	0	0	1	9. Fixed Object - Off Road	FOOR	No	5. Rain	4. Darknes	Night	2. Wet	Wet	8. Non-Inte	3. Grade - S	2. Blacktop	1. No Defe	3. Two-Wa	1. Not at In	6. Traffic L	1. Yes - Wo	2. No	3. No	20. Motor V	1. On Road	No	No	Belted	No	No	No	No	No	Yes	No	No	No	No		NOT_RD	Urban Inte	No	No	Yes	Yes	5. Hampto	114	114. City o	3-Principal	4-Two-Way	Urban	NonVDOT	5	3. City or T	Hampton F	HAMP	S-VA114PR ARMISTEAD AVE N		2.17	253023	173.01	-76.3769	37.0444
171815638	2017	6/16/2017 5:00	1444	14:44	O	PDO	0	0	0	0	0	0	0	2	2. Angle	ANG	No	1. No Adve	2. Daylight	Day	1. Dry	Dry	13. Drivew	1. Straight	1. Concret	1. No Defe	1. Two-Wa	1. Not at In	1. No Traffi	6. No Traffi	2. No	3. No	20. Motor V	1. On Road	No	No	Belted	No	No	No	No	No	No	No	No	No	No		NOT_RD	Urban Inte	Yes	Yes	Yes	No	5. Hampto	114	114. City o	3-Principal	3-Two-Way	Urban	NonVDOT	5	3. City or T	Hampton F	HAMP	R-VA US00258WB		66.95	253153	188.69	-76.3249	37.03167
171815640	2017	6/16/2017 5:00	1817	18:17	O	PDO	0	0	0	0	0	0	0	2	16. Other	OTHR	No	5. Rain	3. Dusk	Day	2. Wet	Wet	1. Main-Lin	1. Straight	2. Blacktop	1. No Defe	2. Two-Wa	1. Not at In	6. Traffic L	1. Yes - Wo	2. No	3. No	13. Curb	3. Median	No	No	Belted	No	No	No	No	No	Yes	No	No	No	Yes	10	RD UNKN	Not Interse	Yes	No	Yes	No	5. Hampto	114	114. City o	3-Principal	4-Two-Way	Urban	NonVDOT	5	3. City or T	Hampton F	HAMP	R-VA US00258WB		64.57			-76.3608	37.04384

171815642	2017	6/16/2017 5:00	2139	21:39	O	PDO	0	0	0	0	0	0	0	2	6. Fixed Object in Road	FOIR	No	1. No Adve	5. Darknes	Night	1. Dry	Dry	1. Main-Lir	1. Straight	2. Blackto	1. No Defe	1. Two-Wa	1. Not at In	1. No Traffi	6. No Traffi	2. No			3. No	6. Parked V	1. On Roac	No	No	Belted	No	Yes	Yes	No	No	No	No	No	No	No		RD_UNKN	Not Interse	No	No	Yes	Yes	5. Hampto	114	114. City o	7-Local (J,(	3-Two-Way	Urban	NonVDOT	5	3. City or T	Hampton F	HAMP	S-VA114PR MARGARET DR		0.03			-76.3377	37.06406
221925277	2022	6/11/2022 5:00	2116	21:16	O	PDO	0	0	0	0	0	0	0	2	2. Angle	ANG	No	1. No Adve	4. Darknes	Night	1. Dry	Dry	10. Interse	1. Straight	2. Blackto	1. No Defe	3. Two-Wa	4. Four Ap	3. Traffic S	1. Yes - Wo	2. No			3. No	20. Motor V	1. On Roac	No	No	Belted	No	No	No	No	No	No	No	No	No	No		NOT_RD	Urban Inte	No	No	Yes	Yes	5. Hampto	114	114. City o	4-Minor Ar	4-Two-Way	Urban	NonVDOT	5	3. City or T	Hampton F	HAMP	S-VA114NP ABERDEEN RD		0.3	253178	44.66	-76.4027	37.00145
223615140	2022	12/22/2022 5:00	2336	23:36	O	PDO	0	0	0	0	0	0	0	1	9. Fixed Object - Off Road	FOOR	No	5. Rain	5. Darknes	Night	2. Wet	Wet	8. Non-Inte	1. Straight	2. Blackto	1. No Defe	3. Two-Wa	1. Not at In	1. No Traffi	6. No Traffi	2. No			3. No	2. Trees	1. On Roac	No	No	Belted	No	No	No	No	No	Yes	No	No	No	No		NOT_RD	Urban Inte	No	No	Yes	Yes	5. Hampto	114	114. City o	3-Principal	4-Two-Way	Urban	NonVDOT	5	3. City or T	Hampton F	HAMP	R-VA SR00134WB		5.02	1080512	183.65	-76.3951	37.08706
171815647	2017	6/17/2017 5:00	1245	12:45	C	C	0	0	0	1	1	0	0	2	1. Rear End	RE	No	5. Rain	2. Daylight	Day	2. Wet	Wet	9. Within Ir	1. Straight	2. Blackto	1. No Defe	3. Two-Wa	4. Four Ap	3. Traffic S	1. Yes - Wo	2. No			3. No	20. Motor V	1. On Roac	No	No	Belted	No	No	No	No	No	No	No	No	No	No		NOT_RD	Urban Inte	No	No	Yes	No	5. Hampto	114	114. City o	3-Principal	4-Two-Way	Urban	NonVDOT	5	3. City or T	Hampton F	HAMP	R-VA US00258EB		62.22	253136	144.67	-76.402	37.0387
171815649	2017	6/17/2017 5:00	1504	15:04	C	C	0	0	0	1	1	0	0	2	2. Angle	ANG	No	5. Rain	2. Daylight	Day	2. Wet	Wet	9. Within Ir	1. Straight	2. Blackto	1. No Defe	3. Two-Wa	4. Four Ap	3. Traffic S	1. Yes - Wo	2. No			3. No	20. Motor V	1. On Roac	No	No	Belted	No	No	No	No	No	No	No	No	No	No		NOT_RD	Urban Inte	No	Yes	Yes	No	5. Hampto	114	114. City o	7-Local (J,(	3-Two-Way	Urban	NonVDOT	5	3. City or T	Hampton F	HAMP	S-VA114NP COLISEUM DR		1.35	1078784	448.51	-76.3916	37.04935
171815651	2017	6/17/2017 5:00	1852	18:52	C	C	0	0	0	1	1	0	0	2	2. Angle	ANG	No	5. Rain	2. Daylight	Day	2. Wet	Wet	10. Interse	1. Straight	2. Blackto	1. No Defe	3. Two-Wa	4. Four Ap	6. Traffic L	1. Yes - Wo	2. No			3. No	20. Motor V	1. On Roac	No	No	Belted	No	No	No	No	No	No	No	No	No	No		NOT_RD	Urban Inte	Yes	No	Yes	No	5. Hampto	114	114. City o	3-Principal	4-Two-Way	Urban	NonVDOT	5	3. City or T	Hampton F	HAMP	R-VA US00258EB		65.56	253121	147.2	-76.343	37.04337
171815653	2017	6/17/2017 5:00	2021	20:21	O	PDO	0	0	0	0	0	0	0	2	2. Angle	ANG	No	5. Rain	4. Darknes	Night	2. Wet	Wet	10. Interse	1. Straight	2. Blackto	1. No Defe	3. Two-Wa	4. Four Ap	4. Stop Sig	1. Yes - Wo	2. No			3. No	20. Motor V	1. On Roac	No	No	Belted	No	No	No	No	No	No	No	No	No	No		NOT_RD	VDOT Inter	No	No	Yes	Yes	5. Hampto	114	114. City o	5-Major Co	3-Two-Way	Urban	NonVDOT	5	3. City or T	Hampton F	HAMP	S-VA114PR OLD BUCKROE RD		0.44	253514	4.78	-76.3179	37.02646
242005288	2024	6/28/2024 5:00	1336	13:36	C	C	0	0	0	2	2	0	0	2	1. Rear End	RE	No	1. No Adve	2. Daylight	Day	1. Dry	Dry	1. Main-Lir	1. Straight	2. Blackto	1. No Defe	3. Two-Wa	3. Three Ap	3. Traffic S	1. Yes - Wo	2. No			3. No	20. Motor V	1. On Roac	No	No	Belted	No	No	No	No	No	No	No	No	No	No		NOT_RD	Urban Inte	No	No	Yes	No	5. Hampto	114	114. City o	5-Major Co	4-Two-Way	Urban	NonVDOT	5	3. City or T	Hampton F	HAMP	S-VA114NP ANDREWS BLVD		0.02	1080039	95.69	-76.3307	37.03997
243105088	2024	11/4/2024 5:00	1445	14:45	C	C	0	0	0	1	1	0	0	2	1. Rear End	RE	No	1. No Adve	2. Daylight	Day	1. Dry	Dry	9. Within Ir	1. Straight	2. Blackto	1. No Defe	3. Two-Wa	2. Two App	3. Traffic S	1. Yes - Wo	2. No			3. No	20. Motor V	1. On Roac	No	No	Belted	No	No	No	No	No	No	No	No	No	No		NOT_RD	Urban Inte	No	No	Yes	No	5. Hampto	114	114. City o	5-Major Co	4-Two-Way	Urban	NonVDOT	5	3. City or T	Hampton F	HAMP	S-VA114NP ANDREWS BLVD		0.02	1080039	89.1	-76.3307	37.03996
203215148	2020	11/13/2020 5:00	1723	17:23	A	A	0	2	0	1	3	0	0	3	2. Angle	ANG	No	1. No Adve	4. Darknes	Night	1. Dry	Dry	10. Interse	1. Straight	2. Blackto	1. No Defe	1. Two-Wa	4. Four Ap	4. Stop Sig	1. Yes - Wo	2. No			3. No	20. Motor V	1. On Roac	No	No	Belted	No	No	No	No	No	No	No	No	No	No		NOT_RD	Urban Inte	Yes	No	Yes	Yes	5. Hampto	114	114. City o	4-Minor Ar	3-Two-Way	Urban	NonVDOT	5	3. City or T	Hampton F	HAMP	R-VA SR00169NB		0.18	1061084	1.22	-76.319	37.02075
171815661	2017	6/19/2017 5:00	1837	18:37	A	A	0	1	0	0	1	0	0	2	9. Fixed Object - Off Road	FOOR	No	1. No Adve	2. Daylight	Day	1. Dry	Dry	1. Main-Lir	1. Straight	2. Blackto	1. No Defe	1. Two-Wa	1. Not at In	1. No Traffi	6. No Traffi	2. No			3. No	6. Parked V	8. Off Roac	No	No	Unbelted	No	Yes	No	No	No	No	No	No	No	No		RD_UNKN	Not Interse	No	No	Yes	No	5. Hampto	114	114. City o	7-Local (J,6)		Urban	NonVDOT	5	3. City or T	Hampton F	HAMP	S-VA114PR DEROSA DR		0.43			-76.4462	37.05983
171815665	2017	6/20/2017 5:00	852	8:52	C	C	0	0	0	2	2	0	0	2	1. Rear End	RE	No	1. No Adve	2. Daylight	Day	2. Wet	Wet	1. Main-Lir	1. Straight	2. Blackto	1. No Defe	2. Two-Wa	1. Not at In	1. No Traffi	6. No Traffi	2. No			3. No	20. Motor V	1. On Roac	No	No	Belted	No	No	No	No	No	No	No	No	No	No		NOT_RD	VDOT Inter	No	Yes	Yes	No	5. Hampto	114	114. City o	3-Principal	4-Two-Way	Urban	NonVDOT	5	3. City or T	Hampton F	HAMP	R-VA US00258WB		62.46	50659	40.15	-76.3985	37.03962
171815667	2017	6/20/2017 5:00	1421	14:21	C	C	0	0	0	1	1	0	0	2	1. Rear End	RE	No	1. No Adve	2. Daylight	Day	1. Dry	Dry	10. Interse	2. Curve - L	2. Blackto	1. No Defe	3. Two-Wa	4. Four Ap	8. Yield Sig	1. Yes - Wo	2. No			3. No	20. Motor V	1. On Roac	No	No	Belted	No	No	No	No	No	No	No	No	No	No		NOT_RD	Urban Inte	No	No	Yes	No	5. Hampto	114	114. City o	3-Principal	4-Two-Way	Urban	NonVDOT	5	3. City or T	Hampton F	HAMP	R-VA US00258WB		62.93	754224	249.25	-76.3893	37.04158
222375498	2022	7/20/2022 5:00	1247	12:47	C	C	0	0	0	1	1	0	0	2	1. Rear End	RE	No	1. No Adve	2. Daylight	Day	1. Dry	Dry	2. Accelera	3. Grade - S	2. Blackto	1. No Defe	4. One-Wa	4. Four Ap	6. Traffic L	1. Yes - Wo	2. No			3. No	20. Motor V	1. On Roac	No	No	Belted	No	No	No	No	No	No	No	No	No	No		NOT_RD	Urban Inte	No	Yes	Yes	No	5. Hampto	114	114. City o	4-Minor Ar	4-Two-Way	Urban	NonVDOT	5	3. City or T	Hampton F	HAMP	S-VA114NP ABERDEEN RD		0.3	253178	55.74	-76.4027	37.00151
171815489	2017	5/28/2017 5:00	1627	16:27	O	PDO	0	0	0	0	0	0	0	2	1. Rear End	RE	No	1. No Adve	2. Daylight	Day	1. Dry	Dry	9. Within Ir	1. Straight	2. Blackto	1. No Defe	3. Two-Wa	3. Three Ap	3. Traffic S	1. Yes - Wo	2. No			3. No	20. Motor V	1. On Roac	No	No	Belted	No	No	No	No	No	No	No	No	No	No		NOT_RD	Urban Inte	No	No	Yes	No	5. Hampto	114	114. City o	5-Major Co	4-Two-Way	Urban	NonVDOT	5	3. City or T	Hampton F	HAMP	S-VA114NP PINE CHAPEL RD		0.02	1082767	91.1	-76.3915	37.03339
171815674	2017	6/20/2017 5:00	1824	18:24	O	PDO	0	0	0	0	0	0	0	2	1. Rear End	RE	No	1. No Adve	2. Daylight	Day	1. Dry	Dry	10. Interse	3. Grade - S	2. Blackto	1. No Defe	3. Two-Wa	4. Four Ap	3. Traffic S	1. Yes - Wo	2. No			3. No	20. Motor V	1. On Roac	No	No	Belted	No	Yes	Yes	No	No	No	No	No	No	No		NOT_RD	Urban Inte	Yes	No	Yes	No	5. Hampto	114	114. City o	4-Minor Ar	3-Two-Way	Urban	NonVDOT	5	3. City or T	Hampton F	HAMP	R-VA US00258WB		67.81	253100	108.55	-76.318	37.02104
171815675	2017	6/20/2017 5:00	1838	18:38	A	A	0	1	0	0	1	0	1	1	12. Ped	PED	Pedestrian	1. No Adve	2. Daylight	Day	1. Dry	Dry	1. Main-Lir	1. Straight	2. Blackto	1. No Defe	2. Two-Wa	1. Not at In	3. Traffic S	1. Yes - Wo	2. No			3. No	19. Ped	1. On Roac	No	No	Belted	No	No	No	No	No	No	No	No	Yes	No		NOT_RD	Urban Inte	Yes	No	Yes	No	5. Hampto	114	114. City o	4-Minor Ar	3-Two-Way	Urban	NonVDOT	5	3. City or T	Hampton F	HAMP	R-VA US00258EB		67.8	253100	43.4	-76.3182	37.02117
243395264	2024	11/21/2024 5:00	1000	10:00	A	A	0	1	0	5	6	0	0	5	1. Rear End	RE	No	1. No Adve	2. Daylight	Day	1. Dry	Dry	10. Interse	1. Straight	2. Blackto	1. No Defe	1. Two-Wa	4. Four Ap	3. Traffic S	1. Yes - Wo	2. No			3. No	20. Motor V	1. On Roac	No	No	Unbelted	No	Yes	No	No	No	Yes	Yes	No	No	Yes	25	NOT_RD	Urban Inte	No	No	Yes	No	5. Hampto	114	114. City o	4-Minor Ar	3-Two-Way	Urban	NonVDOT	5	3. City or T	Hampton F	HAMP	R-VA SR00152EB		1.44	253053	56.32	-76.4412	37.04291
242005377	2024	6/4/2024 5:00	1638	16:38	O	PDO	0	0	0	0	0	0	0	2	1. Rear End	RE	No	1. No Adve	2. Daylight	Day	1. Dry	Dry	10. Interse	1. Straight	2. Blackto	1. No Defe	1. Two-Wa	4. Four Ap	3. Traffic S	1. Yes - Wo	2. No			3. No	20. Motor V	1. On Roac	No	No	Belted	No	No	No	No	No	No	No	No	No	No		NOT_RD	Urban Inte	No	No	Yes	No	5. Hampto	114	114. City o	5-Major Co	4-Two-Way	Urban	NonVDOT	5	3. City or T	Hampton F	HAMP	R-VA US00060WB		270.7	253015	16.01	-76.3795	37.00218
210765189	2021	3/12/2021 5:00	1816	18:16	B	B	0	0	2	0	2	0	0	2	1. Rear End	RE	No	1. No Adve	5. Darknes	Night	1. Dry	Dry	1. Main-Lir	2. Curve - L	2. Blackto	1. No Defe	3. Two-Wa	3. Three Ap	6. Traffic L	1. Yes - Wo	2. No			3. No	20. Motor V	2. Shoulde	No	No	Belted	No	No	No	No	No	No	No	No	No	No		NOT_RD	Urban Inte	No	No	Yes	Yes	5. Hampto	114	114. City o	5-Major Co	4-Two-Way	Urban	NonVDOT	5	3. City or T	Hampton F	HAMP	S-VA114NP ANDREWS BLVD		0.03	1080039	154.28	-76.3306	37.04011
171815687	2017	6/22/2017 5:00	1702	17:02	A	A	0	2	0	1	3	0	0	4	2. Angle	ANG	No	1. No Adve	2. Daylight	Day	1. Dry	Dry	9. Within Ir	1. Straight	2. Blackto	1. No Defe	1. Two-Wa	4. Four Ap	3. Traffic S	1. Yes - Wo	2. No			3. No	20. Motor V	1. On Roac	Yes	No	Belted	No	No	No	No	No	No	No	No	No	No		NOT_RD	Urban Inte	No	Yes	Yes	No	5. Hampto	114	114. City o	7-Local (J,(	3-Two-Way	Urban	NonVDOT	5	3. City or T	Hampton F	HAMP	S-VA114PR BUTLER FARM RD		0.01	253396	56.42	-76.3864	37.06361
171815691	2017	6/23/2017 5:00	1212	12:12	O	PDO	0	0	0	0	0	0	0	2	1. Rear End	RE	No	1. No Adve	2. Daylight	Day	1. Dry	Dry	9. Within Ir	1. Straight	2. Blackto	1. No Defe	2. Two-Wa	3. Three Ap	3. Traffic S	1. Yes - Wo	2. No			3. No	20. Motor V	1. On Roac	No	No	Belted	No	No	No	No	No	No	No	No	No	No		NOT_RD	Urban Inte	No	Yes	Yes	No	5. Hampto	114	114. City o	4-Minor Ar	3-Two-Way	Urban	NonVDOT	5	3. City or T	Hampton F	HAMP	R-VA SR00172SB		1.04	253124	97.22	-76.3821	37.08541
203295217	2020	11/19/2020 5:00	1832	18:32	C	C	0	0	0	1	1	0	0	2	4. Sideswipe - Same Direction	SSS	No	1. No Adve	4. Darknes	Night	1. Dry	Dry	10. Interse	1. Straight	2. Blackto	1. No Defe	1. Two-Wa	4. Four Ap	4. Stop Sig	1. Yes - Wo	2. No			3. No	20. Motor V	1. On Roac	No	No	Belted	No	Yes	No	No	No	Yes	No	No	No	Yes	7	NOT_RD	Urban Inte	No	No	Yes	Yes	5. Hampto	114	114. City o	5-Major Co	4-Two-Way	Urban	NonVDOT	5	3. City or T	Hampton F	HAMP	S-VA114PR BIG BETHEL RD		0.64	253326	288.32	-76.4173	37.02492
180575127	2018	2/22/2018 5:00	1533	15:33	O	PDO	0	0	0	0	0	0	0	2	2. Angle	ANG	No	1. No Adve	2. Daylight	Day	1. Dry	Dry	10. Interse	1. Straight	1. Concret	1. No Defe	3. Two-Wa	4. Four Ap	6. Traffic L	1. Yes - Wo	2. No			3. No	20. Motor V	1. On Roac	No	No	Belted	No	No	No	No	No	Yes	No	No	No	No		NOT_RD	Urban Inte	Yes	No	Yes	No	5. Hampto	114	114. City o	5-Major Co	4-Two-Way	Urban	NonVDOT	5	3. City or T	Hampton F	HAMP	S-VA114PR BIG BETHEL RD		0.65	253326	256.29	-76.4173	37.025
171815696	2017	6/23/2017 5:00	1506	15:06	O	PDO	0	0	0	0	0	0	0	2	2. Angle	ANG	No	1. No Adve	2. Daylight	Day	1. Dry	Dry	9. Within Ir	1. Straight	2. Blackto	1. No Defe	3. Two-Wa	4. Four Ap	3. Traffic S	1. Yes - Wo	2. No			3. No	20. Motor V	1. On Roac	No	No	Belted	No	No	No	No	No	No	No	No	No	No		NOT_RD	Urban Inte	Yes	No	Yes	No	5. Hampto	114	114. City o	3-Principal	4-Two-Way	Urban	NonVDOT	5	3. City or T	Hampton F	HAMP	R-VA US00258WB		63.17	1091131	5.46	-76.3856	37.04237
171815698	2017	6/23/2017 5:00	1600	16:00	O	PDO	0	0	0	0	0	0	0	1	9. Fixed Object - Off Road	FOOR	No	1. No Adve	5. Darknes	Night	1. Dry	Dry	8. Non-Inte	1. Straight	2. Blackto	1. No Defe	1. Two-Wa	1. Not at In	1. No Traffi	6. No Traffi	2. No			3. No	3. Utility Po	4. Roadsid	No	No	Belted	No	No	No	No	No	Yes	Yes	No	No	No		RD_RIGHT	Not Interse	No	No	Yes	Yes	5. Hampto	114	114. City o	7-Local (J,(	3-Two-Way	Urban	NonVDOT	5	3. City or T	Hampton F	HAMP	S-VA114PR BACK RIVER RD		0.79			-76.358	37.03227
171815700	2017	6/23/2017 5:00	2146	21:46	C	C	0	0	0	2	2	0	0	2	4. Sideswipe - Same Direction	SSS	No	1. No Adve	5. Darknes	Night	1. Dry	Dry	13. Drivew	1. Straight	2. Blackto	1. No Defe	1. Two-Wa	1. Not at In	1. No Traffi	6. No Traffi	2. No			3. No	20. Motor V	1. On Roac	No	No	Belted	No	No	No	No	No	No	No	No	No	No		NOT_RD	Not Interse	Yes	No	Yes	Yes	5. Hampto	114	114. City o	7-Local (J,(	3-Two-Way	Urban	NonVDOT	5	3. City or T	Hampton F	HAMP	S-VA114PR GREENBRIAR AVE		0.97			-76.3945	37.00488
222695192	2022	9/19/2022 5:00	1708	17:08	C	C	0	0	0	5	5	0	0	2	1. Rear End	RE	No	1. No Adve	2. Daylight	Day	1. Dry	Dry	9. Within Ir	1. Straight	2. Blackto	1. No Defe	2. Two-Wa	3. Three Ap	1. No Traffi	6. No Traffi	2. No			3. No	20. Motor V	1. On Roac	No	No	Belted	No	No	No	No	No	No	No	No	No	No		NOT_RD	Urban Inte	Yes	No	Yes	No	5. Hampto	114	114. City o	4-Minor Ar	3-Two-Way	Urban	NonVDOT	5	3. City or T	Hampton F	HAMP	S-VA114NP SETTLERS LANDING RD		0.02	253175	124.89	-76.3651	37.02557
171815704	2017	6/24/2017 5:00	1626	16:26	O	PDO	0	0	0	0	0	0	0	2	4. Sideswipe - Same Direction	SSS	No	1. No Adve	2. Daylight	Day	1. Dry	Dry	1. Main-Lir	2. Curve - L	2. Blackto	1. No Defe	1. Two-Wa	1. Not at In	1. No Traffi	6. No Traffi	2. No			3. No	6. Parked V	1. On Roac	No	No	Belted	No	No	No	No	No	No	No	No	No	No		NOT_RD	Urban Inte	Yes	No	Yes	No	5. Hampto	114	114. City o	7-Local (J,(	3-Two-Way	Urban	NonVDOT	5	3. City or T	Hampton F	HAMP	S-VA114PR PATRICIAN DR		0.02	253065	109.13	-76.4176	37.04048
171815705	2017	6/24/2017 5:00	1630	16:30	O	PDO	0	0	0	0	0	0	0	2	1. Rear End	RE	No	1. No Adve	2. Daylight	Day	1. Dry	Dry	1. Main-Lir	1. Straight	2. Blackto	1. No Defe	3. Two-Wa	3. Three Ap	6. Traffic L	1. Yes - Wo	2. No			3. No	20. Motor V	1. On Roac	No	No	Belted	No	No	No	No	No	No	No	No	No	No		NOT_RD	VDOT Inter	No	Yes	Yes	No	5. Hampto	114	114. City o	3-Principal	4-Two-Way	Urban	NonVDOT	5	3. City or T	Hampton F	HAMP	R-VA US00258WB		65.15	1068042	23.38	-76.351	37.04366
201125127	2020	4/16/2020 5:00	1355	13:55	C	C	0	0	0	3	3	0	0	2	2. Angle	ANG	No	1. No Adve	2. Daylight	Day	1. Dry	Dry	9. Within Ir	1. Straight	2. Blackto	1. No Defe	1. Two-Wa	4. Four Ap	1. No Traffi	6. No Traffi	2. No			3. No	20. Motor V	1. On Roac	No	No	Belted	No	No	No	No	No	No	No	No	No	No		NOT_RD	Urban Inte	No	No	Yes	No	5. Hampto	114	114. City o	5-Major Co	4-Two-Way	Urban	NonVDOT	5	3. City or T	Hampton F	HAMP	S-VA114NP NICKERSON BLVD		0.08	1060398	450.4	-76.303	37.04534
182765145	2018	10/2/2018 5:00	1019	10:19	C	C	0	0	0	1	1	0	0	2	2. Angle	ANG	No	1. No Adve	2. Daylight	Day	1. Dry	Dry	9. Within Ir	1. Straight	2. Blackto	1. No Defe	2. Two-Wa	4. Four Ap	6. Traffic L	1. Yes - Wo	2. No			3. No	20. Motor V	1. On Roac	No	No	Belted	No	No	No	No	No	No	No	No	No	No		NOT_RD	Urban Inte	Yes	No	Yes	No	5. Hampto	114	114. City o	5-Major Co	3-Two-Way	Urban	NonVDOT	5	3. City or T	Hampton F	HAMP	R-VA US00060WB		270.71	253015	32.02	-76.3795	37.00221
243615129	2024	12/12/2024 5:00	1654	16:54	C	C	0	0	0	4	4	0	0	2	1. Rear End	RE	No	1. No Adve	2. Daylight	Day	1. Dry	Dry	9. Within Ir	1. Straight	2. Blackto	1. No Defe	3. Two-Wa	3. Three Ap	3. Traffic S	1. Yes - Wo	2. No			3. No	20. Motor V	1. On Roac	No	No	Belted	No	No	No	No	No	No	No	No	No	No		NOT_RD	Urban Inte	No	No	Yes	No	5. Hampto	114	114. City o	3-Principal	4-Two-Way	Urban	NonVDOT	5	3. City or T	Hampton F	HAMP	S-VA114NP WOODLAND RD		0.11	1062041	66.21	-76.3271	37.02359
202755207	2020	9/22/2020 5:00	1752	17:52	C	C	0	0	0	2	2	0	0	2	4. Sideswipe - Same Direction	SSS	No	1. No Adve	2. Daylight	Day	1. Dry	Dry	9. Within Ir	1. Straight	2. Blackto	1. No Defe	1. Two-Wa	4. Four Ap	3. Traffic S	1. Yes - Wo	2. No			3. No	20. Motor V	1. On Roac	No	No	Belted	No	No	No	No	No	No	No	No	No	No		NOT_RD	Urban Inte	Yes	No	Yes	No	5. Hampto	114	114. City o	4-Minor Ar	3-Two-Way	Urban	NonVDOT	5	3. City or T	Hampton F	HAMP	R-VA SR00152WB		1.45	253053	102.4	-76.4411	37.04291
171815715	2017	6/26/2017 5:00	1321	13:21	O	PDO	0	0	0	0	0	0	0	2	2. Angle	ANG	No	1. No Adve	2. Daylight	Day	1. Dry	Dry	10. Interse	1. Straight	1. Concret	1. No Defe	2. Two-Wa	4. Four Ap	3. Traffic S	1. Yes - Wo	2. No			3. No	20. Motor V	1. On Roac	No	No	Belted	No	No	No	No	No	No	No	No	No	No		NOT_RD	Urban Inte	No	No	Yes	No	5. Hampto	114	114. City o	4-Minor Ar	4-Two-Way	Urban	NonVDOT	5	3. City or T	Hampton F	HAMP	R-VA SR00278SB		0	253165	249.04	-76.3483	37.04356
171815717	2017	6/26/2017 5:00	1447	14:47	C	C	0	0	0	1	1	0	0	2	4. Sideswipe - Same Direction	SSS	No	1. No Adve	2. Daylight	Day	1. Dry	Dry	1. Main-Lir	1. Straight	2. Blackto	1. No Defe	3. Two-Wa	1. Not at In	1. No Traffi	6. No Traffi	2. No			3. No	20. Motor V	1. On Roac	No	No	Belted	No	Yes	No	No	No	No	No	No	No	No		NOT_RD	Urban Inte	No	No	Yes	No	5. Hampto	114	114. City o	4-Minor Ar	4-Two-Way	Urban	NonVDOT	5	3. City or T	Hampton F	HAMP	R-VA SR00351WB		5.89	1079853	47.47	-76.3421	37.03092
193495091	2019	2/1/2019 5:00	1820	18:20	O	PDO	0	0	0	0	0	0	0	2	2. Angle	ANG	No	1. No Adve	4. Darknes	Night	2. Wet	Wet	9. Within Ir	1. Straight	2. Blackto	1. No Defe	1. Two-Wa	3. Three Ap	4. Stop Sig	1. Yes - Wo	2. No			3. No	20. Motor V	1. On Roac	No	No	Belted	No	No	No	No	No	No	No	No	No	No		NOT_RD	Urban Inte	No	No	Yes	Yes	5. Hampto	114	114. City o	5-Major Co	3-Two-Way	Urban	NonVDOT	5	3. City or T	Hampton F	HAMP	S-VA114NP BRIARFIELD RD		0.15			-76.4149	37.01434
171815723	2017	6/27/2017 5:00	1051	10:51	A	A	0	2	0	0	2	0	0	2	3. Head On	HO	No	1. No Adve	2. Daylight	Day	1. Dry	Dry	10. Interse	1. Straight	2. Blackto	1. No Defe	3. Two-Wa	4. Four Ap	6. Traffic L	1. Yes - Wo	2. No			3. No	20. Motor V	1. On Roac	No	No	Belted	No	No	No	No	No	No	No	No	No	No		NOT_RD	Urban Inte	No	Yes	Yes	No	5. Hampto	114	114. City o	7-Local (J,6)		Urban	NonVDOT	5	5. Toll Roa	Hampton F	HAMP	S-VA114NP THOMAS NELSON DR		1.42			-76.4114	37.06169
171815725	2017	6/27/2017 5:00	1142	11:42	C	C	0	0	0	1	1	0	0	2	1. Rear End	RE	No	1. No Adve	2. Daylight	Day	1. Dry	Dry	8. Non-Inte	1. Straight	2. Blackto	1. No Defe	1. Two-Wa	1. Not at In	1. No Traffi	6. No Traffi	2. No			3. No	6. Parked V	4. Roadsid	No	No	Belted	No	Yes	No	No	No	No	No	No	No	No		RD_UNKN	Not Interse	Yes	No	Yes	No	5. Hampto	114	114. City o	7-Local (J,(	3-Two-Way	Urban	NonVDOT	5	3. City or T	Hampton F	HAMP	S-VA114PR BANCROFT DR		0.13			-76.3171	37.04235
171815726	2017	6/27/2017 5:00	1537	15:37	O	PDO	0	0	0	0	0	0	0	2	2. Angle	ANG	No	1. No Adve	2. Daylight	Day	1. Dry	Dry	10. Interse	2. Curve - L	1. Concret	1. No Defe	1. Two-Wa	3. Three Ap	4. Stop Sig	1. Yes - Wo	2. No			3. No	20. Motor V	1. On Roac	No	No	Belted	No	No	No	No	No	No	No	No	No	No		NOT_RD	Urban Inte	Yes	No	Yes	No	5. Hampto	114	114. City o	7-Local (J,(	3-Two-Way	Urban	NonVDOT	5	3. City or T	Hampton F	HAMP	S-VA114PR OLD BUCKROE RD		0.15	253155	0	-76.3224	37.02514
171815728	2017	6/27/2017 5:00	1615	16:15	O	PDO	0	0	0	0	0	0	0	2	2. Angle	ANG	No	1. No Adve	2. Daylight	Day	1. Dry	Dry	9. Within Ir	1. Straight	2. Blackto	1. No Defe	3. Two-Wa	4. Four Ap	3. Traffic S	1. Yes - Wo	2. No			3. No	20. Motor V	1. On Roac	No	No	Belted	No	Yes	No	No	No	No	No	No	No	No		NOT_RD	Urban Inte	No	No	Yes	No	5. Hampto	114	114. City o	3-Principal	4-Two-Way	Urban	NonVDOT	5	3. City or T	Hampton F	HAMP	R-VA US00258EB		60.08	253130	51.98	-76.4355	37.02392
171815730	2017	6/27/2017 5:00	1706	17:06	O	PDO	0	0	0	0	0	0	0	2	1. Rear End	RE	No	1. No Adve	2. Daylight	Day	1. Dry	Dry	9. Within Ir	2. Curve - L	2. Blackto	1. No Defe	3. Two-Wa	4. Four Ap	8. Yield Sig	1. Yes - Wo	2. No			3. No	20. Motor V	1. On Roac	No	No	Belted	No	No	No	No	No	No	No	No	No	No		NOT_RD	Urban Inte	No	Yes	Yes	No	5. Hampto	114	114. City o	3-Principal	4-Two-Way	Urban	NonVDOT	5	3. City or T	Hampton F	HAMP	R-VA US00258WB		62.95	754224	195.66	-76.3891	37.04161
171815731	2017	6/27/2017 5:00	1712	17:12	C	C	0	0	0	1	1	0	0	2	2. Angle	ANG	No	1. No Adve	2. Daylight	Day	1. Dry	Dry	9. Within Ir	1. Straight	2. Blackto	1. No Defe	2. Two-Wa	4. Four Ap	3. Traffic S	1. Yes - Wo	2. No			3. No	20. Motor V	1. On Roac	No	No	Belted	No	Yes	No	No	No	No	No	No	No	No		NOT_RD	Urban Inte	No	No	Yes	No	5. Hampto	114	114. City o	4-Minor Ar	4-Two-Way	Urban	NonVDOT	5	3. City or T	Hampton F	HAMP	R-VA SR00278NB		0.41	746578	44.9	-76.3475	37.0495
171815733	2017	6/27/2017 5:00	1855	18:55	C	C	0	0	0	2	2	0	0	2	1. Rear End	RE	No	1. No Adve	2. Daylight	Day	1. Dry	Dry	10. Interse	1. Straight	2. Blackto	1. No Defe	3. Two-Wa	4. Four Ap	3. Traffic S	1. Yes - Wo	2. No			3. No	20. Motor V	1. On Roac	No	No	Belted	No	Yes	No	No	No	No	No	No	No	No		NOT_RD	Urban Inte	No	No	Yes	No	5. Hampto	114	114. City o	4-Minor Ar	4-Two-Way	Urban	NonVDOT	5	3. City or T	Hampton F	HAMP	R-VA SR00278NB		0.44	746578	174.83	-76.3474	37.04994
171815735	2017	6/28/2017 5:00	1050	10:50	O	PDO	0	0	0	0	0	0	0	2	4. Sideswipe - Same Direction	SSS	No	1. No Adve	2. Daylight	Day	1. Dry	Dry	1. Main-Lir	1. Straight	2. Blackto	1. No Defe	2. Two-Wa	1. Not at In	6. Traffic L	1. Yes - Wo	2. No			3. No	20. Motor V	1. On Roac	No	No	Belted	No	No	No	No	No	No	Yes	No	No	No		NOT_RD	Urban Inte	No	No	Yes	No	5. Hampto	114	114. City o	3-Principal	4-Two-Way	Urban	NonVDOT	5	3. City or T	Hampton F	HAMP	R-VA US00258WB		63.04	754224	202.07	-76.3879	37.04187
220265090	2021	10/1/2021 5:00	2020	20:20	C	C	0	0	0	2	2	0	0	2	1. Rear End	RE	No	1. No Adve	4. Darknes	Night	1. Dry	Dry	9. Within Ir	1. Straight	2. Blackto	1. No Defe	2. Two-Wa	4. Four Ap	3. Traffic S	1. Yes - Wo	2. No			3. No	20. Motor V	1. On Roac	No	No	Belted	No	Yes	No	No	No	Yes	No	No	No	No		NOT_RD	Urban Inte	No	No	Yes	Yes	5. Hampto	114	114. City o	3-Principal	4-Two-Way	Urban	NonVDOT	5	3. City or T	Hampton F	HAMP	S-VA114NP ARMISTEAD AVE N		2.17	253023	161.87	-76.3771	37.04437
223065647	2022	9/17/2022 5:00	2000	20:00	O	PDO	0	0	0	0	0	0	0	3	16. Other	OTHR	No	1. No Adve	3. Dusk	Day	1. Dry	Dry	10. Interse	1. Straight	2. Blackto	1. No Defe	3. Two-Wa	4. Four Ap	3. Traffic S	1. Yes - Wo	2. No			3. No	20. Motor V	1. On Roac	No	No	Belted	No	No	No	No	No	No	No	No	No	No		NOT_RD	Urban Inte	No	No	Yes	No	5. Hampto	114	114. City o	3-Principal	4-Two-Way	Urban	NonVDOT	5	3. City or T	Hampton F	HAMP	S-VA114NP ARMISTEAD AVE N		2.17	253023	161.87	-76.3771	37.04437
240785318	2024	3/11/2024 5:00	855	8:55	O	PDO	0	0	0	0	0	0	0	2	1. Rear End	RE	No	1. No Adve	2. Daylight	Day	1. Dry	Dry	10. Interse	1. Straight	2. Blackto	1. No Defe	2. Two-Wa	4. Four Ap	3. Traffic S	1. Yes - Wo	2. No			3. No	20. Motor V	1. On Roac	No	No	Belted	No	No	No	No	No	No	No	No	No	No		NOT_RD	Urban Inte	No	No	Yes	No	5. Hampto	114	114. City o	4-Minor Ar	4-Two-Way	Urban	NonVDOT	5	3. City or T	Hampton F	HAMP	S-VA114PR ABERDEEN RD		0.3	253178	41.52	-76.4026	37.00155
171815741	2017	6/29/2017 5:00	1919	19:19	O	PDO	0	0	0	0	0	0	0	1	15. Backed Into	BI	No	1. No Adve	2. Daylight	Day	1. Dry	Dry	8. Non-Inte	2. Curve - L	2. Blackto	1. No Defe	4. One-Wa	1. Not at In	1. No Traffi	6. No Traffi	2. No			3. No	3. Utility Po	1. On Roac	No	No	Belted	No	No	No	No	No	No	No	No	No	No		RD_UNKN	Not Interse	No	Yes	Yes	No	5. Hampto	114	114. City o	7-Local (J,6)		Urban	NonVDOT	5	3. City or T	Hampton F	HAMP	S-VA114PR MADISON CHSE		0.06			-76.3989	37.08628
171815822	2017	6/28/2017 5:00	1350	13:50	O	PDO	0	0	0	0	0	0	0	3	1. Rear End	RE	No	1. No Adve	4. Darknes	Night	1. Dry	Dry	8. Non-Inte	3. Grade - S	1. Concret	1. No Defe	3. Two-Wa	1. Not at In	6. Traffic L	1. Yes - Wo	2. No			3. No	20. Motor V	1. On Roac	No	No	Belted	No	Yes	No	No	No	No	No	No	No	Yes	35	NOT_RD	Not Interse	No	No	Yes	Yes	5. Hampto	114	114. City o	1-Interstat	4-Two-Way	Urban	VDOT Inter	5	1. State Hv	Hampton F	HAMP	R-VA IS00064EB		269.04			-76.3216	37.00739
171825211	2017	4/30/2017 5:00	724	7:24	O	PDO	0	0	0	0	0	0	0	1	9. Fixed Object - Off Road	FOOR	No	1. No Adve	2. Daylight	Day	1. Dry	Dry	8. Non-Inte	1. Straight	1. Concret	1. No Defe	3. Two-Wa	1. Not at In	6. Traffic L	1. Yes - Wo	2. No			3. No	28. Ran Of	2. Shoulde	No	No	Belted	No	No	No	No	No	No	No	No	No	No		RD_LEFT	Not Interse	No	No	Yes	No	5. Hampto	114	114. City o	1-Interstat	4-Two-Way	Urban	VDOT Inter	5	1. State Hv	Hampton F	HAMP	R-VA IS00064WB		264.21			-76.3891	37.03616
171835013	2017	6/30/2017 5:00	1525	15:25	O	PDO	0	0	0	0	0	0	0	2	4. Sideswipe - Same Direction	SSS	No	1. No Adve	2. Daylight	Day	1. Dry	Dry	5. On Entra	10. On/Off	2. Blackto	1. No Defe	4. One-Wa	1. Not at In	6. Traffic L	1. Yes - Wo	2. No			3. No	20. Motor V	1. On Roac	No	No	Belted	No	Yes	No	No	No	No	No	No	No	No		NOT_RD	Not Interse	No	No	No	No	5. Hampto	114	114. City o	1-Interstat	1-One-Way	Urban	VDOT Inter	5	1. State Hv	Hampton F	HAMP	R-VA IS00064EB	RMP263.00A	0.06			-76.3981	37.04304
171855000	2017	6/30/2017 5:00	1945	19:45	O	PDO	0	0	0	0	0	0	0	3	1. Rear End	RE	No	1. No Adve	3. Dusk	Day	1. Dry	Dry	8. Non-Inte	1. Straight	2. Blackto	1. No Defe	3. Two-Wa	1. Not at In	6. Traffic L	1. Yes - Wo	2. No			3. No	20. Motor V	1. On Roac	No	No	Belted	No	No	No	No	No	No	No	No	No	No		NOT_RD	Not Interse	No	Yes	Yes	No	5. Hampto	114	114. City o	1-Interstat	4-Two-Way	Urban	VDOT Inter	5	1. State Hv	Hampton F	HAMP	R-VA IS00064EB		267.9			-76.3288	37.02227
171855018	2017	7/1/2017 5:00	2343	23:43	B	B	0	0	1	0	1	0	0	1	9. Fixed Object - Off Road	FOOR	No	1. No Adve	5. Darknes	Night	1. Dry	Dry	8. Non-Inte	2. Curve - L	1. Concret	1. No Defe	4. One-Wa	1. Not at In	6. Traffic L	1. Yes - Wo	2. No			3. No	11. Jersey	2. Shoulde	No	No	Belted	No	No	No	No	No	No	No	Yes	No	No		RD_LEFT	Not Interse	No	No	Yes	Yes	5. Hampto	114	114. City o	1-Interstat	4-Two-Way	Urban	VDOT Inter	5	1. State Hv	Hampton F	HAMP	R-VA IS00064EB		265.52			-76.3651	37.03265
171855088	2017	6/17/2017 5:00	1843	18:43	O	PDO	0	0	0	0	0	0	0	3	1. Rear End	RE	No	1. No Adve	2. Daylight	Day	1. Dry	Dry	8. Non-Inte	1. Straight	1. Concret	1. No Defe	3. Two-Wa	1. Not at In	6. Traffic L	1. Yes - Wo	2. No			3. No	20. Motor V	1. On Roac	No	No	Belted	No	No	No	No	No	No	No	No	No	Yes	10	NOT_RD	Not Interse	No	Yes	Yes	No	5. Hampto	114	114. City o	1-Interstat	4-Two-Way	Urban	VDOT Inter	5	1. State Hv	Hampton F	HAMP	R-VA IS00064EB		265			-76.3732	37.03155
171855100	2017	6/17/2017 5:00	1900	19:00	O	PDO	0	0	0	0	0	0	0	3	1. Rear End	RE	No	1. No Adve	2. Daylight	Day	1. Dry	Dry	8. Non-Inte	1. Straight	1. Concret	1. No Defe	3. Two-Wa	1. Not at In	6. Traffic L	1. Yes - Wo	2. No			3. No	20. Motor V	1. On Roac	No	No	Belted	No	No	No	No	No	No	No	No	No	No		NOT_RD	Not Interse	No	Yes	Yes	No	5. Hampto	114	114. City o	1-Interstat	4-Two-Way	Urban	VDOT Inter	5	1. State Hv	Hampton F	HAMP	R-VA IS00064EB		265.67			-76.3623	37.03353
171855136	2017	6/29/2017 5:00	524	5:24	O	PDO	0	0	0	0	0	0	0	2	1. Rear End	RE	No	1. No Adve	2. Daylight	Day	1. Dry	Dry	8. Non-Inte	1. Straight	2. Blackto	1. No Defe	3. Two-Wa	1. Not at In	6. Traffic L	1. Yes - Wo	2. No			3. No	20. Motor V	1. On Roac	No	No	Belted	No	No	No	No	No	No	No	No	No	No		NOT_RD	Not Interse	No	No	Yes	No	5. Hampto	114	114. City o	1-Interstat	4-Two-Way	Urban	VDOT Inter	5	1. State Hv	Hampton F	HAMP	R-VA IS00064EB		268.36			-76.3278	37.01686
171855189	2017	7/1/2017 5:00	720	7:20	A	A	0	1	4	0	5	0	0	2	1. Rear End	RE	No	1. No Adve	2. Daylight	Day	1. Dry	Dry	2. Accelera	1. Straight	2. Blackto	1. No Defe	3. Two-Wa	1. Not at In	6. Traffic L	1. Yes - Wo	2. No			3. No	20. Motor V	1. On Roac	No	No	Belted	No	No	No	No	No	No	No	No	No	No		NOT_RD	Not Interse	No	No	Yes	No	5. Hampto	114	114. City o	1-Interstat	4-Two-Way	Urban	VDOT Inter	5	1. State Hv	Hampton F	HAMP	R-VA IS00064WB		263.98			-76.392	37.0382
171855239	2017	7/1/2017 5:00	1555	15:55	B	B	0	0	2	0	2	0	0	3	1. Rear End	RE	No	1. No Adve	2. Daylight	Day	1. Dry	Dry	8. Non-Inte	3. Grade - S	2. Blackto	1. No Defe	3. Two-Wa	1. Not at In	6. Traffic L	1. Yes - Wo	2. No			3. No	20. Motor V	1. On Roac	No	No	Belted	No	No	No	No	No	No	No	No	No	No		NOT_RD	Not Interse	No	No	Yes	No	5. Hampto	114	114. City o	1-Interstat	4-Two-Way	Urban	VDOT Inter	5	1. State Hv	Hampton F	HAMP	R-VA IS00064EB		266.42			-76.3508	37.03459
171865108	2017	7/4/2017 5:00	227	2:27	O	PDO	0	0	0	0	0	0	0	2	15. Backed Into	BI	No	1. No Adve	4. Darknes	Night	1. Dry	Dry	8. Non-Inte	2. Curve - L	2. Blackto	1. No Defe	1. Two-Wa	1. Not at In	1. No Traffi	6. No Traffi	2. No			3. No	6. Parked V	1. On Roac	No	No	Belted	No	No	No	No	No	Yes	No	No	No	No		RD_UNKN	Not Interse	No	No	Yes	Yes	5. Hampto	114	114. City o	7-Local (J,(	3-Two-Way	Urban	NonVDOT	5	3. City or T	Hampton F	HAMP	S-VA114PR MICHELE DR		0.16			-76.3441	37.06148
171865113	2017	6/30/2017 5:00	2202	22:02	O	PDO	0	0	0	0	0	0	0	2	1. Rear End	RE	No	1. No Adve	4. Darknes	Night	1. Dry	Dry	10. Interse	1. Straight	2. Blackto	1. No Defe	1. Two-Wa	3. Three Ap	1. No Traffi	6. No Traffi	2. No			3. No	6. Parked V	1. On Roac	No	No	Belted	No	No	Yes	No	No	No	No	No	No	Yes	5	NOT_RD	Urban Inte	No	No	Yes	Yes	5. Hampto	114	114. City o	7-Local (J,(	3-Two-Way	Urban	NonVDOT	5	3. City or T	Hampton F	HAMP	S-VA114PR HOLLOMAN DR		0.23			-76.4217	37.03493
171865114	2017	7/1/2017 5:00	1346	13:46	O	PDO	0	0	0	0	0	0	0	2	2. Angle	ANG	No	1. No Adve	2. Daylight	Day	1. Dry	Dry	10. Interse	1. Straight	2. Blackto	1. No Defe	2. Two-Wa	3. Three Ap	6. Traffic L	1. Yes - Wo	2. No			3. No	20. Motor V	1. On Roac	No	No	Belted	No	No	No	No	No	No	No	No	No	No		NOT_RD	Urban Inte	Yes	No	Yes	No	5. Hampto	114	114. City o	7-Local (J,(	3-Two-Way	Urban	NonVDOT	5	3. City or T	Hampton F	HAMP	S-VA114PR TODDS LN		2.69			-76.4028	37.03974
171865116	2017	7/3/2017 5:00	1220	12:20	O	PDO	0	0	0	0	0	0	0	2	1. Rear End	RE	No	1. No Adve	2. Daylight	Day	1. Dry	Dry	1. Main-Lir	1. Straight	2. Blackto	1. No Defe	2. Two-Wa	1. Not at In	1. No Traffi	6. No Traffi	2. No			3. No	20. Motor V	1. On Roac	No	No	Belted	No	No	No	No	No	No	No	No	No	No		NOT_RD	Not Interse	No	No	Yes	No	5. Hampto	114	114. City o	5-Major Co	3-Two-Way	Urban	NonVDOT	5	3. City or T	Hampton F	HAMP	S-VA114NP SEMPLE FARM RD		0.24			-76.399	37.09095
171865117	2017	7/3/2017 5:00	1921	19:21	B	B	0	0	1	0	1	0	0	2	2. Angle	ANG	No	1. No Adve	2. Daylight	Day	1. Dry	Dry	9. Within Ir	1. Straight	2. Blackto	1. No Defe	2. Two-Wa	4. Four Ap	4. Stop Sig	1. Yes - Wo	2. No			3. No	20. Motor V	1. On Roac	No	No	Belted	No	No	No	No	No	No	No	Yes	No	No		NOT_RD	Urban Inte	No	No	Yes	No	5. Hampto	114	114. City o	7-Local (J,(	3-Two-Way	Urban	NonVDOT	5	3. City or T	Hampton F	HAMP	S-VA114PR GUMWOOD DR		0.39			-76.4116	37.0308
171865132	2017	6/30/2017 5:00	1539	15:39	B	B	0	0	1	1	2	0	0	3	1. Rear End	RE	No	1. No Adve	2. Daylight	Day	1. Dry	Dry	1. Main-Lir	1. Straight	2. Blackto	1. No Defe	3. Two-Wa	1. Not at In	3. Traffic S	1. Yes - Wo	2. No			3. No	20. Motor V	1. On Roac	No	No	Belted	No	Yes	No	No	No	No	No	No	No	No		NOT_RD	VDOT Inter	No	No	Yes	No	5. Hampto	114	114. City o	3-Principal	4-Two-Way	Urban	NonVDOT	5	3. City or T	Hampton F	HAMP	S-VA114NP HAMPTON ROADS CENTER PKWY		2.29	1279456	168.11	-76.4087	37.06017
193365153	2019	11/27/2019 5:00	2229	22:29	A	A	0	1	0	0	1	0	1	1	12. Ped	PED	Pedestrian	1. No Adve	4. Darknes	Night	1. Dry	Dry	1. Main-Lir	1. Straight	2. Blackto	1. No Defe	1. Two-Wa	1. Not at In	1. No Traffi	6. No Traffi	2. No			3. No	19. Ped	1. On Roac	Yes	No	Belted	No	No	No	No	No	No	No	No	Yes	No		NOT_RD	Urban Inte	No	No	Yes	Yes	5. Hampto	114	114. City o	5-Major Co	3-Two-Way	Urban	NonVDOT	5	3. City or T	Hampton F	HAMP	R-VA US00060EB		270.73	253015	164.81	-76.3791	37.0024
171865134	2017	7/1/2017 5:00	1236	12:36	C	C	0	0	0	1	1	0	0	2	2. Angle	ANG	No	1. No Adve	2. Daylight	Day	1. Dry	Dry	1. Main-Lir	1. Straight	2. Blackto	1. No Defe	2. Two-Wa	1. Not at In	6. Traffic L	1. Yes - Wo	2. No			3. No	20. Motor V	1. On Roac	No	No	Belted	No	No	No	No	No	No	No	No	No	No		NOT_RD	Not Interse	No	No	Yes	No	5. Hampto	114	114. City o	3-Principal	4-Two-Way	Urban	NonVDOT	5	3. City or T	Hampton F	HAMP	R-VA US00258EB		64.32			-76.3653	37.04378
171865135	2017	7/2/2017 5:00	136	1:36	O	PDO	0	0	0	0	0	0	0	3	1. Rear End	RE	No	1. No Adve	4. Darknes	Night	1. Dry	Dry	10. Interse	2. Curve - L	2. Blackto	1. No Defe	1. Two-Wa	2. Two App	6. Traffic L	1. Yes - Wo	2. No			3. No	6. Parked V	2. Shoulde	No	No	Belted	No	No	No	No	No	No	No	No	No	Yes	5	NOT_RD	Urban Inte	No	No	Yes	Yes	5. Hampto	114	114. City o	7-Local (J,(	3-Two-Way	Urban	NonVDOT	5	3. City or T	Hampton F	HAMP	S-VA114PR SWARTMORE DR		0.1			-76.3817	37.06879
171865136	2017	7/2/2017 5:00	1009	10:09	O	PDO	0	0	0	0	0	0	0	2	16. Other	OTHR	No	1. No Adve	2. Daylight	Day	1. Dry	Dry	1. Main-Lir	1. Straight	2. Blackto	1. No Defe	1. Two-Wa	4. Four Ap	4. Stop Sig	1. Yes - Wo	2. No			3. No	20. Motor V	1. On Roac	No	No	Belted	No	No	No	No	No	No	No	No	No	No		NOT_RD	VDOT Inter	No	Yes	Yes	No	5. Hampto	114	114. City o	5-Major Co	3-Two-Way	Urban	NonVDOT	5	3. City or T	Hampton F	HAMP	S-VA114PR OLD BUCKROE RD		1.1	253522	9.62	-76.3099	37.03405
203565156	2020	12/19/2020 5:00	1330	13:30	C	C	0	0	0	2	2	0	0	2	2. Angle	ANG	No	1. No Adve	2. Daylight	Day	1. Dry	Dry	9. Within Ir	1. Straight	2. Blackto	1. No Defe	2. Two-Wa	3. Three Ap	4. Stop Sig	1. Yes - Wo	2. No			3. No	20. Motor V	1. On Roac	No	No	Belted	No	No	No	No	No	No	No	No	No	No		NOT_RD	Urban Inte	Yes	No	Yes	No	5. Hampto	114	114. City o	4-Minor Ar	3-Two-Way	Urban	NonVDOT	5	3. City or T	Hampton F	HAMP	R-VA SR00169NB		0.18	1061084	15.79	-76.319	37.02078
171865173	2017	7/4/2017 5:00	1335	13:35	C	C	0	0	0	1	1	0	0	2	2. Angle	ANG	No	1. No Adve	2. Daylight	Day	1. Dry	Dry	9. Within Ir	1. Straight	2. Blackto	1. No Defe	1. Two-Wa	3. Three Ap	4. Stop Sig	1. Yes - Wo	2. No			3. No	20. Motor V	1. On Roac	No	No	Belted	No	No	No	No	No	No	No	No	No	No		NOT_RD	Urban Inte	No	No	Yes	No	5. Hampto	114	114. City o	7-Local (J,(	3-Two-Way	Urban	NonVDOT	5	3. City or T	Hampton F	HAMP	S-VA114PR DARBY AVE		0.26			-76.3066	37.03704
171865370	2017	7/5/2017 5:00	835	8:35	O	PDO	0	0	0	0	0	0	0	2	2. Angle	ANG	No	1. No Adve	2. Daylight	Day	1. Dry	Dry	10. Interse	1. Straight	2. Blackto	1. No Defe	2. Two-Wa	4. Four Ap	3. Traffic S	1. Yes - Wo	2. No			3. No	20. Motor V	1. On Roac	No	No	Belted	No	No	No	No	No	No	No	No	No	No		NOT_RD	Urban Inte	No	No	Yes	No	5. Hampto	114	114. City o	4-Minor Ar	3-Two-Way	Urban	NonVDOT	5	3. City or T	Hampton F	HAMP	R-VA SR00351EB		3.07	253177	131.88	-76.3846	37.01327
171865449	2017	7/5/2017 5:00	1530	15:30	O	PDO	0	0	0	0	0	0	0	3	1. Rear End	RE	No	1. No Adve	2. Daylight	Day	1. Dry	Dry	8. Non-Inte	1. Straight	1. Concret	1. No Defe	3. Two-Wa	1. Not at In	6. Traffic L	1. Yes - Wo	2. No			3. No	20. Motor V	1. On Roac	No	No	Belted	No	No	No	No	No	No	No	No	No	Yes	40	NOT_RD	Not Interse	No	No	Yes	No	5. Hampto	114	114. City o	1-Interstat	4-Two-Way	Urban	VDOT Inter	5	1. State Hv	Hampton F	HAMP	R-VA IS00664WB		2.46			-76.3996	37.00747
171875073	2017	7/4/2017 5:00	1145	11:45	O	PDO	0	0	0	0	0	0	0	2	1. Rear End	RE	No	1. No Adve	4. Darknes	Night	1. Dry	Dry	8. Non-Inte	1. Straight	1. Concret	1. No Defe	3. Two-Wa	1. Not at In	6. Traffic L	1. Yes - Wo	2. No			3. No	20. Motor V	1. On Roac	No	No	Belted	No	Yes	No	No	No	No	No	No	No	Yes	10	NOT_RD	Not Interse	No	No	Yes	Yes	5. Hampto	114	114. City o	1-Interstat	4-Two-Way	Urban	VDOT Inter	5	1. State Hv	Hampton F	HAMP	R-VA IS00664EB		0.63			-76.3792	37.02628
171875104	2017	7/3/2017 5:00	541	5:41	O	PDO	0	0	0	0	0	0	0	1	9. Fixed Object - Off Road	FOOR	No	1. No Adve	2. Daylight	Day	1. Dry	Dry	8. Non-Inte	1. Straight	2. Blackto	1. No Defe	3. Two-Wa	1. Not at In	6. Traffic L	1. Yes - Wo	2. No			3. No	28. Ran Of	1. On Roac	No	No	Belted	No	No	No	No	Yes	No	No	No	No	Yes	10	RD_LEFT	Not Interse	No	No	No	No	5. Hampto	114	114. City o	1-Interstat	1-One-Way	Urban	VDOT Inter	5	1. State Hv	Hampton F	HAMP	R-VA IS00064WB	RMP263.00A	0.02			-76.3953	37.04127
171875125	2017	3/8/2017 5:00	1632	16:32	C	C	0	0	0	2	2	0	0	2	1. Rear End	RE	No	1. No Adve	2. Daylight	Day	1. Dry	Dry	1. Main-Lir	1. Straight	2. Blackto	1. No Defe	3. Two-Wa	1. Not at In	6. Traffic L	1. Yes - Wo	2. No			3. No	20. Motor V	1. On Roac	No	No	Belted	No	Yes	No	No	No	No	No	No	No	No		NOT_RD	VDOT Inter	No	Yes	Yes	No	5. Hampto	114	114. City o	3-Principal	4-Two-Way	Urban	NonVDOT	5	3. City or T	Hampton F	HAMP	R-VA US00258EB		65.08	1091116	191.63	-76.3521	37.04355
231105138	2023	4/19/2023 5:00	749	7:49	C	C	0	0	0	1	1	0	0	2	2. Angle	ANG	No	1. No Adve	2. Daylight	Day	1. Dry	Dry	9. Within Ir	1. Straight	2. Blackto	1. No Defe	1. Two-Wa	4. Four Ap	6. Traffic L	1. Yes - Wo	2. No			3. No	20. Motor V	1. On Roac	No	No	Belted	No	No	No	No	No	No	No	No	No	No		NOT_RD	Urban Inte	No	No	Yes	No	5. Hampto	114	114. City o	4-Minor Ar	3-Two-Way	Urban	NonVDOT	5	3. City or T	Hampton F	HAMP	R-VA SR00169NB		0.18	1061084	1.22	-76.319	37.02075
231215338	2023	4/18/2023 5:00	521	5:21	C	C	0	0	0	1	1	0	0	1	16. Other	OTHR	No	1. No Adve	1. Dawn	Day	1. Dry	Dry	10. Interse	1. Straight	2. Blackto	1. No Defe	1. Two-Wa	4. Four Ap	3. Traffic S	1. Yes - Wo	2. No			3. No	8. Sign, Tra	2. Shoulde	Yes	No	Unbelted	No	No	No	No	No	No	No	No	No	Yes	30	NOT_RD	Urban Inte	No	No	Yes	No	5. Hampto	114	114. City o	4-Minor Ar	3-Two-Way	Urban	NonVDOT	5	3. City or T	Hampton F	HAMP	S-VA114NP LASALLE AVE		0.91	253045	90.58	-76.3608	37.01625
171875147	2017	6/1/2017 5:00	703	7:03	C	C	0	0	0	2	2	0	0	2	1. Rear End	RE	No	1. No Adve	2. Daylight	Day	1. Dry	Dry	10. Interse	1. Straight	1. Concret	1. No Defe	3. Two-Wa	3. Three Ap	3. Traffic S	1. Yes - Wo	2. No			3. No	20. Motor V	1. On Roac	No	No	Belted	No	Yes	No	No	No	No	No	No	No	No		NOT_RD	VDOT Inter	No	No	Yes	No	5. Hampto	114	114. City of Hampton		4-Two-Way	Urban	NonVDOT	5	3. City or T	Hampton F	HAMP	S-VA114NP POWER PLANT PKWY		0.13	253573	76.32	-76.3869	37.01705
171875148	2017	6/2/2017 5:00	2157	21:57	O	PDO	0	0	0	0	0	0	0	2	4. Sideswipe - Same Direction	SSS	No	1. No Adve	4. Darknes	Night	1. Dry	Dry	1. Main-Lir	2. Curve - L	2. Blackto	1. No Defe	1. Two-Wa	1. Not at In	6. Traffic L	1. Yes - Wo	2. No			3. No	6. Parked V	1. On Roac	Yes	No	Belted	No	No	No	No	No	No	No	No	No	Yes	15	NOT_RD	Not Interse	No	No	Yes	Yes	5. Hampto	114	114. City o	7-Local (J,(	3-Two-Way	Urban	NonVDOT	5	3. City or T	Hampton F	HAMP	S-VA114PR JOYNES RD		0.16			-76.4078	37.02659
171875149	2017	6/3/2017 5:00	28	00:28	C	C	0	0	0	1	1	0	0	2	1. Rear End	RE	No	1. No Adve	4. Darknes	Night	1. Dry	Dry	10. Interse	1. Straight	2. Blackto	1. No Defe	3. Two-Wa	3. Three Ap	3. Traffic S	1. Yes - Wo	2. No			3. No	20. Motor V	1. On Roac	Yes	No	Belted	No	No	No	No	No	Yes	No	No	No	No		NOT_RD	Urban Inte	No	No	Yes	Yes	5. Hampto	114	114. City o	3-Principal	4-Two-Way	Urban	NonVDOT	5	3. City or T	Hampton F	HAMP	R-VA US00258EB		62.24	253136	72.34	-76.4018	37.03876
233605197	2023	12/22/2023 5:00	1754	17:54	O	PDO	0	0	0	0	0	0	0	2	4. Sideswipe - Same Direction	SSS	No	1. No Adve	4. Darknes	Night	1. Dry	Dry	1. Main-Lir	1. Straight	2. Blackto	1. No Defe	1. Two-Wa	1. Not at In	6. Traffic L	1. Yes - Wo	2. No			3. No	20. Motor V	1. On Roac	No	No	Belted	No	No	No	No	No	No	No	No	No	No		NOT_RD	Urban Inte	Yes	No	Yes	Yes	5. Hampto	114	114. City o	4-Minor Ar	3-Two-Way	Urban	NonVDOT	5	3. City or T	Hampton F	HAMP	R-VA SR00152EB		1.45	253053	92.16	-76.4411	37.04291
171875160	2017	6/6/2017 5:00	243	2:43	A	A	0	1	0	0	1	0	1	1	12. Ped	PED	Pedestrian	1. No Adve	4. Darknes	Night	1. Dry	Dry	8. Non-Inte	3. Grade - S	2. Blackto	1. No Defe	1. Two-Wa	1. Not at In	6. Traffic L	1. Yes - Wo	2. No			3. No	19. Ped	1. On Roac	No	No	Belted	No	No	No	No	No	No	No	No	Yes	No		NOT_RD	Urban Inte	No	No	Yes	Yes	5. Hampto	114	114. City o	4-Minor Ar	3-Two-Way	Urban	NonVDOT	5	3. City or T	Hampton F	HAMP	R-VA SR00351EB		7.69	1061490	73.76	-76.3121	37.0384
230735225	2023	3/13/2023 5:00	1634	16:34	O	PDO	0	0	0	0	0	0	0	2	2. Angle	ANG	No	5. Rain	2. Daylight	Day	2. Wet	Wet	1. Main-Lir	1. Straight	1. Concret	1. No Defe	3. Two-Wa	1. Not at In	1. No Traffi	6. No Traffi	2. No			3. No	20. Motor V	1. On Roac	No	No	Belted	No	No	No	No	No	No	No	No	No	No		NOT_RD	VDOT Inter	Yes	No	Yes	No	5. Hampto	114	114. City o	5-Major Co	4-Two-Way	Urban	NonVDOT	5	3. City or T	Hampton F	HAMP	S-VA114NP BIG BETHEL RD		0.69	253326	45.2	-76.4178	37.02554
171875162	2017	6/12/2017 5:00	805	8:05	C	C	0	0	0	1	1	0	0	2	2. Angle	ANG	No	1. No Adve	2. Daylight	Day	1. Dry	Dry	10. Interse	1. Straight	2. Blackto	1. No Defe	3. Two-Wa	4. Four Ap	3. Traffic S	1. Yes - Wo	2. No			3. No	20. Motor V	1. On Roac	No	No	Belted	No	No	No	No	No	No	No	No	No	No		NOT_RD	Urban Inte	Yes	No	Yes	No	5. Hampto	114	114. City o	3-Principal	4-Two-Way	Urban	NonVDOT	5	3. City or T	Hampton F	HAMP	R-VA US00258WB		63	754224	55.11	-76.3885	37.04174
171875163	2017	6/12/2017 5:00	840	8:40	A	A	0	2	0	0	2	0	0	2	1. Rear End	RE	No	1. No Adve	2. Daylight	Day	1. Dry	Dry	9. Within Ir	1. Straight	2. Blackto	1. No Defe	3. Two-Wa	4. Four Ap	3. Traffic S	1. Yes - Wo	2. No			3. No	20. Motor V	1. On Roac	No	No	Belted	No	No	No	No	No	No	Yes	No	No	No		NOT_RD	Urban Inte	No	No	Yes	No	5. Hampto	114	114. City o	3-Principal	4-Two-Way	Urban	NonVDOT	5	3. City or T	Hampton F	HAMP	R-VA US00258WB		63.01	754224	59.34	-76.3884	37.04175
171875165	2017	6/12/2017 5:00	1035	10:35	A	A	0	1	0	1	2	0	0	2	2. Angle	ANG	No	1. No Adve	2. Daylight	Day	1. Dry	Dry	9. Within Ir	1. Straight	2. Blackto	1. No Defe	1. Two-Wa	4. Four Ap	4. Stop Sig	1. Yes - Wo	2. No			3. No	20. Motor V	1. On Roac	No	No	Belted	No	No	No	No	No	No	No	No	No	No		NOT_RD	Urban Inte	Yes	No	Yes	No	5. Hampto	114	114. City o	7-Local (J,(	3-Two-Way	Urban	NonVDOT	5	3. City or T	Hampton F	HAMP	S-VA114PR MANCHESTER DR		0.19			-76.4217	37.0257
171875167	2017	6/12/2017 5:00	1357	13:57	C	C	0	0	0	2	2	0	0	2	2. Angle	ANG	No	1. No Adve	2. Daylight	Day	1. Dry	Dry	9. Within Ir	1. Straight	2. Blackto	1. No Defe	2. Two-Wa	4. Four Ap	4. Stop Sig	1. Yes - Wo	2. No			3. No	20. Motor V	1. On Roac	No	No	Belted	No	Yes	No	No	No	No	No	No	No	No		NOT_RD	Urban Inte	Yes	No	Yes	No	5. Hampto	114	114. City o	5-Major Co	4-Two-Way	Urban	NonVDOT	5	3. City or T	Hampton F	HAMP	R-VA SR00351EB		1.87	253178	16.38	-76.4026	37.00141
171875168	2017	6/13/2017 5:00	1123	11:23	C	C	0	0	0	1	1	0	0	2	5. Sideswipe - Opposite Direction	SSO	No	1. No Adve	2. Daylight	Day	1. Dry	Dry	1. Main-Lir	1. Straight	2. Blackto	1. No Defe	2. Two-Wa	4. Four Ap	6. Traffic L	1. Yes - Wo	2. No			3. No	20. Motor V	1. On Roac	No	No	Belted	No	No	No	No	No	No	No	No	No	No		NOT_RD	Urban Inte	No	No	Yes	No	5. Hampto	114	114. City o	4-Minor Ar	3-Two-Way	Urban	NonVDOT	5	3. City or T	Hampton F	HAMP	R-VA SR00172SB		2.35	746463	10.26	-76.3933	37.10028
171875169	2017	7/1/2017 5:00	1830	18:30	C	C	0	0	0	2	2	0	0	2	4. Sideswipe - Same Direction	SSS	No	1. No Adve	2. Daylight	Day	1. Dry	Dry	10. Interse	1. Straight	2. Blackto	1. No Defe	3. Two-Wa	4. Four Ap	3. Traffic S	1. Yes - Wo	2. No			3. No	20. Motor V	1. On Roac	No	No	Belted	No	No	No	No	No	No	No	No	No	No		NOT_RD	Urban Inte	No	Yes	Yes	No	5. Hampto	114	114. City o	7-Local (J,(	3-Two-Way	Urban	NonVDOT	5	3. City or T	Hampton F	HAMP	S-VA114PR SELDENDALE DR		0.08	253143	114.27	-76.3586	37.04398
171875170	2017	7/1/2017 5:00	1638	16:38	O	PDO	0	0	0	0	0	0	0	2	1. Rear End	RE	No	1. No Adve	2. Daylight	Day	1. Dry	Dry	8. Non-Inte	1. Straight	2. Blackto	1. No Defe	2. Two-Wa	1. Not at In	1. No Traffi	6. No Traffi	2. No			3. No	20. Motor V	1. On Roac	No	No	Belted	No	No	No	No	No	No	No	No	No	No		NOT_RD	Urban Inte	No	No	Yes	No	5. Hampto	114	114. City o	3-Principal	4-Two-Way	Urban	NonVDOT	5	3. City or T	Hampton F	HAMP	R-VA US00258EB		64.8	253144	125.92	-76.3568	37.04363
171875171	2017	7/2/2017 5:00	1531	15:31	O	PDO	0	0	0	0	0	0	0	2	2. Angle	ANG	No	1. No Adve	2. Daylight	Day	1. Dry	Dry	9. Within Ir	1. Straight	1. Concret	1. No Defe	1. Two-Wa	4. Four Ap	3. Traffic S	1. Yes - Wo	2. No			3. No	20. Motor V	1. On Roac	No	No	Belted	No	No	No	No	No	No	No	No	No	No		NOT_RD	Urban Inte	No	Yes	Yes	No	5. Hampto	114	114. City o	4-Minor Ar	3-Two-Way	Urban	NonVDOT	5	3. City or T	Hampton F	HAMP	R-VA US00258EB		67.79	253100	0	-76.3183	37.02126
171875173	2017	7/5/2017 5:00	805	8:05	C	C	0	0	0	1	1	0	0	2	9. Fixed Object - Off Road	FOOR	No	5. Rain	4. Darknes	Night	2. Wet	Wet	1. Main-Lir	1. Straight	2. Blackto	1. No Defe	2. Two-Wa	1. Not at In	6. Traffic L	1. Yes - Wo	2. No			3. No	6. Parked V	1. On Roac	Yes	No	Belted	No	No	No	No	No	No	No	No	No	Yes	10	NOT_RD	Urban Inte	No	No	Yes	Yes	5. Hampto	114	114. City o	5-Major Co	3-Two-Way	Urban	NonVDOT	5	3. City or T	Hampton F	HAMP	S-VA114PR SEMPLE FARM RD		0.06	253017	242.28	-76.3969	37.09317
171875176	2017	7/5/2017 5:00	1405	14:05	C	C	0	0	0	2	2	0	0	2	2. Angle	ANG	No	1. No Adve	2. Daylight	Day	1. Dry	Dry	1. Main-Lir	1. Straight	2. Blackto	1. No Defe	1. Two-Wa	1. Not at In	1. No Traffi	6. No Traffi	2. No			3. No	20. Motor V	1. On Roac	No	No	Belted	No	Yes	No	No	No	No	No	No	No	No		NOT_RD	Not Interse	No	No	Yes	No	5. Hampto	114	114. City o	7-Local (J,(	3-Two-Way	Urban	NonVDOT	5	3. City or T	Hampton F	HAMP	S-VA114PR HURST DR		0.08			-76.3181	37.04659
171875178	2017	7/5/2017 5:00	2243	22:43	C	C	0	0	0	2	2	0	0	2	1. Rear End	RE	No	5. Rain	4. Darknes	Night	2. Wet	Wet	1. Main-Lir	1. Straight	2. Blackto	1. No Defe	2. Two-Wa	1. Not at In	3. Traffic S	1. Yes - Wo	2. No			3. No	20. Motor V	1. On Roac	No	No	Belted	No	No	No	No	No	No	No	No	No	No		NOT_RD	VDOT Inter	No	No	Yes	Yes	5. Hampto	114	114. City o	3-Principal	4-Two-Way	Urban	NonVDOT	5	3. City or T	Hampton F	HAMP	R-VA US00258EB		65.15	1068042	56.86	-76.3511	37.04352
171875192	2017	6/13/2017 5:00	1250	12:50	O	PDO	0	0	0	0	0	0	0	2	1. Rear End	RE	No	1. No Adve	2. Daylight	Day	1. Dry	Dry	1. Main-Lir	1. Straight	2. Blackto	1. No Defe	3. Two-Wa	1. Not at In	3. Traffic S	1. Yes - Wo	2. No			3. No	20. Motor V	1. On Roac	No	No	Belted	No	Yes	Yes	No	No	No	No	No	No	No		NOT_RD	Urban Inte	No	No	Yes	No	5. Hampto	114	114. City o	3-Principal	4-Two-Way	Urban	NonVDOT	5	3. City or T	Hampton F	HAMP	R-VA US00258WB		62.27	253136	70.3	-76.4015	37.039
171875193	2017	6/13/2017 5:00	2043	20:43	A	A	0	1	0	1	2	0	0	2	2. Angle	ANG	No	1. No Adve	3. Dusk	Day	1. Dry	Dry	9. Within Ir	1. Straight	2. Blackto	1. No Defe	1. Two-Wa	4. Four Ap	4. Stop Sig	1. Yes - Wo	2. No			3. No	20. Motor V	1. On Roac	No	No	Belted	No	No	No	No	No	No	No	No	No	No		NOT_RD	Urban Inte	Yes	Yes	Yes	No	5. Hampto	114	114. City o	7-Local (J,(	3-Two-Way	Urban	NonVDOT	5	3. City or T	Hampton F	HAMP	S-VA114PR LEWIS RD W		0.54			-76.415	37.027
243515257	2024	12/14/2024 5:00	1406	14:06	A	A	0	1	0	0	1	0	0	2	16. Other	OTHR	No	1. No Adve	2. Daylight	Day	1. Dry	Dry	1. Main-Lir	1. Straight	2. Blackto	1. No Defe	3. Two-Wa	4. Four Ap	3. Traffic S	1. Yes - Wo	2. No			3. No	20. Motor V	1. On Roac	No	No	Belted	No	No	No	No	No	Yes	No	No	No	No		NOT_RD	Urban Inte	Yes	No	Yes	No	5. Hampto	114	114. City o	4-Minor Ar	4-Two-Way	Urban	NonVDOT	5	3. City or T	Hampton F	HAMP	S-VA114NP ABERDEEN RD		0.3	253178	43.28	-76.4027	37.0014
242425031	2024	8/27/2024 5:00	1356	13:56	C	C	0	0	0	1	1	0	0	2	2. Angle	ANG	No	1. No Adve	2. Daylight	Day	1. Dry	Dry	9. Within Ir	1. Straight	2. Blackto	1. No Defe	3. Two-Wa	4. Four Ap	6. Traffic L	1. Yes - Wo	2. No			3. No	20. Motor V	1. On Roac	No	No	Belted	No	No	No	No	No	No	No	No	No	No		NOT_RD	Urban Inte	No	No	Yes	No	5. Hampto	114	114. City o	4-Minor Ar	3-Two-Way	Urban	NonVDOT	5	3. City or T	Hampton F	HAMP	S-VA114NP LASALLE AVE		0.91	253045	85.58	-76.3608	37.01627
173605068	2017	12/22/2017 5:00	1214	12:14	B	B	0	0	1	0	1	0	0	2	1. Rear End	RE	No	1. No Adve	2. Daylight	Day	1. Dry	Dry	10. Interse	1. Straight	2. Blackto	1. No Defe	2. Two-Wa	4. Four Ap	3. Traffic S	1. Yes - Wo	2. No			3. No	20. Motor V	1. On Roac	No	No	Belted	No	No	No	No	No	No	No	No	No	No		NOT_RD	Urban Inte	No	No	Yes	No	5. Hampto	114	114. City o	3-Principal	4-Two-Way	Urban	NonVDOT	5	3. City or T	Hampton F	HAMP	R-VA SR00134EB		5.03	1080512	120.3	-76.3953	37.08692
171875210	2017	6/14/2017 5:00	1332	13:32	O	PDO	0	0	0	0	0	0	0	2	2. Angle	ANG	No	1. No Adve	2. Daylight	Day	1. Dry	Dry	1. Main-Lir	1. Straight	2. Blackto	1. No Defe	2. Two-Wa	1. Not at In	1. No Traffi	6. No Traffi	2. No			3. No	20. Motor V	1. On Roac	No	No	Belted	No	No	No	No	No	No	No	No	No	No		NOT_RD	Urban Inte	No	No	Yes	No	5. Hampto	114	114. City o	3-Principal	4-Two-Way	Urban	NonVDOT	5	3. City or T	Hampton F	HAMP	R-VA US00258WB		62.22	253136	192.08	-76.4022	37.03884
171875211	2017	6/14/2017 5:00	2031	20:31	C	C	0	0	0	1	1	0	0	2	1. Rear End	RE	No	1. No Adve	4. Darknes	Night	1. Dry	Dry	1. Main-Lir	1. Straight	2. Blackto	1. No Defe	1. Two-Wa	1. Not at In	1. No Traffi	6. No Traffi	2. No			3. No	6. Parked V	1. On Roac	No	No	Belted	No	Yes	No	No	No	No	No	No	No	No		RD_UNKN	Not Interse	No	No	Yes	Yes	5. Hampto	114	114. City o	7-Local (J,(	3-Two-Way	Urban	NonVDOT	5	3. City or T	Hampton F	HAMP	S-VA114PR KILVERSTONE WAY		0.11			-76.3734	37.02267
230585250	2023	2/15/2023 5:00	1004	10:04	O	PDO	0	0	0	0	0	0	0	2	16. Other	OTHR	No	1. No Adve	2. Daylight	Day	1. Dry	Dry	9. Within Ir	1. Straight	2. Blackto	1. No Defe	3. Two-Wa	5. Five-Poi	3. Traffic S	1. Yes - Wo	2. No			3. No	20. Motor V	1. On Roac	No	No	Belted	No	No	No	No	No	No	No	No	No	Yes	15	NOT_RD	Urban Inte	No	No	Yes	No	5. Hampto	114	114. City o	4-Minor Ar	4-Two-Way	Urban	NonVDOT	5	3. City or T	Hampton F	HAMP	R-VA SR00415WB		0.01	253136	41.95	-76.4014	37.03876
171875213	2017	6/15/2017 5:00	156	1:56	O	PDO	0	0	0	0	0	0	0	2	1. Rear End	RE	No	1. No Adve	4. Darknes	Night	1. Dry	Dry	1. Main-Lir	1. Straight	2. Blackto	1. No Defe	3. Two-Wa	1. Not at In	6. Traffic L	1. Yes - Wo	2. No			3. No	20. Motor V	1. On Roac	No	No	Belted	No	No	No	No	No	No	No	No	No	Yes	10	NOT_RD	Urban Inte	No	No	Yes	Yes	5. Hampto	114	114. City o	3-Principal	4-Two-Way	Urban	NonVDOT	5	3. City or T	Hampton F	HAMP	R-VA US00258EB		60.14	253130	248.06	-76.4347	37.02415
171875214	2017	6/15/2017 5:00	304	3:04	C	C	0	0	0	2	2	0	0	2	4. Sideswipe - Same Direction	SSS	No	1. No Adve	4. Darknes	Night	1. Dry	Dry	1. Main-Lir	1. Straight	2. Blackto	1. No Defe	3. Two-Wa	1. Not at In	3. Traffic S	1. Yes - Wo	2. No			3. No	20. Motor V	1. On Roac	No	No	Belted	No	No	No	No	No	No	No	No	No	Yes	5	NOT_RD	VDOT Inter	No	No	Yes	Yes	5. Hampto	114	114. City o	3-Principal	4-Two-Way	Urban	NonVDOT	5	3. City or T	Hampton F	HAMP	R-VA US00258WB		62.46	50659	86.03	-76.3983	37.03966
171875215	2017	6/15/2017 5:00	751	7:51	O	PDO	0	0	0	0	0	0	0	2	2. Angle	ANG	No	1. No Adve	2. Daylight	Day	1. Dry	Dry	1. Main-Lir	1. Straight	2. Blackto	1. No Defe	1. Two-Wa	2. Two App	6. Traffic L	1. Yes - Wo	2. No			3. No	20. Motor V	1. On Roac	No	No	Belted	No	No	No	No	No	Yes	No	No	No	No		NOT_RD	Urban Inte	No	No	Yes	No	5. Hampto	114	114. City o	4-Minor Ar	3-Two-Way	Urban	NonVDOT	5	3. City or T	Hampton F	HAMP	R-VA SR00351EB		6.88	253152	179.4	-76.3249	37.03321
171875216	2017	6/15/2017 5:00	1451	14:51	O	PDO	0	0	0	0	0	0	0	2	4. Sideswipe - Same Direction	SSS	No	1. No Adve	2. Daylight	Day	1. Dry	Dry	10. Interse	1. Straight	2. Blackto	1. No Defe	3. Two-Wa	4. Four Ap	3. Traffic S	1. Yes - Wo	2. No			3. No	20. Motor V	1. On Roac	No	No	Belted	No	No	No	No	No	No	No	No	No	No		NOT_RD	VDOT Inter	No	Yes	Yes	No	5. Hampto	114	114. City o	7-Local (J,(	3-Two-Way	Urban	NonVDOT	5	3. City or T	Hampton F	HAMP	S-VA114PR COLISEUM DR		1.85	1079069	138.4	-76.3924	37.05671
171875217	2017	6/15/2017 5:00	1558	15:58	O	PDO	0	0	0	0	0	0	0	2	1. Rear End	RE	No	1. No Adve	2. Daylight	Day	1. Dry	Dry	1. Main-Lir	1. Straight	2. Blackto	1. No Defe	2. Two-Wa	1. Not at In	3. Traffic S	1. Yes - Wo	2. No			3. No	20. Motor V	1. On Roac	No	No	Belted	No	No	No	No	No	Yes	No	No	No	No		NOT_RD	Urban Inte	No	No	Yes	No	5. Hampto	114	114. City o	4-Minor Ar	3-Two-Way	Urban	NonVDOT	5	3. City or T	Hampton F	HAMP	R-VA SR00351EB		6.82	253152	112.48	-76.3259	37.03318
232625038	2023	9/16/2023 5:00	1155	11:55	C	C	0	0	0	2	2	0	0	2	16. Other	OTHR	No	1. No Adve	2. Daylight	Day	1. Dry	Dry	10. Interse	1. Straight	2. Blackto	1. No Defe	2. Two-Wa	4. Four Ap	1. No Traffi	6. No Traffi	2. No			3. No	20. Motor V	1. On Roac	No	No	Belted	No	No	No	No	No	No	No	No	No	No		NOT_RD	Urban Inte	No	No	Yes	No	5. Hampto	114	114. City o	4-Minor Ar	3-Two-Way	Urban	NonVDOT	5	3. City or T	Hampton F	HAMP	R-VA SR00169NB		0.18	1061084	7.9	-76.319	37.02077
171875233	2017	6/16/2017 5:00	1116	11:16	C	C	0	0	0	2	2	0	0	2	1. Rear End	RE	No	1. No Adve	2. Daylight	Day	1. Dry	Dry	9. Within Ir	1. Straight	2. Blackto	1. No Defe	3. Two-Wa	4. Four Ap	3. Traffic S	1. Yes - Wo	2. No			3. No	20. Motor V	1. On Roac	No	No	Belted	No	No	No	No	No	No	No	No	No	No		NOT_RD	VDOT Inter	No	No	Yes	No	5. Hampto	114	114. City o	7-Local (J,(	3-Two-Way	Urban	NonVDOT	5	3. City or T	Hampton F	HAMP	S-VA114NP COLISEUM DR		0.68	1079031	74.7	-76.3874	37.03982
171875235	2017	6/16/2017 5:00	1213	12:13	C	C	0	0	0	1	1	0	0	2	4. Sideswipe - Same Direction	SSS	No	1. No Adve	2. Daylight	Day	1. Dry	Dry	1. Main-Lir	1. Straight	2. Blackto	1. No Defe	2. Two-Wa	1. Not at In	6. Traffic L	1. Yes - Wo	2. No			3. No	20. Motor V	1. On Roac	No	No	Belted	No	No	No	No	No	No	No	No	No	No		NOT_RD	Not Interse	No	Yes	Yes	No	5. Hampto	114	114. City o	3-Principal	4-Two-Way	Urban	NonVDOT	5	3. City or T	Hampton F	HAMP	R-VA US00258EB		64.64	253143	303.04	-76.3596	37.04368
171875236	2017	6/16/2017 5:00	1504	15:04	C	C	0	0	0	1	1	0	0	2	2. Angle	ANG	Bike	1. No Adve	2. Daylight	Day	1. Dry	Dry	9. Within Ir	1. Straight	2. Blackto	1. No Defe	3. Two-Wa	3. Three Ap	4. Stop Sig	1. Yes - Wo	2. No			3. No	22. Bicycle	1. On Roac	No	No	Belted	Yes	No	No	No	No	Yes	No	No	No	No		NOT_RD	Urban Inte	Yes	No	Yes	No	5. Hampto	114	114. City o	7-Local (J,(	3-Two-Way	Urban	NonVDOT	5	3. City or T	Hampton F	HAMP	S-VA114PR CHARLTON DR		0.31			-76.3715	37.04813
171875237	2017	6/16/2017 5:00	1547	15:47	O	PDO	0	0	0	0	0	0	0	2	1. Rear End	RE	No	1. No Adve	2. Daylight	Day	1. Dry	Dry	9. Within Ir	1. Straight	2. Blackto	1. No Defe	1. Two-Wa	4. Four Ap	3. Traffic S	1. Yes - Wo	2. No			3. No	20. Motor V	1. On Roac	No	No	Belted	No	No	No	No	No	No	No	No	No	No		NOT_RD	Urban Inte	Yes	No	Yes	No	5. Hampto	114	114. City o	4-Minor Ar	3-Two-Way	Urban	NonVDOT	5	3. City or T	Hampton F	HAMP	S-VA114NP COMMANDER SHEPARD BLVD		3.69			-76.3958	37.09334
171875239	2017	6/16/2017 5:00	2135	21:35	B	B	0	0	1	0	1	0	0	2	1. Rear End	RE	No	1. No Adve	4. Darknes	Night	2. Wet	Wet	1. Main-Lir	3. Grade - S	2. Blackto	1. No Defe	1. Two-Wa	4. Four Ap	4. Stop Sig	1. Yes - Wo	2. No			3. No	20. Motor V	1. On Roac	No	No	Belted	No	No	No	No	No	No	No	No	No	No		NOT_RD	Not Interse	No	No	Yes	Yes	5. Hampto	114	114. City o	7-Local (J,(	3-Two-Way	Urban	NonVDOT	5	3. City or T	Hampton F	HAMP	S-VA114PR GREENWOOD DR		0.48			-76.4148	37.03178
171875240	2017	6/17/2017 5:00	738	7:38	O	PDO	0	0	0	0	0	0	0	2	2. Angle	ANG	No	1. No Adve	2. Daylight	Day	1. Dry	Dry	10. Interse	1. Straight	1. Concret	1. No Defe	3. Two-Wa	3. Three Ap	3. Traffic S	1. Yes - Wo	2. No			3. No	20. Motor V	1. On Roac	No	No	Belted	No	Yes	No	No	No	No	No	No	No	No		NOT_RD	Urban Inte	Yes	No	Yes	No	5. Hampto	114	114. City o	3-Principal	4-Two-Way	Urban	NonVDOT	5	3. City or T	Hampton F	HAMP	R-VA US00258EB		62.25	253136	15.5	-76.4016	37.0388
172715448	2017	9/28/2017 5:00	136	1:36	O	PDO	0	0	0	0	0	0	0	1	8. Non-Collision	NC	No	1. No Adve	5. Darknes	Night	1. Dry	Dry	9. Within Ir	2. Curve - L	2. Blackto	1. No Defe	1. Two-Wa	2. Two App	6. Traffic L	1. Yes - Wo	2. No			3. No	42. Other N	4. Roadsid	No	No	Belted	No	No	No	No	No	Yes	No	Yes	No	Yes	25	NOT_RD	Urban Inte	No	No	Yes	Yes	5. Hampto	114	114. City o	7-Local (J,(	3-Two-Way	Urban	NonVDOT	5	3. City or T	Hampton F	HAMP	S-VA114PR SHELL RD		0.4			-76.4021	37.00108
171875242	2017	6/17/2017 5:00	1613	16:13	C	C	0	0	0	2	2	0	0	2	1. Rear End	RE	No	5. Rain	2. Daylight	Day	2. Wet	Wet	2. Accelera	10. On/Off	2. Blackto	1. No Defe	3. Two-Wa	1. Not at In	1. No Traffi	6. No Traffi	2. No			3. No	20. Motor V	1. On Roac	No	No	Belted	No	Yes	No	No	No	No	No	No	No	No		NOT_RD	Urban Inte	No	Yes	Yes	No	5. Hampto	114	114. City o	3-Principal	4-Two-Way	Urban	NonVDOT	5	3. City or T	Hampton F	HAMP	R-VA US00258EB		65.41	1067781	158.98	-76.3454	37.04341
242775022	2024	10/1/2024 5:00	1317	13:17	C	C	0	0	0	3	3	0	0	2	1. Rear End	RE	No	5. Rain	2. Daylight	Day	2. Wet	Wet	10. Interse	1. Straight	2. Blackto	1. No Defe	2. Two-Wa	4. Four Ap	6. Traffic L	1. Yes - Wo	2. No			3. No	20. Motor V	1. On Roac	No	No	Belted	No	No	No	No	No	No	No	No	No	No		NOT_RD	Urban Inte	Yes	Yes	Yes	No	5. Hampto	114	114. City o	5-Major Co	3-Two-Way	Urban	NonVDOT	5	3. City or T	Hampton F	HAMP	R-VA US00060EB		270.73	253015	164.81	-76.3791	37.0024
171875244	2017	6/17/2017 5:00	2028	20:28	B	B	0	0	1	1	2	0	0	2	2. Angle	ANG	No	5. Rain	3. Dusk	Day	2. Wet	Wet	10. Interse	1. Straight	2. Blackto	1. No Defe	3. Two-Wa	3. Three Ap	3. Traffic S	1. Yes - Wo	2. No			3. No	20. Motor V	1. On Roac	No	No	Belted	No	No	No	No	No	No	No	No	No	No		NOT_RD	VDOT Inter	Yes	No	Yes	No	5. Hampto	114	114. City o	3-Principal	4-Two-Way	Urban	NonVDOT	5	3. City or T	Hampton F	HAMP	S-VA114PR HAMPTON ROADS CENTER PKWY		0.37	734434	0	-76.4425	37.06237
182675159	2018	9/19/2018 5:00	553	5:53	O	PDO	0	0	0	0	0	0	0	2	9. Fixed Object - Off Road	FOOR	Bike	1. No Adve	3. Dusk	Day	1. Dry	Dry	10. Interse	1. Straight	2. Blackto	1. No Defe	1. Two-Wa	4. Four Ap	3. Traffic S	1. Yes - Wo	2. No			3. No	20. Motor V	1. On Roac	No	No	Belted	Yes	No	No	No	No	Yes	No	No	No	No		NOT_RD	Urban Inte	No	No	Yes	No	5. Hampto	114	114. City o	3-Principal	4-Two-Way	Urban	NonVDOT	5	3. City or T	Hampton F	HAMP	R-VA SR00134EB		5.03	1080512	109.84	-76.3953	37.08689
171875256	2017	6/18/2017 5:00	1016	10:16	C	C	0	0	0	3	3	0	0	3	1. Rear End	RE	No	1. No Adve	2. Daylight	Day	1. Dry	Dry	10. Interse	1. Straight	2. Blackto	1. No Defe	3. Two-Wa	4. Four Ap	3. Traffic S	1. Yes - Wo	2. No			3. No	20. Motor V	1. On Roac	No	No	Belted	No	No	No	No	No	No	No	No	No	No		NOT_RD	Urban Inte	Yes	No	Yes	No	5. Hampto	114	114. City o	3-Principal	4-Two-Way	Urban	NonVDOT	5	3. City or T	Hampton F	HAMP	R-VA US00258EB		63.39	253078	152.02	-76.3816	37.04307
171875257	2017	6/18/2017 5:00	1128	11:28	O	PDO	0	0	0	0	0	0	0	3	1. Rear End	RE	No	1. No Adve	2. Daylight	Day	1. Dry	Dry	10. Interse	1. Straight	2. Blackto	1. No Defe	3. Two-Wa	4. Four Ap	3. Traffic S	1. Yes - Wo	2. No			3. No	20. Motor V	1. On Roac	No	No	Belted	No	No	No	No	No	No	No	No	No	No		NOT_RD	Urban Inte	No	No	Yes	No	5. Hampto	114	114. City o	3-Principal	4-Two-Way	Urban	NonVDOT	5	3. City or T	Hampton F	HAMP	R-VA US00258WB		59.78	253129	154.05	-76.44	37.02168
171875260	2017	6/19/2017 5:00	1152	11:52	A	A	0	2	0	3	5	0	0	3	2. Angle	ANG	No	1. No Adve	2. Daylight	Day	1. Dry	Dry	10. Interse	2. Curve - L	1. Concret	1. No Defe	2. Two-Wa	4. Four Ap	6. Traffic L	1. Yes - Wo	2. No			3. No	20. Motor V	1. On Roac	No	No	Belted	No	No	No	No	No	No	No	No	No	No		NOT_RD	Urban Inte	No	Yes	Yes	No	5. Hampto	114	114. City o	7-Local (J,(	3-Two-Way	Urban	NonVDOT	5	3. City or T	Hampton F	HAMP	S-VA114PR SAVILLE ROW		0.29	754225	107.99	-76.384	37.04227
171875261	2017	6/19/2017 5:00	1332	13:32	O	PDO	0	0	0	0	0	0	0	2	16. Other	OTHR	Bike	1. No Adve	2. Daylight	Day	1. Dry	Dry	9. Within Ir	1. Straight	2. Blackto	1. No Defe	3. Two-Wa	4. Four Ap	3. Traffic S	1. Yes - Wo	2. No			3. No	22. Bicycle	1. On Roac	No	No	Belted	Yes	No	No	No	No	No	No	No	No	No		NOT_RD	VDOT Inter	Yes	No	Yes	No	5. Hampto	114	114. City o	7-Local (J,(	3-Two-Way	Urban	NonVDOT	5	3. City or T	Hampton F	HAMP	S-VA114PR COLISEUM DR		1	1079044	28.16	-76.3898	37.04433
171875262	2017	6/19/2017 5:00	1516	15:16	O	PDO	0	0	0	0	0	0	0	2	2. Angle	ANG	No	1. No Adve	2. Daylight	Day	1. Dry	Dry	1. Main-Lir	1. Straight	1. Concret	1. No Defe	2. Two-Wa	1. Not at In	1. No Traffi	6. No Traffi	2. No			3. No	20. Motor V	1. On Roac	No	No	Belted	No	No	No	No	No	No	No	No	No	Yes	5	NOT_RD	Urban Inte	Yes	No	Yes	No	5. Hampto	114	114. City o	3-Principal	4-Two-Way	Urban	NonVDOT	5	3. City or T	Hampton F	HAMP	R-VA US00258WB		63.39	253078	165.35	-76.3817	37.0432
171875263	2017	6/19/2017 5:00	1550	15:50	C	C	0	0	0	2	2	0	0	3	1. Rear End	RE	No	1. No Adve	2. Daylight	Day	1. Dry	Dry	11. Interse	1. Straight	2. Blackto	1. No Defe	3. Two-Wa	4. Four Ap	3. Traffic S	1. Yes - Wo	2. No			3. No	20. Motor V	1. On Roac	No	No	Belted	No	No	No	No	No	No	No	No	No	No		NOT_RD	Urban Inte	No	No	Yes	No	5. Hampto	114	114. City o	3-Principal	4-Two-Way	Urban	NonVDOT	5	3. City or T	Hampton F	HAMP	R-VA US00258EB		62.22	253136	129.17	-76.402	37.03871
171875264	2017	6/19/2017 5:00	1919	19:19	C	C	0	0	0	1	1	0	0	2	2. Angle	ANG	No	1. No Adve	2. Daylight	Day	1. Dry	Dry	10. Interse	1. Straight	1. Concret	1. No Defe	3. Two-Wa	4. Four Ap	3. Traffic S	1. Yes - Wo	2. No			3. No	20. Motor V	1. On Roac	No	No	Belted	No	No	No	No	No	No	No	No	No	No		NOT_RD	Urban Inte	No	No	Yes	No	5. Hampto	114	114. City o	3-Principal	4-Two-Way	Urban	NonVDOT	5	3. City or T	Hampton F	HAMP	R-VA US00258WB		63.92	1078693	71.08	-76.3724	37.04405
171875265	2017	6/19/2017 5:00	2001	20:01	B	B	0	0	2	1	3	0	0	3	2. Angle	ANG	No	1. No Adve	3. Dusk	Day	1. Dry	Dry	10. Interse	1. Straight	2. Blackto	1. No Defe	1. Two-Wa	4. Four Ap	3. Traffic S	3. Yes - No	2. No			3. No	20. Motor V	1. On Roac	No	No	Belted	No	No	No	No	No	No	No	No	No	Yes	5	NOT_RD	Urban Inte	Yes	Yes	Yes	No	5. Hampto	114	114. City o	5-Major Co	4-Two-Way	Urban	NonVDOT	5	3. City or T	Hampton F	HAMP	R-VA SR00351WB		1.86	253178	46.53	-76.4027	37.00147
171875266	2017	6/19/2017 5:00	2036	20:36	B	B	0	0	1	0	1	0	1	1	12. Ped	PED	Pedestrian	1. No Adve	4. Darknes	Night	1. Dry	Dry	10. Interse	1. Straight	2. Blackto	1. No Defe	3. Two-Wa	4. Four Ap	3. Traffic S	1. Yes - Wo	2. No			3. No	19. Ped	1. On Roac	No	No	Belted	No	No	No	No	No	No	No	No	Yes	No		NOT_RD	Urban Inte	Yes	No	Yes	Yes	5. Hampto	114	114. City o	3-Principal	4-Two-Way	Urban	NonVDOT	5	3. City or T	Hampton F	HAMP	R-VA US00258WB		64.68	253143	95.17	-76.3589	37.0438
171875267	2017	6/19/2017 5:00	2114	21:14	C	C	0	0	0	1	1	0	0	3	1. Rear End	RE	No	1. No Adve	4. Darknes	Night	1. Dry	Dry	10. Interse	1. Straight	2. Blackto	1. No Defe	1. Two-Wa	4. Four Ap	6. Traffic L	1. Yes - Wo	2. No			3. No	20. Motor V	1. On Roac	No	No	Belted	No	No	No	No	No	No	No	No	No	No		NOT_RD	Urban Inte	Yes	No	Yes	Yes	5. Hampto	114	114. City o	3-Principal	4-Two-Way	Urban	NonVDOT	5	3. City or T	Hampton F	HAMP	R-VA US00258EB		65.58	253121	66.91	-76.3427	37.04336
171875277	2017	6/20/2017 5:00	1502	15:02	A	A	0	1	0	1	2	0	0	2	1. Rear End	RE	No	1. No Adve	2. Daylight	Day	1. Dry	Dry	1. Main-Lir	1. Straight	2. Blackto	1. No Defe	2. Two-Wa	1. Not at In	1. No Traffi	6. No Traffi	2. No			3. No	20. Motor V	1. On Roac	No	No	Belted	No	No	No	No	No	No	No	No	No	Yes	5	NOT_RD	Urban Inte	No	Yes	Yes	No	5. Hampto	114	114. City o	4-Minor Ar	3-Two-Way	Urban	NonVDOT	5	3. City or T	Hampton F	HAMP	R-VA US00258WB		67.87	1061846	5.34	-76.3172	37.02037
171875279	2017	6/21/2017 5:00	2347	23:47	C	C	0	0	0	1	1	0	0	2	4. Sideswipe - Same Direction	SSS	No	1. No Adve	4. Darknes	Night	1. Dry	Dry	10. Interse	1. Straight	2. Blackto	1. No Defe	3. Two-Wa	4. Four Ap	3. Traffic S	1. Yes - Wo	2. No			3. No	20. Motor V	1. On Roac	No	No	Belted	No	No	No	No	No	Yes	No	No	No	No		NOT_RD	Urban Inte	No	Yes	Yes	Yes	5. Hampto	114	114. City o	3-Principal	4-Two-Way	Urban	NonVDOT	5	3. City or T	Hampton F	HAMP	S-VA114PR HAMPTON ROADS CENTER PKWY		1.21	716613	65.75	-76.4274	37.06008
223425125	2022	12/7/2022 5:00	1442	14:42	C	C	0	0	0	1	1	0	0	2	2. Angle	ANG	No	5. Rain	2. Daylight	Day	2. Wet	Wet	10. Interse	1. Straight	2. Blackto	1. No Defe	2. Two-Wa	4. Four Ap	3. Traffic S	1. Yes - Wo	2. No			3. No	20. Motor V	1. On Roac	No	No	Belted	No	No	No	No	No	Yes	No	No	No	No		NOT_RD	Urban Inte	No	Yes	Yes	No	5. Hampto	114	114. City o	3-Principal	4-Two-Way	Urban	NonVDOT	5	3. City or T	Hampton F	HAMP	S-VA114NP ARMISTEAD AVE N		2.17	253023	156.53	-76.377	37.04436
240825098	2024	3/21/2024 5:00	1916	19:16	C	C	0	0	0	1	1	0	0	1	9. Fixed Object - Off Road	FOOR	No	1. No Adve	2. Daylight	Day	1. Dry	Dry	10. Interse	1. Straight	2. Blackto	1. No Defe	1. Two-Wa	4. Four Ap	3. Traffic S	1. Yes - Wo	2. No			3. No	13. Curb	1. On Roac	No	No	Unbelted	No	No	No	No	No	No	No	No	No	No		NOT_RD	Urban Inte	No	No	Yes	No	5. Hampto	114	114. City o	4-Minor Ar	3-Two-Way	Urban	NonVDOT	5	3. City or T	Hampton F	HAMP	R-VA SR00152EB		1.45	253053	102.4	-76.4411	37.04291
240925116	2024	3/28/2024 5:00	1540	15:40	C	C	0	0	0	2	2	0	0	2	4. Sideswipe - Same Direction	SSS	No	5. Rain	2. Daylight	Day	2. Wet	Wet	1. Main-Lir	1. Straight	2. Blackto	1. No Defe	3. Two-Wa	1. Not at In	6. Traffic L	1. Yes - Wo	2. No			3. No	20. Motor V	1. On Roac	No	No	Belted	No	No	No	No	No	No	Yes	No	No	No		NOT_RD	Urban Inte	No	No	Yes	No	5. Hampto	114	114. City o	3-Principal	4-Two-Way	Urban	NonVDOT	5	3. City or T	Hampton F	HAMP	S-VA114NP ARMISTEAD AVE N		2.17	253023	139.28	-76.377	37.04431
171875283	2017	6/24/2017 5:00	2008	20:08	B	B	0	0	1	0	1	0	1	1	12. Ped	PED	Pedestrian	1. No Adve	1. Dawn	Day	1. Dry	Dry	1. Main-Lir	1. Straight	2. Blackto	1. No Defe	1. Two-Wa	1. Not at In	1. No Traffi	6. No Traffi	2. No			3. No	19. Ped	1. On Roac	No	No	Belted	No	No	No	No	No	Yes	No	No	Yes	No		NOT_RD	Not Interse	No	No	Yes	No	5. Hampto	114	114. City o	7-Local (J,(	3-Two-Way	Urban	NonVDOT	5	3. City or T	Hampton F	HAMP	S-VA114PR WARNER RD		0.15			-76.4359	37.04099
171875300	2017	6/24/2017 5:00	2109	21:09	C	C	0	0	0	1	1	0	0	2	1. Rear End	RE	No	5. Rain	4. Darknes	Night	2. Wet	Wet	10. Interse	1. Straight	2. Blackto	1. No Defe	2. Two-Wa	4. Four Ap	3. Traffic S	1. Yes - Wo	2. No			3. No	20. Motor V	1. On Roac	No	No	Belted	No	No	No	No	No	No	No	No	No	No		NOT_RD	Urban Inte	No	No	Yes	Yes	5. Hampto	114	114. City o	3-Principal	4-Two-Way	Urban	NonVDOT	5	3. City or T	Hampton F	HAMP	R-VA US00258EB		61.8	253135	118.39	-76.4094	37.03685
171875301	2017	6/24/2017 5:00	2140	21:40	O	PDO	0	0	0	0	0	0	0	2	1. Rear End	RE	No	5. Rain	4. Darknes	Night	2. Wet	Wet	10. Interse	1. Straight	2. Blackto	1. No Defe	1. Two-Wa	4. Four Ap	4. Stop Sig	1. Yes - Wo	2. No			3. No	20. Motor V	1. On Roac	No	No	Belted	No	No	No	No	No	No	No	No	No	No		NOT_RD	Urban Inte	No	No	Yes	Yes	5. Hampto	114	114. City o	7-Local (J,(	3-Two-Way	Urban	NonVDOT	5	3. City or T	Hampton F	HAMP	S-VA114PR ATLANTIC AVE		0.2	1060901	30.31	-76.2966	37.03861
171875303	2017	6/25/2017 5:00	403	4:03	O	PDO	0	0	0	0	0	0	0	1	16. Other	OTHR	No	1. No Adve	5. Darknes	Night	1. Dry	Dry	1. Main-Lir	1. Straight	2. Blackto	1. No Defe	2. Two-Wa	1. Not at In	6. Traffic L	1. Yes - Wo	2. No			3. No	10. Other	1. On Roac	No	No	Belted	No	No	No	No	No	Yes	No	Yes	No	No		NOT_RD	VDOT Inter	No	No	Yes	Yes	5. Hampto	114	114. City o	3-Principal	4-Two-Way	Urban	NonVDOT	5	3. City or T	Hampton F	HAMP	S-VA114NP HAMPTON ROADS CENTER PKWY		3.12	1077824	85.43	-76.3931	37.06007
171875304	2017	6/25/2017 5:00	1209	12:09	O	PDO	0	0	0	0	0	0	0	2	1. Rear End	RE	No	1. No Adve	2. Daylight	Day	1. Dry	Dry	1. Main-Lir	1. Straight	2. Blackto	1. No Defe	2. Two-Wa	1. Not at In	3. Traffic S	1. Yes - Wo	2. No			3. No	20. Motor V	1. On Roac	No	No	Belted	No	Yes	No	No	No	No	No	No	No	No		NOT_RD	Urban Inte	No	No	Yes	No	5. Hampto	114	114. City o	3-Principal	4-Two-Way	Urban	NonVDOT	5	3. City or T	Hampton F	HAMP	R-VA US00258WB		63.01	754224	70.38	-76.3884	37.04176
171875305	2017	6/25/2017 5:00	1545	15:45	O	PDO	0	0	0	0	0	0	0	2	1. Rear End	RE	No	1. No Adve	2. Daylight	Day	1. Dry	Dry	2. Accelera	2. Curve - L	1. Concret	1. No Defe	4. One-Wa	1. Not at In	8. Yield Sig	1. Yes - Wo	2. No			3. No	20. Motor V	1. On Roac	No	No	Belted	No	Yes	No	No	No	No	No	No	No	No		NOT_RD	Urban Inte	No	No	Yes	No	5. Hampto	114	114. City o	3-Principal	4-Two-Way	Urban	NonVDOT	5	3. City or T	Hampton F	HAMP	S-VA114NP HAMPTON ROADS CENTER PKWY		3.51	716612	136.26	-76.3859	37.05951
171875306	2017	6/25/2017 5:00	1913	19:13	C	C	0	0	0	3	3	0	0	2	4. Sideswipe - Same Direction	SSS	No	1. No Adve	2. Daylight	Day	1. Dry	Dry	10. Interse	1. Straight	2. Blackto	1. No Defe	2. Two-Wa	2. Two App	1. No Traffi	6. No Traffi	2. No			3. No	20. Motor V	1. On Roac	No	No	Belted	No	No	No	No	No	No	No	No	No	No		NOT_RD	Urban Inte	No	Yes	Yes	No	5. Hampto	114	114. City o	3-Principal	4-Two-Way	Urban	NonVDOT	5	3. City or T	Hampton F	HAMP	R-VA US00258WB		60.38			-76.4314	37.02596
171875307	2017	6/25/2017 5:00	1940	19:40	C	C	0	0	0	1	1	0	0	2	2. Angle	ANG	No	1. No Adve	2. Daylight	Day	1. Dry	Dry	9. Within Ir	1. Straight	2. Blackto	1. No Defe	1. Two-Wa	4. Four Ap	4. Stop Sig	1. Yes - Wo	2. No			3. No	20. Motor V	1. On Roac	No	No	Belted	No	No	No	No	No	No	No	No	No	No		NOT_RD	Urban Inte	No	No	Yes	No	5. Hampto	114	114. City o	7-Local (J,(	3-Two-Way	Urban	NonVDOT	5	3. City or T	Hampton F	HAMP	S-VA114PR HOPE ST S		0.21	1061875	470.98	-76.3224	37.01683
171875308	2017	6/26/2017 5:00	116	1:16	O	PDO	0	0	0	0	0	0	0	2	16. Other	OTHR	No	1. No Adve	4. Darknes	Night	1. Dry	Dry	8. Non-Inte	1. Straight	2. Blackto	1. No Defe	4. One-Wa	1. Not at In	1. No Traffi	6. No Traffi	2. No			3. No	6. Parked V	1. On Roac	No	No	Belted	No	No	No	No	No	Yes	No	No	No	No		RD_UNKN	Not Interse	No	No	Yes	Yes	5. Hampto	114	114. City o	7-Local (J,(	3-Two-Way	Urban	NonVDOT	5	3. City or T	Hampton F	HAMP	S-VA114PR HOPE ST S		0.39	1061875	491.75	-76.3199	37.0185
172565113	2017	9/11/2017 5:00	744	7:44	K	K	1	0	0	0	0	0	0	1	9. Fixed Object - Off Road	FOOR	No	1. No Adve	2. Daylight	Day	1. Dry	Dry	1. Main-Lir	1. Straight	2. Blackto	1. No Defe	2. Two-Wa	4. Four Ap	6. Traffic L	1. Yes - Wo	2. No			3. No	3. Utility Po	2. Shoulde	No	No	Unbelted	No	No	No	No	No	No	No	No	No	No		NOT_RD	VDOT Inter	No	No	Yes	No	5. Hampto	114	114. City o	5-Major Co	4-Two-Way	Urban	NonVDOT	5	3. City or T	Hampton F	HAMP	S-VA114NP BIG BETHEL RD		0.7	253326	54.39	-76.4179	37.02567
171875310	2017	6/26/2017 5:00	1322	13:22	C	C	0	0	0	1	1	0	0	2	2. Angle	ANG	No	1. No Adve	2. Daylight	Day	1. Dry	Dry	9. Within Ir	1. Straight	2. Blackto	1. No Defe	3. Two-Wa	4. Four Ap	3. Traffic S	1. Yes - Wo	2. No			3. No	20. Motor V	1. On Roac	No	No	Belted	No	No	No	No	No	No	No	No	No	No		NOT_RD	Urban Inte	No	No	Yes	No	5. Hampto	114	114. City o	3-Principal	4-Two-Way	Urban	NonVDOT	5	3. City or T	Hampton F	HAMP	R-VA US00258EB		60.08	253130	25.71	-76.4355	37.02375
171875311	2017	6/27/2017 5:00	937	9:37	C	C	0	0	0	2	2	0	0	2	2. Angle	ANG	No	1. No Adve	2. Daylight	Day	1. Dry	Dry	8. Non-Inte	1. Straight	2. Blackto	1. No Defe	2. Two-Wa	1. Not at In	1. No Traffi	6. No Traffi	2. No			3. No	20. Motor V	1. On Roac	No	No	Unbelted	No	No	No	No	No	No	No	No	No	No		NOT_RD	Not Interse	Yes	No	Yes	No	5. Hampto	114	114. City o	7-Local (J,(	3-Two-Way	Urban	NonVDOT	5	3. City or T	Hampton F	HAMP	S-VA114NP EATON ST		0.22			-76.3423	37.02827
171875318	2017	6/28/2017 5:00	1635	16:35	O	PDO	0	0	0	0	0	0	0	3	2. Angle	ANG	No	1. No Adve	2. Daylight	Day	1. Dry	Dry	8. Non-Inte	1. Straight	2. Blackto	1. No Defe	1. Two-Wa	1. Not at In	6. Traffic L	1. Yes - Wo	2. No			3. No	20. Motor V	1. On Roac	No	No	Belted	No	No	No	No	No	No	No	No	No	No		NOT_RD	Not Interse	No	Yes	Yes	No	5. Hampto	114	114. City o	7-Local (J,(	3-Two-Way	Urban	NonVDOT	5	3. City or T	Hampton F	HAMP	S-VA114PR HARRIS CREEK RD		0.9	253460	323.16	-76.321	37.0692
171875319	2017	7/1/2017 5:00	1134	11:34	O	PDO	0	0	0	0	0	0	0	2	2. Angle	ANG	No	1. No Adve	4. Darknes	Night	1. Dry	Dry	10. Interse	1. Straight	2. Blackto	1. No Defe	3. Two-Wa	4. Four Ap	3. Traffic S	1. Yes - Wo	2. No			3. No	20. Motor V	1. On Roac	No	No	Belted	No	No	No	No	No	Yes	No	No	No	No		NOT_RD	Urban Inte	No	No	Yes	Yes	5. Hampto	114	114. City o	3-Principal	4-Two-Way	Urban	NonVDOT	5	3. City or T	Hampton F	HAMP	R-VA US00258WB		63.18	1091131	32.75	-76.3855	37.04239
171875344	2017	7/1/2017 5:00	1405	14:05	A	A	0	1	0	0	1	0	1	1	12. Ped	PED	Pedestrian	1. No Adve	2. Daylight	Day	1. Dry	Dry	8. Non-Inte	1. Straight	1. Concret	1. No Defe	3. Two-Wa	1. Not at In	6. Traffic L	1. Yes - Wo	2. No			3. No	19. Ped	1. On Roac	No	No	Belted	No	No	No	No	No	No	Yes	No	Yes	No		NOT_RD	Not Interse	No	No	Yes	No	5. Hampto	114	114. City o	1-Interstat	4-Two-Way	Urban	VDOT Inter	5	1. State Hv	Hampton F	HAMP	R-VA IS00664WB		2.71			-76.4024	37.00454
171875353	2017	6/20/2017 5:00	522	5:22	O	PDO	0	0	0	0	0	0	0	2	6. Fixed Object in Road	FOIR	No	1. No Adve	1. Dawn	Day	2. Wet	Wet	8. Non-Inte	1. Straight	2. Blackto	1. No Defe	1. Two-Wa	1. Not at In	1. No Traffi	6. No Traffi	2. No			3. No	6. Parked V	1. On Roac	No	No	Belted	No	Yes	No	No	No	No	No	No	No	No		RD_UNKN	Not Interse	No	No	Yes	No	5. Hampto	114	114. City o	7-Local (J,(	3-Two-Way	Urban	NonVDOT	5	3. City or T	Hampton F	HAMP	S-VA114PR WALNUT ST		0.5			-76.3377	37.0523
181515145	2018	5/27/2018 5:00	2105	21:05	A	A	0	1	0	0	1	0	1	1	12. Ped	PED	Pedestrian	1. No Adve	4. Darknes	Night	1. Dry	Dry	1. Main-Lir	1. Straight	2. Blackto	1. No Defe	2. Two-Wa	1. Not at In	6. Traffic L	1. Yes - Wo	2. No			3. No	19. Ped	1. On Roac	Yes	No	Belted	No	No	No	No	No	Yes	No	No	Yes	No		NOT_RD	Urban Inte	No	No	Yes	Yes	5. Hampto	114	114. City o	5-Major Co	3-Two-Way	Urban	NonVDOT	5	3. City or T	Hampton F	HAMP	R-VA US00060EB		270.74	1069340	154.26	-76.3791	37.00244
171875356	2017	6/22/2017 5:00	1442	14:42	O	PDO	0	0	0	0	0	0	0	2	4. Sideswipe - Same Direction	SSS	No	1. No Adve	2. Daylight	Day	1. Dry	Dry	1. Main-Lir	1. Straight	2. Blackto	1. No Defe	3. Two-Wa	1. Not at In	6. Traffic L	1. Yes - Wo	2. No			3. No	20. Motor V	1. On Roac	No	No	Belted	No	Yes	No	No	No	No	No	No	No	No		NOT_RD	Not Interse	No	No	Yes	No	5. Hampto	114	114. City o	3-Principal	4-Two-Way	Urban	NonVDOT	5	3. City or T	Hampton F	HAMP	R-VA US00258EB		60.36			-76.4315	37.02576
171875357	2017	6/29/2017 5:00	856	8:56	A	A	0	1	0	0	1	0	0	2	2. Angle	ANG	No	1. No Adve	2. Daylight	Day	1. Dry	Dry	9. Within Ir	1. Straight	2. Blackto	1. No Defe	2. Two-Wa	4. Four Ap	3. Traffic S	1. Yes - Wo	2. No			3. No	20. Motor V	1. On Roac	No	No	Belted	No	No	No	No	No	No	No	No	No	No		NOT_RD	VDOT Inter	Yes	No	Yes	No	5. Hampto	114	114. City o	3-Principal	4-Two-Way	Urban	NonVDOT	5	3. City or T	Hampton F	HAMP	S-VA114PR HAMPTON ROADS CENTER PKWY		2.17	1279456	20.53	-76.4091	37.05995
171875365	2017	6/29/2017 5:00	1805	18:05	C	C	0	0	0	1	1	0	0	2	1. Rear End	RE	No	1. No Adve	2. Daylight	Day	1. Dry	Dry	1. Main-Lir	1. Straight	1. Concret	1. No Defe	1. Two-Wa	1. Not at In	1. No Traffi	6. No Traffi	2. No			3. No	20. Motor V	2. Shoulde	No	No	Belted	No	No	No	No	No	Yes	No	No	No	No		NOT_RD	Not Interse	No	No	Yes	No	5. Hampto	114	114. City o	7-Local (J,6)		Urban	NonVDOT	5	3. City or T	Hampton F	HAMP	S-VA114PR NETTLES LN		0.65			-76.3942	37.07044
171875366	2017	6/29/2017 5:00	2136	21:36	C	C	0	0	0	1	1	0	0	1	10. Deer	DEER	No	1. No Adve	4. Darknes	Night	1. Dry	Dry	10. Interse	1. Straight	1. Concret	1. No Defe	3. Two-Wa	3. Three Ap	6. Traffic L	1. Yes - Wo	2. No			3. No	23. Animal	1. On Roac	No	Yes	Belted	No	No	No	No	No	No	No	No	No	No		NOT_RD	Urban Inte	No	No	Yes	Yes	5. Hampto	114	114. City o	7-Local (J,(	3-Two-Way	Urban	NonVDOT	5	3. City or T	Hampton F	HAMP	S-VA114PR COLISEUM DR		1.59			-76.3922	37.0529
173265120	2017	11/6/2017 5:00	738	7:38	B	B	0	0	1	0	1	0	0	2	2. Angle	ANG	No	1. No Adve	2. Daylight	Day	1. Dry	Dry	1. Main-Lir	1. Straight	2. Blackto	1. No Defe	2. Two-Wa	4. Four Ap	1. No Traffi	6. No Traffi	2. No			3. No	20. Motor V	1. On Roac	No	No	Belted	No	Yes	No	No	No	No	Yes	No	No	No		NOT_RD	VDOT Inter	No	No	Yes	No	5. Hampto	114	114. City o	5-Major Co	3-Two-Way	Urban	NonVDOT	5	3. City or T	Hampton F	HAMP	S-VA114PR BIG BETHEL RD		0.7	253326	5.34	-76.4177	37.02562
240245211	2024	1/24/2024 5:00	755	7:55	A	A	0	1	0	0	1	0	0	2	2. Angle	ANG	No	1. No Adve	2. Daylight	Day	1. Dry	Dry	10. Interse	1. Straight	2. Blackto	1. No Defe	2. Two-Wa	4. Four Ap	1. No Traffi	6. No Traffi	2. No			3. No	20. Motor V	1. On Roac	No	No	Belted	No	No	No	No	No	No	No	No	No	No		NOT_RD	Urban Inte	No	No	Yes	No	5. Hampto	114	114. City o	4-Minor Ar	3-Two-Way	Urban	NonVDOT	5	3. City or T	Hampton F	HAMP	R-VA SR00169NB		0.18	1061084	7.9	-76.319	37.02077
171875370	2017	7/1/2017 5:00	2043	20:43	C	C	0	0	0	1	1	0	0	2	2. Angle	ANG	No	1. No Adve	4. Darknes	Night	1. Dry	Dry	10. Interse	1. Straight	2. Blackto	1. No Defe	1. Two-Wa	4. Four Ap	3. Traffic S	1. Yes - Wo	2. No			3. No	20. Motor V	1. On Roac	No	No	Belted	No	No	No	No	No	Yes	No	No	No	No		NOT_RD	Not Interse	No	No	No	Yes	5. Hampto	114	114. City o	1-Interstat	1-One-Way	Urban	VDOT Inter	5	1. State Hv	Hampton F	HAMP	R-VA IS00664EB	RMP003.00A	0.14			-76.4033	37.00478
171875371	2017	7/1/2017 5:00	2053	20:53	C	C	0	0	0	2	2	0	0	2	1. Rear End	RE	No	1. No Adve	4. Darknes	Night	1. Dry	Dry	10. Interse	1. Straight	1. Concret	1. No Defe	2. Two-Wa	4. Four Ap	3. Traffic S	1. Yes - Wo	2. No			3. No	20. Motor V	1. On Roac	No	No	Belted	No	No	No	No	No	No	No	No	No	No		NOT_RD	Urban Inte	No	No	Yes	Yes	5. Hampto	114	114. City o	4-Minor Ar	4-Two-Way	Urban	NonVDOT	5	3. City or T	Hampton F	HAMP	R-VA SR00278NB		0.09	1067724	67.87	-76.348	37.04493
180095177	2018	1/8/2018 5:00	1422	14:22	O	PDO	0	0	0	0	0	0	0	2	1. Rear End	RE	No	1. No Adve	2. Daylight	Day	2. Wet	Wet	10. Interse	1. Straight	2. Blackto	1. No Defe	3. Two-Wa	4. Four Ap	3. Traffic S	2. Yes - Wo	2. No			3. No	20. Motor V	1. On Roac	No	No	Belted	No	No	No	No	No	No	No	No	No	No		NOT_RD	Urban Inte	Yes	No	Yes	No	5. Hampto	114	114. City o	3-Principal	4-Two-Way	Urban	NonVDOT	5	3. City or T	Hampton F	HAMP	R-VA SR00134EB		5.04	1080512	78.46	-76.3953	37.08681
171875477	2017	7/1/2017 5:00	1212	12:12	O	PDO	0	0	0	0	0	0	0	2	2. Angle	ANG	No	1. No Adve	2. Daylight	Day	1. Dry	Dry	8. Non-Inte	1. Straight	2. Blackto	1. No Defe	2. Two-Wa	1. Not at In	6. Traffic L	1. Yes - Wo	2. No			3. No	20. Motor V	1. On Roac	No	No	Belted	No	No	No	No	No	No	No	No	No	No		NOT_RD	Not Interse	No	Yes	Yes	No	5. Hampto	114	114. City of Hampton			Urban	NonVDOT	5	3. City or T	Hampton F	HAMP	U-VA114SC99999UK					-76.3911	37.04276
171875520	2017	7/3/2017 5:00	1713	17:13	O	PDO	0	0	0	0	0	0	0	3	1. Rear End	RE	No	1. No Adve	2. Daylight	Day	1. Dry	Dry	8. Non-Inte	1. Straight	2. Blackto	1. No Defe	4. One-Wa	1. Not at In	9. One Wa	1. Yes - Wo	2. No			3. No	20. Motor V	1. On Roac	No	No	Belted	No	No	No	No	No	No	No	No	No	No		NOT_RD	Not Interse	No	No	Yes	No	5. Hampto	114	114. City o	1-Interstat	4-Two-Way	Urban	VDOT Inter	5	1. State Hv	Hampton F	HAMP	R-VA IS00064EB		269.32			-76.3202	37.0034
171875621	2017	7/5/2017 5:00	1921	19:21	A	A	0	1	0	0	1	0	0	2	4. Sideswipe - Same Direction	SSS	No	1. No Adve	2. Daylight	Day	1. Dry	Dry	8. Non-Inte	1. Straight	2. Blackto	1. No Defe	3. Two-Wa	1. Not at In	6. Traffic L	1. Yes - Wo	2. No			3. No	11. Jersey	1. On Roac	No	No	Belted	No	No	No	No	No	No	No	No	No	Yes	3	NOT_RD	Not Interse	No	No	Yes	No	5. Hampto	114	114. City o	1-Interstat	4-Two-Way	Urban	VDOT Inter	5	1. State Hv	Hampton F	HAMP	R-VA IS00664WB		1.38			-76.3849	37.01729
242855046	2024	10/4/2024 5:00	2259	22:59	C	C	0	0	0	2	2	0	0	2	4. Sideswipe - Same Direction	SSS	No	1. No Adve	1. Dawn	Day	1. Dry	Dry	10. Interse	1. Straight	2. Blackto	1. No Defe	3. Two-Wa	4. Four Ap	3. Traffic S	1. Yes - Wo	2. No			3. No	20. Motor V	1. On Roac	No	No	Belted	No	Yes	No	No	No	No	No	No	No	No		NOT_RD	Urban Inte	No	No	Yes	No	5. Hampto	114	114. City o	3-Principal	4-Two-Way	Urban	NonVDOT	5	3. City or T	Hampton F	HAMP	S-VA114PR ARMISTEAD AVE N		2.17	253023	174.27	-76.3769	37.04441
171885120	2017	7/6/2017 5:00	1514	15:14	C	C	0	0	0	2	2	0	0	2	2. Angle	ANG	No	1. No Adve	2. Daylight	Day	7. Other	Wet	1. Main-Lir	1. Straight	2. Blackto	4. Under R	1. Two-Wa	4. Four Ap	1. No Traffi	6. No Traffi	1. Yes	3. Activity /	3. Work on	3. No	20. Motor V	1. On Roac	No	No	Belted	No	No	No	No	No	No	No	No	No	No		NOT_RD	Not Interse	No	Yes	Yes	No	5. Hampto	114	114. City o	6-Minor Co	3-Two-Way	Urban	NonVDOT	5	3. City or T	Hampton F	HAMP	S-VA114PR BEACH RD		0.79			-76.2998	37.07232
171885208	2017	7/4/2017 5:00	523	5:23	O	PDO	0	0	0	0	0	0	0	2	4. Sideswipe - Same Direction	SSS	No	1. No Adve	1. Dawn	Day	1. Dry	Dry	8. Non-Inte	1. Straight	2. Blackto	1. No Defe	3. Two-Wa	1. Not at In	6. Traffic L	1. Yes - Wo	2. No			3. No	20. Motor V	1. On Roac	No	No	Belted	No	No	No	No	No	No	Yes	No	No	Yes	5	NOT_RD	Not Interse	Yes	No	Yes	No	5. Hampto	114	114. City o	1-Interstat	4-Two-Way	Urban	VDOT Inter	5	1. State Hv	Hampton F	HAMP	R-VA IS00064WB		265.3			-76.3697	37.03194
171895093	2017	7/4/2017 5:00	2006	20:06	O	PDO	0	0	0	0	0	0	0	2	2. Angle	ANG	No	5. Rain	3. Dusk	Day	2. Wet	Wet	10. Interse	1. Straight	2. Blackto	1. No Defe	3. Two-Wa	4. Four Ap	3. Traffic S	1. Yes - Wo	2. No			3. No	20. Motor V	1. On Roac	No	No	Belted	No	No	No	No	No	No	No	No	No	No		NOT_RD	Urban Inte	No	Yes	Yes	No	5. Hampto	114	114. City o	4-Minor Ar	4-Two-Way	Urban	NonVDOT	5	3. City or T	Hampton F	HAMP	R-VA SR00351EB		7.05	253170	66.9	-76.3217	37.03342
171895095	2017	7/7/2017 5:00	712	7:12	C	C	0	0	0	4	4	0	0	2	2. Angle	ANG	No	1. No Adve	2. Daylight	Day	1. Dry	Dry	10. Interse	1. Straight	1. Concret	1. No Defe	3. Two-Wa	4. Four Ap	3. Traffic S	1. Yes - Wo	2. No			3. No	20. Motor V	1. On Roac	No	No	Belted	No	Yes	No	No	No	No	No	No	No	No		NOT_RD	Urban Inte	No	No	Yes	No	5. Hampto	114	114. City o	3-Principal	4-Two-Way	Urban	NonVDOT	5	3. City or T	Hampton F	HAMP	R-VA US00258EB		63.25	754225	10.86	-76.3841	37.04254
193045189	2019	10/30/2019 5:00	1445	14:45	O	PDO	0	0	0	0	0	0	0	5	1. Rear End	RE	No	1. No Adve	2. Daylight	Day	1. Dry	Dry	10. Interse	1. Straight	2. Blackto	1. No Defe	2. Two-Wa	4. Four Ap	3. Traffic S	1. Yes - Wo	2. No			3. No	20. Motor V	1. On Roac	Yes	No	Belted	No	No	No	No	No	No	No	No	No	No		NOT_RD	Urban Inte	No	No	Yes	No	5. Hampto	114	114. City o	3-Principal	4-Two-Way	Urban	NonVDOT	5	3. City or T	Hampton F	HAMP	R-VA SR00134EB		5.04	1080512	41.86	-76.3953	37.08671
171895098	2017	7/7/2017 5:00	1328	13:28	C	C	0	0	0	1	1	0	0	1	9. Fixed Object - Off Road	FOOR	No	1. No Adve	2. Daylight	Day	1. Dry	Dry	5. On Entra	10. On/Off	2. Blackto	1. No Defe	4. One-Wa	1. Not at In	6. Traffic L	1. Yes - Wo	2. No			3. No	28. Ran Of	1. On Roac	No	No	Belted	No	No	No	No	No	No	No	No	No	No		RD_LEFT	Not Interse	No	No	Yes	No	5. Hampto	114	114. City o	1-Interstat	4-Two-Way	Urban	VDOT Inter	5	1. State Hv	Hampton F	HAMP	R-VA IS00664EB		0.19			-76.3788	37.0306
171895125	2017	7/8/2017 5:00	807	8:07	O	PDO	0	0	0	0	0	0	0	2	2. Angle	ANG	No	1. No Adve	2. Daylight	Day	1. Dry	Dry	10. Interse	1. Straight	2. Blackto	1. No Defe	3. Two-Wa	3. Three Ap	3. Traffic S	1. Yes - Wo	2. No			3. No	20. Motor V	1. On Roac	No	No	Belted	No	No	No	No	No	No	No	No	No	No		NOT_RD	Not Interse	No	No	No	No	5. Hampto	114	114. City o	1-Interstat	1-One-Way	Urban	VDOT Inter	5	1. State Hv	Hampton F	HAMP	R-VA IS00664EB	RMP003.00A	0.14			-76.4033	37.00478

171895163	2017	7/7/2017 5:00	1445	14:45	O	PDO	0	0	0	0	0	0	0	2	2. Angle	ANG	No	5. Rain	2. Daylight	Day	2. Wet	Wet	10. Interse	1. Straight	2. Blacktop	1. No Defe	2. Two-Wa	3. Three Ap	6. Traffic L	1. Yes - Wo	2. No			3. No	20. Motor V	1. On Roac	No	No	Belted	No	No	No	No	No	No	No	No	No	No		NOT_RD	Urban Inte	No	Yes	Yes	No	5. Hampto	114	114. City o	4-Minor Ar	3-Two-Way	Urban	NonVDOT	5	3. City or T	Hampton F	HAMP	S-VA114NP RIP RAP RD		0.04	253424	192.34	-76.3488	37.03949
171895164	2017	7/7/2017 5:00	1458	14:58	O	PDO	0	0	0	0	0	0	0	2	1. Rear End	RE	No	5. Rain	2. Daylight	Day	2. Wet	Wet	10. Interse	1. Straight	2. Blacktop	1. No Defe	2. Two-Wa	4. Four Ap	3. Traffic S	1. Yes - Wo	2. No			3. No	20. Motor V	1. On Roac	No	No	Belted	No	No	No	No	No	No	No	No	No	No		NOT_RD	Urban Inte	No	No	Yes	No	5. Hampto	114	114. City o	4-Minor Ar	3-Two-Way	Urban	NonVDOT	5	3. City or T	Hampton F	HAMP	R-VA SR00351WB		7.06	253170	119.75	-76.3216	37.03351
171895165	2017	7/8/2017 5:00	1125	11:25	C	C	0	0	0	1	1	0	0	2	2. Angle	ANG	No	1. No Adve	2. Daylight	Day	1. Dry	Dry	10. Interse	1. Straight	2. Blacktop	1. No Defe	1. Two-Wa	4. Four Ap	4. Stop Sig	1. Yes - Wo	2. No			3. No	20. Motor V	1. On Roac	No	No	Belted	No	No	No	No	No	No	No	No	No	No		NOT_RD	VDOT Inter	No	No	Yes	No	5. Hampto	114	114. City o	7-Local (J,(	3-Two-Way	Urban	NonVDOT	5	3. City or T	Hampton F	HAMP	S-VA114PR GREENWOOD DR		0.37	1073509	15.95	-76.4131	37.03266
171895260	2017	7/8/2017 5:00	2010	20:10	O	PDO	0	0	0	0	0	0	0	1	9. Fixed Object - Off Road	FOOR	No	1. No Adve	3. Dusk	Day	1. Dry	Dry	8. Non-Inte	5. Hillcrest	2. Blacktop	1. No Defe	3. Two-Wa	1. Not at In	6. Traffic L	1. Yes - Wo	2. No			3. No	5. Guard R	2. Shoulde	No	No	Belted	No	No	No	No	Yes	No	No	No	No	Yes	10	RD_RIGHT	Not Interse	No	No	Yes	No	5. Hampto	114	114. City o	1-Interstat	4-Two-Way	Urban	VDOT Inter	5	1. State Hv	Hampton F	HAMP	R-VA IS00064EB		266.42			-76.351	37.03461
171905241	2017	7/6/2017 5:00	1730	17:30	O	PDO	0	0	0	0	0	0	0	3	1. Rear End	RE	No	1. No Adve	2. Daylight	Day	1. Dry	Dry	8. Non-Inte	1. Straight	1. Concret	1. No Defe	3. Two-Wa	1. Not at In	6. Traffic L	1. Yes - Wo	2. No			3. No	20. Motor V	1. On Roac	No	No	Belted	No	Yes	No	No	No	No	No	No	No	No		NOT_RD	Not Interse	No	Yes	Yes	No	5. Hampto	114	114. City o	1-Interstat	4-Two-Way	Urban	VDOT Inter	5	1. State Hv	Hampton F	HAMP	R-VA IS00064EB		267.56			-76.3321	37.02704
171915086	2017	7/8/2017 5:00	2039	20:39	C	C	0	0	0	1	1	0	0	2	4. Sideswipe - Same Direction	SSS	No	1. No Adve	4. Darknes	Night	1. Dry	Dry	1. Main-Lin	1. Straight	1. Concret	1. No Defe	2. Two-Wa	2. Two App	1. No Traffi	6. No Traffi	2. No			3. No	20. Motor V	1. On Roac	No	No	Belted	No	No	No	No	No	Yes	No	No	No	No		NOT_RD	Not Interse	No	No	Yes	Yes	5. Hampto	114	114. City o	3-Principal	4-Two-Way	Urban	NonVDOT	5	3. City or T	Hampton F	HAMP	R-VA US00258WB		62.77	1091129	390.85	-76.3919	37.04105
171915121	2017	7/8/2017 5:00	1450	14:50	O	PDO	0	0	0	0	0	0	0	2	4. Sideswipe - Same Direction	SSS	No	1. No Adve	2. Daylight	Day	1. Dry	Dry	1. Main-Lin	1. Straight	2. Blacktop	1. No Defe	1. Two-Wa	1. Not at In	1. No Traffi	6. No Traffi	2. No			3. No	20. Motor V	1. On Roac	No	No	Belted	No	No	No	No	No	No	No	No	No	No		NOT_RD	Not Interse	No	No	Yes	No	5. Hampto	114	114. City o	7-Local (J,(	3-Two-Way	Urban	NonVDOT	5	3. City or T	Hampton F	HAMP	S-VA114PR HENRY ST		0.21			-76.3567	37.01591
173535132	2017	12/18/2017 5:00	1622	16:22	O	PDO	0	0	0	0	0	0	0	2	4. Sideswipe - Same Direction	SSS	No	1. No Adve	2. Daylight	Day	1. Dry	Dry	1. Main-Lin	1. Straight	2. Blacktop	1. No Defe	3. Two-Wa	1. Not at In	6. Traffic L	1. Yes - Wo	2. No			3. No	20. Motor V	1. On Roac	No	No	Belted	No	No	No	No	No	No	No	No	No	No		NOT_RD	Urban Inte	No	No	Yes	No	5. Hampto	114	114. City o	3-Principal	4-Two-Way	Urban	NonVDOT	5	3. City or T	Hampton F	HAMP	S-VA114NP WOODLAND RD		0.13	1062041	151.39	-76.3268	37.0237
171915123	2017	7/9/2017 5:00	1115	11:15	C	C	0	0	0	2	2	0	0	2	1. Rear End	RE	No	1. No Adve	2. Daylight	Day	1. Dry	Dry	1. Main-Lin	1. Straight	2. Blacktop	1. No Defe	1. Two-Wa	1. Not at In	6. Traffic L	1. Yes - Wo	2. No			3. No	20. Motor V	1. On Roac	No	No	Unbelted	No	No	No	No	No	No	No	No	No	No		NOT_RD	Not Interse	No	No	Yes	No	5. Hampto	114	114. City o	4-Minor Ar	3-Two-Way	Urban	NonVDOT	5	3. City or T	Hampton F	HAMP	R-VA SR00351EB		8.41	1060902	279.95	-76.2997	37.04148
192875139	2019	10/12/2019 5:00	1525	15:25	O	PDO	0	0	0	0	0	0	0	2	5. Sideswipe - Opposite Direction	SSO	No	1. No Adve	2. Daylight	Day	1. Dry	Dry	1. Main-Lin	1. Straight	2. Blacktop	1. No Defe	2. Two-Wa	1. Not at In	6. Traffic L	1. Yes - Wo	2. No			3. No	20. Motor V	1. On Roac	No	No	Belted	No	No	No	No	No	No	No	No	No	Yes	15	RD_UNKN	Not Interse	Yes	Yes	Yes	No	5. Hampto	114	114. City o	7-Local (J,(	3-Two-Way	Urban	NonVDOT	5	3. City or T	Hampton F	HAMP	S-VA114NP SHELL RD		0.51			-76.4006	37.00217
171915140	2017	7/4/2017 5:00	2249	22:49	O	PDO	0	0	0	0	0	0	0	3	1. Rear End	RE	No	1. No Adve	4. Darknes	Night	1. Dry	Dry	9. Within In	1. Straight	1. Concret	1. No Defe	2. Two-Wa	4. Four Ap	1. No Traffi	6. No Traffi	2. No			3. No	20. Motor V	2. Shoulde	No	No	Belted	No	Yes	No	No	No	No	No	No	No	No		NOT_RD	Urban Inte	No	No	Yes	Yes	5. Hampto	114	114. City o	4-Minor Ar	3-Two-Way	Urban	NonVDOT	5	3. City or T	Hampton F	HAMP	R-VA US00258EB		67.69	1062430	10.53	-76.3195	37.02228
171915141	2017	7/9/2017 5:00	750	7:50	O	PDO	0	0	0	0	0	0	0	3	1. Rear End	RE	No	1. No Adve	2. Daylight	Day	1. Dry	Dry	10. Interse	1. Straight	2. Blacktop	1. No Defe	2. Two-Wa	4. Four Ap	3. Traffic S	1. Yes - Wo	2. No			3. No	20. Motor V	1. On Roac	No	No	Belted	No	No	No	No	No	No	No	No	No	No		NOT_RD	Urban Inte	Yes	No	Yes	No	5. Hampto	114	114. City o	4-Minor Ar	3-Two-Way	Urban	NonVDOT	5	3. City or T	Hampton F	HAMP	R-VA SR00351EB		5.42	253031	36.31	-76.3506	37.02952
171915260	2017	6/28/2017 5:00	1144	11:44	C	C	0	0	0	2	2	0	0	3	3. Head On	HO	No	1. No Adve	2. Daylight	Day	1. Dry	Dry	1. Main-Lin	1. Straight	2. Blacktop	1. No Defe	1. Two-Wa	1. Not at In	1. No Traffi	2. Yes - Wo	2. No			3. No	6. Parked V	1. On Roac	No	No	Belted	No	No	No	No	No	No	No	No	No	No		RD_UNKN	Not Interse	No	No	Yes	No	5. Hampto	114	114. City o	7-Local (J,(	3-Two-Way	Urban	NonVDOT	5	3. City or T	Hampton F	HAMP	S-VA114PR HARDY CASH DR		0.16			-76.3955	37.05624
171925091	2017	7/1/2017 5:00	1900	19:00	O	PDO	0	0	0	0	0	0	0	3	2. Angle	ANG	No	1. No Adve	5. Darknes	Night	1. Dry	Dry	7. Other lo	1. Straight	2. Blacktop	1. No Defe	1. Two-Wa	1. Not at In	1. No Traffi	6. No Traffi	2. No			3. No	20. Motor V	7. In Parkir	No	No	Belted	No	No	No	No	No	No	No	No	No	No		RD_UNKN	Not Interse	No	No	Yes	Yes	5. Hampto	114	114. City o	7-Local (J,(	3-Two-Way	Urban	NonVDOT	5	3. City or T	Hampton F	HAMP	S-VA114PR FENWICK RD		1.09			-76.3018	37.01015
171925093	2017	7/10/2017 5:00	1040	10:40	C	C	0	0	0	1	1	0	0	2	16. Other	OTHR	No	1. No Adve	2. Daylight	Day	1. Dry	Dry	1. Main-Lin	1. Straight	2. Blacktop	1. No Defe	2. Two-Wa	4. Four Ap	4. Stop Sig	1. Yes - Wo	2. No			3. No	20. Motor V	1. On Roac	No	No	Belted	No	No	No	No	No	No	No	No	No	Yes	5	NOT_RD	VDOT Inter	No	No	Yes	No	5. Hampto	114	114. City o	5-Major Cc	3-Two-Way	Urban	NonVDOT	5	3. City or T	Hampton F	HAMP	S-VA114NP OLD BUCKROE RD		1.1	253522	9.62	-76.3099	37.03405
171925094	2017	7/10/2017 5:00	1053	10:53	C	C	0	0	0	1	1	0	0	2	4. Sideswipe - Same Direction	SSS	No	1. No Adve	2. Daylight	Day	1. Dry	Dry	1. Main-Lin	1. Straight	2. Blacktop	1. No Defe	3. Two-Wa	1. Not at In	6. Traffic L	1. Yes - Wo	2. No			3. No	6. Parked V	1. On Roac	No	No	Belted	No	No	No	No	No	Yes	No	No	No	No		NOT_RD	Not Interse	Yes	No	Yes	No	5. Hampto	114	114. City o	7-Local (J,(	3-Two-Way	Urban	NonVDOT	5	3. City or T	Hampton F	HAMP	S-VA114NP CHARLTON DR		0.41			-76.3711	37.04948
171925099	2017	7/10/2017 5:00	734	7:34	O	PDO	0	0	0	0	0	0	0	2	4. Sideswipe - Same Direction	SSS	No	1. No Adve	2. Daylight	Day	1. Dry	Dry	1. Main-Lin	1. Straight	2. Blacktop	1. No Defe	3. Two-Wa	1. Not at In	6. Traffic L	1. Yes - Wo	2. No			3. No	20. Motor V	1. On Roac	No	No	Belted	No	No	No	No	No	No	No	No	No	No		NOT_RD	Not Interse	No	No	Yes	No	5. Hampto	114	114. City o	7-Local (J,(	3-Two-Way	Urban	NonVDOT	5	3. City or T	Hampton F	HAMP	S-VA114NP ENTERPRISE PKWY		0.17			-76.4053	37.05682
202025123	2020	7/19/2020 5:00	706	7:06	O	PDO	0	0	0	0	0	0	0	1	9. Fixed Object - Off Road	FOOR	No	1. No Adve	2. Daylight	Day	1. Dry	Dry	1. Main-Lin	1. Straight	2. Blacktop	1. No Defe	2. Two-Wa	1. Not at In	6. Traffic L	1. Yes - Wo	2. No			3. No	3. Utility P	1. On Roac	No	Yes	Belted	No	No	No	No	No	No	No	No	No	No		NOT_RD	Not Interse	No	No	Yes	No	5. Hampto	114	114. City o	4-Minor Ar	3-Two-Way	Urban	NonVDOT	5	3. City or T	Hampton F	HAMP	R-VA SR00152EB		1.46	253053	161.22	-76.4409	37.04293
171925101	2017	7/10/2017 5:00	1212	12:12	C	C	0	0	0	2	2	0	0	2	1. Rear End	RE	No	1. No Adve	2. Daylight	Day	1. Dry	Dry	10. Interse	1. Straight	2. Blacktop	1. No Defe	2. Two-Wa	3. Three Ap	3. Traffic S	1. Yes - Wo	2. No			3. No	20. Motor V	1. On Roac	No	No	Belted	No	No	No	No	No	No	No	No	No	No		NOT_RD	Urban Inte	No	No	Yes	No	5. Hampto	114	114. City o	4-Minor Ar	3-Two-Way	Urban	NonVDOT	5	3. City or T	Hampton F	HAMP	R-VA SR00351WB		3.8	253176	65.53	-76.3757	37.01909
171925102	2017	7/10/2017 5:00	1227	12:27	O	PDO	0	0	0	0	0	0	0	3	1. Rear End	RE	No	1. No Adve	2. Daylight	Day	1. Dry	Dry	10. Interse	1. Straight	2. Blacktop	1. No Defe	3. Two-Wa	3. Three Ap	3. Traffic S	1. Yes - Wo	2. No			3. No	20. Motor V	1. On Roac	No	No	Belted	No	No	No	No	No	Yes	No	No	No	No		NOT_RD	VDOT Inter	No	No	Yes	No	5. Hampto	114	114. City o	3-Principal	4-Two-Way	Urban	NonVDOT	5	3. City or T	Hampton F	HAMP	S-VA114NP HAMPTON ROADS CENTER PKWY		2.28	1279456	105.69	-76.4089	37.06015
181665106	2018	6/10/2018 5:00	2113	21:13	C	C	0	0	0	2	2	0	0	3	1. Rear End	RE	No	1. No Adve	4. Darknes	Night	1. Dry	Dry	1. Main-Lin	1. Straight	2. Blacktop	1. No Defe	1. Two-Wa	1. Not at In	1. No Traffi	6. No Traffi	2. No			3. No	20. Motor V	1. On Roac	Yes	No	Belted	No	Yes	No	No	No	No	No	No	No	No		NOT_RD	Not Interse	No	No	Yes	Yes	5. Hampto	114	114. City o	4-Minor Ar	3-Two-Way	Urban	NonVDOT	5	3. City or T	Hampton F	HAMP	S-VA114NP MALLORY ST S		0.18			-76.3239	37.0176
171925252	2017	7/10/2017 5:00	1637	16:37	A	A	0	2	0	0	2	0	0	2	3. Head On	HO	No	1. No Adve	2. Daylight	Day	1. Dry	Dry	10. Interse	1. Straight	2. Blacktop	1. No Defe	2. Two-Wa	4. Four Ap	3. Traffic S	1. Yes - Wo	2. No			3. No	20. Motor V	1. On Roac	No	No	Belted	No	Yes	No	No	No	No	No	No	No	No		NOT_RD	Urban Inte	No	No	Yes	No	5. Hampto	114	114. City o	7-Local (J,(	3-Two-Way	Urban	NonVDOT	5	3. City or T	Hampton F	HAMP	S-VA114PR HARDY CASH DR		0.54	1084139	384.64	-76.4024	37.05676
171925260	2017	7/10/2017 5:00	1628	16:28	C	C	0	0	0	1	1	0	0	2	2. Angle	ANG	No	1. No Adve	2. Daylight	Day	1. Dry	Dry	10. Interse	1. Straight	1. Concret	1. No Defe	3. Two-Wa	4. Four Ap	3. Traffic S	1. Yes - Wo	2. No			3. No	20. Motor V	1. On Roac	No	No	Belted	No	Yes	No	No	No	No	No	No	No	No		NOT_RD	Urban Inte	Yes	No	Yes	No	5. Hampto	114	114. City o	3-Principal	4-Two-Way	Urban	NonVDOT	5	3. City or T	Hampton F	HAMP	R-VA US00258WB		59.94	1075965	55.07	-76.4375	37.02291
171925261	2017	7/11/2017 5:00	733	7:33	O	PDO	0	0	0	0	0	0	0	2	4. Sideswipe - Same Direction	SSS	No	1. No Adve	2. Daylight	Day	1. Dry	Dry	1. Main-Lin	1. Straight	2. Blacktop	1. No Defe	3. Two-Wa	1. Not at In	6. Traffic L	1. Yes - Wo	2. No			3. No	20. Motor V	1. On Roac	No	No	Belted	No	No	No	No	No	No	No	No	No	No		NOT_RD	Not Interse	Yes	No	Yes	No	5. Hampto	114	114. City o	3-Principal	4-Two-Way	Urban	NonVDOT	5	3. City or T	Hampton F	HAMP	R-VA US00258WB		63.06	754224	306.82	-76.3875	37.04195
191195180	2019	4/26/2019 5:00	2023	20:23	C	C	0	0	0	2	2	0	0	2	2. Angle	ANG	No	5. Rain	4. Darknes	Night	2. Wet	Wet	10. Interse	1. Straight	2. Blacktop	1. No Defe	1. Two-Wa	4. Four Ap	3. Traffic S	1. Yes - Wo	2. No			3. No	20. Motor V	1. On Roac	No	No	Belted	No	No	No	No	No	No	No	No	No	Yes	9	NOT_RD	Urban Inte	No	No	Yes	Yes	5. Hampto	114	114. City o	4-Minor Ar	3-Two-Way	Urban	NonVDOT	5	3. City or T	Hampton F	HAMP	S-VA114NP LASALLE AVE		0.92	253045	50.62	-76.3609	37.01634
171925322	2017	7/11/2017 5:00	1708	17:08	B	B	0	0	1	0	1	0	0	3	1. Rear End	RE	No	1. No Adve	2. Daylight	Day	1. Dry	Dry	8. Non-Inte	1. Straight	2. Blacktop	1. No Defe	3. Two-Wa	1. Not at In	6. Traffic L	1. Yes - Wo	2. No			3. No	20. Motor V	1. On Roac	No	No	Belted	No	No	No	No	No	No	No	No	No	No		NOT_RD	Not Interse	No	No	Yes	Yes	5. Hampto	114	114. City o	1-Interstat	4-Two-Way	Urban	VDOT Inter	5	1. State Hv	Hampton F	HAMP	R-VA IS00064EB		267.72			-76.3307	37.02484
191005071	2019	4/2/2019 5:00	2336	23:36	B	B	0	0	1	0	1	0	0	3	3. Head On	HO	No	1. No Adve	4. Darknes	Night	2. Wet	Wet	8. Non-Inte	2. Curve - L	2. Blacktop	1. No Defe	2. Two-Wa	1. Not at In	6. Traffic L	1. Yes - Wo	2. No			3. No	6. Parked V	7. In Parkir	No	No	Belted	No	No	No	No	No	No	No	No	No	Yes	5	NOT_RD	Urban Inte	No	No	Yes	Yes	5. Hampto	114	114. City o	3-Principal	4-Two-Way	Urban	NonVDOT	5	3. City or T	Hampton F	HAMP	S-VA114PR WOODLAND RD		0.13	1062041	181.33	-76.3267	37.02363
171935114	2017	7/11/2017 5:00	356	3:56	C	C	0	0	0	1	1	0	0	2	4. Sideswipe - Same Direction	SSS	No	1. No Adve	4. Darknes	Night	1. Dry	Dry	1. Main-Lin	1. Straight	1. Concret	1. No Defe	1. Two-Wa	1. Not at In	1. No Traffi	6. No Traffi	2. No			3. No	20. Motor V	1. On Roac	No	No	Belted	No	No	Yes	No	No	No	No	No	No	No		NOT_RD	Not Interse	No	No	Yes	Yes	5. Hampto	114	114. City o	7-Local (J,(	3-Two-Way	Urban	NonVDOT	5	3. City or T	Hampton F	HAMP	S-VA114PR ADAMS CIR		0.17			-76.3187	37.03924
181395147	2018	5/18/2018 5:00	1518	15:18	C	C	0	0	0	2	2	0	0	2	1. Rear End	RE	No	5. Rain	2. Daylight	Day	2. Wet	Wet	10. Interse	1. Straight	2. Blacktop	1. No Defe	3. Two-Wa	4. Four Ap	3. Traffic S	1. Yes - Wo	2. No			3. No	20. Motor V	1. On Roac	No	No	Belted	No	No	No	No	No	No	No	No	No	No		NOT_RD	Urban Inte	No	No	Yes	No	5. Hampto	114	114. City o	4-Minor Ar	4-Two-Way	Urban	NonVDOT	5	3. City or T	Hampton F	HAMP	S-VA114PR ABERDEEN RD		0.31	253178	95.79	-76.4026	37.0017
171935227	2017	5/27/2017 5:00	2040	20:40	A	A	0	4	0	0	4	0	0	7	2. Angle	ANG	No	1. No Adve	4. Darknes	Night	1. Dry	Dry	8. Non-Inte	3. Grade - S	1. Concret	1. No Defe	3. Two-Wa	1. Not at In	6. Traffic L	1. Yes - Wo	2. No			3. No	20. Motor V	1. On Roac	No	No	Belted	No	Yes	No	No	Yes	Yes	No	No	No	No		NOT_RD	Not Interse	No	No	Yes	Yes	5. Hampto	114	114. City o	1-Interstat	4-Two-Way	Urban	VDOT Inter	5	1. State Hv	Hampton F	HAMP	R-VA IS00064EB		263.91			-76.3929	37.03859
171935232	2017	7/4/2017 5:00	2220	22:20	B	B	0	0	1	0	1	0	0	2	1. Rear End	RE	No	1. No Adve	4. Darknes	Night	1. Dry	Dry	8. Non-Inte	4. Grade - C	1. Concret	1. No Defe	4. One-Wa	1. Not at In	6. Traffic L	1. Yes - Wo	2. No			3. No	6. Parked V	2. Shoulde	No	No	Belted	No	No	No	No	No	No	No	No	No	Yes	25	RD_UNKN	Not Interse	No	No	No	Yes	5. Hampto	114	114. City o	1-Interstat	1-One-Way	Urban	VDOT Inter	5	1. State Hv	Hampton F	HAMP	R-VA IS00064WB	RMP261.00A	0.13			-76.4167	37.06096
182115161	2018	7/28/2018 5:00	2300	23:00	C	C	0	0	0	3	3	0	0	2	2. Angle	ANG	No	1. No Adve	4. Darknes	Night	1. Dry	Dry	9. Within In	1. Straight	2. Blacktop	1. No Defe	1. Two-Wa	4. Four Ap	4. Stop Sig	1. Yes - Wo	2. No			3. No	20. Motor V	1. On Roac	No	No	Belted	No	No	No	No	No	No	No	No	No	No		NOT_RD	VDOT Inter	No	Yes	Yes	Yes	5. Hampto	114	114. City o	5-Major Cc	4-Two-Way	Urban	NonVDOT	5	3. City or T	Hampton F	HAMP	S-VA114PR BIG BETHEL RD		0.7	253326	5.35	-76.4177	37.02565
171945122	2017	7/10/2017 5:00	2035	20:35	A	A	0	1	0	0	1	0	0	2	2. Angle	ANG	Bike	1. No Adve	4. Darknes	Night	1. Dry	Dry	8. Non-Inte	1. Straight	2. Blacktop	1. No Defe	2. Two-Wa	1. Not at In	6. Traffic L	1. Yes - Wo	2. No			3. No	20. Motor V	1. On Roac	Yes	No	Belted	Yes	No	No	No	No	No	No	No	No	No		NOT_RD	Urban Inte	No	No	Yes	Yes	5. Hampto	114	114. City o	4-Minor Ar	3-Two-Way	Urban	NonVDOT	5	3. City or T	Hampton F	HAMP	R-VA SR00351WB		5.66	253173	220.24	-76.3463	37.03009
171945134	2017	5/21/2017 5:00	1325	13:25	C	C	0	0	0	1	1	0	0	2	1. Rear End	RE	No	1. No Adve	2. Daylight	Day	1. Dry	Dry	10. Interse	1. Straight	2. Blacktop	1. No Defe	2. Two-Wa	4. Four Ap	3. Traffic S	1. Yes - Wo	2. No			3. No	20. Motor V	1. On Roac	No	No	Belted	No	No	No	No	No	Yes	No	No	No	No		NOT_RD	Urban Inte	No	No	Yes	No	5. Hampto	114	114. City o	3-Principal	4-Two-Way	Urban	NonVDOT	5	3. City or T	Hampton F	HAMP	R-VA US00258EB		61.8	253135	129.18	-76.4094	37.03683
193255197	2019	11/17/2019 5:00	1611	16:11	C	C	0	0	0	4	4	0	0	2	2. Angle	ANG	No	1. No Adve	2. Daylight	Day	1. Dry	Dry	9. Within In	1. Straight	2. Blacktop	1. No Defe	2. Two-Wa	4. Four Ap	3. Traffic S	1. Yes - Wo	2. No			3. No	20. Motor V	1. On Roac	No	No	Belted	No	No	No	No	No	No	No	No	No	No		NOT_RD	Urban Inte	No	No	Yes	No	5. Hampto	114	114. City o	4-Minor Ar	3-Two-Way	Urban	NonVDOT	5	3. City or T	Hampton F	HAMP	S-VA114PR LASALLE AVE		0.92	253045	50.62	-76.3609	37.01634
210195054	2021	1/13/2021 5:00	734	7:34	C	C	0	0	0	2	2	0	0	2	4. Sideswipe - Same Direction	SSS	Bike	1. No Adve	1. Dawn	Day	1. Dry	Dry	1. Main-Lin	1. Straight	2. Blacktop	1. No Defe	1. Two-Wa	1. Not at In	1. No Traffi	6. No Traffi	2. No			3. No	22. Bicycle	1. On Roac	No	No	Belted	Yes	No	No	No	No	No	No	No	No	No		NOT_RD	Not Interse	No	No	Yes	No	5. Hampto	114	114. City o	7-Local (J,(	3-Two-Way	Urban	NonVDOT	5	3. City or T	Hampton F	HAMP	S-VA114PR SHELL RD		0.72			-76.3969	37.0028
171945176	2017	7/12/2017 5:00	1431	14:31	O	PDO	0	0	0	0	0	0	0	2	5. Sideswipe - Opposite Direction	SSO	No	1. No Adve	2. Daylight	Day	1. Dry	Dry	1. Main-Lin	1. Straight	2. Blacktop	1. No Defe	3. Two-Wa	3. Three Ap	6. Traffic L	1. Yes - Wo	2. No			3. No	20. Motor V	1. On Roac	No	No	Belted	No	No	No	No	No	No	No	No	No	No		NOT_RD	Urban Inte	No	Yes	Yes	No	5. Hampto	114	114. City o	4-Minor Ar	3-Two-Way	Urban	NonVDOT	5	3. City or T	Hampton F	HAMP	R-VA SR00351EB		7.95	1061378	57.82	-76.3077	37.03951
171945245	2017	7/13/2017 5:00	1245	12:45	O	PDO	0	0	0	0	0	0	0	3	1. Rear End	RE	No	1. No Adve	2. Daylight	Day	1. Dry	Dry	8. Non-Inte	1. Straight	2. Blacktop	1. No Defe	3. Two-Wa	1. Not at In	6. Traffic L	1. Yes - Wo	2. No			3. No	20. Motor V	1. On Roac	No	No	Belted	No	No	No	No	No	No	No	No	No	No		NOT_RD	Not Interse	No	No	Yes	No	5. Hampto	114	114. City o	1-Interstat	4-Two-Way	Urban	VDOT Inter	5	1. State Hv	Hampton F	HAMP	R-VA IS00064WB		269.39			-76.3198	37.00446
171945429	2017	7/11/2017 5:00	2116	21:16	O	PDO	0	0	0	0	0	0	0	3	1. Rear End	RE	No	1. No Adve	4. Darknes	Night	1. Dry	Dry	8. Non-Inte	1. Straight	1. Concret	1. No Defe	3. Two-Wa	1. Not at In	6. Traffic L	1. Yes - Wo	2. No			3. No	20. Motor V	1. On Roac	No	No	Belted	No	No	No	No	No	No	No	No	No	No		NOT_RD	Not Interse	No	No	Yes	Yes	5. Hampto	114	114. City o	1-Interstat	4-Two-Way	Urban	VDOT Inter	5	1. State Hv	Hampton F	HAMP	R-VA IS00064EB		268.1			-76.3283	37.02093
171945430	2017	7/11/2017 5:00	1734	17:34	O	PDO	0	0	0	0	0	0	0	2	4. Sideswipe - Same Direction	SSS	No	1. No Adve	2. Daylight	Day	1. Dry	Dry	8. Non-Inte	1. Straight	1. Concret	1. No Defe	3. Two-Wa	1. Not at In	6. Traffic L	1. Yes - Wo	2. No			3. No	20. Motor V	1. On Roac	No	No	Belted	No	No	No	No	No	No	No	No	No	No		NOT_RD	Not Interse	No	No	Yes	No	5. Hampto	114	114. City o	1-Interstat	4-Two-Way	Urban	VDOT Inter	5	1. State Hv	Hampton F	HAMP	R-VA IS00064EB		263.45			-76.3984	37.0437
171955090	2017	7/4/2017 5:00	2106	21:06	C	C	0	0	0	1	1	0	0	2	1. Rear End	RE	No	1. No Adve	4. Darknes	Night	1. Dry	Dry	10. Interse	1. Straight	2. Blacktop	1. No Defe	2. Two-Wa	4. Four Ap	3. Traffic S	1. Yes - Wo	2. No			3. No	20. Motor V	1. On Roac	No	No	Belted	No	No	No	No	No	Yes	No	No	No	No		NOT_RD	Urban Inte	No	Yes	Yes	Yes	5. Hampto	114	114. City o	4-Minor Ar	4-Two-Way	Urban	NonVDOT	5	3. City or T	Hampton F	HAMP	R-VA US00258WB		67.32	253154	88.75	-76.3232	37.02683
171955099	2017	7/13/2017 5:00	1936	19:36	O	PDO	0	0	0	0	0	0	0	2	1. Rear End	RE	No	1. No Adve	2. Daylight	Day	1. Dry	Dry	10. Interse	1. Straight	1. Concret	1. No Defe	2. Two-Wa	3. Three Ap	4. Stop Sig	1. Yes - Wo	2. No			3. No	20. Motor V	1. On Roac	No	No	Belted	No	No	No	No	No	No	No	No	No	No		NOT_RD	Urban Inte	Yes	Yes	Yes	No	5. Hampto	114	114. City o	7-Local (J,(	3-Two-Way	Urban	NonVDOT	5	3. City or T	Hampton F	HAMP	S-VA114NP GRANGER DR		0.01			-76.4046	37.02549
171955100	2017	7/13/2017 5:00	1937	19:37	C	C	0	0	0	1	1	0	0	1	9. Fixed Object - Off Road	FOOR	No	1. No Adve	2. Daylight	Day	1. Dry	Dry	10. Interse	1. Straight	2. Blacktop	1. No Defe	3. Two-Wa	4. Four Ap	6. Traffic L	1. Yes - Wo	2. No			3. No	13. Curb	1. On Roac	No	No	Belted	No	Yes	No	No	No	No	No	No	No	No		NOT_RD	Urban Inte	No	No	Yes	No	5. Hampto	114	114. City o	7-Local (J,(	3-Two-Way	Urban	NonVDOT	5	3. City or T	Hampton F	HAMP	S-VA114PR EATON ST		0.04	253004	222.83	-76.3416	37.0257
171955102	2017	7/13/2017 5:00	1500	15:00	C	C	0	0	0	1	1	0	0	2	4. Sideswipe - Same Direction	SSS	No	1. No Adve	2. Daylight	Day	1. Dry	Dry	1. Main-Lin	1. Straight	2. Blacktop	1. No Defe	3. Two-Wa	1. Not at In	6. Traffic L	1. Yes - Wo	2. No			3. No	20. Motor V	1. On Roac	No	No	Belted	No	No	No	No	No	No	No	No	No	No		NOT_RD	Not Interse	Yes	No	Yes	No	5. Hampto	114	114. City o	3-Principal	4-Two-Way	Urban	NonVDOT	5	3. City or T	Hampton F	HAMP	R-VA US00258WB		62.33	253136	357.72	-76.4004	37.03921
220265128	2021	12/22/2021 5:00	2026	20:26	C	C	0	0	0	2	2	0	0	2	2. Angle	ANG	No	1. No Adve	4. Darknes	Night	1. Dry	Dry	8. Non-Inte	1. Straight	2. Blacktop	1. No Defe	1. Two-Wa	1. Not at In	3. Traffic S	1. Yes - Wo	2. No			3. No	20. Motor V	1. On Roac	No	No	Belted	No	No	No	No	No	No	No	No	No	No		NOT_RD	Urban Inte	No	Yes	Yes	Yes	5. Hampto	114	114. City o	5-Major Cc	3-Two-Way	Urban	NonVDOT	5	3. City or T	Hampton F	HAMP	R-VA US00060WB		270.74	1069340	148.94	-76.379	37.00245
171955175	2017	7/11/2017 5:00	1334	13:34	C	C	0	0	0	2	2	0	0	2	4. Sideswipe - Same Direction	SSS	No	1. No Adve	2. Daylight	Day	1. Dry	Dry	10. Interse	1. Straight	2. Blacktop	1. No Defe	2. Two-Wa	4. Four Ap	3. Traffic S	1. Yes - Wo	2. No			3. No	20. Motor V	1. On Roac	No	No	Belted	No	No	No	No	No	No	Yes	No	No	No		NOT_RD	Urban Inte	No	No	Yes	No	5. Hampto	114	114. City o	3-Principal	4-Two-Way	Urban	NonVDOT	5	3. City or T	Hampton F	HAMP	R-VA US00258WB		62.24	253136	125.72	-76.402	37.0389
171955176	2017	7/11/2017 5:00	1704	17:04	O	PDO	0	0	0	0	0	0	0	2	2. Angle	ANG	No	1. No Adve	2. Daylight	Day	1. Dry	Dry	1. Main-Lin	1. Straight	2. Blacktop	1. No Defe	2. Two-Wa	1. Not at In	6. Traffic L	1. Yes - Wo	2. No			3. No	21. Train	1. On Roac	No	No	Belted	No	No	No	No	No	No	No	No	No	Yes	5	NOT_RD	Not Interse	No	No	Yes	No	5. Hampto	114	114. City o	7-Local (J,(	3-Two-Way	Urban	NonVDOT	5	3. City or T	Hampton F	HAMP	S-VA114PR HARDY CASH DR		0.55	1084139	458.06	-76.4026	37.05688
223065487	2022	10/15/2022 5:00	1905	19:05	O	PDO	0	0	0	0	0	0	0	2	2. Angle	ANG	No	1. No Adve	4. Darknes	Night	1. Dry	Dry	9. Within In	1. Straight	2. Blacktop	1. No Defe	2. Two-Wa	3. Three Ap	4. Stop Sig	1. Yes - Wo	2. No			3. No	20. Motor V	1. On Roac	No	No	Belted	No	No	No	No	No	No	No	No	No	No		NOT_RD	Urban Inte	No	No	Yes	Yes	5. Hampto	114	114. City o	5-Major Cc	3-Two-Way	Urban	NonVDOT	5	3. City or T	Hampton F	HAMP	S-VA114PR BRIARFIELD RD		0.15			-76.4149	37.01432
200385276	2020	1/17/2020 5:00	1626	16:26	C	C	0	0	0	3	3	0	0	2	1. Rear End	RE	No	1. No Adve	2. Daylight	Day	1. Dry	Dry	9. Within In	1. Straight	2. Blacktop	1. No Defe	2. Two-Wa	4. Four Ap	3. Traffic S	1. Yes - Wo	2. No			3. No	20. Motor V	1. On Roac	No	No	Belted	No	Yes	No	No	No	No	No	No	No	No		NOT_RD	Urban Inte	No	No	Yes	No	5. Hampto	114	114. City o	3-Principal	4-Two-Way	Urban	NonVDOT	5	3. City or T	Hampton F	HAMP	S-VA114NP ARMISTEAD AVE N		2.18	253023	199.18	-76.3771	37.04448
233455191	2023	12/10/2023 5:00	2352	23:52	O	PDO	0	0	0	0	0	0	0	1	16. Other	OTHR	No	5. Rain	4. Darknes	Night	2. Wet	Wet	9. Within In	1. Straight	2. Blacktop	1. No Defe	2. Two-Wa	3. Three Ap	4. Stop Sig	1. Yes - Wo	2. No			3. No	1. Bank Or	2. Shoulde	No	No	Belted	No	No	No	No	No	No	No	No	No	No		NOT_RD	Urban Inte	No	No	Yes	Yes	5. Hampto	114	114. City o	5-Major Cc	3-Two-Way	Urban	NonVDOT	5	3. City or T	Hampton F	HAMP	S-VA114NP BRIARFIELD RD		0.16			-76.4147	37.01448
243125117	2024	11/6/2024 5:00	2013	20:13	C	C	0	0	0	1	1	0	0	2	1. Rear End	RE	No	1. No Adve	4. Darknes	Night	1. Dry	Dry	13. Drivew	1. Straight	2. Blacktop	1. No Defe	1. Two-Wa	1. Not at In	3. Traffic S	1. Yes - Wo	2. No			3. No	20. Motor V	1. On Roac	No	No	Belted	No	No	No	No	No	Yes	No	No	No	No		NOT_RD	Urban Inte	No	No	Yes	Yes	5. Hampto	114	114. City o	5-Major Cc	3-Two-Way	Urban	NonVDOT	5	3. City or T	Hampton F	HAMP	R-VA US00060WB		270.74	1069340	116.99	-76.3789	37.00249
171965063	2017	7/14/2017 5:00	1555	15:55	O	PDO	0	0	0	0	0	0	0	2	1. Rear End	RE	No	1. No Adve	2. Daylight	Day	1. Dry	Dry	1. Main-Lin	2. Curve - L	2. Blacktop	1. No Defe	1. Two-Wa	1. Not at In	1. No Traffi	6. No Traffi	2. No			3. No	6. Parked V	1. On Roac	No	No	Belted	No	Yes	No	No	No	No	No	No	No	No		NOT_RD	Not Interse	No	No	Yes	No	5. Hampto	114	114. City o	7-Local (J,(	3-Two-Way	Urban	NonVDOT	5	3. City or T	Hampton F	HAMP	S-VA114PR PAUL JACK DR		0.3			-76.3995	37.05666
182195081	2018	8/1/2018 5:00	757	7:57	O	PDO	0	0	0	0	0	0	0	2	2. Angle	ANG	No	1. No Adve	2. Daylight	Day	1. Dry	Dry	1. Main-Lin	1. Straight	2. Blacktop	1. No Defe	2. Two-Wa	1. Not at In	3. Traffic S	1. Yes - Wo	2. No			3. No	20. Motor V	1. On Roac	No	No	Belted	No	No	No	No	No	No	No	No	No	No		NOT_RD	Urban Inte	No	No	Yes	No	5. Hampto	114	114. City o	5-Major Cc	3-Two-Way	Urban	NonVDOT	5	3. City or T	Hampton F	HAMP	R-VA US00060WB		270.75	1069340	79.73	-76.3788	37.00255
213555097	2021	12/14/2021 5:00	258	2:58	C	C	0	0	0	2	2	0	0	2	4. Sideswipe - Same Direction	SSS	No	1. No Adve	4. Darknes	Night	1. Dry	Dry	9. Within In	1. Straight	2. Blacktop	1. No Defe	2. Two-Wa	4. Four Ap	3. Traffic S	1. Yes - Wo	2. No			3. No	20. Motor V	1. On Roac	No	No	Belted	No	No	No	No	No	Yes	No	No	No	No		NOT_RD	Urban Inte	No	No	Yes	Yes	5. Hampto	114	114. City o	3-Principal	4-Two-Way	Urban	NonVDOT	5	3. City or T	Hampton F	HAMP	R-VA SR00134EB		5.04	1080512	83.69	-76.3953	37.08682
171965102	2017	7/14/2017 5:00	648	6:48	B	B	0	0	1	0	1	0	0	2	1. Rear End	RE	No	1. No Adve	2. Daylight	Day	1. Dry	Dry	8. Non-Inte	1. Straight	2. Blacktop	1. No Defe	3. Two-Wa	1. Not at In	6. Traffic L	1. Yes - Wo	2. No			3. No	20. Motor V	1. On Roac	No	No	Belted	No	No	No	No	No	No	Yes	No	No	No		NOT_RD	Not Interse	Yes	No	Yes	No	5. Hampto	114	114. City o	1-Interstat	4-Two-Way	Urban	VDOT Inter	5	1. State Hv	Hampton F	HAMP	R-VA IS00064EB		267.48			-76.3331	37.02838
171965185	2017	7/13/2017 5:00	1839	18:39	O	PDO	0	0	0	0	0	0	0	2	2. Angle	ANG	No	1. No Adve	2. Daylight	Day	1. Dry	Dry	1. Main-Lin	1. Straight	2. Blacktop	1. No Defe	2. Two-Wa	1. Not at In	6. Traffic L	3. Yes - No	2. No			3. No	20. Motor V	1. On Roac	No	No	Belted	No	No	No	No	No	No	No	No	No	No		NOT_RD	Urban Inte	No	No	Yes	No	5. Hampto	114	114. City o	3-Principal	4-Two-Way	Urban	NonVDOT	5	3. City or T	Hampton F	HAMP	R-VA US00258EB		62.29	253136	218.87	-76.4008	37.03896
171965225	2017	7/14/2017 5:00	2045	20:45	O	PDO	0	0	0	0	0	0	0	2	1. Rear End	RE	No	4. Mist	4. Darknes	Night	2. Wet	Wet	8. Non-Inte	1. Straight	1. Concret	1. No Defe	2. Two-Wa	1. Not at In	6. Traffic L	1. Yes - Wo	2. No			3. No	20. Motor V	1. On Roac	No	No	Belted	No	No	No	No	No	No	No	No	No	No		NOT_RD	Not Interse	No	No	Yes	Yes	5. Hampto	114	114. City o	1-Interstat	4-Two-Way	Urban	VDOT Inter	5	1. State Hv	Hampton F	HAMP	R-VA IS00064WB		272.01			-76.2998	36.97195
171975141	2017	7/8/2017 5:00	1525	15:25	O	PDO	0	0	0	0	0	0	0	2	1. Rear End	RE	No	1. No Adve	2. Daylight	Day	1. Dry	Dry	8. Non-Inte	1. Straight	1. Concret	1. No Defe	3. Two-Wa	1. Not at In	6. Traffic L	1. Yes - Wo	2. No			3. No	20. Motor V	1. On Roac	No	No	Belted	No	No	No	No	No	No	No	No	No	Yes	20	NOT_RD	Not Interse	No	No	Yes	No	5. Hampto	114	114. City o	1-Interstat	4-Two-Way	Urban	VDOT Inter	5	1. State Hv	Hampton F	HAMP	R-VA IS00064EB		267.32			-76.3354	37.03009
171975233	2017	7/14/2017 5:00	1725	17:25	O	PDO	0	0	0	0	0	0	0	3	1. Rear End	RE	No	1. No Adve	2. Daylight	Day	1. Dry	Dry	8. Non-Inte	3. Grade - S	2. Blacktop	1. No Defe	3. Two-Wa	1. Not at In	6. Traffic L	1. Yes - Wo	2. No			3. No	20. Motor V	1. On Roac	No	No	Belted	No	Yes	No	No	No	No	No	No	No	No		NOT_RD	Not Interse	No	No	Yes	No	5. Hampto	114	114. City o	1-Interstat	4-Two-Way	Urban	VDOT Inter	5	1. State Hv	Hampton F	HAMP	R-VA IS00064EB		266.34			-76.3524	37.03476
171975262	2017	7/13/2017 5:00	633	6:33	O	PDO	0	0	0	0	0	0	0	4	1. Rear End	RE	No	1. No Adve	2. Daylight	Day	1. Dry	Dry	8. Non-Inte	1. Straight	1. Concret	1. No Defe	3. Two-Wa	1. Not at In	6. Traffic L	1. Yes - Wo	2. No			3. No	20. Motor V	1. On Roac	No	No	Belted	No	No	No	No	No	No	Yes	No	No	Yes	20	NOT_RD	Not Interse	No	No	Yes	No	5. Hampto	114	114. City o	1-Interstat	4-Two-Way	Urban	VDOT Inter	5	1. State Hv	Hampton F	HAMP	R-VA IS00064EB		267.23			-76.3368	37.03086
171985017	2017	7/15/2017 5:00	635	6:35	O	PDO	0	0	0	0	0	0	0	1	9. Fixed Object - Off Road	FOOR	No	1. No Adve	2. Daylight	Day	1. Dry	Dry	8. Non-Inte	1. Straight	1. Concret	1. No Defe	3. Two-Wa	1. Not at In	6. Traffic L	1. Yes - Wo	2. No			3. No	5. Guard R	5. Gore	No	No	Belted	No	Yes	Yes	No	Yes	No	No	No	No	No		RD_UNKN	Not Interse	Yes	No	Yes	No	5. Hampto	114	114. City o	1-Interstat	4-Two-Way	Urban	VDOT Inter	5	1. State Hv	Hampton F	HAMP	R-VA IS00064EB		265.46			-76.3669	37.03224
171985027	2017	7/15/2017 5:00	122	1:22	O	PDO	0	0	0	0	0	0	0	1	9. Fixed Object - Off Road	FOOR	No	5. Rain	4. Darknes	Night	2. Wet	Wet	8. Non-Inte	5. Hillcrest	2. Blacktop	1. No Defe	3. Two-Wa	1. Not at In	6. Traffic L	1. Yes - Wo	2. No			3. No	11. Jersey	2. Shoulde	No	No	Belted	No	No	No	No	No	No	No	No	No	No		RD_LEFT	Not Interse	No	No	Yes	Yes	5. Hampto	114	114. City o	1-Interstat	4-Two-Way	Urban	VDOT Inter	5	1. State Hv	Hampton F	HAMP	R-VA IS00064WB		266.67			-76.3464	37.03423
171985030	2017	7/15/2017 5:00	124	1:24	O	PDO	0	0	0	0	0	0	0	1	9. Fixed Object - Off Road	FOOR	No	5. Rain	4. Darknes	Night	2. Wet	Wet	8. Non-Inte	5. Hillcrest	2. Blacktop	1. No Defe	3. Two-Wa	1. Not at In	6. Traffic L	1. Yes - Wo	2. No			3. No	11. Jersey	2. Shoulde	No	No	Belted	No	No	No	No	No	No	No	No	No	No		RD_LEFT	Not Interse	No	No	Yes	Yes	5. Hampto	114	114. City o	1-Interstat	4-Two-Way	Urban	VDOT Inter	5	1. State Hv	Hampton F	HAMP	R-VA IS00064WB		266.66			-76.3466	37.03424
221055100	2022	4/5/2022 5:00	241	2:41	A	A	0	1	0	0	1	0	0	1	9. Fixed Object - Off Road	FOOR	No	1. No Adve	4. Darknes	Night	1. Dry	Dry	10. Interse	1. Straight	2. Blacktop	1. No Defe	3. Two-Wa	3. Three Ap	6. Traffic L	1. Yes - Wo	2. No			3. No	12. Buildin	2. Shoulde	No	No	Unbelted	No	No	No	No	No	No	No	No	No	Yes	15	NOT_RD	Urban Inte	No	No	Yes	Yes	5. Hampto	114	114. City o	3-Principal	4-Two-Way	Urban	NonVDOT	5	3. City or T	Hampton F	HAMP	S-VA114NP WOODLAND RD		0.13	1062041	160.43	-76.3268	37.02371
211375222	2021	5/16/2021 5:00	800	8:00	C	C	0	0	0	2	2	0	0	2	1. Rear End	RE	No	1. No Adve	2. Daylight	Day	1. Dry	Dry	8. Non-Inte	1. Straight	2. Blacktop	1. No Defe	1. Two-Wa	1. Not at In	1. No Traffi	6. No Traffi	2. No			3. No	20. Motor V	1. On Roac	No	No	Belted	No	Yes	No	No	No	No	No	No	No	No		NOT_RD	Not Interse	No	Yes	Yes	No	5. Hampto	114	114. City o	7-Local (J,(	3-Two-Way	Urban	NonVDOT	5	3. City or T	Hampton F	HAMP	S-VA114PR SHELL RD		0.74			-76.3967	37.00284
171985143	2017	7/16/2017 5:00	218	2:18	A	A	0	1	0	0	1	0	0	1	9. Fixed Object - Off Road	FOOR	No	1. No Adve	4. Darknes	Night	1. Dry	Dry	8. Non-Inte	3. Grade - S	2. Blacktop	1. No Defe	1. Two-Wa	1. Not at In	1. No Traffi	6. No Traffi	2. No			3. No	2. Trees	4. Roadsid	Yes	No	Belted	No	No	No	No	No	No	No	No	No	Yes	10	RD_RIGHT	Not Interse	No	No	Yes	Yes	5. Hampto	114	114. City o	7-Local (J,(	3-Two-Way	Urban	NonVDOT	5	3. City or T	Hampton F	HAMP	S-VA114PR GREENBRIAR AVE		1.01	1068787	490.36	-76.3945	37.00534
171985144	2017	7/16/2017 5:00	2047	20:47	C	C	0	0	0	1	1	0	0	2	4. Sideswipe - Same Direction	SSS	No	1. No Adve	3. Dusk	Day	1. Dry	Dry	1. Main-Lin	1. Straight	2. Blacktop	1. No Defe	1. Two-Wa	1. Not at In	1. No Traffi	6. No Traffi	2. No			3. No	20. Motor V	1. On Roac	No	No	Belted	No	No	No	No	No	Yes	No	No	No	Yes	5	NOT_RD	Not Interse	No	No	Yes	No	5. Hampto	114	114. City o	7-Local (J,(	3-Two-Way	Urban	NonVDOT	5	3. City or T	Hampton F	HAMP	S-VA114PR DARE AVE		0.16			-76.3731	37.01255
171985146	2017	7/17/2017 5:00	719	7:19	B	B	0	0	1	0	1	0	0	1	9. Fixed Object - Off Road	FOOR	No	1. No Adve	2. Daylight	Day	1. Dry	Dry	8. Non-Inte	1. Straight	1. Concret	1. No Defe	3. Two-Wa	1. Not at In	6. Traffic L	1. Yes - Wo	2. No			3. No	11. Jersey	2. Shoulde	No	No	Belted	No	No	No	No	No	No	No	No	No	No		RD_LEFT	Not Interse	No	No	Yes	No	5. Hampto	114	114. City o	1-Interstat	4-Two-Way	Urban	VDOT Inter	5	1. State Hv	Hampton F	HAMP	R-VA IS00064WB		263.59			-76.3977	37.04344
231245075	2023	4/25/2023 5:00	1847	18:47	A	A	0	2	0	3	5	0	0	1	9. Fixed Object - Off Road	FOOR	No	1. No Adve	2. Daylight	Day	1. Dry	Dry	1. Main-Lin	1. Straight	2. Blacktop	1. No Defe	3. Two-Wa	1. Not at In	6. Traffic L	1. Yes - Wo	2. No			3. No	3. Utility P	1. On Roac	No	No	Belted	No	No	No	No	No	No	No	No	No	No		NOT_RD	Urban Inte	No	Yes	Yes	No	5. Hampto	114	114. City o	4-Minor Ar	3-Two-Way	Urban	NonVDOT	5	3. City or T	Hampton F	HAMP	R-VA SR00152WB		1.51	253054	220.43	-76.4401	37.04298
233315140	2023	11/23/2023 5:00	1012	10:12	C	C	0	0	0	1	1	0	0	1	10. Deer	DEER	No	1. No Adve	2. Daylight	Day	1. Dry	Dry	1. Main-Lin	1. Straight	2. Blacktop	1. No Defe	3. Two-Wa	1. Not at In	1. No Traffi	6. No Traffi	2. No			3. No	23. Animal	1. On Roac	No	Yes	Belted	No	No	No	No	No	No	No	No	No	Yes	5	NOT_RD	Urban Inte	No	No	Yes	No	5. Hampto	114	114. City o	5-Major Cc	4-Two-Way	Urban	NonVDOT	5	3. City or T	Hampton F	HAMP	S-VA114NP ANDREWS BLVD		0.03	1080039	154.28	-76.3306	37.04011
171985160	2017	7/14/2017 5:00	1010	10:10	C	C	0	0	0	1	1	0	0	1	9. Fixed Object - Off Road	FOOR	No	1. No Adve	2. Daylight	Day	1. Dry	Dry	1. Main-Lin	1. Straight	2. Blacktop	1. No Defe	1. Two-Wa	3. Three Ap	1. No Traffi	6. No Traffi	2. No			3. No	15. Other F	1. On Roac	No	No	Belted	No	No	No	No	No	No	No	No	No	No		NOT_RD	Urban Inte	No	Yes	Yes	No	5. Hampto	114	114. City o	7-Local (J,(	3-Two-Way	Urban	NonVDOT	5	3. City or T	Hampton F	HAMP	S-VA114PR COLUMBIA AVE		0.01			-76.3454	37.01901
212655167	2021	9/21/2021 5:00	2340	23:40	O	PDO	0	0	0	0	0	0	0	2	16. Other	OTHR	No	1. No Adve	4. Darknes	Night	1. Dry	Dry	1. Main-Lin	1. Straight	1. Concret	1. No Defe	1. Two-Wa	1. Not at In	1. No Traffi	6. No Traffi	2. No			3. No	6. Parked V	1. On Roac	Yes	No	Belted	No	Yes	No	No	No	No	No	No	No	No		RD_UNKN	Not Interse	No	No	Yes	Yes	5. Hampto	114	114. City o	4-Minor Ar	3-Two-Way	Urban	NonVDOT	5	3. City or T	Hampton F	HAMP	S-VA114NP MALLORY ST S		0.18			-76.3238	37.01764
171985162	2017	7/14/2017 5:00	1541	15:41	O	PDO	0	0	0	0	0	0	0	2	15. Backed Into	BI	No	1. No Adve	2. Daylight	Day	1. Dry	Dry	8. Non-Inte	1. Straight	2. Blacktop	1. No Defe	1. Two-Wa	1. Not at In	1. No Traffi	6. No Traffi	2. No			3. No	6. Parked V	1. On Roac	No	No	Belted	No	No	No	No	No	No	No	No	No	No		RD_UNKN	Not Interse	No	Yes	Yes	No	5. Hampto	114	114. City o	7-Local (J,(	3-Two-Way	Urban	NonVDOT	5	3. City or T	Hampton F	HAMP	S-VA114PR DENTON DR		0.2			-76.3013	37.03714
171985164	2017	7/14/2017 5:00	2205	22:05	A	A	0	1	0	0	1	0	0	2	16. Other	OTHR	No	1. No Adve	4. Darknes	Night	2. Wet	Wet	8. Non-Inte	1. Straight	2. Blacktop	1. No Defe	2. Two-Wa	1. Not at In	6. Traffic L	1. Yes - Wo	2. No			3. No	20. Motor V	1. On Roac	No	No	Belted	No	Yes	No	No	No	No	No	Yes	No	No		NOT_RD	Urban Inte	No	No	Yes	Yes	5. Hampto	114	114. City o	7-Local (J,(	3-Two-Way	Urban	NonVDOT	5	3. City or T	Hampton F	HAMP	S-VA114PR TIDE MILL LN		0.93	253098	449.02	-76.3645	37.0603
191445076	2019	5/23/2019 5:00	1759	17:59	C	C	0	0	0	2	2	0	0	2	2. Angle	ANG	No	1. No Adve	2. Daylight	Day	1. Dry	Dry	9. Within In	1. Straight	2. Blacktop	1. No Defe	3. Two-Wa	4. Four Ap	4. Stop Sig	1. Yes - Wo	2. No			3. No	20. Motor V	1. On Roac	No	No	Belted	No	No	No	No	No	Yes	No	No	No	No		NOT_RD	VDOT Inter	No	No	Yes	No	5. Hampto	114	114. City o	5-Major Cc	4-Two-Way	Urban	NonVDOT	5	3. City or T	Hampton F	HAMP	S-VA114PR BIG BETHEL RD		0.7	253326	21.39	-76.4177	37.02568
171985166	2017	7/15/2017 5:00	1732	17:32	O	PDO	0	0	0	0	0	0	0	2	4. Sideswipe - Same Direction	SSS	No	1. No Adve	2. Daylight	Day	1. Dry	Dry	10. Interse	1. Straight	2. Blacktop	1. No Defe	3. Two-Wa	4. Four Ap	3. Traffic S	1. Yes - Wo	2. No			3. No	20. Motor V	1. On Roac	No	No	Belted	No	No	No	No	No	No	No	No	No	No		NOT_RD	Urban Inte	No	Yes	Yes	No	5. Hampto	114	114. City o	3-Principal	4-Two-Way	Urban	NonVDOT	5	3. City or T	Hampton F	HAMP	R-VA US00258EB		62.26	253136	63.36	-76.4013	37.03885
171985167	2017	7/16/2017 5:00	1007	10:07	C	C	0	0	0	2	2	0	0	2	1. Rear End	RE	No	1. No Adve	2. Daylight	Day	1. Dry	Dry	1. Main-Lin	1. Straight	2. Blacktop	1. No Defe	2. Two-Wa	1. Not at In	6. Traffic L	1. Yes - Wo	2. No			3. No	20. Motor V	1. On Roac	No	No	Belted	No	Yes	No	No	No	No	No	No	No	No		NOT_RD	Not Interse	Yes	No	Yes	No	5. Hampto	114	114. City o	5-Major Cc	3-Two-Way	Urban	NonVDOT	5	3. City or T	Hampton F	HAMP	S-VA114NP TIDE MILL LN		0.3			-76.3743	37.05577
171985188	2017	7/15/2017 5:00	1148	11:48	C	C	0	0	0	1	1	0	0	2	1. Rear End	RE	No	1. No Adve	2. Daylight	Day	1. Dry	Dry	11. Interse	1. Straight	2. Blacktop	1. No Defe	3. Two-Wa	3. Three Ap	6. Traffic L	1. Yes - Wo	2. No			3. No	20. Motor V	1. On Roac	No	No	Belted	No	No	No	No	No	No	No	No	No	No		NOT_RD	VDOT Inter	No	No	Yes	No	5. Hampto	114	114. City o	3-Principal	4-Two-Way	Urban	NonVDOT	5	3. City or T	Hampton F	HAMP	R-VA US00258EB		62.46	50659	129.18	-76.3982	37.03953
171985189	2017	7/15/2017 5:00	1157	11:57	C	C	0	0	0	1	1	0	0	2	15. Backed Into	BI	No	1. No Adve	2. Daylight	Day	1. Dry	Dry	1. Main-Lin	1. Straight	2. Blacktop	1. No Defe	2. Two-Wa	1. Not at In	1. No Traffi	6. No Traffi	2. No			3. No	20. Motor V	1. On Roac	No	No	Belted	No	No	No	No	No	Yes	No	No	No	No		NOT_RD	VDOT Inter	No	No	Yes	No	5. Hampto	114	114. City o	3-Principal	4-Two-Way	Urban	NonVDOT	5	3. City or T	Hampton F	HAMP	R-VA US00258EB		65.14	1068042	74.42	-76.3512	37.04352
171985190	2017	7/16/2017 5:00	2159	21:59	A	A	0	1	0	0	1	0	0	1	9. Fixed Object - Off Road	FOOR	No	1. No Adve	4. Darknes	Night	1. Dry	Dry	1. Main-Lin	2. Curve - L	2. Blacktop	1. No Defe	1. Two-Wa	1. Not at In	6. Traffic L	1. Yes - Wo	2. No			3. No	13. Curb	4. Roadsid	No	No	Belted	No	Yes	No	No	No	No	No	No	No	No		RD_RIGHT	Not Interse	No	No	Yes	Yes	5. Hampto	114	114. City o	7-Local (J,(	3-Two-Way	Urban	NonVDOT	5	3. City or T	Hampton F	HAMP	S-VA114PR LIBBEY ST		0.09			-76.3248	37.01826
212985279	2021	9/21/2021 5:00	0	00:00	O	PDO	0	0	0	0	0	0	0	1	9. Fixed Object - Off Road	FOOR	No	1. No Adve	4. Darknes	Night	1. Dry	Dry	1. Main-Lin	2. Curve - L	2. Blacktop	1. No Defe	2. Two-Wa	1. Not at In	6. Traffic L	1. Yes - Wo	2. No			3. No	13. Curb	1. On Roac	No	No	Belted	No	No	No	No	No	Yes	No	No	No	No		NOT_RD	Urban Inte	No	No	Yes	Yes	5. Hampto	114	114. City o	3-Principal	4-Two-Way	Urban	NonVDOT	5	3. City or T	Hampton F	HAMP	S-VA114PR WOODLAND RD		0.14	1062041	202.97	-76.3266	37.02367
171985303	2017	7/13/2017 5:00	1219	12:19	C	C	0	0	0	1	1	0	0	2	4. Sideswipe - Same Direction	SSS	No	1. No Adve	2. Daylight	Day	1. Dry	Dry	10. Interse	1. Straight	1. Concret	1. No Defe	3. Two-Wa	4. Four Ap	3. Traffic S	1. Yes - Wo	2. No			3. No	20. Motor V	1. On Roac	No	No	Belted	No	No	No	No	No	No	Yes	No	No	No		NOT_RD	Urban Inte	No	Yes	Yes	No	5. Hampto	114	114. City o	7-Local (J,(	3-Two-Way	Urban	NonVDOT	5	3. City or T	Hampton F	HAMP	S-VA114NP COLISEUM DR		1.33	1079065	390.75	-76.3915	37.04913
171985304	2017	7/16/2017 5:00	1731	17:31	O	PDO	0	0	0	0	0	0	0	2	1. Rear End	RE	No	1. No Adve	2. Daylight	Day	1. Dry	Dry	1. Main-Lin	1. Straight	2. Blacktop	1. No Defe	3. Two-Wa	1. Not at In	6. Traffic L	1. Yes - Wo	2. No			3. No	20. Motor V	1. On Roac	No	No	Belted	No	No	No	No	No	Yes	No	No	No	No		NOT_RD	Urban Inte	No	No	Yes	No	5. Hampto	114	114. City o	3-Principal	4-Two-Way	Urban	NonVDOT	5	3. City or T	Hampton F	HAMP	R-VA US00258WB		63.03	754224	161.26	-76.388	37.04183
171815408	2017	5/19/2017 5:00	1830	18:30	B	B	0	0	2	1	3	0	0	2	1. Rear End	RE	No	1. No Adve	2. Daylight	Day	1. Dry	Dry	10. Interse	1. Straight	2. Blacktop	1. No Defe	1. Two-Wa	4. Four Ap	3. Traffic S	1. Yes - Wo	2. No			3. No	20. Motor V	1. On Roac	No	No	Belted	No	No	No	No	No	No	No	No	No	No		NOT_RD	Urban Inte	No	Yes	Yes	No	5. Hampto	114	114. City o	7-Local (J,(	3-Two-Way	Urban	NonVDOT	5	3. City or T	Hampton F	HAMP	S-VA114NP ORCUTT AVE		0.13	253130	154.61	-76.4352	37.02341
231435098	2023	5/22/2023 5:00	1326	13:26	C	C	0	0	0	1	1	0	0	2	16. Other	OTHR	No	1. No Adve	2. Daylight	Day	1. Dry	Dry	10. Interse	10. On/Off	2. Blacktop	1. No Defe	2. Two-Wa	4. Four Ap	3. Traffic S	1. Yes - Wo	2. No			3. No	20. Motor V	1. On Roac	No	No	Belted	No	No	No	No	No	Yes	No	No	No	No		NOT_RD	Urban Inte	Yes	No	Yes	No	5. Hampto	114	114. City o	5-Major Cc	3-Two-Way	Urban	NonVDOT	5	3. City or T	Hampton F	HAMP	R-VA SR00143SB		1.55	253036	32	-76.3222	37.01856
171985343	2017	7/17/2017 5:00	1250	12:50	O	PDO	0	0	0	0	0	0	0	2	2. Angle	ANG	No	1. No Adve	2. Daylight	Day	1. Dry	Dry	9. Within In	1. Straight	2. Blacktop	1. No Defe	3. Two-Wa	4. Four Ap	3. Traffic S	1. Yes - Wo	2. No			3. No	20. Motor V	1. On Roac	No	No	Belted	No	No	No	No	No	No	No	No	No	No		NOT_RD	Urban Inte	Yes	Yes	Yes	No	5. Hampto	114	114. City o	4-Minor Ar	3-Two-Way	Urban	NonVDOT	5	3. City or T	Hampton F	HAMP	R-VA SR00351WB		4.56	253175	43.29	-76.3656	37.02569
183155116	2018	11/5/2018 5:00	1506	15:06	C	C	0	0	0	2	2	0	0	2	2. Angle	ANG	No	1. No Adve	2. Daylight	Day	2. Wet	Wet	1. Main-Lin	1. Straight	2. Blacktop	1. No Defe	2. Two-Wa	4. Four Ap	3. Traffic S	1. Yes - Wo	2. No			3. No	20. Motor V	1. On Roac	No	No	Belted	No	No	No	No	No	No	No	No	No	No		NOT_RD	Urban Inte	No	No	Yes	No	5. Hampto	114	114. City o	5-Major Cc	3-Two-Way	Urban	NonVDOT	5	3. City or T	Hampton F	HAMP	R-VA SR00143SB		1.56	253036	6.04	-76.3223	37.01864
171995099	2017	7/17/2017 5:00	1258	12:58	C	C	0	0	0	1	1	0	0	2	2. Angle	ANG	No	1. No Adve	2. Daylight	Day	1. Dry	Dry	1. Main-Lin	1. Straight	2. Blacktop	1. No Defe	2. Two-Wa	4. Four Ap	8. Yield Sig	1. Yes - Wo	2. No			3. No	20. Motor V	1. On Roac	No	No	Belted	No	No	No	No	No	No	No	No	No	No		NOT_RD	Not Interse	No	No	Yes	No	5. Hampto	114	114. City o	7-Local (J,(	3-Two-Way	Urban	NonVDOT	5	3. City or T	Hampton F	HAMP	S-VA114PR BAY AVE		0.4			-76.3813	37.00428
171995100	2017	7/17/2017 5:00	2101	21:01	A	A	0	1	0	0	1	0	0	1	9. Fixed Object - Off Road	FOOR	No	1. No Adve	4. Darknes	Night	1. Dry	Dry	10. Interse	2. Curve - L	2. Blacktop	1. No Defe	3. Two-Wa	3. Three Ap	1. No Traffi	6. No Traffi	2. No			3. No	30. Overtu	4. Roadsid	No	No	Belted	No	No	No	No	No	No	No	No	No	No		NOT_RD	Not Interse	No	Yes	Yes	Yes	5. Hampto	114	114. City o	6-Minor Cc	3-Two-Way	Urban	NonVDOT	5	3. City or T	Hampton F	HAMP	S-VA114PR SILVER ISLES BLVD		0.09	253111	472.84	-76.2991	37.06012
191195206	2019	4/25/2019 5:00	647	6:47	C	C	0	0	0	3	3	0	0	3	1. Rear End	RE	No	1. No Adve	2. Daylight	Day	1. Dry	Dry	1. Main-Lin	1. Straight	2. Blacktop	1. No Defe	3. Two-Wa	1. Not at In	11. Railroa	1. Yes - Wo	2. No			3. No	20. Motor V	1. On Roac	No	No	Belted	No	Yes	No	No	No	No	Yes	No	No	No		NOT_RD	Urban Inte	No	No	Yes	No	5. Hampto	114	114. City o	4-Minor Ar	3-Two-Way	Urban	NonVDOT	5	3. City or T	Hampton F	HAMP	S-VA114PR ABERDEEN RD		0.31	253178	84.94	-76.4026	37.00167
171995166	2017	7/15/2017 5:00	945	9:45	O	PDO	0	0	0	0	0	0	0	2	1. Rear End	RE	No	1. No Adve	2. Daylight	Day	1. Dry	Dry	8. Non-Inte	1. Straight	1. Concret	1. No Defe	3. Two-Wa	1. Not at In	6. Traffic L	1. Yes - Wo	2. No			3. No	20. Motor V	1. On Roac	No	No	Belted	No	Yes	No	No	No	No	No	No	No	No		NOT_RD	Not Interse	No	No	Yes	No	5. Hampto	114	114. City o	1-Interstat	4-Two-Way	Urban	VDOT Inter	5	1. State Hv	Hampton F	HAMP	R-VA IS00064WB		270.07			-76.3135	36.99639
191775111	2019	6/25/2019 5:00	1302	13:02	O	PDO	0	0	0	0	0	0	0	2	1. Rear End	RE	No	1. No Adve	2. Daylight	Day	1. Dry	Dry	10. Interse	1. Straight	2. Blacktop	1. No Defe	3. Two-Wa	4. Four Ap	3. Traffic S	1. Yes - Wo	2. No			3. No	20. Motor V	1. On Roac	No	No	Belted	No	No	No	No	No	Yes	No	No	No	No		NOT_RD	Urban Inte	No	No	Yes	No	5. Hampto	114	114. City o	4-Minor Ar	4-Two-Way	Urban	NonVDOT	5	3. City or T	Hampton F	HAMP	S-VA114NP ABERDEEN RD		0.31	253178	90.94	-76.4028	37.00163
172005086	2017	7/17/2017 5:00	2230	22:30	O	PDO	0	0	0	0	0	0	0	2	3. Head On	HO	No	1. No Adve	4. Darknes	Night	1. Dry	Dry	8. Non-Inte	1. Straight	2. Blacktop	1. No Defe	1. Two-Wa	1. Not at In	13. Other	1. Yes - Wo	2. No			3. No	20. Motor V	1. On Roac	No	No	Belted	No	Yes	No	No	No	No	No	No	No	No		RD_UNKN	Not Interse	No	No	Yes	Yes	5. Hampto	114	114. City o	7-Local (J,(	3-Two-Way	Urban	NonVDOT	5	3. City or T	Hampton F	HAMP	S-VA114PR COMMODORE DR		0.07			-76.3244	37.07001
172005087	2017	7/18/2017 5:00	819	8:19	O	PDO	0	0	0	0	0	0	0	2	6. Fixed Object in Road	FOIR	No	1. No Adve	2. Daylight	Day	1. Dry	Dry	13. Drivew	1. Straight	2. Blacktop	1. No Defe	1. Two-Wa	1. Not at In	1. No Traffi	6. No Traffi	2. No			3. No	6. Parked V	1. On Roac	No	No	Belted	No	No	No	No	No	No	No	No	No	No		RD_UNKN	Not Interse	No	No	Yes	No	5. Hampto	114	114. City o	7-Local (J,(	3-Two-Way	Urban	NonVDOT	5	3. City or T	Hampton F	HAMP	S-VA114PR CRISPELL CT		0.01			-76.3984	37.05743
172005323	2017	7/15/2017 5:00	1629	16:29	C	C	0	0	0	2	2	0	0	2	2. Angle	ANG	No	1. No Adve	2. Daylight	Day	1. Dry	Dry	10. Interse	1. Straight	2. Blacktop	1. No Defe	1. Two-Wa	4. Four Ap	3. Traffic S	1. Yes - Wo	2. No			3. No	20. Motor V	1. On Roac	No	No	Belted	No	No	No	No	No	No	No	No	No	No		NOT_RD	Urban Inte	Yes	Yes	Yes	No	5. Hampto	114	114. City o	4-Minor Ar	3-Two-Way	Urban	NonVDOT	5	3. City or T	Hampton F	HAMP	R-VA US00258WB		67.42	253155	9.17	-76.3224	37.02512
172015097	2017	7/15/2017 5:00	1620	16:20	C	C	0	0	0	1	1	0	0	2	4. Sideswipe - Same Direction	SSS	No	5. Rain	2. Daylight	Day	2. Wet	Wet	1. Main-Lin	1. Straight	2. Blacktop	1. No Defe	3. Two-Wa	1. Not at In	3. Traffic S	1. Yes - Wo	2. No			3. No	20. Motor V	1. On Roac	No	No	Belted	No	No	No	No	No	Yes	No	No	No	Yes	2	NOT_RD	Urban Inte	No	No	Yes	No	5. Hampto	114	114. City o	4-Minor Ar	3-Two-Way	Urban	NonVDOT	5	3. City or T	Hampton F	HAMP	R-VA SR00351EB		6.82	253152	117.59	-76.3259	37.03318
222515350	2022	8/16/2022 5:00	1255	12:55	O	PDO	0	0	0	0	0	0	0	2	1. Rear End	RE	No	1. No Adve	2. Daylight	Day	1. Dry	Dry	1. Main-Lin	1. Straight	1. Concret	1. No Defe	3. Two-Wa	4. Four Ap	3. Traffic S	1. Yes - Wo	2. No			3. No	20. Motor V	1. On Roac	No	No	Belted	No	No	No	No	No	No	No	No	No	Yes	15	NOT_RD	Urban Inte	No	No	Yes	No	5. Hampto	114	114. City o	3-Principal	4-Two-Way	Urban	NonVDOT	5	3. City or T	Hampton F	HAMP	R-VA SR00134EB		5.04	1080512	52.31	-76.3953	37.08673
172015112	2017	7/19/2017 5:00	1323	13:23	C	C	0	0	0	2	2	0	0	2	4. Sideswipe - Same Direction	SSS	No	1. No Adve	2. Daylight	Day	1. Dry	Dry	10. Interse	1. Straight	2. Blacktop	1. No Defe	3. Two-Wa	4. Four Ap	6. Traffic L	1. Yes - Wo	2. No			3. No	20. Motor V	1. On Roac	No	No	Belted	No	No	No	No	No	No	No	No	No	No		NOT_RD	VDOT Inter	No	Yes	Yes	No	5. Hampto	114	114. City o	7-Local (J,(	3-Two-Way	Urban	NonVDOT	5	3. City or T	Hampton F	HAMP	S-VA114PR COLISEUM DR		1.42	1078784	90.83	-76.3918	37.05035
172015234	2017	7/19/2017 5:00	1036	10:36	O	PDO	0	0	0	0	0	0	0	1	9. Fixed Object - Off Road	FOOR	No	1. No Adve	2. Daylight	Day	1. Dry	Dry	5. On Entra	10. On/Off	1. Concret	1. No Defe	3. Two-Wa	1. Not at In	6. Traffic L	1. Yes - Wo	2. No			3. No	5. Guard R	2. Shoulde	No	No	Belted	No	Yes	No	No	Yes	No	No	No	No	No		RD_LEFT	Not Interse	No	No	No	No	5. Hampto	114	114. City o	1-Interstat	1-One-Way	Urban	VDOT Inter	5	1. State Hv	Hampton F	HAMP	R-VA IS00064EB	RMP261.00B	0.02			-76.4171	37.05855
172025020	2017	7/18/2017 5:00	1450	14:50	B	B	0	0	2	0	2	0	0	2	1. Rear End	RE	No	1. No Adve	2. Daylight	Day	1. Dry	Dry	8. Non-Inte	3. Grade - S	1. Concret	1. No Defe	4. One-Wa	1. Not at In	6. Traffic L	1. Yes - Wo	2. No			3. No	42. Other N	1. On Roac	No	No	Belted	No	No	No	No	No	No	No	Yes	No	Yes	25	NOT_RD	Not Interse	No	No	Yes	No	5. Hampto	114	114. City o	1-Interstat	4-Two-Way	Urban	VDOT Inter	5	1. State Hv	Hampton F	HAMP	R-VA IS00064EB		268.92			-76.3222	37.00905
172025021	2017	7/13/2017 5:00	1738	17:38	O	PDO	0	0	0	0	0	0	0	2	1. Rear End	RE	No	1. No Adve	2. Daylight	Day	1. Dry	Dry	8. Non-Inte	1. Straight	1. Concret	1. No Defe	3. Two-Wa	1. Not at In	6. Traffic L	1. Yes - Wo	2. No			3. No	20. Motor V	1. On Roac	No	No	Belted	No	Yes	No	No	No	Yes	No	No	No	No		NOT_RD	Not Interse	No	No	Yes	No	5. Hampto	114	114. City o	1-Interstat	4-Two-Way	Urban	VDOT Inter	5	1. State Hv	Hampton F	HAMP	R-VA IS00064EB		267.71			-76.3307	37.02495
172025026	2017	7/14/2017 5:00	1544	15:44	O	PDO	0	0	0	0	0	0	0	2	1. Rear End	RE	No	1. No Adve	2. Daylight	Day	1. Dry	Dry	8. Non-Inte	1. Straight	1. Concret	1. No Defe	3. Two-Wa	1. Not at In	6. Traffic L	1. Yes - Wo	2. No			3. No	20. Motor V	1. On Roac	No	No	Belted	No	Yes	No	No	No	Yes	No	No	No	No		NOT_RD	Not Interse	No	No	Yes	No	5. Hampto	114	114. City o	1-Interstat	4-Two-Way	Urban	VDOT Inter	5	1. State Hv	Hampton F	HAMP	R-VA IS00064WB		269.78			-76.3165	36.99964
172025029	2017	7/14/2017 5:00	2011	20:11	O	PDO	0	0	0	0	0	0	0	2	4. Sideswipe - Same Direction	SSS	No	5. Rain	4. Darknes	Night	2. Wet	Wet	8. Non-Inte	1. Straight	1. Concret	1. No Defe	3. Two-Wa	1. Not at In	6. Traffic L	1. Yes - Wo	2. No			3. No	20. Motor V	1. On Roac	No	No	Belted	No	No	No	No	No	No	No	No	No	Yes	25	NOT_RD	Not Interse	No	No	Yes	Yes	5. Hampto	114	114. City o	1-Interstat	4-Two-Way	Urban	VDOT Inter	5	1. State Hv	Hampton F	HAMP	R-VA IS00064WB		265.85			-76.3605	37.03434
172025079	2017	7/19/2017 5:00	1801	18:01	O	PDO	0	0	0	0	0	0	0	2	15. Backed Into	BI	No	1. No Adve	2. Daylight	Day	1. Dry	Dry	8. Non-Inte	1. Straight	2. Blacktop	1. No Defe	1. Two-Wa	1. Not at In	1. No Traffi	6. No Traffi	2. No			3. No	6. Parked V	1. On Roac	No	No	Belted	No	No	No	No	No	Yes	Yes	No	No	No		RD_UNKN	Not Interse	No	No	Yes	No	5. Hampto	114	114. City o	7-Local (J,(	3-Two-Way	Urban	NonVDOT	5	3. City or T	Hampton F	HAMP	S-VA114PR HUNLAC AVE		0.08			-76.2914	37.05145
172025085	2017	7/20/2017 5:00	2004	20:04	C	C	0	0	0	2	2	0	0	2	2. Angle	ANG	No	1. No Adve	3. Dusk	Day	1. Dry	Dry	10. Interse	1. Straight	2. Blacktop	1. No Defe	3. Two-Wa	4. Four Ap	3. Traffic S	1. Yes - Wo	2. No			3. No	20. Motor V	1. On Roac	No	No	Belted	No	No	No	No	No	No	No	No	No	No		NOT_RD	Urban Inte	Yes	No	Yes	No	5. Hampto	114	114. City o	3-Principal	4-Two-Way	Urban	NonVDOT	5	3. City or T	Hampton F	HAMP	R-VA US00258WB		61.02	253133	50.36	-76.4211	37.03113
230045080	2023	1/3/2023 5:00	1050	10:50	O	PDO	0	0	0	0	0	0	0	2	4. Sideswipe - Same Direction	SSS	No	1. No Adve	2. Daylight	Day	1. Dry	Dry	1. Main-Lin	2. Curve - L	1. Concret	1. No Defe	1. Two-Wa	1. Not at In	6. Traffic L	1. Yes - Wo	2. No			3. No	20. Motor V	1. On Roac	No	No	Belted	No	No	No	No	No	No	No	No	No	No		NOT_RD	Not Interse	No	No	Yes	No	5. Hampto	114	114. City o	3-Principal	4-Two-Way	Urban	NonVDOT	5	3. City or T	Hampton F	HAMP	S-VA114PR WOODLAND RD		0.15	1062041	265.09	-76.3265	37.0238
172025154	2017	7/20/2017 5:00	1155	11:55	C	C	0	0	0	1	1	0	0	2	2. Angle	ANG	No	1. No Adve	2. Daylight	Day	1. Dry	Dry	8. Non-Inte	1. Straight	2. Blacktop	1. No Defe	2. Two-Wa	1. Not at In	4. Stop Sig	1. Yes - Wo	2. No			3. No	20. Motor V	7. In Parkir	No	No	Belted	No	No	No	No	No	No	No	No	No	No		NOT_RD	Not Interse	No	No	Yes	No	5. Hampto	114	114. City o	7-Local (J,6)		Urban	NonVDOT	5	3. City or T	Hampton F	HAMP	S-VA114PR COLISEUM XING		0.62	1257730	264.26	-76.3926	37.04896
172025201	2017	7/16/2017 5:00	1355	13:55	C	C	0	0	0	1	1	0	0	1	9. Fixed Object - Off Road	FOOR	No	5. Rain	2. Daylight	Day	2. Wet	Wet	1. Main-Lin	1. Straight	2. Blacktop	1. No Defe	1. Two-Wa	1. Not at In	6. Traffic L	1. Yes - Wo	2. No			3. No	3. Utility P	1. On Roac	Yes	No	Belted	No	No	No	No	No	No	No	No	No	No		RD_RIGHT	Not Interse	No	No	Yes	No	5. Hampto	114	114. City o	7-Local (J,6)		Urban	NonVDOT	5	3. City or T	Hampton F	HAMP	S-VA114PR DEROSA DR		0.42			-76.4462	37.0597
172025203	2017	7/20/2017 5:00	1859	18:59	C	C	0	0	0	2	2	0	0	2	1. Rear End	RE	No	1. No Adve	2. Daylight	Day	1. Dry	Dry	10. Interse	1. Straight	2. Blacktop	1. No Defe	3. Two-Wa	4. Four Ap	8. Yield Sig	1. Yes - Wo	2. No			3. No	20. Motor V	1. On Roac	No	No	Belted	No	No	No	No	No	No	No	No	No	No		NOT_RD	Urban Inte	No	No	Yes	No	5. Hampto	114	114. City o	3-Principal	4-Two-Way	Urban	NonVDOT	5	3. City or T	Hampton F	HAMP	R-VA US00258WB		62.93	754224	252.62	-76.3893	37.04157
172025204	2017	7/21/2017 5:00	758	7:58	B	B	0	0	1	1	2	0	0	2	3. Head On	HO	No	1. No Adve	2. Daylight	Day	1. Dry	Dry	10. Interse	3. Grade - S	2. Blacktop	1. No Defe	1. Two-Wa	3. Three Ap	4. Stop Sig	1. Yes - Wo	2. No			3. No	20. Motor V	1. On Roac	No	No	Belted	No	Yes	No	No	No	No	No	No	No	No		NOT_RD	Urban Inte	No	Yes	Yes	No	5. Hampto	114	114. City o	7-Local (J,(	3-Two-Way	Urban	NonVDOT	5	3. City or T	Hampton F	HAMP	S-VA114PR BLOUNT CT		0.02			-76.32	37.02852
172025222	2017	7/21/2017 5:00	941	9:41	B	B	0	0	3	1	4	0	0	2	2. Angle	ANG	No	1. No Adve	2. Daylight	Day	1. Dry	Dry	9. Within In	1. Straight	2. Blacktop	1. No Defe	3. Two-Wa	3. Three Ap	3. Traffic S	1. Yes - Wo	2. No			3. No	20. Motor V	1. On Roac	No	No	Belted	No	No	No	No	No	No	No	No	No	No		NOT_RD	VDOT Inter	Yes	No	Yes	No	5. Hampto	114	114. City o	3-Principal	4-Two-Way	Urban	NonVDOT	5	3. City or T	Hampton F	HAMP	S-VA114PR HAMPTON ROADS CENTER PKWY		2.17	1279456	30.79	-76.4091	37.05995
172035276	2017	7/20/2017 5:00	640	6:40	O	PDO	0	0	0	0	0	0	0	2	1. Rear End	RE	No	1. No Adve	2. Daylight	Day	1. Dry	Dry	8. Non-Inte	1. Straight	1. Concret	1. No Defe	3. Two-Wa	1. Not at In	6. Traffic L	1. Yes - Wo	2. No			3. No	20. Motor V	1. On Roac	No	No	Belted	No	No	No	No	No	No	No	No	No	No		NOT_RD	Not Interse	No	No	Yes	No	5. Hampto	114	114. City o	1-Interstat	4-Two-Way	Urban	VDOT Inter	5	1. State Hv	Hampton F	HAMP	R-VA IS00064EB		268.91			-76.3222	37.00921
172035277	2017	7/20/2017 5:00	900	9:00	O	PDO	0	0	0	0	0	0	0	2	1. Rear End	RE	No	1. No Adve	2. Daylight	Day	1. Dry	Dry	8. Non-Inte	1. Straight	1. Concret	1. No Defe	3. Two-Wa	1. Not at In	6. Traffic L	1. Yes - Wo	2. No			3. No	20. Motor V	1. On Roac	No	No	Belted	No	Yes	No	No	No	No	No	No	No	No		NOT_RD	Not Interse	No	No	Yes	No	5. Hampto	114	114. City o	1-Interstat	4-Two-Way	Urban	VDOT Inter	5	1. State Hv	Hampton F	HAMP	R-VA IS00064EB		268.72			-76.3233	37.01198
172045011	2017	7/22/2017 5:00	326	3:26	O	PDO	0	0	0	0	0	0	0	2	1. Rear End	RE	No	1. No Adve	4. Darknes	Night	1. Dry	Dry	8. Non-Inte	1. Straight	1. Concret	1. No Defe	3. Two-Wa	1. Not at In	6. Traffic L	1. Yes - Wo	2. No			3. No	20. Motor V	1. On Roac	Yes	No	Belted	No	No	No	No	No	No	No	No	No	Yes	10	NOT_RD	Not Interse	No	No	Yes	Yes	5. Hampto	114	114. City o	1-Interstat	4-Two-Way	Urban	VDOT Inter	5	1. State Hv	Hampton F	HAMP	R-VA IS00064WB		263.18			-76.4023	37.04763
172055118	2017	6/19/2017 5:00	725	7:25	C	C	0	0	0	1	1	0	0	2	1. Rear End	RE	No	1. No Adve	2. Daylight	Day	1. Dry	Dry	11. Interse	1. Straight	1. Concret	1. No Defe	4. One-Wa	4. Four Ap	8. Yield Sig	1. Yes - Wo	2. No			3. No	20. Motor V	1. On Roac	No	No	Belted	No	No	No	No	No	No	No	No	No	No		NOT_RD	Urban Inte	No	No	Yes	No	5. Hampto	114	114. City o	3-Principal	4-Two-Way	Urban	NonVDOT	5	3. City or T	Hampton F	HAMP	R-VA US00258WB		62.94	754224	222.03	-76.3892	37.04159
172055132	2017	7/22/2017 5:00	1406	14:06	C	C	0	0	0	2	2	0	0	2	15. Backed Into	BI	No	1. No Adve	2. Daylight	Day	1. Dry	Dry	13. Drivew	3. Grade - S	2. Blacktop	1. No Defe	1. Two-Wa	1. Not at In	1. No Traffi	6. No Traffi	2. No			3. No	20. Motor V	1. On Roac	No	No	Belted	No	Yes	No	No	No	No	No	No	No	No		NOT_RD	Not Interse	No	No	Yes	No	5. Hampto	114	114. City o	7-Local (J,(	3-Two-Way	Urban	NonVDOT	5	3. City or T	Hampton F	HAMP	S-VA114PR TIDE MILL LN		0.96			-76.3642	37.06046
211065156	2021	4/4/2021 5:00	1337	13:37	B	B	0	0	1	2	3	0	0	2	1. Rear End	RE	No	1. No Adve	2. Daylight	Day	1. Dry	Dry	10. Interse	1. Straight	2. Blacktop	1. No Defe	2. Two-Wa	3. Three Ap	6. Traffic L	1. Yes - Wo	2. No			3. No	20. Motor V	1. On Roac	No	No	Belted	No	No	No	No	No	No	No	No	No	No		NOT_RD	Urban Inte	No	No	Yes	No	5. Hampto	114	114. City o	5-Major Cc	4-Two-Way	Urban	NonVDOT	5	3. City or T	Hampton F	HAMP	R-VA US00060WB		270.75	1069340	74.4	-76.3788	37.00256
172055137	2017	7/21/2017 5:00	2205	22:05	C	C	0	0	0	1	1	0	0	1	9. Fixed Object - Off Road	FOOR	No	1. No Adve	4. Darknes	Night	1. Dry	Dry	5. On Entra	10. On/Off	2. Blacktop	1. No Defe	4. One-Wa	1. Not at In	6. Traffic L	1. Yes - Wo	2. No			3. No	5. Guard R	2. Shoulde	No	No	Belted	No	No	No	No	Yes	No	No	No	No	Yes	10	NOT_RD	Not Interse	No	No	Yes	Yes	5. Hampto	114	114. City o	3-Principal	4-Two-Way	Urban	NonVDOT	5	3. City or T	Hampton F	HAMP	R-VA US00258EB		64.33			-76.3651	37.04378
172055148	2017	7/19/2017 5:00	231	2:31	O	PDO	0	0	0	0	0	0	0	1	9. Fixed Object - Off Road	FOOR	No	1. No Adve	4. Darknes	Night	1. Dry	Dry	8. Non-Inte	1. Straight	2. Blacktop	1. No Defe	1. Two-Wa	1. Not at In	1. No Traffi	6. No Traffi	2. No			3. No	15. Other F	1. On Roac	No	No	Belted	No	No	No	No	No	Yes	No	No	No	Yes	15	RD_UNKN	Not Interse	No	No	Yes	Yes	5. Hampto	114	114. City o	7-Local (J,(	3-Two-Way	Urban	NonVDOT	5	3. City or T	Hampton F	HAMP	S-VA114PR HALL RD		1.28			-76.2897	37.07557
172055149	2017	7/21/2017 5:00	1328	13:28	O	PDO	0	0	0	0	0	0	0	2	4. Sideswipe - Same Direction	SSS	No	1. No Adve	2. Daylight	Day	1. Dry	Dry	9. Within In	1. Straight	2. Blacktop	1. No Defe	2. Two-Wa	3. Three Ap	3. Traffic S	1. Yes - Wo	2. No			3. No	20. Motor V	1. On Roac	No	No	Belted	No	No	No	No	No	No	No	No	No	No		NOT_RD	Urban Inte	No	Yes	Yes	No	5. Hampto	114	114. City o	3-Principal	4-Two-Way	Urban	NonVDOT	5	3. City or T	Hampton F	HAMP	S-VA114PR HAMPTON ROADS CENTER PKWY		3.52	716612	82.52	-76.3858	37.05934
231995091	2023	7/13/2023 5:00	1636	16:36	O	PDO	0	0	0	0	0	0	0	2	1. Rear End	RE	No	1. No Adve	2. Daylight	Day	1. Dry	Dry	9. Within In	1. Straight	2. Blacktop	1. No Defe	1. Two-Wa	3. Three Ap	3. Traffic S	1. Yes - Wo	2. No			3. No	20. Motor V	1. On Roac	No	No	Belted	No	No	No	No	No	Yes	No	No	No	No		NOT_RD	Urban Inte	No	No	Yes	No	5. Hampto	114	114. City o	4-Minor Ar	3-Two-Way	Urban	NonVDOT	5	3. City or T	Hampton F	HAMP	R-VA SR00169NB		0.19	1061084	78.96	-76.3188	37.02089
172055151	2017	7/21/2017 5:00	1504	15:04	C	C	0	0	0	2	2	0	0	2	1. Rear End	RE	No	1. No Adve	2. Daylight	Day	1. Dry	Dry	13. Drivew	1. Straight	2. Blacktop	1. No Defe	3. Two-Wa	1. Not at In	3. Traffic S	1. Yes - Wo	2. No			3. No	20. Motor V	1. On Roac	No	No	Belted	No	No	No	No	No	No	Yes	No	No	No		NOT_RD	VDOT Inter	No	No	Yes	No	5. Hampto	114	114. City of Hampton			Urban	NonVDOT	5	3. City or T	Hampton F	HAMP	S-VA114PR VON SCHILLING DR		0.45	1079044	55.22	-76.3899	37.04421
220035195	2021	12/18/2021 5:00	945	9:45	A	A	0	1	0	0	1	0	0	2	1. Rear End	RE	No	1. No Adve	2. Daylight	Day	1. Dry	Dry	1. Main-Lin	1. Straight	2. Blacktop	1. No Defe	3. Two-Wa	1. Not at In	6. Traffic L	1. Yes - Wo	2. No			3. No	20. Motor V	1. On Roac	No	No	Belted	No	No	No	No	No	No	No	No	No	No		NOT_RD	Not Interse	No	No	Yes	No	5. Hampto	114	114. City o	5-Major Cc	3-Two-Way	Urban	NonVDOT	5	3. City or T	Hampton F	HAMP	S-VA114PR BRIARFIELD RD		0.17			-76.4146	37.01456
201315024	2020	5/4/2020 5:00	908	9:08	C	C	0	0	0	2	2	0	0	2	4. Sideswipe - Same Direction	SSS	No	1. No Adve	2. Daylight	Day	1. Dry	Dry	9. Within In	1. Straight	2. Blacktop	1. No Defe	2. Two-Wa	4. Four Ap	3. Traffic S	1. Yes - Wo	2. No			3. No	20. Motor V	1. On Roac	No	No	Belted	No	No	No	No	No	No	Yes	No	No	No		NOT_RD	Urban Inte	No	No	Yes	No	5. Hampto	114	114. City o	4-Minor Ar	3-Two-Way	Urban	NonVDOT	5	3. City or T	Hampton F	HAMP	S-VA114PR LASALLE AVE		0.92	253045	40.64	-76.3609	37.01637
172055155	2017	7/22/2017 5:00	2158	21:58	O	PDO	0	0	0	0	0	0	0	2	1. Rear End	RE	No	1. No Adve	4. Darknes	Night	1. Dry	Dry	1. Main-Lin	1. Straight	2. Blacktop	1. No Defe	1. Two-Wa	1. Not at In	1. No Traffi	6. No Traffi	2. No			3. No	6. Parked V	4. Roadsid	No	No	Belted	No	No	No	No	No	Yes	No	No	No	No		RD_UNKN	Not Interse	No	No	Yes	Yes	5. Hampto	114	114. City o	7-Local (J,(	3-Two-Way	Urban	NonVDOT	5	3. City or T	Hampton F	HAMP	S-VA114PR MARTHA LEE DR		0.42			-76.4229	37.02344
172055156	2017	7/22/2017 5:00	2333	23:33	O	PDO	0	0	0	0	0	0	0	1	16. Other	OTHR	No	1. No Adve	4. Darknes	Night	1. Dry	Dry	1. Main-Lin	1. Straight	2. Blacktop	1. No Defe	3. Two-Wa	1. Not at In	6. Traffic L	1. Yes - Wo	2. No			3. No	28. Ran Of	3. Median	No	No	Belted	No	No	No	No	No	No	No	No	No	No		RD_LEFT	Not Interse	No	Yes	Yes	Yes	5. Hampto	114	114. City o	7-Local (J,(	3-Two-Way	Urban	NonVDOT	5	3. City or T	Hampton F	HAMP	S-VA114NP N CAMPUS PKWY		0.86	1084709	320.16	-76.3984	37.07225
172055231	2017	7/17/2017 5:00	1720	17:20	B	B	0	0	1	0	1	0	0	2	15. Backed Into	BI	Bike	1. No Adve	2. Daylight	Day	1. Dry	Dry	9. Within In	1. Straight	2. Blacktop	1. No Defe	2. Two-Wa	3. Three Ap	6. Traffic L	1. Yes - Wo	2. No			3. No	22. Bicycle	1. On Roac	No	No	Belted	Yes	No	No	No	No	No	No	No	No	No		NOT_RD	Urban Inte	No	Yes	Yes	No	5. Hampto	114	114. City o	4-Minor Ar	3-Two-Way	Urban	NonVDOT	5	3. City or T	Hampton F	HAMP	R-VA SR00351WB		8.3	1061237	36.93	-76.3016	37.04101
172055285	2017	7/23/2017 5:00	1519	15:19	O	PDO	0	0	0	0	0	0	0	2	15. Backed Into	BI	No	1. No Adve	2. Daylight	Day	1. Dry	Dry	10. Interse	1. Straight	2. Blacktop	1. No Defe	1. Two-Wa	3. Three Ap	1. No Traffi	6. No Traffi	2. No			3. No	20. Motor V	1. On Roac	No	No	Belted	No	Yes	No	No	No	No	No	No	No	No		NOT_RD	Urban Inte	No	No	Yes	No	5. Hampto	114	114. City o	7-Local (J,(	3-Two-Way	Urban	NonVDOT	5	3. City or T	Hampton F	HAMP	S-VA114PR ROGERS AVE		0.32			-76.2951	37.04929
172055286	2017	7/24/2017 5:00	1202	12:02	C	C	0	0	0	2	2	0	0	2	4. Sideswipe - Same Direction	SSS	No	1. No Adve	2. Daylight	Day	1. Dry	Dry	10. Interse	1. Straight	2. Blacktop	1. No Defe	3. Two-Wa	4. Four Ap	6. Traffic L	1. Yes - Wo	2. No			3. No	20. Motor V	1. On Roac	No	No	Belted	No	No	No	No	No	No	No	No	No	No		NOT_RD	Urban Inte	No	No	Yes	No	5. Hampto	114	114. City o	3-Principal	4-Two-Way	Urban	NonVDOT	5	3. City or T	Hampton F	HAMP	R-VA US00258EB		63.65	253023	66.98	-76.3772	37.04392
172065013	2017	7/24/2017 5:00	2343	23:43	B	B	0	0	1	0	1	0	0	1	9. Fixed Object - Off Road	FOOR	No	1. No Adve	4. Darknes	Night	1. Dry	Dry	5. On Entra	10. On/Off	1. Concret	1. No Defe	3. Two-Wa	1. Not at In	9. One Wa	1. Yes - Wo	2. No			3. No	2. Trees	4. Roadsid	No	No	Belted	No	No	No	No	No	No	No	No	No	Yes	10	RD_RIGHT	Not Interse	No	No	Yes	Yes	5. Hampto	114	114. City o	1-Interstat	1-One-Way	Urban	VDOT Secc	5	1. State Hv	Hampton F	HAMP	S-VA114PR HAMPTON ROADS CENTER PKWY RMP00		0.16			-76.4203	37.058
172065095	2017	7/24/2017 5:00	1930	19:30	C	C	0	0	0	2	2	0	0	2	1. Rear End	RE	No	1. No Adve	3. Dusk	Day	1. Dry	Dry	1. Main-Lin	1. Straight	2. Blacktop	1. No Defe	2. Two-Wa	1. Not at In	6. Traffic L	1. Yes - Wo	2. No			3. No	20. Motor V	1. On Roac	No	No	Belted	No	Yes	No	No	No	No	No	No	No	No		NOT_RD	Urban Inte	No	Yes	Yes	No	5. Hampto	114	114. City o	3-Principal	4-Two-Way	Urban	NonVDOT	5	3. City or T	Hampton F	HAMP	R-VA US00258WB		62.29	253136	146.43	-76.4012	37.03906
172065125	2017	7/22/2017 5:00	1422	14:22	O	PDO	0	0	0	0	0	0	0	2	1. Rear End	RE	No	1. No Adve	2. Daylight	Day	1. Dry	Dry	8. Non-Inte	1. Straight	2. Blacktop	1. No Defe	1. Two-Wa	1. Not at In	1. No Traffi	6. No Traffi	2. No			3. No	20. Motor V	7. In Parkir	No	No	Belted	No	No	No	No	No	No	No	No	No	No		NOT_RD	Not Interse	No	No	Yes	No	5. Hampto	114	114. City o	7-Local (J,(	3-Two-Way	Urban	NonVDOT	5	3. City or T	Hampton F	HAMP	S-VA114PR COLISEUM DR		1.36	1078784	379.47	-76.3915	37.04957
172065222	2017	7/21/2017 5:00	1005	10:05	O	PDO	0	0	0	0	0	0	0	3	1. Rear End	RE	No	1. No Adve	2. Daylight	Day	1. Dry	Dry	8. Non-Inte	1. Straight	1. Concret	1. No Defe	3. Two-Wa	1. Not at In	6. Traffic L	1. Yes - Wo	2. No			3. No	20. Motor V	1. On Roac	No	No	Belted	No	No	No	No	No	No	No	No	No	No		NOT_RD	Not Interse	No	Yes	Yes	No	5. Hampto	114	114. City o	1-Interstat	4-Two-Way	Urban	VDOT Inter	5	1. State Hv	Hampton F	HAMP	R-VA IS00064EB		268.27			-76.3283	37.01941
172065309	2017	7/21/2017 5:00	1348	13:48	O	PDO	0	0	0	0	0	0	0	2	1. Rear End	RE	No	1. No Adve	2. Daylight	Day	1. Dry	Dry	8. Non-Inte	1. Straight	1. Concret	1. No Defe	3. Two-Wa	1. Not at In	6. Traffic L	1. Yes - Wo	2. No			3. No	20. Motor V	1. On Roac	No	No	Belted	No	No	No	No	No	No	No	No	No	No		NOT_RD	Not Interse	No	No	Yes	No	5. Hampto	114	114. City o	1-Interstat	4-Two-Way	Urban	VDOT Inter	5	1. State Hv	Hampton F	HAMP	R-VA IS00064EB		268.66			-76.3238	37.01264
172075055	2017	6/16/2017 5:00	2040	20:40	A	A	0	1	0	0	1	0	0	2	2. Angle	ANG	No	1. No Adve	4. Darknes	Night	1. Dry	Dry	8. Non-Inte	3. Grade - S	1. Concret	1. No Defe	3. Two-Wa	1. Not at In	6. Traffic L	1. Yes - Wo	2. No			3. No	20. Motor V	1. On Roac	No	No	Belted	No	No	No	No	No	No	No	No	No	Yes	15	NOT_RD	Not Interse	No	No	Yes	Yes	5. Hampto	114	114. City o	1-Interstat	4-Two-Way	Urban	VDOT Inter	5	1. State Hv	Hampton F	HAMP	R-VA IS00064EB		267.17			-76.3377	37.03142
192475107	2019	9/2/2019 5:00	1450	14:50	A	A	0	2	0	0	2	0	0	2	2. Angle	ANG	No	1. No Adve	2. Daylight	Day	1. Dry	Dry	10. Interse	1. Straight	2. Blacktop	1. No Defe	3. Two-Wa	4. Four Ap	4. Stop Sig	1. Yes - Wo	2. No			3. No	20. Motor V	1. On Roac	No	No	Belted	No	No	No	No	No	No	No	No	No	No		NOT_RD	VDOT Inter	Yes	Yes	Yes	No	5. Hampto	114	114. City o	5-Major Cc	4-Two-Way	Urban	NonVDOT	5	3. City or T	Hampton F	HAMP	S-VA114NP BIG BETHEL RD		0.7	253326	41.34	-76.4178	37.02557
172075156	2017	7/11/2017 5:00	937	9:37	O	PDO	0	0	0	0	0	0	0	2	2. Angle	ANG	No	1. No Adve	2. Daylight	Day	1. Dry	Dry	1. Main-Lin	1. Straight	1. Concret	1. No Defe	2. Two-Wa	4. Four Ap	4. Stop Sig	1. Yes - Wo	2. No			3. No	20. Motor V	1. On Roac	No	No	Belted	No	Yes	No	No	No	No	No	No	No	No		NOT_RD	Not Interse	Yes	No	Yes	No	5. Hampto	114	114. City o	7-Local (J,(	3-Two-Way	Urban	NonVDOT	5	3. City or T	Hampton F	HAMP	S-VA114PR WEYMOUTH TER		0.19			-76.4258	37.04827
172075249	2017	7/25/2017 5:00	1235	12:35	O	PDO	0	0	0	0	0	0	0	2	2. Angle	ANG	No	1. No Adve	2. Daylight	Day	1. Dry	Dry	9. Within In	1. Straight	2. Blacktop	1. No Defe	3. Two-Wa	4. Four Ap	3. Traffic S	1. Yes - Wo	2. No			3. No	20. Motor V	1. On Roac	No	No	Belted	No	No	No	No	No	No	No	No	No	No		NOT_RD	VDOT Inter	Yes	No	Yes	No	5. Hampto	114	114. City o	7-Local (J,6)		Urban	NonVDOT	5	3. City or T	Hampton F	HAMP	S-VA114PR COLISEUM XING		0.45	1257730	75.37	-76.3916	37.0494
172075327	2017	7/24/2017 5:00	58	00:58	B	B	0	0	3	0	3	0	0	2	1. Rear End	RE	No	1. No Adve	4. Darknes	Night	1. Dry	Dry	8. Non-Inte	1. Straight	1. Concret	1. No Defe	3. Two-Wa	1. Not at In	6. Traffic L	1. Yes - Wo	2. No			3. No	20. Motor V	1. On Roac	No	No	Belted	No	Yes	No	No	No	No	No	No	No	Yes	10	NOT_RD	Not Interse	No	Yes	Yes	Yes	5. Hampto	114	114. City o	1-Interstat	4-Two-Way	Urban	VDOT Inter	5	1. State Hv	Hampton F	HAMP	R-VA IS00064WB		262.42			-76.4119	37.05559
181345132	2018	5/13/2018 5:00	1957	19:57	C	C	0	0	0	1	1	0	0	2	2. Angle	ANG	No	1. No Adve	3. Dusk	Day	1. Dry	Dry	1. Main-Lin	1. Straight	2. Blacktop	1. No Defe	1. Two-Wa	1. Not at In	6. Traffic L	1. Yes - Wo	2. No			3. No	20. Motor V	1. On Roac	No	No	Belted	No	No	No	No	No	Yes	No	No	No	No		NOT_RD	Not Interse	No	No	Yes	No	5. Hampto	114	114. City o	4-Minor Ar	3-Two-Way	Urban	NonVDOT	5	3. City or T	Hampton F	HAMP	S-VA114NP MALLORY ST S		0.2			-76.3242	37.0174
172085071	2017	7/23/2017 5:00	2110	21:10	O	PDO	0	0	0	0	0	0	0	2	1. Rear End	RE	No	1. No Adve	4. Darknes	Night	1. Dry	Dry	9. Within In	1. Straight	2. Blacktop	1. No Defe	1. Two-Wa	4. Four Ap	1. No Traffi	6. No Traffi	2. No			3. No	6. Parked V	1. On Roac	No	No	Belted	No	Yes	No	No	No	No	No	No	No	Yes	10	NOT_RD	Urban Inte	No	No	Yes	Yes	5. Hampto	114	114. City o	7-Local (J,(	3-Two-Way	Urban	NonVDOT	5	3. City or T	Hampton F	HAMP	S-VA114PR WILLOW OAKS BLVD		0.4			-76.3289	37.06198
171875209	2017	6/14/2017 5:00	1246	12:46	O	PDO	0	0	0	0	0	0	0	2	1. Rear End	RE	No	1. No Adve	2. Daylight	Day	1. Dry	Dry	1. Main-Lin	1. Straight	2. Blacktop	1. No Defe	2. Two-Wa	1. Not at In	3. Traffic S	1. Yes - Wo	2. No			3. No	20. Motor V	1. On Roac	No	No	Belted	No	No	No	No	No	No	No	No	No	No		NOT_RD	Urban Inte	No	Yes	Yes	No	5. Hampto	114	114. City o	3-Principal	4-Two-Way	Urban	NonVDOT	5	3. City or T	Hampton F	HAMP	R-VA SR00134WB		5.05	1080512	63.89	-76.3951	37.08663
172085075	2017	7/26/2017 5:00	1608	16:08	O	PDO	0	0	0	0	0	0	0	2	1. Rear End	RE	No	1. No Adve	2. Daylight	Day	1. Dry	Dry	9. Within In	2. Curve - L	2. Blacktop	1. No Defe	3. Two-Wa	4. Four Ap	3. Traffic S	1. Yes - Wo	2. No			3. No	20. Motor V	1. On Roac	No	No	Belted	No	No	No	No	No	No	No	No	No	No		NOT_RD	Urban Inte	No	No	Yes	No	5. Hampto	114	114. City o	3-Principal	4-Two-Way	Urban	NonVDOT	5	3. City or T	Hampton F	HAMP	S-VA114PR HAMPTON ROADS CENTER PKWY		1.23	716613	77.39	-76.4269	37.05997
172085095	2017	7/23/2017 5:00	1006	10:06	C	C	0	0	0	1	1	0	0	2	5. Sideswipe - Opposite Direction	SSO	No	1. No Adve	2. Daylight	Day	1. Dry	Dry	1. Main-Lin	1. Straight	2. Blacktop	1. No Defe	1. Two-Wa	1. Not at In	1. No Traffi	6. No Traffi	2. No			3. No	6. Parked V	1. On Roac	Yes	No	Belted	No	No	No	No	No	No	No	No	No	No		RD_UNKN	Not Interse	No	No	Yes	No	5. Hampto	114	114. City o	7-Local (J,(	3-Two-Way	Urban	NonVDOT	5	3. City or T	Hampton F	HAMP	S-VA114PR REDWOOD ST		0.13			-76.3588	37.028
172085096	2017	7/25/2017 5:00	1559	15:59	A	A	0	1	0	0	1	0	0	3	1. Rear End	RE	No	1. No Adve	2. Daylight	Day	1. Dry	Dry	1. Main-Lin	1. Straight	2. Blacktop	1. No Defe	1. Two-Wa	1. Not at In	6. Traffic L	1. Yes - Wo	2. No			3. No	20. Motor V	1. On Roac	No	No	Belted	No	No	No	No	No	No	No	No	No	No		NOT_RD	Not Interse	Yes	Yes	Yes	No	5. Hampto	114	114. City o	4-Minor Ar	3-Two-Way	Urban	NonVDOT	5	3. City or T	Hampton F	HAMP	R-VA SR00351EB		7.81	1061476	377.86	-76.3101	37.0389
203525061	2020	12/16/2020 5:00	859	8:59	O	PDO	0	0	0	0	0	0	0	2	2. Angle	ANG	No	1. No Adve	2. Daylight	Day	1. Dry	Dry	11. Interse	1. Straight	2. Blacktop	1. No Defe	2. Two-Wa	2. Two App	4. Stop Sig	1. Yes - Wo	2. No			3. No	20. Motor V	1. On Roac	No	No	Belted	No	No	No	No	No	No	No	No	No	No		NOT_RD	Urban Inte	No	No	Yes	No	5. Hampto	114	114. City o	4-Minor Ar	3-Two-Way	Urban	NonVDOT	5	3. City or T	Hampton F	HAMP	S-VA114PR MALLORY ST S		0.2			-76.3241	37.01744
211255104	2021	4/29/2021 5:00	543	5:43	C	C	0	0	0	1	1	0	0	2	2. Angle	ANG	No	1. No Adve	1. Dawn	Day	1. Dry	Dry	10. Interse	1. Straight	2. Blacktop	1. No Defe	3. Two-Wa	4. Four Ap	4. Stop Sig	1. Yes - Wo	2. No			3. No	20. Motor V	1. On Roac	No	No	Belted	No	Yes	No	No	No	No	No	No	No	No		NOT_RD	VDOT Inter	No	No	Yes	No	5. Hampto	114	114. City o	5-Major Cc	4-Two-Way	Urban	NonVDOT	5	3. City or T	Hampton F	HAMP	S-VA114PR BIG BETHEL RD		0.7	253326	0	-76.4177	37.02563
212455077	2021	8/29/2021 5:00	2000	20:00	C	C	0	0	0	2	2	0	0	2	16. Other	OTHR	No	1. No Adve	1. Dawn	Day	1. Dry	Dry	10. Interse	1. Straight	1. Concret	1. No Defe	2. Two-Wa	4. Four Ap	3. Traffic S	1. Yes - Wo	2. No			3. No	20. Motor V	1. On Roac	Yes	No	Belted	No	No	No	No	No	No	No	No	No	No		NOT_RD	Urban Inte	No	No	Yes	No	5. Hampto	114	114. City o	5-Major Cc	3-Two-Way	Urban	NonVDOT	5	3. City or T	Hampton F	HAMP	R-VA SR00143NB		1.56	253036	5.33	-76.3223	37.01861
172085147	2017	7/15/2017 5:00	43	00:43	O	PDO	0	0	0	0	0	0	0	1	9. Fixed Object - Off Road	FOOR	No	5. Rain	4. Darknes	Night	2. Wet	Wet	8. Non-Inte	2. Curve - L	2. Blacktop	1. No Defe	1. Two-Wa	1. Not at In	6. Traffic L	1. Yes - Wo	2. No			3. No	28. Ran Of	1. On Roac	No	No	Belted	No	No	No	No	Yes	No	No	No	No	Yes	30	RD_LEFT	Not Interse	No	Yes	No	Yes	5. Hampto	114	114. City o	1-Interstat	1-One-Way	Urban	VDOT Prim	5	1. State Hv	Hampton F	HAMP	R-VA SR00134EB	RMP008.00A	0.3			-76.4066	37.05035
172085148	2017	7/26/2017 5:00	1836	18:36	B	B	0	0	2	0	2	0	0	2	1. Rear End	RE	No	1. No Adve	2. Daylight	Day	1. Dry	Dry	8. Non-Inte	1. Straight	2. Blacktop	1. No Defe	3. Two-Wa	1. Not at In	6. Traffic L	1. Yes - Wo	1. Yes	1. Advance	4. Intermit	3. No	20. Motor V	1. On Roac	No	No	Belted	No	Yes	No	No	No	Yes	No	No	No	No		NOT_RD	Not Interse	Yes	No	Yes	No	5. Hampto	114	114. City o	1-Interstat	4-Two-Way	Urban	VDOT Inter	5	1. State Hv	Hampton F	HAMP	R-VA IS00064WB		260.59			-76.4369	37.07142
172085174	2017	7/27/2017 5:00	318	3:18	O	PDO	0	0	0	0	0	0	0	2	4. Sideswipe - Same Direction	SSS	No	1. No Adve	4. Darknes	Night	1. Dry	Dry	8. Non-Inte	1. Straight	2. Blacktop	1. No Defe	1. Two-Wa	1. Not at In	1. No Traffi	6. No Traffi	2. No			3. No	20. Motor V	1. On Roac	No	No	Belted	No	No	No	No	No	No	No	No	No	No		NOT_RD	Not Interse	No	Yes	Yes	Yes	5. Hampto	114	114. City o	7-Local (J,(	3-Two-Way	Urban	NonVDOT	5	3. City or T	Hampton F	HAMP	S-VA114PR CHESAPEAKE AVE		2.51			-76.3484	37.00798
172085191	2017	7/21/2017 5:00	1901	19:01	O	PDO	0	0	0	0	0	0	0	2	1. Rear End	RE	No	1. No Adve	2. Daylight	Day	1. Dry	Dry	8. Non-Inte	1. Straight	1. Concret	1. No Defe	4. One-Wa	1. Not at In	6. Traffic L	1. Yes - Wo	2. No			3. No	20. Motor V	1. On Roac	No	No	Belted	No	No	No	No	No	No	No	No	No	Yes	10	NOT_RD	Not Interse	No	No	Yes	No	5. Hampto	114	114. City o	1-Interstat	4-Two-Way	Urban	VDOT Inter	5	1. State Hv	Hampton F	HAMP	R-VA IS00064EB		269.95			-76.3141	36.99596
202235146	2020	8/8/2020 5:00	1637	16:37	A	A	0	1	1	2	4	0	0	2	1. Rear End	RE	No	1. No Adve	2. Daylight	Day	1. Dry	Dry	10. Interse	1. Straight	1. Concret	1. No Defe	2. Two-Wa	4. Four Ap	3. Traffic S	1. Yes - Wo	2. No			3. No	20. Motor V	1. On Roac	No	No	Belted	No	Yes	No	No	No	No	No	No	No	No		NOT_RD	Urban Inte	No	Yes	Yes	No	5. Hampto	114	114. City o	4-Minor Ar	4-Two-Way	Urban	NonVDOT	5	3. City or T	Hampton F	HAMP	S-VA114NP ABERDEEN RD		0.31	253178	81.37	-76.4028	37.0016
213065106	2021	10/27/2021 5:00	1355	13:55	B	B	0	0	1	0	1	0	0	2	2. Angle	ANG	No	1. No Adve	2. Daylight	Day	1. Dry	Dry	9. Within In	1. Straight	2. Blacktop	1. No Defe	3. Two-Wa	4. Four Ap	4. Stop Sig	1. Yes - Wo	2. No			3. No	20. Motor V	1. On Roac	No	No	Belted	No	No	No	No	No	No	No	No	No	No		NOT_RD	VDOT Inter	Yes	No	Yes	No	5. Hampto	114	114. City o	5-Major Cc	4-Two-Way	Urban	NonVDOT	5	3. City or T	Hampton F	HAMP	S-VA114NP BIG BETHEL RD		0.7	253326	41.31	-76.4178	37.02559
172090000	2017	2/24/2017 5:00	1400	14:00	O	PDO	0	0	0	0	0	0	0	2	1. Rear End	RE	No	1. No Adve	2. Daylight	Day	1. Dry	Dry	8. Non-Inte	1. Straight	2. Blacktop	1. No Defe	1. Two-Wa	1. Not at In	1. No Traffi	6. No Traffi	2. No			2. Yes - Wi	20. Motor V	1. On Roac	No	No	Belted	No	No	No	No	No	No	No	No	No	No		NOT_RD	Not Interse	Yes	No	Yes	No	5. Hampto	114	114. City o	7-Local (J,(	3-Two-Way	Urban	NonVDOT	5	3. City or T	Hampton F	HAMP	S-VA114PR ROCKWELL RD		0.28			-76.3341	37.07114
202025156	2020	7/17/2020 5:00	912	9:12	O	PDO	0	0	0	0	0	0	0	2	2. Angle	ANG	No	1. No Adve	2. Daylight	Day	1. Dry	Dry	9. Within In	1. Straight	2. Blacktop	1. No Defe	2. Two-Wa	4. Four Ap	1. No Traffi	6. No Traffi	2. No			3. No	20. Motor V	1. On Roac	No	No	Belted	No	Yes	No	No	No	No	No	No	No	No		NOT_RD	Urban Inte	No	No	Yes	No	5. Hampto	114	114. City o	5-Major Cc	4-Two-Way	Urban	NonVDOT	5	3. City or T	Hampton F	HAMP	S-VA114NP NICKERSON BLVD		0.08	1060398	445.12	-76.303	37.04534
223065351	2022	10/23/2022 5:00	1221	12:21	O	PDO	0	0	0	0	0	0	0	2	4. Sideswipe - Same Direction	SSS	No	1. No Adve	2. Daylight	Day	1. Dry	Dry	9. Within In	2. Curve - L	2. Blacktop	1. No Defe	1. Two-Wa	4. Four Ap	3. Traffic S	1. Yes - Wo	2. No			3. No	20. Motor V	1. On Roac	No	No	Belted	No	No	No	No	No	No	No	No	No	No		NOT_RD	Urban Inte	No	No	Yes	No	5. Hampto	114	114. City o	5-Major Cc	3-Two-Way	Urban	NonVDOT	5	3. City or T	Hampton F	HAMP	R-VA SR00143SB		1.56	253036	18.13	-76.3223	37.01866
172090003	2017	6/27/2017 5:00	1900	19:00	C	C	0	0	0	1	1	0	0	2	2. Angle	ANG	No	1. No Adve	2. Daylight	Day	1. Dry	Dry	9. Within In	1. Straight	1. Concret	1. No Defe	4. One-Wa	4. Four Ap	9. One Wa	6. No Traffi	2. No			3. No	20. Motor V	1. On Roac	No	No	Belted	No	No	No	No	No	No	No	No	No	No		NOT_RD	Urban Inte	No	Yes	Yes	No	5. Hampto	114	114. City o	4-Minor Ar	3-Two-Way	Urban	NonVDOT	5	3. City or T	Hampton F	HAMP	R-VA SR00351EB		8.8	719172	67.78	-76.2931	37.04101
230585231	2023	2/20/2023 5:00	2112	21:12	C	C	0	0	0	1	1	0	0	2	1. Rear End	RE	No	1. No Adve	4. Darknes	Night	1. Dry	Dry	1. Main-Lin	1. Straight	2. Blacktop	1. No Defe	1. Two-Wa	1. Not at In	1. No Traffi	6. No Traffi	2. No			3. No	20. Motor V	1. On Roac	No	No	Belted	No	Yes	No	No	No	Yes	No	No	No	No		NOT_RD	Urban Inte	No	Yes	Yes	Yes	5. Hampto	114	114. City o	5-Major Cc	3-Two-Way	Urban	NonVDOT	5	3. City or T	Hampton F	HAMP	R-VA SR00143SB		1.57	253036	84.6	-76.3225	37.01879
172095090	2017	7/27/2017 5:00	1304	13:04	O	PDO	0	0	0	0	0	0	0	2	2. Angle	ANG	No	1. No Adve	2. Daylight	Day	1. Dry	Dry	9. Within In	1. Straight	2. Blacktop	1. No Defe	1. Two-Wa	4. Four Ap	4. Stop Sig	1. Yes - Wo	2. No			3. No	20. Motor V	1. On Roac	No	No	Belted	No	No	No	No	No	No	No	No	No	Yes	5	NOT_RD	VDOT Inter	No	Yes	Yes	No	5. Hampto	114	114. City o	7-Local (J,(	3-Two-Way	Urban	NonVDOT	5	3. City or T	Hampton F	HAMP	S-VA114PR DOWNES ST		0.08	1061857	5.65	-76.3237	37.01597
213515119	2021	12/15/2021 5:00	1346	13:46	O	PDO	0	0	0	0	0	0	0	2	2. Angle	ANG	No	1. No Adve	2. Daylight	Day	1. Dry	Dry	9. Within In	1. Straight	2. Blacktop	1. No Defe	2. Two-Wa	4. Four Ap	4. Stop Sig	1. Yes - Wo	2. No			3. No	20. Motor V	1. On Roac	No	No	Belted	No	No	No	No	No	No	No	No	No	No		NOT_RD	VDOT Inter	Yes	No	Yes	No	5. Hampto	114	114. City o	5-Major Cc	4-Two-Way	Urban	NonVDOT	5	3. City or T	Hampton F	HAMP	S-VA114PR BIG BETHEL RD		0.7	253326	10.7	-76.4177	37.02566
220345054	2022	2/2/2022 5:00	2053	20:53	C	C	0	0	0	3	3	0	0	2	4. Sideswipe - Same Direction	SSS	No	1. No Adve	4. Darknes	Night	1. Dry	Dry	9. Within In	1. Straight	2. Blacktop	1. No Defe	3. Two-Wa	4. Four Ap	3. Traffic S	1. Yes - Wo	2. No			3. No	20. Motor V	1. On Roac	No	No	Belted	No	No	No	No	No	No	No	No	No	No		NOT_RD	Urban Inte	Yes	No	Yes	Yes	5. Hampto	114	114. City o	4-Minor Ar	4-Two-Way	Urban	NonVDOT	5	3. City or T	Hampton F	HAMP	S-VA114NP ABERDEEN RD		0.31	253178	67.78	-76.4027	37.00155
172095191	2017	7/25/2017 5:00	1528	15:28	O	PDO	0	0	0	0	0	0	0	2	2. Angle	ANG	No	1. No Adve	2. Daylight	Day	1. Dry	Dry	10. Interse	1. Straight	2. Blacktop	1. No Defe	1. Two-Wa	4. Four Ap	4. Stop Sig	1. Yes - Wo	2. No			3. No	20. Motor V	1. On Roac	No	No	Belted	No	No	No	No	No	No	No	No	No	Yes	5	NOT_RD	VDOT Inter	No	No	Yes	No	5. Hampto	114	114. City o	7-Local (J,(	3-Two-Way	Urban	NonVDOT	5	3. City or T	Hampton F	HAMP	S-VA114PR WEAVER RD W		0.65	1073883	10.93	-76.4158	37.02864
172095193	2017	7/28/2017 5:00	1003	10:03	A	A	0	1	0	2	3	0	0	2	2. Angle	ANG	No	1. No Adve	2. Daylight	Day	1. Dry	Dry	1. Main-Lin	1. Straight	2. Blacktop	1. No Defe	2. Two-Wa	4. Four Ap	4. Stop Sig	1. Yes - Wo	2. No			3. No	20. Motor V	1. On Roac	No	No	Belted	No	No	No	No	No	No	No	No	No	No		NOT_RD	VDOT Inter	No	No	Yes	No	5. Hampto	114	114. City o	7-Local (J,(	3-Two-Way	Urban	NonVDOT	5	3. City or T	Hampton F	HAMP	S-VA114PR WEAVER RD W		0.65	1073883	5.47	-76.4158	37.02865
172105084	2017	7/21/2017 5:00	1035	10:35	O	PDO	0	0	0	0	0	0	0	2	1. Rear End	RE	No	1. No Adve	2. Daylight	Day	1. Dry	Dry	8. Non-Inte	1. Straight	1. Concret	1. No Defe	4. One-Wa	1. Not at In	7. No Pass	1. Yes - Wo	2. No			3. No	20. Motor V	1. On Roac	No	No	Belted	No	No	No	No	No	No	No	No	No	Yes	30	NOT_RD	Not Interse	No	No	Yes	No	5. Hampto	114	114. City o	1-Interstat	4-Two-Way	Urban	VDOT Inter	5	1. State Hv	Hampton F	HAMP	R-VA IS00064WB		270			-76.3142	36.99716
172105096	2017	7/25/2017 5:00	1910	19:10	O	PDO	0	0	0	0	0	0	0	2	4. Sideswipe - Same Direction	SSS	No	1. No Adve	3. Dusk	Day	1. Dry	Dry	8. Non-Inte	2. Curve - L	1. Concret	1. No Defe	3. Two-Wa	1. Not at In	6. Traffic L	1. Yes - Wo	2. No			3. No	20. Motor V	1. On Roac	No	No	Belted	No	No	No	No	No	No	No	No	No	Yes	10	NOT_RD	Not Interse	No	Yes	Yes	No	5. Hampto	114	114. City o	1-Interstat	4-Two-Way	Urban	VDOT Inter	5	1. State Hv	Hampton F	HAMP	R-VA IS00064WB		268.01			-76.3289	37.0226
172115031	2017	7/29/2017 5:00	2237	22:37	O	PDO	0	0	0	0	0	0	0	2	1. Rear End	RE	No	5. Rain	4. Darknes	Night	2. Wet	Wet	8. Non-Inte	1. Straight	1. Concret	1. No Defe	3. Two-Wa	1. Not at In	6. Traffic L	1. Yes - Wo	2. No			3. No	20. Motor V	1. On Roac	Yes	No	Belted	No	No	No	No	No	Yes	No	No	No	Yes	20	NOT_RD	Not Interse	No	No	Yes	Yes	5. Hampto	114	114. City o	1-Interstat	4-Two-Way	Urban	VDOT Inter	5	1. State Hv	Hampton F	HAMP	R-VA IS00664WB		1.35			-76.3844	37.01772
172115163	2017	7/27/2017 5:00	1040	10:40	O	PDO	0	0	0	0	0	0	0	3	1. Rear End	RE	No	1. No Adve	2. Daylight	Day	1. Dry	Dry	8. Non-Inte	3. Grade - S	1. Concret	1. No Defe	4. One-Wa	1. Not at In	6. Traffic L	1. Yes - Wo	2. No			3. No	20. Motor V	1. On Roac	No	No	Belted	No	No	No	No	No	No	No	No	No	No		NOT_RD	Not Interse	No	No	Yes	No	5. Hampto	114	114. City o	1-Interstat	4-Two-Way	Urban	VDOT Inter	5	1. State Hv	Hampton F	HAMP	R-VA IS00064EB		269.64			-76.3174	36.99942
172115276	2017	7/29/2017 5:00	1505	15:05	A	A	0	2	0	0	2	0	0	3	1. Rear End	RE	No	5. Rain	2. Daylight	Day	2. Wet	Wet	8. Non-Inte	1. Straight	1. Concret	1. No Defe	3. Two-Wa	1. Not at In	6. Traffic L	1. Yes - Wo	2. No			3. No	20. Motor V	1. On Roac	No	No	Belted	No	No	No	No	No	No	No	No	No	No		NOT_RD	Not Interse	No	No	Yes	No	5. Hampto	114	114. City o	1-Interstat	4-Two-Way	Urban	VDOT Inter	5	1. State Hv	Hampton F	HAMP	R-VA IS00064EB		266.34			-76.3523	37.03476
172115301	2017	7/27/2017 5:00	1315	13:15	O	PDO	0	0	0	0	0	0	0	4	1. Rear End	RE	No	1. No Adve	2. Daylight	Day	1. Dry	Dry	8. Non-Inte	3. Grade - S	1. Concret	1. No Defe	4. One-Wa	1. Not at In	6. Traffic L	1. Yes - Wo	2. No			3. No	20. Motor V	1. On Roac	No	No	Belted	No	No	No	No	No	No	No	No	No	No		NOT_RD	Not Interse	No	No	Yes	No	5. Hampto	114	114. City o	1-Interstat	4-Two-Way	Urban	VDOT Inter	5	1. State Hv	Hampton F	HAMP	R-VA IS00064EB		269.62			-76.3176	36.99962
180995134	2018	4/6/2018 5:00	2344	23:44	C	C	0	0	0	1	1	0	0	2	2. Angle	ANG	No	1. No Adve	4. Darknes	Night	1. Dry	Dry	1. Main-Lin	1. Straight	2. Blacktop	1. No Defe	2. Two-Wa	4. Four Ap	3. Traffic S	1. Yes - Wo	2. No			3. No	20. Motor V	1. On Roac	No	No	Belted	No	No	No	No	No	Yes	No	No	No	Yes	15	NOT_RD	Urban Inte	No	No	Yes	Yes	5. Hampto	114	114. City o	3-Principal	4-Two-Way	Urban	NonVDOT	5	3. City or T	Hampton F	HAMP	R-VA SR00134EB		5.05	1080512	0	-76.3953	37.08659
172125128	2017	7/25/2017 5:00	1047	10:47	C	C	0	0	0	2	2	0	0	2	2. Angle	ANG	No	1. No Adve	2. Daylight	Day	1. Dry	Dry	1. Main-Lin	1. Straight	2. Blacktop	1. No Defe	2. Two-Wa	4. Four Ap	4. Stop Sig	1. Yes - Wo	2. No			3. No	20. Motor V	1. On Roac	No	No	Belted	No	No	No	No	No	No	No	No	No	No		NOT_RD	Urban Inte	No	No	Yes	No	5. Hampto	114	114. City o	7-Local (J,(	3-Two-Way	Urban	NonVDOT	5	3. City or T	Hampton F	HAMP	S-VA114PR QUEEN ST W		0.73	1069476	5.29	-76.363	37.02609

202205164	2020	8/6/2020 5:00	1719	17:19	O	PDO	0	0	0	0	0	0	0	3	1. Rear End	RE	No	5. Rain	2. Daylight	Day	2. Wet	Wet	1. Main-Lir	1. Straight	2. Blackto	1. No Defe	2. Two-Wa	1. Not at In	1. No Traffi	6. No Traffi	2. No			3. No	20. Motor \	1. On Roac	No	No	Belted	No	No	No	No	No	Yes	No	No	No	No		NOT_RD	Not Interse	No	Yes	Yes	No	5. Hampto	114	114. City o	7-Local (J,(	3-Two-Way	Urban	NonVDOT	5	3. City or T	Hampton F	HAMP	S-VA114PR SHELL RD		0.8	1071498	312.85	-76.3955	37.00304
222375721	2022	6/18/2022 5:00	2200	22:00	O	PDO	0	0	0	0	0	0	0	1	9. Fixed Object - Off Road	FOOR	No	1. No Adve	4. Darknes	Night	1. Dry	Dry	1. Main-Lir	1. Straight	2. Blackto	1. No Defe	3. Two-Wa	1. Not at In	13. Other	1. Yes - Wc	2. No			3. No	28. Ran Of	1. On Roac	No	No	Belted	No	No	No	No	No	Yes	No	No	No	No		RD_UNKN	Not Interse	No	No	Yes	Yes	5. Hampto	114	114. City o	4-Minor Ar	3-Two-Way	Urban	NonVDOT	5	3. City or T	Hampton F	HAMP	S-VA114NP MALLORY ST S		0.2			-76.3242	37.01741
201385085	2020	1/16/2020 5:00	1700	17:00	O	PDO	0	0	0	0	0	0	0	2	4. Sideswipe - Same Direction	SSS	No	1. No Adve	2. Daylight	Day	1. Dry	Dry	10. Interse	1. Straight	2. Blackto	1. No Defe	1. Two-Wa	3. Three Ap	6. Traffic L	1. Yes - Wc	2. No			3. No	20. Motor \	1. On Roac	No	No	Belted	No	No	No	No	No	Yes	No	No	No	No		NOT_RD	Urban Inte	Yes	No	Yes	No	5. Hampto	114	114. City o	4-Minor Ar	3-Two-Way	Urban	NonVDOT	5	3. City or T	Hampton F	HAMP	R-VA SR00152EB		1.53	253054	107.61	-76.4397	37.04301
172125145	2017	7/28/2017 5:00	1311	13:11	O	PDO	0	0	0	0	0	0	0	3	1. Rear End	RE	No	1. No Adve	2. Daylight	Day	1. Dry	Dry	1. Main-Lir	1. Straight	2. Blackto	1. No Defe	3. Two-Wa	1. Not at In	6. Traffic L	1. Yes - Wc	2. No			3. No	20. Motor \	1. On Roac	No	No	Belted	No	No	No	No	No	No	No	No	No	No		NOT_RD	Urban Inte	No	Yes	Yes	No	5. Hampto	114	114. City o	3-Principal	4-Two-Way	Urban	NonVDOT	5	3. City or T	Hampton F	HAMP	R-VA US00258WB		63.23	754225	100.84	-76.3844	37.04262
202935193	2020	10/4/2020 5:00	1952	19:52	C	C	0	0	0	3	3	0	0	2	16. Other	OTHR	No	1. No Adve	4. Darknes	Night	1. Dry	Dry	8. Non-Inte	1. Straight	2. Blackto	1. No Defe	1. Two-Wa	1. Not at In	3. Traffic S	1. Yes - Wc	2. No			3. No	20. Motor \	1. On Roac	No	No	Belted	No	No	No	No	No	No	No	No	No	No		NOT_RD	Urban Inte	No	No	Yes	Yes	5. Hampto	114	114. City o	7-Local (J,(	3-Two-Way	Urban	NonVDOT	5	3. City or T	Hampton F	HAMP	S-VA114PR ORCUTT AVE		0.13	253130	173.88	-76.4351	37.02336
172125147	2017	7/28/2017 5:00	2051	20:51	O	PDO	0	0	0	0	0	0	0	2	1. Rear End	RE	No	4. Mist	4. Darknes	Night	2. Wet	Wet	8. Non-Inte	1. Straight	2. Blackto	1. No Defe	2. Two-Wa	1. Not at In	1. No Traffi	6. No Traffi	2. No			3. No	6. Parked \	2. Shoulde	Yes	No	Belted	No	No	No	No	No	No	No	No	No	No		RD_UNKN	Not Interse	No	No	Yes	Yes	5. Hampto	114	114. City o	7-Local (J,(	3-Two-Way	Urban	NonVDOT	5	3. City or T	Hampton F	HAMP	S-VA114PR BAILEY PARK RD		0.03			-76.3509	37.05052
172125148	2017	7/28/2017 5:00	2058	20:58	C	C	0	0	0	2	2	0	0	2	16. Other	OTHR	No	5. Rain	4. Darknes	Night	2. Wet	Wet	1. Main-Lir	1. Straight	2. Blackto	1. No Defe	2. Two-Wa	1. Not at In	6. Traffic L	1. Yes - Wc	2. No			3. No	20. Motor \	1. On Roac	No	No	Belted	No	No	No	No	No	No	No	No	No	No		NOT_RD	Not Interse	No	Yes	Yes	Yes	5. Hampto	114	114. City o	3-Principal	4-Two-Way	Urban	NonVDOT	5	3. City or T	Hampton F	HAMP	R-VA US00258WB		64.31			-76.3659	37.04392
172125150	2017	7/29/2017 5:00	1316	13:16	C	C	0	0	0	2	2	0	0	2	15. Backed Into	BI	No	5. Rain	2. Daylight	Day	2. Wet	Wet	10. Interse	1. Straight	2. Blackto	1. No Defe	3. Two-Wa	4. Four App	3. Traffic S	1. Yes - Wc	2. No			3. No	20. Motor \	1. On Roac	No	No	Belted	No	No	No	No	No	No	No	No	No	No		NOT_RD	Urban Inte	No	No	Yes	No	5. Hampto	114	114. City o	3-Principal	4-Two-Way	Urban	NonVDOT	5	3. City or T	Hampton F	HAMP	R-VA US00258EB		60.66	1075709	122.37	-76.4268	37.02809
172125151	2017	7/29/2017 5:00	1812	18:12	C	C	0	0	0	1	1	0	0	1	9. Fixed Object - Off Road	FOOR	No	5. Rain	2. Daylight	Day	2. Wet	Wet	10. Interse	1. Straight	2. Blackto	1. No Defe	3. Two-Wa	4. Four App	6. Traffic L	1. Yes - Wc	2. No			3. No	28. Ran Of	1. On Roac	No	No	Belted	No	No	No	No	No	No	No	No	No	No		NOT_RD	Urban Inte	No	Yes	Yes	No	5. Hampto	114	114. City o	4-Minor Ar	3-Two-Way	Urban	NonVDOT	5	3. City or T	Hampton F	HAMP	S-VA114NP COMMANDER SHEPARD BLVD		3.68			-76.3957	37.09336
172125152	2017	7/29/2017 5:00	2245	22:45	C	C	0	0	0	2	2	0	0	2	4. Sideswipe - Same Direction	SSS	No	5. Rain	4. Darknes	Night	2. Wet	Wet	1. Main-Lir	1. Straight	2. Blackto	1. No Defe	3. Two-Wa	1. Not at In	1. No Traffi	6. No Traffi	2. No			3. No	20. Motor \	1. On Roac	No	No	Belted	No	No	No	No	No	No	No	No	No	No		NOT_RD	VDOT Inter	No	Yes	Yes	Yes	5. Hampto	114	114. City o	7-Local (J,(	3-Two-Way	Urban	NonVDOT	5	3. City or T	Hampton F	HAMP	S-VA114NP COLISEUM DR		0.51	253353	143.76	-76.3858	37.03734
172225124	2017	8/9/2017 5:00	1858	18:58	O	PDO	0	0	0	0	0	0	0	2	1. Rear End	RE	No	1. No Adve	2. Daylight	Day	1. Dry	Dry	11. Interse	1. Straight	2. Blackto	1. No Defe	2. Two-Wa	4. Four App	3. Traffic S	1. Yes - Wc	2. No			3. No	20. Motor \	1. On Roac	No	No	Belted	No	Yes	No	No	No	No	No	No	No	No		NOT_RD	Urban Inte	Yes	No	Yes	No	5. Hampto	114	114. City o	4-Minor Ar	3-Two-Way	Urban	NonVDOT	5	3. City or T	Hampton F	HAMP	R-VA SR00169NB		0.21	253100	55.33	-76.3184	37.02116
172125154	2017	7/30/2017 5:00	2008	20:08	A	A	0	2	0	0	2	0	0	3	8. Non-Collision	NC	No	1. No Adve	3. Dusk	Day	1. Dry	Dry	1. Main-Lir	1. Straight	2. Blackto	1. No Defe	2. Two-Wa	1. Not at In	6. Traffic L	1. Yes - Wc	2. No			3. No	39. Fell/Ju	1. On Roac	No	No	Belted	No	No	No	No	No	Yes	No	Yes	No	Yes	10	NOT_RD	Not Interse	No	Yes	Yes	No	5. Hampto	114	114. City o	3-Principal	4-Two-Way	Urban	NonVDOT	5	3. City or T	Hampton F	HAMP	R-VA US00258WB		61.39	744794	466.45	-76.4158	37.03379
172125155	2017	7/30/2017 5:00	2130	21:30	C	C	0	0	0	1	1	0	0	2	2. Angle	ANG	No	1. No Adve	4. Darknes	Night	1. Dry	Dry	9. Within In	1. Straight	2. Blackto	1. No Defe	2. Two-Wa	4. Four App	3. Traffic S	1. Yes - Wc	2. No			3. No	20. Motor \	1. On Roac	No	No	Belted	No	No	No	No	No	No	No	No	No	No		NOT_RD	Urban Inte	No	No	Yes	Yes	5. Hampto	114	114. City o	3-Principal	4-Two-Way	Urban	NonVDOT	5	3. City or T	Hampton F	HAMP	R-VA US00258WB		65.6	253121	56.54	-76.3424	37.0435
172545105	2017	9/5/2017 5:00	1635	16:35	C	C	0	0	0	2	2	0	0	2	2. Angle	ANG	No	1. No Adve	2. Daylight	Day	1. Dry	Dry	9. Within In	1. Straight	2. Blackto	1. No Defe	3. Two-Wa	3. Three Ap	4. Stop Sig	1. Yes - Wc	2. No			1. Yes	20. Motor \	1. On Roac	No	No	Belted	No	No	No	No	No	No	No	No	No	No		NOT_RD	Urban Inte	No	No	Yes	No	5. Hampto	114	114. City o	4-Minor Ar	3-Two-Way	Urban	NonVDOT	5	3. City or T	Hampton F	HAMP	R-VA SR00152WB		1.55	253054	10.25	-76.4394	37.04303
182355098	2018	8/22/2018 5:00	827	8:27	C	C	0	0	0	2	2	0	0	2	5. Sideswipe - Opposite Direction	SSO	No	1. No Adve	2. Daylight	Day	1. Dry	Dry	10. Interse	1. Straight	2. Blackto	1. No Defe	2. Two-Wa	4. Four App	4. Stop Sig	1. Yes - Wc	2. No			3. No	20. Motor \	1. On Roac	No	No	Belted	No	Yes	No	No	No	No	No	No	No	No		NOT_RD	Urban Inte	No	No	Yes	No	5. Hampto	114	114. City o	4-Minor Ar	3-Two-Way	Urban	NonVDOT	5	3. City or T	Hampton F	HAMP	R-VA SR00152WB		1.55	253054	10.25	-76.4394	37.04303
172125236	2017	7/29/2017 5:00	815	8:15	O	PDO	0	0	0	0	0	0	0	1	9. Fixed Object - Off Road	FOOR	No	5. Rain	2. Daylight	Day	2. Wet	Wet	5. On Entra	2. Curve - L	2. Blackto	1. No Defe	4. One-Wa	1. Not at In	6. Traffic L	1. Yes - Wc	2. No			3. No	42. Other N	1. On Roac	No	No	Belted	No	No	No	No	Yes	No	No	No	No	Yes	15	RD_LEFT	Not Interse	No	No	No	No	5. Hampto	114	114. City o	1-Interstat	1-One-Way	Urban	VDOT Prim	5	1. State Hv	Hampton F	HAMP	R-VA US00258WB	RMP063.00B	0.07			-76.3936	37.04159
172125274	2017	7/29/2017 5:00	1653	16:53	C	C	0	0	0	1	1	0	0	2	2. Angle	ANG	No	5. Rain	2. Daylight	Day	2. Wet	Wet	9. Within In	1. Straight	2. Blackto	1. No Defe	1. Two-Wa	3. Three Ap	4. Stop Sig	1. Yes - Wc	2. No			3. No	20. Motor \	1. On Roac	No	No	Belted	No	No	No	No	No	No	No	No	No	Yes	5	NOT_RD	Urban Inte	No	No	Yes	No	5. Hampto	114	114. City o	7-Local (J,(	3-Two-Way	Urban	NonVDOT	5	3. City or T	Hampton F	HAMP	S-VA114PR SEWARD DR		0.16			-76.3187	37.04961
200905043	2020	3/29/2020 5:00	1744	17:44	O	PDO	0	0	0	0	0	0	0	2	2. Angle	ANG	No	1. No Adve	2. Daylight	Day	1. Dry	Dry	9. Within In	1. Straight	2. Blackto	1. No Defe	1. Two-Wa	4. Four App	4. Stop Sig	1. Yes - Wc	2. No			3. No	20. Motor \	1. On Roac	No	No	Belted	No	No	No	No	No	Yes	No	No	No	No		NOT_RD	Urban Inte	No	No	Yes	No	5. Hampto	114	114. City o	5-Major Cc	3-Two-Way	Urban	NonVDOT	5	3. City or T	Hampton F	HAMP	S-VA114NP NEWMARKET DR		0.08	253129	318.51	-76.4389	37.02101
172125288	2017	7/30/2017 5:00	1614	16:14	O	PDO	0	0	0	0	0	0	0	2	1. Rear End	RE	No	1. No Adve	2. Daylight	Day	1. Dry	Dry	10. Interse	1. Straight	2. Blackto	1. No Defe	2. Two-Wa	4. Four App	3. Traffic S	1. Yes - Wc	2. No			3. No	20. Motor \	1. On Roac	No	No	Unbelted	No	Yes	No	No	No	No	No	No	No	No		NOT_RD	Urban Inte	Yes	No	Yes	No	5. Hampto	114	114. City o	4-Minor Ar	4-Two-Way	Urban	NonVDOT	5	3. City or T	Hampton F	HAMP	R-VA US00258WB		67.8	253100	59.67	-76.3181	37.02114
172125303	2017	7/31/2017 5:00	1151	11:51	O	PDO	0	0	0	0	0	0	0	2	2. Angle	ANG	No	1. No Adve	2. Daylight	Day	1. Dry	Dry	9. Within In	1. Straight	2. Blackto	1. No Defe	3. Two-Wa	4. Four App	4. Stop Sig	1. Yes - Wc	2. No			3. No	20. Motor \	1. On Roac	No	No	Belted	No	No	No	No	No	No	No	No	No	Yes	5	NOT_RD	Urban Inte	No	No	Yes	No	5. Hampto	114	114. City o	3-Principal	4-Two-Way	Urban	NonVDOT	5	3. City or T	Hampton F	HAMP	R-VA US00258WB		66.16	253149	61.2	-76.3328	37.0408
172125376	2017	7/28/2017 5:00	1635	16:35	O	PDO	0	0	0	0	0	0	0	2	4. Sideswipe - Same Direction	SSS	No	1. No Adve	2. Daylight	Day	1. Dry	Dry	8. Non-Inte	1. Straight	1. Concret	1. No Defe	3. Two-Wa	1. Not at In	6. Traffic L	1. Yes - Wc	2. No			3. No	20. Motor \	1. On Roac	No	No	Belted	No	No	No	No	No	No	No	No	No	Yes	3	NOT_RD	Not Interse	No	No	Yes	No	5. Hampto	114	114. City o	1-Interstat	4-Two-Way	Urban	VDOT Inter	5	1. State Hv	Hampton F	HAMP	R-VA IS00064EB		267.59			-76.3319	37.02671
172125414	2017	7/28/2017 5:00	2210	22:10	O	PDO	0	0	0	0	0	0	0	1	9. Fixed Object - Off Road	FOOR	No	5. Rain	4. Darknes	Night	2. Wet	Wet	8. Non-Inte	5. Hillcrest	1. Concret	1. No Defe	4. One-Wa	1. Not at In	9. One Wa	1. Yes - Wc	2. No			3. No	11. Jersey	1. On Roac	No	No	Belted	No	No	No	No	No	No	No	No	No	No		RD_RIGHT	Not Interse	No	No	Yes	Yes	5. Hampto	114	114. City o	1-Interstat	4-Two-Way	Urban	VDOT Inter	5	1. State Hv	Hampton F	HAMP	R-VA IS00064EB		270.26			-76.3109	36.99248
172135076	2017	7/31/2017 5:00	2130	21:30	O	PDO	0	0	0	0	0	0	0	1	9. Fixed Object - Off Road	FOOR	No	1. No Adve	4. Darknes	Night	1. Dry	Dry	1. Main-Lir	1. Straight	1. Concret	1. No Defe	1. Two-Wa	1. Not at In	1. No Traffi	6. No Traffi	2. No			3. No	3. Utility P	4. Roadsid	No	No	Belted	No	No	No	No	No	Yes	No	No	No	Yes	15	RD_UNKN	Not Interse	No	No	Yes	Yes	5. Hampto	114	114. City o	7-Local (J,(	3-Two-Way	Urban	NonVDOT	5	3. City or T	Hampton F	HAMP	S-VA114PR NORTHAMPTON DR		0.37			-76.426	37.04741
172135078	2017	8/1/2017 5:00	215	2:15	O	PDO	0	0	0	0	0	0	0	2	4. Sideswipe - Same Direction	SSS	No	1. No Adve	4. Darknes	Night	1. Dry	Dry	8. Non-Inte	3. Grade - S	2. Blackto	1. No Defe	1. Two-Wa	1. Not at In	1. No Traffi	6. No Traffi	2. No			3. No	6. Parked \	1. On Roac	No	No	Belted	No	No	No	No	No	Yes	No	No	No	No		NOT_RD	Not Interse	No	No	Yes	Yes	5. Hampto	114	114. City o	7-Local (J,(	3-Two-Way	Urban	NonVDOT	5	3. City or T	Hampton F	HAMP	S-VA114PR KELLY AVE		0.14			-76.3185	37.02446
220695085	2022	2/23/2022 5:00	1706	17:06	O	PDO	0	0	0	0	0	0	0	2	2. Angle	ANG	No	1. No Adve	3. Dusk	Day	1. Dry	Dry	10. Interse	1. Straight	2. Blackto	1. No Defe	2. Two-Wa	4. Four App	4. Stop Sig	1. Yes - Wc	2. No			3. No	20. Motor \	1. On Roac	No	No	Unbelted	No	No	No	No	No	No	No	No	No	No		NOT_RD	VDOT Inter	Yes	No	Yes	No	5. Hampto	114	114. City o	5-Major Cc	4-Two-Way	Urban	NonVDOT	5	3. City or T	Hampton F	HAMP	S-VA114PR BIG BETHEL RD		0.7	253326	10.7	-76.4177	37.02566
233655075	2023	12/21/2023 5:00	913	9:13	A	A	0	1	0	1	2	0	0	2	4. Sideswipe - Same Direction	SSS	No	1. No Adve	2. Daylight	Day	1. Dry	Dry	9. Within In	1. Straight	2. Blackto	1. No Defe	2. Two-Wa	4. Four App	4. Stop Sig	1. Yes - Wc	2. No			3. No	20. Motor \	1. On Roac	No	No	Belted	No	No	No	No	No	No	Yes	No	No	No		NOT_RD	VDOT Inter	No	Yes	Yes	No	5. Hampto	114	114. City o	5-Major Cc	4-Two-Way	Urban	NonVDOT	5	3. City or T	Hampton F	HAMP	S-VA114PR BIG BETHEL RD		0.7	253326	42.79	-76.4178	37.02574
172135099	2017	7/31/2017 5:00	1344	13:44	O	PDO	0	0	0	0	0	0	0	2	1. Rear End	RE	No	1. No Adve	2. Daylight	Day	1. Dry	Dry	10. Interse	1. Straight	2. Blackto	1. No Defe	3. Two-Wa	3. Three Ap	3. Traffic S	1. Yes - Wc	2. No			3. No	20. Motor \	1. On Roac	No	No	Belted	No	No	No	No	No	No	No	No	No	No		NOT_RD	VDOT Inter	No	Yes	Yes	No	5. Hampto	114	114. City o	7-Local (J,(	3-Two-Way	Urban	NonVDOT	5	3. City or T	Hampton F	HAMP	S-VA114PR POWER PLANT WAY		0.1	50659	92	-76.3986	37.03934
172135100	2017	7/31/2017 5:00	1535	15:35	O	PDO	0	0	0	0	0	0	0	2	4. Sideswipe - Same Direction	SSS	No	1. No Adve	2. Daylight	Day	1. Dry	Dry	11. Interse	1. Straight	2. Blackto	1. No Defe	3. Two-Wa	4. Four App	3. Traffic S	1. Yes - Wc	2. No			3. No	20. Motor \	1. On Roac	No	No	Belted	No	No	No	No	No	No	No	No	No	No		NOT_RD	Urban Inte	No	No	Yes	No	5. Hampto	114	114. City o	3-Principal	4-Two-Way	Urban	NonVDOT	5	3. City or T	Hampton F	HAMP	R-VA US00258WB		61.84	253135	155.54	-76.4086	37.03729
172135112	2017	7/25/2017 5:00	2335	23:35	O	PDO	0	0	0	0	0	0	0	1	9. Fixed Object - Off Road	FOOR	No	1. No Adve	4. Darknes	Night	1. Dry	Dry	8. Non-Inte	1. Straight	1. Concret	1. No Defe	3. Two-Wa	1. Not at In	6. Traffic L	1. Yes - Wc	2. No			3. No	11. Jersey	1. On Roac	No	No	Belted	No	Yes	Yes	No	No	No	No	No	No	No		RD_LEFT	Not Interse	No	No	Yes	Yes	5. Hampto	114	114. City o	1-Interstat	4-Two-Way	Urban	VDOT Inter	5	1. State Hv	Hampton F	HAMP	R-VA IS00064WB		266.54			-76.3485	37.03447
172135156	2017	8/1/2017 5:00	800	8:00	C	C	0	0	0	2	2	0	0	2	2. Angle	ANG	No	1. No Adve	2. Daylight	Day	1. Dry	Dry	1. Main-Lir	1. Straight	2. Blackto	1. No Defe	1. Two-Wa	1. Not at In	8. Yield Sig	1. Yes - Wc	2. No			3. No	20. Motor \	1. On Roac	No	No	Belted	No	No	No	No	No	No	No	No	No	No		NOT_RD	Not Interse	No	No	Yes	No	5. Hampto	114	114. City o	7-Local (J,(	3-Two-Way	Urban	NonVDOT	5	3. City or T	Hampton F	HAMP	S-VA114PR ALBANY DR		0.26			-76.4316	37.03388
172145114	2017	8/1/2017 5:00	1334	13:34	O	PDO	0	0	0	0	0	0	0	2	1. Rear End	RE	No	1. No Adve	2. Daylight	Day	1. Dry	Dry	1. Main-Lir	1. Straight	2. Blackto	1. No Defe	2. Two-Wa	1. Not at In	1. No Traffi	6. No Traffi	2. No			3. No	20. Motor \	1. On Roac	No	No	Belted	No	No	No	No	No	No	No	No	No	No		NOT_RD	Urban Inte	Yes	No	Yes	No	5. Hampto	114	114. City o	3-Principal	4-Two-Way	Urban	NonVDOT	5	3. City or T	Hampton F	HAMP	R-VA US00258EB		62.97	754224	108.26	-76.3888	37.04151
191275158	2019	1/19/2019 5:00	1614	16:14	C	C	0	0	0	3	3	0	0	4	4. Sideswipe - Same Direction	SSS	No	5. Rain	2. Daylight	Day	2. Wet	Wet	9. Within In	1. Straight	2. Blackto	1. No Defe	1. Two-Wa	4. Four App	3. Traffic S	1. Yes - Wc	2. No			3. No	20. Motor \	1. On Roac	No	No	Belted	No	No	No	No	No	Yes	No	No	No	No		NOT_RD	Urban Inte	No	No	Yes	No	5. Hampto	114	114. City o	4-Minor Ar	3-Two-Way	Urban	NonVDOT	5	3. City or T	Hampton F	HAMP	R-VA SR00169SB		0.21	253100	47.45	-76.3184	37.02118
172145122	2017	8/1/2017 5:00	1753	17:53	C	C	0	0	0	1	1	0	0	3	1. Rear End	RE	No	1. No Adve	2. Daylight	Day	1. Dry	Dry	1. Main-Lir	1. Straight	2. Blackto	1. No Defe	3. Two-Wa	1. Not at In	6. Traffic L	1. Yes - Wc	2. No			3. No	20. Motor \	1. On Roac	No	No	Belted	No	No	No	No	No	No	No	No	No	No		NOT_RD	Urban Inte	No	No	Yes	No	5. Hampto	114	114. City o	3-Principal	4-Two-Way	Urban	NonVDOT	5	3. City or T	Hampton F	HAMP	R-VA US00258EB		63.38	253078	204.55	-76.3818	37.04303
172145210	2017	7/31/2017 5:00	830	8:30	A	A	0	1	0	0	1	0	0	3	4. Sideswipe - Same Direction	SSS	No	1. No Adve	2. Daylight	Day	1. Dry	Dry	8. Non-Inte	1. Straight	1. Concret	1. No Defe	3. Two-Wa	1. Not at In	6. Traffic L	1. Yes - Wc	2. No			3. No	20. Motor \	1. On Roac	No	No	Unbelted	No	Yes	Yes	No	No	No	Yes	No	No	Yes	25	NOT_RD	Not Interse	No	No	Yes	No	5. Hampto	114	114. City o	1-Interstat	4-Two-Way	Urban	VDOT Inter	5	1. State Hv	Hampton F	HAMP	R-VA IS00064WB		267.46			-76.3346	37.02986
172155037	2017	8/3/2017 5:00	357	3:57	O	PDO	0	0	0	0	0	0	0	1	9. Fixed Object - Off Road	FOOR	No	1. No Adve	4. Darknes	Night	1. Dry	Dry	1. Main-Lir	1. Straight	1. Concret	1. No Defe	3. Two-Wa	1. Not at In	6. Traffic L	1. Yes - Wc	2. No			3. No	11. Jersey	2. Shoulde	No	No	Belted	No	Yes	Yes	No	No	No	No	No	No	No		RD_LEFT	Not Interse	No	Yes	Yes	Yes	5. Hampto	114	114. City o	1-Interstat	4-Two-Way	Urban	VDOT Inter	5	1. State Hv	Hampton F	HAMP	R-VA IS00064WB		268.42			-76.3276	37.0168
213025179	2021	10/23/2021 5:00	1703	17:03	C	C	0	0	0	2	2	0	0	2	2. Angle	ANG	No	1. No Adve	2. Daylight	Day	1. Dry	Dry	1. Main-Lir	1. Straight	2. Blackto	1. No Defe	2. Two-Wa	4. Four App	1. No Traffi	6. No Traffi	2. No			3. No	20. Motor \	1. On Roac	No	No	Belted	No	Yes	No	No	No	No	No	No	No	No		NOT_RD	Urban Inte	No	No	Yes	No	5. Hampto	114	114. City o	3-Principal	3-Two-Way	Urban	NonVDOT	5	3. City or T	Hampton F	HAMP	S-VA114NP ARMISTEAD AVE N		2.18	253023	193.85	-76.3771	37.04446
240175116	2024	1/12/2024 5:00	1726	17:26	O	PDO	0	0	0	0	0	0	0	2	2. Angle	ANG	No	1. No Adve	2. Daylight	Day	1. Dry	Dry	9. Within In	1. Straight	2. Blackto	1. No Defe	2. Two-Wa	4. Four App	3. Traffic S	1. Yes - Wc	2. No			3. No	20. Motor \	1. On Roac	No	No	Belted	No	No	No	No	No	No	No	No	No	No		NOT_RD	Urban Inte	Yes	No	Yes	No	5. Hampto	114	114. City o	4-Minor Ar	4-Two-Way	Urban	NonVDOT	5	3. City or T	Hampton F	HAMP	R-VA SR00415EB		0.01	253136	70.97	-76.4014	37.03865
172165062	2017	8/2/2017 5:00	1420	14:20	C	C	0	0	0	2	2	0	0	2	2. Angle	ANG	No	1. No Adve	2. Daylight	Day	1. Dry	Dry	1. Main-Lir	1. Straight	2. Blackto	1. No Defe	1. Two-Wa	4. Four App	4. Stop Sig	1. Yes - Wc	2. No			3. No	20. Motor \	1. On Roac	No	No	Belted	No	No	No	No	No	No	No	No	No	Yes	5	NOT_RD	Urban Inte	No	No	Yes	No	5. Hampto	114	114. City o	4-Minor Ar	3-Two-Way	Urban	NonVDOT	5	3. City or T	Hampton F	HAMP	R-VA SR00351EB		7.95	1061378	73.59	-76.3077	37.0395
172165063	2017	8/2/2017 5:00	1547	15:47	C	C	0	0	0	2	2	0	0	2	3. Head On	HO	No	1. No Adve	2. Daylight	Day	1. Dry	Dry	9. Within In	1. Straight	2. Blackto	1. No Defe	1. Two-Wa	4. Four App	4. Stop Sig	1. Yes - Wc	2. No			3. No	20. Motor \	1. On Roac	No	No	Belted	No	No	No	No	No	No	No	No	No	No		NOT_RD	Urban Inte	Yes	No	Yes	No	5. Hampto	114	114. City o	7-Local (J,(	3-Two-Way	Urban	NonVDOT	5	3. City or T	Hampton F	HAMP	S-VA114PR GREENLAWN AVE		0.14	1068799	191.35	-76.404	36.99949
242795019	2024	10/3/2024 5:00	1312	13:12	C	C	0	0	0	3	3	0	0	3	1. Rear End	RE	No	1. No Adve	2. Daylight	Day	1. Dry	Dry	10. Interse	1. Straight	2. Blackto	1. No Defe	3. Two-Wa	4. Four App	3. Traffic S	1. Yes - Wc	2. No			3. No	20. Motor \	1. On Roac	No	No	Belted	No	No	No	No	No	No	No	No	No	No		NOT_RD	Urban Inte	Yes	No	Yes	No	5. Hampto	114	114. City o	3-Principal	4-Two-Way	Urban	NonVDOT	5	3. City or T	Hampton F	HAMP	S-VA114NP ARMISTEAD AVE N		2.18	253023	203.55	-76.3771	37.04449
172165066	2017	8/4/2017 5:00	40	00:40	C	C	0	0	0	3	3	0	0	2	2. Angle	ANG	No	1. No Adve	4. Darknes	Night	1. Dry	Dry	10. Interse	1. Straight	2. Blackto	1. No Defe	1. Two-Wa	2. Two App	4. Stop Sig	1. Yes - Wc	2. No			3. No	20. Motor \	1. On Roac	No	No	Belted	No	No	No	No	No	No	No	No	No	No		NOT_RD	Urban Inte	No	No	Yes	Yes	5. Hampto	114	114. City o	4-Minor Ar	3-Two-Way	Urban	NonVDOT	5	3. City or T	Hampton F	HAMP	S-VA114PR RIP RAP RD		0.37	253415	483.58	-76.3522	37.03542
181025177	2018	4/12/2018 5:00	824	8:24	C	C	0	0	0	3	3	0	0	2	5. Sideswipe - Opposite Direction	SSO	No	1. No Adve	2. Daylight	Day	1. Dry	Dry	1. Main-Lir	1. Straight	2. Blackto	1. No Defe	1. Two-Wa	1. Not at In	6. Traffic L	1. Yes - Wc	2. No			3. No	20. Motor \	1. On Roac	No	No	Belted	No	No	No	No	No	Yes	Yes	No	No	No		RD_UNKN	Not Interse	Yes	No	Yes	No	5. Hampto	114	114. City o	7-Local (J,(	3-Two-Way	Urban	NonVDOT	5	3. City or T	Hampton F	HAMP	S-VA114NP SHELL RD		0.81	1071498	260.71	-76.3953	37.00307
172165224	2017	7/1/2017 5:00	1650	16:50	O	PDO	0	0	0	0	0	0	0	2	1. Rear End	RE	No	1. No Adve	2. Daylight	Day	1. Dry	Dry	8. Non-Inte	1. Straight	1. Concret	1. No Defe	3. Two-Wa	1. Not at In	6. Traffic L	1. Yes - Wc	2. No			3. No	20. Motor \	1. On Roac	No	No	Belted	No	No	No	No	No	No	No	No	No	No		NOT_RD	Not Interse	No	Yes	Yes	No	5. Hampto	114	114. City o	1-Interstat	4-Two-Way	Urban	VDOT Inter	5	1. State Hv	Hampton F	HAMP	R-VA IS00064EB		268.51			-76.3256	37.01432
172165249	2017	8/4/2017 5:00	813	8:13	O	PDO	0	0	0	0	0	0	0	2	15. Backed Into	BI	No	1. No Adve	2. Daylight	Day	1. Dry	Dry	1. Main-Lir	1. Straight	2. Blackto	1. No Defe	1. Two-Wa	1. Not at In	1. No Traffi	6. No Traffi	2. No			3. No	6. Parked \	1. On Roac	No	No	Belted	No	No	No	No	No	No	No	No	No	No		RD_UNKN	Not Interse	No	No	Yes	No	5. Hampto	114	114. City o	7-Local (J,(	3-Two-Way	Urban	NonVDOT	5	3. City or T	Hampton F	HAMP	S-VA114PR LEE ST		0.41			-76.3574	37.02286
172165319	2017	8/2/2017 5:00	1435	14:35	B	B	0	0	1	0	1	0	0	2	1. Rear End	RE	No	1. No Adve	2. Daylight	Day	1. Dry	Dry	8. Non-Inte	1. Straight	1. Concret	1. No Defe	4. One-Wa	1. Not at In	7. No Pass	1. Yes - Wc	2. No			3. No	20. Motor \	1. On Roac	No	No	Belted	No	No	No	No	No	No	No	No	No	Yes	15	NOT_RD	Not Interse	No	Yes	Yes	No	5. Hampto	114	114. City o	1-Interstat	4-Two-Way	Urban	VDOT Inter	5	1. State Hv	Hampton F	HAMP	R-VA IS00064EB		268.99			-76.3218	37.00807
172175102	2017	8/4/2017 5:00	631	6:31	A	A	0	1	0	0	1	0	0	1	8. Non-Collision	NC	No	1. No Adve	2. Daylight	Day	1. Dry	Dry	8. Non-Inte	1. Straight	1. Concret	1. No Defe	3. Two-Wa	1. Not at In	6. Traffic L	1. Yes - Wc	2. No			3. No	41. Non-C	2. Shoulde	No	No	Belted	No	No	No	No	No	No	No	Yes	No	No		RD_RIGHT	Not Interse	No	No	Yes	No	5. Hampto	114	114. City o	1-Interstat	4-Two-Way	Urban	VDOT Inter	5	1. State Hv	Hampton F	HAMP	R-VA IS00664EB		0.48			-76.3798	37.02548
172185265	2017	8/3/2017 5:00	1339	13:39	O	PDO	0	0	0	0	0	0	0	2	1. Rear End	RE	No	1. No Adve	4. Darknes	Night	1. Dry	Dry	8. Non-Inte	3. Grade - S	2. Blackto	1. No Defe	4. One-Wa	1. Not at In	6. Traffic L	1. Yes - Wc	2. No			3. No	20. Motor \	1. On Roac	No	No	Belted	No	No	No	No	No	No	No	No	No	No		NOT_RD	Not Interse	No	Yes	Yes	Yes	5. Hampto	114	114. City o	1-Interstat	4-Two-Way	Urban	VDOT Inter	5	1. State Hv	Hampton F	HAMP	R-VA IS00064EB		268.87			-76.3224	37.00975
172195041	2017	8/6/2017 5:00	520	5:20	O	PDO	0	0	0	0	0	0	0	1	6. Fixed Object in Road	FOIR	No	1. No Adve	3. Dusk	Day	1. Dry	Dry	8. Non-Inte	1. Straight	1. Concret	1. No Defe	3. Two-Wa	1. Not at In	6. Traffic L	1. Yes - Wc	2. No			3. No	11. Jersey	1. On Roac	No	No	Belted	No	No	No	No	No	No	No	No	No	Yes	40	RD_UNKN	Not Interse	No	No	Yes	No	5. Hampto	114	114. City o	3-Principal	4-Two-Way	Urban	NonVDOT	5	3. City or T	Hampton F	HAMP	R-VA US00258WB		63.3	754225	251.76	-76.3833	37.04284
222515338	2022	8/23/2022 5:00	2200	22:00	O	PDO	0	0	0	0	0	0	0	2	1. Rear End	RE	No	1. No Adve	4. Darknes	Night	1. Dry	Dry	10. Interse	1. Straight	2. Blackto	1. No Defe	2. Two-Wa	4. Four App	3. Traffic S	1. Yes - Wc	2. No			3. No	20. Motor \	1. On Roac	No	No	Belted	No	No	No	No	No	Yes	No	No	No	No		NOT_RD	Urban Inte	Yes	No	Yes	Yes	5. Hampto	114	114. City o	4-Minor Ar	3-Two-Way	Urban	NonVDOT	5	3. City or T	Hampton F	HAMP	S-VA114NP ABERDEEN RD		0.31	253178	72.19	-76.4027	37.00157
172195154	2017	8/6/2017 5:00	1917	19:17	C	C	0	0	0	1	1	0	0	2	1. Rear End	RE	No	1. No Adve	2. Daylight	Day	1. Dry	Dry	1. Main-Lir	1. Straight	2. Blackto	1. No Defe	3. Two-Wa	1. Not at In	3. Traffic S	1. Yes - Wc	2. No			3. No	20. Motor \	1. On Roac	No	No	Belted	No	No	No	No	No	Yes	No	No	No	No		NOT_RD	Urban Inte	Yes	No	Yes	No	5. Hampto	114	114. City o	3-Principal	4-Two-Way	Urban	NonVDOT	5	3. City or T	Hampton F	HAMP	R-VA US00258WB		60.25	253131	175.97	-76.4332	37.02504
172195173	2017	7/29/2017 5:00	1714	17:14	O	PDO	0	0	0	0	0	0	0	2	1. Rear End	RE	No	5. Rain	2. Daylight	Day	2. Wet	Wet	9. Within In	1. Straight	2. Blackto	1. No Defe	3. Two-Wa	4. Four App	3. Traffic S	1. Yes - Wc	2. No			3. No	20. Motor \	1. On Roac	No	No	Belted	No	Yes	No	No	No	No	No	No	No	No		NOT_RD	VDOT Inter	No	Yes	Yes	No	5. Hampto	114	114. City o	3-Principal	4-Two-Way	Urban	NonVDOT	5	3. City or T	Hampton F	HAMP	R-VA US00258EB		65.01	1091116	180.85	-76.3533	37.04357
202705094	2020	9/25/2020 5:00	1051	10:51	O	PDO	0	0	0	0	0	0	0	2	2. Angle	ANG	No	1. No Adve	2. Daylight	Day	2. Wet	Wet	10. Interse	1. Straight	2. Blackto	1. No Defe	3. Two-Wa	4. Four App	4. Stop Sig	1. Yes - Wc	2. No			3. No	20. Motor \	1. On Roac	No	No	Belted	No	No	No	No	No	No	No	No	No	No		NOT_RD	Urban Inte	Yes	No	Yes	No	5. Hampto	114	114. City o	5-Major Cc	4-Two-Way	Urban	NonVDOT	5	3. City or T	Hampton F	HAMP	S-VA114PR NICKERSON BLVD		0.08	1060398	433.46	-76.303	37.04544
240515160	2024	2/16/2024 5:00	2057	20:57	O	PDO	0	0	0	0	0	0	0	2	15. Backed Into	BI	No	1. No Adve	3. Dusk	Day	1. Dry	Dry	8. Non-Inte	1. Straight	2. Blackto	1. No Defe	1. Two-Wa	1. Not at In	6. Traffic L	1. Yes - Wc	2. No			3. No	6. Parked \	4. Roadsid	No	No	Belted	No	No	No	No	No	Yes	No	No	No	No		NOT_RD	Urban Inte	No	No	Yes	No	5. Hampto	114	114. City o	5-Major Cc	3-Two-Way	Urban	NonVDOT	5	3. City or T	Hampton F	HAMP	R-VA SR00143SB		1.58	253036	90.64	-76.3225	37.01881
223065564	2022	8/10/2022 5:00	600	6:00	C	C	0	0	0	1	1	0	0	1	9. Fixed Object - Off Road	FOOR	No	1. No Adve	1. Dawn	Day	1. Dry	Dry	1. Main-Lir	1. Straight	2. Blackto	1. No Defe	3. Two-Wa	1. Not at In	6. Traffic L	1. Yes - Wc	2. No			3. No	10. Other	2. Shoulde	No	No	Belted	No	No	No	No	No	No	No	No	No	No		RD_UNKN	Not Interse	No	No	Yes	No	5. Hampto	114	114. City o	4-Minor Ar	3-Two-Way	Urban	NonVDOT	5	3. City or T	Hampton F	HAMP	S-VA114PR MALLORY ST S		0.21			-76.3242	37.01736
210705124	2021	3/6/2021 5:00	1133	11:33	O	PDO	0	0	0	0	0	0	0	2	2. Angle	ANG	No	1. No Adve	2. Daylight	Day	1. Dry	Dry	10. Interse	1. Straight	2. Blackto	1. No Defe	1. Two-Wa	4. Four App	6. Traffic L	1. Yes - Wc	2. No			3. No	20. Motor \	1. On Roac	No	No	Belted	No	No	No	No	No	No	No	No	No	No		NOT_RD	Urban Inte	Yes	No	Yes	No	5. Hampto	114	114. City o	7-Local (J,(	3-Two-Way	Urban	NonVDOT	5	3. City or T	Hampton F	HAMP	S-VA114PR ORCUTT AVE		0.13	253130	178.71	-76.4351	37.02335
203295216	2020	11/18/2020 5:00	1610	16:10	O	PDO	0	0	0	0	0	0	0	2	2. Angle	ANG	No	1. No Adve	2. Daylight	Day	1. Dry	Dry	9. Within In	1. Straight	2. Blackto	1. No Defe	2. Two-Wa	4. Four App	4. Stop Sig	1. Yes - Wc	2. No			3. No	20. Motor \	1. On Roac	No	No	Belted	No	No	No	No	No	No	No	No	No	No		NOT_RD	Urban Inte	No	No	Yes	No	5. Hampto	114	114. City o	5-Major Cc	4-Two-Way	Urban	NonVDOT	5	3. City or T	Hampton F	HAMP	S-VA114NP NICKERSON BLVD		0.08	1060398	455.67	-76.3031	37.04534
172195254	2017	8/4/2017 5:00	2216	22:16	B	B	0	0	2	1	3	0	0	2	2. Angle	ANG	No	1. No Adve	4. Darknes	Night	1. Dry	Dry	8. Non-Inte	1. Straight	2. Blackto	1. No Defe	2. Two-Wa	1. Not at In	6. Traffic L	1. Yes - Wc	2. No			3. No	20. Motor \	1. On Roac	No	No	Belted	No	No	No	No	No	No	No	No	No	No		NOT_RD	Urban Inte	No	No	Yes	Yes	5. Hampto	114	114. City o	4-Minor Ar	3-Two-Way	Urban	NonVDOT	5	3. City or T	Hampton F	HAMP	S-VA114PR CUNNINGHAM DR		0.04	253078	121.89	-76.381	37.04285
171815447	2017	5/24/2017 5:00	1349	13:49	C	C	0	0	0	1	1	0	0	2	2. Angle	ANG	No	1. No Adve	2. Daylight	Day	1. Dry	Dry	1. Main-Lir	1. Straight	1. Concret	1. No Defe	1. Two-Wa	4. Four App	3. Traffic S	1. Yes - Wc	2. No			3. No	20. Motor \	1. On Roac	No	No	Belted	No	No	No	No	No	No	No	No	No	No		NOT_RD	Urban Inte	No	No	Yes	No	5. Hampto	114	114. City o	4-Minor Ar	4-Two-Way	Urban	NonVDOT	5	3. City or T	Hampton F	HAMP	R-VA SR00169NB		0.22	253100	14.96	-76.3182	37.02127
172195263	2017	8/4/2017 5:00	1720	17:20	C	C	0	0	0	5	5	0	0	3	1. Rear End	RE	No	1. No Adve	2. Daylight	Day	1. Dry	Dry	1. Main-Lir	1. Straight	2. Blackto	1. No Defe	2. Two-Wa	1. Not at In	3. Traffic S	1. Yes - Wc	2. No			3. No	20. Motor \	1. On Roac	No	No	Belted	No	No	No	No	No	No	No	No	No	No		NOT_RD	Urban Inte	No	Yes	Yes	No	5. Hampto	114	114. City o	3-Principal	4-Two-Way	Urban	NonVDOT	5	3. City or T	Hampton F	HAMP	R-VA US00258EB		66.27	1080039	113.03	-76.3312	37.0399
243065090	2024	10/29/2024 5:00	1704	17:04	C	C	0	0	0	3	3	0	0	2	2. Angle	ANG	No	1. No Adve	2. Daylight	Day	1. Dry	Dry	8. Non-Inte	1. Straight	2. Blackto	1. No Defe	2. Two-Wa	1. Not at In	3. Traffic S	1. Yes - Wc	2. No			3. No	6. Parked \	1. On Roac	No	No	Belted	No	No	No	No	No	No	No	No	No	No		NOT_RD	Urban Inte	No	No	Yes	No	5. Hampto	114	114. City o	3-Principal	4-Two-Way	Urban	NonVDOT	5	3. City or T	Hampton F	HAMP	S-VA114NP ARMISTEAD AVE N		2.18	253023	223.32	-76.3771	37.04454
172195265	2017	8/6/2017 5:00	321	3:21	A	A	0	1	0	4	5	0	0	2	2. Angle	ANG	No	1. No Adve	4. Darknes	Night	1. Dry	Dry	9. Within In	3. Grade - S	2. Blackto	1. No Defe	2. Two-Wa	4. Four App	3. Traffic S	1. Yes - Wc	2. No			3. No	20. Motor \	1. On Roac	No	No	Belted	No	No	No	No	No	No	No	No	No	No		NOT_RD	Urban Inte	No	No	Yes	Yes	5. Hampto	114	114. City o	3-Principal	4-Two-Way	Urban	NonVDOT	5	3. City or T	Hampton F	HAMP	R-VA US00258EB		60.2	253131	78.39	-76.4339	37.02457
172195266	2017	8/6/2017 5:00	1733	17:33	C	C	0	0	0	1	1	0	0	2	2. Angle	ANG	No	1. No Adve	2. Daylight	Day	1. Dry	Dry	1. Main-Lir	1. Straight	2. Blackto	1. No Defe	2. Two-Wa	1. Not at In	1. No Traffi	6. No Traffi	2. No			3. No	20. Motor \	1. On Roac	No	No	Belted	No	No	No	No	No	No	No	No	No	No		NOT_RD	Urban Inte	No	No	Yes	No	5. Hampto	114	114. City o	4-Minor Ar	3-Two-Way	Urban	NonVDOT	5	3. City or T	Hampton F	HAMP	R-VA SR00351EB		7.16	1084895	238.24	-76.3202	37.03444
172195279	2017	8/4/2017 5:00	1359	13:59	O	PDO	0	0	0	0	0	0	0	2	1. Rear End	RE	No	1. No Adve	2. Daylight	Day	1. Dry	Dry	10. Interse	1. Straight	2. Blackto	1. No Defe	1. Two-Wa	4. Four App	4. Stop Sig	1. Yes - Wc	2. No			3. No	6. Parked \	1. On Roac	No	No	Belted	No	Yes	No	No	No	No	No	No	No	No		NOT_RD	Urban Inte	Yes	No	Yes	No	5. Hampto	114	114. City o	7-Local (J,(	3-Two-Way	Urban	NonVDOT	5	3. City or T	Hampton F	HAMP	S-VA114PR MADRID DR		0.19			-76.3336	37.06234
213365284	2021	12/1/2021 5:00	2250	22:50	O	PDO	0	0	0	0	0	0	0	2	1. Rear End	RE	No	1. No Adve	4. Darknes	Night	1. Dry	Dry	8. Non-Inte	1. Straight	2. Blackto	1. No Defe	2. Two-Wa	1. Not at In	6. Traffic L	1. Yes - Wc	2. No			3. No	6. Parked \	1. On Roac	No	No	Belted	No	No	No	No	No	Yes	No	No	No	No		NOT_RD	Urban Inte	No	No	Yes	Yes	5. Hampto	114	114. City o	5-Major Cc	3-Two-Way	Urban	NonVDOT	5	3. City or T	Hampton F	HAMP	R-VA SR00143NB		1.59	253036	175.18	-76.3227	37.01898
221125119	2022	4/20/2022 5:00	1516	15:16	A	A	0	2	0	1	3	0	0	2	3. Head On	HO	No	1. No Adve	2. Daylight	Day	1. Dry	Dry	10. Interse	1. Straight	2. Blackto	1. No Defe	2. Two-Wa	4. Four App	6. Traffic L	1. Yes - Wc	2. No			3. No	20. Motor \	1. On Roac	No	No	Belted	No	No	No	No	No	No	No	No	No	Yes	5	NOT_RD	VDOT Inter	No	Yes	Yes	No	5. Hampto	114	114. City o	5-Major Cc	4-Two-Way	Urban	NonVDOT	5	3. City or T	Hampton F	HAMP	S-VA114NP BIG BETHEL RD		0.71	253326	79.5	-76.4179	37.02575
172205108	2017	8/7/2017 5:00	1125	11:25	O	PDO	0	0	0	0	0	0	0	2	4. Sideswipe - Same Direction	SSS	No	5. Rain	2. Daylight	Day	2. Wet	Wet	8. Non-Inte	1. Straight	2. Blackto	1. No Defe	3. Two-Wa	1. Not at In	6. Traffic L	1. Yes - Wc	2. No			3. No	20. Motor \	1. On Roac	No	No	Belted	No	No	No	No	Yes	No	Yes	No	No	Yes	2	NOT_RD	Not Interse	No	No	Yes	No	5. Hampto	114	114. City o	1-Interstat	4-Two-Way	Urban	VDOT Inter	5	1. State Hv	Hampton F	HAMP	R-VA IS00064EB		265.29			-76.3697	37.03177
172205109	2017	7/21/2017 5:00	1759	17:59	B	B	0	0	1	0	1	0	0	2	2. Angle	ANG	No	1. No Adve	2. Daylight	Day	1. Dry	Dry	1. Main-Lir	1. Straight	2. Blackto	1. No Defe	1. Two-Wa	1. Not at In	6. Traffic L	1. Yes - Wc	2. No			3. No	20. Motor \	1. On Roac	No	No	Belted	No	No	No	No	No	No	No	Yes	No	No		NOT_RD	VDOT Inter	No	No	Yes	No	5. Hampto	114	114. City o	4-Minor Ar	3-Two-Way	Urban	NonVDOT	5	3. City or T	Hampton F	HAMP	S-VA114PR RIP RAP RD		0.48	253415	25.15	-76.3533	37.03436
172205180	2017	8/8/2017 5:00	741	7:41	O	PDO	0	0	0	0	0	0	0	1	9. Fixed Object - Off Road	FOOR	No	5. Rain	2. Daylight	Day	2. Wet	Wet	8. Non-Inte	1. Straight	2. Blackto	1. No Defe	3. Two-Wa	1. Not at In	6. Traffic L	1. Yes - Wc	2. No			3. No	11. Jersey	2. Shoulde	No	No	Belted	No	No	No	No	No	No	No	No	No	No		RD_RIGHT	Not Interse	No	No	Yes	No	5. Hampto	114	114. City o	1-Interstat	4-Two-Way	Urban	VDOT Inter	5	1. State Hv	Hampton F	HAMP	R-VA IS00664WB		1.2			-76.3829	37.01923
172895206	2017	10/13/2017 5:00	1435	14:35	C	C	0	0	0	2	2	0	0	2	1. Rear End	RE	No	4. Mist	2. Daylight	Day	2. Wet	Wet	1. Main-Lir	1. Straight	2. Blackto	1. No Defe	1. Two-Wa	1. Not at In	7. No Pass	1. Yes - Wc	2. No			3. No	20. Motor \	1. On Roac	No	No	Belted	No	No	No	No	No	No	No	No	No	No		NOT_RD	Not Interse	Yes	No	Yes	No	5. Hampto	114	114. City o	5-Major Cc	3-Two-Way	Urban	NonVDOT	5	3. City or T	Hampton F	HAMP	S-VA114NP BRIARFIELD RD		0.21			-76.4141	37.01495
172205190	2017	8/4/2017 5:00	2053	20:53	C	C	0	0	0	1	1	0	0	1	9. Fixed Object - Off Road	FOOR	No	1. No Adve	4. Darknes	Night	1. Dry	Dry	10. Interse	1. Straight	2. Blackto	1. No Defe	1. Two-Wa	4. Four App	4. Stop Sig	1. Yes - Wc	2. No			3. No	3. Utility P	2. Shoulde	No	No	Belted	No	No	No	No	No	No	No	No	No	No		NOT_RD	Urban Inte	No	Yes	Yes	Yes	5. Hampto	114	114. City o	7-Local (J,6)		Urban	NonVDOT	5	3. City or T	Hampton F	HAMP	S-VA114PR STONEHURST RD		0.16			-76.3319	37.03848
181975212	2018	7/9/2018 5:00	1822	18:22	A	A	0	1	0	0	1	0	0	1	8. Non-Collision	NC	No	1. No Adve	2. Daylight	Day	1. Dry	Dry	9. Within In	1. Straight	2. Blackto	1. No Defe	2. Two-Wa	2. Two App	6. Traffic L	1. Yes - Wc	2. No			3. No	42. Other N	1. On Roac	No	No	Belted	No	No	No	No	No	No	No	Yes	No	No		NOT_RD	VDOT Inter	No	No	Yes	No	5. Hampto	114	114. City o	5-Major Cc	4-Two-Way	Urban	NonVDOT	5	3. City or T	Hampton F	HAMP	S-VA114NP BIG BETHEL RD		0.72	253326	133.02	-76.418	37.02589
172205201	2017	8/7/2017 5:00	1108	11:08	O	PDO	0	0	0	0	0	0	0	2	1. Rear End	RE	No	5. Rain	2. Daylight	Day	2. Wet	Wet	1. Main-Lir	1. Straight	2. Blackto	1. No Defe	3. Two-Wa	1. Not at In	3. Traffic S	1. Yes - Wc	2. No			3. No	20. Motor \	1. On Roac	No	No	Belted	No	No	No	No	No	No	No	No	No	No		NOT_RD	Urban Inte	No	Yes	Yes	No	5. Hampto	114	114. City o	3-Principal	4-Two-Way	Urban	NonVDOT	5	3. City or T	Hampton F	HAMP	R-VA US00258WB		61.06	253133	190.29	-76.4206	37.03136
211655161	2021	6/11/2021 5:00	1657	16:57	C	C	0	0	0	2	2	0	0	2	3. Head On	HO	No	1. No Adve	2. Daylight	Day	1. Dry	Dry	9. Within In	1. Straight	2. Blackto	1. No Defe	1. Two-Wa	4. Four App	1. No Traffi	6. No Traffi	2. No			3. No	20. Motor \	1. On Roac	No	No	Belted	No	No	No	No	No	No	No	No	No	No		NOT_RD	Urban Inte	Yes	No	Yes	No	5. Hampto	114	114. City o	4-Minor Ar	3-Two-Way	Urban	NonVDOT	5	3. City or T	Hampton F	HAMP	R-VA SR00152EB		1.55	253054	15.37	-76.4394	37.04303
212145194	2021	7/30/2021 5:00	1736	17:36	A	A	0	1	0	0	1	0	0	2	16. Other	OTHR	No	1. No Adve	2. Daylight	Day	1. Dry	Dry	9. Within In	1. Straight	2. Blackto	1. No Defe	2. Two-Wa	3. Three Ap	4. Stop Sig	1. Yes - Wc	2. No			3. No	20. Motor \	1. On Roac	No	No	Belted	No	No	No	No	No	No	No	No	No	No		NOT_RD	Urban Inte	No	Yes	Yes	No	5. Hampto	114	114. City o	4-Minor Ar	3-Two-Way	Urban	NonVDOT	5	3. City or T	Hampton F	HAMP	R-VA SR00152WB		1.55	253054	15.37	-76.4394	37.04303
172205209	2017	8/8/2017 5:00	558	5:58	O	PDO	0	0	0	0	0	0	0	2	4. Sideswipe - Same Direction	SSS	No	1. No Adve	2. Daylight	Day	1. Dry	Dry	1. Main-Lir	1. Straight	2. Blackto	1. No Defe	2. Two-Wa	1. Not at In	6. Traffic L	1. Yes - Wc	2. No			3. No	20. Motor \	1. On Roac	No	No	Belted	No	No	No	No	No	No	No	No	No	No		NOT_RD	Urban Inte	No	No	Yes	No	5. Hampto	114	114. City o	3-Principal	4-Two-Way	Urban	NonVDOT	5	3. City or T	Hampton F	HAMP	R-VA US00258WB		59.83	253129	143.22	-76.4392	37.02207
172205255	2017	8/8/2017 5:00	12	00:12	O	PDO	0	0	0	0	0	0	0	2	1. Rear End	RE	No	5. Rain	4. Darknes	Night	2. Wet	Wet	1. Main-Lir	1. Straight	2. Blackto	1. No Defe	1. Two-Wa	1. Not at In	1. No Traffi	6. No Traffi	2. No			3. No	6. Parked \	1. On Roac	No	No	Belted	No	No	No	No	No	Yes	No	No	No	No		RD_UNKN	Not Interse	No	No	Yes	Yes	5. Hampto	114	114. City o	7-Local (J,(	3-Two-Way	Urban	NonVDOT	5	3. City or T	Hampton F	HAMP	S-VA114PR WESTVIEW DR		0.56			-76.44	37.08293
172205339	2017	8/8/2017 5:00	1332	13:32	O	PDO	0	0	0	0	0	0	0	2	4. Sideswipe - Same Direction	SSS	No	5. Rain	2. Daylight	Day	2. Wet	Wet	8. Non-Inte	1. Straight	1. Concret	1. No Defe	3. Two-Wa	1. Not at In	6. Traffic L	1. Yes - Wc	2. No			3. No	20. Motor \	1. On Roac	No	No	Belted	No	No	No	No	No	No	No	No	No	No		NOT_RD	Not Interse	No	No	Yes	No	5. Hampto	114	114. City o	1-Interstat	4-Two-Way	Urban	VDOT Inter	5	1. State Hv	Hampton F	HAMP	R-VA IS00064EB		263.65			-76.3952	37.04074
172205357	2017	8/6/2017 5:00	1400	14:00	O	PDO	0	0	0	0	0	0	0	2	4. Sideswipe - Same Direction	SSS	No	1. No Adve	2. Daylight	Day	1. Dry	Dry	8. Non-Inte	1. Straight	2. Blackto	1. No Defe	3. Two-Wa	1. Not at In	6. Traffic L	1. Yes - Wc	2. No			3. No	20. Motor \	1. On Roac	No	No	Belted	No	Yes	No	No	No	No	Yes	No	No	Yes	8	NOT_RD	Not Interse	No	No	Yes	No	5. Hampto	114	114. City o	1-Interstat	4-Two-Way	Urban	VDOT Inter	5	1. State Hv	Hampton F	HAMP	R-VA IS00064EB		267.1			-76.3388	37.03206
172205406	2017	8/5/2017 5:00	2110	21:10	B	B	0	0	1	0	1	0	0	2	4. Sideswipe - Same Direction	SSS	No	1. No Adve	4. Darknes	Night	1. Dry	Dry	2. Accelera	1. Straight	1. Concret	1. No Defe	3. Two-Wa	1. Not at In	6. Traffic L	1. Yes - Wc	1. Yes	1. Advance	1. Lane Cl	3. No	20. Motor \	1. On Roac	No	No	Belted	No	No	No	No	No	No	No	No	No	No		NOT_RD	Not Interse	Yes	No	Yes	Yes	5. Hampto	114	114. City o	1-Interstat	4-Two-Way	Urban	VDOT Inter	5	1. State Hv	Hampton F	HAMP	R-VA IS00064EB		262.96			-76.4035	37.04839
172215007	2017	8/8/2017 5:00	526	5:26	O	PDO	0	0	0	0	0	0	0	1	6. Fixed Object in Road	FOIR	No	5. Rain	2. Daylight	Day	2. Wet	Wet	8. Non-Inte	1. Straight	1. Concret	1. No Defe	3. Two-Wa	1. Not at In	6. Traffic L	1. Yes - Wc	2. No			3. No	11. Jersey	1. On Roac	No	No	Belted	No	No	No	No	No	No	No	No	No	Yes	25	RD_UNKN	Not Interse	No	No	Yes	No	5. Hampto	114	114. City o	1-Interstat	4-Two-Way	Urban	VDOT Inter	5	1. State Hv	Hampton F	HAMP	R-VA IS00064WB		265.91			-76.3594	37.03466
172215119	2017	8/4/2017 5:00	1831	18:31	O	PDO	0	0	0	0	0	0	0	2	2. Angle	ANG	No	1. No Adve	2. Daylight	Day	1. Dry	Dry	1. Main-Lir	1. Straight	2. Blackto	1. No Defe	2. Two-Wa	1. Not at In	6. Traffic L	1. Yes - Wc	2. No			3. No	20. Motor \	1. On Roac	No	No	Belted	No	No	No	No	No	No	No	No	No	No		NOT_RD	Not Interse	No	No	Yes	No	5. Hampto	114	114. City o	3-Principal	4-Two-Way	Urban	NonVDOT	5	3. City or T	Hampton F	HAMP	R-VA US00258WB		64.92	253144	458.29	-76.3548	37.04373
172215120	2017	8/7/2017 5:00	1114	11:14	O	PDO	0	0	0	0	0	0	0	2	16. Other	OTHR	No	5. Rain	2. Daylight	Day	2. Wet	Wet	10. Interse	1. Straight	2. Blackto	1. No Defe	1. Two-Wa	3. Three Ap	4. Stop Sig	1. Yes - Wc	2. No			3. No	20. Motor \	1. On Roac	No	No	Belted	No	No	No	No	No	No	No	No	No	No		NOT_RD	Urban Inte	No	Yes	Yes	No	5. Hampto	114	114. City o	7-Local (J,(	3-Two-Way	Urban	NonVDOT	5	3. City or T	Hampton F	HAMP	S-VA114PR NOTTINGHAM DR		0			-76.3128	37.0579
172215122	2017	8/5/2017 5:00	602	6:02	O	PDO	0	0	0	0	0	0	0	2	1. Rear End	RE	No	1. No Adve	1. Dawn	Day	1. Dry	Dry	8. Non-Inte	3. Grade - S	2. Blackto	1. No Defe	3. Two-Wa	1. Not at In	6. Traffic L	1. Yes - Wc	1. Yes	3. Activity A	3. Work on	3. No	6. Parked \	2. Shoulde	No	No	Belted	No	No	No	No	No	No	No	No	No	Yes	10	RD_UNKN	Not Interse	No	Yes	Yes	No	5. Hampto	114	114. City o	1-Interstat	4-Two-Way	Urban	VDOT Inter	5	1. State Hv	Hampton F	HAMP	R-VA IS00064WB		267			-76.3412	37.03326
172215128	2017	8/7/2017 5:00	2001	20:01	O	PDO	0	0	0	0	0	0	0	1	8. Non-Collision	NC	No	5. Rain	3. Dusk	Day	2. Wet	Wet	1. Main-Lir	1. Straight	2. Blackto	1. No Defe	1. Two-Wa	1. Not at In	1. No Traffi	6. No Traffi	2. No			3. No	20. Motor \	8. Off Roac	No	No	Belted	No	No	No	No	No	Yes	No	No	No	No		RD_LEFT	Not Interse	No	No	Yes	No	5. Hampto	114	114. City o	7-Local (J,(	3-Two-Way	Urban	NonVDOT	5	3. City or T	Hampton F	HAMP	S-VA114PR THOMAS ST		0.18			-76.3575	37.03543
172215156	2017	7/24/2017 5:00	1058	10:58	C	C	0	0	0	1	1	0	0	1	9. Fixed Object - Off Road	FOOR	No	1. No Adve	2. Daylight	Day	1. Dry	Dry	10. Interse	1. Straight	2. Blackto	1. No Defe	1. Two-Wa	3. Three Ap	1. No Traffi	6. No Traffi	2. No			3. No	13. Curb	1. On Roac	Yes	No	Belted	No	Yes	No	Yes	No	No	No	No	No	Yes	10	NOT_RD	Urban Inte	No	No	Yes	No	5. Hampto	114	114. City o	7-Local (J,(	3-Two-Way	Urban	NonVDOT	5	3. City or T	Hampton F	HAMP	S-VA114PR WILLARD AVE S		0.35	1061903	363.58	-76.318	37.01631
232685105	2023	8/26/2023 5:00	2251	22:51	C	C	0	0	0	1	1	0	0	2	1. Rear End	RE	No	1. No Adve	4. Darknes	Night	1. Dry	Dry	10. Interse	1. Straight	2. Blackto	1. No Defe	3. Two-Wa	3. Three Ap	3. Traffic S	1. Yes - Wc	2. No			3. No	6. Parked \	1. On Roac	Yes	No	Belted	No	No	No	No	No	Yes	No	No	No	No		NOT_RD	Urban Inte	No	No	Yes	Yes	5. Hampto	114	114. City o	3-Principal	4-Two-Way	Urban	NonVDOT	5	3. City or T	Hampton F	HAMP	S-VA114NP WOODLAND RD		0.15	1062041	241.66	-76.3266	37.02384
181305276	2018	5/9/2018 5:00	2209	22:09	C	C	0	0	0	2	2	0	0	2	16. Other	OTHR	No	1. No Adve	4. Darknes	Night	1. Dry	Dry	9. Within In	1. Straight	2. Blackto	1. No Defe	3. Two-Wa	4. Four App	3. Traffic S	1. Yes - Wc	2. No			3. No	20. Motor \	1. On Roac	No	No	Belted	No	Yes	No	No	No	No	No	No	No	No		NOT_RD	Urban Inte	No	No	Yes	Yes	5. Hampto	114	114. City o	3-Principal	4-Two-Way	Urban	NonVDOT	5	3. City or T	Hampton F	HAMP	R-VA SR00134EB		5.05	1080512	0	-76.3953	37.08659
172215159	2017	8/8/2017 5:00	2051	20:51	C	C	0	0	0	1	1	0	0	2	4. Sideswipe - Same Direction	SSS	No	1. No Adve	2. Daylight	Day	1. Dry	Dry	1. Main-Lir	1. Straight	1. Concret	1. No Defe	2. Two-Wa	1. Not at In	1. No Traffi	6. No Traffi	2. No			3. No	20. Motor \	1. On Roac	No	No	Belted	No	No	No	No	No	Yes	No	No	No	No		NOT_RD	Not Interse	No	No	Yes	No	5. Hampto	114	114. City o	3-Principal	4-Two-Way	Urban	NonVDOT	5	3. City or T	Hampton F	HAMP	R-VA US00258EB		64.41			-76.3638	37.04376
172215223	2017	8/7/2017 5:00	1526	15:26	C	C	0	0	0	1	1	0	0	2	15. Backed Into	BI	No	1. No Adve	2. Daylight	Day	1. Dry	Dry	10. Interse	1. Straight	2. Blackto	1. No Defe	1. Two-Wa	3. Three Ap	4. Stop Sig	1. Yes - Wc	2. No			3. No	20. Motor \	1. On Roac	No	No	Belted	No	No	No	No	No	Yes	Yes	No	No	No		NOT_RD	Urban Inte	No	No	Yes	No	5. Hampto	114	114. City o	7-Local (J,(	3-Two-Way	Urban	NonVDOT	5	3. City or T	Hampton F	HAMP	S-VA114PR SEWARD DR		0.01			-76.3215	37.04934
172215268	2017	8/7/2017 5:00	1939	19:39	A	A	0	1	0	0	1	0	0	2	9. Fixed Object - Off Road	FOOR	No	5. Rain	4. Darknes	Night	2. Wet	Wet	8. Non-Inte	3. Grade - S	2. Blackto	1. No Defe	3. Two-Wa	1. Not at In	6. Traffic L	1. Yes - Wc	2. No			3. No	5. Guard R	2. Shoulde	No	No	Unbelted	No	No	No	No	Yes	No	No	No	No	Yes	20	RD_UNKN	Not Interse	No	No	Yes	Yes	5. Hampto	114	114. City o	1-Interstat	4-Two-Way	Urban	VDOT Inter	5	1. State Hv	Hampton F	HAMP	R-VA IS00064EB		266.3			-76.3531	37.03482
172215294	2017	8/7/2017 5:00	1621	16:21	C	C	0	0	0	1	1	0	0	2	1. Rear End	RE	No	1. No Adve	2. Daylight	Day	1. Dry	Dry	10. Interse	1. Straight	2. Blackto	1. No Defe	3. Two-Wa	4. Four App	3. Traffic S	1. Yes - Wc	2. No			3. No	20. Motor \	1. On Roac	No	No	Belted	No	No	No	No	No	No	No	No	No	No		NOT_RD	Urban Inte	Yes	No	Yes	No	5. Hampto	114	114. City o	3-Principal	4-Two-Way	Urban	NonVDOT	5	3. City or T	Hampton F	HAMP	R-VA US00258WB		61.84	253135	155.54	-76.4086	37.03729
172215295	2017	8/9/2017 5:00	941	9:41	C	C	0	0	0	2	2	0	0	2	2. Angle	ANG	No	1. No Adve	2. Daylight	Day	1. Dry	Dry	1. Main-Lir	1. Straight	2. Blackto	1. No Defe	2. Two-Wa	2. Two App	3. Traffic S	1. Yes - Wc	2. No			3. No	20. Motor \	1. On Roac	No	No	Belted	No	No	No	No	No	No	No	No	No	No		NOT_RD	VDOT Inter	No	No	Yes	No	5. Hampto	114	114. City o	3-Principal	4-Two-Way	Urban	NonVDOT	5	3. City or T	Hampton F	HAMP	R-VA US00258EB		62.42	50659	55.88	-76.3986	37.03945
172225111	2017	8/9/2017 5:00	1513	15:13	O	PDO	0	0	0	0	0	0	0	2	2. Angle	ANG	No	1. No Adve	2. Daylight	Day	1. Dry	Dry	9. Within In	1. Straight	2. Blackto	1. No Defe	1. Two-Wa	3. Three Ap	4. Stop Sig	1. Yes - Wc	2. No			3. No	20. Motor \	1. On Roac	No	No	Belted	No	No	No	No	No	No	No	No	No	No		NOT_RD	Urban Inte	Yes	No	Yes	No	5. Hampto	114	114. City of Hampton			Urban	NonVDOT	5	3. City or T	Hampton F	HAMP	U-VA114SC99999UK					-76.3947	37.04448
181095111	2018	4/18/2018 5:00	858	8:58	C	C	0	0	0	1	1	0	0	2	2. Angle	ANG	No	1. No Adve	2. Daylight	Day	1. Dry	Dry	1. Main-Lir	1. Straight	2. Blackto	1. No Defe	2. Two-Wa	1. Not at In	6. Traffic L	1. Yes - Wc	2. No			3. No	20. Motor \	1. On Roac	No	No	Belted	No	No	No	No	No	No	No	No	No	No		NOT_RD	VDOT Inter	Yes	No	Yes	No	5. Hampto	114	114. City o	3-Principal	4-Two-Way	Urban	NonVDOT	5	3. City or T	Hampton F	HAMP	S-VA114PR ARMISTEAD AVE N		2.21	253387	208.3	-76.377	37.04501
232025114	2023	7/14/2023 5:00	1931	19:31	C	C	0	0	0	2	2	0	0	2	2. Angle	ANG	No	1. No Adve	3. Dusk	Day	1. Dry	Dry	10. Interse	1. Straight	2. Blackto	1. No Defe	1. Two-Wa	3. Three Ap	1. No Traffi	6. No Traffi	2. No			3. No	20. Motor \	1. On Roac	No	No	Belted	No	No	No	No	No	No	No	No	No	No		NOT_RD	Urban Inte	No	Yes	Yes	No	5. Hampto	114	114. City o	4-Minor Ar	3-Two-Way	Urban	NonVDOT	5	3. City or T	Hampton F	HAMP	R-VA SR00152EB		1.55	253054	12.03	-76.4393	37.04303
172225122	2017	8/9/2017 5:00	1815	18:15	A	A	0	1	0	0	1	0	0	1	8. Non-Collision	NC	No	1. No Adve	2. Daylight	Day	1. Dry	Dry	10. Interse	1. Straight	2. Blackto	1. No Defe	3. Two-Wa	4. Four App	6. Traffic L	1. Yes - Wc	2. No			3. No	39. Fell/Ju	1. On Roac	No	No	Belted	No	No	No	No	No	No	No	Yes	No	No		NOT_RD	Urban Inte	No	No	Yes	No	5. Hampto	114	114. City o	3-Principal	4-Two-Way	Urban	NonVDOT	5	3. City or T	Hampton F	HAMP	R-VA US00258EB		63.64	253023	108.25	-76.3773	37.0439
172225123	2017	8/9/2017 5:00	1844	18:44	C	C	0	0	0	1	1	0	0	4	1. Rear End	RE	No	1. No Adve	2. Daylight	Day	1. Dry	Dry	10. Interse	1. Straight	2. Blackto	1. No Defe	3. Two-Wa	3. Three Ap	3. Traffic S	1. Yes - Wc	2. No			3. No	20. Motor \	1. On Roac	No	No	Belted	No	Yes	No	No	No	No	No	No	No	No		NOT_RD	Urban Inte	Yes	Yes	Yes	No	5. Hampto	114	114. City o	3-Principal	4-Two-Way	Urban	NonVDOT	5	3. City or T	Hampton F	HAMP	R-VA US00258EB		66.29	1080039	0	-76.3309	37.03975
173615067	2017	12/20/2017 5:00	1709	17:09	C	C	0	0	0	2	2	0	0	2	1. Rear End	RE	No	1. No Adve	2. Daylight	Day	1. Dry	Dry	1. Main-Lir	1. Straight	2. Blackto	1. No Defe	2. Two-Wa	1. Not at In	1. No Traffi	1. Yes - Wc	2. No			3. No	20. Motor \	1. On Roac	No	No	Belted	No	Yes	No	No	No	No	No	No	No	No		NOT_RD	Urban Inte	No	No	Yes	No	5. Hampto	114	114. City o	4-Minor Ar	3-Two-Way	Urban	NonVDOT	5	3. City or T	Hampton F	HAMP	R-VA SR00169NB		0.22	253100	31.67	-76.3183	37.0212
203305082	2020	11/20/2020 5:00	1235	12:35	C	C	0	0	0	2	2	0	0	3	1. Rear End	RE	No	1. No Adve	2. Daylight	Day	1. Dry	Dry	1. Main-Lir	1. Straight	2. Blackto	1. No Defe	2. Two-Wa	4. Four App	3. Traffic S	1. Yes - Wc	2. No			3. No	20. Motor \	1. On Roac	No	No	Belted	No	No	No	No	No	Yes	No	No	No	No		NOT_RD	Urban Inte	No	No	Yes	No	5. Hampto	114	114. City o	3-Principal	4-Two-Way	Urban	NonVDOT	5	3. City or T	Hampton F	HAMP	R-VA SR00134EB		5.05	1080512	31.4	-76.3953	37.08668
172225131	2017	8/6/2017 5:00	231	2:31	C	C	0	0	0	1	1	0	0	2	1. Rear End	RE	No	1. No Adve	4. Darknes	Night	1. Dry	Dry	1. Main-Lir	1. Straight	2. Blackto	1. No Defe	3. Two-Wa	4. Four App	3. Traffic S	1. Yes - Wc	2. No			3. No	20. Motor \	1. On Roac	No	No	Belted	No	Yes	No	No	No	No	No	No	No	Yes	5	NOT_RD	Urban Inte	No	No	Yes	Yes	5. Hampto	114	114. City o	3-Principal	4-Two-Way	Urban	NonVDOT	5	3. City or T	Hampton F	HAMP	R-VA US00258EB		64.68	253143	97.91	-76.3589	37.04367
172225132	2017	8/10/2017 5:00	221	2:21	B	B	0	0	1	0	1	0	0	2	2. Angle	ANG	No	1. No Adve	5. Darknes	Night	1. Dry	Dry	1. Main-Lir	1. Straight	2. Blackto	1. No Defe	1. Two-Wa	1. Not at In	1. No Traffi	6. No Traffi	2. No			3. No	6. Parked \	1. On Roac	Yes	No	Belted	No	No	No	No	No	No	No	No	No	Yes	15	RD_UNKN	Not Interse	No	No	Yes	Yes	5. Hampto	114	114. City o	7-Local (J,(	3-Two-Way	Urban	NonVDOT	5	3. City or T	Hampton F	HAMP	S-VA114PR FAIRLAND AVE		0.25			-76.3682	37.02081
172225196	2017	8/9/2017 5:00	2045	20:45	C	C	0	0	0	1	1	0	0	2	1. Rear End	RE	No	1. No Adve	4. Darknes	Night	1. Dry	Dry	1. Main-Lir	2. Curve - L	2. Blackto	1. No Defe	2. Two-Wa	1. Not at In	8. Yield Sig	1. Yes - Wc	2. No			3. No	20. Motor \	1. On Roac	No	No	Belted	No	No	No	No	No	No	No	No	No	No		NOT_RD	Urban Inte	No	No	Yes	No	5. Hampto	114	114. City o	3-Principal	4-Two-Way	Urban	NonVDOT	5	3. City or T	Hampton F	HAMP	R-VA US00258EB		63.02	754224	94.21	-76.3882	37.04166
221325113	2022	5/2/2022 5:00	1433	14:33	A	A	0	2	0	0	2	0	0	2	3. Head On	HO	No	1. No Adve	2. Daylight	Day	1. Dry	Dry	10. Interse	1. Straight	2. Blackto	1. No Defe	2. Two-Wa	3. Three Ap	3. Traffic S	1. Yes - Wc	2. No			3. No	20. Motor \	1. On Roac	No	No	Belted	No	No	No	No	No	No	No	No	No	No		NOT_RD	VDOT Inter	Yes	No	Yes	No	5. Hampto	114	114. City o	7-Local (J,(	3-Two-Way	Urban	NonVDOT	5	3. City or T	Hampton F	HAMP	S-VA114NP MARCELLA RD		0.11	1078366	59.78	-76.3776	37.04916
172225378	2017	8/6/2017 5:00	1753	17:53	B	B	0	0	1	0	1	0	0	1	9. Fixed Object - Off Road	FOOR	No	1. No Adve	2. Daylight	Day	1. Dry	Dry	3. Gore Are	10. On/Off	1. Concret	1. No Defe	3. Two-Wa	1. Not at In	6. Traffic L	1. Yes - Wc	2. No			3. No	11. Jersey	5. Gore	No	No	Belted	No	No	No	No	No	No	No	Yes	No	Yes	20	RD_LEFT	Not Interse	No	No	Yes	No	5. Hampto	114	114. City o	1-Interstat	4-Two-Way	Urban	VDOT Inter	5	1. State Hv	Hampton F	HAMP	R-VA IS00664WB		0.42			-76.378	37.02884
172235093	2017	8/4/2017 5:00	2124	21:24	C	C	0	0	0	2	2	0	0	2	2. Angle	ANG	No	1. No Adve	4. Darknes	Night	1. Dry	Dry	10. Interse	1. Straight	2. Blackto	1. No Defe	3. Two-Wa	3. Three Ap	4. Stop Sig	1. Yes - Wc	2. No			3. No	20. Motor \	1. On Roac	No	No	Belted	No	No	No	Yes	No	No	No	No	No	Yes	10	NOT_RD	Urban Inte	No	No	Yes	Yes	5. Hampto	114	114. City o	7-Local (J,(	3-Two-Way	Urban	NonVDOT	5	3. City or T	Hampton F	HAMP	S-VA114NP LINCOLN ST		0.01			-76.3423	37.0282
250025268	2025	1/1/2025 5:00	1434	14:34	O	PDO	0	0	0	0	0	0	0	2	2. Angle	ANG	No	1. No Adve	2. Daylight	Day	1. Dry	Dry	10. Interse	1. Straight	2. Blackto	1. No Defe	3. Two-Wa	4. Four App	3. Traffic S	1. Yes - Wc	2. No			3. No	20. Motor \	1. On Roac	No	No	Belted	No	No	No	No	No	No	No	No	No	No		NOT_RD	Urban Inte	No	No	Yes	No	5. Hampto	114	114. City o	4-Minor Ar	4-Two-Way	Urban	NonVDOT	5	3. City or T	Hampton F	HAMP	R-VA SR00415EB		0.01	253136	76.43	-76.4014	37.03864
172235101	2017	8/10/2017 5:00	1754	17:54	O	PDO	0	0	0	0	0	0	0	2	1. Rear End	RE	No	1. No Adve	2. Daylight	Day	1. Dry	Dry	1. Main-Lir	1. Straight	2. Blackto	1. No Defe	2. Two-Wa	1. Not at In	1. No Traffi	6. No Traffi	2. No			3. No	20. Motor \	1. On Roac	No	No	Belted	No	No	No	No	No	No	No	No	No	No		NOT_RD	VDOT Inter	No	No	Yes	No	5. Hampto	114	114. City of Hampton		4-Two-Way	Urban	NonVDOT	5	3. City or T	Hampton F	HAMP	S-VA114NP POWER PLANT PKWY		0.02	253572	82.8	-76.3863	37.01543
172235102	2017	8/10/2017 5:00	2317	23:17	C	C	0	0	0	1	1	0	0	2	5. Sideswipe - Opposite Direction	SSO	No	1. No Adve	5. Darknes	Night	1. Dry	Dry	1. Main-Lir	2. Curve - L	2. Blackto	1. No Defe	1. Two-Wa	1. Not at In	1. No Traffi	6. No Traffi	2. No			3. No	20. Motor \	1. On Roac	No	No	Belted	No	Yes	Yes	No	No	No	No	No	No	No		RD_UNKN	Not Interse	No	Yes	Yes	Yes	5. Hampto	114	114. City o	4-Minor Ar	3-Two-Way	Urban	NonVDOT	5	3. City or T	Hampton F	HAMP	R-VA SR00172NB		2.41	746463	303.21	-76.3934	37.10114
190865200	2019	3/25/2019 5:00	725	7:25	O	PDO	0	0	0	0	0	0	0	2	2. Angle	ANG	No	1. No Adve	2. Daylight	Day	1. Dry	Dry	9. Within In	1. Straight	2. Blackto	1. No Defe	2. Two-Wa	4. Four App	3. Traffic S	1. Yes - Wc	2. No			3. No	20. Motor \	1. On Roac	No	No	Belted	No	No	No	No	No	No	No	No	No	No		NOT_RD	Urban Inte	No	No	Yes	No	5. Hampto	114	114. City o	4-Minor Ar	3-Two-Way	Urban	NonVDOT	5	3. City or T	Hampton F	HAMP	R-VA SR00169NB		0.22	253100	0	-76.3183	37.02126
172235320	2017	8/11/2017 5:00	1730	17:30	O	PDO	0	0	0	0	0	0	0	2	1. Rear End	RE	No	1. No Adve	2. Daylight	Day	1. Dry	Dry	8. Non-Inte	3. Grade - S	1. Concret	1. No Defe	4. One-Wa	1. Not at In	6. Traffic L	1. Yes - Wc	2. No			3. No	20. Motor \	1. On Roac	No	No	Belted	No	No	No	No	No	No	No	No	No	Yes	20	NOT_RD	Not Interse	No	Yes	Yes	No	5. Hampto	114	114. City o	1-Interstat	4-Two-Way	Urban	VDOT Inter	5	1. State Hv	Hampton F	HAMP	R-VA IS00064EB		270.76			-76.3057	36.98689
172245251	2017	8/7/2017 5:00	2000	20:00	O	PDO	0	0	0	0	0	0	0	1	9. Fixed Object - Off Road	FOOR	No	1. No Adve	4. Darknes	Night	1. Dry	Dry	8. Non-Inte	2. Curve - L	1. Concret	1. No Defe	4. One-Wa	1. Not at In	7. No Pass	1. Yes - Wc	2. No			3. No	5. Guard R	2. Shoulde	No	No	Belted	No	Yes	No	No	Yes	No	No	No	No	Yes	15	RD_RIGHT	Not Interse	No	No	No	Yes	5. Hampto	114	114. City o	1-Interstat	1-One-Way	Urban	VDOT Prim	5	1. State Hv	Hampton F	HAMP	R-VA US00258WB	RMP063.00B	0.03			-76.3929	37.04102
172245256	2017	8/11/2017 5:00	1635	16:35	O	PDO	0	0	0	0	0	0	0	4	1. Rear End	RE	No	1. No Adve	2. Daylight	Day	1. Dry	Dry	8. Non-Inte	1. Straight	1. Concret	1. No Defe	3. Two-Wa	1. Not at In	6. Traffic L	1. Yes - Wc	2. No			3. No	20. Motor \	1. On Roac	No	No	Belted	No	No	No	No	No	No	No	No	No	No		NOT_RD	Not Interse	No	No	Yes	No	5. Hampto	114	114. City o	1-Interstat	4-Two-Way	Urban	VDOT Inter	5	1. State Hv	Hampton F	HAMP	R-VA IS00064EB		268.68			-76.3237	37.01245
172265092	2017	8/14/2017 5:00	630	6:30	O	PDO	0	0	0	0	0	0	0	2	4. Sideswipe - Same Direction	SSS	No	1. No Adve	2. Daylight	Day	1. Dry	Dry	5. On Entra	1. Straight	2. Blackto	1. No Defe	4. One-Wa	1. Not at In	6. Traffic L	1. Yes - Wc	2. No			3. No	20. Motor \	1. On Roac	No	No	Belted	No	No	No	No	No	No	Yes	No	No	No		NOT_RD	Not Interse	No	No	No	No	5. Hampto	114	114. City o	1-Interstat	1-One-Way	Urban	VDOT Prim	5	1. State Hv	Hampton F	HAMP	R-VA SR00134UK	RMP010.00A	0.18			-76.3665	37.03257
211965447	2021	6/30/2021 5:00	1737	17:37	C	C	0	0	0	1	1	0	0	2	1. Rear End	RE	No	1. No Adve	2. Daylight	Day	1. Dry	Dry	9. Within In	1. Straight	2. Blackto	1. No Defe	2. Two-Wa	3. Three Ap	6. Traffic L	1. Yes - Wc	2. No			3. No	20. Motor \	1. On Roac	No	No	Belted	No	No	No	No	No	No	No	No	No	No		NOT_RD	Urban Inte	No	No	Yes	No	5. Hampto	114	114. City o	4-Minor Ar	3-Two-Way	Urban	NonVDOT	5	3. City or T	Hampton F	HAMP	R-VA SR00152EB		1.56	253054	71.68	-76.4391	37.04304
230815149	2023	3/20/2023 5:00	2032	20:32	O	PDO	0	0	0	0	0	0	0	2	8. Non-Collision	NC	No	1. No Adve	4. Darknes	Night	1. Dry	Dry	10. Interse	1. Straight	2. Blackto	1. No Defe	1. Two-Wa	3. Three Ap	6. Traffic L	1. Yes - Wc	2. No			3. No	36. Cross (	1. On Roac	No	No	Belted	No	No	No	No	No	Yes	No	No	No	No		NOT_RD	Urban Inte	No	No	Yes	Yes	5. Hampto	114	114. City o	4-Minor Ar	3-Two-Way	Urban	NonVDOT	5	3. City or T	Hampton F	HAMP	R-VA SR00152WB		1.56	253054	66.16	-76.4391	37.04304
181645159	2018	6/5/2018 5:00	1649	16:49	O	PDO	0	0	0	0	0	0	0	2	1. Rear End	RE	No	1. No Adve	2. Daylight	Day	1. Dry	Dry	1. Main-Lir	1. Straight	2. Blackto	1. No Defe	1. Two-Wa	1. Not at In	6. Traffic L	1. Yes - Wc	2. No			3. No	20. Motor \	1. On Roac	Yes	No	Belted	No	No	No	No	No	No	No	No	No	No		NOT_RD	Not Interse	No	No	Yes	No	5. Hampto	114	114. City o	3-Principal	4-Two-Way	Urban	NonVDOT	5	3. City or T	Hampton F	HAMP	S-VA114NP WOODLAND RD		0.16	1062041	284.31	-76.3265	37.02392
172265178	2017	8/10/2017 5:00	1718	17:18	C	C	0	0	0	2	2	0	0	2	1. Rear End	RE	No	1. No Adve	2. Daylight	Day	1. Dry	Dry	5. On Entra	10. On/Off	2. Blackto	1. No Defe	4. One-Wa	1. Not at In	1. No Traffi	6. No Traffi	2. No			3. No	20. Motor \	1. On Roac	No	No	Belted	No	Yes	No	No	No	No	No	No	No	No		NOT_RD	Not Interse	No	No	No	No	5. Hampto	114	114. City o	1-Interstat	1-One-Way	Urban	VDOT Inter	5	1. State Hv	Hampton F	HAMP	R-VA IS00064EB	RMP265.00A	0.22			-76.3629	37.03127
193455338	2019	12/8/2019 5:00	1719	17:19	C	C	0	0	0	2	2	0	0	2	3. Head On	HO	No	1. No Adve	4. Darknes	Night	1. Dry	Dry	9. Within In	1. Straight	2. Blackto	1. No Defe	3. Two-Wa	4. Four App	3. Traffic S	1. Yes - Wc	2. No			3. No	20. Motor \	1. On Roac	No	No	Belted	No	No	No	No	No	No	No	No	No	No		NOT_RD	Urban Inte	No	No	Yes	Yes	5. Hampto	114	114. City o	4-Minor Ar	3-Two-Way	Urban	NonVDOT	5	3. City or T	Hampton F	HAMP	R-VA SR00169SB		0.22	253100	11.1	-76.3182	37.02129
172265180	2017	8/13/2017 5:00	1323	13:23	C	C	0	0	0	2	2	0	0	2	1. Rear End	RE	No	1. No Adve	2. Daylight	Day	1. Dry	Dry	9. Within In	1. Straight	2. Blackto	1. No Defe	3. Two-Wa	4. Four App	3. Traffic S	1. Yes - Wc	2. No			3. No	20. Motor \	1. On Roac	No	No	Belted	No	No	No	No	No	No	Yes	No	No	No		NOT_RD	Urban Inte	No	No	Yes	No	5. Hampto	114	114. City o	3-Principal	4-Two-Way	Urban	NonVDOT	5	3. City or T	Hampton F	HAMP	R-VA US00258WB		62.26	253136	62.36	-76.4016	37.03898
172545102	2017	9/8/2017 5:00	714	7:14	C	C	0	0	0	1	1	0	0	2	1. Rear End	RE	No	1. No Adve	2. Daylight	Day	1. Dry	Dry	1. Main-Lir	1. Straight	2. Blackto	1. No Defe	1. Two-Wa	1. Not at In	1. No Traffi	6. No Traffi	2. No			3. No	20. Motor \	1. On Roac	No	No	Belted	No	Yes	No	No	No	No	No	No	No	No		NOT_RD	Urban Inte	Yes	Yes	Yes	No	5. Hampto	114	114. City o	4-Minor Ar	3-Two-Way	Urban	NonVDOT	5	3. City or T	Hampton F	HAMP	R-VA SR00152EB		1.58	253054	165.85	-76.4388	37.04305
212845157	2021	9/23/2021 5:00	754	7:54	C	C	0	0	0	1	1	0	0	2	1. Rear End	RE	No	1. No Adve	2. Daylight	Day	2. Wet	Wet	10. Interse	1. Straight	1. Concret	1. No Defe	2. Two-Wa	4. Four App	3. Traffic S	1. Yes - Wc	2. No			3. No	20. Motor \	1. On Roac	No	No	Belted	No	No	No	No	No	Yes	No	No	No	No		NOT_RD	Urban Inte	No	No	Yes	No	5. Hampto	114	114. City o	3-Principal	4-Two-Way	Urban	NonVDOT	5	3. City or T	Hampton F	HAMP	R-VA SR00134WB		5.05	1080512	62.21	-76.3951	37.0866
172265185	2017	8/11/2017 5:00	2118	21:18	O	PDO	0	0	0	0	0	0	0	2	2. Angle	ANG	No	1. No Adve	4. Darknes	Night	1. Dry	Dry	9. Within In	1. Straight	2. Blackto	1. No Defe	2. Two-Wa	4. Four App	4. Stop Sig	1. Yes - Wc	2. No			3. No	20. Motor \	7. In Parkir	No	No	Belted	No	No	No	No	No	No	No	No	No	No		NOT_RD	Urban Inte	No	Yes	Yes	Yes	5. Hampto	114	114. City of Hampton			Urban	NonVDOT	5	3. City or T	Hampton F	HAMP	U-VA114SC99999UK					-76.426	37.06201
172265188	2017	8/13/2017 5:00	927	9:27	C	C	0	0	0	1	1	0	0	2	2. Angle	ANG	No	5. Rain	2. Daylight	Day	2. Wet	Wet	6. Intersec	1. Straight	1. Concret	1. No Defe	3. Two-Wa	3. Three Ap	3. Traffic S	1. Yes - Wc	2. No			3. No	20. Motor \	1. On Roac	No	No	Belted	No	No	No	No	No	No	No	No	No	No		NOT_RD	VDOT Inter	Yes	No	Yes	No	5. Hampto	114	114. City o	4-Minor Ar	4-Two-Way	Urban	NonVDOT	5	3. City or T	Hampton F	HAMP	S-VA114NP KING ST N		0.92	253431	42.39	-76.3483	37.04307
172265189	2017	8/11/2017 5:00	945	9:45	C	C	0	0	0	2	2	0	0	4	2. Angle	ANG	No	1. No Adve	2. Daylight	Day	1. Dry	Dry	9. Within In	1. Straight	2. Blackto	1. No Defe	1. Two-Wa	4. Four App	3. Traffic S	1. Yes - Wc	2. No			3. No	20. Motor \	1. On Roac	No	No	Belted	No	No	No	No	No	No	No	No	No	No		NOT_RD	Urban Inte	No	No	Yes	No	5. Hampto	114	114. City o	4-Minor Ar	3-Two-Way	Urban	NonVDOT	5	3. City or T	Hampton F	HAMP	R-VA SR00351EB		6.45	1080102	5.32	-76.3325	37.03303
172265190	2017	8/12/2017 5:00	241	2:41	A	A	0	1	0	0	1	0	0	1	9. Fixed Object - Off Road	FOOR	No	1. No Adve	4. Darknes	Night	1. Dry	Dry	10. Interse	1. Straight	2. Blackto	1. No Defe	1. Two-Wa	3. Three Ap	6. Traffic L	1. Yes - Wc	2. No			3. No	15. Other F	4. Roadsid	Yes	No	Belted	No	No	No	No	No	No	No	No	No	No		NOT_RD	Urban Inte	No	No	Yes	Yes	5. Hampto	114	114. City o	7-Local (J,(	3-Two-Way	Urban	NonVDOT	5	3. City or T	Hampton F	HAMP	S-VA114PR DOOLITTLE RD		0.31			-76.3541	37.04439
172265196	2017	8/10/2017 5:00	2125	21:25	O	PDO	0	0	0	0	0	0	0	2	1. Rear End	RE	No	1. No Adve	4. Darknes	Night	1. Dry	Dry	9. Within In	1. Straight	2. Blackto	1. No Defe	1. Two-Wa	3. Three Ap	4. Stop Sig	1. Yes - Wc	2. No			3. No	20. Motor \	1. On Roac	No	No	Belted	No	No	No	No	No	Yes	No	No	No	No		NOT_RD	Urban Inte	No	No	Yes	No	5. Hampto	114	114. City o	7-Local (J,(	3-Two-Way	Urban	NonVDOT	5	3. City or T	Hampton F	HAMP	S-VA114PR COMMODORE DR		0.05			-76.3244	37.06981
172265238	2017	8/7/2017 5:00	2040	20:40	O	PDO	0	0	0	0	0	0	0	1	9. Fixed Object - Off Road	FOOR	No	5. Rain	4. Darknes	Night	2. Wet	Wet	8. Non-Inte	10. On/Off	1. Concret	1. No Defe	3. Two-Wa	1. Not at In	6. Traffic L	1. Yes - Wc	2. No			3. No	5. Guard R	2. Shoulde	No	No	Belted	No	No	No	No	Yes	No	No	No	No	No		RD_RIGHT	Not Interse	No	Yes	No	Yes	5. Hampto	114	114. City o	1-Interstat	1-One-Way	Urban	VDOT Prim	5	1. State Hv	Hampton F	HAMP	R-VA US00258WB	RMP063.00B	0.13			-76.3944	37.04248
230935155	2023	4/2/2023 5:00	1818	18:18	C	C	0	0	0	1	1	0	0	3	2. Angle	ANG	No	1. No Adve	2. Daylight	Day	1. Dry	Dry	10. Interse	1. Straight	2. Blackto	1. No Defe	2. Two-Wa	4. Four App	3. Traffic S	1. Yes - Wc	2. No			3. No	20. Motor \	1. On Roac	No	No	Belted	No	No	No	No	No	Yes	No	No	No	Yes	15	NOT_RD	Urban Inte	No	No	Yes	No	5. Hampto	114	114. City o	4-Minor Ar	4-Two-Way	Urban	NonVDOT	5	3. City or T	Hampton F	HAMP	S-VA114PR ABERDEEN RD		0.31	253178	117.5	-76.4027	37.00175
213225214	2021	11/8/2021 5:00	1830	18:30	C	C	0	0	0	1	1	0	0	2	4. Sideswipe - Same Direction	SSS	No	1. No Adve	4. Darknes	Night	1. Dry	Dry	1. Main-Lir	1. Straight	2. Blackto	1. No Defe	2. Two-Wa	1. Not at In	6. Traffic L	1. Yes - Wc	2. No			3. No	20. Motor \	1. On Roac	No	No	Belted	No	No	No	No	No	No	No	No	No	No		NOT_RD	VDOT Inter	Yes	No	Yes	Yes	5. Hampto	114	114. City o	5-Major Cc	4-Two-Way	Urban	NonVDOT	5	3. City or T	Hampton F	HAMP	S-VA114PR BIG BETHEL RD		0.74	253326	224.81	-76.418	37.02619
172275014	2017	8/13/2017 5:00	318	3:18	B	B	0	0	1	0	1	0	0	2	2. Angle	ANG	No	1. No Adve	4. Darknes	Night	1. Dry	Dry	8. Non-Inte	1. Straight	1. Concret	1. No Defe	3. Two-Wa	1. Not at In	6. Traffic L	1. Yes - Wc	2. No			3. No	20. Motor \	1. On Roac	No	No	Belted	No	Yes	Yes	No	No	No	No	No	No	Yes	15	NOT_RD	Not Interse	No	No	Yes	Yes	5. Hampto	114	114. City o	1-Interstat	4-Two-Way	Urban	VDOT Inter	5	1. State Hv	Hampton F	HAMP	R-VA IS00064WB		262.39			-76.4124	37.05588
172275217	2017	8/15/2017 5:00	1204	12:04	C	C	0	0	0	2	2	0	0	2	2. Angle	ANG	No	1. No Adve	2. Daylight	Day	1. Dry	Dry	6. Intersec	3. Grade - S	2. Blackto	1. No Defe	2. Two-Wa	3. Three Ap	3. Traffic S	1. Yes - Wc	2. No			3. No	20. Motor \	1. On Roac	No	No	Belted	No	Yes	No	No	No	No	No	No	No	No		NOT_RD	Urban Inte	Yes	No	Yes	No	5. Hampto	114	114. City o	4-Minor Ar	4-Two-Way	Urban	NonVDOT	5	3. City or T	Hampton F	HAMP	R-VA SR00278NB		0.02	253165	0	-76.3481	37.04397
172285000	2017	8/12/2017 5:00	110	1:10	O	PDO	0	0	0	0	0	0	0	2	4. Sideswipe - Same Direction	SSS	No	1. No Adve	4. Darknes	Night	1. Dry	Dry	8. Non-Inte	1. Straight	2. Blackto	1. No Defe	3. Two-Wa	1. Not at In	6. Traffic L	1. Yes - Wc	2. No			3. No	20. Motor \	1. On Roac	No	No	Belted	No	Yes	No	No	No	Yes	No	No	No	No		NOT_RD	Not Interse	No	No	Yes	Yes	5. Hampto	114	114. City o	1-Interstat	4-Two-Way	Urban	VDOT Inter	5	1. State Hv	Hampton F	HAMP	R-VA IS00664EB		2.69			-76.4052	37.00211
200795265	2020	3/14/2020 5:00	2303	23:03	C	C	0	0	0	2	2	0	0	2	3. Head On	HO	No	1. No Adve	4. Darknes	Night	1. Dry	Dry	10. Interse	1. Straight	2. Blackto	1. No Defe	2. Two-Wa	4. Four App	3. Traffic S	1. Yes - Wc	2. No			3. No	20. Motor \	1. On Roac	Yes	No	Belted	No	No	No	No	No	No	No	No	No	No		NOT_RD	Urban Inte	No	No	Yes	Yes	5. Hampto	114	114. City o	4-Minor Ar	3-Two-Way	Urban	NonVDOT	5	3. City or T	Hampton F	HAMP	R-VA SR00169SB		0.22	253100	7.92	-76.3183	37.02125
201835104	2020	6/28/2020 5:00	1630	16:30	A	A	0	1	0	1	2	0	0	2	2. Angle	ANG	No	1. No Adve	2. Daylight	Day	1. Dry	Dry	10. Interse	1. Straight	1. Concret	1. No Defe	2. Two-Wa	4. Four App	3. Traffic S	1. Yes - Wc	2. No			3. No	20. Motor \	1. On Roac	No	No	Belted	No	No	No	No	No	No	No	No	No	No		NOT_RD	Urban Inte	Yes	No	Yes	No	5. Hampto	114	114. City o	4-Minor Ar	3-Two-Way	Urban	NonVDOT	5	3. City or T	Hampton F	HAMP	R-VA SR00169SB		0.22	253100	7.92	-76.3183	37.02125
172285212	2017	8/16/2017 5:00	1302	13:02	O	PDO	0	0	0	0	0	0	0	3	1. Rear End	RE	No	1. No Adve	2. Daylight	Day	1. Dry	Dry	8. Non-Inte	1. Straight	2. Blackto	1. No Defe	3. Two-Wa	1. Not at In	6. Traffic L	1. Yes - Wc	2. No			3. No	20. Motor \	1. On Roac	No	No	Belted	No	No	No	No	No	No	No	No	No	Yes	13	NOT_RD	Not Interse	Yes	Yes	Yes	No	5. Hampto	114	114. City o	1-Interstat	4-Two-Way	Urban	VDOT Inter	5	1. State Hv	Hampton F	HAMP	R-VA IS00064EB		270.2			-76.3116	36.9932
172295095	2017	8/15/2017 5:00	1700	17:00	B	B	0	0	1	0	1	0	0	2	1. Rear End	RE	No	5. Rain	2. Daylight	Day	2. Wet	Wet	8. Non-Inte	1. Straight	2. Blackto	1. No Defe	3. Two-Wa	1. Not at In	6. Traffic L	1. Yes - Wc	2. No			3. No	20. Motor \	1. On Roac	No	No	Belted	No	No	No	No	Yes	No	No	No	No	Yes	20	NOT_RD	Not Interse	No	No	Yes	No	5. Hampto	114	114. City o	1-Interstat	4-Two-Way	Urban	VDOT Inter	5	1. State Hv	Hampton F	HAMP	R-VA IS00064EB		265.49			-76.366	37.03241
172295142	2017	8/15/2017 5:00	1123	11:23	O	PDO	0	0	0	0	0	0	0	3	1. Rear End	RE	No	1. No Adve	2. Daylight	Day	1. Dry	Dry	8. Non-Inte	1. Straight	2. Blackto	1. No Defe	4. One-Wa	1. Not at In	9. One Wa	1. Yes - Wc	2. No			3. No	20. Motor \	1. On Roac	No	No	Belted	No	No	No	No	No	No	No	No	No	No		NOT_RD	Not Interse	No	No	Yes	No	5. Hampto	114	114. City o	1-Interstat	4-Two-Way	Urban	VDOT Inter	5	1. State Hv	Hampton F	HAMP	R-VA IS00064WB		270.77			-76.3062	36.98867
172295153	2017	8/17/2017 5:00	815	8:15	O	PDO	0	0	0	0	0	0	0	2	1. Rear End	RE	No	1. No Adve	2. Daylight	Day	1. Dry	Dry	8. Non-Inte	1. Straight	1. Concret	1. No Defe	4. One-Wa	1. Not at In	6. Traffic L	1. Yes - Wc	2. No			3. No	20. Motor \	1. On Roac	No	No	Belted	No	No	No	No	No	No	No	No	No	No		NOT_RD	Not Interse	No	No	Yes	No	5. Hampto	114	114. City o	1-Interstat	4-Two-Way	Urban	VDOT Inter	5	1. State Hv	Hampton F	HAMP	R-VA IS00064EB		270			-76.3136	36.99541
172295268	2017	8/11/2017 5:00	243	2:43	B	B	0	0	2	0	2	0	0	2	1. Rear End	RE	No	1. No Adve	4. Darknes	Night	1. Dry	Dry	8. Non-Inte	1. Straight	1. Concret	1. No Defe	3. Two-Wa	1. Not at In	6. Traffic L	1. Yes - Wc	2. No			3. No	20. Motor \	1. On Roac	No	No	Belted	No	No	No	No	No	No	No	No	No	Yes	15	NOT_RD	Not Interse	No	No	Yes	Yes	5. Hampto	114	114. City o	1-Interstat	4-Two-Way	Urban	VDOT Inter	5	1. State Hv	Hampton F	HAMP	R-VA IS00064WB		263.45			-76.3994	37.04504
172295346	2017	8/15/2017 5:00	1540	15:40	B	B	0	0	1	0	1	0	0	1	8. Non-Collision	NC	No	5. Rain	2. Daylight	Day	2. Wet	Wet	8. Non-Inte	4. Grade - (	1. Concret	1. No Defe	4. One-Wa	1. Not at In	9. One Wa	1. Yes - Wc	2. No			3. No	39. Fell/Ju	1. On Roac	No	No	Belted	No	No	No	No	No	No	No	Yes	No	Yes	10	NOT_RD	Not Interse	No	No	No	No	5. Hampto	114	114. City o	1-Interstat	1-One-Way	Urban	VDOT Inter	5	1. State Hv	Hampton F	HAMP	R-VA IS00064WB	RMP261.00A	0.2			-76.4155	37.06009
172295350	2017	8/16/2017 5:00	1857	18:57	O	PDO	0	0	0	0	0	0	0	1	9. Fixed Object - Off Road	FOOR	No	1. No Adve	2. Daylight	Day	1. Dry	Dry	8. Non-Inte	1. Straight	1. Concret	1. No Defe	3. Two-Wa	1. Not at In	6. Traffic L	1. Yes - Wc	2. No			3. No	11. Jersey	2. Shoulde	No	No	Belted	No	Yes	Yes	No	No	No	No	No	No	Yes	15	RD_LEFT	Not Interse	No	Yes	Yes	No	5. Hampto	114	114. City o	1-Interstat	4-Two-Way	Urban	VDOT Inter	5	1. State Hv	Hampton F	HAMP	R-VA IS00064EB		260.8			-76.433	37.06886
172295354	2017	8/15/2017 5:00	1700	17:00	B	B	0	0	1	0	1	0	0	2	1. Rear End	RE	No	5. Rain	2. Daylight	Day	2. Wet	Wet	8. Non-Inte	1. Straight	1. Concret	1. No Defe	3. Two-Wa	1. Not at In	6. Traffic L	1. Yes - Wc	2. No			3. No	20. Motor \	1. On Roac	No	No	Belted	No	No	No	No	No	No	No	No	No	No		NOT_RD	Not Interse	No	No	Yes	No	5. Hampto	114	114. City o	1-Interstat	4-Two-Way	Urban	VDOT Inter	5	1. State Hv	Hampton F	HAMP	R-VA IS00064EB		265.46			-76.367	37.03221
172305085	2017	8/17/2017 5:00	44	00:44	C	C	0	0	0	2	2	0	0	2	4. Sideswipe - Same Direction	SSS	No	1. No Adve	4. Darknes	Night	1. Dry	Dry	8. Non-Inte	1. Straight	2. Blackto	1. No Defe	3. Two-Wa	1. Not at In	1. No Traffi	6. No Traffi	2. No			3. No	20. Motor \	1. On Roac	No	No	Belted	No	No	No	No	No	No	No	No	No	No		NOT_RD	Urban Inte	No	No	Yes	Yes	5. Hampto	114	114. City o	3-Principal	4-Two-Way	Urban	NonVDOT	5	3. City or T	Hampton F	HAMP	R-VA US00258EB		63.69	253023	161.15	-76.3764	37.04395
172305100	2017	8/12/2017 5:00	310	3:10	C	C	0	0	0	1	1	0	0	3	1. Rear End	RE	No	1. No Adve	4. Darknes	Night	1. Dry	Dry	1. Main-Lir	1. Straight	1. Concret	1. No Defe	1. Two-Wa	1. Not at In	1. No Traffi	6. No Traffi	2. No			3. No	20. Motor \	1. On Roac	No	No	Belted	No	No	No	No	No	No	No	No	No	Yes	5	NOT_RD	Not Interse	No	No	Yes	Yes	5. Hampto	114	114. City o	7-Local (J,(	3-Two-Way	Urban	NonVDOT	5	3. City or T	Hampton F	HAMP	S-VA114PR SKYLAND DR		0.03			-76.3071	37.04189
172305102	2017	8/16/2017 5:00	1635	16:35	O	PDO	0	0	0	0	0	0	0	4	1. Rear End	RE	No	1. No Adve	2. Daylight	Day	1. Dry	Dry	9. Within In	1. Straight	2. Blackto	1. No Defe	3. Two-Wa	4. Four App	3. Traffic S	1. Yes - Wc	2. No			3. No	20. Motor \	1. On Roac	No	No	Belted	No	No	No	No	No	Yes	No	No	No	No		NOT_RD	Urban Inte	No	No	Yes	No	5. Hampto	114	114. City o	3-Principal	4-Two-Way	Urban	NonVDOT	5	3. City or T	Hampton F	HAMP	R-VA US00258WB		61.01	253133	72.79	-76.4213	37.03088
172305109	2017	8/12/2017 5:00	1522	15:22	A	A	0	1	0	1	2	0	0	2	2. Angle	ANG	No	1. No Adve	2. Daylight	Day	1. Dry	Dry	1. Main-Lir	1. Straight	2. Blackto	1. No Defe	2. Two-Wa	1. Not at In	6. Traffic L	1. Yes - Wc	2. No			3. No	20. Motor \	1. On Roac	No	No	Belted	No	No	No	No	No	No	No	No	No	No		NOT_RD	Not Interse	No	Yes	Yes	No	5. Hampto	114	114. City o	4-Minor Ar	3-Two-Way	Urban	NonVDOT	5	3. City or T	Hampton F	HAMP	R-VA SR00351WB		3.4			-76.3806	37.0159
172305110	2017	8/17/2017 5:00	1325	13:25	C	C	0	0	0	3	3	0	0	3	1. Rear End	RE	No	1. No Adve	2. Daylight	Day	1. Dry	Dry	10. Interse	1. Straight	2. Blackto	1. No Defe	3. Two-Wa	4. Four App	3. Traffic S	1. Yes - Wc	2. No			3. No	20. Motor \	1. On Roac	No	No	Belted	No	No	No	No	No	No	No	No	No	No		NOT_RD	Urban Inte	No	No	Yes	No	5. Hampto	114	114. City o	3-Principal	4-Two-Way	Urban	NonVDOT	5	3. City or T	Hampton F	HAMP	R-VA US00258WB		63.26	754225	92.36	-76.3839	37.04273
172305112	2017	8/15/2017 5:00	1701	17:01	O	PDO	0	0	0	0	0	0	0	2	4. Sideswipe - Same Direction	SSS	No	5. Rain	2. Daylight	Day	2. Wet	Wet	1. Main-Lir	1. Straight	2. Blackto	1. No Defe	3. Two-Wa	1. Not at In	6. Traffic L	1. Yes - Wc	2. No			3. No	20. Motor \	1. On Roac	No	No	Belted	No	No	No	No	No	No	No	No	No	No		NOT_RD	Not Interse	No	No	Yes	No	5. Hampto	114	114. City o	3-Principal	4-Two-Way	Urban	NonVDOT	5	3. City or T	Hampton F	HAMP	R-VA US00258WB		62.36	50659	414.76	-76.4	37.03931
172305114	2017	8/16/2017 5:00	1500	15:00	O	PDO	0	0	0	0	0	0	0	2	2. Angle	ANG	No	1. No Adve	2. Daylight	Day	1. Dry	Dry	1. Main-Lir	1. Straight	2. Blackto	1. No Defe	3. Two-Wa	1. Not at In	1. No Traffi	6. No Traffi	2. No			3. No	20. Motor \	1. On Roac	No	No	Belted	No	Yes	No	No	No	No	No	No	No	No		NOT_RD	Not Interse	No	No	Yes	No	5. Hampto	114	114. City o	7-Local (J,(	3-Two-Way	Urban	NonVDOT	5	3. City or T	Hampton F	HAMP	S-VA114NP WEAVER RD W		0.05	1072285	285.32	-76.4068	37.03181
172305122	2017	8/16/2017 5:00	801	8:01	O	PDO	0	0	0	0	0	0	0	2	2. Angle	ANG	No	1. No Adve	2. Daylight	Day	1. Dry	Dry	9. Within In	1. Straight	2. Blackto	1. No Defe	1. Two-Wa	4. Four App	4. Stop Sig	1. Yes - Wc	2. No			3. No	20. Motor \	1. On Roac	No	No	Belted	No	No	No	No	No	No	No	No	No	No		NOT_RD	VDOT Inter	No	No	Yes	No	5. Hampto	114	114. City o	7-Local (J,(	3-Two-Way	Urban	NonVDOT	5	3. City or T	Hampton F	HAMP	S-VA114PR DOWNES ST		0.08	1061857	5.9	-76.3238	37.01599
202405130	2020	8/22/2020 5:00	1527	15:27	O	PDO	0	0	0	0	0	0	0	2	2. Angle	ANG	No	1. No Adve	2. Daylight	Day	1. Dry	Dry	9. Within In	1. Straight	2. Blackto	1. No Defe	3. Two-Wa	4. Four App	3. Traffic S	1. Yes - Wc	2. No			3. No	20. Motor \	1. On Roac	No	No	Belted	No	No	No	No	No	No	No	No	No	No		NOT_RD	Urban Inte	No	No	Yes	No	5. Hampto	114	114. City o	4-Minor Ar	4-Two-Way	Urban	NonVDOT	5	3. City or T	Hampton F	HAMP	R-VA SR00169NB		0.22	253100	19.95	-76.3182	37.02128
231215178	2023	4/30/2023 5:00	953	9:53	A	A	0	1	0	1	2	0	0	2	1. Rear End	RE	No	1. No Adve	2. Daylight	Day	1. Dry	Dry	10. Interse	1. Straight	2. Blackto	1. No Defe	3. Two-Wa	2. Two App	4. Stop Sig	1. Yes - Wc	2. No			3. No	20. Motor \	1. On Roac	No	No	Belted	No	No	No	No	No	No	No	No	No	No		NOT_RD	Urban Inte	No	No	Yes	No	5. Hampto	114	114. City o	5-Major Cc	4-Two-Way	Urban	NonVDOT	5	3. City or T	Hampton F	HAMP	S-VA114PR BIG BETHEL RD		0.76	1073148	308.24	-76.4182	37.02646
172305129	2017	8/17/2017 5:00	1352	13:52	C	C	0	0	0	1	1	0	0	2	1. Rear End	RE	No	1. No Adve	2. Daylight	Day	1. Dry	Dry	9. Within In	1. Straight	2. Blackto	1. No Defe	1. Two-Wa	4. Four App	3. Traffic S	1. Yes - Wc	2. No			3. No	20. Motor \	1. On Roac	No	No	Belted	No	No	No	No	No	No	No	No	No	No		NOT_RD	Urban Inte	No	No	Yes	No	5. Hampto	114	114. City o	4-Minor Ar	3-Two-Way	Urban	NonVDOT	5	3. City or T	Hampton F	HAMP	S-VA114NP COMMANDER SHEPARD BLVD		3.53	253123	59.26	-76.3932	37.09362
172305164	2017	8/15/2017 5:00	1712	17:12	C	C	0	0	0	3	3	0	0	3	1. Rear End	RE	No	5. Rain	2. Daylight	Day	2. Wet	Wet	1. Main-Lir	1. Straight	2. Blackto	1. No Defe	3. Two-Wa	1. Not at In	6. Traffic L	1. Yes - Wc	2. No			3. No	20. Motor \	1. On Roac	No	No	Belted	No	No	No	No	No	No	No	No	No	No		NOT_RD	Urban Inte	Yes	No	Yes	No	5. Hampto	114	114. City o	3-Principal	4-Two-Way	Urban	NonVDOT	5	3. City or T	Hampton F	HAMP	R-VA US00258EB		62.94	754224	197.57	-76.3891	37.04145
172305325	2017	8/15/2017 5:00	1315	13:15	B	B	0	0	1	0	1	0	0	2	4. Sideswipe - Same Direction	SSS	No	1. No Adve	2. Daylight	Day	1. Dry	Dry	8. Non-Inte	1. Straight	1. Concret	1. No Defe	3. Two-Wa	1. Not at In	6. Traffic L	1. Yes - Wc	2. No			3. No	20. Motor \	1. On Roac	No	No	Belted	No	No	No	No	No	No	No	No	No	No		NOT_RD	Not Interse	No	No	Yes	No	5. Hampto	114	114. City o	1-Interstat	4-Two-Way	Urban	VDOT Inter	5	1. State Hv	Hampton F	HAMP	R-VA IS00064EB		266.83			-76.3435	37.03359
172315189	2017	8/16/2017 5:00	2000	20:00	B	B	0	0	1	0	1	0	0	2	1. Rear End	RE	No	1. No Adve	5. Darknes	Night	1. Dry	Dry	8. Non-Inte	1. Straight	1. Concret	1. No Defe	3. Two-Wa	1. Not at In	5. Slow or	1. Yes - Wc	1. Yes	2. Transitic	1. Lane Cl	3. No	20. Motor \	1. On Roac	No	No	Belted	No	No	No	No	No	No	No	No	No	Yes	20	NOT_RD	Not Interse	No	Yes	Yes	Yes	5. Hampto	114	114. City o	1-Interstat	4-Two-Way	Urban	VDOT Inter	5	1. State Hv	Hampton F	HAMP	R-VA IS00664WB		0.7			-76.3796	37.02539
172325026	2017	8/9/2017 5:00	1640	16:40	O	PDO	0	0	0	0	0	0	0	2	4. Sideswipe - Same Direction	SSS	No	1. No Adve	2. Daylight	Day	1. Dry	Dry	1. Main-Lir	1. Straight	2. Blackto	1. No Defe	1. Two-Wa	1. Not at In	4. Stop Sig	1. Yes - Wc	2. No			3. No	6. Parked \	1. On Roac	No	No	Belted	No	No	No	No	No	Yes	No	No	No	No		NOT_RD	Not Interse	No	No	Yes	No	5. Hampto	114	114. City o	7-Local (J,(	3-Two-Way	Urban	NonVDOT	5	3. City or T	Hampton F	HAMP	S-VA114PR ATWELL LN		0.02			-76.3424	37.05333
172325064	2017	8/11/2017 5:00	1217	12:17	O	PDO	0	0	0	0	0	0	0	2	15. Backed Into	BI	No	1. No Adve	2. Daylight	Day	1. Dry	Dry	13. Drivew	1. Straight	2. Blackto	1. No Defe	1. Two-Wa	1. Not at In	1. No Traffi	6. No Traffi	2. No			3. No	20. Motor \	1. On Roac	No	No	Belted	No	No	No	No	No	No	No	No	No	No		NOT_RD	Not Interse	No	Yes	Yes	No	5. Hampto	114	114. City o	7-Local (J,(	3-Two-Way	Urban	NonVDOT	5	3. City or T	Hampton F	HAMP	S-VA114PR RICHMOND DR		0.14			-76.2915	37.04689
172325084	2017	8/17/2017 5:00	221	2:21	A	A	0	1	0	0	1	0	0	1	9. Fixed Object - Off Road	FOOR	No	1. No Adve	4. Darknes	Night	1. Dry	Dry	8. Non-Inte	1. Straight	2. Blackto	1. No Defe	3. Two-Wa	1. Not at In	6. Traffic L	1. Yes - Wc	2. No			3. No	12. Buildin	4. Roadsid	Yes	No	Belted	No	No	No	No	No	No	No	No	No	No		NOT_RD	Urban Inte	No	No	Yes	Yes	5. Hampto	114	114. City o	4-Minor Ar	4-Two-Way	Urban	NonVDOT	5	3. City or T	Hampton F	HAMP	R-VA SR00351EB		1.96	1068685	28.54	-76.4011	37.00238
172325254	2017	8/18/2017 5:00	1036	10:36	O	PDO	0	0	0	0	0	0	0	2	2. Angle	ANG	No	1. No Adve	2. Daylight	Day	1. Dry	Dry	8. Non-Inte	1. Straight	2. Blackto	1. No Defe	3. Two-Wa	1. Not at In	6. Traffic L	1. Yes - Wc	2. No			3. No	20. Motor \	1. On Roac	No	No	Belted	No	No	No	No	No	No	Yes	No	No	Yes	5	NOT_RD	Not Interse	No	No	Yes	No	5. Hampto	114	114. City o	1-Interstat	4-Two-Way	Urban	VDOT Inter	5	1. State Hv	Hampton F	HAMP	R-VA IS00064EB		265.31			-76.3695	37.0318
172335004	2017	8/20/2017 5:00	2306	23:06	O	PDO	0	0	0	0	0	0	0	2	1. Rear End	RE	No	1. No Adve	4. Darknes	Night	1. Dry	Dry	1. Main-Lir	1. Straight	1. Concret	1. No Defe	3. Two-Wa	1. Not at In	6. Traffic L	1. Yes - Wc	2. No			3. No	20. Motor \	1. On Roac	No	No	Belted	No	No	No	No	No	No	No	No	No	No		NOT_RD	Not Interse	No	No	Yes	Yes	5. Hampto	114	114. City o	1-Interstat	4-Two-Way	Urban	VDOT Inter	5	1. State Hv	Hampton F	HAMP	R-VA IS00064EB		267.82			-76.3296	37.02343
172335101	2017	8/19/2017 5:00	1150	11:50	O	PDO	0	0	0	0	0	0	0	2	1. Rear End	RE	No	1. No Adve	2. Daylight	Day	1. Dry	Dry	8. Non-Inte	1. Straight	1. Concret	1. No Defe	4. One-Wa	1. Not at In	6. Traffic L	1. Yes - Wc	2. No			3. No	20. Motor \	1. On Roac	No	No	Belted	No	No	No	No	No	No	No	No	No	No		NOT_RD	Not Interse	No	No	Yes	No	5. Hampto	114	114. City o	1-Interstat	4-Two-Way	Urban	VDOT Inter	5	1. State Hv	Hampton F	HAMP	R-VA IS00064EB		270.42			-76.3092	36.99068
230345189	2023	2/3/2023 5:00	1059	10:59	O	PDO	0	0	0	0	0	0	0	2	2. Angle	ANG	No	1. No Adve	2. Daylight	Day	1. Dry	Dry	10. Interse	1. Straight	2. Blackto	1. No Defe	2. Two-Wa	4. Four App	6. Traffic L	1. Yes - Wc	2. No			3. No	20. Motor \	1. On Roac	No	No	Belted	No	No	No	No	No	No	No	No	No	No		NOT_RD	Urban Inte	Yes	No	Yes	No	5. Hampto	114	114. City o	5-Major Cc	4-Two-Way	Urban	NonVDOT	5	3. City or T	Hampton F	HAMP	S-VA114NP NICKERSON BLVD		0.08	1060398	434.46	-76.303	37.04533
202535075	2020	9/8/2020 5:00	1810	18:10	C	C	0	0	0	5	5	0	0	2	2. Angle	ANG	No	1. No Adve	2. Daylight	Day	1. Dry	Dry	10. Interse	1. Straight	2. Blackto	1. No Defe	3. Two-Wa	4. Four App	3. Traffic S	1. Yes - Wc	2. No			3. No	20. Motor \	1. On Roac	No	No	Belted	No	No	No	No	No	No	No	No	No	No		NOT_RD	Urban Inte	No	Yes	Yes	No	5. Hampto	114	114. City o	4-Minor Ar	4-Two-Way	Urban	NonVDOT	5	3. City or T	Hampton F	HAMP	R-VA SR00169SB		0.22	253100	22.2	-76.3182	37.02131
172335116	2017	8/20/2017 5:00	32	00:32	O	PDO	0	0	0	0	0	0	0	2	2. Angle	ANG	No	1. No Adve	4. Darknes	Night	1. Dry	Dry	10. Interse	1. Straight	2. Blackto	1. No Defe	3. Two-Wa	4. Four App	3. Traffic S	1. Yes - Wc	2. No			3. No	20. Motor \	1. On Roac	No	No	Belted	No	No	No	No	No	No	No	No	No	Yes	5	NOT_RD	Urban Inte	No	No	Yes	Yes	5. Hampto	114	114. City o	3-Principal	4-Two-Way	Urban	NonVDOT	5	3. City or T	Hampton F	HAMP	R-VA US00258EB		61.82	253135	16.46	-76.409	37.03703
171815473	2017	5/26/2017 5:00	1533	15:33	O	PDO	0	0	0	0	0	0	0	2	1. Rear End	RE	No	1. No Adve	2. Daylight	Day	1. Dry	Dry	10. Interse	1. Straight	2. Blackto	1. No Defe	3. Two-Wa	4. Four App	3. Traffic S	1. Yes - Wc	2. No			3. No	20. Motor \	1. On Roac	No	No	Belted	No	No	No	No	No	Yes	No	No	No	No		NOT_RD	Urban Inte	No	No	Yes	No	5. Hampto	114	114. City o	4-Minor Ar	3-Two-Way	Urban	NonVDOT	5	3. City or T	Hampton F	HAMP	R-VA SR00415WB		0.02	253136	126.19	-76.4012	37.03865
221575161	2022	5/30/2022 5:00	2330	23:30	A	A	0	2	0	1	3	0	0	2	4. Sideswipe - Same Direction	SSS	No	1. No Adve	5. Darknes	Night	1. Dry	Dry	10. Interse	1. Straight	2. Blackto	1. No Defe	2. Two-Wa	4. Four App	3. Traffic S	1. Yes - Wc	2. No			3. No	20. Motor \	1. On Roac	No	No	Unbelted	No	No	No	No	No	No	No	No	No	No		NOT_RD	Urban Inte	No	No	Yes	Yes	5. Hampto	114	114. City o	3-Principal	4-Two-Way	Urban	NonVDOT	5	3. City or T	Hampton F	HAMP	R-VA SR00134WB		5.05	1080512	62.02	-76.3951	37.08658
172335202	2017	8/15/2017 5:00	1712	17:12	C	C	0	0	0	4	4	0	0	4	1. Rear End	RE	No	5. Rain	2. Daylight	Day	2. Wet	Wet	1. Main-Lir	1. Straight	2. Blackto	1. No Defe	3. Two-Wa	1. Not at In	6. Traffic L	1. Yes - Wc	2. No			3. No	20. Motor \	1. On Roac	No	No	Belted	No	No	No	No	No	No	No	No	No	No		NOT_RD	Urban Inte	No	Yes	Yes	No	5. Hampto	114	114. City o	3-Principal	4-Two-Way	Urban	NonVDOT	5	3. City or T	Hampton F	HAMP	R-VA US00258EB		62.95	754224	183.83	-76.3891	37.04146
173545125	2017	12/18/2017 5:00	1613	16:13	O	PDO	0	0	0	0	0	0	0	2	4. Sideswipe - Same Direction	SSS	No	1. No Adve	2. Daylight	Day	1. Dry	Dry	10. Interse	1. Straight	2. Blackto	1. No Defe	2. Two-Wa	4. Four App	3. Traffic S	1. Yes - Wc	2. No			3. No	20. Motor \	1. On Roac	No	No	Belted	No	No	No	No	No	No	No	No	No	No		NOT_RD	Urban Inte	No	Yes	Yes	No	5. Hampto	114	114. City o	7-Local (J,(	3-Two-Way	Urban	NonVDOT	5	3. City or T	Hampton F	HAMP	S-VA114PR ORCUTT AVE		0.14	253130	96.16	-76.4353	37.02354
211525243	2021	5/22/2021 5:00	1514	15:14	O	PDO	0	0	0	0	0	0	0	1	9. Fixed Object - Off Road	FOOR	No	1. No Adve	2. Daylight	Day	1. Dry	Dry	10. Interse	1. Straight	2. Blackto	1. No Defe	2. Two-Wa	4. Four App	3. Traffic S	1. Yes - Wc	2. No			3. No	15. Other F	4. Roadsid	No	No	Belted	No	No	No	No	No	Yes	Yes	No	No	No		NOT_RD	Urban Inte	No	No	Yes	No	5. Hampto	114	114. City o	4-Minor Ar	4-Two-Way	Urban	NonVDOT	5	3. City or T	Hampton F	HAMP	R-VA SR00169SB		0.22	253100	27.75	-76.3182	37.02133
172335213	2017	8/20/2017 5:00	1112	11:12	O	PDO	0	0	0	0	0	0	0	2	1. Rear End	RE	No	1. No Adve	2. Daylight	Day	1. Dry	Dry	8. Non-Inte	5. Hillcrest	2. Blackto	1. No Defe	3. Two-Wa	1. Not at In	6. Traffic L	2. Yes - Wc	2. No			3. No	20. Motor \	1. On Roac	No	No	Belted	No	No	No	No	No	No	No	No	No	No		NOT_RD	Not Interse	No	No	Yes	No	5. Hampto	114	114. City o	1-Interstat	4-Two-Way	Urban	VDOT Inter	5	1. State Hv	Hampton F	HAMP	R-VA IS00064EB		267.52			-76.3326	37.0277
172335225	2017	8/20/2017 5:00	1224	12:24	O	PDO	0	0	0	0	0	0	0	1	9. Fixed Object - Off Road	FOOR	No	1. No Adve	2. Daylight	Day	1. Dry	Dry	3. Gore Are	1. Straight	2. Blackto	1. No Defe	4. One-Wa	1. Not at In	6. Traffic L	1. Yes - Wc	2. No			3. No	8. Sign, Tra	5. Gore	No	No	Belted	No	No	No	No	Yes	No	No	No	No	No		RD_LEFT	Not Interse	No	No	Yes	No	5. Hampto	114	114. City o	1-Interstat	1-One-Way	Urban	VDOT Seco	5	1. State Hv	Hampton F	HAMP	S-VA114PR HAMPTON ROADS CENTER PKWY RMP00		0.04			-76.4216	37.059

170655142	2017	3/3/2017 5:00	2115	21:15	C	C	0	0	0	1	1	0	0	2	2. Angle	ANG	No	1. No Adve	4. Darknes	Night	1. Dry	Dry	10. Interse	1. Straight	2. Blacktop	1. No Defe	2. Two-Wa	4. Four App	3. Traffic S	1. Yes - Wc	2. No			3. No	20. Motor V	1. On Roac	No	No	Belted	No	Yes	No	No	No	No	No	No	No	No		NOT_RD	VDOT Inte	No	No	Yes	Yes	5. Hampto	114	114. City o	7-Local (J,(	3-Two-Way	Urban	NonVDOT	5	3. City or T	Hampton F	HAMP	S-VA114PR MARCELLA RD		0.12	1078366	5.38	-76.3779	37.04914
172335280	2017	8/16/2017 5:00	1120	11:20	C	C	0	0	0	2	2	0	0	2	5. Sideswipe - Opposite Direction	SSO	No	1. No Adve	2. Daylight	Day	1. Dry	Dry	7. Other lo	2. Curve - L	2. Blacktop	1. No Defe	1. Two-Wa	1. Not at In	1. No Traffi	6. No Traffi	2. No			3. No	20. Motor V	1. On Roac	No	No	Belted	No	Yes	No	No	No	No	No	No	No	No		RD UNKN	Not Interse	No	No	Yes	No	5. Hampto	114	114. City o	7-Local (J,(	3-Two-Way	Urban	NonVDOT	5	3. City or T	Hampton F	HAMP	S-VA114PR CONGRESS AVE		0.1			-76.3473	37.01192
213125182	2021	11/2/2021 5:00	1819	18:19	O	PDO	0	0	0	0	0	0	0	1	9. Fixed Object - Off Road	FOOR	No	4. Mist	4. Darknes	Night	2. Wet	Wet	1. Main-Lir	1. Straight	2. Blacktop	1. No Defe	1. Two-Wa	4. Four App	3. Traffic S	1. Yes - Wc	2. No			3. No	20. Motor V	1. On Roac	No	No	Belted	No	No	No	No	No	Yes	Yes	No	No	No		NOT_RD	Urban Inte	No	No	Yes	Yes	5. Hampto	114	114. City o	4-Minor Ar	3-Two-Way	Urban	NonVDOT	5	3. City or T	Hampton F	HAMP	R-VA SR00169SB		0.22	253100	46.5	-76.3184	37.02119
202525126	2020	9/3/2020 5:00	1334	13:34	C	C	0	0	0	2	2	0	0	2	2. Angle	ANG	No	1. No Adve	2. Daylight	Day	1. Dry	Dry	10. Interse	1. Straight	2. Blacktop	1. No Defe	3. Two-Wa	4. Four App	3. Traffic S	1. Yes - Wc	2. No			3. No	20. Motor V	1. On Roac	No	No	Belted	No	No	No	No	No	No	No	No	No	No		NOT_RD	Urban Inte	No	Yes	Yes	No	5. Hampto	114	114. City o	4-Minor Ar	3-Two-Way	Urban	NonVDOT	5	3. City or T	Hampton F	HAMP	S-VA114PR LASALLE AVE		0.92	253045	40.64	-76.3609	37.01637
172335294	2017	8/19/2017 5:00	1244	12:44	O	PDO	0	0	0	0	0	0	0	2	2. Angle	ANG	No	1. No Adve	2. Daylight	Day	1. Dry	Dry	9. Within Ir	1. Straight	2. Blacktop	1. No Defe	2. Two-Wa	4. Four App	6. Traffic L	1. Yes - Wc	2. No			3. No	20. Motor V	1. On Roac	No	No	Belted	No	No	No	No	No	No	No	No	No	No		NOT_RD	Urban Inte	No	No	Yes	No	5. Hampto	114	114. City o	3-Principal	4-Two-Way	Urban	NonVDOT	5	3. City or T	Hampton F	HAMP	R-VA US00258EB		63.16	1091131	92.54	-76.3858	37.04218
172345078	2017	8/9/2017 5:00	651	6:51	C	C	0	0	0	1	1	0	0	2	2. Angle	ANG	No	1. No Adve	2. Daylight	Day	1. Dry	Dry	1. Main-Lir	1. Straight	2. Blacktop	1. No Defe	1. Two-Wa	1. Not at In	13. Other	1. Yes - Wc	2. No			3. No	20. Motor V	7. In Parkir	No	No	Belted	No	Yes	No	No	No	No	No	No	No	No		RD UNKN	Not Interse	No	No	Yes	No	5. Hampto	114	114. City o	7-Local (J,(	3-Two-Way	Urban	NonVDOT	5	3. City or T	Hampton F	HAMP	S-VA114PR NEWPORT NEWS AVE		0.92			-76.3662	37.02227
181975146	2018	7/9/2018 5:00	1822	18:22	K	K	1	0	0	0	0	0	0	1	9. Fixed Object - Off Road	FOOR	No	1. No Adve	2. Daylight	Day	1. Dry	Dry	10. Interse	1. Straight	2. Blacktop	1. No Defe	2. Two-Wa	2. Two App	6. Traffic L	1. Yes - Wc	2. No			3. No	13. Curb	1. On Roac	No	No	Belted	No	No	No	No	No	No	No	Yes	No	No		NOT_RD	VDOT Inte	No	No	Yes	No	5. Hampto	114	114. City o	5-Major Cc	4-Two-Way	Urban	NonVDOT	5	3. City or T	Hampton F	HAMP	S-VA114NP BIG BETHEL RD		0.77	1073148	238.55	-76.4184	37.02658
213265205	2021	11/20/2021 5:00	1446	14:46	C	C	0	0	0	2	2	0	0	2	1. Rear End	RE	No	1. No Adve	2. Daylight	Day	1. Dry	Dry	10. Interse	1. Straight	2. Blacktop	1. No Defe	2. Two-Wa	4. Four App	6. Traffic L	1. Yes - Wc	2. No			3. No	20. Motor V	1. On Roac	No	No	Belted	No	No	No	No	No	No	No	No	No	No		NOT_RD	Urban Inte	No	No	Yes	No	5. Hampto	114	114. City o	5-Major Cc	4-Two-Way	Urban	NonVDOT	5	3. City or T	Hampton F	HAMP	S-VA114NP BIG BETHEL RD		0.77	1073148	256.9	-76.4184	37.02653
172355082	2017	8/19/2017 5:00	2231	22:31	C	C	0	0	0	2	2	0	0	2	2. Angle	ANG	No	1. No Adve	4. Darknes	Night	1. Dry	Dry	10. Interse	1. Straight	2. Blacktop	1. No Defe	1. Two-Wa	4. Four App	6. Traffic L	1. Yes - Wc	2. No			3. No	20. Motor V	1. On Roac	No	No	Belted	No	Yes	No	No	No	No	No	No	No	No		NOT_RD	Urban Inte	No	Yes	Yes	Yes	5. Hampto	114	114. City o	7-Local (J,(	3-Two-Way	Urban	NonVDOT	5	3. City or T	Hampton F	HAMP	S-VA114PR GRIMES RD		0.83			-76.3164	37.04958
172355083	2017	8/21/2017 5:00	1934	19:34	C	C	0	0	0	1	1	0	0	1	16. Other	OTHR	No	1. No Adve	3. Dusk	Day	1. Dry	Dry	10. Interse	1. Straight	2. Blacktop	1. No Defe	1. Two-Wa	3. Three Ap	6. Traffic L	1. Yes - Wc	2. No			3. No	13. Curb	4. Roadsid	No	No	Belted	No	No	No	No	No	No	No	No	No	No		NOT_RD	Urban Inte	No	Yes	Yes	No	5. Hampto	114	114. City o	7-Local (J,(	3-Two-Way	Urban	NonVDOT	5	3. City or T	Hampton F	HAMP	S-VA114PR HASTINGS DR		0.01			-76.3222	37.04776
232635117	2023	9/19/2023 5:00	914	9:14	C	C	0	0	0	1	1	0	0	2	16. Other	OTHR	No	1. No Adve	2. Daylight	Day	1. Dry	Dry	1. Main-Lir	1. Straight	2. Blacktop	1. No Defe	1. Two-Wa	4. Four App	3. Traffic S	1. Yes - Wc	2. No			3. No	20. Motor V	1. On Roac	No	No	Belted	No	No	No	No	No	Yes	No	No	No	No		NOT_RD	Urban Inte	Yes	No	Yes	No	5. Hampto	114	114. City o	4-Minor Ar	3-Two-Way	Urban	NonVDOT	5	3. City or T	Hampton F	HAMP	S-VA114NP LASALLE AVE		0.92	253045	45.63	-76.3609	37.01637
230035142	2022	12/31/2022 5:00	2343	23:43	C	C	0	0	0	1	1	0	0	2	2. Angle	ANG	No	5. Rain	6. Darknes	Night	2. Wet	Wet	10. Interse	1. Straight	2. Blacktop	1. No Defe	2. Two-Wa	4. Four App	3. Traffic S	1. Yes - Wc	2. No			3. No	20. Motor V	1. On Roac	No	No	Belted	No	No	No	No	No	Yes	No	No	No	No		NOT_RD	Urban Inte	No	No	Yes	Yes	5. Hampto	114	114. City o	3-Principal	4-Two-Way	Urban	NonVDOT	5	3. City or T	Hampton F	HAMP	R-VA SR00134WB		5.05	1080512	63.89	-76.3951	37.08663
201625164	2020	6/9/2020 5:00	1529	15:29	C	C	0	0	0	2	2	0	0	2	4. Sideswipe - Same Direction	SSS	No	1. No Adve	2. Daylight	Day	1. Dry	Dry	10. Interse	1. Straight	2. Blacktop	1. No Defe	2. Two-Wa	3. Three Ap	6. Traffic L	1. Yes - Wc	2. No			1. Yes	20. Motor V	1. On Roac	No	No	Belted	No	No	No	No	No	No	Yes	No	No	No		NOT_RD	Urban Inte	No	No	Yes	No	5. Hampto	114	114. City o	4-Minor Ar	3-Two-Way	Urban	NonVDOT	5	3. City or T	Hampton F	HAMP	R-VA SR00152WB		1.58	253054	188.63	-76.4387	37.04306
172355093	2017	8/22/2017 5:00	1658	16:58	O	PDO	0	0	0	0	0	0	0	2	1. Rear End	RE	No	1. No Adve	2. Daylight	Day	1. Dry	Dry	10. Interse	5. Hillcrest	1. Concret	1. No Defe	3. Two-Wa	4. Four App	3. Traffic S	1. Yes - Wc	2. No			3. No	20. Motor V	1. On Roac	No	No	Belted	No	No	No	No	No	No	No	No	No	No		NOT_RD	Urban Inte	No	No	Yes	No	5. Hampto	114	114. City o	3-Principal	4-Two-Way	Urban	NonVDOT	5	3. City or T	Hampton F	HAMP	R-VA US00258EB		65.56	253121	133.82	-76.3429	37.04337
172355094	2017	8/22/2017 5:00	1709	17:09	O	PDO	0	0	0	0	0	0	0	1	9. Fixed Object - Off Road	FOOR	No	1. No Adve	2. Daylight	Day	1. Dry	Dry	1. Main-Lir	2. Curve - L	2. Blacktop	1. No Defe	1. Two-Wa	1. Not at In	6. Traffic L	1. Yes - Wc	2. No			3. No	4. Fence O	1. On Roac	No	No	Belted	No	Yes	No	No	No	No	No	No	No	No		NOT_RD	VDOT Inte	No	No	Yes	No	5. Hampto	114	114. City o	7-Local (J,(	3-Two-Way	Urban	NonVDOT	5	3. City or T	Hampton F	HAMP	S-VA114PR GLENWOOD RD N		0.02	253446	119.93	-76.3441	37.0604
172355205	2017	8/20/2017 5:00	1247	12:47	O	PDO	0	0	0	0	0	0	0	2	2. Angle	ANG	No	1. No Adve	2. Daylight	Day	1. Dry	Dry	8. Non-Inte	1. Straight	1. Concret	1. No Defe	2. Two-Wa	1. Not at In	6. Traffic L	1. Yes - Wc	2. No			3. No	13. Curb	8. Off Roac	No	No	Belted	No	No	No	No	No	No	No	No	No	No		NOT_RD	Urban Inte	No	No	Yes	No	5. Hampto	114	114. City o	4-Minor Ar	3-Two-Way	Urban	NonVDOT	5	3. City or T	Hampton F	HAMP	R-VA US00258EB		67.99	1061782	149.38	-76.3157	37.01913
172355206	2017	8/20/2017 5:00	1438	14:38	A	A	0	1	0	2	3	0	0	2	2. Angle	ANG	No	1. No Adve	2. Daylight	Day	1. Dry	Dry	10. Interse	1. Straight	2. Blacktop	1. No Defe	3. Two-Wa	4. Four App	3. Traffic S	1. Yes - Wc	2. No			3. No	20. Motor V	1. On Roac	No	No	Belted	No	No	No	No	No	No	No	No	No	No		NOT_RD	Urban Inte	No	No	Yes	No	5. Hampto	114	114. City o	5-Major Cc	4-Two-Way	Urban	NonVDOT	5	3. City or T	Hampton F	HAMP	R-VA SR00351EB		1.86	253178	49.15	-76.4027	37.00135
193055130	2019	11/1/2019 5:00	209	2:09	O	PDO	0	0	0	0	0	0	0	2	2. Angle	ANG	No	5. Rain	4. Darknes	Night	2. Wet	Wet	1. Main-Lir	1. Straight	2. Blacktop	1. No Defe	2. Two-Wa	1. Not at In	6. Traffic L	1. Yes - Wc	2. No			3. No	20. Motor V	1. On Roac	No	No	Belted	No	No	No	No	No	No	No	No	No	No		NOT_RD	VDOT Inte	Yes	No	Yes	Yes	5. Hampto	114	114. City o	3-Principal	4-Two-Way	Urban	NonVDOT	5	3. City or T	Hampton F	HAMP	S-VA114PR ARMISTEAD AVE N		2.21	253387	202.96	-76.377	37.04503
172355236	2017	8/20/2017 5:00	2000	20:00	B	B	0	0	2	0	2	0	0	3	1. Rear End	RE	No	1. No Adve	5. Darknes	Night	1. Dry	Dry	8. Non-Inte	1. Straight	1. Concret	1. No Defe	3. Two-Wa	1. Not at In	6. Traffic L	1. Yes - Wc	2. No			3. No	20. Motor V	1. On Roac	No	No	Belted	No	No	No	No	No	No	No	No	No	Yes	40	NOT_RD	Not Interse	No	Yes	Yes	Yes	5. Hampto	114	114. City o	1-Interstat	4-Two-Way	Urban	VDOT Inte	5	1. State Hw	Hampton F	HAMP	R-VA IS00064WB		272.1			-76.2996	36.97057
230135080	2023	1/12/2023 5:00	2141	21:41	C	C	0	0	0	1	1	0	0	1	16. Other	OTHR	No	1. No Adve	4. Darknes	Night	1. Dry	Dry	9. Within Ir	1. Straight	2. Blacktop	1. No Defe	2. Two-Wa	4. Four App	3. Traffic S	1. Yes - Wc	2. No			3. No	13. Curb	1. On Roac	No	No	Belted	No	No	No	No	No	No	No	No	No	Yes	3	NOT_RD	Urban Inte	No	Yes	Yes	Yes	5. Hampto	114	114. City o	3-Principal	4-Two-Way	Urban	NonVDOT	5	3. City or T	Hampton F	HAMP	R-VA SR00134WB		5.05	1080512	63.89	-76.3951	37.08663
172655125	2017	9/21/2017 5:00	1619	16:19	O	PDO	0	0	0	0	0	0	0	1	9. Fixed Object - Off Road	FOOR	No	1. No Adve	2. Daylight	Day	1. Dry	Dry	10. Interse	1. Straight	2. Blacktop	1. No Defe	3. Two-Wa	4. Four App	3. Traffic S	1. Yes - Wc	2. No			3. No	3. Utility P	1. On Roac	No	No	Belted	No	No	No	No	No	No	No	No	No	No		NOT_RD	VDOT Inte	Yes	No	Yes	No	5. Hampto	114	114. City o	5-Major Cc	4-Two-Way	Urban	NonVDOT	5	3. City or T	Hampton F	HAMP	S-VA114NP BIG BETHEL RD		0.81	1073148	59.64	-76.4187	37.02702
220765091	2022	3/3/2022 5:00	1954	19:54	O	PDO	0	0	0	0	0	0	0	2	2. Angle	ANG	No	1. No Adve	4. Darknes	Night	1. Dry	Dry	10. Interse	1. Straight	1. Concret	1. No Defe	3. Two-Wa	4. Four App	3. Traffic S	1. Yes - Wc	2. No			3. No	20. Motor V	1. On Roac	No	No	Belted	No	No	No	No	No	No	No	No	No	No		NOT_RD	Urban Inte	No	Yes	Yes	Yes	5. Hampto	114	114. City o	4-Minor Ar	4-Two-Way	Urban	NonVDOT	5	3. City or T	Hampton F	HAMP	R-VA SR00169SB		0.22	253100	5.55	-76.3183	37.02127
223065573	2022	9/4/2022 5:00	2018	20:18	C	C	0	0	0	3	3	0	0	2	2. Angle	ANG	No	1. No Adve	2. Daylight	Day	1. Dry	Dry	9. Within Ir	1. Straight	1. Concret	1. No Defe	1. Two-Wa	4. Four App	3. Traffic S	1. Yes - Wc	2. No			3. No	20. Motor V	1. On Roac	No	No	Belted	No	No	No	No	No	No	No	No	No	No		NOT_RD	Urban Inte	No	Yes	Yes	No	5. Hampto	114	114. City o	4-Minor Ar	4-Two-Way	Urban	NonVDOT	5	3. City or T	Hampton F	HAMP	R-VA SR00169NB		0.22	253100	24.94	-76.3182	37.02128
172365278	2017	8/22/2017 5:00	1719	17:19	O	PDO	0	0	0	0	0	0	0	2	2. Angle	ANG	No	1. No Adve	2. Daylight	Day	1. Dry	Dry	10. Interse	1. Straight	2. Blacktop	1. No Defe	3. Two-Wa	4. Four App	3. Traffic S	1. Yes - Wc	2. No			3. No	20. Motor V	1. On Roac	No	No	Belted	No	No	No	No	No	No	No	No	No	No		NOT_RD	Urban Inte	No	No	Yes	No	5. Hampto	114	114. City o	3-Principal	4-Two-Way	Urban	NonVDOT	5	3. City or T	Hampton F	HAMP	R-VA US00258WB		62.29	253136	172.68	-76.4011	37.03908
172365287	2017	8/18/2017 5:00	1001	10:01	O	PDO	0	0	0	0	0	0	0	2	2. Angle	ANG	No	1. No Adve	2. Daylight	Day	1. Dry	Dry	8. Non-Inte	1. Straight	2. Blacktop	1. No Defe	3. Two-Wa	1. Not at In	6. Traffic L	1. Yes - Wc	2. No			3. No	20. Motor V	1. On Roac	No	No	Belted	No	No	No	No	No	No	No	No	No	No		NOT_RD	Not Interse	No	No	Yes	No	5. Hampto	114	114. City o	3-Principal	4-Two-Way	Urban	NonVDOT	5	3. City or T	Hampton F	HAMP	R-VA US00258WB		61.77	253135	264.02	-76.4099	37.03675
172375091	2017	8/22/2017 5:00	1916	19:16	O	PDO	0	0	0	0	0	0	0	2	1. Rear End	RE	No	1. No Adve	3. Dusk	Day	1. Dry	Dry	2. Accelera	10. On/Off	2. Blacktop	1. No Defe	2. Two-Wa	2. Two App	6. Traffic L	1. Yes - Wc	2. No			3. No	20. Motor V	1. On Roac	No	No	Belted	No	No	No	No	No	No	No	No	No	No		NOT_RD	Urban Inte	No	Yes	Yes	No	5. Hampto	114	114. City of Hampton			Urban	NonVDOT	5	3. City or T	Hampton F	HAMP	S-VA114NP SWEENY BLVD		0.02	731400	89.79	-76.3817	37.07395
172375110	2017	8/24/2017 5:00	1509	15:09	O	PDO	0	0	0	0	0	0	0	2	1. Rear End	RE	No	1. No Adve	2. Daylight	Day	1. Dry	Dry	10. Interse	2. Curve - L	2. Blacktop	1. No Defe	3. Two-Wa	3. Three Ap	8. Yield Sig	1. Yes - Wc	2. No			3. No	20. Motor V	1. On Roac	No	No	Belted	No	No	No	No	No	No	No	No	No	No		NOT_RD	Urban Inte	No	No	Yes	No	5. Hampto	114	114. City of Hampton			Urban	NonVDOT	5	3. City or T	Hampton F	HAMP	S-VA114NP SWEENY BLVD		0.02	731400	49.69	-76.3819	37.07393
232645082	2023	9/20/2023 5:00	855	8:55	C	C	0	0	0	7	7	0	0	2	4. Sideswipe - Same Direction	SSS	No	1. No Adve	2. Daylight	Day	1. Dry	Dry	9. Within Ir	1. Straight	2. Blacktop	1. No Defe	3. Two-Wa	4. Four App	3. Traffic S	1. Yes - Wc	2. No			3. No	20. Motor V	1. On Roac	No	No	Belted	No	No	No	No	No	No	Yes	No	No	No		NOT_RD	Urban Inte	No	No	Yes	No	5. Hampto	114	114. City o	3-Principal	4-Two-Way	Urban	NonVDOT	5	3. City or T	Hampton F	HAMP	R-VA SR00134EB		5.05	1080512	41.86	-76.3953	37.08671
172375148	2017	8/18/2017 5:00	1242	12:42	O	PDO	0	0	0	0	0	0	0	2	4. Sideswipe - Same Direction	SSS	No	1. No Adve	2. Daylight	Day	1. Dry	Dry	1. Main-Lir	1. Straight	2. Blacktop	1. No Defe	3. Two-Wa	1. Not at In	6. Traffic L	1. Yes - Wc	2. No			3. No	20. Motor V	1. On Roac	No	No	Belted	No	No	No	No	No	No	No	No	No	No		NOT_RD	Not Interse	Yes	No	Yes	No	5. Hampto	114	114. City o	3-Principal	4-Two-Way	Urban	NonVDOT	5	3. City or T	Hampton F	HAMP	R-VA US00258EB		62.68			-76.3931	37.04063
172375151	2017	8/21/2017 5:00	607	6:07	A	A	0	1	0	0	1	0	0	1	8. Non-Collision	NC	No	1. No Adve	2. Daylight	Day	1. Dry	Dry	5. On Entra	4. Grade - (	1. Concret	1. No Defe	4. One-Wa	1. Not at In	6. Traffic L	1. Yes - Wc	2. No			3. No	42. Other N	1. On Roac	No	No	Belted	No	No	No	No	No	No	No	Yes	No	No		NOT_RD	Not Interse	No	No	Yes	No	5. Hampto	114	114. City o	1-Interstat	4-Two-Way	Urban	VDOT Inte	5	1. State Hw	Hampton F	HAMP	R-VA IS00664WB		0.09			-76.3811	37.03308
180255221	2018	1/24/2018 5:00	1930	19:30	C	C	0	0	0	1	1	0	0	2	1. Rear End	RE	No	1. No Adve	4. Darknes	Night	1. Dry	Dry	9. Within Ir	1. Straight	2. Blacktop	1. No Defe	3. Two-Wa	4. Four App	3. Traffic S	1. Yes - Wc	2. No			3. No	20. Motor V	1. On Roac	No	No	Belted	No	No	No	No	No	No	No	No	No	No		NOT_RD	Urban Inte	No	No	Yes	Yes	5. Hampto	114	114. City o	4-Minor Ar	3-Two-Way	Urban	NonVDOT	5	3. City or T	Hampton F	HAMP	R-VA SR00415WB		0.02	253136	126.19	-76.4012	37.03865
172375165	2017	8/18/2017 5:00	2046	20:46	C	C	0	0	0	2	2	0	0	2	1. Rear End	RE	No	1. No Adve	4. Darknes	Night	1. Dry	Dry	1. Main-Lir	1. Straight	2. Blacktop	1. No Defe	1. Two-Wa	1. Not at In	6. Traffic L	1. Yes - Wc	2. No			3. No	20. Motor V	1. On Roac	No	No	Belted	No	No	No	No	No	No	No	No	No	No		NOT_RD	Not Interse	No	No	Yes	Yes	5. Hampto	114	114. City o	7-Local (J,(	3-Two-Way	Urban	NonVDOT	5	3. City or T	Hampton F	HAMP	S-VA114PR TODDS LN		2.74	253136	251	-76.4022	37.03926
172375166	2017	8/24/2017 5:00	528	5:28	C	C	0	0	0	2	2	0	0	1	8. Non-Collision	NC	No	1. No Adve	4. Darknes	Night	1. Dry	Dry	8. Non-Inte	1. Straight	2. Blacktop	1. No Defe	3. Two-Wa	1. Not at In	1. No Traffi	6. No Traffi	2. No			3. No	28. Ran Of	1. On Roac	Yes	No	Belted	No	Yes	No	No	No	No	No	No	No	No		NOT_RD	Not Interse	No	No	Yes	Yes	5. Hampto	114	114. City o	7-Local (J,(	3-Two-Way	Urban	NonVDOT	5	3. City or T	Hampton F	HAMP	S-VA114PR KILVERSTONE WAY		0.39			-76.3696	37.02473
180685076	2018	3/8/2018 5:00	1027	10:27	C	C	0	0	0	1	1	0	0	2	1. Rear End	RE	No	1. No Adve	2. Daylight	Day	1. Dry	Dry	10. Interse	3. Grade - S	2. Blacktop	1. No Defe	3. Two-Wa	4. Four App	3. Traffic S	1. Yes - Wc	1. Yes	3. Activity	3. Work on	3. No	20. Motor V	1. On Roac	No	No	Belted	No	No	No	No	No	No	No	No	No	No		NOT_RD	Urban Inte	No	No	Yes	No	5. Hampto	114	114. City o	4-Minor Ar	3-Two-Way	Urban	NonVDOT	5	3. City or T	Hampton F	HAMP	R-VA SR00415WB		0.02	253136	137.24	-76.4012	37.03865
172375169	2017	8/24/2017 5:00	1932	19:32	O	PDO	0	0	0	0	0	0	0	2	2. Angle	ANG	No	1. No Adve	2. Daylight	Day	1. Dry	Dry	9. Within Ir	1. Straight	2. Blacktop	1. No Defe	2. Two-Wa	3. Three Ap	3. Traffic S	1. Yes - Wc	2. No			3. No	20. Motor V	1. On Roac	No	No	Belted	No	No	No	No	No	No	No	No	No	No		NOT_RD	VDOT Inte	No	No	Yes	No	5. Hampto	114	114. City o	3-Principal	4-Two-Way	Urban	NonVDOT	5	3. City or T	Hampton F	HAMP	R-VA US00258WB		62.84	1091129	17.35	-76.3906	37.04134
172375177	2017	8/24/2017 5:00	1640	16:40	C	C	0	0	0	4	4	0	0	3	1. Rear End	RE	No	1. No Adve	2. Daylight	Day	1. Dry	Dry	1. Main-Lir	1. Straight	1. Concret	1. No Defe	3. Two-Wa	1. Not at In	3. Traffic S	1. Yes - Wc	2. No			3. No	20. Motor V	1. On Roac	No	No	Belted	No	Yes	No	No	No	No	No	No	No	No		NOT_RD	Urban Inte	No	No	Yes	No	5. Hampto	114	114. City o	3-Principal	4-Two-Way	Urban	NonVDOT	5	3. City or T	Hampton F	HAMP	R-VA US00258EB		63.82	253137	154.13	-76.3741	37.04393
172375178	2017	8/24/2017 5:00	1714	17:14	C	C	0	0	0	1	1	0	0	2	1. Rear End	RE	No	1. No Adve	2. Daylight	Day	1. Dry	Dry	1. Main-Lir	1. Straight	1. Concret	1. No Defe	3. Two-Wa	1. Not at In	3. Traffic S	1. Yes - Wc	2. No			3. No	20. Motor V	1. On Roac	No	No	Belted	No	No	No	No	No	No	No	No	No	No		NOT_RD	Urban Inte	No	No	Yes	No	5. Hampto	114	114. City o	3-Principal	4-Two-Way	Urban	NonVDOT	5	3. City or T	Hampton F	HAMP	R-VA US00258EB		62.22	253136	160.17	-76.4021	37.03869
182325156	2018	8/17/2018 5:00	1452	14:52	C	C	0	0	0	1	1	0	0	2	4. Sideswipe - Same Direction	SSS	No	1. No Adve	2. Daylight	Day	1. Dry	Dry	10. Interse	1. Straight	2. Blacktop	1. No Defe	2. Two-Wa	4. Four App	6. Traffic L	1. Yes - Wc	2. No			3. No	20. Motor V	1. On Roac	No	No	Belted	No	Yes	No	No	No	No	No	No	No	No		NOT_RD	Urban Inte	No	No	Yes	No	5. Hampto	114	114. City o	4-Minor Ar	3-Two-Way	Urban	NonVDOT	5	3. City or T	Hampton F	HAMP	R-VA SR00415WB		0.02	253136	104.88	-76.4012	37.03868
220705090	2022	3/10/2022 5:00	1836	18:36	C	C	0	0	0	2	2	0	0	2	16. Other	OTHR	No	1. No Adve	4. Darknes	Night	2. Wet	Wet	10. Interse	1. Straight	2. Blacktop	1. No Defe	3. Two-Wa	3. Three Ap	1. No Traffi	6. No Traffi	2. No			3. No	20. Motor V	1. On Roac	No	No	Belted	No	No	No	No	No	No	No	No	No	No		NOT_RD	VDOT Inte	No	Yes	Yes	Yes	5. Hampto	114	114. City o	3-Principal	4-Two-Way	Urban	NonVDOT	5	3. City or T	Hampton F	HAMP	S-VA114NP ARMISTEAD AVE N		2.22	253387	157.27	-76.3772	37.04516
172375193	2017	8/22/2017 5:00	1806	18:06	C	C	0	0	0	1	1	0	0	2	1. Rear End	RE	No	1. No Adve	2. Daylight	Day	1. Dry	Dry	6. Intersec	10. On/Off	1. Concret	1. No Defe	1. Two-Wa	3. Three Ap	8. Yield Sig	1. Yes - Wc	2. No			3. No	20. Motor V	1. On Roac	No	No	Belted	No	No	No	No	No	No	No	No	No	No		NOT_RD	Not Interse	No	Yes	No	No	5. Hampto	114	114. City o	1-Interstat	1-One-Way	Urban	VDOT Inte	5	1. State Hw	Hampton F	HAMP	R-VA IS00064EB	RMP265.00A	0.22			-76.3629	37.03129
223065586	2022	9/2/2022 5:00	2216	22:16	A	A	0	1	0	0	1	0	0	2	2. Angle	ANG	No	1. No Adve	4. Darknes	Night	1. Dry	Dry	10. Interse	1. Straight	2. Blacktop	1. No Defe	1. Two-Wa	4. Four App	3. Traffic S	1. Yes - Wc	2. No			3. No	20. Motor V	1. On Roac	No	No	Belted	No	No	No	No	No	No	No	Yes	No	No		NOT_RD	Urban Inte	No	No	Yes	Yes	5. Hampto	114	114. City o	4-Minor Ar	3-Two-Way	Urban	NonVDOT	5	3. City or T	Hampton F	HAMP	R-VA SR00169NB		0.22	253100	7.92	-76.3183	37.02125
172375234	2017	8/12/2017 5:00	923	9:23	O	PDO	0	0	0	0	0	0	0	2	2. Angle	ANG	No	5. Rain	2. Daylight	Day	2. Wet	Wet	9. Within Ir	1. Straight	2. Blacktop	1. No Defe	2. Two-Wa	2. Two App	6. Traffic L	1. Yes - Wc	2. No			3. No	20. Motor V	1. On Roac	No	No	Belted	No	No	No	No	No	No	No	No	No	No		NOT_RD	Urban Inte	Yes	No	Yes	No	5. Hampto	114	114. City o	7-Local (J,(	3-Two-Way	Urban	NonVDOT	5	3. City or T	Hampton F	HAMP	S-VA114PR BASSETTE ST		0.16	1068492	10.58	-76.3586	37.03335
181245320	2018	4/5/2018 5:00	2007	20:07	C	C	0	0	0	1	1	0	0	2	15. Backed Into	BI	No	1. No Adve	4. Darknes	Night	1. Dry	Dry	10. Interse	1. Straight	2. Blacktop	1. No Defe	1. Two-Wa	4. Four App	3. Traffic S	1. Yes - Wc	2. No			3. No	20. Motor V	1. On Roac	No	No	Belted	No	No	No	No	No	No	No	No	No	No		NOT_RD	Urban Inte	No	No	Yes	Yes	5. Hampto	114	114. City o	7-Local (J,(	3-Two-Way	Urban	NonVDOT	5	3. City or T	Hampton F	HAMP	S-VA114PR ORCUTT AVE		0.14	253130	116.59	-76.4352	37.0235
172375303	2017	8/24/2017 5:00	1822	18:22	B	B	0	0	1	0	1	0	0	1	9. Fixed Object - Off Road	FOOR	No	1. No Adve	2. Daylight	Day	1. Dry	Dry	8. Non-Inte	1. Straight	2. Blacktop	1. No Defe	3. Two-Wa	1. Not at In	6. Traffic L	1. Yes - Wc	2. No			3. No	28. Ran Of	1. On Roac	No	No	Belted	No	No	No	No	No	No	No	No	No	Yes	5	RD RIGHT	Not Interse	No	No	Yes	No	5. Hampto	114	114. City o	1-Interstat	4-Two-Way	Urban	VDOT Inte	5	1. State Hw	Hampton F	HAMP	R-VA IS00664EB		2.17			-76.3986	37.00886
232865085	2023	10/11/2023 5:00	720	7:20	O	PDO	0	0	0	0	0	0	0	2	2. Angle	ANG	No	1. No Adve	2. Daylight	Day	1. Dry	Dry	9. Within Ir	1. Straight	2. Blacktop	1. No Defe	2. Two-Wa	4. Four App	3. Traffic S	1. Yes - Wc	2. No			3. No	20. Motor V	1. On Roac	No	No	Belted	No	Yes	No	No	No	No	No	No	No	No		NOT_RD	Urban Inte	No	No	Yes	No	5. Hampto	114	114. City o	3-Principal	4-Two-Way	Urban	NonVDOT	5	3. City or T	Hampton F	HAMP	R-VA SR00134EB		5.05	1080512	0	-76.3953	37.08659
172385060	2017	8/25/2017 5:00	2005	20:05	O	PDO	0	0	0	0	0	0	0	2	1. Rear End	RE	No	1. No Adve	2. Daylight	Day	1. Dry	Dry	1. Main-Lir	1. Straight	2. Blacktop	1. No Defe	3. Two-Wa	1. Not at In	6. Traffic L	1. Yes - Wc	2. No			3. No	20. Motor V	1. On Roac	No	No	Belted	No	Yes	No	No	Yes	No	No	No	No	Yes	15	NOT_RD	Not Interse	No	Yes	Yes	No	5. Hampto	114	114. City o	1-Interstat	4-Two-Way	Urban	VDOT Inte	5	1. State Hw	Hampton F	HAMP	R-VA IS00064EB		266.5			-76.3495	37.03444
172385093	2017	8/23/2017 5:00	750	7:50	O	PDO	0	0	0	0	0	0	0	3	1. Rear End	RE	No	1. No Adve	2. Daylight	Day	1. Dry	Dry	8. Non-Inte	1. Straight	1. Concret	1. No Defe	3. Two-Wa	1. Not at In	6. Traffic L	1. Yes - Wc	2. No			3. No	20. Motor V	1. On Roac	No	No	Belted	No	No	No	No	No	No	No	No	No	No		NOT_RD	Not Interse	No	No	Yes	No	5. Hampto	114	114. City o	1-Interstat	4-Two-Way	Urban	VDOT Inte	5	1. State Hw	Hampton F	HAMP	R-VA IS00064WB		271.35			-76.3006	36.98185
172395097	2017	8/20/2017 5:00	1215	12:15	O	PDO	0	0	0	0	0	0	0	3	1. Rear End	RE	No	1. No Adve	2. Daylight	Day	1. Dry	Dry	8. Non-Inte	1. Straight	1. Concret	1. No Defe	4. One-Wa	1. Not at In	6. Traffic L	1. Yes - Wc	2. No			3. No	20. Motor V	1. On Roac	No	No	Belted	No	No	No	No	No	No	No	No	No	No		NOT_RD	Not Interse	No	Yes	Yes	No	5. Hampto	114	114. City o	1-Interstat	4-Two-Way	Urban	VDOT Inte	5	1. State Hw	Hampton F	HAMP	R-VA IS00064EB		270.47			-76.3087	36.99014
172395203	2017	8/24/2017 5:00	1835	18:35	O	PDO	0	0	0	0	0	0	0	3	1. Rear End	RE	No	1. No Adve	4. Darknes	Night	1. Dry	Dry	8. Non-Inte	3. Grade - S	1. Concret	1. No Defe	3. Two-Wa	1. Not at In	6. Traffic L	1. Yes - Wc	2. No			3. No	20. Motor V	1. On Roac	No	No	Belted	No	No	No	No	No	No	No	No	No	Yes	20	NOT_RD	Not Interse	No	No	Yes	Yes	5. Hampto	114	114. City o	1-Interstat	4-Two-Way	Urban	VDOT Inte	5	1. State Hw	Hampton F	HAMP	R-VA IS00064EB		269.04			-76.3216	37.0074
172405001	2017	8/22/2017 5:00	2035	20:35	A	A	0	1	1	0	2	0	0	2	6. Fixed Object in Road	FOIR	No	1. No Adve	4. Darknes	Night	1. Dry	Dry	8. Non-Inte	1. Straight	1. Concret	1. No Defe	3. Two-Wa	1. Not at In	6. Traffic L	1. Yes - Wc	2. No			3. No	20. Motor V	1. On Roac	No	No	Belted	No	No	No	No	No	No	No	No	No	No		NOT_RD	Not Interse	Yes	No	Yes	Yes	5. Hampto	114	114. City o	1-Interstat	4-Two-Way	Urban	VDOT Inte	5	1. State Hw	Hampton F	HAMP	R-VA IS00064EB		262.76			-76.4058	37.05048
172405103	2017	8/25/2017 5:00	155	1:55	O	PDO	0	0	0	0	0	0	0	1	9. Fixed Object - Off Road	FOOR	No	1. No Adve	4. Darknes	Night	1. Dry	Dry	8. Non-Inte	3. Grade - S	2. Blacktop	1. No Defe	1. Two-Wa	1. Not at In	13. Other	1. Yes - Wc	2. No			3. No	12. Buildin	9. Outside	No	No	Belted	No	No	No	No	No	Yes	No	No	No	No		NOT_RD	Not Interse	No	No	Yes	Yes	5. Hampto	114	114. City o	7-Local (J,(	3-Two-Way	Urban	NonVDOT	5	3. City or T	Hampton F	HAMP	S-VA114PR CAMERON ST		0.09			-76.3254	37.01829
172405105	2017	8/27/2017 5:00	303	3:03	O	PDO	0	0	0	0	0	0	0	2	1. Rear End	RE	No	1. No Adve	4. Darknes	Night	1. Dry	Dry	1. Main-Lir	1. Straight	2. Blacktop	1. No Defe	1. Two-Wa	1. Not at In	1. No Traffi	6. No Traffi	2. No			3. No	20. Motor V	1. On Roac	No	No	Belted	No	No	Yes	No	No	No	No	No	No	No		RD UNKN	Not Interse	No	No	Yes	Yes	5. Hampto	114	114. City o	7-Local (J,(	3-Two-Way	Urban	NonVDOT	5	3. City or T	Hampton F	HAMP	S-VA114PR KINSMEN WAY		0.1			-76.432	37.02748
172405106	2017	8/26/2017 5:00	2333	23:33	C	C	0	0	0	2	2	0	0	2	4. Sideswipe - Same Direction	SSS	No	1. No Adve	4. Darknes	Night	1. Dry	Dry	10. Interse	1. Straight	2. Blacktop	1. No Defe	3. Two-Wa	4. Four App	6. Traffic L	1. Yes - Wc	2. No			3. No	20. Motor V	1. On Roac	No	No	Belted	No	No	No	No	No	No	No	No	No	No		NOT_RD	Urban Inte	No	No	Yes	Yes	5. Hampto	114	114. City o	3-Principal	4-Two-Way	Urban	NonVDOT	5	3. City or T	Hampton F	HAMP	R-VA US00258EB		60.12	253130	152.26	-76.435	37.02401
172405107	2017	8/27/2017 5:00	1442	14:42	C	C	0	0	0	3	3	0	0	2	4. Sideswipe - Same Direction	SSS	No	1. No Adve	2. Daylight	Day	1. Dry	Dry	5. On Entra	3. Grade - S	2. Blacktop	1. No Defe	2. Two-Wa	3. Three Ap	4. Stop Sig	1. Yes - Wc	2. No			3. No	20. Motor V	1. On Roac	No	No	Belted	No	No	No	No	No	No	No	No	No	No		NOT_RD	VDOT Inte	No	No	Yes	No	5. Hampto	114	114. City o	3-Principal	4-Two-Way	Urban	NonVDOT	5	3. City or T	Hampton F	HAMP	R-VA US00258WB		65.16	1068042	56.11	-76.3509	37.04366
172405108	2017	8/17/2017 5:00	2110	21:10	C	C	0	0	0	1	1	0	0	1	6. Fixed Object in Road	FOIR	No	1. No Adve	4. Darknes	Night	1. Dry	Dry	1. Main-Lir	1. Straight	2. Blacktop	1. No Defe	3. Two-Wa	1. Not at In	4. Stop Sig	1. Yes - Wc	2. No			3. No	13. Curb	3. Median	No	No	Belted	No	No	No	No	No	Yes	No	No	No	No		RD_LEFT	Not Interse	No	No	Yes	Yes	5. Hampto	114	114. City of Hampton			Urban	NonVDOT	5	3. City or T	Hampton F	HAMP	U-VA114SC99999UK					-76.3913	37.04356
172405109	2017	8/28/2017 5:00	127	1:27	A	A	0	1	0	0	1	0	0	1	8. Non-Collision	NC	No	1. No Adve	5. Darknes	Night	2. Wet	Wet	1. Main-Lir	1. Straight	2. Blacktop	2. Holes, R	1. Two-Wa	1. Not at In	3. Traffic S	1. Yes - Wc	2. No			3. No	39. Fell/Ju	1. On Roac	No	No	Belted	No	No	No	No	No	No	No	Yes	No	No		NOT_RD	Urban Inte	No	No	Yes	Yes	5. Hampto	114	114. City o	4-Minor Ar	3-Two-Way	Urban	NonVDOT	5	3. City or T	Hampton F	HAMP	R-VA SR00172SB		2.09	1085084	103.41	-76.393	37.09668
172405110	2017	8/27/2017 5:00	1920	19:20	C	C	0	0	0	1	1	0	0	2	5. Sideswipe - Opposite Direction	SSO	No	1. No Adve	3. Dusk	Day	1. Dry	Dry	8. Non-Inte	1. Straight	2. Blacktop	1. No Defe	1. Two-Wa	1. Not at In	3. Traffic S	1. Yes - Wc	2. No			3. No	20. Motor V	1. On Roac	No	No	Belted	No	No	No	No	No	No	No	No	No	No		NOT_RD	Urban Inte	Yes	No	Yes	No	5. Hampto	114	114. City of Hampton		4-Two-Way	Urban	NonVDOT	5	3. City or T	Hampton F	HAMP	S-VA114NP POWER PLANT PKWY		0.76	253181	24.51	-76.389	37.02571
212985237	2021	10/19/2021 5:00	1242	12:42	C	C	0	0	0	2	2	0	0	2	1. Rear End	RE	No	1. No Adve	2. Daylight	Day	1. Dry	Dry	9. Within Ir	1. Straight	2. Blacktop	1. No Defe	2. Two-Wa	4. Four App	3. Traffic S	1. Yes - Wc	2. No			3. No	20. Motor V	1. On Roac	No	No	Belted	No	Yes	No	No	No	No	No	No	No	No		NOT_RD	VDOT Inte	No	No	Yes	No	5. Hampto	114	114. City o	5-Major Cc	4-Two-Way	Urban	NonVDOT	5	3. City or T	Hampton F	HAMP	S-VA114PR BIG BETHEL RD		0.81	1073148	64.44	-76.4186	37.0271
172405112	2017	8/26/2017 5:00	1550	15:50	O	PDO	0	0	0	0	0	0	0	2	1. Rear End	RE	No	1. No Adve	2. Daylight	Day	1. Dry	Dry	6. Intersec	10. On/Off	2. Blacktop	1. No Defe	4. One-Wa	3. Three Ap	6. Traffic L	1. Yes - Wc	2. No			3. No	20. Motor V	1. On Roac	No	No	Belted	No	No	No	No	No	Yes	No	No	No	No		NOT_RD	Not Interse	No	Yes	No	No	5. Hampto	114	114. City o	1-Interstat	1-One-Way	Urban	VDOT Inte	5	1. State Hw	Hampton F	HAMP	R-VA IS00064WB	RMP265.00A	0.26			-76.3628	37.03374
243235176	2024	10/24/2024 5:00	1720	17:20	C	C	0	0	0	1	1	0	0	2	1. Rear End	RE	No	1. No Adve	2. Daylight	Day	1. Dry	Dry	9. Within Ir	1. Straight	2. Blacktop	1. No Defe	1. Two-Wa	4. Four App	3. Traffic S	1. Yes - Wc	2. No			3. No	20. Motor V	1. On Roac	No	No	Belted	No	No	No	No	No	No	No	No	No	No		NOT_RD	Urban Inte	Yes	No	Yes	No	5. Hampto	114	114. City o	5-Major Cc	3-Two-Way	Urban	NonVDOT	5	3. City or T	Hampton F	HAMP	R-VA US00060EB		270.75	1069340	58.43	-76.3788	37.00258
172405116	2017	8/26/2017 5:00	2022	20:22	O	PDO	0	0	0	0	0	0	0	3	1. Rear End	RE	No	1. No Adve	4. Darknes	Night	1. Dry	Dry	10. Interse	1. Straight	2. Blacktop	1. No Defe	3. Two-Wa	4. Four App	3. Traffic S	1. Yes - Wc	2. No			3. No	20. Motor V	1. On Roac	No	No	Belted	No	No	No	No	No	No	No	No	No	No		NOT_RD	Urban Inte	No	No	Yes	Yes	5. Hampto	114	114. City o	3-Principal	4-Two-Way	Urban	NonVDOT	5	3. City or T	Hampton F	HAMP	R-VA US00258EB		62.22	253136	134.34	-76.402	37.03871
242005724	2024	4/22/2024 5:00	1543	15:43	C	C	0	0	0	2	2	0	0	2	1. Rear End	RE	No	1. No Adve	2. Daylight	Day	1. Dry	Dry	10. Interse	1. Straight	1. Concret	1. No Defe	2. Two-Wa	4. Four App	3. Traffic S	1. Yes - Wc	2. No			3. No	20. Motor V	1. On Roac	No	No	Belted	No	No	No	No	No	No	No	No	No	No		NOT_RD	Urban Inte	No	No	Yes	No	5. Hampto	114	114. City o	3-Principal	4-Two-Way	Urban	NonVDOT	5	3. City or T	Hampton F	HAMP	R-VA SR00134EB		5.05	1080512	26.17	-76.3953	37.08666
172405118	2017	8/22/2017 5:00	804	8:04	O	PDO	0	0	0	0	0	0	0	2	1. Rear End	RE	No	1. No Adve	1. Dawn	Day	1. Dry	Dry	1. Main-Lir	1. Straight	1. Concret	1. No Defe	1. Two-Wa	1. Not at In	6. Traffic L	1. Yes - Wc	2. No			3. No	20. Motor V	1. On Roac	No	No	Belted	No	No	No	No	No	No	No	No	No	No		NOT_RD	Urban Inte	No	No	Yes	No	5. Hampto	114	114. City o	4-Minor Ar	3-Two-Way	Urban	NonVDOT	5	3. City or T	Hampton F	HAMP	S-VA114PR KING ST N		0.71	253424	149.07	-76.3484	37.04023
222375566	2022	7/5/2022 5:00	743	7:43	O	PDO	0	0	0	0	0	0	0	2	2. Angle	ANG	No	1. No Adve	2. Daylight	Day	1. Dry	Dry	9. Within Ir	1. Straight	2. Blacktop	1. No Defe	2. Two-Wa	3. Three Ap	1. No Traffi	3. Yes - No	2. No			3. No	20. Motor V	1. On Roac	No	No	Belted	No	No	No	No	No	No	No	No	No	No		NOT_RD	VDOT Inte	No	No	Yes	No	5. Hampto	114	114. City o	3-Principal	4-Two-Way	Urban	NonVDOT	5	3. City or T	Hampton F	HAMP	S-VA114PR ARMISTEAD AVE N		2.22	253387	170.93	-76.377	37.04511
172405128	2017	7/28/2017 5:00	1407	14:07	K	K	2	0	0	1	1	0	0	2	4. Sideswipe - Same Direction	SSS	No	1. No Adve	2. Daylight	Day	1. Dry	Dry	1. Main-Lir	2. Curve - L	2. Blacktop	1. No Defe	1. Two-Wa	1. Not at In	6. Traffic L	1. Yes - Wc	2. No			3. No	20. Motor V	1. On Roac	No	No	Unbelted	No	No	No	No	No	No	No	No	No	Yes	78	NOT_RD	Not Interse	Yes	No	Yes	No	5. Hampto	114	114. City o	7-Local (J,(	3-Two-Way	Urban	NonVDOT	5	3. City or T	Hampton F	HAMP	S-VA114PR SALTERS CREEK RD		0.4			-76.3843	37.01645
201705111	2020	6/13/2020 5:00	2119	21:19	C	C	0	0	0	2	2	0	0	2	2. Angle	ANG	No	1. No Adve	4. Darknes	Night	1. Dry	Dry	10. Interse	1. Straight	2. Blacktop	1. No Defe	1. Two-Wa	3. Three Ap	4. Stop Sig	1. Yes - Wc	2. No			3. No	20. Motor V	1. On Roac	No	No	Belted	No	No	No	No	No	No	No	No	No	No		NOT_RD	Urban Inte	No	Yes	Yes	Yes	5. Hampto	114	114. City o	5-Major Cc	3-Two-Way	Urban	NonVDOT	5	3. City or T	Hampton F	HAMP	S-VA114NP NEWMARKET DR		0.08	253129	318.51	-76.4389	37.02101
172405131	2017	8/25/2017 5:00	2040	20:40	C	C	0	0	0	2	2	0	0	2	2. Angle	ANG	No	1. No Adve	4. Darknes	Night	1. Dry	Dry	9. Within Ir	1. Straight	2. Blacktop	1. No Defe	3. Two-Wa	4. Four App	3. Traffic S	1. Yes - Wc	2. No			3. No	20. Motor V	1. On Roac	No	No	Belted	No	No	No	No	No	No	No	No	No	No		NOT_RD	Urban Inte	No	No	Yes	Yes	5. Hampto	114	114. City o	4-Minor Ar	3-Two-Way	Urban	NonVDOT	5	3. City or T	Hampton F	HAMP	R-VA SR00351EB		4.7	253088	16.26	-76.363	37.0273
171865133	2017	6/30/2017 5:00	1636	16:36	C	C	0	0	0	1	1	0	0	2	2. Angle	ANG	No	1. No Adve	2. Daylight	Day	1. Dry	Dry	9. Within Ir	1. Straight	2. Blacktop	1. No Defe	2. Two-Wa	4. Four App	3. Traffic S	1. Yes - Wc	2. No			3. No	20. Motor V	1. On Roac	No	No	Belted	No	No	No	No	No	No	No	No	No	No		NOT_RD	Urban Inte	No	Yes	Yes	No	5. Hampto	114	114. City o	5-Major Cc	3-Two-Way	Urban	NonVDOT	5	3. City or T	Hampton F	HAMP	R-VA US00060WB		270.76	1069340	5.31	-76.3786	37.00266
172405270	2017	8/28/2017 5:00	659	6:59	C	C	0	0	0	2	2	0	0	2	2. Angle	ANG	No	1. No Adve	2. Daylight	Day	1. Dry	Dry	1. Main-Lir	1. Straight	2. Blacktop	1. No Defe	1. Two-Wa	1. Not at In	1. No Traffi	6. No Traffi	2. No			3. No	20. Motor V	1. On Roac	No	No	Belted	No	No	No	No	No	No	No	No	No	No		NOT_RD	Not Interse	No	No	Yes	No	5. Hampto	114	114. City o	7-Local (J,(	3-Two-Way	Urban	NonVDOT	5	3. City or T	Hampton F	HAMP	S-VA114PR 60TH ST		0.12			-76.4003	37.01444
190785105	2019	3/18/2019 5:00	1050	10:50	O	PDO	0	0	0	0	0	0	0	2	4. Sideswipe - Same Direction	SSS	No	1. No Adve	2. Daylight	Day	1. Dry	Dry	10. Interse	1. Straight	2. Blacktop	1. No Defe	3. Two-Wa	4. Four App	3. Traffic S	1. Yes - Wc	2. No			3. No	20. Motor V	1. On Roac	No	No	Belted	No	No	No	No	No	Yes	Yes	No	No	No		NOT_RD	Urban Inte	Yes	No	Yes	No	5. Hampto	114	114. City o	4-Minor Ar	3-Two-Way	Urban	NonVDOT	5	3. City or T	Hampton F	HAMP	R-VA SR00415WB		0.02	253136	104.88	-76.4012	37.03868
172405272	2017	8/28/2017 5:00	1214	12:14	C	C	0	0	0	2	2	0	0	2	2. Angle	ANG	No	1. No Adve	2. Daylight	Day	1. Dry	Dry	1. Main-Lir	6. Hillcrest	2. Blacktop	1. No Defe	2. Two-Wa	4. Four App	3. Traffic S	1. Yes - Wc	2. No			3. No	20. Motor V	1. On Roac	No	No	Belted	No	No	No	No	No	No	No	No	No	No		NOT_RD	Urban Inte	Yes	No	Yes	No	5. Hampto	114	114. City o	4-Minor Ar	3-Two-Way	Urban	NonVDOT	5	3. City or T	Hampton F	HAMP	R-VA SR00351WB		4.57	253175	49.25	-76.3655	37.02575
172415295	2017	8/27/2017 5:00	1619	16:19	A	A	0	1	0	0	1	0	1	1	12. Ped	PED	Pedestrian	1. No Adve	2. Daylight	Day	1. Dry	Dry	10. Interse	1. Straight	2. Blacktop	1. No Defe	3. Two-Wa	4. Four App	3. Traffic S	1. Yes - Wc	2. No			3. No	19. Ped	1. On Roac	No	No	Belted	No	No	No	No	No	Yes	No	No	Yes	No		NOT_RD	VDOT Inte	No	No	Yes	No	5. Hampto	114	114. City o	7-Local (J,(	3-Two-Way	Urban	NonVDOT	5	3. City or T	Hampton F	HAMP	S-VA114PR POWER PLANT WAY		0.1	50659	119.2	-76.3986	37.03927
172415308	2017	8/27/2017 5:00	1610	16:10	O	PDO	0	0	0	0	0	0	0	1	6. Fixed Object in Road	FOIR	No	1. No Adve	2. Daylight	Day	1. Dry	Dry	1. Main-Lir	1. Straight	2. Blacktop	1. No Defe	1. Two-Wa	1. Not at In	6. Traffic L	1. Yes - Wc	2. No			1. Yes	25. Other N	2. Shoulde	Yes	No	Belted	No	No	Yes	No	No	Yes	No	No	No	Yes	5	RD RIGHT	Not Interse	No	No	Yes	No	5. Hampto	114	114. City o	6-Minor Cc	3-Two-Way	Urban	NonVDOT	5	3. City or T	Hampton F	HAMP	S-VA114NP BEACH RD		0.65			-76.3004	37.0701
172415309	2017	8/29/2017 5:00	756	7:56	O	PDO	0	0	0	0	0	0	0	2	1. Rear End	RE	No	5. Rain	2. Daylight	Day	2. Wet	Wet	9. Within Ir	1. Straight	2. Blacktop	1. No Defe	3. Two-Wa	4. Four App	3. Traffic S	1. Yes - Wc	2. No			3. No	20. Motor V	1. On Roac	No	No	Belted	No	No	No	No	No	No	No	No	No	No		NOT_RD	Urban Inte	No	Yes	Yes	No	5. Hampto	114	114. City o	3-Principal	4-Two-Way	Urban	NonVDOT	5	3. City or T	Hampton F	HAMP	S-VA114PR HAMPTON ROADS CENTER PKWY		3.52	716612	67.07	-76.3857	37.05935
172415310	2017	8/28/2017 5:00	2053	20:53	O	PDO	0	0	0	0	0	0	0	2	3. Head On	HO	No	1. No Adve	4. Darknes	Night	1. Dry	Dry	8. Non-Inte	1. Straight	2. Blacktop	1. No Defe	1. Two-Wa	1. Not at In	13. Other	1. Yes - Wc	2. No			3. No	20. Motor V	1. On Roac	No	No	Belted	No	Yes	No	No	No	No	No	No	No	No		RD UNKN	Not Interse	No	No	Yes	Yes	5. Hampto	114	114. City o	7-Local (J,(	3-Two-Way	Urban	NonVDOT	5	3. City or T	Hampton F	HAMP	S-VA114PR RIDGEWAY AVE		0.02			-76.3663	37.01762
172425027	2017	8/29/2017 5:00	350	3:50	C	C	0	0	0	1	1	0	0	3	1. Rear End	RE	No	5. Rain	4. Darknes	Night	2. Wet	Wet	8. Non-Inte	1. Straight	2. Blacktop	1. No Defe	3. Two-Wa	1. Not at In	6. Traffic L	1. Yes - Wc	2. No			3. No	20. Motor V	1. On Roac	No	No	Belted	No	No	No	No	No	No	Yes	No	No	No		RD_UNKN	Not Interse	No	No	Yes	Yes	5. Hampto	114	114. City o	1-Interstat	4-Two-Way	Urban	VDOT Inte	5	1. State Hw	Hampton F	HAMP	R-VA IS00664EB		1.25			-76.386	37.01662
172425106	2017	8/29/2017 5:00	635	6:35	C	C	0	0	0	3	3	0	0	3	1. Rear End	RE	No	5. Rain	2. Daylight	Day	2. Wet	Wet	10. Interse	1. Straight	2. Blacktop	7. Slick Pa	2. Two-Wa	4. Four App	3. Traffic S	2. Yes - Wc	2. No			3. No	20. Motor V	1. On Roac	No	No	Belted	No	Yes	Yes	No	No	No	No	No	No	No		NOT_RD	Urban Inte	Yes	No	Yes	No	5. Hampto	114	114. City o	3-Principal	4-Two-Way	Urban	NonVDOT	5	3. City or T	Hampton F	HAMP	R-VA US00258EB		62.23	253136	124	-76.402	37.03872
243375196	2024	11/30/2024 5:00	2240	22:40	A	A	0	1	0	0	1	0	0	2	2. Angle	ANG	No	1. No Adve	4. Darknes	Night	1. Dry	Dry	10. Interse	1. Straight	2. Blacktop	1. No Defe	3. Two-Wa	4. Four App	3. Traffic S	1. Yes - Wc	2. No			3. No	20. Motor V	1. On Roac	No	No	Belted	No	Yes	No	No	No	No	Yes	No	No	No		NOT_RD	Urban Inte	Yes	No	Yes	Yes	5. Hampto	114	114. City o	3-Principal	4-Two-Way	Urban	NonVDOT	5	3. City or T	Hampton F	HAMP	R-VA SR00134WB		5.05	1080512	62.25	-76.3951	37.08657
172425109	2017	8/28/2017 5:00	2000	20:00	B	B	0	0	1	0	1	0	0	1	9. Fixed Object - Off Road	FOOR	No	1. No Adve	4. Darknes	Night	1. Dry	Dry	5. On Entra	10. On/Off	2. Blacktop	1. No Defe	4. One-Wa	1. Not at In	6. Traffic L	1. Yes - Wc	2. No			3. No	11. Jersey	1. On Roac	No	No	Unbelted	No	No	No	No	No	No	No	No	No	Yes	35	RD UNKN	Not Interse	No	No	Yes	Yes	5. Hampto	114	114. City o	1-Interstat	4-Two-Way	Urban	VDOT Inte	5	1. State Hw	Hampton F	HAMP	R-VA IS00664EB		0.11			-76.3806	37.0322
172425211	2017	8/29/2017 5:00	1154	11:54	O	PDO	0	0	0	0	0	0	0	1	9. Fixed Object - Off Road	FOOR	No	5. Rain	2. Daylight	Day	2. Wet	Wet	2. Accelera	1. Straight	1. Concret	1. No Defe	3. Two-Wa	1. Not at In	6. Traffic L	1. Yes - Wc	2. No			3. No	5. Guard R	2. Shoulde	No	No	Belted	No	No	No	No	Yes	No	Yes	No	No	Yes	25	RD RIGHT	Not Interse	No	No	Yes	No	5. Hampto	114	114. City o	1-Interstat	4-Two-Way	Urban	VDOT Inte	5	1. State Hw	Hampton F	HAMP	R-VA IS00064WB		265.21			-76.3707	37.03185
172425212	2017	8/29/2017 5:00	933	9:33	O	PDO	0	0	0	0	0	0	0	1	9. Fixed Object - Off Road	FOOR	No	5. Rain	2. Daylight	Day	2. Wet	Wet	8. Non-Inte	2. Curve - L	1. Concret	1. No Defe	3. Two-Wa	1. Not at In	6. Traffic L	1. Yes - Wc	2. No			3. No	11. Jersey	2. Shoulde	No	No	Belted	No	No	No	No	No	No	No	No	No	Yes	20	RD_LEFT	Not Interse	No	No	Yes	No	5. Hampto	114	114. City o	1-Interstat	4-Two-Way	Urban	VDOT Inte	5	1. State Hw	Hampton F	HAMP	R-VA IS00664WB		2.35			-76.3986	37.00866
172425213	2017	8/29/2017 5:00	705	7:05	O	PDO	0	0	0	0	0	0	0	1	9. Fixed Object - Off Road	FOOR	No	5. Rain	2. Daylight	Day	2. Wet	Wet	8. Non-Inte	4. Grade - (	1. Concret	1. No Defe	3. Two-Wa	1. Not at In	6. Traffic L	1. Yes - Wc	2. No			3. No	11. Jersey	2. Shoulde	No	No	Belted	No	No	No	No	No	No	No	No	No	Yes	15	RD_LEFT	Not Interse	No	No	Yes	No	5. Hampto	114	114. City o	1-Interstat	4-Two-Way	Urban	VDOT Inte	5	1. State Hw	Hampton F	HAMP	R-VA IS00664EB		0.82			-76.3818	37.02159
172425218	2017	8/27/2017 5:00	1539	15:39	O	PDO	0	0	0	0	0	0	0	2	15. Backed Into	BI	No	1. No Adve	2. Daylight	Day	1. Dry	Dry	1. Main-Lir	1. Straight	2. Blacktop	1. No Defe	1. Two-Wa	1. Not at In	1. No Traffi	6. No Traffi	2. No			3. No	6. Parked V	1. On Roac	No	No	Belted	No	No	No	No	No	No	No	No	No	No		RD UNKN	Not Interse	No	Yes	Yes	No	5. Hampto	114	114. City o	7-Local (J,(	3-Two-Way	Urban	NonVDOT	5	3. City or T	Hampton F	HAMP	S-VA114PR WHEELER AVE		0.03			-76.3936	36.99766
230795286	2023	3/16/2023 5:00	1712	17:12	C	C	0	0	0	1	1	0	0	1	9. Fixed Object - Off Road	FOOR	No	1. No Adve	2. Daylight	Day	1. Dry	Dry	1. Main-Lir	1. Straight	2. Blacktop	1. No Defe	3. Two-Wa	4. Four App	3. Traffic S	1. Yes - Wc	2. No			3. No	3. Utility P	4. Roadsid	No	No	Belted	No	No	No	No	No	No	No	No	No	Yes	10	NOT_RD	VDOT Inte	No	Yes	Yes	No	5. Hampto	114	114. City o	5-Major Cc	4-Two-Way	Urban	NonVDOT	5	3. City or T	Hampton F	HAMP	S-VA114NP BIG BETHEL RD		0.81	1073148	55.05	-76.4187	37.02703
170605169	2017	3/1/2017 5:00	648	6:48	O	PDO	0	0	0	0	0	0	0	2	1. Rear End	RE	No	1. No Adve	2. Daylight	Day	1. Dry	Dry	10. Interse	1. Straight	2. Blacktop	1. No Defe	1. Two-Wa	4. Four App	3. Traffic S	1. Yes - Wc	2. No			3. No	20. Motor V	1. On Roac	No	No	Belted	No	Yes	No	No	No	No	No	No	No	No		NOT_RD	Urban Inte	No	No	Yes	No	5. Hampto	114	114. City o	3-Principal	4-Two-Way	Urban	NonVDOT	5	3. City or T	Hampton F	HAMP	R-VA SR00134EB		5.06	1080512	38.76	-76.3953	37.08648
182485195	2018	9/2/2018 5:00	1338	13:38	A	A	0	1	0	1	2	0	0	2	2. Angle	ANG	No	1. No Adve	2. Daylight	Day	1. Dry	Dry	9. Within Ir	1. Straight	2. Blacktop	1. No Defe	1. Two-Wa	4. Four App	3. Traffic S	1. Yes - Wc	2. No			3. No	20. Motor V	1. On Roac	No	No	Belted	No	No	No	No	No	No	No	No	No	No		NOT_RD	Urban Inte	No	Yes	Yes	No	5. Hampto	114	114. City o	5-Major Cc	3-Two-Way	Urban	NonVDOT	5	3. City or T	Hampton F	HAMP	R-VA US00060WB		270.76	1069340	0	-76.3786	37.00267
172435178	2017	8/30/2017 5:00	715	7:15	O	PDO	0	0	0	0	0	0	0	2	4. Sideswipe - Same Direction	SSS	No	1. No Adve	7. Unknow	Day	2. Wet	Wet	1. Main-Lir	1. Straight	2. Blacktop	1. No Defe	1. Two-Wa	1. Not at In	4. Stop Sig	1. Yes - Wc	2. No			3. No	6. Parked V	2. Shoulde	No	No	Belted	No	No	No	No	No	Yes	No	No	No	No		NOT_RD	Not Interse	No	No	Yes	No	5. Hampto	114	114. City o	7-Local (J,(	3-Two-Way	Urban	NonVDOT	5	3. City or T	Hampton F	HAMP	S-VA114PR MADRID DR		0.4			-76.3325	37.05933
172435179	2017	8/30/2017 5:00	1541	15:41	O	PDO	0	0	0	0	0	0	0	2	1. Rear End	RE	No	1. No Adve	2. Daylight	Day	1. Dry	Dry	1. Main-Lir	1. Straight	2. Blacktop	1. No Defe	3. Two-Wa	1. Not at In	6. Traffic L	1. Yes - Wc	2. No			3. No	20. Motor V	1. On Roac	No	No	Belted	No	No	No	No	No	No	No	Yes	No	No		NOT_RD	Not Interse	Yes	No	Yes	No	5. Hampto	114	114. City o	3-Principal	4-Two-Way	Urban	NonVDOT	5	3. City or T	Hampton F	HAMP	R-VA US00258EB		62.07	1091119	385.17	-76.4047	37.03812
172435180	2017	8/30/2017 5:00	1521	15:21	C	C	0	0	0	2	2	0	0	2	15. Backed Into	BI	No	1. No Adve	2. Daylight	Day	1. Dry	Dry	8. Non-Inte	1. Straight	2. Blacktop	1. No Defe	1. Two-Wa	1. Not at In	6. Traffic L	1. Yes - Wc	1. Yes	4. Termina	1. Lane Clo	3. No	20. Motor V	1. On Roac	No	No	Belted	No	Yes	No	No	No	No	No	No	No	No		NOT_RD	Urban Inte	No	No	Yes	No	5. Hampto	114	114. City o	7-Local (J,(	3-Two-Way	Urban	NonVDOT	5	3. City or T	Hampton F	HAMP	S-VA114PR LIBBEY ST		0.28	253038	58.94	-76.3224	37.02029
172435181	2017	8/29/2017 5:00	1816	18:16	O	PDO	0	0	0	0	0	0	0	2	1. Rear End	RE	No	5. Rain	2. Daylight	Day	2. Wet	Wet	9. Within Ir	1. Straight	2. Blacktop	1. No Defe	2. Two-Wa	4. Four App	3. Traffic S	1. Yes - Wc	2. No			3. No	20. Motor V	1. On Roac	No	No	Belted	No	Yes	No	No	No	No	No	No	No	No		NOT_RD	Urban Inte	No	No	Yes	No	5. Hampto	114	114. City o	4-Minor Ar	3-Two-Way	Urban	NonVDOT	5	3. City or T	Hampton F	HAMP	R-VA US00258EB		67.42	253155	0	-76.3224	37.02514
212425214	2021	8/24/2021 5:00	946	9:46	O	PDO	0	0	0	0	0	0	0	2	2. Angle	ANG	No	1. No Adve	2. Daylight	Day	1. Dry	Dry	8. Non-Inte	1. Straight	2. Blacktop	1. No Defe	1. Two-Wa	1. Not at In	6. Traffic L	1. Yes - Wc	2. No			3. No	20. Motor V	1. On Roac	No	No	Belted	No	No	No	No	No	No	No	No	No	No		NOT_RD	Urban Inte	No	No	Yes	No	5. Hampto	114	114. City o	5-Major Cc	3-Two-Way	Urban	NonVDOT	5	3. City or T	Hampton F	HAMP	R-VA SR00143NB		1.6	253036	241.56	-76.3229	37.01911
250155074	2025	1/15/2025 5:00	1048	10:48	B	B	0	0	1	1	2	0	0	2	2. Angle	ANG	No	1. No Adve	2. Daylight	Day	1. Dry	Dry	9. Within Ir	1. Straight	2. Blacktop	1. No Defe	3. Two-Wa	4. Four App	3. Traffic S	1. Yes - Wc	2. No			3. No	20. Motor V	1. On Roac	No	No	Belted	No	No	No	No	No	No	No	No	No	No		NOT_RD	Urban Inte	No	No	Yes	No	5. Hampto	114	114. City o	4-Minor Ar	3-Two-Way	Urban	NonVDOT	5	3. City or T	Hampton F	HAMP	S-VA114NP LASALLE AVE		0.92	253045	40.64	-76.3609	37.01637
172435343	2017	8/27/2017 5:00	1404	14:04	O	PDO	0	0	0	0	0	0	0	2	4. Sideswipe - Same Direction	SSS	No	1. No Adve	2. Daylight	Day	1. Dry	Dry	8. Non-Inte	1. Straight	2. Blacktop	1. No Defe	3. Two-Wa	1. Not at In	6. Traffic L	1. Yes - Wc	2. No			3. No	20. Motor V	1. On Roac	No	No	Belted	No	Yes	No	No	No	No	No	No	No	No		NOT_RD	Not Interse	No	No	Yes	No	5. Hampto	114	114. City o	1-Interstat	4-Two-Way	Urban	VDOT Inte	5	1. State Hw	Hampton F	HAMP	R-VA IS00064WB		271.88			-76.2999	36.97381
172445075	2017	8/31/2017 5:00	1409	14:09	O	PDO	0	0	0	0	0	0	0	2	2. Angle	ANG	No	1. No Adve	2. Daylight	Day	1. Dry	Dry	9. Within Ir	1. Straight	2. Blacktop	1. No Defe	3. Two-Wa	4. Four App	3. Traffic S	1. Yes - Wc	2. No			3. No	20. Motor V	1. On Roac	No	No	Belted	No	No	No	No	No	No	No	No	No	No		NOT_RD	Urban Inte	Yes	No	Yes	No	5. Hampto	114	114. City o	3-Principal	4-Two-Way	Urban	NonVDOT	5	3. City or T	Hampton F	HAMP	R-VA US00258WB		63.67	253023	79.52	-76.3768	37.0441
180255097	2018	1/24/2018 5:00	1959	19:59	C	C	0	0	0	2	2	0	0	2	2. Angle	ANG	No	1. No Adve	4. Darknes	Night	1. Dry	Dry	9. Within Ir	1. Straight	2. Blacktop	1. No Defe	2. Two-Wa	4. Four App	3. Traffic S	1. Yes - Wc	2. No			3. No	20. Motor V	1. On Roac	No	No	Belted	No	No	No	No	No	No	No	No	No	No		NOT_RD	Urban Inte	No	No	Yes	Yes	5. Hampto	114	114. City o	3-Principal	4-Two-Way	Urban	NonVDOT	5	3. City or T	Hampton F	HAMP	R-VA SR00134WB		5.06	1080512	65.72	-76.3951	37.08652
172445077	2017	8/31/2017 5:00	1951	19:51	A	A	0	1	0	2	3	0	0	3	1. Rear End	RE	No	1. No Adve	4. Darknes	Night	1. Dry	Dry	10. Interse	1. Straight	2. Blacktop	1. No Defe	2. Two-Wa	3. Three Ap	3. Traffic S	1. Yes - Wc	2. No			3. No	20. Motor V	1. On Roac	No	No	Belted	No	No	No	No	No	No	No	No	No	No		NOT_RD	VDOT Inte	No	No	Yes	Yes	5. Hampto	114	114. City o	3-Principal	4-Two-Way	Urban	NonVDOT	5	3. City or T	Hampton F	HAMP	S-VA114PR HAMPTON ROADS CENTER PKWY		3.11	1077824	77.83	-76.3929	37.05987
182435222	2018	8/17/2018 5:00	213	2:13	O	PDO	0	0	0	0	0	0	0	2	1. Rear End	RE	No	1. No Adve	4. Darknes	Night	1. Dry	Dry	10. Interse	1. Straight	2. Blacktop	1. No Defe	2. Two-Wa	4. Four App	3. Traffic S	1. Yes - Wc	2. No			3. No	20. Motor V	1. On Roac	Yes	No	Belted	No	No	No	No	No	No	No	No	No	No		NOT_RD	Urban Inte	No	No	Yes	Yes	5. Hampto	114	114. City o	4-Minor Ar	3-Two-Way	Urban	NonVDOT	5	3. City or T	Hampton F	HAMP	S-VA114PR LASALLE AVE		0.93	253045	5.63	-76.361	37.01647
172445079	2017	8/30/2017 5:00	2052	20:52	C	C	0	0	0	1	1	0	0	2	3. Head On	HO	No	1. No Adve	4. Darknes	Night	1. Dry	Dry	1. Main-Lir	1. Straight	2. Blacktop	1. No Defe	1. Two-Wa	1. Not at In	1. No Traffi	6. No Traffi	2. No			3. No	20. Motor V	1. On Roac	No	No	Belted	No	No	No	No	No	No	No	No	No	No		NOT_RD	Urban Inte	No	No	Yes	Yes	5. Hampto	114	114. City o	7-Local (J,(	3-Two-Way	Urban	NonVDOT	5	3. City or T	Hampton F	HAMP	S-VA114PR ATLANTIC AVE		0.24	1060901	140.42	-76.2969	37.03901
202795059	2020	10/1/2020 5:00	1544	15:44	A	A	0	3	0	0	3	0	0	2	2. Angle	ANG	No	1. No Adve	2. Daylight	Day	1. Dry	Dry	9. Within Ir	1. Straight	2. Blacktop	1. No Defe	1. Two-Wa	4. Four App	3. Traffic S	1. Yes - Wc	2. No			3. No	20. Motor V	1. On Roac	No	No	Unbelted	No	No	No	No	No	Yes	No	No	No	No		NOT_RD	Urban Inte	Yes	No	Yes	No	5. Hampto	114	114. City o	5-Major Cc	3-Two-Way	Urban	NonVDOT	5	3. City or T	Hampton F	HAMP	R-VA US00060EB		270.76	1069340	5.24	-76.3786	37.00268
230045082	2023	1/3/2023 5:00	825	8:25	C	C	0	0	0	2	2	0	0	2	1. Rear End	RE	No	1. No Adve	2. Daylight	Day	1. Dry	Dry	1. Main-Lir	1. Straight	2. Blacktop	1. No Defe	2. Two-Wa	1. Not at In	6. Traffic L	1. Yes - Wc	2. No			3. No	20. Motor V	1. On Roac	No	No	Belted	No	Yes	No	No	No	No	No	No	No	No		NOT_RD	Not Interse	No	No	Yes	No	5. Hampto	114	114. City o	5-Major Cc	3-Two-Way	Urban	NonVDOT	5	3. City or T	Hampton F	HAMP	S-VA114PR BRIARFIELD RD		0.21			-76.4141	37.015
172445089	2017	8/31/2017 5:00	926	9:26	O	PDO	0	0	0	0	0	0	0	2	1. Rear End	RE	No	1. No Adve	2. Daylight	Day	1. Dry	Dry	6. Intersec	10. On/Off	2. Blacktop	1. No Defe	4. One-Wa	4. Four App	3. Traffic S	1. Yes - Wc	2. No			3. No	20. Motor V	1. On Roac	No	No	Belted	No	Yes	No	No	No	No	No	No	No	No		NOT_RD	VDOT Inte	No	Yes	No	No	5. Hampto	114	114. City o	1-Interstat	1-One-Way	Urban	VDOT Inte	5	1. State Hw	Hampton F	HAMP	R-VA IS00064EB	RMP267.00A	0.06	253003	108.31	-76.3312	37.02435
172445090	2017	8/29/2017 5:00	1724	17:24	O	PDO	0	0	0	0	0	0	0	2	4. Sideswipe - Same Direction	SSS	No	5. Rain	3. Dusk	Day	2. Wet	Wet	1. Main-Lir	1. Straight	2. Blacktop	1. No Defe	3. Two-Wa	1. Not at In	6. Traffic L	1. Yes - Wc	2. No			3. No	20. Motor V	1. On Roac	No	No	Belted	No	No	No	No	No	No	Yes	No	No	No		NOT_RD	Urban Inte	No	No	Yes	No	5. Hampto	114	114. City o	3-Principal	4-Two-Way	Urban	NonVDOT	5	3. City or T	Hampton F	HAMP	R-VA US00258WB		63.03	754224	176.39	-76.388	37.04185
172445173	2017	9/1/2017 5:00	721	7:21	C	C	0	0	0	2	2	0	0	2	2. Angle	ANG	No	1. No Adve	2. Daylight	Day	1. Dry	Dry	10. Interse	1. Straight	1. Concret	1. No Defe	3. Two-Wa	4. Four App	3. Traffic S	1. Yes - Wc	2. No			3. No	20. Motor V	1. On Roac	No	No	Belted	No	No	No	No	No	No	No	No	No	No		NOT_RD	Urban Inte	No	No	Yes	No	5. Hampto	114	114. City o	4-Minor Ar	4-Two-Way	Urban	NonVDOT	5	3. City or T	Hampton F	HAMP	R-VA SR00172SB		0.06			-76.3937	37.07992
172475170	2017	8/29/2017 5:00	1030	10:30	O	PDO	0	0	0	0	0	0	0	1	9. Fixed Object - Off Road	FOOR	No	5. Rain	2. Daylight	Day	2. Wet	Wet	8. Non-Inte	1. Straight	1. Concret	1. No Defe	3. Two-Wa	1. Not at In	6. Traffic L	1. Yes - Wc	2. No			3. No	2. Trees	1. On Roac	No	No	Belted	No	No	No	No	No	No	No	No	No	No		RD RIGHT	Not Interse	No	Yes	Yes	No	5. Hampto	114	114. City o	1-Interstat	4-Two-Way	Urban	VDOT Inte	5	1. State Hw	Hampton F	HAMP	R-VA IS00064EB		261.8			-76.4192	37.06015
172475177	2017	9/2/2017 5:00	420	4:20	A	A	0	1	0	0	1	0	0	1	9. Fixed Object - Off Road	FOOR	No	1. No Adve	4. Darknes	Night	1. Dry	Dry	8. Non-Inte	1. Straight	1. Concret	1. No Defe	3. Two-Wa	1. Not at In	6. Traffic L	1. Yes - Wc	2. No			3. No	11. Jersey	1. On Roac	No	No	Belted	No	No	No	No	No	No	No	No	No	No		RD_LEFT	Not Interse	No	No	Yes	Yes	5. Hampto	114	114. City o	1-Interstat	4-Two-Way	Urban	VDOT Inte	5	1. State Hw	Hampton F	HAMP	R-VA IS00064EB		269.95			-76.3141	36.99595
172485043	2017	8/30/2017 5:00	1450	14:50	O	PDO	0	0	0	0	0	0	0	2	4. Sideswipe - Same Direction	SSS	No	1. No Adve	2. Daylight	Day	1. Dry	Dry	8. Non-Inte	1. Straight	1. Concret	1. No Defe	3. Two-Wa	1. Not at In	6. Traffic L	1. Yes - Wc	2. No			3. No	20. Motor V	1. On Roac	No	No	Belted	No	No	No	No	No	No	No	No	No	No		NOT_RD	Not Interse	No	No	Yes	No	5. Hampto	114	114. City o	1-Interstat	4-Two-Way	Urban	VDOT Inte	5	1. State Hw	Hampton F	HAMP	R-VA IS00064EB		263.02			-76.403	37.04791
172485074	2017	8/16/2017 5:00	2045	20:45	B	B	0	0	3	0	3	0	0	3	1. Rear End	RE	No	1. No Adve	4. Darknes	Night	1. Dry	Dry	8. Non-Inte	1. Straight	1. Concret	1. No Defe	3. Two-Wa	1. Not at In	6. Traffic L	1. Yes - Wc	2. No			3. No	20. Motor V	1. On Roac	No	No	Belted	No	Yes	No	No	No	No	No	No	No	No		NOT_RD	Not Interse	No	Yes	Yes	Yes	5. Hampto	114	114. City o	1-Interstat	4-Two-Way	Urban	VDOT Inte	5	1. State Hw	Hampton F	HAMP	R-VA IS00664WB		0.98			-76.3814	37.02189
172485113	2017	9/2/2017 5:00	1221	12:21	O	PDO	0	0	0	0	0	0	0	2	2. Angle	ANG	No	1. No Adve	2. Daylight	Day	2. Wet	Wet	1. Main-Lir	1. Straight	2. Blacktop	1. No Defe	1. Two-Wa	4. Four App	4. Stop Sig	1. Yes - Wc	2. No			3. No	20. Motor V	1. On Roac	No	No	Belted	No	No	No	No	No	No	No	No	No	No		NOT_RD	VDOT Inte	No	No	Yes	No	5. Hampto	114	114. City o	7-Local (J,(	3-Two-Way	Urban	NonVDOT	5	3. City or T	Hampton F	HAMP	S-VA114PR ASPENWOOD DR		0.65	1073570	5.86	-76.4173	37.03466
172485145	2017	9/2/2017 5:00	1501	15:01	C	C	0	0	0	1	1	0	0	2	1. Rear End	RE	No	5. Rain	2. Daylight	Day	2. Wet	Wet	10. Interse	1. Straight	1. Concret	1. No Defe	3. Two-Wa	4. Four App	3. Traffic S	1. Yes - Wc	2. No			3. No	20. Motor V	1. On Roac	No	No	Belted	No	No	No	No	No	No	No	No	No	No		NOT_RD	Urban Inte	No	No	Yes	No	5. Hampto	114	114. City o	7-Local (J,(	3-Two-Way	Urban	NonVDOT	5	3. City or T	Hampton F	HAMP	S-VA114PR COLISEUM DR		1.34	1079065	432.16	-76.3914	37.04927
182365220	2018	8/21/2018 5:00	1043	10:43	C	C	0	0	0	2	2	0	0	2	2. Angle	ANG	No	1. No Adve	2. Daylight	Day	1. Dry	Dry	9. Within Ir	1. Straight	2. Blacktop	1. No Defe	2. Two-Wa	4. Four App	3. Traffic S	1. Yes - Wc	2. No			3. No	20. Motor V	1. On Roac	No	No	Unbelted	No	No	No	Yes	No	No	Yes	No	No	No		NOT_RD	Urban Inte	No	No	Yes	No	5. Hampto	114	114. City o	3-Principal	4-Two-Way	Urban	NonVDOT	5	3. City or T	Hampton F	HAMP	R-VA SR00134WB		5.06	1080512	64.12	-76.3951	37.08654
172485154	2017	8/25/2017 5:00	1444	14:44	C	C	0	0	0	4	4	0	0	2	2. Angle	ANG	No	1. No Adve	2. Daylight	Day	1. Dry	Dry	1. Main-Lir	1. Straight	2. Blacktop	1. No Defe	2. Two-Wa	4. Four App	4. Stop Sig	1. Yes - Wc	2. No			3. No	20. Motor V	1. On Roac	No	No	Unbelted	No	Yes	No	No	No	No	No	No	No	No		NOT_RD	VDOT Inte	No	No	Yes	No	5. Hampto	114	114. City o	4-Minor Ar	3-Two-Way	Urban	NonVDOT	5	3. City or T	Hampton F	HAMP	S-VA114PR KING ST N		0.41	1068631	41.99	-76.3472	37.036
172485155	2017	8/27/2017 5:00	115	1:15	A	A	0	1	0	0	1	0	0	2	2. Angle	ANG	No	1. No Adve	4. Darknes	Night	1. Dry	Dry	9. Within Ir	1. Straight	2. Blacktop	1. No Defe	2. Two-Wa	4. Four App	3. Traffic S	1. Yes - Wc	2. No			3. No	20. Motor V	1. On Roac	No	No	Belted	No	No	No	No	No	No	No	No	No	Yes	5	NOT_RD	Urban Inte	No	Yes	Yes	Yes	5. Hampto	114	114. City o	4-Minor Ar	3-Two-Way	Urban	NonVDOT	5	3. City or T	Hampton F	HAMP	R-VA SR00351EB		4.57	253175	40.1	-76.3654	37.02568
212775117	2021	10/1/2021 5:00	1700	17:00	A	A	0	1	0	0	1	0	0	2	2. Angle	ANG	No	1. No Adve	2. Daylight	Day	1. Dry	Dry	9. Within Ir	1. Straight	2. Blacktop	1. No Defe	2. Two-Wa	4. Four App	3. Traffic S	1. Yes - Wc	2. No			3. No	20. Motor V	1. On Roac	No	No	Belted	No	No	No	No	No	No	No	Yes	No	No		NOT_RD	Urban Inte	No	No	Yes	No	5. Hampto	114	114. City o	5-Major Cc	3-Two-Way	Urban	NonVDOT	5	3. City or T	Hampton F	HAMP	R-VA US00060EB		270.76	1069340	5.31	-76.3786	37.00266
221045106	2022	4/9/2022 5:00	1131	11:31	C	C	0	0	0	2	2	0	0	2	1. Rear End	RE	No	1. No Adve	2. Daylight	Day	1. Dry	Dry	10. Interse	3. Grade - S	2. Blacktop	1. No Defe	1. Two-Wa	4. Four App	6. Traffic L	1. Yes - Wc	2. No			3. No	20. Motor V	1. On Roac	No	No	Belted	No	No	No	No	No	No	No	No	No	No		NOT_RD	Urban Inte	No	No	Yes	No	5. Hampto	114	114. City o	5-Major Cc	3-Two-Way	Urban	NonVDOT	5	3. City or T	Hampton F	HAMP	R-VA US00060EB		270.76	1069340	31.87	-76.3787	37.00262
172485158	2017	8/29/2017 5:00	1259	12:59	C	C	0	0	0	2	2	0	0	2	2. Angle	ANG	No	5. Rain	2. Daylight	Day	9. Water (S	Wet	9. Within Ir	1. Straight	2. Blacktop	1. No Defe	1. Two-Wa	4. Four App	4. Stop Sig	1. Yes - Wc	2. No			3. No	20. Motor V	1. On Roac	No	No	Belted	No	No	No	No	No	No	No	No	No	No		NOT_RD	Urban Inte	No	No	Yes	No	5. Hampto	114	114. City o	6-Minor Cc	3-Two-Way	Urban	NonVDOT	5	3. City or T	Hampton F	HAMP	S-VA114PR BEACH RD		0.8			-76.2998	37.07239
172485162	2017	9/1/2017 5:00	1604	16:04	C	C	0	0	0	1	1	0	0	2	1. Rear End	RE	No	1. No Adve	2. Daylight	Day	1. Dry	Dry	10. Interse	1. Straight	1. Concret	1. No Defe	3. Two-Wa	4. Four App	3. Traffic S	1. Yes - Wc	2. No			3. No	20. Motor V	1. On Roac	No	No	Belted	No	No	No	No	No	No	No	No	No	No		NOT_RD	Urban Inte	Yes	No	Yes	No	5. Hampto	114	114. City o	3-Principal	4-Two-Way	Urban	NonVDOT	5	3. City or T	Hampton F	HAMP	R-VA US00258EB		59.92	1075965	65.08	-76.4376	37.02267
172485164	2017	9/2/2017 5:00	1357	13:57	O	PDO	0	0	0	0	0	0	0	2	2. Angle	ANG	No	5. Rain	2. Daylight	Day	2. Wet	Wet	1. Main-Lir	1. Straight	2. Blacktop	1. No Defe	2. Two-Wa	4. Four App	3. Traffic S	1. Yes - Wc	2. No			3. No	20. Motor V	1. On Roac	No	No	Belted	No	No	No	No	No	No	No	No	No	No		NOT_RD	Urban Inte	No	No	Yes	No	5. Hampto	114	114. City o	3-Principal	4-Two-Way	Urban	NonVDOT	5	3. City or T	Hampton F	HAMP	R-VA US00258EB		60.08	253130	20.11	-76.4355	37.02376
202205079	2020	8/2/2020 5:00	2326	23:26	A	A	0	1	0	1	2	0	0	2	16. Other	OTHR	No	1. No Adve	4. Darknes	Night	1. Dry	Dry	10. Interse	1. Straight	2. Blacktop	1. No Defe	1. Two-Wa	4. Four App	3. Traffic S	1. Yes - Wc	2. No			3. No	20. Motor V	1. On Roac	No	No	Belted	No	No	No	No	No	No	No	No	No	No		NOT_RD	Urban Inte	No	No	Yes	Yes	5. Hampto	114	114. City o	4-Minor Ar	3-Two-Way	Urban	NonVDOT	5	3. City or T	Hampton F	HAMP	S-VA114PR LASALLE AVE		0.93	253045	11.27	-76.361	37.01649
172485167	2017	9/3/2017 5:00	1632	16:32	C	C	0	0	0	1	1	0	0	2	1. Rear End	RE	No	1. No Adve	2. Daylight	Day	1. Dry	Dry	1. Main-Lir	1. Straight	2. Blacktop	1. No Defe	2. Two-Wa	1. Not at In	3. Traffic S	1. Yes - Wc	2. No			3. No	20. Motor V	1. On Roac	No	No	Belted	No	No	No	No	No	Yes	No	No	No	No		NOT_RD	Urban Inte	No	No	Yes	No	5. Hampto	114	114. City o	3-Principal	4-Two-Way	Urban	NonVDOT	5	3. City or T	Hampton F	HAMP	R-VA US00258EB		62.22	253136	134.34	-76.402	37.03871
183035190	2018	10/26/2018 5:00	1645	16:45	C	C	0	0	0	1	1	0	0	2	2. Angle	ANG	No	5. Rain	2. Daylight	Day	2. Wet	Wet	9. Within Ir	1. Straight	2. Blacktop	1. No Defe	1. Two-Wa	3. Three Ap	4. Stop Sig	1. Yes - Wc	2. No			3. No	20. Motor V	1. On Roac	No	No	Belted	No	Yes	No	No	No	No	Yes	No	No	No		NOT_RD	Urban Inte	No	No	Yes	No	5. Hampto	114	114. City o	5-Major Cc	3-Two-Way	Urban	NonVDOT	5	3. City or T	Hampton F	HAMP	R-VA SR00143NB		1.64	253037	18.29	-76.3234	37.01956
172485170	2017	9/4/2017 5:00	1145	11:45	O	PDO	0	0	0	0	0	0	0	2	4. Sideswipe - Same Direction	SSS	No	1. No Adve	2. Daylight	Day	1. Dry	Dry	11. Interse	1. Straight	2. Blacktop	1. No Defe	3. Two-Wa	4. Four App	6. Traffic L	1. Yes - Wc	2. No			3. No	20. Motor V	1. On Roac	No	No	Belted	No	No	No	No	No	No	No	No	No	No		NOT_RD	Urban Inte	No	No	Yes	No	5. Hampto	114	114. City o	3-Principal	4-Two-Way	Urban	NonVDOT	5	3. City or T	Hampton F	HAMP	R-VA US00258WB		62.21	253136	257.19	-76.4024	37.0388
172485176	2017	9/1/2017 5:00	955	9:55	O	PDO	0	0	0	0	0	0	0	2	4. Sideswipe - Same Direction	SSS	No	1. No Adve	2. Daylight	Day	1. Dry	Dry	10. Interse	1. Straight	1. Concret	1. No Defe	1. Two-Wa	3. Three Ap	6. Traffic L	1. Yes - Wc	2. No			3. No	20. Motor V	1. On Roac	No	No	Belted	No	Yes	No	No	No	No	No	No	No	No		NOT_RD	Urban Inte	No	No	Yes	No	5. Hampto	114	114. City o	4-Minor Ar	3-Two-Way	Urban	NonVDOT	5	3. City or T	Hampton F	HAMP	S-VA114PR KING ST N		0.67	253424	63.94	-76.3483	37.03967
172485177	2017	9/1/2017 5:00	2040	20:40	O	PDO	0	0	0	0	0	0	0	2	2. Angle	ANG	No	5. Rain	4. Darknes	Night	2. Wet	Wet	10. Interse	1. Straight	2. Blacktop	1. No Defe	3. Two-Wa	4. Four App	3. Traffic S	1. Yes - Wc	2. No			3. No	20. Motor V	1. On Roac	No	No	Belted	No	No	No	No	No	No	No	No	No	No		NOT_RD	Urban Inte	No	No	Yes	Yes	5. Hampto	114	114. City o	7-Local (J,(	3-Two-Way	Urban	NonVDOT	5	3. City or T	Hampton F	HAMP	S-VA114PR COLISEUM DR		0.48	253353	323.63	-76.3854	37.03694
172485178	2017	9/1/2017 5:00	2315	23:15	C	C	0	0	0	2	2	0	0	2	1. Rear End	RE	No	5. Rain	4. Darknes	Night	2. Wet	Wet	10. Interse	1. Straight	2. Blacktop	1. No Defe	3. Two-Wa	4. Four App	3. Traffic S	1. Yes - Wc	2. No			3. No	20. Motor V	1. On Roac	No	No	Belted	No	No	No	No	No	No	No	No	No	No		NOT_RD	Urban Inte	No	No	Yes	Yes	5. Hampto	114	114. City o	7-Local (J,(	3-Two-Way	Urban	NonVDOT	5	3. City or T	Hampton F	HAMP	S-VA114NP COLISEUM DR		1.18	253076	126.87	-76.3908	37.04706
242335036	2024	8/17/2024 5:00	1241	12:41	C	C	0	0	0	2	2	0	0	2	4. Sideswipe - Same Direction	SSS	No	1. No Adve	2. Daylight	Day	1. Dry	Dry	11. Interse	1. Straight	2. Blacktop	1. No Defe	3. Two-Wa	4. Four App	6. Traffic L	1. Yes - Wc	2. No			3. No	20. Motor V	1. On Roac	No	No	Belted	No	No	No	No	No	No	No	No	No	No		NOT_RD	VDOT Inte	Yes	No	Yes	No	5. Hampto	114	114. City o	3-Principal	4-Two-Way	Urban	NonVDOT	5	3. City or T	Hampton F	HAMP	S-VA114NP ARMISTEAD AVE N		2.24	253387	87.13	-76.3772	37.04537
172485180	2017	9/2/2017 5:00	1500	15:00	C	C	0	0	0	1	1	0	0	2	2. Angle	ANG	No	5. Rain	2. Daylight	Day	2. Wet	Wet	9. Within Ir	1. Straight	2. Blacktop	1. No Defe	2. Two-Wa	4. Four App	3. Traffic S	1. Yes - Wc	2. No			3. No	20. Motor V	1. On Roac	No	No	Belted	No	No	No	No	No	No	No	No	No	No		NOT_RD	Urban Inte	No	No	Yes	No	5. Hampto	114	114. City o	3-Principal	4-Two-Way	Urban	NonVDOT	5	3. City or T	Hampton F	HAMP	R-VA US00258WB		63.43	253078	88.41	-76.3809	37.04335
172485181	2017	9/2/2017 5:00	1613	16:13	A	A	0	1	0	0	1	0	0	1	9. Fixed Object - Off Road	FOOR	No	1. No Adve	2. Daylight	Day	2. Wet	Wet	1. Main-Lir	1. Straight	2. Blacktop	1. No Defe	1. Two-Wa	1. Not at In	1. No Traffi	6. No Traffi	2. No			3. No	28. Ran Of	1. On Roac	No	No	Belted	No	Yes	No	No	No	No	No	No	No	No		RD RIGHT	Not Interse	No	No	Yes	No	5. Hampto	114	114. City o	5-Major Cc	3-Two-Way	Urban	NonVDOT	5	3. City or T	Hampton F	HAMP	S-VA114NP HARRIS CREEK RD		0.66			-76.3231	37.06674
172485183	2017	9/2/2017 5:00	2040	20:40	C	C	0	0	0	1	1	0	0	2	1. Rear End	RE	No	1. No Adve	4. Darknes	Night	2. Wet	Wet	1. Main-Lir	1. Straight	2. Blacktop	1. No Defe	3. Two-Wa	1. Not at In	3. Traffic S	1. Yes - Wc	2. No			3. No	20. Motor V	1. On Roac	No	No	Belted	No	Yes	No	No	No	Yes	No	No	No	No		NOT_RD	Urban Inte	No	No	Yes	Yes	5. Hampto	114	114. City o	3-Principal	4-Two-Way	Urban	NonVDOT	5	3. City or T	Hampton F	HAMP	R-VA US00258WB		59.96	1075965	134.22	-76.4372	37.02306
231115101	2023	4/20/2023 5:00	1729	17:29	C	C	0	0	0	2	2	0	0	2	2. Angle	ANG	No	1. No Adve	2. Daylight	Day	1. Dry	Dry	10. Interse	1. Straight	2. Blacktop	1. No Defe	2. Two-Wa	4. Four App	3. Traffic S	1. Yes - Wc	2. No			3. No	20. Motor V	1. On Roac	No	No	Belted	No	No	No	No	No	No	No	No	No	No		NOT_RD	Urban Inte	Yes	No	Yes	No	5. Hampto	114	114. City o	5-Major Cc	3-Two-Way	Urban	NonVDOT	5	3. City or T	Hampton F	HAMP	R-VA US00060EB		270.76	1069340	0	-76.3786	37.00267
172485185	2017	9/3/2017 5:00	59	00:59	O	PDO	0	0	0	0	0	0	0	1	9. Fixed Object - Off Road	FOOR	No	1. No Adve	4. Darknes	Night	1. Dry	Dry	10. Interse	1. Straight	2. Blacktop	1. No Defe	1. Two-Wa	3. Three Ap	1. No Traffi	6. No Traffi	2. No			3. No	13. Curb	1. On Roac	No	No	Belted	No	Yes	No	No	No	Yes	No	No	No	No		NOT_RD	Urban Inte	No	No	Yes	Yes	5. Hampto	114	114. City o	7-Local (J,(	3-Two-Way	Urban	NonVDOT	5	3. City or T	Hampton F	HAMP	S-VA114PR 50TH ST		0.29			-76.3969	37.00708
210255065	2021	1/9/2021 5:00	1524	15:24	O	PDO	0	0	0	0	0	0	0	2	4. Sideswipe - Same Direction	SSS	No	1. No Adve	2. Daylight	Day	1. Dry	Dry	8. Non-Inte	1. Straight	2. Blacktop	1. No Defe	2. Two-Wa	1. Not at In	6. Traffic L	1. Yes - Wc	2. No			3. No	20. Motor V	1. On Roac	No	No	Belted	No	No	No	No	No	No	No	No	No	No		NOT_RD	Urban Inte	No	No	Yes	No	5. Hampto	114	114. City o	4-Minor Ar	3-Two-Way	Urban	NonVDOT	5	3. City or T	Hampton F	HAMP	R-VA SR00152EB		1.58	253054	194.33	-76.4387	37.04306
172485187	2017	9/3/2017 5:00	1420	14:20	C	C	0	0	0	2	2	0	0	2	2. Angle	ANG	No	1. No Adve	2. Daylight	Day	1. Dry	Dry	10. Interse	1. Straight	1. Concret	1. No Defe	3. Two-Wa	4. Four App	1. No Traffi	6. No Traffi	2. No			3. No	20. Motor V	1. On Roac	No	No	Belted	No	No	No	No	No	No	No	No	No	Yes	5	NOT_RD	Urban Inte	No	No	Yes	No	5. Hampto	114	114. City o	7-Local (J,(	3-Two-Way	Urban	NonVDOT	5	3. City or T	Hampton F	HAMP	S-VA114PR MICHAEL ST		0.09			-76.3806	37.06381
172485191	2017	9/4/2017 5:00	2018	20:18	C	C	0	0	0	3	3	0	0	3	1. Rear End	RE	No	1. No Adve	4. Darknes	Night	1. Dry	Dry	1. Main-Lir	1. Straight	2. Blacktop	1. No Defe	2. Two-Wa	1. Not at In	3. Traffic S	1. Yes - Wc	2. No			3. No	20. Motor V	1. On Roac	No	No	Belted	No	Yes	No	No	No	No	No	No	No	No		NOT_RD	Urban Inte	Yes	No	Yes	Yes	5. Hampto	114	114. City o	3-Principal	4-Two-Way	Urban	NonVDOT	5	3. City or T	Hampton F	HAMP	R-VA US00258EB		63.64	253023	123.74	-76.3774	37.04389
172485386	2017	9/5/2017 5:00	1124	11:24	C	C	0	0	0	2	2	0	0	2	2. Angle	ANG	No	1. No Adve	2. Daylight	Day	1. Dry	Dry	9. Within Ir	1. Straight	2. Blacktop	1. No Defe	3. Two-Wa	4. Four App	3. Traffic S	1. Yes - Wc	2. No			3. No	20. Motor V	1. On Roac	No	No	Belted	No	No	No	No	No	No	No	No	No	No		NOT_RD	Urban Inte	Yes	No	Yes	No	5. Hampto	114	114. City o	4-Minor Ar	3-Two-Way	Urban	NonVDOT	5	3. City or T	Hampton F	HAMP	S-VA114PR COMMANDER SHEPARD BLVD		3.7			-76.3959	37.09333
232575035	2023	9/11/2023 5:00	2247	22:47	O	PDO	0	0	0	0	0	0	0	1	9. Fixed Object - Off Road	FOOR	No	1. No Adve	5. Darknes	Night	1. Dry	Dry	8. Non-Inte	2. Curve - L	2. Blacktop	1. No Defe	2. Two-Wa	1. Not at In	1. No Traffi	6. No Traffi	2. No			3. No	13. Curb	1. On Roac	No	No	Unbelted	No	No	No	No	No	No	No	No	No	No		RD UNKN	Not Interse	No	No	Yes	Yes	5. Hampto	114	114. City o	3-Principal	4-Two-Way	Urban	NonVDOT	5	3. City or T	Hampton F	HAMP	S-VA114PR WOODLAND RD		0.16	1062041	287.5	-76.3264	37.02385
172495099	2017	9/5/2017 5:00	1847	18:47	C	C	0	0	0	1	1	0	0	2	1. Rear End	RE	No	1. No Adve	2. Daylight	Day	1. Dry	Dry	11. Interse	1. Straight	1. Concret	1. No Defe	2. Two-Wa	4. Four App	3. Traffic S	1. Yes - Wc	2. No			3. No	20. Motor V	1. On Roac	No	No	Belted	No	No	No	No	No	Yes	No	No	No	No		NOT_RD	Urban Inte	No	No	Yes	No	5. Hampto	114	114. City o	3-Principal	4-Two-Way	Urban	NonVDOT	5	3. City or T	Hampton F	HAMP	R-VA US00258EB		62.22	253136	170.5	-76.4021	37.03868
172495100	2017	9/5/2017 5:00	1930	19:30	A	A	0	1	0	0	1	0	0	2	1. Rear End	RE	No	1. No Adve	2. Daylight	Day	1. Dry	Dry	1. Main-Lir	1. Straight	2. Blacktop	1. No Defe	3. Two-Wa	1. Not at In	1. No Traffi	6. No Traffi	2. No			3. No	6. Parked V	1. On Roac	No	No	Belted	No	Yes	No	No	No	No	No	No	No	No		RD UNKN	Not Interse	No	No	Yes	No	5. Hampto	114	114. City o	7-Local (J,(	3-Two-Way	Urban	NonVDOT	5	3. City or T	Hampton F	HAMP	S-VA114NP SILVER ISLES BLVD		0.56			-76.2919	37.06323
172495101	2017	9/5/2017 5:00	2031	20:31	A	A	0	1	0	1	2	0	1	1	12. Ped	PED	Pedestrian	1. No Adve	4. Darknes	Night	1. Dry	Dry	10. Interse	1. Straight	2. Blacktop	1. No Defe	2. Two-Wa	4. Four App	6. Traffic L	1. Yes - Wc	2. No			3. No	19. Ped	1. On Roac	No	No	Belted	No	Yes	No	No	No	No	No	No	Yes	No		NOT_RD	VDOT Inte	No	No	Yes	Yes	5. Hampto	114	114. City o	7-Local (J,(	3-Two-Way	Urban	NonVDOT	5	3. City or T	Hampton F	HAMP	S-VA114PR EXECUTIVE DR		0.5	1078763	32.03	-76.3976	37.04978
172495102	2017	9/5/2017 5:00	2343	23:43	O	PDO	0	0	0	0	0	0	0	2	16. Other	OTHR	No	1. No Adve	4. Darknes	Night	1. Dry	Dry	1. Main-Lir	1. Straight	2. Blacktop	1. No Defe	1. Two-Wa	1. Not at In	1. No Traffi	6. No Traffi	2. No			3. No	6. Parked V	4. Roadsid	No	No	Belted	No	No	No	No	No	Yes	No	No	No	Yes	10	RD UNKN	Not Interse	No	No	Yes	Yes	5. Hampto	114	114. City o	7-Local (J,(	3-Two-Way	Urban	NonVDOT	5	3. City or T	Hampton F	HAMP	S-VA114PR SHELTON RD		0.08	1061106	428.78	-76.3083	37.0325
172495109	2017	8/27/2017 5:00	1351	13:51	O	PDO	0	0	0	0	0	0	0	2	4. Sideswipe - Same Direction	SSS	No	1. No Adve	2. Daylight	Day	1. Dry	Dry	10. Interse	1. Straight	2. Blacktop	1. No Defe	2. Two-Wa	4. Four App	3. Traffic S	1. Yes - Wc	2. No			3. No	20. Motor V	1. On Roac	No	No	Belted	No	Yes	No	No	No	No	No	No	No	No		NOT_RD	VDOT Inte	No	Yes	Yes	No	5. Hampto	114	114. City o	5-Major Cc	3-Two-Way	Urban	NonVDOT	5	3. City or T	Hampton F	HAMP	S-VA114NP E LITTLE BACK RIVER RD		0.03	1067639	117.84	-76.3468	37.05339
203195094	2020	11/5/2020 5:00	2013	20:13	O	PDO	0	0	0	0	0	0	0	1	9. Fixed Object - Off Road	FOOR	No	1. No Adve	5. Darknes	Night	1. Dry	Dry	8. Non-Inte	2. Curve - L	2. Blacktop	1. No Defe	2. Two-Wa	1. Not at In	6. Traffic L	1. Yes - Wc	2. No			3. No	28. Ran Of	4. Roadsid	Yes	No	Belted	No	Yes	No	No	No	No	No	No	No	No		NOT_RD	Urban Inte	No	No	Yes	Yes	5. Hampto	114	114. City o	4-Minor Ar	3-Two-Way	Urban	NonVDOT	5	3. City or T	Hampton F	HAMP	R-VA SR00152EB		1.59	253054	249.45	-76.4385	37.04306
242005580	2024	5/8/2024 5:00	844	8:44	C	C	0	0	0	1	1	0	0	2	16. Other	OTHR	No	1. No Adve	2. Daylight	Day	1. Dry	Dry	9. Within Ir	3. Grade - S	2. Blacktop	1. No Defe	3. Two-Wa	3. Three Ap	4. Stop Sig	1. Yes - Wc	2. No			3. No	20. Motor V	1. On Roac	No	No	Belted	No	No	No	No	No	No	No	No	No	Yes	7	NOT_RD	Urban Inte	No	No	Yes	No	5. Hampto	114	114. City o	5-Major Cc	3-Two-Way	Urban	NonVDOT	5	3. City or T	Hampton F	HAMP	R-VA SR00143NB		1.64	253037	19.26	-76.3234	37.01964
172495113	2017	9/5/2017 5:00	1633	16:33	O	PDO	0	0	0	0	0	0	0	2	2. Angle	ANG	No	1. No Adve	2. Daylight	Day	1. Dry	Dry	9. Within Ir	1. Straight	2. Blacktop	1. No Defe	3. Two-Wa	4. Four App	3. Traffic S	1. Yes - Wc	2. No			3. No	20. Motor V	1. On Roac	No	No	Belted	No	No	No	No	No	No	No	No	No	No		NOT_RD	Urban Inte	Yes	No	Yes	No	5. Hampto	114	114. City o	3-Principal	4-Two-Way	Urban	NonVDOT	5	3. City or T	Hampton F	HAMP	R-VA US00258WB		63.42	253078	51.53	-76.3812	37.04331
172495114	2017	9/5/2017 5:00	2045	20:45	C	C	0	0	0	1	1	0	0	2	3. Head On	HO	No	1. No Adve	4. Darknes	Night	1. Dry	Dry	10. Interse	1. Straight	2. Blacktop	1. No Defe	3. Two-Wa	4. Four App	3. Traffic S	1. Yes - Wc	2. No			3. No	20. Motor V	1. On Roac	No	No	Belted	No	No	No	No	No	No	No	No	No	No		NOT_RD	VDOT Inte	Yes	Yes	Yes	Yes	5. Hampto	114	114. City o	7-Local (J,6)		Urban	NonVDOT	5	3. City or T	Hampton F	HAMP	S-VA114PR COLISEUM XING		0.85	1079065	4.92	-76.3912	37.0481
172495314	2017	9/3/2017 5:00	1310	13:10	B	B	0	0	2	1	3	0	0	3	1. Rear End	RE	No	1. No Adve	2. Daylight	Day	1. Dry	Dry	8. Non-Inte	3. Grade - S	2. Blacktop	1. No Defe	3. Two-Wa	1. Not at In	6. Traffic L	1. Yes - Wc	2. No			3. No	20. Motor V	1. On Roac	No	No	Belted	No	No	No	No	No	No	No	No	No	No		NOT_RD	Not Interse	No	Yes	Yes	No	5. Hampto	114	114. City o	1-Interstat	4-Two-Way	Urban	VDOT Inte	5	1. State Hw	Hampton F	HAMP	R-VA IS00064EB		267.63			-76.3315	37.02606
172495345	2017	8/24/2017 5:00	1513	15:13	A	A	0	1	0	0	1	0	0	2	1. Rear End	RE	No	1. No Adve	2. Daylight	Day	1. Dry	Dry	8. Non-Inte	1. Straight	1. Concret	1. No Defe	3. Two-Wa	1. Not at In	6. Traffic L	1. Yes - Wc	2. No			3. No	20. Motor V	1. On Roac	No	No	Belted	No	No	No	No	No	No	No	No	No	No		NOT_RD	Not Interse	Yes	No	Yes	No	5. Hampto	114	114. City o	1-Interstat	4-Two-Way	Urban	VDOT Inte	5	1. State Hw	Hampton F	HAMP	R-VA IS00064EB		268.43			-76.3269	37.01561
172505088	2017	9/6/2017 5:00	752	7:52	B	B	0	0	1	0	1	0	0	2	1. Rear End	RE	No	1. No Adve	2. Daylight	Day	1. Dry	Dry	8. Non-Inte	1. Straight	1. Concret	1. No Defe	3. Two-Wa	1. Not at In	6. Traffic L	1. Yes - Wc	2. No			3. No	20. Motor V	1. On Roac	No	No	Belted	No	No	No	No	No	No	No	No	No	No		NOT_RD	Not Interse	No	No	Yes	No	5. Hampto	114	114. City o	1-Interstat	4-Two-Way	Urban	VDOT Inte	5	1. State Hw	Hampton F	HAMP	R-VA IS00064EB		260.5			-76.4372	37.07128
231375105	2023	5/16/2023 5:00	1629	16:29	C	C	0	0	0	2	2	0	0	2	2. Angle	ANG	No	1. No Adve	2. Daylight	Day	1. Dry	Dry	9. Within Ir	1. Straight	2. Blacktop	1. No Defe	3. Two-Wa	4. Four App	3. Traffic S	1. Yes - Wc	2. No			3. No	20. Motor V	1. On Roac	No	No	Belted	No	Yes	No	No	No	No	No	No	No	No		NOT_RD	VDOT Inte	Yes	No	Yes	No	5. Hampto	114	114. City o	5-Major Cc	4-Two-Way	Urban	NonVDOT	5	3. City or T	Hampton F	HAMP	S-VA114PR BIG BETHEL RD		0.81	1073148	43.22	-76.4186	37.02719
242775026	2024	10/1/2024 5:00	1559	15:59	O	PDO	0	0	0	0	0	0	0	2	2. Angle	ANG	No	5. Rain	2. Daylight	Day	2. Wet	Wet	9. Within Ir	1. Straight	2. Blacktop	1. No Defe	2. Two-Wa	4. Four App	4. Stop Sig	1. Yes - Wc	2. No			3. No	20. Motor V	1. On Roac	No	No	Belted	No	No	No	No	No	No	No	No	No	No		NOT_RD	Urban Inte	Yes	No	Yes	No	5. Hampto	114	114. City o	5-Major Cc	4-Two-Way	Urban	NonVDOT	5	3. City or T	Hampton F	HAMP	S-VA114NP NICKERSON BLVD		0.08	1060398	434.06	-76.303	37.04533
180355142	2018	1/29/2018 5:00	1825	18:25	C	C	0	0	0	2	2	0	0	2	4. Sideswipe - Same Direction	SSS	No	5. Rain	5. Darknes	Night	2. Wet	Wet	1. Main-Lir	1. Straight	2. Blacktop	1. No Defe	3. Two-Wa	3. Three Ap	1. No Traffi	6. No Traffi	2. No			3. No	20. Motor V	1. On Roac	No	No	Belted	No	No	No	No	No	No	No	No	No	No		NOT_RD	VDOT Inte	Yes	No	Yes	Yes	5. Hampto	114	114. City o	3-Principal	4-Two-Way	Urban	NonVDOT	5	3. City or T	Hampton F	HAMP	S-VA114PR ARMISTEAD AVE N		2.25	253387	10.71	-76.3771	37.04561
242965141	2024	10/18/2024 5:00	1252	12:52	O	PDO	0	0	0	0	0	0	0	2	2. Angle	ANG	No	1. No Adve	2. Daylight	Day	1. Dry	Dry	9. Within Ir	1. Straight	2. Blacktop	1. No Defe	2. Two-Wa	4. Four App	3. Traffic S	1. Yes - Wc	2. No			3. No	20. Motor V	1. On Roac	No	No	Belted	No	No	No	No	No	No	No	No	No	No		NOT_RD	VDOT Inte	Yes	No	Yes	No	5. Hampto	114	114. City o	5-Major Cc	4-Two-Way	Urban	NonVDOT	5	3. City or T	Hampton F	HAMP	S-VA114PR BIG BETHEL RD		0.81	1073148	45.59	-76.4186	37.02717
243025357	2024	6/27/2024 5:00	1727	17:27	O	PDO	0	0	0	0	0	0	0	2	2. Angle	ANG	No	1. No Adve	2. Daylight	Day	1. Dry	Dry	9. Within Ir	1. Straight	2. Blacktop	1. No Defe	1. Two-Wa	4. Four App	3. Traffic S	1. Yes - Wc	2. No			3. No	20. Motor V	1. On Roac	No	No	Belted	No	No	No	No	No	No	No	No	No	No		NOT_RD	Urban Inte	No	No	Yes	No	5. Hampto	114	114. City o	5-Major Cc	3-Two-Way	Urban	NonVDOT	5	3. City or T	Hampton F	HAMP	R-VA US00060EB		270.76	1069340	42.5	-76.3787	37.00261
172505125	2017	9/2/2017 5:00	604	6:04	A	A	0	1	0	0	1	0	0	2	1. Rear End	RE	No	5. Rain	4. Darknes	Night	2. Wet	Wet	8. Non-Inte	1. Straight	2. Blacktop	1. No Defe	1. Two-Wa	1. Not at In	1. No Traffi	6. No Traffi	2. No			3. No	6. Parked V	1. On Roac	No	No	Belted	No	Yes	Yes	No	No	No	No	No	No	Yes	10	RD UNKN	Not Interse	No	No	Yes	Yes	5. Hampto	114	114. City o	7-Local (J,(	3-Two-Way	Urban	NonVDOT	5	3. City or T	Hampton F	HAMP	S-VA114PR ESSEX PARK DR		0.08	1064154	405.86	-76.3045	37.05979
172505127	2017	9/6/2017 5:00	1550	15:50	C	C	0	0	0	1	1	0	0	2	1. Rear End	RE	No	5. Rain	2. Daylight	Day	2. Wet	Wet	1. Main-Lir	1. Straight	2. Blacktop	1. No Defe	2. Two-Wa	1. Not at In	3. Traffic S	1. Yes - Wc	2. No			3. No	20. Motor V	1. On Roac	No	No	Belted	No	No	No	No	No	No	No	No	No	No		NOT_RD	VDOT Inte	No	No	Yes	No	5. Hampto	114	114. City of Hampton			Urban	NonVDOT	5	3. City or T	Hampton F	HAMP	S-VA114NP ALUMINUM AVE		0.6	1072292	89.96	-76.403	37.00658
223065657	2022	9/9/2022 5:00	1955	19:55	C	C	0	0	0	2	2	0	0	2	1. Rear End	RE	No	1. No Adve	2. Daylight	Day	1. Dry	Dry	9. Within Ir	1. Straight	2. Blacktop	1. No Defe	3. Two-Wa	3. Three Ap	1. No Traffi	6. No Traffi	2. No			3. No	20. Motor V	1. On Roac	No	No	Belted	No	No	No	No	No	No	No	No	No	No		NOT_RD	Urban Inte	Yes	No	Yes	No	5. Hampto	114	114. City o	5-Major Cc	3-Two-Way	Urban	NonVDOT	5	3. City or T	Hampton F	HAMP	S-VA114PR BRIARFIELD RD		0.22			-76.414	37.01508
172505139	2017	9/6/2017 5:00	1541	15:41	O	PDO	0	0	0	0	0	0	0	2	2. Angle	ANG	No	5. Rain	2. Daylight	Day	2. Wet	Wet	9. Within Ir	1. Straight	2. Blacktop	1. No Defe	3. Two-Wa	4. Four App	6. Traffic L	1. Yes - Wc	2. No			3. No	20. Motor V	1. On Roac	No	No	Belted	No	No	No	No	No	No	No	No	No	No		NOT_RD	Urban Inte	No	No	Yes	No	5. Hampto	114	114. City o	5-Major Cc	4-Two-Way	Urban	NonVDOT	5	3. City or T	Hampton F	HAMP	S-VA114NP CHESTNUT AVE		0.03			-76.4286	37.02428
172505278	2017	9/7/2017 5:00	1006	10:06	O	PDO	0	0	0	0	0	0	0	2	2. Angle	ANG	No	1. No Adve	2. Daylight	Day	1. Dry	Dry	1. Main-Lir	1. Straight	2. Blacktop	1. No Defe	2. Two-Wa	4. Four App	3. Traffic S	3. Yes - No	2. No			3. No	20. Motor V	1. On Roac	No	No	Belted	No	No	No	No	No	Yes	No	No	No	No		NOT_RD	Urban Inte	Yes	No	Yes	No	5. Hampto	114	114. City o	3-Principal	4-Two-Way	Urban	NonVDOT	5	3. City or T	Hampton F	HAMP	R-VA US00258EB		63	754224	0	-76.3885	37.04159
172505285	2017	9/2/2017 5:00	1216	12:16	O	PDO	0	0	0	0	0	0	0	2	4. Sideswipe - Same Direction	SSS	No	5. Rain	2. Daylight	Day	2. Wet	Wet	10. Interse	10. On/Off	1. Concret	1. No Defe	3. Two-Wa	4. Four App	6. Traffic L	1. Yes - Wc	2. No			3. No	20. Motor V	1. On Roac	No	No	Belted	No	No	No	No	No	No	No	No	No	No		NOT_RD	VDOT Inte	No	No	No	No	5. Hampto	114	114. City o	3-Principal	1-One-Way	Urban	NonVDOT	5	3. City or T	Hampton F	HAMP	R-VA US00258EB	RMP065.00A	0.06	253431	124.86	-76.3486	37.04311
172505362	2017	8/28/2017 5:00	1532	15:32	O	PDO	0	0	0	0	0	0	0	2	1. Rear End	RE	No	1. No Adve	2. Daylight	Day	1. Dry	Dry	8. Non-Inte	1. Straight	1. Concret	1. No Defe	3. Two-Wa	1. Not at In	6. Traffic L	1. Yes - Wc	2. No			3. No	20. Motor V	1. On Roac	No	No	Belted	No	No	No	No	No	No	No	No	No	No		NOT_RD	Not Interse	No	Yes	Yes	No	5. Hampto	114	114. City o	1-Interstat	4-Two-Way	Urban	VDOT Inte	5	1. State Hw	Hampton F	HAMP	R-VA IS00064WB		267.86			-76.3305	37.02491
172515101	2017	9/5/2017 5:00	1227	12:27	B	B	0	0	2	0	2	0	0	3	1. Rear End	RE	No	1. No Adve	2. Daylight	Day	1. Dry	Dry	8. Non-Inte	3. Grade - S	2. Blacktop	1. No Defe	3. Two-Wa	1. Not at In	6. Traffic L	1. Yes - Wc	2. No			3. No	20. Motor V	1. On Roac	No	No	Belted	No	No	No	No	No	No	No	No	No	No		NOT_RD	Not Interse	No	No	Yes	No	5. Hampto	114	114. City o	1-Interstat	4-Two-Way	Urban	VDOT Inte	5	1. State Hw	Hampton F	HAMP	R-VA IS00064EB		267.53			-76.3325	37.02754
172515107	2017	9/6/2017 5:00	1735	17:35	O	PDO	0	0	0	0	0	0	0	2	2. Angle	ANG	No	5. Rain	2. Daylight	Day	2. Wet	Wet	9. Within Ir	1. Straight	2. Blacktop	1. No Defe	2. Two-Wa	3. Three Ap	6. Traffic L	1. Yes - Wc	2. No			3. No	20. Motor V	1. On Roac	No	No	Belted	No	No	No	No	No	No	No	No	No	No		NOT_RD	Urban Inte	No	No	Yes	No	5. Hampto	114	114. City of Hampton			Urban	NonVDOT	5	3. City or T	Hampton F	HAMP	S-VA114PR AUBURN LN		0			-76.3986	37.05437
201215055	2020	4/29/2020 5:00	2059	20:59	C	C	0	0	0	2	2	0	0	2	1. Rear End	RE	No	1. No Adve	4. Darknes	Night	1. Dry	Dry	10. Interse	1. Straight	2. Blacktop	1. No Defe	2. Two-Wa	4. Four App	3. Traffic S	1. Yes - Wc	2. No			3. No	20. Motor V	1. On Roac	No	No	Belted	No	Yes	No	No	No	No	No	No	No	No		NOT_RD	Urban Inte	No	No	Yes	Yes	5. Hampto	114	114. City o	4-Minor Ar	3-Two-Way	Urban	NonVDOT	5	3. City or T	Hampton F	HAMP	R-VA SR00415WB		0.02	253136	110.15	-76.4012	37.03868
172515160	2017	9/7/2017 5:00	714	7:14	C	C	0	0	0	2	2	0	0	2	2. Angle	ANG	No	1. No Adve	2. Daylight	Day	1. Dry	Dry	1. Main-Lir	1. Straight	2. Blacktop	1. No Defe	2. Two-Wa	4. Four App	3. Traffic S	1. Yes - Wc	2. No			3. No	20. Motor V	1. On Roac	No	No	Belted	No	No	No	No	No	No	No	No	No	No		NOT_RD	Urban Inte	No	No	Yes	No	5. Hampto	114	114. City o	4-Minor Ar	4-Two-Way	Urban	NonVDOT	5	3. City or T	Hampton F	HAMP	R-VA SR00278NB		0.02	253165	0	-76.3481	37.04397
241975196	2024	7/4/2024 5:00	1716	17:16	B	B	0	0	2	6	8	0	0	3	2. Angle	ANG	No	1. No Adve	2. Daylight	Day	1. Dry	Dry	9. Within Ir	1. Straight	2. Blacktop	1. No Defe	2. Two-Wa	4. Four App	3. Traffic S	1. Yes - Wc	2. No			3. No	20. Motor V	1. On Roac	No	No	Belted	No	No	No	No	No	No	No	No	No	No		NOT_RD	Urban Inte	No	Yes	Yes	No	5. Hampto	114	114. City o	4-Minor Ar	4-Two-Way	Urban	NonVDOT	5	3. City or T	Hampton F	HAMP	R-VA SR00169SB		0.22	253100	5.55	-76.3183	37.02127
172515351	2017	9/7/2017 5:00	605	6:05	O	PDO	0	0	0	0	0	0	0	4	1. Rear End	RE	No	1. No Adve	2. Daylight	Day	1. Dry	Dry	8. Non-Inte	1. Straight	2. Blacktop	1. No Defe	3. Two-Wa	1. Not at In	6. Traffic L	1. Yes - Wc	2. No			3. No	20. Motor V	1. On Roac	No	No	Belted	No	Yes	No	No	No	Yes	No	No	No	No		NOT_RD	Not Interse	No	No	Yes	No	5. Hampto	114	114. City o	1-Interstat	4-Two-Way	Urban	VDOT Inte	5	1. State Hw	Hampton F	HAMP	R-VA IS00064EB		267.14			-76.3381	37.03166
172525019	2017	9/4/2017 5:00	410	4:10	O	PDO	0	0	0	0	0	0	0	2	2. Angle	ANG	No	1. No Adve	4. Darknes	Night	1. Dry	Dry	8. Non-Inte	10. On/Off	1. Concret	1. No Defe	4. One-Wa	1. Not at In	9. One Wa	1. Yes - Wc	2. No			3. No	20. Motor V	1. On Roac	No	No	Belted	No	Yes	No	No	No	Yes	No	No	No	No		NOT_RD	Not Interse	No	No	No	Yes	5. Hampto	114	114. City o	1-Interstat	1-One-Way	Urban	VDOT Prim	5	1. State Hw	Hampton F	HAMP	R-VA SR00134UK	RMP010.00A	0.09	253026	489.81	-76.3651	37.03396
172545022	2017	8/18/2017 5:00	1201	12:01	B	B	0	0	1	0	1	0	0	2	1. Rear End	RE	No	1. No Adve	2. Daylight	Day	1. Dry	Dry	5. On Entra	1. Straight	1. Concret	1. No Defe	4. One-Wa	1. Not at In	8. Yield Sig	1. Yes - Wc	2. No			3. No	20. Motor V	1. On Roac	No	No	Belted	No	Yes	No	No	No	No	No	No	No	No		NOT_RD	Not Interse	No	No	No	No	5. Hampto	114	114. City o	1-Interstat	1-One-Way	Urban	VDOT Inte	5	1. State Hw	Hampton F	HAMP	R-VA IS00064EB	RMP265.00A	0.23			-76.3629	37.03097
191755119	2019	6/22/2019 5:00	1859	18:59	O	PDO	0	0	0	0	0	0	0	1	9. Fixed Object - Off Road	FOOR	No	1. No Adve	2. Daylight	Day	1. Dry	Dry	1. Main-Lir	1. Straight	2. Blacktop	1. No Defe	1. Two-Wa	1. Not at In	6. Traffic L	1. Yes - Wc	2. No			3. No	4. Fence O	4. Roadsid	No	No	Belted	No	No	No	No	No	No	No	No	No	No		RD RIGHT	Not Interse	No	No	Yes	No	5. Hampto	114	114. City o	4-Minor Ar	3-Two-Way	Urban	NonVDOT	5	3. City or T	Hampton F	HAMP	R-VA SR00152EB		1.61	746435	335.49	-76.4381	37.04309
190115133	2019	1/8/2019 5:00	1529	15:29	C	C	0	0	0	1	1	0	0	2	2. Angle	ANG	No	1. No Adve	2. Daylight	Day	1. Dry	Dry	9. Within Ir	1. Straight	1. Concret	1. No Defe	1. Two-Wa	4. Four App	3. Traffic S	1. Yes - Wc	2. No			3. No	20. Motor V	1. On Roac	No	No	Belted	No	No	No	No	No	No	No	No	No	No		NOT_RD	Urban Inte	Yes	No	Yes	No	5. Hampto	114	114. City o	3-Principal	4-Two-Way	Urban	NonVDOT	5	3. City or T	Hampton F	HAMP	R-VA SR00134WB		5.06	1080512	62.96	-76.3951	37.08655
170825108	2017	3/22/2017 5:00	956	9:56	O	PDO	0	0	0	0	0	0	0	2	1. Rear End	RE	No	1. No Adve	2. Daylight	Day	1. Dry	Dry	9. Within Ir	1. Straight	2. Blacktop	1. No Defe	2. Two-Wa	4. Four App	6. Traffic L	1. Yes - Wc	2. No			3. No	20. Motor V	1. On Roac	No	No	Belted	No	Yes	No	No	No	No	No	No	No	No		NOT_RD	Urban Inte	No	No	Yes	No	5. Hampto	114	114. City o	4-Minor Ar	3-Two-Way	Urban	NonVDOT	5	3. City or T	Hampton F	HAMP	R-VA SR00152WB		1.67	746435	5.7	-76.437	37.04313
172545173	2017	9/10/2017 5:00	4	00:04	C	C	0	0	0	2	2	0	0	2	2. Angle	ANG	No	1. No Adve	4. Darknes	Night	1. Dry	Dry	9. Within Ir	1. Straight	2. Blacktop	1. No Defe	2. Two-Wa	4. Four App	3. Traffic S	1. Yes - Wc	2. No			3. No	20. Motor V	1. On Roac	No	No	Belted	No	Yes	No	No	No	No	No	No	No	No		NOT_RD	Urban Inte	No	Yes	Yes	Yes	5. Hampto	114	114. City o	4-Minor Ar	3-Two-Way	Urban	NonVDOT	5	3. City or T	Hampton F	HAMP	R-VA SR00351WB		3.05	253177	67.5	-76.3847	37.01315
172545180	2017	9/8/2017 5:00	1853	18:53	O	PDO	0	0	0	0	0	0	0	2	9. Fixed Object - Off Road	FOOR	No	1. No Adve	2. Daylight	Day	1. Dry	Dry	1. Main-Lir	1. Straight	2. Blacktop	1. No Defe	1. Two-Wa	4. Four App	1. No Traffi	6. No Traffi	2. No			3. No	6. Parked V	1. On Roac	No	No	Belted	No	No	No	No	No	No	No	No	No	No		RD UNKN	Not Interse	Yes	No	Yes	No	5. Hampto	114	114. City o	7-Local (J,(	3-Two-Way	Urban	NonVDOT	5	3. City or T	Hampton F	HAMP	S-VA114PR EASTLAWN DR		0.26			-76.2949	37.06395

172545181	2017	9/8/2017 5:00	1640	16:40	O	PDO	0	0	0	0	0	0	0	2	4. Sideswipe - Same Direction	SSS	No	1. No Adve	2. Daylight	Day	1. Dry	Dry	8. Non-Inte	1. Straight	2. Blackto	1. No Defe	2. Two-Wa	1. Not at In	6. Traffic L	1. Yes - Wc	2. No			3. No	20. Motor	1. On Roac	Yes	No	Belted	No	No	No	No	No	No	No	No	No	No		NOT_RD	Not Interse	No	No	Yes	No	5. Hampto	114	114. City o	3-Principal	4-Two-Way	Urban	NonVDOT	5	3. City or T	Hampton F	HAMP	R-VA US00258EB		61.74	253135	421.09	-76.4103	37.03641
190455081	2019	2/11/2019 5:00	1443	14:43	O	PDO	0	0	0	0	0	0	0	2	1. Rear End	RE	No	5. Rain	2. Daylight	Day	2. Wet	Wet	10. Interse	1. Straight	2. Blackto	1. No Defe	3. Two-Wa	4. Four Ap	3. Traffic S	1. Yes - Wc	2. No			3. No	20. Motor	1. On Roac	No	No	Belted	No	No	No	No	No	No	No	No	No	No		NOT_RD	Urban Inte	No	No	Yes	No	5. Hampto	114	114. City o	3-Principal	4-Two-Way	Urban	NonVDOT	5	3. City or T	Hampton F	HAMP	R-VA SR00134EB		5.06	1080512	62.65	-76.3953	37.08642
241975228	2024	7/11/2024 5:00	820	8:20	C	C	0	0	0	1	1	0	0	1	9. Fixed Object - Off Road	FOOR	No	1. No Adve	2. Daylight	Day	2. Wet	Wet	1. Main-Lin	2. Curve - L	2. Blackto	1. No Defe	3. Two-Wa	1. Not at In	6. Traffic L	1. Yes - Wc	2. No			3. No	28. Ran Of	1. On Roac	No	No	Belted	No	No	No	No	No	No	No	No	No	No		RD_LEFT	Not Interse	No	No	Yes	No	5. Hampto	114	114. City o	5-Major Cc	4-Two-Way	Urban	NonVDOT	5	3. City or T	Hampton F	HAMP	S-VA114PR ANDREWS BLVD		0.05	1080039	331	-76.33	37.04032
172545191	2017	9/9/2017 5:00	1547	15:47	A	A	0	1	0	0	1	0	0	1	6. Fixed Object in Road	FOIR	No	1. No Adve	2. Daylight	Day	1. Dry	Dry	8. Non-Inte	1. Straight	2. Blackto	2. Holes, R	1. Two-Wa	1. Not at In	6. Traffic L	1. Yes - Wc	2. No			3. No	15. Other F	1. On Roac	No	No	Belted	No	No	No	No	No	No	No	No	No	No		RD UNKN	Not Interse	Yes	No	Yes	No	5. Hampto	114	114. City o	5-Major Cc	3-Two-Way	Urban	NonVDOT	5	3. City or T	Hampton F	HAMP	S-VA114NP OLD BUCKROE RD		0.54			-76.3167	37.02778
250465031	2025	2/13/2025 5:00	1825	18:25	A	A	0	2	0	1	3	0	0	2	2. Angle	ANG	No	1. No Adve	4. Darknes	Night	1. Dry	Dry	10. Interse	1. Straight	2. Blackto	1. No Defe	1. Two-Wa	4. Four Ap	3. Traffic S	1. Yes - Wc	2. No			3. No	20. Motor	1. On Roac	No	No	Belted	No	No	No	No	No	No	No	No	No	No		NOT_RD	Urban Inte	No	No	Yes	Yes	5. Hampto	114	114. City o	5-Major Cc	3-Two-Way	Urban	NonVDOT	5	3. City or T	Hampton F	HAMP	R-VA US00060EB		270.76	1069340	0	-76.3786	37.00267
243235208	2024	11/16/2024 5:00	10	00:10	C	C	0	0	0	1	1	0	0	2	4. Sideswipe - Same Direction	SSS	No	1. No Adve	5. Darknes	Night	1. Dry	Dry	10. Interse	1. Straight	2. Blackto	1. No Defe	2. Two-Wa	4. Four Ap	3. Traffic S	1. Yes - Wc	2. No			3. No	20. Motor	1. On Roac	No	No	Belted	No	Yes	No	No	No	No	No	No	No	No		NOT_RD	Urban Inte	No	No	Yes	Yes	5. Hampto	114	114. City o	4-Minor Ar	4-Two-Way	Urban	NonVDOT	5	3. City or T	Hampton F	HAMP	S-VA114NP ABERDEEN RD		0.31	253178	83.28	-76.4028	37.0016
181025069	2018	4/11/2018 5:00	1051	10:51	C	C	0	0	0	2	2	0	0	2	1. Rear End	RE	No	1. No Adve	2. Daylight	Day	1. Dry	Dry	1. Main-Lin	1. Straight	2. Blackto	1. No Defe	3. Two-Wa	1. Not at In	3. Traffic S	1. Yes - Wc	2. No			3. No	20. Motor	1. On Roac	No	No	Belted	No	Yes	No	No	No	No	No	No	No	No		NOT_RD	Urban Inte	Yes	No	Yes	No	5. Hampto	114	114. City o	4-Minor Ar	4-Two-Way	Urban	NonVDOT	5	3. City or T	Hampton F	HAMP	S-VA114NP ABERDEEN RD		0.32	253178	142.04	-76.4028	37.00177
172545201	2017	9/8/2017 5:00	1605	16:05	O	PDO	0	0	0	0	0	0	0	2	1. Rear End	RE	No	1. No Adve	2. Daylight	Day	1. Dry	Dry	1. Main-Lin	1. Straight	2. Blackto	1. No Defe	1. Two-Wa	1. Not at In	1. No Traffi	6. No Traffi	2. No			3. No	20. Motor	1. On Roac	No	No	Belted	No	Yes	No	No	No	No	Yes	No	No	No		RD UNKN	Not Interse	No	No	Yes	No	5. Hampto	114	114. City o	7-Local (J,(	3-Two-Way	Urban	NonVDOT	5	3. City or T	Hampton F	HAMP	S-VA114PR INDUSTRY DR		0.28			-76.3995	37.01327
172545205	2017	9/8/2017 5:00	1813	18:13	C	C	0	0	0	2	2	0	0	2	2. Angle	ANG	No	1. No Adve	2. Daylight	Day	1. Dry	Dry	1. Main-Lin	1. Straight	1. Concret	1. No Defe	4. One-Wa	1. Not at In	4. Stop Sig	1. Yes - Wc	2. No			3. No	20. Motor	1. On Roac	No	No	Belted	No	No	No	No	No	No	No	No	No	No		NOT_RD	Not Interse	No	Yes	Yes	No	5. Hampto	114	114. City o	3-Principal	4-Two-Way	Urban	NonVDOT	5	3. City or T	Hampton F	HAMP	R-VA US00258EB		62.36	50659	307.07	-76.3995	37.03922
172545206	2017	9/9/2017 5:00	1020	10:20	O	PDO	0	0	0	0	0	0	0	2	4. Sideswipe - Same Direction	SSS	No	1. No Adve	2. Daylight	Day	1. Dry	Dry	9. Within In	1. Straight	2. Blackto	1. No Defe	3. Two-Wa	4. Four Ap	3. Traffic S	1. Yes - Wc	2. No			3. No	20. Motor	1. On Roac	No	No	Belted	No	No	No	No	No	No	No	No	No	No		NOT_RD	Urban Inte	Yes	No	Yes	No	5. Hampto	114	114. City o	5-Major Cc	4-Two-Way	Urban	NonVDOT	5	3. City or T	Hampton F	HAMP	R-VA SR00351EB		1.86	253178	89.72	-76.4028	37.00127
201765096	2020	6/14/2020 5:00	1818	18:18	C	C	0	0	0	2	2	0	0	2	1. Rear End	RE	No	1. No Adve	2. Daylight	Day	1. Dry	Dry	10. Interse	1. Straight	2. Blackto	1. No Defe	3. Two-Wa	4. Four Ap	3. Traffic S	1. Yes - Wc	2. No			3. No	20. Motor	1. On Roac	No	No	Belted	No	No	No	No	No	No	No	No	No	No		NOT_RD	Urban Inte	Yes	No	Yes	No	5. Hampto	114	114. City o	4-Minor Ar	4-Two-Way	Urban	NonVDOT	5	3. City or T	Hampton F	HAMP	R-VA SR00415WB		0.02	253136	137.6	-76.4012	37.03866
181725125	2018	6/19/2018 5:00	1725	17:25	C	C	0	0	0	3	3	0	0	2	2. Angle	ANG	No	1. No Adve	2. Daylight	Day	1. Dry	Dry	10. Interse	1. Straight	2. Blackto	1. No Defe	3. Two-Wa	3. Three Ap	6. Traffic L	1. Yes - Wc	2. No			3. No	20. Motor	1. On Roac	No	No	Belted	No	No	No	No	No	No	No	No	No	No		NOT_RD	VDOT Inter	Yes	No	Yes	No	5. Hampto	114	114. City o	3-Principal	4-Two-Way	Urban	NonVDOT	5	3. City or T	Hampton F	HAMP	S-VA114PR ARMISTEAD AVE N		2.25	253387	21.35	-76.3771	37.04552
172545209	2017	9/8/2017 5:00	2034	20:34	C	C	0	0	0	2	2	0	0	2	16. Other	OTHR	No	1. No Adve	4. Darknes	Night	1. Dry	Dry	10. Interse	1. Straight	2. Blackto	1. No Defe	1. Two-Wa	4. Four Ap	3. Traffic S	1. Yes - Wc	2. No			3. No	20. Motor	1. On Roac	No	No	Belted	No	Yes	No	No	No	No	No	No	No	No		NOT_RD	Urban Inte	No	Yes	Yes	Yes	5. Hampto	114	114. City o	4-Minor Ar	3-Two-Way	Urban	NonVDOT	5	3. City or T	Hampton F	HAMP	R-VA US00258WB		67.42	253155	21.7	-76.3225	37.02519
172545219	2017	9/9/2017 5:00	1211	12:11	A	A	0	2	0	1	3	0	0	2	2. Angle	ANG	No	1. No Adve	2. Daylight	Day	1. Dry	Dry	10. Interse	1. Straight	2. Blackto	1. No Defe	3. Two-Wa	4. Four Ap	3. Traffic S	1. Yes - Wc	2. No			3. No	20. Motor	1. On Roac	No	No	Belted	No	No	No	No	No	No	No	No	No	No		NOT_RD	Urban Inte	No	Yes	Yes	No	5. Hampto	114	114. City o	4-Minor Ar	3-Two-Way	Urban	NonVDOT	5	3. City or T	Hampton F	HAMP	R-VA US00258WB		67.42	253155	0	-76.3224	37.02514
242785023	2024	9/29/2024 5:00	230	2:30	C	C	0	0	0	2	2	0	0	2	16. Other	OTHR	No	10. Blowin	4. Darknes	Night	1. Dry	Dry	9. Within In	1. Straight	2. Blackto	1. No Defe	1. Two-Wa	4. Four Ap	3. Traffic S	1. Yes - Wc	2. No			3. No	20. Motor	1. On Roac	No	No	Belted	No	Yes	No	No	No	No	No	No	No	Yes	15	NOT_RD	Urban Inte	No	No	Yes	Yes	5. Hampto	114	114. City o	4-Minor Ar	4-Two-Way	Urban	NonVDOT	5	3. City or T	Hampton F	HAMP	R-VA SR00169SB		0.22	253100	11.1	-76.3182	37.02129
172965178	2017	10/21/2017 5:00	1450	14:50	O	PDO	0	0	0	0	0	0	0	2	2. Angle	ANG	No	1. No Adve	2. Daylight	Day	1. Dry	Dry	10. Interse	1. Straight	1. Concret	1. No Defe	2. Two-Wa	4. Four Ap	3. Traffic S	1. Yes - Wc	2. No			3. No	20. Motor	1. On Roac	No	No	Belted	No	No	No	No	No	No	No	No	No	No		NOT_RD	Urban Inte	No	No	Yes	No	5. Hampto	114	114. City o	5-Major Cc	3-Two-Way	Urban	NonVDOT	5	3. City or T	Hampton F	HAMP	R-VA US00060WB		270.77	1069340	41.97	-76.3785	37.00273
172555139	2017	8/19/2017 5:00	2000	20:00	O	PDO	0	0	0	0	0	0	0	1	16. Other	OTHR	No	1. No Adve	2. Daylight	Day	1. Dry	Dry	1. Main-Lin	1. Straight	2. Blackto	1. No Defe	3. Two-Wa	1. Not at In	6. Traffic L	1. Yes - Wc	2. No			3. No	13. Curb	1. On Roac	No	No	Belted	No	Yes	No	No	No	No	No	No	No	No		RD_UNKN	Not Interse	No	No	Yes	No	5. Hampto	114	114. City o	7-Local (J,6)		Urban	NonVDOT	5	3. City or T	Hampton F	HAMP	S-VA114PR STILWELL DR		0.11			-76.3131	37.01062
172555164	2017	9/12/2017 5:00	820	8:20	O	PDO	0	0	0	0	0	0	0	1	9. Fixed Object - Off Road	FOOR	No	1. No Adve	2. Daylight	Day	1. Dry	Dry	5. On Entra	3. Grade - S	2. Blackto	1. No Defe	4. One-Wa	1. Not at In	9. One Wa	1. Yes - Wc	2. No			3. No	8. Sign, Tra	4. Roadsid	No	No	Belted	No	No	No	No	No	No	No	No	No	Yes	10	RD_LEFT	Not Interse	No	No	No	No	5. Hampto	114	114. City o	1-Interstat	1-One-Way	Urban	VDOT Inter	5	1. State Hv	Hampton F	HAMP	R-VA IS00664EB	RMP002.00A	0.05			-76.3848	37.0178
172555227	2017	9/9/2017 5:00	1610	16:10	O	PDO	0	0	0	0	0	0	0	2	1. Rear End	RE	No	1. No Adve	2. Daylight	Day	1. Dry	Dry	5. On Entra	10. On/Off	1. Concret	1. No Defe	4. One-Wa	1. Not at In	6. Traffic L	1. Yes - Wc	2. No			3. No	20. Motor	1. On Roac	No	No	Belted	No	No	No	No	No	No	No	No	No	Yes	20	NOT_RD	Not Interse	No	No	No	No	5. Hampto	114	114. City o	1-Interstat	1-One-Way	Urban	VDOT Prim	5	1. State Hv	Hampton F	HAMP	R-VA US00258EB	RMP063.00A	0.03			-76.3971	37.03965
172555287	2017	9/12/2017 5:00	1120	11:20	C	C	0	0	0	1	1	0	1	1	12. Ped	PED	Pedestrian	1. No Adve	2. Daylight	Day	1. Dry	Dry	10. Interse	1. Straight	2. Blackto	10. Edge P	1. Two-Wa	3. Three Ap	4. Stop Sig	1. Yes - Wc	1. Yes	3. Activity	3. Work on	3. No	19. Ped	1. On Roac	No	No	Belted	No	No	No	No	No	Yes	No	No	Yes	No		NOT_RD	Urban Inte	No	No	Yes	No	5. Hampto	114	114. City o	7-Local (J,(	3-Two-Way	Urban	NonVDOT	5	3. City or T	Hampton F	HAMP	S-VA114PR FAIRFIELD BLVD		0.11			-76.3101	37.05846
172555437	2017	9/12/2017 5:00	1628	16:28	B	B	0	0	1	0	1	0	0	3	1. Rear End	RE	No	1. No Adve	2. Daylight	Day	1. Dry	Dry	8. Non-Inte	5. Hillcrest	1. Concret	1. No Defe	3. Two-Wa	1. Not at In	6. Traffic L	1. Yes - Wc	2. No			3. No	20. Motor	1. On Roac	No	No	Belted	No	No	No	No	No	No	No	No	No	No		NOT_RD	Not Interse	No	No	Yes	No	5. Hampto	114	114. City o	1-Interstat	4-Two-Way	Urban	VDOT Inter	5	1. State Hv	Hampton F	HAMP	R-VA IS00664WB		1.32			-76.3841	37.01802
172565109	2017	9/9/2017 5:00	2256	22:56	A	A	0	1	0	0	1	0	0	2	1. Rear End	RE	No	1. No Adve	4. Darknes	Night	1. Dry	Dry	1. Main-Lin	1. Straight	2. Blackto	1. No Defe	3. Two-Wa	1. Not at In	6. Traffic L	1. Yes - Wc	2. No			3. No	20. Motor	1. On Roac	No	No	Belted	No	Yes	No	No	No	No	No	Yes	No	Yes	10	NOT_RD	VDOT Inter	No	No	Yes	Yes	5. Hampto	114	114. City o	3-Principal	4-Two-Way	Urban	NonVDOT	5	3. City or T	Hampton F	HAMP	R-VA US00258WB		62.49	50659	217.9	-76.3979	37.03975
172565111	2017	9/12/2017 5:00	2206	22:06	C	C	0	0	0	1	1	0	0	2	4. Sideswipe - Same Direction	SSS	No	1. No Adve	4. Darknes	Night	1. Dry	Dry	10. Interse	1. Straight	1. Concret	1. No Defe	3. Two-Wa	4. Four Ap	3. Traffic S	1. Yes - Wc	2. No			3. No	20. Motor	1. On Roac	No	No	Belted	No	No	No	No	No	Yes	No	No	No	No		NOT_RD	Urban Inte	No	No	Yes	Yes	5. Hampto	114	114. City o	3-Principal	4-Two-Way	Urban	NonVDOT	5	3. City or T	Hampton F	HAMP	R-VA US00258EB		63.43	253078	51.91	-76.381	37.0432
170205219	2017	1/19/2017 5:00	1753	17:53	C	C	0	0	0	1	1	0	0	2	3. Head On	HO	No	1. No Adve	4. Darknes	Night	1. Dry	Dry	10. Interse	1. Straight	2. Blackto	1. No Defe	3. Two-Wa	4. Four Ap	3. Traffic S	1. Yes - Wc	2. No			3. No	20. Motor	1. On Roac	No	No	Belted	No	No	No	No	No	No	No	No	No	No		NOT_RD	VDOT Inter	No	No	Yes	Yes	5. Hampto	114	114. City o	5-Major Cc	4-Two-Way	Urban	NonVDOT	5	3. City or T	Hampton F	HAMP	S-VA114NP BIG BETHEL RD		0.82	1073148	4.59	-76.4188	37.02716
172565116	2017	9/13/2017 5:00	624	6:24	O	PDO	0	0	0	0	0	0	0	2	4. Sideswipe - Same Direction	SSS	No	1. No Adve	2. Daylight	Day	1. Dry	Dry	8. Non-Inte	1. Straight	1. Concret	1. No Defe	3. Two-Wa	1. Not at In	6. Traffic L	1. Yes - Wc	2. No			3. No	42. Other N	1. On Roac	No	No	Belted	No	No	No	No	No	No	Yes	No	No	Yes	2	NOT_RD	Not Interse	No	No	Yes	No	5. Hampto	114	114. City o	1-Interstat	4-Two-Way	Urban	VDOT Inter	5	1. State Hv	Hampton F	HAMP	R-VA IS00064EB		264.24			-76.3891	37.0358
172565226	2017	9/13/2017 5:00	738	7:38	C	C	0	0	0	2	2	0	0	3	1. Rear End	RE	No	1. No Adve	2. Daylight	Day	1. Dry	Dry	1. Main-Lin	1. Straight	2. Blackto	1. No Defe	3. Two-Wa	1. Not at In	6. Traffic L	1. Yes - Wc	2. No			3. No	20. Motor	1. On Roac	No	No	Belted	No	Yes	No	No	No	No	No	No	No	No		NOT_RD	Not Interse	Yes	No	Yes	No	5. Hampto	114	114. City o	3-Principal	4-Two-Way	Urban	NonVDOT	5	3. City or T	Hampton F	HAMP	R-VA US00258WB		64.76	253143	301.15	-76.3576	37.04378
202865263	2020	10/12/2020 5:00	852	8:52	C	C	0	0	0	2	2	0	0	2	1. Rear End	RE	No	5. Rain	2. Daylight	Day	2. Wet	Wet	10. Interse	1. Straight	2. Blackto	1. No Defe	2. Two-Wa	3. Three Ap	3. Traffic S	1. Yes - Wc	2. No			3. No	20. Motor	1. On Roac	No	No	Belted	No	No	No	No	No	No	No	No	No	No		NOT_RD	Urban Inte	No	No	Yes	No	5. Hampto	114	114. City o	4-Minor Ar	4-Two-Way	Urban	NonVDOT	5	3. City or T	Hampton F	HAMP	R-VA SR00415WB		0.02	253136	99.64	-76.4012	37.03869
172565228	2017	9/9/2017 5:00	1752	17:52	O	PDO	0	0	0	0	0	0	0	2	1. Rear End	RE	No	1. No Adve	2. Daylight	Day	1. Dry	Dry	11. Interse	1. Straight	2. Blackto	1. No Defe	3. Two-Wa	4. Four Ap	3. Traffic S	1. Yes - Wc	2. No			3. No	20. Motor	1. On Roac	No	No	Belted	No	Yes	No	No	No	No	No	No	No	No		NOT_RD	Urban Inte	No	No	Yes	No	5. Hampto	114	114. City o	3-Principal	4-Two-Way	Urban	NonVDOT	5	3. City or T	Hampton F	HAMP	R-VA US00258WB		60.7	1075709	115.51	-76.4263	37.02853
210065051	2020	12/27/2020 5:00	742	7:42	C	C	0	0	0	1	1	0	0	1	9. Fixed Object - Off Road	FOOR	No	1. No Adve	2. Daylight	Day	1. Dry	Dry	1. Main-Lin	1. Straight	2. Blackto	1. No Defe	3. Two-Wa	4. Four Ap	3. Traffic S	1. Yes - Wc	2. No			3. No	17. Traffic	3. Median	No	No	Belted	No	No	No	No	No	No	No	No	No	No		NOT_RD	Urban Inte	No	No	Yes	No	5. Hampto	114	114. City o	4-Minor Ar	3-Two-Way	Urban	NonVDOT	5	3. City or T	Hampton F	HAMP	R-VA SR00415EB		0.02	253136	97.84	-76.4014	37.03859
172575089	2017	9/3/2017 5:00	2147	21:47	C	C	0	0	0	1	1	0	0	2	4. Sideswipe - Same Direction	SSS	No	1. No Adve	2. Daylight	Day	1. Dry	Dry	1. Main-Lin	2. Curve - L	2. Blackto	1. No Defe	3. Two-Wa	1. Not at In	6. Traffic L	1. Yes - Wc	2. No			3. No	20. Motor	1. On Roac	No	No	Belted	No	No	No	No	No	Yes	No	No	No	No		NOT_RD	Not Interse	No	No	No	No	5. Hampto	114	114. City o	1-Interstat	1-One-Way	Urban	VDOT Prim	5	1. State Hv	Hampton F	HAMP	R-VA US00060UK	RMP274.00A	0.01			-76.3304	37.02365
172575100	2017	9/13/2017 5:00	1644	16:44	O	PDO	0	0	0	0	0	0	0	2	2. Angle	ANG	No	1. No Adve	2. Daylight	Day	1. Dry	Dry	1. Main-Lin	1. Straight	2. Blackto	1. No Defe	3. Two-Wa	1. Not at In	6. Traffic L	1. Yes - Wc	2. No			3. No	20. Motor	1. On Roac	No	No	Belted	No	No	No	No	No	No	No	No	No	No		NOT_RD	Not Interse	No	Yes	Yes	No	5. Hampto	114	114. City o	7-Local (J,(	3-Two-Way	Urban	NonVDOT	5	3. City or T	Hampton F	HAMP	S-VA114NP BUTLER FARM RD		0.92			-76.4019	37.06325
211135035	2021	3/30/2021 5:00	1807	18:07	C	C	0	0	0	1	1	0	0	2	1. Rear End	RE	No	1. No Adve	3. Dusk	Day	1. Dry	Dry	1. Main-Lin	1. Straight	2. Blackto	1. No Defe	2. Two-Wa	1. Not at In	6. Traffic L	1. Yes - Wc	2. No			3. No	20. Motor	1. On Roac	No	No	Belted	No	No	No	No	No	Yes	No	No	No	No		NOT_RD	Urban Inte	No	No	Yes	No	5. Hampto	114	114. City o	4-Minor Ar	3-Two-Way	Urban	NonVDOT	5	3. City or T	Hampton F	HAMP	R-VA SR00415WB		0.02	253136	104.88	-76.4012	37.03868
172575364	2017	9/14/2017 5:00	1630	16:30	O	PDO	0	0	0	0	0	0	0	1	9. Fixed Object - Off Road	FOOR	No	1. No Adve	2. Daylight	Day	1. Dry	Dry	5. On Entra	2. Curve - L	2. Blackto	1. No Defe	4. One-Wa	1. Not at In	6. Traffic L	1. Yes - Wc	2. No			3. No	11. Jersey	1. On Roac	Yes	No	Belted	No	Yes	No	No	No	Yes	No	No	No	Yes	5	RD UNKN	Not Interse	No	No	No	No	5. Hampto	114	114. City o	1-Interstat	1-One-Way	Urban	VDOT Inter	5	1. State Hv	Hampton F	HAMP	R-VA IS00064WB	RMP264.00A	0.22			-76.3753	37.03205
243095161	2024	10/29/2024 5:00	1611	16:11	O	PDO	0	0	0	0	0	0	0	2	2. Angle	ANG	No	1. No Adve	2. Daylight	Day	1. Dry	Dry	9. Within In	1. Straight	2. Blackto	1. No Defe	3. Two-Wa	4. Four Ap	3. Traffic S	1. Yes - Wc	2. No			3. No	20. Motor	1. On Roac	No	No	Belted	No	No	No	No	No	No	No	No	No	No		NOT_RD	Urban Inte	No	No	Yes	No	5. Hampto	114	114. City o	4-Minor Ar	4-Two-Way	Urban	NonVDOT	5	3. City or T	Hampton F	HAMP	R-VA SR00169SB		0.22	253100	5.55	-76.3183	37.02127
210205066	2021	1/10/2021 5:00	713	7:13	A	A	0	1	0	0	1	0	0	1	9. Fixed Object - Off Road	FOOR	No	1. No Adve	4. Darknes	Night	1. Dry	Dry	9. Within In	1. Straight	2. Blackto	1. No Defe	1. Two-Wa	3. Three Ap	6. Traffic L	1. Yes - Wc	2. No			3. No	13. Curb	1. On Roac	Yes	No	Unbelted	No	Yes	No	Yes	No	No	No	No	No	No		NOT_RD	Urban Inte	No	No	Yes	Yes	5. Hampto	114	114. City o	4-Minor Ar	4-Two-Way	Urban	NonVDOT	5	3. City or T	Hampton F	HAMP	R-VA SR00152WB		1.68	746435	28.14	-76.4369	37.04313
172585124	2017	9/15/2017 5:00	311	3:11	O	PDO	0	0	0	0	0	0	0	1	9. Fixed Object - Off Road	FOOR	No	1. No Adve	4. Darknes	Night	1. Dry	Dry	1. Main-Lin	1. Straight	2. Blackto	1. No Defe	2. Two-Wa	2. Two App	6. Traffic L	1. Yes - Wc	2. No			3. No	3. Utility Pc	6. Separat	No	No	Belted	No	No	No	No	No	Yes	No	No	No	No		NOT_RD	Urban Inte	No	No	Yes	Yes	5. Hampto	114	114. City o	3-Principal	4-Two-Way	Urban	NonVDOT	5	3. City or T	Hampton F	HAMP	R-VA US00258EB		61.23	1073835	35.24	-76.418	37.03253
172585239	2017	9/6/2017 5:00	1344	13:44	C	C	0	0	0	1	1	0	0	1	6. Fixed Object in Road	FOIR	No	1. No Adve	2. Daylight	Day	1. Dry	Dry	1. Main-Lin	2. Curve - L	2. Blackto	1. No Defe	3. Two-Wa	1. Not at In	6. Traffic L	1. Yes - Wc	2. No			3. No	4. Fence O	1. On Roac	No	No	Belted	No	Yes	No	No	No	No	No	No	No	No		NOT_RD	Urban Inte	No	No	Yes	No	5. Hampto	114	114. City of Hampton			Urban	NonVDOT	5	3. City or T	Hampton F	HAMP	S-VA114PR KING ST N		2.6	746584	226.92	-76.3487	37.0672
172585252	2017	9/6/2017 5:00	1229	12:29	A	A	0	1	0	0	1	0	0	2	6. Fixed Object in Road	FOIR	Bike	1. No Adve	2. Daylight	Day	1. Dry	Dry	1. Main-Lin	1. Straight	2. Blackto	1. No Defe	2. Two-Wa	1. Not at In	8. Yield Sig	1. Yes - Wc	2. No			3. No	22. Bicycle	1. On Roac	No	No	Belted	Yes	No	No	No	No	No	No	No	No	No		NOT_RD	Not Interse	No	No	No	No	5. Hampto	114	114. City o	1-Interstat	1-One-Way	Urban	VDOT Inter	5	1. State Hv	Hampton F	HAMP	R-VA IS00664EB	RMP003.00A	0.13			-76.403	37.00493
172585296	2017	9/15/2017 5:00	1203	12:03	O	PDO	0	0	0	0	0	0	0	2	4. Sideswipe - Same Direction	SSS	No	1. No Adve	2. Daylight	Day	1. Dry	Dry	1. Main-Lin	1. Straight	2. Blackto	1. No Defe	1. Two-Wa	1. Not at In	1. No Traffi	6. No Traffi	2. No			3. No	6. Parked	1. On Roac	No	No	Belted	No	Yes	No	No	No	No	No	No	No	No		NOT_RD	Not Interse	Yes	No	Yes	No	5. Hampto	114	114. City o	7-Local (J,(	3-Two-Way	Urban	NonVDOT	5	3. City or T	Hampton F	HAMP	S-VA114PR FRANKLIN ST		0.05	1278454	345.81	-76.3477	37.02511
172585354	2017	9/14/2017 5:00	1130	11:30	O	PDO	0	0	0	0	0	0	0	3	1. Rear End	RE	No	1. No Adve	2. Daylight	Day	1. Dry	Dry	8. Non-Inte	7. Dip - Stra	1. Concret	1. No Defe	4. One-Wa	1. Not at In	6. Traffic L	1. Yes - Wc	2. No			3. No	20. Motor	1. On Roac	No	No	Belted	No	No	No	No	No	No	No	No	No	No		NOT_RD	Not Interse	No	No	Yes	No	5. Hampto	114	114. City o	1-Interstat	4-Two-Way	Urban	VDOT Inter	5	1. State Hv	Hampton F	HAMP	R-VA IS00064WB		271.19			-76.3019	36.984
172585376	2017	9/14/2017 5:00	1130	11:30	O	PDO	0	0	0	0	0	0	0	2	1. Rear End	RE	No	1. No Adve	2. Daylight	Day	1. Dry	Dry	8. Non-Inte	7. Dip - Stra	1. Concret	1. No Defe	4. One-Wa	1. Not at In	6. Traffic L	1. Yes - Wc	2. No			3. No	20. Motor	1. On Roac	No	No	Belted	No	No	No	No	No	No	No	No	No	No		NOT_RD	Not Interse	Yes	Yes	Yes	No	5. Hampto	114	114. City o	1-Interstat	4-Two-Way	Urban	VDOT Inter	5	1. State Hv	Hampton F	HAMP	R-VA IS00064WB		271.18			-76.302	36.98411
172595210	2017	9/16/2017 5:00	326	3:26	O	PDO	0	0	0	0	0	0	0	2	4. Sideswipe - Same Direction	SSS	No	1. No Adve	4. Darknes	Night	1. Dry	Dry	8. Non-Inte	1. Straight	2. Blackto	1. No Defe	3. Two-Wa	1. Not at In	6. Traffic L	1. Yes - Wc	1. Yes	1. Advance	1. Lane Clo	3. No	20. Motor	1. On Roac	Yes	No	Belted	No	No	No	No	No	No	No	No	No	No		NOT_RD	Not Interse	No	No	Yes	Yes	5. Hampto	114	114. City o	1-Interstat	4-Two-Way	Urban	VDOT Inter	5	1. State Hv	Hampton F	HAMP	R-VA IS00664EB		1.44			-76.3859	37.01643
172605091	2017	9/15/2017 5:00	1500	15:00	A	A	0	3	0	0	3	0	0	2	4. Sideswipe - Same Direction	SSS	No	1. No Adve	2. Daylight	Day	1. Dry	Dry	8. Non-Inte	10. On/Off	1. Concret	1. No Defe	3. Two-Wa	1. Not at In	6. Traffic L	1. Yes - Wc	2. No			3. No	30. Overtu	1. On Roac	No	No	Belted	No	No	No	No	No	No	No	No	No	No		NOT_RD	Not Interse	No	No	No	No	5. Hampto	114	114. City o	1-Interstat	1-One-Way	Urban	VDOT Prim	5	1. State Hv	Hampton F	HAMP	R-VA SR00134WB	RMP008.00A	0.04			-76.405	37.05066
172615045	2017	7/27/2017 5:00	1335	13:35	O	PDO	0	0	0	0	0	0	0	1	9. Fixed Object - Off Road	FOOR	No	1. No Adve	2. Daylight	Day	1. Dry	Dry	8. Non-Inte	1. Straight	1. Concret	1. No Defe	3. Two-Wa	1. Not at In	6. Traffic L	1. Yes - Wc	2. No			3. No	30. Overtu	2. Shoulde	No	No	Belted	No	Yes	No	No	Yes	No	No	No	No	Yes	20	RD_RIGHT	Not Interse	No	No	Yes	No	5. Hampto	114	114. City o	1-Interstat	4-Two-Way	Urban	VDOT Inter	5	1. State Hv	Hampton F	HAMP	R-VA IS00064EB		260.4			-76.4385	37.07205
172615104	2017	9/15/2017 5:00	1400	14:00	C	C	0	0	0	1	1	0	0	2	2. Angle	ANG	No	1. No Adve	2. Daylight	Day	1. Dry	Dry	10. Interse	1. Straight	2. Blackto	1. No Defe	1. Two-Wa	4. Four Ap	4. Stop Sig	1. Yes - Wc	2. No			3. No	20. Motor	1. On Roac	No	No	Belted	No	No	No	No	No	No	No	No	No	No		NOT_RD	VDOT Inter	No	No	Yes	No	5. Hampto	114	114. City o	7-Local (J,(	3-Two-Way	Urban	NonVDOT	5	3. City or T	Hampton F	HAMP	S-VA114PR PENNWOOD DR		0.3	1073883	6.6	-76.4158	37.02864
172615105	2017	9/17/2017 5:00	1337	13:37	C	C	0	0	0	1	1	0	0	2	2. Angle	ANG	No	1. No Adve	2. Daylight	Day	1. Dry	Dry	1. Main-Lin	1. Straight	2. Blackto	8. Roadwa	3. Two-Wa	1. Not at In	6. Traffic L	1. Yes - Wc	1. Yes	3. Activity	2. Lane Sh	3. No	20. Motor	1. On Roac	No	No	Belted	No	No	No	No	No	No	No	No	No	No		NOT_RD	Not Interse	No	No	Yes	No	5. Hampto	114	114. City o	3-Principal	4-Two-Way	Urban	NonVDOT	5	3. City or T	Hampton F	HAMP	R-VA US00258EB		62.9	1091129	288.17	-76.3896	37.04134
210705067	2021	3/6/2021 5:00	1926	19:26	O	PDO	0	0	0	0	0	0	0	2	4. Sideswipe - Same Direction	SSS	No	1. No Adve	4. Darknes	Night	1. Dry	Dry	10. Interse	1. Straight	2. Blackto	1. No Defe	2. Two-Wa	4. Four Ap	6. Traffic L	1. Yes - Wc	2. No			3. No	20. Motor	1. On Roac	No	No	Belted	No	Yes	No	No	No	Yes	No	No	No	No		NOT_RD	Urban Inte	No	No	Yes	Yes	5. Hampto	114	114. City o	4-Minor Ar	3-Two-Way	Urban	NonVDOT	5	3. City or T	Hampton F	HAMP	S-VA114PR LASALLE AVE		0.93	253045	33.79	-76.3611	37.01655
181185115	2018	4/20/2018 5:00	1612	16:12	O	PDO	0	0	0	0	0	0	0	2	1. Rear End	RE	No	1. No Adve	2. Daylight	Day	1. Dry	Dry	1. Main-Lin	1. Straight	1. Concret	1. No Defe	3. Two-Wa	1. Not at In	3. Traffic S	1. Yes - Wc	2. No			3. No	20. Motor	1. On Roac	No	No	Belted	No	No	No	No	No	No	No	No	No	No		NOT_RD	Urban Inte	Yes	No	Yes	No	5. Hampto	114	114. City o	4-Minor Ar	4-Two-Way	Urban	NonVDOT	5	3. City or T	Hampton F	HAMP	S-VA114NP ABERDEEN RD		0.32	253178	142.04	-76.4028	37.00177
220355251	2022	2/4/2022 5:00	124	1:24	C	C	0	0	0	1	1	0	0	1	9. Fixed Object - Off Road	FOOR	No	1. No Adve	4. Darknes	Night	1. Dry	Dry	1. Main-Lin	1. Straight	2. Blackto	1. No Defe	3. Two-Wa	4. Four Ap	6. Traffic L	1. Yes - Wc	2. No			3. No	13. Curb	1. On Roac	No	No	Belted	No	No	No	No	No	No	No	No	No	No		NOT_RD	Urban Inte	No	No	Yes	Yes	5. Hampto	114	114. City o	7-Local (J,(	3-Two-Way	Urban	NonVDOT	5	3. City or T	Hampton F	HAMP	S-VA114NP ORCUTT AVE		0.14	253130	93.03	-76.4353	37.02355
172615121	2017	9/15/2017 5:00	1356	13:56	O	PDO	0	0	0	0	0	0	0	2	4. Sideswipe - Same Direction	SSS	No	1. No Adve	2. Daylight	Day	1. Dry	Dry	1. Main-Lin	1. Straight	2. Blackto	1. No Defe	3. Two-Wa	1. Not at In	1. No Traffi	6. No Traffi	2. No			3. No	20. Motor	1. On Roac	No	No	Belted	No	No	No	No	No	No	No	No	No	Yes	2	NOT_RD	Not Interse	No	No	Yes	No	5. Hampto	114	114. City o	3-Principal	4-Two-Way	Urban	NonVDOT	5	3. City or T	Hampton F	HAMP	R-VA US00258EB		65.5	1067781	278.66	-76.3439	37.04338
172615122	2017	9/17/2017 5:00	516	5:16	O	PDO	0	0	0	0	0	0	0	2	1. Rear End	RE	No	1. No Adve	4. Darknes	Night	1. Dry	Dry	1. Main-Lin	4. Grade - C	2. Blackto	1. No Defe	1. Two-Wa	1. Not at In	1. No Traffi	6. No Traffi	2. No			3. No	6. Parked	1. On Roac	No	No	Belted	No	No	No	No	No	Yes	No	No	No	Yes	20	NOT_RD	Not Interse	No	No	Yes	Yes	5. Hampto	114	114. City o	7-Local (J,(	3-Two-Way	Urban	NonVDOT	5	3. City or T	Hampton F	HAMP	S-VA114PR WEYMOUTH TER		0.02			-76.4225	37.04837
172615123	2017	9/16/2017 5:00	2058	20:58	C	C	0	0	0	1	1	0	0	2	1. Rear End	RE	No	1. No Adve	4. Darknes	Night	1. Dry	Dry	9. Within In	3. Grade - S	2. Blackto	1. No Defe	3. Two-Wa	4. Four Ap	3. Traffic S	1. Yes - Wc	2. No			3. No	20. Motor	1. On Roac	No	No	Belted	No	No	No	No	No	Yes	No	No	No	No		NOT_RD	Urban Inte	No	No	Yes	Yes	5. Hampto	114	114. City o	3-Principal	4-Two-Way	Urban	NonVDOT	5	3. City or T	Hampton F	HAMP	R-VA US00258WB		61.05	253133	146.46	-76.4207	37.0313
172615125	2017	9/16/2017 5:00	1641	16:41	O	PDO	0	0	0	0	0	0	0	2	2. Angle	ANG	No	1. No Adve	2. Daylight	Day	1. Dry	Dry	1. Main-Lin	1. Straight	2. Blackto	1. No Defe	3. Two-Wa	1. Not at In	6. Traffic L	1. Yes - Wc	2. No			3. No	20. Motor	1. On Roac	No	No	Belted	No	No	No	No	No	No	No	No	No	No		NOT_RD	Not Interse	No	No	Yes	No	5. Hampto	114	114. City o	3-Principal	4-Two-Way	Urban	NonVDOT	5	3. City or T	Hampton F	HAMP	R-VA US00258EB		60.94	253133	455.99	-76.4224	37.03032
192475136	2019	8/30/2019 5:00	1916	19:16	C	C	0	0	0	3	3	0	0	2	2. Angle	ANG	No	1. No Adve	2. Daylight	Day	1. Dry	Dry	1. Main-Lin	1. Straight	2. Blackto	1. No Defe	2. Two-Wa	4. Four Ap	3. Traffic S	1. Yes - Wc	2. No			3. No	20. Motor	1. On Roac	No	No	Belted	No	No	No	No	No	No	No	No	No	No		NOT_RD	Urban Inte	No	Yes	Yes	No	5. Hampto	114	114. City o	3-Principal	4-Two-Way	Urban	NonVDOT	5	3. City or T	Hampton F	HAMP	R-VA SR00134EB		5.06	1080512	27.69	-76.3953	37.08651
213195234	2021	11/8/2021 5:00	1727	17:27	C	C	0	0	0	2	2	0	0	2	16. Other	OTHR	No	1. No Adve	2. Daylight	Day	1. Dry	Dry	10. Interse	1. Straight	2. Blackto	1. No Defe	2. Two-Wa	3. Three Ap	6. Traffic L	1. Yes - Wc	2. No			3. No	20. Motor	1. On Roac	No	No	Belted	No	Yes	No	No	No	No	No	No	No	No		NOT_RD	Urban Inte	No	Yes	Yes	No	5. Hampto	114	114. City o	4-Minor Ar	3-Two-Way	Urban	NonVDOT	5	3. City or T	Hampton F	HAMP	R-VA SR00152EB		1.68	746435	42.21	-76.4368	37.04313
193175200	2019	11/11/2019 5:00	1830	18:30	C	C	0	0	0	1	1	0	1	1	12. Ped	PED	Pedestrian	1. No Adve	5. Darknes	Night	1. Dry	Dry	9. Within In	1. Straight	2. Blackto	1. No Defe	3. Two-Wa	4. Four Ap	14. Ped Cr	1. Yes - Wc	2. No			3. No	19. Ped	1. On Roac	No	No	Belted	No	No	No	No	No	No	No	No	Yes	No		NOT_RD	Urban Inte	No	No	Yes	Yes	5. Hampto	114	114. City o	3-Principal	4-Two-Way	Urban	NonVDOT	5	3. City or T	Hampton F	HAMP	R-VA SR00134WB		5.06	1080512	78.75	-76.3951	37.08645
172615136	2017	9/16/2017 5:00	1047	10:47	C	C	0	0	0	1	1	0	0	2	2. Angle	ANG	No	1. No Adve	2. Daylight	Day	1. Dry	Dry	1. Main-Lin	1. Straight	1. Concret	1. No Defe	4. One-Wa	1. Not at In	1. No Traffi	6. No Traffi	2. No			3. No	20. Motor	1. On Roac	No	No	Belted	No	No	No	No	No	No	No	No	No	No		NOT_RD	Not Interse	Yes	No	Yes	No	5. Hampto	114	114. City o	7-Local (J,(	3-Two-Way	Urban	NonVDOT	5	3. City or T	Hampton F	HAMP	S-VA114PR WYTHE PKWY		0.24	253015	283.66	-76.379	37.00153
201755332	2020	6/19/2020 5:00	1638	16:38	C	C	0	0	0	1	1	0	0	2	2. Angle	ANG	No	1. No Adve	2. Daylight	Day	1. Dry	Dry	9. Within In	1. Straight	2. Blackto	1. No Defe	1. Two-Wa	3. Three Ap	6. Traffic L	1. Yes - Wc	2. No			3. No	20. Motor	1. On Roac	No	No	Belted	No	Yes	No	No	No	No	No	No	No	No		NOT_RD	Urban Inte	No	No	Yes	No	5. Hampto	114	114. City o	5-Major Cc	3-Two-Way	Urban	NonVDOT	5	3. City or T	Hampton F	HAMP	S-VA114NP NEWMARKET DR		0.08	253129	277.47	-76.439	37.02111
182415099	2018	8/23/2018 5:00	1616	16:16	O	PDO	0	0	0	0	0	0	0	2	2. Angle	ANG	No	1. No Adve	2. Daylight	Day	1. Dry	Dry	10. Interse	1. Straight	2. Blackto	1. No Defe	3. Two-Wa	4. Four Ap	1. No Traffi	6. No Traffi	2. No			3. No	20. Motor	1. On Roac	No	No	Belted	No	No	No	No	No	No	No	No	No	No		NOT_RD	VDOT Inter	Yes	No	Yes	No	5. Hampto	114	114. City o	3-Principal	4-Two-Way	Urban	NonVDOT	5	3. City or T	Hampton F	HAMP	S-VA114PR ARMISTEAD AVE N		2.25	253387	10.68	-76.3771	37.04555
170325111	2017	1/25/2017 5:00	1628	16:28	C	C	0	0	0	4	4	0	0	2	2. Angle	ANG	No	1. No Adve	2. Daylight	Day	1. Dry	Dry	10. Interse	1. Straight	1. Concret	1. No Defe	3. Two-Wa	4. Four Ap	3. Traffic S	1. Yes - Wc	2. No			3. No	20. Motor	1. On Roac	No	No	Unbelted	No	No	No	No	No	No	No	No	No	No		NOT_RD	VDOT Inter	No	No	Yes	No	5. Hampto	114	114. City o	5-Major Cc	4-Two-Way	Urban	NonVDOT	5	3. City or T	Hampton F	HAMP	S-VA114PR BIG BETHEL RD		0.82	1073148	41.56	-76.4187	37.02722
232995122	2023	10/25/2023 5:00	1710	17:10	O	PDO	0	0	0	0	0	0	0	1	9. Fixed Object - Off Road	FOOR	No	1. No Adve	3. Dusk	Day	1. Dry	Dry	1. Main-Lin	1. Straight	2. Blackto	1. No Defe	2. Two-Wa	1. Not at In	3. Traffic S	1. Yes - Wc	2. No			3. No	3. Utility Pc	1. On Roac	No	No	Belted	No	No	No	No	No	No	No	No	No	No		NOT_RD	Urban Inte	Yes	No	Yes	No	5. Hampto	114	114. City o	4-Minor Ar	3-Two-Way	Urban	NonVDOT	5	3. City or T	Hampton F	HAMP	S-VA114NP LASALLE AVE		0.93	253045	22.53	-76.361	37.01651
171815461	2017	5/25/2017 5:00	2218	22:18	C	C	0	0	0	2	2	0	0	2	1. Rear End	RE	No	1. No Adve	4. Darknes	Night	1. Dry	Dry	10. Interse	1. Straight	1. Concret	1. No Defe	1. Two-Wa	4. Four Ap	3. Traffic S	1. Yes - Wc	2. No			3. No	20. Motor	1. On Roac	No	No	Belted	No	No	No	No	No	No	No	No	No	No		NOT_RD	Urban Inte	No	No	Yes	Yes	5. Hampto	114	114. City o	4-Minor Ar	4-Two-Way	Urban	NonVDOT	5	3. City or T	Hampton F	HAMP	R-VA SR00169SB		0.23	253100	68.71	-76.3181	37.0214
202035056	2020	7/21/2020 5:00	2	00:02	C	C	0	0	0	1	1	0	0	2	2. Angle	ANG	No	1. No Adve	4. Darknes	Night	1. Dry	Dry	9. Within In	1. Straight	2. Blackto	1. No Defe	3. Two-Wa	4. Four Ap	3. Traffic S	1. Yes - Wc	2. No			3. No	20. Motor	1. On Roac	No	No	Belted	No	No	No	No	No	No	Yes	No	No	No		NOT_RD	Urban Inte	No	No	Yes	Yes	5. Hampto	114	114. City o	3-Principal	4-Two-Way	Urban	NonVDOT	5	3. City or T	Hampton F	HAMP	R-VA SR00134WB		5.06	1080512	64.12	-76.3951	37.08654
221455077	2022	4/30/2022 5:00	1116	11:16	O	PDO	0	0	0	0	0	0	0	2	1. Rear End	RE	No	1. No Adve	2. Daylight	Day	1. Dry	Dry	9. Within In	1. Straight	2. Blackto	1. No Defe	3. Two-Wa	4. Four Ap	3. Traffic S	1. Yes - Wc	2. No			3. No	20. Motor	1. On Roac	No	No	Belted	No	No	No	No	No	No	No	No	No	No		NOT_RD	Urban Inte	No	Yes	Yes	No	5. Hampto	114	114. City o	7-Local (J,(	3-Two-Way	Urban	NonVDOT	5	3. City or T	Hampton F	HAMP	S-VA114PR ORCUTT AVE		0.14	253130	88.35	-76.4353	37.02356
172625118	2017	9/18/2017 5:00	753	7:53	O	PDO	0	0	0	0	0	0	0	3	1. Rear End	RE	No	1. No Adve	2. Daylight	Day	1. Dry	Dry	8. Non-Inte	1. Straight	2. Blackto	1. No Defe	3. Two-Wa	1. Not at In	6. Traffic L	1. Yes - Wc	2. No			3. No	20. Motor	1. On Roac	No	No	Belted	No	No	No	No	No	No	No	No	No	No		NOT_RD	Not Interse	No	No	Yes	No	5. Hampto	114	114. City o	1-Interstat	4-Two-Way	Urban	VDOT Inter	5	1. State Hv	Hampton F	HAMP	R-VA IS00064EB		266.39			-76.3514	37.03466
172625141	2017	9/16/2017 5:00	1012	10:12	O	PDO	0	0	0	0	0	0	0	3	1. Rear End	RE	No	1. No Adve	2. Daylight	Day	1. Dry	Dry	8. Non-Inte	1. Straight	1. Concret	1. No Defe	4. One-Wa	1. Not at In	6. Traffic L	1. Yes - Wc	2. No			3. No	20. Motor	1. On Roac	No	No	Belted	No	No	No	No	No	No	No	No	No	Yes	15	NOT_RD	Not Interse	Yes	No	Yes	No	5. Hampto	114	114. City o	1-Interstat	4-Two-Way	Urban	VDOT Inter	5	1. State Hv	Hampton F	HAMP	R-VA IS00064WB		268.91			-76.3226	37.01121
172625159	2017	9/16/2017 5:00	1312	13:12	O	PDO	0	0	0	0	0	0	0	3	1. Rear End	RE	No	1. No Adve	2. Daylight	Day	1. Dry	Dry	8. Non-Inte	1. Straight	1. Concret	1. No Defe	4. One-Wa	1. Not at In	6. Traffic L	1. Yes - Wc	2. No			3. No	20. Motor	1. On Roac	No	No	Belted	No	No	No	No	No	No	No	No	No	Yes	20	NOT_RD	Not Interse	Yes	No	Yes	No	5. Hampto	114	114. City o	1-Interstat	4-Two-Way	Urban	VDOT Inter	5	1. State Hv	Hampton F	HAMP	R-VA IS00064EB		271.09			-76.3023	36.98324
172625205	2017	9/19/2017 5:00	605	6:05	A	A	0	1	0	0	1	0	0	2	1. Rear End	RE	No	1. No Adve	4. Darknes	Night	1. Dry	Dry	8. Non-Inte	3. Grade - S	1. Concret	1. No Defe	2. Two-Wa	1. Not at In	6. Traffic L	1. Yes - Wc	2. No			3. No	20. Motor	1. On Roac	No	No	Belted	No	No	No	No	No	No	No	Yes	No	Yes	25	NOT_RD	Not Interse	No	No	Yes	Yes	5. Hampto	114	114. City o	1-Interstat	4-Two-Way	Urban	VDOT Inter	5	1. State Hv	Hampton F	HAMP	R-VA IS00064EB		269.96			-76.314	36.99585
183515165	2018	12/15/2018 5:00	1639	16:39	O	PDO	0	0	0	0	0	0	0	1	9. Fixed Object - Off Road	FOOR	No	5. Rain	4. Darknes	Night	2. Wet	Wet	1. Main-Lin	2. Curve - L	1. Concret	1. No Defe	3. Two-Wa	1. Not at In	6. Traffic L	1. Yes - Wc	2. No			3. No	10. Other	8. Off Roac	Yes	No	Belted	No	No	No	No	No	No	No	No	No	No		RD UNKN	Not Interse	No	No	Yes	Yes	5. Hampto	114	114. City o	5-Major Cc	3-Two-Way	Urban	NonVDOT	5	3. City or T	Hampton F	HAMP	S-VA114PR ANDREWS BLVD		0.06	1080039	381	-76.3298	37.04036
172625320	2017	9/19/2017 5:00	717	7:17	O	PDO	0	0	0	0	0	0	0	2	4. Sideswipe - Same Direction	SSS	No	1. No Adve	4. Darknes	Night	1. Dry	Dry	1. Main-Lin	1. Straight	2. Blackto	1. No Defe	1. Two-Wa	1. Not at In	1. No Traffi	6. No Traffi	2. No			3. No	6. Parked	1. On Roac	No	No	Belted	No	No	No	No	No	Yes	No	No	No	No		NOT_RD	Not Interse	No	No	Yes	Yes	5. Hampto	114	114. City o	7-Local (J,(	3-Two-Way	Urban	NonVDOT	5	3. City or T	Hampton F	HAMP	S-VA114PR PERSHING CT		0.13			-76.4174	37.02681
172625322	2017	9/19/2017 5:00	728	7:28	O	PDO	0	0	0	0	0	0	0	2	4. Sideswipe - Same Direction	SSS	No	5. Rain	2. Daylight	Day	2. Wet	Wet	10. Interse	1. Straight	2. Blackto	1. No Defe	3. Two-Wa	3. Three Ap	6. Traffic L	1. Yes - Wc	2. No			3. No	20. Motor	1. On Roac	No	No	Belted	No	No	No	No	No	No	No	No	No	No		NOT_RD	Urban Inte	No	No	Yes	No	5. Hampto	114	114. City o	7-Local (J,(	3-Two-Way	Urban	NonVDOT	5	3. City or T	Hampton F	HAMP	S-VA114PR EATON ST		0.02	253004	129.22	-76.3415	37.02545
172625324	2017	9/19/2017 5:00	922	9:22	O	PDO	0	0	0	0	0	0	0	2	1. Rear End	RE	No	1. No Adve	2. Daylight	Day	1. Dry	Dry	11. Interse	1. Straight	2. Blackto	1. No Defe	2. Two-Wa	4. Four Ap	3. Traffic S	1. Yes - Wc	2. No			3. No	20. Motor	1. On Roac	No	No	Belted	No	No	No	No	No	No	No	No	No	No		NOT_RD	VDOT Inter	No	No	Yes	No	5. Hampto	114	114. City o	7-Local (J,(	3-Two-Way	Urban	NonVDOT	5	3. City or T	Hampton F	HAMP	S-VA114PR EXECUTIVE DR		0.91	1083997	92.99	-76.3988	37.05574
172625325	2017	9/19/2017 5:00	1224	12:24	C	C	0	0	0	2	2	0	0	2	2. Angle	ANG	No	5. Rain	2. Daylight	Day	2. Wet	Wet	8. Non-Inte	1. Straight	2. Blackto	1. No Defe	3. Two-Wa	1. Not at In	6. Traffic L	1. Yes - Wc	2. No			3. No	20. Motor	1. On Roac	No	No	Belted	No	No	No	No	No	No	No	No	No	No		NOT_RD	Not Interse	No	Yes	Yes	No	5. Hampto	114	114. City o	3-Principal	4-Two-Way	Urban	NonVDOT	5	3. City or T	Hampton F	HAMP	R-VA US00258EB		63.34	253078	404.41	-76.3825	37.04287
202545251	2020	8/31/2020 5:00	608	6:08	B	B	0	0	1	1	2	0	0	2	2. Angle	ANG	No	1. No Adve	2. Daylight	Day	1. Dry	Dry	9. Within In	1. Straight	2. Blackto	1. No Defe	2. Two-Wa	4. Four Ap	3. Traffic S	1. Yes - Wc	2. No			3. No	20. Motor	1. On Roac	No	No	Belted	No	No	No	No	No	No	No	No	No	No		NOT_RD	Urban Inte	No	No	Yes	No	5. Hampto	114	114. City o	3-Principal	4-Two-Way	Urban	NonVDOT	5	3. City or T	Hampton F	HAMP	R-VA SR00134EB		5.06	1080512	38.76	-76.3953	37.08648
172625350	2017	9/7/2017 5:00	1632	16:32	A	A	0	1	0	0	1	0	0	5	4. Sideswipe - Same Direction	SSS	No	1. No Adve	2. Daylight	Day	1. Dry	Dry	8. Non-Inte	1. Straight	1. Concret	1. No Defe	3. Two-Wa	1. Not at In	6. Traffic L	1. Yes - Wc	2. No			3. No	20. Motor	1. On Roac	No	No	Belted	No	No	No	No	No	No	No	No	No	Yes	5	NOT_RD	Not Interse	No	No	Yes	No	5. Hampto	114	114. City o	1-Interstat	4-Two-Way	Urban	VDOT Inter	5	1. State Hv	Hampton F	HAMP	R-VA IS00064EB		262.29			-76.4117	37.05508
172625361	2017	9/17/2017 5:00	1516	15:16	O	PDO	0	0	0	0	0	0	0	3	1. Rear End	RE	No	1. No Adve	2. Daylight	Day	1. Dry	Dry	8. Non-Inte	1. Straight	1. Concret	1. No Defe	3. Two-Wa	1. Not at In	6. Traffic L	1. Yes - Wc	2. No			3. No	20. Motor	1. On Roac	No	No	Belted	No	No	No	No	No	No	No	No	No	Yes	5	NOT_RD	Not Interse	No	No	Yes	No	5. Hampto	114	114. City o	1-Interstat	4-Two-Way	Urban	VDOT Inter	5	1. State Hv	Hampton F	HAMP	R-VA IS00064EB		269.3			-76.3203	37.00369
172635054	2017	9/18/2017 5:00	2102	21:02	C	C	0	0	0	2	2	0	0	2	1. Rear End	RE	No	1. No Adve	4. Darknes	Night	1. Dry	Dry	5. On Entra	10. On/Off	2. Blackto	1. No Defe	2. Two-Wa	4. Four Ap	6. Traffic L	1. Yes - Wc	2. No			3. No	20. Motor	1. On Roac	No	No	Belted	No	No	No	No	No	No	No	No	No	No		NOT_RD	Urban Inte	No	No	Yes	Yes	5. Hampto	114	114. City o	3-Principal	4-Two-Way	Urban	NonVDOT	5	3. City or T	Hampton F	HAMP	R-VA US00258WB		65.59	253121	59.58	-76.3426	37.04351
172635055	2017	9/18/2017 5:00	2005	20:05	C	C	0	0	0	1	1	0	0	2	2. Angle	ANG	No	1. No Adve	4. Darknes	Night	1. Dry	Dry	10. Interse	1. Straight	1. Concret	1. No Defe	3. Two-Wa	4. Four Ap	3. Traffic S	1. Yes - Wc	2. No			3. No	20. Motor	1. On Roac	No	No	Belted	No	No	No	No	No	No	No	No	No	No		NOT_RD	Urban Inte	No	No	Yes	Yes	5. Hampto	114	114. City o	3-Principal	4-Two-Way	Urban	NonVDOT	5	3. City or T	Hampton F	HAMP	R-VA US00258WB		65.6	253121	54.33	-76.3424	37.0435
172635061	2017	9/19/2017 5:00	1632	16:32	A	A	0	1	1	0	2	0	0	2	1. Rear End	RE	No	1. No Adve	2. Daylight	Day	2. Wet	Wet	10. Interse	1. Straight	2. Blackto	1. No Defe	3. Two-Wa	3. Three Ap	3. Traffic S	1. Yes - Wc	2. No			3. No	20. Motor	1. On Roac	No	No	Belted	No	Yes	No	No	No	No	No	No	No	No		NOT_RD	VDOT Inter	Yes	No	Yes	No	5. Hampto	114	114. City o	3-Principal	4-Two-Way	Urban	NonVDOT	5	3. City or T	Hampton F	HAMP	S-VA114PR HAMPTON ROADS CENTER PKWY		2.14	1279456	104.09	-76.4095	37.05992
172635063	2017	9/19/2017 5:00	1317	13:17	O	PDO	0	0	0	0	0	0	0	2	1. Rear End	RE	No	5. Rain	2. Daylight	Day	2. Wet	Wet	8. Non-Inte	1. Straight	2. Blackto	1. No Defe	3. Two-Wa	1. Not at In	6. Traffic L	1. Yes - Wc	2. No			3. No	20. Motor	1. On Roac	No	No	Belted	No	No	No	No	No	No	No	No	No	No		NOT_RD	Not Interse	No	No	Yes	No	5. Hampto	114	114. City o	7-Local (J,(	3-Two-Way	Urban	NonVDOT	5	3. City or T	Hampton F	HAMP	S-VA114NP COLISEUM DR		1.36	1078784	404.16	-76.3916	37.04947
250535061	2025	2/18/2025 5:00	2058	20:58	C	C	0	0	0	2	2	0	0	2	2. Angle	ANG	No	1. No Adve	4. Darknes	Night	1. Dry	Dry	9. Within In	1. Straight	2. Blackto	1. No Defe	2. Two-Wa	4. Four Ap	4. Stop Sig	1. Yes - Wc	2. No			3. No	20. Motor	1. On Roac	No	No	Belted	No	Yes	No	No	No	No	No	No	No	No		NOT_RD	Urban Inte	No	No	Yes	Yes	5. Hampto	114	114. City o	5-Major Cc	4-Two-Way	Urban	NonVDOT	5	3. City or T	Hampton F	HAMP	S-VA114PR NICKERSON BLVD		0.08	1060398	432.93	-76.303	37.04544
210475130	2021	1/28/2021 5:00	1048	10:48	C	C	0	0	0	1	1	0	0	2	2. Angle	ANG	No	1. No Adve	2. Daylight	Day	1. Dry	Dry	9. Within In	1. Straight	2. Blackto	1. No Defe	2. Two-Wa	4. Four Ap	3. Traffic S	1. Yes - Wc	2. No			3. No	20. Motor	1. On Roac	No	No	Belted	No	No	No	No	No	No	No	No	No	No		NOT_RD	Urban Inte	No	No	Yes	No	5. Hampto	114	114. City o	3-Principal	4-Two-Way	Urban	NonVDOT	5	3. City or T	Hampton F	HAMP	R-VA SR00134EB		5.06	1080512	27.69	-76.3953	37.08651
191415310	2019	5/21/2019 5:00	755	7:55	C	C	0	0	0	2	2	0	0	2	2. Angle	ANG	No	1. No Adve	2. Daylight	Day	1. Dry	Dry	10. Interse	1. Straight	2. Blackto	1. No Defe	2. Two-Wa	3. Three Ap	6. Traffic L	1. Yes - Wc	2. No			3. No	20. Motor	1. On Roac	No	No	Belted	No	No	No	No	No	No	No	No	No	No		NOT_RD	VDOT Inter	No	No	Yes	No	5. Hampto	114	114. City o	3-Principal	4-Two-Way	Urban	NonVDOT	5	3. City or T	Hampton F	HAMP	S-VA114NP ARMISTEAD AVE N		2.25	253387	58.73	-76.3773	37.0455
172635261	2017	9/20/2017 5:00	1452	14:52	O	PDO	0	0	0	0	0	0	0	4	1. Rear End	RE	No	1. No Adve	2. Daylight	Day	1. Dry	Dry	8. Non-Inte	1. Straight	2. Blackto	1. No Defe	3. Two-Wa	1. Not at In	6. Traffic L	1. Yes - Wc	2. No			3. No	20. Motor	1. On Roac	No	No	Belted	No	No	No	No	No	No	No	No	No	Yes	30	NOT_RD	Not Interse	No	Yes	Yes	No	5. Hampto	114	114. City o	1-Interstat	4-Two-Way	Urban	VDOT Inter	5	1. State Hv	Hampton F	HAMP	R-VA IS00064WB		270.41			-76.31	36.99267
242005567	2024	5/6/2024 5:00	1331	13:31	C	C	0	0	0	2	2	0	0	2	1. Rear End	RE	No	1. No Adve	2. Daylight	Day	1. Dry	Dry	9. Within In	1. Straight	2. Blackto	1. No Defe	3. Two-Wa	4. Four Ap	3. Traffic S	1. Yes - Wc	2. No			3. No	20. Motor	1. On Roac	No	No	Belted	No	No	No	No	No	Yes	No	No	No	Yes	25	NOT_RD	Urban Inte	Yes	No	Yes	No	5. Hampto	114	114. City o	4-Minor Ar	3-Two-Way	Urban	NonVDOT	5	3. City or T	Hampton F	HAMP	S-VA114NP LASALLE AVE		0.93	253045	5.81	-76.361	37.01645
213125204	2021	11/6/2021 5:00	38	00:38	A	A	0	1	0	0	1	0	0	1	9. Fixed Object - Off Road	FOOR	No	1. No Adve	4. Darknes	Night	1. Dry	Dry	8. Non-Inte	2. Curve - L	2. Blackto	1. No Defe	1. Two-Wa	1. Not at In	6. Traffic L	1. Yes - Wc	2. No			3. No	3. Utility Pc	4. Roadsid	No	No	Belted	No	No	No	No	No	No	No	Yes	No	Yes	25	RD_RIGHT	Not Interse	No	No	Yes	Yes	5. Hampto	114	114. City o	3-Principal	4-Two-Way	Urban	NonVDOT	5	3. City or T	Hampton F	HAMP	S-VA114PR WOODLAND RD		0.19	1062041	402.11	-76.3261	37.02413
172645114	2017	9/20/2017 5:00	2049	20:49	A	A	0	1	0	0	1	0	1	1	12. Ped	PED	Pedestrian	1. No Adve	4. Darknes	Night	1. Dry	Dry	9. Within In	1. Straight	2. Blackto	1. No Defe	1. Two-Wa	4. Four Ap	6. Traffic L	1. Yes - Wc	2. No			3. No	19. Ped	1. On Roac	Yes	No	Belted	No	No	No	No	No	No	No	No	Yes	No		NOT_RD	Urban Inte	Yes	No	Yes	Yes	5. Hampto	114	114. City o	4-Minor Ar	3-Two-Way	Urban	NonVDOT	5	3. City or T	Hampton F	HAMP	R-VA SR00351WB		7.67	1061490	25.9	-76.3125	37.03832
171925103	2017	7/10/2017 5:00	1315	13:15	C	C	0	0	0	1	1	0	0	2	1. Rear End	RE	No	1. No Adve	2. Daylight	Day	1. Dry	Dry	1. Main-Lin	1. Straight	2. Blackto	1. No Defe	3. Two-Wa	4. Four Ap	3. Traffic S	1. Yes - Wc	2. No			3. No	20. Motor	1. On Roac	No	No	Belted	No	No	No	No	No	No	No	No	No	No		NOT_RD	Urban Inte	No	Yes	Yes	No	5. Hampto	114	114. City o	4-Minor Ar	3-Two-Way	Urban	NonVDOT	5	3. City or T	Hampton F	HAMP	R-VA SR00169SB		0.23	253100	63.62	-76.3181	37.0214
212115093	2021	7/23/2021 5:00	2047	20:47	C	C	0	0	0	4	4	0	0	4	3. Head On	HO	No	1. No Adve	4. Darknes	Night	1. Dry	Dry	1. Main-Lin	1. Straight	2. Blackto	1. No Defe	3. Two-Wa	4. Four Ap	3. Traffic S	1. Yes - Wc	2. No			3. No	20. Motor	1. On Roac	No	No	Belted	No	Yes	Yes	No	No	No	No	No	No	No		NOT_RD	Urban Inte	No	No	Yes	Yes	5. Hampto	114	114. City o	4-Minor Ar	3-Two-Way	Urban	NonVDOT	5	3. City or T	Hampton F	HAMP	R-VA SR00415WB		0.02	253136	94.4	-76.4013	37.0387
193455284	2019	5/5/2019 5:00	1630	16:30	O	PDO	0	0	0	0	0	0	0	2	2. Angle	ANG	No	1. No Adve	2. Daylight	Day	1. Dry	Dry	9. Within In	1. Straight	2. Blackto	1. No Defe	2. Two-Wa	2. Two App	6. Traffic L	1. Yes - Wc	2. No			3. No	20. Motor	1. On Roac	No	No	Belted	No	No	No	No	No	No	No	No	No	Yes	5	NOT_RD	VDOT Inter	No	No	Yes	No	5. Hampto	114	114. City o	3-Principal	4-Two-Way	Urban	NonVDOT	5	3. City or T	Hampton F	HAMP	S-VA114PR ARMISTEAD AVE N		2.25	253387	26.69	-76.3771	37.04551
201035019	2020	4/10/2020 5:00	1251	12:51	C	C	0	0	0	1	1	0	0	2	1. Rear End	RE	No	1. No Adve	2. Daylight	Day	1. Dry	Dry	1. Main-Lin	1. Straight	2. Blackto	1. No Defe	2. Two-Wa	3. Three Ap	6. Traffic L	1. Yes - Wc	2. No			3. No	20. Motor	1. On Roac	No	No	Belted	No	No	No	No	No	Yes	No	No	No	No		NOT_RD	VDOT Inter	Yes	No	Yes	No	5. Hampto	114	114. City o	3-Principal	4-Two-Way	Urban	NonVDOT	5	3. City or T	Hampton F	HAMP	S-VA114NP ARMISTEAD AVE N		2.25	253387	55.52	-76.3773	37.04555
172645285	2017	9/19/2017 5:00	2235	22:35	O	PDO	0	0	0	0	0	0	0	2	2. Angle	ANG	No	1. No Adve	4. Darknes	Night	1. Dry	Dry	1. Main-Lin	1. Straight	2. Blackto	1. No Defe	2. Two-Wa	1. Not at In	1. No Traffi	6. No Traffi	2. No			3. No	20. Motor	1. On Roac	No	No	Belted	No	No	No	No	No	No	No	No	No	No		NOT_RD	Not Interse	No	Yes	Yes	Yes	5. Hampto	114	114. City o	7-Local (J,(	3-Two-Way	Urban	NonVDOT	5	3. City or T	Hampton F	HAMP	S-VA114PR VILLAGE DR		0.03			-76.4272	37.05734
172645287	2017	9/20/2017 5:00	1709	17:09	O	PDO	0	0	0	0	0	0	0	2	4. Sideswipe - Same Direction	SSS	No	1. No Adve	2. Daylight	Day	1. Dry	Dry	1. Main-Lin	1. Straight	2. Blackto	1. No Defe	2. Two-Wa	1. Not at In	3. Traffic S	1. Yes - Wc	2. No			3. No	20. Motor	1. On Roac	No	No	Belted	No	No	No	No	No	Yes	No	No	No	No		NOT_RD	Urban Inte	Yes	No	Yes	No	5. Hampto	114	114. City o	4-Minor Ar	3-Two-Way	Urban	NonVDOT	5	3. City or T	Hampton F	HAMP	R-VA SR00351EB		5.41	253031	114.13	-76.3509	37.02951
172645288	2017	9/21/2017 5:00	756	7:56	C	C	0	0	0	2	2	0	0	2	4. Sideswipe - Same Direction	SSS	No	1. No Adve	2. Daylight	Day	1. Dry	Dry	8. Non-Inte	1. Straight	2. Blackto	1. No Defe	3. Two-Wa	1. Not at In	6. Traffic L	1. Yes - Wc	2. No			3. No	20. Motor	1. On Roac	No	No	Belted	No	No	No	No	No	No	No	No	No	No		NOT_RD	Not Interse	No	No	Yes	No	5. Hampto	114	114. City o	4-Minor Ar	4-Two-Way	Urban	NonVDOT	5	3. City or T	Hampton F	HAMP	R-VA SR00278SB		0.6	746594	330.32	-76.3473	37.05218
172645289	2017	9/21/2017 5:00	1122	11:22	O	PDO	0	0	0	0	0	0	0	2	2. Angle	ANG	No	1. No Adve	2. Daylight	Day	1. Dry	Dry	10. Interse	1. Straight	2. Blackto	1. No Defe	3. Two-Wa	3. Three Ap	1. No Traffi	6. No Traffi	2. No			3. No	20. Motor	1. On Roac	No	No	Belted	No	No	No	No	No	No	No	No	No	No		NOT_RD	Urban Inte	Yes	No	Yes	No	5. Hampto	114	114. City o	7-Local (J,(	3-Two-Way	Urban	NonVDOT	5	3. City or T	Hampton F	HAMP	S-VA114PR ROCKWELL RD		0.12			-76.3338	37.06903
201335136	2020	3/13/2020 5:00	1645	16:45	O	PDO	0	0	0	0	0	0	0	2	4. Sideswipe - Same Direction	SSS	No	1. No Adve	2. Daylight	Day	1. Dry	Dry	8. Non-Inte	1. Straight	2. Blackto	1. No Defe	1. Two-Wa	1. Not at In	6. Traffic L	1. Yes - Wc	2. No			3. No	20. Motor	1. On Roac	No	No	Belted	No	No	No	No	No	No	No	No	No	No		NOT_RD	Urban Inte	No	No	Yes	No	5. Hampto	114	114. City o	4-Minor Ar	4-Two-Way	Urban	NonVDOT	5	3. City or T	Hampton F	HAMP	S-VA114NP ABERDEEN RD		0.32	253178	142.04	-76.4028	37.00177
170975133	2017	4/6/2017 5:00	1619	16:19	O	PDO	0	0	0	0	0	0	0	2	2. Angle	ANG	No	1. No Adve	2. Daylight	Day	1. Dry	Dry	9. Within In	1. Straight	2. Blackto	1. No Defe	3. Two-Wa	4. Four Ap	3. Traffic S	1. Yes - Wc	2. No			3. No	20. Motor	1. On Roac	No	No	Belted	No	No	No	No	No	No	Yes	No	No	No		NOT_RD	VDOT Inter	Yes	No	Yes	No	5. Hampto	114	114. City o	5-Major Cc	4-Two-Way	Urban	NonVDOT	5	3. City or T	Hampton F	HAMP	S-VA114NP BIG BETHEL RD		0.82	1073148	5.53	-76.4188	37.02718
172655128	2017	9/21/2017 5:00	1038	10:38	C	C	0	0	0	1	1	0	0	1	9. Fixed Object - Off Road	FOOR	No	1. No Adve	2. Daylight	Day	1. Dry	Dry	1. Main-Lin	1. Straight	2. Blackto	1. No Defe	2. Two-Wa	1. Not at In	1. No Traffi	6. No Traffi	2. No			3. No	2. Trees	1. On Roac	No	No	Belted	No	No	No	No	No	No	No	No	No	No		NOT_RD	VDOT Inter	No	No	Yes	No	5. Hampto	114	114. City o	7-Local (J,(	3-Two-Way	Urban	NonVDOT	5	3. City or T	Hampton F	HAMP	S-VA114PR COLISEUM DR		1.87	1079069	238.8	-76.3924	37.05702
172655129	2017	9/21/2017 5:00	1652	16:52	O	PDO	0	0	0	0	0	0	0	2	1. Rear End	RE	No	1. No Adve	2. Daylight	Day	1. Dry	Dry	10. Interse	1. Straight	2. Blackto	1. No Defe	3. Two-Wa	4. Four Ap	3. Traffic S	1. Yes - Wc	2. No			3. No	20. Motor	1. On Roac	No	No	Belted	No	No	No	No	No	No	No	No	No	No		NOT_RD	Urban Inte	No	No	Yes	No	5. Hampto	114	114. City o	3-Principal	4-Two-Way	Urban	NonVDOT	5	3. City or T	Hampton F	HAMP	R-VA US00258EB		59.79	253129	80.99	-76.4397	37.02164
221675109	2022	6/11/2022 5:00	1400	14:00	C	C	0	0	0	1	1	0	0	2	2. Angle	ANG	No	1. No Adve	2. Daylight	Day	1. Dry	Dry	9. Within In	1. Straight	2. Blackto	1. No Defe	2. Two-Wa	3. Three Ap	1. No Traffi	6. No Traffi	2. No			3. No	20. Motor	1. On Roac	No	No	Belted	No	No	No	No	No	Yes	No	No	No	No		NOT_RD	VDOT Inter	No	No	Yes	No	5. Hampto	114	114. City o	3-Principal	4-Two-Way	Urban	NonVDOT	5	3. City or T	Hampton F	HAMP	S-VA114PR ARMISTEAD AVE N		2.25	253387	10.68	-76.3771	37.04555
172655137	2017	9/21/2017 5:00	1743	17:43	O	PDO	0	0	0	0	0	0	0	2	2. Angle	ANG	No	1. No Adve	2. Daylight	Day	1. Dry	Dry	9. Within In	1. Straight	2. Blackto	1. No Defe	3. Two-Wa	4. Four Ap	3. Traffic S	1. Yes - Wc	2. No			3. No	20. Motor	1. On Roac	No	No	Belted	No	No	No	No	No	No	No	No	No	No		NOT_RD	Urban Inte	No	No	Yes	No	5. Hampto	114	114. City o	3-Principal	4-Two-Way	Urban	NonVDOT	5	3. City or T	Hampton F	HAMP	S-VA114PR HAMPTON ROADS CENTER PKWY		1.2	716613	93.09	-76.4275	37.0601
172655138	2017	9/20/2017 5:00	2200	22:00	B	B	0	0	1	0	1	0	1	1	12. Ped	PED	Pedestrian	1. No Adve	4. Darknes	Night	1. Dry	Dry	10. Interse	1. Straight	2. Blackto	1. No Defe	1. Two-Wa	4. Four Ap	4. Stop Sig	1. Yes - Wc	2. No			3. No	19. Ped	4. Roadsid	No	No	Belted	No	No	No	No	No	Yes	No	No	Yes	No		NOT_RD	Urban Inte	No	No	Yes	Yes	5. Hampto	114	114. City o	7-Local (J,(	3-Two-Way	Urban	NonVDOT	5	3. City or T	Hampton F	HAMP	S-VA114PR CHILDS AVE		0.18	1068772	76.25	-76.3979	37.00487
172655352	2017	9/19/2017 5:00	634	6:34	O	PDO	0	0	0	0	0	0	0	2	1. Rear End	RE	No	1. No Adve	1. Dawn	Day	1. Dry	Dry	8. Non-Inte	1. Straight	2. Blackto	1. No Defe	3. Two-Wa	1. Not at In	6. Traffic L	1. Yes - Wc	2. No			3. No	20. Motor	1. On Roac	No	No	Belted	No	No	No	No	No	No	No	Yes	No	No		NOT_RD	Not Interse	No	Yes	Yes	No	5. Hampto	114	114. City o	1-Interstat	4-Two-Way	Urban	VDOT Inter	5	1. State Hv	Hampton F	HAMP	R-VA IS00064EB		266.23			-76.3543	37.03483
172655353	2017	9/19/2017 5:00	740	7:40	O	PDO	0	0	0	0	0	0	0	2	4. Sideswipe - Same Direction	SSS	No	1. No Adve	2. Daylight	Day	1. Dry	Dry	8. Non-Inte	1. Straight	2. Blackto	1. No Defe	3. Two-Wa	1. Not at In	6. Traffic L	1. Yes - Wc	2. No			3. No	20. Motor	1. On Roac	No	No	Belted	No	No	No	No	No	No	Yes	No	No	No		NOT_RD	Not Interse	No	No	Yes	No	5. Hampto	114	114. City o	1-Interstat	4-Two-Way	Urban	VDOT Inter	5	1. State Hv	Hampton F	HAMP	R-VA IS00064EB		268.69			-76.3235	37.01226
172675263	2017	9/22/2017 5:00	1030	10:30	O	PDO	0	0	0	0	0	0	0	3	1. Rear End	RE	No	1. No Adve	2. Daylight	Day	1. Dry	Dry	8. Non-Inte	1. Straight	2. Blackto	1. No Defe	4. One-Wa	1. Not at In	6. Traffic L	1. Yes - Wc	2. No			3. No	20. Motor	1. On Roac	No	No	Belted	No	Yes	No	No	No	No	No	No	No	No		NOT_RD	Not Interse	Yes	Yes	Yes	No	5. Hampto	114	114. City o	1-Interstat	4-Two-Way	Urban	VDOT Inter	5	1. State Hv	Hampton F	HAMP	R-VA IS00064WB		269.4			-76.3197	37.00428
172685065	2017	9/21/2017 5:00	1548	15:48	O	PDO	0	0	0	0	0	0	0	3	1. Rear End	RE	No	1. No Adve	2. Daylight	Day	1. Dry	Dry	8. Non-Inte	1. Straight	1. Concret	1. No Defe	3. Two-Wa	1. Not at In	6. Traffic L	1. Yes - Wc	2. No			3. No	20. Motor	1. On Roac	No	No	Belted	No	Yes	No	No	No	No	No	No	No	No		NOT_RD	Not Interse	No	No	Yes	No	5. Hampto	114	114. City o	1-Interstat	4-Two-Way	Urban	VDOT Inter	5	1. State Hv	Hampton F	HAMP	R-VA IS00064EB		269.55			-76.3183	37.00037
172685074	2017	9/23/2017 5:00	1340	13:40	O	PDO	0	0	0	0	0	0	0	2	4. Sideswipe - Same Direction	SSS	No	1. No Adve	2. Daylight	Day	1. Dry	Dry	8. Non-Inte	1. Straight	1. Concret	1. No Defe	3. Two-Wa	1. Not at In	6. Traffic L	1. Yes - Wc	2. No			3. No	5. Guard R	1. On Roac	No	No	Belted	No	No	No	No	Yes	No	No	No	No	Yes	3	NOT_RD	Not Interse	No	No	Yes	No	5. Hampto	114	114. City o	1-Interstat	4-Two-Way	Urban	VDOT Inter	5	1. State Hv	Hampton F	HAMP	R-VA IS00064EB		268.35			-76.3279	37.01726
172685138	2017	9/23/2017 5:00	616	6:16	O	PDO	0	0	0	0	0	0	0	2	4. Sideswipe - Same Direction	SSS	No	1. No Adve	1. Dawn	Day	1. Dry	Dry	10. Interse	1. Straight	2. Blackto	1. No Defe	3. Two-Wa	4. Four Ap	3. Traffic S	1. Yes - Wc	2. No			3. No	20. Motor	1. On Roac	No	No	Belted	No	No	No	No	No	No	No	No	No	No		NOT_RD	Urban Inte	Yes	No	Yes	No	5. Hampto	114	114. City o	4-Minor Ar	3-Two-Way	Urban	NonVDOT	5	3. City or T	Hampton F	HAMP	R-VA SR00351WB		7.03	253170	47.21	-76.3221	37.0333
172685139	2017	9/22/2017 5:00	1813	18:13	O	PDO	0	0	0	0	0	0	0	2	1. Rear End	RE	No	1. No Adve	2. Daylight	Day	1. Dry	Dry	8. Non-Inte	1. Straight	2. Blackto	1. No Defe	3. Two-Wa	1. Not at In	6. Traffic L	1. Yes - Wc	2. No			3. No	20. Motor	1. On Roac	No	No	Belted	No	No	No	No	No	No	No	No	No	No		NOT_RD	Not Interse	No	No	Yes	No	5. Hampto	114	114. City o	3-Principal	4-Two-Way	Urban	NonVDOT	5	3. City or T	Hampton F	HAMP	R-VA US00258EB		62.92	754224	280.01	-76.3894	37.04139
172685140	2017	9/24/2017 5:00	235	2:35	C	C	0	0	0	1	1	0	0	2	4. Sideswipe - Same Direction	SSS	No	1. No Adve	4. Darknes	Night	1. Dry	Dry	1. Main-Lin	1. Straight	2. Blackto	1. No Defe	1. Two-Wa	1. Not at In	1. No Traffi	6. No Traffi	2. No			3. No	6. Parked	1. On Roac	No	No	Belted	No	No	No	No	No	No	No	No	No	No		NOT_RD	Not Interse	No	No	Yes	Yes	5. Hampto	114	114. City o	7-Local (J,(	3-Two-Way	Urban	NonVDOT	5	3. City or T	Hampton F	HAMP	S-VA114PR POPLAR AVE		0.03			-76.3441	37.03197
222375244	2022	8/14/2022 5:00	1500	15:00	C	C	0	0	0	2	2	0	0	2	4. Sideswipe - Same Direction	SSS	No	1. No Adve	2. Daylight	Day	1. Dry	Dry	10. Interse	1. Straight	2. Blackto	1. No Defe	2. Two-Wa	2. Two App	6. Traffic L	1. Yes - Wc	2. No			3. No	20. Motor	1. On Roac	No	No	Belted	No	No	No	No	No	No	No	No	No	No		NOT_RD	VDOT Inter	Yes	No	Yes	No	5. Hampto	114	114. City o	3-Principal	4-Two-Way	Urban	NonVDOT	5	3. City or T	Hampton F	HAMP	S-VA114PR ARMISTEAD AVE N		2.25	253387	32.03	-76.3771	37.04549
172685246	2017	9/23/2017 5:00	1554	15:54	C	C	0	0	0	1	1	0	0	2	2. Angle	ANG	No	1. No Adve	3. Dusk	Day	1. Dry	Dry	9. Within In	1. Straight	2. Blackto	1. No Defe	2. Two-Wa	4. Four Ap	4. Stop Sig	1. Yes - Wc	2. No			3. No	20. Motor	1. On Roac	No	No	Belted	No	No	No	No	No	No	No	No	No	No		NOT_RD	Urban Inte	No	No	Yes	No	5. Hampto	114	114. City o	7-Local (J,(	3-Two-Way	Urban	NonVDOT	5	3. City or T	Hampton F	HAMP	S-VA114PR FLOYD THOMPSON DR		0.61	1080512	411.1	-76.3967	37.08664
172685247	2017	9/23/2017 5:00	1414	14:14	C	C	0	0	0	1	1	0	0	2	1. Rear End	RE	No	9. Other	2. Daylight	Day	1. Dry	Dry	10. Interse	1. Straight	2. Blackto	1. No Defe	2. Two-Wa	4. Four Ap	3. Traffic S	1. Yes - Wc	2. No			3. No	20. Motor	1. On Roac	No	No	Belted	No	No	No	No	No	No	No	No	No	No		NOT_RD	Urban Inte	No	No	Yes	No	5. Hampto	114	114. City o	7-Local (J,(	3-Two-Way	Urban	NonVDOT	5	3. City or T	Hampton F	HAMP	S-VA114PR COLISEUM DR		0.79	754224	107.31	-76.3883	37.04133
211395090	2021	5/14/2021 5:00	607	6:07	O	PDO	0	0	0	0	0	0	0	2	5. Sideswipe - Opposite Direction	SSO	No	1. No Adve	2. Daylight	Day	1. Dry	Dry	10. Interse	1. Straight	2. Blackto	1. No Defe	3. Two-Wa	3. Three Ap	3. Traffic S	1. Yes - Wc	2. No			3. No	20. Motor	1. On Roac	No	No	Belted	No	No	No	No	No	Yes	No	No	No	No		NOT_RD	Urban Inte	No	No	Yes	No	5. Hampto	114	114. City o	3-Principal	4-Two-Way	Urban	NonVDOT	5	3. City or T	Hampton F	HAMP	R-VA SR00134EB		5.06	1080512	27.69	-76.3953	37.08651
172685250	2017	9/24/2017 5:00	18	00:18	O	PDO	0	0	0	0	0	0	0	2	16. Other	OTHR	No	1. No Adve	4. Darknes	Night	1. Dry	Dry	1. Main-Lin	1. Straight	2. Blackto	1. No Defe	1. Two-Wa	1. Not at In	1. No Traffi	6. No Traffi	2. No			3. No	6. Parked	1. On Roac	No	No	Belted	No	No	No	No	No	No	No	No	No	No		RD UNKN	Not Interse	No	No	Yes	Yes	5. Hampto	114	114. City o	7-Local (J,(	3-Two-Way	Urban	NonVDOT	5	3. City or T	Hampton F	HAMP	S-VA114PR BONAIRE DR		0.16			-76.3215	37.05634
223485122	2022	12/12/2022 5:00	2138	21:38	A	A	0	1	0	1	2	0	0	2	2. Angle	ANG	No	1. No Adve	5. Darknes	Night	1. Dry	Dry	10. Interse	1. Straight	2. Blackto	1. No Defe	2. Two-Wa	3. Three Ap	4. Stop Sig	2. Yes - Wc	2. No			3. No	20. Motor	1. On Roac	No	No	Belted	No	No	No	No	No	No	No	No	No	No		NOT_RD	VDOT Inter	No	Yes	Yes	Yes	5. Hampto	114	114. City o	3-Principal	4-Two-Way	Urban	NonVDOT	5	3. City or T	Hampton F	HAMP	S-VA114PR ARMISTEAD AVE N		2.25	253387	26.69	-76.3771	37.04551
172685252	2017	9/23/2017 5:00	1400	14:00	O	PDO	0	0	0	0	0	0	0	1	15. Backed Into	BI	No	1. No Adve	2. Daylight	Day	1. Dry	Dry	8. Non-Inte	9. Other	5. Dirt	1. No Defe	1. Two-Wa	1. Not at In	1. No Traffi	6. No Traffi	2. No			3. No	12. Buildin	8. Off Roac	No	No	Belted	No	Yes	No	No	No	No	No	No	No	No		RD_UNKN	Not Interse	Yes	No	Yes	No	5. Hampto	114	114. City o	7-Local (J,(	3-Two-Way	Urban	NonVDOT	5	3. City or T	Hampton F	HAMP	S-VA114PR EDITH KEY ST		0.08			-76.4113	37.05016
172685253	2017	9/22/2017 5:00	1102	11:02	A	A	0	1	0	1	2	0	0	4	2. Angle	ANG	No	1. No Adve	2. Daylight	Day	1. Dry	Dry	10. Interse	1. Straight	2. Blackto	1. No Defe	3. Two-Wa	3. Three Ap	3. Traffic S	1. Yes - Wc	2. No			3. No	20. Motor	1. On Roac	No	No	Belted	No	Yes	No	No	No	No	No	No	No	No		NOT_RD	VDOT Inter	Yes	No	Yes	No	5. Hampto	114	114. City o	3-Principal	4-Two-Way	Urban	NonVDOT	5	3. City or T	Hampton F	HAMP	S-VA114NP HAMPTON ROADS CENTER PKWY		3.15	1077824	104.91	-76.3924	37.06001
182415260	2018	8/26/2018 5:00	1426	14:26	C	C	0	0	0	1	1	0	0	1	9. Fixed Object - Off Road	FOOR	No	1. No Adve	2. Daylight	Day	1. Dry	Dry	1. Main-Lin	1. Straight	2. Blackto	1. No Defe	2. Two-Wa	1. Not at In	6. Traffic L	1. Yes - Wc	2. No			3. No	3. Utility Pc	2. Shoulde	No	No	Belted	No	No	Yes	No	No	No	No	No	No	Yes	5	NOT_RD	Urban Inte	No	No	Yes	No	5. Hampto	114	114. City o	4-Minor Ar	3-Two-Way	Urban	NonVDOT	5	3. City or T	Hampton F	HAMP	R-VA SR00152WB		1.69	746435	84.41	-76.4367	37.04313
172685262	2017	9/21/2017 5:00	1747	17:47	O	PDO	0	0	0	0	0	0	0	2	1. Rear End	RE	No	1. No Adve	2. Daylight	Day	1. Dry	Dry	8. Non-Inte	1. Straight	1. Concret	1. No Defe	3. Two-Wa	1. Not at In	6. Traffic L	1. Yes - Wc	2. No			3. No	20. Motor	1. On Roac	No	No	Belted	No	No	No	No	No	No	No	No	No	Yes	5	NOT_RD	Not Interse	No	No	Yes	No	5. Hampto	114	114. City o	1-Interstat	4-Two-Way	Urban	VDOT Inter	5	1. State Hv	Hampton F	HAMP	R-VA IS00064WB		262.35			-76.4129	37.05627
172685271	2017	9/22/2017 5:00	1635	16:35	A	A	0	1	0	0	1	0	1	1	12. Ped	PED	Pedestrian	1. No Adve	2. Daylight	Day	1. Dry	Dry	8. Non-Inte	1. Straight	2. Blackto	1. No Defe	1. Two-Wa	1. Not at In	1. No Traffi	6. No Traffi	2. No			3. No	19. Ped	1. On Roac	No	No	Belted	No	No	No	No	No	No	No	No	Yes	No		NOT_RD	Not Interse	No	Yes	Yes	No	5. Hampto	114	114. City o	7-Local (J,(	3-Two-Way	Urban	NonVDOT	5	3. City or T	Hampton F	HAMP	S-VA114PR WALNUT ST		0.48			-76.338	37.0525
172695091	2017	9/15/2017 5:00	2057	20:57	C	C	0	0	0	1	1	0	0	2	4. Sideswipe - Same Direction	SSS	No	1. No Adve	4. Darknes	Night	1. Dry	Dry	1. Main-Lin	1. Straight	1. Concret	1. No Defe	3. Two-Wa	1. Not at In	6. Traffic L	1. Yes - Wc	2. No			3. No	20. Motor	1. On Roac	No	No	Belted	No	No	No	No	No	No	No	Yes	No	No		NOT_RD	Not Interse	No	No	Yes	Yes	5. Hampto	114	114. City o	3-Principal	4-Two-Way	Urban	NonVDOT	5	3. City or T	Hampton F	HAMP	R-VA US00258WB		62.36	50659	438.58	-76.4001	37.03929
172695092	2017	9/15/2017 5:00	2052	20:52	O	PDO	0	0	0	0	0	0	0	2	4. Sideswipe - Same Direction	SSS	No	1. No Adve	4. Darknes	Night	1. Dry	Dry	10. Interse	3. Grade - S	2. Blackto	1. No Defe	3. Two-Wa	3. Three Ap	3. Traffic S	1. Yes - Wc	2. No			3. No	20. Motor	1. On Roac	No	No	Belted	No	No	No	No	No	No	No	No	No	No		NOT_RD	Urban Inte	No	Yes	Yes	Yes	5. Hampto	114	114. City o	3-Principal	4-Two-Way	Urban	NonVDOT	5	3. City or T	Hampton F	HAMP	R-VA US00258WB		66.65	1080031	61.85	-76.3265	37.03617
172695100	2017	9/25/2017 5:00	1235	12:35	C	C	0	0	0	2	2	0	0	2	2. Angle	ANG	No	1. No Adve	2. Daylight	Day	1. Dry	Dry	1. Main-Lin	7. Dip - Stra	2. Blackto	1. No Defe	1. Two-Wa	4. Four Ap	3. Traffic S	1. Yes - Wc	2. No			3. No	20. Motor	1. On Roac	No	No	Belted	No	Yes	No	No	No	No	No	No	No	No		NOT_RD	Urban Inte	Yes	No	Yes	No	5. Hampto	114	114. City o	5-Major Cc	3-Two-Way	Urban	NonVDOT	5	3. City or T	Hampton F	HAMP	S-VA114PR POWHATAN PKWY		0.6	253047	69.24	-76.3788	37.00653
193485194	2019	12/14/2019 5:00	26	00:26	O	PDO	0	0	0	0	0	0	0	1	9. Fixed Object - Off Road	FOOR	No	5. Rain	4. Darknes	Night	2. Wet	Wet	10. Interse	1. Straight	1. Concret	1. No Defe	3. Two-Wa	4. Four Ap	6. Traffic L	1. Yes - Wc	2. No			3. No	3. Utility Pc	1. On Roac	Yes	No	Belted	No	Yes	No	No	No	No	No	No	No	No		NOT_RD	Urban Inte	No	No	Yes	Yes	5. Hampto	114	114. City o	4-Minor Ar	4-Two-Way	Urban	NonVDOT	5	3. City or T	Hampton F	HAMP	R-VA SR00169SB		0.23	253100	43.44	-76.3182	37.02136
172695164	2017	9/26/2017 5:00	810	8:10	O	PDO	0	0	0	0	0	0	0	2	4. Sideswipe - Same Direction	SSS	No	1. No Adve	2. Daylight	Day	1. Dry	Dry	8. Non-Inte	1. Straight	2. Blackto	1. No Defe	3. Two-Wa	1. Not at In	6. Traffic L	1. Yes - Wc	2. No			3. No	20. Motor	1. On Roac	No	No	Belted	No	No	No	No	No	No	No	No	No	Yes	15	NOT_RD	Not Interse	No	No	Yes	No	5. Hampto	114	114. City o	1-Interstat	4-Two-Way	Urban	VDOT Inter	5	1. State Hv	Hampton F	HAMP	R-VA IS00064EB		267.87			-76.3291	37.02268
232755146	2023	9/30/2023 5:00	1402	14:02	C	C	0	0	0	2	2	0	0	2	2. Angle	ANG	No	1. No Adve	2. Daylight	Day	1. Dry	Dry	10. Interse	1. Straight	2. Blackto	1. No Defe	3. Two-Wa	4. Four Ap	6. Traffic L	1. Yes - Wc	2. No			3. No	20. Motor	1. On Roac	Yes	No	Belted	No	No	No	No	No	No	No	No	No	No		NOT_RD	VDOT Inter	Yes	No	Yes	No	5. Hampto	114	114. City o	3-Principal	4-Two-Way	Urban	NonVDOT	5	3. City or T	Hampton F	HAMP	S-VA114NP ARMISTEAD AVE N		2.25	253387	64.34	-76.3772	37.04547
172695253	2017	9/24/2017 5:00	1713	17:13	C	C	0	0	0	2	2	0	0	2	1. Rear End	RE	No	1. No Adve	2. Daylight	Day	1. Dry	Dry	10. Interse	1. Straight	2. Blackto	1. No Defe	2. Two-Wa	4. Four Ap	3. Traffic S	1. Yes - Wc	2. No			3. No	20. Motor	1. On Roac	No	No	Belted	No	No	No	No	No	No	No	No	No	No		NOT_RD	Urban Inte	Yes	No	Yes	No	5. Hampto	114	114. City o	5-Major Cc	3-Two-Way	Urban	NonVDOT	5	3. City or T	Hampton F	HAMP	S-VA114NP POWHATAN PKWY		0.75	253217	40.43	-76.3805	37.0085
172695328	2017	9/26/2017 5:00	1503	15:03	O	PDO	0	0	0	0	0	0	0	1	9. Fixed Object - Off Road	FOOR	No	5. Rain	2. Daylight	Day	2. Wet	Wet	5. On Entra	10. On/Off	2. Blackto	1. No Defe	3. Two-Wa	1. Not at In	6. Traffic L	1. Yes - Wc	2. No			3. No	11. Jersey	1. On Roac	No	No	Belted	No	No	No	No	No	No	No	No	No	No		RD_RIGHT	Not Interse	No	No	Yes	No	5. Hampto	114	114. City o	1-Interstat	4-Two-Way	Urban	VDOT Inter	5	1. State Hv	Hampton F	HAMP	R-VA IS00064EB		262.98			-76.4034	37.04822
221465136	2022	5/23/2022 5:00	1705	17:05	O	PDO	0	0	0	0	0	0	0	2	2. Angle	ANG	No	1. No Adve	2. Daylight	Day	1. Dry	Dry	8. Non-Inte	1. Straight	2. Blackto	1. No Defe	2. Two-Wa	1. Not at In	6. Traffic L	1. Yes - Wc	2. No			3. No	20. Motor	1. On Roac	No	No	Belted	No	No	No	No	No	No	No	No	No	No		NOT_RD	Urban Inte	Yes	No	Yes	No	5. Hampto	114	114. City o	4-Minor Ar	3-Two-Way	Urban	NonVDOT	5	3. City or T	Hampton F	HAMP	R-VA SR00152EB		1.69	746435	103.17	-76.4366	37.04313
213005130	2021	10/26/2021 5:00	1907	19:07	O	PDO	0	0	0	0	0	0	0	2	2. Angle	ANG	No	1. No Adve	5. Darknes	Night	1. Dry	Dry	9. Within In	1. Straight	2. Blackto	1. No Defe	2. Two-Wa	4. Four Ap	3. Traffic S	1. Yes - Wc	2. No			3. No	20. Motor	1. On Roac	No	No	Belted	No	No	No	No	No	No	No	No	No	No		NOT_RD	Urban Inte	No	Yes	Yes	No	5. Hampto	114	114. City o	3-Principal	4-Two-Way	Urban	NonVDOT	5	3. City or T	Hampton F	HAMP	R-VA SR00134EB		5.06	1080512	56.66	-76.3953	37.08644
180075103	2017	12/28/2017 5:00	1810	18:10	O	PDO	0	0	0	0	0	0	0	2	2. Angle	ANG	No	1. No Adve	4. Darknes	Night	1. Dry	Dry	9. Within In	1. Straight	2. Blackto	1. No Defe	1. Two-Wa	3. Three Ap	4. Stop Sig	1. Yes - Wc	2. No			3. No	20. Motor	1. On Roac	No	No	Belted	No	Yes	No	No	No	No	No	No	No	No		NOT_RD	Urban Inte	No	No	Yes	Yes	5. Hampto	114	114. City o	5-Major Cc	3-Two-Way	Urban	NonVDOT	5	3. City or T	Hampton F	HAMP	R-VA SR00143SB		1.65	253037	43.34	-76.3233	37.01968
172705115	2017	9/26/2017 5:00	1409	14:09	A	A	0	1	0	0	1	0	0	3	1. Rear End	RE	No	5. Rain	2. Daylight	Day	2. Wet	Wet	10. Interse	1. Straight	2. Blackto	1. No Defe	3. Two-Wa	4. Four Ap	3. Traffic S	1. Yes - Wc	2. No			3. No	20. Motor	1. On Roac	No	No	Unbelted	No	No	No	No	No	No	No	No	No	No		NOT_RD	Urban Inte	No	No	Yes	No	5. Hampto	114	114. City o	7-Local (J,(	3-Two-Way	Urban	NonVDOT	5	3. City or T	Hampton F	HAMP	S-VA114PR COLISEUM DR		1.37	1078784	353.28	-76.3915	37.04964
240435208	2024	2/10/2024 5:00	1545	15:45	C	C	0	0	0	1	1	0	0	1	9. Fixed Object - Off Road	FOOR	No	1. No Adve	2. Daylight	Day	1. Dry	Dry	8. Non-Inte	1. Straight	2. Blackto	1. No Defe	1. Two-Wa	1. Not at In	1. No Traffi	6. No Traffi	2. No			3. No	13. Curb	9. Outside	No	No	Belted	No	No	No	No	No	No	No	No	No	No		RD_RIGHT	Not Interse	No	No	Yes	No	5. Hampto	114	114. City o	4-Minor Ar	3-Two-Way	Urban	NonVDOT	5	3. City or T	Hampton F	HAMP	R-VA SR00152WB		1.74	746435	314.19	-76.4359	37.0431
170045110	2017	1/3/2017 5:00	1628	16:28	C	C	0	0	0	2	2	0	0	2	4. Sideswipe - Same Direction	SSS	No	1. No Adve	3. Dusk	Day	1. Dry	Dry	1. Main-Lin	1. Straight	2. Blackto	1. No Defe	1. Two-Wa	3. Three Ap	6. Traffic L	1. Yes - Wc	2. No			3. No	20. Motor	1. On Roac	No	No	Belted	No	No	No	No	No	Yes	No	No	No	No		NOT_RD	Not Interse	No	Yes	Yes	No	5. Hampto	114	114. City o	4-Minor Ar	3-Two-Way	Urban	NonVDOT	5	3. City or T	Hampton F	HAMP	R-VA SR00152WB		1.76	253057	283.38	-76.4356	37.04307
203245148	2020	11/12/2020 5:00	1452	14:52	O	PDO	0	0	0	0	0	0	0	2	1. Rear End	RE	No	5. Rain	2. Daylight	Day	2. Wet	Wet	10. Interse	1. Straight	2. Blackto	1. No Defe	2. Two-Wa	4. Four Ap	3. Traffic S	1. Yes - Wc	2. No			3. No	20. Motor	1. On Roac	No	No	Belted	No	No	No	No	No	No	No	No	No	No		NOT_RD	Urban Inte	No	Yes	Yes	No	5. Hampto	114	114. City o	4-Minor Ar	4-Two-Way	Urban	NonVDOT	5	3. City or T	Hampton F	HAMP	S-VA114NP ABERDEEN RD		0.32	253178	110.91	-76.4028	37.00168
170445239	2017	2/10/2017 5:00	1426	14:26	O	PDO	0	0	0	0	0	0	0	2	4. Sideswipe - Same Direction	SSS	No	1. No Adve	2. Daylight	Day	1. Dry	Dry	1. Main-Lin	1. Straight	2. Blackto	1. No Defe	2. Two-Wa	1. Not at In	6. Traffic L	1. Yes - Wc	2. No			3. No	20. Motor	1. On Roac	No	No	Belted	No	No	No	No	No	No	No	No	No	No		NOT_RD	VDOT Inter	No	No	Yes	No	5. Hampto	114	114. City o	3-Principal	4-Two-Way	Urban	NonVDOT	5	3. City or T	Hampton F	HAMP	S-VA114PR ARMISTEAD AVE N		2.26	253387	42.85	-76.3771	37.0457
172715035	2017	9/23/2017 5:00	250	2:50	O	PDO	0	0	0	0	0	0	0	1	9. Fixed Object - Off Road	FOOR	No	1. No Adve	5. Darknes	Night	1. Dry	Dry	5. On Entra	10. On/Off	2. Blackto	1. No Defe	4. One-Wa	1. Not at In	9. One Wa	1. Yes - Wc	2. No			3. No	2. Trees	4. Roadsid	No	No	Belted	No	Yes	No	No	No	Yes	No	No	No	No		RD_RIGHT	Not Interse	No	No	Yes	Yes	5. Hampto	114	114. City o	1-Interstat	1-One-Way	Urban	VDOT Secc	5	1. State Hv	Hampton F	HAMP	S-VA114PR HAMPTON ROADS CENTER PKWY RMP00		0.15			-76.4204	37.05809
172715121	2017	9/27/2017 5:00	2116	21:16	C	C	0	0	0	1	1	0	0	2	1. Rear End	RE	No	1. No Adve	4. Darknes	Night	1. Dry	Dry	10. Interse	1. Straight	2. Blackto	1. No Defe	3. Two-Wa	4. Four Ap	3. Traffic S	1. Yes - Wc	2. No			3. No	20. Motor	1. On Roac	No	No	Belted	No	No	No	No	No	No	No	No	No	No		NOT_RD	Urban Inte	No	No	Yes	Yes	5. Hampto	114	114. City o	3-Principal	4-Two-Way	Urban	NonVDOT	5	3. City or T	Hampton F	HAMP	S-VA114NP HAMPTON ROADS CENTER PKWY		1.24	716613	108.37	-76.4269	37.06019
220315318	2022	1/23/2022 5:00	1642	16:42	C	C	0	0	0	6	6	0	0	2	2. Angle	ANG	No	1. No Adve	3. Dusk	Day	1. Dry	Dry	9. Within In	1. Straight	2. Blackto	1. No Defe	3. Two-Wa	4. Four Ap	3. Traffic S	1. Yes - Wc	2. No			3. No	20. Motor	1. On Roac	No	No	Belted	No	No	No	No	No	No	No	No	No	No		NOT_RD	Urban Inte	No	No	Yes	No	5. Hampto	114	114. City o	3-Principal	4-Two-Way	Urban	NonVDOT	5	3. City or T	Hampton F	HAMP	R-VA SR00134EB		5.06	1080512	56.66	-76.3953	37.08644
172715123	2017	9/27/2017 5:00	1737	17:37	C	C	0	0	0	2	2	0	0	2	1. Rear End	RE	No	1. No Adve	2. Daylight	Day	1. Dry	Dry	11. Interse	1. Straight	2. Blackto	1. No Defe	2. Two-Wa	4. Four Ap	6. Traffic L	1. Yes - Wc	2. No			3. No	20. Motor	1. On Roac	No	No	Unbelted	No	No	No	No	No	No	No	No	No	No		NOT_RD	Urban Inte	No	Yes	Yes	No	5. Hampto	114	114. City o	4-Minor Ar	3-Two-Way	Urban	NonVDOT	5	3. City or T	Hampton F	HAMP	R-VA SR00351EB		2.57	1068789	68.96	-76.392	37.00842
172715134	2017	9/26/2017 5:00	1810	18:10	O	PDO	0	0	0	0	0	0	0	2	5. Sideswipe - Opposite Direction	SSO	No	1. No Adve	1. Dawn	Day	2. Wet	Wet	10. Interse	1. Straight	1. Concret	1. No Defe	3. Two-Wa	4. Four Ap	3. Traffic S	1. Yes - Wc	2. No			3. No	20. Motor	1. On Roac	No	No	Belted	No	No	No	No	No	No	No	No	No	No		NOT_RD	Urban Inte	No	No	Yes	No	5. Hampto	114	114. City o	3-Principal	4-Two-Way	Urban	NonVDOT	5	3. City or T	Hampton F	HAMP	R-VA US00258WB		60.22	253131	48.25	-76.4338	37.02478
172715142	2017	9/27/2017 5:00	1220	12:20	C	C	0	0	0	2	2	0	0	2	2. Angle	ANG	No	1. No Adve	2. Daylight	Day	1. Dry	Dry	10. Interse	1. Straight	2. Blackto	1. No Defe	3. Two-Wa	3. Three Ap	4. Stop Sig	1. Yes - Wc	2. No			3. No	20. Motor	1. On Roac	No	No	Belted	No	No	No	No	No	No	No	No	No	No		NOT_RD	Urban Inte	No	No	Yes	No	5. Hampto	114	114. City o	5-Major Cc	4-Two-Way	Urban	NonVDOT	5	3. City or T	Hampton F	HAMP	S-VA114PR CHESTNUT AVE		0.18	253132	86.96	-76.4293	37.02656
172715258	2017	9/26/2017 5:00	1600	16:00	O	PDO	0	0	0	0	0	0	0	1	9. Fixed Object - Off Road	FOOR	No	5. Rain	2. Daylight	Day	2. Wet	Wet	8. Non-Inte	2. Curve - L	1. Concret	1. No Defe	4. One-Wa	1. Not at In	6. Traffic L	1. Yes - Wc	2. No			3. No	2. Trees	8. Off Roac	No	Yes	Belted	No	No	No	No	No	No	No	No	No	Yes	10	RD_LEFT	Not Interse	No	No	No	No	5. Hampto	114	114. City o	1-Interstat	1-One-Way	Urban	VDOT Inter	5	1. State Hv	Hampton F	HAMP	R-VA IS00064EB	RMP261.00B	0.05			-76.417	37.05809
172715273	2017	9/26/2017 5:00	1441	14:41	O	PDO	0	0	0	0	0	0	0	2	1. Rear End	RE	No	5. Rain	2. Daylight	Day	2. Wet	Wet	1. Main-Lin	1. Straight	2. Blackto	1. No Defe	3. Two-Wa	1. Not at In	1. No Traffi	6. No Traffi	2. No			3. No	15. Other F	1. On Roac	No	No	Belted	No	Yes	No	No	No	No	No	No	No	No		RD UNKN	Not Interse	No	No	Yes	No	5. Hampto	114	114. City o	5-Major Cc	3-Two-Way	Urban	NonVDOT	5	3. City or T	Hampton F	HAMP	S-VA114NP BACK RIVER RD		0.45	253174	455.21	-76.3564	37.02796
211555094	2021	5/28/2021 5:00	2118	21:18	C	C	0	0	0	1	1	0	0	2	4. Sideswipe - Same Direction	SSS	No	1. No Adve	4. Darknes	Night	1. Dry	Dry	10. Interse	1. Straight	2. Blackto	1. No Defe	2. Two-Wa	4. Four Ap	3. Traffic S	1. Yes - Wc	2. No			3. No	20. Motor	1. On Roac	No	No	Belted	No	No	No	No	No	Yes	No	No	No	No		NOT_RD	Urban Inte	No	No	Yes	Yes	5. Hampto	114	114. City o	4-Minor Ar	4-Two-Way	Urban	NonVDOT	5	3. City or T	Hampton F	HAMP	R-VA SR00169NB		0.23	253100	34.91	-76.3181	37.02129
221105230	2022	4/1/2022 5:00	1456	14:56	C	C	0	0	0	1	1	0	0	2	4. Sideswipe - Same Direction	SSS	No	1. No Adve	2. Daylight	Day	1. Dry	Dry	1. Main-Lin	1. Straight	2. Blackto	1. No Defe	2. Two-Wa	1. Not at In	6. Traffic L	1. Yes - Wc	2. No			3. No	20. Motor	1. On Roac	No	No	Belted	No	No	No	No	No	Yes	No	No	No	No		NOT_RD	Urban Inte	No	No	Yes	No	5. Hampto	114	114. City o	4-Minor Ar	4-Two-Way	Urban	NonVDOT	5	3. City or T	Hampton F	HAMP	R-VA SR00169NB		0.23	253100	60.21	-76.3181	37.02133
171875241	2017	6/17/2017 5:00	1141	11:41	C	C	0	0	0	2	2	0	0	3	2. Angle	ANG	No	1. No Adve	2. Daylight	Day	1. Dry	Dry	10. Interse	1. Straight	1. Concret	1. No Defe	2. Two-Wa	4. Four Ap	4. Stop Sig	1. Yes - Wc	2. No			3. No	20. Motor	1. On Roac	No	No	Belted	No	Yes	No	No	No	No	No	No	No	No		NOT_RD	VDOT Inter	No	No	Yes	No	5. Hampto	114	114. City o	7-Local (J,(	3-Two-Way	Urban	NonVDOT	5	3. City or T	Hampton F	HAMP	S-VA114PR SHELL RD		0.86	1071498	5.19	-76.3944	37.00322
172635192	2017	9/19/2017 5:00	722	7:22	O	PDO	0	0	0	0	0	0	0	2	2. Angle	ANG	No	5. Rain	2. Daylight	Day	2. Wet	Wet	9. Within In	1. Straight	2. Blackto	1. No Defe	2. Two-Wa	4. Four Ap	4. Stop Sig	1. Yes - Wc	2. No			3. No	20. Motor	1. On Roac	No	No	Belted	No	No	No	No	No	No	No	No	No	No		NOT_RD	Urban Inte	No	No	Yes	No	5. Hampto	114	114. City o	5-Major Cc	3-Two-Way	Urban	NonVDOT	5	3. City or T	Hampton F	HAMP	S-VA114PR NICKERSON BLVD		0.09	1060398	464.58	-76.3031	37.04545
172725098	2017	9/28/2017 5:00	1710	17:10	O	PDO	0	0	0	0	0	0	0	2	1. Rear End	RE	No	1. No Adve	2. Daylight	Day	1. Dry	Dry	10. Interse	1. Straight	2. Blackto	1. No Defe	3. Two-Wa	3. Three Ap	8. Yield Sig	1. Yes - Wc	2. No			3. No	20. Motor	1. On Roac	No	No	Belted	No	No	No	No	No	No	No	No	No	No		NOT_RD	Urban Inte	No	Yes	Yes	No	5. Hampto	114	114. City o	4-Minor Ar	3-Two-Way	Urban	NonVDOT	5	3. City or T	Hampton F	HAMP	R-VA SR00172NB		1.91	1091342	81.85	-76.3928	37.09389
172725099	2017	9/28/2017 5:00	1930	19:30	O	PDO	0	0	0	0	0	0	0	2	2. Angle	ANG	No	1. No Adve	4. Darknes	Night	1. Dry	Dry	9. Within In	1. Straight	2. Blackto	1. No Defe	2. Two-Wa	4. Four Ap	6. Traffic L	1. Yes - Wc	2. No			3. No	20. Motor	1. On Roac	Yes	No	Belted	No	No	No	No	No	No	No	No	No	No		NOT_RD	Urban Inte	No	No	Yes	Yes	5. Hampto	114	114. City o	4-Minor Ar	3-Two-Way	Urban	NonVDOT	5	3. City or T	Hampton F	HAMP	R-VA SR00351WB		7.56	253169	15.94	-76.3143	37.03785
172725103	2017	9/22/2017 5:00	1507	15:07	C	C	0	0	0	2	2	0	0	2	1. Rear End	RE	No	1. No Adve	2. Daylight	Day	1. Dry	Dry	11. Interse	1. Straight	2. Blackto	1. No Defe	3. Two-Wa	4. Four Ap	3. Traffic S	1. Yes - Wc	2. No			3. No	20. Motor	1. On Roac	No	No	Belted	No	Yes	No	No	No	No	No	No	No	No		NOT_RD	Urban Inte	No	No	Yes	No	5. Hampto	114	114. City o	3-Principal	4-Two-Way	Urban	NonVDOT	5	3. City or T	Hampton F	HAMP	R-VA US00258EB		65.57	253121	80.29	-76.3428	37.04336
172725235	2017	9/29/2017 5:00	1008	10:08	A	A	0	1	0	1	2	0	0	2	2. Angle	ANG	No	1. No Adve	2. Daylight	Day	1. Dry	Dry	10. Interse	1. Straight	1. Concret	1. No Defe	3. Two-Wa	4. Four Ap	3. Traffic S	1. Yes - Wc	2. No			3. No	20. Motor	1. On Roac	No	No	Belted	No	No	No	No	No	No	No	No	No	No		NOT_RD	Urban Inte	No	No	Yes	No	5. Hampto	114	114. City o	3-Principal	4-Two-Way	Urban	NonVDOT	5	3. City or T	Hampton F	HAMP	R-VA US00258WB		63	754224	56.39	-76.3886	37.04173
170325110	2017	1/25/2017 5:00	1209	12:09	C	C	0	0	0	1	1	0	0	2	4. Sideswipe - Same Direction	SSS	No	1. No Adve	2. Daylight	Day	1. Dry	Dry	13. Drivew	1. Straight	2. Blackto	1. No Defe	2. Two-Wa	1. Not at In	6. Traffic L	1. Yes - Wc	2. No			3. No	20. Motor	1. On Roac	No	No	Belted	No	No	No	No	No	No	No	No	No	No		NOT_RD	Not Interse	No	No	Yes	No	5. Hampto	114	114. City o	3-Principal	4-Two-Way	Urban	NonVDOT	5	3. City or T	Hampton F	HAMP	S-VA114NP ARMISTEAD AVE N		2.32	253387	359.87	-76.3774	37.04653
240035075	2024	1/2/2024 5:00	1124	11:24	O	PDO	0	0	0	0	0	0	0	2	2. Angle	ANG	No	1. No Adve	2. Daylight	Day	1. Dry	Dry	13. Drivew	1. Straight	2. Blackto	1. No Defe	2. Two-Wa	2. Two App	6. Traffic L	1. Yes - Wc	2. No			3. No	6. Parked	1. On Roac	No	No	Belted	No	Yes	No	No	No	No	No	No	No	No		RD UNKN	Not Interse	Yes	No	Yes	No	5. Hampto	114	114. City o	3-Principal	4-Two-Way	Urban	NonVDOT	5	3. City or T	Hampton F	HAMP	S-VA114NP ARMISTEAD AVE N		2.32	253387	365.16	-76.3774	37.04654
172725245	2017	9/26/2017 5:00	1317	13:17	C	C	0	0	0	1	1	0	0	2	1. Rear End	RE	No	1. No Adve	2. Daylight	Day	1. Dry	Dry	1. Main-Lin	1. Straight	1. Concret	1. No Defe	2. Two-Wa	1. Not at In	1. No Traffi	6. No Traffi	2. No			3. No	20. Motor	1. On Roac	No	No	Belted	No	No	No	No	No	Yes	Yes	No	No	No		NOT_RD	Not Interse	No	No	Yes	No	5. Hampto	114	114. City o	4-Minor Ar	3-Two-Way	Urban	NonVDOT	5	3. City or T	Hampton F	HAMP	R-VA SR00351EB		2.48			-76.3933	37.00756
172725256	2017	9/26/2017 5:00	818	8:18	C	C	0	0	0	2	2	0	0	2	1. Rear End	RE	No	4. Mist	2. Daylight	Day	2. Wet	Wet	10. Interse	1. Straight	2. Blackto	1. No Defe	3. Two-Wa	5. Five-Poi	3. Traffic S	1. Yes - Wc	2. No			3. No	20. Motor	1. On Roac	No	No	Belted	No	No	No	No	No	No	No	No	No	No		NOT_RD	VDOT Inter	No	Yes	Yes	No	5. Hampto	114	114. City o	7-Local (J,(	3-Two-Way	Urban	NonVDOT	5	3. City or T	Hampton F	HAMP	S-VA114PR COLISEUM DR		2.05	1077824	157.5	-76.3925	37.05965
172725273	2017	9/29/2017 5:00	1420	14:20	O	PDO	0	0	0	0	0	0	0	2	1. Rear End	RE	No	1. No Adve	2. Daylight	Day	1. Dry	Dry	9. Within In	2. Curve - L	2. Blackto	1. No Defe	3. Two-Wa	4. Four Ap	8. Yield Sig	1. Yes - Wc	2. No			3. No	20. Motor	1. On Roac	No	No	Belted	No	No	No	No	No	No	No	No	No	No		NOT_RD	Urban Inte	No	No	Yes	No	5. Hampto	114	114. City o	3-Principal	4-Two-Way	Urban	NonVDOT	5	3. City or T	Hampton F	HAMP	R-VA US00258WB		62.93	754224	255.99	-76.3893	37.04157
172735152	2017	9/20/2017 5:00	722	7:22	O	PDO	0	0	0	0	0	0	0	2	1. Rear End	RE	No	1. No Adve	2. Daylight	Day	1. Dry	Dry	8. Non-Inte	1. Straight	2. Blackto	1. No Defe	3. Two-Wa	1. Not at In	6. Traffic L	1. Yes - Wc	2. No			3. No	20. Motor	1. On Roac	No	No	Belted	No	No	No	No	No	No	No	No	No	No		NOT_RD	Not Interse	No	No	Yes	No	5. Hampto	114	114. City o	1-Interstat	4-Two-Way	Urban	VDOT Inter	5	1. State Hv	Hampton F	HAMP	R-VA IS00064EB		266.2			-76.355	37.03484
172735190	2017	9/26/2017 5:00	1539	15:39	O	PDO	0	0	0	0	0	0	0	2	1. Rear End	RE	No	5. Rain	2. Daylight	Day	2. Wet	Wet	8. Non-Inte	1. Straight	1. Concret	1. No Defe	3. Two-Wa	1. Not at In	6. Traffic L	1. Yes - Wc	2. No			3. No	20. Motor	1. On Roac	No	No	Belted	No	No	No	No	No	No	No	No	No	No		NOT_RD	Not Interse	No	Yes	Yes	No	5. Hampto	114	114. City o	1-Interstat	4-Two-Way	Urban	VDOT Inter	5	1. State Hv	Hampton F	HAMP	R-VA IS00064WB		263.82			-76.3941	37.04003
172745076	2017	9/21/2017 5:00	230	2:30	A	A	0	1	0	0	1	0	0	1	8. Non-Collision	NC	No	1. No Adve	4. Darknes	Night	1. Dry	Dry	8. Non-Inte	2. Curve - L	2. Blackto	1. No Defe	1. Two-Wa	1. Not at In	6. Traffic L	1. Yes - Wc	2. No			3. No	28. Ran Of	1. On Roac	Yes	No	Belted	No	No	No	No	No	No	No	No	No	No		NOT_RD	Urban Inte	No	No	Yes	Yes	5. Hampto	114	114. City o	4-Minor Ar	3-Two-Way	Urban	NonVDOT	5	3. City or T	Hampton F	HAMP	R-VA SR00351EB		8.58	253168	89.98	-76.2968	37.04217
172745077	2017	9/26/2017 5:00	2019	20:19	C	C	0	0	0	2	2	0	0	2	1. Rear End	RE	No	5. Rain	4. Darknes	Night	2. Wet	Wet	10. Interse	1. Straight	2. Blackto	1. No Defe	3. Two-Wa	4. Four Ap	6. Traffic L	1. Yes - Wc	2. No			3. No	20. Motor	1. On Roac	No	No	Belted	No	Yes	No	No	No	No	No	No	No	No		NOT_RD	Urban Inte	No	No	Yes	Yes	5. Hampto	114	114. City o	3-Principal	4-Two-Way	Urban	NonVDOT	5	3. City or T	Hampton F	HAMP	R-VA US00258EB		65.56	253121	115.97	-76.3429	37.04337
172745084	2017	9/26/2017 5:00	2130	21:30	C	C	0	0	0	1	1	0	0	2	2. Angle	ANG	No	1. No Adve	4. Darknes	Night	2. Wet	Wet	9. Within In	1. Straight	2. Blackto	1. No Defe	2. Two-Wa	4. Four Ap	3. Traffic S	1. Yes - Wc	2. No			3. No	20. Motor	1. On Roac	No	No	Belted	No	No	No	No	No	Yes	No	No	No	No		NOT_RD	Urban Inte	No	No	Yes	Yes	5. Hampto	114	114. City o	4-Minor Ar	3-Two-Way	Urban	NonVDOT	5	3. City or T	Hampton F	HAMP	R-VA SR00351WB		5.44	253031	84.32	-76.3502	37.02955
172745088	2017	9/26/2017 5:00	2220	22:20	B	B	0	0	1	0	1	0	0	3	2. Angle	ANG	No	1. No Adve	4. Darknes	Night	1. Dry	Dry	1. Main-Lin	1. Straight	2. Blackto	1. No Defe	1. Two-Wa	1. Not at In	1. No Traffi	6. No Traffi	2. No			3. No	6. Parked	2. Shoulde	No	No	Belted	No	No	No	No	No	No	No	No	No	No		RD UNKN	Not Interse	No	No	Yes	Yes	5. Hampto	114	114. City o	5-Major Cc	3-Two-Way	Urban	NonVDOT	5	3. City or T	Hampton F	HAMP	S-VA114PR E LITTLE BACK RIVER RD		0.84	253436	389.67	-76.3397	37.06335
172745089	2017	9/27/2017 5:00	1547	15:47	C	C	0	0	0	2	2	0	0	2	2. Angle	ANG	No	1. No Adve	2. Daylight	Day	1. Dry	Dry	10. Interse	1. Straight	2. Blackto	1. No Defe	3. Two-Wa	2. Two App	3. Traffic S	1. Yes - Wc	2. No			3. No	20. Motor	1. On Roac	No	No	Belted	No	No	No	No	No	No	No	No	No	No		NOT_RD	VDOT Inter	No	No	Yes	No	5. Hampto	114	114. City o	3-Principal	4-Two-Way	Urban	NonVDOT	5	3. City or T	Hampton F	HAMP	R-VA US00258EB		62.4	50659	66.73	-76.3987	37.03942
172745090	2017	9/29/2017 5:00	1247	12:47	O	PDO	0	0	0	0	0	0	0	2	4. Sideswipe - Same Direction	SSS	No	1. No Adve	4. Darknes	Night	1. Dry	Dry	1. Main-Lin	1. Straight	2. Blackto	1. No Defe	1. Two-Wa	1. Not at In	1. No Traffi	6. No Traffi	2. No			3. No	6. Parked	1. On Roac	No	No	Belted	No	No	No	No	No	Yes	No	No	No	No		NOT_RD	Not Interse	No	No	Yes	Yes	5. Hampto	114	114. City o	7-Local (J,(	3-Two-Way	Urban	NonVDOT	5	3. City or T	Hampton F	HAMP	S-VA114PR TIDE MILL LN		0.96			-76.3641	37.06049
172745091	2017	9/29/2017 5:00	1454	14:54	C	C	0	0	0	1	1	0	0	2	1. Rear End	RE	No	1. No Adve	2. Daylight	Day	1. Dry	Dry	10. Interse	1. Straight	2. Blackto	1. No Defe	3. Two-Wa	4. Four Ap	3. Traffic S	1. Yes - Wc	2. No			3. No	20. Motor	1. On Roac	No	No	Belted	No	No	No	No	No	No	No	No	No	No		NOT_RD	Urban Inte	No	No	Yes	No	5. Hampto	114	114. City o	3-Principal	4-Two-Way	Urban	NonVDOT	5	3. City or T	Hampton F	HAMP	R-VA US00258WB		59.64	1062828	92.88	-76.4417	37.02086
181505202	2018	5/27/2018 5:00	1225	12:25	C	C	0	0	0	2	2	0	0	2	2. Angle	ANG	No	1. No Adve	2. Daylight	Day	1. Dry	Dry	10. Interse	1. Straight	2. Blackto	1. No Defe	2. Two-Wa	3. Three Ap	2. Officer	1. Yes - Wc	2. No			3. No	20. Motor	1. On Roac	No	No	Belted	No	No	No	No	No	No	No	No	No	No		NOT_RD	Urban Inte	Yes	No	Yes	No	5. Hampto	114	114. City o	4-Minor Ar	3-Two-Way	Urban	NonVDOT	5	3. City or T	Hampton F	HAMP	R-VA SR00152WB		1.8	253057	30.92	-76.4347	37.043
201885099	2020	7/3/2020 5:00	1815	18:15	A	A	0	2	0	0	2	0	0	2	2. Angle	ANG	No	1. No Adve	2. Daylight	Day	1. Dry	Dry	9. Within In	1. Straight	2. Blackto	1. No Defe	3. Two-Wa	4. Four Ap	4. Stop Sig	1. Yes - Wc	2. No			3. No	20. Motor	1. On Roac	No	No	Belted	No	Yes	No	No	No	No	No	No	No	No		NOT_RD	Urban Inte	No	No	Yes	No	5. Hampto	114	114. City o	5-Major Cc	4-Two-Way	Urban	NonVDOT	5	3. City or T	Hampton F	HAMP	S-VA114NP NICKERSON BLVD		0.09	1060398	459.44	-76.3031	37.04545
220315211	2022	1/15/2022 5:00	1807	18:07	C	C	0	0	0	2	2	0	0	2	1. Rear End	RE	No	1. No Adve	4. Darknes	Night	1. Dry	Dry	10. Interse	1. Straight	2. Blackto	1. No Defe	2. Two-Wa	4. Four Ap	3. Traffic S	1. Yes - Wc	2. No			3. No	20. Motor	1. On Roac	Yes	No	Belted	No	No	No	No	No	No	No	No	No	No		NOT_RD	Urban Inte	No	No	Yes	Yes	5. Hampto	114	114. City o	4-Minor Ar	4-Two-Way	Urban	NonVDOT	5	3. City or T	Hampton F	HAMP	S-VA114NP ABERDEEN RD		0.32	253178	147.32	-76.4028	37.00179
173345132	2017	11/28/2017 5:00	1619	16:19	C	C	0	0	0	2	2	0	0	2	2. Angle	ANG	No	1. No Adve	3. Dusk	Day	1. Dry	Dry	9. Within In	1. Straight	2. Blackto	1. No Defe	1. Two-Wa	4. Four Ap	3. Traffic S	1. Yes - Wc	2. No			3. No	20. Motor	1. On Roac	No	No	Belted	No	No	No	No	No	No	No	No	No	No		NOT_RD	Urban Inte	No	No	Yes	No	5. Hampto	114	114. City o	5-Major Cc	3-Two-Way	Urban	NonVDOT	5	3. City or T	Hampton F	HAMP	R-VA US00060EB		270.77	1069340	10.49	-76.3786	37.00269
180225150	2018	1/21/2018 5:00	1648	16:48	C	C	0	0	0	1	1	0	0	2	2. Angle	ANG	No	1. No Adve	3. Dusk	Day	1. Dry	Dry	9. Within In	1. Straight	2. Blackto	1. No Defe	1. Two-Wa	4. Four Ap	3. Traffic S	1. Yes - Wc	2. No			3. No	20. Motor	1. On Roac	No	No	Belted	No	No	No	No	No	No	No	No	No	No		NOT_RD	VDOT Inter	Yes	No	Yes	No	5. Hampto	114	114. City o	5-Major Cc	3-Two-Way	Urban	NonVDOT	5	3. City or T	Hampton F	HAMP	S-VA114PR BIG BETHEL RD		0.82	1073148	41.56	-76.4187	37.02722

172745149	2017	9/16/2017 5:00	852	8:52	O	PDO	0	0	0	0	0	0	0	2	16. Other	OTHR	No	1. No Adve	2. Daylight	Day	1. Dry	Dry	8. Non-Inte	1. Straight	2. Blacktop	1. No Defe	1. Two-Wa	1. Not at In	1. No Traffi	6. No Traffi	2. No			3. No	6. Parked V	1. On Roac	No	No	Belted	No	No	No	No	No	No	No	No	No	No		RD_UNKN	Not Interse	Yes	No	Yes	No	5. Hampto	114	114. City o	7-Local (J,6)	3-Two-Way	Urban	NonVDOT	5	3. City or T	Hampton F	HAMP	S-VA114PR DARBY AVE		0.24			-76.3064	37.03684
172745156	2017	9/24/2017 5:00	1842	18:42	B	B	0	0	1	0	1	0	0	2	1. Rear End	RE	No	1. No Adve	4. Darknes	Night	1. Dry	Dry	10. Interse	1. Straight	2. Blacktop	1. No Defe	3. Two-Wa	4. Four App	3. Traffic S	1. Yes - Wo	2. No			3. No	20. Motor V	1. On Roac	No	No	Belted	No	No	No	No	No	No	No	No	No	No		NOT_RD	Urban Inte	No	No	Yes	Yes	5. Hampto	114	114. City o	3-Principal	4-Two-Way	Urban	NonVDOT	5	3. City or T	Hampton F	HAMP	R-VA US00258EB		65.58	253121	57.99	-76.3427	37.04336
172745157	2017	9/16/2017 5:00	1506	15:06	O	PDO	0	0	0	0	0	0	0	2	1. Rear End	RE	No	1. No Adve	2. Daylight	Day	1. Dry	Dry	1. Main-Lin	1. Straight	2. Blacktop	1. No Defe	3. Two-Wa	1. Not at In	1. No Traffi	6. No Traffi	2. No			3. No	20. Motor V	1. On Roac	No	No	Belted	No	No	No	No	No	No	No	No	No	No		NOT_RD	Urban Inte	No	Yes	Yes	No	5. Hampto	114	114. City o	4-Minor Art	4-Two-Way	Urban	NonVDOT	5	3. City or T	Hampton F	HAMP	R-VA SR00351EB		5.98	1079815	62.82	-76.3405	37.03108
172745170	2017	9/17/2017 5:00	1522	15:22	A	A	0	1	0	0	1	0	0	2	1. Rear End	RE	No	1. No Adve	2. Daylight	Day	1. Dry	Dry	10. Interse	1. Straight	2. Blacktop	1. No Defe	3. Two-Wa	2. Two App	6. Traffic L	1. Yes - Wo	2. No			3. No	20. Motor V	1. On Roac	No	No	Belted	No	Yes	Yes	No	No	No	No	No	No	No		NOT_RD	Urban Inte	No	No	Yes	No	5. Hampto	114	114. City o	3-Principal	4-Two-Way	Urban	NonVDOT	5	3. City or T	Hampton F	HAMP	R-VA US00258WB		65.48	1067781	212.9	-76.3441	37.04354
172745291	2017	9/30/2017 5:00	2107	21:07	B	B	0	0	1	0	1	0	0	2	8. Non-Collision	NC	No	1. No Adve	4. Darknes	Night	1. Dry	Dry	1. Main-Lin	1. Straight	2. Blacktop	1. No Defe	3. Two-Wa	1. Not at In	6. Traffic L	1. Yes - Wo	2. No			3. No	42. Other N	1. On Roac	No	No	Belted	No	Yes	No	No	No	Yes	No	No	No	No		NOT_RD	Not Interse	No	No	Yes	Yes	5. Hampto	114	114. City o	1-Interstat	4-Two-Way	Urban	VDOT Inte	5	1. State Hw	Hampton F	HAMP	R-VA IS00064EB		264.2			-76.3896	37.03607
172755016	2017	10/1/2017 5:00	240	2:40	O	PDO	0	0	0	0	0	0	0	1	9. Fixed Object - Off Road	FOOR	No	1. No Adve	4. Darknes	Night	1. Dry	Dry	8. Non-Inte	1. Straight	1. Concret	1. No Defe	3. Two-Wa	1. Not at In	6. Traffic L	1. Yes - Wo	2. No			3. No	11. Jersey	2. Shoulde	Yes	No	Belted	No	No	No	No	No	No	No	No	No	No		RD_LEFT	Not Interse	No	No	Yes	Yes	5. Hampto	114	114. City o	1-Interstat	4-Two-Way	Urban	VDOT Inte	5	1. State Hw	Hampton F	HAMP	R-VA IS00664WB		2.05			-76.3952	37.01159
172755125	2017	9/25/2017 5:00	1919	19:19	C	C	0	0	0	2	2	0	0	2	2. Angle	ANG	No	1. No Adve	4. Darknes	Night	1. Dry	Dry	10. Interse	1. Straight	2. Blacktop	1. No Defe	2. Two-Wa	4. Four App	3. Traffic S	1. Yes - Wo	2. No			3. No	20. Motor V	1. On Roac	No	No	Belted	No	No	No	No	No	No	No	No	No	No		NOT_RD	Urban Inte	No	No	Yes	Yes	5. Hampto	114	114. City o	3-Principal	4-Two-Way	Urban	NonVDOT	5	3. City or T	Hampton F	HAMP	R-VA US00258WB		65.6	253121	56.54	-76.3424	37.0435
222375678	2022	6/23/2022 5:00	1812	18:12	C	C	0	0	0	1	1	0	0	2	4. Sideswipe - Same Direction	SSS	No	1. No Adve	2. Daylight	Day	1. Dry	Dry	1. Main-Lin	1. Straight	1. Concret	1. No Defe	3. Two-Wa	1. Not at In	6. Traffic L	1. Yes - Wo	2. No			3. No	20. Motor V	1. On Roac	No	No	Belted	No	Yes	No	No	No	No	No	No	No	No		NOT_RD	Urban Inte	No	No	Yes	No	5. Hampto	114	114. City o	4-Minor Art	4-Two-Way	Urban	NonVDOT	5	3. City or T	Hampton F	HAMP	R-VA SR00169SB		0.23	253100	68.71	-76.3181	37.0214
172755131	2017	9/29/2017 5:00	2028	20:28	C	C	0	0	0	1	1	0	0	2	1. Rear End	RE	No	1. No Adve	4. Darknes	Night	1. Dry	Dry	1. Main-Lin	1. Straight	2. Blacktop	1. No Defe	3. Two-Wa	1. Not at In	6. Traffic L	1. Yes - Wo	2. No			3. No	20. Motor V	1. On Roac	No	No	Belted	No	No	No	No	No	Yes	No	No	No	No		NOT_RD	Not Interse	No	No	Yes	Yes	5. Hampto	114	114. City o	3-Principal	4-Two-Way	Urban	NonVDOT	5	3. City or T	Hampton F	HAMP	R-VA US00258EB		62.3	253136	259.19	-76.4007	37.03898
180515211	2018	2/18/2018 5:00	1226	12:26	C	C	0	0	0	2	2	0	0	2	2. Angle	ANG	No	1. No Adve	2. Daylight	Day	1. Dry	Dry	9. Within In	1. Straight	2. Blacktop	1. No Defe	3. Two-Wa	4. Four App	3. Traffic S	1. Yes - Wo	2. No			3. No	20. Motor V	1. On Roac	No	No	Belted	No	Yes	No	No	No	No	No	No	No	Yes	25	NOT_RD	VDOT Inter	Yes	No	Yes	No	5. Hampto	114	114. City o	5-Major Co	4-Two-Way	Urban	NonVDOT	5	3. City or T	Hampton F	HAMP	S-VA114PR BIG BETHEL RD		0.82	1073148	41.56	-76.4187	37.02722
172755133	2017	9/29/2017 5:00	2239	22:39	C	C	0	0	0	1	1	0	0	1	9. Fixed Object - Off Road	FOOR	No	1. No Adve	5. Darknes	Night	1. Dry	Dry	1. Main-Lin	5. Hillcrest	2. Blacktop	1. No Defe	1. Two-Wa	1. Not at In	6. Traffic L	1. Yes - Wo	2. No			3. No	14. Ditch	1. On Roac	No	No	Belted	No	No	No	No	No	Yes	No	No	No	No		RD_RIGHT	Not Interse	No	No	Yes	Yes	5. Hampto	114	114. City o	5-Major Co	4-Two-Way	Urban	NonVDOT	5	3. City or T	Hampton F	HAMP	S-VA114PR PINE AVE		0.14			-76.4017	36.99958
231505264	2023	5/26/2023 5:00	827	8:27	C	C	0	0	0	2	2	0	0	2	5. Sideswipe - Opposite Direction	SSO	No	1. No Adve	2. Daylight	Day	1. Dry	Dry	10. Interse	1. Straight	2. Blacktop	1. No Defe	1. Two-Wa	4. Four App	3. Traffic S	1. Yes - Wo	2. No			3. No	20. Motor V	1. On Roac	No	No	Belted	No	No	No	No	No	No	Yes	No	No	Yes	5	NOT_RD	Urban Inte	Yes	No	Yes	No	5. Hampto	114	114. City o	7-Local (J,6)	3-Two-Way	Urban	NonVDOT	5	3. City or T	Hampton F	HAMP	S-VA114NP ORCUTT AVE		0.14	253130	97.73	-76.4353	37.02354
182985348	2018	10/24/2018 5:00	1250	12:50	C	C	0	0	0	3	3	0	0	2	2. Angle	ANG	No	1. No Adve	2. Daylight	Day	1. Dry	Dry	9. Within In	1. Straight	2. Blacktop	1. No Defe	3. Two-Wa	4. Four App	3. Traffic S	1. Yes - Wo	2. No			3. No	20. Motor V	1. On Roac	No	No	Belted	No	No	No	No	No	No	No	No	No	No		NOT_RD	VDOT Inter	No	No	Yes	No	5. Hampto	114	114. City o	5-Major Co	4-Two-Way	Urban	NonVDOT	5	3. City or T	Hampton F	HAMP	S-VA114PR BIG BETHEL RD		0.82	1073148	42.6	-76.4187	37.02724
231355235	2023	5/13/2023 5:00	1330	13:30	C	C	0	0	0	1	1	0	0	2	1. Rear End	RE	No	1. No Adve	2. Daylight	Day	1. Dry	Dry	10. Interse	1. Straight	1. Concret	1. No Defe	2. Two-Wa	4. Four App	3. Traffic S	1. Yes - Wo	2. No			3. No	20. Motor V	1. On Roac	No	No	Belted	No	No	No	No	No	Yes	No	No	No	No		NOT_RD	Urban Inte	No	No	Yes	No	5. Hampto	114	114. City o	4-Minor Art	4-Two-Way	Urban	NonVDOT	5	3. City or T	Hampton F	HAMP	R-VA SR00169SB		0.23	253100	48.45	-76.3182	37.02137
172755371	2017	9/29/2017 5:00	2350	23:50	O	PDO	0	0	0	0	0	0	0	1	9. Fixed Object - Off Road	FOOR	No	1. No Adve	4. Darknes	Night	1. Dry	Dry	7. Other lo	1. Straight	2. Blacktop	1. No Defe	2. Two-Wa	4. Four App	3. Traffic S	1. Yes - Wo	2. No			3. No	3. Utility P	1. On Roac	No	No	Belted	No	Yes	No	No	No	No	No	No	No	Yes	35	NOT_RD	VDOT Inter	No	No	Yes	Yes	5. Hampto	114	114. City o	7-Local (J,6)	3-Two-Way	Urban	NonVDOT	5	3. City or T	Hampton F	HAMP	S-VA114PR EXECUTIVE DR		0.91	1083997	87.52	-76.3988	37.05576
172755372	2017	9/10/2017 5:00	2220	22:20	O	PDO	0	0	0	0	0	0	0	2	16. Other	OTHR	No	1. No Adve	5. Darknes	Night	1. Dry	Dry	10. Interse	1. Straight	2. Blacktop	1. No Defe	2. Two-Wa	3. Three Ap	4. Stop Sig	1. Yes - Wo	2. No			3. No	27. Other	1. On Roac	No	No	Belted	No	No	No	No	No	No	No	No	No	No		NOT_RD	Urban Inte	No	No	Yes	Yes	5. Hampto	114	114. City o	7-Local (J,6)	3-Two-Way	Urban	NonVDOT	5	3. City or T	Hampton F	HAMP	S-VA114PR LOMBARD ST		0.14			-76.3838	37.00589
172755415	2017	9/30/2017 5:00	1944	19:44	O	PDO	0	0	0	0	0	0	0	2	4. Sideswipe - Same Direction	SSS	No	1. No Adve	4. Darknes	Night	1. Dry	Dry	8. Non-Inte	1. Straight	1. Concret	1. No Defe	4. One-Wa	1. Not at In	6. Traffic L	1. Yes - Wo	2. No			3. No	20. Motor V	1. On Roac	No	No	Belted	No	No	No	No	No	Yes	No	No	No	No		NOT_RD	Not Interse	No	No	Yes	Yes	5. Hampto	114	114. City o	1-Interstat	4-Two-Way	Urban	VDOT Inte	5	1. State Hw	Hampton F	HAMP	R-VA IS00064WB		271			-76.3039	36.98615
172765102	2017	10/2/2017 5:00	915	9:15	O	PDO	0	0	0	0	0	0	0	2	1. Rear End	RE	No	1. No Adve	2. Daylight	Day	1. Dry	Dry	1. Main-Lin	1. Straight	2. Blacktop	1. No Defe	2. Two-Wa	1. Not at In	6. Traffic L	1. Yes - Wo	2. No			3. No	20. Motor V	1. On Roac	No	No	Belted	No	Yes	No	No	No	No	No	No	No	No		NOT_RD	Urban Inte	No	No	Yes	No	5. Hampto	114	114. City o	7-Local (J,6)	3-Two-Way	Urban	NonVDOT	5	3. City or T	Hampton F	HAMP	S-VA114PR TODDS LN		2.76	253136	150.89	-76.4019	37.03907
221105168	2022	1/19/2022 5:00	2216	22:16	C	C	0	0	0	1	1	0	0	2	4. Sideswipe - Same Direction	SSS	No	1. No Adve	4. Darknes	Night	1. Dry	Dry	10. Interse	1. Straight	2. Blacktop	1. No Defe	3. Two-Wa	4. Four App	3. Traffic S	1. Yes - Wo	2. No			3. No	20. Motor V	1. On Roac	No	No	Belted	No	No	No	No	No	No	No	No	No	No		NOT_RD	Urban Inte	No	Yes	Yes	Yes	5. Hampto	114	114. City o	3-Principal	4-Two-Way	Urban	NonVDOT	5	3. City or T	Hampton F	HAMP	R-VA SR00134EB		5.06	1080512	50.67	-76.3953	37.08645
222375404	2022	7/13/2022 5:00	1211	12:11	A	A	0	2	0	0	2	0	0	2	2. Angle	ANG	No	1. No Adve	2. Daylight	Day	1. Dry	Dry	9. Within In	1. Straight	2. Blacktop	1. No Defe	3. Two-Wa	4. Four App	3. Traffic S	1. Yes - Wo	2. No			3. No	20. Motor V	1. On Roac	No	No	Belted	No	No	No	No	No	No	No	No	No	No		NOT_RD	Urban Inte	Yes	No	Yes	No	5. Hampto	114	114. City o	3-Principal	4-Two-Way	Urban	NonVDOT	5	3. City or T	Hampton F	HAMP	R-VA SR00134WB		5.06	1080512	67.73	-76.3951	37.08651
172765308	2017	10/3/2017 5:00	1358	13:58	O	PDO	0	0	0	0	0	0	0	2	2. Angle	ANG	No	1. No Adve	2. Daylight	Day	1. Dry	Dry	1. Main-Lin	1. Straight	2. Blacktop	1. No Defe	1. Two-Wa	1. Not at In	1. No Traffi	6. No Traffi	2. No			3. No	20. Motor V	1. On Roac	No	No	Belted	No	No	No	No	No	No	No	No	No	No		NOT_RD	Not Interse	No	No	Yes	No	5. Hampto	114	114. City of Hampton			Urban	NonVDOT	5	3. City or T	Hampton F	HAMP	U-VA114SC99999UK					-76.4219	37.0633
172775105	2017	9/12/2017 5:00	1415	14:15	C	C	0	0	0	1	1	0	1	1	16. Other	OTHR	Pedestrian	1. No Adve	2. Daylight	Day	1. Dry	Dry	10. Interse	1. Straight	2. Blacktop	1. No Defe	1. Two-Wa	3. Three Ap	1. No Traffi	6. No Traffi	2. No			3. No	10. Other	1. On Roac	No	No	Belted	No	Yes	No	No	No	Yes	Yes	No	Yes	No		NOT_RD	Urban Inte	No	No	Yes	No	5. Hampto	114	114. City o	7-Local (J,6)	3-Two-Way	Urban	NonVDOT	5	3. City or T	Hampton F	HAMP	S-VA114PR GILBERT ST E		0.24			-76.3437	37.0513
223065488	2022	10/15/2022 5:00	952	9:52	O	PDO	0	0	0	0	0	0	0	2	2. Angle	ANG	No	1. No Adve	2. Daylight	Day	1. Dry	Dry	9. Within In	1. Straight	2. Blacktop	1. No Defe	3. Two-Wa	4. Four App	3. Traffic S	1. Yes - Wo	2. No			3. No	20. Motor V	1. On Roac	No	No	Belted	No	No	No	No	No	No	No	No	No	No		NOT_RD	Urban Inte	No	No	Yes	No	5. Hampto	114	114. City o	3-Principal	4-Two-Way	Urban	NonVDOT	5	3. City or T	Hampton F	HAMP	R-VA SR00134EB		5.06	1080512	50.67	-76.3953	37.08645
172775107	2017	10/2/2017 5:00	1130	11:30	O	PDO	0	0	0	0	0	0	0	1	9. Fixed Object - Off Road	FOOR	No	1. No Adve	2. Daylight	Day	1. Dry	Dry	8. Non-Inte	2. Curve - L	2. Blacktop	1. No Defe	1. Two-Wa	1. Not at In	6. Traffic L	1. Yes - Wo	2. No			3. No	13. Curb	1. On Roac	No	No	Belted	No	No	No	No	No	Yes	No	No	No	No		RD_LEFT	Not Interse	No	No	Yes	No	5. Hampto	114	114. City o	7-Local (J,6)	3-Two-Way	Urban	NonVDOT	5	3. City or T	Hampton F	HAMP	S-VA114PR IRELAND ST		0.34			-76.3176	37.033
220265223	2021	12/10/2021 5:00	1650	16:50	A	A	0	1	0	0	1	0	0	2	1. Rear End	RE	No	1. No Adve	4. Darknes	Night	1. Dry	Dry	10. Interse	1. Straight	2. Blacktop	1. No Defe	2. Two-Wa	4. Four App	3. Traffic S	1. Yes - Wo	2. No			3. No	20. Motor V	1. On Roac	No	No	Belted	No	No	No	No	No	Yes	No	No	No	No		NOT_RD	Urban Inte	No	No	Yes	Yes	5. Hampto	114	114. City o	4-Minor Art	4-Two-Way	Urban	NonVDOT	5	3. City or T	Hampton F	HAMP	R-VA SR00415WB		0.02	253136	89.15	-76.4013	37.0387
172775123	2017	10/3/2017 5:00	754	7:54	O	PDO	0	0	0	0	0	0	0	2	1. Rear End	RE	No	1. No Adve	2. Daylight	Day	1. Dry	Dry	1. Main-Lin	1. Straight	2. Blacktop	1. No Defe	3. Two-Wa	1. Not at In	6. Traffic L	1. Yes - Wo	2. No			3. No	20. Motor V	1. On Roac	No	No	Belted	No	Yes	No	No	No	No	No	No	No	No		NOT_RD	Not Interse	Yes	No	Yes	No	5. Hampto	114	114. City o	3-Principal	4-Two-Way	Urban	NonVDOT	5	3. City or T	Hampton F	HAMP	S-VA114PR HAMPTON ROADS CENTER PKWY		0.88			-76.4331	37.06132
221385258	2022	5/16/2022 5:00	1852	18:52	O	PDO	0	0	0	0	0	0	0	2	1. Rear End	RE	No	1. No Adve	2. Daylight	Day	1. Dry	Dry	1. Main-Lin	1. Straight	2. Blacktop	1. No Defe	2. Two-Wa	4. Four App	3. Traffic S	1. Yes - Wo	2. No			3. No	20. Motor V	1. On Roac	No	No	Belted	No	No	No	No	No	No	No	No	No	No		NOT_RD	Urban Inte	No	No	Yes	No	5. Hampto	114	114. City o	4-Minor Art	4-Two-Way	Urban	NonVDOT	5	3. City or T	Hampton F	HAMP	R-VA SR00415WB		0.02	253136	115.48	-76.4012	37.03867
172775135	2017	10/3/2017 5:00	1130	11:30	C	C	0	0	0	1	1	0	0	2	2. Angle	ANG	No	1. No Adve	2. Daylight	Day	1. Dry	Dry	9. Within In	1. Straight	2. Blacktop	1. No Defe	3. Two-Wa	4. Four App	3. Traffic S	1. Yes - Wo	2. No			3. No	20. Motor V	1. On Roac	No	No	Belted	No	No	No	No	No	Yes	No	No	No	No		NOT_RD	Urban Inte	No	No	Yes	No	5. Hampto	114	114. City o	5-Major Co	4-Two-Way	Urban	NonVDOT	5	3. City or T	Hampton F	HAMP	R-VA SR00351EB		1.86	253178	38.23	-76.4026	37.00137
242005226	2024	6/25/2024 5:00	2030	20:30	O	PDO	0	0	0	0	0	0	0	2	1. Rear End	RE	No	1. No Adve	3. Dusk	Day	1. Dry	Dry	10. Interse	1. Straight	2. Blacktop	1. No Defe	2. Two-Wa	4. Four App	3. Traffic S	1. Yes - Wo	2. No			3. No	20. Motor V	1. On Roac	No	No	Belted	No	No	No	No	No	No	No	No	No	No		NOT_RD	Urban Inte	No	No	Yes	No	5. Hampto	114	114. City o	4-Minor Art	4-Two-Way	Urban	NonVDOT	5	3. City or T	Hampton F	HAMP	R-VA SR00169SB		0.23	253100	48.45	-76.3182	37.02137
172785093	2017	10/4/2017 5:00	2100	21:00	O	PDO	0	0	0	0	0	0	0	1	9. Fixed Object - Off Road	FOOR	No	1. No Adve	4. Darknes	Night	1. Dry	Dry	1. Main-Lin	1. Straight	2. Blacktop	1. No Defe	1. Two-Wa	1. Not at In	1. No Traffi	6. No Traffi	2. No			3. No	18. Mailbo	4. Roadsid	No	No	Belted	No	No	No	No	No	Yes	No	No	No	No		RD_UNKN	Not Interse	No	No	Yes	Yes	5. Hampto	114	114. City o	7-Local (J,6)	3-Two-Way	Urban	NonVDOT	5	3. City or T	Hampton F	HAMP	S-VA114PR HALL RD		0.56			-76.29	37.06565
213025181	2021	10/24/2021 5:00	525	5:25	C	C	0	0	0	3	3	0	0	2	1. Rear End	RE	No	1. No Adve	4. Darknes	Night	1. Dry	Dry	1. Main-Lin	1. Straight	2. Blacktop	1. No Defe	3. Two-Wa	1. Not at In	6. Traffic L	1. Yes - Wo	2. No			3. No	20. Motor V	1. On Roac	Yes	No	Belted	No	No	No	No	No	No	No	No	No	No		NOT_RD	Not Interse	Yes	No	Yes	Yes	5. Hampto	114	114. City o	3-Principal	4-Two-Way	Urban	NonVDOT	5	3. City or T	Hampton F	HAMP	S-VA114PR ARMISTEAD AVE N		2.33	253388	396.45	-76.3773	37.0467
243185137	2024	11/12/2024 5:00	736	7:36	C	C	0	0	0	2	2	0	0	2	2. Angle	ANG	No	1. No Adve	2. Daylight	Day	1. Dry	Dry	9. Within In	1. Straight	2. Blacktop	1. No Defe	1. Two-Wa	4. Four App	3. Traffic S	1. Yes - Wo	2. No			3. No	20. Motor V	1. On Roac	No	No	Belted	No	No	No	No	No	No	No	No	No	No		NOT_RD	Urban Inte	No	Yes	Yes	No	5. Hampto	114	114. City o	4-Minor Art	4-Two-Way	Urban	NonVDOT	5	3. City or T	Hampton F	HAMP	R-VA SR00169SB		0.23	253100	43.44	-76.3182	37.02136
172785127	2017	10/1/2017 5:00	1515	15:15	A	A	0	1	0	0	1	0	1	1	12. Ped	PED	Pedestrian	1. No Adve	2. Daylight	Day	1. Dry	Dry	1. Main-Lin	1. Straight	2. Blacktop	1. No Defe	1. Two-Wa	1. Not at In	1. No Traffi	6. No Traffi	2. No			3. No	19. Ped	1. On Roac	No	No	Belted	No	No	No	No	No	No	No	No	Yes	No		NOT_RD	Not Interse	No	No	Yes	No	5. Hampto	114	114. City o	7-Local (J,6)	3-Two-Way	Urban	NonVDOT	5	3. City or T	Hampton F	HAMP	S-VA114PR NEWTON RD		0.81			-76.3088	37.0503
172785200	2017	10/3/2017 5:00	1800	18:00	B	B	0	0	1	0	1	0	0	2	2. Angle	ANG	No	1. No Adve	2. Daylight	Day	1. Dry	Dry	8. Non-Inte	1. Straight	1. Concret	1. No Defe	3. Two-Wa	1. Not at In	6. Traffic L	1. Yes - Wo	2. No			3. No	20. Motor V	1. On Roac	Yes	No	Belted	No	No	No	No	No	No	No	No	No	Yes	5	NOT_RD	Not Interse	No	No	Yes	No	5. Hampto	114	114. City o	1-Interstat	4-Two-Way	Urban	VDOT Inte	5	1. State Hw	Hampton F	HAMP	R-VA IS00064EB		263.16			-76.4015	37.04652
172795123	2017	9/21/2017 5:00	1716	17:16	C	C	0	0	0	1	1	0	0	2	1. Rear End	RE	No	1. No Adve	2. Daylight	Day	1. Dry	Dry	1. Main-Lin	1. Straight	2. Blacktop	1. No Defe	1. Two-Wa	1. Not at In	1. No Traffi	1. Yes - Wo	2. No			3. No	6. Parked V	2. Shoulde	No	No	Belted	No	No	No	No	No	No	No	No	No	Yes	10	NOT_RD	Not Interse	No	No	Yes	No	5. Hampto	114	114. City o	7-Local (J,6)	3-Two-Way	Urban	NonVDOT	5	3. City or T	Hampton F	HAMP	S-VA114PR WESTFIELD PL		0.04			-76.3922	37.00208
172795125	2017	10/5/2017 5:00	210	2:10	O	PDO	0	0	0	0	0	0	0	2	15. Backed Into	BI	No	1. No Adve	4. Darknes	Night	1. Dry	Dry	8. Non-Inte	1. Straight	2. Blacktop	1. No Defe	2. Two-Wa	1. Not at In	6. Traffic L	1. Yes - Wo	2. No			3. No	20. Motor V	1. On Roac	No	No	Belted	No	No	No	No	No	No	No	No	No	No		NOT_RD	Urban Inte	No	No	Yes	Yes	5. Hampto	114	114. City o	7-Local (J,6)	3-Two-Way	Urban	NonVDOT	5	3. City or T	Hampton F	HAMP	S-VA114PR CUNNINGHAM DR		0.04	253078	160.43	-76.381	37.04274
172795126	2017	10/5/2017 5:00	620	6:20	O	PDO	0	0	0	0	0	0	0	2	4. Sideswipe - Same Direction	SSS	No	1. No Adve	1. Dawn	Day	1. Dry	Dry	5. On Entra	1. Straight	2. Blacktop	1. No Defe	3. Two-Wa	1. Not at In	6. Traffic L	1. Yes - Wo	2. No			3. No	20. Motor V	1. On Roac	No	No	Belted	No	No	No	No	No	No	No	No	No	No		NOT_RD	Not Interse	No	No	Yes	No	5. Hampto	114	114. City o	3-Principal	4-Two-Way	Urban	NonVDOT	5	3. City or T	Hampton F	HAMP	R-VA US00258WB		62.58			-76.3961	37.04013
230725188	2023	3/11/2023 5:00	2216	22:16	C	C	0	0	0	2	2	0	0	2	2. Angle	ANG	No	1. No Adve	4. Darknes	Night	1. Dry	Dry	9. Within In	1. Straight	2. Blacktop	1. No Defe	2. Two-Wa	4. Four App	3. Traffic S	1. Yes - Wo	2. No			3. No	20. Motor V	1. On Roac	No	No	Belted	No	No	No	No	No	Yes	No	No	No	No		NOT_RD	Urban Inte	No	Yes	Yes	Yes	5. Hampto	114	114. City o	3-Principal	4-Two-Way	Urban	NonVDOT	5	3. City or T	Hampton F	HAMP	R-VA SR00134EB		5.06	1080512	56.66	-76.3953	37.08644
172795128	2017	10/5/2017 5:00	1507	15:07	O	PDO	0	0	0	0	0	0	0	2	1. Rear End	RE	No	1. No Adve	2. Daylight	Day	1. Dry	Dry	1. Main-Lin	1. Straight	1. Concret	1. No Defe	3. Two-Wa	1. Not at In	1. No Traffi	6. No Traffi	2. No			3. No	20. Motor V	1. On Roac	No	No	Belted	No	No	No	No	No	No	No	No	No	No		NOT_RD	Urban Inte	No	No	Yes	No	5. Hampto	114	114. City o	3-Principal	4-Two-Way	Urban	NonVDOT	5	3. City or T	Hampton F	HAMP	R-VA US00258WB		59.82	253129	124.78	-76.4392	37.02204
172795129	2017	10/5/2017 5:00	1515	15:15	O	PDO	0	0	0	0	0	0	0	2	2. Angle	ANG	No	1. No Adve	2. Daylight	Day	1. Dry	Dry	9. Within In	1. Straight	1. Concret	1. No Defe	3. Two-Wa	4. Four App	3. Traffic S	1. Yes - Wo	2. No			3. No	20. Motor V	1. On Roac	No	No	Belted	No	No	No	No	No	Yes	No	No	No	No		NOT_RD	Urban Inte	No	No	Yes	No	5. Hampto	114	114. City o	3-Principal	4-Two-Way	Urban	NonVDOT	5	3. City or T	Hampton F	HAMP	R-VA US00258WB		59.79	253129	67.16	-76.4397	37.02183
172795130	2017	10/5/2017 5:00	1325	13:25	O	PDO	0	0	0	0	0	0	0	2	1. Rear End	RE	No	1. No Adve	2. Daylight	Day	1. Dry	Dry	1. Main-Lin	1. Straight	2. Blacktop	1. No Defe	3. Two-Wa	1. Not at In	3. Traffic S	1. Yes - Wo	2. No			3. No	20. Motor V	1. On Roac	No	No	Belted	No	No	No	No	No	No	No	No	No	No		NOT_RD	Not Interse	No	Yes	Yes	No	5. Hampto	114	114. City o	3-Principal	4-Two-Way	Urban	NonVDOT	5	3. City or T	Hampton F	HAMP	R-VA US00258EB		60.97	253133	294.55	-76.4219	37.03056
243625155	2024	12/20/2024 5:00	1705	17:05	C	C	0	0	0	2	2	0	0	2	1. Rear End	RE	No	1. No Adve	4. Darknes	Night	1. Dry	Dry	10. Interse	1. Straight	2. Blacktop	1. No Defe	1. Two-Wa	3. Three Ap	6. Traffic L	1. Yes - Wo	2. No			3. No	6. Parked V	1. On Roac	No	No	Unbelted	No	No	Yes	No	No	No	No	No	No	No		NOT_RD	Urban Inte	No	No	Yes	Yes	5. Hampto	114	114. City o	4-Minor Art	4-Two-Way	Urban	NonVDOT	5	3. City or T	Hampton F	HAMP	R-VA SR00152EB		1.8	253057	66.98	-76.4349	37.04301
172795145	2017	10/1/2017 5:00	646	6:46	B	B	0	0	1	0	1	0	0	1	9. Fixed Object - Off Road	FOOR	No	1. No Adve	2. Daylight	Day	1. Dry	Dry	8. Non-Inte	5. Hillcrest	1. Concret	1. No Defe	3. Two-Wa	1. Not at In	6. Traffic L	1. Yes - Wo	2. No			3. No	11. Jersey	2. Shoulde	No	No	Belted	No	No	No	No	No	No	No	No	No	No		RD_LEFT	Not Interse	No	No	Yes	No	5. Hampto	114	114. City o	1-Interstat	4-Two-Way	Urban	VDOT Inte	5	1. State Hw	Hampton F	HAMP	R-VA IS00064EB		267.53			-76.3325	37.02753
183175240	2018	11/10/2018 5:00	427	4:27	O	PDO	0	0	0	0	0	0	0	1	9. Fixed Object - Off Road	FOOR	No	5. Rain	5. Darknes	Night	2. Wet	Wet	1. Main-Lin	1. Straight	2. Blacktop	1. No Defe	2. Two-Wa	2. Two App	1. No Traffi	6. No Traffi	2. No			3. No	3. Utility P	2. Shoulde	No	No	Belted	No	No	No	No	No	Yes	No	No	No	No		RD_RIGHT	Not Interse	No	No	Yes	Yes	5. Hampto	114	114. City o	3-Principal	4-Two-Way	Urban	NonVDOT	5	3. City or T	Hampton F	HAMP	S-VA114PR ARMISTEAD AVE N		2.34	253388	364.3	-76.3773	37.04679
172795162	2017	10/5/2017 5:00	1718	17:18	O	PDO	0	0	0	0	0	0	0	2	2. Angle	ANG	No	1. No Adve	2. Daylight	Day	1. Dry	Dry	9. Within In	1. Straight	1. Concret	1. No Defe	3. Two-Wa	4. Four App	3. Traffic S	1. Yes - Wo	2. No			3. No	20. Motor V	1. On Roac	No	No	Belted	No	No	No	No	No	No	No	No	No	No		NOT_RD	Urban Inte	Yes	No	Yes	No	5. Hampto	114	114. City o	4-Minor Art	3-Two-Way	Urban	NonVDOT	5	3. City or T	Hampton F	HAMP	R-VA SR00351WB		3.04	253177	26.3	-76.3849	37.01308
183255107	2018	11/19/2018 5:00	740	7:40	C	C	0	0	0	1	1	0	0	2	1. Rear End	RE	No	1. No Adve	2. Daylight	Day	1. Dry	Dry	9. Within In	1. Straight	2. Blacktop	1. No Defe	1. Two-Wa	4. Four App	3. Traffic S	1. Yes - Wo	2. No			3. No	20. Motor V	1. On Roac	No	No	Belted	No	No	No	No	No	Yes	No	No	No	No		NOT_RD	Urban Inte	No	No	Yes	No	5. Hampto	114	114. City o	4-Minor Art	4-Two-Way	Urban	NonVDOT	5	3. City or T	Hampton F	HAMP	S-VA114PR LASALLE AVE		0.94	253045	61.89	-76.3611	37.0166
172795192	2017	9/25/2017 5:00	1713	17:13	C	C	0	0	0	1	1	0	0	3	1. Rear End	RE	No	1. No Adve	2. Daylight	Day	1. Dry	Dry	1. Main-Lin	1. Straight	2. Blacktop	1. No Defe	2. Two-Wa	1. Not at In	3. Traffic S	1. Yes - Wo	2. No			3. No	20. Motor V	1. On Roac	No	No	Belted	No	No	No	No	No	Yes	No	No	No	No		NOT_RD	Urban Inte	No	No	Yes	No	5. Hampto	114	114. City o	3-Principal	4-Two-Way	Urban	NonVDOT	5	3. City or T	Hampton F	HAMP	R-VA US00258WB		66.31	1080039	109.91	-76.3305	37.03975
172795203	2017	9/26/2017 5:00	1430	14:30	O	PDO	0	0	0	0	0	0	0	2	2. Angle	ANG	No	5. Rain	2. Daylight	Day	2. Wet	Wet	1. Main-Lin	10. On/Off	2. Blacktop	1. No Defe	2. Two-Wa	1. Not at In	6. Traffic L	1. Yes - Wo	2. No			3. No	8. Sign, Tra	1. On Roac	No	No	Belted	No	No	No	No	No	No	No	No	No	No		NOT_RD	VDOT Inter	No	No	Yes	No	5. Hampto	114	114. City o	4-Minor Art	3-Two-Way	Urban	NonVDOT	5	3. City or T	Hampton F	HAMP	S-VA114NP RIP RAP RD		0.49	253415	106.87	-76.3535	37.03419
230765073	2023	3/16/2023 5:00	1739	17:39	C	C	0	0	0	1	1	0	0	2	1. Rear End	RE	No	1. No Adve	2. Daylight	Day	1. Dry	Dry	1. Main-Lin	1. Straight	2. Blacktop	1. No Defe	2. Two-Wa	1. Not at In	6. Traffic L	1. Yes - Wo	2. No			3. No	20. Motor V	1. On Roac	No	No	Belted	No	Yes	No	No	No	No	No	No	No	No		NOT_RD	Urban Inte	No	No	Yes	No	5. Hampto	114	114. City o	3-Principal	4-Two-Way	Urban	NonVDOT	5	3. City or T	Hampton F	HAMP	S-VA114NP WOODLAND RD		0.19	1062041	395.72	-76.3262	37.02418
172805071	2017	10/6/2017 5:00	1918	19:18	C	C	0	0	0	1	1	0	0	3	1. Rear End	RE	No	1. No Adve	5. Darknes	Night	1. Dry	Dry	1. Main-Lin	1. Straight	2. Blacktop	1. No Defe	1. Two-Wa	1. Not at In	6. Traffic L	1. Yes - Wo	2. No			3. No	20. Motor V	1. On Roac	No	No	Belted	No	No	No	No	No	Yes	No	No	No	No		NOT_RD	Not Interse	No	No	Yes	Yes	5. Hampto	114	114. City o	4-Minor Art	3-Two-Way	Urban	NonVDOT	5	3. City or T	Hampton F	HAMP	R-VA SR00172NB		1.95	1091342	170.04	-76.3928	37.09458
172805123	2017	9/27/2017 5:00	731	7:31	C	C	0	0	0	2	2	0	0	2	1. Rear End	RE	No	5. Rain	2. Daylight	Day	2. Wet	Wet	2. Accelera	1. Straight	2. Blacktop	1. No Defe	1. Two-Wa	1. Not at In	1. No Traffi	6. No Traffi	2. No			3. No	20. Motor V	1. On Roac	No	No	Belted	No	No	No	No	No	No	No	No	No	No		NOT_RD	Not Interse	No	No	Yes	No	5. Hampto	114	114. City o	4-Minor Art	3-Two-Way	Urban	NonVDOT	5	3. City or T	Hampton F	HAMP	R-VA SR00278NB		1.61	746584	48.43	-76.3485	37.06645
182225081	2018	8/9/2018 5:00	1715	17:15	O	PDO	0	0	0	0	0	0	0	2	1. Rear End	RE	No	1. No Adve	2. Daylight	Day	1. Dry	Dry	9. Within In	1. Straight	2. Blacktop	1. No Defe	3. Two-Wa	1. Not at In	6. Traffic L	1. Yes - Wo	2. No			3. No	20. Motor V	1. On Roac	No	No	Belted	No	No	No	No	No	No	No	No	No	No		NOT_RD	VDOT Inter	No	Yes	Yes	No	5. Hampto	114	114. City o	3-Principal	4-Two-Way	Urban	NonVDOT	5	3. City or T	Hampton F	HAMP	S-VA114NP ARMISTEAD AVE N		2.37	253388	212.75	-76.3775	37.0472
222725133	2022	9/28/2022 5:00	1949	19:49	O	PDO	0	0	0	0	0	0	0	2	1. Rear End	RE	No	1. No Adve	4. Darknes	Night	1. Dry	Dry	1. Main-Lin	1. Straight	2. Blacktop	1. No Defe	2. Two-Wa	4. Four App	3. Traffic S	1. Yes - Wo	2. No			3. No	20. Motor V	1. On Roac	No	No	Belted	No	No	No	No	No	No	No	No	No	No		NOT_RD	Urban Inte	Yes	No	Yes	Yes	5. Hampto	114	114. City o	4-Minor Art	3-Two-Way	Urban	NonVDOT	5	3. City or T	Hampton F	HAMP	R-VA SR00415WB		0.02	253136	99.64	-76.4012	37.03869
182255109	2018	7/28/2018 5:00	1121	11:21	C	C	0	0	0	2	2	0	0	2	1. Rear End	RE	No	1. No Adve	2. Daylight	Day	1. Dry	Dry	9. Within In	1. Straight	2. Blacktop	1. No Defe	1. Two-Wa	3. Three Ap	6. Traffic L	1. Yes - Wo	2. No			3. No	20. Motor V	1. On Roac	No	No	Belted	No	Yes	No	No	No	No	Yes	No	No	No		NOT_RD	Urban Inte	No	No	Yes	No	5. Hampto	114	114. City o	5-Major Co	3-Two-Way	Urban	NonVDOT	5	3. City or T	Hampton F	HAMP	S-VA114NP BRIARFIELD RD		0.23			-76.4139	37.01513
172805267	2017	9/20/2017 5:00	1614	16:14	O	PDO	0	0	0	0	0	0	0	2	1. Rear End	RE	No	1. No Adve	2. Daylight	Day	1. Dry	Dry	8. Non-Inte	1. Straight	1. Concret	1. No Defe	3. Two-Wa	1. Not at In	6. Traffic L	1. Yes - Wo	2. No			3. No	20. Motor V	1. On Roac	No	No	Belted	No	No	No	No	No	No	No	No	No	No		NOT_RD	Not Interse	No	No	Yes	No	5. Hampto	114	114. City o	1-Interstat	4-Two-Way	Urban	VDOT Inte	5	1. State Hw	Hampton F	HAMP	R-VA IS00664WB		1.4			-76.3852	37.01705
172805271	2017	9/28/2017 5:00	746	7:46	A	A	0	1	0	0	1	0	0	2	1. Rear End	RE	No	1. No Adve	2. Daylight	Day	1. Dry	Dry	8. Non-Inte	1. Straight	1. Concret	1. No Defe	3. Two-Wa	1. Not at In	6. Traffic L	1. Yes - Wo	2. No			3. No	20. Motor V	1. On Roac	No	No	Belted	No	No	No	No	No	No	No	No	No	No		NOT_RD	Not Interse	No	No	Yes	No	5. Hampto	114	114. City o	1-Interstat	4-Two-Way	Urban	VDOT Inte	5	1. State Hw	Hampton F	HAMP	R-VA IS00664WB		260			-76.445	37.07625
172815319	2017	10/7/2017 5:00	1915	19:15	O	PDO	0	0	0	0	0	0	0	3	4. Sideswipe - Same Direction	SSS	No	1. No Adve	4. Darknes	Night	1. Dry	Dry	8. Non-Inte	1. Straight	1. Concret	1. No Defe	3. Two-Wa	1. Not at In	6. Traffic L	1. Yes - Wo	2. No			3. No	20. Motor V	1. On Roac	No	No	Belted	No	Yes	Yes	No	No	No	No	No	No	Yes	5	NOT_RD	Not Interse	Yes	No	Yes	Yes	5. Hampto	114	114. City o	1-Interstat	4-Two-Way	Urban	VDOT Inte	5	1. State Hw	Hampton F	HAMP	R-VA IS00064EB		264.13			-76.3904	37.03665
172825116	2017	9/20/2017 5:00	834	8:34	A	A	0	1	0	0	1	0	0	2	1. Rear End	RE	Bike	1. No Adve	2. Daylight	Day	1. Dry	Dry	1. Main-Lin	2. Curve - L	2. Blacktop	1. No Defe	1. Two-Wa	1. Not at In	1. No Traffi	6. No Traffi	2. No			3. No	22. Bicycle	1. On Roac	No	No	Belted	Yes	Yes	No	No	No	No	No	No	No	No		NOT_RD	Not Interse	No	No	Yes	No	5. Hampto	114	114. City o	7-Local (J,6)	3-Two-Way	Urban	NonVDOT	5	3. City or T	Hampton F	HAMP	S-VA114PR MOHAWK DR		0.35			-76.3329	37.04672
172825129	2017	10/7/2017 5:00	838	8:38	C	C	0	0	0	1	1	0	0	2	2. Angle	ANG	No	1. No Adve	2. Daylight	Day	1. Dry	Dry	8. Non-Inte	1. Straight	2. Blacktop	1. No Defe	1. Two-Wa	1. Not at In	1. No Traffi	6. No Traffi	2. No			3. No	6. Parked V	4. Roadsid	No	No	Belted	No	No	No	Yes	No	No	No	No	No	No		RD_UNKN	Not Interse	No	No	Yes	No	5. Hampto	114	114. City o	7-Local (J,6)	3-Two-Way	Urban	NonVDOT	5	3. City or T	Hampton F	HAMP	S-VA114PR SHATTO DR		0.39			-76.3855	36.99579
172825130	2017	10/6/2017 5:00	1440	14:40	O	PDO	0	0	0	0	0	0	0	2	6. Fixed Object in Road	FOIR	No	1. No Adve	2. Daylight	Day	1. Dry	Dry	1. Main-Lin	1. Straight	2. Blacktop	1. No Defe	1. Two-Wa	1. Not at In	1. No Traffi	6. No Traffi	2. No			3. No	6. Parked V	1. On Roac	Yes	No	Belted	No	No	No	No	No	No	No	No	No	No		RD_UNKN	Not Interse	No	No	Yes	No	5. Hampto	114	114. City o	7-Local (J,6)	3-Two-Way	Urban	NonVDOT	5	3. City or T	Hampton F	HAMP	S-VA114PR KENAN CT		0.08			-76.4247	37.075
172825133	2017	10/6/2017 5:00	1512	15:12	C	C	0	0	0	2	2	0	0	2	1. Rear End	RE	No	1. No Adve	2. Daylight	Day	1. Dry	Dry	9. Within In	1. Straight	2. Blacktop	1. No Defe	2. Two-Wa	4. Four App	3. Traffic S	1. Yes - Wo	2. No			3. No	20. Motor V	1. On Roac	No	No	Belted	No	No	No	No	No	No	Yes	No	No	No		NOT_RD	Urban Inte	No	No	Yes	No	5. Hampto	114	114. City o	3-Principal	4-Two-Way	Urban	NonVDOT	5	3. City or T	Hampton F	HAMP	R-VA US00258WB		64.72	253143	108.08	-76.3582	37.04379
250425029	2025	2/9/2025 5:00	1248	12:48	C	C	0	0	0	2	2	0	0	2	1. Rear End	RE	No	1. No Adve	2. Daylight	Day	1. Dry	Dry	10. Interse	1. Straight	2. Blacktop	1. No Defe	3. Two-Wa	4. Four App	3. Traffic S	1. Yes - Wo	2. No			3. No	20. Motor V	1. On Roac	No	No	Belted	No	No	No	No	No	No	No	No	No	No		NOT_RD	Urban Inte	No	No	Yes	No	5. Hampto	114	114. City o	4-Minor Art	4-Two-Way	Urban	NonVDOT	5	3. City or T	Hampton F	HAMP	R-VA SR00169SB		0.23	253100	58.55	-76.3181	37.02139
172825160	2017	10/7/2017 5:00	2328	23:28	A	A	0	1	0	0	1	0	0	2	2. Angle	ANG	No	1. No Adve	4. Darknes	Night	1. Dry	Dry	9. Within In	1. Straight	2. Blacktop	1. No Defe	3. Two-Wa	4. Four App	1. No Traffi	6. No Traffi	2. No			3. No	20. Motor V	1. On Roac	No	No	Belted	No	No	No	No	No	No	No	No	No	No		NOT_RD	Urban Inte	No	Yes	Yes	Yes	5. Hampto	114	114. City o	4-Minor Art	3-Two-Way	Urban	NonVDOT	5	3. City or T	Hampton F	HAMP	R-VA SR00351WB		8.81	719172	11.17	-76.293	37.04096
181895045	2018	7/2/2018 5:00	1931	19:31	C	C	0	0	0	1	1	0	0	2	1. Rear End	RE	No	1. No Adve	2. Daylight	Day	1. Dry	Dry	1. Main-Lin	2. Curve - L	2. Blacktop	1. No Defe	1. Two-Wa	1. Not at In	1. No Traffi	6. No Traffi	2. No			3. No	6. Parked V	7. In Parkir	No	No	Belted	No	Yes	No	No	No	No	Yes	No	No	No		NOT_RD	Urban Inte	No	No	Yes	No	5. Hampto	114	114. City o	5-Major Co	3-Two-Way	Urban	NonVDOT	5	3. City or T	Hampton F	HAMP	R-VA SR00143SB		1.65	253037	28.89	-76.3233	37.01965
231255108	2023	5/2/2023 5:00	1205	12:05	C	C	0	0	0	2	2	0	0	2	2. Angle	ANG	No	1. No Adve	2. Daylight	Day	1. Dry	Dry	2. Accelera	3. Grade - S	2. Blacktop	1. No Defe	1. Two-Wa	4. Four App	6. Traffic L	1. Yes - Wo	2. No			3. No	20. Motor V	1. On Roac	No	No	Belted	No	No	No	No	No	No	No	No	No	No		NOT_RD	Urban Inte	Yes	No	Yes	No	5. Hampto	114	114. City o	5-Major Co	4-Two-Way	Urban	NonVDOT	5	3. City or T	Hampton F	HAMP	R-VA US00060WB		270.77	1069340	57.71	-76.3784	37.00276
172825168	2017	10/7/2017 5:00	1808	18:08	C	C	0	0	0	2	2	0	0	2	2. Angle	ANG	No	1. No Adve	2. Daylight	Day	2. Wet	Wet	1. Main-Lin	1. Straight	2. Blacktop	1. No Defe	2. Two-Wa	4. Four App	3. Traffic S	1. Yes - Wo	2. No			3. No	20. Motor V	1. On Roac	No	No	Belted	No	No	No	No	No	No	No	No	No	No		NOT_RD	Urban Inte	No	No	Yes	No	5. Hampto	114	114. City o	4-Minor Art	3-Two-Way	Urban	NonVDOT	5	3. City or T	Hampton F	HAMP	R-VA SR00351WB		6.83	253152	56.24	-76.3257	37.03319
172825170	2017	10/8/2017 5:00	1123	11:23	O	PDO	0	0	0	0	0	0	0	1	9. Fixed Object - Off Road	FOOR	No	1. No Adve	2. Daylight	Day	1. Dry	Dry	1. Main-Lin	2. Curve - L	2. Blacktop	1. No Defe	1. Two-Wa	1. Not at In	1. No Traffi	6. No Traffi	2. No			3. No	13. Curb	4. Roadsid	Yes	No	Belted	No	No	Yes	No	No	No	No	No	No	Yes	15	NOT_RD	Not Interse	No	No	Yes	No	5. Hampto	114	114. City o	7-Local (J,6)	3-Two-Way	Urban	NonVDOT	5	3. City or T	Hampton F	HAMP	S-VA114PR WALNUT ST		0.56			-76.3372	37.05171
172825171	2017	10/1/2017 5:00	2020	20:20	O	PDO	0	0	0	0	0	0	0	1	9. Fixed Object - Off Road	FOOR	No	1. No Adve	4. Darknes	Night	1. Dry	Dry	10. Interse	2. Curve - L	2. Blacktop	1. No Defe	1. Two-Wa	4. Four App	1. No Traffi	6. No Traffi	2. No			3. No	2. Trees	1. On Roac	No	No	Belted	No	No	No	No	No	Yes	No	No	No	Yes	30	NOT_RD	Urban Inte	No	No	Yes	No	5. Hampto	114	114. City o	7-Local (J,6)	3-Two-Way	Urban	NonVDOT	5	3. City or T	Hampton F	HAMP	S-VA114PR KENTUCKY AVE		0.12			-76.3863	37.00679
172825172	2017	10/8/2017 5:00	200	2:00	O	PDO	0	0	0	0	0	0	0	1	9. Fixed Object - Off Road	FOOR	No	1. No Adve	4. Darknes	Night	1. Dry	Dry	8. Non-Inte	1. Straight	2. Blacktop	1. No Defe	1. Two-Wa	1. Not at In	1. No Traffi	6. No Traffi	2. No			3. No	10. Other	8. Off Roac	No	No	Belted	No	No	No	No	No	No	No	No	No	No		NOT_RD	VDOT Inter	No	No	Yes	Yes	5. Hampto	114	114. City o	7-Local (J,6)	3-Two-Way	Urban	NonVDOT	5	3. City or T	Hampton F	HAMP	S-VA114PR ENFIELD DR		0.21	1079893	61.77	-76.3888	37.04463
172825183	2017	10/7/2017 5:00	1752	17:52	O	PDO	0	0	0	0	0	0	0	2	2. Angle	ANG	No	1. No Adve	2. Daylight	Day	2. Wet	Wet	8. Non-Inte	1. Straight	2. Blacktop	1. No Defe	2. Two-Wa	1. Not at In	4. Stop Sig	1. Yes - Wo	2. No			3. No	20. Motor V	1. On Roac	No	No	Belted	No	No	No	No	No	No	No	No	No	No		NOT_RD	Not Interse	No	Yes	Yes	No	5. Hampto	114	114. City of Hampton			Urban	NonVDOT	5	3. City or T	Hampton F	HAMP	U-VA114SC99999UK					-76.3914	37.04521
230255108	2023	1/21/2023 5:00	1535	15:35	C	C	0	0	0	2	2	0	0	2	1. Rear End	RE	No	1. No Adve	2. Daylight	Day	1. Dry	Dry	10. Interse	1. Straight	1. Concret	1. No Defe	3. Two-Wa	4. Four App	6. Traffic L	1. Yes - Wo	2. No			3. No	20. Motor V	1. On Roac	No	No	Belted	No	Yes	No	No	No	No	No	No	No	No		NOT_RD	Urban Inte	No	Yes	Yes	No	5. Hampto	114	114. City o	4-Minor Art	4-Two-Way	Urban	NonVDOT	5	3. City or T	Hampton F	HAMP	R-VA SR00415WB		0.02	253136	120.83	-76.4012	37.03866
172825191	2017	10/4/2017 5:00	2330	23:30	C	C	0	0	0	1	1	0	0	2	2. Angle	ANG	Bike	1. No Adve	6. Darknes	Night	1. Dry	Dry	9. Within In	5. Hillcrest	2. Blacktop	1. No Defe	2. Two-Wa	3. Three Ap	4. Stop Sig	1. Yes - Wo	2. No			3. No	22. Bicycle	1. On Roac	No	No	Belted	Yes	No	No	No	No	No	No	No	No	No		NOT_RD	Urban Inte	Yes	No	Yes	Yes	5. Hampto	114	114. City o	4-Minor Art	3-Two-Way	Urban	NonVDOT	5	3. City or T	Hampton F	HAMP	R-VA SR00351EB		2.4	1068787	5.75	-76.3947	37.00669
172825212	2017	10/6/2017 5:00	2048	20:48	C	C	0	0	0	1	1	0	0	2	2. Angle	ANG	No	1. No Adve	4. Darknes	Night	1. Dry	Dry	10. Interse	1. Straight	2. Blacktop	1. No Defe	2. Two-Wa	3. Three Ap	6. Traffic L	1. Yes - Wo	1. Yes	3. Activity	5. Other	3. No	20. Motor V	1. On Roac	Yes	No	Belted	No	No	No	No	No	No	No	No	No	No		NOT_RD	Urban Inte	No	Yes	Yes	Yes	5. Hampto	114	114. City o	6-Minor Co	3-Two-Way	Urban	NonVDOT	5	3. City or T	Hampton F	HAMP	S-VA114NP BEACH RD		0.4			-76.2998	37.06614
172825223	2017	10/7/2017 5:00	958	9:58	C	C	0	0	0	1	1	0	0	1	9. Fixed Object - Off Road	FOOR	No	1. No Adve	2. Daylight	Day	1. Dry	Dry	1. Main-Lin	1. Straight	2. Blacktop	1. No Defe	2. Two-Wa	1. Not at In	6. Traffic L	1. Yes - Wo	2. No			3. No	30. Overtu	1. On Roac	No	No	Belted	No	No	No	No	No	No	No	No	No	No		RD_RIGHT	Not Interse	No	No	Yes	No	5. Hampto	114	114. City o	7-Local (J,6)		Urban	NonVDOT	5	3. City or T	Hampton F	HAMP	S-VA114PR VAUGHAN AVE		0.1			-76.396	37.0029
172825224	2017	10/7/2017 5:00	1921	19:21	C	C	0	0	0	2	2	0	0	2	2. Angle	ANG	No	1. No Adve	4. Darknes	Night	2. Wet	Wet	1. Main-Lin	1. Straight	1. Concret	1. No Defe	2. Two-Wa	3. Three Ap	4. Stop Sig	1. Yes - Wo	2. No			3. No	20. Motor V	1. On Roac	No	No	Belted	No	No	No	No	No	No	No	No	No	No		NOT_RD	VDOT Inter	No	No	Yes	Yes	5. Hampto	114	114. City o	3-Principal	4-Two-Way	Urban	NonVDOT	5	3. City or T	Hampton F	HAMP	R-VA US00258WB		65.14	1068042	9.55	-76.3511	37.04366
172825232	2017	10/8/2017 5:00	1357	13:57	O	PDO	0	0	0	0	0	0	0	2	2. Angle	ANG	No	5. Rain	2. Daylight	Day	2. Wet	Wet	10. Interse	1. Straight	2. Blacktop	1. No Defe	3. Two-Wa	4. Four App	6. Traffic L	1. Yes - Wo	2. No			3. No	20. Motor V	1. On Roac	No	No	Belted	No	Yes	No	No	No	No	No	No	No	No		NOT_RD	Urban Inte	No	No	Yes	No	5. Hampto	114	114. City o	3-Principal	4-Two-Way	Urban	NonVDOT	5	3. City or T	Hampton F	HAMP	R-VA US00258EB		61.5	744794	101.66	-76.414	37.03451
173295087	2017	11/22/2017 5:00	1730	17:30	O	PDO	0	0	0	0	0	0	0	2	2. Angle	ANG	No	1. No Adve	4. Darknes	Night	1. Dry	Dry	1. Main-Lin	1. Straight	2. Blacktop	1. No Defe	1. Two-Wa	1. Not at In	6. Traffic L	1. Yes - Wo	2. No			3. No	20. Motor V	1. On Roac	No	No	Belted	No	No	No	No	No	Yes	No	No	No	No		NOT_RD	Urban Inte	No	No	Yes	Yes	5. Hampto	114	114. City o	4-Minor Art	4-Two-Way	Urban	NonVDOT	5	3. City or T	Hampton F	HAMP	R-VA SR00169NB		0.24	253100	128.05	-76.3179	37.02145
172825242	2017	10/8/2017 5:00	1802	18:02	C	C	0	0	0	1	1	0	0	3	1. Rear End	RE	No	1. No Adve	1. Dawn	Day	2. Wet	Wet	10. Interse	1. Straight	2. Blacktop	1. No Defe	3. Two-Wa	4. Four App	3. Traffic S	1. Yes - Wo	2. No			3. No	20. Motor V	1. On Roac	No	No	Belted	No	No	No	No	No	Yes	No	No	No	No		NOT_RD	Urban Inte	No	Yes	Yes	No	5. Hampto	114	114. City o	5-Major Co	4-Two-Way	Urban	NonVDOT	5	3. City or T	Hampton F	HAMP	S-VA114NP POWHATAN PKWY		1.17	253177	131.74	-76.3852	37.01331
193465127	2019	4/10/2019 5:00	1212	12:12	O	PDO	0	0	0	0	0	0	0	2	2. Angle	ANG	No	1. No Adve	2. Daylight	Day	1. Dry	Dry	1. Main-Lin	1. Straight	2. Blacktop	1. No Defe	1. Two-Wa	2. Two App	3. Traffic S	1. Yes - Wo	2. No			3. No	20. Motor V	1. On Roac	No	No	Belted	No	No	No	No	No	No	No	No	No	No		NOT_RD	Urban Inte	No	Yes	Yes	No	5. Hampto	114	114. City o	4-Minor Art	4-Two-Way	Urban	NonVDOT	5	3. City or T	Hampton F	HAMP	R-VA SR00169SB		0.24	253100	114.84	-76.318	37.02149
170755085	2017	3/15/2017 5:00	1706	17:06	O	PDO	0	0	0	0	0	0	0	2	2. Angle	ANG	No	1. No Adve	2. Daylight	Day	1. Dry	Dry	1. Main-Lin	1. Straight	2. Blacktop	1. No Defe	1. Two-Wa	3. Three Ap	4. Stop Sig	1. Yes - Wo	2. No			3. No	20. Motor V	1. On Roac	No	No	Belted	No	No	No	No	No	No	No	No	No	No		NOT_RD	Urban Inte	No	Yes	Yes	No	5. Hampto	114	114. City o	4-Minor Art	3-Two-Way	Urban	NonVDOT	5	3. City or T	Hampton F	HAMP	R-VA SR00152WB		1.81	253057	0	-76.4346	37.04299
172835116	2017	10/8/2017 5:00	1245	12:45	O	PDO	0	0	0	0	0	0	0	2	1. Rear End	RE	No	5. Rain	2. Daylight	Day	2. Wet	Wet	5. On Entra	1. Straight	2. Blacktop	1. No Defe	4. One-Wa	1. Not at In	6. Traffic L	1. Yes - Wo	2. No			3. No	20. Motor V	1. On Roac	No	No	Belted	No	No	No	No	No	No	No	No	No	No		NOT_RD	VDOT Inter	No	No	No	No	5. Hampto	114	114. City o	1-Interstat	1-One-Way	Urban	VDOT Inte	5	1. State Hw	Hampton F	HAMP	R-VA IS00064WB	RMP267.00A	0.09	1062047	120.68	-76.3286	37.02331
172835146	2017	10/9/2017 5:00	1545	15:45	A	A	0	1	0	0	1	0	0	2	2. Angle	ANG	No	1. No Adve	2. Daylight	Day	1. Dry	Dry	1. Main-Lin	1. Straight	1. Concret	1. No Defe	2. Two-Wa	1. Not at In	1. No Traffi	6. No Traffi	2. No			3. No	20. Motor V	1. On Roac	No	No	Belted	No	No	No	No	No	No	No	No	No	No		NOT_RD	Not Interse	No	No	Yes	No	5. Hampto	114	114. City o	7-Local (J,6)	3-Two-Way	Urban	NonVDOT	5	3. City or T	Hampton F	HAMP	S-VA114PR HARDY CASH DR		0.53	1084139	333.81	-76.4022	37.05667
183305389	2018	11/21/2018 5:00	1745	17:45	A	A	0	1	0	0	1	0	1	1	12. Ped	PED	Pedestrian	1. No Adve	5. Darknes	Night	1. Dry	Dry	10. Interse	1. Straight	1. Concret	1. No Defe	2. Two-Wa	3. Three Ap	6. Traffic L	1. Yes - Wo	2. No			3. No	19. Ped	1. On Roac	No	No	Belted	No	No	No	No	No	Yes	No	No	Yes	No		NOT_RD	Urban Inte	No	No	Yes	Yes	5. Hampto	114	114. City o	5-Major Co	3-Two-Way	Urban	NonVDOT	5	3. City or T	Hampton F	HAMP	S-VA114PR BRIARFIELD RD		0.23			-76.4139	37.01517
172835148	2017	10/9/2017 5:00	951	9:51	C	C	0	0	0	2	2	0	0	2	1. Rear End	RE	No	1. No Adve	2. Daylight	Day	1. Dry	Dry	10. Interse	1. Straight	1. Concret	1. No Defe	3. Two-Wa	4. Four App	3. Traffic S	1. Yes - Wo	2. No			3. No	20. Motor V	1. On Roac	No	No	Belted	No	No	No	No	No	No	No	No	No	No		NOT_RD	VDOT Inter	No	No	Yes	No	5. Hampto	114	114. City o	7-Local (J,6)	3-Two-Way	Urban	NonVDOT	5	3. City or T	Hampton F	HAMP	S-VA114PR COLISEUM DR		1.42	1078784	90.83	-76.3918	37.05035
172835149	2017	10/9/2017 5:00	1253	12:53	A	A	0	1	0	0	1	0	0	2	2. Angle	ANG	No	1. No Adve	2. Daylight	Day	1. Dry	Dry	1. Main-Lin	1. Straight	2. Blacktop	1. No Defe	2. Two-Wa	3. Three Ap	3. Traffic S	1. Yes - Wo	2. No			3. No	20. Motor V	1. On Roac	No	No	Belted	No	Yes	No	No	No	No	No	No	No	No		NOT_RD	VDOT Inter	Yes	No	Yes	No	5. Hampto	114	114. City o	3-Principal	4-Two-Way	Urban	NonVDOT	5	3. City or T	Hampton F	HAMP	R-VA US00258WB		62.84	1091129	17.35	-76.3906	37.04134
172835242	2017	10/5/2017 5:00	1658	16:58	O	PDO	0	0	0	0	0	0	0	2	1. Rear End	RE	No	1. No Adve	2. Daylight	Day	1. Dry	Dry	1. Main-Lin	1. Straight	1. Concret	1. No Defe	4. One-Wa	1. Not at In	1. No Traffi	6. No Traffi	2. No			3. No	20. Motor V	1. On Roac	No	No	Belted	No	No	No	No	No	Yes	No	No	No	No		NOT_RD	Not Interse	No	No	Yes	No	5. Hampto	114	114. City o	7-Local (J,6)	3-Two-Way	Urban	NonVDOT	5	3. City or T	Hampton F	HAMP	S-VA114PR FAIRLAND AVE		0.3			-76.3687	37.02133
172835253	2017	9/30/2017 5:00	1912	19:12	A	A	0	1	0	0	1	0	0	2	16. Other	OTHR	Bike	1. No Adve	3. Dusk	Day	1. Dry	Dry	10. Interse	1. Straight	2. Blacktop	1. No Defe	1. Two-Wa	3. Three Ap	4. Stop Sig	1. Yes - Wo	2. No			3. No	22. Bicycle	1. On Roac	No	No	Belted	Yes	Yes	No	No	No	No	No	No	No	No		NOT_RD	Urban Inte	No	No	Yes	No	5. Hampto	114	114. City o	7-Local (J,6)	3-Two-Way	Urban	NonVDOT	5	3. City or T	Hampton F	HAMP	S-VA114PR HARTFORD RD		0.34			-76.3958	37.05011
180975073	2018	4/4/2018 5:00	1152	11:52	C	C	0	0	0	1	1	0	0	1	9. Fixed Object - Off Road	FOOR	No	1. No Adve	2. Daylight	Day	1. Dry	Dry	1. Main-Lin	1. Straight	2. Blacktop	1. No Defe	1. Two-Wa	1. Not at In	1. No Traffi	6. No Traffi	2. No			3. No	3. Utility P	1. On Roac	No	No	Belted	No	No	No	No	No	No	No	No	No	No		NOT_RD	Urban Inte	No	No	Yes	No	5. Hampto	114	114. City o	4-Minor Art	3-Two-Way	Urban	NonVDOT	5	3. City or T	Hampton F	HAMP	R-VA SR00152WB		1.83	253057	83.13	-76.4344	37.04297
172835279	2017	10/2/2017 5:00	1339	13:39	C	C	0	0	0	2	2	0	0	2	2. Angle	ANG	No	1. No Adve	2. Daylight	Day	1. Dry	Dry	10. Interse	1. Straight	2. Blacktop	1. No Defe	3. Two-Wa	4. Four App	3. Traffic S	1. Yes - Wo	2. No			3. No	20. Motor V	1. On Roac	No	No	Belted	No	No	No	No	No	No	No	No	No	No		NOT_RD	Urban Inte	Yes	No	Yes	No	5. Hampto	114	114. City o	3-Principal	4-Two-Way	Urban	NonVDOT	5	3. City or T	Hampton F	HAMP	R-VA US00258EB		60.22	253131	0	-76.4336	37.02469
200135181	2020	1/11/2020 5:00	1335	13:35	C	C	0	0	0	1	1	0	0	2	2. Angle	ANG	No	1. No Adve	2. Daylight	Day	1. Dry	Dry	9. Within In	1. Straight	2. Blacktop	1. No Defe	2. Two-Wa	3. Three Ap	6. Traffic L	1. Yes - Wo	2. No			3. No	20. Motor V	1. On Roac	No	No	Unbelted	No	No	No	No	No	No	No	No	No	No		NOT_RD	Urban Inte	Yes	No	Yes	No	5. Hampto	114	114. City o	5-Major Co	3-Two-Way	Urban	NonVDOT	5	3. City or T	Hampton F	HAMP	S-VA114PR BRIARFIELD RD		0.23			-76.4139	37.01514
172845091	2017	10/10/2017 5:00	1304	13:04	O	PDO	0	0	0	0	0	0	0	2	1. Rear End	RE	No	1. No Adve	2. Daylight	Day	1. Dry	Dry	11. Interse	1. Straight	2. Blacktop	1. No Defe	3. Two-Wa	4. Four App	3. Traffic S	1. Yes - Wo	2. No			3. No	20. Motor V	1. On Roac	No	No	Belted	No	No	No	No	No	No	No	No	No	No		NOT_RD	Urban Inte	No	No	Yes	No	5. Hampto	114	114. City o	3-Principal	4-Two-Way	Urban	NonVDOT	5	3. City or T	Hampton F	HAMP	R-VA US00258WB		60.2	253131	95.39	-76.434	37.02467
172845127	2017	10/10/2017 5:00	602	6:02	O	PDO	0	0	0	0	0	0	0	3	1. Rear End	RE	No	1. No Adve	1. Dawn	Day	1. Dry	Dry	8. Non-Inte	1. Straight	2. Blacktop	1. No Defe	3. Two-Wa	1. Not at In	6. Traffic L	1. Yes - Wo	2. No			3. No	20. Motor V	1. On Roac	No	No	Belted	No	No	No	No	No	No	No	No	No	No		NOT_RD	Not Interse	No	No	Yes	No	5. Hampto	114	114. City o	1-Interstat	4-Two-Way	Urban	VDOT Inte	5	1. State Hw	Hampton F	HAMP	R-VA IS00064EB		267.02			-76.3401	37.03277
172845151	2017	9/24/2017 5:00	2010	20:10	O	PDO	0	0	0	0	0	0	0	2	4. Sideswipe - Same Direction	SSS	No	1. No Adve	2. Daylight	Day	1. Dry	Dry	5. On Entra	1. Straight	2. Blacktop	1. No Defe	4. One-Wa	1. Not at In	6. Traffic L	1. Yes - Wo	2. No			3. No	20. Motor V	1. On Roac	No	No	Belted	No	No	No	No	No	No	No	No	No	No		NOT_RD	Not Interse	Yes	No	No	No	5. Hampto	114	114. City o	1-Interstat	1-One-Way	Urban	VDOT Prim	5	1. State Hw	Hampton F	HAMP	R-VA US00258EB	RMP063.00A	0.06			-76.3963	37.03969
172845206	2017	10/10/2017 5:00	1359	13:59	B	B	0	0	1	0	1	0	0	1	9. Fixed Object - Off Road	FOOR	No	1. No Adve	2. Daylight	Day	1. Dry	Dry	8. Non-Inte	1. Straight	1. Concret	1. No Defe	3. Two-Wa	1. Not at In	6. Traffic L	1. Yes - Wo	2. No			3. No	11. Jersey	1. On Roac	No	No	Belted	No	No	No	No	No	No	No	No	No	Yes	10	RD_LEFT	Not Interse	No	No	Yes	No	5. Hampto	114	114. City o	1-Interstat	4-Two-Way	Urban	VDOT Inte	5	1. State Hw	Hampton F	HAMP	R-VA IS00064EB		263.09			-76.4022	37.04719
172845235	2017	10/5/2017 5:00	745	7:45	C	C	0	0	0	1	1	0	0	2	1. Rear End	RE	No	1. No Adve	2. Daylight	Day	1. Dry	Dry	8. Non-Inte	1. Straight	1. Concret	1. No Defe	3. Two-Wa	1. Not at In	6. Traffic L	1. Yes - Wo	2. No			3. No	20. Motor V	1. On Roac	No	No	Belted	No	No	No	No	No	No	No	No	No	Yes	10	NOT_RD	Not Interse	No	No	Yes	No	5. Hampto	114	114. City o	1-Interstat	4-Two-Way	Urban	VDOT Inte	5	1. State Hw	Hampton F	HAMP	R-VA IS00664WB		0.49			-76.3783	37.02796
172845294	2017	10/11/2017 5:00	749	7:49	O	PDO	0	0	0	0	0	0	0	1	11. Other Animal	OA	No	1. No Adve	2. Daylight	Day	1. Dry	Dry	1. Main-Lin	1. Straight	2. Blacktop	1. No Defe	2. Two-Wa	1. Not at In	6. Traffic L	1. Yes - Wo	2. No			3. No	2. Trees	1. On Roac	No	Yes	Belted	No	No	No	No	No	No	No	No	No	No		RD_UNKN	Not Interse	No	Yes	Yes	No	5. Hampto	114	114. City o	5-Major Co	3-Two-Way	Urban	NonVDOT	5	3. City or T	Hampton F	HAMP	S-VA114PR SEMPLE FARM RD		0.6			-76.4023	37.08591
172845295	2017	10/11/2017 5:00	1136	11:36	A	A	0	1	0	1	2	0	0	2	2. Angle	ANG	No	1. No Adve	2. Daylight	Day	1. Dry	Dry	9. Within In	1. Straight	2. Blacktop	1. No Defe	3. Two-Wa	4. Four App	3. Traffic S	1. Yes - Wo	2. No			3. No	20. Motor V	1. On Roac	No	No	Belted	No	No	No	No	No	No	No	No	No	No		NOT_RD	Urban Inte	No	No	Yes	No	5. Hampto	114	114. City o	3-Principal	4-Two-Way	Urban	NonVDOT	5	3. City or T	Hampton F	HAMP	R-VA US00258EB		63.42	253078	0	-76.3811	37.04317
172845296	2017	10/8/2017 5:00	1452	14:52	O	PDO	0	0	0	0	0	0	0	1	9. Fixed Object - Off Road	FOOR	No	5. Rain	2. Daylight	Day	2. Wet	Wet	8. Non-Inte	1. Straight	2. Blacktop	1. No Defe	4. One-Wa	1. Not at In	1. No Traffi	6. No Traffi	2. No			3. No	13. Curb	1. On Roac	No	No	Belted	No	No	No	No	No	Yes	No	No	No	No		RD_UNKN	Not Interse	No	No	Yes	No	5. Hampto	114	114. City o	7-Local (J,6)	3-Two-Way	Urban	NonVDOT	5	3. City or T	Hampton F	HAMP	S-VA114PR CATESBY JONES DR		0.07			-76.3522	37.00973
172845329	2017	10/8/2017 5:00	1435	14:35	O	PDO	0	0	0	0	0	0	0	2	1. Rear End	RE	No	1. No Adve	2. Daylight	Day	2. Wet	Wet	8. Non-Inte	3. Grade - S	1. Concret	1. No Defe	3. Two-Wa	1. Not at In	7. No Pass	1. Yes - Wo	2. No			3. No	20. Motor V	1. On Roac	No	No	Belted	No	No	No	No	No	No	No	No	No	No		NOT_RD	Not Interse	No	Yes	Yes	No	5. Hampto	114	114. City o	1-Interstat	4-Two-Way	Urban	VDOT Inte	5	1. State Hw	Hampton F	HAMP	R-VA IS00064EB		270.69			-76.3064	36.98769
172855026	2017	10/10/2017 5:00	2227	22:27	O	PDO	0	0	0	0	0	0	0	2	4. Sideswipe - Same Direction	SSS	No	1. No Adve	4. Darknes	Night	1. Dry	Dry	8. Non-Inte	2. Curve - L	1. Concret	1. No Defe	3. Two-Wa	1. Not at In	6. Traffic L	1. Yes - Wo	2. No			3. No	11. Jersey	1. On Roac	No	No	Belted	No	Yes	No	No	No	Yes	No	No	No	No		NOT_RD	Not Interse	No	No	Yes	Yes	5. Hampto	114	114. City o	1-Interstat	4-Two-Way	Urban	VDOT Inte	5	1. State Hw	Hampton F	HAMP	R-VA IS00064WB		265.79			-76.3617	37.0339
191755111	2019	6/22/2019 5:00	2155	21:55	C	C	0	0	0	2	2	0	0	2	4. Sideswipe - Same Direction	SSS	No	1. No Adve	4. Darknes	Night	1. Dry	Dry	10. Interse	1. Straight	2. Blacktop	1. No Defe	1. Two-Wa	4. Four App	3. Traffic S	1. Yes - Wo	2. No			3. No	20. Motor V	1. On Roac	No	No	Belted	No	No	No	No	No	No	No	No	No	No		NOT_RD	VDOT Inter	No	No	Yes	No	5. Hampto	114	114. City o	7-Local (J,6)	3-Two-Way	Urban	NonVDOT	5	3. City or T	Hampton F	HAMP	S-VA114NP MARCELLA RD		0.12	1078366	26.87	-76.3779	37.04914
172855125	2017	10/8/2017 5:00	2212	22:12	A	A	0	1	0	1	2	0	0	2	2. Angle	ANG	No	1. No Adve	4. Darknes	Night	1. Dry	Dry	10. Interse	1. Straight	2. Blacktop	1. No Defe	1. Two-Wa	4. Four App	3. Traffic S	1. Yes - Wo	2. No			3. No	20. Motor V	1. On Roac	No	No	Belted	No	Yes	No	No	No	No	No	No	No	No		NOT_RD	Urban Inte	No	Yes	Yes	Yes	5. Hampto	114	114. City o	3-Principal	4-Two-Way	Urban	NonVDOT	5	3. City or T	Hampton F	HAMP	R-VA US00258WB		63.67	253023	76.01	-76.3768	37.0441
242005527	2024	5/31/2024 5:00	1449	14:49	C	C	0	0	0	1	1	0	0	2	2. Angle	ANG	No	1. No Adve	1. Dawn	Day	1. Dry	Dry	9. Within In	1. Straight	1. Concret	1. No Defe	3. Two-Wa	4. Four App	3. Traffic S	1. Yes - Wo	2. No			3. No	20. Motor V	1. On Roac	No	No	Belted	No	No	No	No	No	No	No	No	No	No		NOT_RD	Urban Inte	No	No	Yes	No	5. Hampto	114	114. City o	3-Principal	4-Two-Way	Urban	NonVDOT	5	3. City or T	Hampton F	HAMP	R-VA SR00134WB		5.06	1080512	72.81	-76.3951	37.08648
172855157	2017	10/11/2017 5:00	1312	13:12	C	C	0	0	0	1	1	0	0	1	9. Fixed Object - Off Road	FOOR	No	1. No Adve	2. Daylight	Day	1. Dry	Dry	1. Main-Lin	1. Straight	2. Blacktop	1. No Defe	1. Two-Wa	1. Not at In	1. No Traffi	6. No Traffi	2. No			3. No	3. Utility P	4. Roadsid	Yes	No	Belted	No	No	No	No	No	No	No	No	No	Yes	5	RD_RIGHT	Not Interse	No	No	Yes	No	5. Hampto	114	114. City o	7-Local (J,6)	3-Two-Way	Urban	NonVDOT	5	3. City or T	Hampton F	HAMP	S-VA114PR CELEY ST		0.33			-76.3792	37.01279
172855158	2017	9/27/2017 5:00	1945	19:45	O	PDO	0	0	0	0	0	0	0	2	2. Angle	ANG	No	1. No Adve	5. Darknes	Night	1. Dry	Dry	1. Main-Lin	1. Straight	1. Concret	1. No Defe	2. Two-Wa	1. Not at In	6. Traffic L	1. Yes - Wo	2. No			3. No	20. Motor V	1. On Roac	No	No	Belted	No	No	No	No	Yes	Yes	No	No	No	No		NOT_RD	Not Interse	No	No	Yes	Yes	5. Hampto	114	114. City o	3-Principal	4-Two-Way	Urban	NonVDOT	5	3. City or T	Hampton F	HAMP	S-VA114PR HAMPTON ROADS CENTER PKWY		1.99			-76.4121	37.05966
191035116	2019	4/11/2019 5:00	1611	16:11	O	PDO	0	0	0	0	0	0	0	2	2. Angle	ANG	No	1. No Adve	2. Daylight	Day	1. Dry	Dry	9. Within In	1. Straight	2. Blacktop	1. No Defe	3. Two-Wa	4. Four App	3. Traffic S	1. Yes - Wo	2. No			3. No	20. Motor V	1. On Roac	No	No	Belted	No	No	No	No	No	No	No	No	No	No		NOT_RD	VDOT Inter	No	No	Yes	No	5. Hampto	114	114. City o	5-Major Co	4-Two-Way	Urban	NonVDOT	5	3. City or T	Hampton F	HAMP	S-VA114NP BIG BETHEL RD		0.82	1073148	0	-76.4188	37.02717
172855167	2017	10/8/2017 5:00	1335	13:35	C	C	0	0	0	2	2	0	0	2	15. Backed Into	BI	No	5. Rain	2. Daylight	Day	2. Wet	Wet	8. Non-Inte	1. Straight	2. Blacktop	1. No Defe	1. Two-Wa	1. Not at In	1. No Traffi	6. No Traffi	2. No			3. No	20. Motor V	7. In Parkir	No	No	Belted	No	Yes	No	No	No	No	No	No	No	No		NOT_RD	Not Interse	No	No	Yes	No	5. Hampto	114	114. City o	7-Local (J,6)	3-Two-Way	Urban	NonVDOT	5	3. City or T	Hampton F	HAMP	S-VA114PR FIRST ST S		0.1			-76.2916	37.04086
172855174	2017	10/8/2017 5:00	1516	15:16	C	C	0	0	0	2	2	0	0	2	5. Sideswipe - Opposite Direction	SSO	No	5. Rain	2. Daylight	Day	2. Wet	Wet	10. Interse	1. Straight	2. Blacktop	1. No Defe	2. Two-Wa	4. Four App	3. Traffic S	1. Yes - Wo	2. No			3. No	20. Motor V	1. On Roac	No	No	Belted	No	No	No	No	No	No	No	No	No	Yes	5	NOT_RD	Urban Inte	No	No	Yes	No	5. Hampto	114	114. City o	7-Local (J,6)	3-Two-Way	Urban	NonVDOT	5	3. City or T	Hampton F	HAMP	S-VA114PR COUNTY ST W		0.41	722493	11.64	-76.3214	37.01924
172855185	2017	10/8/2017 5:00	1338	13:38	A	A	0	1	0	0	1	0	0	2	2. Angle	ANG	Bike	5. Rain	2. Daylight	Day	2. Wet	Wet	13. Drivew	1. Straight	2. Blacktop	1. No Defe	2. Two-Wa	1. Not at In	6. Traffic L	1. Yes - Wo	2. No			3. No	20. Motor V	9. Outside	No	No	Belted	Yes	No	No	No	No	No	No	No	No	No		NOT_RD	Not Interse	No	No	Yes	No	5. Hampto	114	114. City o	3-Principal	4-Two-Way	Urban	NonVDOT	5	3. City or T	Hampton F	HAMP	R-VA US00258WB		65.74	1080029	372.35	-76.3399	37.04339
172855263	2017	10/12/2017 5:00	835	8:35	C	C	0	0	0	1	1	0	0	2	2. Angle	ANG	No	5. Rain	2. Daylight	Day	2. Wet	Wet	10. Interse	1. Straight	2. Blacktop	1. No Defe	2. Two-Wa	4. Four App	3. Traffic S	1. Yes - Wo	2. No			3. No	20. Motor V	1. On Roac	No	No	Belted	No	No	No	No	No	No	No	No	No	No		NOT_RD	Urban Inte	No	No	Yes	No	5. Hampto	114	114. City o	3-Principal	4-Two-Way	Urban	NonVDOT	5	3. City or T	Hampton F	HAMP	R-VA US00258EB		59.94	1075965	10.01	-76.4375	37.02275
172855297	2017	10/7/2017 5:00	1217	12:17	A	A	0	2	0	0	2	0	0	2	2. Angle	ANG	No	1. No Adve	2. Daylight	Day	1. Dry	Dry	9. Within In	1. Straight	2. Blacktop	1. No Defe	2. Two-Wa	4. Four App	3. Traffic S	1. Yes - Wo	2. No			3. No	20. Motor V	1. On Roac	No	No	Belted	No	No	No	No	No	No	No	No	No	No		NOT_RD	VDOT Inter	No	No	Yes	No	5. Hampto	114	114. City o	7-Local (J,6)	3-Two-Way	Urban	NonVDOT	5	3. City or T	Hampton F	HAMP	S-VA114NP COLISEUM DR		1.08	1079033	28.95	-76.3903	37.04549
193105147	2019	11/4/2019 5:00	1659	16:59	B	B	0	0	1	0	1	0	0	1	9. Fixed Object - Off Road	FOOR	No	1. No Adve	4. Darknes	Night	1. Dry	Dry	1. Main-Lin	1. Straight	2. Blacktop	1. No Defe	1. Two-Wa	1. Not at In	6. Traffic L	1. Yes - Wo	2. No			3. No	15. Other F	4. Roadsid	No	No	Belted	No	No	No	No	No	No	No	No	No	Yes	5	NOT_RD	Urban Inte	No	No	Yes	Yes	5. Hampto	114	114. City o	4-Minor Art	3-Two-Way	Urban	NonVDOT	5	3. City or T	Hampton F	HAMP	R-VA SR00152EB		1.84	253057	161.07	-76.4341	37.04294
172865142	2017	10/6/2017 5:00	2145	21:45	C	C	0	0	0	2	2	0	0	2	1. Rear End	RE	No	1. No Adve	4. Darknes	Night	1. Dry	Dry	10. Interse	1. Straight	2. Blacktop	1. No Defe	2. Two-Wa	4. Four App	3. Traffic S	1. Yes - Wo	2. No			3. No	20. Motor V	1. On Roac	No	No	Belted	No	Yes	No	No	No	Yes	No	No	No	No		NOT_RD	Urban Inte	No	No	Yes	Yes	5. Hampto	114	114. City o	3-Principal	4-Two-Way	Urban	NonVDOT	5	3. City or T	Hampton F	HAMP	R-VA US00258WB		61.03	253133	86.25	-76.4209	37.0312
180585067	2018	2/26/2018 5:00	1356	13:56	O	PDO	0	0	0	0	0	0	0	3	1. Rear End	RE	No	1. No Adve	2. Daylight	Day	1. Dry	Dry	1. Main-Lin	1. Straight	2. Blacktop	1. No Defe	2. Two-Wa	1. Not at In	1. No Traffi	6. No Traffi	2. No			3. No	20. Motor V	1. On Roac	No	No	Belted	No	No	No	No	No	Yes	No	No	No	No		NOT_RD	Not Interse	No	No	Yes	No	5. Hampto	114	114. City o	3-Principal	4-Two-Way	Urban	NonVDOT	5	3. City or T	Hampton F	HAMP	S-VA114PR WOODLAND RD		0.21	1062041	486.58	-76.326	37.02436
172865145	2017	10/8/2017 5:00	459	4:59	C	C	0	0	0	1	1	0	0	2	1. Rear End	RE	No	1. No Adve	4. Darknes	Night	1. Dry	Dry	1. Main-Lin	1. Straight	2. Blacktop	1. No Defe	1. Two-Wa	1. Not at In	1. No Traffi	6. No Traffi	2. No			3. No	6. Parked V	7. In Parkir	No	No	Belted	No	Yes	No	No	No	No	No	No	No	Yes	10	RD_UNKN	Not Interse	No	No	Yes	Yes	5. Hampto	114	114. City o	7-Local (J,6)	3-Two-Way	Urban	NonVDOT	5	3. City or T	Hampton F	HAMP	S-VA114PR CUSTER CT		0.11			-76.4148	37.02612
190315226	2019	1/31/2019 5:00	1159	11:59	A	A	0	1	0	0	1	0	0	2	2. Angle	ANG	No	1. No Adve	2. Daylight	Day	1. Dry	Dry	10. Interse	1. Straight	2. Blacktop	1. No Defe	1. Two-Wa	4. Four App	4. Stop Sig	1. Yes - Wo	2. No			3. No	20. Motor V	1. On Roac	No	No	Belted	No	No	No	No	No	No	No	No	No	No		NOT_RD	Urban Inte	Yes	No	Yes	No	5. Hampto	114	114. City o	5-Major Co	3-Two-Way	Urban	NonVDOT	5	3. City or T	Hampton F	HAMP	R-VA US00060EB		270.83	253014	5.33	-76.3776	37.00319
191555098	2019	5/30/2019 5:00	1159	11:59	C	C	0	0	0	2	2	0	0	2	2. Angle	ANG	No	1. No Adve	2. Daylight	Day	1. Dry	Dry	10. Interse	1. Straight	2. Blacktop	1. No Defe	3. Two-Wa	4. Four App	3. Traffic S	1. Yes - Wo	2. No			3. No	20. Motor V	1. On Roac	No	No	Belted	No	No	No	No	No	No	No	No	No	No		NOT_RD	VDOT Inter	Yes	No	Yes	No	5. Hampto	114	114. City o	5-Major Co	4-Two-Way	Urban	NonVDOT	5	3. City or T	Hampton F	HAMP	S-VA114NP BIG BETHEL RD		0.82	1073148	5.53	-76.4188	37.02718
172865152	2017	10/12/2017 5:00	1625	16:25	O	PDO	0	0	0	0	0	0	0	1	9. Fixed Object - Off Road	FOOR	No	1. No Adve	2. Daylight	Day	1. Dry	Dry	13. Drivew	1. Straight	2. Blacktop	1. No Defe	1. Two-Wa	1. Not at In	6. Traffic L	1. Yes - Wo	2. No			3. No	18. Mailbo	2. Shoulde	No	No	Belted	No	Yes	No	No	No	No	No	No	No	Yes	5	RD_RIGHT	Not Interse	No	No	Yes	No	5. Hampto	114	114. City o	7-Local (J,6)	3-Two-Way	Urban	NonVDOT	5	3. City or T	Hampton F	HAMP	S-VA114PR THOMAS NELSON DR		0.3			-76.4257	37.06625
170725170	2017	3/10/2017 5:00	1322	13:22	C	C	0	0	0	1	1	0	0	2	1. Rear End	RE	No	1. No Adve	2. Daylight	Day	1. Dry	Dry	10. Interse	1. Straight	1. Concret	1. No Defe	3. Two-Wa	4. Four App	3. Traffic S	1. Yes - Wo	2. No			3. No	20. Motor V	1. On Roac	No	No	Belted	No	Yes	No	No	No	No	No	No	No	No		NOT_RD	Urban Inte	No	No	Yes	No	5. Hampto	114	114. City o	3-Principal	4-Two-Way	Urban	NonVDOT	5	3. City or T	Hampton F	HAMP	R-VA SR00134WB		5.07	1080512	94.04	-76.3951	37.08639
172865160	2017	10/12/2017 5:00	1808	18:08	C	C	0	0	0	2	2	0	0	2	4. Sideswipe - Same Direction	SSS	No	1. No Adve	3. Dusk	Day	1. Dry	Dry	10. Interse	1. Straight	2. Blacktop	1. No Defe	3. Two-Wa	3. Three Ap	6. Traffic L	1. Yes - Wo	2. No			3. No	20. Motor V	1. On Roac	No	No	Belted	No	No	No	No	No	No	No	No	No	No		NOT_RD	Urban Inte	No	No	Yes	No	5. Hampto	114	114. City o	3-Principal	4-Two-Way	Urban	NonVDOT	5	3. City or T	Hampton F	HAMP	R-VA US00258EB		60.46	253132	182.27	-76.43	37.02652
182535153	2018	9/8/2018 5:00	1748	17:48	O	PDO	0	0	0	0	0	0	0	2	1. Rear End	RE	No	1. No Adve	2. Daylight	Day	1. Dry	Dry	9. Within In	1. Straight	2. Blacktop	1. No Defe	3. Two-Wa	4. Four App	3. Traffic S	1. Yes - Wo	2. No			3. No	20. Motor V	1. On Roac	No	No	Belted	No	No	No	No	No	No	No	No	No	No		NOT_RD	Urban Inte	No	No	Yes	No	5. Hampto	114	114. City o	3-Principal	4-Two-Way	Urban	NonVDOT	5	3. City or T	Hampton F	HAMP	R-VA SR00134WB		5.07	1080512	111.69	-76.3951	37.08633
172865317	2017	10/13/2017 5:00	546	5:46	O	PDO	0	0	0	0	0	0	0	2	1. Rear End	RE	No	1. No Adve	4. Darknes	Night	1. Dry	Dry	8. Non-Inte	1. Straight	2. Blacktop	1. No Defe	3. Two-Wa	1. Not at In	6. Traffic L	1. Yes - Wo	2. No			3. No	20. Motor V	1. On Roac	No	No	Belted	No	No	No	No	No	No	No	No	No	No		NOT_RD	Not Interse	No	No	Yes	Yes	5. Hampto	114	114. City o	1-Interstat	4-Two-Way	Urban	VDOT Inte	5	1. State Hw	Hampton F	HAMP	R-VA IS00064EB		268			-76.3285	37.02155
172865318	2017	10/13/2017 5:00	546	5:46	O	PDO	0	0	0	0	0	0	0	4	1. Rear End	RE	No	1. No Adve	4. Darknes	Night	1. Dry	Dry	8. Non-Inte	1. Straight	2. Blacktop	1. No Defe	3. Two-Wa	1. Not at In	6. Traffic L	1. Yes - Wo	2. No			3. No	20. Motor V	1. On Roac	No	No	Belted	No	No	No	No	No	No	No	No	No	No		NOT_RD	Not Interse	No	No	Yes	Yes	5. Hampto	114	114. City o	1-Interstat	4-Two-Way	Urban	VDOT Inte	5	1. State Hw	Hampton F	HAMP	R-VA IS00064EB		268.83			-76.3226	37.01032
172865319	2017	10/13/2017 5:00	546	5:46	O	PDO	0	0	0	0	0	0	0	2	1. Rear End	RE	No	1. No Adve	4. Darknes	Night	1. Dry	Dry	8. Non-Inte	1. Straight	2. Blacktop	1. No Defe	3. Two-Wa	1. Not at In	6. Traffic L	1. Yes - Wo	2. No			3. No	20. Motor V	1. On Roac	No	No	Belted	No	No	No	No	No	No	No	No	No	No		NOT_RD	Not Interse	No	No	Yes	Yes	5. Hampto	114	114. City o	1-Interstat	4-Two-Way	Urban	VDOT Inte	5	1. State Hw	Hampton F	HAMP	R-VA IS00064EB		268.83			-76.3226	37.01037
172875024	2017	10/13/2017 5:00	2147	21:47	O	PDO	0	0	0	0	0	0	0	1	9. Fixed Object - Off Road	FOOR	No	5. Rain	4. Darknes	Night	2. Wet	Wet	5. On Entra	10. On/Off	2. Blacktop	1. No Defe	3. Two-Wa	1. Not at In	6. Traffic L	1. Yes - Wo	2. No			3. No	5. Guard R	1. On Roac	No	No	Belted	No	No	No	No	Yes	No	No	No	No	No		RD_LEFT	Not Interse	No	No	No	Yes	5. Hampto	114	114. City o	1-Interstat	1-One-Way	Urban	VDOT Inte	5	1. State Hw	Hampton F	HAMP	R-VA IS00064EB	RMP263.00A	0.06			-76.3981	37.04309
172875080	2017	10/12/2017 5:00	801	8:01	O	PDO	0	0	0	0	0	0	0	4	1. Rear End	RE	No	5. Rain	2. Daylight	Day	2. Wet	Wet	8. Non-Inte	3. Grade - S	1. Concret	1. No Defe	3. Two-Wa	1. Not at In	6. Traffic L	1. Yes - Wo	2. No			3. No	20. Motor V	1. On Roac	No	No	Belted	No	No	No	No	No	No	No	No	No	No		NOT_RD	Not Interse	No	Yes	Yes	No	5. Hampto	114	114. City o	1-Interstat	4-Two-Way	Urban	VDOT Inte	5	1. State Hw	Hampton F	HAMP	R-VA IS00064WB		269.64			-76.318	37.00125
172875159	2017	10/8/2017 5:00	1650	16:50	A	A	0	1	0	0	1	0	0	2	1. Rear End	RE	No	5. Rain	2. Daylight	Day	2. Wet	Wet	8. Non-Inte	1. Straight	1. Concret	1. No Defe	3. Two-Wa	1. Not at In	6. Traffic L	1. Yes - Wo	2. No			3. No	20. Motor V	1. On Roac	No	No	Belted	No	No	No	No	No	No	No	No	No	Yes	15	NOT_RD	Not Interse	No	No	Yes	No	5. Hampto	114	114. City o	1-Interstat	4-Two-Way	Urban	VDOT Inte	5	1. State Hw	Hampton F	HAMP	R-VA IS00064EB		265.63			-76.3629	37.03331
172875163	2017	10/8/2017 5:00	1700	17:00	O	PDO	0	0	0	0	0	0	0	2	4. Sideswipe - Same Direction	SSS	No	5. Rain	2. Daylight	Day	2. Wet	Wet	8. Non-Inte	1. Straight	1. Concret	1. No Defe	3. Two-Wa	1. Not at In	6. Traffic L	1. Yes - Wo	2. No			3. No	20. Motor V	1. On Roac	No	No	Belted	No	No	No	No	No	No	No	No	No	Yes	35	NOT_RD	Not Interse	No	No	Yes	No	5. Hampto	114	114. City o	1-Interstat	4-Two-Way	Urban	VDOT Inte	5	1. State Hw	Hampton F	HAMP	R-VA IS00064EB		265.62			-76.3631	37.03325
172885217	2017	10/13/2017 5:00	1730	17:30	O	PDO	0	0	0	0	0	0	0	1	9. Fixed Object - Off Road	FOOR	No	5. Rain	2. Daylight	Day	2. Wet	Wet	8. Non-Inte	1. Straight	1. Concret	7. Slick Pa	3. Two-Wa	1. Not at In	6. Traffic L	1. Yes - Wo	2. No			3. No	11. Jersey	4. Roadsid	No	No	Belted	No	No	No	No	No	No	No	No	No	No		RD_LEFT	Not Interse	No	Yes	Yes	No	5. Hampto	114	114. City o	1-Interstat	4-Two-Way	Urban	VDOT Inte	5	1. State Hw	Hampton F	HAMP	R-VA IS00064WB		266.16			-76.3545	37.03497
172885254	2017	10/14/2017 5:00	1420	14:20	A	A	0	1	0	0	1	0	0	3	4. Sideswipe - Same Direction	SSS	No	5. Rain	2. Daylight	Day	2. Wet	Wet	8. Non-Inte	1. Straight	1. Concret	1. No Defe	3. Two-Wa	1. Not at In	6. Traffic L	1. Yes - Wo	2. No			3. No	20. Motor V	1. On Roac	No	No	Belted	No	No	No	No	No	No	No	Yes	No	Yes	7	NOT_RD	Not Interse	No	No	Yes	No	5. Hampto	114	114. City o	1-Interstat	4-Two-Way	Urban	VDOT Inte	5	1. State Hw	Hampton F	HAMP	R-VA IS00064EB		263.1			-76.4022	37.04715
172895122	2017	10/15/2017 5:00	1029	10:29	O	PDO	0	0	0	0	0	0	0	2	3. Head On	HO	No	1. No Adve	2. Daylight	Day	1. Dry	Dry	1. Main-Lin	1. Straight	2. Blacktop	1. No Defe	1. Two-Wa	1. Not at In	1. No Traffi	6. No Traffi	2. No			3. No	20. Motor V	1. On Roac	No	No	Belted	No	Yes	No	No	No	No	No	No	No	No		RD_UNKN	Not Interse	No	Yes	Yes	No	5. Hampto	114	114. City o	7-Local (J,6)	3-Two-Way	Urban	NonVDOT	5	3. City or T	Hampton F	HAMP	S-VA114PR OLD HAMPTON LN		0.16	253007	358.02	-76.3459	37.02499
172895135	2017	10/14/2017 5:00	2315	23:15	O	PDO	0	0	0	0	0	0	0	1	9. Fixed Object - Off Road	FOOR	No	5. Rain	4. Darknes	Night	2. Wet	Wet	9. Within In	7. Dip - Stra	2. Blacktop	1. No Defe	1. Two-Wa	2. Two App	1. No Traffi	6. No Traffi	2. No			3. No	2. Trees	1. On Roac	No	No	Belted	No	No	No	No	No	Yes	No	No	No	No		NOT_RD	Urban Inte	No	No	Yes	Yes	5. Hampto	114	114. City o	7-Local (J,6)	3-Two-Way	Urban	NonVDOT	5	3. City or T	Hampton F	HAMP	S-VA114PR ROBINSON RD		0.06			-76.3794	36.99826
193645073	2019	12/27/2019 5:00	2038	20:38	C	C	0	0	0	2	2	0	0	2	9. Fixed Object - Off Road	FOOR	No	1. No Adve	4. Darknes	Night	1. Dry	Dry	1. Main-Lin	1. Straight	2. Blacktop	1. No Defe	3. Two-Wa	1. Not at In	6. Traffic L	1. Yes - Wo	2. No			3. No	2. Trees	1. On Roac	Yes	No	Belted	No	Yes	No	No	No	No	No	No	No	No		NOT_RD	Urban Inte	Yes	No	Yes	Yes	5. Hampto	114	114. City o	4-Minor Art	3-Two-Way	Urban	NonVDOT	5	3. City or T	Hampton F	HAMP	S-VA114PR LASALLE AVE		0.94	253045	45.04	-76.3611	37.01657
222375587	2022	6/20/2022 5:00	2223	22:23	C	C	0	0	0	2	2	0	0	2	4. Sideswipe - Same Direction	SSS	No	1. No Adve	4. Darknes	Night	1. Dry	Dry	1. Main-Lin	1. Straight	2. Blacktop	1. No Defe	2. Two-Wa	1. Not at In	6. Traffic L	1. Yes - Wo	2. No			3. No	20. Motor V	1. On Roac	No	No	Belted	No	No	No	No	No	No	No	No	No	No		NOT_RD	Urban Inte	No	Yes	Yes	Yes	5. Hampto	114	114. City o	4-Minor Art	3-Two-Way	Urban	NonVDOT	5	3. City or T	Hampton F	HAMP	R-VA SR00152EB		1.87	253058	161.04	-76.4336	37.0429
203145070	2020	11/8/2020 5:00	1920	19:20	B	B	0	0	1	1	2	0	0	2	3. Head On	HO	No	1. No Adve	4. Darknes	Night	1. Dry	Dry	8. Non-Inte	1. Straight	2. Blacktop	1. No Defe	1. Two-Wa	1. Not at In	3. Traffic S	1. Yes - Wo	2. No			3. No	20. Motor V	1. On Roac	Yes	No	Belted	No	Yes	No	No	No	No	No	No	No	Yes	10	NOT_RD	Urban Inte	No	No	Yes	Yes	5. Hampto	114	114. City o	4-Minor Art	3-Two-Way	Urban	NonVDOT	5	3. City or T	Hampton F	HAMP	R-VA SR00152EB		1.88	253058	88.31	-76.4333	37.04288
172895168	2017	10/14/2017 5:00	1920	19:20	C	C	0	0	0	1	1	0	0	1	10. Deer	DEER	No	4. Mist	4. Darknes	Night	2. Wet	Wet	1. Main-Lin	1. Straight	2. Blacktop	1. No Defe	2. Two-Wa	1. Not at In	6. Traffic L	1. Yes - Wo	2. No			3. No	23. Animal	1. On Roac	No	Yes	Belted	No	No	No	No	No	No	No	No	No	Yes	5	NOT_RD	Not Interse	No	No	Yes	Yes	5. Hampto	114	114. City o	5-Major Co	3-Two-Way	Urban	NonVDOT	5	3. City or T	Hampton F	HAMP	S-VA114PR SEMPLE FARM RD		0.35			-76.4001	37.08955
172895169	2017	10/11/2017 5:00	703	7:03	O	PDO	0	0	0	0	0	0	0	2	4. Sideswipe - Same Direction	SSS	No	5. Rain	1. Dawn	Day	2. Wet	Wet	8. Non-Inte	2. Curve - L	2. Blacktop	1. No Defe	2. Two-Wa	1. Not at In	6. Traffic L	1. Yes - Wo	2. No			3. No	6. Parked V	2. Shoulde	No	No	Belted	No	No	No	No	No	No	No	No	No	No		NOT_RD	Not Interse	No	No	Yes	No	5. Hampto	114	114. City o	7-Local (J,6)	3-Two-Way	Urban	NonVDOT	5	3. City or T	Hampton F	HAMP	S-VA114PR MICHELE DR		0.14			-76.344	37.06126
222375682	2022	6/22/2022 5:00	1138	11:38	A	A	0	2	0	1	3	0	0	2	2. Angle	ANG	No	1. No Adve	2. Daylight	Day	1. Dry	Dry	10. Interse	1. Straight	2. Blacktop	1. No Defe	2. Two-Wa	4. Four App	4. Stop Sig	1. Yes - Wo	2. No			3. No	20. Motor V	1. On Roac	No	No	Belted	No	No	No	No	No	No	Yes	No	No	No		NOT_RD	Urban Inte	Yes	No	Yes	No	5. Hampto	114	114. City o	5-Major Co	4-Two-Way	Urban	NonVDOT	5	3. City or T	Hampton F	HAMP	S-VA114PR NICKERSON BLVD		0.09	1060398	454.31	-76.3031	37.04545
172895180	2017	10/13/2017 5:00	1907	19:07	O	PDO	0	0	0	0	0	0	0	2	2. Angle	ANG	No	5. Rain	4. Darknes	Night	2. Wet	Wet	1. Main-Lin	1. Straight	2. Blacktop	1. No Defe	3. Two-Wa	4. Four App	3. Traffic S	1. Yes - Wo	2. No			3. No	20. Motor V	1. On Roac	No	No	Belted	No	Yes	No	No	No	No	No	No	No	No		NOT_RD	VDOT Inter	No	Yes	Yes	Yes	5. Hampto	114	114. City o	7-Local (J,6)	3-Two-Way	Urban	NonVDOT	5	3. City or T	Hampton F	HAMP	S-VA114NP COLISEUM DR		1.26	1079065	5.39	-76.3912	37.04811
172895181	2017	10/13/2017 5:00	2024	20:24	O	PDO	0	0	0	0	0	0	0	2	4. Sideswipe - Same Direction	SSS	No	5. Rain	4. Darknes	Night	2. Wet	Wet	10. Interse	1. Straight	2. Blacktop	1. No Defe	2. Two-Wa	3. Three Ap	6. Traffic L	1. Yes - Wo	2. No			3. No	20. Motor V	1. On Roac	No	No	Belted	No	No	No	No	No	No	No	No	No	No		NOT_RD	VDOT Inter	No	No	Yes	Yes	5. Hampto	114	114. City o	7-Local (J,6)	3-Two-Way	Urban	NonVDOT	5	3. City or T	Hampton F	HAMP	S-VA114NP COLISEUM DR		1.26	1079065	10.78	-76.3912	37.04813
172895182	2017	10/11/2017 5:00	1756	17:56	O	PDO	0	0	0	0	0	0	0	2	4. Sideswipe - Same Direction	SSS	No	5. Rain	2. Daylight	Day	2. Wet	Wet	1. Main-Lin	1. Straight	2. Blacktop	1. No Defe	2. Two-Wa	1. Not at In	6. Traffic L	1. Yes - Wo	2. No			3. No	20. Motor V	1. On Roac	No	No	Belted	No	No	No	No	No	No	No	No	No	No		NOT_RD	Not Interse	Yes	No	Yes	No	5. Hampto	114	114. City o	3-Principal	4-Two-Way	Urban	NonVDOT	5	3. City or T	Hampton F	HAMP	R-VA US00258EB		62.6			-76.3947	37.04029
231255097	2023	5/4/2023 5:00	1822	18:22	O	PDO	0	0	0	0	0	0	0	2	2. Angle	ANG	No	1. No Adve	2. Daylight	Day	1. Dry	Dry	10. Interse	1. Straight	1. Concret	1. No Defe	1. Two-Wa	4. Four App	6. Traffic L	1. Yes - Wo	2. No			3. No	20. Motor V	1. On Roac	No	No	Belted	No	Yes	No	No	No	No	No	No	No	No		NOT_RD	Urban Inte	No	No	Yes	No	5. Hampto	114	114. City o	5-Major Co	3-Two-Way	Urban	NonVDOT	5	3. City or T	Hampton F	HAMP	R-VA US00060WB		270.83	253014	0	-76.3776	37.0032
172895184	2017	10/14/2017 5:00	636	6:36	O	PDO	0	0	0	0	0	0	0	2	3. Head On	HO	No	4. Mist	2. Daylight	Day	2. Wet	Wet	1. Main-Lin	1. Straight	2. Blacktop	1. No Defe	3. Two-Wa	1. Not at In	3. Traffic S	1. Yes - Wo	2. No			3. No	13. Curb	8. Off Roac	No	No	Belted	No	Yes	No	No	No	No	No	No	No	No		NOT_RD	VDOT Inter	No	No	Yes	No	5. Hampto	114	114. City o	3-Principal	4-Two-Way	Urban	NonVDOT	5	3. City or T	Hampton F	HAMP	R-VA US00258EB		65.09	1091116	220.75	-76.352	37.04354
172895186	2017	10/13/2017 5:00	1235	12:35	O	PDO	0	0	0	0	0	0	0	2	16. Other	OTHR	No	4. Mist	2. Daylight	Day	2. Wet	Wet	7. Other lo	9. Other	2. Blacktop	1. No Defe	2. Two-Wa	2. Two App	4. Stop Sig	1. Yes - Wo	2. No			3. No	20. Motor V	1. On Roac	No	No	Belted	No	No	No	No	No	No	No	No	No	No		NOT_RD	Not Interse	No	Yes	Yes	No	5. Hampto	114	114. City o	3-Principal	4-Two-Way	Urban	NonVDOT	5	3. City or T	Hampton F	HAMP	R-VA US00258WB		66.89	253152	251.85	-76.3252	37.03256
172895187	2017	10/13/2017 5:00	1942	19:42	C	C	0	0	0	2	2	0	0	1	9. Fixed Object - Off Road	FOOR	No	5. Rain	5. Darknes	Night	2. Wet	Wet	1. Main-Lin	2. Curve - L	2. Blacktop	1. No Defe	1. Two-Wa	1. Not at In	1. No Traffi	6. No Traffi	2. No			3. No	14. Ditch	2. Shoulde	No	No	Belted	No	No	No	No	No	No	No	No	No	No		NOT_RD	Not Interse	No	Yes	Yes	Yes	5. Hampto	114	114. City o	7-Local (J,6)	3-Two-Way	Urban	NonVDOT	5	3. City or T	Hampton F	HAMP	S-VA114PR HALL RD		1.5			-76.2916	37.07857
172895199	2017	10/14/2017 5:00	627	6:27	O	PDO	0	0	0	0	0	0	0	2	1. Rear End	RE	No	5. Rain	1. Dawn	Day	2. Wet	Wet	10. Interse	1. Straight	2. Blacktop	1. No Defe	2. Two-Wa	4. Four App	3. Traffic S	1. Yes - Wo	2. No			3. No	20. Motor V	1. On Roac	No	No	Belted	No	No	No	No	No	No	No	No	No	No		NOT_RD	Urban Inte	Yes	No	Yes	No	5. Hampto	114	114. City o	3-Principal	4-Two-Way	Urban	NonVDOT	5	3. City or T	Hampton F	HAMP	R-VA US00258EB		63.65	253023	61.82	-76.3772	37.04392
211965365	2021	6/4/2021 5:00	1914	19:14	C	C	0	0	0	2	2	0	0	2	4. Sideswipe - Same Direction	SSS	No	5. Rain	2. Daylight	Day	2. Wet	Wet	1. Main-Lin	1. Straight	2. Blacktop	1. No Defe	2. Two-Wa	1. Not at In	13. Other	1. Yes - Wo	2. No			3. No	20. Motor V	1. On Roac	No	No	Belted	No	No	No	No	No	No	No	No	No	No		NOT_RD	Urban Inte	Yes	No	Yes	No	5. Hampto	114	114. City o	4-Minor Art	3-Two-Way	Urban	NonVDOT	5	3. City or T	Hampton F	HAMP	R-VA SR00152WB		1.88	253058	98.7	-76.4334	37.04288
172895205	2017	10/13/2017 5:00	1111	11:11	C	C	0	0	0	1	1	0	0	1	9. Fixed Object - Off Road	FOOR	No	1. No Adve	2. Daylight	Day	2. Wet	Wet	12. Crosso	1. Straight	4. Slag, Gr	1. No Defe	4. One-Wa	1. Not at In	3. Traffic S	1. Yes - Wo	2. No			3. No	12. Buildin	2. Shoulde	No	No	Belted	No	No	No	No	No	No	No	No	No	No		NOT_RD	Urban Inte	No	No	Yes	No	5. Hampto	114	114. City o	4-Minor Art	3-Two-Way	Urban	NonVDOT	5	3. City or T	Hampton F	HAMP	R-VA SR00172SB		2.11	1085084	0	-76.393	37.09696
223065433	2022	10/4/2022 5:00	1554	15:54	C	C	0	0	0	2	2	0	0	2	16. Other	OTHR	No	1. No Adve	2. Daylight	Day	1. Dry	Dry	1. Main-Lin	1. Straight	2. Blacktop	1. No Defe	1. Two-Wa	3. Three Ap	4. Stop Sig	1. Yes - Wo	2. No			3. No	20. Motor V	1. On Roac	No	No	Belted	No	No	No	No	No	No	No	No	No	No		NOT_RD	Not Interse	No	No	Yes	No	5. Hampto	114	114. City o	5-Major Co	3-Two-Way	Urban	NonVDOT	5	3. City or T	Hampton F	HAMP	S-VA114PR BRIARFIELD RD		0.23			-76.4139	37.01517
240225203	2024	1/21/2024 5:00	1139	11:39	C	C	0	0	0	1	1	0	0	2	2. Angle	ANG	No	1. No Adve	2. Daylight	Day	1. Dry	Dry	11. Interse	1. Straight	2. Blacktop	1. No Defe	3. Two-Wa	4. Four App	3. Traffic S	1. Yes - Wo	2. No			3. No	20. Motor V	1. On Roac	No	No	Belted	No	No	No	No	No	No	No	No	No	No		NOT_RD	Urban Inte	Yes	No	Yes	No	5. Hampto	114	114. City o	4-Minor Art	4-Two-Way	Urban	NonVDOT	5	3. City or T	Hampton F	HAMP	R-VA SR00415EB		0.02	253136	81.89	-76.4014	37.03863
172895286	2017	10/15/2017 5:00	1404	14:04	C	C	0	0	0	1	1	0	0	3	1. Rear End	RE	No	1. No Adve	2. Daylight	Day	1. Dry	Dry	1. Main-Lin	1. Straight	2. Blacktop	1. No Defe	2. Two-Wa	1. Not at In	1. No Traffi	6. No Traffi	2. No			3. No	20. Motor V	1. On Roac	No	Yes	Belted	No	No	No	No	No	No	No	No	No	No		NOT_RD	Not Interse	Yes	Yes	Yes	No	5. Hampto	114	114. City o	3-Principal	4-Two-Way	Urban	NonVDOT	5	3. City or T	Hampton F	HAMP	R-VA US00258WB		64.54			-76.3614	37.04384
190885094	2019	3/22/2019 5:00	1731	17:31	A	A	0	1	0	1	2	0	0	2	2. Angle	ANG	No	1. No Adve	2. Daylight	Day	1. Dry	Dry	9. Within In	1. Straight	2. Blacktop	1. No Defe	1. Two-Wa	4. Four App	4. Stop Sig	1. Yes - Wo	2. No			3. No	20. Motor V	1. On Roac	No	No	Belted	No	No	No	No	No	No	No	No	No	No		NOT_RD	VDOT Inter	No	No	Yes	No	5. Hampto	114	114. City o	7-Local (J,6)	3-Two-Way	Urban	NonVDOT	5	3. City or T	Hampton F	HAMP	S-VA114PR SHELL RD		0.86	1071498	5.21	-76.3945	37.00321
240365200	2024	2/4/2024 5:00	1141	11:41	A	A	0	1	0	1	2	0	0	2	1. Rear End	RE	No	1. No Adve	2. Daylight	Day	1. Dry	Dry	1. Main-Lin	1. Straight	2. Blacktop	1. No Defe	2. Two-Wa	1. Not at In	6. Traffic L	1. Yes - Wo	2. No			3. No	20. Motor V	1. On Roac	No	No	Belted	No	No	No	No	No	No	No	No	No	No		NOT_RD	Urban Inte	No	No	Yes	No	5. Hampto	114	114. City o	4-Minor Art	4-Two-Way	Urban	NonVDOT	5	3. City or T	Hampton F	HAMP	R-VA SR00415WB		0.02	253136	126.19	-76.4012	37.03865
222375425	2022	8/3/2022 5:00	1301	13:01	C	C	0	0	0	1	1	0	0	1	9. Fixed Object - Off Road	FOOR	No	1. No Adve	2. Daylight	Day	1. Dry	Dry	1. Main-Lin	1. Straight	2. Blacktop	1. No Defe	2. Two-Wa	1. Not at In	6. Traffic L	1. Yes - Wo	2. No			3. No	13. Curb	1. On Roac	No	No	Belted	No	Yes	Yes	No	No	No	No	No	No	No		NOT_RD	Urban Inte	No	No	Yes	No	5. Hampto	114	114. City o	5-Major Co	3-Two-Way	Urban	NonVDOT	5	3. City or T	Hampton F	HAMP	R-VA US00060WB		270.84	253014	67.46	-76.3774	37.0033
172895306	2017	10/16/2017 5:00	703	7:03	O	PDO	0	0	0	0	0	0	0	4	1. Rear End	RE	No	1. No Adve	2. Daylight	Day	1. Dry	Dry	9. Within In	1. Straight	2. Blacktop	1. No Defe	2. Two-Wa	3. Three Ap	6. Traffic L	1. Yes - Wo	2. No			3. No	20. Motor V	1. On Roac	No	No	Belted	No	No	No	No	No	No	No	No	No	No		NOT_RD	Urban Inte	No	No	Yes	No	5. Hampto	114	114. City o	4-Minor Art	3-Two-Way	Urban	NonVDOT	5	3. City or T	Hampton F	HAMP	R-VA SR00172SB		1.27	1256658	82.44	-76.3839	37.08814
192765107	2019	10/2/2019 5:00	905	9:05	A	A	0	1	0	1	2	0	0	2	2. Angle	ANG	No	1. No Adve	2. Daylight	Day	1. Dry	Dry	10. Interse	1. Straight	2. Blacktop	1. No Defe	3. Two-Wa	4. Four App	3. Traffic S	1. Yes - Wo	2. No			3. No	20. Motor V	1. On Roac	No	No	Belted	No	No	No	No	No	No	No	No	No	Yes	5	NOT_RD	VDOT Inter	Yes	No	Yes	No	5. Hampto	114	114. City o	5-Major Co	4-Two-Way	Urban	NonVDOT	5	3. City or T	Hampton F	HAMP	S-VA114NP BIG BETHEL RD		0.82	1073148	5.53	-76.4188	37.02718
172895308	2017	10/15/2017 5:00	1039	10:39	C	C	0	0	0	1	1	0	0	4	1. Rear End	RE	No	1. No Adve	2. Daylight	Day	1. Dry	Dry	10. Interse	1. Straight	2. Blacktop	1. No Defe	3. Two-Wa	4. Four App	6. Traffic L	1. Yes - Wo	2. No			3. No	20. Motor V	1. On Roac	No	No	Belted	No	No	No	No	No	Yes	No	No	No	No		NOT_RD	Urban Inte	Yes	Yes	Yes	No	5. Hampto	114	114. City o	3-Principal	4-Two-Way	Urban	NonVDOT	5	3. City or T	Hampton F	HAMP	R-VA US00258EB		59.93	1075965	25.03	-76.4375	37.02272
172895309	2017	10/15/2017 5:00	1414	14:14	B	B	0	0	2	2	4	0	0	3	5. Sideswipe - Opposite Direction	SSO	No	1. No Adve	2. Daylight	Day	1. Dry	Dry	10. Interse	1. Straight	1. Concret	1. No Defe	3. Two-Wa	4. Four App	3. Traffic S	1. Yes - Wo	2. No			3. No	20. Motor V	1. On Roac	No	No	Belted	No	No	No	No	No	No	No	No	No	No		NOT_RD	Urban Inte	No	Yes	Yes	No	5. Hampto	114	114. City o	4-Minor Art	3-Two-Way	Urban	NonVDOT	5	3. City or T	Hampton F	HAMP	R-VA SR00351EB		4.57	253175	52.64	-76.3654	37.0257
172905106	2017	10/14/2017 5:00	1518	15:18	O	PDO	0	0	0	0	0	0	0	1	9. Fixed Object - Off Road	FOOR	No	5. Rain	3. Dusk	Day	2. Wet	Wet	1. Main-Lin	1. Straight	1. Concret	1. No Defe	1. Two-Wa	1. Not at In	1. No Traffi	6. No Traffi	2. No			3. No	13. Curb	1. On Roac	No	No	Belted	No	No	No	No	No	No	No	No	No	No		NOT_RD	Not Interse	No	No	Yes	No	5. Hampto	114	114. City o	3-Principal	4-Two-Way	Urban	NonVDOT	5	3. City or T	Hampton F	HAMP	R-VA US00258EB		62.09	1091119	486.38	-76.4044	37.03819
242825044	2024	10/5/2024 5:00	1241	12:41	C	C	0	0	0	2	2	0	0	2	2. Angle	ANG	No	1. No Adve	2. Daylight	Day	1. Dry	Dry	9. Within In	1. Straight	2. Blacktop	1. No Defe	2. Two-Wa	4. Four App	4. Stop Sig	1. Yes - Wo	2. No			3. No	20. Motor V	1. On Roac	No	No	Belted	No	No	No	No	No	No	No	No	No	No		NOT_RD	Urban Inte	No	No	Yes	No	5. Hampto	114	114. City o	5-Major Co	4-Two-Way	Urban	NonVDOT	5	3. City or T	Hampton F	HAMP	S-VA114PR NICKERSON BLVD		0.09	1060398	459.58	-76.3031	37.04545
172905108	2017	10/13/2017 5:00	651	6:51	C	C	0	0	0	2	2	0	0	2	1. Rear End	RE	No	1. No Adve	1. Dawn	Day	2. Wet	Wet	8. Non-Inte	1. Straight	2. Blacktop	1. No Defe	1. Two-Wa	1. Not at In	3. Traffic S	1. Yes - Wo	2. No			3. No	20. Motor V	1. On Roac	No	No	Belted	No	No	No	No	No	No	No	No	No	No		NOT_RD	Urban Inte	No	No	Yes	No	5. Hampto	114	114. City o	7-Local (J,6)	3-Two-Way	Urban	NonVDOT	5	3. City or T	Hampton F	HAMP	S-VA114PR HARDY CASH DR		0.53	1084139	328.17	-76.4022	37.05666
172905109	2017	10/13/2017 5:00	2107	21:07	O	PDO	0	0	0	0	0	0	0	3	9. Fixed Object - Off Road	FOOR	No	5. Rain	4. Darknes	Night	2. Wet	Wet	1. Main-Lin	1. Straight	2. Blacktop	1. No Defe	3. Two-Wa	1. Not at In	6. Traffic L	1. Yes - Wo	2. No			3. No	3. Utility P	3. Median	Yes	No	Belted	No	Yes	Yes	No	No	No	No	No	No	No		RD_UNKN	Not Interse	No	Yes	Yes	Yes	5. Hampto	114	114. City o	3-Principal	4-Two-Way	Urban	NonVDOT	5	3. City or T	Hampton F	HAMP	R-VA US00258EB		60.86			-76.4237	37.02965
172905110	2017	10/16/2017 5:00	1819	18:19	B	B	0	0	2	0	2	0	0	2	2. Angle	ANG	No	1. No Adve	3. Dusk	Day	1. Dry	Dry	9. Within In	1. Straight	2. Blacktop	1. No Defe	3. Two-Wa	4. Four App	3. Traffic S	1. Yes - Wo	2. No			3. No	20. Motor V	1. On Roac	No	No	Belted	No	No	No	No	No	No	No	No	No	No		NOT_RD	Urban Inte	Yes	No	Yes	No	5. Hampto	114	114. City o	3-Principal	4-Two-Way	Urban	NonVDOT	5	3. City or T	Hampton F	HAMP	R-VA US00258WB		62.26	253136	66.8	-76.4017	37.03896
172905165	2017	10/7/2017 5:00	2115	21:15	O	PDO	0	0	0	0	0	0	0	2	4. Sideswipe - Same Direction	SSS	No	1. No Adve	5. Darknes	Night	1. Dry	Dry	8. Non-Inte	1. Straight	1. Concret	1. No Defe	3. Two-Wa	1. Not at In	6. Traffic L	1. Yes - Wo	2. No			3. No	20. Motor V	1. On Roac	No	No	Belted	No	No	No	No	Yes	No	No	No	No	No		NOT_RD	Not Interse	No	Yes	Yes	Yes	5. Hampto	114	114. City o	1-Interstat	4-Two-Way	Urban	VDOT Inte	5	1. State Hw	Hampton F	HAMP	R-VA IS00064WB		265.14			-76.3722	37.03177
172905192	2017	10/8/2017 5:00	1540	15:40	B	B	0	0	1	0	1	0	0	2	2. Angle	ANG	No	5. Rain	2. Daylight	Day	2. Wet	Wet	8. Non-Inte	1. Straight	1. Concret	1. No Defe	3. Two-Wa	1. Not at In	6. Traffic L	1. Yes - Wo	2. No			3. No	20. Motor V	1. On Roac	No	No	Belted	No	No	No	No	No	No	Yes	No	No	No		NOT_RD	Not Interse	No	No	Yes	No	5. Hampto	114	114. City o	1-Interstat	4-Two-Way	Urban	VDOT Inte	5	1. State Hw	Hampton F	HAMP	R-VA IS00064WB		263.87			-76.3934	37.03946
172905226	2017	10/13/2017 5:00	435	4:35	O	PDO	0	0	0	0	0	0	0	1	9. Fixed Object - Off Road	FOOR	No	1. No Adve	4. Darknes	Night	1. Dry	Dry	1. Main-Lin	1. Straight	1. Concret	1. No Defe	2. Two-Wa	2. Two App	6. Traffic L	1. Yes - Wo	2. No			3. No	3. Utility P	3. Median	No	No	Belted	No	Yes	No	No	No	Yes	No	No	No	No		NOT_RD	Urban Inte	No	No	Yes	Yes	5. Hampto	114	114. City o	3-Principal	4-Two-Way	Urban	NonVDOT	5	3. City or T	Hampton F	HAMP	R-VA US00258WB		66.13	253149	228.32	-76.3334	37.04106
220805115	2022	3/19/2022 5:00	558	5:58	C	C	0	0	0	2	2	0	0	2	15. Backed Into	BI	No	1. No Adve	4. Darknes	Night	1. Dry	Dry	10. Interse	1. Straight	2. Blacktop	1. No Defe	2. Two-Wa	4. Four App	3. Traffic S	1. Yes - Wo	2. No			3. No	20. Motor V	1. On Roac	No	No	Belted	No	No	No	No	No	No	No	No	No	No		NOT_RD	Urban Inte	Yes	No	Yes	Yes	5. Hampto	114	114. City o	4-Minor Art	3-Two-Way	Urban	NonVDOT	5	3. City or T	Hampton F	HAMP	S-VA114NP ABERDEEN RD		0.32	253178	163.23	-76.4028	37.00183
182225083	2018	8/10/2018 5:00	44	00:44	C	C	0	0	0	1	1	0	0	1	6. Fixed Object in Road	FOIR	No	1. No Adve	4. Darknes	Night	1. Dry	Dry	1. Main-Lin	1. Straight	2. Blacktop	2. Holes, R	1. Two-Wa	1. Not at In	1. No Traffi	6. No Traffi	1. Yes	3. Activity	5. Other	3. No	27. Other	1. On Roac	No	No	Belted	No	No	No	No	No	No	No	No	No	No		NOT_RD	Not Interse	No	No	Yes	Yes	5. Hampto	114	114. City o	3-Principal	4-Two-Way	Urban	NonVDOT	5	3. City or T	Hampton F	HAMP	S-VA114NP WOODLAND RD		0.22	1060394	450.1	-76.3259	37.02454
172905314	2017	10/16/2017 5:00	1049	10:49	O	PDO	0	0	0	0	0	0	0	2	1. Rear End	RE	No	1. No Adve	2. Daylight	Day	1. Dry	Dry	9. Within In	1. Straight	2. Blacktop	1. No Defe	3. Two-Wa	4. Four App	3. Traffic S	1. Yes - Wo	2. No			3. No	20. Motor V	1. On Roac	No	No	Belted	No	No	No	No	No	No	No	No	No	No		NOT_RD	Urban Inte	No	No	Yes	No	5. Hampto	114	114. City o	3-Principal	4-Two-Way	Urban	NonVDOT	5	3. City or T	Hampton F	HAMP	R-VA US00258EB		63.84	253137	71.5	-76.3738	37.04393
172915097	2017	10/17/2017 5:00	920	9:20	O	PDO	0	0	0	0	0	0	0	2	1. Rear End	RE	No	1. No Adve	2. Daylight	Day	1. Dry	Dry	11. Interse	1. Straight	2. Blacktop	1. No Defe	3. Two-Wa	4. Four App	3. Traffic S	1. Yes - Wo	2. No			3. No	20. Motor V	1. On Roac	No	No	Belted	No	No	No	No	No	No	No	No	No	No		NOT_RD	Urban Inte	Yes	No	Yes	No	5. Hampto	114	114. City o	3-Principal	4-Two-Way	Urban	NonVDOT	5	3. City or T	Hampton F	HAMP	R-VA US00258EB		62.96	754224	125.44	-76.3889	37.0415
211305219	2021	4/29/2021 5:00	1300	13:00	C	C	0	0	0	1	1	0	0	2	1. Rear End	RE	No	1. No Adve	2. Daylight	Day	1. Dry	Dry	8. Non-Inte	1. Straight	2. Blacktop	1. No Defe	1. Two-Wa	1. Not at In	1. No Traffi	6. No Traffi	2. No			3. No	20. Motor V	1. On Roac	No	No	Belted	No	Yes	No	No	No	No	No	No	No	Yes	5	NOT_RD	Urban Inte	No	No	Yes	No	5. Hampto	114	114. City o	5-Major Co	3-Two-Way	Urban	NonVDOT	5	3. City or T	Hampton F	HAMP	R-VA US00060EB		270.88	253013	49.12	-76.3767	37.00368
172915112	2017	10/17/2017 5:00	915	9:15	C	C	0	0	0	2	2	0	0	2	1. Rear End	RE	No	1. No Adve	2. Daylight	Day	1. Dry	Dry	1. Main-Lin	1. Straight	2. Blacktop	1. No Defe	3. Two-Wa	1. Not at In	16. Reduc	1. Yes - Wo	1. Yes	3. Activity	3. Work on	2. Yes - Wi	6. Parked V	1. On Roac	No	No	Belted	No	Yes	No	Yes	No	No	Yes	No	No	No		NOT_RD	VDOT Inter	No	No	Yes	No	5. Hampto	114	114. City o	3-Principal	4-Two-Way	Urban	NonVDOT	5	3. City or T	Hampton F	HAMP	S-VA114NP HAMPTON ROADS CENTER PKWY		0.34	734434	146.14	-76.4428	37.06264

172915113	2017	10/11/2017 5:00	2156	21:56	C	C	0	0	0	2	2	0	0	3	1. Rear End	RE	No	1. No Adve	4. Darknes	Night	2. Wet	Wet	1. Main-Lir	1. Straight	2. Blacktop	1. No Defe	3. Two-Wa	1. Not at In	6. Traffic L	1. Yes - Wc	2. No			3. No	20. Motor \	1. On Roac	No	No	Belted	No	No	No	No	No	No	No	No	No	No		NOT_RD	Not Interse	No	No	Yes	Yes	5. Hampto	114	114. City o	3-Principal	4-Two-Way	Urban	NonVDOT	5	3. City or T	Hampton F	HAMP	R-VA US00258EB		64.54			-76.361	37.04368
201165043	2020	4/24/2020 5:00	1915	19:15	C	C	0	0	0	4	4	0	0	3	1. Rear End	RE	No	5. Rain	3. Dusk	Day	2. Wet	Wet	10. Interse	1. Straight	2. Blacktop	1. No Defe	3. Two-Wa	4. Four Apr	3. Traffic S	1. Yes - Wc	2. No			3. No	20. Motor \	1. On Roac	No	No	Belted	No	No	No	No	No	No	No	No	No	No		NOT_RD	Urban Inte	No	No	Yes	No	5. Hampto	114	114. City o	3-Principal	4-Two-Way	Urban	NonVDOT	5	3. City or T	Hampton F	HAMP	R-VA SR00134WB		5.07	1080512	111.69	-76.3951	37.08633
172915156	2017	10/18/2017 5:00	802	8:02	O	PDO	0	0	0	0	0	0	0	2	2. Angle	ANG	No	1. No Adve	2. Daylight	Day	1. Dry	Dry	10. Interse	1. Straight	2. Blacktop	1. No Defe	1. Two-Wa	4. Four Apr	4. Stop Sig	1. Yes - Wc	2. No			3. No	20. Motor \	1. On Roac	No	No	Belted	No	No	No	No	No	No	No	No	No	No		NOT_RD	Urban Inte	No	No	Yes	No	5. Hampto	114	114. City o	5-Major Cc	3-Two-Way	Urban	NonVDOT	5	3. City or T	Hampton F	HAMP	S-VA114PR BACK RIVER RD		0.1			-76.3566	37.02284
172915314	2017	10/17/2017 5:00	2120	21:20	O	PDO	0	0	0	0	0	0	0	2	1. Rear End	RE	No	1. No Adve	4. Darknes	Night	1. Dry	Dry	8. Non-Inte	1. Straight	1. Concret	1. No Defe	3. Two-Wa	1. Not at In	16. Reduce	1. Yes - Wc	1. Yes	2. Transitic	1. Lane Cl	3. No	20. Motor \	1. On Roac	No	No	Belted	No	No	No	No	No	No	No	No	No	No		NOT_RD	Not Interse	No	No	Yes	Yes	5. Hampto	114	114. City o	1-Interstat	4-Two-Way	Urban	VDOT Inter	5	1. State Hv	Hampton F	HAMP	R-VA IS00064EB		269.39			-76.3198	37.00229
172915395	2017	10/14/2017 5:00	45	00:45	O	PDO	0	0	0	0	0	0	0	1	9. Fixed Object - Off Road	FOOR	No	5. Rain	4. Darknes	Night	2. Wet	Wet	8. Non-Inte	3. Grade - S	2. Blacktop	1. No Defe	4. One-Wa	1. Not at In	6. Traffic L	1. Yes - Wc	2. No			3. No	28. Ran Of	2. Shoulde	No	No	Belted	No	No	No	No	No	No	No	No	No	No		RD_LEFT	Not Interse	No	No	Yes	Yes	5. Hampto	114	114. City o	1-Interstat	4-Two-Way	Urban	VDOT Inter	5	1. State Hv	Hampton F	HAMP	R-VA IS00064EB		269.26			-76.3205	37.00418
172925003	2017	10/15/2017 5:00	215	2:15	O	PDO	0	0	0	0	0	0	0	1	9. Fixed Object - Off Road	FOOR	No	5. Rain	4. Darknes	Night	2. Wet	Wet	5. On Entra	4. Grade - (	1. Concret	1. No Defe	4. One-Wa	1. Not at In	6. Traffic L	1. Yes - Wc	2. No			3. No	28. Ran Of	2. Shoulde	No	No	Belted	No	No	No	No	No	No	No	No	No	Yes	25	RD_LEFT	Not Interse	No	No	No	Yes	5. Hampto	114	114. City o	1-Interstat	1-One-Way	Urban	VDOT Prim	5	1. State Hv	Hampton F	HAMP	R-VA US00258EB	RMP063.00B	0.29			-76.3926	37.04045
201585055	2020	6/4/2020 5:00	1702	17:02	C	C	0	0	0	3	3	0	0	3	1. Rear End	RE	No	1. No Adve	2. Daylight	Day	1. Dry	Dry	10. Interse	1. Straight	2. Blacktop	1. No Defe	2. Two-Wa	4. Four Apr	3. Traffic S	1. Yes - Wc	2. No			3. No	20. Motor \	1. On Roac	No	No	Belted	No	No	No	Yes	No	No	No	No	No	No		NOT_RD	Urban Inte	No	No	Yes	No	5. Hampto	114	114. City o	3-Principal	4-Two-Way	Urban	NonVDOT	5	3. City or T	Hampton F	HAMP	R-VA SR00134WB		5.07	1080512	89.91	-76.3951	37.0864
173215176	2017	11/16/2017 5:00	1754	17:54	O	PDO	0	0	0	0	0	0	0	2	1. Rear End	RE	No	1. No Adve	4. Darknes	Night	1. Dry	Dry	1. Main-Lir	1. Straight	2. Blacktop	1. No Defe	1. Two-Wa	1. Not at In	6. Traffic L	1. Yes - Wc	2. No			3. No	20. Motor \	1. On Roac	No	No	Belted	No	No	No	No	No	No	No	No	No	No		NOT_RD	Urban Inte	No	Yes	Yes	Yes	5. Hampto	114	114. City o	4-Minor Ar	3-Two-Way	Urban	NonVDOT	5	3. City or T	Hampton F	HAMP	R-VA SR00152WB		1.89	253058	36.36	-76.4332	37.04287
172925123	2017	10/18/2017 5:00	2139	21:39	C	C	0	0	0	3	3	0	0	2	1. Rear End	RE	No	1. No Adve	5. Darknes	Night	1. Dry	Dry	9. Within Ir	3. Grade - S	2. Blacktop	1. No Defe	2. Two-Wa	4. Four Apr	3. Traffic S	1. Yes - Wc	2. No			3. No	20. Motor \	1. On Roac	No	No	Belted	No	No	No	No	No	No	No	No	No	No		NOT_RD	Urban Inte	No	No	Yes	Yes	5. Hampto	114	114. City o	3-Principal	4-Two-Way	Urban	NonVDOT	5	3. City or T	Hampton F	HAMP	R-VA US00258EB		63.64	253023	82.45	-76.3773	37.04391
172925124	2017	10/15/2017 5:00	213	2:13	O	PDO	0	0	0	0	0	0	0	2	4. Sideswipe - Same Direction	SSS	No	5. Rain	5. Darknes	Night	2. Wet	Wet	10. Interse	1. Straight	2. Blacktop	1. No Defe	1. Two-Wa	3. Three Ap	1. No Traffi	6. No Traffi	2. No			3. No	6. Parked \	1. On Roac	No	No	Belted	No	No	No	No	No	No	No	No	No	No		NOT_RD	Urban Inte	No	No	Yes	Yes	5. Hampto	114	114. City o	7-Local (J,(	3-Two-Way	Urban	NonVDOT	5	3. City or T	Hampton F	HAMP	S-VA114PR WESTVIEW DR		0.51			-76.44	37.08363
172925135	2017	10/18/2017 5:00	1737	17:37	O	PDO	0	0	0	0	0	0	0	2	4. Sideswipe - Same Direction	SSS	No	1. No Adve	2. Daylight	Day	1. Dry	Dry	1. Main-Lir	1. Straight	2. Blacktop	1. No Defe	1. Two-Wa	1. Not at In	1. No Traffi	6. No Traffi	2. No			3. No	6. Parked \	1. On Roac	No	No	Belted	No	No	No	No	No	No	No	No	No	No		NOT_RD	Not Interse	No	No	Yes	No	5. Hampto	114	114. City o	7-Local (J,(	3-Two-Way	Urban	NonVDOT	5	3. City or T	Hampton F	HAMP	S-VA114PR ALLISON SUTTON DR		0.26			-76.3774	37.02668
172925136	2017	10/18/2017 5:00	1606	16:06	O	PDO	0	0	0	0	0	0	0	2	4. Sideswipe - Same Direction	SSS	No	1. No Adve	2. Daylight	Day	1. Dry	Dry	10. Interse	1. Straight	1. Concret	1. No Defe	2. Two-Wa	3. Three Ap	1. No Traffi	5. Yes - Mis	2. No			3. No	20. Motor \	1. On Roac	No	No	Belted	No	No	No	No	No	No	No	No	No	No		NOT_RD	Urban Inte	No	No	Yes	Yes	5. Hampto	114	114. City o	5-Major Cc	3-Two-Way	Urban	NonVDOT	5	3. City or T	Hampton F	HAMP	R-VA SR00351EB		1.59	1068797	119.95	-76.4063	36.99856
193305081	2019	11/21/2019 5:00	808	8:08	C	C	0	0	0	2	2	0	0	2	2. Angle	ANG	No	1. No Adve	2. Daylight	Day	1. Dry	Dry	9. Within Ir	1. Straight	2. Blacktop	1. No Defe	2. Two-Wa	4. Four Apr	3. Traffic S	1. Yes - Wc	2. No			3. No	20. Motor \	1. On Roac	No	No	Belted	No	No	No	No	No	No	No	No	No	No		NOT_RD	VDOT Inter	No	No	Yes	No	5. Hampto	114	114. City o	5-Major Cc	4-Two-Way	Urban	NonVDOT	5	3. City or T	Hampton F	HAMP	S-VA114PR BIG BETHEL RD		0.82	1073148	42.6	-76.4187	37.02724
172925413	2017	10/19/2017 5:00	1730	17:30	O	PDO	0	0	0	0	0	0	0	2	4. Sideswipe - Same Direction	SSS	No	1. No Adve	2. Daylight	Day	1. Dry	Dry	8. Non-Inte	7. Dip - Stra	1. Concret	1. No Defe	3. Two-Wa	1. Not at In	6. Traffic L	1. Yes - Wc	2. No			3. No	20. Motor \	1. On Roac	No	No	Belted	No	Yes	No	No	No	No	No	No	No	Yes	10	NOT_RD	Not Interse	No	No	Yes	No	5. Hampto	114	114. City o	1-Interstat	4-Two-Way	Urban	VDOT Inter	5	1. State Hv	Hampton F	HAMP	R-VA IS00064EB		265.88			-76.3596	37.03447
172935142	2017	10/7/2017 5:00	1307	13:07	C	C	0	0	0	2	2	0	0	2	1. Rear End	RE	No	1. No Adve	2. Daylight	Day	1. Dry	Dry	1. Main-Lir	1. Straight	2. Blacktop	1. No Defe	2. Two-Wa	1. Not at In	3. Traffic S	1. Yes - Wc	2. No			3. No	20. Motor \	1. On Roac	No	No	Belted	No	No	No	No	No	No	No	No	No	No		NOT_RD	VDOT Inter	No	No	Yes	No	5. Hampto	114	114. City o	4-Minor Ar	4-Two-Way	Urban	NonVDOT	5	3. City or T	Hampton F	HAMP	S-VA114NP KING ST N		0.93	253431	67.13	-76.3483	37.04323
172935143	2017	10/17/2017 5:00	1737	17:37	C	C	0	0	0	2	2	0	0	2	2. Angle	ANG	No	1. No Adve	2. Daylight	Day	1. Dry	Dry	10. Interse	1. Straight	2. Blacktop	1. No Defe	3. Two-Wa	4. Four Apr	3. Traffic S	1. Yes - Wc	2. No			3. No	20. Motor \	1. On Roac	No	No	Belted	No	No	No	No	No	No	No	No	No	No		NOT_RD	Urban Inte	No	No	Yes	No	5. Hampto	114	114. City o	3-Principal	4-Two-Way	Urban	NonVDOT	5	3. City or T	Hampton F	HAMP	R-VA US00258WB		63.17	1091131	5	-76.3856	37.04237
172935177	2017	10/13/2017 5:00	1815	18:15	A	A	0	1	0	1	2	0	0	2	3. Head On	HO	No	5. Rain	2. Daylight	Day	2. Wet	Wet	1. Main-Lir	1. Straight	2. Blacktop	1. No Defe	1. Two-Wa	4. Four Apr	4. Stop Sig	1. Yes - Wc	2. No			3. No	20. Motor \	1. On Roac	Yes	No	Belted	No	No	No	No	No	Yes	No	No	No	No		NOT_RD	VDOT Inter	Yes	Yes	Yes	No	5. Hampto	114	114. City o	7-Local (J,(	3-Two-Way	Urban	NonVDOT	5	3. City or T	Hampton F	HAMP	S-VA114PR BUCKROE AVE		0.25	1060796	58.76	-76.2934	37.0431
201365112	2020	2/11/2020 5:00	1600	16:00	O	PDO	0	0	0	0	0	0	0	2	1. Rear End	RE	No	5. Rain	2. Daylight	Day	2. Wet	Wet	8. Non-Inte	1. Straight	2. Blacktop	1. No Defe	1. Two-Wa	1. Not at In	6. Traffic L	1. Yes - Wc	2. No			3. No	20. Motor \	1. On Roac	No	No	Belted	No	No	No	No	No	No	No	No	No	No		NOT_RD	Not Interse	Yes	No	Yes	No	5. Hampto	114	114. City o	4-Minor Ar	4-Two-Way	Urban	NonVDOT	5	3. City or T	Hampton F	HAMP	S-VA114NP ABERDEEN RD		0.34	253178	260.4	-76.4029	37.0021
172935179	2017	10/20/2017 5:00	9	00:09	A	A	0	1	0	0	1	0	0	2	5. Sideswipe - Opposite Direction	SSO	No	1. No Adve	4. Darknes	Night	1. Dry	Dry	10. Interse	1. Straight	1. Concret	1. No Defe	2. Two-Wa	3. Three Ap	8. Yield Sig	2. Yes - Wc	2. No			3. No	20. Motor \	1. On Roac	No	No	Belted	No	No	No	No	No	Yes	No	Yes	No	No		NOT_RD	Urban Inte	No	No	Yes	Yes	5. Hampto	114	114. City o	3-Principal	4-Two-Way	Urban	NonVDOT	5	3. City or T	Hampton F	HAMP	R-VA US00258EB		60.5	253132	5.24	-76.4295	37.02677
172935180	2017	10/20/2017 5:00	432	4:32	O	PDO	0	0	0	0	0	0	0	1	9. Fixed Object - Off Road	FOOR	No	1. No Adve	4. Darknes	Night	1. Dry	Dry	1. Main-Lir	1. Straight	1. Concret	1. No Defe	2. Two-Wa	1. Not at In	1. No Traffi	6. No Traffi	2. No			3. No	2. Trees	4. Roadsid	No	No	Belted	No	No	No	No	No	No	No	No	No	No		NOT_RD	Urban Inte	No	No	Yes	Yes	5. Hampto	114	114. City o	4-Minor Ar	4-Two-Way	Urban	NonVDOT	5	3. City or T	Hampton F	HAMP	R-VA SR00351WB		1.89	253178	159.46	-76.4022	37.0018
172935202	2017	10/18/2017 5:00	1800	18:00	A	A	0	2	0	0	2	0	0	2	2. Angle	ANG	No	1. No Adve	2. Daylight	Day	1. Dry	Dry	8. Non-Inte	1. Straight	2. Blacktop	1. No Defe	2. Two-Wa	1. Not at In	6. Traffic L	1. Yes - Wc	2. No			3. No	20. Motor \	1. On Roac	No	No	Belted	No	No	No	No	No	No	No	No	No	No		NOT_RD	Not Interse	No	No	Yes	No	5. Hampto	114	114. City of Hampton			Urban	NonVDOT	5	3. City or T	Hampton F	HAMP	U-VA114SC99999UK					-76.3908	37.04219
172935215	2017	10/19/2017 5:00	1622	16:22	O	PDO	0	0	0	0	0	0	0	2	2. Angle	ANG	No	1. No Adve	2. Daylight	Day	1. Dry	Dry	9. Within Ir	1. Straight	2. Blacktop	1. No Defe	1. Two-Wa	4. Four Apr	4. Stop Sig	1. Yes - Wc	2. No			3. No	20. Motor \	1. On Roac	No	No	Belted	No	Yes	No	No	No	No	No	No	No	Yes	10	NOT_RD	Urban Inte	No	No	Yes	No	5. Hampto	114	114. City o	7-Local (J,(	3-Two-Way	Urban	NonVDOT	5	3. City or T	Hampton F	HAMP	S-VA114PR SEWELL AVE		0.16			-76.3168	37.01886
243175140	2024	11/10/2024 5:00	8	00:08	O	PDO	0	0	0	0	0	0	0	1	9. Fixed Object - Off Road	FOOR	No	1. No Adve	4. Darknes	Night	1. Dry	Dry	1. Main-Lir	1. Straight	2. Blacktop	1. No Defe	3. Two-Wa	1. Not at In	6. Traffic L	1. Yes - Wc	2. No			3. No	3. Utility P	1. On Roac	No	No	Belted	No	No	No	No	No	No	No	No	No	No		RD_LEFT	Not Interse	No	No	Yes	Yes	5. Hampto	114	114. City o	5-Major Cc	4-Two-Way	Urban	NonVDOT	5	3. City or T	Hampton F	HAMP	S-VA114NP ANDREWS BLVD		0.06	1080039	324.69	-76.3301	37.0404
172935217	2017	10/19/2017 5:00	801	8:01	O	PDO	0	0	0	0	0	0	0	2	1. Rear End	RE	No	1. No Adve	2. Daylight	Day	1. Dry	Dry	5. On Entra	10. On/Off	2. Blacktop	1. No Defe	4. One-Wa	2. Two App	8. Yield Sig	2. Yes - Wc	2. No			3. No	20. Motor \	1. On Roac	No	No	Belted	No	No	No	No	No	No	No	No	No	No		NOT_RD	Not Interse	No	No	No	No	5. Hampto	114	114. City o	1-Interstat	1-One-Way	Urban	VDOT Inter	5	1. State Hv	Hampton F	HAMP	R-VA IS00064EB	RMP265.00A	0.22			-76.363	37.03132
193245065	2019	11/12/2019 5:00	1727	17:27	C	C	0	0	0	1	1	0	0	3	2. Angle	ANG	No	5. Rain	4. Darknes	Night	2. Wet	Wet	9. Within Ir	1. Straight	2. Blacktop	1. No Defe	2. Two-Wa	4. Four Apr	3. Traffic S	1. Yes - Wc	2. No			3. No	20. Motor \	1. On Roac	No	No	Belted	No	No	No	No	No	No	No	No	No	No		NOT_RD	VDOT Inter	No	No	Yes	No	5. Hampto	114	114. City o	7-Local (J,(	3-Two-Way	Urban	NonVDOT	5	3. City or T	Hampton F	HAMP	S-VA114NP MARCELLA RD		0.12	1078366	10.67	-76.3778	37.04914
202975090	2020	10/21/2020 5:00	2340	23:40	C	C	0	0	0	1	1	0	0	1	9. Fixed Object - Off Road	FOOR	No	1. No Adve	4. Darknes	Night	1. Dry	Dry	10. Interse	1. Straight	2. Blacktop	1. No Defe	2. Two-Wa	2. Two App	3. Traffic S	1. Yes - Wc	2. No			3. No	3. Utility P	1. On Roac	No	No	Belted	No	Yes	No	No	No	No	No	No	No	No		NOT_RD	Urban Inte	No	No	Yes	Yes	5. Hampto	114	114. City o	4-Minor Ar	3-Two-Way	Urban	NonVDOT	5	3. City or T	Hampton F	HAMP	S-VA114NP LASALLE AVE		0.94	253045	78.73	-76.3611	37.01664
172935334	2017	10/20/2017 5:00	1005	10:05	C	C	0	0	0	1	1	0	0	2	4. Sideswipe - Same Direction	SSS	No	1. No Adve	2. Daylight	Day	1. Dry	Dry	1. Main-Lir	1. Straight	2. Blacktop	1. No Defe	3. Two-Wa	1. Not at In	6. Traffic L	1. Yes - Wc	2. No			3. No	20. Motor \	1. On Roac	No	No	Belted	No	No	No	No	No	No	Yes	No	No	No		NOT_RD	Not Interse	Yes	No	Yes	No	5. Hampto	114	114. City o	3-Principal	4-Two-Way	Urban	NonVDOT	5	3. City or T	Hampton F	HAMP	R-VA US00258WB		60.73	1075709	289.87	-76.4257	37.02879
172945070	2017	10/20/2017 5:00	1205	12:05	O	PDO	0	0	0	0	0	0	0	2	4. Sideswipe - Same Direction	SSS	No	1. No Adve	2. Daylight	Day	1. Dry	Dry	1. Main-Lir	1. Straight	2. Blacktop	1. No Defe	1. Two-Wa	1. Not at In	1. No Traffi	6. No Traffi	2. No			3. No	20. Motor \	1. On Roac	No	No	Belted	No	No	No	No	No	No	Yes	No	No	No		NOT_RD	Not Interse	No	No	Yes	No	5. Hampto	114	114. City o	7-Local (J,(	3-Two-Way	Urban	NonVDOT	5	3. City or T	Hampton F	HAMP	S-VA114PR GATLING DR		0.02			-76.408	37.02819
172945073	2017	10/20/2017 5:00	1357	13:57	C	C	0	0	0	1	1	0	0	2	1. Rear End	RE	No	1. No Adve	2. Daylight	Day	1. Dry	Dry	1. Main-Lir	1. Straight	2. Blacktop	1. No Defe	3. Two-Wa	1. Not at In	6. Traffic L	1. Yes - Wc	2. No			3. No	20. Motor \	1. On Roac	No	No	Belted	No	No	No	No	No	No	Yes	No	No	No		NOT_RD	Urban Inte	Yes	No	Yes	No	5. Hampto	114	114. City o	3-Principal	4-Two-Way	Urban	NonVDOT	5	3. City or T	Hampton F	HAMP	R-VA US00258WB		59.83	253129	162.05	-76.4391	37.0221
172945074	2017	10/20/2017 5:00	1647	16:47	O	PDO	0	0	0	0	0	0	0	2	4. Sideswipe - Same Direction	SSS	No	1. No Adve	2. Daylight	Day	1. Dry	Dry	1. Main-Lir	1. Straight	2. Blacktop	1. No Defe	3. Two-Wa	1. Not at In	6. Traffic L	1. Yes - Wc	2. No			3. No	20. Motor \	1. On Roac	No	No	Belted	No	No	No	No	No	No	No	No	No	No		NOT_RD	Urban Inte	Yes	No	Yes	No	5. Hampto	114	114. City o	3-Principal	4-Two-Way	Urban	NonVDOT	5	3. City or T	Hampton F	HAMP	R-VA US00258WB		60.12	253130	180.88	-76.435	37.02416
242405174	2024	8/23/2024 5:00	1502	15:02	C	C	0	0	0	1	1	0	0	2	2. Angle	ANG	No	1. No Adve	2. Daylight	Day	1. Dry	Dry	11. Interse	1. Straight	2. Blacktop	1. No Defe	1. Two-Wa	4. Four Apr	3. Traffic S	1. Yes - Wc	2. No			3. No	20. Motor \	1. On Roac	No	No	Belted	No	No	No	No	No	No	No	No	No	No		NOT_RD	Urban Inte	Yes	No	Yes	No	5. Hampto	114	114. City o	5-Major Cc	3-Two-Way	Urban	NonVDOT	5	3. City or T	Hampton F	HAMP	S-VA114PR BRIARFIELD RD		0.26			-76.4134	37.0155
170035195	2017	1/1/2017 5:00	1421	14:21	C	C	0	0	0	2	2	0	0	2	2. Angle	ANG	No	1. No Adve	2. Daylight	Day	1. Dry	Dry	10. Interse	1. Straight	2. Blacktop	1. No Defe	1. Two-Wa	4. Four Apr	3. Traffic S	1. Yes - Wc	2. No			3. No	20. Motor \	1. On Roac	No	No	Belted	No	No	No	No	No	No	No	No	No	No		NOT_RD	Urban Inte	Yes	No	Yes	No	5. Hampto	114	114. City o	5-Major Cc	3-Two-Way	Urban	NonVDOT	5	3. City or T	Hampton F	HAMP	R-VA US00060EB		270.89	253013	5.18	-76.3765	37.00376
191035115	2019	4/11/2019 5:00	1149	11:49	C	C	0	0	0	3	3	0	0	2	2. Angle	ANG	No	1. No Adve	2. Daylight	Day	1. Dry	Dry	1. Main-Lir	2. Curve - L	2. Blacktop	1. No Defe	1. Two-Wa	1. Not at In	6. Traffic L	1. Yes - Wc	2. No			3. No	20. Motor \	1. On Roac	No	No	Belted	No	No	No	No	No	No	No	No	No	No		NOT_RD	Not Interse	Yes	No	Yes	No	5. Hampto	114	114. City o	3-Principal	4-Two-Way	Urban	NonVDOT	5	3. City or T	Hampton F	HAMP	S-VA114NP WOODLAND RD		0.22	1060394	474.91	-76.3259	37.02449
172945083	2017	10/21/2017 5:00	51	00:51	A	A	0	2	0	0	2	0	0	1	9. Fixed Object - Off Road	FOOR	No	1. No Adve	4. Darknes	Night	1. Dry	Dry	5. On Entra	10. On/Off	2. Blacktop	1. No Defe	4. One-Wa	3. Three Ap	6. Traffic L	1. Yes - Wc	2. No			3. No	28. Ran Of	4. Roadsid	No	No	Unbelted	No	No	No	No	No	No	No	No	No	No		NOT_RD	Urban Inte	No	Yes	Yes	Yes	5. Hampto	114	114. City o	4-Minor Ar	3-Two-Way	Urban	NonVDOT	5	3. City or T	Hampton F	HAMP	R-VA SR00278NB		0.03	253165	47.02	-76.3481	37.0441
172945121	2017	10/14/2017 5:00	1140	11:40	O	PDO	0	0	0	0	0	0	0	2	1. Rear End	RE	No	1. No Adve	2. Daylight	Day	2. Wet	Wet	1. Main-Lir	1. Straight	1. Concret	1. No Defe	3. Two-Wa	1. Not at In	1. No Traffi	6. No Traffi	2. No			3. No	20. Motor \	1. On Roac	No	No	Belted	No	No	No	No	No	No	No	No	No	No		NOT_RD	Not Interse	No	Yes	Yes	No	5. Hampto	114	114. City o	3-Principal	4-Two-Way	Urban	NonVDOT	5	3. City or T	Hampton F	HAMP	R-VA US00258WB		63.06	754224	306.82	-76.3875	37.04195
172945122	2017	10/14/2017 5:00	50	00:50	O	PDO	0	0	0	0	0	0	0	2	2. Angle	ANG	No	5. Rain	4. Darknes	Night	2. Wet	Wet	9. Within Ir	1. Straight	2. Blacktop	1. No Defe	2. Two-Wa	4. Four Apr	3. Traffic S	1. Yes - Wc	2. No			3. No	20. Motor \	1. On Roac	No	No	Belted	No	No	No	No	No	No	No	No	No	No		NOT_RD	Urban Inte	No	Yes	Yes	Yes	5. Hampto	114	114. City o	4-Minor Ar	3-Two-Way	Urban	NonVDOT	5	3. City or T	Hampton F	HAMP	R-VA SR00351EB		6.84	253152	5.11	-76.3255	37.03319
191485111	2019	5/22/2019 5:00	855	8:55	O	PDO	0	0	0	0	0	0	0	1	9. Fixed Object - Off Road	FOOR	No	1. No Adve	2. Daylight	Day	1. Dry	Dry	1. Main-Lir	1. Straight	2. Blacktop	1. No Defe	3. Two-Wa	1. Not at In	6. Traffic L	1. Yes - Wc	2. No			3. No	5. Guard R	1. On Roac	No	No	Belted	No	Yes	No	No	Yes	No	No	No	No	No		RD RIGHT	Not Interse	No	Yes	Yes	No	5. Hampto	114	114. City o	4-Minor Ar	4-Two-Way	Urban	NonVDOT	5	3. City or T	Hampton F	HAMP	S-VA114NP ABERDEEN RD		0.35	253178	304.06	-76.403	37.00221
172955211	2017	10/17/2017 5:00	745	7:45	O	PDO	0	0	0	0	0	0	0	4	1. Rear End	RE	No	1. No Adve	2. Daylight	Day	1. Dry	Dry	8. Non-Inte	1. Straight	1. Concret	1. No Defe	4. One-Wa	1. Not at In	6. Traffic L	1. Yes - Wc	2. No			3. No	20. Motor \	1. On Roac	No	No	Belted	No	No	No	No	No	No	No	No	No	No		NOT_RD	Not Interse	No	Yes	Yes	No	5. Hampto	114	114. City o	1-Interstat	4-Two-Way	Urban	VDOT Inter	5	1. State Hv	Hampton F	HAMP	R-VA IS00064EB		269.95			-76.3142	36.99599
172965126	2017	10/21/2017 5:00	2151	21:51	C	C	0	0	0	1	1	0	0	1	9. Fixed Object - Off Road	FOOR	No	1. No Adve	4. Darknes	Night	1. Dry	Dry	10. Interse	1. Straight	1. Concret	1. No Defe	3. Two-Wa	3. Three Ap	4. Stop Sig	1. Yes - Wc	2. No			3. No	14. Ditch	1. On Roac	No	No	Belted	No	No	No	No	No	Yes	No	No	No	No		NOT_RD	Urban Inte	No	No	Yes	Yes	5. Hampto	114	114. City o	5-Major Cc	3-Two-Way	Urban	NonVDOT	5	3. City or T	Hampton F	HAMP	S-VA114PR OLD BUCKROE RD		0.36	253514	381.19	-76.319	37.02595
202095216	2020	7/26/2020 5:00	2100	21:00	O	PDO	0	0	0	0	0	0	0	2	2. Angle	ANG	No	1. No Adve	4. Darknes	Night	1. Dry	Dry	10. Interse	1. Straight	2. Blacktop	1. No Defe	3. Two-Wa	4. Four Apr	3. Traffic S	1. Yes - Wc	2. No			3. No	20. Motor \	1. On Roac	No	No	Belted	No	No	No	No	No	No	No	No	No	Yes	10	NOT_RD	Urban Inte	No	No	Yes	Yes	5. Hampto	114	114. City o	3-Principal	4-Two-Way	Urban	NonVDOT	5	3. City or T	Hampton F	HAMP	R-VA SR00134WB		5.07	1080512	107.16	-76.3951	37.08634
172965140	2017	10/19/2017 5:00	1528	15:28	O	PDO	0	0	0	0	0	0	0	2	1. Rear End	RE	No	1. No Adve	2. Daylight	Day	1. Dry	Dry	9. Within Ir	1. Straight	2. Blacktop	1. No Defe	2. Two-Wa	4. Four Apr	3. Traffic S	1. Yes - Wc	2. No			3. No	20. Motor \	1. On Roac	No	No	Belted	No	No	No	No	No	Yes	No	No	No	No		NOT_RD	Urban Inte	No	No	Yes	No	5. Hampto	114	114. City o	4-Minor Ar	3-Two-Way	Urban	NonVDOT	5	3. City or T	Hampton F	HAMP	R-VA SR00351WB		2.59	1068789	51.41	-76.3917	37.00863
220945157	2022	3/24/2022 5:00	1244	12:44	O	PDO	0	0	0	0	0	0	0	1	9. Fixed Object - Off Road	FOOR	No	5. Rain	2. Daylight	Day	2. Wet	Wet	10. Interse	2. Curve - L	2. Blacktop	1. No Defe	3. Two-Wa	3. Three Ap	6. Traffic L	1. Yes - Wc	2. No			3. No	4. Fence O	8. Off Roac	No	No	Belted	No	No	No	No	No	No	No	No	No	No		NOT_RD	Urban Inte	No	No	Yes	No	5. Hampto	114	114. City o	5-Major Cc	3-Two-Way	Urban	NonVDOT	5	3. City or T	Hampton F	HAMP	S-VA114NP ANDREWS BLVD		0.07	1080039	381.11	-76.3299	37.04046
172965172	2017	10/22/2017 5:00	200	2:00	C	C	0	0	0	1	1	0	0	2	1. Rear End	RE	No	1. No Adve	4. Darknes	Night	1. Dry	Dry	10. Interse	1. Straight	2. Blacktop	1. No Defe	3. Two-Wa	4. Four Apr	3. Traffic S	1. Yes - Wc	2. No			3. No	20. Motor \	1. On Roac	No	No	Belted	No	Yes	No	No	No	No	No	No	No	Yes	10	NOT_RD	Urban Inte	No	Yes	Yes	Yes	5. Hampto	114	114. City o	3-Principal	4-Two-Way	Urban	NonVDOT	5	3. City or T	Hampton F	HAMP	R-VA US00258WB		62.27	253136	90.71	-76.4014	37.03902
172965173	2017	10/21/2017 5:00	1704	17:04	C	C	0	0	0	3	3	0	0	2	3. Head On	HO	No	1. No Adve	2. Daylight	Day	1. Dry	Dry	10. Interse	1. Straight	2. Blacktop	1. No Defe	2. Two-Wa	4. Four Apr	3. Traffic S	1. Yes - Wc	2. No			3. No	20. Motor \	1. On Roac	No	No	Belted	No	No	No	No	No	No	No	No	No	No		NOT_RD	Urban Inte	No	No	Yes	No	5. Hampto	114	114. City o	3-Principal	4-Two-Way	Urban	NonVDOT	5	3. City or T	Hampton F	HAMP	R-VA US00258EB		67.3	253154	0	-76.3234	37.02701
181795113	2018	6/27/2018 5:00	1713	17:13	O	PDO	0	0	0	0	0	0	0	2	5. Sideswipe - Opposite Direction	SSO	No	1. No Adve	2. Daylight	Day	1. Dry	Dry	10. Interse	1. Straight	1. Concret	1. No Defe	3. Two-Wa	4. Four Apr	3. Traffic S	1. Yes - Wc	2. No			3. No	20. Motor \	1. On Roac	No	No	Belted	No	No	No	No	No	No	No	No	No	No		NOT_RD	Urban Inte	Yes	No	Yes	No	5. Hampto	114	114. City o	5-Major Cc	3-Two-Way	Urban	NonVDOT	5	3. City or T	Hampton F	HAMP	R-VA US00060WB		270.89	253013	10.37	-76.3765	37.00377
172965175	2017	10/20/2017 5:00	1730	17:30	O	PDO	0	0	0	0	0	0	0	2	2. Angle	ANG	No	1. No Adve	2. Daylight	Day	1. Dry	Dry	9. Within Ir	1. Straight	2. Blacktop	1. No Defe	2. Two-Wa	4. Four Apr	3. Traffic S	1. Yes - Wc	2. No			1. Yes	20. Motor \	1. On Roac	No	No	Belted	No	No	No	No	No	No	No	No	No	No		NOT_RD	VDOT Inter	No	Yes	Yes	No	5. Hampto	114	114. City o	7-Local (J,(	3-Two-Way	Urban	NonVDOT	5	3. City or T	Hampton F	HAMP	S-VA114PR BURTON ST		0.83	253341	31.31	-76.4287	37.05178
172965176	2017	10/21/2017 5:00	747	7:47	O	PDO	0	0	0	0	0	0	0	2	1. Rear End	RE	No	1. No Adve	2. Daylight	Day	1. Dry	Dry	1. Main-Lir	1. Straight	2. Blacktop	1. No Defe	3. Two-Wa	1. Not at In	3. Traffic S	1. Yes - Wc	2. No			3. No	20. Motor \	1. On Roac	No	No	Belted	No	Yes	No	No	No	No	No	No	No	No		NOT_RD	Urban Inte	No	No	Yes	No	5. Hampto	114	114. City o	3-Principal	4-Two-Way	Urban	NonVDOT	5	3. City or T	Hampton F	HAMP	S-VA114PR HAMPTON ROADS CENTER PKWY		1.19	716613	142.32	-76.4277	37.06014
172965177	2017	10/21/2017 5:00	1014	10:14	C	C	0	0	0	2	2	0	0	3	1. Rear End	RE	No	1. No Adve	2. Daylight	Day	1. Dry	Dry	9. Within Ir	1. Straight	2. Blacktop	1. No Defe	2. Two-Wa	4. Four Apr	3. Traffic S	1. Yes - Wc	2. No			3. No	20. Motor \	1. On Roac	No	No	Belted	No	Yes	No	No	No	No	No	No	No	No		NOT_RD	Urban Inte	No	No	Yes	No	5. Hampto	114	114. City o	3-Principal	4-Two-Way	Urban	NonVDOT	5	3. City or T	Hampton F	HAMP	R-VA US00258WB		63.02	754224	94.29	-76.3883	37.04178
181875139	2018	7/5/2018 5:00	1442	14:42	A	A	0	1	0	0	1	0	0	2	2. Angle	ANG	No	1. No Adve	2. Daylight	Day	1. Dry	Dry	9. Within Ir	1. Straight	2. Blacktop	1. No Defe	1. Two-Wa	4. Four Apr	3. Traffic S	1. Yes - Wc	2. No			3. No	20. Motor \	1. On Roac	No	No	Belted	No	No	No	No	No	No	No	No	No	No		NOT_RD	Urban Inte	Yes	Yes	Yes	No	5. Hampto	114	114. City o	5-Major Cc	3-Two-Way	Urban	NonVDOT	5	3. City or T	Hampton F	HAMP	R-VA US00060WB		270.89	253013	0	-76.3766	37.00375
172965179	2017	10/16/2017 5:00	1919	19:19	C	C	0	0	0	2	2	0	0	2	1. Rear End	RE	No	1. No Adve	3. Dusk	Day	1. Dry	Dry	1. Main-Lir	1. Straight	2. Blacktop	1. No Defe	2. Two-Wa	3. Three Ap	3. Traffic S	1. Yes - Wc	2. No			3. No	20. Motor \	1. On Roac	No	No	Belted	No	No	No	No	No	No	No	No	No	No		NOT_RD	VDOT Inter	No	No	Yes	No	5. Hampto	114	114. City o	3-Principal	4-Two-Way	Urban	NonVDOT	5	3. City or T	Hampton F	HAMP	S-VA114NP HAMPTON ROADS CENTER PKWY		3.15	1077824	94.57	-76.3925	37.06001
191155286	2019	4/24/2019 5:00	1056	10:56	O	PDO	0	0	0	0	0	0	0	2	2. Angle	ANG	No	1. No Adve	2. Daylight	Day	1. Dry	Dry	9. Within Ir	1. Straight	2. Blacktop	1. No Defe	2. Two-Wa	4. Four Apr	4. Stop Sig	1. Yes - Wc	2. No			3. No	20. Motor \	1. On Roac	No	No	Belted	No	No	No	No	No	No	No	No	No	No		NOT_RD	VDOT Inter	No	No	Yes	No	5. Hampto	114	114. City o	7-Local (J,(	3-Two-Way	Urban	NonVDOT	5	3. City or T	Hampton F	HAMP	S-VA114NP SHELL RD		0.86	1071498	0	-76.3945	37.00322
181235596	2018	5/2/2018 5:00	1949	19:49	C	C	0	0	0	2	2	0	0	2	2. Angle	ANG	No	1. No Adve	2. Daylight	Day	1. Dry	Dry	1. Main-Lir	1. Straight	2. Blacktop	1. No Defe	1. Two-Wa	1. Not at In	1. No Traffi	6. No Traffi	2. No			3. No	20. Motor \	1. On Roac	No	No	Belted	No	No	No	No	No	No	No	No	No	No		NOT_RD	Not Interse	No	Yes	Yes	No	5. Hampto	114	114. City o	3-Principal	4-Two-Way	Urban	NonVDOT	5	3. City or T	Hampton F	HAMP	S-VA114NP WOODLAND RD		0.23	1060394	430.16	-76.3258	37.02459
211335099	2021	5/11/2021 5:00	1104	11:04	C	C	0	0	0	1	1	0	0	2	1. Rear End	RE	No	1. No Adve	2. Daylight	Day	1. Dry	Dry	10. Interse	1. Straight	2. Blacktop	1. No Defe	1. Two-Wa	4. Four Apr	6. Traffic L	1. Yes - Wc	2. No			3. No	20. Motor \	1. On Roac	No	No	Belted	No	No	No	No	No	Yes	No	No	No	No		NOT_RD	Urban Inte	No	No	Yes	No	5. Hampto	114	114. City o	4-Minor Ar	3-Two-Way	Urban	NonVDOT	5	3. City or T	Hampton F	HAMP	S-VA114NP LASALLE AVE		0.94	253045	67.5	-76.3611	37.01661
172975009	2017	10/21/2017 5:00	1616	16:16	O	PDO	0	0	0	0	0	0	0	3	1. Rear End	RE	No	1. No Adve	2. Daylight	Day	1. Dry	Dry	8. Non-Inte	1. Straight	2. Blacktop	1. No Defe	3. Two-Wa	1. Not at In	6. Traffic L	1. Yes - Wc	2. No			3. No	20. Motor \	1. On Roac	No	No	Belted	No	Yes	No	No	No	No	No	No	No	No		NOT_RD	Not Interse	No	Yes	Yes	No	5. Hampto	114	114. City o	1-Interstat	4-Two-Way	Urban	VDOT Inter	5	1. State Hv	Hampton F	HAMP	R-VA IS00064EB		268.29			-76.3282	37.01886
172975113	2017	10/19/2017 5:00	2125	21:25	C	C	0	0	0	1	1	0	0	2	4. Sideswipe - Same Direction	SSS	No	1. No Adve	4. Darknes	Night	1. Dry	Dry	9. Within Ir	1. Straight	2. Blacktop	1. No Defe	2. Two-Wa	4. Four Apr	6. Traffic L	1. Yes - Wc	2. No			3. No	20. Motor \	1. On Roac	No	No	Belted	No	Yes	No	No	No	No	No	No	No	No		NOT_RD	Urban Inte	No	Yes	Yes	Yes	5. Hampto	114	114. City o	3-Principal	4-Two-Way	Urban	NonVDOT	5	3. City or T	Hampton F	HAMP	R-VA US00258EB		63.67	253023	51.09	-76.3768	37.04394
211285097	2021	5/7/2021 5:00	1324	13:24	C	C	0	0	0	2	2	0	0	2	2. Angle	ANG	No	1. No Adve	2. Daylight	Day	1. Dry	Dry	10. Interse	1. Straight	2. Blacktop	1. No Defe	2. Two-Wa	4. Four Apr	1. No Traffi	6. No Traffi	2. No			3. No	20. Motor \	1. On Roac	No	No	Belted	No	No	No	No	No	No	No	No	No	No		NOT_RD	Urban Inte	Yes	No	Yes	No	5. Hampto	114	114. City o	5-Major Cc	3-Two-Way	Urban	NonVDOT	5	3. City or T	Hampton F	HAMP	S-VA114PR NEWMARKET DR		0.08	253129	318.51	-76.4389	37.02101
231805302	2023	6/29/2023 5:00	1213	12:13	C	C	0	0	0	2	2	0	0	2	1. Rear End	RE	No	1. No Adve	2. Daylight	Day	1. Dry	Dry	10. Interse	1. Straight	2. Blacktop	1. No Defe	3. Two-Wa	4. Four Apr	3. Traffic S	1. Yes - Wc	2. No			3. No	20. Motor \	1. On Roac	No	No	Belted	No	No	No	No	No	No	No	No	No	No		NOT_RD	Urban Inte	No	No	Yes	No	5. Hampto	114	114. City o	4-Minor Ar	3-Two-Way	Urban	NonVDOT	5	3. City or T	Hampton F	HAMP	S-VA114PR LASALLE AVE		0.94	253045	50.65	-76.3611	37.01658
172975118	2017	10/23/2017 5:00	1424	14:24	O	PDO	0	0	0	0	0	0	0	2	1. Rear End	RE	No	1. No Adve	2. Daylight	Day	1. Dry	Dry	1. Main-Lir	1. Straight	1. Concret	1. No Defe	2. Two-Wa	1. Not at In	1. No Traffi	6. No Traffi	2. No			3. No	20. Motor \	1. On Roac	No	No	Belted	No	Yes	No	No	No	No	No	No	No	No		NOT_RD	Not Interse	No	No	Yes	No	5. Hampto	114	114. City of Hampton			Urban	NonVDOT	5	3. City or T	Hampton F	HAMP	S-VA114NP WILLIAMSBURG DR		0			-76.3898	37.05076
172975121	2017	10/23/2017 5:00	1253	12:53	C	C	0	0	0	2	2	0	0	2	1. Rear End	RE	No	1. No Adve	2. Daylight	Day	1. Dry	Dry	10. Interse	1. Straight	1. Concret	1. No Defe	3. Two-Wa	4. Four Apr	3. Traffic S	1. Yes - Wc	2. No			3. No	20. Motor \	1. On Roac	No	No	Belted	No	No	No	No	No	No	No	No	No	No		NOT_RD	Urban Inte	Yes	No	Yes	No	5. Hampto	114	114. City o	3-Principal	4-Two-Way	Urban	NonVDOT	5	3. City or T	Hampton F	HAMP	R-VA US00258WB		62.28	253136	133.66	-76.4012	37.03905
191195195	2019	4/27/2019 5:00	1853	18:53	A	A	0	1	0	2	3	0	0	2	2. Angle	ANG	No	1. No Adve	2. Daylight	Day	1. Dry	Dry	9. Within Ir	1. Straight	2. Blacktop	1. No Defe	1. Two-Wa	4. Four Apr	4. Stop Sig	1. Yes - Wc	2. No			3. No	20. Motor \	1. On Roac	No	No	Belted	No	No	No	No	No	No	No	No	No	No		NOT_RD	VDOT Inter	No	No	Yes	No	5. Hampto	114	114. City o	7-Local (J,(	3-Two-Way	Urban	NonVDOT	5	3. City or T	Hampton F	HAMP	S-VA114NP SHELL RD		0.86	1071498	10.43	-76.3945	37.00321
172975266	2017	10/24/2017 5:00	743	7:43	O	PDO	0	0	0	0	0	0	0	2	1. Rear End	RE	No	5. Rain	2. Daylight	Day	2. Wet	Wet	1. Main-Lir	1. Straight	2. Blacktop	1. No Defe	3. Two-Wa	1. Not at In	3. Traffic S	1. Yes - Wc	2. No			3. No	20. Motor \	1. On Roac	No	No	Belted	No	No	No	No	No	No	No	No	No	No		NOT_RD	Urban Inte	No	Yes	Yes	No	5. Hampto	114	114. City o	3-Principal	4-Two-Way	Urban	NonVDOT	5	3. City or T	Hampton F	HAMP	R-VA US00258EB		62.23	253136	118.84	-76.4019	37.03872
172975277	2017	10/24/2017 5:00	753	7:53	O	PDO	0	0	0	0	0	0	0	2	1. Rear End	RE	No	4. Mist	2. Daylight	Day	2. Wet	Wet	1. Main-Lir	1. Straight	2. Blacktop	1. No Defe	3. Two-Wa	1. Not at In	3. Traffic S	1. Yes - Wc	2. No			3. No	20. Motor \	1. On Roac	No	No	Belted	No	No	No	No	No	No	No	No	No	No		NOT_RD	Not Interse	Yes	No	Yes	No	5. Hampto	114	114. City o	3-Principal	4-Two-Way	Urban	NonVDOT	5	3. City or T	Hampton F	HAMP	R-VA US00258WB		64.32			-76.3656	37.04391
193165271	2019	11/10/2019 5:00	1712	17:12	C	C	0	0	0	1	1	0	0	2	1. Rear End	RE	No	1. No Adve	4. Darknes	Night	1. Dry	Dry	10. Interse	1. Straight	2. Blacktop	1. No Defe	3. Two-Wa	3. Three Ap	3. Traffic S	1. Yes - Wc	2. No			3. No	20. Motor \	1. On Roac	No	No	Belted	No	No	No	No	No	Yes	No	No	No	No		NOT_RD	Urban Inte	No	No	Yes	Yes	5. Hampto	114	114. City o	4-Minor Ar	3-Two-Way	Urban	NonVDOT	5	3. City or T	Hampton F	HAMP	R-VA SR00152EB		1.89	253058	46.75	-76.4332	37.04287
242005298	2024	6/30/2024 5:00	1938	19:38	C	C	0	0	0	2	2	0	0	2	2. Angle	ANG	No	4. Mist	2. Daylight	Day	2. Wet	Wet	10. Interse	1. Straight	2. Blacktop	1. No Defe	3. Two-Wa	4. Four Apr	3. Traffic S	1. Yes - Wc	2. No			3. No	20. Motor \	1. On Roac	No	No	Belted	No	No	No	No	No	No	No	No	No	Yes	5	NOT_RD	Urban Inte	No	No	Yes	No	5. Hampto	114	114. City o	4-Minor Ar	4-Two-Way	Urban	NonVDOT	5	3. City or T	Hampton F	HAMP	R-VA SR00415EB		0.02	253136	128.52	-76.4013	37.03854
172975285	2017	10/24/2017 5:00	615	6:15	O	PDO	0	0	0	0	0	0	0	4	1. Rear End	RE	No	5. Rain	3. Dusk	Day	2. Wet	Wet	8. Non-Inte	1. Straight	2. Blacktop	1. No Defe	3. Two-Wa	1. Not at In	6. Traffic L	1. Yes - Wc	2. No			3. No	20. Motor \	1. On Roac	No	No	Belted	No	No	No	No	No	No	No	No	No	No		NOT_RD	Not Interse	No	Yes	Yes	No	5. Hampto	114	114. City o	1-Interstat	4-Two-Way	Urban	VDOT Inter	5	1. State Hv	Hampton F	HAMP	R-VA IS00064WB		265.73			-76.3629	37.03346
172985099	2017	10/14/2017 5:00	2322	23:22	O	PDO	0	0	0	0	0	0	0	2	4. Sideswipe - Same Direction	SSS	No	4. Mist	4. Darknes	Night	2. Wet	Wet	1. Main-Lir	1. Straight	2. Blacktop	1. No Defe	1. Two-Wa	1. Not at In	1. No Traffi	6. No Traffi	2. No			3. No	6. Parked \	7. In Parkir	No	No	Belted	No	No	No	No	No	Yes	No	No	No	No		NOT_RD	Not Interse	No	No	Yes	Yes	5. Hampto	114	114. City o	7-Local (J,(	3-Two-Way	Urban	NonVDOT	5	3. City or T	Hampton F	HAMP	S-VA114PR DOOLITTLE RD		0.52			-76.358	37.04455
172985100	2017	10/24/2017 5:00	535	5:35	O	PDO	0	0	0	0	0	0	0	2	4. Sideswipe - Same Direction	SSS	No	4. Mist	4. Darknes	Night	2. Wet	Wet	8. Non-Inte	1. Straight	1. Concret	1. No Defe	3. Two-Wa	1. Not at In	6. Traffic L	1. Yes - Wc	2. No			3. No	20. Motor \	1. On Roac	No	No	Belted	No	Yes	No	No	No	Yes	No	No	No	Yes	20	NOT_RD	Not Interse	No	Yes	Yes	Yes	5. Hampto	114	114. City o	1-Interstat	4-Two-Way	Urban	VDOT Inter	5	1. State Hv	Hampton F	HAMP	R-VA IS00064EB		264.59			-76.3848	37.03365
172985105	2017	10/24/2017 5:00	654	6:54	O	PDO	0	0	0	0	0	0	0	2	3. Head On	HO	No	4. Mist	1. Dawn	Day	2. Wet	Wet	9. Within Ir	2. Curve - L	2. Blacktop	1. No Defe	2. Two-Wa	4. Four Apr	4. Stop Sig	1. Yes - Wc	2. No			3. No	20. Motor \	1. On Roac	No	No	Belted	No	Yes	No	No	No	No	No	No	No	No		NOT_RD	VDOT Inter	No	Yes	Yes	No	5. Hampto	114	114. City o	5-Major Cc	3-Two-Way	Urban	NonVDOT	5	3. City or T	Hampton F	HAMP	S-VA114NP OLD BUCKROE RD		1.09	253522	0	-76.31	37.03403
172985118	2017	10/25/2017 5:00	304	3:04	A	A	0	1	0	0	1	0	0	2	1. Rear End	RE	No	1. No Adve	4. Darknes	Night	1. Dry	Dry	1. Main-Lir	1. Straight	2. Blacktop	1. No Defe	1. Two-Wa	1. Not at In	1. No Traffi	6. No Traffi	2. No			3. No	6. Parked \	1. On Roac	No	No	Belted	No	No	Yes	No	No	No	No	No	No	No		RD UNKN	Not Interse	No	No	Yes	Yes	5. Hampto	114	114. City o	7-Local (J,(	3-Two-Way	Urban	NonVDOT	5	3. City or T	Hampton F	HAMP	S-VA114PR S FIFTH ST		0.02			-76.2958	37.04352
172985376	2017	10/24/2017 5:00	1810	18:10	B	B	0	0	1	0	1	0	0	2	2. Angle	ANG	No	1. No Adve	2. Daylight	Day	1. Dry	Dry	9. Within Ir	1. Straight	2. Blacktop	1. No Defe	3. Two-Wa	4. Four Apr	3. Traffic S	1. Yes - Wc	2. No			3. No	20. Motor \	1. On Roac	No	No	Belted	No	No	No	No	No	No	No	No	No	No		NOT_RD	Urban Inte	No	No	Yes	No	5. Hampto	114	114. City o	3-Principal	4-Two-Way	Urban	NonVDOT	5	3. City or T	Hampton F	HAMP	R-VA US00258WB		63.42	253078	52.13	-76.3811	37.04331
172995000	2017	10/24/2017 5:00	500	5:00	B	B	0	0	1	0	1	0	0	1	9. Fixed Object - Off Road	FOOR	No	5. Rain	4. Darknes	Night	2. Wet	Wet	8. Non-Inte	1. Straight	1. Concret	7. Slick Pa	3. Two-Wa	1. Not at In	6. Traffic L	1. Yes - Wc	2. No			3. No	11. Jersey	2. Shoulde	No	No	Belted	No	No	No	No	No	No	Yes	No	No	No		RD_LEFT	Not Interse	No	No	Yes	Yes	5. Hampto	114	114. City o	1-Interstat	4-Two-Way	Urban	VDOT Inter	5	1. State Hv	Hampton F	HAMP	R-VA IS00664EB		1.21			-76.3854	37.01714
172995015	2017	10/25/2017 5:00	515	5:15	A	A	0	1	0	0	1	0	0	2	2. Angle	ANG	No	1. No Adve	4. Darknes	Night	1. Dry	Dry	8. Non-Inte	1. Straight	1. Concret	1. No Defe	3. Two-Wa	1. Not at In	6. Traffic L	1. Yes - Wc	2. No			3. No	11. Jersey	2. Shoulde	No	No	Belted	No	No	No	No	No	No	No	No	No	Yes	5	RD UNKN	Not Interse	No	No	Yes	Yes	5. Hampto	114	114. City o	1-Interstat	4-Two-Way	Urban	VDOT Inter	5	1. State Hv	Hampton F	HAMP	R-VA IS00064EB		264.2			-76.3896	37.03608
172995111	2017	10/25/2017 5:00	1116	11:16	C	C	0	0	0	1	1	0	0	3	1. Rear End	RE	No	1. No Adve	2. Daylight	Day	1. Dry	Dry	10. Interse	1. Straight	2. Blacktop	1. No Defe	2. Two-Wa	4. Four Apr	3. Traffic S	1. Yes - Wc	2. No			3. No	20. Motor \	1. On Roac	No	No	Belted	No	No	No	No	No	No	No	No	No	No		NOT_RD	Urban Inte	No	Yes	Yes	No	5. Hampto	114	114. City o	3-Principal	4-Two-Way	Urban	NonVDOT	5	3. City or T	Hampton F	HAMP	R-VA US00258WB		62.28	253136	125.32	-76.4012	37.03905
200855047	2020	3/11/2020 5:00	944	9:44	A	A	0	1	0	2	3	0	0	3	2. Angle	ANG	No	1. No Adve	2. Daylight	Day	1. Dry	Dry	9. Within Ir	1. Straight	2. Blacktop	1. No Defe	2. Two-Wa	4. Four Apr	3. Traffic S	1. Yes - Wc	2. No			3. No	20. Motor \	1. On Roac	No	No	Belted	No	No	No	No	No	No	No	No	No	No		NOT_RD	VDOT Inter	No	No	Yes	No	5. Hampto	114	114. City o	5-Major Cc	4-Two-Way	Urban	NonVDOT	5	3. City or T	Hampton F	HAMP	S-VA114PR BIG BETHEL RD		0.82	1073148	41.56	-76.4187	37.02722
183395197	2018	11/20/2018 5:00	916	9:16	O	PDO	0	0	0	0	0	0	0	1	9. Fixed Object - Off Road	FOOR	No	1. No Adve	2. Daylight	Day	1. Dry	Dry	1. Main-Lir	1. Straight	2. Blacktop	1. No Defe	4. One-Wa	2. Two App	1. No Traffi	6. No Traffi	2. No			3. No	28. Ran Of	1. On Roac	No	No	Belted	No	Yes	No	No	No	Yes	No	No	No	No		NOT_RD	VDOT Inter	No	No	Yes	No	5. Hampto	114	114. City o	4-Minor Ar	4-Two-Way	Urban	NonVDOT	5	3. City or T	Hampton F	HAMP	S-VA114NP ABERDEEN RD		0.36	1072293	245.07	-76.403	37.00239
212655196	2021	9/20/2021 5:00	2106	21:06	O	PDO	0	0	0	0	0	0	0	2	16. Other	OTHR	No	1. No Adve	4. Darknes	Night	1. Dry	Dry	10. Interse	1. Straight	1. Concret	1. No Defe	3. Two-Wa	4. Four Apr	1. No Traffi	1. Yes - Wc	2. No			3. No	20. Motor \	1. On Roac	No	No	Belted	No	No	No	No	No	No	No	No	No	No		NOT_RD	Urban Inte	No	Yes	Yes	Yes	5. Hampto	114	114. City o	4-Minor Ar	4-Two-Way	Urban	NonVDOT	5	3. City or T	Hampton F	HAMP	R-VA SR00169NB		0.24	253100	112.3	-76.3179	37.02142
172995274	2017	10/6/2017 5:00	2214	22:14	O	PDO	0	0	0	0	0	0	0	2	1. Rear End	RE	No	1. No Adve	2. Daylight	Day	1. Dry	Dry	8. Non-Inte	1. Straight	1. Concret	1. No Defe	3. Two-Wa	1. Not at In	6. Traffic L	1. Yes - Wc	2. No			3. No	20. Motor \	1. On Roac	No	No	Belted	No	No	No	No	No	No	No	No	No	No		NOT_RD	Not Interse	No	Yes	Yes	No	5. Hampto	114	114. City o	1-Interstat	4-Two-Way	Urban	VDOT Inter	5	1. State Hv	Hampton F	HAMP	R-VA IS00064WB		269.39			-76.3198	37.00449
173005027	2017	10/24/2017 5:00	536	5:36	B	B	0	0	1	0	1	0	0	2	1. Rear End	RE	No	5. Rain	4. Darknes	Night	2. Wet	Wet	8. Non-Inte	5. Hillcrest	2. Blacktop	1. No Defe	3. Two-Wa	1. Not at In	6. Traffic L	1. Yes - Wc	2. No			3. No	20. Motor \	1. On Roac	No	No	Belted	No	No	No	No	No	No	No	No	No	Yes	5	NOT_RD	Not Interse	No	Yes	Yes	Yes	5. Hampto	114	114. City o	1-Interstat	4-Two-Way	Urban	VDOT Inter	5	1. State Hv	Hampton F	HAMP	R-VA IS00064WB		265.68			-76.3643	37.03303
241015124	2024	4/9/2024 5:00	2031	20:31	C	C	0	0	0	2	2	0	0	2	4. Sideswipe - Same Direction	SSS	No	1. No Adve	4. Darknes	Night	1. Dry	Dry	1. Main-Lir	1. Straight	2. Blacktop	1. No Defe	2. Two-Wa	1. Not at In	6. Traffic L	1. Yes - Wc	2. No			3. No	20. Motor \	1. On Roac	No	No	Belted	No	Yes	No	No	No	No	No	No	No	No		NOT_RD	Urban Inte	No	No	Yes	Yes	5. Hampto	114	114. City o	4-Minor Ar	4-Two-Way	Urban	NonVDOT	5	3. City or T	Hampton F	HAMP	R-VA SR00169NB		0.24	253100	86.15	-76.318	37.02138
173005127	2017	10/26/2017 5:00	1302	13:02	B	B	0	0	2	0	2	0	0	2	1. Rear End	RE	No	1. No Adve	2. Daylight	Day	1. Dry	Dry	8. Non-Inte	1. Straight	2. Blacktop	1. No Defe	3. Two-Wa	1. Not at In	6. Traffic L	1. Yes - Wc	1. Yes	1. Advance	1. Lane Cl	3. No	20. Motor \	1. On Roac	No	No	Belted	No	No	No	No	No	No	Yes	No	No	No		NOT_RD	Not Interse	No	Yes	Yes	No	5. Hampto	114	114. City o	1-Interstat	4-Two-Way	Urban	VDOT Inter	5	1. State Hv	Hampton F	HAMP	R-VA IS00664EB		1.26			-76.3863	37.01637
181555170	2018	6/2/2018 5:00	0	00:00	C	C	0	0	0	1	1	0	0	2	2. Angle	ANG	No	1. No Adve	4. Darknes	Night	1. Dry	Dry	9. Within Ir	1. Straight	2. Blacktop	1. No Defe	1. Two-Wa	4. Four Apr	3. Traffic S	1. Yes - Wc	2. No			3. No	20. Motor \	1. On Roac	Yes	No	Belted	No	No	No	No	No	Yes	No	No	No	No		NOT_RD	Urban Inte	No	Yes	Yes	Yes	5. Hampto	114	114. City o	5-Major Cc	4-Two-Way	Urban	NonVDOT	5	3. City or T	Hampton F	HAMP	S-VA114NP ORCUTT AVE		0.15	253130	36.89	-76.4355	37.02374
173005130	2017	10/21/2017 5:00	1630	16:30	O	PDO	0	0	0	0	0	0	0	2	2. Angle	ANG	No	1. No Adve	2. Daylight	Day	1. Dry	Dry	9. Within Ir	1. Straight	2. Blacktop	1. No Defe	3. Two-Wa	4. Four Apr	3. Traffic S	1. Yes - Wc	2. No			3. No	20. Motor \	1. On Roac	No	No	Belted	No	No	No	No	No	No	No	No	No	No		NOT_RD	VDOT Inter	No	Yes	Yes	No	5. Hampto	114	114. City o	7-Local (J,(	3-Two-Way	Urban	NonVDOT	5	3. City or T	Hampton F	HAMP	S-VA114PR COLISEUM DR		1.08	1079033	41.51	-76.3902	37.04548
242005674	2024	5/17/2024 5:00	456	4:56	O	PDO	0	0	0	0	0	0	0	1	9. Fixed Object - Off Road	FOOR	No	1. No Adve	4. Darknes	Night	1. Dry	Dry	8. Non-Inte	1. Straight	2. Blacktop	1. No Defe	1. Two-Wa	1. Not at In	6. Traffic L	1. Yes - Wc	2. No			3. No	3. Utility P	9. Outside	No	No	Belted	No	No	No	No	No	No	No	No	No	No		NOT_RD	Urban Inte	No	No	Yes	Yes	5. Hampto	114	114. City o	4-Minor Ar	3-Two-Way	Urban	NonVDOT	5	3. City or T	Hampton F	HAMP	S-VA114PR LASALLE AVE		0.94	253045	78.73	-76.3611	37.01664
173005132	2017	10/26/2017 5:00	34	00:34	C	C	0	0	0	1	1	0	0	1	6. Fixed Object in Road	FOIR	No	1. No Adve	4. Darknes	Night	1. Dry	Dry	9. Within Ir	2. Curve - L	2. Blacktop	1. No Defe	1. Two-Wa	4. Four Apr	1. No Traffi	6. No Traffi	2. No			3. No	20. Motor \	1. On Roac	No	No	Belted	No	No	No	No	Yes	Yes	No	No	No	Yes	25	NOT_RD	VDOT Inter	No	No	Yes	Yes	5. Hampto	114	114. City o	5-Major Cc	3-Two-Way	Urban	NonVDOT	5	3. City or T	Hampton F	HAMP	S-VA114PR OLD BUCKROE RD		0.43	253514	28.65	-76.3179	37.02638
243025315	2024	10/25/2024 5:00	1914	19:14	C	C	0	0	0	4	4	0	0	2	2. Angle	ANG	No	1. No Adve	2. Daylight	Day	1. Dry	Dry	9. Within Ir	1. Straight	2. Blacktop	1. No Defe	1. Two-Wa	3. Three Ap	4. Stop Sig	1. Yes - Wc	2. No			3. No	20. Motor \	1. On Roac	No	No	Belted	No	No	No	No	No	No	No	No	No	No		NOT_RD	Urban Inte	No	No	Yes	No	5. Hampto	114	114. City o	5-Major Cc	3-Two-Way	Urban	NonVDOT	5	3. City or T	Hampton F	HAMP	S-VA114NP BRIARFIELD RD		0.28			-76.4131	37.01576
173005281	2017	7/29/2017 5:00	215	2:15	O	PDO	0	0	0	0	0	0	0	2	2. Angle	ANG	No	5. Rain	4. Darknes	Night	2. Wet	Wet	8. Non-Inte	1. Straight	2. Blacktop	1. No Defe	3. Two-Wa	1. Not at In	6. Traffic L	1. Yes - Wc	2. No			3. No	20. Motor \	1. On Roac	No	No	Belted	No	No	No	No	No	Yes	No	No	No	No		NOT_RD	Urban Inte	No	No	Yes	Yes	5. Hampto	114	114. City o	3-Principal	4-Two-Way	Urban	NonVDOT	5	3. City or T	Hampton F	HAMP	R-VA US00258EB		62.22	253136	149.84	-76.402	37.0387
173005283	2017	8/5/2017 5:00	214	2:14	O	PDO	0	0	0	0	0	0	0	2	4. Sideswipe - Same Direction	SSS	No	1. No Adve	4. Darknes	Night	1. Dry	Dry	8. Non-Inte	1. Straight	2. Blacktop	1. No Defe	2. Two-Wa	1. Not at In	6. Traffic L	1. Yes - Wc	2. No			3. No	6. Parked \	1. On Roac	No	No	Belted	No	No	No	No	No	Yes	No	No	No	No		NOT_RD	Not Interse	No	No	Yes	Yes	5. Hampto	114	114. City o	5-Major Cc	3-Two-Way	Urban	NonVDOT	5	3. City or T	Hampton F	HAMP	S-VA114PR E LITTLE BACK RIVER RD		0.84	253436	423.36	-76.3396	37.06341
202045182	2020	7/21/2020 5:00	920	9:20	C	C	0	0	0	2	2	0	0	2	1. Rear End	RE	No	1. No Adve	2. Daylight	Day	1. Dry	Dry	9. Within Ir	1. Straight	2. Blacktop	1. No Defe	1. Two-Wa	3. Three Ap	3. Traffic S	1. Yes - Wc	2. No			3. No	20. Motor \	1. On Roac	No	No	Belted	No	No	No	No	No	No	No	No	No	No		NOT_RD	Urban Inte	No	No	Yes	No	5. Hampto	114	114. City o	4-Minor Ar	3-Two-Way	Urban	NonVDOT	5	3. City or T	Hampton F	HAMP	R-VA SR00152EB		1.89	253058	72.72	-76.4333	37.04288
173005286	2017	10/14/2017 5:00	210	2:10	C	C	0	0	0	1	1	0	0	1	9. Fixed Object - Off Road	FOOR	No	5. Rain	4. Darknes	Night	2. Wet	Wet	1. Main-Lir	10. On/Off	2. Blacktop	1. No Defe	3. Two-Wa	1. Not at In	6. Traffic L	1. Yes - Wc	2. No			3. No	3. Utility P	1. On Roac	No	No	Unbelted	No	No	No	No	No	No	No	No	No	No		NOT_RD	VDOT Inter	No	No	Yes	Yes	5. Hampto	114	114. City o	3-Principal	4-Two-Way	Urban	NonVDOT	5	3. City or T	Hampton F	HAMP	R-VA US00258WB		62.45	50659	11.47	-76.3986	37.0396
213015165	2021	10/27/2021 5:00	847	8:47	O	PDO	0	0	0	0	0	0	0	2	1. Rear End	RE	No	1. No Adve	2. Daylight	Day	1. Dry	Dry	1. Main-Lir	1. Straight	2. Blacktop	1. No Defe	2. Two-Wa	1. Not at In	6. Traffic L	1. Yes - Wc	2. No			3. No	20. Motor \	1. On Roac	No	No	Belted	No	Yes	No	No	No	No	No	No	No	No		NOT_RD	Not Interse	No	No	Yes	No	5. Hampto	114	114. City o	4-Minor Ar	4-Two-Way	Urban	NonVDOT	5	3. City or T	Hampton F	HAMP	S-VA114PR ABERDEEN RD		0.36	1072293	252.11	-76.4029	37.0024
173005294	2017	8/14/2017 5:00	2046	20:46	C	C	0	0	0	1	1	0	0	2	2. Angle	ANG	No	1. No Adve	4. Darknes	Night	1. Dry	Dry	9. Within Ir	1. Straight	2. Blacktop	1. No Defe	1. Two-Wa	4. Four Apr	3. Traffic S	1. Yes - Wc	2. No			3. No	20. Motor \	1. On Roac	No	No	Belted	No	No	No	No	No	No	No	No	No	No		NOT_RD	Urban Inte	No	No	Yes	Yes	5. Hampto	114	114. City o	4-Minor Ar	3-Two-Way	Urban	NonVDOT	5	3. City or T	Hampton F	HAMP	R-VA SR00351WB		8.14	253106	10.39	-76.3045	37.04029
192425194	2019	8/21/2019 5:00	1556	15:56	C	C	0	0	0	1	1	0	0	2	1. Rear End	RE	No	1. No Adve	2. Daylight	Day	1. Dry	Dry	8. Non-Inte	1. Straight	2. Blacktop	1. No Defe	1. Two-Wa	1. Not at In	6. Traffic L	1. Yes - Wc	2. No			3. No	20. Motor \	1. On Roac	No	No	Belted	No	Yes	No	No	No	No	No	No	No	No		NOT_RD	Not Interse	No	Yes	Yes	No	5. Hampto	114	114. City o	3-Principal	4-Two-Way	Urban	NonVDOT	5	3. City or T	Hampton F	HAMP	S-VA114NP WOODLAND RD		0.23	1060394	410.08	-76.3258	37.02463
173005297	2017	9/7/2017 5:00	2138	21:38	C	C	0	0	0	1	1	0	0	2	1. Rear End	RE	No	1. No Adve	4. Darknes	Night	1. Dry	Dry	10. Interse	2. Curve - L	2. Blacktop	1. No Defe	4. One-Wa	3. Three Ap	8. Yield Sig	1. Yes - Wc	2. No			3. No	20. Motor \	1. On Roac	No	No	Belted	No	Yes	No	No	No	No	No	No	No	No		NOT_RD	Urban Inte	No	No	Yes	Yes	5. Hampto	114	114. City o	4-Minor Ar	3-Two-Way	Urban	NonVDOT	5	3. City or T	Hampton F	HAMP	R-VA SR00172SB		1.9	253123	74.58	-76.3928	37.09374
242825049	2024	10/4/2024 5:00	1217	12:17	C	C	0	0	0	2	2	0	0	2	1. Rear End	RE	No	1. No Adve	2. Daylight	Day	1. Dry	Dry	8. Non-Inte	1. Straight	1. Concret	1. No Defe	2. Two-Wa	1. Not at In	3. Traffic S	1. Yes - Wc	2. No			3. No	20. Motor \	1. On Roac	No	No	Belted	No	No	No	No	No	No	No	No	No	No		NOT_RD	Urban Inte	Yes	No	Yes	No	5. Hampto	114	114. City o	4-Minor Ar	4-Two-Way	Urban	NonVDOT	5	3. City or T	Hampton F	HAMP	S-VA114NP LASALLE AVE		0.94	253045	66.86	-76.3611	37.01661
242225019	2024	8/7/2024 5:00	1500	15:00	C	C	0	0	0	2	2	0	0	2	15. Backed Into	BI	No	1. No Adve	2. Daylight	Day	1. Dry	Dry	7. Other lo	1. Straight	2. Blacktop	1. No Defe	5. Unknow	1. Not at In	1. No Traffi	6. No Traffi	2. No			3. No	20. Motor \	8. Off Roac	No	No	Belted	No	No	No	No	No	No	No	No	No	No		NOT_RD	Urban Inte	No	No	Yes	No	5. Hampto	114	114. City o	5-Major Cc	3-Two-Way	Urban	NonVDOT	5	3. City or T	Hampton F	HAMP	R-VA SR00143NB		1.65	253037	28.89	-76.3233	37.01965
173005300	2017	9/29/2017 5:00	1247	12:47	B	B	0	0	1	0	1	0	0	2	16. Other	OTHR	No	1. No Adve	2. Daylight	Day	1. Dry	Dry	10. Interse	3. Grade - S	2. Blacktop	1. No Defe	1. Two-Wa	4. Four Apr	3. Traffic S	1. Yes - Wc	2. No			3. No	20. Motor \	1. On Roac	No	No	Belted	No	No	No	No	No	Yes	No	No	No	No		NOT_RD	Urban Inte	No	No	Yes	No	5. Hampto	114	114. City o	4-Minor Ar	3-Two-Way	Urban	NonVDOT	5	3. City or T	Hampton F	HAMP	R-VA US00258EB		67.42	253155	10.85	-76.3224	37.02517
173005376	2017	10/24/2017 5:00	630	6:30	O	PDO	0	0	0	0	0	0	0	2	1. Rear End	RE	No	5. Rain	1. Dawn	Day	2. Wet	Wet	8. Non-Inte	1. Straight	1. Concret	1. No Defe	3. Two-Wa	1. Not at In	6. Traffic L	1. Yes - Wc	2. No			3. No	20. Motor \	1. On Roac	No	No	Belted	No	No	No	No	No	No	No	No	No	Yes	20	NOT_RD	Not Interse	No	No	Yes	No	5. Hampto	114	114. City o	1-Interstat	4-Two-Way	Urban	VDOT Inter	5	1. State Hv	Hampton F	HAMP	R-VA IS00064WB		265.67			-76.3646	37.03294
173005377	2017	10/24/2017 5:00	630	6:30	O	PDO	0	0	0	0	0	0	0	3	1. Rear End	RE	No	5. Rain	1. Dawn	Day	2. Wet	Wet	8. Non-Inte	1. Straight	1. Concret	1. No Defe	3. Two-Wa	1. Not at In	6. Traffic L	1. Yes - Wc	2. No			3. No	20. Motor \	1. On Roac	No	No	Belted	No	No	No	No	No	No	No	No	No	No		NOT_RD	Not Interse	No	No	Yes	No	5. Hampto	114	114. City o	1-Interstat	4-Two-Way	Urban	VDOT Inter	5	1. State Hv	Hampton F	HAMP	R-VA IS00064WB		265.1			-76.373	37.03175
173015075	2017	10/25/2017 5:00	843	8:43	C	C	0	0	0	1	1	0	0	2	1. Rear End	RE	No	1. No Adve	2. Daylight	Day	1. Dry	Dry	10. Interse	2. Curve - L	2. Blacktop	1. No Defe	4. One-Wa	3. Three Ap	8. Yield Sig	1. Yes - Wc	2. No			3. No	20. Motor \	1. On Roac	No	No	Belted	No	No	No	No	No	No	No	No	No	No		NOT_RD	Urban Inte	No	No	Yes	No	5. Hampto	114	114. City o	4-Minor Ar	3-Two-Way	Urban	NonVDOT	5	3. City or T	Hampton F	HAMP	R-VA SR00172SB		1.89	253123	64.63	-76.3929	37.09371
173015076	2017	10/26/2017 5:00	1048	10:48	O	PDO	0	0	0	0	0	0	0	2	2. Angle	ANG	No	1. No Adve	2. Daylight	Day	1. Dry	Dry	1. Main-Lir	1. Straight	2. Blacktop	1. No Defe	3. Two-Wa	1. Not at In	6. Traffic L	1. Yes - Wc	2. No			3. No	20. Motor \	1. On Roac	No	No	Belted	No	No	No	No	No	Yes	No	No	No	No		NOT_RD	Not Interse	No	No	Yes	No	5. Hampto	114	114. City o	3-Principal	4-Two-Way	Urban	NonVDOT	5	3. City or T	Hampton F	HAMP	R-VA US00258EB		60.83			-76.4242	37.02942
203255039	2020	11/19/2020 5:00	1345	13:45	O	PDO	0	0	0	0	0	0	0	2	2. Angle	ANG	No	1. No Adve	2. Daylight	Day	1. Dry	Dry	9. Within Ir	1. Straight	2. Blacktop	1. No Defe	3. Two-Wa	4. Four Apr	3. Traffic S	1. Yes - Wc	2. No			3. No	20. Motor \	1. On Roac	No	No	Belted	No	No	No	No	No	No	No	No	No	No		NOT_RD	VDOT Inter	No	No	Yes	No	5. Hampto	114	114. City o	7-Local (J,(	3-Two-Way	Urban	NonVDOT	5	3. City or T	Hampton F	HAMP	S-VA114PR MARCELLA RD		0.12	1078366	10.67	-76.3778	37.04914
173015083	2017	10/26/2017 5:00	1612	16:12	C	C	0	0	0	1	1	0	0	3	2. Angle	ANG	No	1. No Adve	2. Daylight	Day	1. Dry	Dry	10. Interse	1. Straight	2. Blacktop	1. No Defe	3. Two-Wa	4. Four Apr	3. Traffic S	1. Yes - Wc	2. No			3. No	13. Curb	1. On Roac	No	No	Belted	No	No	No	No	No	No	No	No	No	No		NOT_RD	Urban Inte	No	No	Yes	No	5. Hampto	114	114. City o	7-Local (J,(	3-Two-Way	Urban	NonVDOT	5	3. City or T	Hampton F	HAMP	S-VA114PR BUTLER FARM RD		0.78	253022	96.41	-76.3999	37.06354
201365113	2020	2/24/2020 5:00	1700	17:00	O	PDO	0	0	0	0	0	0	0	2	2. Angle	ANG	No	1. No Adve	2. Daylight	Day	1. Dry	Dry	9. Within Ir	1. Straight	2. Blacktop	1. No Defe	1. Two-Wa	4. Four Apr	3. Traffic S	1. Yes - Wc	2. No			3. No	20. Motor \	1. On Roac	No	No	Belted	No	No	No	No	No	No	No	No	No	No		NOT_RD	VDOT Inter	No	No	Yes	No	5. Hampto	114	114. City o	5-Major Cc	4-Two-Way	Urban	NonVDOT	5	3. City or T	Hampton F	HAMP	S-VA114PR BIG BETHEL RD		0.82	1073148	41.56	-76.4186	37.0272
203185080	2020	11/9/2020 5:00	2010	20:10	C	C	0	0	0	1	1	0	0	2	1. Rear End	RE	No	1. No Adve	4. Darknes	Night	1. Dry	Dry	10. Interse	1. Straight	2. Blacktop	1. No Defe	3. Two-Wa	4. Four Apr	3. Traffic S	1. Yes - Wc	2. No			3. No	20. Motor \	1. On Roac	No	No	Belted	No	No	No	No	No	Yes	No	No	No	No		NOT_RD	Urban Inte	No	No	Yes	Yes	5. Hampto	114	114. City o	3-Principal	4-Two-Way	Urban	NonVDOT	5	3. City or T	Hampton F	HAMP	R-VA SR00134WB		5.07	1080512	107.16	-76.3951	37.08634
173015089	2017	10/27/2017 5:00	2013	20:13	C	C	0	0	0	1	1	0	0	2	1. Rear End	RE	No	1. No Adve	4. Darknes	Night	1. Dry	Dry	1. Main-Lir	1. Straight	2. Blacktop	1. No Defe	3. Two-Wa	1. Not at In	3. Traffic S	1. Yes - Wc	2. No			3. No	20. Motor \	1. On Roac	No	No	Unbelted	No	No	No	No	No	No	No	No	No	No		NOT_RD	Not Interse	Yes	No	Yes	Yes	5. Hampto	114	114. City o	3-Principal	4-Two-Way	Urban	NonVDOT	5	3. City or T	Hampton F	HAMP	S-VA114NP HAMPTON ROADS CENTER PKWY		1.27	716613	286.08	-76.4262	37.06004
190525184	2019	2/7/2019 5:00	1630	16:30	C	C	0	0	0	1	1	0	0	2	2. Angle	ANG	No	1. No Adve	2. Daylight	Day	1. Dry	Dry	9. Within Ir	1. Straight	2. Blacktop	1. No Defe	1. Two-Wa	4. Four Apr	3. Traffic S	1. Yes - Wc	2. No			3. No	20. Motor \	1. On Roac	No	No	Belted	No	No	No	No	No	No	No	No	No	No		NOT_RD	Urban Inte	No	Yes	Yes	No	5. Hampto	114	114. City o	5-Major Cc	3-Two-Way	Urban	NonVDOT	5	3. City or T	Hampton F	HAMP	R-VA US00060WB		270.89	253013	15.55	-76.3765	37.00378
173025184	2017	10/28/2017 5:00	1840	18:40	O	PDO	0	0	0	0	0	0	0	2	1. Rear End	RE	No	1. No Adve	4. Darknes	Night	1. Dry	Dry	8. Non-Inte	1. Straight	2. Blacktop	1. No Defe	3. Two-Wa	1. Not at In	6. Traffic L	1. Yes - Wc	2. No			3. No	20. Motor \	1. On Roac	No	No	Belted	No	No	No	No	No	No	No	No	No	No		NOT_RD	Not Interse	No	No	Yes	Yes	5. Hampto	114	114. City o	1-Interstat	4-Two-Way	Urban	VDOT Inter	5	1. State Hv	Hampton F	HAMP	R-VA IS00064EB		263.78			-76.3941	37.03969
173035034	2017	10/29/2017 5:00	538	5:38	O	PDO	0	0	0	0	0	0	0	2	9. Fixed Object - Off Road	FOOR	No	5. Rain	4. Darknes	Night	2. Wet	Wet	8. Non-Inte	1. Straight	2. Blacktop	1. No Defe	3. Two-Wa	1. Not at In	6. Traffic L	1. Yes - Wc	2. No			3. No	11. Jersey	2. Shoulde	No	No	Belted	No	Yes	No	No	No	Yes	No	No	No	Yes	5	RD UNKN	Not Interse	No	Yes	Yes	Yes	5. Hampto	114	114. City o	1-Interstat	4-Two-Way	Urban	VDOT Inter	5	1. State Hv	Hampton F	HAMP	R-VA IS00064WB		266.48			-76.3494	37.03457
173035183	2017	10/24/2017 5:00	1824	18:24	C	C	0	0	0	2	2	0	0	2	2. Angle	ANG	No	1. No Adve	3. Dusk	Day	1. Dry	Dry	10. Interse	1. Straight	2. Blacktop	1. No Defe	3. Two-Wa	5. Five-Poi	3. Traffic S	1. Yes - Wc	2. No			3. No	20. Motor \	1. On Roac	No	No	Belted	No	No	No	No	No	No	Yes	No	No	No		NOT_RD	Urban Inte	No	No	Yes	No	5. Hampto	114	114. City o	3-Principal	4-Two-Way	Urban	NonVDOT	5	3. City or T	Hampton F	HAMP	R-VA US00258EB		60.08	253130	25.71	-76.4355	37.02375
173035185	2017	10/21/2017 5:00	1341	13:41	A	A	0	1	1	3	5	0	0	1	8. Non-Collision	NC	No	1. No Adve	2. Daylight	Day	1. Dry	Dry	9. Within Ir	1. Straight	2. Blacktop	1. No Defe	1. Two-Wa	4. Four Apr	1. No Traffi	6. No Traffi	2. No			3. No	39. Fell/Ju	1. On Roac	No	No	Unbelted	No	Yes	No	No	No	No	No	No	No	No		NOT_RD	Urban Inte	No	Yes	Yes	No	5. Hampto	114	114. City o	7-Local (J,(	3-Two-Way	Urban	NonVDOT	5	3. City or T	Hampton F	HAMP	S-VA114PR STOCKTON ST		0.77			-76.3028	37.06096
173035186	2017	10/23/2017 5:00	1759	17:59	O	PDO	0	0	0	0	0	0	0	2	1. Rear End	RE	No	1. No Adve	2. Daylight	Day	1. Dry	Dry	1. Main-Lir	1. Straight	2. Blacktop	1. No Defe	2. Two-Wa	1. Not at In	1. No Traffi	6. No Traffi	2. No			3. No	20. Motor \	1. On Roac	No	No	Belted	No	Yes	No	No	No	No	No	No	No	No		NOT_RD	Not Interse	No	No	Yes	No	5. Hampto	114	114. City of Hampton			Urban	NonVDOT	5	3. City or T	Hampton F	HAMP	U-VA114SC99999UK					-76.4033	37.03723
173035187	2017	10/24/2017 5:00	1443	14:43	C	C	0	0	0	2	2	0	0	2	1. Rear End	RE	No	1. No Adve	2. Daylight	Day	1. Dry	Dry	10. Interse	1. Straight	2. Blacktop	1. No Defe	3. Two-Wa	4. Four Apr	3. Traffic S	1. Yes - Wc	2. No			3. No	20. Motor \	1. On Roac	No	No	Belted	No	No	No	No	No	No	No	No	No	No		NOT_RD	VDOT Inter	No	No	Yes	No	5. Hampto	114	114. City o	3-Principal	4-Two-Way	Urban	NonVDOT	5	3. City or T	Hampton F	HAMP	S-VA114NP HAMPTON ROADS CENTER PKWY		0.38	734434	100.73	-76.4422	37.06254
173035204	2017	10/26/2017 5:00	1926	19:26	O	PDO	0	0	0	0	0	0	0	2	4. Sideswipe - Same Direction	SSS	No	1. No Adve	4. Darknes	Night	1. Dry	Dry	10. Interse	1. Straight	2. Blacktop	1. No Defe	3. Two-Wa	4. Four Apr	6. Traffic L	1. Yes - Wc	2. No			3. No	20. Motor \	1. On Roac	No	No	Belted	No	No	No	No	No	No	No	No	No	No		NOT_RD	Urban Inte	No	No	Yes	Yes	5. Hampto	114	114. City o	3-Principal	4-Two-Way	Urban	NonVDOT	5	3. City or T	Hampton F	HAMP	R-VA US00258WB		62.29	253136	137.89	-76.4012	37.03905
203255086	2020	11/18/2020 5:00	1538	15:38	C	C	0	0	0	3	3	0	0	3	16. Other	OTHR	No	1. No Adve	2. Daylight	Day	1. Dry	Dry	1. Main-Lir	1. Straight	2. Blacktop	1. No Defe	2. Two-Wa	1. Not at In	3. Traffic S	1. Yes - Wc	2. No			3. No	20. Motor \	1. On Roac	No	No	Belted	No	No	No	No	No	No	No	No	No	No		NOT_RD	Urban Inte	No	Yes	Yes	No	5. Hampto	114	114. City o	3-Principal	4-Two-Way	Urban	NonVDOT	5	3. City or T	Hampton F	HAMP	R-VA SR00134WB		5.07	1080512	130.37	-76.3951	37.08627
182405141	2018	8/27/2018 5:00	1733	17:33	O	PDO	0	0	0	0	0	0	0	2	1. Rear End	RE	No	1. No Adve	2. Daylight	Day	1. Dry	Dry	1. Main-Lir	1. Straight	2. Blacktop	1. No Defe	1. Two-Wa	1. Not at In	1. No Traffi	6. No Traffi	2. No			3. No	20. Motor \	1. On Roac	No	No	Belted	No	No	No	No	No	Yes	No	No	No	No		NOT_RD	Urban Inte	No	No	Yes	No	5. Hampto	114	114. City o	4-Minor Ar	3-Two-Way	Urban	NonVDOT	5	3. City or T	Hampton F	HAMP	S-VA114PR LASALLE AVE		0.96	253045	185.38	-76.3614	37.01689
173035207	2017	10/27/2017 5:00	1858	18:58	A	A	0	1	0	0	1	0	0	2	2. Angle	ANG	No	1. No Adve	4. Darknes	Night	1. Dry	Dry	9. Within Ir	1. Straight	2. Blacktop	1. No Defe	3. Two-Wa	4. Four Apr	3. Traffic S	1. Yes - Wc	2. No			3. No	20. Motor \	1. On Roac	No	No	Belted	No	No	No	No	No	No	No	No	No	No		NOT_RD	VDOT Inter	No	No	Yes	Yes	5. Hampto	114	114. City o	7-Local (J,(	3-Two-Way	Urban	NonVDOT	5	3. City or T	Hampton F	HAMP	S-VA114NP COLISEUM DR		1.08	1079033	11.58	-76.3903	37.04544
173035217	2017	10/29/2017 5:00	1208	12:08	O	PDO	0	0	0	0	0	0	0	2	1. Rear End	RE	No	5. Rain	2. Daylight	Day	2. Wet	Wet	10. Interse	1. Straight	2. Blacktop	1. No Defe	3. Two-Wa	4. Four Apr	3. Traffic S	1. Yes - Wc	2. No			3. No	20. Motor \	1. On Roac	No	No	Belted	No	No	No	No	No	No	No	No	No	No		NOT_RD	Urban Inte	No	Yes	Yes	No	5. Hampto	114	114. City o	3-Principal	4-Two-Way	Urban	NonVDOT	5	3. City or T	Hampton F	HAMP	R-VA US00258WB		61.84	253135	121.22	-76.4087	37.03725
242825126	2024	10/7/2024 5:00	1157	11:57	C	C	0	0	0	1	1	0	0	2	1. Rear End	RE	No	1. No Adve	2. Daylight	Day	1. Dry	Dry	10. Interse	10. On/Off	2. Blacktop	1. No Defe	3. Two-Wa	4. Four Apr	3. Traffic S	1. Yes - Wc	2. No			3. No	20. Motor \	1. On Roac	No	No	Belted	No	No	No	No	No	No	No	No	No	No		NOT_RD	Urban Inte	Yes	No	Yes	No	5. Hampto	114	114. City o	4-Minor Ar	4-Two-Way	Urban	NonVDOT	5	3. City or T	Hampton F	HAMP	R-VA SR00415WB		0.02	253136	126.19	-76.4012	37.03865
173035241	2017	10/29/2017 5:00	1109	11:09	O	PDO	0	0	0	0	0	0	0	1	9. Fixed Object - Off Road	FOOR	No	5. Rain	2. Daylight	Day	2. Wet	Wet	1. Main-Lir	1. Straight	2. Blacktop	1. No Defe	1. Two-Wa	1. Not at In	1. No Traffi	6. No Traffi	2. No			3. No	14. Ditch	1. On Roac	No	No	Belted	No	Yes	No	No	No	No	No	No	No	Yes	5	RD RIGHT	Not Interse	No	No	Yes	No	5. Hampto	114	114. City o	7-Local (J,(	3-Two-Way	Urban	NonVDOT	5	3. City or T	Hampton F	HAMP	S-VA114PR TOPPING LN		0.09			-76.434	37.04432
173035242	2017	10/26/2017 5:00	702	7:02	C	C	0	0	0	1	1	0	0	2	8. Non-Collision	NC	No	1. No Adve	2. Daylight	Day	1. Dry	Dry	8. Non-Inte	1. Straight	2. Blacktop	1. No Defe	2. Two-Wa	1. Not at In	6. Traffic L	1. Yes - Wc	2. No			3. No	39. Fell/Ju	1. On Roac	No	No	Belted	No	No	No	No	No	No	Yes	No	No	No		NOT_RD	Urban Inte	No	No	Yes	No	5. Hampto	114	114. City o	4-Minor Ar	3-Two-Way	Urban	NonVDOT	5	3. City or T	Hampton F	HAMP	R-VA SR00351WB		6.88	253152	197.27	-76.3248	37.03321
173035342	2017	10/25/2017 5:00	804	8:04	C	C	0	0	0	1	1	0	0	4	1. Rear End	RE	No	1. No Adve	2. Daylight	Day	1. Dry	Dry	8. Non-Inte	3. Grade - S	2. Blacktop	1. No Defe	4. One-Wa	1. Not at In	9. One Wa	1. Yes - Wc	2. No			3. No	20. Motor \	1. On Roac	No	No	Belted	No	No	No	No	No	No	No	No	No	No		NOT_RD	Not Interse	No	No	Yes	No	5. Hampto	114	114. City o	1-Interstat	4-Two-Way	Urban	VDOT Inter	5	1. State Hv	Hampton F	HAMP	R-VA IS00064EB		268.5			-76.3257	37.01449
173035363	2017	10/27/2017 5:00	1710	17:10	O	PDO	0	0	0	0	0	0	0	2	1. Rear End	RE	No	1. No Adve	2. Daylight	Day	1. Dry	Dry	8. Non-Inte	2. Curve - L	1. Concret	1. No Defe	4. One-Wa	1. Not at In	6. Traffic L	1. Yes - Wc	2. No			3. No	20. Motor \	1. On Roac	No	No	Belted	No	No	No	No	No	No	No	No	No	No		NOT_RD	Not Interse	No	No	Yes	No	5. Hampto	114	114. City o	1-Interstat	4-Two-Way	Urban	VDOT Inter	5	1. State Hv	Hampton F	HAMP	R-VA IS00064WB		272.28			-76.2984	36.96813
173035383	2017	10/29/2017 5:00	1810	18:10	O	PDO	0	0	0	0	0	0	0	1	9. Fixed Object - Off Road	FOOR	No	5. Rain	4. Darknes	Night	2. Wet	Wet	8. Non-Inte	1. Straight	2. Blacktop	1. No Defe	3. Two-Wa	1. Not at In	6. Traffic L	1. Yes - Wc	2. No			3. No	28. Ran Of	1. On Roac	No	No	Belted	No	No	No	No	No	No	No	No	No	Yes	20	RD_LEFT	Not Interse	No	No	Yes	Yes	5. Hampto	114	114. City o	1-Interstat	4-Two-Way	Urban	VDOT Inter	5	1. State Hv	Hampton F	HAMP	R-VA IS00664WB		3.11			-76.4071	36.99949
173035401	2017	10/29/2017 5:00	1600	16:00	O	PDO	0	0	0	0	0	0	0	2	9. Fixed Object - Off Road	FOOR	No	5. Rain	2. Daylight	Day	2. Wet	Wet	8. Non-Inte	1. Straight	2. Blacktop	1. No Defe	3. Two-Wa	1. Not at In	6. Traffic L	1. Yes - Wc	2. No			3. No	20. Motor \	1. On Roac	No	No	Belted	No	No	No	No	No	No	No	No	No	Yes	5	RD UNKN	Not Interse	No	No	Yes	No	5. Hampto	114	114. City o	1-Interstat	4-Two-Way	Urban	VDOT Inter	5	1. State Hv	Hampton F	HAMP	R-VA IS00064EB		261.21			-76.4274	37.06561
173035407	2017	10/29/2017 5:00	2110	21:10	B	B	0	0	1	0	1	0	0	1	9. Fixed Object - Off Road	FOOR	No	5. Rain	4. Darknes	Night	2. Wet	Wet	8. Non-Inte	1. Straight	2. Blacktop	1. No Defe	3. Two-Wa	1. Not at In	6. Traffic L	1. Yes - Wc	2. No			3. No	28. Ran Of	1. On Roac	No	No	Belted	No	No	No	No	No	No	Yes	No	No	Yes	10	RD UNKN	Not Interse	No	No	Yes	Yes	5. Hampto	114	114. City o	1-Interstat	4-Two-Way	Urban	VDOT Inter	5	1. State Hv	Hampton F	HAMP	R-VA IS00664WB		2.51			-76.4001	37.00684
173035427	2017	9/1/2017 5:00	939	9:39	A	A	0	1	0	0	1	0	0	1	6. Fixed Object in Road	FOIR	No	5. Rain	4. Darknes	Night	2. Wet	Wet	8. Non-Inte	1. Straight	1. Concret	1. No Defe	3. Two-Wa	1. Not at In	6. Traffic L	1. Yes - Wc	2. No			3. No	11. Jersey	1. On Roac	No	No	Belted	No	No	No	No	No	No	No	No	No	No		RD_UNKN	Not Interse	No	No	Yes	No	5. Hampto	114	114. City o	1-Interstat	4-Two-Way	Urban	VDOT Inter	5	1. State Hv	Hampton F	HAMP	R-VA IS00064EB		265.37			-76.3688	37.0319
173035440	2017	10/28/2017 5:00	2054	20:54	A	A	0	1	0	0	1	0	0	1	9. Fixed Object - Off Road	FOOR	No	1. No Adve	4. Darknes	Night	1. Dry	Dry	8. Non-Inte	1. Straight	2. Blacktop	1. No Defe	3. Two-Wa	1. Not at In	6. Traffic L	1. Yes - Wc	2. No			3. No	5. Guard R	1. On Roac	No	No	Belted	No	No	No	No	Yes	No	No	No	No	Yes	5	RD RIGHT	Not Interse	No	No	Yes	Yes	5. Hampto	114	114. City o	1-Interstat	4-Two-Way	Urban	VDOT Inter	5	1. State Hv	Hampton F	HAMP	R-VA IS00064WB		265.12			-76.3725	37.03176
173035441	2017	10/21/2017 5:00	1732	17:32	O	PDO	0	0	0	0	0	0	0	2	1. Rear End	RE	No	1. No Adve	2. Daylight	Day	1. Dry	Dry	10. Interse	1. Straight	2. Blacktop	1. No Defe	3. Two-Wa	3. Three Ap	3. Traffic S	1. Yes - Wc	2. No			3. No	20. Motor \	1. On Roac	No	No	Belted	No	No	No	No	No	No	No	No	No	No		NOT_RD	Urban Inte	Yes	No	Yes	No	5. Hampto	114	114. City o	3-Principal	4-Two-Way	Urban	NonVDOT	5	3. City or T	Hampton F	HAMP	R-VA US00258EB		59.79	253129	93.71	-76.4397	37.02162
173035442	2017	10/29/2017 5:00	1059	10:59	O	PDO	0	0	0	0	0	0	0	2	2. Angle	ANG	No	5. Rain	2. Daylight	Day	2. Wet	Wet	10. Interse	1. Straight	2. Blacktop	1. No Defe	3. Two-Wa	4. Four Apr	6. Traffic L	1. Yes - Wc	2. No			3. No	20. Motor \	1. On Roac	No	No	Belted	No	No	No	No	No	No	No	No	No	No		NOT_RD	Urban Inte	Yes	No	Yes	No	5. Hampto	114	114. City o	3-Principal	4-Two-Way	Urban	NonVDOT	5	3. City or T	Hampton F	HAMP	R-VA US00258WB		61	253133	106.22	-76.4214	37.03095
173035471	2017	10/24/2017 5:00	1202	12:02	B	B	0	0	2	0	2	0	0	1	9. Fixed Object - Off Road	FOOR	No	1. No Adve	2. Daylight	Day	1. Dry	Dry	8. Non-Inte	1. Straight	1. Concret	1. No Defe	3. Two-Wa	1. Not at In	6. Traffic L	1. Yes - Wc	2. No			3. No	28. Ran Of	1. On Roac	No	No	Belted	No	No	No	No	No	No	No	No	No	No		RD_LEFT	Not Interse	Yes	No	Yes	No	5. Hampto	114	114. City o	1-Interstat	4-Two-Way	Urban	VDOT Inter	5	1. State Hv	Hampton F	HAMP	R-VA IS00064WB		259.82			-76.4473	37.07791
173035493	2017	10/28/2017 5:00	1930	19:30	O	PDO	0	0	0	0	0	0	0	2	1. Rear End	RE	No	1. No Adve	4. Darknes	Night	1. Dry	Dry	8. Non-Inte	1. Straight	2. Blacktop	1. No Defe	3. Two-Wa	1. Not at In	6. Traffic L	1. Yes - Wc	2. No			3. No	20. Motor \	1. On Roac	No	No	Belted	No	No	No	No	No	Yes	No	No	No	No		NOT_RD	Not Interse	No	No	Yes	Yes	5. Hampto	114	114. City o	1-Interstat	4-Two-Way	Urban	VDOT Inter	5	1. State Hv	Hampton F	HAMP	R-VA IS00064EB		269.29			-76.3203	37.00378
173035498	2017	10/29/2017 5:00	1640	16:40	O	PDO	0	0	0	0	0	0	0	1	9. Fixed Object - Off Road	FOOR	No	5. Rain	3. Dusk	Day	2. Wet	Wet	8. Non-Inte	1. Straight	1. Concret	1. No Defe	3. Two-Wa	1. Not at In	6. Traffic L	1. Yes - Wc	2. No			3. No	5. Guard R	2. Shoulde	No	No	Belted	No	No	No	No	Yes	No	No	No	No	No		RD RIGHT	Not Interse	No	No	Yes	No	5. Hampto	114	114. City o	1-Interstat	4-Two-Way	Urban	VDOT Inter	5	1. State Hv	Hampton F	HAMP	R-VA IS00064EB		264.23			-76.3893	37.03588
173035501	2017	10/29/2017 5:00	1631	16:31	O	PDO	0	0	0	0	0	0	0	2	1. Rear End	RE	No	5. Rain	2. Daylight	Day	2. Wet	Wet	8. Non-Inte	1. Straight	1. Concret	1. No Defe	3. Two-Wa	1. Not at In	6. Traffic L	1. Yes - Wc	2. No			3. No	20. Motor \	1. On Roac	No	No	Belted	No	No	No	No	No	No	No	No	No	No		NOT_RD	Not Interse	No	No	Yes	No	5. Hampto	114	114. City o	1-Interstat	4-Two-Way	Urban	VDOT Inter	5	1. State Hv	Hampton F	HAMP	R-VA IS00064EB		260.8			-76.433	37.06883
173035586	2017	10/18/2017 5:00	609	6:09	O	PDO	0	0	0	0	0	0	0	2	1. Rear End	RE	No	1. No Adve	4. Darknes	Night	1. Dry	Dry	8. Non-Inte	1. Straight	1. Concret	1. No Defe	3. Two-Wa	1. Not at In	6. Traffic L	1. Yes - Wc	2. No			3. No	20. Motor \	1. On Roac	No	No	Belted	No	No	No	No	No	No	No	No	No	Yes	10	NOT_RD	Not Interse	No	No	Yes	Yes	5. Hampto	114	114. City o	1-Interstat	4-Two-Way	Urban	VDOT Inter	5	1. State Hv	Hampton F	HAMP	R-VA IS00064WB		264.31			-76.3878	37.03536
173045136	2017	10/29/2017 5:00	1041	10:41	C	C	0	0	0	2	2	0	0	2	2. Angle	ANG	No	4. Mist	2. Daylight	Day	2. Wet	Wet	10. Interse	1. Straight	1. Concret	1. No Defe	1. Two-Wa	4. Four Apr	4. Stop Sig	1. Yes - Wc	2. No			3. No	20. Motor \	1. On Roac	No	No	Belted	No	No	No	No	No	No	No	No	No	No		NOT_RD	Urban Inte	No	No	Yes	No	5. Hampto	114	114. City o	7-Local (J,(	3-Two-Way	Urban	NonVDOT	5	3. City or T	Hampton F	HAMP	S-VA114PR VIRGINIA AVE E		0.1	1061087	410.73	-76.3146	37.02245
173045138	2017	10/26/2017 5:00	1520	15:20	C	C	0	0	0	2	2	0	0	2	1. Rear End	RE	No	1. No Adve	2. Daylight	Day	1. Dry	Dry	1. Main-Lir	1. Straight	2. Blacktop	1. No Defe	2. Two-Wa	4. Four Apr	4. Stop Sig	1. Yes - Wc	2. No			3. No	20. Motor \	1. On Roac	No	No	Belted	No	No	No	No	No	No	No	No	No	No		NOT_RD	Not Interse	No	Yes	Yes	No	5. Hampto	114	114. City o	7-Local (J,(	3-Two-Way	Urban	NonVDOT	5	3. City or T	Hampton F	HAMP	S-VA114PR OLD FOX HILL RD		0.08	1067724	396.55	-76.3466	37.04517
173045146	2017	10/30/2017 5:00	1554	15:54	C	C	0	0	0	1	1	0	0	2	2. Angle	ANG	No	1. No Adve	2. Daylight	Day	1. Dry	Dry	9. Within Ir	1. Straight	2. Blacktop	1. No Defe	3. Two-Wa	4. Four Apr	1. No Traffi	6. No Traffi	2. No			3. No	20. Motor \	1. On Roac	No	No	Belted	No	No	No	No	No	No	No	No	No	No		NOT_RD	Urban Inte	Yes	No	Yes	No	5. Hampto	114	114. City o	7-Local (J,(	3-Two-Way	Urban	NonVDOT	5	3. City or T	Hampton F	HAMP	S-VA114PR CHARLTON DR		0.53			-76.37	37.05098
173045147	2017	10/29/2017 5:00	2235	22:35	C	C	0	0	0	2	2	0	0	2	2. Angle	ANG	No	5. Rain	4. Darknes	Night	2. Wet	Wet	9. Within Ir	1. Straight	2. Blacktop	1. No Defe	1. Two-Wa	4. Four Apr	4. Stop Sig	1. Yes - Wc	2. No			3. No	20. Motor \	1. On Roac	No	No	Belted	No	No	No	No	No	No	No	No	No	No		NOT_RD	VDOT Inter	No	No	Yes	Yes	5. Hampto	114	114. City o	7-Local (J,(	3-Two-Way	Urban	NonVDOT	5	3. City or T	Hampton F	HAMP	S-VA114PR DOWNES ST		0.08	1061857	5.65	-76.3237	37.01597
173045148	2017	10/30/2017 5:00	825	8:25	C	C	0	0	0	1	1	0	0	1	9. Fixed Object - Off Road	FOOR	No	1. No Adve	2. Daylight	Day	1. Dry	Dry	1. Main-Lir	1. Straight	2. Blacktop	1. No Defe	3. Two-Wa	1. Not at In	6. Traffic L	1. Yes - Wc	2. No			3. No	28. Ran Of	1. On Roac	No	No	Belted	No	No	No	No	Yes	No	No	No	No	No		NOT_RD	VDOT Inter	No	No	Yes	No	5. Hampto	114	114. City of Hampton		4-Two-Way	Urban	NonVDOT	5	3. City or T	Hampton F	HAMP	S-VA114NP POWER PLANT PKWY		0.14	253573	113.57	-76.387	37.01716
191215078	2019	4/26/2019 5:00	1329	13:29	O	PDO	0	0	0	0	0	0	0	2	2. Angle	ANG	No	1. No Adve	2. Daylight	Day	1. Dry	Dry	1. Main-Lir	1. Straight	2. Blacktop	1. No Defe	1. Two-Wa	4. Four Apr	3. Traffic S	1. Yes - Wc	2. No			3. No	20. Motor \	1. On Roac	No	No	Belted	No	No	No	No	No	No	No	No	No	No		NOT_RD	Urban Inte	Yes	No	Yes	No	5. Hampto	114	114. City o	5-Major Cc	3-Two-Way	Urban	NonVDOT	5	3. City or T	Hampton F	HAMP	R-VA US00060EB		270.89	253013	10.37	-76.3765	37.00377
173045151	2017	10/30/2017 5:00	1512	15:12	A	A	0	1	0	0	1	0	0	2	2. Angle	ANG	No	1. No Adve	2. Daylight	Day	1. Dry	Dry	9. Within Ir	1. Straight	2. Blacktop	1. No Defe	2. Two-Wa	4. Four Apr	4. Stop Sig	1. Yes - Wc	2. No			3. No	20. Motor \	1. On Roac	No	No	Belted	No	No	No	No	No	No	No	No	No	No		NOT_RD	VDOT Inter	Yes	No	Yes	No	5. Hampto	114	114. City o	5-Major Cc	3-Two-Way	Urban	NonVDOT	5	3. City or T	Hampton F	HAMP	S-VA114PR BACK RIVER RD		0.24	253409	47.11	-76.3565	37.02459
173045233	2017	10/31/2017 5:00	826	8:26	O	PDO	0	0	0	0	0	0	0	2	5. Sideswipe - Opposite Direction	SSO	No	1. No Adve	3. Dusk	Day	1. Dry	Dry	10. Interse	1. Straight	2. Blacktop	1. No Defe	3. Two-Wa	4. Four Apr	6. Traffic L	1. Yes - Wc	2. No			3. No	20. Motor \	1. On Roac	No	No	Belted	No	No	No	No	No	No	No	No	No	No		NOT_RD	Urban Inte	No	No	Yes	No	5. Hampto	114	114. City o	3-Principal	4-Two-Way	Urban	NonVDOT	5	3. City or T	Hampton F	HAMP	R-VA US00258WB		59.81	253129	82.16	-76.4394	37.02197
173045234	2017	10/31/2017 5:00	903	9:03	C	C	0	0	0	1	1	0	0	2	1. Rear End	RE	No	1. No Adve	2. Daylight	Day	1. Dry	Dry	8. Non-Inte	1. Straight	2. Blacktop	1. No Defe	1. Two-Wa	1. Not at In	6. Traffic L	1. Yes - Wc	2. No			3. No	20. Motor \	1. On Roac	No	No	Belted	No	No	No	No	No	No	No	No	No	No		NOT_RD	Not Interse	No	No	Yes	No	5. Hampto	114	114. City o	3-Principal	4-Two-Way	Urban	NonVDOT	5	3. City or T	Hampton F	HAMP	R-VA US00258EB		62.11			-76.4039	37.03829
202375096	2020	8/18/2020 5:00	1623	16:23	C	C	0	0	0	1	1	0	0	2	2. Angle	ANG	No	1. No Adve	2. Daylight	Day	1. Dry	Dry	10. Interse	1. Straight	2. Blacktop	1. No Defe	3. Two-Wa	4. Four Apr	3. Traffic S	1. Yes - Wc	2. No			3. No	20. Motor \	1. On Roac	No	No	Belted	No	No	No	No	No	No	No	No	No	No		NOT_RD	VDOT Inter	No	No	Yes	No	5. Hampto	114	114. City o	5-Major Cc	4-Two-Way	Urban	NonVDOT	5	3. City or T	Hampton F	HAMP	S-VA114PR BIG BETHEL RD		0.82	1073148	44.08	-76.4187	37.02725
173045410	2017	10/31/2017 5:00	1625	16:25	O	PDO	0	0	0	0	0	0	0	2	1. Rear End	RE	No	1. No Adve	2. Daylight	Day	1. Dry	Dry	8. Non-Inte	1. Straight	1. Concret	1. No Defe	3. Two-Wa	1. Not at In	6. Traffic L	1. Yes - Wc	2. No			3. No	20. Motor \	1. On Roac	No	No	Belted	No	No	No	No	No	No	No	No	No	Yes	10	NOT_RD	Not Interse	No	No	Yes	No	5. Hampto	114	114. City o	1-Interstat	4-Two-Way	Urban	VDOT Inter	5	1. State Hv	Hampton F	HAMP	R-VA IS00064WB		264.15			-76.3899	37.03661
173055015	2017	11/1/2017 5:00	16	00:16	O	PDO	0	0	0	0	0	0	0	1	9. Fixed Object - Off Road	FOOR	No	1. No Adve	4. Darknes	Night	1. Dry	Dry	8. Non-Inte	1. Straight	1. Concret	1. No Defe	3. Two-Wa	1. Not at In	6. Traffic L	1. Yes - Wc	2. No			3. No	28. Ran Of	1. On Roac	No	No	Belted	No	No	No	No	No	No	No	No	No	No		RD_LEFT	Not Interse	No	No	Yes	Yes	5. Hampto	114	114. City o	1-Interstat	4-Two-Way	Urban	VDOT Inter	5	1. State Hv	Hampton F	HAMP	R-VA IS00064EB		260.8			-76.433	37.06883
191485156	2019	5/23/2019 5:00	1207	12:07	O	PDO	0	0	0	0	0	0	0	2	2. Angle	ANG	No	1. No Adve	2. Daylight	Day	1. Dry	Dry	9. Within Ir	1. Straight	2. Blacktop	1. No Defe	1. Two-Wa	4. Four Apr	3. Traffic S	1. Yes - Wc	2. No			3. No	20. Motor \	1. On Roac	No	No	Belted	No	No	No	No	No	No	No	No	No	No		NOT_RD	Urban Inte	Yes	No	Yes	No	5. Hampto	114	114. City o	5-Major Cc	3-Two-Way	Urban	NonVDOT	5	3. City or T	Hampton F	HAMP	R-VA US00060EB		270.89	253013	15.55	-76.3765	37.00378
190775121	2019	3/17/2019 5:00	56	00:56	O	PDO	0	0	0	0	0	0	0	2	9. Fixed Object - Off Road	FOOR	No	1. No Adve	4. Darknes	Night	1. Dry	Dry	1. Main-Lir	1. Straight	1. Concret	1. No Defe	1. Two-Wa	1. Not at In	6. Traffic L	1. Yes - Wc	2. No			3. No	3. Utility P	1. On Roac	No	No	Belted	No	No	No	No	No	No	No	No	No	No		RD UNKN	Not Interse	No	No	Yes	Yes	5. Hampto	114	114. City o	4-Minor Ar	3-Two-Way	Urban	NonVDOT	5	3. City or T	Hampton F	HAMP	S-VA114PR LASALLE AVE		1.02			-76.362	37.01767
173055127	2017	10/30/2017 5:00	1857	18:57	O	PDO	0	0	0	0	0	0	0	1	16. Other	OTHR	No	1. No Adve	4. Darknes	Night	1. Dry	Dry	1. Main-Lir	1. Straight	2. Blacktop	1. No Defe	1. Two-Wa	1. Not at In	1. No Traffi	6. No Traffi	2. No			3. No	3. Utility P	4. Roadsid	No	No	Belted	No	No	No	No	No	No	No	No	No	No		RD UNKN	Not Interse	No	No	Yes	Yes	5. Hampto	114	114. City o	7-Local (J,(	3-Two-Way	Urban	NonVDOT	5	3. City or T	Hampton F	HAMP	S-VA114NP DARBY AVE		0.2			-76.3058	37.03636
202445075	2020	8/28/2020 5:00	2045	20:45	C	C	0	0	0	1	1	0	0	2	2. Angle	ANG	No	1. No Adve	4. Darknes	Night	1. Dry	Dry	1. Main-Lir	1. Straight	2. Blacktop	1. No Defe	1. Two-Wa	4. Four Apr	3. Traffic S	1. Yes - Wc	2. No			3. No	20. Motor \	1. On Roac	No	No	Belted	No	No	No	No	No	No	No	No	No	No		NOT_RD	Urban Inte	No	No	Yes	Yes	5. Hampto	114	114. City o	5-Major Cc	3-Two-Way	Urban	NonVDOT	5	3. City or T	Hampton F	HAMP	R-VA US00060EB		270.89	253013	24.56	-76.3766	37.00372
173055131	2017	11/1/2017 5:00	314	3:14	C	C	0	0	0	1	1	0	0	2	1. Rear End	RE	No	1. No Adve	3. Dusk	Day	1. Dry	Dry	8. Non-Inte	1. Straight	2. Blacktop	1. No Defe	1. Two-Wa	1. Not at In	1. No Traffi	6. No Traffi	2. No			3. No	6. Parked \	1. On Roac	No	No	Belted	No	No	No	No	No	Yes	No	No	No	No		RD_UNKN	Not Interse	No	No	Yes	No	5. Hampto	114	114. City o	7-Local (J,(	3-Two-Way	Urban	NonVDOT	5	3. City or T	Hampton F	HAMP	S-VA114PR BRUNELL DR		0			-76.4315	37.03216
173055245	2017	10/30/2017 5:00	2232	22:32	A	A	0	1	0	0	1	0	0	1	9. Fixed Object - Off Road	FOOR	No	1. No Adve	5. Darknes	Night	1. Dry	Dry	10. Interse	1. Straight	1. Concret	1. No Defe	1. Two-Wa	3. Three Ap	6. Traffic L	1. Yes - Wc	2. No			3. No	3. Utility P	4. Roadsid	No	No	Belted	No	No	No	No	No	No	No	Yes	No	Yes	20	NOT_RD	VDOT Inter	No	No	Yes	Yes	5. Hampto	114	114. City o	4-Minor Ar	3-Two-Way	Urban	NonVDOT	5	3. City or T	Hampton F	HAMP	S-VA114PR RIP RAP RD		0.47	253415	8.4	-76.3532	37.03443
173055360	2017	11/1/2017 5:00	1732	17:32	O	PDO	0	0	0	0	0	0	0	2	4. Sideswipe - Same Direction	SSS	No	1. No Adve	2. Daylight	Day	1. Dry	Dry	1. Main-Lir	1. Straight	2. Blacktop	1. No Defe	1. Two-Wa	1. Not at In	1. No Traffi	6. No Traffi	2. No			3. No	6. Parked \	1. On Roac	No	No	Belted	No	No	No	No	No	Yes	No	No	No	No		NOT_RD	Not Interse	No	No	Yes	No	5. Hampto	114	114. City o	7-Local (J,(	3-Two-Way	Urban	NonVDOT	5	3. City or T	Hampton F	HAMP	S-VA114PR DARVILLE DR		0.12			-76.3177	37.04514
173055376	2017	10/27/2017 5:00	730	7:30	A	A	0	1	1	0	2	0	0	2	4. Sideswipe - Same Direction	SSS	No	1. No Adve	2. Daylight	Day	1. Dry	Dry	8. Non-Inte	6. Hillcrest	1. Concret	1. No Defe	3. Two-Wa	1. Not at In	6. Traffic L	1. Yes - Wc	2. No			3. No	20. Motor \	1. On Roac	No	No	Belted	No	No	No	No	No	No	No	No	No	Yes	10	NOT_RD	Not Interse	No	No	Yes	No	5. Hampto	114	114. City o	1-Interstat	4-Two-Way	Urban	VDOT Inter	5	1. State Hv	Hampton F	HAMP	R-VA IS00064WB		266.24			-76.3532	37.03496
173065131	2017	10/30/2017 5:00	1020	10:20	O	PDO	0	0	0	0	0	0	0	3	1. Rear End	RE	No	1. No Adve	2. Daylight	Day	1. Dry	Dry	8. Non-Inte	1. Straight	1. Concret	1. No Defe	4. One-Wa	1. Not at In	6. Traffic L	1. Yes - Wc	2. No			3. No	20. Motor \	1. On Roac	No	No	Belted	No	No	No	No	No	No	No	No	No	No		NOT_RD	Not Interse	No	No	Yes	No	5. Hampto	114	114. City o	1-Interstat	4-Two-Way	Urban	VDOT Inter	5	1. State Hv	Hampton F	HAMP	R-VA IS00064WB		270.39			-76.3102	36.99286
173065139	2017	11/1/2017 5:00	1420	14:20	C	C	0	0	0	1	1	0	0	2	1. Rear End	RE	No	1. No Adve	2. Daylight	Day	1. Dry	Dry	1. Main-Lir	1. Straight	2. Blacktop	1. No Defe	3. Two-Wa	1. Not at In	6. Traffic L	1. Yes - Wc	2. No			3. No	20. Motor \	1. On Roac	No	No	Belted	No	Yes	No	No	No	No	No	No	No	No		NOT_RD	Urban Inte	Yes	No	Yes	No	5. Hampto	114	114. City o	4-Minor Ar	4-Two-Way	Urban	NonVDOT	5	3. City or T	Hampton F	HAMP	R-VA SR00278NB		0.01	253165	87.49	-76.3481	37.04383
173065141	2017	11/1/2017 5:00	1904	19:04	O	PDO	0	0	0	0	0	0	0	3	1. Rear End	RE	No	1. No Adve	4. Darknes	Night	1. Dry	Dry	10. Interse	1. Straight	2. Blacktop	1. No Defe	3. Two-Wa	4. Four Apr	3. Traffic S	1. Yes - Wc	2. No			3. No	20. Motor \	1. On Roac	No	No	Belted	No	No	No	No	No	No	No	No	No	No		NOT_RD	Urban Inte	No	No	Yes	Yes	5. Hampto	114	114. City o	3-Principal	4-Two-Way	Urban	NonVDOT	5	3. City or T	Hampton F	HAMP	R-VA US00258EB		63.83	253137	128.31	-76.374	37.04393
173065204	2017	11/2/2017 5:00	924	9:24	O	PDO	0	0	0	0	0	0	0	3	1. Rear End	RE	No	1. No Adve	2. Daylight	Day	1. Dry	Dry	8. Non-Inte	1. Straight	1. Concret	1. No Defe	3. Two-Wa	1. Not at In	6. Traffic L	1. Yes - Wc	2. No			3. No	20. Motor \	1. On Roac	No	No	Belted	No	No	No	No	No	No	No	No	No	No		NOT_RD	Not Interse	Yes	No	Yes	No	5. Hampto	114	114. City o	1-Interstat	4-Two-Way	Urban	VDOT Inter	5	1. State Hv	Hampton F	HAMP	R-VA IS00064EB		265.66			-76.3624	37.03348
192735250	2019	9/28/2019 5:00	424	4:24	O	PDO	0	0	0	0	0	0	0	3	1. Rear End	RE	No	1. No Adve	5. Darknes	Night	1. Dry	Dry	1. Main-Lir	1. Straight	2. Blacktop	1. No Defe	1. Two-Wa	1. Not at In	6. Traffic L	1. Yes - Wc	2. No			3. No	6. Parked \	1. On Roac	Yes	No	Belted	No	No	No	No	No	No	No	No	No	No		NOT_RD	VDOT Inter	No	No	Yes	Yes	5. Hampto	114	114. City o	4-Minor Ar	4-Two-Way	Urban	NonVDOT	5	3. City or T	Hampton F	HAMP	S-VA114PR ABERDEEN RD		0.37	1072293	201.36	-76.4029	37.00255
202655051	2020	9/14/2020 5:00	1530	15:30	C	C	0	0	0	1	1	0	0	2	4. Sideswipe - Same Direction	SSS	No	1. No Adve	2. Daylight	Day	1. Dry	Dry	1. Main-Lir	1. Straight	2. Blacktop	1. No Defe	2. Two-Wa	1. Not at In	6. Traffic L	1. Yes - Wc	2. No			3. No	20. Motor \	1. On Roac	No	No	Belted	No	No	No	No	No	No	No	No	No	No		NOT_RD	Urban Inte	No	No	Yes	No	5. Hampto	114	114. City o	4-Minor Ar	3-Two-Way	Urban	NonVDOT	5	3. City or T	Hampton F	HAMP	R-VA SR00152WB		1.89	253058	72.72	-76.4333	37.04288
173075158	2017	11/3/2017 5:00	854	8:54	O	PDO	0	0	0	0	0	0	0	2	1. Rear End	RE	No	1. No Adve	2. Daylight	Day	1. Dry	Dry	8. Non-Inte	1. Straight	2. Blacktop	1. No Defe	4. One-Wa	1. Not at In	6. Traffic L	1. Yes - Wc	2. No			3. No	20. Motor \	1. On Roac	No	No	Belted	No	No	No	No	No	No	No	No	No	No		NOT_RD	Not Interse	No	No	Yes	No	5. Hampto	114	114. City o	1-Interstat	4-Two-Way	Urban	VDOT Inter	5	1. State Hv	Hampton F	HAMP	R-VA IS00064WB		269.92			-76.3151	36.99807
173075162	2017	11/1/2017 5:00	1952	19:52	C	C	0	0	0	2	2	0	0	2	1. Rear End	RE	No	1. No Adve	4. Darknes	Night	1. Dry	Dry	10. Interse	1. Straight	1. Concret	1. No Defe	3. Two-Wa	3. Three Ap	3. Traffic S	1. Yes - Wc	2. No			3. No	20. Motor \	1. On Roac	No	No	Belted	No	No	No	No	No	No	No	No	No	No		NOT_RD	Urban Inte	Yes	No	Yes	Yes	5. Hampto	114	114. City o	3-Principal	4-Two-Way	Urban	NonVDOT	5	3. City or T	Hampton F	HAMP	R-VA US00258EB		63.83	253137	86.99	-76.3739	37.04393
213005147	2021	10/15/2021 5:00	1512	15:12	C	C	0	0	0	2	2	0	0	2	1. Rear End	RE	No	1. No Adve	2. Daylight	Day	1. Dry	Dry	10. Interse	1. Straight	2. Blacktop	1. No Defe	2. Two-Wa	2. Two App	6. Traffic L	1. Yes - Wc	2. No			3. No	20. Motor \	1. On Roac	No	No	Belted	No	No	No	No	No	No	Yes	No	No	No		NOT_RD	VDOT Inter	No	No	Yes	No	5. Hampto	114	114. City o	4-Minor Ar	4-Two-Way	Urban	NonVDOT	5	3. City or T	Hampton F	HAMP	S-VA114NP ABERDEEN RD		0.37	1072293	184.21	-76.4031	37.00255
193015145	2019	10/26/2019 5:00	2208	22:08	O	PDO	0	0	0	0	0	0	0	2	1. Rear End	RE	No	1. No Adve	5. Darknes	Night	1. Dry	Dry	1. Main-Lir	1. Straight	2. Blacktop	1. No Defe	3. Two-Wa	1. Not at In	6. Traffic L	1. Yes - Wc	2. No			3. No	20. Motor \	1. On Roac	No	No	Belted	No	Yes	No	No	Yes	No	No	No	No	Yes	15	NOT_RD	VDOT Inter	No	No	Yes	Yes	5. Hampto	114	114. City o	4-Minor Ar	4-Two-Way	Urban	NonVDOT	5	3. City or T	Hampton F	HAMP	S-VA114NP ABERDEEN RD		0.38	1072293	162.09	-76.4031	37.00261
173075165	2017	11/3/2017 5:00	406	4:06	O	PDO	0	0	0	0	0	0	0	2	1. Rear End	RE	No	1. No Adve	4. Darknes	Night	1. Dry	Dry	8. Non-Inte	1. Straight	2. Blacktop	1. No Defe	3. Two-Wa	1. Not at In	3. Traffic S	1. Yes - Wc	2. No			3. No	20. Motor \	1. On Roac	No	No	Belted	No	No	No	No	No	No	No	No	No	No		NOT_RD	Urban Inte	No	No	Yes	Yes	5. Hampto	114	114. City o	3-Principal	4-Two-Way	Urban	NonVDOT	5	3. City or T	Hampton F	HAMP	R-VA US00258WB		61.04	253133	104.07	-76.4209	37.03123
173075166	2017	11/2/2017 5:00	953	9:53	O	PDO	0	0	0	0	0	0	0	2	1. Rear End	RE	No	1. No Adve	2. Daylight	Day	1. Dry	Dry	1. Main-Lir	1. Straight	1. Concret	1. No Defe	3. Two-Wa	1. Not at In	3. Traffic S	1. Yes - Wc	2. No			3. No	20. Motor \	1. On Roac	No	No	Belted	No	No	No	No	No	No	No	No	No	No		NOT_RD	VDOT Inter	No	No	Yes	No	5. Hampto	114	114. City o	3-Principal	4-Two-Way	Urban	NonVDOT	5	3. City or T	Hampton F	HAMP	R-VA US00258EB		61.98	1091119	73.82	-76.4063	37.03782
173075169	2017	11/2/2017 5:00	1959	19:59	O	PDO	0	0	0	0	0	0	0	2	5. Sideswipe - Opposite Direction	SSO	No	1. No Adve	4. Darknes	Night	1. Dry	Dry	10. Interse	1. Straight	2. Blacktop	1. No Defe	2. Two-Wa	4. Four Apr	3. Traffic S	1. Yes - Wc	2. No			3. No	20. Motor \	1. On Roac	No	No	Belted	No	No	No	No	No	No	No	No	No	No		NOT_RD	Urban Inte	No	No	Yes	Yes	5. Hampto	114	114. City o	3-Principal	4-Two-Way	Urban	NonVDOT	5	3. City or T	Hampton F	HAMP	R-VA US00258WB		65.59	253121	55.19	-76.3425	37.0435
173075170	2017	11/2/2017 5:00	2303	23:03	C	C	0	0	0	1	1	0	0	2	15. Backed Into	BI	No	1. No Adve	4. Darknes	Night	1. Dry	Dry	10. Interse	1. Straight	1. Concret	1. No Defe	2. Two-Wa	4. Four Apr	3. Traffic S	1. Yes - Wc	2. No			3. No	20. Motor \	1. On Roac	No	No	Belted	No	No	No	No	No	No	No	No	No	No		NOT_RD	Urban Inte	No	No	Yes	Yes	5. Hampto	114	114. City o	7-Local (J,(	3-Two-Way	Urban	NonVDOT	5	3. City or T	Hampton F	HAMP	S-VA114PR HARTFORD RD		0.1	253075	78.64	-76.3946	37.04657
173095041	2017	11/4/2017 5:00	256	2:56	B	B	0	0	1	0	1	0	0	1	9. Fixed Object - Off Road	FOOR	No	1. No Adve	4. Darknes	Night	1. Dry	Dry	8. Non-Inte	1. Straight	1. Concret	1. No Defe	3. Two-Wa	1. Not at In	6. Traffic L	1. Yes - Wc	2. No			3. No	42. Other	1. On Roac	No	No	Belted	No	Yes	Yes	No	No	No	No	No	No	Yes	3	RD_LEFT	Not Interse	No	No	Yes	Yes	5. Hampto	114	114. City o	1-Interstat	4-Two-Way	Urban	VDOT Inter	5	1. State Hv	Hampton F	HAMP	R-VA IS00064EB		265.5			-76.3655	37.03253
173105162	2017	11/4/2017 5:00	1912	19:12	C	C	0	0	0	2	2	0	0	2	1. Rear End	RE	No	1. No Adve	3. Dusk	Day	1. Dry	Dry	8. Non-Inte	1. Straight	2. Blacktop	1. No Defe	2. Two-Wa	1. Not at In	3. Traffic S	1. Yes - Wc	2. No			3. No	20. Motor \	1. On Roac	No	No	Belted	No	Yes	No	No	No	No	No	No	No	Yes	5	NOT_RD	Not Interse	No	Yes	Yes	No	5. Hampto	114	114. City o	3-Principal	4-Two-Way	Urban	NonVDOT	5	3. City or T	Hampton F	HAMP	S-VA114NP HAMPTON ROADS CENTER PKWY		3.38			-76.3882	37.05962
193025333	2019	10/29/2019 5:00	654	6:54	A	A	0	1	0	5	6	0	0	2	2. Angle	ANG	No	1. No Adve	2. Daylight	Day	1. Dry	Dry	9. Within Ir	1. Straight	2. Blacktop	1. No Defe	2. Two-Wa	4. Four Apr	4. Stop Sig	1. Yes - Wc	2. No			3. No	20. Motor \	1. On Roac	No	No	Belted	No	No	No	No	No	No	No	No	No	No		NOT_RD	VDOT Inter	No	No	Yes	No	5. Hampto	114	114. City o	7-Local (J,(	3-Two-Way	Urban	NonVDOT	5	3. City or T	Hampton F	HAMP	S-VA114NP SHELL RD		0.86	1071498	5.21	-76.3945	37.00321
173105174	2017	11/1/2017 5:00	1643	16:43	B	B	0	0	1	0	1	0	0	2	2. Angle	ANG	No	1. No Adve	2. Daylight	Day	1. Dry	Dry	10. Interse	1. Straight	2. Blacktop	1. No Defe	1. Two-Wa	3. Three Ap	3. Traffic S	1. Yes - Wc	2. No			3. No	20. Motor \	1. On Roac	No	No	Belted	No	No	No	No	No	No	No	Yes	No	No		NOT_RD	Urban Inte	No	No	Yes	No	5. Hampto	114	114. City o	4-Minor Ar	3-Two-Way	Urban	NonVDOT	5	3. City or T	Hampton F	HAMP	R-VA SR00351WB		7.96	1061378	5.26	-76.3075	37.03955

173105282	2017	11/2/2017 5:00	2041	20:41	O	PDO	0	0	0	0	0	0	0	1	9. Fixed Object - Off Road	FOOR	No	1. No Adve	4. Darknes	Night	1. Dry	Dry	8. Non-Inte	1. Straight	5. Dirt	10. Edge P	1. Two-Wa	1. Not at In	1. No Traffi	6. No Traffi	2. No			3. No	7. Tunnel, I	8. Off Roac	No	No	Belted	No	Yes	No	No	No	No	No	No	No	No		RD_UNKN	Not Interse	No	No	Yes	Yes	5. Hampto	114	114. City o	7-Local (J,(	3-Two-Way	Urban	NonVDOT	5	3. City or T	Hampton F	HAMP	S-VA114PR FRANKTOWN RD		0.16			-76.303	37.0542
190395098	2019	2/7/2019 5:00	1732	17:32	O	PDO	0	0	0	0	0	0	0	2	2. Angle	ANG	No	1. No Adve	4. Darknes	Night	1. Dry	Dry	9. Within Ir	1. Straight	2. Blacktop	1. No Defe	3. Two-Wa	4. Four Apr	3. Traffic S	1. Yes - Wc	2. No			3. No	20. Motor V	1. On Roac	No	No	Belted	No	No	No	No	No	No	No	No	No	No		NOT_RD	Urban Inte	Yes	No	Yes	Yes	5. Hampto	114	114. City o	5-Major Cc	4-Two-Way	Urban	NonVDOT	5	3. City or T	Hampton F	HAMP	S-VA114NP PINE CHAPEL RD		0.02	1082767	79.39	-76.3915	37.03338
173105336	2017	11/3/2017 5:00	1505	15:05	C	C	0	0	0	1	1	0	0	2	15. Backed Into	BI	No	1. No Adve	2. Daylight	Day	1. Dry	Dry	1. Main-Lir	1. Straight	2. Blacktop	1. No Defe	1. Two-Wa	1. Not at In	6. Traffic Li	1. Yes - Wc	2. No			3. No	20. Motor V	1. On Roac	No	No	Belted	No	No	No	No	No	No	No	No	No	No		NOT_RD	Not Interse	No	No	Yes	No	5. Hampto	114	114. City o	7-Local (J,(	3-Two-Way	Urban	NonVDOT	5	3. City or T	Hampton F	HAMP	S-VA114NP E ST		0.59			-76.4103	37.01439
173105346	2017	11/3/2017 5:00	1227	12:27	C	C	0	0	0	2	2	0	0	2	2. Angle	ANG	No	1. No Adve	2. Daylight	Day	1. Dry	Dry	1. Main-Lir	1. Straight	2. Blacktop	1. No Defe	2. Two-Wa	4. Four Apr	3. Traffic S	1. Yes - Wc	2. No			3. No	20. Motor V	1. On Roac	No	No	Belted	No	No	No	No	No	No	No	No	No	No		NOT_RD	Urban Inte	No	No	Yes	No	5. Hampto	114	114. City o	3-Principal	4-Two-Way	Urban	NonVDOT	5	3. City or T	Hampton F	HAMP	R-VA US00258WB		63.67	253023	76.01	-76.3768	37.0441
173105347	2017	11/3/2017 5:00	1556	15:56	O	PDO	0	0	0	0	0	0	0	2	1. Rear End	RE	No	1. No Adve	2. Daylight	Day	1. Dry	Dry	10. Interse	1. Straight	2. Blacktop	1. No Defe	3. Two-Wa	4. Four Apr	3. Traffic S	1. Yes - Wc	2. No			3. No	20. Motor V	1. On Roac	No	No	Belted	No	No	No	No	No	No	No	No	No	No		NOT_RD	Urban Inte	No	No	Yes	No	5. Hampto	114	114. City o	3-Principal	4-Two-Way	Urban	NonVDOT	5	3. City or T	Hampton F	HAMP	R-VA US00258EB		61.8	253135	112.99	-76.4094	37.03686
223625105	2022	12/24/2022 5:00	1525	15:25	A	A	0	2	0	0	2	0	0	2	16. Other	OTHR	No	1. No Adve	2. Daylight	Day	1. Dry	Dry	10. Interse	1. Straight	2. Blacktop	1. No Defe	2. Two-Wa	4. Four Apr	3. Traffic S	1. Yes - Wc	2. No			3. No	20. Motor V	1. On Roac	No	No	Belted	No	No	No	No	No	No	Yes	No	No	No		NOT_RD	Urban Inte	Yes	No	Yes	No	5. Hampto	114	114. City o	7-Local (J,(	3-Two-Way	Urban	NonVDOT	5	3. City or T	Hampton F	HAMP	S-VA114PR ORCUTT AVE		0.15	253130	51.66	-76.4354	37.02365
231145083	2023	4/22/2023 5:00	2020	20:20	C	C	0	0	0	1	1	0	0	2	8. Non-Collision	NC	No	5. Rain	4. Darknes	Night	2. Wet	Wet	8. Non-Inte	1. Straight	2. Blacktop	1. No Defe	2. Two-Wa	1. Not at In	3. Traffic S	1. Yes - Wc	2. No			3. No	20. Motor V	1. On Roac	No	No	Belted	No	No	No	No	No	Yes	No	No	No	No		NOT_RD	VDOT Inter	No	No	Yes	Yes	5. Hampto	114	114. City o	4-Minor Art	4-Two-Way	Urban	NonVDOT	5	3. City or T	Hampton F	HAMP	S-VA114PR ABERDEEN RD		0.38	1072293	161.03	-76.4029	37.00265
173105356	2017	11/3/2017 5:00	1500	15:00	A	A	0	1	0	1	2	0	0	2	2. Angle	ANG	No	1. No Adve	2. Daylight	Day	1. Dry	Dry	10. Interse	1. Straight	2. Blacktop	1. No Defe	3. Two-Wa	3. Three Ap	3. Traffic S	1. Yes - Wc	2. No			3. No	20. Motor V	1. On Roac	No	No	Belted	No	No	No	No	No	No	No	No	No	No		NOT_RD	Urban Inte	Yes	No	Yes	No	5. Hampto	114	114. City o	3-Principal	4-Two-Way	Urban	NonVDOT	5	3. City or T	Hampton F	HAMP	R-VA US00258EB		62.25	253136	5.76	-76.4015	37.03881
173105357	2017	11/3/2017 5:00	1302	13:02	O	PDO	0	0	0	0	0	0	0	2	1. Rear End	RE	No	1. No Adve	2. Daylight	Day	1. Dry	Dry	9. Within Ir	1. Straight	2. Blacktop	1. No Defe	3. Two-Wa	4. Four Apr	3. Traffic S	1. Yes - Wc	2. No			3. No	20. Motor V	1. On Roac	No	No	Belted	No	No	No	No	No	No	No	No	No	No		NOT_RD	VDOT Inter	No	No	Yes	No	5. Hampto	114	114. City o	7-Local (J,(	3-Two-Way	Urban	NonVDOT	5	3. City or T	Hampton F	HAMP	S-VA114PR COLISEUM DR		1	1079044	11.26	-76.3897	37.04428
173105358	2017	11/3/2017 5:00	1746	17:46	O	PDO	0	0	0	0	0	0	0	2	4. Sideswipe - Same Direction	SSS	No	1. No Adve	2. Daylight	Day	1. Dry	Dry	10. Interse	1. Straight	2. Blacktop	1. No Defe	3. Two-Wa	4. Four Apr	3. Traffic S	1. Yes - Wc	2. No			3. No	20. Motor V	1. On Roac	No	No	Belted	No	No	No	No	No	No	No	No	No	No		NOT_RD	Urban Inte	No	No	Yes	No	5. Hampto	114	114. City o	3-Principal	4-Two-Way	Urban	NonVDOT	5	3. City or T	Hampton F	HAMP	R-VA US00258EB		62.96	754224	156.35	-76.389	37.04148
173105370	2017	11/6/2017 5:00	310	3:10	O	PDO	0	0	0	0	0	0	0	1	9. Fixed Object - Off Road	FOOR	No	1. No Adve	4. Darknes	Night	1. Dry	Dry	8. Non-Inte	1. Straight	2. Blacktop	1. No Defe	1. Two-Wa	1. Not at In	1. No Traffi	6. No Traffi	2. No			3. No	4. Fence O	8. Off Roac	No	No	Belted	No	No	No	No	No	No	No	No	No	No		RD_LEFT	Not Interse	No	No	Yes	Yes	5. Hampto	114	114. City o	7-Local (J,(	3-Two-Way	Urban	NonVDOT	5	3. City or T	Hampton F	HAMP	S-VA114NP ROCKWELL RD		0.28			-76.3341	37.07125
173115040	2017	11/6/2017 5:00	2210	22:10	O	PDO	0	0	0	0	0	0	0	3	1. Rear End	RE	No	1. No Adve	4. Darknes	Night	1. Dry	Dry	8. Non-Inte	1. Straight	1. Concret	1. No Defe	4. One-Wa	1. Not at In	6. Traffic Li	1. Yes - Wc	1. Yes	1. Advance	1. Lane Cl	3. No	20. Motor V	1. On Roac	No	No	Belted	No	No	No	No	No	No	No	No	No	Yes	20	NOT_RD	Not Interse	No	No	Yes	Yes	5. Hampto	114	114. City o	1-Interstat	4-Two-Way	Urban	VDOT Inter	5	1. State Hv	Hampton F	HAMP	R-VA IS00064WB		270.59			-76.3081	36.99061
173115110	2017	11/6/2017 5:00	1246	12:46	O	PDO	0	0	0	0	0	0	0	2	1. Rear End	RE	No	1. No Adve	2. Daylight	Day	1. Dry	Dry	10. Interse	1. Straight	2. Blacktop	1. No Defe	2. Two-Wa	4. Four Apr	3. Traffic S	1. Yes - Wc	2. No			3. No	20. Motor V	1. On Roac	No	No	Belted	No	Yes	No	No	No	No	No	No	No	No		NOT_RD	Urban Inte	No	No	Yes	No	5. Hampto	114	114. City o	3-Principal	4-Two-Way	Urban	NonVDOT	5	3. City or T	Hampton F	HAMP	R-VA US00258EB		67.28	253154	107.12	-76.3235	37.0273
171235115	2017	5/1/2017 5:00	1716	17:16	C	C	0	0	0	1	1	0	0	2	1. Rear End	RE	No	1. No Adve	2. Daylight	Day	1. Dry	Dry	10. Interse	1. Straight	2. Blacktop	1. No Defe	3. Two-Wa	3. Three Ap	3. Traffic S	1. Yes - Wc	2. No			3. No	20. Motor V	1. On Roac	Yes	No	Belted	No	Yes	No	No	No	No	No	No	No	No		NOT_RD	VDOT Inter	No	No	Yes	No	5. Hampto	114	114. City o	4-Minor Art	4-Two-Way	Urban	NonVDOT	5	3. City or T	Hampton F	HAMP	S-VA114PR ABERDEEN RD		0.39	1072293	97.22	-76.403	37.00283
173115118	2017	11/6/2017 5:00	2347	23:47	O	PDO	0	0	0	0	0	0	0	2	5. Sideswipe - Opposite Direction	SSO	No	1. No Adve	4. Darknes	Night	1. Dry	Dry	10. Interse	1. Straight	2. Blacktop	1. No Defe	1. Two-Wa	4. Four Apr	6. Traffic Li	1. Yes - Wc	2. No			3. No	20. Motor V	1. On Roac	No	No	Belted	No	No	No	No	No	No	No	No	No	No		NOT_RD	VDOT Inter	No	Yes	Yes	Yes	5. Hampto	114	114. City o	7-Local (J,(	3-Two-Way	Urban	NonVDOT	5	3. City or T	Hampton F	HAMP	S-VA114NP HARDY CASH DR		0.34	1083997	37.18	-76.399	37.05598
173115119	2017	11/6/2017 5:00	1722	17:22	O	PDO	0	0	0	0	0	0	0	2	1. Rear End	RE	No	1. No Adve	3. Dusk	Day	1. Dry	Dry	1. Main-Lir	1. Straight	1. Concret	1. No Defe	2. Two-Wa	1. Not at In	1. No Traffi	6. No Traffi	2. No			3. No	20. Motor V	1. On Roac	No	No	Belted	No	Yes	No	No	No	No	No	No	No	No		NOT_RD	VDOT Inter	No	No	Yes	No	5. Hampto	114	114. City o	3-Principal	4-Two-Way	Urban	NonVDOT	5	3. City or T	Hampton F	HAMP	S-VA114NP HAMPTON ROADS CENTER PKWY		2.28	1279456	119.14	-76.4088	37.06015
173115121	2017	11/2/2017 5:00	1442	14:42	C	C	0	0	0	2	2	0	0	2	5. Sideswipe - Opposite Direction	SSO	No	1. No Adve	2. Daylight	Day	1. Dry	Dry	8. Non-Inte	3. Grade -	2. Blacktop	6. Restrict	1. Two-Wa	1. Not at In	1. No Traffi	6. No Traffi	2. No			3. No	20. Motor V	1. On Roac	No	No	Belted	No	No	No	No	No	No	Yes	No	No	No		RD_UNKN	Not Interse	No	No	Yes	No	5. Hampto	114	114. City o	7-Local (J,(	3-Two-Way	Urban	NonVDOT	5	3. City or T	Hampton F	HAMP	S-VA114PR HARRIS CREEK RD		1.61			-76.3121	37.08074
173115122	2017	11/5/2017 5:00	1338	13:38	A	A	0	1	1	0	2	0	0	1	9. Fixed Object - Off Road	FOOR	No	1. No Adve	2. Daylight	Day	1. Dry	Dry	1. Main-Lir	1. Straight	2. Blacktop	1. No Defe	1. Two-Wa	1. Not at In	6. Traffic Li	1. Yes - Wc	2. No			3. No	2. Trees	1. On Roac	No	No	Belted	No	No	No	No	No	No	No	No	No	Yes	20	RD UNKN	Not Interse	No	No	Yes	No	5. Hampto	114	114. City o	7-Local (J,(	3-Two-Way	Urban	NonVDOT	5	3. City or T	Hampton F	HAMP	S-VA114NP WESTVIEW DR		0			-76.4372	37.09042
173115123	2017	10/13/2017 5:00	1817	18:17	A	A	0	1	0	0	1	0	0	1	9. Fixed Object - Off Road	FOOR	No	5. Rain	2. Daylight	Day	2. Wet	Wet	1. Main-Lir	1. Straight	2. Blacktop	1. No Defe	1. Two-Wa	1. Not at In	1. No Traffi	6. No Traffi	2. No			3. No	20. Motor V	1. On Roac	Yes	No	Belted	No	No	No	No	No	No	No	No	No	No		RD UNKN	Not Interse	No	Yes	Yes	No	5. Hampto	114	114. City o	7-Local (J,(	3-Two-Way	Urban	NonVDOT	5	3. City or T	Hampton F	HAMP	S-VA114PR S FIFTH ST		0.06	253168	308.27	-76.2961	37.04291
181765222	2018	6/24/2018 5:00	2040	20:40	C	C	0	0	0	1	1	0	0	2	1. Rear End	RE	No	1. No Adve	4. Darknes	Night	2. Wet	Wet	10. Interse	1. Straight	2. Blacktop	1. No Defe	3. Two-Wa	4. Four Apr	3. Traffic S	1. Yes - Wc	2. No			3. No	20. Motor V	1. On Roac	Yes	No	Belted	No	No	No	No	No	No	No	No	No	No		NOT_RD	Urban Inte	No	No	Yes	Yes	5. Hampto	114	114. City o	4-Minor Art	3-Two-Way	Urban	NonVDOT	5	3. City or T	Hampton F	HAMP	S-VA114NP MALLORY ST S		0.24	253557	393.79	-76.3248	37.01702
173115125	2017	11/5/2017 5:00	1158	11:58	C	C	0	0	0	2	2	0	0	2	2. Angle	ANG	No	1. No Adve	2. Daylight	Day	1. Dry	Dry	1. Main-Lir	1. Straight	2. Blacktop	1. No Defe	3. Two-Wa	1. Not at In	6. Traffic Li	1. Yes - Wc	2. No			3. No	20. Motor V	1. On Roac	No	No	Belted	No	No	No	No	No	No	No	No	No	No		NOT_RD	VDOT Inter	No	No	Yes	No	5. Hampto	114	114. City o	3-Principal	4-Two-Way	Urban	NonVDOT	5	3. City or T	Hampton F	HAMP	R-VA US00258EB		62.88	1091129	235.01	-76.3898	37.04131
173115126	2017	11/6/2017 5:00	744	7:44	O	PDO	0	0	0	0	0	0	0	2	1. Rear End	RE	No	1. No Adve	2. Daylight	Day	1. Dry	Dry	10. Interse	1. Straight	2. Blacktop	1. No Defe	3. Two-Wa	4. Four Apr	8. Yield Sig	1. Yes - Wc	2. No			3. No	20. Motor V	1. On Roac	No	No	Belted	No	No	No	No	No	No	No	No	No	No		NOT_RD	Urban Inte	No	No	Yes	No	5. Hampto	114	114. City o	3-Principal	4-Two-Way	Urban	NonVDOT	5	3. City or T	Hampton F	HAMP	R-VA US00258WB		62.94	754224	242.51	-76.3893	37.04158
173115127	2017	11/6/2017 5:00	1737	17:37	C	C	0	0	0	1	1	0	0	2	2. Angle	ANG	No	1. No Adve	4. Darknes	Night	1. Dry	Dry	10. Interse	1. Straight	2. Blacktop	1. No Defe	1. Two-Wa	4. Four Apr	1. No Traffi	6. No Traffi	2. No			3. No	20. Motor V	1. On Roac	No	No	Belted	No	No	No	No	No	No	No	No	No	No		NOT_RD	Urban Inte	No	No	Yes	Yes	5. Hampto	114	114. City o	7-Local (J,(	3-Two-Way	Urban	NonVDOT	5	3. City or T	Hampton F	HAMP	S-VA114PR HARDY CASH DR		0.54	1084139	407.23	-76.4024	37.05679
173115142	2017	11/6/2017 5:00	819	8:19	O	PDO	0	0	0	0	0	0	0	2	1. Rear End	RE	No	1. No Adve	2. Daylight	Day	1. Dry	Dry	8. Non-Inte	3. Grade -	2. Blacktop	1. No Defe	4. One-Wa	1. Not at In	9. One Wa	1. Yes - Wc	2. No			3. No	20. Motor V	1. On Roac	No	No	Belted	No	No	No	No	No	No	No	No	No	Yes	30	NOT_RD	Not Interse	No	No	Yes	No	5. Hampto	114	114. City o	1-Interstat	4-Two-Way	Urban	VDOT Inter	5	1. State Hv	Hampton F	HAMP	R-VA IS00064EB		267.87			-76.3292	37.02275
173115151	2017	11/7/2017 5:00	718	7:18	B	B	0	0	1	0	1	0	0	2	1. Rear End	RE	No	1. No Adve	2. Daylight	Day	1. Dry	Dry	8. Non-Inte	1. Straight	1. Concret	1. No Defe	3. Two-Wa	1. Not at In	6. Traffic Li	1. Yes - Wc	2. No			3. No	20. Motor V	1. On Roac	No	No	Belted	No	No	No	No	No	No	No	No	No	Yes	30	NOT_RD	Not Interse	No	No	Yes	No	5. Hampto	114	114. City o	1-Interstat	4-Two-Way	Urban	VDOT Inter	5	1. State Hv	Hampton F	HAMP	R-VA IS00064EB		267.59			-76.3319	37.02663
173115224	2017	11/4/2017 5:00	1245	12:45	O	PDO	0	0	0	0	0	0	0	2	1. Rear End	RE	No	1. No Adve	2. Daylight	Day	1. Dry	Dry	8. Non-Inte	1. Straight	1. Concret	1. No Defe	1. Two-Wa	1. Not at In	6. Traffic Li	1. Yes - Wc	2. No			3. No	20. Motor V	1. On Roac	No	No	Belted	No	No	No	No	No	No	No	No	No	No		NOT_RD	Not Interse	No	Yes	Yes	No	5. Hampto	114	114. City o	1-Interstat	4-Two-Way	Urban	VDOT Inter	5	1. State Hv	Hampton F	HAMP	R-VA IS00064EB		268.19			-76.3283	37.02039
173125064	2017	11/7/2017 5:00	204	2:04	O	PDO	0	0	0	0	0	0	0	2	1. Rear End	RE	No	1. No Adve	4. Darknes	Night	1. Dry	Dry	8. Non-Inte	3. Grade -	1. Concret	1. No Defe	3. Two-Wa	1. Not at In	6. Traffic Li	1. Yes - Wc	2. No			3. No	20. Motor V	1. On Roac	Yes	No	Belted	No	Yes	No	No	No	No	No	No	No	Yes	50	NOT_RD	Not Interse	No	No	Yes	Yes	5. Hampto	114	114. City o	1-Interstat	4-Two-Way	Urban	VDOT Inter	5	1. State Hv	Hampton F	HAMP	R-VA IS00064WB		270.32			-76.3109	36.99365
173125111	2017	11/7/2017 5:00	1306	13:06	O	PDO	0	0	0	0	0	0	0	2	1. Rear End	RE	No	1. No Adve	2. Daylight	Day	1. Dry	Dry	1. Main-Lir	1. Straight	2. Blacktop	1. No Defe	2. Two-Wa	1. Not at In	3. Traffic S	1. Yes - Wc	2. No			3. No	20. Motor V	1. On Roac	No	No	Belted	No	No	No	No	No	No	No	No	No	No		NOT_RD	Not Interse	No	Yes	Yes	No	5. Hampto	114	114. City o	3-Principal	4-Two-Way	Urban	NonVDOT	5	3. City or T	Hampton F	HAMP	R-VA US00258EB		61.93	1091119	328.01	-76.4071	37.03766
211275096	2021	5/5/2021 5:00	1355	13:55	C	C	0	0	0	2	2	0	0	2	1. Rear End	RE	No	1. No Adve	2. Daylight	Day	1. Dry	Dry	1. Main-Lir	1. Straight	2. Blacktop	1. No Defe	3. Two-Wa	4. Four Apr	3. Traffic S	1. Yes - Wc	2. No			3. No	20. Motor V	1. On Roac	No	No	Belted	No	Yes	No	No	No	No	No	No	No	No		NOT_RD	Urban Inte	Yes	No	Yes	No	5. Hampto	114	114. City o	3-Principal	4-Two-Way	Urban	NonVDOT	5	3. City or T	Hampton F	HAMP	R-VA SR00134WB		5.07	1080512	107.16	-76.3951	37.08634
173125121	2017	11/6/2017 5:00	1334	13:34	B	B	0	0	1	0	1	0	0	2	1. Rear End	RE	No	1. No Adve	2. Daylight	Day	1. Dry	Dry	10. Interse	1. Straight	2. Blacktop	1. No Defe	3. Two-Wa	3. Three Ap	3. Traffic S	1. Yes - Wc	2. No			3. No	20. Motor V	1. On Roac	No	No	Belted	No	Yes	No	No	No	No	No	No	No	No		NOT_RD	Urban Inte	No	No	Yes	No	5. Hampto	114	114. City o	3-Principal	4-Two-Way	Urban	NonVDOT	5	3. City or T	Hampton F	HAMP	R-VA US00258WB		66.31	1080039	114.3	-76.3305	37.03974
173125122	2017	11/7/2017 5:00	1639	16:39	O	PDO	0	0	0	0	0	0	0	2	2. Angle	ANG	No	4. Mist	3. Dusk	Day	1. Dry	Dry	9. Within Ir	1. Straight	2. Blacktop	2. Holes, R	1. Two-Wa	3. Three Ap	4. Stop Sig	1. Yes - Wc	2. No			3. No	20. Motor V	1. On Roac	No	No	Belted	No	No	No	No	No	No	Yes	No	No	No		NOT_RD	Urban Inte	No	Yes	Yes	No	5. Hampto	114	114. City o	5-Major Cc	4-Two-Way	Urban	NonVDOT	5	3. City or T	Hampton F	HAMP	S-VA114NP POWHATAN PKWY		1.24	253572	373.97	-76.3858	37.01427
173125123	2017	11/7/2017 5:00	2109	21:09	A	A	0	1	0	1	2	0	0	2	16. Other	OTHR	No	5. Rain	4. Darknes	Night	2. Wet	Wet	9. Within Ir	1. Straight	2. Blacktop	1. No Defe	3. Two-Wa	3. Three Ap	3. Traffic S	1. Yes - Wc	2. No			3. No	20. Motor V	1. On Roac	No	No	Belted	No	No	No	No	No	No	No	No	No	No		NOT_RD	Urban Inte	No	No	Yes	Yes	5. Hampto	114	114. City o	3-Principal	4-Two-Way	Urban	NonVDOT	5	3. City or T	Hampton F	HAMP	R-VA US00258EB		59.94	1075965	10.01	-76.4375	37.02275
173125124	2017	11/7/2017 5:00	2224	22:24	C	C	0	0	0	1	1	0	0	3	1. Rear End	RE	No	5. Rain	4. Darknes	Night	2. Wet	Wet	6. Intersec	1. Straight	2. Blacktop	1. No Defe	4. One-Wa	4. Four Apr	3. Traffic S	1. Yes - Wc	2. No			3. No	20. Motor V	1. On Roac	No	No	Belted	No	No	No	No	No	No	No	No	No	No		NOT_RD	VDOT Inter	No	Yes	No	Yes	5. Hampto	114	114. City o	1-Interstat	1-One-Way	Urban	VDOT Inter	5	1. State Hv	Hampton F	HAMP	R-VA IS00064EB	RMP267.00A	0.06	253003	145.95	-76.3311	37.02443
173125125	2017	11/8/2017 5:00	30	00:30	C	C	0	0	0	1	1	0	0	1	9. Fixed Object - Off Road	FOOR	No	5. Rain	5. Darknes	Night	2. Wet	Wet	1. Main-Lir	1. Straight	1. Concret	1. No Defe	3. Two-Wa	1. Not at In	6. Traffic Li	1. Yes - Wc	2. No			3. No	11. Jersey	3. Median	No	No	Belted	No	No	No	No	No	No	No	No	No	No		RD_UNKN	Not Interse	No	No	Yes	Yes	5. Hampto	114	114. City o	3-Principal	4-Two-Way	Urban	NonVDOT	5	3. City or T	Hampton F	HAMP	S-VA114NP HAMPTON ROADS CENTER PKWY		1.12			-76.429	37.06072
242405188	2024	8/23/2024 5:00	2227	22:27	C	C	0	0	0	3	3	0	0	2	1. Rear End	RE	No	1. No Adve	2. Daylight	Day	1. Dry	Dry	10. Interse	1. Straight	2. Blacktop	1. No Defe	1. Two-Wa	4. Four Apr	6. Traffic Li	1. Yes - Wc	2. No			3. No	20. Motor V	1. On Roac	Yes	No	Unbelted	No	No	No	No	No	No	No	No	No	No		NOT_RD	VDOT Inter	No	No	Yes	No	5. Hampto	114	114. City o	7-Local (J,(	3-Two-Way	Urban	NonVDOT	5	3. City or T	Hampton F	HAMP	S-VA114NP MARCELLA RD		0.12	1078366	5.38	-76.3779	37.04914
183385120	2018	12/3/2018 5:00	1433	14:33	O	PDO	0	0	0	0	0	0	0	2	2. Angle	ANG	No	1. No Adve	2. Daylight	Day	1. Dry	Dry	1. Main-Lir	1. Straight	2. Blacktop	1. No Defe	1. Two-Wa	3. Three Ap	3. Traffic S	1. Yes - Wc	2. No			3. No	20. Motor V	1. On Roac	No	No	Belted	No	No	No	No	No	No	No	No	No	No		NOT_RD	Not Interse	No	No	Yes	No	5. Hampto	114	114. City o	5-Major Cc	3-Two-Way	Urban	NonVDOT	5	3. City or T	Hampton F	HAMP	S-VA114PR BRIARFIELD RD		0.29			-76.4131	37.01582
173125172	2017	11/7/2017 5:00	1807	18:07	C	C	0	0	0	2	2	0	0	2	1. Rear End	RE	No	1. No Adve	4. Darknes	Night	1. Dry	Dry	10. Interse	1. Straight	1. Concret	1. No Defe	3. Two-Wa	3. Three Ap	3. Traffic S	1. Yes - Wc	2. No			3. No	20. Motor V	1. On Roac	No	No	Belted	No	No	No	No	No	No	No	No	No	No		NOT_RD	Urban Inte	Yes	No	Yes	Yes	5. Hampto	114	114. City o	3-Principal	4-Two-Way	Urban	NonVDOT	5	3. City or T	Hampton F	HAMP	R-VA US00258EB		66.3	1080039	45.69	-76.3307	37.03969
173125173	2017	11/8/2017 5:00	736	7:36	O	PDO	0	0	0	0	0	0	0	2	4. Sideswipe - Same Direction	SSS	No	4. Mist	2. Daylight	Day	2. Wet	Wet	1. Main-Lir	1. Straight	2. Blacktop	1. No Defe	2. Two-Wa	1. Not at In	6. Traffic Li	1. Yes - Wc	2. No			3. No	20. Motor V	1. On Roac	No	No	Belted	No	No	No	No	No	No	No	No	No	No		NOT_RD	VDOT Inter	No	No	Yes	No	5. Hampto	114	114. City o	3-Principal	4-Two-Way	Urban	NonVDOT	5	3. City or T	Hampton F	HAMP	R-VA US00258WB		65.13	1068042	42.99	-76.3512	37.04367
173125174	2017	10/31/2017 5:00	1839	18:39	C	C	0	0	0	2	2	0	0	2	1. Rear End	RE	No	1. No Adve	4. Darknes	Night	1. Dry	Dry	1. Main-Lir	1. Straight	2. Blacktop	1. No Defe	1. Two-Wa	1. Not at In	6. Traffic Li	1. Yes - Wc	2. No			3. No	20. Motor V	1. On Roac	No	No	Belted	No	No	No	No	No	No	No	No	No	No		NOT_RD	Not Interse	No	No	Yes	Yes	5. Hampto	114	114. City o	6-Minor Cc	3-Two-Way	Urban	NonVDOT	5	3. City or T	Hampton F	HAMP	S-VA114PR BEACH RD		0.16			-76.299	37.06263
173125186	2017	11/3/2017 5:00	918	9:18	O	PDO	0	0	0	0	0	0	0	2	1. Rear End	RE	No	1. No Adve	2. Daylight	Day	1. Dry	Dry	1. Main-Lir	1. Straight	2. Blacktop	1. No Defe	1. Two-Wa	1. Not at In	1. No Traffi	6. No Traffi	2. No			3. No	6. Parked V	1. On Roac	No	No	Belted	No	Yes	Yes	No	No	No	No	No	No	Yes	10	RD UNKN	Not Interse	No	No	Yes	No	5. Hampto	114	114. City o	7-Local (J,(	3-Two-Way	Urban	NonVDOT	5	3. City or T	Hampton F	HAMP	S-VA114PR SEWARD DR		0.41			-76.3142	37.05004
211305188	2021	4/29/2021 5:00	2029	20:29	A	A	0	1	0	0	1	0	0	1	9. Fixed Object - Off Road	FOOR	No	1. No Adve	4. Darknes	Night	1. Dry	Dry	10. Interse	1. Straight	2. Blacktop	1. No Defe	3. Two-Wa	4. Four Apr	6. Traffic Li	1. Yes - Wc	2. No			3. No	15. Other F	1. On Roac	Yes	No	Belted	No	No	No	No	No	No	No	No	No	No		NOT_RD	Urban Inte	No	No	Yes	Yes	5. Hampto	114	114. City o	4-Minor Art	3-Two-Way	Urban	NonVDOT	5	3. City or T	Hampton F	HAMP	S-VA114NP MALLORY ST S		0.24	253557	415.21	-76.3247	37.01706
173125267	2017	10/31/2017 5:00	1607	16:07	C	C	0	0	0	1	1	0	0	2	1. Rear End	RE	No	1. No Adve	2. Daylight	Day	1. Dry	Dry	1. Main-Lir	1. Straight	2. Blacktop	1. No Defe	3. Two-Wa	1. Not at In	6. Traffic Li	1. Yes - Wc	2. No			3. No	20. Motor V	1. On Roac	No	No	Belted	No	No	No	No	No	No	Yes	No	No	No		NOT_RD	Not Interse	No	No	Yes	No	5. Hampto	114	114. City o	4-Minor Art	3-Two-Way	Urban	NonVDOT	5	3. City or T	Hampton F	HAMP	R-VA SR00351EB		3.48	1068779	394.55	-76.3795	37.01658
173125268	2017	11/5/2017 5:00	759	7:59	C	C	0	0	0	1	1	0	0	2	2. Angle	ANG	No	1. No Adve	2. Daylight	Day	1. Dry	Dry	10. Interse	1. Straight	2. Blacktop	1. No Defe	3. Two-Wa	4. Four Apr	3. Traffic S	1. Yes - Wc	2. No			3. No	20. Motor V	1. On Roac	No	No	Belted	No	No	No	No	No	No	No	No	No	No		NOT_RD	Urban Inte	No	No	Yes	No	5. Hampto	114	114. City o	3-Principal	4-Two-Way	Urban	NonVDOT	5	3. City or T	Hampton F	HAMP	R-VA US00258WB		63.66	253023	55.24	-76.377	37.04408
173125269	2017	11/7/2017 5:00	1854	18:54	O	PDO	0	0	0	0	0	0	0	2	2. Angle	ANG	No	5. Rain	4. Darknes	Night	2. Wet	Wet	1. Main-Lir	1. Straight	1. Concret	1. No Defe	1. Two-Wa	1. Not at In	6. Traffic Li	1. Yes - Wc	2. No			3. No	20. Motor V	1. On Roac	No	No	Belted	No	Yes	No	No	No	Yes	No	No	No	No		NOT_RD	Not Interse	No	Yes	Yes	Yes	5. Hampto	114	114. City o	7-Local (J,(	3-Two-Way	Urban	NonVDOT	5	3. City or T	Hampton F	HAMP	S-VA114PR EXECUTIVE DR		0.28	253074	381.67	-76.3965	37.04671
173125270	2017	11/8/2017 5:00	747	7:47	C	C	0	0	0	2	2	0	0	3	1. Rear End	RE	No	4. Mist	2. Daylight	Day	2. Wet	Wet	1. Main-Lir	1. Straight	2. Blacktop	1. No Defe	3. Two-Wa	1. Not at In	6. Traffic Li	1. Yes - Wc	2. No			3. No	20. Motor V	1. On Roac	No	No	Belted	No	No	No	No	No	No	No	No	No	No		NOT_RD	Not Interse	No	No	Yes	No	5. Hampto	114	114. City o	3-Principal	4-Two-Way	Urban	NonVDOT	5	3. City or T	Hampton F	HAMP	R-VA US00258EB		62.18	253136	366.84	-76.4028	37.03853
173125271	2017	11/8/2017 5:00	801	8:01	O	PDO	0	0	0	0	0	0	0	2	3. Head On	HO	No	5. Rain	2. Daylight	Day	2. Wet	Wet	10. Interse	1. Straight	2. Blacktop	1. No Defe	1. Two-Wa	3. Three Ap	1. No Traffi	6. No Traffi	2. No			3. No	20. Motor V	1. On Roac	No	No	Belted	No	No	No	No	No	No	No	No	No	No		NOT_RD	Urban Inte	No	No	Yes	No	5. Hampto	114	114. City o	7-Local (J,(	3-Two-Way	Urban	NonVDOT	5	3. City or T	Hampton F	HAMP	S-VA114PR INDUSTRY DR		0.14			-76.3991	37.01127
173125273	2017	11/8/2017 5:00	1036	10:36	O	PDO	0	0	0	0	0	0	0	2	15. Backed Into	BI	No	5. Rain	2. Daylight	Day	2. Wet	Wet	1. Main-Lir	1. Straight	2. Blacktop	1. No Defe	1. Two-Wa	1. Not at In	1. No Traffi	6. No Traffi	2. No			3. No	20. Motor V	1. On Roac	No	No	Belted	No	No	No	No	No	Yes	No	No	No	No		NOT_RD	Not Interse	No	No	Yes	No	5. Hampto	114	114. City o	7-Local (J,(	3-Two-Way	Urban	NonVDOT	5	3. City or T	Hampton F	HAMP	S-VA114NP FAWN CIR		0.04			-76.4196	37.05439
173125338	2017	11/5/2017 5:00	1630	16:30	A	A	0	1	0	2	3	0	0	3	1. Rear End	RE	No	1. No Adve	2. Daylight	Day	1. Dry	Dry	10. Interse	1. Straight	2. Blacktop	1. No Defe	3. Two-Wa	4. Four Apr	3. Traffic S	1. Yes - Wc	2. No			3. No	20. Motor V	1. On Roac	No	No	Belted	No	No	No	No	No	No	No	No	No	No		NOT_RD	Urban Inte	Yes	No	Yes	No	5. Hampto	114	114. City o	3-Principal	4-Two-Way	Urban	NonVDOT	5	3. City or T	Hampton F	HAMP	R-VA US00258WB		63.02	754224	85.74	-76.3883	37.04178
173125339	2017	11/7/2017 5:00	134	1:34	A	A	0	1	0	0	1	0	0	4	3. Head On	HO	No	1. No Adve	4. Darknes	Night	1. Dry	Dry	8. Non-Inte	1. Straight	2. Blacktop	1. No Defe	1. Two-Wa	1. Not at In	13. Other	1. Yes - Wc	2. No			3. No	20. Motor V	1. On Roac	Yes	No	Belted	No	No	No	No	No	No	No	No	No	Yes	5	RD UNKN	Not Interse	No	No	Yes	Yes	5. Hampto	114	114. City o	7-Local (J,(	3-Two-Way	Urban	NonVDOT	5	3. City or T	Hampton F	HAMP	S-VA114NP LONG BRIDGE RD		0.4			-76.3395	37.05647
212845146	2021	10/9/2021 5:00	1148	11:48	C	C	0	0	0	2	2	0	0	2	5. Sideswipe - Opposite Direction	SSO	No	1. No Adve	2. Daylight	Day	1. Dry	Dry	1. Main-Lir	1. Straight	2. Blacktop	1. No Defe	2. Two-Wa	4. Four Apr	1. No Traffi	6. No Traffi	2. No			3. No	20. Motor V	1. On Roac	No	No	Belted	No	No	No	No	No	No	No	No	No	No		NOT_RD	Urban Inte	No	No	Yes	No	5. Hampto	114	114. City o	5-Major Cc	3-Two-Way	Urban	NonVDOT	5	3. City or T	Hampton F	HAMP	R-VA US00060EB		270.89	253013	6.14	-76.3766	37.00374
172945149	2017	10/16/2017 5:00	1541	15:41	C	C	0	0	0	1	1	0	0	2	2. Angle	ANG	Bike	1. No Adve	2. Daylight	Day	1. Dry	Dry	10. Interse	1. Straight	2. Blacktop	1. No Defe	4. One-Wa	3. Three Ap	3. Traffic S	1. Yes - Wc	2. No			3. No	22. Bicycle	1. On Roac	No	No	Belted	Yes	Yes	No	No	No	No	Yes	No	No	No		NOT_RD	VDOT Inter	No	Yes	Yes	No	5. Hampto	114	114. City o	4-Minor Art	4-Two-Way	Urban	NonVDOT	5	3. City or T	Hampton F	HAMP	S-VA114NP ABERDEEN RD		0.39	1072293	72.96	-76.4031	37.00285
173135140	2017	11/8/2017 5:00	1518	15:18	O	PDO	0	0	0	0	0	0	0	2	1. Rear End	RE	No	5. Rain	2. Daylight	Day	2. Wet	Wet	10. Interse	1. Straight	2. Blacktop	1. No Defe	3. Two-Wa	3. Three Ap	3. Traffic S	1. Yes - Wc	2. No			3. No	20. Motor V	1. On Roac	No	No	Belted	No	Yes	No	No	No	No	No	No	No	No		NOT_RD	Urban Inte	No	Yes	Yes	No	5. Hampto	114	114. City o	4-Minor Art	3-Two-Way	Urban	NonVDOT	5	3. City or T	Hampton F	HAMP	R-VA SR00172SB		1.89	253123	64.63	-76.3929	37.09371
173135141	2017	11/5/2017 5:00	2333	23:33	A	A	0	1	0	0	1	0	0	2	1. Rear End	RE	No	1. No Adve	4. Darknes	Night	1. Dry	Dry	1. Main-Lir	3. Grade -	2. Blacktop	1. No Defe	4. One-Wa	1. Not at In	6. Traffic Li	1. Yes - Wc	2. No			3. No	20. Motor V	1. On Roac	No	No	Belted	No	Yes	No	No	No	No	No	No	No	No		NOT_RD	Urban Inte	No	No	Yes	Yes	5. Hampto	114	114. City o	3-Principal	4-Two-Way	Urban	NonVDOT	5	3. City or T	Hampton F	HAMP	R-VA US00258WB		63.65	253023	92.81	-76.3772	37.04406
250535042	2025	2/19/2025 5:00	2047	20:47	C	C	0	0	0	2	2	0	0	2	1. Rear End	RE	No	6. Snow	4. Darknes	Night	3. Snowy	Wet	9. Within Ir	1. Straight	2. Blacktop	1. No Defe	1. Two-Wa	4. Four Apr	3. Traffic S	1. Yes - Wc	2. No			3. No	20. Motor V	1. On Roac	No	No	Belted	No	No	No	No	No	No	No	No	No	Yes	5	NOT_RD	VDOT Inter	No	No	Yes	Yes	5. Hampto	114	114. City o	7-Local (J,(	3-Two-Way	Urban	NonVDOT	5	3. City or T	Hampton F	HAMP	S-VA114PR MARCELLA RD		0.13	1078366	37.6	-76.378	37.04915
212215164	2021	8/2/2021 5:00	1822	18:22	O	PDO	0	0	0	0	0	0	0	2	4. Sideswipe - Same Direction	SSS	No	1. No Adve	2. Daylight	Day	1. Dry	Dry	10. Interse	1. Straight	2. Blacktop	1. No Defe	3. Two-Wa	4. Four Apr	6. Traffic Li	1. Yes - Wc	2. No			3. No	20. Motor V	1. On Roac	No	No	Belted	No	No	No	No	No	No	No	No	No	No		NOT_RD	Urban Inte	No	No	Yes	No	5. Hampto	114	114. City o	3-Principal	4-Two-Way	Urban	NonVDOT	5	3. City or T	Hampton F	HAMP	R-VA SR00134WB		5.07	1080512	130.37	-76.3951	37.08627
173135361	2017	11/8/2017 5:00	1610	16:10	O	PDO	0	0	0	0	0	0	0	2	1. Rear End	RE	No	5. Rain	2. Daylight	Day	2. Wet	Wet	5. On Entra	1. Straight	2. Blacktop	1. No Defe	4. One-Wa	1. Not at In	6. Traffic Li	1. Yes - Wc	2. No			3. No	20. Motor V	1. On Roac	No	No	Belted	No	No	No	No	No	No	No	No	No	No		NOT_RD	Not Interse	No	No	No	No	5. Hampto	114	114. City o	1-Interstat	1-One-Way	Urban	VDOT Inter	5	1. State Hv	Hampton F	HAMP	R-VA IS00064EB	RMP265.00A	0.16			-76.3643	37.03157
173135374	2017	11/8/2017 5:00	1708	17:08	B	B	0	0	1	1	2	0	0	2	1. Rear End	RE	No	5. Rain	3. Dusk	Day	2. Wet	Wet	2. Accelera	1. Straight	2. Blacktop	1. No Defe	1. Two-Wa	1. Not at In	6. Traffic Li	1. Yes - Wc	2. No			3. No	20. Motor V	1. On Roac	No	No	Belted	No	No	No	No	No	No	No	No	No	No		NOT_RD	Not Interse	No	No	Yes	No	5. Hampto	114	114. City o	1-Interstat	4-Two-Way	Urban	VDOT Inter	5	1. State Hv	Hampton F	HAMP	R-VA IS00064EB		266.11			-76.3566	37.03484
173135388	2017	11/9/2017 5:00	742	7:42	O	PDO	0	0	0	0	0	0	0	2	1. Rear End	RE	No	5. Rain	2. Daylight	Day	2. Wet	Wet	10. Interse	1. Straight	2. Blacktop	1. No Defe	3. Two-Wa	3. Three Ap	3. Traffic S	1. Yes - Wc	2. No			3. No	20. Motor V	1. On Roac	No	No	Belted	No	No	No	No	No	No	No	No	No	No		NOT_RD	Urban Inte	No	No	Yes	No	5. Hampto	114	114. City o	3-Principal	4-Two-Way	Urban	NonVDOT	5	3. City or T	Hampton F	HAMP	R-VA US00258WB		63.86	253137	95.74	-76.3733	37.04406
173145057	2017	11/9/2017 5:00	2215	22:15	O	PDO	0	0	0	0	0	0	0	2	4. Sideswipe - Same Direction	SSS	No	1. No Adve	4. Darknes	Night	1. Dry	Dry	8. Non-Inte	1. Straight	1. Concret	1. No Defe	3. Two-Wa	1. Not at In	6. Traffic Li	1. Yes - Wc	2. No			3. No	20. Motor V	1. On Roac	No	No	Belted	No	No	No	No	No	Yes	Yes	No	No	Yes	1	NOT_RD	Not Interse	No	No	Yes	Yes	5. Hampto	114	114. City o	1-Interstat	4-Two-Way	Urban	VDOT Inter	5	1. State Hv	Hampton F	HAMP	R-VA IS00664WB		2.19			-76.3968	37.01039
173145188	2017	11/10/2017 5:00	648	6:48	O	PDO	0	0	0	0	0	0	0	4	1. Rear End	RE	No	1. No Adve	2. Daylight	Day	1. Dry	Dry	8. Non-Inte	1. Straight	1. Concret	1. No Defe	3. Two-Wa	1. Not at In	6. Traffic Li	1. Yes - Wc	2. No			3. No	20. Motor V	1. On Roac	No	No	Belted	No	Yes	No	No	No	Yes	No	No	No	Yes	15	NOT_RD	Not Interse	No	No	Yes	No	5. Hampto	114	114. City o	1-Interstat	4-Two-Way	Urban	VDOT Inter	5	1. State Hv	Hampton F	HAMP	R-VA IS00064EB		269.08			-76.3214	37.00684
173145383	2017	11/7/2017 5:00	1320	13:20	O	PDO	0	0	0	0	0	0	0	2	1. Rear End	RE	No	1. No Adve	2. Daylight	Day	1. Dry	Dry	8. Non-Inte	1. Straight	2. Blacktop	1. No Defe	3. Two-Wa	1. Not at In	6. Traffic Li	1. Yes - Wc	2. No			3. No	20. Motor V	1. On Roac	No	No	Belted	No	No	No	No	No	No	No	No	No	No		NOT_RD	Not Interse	No	No	Yes	No	5. Hampto	114	114. City o	1-Interstat	4-Two-Way	Urban	VDOT Inter	5	1. State Hv	Hampton F	HAMP	R-VA IS00064EB		269.54			-76.3184	37.0005
173155091	2017	11/7/2017 5:00	804	8:04	C	C	0	0	0	2	2	0	0	2	2. Angle	ANG	No	1. No Adve	2. Daylight	Day	1. Dry	Dry	10. Interse	1. Straight	2. Blacktop	1. No Defe	2. Two-Wa	4. Four Apr	3. Traffic S	1. Yes - Wc	2. No			3. No	20. Motor V	1. On Roac	No	No	Belted	No	Yes	No	No	No	No	No	No	No	No		NOT_RD	Urban Inte	Yes	Yes	Yes	No	5. Hampto	114	114. City o	7-Local (J,(	3-Two-Way	Urban	NonVDOT	5	3. City or T	Hampton F	HAMP	S-VA114NP WEAVER RD W		1.13			-76.4237	37.02453
173155093	2017	11/7/2017 5:00	1640	16:40	O	PDO	0	0	0	0	0	0	0	2	4. Sideswipe - Same Direction	SSS	No	4. Mist	7. Unknow	Day	2. Wet	Wet	1. Main-Lir	1. Straight	2. Blacktop	1. No Defe	1. Two-Wa	1. Not at In	1. No Traffi	6. No Traffi	2. No			3. No	6. Parked V	1. On Roac	No	Yes	Belted	No	Yes	No	No	No	No	No	No	No	No		NOT_RD	Not Interse	Yes	No	Yes	No	5. Hampto	114	114. City o	7-Local (J,(	3-Two-Way	Urban	NonVDOT	5	3. City or T	Hampton F	HAMP	S-VA114PR CLINE DR		0.02			-76.4397	37.03781
173155099	2017	11/7/2017 5:00	1731	17:31	C	C	0	0	0	2	2	0	0	2	5. Sideswipe - Opposite Direction	SSO	No	5. Rain	3. Dusk	Day	2. Wet	Wet	1. Main-Lir	1. Straight	2. Blacktop	1. No Defe	2. Two-Wa	1. Not at In	6. Traffic Li	1. Yes - Wc	2. No			3. No	20. Motor V	1. On Roac	No	No	Belted	No	No	No	No	No	No	Yes	No	No	No		RD UNKN	Not Interse	No	No	Yes	No	5. Hampto	114	114. City o	4-Minor Art	3-Two-Way	Urban	NonVDOT	5	3. City or T	Hampton F	HAMP	S-VA114NP KING ST N		0.1			-76.3459	37.03162
173155100	2017	11/9/2017 5:00	1729	17:29	C	C	0	0	0	2	2	0	0	2	2. Angle	ANG	No	4. Mist	3. Dusk	Day	1. Dry	Dry	9. Within Ir	1. Straight	2. Blacktop	1. No Defe	1. Two-Wa	4. Four Apr	3. Traffic S	1. Yes - Wc	2. No			3. No	20. Motor V	1. On Roac	No	No	Belted	No	Yes	No	No	No	No	No	No	No	No		NOT_RD	Urban Inte	No	No	Yes	No	5. Hampto	114	114. City o	5-Major Cc	3-Two-Way	Urban	NonVDOT	5	3. City or T	Hampton F	HAMP	S-VA114NP TIDE MILL LN		0	253383	6.26	-76.3793	37.0541
230035143	2022	12/28/2022 5:00	1712	17:12	C	C	0	0	0	2	2	0	0	2	4. Sideswipe - Same Direction	SSS	No	1. No Adve	3. Dusk	Day	1. Dry	Dry	8. Non-Inte	1. Straight	2. Blacktop	1. No Defe	3. Two-Wa	1. Not at In	1. No Traffi	6. No Traffi	2. No			3. No	35. Cross	1. On Roac	No	No	Belted	No	No	No	No	No	Yes	No	No	No	No		NOT_RD	Not Interse	Yes	No	Yes	No	5. Hampto	114	114. City o	4-Minor Art	3-Two-Way	Urban	NonVDOT	5	3. City or T	Hampton F	HAMP	S-VA114PR MALLORY ST S		0.24	253557	436.64	-76.3246	37.0171
173155102	2017	11/9/2017 5:00	1853	18:53	C	C	0	0	0	1	1	0	0	1	16. Other	OTHR	No	1. No Adve	4. Darknes	Night	1. Dry	Dry	1. Main-Lir	1. Straight	2. Blacktop	1. No Defe	1. Two-Wa	1. Not at In	6. Traffic Li	1. Yes - Wc	2. No			3. No	13. Curb	4. Roadsid	No	No	Belted	No	No	No	No	No	No	No	No	No	No		NOT_RD	Urban Inte	No	No	Yes	Yes	5. Hampto	114	114. City o	4-Minor Art	3-Two-Way	Urban	NonVDOT	5	3. City or T	Hampton F	HAMP	R-VA SR00351EB		7.62	1061471	20.72	-76.3133	37.03812
180125136	2018	1/11/2018 5:00	2300	23:00	C	C	0	0	0	1	1	0	0	1	9. Fixed Object - Off Road	FOOR	No	1. No Adve	4. Darknes	Night	1. Dry	Dry	10. Interse	1. Straight	1. Concret	1. No Defe	2. Two-Wa	4. Four Apr	6. Traffic Li	1. Yes - Wc	2. No			3. No	17. Traffic	3. Median	No	No	Belted	No	No	No	No	No	No	No	No	No	No		NOT_RD	VDOT Inter	No	No	Yes	Yes	5. Hampto	114	114. City o	3-Principal	4-Two-Way	Urban	NonVDOT	5	3. City or T	Hampton F	HAMP	S-VA114PR ARMISTEAD AVE N		2.39	253388	48.24	-76.3774	37.04765
170205156	2017	1/19/2017 5:00	1453	14:53	C	C	0	0	0	2	2	0	0	2	2. Angle	ANG	No	1. No Adve	2. Daylight	Day	1. Dry	Dry	1. Main-Lir	1. Straight	2. Blacktop	1. No Defe	2. Two-Wa	3. Three Ap	3. Traffic S	1. Yes - Wc	2. No			3. No	20. Motor V	1. On Roac	No	No	Belted	No	No	No	No	No	No	No	No	No	No		NOT_RD	Urban Inte	Yes	No	Yes	No	5. Hampto	114	114. City o	4-Minor Art	3-Two-Way	Urban	NonVDOT	5	3. City or T	Hampton F	HAMP	R-VA SR00152EB		1.9	253058	26.64	-76.433	37.04285
173155106	2017	11/10/2017 5:00	1437	14:37	O	PDO	0	0	0	0	0	0	0	2	4. Sideswipe - Same Direction	SSS	No	1. No Adve	2. Daylight	Day	1. Dry	Dry	10. Interse	1. Straight	2. Blacktop	1. No Defe	1. Two-Wa	4. Four Apr	1. No Traffi	6. No Traffi	2. No			3. No	6. Parked V	1. On Roac	No	No	Belted	No	No	No	No	No	Yes	No	No	No	No		NOT_RD	Urban Inte	No	No	Yes	No	5. Hampto	114	114. City o	4-Minor Art	3-Two-Way	Urban	NonVDOT	5	3. City or T	Hampton F	HAMP	R-VA US00258EB		67.68	1062430	42.44	-76.3196	37.02239
171245116	2017	5/3/2017 5:00	2102	21:02	C	C	0	0	0	1	1	0	0	2	2. Angle	ANG	No	1. No Adve	4. Darknes	Night	1. Dry	Dry	10. Interse	1. Straight	2. Blacktop	1. No Defe	1. Two-Wa	3. Three Ap	3. Traffic S	1. Yes - Wc	2. No			3. No	20. Motor V	1. On Roac	Yes	No	Belted	No	Yes	No	No	No	No	No	No	No	No		NOT_RD	Urban Inte	No	No	Yes	Yes	5. Hampto	114	114. City o	4-Minor Art	3-Two-Way	Urban	NonVDOT	5	3. City or T	Hampton F	HAMP	R-VA SR00152EB		1.9	253058	5.19	-76.4331	37.04286
173155143	2017	11/8/2017 5:00	2210	22:10	O	PDO	0	0	0	0	0	0	0	2	2. Angle	ANG	No	5. Rain	4. Darknes	Night	2. Wet	Wet	9. Within Ir	1. Straight	2. Blacktop	1. No Defe	3. Two-Wa	4. Four Apr	3. Traffic S	1. Yes - Wc	2. No			3. No	20. Motor V	1. On Roac	No	No	Belted	No	No	No	No	No	No	No	No	No	No		NOT_RD	Urban Inte	No	Yes	Yes	Yes	5. Hampto	114	114. City o	3-Principal	4-Two-Way	Urban	NonVDOT	5	3. City or T	Hampton F	HAMP	R-VA US00258WB		63.68	253023	135.84	-76.3766	37.0441
170115093	2017	1/10/2017 5:00	702	7:02	O	PDO	0	0	0	0	0	0	0	1	9. Fixed Object - Off Road	FOOR	No	1. No Adve	2. Daylight	Day	4. Icy	Wet	1. Main-Lir	1. Straight	2. Blacktop	7. Slick Pa	2. Two-Wa	1. Not at In	6. Traffic Li	1. Yes - Wc	2. No			3. No	3. Utility P	1. On Roac	No	No	Belted	No	No	No	No	No	No	No	No	No	Yes	10	RD RIGHT	Not Interse	No	No	Yes	No	5. Hampto	114	114. City o	4-Minor Art	3-Two-Way	Urban	NonVDOT	5	3. City or T	Hampton F	HAMP	S-VA114NP LASALLE AVE		1.03			-76.3621	37.01779
173155154	2017	11/10/2017 5:00	1608	16:08	O	PDO	0	0	0	0	0	0	0	2	1. Rear End	RE	No	1. No Adve	2. Daylight	Day	1. Dry	Dry	1. Main-Lir	1. Straight	1. Concret	1. No Defe	3. Two-Wa	1. Not at In	1. No Traffi	6. No Traffi	2. No			3. No	20. Motor V	1. On Roac	No	No	Belted	No	No	No	No	No	No	No	No	No	No		NOT_RD	Urban Inte	No	No	Yes	No	5. Hampto	114	114. City o	3-Principal	4-Two-Way	Urban	NonVDOT	5	3. City or T	Hampton F	HAMP	R-VA US00258EB		60.45	253132	243.72	-76.4302	37.02643
213145122	2021	11/3/2021 5:00	1312	13:12	A	A	0	1	0	1	2	0	0	2	3. Head On	HO	No	1. No Adve	2. Daylight	Day	1. Dry	Dry	10. Interse	1. Straight	2. Blacktop	1. No Defe	3. Two-Wa	4. Four Apr	3. Traffic S	1. Yes - Wc	2. No			3. No	20. Motor V	1. On Roac	No	No	Belted	No	No	No	No	No	No	No	No	No	No		NOT_RD	Urban Inte	No	Yes	Yes	No	5. Hampto	114	114. City o	5-Major Cc	3-Two-Way	Urban	NonVDOT	5	3. City or T	Hampton F	HAMP	R-VA US00060WB		270.89	253013	0	-76.3766	37.00375
173155156	2017	11/10/2017 5:00	1815	18:15	O	PDO	0	0	0	0	0	0	0	2	1. Rear End	RE	No	1. No Adve	4. Darknes	Night	1. Dry	Dry	9. Within Ir	1. Straight	2. Blacktop	1. No Defe	3. Two-Wa	4. Four Apr	3. Traffic S	1. Yes - Wc	2. No			3. No	20. Motor V	1. On Roac	No	No	Belted	No	No	No	No	No	No	No	No	No	No		NOT_RD	Urban Inte	Yes	No	Yes	Yes	5. Hampto	114	114. City o	3-Principal	4-Two-Way	Urban	NonVDOT	5	3. City or T	Hampton F	HAMP	R-VA US00258WB		63.24	754225	78.34	-76.3843	37.04264
173165002	2017	11/11/2017 5:00	335	3:35	O	PDO	0	0	0	0	0	0	0	1	10. Deer	DEER	No	1. No Adve	4. Darknes	Night	1. Dry	Dry	8. Non-Inte	1. Straight	1. Concret	1. No Defe	3. Two-Wa	1. Not at In	6. Traffic Li	1. Yes - Wc	2. No			3. No	23. Animal	1. On Roac	No	Yes	Belted	No	No	No	No	No	No	No	No	No	Yes	5	RD RIGHT	Not Interse	No	No	Yes	No	5. Hampto	114	114. City o	1-Interstat	4-Two-Way	Urban	VDOT Inter	5	1. State Hv	Hampton F	HAMP	R-VA IS00064WB		261.9			-76.4187	37.06014
173165003	2017	11/8/2017 5:00	2235	22:35	B	B	0	0	1	0	1	0	0	4	1. Rear End	RE	No	1. No Adve	4. Darknes	Night	1. Dry	Dry	8. Non-Inte	1. Straight	1. Concret	1. No Defe	4. One-Wa	1. Not at In	6. Traffic Li	1. Yes - Wc	1. Yes	1. Advance	1. Lane Cl	3. No	20. Motor V	1. On Roac	No	No	Belted	No	No	No	No	No	No	No	No	No	Yes	10	NOT_RD	Not Interse	Yes	No	Yes	Yes	5. Hampto	114	114. City o	1-Interstat	4-Two-Way	Urban	VDOT Inter	5	1. State Hv	Hampton F	HAMP	R-VA IS00064WB		270.5			-76.309	36.9916
173165094	2017	11/11/2017 5:00	210	2:10	O	PDO	0	0	0	0	0	0	0	2	2. Angle	ANG	No	1. No Adve	4. Darknes	Night	1. Dry	Dry	9. Within Ir	1. Straight	2. Blacktop	1. No Defe	1. Two-Wa	4. Four Apr	6. Traffic Li	1. Yes - Wc	2. No			3. No	20. Motor V	1. On Roac	No	No	Belted	No	No	No	No	No	Yes	No	No	No	No		NOT_RD	Urban Inte	No	No	Yes	Yes	5. Hampto	114	114. City o	4-Minor Art	3-Two-Way	Urban	NonVDOT	5	3. City or T	Hampton F	HAMP	R-VA SR00351EB		5.44	253031	40.44	-76.3503	37.02954
173165095	2017	11/11/2017 5:00	2343	23:43	C	C	0	0	0	1	1	0	0	2	16. Other	OTHR	No	1. No Adve	4. Darknes	Night	1. Dry	Dry	10. Interse	1. Straight	2. Blacktop	1. No Defe	3. Two-Wa	4. Four Apr	3. Traffic S	1. Yes - Wc	2. No			3. No	20. Motor V	1. On Roac	No	No	Belted	No	No	No	No	No	Yes	No	No	No	No		NOT_RD	Urban Inte	No	No	Yes	Yes	5. Hampto	114	114. City o	7-Local (J,(	3-Two-Way	Urban	NonVDOT	5	3. City or T	Hampton F	HAMP	S-VA114PR COLISEUM DR		0.79	754224	135.55	-76.3882	37.04126
173165097	2017	11/11/2017 5:00	1146	11:46	O	PDO	0	0	0	0	0	0	0	2	2. Angle	ANG	No	1. No Adve	2. Daylight	Day	1. Dry	Dry	10. Interse	1. Straight	2. Blacktop	1. No Defe	2. Two-Wa	4. Four Apr	4. Stop Sig	1. Yes - Wc	2. No			3. No	20. Motor V	1. On Roac	No	No	Belted	No	Yes	No	No	No	No	No	No	No	No		NOT_RD	Urban Inte	Yes	No	Yes	No	5. Hampto	114	114. City o	7-Local (J,(	3-Two-Way	Urban	NonVDOT	5	3. City or T	Hampton F	HAMP	S-VA114PR SECOND ST S		0			-76.2921	37.04265
213475133	2021	12/7/2021 5:00	2213	22:13	O	PDO	0	0	0	0	0	0	0	2	2. Angle	ANG	No	1. No Adve	4. Darknes	Night	1. Dry	Dry	10. Interse	1. Straight	2. Blacktop	1. No Defe	3. Two-Wa	4. Four Apr	3. Traffic S	1. Yes - Wc	2. No			3. No	20. Motor V	1. On Roac	No	No	Belted	No	No	No	No	No	No	No	No	No	No		NOT_RD	Urban Inte	No	No	Yes	Yes	5. Hampto	114	114. City o	3-Principal	4-Two-Way	Urban	NonVDOT	5	3. City or T	Hampton F	HAMP	R-VA SR00134EB		5.07	1080512	68.64	-76.3953	37.0864
173165191	2017	11/8/2017 5:00	2310	23:10	B	B	0	0	1	0	1	0	0	2	1. Rear End	RE	No	1. No Adve	4. Darknes	Night	1. Dry	Dry	8. Non-Inte	3. Grade -	1. Concret	1. No Defe	3. Two-Wa	1. Not at In	6. Traffic Li	1. Yes - Wc	2. No			3. No	20. Motor V	1. On Roac	No	No	Belted	No	No	No	No	No	No	No	No	No	Yes	35	NOT_RD	Not Interse	No	No	Yes	Yes	5. Hampto	114	114. City o	1-Interstat	4-Two-Way	Urban	VDOT Inter	5	1. State Hv	Hampton F	HAMP	R-VA IS00064EB		269.96			-76.3141	36.99589
173175032	2017	11/10/2017 5:00	300	3:00	O	PDO	0	0	0	0	0	0	0	2	4. Sideswipe - Same Direction	SSS	No	1. No Adve	4. Darknes	Night	1. Dry	Dry	8. Non-Inte	1. Straight	1. Concret	1. No Defe	3. Two-Wa	1. Not at In	6. Traffic Li	1. Yes - Wc	2. No			3. No	20. Motor V	1. On Roac	No	No	Belted	No	No	Yes	No	No	No	Yes	No	No	No		NOT_RD	Not Interse	No	No	Yes	Yes	5. Hampto	114	114. City o	1-Interstat	4-Two-Way	Urban	VDOT Inter	5	1. State Hv	Hampton F	HAMP	R-VA IS00064EB		262.76			-76.4059	37.05057
173175166	2017	11/10/2017 5:00	700	7:00	O	PDO	0	0	0	0	0	0	0	2	1. Rear End	RE	No	1. No Adve	2. Daylight	Day	1. Dry	Dry	8. Non-Inte	1. Straight	1. Concret	1. No Defe	3. Two-Wa	1. Not at In	6. Traffic Li	1. Yes - Wc	2. No			3. No	20. Motor V	1. On Roac	No	No	Belted	No	No	No	No	No	No	No	No	No	No		NOT_RD	Not Interse	No	No	Yes	No	5. Hampto	114	114. City o	1-Interstat	4-Two-Way	Urban	VDOT Inter	5	1. State Hv	Hampton F	HAMP	R-VA IS00064EB		269.11			-76.3212	37.00638
173175169	2017	10/29/2017 5:00	1614	16:14	C	C	0	0	0	3	3	0	0	2	1. Rear End	RE	No	5. Rain	2. Daylight	Day	2. Wet	Wet	10. Interse	1. Straight	2. Blacktop	1. No Defe	3. Two-Wa	5. Five-Poi	3. Traffic S	1. Yes - Wc	2. No			3. No	20. Motor V	1. On Roac	No	No	Belted	No	Yes	No	No	No	No	Yes	No	No	No		NOT_RD	Urban Inte	No	No	Yes	No	5. Hampto	114	114. City o	3-Principal	4-Two-Way	Urban	NonVDOT	5	3. City or T	Hampton F	HAMP	R-VA US00258WB		62.27	253136	80.92	-76.4014	37.03901
173175171	2017	11/9/2017 5:00	1017	10:17	O	PDO	0	0	0	0	0	0	0	2	1. Rear End	RE	No	1. No Adve	2. Daylight	Day	2. Wet	Wet	13. Drivew	1. Straight	2. Blacktop	1. No Defe	2. Two-Wa	3. Three Ap	3. Traffic S	1. Yes - Wc	2. No			3. No	20. Motor V	1. On Roac	No	No	Belted	No	No	No	No	No	No	No	No	No	No		NOT_RD	VDOT Inter	Yes	Yes	Yes	No	5. Hampto	114	114. City o	3-Principal	4-Two-Way	Urban	NonVDOT	5	3. City or T	Hampton F	HAMP	R-VA US00258EB		65.04	1091116	74.19	-76.3529	37.04356
173175172	2017	11/9/2017 5:00	1219	12:19	O	PDO	0	0	0	0	0	0	0	2	2. Angle	ANG	No	1. No Adve	2. Daylight	Day	2. Wet	Wet	10. Interse	1. Straight	2. Blacktop	1. No Defe	1. Two-Wa	3. Three Ap	4. Stop Sig	1. Yes - Wc	2. No			3. No	20. Motor V	1. On Roac	No	No	Belted	No	No	No	No	No	No	Yes	No	No	No		NOT_RD	Urban Inte	Yes	No	Yes	No	5. Hampto	114	114. City o	7-Local (J,(	3-Two-Way	Urban	NonVDOT	5	3. City or T	Hampton F	HAMP	S-VA114PR WESTPHAL DR		0.01			-76.3413	37.06192
173175248	2017	11/11/2017 5:00	1735	17:35	O	PDO	0	0	0	0	0	0	0	2	1. Rear End	RE	No	1. No Adve	4. Darknes	Night	1. Dry	Dry	1. Main-Lir	1. Straight	2. Blacktop	1. No Defe	2. Two-Wa	1. Not at In	1. No Traffi	6. No Traffi	2. No			3. No	6. Parked V	1. On Roac	No	No	Belted	No	Yes	No	No	No	No	No	No	No	Yes	5	RD UNKN	Not Interse	No	Yes	Yes	Yes	5. Hampto	114	114. City o	7-Local (J,(	3-Two-Way	Urban	NonVDOT	5	3. City or T	Hampton F	HAMP	S-VA114PR BERKSHIRE TER		0.14			-76.4134	37.04612
200715106	2020	3/10/2020 5:00	1317	13:17	O	PDO	0	0	0	0	0	0	0	2	2. Angle	ANG	No	1. No Adve	2. Daylight	Day	1. Dry	Dry	10. Interse	1. Straight	2. Blacktop	1. No Defe	1. Two-Wa	4. Four Apr	4. Stop Sig	1. Yes - Wc	2. No			3. No	20. Motor V	1. On Roac	No	No	Belted	No	No	No	No	No	No	No	No	No	No		NOT_RD	VDOT Inter	No	Yes	Yes	No	5. Hampto	114	114. City o	7-Local (J,(	3-Two-Way	Urban	NonVDOT	5	3. City or T	Hampton F	HAMP	S-VA114PR SHELL RD		0.86	1071498	10.43	-76.3945	37.00321
173175252	2017	11/12/2017 5:00	1525	15:25	O	PDO	0	0	0	0	0	0	0	2	1. Rear End	RE	No	1. No Adve	2. Daylight	Day	1. Dry	Dry	1. Main-Lir	1. Straight	1. Concret	1. No Defe	3. Two-Wa	1. Not at In	3. Traffic S	1. Yes - Wc	2. No			3. No	20. Motor V	1. On Roac	No	No	Belted	No	Yes	No	No	No	No	No	No	No	No		NOT_RD	Urban Inte	No	No	Yes	No	5. Hampto	114	114. City o	3-Principal	4-Two-Way	Urban	NonVDOT	5	3. City or T	Hampton F	HAMP	R-VA US00258WB		61.77	253135	248.12	-76.4098	37.03677
173175273	2017	11/13/2017 5:00	810	8:10	O	PDO	0	0	0	0	0	0	0	2	1. Rear End	RE	No	5. Rain	2. Daylight	Day	2. Wet	Wet	8. Non-Inte	1. Straight	1. Concret	1. No Defe	3. Two-Wa	1. Not at In	6. Traffic Li	1. Yes - Wc	2. No			3. No	20. Motor V	1. On Roac	No	No	Belted	No	No	No	No	No	No	No	No	No	Yes	10	NOT_RD	Not Interse	Yes	No	Yes	No	5. Hampto	114	114. City o	1-Interstat	4-Two-Way	Urban	VDOT Inter	5	1. State Hv	Hampton F	HAMP	R-VA IS00064EB		261.24			-76.427	37.06531
173175313	2017	11/13/2017 5:00	625	6:25	O	PDO	0	0	0	0	0	0	0	1	9. Fixed Object - Off Road	FOOR	No	5. Rain	1. Dawn	Day	2. Wet	Wet	8. Non-Inte	2. Curve - I	1. Concret	1. No Defe	3. Two-Wa	1. Not at In	6. Traffic Li	1. Yes - Wc	2. No			3. No	11. Jersey	2. Shoulde	No	No	Belted	No	No	No	No	No	No	No	No	No	Yes	10	RD_LEFT	Not Interse	No	No	Yes	No	5. Hampto	114	114. City o	1-Interstat	4-Two-Way	Urban	VDOT Inter	5	1. State Hv	Hampton F	HAMP	R-VA IS00664WB		1.3			-76.3838	37.01823
173175355	2017	11/13/2017 5:00	1100	11:00	O	PDO	0	0	0	0	0	0	0	2	4. Sideswipe - Same Direction	SSS	No	1. No Adve	2. Daylight	Day	1. Dry	Dry	8. Non-Inte	1. Straight	1. Concret	1. No Defe	3. Two-Wa	1. Not at In	6. Traffic Li	1. Yes - Wc	2. No			3. No	20. Motor V	1. On Roac	No	No	Belted	No	No	No	No	No	No	Yes	No	No	Yes	3	NOT_RD	Not Interse	No	No	Yes	No	5. Hampto	114	114. City o	1-Interstat	4-Two-Way	Urban	VDOT Inter	5	1. State Hv	Hampton F	HAMP	R-VA IS00064EB		264.51			-76.3858	37.03407
173175399	2017	11/13/2017 5:00	945	9:45	O	PDO	0	0	0	0	0	0	0	2	2. Angle	ANG	No	5. Rain	2. Daylight	Day	2. Wet	Wet	1. Main-Lir	1. Straight	2. Blacktop	1. No Defe	1. Two-Wa	1. Not at In	6. Traffic Li	1. Yes - Wc	2. No			3. No	20. Motor V	1. On Roac	No	No	Belted	No	No	No	No	No	No	No	No	No	No		NOT_RD	VDOT Inter	No	Yes	Yes	No	5. Hampto	114	114. City o	7-Local (J,(	3-Two-Way	Urban	NonVDOT	5	3. City or T	Hampton F	HAMP	S-VA114NP HARDY CASH DR		0.51	1084139	234.91	-76.402	37.05645
240195133	2024	1/18/2024 5:00	1916	19:16	C	C	0	0	0	2	2	0	0	2	5. Sideswipe - Opposite Direction	SSO	No	1. No Adve	4. Darknes	Night	1. Dry	Dry	1. Main-Lir	1. Straight	2. Blacktop	1. No Defe	1. Two-Wa	1. Not at In	1. No Traffi	6. No Traffi	2. No			3. No	20. Motor V	1. On Roac	No	No	Belted	No	No	No	No	No	No	No	No	No	No		RD UNKN	Not Interse	No	No	Yes	Yes	5. Hampto	114	114. City o	4-Minor Art	3-Two-Way	Urban	NonVDOT	5	3. City or T	Hampton F	HAMP	S-VA114NP LASALLE AVE		1.03			-76.3622	37.01783
173175401	2017	11/9/2017 5:00	1526	15:26	O	PDO	0	0	0	0	0	0	0	2	5. Sideswipe - Opposite Direction	SSO	No	1. No Adve	3. Dusk	Day	1. Dry	Dry	1. Main-Lir	1. Straight	2. Blacktop	1. No Defe	1. Two-Wa	1. Not at In	1. No Traffi	6. No Traffi	2. No			3. No	6. Parked V	1. On Roac	No	No	Belted	No	No	No	No	No	Yes	No	No	No	No		RD UNKN	Not Interse	No	Yes	Yes	No	5. Hampto	114	114. City o	7-Local (J,(	3-Two-Way	Urban	NonVDOT	5	3. City or T	Hampton F	HAMP	S-VA114NP SEWARD DR		0.47			-76.3132	37.05021
173175546	2017	11/13/2017 5:00	1539	15:39	C	C	0	0	0	2	2	0	0	2	1. Rear End	RE	No	1. No Adve	2. Daylight	Day	1. Dry	Dry	1. Main-Lir	1. Straight	2. Blacktop	1. No Defe	1. Two-Wa	1. Not at In	3. Traffic S	1. Yes - Wc	2. No			3. No	20. Motor V	1. On Roac	No	No	Belted	No	Yes	No	No	No	No	Yes	No	No	No		NOT_RD	Urban Inte	No	No	Yes	No	5. Hampto	114	114. City o	4-Minor Art	3-Two-Way	Urban	NonVDOT	5	3. City or T	Hampton F	HAMP	R-VA SR00351EB		3.03	253177	66.31	-76.3851	37.01292
173175570	2017	11/13/2017 5:00	1503	15:03	C	C	0	0	0	2	2	0	0	2	4. Sideswipe - Same Direction	SSS	No	1. No Adve	2. Daylight	Day	1. Dry	Dry	1. Main-Lir	1. Straight	2. Blacktop	1. No Defe	3. Two-Wa	1. Not at In	3. Traffic S	1. Yes - Wc	2. No			3. No	20. Motor V	1. On Roac	No	No	Belted	No	No	No	No	No	No	No	No	No	No		NOT_RD	Urban Inte	No	No	Yes	No	5. Hampto	114	114. City o	3-Principal	4-Two-Way	Urban	NonVDOT	5	3. City or T	Hampton F	HAMP	R-VA US00258WB		60.48	253132	93.03	-76.4298	37.02677
173185040	2017	11/12/2017 5:00	212	2:12	O	PDO	0	0	0	0	0	0	0	1	9. Fixed Object - Off Road	FOOR	No	1. No Adve	5. Darknes	Night	1. Dry	Dry	5. On Entra	10. On/Off	2. Blacktop	1. No Defe	4. One-Wa	1. Not at In	9. One Wa	1. Yes - Wc	2. No			3. No	23. Animal	1. On Roac	Yes	Yes	Belted	No	No	No	No	Yes	No	No	No	No	Yes	30	RD UNKN	Not Interse	No	No	No	Yes	5. Hampto	114	114. City o	1-Interstat	1-One-Way	Urban	VDOT Inter	5	1. State Hv	Hampton F	HAMP	R-VA IS00064WB	RMP261.00A	0.04			-76.4181	37.06017
173185042	2017	11/14/2017 5:00	439	4:39	O	PDO	0	0	0	0	0	0	0	1	9. Fixed Object - Off Road	FOOR	No	1. No Adve	4. Darknes	Night	1. Dry	Dry	5. On Entra	10. On/Off	2. Blacktop	1. No Defe	4. One-Wa	1. Not at In	6. Traffic Li	1. Yes - Wc	2. No			3. No	5. Guard R	4. Roadsid	No	No	Belted	No	No	No	No	Yes	No	No	No	No	No		RD_RIGHT	Not Interse	No	No	No	Yes	5. Hampto	114	114. City o	1-Interstat	1-One-Way	Urban	VDOT Inter	5	1. State Hv	Hampton F	HAMP	R-VA IS00064EB	RMP261.00A	0.04			-76.4214	37.06129
173185044	2017	11/13/2017 5:00	525	5:25	O	PDO	0	0	0	0	0	0	0	1	9. Fixed Object - Off Road	FOOR	No	5. Rain	4. Darknes	Night	2. Wet	Wet	8. Non-Inte	1. Straight	2. Blacktop	1. No Defe	3. Two-Wa	1. Not at In	6. Traffic Li	1. Yes - Wc	2. No			3. No	11. Jersey	4. Roadsid	No	No	Belted	No	No	No	No	No	No	No	No	No	No		RD_RIGHT	Not Interse	No	No	Yes	Yes	5. Hampto	114	114. City o	1-Interstat	4-Two-Way	Urban	VDOT Inter	5	1. State Hv	Hampton F	HAMP	R-VA IS00664WB		1.45			-76.3861	37.0163
173185203	2017	11/13/2017 5:00	1227	12:27	O	PDO	0	0	0	0	0	0	0	2	1. Rear End	RE	No	1. No Adve	2. Daylight	Day	1. Dry	Dry	10. Interse	1. Straight	2. Blacktop	1. No Defe	3. Two-Wa	4. Four Apr	3. Traffic S	1. Yes - Wc	2. No			3. No	20. Motor V	1. On Roac	No	No	Belted	No	No	No	No	No	No	No	No	No	No		NOT_RD	Urban Inte	Yes	No	Yes	No	5. Hampto	114	114. City o	3-Principal	4-Two-Way	Urban	NonVDOT	5	3. City or T	Hampton F	HAMP	R-VA US00258WB		63.21	1091131	212.66	-76.3849	37.04253
240575134	2024	2/24/2024 5:00	1050	10:50	O	PDO	0	0	0	0	0	0	0	1	16. Other	OTHR	No	1. No Adve	2. Daylight	Day	1. Dry	Dry	1. Main-Lir	1. Straight	2. Blacktop	1. No Defe	2. Two-Wa	1. Not at In	6. Traffic Li	1. Yes - Wc	2. No			3. No	3. Utility P	1. On Roac	No	No	Belted	No	No	No	No	No	Yes	No	No	No	No		NOT_RD	Urban Inte	No	No	Yes	No	5. Hampto	114	114. City o	4-Minor Art	3-Two-Way	Urban	NonVDOT	5	3. City or T	Hampton F	HAMP	S-VA114PR LASALLE AVE		1.11	253086	172.33	-76.3629	37.0188
201365099	2020	1/14/2020 5:00	1815	18:15	O	PDO	0	0	0	0	0	0	0	2	1. Rear End	RE	No	5. Rain	4. Darknes	Night	2. Wet	Wet	10. Interse	1. Straight	2. Blacktop	1. No Defe	1. Two-Wa	4. Four Apr	6. Traffic Li	1. Yes - Wc	2. No			3. No	20. Motor V	1. On Roac	No	No	Belted	No	No	No	No	No	No	No	No	No	No		NOT_RD	VDOT Inter	No	No	Yes	Yes	5. Hampto	114	114. City o	3-Principal	4-Two-Way	Urban	NonVDOT	5	3. City or T	Hampton F	HAMP	S-VA114PR ARMISTEAD AVE N		2.39	253388	64.32	-76.3774	37.04761
182415093	2018	8/28/2018 5:00	2009	20:09	C	C	0	0	0	2	2	0	0	2	2. Angle	ANG	No	1. No Adve	4. Darknes	Night	1. Dry	Dry	13. Drivew	1. Straight	2. Blacktop	1. No Defe	1. Two-Wa	1. Not at In	6. Traffic Li	1. Yes - Wc	2. No			3. No	20. Motor V	1. On Roac	No	No	Belted	No	No	No	No	No	No	No	No	No	No		NOT_RD	Urban Inte	No	No	Yes	Yes	5. Hampto	114	114. City o	4-Minor Art	3-Two-Way	Urban	NonVDOT	5	3. City or T	Hampton F	HAMP	S-VA114PR LASALLE AVE		1.12	253086	100.1	-76.363	37.01899
173185216	2017	11/13/2017 5:00	1559	15:59	C	C	0	0	0	2	2	0	0	3	1. Rear End	RE	No	1. No Adve	2. Daylight	Day	1. Dry	Dry	10. Interse	1. Straight	2. Blacktop	1. No Defe	3. Two-Wa	4. Four Apr	3. Traffic S	1. Yes - Wc	2. No			3. No	20. Motor V	1. On Roac	No	No	Belted	No	No	No	No	No	No	No	No	No	No		NOT_RD	VDOT Inter	Yes	No	Yes	No	5. Hampto	114	114. City o	5-Major Cc	4-Two-Way	Urban	NonVDOT	5	3. City or T	Hampton F	HAMP	S-VA114NP POWHATAN PKWY		1.3	253572	92.81	-76.3861	37.01503
173185217	2017	11/10/2017 5:00	523	5:23	O	PDO	0	0	0	0	0	0	0	1	9. Fixed Object - Off Road	FOOR	No	1. No Adve	4. Darknes	Night	1. Dry	Dry	13. Drivew	1. Straight	2. Blacktop	1. No Defe	4. One-Wa	1. Not at In	1. No Traffi	6. No Traffi	2. No			1. Yes	16. Other T	8. Off Roac	No	No	Belted	No	No	No	No	No	No	No	No	No	No		NOT_RD	Urban Inte	No	No	Yes	Yes	5. Hampto	114	114. City o	7-Local (J,(	3-Two-Way	Urban	NonVDOT	5	3. City or T	Hampton F	HAMP	S-VA114PR ALGONQUIN RD		0.76	253046	225.44	-76.3658	37.01313
170275203	2017	1/20/2017 5:00	2054	20:54	C	C	0	0	0	3	3	0	0	2	3. Head On	HO	No	1. No Adve	4. Darknes	Night	2. Wet	Wet	10. Interse	1. Straight	2. Blacktop	1. No Defe	3. Two-Wa	4. Four Apr	3. Traffic S	1. Yes - Wc	2. No			3. No	20. Motor V	1. On Roac	No	No	Belted	No	No	No	No	No	No	No	No	No	No		NOT_RD	Urban Inte	Yes	No	Yes	Yes	5. Hampto	114	114. City o	5-Major Cc	4-Two-Way	Urban	NonVDOT	5	3. City or T	Hampton F	HAMP	S-VA114PR ORCUTT AVE		0.16	253130	19.95	-76.4354	37.02384
173185345	2017	11/12/2017 5:00	1612	16:12	O	PDO	0	0	0	0	0	0	0	4	1. Rear End	RE	No	1. No Adve	3. Dusk	Day	1. Dry	Dry	8. Non-Inte	3. Grade -	1. Concret	1. No Defe	3. Two-Wa	1. Not at In	6. Traffic Li	1. Yes - Wc	2. No			3. No	20. Motor V	1. On Roac	No	No	Belted	No	No	No	No	No	No	No	No	No	No		NOT_RD	Not Interse	No	Yes	Yes	No	5. Hampto	114	114. City o	1-Interstat	4-Two-Way	Urban	VDOT Inter	5	1. State Hv	Hampton F	HAMP	R-VA IS00064EB		271.02			-76.303	36.98399
172265172	2017	8/11/2017 5:00	1951	19:51	C	C	0	0	0	2	2	0	0	2	2. Angle	ANG	No	1. No Adve	3. Dusk	Day	1. Dry	Dry	9. Within Ir	1. Straight	2. Blacktop	1. No Defe	2. Two-Wa	4. Four Apr	3. Traffic S	1. Yes - Wc	2. No			3. No	20. Motor V	1. On Roac	No	No	Belted	No	No	No	No	No	No	No	No	No	Yes	5	NOT_RD	Urban Inte	No	No	Yes	No	5. Hampto	114	114. City o	4-Minor Art	3-Two-Way	Urban	NonVDOT	5	3. City or T	Hampton F	HAMP	R-VA SR00152EB		1.9	253058	10.39	-76.4331	37.04286
202455197	2020	8/30/2020 5:00	1746	17:46	B	B	0	0	3	3	6	0	0	2	2. Angle	ANG	No	1. No Adve	2. Daylight	Day	1. Dry	Dry	10. Interse	1. Straight	2. Blacktop	1. No Defe	2. Two-Wa	4. Four Apr	3. Traffic S	1. Yes - Wc	2. No			3. No	20. Motor V	1. On Roac	No	No	Belted	No	No	No	No	No	No	No	No	No	No		NOT_RD	VDOT Inter	No	No	Yes	No	5. Hampto	114	114. City o	5-Major Cc	4-Two-Way	Urban	NonVDOT	5	3. City or T	Hampton F	HAMP	S-VA114PR BIG BETHEL RD		0.82	1073148	42.6	-76.4187	37.02724
202465108	2020	8/29/2020 5:00	1258	12:58	C	C	0	0	0	2	2	0	0	2	2. Angle	ANG	No	1. No Adve	2. Daylight	Day	1. Dry	Dry	9. Within Ir	1. Straight	2. Blacktop	1. No Defe	2. Two-Wa	4. Four Apr	3. Traffic S	1. Yes - Wc	2. No			3. No	20. Motor V	1. On Roac	No	No	Belted	No	No	No	No	No	No	No	No	No	No		NOT_RD	VDOT Inter	Yes	No	Yes	No	5. Hampto	114	114. City o	5-Major Cc	4-Two-Way	Urban	NonVDOT	5	3. City or T	Hampton F	HAMP	S-VA114NP BIG BETHEL RD		0.82	1073148	4.59	-76.4188	37.02716
202455290	2020	9/1/2020 5:00	1205	12:05	O	PDO	0	0	0	0	0	0	0	2	2. Angle	ANG	No	1. No Adve	2. Daylight	Day	1. Dry	Dry	9. Within Ir	1. Straight	1. Concret	1. No Defe	2. Two-Wa	4. Four Apr	3. Traffic S	1. Yes - Wc	2. No			3. No	20. Motor V	1. On Roac	No	No	Belted	No	No	No	No	No	No	No	No	No	No		NOT_RD	VDOT Inter	No	No	Yes	No	5. Hampto	114	114. City o	4-Minor Art	4-Two-Way	Urban	NonVDOT	5	3. City or T	Hampton F	HAMP	S-VA114NP ABERDEEN RD		0.39	1072293	106.5	-76.4031	37.00276
173195152	2017	11/13/2017 5:00	1153	11:53	C	C	0	0	0	1	1	0	0	1	9. Fixed Object - Off Road	FOOR	No	1. No Adve	2. Daylight	Day	2. Wet	Wet	1. Main-Lir	1. Straight	2. Blacktop	1. No Defe	1. Two-Wa	1. Not at In	6. Traffic Li	1. Yes - Wc	2. No			3. No	13. Curb	1. On Roac	No	No	Belted	No	No	No	No	No	No	No	No	No	No		RD UNKN	Not Interse	No	Yes	Yes	No	5. Hampto	114	114. City o	5-Major Cc	3-Two-Way	Urban	NonVDOT	5	3. City or T	Hampton F	HAMP	S-VA114NP E LITTLE BACK RIVER RD		1.92	253460	341.34	-76.3229	37.06882
193165256	2019	11/9/2019 5:00	1117	11:17	C	C	0	0	0	2	2	0	0	2	1. Rear End	RE	No	1. No Adve	2. Daylight	Day	1. Dry	Dry	1. Main-Lir	1. Straight	2. Blacktop	1. No Defe	1. Two-Wa	1. Not at In	6. Traffic Li	1. Yes - Wc	2. No			3. No	20. Motor V	1. On Roac	No	No	Belted	No	No	No	No	No	No	No	No	No	Yes	3	NOT_RD	Not Interse	No	No	Yes	No	5. Hampto	114	114. City o	3-Principal	4-Two-Way	Urban	NonVDOT	5	3. City or T	Hampton F	HAMP	S-VA114NP WOODLAND RD		0.25	1060394	313.86	-76.3256	37.02485
173195155	2017	11/14/2017 5:00	1641	16:41	O	PDO	0	0	0	0	0	0	0	2	1. Rear End	RE	No	1. No Adve	2. Daylight	Day	1. Dry	Dry	10. Interse	1. Straight	1. Concret	1. No Defe	3. Two-Wa	3. Three Ap	3. Traffic S	1. Yes - Wc	2. No			3. No	20. Motor V	1. On Roac	No	No	Belted	No	Yes	No	No	No	No	No	No	No	No		NOT_RD	Urban Inte	No	Yes	Yes	No	5. Hampto	114	114. City of Hampton			Urban	NonVDOT	5	3. City or T	Hampton F	HAMP	S-VA114NP SWEENY BLVD		0.01	731400	42.78	-76.3819	37.07393
182115162	2018	7/28/2018 5:00	2307	23:07	A	A	0	1	0	2	3	0	0	2	2. Angle	ANG	No	1. No Adve	4. Darknes	Night	1. Dry	Dry	9. Within Ir	3. Grade -	2. Blacktop	1. No Defe	3. Two-Wa	4. Four Apr	3. Traffic S	1. Yes - Wc	2. No			3. No	20. Motor V	1. On Roac	No	No	Belted	No	No	No	No	No	No	No	No	No	No		NOT_RD	Urban Inte	No	No	Yes	Yes	5. Hampto	114	114. City o	5-Major Cc	4-Two-Way	Urban	NonVDOT	5	3. City or T	Hampton F	HAMP	S-VA114NP ORCUTT AVE		0.16	253130	63.33	-76.4356	37.02386
202945265	2020	10/6/2020 5:00	1729	17:29	C	C	0	0	0	1	1	0	0	2	4. Sideswipe - Same Direction	SSS	No	1. No Adve	2. Daylight	Day	1. Dry	Dry	10. Interse	1. Straight	1. Concret	1. No Defe	2. Two-Wa	4. Four Apr	3. Traffic S	1. Yes - Wc	2. No			3. No	20. Motor V	1. On Roac	No	No	Belted	No	No	No	No	No	No	No	No	No	No		NOT_RD	Urban Inte	No	No	Yes	No	5. Hampto	114	114. City o	4-Minor Art	3-Two-Way	Urban	NonVDOT	5	3. City or T	Hampton F	HAMP	S-VA114PR LASALLE AVE		1.12	253086	105.66	-76.363	37.01896
173195236	2017	11/15/2017 5:00	1120	11:20	O	PDO	0	0	0	0	0	0	0	1	10. Deer	DEER	No	1. No Adve	2. Daylight	Day	1. Dry	Dry	2. Accelera	1. Straight	2. Blacktop	1. No Defe	4. One-Wa	1. Not at In	6. Traffic Li	1. Yes - Wc	2. No			3. No	23. Animal	1. On Roac	No	Yes	Belted	No	No	No	No	No	No	No	No	No	No		NOT_RD	Not Interse	No	No	Yes	No	5. Hampto	114	114. City o	1-Interstat	4-Two-Way	Urban	VDOT Inter	5	1. State Hv	Hampton F	HAMP	R-VA IS00064WB		261.76			-76.4209	37.06163
171115179	2017	4/13/2017 5:00	720	7:20	O	PDO	0	0	0	0	0	0	0	2	1. Rear End	RE	No	1. No Adve	2. Daylight	Day	1. Dry	Dry	9. Within Ir	1. Straight	2. Blacktop	1. No Defe	1. Two-Wa	4. Four Apr	4. Stop Sig	1. Yes - Wc	2. No			3. No	20. Motor V	1. On Roac	No	No	Belted	No	No	No	No	No	Yes	No	No	No	No		NOT_RD	Urban Inte	No	No	Yes	No	5. Hampto	114	114. City o	4-Minor Art	3-Two-Way	Urban	NonVDOT	5	3. City or T	Hampton F	HAMP	S-VA114NP MALLORY ST S		0.25	253557	350.98	-76.3249	37.01695
173195320	2017	11/15/2017 5:00	753	7:53	C	C	0	0	0	1	1	0	0	3	16. Other	OTHR	No	1. No Adve	2. Daylight	Day	1. Dry	Dry	8. Non-Inte	1. Straight	2. Blacktop	1. No Defe	1. Two-Wa	1. Not at In	6. Traffic Li	1. Yes - Wc	2. No			3. No	20. Motor V	1. On Roac	No	No	Belted	No	Yes	No	No	No	No	No	No	No	No		NOT_RD	Urban Inte	No	No	Yes	No	5. Hampto	114	114. City o	4-Minor Art	3-Two-Way	Urban	NonVDOT	5	3. City or T	Hampton F	HAMP	R-VA SR00351EB		7.76	1061476	131.18	-76.3109	37.0387
173195477	2017	11/15/2017 5:00	1412	14:12	O	PDO	0	0	0	0	0	0	0	1	9. Fixed Object - Off Road	FOOR	No	1. No Adve	2. Daylight	Day	1. Dry	Dry	5. On Entra	4. Grade - (	2. Blacktop	1. No Defe	3. Two-Wa	1. Not at In	6. Traffic Li	1. Yes - Wc	2. No			3. No	42. Other N	1. On Roac	No	No	Belted	No	No	No	No	No	No	No	No	No	No		RD_LEFT	Not Interse	No	No	Yes	No	5. Hampto	114	114. City o	1-Interstat	4-Two-Way	Urban	VDOT Inter	5	1. State Hv	Hampton F	HAMP	R-VA IS00664EB		1.19			-76.3851	37.01741
173205093	2017	11/13/2017 5:00	605	6:05	B	B	0	0	1	0	1	0	0	2	4. Sideswipe - Same Direction	SSS	No	1. No Adve	2. Daylight	Day	1. Dry	Dry	8. Non-Inte	1. Straight	1. Concret	1. No Defe	3. Two-Wa	1. Not at In	6. Traffic Li	1. Yes - Wc	2. No			1. Yes	20. Motor V	1. On Roac	No	No	Belted	No	No	No	No	No	No	No	No	No	No		NOT_RD	Not Interse	No	No	Yes	No	5. Hampto	114	114. City o	1-Interstat	4-Two-Way	Urban	VDOT Inter	5	1. State Hv	Hampton F	HAMP	R-VA IS00064EB		267.21			-76.3371	37.03109
173205117	2017	11/13/2017 5:00	930	9:30	B	B	0	0	1	0	1	0	0	2	4. Sideswipe - Same Direction	SSS	No	1. No Adve	2. Daylight	Day	1. Dry	Dry	8. Non-Inte	1. Straight	2. Blacktop	1. No Defe	3. Two-Wa	1. Not at In	6. Traffic Li	1. Yes - Wc	2. No			3. No	11. Jersey	1. On Roac	No	No	Belted	No	No	No	No	No	No	No	No	No	No		NOT_RD	Not Interse	No	Yes	Yes	No	5. Hampto	114	114. City o	1-Interstat	4-Two-Way	Urban	VDOT Inter	5	1. State Hv	Hampton F	HAMP	R-VA IS00064WB		265.15			-76.3719	37.03178
173205142	2017	11/11/2017 5:00	1527	15:27	O	PDO	0	0	0	0	0	0	0	2	1. Rear End	RE	No	1. No Adve	2. Daylight	Day	1. Dry	Dry	8. Non-Inte	1. Straight	1. Concret	1. No Defe	4. One-Wa	1. Not at In	6. Traffic Li	1. Yes - Wc	2. No			3. No	20. Motor V	1. On Roac	No	No	Belted	No	No	No	No	No	No	No	No	No	Yes	20	NOT_RD	Not Interse	No	No	Yes	No	5. Hampto	114	114. City o	1-Interstat	4-Two-Way	Urban	VDOT Inter	5	1. State Hv	Hampton F	HAMP	R-VA IS00064EB		269.95			-76.3141	36.99593
173205145	2017	11/15/2017 5:00	1808	18:08	O	PDO	0	0	0	0	0	0	0	2	1. Rear End	RE	No	1. No Adve	4. Darknes	Night	1. Dry	Dry	11. Interse	5. Hillcrest	2. Blacktop	1. No Defe	3. Two-Wa	4. Four Apr	3. Traffic S	1. Yes - Wc	2. No			3. No	20. Motor V	1. On Roac	No	No	Belted	No	No	No	No	No	No	No	No	No	No		NOT_RD	Urban Inte	No	Yes	Yes	Yes	5. Hampto	114	114. City o	3-Principal	4-Two-Way	Urban	NonVDOT	5	3. City or T	Hampton F	HAMP	R-VA US00258EB		65.54	253121	209.64	-76.3432	37.04337
203465235	2020	12/1/2020 5:00	1250	12:50	C	C	0	0	0	3	3	0	0	3	16. Other	OTHR	No	1. No Adve	2. Daylight	Day	1. Dry	Dry	10. Interse	1. Straight	2. Blacktop	1. No Defe	2. Two-Wa	3. Three Ap	6. Traffic Li	1. Yes - Wc	2. No			3. No	20. Motor V	1. On Roac	No	No	Belted	No	Yes	No	No	No	No	No	No	No	No		NOT_RD	VDOT Inter	Yes	No	Yes	No	5. Hampto	114	114. City o	4-Minor Art	4-Two-Way	Urban	NonVDOT	5	3. City or T	Hampton F	HAMP	S-VA114NP ABERDEEN RD		0.39	1072293	106.5	-76.4031	37.00276
173205148	2017	11/15/2017 5:00	1640	16:40	A	A	0	1	0	0	1	0	0	1	9. Fixed Object - Off Road	FOOR	No	1. No Adve	2. Daylight	Day	1. Dry	Dry	1. Main-Lir	2. Curve - I	2. Blacktop	1. No Defe	1. Two-Wa	1. Not at In	1. No Traffi	6. No Traffi	2. No			3. No	13. Curb	1. On Roac	No	No	Belted	No	No	No	No	No	No	No	No	No	No		RD UNKN	Not Interse	No	No	Yes	No	5. Hampto	114	114. City o	7-Local (J,(	3-Two-Way	Urban	NonVDOT	5	3. City or T	Hampton F	HAMP	S-VA114NP LONGWOOD DR		0.02			-76.3447	37.04704
173205253	2017	11/13/2017 5:00	550	5:50	O	PDO	0	0	0	0	0	0	0	3	1. Rear End	RE	No	1. No Adve	1. Dawn	Day	1. Dry	Dry	8. Non-Inte	3. Grade -	1. Concret	1. No Defe	4. One-Wa	1. Not at In	6. Traffic Li	1. Yes - Wc	2. No			3. No	20. Motor V	1. On Roac	No	No	Belted	No	No	No	No	No	No	No	No	No	Yes	10	NOT_RD	Not Interse	No	No	Yes	No	5. Hampto	114	114. City o	1-Interstat	4-Two-Way	Urban	VDOT Inter	5	1. State Hv	Hampton F	HAMP	R-VA IS00064EB		269.3			-76.3203	37.00354
173205269	2017	11/14/2017 5:00	8	00:08	C	C	0	0	0	2	2	0	0	2	1. Rear End	RE	No	1. No Adve	4. Darknes	Night	1. Dry	Dry	10. Interse	1. Straight	2. Blacktop	1. No Defe	3. Two-Wa	4. Four Apr	3. Traffic S	1. Yes - Wc	2. No			3. No	20. Motor V	1. On Roac	No	No	Belted	No	Yes	No	No	No	No	No	No	No	No		NOT_RD	VDOT Inter	No	No	Yes	Yes	5. Hampto	114	114. City o	7-Local (J,(	3-Two-Way	Urban	NonVDOT	5	3. City or T	Hampton F	HAMP	S-VA114PR COLISEUM DR		1.81	1079069	99.26	-76.3924	37.05623
173205278	2017	11/15/2017 5:00	1729	17:29	O	PDO	0	0	0	0	0	0	0	2	1. Rear End	RE	No	1. No Adve	2. Daylight	Day	1. Dry	Dry	8. Non-Inte	1. Straight	1. Concret	1. No Defe	3. Two-Wa	1. Not at In	6. Traffic Li	1. Yes - Wc	2. No			3. No	20. Motor V	1. On Roac	No	No	Belted	No	No	No	No	No	No	No	No	No	Yes	35	NOT_RD	Not Interse	No	No	Yes	No	5. Hampto	114	114. City o	1-Interstat	4-Two-Way	Urban	VDOT Inter	5	1. State Hv	Hampton F	HAMP	R-VA IS00064EB		268.39			-76.3274	37.01626
173205460	2017	11/13/2017 5:00	1820	18:20	O	PDO	0	0	0	0	0	0	0	2	1. Rear End	RE	No	1. No Adve	3. Dusk	Day	1. Dry	Dry	8. Non-Inte	3. Grade -	1. Concret	1. No Defe	3. Two-Wa	1. Not at In	6. Traffic Li	1. Yes - Wc	2. No			3. No	20. Motor V	1. On Roac	No	No	Belted	No	Yes	No	No	No	Yes	No	No	No	No		NOT_RD	Not Interse	No	No	Yes	No	5. Hampto	114	114. City o	1-Interstat	4-Two-Way	Urban	VDOT Inter	5	1. State Hv	Hampton F	HAMP	R-VA IS00064WB		270.01			-76.3141	36.99708
173215119	2017	11/6/2017 5:00	1633	16:33	O	PDO	0	0	0	0	0	0	0	3	2. Angle	ANG	No	1. No Adve	2. Daylight	Day	1. Dry	Dry	1. Main-Lir	1. Straight	2. Blacktop	1. No Defe	2. Two-Wa	3. Three Ap	3. Traffic S	1. Yes - Wc	2. No			3. No	20. Motor V	1. On Roac	No	No	Belted	No	No	No	No	No	No	No	No	No	No		NOT_RD	VDOT Inter	No	No	Yes	No	5. Hampto	114	114. City o	3-Principal	4-Two-Way	Urban	NonVDOT	5	3. City or T	Hampton F	HAMP	S-VA114PR HAMPTON ROADS CENTER PKWY		2.17	1279456	30.79	-76.4091	37.05995
212455085	2021	9/2/2021 5:00	8	00:08	C	C	0	0	0	2	2	0	0	2	2. Angle	ANG	No	4. Mist	4. Darknes	Night	2. Wet	Wet	10. Interse	1. Straight	2. Blacktop	1. No Defe	2. Two-Wa	3. Three Ap	4. Stop Sig	1. Yes - Wc	2. No			3. No	20. Motor V	1. On Roac	No	No	Belted	No	No	No	No	No	No	No	No	No	No		NOT_RD	Urban Inte	No	No	Yes	Yes	5. Hampto	114	114. City o	5-Major Cc	3-Two-Way	Urban	NonVDOT	5	3. City or T	Hampton F	HAMP	S-VA114NP NEWMARKET DR		0.08	253129	297.8	-76.4389	37.02106
211405129	2021	5/11/2021 5:00	1838	18:38	C	C	0	0	0	2	2	0	0	2	16. Other	OTHR	No	1. No Adve	3. Dusk	Day	1. Dry	Dry	1. Main-Lir	1. Straight	2. Blacktop	1. No Defe	1. Two-Wa	4. Four Apr	3. Traffic S	1. Yes - Wc	2. No			3. No	20. Motor V	1. On Roac	No	No	Belted	No	No	No	No	No	No	No	No	No	No		NOT_RD	VDOT Inter	No	Yes	Yes	No	5. Hampto	114	114. City o	5-Major Cc	4-Two-Way	Urban	NonVDOT	5	3. City or T	Hampton F	HAMP	S-VA114PR BIG BETHEL RD		0.82	1073148	44.08	-76.4187	37.02725
222515284	2022	8/25/2022 5:00	1620	16:20	C	C	0	0	0	2	2	0	0	2	2. Angle	ANG	No	1. No Adve	2. Daylight	Day	1. Dry	Dry	10. Interse	1. Straight	2. Blacktop	1. No Defe	3. Two-Wa	3. Three Ap	3. Traffic S	1. Yes - Wc	2. No			3. No	20. Motor V	1. On Roac	No	No	Belted	No	No	No	No	No	No	No	No	No	No		NOT_RD	VDOT Inter	No	No	Yes	No	5. Hampto	114	114. City o	4-Minor Art	4-Two-Way	Urban	NonVDOT	5	3. City or T	Hampton F	HAMP	S-VA114NP ABERDEEN RD		0.39	1072293	112.1	-76.4031	37.00275
211465151	2021	5/13/2021 5:00	1124	11:24	C	C	0	0	0	2	2	0	0	2	2. Angle	ANG	No	1. No Adve	2. Daylight	Day	1. Dry	Dry	9. Within Ir	1. Straight	1. Concret	1. No Defe	2. Two-Wa	4. Four Apr	3. Traffic S	1. Yes - Wc	2. No			3. No	20. Motor V	1. On Roac	No	No	Belted	No	No	No	No	No	No	No	No	No	No		NOT_RD	VDOT Inter	No	No	Yes	No	5. Hampto	114	114. City o	5-Major Cc	4-Two-Way	Urban	NonVDOT	5	3. City or T	Hampton F	HAMP	S-VA114PR BIG BETHEL RD		0.82	1073148	42.06	-76.4186	37.02719
211525211	2021	5/27/2021 5:00	1321	13:21	A	A	0	1	0	1	2	0	0	2	2. Angle	ANG	No	1. No Adve	2. Daylight	Day	1. Dry	Dry	10. Interse	1. Straight	2. Blacktop	1. No Defe	3. Two-Wa	4. Four Apr	3. Traffic S	1. Yes - Wc	2. No			3. No	20. Motor V	1. On Roac	No	No	Belted	No	No	No	No	No	No	No	No	No	No		NOT_RD	VDOT Inter	Yes	No	Yes	No	5. Hampto	114	114. City o	5-Major Cc	4-Two-Way	Urban	NonVDOT	5	3. City or T	Hampton F	HAMP	S-VA114NP BIG BETHEL RD		0.82	1073148	11.05	-76.4188	37.02719
212695090	2021	9/24/2021 5:00	1605	16:05	C	C	0	0	0	2	2	0	0	2	2. Angle	ANG	No	1. No Adve	2. Daylight	Day	1. Dry	Dry	9. Within Ir	1. Straight	2. Blacktop	1. No Defe	2. Two-Wa	4. Four Apr	3. Traffic S	1. Yes - Wc	2. No			3. No	20. Motor V	1. On Roac	No	No	Belted	No	No	No	No	No	No	No	No	No	No		NOT_RD	VDOT Inter	No	No	Yes	No	5. Hampto	114	114. City o	5-Major Cc	4-Two-Way	Urban	NonVDOT	5	3. City or T	Hampton F	HAMP	S-VA114PR BIG BETHEL RD		0.82	1073148	42.6	-76.4187	37.02724
172705117	2017	9/26/2017 5:00	1645	16:45	O	PDO	0	0	0	0	0	0	0	2	2. Angle	ANG	No	5. Rain	2. Daylight	Day	2. Wet	Wet	1. Main-Lir	1. Straight	2. Blacktop	1. No Defe	1. Two-Wa	3. Three Ap	3. Traffic S	1. Yes - Wc	2. No			3. No	20. Motor V	1. On Roac	No	No	Belted	No	Yes	No	No	No	No	No	No	No	No		NOT_RD	Urban Inte	No	No	Yes	No	5. Hampto	114	114. City o	4-Minor Art	3-Two-Way	Urban	NonVDOT	5	3. City or T	Hampton F	HAMP	R-VA SR00152EB		1.9	253058	0	-76.433	37.04286
173215371	2017	11/16/2017 5:00	2150	21:50	O	PDO	0	0	0	0	0	0	0	2	1. Rear End	RE	No	1. No Adve	4. Darknes	Night	1. Dry	Dry	8. Non-Inte	5. Hillcrest	2. Blacktop	1. No Defe	3. Two-Wa	1. Not at In	6. Traffic Li	1. Yes - Wc	2. No			3. No	20. Motor V	1. On Roac	No	No	Belted	No	Yes	No	No	No	No	Yes	No	No	No		NOT_RD	Urban Inte	No	No	Yes	Yes	5. Hampto	114	114. City o	1-Interstat	4-Two-Way	Urban	VDOT Inter	5	1. State Hv	Hampton F	HAMP	R-VA IS00064EB		267.84			-76.3294	37.02312
173225085	2017	11/18/2017 5:00	557	5:57	O	PDO	0	0	0	0	0	0	0	1	9. Fixed Object - Off Road	FOOR	No	1. No Adve	1. Dawn	Day	1. Dry	Dry	8. Non-Inte	1. Straight	1. Concret	1. No Defe	3. Two-Wa	1. Not at In	6. Traffic Li	1. Yes - Wc	2. No			3. No	5. Guard R	5. Gore	No	No	Belted	No	No	No	No	Yes	No	No	No	No	Yes	30	RD UNKN	Not Interse	No	No	Yes	No	5. Hampto	114	114. City o	1-Interstat	4-Two-Way	Urban	VDOT Inter	5	1. State Hv	Hampton F	HAMP	R-VA IS00064EB		265.45			-76.3671	37.03218
173225292	2017	11/16/2017 5:00	1816	18:16	O	PDO	0	0	0	0	0	0	0	2	4. Sideswipe - Same Direction	SSS	No	1. No Adve	4. Darknes	Night	1. Dry	Dry	8. Non-Inte	1. Straight	2. Blacktop	1. No Defe	3. Two-Wa	1. Not at In	6. Traffic Li	1. Yes - Wc	2. No			3. No	20. Motor V	1. On Roac	No	No	Belted	No	Yes	No	No	No	Yes	No	No	No	No		NOT_RD	Not Interse	No	No	Yes	Yes	5. Hampto	114	114. City o	1-Interstat	4-Two-Way	Urban	VDOT Inter	5	1. State Hv	Hampton F	HAMP	R-VA IS00664EB		0.8			-76.3817	37.02175
173235060	2017	11/19/2017 5:00	406	4:06	O	PDO	0	0	0	0	0	0	0	1	9. Fixed Object - Off Road	FOOR	No	5. Rain	4. Darknes	Night	2. Wet	Wet	8. Non-Inte	1. Straight	1. Concret	1. No Defe	3. Two-Wa	1. Not at In	6. Traffic Li	1. Yes - Wc	2. No			3. No	5. Guard R	2. Shoulde	No	No	Belted	No	No	No	No	Yes	No	No	No	No	Yes	15	RD_LEFT	Not Interse	No	No	Yes	Yes	5. Hampto	114	114. City o	1-Interstat	4-Two-Way	Urban	VDOT Inter	5	1. State Hv	Hampton F	HAMP	R-VA IS00064WB		269.62			-76.3182	37.00139
173235062	2017	11/15/2017 5:00	1459	14:59	B	B	0	0	1	1	2	0	0	4	1. Rear End	RE	No	1. No Adve	2. Daylight	Day	1. Dry	Dry	8. Non-Inte	1. Straight	2. Blacktop	1. No Defe	3. Two-Wa	1. Not at In	6. Traffic Li	1. Yes - Wc	2. No			3. No	20. Motor V	1. On Roac	No	No	Belted	No	No	No	No	No	No	No	No	No	No		NOT_RD	Not Interse	No	No	Yes	No	5. Hampto	114	114. City o	1-Interstat	4-Two-Way	Urban	VDOT Inter	5	1. State Hv	Hampton F	HAMP	R-VA IS00064EB		267.5			-76.3328	37.02798
173235125	2017	11/18/2017 5:00	1755	17:55	O	PDO	0	0	0	0	0	0	0	2	1. Rear End	RE	No	1. No Adve	4. Darknes	Night	1. Dry	Dry	8. Non-Inte	1. Straight	1. Concret	1. No Defe	3. Two-Wa	1. Not at In	6. Traffic Li	1. Yes - Wc	2. No			3. No	20. Motor V	1. On Roac	No	No	Belted	No	No	No	No	No	No	No	No	No	No		NOT_RD	Not Interse	No	No	Yes	Yes	5. Hampto	114	114. City o	1-Interstat	4-Two-Way	Urban	VDOT Inter	5	1. State Hv	Hampton F	HAMP	R-VA IS00064EB		267.02			-76.3401	37.03275
173245110	2017	11/17/2017 5:00	1729	17:29	C	C	0	0	0	1	1	0	0	2	1. Rear End	RE	No	1. No Adve	5. Darknes	Night	1. Dry	Dry	1. Main-Lir	1. Straight	2. Blacktop	5. Loose M	1. Two-Wa	1. Not at In	6. Traffic Li	1. Yes - Wc	2. No			3. No	20. Motor V	1. On Roac	No	No	Belted	No	No	No	No	No	Yes	No	No	No	No		NOT_RD	Urban Inte	Yes	No	Yes	Yes	5. Hampto	114	114. City o	4-Minor Art	3-Two-Way	Urban	NonVDOT	5	3. City or T	Hampton F	HAMP	R-VA SR00351EB		3.02	253177	88.43	-76.3852	37.01289
173245111	2017	11/17/2017 5:00	1845	18:45	C	C	0	0	0	2	2	0	0	2	4. Sideswipe - Same Direction	SSS	No	1. No Adve	4. Darknes	Night	1. Dry	Dry	10. Interse	1. Straight	2. Blacktop	1. No Defe	2. Two-Wa	4. Four Apr	1. No Traffi	6. No Traffi	2. No			3. No	20. Motor V	1. On Roac	No	No	Belted	No	No	No	No	No	No	No	No	No	No		NOT_RD	Urban Inte	No	No	Yes	Yes	5. Hampto	114	114. City o	3-Principal	4-Two-Way	Urban	NonVDOT	5	3. City or T	Hampton F	HAMP	R-VA US00258WB		61.82	253135	50	-76.409	37.03715
223465081	2022	12/9/2022 5:00	1313	13:13	C	C	0	0	0	1	1	0	0	2	1. Rear End	RE	No	1. No Adve	2. Daylight	Day	1. Dry	Dry	10. Interse	1. Straight	1. Concret	1. No Defe	2. Two-Wa	4. Four Apr	3. Traffic S	1. Yes - Wc	2. No			3. No	20. Motor V	1. On Roac	No	No	Belted	No	Yes	No	No	No	No	No	No	No	No		NOT_RD	Urban Inte	No	No	Yes	No	5. Hampto	114	114. City o	3-Principal	4-Two-Way	Urban	NonVDOT	5	3. City or T	Hampton F	HAMP	R-VA SR00134WB		5.07	1080512	125.61	-76.3951	37.08628
173245173	2017	11/14/2017 5:00	950	9:50	C	C	0	0	0	1	1	0	0	2	2. Angle	ANG	No	1. No Adve	2. Daylight	Day	1. Dry	Dry	10. Interse	1. Straight	2. Blacktop	1. No Defe	2. Two-Wa	3. Three Ap	3. Traffic S	1. Yes - Wc	2. No			3. No	20. Motor V	1. On Roac	No	No	Belted	No	No	No	No	No	No	No	No	No	No		NOT_RD	Urban Inte	Yes	No	Yes	No	5. Hampto	114	114. City o	4-Minor Art	3-Two-Way	Urban	NonVDOT	5	3. City or T	Hampton F	HAMP	R-VA SR00152EB		1.9	253058	5.19	-76.4331	37.04286
173245114	2017	11/18/2017 5:00	900	9:00	C	C	0	0	0	2	2	0	0	2	16. Other	OTHR	No	1. No Adve	2. Daylight	Day	1. Dry	Dry	10. Interse	1. Straight	2. Blacktop	1. No Defe	1. Two-Wa	4. Four Apr	3. Traffic S	1. Yes - Wc	2. No			3. No	20. Motor V	1. On Roac	No	No	Belted	No	No	No	No	No	No	No	No	No	No		NOT_RD	VDOT Inter	No	No	Yes	No	5. Hampto	114	114. City o	7-Local (J,(	3-Two-Way	Urban	NonVDOT	5	3. City or T	Hampton F	HAMP	S-VA114PR EXECUTIVE DR		0.92	1083997	16.42	-76.3988	37.05595
173245170	2017	11/13/2017 5:00	1409	14:09	A	A	0	1	0	0	1	0	1	1	12. Ped	PED	Pedestrian	1. No Adve	2. Daylight	Day	1. Dry	Dry	9. Within Ir	2. Curve - I	2. Blacktop	1. No Defe	2. Two-Wa	2. Two App	3. Traffic S	1. Yes - Wc	2. No			3. No	19. Ped	1. On Roac	No	No	Belted	No	No	No	No	No	No	No	No	Yes	No		NOT_RD	Urban Inte	Yes	No	Yes	No	5. Hampto	114	114. City o	4-Minor Art	3-Two-Way	Urban	NonVDOT	5	3. City or T	Hampton F	HAMP	R-VA SR00351WB		7.56	253169	20.56	-76.3144	37.03781
173245171	2017	11/18/2017 5:00	954	9:54	O	PDO	0	0	0	0	0	0	0	1	8. Non-Collision	NC	No	1. No Adve	2. Daylight	Day	1. Dry	Dry	1. Main-Lir	1. Straight	2. Blacktop	1. No Defe	3. Two-Wa	1. Not at In	6. Traffic Li	1. Yes - Wc	2. No			3. No	35. Cross	1. On Roac	No	No	Unbelted	No	No	No	No	No	No	No	No	No	No		RD UNKN	Not Interse	No	No	Yes	No	5. Hampto	114	114. City o	3-Principal	4-Two-Way	Urban	NonVDOT	5	3. City or T	Hampton F	HAMP	R-VA US00258WB		62.69			-76.3939	37.04058
193015122	2019	10/26/2019 5:00	947	9:47	C	C	0	0	0	2	2	0	0	2	2. Angle	ANG	No	1. No Adve	2. Daylight	Day	1. Dry	Dry	1. Main-Lir	1. Straight	2. Blacktop	1. No Defe	3. Two-Wa	3. Three Ap	3. Traffic S	1. Yes - Wc	2. No			3. No	20. Motor V	1. On Roac	No	No	Belted	No	Yes	No	No	No	No	No	No	No	No		NOT_RD	Urban Inte	Yes	No	Yes	No	5. Hampto	114	114. City o	4-Minor Art	3-Two-Way	Urban	NonVDOT	5	3. City or T	Hampton F	HAMP	R-VA SR00152WB		1.9	253058	20.78	-76.4331	37.04286
173245174	2017	11/17/2017 5:00	1442	14:42	O	PDO	0	0	0	0	0	0	0	2	4. Sideswipe - Same Direction	SSS	No	1. No Adve	2. Daylight	Day	1. Dry	Dry	10. Interse	1. Straight	2. Blacktop	1. No Defe	3. Two-Wa	4. Four Apr	4. Stop Sig	1. Yes - Wc	2. No			3. No	20. Motor V	1. On Roac	No	No	Belted	No	No	No	No	No	No	No	No	No	No		NOT_RD	Urban Inte	Yes	No	Yes	No	5. Hampto	114	114. City o	4-Minor Art	4-Two-Way	Urban	NonVDOT	5	3. City or T	Hampton F	HAMP	R-VA SR00351WB		1.94	1068685	63.3	-76.4014	37.00236
173245175	2017	11/12/2017 5:00	1726	17:26	O	PDO	0	0	0	0	0	0	0	2	3. Head On	HO	No	1. No Adve	3. Dusk	Day	1. Dry	Dry	8. Non-Inte	1. Straight	2. Blacktop	1. No Defe	2. Two-Wa	1. Not at In	13. Other	1. Yes - Wc	2. No			3. No	20. Motor V	1. On Roac	No	No	Belted	No	No	No	No	No	No	No	No	No	No		NOT_RD	Urban Inte	Yes	Yes	Yes	No	5. Hampto	114	114. City o	7-Local (J,(	3-Two-Way	Urban	NonVDOT	5	3. City or T	Hampton F	HAMP	S-VA114PR IVY HOME RD		0.67	1069290	241.15	-76.3536	37.01351
173245177	2017	11/17/2017 5:00	1712	17:12	O	PDO	0	0	0	0	0	0	0	2	4. Sideswipe - Same Direction	SSS	No	1. No Adve	3. Dusk	Day	1. Dry	Dry	8. Non-Inte	1. Straight	2. Blacktop	1. No Defe	4. One-Wa	1. Not at In	1. No Traffi	6. No Traffi	2. No			3. No	6. Parked V	1. On Roac	No	Yes	Belted	No	Yes	No	No	No	No	No	No	No	No		NOT_RD	Not Interse	No	No	Yes	No	5. Hampto	114	114. City o	7-Local (J,(	1-One-Way	Urban	NonVDOT	5	3. City or T	Hampton F	HAMP	S-VA114PR CLYDE ST		0.2			-76.3533	37.00854
231235175	2023	2/8/2023 5:00	1618	16:18	C	C	0	0	0	2	2	0	0	2	1. Rear End	RE	No	1. No Adve	2. Daylight	Day	1. Dry	Dry	10. Interse	1. Straight	2. Blacktop	1. No Defe	3. Two-Wa	4. Four Apr	3. Traffic S	1. Yes - Wc	2. No			3. No	20. Motor V	1. On Roac	No	No	Belted	No	No	No	No	No	No	No	No	No	No		NOT_RD	Urban Inte	No	No	Yes	No	5. Hampto	114	114. City o	3-Principal	4-Two-Way	Urban	NonVDOT	5	3. City or T	Hampton F	HAMP	R-VA SR00134WB		5.07	1080512	116.26	-76.3951	37.08631
220415213	2022	1/21/2022 5:00	1728	17:28	O	PDO	0	0	0	0	0	0	0	3	2. Angle	ANG	No	1. No Adve	2. Daylight	Day	1. Dry	Dry	9. Within Ir	1. Straight	2. Blacktop	1. No Defe	2. Two-Wa	4. Four Apr	3. Traffic S	1. Yes - Wc	2. No			3. No	20. Motor V	1. On Roac	No	No	Belted	No	No	No	No	No	No	No	No	No	No		NOT_RD	VDOT Inter	Yes	Yes	Yes	No	5. Hampto	114	114. City o	5-Major Cc	4-Two-Way	Urban	NonVDOT	5	3. City or T	Hampton F	HAMP	S-VA114NP BIG BETHEL RD		0.82	1073148	13.76	-76.4188	37.02713
220945143	2022	4/3/2022 5:00	100	1:00	C	C	0	0	0	1	1	0	0	2	2. Angle	ANG	No	1. No Adve	4. Darknes	Night	1. Dry	Dry	10. Interse	1. Straight	2. Blacktop	1. No Defe	2. Two-Wa	4. Four Apr	3. Traffic S	1. Yes - Wc	2. No			3. No	20. Motor V	1. On Roac	No	No	Belted	No	No	No	No	No	Yes	No	No	No	No		NOT_RD	VDOT Inter	No	No	Yes	Yes	5. Hampto	114	114. City o	5-Major Cc	4-Two-Way	Urban	NonVDOT	5	3. City or T	Hampton F	HAMP	S-VA114NP BIG BETHEL RD		0.82	1073148	5.35	-76.4188	37.02715
173245253	2017	11/17/2017 5:00	1451	14:51	A	A	0	1	0	0	1	0	0	3	4. Sideswipe - Same Direction	SSS	No	1. No Adve	2. Daylight	Day	1. Dry	Dry	8. Non-Inte	1. Straight	2. Blacktop	1. No Defe	1. Two-Wa	1. Not at In	1. No Traffi	1. Yes - Wc	2. No			3. No	6. Parked V	1. On Roac	Yes	No	Belted	No	No	No	No	No	No	No	No	No	No		NOT_RD	Not Interse	No	No	Yes	No	5. Hampto	114	114. City o	7-Local (J,(	3-Two-Way	Urban	NonVDOT	5	3. City or T	Hampton F	HAMP	S-VA114PR APPLE AVE		0.22			-76.3899	36.99406
173245254	2017	11/17/2017 5:00	1222	12:22	O	PDO	0	0	0	0	0	0	0	2	1. Rear End	RE	No	1. No Adve	2. Daylight	Day	1. Dry	Dry	1. Main-Lir	1. Straight	1. Concret	1. No Defe	2. Two-Wa	1. Not at In	4. Stop Sig	1. Yes - Wc	2. No			3. No	20. Motor V	1. On Roac	No	No	Belted	No	Yes	No	No	No	No	No	No	No	No		NOT_RD	Not Interse	No	No	Yes	No	5. Hampto	114	114. City o	7-Local (J,(	3-Two-Way	Urban	NonVDOT	5	3. City or T	Hampton F	HAMP	S-VA114NP BUILD AMERICA DR		0.01			-76.3995	37.03959
202455305	2020	8/28/2020 5:00	1625	16:25	O	PDO	0	0	0	0	0	0	0	2	1. Rear End	RE	No	1. No Adve	2. Daylight	Day	1. Dry	Dry	1. Main-Lir	1. Straight	2. Blacktop	1. No Defe	1. Two-Wa	1. Not at In	3. Traffic S	1. Yes - Wc	2. No			3. No	20. Motor V	1. On Roac	No	No	Belted	No	No	No	No	No	No	No	No	No	No		NOT_RD	Not Interse	No	No	Yes	No	5. Hampto	114	114. City o	5-Major Cc	3-Two-Way	Urban	NonVDOT	5	3. City or T	Hampton F	HAMP	S-VA114PR BRIARFIELD RD		0.29			-76.413	37.01583
173245274	2017	11/16/2017 5:00	1512	15:12	O	PDO	0	0	0	0	0	0	0	2	2. Angle	ANG	No	1. No Adve	2. Daylight	Day	1. Dry	Dry	1. Main-Lir	1. Straight	2. Blacktop	1. No Defe	1. Two-Wa	1. Not at In	1. No Traffi	6. No Traffi	2. No			3. No	20. Motor V	1. On Roac	No	No	Belted	No	Yes	No	No	No	No	No	No	No	No		NOT_RD	Not Interse	No	Yes	Yes	No	5. Hampto	114	114. City o	7-Local (J,(	3-Two-Way	Urban	NonVDOT	5	3. City or T	Hampton F	HAMP	S-VA114PR EXECUTIVE DR		0.39			-76.3971	37.04834
202025158	2020	7/15/2020 5:00	1739	17:39	O	PDO	0	0	0	0	0	0	0	2	1. Rear End	RE	No	1. No Adve	2. Daylight	Day	1. Dry	Dry	1. Main-Lir	1. Straight	2. Blacktop	1. No Defe	1. Two-Wa	3. Three Ap	3. Traffic S	1. Yes - Wc	2. No			3. No	20. Motor V	1. On Roac	No	No	Belted	No	Yes	No	No	No	No	No	No	No	No		NOT_RD	VDOT Inter	Yes	No	Yes	No	5. Hampto	114	114. City o	7-Local (J,(	3-Two-Way	Urban	NonVDOT	5	3. City or T	Hampton F	HAMP	S-VA114NP MARCELLA RD		0.14	1078366	135.1	-76.3783	37.04922
211965354	2021	6/29/2021 5:00	921	9:21	C	C	0	0	0	1	1	0	0	1	9. Fixed Object - Off Road	FOOR	No	1. No Adve	2. Daylight	Day	1. Dry	Dry	1. Main-Lir	1. Straight	2. Blacktop	1. No Defe	1. Two-Wa	1. Not at In	1. No Traffi	6. No Traffi	2. No			3. No	4. Fence O	4. Roadsid	No	No	Belted	No	No	No	No	No	Yes	No	No	No	No		NOT_RD	Not Interse	No	Yes	Yes	No	5. Hampto	114	114. City o	5-Major Cc	3-Two-Way	Urban	NonVDOT	5	3. City or T	Hampton F	HAMP	S-VA114NP BRIARFIELD RD		0.29			-76.4131	37.01577
173245301	2017	11/14/2017 5:00	1800	18:00	C	C	0	0	0	2	2	0	0	2	1. Rear End	RE	No	1. No Adve	4. Darknes	Night	1. Dry	Dry	1. Main-Lir	1. Straight	2. Blacktop	1. No Defe	3. Two-Wa	1. Not at In	6. Traffic Li	1. Yes - Wc	2. No			3. No	20. Motor V	1. On Roac	No	No	Belted	No	No	No	No	No	No	No	No	No	No		NOT_RD	Urban Inte	No	Yes	Yes	Yes	5. Hampto	114	114. City o	3-Principal	4-Two-Way	Urban	NonVDOT	5	3. City or T	Hampton F	HAMP	R-VA US00258EB		65.48	1067781	170.79	-76.3442	37.04339
220845151	2022	3/9/2022 5:00	2153	21:53	C	C	0	0	0	1	1	0	0	2	2. Angle	ANG	No	1. No Adve	4. Darknes	Night	1. Dry	Dry	9. Within Ir	1. Straight	2. Blacktop	1. No Defe	2. Two-Wa	4. Four Apr	3. Traffic S	1. Yes - Wc	2. No			3. No	20. Motor V	1. On Roac	No	No	Belted	No	No	No	No	No	Yes	No	No	No	No		NOT_RD	Urban Inte	No	No	Yes	No	5. Hampto	114	114. City o	5-Major Cc	3-Two-Way	Urban	NonVDOT	5	3. City or T	Hampton F	HAMP	R-VA US00060WB		270.89	253013	5.18	-76.3765	37.00376
173245313	2017	11/17/2017 5:00	1729	17:29	O	PDO	0	0	0	0	0	0	0	3	1. Rear End	RE	No	1. No Adve	4. Darknes	Night	1. Dry	Dry	1. Main-Lir	1. Straight	1. Concret	1. No Defe	3. Two-Wa	1. Not at In	3. Traffic S	1. Yes - Wc	2. No			3. No	20. Motor V	1. On Roac	No	No	Belted	No	No	No	No	No	No	No	No	No	No		NOT_RD	Not Interse	No	No	Yes	Yes	5. Hampto	114	114. City o	3-Principal	4-Two-Way	Urban	NonVDOT	5	3. City or T	Hampton F	HAMP	R-VA US00258WB		66.9	253152	317.97	-76.3251	37.03237
173255121	2017	11/15/2017 5:00	856	8:56	O	PDO	0	0	0	0	0	0	0	2	1. Rear End	RE	No	1. No Adve	2. Daylight	Day	1. Dry	Dry	8. Non-Inte	3. Grade -	2. Blacktop	1. No Defe	4. One-Wa	1. Not at In	9. One Wa	1. Yes - Wc	2. No			3. No	20. Motor V	1. On Roac	No	No	Belted	No	No	No	No	No	No	No	No	No	No		NOT_RD	Not Interse	No	No	Yes	No	5. Hampto	114	114. City o	1-Interstat	4-Two-Way	Urban	VDOT Inter	5	1. State Hv	Hampton F	HAMP	R-VA IS00064EB		269			-76.3218	37.00792
243275103	2024	11/21/2024 5:00	1542	15:42	O	PDO	0	0	0	0	0	0	0	2	4. Sideswipe - Same Direction	SSS	No	1. No Adve	3. Dusk	Day	1. Dry	Dry	8. Non-Inte	1. Straight	2. Blacktop	1. No Defe	1. Two-Wa	1. Not at In	6. Traffic Li	1. Yes - Wc	2. No			1. Yes	6. Parked V	4. Roadsid	No	No	Belted	No	No	No	No	No	No	No	No	No	No		NOT_RD	VDOT Inter	Yes	No	Yes	No	5. Hampto	114	114. City o	7-Local (J,(	3-Two-Way	Urban	NonVDOT	5	3. City or T	Hampton F	HAMP	S-VA114NP MARCELLA RD		0.16	1078366	227.92	-76.3786	37.0493

240995221	2024	4/1/2024 5:00	2030	20:30	C	C	0	0	0	2	2	0	0	2	2. Angle	ANG	No	1. No Adve	4. Darknes	Night	1. Dry	Dry	1. Main-Lin	1. Straight	2. Blacktop	1. No Defe	2. Two-Wa	4. Four App	3. Traffic S	1. Yes - Wo	2. No			3. No	20. Motor V	1. On Road	No	No	Belted	No	No	No	No	No	No	No	No	No	No		NOT_RD	Urban Inte	Yes	No	Yes	Yes	5. Hampto	114	114. City o	3-Principal	4-Two-Way	Urban	NonVDOT	5	3. City or T	Hampton F	HAMP	R-VA SR00134WB		5.07	1080512	107.16	-76.3951	37.08634
242365026	2024	8/17/2024 5:00	1807	18:07	C	C	0	0	0	1	1	0	0	2	1. Rear End	RE	No	1. No Adve	2. Daylight	Day	1. Dry	Dry	1. Main-Lin	1. Straight	2. Blacktop	1. No Defe	2. Two-Wa	2. Two App	4. Stop Sig	1. Yes - Wo	2. No			3. No	20. Motor V	1. On Road	No	No	Belted	No	No	No	No	No	No	No	No	No	No		NOT_RD	VDOT Inter	Yes	No	Yes	No	5. Hampto	114	114. City o	3-Principal	4-Two-Way	Urban	NonVDOT	5	3. City or T	Hampton F	HAMP	S-VA114PR ARMISTEAD AVE N		2.39	253388	58.96	-76.3774	37.04762
173255170	2017	11/20/2017 5:00	1715	17:15	C	C	0	0	0	1	1	0	0	4	1. Rear End	RE	No	1. No Adve	4. Darknes	Night	1. Dry	Dry	10. Interse	1. Straight	2. Blacktop	1. No Defe	3. Two-Wa	4. Four App	3. Traffic S	1. Yes - Wo	2. No			3. No	20. Motor V	1. On Road	No	No	Belted	No	No	No	No	No	No	No	No	No	No		NOT_RD	Urban Inte	No	No	Yes	Yes	5. Hampto	114	114. City o	3-Principal	4-Two-Way	Urban	NonVDOT	5	3. City or T	Hampton F	HAMP	R-VA US00258EB		61.78	253135	226.35	-76.4097	37.03669
222375615	2022	7/3/2022 5:00	1339	13:39	C	C	0	0	0	2	2	0	0	2	1. Rear End	RE	No	1. No Adve	2. Daylight	Day	1. Dry	Dry	1. Main-Lin	1. Straight	2. Blacktop	1. No Defe	1. Two-Wa	1. Not at In	6. Traffic Li	1. Yes - Wo	2. No			3. No	20. Motor V	1. On Road	No	No	Belted	No	No	No	No	No	No	No	No	No	No		NOT_RD	Not Interse	No	No	Yes	No	5. Hampto	114	114. City o	3-Principal	4-Two-Way	Urban	NonVDOT	5	3. City or T	Hampton F	HAMP	S-VA114PR WOODLAND RD		0.25	1060394	339.31	-76.3257	37.02479
173255208	2017	11/18/2017 5:00	1827	18:27	O	PDO	0	0	0	0	0	0	0	2	1. Rear End	RE	No	1. No Adve	4. Darknes	Night	1. Dry	Dry	8. Non-Inte	1. Straight	1. Concret	1. No Defe	3. Two-Wa	1. Not at In	6. Traffic Li	1. Yes - Wo	2. No			3. No	20. Motor V	1. On Road	No	No	Belted	No	No	No	No	No	No	No	No	No	No		NOT_RD	Not Interse	No	No	Yes	Yes	5. Hampto	114	114. City o	1-Interstat	4-Two-Way	Urban	VDOT Inter	5	1. State Hv	Hampton F	HAMP	R-VA IS00064EB		266.68			-76.3462	37.03405
173255218	2017	11/20/2017 5:00	1841	18:41	C	C	0	0	0	1	1	0	0	1	16. Other	OTHR	No	1. No Adve	4. Darknes	Night	1. Dry	Dry	1. Main-Lin	1. Straight	1. Concret	1. No Defe	2. Two-Wa	1. Not at In	1. No Traffi	6. No Traffi	2. No			3. No	15. Other F	1. On Road	Yes	No	Belted	No	Yes	No	No	No	No	No	No	No	Yes	10	RD UNKN	Not Interse	No	No	Yes	Yes	5. Hampto	114	114. City o	5-Major Cc	4-Two-Way	Urban	NonVDOT	5	3. City or T	Hampton F	HAMP	R-VA SR00351EB		1.82	253178	383.93	-76.4035	37.00068
173255219	2017	11/20/2017 5:00	1731	17:31	O	PDO	0	0	0	0	0	0	0	2	1. Rear End	RE	No	1. No Adve	3. Dusk	Day	1. Dry	Dry	1. Main-Lin	1. Straight	1. Concret	1. No Defe	3. Two-Wa	1. Not at In	1. No Traffi	6. No Traffi	2. No			3. No	20. Motor V	1. On Road	No	No	Belted	No	No	No	No	No	No	No	No	No	No		NOT_RD	Not Interse	Yes	No	Yes	No	5. Hampto	114	114. City o	3-Principal	4-Two-Way	Urban	NonVDOT	5	3. City or T	Hampton F	HAMP	R-VA US00258WB		61.55	744794	380.89	-76.4133	37.03502
173255220	2017	11/15/2017 5:00	1431	14:31	C	C	0	0	0	2	2	0	0	2	1. Rear End	RE	No	1. No Adve	2. Daylight	Day	1. Dry	Dry	1. Main-Lin	1. Straight	2. Blacktop	1. No Defe	2. Two-Wa	1. Not at In	3. Traffic S	1. Yes - Wo	2. No			3. No	20. Motor V	1. On Road	No	No	Belted	No	No	No	No	No	No	Yes	No	No	No		NOT_RD	VDOT Inter	No	No	Yes	No	5. Hampto	114	114. City o	4-Minor Ar	4-Two-Way	Urban	NonVDOT	5	3. City or T	Hampton F	HAMP	R-VA SR00278NB		0.63	1067639	153.26	-76.3472	37.05277
223465083	2022	12/10/2022 5:00	922	9:22	A	A	0	2	0	0	2	0	0	2	16. Other	OTHR	No	1. No Adve	2. Daylight	Day	1. Dry	Dry	10. Interse	1. Straight	2. Blacktop	1. No Defe	2. Two-Wa	4. Four App	3. Traffic S	1. Yes - Wo	2. No			3. No	20. Motor V	1. On Road	No	No	Belted	No	No	No	No	No	No	No	No	No	No		NOT_RD	VDOT Inter	No	No	Yes	No	5. Hampto	114	114. City o	5-Major Cc	4-Two-Way	Urban	NonVDOT	5	3. City or T	Hampton F	HAMP	S-VA114NP BIG BETHEL RD		0.82	1073148	11.05	-76.4188	37.02719
171215168	2017	4/28/2017 5:00	308	3:08	C	C	0	0	0	2	2	0	0	2	2. Angle	ANG	No	1. No Adve	4. Darknes	Night	1. Dry	Dry	9. Within In	1. Straight	2. Blacktop	1. No Defe	2. Two-Wa	4. Four App	4. Stop Sig	1. Yes - Wo	2. No			3. No	20. Motor V	1. On Road	No	No	Belted	No	Yes	No	No	No	No	No	No	No	No		NOT_RD	Urban Inte	No	No	Yes	Yes	5. Hampto	114	114. City o	4-Minor Ar	3-Two-Way	Urban	NonVDOT	5	3. City or T	Hampton F	HAMP	S-VA114PR MALLORY ST S		0.25	253557	350.98	-76.3249	37.01695
242005277	2024	6/27/2024 5:00	1537	15:37	C	C	0	0	0	1	1	0	0	2	1. Rear End	RE	No	1. No Adve	2. Daylight	Day	1. Dry	Dry	10. Interse	1. Straight	2. Blacktop	1. No Defe	2. Two-Wa	4. Four App	3. Traffic S	1. Yes - Wo	1. Yes	1. Advance	1. Lane Clo	3. No	20. Motor V	1. On Road	No	No	Belted	No	Yes	No	No	No	No	No	No	No	No		NOT_RD	Urban Inte	Yes	No	Yes	No	5. Hampto	114	114. City o	3-Principal	4-Two-Way	Urban	NonVDOT	5	3. City or T	Hampton F	HAMP	R-VA SR00134WB		5.07	1080512	111.69	-76.3951	37.08633
173265119	2017	11/17/2017 5:00	700	7:00	C	C	0	0	0	2	2	0	1	1	12. Ped	PED	Pedestrian	1. No Adve	2. Daylight	Day	1. Dry	Dry	10. Interse	1. Straight	1. Concret	1. No Defe	1. Two-Wa	3. Three Ap	1. No Traffi	6. No Traffi	2. No			3. No	19. Ped	1. On Road	No	No	Belted	No	No	No	No	No	No	No	No	Yes	No		NOT_RD	Urban Inte	No	No	Yes	No	5. Hampto	114	114. City of Hampton			Urban	NonVDOT	5	3. City or T	Hampton F	HAMP	S-VA114PR VERDE QUAY		0			-76.4227	37.05653
232055121	2023	7/22/2023 5:00	1116	11:16	A	A	0	1	0	0	1	0	0	2	2. Angle	ANG	No	1. No Adve	2. Daylight	Day	1. Dry	Dry	9. Within In	1. Straight	2. Blacktop	1. No Defe	3. Two-Wa	4. Four App	3. Traffic S	1. Yes - Wo	2. No			3. No	20. Motor V	1. On Road	No	No	Belted	No	No	No	No	No	No	No	No	No	No		NOT_RD	VDOT Inter	No	Yes	Yes	No	5. Hampto	114	114. City o	5-Major Cc	4-Two-Way	Urban	NonVDOT	5	3. City or T	Hampton F	HAMP	S-VA114PR BIG BETHEL RD		0.82	1073148	41.75	-76.4187	37.02723
173265121	2017	11/12/2017 5:00	1301	13:01	O	PDO	0	0	0	0	0	0	0	1	9. Fixed Object - Off Road	FOOR	No	1. No Adve	2. Daylight	Day	1. Dry	Dry	1. Main-Lin	1. Straight	2. Blacktop	1. No Defe	2. Two-Wa	4. Four App	1. No Traffi	6. No Traffi	2. No			3. No	2. Trees	1. On Road	No	No	Belted	No	No	No	No	No	No	No	No	No	No		RD RIGHT	Not Interse	No	No	Yes	No	5. Hampto	114	114. City o	3-Principal	4-Two-Way	Urban	NonVDOT	5	3. City or T	Hampton F	HAMP	R-VA US00258EB		61.6			-76.4125	37.03529
173265281	2017	11/7/2017 5:00	1741	17:41	B	B	0	0	1	0	1	0	0	3	1. Rear End	RE	No	5. Rain	4. Darknes	Night	2. Wet	Wet	8. Non-Inte	1. Straight	1. Concret	1. No Defe	3. Two-Wa	1. Not at In	6. Traffic Li	1. Yes - Wo	2. No			3. No	20. Motor V	1. On Road	No	No	Belted	No	No	No	No	No	No	No	No	No	Yes	30	NOT_RD	Not Interse	No	No	Yes	Yes	5. Hampto	114	114. City o	1-Interstat	4-Two-Way	Urban	VDOT Inter	5	1. State Hv	Hampton F	HAMP	R-VA IS00064WB		260.47			-76.4385	37.07234
173275088	2017	11/21/2017 5:00	713	7:13	O	PDO	0	0	0	0	0	0	0	2	1. Rear End	RE	No	1. No Adve	2. Daylight	Day	1. Dry	Dry	8. Non-Inte	1. Straight	1. Concret	1. No Defe	4. One-Wa	1. Not at In	6. Traffic Li	1. Yes - Wo	2. No			3. No	20. Motor V	1. On Road	No	No	Belted	No	Yes	No	No	No	No	No	No	No	Yes	5	NOT_RD	Not Interse	No	No	Yes	No	5. Hampto	114	114. City o	1-Interstat	4-Two-Way	Urban	VDOT Inter	5	1. State Hv	Hampton F	HAMP	R-VA IS00064WB		270.38			-76.3102	36.99292
173275096	2017	11/22/2017 5:00	645	6:45	O	PDO	0	0	0	0	0	0	0	2	1. Rear End	RE	No	1. No Adve	4. Darknes	Night	1. Dry	Dry	8. Non-Inte	1. Straight	2. Blacktop	1. No Defe	4. One-Wa	1. Not at In	6. Traffic Li	1. Yes - Wo	2. No			3. No	20. Motor V	1. On Road	No	No	Belted	No	No	No	No	No	No	No	No	No	No		NOT_RD	Not Interse	No	No	Yes	Yes	5. Hampto	114	114. City o	1-Interstat	4-Two-Way	Urban	VDOT Inter	5	1. State Hv	Hampton F	HAMP	R-VA IS00064WB		270.08			-76.3134	36.99631
173275101	2017	11/22/2017 5:00	1732	17:32	O	PDO	0	0	0	0	0	0	0	3	4. Sideswipe - Same Direction	SSS	No	1. No Adve	4. Darknes	Night	1. Dry	Dry	8. Non-Inte	1. Straight	1. Concret	1. No Defe	4. One-Wa	1. Not at In	6. Traffic Li	1. Yes - Wo	2. No			3. No	36. Cross	1. On Road	No	No	Belted	No	Yes	No	No	No	No	No	No	No	No		NOT_RD	Not Interse	No	No	Yes	Yes	5. Hampto	114	114. City o	1-Interstat	4-Two-Way	Urban	VDOT Inter	5	1. State Hv	Hampton F	HAMP	R-VA IS00064WB		271.22			-76.3015	36.98359
173285075	2017	11/22/2017 5:00	650	6:50	O	PDO	0	0	0	0	0	0	0	2	1. Rear End	RE	No	6. Snow	2. Daylight	Day	1. Dry	Dry	8. Non-Inte	1. Straight	1. Concret	1. No Defe	3. Two-Wa	1. Not at In	6. Traffic Li	1. Yes - Wo	2. No			3. No	20. Motor V	1. On Road	No	No	Belted	No	No	No	No	No	No	No	No	No	No		NOT_RD	Not Interse	No	No	Yes	No	5. Hampto	114	114. City o	1-Interstat	4-Two-Way	Urban	VDOT Inter	5	1. State Hv	Hampton F	HAMP	R-VA IS00664EB		2.74			-76.4056	37.00163
173285238	2017	11/20/2017 5:00	900	9:00	B	B	0	0	1	0	1	0	0	3	1. Rear End	RE	No	1. No Adve	2. Daylight	Day	1. Dry	Dry	8. Non-Inte	3. Grade - S	2. Blacktop	1. No Defe	4. One-Wa	1. Not at In	9. One Way	1. Yes - Wo	2. No			3. No	20. Motor V	1. On Road	No	No	Belted	No	Yes	No	No	No	Yes	No	No	No	No		NOT_RD	Not Interse	No	No	Yes	No	5. Hampto	114	114. City o	1-Interstat	4-Two-Way	Urban	VDOT Inter	5	1. State Hv	Hampton F	HAMP	R-VA IS00064WB		269.84			-76.3159	36.99897
173295019	2017	11/17/2017 5:00	750	7:50	B	B	0	0	1	0	1	0	0	3	1. Rear End	RE	No	1. No Adve	1. Dawn	Day	1. Dry	Dry	8. Non-Inte	1. Straight	1. Concret	1. No Defe	3. Two-Wa	1. Not at In	6. Traffic Li	1. Yes - Wo	2. No			3. No	20. Motor V	1. On Road	No	No	Belted	No	No	No	No	No	No	No	No	No	Yes	5	NOT_RD	Not Interse	No	No	Yes	No	5. Hampto	114	114. City o	1-Interstat	4-Two-Way	Urban	VDOT Inter	5	1. State Hv	Hampton F	HAMP	R-VA IS00064EB		260.97			-76.4307	37.06752
173295066	2017	11/19/2017 5:00	1319	13:19	C	C	0	0	0	1	1	0	0	2	4. Sideswipe - Same Direction	SSS	No	1. No Adve	2. Daylight	Day	1. Dry	Dry	10. Interse	1. Straight	2. Blacktop	1. No Defe	3. Two-Wa	4. Four App	3. Traffic S	1. Yes - Wo	2. No			3. No	20. Motor V	1. On Road	No	No	Belted	No	No	No	No	No	Yes	No	No	No	No		NOT_RD	Urban Inte	No	No	Yes	No	5. Hampto	114	114. City o	5-Major Cc	3-Two-Way	Urban	NonVDOT	5	3. City or T	Hampton F	HAMP	S-VA114PR TIDE MILL LN		0.8	253098	118.72	-76.3662	37.05952
232295029	2023	8/14/2023 5:00	2055	20:55	C	C	0	0	0	2	2	0	0	2	2. Angle	ANG	No	1. No Adve	5. Darknes	Night	1. Dry	Dry	1. Main-Lin	1. Straight	2. Blacktop	1. No Defe	3. Two-Wa	4. Four App	3. Traffic S	1. Yes - Wo	2. No			3. No	20. Motor V	1. On Road	No	No	Belted	No	No	No	No	No	No	No	No	No	No		NOT_RD	VDOT Inter	Yes	No	Yes	Yes	5. Hampto	114	114. City o	5-Major Cc	4-Two-Way	Urban	NonVDOT	5	3. City or T	Hampton F	HAMP	S-VA114PR BIG BETHEL RD		0.82	1073148	41.75	-76.4187	37.02723
231605115	2023	6/4/2023 5:00	1000	10:00	C	C	0	0	0	1	1	0	0	2	1. Rear End	RE	No	1. No Adve	2. Daylight	Day	1. Dry	Dry	1. Main-Lin	1. Straight	2. Blacktop	1. No Defe	1. Two-Wa	1. Not at In	6. Traffic Li	1. Yes - Wo	2. No			3. No	6. Parked	1. On Road	No	No	Belted	No	Yes	No	No	No	No	No	No	No	No		RD UNKN	Not Interse	No	No	Yes	No	5. Hampto	114	114. City o	7-Local (J,	3-Two-Way	Urban	NonVDOT	5	3. City or T	Hampton F	HAMP	S-VA114NP MARCELLA RD		0.17	1078366	276.26	-76.3787	37.04934
242565110	2024	9/1/2024 5:00	1249	12:49	B	B	0	0	2	1	3	0	0	3	2. Angle	ANG	No	1. No Adve	2. Daylight	Day	1. Dry	Dry	9. Within In	1. Straight	2. Blacktop	1. No Defe	3. Two-Wa	4. Four App	3. Traffic S	1. Yes - Wo	2. No			3. No	20. Motor V	1. On Road	No	No	Belted	No	No	No	No	No	No	No	No	No	Yes	15	NOT_RD	VDOT Inter	No	No	Yes	No	5. Hampto	114	114. City o	5-Major Cc	4-Two-Way	Urban	NonVDOT	5	3. City or T	Hampton F	HAMP	S-VA114PR BIG BETHEL RD		0.82	1073148	42.6	-76.4187	37.02724
173295078	2017	11/21/2017 5:00	950	9:50	A	A	0	1	0	0	1	0	0	2	2. Angle	ANG	No	1. No Adve	2. Daylight	Day	1. Dry	Dry	1. Main-Lin	1. Straight	2. Blacktop	1. No Defe	2. Two-Wa	1. Not at In	4. Stop Sig	1. Yes - Wo	2. No			3. No	20. Motor V	1. On Road	No	No	Belted	No	No	No	No	No	Yes	No	Yes	No	No		NOT_RD	Urban Inte	No	No	Yes	No	5. Hampto	114	114. City o	4-Minor Ar	3-Two-Way	Urban	NonVDOT	5	3. City or T	Hampton F	HAMP	R-VA SR00351EB		7.62	1061471	5.25	-76.3134	37.0381
242935032	2024	10/16/2024 5:00	1725	17:25	C	C	0	0	0	2	2	0	0	2	1. Rear End	RE	No	1. No Adve	2. Daylight	Day	1. Dry	Dry	10. Interse	1. Straight	2. Blacktop	1. No Defe	2. Two-Wa	4. Four App	3. Traffic S	1. Yes - Wo	2. No			3. No	20. Motor V	1. On Road	No	No	Belted	No	No	No	No	No	No	No	No	No	No		NOT_RD	Urban Inte	No	No	Yes	No	5. Hampto	114	114. City o	3-Principal	4-Two-Way	Urban	NonVDOT	5	3. City or T	Hampton F	HAMP	R-VA SR00134WB		5.07	1080512	116.26	-76.3951	37.08631
173295086	2017	11/22/2017 5:00	1440	14:40	C	C	0	0	0	2	2	0	0	2	2. Angle	ANG	No	1. No Adve	2. Daylight	Day	1. Dry	Dry	10. Interse	1. Straight	2. Blacktop	1. No Defe	2. Two-Wa	3. Three Ap	4. Stop Sig	1. Yes - Wo	2. No			3. No	20. Motor V	1. On Road	No	No	Belted	No	No	No	No	No	No	No	No	No	No		NOT_RD	Urban Inte	No	No	Yes	No	5. Hampto	114	114. City o	4-Minor Ar	3-Two-Way	Urban	NonVDOT	5	3. City or T	Hampton F	HAMP	R-VA SR00351EB		4.12	1068785	4.99	-76.3714	37.02188
172195219	2017	8/6/2017 5:00	203	2:03	O	PDO	0	0	0	0	0	0	0	2	9. Fixed Object - Off Road	FOOR	No	1. No Adve	4. Darknes	Night	1. Dry	Dry	1. Main-Lin	2. Curve - L	2. Blacktop	1. No Defe	1. Two-Wa	1. Not at In	1. No Traffi	6. No Traffi	2. No			3. No	1. Bank Or	4. Roadsid	No	No	Belted	No	No	No	No	No	Yes	No	No	No	No		RD UNKN	Not Interse	No	No	Yes	Yes	5. Hampto	114	114. City o	4-Minor Ar	3-Two-Way	Urban	NonVDOT	5	3. City or T	Hampton F	HAMP	S-VA114PR MALLORY ST S		0.25	253557	356.31	-76.3249	37.01696
173295092	2017	11/23/2017 5:00	318	3:18	O	PDO	0	0	0	0	0	0	0	2	2. Angle	ANG	No	1. No Adve	4. Darknes	Night	1. Dry	Dry	1. Main-Lin	1. Straight	2. Blacktop	1. No Defe	1. Two-Wa	1. Not at In	1. No Traffi	6. No Traffi	2. No			3. No	6. Parked	1. On Road	Yes	No	Belted	No	Yes	No	No	No	No	No	No	No	Yes	10	RD UNKN	Not Interse	No	No	Yes	Yes	5. Hampto	114	114. City o	7-Local (J,	3-Two-Way	Urban	NonVDOT	5	3. City or T	Hampton F	HAMP	S-VA114PR ALBANY DR		0.6			-76.424	37.03608
173295094	2017	11/23/2017 5:00	1009	10:09	O	PDO	0	0	0	0	0	0	0	2	2. Angle	ANG	No	1. No Adve	2. Daylight	Day	1. Dry	Dry	10. Interse	1. Straight	2. Blacktop	1. No Defe	3. Two-Wa	4. Four App	3. Traffic S	1. Yes - Wo	2. No			3. No	20. Motor V	1. On Road	No	No	Belted	No	No	No	No	No	No	No	No	No	Yes	10	NOT_RD	Urban Inte	No	No	Yes	No	5. Hampto	114	114. City o	5-Major Cc	3-Two-Way	Urban	NonVDOT	5	3. City or T	Hampton F	HAMP	S-VA114NP POWHATAN PKWY		1.13	253177	39.59	-76.3848	37.01295
173295095	2017	11/23/2017 5:00	1839	18:39	A	A	0	1	0	1	2	0	0	2	8. Non-Collision	NC	No	1. No Adve	4. Darknes	Night	1. Dry	Dry	8. Non-Inte	1. Straight	2. Blacktop	1. No Defe	3. Two-Wa	1. Not at In	6. Traffic Li	1. Yes - Wo	2. No			3. No	20. Motor V	1. On Road	No	No	Belted	No	No	No	No	No	No	No	Yes	No	No		NOT_RD	Urban Inte	No	No	Yes	Yes	5. Hampto	114	114. City o	3-Principal	4-Two-Way	Urban	NonVDOT	5	3. City or T	Hampton F	HAMP	R-VA US00258EB		63.65	253023	72.14	-76.3772	37.04391
173295096	2017	11/23/2017 5:00	1828	18:28	O	PDO	0	0	0	0	0	0	0	1	9. Fixed Object - Off Road	FOOR	No	1. No Adve	2. Daylight	Day	1. Dry	Dry	10. Interse	1. Straight	2. Blacktop	1. No Defe	3. Two-Wa	4. Four App	6. Traffic Li	1. Yes - Wo	2. No			3. No	5. Guard R	1. On Road	No	No	Belted	No	No	No	No	Yes	Yes	No	No	No	No		NOT_RD	Urban Inte	No	No	Yes	No	5. Hampto	114	114. City o	3-Principal	4-Two-Way	Urban	NonVDOT	5	3. City or T	Hampton F	HAMP	R-VA SR00134EB		5.08	1080512	140.52	-76.3953	37.08621
180805099	2018	3/19/2018 5:00	1718	17:18	C	C	0	0	0	1	1	0	0	2	4. Sideswipe - Same Direction	SSS	No	1. No Adve	2. Daylight	Day	1. Dry	Dry	10. Interse	1. Straight	2. Blacktop	1. No Defe	3. Two-Wa	4. Four App	3. Traffic S	1. Yes - Wo	2. No			3. No	20. Motor V	1. On Road	No	No	Belted	No	No	No	No	No	Yes	No	No	No	No		NOT_RD	Urban Inte	No	No	Yes	No	5. Hampto	114	114. City o	3-Principal	4-Two-Way	Urban	NonVDOT	5	3. City or T	Hampton F	HAMP	R-VA SR00134WB		5.08	1080512	144.96	-76.3951	37.08622
202285095	2020	8/14/2020 5:00	1209	12:09	O	PDO	0	0	0	0	0	0	0	2	2. Angle	ANG	No	5. Rain	2. Daylight	Day	2. Wet	Wet	9. Within In	1. Straight	2. Blacktop	1. No Defe	2. Two-Wa	4. Four App	4. Stop Sig	1. Yes - Wo	2. No			3. No	20. Motor V	1. On Road	No	No	Belted	No	No	No	No	No	No	No	No	No	No		NOT_RD	VDOT Inter	Yes	No	Yes	No	5. Hampto	114	114. City o	7-Local (J,	3-Two-Way	Urban	NonVDOT	5	3. City or T	Hampton F	HAMP	S-VA114NP SHELL RD		0.86	1071498	5.21	-76.3945	37.00321
173295144	2017	11/24/2017 5:00	822	8:22	C	C	0	0	0	1	1	0	0	2	1. Rear End	RE	No	1. No Adve	2. Daylight	Day	1. Dry	Dry	10. Interse	1. Straight	2. Blacktop	1. No Defe	3. Two-Wa	3. Three Ap	3. Traffic S	1. Yes - Wo	2. No			3. No	20. Motor V	1. On Road	No	No	Belted	No	No	No	No	No	No	No	No	No	No		NOT_RD	VDOT Inter	No	No	Yes	No	5. Hampto	114	114. City o	7-Local (J,	3-Two-Way	Urban	NonVDOT	5	3. City or T	Hampton F	HAMP	S-VA114PR POWER PLANT WAY		0.1	50659	132.59	-76.3986	37.03923
173295145	2017	11/24/2017 5:00	1040	10:40	O	PDO	0	0	0	0	0	0	0	2	1. Rear End	RE	No	1. No Adve	2. Daylight	Day	1. Dry	Dry	10. Interse	1. Straight	2. Blacktop	1. No Defe	3. Two-Wa	3. Three Ap	3. Traffic S	1. Yes - Wo	2. No			3. No	20. Motor V	1. On Road	No	No	Belted	No	No	No	No	No	No	No	No	No	No		NOT_RD	VDOT Inter	Yes	No	Yes	No	5. Hampto	114	114. City o	7-Local (J,	3-Two-Way	Urban	NonVDOT	5	3. City or T	Hampton F	HAMP	S-VA114PR POWER PLANT WAY		0.1	50659	119.2	-76.3986	37.03927
173315046	2017	11/26/2017 5:00	2206	22:06	A	A	0	1	1	0	2	0	0	2	1. Rear End	RE	No	1. No Adve	4. Darknes	Night	1. Dry	Dry	8. Non-Inte	1. Straight	2. Blacktop	1. No Defe	1. Two-Wa	1. Not at In	6. Traffic Li	1. Yes - Wo	2. No			3. No	20. Motor V	1. On Road	No	No	Belted	No	No	No	No	No	No	No	No	No	Yes	5	NOT_RD	Not Interse	No	No	Yes	Yes	5. Hampto	114	114. City o	1-Interstat	4-Two-Way	Urban	VDOT Inter	5	1. State Hv	Hampton F	HAMP	R-VA IS00064WB		266.68			-76.3463	37.03421
242705075	2024	9/20/2024 5:00	1218	12:18	A	A	0	1	0	0	1	0	0	2	2. Angle	ANG	No	1. No Adve	2. Daylight	Day	1. Dry	Dry	9. Within In	1. Straight	2. Blacktop	1. No Defe	2. Two-Wa	4. Four App	3. Traffic S	1. Yes - Wo	2. No			3. No	20. Motor V	1. On Road	No	No	Belted	No	Yes	No	No	No	No	No	No	No	No		NOT_RD	VDOT Inter	Yes	No	Yes	No	5. Hampto	114	114. City o	5-Major Cc	4-Two-Way	Urban	NonVDOT	5	3. City or T	Hampton F	HAMP	S-VA114NP BIG BETHEL RD		0.82	1073148	0	-76.4188	37.02717
173315133	2017	11/26/2017 5:00	1404	14:04	C	C	0	0	0	2	2	0	0	2	2. Angle	ANG	No	1. No Adve	2. Daylight	Day	1. Dry	Dry	10. Interse	1. Straight	2. Blacktop	1. No Defe	1. Two-Wa	3. Three Ap	4. Stop Sig	1. Yes - Wo	2. No			3. No	20. Motor V	1. On Road	No	No	Belted	No	No	No	No	No	No	No	No	No	No		NOT_RD	Urban Inte	No	Yes	Yes	No	5. Hampto	114	114. City of Hampton			Urban	NonVDOT	5	3. City or T	Hampton F	HAMP	U-VA114SC99999UK					-76.3935	37.04333
193585062	2019	12/13/2019 5:00	1655	16:55	O	PDO	0	0	0	0	0	0	0	2	2. Angle	ANG	No	5. Rain	4. Darknes	Night	2. Wet	Wet	9. Within In	1. Straight	2. Blacktop	1. No Defe	2. Two-Wa	3. Three Ap	3. Traffic S	1. Yes - Wo	2. No			3. No	20. Motor V	1. On Road	No	No	Belted	No	No	No	No	No	No	No	No	No	No		NOT_RD	Urban Inte	Yes	No	Yes	Yes	5. Hampto	114	114. City o	4-Minor Ar	3-Two-Way	Urban	NonVDOT	5	3. City or T	Hampton F	HAMP	R-VA SR00152EB		1.9	253058	10.39	-76.4331	37.04286
173315135	2017	11/25/2017 5:00	1252	12:52	C	C	0	0	0	2	2	0	0	2	4. Sideswipe - Same Direction	SSS	No	1. No Adve	2. Daylight	Day	1. Dry	Dry	1. Main-Lin	1. Straight	1. Concret	1. No Defe	2. Two-Wa	1. Not at In	1. No Traffi	6. No Traffi	2. No			3. No	20. Motor V	1. On Road	No	No	Belted	No	Yes	No	No	No	No	No	No	No	No		NOT_RD	Not Interse	Yes	No	Yes	No	5. Hampto	114	114. City o	4-Minor Ar	3-Two-Way	Urban	NonVDOT	5	3. City or T	Hampton F	HAMP	R-VA SR00351WB		3.42			-76.3803	37.01611
173315136	2017	11/25/2017 5:00	1133	11:33	A	A	0	1	0	0	1	0	0	3	1. Rear End	RE	No	1. No Adve	2. Daylight	Day	1. Dry	Dry	1. Main-Lin	1. Straight	2. Blacktop	1. No Defe	2. Two-Wa	1. Not at In	1. No Traffi	6. No Traffi	2. No			3. No	6. Parked	1. On Road	No	No	Belted	No	No	No	No	No	No	No	No	No	Yes	10	RD UNKN	Not Interse	No	Yes	Yes	No	5. Hampto	114	114. City o	7-Local (J,	3-Two-Way	Urban	NonVDOT	5	3. City or T	Hampton F	HAMP	S-VA114PR WHEATLAND DR		0.48			-76.374	37.04954
191585157	2019	6/6/2019 5:00	1630	16:30	A	A	0	1	0	0	1	0	0	2	4. Sideswipe - Same Direction	SSS	No	1. No Adve	2. Daylight	Day	1. Dry	Dry	1. Main-Lin	1. Straight	1. Concret	1. No Defe	2. Two-Wa	1. Not at In	6. Traffic Li	1. Yes - Wo	2. No			3. No	20. Motor V	1. On Road	No	No	Belted	No	Yes	No	No	No	No	No	Yes	No	No		NOT_RD	VDOT Inter	No	No	Yes	No	5. Hampto	114	114. City o	5-Major Cc	4-Two-Way	Urban	NonVDOT	5	3. City or T	Hampton F	HAMP	S-VA114NP BIG BETHEL RD		0.83	1073148	60.73	-76.4189	37.02732
173315421	2017	11/22/2017 5:00	1754	17:54	O	PDO	0	0	0	0	0	0	0	2	1. Rear End	RE	No	1. No Adve	4. Darknes	Night	1. Dry	Dry	8. Non-Inte	1. Straight	1. Concret	1. No Defe	3. Two-Wa	1. Not at In	6. Traffic Li	1. Yes - Wo	2. No			3. No	11. Jersey	1. On Road	No	No	Belted	No	No	No	No	No	No	No	No	No	No		RD UNKN	Not Interse	No	Yes	Yes	Yes	5. Hampto	114	114. City o	1-Interstat	4-Two-Way	Urban	VDOT Inter	5	1. State Hv	Hampton F	HAMP	R-VA IS00064EB		261.52			-76.4232	37.0628
173325087	2017	11/26/2017 5:00	1758	17:58	O	PDO	0	0	0	0	0	0	0	3	2. Angle	ANG	No	1. No Adve	4. Darknes	Night	1. Dry	Dry	1. Main-Lin	1. Straight	2. Blacktop	1. No Defe	1. Two-Wa	1. Not at In	1. No Traffi	6. No Traffi	2. No			3. No	6. Parked	1. On Road	No	No	Belted	No	No	No	No	No	Yes	No	No	No	Yes	5	RD UNKN	Not Interse	No	No	Yes	Yes	5. Hampto	114	114. City o	7-Local (J,	3-Two-Way	Urban	NonVDOT	5	3. City or T	Hampton F	HAMP	S-VA114NP CHICKAMAUGA PIKE		0.12			-76.3373	37.05531
201055103	2020	4/13/2020 5:00	1507	15:07	B	B	0	0	1	0	1	0	0	1	9. Fixed Object - Off Road	FOOR	No	1. No Adve	2. Daylight	Day	1. Dry	Dry	10. Interse	1. Straight	2. Blacktop	1. No Defe	3. Two-Wa	4. Four App	3. Traffic S	1. Yes - Wo	2. No			3. No	3. Utility P	1. On Road	No	No	Unbelted	No	No	No	No	No	No	No	No	No	Yes	10	NOT_RD	Urban Inte	No	No	Yes	No	5. Hampto	114	114. City o	4-Minor Ar	3-Two-Way	Urban	NonVDOT	5	3. City or T	Hampton F	HAMP	S-VA114PR LASALLE AVE		1.13	253086	33.38	-76.3631	37.01914
173325089	2017	11/23/2017 5:00	309	3:09	O	PDO	0	0	0	0	0	0	0	1	9. Fixed Object - Off Road	FOOR	No	1. No Adve	4. Darknes	Night	1. Dry	Dry	1. Main-Lin	1. Straight	2. Blacktop	1. No Defe	3. Two-Wa	1. Not at In	6. Traffic Li	1. Yes - Wo	2. No			3. No	16. Other T	1. On Road	No	No	Belted	No	Yes	No	No	No	No	No	No	No	No		NOT_RD	VDOT Inter	No	No	Yes	Yes	5. Hampto	114	114. City of Hampton		4-Two-Way	Urban	NonVDOT	5	3. City or T	Hampton F	HAMP	S-VA114NP POWER PLANT PKWY		0.12	253573	46.17	-76.3868	37.01688
191055331	2019	4/10/2019 5:00	1550	15:50	O	PDO	0	0	0	0	0	0	0	2	4. Sideswipe - Same Direction	SSS	No	1. No Adve	2. Daylight	Day	1. Dry	Dry	8. Non-Inte	1. Straight	2. Blacktop	1. No Defe	2. Two-Wa	1. Not at In	16. Reduce	1. Yes - Wo	1. Yes	2. Transitic	1. Lane Clo	3. No	20. Motor V	2. Shoulde	No	No	Belted	No	No	No	No	No	No	No	No	No	No		NOT_RD	Urban Inte	Yes	No	Yes	No	5. Hampto	114	114. City o	3-Principal	4-Two-Way	Urban	NonVDOT	5	3. City or T	Hampton F	HAMP	R-VA SR00134WB		5.08	1080512	135.19	-76.3951	37.08625
171155137	2017	4/25/2017 5:00	5	00:05	C	C	0	0	0	1	1	0	0	2	2. Angle	ANG	No	1. No Adve	4. Darknes	Night	1. Dry	Dry	9. Within In	1. Straight	1. Concret	1. No Defe	2. Two-Wa	4. Four App	3. Traffic S	1. Yes - Wo	2. No			3. No	20. Motor V	1. On Road	No	No	Unbelted	No	No	No	No	No	No	No	No	No	No		NOT_RD	Urban Inte	No	Yes	Yes	Yes	5. Hampto	114	114. City o	4-Minor Ar	3-Two-Way	Urban	NonVDOT	5	3. City or T	Hampton F	HAMP	S-VA114PR LASALLE AVE		1.14	253086	5.14	-76.3631	37.01925
173325096	2017	11/27/2017 5:00	1638	16:38	O	PDO	0	0	0	0	0	0	0	2	15. Backed Into	BI	No	1. No Adve	3. Dusk	Day	1. Dry	Dry	10. Interse	1. Straight	2. Blacktop	1. No Defe	1. Two-Wa	3. Three Ap	8. Yield Sig	1. Yes - Wo	2. No			3. No	6. Parked	1. On Road	No	No	Belted	No	No	No	No	No	Yes	No	No	No	No		NOT_RD	Urban Inte	No	No	Yes	No	5. Hampto	114	114. City o	7-Local (J,	3-Two-Way	Urban	NonVDOT	5	3. City or T	Hampton F	HAMP	S-VA114PR TRESLYN TRCE		0.04			-76.4079	37.08818
173325097	2017	11/27/2017 5:00	2101	21:01	C	C	0	0	0	1	1	0	0	2	2. Angle	ANG	No	1. No Adve	5. Darknes	Night	1. Dry	Dry	1. Main-Lin	1. Straight	2. Blacktop	1. No Defe	3. Two-Wa	1. Not at In	6. Traffic Li	1. Yes - Wo	2. No			3. No	20. Motor V	1. On Road	No	No	Belted	No	No	No	No	No	No	No	No	No	No		NOT_RD	Not Interse	No	No	Yes	Yes	5. Hampto	114	114. City o	5-Major Cc	3-Two-Way	Urban	NonVDOT	5	3. City or T	Hampton F	HAMP	S-VA114NP SAUNDERS RD		0.27			-76.4332	37.08906
173325113	2017	11/28/2017 5:00	625	6:25	O	PDO	0	0	0	0	0	0	0	3	1. Rear End	RE	No	1. No Adve	3. Dusk	Day	1. Dry	Dry	8. Non-Inte	5. Hillcrest	1. Concret	1. No Defe	3. Two-Wa	1. Not at In	6. Traffic Li	1. Yes - Wo	2. No			3. No	20. Motor V	1. On Road	No	No	Belted	No	No	No	No	No	Yes	No	No	No	No		NOT_RD	Not Interse	No	No	Yes	No	5. Hampto	114	114. City o	1-Interstat	4-Two-Way	Urban	VDOT Inter	5	1. State Hv	Hampton F	HAMP	R-VA IS00064EB		267.51			-76.3327	37.02786
173325274	2017	11/28/2017 5:00	758	7:58	C	C	0	0	0	4	4	0	0	4	1. Rear End	RE	No	1. No Adve	2. Daylight	Day	1. Dry	Dry	10. Interse	1. Straight	2. Blacktop	1. No Defe	2. Two-Wa	3. Three Ap	6. Traffic Li	1. Yes - Wo	2. No			3. No	20. Motor V	1. On Road	No	No	Belted	No	Yes	No	No	No	No	No	No	No	No		NOT_RD	Urban Inte	No	Yes	Yes	No	5. Hampto	114	114. City o	7-Local (J,	3-Two-Way	Urban	NonVDOT	5	3. City or T	Hampton F	HAMP	S-VA114PR THOMAS NELSON DR		0.27			-76.4256	37.06679
173325282	2017	11/28/2017 5:00	954	9:54	A	A	0	1	0	1	2	0	0	2	2. Angle	ANG	No	1. No Adve	2. Daylight	Day	1. Dry	Dry	9. Within In	1. Straight	2. Blacktop	1. No Defe	3. Two-Wa	4. Four App	3. Traffic S	1. Yes - Wo	2. No			3. No	20. Motor V	1. On Road	No	No	Belted	No	No	No	No	No	No	No	No	No	No		NOT_RD	VDOT Inter	Yes	No	Yes	No	5. Hampto	114	114. City o	3-Principal	4-Two-Way	Urban	NonVDOT	5	3. City or T	Hampton F	HAMP	R-VA US00258EB		62.4	50659	81.13	-76.3987	37.0394
173335170	2017	11/28/2017 5:00	2111	21:11	B	B	0	0	1	0	1	0	0	1	16. Other	OTHR	No	1. No Adve	4. Darknes	Night	1. Dry	Dry	8. Non-Inte	1. Straight	2. Blacktop	1. No Defe	1. Two-Wa	1. Not at In	1. No Traffi	6. No Traffi	2. No			3. No	4. Fence O	8. Off Road	No	No	Belted	No	No	No	No	No	Yes	No	No	No	Yes	20	RD_LEFT	Not Interse	No	No	Yes	Yes	5. Hampto	114	114. City o	7-Local (J,	3-Two-Way	Urban	NonVDOT	5	3. City or T	Hampton F	HAMP	S-VA114PR BLAIR AVE		0.34			-76.3844	36.99379
173345130	2017	11/26/2017 5:00	44	00:44	O	PDO	0	0	0	0	0	0	0	1	9. Fixed Object - Off Road	FOOR	No	1. No Adve	4. Darknes	Night	1. Dry	Dry	10. Interse	2. Curve - L	2. Blacktop	1. No Defe	1. Two-Wa	3. Three Ap	5. Slow or	1. Yes - Wo	2. No			3. No	2. Trees	8. Off Road	No	No	Belted	No	Yes	No	No	No	No	No	No	No	No		NOT_RD	Urban Inte	No	No	Yes	Yes	5. Hampto	114	114. City o	5-Major Cc	3-Two-Way	Urban	NonVDOT	5	3. City or T	Hampton F	HAMP	S-VA114PR E LITTLE BACK RIVER RD		0.55	253446	381.87	-76.3429	37.06089
200435096	2020	2/6/2020 5:00	1558	15:58	C	C	0	0	0	4	4	0	0	2	2. Angle	ANG	No	5. Rain	2. Daylight	Day	2. Wet	Wet	1. Main-Lin	1. Straight	2. Blacktop	1. No Defe	3. Two-Wa	3. Three Ap	6. Traffic Li	1. Yes - Wo	2. No			1. Yes	20. Motor V	1. On Road	No	No	Belted	No	No	No	No	No	No	No	No	No	No		NOT_RD	Not Interse	No	No	Yes	No	5. Hampto	114	114. City o	5-Major Cc	4-Two-Way	Urban	NonVDOT	5	3. City or T	Hampton F	HAMP	S-VA114NP NICKERSON BLVD		0.19			-76.3049	37.04546
231105271	2023	4/20/2023 5:00	1115	11:15	C	C	0	0	0	2	2	0	0	2	2. Angle	ANG	No	1. No Adve	2. Daylight	Day	1. Dry	Dry	9. Within In	1. Straight	2. Blacktop	1. No Defe	3. Two-Wa	4. Four App	3. Traffic S	1. Yes - Wo	2. No			3. No	20. Motor V	1. On Road	No	No	Belted	No	No	No	No	No	No	No	No	No	No		NOT_RD	Urban Inte	Yes	Yes	Yes	No	5. Hampto	114	114. City o	5-Major Cc	3-Two-Way	Urban	NonVDOT	5	3. City or T	Hampton F	HAMP	R-VA US00060WB		270.89	253013	10.37	-76.3765	37.00377
170525207	2017	2/17/2017 5:00	1048	10:48	C	C	0	0	0	1	1	0	0	2	4. Sideswipe - Same Direction	SSS	No	1. No Adve	2. Daylight	Day	1. Dry	Dry	10. Interse	1. Straight	2. Blacktop	1. No Defe	3. Two-Wa	4. Four App	1. No Traffi	6. No Traffi	2. No			3. No	20. Motor V	1. On Road	No	No	Belted	No	Yes	No	No	No	No	No	No	No	No		NOT_RD	VDOT Inter	No	Yes	Yes	No	5. Hampto	114	114. City o	3-Principal	4-Two-Way	Urban	NonVDOT	5	3. City or T	Hampton F	HAMP	S-VA114PR ARMISTEAD AVE N		2.4	253388	32.16	-76.3774	37.04769
173345142	2017	11/28/2017 5:00	1821	18:21	C	C	0	0	0	1	1	0	0	2	1. Rear End	RE	No	1. No Adve	4. Darknes	Night	1. Dry	Dry	10. Interse	1. Straight	2. Blacktop	1. No Defe	1. Two-Wa	3. Three Ap	3. Traffic S	1. Yes - Wo	2. No			3. No	20. Motor V	1. On Road	No	No	Belted	No	No	No	No	No	No	No	No	No	No		NOT_RD	Urban Inte	No	No	Yes	Yes	5. Hampto	114	114. City o	4-Minor Ar	3-Two-Way	Urban	NonVDOT	5	3. City or T	Hampton F	HAMP	R-VA SR00351EB		7.95	1061378	78.85	-76.3077	37.03949
232915096	2023	10/16/2023 5:00	1623	16:23	A	A	0	1	0	2	3	0	0	2	1. Rear End	RE	No	1. No Adve	2. Daylight	Day	1. Dry	Dry	10. Interse	1. Straight	2. Blacktop	1. No Defe	3. Two-Wa	4. Four App	3. Traffic S	1. Yes - Wo	2. No			3. No	20. Motor V	1. On Road	No	No	Belted	No	No	No	No	No	No	No	No	No	Yes	5	NOT_RD	Urban Inte	No	No	Yes	No	5. Hampto	114	114. City o	3-Principal	4-Two-Way	Urban	NonVDOT	5	3. City or T	Hampton F	HAMP	R-VA SR00134WB		5.08	1080512	144.96	-76.3951	37.08622
173345145	2017	11/29/2017 5:00	656	6:56	C	C	0	0	0	1	1	0	0	1	9. Fixed Object - Off Road	FOOR	No	1. No Adve	1. Dawn	Day	1. Dry	Dry	8. Non-Inte	1. Straight	2. Blacktop	1. No Defe	2. Two-Wa	1. Not at In	1. No Traffi	6. No Traffi	2. No			3. No	2. Trees	1. On Road	No	No	Belted	No	No	No	No	No	No	No	No	No	No		NOT_RD	VDOT Inter	No	No	Yes	No	5. Hampto	114	114. City o	7-Local (J,	3-Two-Way	Urban	NonVDOT	5	3. City or T	Hampton F	HAMP	S-VA114NP COLISEUM DR		0.66	1079031	40.19	-76.3873	37.03955
181645112	2018	4/11/2018 5:00	743	7:43	O	PDO	0	0	0	0	0	0	0	2	2. Angle	ANG	No	1. No Adve	2. Daylight	Day	1. Dry	Dry	10. Interse	1. Straight	1. Concret	1. No Defe	3. Two-Wa	4. Four App	1. No Traffi	6. No Traffi	2. No			3. No	20. Motor V	1. On Road	No	No	Belted	No	Yes	No	No	No	Yes	No	No	No	No		NOT_RD	VDOT Inter	Yes	No	Yes	No	5. Hampto	114	114. City o	3-Principal	4-Two-Way	Urban	NonVDOT	5	3. City or T	Hampton F	HAMP	S-VA114PR ARMISTEAD AVE N		2.4	253388	10.72	-76.3774	37.04775
173345148	2017	11/29/2017 5:00	1101	11:01	B	B	0	0	1	0	1	0	1	1	12. Ped	PED	Pedestrian	1. No Adve	2. Daylight	Day	1. Dry	Dry	10. Interse	1. Straight	2. Blacktop	1. No Defe	3. Two-Wa	4. Four App	1. No Traffi	6. No Traffi	2. No			3. No	19. Ped	1. On Road	No	No	Belted	No	No	No	No	No	Yes	No	No	Yes	No		NOT_RD	Urban Inte	No	No	Yes	No	5. Hampto	114	114. City o	7-Local (J,	3-Two-Way	Urban	NonVDOT	5	3. City or T	Hampton F	HAMP	S-VA114PR FOLEY ST		0.15			-76.3509	37.03923
173345154	2017	11/29/2017 5:00	1531	15:31	C	C	0	0	0	1	1	0	0	2	1. Rear End	RE	No	1. No Adve	2. Daylight	Day	1. Dry	Dry	1. Main-Lin	1. Straight	2. Blacktop	1. No Defe	3. Two-Wa	1. Not at In	3. Traffic S	1. Yes - Wo	2. No			3. No	20. Motor V	1. On Road	No	No	Belted	No	No	No	No	No	No	No	No	No	No		NOT_RD	Urban Inte	No	No	Yes	No	5. Hampto	114	114. City o	4-Minor Ar	3-Two-Way	Urban	NonVDOT	5	3. City or T	Hampton F	HAMP	R-VA SR00351EB		4.55	253175	50.66	-76.3657	37.02553
173345155	2017	11/29/2017 5:00	1543	15:43	O	PDO	0	0	0	0	0	0	0	2	1. Rear End	RE	No	1. No Adve	2. Daylight	Day	1. Dry	Dry	10. Interse	1. Straight	2. Blacktop	1. No Defe	3. Two-Wa	4. Four App	3. Traffic S	1. Yes - Wo	2. No			3. No	20. Motor V	1. On Road	No	No	Belted	No	Yes	No	No	No	No	No	No	No	No		NOT_RD	Urban Inte	No	No	Yes	No	5. Hampto	114	114. City o	3-Principal	4-Two-Way	Urban	NonVDOT	5	3. City or T	Hampton F	HAMP	R-VA US00258EB		60.2	253131	78.39	-76.4339	37.02457
192895142	2019	10/15/2019 5:00	846	8:46	O	PDO	0	0	0	0	0	0	0	1	6. Fixed Object in Road	FOIR	No	1. No Adve	2. Daylight	Day	1. Dry	Dry	9. Within In	1. Straight	2. Blacktop	1. No Defe	3. Two-Wa	3. Three Ap	6. Traffic Li	1. Yes - Wo	2. No			3. No	17. Traffic	3. Median	No	No	Belted	No	No	No	No	No	No	No	No	No	No		NOT_RD	Urban Inte	No	No	Yes	No	5. Hampto	114	114. City o	5-Major Cc	4-Two-Way	Urban	NonVDOT	5	3. City or T	Hampton F	HAMP	S-VA114PR PINE CHAPEL RD		0.02	1082767	36.74	-76.3916	37.03323
173345232	2017	11/29/2017 5:00	741	7:41	C	C	0	0	0	1	1	0	1	1	12. Ped	PED	Pedestrian	1. No Adve	2. Daylight	Day	1. Dry	Dry	10. Interse	1. Straight	2. Blacktop	1. No Defe	1. Two-Wa	4. Four App	4. Stop Sig	1. Yes - Wo	2. No			3. No	19. Ped	1. On Road	No	No	Belted	No	No	No	No	No	No	No	No	Yes	No		NOT_RD	Urban Inte	No	No	Yes	No	5. Hampto	114	114. City o	7-Local (J,	3-Two-Way	Urban	NonVDOT	5	3. City or T	Hampton F	HAMP	S-VA114PR TAPPAN AVE		0.27			-76.2949	37.04554
173345278	2017	10/19/2017 5:00	837	8:37	O	PDO	0	0	0	0	0	0	0	2	3. Head On	HO	No	1. No Adve	2. Daylight	Day	1. Dry	Dry	1. Main-Lin	1. Straight	2. Blacktop	1. No Defe	1. Two-Wa	1. Not at In	1. No Traffi	6. No Traffi	2. No			3. No	6. Parked	1. On Road	No	No	Belted	No	Yes	Yes	No	No	No	No	No	No	No		RD UNKN	Not Interse	No	No	Yes	No	5. Hampto	114	114. City o	7-Local (J,	3-Two-Way	Urban	NonVDOT	5	3. City or T	Hampton F	HAMP	S-VA114NP ROANE DR		0.2			-76.3521	37.04962
173345374	2017	11/29/2017 5:00	2000	20:00	O	PDO	0	0	0	0	0	0	0	1	9. Fixed Object - Off Road	FOOR	No	1. No Adve	5. Darknes	Night	1. Dry	Dry	8. Non-Inte	10. On/Off	2. Blacktop	1. No Defe	4. One-Wa	1. Not at In	6. Traffic Li	1. Yes - Wo	2. No			3. No	5. Guard R	2. Shoulde	No	No	Belted	No	No	No	No	Yes	No	No	No	No	No		RD RIGHT	Not Interse	No	No	No	Yes	5. Hampto	114	114. City o	1-Interstat	1-One-Way	Urban	VDOT Inter	5	1. State Hv	Hampton F	HAMP	R-VA IS00064WB	RMP261.00A	0.04			-76.4181	37.06019
173345402	2017	11/30/2017 5:00	1712	17:12	O	PDO	0	0	0	0	0	0	0	2	1. Rear End	RE	No	1. No Adve	4. Darknes	Night	1. Dry	Dry	8. Non-Inte	7. Dip - Stra	1. Concret	1. No Defe	3. Two-Wa	1. Not at In	6. Traffic Li	1. Yes - Wo	2. No			3. No	20. Motor V	1. On Road	No	No	Belted	No	No	No	No	No	No	No	No	No	Yes	20	NOT_RD	Not Interse	No	No	Yes	Yes	5. Hampto	114	114. City o	1-Interstat	4-Two-Way	Urban	VDOT Inter	5	1. State Hv	Hampton F	HAMP	R-VA IS00064EB		267.86			-76.3292	37.02286
210425109	2021	1/28/2021 5:00	1653	16:53	C	C	0	0	0	1	1	0	0	1	9. Fixed Object - Off Road	FOOR	No	1. No Adve	2. Daylight	Day	1. Dry	Dry	9. Within In	1. Straight	2. Blacktop	1. No Defe	1. Two-Wa	4. Four App	3. Traffic S	1. Yes - Wo	2. No			3. No	3. Utility P	1. On Road	No	No	Belted	No	No	No	No	No	No	No	No	No	Yes	10	NOT_RD	VDOT Inter	No	No	Yes	No	5. Hampto	114	114. City o	5-Major Cc	4-Two-Way	Urban	NonVDOT	5	3. City or T	Hampton F	HAMP	S-VA114PR BIG BETHEL RD		0.83	1073148	75.09	-76.4187	37.02736
173355155	2017	11/30/2017 5:00	816	8:16	O	PDO	0	0	0	0	0	0	0	2	2. Angle	ANG	No	1. No Adve	2. Daylight	Day	1. Dry	Dry	1. Main-Lin	1. Straight	2. Blacktop	1. No Defe	1. Two-Wa	1. Not at In	1. No Traffi	6. No Traffi	2. No			3. No	20. Motor V	1. On Road	No	No	Belted	No	No	No	No	No	No	No	No	No	No		NOT_RD	Not Interse	No	Yes	Yes	No	5. Hampto	114	114. City o	7-Local (J,	3-Two-Way	Urban	NonVDOT	5	3. City or T	Hampton F	HAMP	S-VA114PR BROMSGROVE DR		0.27			-76.4127	37.05455
201895148	2020	6/30/2020 5:00	1039	10:39	A	A	0	1	0	0	1	0	0	2	2. Angle	ANG	No	1. No Adve	2. Daylight	Day	1. Dry	Dry	10. Interse	1. Straight	2. Blacktop	1. No Defe	1. Two-Wa	3. Three Ap	3. Traffic S	1. Yes - Wo	2. No			3. No	20. Motor V	1. On Road	No	No	Belted	No	No	No	No	No	No	No	Yes	No	No		NOT_RD	Urban Inte	No	No	Yes	No	5. Hampto	114	114. City o	4-Minor Ar	3-Two-Way	Urban	NonVDOT	5	3. City or T	Hampton F	HAMP	R-VA SR00152EB		1.9	253058	5.19	-76.4331	37.04286
173355158	2017	11/30/2017 5:00	2003	20:03	C	C	0	0	0	2	2	0	0	2	4. Sideswipe - Same Direction	SSS	No	1. No Adve	5. Darknes	Night	1. Dry	Dry	1. Main-Lin	1. Straight	2. Blacktop	1. No Defe	1. Two-Wa	1. Not at In	1. No Traffi	6. No Traffi	2. No			3. No	6. Parked	1. On Road	No	No	Belted	No	No	No	No	No	No	No	No	No	No		NOT_RD	Not Interse	No	No	Yes	Yes	5. Hampto	114	114. City o	7-Local (J,	3-Two-Way	Urban	NonVDOT	5	3. City or T	Hampton F	HAMP	S-VA114PR DOWNING ST		0.23			-76.3722	37.01785
173355159	2017	12/1/2017 5:00	406	4:06	O	PDO	0	0	0	0	0	0	0	1	6. Fixed Object in Road	FOIR	No	1. No Adve	4. Darknes	Night	1. Dry	Dry	1. Main-Lin	1. Straight	1. Concret	1. No Defe	2. Two-Wa	1. Not at In	1. No Traffi	6. No Traffi	2. No			3. No	35. Cross	3. Median	No	No	Belted	No	No	No	No	No	No	No	No	No	No		RD UNKN	Not Interse	No	No	Yes	Yes	5. Hampto	114	114. City o	3-Principal	4-Two-Way	Urban	NonVDOT	5	3. City or T	Hampton F	HAMP	R-VA US00258EB		60.88			-76.4234	37.02983
173365016	2017	12/2/2017 5:00	2	00:02	O	PDO	0	0	0	0	0	0	0	1	9. Fixed Object - Off Road	FOOR	No	1. No Adve	4. Darknes	Night	1. Dry	Dry	5. On Entra	10. On/Off	1. Concret	1. No Defe	3. Two-Wa	1. Not at In	6. Traffic Li	1. Yes - Wo	2. No			3. No	5. Guard R	4. Roadsid	Yes	No	Belted	No	No	No	No	Yes	No	No	No	No	Yes	15	RD RIGHT	Not Interse	No	No	No	Yes	5. Hampto	114	114. City o	1-Interstat	1-One-Way	Urban	VDOT Inter	5	1. State Hv	Hampton F	HAMP	R-VA IS00064WB	RMP261.00A	0.02			-76.418	37.05985
173365233	2017	12/1/2017 5:00	1706	17:06	O	PDO	0	0	0	0	0	0	0	2	4. Sideswipe - Same Direction	SSS	No	1. No Adve	4. Darknes	Night	1. Dry	Dry	5. On Entra	10. On/Off	1. Concret	1. No Defe	4. One-Wa	1. Not at In	6. Traffic Li	1. Yes - Wo	2. No			3. No	20. Motor V	1. On Road	No	No	Belted	No	No	No	No	No	No	No	No	No	Yes	1	NOT_RD	Not Interse	No	No	No	Yes	5. Hampto	114	114. City o	1-Interstat	1-One-Way	Urban	VDOT Prim	5	1. State Hv	Hampton F	HAMP	R-VA US00258WB	RMP063.00B	0.04			-76.3931	37.04108
173375068	2017	11/30/2017 5:00	1800	18:00	O	PDO	0	0	0	0	0	0	0	2	2. Angle	ANG	No	1. No Adve	4. Darknes	Night	1. Dry	Dry	1. Main-Lin	1. Straight	1. Concret	1. No Defe	3. Two-Wa	1. Not at In	1. No Traffi	6. No Traffi	2. No			3. No	20. Motor V	1. On Road	No	No	Belted	No	No	No	No	No	Yes	No	No	No	No		NOT_RD	Not Interse	No	No	Yes	Yes	5. Hampto	114	114. City o	3-Principal	4-Two-Way	Urban	NonVDOT	5	3. City or T	Hampton F	HAMP	R-VA US00258EB		63.49	253078	384.91	-76.3799	37.04343
242195080	2024	8/4/2024 5:00	2258	22:58	O	PDO	0	0	0	0	0	0	0	3	1. Rear End	RE	No	1. No Adve	4. Darknes	Night	1. Dry	Dry	1. Main-Lin	1. Straight	2. Blacktop	1. No Defe	1. Two-Wa	1. Not at In	1. No Traffi	6. No Traffi	2. No			3. No	20. Motor V	1. On Road	No	No	Belted	No	Yes	No	No	No	No	No	No	No	No		RD UNKN	Not Interse	No	No	Yes	Yes	5. Hampto	114	114. City o	7-Local (J,	3-Two-Way	Urban	NonVDOT	5	3. City or T	Hampton F	HAMP	S-VA114NP MARCELLA RD		0.17	1078366	276.26	-76.3787	37.04934
173375082	2017	12/1/2017 5:00	1800	18:00	O	PDO	0	0	0	0	0	0	0	2	2. Angle	ANG	No	1. No Adve	4. Darknes	Night	1. Dry	Dry	9. Within In	1. Straight	1. Concret	1. No Defe	2. Two-Wa	3. Three Ap	4. Stop Sig	1. Yes - Wo	2. No			3. No	20. Motor V	1. On Road	No	No	Belted	No	No	No	No	No	No	No	No	No	No		NOT_RD	Urban Inte	Yes	No	Yes	Yes	5. Hampto	114	114. City o	3-Principal	4-Two-Way	Urban	NonVDOT	5	3. City or T	Hampton F	HAMP	R-VA US00258EB		65.67	1080029	10.34	-76.3411	37.04333
173375083	2017	12/1/2017 5:00	1622	16:22	C	C	0	0	0	3	3	0	0	2	2. Angle	ANG	No	1. No Adve	2. Daylight	Day	1. Dry	Dry	9. Within In	1. Straight	2. Blacktop	1. No Defe	1. Two-Wa	4. Four App	3. Traffic S	1. Yes - Wo	2. No			3. No	20. Motor V	1. On Road	No	No	Belted	No	No	No	No	No	No	No	No	No	No		NOT_RD	Urban Inte	No	Yes	Yes	No	5. Hampto	114	114. City o	4-Minor Ar	3-Two-Way	Urban	NonVDOT	5	3. City or T	Hampton F	HAMP	R-VA US00258WB		67.79	253100	10.85	-76.3182	37.02124
220685203	2022	2/26/2022 5:00	1716	17:16	C	C	0	0	0	1	1	0	0	2	1. Rear End	RE	No	1. No Adve	3. Dusk	Day	1. Dry	Dry	9. Within In	1. Straight	2. Blacktop	1. No Defe	2. Two-Wa	3. Three Ap	3. Traffic S	1. Yes - Wo	2. No			3. No	20. Motor V	1. On Road	No	No	Belted	No	No	No	No	No	No	No	No	No	No		NOT_RD	Urban Inte	No	No	Yes	No	5. Hampto	114	114. City o	4-Minor Ar	3-Two-Way	Urban	NonVDOT	5	3. City or T	Hampton F	HAMP	R-VA SR00152WB		1.9	253058	21.31	-76.433	37.04285
230375096	2023	1/31/2023 5:00	1550	15:50	O	PDO	0	0	0	0	0	0	0	3	4. Sideswipe - Same Direction	SSS	No	5. Rain	2. Daylight	Day	2. Wet	Wet	1. Main-Lin	1. Straight	2. Blacktop	1. No Defe	2. Two-Wa	1. Not at In	6. Traffic Li	1. Yes - Wo	2. No			3. No	20. Motor V	1. On Road	No	No	Belted	No	No	No	No	No	Yes	No	No	No	No		NOT_RD	Not Interse	No	No	Yes	No	5. Hampto	114	114. City o	3-Principal	4-Two-Way	Urban	NonVDOT	5	3. City or T	Hampton F	HAMP	S-VA114NP WOODLAND RD		0.25	1060394	334.22	-76.3257	37.0248
172055153	2017	7/21/2017 5:00	2330	23:30	C	C	0	0	0	2	2	0	0	1	9. Fixed Object - Off Road	FOOR	No	1. No Adve	5. Darknes	Night	1. Dry	Dry	8. Non-Inte	1. Straight	1. Concret	1. No Defe	2. Two-Wa	1. Not at In	1. No Traffi	6. No Traffi	2. No			3. No	14. Ditch	4. Roadsid	No	No	Belted	No	No	No	No	No	Yes	No	No	No	No		NOT_RD	Urban Inte	No	No	Yes	Yes	5. Hampto	114	114. City o	5-Major Cc	3-Two-Way	Urban	NonVDOT	5	3. City or T	Hampton F	HAMP	S-VA114NP BRIARFIELD RD		0.35	253284	190.59	-76.4123	37.01645
173375089	2017	12/1/2017 5:00	1238	12:38	B	B	0	0	1	0	1	0	0	2	4. Sideswipe - Same Direction	SSS	No	1. No Adve	2. Daylight	Day	1. Dry	Dry	8. Non-Inte	1. Straight	1. Concret	1. No Defe	3. Two-Wa	1. Not at In	6. Traffic Li	1. Yes - Wo	2. No			3. No	42. Other	1. On Road	No	No	Belted	No	No	No	No	No	No	No	No	No	No		NOT_RD	Not Interse	No	No	Yes	No	5. Hampto	114	114. City o	1-Interstat	4-Two-Way	Urban	VDOT Inter	5	1. State Hv	Hampton F	HAMP	R-VA IS00064EB		259.77			-76.447	37.07743
173375091	2017	12/2/2017 5:00	1536	15:36	C	C	0	0	0	1	1	0	0	3	1. Rear End	RE	No	1. No Adve	2. Daylight	Day	1. Dry	Dry	1. Main-Lin	1. Straight	2. Blacktop	1. No Defe	2. Two-Wa	1. Not at In	6. Traffic Li	1. Yes - Wo	2. No			3. No	20. Motor V	1. On Road	No	No	Unbelted	No	Yes	No	No	No	No	No	No	No	No		NOT_RD	Not Interse	Yes	No	Yes	No	5. Hampto	114	114. City o	3-Principal	4-Two-Way	Urban	NonVDOT	5	3. City or T	Hampton F	HAMP	R-VA US00258WB		60.16	253131	253.19	-76.4344	37.02443
173375092	2017	12/2/2017 5:00	1334	13:34	C	C	0	0	0	3	3	0	0	4	1. Rear End	RE	No	1. No Adve	2. Daylight	Day	1. Dry	Dry	1. Main-Lin	1. Straight	2. Blacktop	1. No Defe	3. Two-Wa	1. Not at In	1. No Traffi	6. No Traffi	2. No			3. No	20. Motor V	1. On Road	No	No	Belted	No	Yes	No	No	No	No	No	No	No	Yes	5	NOT_RD	Urban Inte	No	No	Yes	No	5. Hampto	114	114. City o	3-Principal	4-Two-Way	Urban	NonVDOT	5	3. City or T	Hampton F	HAMP	R-VA US00258WB		64.79	253144	184.45	-76.3569	37.04377
173375093	2017	12/2/2017 5:00	2107	21:07	C	C	0	0	0	1	1	0	0	2	1. Rear End	RE	No	1. No Adve	4. Darknes	Night	1. Dry	Dry	1. Main-Lin	1. Straight	2. Blacktop	1. No Defe	3. Two-Wa	1. Not at In	6. Traffic Li	1. Yes - Wo	2. No			3. No	20. Motor V	1. On Road	No	No	Belted	No	Yes	No	No	No	No	No	No	No	Yes	20	NOT_RD	VDOT Inter	No	No	Yes	Yes	5. Hampto	114	114. City of Hampton		4-Two-Way	Urban	NonVDOT	5	3. City or T	Hampton F	HAMP	S-VA114NP POWER PLANT PKWY		0.14	253573	99.06	-76.3869	37.01712
240315077	2024	1/30/2024 5:00	1509	15:09	O	PDO	0	0	0	0	0	0	0	2	4. Sideswipe - Same Direction	SSS	No	1. No Adve	2. Daylight	Day	1. Dry	Dry	10. Interse	1. Straight	2. Blacktop	1. No Defe	3. Two-Wa	4. Four App	6. Traffic Li	1. Yes - Wo	1. Yes	1. Advance	3. Work on	3. No	20. Motor V	1. On Road	No	No	Belted	No	No	No	No	No	No	No	No	No	No		NOT_RD	Urban Inte	No	No	Yes	No	5. Hampto	114	114. City o	3-Principal	4-Two-Way	Urban	NonVDOT	5	3. City or T	Hampton F	HAMP	R-VA SR00134WB		5.08	1080512	144.96	-76.3951	37.08622
173375095	2017	12/2/2017 5:00	1545	15:45	O	PDO	0	0	0	0	0	0	0	2	1. Rear End	RE	No	1. No Adve	2. Daylight	Day	1. Dry	Dry	11. Interse	1. Straight	2. Blacktop	1. No Defe	3. Two-Wa	4. Four App	3. Traffic S	1. Yes - Wo	2. No			3. No	20. Motor V	1. On Road	No	No	Belted	No	Yes	No	No	No	No	No	No	No	No		NOT_RD	Urban Inte	No	No	Yes	No	5. Hampto	114	114. City o	3-Principal	4-Two-Way	Urban	NonVDOT	5	3. City or T	Hampton F	HAMP	R-VA US00258WB		64.72	253143	133.08	-76.3581	37.04379
173375124	2017	12/1/2017 5:00	950	9:50	B	B	0	0	1	0	1	0	0	2	8. Non-Collision	NC	No	1. No Adve	2. Daylight	Day	1. Dry	Dry	8. Non-Inte	1. Straight	1. Concret	1. No Defe	3. Two-Wa	1. Not at In	6. Traffic Li	1. Yes - Wo	2. No			3. No	42. Other	1. On Road	No	No	Belted	No	Yes	No	No	No	Yes	No	No	No	No		NOT_RD	Not Interse	No	Yes	Yes	No	5. Hampto	114	114. City o	1-Interstat	4-Two-Way	Urban	VDOT Inter	5	1. State Hv	Hampton F	HAMP	R-VA IS00064EB		264.84			-76.3776	37.03185
180355059	2018	2/2/2018 5:00	1746	17:46	O	PDO	0	0	0	0	0	0	0	2	2. Angle	ANG	No	1. No Adve	4. Darknes	Night	1. Dry	Dry	9. Within In	1. Straight	2. Blacktop	1. No Defe	3. Two-Wa	4. Four App	4. Stop Sig	1. Yes - Wo	2. No			3. No	20. Motor V	1. On Road	No	No	Belted	No	No	No	No	No	No	No	No	No	No		NOT_RD	Urban Inte	No	Yes	Yes	Yes	5. Hampto	114	114. City o	4-Minor Ar	3-Two-Way	Urban	NonVDOT	5	3. City or T	Hampton F	HAMP	S-VA114PR MALLORY ST S		0.25	253557	350.98	-76.3249	37.01695
173375140	2017	12/2/2017 5:00	42	00:42	C	C	0	0	0	1	1	0	0	1	9. Fixed Object - Off Road	FOOR	No	1. No Adve	4. Darknes	Night	1. Dry	Dry	8. Non-Inte	1. Straight	2. Blacktop	1. No Defe	1. Two-Wa	1. Not at In	1. No Traffi	6. No Traffi	2. No			3. No	14. Ditch	1. On Road	Yes	No	Belted	No	No	No	No	No	No	No	No	No	Yes	15	RD RIGHT	Not Interse	No	No	Yes	Yes	5. Hampto	114	114. City o	7-Local (J,	3-Two-Way	Urban	NonVDOT	5	3. City or T	Hampton F	HAMP	S-VA114PR HARRIS CREEK RD		1.3			-76.3147	37.0735
173375183	2017	12/2/2017 5:00	751	7:51	C	C	0	0	0	1	1	0	0	2	2. Angle	ANG	No	1. No Adve	2. Daylight	Day	1. Dry	Dry	10. Interse	1. Straight	1. Concret	1. No Defe	3. Two-Wa	4. Four App	3. Traffic S	1. Yes - Wo	2. No			3. No	20. Motor V	1. On Road	No	No	Belted	No	No	No	No	No	No	No	No	No	Yes	5	NOT_RD	Urban Inte	No	No	Yes	No	5. Hampto	114	114. City o	3-Principal	4-Two-Way	Urban	NonVDOT	5	3. City or T	Hampton F	HAMP	R-VA US00258WB		65.57	253121	107.15	-76.3428	37.04351
173375239	2017	12/3/2017 5:00	1532	15:32	A	A	0	1	0	0	1	0	0	2	1. Rear End	RE	No	1. No Adve	2. Daylight	Day	1. Dry	Dry	8. Non-Inte	1. Straight	1. Concret	1. No Defe	3. Two-Wa	1. Not at In	6. Traffic Li	1. Yes - Wo	2. No			3. No	20. Motor V	1. On Road	No	No	Belted	No	Yes	No	No	No	Yes	No	No	No	No		NOT_RD	Not Interse	No	No	Yes	No	5. Hampto	114	114. City o	1-Interstat	4-Two-Way	Urban	VDOT Inter	5	1. State Hv	Hampton F	HAMP	R-VA IS00064WB		268.47			-76.3263	37.01498
173385112	2017	12/3/2017 5:00	30	00:30	O	PDO	0	0	0	0	0	0	0	2	4. Sideswipe - Same Direction	SSS	No	1. No Adve	4. Darknes	Night	1. Dry	Dry	1. Main-Lin	1. Straight	2. Blacktop	1. No Defe	3. Two-Wa	1. Not at In	3. Traffic S	1. Yes - Wo	2. No			3. No	20. Motor V	1. On Road	No	No	Belted	No	No	No	No	No	No	No	No	No	No		NOT_RD	Urban Inte	No	No	Yes	Yes	5. Hampto	114	114. City o	3-Principal	4-Two-Way	Urban	NonVDOT	5	3. City or T	Hampton F	HAMP	R-VA US00258EB		59.83	253129	130.29	-76.4391	37.02195
173385113	2017	12/3/2017 5:00	1449	14:49	O	PDO	0	0	0	0	0	0	0	2	1. Rear End	RE	No	1. No Adve	2. Daylight	Day	1. Dry	Dry	1. Main-Lin	1. Straight	2. Blacktop	1. No Defe	3. Two-Wa	1. Not at In	3. Traffic S	1. Yes - Wo	2. No			3. No	20. Motor V	1. On Road	No	No	Belted	No	Yes	No	No	No	No	No	No	No	No		NOT_RD	Urban Inte	No	No	Yes	No	5. Hampto	114	114. City o	3-Principal	4-Two-Way	Urban	NonVDOT	5	3. City or T	Hampton F	HAMP	R-VA US00258EB		63.24	754225	76	-76.3843	37.0425
173385114	2017	12/3/2017 5:00	1429	14:29	O	PDO	0	0	0	0	0	0	0	3	2. Angle	ANG	No	1. No Adve	2. Daylight	Day	1. Dry	Dry	9. Within In	1. Straight	2. Blacktop	1. No Defe	3. Two-Wa	4. Four App	3. Traffic S	1. Yes - Wo	2. No			3. No	20. Motor V	1. On Road	No	No	Belted	No	No	No	No	No	No	No	No	No	No		NOT_RD	Urban Inte	Yes	Yes	Yes	No	5. Hampto	114	114. City o	3-Principal	4-Two-Way	Urban	NonVDOT	5	3. City or T	Hampton F	HAMP	R-VA US00258EB		63.41	253078	36.62	-76.3813	37.04315
181175120	2018	4/26/2018 5:00	1426	14:26	O	PDO	0	0	0	0	0	0	0	2	2. Angle	ANG	No	1. No Adve	2. Daylight	Day	1. Dry	Dry	10. Interse	1. Straight	2. Blacktop	1. No Defe	1. Two-Wa	4. Four App	3. Traffic S	1. Yes - Wo	2. No			3. No	20. Motor V	1. On Road	No	No	Belted	No	No	No	No	No	Yes	No	No	No	No		NOT_RD	Urban Inte	No	No	Yes	No	5. Hampto	114	114. City o	5-Major Cc	4-Two-Way	Urban	NonVDOT	5	3. City or T	Hampton F	HAMP	R-VA SR00143NB		1.71	253038	0	-76.3225	37.02018
243095189	2024	11/1/2024 5:00	1438	14:38	O	PDO	0	0	0	0	0	0	0	4	1. Rear End	RE	No	1. No Adve	2. Daylight	Day	1. Dry	Dry	10. Interse	1. Straight	2. Blacktop	1. No Defe	3. Two-Wa	4. Four App	3. Traffic S	1. Yes - Wo	2. No			3. No	20. Motor V	1. On Road	No	No	Belted	No	No	No	No	No	No	No	No	No	No		NOT_RD	Urban Inte	No	Yes	Yes	No	5. Hampto	114	114. City o	3-Principal	4-Two-Way	Urban	NonVDOT	5	3. City or T	Hampton F	HAMP	R-VA SR00134WB		5.08	1080512	180.18	-76.3951	37.08612
173385246	2017	11/22/2017 5:00	1831	18:31	C	C	0	0	0	1	1	0	0	1	10. Deer	DEER	No	1. No Adve	5. Darknes	Night	1. Dry	Dry	1. Main-Lin	1. Straight	2. Blacktop	1. No Defe	2. Two-Wa	2. Two App	1. No Traffi	6. No Traffi	2. No			3. No	23. Animal	1. On Road	No	Yes	Belted	No	No	No	No	No	No	No	No	No	No		NOT_RD	Not Interse	No	No	Yes	Yes	5. Hampto	114	114. City o	5-Major Cc	3-Two-Way	Urban	NonVDOT	5	3. City or T	Hampton F	HAMP	S-VA114NP HARRIS CREEK RD		0.52			-76.3233	37.0647
173385319	2017	12/2/2017 5:00	1732	17:32	C	C	0	0	0	2	2	0	0	3	1. Rear End	RE	No	1. No Adve	4. Darknes	Night	1. Dry	Dry	1. Main-Lin	1. Straight	1. Concret	1. No Defe	3. Two-Wa	4. Four App	3. Traffic S	1. Yes - Wo	2. No			3. No	20. Motor V	1. On Road	No	No	Belted	No	Yes	No	No	No	No	No	No	No	No		NOT_RD	VDOT Inter	No	No	Yes	Yes	5. Hampto	114	114. City o	7-Local (J,	3-Two-Way	Urban	NonVDOT	5	3. City or T	Hampton F	HAMP	S-VA114PR COLISEUM DR		1	1079044	39.43	-76.3898	37.04436
232575032	2023	9/12/2023 5:00	1926	19:26	B	B	0	0	1	0	1	0	0	2	2. Angle	ANG	Bike	1. No Adve	3. Dusk	Day	1. Dry	Dry	10. Interse	1. Straight	2. Blacktop	1. No Defe	2. Two-Wa	3. Three Ap	3. Traffic S	1. Yes - Wo	2. No			3. No	22. Bicycle	1. On Road	No	No	Belted	Yes	No	No	No	No	No	No	No	No	No		NOT_RD	Urban Inte	Yes	No	Yes	No	5. Hampto	114	114. City o	4-Minor Ar	3-Two-Way	Urban	NonVDOT	5	3. City or T	Hampton F	HAMP	R-VA SR00152WB		1.9	253058	20.78	-76.4331	37.04286
242855048	2024	10/9/2024 5:00	1330	13:30	C	C	0	0	0	3	3	0	0	2	2. Angle	ANG	No	1. No Adve	2. Daylight	Day	1. Dry	Dry	10. Interse	1. Straight	2. Blacktop	1. No Defe	1. Two-Wa	3. Three Ap	3. Traffic S	1. Yes - Wo	2. No			3. No	20. Motor V	1. On Road	No	No	Belted	No	No	No	No	No	No	No	No	No	Yes	5	NOT_RD	Urban Inte	Yes	No	Yes	No	5. Hampto	114	114. City o	4-Minor Ar	3-Two-Way	Urban	NonVDOT	5	3. City or T	Hampton F	HAMP	R-VA SR00152EB		1.9	253058	5.33	-76.433	37.04286
173395108	2017	12/4/2017 5:00	1513	15:13	O	PDO	0	0	0	0	0	0	0	3	1. Rear End	RE	No	1. No Adve	2. Daylight	Day	1. Dry	Dry	1. Main-Lin	1. Straight	2. Blacktop	1. No Defe	2. Two-Wa	1. Not at In	3. Traffic S	1. Yes - Wo	2. No			3. No	20. Motor V	1. On Road	No	No	Belted	No	No	No	No	No	No	No	No	No	No		NOT_RD	Urban Inte	Yes	No	Yes	No	5. Hampto	114	114. City o	3-Principal	4-Two-Way	Urban	NonVDOT	5	3. City or T	Hampton F	HAMP	R-VA US00258WB		66.32	1080039	146.17	-76.3304	37.03969
250535066	2025	2/19/2025 5:00	1350	13:50	C	C	0	0	0	1	1	0	0	2	1. Rear End	RE	No	6. Snow	2. Daylight	Day	3. Snowy	Wet	1. Main-Lin	1. Straight	1. Concret	7. Slick Pa	2. Two-Wa	1. Not at In	3. Traffic S	1. Yes - Wo	2. No			3. No	20. Motor V	1. On Road	No	No	Belted	No	No	No	No	No	No	No	No	No	No		NOT_RD	Urban Inte	No	No	Yes	No	5. Hampto	114	114. City o	3-Principal	4-Two-Way	Urban	NonVDOT	5	3. City or T	Hampton F	HAMP	R-VA SR00134WB		5.08	1080512	135.19	-76.3951	37.08625
231565133	2023	6/2/2023 5:00	2224	22:24	O	PDO	0	0	0	0	0	0	0	2	2. Angle	ANG	No	1. No Adve	4. Darknes	Night	1. Dry	Dry	1. Main-Lin	10. On/Off	2. Blacktop	1. No Defe	2. Two-Wa	3. Three Ap	3. Traffic S	1. Yes - Wo	2. No			3. No	20. Motor V	1. On Road	No	No	Belted	No	No	No	No	No	No	No	No	No	No		NOT_RD	VDOT Inter	No	No	Yes	Yes	5. Hampto	114	114. City o	4-Minor Ar	4-Two-Way	Urban	NonVDOT	5	3. City or T	Hampton F	HAMP	S-VA114NP ABERDEEN RD		0.39	1072293	95.67	-76.4031	37.00279
173395120	2017	11/30/2017 5:00	1738	17:38	O	PDO	0	0	0	0	0	0	0	3	1. Rear End	RE	No	1. No Adve	4. Darknes	Night	1. Dry	Dry	1. Main-Lin	1. Straight	2. Blacktop	1. No Defe	3. Two-Wa	1. Not at In	3. Traffic S	1. Yes - Wo	2. No			3. No	20. Motor V	1. On Road	No	No	Belted	No	No	No	No	No	No	No	No	No	No		NOT_RD	Urban Inte	No	No	Yes	Yes	5. Hampto	114	114. City o	3-Principal	4-Two-Way	Urban	NonVDOT	5	3. City or T	Hampton F	HAMP	R-VA US00258WB		61.84	253135	110.07	-76.4088	37.03724
173395132	2017	12/1/2017 5:00	1535	15:35	O	PDO	0	0	0	0	0	0	0	2	2. Angle	ANG	No	1. No Adve	2. Daylight	Day	1. Dry	Dry	10. Interse	1. Straight	1. Concret	1. No Defe	2. Two-Wa	4. Four App	3. Traffic S	1. Yes - Wo	2. No			3. No	20. Motor V	1. On Road	No	No	Belted	No	No	No	No	No	No	No	No	No	Yes	10	NOT_RD	Urban Inte	No	No	Yes	No	5. Hampto	114	114. City o	4-Minor Ar	3-Two-Way	Urban	NonVDOT	5	3. City or T	Hampton F	HAMP	R-VA SR00351WB		2.58	1068789	5.74	-76.3919	37.00853
173395133	2017	12/1/2017 5:00	1834	18:34	A	A	0	1	0	1	2	0	0	2	4. Sideswipe - Same Direction	SSS	No	1. No Adve	4. Darknes	Night	1. Dry	Dry	10. Interse	1. Straight	1. Concret	1. No Defe	3. Two-Wa	4. Four App	3. Traffic S	1. Yes - Wo	2. No			3. No	20. Motor V	1. On Road	No	No	Belted	No	No	No	No	No	No	No	No	No	No		NOT_RD	Urban Inte	No	Yes	Yes	Yes	5. Hampto	114	114. City o	3-Principal	4-Two-Way	Urban	NonVDOT	5	3. City or T	Hampton F	HAMP	R-VA US00258EB		61.46	744794	86.43	-76.4146	37.03424
173395135	2017	12/4/2017 5:00	1409	14:09	O	PDO	0	0	0	0	0	0	0	2	1. Rear End	RE	No	1. No Adve	2. Daylight	Day	1. Dry	Dry	1. Main-Lin	1. Straight	2. Blacktop	1. No Defe	3. Two-Wa	1. Not at In	1. No Traffi	6. No Traffi	2. No			3. No	20. Motor V	1. On Road	No	No	Belted	No	No	No	No	No	No	Yes	No	No	No		NOT_RD	Urban Inte	Yes	No	Yes	No	5. Hampto	114	114. City o	3-Principal	4-Two-Way	Urban	NonVDOT	5	3. City or T	Hampton F	HAMP	R-VA US00258WB		63.93	1078693	54.28	-76.3721	37.04404
173395137	2017	12/4/2017 5:00	1034	10:34	O	PDO	0	0	0	0	0	0	0	3	1. Rear End	RE	No	1. No Adve	2. Daylight	Day	1. Dry	Dry	1. Main-Lin	1. Straight	2. Blacktop	1. No Defe	2. Two-Wa	4. Four App	3. Traffic S	1. Yes - Wo	2. No			3. No	20. Motor V	1. On Road	No	No	Belted	No	Yes	No	No	No	No	No	No	No	No		NOT_RD	Not Interse	No	No	Yes	No	5. Hampto	114	114. City o	3-Principal	4-Two-Way	Urban	NonVDOT	5	3. City or T	Hampton F	HAMP	R-VA US00258EB		61.72			-76.4106	37.03624
173395138	2017	12/4/2017 5:00	1847	18:47	O	PDO	0	0	0	0	0	0	0	2	2. Angle	ANG	No	1. No Adve	4. Darknes	Night	1. Dry	Dry	10. Interse	1. Straight	2. Blacktop	1. No Defe	3. Two-Wa	4. Four App	3. Traffic S	1. Yes - Wo	2. No			3. No	20. Motor V	1. On Road	No	No	Belted	No	Yes	No	No	No	No	No	No	No	No		NOT_RD	Urban Inte	No	No	Yes	Yes	5. Hampto	114	114. City o	4-Minor Ar	4-Two-Way	Urban	NonVDOT	5	3. City or T	Hampton F	HAMP	R-VA SR00278SB		0.11	1067724	49.74	-76.3481	37.04522
173395139	2017	11/30/2017 5:00	1115	11:15	C	C	0	0	0	1	1	0	0	2	1. Rear End	RE	No	1. No Adve	2. Daylight	Day	1. Dry	Dry	9. Within In	1. Straight	2. Blacktop	1. No Defe	3. Two-Wa	4. Four App	3. Traffic S	1. Yes - Wo	2. No			3. No	20. Motor V	1. On Road	No	No	Belted	No	No	No	No	No	No	No	No	No	No		NOT_RD	Urban Inte	No	No	Yes	No	5. Hampto	114	114. City o	7-Local (J,	3-Two-Way	Urban	NonVDOT	5	3. City or T	Hampton F	HAMP	S-VA114PR COMMANDER SHEPARD BLVD		1.25			-76.4036	37.08043
173395142	2017	12/4/2017 5:00	830	8:30	A	A	0	1	0	0	1	0	0	1	8. Non-Collision	NC	No	1. No Adve	2. Daylight	Day	1. Dry	Dry	5. On Entra	2. Curve - L	2. Blacktop	1. No Defe	4. One-Wa	1. Not at In	6. Traffic Li	1. Yes - Wo	2. No			3. No	28. Ran Of	1. On Road	No	No	Belted	No	No	No	No	No	No	No	Yes	No	Yes	5	RD_LEFT	Not Interse	No	No	No	No	5. Hampto	114	114. City o	1-Interstat	1-One-Way	Urban	VDOT Inter	5	1. State Hv	Hampton F	HAMP	R-VA IS00064EB	RMP261.00B	0.24			-76.4199	37.05824
173395235	2017	12/4/2017 5:00	746	7:46	A	A	0	1	0	1	2	0	0	2	2. Angle	ANG	No	1. No Adve	2. Daylight	Day	1. Dry	Dry	10. Interse	1. Straight	1. Concret	1. No Defe	1. Two-Wa	4. Four App	4. Stop Sig	1. Yes - Wo	2. No			3. No	20. Motor V	1. On Road	No	No	Belted	No	Yes	No	No	No	No	No	No	No	No		NOT_RD	Urban Inte	No	No	Yes	No	5. Hampto	114	114. City o	4-Minor Ar	3-Two-Way	Urban	NonVDOT	5	3. City or T	Hampton F	HAMP	R-VA SR00351WB		8.55	1060861	5.26	-76.2974	37.04205
173395285	2017	12/4/2017 5:00	1712	17:12	O	PDO	0	0	0	0	0	0	0	2	2. Angle	ANG	No	1. No Adve	4. Darknes	Night	1. Dry	Dry	1. Main-Lin	1. Straight	2. Blacktop	1. No Defe	1. Two-Wa	1. Not at In	4. Stop Sig	1. Yes - Wo	2. No			3. No	20. Motor V	1. On Road	No	No	Belted	No	No	No	No	No	No	No	No	No	No		NOT_RD	Urban Inte	Yes	No	Yes	Yes	5. Hampto	114	114. City o	7-Local (J,	3-Two-Way	Urban	NonVDOT	5	3. City or T	Hampton F	HAMP	S-VA114PR WICKHAM AVE		0.14	1075965	51.31	-76.4375	37.02288
173395457	2017	12/1/2017 5:00	1659	16:59	O	PDO	0	0	0	0	0	0	0	2	2. Angle	ANG	No	1. No Adve	2. Daylight	Day	1. Dry	Dry	8. Non-Inte	1. Straight	1. Concret	1. No Defe	3. Two-Wa	1. Not at In	6. Traffic Li	1. Yes - Wo	2. No			3. No	20. Motor V	1. On Road	No	No	Belted	No	No	No	No	No	No	No	No	No	No		RD UNKN	Not Interse	No	No	Yes	No	5. Hampto	114	114. City o	1-Interstat	4-Two-Way	Urban	VDOT Inter	5	1. State Hv	Hampton F	HAMP	R-VA IS00064EB		260.93			-76.4312	37.06782
173405146	2017	12/4/2017 5:00	1659	16:59	C	C	0	0	0	1	1	0	0	2	2. Angle	ANG	No	1. No Adve	3. Dusk	Day	1. Dry	Dry	10. Interse	1. Straight	2. Blacktop	1. No Defe	3. Two-Wa	4. Four App	3. Traffic S	1. Yes - Wo	2. No			3. No	20. Motor V	1. On Road	No	No	Belted	No	No	No	No	No	No	No	No	No	No		NOT_RD	Urban Inte	No	No	Yes	No	5. Hampto	114	114. City o	3-Principal	4-Two-Way	Urban	NonVDOT	5	3. City or T	Hampton F	HAMP	R-VA US00258EB		61.79	253135	172.34	-76.4095	37.03677
192915224	2019	10/16/2019 5:00	1224	12:24	C	C	0	0	0	1	1	0	0	2	2. Angle	ANG	No	5. Rain	2. Daylight	Day	2. Wet	Wet	1. Main-Lin	1. Straight	2. Blacktop	1. No Defe	2. Two-Wa	4. Four App	4. Stop Sig	1. Yes - Wo	2. No			3. No	20. Motor V	1. On Road	No	No	Belted	No	Yes	No	No	No	No	No	No	No	No		NOT_RD	VDOT Inter	No	Yes	Yes	No	5. Hampto	114	114. City o	3-Principal	4-Two-Way	Urban	NonVDOT	5	3. City or T	Hampton F	HAMP	S-VA114PR ARMISTEAD AVE N		2.4	253388	5.37	-76.3774	37.0478
173405148	2017	12/4/2017 5:00	2342	23:42	C	C	0	0	0	3	3	0	0	2	3. Head On	HO	No	1. No Adve	4. Darknes	Night	1. Dry	Dry	9. Within In	1. Straight	2. Blacktop	1. No Defe	1. Two-Wa	4. Four App	4. Stop Sig	1. Yes - Wo	2. No			3. No	20. Motor V	1. On Road	No	No	Belted	No	No	No	No	No	No	No	No	No	No		NOT_RD	Urban Inte	No	No	Yes	Yes	5. Hampto	114	114. City o	7-Local (J,	3-Two-Way	Urban	NonVDOT	5	3. City or T	Hampton F	HAMP	S-VA114PR BUCKROE AVE		0.38			-76.2956	37.04384
173405149	2017	12/5/2017 5:00	1058	10:58	C	C	0	0	0	1	1	0	0	2	4. Sideswipe - Same Direction	SSS	No	1. No Adve	2. Daylight	Day	1. Dry	Dry	10. Interse	1. Straight	1. Concret	1. No Defe	3. Two-Wa	4. Four App	3. Traffic S	1. Yes - Wo	2. No			3. No	20. Motor V	1. On Road	No	No	Belted	No	No	No	No	No	No	No	No	No	No		NOT_RD	Urban Inte	Yes	No	Yes	No	5. Hampto	114	114. City o	3-Principal	4-Two-Way	Urban	NonVDOT	5	3. City or T	Hampton F	HAMP	R-VA US00258WB		59.94	1075965	53.47	-76.4375	37.0229
173405150	2017	12/5/2017 5:00	644	6:44	C	C	0	0	0	2	2	0	0	2	4. Sideswipe - Same Direction	SSS	No	1. No Adve	1. Dawn	Day	1. Dry	Dry	1. Main-Lin	1. Straight	2. Blacktop	1. No Defe	3. Two-Wa	1. Not at In	1. No Traffi	6. No Traffi	2. No			3. No	20. Motor V	1. On Road	No	No	Belted	No	No	No	No	No	No	No	No	No	No		NOT_RD	Not Interse	No	No	Yes	No	5. Hampto	114	114. City o	3-Principal	4-Two-Way	Urban	NonVDOT	5	3. City or T	Hampton F	HAMP	R-VA US00258WB		62.34	253136	390.69	-76.4003	37.03923
173405151	2017	12/5/2017 5:00	1053	10:53	B	B	0	0	1	0	1	0	0	1	9. Fixed Object - Off Road	FOOR	No	9. Other	2. Daylight	Day	2. Wet	Wet	1. Main-Lin	1. Straight	2. Blacktop	1. No Defe	3. Two-Wa	1. Not at In	6. Traffic Li	1. Yes - Wo	2. No			3. No	12. Buildin	1. On Road	No	No	Belted	No	No	No	No	No	No	No	No	No	No		NOT_RD	Urban Inte	No	No	Yes	No	5. Hampto	114	114. City o	3-Principal	4-Two-Way	Urban	NonVDOT	5	3. City or T	Hampton F	HAMP	R-VA US00258WB		63.62	253023	235.43	-76.3778	37.044
173405152	2017	12/1/2017 5:00	351	3:51	O	PDO	0	0	0	0	0	0	0	1	9. Fixed Object - Off Road	FOOR	No	1. No Adve	4. Darknes	Night	1. Dry	Dry	8. Non-Inte	3. Grade - S	2. Blacktop	1. No Defe	1. Two-Wa	1. Not at In	4. Stop Sig	1. Yes - Wo	2. No			3. No	12. Buildin	4. Roadsid	No	No	Belted	No	No	No	No	No	Yes	No	No	No	No		NOT_RD	Not Interse	No	No	Yes	Yes	5. Hampto	114	114. City o	5-Major Cc	3-Two-Way	Urban	NonVDOT	5	3. City or T	Hampton F	HAMP	S-VA114NP OLD BUCKROE RD		0.53			-76.3168	37.02765
173255221	2017	11/7/2017 5:00	1531	15:31	O	PDO	0	0	0	0	0	0	0	2	4. Sideswipe - Same Direction	SSS	No	4. Mist	2. Daylight	Day	1. Dry	Dry	1. Main-Lin	1. Straight	2. Blacktop	1. No Defe	4. One-Wa	2. Two App	1. No Traffi	6. No Traffi	2. No			3. No	20. Motor V	1. On Road	No	No	Belted	No	Yes	No	No	No	No	No	No	No	No		NOT_RD	VDOT Inter	Yes	No	Yes	No	5. Hampto	114	114. City o	5-Major Cc	4-Two-Way	Urban	NonVDOT	5	3. City or T	Hampton F	HAMP	S-VA114NP BIG BETHEL RD		0.86	1073148	226.28	-76.4191	37.02773
173405168	2017	12/5/2017 5:00	1734	17:34	O	PDO	0	0	0	0	0	0	0	2	1. Rear End	RE	No	1. No Adve	4. Darknes	Night	1. Dry	Dry	1. Main-Lin	1. Straight	2. Blacktop	1. No Defe	3. Two-Wa	1. Not at In	1. No Traffi	6. No Traffi	2. No			3. No	20. Motor V	1. On Road	No	No	Belted	No	No	No	No	No	No	No	No	No	No		NOT_RD	VDOT Inter	No	No	Yes	Yes	5. Hampto	114	114. City o	3-Principal	4-Two-Way	Urban	NonVDOT	5	3. City or T	Hampton F	HAMP	R-VA US00258EB		61.98	1091119	73.82	-76.4063	37.03782
201095102	2020	2/10/2020 5:00	932	9:32	C	C	0	0	0	3	3	0	0	2	1. Rear End	RE	No	1. No Adve	2. Daylight	Day	1. Dry	Dry	9. Within In	1. Straight	2. Blacktop	1. No Defe	2. Two-Wa	4. Four App	1. No Traffi	6. No Traffi	2. No			3. No	20. Motor V	1. On Road	No	No	Belted	No	Yes	No	No	No	No	No	No	No	No		NOT_RD	VDOT Inter	No	No	Yes	No	5. Hampto	114	114. City o	3-Principal	4-Two-Way	Urban	NonVDOT	5	3. City or T	Hampton F	HAMP	S-VA114PR ARMISTEAD AVE N		2.4	253388	21.44	-76.3774	37.04772
173405329	2017	12/4/2017 5:00	2340	23:40	B	B	0	0	2	2	4	0	0	2	2. Angle	ANG	No	1. No Adve	4. Darknes	Night	1. Dry	Dry	9. Within In	1. Straight	2. Blacktop	1. No Defe	3. Two-Wa	4. Four App	3. Traffic S	1. Yes - Wo	2. No			3. No	20. Motor V	1. On Road	No	No	Unbelted	No	Yes	No	No	No	No	No	No	No	Yes	35	NOT_RD	Urban Inte	No	No	Yes	Yes	5. Hampto	114	114. City o	3-Principal	4-Two-Way	Urban	NonVDOT	5	3. City or T	Hampton F	HAMP	R-VA US00258EB		63.42	253078	0	-76.3811	37.04317
173405368	2017	12/6/2017 5:00	1400	14:00	O	PDO	0	0	0	0	0	0	0	2	1. Rear End	RE	No	1. No Adve	2. Daylight	Day	1. Dry	Dry	8. Non-Inte	1. Straight	2. Blacktop	1. No Defe	1. Two-Wa	1. Not at In	14. Ped Cr	1. Yes - Wo	2. No			3. No	20. Motor V	1. On Road	No	No	Belted	No	Yes	No	No	No	No	No	No	No	No		NOT_RD	Not Interse	No	Yes	Yes	No	5. Hampto	114	114. City o	7-Local (J,	3-Two-Way	Urban	NonVDOT	5	3. City or T	Hampton F	HAMP	S-VA114PR THOMAS NELSON DR		1.15			-76.4154	37.06138
173405443	2017	12/4/2017 5:00	615	6:15	O	PDO	0	0	0	0	0	0	0	1	9. Fixed Object - Off Road	FOOR	No	1. No Adve	1. Dawn	Day	1. Dry	Dry	8. Non-Inte	1. Straight	1. Concret	1. No Defe	3. Two-Wa	1. Not at In	6. Traffic Li	1. Yes - Wo	2. No			3. No	28. Ran Of	1. On Road	No	No	Belted	No	No	No	No	No	No	No	No	No	Yes	10	RD RIGHT	Not Interse	No	No	Yes	No	5. Hampto	114	114. City o	1-Interstat	4-Two-Way	Urban	VDOT Inter	5	1. State Hv	Hampton F	HAMP	R-VA IS00064WB		259.89			-76.4464	37.07722
173415134	2017	12/1/2017 5:00	1702	17:02	O	PDO	0	0	0	0	0	0	0	2	2. Angle	ANG	No	1. No Adve	4. Darknes	Night	1. Dry	Dry	9. Within In	1. Straight	2. Blacktop	1. No Defe	3. Two-Wa	4. Four App	3. Traffic S	1. Yes - Wo	2. No			3. No	20. Motor V	1. On Road	No	No	Belted	No	No	No	No	No	No	No	No	No	No		NOT_RD	Urban Inte	Yes	No	Yes	Yes	5. Hampto	114	114. City o	3-Principal	4-Two-Way	Urban	NonVDOT	5	3. City or T	Hampton F	HAMP	R-VA US00258EB		63.66	253023	5.15	-76.377	37.04393
242055111	2024	6/16/2024 5:00	1142	11:42	C	C	0	0	0	4	4	0	0	2	1. Rear End	RE	No	1. No Adve	2. Daylight	Day	1. Dry	Dry	9. Within In	3. Grade - S	2. Blacktop	1. No Defe	1. Two-Wa	4. Four App	3. Traffic S	1. Yes - Wo	2. No			3. No	20. Motor V	1. On Road	No	No	Belted	No	Yes	No	No	No	Yes	No	No	No	No		NOT_RD	Urban Inte	No	No	Yes	No	5. Hampto	114	114. City o	4-Minor Ar	3-Two-Way	Urban	NonVDOT	5	3. City or T	Hampton F	HAMP	S-VA114NP SETTLERS LANDING RD		0.02	253175	102.13	-76.3652	37.0256
173415143	2017	12/6/2017 5:00	2047	20:47	O	PDO	0	0	0	0	0	0	0	2	2. Angle	ANG	No	1. No Adve	4. Darknes	Night	1. Dry	Dry	8. Non-Inte	1. Straight	1. Concret	1. No Defe	1. Two-Wa	1. Not at In	1. No Traffi	6. No Traffi	2. No			3. No	20. Motor V	1. On Road	No	No	Belted	No	No	No	No	No	No	No	No	No	No		NOT_RD	VDOT Inter	No	No	Yes	Yes	5. Hampto	114	114. City o	7-Local (J,	3-Two-Way	Urban	NonVDOT	5	3. City or T	Hampton F	HAMP	S-VA114PR COLISEUM DR		0.71	1079031	193.23	-76.3875	37.04015
173625223	2017	12/27/2017 5:00	1754	17:54	O	PDO	0	0	0	0	0	0	0	2	2. Angle	ANG	No	1. No Adve	4. Darknes	Night	1. Dry	Dry	1. Main-Lin	1. Straight	2. Blacktop	1. No Defe	3. Two-Wa	4. Four App	4. Stop Sig	1. Yes - Wo	2. No			3. No	20. Motor V	1. On Road	No	No	Belted	No	No	No	No	No	No	No	No	No	No		NOT_RD	Not Interse	No	No	Yes	Yes	5. Hampto	114	114. City o	5-Major Cc	4-Two-Way	Urban	NonVDOT	5	3. City or T	Hampton F	HAMP	S-VA114NP BIG BETHEL RD		0.86	1073148	253.88	-76.4192	37.02779
173415145	2017	12/6/2017 5:00	2040	20:40	C	C	0	0	0	2	2	0	0	2	2. Angle	ANG	No	5. Rain	4. Darknes	Night	2. Wet	Wet	9. Within In	1. Straight	2. Blacktop	1. No Defe	3. Two-Wa	4. Four App	3. Traffic S	1. Yes - Wo	2. No			3. No	20. Motor V	1. On Road	No	No	Belted	No	No	No	No	No	No	No	No	No	No		NOT_RD	Urban Inte	No	Yes	Yes	Yes	5. Hampto	114	114. City o	3-Principal	4-Two-Way	Urban	NonVDOT	5	3. City or T	Hampton F	HAMP	R-VA US00258WB		61.02	253133	48.66	-76.4212	37.03106
201335128	2020	3/6/2020 5:00	930	9:30	O	PDO	0	0	0	0	0	0	0	2	2. Angle	ANG	No	5. Rain	2. Daylight	Day	2. Wet	Wet	9. Within In	1. Straight	2. Blacktop	1. No Defe	1. Two-Wa	3. Three Ap	6. Traffic Li	1. Yes - Wo	2. No			3. No	20. Motor V	1. On Road	No	No	Belted	No	No	No	No	No	No	No	No	No	No		NOT_RD	VDOT Inter	Yes	No	Yes	No	5. Hampto	114	114. City o	3-Principal	4-Two-Way	Urban	NonVDOT	5	3. City or T	Hampton F	HAMP	S-VA114NP ARMISTEAD AVE N		2.4	253388	55.19	-76.3776	37.04774
173415153	2017	12/6/2017 5:00	1031	10:31	O	PDO	0	0	0	0	0	0	0	2	2. Angle	ANG	No	1. No Adve	2. Daylight	Day	2. Wet	Wet	10. Interse	1. Straight	2. Blacktop	1. No Defe	2. Two-Wa	3. Three Ap	6. Traffic Li	1. Yes - Wo	2. No			3. No	20. Motor V	1. On Road	No	No	Belted	No	No	No	No	No	No	No	No	No	No		NOT_RD	VDOT Inter	Yes	No	Yes	No	5. Hampto	114	114. City o	7-Local (J,	3-Two-Way	Urban	NonVDOT	5	3. City or T	Hampton F	HAMP	S-VA114PR EXECUTIVE DR		0.92	1083997	49.24	-76.3988	37.05586
173415154	2017	12/6/2017 5:00	1133	11:33	C	C	0	0	0	2	2	0	0	2	2. Angle	ANG	No	1. No Adve	2. Daylight	Day	1. Dry	Dry	10. Interse	1. Straight	2. Blacktop	1. No Defe	3. Two-Wa	4. Four App	3. Traffic S	1. Yes - Wo	2. No			3. No	20. Motor V	1. On Road	No	No	Belted	No	No	No	No	No	No	No	No	No	No		NOT_RD	Urban Inte	Yes	No	Yes	No	5. Hampto	114	114. City o	3-Principal	4-Two-Way	Urban	NonVDOT	5	3. City or T	Hampton F	HAMP	R-VA US00258EB		60.22	253131	15.38	-76.4336	37.02471
173415155	2017	12/6/2017 5:00	1618	16:18	O	PDO	0	0	0	0	0	0	0	2	4. Sideswipe - Same Direction	SSS	No	1. No Adve	2. Daylight	Day	1. Dry	Dry	1. Main-Lin	1. Straight	2. Blacktop	1. No Defe	1. Two-Wa	1. Not at In	1. No Traffi	6. No Traffi	2. No			3. No	20. Motor V	1. On Road	No	No	Belted	No	No	No	No	No	No	No	No	No	No		NOT_RD	Not Interse	No	No	Yes	No	5. Hampto	114	114. City o	7-Local (J,	3-Two-Way	Urban	NonVDOT	5	3. City or T	Hampton F	HAMP	S-VA114PR TOPPING LN		0.22			-76.4319	37.04502
173415294	2017	12/5/2017 5:00	1729	17:29	C	C	0	0	0	1	1	0	0	2	1. Rear End	RE	No	1. No Adve	4. Darknes	Night	1. Dry	Dry	1. Main-Lin	1. Straight	2. Blacktop	1. No Defe	3. Two-Wa	1. Not at In	1. No Traffi	6. No Traffi	2. No			3. No	20. Motor V	1. On Road	No	No	Belted	No	No	No	No	No	No	No	No	No	No		NOT_RD	Urban Inte	No	No	Yes	Yes	5. Hampto	114	114. City o	3-Principal	4-Two-Way	Urban	NonVDOT	5	3. City or T	Hampton F	HAMP	R-VA US00258WB		62.28	253136	101.56	-76.4013	37.03903
173415295	2017	12/7/2017 5:00	1409	14:09	O	PDO	0	0	0	0	0	0	0	2	15. Backed Into	BI	No	1. No Adve	2. Daylight	Day	1. Dry	Dry	1. Main-Lin	1. Straight	2. Blacktop	1. No Defe	1. Two-Wa	1. Not at In	6. Traffic Li	1. Yes - Wo	2. No			3. No	20. Motor V	1. On Road	No	No	Belted	No	No	No	No	No	Yes	No	No	No	No		NOT_RD	Not Interse	No	No	Yes	No	5. Hampto	114	114. City o	5-Major Cc	3-Two-Way	Urban	NonVDOT	5	3. City or T	Hampton F	HAMP	S-VA114NP OLD BUCKROE RD		0.58			-76.3161	37.02825
173415297	2017	12/6/2017 5:00	752	7:52	O	PDO	0	0	0	0	0	0	0	1	9. Fixed Object - Off Road	FOOR	No	5. Rain	2. Daylight	Day	2. Wet	Wet	8. Non-Inte	1. Straight	1. Concret	1. No Defe	1. Two-Wa	1. Not at In	6. Traffic Li	1. Yes - Wo	2. No			3. No	3. Utility P	4. Roadsid	No	No	Belted	No	No	No	No	No	No	No	No	No	No		NOT_RD	Urban Inte	No	No	Yes	No	5. Hampto	114	114. City o	3-Principal	3-Two-Way	Urban	NonVDOT	5	3. City or T	Hampton F	HAMP	R-VA US00258EB		67.14	1080051	156.68	-76.3241	37.02922
173425032	2017	12/7/2017 5:00	2300	23:00	O	PDO	0	0	0	0	0	0	0	1	9. Fixed Object - Off Road	FOOR	No	1. No Adve	4. Darknes	Night	1. Dry	Dry	8. Non-Inte	1. Straight	1. Concret	1. No Defe	4. One-Wa	1. Not at In	6. Traffic Li	1. Yes - Wo	2. No			3. No	7. Tunnel,	1. On Road	No	No	Belted	No	No	No	No	No	No	No	No	No	Yes	5	RD RIGHT	Not Interse	No	No	Yes	Yes	5. Hampto	114	114. City o	1-Interstat	4-Two-Way	Urban	VDOT Inter	5	1. State Hv	Hampton F	HAMP	R-VA IS00064WB		270.29			-76.3112	36.99396
173425136	2017	12/7/2017 5:00	1243	12:43	C	C	0	0	0	2	2	0	0	2	4. Sideswipe - Same Direction	SSS	No	1. No Adve	2. Daylight	Day	1. Dry	Dry	5. On Entra	1. Straight	2. Blacktop	1. No Defe	3. Two-Wa	2. Two App	6. Traffic Li	1. Yes - Wo	2. No			3. No	20. Motor V	1. On Road	No	No	Belted	No	No	No	No	No	No	No	No	No	No		NOT_RD	VDOT Inter	No	No	Yes	No	5. Hampto	114	114. City o	3-Principal	4-Two-Way	Urban	NonVDOT	5	3. City or T	Hampton F	HAMP	R-VA US00258WB		62.45	50659	14.3	-76.3986	37.03959
173425589	2017	12/6/2017 5:00	913	9:13	B	B	0	0	1	0	1	0	0	2	1. Rear End	RE	No	1. No Adve	2. Daylight	Day	1. Dry	Dry	8. Non-Inte	1. Straight	1. Concret	1. No Defe	3. Two-Wa	1. Not at In	6. Traffic Li	1. Yes - Wo	2. No			3. No	20. Motor V	1. On Road	No	No	Belted	No	No	No	No	No	No	No	No	No	Yes	10	NOT_RD	Not Interse	No	No	Yes	No	5. Hampto	114	114. City o	1-Interstat	4-Two-Way	Urban	VDOT Inter	5	1. State Hv	Hampton F	HAMP	R-VA IS00064WB		260.35			-76.4402	37.07328
173425684	2017	12/8/2017 5:00	1357	13:57	A	A	0	1	0	0	1	0	0	3	1. Rear End	RE	No	5. Rain	2. Daylight	Day	2. Wet	Wet	10. Interse	1. Straight	2. Blacktop	1. No Defe	1. Two-Wa	4. Four App	3. Traffic S	1. Yes - Wo	2. No			3. No	20. Motor V	1. On Road	No	No	Belted	No	No	No	No	No	No	Yes	No	No	Yes	5	NOT_RD	VDOT Inter	No	No	Yes	No	5. Hampto	114	114. City of Hampton			Urban	NonVDOT	5	3. City or T	Hampton F	HAMP	S-VA114NP ALUMINUM AVE		0.63	1072292	65.44	-76.4029	37.00659
173425686	2017	12/5/2017 5:00	1347	13:47	O	PDO	0	0	0	0	0	0	0	2	16. Other	OTHR	No	1. No Adve	2. Daylight	Day	1. Dry	Dry	1. Main-Lin	1. Straight	1. Concret	1. No Defe	4. One-Wa	1. Not at In	1. No Traffi	6. No Traffi	2. No			3. No	37. Equipm	1. On Road	No	No	Belted	No	No	No	No	No	No	No	No	No	No		NOT_RD	Not Interse	Yes	No	Yes	No	5. Hampto	114	114. City o	3-Principal	4-Two-Way	Urban	NonVDOT	5	3. City or T	Hampton F	HAMP	R-VA US00258WB		61.34	1073835	499.91	-76.4165	37.03341
173425820	2017	12/7/2017 5:00	1620	16:20	O	PDO	0	0	0	0	0	0	0	2	1. Rear End	RE	No	1. No Adve	2. Daylight	Day	1. Dry	Dry	8. Non-Inte	1. Straight	1. Concret	1. No Defe	4. One-Wa	1. Not at In	7. No Pass	1. Yes - Wo	2. No			3. No	20. Motor V	1. On Road	No	No	Belted	No	No	No	No	No	No	No	No	No	Yes	35	NOT_RD	Not Interse	No	No	Yes	No	5. Hampto	114	114. City o	1-Interstat	4-Two-Way	Urban	VDOT Inter	5	1. State Hv	Hampton F	HAMP	R-VA IS00064EB		269.62			-76.3176	36.99961
173435268	2017	12/9/2017 5:00	1341	13:41	O	PDO	0	0	0	0	0	0	0	1	6. Fixed Object in Road	FOIR	No	5. Rain	2. Daylight	Day	2. Wet	Wet	8. Non-Inte	1. Straight	2. Blacktop	1. No Defe	3. Two-Wa	1. Not at In	6. Traffic Li	1. Yes - Wo	2. No			3. No	11. Jersey	1. On Road	No	No	Belted	No	No	No	No	No	No	No	No	No	Yes	12	RD RIGHT	Not Interse	No	Yes	Yes	No	5. Hampto	114	114. City o	1-Interstat	4-Two-Way	Urban	VDOT Inter	5	1. State Hv	Hampton F	HAMP	R-VA IS00064WB		266.73			-76.3454	37.0341
173435478	2017	12/6/2017 5:00	615	6:15	B	B	0	0	3	0	3	0	0	3	2. Angle	ANG	No	5. Rain	1. Dawn	Day	2. Wet	Wet	8. Non-Inte	1. Straight	2. Blacktop	1. No Defe	3. Two-Wa	1. Not at In	6. Traffic Li	1. Yes - Wo	2. No			3. No	20. Motor V	1. On Road	No	No	Belted	No	No	No	No	No	No	No	No	No	No		NOT_RD	Not Interse	No	No	Yes	No	5. Hampto	114	114. City o	1-Interstat	4-Two-Way	Urban	VDOT Inter	5	1. State Hv	Hampton F	HAMP	R-VA IS00064EB		265.48			-76.3662	37.03237
173445008	2017	12/9/2017 5:00	2230	22:30	O	PDO	0	0	0	0	0	0	0	1	9. Fixed Object - Off Road	FOOR	No	5. Rain	4. Darknes	Night	2. Wet	Wet	5. On Entra	10. On/Off	2. Blacktop	1. No Defe	4. One-Wa	1. Not at In	6. Traffic Li	1. Yes - Wo	2. No			3. No	5. Guard R	2. Shoulde	No	No	Belted	No	No	No	No	Yes	No	No	No	No	Yes	15	RD_LEFT	Not Interse	No	No	No	Yes	5. Hampto	114	114. City o	1-Interstat	1-One-Way	Urban	VDOT Prim	5	1. State Hv	Hampton F	HAMP	R-VA US00258WB	RMP063.00B	0.18			-76.3955	37.04245
231505249	2023	5/28/2023 5:00	1209	12:09	C	C	0	0	0	1	1	0	0	2	4. Sideswipe - Same Direction	SSS	No	4. Mist	2. Daylight	Day	2. Wet	Wet	8. Non-Inte	1. Straight	2. Blacktop	1. No Defe	3. Two-Wa	1. Not at In	6. Traffic Li	1. Yes - Wo	2. No			3. No	20. Motor V	1. On Road	No	No	Belted	No	No	No	No	No	No	No	No	No	No		NOT_RD	VDOT Inter	Yes	No	Yes	No	5. Hampto	114	114. City o	3-Principal	4-Two-Way	Urban	NonVDOT	5	3. City or T	Hampton F	HAMP	S-VA114NP ARMISTEAD AVE N		2.4	253388	70.89	-76.3776	37.04764
183375177	2018	11/27/2018 5:00	126	1:26	C	C	0	0	0	2	2	0	0	2	2. Angle	ANG	No	1. No Adve	4. Darknes	Night	1. Dry	Dry	10. Interse	1. Straight	1. Concret	1. No Defe	3. Two-Wa	4. Four App	4. Stop Sig	1. Yes - Wo	2. No			3. No	20. Motor V	1. On Road	No	No	Belted	No	No	No	No	No	No	No	No	No	No		NOT_RD	Urban Inte	No	No	Yes	Yes	5. Hampto	114	114. City o	4-Minor Ar	3-Two-Way	Urban	NonVDOT	5	3. City or T	Hampton F	HAMP	S-VA114NP MALLORY ST S		0.25	253557	377.72	-76.3248	37.017
220395180	2022	2/7/2022 5:00	1758	17:58	C	C	0	0	0	1	1	0	0	1	8. Non-Collision	NC	No	5. Rain	1. Dawn	Day	2. Wet	Wet	10. Interse	1. Straight	2. Blacktop	1. No Defe	2. Two-Wa	4. Four App	3. Traffic S	1. Yes - Wo	2. No			3. No	14. Ditch	1. On Road	No	No	Belted	No	No	No	No	No	No	No	No	No	No		NOT_RD	Urban Inte	No	No	Yes	No	5. Hampto	114	114. City o	3-Principal	4-Two-Way	Urban	NonVDOT	5	3. City or T	Hampton F	HAMP	R-VA SR00134WB		5.09	1080512	197.98	-76.3951	37.08604
173445099	2017	12/5/2017 5:00	1245	12:45	O	PDO	0	0	0	0	0	0	0	2	1. Rear End	RE	No	1. No Adve	2. Daylight	Day	1. Dry	Dry	10. Interse	1. Straight	1. Concret	1. No Defe	3. Two-Wa	4. Four App	3. Traffic S	1. Yes - Wo	2. No			3. No	20. Motor V	1. On Road	No	No	Belted	No	No	No	No	No	No	No	No	No	No		NOT_RD	VDOT Inter	Yes	No	Yes	No	5. Hampto	114	114. City o	7-Local (J,	3-Two-Way	Urban	NonVDOT	5	3. City or T	Hampton F	HAMP	S-VA114NP COLISEUM DR		1.85	1079069	116.08	-76.3927	37.05671
173445106	2017	12/8/2017 5:00	1342	13:42	O	PDO	0	0	0	0	0	0	0	2	1. Rear End	RE	No	5. Rain	2. Daylight	Day	2. Wet	Wet	1. Main-Lin	1. Straight	2. Blacktop	1. No Defe	3. Two-Wa	4. Four App	3. Traffic S	1. Yes - Wo	2. No			3. No	20. Motor V	1. On Road	No	No	Belted	No	No	No	No	No	No	No	No	No	No		NOT_RD	VDOT Inter	No	No	Yes	No	5. Hampto	114	114. City o	7-Local (J,	3-Two-Way	Urban	NonVDOT	5	3. City or T	Hampton F	HAMP	S-VA114PR COLISEUM DR		1	1079044	0	-76.3897	37.04425
172705116	2017	9/26/2017 5:00	1647	16:47	O	PDO	0	0	0	0	0	0	0	2	1. Rear End	RE	No	5. Rain	2. Daylight	Day	2. Wet	Wet	10. Interse	1. Straight	2. Blacktop	1. No Defe	1. Two-Wa	3. Three Ap	3. Traffic S	1. Yes - Wo	2. No			3. No	20. Motor V	1. On Road	No	No	Belted	No	No	No	No	No	No	No	No	No	No		NOT_RD	Urban Inte	No	No	Yes	No	5. Hampto	114	114. City o	4-Minor Ar	3-Two-Way	Urban	NonVDOT	5	3. City or T	Hampton F	HAMP	R-VA SR00152WB		1.91	253058	69.19	-76.4328	37.04284
173445210	2017	12/8/2017 5:00	1738	17:38	O	PDO	0	0	0	0	0	0	0	2	1. Rear End	RE	No	5. Rain	4. Darknes	Night	2. Wet	Wet	6. Intersec	1. Straight	2. Blacktop	1. No Defe	3. Two-Wa	1. Not at In	1. No Traffi	6. No Traffi	2. No			3. No	20. Motor V	1. On Road	No	No	Belted	No	No	No	No	No	Yes	No	No	No	No		NOT_RD	Not Interse	No	No	Yes	Yes	5. Hampto	114	114. City o	1-Interstat	4-Two-Way	Urban	VDOT Inter	5	1. State Hv	Hampton F	HAMP	R-VA IS00064EB		268.43			-76.3269	37.01559
173445218	2017	12/8/2017 5:00	1742	17:42	O	PDO	0	0	0	0	0	0	0	2	2. Angle	ANG	No	5. Rain	4. Darknes	Night	2. Wet	Wet	10. Interse	1. Straight	2. Blacktop	1. No Defe	1. Two-Wa	3. Three Ap	4. Stop Sig	1. Yes - Wo	2. No			3. No	20. Motor V	1. On Road	Yes	No	Belted	No	No	No	No	No	No	No	No	No	No		NOT_RD	Urban Inte	No	No	Yes	Yes	5. Hampto	114	114. City o	4-Minor Ar	3-Two-Way	Urban	NonVDOT	5	3. City or T	Hampton F	HAMP	R-VA SR00351EB		6.32	1080077	11.14	-76.3349	37.03294
173445219	2017	12/8/2017 5:00	1833	18:33	O	PDO	0	0	0	0	0	0	0	2	2. Angle	ANG	No	5. Rain	4. Darknes	Night	2. Wet	Wet	10. Interse	1. Straight	2. Blacktop	1. No Defe	3. Two-Wa	4. Four App	3. Traffic S	1. Yes - Wo	2. No			3. No	20. Motor V	1. On Road	No	No	Belted	No	No	No	No	No	No	No	No	No	No		NOT_RD	Urban Inte	No	Yes	Yes	Yes	5. Hampto	114	114. City o	3-Principal	4-Two-Way	Urban	NonVDOT	5	3. City or T	Hampton F	HAMP	R-VA US00258WB		62.29	253136	150.75	-76.4011	37.03906
173445220	2017	12/10/2017 5:00	256	2:56	O	PDO	0	0	0	0	0	0	0	3	5. Sideswipe - Opposite Direction	SSO	No	1. No Adve	4. Darknes	Night	2. Wet	Wet	1. Main-Lin	1. Straight	2. Blacktop	1. No Defe	1. Two-Wa	1. Not at In	1. No Traffi	6. No Traffi	2. No			3. No	6. Parked	1. On Road	No	No	Belted	No	No	No	No	No	Yes	No	No	No	Yes	5	RD UNKN	Not Interse	No	No	Yes	Yes	5. Hampto	114	114. City o	7-Local (J,	3-Two-Way	Urban	NonVDOT	5	3. City or T	Hampton F	HAMP	S-VA114NP CUSTER CT		0.23			-76.416	37.02552
210425108	2021	2/1/2021 5:00	1027	10:27	C	C	0	0	0	2	2	0	0	2	1. Rear End	RE	No	1. No Adve	2. Daylight	Day	2. Wet	Wet	10. Interse	1. Straight	2. Blacktop	1. No Defe	2. Two-Wa	4. Four App	3. Traffic S	1. Yes - Wo	2. No			3. No	20. Motor V	1. On Road	No	No	Belted	No	Yes	No	No	No	No	No	No	No	No		NOT_RD	Urban Inte	Yes	No	Yes	No	5. Hampto	114	114. City o	5-Major Cc	3-Two-Way	Urban	NonVDOT	5	3. City or T	Hampton F	HAMP	S-VA114PR BRIARFIELD RD		0.37	253284	87.93	-76.412	37.01665
191915274	2019	6/27/2019 5:00	1805	18:05	O	PDO	0	0	0	0	0	0	0	3	2. Angle	ANG	No	1. No Adve	2. Daylight	Day	1. Dry	Dry	9. Within In	1. Straight	2. Blacktop	1. No Defe	3. Two-Wa	4. Four App	4. Stop Sig	1. Yes - Wo	2. No			3. No	20. Motor V	1. On Road	No	No	Belted	No	No	No	No	No	No	No	No	No	No		NOT_RD	Urban Inte	No	No	Yes	No	5. Hampto	114	114. City o	4-Minor Ar	3-Two-Way	Urban	NonVDOT	5	3. City or T	Hampton F	HAMP	S-VA114NP MALLORY ST S		0.25	253557	361.66	-76.3248	37.01697
173455293	2017	12/9/2017 5:00	1419	14:19	O	PDO	0	0	0	0	0	0	0	2	15. Backed Into	BI	No	5. Rain	2. Daylight	Day	2. Wet	Wet	1. Main-Lin	1. Straight	2. Blacktop	1. No Defe	1. Two-Wa	1. Not at In	1. No Traffi	6. No Traffi	2. No			3. No	6. Parked	1. On Road	Yes	No	Belted	No	Yes	Yes	No	No	Yes	No	No	No	No		RD_UNKN	Not Interse	No	No	Yes	No	5. Hampto	114	114. City o	7-Local (J,	3-Two-Way	Urban	NonVDOT	5	3. City or T	Hampton F	HAMP	S-VA114PR ROANE DR		0.2			-76.352	37.04961
191405091	2019	5/17/2019 5:00	2059	20:59	C	C	0	0	0	2	2	0	0	2	2. Angle	ANG	No	1. No Adve	4. Darknes	Night	1. Dry	Dry	10. Interse	1. Straight	2. Blacktop	1. No Defe	3. Two-Wa	4. Four App	4. Stop Sig	1. Yes - Wo	2. No			3. No	20. Motor V	1. On Road	No	No	Belted	No	Yes	No	No	No	No	No	No	No	No		NOT_RD	Urban Inte	No	Yes	Yes	Yes	5. Hampto	114	114. City o	5-Major Cc	4-Two-Way	Urban	NonVDOT	5	3. City or T	Hampton F	HAMP	S-VA114NP BIG BETHEL RD		0.87	1073148	286.98	-76.4192	37.02788
201165110	2020	4/25/2020 5:00	1202	12:02	C	C	0	0	0	1	1	0	0	1	9. Fixed Object - Off Road	FOOR	No	1. No Adve	2. Daylight	Day	1. Dry	Dry	10. Interse	1. Straight	2. Blacktop	1. No Defe	2. Two-Wa	4. Four App	6. Traffic Li	1. Yes - Wo	2. No			3. No	3. Utility P	3. Median	No	No	Belted	No	No	No	No	No	No	No	No	No	No		NOT_RD	Urban Inte	Yes	No	Yes	No	5. Hampto	114	114. City o	5-Major Cc	4-Two-Way	Urban	NonVDOT	5	3. City or T	Hampton F	HAMP	S-VA114PR BIG BETHEL RD		0.87	1073148	310.02	-76.4191	37.02798
173455300	2017	12/10/2017 5:00	419	4:19	O	PDO	0	0	0	0	0	0	0	2	6. Fixed Object in Road	FOIR	No	1. No Adve	4. Darknes	Night	2. Wet	Wet	8. Non-Inte	1. Straight	2. Blacktop	1. No Defe	1. Two-Wa	1. Not at In	1. No Traffi	6. No Traffi	2. No			3. No	6. Parked	1. On Road	No	No	Belted	No	No	No	No	No	No	No	No	No	No		RD UNKN	Not Interse	No	No	Yes	Yes	5. Hampto	114	114. City o	7-Local (J,	3-Two-Way	Urban	NonVDOT	5	3. City or T	Hampton F	HAMP	S-VA114NP NEWTON RD		0.15			-76.3045	37.04358
173455301	2017	12/10/2017 5:00	1048	10:48	C	C	0	0	0	2	2	0	0	2	2. Angle	ANG	No	1. No Adve	2. Daylight	Day	1. Dry	Dry	1. Main-Lin	2. Curve - L	2. Blacktop	1. No Defe	2. Two-Wa	1. Not at In	3. Traffic S	1. Yes - Wo	2. No			3. No	20. Motor V	1. On Road	No	No	Belted	No	No	No	No	No	No	No	No	No	No		NOT_RD	Not Interse	No	No	Yes	No	5. Hampto	114	114. City o	7-Local (J,	3-Two-Way	Urban	NonVDOT	5	3. City or T	Hampton F	HAMP	S-VA114PR HARDY CASH DR		0.52	1084139	260.42	-76.402	37.05655
173455302	2017	12/10/2017 5:00	1639	16:39	O	PDO	0	0	0	0	0	0	0	2	1. Rear End	RE	No	1. No Adve	3. Dusk	Day	1. Dry	Dry	1. Main-Lin	1. Straight	2. Blacktop	1. No Defe	1. Two-Wa	3. Three Ap	8. Yield Sig	1. Yes - Wo	2. No			3. No	20. Motor V	1. On Road	No	No	Belted	No	Yes	No	No	No	No	No	No	No	No		NOT_RD	Urban Inte	No	Yes	Yes	No	5. Hampto	114	114. City o	4-Minor Ar	3-Two-Way	Urban	NonVDOT	5	3. City or T	Hampton F	HAMP	R-VA SR00172SB		1.89	253123	64.63	-76.3929	37.09371

173455303	2017	12/10/2017 5:00	1824	18:24	O	PDO	0	0	0	0	0	0	0	2	2. Angle	ANG	No	1. No Adve	4. Darknes	Night	1. Dry	Dry	10. Interse	1. Straight	2. Blacktop	1. No Defe	2. Two-Wa	4. Four App	3. Traffic S	1. Yes - Wo	2. No			3. No	20. Motor V	1. On Road	No	No	Belted	No	No	No	No	No	No	No	No	No	No		NOT_RD	VDOT Inter	No	No	Yes	Yes	5. Hampto	114	114. City o	7-Local (J,(	3-Two-Way	Urban	NonVDOT	5	3. City or T	Hampton F	HAMP	S-VA114PR EXECUTIVE DR		0.5	1078763	5.39	-76.3977	37.04988
193365252	2019	11/26/2019 5:00	1545	15:45	C	C	0	0	0	2	2	0	0	2	2. Angle	ANG	No	1. No Adve	2. Daylight	Day	1. Dry	Dry	5. On Entra	1. Straight	2. Blacktop	1. No Defe	2. Two-Wa	1. Not at In	4. Stop Sig	1. Yes - Wo	2. No			3. No	20. Motor V	1. On Road	No	No	Belted	No	No	No	No	No	No	No	No	No	No		NOT_RD	Urban Inte	No	Yes	Yes	No	5. Hampto	114	114. City o	4-Minor Ar	3-Two-Way	Urban	NonVDOT	5	3. City or T	Hampton F	HAMP	R-VA SR00415EB		0.03	253136	180.05	-76.4011	37.03844
173455305	2017	12/11/2017 5:00	638	6:38	C	C	0	0	0	2	2	0	0	2	2. Angle	ANG	No	1. No Adve	2. Daylight	Day	1. Dry	Dry	1. Main-Lir	1. Straight	2. Blacktop	1. No Defe	2. Two-Wa	4. Four App	3. Traffic S	3. Yes - No	2. No			3. No	20. Motor V	1. On Road	No	No	Belted	No	No	No	No	No	No	Yes	No	No	No		NOT_RD	Urban Inte	No	No	Yes	No	5. Hampto	114	114. City o	5-Major Cc	3-Two-Way	Urban	NonVDOT	5	3. City or T	Hampton F	HAMP	S-VA114NP SAUNDERS RD		0.72	253350	41.96	-76.4246	37.08778
182155229	2018	8/3/2018 5:00	1126	11:26	C	C	0	0	0	1	1	0	0	2	2. Angle	ANG	No	1. No Adve	2. Daylight	Day	1. Dry	Dry	10. Interse	1. Straight	2. Blacktop	1. No Defe	2. Two-Wa	4. Four App	6. Traffic L	1. Yes - Wo	2. No			3. No	20. Motor V	1. On Road	No	No	Belted	No	No	No	No	No	No	No	No	No	No		NOT_RD	Urban Inte	Yes	No	Yes	No	5. Hampto	114	114. City o	5-Major Cc	3-Two-Way	Urban	NonVDOT	5	3. City or T	Hampton F	HAMP	R-VA SR00143NB		1.71	253038	0	-76.3225	37.02018
241065201	2024	4/12/2024 5:00	1840	18:40	C	C	0	0	0	2	2	0	0	2	4. Sideswipe - Same Direction	SSS	No	1. No Adve	2. Daylight	Day	1. Dry	Dry	1. Main-Lir	1. Straight	2. Blacktop	1. No Defe	1. Two-Wa	4. Four App	6. Traffic L	1. Yes - Wo	2. No			3. No	20. Motor V	1. On Road	No	No	Belted	No	No	No	No	No	Yes	No	No	No	No		NOT_RD	Urban Inte	No	No	Yes	No	5. Hampto	114	114. City o	3-Principal	4-Two-Way	Urban	NonVDOT	5	3. City or T	Hampton F	HAMP	R-VA SR00134WB		5.09	1080512	205.97	-76.3951	37.08604
173455309	2017	12/9/2017 5:00	435	4:35	O	PDO	0	0	0	0	0	0	0	2	2. Angle	ANG	No	5. Rain	5. Darknes	Night	2. Wet	Wet	8. Non-Inte	1. Straight	2. Blacktop	1. No Defe	1. Two-Wa	1. Not at In	1. No Traffi	6. No Traffi	2. No			3. No	20. Motor V	1. On Road	No	No	Belted	No	Yes	No	No	No	Yes	No	No	No	No		RD_UNKN	Not Interse	No	No	Yes	Yes	5. Hampto	114	114. City o	7-Local (J,(	3-Two-Way	Urban	NonVDOT	5	3. City or T	Hampton F	HAMP	S-VA114PR IDA ST		0.02			-76.3629	37.0214
172615135	2017	9/15/2017 5:00	1640	16:40	C	C	0	0	0	2	2	0	0	2	1. Rear End	RE	No	1. No Adve	2. Daylight	Day	1. Dry	Dry	1. Main-Lir	1. Straight	1. Concret	1. No Defe	3. Two-Wa	1. Not at In	3. Traffic S	1. Yes - Wo	2. No			3. No	20. Motor V	1. On Road	No	No	Belted	No	Yes	No	No	No	No	No	No	No	No		NOT_RD	Urban Inte	No	No	Yes	No	5. Hampto	114	114. City o	3-Principal	4-Two-Way	Urban	NonVDOT	5	3. City or T	Hampton F	HAMP	R-VA SR00134WB		5.1	1080512	247.92	-76.3951	37.08592
232895125	2023	10/13/2023 5:00	1736	17:36	A	A	0	1	0	0	1	0	0	2	2. Angle	ANG	Bike	1. No Adve	2. Daylight	Day	1. Dry	Dry	9. Within Ir	1. Straight	2. Blacktop	1. No Defe	2. Two-Wa	4. Four App	4. Stop Sig	1. Yes - Wo	2. No			3. No	22. Bicycle	1. On Road	No	No	Belted	Yes	No	No	No	No	Yes	No	No	No	No		NOT_RD	VDOT Inter	No	No	Yes	No	5. Hampto	114	114. City o	3-Principal	4-Two-Way	Urban	NonVDOT	5	3. City or T	Hampton F	HAMP	S-VA114PR ARMISTEAD AVE N		2.4	253388	15.14	-76.3774	37.04782
173455312	2017	12/9/2017 5:00	2258	22:58	O	PDO	0	0	0	0	0	0	0	2	1. Rear End	RE	No	1. No Adve	4. Darknes	Night	2. Wet	Wet	1. Main-Lir	1. Straight	2. Blacktop	1. No Defe	3. Two-Wa	1. Not at In	6. Traffic L	1. Yes - Wo	2. No			3. No	20. Motor V	1. On Road	Yes	No	Belted	No	No	No	No	No	No	No	No	No	Yes	15	NOT_RD	Not Interse	No	No	Yes	Yes	5. Hampto	114	114. City o	3-Principal	4-Two-Way	Urban	NonVDOT	5	3. City or T	Hampton F	HAMP	R-VA US00258WB		61.69			-76.4111	37.03615
173455364	2017	11/22/2017 5:00	1600	16:00	A	A	0	1	0	1	2	0	1	1	12. Ped	PED	Pedestrian	1. No Adve	2. Daylight	Day	1. Dry	Dry	8. Non-Inte	1. Straight	2. Blacktop	1. No Defe	4. One-Wa	1. Not at In	1. No Traffi	6. No Traffi	2. No			3. No	19. Ped	7. In Parkin	No	No	Belted	No	Yes	No	No	No	No	No	No	Yes	No		NOT_RD	Not Interse	No	No	Yes	No	5. Hampto	114	114. City of Hampton			Urban	NonVDOT	5	3. City or T	Hampton F	HAMP	U-VA114SC99999UK					-76.4017	37.00754
173465169	2017	12/11/2017 5:00	843	8:43	O	PDO	0	0	0	0	0	0	0	2	2. Angle	ANG	No	1. No Adve	2. Daylight	Day	1. Dry	Dry	10. Interse	1. Straight	1. Concret	1. No Defe	3. Two-Wa	4. Four App	3. Traffic S	1. Yes - Wo	2. No			3. No	20. Motor V	1. On Road	No	No	Belted	No	Yes	No	No	No	No	No	No	No	No		NOT_RD	VDOT Inter	No	No	Yes	No	5. Hampto	114	114. City o	7-Local (J,(	3-Two-Way	Urban	NonVDOT	5	3. City or T	Hampton F	HAMP	S-VA114PR COLISEUM DR		1	1079044	0	-76.3897	37.04425
192135090	2019	7/28/2019 5:00	2203	22:03	A	A	0	2	0	0	2	0	0	1	9. Fixed Object - Off Road	FOOR	No	1. No Adve	4. Darknes	Night	1. Dry	Dry	8. Non-Inte	2. Curve - L	2. Blacktop	1. No Defe	3. Two-Wa	1. Not at In	6. Traffic L	1. Yes - Wo	2. No			3. No	13. Curb	1. On Road	Yes	No	Belted	No	Yes	No	No	No	No	No	No	No	Yes	45	RD_RIGHT	Not Interse	No	No	Yes	Yes	5. Hampto	114	114. City o	5-Major Cc	4-Two-Way	Urban	NonVDOT	5	3. City or T	Hampton F	HAMP	S-VA114NP NICKERSON BLVD		0.2			-76.305	37.04547
173465172	2017	12/6/2017 5:00	1640	16:40	C	C	0	0	0	2	2	0	0	2	1. Rear End	RE	No	1. No Adve	4. Darknes	Night	1. Dry	Dry	10. Interse	1. Straight	2. Blacktop	1. No Defe	1. Two-Wa	4. Four App	3. Traffic S	1. Yes - Wo	2. No			3. No	20. Motor V	1. On Road	No	No	Belted	No	No	No	No	No	No	No	No	No	No		NOT_RD	Urban Inte	No	No	Yes	Yes	5. Hampto	114	114. City o	4-Minor Ar	3-Two-Way	Urban	NonVDOT	5	3. City or T	Hampton F	HAMP	S-VA114NP RIP RAP RD		0.63	253030	109.31	-76.3554	37.03257
173475110	2017	12/12/2017 5:00	1200	12:00	O	PDO	0	0	0	0	0	0	0	2	1. Rear End	RE	No	1. No Adve	2. Daylight	Day	1. Dry	Dry	7. Other lo	1. Straight	2. Blacktop	1. No Defe	5. Unknow	1. Not at In	1. No Traffi	6. No Traffi	2. No			3. No	6. Parked V	7. In Parkin	No	No	Belted	No	No	No	No	No	Yes	No	No	No	No		RD_UNKN	Not Interse	No	No	Yes	No	5. Hampto	114	114. City of Hampton			Urban	NonVDOT	5	3. City or T	Hampton F	HAMP	U-VA114SC99999UK					-76.4145	37.06294
173475158	2017	12/7/2017 5:00	1825	18:25	C	C	0	0	0	1	1	0	0	3	4. Sideswipe - Same Direction	SSS	No	1. No Adve	4. Darknes	Night	1. Dry	Dry	10. Interse	1. Straight	2. Blacktop	1. No Defe	3. Two-Wa	4. Four App	6. Traffic L	1. Yes - Wo	2. No			3. No	6. Parked V	1. On Road	No	No	Belted	No	No	No	No	No	No	No	No	No	No		NOT_RD	Urban Inte	Yes	No	Yes	Yes	5. Hampto	114	114. City o	3-Principal	4-Two-Way	Urban	NonVDOT	5	3. City or T	Hampton F	HAMP	R-VA US00258WB		61.04	253133	90.61	-76.4209	37.03121
211975106	2021	7/15/2021 5:00	1847	18:47	C	C	0	0	0	1	1	0	0	2	4. Sideswipe - Same Direction	SSS	No	1. No Adve	2. Daylight	Day	1. Dry	Dry	10. Interse	1. Straight	2. Blacktop	1. No Defe	2. Two-Wa	4. Four App	4. Stop Sig	1. Yes - Wo	2. No			3. No	20. Motor V	1. On Road	No	No	Belted	No	No	No	No	No	Yes	No	No	No	Yes	10	NOT_RD	Urban Inte	No	No	Yes	No	5. Hampto	114	114. City o	4-Minor Ar	3-Two-Way	Urban	NonVDOT	5	3. City or T	Hampton F	HAMP	S-VA114PR MALLORY ST S		0.25	253557	372.37	-76.3248	37.01699
241105120	2024	4/17/2024 5:00	2113	21:13	O	PDO	0	0	0	0	0	0	0	2	2. Angle	ANG	No	1. No Adve	4. Darknes	Night	1. Dry	Dry	10. Interse	1. Straight	2. Blacktop	1. No Defe	1. Two-Wa	4. Four App	3. Traffic S	1. Yes - Wo	2. No			3. No	20. Motor V	1. On Road	No	No	Belted	No	No	No	No	No	No	No	No	No	No		NOT_RD	Urban Inte	Yes	No	Yes	Yes	5. Hampto	114	114. City o	5-Major Cc	3-Two-Way	Urban	NonVDOT	5	3. City or T	Hampton F	HAMP	R-VA US00060WB		270.89	253013	15.55	-76.3765	37.00378
173475164	2017	12/12/2017 5:00	541	5:41	O	PDO	0	0	0	0	0	0	0	1	9. Fixed Object - Off Road	FOOR	No	1. No Adve	4. Darknes	Night	1. Dry	Dry	1. Main-Lir	1. Straight	2. Blacktop	1. No Defe	1. Two-Wa	1. Not at In	1. No Traffi	6. No Traffi	2. No			3. No	13. Curb	8. Off Road	No	No	Belted	No	Yes	Yes	No	No	No	No	No	No	No		RD_LEFT	Not Interse	No	No	Yes	Yes	5. Hampto	114	114. City o	7-Local (J,(	3-Two-Way	Urban	NonVDOT	5	3. City or T	Hampton F	HAMP	S-VA114PR PENNWOOD DR		0.14			-76.4167	37.03034
173475165	2017	12/12/2017 5:00	747	7:47	C	C	0	0	0	1	1	0	0	1	9. Fixed Object - Off Road	FOOR	No	1. No Adve	2. Daylight	Day	1. Dry	Dry	8. Non-Inte	1. Straight	2. Blacktop	1. No Defe	2. Two-Wa	1. Not at In	6. Traffic L	1. Yes - Wo	2. No			3. No	13. Curb	1. On Road	No	No	Belted	No	Yes	No	No	No	No	No	No	No	Yes	25	NOT_RD	VDOT Inter	Yes	No	Yes	No	5. Hampto	114	114. City o	7-Local (J,(	3-Two-Way	Urban	NonVDOT	5	3. City or T	Hampton F	HAMP	S-VA114PR MICALE DR		0.03	734434	52.15	-76.4425	37.06223
173475166	2017	12/12/2017 5:00	1222	12:22	O	PDO	0	0	0	0	0	0	0	2	4. Sideswipe - Same Direction	SSS	No	1. No Adve	2. Daylight	Day	1. Dry	Dry	9. Within Ir	1. Straight	2. Blacktop	1. No Defe	1. Two-Wa	4. Four App	3. Traffic S	1. Yes - Wo	2. No			3. No	20. Motor V	1. On Road	No	No	Belted	No	No	No	No	No	No	No	No	No	No		NOT_RD	VDOT Inter	Yes	No	Yes	No	5. Hampto	114	114. City o	5-Major Cc	3-Two-Way	Urban	NonVDOT	5	3. City or T	Hampton F	HAMP	S-VA114PR E LITTLE BACK RIVER RD		0	1067639	22.23	-76.3471	37.05321
173475168	2017	12/12/2017 5:00	1223	12:23	C	C	0	0	0	1	1	0	0	2	1. Rear End	RE	No	1. No Adve	2. Daylight	Day	1. Dry	Dry	10. Interse	1. Straight	2. Blacktop	1. No Defe	3. Two-Wa	4. Four App	3. Traffic S	1. Yes - Wo	2. No			3. No	20. Motor V	1. On Road	No	No	Belted	No	No	No	No	No	No	No	No	No	No		NOT_RD	VDOT Inter	No	No	Yes	No	5. Hampto	114	114. City o	7-Local (J,(	3-Two-Way	Urban	NonVDOT	5	3. City or T	Hampton F	HAMP	S-VA114NP COLISEUM DR		0.98	1079044	117.84	-76.3898	37.04394
173475169	2017	12/5/2017 5:00	925	9:25	O	PDO	0	0	0	0	0	0	0	2	16. Other	OTHR	No	5. Rain	2. Daylight	Day	2. Wet	Wet	1. Main-Lir	2. Curve - L	1. Concret	1. No Defe	1. Two-Wa	1. Not at In	1. No Traffi	6. No Traffi	2. No			3. No	20. Motor V	1. On Road	No	No	Belted	No	No	No	No	No	Yes	No	No	No	Yes	20	NOT_RD	Not Interse	No	No	Yes	No	5. Hampto	114	114. City o	5-Major Cc	3-Two-Way	Urban	NonVDOT	5	3. City or T	Hampton F	HAMP	S-VA114PR SEMPLE FARM RD		0.59			-76.4023	37.086
173475170	2017	12/11/2017 5:00	1055	10:55	A	A	0	1	0	1	2	0	0	1	9. Fixed Object - Off Road	FOOR	No	1. No Adve	2. Daylight	Day	1. Dry	Dry	1. Main-Lir	1. Straight	2. Blacktop	1. No Defe	1. Two-Wa	1. Not at In	1. No Traffi	6. No Traffi	2. No			3. No	14. Ditch	1. On Road	No	No	Belted	No	Yes	No	No	No	No	No	No	No	No		RD_UNKN	Not Interse	No	No	Yes	No	5. Hampto	114	114. City o	5-Major Cc	3-Two-Way	Urban	NonVDOT	5	3. City or T	Hampton F	HAMP	S-VA114PR OLD BUCKROE RD		0.52	253514	470.28	-76.317	37.02752
182895158	2018	10/13/2018 5:00	2024	20:24	C	C	0	0	0	1	1	0	0	2	3. Head On	HO	No	1. No Adve	4. Darknes	Night	1. Dry	Dry	9. Within Ir	1. Straight	1. Concret	1. No Defe	1. Two-Wa	4. Four App	3. Traffic S	1. Yes - Wo	2. No			3. No	20. Motor V	1. On Road	No	No	Belted	No	No	No	No	No	No	No	No	No	No		NOT_RD	Urban Inte	Yes	No	Yes	Yes	5. Hampto	114	114. City o	4-Minor Ar	3-Two-Way	Urban	NonVDOT	5	3. City or T	Hampton F	HAMP	S-VA114NP LASALLE AVE		1.14	253086	5.56	-76.3631	37.01921
173475182	2017	12/12/2017 5:00	2004	20:04	C	C	0	0	0	1	1	0	0	2	1. Rear End	RE	No	6. Snow	4. Darknes	Night	3. Snowy	Wet	1. Main-Lir	1. Straight	2. Blacktop	1. No Defe	3. Two-Wa	1. Not at In	1. No Traffi	6. No Traffi	2. No			3. No	20. Motor V	1. On Road	No	No	Belted	No	No	No	No	No	No	No	No	No	Yes	5	NOT_RD	VDOT Inter	No	No	Yes	Yes	5. Hampto	114	114. City o	7-Local (J,(	3-Two-Way	Urban	NonVDOT	5	3. City or T	Hampton F	HAMP	S-VA114PR COLISEUM DR		1.3	1079065	229.77	-76.3912	37.04873
173475183	2017	12/12/2017 5:00	1647	16:47	O	PDO	0	0	0	0	0	0	0	1	10. Deer	DEER	No	1. No Adve	4. Darknes	Night	1. Dry	Dry	10. Interse	1. Straight	2. Blacktop	1. No Defe	3. Two-Wa	3. Three App	6. Traffic L	1. Yes - Wo	2. No			3. No	23. Animal	1. On Road	No	Yes	Belted	No	No	No	No	No	No	No	No	No	No		NOT_RD	Urban Inte	No	No	Yes	Yes	5. Hampto	114	114. City o	7-Local (J,(	3-Two-Way	Urban	NonVDOT	5	3. City or T	Hampton F	HAMP	S-VA114PR BELLGRADE DR		0.37			-76.4154	37.08589
173475268	2017	12/12/2017 5:00	1700	17:00	O	PDO	0	0	0	0	0	0	0	2	1. Rear End	RE	No	1. No Adve	3. Dusk	Day	1. Dry	Dry	8. Non-Inte	1. Straight	1. Concret	1. No Defe	3. Two-Wa	1. Not at In	6. Traffic L	1. Yes - Wo	2. No			3. No	20. Motor V	1. On Road	No	No	Belted	No	No	No	No	No	No	No	No	No	Yes	20	NOT_RD	Not Interse	No	No	Yes	No	5. Hampto	114	114. City o	1-Interstat	4-Two-Way	Urban	VDOT Inter	5	1. State Hw	Hampton F	HAMP	R-VA IS00064WB		262.28			-76.4139	37.05695
223545126	2022	12/19/2022 5:00	1937	19:37	C	C	0	0	0	1	1	0	0	2	1. Rear End	RE	No	1. No Adve	4. Darknes	Night	1. Dry	Dry	9. Within Ir	1. Straight	2. Blacktop	1. No Defe	1. Two-Wa	4. Four App	3. Traffic S	1. Yes - Wo	2. No			3. No	20. Motor V	1. On Road	No	No	Belted	No	No	No	No	No	Yes	No	No	No	No		NOT_RD	Urban Inte	No	No	Yes	Yes	5. Hampto	114	114. City o	5-Major Cc	3-Two-Way	Urban	NonVDOT	5	3. City or T	Hampton F	HAMP	R-VA US00060WB		270.9	253013	67.33	-76.3764	37.00386
173485079	2017	12/2/2017 5:00	48	00:48	A	A	0	1	0	1	2	0	0	3	4. Sideswipe - Same Direction	SSS	No	1. No Adve	4. Darknes	Night	1. Dry	Dry	10. Interse	1. Straight	1. Concret	1. No Defe	2. Two-Wa	3. Three App	3. Traffic S	1. Yes - Wo	2. No			3. No	20. Motor V	1. On Road	Yes	No	Belted	No	No	No	No	No	No	No	No	No	No		NOT_RD	Urban Inte	No	No	Yes	Yes	5. Hampto	114	114. City o	3-Principal	4-Two-Way	Urban	NonVDOT	5	3. City or T	Hampton F	HAMP	R-VA US00258EB		65.51	1067781	314.62	-76.3437	37.04338
173485143	2017	12/12/2017 5:00	1502	15:02	O	PDO	0	0	0	0	0	0	0	2	1. Rear End	RE	No	1. No Adve	2. Daylight	Day	1. Dry	Dry	8. Non-Inte	1. Straight	2. Blacktop	1. No Defe	2. Two-Wa	1. Not at In	1. No Traffi	6. No Traffi	2. No			3. No	20. Motor V	1. On Road	No	No	Belted	No	No	No	No	No	No	No	No	No	No		NOT_RD	Not Interse	No	No	Yes	No	5. Hampto	114	114. City o	3-Principal	4-Two-Way	Urban	NonVDOT	5	3. City or T	Hampton F	HAMP	R-VA US00258EB		64.92	253144	427.3	-76.3549	37.0436
173485144	2017	12/11/2017 5:00	1035	10:35	O	PDO	0	0	0	0	0	0	0	2	4. Sideswipe - Same Direction	SSS	No	1. No Adve	2. Daylight	Day	1. Dry	Dry	1. Main-Lir	1. Straight	2. Blacktop	1. No Defe	1. Two-Wa	1. Not at In	1. No Traffi	6. No Traffi	2. No			3. No	20. Motor V	1. On Road	No	No	Unbelted	No	Yes	No	No	No	No	No	No	No	No		NOT_RD	Not Interse	No	No	Yes	No	5. Hampto	114	114. City o	7-Local (J,(	3-Two-Way	Urban	NonVDOT	5	3. City or T	Hampton F	HAMP	S-VA114PR SEWELL AVE		0.12			-76.3174	37.01941
183095458	2018	11/3/2018 5:00	2337	23:37	A	A	0	1	0	0	1	0	0	2	2. Angle	ANG	No	1. No Adve	4. Darknes	Night	1. Dry	Dry	10. Interse	1. Straight	2. Blacktop	1. No Defe	3. Two-Wa	4. Four App	3. Traffic S	1. Yes - Wo	2. No			3. No	20. Motor V	1. On Road	No	No	Belted	No	Yes	No	No	No	No	No	No	No	No		NOT_RD	Urban Inte	No	Yes	Yes	Yes	5. Hampto	114	114. City o	4-Minor Ar	3-Two-Way	Urban	NonVDOT	5	3. City or T	Hampton F	HAMP	S-VA114NP LASALLE AVE		1.14	253086	10.27	-76.3631	37.01925
181385119	2018	5/17/2018 5:00	1225	12:25	B	B	0	0	1	0	1	0	0	2	4. Sideswipe - Same Direction	SSS	No	5. Rain	2. Daylight	Day	2. Wet	Wet	10. Interse	1. Straight	2. Blacktop	1. No Defe	2. Two-Wa	3. Three App	3. Traffic S	1. Yes - Wo	2. No			3. No	20. Motor V	1. On Road	No	No	Belted	No	No	No	No	No	No	No	No	No	No		NOT_RD	Urban Inte	No	Yes	Yes	No	5. Hampto	114	114. City o	4-Minor Ar	3-Two-Way	Urban	NonVDOT	5	3. City or T	Hampton F	HAMP	R-VA SR00152WB		1.91	253058	63.93	-76.4328	37.04284
173485155	2017	12/13/2017 5:00	1749	17:49	O	PDO	0	0	0	0	0	0	0	2	4. Sideswipe - Same Direction	SSS	No	1. No Adve	4. Darknes	Night	1. Dry	Dry	1. Main-Lir	1. Straight	2. Blacktop	1. No Defe	3. Two-Wa	1. Not at In	6. Traffic L	1. Yes - Wo	2. No			3. No	20. Motor V	1. On Road	No	No	Belted	No	No	No	No	No	No	No	No	No	No		NOT_RD	Urban Inte	No	No	Yes	Yes	5. Hampto	114	114. City o	3-Principal	4-Two-Way	Urban	NonVDOT	5	3. City or T	Hampton F	HAMP	R-VA US00258WB		62.29	253136	137.89	-76.4012	37.03905
182055098	2018	7/15/2018 5:00	735	7:35	O	PDO	0	0	0	0	0	0	0	2	4. Sideswipe - Same Direction	SSS	No	1. No Adve	2. Daylight	Day	1. Dry	Dry	8. Non-Inte	1. Straight	2. Blacktop	1. No Defe	1. Two-Wa	1. Not at In	6. Traffic L	1. Yes - Wo	2. No			3. No	20. Motor V	1. On Road	No	No	Belted	No	No	No	No	No	No	Yes	No	No	No		NOT_RD	Urban Inte	No	No	Yes	No	5. Hampto	114	114. City o	5-Major Cc	3-Two-Way	Urban	NonVDOT	5	3. City or T	Hampton F	HAMP	S-VA114NP BRIARFIELD RD		0.38	253284	82.8	-76.412	37.01666
190565142	2019	2/7/2019 5:00	1745	17:45	O	PDO	0	0	0	0	0	0	0	2	15. Backed Into	BI	No	1. No Adve	2. Daylight	Day	1. Dry	Dry	10. Interse	1. Straight	2. Blacktop	1. No Defe	1. Two-Wa	4. Four App	3. Traffic S	1. Yes - Wo	2. No			3. No	20. Motor V	8. Off Road	No	No	Belted	No	No	No	No	No	Yes	No	No	No	No		NOT_RD	Urban Inte	No	Yes	Yes	No	5. Hampto	114	114. City o	5-Major Cc	3-Two-Way	Urban	NonVDOT	5	3. City or T	Hampton F	HAMP	R-VA US00060WB		270.91	253013	82.84	-76.3763	37.00388
191445114	2019	4/28/2019 5:00	1424	14:24	A	A	0	1	0	1	2	0	0	2	2. Angle	ANG	No	1. No Adve	2. Daylight	Day	1. Dry	Dry	10. Interse	1. Straight	2. Blacktop	1. No Defe	1. Two-Wa	4. Four App	3. Traffic S	1. Yes - Wo	2. No			3. No	20. Motor V	1. On Road	No	No	Belted	No	No	No	No	No	No	No	No	No	No		NOT_RD	Urban Inte	No	No	Yes	No	5. Hampto	114	114. City o	5-Major Cc	3-Two-Way	Urban	NonVDOT	5	3. City or T	Hampton F	HAMP	R-VA SR00143SB		1.71	253038	0	-76.3225	37.02018
173485314	2017	12/14/2017 5:00	1625	16:25	O	PDO	0	0	0	0	0	0	0	2	1. Rear End	RE	No	1. No Adve	2. Daylight	Day	1. Dry	Dry	8. Non-Inte	1. Straight	1. Concret	1. No Defe	4. One-Wa	1. Not at In	6. Traffic L	1. Yes - Wo	2. No			3. No	20. Motor V	1. On Road	No	No	Belted	No	No	No	No	No	No	No	No	No	No		NOT_RD	Not Interse	No	Yes	Yes	No	5. Hampto	114	114. City o	1-Interstat	4-Two-Way	Urban	VDOT Inter	5	1. State Hw	Hampton F	HAMP	R-VA IS00664WB		1.12			-76.3823	37.02022
173485322	2017	12/14/2017 5:00	1858	18:58	O	PDO	0	0	0	0	0	0	0	2	1. Rear End	RE	No	1. No Adve	4. Darknes	Night	1. Dry	Dry	8. Non-Inte	3. Grade - S	1. Concret	1. No Defe	4. One-Wa	1. Not at In	6. Traffic L	1. Yes - Wo	2. No			3. No	20. Motor V	1. On Road	No	No	Belted	No	No	No	No	No	No	No	No	No	No		NOT_RD	Not Interse	No	No	Yes	Yes	5. Hampto	114	114. City o	1-Interstat	4-Two-Way	Urban	VDOT Inter	5	1. State Hw	Hampton F	HAMP	R-VA IS00064EB		267			-76.3405	37.03293
202185204	2020	8/4/2020 5:00	1357	13:57	C	C	0	0	0	2	2	0	0	2	1. Rear End	RE	No	1. No Adve	2. Daylight	Day	1. Dry	Dry	1. Main-Lir	3. Grade - S	2. Blacktop	1. No Defe	3. Two-Wa	1. Not at In	3. Traffic S	1. Yes - Wo	2. No			3. No	20. Motor V	1. On Road	No	No	Belted	No	No	No	No	No	No	No	No	No	No		NOT_RD	Urban Inte	Yes	No	Yes	No	5. Hampto	114	114. City o	4-Minor Ar	3-Two-Way	Urban	NonVDOT	5	3. City or T	Hampton F	HAMP	R-VA SR00415WB		0.03	253136	180.13	-76.401	37.03855
173495120	2017	12/14/2017 5:00	844	8:44	C	C	0	0	0	2	2	0	0	2	2. Angle	ANG	No	1. No Adve	2. Daylight	Day	1. Dry	Dry	1. Main-Lir	1. Straight	2. Blacktop	1. No Defe	2. Two-Wa	3. Three App	3. Traffic S	1. Yes - Wo	2. No			3. No	20. Motor V	1. On Road	No	No	Belted	No	No	No	No	No	No	No	No	No	No		NOT_RD	VDOT Inter	Yes	No	Yes	No	5. Hampto	114	114. City o	3-Principal	4-Two-Way	Urban	NonVDOT	5	3. City or T	Hampton F	HAMP	R-VA US00258WB		61.99	1091119	5.27	-76.406	37.03785
241015103	2024	4/9/2024 5:00	1001	10:01	O	PDO	0	0	0	0	0	0	0	1	9. Fixed Object - Off Road	FOOR	No	1. No Adve	2. Daylight	Day	1. Dry	Dry	10. Interse	1. Straight	2. Blacktop	1. No Defe	3. Two-Wa	3. Three App	3. Traffic S	1. Yes - Wo	2. No			3. No	8. Sign, Tra	4. Roadsid	No	No	Belted	No	No	No	No	No	No	No	No	No	No		NOT_RD	VDOT Inter	No	No	Yes	No	5. Hampto	114	114. City o	4-Minor Ar	4-Two-Way	Urban	NonVDOT	5	3. City or T	Hampton F	HAMP	S-VA114NP ABERDEEN RD		0.39	1072293	88.34	-76.4031	37.00281
182695269	2018	9/26/2018 5:00	1205	12:05	C	C	0	0	0	1	1	0	0	2	1. Rear End	RE	No	1. No Adve	2. Daylight	Day	1. Dry	Dry	10. Interse	1. Straight	2. Blacktop	1. No Defe	1. Two-Wa	3. Three App	3. Traffic S	1. Yes - Wo	2. No			3. No	20. Motor V	1. On Road	No	No	Belted	No	No	No	No	No	No	No	No	No	No		NOT_RD	Urban Inte	No	No	Yes	No	5. Hampto	114	114. City o	4-Minor Ar	3-Two-Way	Urban	NonVDOT	5	3. City or T	Hampton F	HAMP	R-VA SR00152WB		1.91	253058	53.28	-76.4329	37.04284
173495212	2017	12/12/2017 5:00	2045	20:45	O	PDO	0	0	0	0	0	0	0	2	1. Rear End	RE	No	5. Rain	4. Darknes	Night	2. Wet	Wet	8. Non-Inte	5. Hillcrest	2. Blacktop	1. No Defe	3. Two-Wa	1. Not at In	6. Traffic L	1. Yes - Wo	2. No			3. No	20. Motor V	1. On Road	No	No	Belted	No	Yes	No	Yes	No	Yes	No	No	No	No		NOT_RD	Not Interse	No	No	Yes	Yes	5. Hampto	114	114. City o	1-Interstat	4-Two-Way	Urban	VDOT Inter	5	1. State Hw	Hampton F	HAMP	R-VA IS00064EB		267.83			-76.3296	37.02333
173495232	2017	12/12/2017 5:00	2106	21:06	A	A	0	1	1	0	2	0	0	3	1. Rear End	RE	No	5. Rain	4. Darknes	Night	2. Wet	Wet	8. Non-Inte	5. Hillcrest	2. Blacktop	1. No Defe	3. Two-Wa	1. Not at In	6. Traffic L	1. Yes - Wo	2. No			3. No	20. Motor V	1. On Road	No	No	Belted	No	No	No	No	No	No	No	No	No	No		NOT_RD	Not Interse	No	No	Yes	Yes	5. Hampto	114	114. City o	1-Interstat	4-Two-Way	Urban	VDOT Inter	5	1. State Hw	Hampton F	HAMP	R-VA IS00064EB		265.85			-76.3599	37.03437
173495252	2017	12/14/2017 5:00	1720	17:20	O	PDO	0	0	0	0	0	0	0	2	1. Rear End	RE	No	1. No Adve	4. Darknes	Night	1. Dry	Dry	8. Non-Inte	1. Straight	2. Blacktop	1. No Defe	3. Two-Wa	1. Not at In	6. Traffic L	1. Yes - Wo	2. No			3. No	20. Motor V	1. On Road	No	No	Belted	No	No	No	No	No	No	No	No	No	No		NOT_RD	Not Interse	No	No	Yes	Yes	5. Hampto	114	114. City o	1-Interstat	4-Two-Way	Urban	VDOT Inter	5	1. State Hw	Hampton F	HAMP	R-VA IS00064WB		262.93			-76.405	37.05017
173495262	2017	12/1/2017 5:00	850	8:50	B	B	0	0	3	0	3	0	0	4	1. Rear End	RE	No	1. No Adve	1. Dawn	Day	1. Dry	Dry	8. Non-Inte	3. Grade - S	1. Concret	1. No Defe	3. Two-Wa	1. Not at In	6. Traffic L	1. Yes - Wo	2. No			3. No	20. Motor V	1. On Road	No	No	Belted	No	No	No	No	No	No	No	No	No	Yes	55	NOT_RD	Not Interse	No	No	Yes	No	5. Hampto	114	114. City o	1-Interstat	4-Two-Way	Urban	VDOT Inter	5	1. State Hw	Hampton F	HAMP	R-VA IS00064EB		269.91			-76.3146	36.99643
173495324	2017	12/1/2017 5:00	1540	15:40	B	B	0	0	1	0	1	0	0	4	1. Rear End	RE	No	1. No Adve	2. Daylight	Day	1. Dry	Dry	8. Non-Inte	3. Grade - S	1. Concret	1. No Defe	3. Two-Wa	1. Not at In	6. Traffic L	1. Yes - Wo	2. No			3. No	20. Motor V	1. On Road	No	No	Belted	No	No	No	No	No	No	No	No	No	Yes	5	NOT_RD	Not Interse	No	No	Yes	No	5. Hampto	114	114. City o	1-Interstat	4-Two-Way	Urban	VDOT Inter	5	1. State Hw	Hampton F	HAMP	R-VA IS00064EB		270.03			-76.3133	36.99508
173495413	2017	12/15/2017 5:00	1413	14:13	B	B	0	0	1	0	1	0	0	1	9. Fixed Object - Off Road	FOOR	No	1. No Adve	2. Daylight	Day	1. Dry	Dry	8. Non-Inte	1. Straight	1. Concret	1. No Defe	3. Two-Wa	1. Not at In	6. Traffic L	1. Yes - Wo	2. No			3. No	5. Guard R	2. Shoulde	No	No	Belted	No	No	No	No	Yes	No	No	No	No	No		RD_RIGHT	Not Interse	No	Yes	Yes	No	5. Hampto	114	114. City o	1-Interstat	4-Two-Way	Urban	VDOT Inter	5	1. State Hw	Hampton F	HAMP	R-VA IS00064WB		262.71			-76.408	37.05264
173505230	2017	12/15/2017 5:00	1725	17:25	B	B	0	0	1	0	1	0	0	3	1. Rear End	RE	No	1. No Adve	4. Darknes	Night	1. Dry	Dry	8. Non-Inte	1. Straight	1. Concret	1. No Defe	3. Two-Wa	1. Not at In	6. Traffic L	1. Yes - Wo	2. No			3. No	20. Motor V	1. On Road	No	No	Belted	No	No	No	No	No	No	No	No	No	Yes	15	NOT_RD	Not Interse	No	Yes	Yes	Yes	5. Hampto	114	114. City o	1-Interstat	4-Two-Way	Urban	VDOT Inter	5	1. State Hw	Hampton F	HAMP	R-VA IS00064EB		272			-76.2998	36.97205
173505312	2017	12/14/2017 5:00	1703	17:03	B	B	0	0	3	0	3	0	0	2	1. Rear End	RE	No	1. No Adve	3. Dusk	Day	1. Dry	Dry	8. Non-Inte	1. Straight	2. Blacktop	1. No Defe	3. Two-Wa	1. Not at In	6. Traffic L	1. Yes - Wo	2. No			3. No	20. Motor V	1. On Road	No	No	Belted	No	No	No	No	No	No	No	No	No	Yes	55	NOT_RD	Not Interse	No	No	Yes	No	5. Hampto	114	114. City o	1-Interstat	4-Two-Way	Urban	VDOT Inter	5	1. State Hw	Hampton F	HAMP	R-VA IS00064EB		266.01			-76.3579	37.03477
173525135	2017	12/13/2017 5:00	655	6:55	A	A	0	1	0	1	2	0	0	2	2. Angle	ANG	No	1. No Adve	1. Dawn	Day	1. Dry	Dry	9. Within Ir	1. Straight	1. Concret	1. No Defe	2. Two-Wa	4. Four App	3. Traffic S	1. Yes - Wo	2. No			3. No	20. Motor V	1. On Road	No	No	Belted	No	No	No	No	No	No	No	No	No	No		NOT_RD	Urban Inte	No	No	Yes	No	5. Hampto	114	114. City o	3-Principal	4-Two-Way	Urban	NonVDOT	5	3. City or T	Hampton F	HAMP	R-VA US00258WB		67.79	253100	5.42	-76.3182	37.02125
181375136	2018	5/14/2018 5:00	1230	12:30	C	C	0	0	0	1	1	0	0	1	9. Fixed Object - Off Road	FOOR	No	1. No Adve	2. Daylight	Day	1. Dry	Dry	9. Within Ir	1. Straight	2. Blacktop	1. No Defe	3. Two-Wa	4. Four App	6. Traffic L	1. Yes - Wo	2. No			3. No	3. Utility Po	1. On Road	No	No	Belted	No	Yes	No	No	No	No	No	No	No	No		NOT_RD	Urban Inte	No	No	Yes	No	5. Hampto	114	114. City o	5-Major Cc	4-Two-Way	Urban	NonVDOT	5	3. City or T	Hampton F	HAMP	S-VA114PR BIG BETHEL RD		0.88	1073148	315.31	-76.4191	37.02799
173525144	2017	12/15/2017 5:00	215	2:15	O	PDO	0	0	0	0	0	0	0	1	9. Fixed Object - Off Road	FOOR	No	1. No Adve	4. Darknes	Night	1. Dry	Dry	8. Non-Inte	1. Straight	2. Blacktop	1. No Defe	3. Two-Wa	1. Not at In	4. Stop Sig	1. Yes - Wo	2. No			3. No	13. Curb	8. Off Road	No	No	Belted	No	No	No	No	No	Yes	No	No	No	No		RD_RIGHT	Not Interse	No	No	Yes	Yes	5. Hampto	114	114. City o	5-Major Cc	3-Two-Way	Urban	NonVDOT	5	3. City or T	Hampton F	HAMP	S-VA114PR CLEMWOOD PKWY		0.39			-76.3363	37.05824
173525146	2017	12/15/2017 5:00	1523	15:23	B	B	0	0	1	0	1	0	0	2	2. Angle	ANG	No	1. No Adve	2. Daylight	Day	1. Dry	Dry	10. Interse	1. Straight	1. Concret	1. No Defe	1. Two-Wa	4. Four App	4. Stop Sig	1. Yes - Wo	2. No			3. No	20. Motor V	1. On Road	No	No	Belted	No	No	No	No	No	No	No	No	No	No		NOT_RD	Urban Inte	Yes	No	Yes	No	5. Hampto	114	114. City o	4-Minor Ar	3-Two-Way	Urban	NonVDOT	5	3. City or T	Hampton F	HAMP	R-VA SR00351EB		4.82	1068773	10.52	-76.3612	37.02813
200175093	2020	1/15/2020 5:00	1751	17:51	C	C	0	0	0	1	1	0	0	2	2. Angle	ANG	Bike	1. No Adve	4. Darknes	Night	1. Dry	Dry	1. Main-Lir	1. Straight	2. Blacktop	1. No Defe	2. Two-Wa	1. Not at In	6. Traffic L	1. Yes - Wo	2. No			3. No	22. Bicycle	1. On Road	No	No	Belted	Yes	No	No	No	No	No	No	No	No	No		NOT_RD	Urban Inte	Yes	No	Yes	Yes	5. Hampto	114	114. City o	5-Major Cc	3-Two-Way	Urban	NonVDOT	5	3. City or T	Hampton F	HAMP	R-VA US00060WB		270.91	253013	108.7	-76.3763	37.00392
173525154	2017	12/16/2017 5:00	1018	10:18	O	PDO	0	0	0	0	0	0	0	2	2. Angle	ANG	No	1. No Adve	2. Daylight	Day	1. Dry	Dry	1. Main-Lir	1. Straight	1. Concret	1. No Defe	2. Two-Wa	1. Not at In	6. Traffic L	1. Yes - Wo	2. No			3. No	20. Motor V	1. On Road	No	No	Belted	No	Yes	No	No	No	No	No	No	No	No		NOT_RD	Not Interse	No	Yes	Yes	No	5. Hampto	114	114. City o	3-Principal	4-Two-Way	Urban	NonVDOT	5	3. City or T	Hampton F	HAMP	R-VA US00258WB		62.36	50659	424.29	-76.4	37.0393
173525155	2017	12/16/2017 5:00	1226	12:26	O	PDO	0	0	0	0	0	0	0	2	2. Angle	ANG	No	1. No Adve	2. Daylight	Day	1. Dry	Dry	9. Within Ir	7. Dip - Stra	2. Blacktop	1. No Defe	3. Two-Wa	4. Four App	3. Traffic S	1. Yes - Wo	2. No			3. No	20. Motor V	1. On Road	No	No	Belted	No	No	No	No	No	No	No	No	No	No		NOT_RD	Urban Inte	Yes	No	Yes	No	5. Hampto	114	114. City o	3-Principal	4-Two-Way	Urban	NonVDOT	5	3. City or T	Hampton F	HAMP	R-VA US00258WB		63.25	754225	49.68	-76.3841	37.04268
173525156	2017	12/17/2017 5:00	1954	19:54	C	C	0	0	0	2	2	0	0	2	4. Sideswipe - Same Direction	SSS	No	5. Rain	3. Dusk	Day	2. Wet	Wet	8. Non-Inte	1. Straight	2. Blacktop	1. No Defe	2. Two-Wa	1. Not at In	1. No Traffi	6. No Traffi	2. No			3. No	20. Motor V	1. On Road	No	No	Belted	No	No	No	No	No	No	No	No	No	No		NOT_RD	Not Interse	No	Yes	Yes	No	5. Hampto	114	114. City o	3-Principal	4-Two-Way	Urban	NonVDOT	5	3. City or T	Hampton F	HAMP	R-VA US00258EB		62.73			-76.3924	37.04077
202935199	2020	10/10/2020 5:00	1619	16:19	O	PDO	0	0	0	0	0	0	0	2	4. Sideswipe - Same Direction	SSS	No	5. Rain	2. Daylight	Day	2. Wet	Wet	10. Interse	1. Straight	2. Blacktop	1. No Defe	3. Two-Wa	4. Four App	3. Traffic S	1. Yes - Wo	2. No			3. No	20. Motor V	1. On Road	No	No	Belted	No	No	No	No	No	No	No	No	No	No		NOT_RD	Urban Inte	No	No	Yes	No	5. Hampto	114	114. City o	4-Minor Ar	3-Two-Way	Urban	NonVDOT	5	3. City or T	Hampton F	HAMP	R-VA SR00415WB		0.03	253136	153.09	-76.4011	37.0386
173525168	2017	12/15/2017 5:00	1719	17:19	C	C	0	0	0	2	2	0	0	3	1. Rear End	RE	No	1. No Adve	4. Darknes	Night	1. Dry	Dry	10. Interse	1. Straight	2. Blacktop	1. No Defe	3. Two-Wa	4. Four App	3. Traffic S	1. Yes - Wo	2. No			3. No	20. Motor V	1. On Road	No	No	Belted	No	No	No	No	No	No	No	No	No	No		NOT_RD	Urban Inte	No	No	Yes	Yes	5. Hampto	114	114. City o	3-Principal	4-Two-Way	Urban	NonVDOT	5	3. City or T	Hampton F	HAMP	R-VA US00258EB		63.24	754225	43.43	-76.3842	37.04252
173525169	2017	12/15/2017 5:00	1657	16:57	O	PDO	0	0	0	0	0	0	0	2	1. Rear End	RE	No	1. No Adve	2. Daylight	Day	1. Dry	Dry	1. Main-Lir	1. Straight	2. Blacktop	1. No Defe	2. Two-Wa	1. Not at In	6. Traffic L	1. Yes - Wo	2. No			3. No	20. Motor V	1. On Road	No	No	Belted	No	No	No	No	No	Yes	No	No	No	No		NOT_RD	VDOT Inter	No	No	Yes	No	5. Hampto	114	114. City of Hampton		4-Two-Way	Urban	NonVDOT	5	3. City or T	Hampton F	HAMP	S-VA114NP POWER PLANT PKWY		0.12	253573	49.37	-76.3869	37.01694
173525171	2017	12/15/2017 5:00	1736	17:36	O	PDO	0	0	0	0	0	0	0	2	4. Sideswipe - Same Direction	SSS	No	1. No Adve	4. Darknes	Night	1. Dry	Dry	1. Main-Lir	1. Straight	2. Blacktop	1. No Defe	2. Two-Wa	1. Not at In	6. Traffic L	1. Yes - Wo	2. No			3. No	20. Motor V	1. On Road	No	No	Belted	No	No	No	No	No	No	No	No	No	No		NOT_RD	Urban Inte	No	No	Yes	Yes	5. Hampto	114	114. City o	3-Principal	4-Two-Way	Urban	NonVDOT	5	3. City or T	Hampton F	HAMP	R-VA US00258WB		62.28	253136	117.17	-76.4013	37.03904
192525159	2019	9/3/2019 5:00	1802	18:02	C	C	0	0	0	3	3	0	0	3	1. Rear End	RE	No	1. No Adve	2. Daylight	Day	1. Dry	Dry	10. Interse	1. Straight	2. Blacktop	1. No Defe	2. Two-Wa	3. Three App	3. Traffic S	1. Yes - Wo	2. No			1. Yes	20. Motor V	1. On Road	No	No	Belted	No	No	No	No	No	No	No	No	No	No		NOT_RD	Urban Inte	No	No	Yes	No	5. Hampto	114	114. City o	4-Minor Ar	3-Two-Way	Urban	NonVDOT	5	3. City or T	Hampton F	HAMP	R-VA SR00152WB		1.91	253058	69.19	-76.4328	37.04284
173525173	2017	12/16/2017 5:00	727	7:27	C	C	0	0	0	2	2	0	0	2	16. Other	OTHR	No	1. No Adve	2. Daylight	Day	1. Dry	Dry	1. Main-Lir	1. Straight	2. Blacktop	1. No Defe	1. Two-Wa	1. Not at In	1. No Traffi	6. No Traffi	2. No			3. No	20. Motor V	1. On Road	No	No	Belted	No	No	No	No	No	No	No	No	No	No		NOT_RD	Not Interse	No	No	Yes	No	5. Hampto	114	114. City o	7-Local (J,(	3-Two-Way	Urban	NonVDOT	5	3. City or T	Hampton F	HAMP	S-VA114PR RAWOOD DR		0.05			-76.3169	37.04099
173525174	2017	12/16/2017 5:00	1407	14:07	B	B	0	0	1	1	2	0	0	2	2. Angle	ANG	No	1. No Adve	2. Daylight	Day	1. Dry	Dry	9. Within Ir	1. Straight	2. Blacktop	1. No Defe	1. Two-Wa	4. Four App	4. Stop Sig	1. Yes - Wo	2. No			3. No	20. Motor V	1. On Road	No	No	Belted	No	No	No	No	No	No	No	No	No	No		NOT_RD	Urban Inte	No	Yes	Yes	No	5. Hampto	114	114. City o	7-Local (J,(	3-Two-Way	Urban	NonVDOT	5	3. City or T	Hampton F	HAMP	S-VA114PR LEWIS RD W		0.54			-76.4149	37.02701
173525175	2017	12/16/2017 5:00	2115	21:15	O	PDO	0	0	0	0	0	0	0	2	15. Backed Into	BI	No	1. No Adve	4. Darknes	Night	1. Dry	Dry	8. Non-Inte	1. Straight	2. Blacktop	1. No Defe	2. Two-Wa	1. Not at In	6. Traffic L	1. Yes - Wo	2. No			3. No	20. Motor V	1. On Road	No	No	Unbelted	No	No	No	No	No	No	No	No	No	No		NOT_RD	Not Interse	No	No	Yes	Yes	5. Hampto	114	114. City o	7-Local (J,(	3-Two-Way	Urban	NonVDOT	5	3. City or T	Hampton F	HAMP	S-VA114PR PERTH PL		0.15			-76.3121	37.05496
173525176	2017	12/17/2017 5:00	30	00:30	C	C	0	0	0	1	1	0	0	2	2. Angle	ANG	No	1. No Adve	4. Darknes	Night	1. Dry	Dry	9. Within Ir	1. Straight	2. Blacktop	1. No Defe	1. Two-Wa	3. Three App	4. Stop Sig	1. Yes - Wo	2. No			3. No	20. Motor V	1. On Road	Yes	No	Belted	No	No	No	No	No	No	No	No	No	Yes	10	NOT_RD	Urban Inte	No	No	Yes	Yes	5. Hampto	114	114. City o	7-Local (J,(	3-Two-Way	Urban	NonVDOT	5	3. City or T	Hampton F	HAMP	S-VA114PR CUSTER CT		0.17			-76.4153	37.02586
173525179	2017	12/17/2017 5:00	304	3:04	C	C	0	0	0	1	1	0	0	4	1. Rear End	RE	No	1. No Adve	4. Darknes	Night	1. Dry	Dry	8. Non-Inte	1. Straight	2. Blacktop	1. No Defe	1. Two-Wa	1. Not at In	1. No Traffi	6. No Traffi	2. No			3. No	6. Parked V	1. On Road	Yes	No	Belted	No	No	No	No	No	No	No	No	No	No		RD_UNKN	Not Interse	No	No	Yes	Yes	5. Hampto	114	114. City o	7-Local (J,(	3-Two-Way	Urban	NonVDOT	5	3. City or T	Hampton F	HAMP	S-VA114PR TIDE MILL LN		0.97			-76.364	37.06055
173525182	2017	12/17/2017 5:00	300	3:00	C	C	0	0	0	1	1	0	0	2	1. Rear End	RE	No	1. No Adve	4. Darknes	Night	1. Dry	Dry	10. Interse	1. Straight	2. Blacktop	1. No Defe	3. Two-Wa	4. Four App	3. Traffic S	1. Yes - Wo	2. No			3. No	20. Motor V	1. On Road	No	No	Belted	No	No	No	No	No	Yes	No	No	No	No		NOT_RD	Urban Inte	No	No	Yes	Yes	5. Hampto	114	114. City o	3-Principal	4-Two-Way	Urban	NonVDOT	5	3. City or T	Hampton F	HAMP	R-VA US00258WB		62.29	253136	150.75	-76.4011	37.03906
173535098	2017	12/18/2017 5:00	1008	10:08	O	PDO	0	0	0	0	0	0	0	2	2. Angle	ANG	No	1. No Adve	2. Daylight	Day	1. Dry	Dry	10. Interse	1. Straight	2. Blacktop	1. No Defe	1. Two-Wa	4. Four App	4. Stop Sig	1. Yes - Wo	2. No			3. No	20. Motor V	1. On Road	No	No	Belted	No	No	No	No	No	No	No	No	No	No		NOT_RD	Urban Inte	Yes	No	Yes	No	5. Hampto	114	114. City o	7-Local (J,(	3-Two-Way	Urban	NonVDOT	5	3. City or T	Hampton F	HAMP	S-VA114PR CONCORD DR		0.13			-76.4097	37.04865
192845088	2019	10/4/2019 5:00	1750	17:50	C	C	0	0	0	4	4	0	0	2	1. Rear End	RE	No	1. No Adve	2. Daylight	Day	1. Dry	Dry	9. Within Ir	1. Straight	2. Blacktop	1. No Defe	2. Two-Wa	3. Three App	3. Traffic S	1. Yes - Wo	2. No			3. No	20. Motor V	1. On Road	No	No	Belted	No	No	No	No	No	No	No	No	No	No		NOT_RD	Urban Inte	No	Yes	Yes	No	5. Hampto	114	114. City o	4-Minor Ar	3-Two-Way	Urban	NonVDOT	5	3. City or T	Hampton F	HAMP	R-VA SR00152WB		1.91	253058	42.62	-76.4329	37.04285
192265199	2019	8/10/2019 5:00	1114	11:14	A	A	0	1	0	0	1	0	0	1	8. Non-Collision	NC	No	1. No Adve	2. Daylight	Day	1. Dry	Dry	9. Within Ir	1. Straight	2. Blacktop	1. No Defe	1. Two-Wa	4. Four App	3. Traffic S	1. Yes - Wo	2. No			3. No	39. Fell/Ju	1. On Road	No	No	Belted	No	No	No	No	No	No	No	Yes	No	Yes	5	NOT_RD	Urban Inte	No	No	Yes	No	5. Hampto	114	114. City o	5-Major Cc	3-Two-Way	Urban	NonVDOT	5	3. City or T	Hampton F	HAMP	R-VA SR00143SB		1.71	253038	18.25	-76.3226	37.02022
201075121	2020	3/30/2020 5:00	1417	14:17	C	C	0	0	0	1	1	0	0	1	9. Fixed Object - Off Road	FOOR	No	1. No Adve	2. Daylight	Day	1. Dry	Dry	1. Main-Lir	2. Curve - L	2. Blacktop	1. No Defe	3. Two-Wa	1. Not at In	6. Traffic L	1. Yes - Wo	2. No			3. No	2. Trees	1. On Road	No	No	Belted	No	No	No	No	No	No	No	No	No	Yes	10	NOT_RD	VDOT Inter	No	No	Yes	No	5. Hampto	114	114. City o	3-Principal	4-Two-Way	Urban	NonVDOT	5	3. City or T	Hampton F	HAMP	S-VA114PR WOODLAND RD		0.28	1060394	182.8	-76.3253	37.02514
173535231	2017	12/19/2017 5:00	939	9:39	B	B	0	0	1	0	1	0	0	4	1. Rear End	RE	No	1. No Adve	2. Daylight	Day	1. Dry	Dry	8. Non-Inte	1. Straight	2. Blacktop	1. No Defe	3. Two-Wa	1. Not at In	6. Traffic L	1. Yes - Wo	2. No			3. No	20. Motor V	1. On Road	No	No	Belted	No	Yes	No	No	No	No	No	No	No	Yes	20	RD_UNKN	Not Interse	No	No	Yes	No	5. Hampto	114	114. City o	1-Interstat	4-Two-Way	Urban	VDOT Inter	5	1. State Hw	Hampton F	HAMP	R-VA IS00064WB		259.8			-76.4475	37.0781
173535237	2017	12/18/2017 5:00	1734	17:34	C	C	0	0	0	2	2	0	0	3	1. Rear End	RE	No	1. No Adve	4. Darknes	Night	1. Dry	Dry	1. Main-Lir	1. Straight	2. Blacktop	1. No Defe	2. Two-Wa	1. Not at In	1. No Traffi	6. No Traffi	2. No			3. No	20. Motor V	1. On Road	No	No	Belted	No	No	No	No	No	No	No	No	No	No		NOT_RD	VDOT Inter	No	Yes	Yes	Yes	5. Hampto	114	114. City o	3-Principal	4-Two-Way	Urban	NonVDOT	5	3. City or T	Hampton F	HAMP	R-VA US00258WB		62.41	50659	205.04	-76.3993	37.03945
173535238	2017	12/18/2017 5:00	1951	19:51	C	C	0	0	0	2	2	0	0	2	4. Sideswipe - Same Direction	SSS	No	1. No Adve	4. Darknes	Night	1. Dry	Dry	10. Interse	1. Straight	2. Blacktop	1. No Defe	3. Two-Wa	4. Four App	3. Traffic S	1. Yes - Wo	2. No			3. No	20. Motor V	1. On Road	No	No	Belted	No	No	No	No	No	No	No	No	No	No		NOT_RD	Urban Inte	Yes	No	Yes	Yes	5. Hampto	114	114. City o	3-Principal	4-Two-Way	Urban	NonVDOT	5	3. City or T	Hampton F	HAMP	R-VA US00258EB		62.28	253136	190.07	-76.4009	37.03894
173535239	2017	12/18/2017 5:00	1845	18:45	C	C	0	0	0	2	2	0	0	2	2. Angle	ANG	No	1. No Adve	4. Darknes	Night	1. Dry	Dry	9. Within Ir	1. Straight	2. Blacktop	1. No Defe	2. Two-Wa	4. Four App	3. Traffic S	1. Yes - Wo	2. No			3. No	20. Motor V	1. On Road	No	No	Belted	No	No	No	No	No	No	No	No	No	No		NOT_RD	Urban Inte	No	No	Yes	Yes	5. Hampto	114	114. City o	3-Principal	4-Two-Way	Urban	NonVDOT	5	3. City or T	Hampton F	HAMP	R-VA US00258EB		60.22	253131	4.36	-76.4336	37.02468
173535409	2017	12/15/2017 5:00	1055	10:55	O	PDO	0	0	0	0	0	0	0	2	1. Rear End	RE	No	1. No Adve	2. Daylight	Day	1. Dry	Dry	8. Non-Inte	1. Straight	2. Blacktop	1. No Defe	4. One-Wa	1. Not at In	9. One Way	1. Yes - Wo	2. No			3. No	20. Motor V	1. On Road	No	No	Belted	No	No	No	No	No	No	Yes	No	No	No		NOT_RD	Not Interse	No	No	Yes	No	5. Hampto	114	114. City o	1-Interstat	4-Two-Way	Urban	VDOT Inter	5	1. State Hw	Hampton F	HAMP	R-VA IS00064WB		270.23			-76.3119	36.99465
173545107	2017	12/13/2017 5:00	1857	18:57	O	PDO	0	0	0	0	0	0	0	1	9. Fixed Object - Off Road	FOOR	No	1. No Adve	4. Darknes	Night	1. Dry	Dry	8. Non-Inte	3. Grade - S	2. Blacktop	1. No Defe	1. Two-Wa	1. Not at In	1. No Traffi	6. No Traffi	2. No			3. No	4. Fence O	9. Outside	Yes	No	Belted	No	No	No	No	No	No	No	No	No	No		RD_UNKN	Not Interse	No	No	Yes	Yes	5. Hampto	114	114. City o	7-Local (J,(	3-Two-Way	Urban	NonVDOT	5	3. City or T	Hampton F	HAMP	S-VA114PR SHELTON RD		0.12			-76.3089	37.03291
191445075	2019	5/22/2019 5:00	1707	17:07	O	PDO	0	0	0	0	0	0	0	2	2. Angle	ANG	No	1. No Adve	2. Daylight	Day	1. Dry	Dry	9. Within Ir	1. Straight	2. Blacktop	1. No Defe	2. Two-Wa	4. Four App	3. Traffic S	1. Yes - Wo	2. No			3. No	20. Motor V	1. On Road	No	No	Belted	No	No	No	No	No	No	No	No	No	No		NOT_RD	Urban Inte	No	No	Yes	No	5. Hampto	114	114. City o	4-Minor Ar	3-Two-Way	Urban	NonVDOT	5	3. City or T	Hampton F	HAMP	S-VA114NP LASALLE AVE		1.14	253086	5.56	-76.3631	37.01921
173545116	2017	12/14/2017 5:00	1916	19:16	C	C	0	0	0	2	2	0	0	2	1. Rear End	RE	No	1. No Adve	4. Darknes	Night	1. Dry	Dry	10. Interse	1. Straight	2. Blacktop	1. No Defe	1. Two-Wa	3. Three App	3. Traffic S	1. Yes - Wo	2. No			3. No	20. Motor V	1. On Road	No	No	Belted	No	No	No	No	No	No	No	No	No	No		NOT_RD	VDOT Inter	No	No	Yes	Yes	5. Hampto	114	114. City o	4-Minor Ar	3-Two-Way	Urban	NonVDOT	5	3. City or T	Hampton F	HAMP	S-VA114PR RIP RAP RD		0.49	253415	100.58	-76.3535	37.0342
230655287	2023	2/28/2023 5:00	1506	15:06	C	C	0	0	0	2	2	0	0	2	2. Angle	ANG	No	1. No Adve	2. Daylight	Day	1. Dry	Dry	9. Within Ir	1. Straight	1. Concret	1. No Defe	2. Two-Wa	4. Four App	4. Stop Sig	1. Yes - Wo	2. No			1. Yes	20. Motor V	1. On Road	No	No	Belted	No	No	No	No	No	No	No	No	No	Yes	5	NOT_RD	Urban Inte	No	No	Yes	No	5. Hampto	114	114. City o	5-Major Cc	4-Two-Way	Urban	NonVDOT	5	3. City or T	Hampton F	HAMP	S-VA114NP BIG BETHEL RD		0.97			-76.42	37.02921
173545124	2017	12/18/2017 5:00	2251	22:51	O	PDO	0	0	0	0	0	0	0	2	4. Sideswipe - Same Direction	SSS	No	1. No Adve	4. Darknes	Night	1. Dry	Dry	9. Within Ir	4. Grade - (	2. Blacktop	1. No Defe	1. Two-Wa	4. Four App	3. Traffic S	1. Yes - Wo	2. No			3. No	20. Motor V	1. On Road	No	No	Belted	No	No	No	No	No	No	No	No	No	No		NOT_RD	Urban Inte	No	No	Yes	Yes	5. Hampto	114	114. City o	4-Minor Ar	3-Two-Way	Urban	NonVDOT	5	3. City or T	Hampton F	HAMP	R-VA SR00351EB		7.04	253170	15.77	-76.322	37.03331
212215169	2021	8/4/2021 5:00	342	3:42	C	C	0	0	0	2	2	0	0	2	2. Angle	ANG	No	5. Rain	4. Darknes	Night	2. Wet	Wet	9. Within Ir	1. Straight	2. Blacktop	1. No Defe	2. Two-Wa	4. Four App	3. Traffic S	1. Yes - Wo	2. No			3. No	20. Motor V	1. On Road	No	No	Belted	No	No	No	No	No	No	No	No	No	No		NOT_RD	Urban Inte	No	Yes	Yes	Yes	5. Hampto	114	114. City o	5-Major Cc	4-Two-Way	Urban	NonVDOT	5	3. City or T	Hampton F	HAMP	S-VA114NP ORCUTT AVE		0.16	253130	77.7	-76.4356	37.0239
250605035	2025	2/24/2025 5:00	1424	14:24	C	C	0	0	0	1	1	0	0	2	2. Angle	ANG	No	1. No Adve	2. Daylight	Day	1. Dry	Dry	9. Within Ir	1. Straight	2. Blacktop	1. No Defe	2. Two-Wa	4. Four App	4. Stop Sig	1. Yes - Wo	2. No			3. No	20. Motor V	1. On Road	No	No	Belted	No	No	No	No	No	No	No	No	No	No		NOT_RD	VDOT Inter	No	No	Yes	No	5. Hampto	114	114. City o	3-Principal	4-Two-Way	Urban	NonVDOT	5	3. City or T	Hampton F	HAMP	S-VA114PR ARMISTEAD AVE N		2.4	253388	5.05	-76.3774	37.0478
173545127	2017	12/18/2017 5:00	1751	17:51	A	A	0	1	0	1	2	0	1	1	12. Ped	PED	Pedestrian	1. No Adve	5. Darknes	Night	1. Dry	Dry	1. Main-Lir	2. Curve - L	2. Blacktop	1. No Defe	2. Two-Wa	1. Not at In	6. Traffic L	1. Yes - Wo	2. No			3. No	19. Ped	1. On Road	No	No	Belted	No	No	No	No	No	No	No	No	Yes	No		NOT_RD	Not Interse	No	No	Yes	Yes	5. Hampto	114	114. City o	7-Local (J,(	3-Two-Way	Urban	NonVDOT	5	3. City or T	Hampton F	HAMP	S-VA114PR BUILD AMERICA DR		0.03			-76.3993	37.03975
173215121	2017	11/16/2017 5:00	724	7:24	C	C	0	0	0	2	2	0	0	2	2. Angle	ANG	No	1. No Adve	2. Daylight	Day	1. Dry	Dry	10. Interse	1. Straight	2. Blacktop	1. No Defe	3. Two-Wa	4. Four App	4. Stop Sig	1. Yes - Wo	2. No			1. Yes	20. Motor V	1. On Road	No	No	Belted	No	No	No	No	No	No	No	No	No	No		NOT_RD	Urban Inte	No	No	Yes	No	5. Hampto	114	114. City o	5-Major Cc	4-Two-Way	Urban	NonVDOT	5	3. City or T	Hampton F	HAMP	S-VA114PR BIG BETHEL RD		1.02	253133	481	-76.4203	37.02984
173545129	2017	12/19/2017 5:00	809	8:09	O	PDO	0	0	0	0	0	0	0	1	16. Other	OTHR	No	1. No Adve	2. Daylight	Day	1. Dry	Dry	10. Interse	1. Straight	1. Concret	1. No Defe	2. Two-Wa	4. Four App	4. Stop Sig	1. Yes - Wo	2. No			3. No	3. Utility Po	1. On Road	No	No	Belted	No	No	No	No	No	No	No	No	No	No		NOT_RD	Urban Inte	Yes	No	Yes	No	5. Hampto	114	114. City o	5-Major Cc	3-Two-Way	Urban	NonVDOT	5	3. City or T	Hampton F	HAMP	S-VA114PR WHEALTON RD		1.31	253058	21.55	-76.4331	37.0428
200795071	2020	3/15/2020 5:00	1212	12:12	O	PDO	0	0	0	0	0	0	0	2	2. Angle	ANG	No	1. No Adve	2. Daylight	Day	1. Dry	Dry	9. Within Ir	2. Curve - L	2. Blacktop	1. No Defe	1. Two-Wa	4. Four App	3. Traffic S	1. Yes - Wo	2. No			3. No	27. Other	1. On Road	No	No	Belted	No	No	No	No	No	Yes	No	No	No	No		NOT_RD	Urban Inte	No	No	Yes	No	5. Hampto	114	114. City o	4-Minor Ar	3-Two-Way	Urban	NonVDOT	5	3. City or T	Hampton F	HAMP	S-VA114NP LASALLE AVE		1.14	253086	5.56	-76.3631	37.01921
221365144	2022	4/15/2022 5:00	1316	13:16	C	C	0	0	0	2	2	0	0	2	2. Angle	ANG	No	1. No Adve	2. Daylight	Day	1. Dry	Dry	1. Main-Lir	1. Straight	2. Blacktop	1. No Defe	2. Two-Wa	4. Four App	3. Traffic S	1. Yes - Wo	2. No			3. No	20. Motor V	1. On Road	No	No	Belted	No	No	No	No	No	No	No	No	No	No		NOT_RD	Urban Inte	No	Yes	Yes	No	5. Hampto	114	114. City o	4-Minor Ar	3-Two-Way	Urban	NonVDOT	5	3. City or T	Hampton F	HAMP	S-VA114NP LASALLE AVE		1.14	253086	16.69	-76.3631	37.01918
222865261	2022	9/4/2022 5:00	303	3:03	C	C	0	0	0	1	1	0	0	2	1. Rear End	RE	No	1. No Adve	4. Darknes	Night	1. Dry	Dry	9. Within Ir	1. Straight	2. Blacktop	1. No Defe	2. Two-Wa	4. Four App	3. Traffic S	1. Yes - Wo	2. No			3. No	20. Motor V	1. On Road	No	No	Belted	No	No	No	No	No	Yes	No	No	No	No		NOT_RD	Urban Inte	No	No	Yes	Yes	5. Hampto	114	114. City o	4-Minor Ar	3-Two-Way	Urban	NonVDOT	5	3. City or T	Hampton F	HAMP	S-VA114NP LASALLE AVE		1.14	253086	10.27	-76.3631	37.01925
173545248	2017	11/30/2017 5:00	735	7:35	O	PDO	0	0	0	0	0	0	0	2	1. Rear End	RE	No	1. No Adve	2. Daylight	Day	1. Dry	Dry	8. Non-Inte	1. Straight	1. Concret	1. No Defe	3. Two-Wa	1. Not at In	6. Traffic L	1. Yes - Wo	2. No			3. No	20. Motor V	1. On Road	No	No	Belted	No	No	No	No	No	No	No	No	No	Yes	30	NOT_RD	Not Interse	No	No	Yes	No	5. Hampto	114	114. City o	1-Interstat	4-Two-Way	Urban	VDOT Inter	5	1. State Hw	Hampton F	HAMP	R-VA IS00064EB		260.81			-76.4329	37.06881
173545271	2017	11/26/2017 5:00	1615	16:15	O	PDO	0	0	0	0	0	0	0	2	4. Sideswipe - Same Direction	SSS	No	1. No Adve	3. Dusk	Day	1. Dry	Dry	8. Non-Inte	2. Curve - L	1. Concret	1. No Defe	3. Two-Wa	1. Not at In	6. Traffic L	1. Yes - Wo	2. No			3. No	42. Other N	1. On Road	No	No	Belted	No	No	No	No	No	No	No	No	No	No		NOT_RD	Not Interse	No	No	Yes	No	5. Hampto	114	114. City o	1-Interstat	4-Two-Way	Urban	VDOT Inter	5	1. State Hw	Hampton F	HAMP	R-VA IS00664WB		0.41			-76.3779	37.02915
173555074	2017	12/18/2017 5:00	655	6:55	O	PDO	0	0	0	0	0	0	0	2	1. Rear End	RE	No	1. No Adve	2. Daylight	Day	1. Dry	Dry	8. Non-Inte	1. Straight	1. Concret	1. No Defe	3. Two-Wa	1. Not at In	6. Traffic L	1. Yes - Wo	2. No			3. No	20. Motor V	1. On Road	No	No	Belted	No	No	No	No	No	No	No	No	No	No		NOT_RD	Not Interse	No	Yes	Yes	No	5. Hampto	114	114. City o	1-Interstat	4-Two-Way	Urban	VDOT Inter	5	1. State Hw	Hampton F	HAMP	R-VA IS00064WB		268.57			-76.326	37.01499
173555084	2017	12/18/2017 5:00	1640	16:40	O	PDO	0	0	0	0	0	0	0	2	4. Sideswipe - Same Direction	SSS	No	1. No Adve	2. Daylight	Day	1. Dry	Dry	8. Non-Inte	1. Straight	1. Concret	1. No Defe	3. Two-Wa	1. Not at In	6. Traffic L	1. Yes - Wo	2. No			3. No	20. Motor V	1. On Road	No	No	Belted	No	No	No	No	No	No	No	No	No	No		NOT_RD	Not Interse	No	Yes	Yes	No	5. Hampto	114	114. City o	1-Interstat	4-Two-Way	Urban	VDOT Inter	5	1. State Hw	Hampton F	HAMP	R-VA IS00064WB		270.84			-76.3055	36.98785
242015078	2024	5/11/2024 5:00	1745	17:45	C	C	0	0	0	1	1	0	0	2	1. Rear End	RE	No	1. No Adve	2. Daylight	Day	1. Dry	Dry	8. Non-Inte	2. Curve - L	2. Blacktop	1. No Defe	1. Two-Wa	1. Not at In	6. Traffic L	1. Yes - Wo	2. No			3. No	20. Motor V	1. On Road	Yes	No	Belted	No	No	No	No	No	Yes	No	No	No	No		NOT_RD	VDOT Inter	Yes	No	Yes	No	5. Hampto	114	114. City o	3-Principal	4-Two-Way	Urban	NonVDOT	5	3. City or T	Hampton F	HAMP	S-VA114PR WOODLAND RD		0.28	1060394	167.72	-76.3253	37.02517
173555221	2017	12/20/2017 5:00	2358	23:58	C	C	0	0	0	2	2	0	0	2	2. Angle	ANG	No	1. No Adve	4. Darknes	Night	1. Dry	Dry	10. Interse	1. Straight	2. Blacktop	1. No Defe	1. Two-Wa	4. Four App	3. Traffic S	1. Yes - Wo	2. No			3. No	20. Motor V	1. On Road	No	No	Belted	No	Yes	No	No	No	No	No	No	No	Yes	5	NOT_RD	Urban Inte	No	No	Yes	Yes	5. Hampto	114	114. City o	4-Minor Ar	3-Two-Way	Urban	NonVDOT	5	3. City or T	Hampton F	HAMP	R-VA SR00351WB		3.03	253177	44.2	-76.385	37.01296
173555222	2017	12/21/2017 5:00	302	3:02	O	PDO	0	0	0	0	0	0	0	2	4. Sideswipe - Same Direction	SSS	No	1. No Adve	4. Darknes	Night	1. Dry	Dry	1. Main-Lir	1. Straight	2. Blacktop	1. No Defe	3. Two-Wa	1. Not at In	3. Traffic S	1. Yes - Wo	2. No			3. No	20. Motor V	1. On Road	No	No	Belted	No	No	No	No	No	No	No	No	No	No		NOT_RD	Urban Inte	No	No	Yes	Yes	5. Hampto	114	114. City o	3-Principal	4-Two-Way	Urban	NonVDOT	5	3. City or T	Hampton F	HAMP	R-VA US00258EB		59.79	253129	80.99	-76.4397	37.02164
243025382	2024	5/29/2024 5:00	936	9:36	C	C	0	0	0	2	2	0	0	2	2. Angle	ANG	No	1. No Adve	2. Daylight	Day	1. Dry	Dry	9. Within Ir	1. Straight	2. Blacktop	1. No Defe	3. Two-Wa	4. Four App	3. Traffic S	1. Yes - Wo	2. No			3. No	20. Motor V	1. On Road	No	No	Belted	No	Yes	No	No	No	No	No	No	No	No		NOT_RD	VDOT Inter	No	No	Yes	No	5. Hampto	114	114. City o	4-Minor Ar	4-Two-Way	Urban	NonVDOT	5	3. City or T	Hampton F	HAMP	S-VA114NP ABERDEEN RD		0.39	1072293	88.34	-76.4031	37.00281
202055054	2020	7/22/2020 5:00	1319	13:19	C	C	0	0	0	1	1	0	1	2	2. Angle	ANG	Pedestrian	1. No Adve	2. Daylight	Day	1. Dry	Dry	10. Interse	1. Straight	2. Blacktop	1. No Defe	2. Two-Wa	3. Three App	3. Traffic S	1. Yes - Wo	2. No			3. No	20. Motor V	1. On Road	No	No	Belted	No	No	No	No	No	No	No	Yes	No	No		NOT_RD	Urban Inte	No	No	Yes	No	5. Hampto	114	114. City o	4-Minor Ar	3-Two-Way	Urban	NonVDOT	5	3. City or T	Hampton F	HAMP	R-VA SR00152WB		1.91	253058	47.95	-76.4329	37.04285
190365081	2019	2/4/2019 5:00	1044	10:44	O	PDO	0	0	0	0	0	0	0	1	9. Fixed Object - Off Road	FOOR	No	1. No Adve	2. Daylight	Day	1. Dry	Dry	8. Non-Inte	1. Straight	2. Blacktop	1. No Defe	1. Two-Wa	1. Not at In	6. Traffic L	1. Yes - Wo	2. No			3. No	13. Curb	4. Roadsid	No	No	Belted	No	No	No	No	No	No	No	No	No	No		NOT_RD	Urban Inte	Yes	No	Yes	No	5. Hampto	114	114. City o	5-Major Cc	3-Two-Way	Urban	NonVDOT	5	3. City or T	Hampton F	HAMP	R-VA US00060EB		270.94	1069302	103.41	-76.3758	37.00415
173575161	2017	12/20/2017 5:00	2116	21:16	O	PDO	0	0	0	0	0	0	0	2	1. Rear End	RE	No	1. No Adve	4. Darknes	Night	1. Dry	Dry	8. Non-Inte	1. Straight	1. Concret	1. No Defe	3. Two-Wa	1. Not at In	6. Traffic L	1. Yes - Wo	2. No			3. No	20. Motor V	1. On Road	No	No	Belted	No	No	No	No	No	No	No	No	No	Yes	30	NOT_RD	Not Interse	No	No	Yes	Yes	5. Hampto	114	114. City o	1-Interstat	4-Two-Way	Urban	VDOT Inter	5	1. State Hw	Hampton F	HAMP	R-VA IS00064EB		267.86			-76.3293	37.02293
173605019	2017	12/26/2017 5:00	300	3:00	O	PDO	0	0	0	0	0	0	0	1	9. Fixed Object - Off Road	FOOR	No	1. No Adve	4. Darknes	Night	1. Dry	Dry	8. Non-Inte	1. Straight	1. Concret	1. No Defe	3. Two-Wa	1. Not at In	6. Traffic L	1. Yes - Wo	2. No			3. No	11. Jersey	2. Shoulde	No	No	Belted	No	Yes	Yes	No	No	No	No	No	No	No		RD_LEFT	Not Interse	No	Yes	Yes	No	5. Hampto	114	114. City o	1-Interstat	4-Two-Way	Urban	VDOT Inter	5	1. State Hw	Hampton F	HAMP	R-VA IS00064EB		268.66			-76.3238	37.01265
173605054	2017	12/23/2017 5:00	1256	12:56	O	PDO	0	0	0	0	0	0	0	2	2. Angle	ANG	No	1. No Adve	4. Darknes	Night	1. Dry	Dry	1. Main-Lir	1. Straight	2. Blacktop	1. No Defe	2. Two-Wa	1. Not at In	1. No Traffi	6. No Traffi	2. No			3. No	20. Motor V	7. In Parkin	No	No	Belted	No	No	No	No	No	Yes	No	No	No	Yes	15	RD_UNKN	Not Interse	No	No	Yes	Yes	5. Hampto	114	114. City o	7-Local (J,6)		Urban	NonVDOT	5	3. City or T	Hampton F	HAMP	S-VA114PR CAPE DOREY DR		0.05			-76.404	37.05234
173605056	2017	12/21/2017 5:00	2120	21:20	O	PDO	0	0	0	0	0	0	0	2	4. Sideswipe - Same Direction	SSS	No	1. No Adve	4. Darknes	Night	1. Dry	Dry	8. Non-Inte	1. Straight	2. Blacktop	1. No Defe	3. Two-Wa	1. Not at In	6. Traffic L	1. Yes - Wo	1. Yes	2. Transitic	1. Lane Clo	3. No	20. Motor V	1. On Road	No	No	Belted	No	No	No	No	No	No	No	No	No	No		NOT_RD	Not Interse	No	No	Yes	Yes	5. Hampto	114	114. City o	1-Interstat	4-Two-Way	Urban	VDOT Inter	5	1. State Hw	Hampton F	HAMP	R-VA IS00064WB		265.77			-76.3622	37.03372
173605061	2017	12/19/2017 5:00	1612	16:12	O	PDO	0	0	0	0	0	0	0	2	4. Sideswipe - Same Direction	SSS	No	1. No Adve	3. Dusk	Day	1. Dry	Dry	1. Main-Lir	1. Straight	1. Concret	1. No Defe	3. Two-Wa	1. Not at In	1. No Traffi	6. No Traffi	2. No			3. No	20. Motor V	1. On Road	No	No	Belted	No	No	No	No	No	No	No	No	No	Yes	2	NOT_RD	Not Interse	No	No	Yes	No	5. Hampto	114	114. City o	3-Principal	4-Two-Way	Urban	NonVDOT	5	3. City or T	Hampton F	HAMP	S-VA114NP HAMPTON ROADS CENTER PKWY		1.28	716613	306.59	-76.4261	37.06002
173605062	2017	12/20/2017 5:00	1917	19:17	O	PDO	0	0	0	0	0	0	0	2	4. Sideswipe - Same Direction	SSS	No	1. No Adve	4. Darknes	Night	1. Dry	Dry	1. Main-Lir	3. Grade - S	2. Blacktop	1. No Defe	3. Two-Wa	1. Not at In	6. Traffic L	1. Yes - Wo	2. No			3. No	20. Motor V	1. On Road	No	No	Belted	No	No	No	No	No	No	No	No	No	No		NOT_RD	Urban Inte	No	No	Yes	Yes	5. Hampto	114	114. City o	3-Principal	4-Two-Way	Urban	NonVDOT	5	3. City or T	Hampton F	HAMP	R-VA US00258EB		63.69	253023	171.65	-76.3764	37.04395
173605063	2017	12/22/2017 5:00	1523	15:23	O	PDO	0	0	0	0	0	0	0	2	1. Rear End	RE	No	1. No Adve	2. Daylight	Day	1. Dry	Dry	10. Interse	1. Straight	2. Blacktop	1. No Defe	2. Two-Wa	3. Three App	6. Traffic L	1. Yes - Wo	2. No			3. No	20. Motor V	1. On Road	No	No	Belted	No	No	No	No	No	No	No	No	No	No		NOT_RD	Urban Inte	No	No	Yes	No	5. Hampto	114	114. City o	3-Principal	4-Two-Way	Urban	NonVDOT	5	3. City or T	Hampton F	HAMP	R-VA US00258WB		63.18	1091131	65.5	-76.3854	37.04242
231235200	2023	4/17/2023 5:00	2236	22:36	C	C	0	0	0	1	1	0	0	2	4. Sideswipe - Same Direction	SSS	No	1. No Adve	4. Darknes	Night	1. Dry	Dry	10. Interse	1. Straight	2. Blacktop	1. No Defe	1. Two-Wa	3. Three App	3. Traffic S	1. Yes - Wo	2. No			3. No	20. Motor V	1. On Road	No	No	Belted	No	No	No	No	No	Yes	No	No	No	No		NOT_RD	Urban Inte	No	No	Yes	Yes	5. Hampto	114	114. City o	4-Minor Ar	3-Two-Way	Urban	NonVDOT	5	3. City or T	Hampton F	HAMP	R-VA SR00152WB		1.91	253058	37.29	-76.4329	37.04285
173605067	2017	12/22/2017 5:00	1335	13:35	C	C	0	0	0	1	1	0	0	3	1. Rear End	RE	No	1. No Adve	2. Daylight	Day	1. Dry	Dry	10. Interse	1. Straight	2. Blacktop	1. No Defe	3. Two-Wa	4. Four App	3. Traffic S	1. Yes - Wo	2. No			3. No	20. Motor V	1. On Road	No	No	Belted	No	No	No	No	No	No	No	No	No	No		NOT_RD	Urban Inte	No	No	Yes	No	5. Hampto	114	114. City o	3-Principal	4-Two-Way	Urban	NonVDOT	5	3. City or T	Hampton F	HAMP	R-VA US00258WB		61.78	253135	185.01	-76.4096	37.03687
172865159	2017	10/12/2017 5:00	1749	17:49	O	PDO	0	0	0	0	0	0	0	2	1. Rear End	RE	No	1. No Adve	3. Dusk	Day	1. Dry	Dry	1. Main-Lir	1. Straight	1. Concret	1. No Defe	2. Two-Wa	1. Not at In	6. Traffic L	1. Yes - Wo	2. No			3. No	20. Motor V	1. On Road	No	No	Unbelted	No	No	No	No	No	No	No	No	No	No		NOT_RD	Not Interse	No	Yes	Yes	No	5. Hampto	114	114. City o	3-Principal	4-Two-Way	Urban	NonVDOT	5	3. City or T	Hampton F	HAMP	R-VA SR00134WB		5.1	1080512	279.73	-76.3951	37.08583
211055195	2021	4/9/2021 5:00	1148	11:48	C	C	0	0	0	1	1	0	0	2	1. Rear End	RE	No	1. No Adve	2. Daylight	Day	1. Dry	Dry	10. Interse	1. Straight	2. Blacktop	1. No Defe	2. Two-Wa	4. Four App	3. Traffic S	1. Yes - Wo	2. No			3. No	20. Motor V	1. On Road	No	No	Belted	No	Yes	No	No	No	No	No	No	No	No		NOT_RD	Urban Inte	Yes	No	Yes	No	5. Hampto	114	114. City o	4-Minor Ar	3-Two-Way	Urban	NonVDOT	5	3. City or T	Hampton F	HAMP	R-VA SR00415WB		0.03	253136	142.31	-76.4011	37.03862
173605070	2017	12/22/2017 5:00	1602	16:02	B	B	0	0	1	0	1	0	0	2	2. Angle	ANG	No	1. No Adve	2. Daylight	Day	1. Dry	Dry	1. Main-Lir	1. Straight	2. Blacktop	1. No Defe	1. Two-Wa	1. Not at In	6. Traffic L	1. Yes - Wo	2. No			3. No	20. Motor V	1. On Road	No	No	Belted	No	No	No	No	No	No	No	No	No	No		NOT_RD	Not Interse	No	No	Yes	No	5. Hampto	114	114. City o	3-Principal	4-Two-Way	Urban	NonVDOT	5	3. City or T	Hampton F	HAMP	R-VA US00258WB		62.31	253136	254.83	-76.4008	37.03914
242755044	2024	9/27/2024 5:00	1426	14:26	O	PDO	0	0	0	0	0	0	0	2	1. Rear End	RE	No	5. Rain	2. Daylight	Day	2. Wet	Wet	1. Main-Lir	1. Straight	2. Blacktop	1. No Defe	1. Two-Wa	3. Three App	3. Traffic S	1. Yes - Wo	2. No			3. No	20. Motor V	1. On Road	No	No	Belted	No	No	No	No	No	No	No	No	No	No		NOT_RD	Urban Inte	No	No	Yes	No	5. Hampto	114	114. City o	4-Minor Ar	3-Two-Way	Urban	NonVDOT	5	3. City or T	Hampton F	HAMP	R-VA SR00152WB		1.91	253058	47.95	-76.4329	37.04285
173605072	2017	12/23/2017 5:00	1101	11:01	C	C	0	0	0	1	1	0	0	2	1. Rear End	RE	No	1. No Adve	2. Daylight	Day	1. Dry	Dry	1. Main-Lir	1. Straight	1. Concret	1. No Defe	3. Two-Wa	1. Not at In	3. Traffic S	1. Yes - Wo	2. No			3. No	20. Motor V	1. On Road	No	No	Belted	No	No	No	No	No	No	No	No	No	No		NOT_RD	VDOT Inter	No	No	Yes	No	5. Hampto	114	114. City o	3-Principal	4-Two-Way	Urban	NonVDOT	5	3. City or T	Hampton F	HAMP	R-VA US00258EB		61.95	1091119	232.43	-76.4068	37.03773
173605073	2017	12/22/2017 5:00	1153	11:53	O	PDO	0	0	0	0	0	0	0	2	1. Rear End	RE	No	1. No Adve	2. Daylight	Day	1. Dry	Dry	1. Main-Lir	1. Straight	2. Blacktop	1. No Defe	3. Two-Wa	1. Not at In	6. Traffic L	1. Yes - Wo	2. No			3. No	20. Motor V	1. On Road	No	No	Belted	No	No	No	No	No	No	No	No	No	No		NOT_RD	Not Interse	Yes	No	Yes	No	5. Hampto	114	114. City o	3-Principal	4-Two-Way	Urban	NonVDOT	5	3. City or T	Hampton F	HAMP	R-VA US00258EB		62.53	50659	435.43	-76.3971	37.03979
173605074	2017	12/23/2017 5:00	606	6:06	C	C	0	0	0	1	1	0	0	1	9. Fixed Object - Off Road	FOOR	No	1. No Adve	1. Dawn	Day	1. Dry	Dry	1. Main-Lir	1. Straight	2. Blacktop	1. No Defe	2. Two-Wa	1. Not at In	1. No Traffi	6. No Traffi	2. No			3. No	13. Curb	1. On Road	No	Yes	Belted	No	No	No	No	No	No	No	No	No	Yes	5	RD_RIGHT	Not Interse	No	No	Yes	No	5. Hampto	114	114. City o	3-Principal	4-Two-Way	Urban	NonVDOT	5	3. City or T	Hampton F	HAMP	R-VA US00258EB		64.38			-76.3644	37.04377
231395085	2023	5/17/2023 5:00	1438	14:38	C	C	0	0	0	2	2	0	0	2	1. Rear End	RE	No	1. No Adve	2. Daylight	Day	1. Dry	Dry	1. Main-Lir	1. Straight	1. Concret	1. No Defe	1. Two-Wa	1. Not at In	6. Traffic L	1. Yes - Wo	2. No			3. No	20. Motor V	1. On Road	No	No	Belted	No	No	No	No	No	No	No	No	No	No		NOT_RD	Urban Inte	No	No	Yes	No	5. Hampto	114	114. City o	4-Minor Ar	3-Two-Way	Urban	NonVDOT	5	3. City or T	Hampton F	HAMP	R-VA SR00152EB		1.92	253058	95.9	-76.4327	37.04283
173605082	2017	12/24/2017 5:00	2318	23:18	C	C	0	0	0	1	1	0	0	2	1. Rear End	RE	No	1. No Adve	4. Darknes	Night	1. Dry	Dry	9. Within Ir	1. Straight	2. Blacktop	1. No Defe	2. Two-Wa	4. Four App	3. Traffic S	1. Yes - Wo	2. No			3. No	20. Motor V	1. On Road	No	No	Belted	No	No	No	No	No	No	No	No	No	No		NOT_RD	Urban Inte	No	No	Yes	Yes	5. Hampto	114	114. City o	3-Principal	4-Two-Way	Urban	NonVDOT	5	3. City or T	Hampton F	HAMP	R-VA US00258EB		60.2	253131	82.74	-76.4339	37.02457
173605084	2017	12/21/2017 5:00	1318	13:18	O	PDO	0	0	0	0	0	0	0	2	4. Sideswipe - Same Direction	SSS	No	1. No Adve	2. Daylight	Day	1. Dry	Dry	1. Main-Lir	1. Straight	2. Blacktop	1. No Defe	3. Two-Wa	1. Not at In	6. Traffic L	1. Yes - Wo	2. No			3. No	20. Motor V	1. On Road	No	No	Belted	No	No	No	No	No	No	No	No	No	No		NOT_RD	VDOT Inter	Yes	Yes	Yes	No	5. Hampto	114	114. City o	3-Principal	4-Two-Way	Urban	NonVDOT	5	3. City or T	Hampton F	HAMP	R-VA US00258EB		62.48	50659	158.25	-76.3981	37.03955
170835099	2017	3/22/2017 5:00	629	6:29	C	C	0	0	0	2	2	0	0	2	2. Angle	ANG	No	1. No Adve	1. Dawn	Day	1. Dry	Dry	10. Interse	1. Straight	2. Blacktop	1. No Defe	2. Two-Wa	3. Three App	3. Traffic S	1. Yes - Wo	2. No			3. No	20. Motor V	1. On Road	No	No	Belted	No	No	No	No	No	No	No	No	No	No		NOT_RD	VDOT Inter	No	No	Yes	No	5. Hampto	114	114. City o	4-Minor Ar	4-Two-Way	Urban	NonVDOT	5	3. City or T	Hampton F	HAMP	S-VA114PR ABERDEEN RD		0.4	1072293	43.67	-76.403	37.00305
191435123	2019	5/4/2019 5:00	514	5:14	O	PDO	0	0	0	0	0	0	0	2	1. Rear End	RE	No	1. No Adve	4. Darknes	Night	1. Dry	Dry	1. Main-Lir	1. Straight	2. Blacktop	1. No Defe	1. Two-Wa	1. Not at In	6. Traffic L	1. Yes - Wo	2. No			3. No	6. Parked V	1. On Road	No	No	Belted	No	Yes	No	No	No	Yes	No	No	No	No		RD_UNKN	Not Interse	No	No	Yes	Yes	5. Hampto	114	114. City o	7-Local (J,(	3-Two-Way	Urban	NonVDOT	5	3. City or T	Hampton F	HAMP	S-VA114PR MARCELLA RD		0.18	1078366	326.36	-76.3789	37.04939
173605088	2017	12/22/2017 5:00	1314	13:14	O	PDO	0	0	0	0	0	0	0	2	1. Rear End	RE	No	1. No Adve	2. Daylight	Day	1. Dry	Dry	10. Interse	1. Straight	1. Concret	1. No Defe	3. Two-Wa	4. Four App	3. Traffic S	1. Yes - Wo	2. No			3. No	20. Motor V	1. On Road	No	No	Belted	No	Yes	No	No	No	No	No	No	No	No		NOT_RD	Urban Inte	No	No	Yes	No	5. Hampto	114	114. City o	3-Principal	4-Two-Way	Urban	NonVDOT	5	3. City or T	Hampton F	HAMP	R-VA US00258WB		59.83	253129	147.89	-76.4391	37.02208
173605089	2017	12/20/2017 5:00	2027	20:27	O	PDO	0	0	0	0	0	0	0	3	1. Rear End	RE	No	1. No Adve	4. Darknes	Night	1. Dry	Dry	1. Main-Lir	1. Straight	2. Blacktop	1. No Defe	4. One-Wa	1. Not at In	6. Traffic L	1. Yes - Wo	2. No			3. No	20. Motor V	1. On Road	No	No	Belted	No	No	No	No	No	No	No	No	No	No		NOT_RD	Not Interse	No	No	Yes	Yes	5. Hampto	114	114. City o	3-Principal	4-Two-Way	Urban	NonVDOT	5	3. City or T	Hampton F	HAMP	R-VA US00258EB		60.79			-76.4248	37.0291
173605091	2017	12/17/2017 5:00	418	4:18	A	A	0	1	0	1	2	0	1	1	12. Ped	PED	Pedestrian	1. No Adve	4. Darknes	Night	1. Dry	Dry	8. Non-Inte	1. Straight	2. Blacktop	1. No Defe	1. Two-Wa	1. Not at In	6. Traffic L	1. Yes - Wo	2. No			3. No	19. Ped	1. On Road	No	No	Belted	No	Yes	No	No	No	No	No	No	Yes	No		NOT_RD	VDOT Inter	No	No	Yes	No	5. Hampto	114	114. City o	7-Local (J,(	3-Two-Way	Urban	NonVDOT	5	3. City or T	Hampton F	HAMP	S-VA114PR ASPENWOOD DR		0.62	1073570	123.69	-76.4171	37.03436
173605098	2017	12/25/2017 5:00	2105	21:05	C	C	0	0	0	1	1	0	0	2	1. Rear End	RE	No	1. No Adve	4. Darknes	Night	1. Dry	Dry	1. Main-Lir	1. Straight	2. Blacktop	1. No Defe	3. Two-Wa	1. Not at In	3. Traffic S	1. Yes - Wo	2. No			3. No	20. Motor V	1. On Road	No	No	Belted	No	No	No	No	No	No	No	No	No	No		NOT_RD	Urban Inte	No	No	Yes	Yes	5. Hampto	114	114. City o	3-Principal	4-Two-Way	Urban	NonVDOT	5	3. City or T	Hampton F	HAMP	R-VA US00258EB		62.23	253136	108.5	-76.4019	37.03873
173605099	2017	12/21/2017 5:00	2204	22:04	C	C	0	0	0	1	1	0	0	3	4. Sideswipe - Same Direction	SSS	No	1. No Adve	4. Darknes	Night	1. Dry	Dry	10. Interse	1. Straight	2. Blacktop	1. No Defe	1. Two-Wa	3. Three App	1. No Traffi	6. No Traffi	2. No			3. No	6. Parked V	1. On Road	No	No	Belted	No	No	No	No	No	Yes	No	No	No	No		NOT_RD	Urban Inte	No	No	Yes	Yes	5. Hampto	114	114. City o	7-Local (J,(	3-Two-Way	Urban	NonVDOT	5	3. City or T	Hampton F	HAMP	S-VA114PR WENDEL DR		0.02			-76.3846	37.06547
173605102	2017	12/25/2017 5:00	1427	14:27	O	PDO	0	0	0	0	0	0	0	2	4. Sideswipe - Same Direction	SSS	No	1. No Adve	2. Daylight	Day	1. Dry	Dry	1. Main-Lir	1. Straight	2. Blacktop	1. No Defe	1. Two-Wa	1. Not at In	1. No Traffi	6. No Traffi	2. No			3. No	20. Motor V	1. On Road	No	No	Belted	No	No	No	No	No	No	No	No	No	No		NOT_RD	Not Interse	No	No	Yes	No	5. Hampto	114	114. City o	7-Local (J,(	3-Two-Way	Urban	NonVDOT	5	3. City or T	Hampton F	HAMP	S-VA114PR DIGGS DR		0.48			-76.374	37.06464
211345095	2021	5/13/2021 5:00	1939	19:39	C	C	0	0	0	2	2	0	0	2	4. Sideswipe - Same Direction	SSS	No	1. No Adve	2. Daylight	Day	1. Dry	Dry	1. Main-Lir	1. Straight	2. Blacktop	1. No Defe	5. Unknow	1. Not at In	13. Other	2. Yes - Wo	2. No			3. No	20. Motor V	1. On Road	No	No	Belted	No	No	No	No	No	No	No	No	No	No		NOT_RD	Urban Inte	No	No	Yes	No	5. Hampto	114	114. City o	4-Minor Ar	3-Two-Way	Urban	NonVDOT	5	3. City or T	Hampton F	HAMP	R-VA SR00152EB		1.93	253058	181.14	-76.4324	37.04281
201095135	2020	2/26/2020 5:00	1927	19:27	O	PDO	0	0	0	0	0	0	0	2	2. Angle	ANG	No	1. No Adve	4. Darknes	Night	1. Dry	Dry	9. Within Ir	1. Straight	2. Blacktop	1. No Defe	2. Two-Wa	4. Four App	3. Traffic S	1. Yes - Wo	2. No			3. No	20. Motor V	1. On Road	No	No	Belted	No	No	No	No	No	No	No	No	No	No		NOT_RD	Urban Inte	No	No	Yes	Yes	5. Hampto	114	114. City o	5-Major Cc	3-Two-Way	Urban	NonVDOT	5	3. City or T	Hampton F	HAMP	R-VA SR00143SB		1.71	253038	0	-76.3225	37.02018
173605109	2017	12/19/2017 5:00	735	7:35	O	PDO	0	0	0	0	0	0	0	2	4. Sideswipe - Same Direction	SSS	No	1. No Adve	2. Daylight	Day	1. Dry	Dry	1. Main-Lir	1. Straight	2. Blacktop	1. No Defe	1. Two-Wa	1. Not at In	1. No Traffi	6. No Traffi	2. No			3. No	6. Parked V	1. On Road	No	No	Belted	No	Yes	No	No	No	No	No	No	No	No		NOT_RD	Not Interse	No	No	Yes	No	5. Hampto	114	114. City o	7-Local (J,(	3-Two-Way	Urban	NonVDOT	5	3. City or T	Hampton F	HAMP	S-VA114PR MICHIGAN DR		0.2			-76.367	37.0288
173605110	2017	12/19/2017 5:00	1717	17:17	O	PDO	0	0	0	0	0	0	0	2	4. Sideswipe - Same Direction	SSS	No	1. No Adve	3. Dusk	Day	1. Dry	Dry	1. Main-Lir	1. Straight	2. Blacktop	1. No Defe	1. Two-Wa	1. Not at In	1. No Traffi	6. No Traffi	2. No			3. No	20. Motor V	1. On Road	No	No	Belted	No	Yes	No	No	No	No	No	No	No	No		NOT_RD	Urban Inte	No	No	Yes	No	5. Hampto	114	114. City o	4-Minor Ar	3-Two-Way	Urban	NonVDOT	5	3. City or T	Hampton F	HAMP	R-VA SR00172NB		1.92	1091342	41.21	-76.3928	37.094
173605111	2017	12/21/2017 5:00	1123	11:23	O	PDO	0	0	0	0	0	0	0	3	2. Angle	ANG	No	1. No Adve	2. Daylight	Day	1. Dry	Dry	10. Interse	1. Straight	2. Blacktop	1. No Defe	3. Two-Wa	4. Four App	3. Traffic S	1. Yes - Wo	2. No			3. No	20. Motor V	1. On Road	No	No	Belted	No	Yes	No	No	No	No	No	No	No	No		NOT_RD	Urban Inte	Yes	No	Yes	No	5. Hampto	114	114. City o	7-Local (J,(	3-Two-Way	Urban	NonVDOT	5	3. City or T	Hampton F	HAMP	S-VA114PR COLISEUM DR		1.34	1079065	442.93	-76.3914	37.0493
211595103	2021	6/2/2021 5:00	1228	12:28	C	C	0	0	0	2	2	0	0	2	1. Rear End	RE	No	1. No Adve	2. Daylight	Day	1. Dry	Dry	1. Main-Lir	1. Straight	2. Blacktop	1. No Defe	3. Two-Wa	4. Four App	3. Traffic S	1. Yes - Wo	2. No			3. No	20. Motor V	1. On Road	No	No	Belted	No	No	No	No	No	No	No	No	No	No		NOT_RD	Urban Inte	No	No	Yes	No	5. Hampto	114	114. City o	4-Minor Ar	3-Two-Way	Urban	NonVDOT	5	3. City or T	Hampton F	HAMP	R-VA SR00415WB		0.03	253136	153.09	-76.4011	37.0386
173605114	2017	12/22/2017 5:00	1856	18:56	A	A	0	1	0	1	2	0	1	1	12. Ped	PED	Pedestrian	1. No Adve	4. Darknes	Night	1. Dry	Dry	1. Main-Lir	1. Straight	2. Blacktop	1. No Defe	1. Two-Wa	2. Two App	1. No Traffi	6. No Traffi	2. No			3. No	19. Ped	1. On Road	No	No	Belted	No	Yes	No	No	No	No	No	No	Yes	No		NOT_RD	Not Interse	No	No	Yes	Yes	5. Hampto	114	114. City o	7-Local (J,(	3-Two-Way	Urban	NonVDOT	5	3. City or T	Hampton F	HAMP	S-VA114PR WESTMINISTER DR		0.02			-76.3731	37.03966
171815379	2017	5/17/2017 5:00	557	5:57	O	PDO	0	0	0	0	0	0	0	1	9. Fixed Object - Off Road	FOOR	No	1. No Adve	2. Daylight	Day	1. Dry	Dry	1. Main-Lir	3. Grade - S	2. Blacktop	1. No Defe	3. Two-Wa	1. Not at In	6. Traffic L	1. Yes - Wo	2. No			3. No	5. Guard R	1. On Road	No	No	Belted	No	Yes	Yes	No	Yes	No	No	No	No	No		RD_UNKN	Not Interse	No	No	Yes	No	5. Hampto	114	114. City o	3-Principal	4-Two-Way	Urban	NonVDOT	5	3. City or T	Hampton F	HAMP	R-VA SR00134WB		5.11	1080512	290.37	-76.3951	37.0858
173605117	2017	12/17/2017 5:00	1214	12:14	O	PDO	0	0	0	0	0	0	0	2	2. Angle	ANG	No	1. No Adve	2. Daylight	Day	1. Dry	Dry	1. Main-Lir	1. Straight	1. Concret	1. No Defe	1. Two-Wa	1. Not at In	1. No Traffi	6. No Traffi	2. No			3. No	20. Motor V	1. On Road	No	No	Belted	No	Yes	Yes	No	No	No	Yes	No	No	No		NOT_RD	Not Interse	No	No	Yes	No	5. Hampto	114	114. City o	7-Local (J,(	3-Two-Way	Urban	NonVDOT	5	3. City or T	Hampton F	HAMP	S-VA114PR NORTHAMPTON DR		0.18			-76.4262	37.04465
173605154	2017	12/24/2017 5:00	1706	17:06	C	C	0	0	0	1	1	0	0	2	1. Rear End	RE	No	5. Rain	4. Darknes	Night	2. Wet	Wet	10. Interse	1. Straight	2. Blacktop	1. No Defe	3. Two-Wa	3. Three App	6. Traffic L	1. Yes - Wo	2. No			3. No	20. Motor V	1. On Road	No	No	Belted	No	No	No	No	No	No	No	No	No	No		NOT_RD	Urban Inte	No	No	Yes	Yes	5. Hampto	114	114. City o	4-Minor Ar	3-Two-Way	Urban	NonVDOT	5	3. City or T	Hampton F	HAMP	R-VA SR00351EB		7.13	1084895	63.57	-76.3206	37.03416
173605250	2017	12/23/2017 5:00	1133	11:33	O	PDO	0	0	0	0	0	0	0	2	4. Sideswipe - Same Direction	SSS	No	1. No Adve	2. Daylight	Day	1. Dry	Dry	8. Non-Inte	1. Straight	1. Concret	1. No Defe	3. Two-Wa	1. Not at In	6. Traffic L	1. Yes - Wo	2. No			3. No	20. Motor V	1. On Road	No	No	Belted	No	No	No	No	No	No	Yes	No	No	No		NOT_RD	Not Interse	No	Yes	Yes	No	5. Hampto	114	114. City o	1-Interstat	4-Two-Way	Urban	VDOT Inter	5	1. State Hw	Hampton F	HAMP	R-VA IS00064EB		266.01			-76.358	37.03476
173615004	2017	12/26/2017 5:00	2221	22:21	O	PDO	0	0	0	0	0	0	0	3	1. Rear End	RE	No	1. No Adve	4. Darknes	Night	1. Dry	Dry	8. Non-Inte	1. Straight	1. Concret	1. No Defe	3. Two-Wa	1. Not at In	6. Traffic L	1. Yes - Wo	1. Yes	1. Advance	1. Lane Clo	3. No	20. Motor V	1. On Road	No	No	Belted	No	No	No	No	No	No	No	No	No	No		NOT_RD	Not Interse	No	No	Yes	Yes	5. Hampto	114	114. City o	1-Interstat	4-Two-Way	Urban	VDOT Inter	5	1. State Hw	Hampton F	HAMP	R-VA IS00064EB		266.37			-76.3518	37.0347
212215089	2021	8/8/2021 5:00	1858	18:58	B	B	0	0	1	1	2	0	0	2	16. Other	OTHR	No	1. No Adve	2. Daylight	Day	1. Dry	Dry	10. Interse	1. Straight	2. Blacktop	1. No Defe	2. Two-Wa	4. Four App	6. Traffic L	1. Yes - Wo	2. No			3. No	20. Motor V	1. On Road	No	No	Belted	No	No	No	No	No	No	No	No	No	No		NOT_RD	Urban Inte	No	No	Yes	No	5. Hampto	114	114. City o	4-Minor Ar	3-Two-Way	Urban	NonVDOT	5	3. City or T	Hampton F	HAMP	S-VA114NP MALLORY ST S		0.25	253557	367.02	-76.3248	37.01698
173615068	2017	12/25/2017 5:00	140	1:40	O	PDO	0	0	0	0	0	0	0	1	9. Fixed Object - Off Road	FOOR	No	1. No Adve	4. Darknes	Night	2. Wet	Wet	1. Main-Lir	2. Curve - L	2. Blacktop	1. No Defe	1. Two-Wa	1. Not at In	6. Traffic L	1. Yes - Wo	2. No			3. No	3. Utility Po	4. Roadsid	Yes	No	Belted	No	No	No	No	No	No	No	No	No	No		NOT_RD	Urban Inte	No	No	Yes	Yes	5. Hampto	114	114. City o	4-Minor Ar	3-Two-Way	Urban	NonVDOT	5	3. City or T	Hampton F	HAMP	R-VA SR00351EB		8.63	253168	147.48	-76.296	37.04197
173615069	2017	12/26/2017 5:00	1112	11:12	C	C	0	0	0	1	1	0	0	2	2. Angle	ANG	No	1. No Adve	2. Daylight	Day	1. Dry	Dry	9. Within Ir	1. Straight	2. Blacktop	1. No Defe	1. Two-Wa	3. Three App	6. Traffic L	1. Yes - Wo	2. No			3. No	20. Motor V	1. On Road	No	No	Belted	No	No	No	No	No	No	No	No	No	No		NOT_RD	Urban Inte	Yes	No	Yes	No	5. Hampto	114	114. City o	4-Minor Ar	3-Two-Way	Urban	NonVDOT	5	3. City or T	Hampton F	HAMP	R-VA SR00351WB		7.35	1062089	10.56	-76.3174	37.03608
242005362	2024	6/18/2024 5:00	1730	17:30	C	C	0	0	0	2	2	0	0	2	4. Sideswipe - Same Direction	SSS	No	1. No Adve	2. Daylight	Day	1. Dry	Dry	1. Main-Lir	1. Straight	2. Blacktop	1. No Defe	3. Two-Wa	1. Not at In	6. Traffic L	1. Yes - Wo	1. Yes	2. Transitic	2. Lane Sh	3. No	20. Motor V	1. On Road	No	No	Belted	No	No	No	No	No	No	No	No	No	No		NOT_RD	Not Interse	No	No	Yes	No	5. Hampto	114	114. City o	3-Principal	4-Two-Way	Urban	NonVDOT	5	3. City or T	Hampton F	HAMP	R-VA SR00134WB		5.11	1080512	306.38	-76.3951	37.08576
173625140	2017	12/27/2017 5:00	952	9:52	O	PDO	0	0	0	0	0	0	0	2	4. Sideswipe - Same Direction	SSS	No	1. No Adve	2. Daylight	Day	1. Dry	Dry	8. Non-Inte	1. Straight	1. Concret	1. No Defe	2. Two-Wa	1. Not at In	6. Traffic L	1. Yes - Wo	2. No			3. No	6. Parked V	2. Shoulde	No	No	Belted	No	No	No	No	No	No	No	No	No	Yes	10	NOT_RD	Not Interse	No	No	Yes	No	5. Hampto	114	114. City o	1-Interstat	4-Two-Way	Urban	VDOT Inter	5	1. State Hw	Hampton F	HAMP	R-VA IS00664WB		1.19			-76.3828	37.01937
173625216	2017	12/27/2017 5:00	2221	22:21	C	C	0	0	0	2	2	0	1	1	12. Ped	PED	Pedestrian	1. No Adve	4. Darknes	Night	1. Dry	Dry	10. Interse	1. Straight	2. Blacktop	1. No Defe	3. Two-Wa	4. Four App	3. Traffic S	1. Yes - Wo	2. No			3. No	19. Ped	1. On Road	No	No	Belted	No	No	No	No	No	No	No	No	Yes	No		NOT_RD	Urban Inte	No	No	Yes	Yes	5. Hampto	114	114. City o	3-Principal	4-Two-Way	Urban	NonVDOT	5	3. City or T	Hampton F	HAMP	R-VA US00258EB		62.29	253136	213.11	-76.4008	37.03895
173625217	2017	12/21/2017 5:00	1812	18:12	C	C	0	0	0	2	2	0	0	2	2. Angle	ANG	No	1. No Adve	4. Darknes	Night	1. Dry	Dry	9. Within Ir	1. Straight	2. Blacktop	1. No Defe	3. Two-Wa	4. Four App	3. Traffic S	1. Yes - Wo	2. No			3. No	20. Motor V	1. On Road	No	No	Belted	No	No	No	No	No	No	No	No	No	No		NOT_RD	Urban Inte	No	Yes	Yes	Yes	5. Hampto	114	114. City o	3-Principal	4-Two-Way	Urban	NonVDOT	5	3. City or T	Hampton F	HAMP	R-VA US00258EB		63.43	253078	51.91	-76.381	37.0432
173625221	2017	12/27/2017 5:00	2103	21:03	O	PDO	0	0	0	0	0	0	0	2	2. Angle	ANG	No	1. No Adve	4. Darknes	Night	1. Dry	Dry	10. Interse	1. Straight	2. Blacktop	1. No Defe	1. Two-Wa	4. Four App	3. Traffic S	1. Yes - Wo	2. No			3. No	20. Motor V	1. On Road	No	No	Belted	No	Yes	No	No	No	No	No	No	No	No		NOT_RD	Urban Inte	No	No	Yes	Yes	5. Hampto	114	114. City o	7-Local (J,(	3-Two-Way	Urban	NonVDOT	5	3. City or T	Hampton F	HAMP	S-VA114NP COLISEUM DR		1.17	253076	59.07	-76.3908	37.04686
173625222	2017	12/27/2017 5:00	2332	23:32	C	C	0	0	0	1	1	0	0	1	10. Deer	DEER	No	1. No Adve	4. Darknes	Night	1. Dry	Dry	1. Main-Lir	1. Straight	2. Blacktop	1. No Defe	1. Two-Wa	1. Not at In	1. No Traffi	6. No Traffi	2. No			3. No	23. Animal	1. On Road	No	Yes	Belted	No	No	No	No	No	No	No	No	No	No		NOT_RD	Not Interse	No	No	Yes	No	5. Hampto	114	114. City o	5-Major Cc	3-Two-Way	Urban	NonVDOT	5	3. City or T	Hampton F	HAMP	S-VA114NP SEMPLE FARM RD		1.4			-76.4139	37.09135
210025134	2020	12/27/2020 5:00	2017	20:17	A	A	0	2	0	0	2	0	0	2	2. Angle	ANG	No	1. No Adve	4. Darknes	Night	1. Dry	Dry	10. Interse	1. Straight	2. Blacktop	1. No Defe	2. Two-Wa	4. Four App	6. Traffic L	1. Yes - Wo	2. No			3. No	20. Motor V	1. On Road	No	No	Belted	No	No	No	No	No	No	No	No	No	No		NOT_RD	Urban Inte	Yes	No	Yes	Yes	5. Hampto	114	114. City o	5-Major Cc	4-Two-Way	Urban	NonVDOT	5	3. City or T	Hampton F	HAMP	S-VA114NP BIG BETHEL RD		1.02	253133	478.94	-76.4204	37.02979
212515135	2021	9/4/2021 5:00	1632	16:32	C	C	0	0	0	2	2	0	0	2	2. Angle	ANG	No	1. No Adve	2. Daylight	Day	1. Dry	Dry	10. Interse	1. Straight	2. Blacktop	1. No Defe	3. Two-Wa	4. Four App	6. Traffic L	1. Yes - Wo	2. No			3. No	20. Motor V	1. On Road	No	No	Belted	No	No	No	No	No	No	No	No	No	No		NOT_RD	Urban Inte	No	No	Yes	No	5. Hampto	114	114. City o	4-Minor Ar	3-Two-Way	Urban	NonVDOT	5	3. City or T	Hampton F	HAMP	S-VA114PR MALLORY ST S		0.25	253557	345.65	-76.3249	37.01694
173625230	2017	12/25/2017 5:00	141	1:41	O	PDO	0	0	0	0	0	0	0	2	1. Rear End	RE	No	1. No Adve	4. Darknes	Night	1. Dry	Dry	1. Main-Lir	1. Straight	2. Blacktop	1. No Defe	1. Two-Wa	1. Not at In	1. No Traffi	6. No Traffi	2. No			3. No	6. Parked V	7. In Parkin	No	No	Belted	No	No	No	No	No	Yes	No	No	No	No		RD_UNKN	Not Interse	No	No	Yes	Yes	5. Hampto	114	114. City o	7-Local (J,(	3-Two-Way	Urban	NonVDOT	5	3. City or T	Hampton F	HAMP	S-VA114PR COLONIAL ACRES DR		0.13			-76.2983	37.05432
202795395	2020	9/26/2020 5:00	1824	18:24	O	PDO	0	0	0	0	0	0	0	2	1. Rear End	RE	No	1. No Adve	2. Daylight	Day	1. Dry	Dry	1. Main-Lir	1. Straight	2. Blacktop	1. No Defe	1. Two-Wa	1. Not at In	1. No Traffi	6. No Traffi	2. No			3. No	20. Motor V	1. On Road	No	No	Belted	No	Yes	No	No	No	No	No	No	No	No		NOT_RD	Not Interse	No	No	Yes	No	5. Hampto	114	114. City o	3-Principal	4-Two-Way	Urban	NonVDOT	5	3. City or T	Hampton F	HAMP	R-VA SR00134EB		5.12	1080512	404.11	-76.3954	37.08548
173635239	2017	12/27/2017 5:00	1819	18:19	C	C	0	0	0	2	2	0	0	2	16. Other	OTHR	No	1. No Adve	4. Darknes	Night	1. Dry	Dry	1. Main-Lir	1. Straight	2. Blacktop	1. No Defe	3. Two-Wa	1. Not at In	6. Traffic L	1. Yes - Wo	2. No			3. No	20. Motor V	1. On Road	No	No	Belted	No	No	No	No	No	No	No	No	No	No		NOT_RD	Not Interse	No	No	Yes	Yes	5. Hampto	114	114. City o	3-Principal	4-Two-Way	Urban	NonVDOT	5	3. City or T	Hampton F	HAMP	R-VA US00258EB		62.15	253136	497.79	-76.4032	37.03844
173645067	2017	12/28/2017 5:00	821	8:21	O	PDO	0	0	0	0	0	0	0	1	9. Fixed Object - Off Road	FOOR	No	1. No Adve	2. Daylight	Day	1. Dry	Dry	5. On Entra	10. On/Off	2. Blacktop	1. No Defe	3. Two-Wa	1. Not at In	6. Traffic L	1. Yes - Wo	2. No			3. No	9. Impact (	1. On Road	No	No	Belted	No	No	No	No	Yes	No	No	No	No	No		RD_UNKN	Not Interse	No	No	No	No	5. Hampto	114	114. City o	1-Interstat	1-One-Way	Urban	VDOT Inter	5	1. State Hw	Hampton F	HAMP	R-VA IS00064WB	RMP263.00B	0.04			-76.3919	37.03846
180025003	2017	12/31/2017 5:00	354	3:54	B	B	0	0	1	0	1	0	0	2	2. Angle	ANG	No	1. No Adve	4. Darknes	Night	1. Dry	Dry	8. Non-Inte	1. Straight	2. Blacktop	1. No Defe	3. Two-Wa	1. Not at In	6. Traffic L	1. Yes - Wo	2. No			3. No	20. Motor V	1. On Road	Yes	No	Belted	No	No	No	No	No	No	No	No	No	Yes	5	NOT_RD	Not Interse	No	No	Yes	Yes	5. Hampto	114	114. City o	1-Interstat	4-Two-Way	Urban	VDOT Inter	5	1. State Hw	Hampton F	HAMP	R-VA IS00064WB		269.43			-76.3196	37.00387
180025066	2017	12/29/2017 5:00	2119	21:19	O	PDO	0	0	0	0	0	0	0	2	2. Angle	ANG	No	1. No Adve	4. Darknes	Night	1. Dry	Dry	10. Interse	1. Straight	2. Blacktop	1. No Defe	3. Two-Wa	3. Three App	3. Traffic S	1. Yes - Wo	2. No			3. No	20. Motor V	1. On Road	No	No	Belted	No	Yes	No	No	No	No	No	No	No	No		NOT_RD	VDOT Inter	No	Yes	Yes	Yes	5. Hampto	114	114. City o	3-Principal	4-Two-Way	Urban	NonVDOT	5	3. City or T	Hampton F	HAMP	S-VA114PR HAMPTON ROADS CENTER PKWY		3.12	1077824	69.51	-76.3927	37.05985
180025067	2017	12/29/2017 5:00	1227	12:27	O	PDO	0	0	0	0	0	0	0	3	1. Rear End	RE	No	1. No Adve	2. Daylight	Day	1. Dry	Dry	9. Within Ir	1. Straight	2. Blacktop	1. No Defe	2. Two-Wa	4. Four App	3. Traffic S	1. Yes - Wo	2. No			3. No	20. Motor V	1. On Road	No	No	Belted	No	No	No	No	No	No	No	No	No	No		NOT_RD	Urban Inte	Yes	No	Yes	No	5. Hampto	114	114. City o	3-Principal	4-Two-Way	Urban	NonVDOT	5	3. City or T	Hampton F	HAMP	R-VA US00258EB		63.64	253023	102.86	-76.3773	37.0439
180025069	2017	12/31/2017 5:00	2340	23:40	C	C	0	0	0	2	2	0	0	2	1. Rear End	RE	No	1. No Adve	5. Darknes	Night	1. Dry	Dry	9. Within Ir	1. Straight	2. Blacktop	1. No Defe	3. Two-Wa	4. Four App	3. Traffic S	1. Yes - Wo	2. No			3. No	20. Motor V	1. On Road	Yes	No	Belted	No	Yes	No	No	No	No	No	No	No	No		NOT_RD	Urban Inte	No	No	Yes	Yes	5. Hampto	114	114. City o	3-Principal	4-Two-Way	Urban	NonVDOT	5	3. City or T	Hampton F	HAMP	S-VA114PR HAMPTON ROADS CENTER PKWY		1.2	716613	125.91	-76.4276	37.06013
210025117	2020	12/23/2020 5:00	1725	17:25	C	C	0	0	0	2	2	0	0	2	2. Angle	ANG	No	1. No Adve	4. Darknes	Night	1. Dry	Dry	10. Interse	1. Straight	2. Blacktop	1. No Defe	1. Two-Wa	4. Four App	4. Stop Sig	1. Yes - Wo	2. No			3. No	20. Motor V	1. On Road	No	No	Belted	No	No	No	No	No	No	No	No	No	No		NOT_RD	VDOT Inter	No	No	Yes	Yes	5. Hampto	114	114. City o	7-Local (J,(	3-Two-Way	Urban	NonVDOT	5	3. City or T	Hampton F	HAMP	S-VA114NP SHELL RD		0.86	1071498	10.43	-76.3945	37.00321
180025194	2017	12/30/2017 5:00	1339	13:39	C	C	0	0	0	1	1	0	0	2	2. Angle	ANG	No	1. No Adve	2. Daylight	Day	1. Dry	Dry	10. Interse	1. Straight	2. Blacktop	1. No Defe	1. Two-Wa	3. Three App	1. No Traffi	6. No Traffi	2. No			3. No	20. Motor V	1. On Road	No	No	Belted	No	No	No	No	No	No	No	No	No	No		NOT_RD	VDOT Inter	Yes	No	Yes	No	5. Hampto	114	114. City o	7-Local (J,(	3-Two-Way	Urban	NonVDOT	5	3. City or T	Hampton F	HAMP	S-VA114PR COLISEUM DR		1.26	1079065	40.28	-76.3911	37.04814
180025195	2017	12/30/2017 5:00	1233	12:33	O	PDO	0	0	0	0	0	0	0	2	4. Sideswipe - Same Direction	SSS	No	1. No Adve	2. Daylight	Day	1. Dry	Dry	13. Drivew	1. Straight	2. Blacktop	1. No Defe	1. Two-Wa	1. Not at In	6. Traffic L	1. Yes - Wo	2. No			3. No	20. Motor V	1. On Road	No	No	Belted	No	No	No	No	No	No	No	No	No	No		NOT_RD	Not Interse	No	No	Yes	No	5. Hampto	114	114. City o	7-Local (J,(	3-Two-Way	Urban	NonVDOT	5	3. City or T	Hampton F	HAMP	S-VA114PR EXECUTIVE DR		0.88	1083997	257.04	-76.3988	37.05529
180025201	2017	12/30/2017 5:00	23	00:23	O	PDO	0	0	0	0	0	0	0	4	1. Rear End	RE	No	1. No Adve	4. Darknes	Night	1. Dry	Dry	1. Main-Lir	1. Straight	2. Blacktop	1. No Defe	1. Two-Wa	1. Not at In	1. No Traffi	6. No Traffi	2. No			3. No	6. Parked V	1. On Road	No	No	Belted	No	No	No	No	No	Yes	No	No	No	Yes	5	RD_UNKN	Not Interse	No	No	Yes	Yes	5. Hampto	114	114. City o	7-Local (J,(	3-Two-Way	Urban	NonVDOT	5	3. City or T	Hampton F	HAMP	S-VA114PR MERRIMAC AVE		0.05			-76.395	36.99682
180025202	2017	12/30/2017 5:00	1013	10:13	C	C	0	0	0	2	2	0	0	2	2. Angle	ANG	No	1. No Adve	2. Daylight	Day	1. Dry	Dry	9. Within Ir	1. Straight	2. Blacktop	1. No Defe	3. Two-Wa	4. Four App	3. Traffic S	1. Yes - Wo	2. No			3. No	20. Motor V	1. On Road	No	No	Belted	No	Yes	No	No	No	No	No	No	No	No		NOT_RD	Urban Inte	No	No	Yes	No	5. Hampto	114	114. City o	3-Principal	4-Two-Way	Urban	NonVDOT	5	3. City or T	Hampton F	HAMP	R-VA US00258WB		60.68	1075709	46.33	-76.4265	37.02839
180025203	2017	12/30/2017 5:00	1606	16:06	O	PDO	0	0	0	0	0	0	0	1	8. Non-Collision	NC	No	1. No Adve	2. Daylight	Day	1. Dry	Dry	9. Within Ir	1. Straight	2. Blacktop	1. No Defe	3. Two-Wa	4. Four App	6. Traffic L	1. Yes - Wo	2. No			3. No	28. Ran Of	1. On Road	No	No	Belted	No	No	No	No	No	Yes	No	No	No	No		NOT_RD	Urban Inte	No	No	Yes	No	5. Hampto	114	114. City o	5-Major Cc	4-Two-Way	Urban	NonVDOT	5	3. City or T	Hampton F	HAMP	R-VA SR00351WB		1.86	253178	64.58	-76.4028	37.00142
212565171	2021	9/11/2021 5:00	1839	18:39	B	B	0	0	1	0	1	0	0	2	9. Fixed Object - Off Road	FOOR	No	1. No Adve	2. Daylight	Day	1. Dry	Dry	1. Main-Lir	1. Straight	2. Blacktop	1. No Defe	2. Two-Wa	4. Four App	4. Stop Sig	1. Yes - Wo	2. No			3. No	13. Curb	3. Median	No	No	Belted	No	No	No	No	No	Yes	No	No	No	No		NOT_RD	Not Interse	No	No	Yes	No	5. Hampto	114	114. City o	4-Minor Ar	3-Two-Way	Urban	NonVDOT	5	3. City or T	Hampton F	HAMP	S-VA114PR MALLORY ST S		0.25	253557	372.37	-76.3248	37.01699
180035105	2018	1/2/2018 5:00	1201	12:01	O	PDO	0	0	0	0	0	0	0	2	1. Rear End	RE	No	1. No Adve	2. Daylight	Day	1. Dry	Dry	10. Interse	1. Straight	2. Blacktop	1. No Defe	2. Two-Wa	4. Four App	3. Traffic S	1. Yes - Wo	2. No			3. No	20. Motor V	1. On Road	No	No	Belted	No	No	No	No	No	No	No	No	No	Yes	5	NOT_RD	Urban Inte	No	No	Yes	No	5. Hampto	114	114. City o	3-Principal	4-Two-Way	Urban	NonVDOT	5	3. City or T	Hampton F	HAMP	R-VA US00258EB		64.68	253143	83.92	-76.3589	37.04367
203215054	2020	11/11/2020 5:00	1658	16:58	B	B	0	0	1	1	2	0	0	2	1. Rear End	RE	No	5. Rain	5. Darknes	Night	2. Wet	Wet	8. Non-Inte	1. Straight	2. Blacktop	1. No Defe	2. Two-Wa	1. Not at In	3. Traffic S	1. Yes - Wo	2. No			3. No	20. Motor V	1. On Road	No	No	Belted	No	No	No	No	No	No	No	No	No	No		NOT_RD	Not Interse	No	No	Yes	Yes	5. Hampto	114	114. City o	3-Principal	4-Two-Way	Urban	NonVDOT	5	3. City or T	Hampton F	HAMP	R-VA SR00134WB		5.14	1080512	473.08	-76.3952	37.0853
180035107	2018	1/2/2018 5:00	1249	12:49	C	C	0	0	0	1	1	0	0	2	1. Rear End	RE	No	1. No Adve	2. Daylight	Day	4. Icy	Wet	1. Main-Lir	1. Straight	2. Blacktop	1. No Defe	3. Two-Wa	1. Not at In	3. Traffic S	1. Yes - Wo	2. No			3. No	20. Motor V	1. On Road	No	No	Belted	No	No	No	No	No	No	No	No	No	No		NOT_RD	Urban Inte	Yes	No	Yes	No	5. Hampto	114	114. City o	3-Principal	4-Two-Way	Urban	NonVDOT	5	3. City or T	Hampton F	HAMP	R-VA US00258WB		60.98	253133	220.5	-76.4218	37.03078
180035108	2018	1/2/2018 5:00	1904	19:04	C	C	0	0	0	1	1	0	0	2	2. Angle	ANG	No	1. No Adve	4. Darknes	Night	1. Dry	Dry	10. Interse	1. Straight	2. Blacktop	1. No Defe	1. Two-Wa	3. Three App	3. Traffic S	1. Yes - Wo	2. No			3. No	20. Motor V	1. On Road	Yes	No	Belted	No	Yes	No	No	No	No	No	No	No	No		NOT_RD	Urban Inte	No	No	Yes	Yes	5. Hampto	114	114. City o	4-Minor Ar	3-Two-Way	Urban	NonVDOT	5	3. City or T	Hampton F	HAMP	R-VA SR00172NB		0.6	253125	40.46	-76.3851	37.07994
213055353	2021	10/26/2021 5:00	1631	16:31	C	C	0	0	0	2	2	0	0	2	2. Angle	ANG	No	1. No Adve	2. Daylight	Day	1. Dry	Dry	9. Within Ir	1. Straight	2. Blacktop	1. No Defe	2. Two-Wa	4. Four App	4. Stop Sig	1. Yes - Wo	2. No			3. No	20. Motor V	1. On Road	No	No	Belted	No	No	No	No	No	No	No	No	No	No		NOT_RD	Urban Inte	No	No	Yes	No	5. Hampto	114	114. City o	4-Minor Ar	3-Two-Way	Urban	NonVDOT	5	3. City or T	Hampton F	HAMP	S-VA114PR MALLORY ST S		0.25	253557	350.98	-76.3249	37.01695

180035110	2017	12/30/2017 5:00	1952	19:52	A	A	0	1	0	0	1	0	0	1	9. Fixed Object - Off Road	FOOR	No	1. No Adve	4. Darknes	Night	1. Dry	Dry	8. Non-Inte	2. Curve - L	2. Blacktop	1. No Defe	1. Two-Wa	1. Not at In	1. No Traffi	6. No Traffi	2. No			3. No	28. Ran Of	8. Off Roac	No	No	Belted	No	No	No	No	Yes	No	No	No	No	Yes	5	RD_RIGHT	Not Interse	No	No	Yes	Yes	5. Hampto	114	114. City o	7-Local (J,(	3-Two-Way	Urban	NonVDOT	5	3. City or T	Hampton F	HAMP	S-VA114PR PINE AVE		0.22			-76.4021	37.00094
231585088	2023	6/1/2023 5:00	1158	11:58	C	C	0	0	0	2	2	0	0	2	2. Angle	ANG	No	1. No Adve	2. Daylight	Day	1. Dry	Dry	1. Main-Lir	1. Straight	1. Concret	1. No Defe	3. Two-Wa	4. Four Apr	3. Traffic S	1. Yes - Wc	2. No			3. No	20. Motor V	1. On Roac	No	No	Belted	No	No	No	No	No	No	No	No	No	No		NOT_RD	Urban Inte	No	No	Yes	No	5. Hampto	114	114. City o	4-Minor Ar	3-Two-Way	Urban	NonVDOT	5	3. City or T	Hampton F	HAMP	S-VA114PR LASALLE AVE		1.14	253086	5.56	-76.3631	37.01921
180035162	2018	1/2/2018 5:00	755	7:55	O	PDO	0	0	0	0	0	0	0	2	1. Rear End	RE	No	1. No Adve	2. Daylight	Day	1. Dry	Dry	8. Non-Inte	1. Straight	2. Blacktop	1. No Defe	3. Two-Wa	1. Not at In	6. Traffic L	1. Yes - Wc	2. No			3. No	20. Motor V	1. On Roac	No	No	Belted	No	No	No	No	No	No	No	No	No	Yes	25	NOT_RD	Not Interse	No	No	Yes	No	5. Hampto	114	114. City o	1-Interstat	4-Two-Way	Urban	VDOT Inter	5	1. State Hv	Hampton F	HAMP	R-VA IS00064WB		264.15			-76.3898	37.0366
180035285	2017	12/30/2017 5:00	115	1:15	O	PDO	0	0	0	0	0	0	0	2	4. Sideswipe - Same Direction	SSS	No	1. No Adve	4. Darknes	Night	1. Dry	Dry	8. Non-Inte	1. Straight	1. Concret	1. No Defe	3. Two-Wa	1. Not at In	6. Traffic L	1. Yes - Wc	2. No			3. No	20. Motor V	1. On Roac	No	No	Belted	No	Yes	No	No	No	Yes	No	No	No	No		NOT_RD	Not Interse	No	No	Yes	Yes	5. Hampto	114	114. City o	1-Interstat	4-Two-Way	Urban	VDOT Inter	5	1. State Hv	Hampton F	HAMP	R-VA IS00064EB		261.65			-76.4214	37.06162
180045279	2018	1/4/2018 5:00	1340	13:40	O	PDO	0	0	0	0	0	0	0	1	9. Fixed Object - Off Road	FOOR	No	6. Snow	2. Daylight	Day	3. Snowy	Wet	8. Non-Inte	3. Grade - S	1. Concret	1. No Defe	3. Two-Wa	1. Not at In	6. Traffic L	1. Yes - Wc	2. No			3. No	11. Jersey	2. Shoulde	No	No	Belted	No	No	No	No	No	No	No	No	No	Yes	5	RD_LEFT	Not Interse	No	No	Yes	No	5. Hampto	114	114. City o	1-Interstat	4-Two-Way	Urban	VDOT Inter	5	1. State Hv	Hampton F	HAMP	R-VA IS00064EB		270.76			-76.3057	36.9869
171815425	2017	5/21/2017 5:00	1505	15:05	C	C	0	0	0	2	2	0	0	2	2. Angle	ANG	No	1. No Adve	2. Daylight	Day	1. Dry	Dry	10. Interse	1. Straight	1. Concret	1. No Defe	3. Two-Wa	4. Four Apr	3. Traffic S	1. Yes - Wc	2. No			3. No	20. Motor V	1. On Roac	No	No	Belted	No	Yes	No	No	No	No	No	No	No	Yes	5	NOT_RD	VDOT Inter	No	Yes	Yes	No	5. Hampto	114	114. City o	4-Minor Ar	3-Two-Way	Urban	NonVDOT	5	3. City or T	Hampton F	HAMP	S-VA114PR ABERDEEN RD		0.4	1072293	43.67	-76.403	37.00305
180055079	2018	1/3/2018 5:00	1225	12:25	O	PDO	0	0	0	0	0	0	0	1	9. Fixed Object - Off Road	FOOR	No	1. No Adve	2. Daylight	Day	1. Dry	Dry	5. On Entra	10. On/Off	2. Blacktop	1. No Defe	4. One-Wa	1. Not at In	6. Traffic L	1. Yes - Wc	2. No			3. No	15. Other F	2. Shoulde	No	No	Belted	No	No	No	No	No	No	No	No	No	No		RD_LEFT	Not Interse	No	No	No	No	5. Hampto	114	114. City o	1-Interstat	1-One-Way	Urban	VDOT Prim	5	1. State Hv	Hampton F	HAMP	R-VA US00258WB	RMP063.00B	0.06			-76.3935	37.04134
180065078	2017	12/19/2017 5:00	1643	16:43	C	C	0	0	0	1	1	0	0	2	2. Angle	ANG	No	1. No Adve	2. Daylight	Day	1. Dry	Dry	1. Main-Lir	1. Straight	2. Blacktop	1. No Defe	2. Two-Wa	1. Not at In	6. Traffic L	1. Yes - Wc	2. No			3. No	20. Motor V	1. On Roac	No	No	Belted	No	No	No	No	No	No	No	No	No	No		NOT_RD	Not Interse	Yes	No	Yes	No	5. Hampto	114	114. City o	4-Minor Ar	3-Two-Way	Urban	NonVDOT	5	3. City or T	Hampton F	HAMP	R-VA SR00351EB		4.49	253175	361.04	-76.3665	37.025
180065080	2017	12/29/2017 5:00	1815	18:15	O	PDO	0	0	0	0	0	0	0	1	9. Fixed Object - Off Road	FOOR	No	1. No Adve	6. Darknes	Night	1. Dry	Dry	1. Main-Lir	1. Straight	2. Blacktop	1. No Defe	2. Two-Wa	1. Not at In	6. Traffic L	1. Yes - Wc	2. No			3. No	3. Utility P	1. On Roac	No	No	Belted	No	No	No	No	No	No	No	No	No	No		NOT_RD	Urban Inte	Yes	No	Yes	Yes	5. Hampto	114	114. City o	3-Principal	4-Two-Way	Urban	NonVDOT	5	3. City or T	Hampton F	HAMP	R-VA US00258EB		65.45	1067781	44.94	-76.3447	37.0434
191515140	2019	5/23/2019 5:00	1352	13:52	O	PDO	0	0	0	0	0	0	0	2	1. Rear End	RE	No	1. No Adve	2. Daylight	Day	1. Dry	Dry	1. Main-Lir	1. Straight	2. Blacktop	1. No Defe	2. Two-Wa	1. Not at In	6. Traffic L	1. Yes - Wc	2. No			3. No	20. Motor V	1. On Roac	No	No	Belted	No	No	No	No	No	No	No	No	No	No		NOT_RD	Not Interse	Yes	No	Yes	No	5. Hampto	114	114. City o	3-Principal	4-Two-Way	Urban	NonVDOT	5	3. City or T	Hampton F	HAMP	R-VA SR00134WB		5.16			-76.3952	37.08501
180065087	2018	1/2/2018 5:00	1416	14:16	O	PDO	0	0	0	0	0	0	0	2	5. Sideswipe - Opposite Direction	SSO	No	1. No Adve	2. Daylight	Day	1. Dry	Dry	10. Interse	1. Straight	2. Blacktop	1. No Defe	3. Two-Wa	4. Four Apr	3. Traffic S	1. Yes - Wc	2. No			3. No	20. Motor V	1. On Roac	No	No	Belted	No	No	No	No	No	No	Yes	No	No	No		NOT_RD	VDOT Inter	Yes	No	Yes	No	5. Hampto	114	114. City o	7-Local (J,(	3-Two-Way	Urban	NonVDOT	5	3. City or T	Hampton F	HAMP	S-VA114PR MICHIGAN DR		0.49	731448	69.64	-76.3631	37.03011
180065088	2018	1/3/2018 5:00	839	8:39	C	C	0	0	0	9	9	0	0	2	1. Rear End	RE	No	1. No Adve	2. Daylight	Day	1. Dry	Dry	1. Main-Lir	1. Straight	2. Blacktop	1. No Defe	1. Two-Wa	1. Not at In	1. No Traffi	6. No Traffi	2. No			3. No	20. Motor V	1. On Roac	No	No	Belted	No	Yes	No	No	No	No	Yes	No	No	No		NOT_RD	Not Interse	No	No	Yes	No	5. Hampto	114	114. City o	7-Local (J,(	3-Two-Way	Urban	NonVDOT	5	3. City or T	Hampton F	HAMP	S-VA114NP TOPPING LN		0.19			-76.4324	37.04494
203195087	2020	11/7/2020 5:00	117	1:17	C	C	0	0	0	1	1	0	0	2	1. Rear End	RE	No	3. Fog	5. Darknes	Night	1. Dry	Dry	1. Main-Lir	1. Straight	2. Blacktop	9. Other	3. Two-Wa	1. Not at In	13. Other	1. Yes - Wc	2. No			3. No	20. Motor V	1. On Roac	No	No	Belted	No	No	No	No	No	Yes	No	No	No	No		NOT_RD	Not Interse	No	No	Yes	Yes	5. Hampto	114	114. City o	3-Principal	4-Two-Way	Urban	NonVDOT	5	3. City or T	Hampton F	HAMP	R-VA SR00134WB		5.16			-76.3952	37.08506
180065091	2018	1/3/2018 5:00	2114	21:14	O	PDO	0	0	0	0	0	0	0	2	1. Rear End	RE	No	6. Snow	4. Darknes	Night	3. Snowy	Wet	10. Interse	1. Straight	2. Blacktop	1. No Defe	2. Two-Wa	4. Four Apr	3. Traffic S	1. Yes - Wc	2. No			3. No	20. Motor V	1. On Roac	No	No	Belted	No	No	No	No	No	Yes	No	No	No	No		NOT_RD	Urban Inte	No	No	Yes	Yes	5. Hampto	114	114. City o	3-Principal	4-Two-Way	Urban	NonVDOT	5	3. City or T	Hampton F	HAMP	R-VA US00258WB		66.86	253152	95.69	-76.3253	37.03299
180065092	2018	1/3/2018 5:00	2115	21:15	A	A	0	1	0	0	1	0	0	2	16. Other	OTHR	No	6. Snow	4. Darknes	Night	3. Snowy	Wet	1. Main-Lir	1. Straight	2. Blacktop	7. Slick Pa	1. Two-Wa	1. Not at In	1. No Traffi	6. No Traffi	2. No			3. No	6. Parked	1. On Roac	Yes	No	Unbelted	No	No	No	No	No	No	No	No	No	Yes	15	RD UNKN	Not Interse	No	No	Yes	Yes	5. Hampto	114	114. City o	7-Local (J,(	3-Two-Way	Urban	NonVDOT	5	3. City or T	Hampton F	HAMP	S-VA114NP CHICHESTER AVE		0.15			-76.3315	37.03573
180065093	2018	1/4/2018 5:00	1030	10:30	O	PDO	0	0	0	0	0	0	0	1	9. Fixed Object - Off Road	FOOR	No	6. Snow	2. Daylight	Day	3. Snowy	Wet	5. On Entra	1. Straight	2. Blacktop	1. No Defe	3. Two-Wa	1. Not at In	6. Traffic L	1. Yes - Wc	2. No			3. No	11. Jersey	2. Shoulde	No	No	Belted	No	No	No	No	No	No	No	No	No	No		RD UNKN	Not Interse	No	No	Yes	No	5. Hampto	114	114. City o	1-Interstat	4-Two-Way	Urban	VDOT Inter	5	1. State Hv	Hampton F	HAMP	R-VA IS00064WB		265.56			-76.3679	37.0322
180065094	2018	1/4/2018 5:00	1203	12:03	C	C	0	0	0	2	2	0	0	2	2. Angle	ANG	No	6. Snow	2. Daylight	Day	3. Snowy	Wet	10. Interse	1. Straight	2. Blacktop	1. No Defe	3. Two-Wa	4. Four Apr	3. Traffic S	1. Yes - Wc	2. No			3. No	20. Motor V	1. On Roac	No	No	Belted	No	No	No	No	No	No	No	No	No	No		NOT_RD	Urban Inte	No	No	Yes	No	5. Hampto	114	114. City o	3-Principal	4-Two-Way	Urban	NonVDOT	5	3. City or T	Hampton F	HAMP	S-VA114NP HAMPTON ROADS CENTER PKWY		1.22	716613	91.44	-76.4272	37.06027
180065096	2018	1/5/2018 5:00	2344	23:44	C	C	0	0	0	1	1	0	0	1	9. Fixed Object - Off Road	FOOR	No	1. No Adve	4. Darknes	Night	3. Snowy	Wet	1. Main-Lir	1. Straight	2. Blacktop	7. Slick Pa	1. Two-Wa	1. Not at In	1. No Traffi	6. No Traffi	2. No			3. No	3. Utility P	1. On Roac	No	No	Belted	No	No	No	No	No	No	No	No	No	Yes	15	RD_LEFT	Not Interse	No	Yes	Yes	Yes	5. Hampto	114	114. City o	5-Major Cc	3-Two-Way	Urban	NonVDOT	5	3. City or T	Hampton F	HAMP	S-VA114PR WHEALTON RD		0.45			-76.4361	37.031
180065097	2018	1/2/2018 5:00	1809	18:09	O	PDO	0	0	0	0	0	0	0	1	9. Fixed Object - Off Road	FOOR	No	1. No Adve	4. Darknes	Night	1. Dry	Dry	1. Main-Lir	1. Straight	2. Blacktop	1. No Defe	1. Two-Wa	1. Not at In	1. No Traffi	6. No Traffi	2. No			3. No	13. Curb	1. On Roac	No	No	Belted	No	Yes	No	No	No	Yes	No	No	No	Yes	30	NOT_RD	Urban Inte	No	No	Yes	Yes	5. Hampto	114	114. City o	3-Principal	4-Two-Way	Urban	NonVDOT	5	3. City or T	Hampton F	HAMP	S-VA114NP HAMPTON ROADS CENTER PKWY		1.21	716613	128.81	-76.4274	37.06033
180065098	2018	1/3/2018 5:00	735	7:35	C	C	0	0	0	1	1	0	0	2	2. Angle	ANG	Bike	1. No Adve	2. Daylight	Day	1. Dry	Dry	10. Interse	1. Straight	2. Blacktop	1. No Defe	3. Two-Wa	4. Four Apr	3. Traffic S	1. Yes - Wc	2. No			3. No	22. Bicycle	1. On Roac	No	No	Belted	Yes	No	No	No	No	No	No	No	No	No		NOT_RD	Urban Inte	No	No	Yes	No	5. Hampto	114	114. City o	5-Major Cc	3-Two-Way	Urban	NonVDOT	5	3. City or T	Hampton F	HAMP	S-VA114NP WHEALTON RD		0.01	253131	106.86	-76.4338	37.02495
180065100	2018	1/3/2018 5:00	1624	16:24	O	PDO	0	0	0	0	0	0	0	2	1. Rear End	RE	No	1. No Adve	2. Daylight	Day	1. Dry	Dry	8. Non-Inte	1. Straight	2. Blacktop	1. No Defe	3. Two-Wa	1. Not at In	6. Traffic L	1. Yes - Wc	2. No			3. No	20. Motor V	1. On Roac	No	No	Belted	No	No	No	No	No	No	No	No	No	No		NOT_RD	Urban Inte	No	Yes	Yes	No	5. Hampto	114	114. City o	3-Principal	4-Two-Way	Urban	NonVDOT	5	3. City or T	Hampton F	HAMP	R-VA US00258EB		63.9	1078693	157.62	-76.3728	37.04392
180065104	2018	1/1/2018 5:00	1442	14:42	O	PDO	0	0	0	0	0	0	0	3	1. Rear End	RE	No	1. No Adve	2. Daylight	Day	1. Dry	Dry	10. Interse	1. Straight	2. Blacktop	1. No Defe	3. Two-Wa	4. Four Apr	3. Traffic S	1. Yes - Wc	2. No			3. No	20. Motor V	1. On Roac	No	No	Belted	No	No	No	No	No	No	No	No	No	No		NOT_RD	Urban Inte	Yes	No	Yes	No	5. Hampto	114	114. City o	3-Principal	4-Two-Way	Urban	NonVDOT	5	3. City or T	Hampton F	HAMP	R-VA US00258EB		60.2	253131	87.1	-76.4339	37.02456
210745178	2021	3/7/2021 5:00	1446	14:46	C	C	0	0	0	1	1	0	0	1	9. Fixed Object - Off Road	FOOR	No	1. No Adve	2. Daylight	Day	1. Dry	Dry	1. Main-Lir	1. Straight	1. Concret	1. No Defe	2. Two-Wa	1. Not at In	6. Traffic L	1. Yes - Wc	2. No			3. No	14. Ditch	1. On Roac	No	No	Belted	No	No	No	No	No	No	No	No	No	No		RD UNKN	Not Interse	No	Yes	Yes	No	5. Hampto	114	114. City o	3-Principal	4-Two-Way	Urban	NonVDOT	5	3. City or T	Hampton F	HAMP	R-VA SR00134WB		5.16			-76.3952	37.08506
180065212	2018	1/2/2018 5:00	2000	20:00	B	B	0	0	3	0	3	0	0	1	9. Fixed Object - Off Road	FOOR	No	1. No Adve	4. Darknes	Night	7. Other	Wet	8. Non-Inte	5. Hillcrest	2. Blacktop	1. No Defe	3. Two-Wa	1. Not at In	6. Traffic L	1. Yes - Wc	2. No			3. No	11. Jersey	2. Shoulde	No	No	Unbelted	No	No	No	No	No	No	No	No	No	Yes	10	RD_LEFT	Not Interse	No	No	Yes	Yes	5. Hampto	114	114. City o	1-Interstat	4-Two-Way	Urban	VDOT Inter	5	1. State Hv	Hampton F	HAMP	R-VA IS00064WB		266.51			-76.3489	37.03452
171815432	2017	5/22/2017 5:00	1651	16:51	A	A	0	2	0	0	2	0	0	2	2. Angle	ANG	No	5. Rain	2. Daylight	Day	2. Wet	Wet	10. Interse	1. Straight	2. Blacktop	1. No Defe	2. Two-Wa	4. Four Apr	8. Yield Sig	1. Yes - Wc	2. No			3. No	20. Motor V	1. On Roac	No	No	Belted	No	No	No	No	No	No	Yes	No	No	No		NOT_RD	VDOT Inter	No	No	Yes	No	5. Hampto	114	114. City o	4-Minor Ar	3-Two-Way	Urban	NonVDOT	5	3. City or T	Hampton F	HAMP	S-VA114NP ABERDEEN RD		0.4	1072293	22.46	-76.4032	37.00299
180075056	2018	1/6/2018 5:00	1415	14:15	O	PDO	0	0	0	0	0	0	0	2	2. Angle	ANG	No	10. Blowin	2. Daylight	Day	2. Wet	Wet	10. Interse	1. Straight	1. Concret	1. No Defe	3. Two-Wa	4. Four Apr	3. Traffic S	1. Yes - Wc	2. No			3. No	20. Motor V	1. On Roac	No	No	Belted	No	Yes	No	No	No	No	No	No	No	No		NOT_RD	Urban Inte	No	No	Yes	No	5. Hampto	114	114. City o	7-Local (J,(	3-Two-Way	Urban	NonVDOT	5	3. City or T	Hampton F	HAMP	S-VA114PR COLISEUM DR		1.35	1078784	437.3	-76.3915	37.04941
180075057	2018	1/5/2018 5:00	1008	10:08	C	C	0	0	0	1	1	0	0	2	2. Angle	ANG	No	10. Blowin	2. Daylight	Day	3. Snowy	Wet	10. Interse	1. Straight	1. Concret	1. No Defe	2. Two-Wa	4. Four Apr	3. Traffic S	1. Yes - Wc	2. No			3. No	20. Motor V	1. On Roac	No	No	Belted	No	No	No	No	No	No	No	No	No	No		NOT_RD	Urban Inte	No	No	Yes	No	5. Hampto	114	114. City o	7-Local (J,(	3-Two-Way	Urban	NonVDOT	5	3. City or T	Hampton F	HAMP	S-VA114PR SAVILLE ROW		0.3	754225	96.63	-76.384	37.0423
180075065	2018	1/6/2018 5:00	2258	22:58	O	PDO	0	0	0	0	0	0	0	2	2. Angle	ANG	No	9. Other	4. Darknes	Night	4. Icy	Wet	8. Non-Inte	3. Grade - S	2. Blacktop	1. No Defe	1. Two-Wa	1. Not at In	1. No Traffi	6. No Traffi	2. No			3. No	6. Parked	1. On Roac	Yes	No	Belted	No	Yes	No	No	No	Yes	No	No	No	Yes	20	RD UNKN	Not Interse	No	No	Yes	Yes	5. Hampto	114	114. City o	7-Local (J,(	3-Two-Way	Urban	NonVDOT	5	3. City or T	Hampton F	HAMP	S-VA114NP RUSSELL RD E		0.18			-76.4017	37.02704
221245102	2022	5/2/2022 5:00	1124	11:24	B	B	0	0	1	1	2	0	0	2	2. Angle	ANG	No	1. No Adve	2. Daylight	Day	1. Dry	Dry	9. Within Ir	1. Straight	2. Blacktop	1. No Defe	1. Two-Wa	4. Four Apr	3. Traffic S	1. Yes - Wc	2. No			3. No	20. Motor V	1. On Roac	No	No	Belted	No	No	No	No	No	No	No	No	No	No		NOT_RD	Urban Inte	No	No	Yes	No	5. Hampto	114	114. City o	5-Major Cc	3-Two-Way	Urban	NonVDOT	5	3. City or T	Hampton F	HAMP	R-VA SR00143SB		1.71	253038	4.8	-76.3225	37.02018
180075105	2018	1/3/2018 5:00	2324	23:24	C	C	0	0	0	1	1	0	0	2	1. Rear End	RE	No	6. Snow	4. Darknes	Night	3. Snowy	Wet	10. Interse	1. Straight	2. Blacktop	1. No Defe	3. Two-Wa	4. Four Apr	3. Traffic S	1. Yes - Wc	2. No			3. No	20. Motor V	1. On Roac	No	No	Belted	No	No	No	No	No	No	No	No	No	Yes	20	NOT_RD	Urban Inte	No	No	Yes	Yes	5. Hampto	114	114. City o	7-Local (J,(	3-Two-Way	Urban	NonVDOT	5	3. City or T	Hampton F	HAMP	S-VA114NP COLISEUM DR		0.84	754224	168.6	-76.3889	37.04192
242005397	2024	6/7/2024 5:00	1730	17:30	C	C	0	0	0	2	2	0	0	2	2. Angle	ANG	No	1. No Adve	2. Daylight	Day	1. Dry	Dry	1. Main-Lir	1. Straight	2. Blacktop	1. No Defe	2. Two-Wa	1. Not at In	1. No Traffi	6. No Traffi	2. No			3. No	20. Motor V	1. On Roac	No	No	Belted	No	No	No	No	No	No	No	No	No	No		NOT_RD	VDOT Inter	No	Yes	Yes	No	5. Hampto	114	114. City o	3-Principal	4-Two-Way	Urban	NonVDOT	5	3. City or T	Hampton F	HAMP	S-VA114NP WOODLAND RD		0.3	1060394	102.87	-76.3252	37.02531
180085210	2018	1/8/2018 5:00	744	7:44	O	PDO	0	0	0	0	0	0	0	2	1. Rear End	RE	No	1. No Adve	1. Dawn	Day	4. Icy	Wet	10. Interse	1. Straight	2. Blacktop	1. No Defe	1. Two-Wa	3. Three Ap	3. Traffic S	1. Yes - Wc	2. No			3. No	20. Motor V	1. On Roac	No	No	Belted	No	No	No	No	No	No	No	No	No	No		NOT_RD	Urban Inte	No	No	Yes	No	5. Hampto	114	114. City o	7-Local (J,(	3-Two-Way	Urban	NonVDOT	5	3. City or T	Hampton F	HAMP	S-VA114PR WINCHESTER DR		0.01	253066	70.11	-76.4137	37.03913
192135089	2019	7/28/2019 5:00	1743	17:43	C	C	0	0	0	2	2	0	0	2	2. Angle	ANG	No	1. No Adve	2. Daylight	Day	1. Dry	Dry	9. Within Ir	1. Straight	2. Blacktop	1. No Defe	2. Two-Wa	4. Four Apr	3. Traffic S	1. Yes - Wc	2. No			3. No	20. Motor V	1. On Roac	No	No	Belted	No	Yes	No	No	No	No	No	No	No	No		NOT_RD	Urban Inte	No	No	Yes	No	5. Hampto	114	114. City of Hampton			Urban	NonVDOT	5	3. City or T	Hampton F	HAMP	S-VA114PR VICTORIA BLVD		3.08	253010	25.56	-76.3526	37.01997
180095175	2018	1/8/2018 5:00	1209	12:09	O	PDO	0	0	0	0	0	0	0	2	1. Rear End	RE	No	1. No Adve	2. Daylight	Day	1. Dry	Dry	10. Interse	1. Straight	2. Blacktop	1. No Defe	2. Two-Wa	4. Four Apr	6. Traffic L	1. Yes - Wc	2. No			3. No	20. Motor V	1. On Roac	No	No	Belted	No	No	No	No	No	No	No	No	No	No		NOT_RD	VDOT Inter	Yes	No	Yes	No	5. Hampto	114	114. City o	7-Local (J,(	3-Two-Way	Urban	NonVDOT	5	3. City or T	Hampton F	HAMP	S-VA114PR COLISEUM DR		1.45	1078784	113.59	-76.3919	37.05084
240475122	2024	2/15/2024 5:00	1705	17:05	O	PDO	0	0	0	0	0	0	0	2	1. Rear End	RE	No	1. No Adve	3. Dusk	Day	1. Dry	Dry	10. Interse	1. Straight	2. Blacktop	1. No Defe	3. Two-Wa	4. Four Apr	3. Traffic S	1. Yes - Wc	2. No			3. No	20. Motor V	1. On Roac	No	No	Belted	No	No	No	No	No	No	No	No	No	No		NOT_RD	Urban Inte	No	No	Yes	No	5. Hampto	114	114. City o	3-Principal	4-Two-Way	Urban	NonVDOT	5	3. City or T	Hampton F	HAMP	R-VA SR00134WB		5.16			-76.3952	37.085
180095178	2018	1/3/2018 5:00	1749	17:49	C	C	0	0	0	1	1	0	0	2	4. Sideswipe - Same Direction	SSS	No	1. No Adve	4. Darknes	Night	1. Dry	Dry	10. Interse	1. Straight	2. Blacktop	1. No Defe	3. Two-Wa	4. Four Apr	3. Traffic S	1. Yes - Wc	2. No			3. No	20. Motor V	1. On Roac	No	No	Belted	No	No	No	No	No	Yes	No	No	No	No		NOT_RD	Urban Inte	No	No	Yes	Yes	5. Hampto	114	114. City o	3-Principal	4-Two-Way	Urban	NonVDOT	5	3. City or T	Hampton F	HAMP	R-VA US00258WB		61.8	253135	133.62	-76.4095	37.03695
180095180	2018	1/8/2018 5:00	1030	10:30	O	PDO	0	0	0	0	0	0	0	2	4. Sideswipe - Same Direction	SSS	No	1. No Adve	2. Daylight	Day	3. Snowy	Wet	1. Main-Lir	1. Straight	2. Blacktop	1. No Defe	1. Two-Wa	1. Not at In	6. Traffic L	1. Yes - Wc	2. No			3. No	20. Motor V	1. On Roac	No	No	Belted	No	No	No	No	No	No	Yes	No	No	No		NOT_RD	Not Interse	No	No	Yes	No	5. Hampto	114	114. City o	7-Local (J,(	3-Two-Way	Urban	NonVDOT	5	3. City or T	Hampton F	HAMP	S-VA114NP E ST		0.59			-76.4103	37.01436
180095181	2018	1/8/2018 5:00	1247	12:47	C	C	0	0	0	1	1	0	0	2	2. Angle	ANG	No	1. No Adve	2. Daylight	Day	3. Snowy	Wet	1. Main-Lir	1. Straight	2. Blacktop	1. No Defe	2. Two-Wa	1. Not at In	6. Traffic L	1. Yes - Wc	2. No			3. No	29. Jack Kr	1. On Roac	No	No	Belted	No	No	No	No	No	Yes	No	No	No	Yes	20	NOT_RD	Not Interse	No	No	Yes	No	5. Hampto	114	114. City o	7-Local (J,(	3-Two-Way	Urban	NonVDOT	5	3. City or T	Hampton F	HAMP	S-VA114NP MARTHA LEE DR		0.39			-76.4227	37.02308
180095514	2018	1/8/2018 5:00	1327	13:27	C	C	0	0	0	1	1	0	0	1	9. Fixed Object - Off Road	FOOR	No	9. Other	2. Daylight	Day	10. Slush	Wet	1. Main-Lir	1. Straight	2. Blacktop	1. No Defe	1. Two-Wa	1. Not at In	1. No Traffi	6. No Traffi	2. No			3. No	14. Ditch	8. Off Roac	No	No	Belted	No	No	No	No	No	Yes	No	No	No	No		RD RIGHT	Not Interse	No	Yes	Yes	No	5. Hampto	114	114. City o	7-Local (J,(	3-Two-Way	Urban	NonVDOT	5	3. City or T	Hampton F	HAMP	S-VA114NP ATLANTIC AVE		0.29	1060901	456.26	-76.2974	37.03976
172725097	2017	9/28/2017 5:00	2159	21:59	C	C	0	0	0	1	1	0	0	1	16. Other	OTHR	No	1. No Adve	4. Darknes	Night	1. Dry	Dry	8. Non-Inte	2. Curve - L	2. Blacktop	1. No Defe	3. Two-Wa	1. Not at In	6. Traffic L	1. Yes - Wc	2. No			3. No	13. Curb	1. On Roac	No	No	Belted	No	No	No	No	No	No	No	Yes	No	No		RD UNKN	Not Interse	No	No	Yes	Yes	5. Hampto	114	114. City o	5-Major Cc	4-Two-Way	Urban	NonVDOT	5	3. City or T	Hampton F	HAMP	S-VA114PR NICKERSON BLVD		0.22			-76.3055	37.0456
202965127	2020	10/5/2020 5:00	1750	17:50	C	C	0	0	0	2	2	0	0	2	2. Angle	ANG	No	1. No Adve	2. Daylight	Day	1. Dry	Dry	9. Within Ir	1. Straight	2. Blacktop	1. No Defe	2. Two-Wa	3. Three Ap	4. Stop Sig	1. Yes - Wc	2. No			3. No	20. Motor V	1. On Roac	No	No	Belted	No	No	No	No	No	No	No	No	No	Yes	5	NOT_RD	VDOT Inter	No	No	Yes	No	5. Hampto	114	114. City of Hampton		4-Two-Way	Urban	NonVDOT	5	3. City or T	Hampton F	HAMP	S-VA114NP WOODLAND RD		0.31	1060394	34.19	-76.325	37.02546
180105167	2018	1/9/2018 5:00	1903	19:03	O	PDO	0	0	0	0	0	0	0	2	2. Angle	ANG	No	1. No Adve	4. Darknes	Night	10. Slush	Wet	1. Main-Lir	1. Straight	2. Blacktop	1. No Defe	1. Two-Wa	1. Not at In	1. No Traffi	6. No Traffi	2. No			3. No	20. Motor V	1. On Roac	No	No	Belted	No	No	No	No	No	Yes	No	No	No	No		NOT_RD	Urban Inte	No	Yes	Yes	Yes	5. Hampto	114	114. City o	7-Local (J,(	3-Two-Way	Urban	NonVDOT	5	3. City or T	Hampton F	HAMP	S-VA114PR BURTON ST		0.43			-76.4216	37.05256
180105205	2018	1/7/2018 5:00	1110	11:10	C	C	0	0	0	1	1	0	0	2	4. Sideswipe - Same Direction	SSS	No	1. No Adve	2. Daylight	Day	4. Icy	Wet	1. Main-Lir	1. Straight	2. Blacktop	1. No Defe	2. Two-Wa	3. Three Ap	1. No Traffi	6. No Traffi	2. No			3. No	6. Parked	1. On Roac	No	No	Belted	No	No	No	No	No	No	No	No	No	No		NOT_RD	Urban Inte	No	No	Yes	No	5. Hampto	114	114. City o	7-Local (J,(	3-Two-Way	Urban	NonVDOT	5	3. City or T	Hampton F	HAMP	S-VA114NP FARMINGTON BLVD		0.09			-76.4416	37.04429
180105251	2018	1/7/2018 5:00	703	7:03	C	C	0	0	0	2	2	0	0	2	2. Angle	ANG	No	1. No Adve	2. Daylight	Day	4. Icy	Wet	1. Main-Lir	1. Straight	2. Blacktop	1. No Defe	1. Two-Wa	1. Not at In	1. No Traffi	6. No Traffi	2. No			3. No	20. Motor V	1. On Roac	No	No	Belted	No	No	No	No	No	No	No	No	No	No		NOT_RD	Not Interse	No	No	Yes	No	5. Hampto	114	114. City o	5-Major Cc	3-Two-Way	Urban	NonVDOT	5	3. City or T	Hampton F	HAMP	S-VA114PR POWHATAN PKWY		0.79	253217	279.05	-76.3809	37.00905
180115134	2018	1/3/2018 5:00	1710	17:10	O	PDO	0	0	0	0	0	0	0	2	1. Rear End	RE	No	1. No Adve	4. Darknes	Night	1. Dry	Dry	9. Within Ir	1. Straight	2. Blacktop	1. No Defe	2. Two-Wa	3. Three Ap	4. Stop Sig	1. Yes - Wc	2. No			3. No	20. Motor V	1. On Roac	No	No	Belted	No	No	No	No	No	No	No	No	No	Yes	5	NOT_RD	Urban Inte	No	No	Yes	Yes	5. Hampto	114	114. City o	7-Local (J,(	3-Two-Way	Urban	NonVDOT	5	3. City or T	Hampton F	HAMP	S-VA114PR BUILD AMERICA DR		0.02			-76.3995	37.03968
193365242	2019	11/29/2019 5:00	1541	15:41	O	PDO	0	0	0	0	0	0	0	2	2. Angle	ANG	No	1. No Adve	2. Daylight	Day	1. Dry	Dry	9. Within Ir	1. Straight	2. Blacktop	1. No Defe	2. Two-Wa	4. Four Apr	6. Traffic L	1. Yes - Wc	2. No			3. No	20. Motor V	1. On Roac	No	No	Belted	No	No	No	No	No	Yes	No	No	No	No		NOT_RD	Urban Inte	No	No	Yes	No	5. Hampto	114	114. City o	5-Major Cc	3-Two-Way	Urban	NonVDOT	5	3. City or T	Hampton F	HAMP	R-VA US00060EB		270.96	1069302	15.5	-76.3756	37.00429
180115137	2018	1/10/2018 5:00	1744	17:44	C	C	0	0	0	2	2	0	0	2	2. Angle	ANG	No	1. No Adve	4. Darknes	Night	1. Dry	Dry	8. Non-Inte	3. Grade - S	2. Blacktop	1. No Defe	1. Two-Wa	1. Not at In	6. Traffic L	1. Yes - Wc	2. No			3. No	20. Motor V	1. On Roac	No	No	Belted	No	No	No	No	No	No	No	No	No	No		NOT_RD	Urban Inte	No	No	Yes	Yes	5. Hampto	114	114. City o	4-Minor Ar	3-Two-Way	Urban	NonVDOT	5	3. City or T	Hampton F	HAMP	S-VA114PR RIP RAP RD		0.02	253424	76.28	-76.3486	37.03976
220595090	2022	2/16/2022 5:00	823	8:23	A	A	0	1	0	0	1	0	0	2	2. Angle	ANG	No	1. No Adve	2. Daylight	Day	1. Dry	Dry	9. Within Ir	1. Straight	2. Blacktop	1. No Defe	2. Two-Wa	4. Four Apr	1. No Traffi	6. No Traffi	2. No			3. No	20. Motor V	1. On Roac	No	No	Belted	No	No	No	No	No	No	No	No	No	No		NOT_RD	Urban Inte	No	No	Yes	No	5. Hampto	114	114. City o	5-Major Cc	4-Two-Way	Urban	NonVDOT	5	3. City or T	Hampton F	HAMP	S-VA114NP BIG BETHEL RD		1.02	253133	474.15	-76.4204	37.0298
180115264	2018	1/11/2018 5:00	1034	10:34	A	A	0	1	0	2	3	0	0	2	2. Angle	ANG	No	1. No Adve	2. Daylight	Day	1. Dry	Dry	1. Main-Lir	1. Straight	1. Concret	1. No Defe	3. Two-Wa	1. Not at In	1. No Traffi	6. No Traffi	2. No			3. No	20. Motor V	1. On Roac	No	No	Belted	No	No	No	No	No	No	No	No	No	No		NOT_RD	Not Interse	Yes	No	Yes	No	5. Hampto	114	114. City o	3-Principal	4-Two-Way	Urban	NonVDOT	5	3. City or T	Hampton F	HAMP	R-VA US00258WB		60.83			-76.4241	37.02963
180115302	2018	1/11/2018 5:00	806	8:06	O	PDO	0	0	0	0	0	0	0	2	2. Angle	ANG	No	1. No Adve	2. Daylight	Day	1. Dry	Dry	10. Interse	1. Straight	2. Blacktop	1. No Defe	1. Two-Wa	4. Four Apr	4. Stop Sig	1. Yes - Wc	2. No			3. No	20. Motor V	1. On Roac	No	No	Belted	No	No	No	No	No	No	No	No	No	No		NOT_RD	Urban Inte	No	Yes	Yes	No	5. Hampto	114	114. City o	5-Major Cc	3-Two-Way	Urban	NonVDOT	5	3. City or T	Hampton F	HAMP	S-VA114PR E LITTLE BACK RIVER RD		1.99	253460	0	-76.3218	37.06864
180115303	2018	1/10/2018 5:00	1524	15:24	O	PDO	0	0	0	0	0	0	0	2	4. Sideswipe - Same Direction	SSS	No	10. Blowin	2. Daylight	Day	2. Wet	Wet	1. Main-Lir	1. Straight	2. Blacktop	1. No Defe	2. Two-Wa	1. Not at In	1. No Traffi	6. No Traffi	2. No			3. No	6. Parked	1. On Roac	No	No	Belted	No	No	No	No	No	No	Yes	No	No	No		NOT_RD	Not Interse	No	No	Yes	No	5. Hampto	114	114. City o	7-Local (J,(	3-Two-Way	Urban	NonVDOT	5	3. City or T	Hampton F	HAMP	S-VA114PR SYMS ST		0.14			-76.34	37.02973
180125098	2018	1/7/2018 5:00	2213	22:13	A	A	0	1	0	0	1	0	0	2	1. Rear End	RE	No	1. No Adve	4. Darknes	Night	4. Icy	Wet	8. Non-Inte	3. Grade - S	2. Blacktop	1. No Defe	3. Two-Wa	1. Not at In	6. Traffic L	2. Yes - Wc	2. No			3. No	13. Curb	1. On Roac	No	No	Unbelted	No	No	No	No	No	Yes	No	No	No	No		NOT_RD	Urban Inte	No	No	Yes	Yes	5. Hampto	114	114. City o	3-Principal	4-Two-Way	Urban	NonVDOT	5	3. City or T	Hampton F	HAMP	R-VA US00258EB		66.66	1080031	47.64	-76.3266	37.03591
180125099	2018	1/9/2018 5:00	1644	16:44	O	PDO	0	0	0	0	0	0	0	2	2. Angle	ANG	No	1. No Adve	3. Dusk	Day	2. Wet	Wet	1. Main-Lir	1. Straight	2. Blacktop	1. No Defe	1. Two-Wa	1. Not at In	1. No Traffi	6. No Traffi	2. No			3. No	20. Motor V	1. On Roac	No	No	Belted	No	No	No	No	No	No	No	No	No	No		NOT_RD	Not Interse	Yes	No	Yes	No	5. Hampto	114	114. City o	7-Local (J,(	3-Two-Way	Urban	NonVDOT	5	3. City or T	Hampton F	HAMP	S-VA114PR 81ST ST		0.2			-76.4301	37.02367
221515163	2022	5/23/2022 5:00	2150	21:50	C	C	0	0	0	1	1	0	0	2	2. Angle	ANG	No	1. No Adve	4. Darknes	Night	1. Dry	Dry	10. Interse	1. Straight	2. Blacktop	1. No Defe	2. Two-Wa	4. Four Apr	4. Stop Sig	1. Yes - Wc	2. No			3. No	20. Motor V	1. On Roac	No	No	Belted	No	No	No	No	No	No	No	No	No	No		NOT_RD	Urban Inte	No	No	Yes	Yes	5. Hampto	114	114. City o	4-Minor Ar	3-Two-Way	Urban	NonVDOT	5	3. City or T	Hampton F	HAMP	S-VA114PR MALLORY ST S		0.25	253557	350.98	-76.3249	37.01695
180125106	2018	1/9/2018 5:00	1737	17:37	O	PDO	0	0	0	0	0	0	0	2	1. Rear End	RE	No	1. No Adve	3. Dusk	Day	1. Dry	Dry	10. Interse	1. Straight	2. Blacktop	1. No Defe	2. Two-Wa	4. Four Apr	3. Traffic S	1. Yes - Wc	2. No			3. No	20. Motor V	1. On Roac	Yes	No	Belted	No	No	No	No	No	No	No	No	No	No		NOT_RD	Urban Inte	No	No	Yes	No	5. Hampto	114	114. City o	3-Principal	4-Two-Way	Urban	NonVDOT	5	3. City or T	Hampton F	HAMP	R-VA US00258WB		60.02	253130	314.16	-76.4364	37.02346
180125107	2018	1/10/2018 5:00	1733	17:33	O	PDO	0	0	0	0	0	0	0	2	1. Rear End	RE	No	10. Blowin	4. Darknes	Night	10. Slush	Wet	1. Main-Lir	1. Straight	2. Blacktop	7. Slick Pa	2. Two-Wa	1. Not at In	3. Traffic S	1. Yes - Wc	2. No			3. No	20. Motor V	1. On Roac	No	No	Belted	No	Yes	No	No	No	No	No	No	No	No		NOT_RD	Urban Inte	No	Yes	Yes	Yes	5. Hampto	114	114. City o	7-Local (J,(	3-Two-Way	Urban	NonVDOT	5	3. City or T	Hampton F	HAMP	S-VA114NP FLOYD THOMPSON DR		0.55	1080512	141.94	-76.3958	37.0865
241035186	2024	4/10/2024 5:00	1533	15:33	C	C	0	0	0	3	3	0	0	2	1. Rear End	RE	No	1. No Adve	2. Daylight	Day	1. Dry	Dry	10. Interse	1. Straight	2. Blacktop	1. No Defe	3. Two-Wa	4. Four Apr	3. Traffic S	1. Yes - Wc	2. No			3. No	20. Motor V	1. On Roac	No	No	Belted	No	No	No	No	No	No	No	No	No	No		NOT_RD	Urban Inte	Yes	No	Yes	No	5. Hampto	114	114. City o	3-Principal	4-Two-Way	Urban	NonVDOT	5	3. City or T	Hampton F	HAMP	R-VA SR00134WB		5.16			-76.3952	37.08495
180125110	2018	1/12/2018 5:00	710	7:10	O	PDO	0	0	0	0	0	0	0	3	1. Rear End	RE	No	1. No Adve	2. Daylight	Day	2. Wet	Wet	8. Non-Inte	1. Straight	1. Concret	1. No Defe	4. One-Wa	1. Not at In	6. Traffic L	1. Yes - Wc	2. No			3. No	20. Motor V	1. On Roac	No	No	Belted	No	No	No	No	No	No	No	No	No	No		NOT_RD	Not Interse	No	No	Yes	No	5. Hampto	114	114. City o	1-Interstat	4-Two-Way	Urban	VDOT Inter	5	1. State Hv	Hampton F	HAMP	R-VA IS00064EB		269.67			-76.3171	36.99908
180125124	2018	1/12/2018 5:00	236	2:36	C	C	0	0	0	1	1	0	0	2	1. Rear End	RE	No	1. No Adve	4. Darknes	Night	1. Dry	Dry	10. Interse	1. Straight	2. Blacktop	1. No Defe	4. One-Wa	3. Three Ap	3. Traffic S	1. Yes - Wc	2. No			3. No	20. Motor V	1. On Roac	No	No	Belted	No	No	No	No	No	Yes	No	No	No	Yes	10	NOT_RD	VDOT Inter	No	No	No	Yes	5. Hampto	114	114. City o	1-Interstat	1-One-Way	Urban	VDOT Inter	5	1. State Hv	Hampton F	HAMP	R-VA IS00064WB	RMP267.00A	0.09	1062047	124.14	-76.3286	37.0233
173215122	2017	11/16/2017 5:00	1607	16:07	C	C	0	0	0	1	1	0	0	2	2. Angle	ANG	No	1. No Adve	2. Daylight	Day	1. Dry	Dry	9. Within Ir	1. Straight	2. Blacktop	1. No Defe	3. Two-Wa	3. Three Ap	3. Traffic S	1. Yes - Wc	2. No			3. No	20. Motor V	1. On Roac	No	No	Belted	No	No	No	No	No	No	No	No	No	No		NOT_RD	VDOT Inter	No	No	Yes	No	5. Hampto	114	114. City o	4-Minor Ar	4-Two-Way	Urban	NonVDOT	5	3. City or T	Hampton F	HAMP	S-VA114PR ABERDEEN RD		0.4	1072293	43	-76.403	37.00306
242005593	2024	5/8/2024 5:00	1531	15:31	B	B	0	0	1	1	2	0	0	2	1. Rear End	RE	No	1. No Adve	2. Daylight	Day	1. Dry	Dry	1. Main-Lir	1. Straight	2. Blacktop	1. No Defe	2. Two-Wa	1. Not at In	1. No Traffi	6. No Traffi	1. Yes	2. Transitic	1. Lane Cl	3. No	20. Motor V	1. On Roac	No	No	Belted	No	No	No	No	No	No	No	No	No	No		NOT_RD	Not Interse	Yes	No	Yes	No	5. Hampto	114	114. City o	3-Principal	4-Two-Way	Urban	NonVDOT	5	3. City or T	Hampton F	HAMP	R-VA SR00134WB		5.17			-76.3952	37.08483
170885082	2017	3/28/2017 5:00	1705	17:05	O	PDO	0	0	0	0	0	0	0	3	1. Rear End	RE	No	5. Rain	2. Daylight	Day	2. Wet	Wet	11. Interse	1. Straight	2. Blacktop	1. No Defe	2. Two-Wa	4. Four Apr	3. Traffic S	1. Yes - Wc	2. No			3. No	20. Motor V	1. On Roac	No	No	Belted	No	No	No	No	No	No	No	No	No	No		NOT_RD	Urban Inte	No	No	Yes	No	5. Hampto	114	114. City o	3-Principal	4-Two-Way	Urban	NonVDOT	5	3. City or T	Hampton F	HAMP	R-VA SR00134WB		5.25			-76.3953	37.0837
180125134	2018	1/11/2018 5:00	1919	19:19	C	C	0	0	0	3	3	0	0	3	1. Rear End	RE	No	1. No Adve	4. Darknes	Night	1. Dry	Dry	10. Interse	1. Straight	2. Blacktop	1. No Defe	3. Two-Wa	4. Four Apr	3. Traffic S	1. Yes - Wc	2. No			3. No	20. Motor V	1. On Roac	No	No	Belted	No	Yes	No	No	No	No	No	No	No	No		NOT_RD	Urban Inte	No	Yes	Yes	Yes	5. Hampto	114	114. City o	3-Principal	4-Two-Way	Urban	NonVDOT	5	3. City or T	Hampton F	HAMP	S-VA114NP HAMPTON ROADS CENTER PKWY		1.24	716613	120.52	-76.4268	37.06018
170395217	2017	2/8/2017 5:00	1209	12:09	C	C	0	0	0	1	1	0	0	2	4. Sideswipe - Same Direction	SSS	No	1. No Adve	2. Daylight	Day	1. Dry	Dry	9. Within Ir	1. Straight	2. Blacktop	1. No Defe	3. Two-Wa	4. Four Apr	6. Traffic L	1. Yes - Wc	2. No			3. No	20. Motor V	1. On Roac	No	No	Belted	No	No	No	No	No	No	No	No	No	No		NOT_RD	VDOT Inter	Yes	No	Yes	No	5. Hampto	114	114. City o	3-Principal	4-Two-Way	Urban	NonVDOT	5	3. City or T	Hampton F	HAMP	S-VA114NP ARMISTEAD AVE N		2.41	253388	55.55	-76.3776	37.04779
180125213	2017	12/29/2017 5:00	1728	17:28	O	PDO	0	0	0	0	0	0	0	3	1. Rear End	RE	No	1. No Adve	4. Darknes	Night	1. Dry	Dry	1. Main-Lir	1. Straight	2. Blacktop	1. No Defe	3. Two-Wa	1. Not at In	6. Traffic L	1. Yes - Wc	2. No			3. No	20. Motor V	1. On Roac	No	No	Belted	No	No	No	No	No	No	No	No	No	No		NOT_RD	Urban Inte	No	Yes	Yes	Yes	5. Hampto	114	114. City o	3-Principal	4-Two-Way	Urban	NonVDOT	5	3. City or T	Hampton F	HAMP	R-VA US00258WB		64.73	253143	169.17	-76.358	37.04379
180125218	2018	1/4/2018 5:00	0	00:00	O	PDO	0	0	0	0	0	0	0	2	2. Angle	ANG	No	6. Snow	4. Darknes	Night	3. Snowy	Wet	8. Non-Inte	1. Straight	2. Blacktop	1. No Defe	3. Two-Wa	1. Not at In	6. Traffic L	2. Yes - Wc	2. No			3. No	20. Motor V	1. On Roac	No	No	Belted	No	No	No	No	No	No	No	No	No	Yes	15	NOT_RD	Not Interse	No	No	Yes	Yes	5. Hampto	114	114. City o	1-Interstat	4-Two-Way	Urban	VDOT Inter	5	1. State Hv	Hampton F	HAMP	R-VA IS00064WB		263.67			-76.3963	37.04209
180125247	2017	12/22/2017 5:00	1807	18:07	O	PDO	0	0	0	0	0	0	0	2	4. Sideswipe - Same Direction	SSS	No	1. No Adve	4. Darknes	Night	1. Dry	Dry	1. Main-Lir	1. Straight	2. Blacktop	1. No Defe	2. Two-Wa	1. Not at In	6. Traffic L	1. Yes - Wc	2. No			3. No	20. Motor V	1. On Roac	No	No	Belted	No	No	No	No	No	No	No	No	No	Yes	41	NOT_RD	Not Interse	Yes	No	Yes	Yes	5. Hampto	114	114. City o	3-Principal	4-Two-Way	Urban	NonVDOT	5	3. City or T	Hampton F	HAMP	R-VA US00258EB		63.72	253023	297.53	-76.376	37.04395
180125262	2018	1/9/2018 5:00	740	7:40	O	PDO	0	0	0	0	0	0	0	2	1. Rear End	RE	No	1. No Adve	1. Dawn	Day	2. Wet	Wet	10. Interse	2. Curve - L	2. Blacktop	1. No Defe	2. Two-Wa	3. Three Ap	3. Traffic S	1. Yes - Wc	2. No			3. No	20. Motor V	1. On Roac	No	No	Belted	No	No	No	No	No	No	No	No	No	No		NOT_RD	Urban Inte	Yes	No	Yes	No	5. Hampto	114	114. City o	4-Minor Ar	4-Two-Way	Urban	NonVDOT	5	3. City or T	Hampton F	HAMP	R-VA SR00172SB		1.6	746460	62.14	-76.3874	37.09158
180125263	2018	1/12/2018 5:00	835	8:35	C	C	0	0	0	2	2	0	0	2	2. Angle	ANG	No	5. Rain	2. Daylight	Day	2. Wet	Wet	10. Interse	1. Straight	2. Blacktop	1. No Defe	1. Two-Wa	4. Four Apr	4. Stop Sig	1. Yes - Wc	2. No			3. No	20. Motor V	1. On Roac	No	No	Belted	No	No	No	No	No	No	No	No	No	No		NOT_RD	Urban Inte	No	Yes	Yes	No	5. Hampto	114	114. City o	7-Local (J,(	3-Two-Way	Urban	NonVDOT	5	3. City or T	Hampton F	HAMP	S-VA114PR WINCHESTER DR		0.68			-76.4171	37.04846
230095120	2023	1/6/2023 5:00	1439	14:39	C	C	0	0	0	2	2	0	0	2	2. Angle	ANG	No	1. No Adve	2. Daylight	Day	1. Dry	Dry	10. Interse	1. Straight	2. Blacktop	1. No Defe	1. Two-Wa	4. Four Apr	3. Traffic S	1. Yes - Wc	2. No			3. No	20. Motor V	1. On Roac	No	No	Belted	No	No	No	No	No	No	No	No	No	Yes	10	NOT_RD	Urban Inte	No	No	Yes	No	5. Hampto	114	114. City o	5-Major Cc	3-Two-Way	Urban	NonVDOT	5	3. City or T	Hampton F	HAMP	R-VA SR00143SB		1.71	253038	19.21	-76.3226	37.02015
180125265	2018	1/11/2018 5:00	1738	17:38	B	B	0	0	2	0	2	0	0	2	1. Rear End	RE	No	1. No Adve	4. Darknes	Night	1. Dry	Dry	10. Interse	3. Grade - S	2. Blacktop	1. No Defe	1. Two-Wa	4. Four Apr	3. Traffic S	1. Yes - Wc	2. No			3. No	20. Motor V	1. On Roac	Yes	No	Belted	No	Yes	No	No	No	No	No	No	No	Yes	15	NOT_RD	Urban Inte	No	No	Yes	Yes	5. Hampto	114	114. City o	4-Minor Ar	3-Two-Way	Urban	NonVDOT	5	3. City or T	Hampton F	HAMP	R-VA SR00351WB		5.11	253174	56.58	-76.3561	37.02923
170555102	2017	2/21/2017 5:00	1048	10:48	O	PDO	0	0	0	0	0	0	0	2	2. Angle	ANG	No	1. No Adve	2. Daylight	Day	1. Dry	Dry	9. Within Ir	1. Straight	2. Blacktop	1. No Defe	3. Two-Wa	4. Four Apr	3. Traffic S	1. Yes - Wc	2. No			3. No	20. Motor V	1. On Roac	No	No	Belted	No	No	No	No	No	No	No	No	No	No		NOT_RD	Urban Inte	No	Yes	Yes	No	5. Hampto	114	114. City o	5-Major Cc	3-Two-Way	Urban	NonVDOT	5	3. City or T	Hampton F	HAMP	R-VA SR00143NB		1.72	253038	54.77	-76.3227	37.02029
180125383	2018	1/9/2018 5:00	2250	22:50	O	PDO	0	0	0	0	0	0	0	2	1. Rear End	RE	No	1. No Adve	4. Darknes	Night	2. Wet	Wet	8. Non-Inte	3. Grade - S	2. Blacktop	1. No Defe	4. One-Wa	1. Not at In	6. Traffic L	1. Yes - Wc	1. Yes	3. Activity	1. Lane Cl	3. No	20. Motor V	1. On Roac	No	No	Belted	No	No	No	No	No	No	No	No	No	Yes	10	NOT_RD	Not Interse	No	No	Yes	Yes	5. Hampto	114	114. City o	1-Interstat	4-Two-Way	Urban	VDOT Inter	5	1. State Hv	Hampton F	HAMP	R-VA IS00064WB		270.65			-76.3075	36.98998
180135089	2018	1/11/2018 5:00	723	7:23	B	B	0	0	1	0	1	0	0	2	1. Rear End	RE	No	1. No Adve	2. Daylight	Day	1. Dry	Dry	8. Non-Inte	1. Straight	1. Concret	1. No Defe	3. Two-Wa	1. Not at In	6. Traffic L	1. Yes - Wc	2. No			3. No	20. Motor V	1. On Roac	No	No	Belted	No	No	No	No	No	No	Yes	No	No	Yes	35	NOT_RD	Not Interse	No	No	Yes	No	5. Hampto	114	114. City o	1-Interstat	4-Two-Way	Urban	VDOT Inter	5	1. State Hv	Hampton F	HAMP	R-VA IS00064WB		263.86			-76.3936	37.0396
180135172	2018	1/11/2018 5:00	1735	17:35	O	PDO	0	0	0	0	0	0	0	3	1. Rear End	RE	No	1. No Adve	4. Darknes	Night	1. Dry	Dry	8. Non-Inte	3. Grade - S	2. Blacktop	1. No Defe	4. One-Wa	1. Not at In	9. One Wa	1. Yes - Wc	2. No			3. No	20. Motor V	1. On Roac	No	No	Belted	No	No	No	No	No	No	No	No	No	Yes	35	NOT_RD	Not Interse	No	No	Yes	Yes	5. Hampto	114	114. City o	1-Interstat	4-Two-Way	Urban	VDOT Inter	5	1. State Hv	Hampton F	HAMP	R-VA IS00064WB		270.72			-76.3068	36.98922
180145092	2018	1/12/2018 5:00	1720	17:20	O	PDO	0	0	0	0	0	0	0	1	9. Fixed Object - Off Road	FOOR	No	5. Rain	4. Darknes	Night	2. Wet	Wet	8. Non-Inte	1. Straight	1. Concret	1. No Defe	3. Two-Wa	1. Not at In	6. Traffic L	1. Yes - Wc	2. No			3. No	11. Jersey	2. Shoulde	No	No	Belted	No	No	No	No	No	No	No	No	No	Yes	30	RD_LEFT	Not Interse	No	No	Yes	Yes	5. Hampto	114	114. City o	1-Interstat	4-Two-Way	Urban	VDOT Inter	5	1. State Hv	Hampton F	HAMP	R-VA IS00664WB		1.32			-76.3841	37.01804
180145196	2018	1/11/2018 5:00	1515	15:15	O	PDO	0	0	0	0	0	0	0	3	1. Rear End	RE	No	1. No Adve	2. Daylight	Day	2. Wet	Wet	8. Non-Inte	3. Grade - S	2. Blacktop	1. No Defe	4. One-Wa	1. Not at In	9. One Wa	1. Yes - Wc	2. No			3. No	20. Motor V	1. On Roac	No	No	Belted	No	No	No	No	No	No	No	No	No	Yes	10	NOT_RD	Not Interse	No	No	Yes	No	5. Hampto	114	114. City o	1-Interstat	4-Two-Way	Urban	VDOT Inter	5	1. State Hv	Hampton F	HAMP	R-VA IS00064WB		269.06			-76.3217	37.0091
180145252	2018	1/9/2018 5:00	1714	17:14	O	PDO	0	0	0	0	0	0	0	2	1. Rear End	RE	No	1. No Adve	4. Darknes	Night	1. Dry	Dry	8. Non-Inte	1. Straight	1. Concret	1. No Defe	3. Two-Wa	1. Not at In	6. Traffic L	1. Yes - Wc	2. No			3. No	20. Motor V	1. On Roac	No	No	Belted	No	No	No	No	No	No	No	No	No	Yes	15	NOT_RD	Not Interse	No	No	Yes	Yes	5. Hampto	114	114. City o	1-Interstat	4-Two-Way	Urban	VDOT Inter	5	1. State Hv	Hampton F	HAMP	R-VA IS00664WB		0.54			-76.3786	37.02739
180155048	2018	1/10/2018 5:00	1752	17:52	O	PDO	0	0	0	0	0	0	0	2	1. Rear End	RE	No	1. No Adve	4. Darknes	Night	2. Wet	Wet	8. Non-Inte	1. Straight	2. Blacktop	1. No Defe	3. Two-Wa	1. Not at In	6. Traffic L	1. Yes - Wc	2. No			3. No	20. Motor V	1. On Roac	No	No	Belted	No	No	No	No	No	No	Yes	No	No	Yes	2	NOT_RD	Not Interse	No	No	Yes	Yes	5. Hampto	114	114. City o	1-Interstat	4-Two-Way	Urban	VDOT Inter	5	1. State Hv	Hampton F	HAMP	R-VA IS00664WB		2.99			-76.4062	37.00054
180155057	2018	1/11/2018 5:00	1425	14:25	O	PDO	0	0	0	0	0	0	0	5	1. Rear End	RE	No	1. No Adve	2. Daylight	Day	1. Dry	Dry	8. Non-Inte	3. Grade - S	1. Concret	1. No Defe	4. One-Wa	1. Not at In	6. Traffic L	1. Yes - Wc	2. No			3. No	20. Motor V	1. On Roac	No	No	Belted	No	No	No	No	No	No	No	No	No	Yes	10	NOT_RD	Not Interse	No	Yes	Yes	No	5. Hampto	114	114. City o	1-Interstat	4-Two-Way	Urban	VDOT Inter	5	1. State Hv	Hampton F	HAMP	R-VA IS00064WB		270.73			-76.3067	36.98911
180155065	2018	1/11/2018 5:00	1725	17:25	O	PDO	0	0	0	0	0	0	0	3	1. Rear End	RE	No	1. No Adve	2. Daylight	Day	1. Dry	Dry	8. Non-Inte	3. Grade - S	1. Concret	1. No Defe	4. One-Wa	1. Not at In	6. Traffic L	1. Yes - Wc	2. No			3. No	20. Motor V	1. On Roac	No	No	Belted	No	No	No	No	No	No	No	No	No	No		NOT_RD	Not Interse	No	No	Yes	No	5. Hampto	114	114. City o	1-Interstat	4-Two-Way	Urban	VDOT Inter	5	1. State Hv	Hampton F	HAMP	R-VA IS00064WB		270.46			-76.3094	36.99205
180155081	2018	1/13/2018 5:00	828	8:28	O	PDO	0	0	0	0	0	0	0	2	4. Sideswipe - Same Direction	SSS	No	1. No Adve	2. Daylight	Day	1. Dry	Dry	8. Non-Inte	2. Curve - L	1. Concret	1. No Defe	3. Two-Wa	1. Not at In	6. Traffic L	1. Yes - Wc	2. No			3. No	42. Other N	1. On Roac	No	No	Belted	No	Yes	No	No	No	Yes	No	No	No	No		NOT_RD	Not Interse	No	No	Yes	No	5. Hampto	114	114. City o	1-Interstat	4-Two-Way	Urban	VDOT Inter	5	1. State Hv	Hampton F	HAMP	R-VA IS00064WB		268.45			-76.3273	37.01632
180155238	2018	1/6/2018 5:00	825	8:25	O	PDO	0	0	0	0	0	0	0	1	9. Fixed Object - Off Road	FOOR	No	6. Snow	1. Dawn	Day	4. Icy	Wet	8. Non-Inte	1. Straight	2. Blacktop	1. No Defe	3. Two-Wa	1. Not at In	6. Traffic L	1. Yes - Wc	2. No			3. No	11. Jersey	2. Shoulde	No	No	Belted	No	Yes	Yes	No	No	No	No	No	No	No		RD_LEFT	Not Interse	No	No	Yes	No	5. Hampto	114	114. City o	1-Interstat	4-Two-Way	Urban	VDOT Inter	5	1. State Hv	Hampton F	HAMP	R-VA IS00064WB		268.47			-76.3271	37.0161
180165002	2018	1/14/2018 5:00	315	3:15	B	B	0	0	1	0	1	0	0	1	9. Fixed Object - Off Road	FOOR	No	1. No Adve	4. Darknes	Night	1. Dry	Dry	8. Non-Inte	2. Curve - L	1. Concret	1. No Defe	3. Two-Wa	1. Not at In	6. Traffic L	1. Yes - Wc	2. No			3. No	11. Jersey	2. Shoulde	No	No	Belted	No	Yes	No	No	No	Yes	No	No	No	No		RD_LEFT	Not Interse	No	No	Yes	Yes	5. Hampto	114	114. City o	1-Interstat	4-Two-Way	Urban	VDOT Inter	5	1. State Hv	Hampton F	HAMP	R-VA IS00664EB		1.34			-76.3876	37.01526
180165023	2018	1/16/2018 5:00	101	1:01	O	PDO	0	0	0	0	0	0	0	1	9. Fixed Object - Off Road	FOOR	No	1. No Adve	4. Darknes	Night	1. Dry	Dry	5. On Entra	10. On/Off	2. Blacktop	1. No Defe	3. Two-Wa	1. Not at In	6. Traffic L	1. Yes - Wc	2. No			3. No	5. Guard R	1. On Roac	No	No	Belted	No	No	No	No	Yes	No	No	No	No	Yes	10	RD_LEFT	Not Interse	No	No	No	Yes	5. Hampto	114	114. City o	1-Interstat	1-One-Way	Urban	VDOT Inter	5	1. State Hv	Hampton F	HAMP	R-VA IS00064EB	RMP263.00A	0.08			-76.398	37.04285
193395207	2019	5/7/2019 5:00	1350	13:50	O	PDO	0	0	0	0	0	0	0	2	2. Angle	ANG	No	1. No Adve	2. Daylight	Day	1. Dry	Dry	9. Within Ir	1. Straight	2. Blacktop	1. No Defe	2. Two-Wa	4. Four Apr	4. Stop Sig	1. Yes - Wc	2. No			3. No	20. Motor V	1. On Roac	No	No	Belted	No	No	No	No	No	No	No	No	No	No		NOT_RD	Urban Inte	No	No	Yes	No	5. Hampto	114	114. City o	5-Major Cc	3-Two-Way	Urban	NonVDOT	5	3. City or T	Hampton F	HAMP	R-VA US00060EB		270.96	1069302	5.22	-76.3755	37.00432
242005232	2024	6/22/2024 5:00	1950	19:50	C	C	0	0	0	2	2	0	0	2	16. Other	OTHR	No	1. No Adve	4. Darknes	Night	1. Dry	Dry	9. Within Ir	1. Straight	2. Blacktop	1. No Defe	2. Two-Wa	4. Four Apr	4. Stop Sig	1. Yes - Wc	2. No			3. No	20. Motor V	1. On Roac	No	No	Belted	No	No	No	No	No	No	No	No	No	Yes	5	NOT_RD	Urban Inte	Yes	No	Yes	Yes	5. Hampto	114	114. City o	5-Major Cc	4-Two-Way	Urban	NonVDOT	5	3. City or T	Hampton F	HAMP	S-VA114NP BIG BETHEL RD		1.02	253133	468.92	-76.4204	37.02981
180165177	2018	1/13/2018 5:00	1115	11:15	O	PDO	0	0	0	0	0	0	0	2	2. Angle	ANG	No	1. No Adve	2. Daylight	Day	1. Dry	Dry	9. Within Ir	1. Straight	2. Blacktop	1. No Defe	2. Two-Wa	3. Three Ap	3. Traffic S	1. Yes - Wc	2. No			3. No	20. Motor V	1. On Roac	No	No	Belted	No	No	No	No	No	No	No	No	No	No		NOT_RD	VDOT Inter	No	No	Yes	No	5. Hampto	114	114. City o	3-Principal	4-Two-Way	Urban	NonVDOT	5	3. City or T	Hampton F	HAMP	R-VA US00258WB		62.84	1091129	34.69	-76.3905	37.04135
180165179	2018	1/10/2018 5:00	1800	18:00	O	PDO	0	0	0	0	0	0	0	2	1. Rear End	RE	No	1. No Adve	4. Darknes	Night	1. Dry	Dry	11. Interse	1. Straight	2. Blacktop	1. No Defe	3. Two-Wa	4. Four Apr	6. Traffic L	1. Yes - Wc	2. No			3. No	20. Motor V	1. On Roac	No	No	Belted	No	No	No	No	No	No	No	No	No	No		NOT_RD	Urban Inte	No	No	Yes	Yes	5. Hampto	114	114. City o	3-Principal	4-Two-Way	Urban	NonVDOT	5	3. City or T	Hampton F	HAMP	R-VA US00258EB		61.79	253135	161.55	-76.4095	37.03679
180165180	2018	1/12/2018 5:00	1347	13:47	A	A	0	1	0	1	2	0	0	2	16. Other	OTHR	No	1. No Adve	2. Daylight	Day	2. Wet	Wet	1. Main-Lir	1. Straight	2. Blacktop	1. No Defe	3. Two-Wa	1. Not at In	1. No Traffi	6. No Traffi	2. No			3. No	20. Motor V	1. On Roac	No	No	Belted	No	No	No	No	No	No	Yes	No	No	No		NOT_RD	Not Interse	No	No	Yes	No	5. Hampto	114	114. City o	3-Principal	4-Two-Way	Urban	NonVDOT	5	3. City or T	Hampton F	HAMP	R-VA US00258WB		62.06	1091119	374.79	-76.4048	37.03827
172495111	2017	9/5/2017 5:00	118	1:18	O	PDO	0	0	0	0	0	0	0	1	6. Fixed Object in Road	FOIR	No	1. No Adve	4. Darknes	Night	1. Dry	Dry	1. Main-Lir	1. Straight	2. Blacktop	4. Under R	1. Two-Wa	1. Not at In	1. No Traffi	6. No Traffi	1. Yes	3. Activity	1. Lane Cl	3. No	8. Sign, Tra	4. Roadsid	Yes	No	Belted	No	Yes	Yes	No	No	No	No	No	No	No		RD_LEFT	Not Interse	Yes	No	Yes	Yes	5. Hampto	114	114. City o	4-Minor Ar	3-Two-Way	Urban	NonVDOT	5	3. City or T	Hampton F	HAMP	R-VA SR00152WB		1.95	253058	277.03	-76.4321	37.04279
192115082	2019	7/29/2019 5:00	1918	19:18	C	C	0	0	0	1	1	0	0	2	2. Angle	ANG	No	1. No Adve	2. Daylight	Day	1. Dry	Dry	10. Interse	1. Straight	2. Blacktop	1. No Defe	2. Two-Wa	4. Four Apr	3. Traffic S	1. Yes - Wc	2. No			3. No	20. Motor V	1. On Roac	No	No	Belted	No	Yes	No	No	No	No	No	No	No	No		NOT_RD	Urban Inte	Yes	No	Yes	No	5. Hampto	114	114. City o	5-Major Cc	3-Two-Way	Urban	NonVDOT	5	3. City or T	Hampton F	HAMP	S-VA114NP BRIARFIELD RD		0.38	253284	36.6	-76.4119	37.01675
180705056	2018	3/6/2018 5:00	1212	12:12	C	C	0	0	0	1	1	0	0	2	2. Angle	ANG	No	1. No Adve	2. Daylight	Day	1. Dry	Dry	6. Intersec	1. Straight	2. Blacktop	1. No Defe	2. Two-Wa	3. Three Ap	3. Traffic S	1. Yes - Wc	2. No			3. No	20. Motor V	1. On Roac	No	No	Belted	No	No	No	No	No	No	Yes	No	No	No		NOT_RD	VDOT Inter	Yes	No	Yes	No	5. Hampto	114	114. City o	4-Minor Ar	4-Two-Way	Urban	NonVDOT	5	3. City or T	Hampton F	HAMP	S-VA114PR ABERDEEN RD		0.4	1072293	43.85	-76.403	37.00309
180165191	2018	1/15/2018 5:00	1155	11:55	C	C	0	0	0	2	2	0	0	2	4. Sideswipe - Same Direction	SSS	No	1. No Adve	2. Daylight	Day	1. Dry	Dry	10. Interse	3. Grade - S	2. Blacktop	1. No Defe	1. Two-Wa	3. Three Ap	6. Traffic L	1. Yes - Wc	2. No			3. No	20. Motor V	1. On Roac	No	No	Belted	No	No	No	No	No	No	No	No	No	No		NOT_RD	Urban Inte	No	Yes	Yes	No	5. Hampto	114	114. City o	4-Minor Ar	4-Two-Way	Urban	NonVDOT	5	3. City or T	Hampton F	HAMP	S-VA114PR RIP RAP RD		0.52	253415	296.98	-76.3539	37.0338
180535120	2018	2/22/2018 5:00	647	6:47	C	C	0	0	0	1	1	0	0	2	16. Other	OTHR	No	1. No Adve	2. Daylight	Day	2. Wet	Wet	9. Within Ir	1. Straight	2. Blacktop	1. No Defe	3. Two-Wa	4. Four Apr	4. Stop Sig	1. Yes - Wc	2. No			3. No	20. Motor V	1. On Roac	No	No	Belted	No	No	No	No	No	No	No	No	No	No		NOT_RD	Urban Inte	No	No	Yes	No	5. Hampto	114	114. City o	5-Major Cc	4-Two-Way	Urban	NonVDOT	5	3. City or T	Hampton F	HAMP	S-VA114PR BIG BETHEL RD		1.03	253133	449.18	-76.4203	37.02991
180165197	2018	1/14/2018 5:00	850	8:50	O	PDO	0	0	0	0	0	0	0	2	2. Angle	ANG	No	1. No Adve	2. Daylight	Day	1. Dry	Dry	9. Within Ir	1. Straight	2. Blacktop	1. No Defe	1. Two-Wa	4. Four Apr	4. Stop Sig	1. Yes - Wc	2. No			3. No	20. Motor V	1. On Roac	No	No	Belted	No	No	No	No	No	No	No	No	No	No		NOT_RD	Urban Inte	Yes	No	Yes	No	5. Hampto	114	114. City o	7-Local (J,(	3-Two-Way	Urban	NonVDOT	5	3. City or T	Hampton F	HAMP	S-VA114PR ASPENWOOD DR		1.03	253065	21.31	-76.4178	37.04014
201005108	2020	4/7/2020 5:00	441	4:41	A	A	0	1	0	0	1	0	0	1	10. Deer	DEER	No	1. No Adve	5. Darknes	Night	1. Dry	Dry	1. Main-Lir	1. Straight	2. Blacktop	1. No Defe	3. Two-Wa	1. Not at In	6. Traffic L	1. Yes - Wc	2. No			3. No	23. Animal	1. On Roac	No	Yes	Belted	No	No	No	No	No	No	No	Yes	No	No		NOT_RD	Not Interse	No	No	Yes	Yes	5. Hampto	114	114. City o	3-Principal	4-Two-Way	Urban	NonVDOT	5	3. City or T	Hampton F	HAMP	R-VA SR00134EB		5.25			-76.3955	37.08335
180165199	2018	1/12/2018 5:00	1656	16:56	C	C	0	0	0	2	2	0	0	2	1. Rear End	RE	No	5. Rain	4. Darknes	Night	2. Wet	Wet	1. Main-Lir	1. Straight	2. Blacktop	1. No Defe	2. Two-Wa	1. Not at In	6. Traffic L	1. Yes - Wc	2. No			3. No	20. Motor V	1. On Roac	No	No	Belted	No	No	No	No	No	No	No	No	No	No		NOT_RD	Urban Inte	Yes	Yes	Yes	Yes	5. Hampto	114	114. City o	4-Minor Ar	4-Two-Way	Urban	NonVDOT	5	3. City or T	Hampton F	HAMP	R-VA SR00351EB		5.72	253173	127.54	-76.3451	37.03024
181805122	2018	6/28/2018 5:00	1603	16:03	O	PDO	0	0	0	0	0	0	0	3	1. Rear End	RE	No	1. No Adve	2. Daylight	Day	1. Dry	Dry	8. Non-Inte	1. Straight	2. Blacktop	1. No Defe	2. Two-Wa	1. Not at In	1. No Traffi	6. No Traffi	2. No			3. No	20. Motor V	1. On Roac	No	No	Belted	No	No	No	No	No	Yes	No	No	No	No		NOT_RD	Not Interse	No	No	Yes	No	5. Hampto	114	114. City o	3-Principal	4-Two-Way	Urban	NonVDOT	5	3. City or T	Hampton F	HAMP	R-VA SR00134WB		5.28			-76.3953	37.08319
180165201	2018	1/12/2018 5:00	1036	10:36	B	B	0	0	1	0	1	0	0	2	2. Angle	ANG	No	5. Rain	2. Daylight	Day	2. Wet	Wet	10. Interse	1. Straight	2. Blacktop	1. No Defe	2. Two-Wa	4. Four Apr	3. Traffic S	1. Yes - Wc	2. No			3. No	20. Motor V	1. On Roac	No	No	Belted	No	No	No	No	No	No	No	No	No	No		NOT_RD	VDOT Inter	Yes	No	Yes	No	5. Hampto	114	114. City o	7-Local (J,(	3-Two-Way	Urban	NonVDOT	5	3. City or T	Hampton F	HAMP	S-VA114PR EXECUTIVE DR		0.92	1083997	5.47	-76.3988	37.05598
171175095	2017	4/26/2017 5:00	1613	16:13	C	C	0	0	0	3	3	0	0	2	1. Rear End	RE	No	1. No Adve	2. Daylight	Day	1. Dry	Dry	10. Interse	1. Straight	2. Blacktop	1. No Defe	2. Two-Wa	4. Four Apr	3. Traffic S	1. Yes - Wc	2. No			3. No	20. Motor V	1. On Roac	No	No	Belted	No	Yes	No	No	No	No	No	No	No	No		NOT_RD	Urban Inte	No	No	Yes	No	5. Hampto	114	114. City o	4-Minor Ar	4-Two-Way	Urban	NonVDOT	5	3. City or T	Hampton F	HAMP	R-VA SR00152EB		2.04	253059	133.51	-76.4304	37.04266
212285191	2021	8/7/2021 5:00	1559	15:59	C	C	0	0	0	2	2	0	0	2	16. Other	OTHR	No	5. Rain	2. Daylight	Day	2. Wet	Wet	1. Main-Lir	1. Straight	1. Concret	2. Holes, R	3. Two-Wa	1. Not at In	6. Traffic L	1. Yes - Wc	2. No			3. No	20. Motor V	1. On Roac	No	No	Belted	No	No	No	No	No	Yes	No	No	No	Yes	10	NOT_RD	Not Interse	No	No	Yes	No	5. Hampto	114	114. City o	3-Principal	4-Two-Way	Urban	NonVDOT	5	3. City or T	Hampton F	HAMP	R-VA SR00134WB		5.28			-76.3953	37.08313
223065522	2022	10/19/2022 5:00	1527	15:27	C	C	0	0	0	1	1	0	0	2	2. Angle	ANG	No	1. No Adve	2. Daylight	Day	1. Dry	Dry	1. Main-Lir	1. Straight	2. Blacktop	1. No Defe	1. Two-Wa	1. Not at In	1. No Traffi	6. No Traffi	2. No			3. No	20. Motor V	1. On Roac	No	No	Belted	No	No	No	No	No	No	No	No	No	No		NOT_RD	Urban Inte	Yes	No	Yes	No	5. Hampto	114	114. City o	4-Minor Ar	3-Two-Way	Urban	NonVDOT	5	3. City or T	Hampton F	HAMP	R-VA SR00152WB		2.05	253059	128.18	-76.4304	37.04266
180175220	2018	1/14/2018 5:00	1425	14:25	O	PDO	0	0	0	0	0	0	0	2	2. Angle	ANG	No	1. No Adve	2. Daylight	Day	1. Dry	Dry	9. Within Ir	1. Straight	2. Blacktop	1. No Defe	3. Two-Wa	4. Four Apr	3. Traffic S	1. Yes - Wc	2. No			3. No	20. Motor V	1. On Roac	No	No	Belted	No	No	No	No	No	No	No	No	No	No		NOT_RD	Urban Inte	Yes	No	Yes	No	5. Hampto	114	114. City o	3-Principal	4-Two-Way	Urban	NonVDOT	5	3. City or T	Hampton F	HAMP	S-VA114PR HAMPTON ROADS CENTER PKWY		1.21	716613	49.34	-76.4274	37.06006
231505263	2023	5/22/2023 5:00	2001	20:01	O	PDO	0	0	0	0	0	0	0	2	4. Sideswipe - Same Direction	SSS	No	1. No Adve	4. Darknes	Night	1. Dry	Dry	10. Interse	1. Straight	2. Blacktop	1. No Defe	3. Two-Wa	4. Four Apr	4. Stop Sig	1. Yes - Wc	2. No			1. Yes	20. Motor V	1. On Roac	No	No	Belted	No	No	No	No	No	No	No	No	No	No		NOT_RD	Urban Inte	No	No	Yes	Yes	5. Hampto	114	114. City o	5-Major Cc	4-Two-Way	Urban	NonVDOT	5	3. City or T	Hampton F	HAMP	S-VA114NP BIG BETHEL RD		1.03	253133	437.55	-76.4205	37.02989
231505248	2023	5/22/2023 5:00	1521	15:21	C	C	0	0	0	1	1	0	0	1	9. Fixed Object - Off Road	FOOR	No	1. No Adve	2. Daylight	Day	1. Dry	Dry	10. Interse	1. Straight	2. Blacktop	1. No Defe	1. Two-Wa	3. Three Ap	6. Traffic L	1. Yes - Wc	2. No			3. No	3. Utility P	1. On Roac	No	No	Belted	No	No	No	No	No	No	No	No	No	No		NOT_RD	Urban Inte	No	No	Yes	No	5. Hampto	114	114. City o	4-Minor Ar	3-Two-Way	Urban	NonVDOT	5	3. City or T	Hampton F	HAMP	R-VA SR00152EB		2.06	253059	37.39	-76.4301	37.04264
180185002	2018	1/17/2018 5:00	1910	19:10	B	B	0	0	1	0	1	0	0	2	2. Angle	ANG	No	6. Snow	4. Darknes	Night	3. Snowy	Wet	8. Non-Inte	1. Straight	2. Blacktop	7. Slick Pa	3. Two-Wa	1. Not at In	6. Traffic L	1. Yes - Wc	2. No			3. No	20. Motor V	1. On Roac	No	No	Belted	No	No	No	No	No	No	No	No	No	No		RD UNKN	Not Interse	No	No	Yes	Yes	5. Hampto	114	114. City o	1-Interstat	4-Two-Way	Urban	VDOT Inter	5	1. State Hv	Hampton F	HAMP	R-VA IS00064EB		262.74			-76.4061	37.0507
180185171	2017	12/31/2017 5:00	1420	14:20	O	PDO	0	0	0	0	0	0	0	2	2. Angle	ANG	No	1. No Adve	2. Daylight	Day	1. Dry	Dry	9. Within Ir	2. Curve - L	1. Concret	1. No Defe	3. Two-Wa	1. Not at In	6. Traffic L	1. Yes - Wc	2. No			3. No	20. Motor V	1. On Roac	No	No	Belted	No	No	No	No	No	No	No	No	No	No		NOT_RD	Urban Inte	No	No	No	No	5. Hampto	114	114. City o	3-Principal	1-One-Way	Urban	NonVDOT	5	3. City or T	Hampton F	HAMP	R-VA SR00172UK	RMP002.00A	0.02			-76.3979	37.07978
180185206	2018	1/13/2018 5:00	1104	11:04	C	C	0	0	0	2	2	0	0	2	4. Sideswipe - Same Direction	SSS	No	1. No Adve	2. Daylight	Day	2. Wet	Wet	10. Interse	1. Straight	2. Blacktop	1. No Defe	1. Two-Wa	4. Four Apr	8. Yield Sig	1. Yes - Wc	2. No			3. No	20. Motor V	1. On Roac	No	No	Belted	No	Yes	No	No	No	No	No	No	No	No		NOT_RD	Urban Inte	No	No	Yes	No	5. Hampto	114	114. City o	7-Local (J,(	3-Two-Way	Urban	NonVDOT	5	3. City or T	Hampton F	HAMP	S-VA114PR REDFORD RD		0.17			-76.3112	37.04394
180185207	2018	1/9/2018 5:00	1517	15:17	C	C	0	0	0	1	1	0	0	2	4. Sideswipe - Same Direction	SSS	No	1. No Adve	2. Daylight	Day	1. Dry	Dry	9. Within Ir	1. Straight	2. Blacktop	1. No Defe	1. Two-Wa	4. Four Apr	13. Other	1. Yes - Wc	2. No			3. No	20. Motor V	1. On Roac	No	No	Belted	No	No	No	No	No	No	No	No	No	No		NOT_RD	Urban Inte	No	No	Yes	No	5. Hampto	114	114. City o	7-Local (J,(	3-Two-Way	Urban	NonVDOT	5	3. City or T	Hampton F	HAMP	S-VA114NP WILLOW OAKS BLVD		0.01			-76.3258	37.05728
231505252	2023	5/26/2023 5:00	1716	17:16	C	C	0	0	0	2	2	0	0	2	2. Angle	ANG	No	1. No Adve	2. Daylight	Day	1. Dry	Dry	10. Interse	1. Straight	2. Blacktop	1. No Defe	1. Two-Wa	4. Four Apr	4. Stop Sig	1. Yes - Wc	2. No			3. No	20. Motor V	1. On Roac	No	No	Belted	No	No	No	No	No	No	No	No	No	No		NOT_RD	Urban Inte	Yes	No	Yes	No	5. Hampto	114	114. City o	4-Minor Ar	3-Two-Way	Urban	NonVDOT	5	3. City or T	Hampton F	HAMP	S-VA114PR MALLORY ST S		0.25	253557	361.66	-76.3248	37.01697
180185220	2018	1/17/2018 5:00	1952	19:52	C	C	0	0	0	1	1	0	0	2	1. Rear End	RE	No	6. Snow	4. Darknes	Night	3. Snowy	Wet	1. Main-Lir	1. Straight	2. Blacktop	1. No Defe	3. Two-Wa	1. Not at In	6. Traffic L	2. Yes - Wc	2. No			3. No	20. Motor V	1. On Roac	No	No	Belted	No	No	No	No	No	Yes	No	No	No	Yes	10	NOT_RD	Not Interse	No	No	Yes	Yes	5. Hampto	114	114. City o	3-Principal	4-Two-Way	Urban	NonVDOT	5	3. City or T	Hampton F	HAMP	R-VA US00258WB		64.38			-76.364	37.04388
180185221	2018	1/11/2018 5:00	2113	21:13	O	PDO	0	0	0	0	0	0	0	2	2. Angle	ANG	No	1. No Adve	4. Darknes	Night	2. Wet	Wet	9. Within Ir	1. Straight	2. Blacktop	1. No Defe	3. Two-Wa	4. Four Apr	3. Traffic S	1. Yes - Wc	2. No			3. No	20. Motor V	1. On Roac	No	No	Belted	No	No	Yes	No	No	No	No	No	No	No		NOT_RD	Urban Inte	No	Yes	Yes	Yes	5. Hampto	114	114. City o	3-Principal	4-Two-Way	Urban	NonVDOT	5	3. City or T	Hampton F	HAMP	R-VA US00258EB		65.59	253121	15.57	-76.3424	37.04336
180185222	2018	1/14/2018 5:00	1519	15:19	O	PDO	0	0	0	0	0	0	0	2	1. Rear End	RE	No	1. No Adve	2. Daylight	Day	1. Dry	Dry	10. Interse	1. Straight	2. Blacktop	1. No Defe	3. Two-Wa	4. Four Apr	3. Traffic S	1. Yes - Wc	2. No			3. No	20. Motor V	1. On Roac	No	No	Belted	No	No	No	No	No	No	No	No	No	No		NOT_RD	Urban Inte	No	No	Yes	No	5. Hampto	114	114. City o	3-Principal	4-Two-Way	Urban	NonVDOT	5	3. City or T	Hampton F	HAMP	R-VA US00258EB		65.57	253121	71.37	-76.3427	37.04336
180185223	2018	1/15/2018 5:00	537	5:37	C	C	0	0	0	1	1	0	0	2	3. Head On	HO	No	1. No Adve	4. Darknes	Night	1. Dry	Dry	1. Main-Lir	1. Straight	2. Blacktop	1. No Defe	1. Two-Wa	1. Not at In	1. No Traffi	6. No Traffi	2. No			3. No	6. Parked	1. On Roac	No	No	Belted	No	No	Yes	No	No	No	No	No	No	Yes	5	RD UNKN	Not Interse	No	No	Yes	Yes	5. Hampto	114	114. City o	7-Local (J,(	3-Two-Way	Urban	NonVDOT	5	3. City or T	Hampton F	HAMP	S-VA114PR PRINCE JAMES DR		0.2			-76.386	37.0226
222645221	2022	9/2/2022 5:00	1659	16:59	C	C	0	0	0	2	2	0	0	2	4. Sideswipe - Same Direction	SSS	No	1. No Adve	2. Daylight	Day	1. Dry	Dry	1. Main-Lir	1. Straight	2. Blacktop	1. No Defe	3. Two-Wa	2. Two App	3. Traffic S	1. Yes - Wc	2. No			3. No	20. Motor V	1. On Roac	No	No	Belted	No	No	No	No	No	No	No	No	No	No		NOT_RD	Not Interse	No	No	Yes	No	5. Hampto	114	114. City o	5-Major Cc	4-Two-Way	Urban	NonVDOT	5	3. City or T	Hampton F	HAMP	S-VA114NP BIG BETHEL RD		1.04	253133	364.71	-76.4206	37.03007
180185289	2017	8/14/2017 5:00	1730	17:30	C	C	0	0	0	1	1	0	0	3	1. Rear End	RE	No	1. No Adve	2. Daylight	Day	1. Dry	Dry	1. Main-Lir	1. Straight	2. Blacktop	1. No Defe	1. Two-Wa	1. Not at In	3. Traffic S	1. Yes - Wc	2. No			3. No	20. Motor V	1. On Roac	Yes	No	Belted	No	No	No	No	No	No	No	No	No	No		NOT_RD	Urban Inte	No	No	Yes	No	5. Hampto	114	114. City o	4-Minor Ar	4-Two-Way	Urban	NonVDOT	5	3. City or T	Hampton F	HAMP	R-VA SR00351WB		6.86	253152	104.38	-76.3251	37.0332
180185293	2017	12/25/2017 5:00	2215	22:15	O	PDO	0	0	0	0	0	0	0	2	16. Other	OTHR	No	1. No Adve	4. Darknes	Night	1. Dry	Dry	1. Main-Lir	1. Straight	2. Blacktop	1. No Defe	1. Two-Wa	1. Not at In	1. No Traffi	6. No Traffi	2. No			3. No	6. Parked	1. On Roac	No	No	Belted	No	No	No	No	No	No	No	No	No	No		RD UNKN	Not Interse	No	No	Yes	Yes	5. Hampto	114	114. City o	7-Local (J,(	3-Two-Way	Urban	NonVDOT	5	3. City or T	Hampton F	HAMP	S-VA114PR CHAPEL ST		0.04			-76.3506	37.02359
222375275	2022	8/13/2022 5:00	1942	19:42	O	PDO	0	0	0	0	0	0	0	2	2. Angle	ANG	No	1. No Adve	2. Daylight	Day	1. Dry	Dry	8. Non-Inte	1. Straight	2. Blacktop	1. No Defe	3. Two-Wa	1. Not at In	6. Traffic L	1. Yes - Wc	2. No			3. No	20. Motor V	1. On Roac	No	No	Belted	No	No	No	No	No	No	Yes	No	No	No		NOT_RD	Urban Inte	No	No	Yes	No	5. Hampto	114	114. City o	4-Minor Ar	3-Two-Way	Urban	NonVDOT	5	3. City or T	Hampton F	HAMP	R-VA SR00415WB		0.03	253136	142.31	-76.4011	37.03862
230695072	2023	3/9/2023 5:00	816	8:16	C	C	0	0	0	2	2	0	0	2	1. Rear End	RE	No	1. No Adve	2. Daylight	Day	1. Dry	Dry	1. Main-Lir	1. Straight	2. Blacktop	1. No Defe	3. Two-Wa	1. Not at In	6. Traffic L	1. Yes - Wc	2. No			3. No	20. Motor V	1. On Roac	No	No	Belted	No	No	No	No	No	No	No	No	No	No		NOT_RD	Not Interse	No	No	Yes	No	5. Hampto	114	114. City o	5-Major Cc	4-Two-Way	Urban	NonVDOT	5	3. City or T	Hampton F	HAMP	S-VA114NP ANDREWS BLVD		0.1			-76.3292	37.04049
243025339	2024	6/15/2024 5:00	538	5:38	O	PDO	0	0	0	0	0	0	0	1	8. Non-Collision	NC	No	1. No Adve	1. Dawn	Day	1. Dry	Dry	1. Main-Lir	1. Straight	2. Blacktop	1. No Defe	3. Two-Wa	1. Not at In	1. No Traffi	6. No Traffi	2. No			3. No	37. Equipm	1. On Roac	No	No	Belted	No	Yes	No	No	No	Yes	No	No	No	Yes	10	NOT_RD	Not Interse	No	No	Yes	No	5. Hampto	114	114. City o	5-Major Cc	4-Two-Way	Urban	NonVDOT	5	3. City or T	Hampton F	HAMP	S-VA114NP ANDREWS BLVD		0.1			-76.3294	37.04049
180185306	2017	12/29/2017 5:00	834	8:34	O	PDO	0	0	0	0	0	0	0	2	4. Sideswipe - Same Direction	SSS	No	1. No Adve	6. Darknes	Night	1. Dry	Dry	1. Main-Lir	1. Straight	2. Blacktop	1. No Defe	1. Two-Wa	1. Not at In	1. No Traffi	6. No Traffi	2. No			3. No	6. Parked	1. On Roac	No	No	Belted	No	No	No	No	No	Yes	No	No	No	No		NOT_RD	Not Interse	No	No	Yes	Yes	5. Hampto	114	114. City o	7-Local (J,(	3-Two-Way	Urban	NonVDOT	5	3. City or T	Hampton F	HAMP	S-VA114PR SMILEY RD		0.06			-76.3098	37.03504
201425121	2020	5/21/2020 5:00	918	9:18	O	PDO	0	0	0	0	0	0	0	1	11. Other Animal	OA	No	1. No Adve	2. Daylight	Day	1. Dry	Dry	10. Interse	1. Straight	2. Blacktop	1. No Defe	2. Two-Wa	4. Four Apr	3. Traffic S	1. Yes - Wc	2. No			3. No	23. Animal	1. On Roac	No	Yes	Belted	No	No	No	No	No	No	No	No	No	No		NOT_RD	Urban Inte	No	No	Yes	No	5. Hampto	114	114. City o	5-Major Cc	3-Two-Way	Urban	NonVDOT	5	3. City or T	Hampton F	HAMP	R-VA US00060WB		270.96	1069302	25.83	-76.3756	37.00427
240965121	2024	4/4/2024 5:00	1507	15:07	O	PDO	0	0	0	0	0	0	0	3	1. Rear End	RE	No	1. No Adve	2. Daylight	Day	1. Dry	Dry	10. Interse	1. Straight	2. Blacktop	1. No Defe	2. Two-Wa	4. Four Apr	3. Traffic S	1. Yes - Wc	2. No			3. No	20. Motor V	1. On Roac	No	No	Belted	No	No	No	No	No	No	No	No	No	No		NOT_RD	Urban Inte	Yes	No	Yes	No	5. Hampto	114	114. City o	4-Minor Ar	3-Two-Way	Urban	NonVDOT	5	3. City or T	Hampton F	HAMP	R-VA SR00415WB		0.03	253136	142.31	-76.4011	37.03862
181135171	2018	4/21/2018 5:00	754	7:54	O	PDO	0	0	0	0	0	0	0	2	1. Rear End	RE	No	1. No Adve	2. Daylight	Day	1. Dry	Dry	5. On Entra	10. On/Off	2. Blacktop	1. No Defe	4. One-Wa	4. Four Apr	8. Yield Sig	1. Yes - Wc	2. No			3. No	20. Motor V	1. On Roac	No	No	Belted	No	No	No	No	No	No	No	No	No	No		NOT_RD	VDOT Inter	No	No	Yes	No	5. Hampto	114	114. City o	4-Minor Ar	4-Two-Way	Urban	NonVDOT	5	3. City or T	Hampton F	HAMP	S-VA114PR ABERDEEN RD		0.4	1072293	47.05	-76.403	37.00302
171985353	2017	7/17/2017 5:00	938	9:38	C	C	0	0	0	1	1	0	0	2	4. Sideswipe - Same Direction	SSS	No	1. No Adve	2. Daylight	Day	1. Dry	Dry	1. Main-Lir	1. Straight	2. Blacktop	1. No Defe	1. Two-Wa	4. Four Apr	3. Traffic S	1. Yes - Wc	2. No			3. No	20. Motor V	1. On Roac	No	No	Belted	No	No	No	No	No	No	No	No	No	No		NOT_RD	Urban Inte	Yes	No	Yes	No	5. Hampto	114	114. City o	5-Major Cc	3-Two-Way	Urban	NonVDOT	5	3. City or T	Hampton F	HAMP	R-VA SR00143SB		1.72	253038	47.56	-76.3226	37.02028
180185440	2018	1/17/2018 5:00	1658	16:58	C	C	0	0	0	1	1	0	0	1	9. Fixed Object - Off Road	FOOR	No	6. Snow	3. Dusk	Day	3. Snowy	Wet	1. Main-Lir	1. Straight	2. Blacktop	1. No Defe	2. Two-Wa	1. Not at In	6. Traffic L	1. Yes - Wc	2. No			3. No	28. Ran Of	4. Roadsid	No	No	Belted	No	No	No	No	No	No	No	No	No	No		RD RIGHT	Not Interse	Yes	No	Yes	No	5. Hampto	114	114. City o	7-Local (J,(	3-Two-Way	Urban	NonVDOT	5	3. City or T	Hampton F	HAMP	S-VA114PR HARDY CASH DR		0.4	1083997	365.85	-76.4001	37.0559
180195129	2018	1/17/2018 5:00	1855	18:55	O	PDO	0	0	0	0	0	0	0	2	2. Angle	ANG	No	6. Snow	4. Darknes	Night	4. Icy	Wet	13. Drivew	1. Straight	2. Blacktop	7. Slick Pa	4. One-Wa	1. Not at In	6. Traffic L	2. Yes - Wc	2. No			3. No	20. Motor V	7. In Parkir	No	No	Belted	No	No	No	No	No	No	No	No	No	No		NOT_RD	Not Interse	Yes	No	Yes	No	5. Hampto	114	114. City o	3-Principal	4-Two-Way	Urban	NonVDOT	5	3. City or T	Hampton F	HAMP	R-VA US00258EB		63.72	253023	323.76	-76.3759	37.04395
181635087	2018	6/11/2018 5:00	2114	21:14	O	PDO	0	0	0	0	0	0	0	1	6. Fixed Object in Road	FOIR	No	1. No Adve	4. Darknes	Night	1. Dry	Dry	1. Main-Lir	1. Straight	2. Blacktop	1. No Defe	3. Two-Wa	4. Four Apr	3. Traffic S	1. Yes - Wc	2. No			3. No	8. Sign, Tra	3. Median	No	No	Belted	No	Yes	No	No	No	Yes	No	No	No	Yes	10	NOT_RD	VDOT Inter	No	No	Yes	Yes	5. Hampto	114	114. City o	4-Minor Ar	4-Two-Way	Urban	NonVDOT	5	3. City or T	Hampton F	HAMP	S-VA114NP ABERDEEN RD		0.4	1072293	22.46	-76.4032	37.00299
180195132	2018	1/18/2018 5:00	1303	13:03	O	PDO	0	0	0	0	0	0	0	2	4. Sideswipe - Same Direction	SSS	No	1. No Adve	2. Daylight	Day	2. Wet	Wet	1. Main-Lir	1. Straight	2. Blacktop	1. No Defe	3. Two-Wa	1. Not at In	6. Traffic L	1. Yes - Wc	2. No			3. No	20. Motor V	1. On Roac	No	No	Belted	No	No	No	No	No	No	No	No	No	No		NOT_RD	Urban Inte	No	Yes	Yes	No	5. Hampto	114	114. City o	3-Principal	4-Two-Way	Urban	NonVDOT	5	3. City or T	Hampton F	HAMP	R-VA US00258EB		63.69	253023	150.66	-76.3765	37.04395
180195134	2018	1/17/2018 5:00	1715	17:15	O	PDO	0	0	0	0	0	0	0	1	9. Fixed Object - Off Road	FOOR	No	10. Blowin	4. Darknes	Night	3. Snowy	Wet	9. Within Ir	1. Straight	2. Blacktop	7. Slick Pa	3. Two-Wa	4. Four Apr	3. Traffic S	1. Yes - Wc	2. No			3. No	3. Utility P	4. Roadsid	No	No	Belted	No	No	No	No	No	No	No	No	No	No		NOT_RD	VDOT Inter	No	No	Yes	No	5. Hampto	114	114. City o	7-Local (J,(	3-Two-Way	Urban	NonVDOT	5	3. City or T	Hampton F	HAMP	S-VA114NP EXECUTIVE DR		0.5	1078763	55.35	-76.3976	37.04977
180195135	2018	1/17/2018 5:00	1710	17:10	O	PDO	0	0	0	0	0	0	0	1	9. Fixed Object - Off Road	FOOR	No	6. Snow	4. Darknes	Night	4. Icy	Wet	13. Drivew	1. Straight	2. Blacktop	7. Slick Pa	1. Two-Wa	1. Not at In	6. Traffic L	2. Yes - Wc	2. No			3. No	10. Other	4. Roadsid	No	No	Belted	No	No	No	No	No	No	No	No	No	Yes	5	NOT_RD	Not Interse	No	Yes	Yes	Yes	5. Hampto	114	114. City of Hampton			Urban	NonVDOT	5	3. City or T	Hampton F	HAMP	S-VA114NP WILLIAMSBURG DR		0			-76.3898	37.05077
180195159	2018	1/18/2018 5:00	143	1:43	O	PDO	0	0	0	0	0	0	0	1	9. Fixed Object - Off Road	FOOR	No	6. Snow	5. Darknes	Night	3. Snowy	Wet	1. Main-Lir	10. On/Off	2. Blacktop	1. No Defe	3. Two-Wa	1. Not at In	6. Traffic L	1. Yes - Wc	2. No			3. No	27. Other	1. On Roac	No	No	Belted	No	No	No	No	No	No	No	No	No	No		RD_LEFT	Not Interse	No	No	No	Yes	5. Hampto	114	114. City o	1-Interstat	1-One-Way	Urban	VDOT Prim	5	1. State Hv	Hampton F	HAMP	R-VA SR00134WB	RMP008.00A	0.29			-76.4047	37.05437
180195179	2018	1/6/2018 5:00	1556	15:56	O	PDO	0	0	0	0	0	0	0	2	1. Rear End	RE	No	1. No Adve	2. Daylight	Day	3. Snowy	Wet	1. Main-Lir	1. Straight	2. Blacktop	1. No Defe	1. Two-Wa	1. Not at In	4. Stop Sig	1. Yes - Wc	2. No			3. No	20. Motor V	1. On Roac	No	No	Unbelted	No	No	No	No	No	No	No	No	No	No		NOT_RD	Urban Inte	No	No	Yes	No	5. Hampto	114	114. City o	4-Minor Ar	3-Two-Way	Urban	NonVDOT	5	3. City or T	Hampton F	HAMP	R-VA SR00351EB		7.11	1084895	37.16	-76.3209	37.03399
180195180	2018	1/18/2018 5:00	2126	21:26	O	PDO	0	0	0	0	0	0	0	2	1. Rear End	RE	No	1. No Adve	4. Darknes	Night	1. Dry	Dry	8. Non-Inte	1. Straight	1. Concret	1. No Defe	4. One-Wa	1. Not at In	9. One Wa	1. Yes - Wc	1. Yes	3. Activity	1. Lane Cl	3. No	20. Motor V	1. On Roac	No	No	Belted	No	No	No	No	No	No	No	No	No	No		NOT_RD	Not Interse	No	No	Yes	Yes	5. Hampto	114	114. City o	1-Interstat	4-Two-Way	Urban	VDOT Inter	5	1. State Hv	Hampton F	HAMP	R-VA IS00064EB		270.28			-76.3107	36.99228
240715229	2024	3/9/2024 5:00	1155	11:55	C	C	0	0	0	2	2	0	0	2	4. Sideswipe - Same Direction	SSS	No	5. Rain	2. Daylight	Day	2. Wet	Wet	2. Accelera	3. Grade - S	2. Blacktop	1. No Defe	3. Two-Wa	3. Three Ap	6. Traffic L	1. Yes - Wc	2. No			3. No	20. Motor V	1. On Roac	No	No	Belted	No	Yes	No	No	No	No	No	No	No	No		NOT_RD	Urban Inte	No	No	Yes	No	5. Hampto	114	114. City o	4-Minor Ar	4-Two-Way	Urban	NonVDOT	5	3. City or T	Hampton F	HAMP	R-VA SR00152EB		2.06	253059	42.73	-76.4301	37.04264
180195272	2018	1/18/2018 5:00	1547	15:47	O	PDO	0	0	0	0	0	0	0	2	1. Rear End	RE	No	1. No Adve	2. Daylight	Day	4. Icy	Wet	10. Interse	1. Straight	2. Blacktop	1. No Defe	3. Two-Wa	4. Four Apr	6. Traffic L	4. Yes - Wc	2. No			3. No	20. Motor V	1. On Roac	No	No	Belted	No	No	No	No	No	No	No	No	No	Yes	5	NOT_RD	VDOT Inter	No	No	Yes	No	5. Hampto	114	114. City o	7-Local (J,(	3-Two-Way	Urban	NonVDOT	5	3. City or T	Hampton F	HAMP	S-VA114PR MICHAELS WOODS DR		0.03	1073167	181.21	-76.4284	37.05757
243405604	2024	12/2/2024 5:00	1723	17:23	B	B	0	0	1	0	1	0	0	1	8. Non-Collision	NC	No	1. No Adve	4. Darknes	Night	1. Dry	Dry	1. Main-Lir	1. Straight	2. Blacktop	1. No Defe	3. Two-Wa	1. Not at In	6. Traffic L	1. Yes - Wc	2. No			3. No	42. Other N	3. Median	No	No	Belted	No	Yes	No	No	No	No	No	No	No	No		NOT_RD	Not Interse	No	No	Yes	Yes	5. Hampto	114	114. City o	5-Major Cc	4-Two-Way	Urban	NonVDOT	5	3. City or T	Hampton F	HAMP	S-VA114PR BIG BETHEL RD		1.04	253133	376.14	-76.4204	37.03009
191195204	2019	4/27/2019 5:00	655	6:55	B	B	0	0	1	0	1	0	0	2	2. Angle	ANG	No	1. No Adve	2. Daylight	Day	1. Dry	Dry	10. Interse	1. Straight	2. Blacktop	1. No Defe	2. Two-Wa	4. Four Apr	4. Stop Sig	1. Yes - Wc	2. No			3. No	20. Motor V	1. On Roac	No	No	Belted	No	No	No	No	No	No	No	No	No	No		NOT_RD	VDOT Inter	No	No	Yes	No	5. Hampto	114	114. City o	3-Principal	4-Two-Way	Urban	NonVDOT	5	3. City or T	Hampton F	HAMP	S-VA114NP ARMISTEAD AVE N		2.41	253388	63.2	-76.3776	37.04785
180195275	2018	1/18/2018 5:00	1147	11:47	O	PDO	0	0	0	0	0	0	0	2	1. Rear End	RE	No	10. Blowin	2. Daylight	Day	4. Icy	Wet	10. Interse	1. Straight	2. Blacktop	1. No Defe	1. Two-Wa	3. Three Ap	4. Stop Sig	1. Yes - Wc	2. No			3. No	20. Motor V	1. On Roac	No	No	Belted	No	Yes	No	No	No	No	No	No	No	No		NOT_RD	Urban Inte	Yes	No	Yes	No	5. Hampto	114	114. City o	7-Local (J,(	3-Two-Way	Urban	NonVDOT	5	3. City or T	Hampton F	HAMP	S-VA114PR JOYNES RD		0.01			-76.4053	37.02735
240645195	2024	2/28/2024 5:00	1442	14:42	B	B	0	0	1	2	3	0	0	4	2. Angle	ANG	No	1. No Adve	2. Daylight	Day	1. Dry	Dry	8. Non-Inte	1. Straight	2. Blacktop	1. No Defe	2. Two-Wa	1. Not at In	6. Traffic L	1. Yes - Wc	1. Yes	2. Transitic	2. Lane Sh	3. No	20. Motor V	1. On Roac	No	No	Belted	No	Yes	No	No	No	No	No	No	No	No		NOT_RD	Not Interse	No	Yes	Yes	No	5. Hampto	114	114. City o	3-Principal	4-Two-Way	Urban	NonVDOT	5	3. City or T	Hampton F	HAMP	R-VA SR00134WB		5.28			-76.3953	37.08328
180195392	2018	1/19/2018 5:00	1620	16:20	B	B	0	0	1	0	1	0	0	1	8. Non-Collision	NC	No	1. No Adve	2. Daylight	Day	1. Dry	Dry	8. Non-Inte	1. Straight	2. Blacktop	1. No Defe	3. Two-Wa	1. Not at In	6. Traffic L	1. Yes - Wc	2. No			3. No	30. Overtu	1. On Roac	No	No	Belted	No	No	No	No	No	No	No	No	No	No		NOT_RD	Not Interse	No	No	Yes	No	5. Hampto	114	114. City o	1-Interstat	4-Two-Way	Urban	VDOT Inter	5	1. State Hv	Hampton F	HAMP	R-VA IS00664WB		1.85			-76.3926	37.01293
180195418	2018	1/16/2018 5:00	745	7:45	O	PDO	0	0	0	0	0	0	0	2	4. Sideswipe - Same Direction	SSS	No	3. Fog	2. Daylight	Day	2. Wet	Wet	5. On Entra	4. Grade - (	2. Blacktop	1. No Defe	4. One-Wa	1. Not at In	6. Traffic L	1. Yes - Wc	2. No			3. No	20. Motor V	1. On Roac	No	No	Belted	No	No	No	No	No	No	Yes	No	No	No		NOT_RD	Not Interse	Yes	No	Yes	No	5. Hampto	114	114. City o	1-Interstat	4-Two-Way	Urban	VDOT Inter	5	1. State Hv	Hampton F	HAMP	R-VA IS00664WB		0.14			-76.3803	37.03294
180205029	2018	1/18/2018 5:00	2317	23:17	A	A	0	1	0	0	1	0	0	1	9. Fixed Object - Off Road	FOOR	No	1. No Adve	4. Darknes	Night	1. Dry	Dry	8. Non-Inte	1. Straight	1. Concret	1. No Defe	3. Two-Wa	1. Not at In	6. Traffic L	1. Yes - Wc	2. No			3. No	28. Ran Of	1. On Roac	No	No	Belted	No	Yes	Yes	No	No	No	No	No	No	Yes	25	RD RIGHT	Not Interse	Yes	No	Yes	Yes	5. Hampto	114	114. City o	1-Interstat	4-Two-Way	Urban	VDOT Inter	5	1. State Hv	Hampton F	HAMP	R-VA IS00664WB		1.57			-76.3882	37.01467
180205030	2018	1/18/2018 5:00	523	5:23	O	PDO	0	0	0	0	0	0	0	1	9. Fixed Object - Off Road	FOOR	No	6. Snow	4. Darknes	Night	3. Snowy	Wet	8. Non-Inte	1. Straight	2. Blacktop	1. No Defe	3. Two-Wa	1. Not at In	6. Traffic L	1. Yes - Wc	2. No			3. No	28. Ran Of	1. On Roac	No	No	Belted	No	No	No	No	Yes	No	No	No	No	Yes	20	RD_LEFT	Not Interse	No	No	No	Yes	5. Hampto	114	114. City o	1-Interstat	1-One-Way	Urban	VDOT Inter	5	1. State Hv	Hampton F	HAMP	R-VA IS00064WB	RMP264.00A	0.1			-76.3726	37.03193
180205054	2018	1/18/2018 5:00	1015	10:15	A	A	0	1	0	0	1	0	0	1	9. Fixed Object - Off Road	FOOR	No	1. No Adve	2. Daylight	Day	10. Slush	Wet	8. Non-Inte	10. On/Off	2. Blacktop	1. No Defe	4. One-Wa	1. Not at In	9. One Wa	1. Yes - Wc	2. No			3. No	5. Guard R	2. Shoulde	No	No	Belted	No	No	No	No	Yes	No	No	No	No	Yes	30	RD_LEFT	Not Interse	No	No	No	No	5. Hampto	114	114. City o	1-Interstat	1-One-Way	Urban	VDOT Prim	5	1. State Hv	Hampton F	HAMP	R-VA US00060UK	RMP274.00A	0.03			-76.33	37.02336
180205073	2018	1/3/2018 5:00	330	3:30	C	C	0	0	0	1	1	0	0	2	6. Fixed Object in Road	FOIR	No	1. No Adve	4. Darknes	Night	1. Dry	Dry	8. Non-Inte	1. Straight	2. Blacktop	1. No Defe	1. Two-Wa	1. Not at In	1. No Traffi	6. No Traffi	2. No			3. No	6. Parked	2. Shoulde	No	No	Belted	No	No	No	No	No	No	Yes	No	No	No		RD UNKN	Not Interse	No	No	Yes	Yes	5. Hampto	114	114. City o	7-Local (J,(	3-Two-Way	Urban	NonVDOT	5	3. City or T	Hampton F	HAMP	S-VA114PR SANDPIPER CT		0.21			-76.3156	37.06617
180205075	2018	1/17/2018 5:00	1241	12:41	C	C	0	0	0	1	1	0	0	2	4. Sideswipe - Same Direction	SSS	No	1. No Adve	2. Daylight	Day	1. Dry	Dry	1. Main-Lir	1. Straight	2. Blacktop	1. No Defe	3. Two-Wa	1. Not at In	6. Traffic L	1. Yes - Wc	2. No			3. No	20. Motor V	1. On Roac	No	No	Belted	No	No	No	No	No	No	No	No	No	No		NOT_RD	Not Interse	No	Yes	Yes	No	5. Hampto	114	114. City o	3-Principal	4-Two-Way	Urban	NonVDOT	5	3. City or T	Hampton F	HAMP	R-VA US00258EB		62.89	1091129	268.15	-76.3897	37.04133
180205076	2018	1/18/2018 5:00	1703	17:03	O	PDO	0	0	0	0	0	0	0	2	1. Rear End	RE	No	1. No Adve	3. Dusk	Day	1. Dry	Dry	1. Main-Lir	1. Straight	2. Blacktop	1. No Defe	1. Two-Wa	1. Not at In	1. No Traffi	6. No Traffi	2. No			3. No	6. Parked	1. On Roac	No	No	Belted	No	No	No	No	No	No	No	No	No	No		RD UNKN	Not Interse	Yes	No	Yes	No	5. Hampto	114	114. City o	7-Local (J,(	3-Two-Way	Urban	NonVDOT	5	3. City or T	Hampton F	HAMP	S-VA114PR 82ND ST		0.39			-76.4376	37.0216
180745086	2018	3/14/2018 5:00	815	8:15	C	C	0	0	0	1	1	0	0	2	8. Non-Collision	NC	No	1. No Adve	2. Daylight	Day	1. Dry	Dry	9. Within Ir	1. Straight	2. Blacktop	1. No Defe	3. Two-Wa	4. Four Apr	3. Traffic S	1. Yes - Wc	2. No			3. No	13. Curb	1. On Roac	No	No	Belted	No	No	No	No	No	No	No	No	No	No		NOT_RD	Urban Inte	No	No	Yes	No	5. Hampto	114	114. City o	5-Major Cc	3-Two-Way	Urban	NonVDOT	5	3. City or T	Hampton F	HAMP	R-VA SR00143SB		1.72	253038	47.56	-76.3226	37.02028
180205080	2018	1/19/2018 5:00	2135	21:35	C	C	0	0	0	2	2	0	0	2	1. Rear End	RE	No	1. No Adve	4. Darknes	Night	1. Dry	Dry	10. Interse	1. Straight	2. Blacktop	1. No Defe	3. Two-Wa	4. Four Apr	3. Traffic S	1. Yes - Wc	2. No			3. No	20. Motor V	1. On Roac	No	No	Belted	No	No	No	No	No	No	No	No	No	No		NOT_RD	Not Interse	No	No	Yes	Yes	5. Hampto	114	114. City o	3-Principal	4-Two-Way	Urban	NonVDOT	5	3. City or T	Hampton F	HAMP	R-VA US00258WB		63.03	754224	166.28	-76.388	37.04184
180205103	2018	1/12/2018 5:00	622	6:22	O	PDO	0	0	0	0	0	0	0	2	6. Fixed Object in Road	FOIR	No	5. Rain	4. Darknes	Night	2. Wet	Wet	1. Main-Lir	1. Straight	2. Blacktop	1. No Defe	2. Two-Wa	1. Not at In	6. Traffic L	1. Yes - Wc	2. No			3. No	15. Other F	1. On Roac	No	No	Belted	No	No	No	No	No	Yes	Yes	No	No	No		RD UNKN	Not Interse	No	No	Yes	Yes	5. Hampto	114	114. City o	4-Minor Ar	3-Two-Way	Urban	NonVDOT	5	3. City or T	Hampton F	HAMP	R-VA SR00351EB		2.76	1068795	412.16	-76.3891	37.01034
180205128	2018	1/20/2018 5:00	1057	10:57	O	PDO	0	0	0	0	0	0	0	2	4. Sideswipe - Same Direction	SSS	No	1. No Adve	2. Daylight	Day	1. Dry	Dry	11. Interse	1. Straight	2. Blacktop	1. No Defe	3. Two-Wa	4. Four Apr	6. Traffic L	1. Yes - Wc	2. No			3. No	20. Motor V	1. On Roac	No	No	Belted	No	No	No	No	No	No	No	No	No	No		NOT_RD	Urban Inte	No	No	Yes	No	5. Hampto	114	114. City o	3-Principal	4-Two-Way	Urban	NonVDOT	5	3. City or T	Hampton F	HAMP	R-VA US00258EB		62.94	754224	218.18	-76.3892	37.04144
180215001	2018	1/17/2018 5:00	1650	16:50	O	PDO	0	0	0	0	0	0	0	1	9. Fixed Object - Off Road	FOOR	No	6. Snow	2. Daylight	Day	3. Snowy	Wet	8. Non-Inte	1. Straight	1. Concret	1. No Defe	3. Two-Wa	1. Not at In	6. Traffic L	1. Yes - Wc	2. No			3. No	28. Ran Of	1. On Roac	No	No	Belted	No	No	No	No	Yes	No	No	No	No	Yes	15	RD_LEFT	Not Interse	No	Yes	Yes	No	5. Hampto	114	114. City o	1-Interstat	4-Two-Way	Urban	VDOT Inter	5	1. State Hv	Hampton F	HAMP	R-VA IS00664EB		2.66			-76.4049	37.00242
180645191	2018	3/2/2018 5:00	1700	17:00	C	C	0	0	0	1	1	0	0	2	1. Rear End	RE	No	1. No Adve	2. Daylight	Day	1. Dry	Dry	10. Interse	1. Straight	2. Blacktop	1. No Defe	2. Two-Wa	3. Three Ap	3. Traffic S	1. Yes - Wc	2. No			3. No	20. Motor V	1. On Roac	No	No	Belted	No	No	No	No	No	No	No	No	No	No		NOT_RD	Urban Inte	Yes	No	Yes	No	5. Hampto	114	114. City o	4-Minor Ar	3-Two-Way	Urban	NonVDOT	5	3. City or T	Hampton F	HAMP	R-VA SR00152WB		2.07	253059	17.29	-76.4299	37.04262
180215055	2018	1/19/2018 5:00	1301	13:01	C	C	0	0	0	2	2	0	0	3	1. Rear End	RE	No	1. No Adve	2. Daylight	Day	1. Dry	Dry	10. Interse	1. Straight	2. Blacktop	1. No Defe	3. Two-Wa	4. Four Apr	3. Traffic S	1. Yes - Wc	2. No			3. No	20. Motor V	1. On Roac	No	No	Belted	No	No	No	No	No	No	No	No	No	No		NOT_RD	Urban Inte	No	Yes	Yes	No	5. Hampto	114	114. City o	3-Principal	4-Two-Way	Urban	NonVDOT	5	3. City or T	Hampton F	HAMP	R-VA US00258WB		63.26	754225	71.52	-76.384	37.04271
170935178	2017	3/31/2017 5:00	835	8:35	C	C	0	0	0	2	2	0	0	2	2. Angle	ANG	No	1. No Adve	2. Daylight	Day	1. Dry	Dry	8. Non-Inte	3. Grade - S	2. Blacktop	1. No Defe	2. Two-Wa	1. Not at In	6. Traffic L	1. Yes - Wc	2. No			3. No	20. Motor V	1. On Roac	No	No	Belted	No	No	No	No	No	No	No	No	No	No		NOT_RD	Not Interse	Yes	No	Yes	No	5. Hampto	114	114. City o	5-Major Cc	4-Two-Way	Urban	NonVDOT	5	3. City or T	Hampton F	HAMP	S-VA114PR NICKERSON BLVD		0.26			-76.306	37.04564
180215058	2018	1/21/2018 5:00	817	8:17	O	PDO	0	0	0	0	0	0	0	2	15. Backed Into	BI	No	1. No Adve	2. Daylight	Day	1. Dry	Dry	1. Main-Lir	1. Straight	2. Blacktop	1. No Defe	1. Two-Wa	1. Not at In	4. Stop Sig	1. Yes - Wc	2. No			3. No	20. Motor V	1. On Roac	No	No	Belted	No	No	No	No	No	No	No	No	No	No		NOT_RD	Not Interse	No	No	Yes	No	5. Hampto	114	114. City o	7-Local (J,(	3-Two-Way	Urban	NonVDOT	5	3. City or T	Hampton F	HAMP	S-VA114PR KAITLYN CIR		0.02			-76.4096	37.08635
231955124	2023	7/12/2023 5:00	1758	17:58	C	C	0	0	0	2	2	0	0	2	16. Other	OTHR	No	1. No Adve	2. Daylight	Day	1. Dry	Dry	9. Within Ir	1. Straight	2. Blacktop	1. No Defe	3. Two-Wa	4. Four Apr	4. Stop Sig	1. Yes - Wc	2. No			3. No	20. Motor V	1. On Roac	No	No	Belted	No	Yes	No	No	No	No	No	No	No	No		NOT_RD	Urban Inte	No	No	Yes	No	5. Hampto	114	114. City o	4-Minor Ar	3-Two-Way	Urban	NonVDOT	5	3. City or T	Hampton F	HAMP	S-VA114NP MALLORY ST S		0.25	253557	350.98	-76.3249	37.01695
180215076	2018	1/20/2018 5:00	1440	14:40	O	PDO	0	0	0	0	0	0	0	2	4. Sideswipe - Same Direction	SSS	No	1. No Adve	2. Daylight	Day	1. Dry	Dry	10. Interse	1. Straight	2. Blacktop	1. No Defe	2. Two-Wa	4. Four Apr	6. Traffic L	1. Yes - Wc	2. No			3. No	20. Motor V	1. On Roac	No	No	Belted	No	No	No	No	No	No	No	No	No	No		NOT_RD	Urban Inte	No	No	Yes	No	5. Hampto	114	114. City o	7-Local (J,(	3-Two-Way	Urban	NonVDOT	5	3. City or T	Hampton F	HAMP	S-VA114PR TODDS LN		2.74	253136	262.12	-76.4022	37.03928
193365243	2019	11/29/2019 5:00	820	8:20	O	PDO	0	0	0	0	0	0	0	1	9. Fixed Object - Off Road	FOOR	No	1. No Adve	7. Unknow	Day	1. Dry	Dry	1. Main-Lir	1. Straight	2. Blacktop	1. No Defe	2. Two-Wa	1. Not at In	6. Traffic L	1. Yes - Wc	2. No			3. No	15. Other F	9. Outside	No	No	Belted	No	No	No	No	No	Yes	No	No	No	No		RD UNKN	Not Interse	No	No	Yes	No	5. Hampto	114	114. City o	5-Major Cc	4-Two-Way	Urban	NonVDOT	5	3. City or T	Hampton F	HAMP	S-VA114NP BIG BETHEL RD		1.06	253133	271.35	-76.4207	37.03029
180215078	2018	1/20/2018 5:00	1604	16:04	O	PDO	0	0	0	0	0	0	0	2	15. Backed Into	BI	No	1. No Adve	2. Daylight	Day	1. Dry	Dry	8. Non-Inte	1. Straight	2. Blacktop	1. No Defe	1. Two-Wa	1. Not at In	1. No Traffi	6. No Traffi	2. No			3. No	6. Parked	7. In Parkir	No	No	Belted	No	No	No	No	No	No	No	No	No	No		RD UNKN	Not Interse	No	No	Yes	No	5. Hampto	114	114. City of Hampton			Urban	NonVDOT	5	3. City or T	Hampton F	HAMP	U-VA114SC99999UK					-76.4408	37.03329
212655191	2021	9/10/2021 5:00	1747	17:47	C	C	0	0	0	2	2	0	0	2	4. Sideswipe - Same Direction	SSS	No	1. No Adve	2. Daylight	Day	1. Dry	Dry	9. Within Ir	1. Straight	2. Blacktop	1. No Defe	1. Two-Wa	3. Three Ap	1. No Traffi	6. No Traffi	2. No			3. No	20. Motor V	1. On Roac	No	No	Belted	No	No	No	No	No	Yes	No	No	No	No		NOT_RD	Urban Inte	No	No	Yes	No	5. Hampto	114	114. City o	4-Minor Ar	3-Two-Way	Urban	NonVDOT	5	3. City or T	Hampton F	HAMP	R-VA SR00152WB		2.07	253059	23.06	-76.4299	37.04262
193095091	2019	11/4/2019 5:00	718	7:18	O	PDO	0	0	0	0	0	0	0	2	16. Other	OTHR	No	1. No Adve	2. Daylight	Day	1. Dry	Dry	9. Within Ir	1. Straight	2. Blacktop	1. No Defe	2. Two-Wa	4. Four Apr	4. Stop Sig	1. Yes - Wc	2. No			3. No	20. Motor V	1. On Roac	No	No	Belted	No	No	No	No	No	No	No	No	No	No		NOT_RD	VDOT Inter	Yes	No	Yes	No	5. Hampto	114	114. City o	3-Principal	4-Two-Way	Urban	NonVDOT	5	3. City or T	Hampton F	HAMP	S-VA114NP ARMISTEAD AVE N		2.41	253388	58.52	-76.3776	37.04782
180215134	2018	1/20/2018 5:00	1544	15:44	O	PDO	0	0	0	0	0	0	0	2	2. Angle	ANG	No	1. No Adve	2. Daylight	Day	1. Dry	Dry	10. Interse	1. Straight	2. Blacktop	1. No Defe	3. Two-Wa	4. Four Apr	3. Traffic S	1. Yes - Wc	2. No			3. No	20. Motor V	1. On Roac	No	No	Belted	No	No	No	No	No	Yes	No	No	No	No		NOT_RD	Urban Inte	No	No	Yes	No	5. Hampto	114	114. City o	7-Local (J,(	3-Two-Way	Urban	NonVDOT	5	3. City or T	Hampton F	HAMP	S-VA114PR COLISEUM DR		1.35	1078784	437.3	-76.3915	37.04941
190665081	2019	3/3/2019 5:00	2304	23:04	A	A	0	2	0	0	2	0	0	2	16. Other	OTHR	No	5. Rain	4. Darknes	Night	2. Wet	Wet	2. Accelera	1. Straight	2. Blacktop	1. No Defe	3. Two-Wa	4. Four Apr	3. Traffic S	1. Yes - Wc	2. No			3. No	20. Motor V	8. Off Roac	No	No	Belted	No	No	No	No	No	No	No	No	No	No		NOT_RD	VDOT Inter	Yes	No	Yes	No	5. Hampto	114	114. City o	4-Minor Ar	3-Two-Way	Urban	NonVDOT	5	3. City or T	Hampton F	HAMP	S-VA114PR ABERDEEN RD		0.4	1072293	43.85	-76.403	37.00309
180215206	2018	1/12/2018 5:00	1741	17:41	O	PDO	0	0	0	0	0	0	0	2	9. Fixed Object - Off Road	FOOR	No	1. No Adve	4. Darknes	Night	2. Wet	Wet	5. On Entra	6. Hillcrest	1. Concret	1. No Defe	4. One-Wa	1. Not at In	6. Traffic L	1. Yes - Wc	2. No			3. No	20. Motor V	3. Median	No	No	Belted	No	No	No	No	Yes	No	Yes	No	No	Yes	15	RD_UNKN	Not Interse	No	No	No	Yes	5. Hampto	114	114. City o	1-Interstat	1-One-Way	Urban	VDOT Inter	5	1. State Hv	Hampton F	HAMP	R-VA IS00064WB	RMP264.00A	0.15			-76.3737	37.03209
180225019	2018	1/21/2018 5:00	59	00:59	O	PDO	0	0	0	0	0	0	0	1	9. Fixed Object - Off Road	FOOR	No	1. No Adve	4. Darknes	Night	1. Dry	Dry	8. Non-Inte	1. Straight	1. Concret	1. No Defe	3. Two-Wa	1. Not at In	6. Traffic L	1. Yes - Wc	2. No			3. No	28. Ran Of	1. On Roac	Yes	No	Belted	No	Yes	No	No	No	No	No	No	No	No		RD_LEFT	Not Interse	No	No	Yes	Yes	5. Hampto	114	114. City o	1-Interstat	4-Two-Way	Urban	VDOT Inter	5	1. State Hv	Hampton F	HAMP	R-VA IS00064WB		269.52			-76.319	37.00261
180225020	2018	1/21/2018 5:00	2154	21:54	B	B	0	0	2	0	2	0	0	4	1. Rear End	RE	No	1. No Adve	4. Darknes	Night	1. Dry	Dry	8. Non-Inte	1. Straight	1. Concret	1. No Defe	3. Two-Wa	1. Not at In	6. Traffic L	1. Yes - Wc	1. Yes	1. Advance	1. Lane Cl	3. No	20. Motor V	1. On Roac	No	No	Belted	No	No	No	No	No	No	No	No	No	Yes	25	NOT_RD	Not Interse	No	Yes	Yes	No	5. Hampto	114	114. City o	1-Interstat	4-Two-Way	Urban	VDOT Inter	5	1. State Hv	Hampton F	HAMP	R-VA IS00064WB		271.97			-76.2998	36.97254
180225025	2018	1/20/2018 5:00	1103	11:03	O	PDO	0	0	0	0	0	0	0	2	4. Sideswipe - Same Direction	SSS	No	1. No Adve	4. Darknes	Night	1. Dry	Dry	5. On Entra	2. Curve - L	1. Concret	1. No Defe	4. One-Wa	1. Not at In	6. Traffic L	1. Yes - Wc	2. No			3. No	20. Motor V	1. On Roac	Yes	No	Belted	No	Yes	No	No	No	Yes	No	Yes	No	Yes	3	NOT_RD	VDOT Inter	No	No	Yes	Yes	5. Hampto	114	114. City o	3-Principal	4-Two-Way	Urban	NonVDOT	5	3. City or T	Hampton F	HAMP	R-VA US00258EB		62.5	50659	209.11	-76.3979	37.03959
240925107	2024	3/27/2024 5:00	636	6:36	O	PDO	0	0	0	0	0	0	0	1	6. Fixed Object in Road	FOIR	No	1. No Adve	2. Daylight	Day	1. Dry	Dry	11. Interse	1. Straight	2. Blacktop	1. No Defe	3. Two-Wa	4. Four Apr	3. Traffic S	1. Yes - Wc	2. No			3. No	13. Curb	1. On Roac	No	No	Belted	No	No	No	No	No	No	No	No	No	No		NOT_RD	Urban Inte	Yes	No	Yes	No	5. Hampto	114	114. City o	5-Major Cc	4-Two-Way	Urban	NonVDOT	5	3. City or T	Hampton F	HAMP	S-VA114PR BIG BETHEL RD		1.07	253133	227.11	-76.4207	37.03044
180225159	2018	1/21/2018 5:00	2209	22:09	C	C	0	0	0	1	1	0	0	2	6. Fixed Object in Road	FOIR	No	1. No Adve	4. Darknes	Night	1. Dry	Dry	1. Main-Lir	1. Straight	2. Blacktop	1. No Defe	1. Two-Wa	1. Not at In	1. No Traffi	6. No Traffi	2. No			3. No	6. Parked	1. On Roac	Yes	No	Belted	No	No	No	No	No	No	No	No	No	Yes	5	NOT_RD	Not Interse	No	No	Yes	Yes	5. Hampto	114	114. City o	7-Local (J,(	3-Two-Way	Urban	NonVDOT	5	3. City or T	Hampton F	HAMP	S-VA114PR KNIGHT ST		0.05			-76.3898	37.02361

180225160	2018	1/20/2018 5:00	2013	20:13	O	PDO	0	0	0	0	0	0	0	1	16. Other	OTHR	No	1. No Adve	4. Darknes	Night	1. Dry	Dry	8. Non-Inte	3. Grade - S	1. Concret	1. No Defe	3. Two-Wa	1. Not at In	6. Traffic L	1. Yes - Wo	2. No			3. No	25. Other N	1. On Road	No	No	Belted	No	No	No	No	No	No	No	No	No	No		NOT_RD	Not Interse	No	No	Yes	Yes	5. Hampto	114	114. City o	3-Principal	4-Two-Way	Urban	NonVDOT	5	3. City or T	Hampton F	HAMP	R-VA US00258EB		65.3	1067776	456.62	-76.3475	37.04345
231635100	2023	6/11/2023 5:00	2258	22:58	C	C	0	0	0	1	1	0	0	2	2. Angle	ANG	No	1. No Adve	4. Darknes	Night	1. Dry	Dry	9. Within In	1. Straight	2. Blacktop	1. No Defe	1. Two-Wa	4. Four Ap	3. Traffic S	1. Yes - Wo	2. No			3. No	20. Motor V	1. On Road	No	No	Belted	No	No	No	No	No	Yes	No	No	No	No		NOT_RD	Urban Inte	No	No	Yes	Yes	5. Hampto	114	114. City o	4-Minor Ar	3-Two-Way	Urban	NonVDOT	5	3. City or T	Hampton F	HAMP	S-VA114NP LASALLE AVE		1.14	253086	0	-76.3631	37.01923
201625138	2020	6/9/2020 5:00	2126	21:26	A	A	0	2	0	0	2	0	0	2	3. Head On	HO	No	1. No Adve	4. Darknes	Night	1. Dry	Dry	9. Within In	1. Straight	2. Blacktop	1. No Defe	1. Two-Wa	4. Four Ap	3. Traffic S	1. Yes - Wo	2. No			3. No	20. Motor V	1. On Road	Yes	No	Belted	No	No	No	No	No	No	No	No	No	Yes	15	NOT_RD	Urban Inte	No	No	Yes	Yes	5. Hampto	114	114. City o	5-Major Co	3-Two-Way	Urban	NonVDOT	5	3. City or T	Hampton F	HAMP	S-VA114PR BRIARFIELD RD		0.38	253284	41.73	-76.4119	37.01674
180225255	2018	1/22/2018 5:00	1134	11:34	O	PDO	0	0	0	0	0	0	0	3	1. Rear End	RE	No	1. No Adve	2. Daylight	Day	1. Dry	Dry	8. Non-Inte	1. Straight	1. Concret	1. No Defe	4. One-Wa	1. Not at In	6. Traffic L	1. Yes - Wo	2. No			3. No	20. Motor V	1. On Road	No	No	Belted	No	No	No	No	No	No	No	No	No	No		NOT_RD	Not Interse	No	No	Yes	No	5. Hampto	114	114. City o	1-Interstat	4-Two-Way	Urban	VDOT Inter	5	1. State Hw	Hampton F	HAMP	R-VA IS00064WB		269.68			-76.3176	37.00079
180225352	2018	1/22/2018 5:00	1610	16:10	O	PDO	0	0	0	0	0	0	0	3	1. Rear End	RE	No	1. No Adve	2. Daylight	Day	1. Dry	Dry	5. On Entra	1. Straight	2. Blacktop	1. No Defe	3. Two-Wa	1. Not at In	6. Traffic L	1. Yes - Wo	2. No			3. No	20. Motor V	1. On Road	No	No	Belted	No	Yes	No	No	No	No	No	No	No	No		NOT_RD	Not Interse	Yes	Yes	No	No	5. Hampto	114	114. City o	1-Interstat	1-One-Way	Urban	VDOT Inter	5	1. State Hw	Hampton F	HAMP	R-VA IS00064EB	RMP265.00A	0.08			-76.3664	37.03197
180225411	2018	1/19/2018 5:00	1925	19:25	O	PDO	0	0	0	0	0	0	0	2	4. Sideswipe - Same Direction	SSS	No	1. No Adve	4. Darknes	Night	1. Dry	Dry	8. Non-Inte	1. Straight	2. Blacktop	1. No Defe	3. Two-Wa	1. Not at In	6. Traffic L	1. Yes - Wo	2. No			3. No	20. Motor V	1. On Road	Yes	No	Belted	No	No	Yes	No	No	No	No	No	No	Yes	10	NOT_RD	Not Interse	No	No	Yes	Yes	5. Hampto	114	114. City o	1-Interstat	4-Two-Way	Urban	VDOT Inter	5	1. State Hw	Hampton F	HAMP	R-VA IS00064WB		268.4			-76.3277	37.01708
180235083	2018	1/18/2018 5:00	1040	10:40	C	C	0	0	0	1	1	0	0	1	16. Other	OTHR	No	1. No Adve	2. Daylight	Day	4. Icy	Wet	9. Within In	1. Straight	2. Blacktop	1. No Defe	1. Two-Wa	3. Three Ap	1. No Traffi	6. No Traffi	2. No			3. No	2. Trees	1. On Road	No	No	Belted	No	No	No	No	No	No	No	No	No	No		NOT_RD	Urban Inte	No	No	Yes	No	5. Hampto	114	114. City o	7-Local (J,	3-Two-Way	Urban	NonVDOT	5	3. City or T	Hampton F	HAMP	S-VA114NP DOOLITTLE RD		0.29			-76.3537	37.04437
180235084	2017	11/29/2017 5:00	521	5:21	C	C	0	0	0	1	1	0	0	1	16. Other	OTHR	No	1. No Adve	3. Dusk	Day	2. Wet	Wet	10. Interse	1. Straight	2. Blacktop	1. No Defe	3. Two-Wa	4. Four Ap	3. Traffic S	1. Yes - Wo	2. No			3. No	14. Ditch	4. Roadsid	Yes	No	Belted	No	Yes	No	No	No	No	No	No	No	No		NOT_RD	Urban Inte	No	No	Yes	No	5. Hampto	114	114. City o	7-Local (J,	3-Two-Way	Urban	NonVDOT	5	3. City or T	Hampton F	HAMP	S-VA114PR TIDE MILL LN		0.86	253098	143.35	-76.3654	37.05988
171815507	2017	5/30/2017 5:00	1611	16:11	C	C	0	0	0	1	1	0	0	2	2. Angle	ANG	No	1. No Adve	2. Daylight	Day	1. Dry	Dry	10. Interse	1. Straight	2. Blacktop	1. No Defe	3. Two-Wa	4. Four Ap	6. Traffic L	1. Yes - Wo	2. No			3. No	20. Motor V	1. On Road	No	No	Belted	No	No	No	No	No	No	No	No	No	No		NOT_RD	Urban Inte	No	No	Yes	No	5. Hampto	114	114. City o	5-Major Co	4-Two-Way	Urban	NonVDOT	5	3. City or T	Hampton F	HAMP	S-VA114NP BIG BETHEL RD		1.08	253133	199.3	-76.4209	37.03047
242005337	2024	6/16/2024 5:00	219	2:19	O	PDO	0	0	0	0	0	0	0	2	5. Sideswipe - Opposite Direction	SSO	No	1. No Adve	4. Darknes	Night	1. Dry	Dry	10. Interse	1. Straight	2. Blacktop	1. No Defe	3. Two-Wa	4. Four Ap	3. Traffic S	2. Yes - Wo	2. No			3. No	20. Motor V	1. On Road	No	No	Belted	No	No	No	No	No	Yes	No	No	No	No		NOT_RD	Urban Inte	No	No	Yes	Yes	5. Hampto	114	114. City o	4-Minor Ar	3-Two-Way	Urban	NonVDOT	5	3. City or T	Hampton F	HAMP	S-VA114NP MALLORY ST S		0.25	253557	361.67	-76.3248	37.01697
180235087	2018	1/18/2018 5:00	954	9:54	O	PDO	0	0	0	0	0	0	0	2	5. Sideswipe - Opposite Direction	SSO	No	1. No Adve	2. Daylight	Day	4. Icy	Wet	9. Within In	1. Straight	2. Blacktop	1. No Defe	1. Two-Wa	3. Three Ap	6. Traffic L	1. Yes - Wo	2. No			3. No	20. Motor V	1. On Road	No	No	Belted	No	No	No	No	No	No	No	No	No	No		NOT_RD	Urban Inte	No	No	Yes	No	5. Hampto	114	114. City o	4-Minor Ar	4-Two-Way	Urban	NonVDOT	5	3. City or T	Hampton F	HAMP	S-VA114PR RIP RAP RD		0.01	253424	53.64	-76.3485	37.03979
180465240	2018	2/14/2018 5:00	1520	15:20	C	C	0	0	0	1	1	0	0	2	1. Rear End	RE	No	1. No Adve	2. Daylight	Day	1. Dry	Dry	10. Interse	1. Straight	2. Blacktop	1. No Defe	3. Two-Wa	4. Four Ap	6. Traffic L	1. Yes - Wo	2. No			1. Yes	20. Motor V	1. On Road	No	No	Belted	No	No	No	No	No	Yes	No	No	No	No		NOT_RD	Urban Inte	No	No	Yes	No	5. Hampto	114	114. City o	5-Major Co	4-Two-Way	Urban	NonVDOT	5	3. City or T	Hampton F	HAMP	S-VA114PR BIG BETHEL RD		1.08	253133	184.87	-76.4208	37.03055
180235214	2018	1/23/2018 5:00	1104	11:04	C	C	0	0	0	1	1	0	0	2	4. Sideswipe - Same Direction	SSS	No	5. Rain	2. Daylight	Day	2. Wet	Wet	1. Main-Lin	1. Straight	2. Blacktop	1. No Defe	3. Two-Wa	1. Not at In	6. Traffic L	1. Yes - Wo	2. No			3. No	20. Motor V	1. On Road	No	No	Belted	No	No	No	No	No	No	No	No	No	No		NOT_RD	Urban Inte	Yes	No	Yes	No	5. Hampto	114	114. City o	3-Principal	4-Two-Way	Urban	NonVDOT	5	3. City or T	Hampton F	HAMP	R-VA US00258WB		61.07	253133	249.65	-76.4204	37.03145
220265220	2021	7/31/2021 5:00	245	2:45	C	C	0	0	0	1	1	0	0	1	11. Other Animal	OA	No	11. Severe	7. Unknow	Day	2. Wet	Wet	1. Main-Lin	1. Straight	2. Blacktop	1. No Defe	3. Two-Wa	1. Not at In	6. Traffic L	1. Yes - Wo	2. No			3. No	23. Animal	1. On Road	No	Yes	Belted	No	No	No	No	No	No	No	No	No	No		NOT_RD	Not Interse	No	No	Yes	No	5. Hampto	114	114. City o	3-Principal	4-Two-Way	Urban	NonVDOT	5	3. City or T	Hampton F	HAMP	R-VA SR00134EB		5.31			-76.3955	37.08239
180235463	2018	1/18/2018 5:00	511	5:11	O	PDO	0	0	0	0	0	0	0	2	1. Rear End	RE	No	6. Snow	4. Darknes	Night	3. Snowy	Wet	5. On Entra	1. Straight	2. Blacktop	1. No Defe	3. Two-Wa	1. Not at In	6. Traffic L	1. Yes - Wo	2. No			3. No	20. Motor V	1. On Road	No	No	Belted	No	No	No	No	No	No	No	No	No	Yes	35	NOT_RD	Not Interse	No	No	Yes	Yes	5. Hampto	114	114. City o	1-Interstat	4-Two-Way	Urban	VDOT Inter	5	1. State Hw	Hampton F	HAMP	R-VA IS00064WB		265.11			-76.3727	37.03176
180235467	2018	1/23/2018 5:00	1610	16:10	B	B	0	0	1	0	1	0	0	2	1. Rear End	RE	No	1. No Adve	2. Daylight	Day	1. Dry	Dry	8. Non-Inte	1. Straight	2. Blacktop	1. No Defe	4. One-Wa	1. Not at In	6. Traffic L	1. Yes - Wo	2. No			3. No	20. Motor V	1. On Road	No	No	Belted	No	No	No	No	No	No	No	No	No	No		NOT_RD	Not Interse	No	No	Yes	No	5. Hampto	114	114. City o	1-Interstat	4-Two-Way	Urban	VDOT Inter	5	1. State Hw	Hampton F	HAMP	R-VA IS00064WB		269.79			-76.3164	36.99955
180235476	2018	1/19/2018 5:00	636	6:36	O	PDO	0	0	0	0	0	0	0	2	4. Sideswipe - Same Direction	SSS	No	1. No Adve	1. Dawn	Day	1. Dry	Dry	8. Non-Inte	1. Straight	1. Concret	1. No Defe	3. Two-Wa	1. Not at In	6. Traffic L	1. Yes - Wo	2. No			3. No	20. Motor V	1. On Road	No	No	Belted	No	No	No	No	No	No	Yes	No	No	Yes	10	NOT_RD	Not Interse	No	No	Yes	No	5. Hampto	114	114. City o	1-Interstat	4-Two-Way	Urban	VDOT Inter	5	1. State Hw	Hampton F	HAMP	R-VA IS00064EB		268.51			-76.3256	37.01437
210965116	2021	4/4/2021 5:00	45	00:45	C	C	0	0	0	1	1	0	0	1	9. Fixed Object - Off Road	FOOR	No	1. No Adve	5. Darknes	Night	1. Dry	Dry	8. Non-Inte	1. Straight	1. Concret	1. No Defe	3. Two-Wa	1. Not at In	6. Traffic L	1. Yes - Wo	2. No			3. No	28. Ran Of	2. Shoulde	No	No	Belted	No	Yes	No	No	No	No	No	No	No	No		RD_RIGHT	Not Interse	No	No	Yes	Yes	5. Hampto	114	114. City o	3-Principal	4-Two-Way	Urban	NonVDOT	5	3. City or T	Hampton F	HAMP	R-VA SR00134EB		5.32			-76.3956	37.08215
180245076	2018	1/15/2018 5:00	1047	10:47	O	PDO	0	0	0	0	0	0	0	2	1. Rear End	RE	No	1. No Adve	2. Daylight	Day	1. Dry	Dry	1. Main-Lin	1. Straight	2. Blacktop	1. No Defe	2. Two-Wa	1. Not at In	1. No Traffi	6. No Traffi	2. No			3. No	20. Motor V	1. On Road	No	No	Belted	No	Yes	No	No	No	No	No	No	No	No		NOT_RD	Not Interse	No	No	Yes	No	5. Hampto	114	114. City o	4-Minor Ar	4-Two-Way	Urban	NonVDOT	5	3. City or T	Hampton F	HAMP	R-VA SR00172SB		0.8			-76.3833	37.0822
180245088	2018	1/24/2018 5:00	725	7:25	O	PDO	0	0	0	0	0	0	0	2	1. Rear End	RE	No	1. No Adve	2. Daylight	Day	1. Dry	Dry	8. Non-Inte	1. Straight	1. Concret	1. No Defe	3. Two-Wa	1. Not at In	6. Traffic L	1. Yes - Wo	2. No			3. No	20. Motor V	1. On Road	No	No	Belted	No	No	No	No	No	No	No	No	No	Yes	45	NOT_RD	Not Interse	No	No	Yes	No	5. Hampto	114	114. City o	1-Interstat	4-Two-Way	Urban	VDOT Inter	5	1. State Hw	Hampton F	HAMP	R-VA IS00064EB		261.05			-76.4296	37.06687
192365212	2019	8/24/2019 5:00	1420	14:20	O	PDO	0	0	0	0	0	0	0	1	9. Fixed Object - Off Road	FOOR	No	1. No Adve	2. Daylight	Day	1. Dry	Dry	10. Interse	1. Straight	2. Blacktop	1. No Defe	3. Two-Wa	3. Three Ap	3. Traffic S	1. Yes - Wo	2. No			3. No	13. Curb	3. Median	No	No	Belted	No	No	No	No	No	Yes	No	No	No	No		NOT_RD	VDOT Inter	No	No	Yes	No	5. Hampto	114	114. City o	4-Minor Ar	4-Two-Way	Urban	NonVDOT	5	3. City or T	Hampton F	HAMP	S-VA114NP ABERDEEN RD		0.4	1072293	56.17	-76.4032	37.0029
180245247	2018	1/24/2018 5:00	1600	16:00	B	B	0	0	1	0	1	0	0	2	1. Rear End	RE	No	1. No Adve	2. Daylight	Day	1. Dry	Dry	8. Non-Inte	1. Straight	2. Blacktop	1. No Defe	4. One-Wa	1. Not at In	6. Traffic L	1. Yes - Wo	2. No			3. No	20. Motor V	1. On Road	No	No	Belted	No	No	No	No	No	No	No	No	No	No		NOT_RD	Not Interse	No	No	Yes	No	5. Hampto	114	114. City o	1-Interstat	4-Two-Way	Urban	VDOT Inter	5	1. State Hw	Hampton F	HAMP	R-VA IS00064EB		270.07			-76.3129	36.99459
180245317	2018	1/22/2018 5:00	2135	21:35	A	A	0	1	1	5	7	0	0	3	1. Rear End	RE	No	1. No Adve	4. Darknes	Night	1. Dry	Dry	8. Non-Inte	2. Curve - L	1. Concret	1. No Defe	4. One-Wa	1. Not at In	9. One Wa	1. Yes - Wo	1. Yes	3. Activity A	1. Lane Cl	3. No	20. Motor V	1. On Road	No	No	Belted	No	No	No	No	No	No	No	No	No	Yes	20	NOT_RD	Not Interse	No	No	Yes	Yes	5. Hampto	114	114. City o	1-Interstat	4-Two-Way	Urban	VDOT Inter	5	1. State Hw	Hampton F	HAMP	R-VA IS00064WB		270.7			-76.307	36.98943
180255096	2018	1/24/2018 5:00	1214	12:14	C	C	0	0	0	1	1	0	0	1	8. Non-Collision	NC	No	1. No Adve	2. Daylight	Day	1. Dry	Dry	10. Interse	1. Straight	2. Blacktop	1. No Defe	3. Two-Wa	4. Four Ap	6. Traffic L	1. Yes - Wo	2. No			3. No	28. Ran Of	1. On Road	No	No	Belted	No	No	No	No	No	No	No	Yes	No	No		NOT_RD	Urban Inte	No	No	Yes	No	5. Hampto	114	114. City o	4-Minor Ar	3-Two-Way	Urban	NonVDOT	5	3. City or T	Hampton F	HAMP	R-VA SR00351WB		8.74	253105	17.09	-76.2941	37.04135
242005157	2024	7/16/2024 5:00	1550	15:50	C	C	0	0	0	2	2	0	0	3	1. Rear End	RE	No	1. No Adve	2. Daylight	Day	1. Dry	Dry	1. Main-Lin	1. Straight	1. Concret	1. No Defe	2. Two-Wa	1. Not at In	6. Traffic L	1. Yes - Wo	2. No			3. No	20. Motor V	1. On Road	No	No	Belted	No	Yes	No	No	No	No	No	No	No	No		NOT_RD	Not Interse	No	No	Yes	No	5. Hampto	114	114. City o	3-Principal	4-Two-Way	Urban	NonVDOT	5	3. City or T	Hampton F	HAMP	R-VA SR00134WB		5.36			-76.3954	37.08201
180255098	2018	1/24/2018 5:00	2014	20:14	A	A	0	1	0	0	1	0	0	1	9. Fixed Object - Off Road	FOOR	No	1. No Adve	4. Darknes	Night	1. Dry	Dry	8. Non-Inte	1. Straight	2. Blacktop	1. No Defe	2. Two-Wa	1. Not at In	6. Traffic L	1. Yes - Wo	2. No			3. No	2. Trees	4. Roadsid	No	No	Belted	No	Yes	Yes	No	No	No	No	No	No	No		NOT_RD	Urban Inte	No	No	Yes	Yes	5. Hampto	114	114. City o	4-Minor Ar	3-Two-Way	Urban	NonVDOT	5	3. City or T	Hampton F	HAMP	R-VA SR00351WB		3.06	253177	104.28	-76.3846	37.01322
223065608	2022	9/14/2022 5:00	2255	22:55	O	PDO	0	0	0	0	0	0	0	1	9. Fixed Object - Off Road	FOOR	No	1. No Adve	4. Darknes	Night	1. Dry	Dry	8. Non-Inte	2. Curve - L	2. Blacktop	1. No Defe	3. Two-Wa	1. Not at In	1. No Traffi	6. No Traffi	2. No			1. Yes	13. Curb	3. Median	Yes	No	Belted	No	Yes	No	No	No	No	No	No	No	No		RD_LEFT	Not Interse	No	No	Yes	Yes	5. Hampto	114	114. City o	5-Major Co	4-Two-Way	Urban	NonVDOT	5	3. City or T	Hampton F	HAMP	S-VA114PR NICKERSON BLVD		0.29			-76.3066	37.04576
180255115	2018	1/22/2018 5:00	912	9:12	O	PDO	0	0	0	0	0	0	0	2	4. Sideswipe - Same Direction	SSS	No	1. No Adve	2. Daylight	Day	1. Dry	Dry	8. Non-Inte	1. Straight	1. Concret	1. No Defe	3. Two-Wa	1. Not at In	6. Traffic L	1. Yes - Wo	2. No			3. No	20. Motor V	1. On Road	No	No	Belted	No	No	No	No	No	No	No	No	No	Yes	1	NOT_RD	Not Interse	No	No	Yes	No	5. Hampto	114	114. City o	1-Interstat	4-Two-Way	Urban	VDOT Inter	5	1. State Hw	Hampton F	HAMP	R-VA IS00664EB		1.18			-76.3849	37.01752
212885280	2021	10/15/2021 5:00	740	7:40	O	PDO	0	0	0	0	0	0	0	2	2. Angle	ANG	No	1. No Adve	2. Daylight	Day	1. Dry	Dry	10. Interse	1. Straight	2. Blacktop	1. No Defe	1. Two-Wa	3. Three Ap	4. Stop Sig	1. Yes - Wo	2. No			3. No	20. Motor V	1. On Road	No	No	Belted	No	No	No	No	No	No	No	No	No	No		NOT_RD	Urban Inte	No	Yes	Yes	No	5. Hampto	114	114. City o	4-Minor Ar	3-Two-Way	Urban	NonVDOT	5	3. City or T	Hampton F	HAMP	R-VA SR00152WB		2.07	253059	5.34	-76.43	37.04263
180255159	2018	1/24/2018 5:00	1530	15:30	O	PDO	0	0	0	0	0	0	0	2	2. Angle	ANG	No	1. No Adve	2. Daylight	Day	1. Dry	Dry	9. Within In	1. Straight	2. Blacktop	1. No Defe	3. Two-Wa	4. Four Ap	3. Traffic S	1. Yes - Wo	2. No			3. No	20. Motor V	1. On Road	No	No	Belted	No	No	No	No	No	No	No	No	No	No		NOT_RD	Urban Inte	No	No	Yes	No	5. Hampto	114	114. City o	3-Principal	4-Two-Way	Urban	NonVDOT	5	3. City or T	Hampton F	HAMP	R-VA US00258EB		62.98	754224	84.21	-76.3887	37.04153
250185029	2025	1/14/2025 5:00	1538	15:38	O	PDO	0	0	0	0	0	0	0	3	1. Rear End	RE	No	1. No Adve	2. Daylight	Day	1. Dry	Dry	8. Non-Inte	1. Straight	2. Blacktop	1. No Defe	2. Two-Wa	1. Not at In	3. Traffic S	1. Yes - Wo	2. No			3. No	20. Motor V	1. On Road	No	No	Belted	No	No	No	No	No	No	No	No	No	No		NOT_RD	Urban Inte	No	No	Yes	No	5. Hampto	114	114. City o	4-Minor Ar	4-Two-Way	Urban	NonVDOT	5	3. City or T	Hampton F	HAMP	R-VA SR00415WB		0.03	253136	136.93	-76.4011	37.03863
180255360	2018	1/25/2018 5:00	1635	16:35	O	PDO	0	0	0	0	0	0	0	3	1. Rear End	RE	No	1. No Adve	2. Daylight	Day	1. Dry	Dry	8. Non-Inte	1. Straight	1. Concret	1. No Defe	3. Two-Wa	1. Not at In	6. Traffic L	1. Yes - Wo	2. No			3. No	20. Motor V	1. On Road	No	No	Belted	No	No	No	No	No	No	No	No	No	No		NOT_RD	Not Interse	No	No	Yes	No	5. Hampto	114	114. City o	1-Interstat	4-Two-Way	Urban	VDOT Inter	5	1. State Hw	Hampton F	HAMP	R-VA IS00064WB		260.48			-76.4384	37.0723
180255379	2018	1/24/2018 5:00	1710	17:10	O	PDO	0	0	0	0	0	0	0	3	1. Rear End	RE	No	1. No Adve	3. Dusk	Day	6. Oil/Othe	Wet	8. Non-Inte	3. Grade - S	2. Blacktop	7. Slick Pa	4. One-Wa	1. Not at In	6. Traffic L	1. Yes - Wo	2. No			3. No	20. Motor V	1. On Road	No	No	Belted	No	No	No	No	No	No	No	No	No	No		NOT_RD	Not Interse	No	No	Yes	No	5. Hampto	114	114. City o	1-Interstat	4-Two-Way	Urban	VDOT Inter	5	1. State Hw	Hampton F	HAMP	R-VA IS00064EB		271.08			-76.3024	36.98331
180265096	2018	1/25/2018 5:00	230	2:30	O	PDO	0	0	0	0	0	0	0	2	2. Angle	ANG	No	1. No Adve	4. Darknes	Night	1. Dry	Dry	1. Main-Lin	1. Straight	2. Blacktop	1. No Defe	1. Two-Wa	1. Not at In	1. No Traffi	6. No Traffi	2. No			3. No	20. Motor V	1. On Road	No	No	Belted	No	Yes	No	No	No	Yes	No	No	No	No		RD_UNKN	Not Interse	No	No	Yes	Yes	5. Hampto	114	114. City o	7-Local (J,	3-Two-Way	Urban	NonVDOT	5	3. City or T	Hampton F	HAMP	S-VA114PR CYNTHIA DR		0.12			-76.4168	37.04401
180265164	2018	1/26/2018 5:00	934	9:34	C	C	0	0	0	2	2	0	0	2	4. Sideswipe - Same Direction	SSS	No	1. No Adve	2. Daylight	Day	1. Dry	Dry	1. Main-Lin	1. Straight	2. Blacktop	1. No Defe	3. Two-Wa	4. Four Ap	3. Traffic S	1. Yes - Wo	2. No			3. No	20. Motor V	1. On Road	No	No	Belted	No	Yes	No	No	No	No	No	No	No	No		NOT_RD	Urban Inte	Yes	No	Yes	No	5. Hampto	114	114. City o	3-Principal	4-Two-Way	Urban	NonVDOT	5	3. City or T	Hampton F	HAMP	R-VA US00258EB		62.25	253136	17.28	-76.4015	37.03882
180265190	2018	1/24/2018 5:00	1552	15:52	O	PDO	0	0	0	0	0	0	0	2	4. Sideswipe - Same Direction	SSS	No	1. No Adve	2. Daylight	Day	1. Dry	Dry	8. Non-Inte	2. Curve - L	1. Concret	1. No Defe	3. Two-Wa	1. Not at In	6. Traffic L	1. Yes - Wo	2. No			3. No	20. Motor V	1. On Road	No	No	Belted	No	No	No	No	No	No	No	No	No	No		NOT_RD	Not Interse	No	Yes	Yes	No	5. Hampto	114	114. City o	1-Interstat	4-Two-Way	Urban	VDOT Inter	5	1. State Hw	Hampton F	HAMP	R-VA IS00664WB		1.52			-76.3872	37.01535
250605032	2025	2/26/2025 5:00	1650	16:50	C	C	0	0	0	1	1	0	0	2	5. Sideswipe - Opposite Direction	SSO	No	1. No Adve	2. Daylight	Day	1. Dry	Dry	9. Within In	1. Straight	2. Blacktop	1. No Defe	3. Two-Wa	4. Four Ap	3. Traffic S	1. Yes - Wo	2. No			3. No	20. Motor V	1. On Road	No	No	Belted	No	No	No	No	No	Yes	No	No	No	No		NOT_RD	Urban Inte	No	No	Yes	No	5. Hampto	114	114. City o	4-Minor Ar	3-Two-Way	Urban	NonVDOT	5	3. City or T	Hampton F	HAMP	S-VA114PR MALLORY ST S		0.25	253557	377.73	-76.3248	37.017
180265275	2018	1/22/2018 5:00	1548	15:48	B	B	0	0	1	0	1	0	0	2	1. Rear End	RE	No	1. No Adve	2. Daylight	Day	1. Dry	Dry	8. Non-Inte	1. Straight	2. Blacktop	1. No Defe	4. One-Wa	1. Not at In	9. One Wa	1. Yes - Wo	2. No			3. No	20. Motor V	1. On Road	No	No	Belted	No	No	No	No	No	No	No	No	No	Yes	40	NOT_RD	Not Interse	No	No	Yes	No	5. Hampto	114	114. City o	1-Interstat	4-Two-Way	Urban	VDOT Inter	5	1. State Hw	Hampton F	HAMP	R-VA IS00064EB		270.16			-76.3119	36.9936
180275131	2018	1/22/2018 5:00	825	8:25	A	A	0	1	0	1	2	0	0	2	1. Rear End	RE	No	1. No Adve	2. Daylight	Day	1. Dry	Dry	1. Main-Lin	1. Straight	2. Blacktop	1. No Defe	3. Two-Wa	1. Not at In	6. Traffic L	1. Yes - Wo	2. No			3. No	20. Motor V	1. On Road	No	No	Belted	No	No	No	No	No	No	No	No	No	No		NOT_RD	Not Interse	No	No	Yes	No	5. Hampto	114	114. City o	3-Principal	4-Two-Way	Urban	NonVDOT	5	3. City or T	Hampton F	HAMP	R-VA US00258WB		60.6	1075709	442.76	-76.4279	37.02774
180275135	2018	1/22/2018 5:00	1315	13:15	C	C	0	0	0	1	1	0	0	2	4. Sideswipe - Same Direction	SSS	No	1. No Adve	2. Daylight	Day	1. Dry	Dry	10. Interse	2. Curve - L	2. Blacktop	1. No Defe	2. Two-Wa	3. Three Ap	4. Stop Sig	1. Yes - Wo	2. No			3. No	20. Motor V	1. On Road	No	No	Belted	No	No	No	No	No	No	No	No	No	No		NOT_RD	Urban Inte	No	No	Yes	No	5. Hampto	114	114. City o	7-Local (J,	3-Two-Way	Urban	NonVDOT	5	3. City or T	Hampton F	HAMP	S-VA114NP ENTERPRISE PKWY		0.14			-76.4049	37.05721
180275146	2018	1/23/2018 5:00	2024	20:24	O	PDO	0	0	0	0	0	0	0	2	2. Angle	ANG	No	1. No Adve	4. Darknes	Night	1. Dry	Dry	10. Interse	1. Straight	2. Blacktop	1. No Defe	1. Two-Wa	3. Three Ap	3. Traffic S	1. Yes - Wo	2. No			3. No	20. Motor V	1. On Road	No	No	Belted	No	Yes	No	No	No	No	No	No	No	No		NOT_RD	VDOT Inter	No	Yes	Yes	Yes	5. Hampto	114	114. City o	4-Minor Ar	3-Two-Way	Urban	NonVDOT	5	3. City or T	Hampton F	HAMP	S-VA114NP RIP RAP RD		0.47	253415	18.86	-76.3533	37.03437
172335196	2017	8/15/2017 5:00	1654	16:54	O	PDO	0	0	0	0	0	0	0	2	1. Rear End	RE	No	5. Rain	2. Daylight	Day	2. Wet	Wet	1. Main-Lin	1. Straight	1. Concret	1. No Defe	3. Two-Wa	1. Not at In	6. Traffic L	1. Yes - Wo	2. No			3. No	20. Motor V	1. On Road	No	No	Belted	No	No	No	No	No	No	No	No	No	No		NOT_RD	Not Interse	No	No	Yes	No	5. Hampto	114	114. City o	3-Principal	4-Two-Way	Urban	NonVDOT	5	3. City or T	Hampton F	HAMP	R-VA SR00134WB		5.37			-76.3954	37.08184
180295116	2018	1/21/2018 5:00	2139	21:39	C	C	0	0	0	2	2	0	0	2	1. Rear End	RE	No	1. No Adve	4. Darknes	Night	1. Dry	Dry	10. Interse	1. Straight	2. Blacktop	1. No Defe	1. Two-Wa	4. Four Ap	1. No Traffi	1. Yes - Wo	2. No			3. No	20. Motor V	1. On Road	No	No	Belted	No	No	No	No	No	No	No	No	No	No		NOT_RD	Urban Inte	No	No	Yes	Yes	5. Hampto	114	114. City o	4-Minor Ar	4-Two-Way	Urban	NonVDOT	5	3. City or T	Hampton F	HAMP	R-VA SR00351EB		7.03	253170	41.98	-76.322	37.0333
250635034	2025	2/20/2025 5:00	727	7:27	C	C	0	0	0	1	1	0	0	1	9. Fixed Object - Off Road	FOOR	No	6. Snow	4. Darknes	Night	3. Snowy	Wet	1. Main-Lin	1. Straight	2. Blacktop	1. No Defe	2. Two-Wa	1. Not at In	7. No Pass	1. Yes - Wo	2. No			3. No	3. Utility P	1. On Road	No	No	Belted	No	No	Yes	No	No	Yes	No	No	No	No		NOT_RD	Urban Inte	No	No	Yes	Yes	5. Hampto	114	114. City o	5-Major Co	3-Two-Way	Urban	NonVDOT	5	3. City or T	Hampton F	HAMP	R-VA US00060WB		270.97	1069302	36.48	-76.3754	37.00436
180295191	2018	1/25/2018 5:00	1408	14:08	O	PDO	0	0	0	0	0	0	0	2	1. Rear End	RE	No	1. No Adve	2. Daylight	Day	1. Dry	Dry	1. Main-Lin	1. Straight	2. Blacktop	1. No Defe	1. Two-Wa	1. Not at In	1. No Traffi	6. No Traffi	2. No			3. No	20. Motor V	1. On Road	No	No	Belted	No	No	No	No	No	No	No	No	No	No		NOT_RD	Urban Inte	No	No	Yes	No	5. Hampto	114	114. City o	7-Local (J,	3-Two-Way	Urban	NonVDOT	5	3. City or T	Hampton F	HAMP	S-VA114PR HARTFORD RD		0.11	253075	122.78	-76.3946	37.04668
180295192	2018	1/25/2018 5:00	1639	16:39	O	PDO	0	0	0	0	0	0	0	2	2. Angle	ANG	No	1. No Adve	2. Daylight	Day	1. Dry	Dry	9. Within In	1. Straight	2. Blacktop	1. No Defe	3. Two-Wa	3. Three Ap	4. Stop Sig	1. Yes - Wo	2. No			3. No	20. Motor V	1. On Road	No	No	Belted	No	No	No	No	No	No	No	No	No	No		NOT_RD	Urban Inte	No	No	Yes	No	5. Hampto	114	114. City o	4-Minor Ar	4-Two-Way	Urban	NonVDOT	5	3. City or T	Hampton F	HAMP	R-VA SR00278SB		0.41	746578	15.05	-76.3476	37.04945
180295247	2018	1/29/2018 5:00	618	6:18	C	C	0	0	0	2	2	0	0	2	15. Backed Into	BI	No	5. Rain	2. Daylight	Day	2. Wet	Wet	10. Interse	1. Straight	2. Blacktop	1. No Defe	2. Two-Wa	3. Three Ap	3. Traffic S	1. Yes - Wo	2. No			3. No	20. Motor V	1. On Road	No	No	Belted	No	No	No	No	No	No	No	No	No	No		NOT_RD	VDOT Inter	No	No	Yes	No	5. Hampto	114	114. City o	3-Principal	4-Two-Way	Urban	NonVDOT	5	3. City or T	Hampton F	HAMP	R-VA US00258EB		62.88	1091129	238.31	-76.3898	37.04131
222375254	2022	8/12/2022 5:00	1628	16:28	B	B	0	0	1	1	2	0	0	2	2. Angle	ANG	No	1. No Adve	2. Daylight	Day	1. Dry	Dry	10. Interse	1. Straight	2. Blacktop	1. No Defe	2. Two-Wa	4. Four Ap	6. Traffic L	1. Yes - Wo	2. No			3. No	20. Motor V	1. On Road	No	No	Belted	No	No	No	No	No	No	No	No	No	No		NOT_RD	VDOT Inter	Yes	Yes	Yes	No	5. Hampto	114	114. City o	3-Principal	4-Two-Way	Urban	NonVDOT	5	3. City or T	Hampton F	HAMP	S-VA114NP ARMISTEAD AVE N		2.41	253388	63.2	-76.3776	37.04785
171965071	2017	7/14/2017 5:00	2216	22:16	A	A	0	1	0	0	1	0	0	2	3. Head On	HO	No	1. No Adve	4. Darknes	Night	1. Dry	Dry	1. Main-Lin	1. Straight	2. Blacktop	1. No Defe	2. Two-Wa	1. Not at In	6. Traffic L	1. Yes - Wo	2. No			3. No	20. Motor V	1. On Road	No	No	Belted	No	No	No	No	No	No	No	No	No	No		NOT_RD	Urban Inte	No	No	Yes	Yes	5. Hampto	114	114. City o	5-Major Co	4-Two-Way	Urban	NonVDOT	5	3. City or T	Hampton F	HAMP	R-VA US00060WB		271.01	1069284	52.17	-76.3747	37.00473
180295250	2018	1/27/2018 5:00	1205	12:05	O	PDO	0	0	0	0	0	0	0	2	2. Angle	ANG	No	1. No Adve	2. Daylight	Day	1. Dry	Dry	9. Within In	1. Straight	2. Blacktop	1. No Defe	3. Two-Wa	3. Three Ap	6. Traffic L	1. Yes - Wo	2. No			3. No	20. Motor V	1. On Road	No	No	Belted	No	No	No	No	No	No	No	No	No	No		NOT_RD	Urban Inte	Yes	No	Yes	No	5. Hampto	114	114. City o	3-Principal	4-Two-Way	Urban	NonVDOT	5	3. City or T	Hampton F	HAMP	R-VA US00258WB		62.39	50659	267.05	-76.3995	37.03941
180295251	2018	1/27/2018 5:00	1752	17:52	O	PDO	0	0	0	0	0	0	0	2	2. Angle	ANG	No	1. No Adve	4. Darknes	Night	1. Dry	Dry	9. Within In	1. Straight	2. Blacktop	1. No Defe	1. Two-Wa	4. Four Ap	8. Yield Sig	1. Yes - Wo	2. No			3. No	20. Motor V	1. On Road	No	No	Belted	No	No	No	No	No	No	No	No	No	No		NOT_RD	Urban Inte	Yes	No	Yes	Yes	5. Hampto	114	114. City o	7-Local (J,	3-Two-Way	Urban	NonVDOT	5	3. City or T	Hampton F	HAMP	S-VA114PR HOLLOWAY DR		0.24			-76.4412	37.06062
180295252	2018	1/28/2018 5:00	1019	10:19	O	PDO	0	0	0	0	0	0	0	2	2. Angle	ANG	No	5. Rain	2. Daylight	Day	2. Wet	Wet	9. Within In	1. Straight	2. Blacktop	1. No Defe	2. Two-Wa	4. Four Ap	4. Stop Sig	1. Yes - Wo	2. No			3. No	20. Motor V	1. On Road	No	No	Belted	No	No	No	No	No	No	No	No	No	No		NOT_RD	Urban Inte	Yes	No	Yes	No	5. Hampto	114	114. City o	7-Local (J,	3-Two-Way	Urban	NonVDOT	5	3. City or T	Hampton F	HAMP	S-VA114PR CHARLTON DR		0.2			-76.3723	37.04663
180295253	2018	1/29/2018 5:00	902	9:02	C	C	0	0	0	2	2	0	0	2	2. Angle	ANG	No	5. Rain	2. Daylight	Day	2. Wet	Wet	1. Main-Lin	1. Straight	2. Blacktop	1. No Defe	3. Two-Wa	3. Three Ap	4. Stop Sig	1. Yes - Wo	2. No			3. No	20. Motor V	1. On Road	No	No	Belted	No	No	No	No	No	No	No	No	No	No		NOT_RD	VDOT Inter	Yes	No	Yes	No	5. Hampto	114	114. City o	3-Principal	4-Two-Way	Urban	NonVDOT	5	3. City or T	Hampton F	HAMP	S-VA114PR HAMPTON ROADS CENTER PKWY		2.17	1279456	30.79	-76.4091	37.05995
180305033	2018	1/28/2018 5:00	1000	10:00	O	PDO	0	0	0	0	0	0	0	1	9. Fixed Object - Off Road	FOOR	No	5. Rain	2. Daylight	Day	2. Wet	Wet	8. Non-Inte	2. Curve - L	1. Concret	1. No Defe	3. Two-Wa	1. Not at In	6. Traffic L	1. Yes - Wo	2. No			3. No	11. Jersey	2. Shoulde	No	No	Belted	No	No	No	No	No	No	No	No	No	Yes	5	RD_LEFT	Not Interse	No	No	Yes	No	5. Hampto	114	114. City o	1-Interstat	4-Two-Way	Urban	VDOT Inter	5	1. State Hw	Hampton F	HAMP	R-VA IS00664WB		1.18			-76.3828	37.01945
180305037	2018	1/28/2018 5:00	220	2:20	O	PDO	0	0	0	0	0	0	0	1	9. Fixed Object - Off Road	FOOR	No	5. Rain	5. Darknes	Night	2. Wet	Wet	8. Non-Inte	1. Straight	2. Blacktop	1. No Defe	1. Two-Wa	1. Not at In	1. No Traffi	6. No Traffi	2. No			3. No	2. Trees	8. Off Road	No	No	Belted	No	Yes	No	No	No	Yes	No	No	No	No		RD_RIGHT	Not Interse	No	No	Yes	Yes	5. Hampto	114	114. City o	7-Local (J,	3-Two-Way	Urban	NonVDOT	5	3. City or T	Hampton F	HAMP	S-VA114NP CUMMINGS AVE W		0.12			-76.319	37.023
180305108	2018	1/29/2018 5:00	1311	13:11	A	A	0	1	0	2	3	0	0	2	2. Angle	ANG	No	5. Rain	2. Daylight	Day	2. Wet	Wet	9. Within In	1. Straight	2. Blacktop	1. No Defe	1. Two-Wa	4. Four Ap	8. Yield Sig	1. Yes - Wo	2. No			3. No	20. Motor V	1. On Road	No	No	Belted	No	Yes	No	No	No	No	No	No	No	No		NOT_RD	Urban Inte	No	No	Yes	No	5. Hampto	114	114. City o	7-Local (J,	3-Two-Way	Urban	NonVDOT	5	3. City or T	Hampton F	HAMP	S-VA114PR SANDY LAKE DR		0.21			-76.4349	37.08505
180305117	2018	1/30/2018 5:00	626	6:26	O	PDO	0	0	0	0	0	0	0	2	1. Rear End	RE	No	1. No Adve	4. Darknes	Night	2. Wet	Wet	8. Non-Inte	2. Curve - L	2. Blacktop	1. No Defe	3. Two-Wa	1. Not at In	6. Traffic L	1. Yes - Wo	2. No			3. No	20. Motor V	1. On Road	No	No	Belted	No	No	No	No	No	No	No	No	No	Yes	5	NOT_RD	Not Interse	No	No	Yes	Yes	5. Hampto	114	114. City o	1-Interstat	4-Two-Way	Urban	VDOT Inter	5	1. State Hw	Hampton F	HAMP	R-VA IS00664EB		0.97			-76.3827	37.01987
180305122	2018	1/18/2018 5:00	1005	10:05	C	C	0	0	0	2	2	0	0	2	2. Angle	ANG	No	1. No Adve	2. Daylight	Day	4. Icy	Wet	9. Within In	1. Straight	2. Blacktop	1. No Defe	1. Two-Wa	3. Three Ap	6. Traffic L	1. Yes - Wo	2. No			3. No	29. Jack Kn	1. On Road	No	No	Belted	No	No	No	No	No	No	No	No	No	No		NOT_RD	Urban Inte	Yes	No	Yes	No	5. Hampto	114	114. City o	7-Local (J,	3-Two-Way	Urban	NonVDOT	5	3. City or T	Hampton F	HAMP	S-VA114PR GILBERT ST W		0.4			-76.3543	37.05126
180305141	2018	1/27/2018 5:00	15	00:15	B	B	0	0	1	0	1	0	0	2	15. Backed Into	BI	No	1. No Adve	4. Darknes	Night	1. Dry	Dry	8. Non-Inte	1. Straight	2. Blacktop	1. No Defe	3. Two-Wa	1. Not at In	6. Traffic L	1. Yes - Wo	2. No			3. No	20. Motor V	2. Shoulde	Yes	No	Unbelted	No	No	No	No	No	No	No	No	No	No		NOT_RD	Not Interse	No	No	Yes	Yes	5. Hampto	114	114. City o	1-Interstat	4-Two-Way	Urban	VDOT Inter	5	1. State Hw	Hampton F	HAMP	R-VA IS00064EB		260.17			-76.4417	37.07387
170175165	2017	1/15/2017 5:00	1057	10:57	O	PDO	0	0	0	0	0	0	0	2	1. Rear End	RE	No	1. No Adve	2. Daylight	Day	1. Dry	Dry	9. Within In	1. Straight	2. Blacktop	1. No Defe	3. Two-Wa	4. Four Ap	3. Traffic S	1. Yes - Wo	2. No			3. No	20. Motor V	1. On Road	No	No	Belted	No	Yes	No	No	No	Yes	No	No	No	No		NOT_RD	Urban Inte	No	No	Yes	No	5. Hampto	114	114. City o	5-Major Co	4-Two-Way	Urban	NonVDOT	5	3. City or T	Hampton F	HAMP	S-VA114PR BIG BETHEL RD		1.09	253133	95.11	-76.4209	37.03076
180305184	2018	1/29/2018 5:00	150	1:50	O	PDO	0	0	0	0	0	0	0	2	1. Rear End	RE	No	5. Rain	4. Darknes	Night	2. Wet	Wet	8. Non-Inte	1. Straight	1. Concret	1. No Defe	3. Two-Wa	1. Not at In	6. Traffic L	1. Yes - Wo	2. No			3. No	20. Motor V	1. On Road	No	No	Belted	No	Yes	No	No	No	Yes	No	No	No	No		NOT_RD	Not Interse	Yes	No	Yes	Yes	5. Hampto	114	114. City o	1-Interstat	4-Two-Way	Urban	VDOT Inter	5	1. State Hw	Hampton F	HAMP	R-VA IS00064EB		260.88			-76.4319	37.06822
180305193	2018	1/27/2018 5:00	2112	21:12	C	C	0	0	0	2	2	0	0	2	1. Rear End	RE	No	1. No Adve	4. Darknes	Night	1. Dry	Dry	1. Main-Lin	1. Straight	2. Blacktop	1. No Defe	1. Two-Wa	1. Not at In	1. No Traffi	6. No Traffi	2. No			3. No	20. Motor V	1. On Road	No	No	Unbelted	No	No	No	No	No	No	No	No	No	Yes	4	NOT_RD	Urban Inte	No	No	Yes	Yes	5. Hampto	114	114. City o	4-Minor Ar	3-Two-Way	Urban	NonVDOT	5	3. City or T	Hampton F	HAMP	R-VA SR00351WB		7.34	1062089	105.7	-76.3177	37.03593
221105153	2022	1/4/2022 5:00	2155	21:55	O	PDO	0	0	0	0	0	0	0	2	1. Rear End	RE	No	1. No Adve	4. Darknes	Night	1. Dry	Dry	1. Main-Lin	1. Straight	2. Blacktop	1. No Defe	3. Two-Wa	3. Three Ap	3. Traffic S	1. Yes - Wo	2. No			3. No	20. Motor V	1. On Road	Yes	No	Belted	No	No	No	No	No	No	No	No	No	No		NOT_RD	Urban Inte	No	No	Yes	Yes	5. Hampto	114	114. City o	5-Major Co	3-Two-Way	Urban	NonVDOT	5	3. City or T	Hampton F	HAMP	S-VA114PR PINE CHAPEL RD		0.02	1082767	62.98	-76.3915	37.03325
202025138	2020	7/18/2020 5:00	1327	13:27	O	PDO	0	0	0	0	0	0	0	2	2. Angle	ANG	No	1. No Adve	2. Daylight	Day	1. Dry	Dry	1. Main-Lin	1. Straight	2. Blacktop	1. No Defe	1. Two-Wa	1. Not at In	3. Traffic S	1. Yes - Wo	2. No			3. No	20. Motor V	1. On Road	No	No	Belted	No	No	No	No	No	No	No	No	No	No		NOT_RD	Not Interse	Yes	No	Yes	No	5. Hampto	114	114. City o	3-Principal	4-Two-Way	Urban	NonVDOT	5	3. City or T	Hampton F	HAMP	R-VA SR00134WB		5.4			-76.3954	37.08141
211675097	2021	6/9/2021 5:00	2204	22:04	C	C	0	0	0	2	2	0	0	1	9. Fixed Object - Off Road	FOOR	No	5. Rain	4. Darknes	Night	2. Wet	Wet	5. On Entra	10. On/Off	2. Blacktop	1. No Defe	4. One-Wa	1. Not at In	6. Traffic L	1. Yes - Wo	2. No			3. No	14. Ditch	8. Off Road	No	No	Belted	No	No	No	No	No	No	No	No	No	Yes	10	RD_LEFT	Not Interse	No	Yes	Yes	Yes	5. Hampto	114	114. City o	3-Principal	4-Two-Way	Urban	NonVDOT	5	3. City or T	Hampton F	HAMP	R-VA SR00134EB		5.42			-76.3956	37.08052
180305218	2018	1/9/2018 5:00	1622	16:22	O	PDO	0	0	0	0	0	0	0	2	1. Rear End	RE	No	1. No Adve	2. Daylight	Day	1. Dry	Dry	9. Within In	1. Straight	2. Blacktop	1. No Defe	3. Two-Wa	4. Four Ap	6. Traffic L	1. Yes - Wo	2. No			3. No	20. Motor V	1. On Road	No	No	Belted	No	No	No	No	No	No	No	No	No	Yes	15	NOT_RD	VDOT Inter	No	No	Yes	No	5. Hampto	114	114. City o	7-Local (J,	3-Two-Way	Urban	NonVDOT	5	3. City or T	Hampton F	HAMP	S-VA114PR COLISEUM DR		0.67	1079031	38.53	-76.3872	37.03969
180305224	2018	1/30/2018 5:00	1035	10:35	B	B	0	0	1	1	2	0	1	1	12. Ped	PED	Pedestrian	6. Snow	2. Daylight	Day	3. Snowy	Wet	1. Main-Lin	1. Straight	2. Blacktop	1. No Defe	1. Two-Wa	1. Not at In	1. No Traffi	6. No Traffi	2. No			3. No	19. Ped	1. On Road	No	No	Belted	No	No	No	No	No	No	No	No	Yes	No		NOT_RD	Urban Inte	No	Yes	Yes	No	5. Hampto	114	114. City o	5-Major Co	3-Two-Way	Urban	NonVDOT	5	3. City or T	Hampton F	HAMP	S-VA114NP TIDE MILL LN		0.79	253098	152.09	-76.3663	37.05948
180315082	2018	1/29/2018 5:00	1740	17:40	B	B	0	0	1	1	2	0	0	2	3. Head On	HO	No	5. Rain	3. Dusk	Day	2. Wet	Wet	1. Main-Lin	1. Straight	2. Blacktop	1. No Defe	2. Two-Wa	4. Four Ap	3. Traffic S	1. Yes - Wo	2. No			3. No	20. Motor V	1. On Road	No	No	Belted	No	No	No	No	No	No	No	No	No	No		NOT_RD	Urban Inte	No	Yes	Yes	No	5. Hampto	114	114. City o	4-Minor Ar	4-Two-Way	Urban	NonVDOT	5	3. City or T	Hampton F	HAMP	R-VA US00258WB		67.31	253154	37.47	-76.3233	37.02704
180315084	2018	1/30/2018 5:00	1211	12:11	C	C	0	0	0	1	1	0	0	2	2. Angle	ANG	No	1. No Adve	2. Daylight	Day	1. Dry	Dry	10. Interse	1. Straight	2. Blacktop	1. No Defe	1. Two-Wa	4. Four Ap	4. Stop Sig	1. Yes - Wo	2. No			3. No	20. Motor V	1. On Road	No	No	Belted	No	No	No	No	No	No	No	No	No	No		NOT_RD	Urban Inte	Yes	No	Yes	No	5. Hampto	114	114. City o	7-Local (J,	3-Two-Way	Urban	NonVDOT	5	3. City or T	Hampton F	HAMP	S-VA114PR SEWARD DR		0.29			-76.3164	37.04968
230955161	2023	3/29/2023 5:00	738	7:38	C	C	0	0	0	3	3	0	0	3	1. Rear End	RE	No	1. No Adve	2. Daylight	Day	1. Dry	Dry	9. Within In	1. Straight	2. Blacktop	1. No Defe	1. Two-Wa	4. Four Ap	1. No Traffi	6. No Traffi	2. No			3. No	20. Motor V	1. On Road	No	No	Belted	No	No	No	No	No	No	No	No	No	No		NOT_RD	VDOT Inter	No	No	Yes	No	5. Hampto	114	114. City o	3-Principal	4-Two-Way	Urban	NonVDOT	5	3. City or T	Hampton F	HAMP	S-VA114NP ARMISTEAD AVE N		2.41	253388	56.82	-76.3776	37.04781
180315210	2018	1/31/2018 5:00	1114	11:14	C	C	0	0	0	1	1	0	0	2	1. Rear End	RE	No	1. No Adve	2. Daylight	Day	1. Dry	Dry	1. Main-Lin	1. Straight	2. Blacktop	1. No Defe	2. Two-Wa	4. Four Ap	3. Traffic S	1. Yes - Wo	2. No			3. No	20. Motor V	1. On Road	No	No	Belted	No	No	No	No	No	No	No	No	No	No		NOT_RD	Not Interse	No	No	Yes	No	5. Hampto	114	114. City o	7-Local (J,	3-Two-Way	Urban	NonVDOT	5	3. City or T	Hampton F	HAMP	S-VA114PR COLISEUM DR		1.34	1079065	416.01	-76.3914	37.04922
240545113	2024	2/22/2024 5:00	1354	13:54	C	C	0	0	0	2	2	0	0	2	2. Angle	ANG	No	1. No Adve	2. Daylight	Day	1. Dry	Dry	9. Within In	1. Straight	2. Blacktop	1. No Defe	3. Two-Wa	4. Four Ap	1. No Traffi	6. No Traffi	2. No			3. No	20. Motor V	1. On Road	No	No	Belted	No	No	No	No	No	No	No	No	No	No		NOT_RD	VDOT Inter	Yes	No	Yes	No	5. Hampto	114	114. City o	3-Principal	4-Two-Way	Urban	NonVDOT	5	3. City or T	Hampton F	HAMP	S-VA114NP ARMISTEAD AVE N		2.41	253388	65.26	-76.3776	37.04786
180325082	2018	1/28/2018 5:00	1553	15:53	O	PDO	0	0	0	0	0	0	0	2	16. Other	OTHR	No	5. Rain	2. Daylight	Day	2. Wet	Wet	10. Interse	1. Straight	2. Blacktop	1. No Defe	1. Two-Wa	4. Four Ap	4. Stop Sig	1. Yes - Wo	2. No			3. No	20. Motor V	1. On Road	No	No	Belted	No	No	No	No	No	No	No	No	No	No		NOT_RD	VDOT Inter	Yes	Yes	No	No	5. Hampto	114	114. City o	3-Principal	1-One-Way	Urban	NonVDOT	5	3. City or T	Hampton F	HAMP	R-VA US00258EB	RMP065.00A	0.08	253431	0	-76.3482	37.04307
180325221	2018	1/30/2018 5:00	853	8:53	C	C	0	0	0	2	2	0	0	2	2. Angle	ANG	No	5. Rain	2. Daylight	Day	2. Wet	Wet	10. Interse	1. Straight	2. Blacktop	1. No Defe	2. Two-Wa	3. Three Ap	6. Traffic L	1. Yes - Wo	2. No			3. No	20. Motor V	1. On Road	No	No	Belted	No	No	No	No	No	No	Yes	No	No	No		NOT_RD	Urban Inte	Yes	No	Yes	No	5. Hampto	114	114. City o	5-Major Co	4-Two-Way	Urban	NonVDOT	5	3. City or T	Hampton F	HAMP	S-VA114PR POWHATAN PKWY		1.23	253572	424.95	-76.3856	37.01417
172345144	2017	8/18/2017 5:00	2331	23:31	C	C	0	0	0	1	1	0	0	2	1. Rear End	RE	No	5. Rain	4. Darknes	Night	2. Wet	Wet	10. Interse	1. Straight	2. Blacktop	1. No Defe	3. Two-Wa	4. Four Ap	3. Traffic S	1. Yes - Wo	2. No			3. No	6. Parked V	1. On Road	No	No	Belted	No	Yes	No	No	No	No	No	No	No	No		NOT_RD	Urban Inte	No	Yes	Yes	Yes	5. Hampto	114	114. City o	5-Major Co	4-Two-Way	Urban	NonVDOT	5	3. City or T	Hampton F	HAMP	S-VA114NP BIG BETHEL RD		1.09	253133	123.7	-76.421	37.03065
180335045	2018	2/2/2018 5:00	350	3:50	O	PDO	0	0	0	0	0	0	0	1	9. Fixed Object - Off Road	FOOR	No	5. Rain	4. Darknes	Night	2. Wet	Wet	8. Non-Inte	1. Straight	1. Concret	1. No Defe	3. Two-Wa	1. Not at In	6. Traffic L	1. Yes - Wo	2. No			3. No	11. Jersey	2. Shoulde	No	No	Belted	No	No	No	No	No	No	No	No	No	Yes	10	RD_LEFT	Not Interse	No	No	Yes	Yes	5. Hampto	114	114. City o	1-Interstat	4-Two-Way	Urban	VDOT Inter	5	1. State Hw	Hampton F	HAMP	R-VA IS00064EB		264.2			-76.3896	37.0361
180335104	2017	8/7/2017 5:00	1901	19:01	C	C	0	0	0	1	1	0	0	1	8. Non-Collision	NC	No	5. Rain	2. Daylight	Day	2. Wet	Wet	8. Non-Inte	1. Straight	2. Blacktop	1. No Defe	2. Two-Wa	1. Not at In	6. Traffic L	1. Yes - Wo	2. No			3. No	28. Ran Of	1. On Road	No	No	Belted	No	No	No	No	No	No	No	No	No	Yes	3	RD_LEFT	Not Interse	No	No	Yes	No	5. Hampto	114	114. City o	3-Principal	4-Two-Way	Urban	NonVDOT	5	3. City or T	Hampton F	HAMP	S-VA114NP HAMPTON ROADS CENTER PKWY		2.37			-76.4059	37.06033
180335106	2017	8/18/2017 5:00	1528	15:28	O	PDO	0	0	0	0	0	0	0	1	9. Fixed Object - Off Road	FOOR	No	1. No Adve	2. Daylight	Day	1. Dry	Dry	10. Interse	1. Straight	1. Concret	1. No Defe	3. Two-Wa	4. Four Ap	6. Traffic L	1. Yes - Wo	2. No			3. No	3. Utility P	4. Roadsid	No	No	Belted	No	No	No	No	No	Yes	No	No	No	No		NOT_RD	Urban Inte	No	No	Yes	No	5. Hampto	114	114. City o	5-Major Co	4-Two-Way	Urban	NonVDOT	5	3. City or T	Hampton F	HAMP	R-VA SR00351EB		1.85	253178	112.97	-76.4028	37.00123
202135121	2020	7/29/2020 5:00	1639	16:39	O	PDO	0	0	0	0	0	0	0	2	2. Angle	ANG	No	1. No Adve	2. Daylight	Day	1. Dry	Dry	9. Within In	1. Straight	2. Blacktop	1. No Defe	3. Two-Wa	4. Four Ap	3. Traffic S	1. Yes - Wo	2. No			3. No	20. Motor V	1. On Road	No	No	Belted	No	No	No	No	No	No	No	No	No	No		NOT_RD	VDOT Inter	No	No	Yes	No	5. Hampto	114	114. City o	4-Minor Ar	4-Two-Way	Urban	NonVDOT	5	3. City or T	Hampton F	HAMP	S-VA114PR ABERDEEN RD		0.4	1072293	43	-76.403	37.00306
233105131	2023	11/3/2023 5:00	1207	12:07	O	PDO	0	0	0	0	0	0	0	2	4. Sideswipe - Same Direction	SSS	No	1. No Adve	2. Daylight	Day	1. Dry	Dry	1. Main-Lin	1. Straight	2. Blacktop	1. No Defe	2. Two-Wa	1. Not at In	6. Traffic L	1. Yes - Wo	2. No			3. No	6. Parked V	1. On Road	No	No	Belted	No	Yes	No	No	No	No	No	No	No	No		NOT_RD	Not Interse	No	No	Yes	No	5. Hampto	114	114. City o	3-Principal	4-Two-Way	Urban	NonVDOT	5	3. City or T	Hampton F	HAMP	R-VA SR00134WB		5.42			-76.3954	37.08107
180335117	2018	2/1/2018 5:00	715	7:15	O	PDO	0	0	0	0	0	0	0	2	2. Angle	ANG	No	1. No Adve	2. Daylight	Day	1. Dry	Dry	1. Main-Lin	1. Straight	2. Blacktop	1. No Defe	3. Two-Wa	1. Not at In	6. Traffic L	1. Yes - Wo	2. No			3. No	20. Motor V	1. On Road	No	No	Belted	No	Yes	No	No	No	No	No	No	No	No		NOT_RD	VDOT Inter	No	No	Yes	No	5. Hampto	114	114. City o	7-Local (J,	3-Two-Way	Urban	NonVDOT	5	3. City or T	Hampton F	HAMP	S-VA114NP COLISEUM DR		0.63	1079031	223.89	-76.387	37.0391
180335201	2018	1/22/2018 5:00	1634	16:34	C	C	0	0	0	1	1	0	0	2	1. Rear End	RE	No	1. No Adve	2. Daylight	Day	1. Dry	Dry	1. Main-Lin	1. Straight	2. Blacktop	1. No Defe	1. Two-Wa	1. Not at In	3. Traffic S	1. Yes - Wo	2. No			3. No	20. Motor V	1. On Road	No	No	Belted	No	Yes	No	No	No	No	No	No	No	No		NOT_RD	Urban Inte	No	No	Yes	No	5. Hampto	114	114. City o	4-Minor Ar	3-Two-Way	Urban	NonVDOT	5	3. City or T	Hampton F	HAMP	S-VA114NP RIP RAP RD		0.63	253030	135.79	-76.3554	37.0326
180335212	2018	2/2/2018 5:00	1119	11:19	O	PDO	0	0	0	0	0	0	0	1	6. Fixed Object in Road	FOIR	No	1. No Adve	2. Daylight	Day	8. Natural	Wet	10. Interse	1. Straight	2. Blacktop	8. Roadwa	2. Two-Wa	3. Three Ap	6. Traffic L	1. Yes - Wo	2. No			3. No	2. Trees	1. On Road	No	No	Belted	No	No	No	No	No	No	No	No	No	No		NOT_RD	Urban Inte	Yes	No	Yes	No	5. Hampto	114	114. City o	3-Principal	4-Two-Way	Urban	NonVDOT	5	3. City or T	Hampton F	HAMP	R-VA US00258WB		65.84	1065341	74.56	-76.3381	37.04302
222455193	2022	8/18/2022 5:00	2023	20:23	A	A	0	2	0	0	2	0	0	2	2. Angle	ANG	No	1. No Adve	3. Dusk	Day	1. Dry	Dry	10. Interse	1. Straight	2. Blacktop	1. No Defe	2. Two-Wa	3. Three Ap	4. Stop Sig	1. Yes - Wo	2. No			3. No	20. Motor V	1. On Road	No	No	Belted	No	No	No	No	No	No	No	Yes	No	No		NOT_RD	Urban Inte	Yes	No	Yes	No	5. Hampto	114	114. City o	4-Minor Ar	3-Two-Way	Urban	NonVDOT	5	3. City or T	Hampton F	HAMP	R-VA SR00152WB		2.07	253059	5.34	-76.43	37.04263
180335411	2018	2/1/2018 5:00	1940	19:40	O	PDO	0	0	0	0	0	0	0	2	1. Rear End	RE	No	1. No Adve	4. Darknes	Night	1. Dry	Dry	8. Non-Inte	1. Straight	1. Concret	1. No Defe	4. One-Wa	1. Not at In	6. Traffic L	1. Yes - Wo	2. No			3. No	20. Motor V	1. On Road	No	No	Belted	No	No	No	No	No	No	No	No	No	Yes	20	NOT_RD	Not Interse	No	No	Yes	Yes	5. Hampto	114	114. City o	1-Interstat	4-Two-Way	Urban	VDOT Inter	5	1. State Hw	Hampton F	HAMP	R-VA IS00064WB		269.95			-76.3147	36.99772
180345220	2018	2/2/2018 5:00	1300	13:00	O	PDO	0	0	0	0	0	0	0	5	1. Rear End	RE	No	1. No Adve	2. Daylight	Day	1. Dry	Dry	8. Non-Inte	3. Grade - S	2. Blacktop	1. No Defe	4. One-Wa	1. Not at In	6. Traffic L	1. Yes - Wo	2. No			3. No	20. Motor V	1. On Road	No	No	Belted	No	No	No	No	No	No	No	No	No	No		NOT_RD	Not Interse	No	Yes	Yes	No	5. Hampto	114	114. City o	1-Interstat	4-Two-Way	Urban	VDOT Inter	5	1. State Hw	Hampton F	HAMP	R-VA IS00064WB		268.38			-76.3278	37.01748
180345227	2018	2/2/2018 5:00	1515	15:15	B	B	0	0	1	0	1	0	0	4	1. Rear End	RE	No	1. No Adve	2. Daylight	Day	1. Dry	Dry	8. Non-Inte	3. Grade - S	2. Blacktop	1. No Defe	4. One-Wa	1. Not at In	6. Traffic L	1. Yes - Wo	2. No			3. No	20. Motor V	1. On Road	No	No	Belted	No	No	No	No	No	No	No	No	No	No		NOT_RD	Not Interse	No	No	Yes	No	5. Hampto	114	114. City o	1-Interstat	4-Two-Way	Urban	VDOT Inter	5	1. State Hw	Hampton F	HAMP	R-VA IS00064EB		269.65			-76.3173	36.99934
180345241	2018	1/31/2018 5:00	850	8:50	O	PDO	0	0	0	0	0	0	0	2	1. Rear End	RE	No	1. No Adve	2. Daylight	Day	1. Dry	Dry	8. Non-Inte	1. Straight	1. Concret	1. No Defe	3. Two-Wa	1. Not at In	6. Traffic L	1. Yes - Wo	2. No			3. No	20. Motor V	1. On Road	No	No	Belted	No	No	No	No	No	No	No	No	No	Yes	15	NOT_RD	Not Interse	Yes	No	Yes	No	5. Hampto	114	114. City o	1-Interstat	4-Two-Way	Urban	VDOT Inter	5	1. State Hw	Hampton F	HAMP	R-VA IS00064EB		261.16			-76.428	37.06597
180355052	2018	2/1/2018 5:00	1755	17:55	C	C	0	0	0	1	1	0	0	2	2. Angle	ANG	No	1. No Adve	4. Darknes	Night	1. Dry	Dry	8. Non-Inte	1. Straight	2. Blacktop	1. No Defe	3. Two-Wa	1. Not at In	6. Traffic L	1. Yes - Wo	2. No			3. No	20. Motor V	1. On Road	No	No	Belted	No	No	No	No	No	Yes	No	No	No	No		NOT_RD	VDOT Inter	No	No	Yes	Yes	5. Hampto	114	114. City o	3-Principal	4-Two-Way	Urban	NonVDOT	5	3. City or T	Hampton F	HAMP	R-VA US00258WB		62.8	1091129	242.94	-76.3914	37.04115
183575130	2018	12/19/2018 5:00	1440	14:40	C	C	0	0	0	1	1	0	0	2	1. Rear End	RE	No	1. No Adve	2. Daylight	Day	1. Dry	Dry	9. Within In	1. Straight	2. Blacktop	1. No Defe	3. Two-Wa	4. Four Ap	3. Traffic S	1. Yes - Wo	2. No			3. No	20. Motor V	1. On Road	No	No	Belted	No	No	No	No	No	No	No	No	No	No		NOT_RD	Urban Inte	No	No	Yes	No	5. Hampto	114	114. City o	5-Major Co	4-Two-Way	Urban	NonVDOT	5	3. City or T	Hampton F	HAMP	S-VA114PR BIG BETHEL RD		1.09	253133	105.67	-76.4209	37.03074
180355054	2018	2/2/2018 5:00	1530	15:30	O	PDO	0	0	0	0	0	0	0	2	2. Angle	ANG	No	1. No Adve	2. Daylight	Day	1. Dry	Dry	8. Non-Inte	1. Straight	2. Blacktop	1. No Defe	2. Two-Wa	1. Not at In	3. Traffic S	1. Yes - Wo	2. No			3. No	20. Motor V	1. On Road	No	No	Belted	No	No	No	No	No	No	No	No	No	No		NOT_RD	Not Interse	No	No	Yes	No	5. Hampto	114	114. City o	7-Local (J,	3-Two-Way	Urban	NonVDOT	5	3. City or T	Hampton F	HAMP	S-VA114NP HARDY CASH DR		0.41	1084139	303.35	-76.4003	37.05589
180355058	2018	2/2/2018 5:00	1643	16:43	O	PDO	0	0	0	0	0	0	0	2	2. Angle	ANG	No	1. No Adve	2. Daylight	Day	1. Dry	Dry	8. Non-Inte	1. Straight	2. Blacktop	1. No Defe	3. Two-Wa	1. Not at In	6. Traffic L	1. Yes - Wo	2. No			3. No	20. Motor V	1. On Road	No	No	Belted	No	No	No	No	No	No	No	No	No	No		NOT_RD	VDOT Inter	No	Yes	Yes	No	5. Hampto	114	114. City o	3-Principal	4-Two-Way	Urban	NonVDOT	5	3. City or T	Hampton F	HAMP	R-VA US00258WB		62.48	50659	161.45	-76.3981	37.03971
171815543	2017	6/3/2017 5:00	1712	17:12	O	PDO	0	0	0	0	0	0	0	2	2. Angle	ANG	No	1. No Adve	2. Daylight	Day	1. Dry	Dry	10. Interse	1. Straight	1. Concret	1. No Defe	1. Two-Wa	4. Four Ap	4. Stop Sig	1. Yes - Wo	2. No			3. No	20. Motor V	1. On Road	No	No	Belted	No	No	No	No	No	No	No	No	No	No		NOT_RD	Urban Inte	No	No	Yes	No	5. Hampto	114	114. City o	4-Minor Ar	3-Two-Way	Urban	NonVDOT	5	3. City or T	Hampton F	HAMP	S-VA114PR MALLORY ST S		0.26	253557	335	-76.3249	37.01692
180355060	2018	2/2/2018 5:00	1645	16:45	C	C	0	0	0	3	3	0	0	2	1. Rear End	RE	No	1. No Adve	2. Daylight	Day	1. Dry	Dry	10. Interse	1. Straight	2. Blacktop	1. No Defe	2. Two-Wa	4. Four Ap	3. Traffic S	1. Yes - Wo	2. No			3. No	20. Motor V	1. On Road	No	No	Unbelted	No	No	No	No	No	No	No	No	No	No		NOT_RD	Urban Inte	No	No	Yes	No	5. Hampto	114	114. City o	3-Principal	4-Two-Way	Urban	NonVDOT	5	3. City or T	Hampton F	HAMP	R-VA US00258WB		60.25	253131	151.25	-76.4333	37.02501
210035132	2020	11/20/2020 5:00	600	6:00	C	C	0	0	0	1	1	0	0	2	16. Other	OTHR	Bike	1. No Adve	1. Dawn	Day	1. Dry	Dry	5. On Entra	10. On/Off	2. Blacktop	1. No Defe	3. Two-Wa	4. Four Ap	3. Traffic S	1. Yes - Wo	2. No			3. No	22. Bicycle	1. On Road	No	No	Belted	Yes	No	No	No	No	No	No	No	No	No		NOT_RD	VDOT Inter	No	No	Yes	No	5. Hampto	114	114. City o	4-Minor Ar	4-Two-Way	Urban	NonVDOT	5	3. City or T	Hampton F	HAMP	S-VA114PR ABERDEEN RD		0.4	1072293	43	-76.403	37.00306
203045085	2020	10/25/2020 5:00	1427	14:27	C	C	0	0	0	2	2	0	0	2	1. Rear End	RE	No	5. Rain	2. Daylight	Day	2. Wet	Wet	10. Interse	1. Straight	2. Blacktop	1. No Defe	2. Two-Wa	4. Four Ap	3. Traffic S	1. Yes - Wo	1. Yes	3. Activity A	3. Work on	3. No	20. Motor V	1. On Road	No	No	Belted	No	Yes	No	No	No	No	No	No	No	No		NOT_RD	Urban Inte	No	No	Yes	No	5. Hampto	114	114. City o	3-Principal	4-Two-Way	Urban	NonVDOT	5	3. City or T	Hampton F	HAMP	R-VA SR00134EB		5.45			-76.3957	37.08022
180355067	2018	2/4/2018 5:00	243	2:43	C	C	0	0	0	2	2	0	0	2	1. Rear End	RE	No	1. No Adve	4. Darknes	Night	1. Dry	Dry	1. Main-Lin	1. Straight	2. Blacktop	1. No Defe	2. Two-Wa	1. Not at In	3. Traffic S	1. Yes - Wo	2. No			3. No	6. Parked V	1. On Road	Yes	No	Unbelted	No	No	No	No	No	No	No	No	No	Yes	5	NOT_RD	Urban Inte	No	No	Yes	Yes	5. Hampto	114	114. City o	3-Principal	4-Two-Way	Urban	NonVDOT	5	3. City or T	Hampton F	HAMP	R-VA US00258WB		59.78	253129	166.32	-76.44	37.02166
180355115	2018	1/30/2018 5:00	1339	13:39	C	C	0	0	0	2	2	0	0	2	1. Rear End	RE	No	1. No Adve	2. Daylight	Day	1. Dry	Dry	10. Interse	1. Straight	2. Blacktop	1. No Defe	3. Two-Wa	3. Three Ap	6. Traffic L	1. Yes - Wo	2. No			3. No	20. Motor V	1. On Road	No	No	Belted	No	Yes	No	No	No	No	No	No	No	No		NOT_RD	Urban Inte	No	No	Yes	No	5. Hampto	114	114. City of Hampton			Urban	NonVDOT	5	3. City or T	Hampton F	HAMP	S-VA114PR SWEENY BLVD		0.02	731400	67.22	-76.3818	37.07381
180355132	2018	2/3/2018 5:00	1509	15:09	O	PDO	0	0	0	0	0	0	0	2	4. Sideswipe - Same Direction	SSS	No	1. No Adve	2. Daylight	Day	1. Dry	Dry	1. Main-Lin	1. Straight	2. Blacktop	1. No Defe	3. Two-Wa	1. Not at In	1. No Traffi	6. No Traffi	2. No			3. No	20. Motor V	1. On Road	No	No	Belted	No	No	No	No	No	No	No	No	No	No		NOT_RD	VDOT Inter	No	Yes	Yes	No	5. Hampto	114	114. City o	3-Principal	4-Two-Way	Urban	NonVDOT	5	3. City or T	Hampton F	HAMP	R-VA US00258WB		65.15	1068042	37.41	-76.3509	37.04366
180355133	2018	2/3/2018 5:00	1649	16:49	C	C	0	0	0	3	3	0	0	2	2. Angle	ANG	No	1. No Adve	2. Daylight	Day	1. Dry	Dry	9. Within In	1. Straight	2. Blacktop	1. No Defe	2. Two-Wa	4. Four Ap	3. Traffic S	1. Yes - Wo	2. No			3. No	20. Motor V	1. On Road	No	No	Belted	No	Yes	No	No	No	No	No	No	No	No		NOT_RD	Urban Inte	No	No	Yes	No	5. Hampto	114	114. City o	3-Principal	4-Two-Way	Urban	NonVDOT	5	3. City or T	Hampton F	HAMP	R-VA US00258WB		60.22	253131	48.25	-76.4338	37.02478
242005518	2024	5/31/2024 5:00	1658	16:58	C	C	0	0	0	2	2	0	0	2	2. Angle	ANG	No	1. No Adve	2. Daylight	Day	1. Dry	Dry	1. Main-Lin	1. Straight	2. Blacktop	1. No Defe	2. Two-Wa	1. Not at In	1. No Traffi	6. No Traffi	2. No			3. No	20. Motor V	1. On Road	No	No	Belted	No	No	No	No	No	No	No	No	No	No		NOT_RD	VDOT Inter	Yes	No	Yes	No	5. Hampto	114	114. City o	3-Principal	4-Two-Way	Urban	NonVDOT	5	3. City or T	Hampton F	HAMP	S-VA114NP ARMISTEAD AVE N		2.41	253388	60.46	-76.3776	37.04784
180355193	2018	2/4/2018 5:00	1239	12:39	B	B	0	0	1	0	1	0	0	2	2. Angle	ANG	No	5. Rain	2. Daylight	Day	2. Wet	Wet	10. Interse	1. Straight	2. Blacktop	1. No Defe	3. Two-Wa	4. Four Ap	3. Traffic S	1. Yes - Wo	2. No			3. No	20. Motor V	1. On Road	No	No	Belted	No	No	No	No	No	No	No	No	No	No		NOT_RD	Urban Inte	No	No	Yes	No	5. Hampto	114	114. City o	3-Principal	4-Two-Way	Urban	NonVDOT	5	3. City or T	Hampton F	HAMP	R-VA US00258WB		63.92	1078693	50.5	-76.3722	37.04404
180365141	2018	2/4/2018 5:00	1613	16:13	O	PDO	0	0	0	0	0	0	0	2	4. Sideswipe - Same Direction	SSS	No	5. Rain	2. Daylight	Day	2. Wet	Wet	1. Main-Lin	1. Straight	2. Blacktop	1. No Defe	3. Two-Wa	1. Not at In	6. Traffic L	1. Yes - Wo	2. No			3. No	20. Motor V	1. On Road	No	No	Belted	No	No	No	No	No	No	No	No	No	No		NOT_RD	Urban Inte	No	No	Yes	No	5. Hampto	114	114. City o	3-Principal	4-Two-Way	Urban	NonVDOT	5	3. City or T	Hampton F	HAMP	R-VA US00258EB		60.25	253131	158.9	-76.4332	37.02492
180365142	2018	2/2/2018 5:00	1219	12:19	O	PDO	0	0	0	0	0	0	0	2	15. Backed Into	BI	No	1. No Adve	2. Daylight	Day	1. Dry	Dry	1. Main-Lin	1. Straight	2. Blacktop	1. No Defe	1. Two-Wa	1. Not at In	1. No Traffi	6. No Traffi	2. No			3. No	20. Motor V	1. On Road	No	No	Belted	No	No	No	No	No	Yes	No	No	No	No		NOT_RD	Urban Inte	No	No	Yes	No	5. Hampto	114	114. City o	7-Local (J,	3-Two-Way	Urban	NonVDOT	5	3. City or T	Hampton F	HAMP	S-VA114PR LIBBEY ST		0.31	253038	192.85	-76.322	37.02052
180365143	2018	2/2/2018 5:00	2020	20:20	A	A	0	1	0	0	1	0	0	1	9. Fixed Object - Off Road	FOOR	No	1. No Adve	4. Darknes	Night	1. Dry	Dry	1. Main-Lin	1. Straight	2. Blacktop	1. No Defe	1. Two-Wa	1. Not at In	6. Traffic L	1. Yes - Wo	2. No			3. No	2. Trees	4. Roadsid	Yes	No	Unbelted	No	No	No	No	No	No	No	No	No	No		RD_LEFT	Not Interse	No	No	Yes	Yes	5. Hampto	114	114. City o	5-Major Co	3-Two-Way	Urban	NonVDOT	5	3. City or T	Hampton F	HAMP	S-VA114NP OLD BUCKROE RD		0.57			-76.3164	37.02804
180365221	2018	2/4/2018 5:00	1320	13:20	A	A	0	1	0	4	5	0	0	2	1. Rear End	RE	No	5. Rain	2. Daylight	Day	2. Wet	Wet	10. Interse	1. Straight	1. Concret	1. No Defe	3. Two-Wa	4. Four Ap	3. Traffic S	1. Yes - Wo	2. No			3. No	20. Motor V	1. On Road	No	No	Belted	No	No	No	No	No	No	No	No	No	No		NOT_RD	Urban Inte	Yes	No	Yes	No	5. Hampto	114	114. City o	3-Principal	4-Two-Way	Urban	NonVDOT	5	3. City or T	Hampton F	HAMP	R-VA US00258EB		61.8	253135	123.78	-76.4094	37.03684
180365222	2018	2/4/2018 5:00	1254	12:54	C	C	0	0	0	3	3	0	0	3	1. Rear End	RE	No	5. Rain	2. Daylight	Day	2. Wet	Wet	10. Interse	1. Straight	2. Blacktop	1. No Defe	3. Two-Wa	5. Five-Poi	3. Traffic S	1. Yes - Wo	2. No			3. No	20. Motor V	1. On Road	No	No	Belted	No	Yes	No	No	No	No	No	No	No	No		NOT_RD	Urban Inte	Yes	No	Yes	No	5. Hampto	114	114. City o	3-Principal	4-Two-Way	Urban	NonVDOT	5	3. City or T	Hampton F	HAMP	S-VA114PR HAMPTON ROADS CENTER PKWY		1.2	716613	120.44	-76.4276	37.06012
213265206	2021	11/16/2021 5:00	1200	12:00	O	PDO	0	0	0	0	0	0	0	2	2. Angle	ANG	No	1. No Adve	2. Daylight	Day	1. Dry	Dry	10. Interse	10. On/Off	2. Blacktop	1. No Defe	3. Two-Wa	3. Three Ap	3. Traffic S	1. Yes - Wo	2. No			3. No	20. Motor V	1. On Road	No	No	Unbelted	No	No	No	No	No	No	No	No	No	No		NOT_RD	VDOT Inter	No	No	Yes	No	5. Hampto	114	114. City o	4-Minor Ar	4-Two-Way	Urban	NonVDOT	5	3. City or T	Hampton F	HAMP	S-VA114PR ABERDEEN RD		0.4	1072293	43.06	-76.403	37.00308
180365229	2018	2/4/2018 5:00	1309	13:09	O	PDO	0	0	0	0	0	0	0	2	4. Sideswipe - Same Direction	SSS	No	5. Rain	2. Daylight	Day	2. Wet	Wet	1. Main-Lin	1. Straight	2. Blacktop	1. No Defe	1. Two-Wa	1. Not at In	6. Traffic L	1. Yes - Wo	2. No			3. No	20. Motor V	1. On Road	No	No	Belted	No	No	No	No	No	No	No	No	No	No		NOT_RD	Not Interse	No	No	Yes	No	5. Hampto	114	114. City o	4-Minor Ar	4-Two-Way	Urban	NonVDOT	5	3. City or T	Hampton F	HAMP	R-VA SR00351EB		7.82	1061476	435.59	-76.3099	37.03895
180365230	2018	2/4/2018 5:00	1912	19:12	A	A	0	2	0	0	2	0	0	2	3. Head On	HO	No	5. Rain	4. Darknes	Night	2. Wet	Wet	9. Within In	1. Straight	2. Blacktop	1. No Defe	1. Two-Wa	4. Four Ap	4. Stop Sig	1. Yes - Wo	2. No			3. No	20. Motor V	1. On Road	No	No	Belted	No	No	No	No	No	No	No	No	No	No		NOT_RD	Urban Inte	No	No	Yes	Yes	5. Hampto	114	114. City o	5-Major Co	3-Two-Way	Urban	NonVDOT	5	3. City or T	Hampton F	HAMP	S-VA114PR SEMPLE FARM RD		1.05			-76.4091	37.08825
203435157	2020	11/16/2020 5:00	1434	14:34	O	PDO	0	0	0	0	0	0	0	1	6. Fixed Object in Road	FOIR	No	1. No Adve	2. Daylight	Day	1. Dry	Dry	10. Interse	1. Straight	2. Blacktop	1. No Defe	1. Two-Wa	4. Four Ap	3. Traffic S	1. Yes - Wo	2. No			3. No	8. Sign, Tra	1. On Road	No	No	Belted	No	No	No	No	No	Yes	No	No	No	No		NOT_RD	Urban Inte	No	No	Yes	No	5. Hampto	114	114. City o	5-Major Co	3-Two-Way	Urban	NonVDOT	5	3. City or T	Hampton F	HAMP	S-VA114NP BRIARFIELD RD		0.38	253284	41.73	-76.4119	37.01674
242005570	2024	5/6/2024 5:00	1451	14:51	C	C	0	0	0	2	2	0	0	3	1. Rear End	RE	No	1. No Adve	2. Daylight	Day	1. Dry	Dry	1. Main-Lin	1. Straight	2. Blacktop	1. No Defe	2. Two-Wa	1. Not at In	6. Traffic L	1. Yes - Wo	2. No			3. No	20. Motor V	1. On Road	No	No	Belted	No	No	No	No	No	No	No	No	No	No		NOT_RD	Not Interse	Yes	No	Yes	No	5. Hampto	114	114. City o	3-Principal	4-Two-Way	Urban	NonVDOT	5	3. City or T	Hampton F	HAMP	R-VA SR00134WB		5.45			-76.3954	37.0806
180365415	2018	2/4/2018 5:00	20	00:20	A	A	0	1	1	0	2	0	0	2	1. Rear End	RE	No	1. No Adve	4. Darknes	Night	1. Dry	Dry	8. Non-Inte	1. Straight	1. Concret	1. No Defe	3. Two-Wa	1. Not at In	6. Traffic L	1. Yes - Wo	2. No			3. No	20. Motor V	1. On Road	Yes	No	Unbelted	No	No	No	No	No	No	No	No	No	Yes	25	NOT_RD	Not Interse	No	No	Yes	Yes	5. Hampto	114	114. City o	1-Interstat	4-Two-Way	Urban	VDOT Inter	5	1. State Hw	Hampton F	HAMP	R-VA IS00064EB		260.08			-76.443	37.07461
192835318	2019	10/4/2019 5:00	859	8:59	O	PDO	0	0	0	0	0	0	0	2	4. Sideswipe - Same Direction	SSS	No	1. No Adve	2. Daylight	Day	1. Dry	Dry	9. Within In	1. Straight	2. Blacktop	1. No Defe	3. Two-Wa	4. Four Ap	4. Stop Sig	1. Yes - Wo	2. No			3. No	20. Motor V	1. On Road	No	No	Belted	No	No	No	No	No	No	Yes	No	No	No		NOT_RD	Urban Inte	No	No	Yes	No	5. Hampto	114	114. City o	4-Minor Ar	3-Two-Way	Urban	NonVDOT	5	3. City or T	Hampton F	HAMP	S-VA114NP MALLORY ST S		0.26	253557	340.33	-76.3249	37.01693
180375104	2018	1/29/2018 5:00	38	00:38	O	PDO	0	0	0	0	0	0	0	2	2. Angle	ANG	No	5. Rain	4. Darknes	Night	2. Wet	Wet	10. Interse	1. Straight	1. Concret	1. No Defe	3. Two-Wa	4. Four Ap	3. Traffic S	1. Yes - Wo	2. No			3. No	20. Motor V	1. On Road	No	No	Belted	No	No	No	No	No	No	No	No	No	No		NOT_RD	Urban Inte	No	No	Yes	Yes	5. Hampto	114	114. City o	3-Principal	4-Two-Way	Urban	NonVDOT	5	3. City or T	Hampton F	HAMP	R-VA US00258WB		65.6	253121	56.54	-76.3424	37.0435
180395178	2018	2/8/2018 5:00	950	9:50	C	C	0	0	0	1	1	0	0	2	1. Rear End	RE	No	1. No Adve	2. Daylight	Day	1. Dry	Dry	10. Interse	1. Straight	1. Concret	1. No Defe	3. Two-Wa	4. Four Ap	3. Traffic S	1. Yes - Wo	2. No			3. No	20. Motor V	1. On Road	No	No	Belted	No	Yes	No	No	No	No	No	No	No	No		NOT_RD	Urban Inte	Yes	No	Yes	No	5. Hampto	114	114. City o	3-Principal	4-Two-Way	Urban	NonVDOT	5	3. City or T	Hampton F	HAMP	R-VA SR00134EB		5.46			-76.3957	37.08008
180375111	2018	2/4/2018 5:00	1726	17:26	O	PDO	0	0	0	0	0	0	0	2	2. Angle	ANG	No	5. Rain	4. Darknes	Night	2. Wet	Wet	10. Interse	1. Straight	1. Concret	1. No Defe	1. Two-Wa	4. Four Ap	3. Traffic S	1. Yes - Wo	2. No			3. No	20. Motor V	1. On Road	No	No	Belted	No	No	No	No	No	No	No	No	No	No		NOT_RD	Urban Inte	No	No	Yes	Yes	5. Hampto	114	114. City o	4-Minor Ar	4-Two-Way	Urban	NonVDOT	5	3. City or T	Hampton F	HAMP	R-VA SR00351EB		7.04	253170	10.13	-76.3219	37.03334
180375136	2018	2/1/2018 5:00	349	3:49	C	C	0	0	0	2	2	0	0	3	6. Fixed Object in Road	FOIR	No	1. No Adve	4. Darknes	Night	1. Dry	Dry	1. Main-Lin	1. Straight	2. Blacktop	1. No Defe	1. Two-Wa	1. Not at In	1. No Traffi	6. No Traffi	2. No			3. No	6. Parked V	1. On Road	Yes	No	Unbelted	No	No	No	No	No	No	No	No	No	Yes	10	NOT_RD	Urban Inte	No	No	Yes	Yes	5. Hampto	114	114. City o	7-Local (J,	3-Two-Way	Urban	NonVDOT	5	3. City or T	Hampton F	HAMP	S-VA114PR CURRY ST N		0.56	1061782	74.37	-76.3159	37.01957
180375140	2018	2/6/2018 5:00	47	00:47	O	PDO	0	0	0	0	0	0	0	2	4. Sideswipe - Same Direction	SSS	No	1. No Adve	4. Darknes	Night	1. Dry	Dry	1. Main-Lin	1. Straight	2. Blacktop	1. No Defe	1. Two-Wa	1. Not at In	1. No Traffi	6. No Traffi	2. No			3. No	6. Parked V	1. On Road	No	No	Belted	No	No	No	No	No	No	No	No	No	Yes	10	NOT_RD	Not Interse	No	No	Yes	Yes	5. Hampto	114	114. City o	7-Local (J,	3-Two-Way	Urban	NonVDOT	5	3. City or T	Hampton F	HAMP	S-VA114NP CANDLEWOOD DR		0.14			-76.4193	37.03033
180375158	2018	2/6/2018 5:00	738	7:38	B	B	0	0	3	0	3	0	0	4	1. Rear End	RE	No	1. No Adve	2. Daylight	Day	1. Dry	Dry	8. Non-Inte	1. Straight	1. Concret	1. No Defe	4. One-Wa	1. Not at In	9. One Wa	1. Yes - Wo	2. No			3. No	20. Motor V	1. On Road	No	No	Belted	No	No	No	No	No	No	No	No	No	No		NOT_RD	Not Interse	No	No	Yes	No	5. Hampto	114	114. City o	1-Interstat	4-Two-Way	Urban	VDOT Inter	5	1. State Hw	Hampton F	HAMP	R-VA IS00064EB		269.62			-76.3175	36.99958
231025243	2023	4/9/2023 5:00	1053	10:53	O	PDO	0	0	0	0	0	0	0	2	2. Angle	ANG	No	1. No Adve	2. Daylight	Day	1. Dry	Dry	10. Interse	1. Straight	2. Blacktop	1. No Defe	2. Two-Wa	3. Three Ap	6. Traffic L	1. Yes - Wo	2. No			3. No	20. Motor V	1. On Road	No	No	Belted	No	No	No	No	No	No	No	No	No	No		NOT_RD	Urban Inte	No	Yes	Yes	No	5. Hampto	114	114. City o	4-Minor Ar	3-Two-Way	Urban	NonVDOT	5	3. City or T	Hampton F	HAMP	R-VA SR00152WB		2.07	253059	5.76	-76.4299	37.04263
180380000	2017	2/17/2017 5:00	1630	16:30	A	A	0	1	0	1	2	0	0	7	4. Sideswipe - Same Direction	SSS	No	1. No Adve	2. Daylight	Day	1. Dry	Dry	10. Interse	1. Straight	2. Blacktop	1. No Defe	3. Two-Wa	4. Four Ap	4. Stop Sig	1. Yes - Wo	2. No			3. No	20. Motor V	1. On Road	Yes	No	Unbelted	No	No	No	No	No	No	No	No	No	No		NOT_RD	Urban Inte	No	No	Yes	No	5. Hampto	114	114. City o	7-Local (J,	3-Two-Way	Urban	NonVDOT	5	3. City or T	Hampton F	HAMP	S-VA114NP INGALLS RD		0.08			-76.3115	37.00128
180380001	2017	10/6/2017 5:00	1540	15:40	C	C	0	0	0	1	1	0	0	2	2. Angle	ANG	No	1. No Adve	2. Daylight	Day	1. Dry	Dry	8. Non-Inte	1. Straight	2. Blacktop	1. No Defe	1. Two-Wa	1. Not at In	1. No Traffi	6. No Traffi	2. No			2. Yes - Wi	20. Motor V	8. Off Road	No	No	Belted	No	No	No	No	No	No	No	No	No	No		NOT_RD	Not Interse	No	Yes	Yes	No	5. Hampto	114	114. City of Hampton			Urban	NonVDOT	5	3. City or T	Hampton F	HAMP	U-VA114SC99999UK					-76.4296	37.05247
223065394	2022	10/28/2022 5:00	815	8:15	O	PDO	0	0	0	0	0	0	0	2	4. Sideswipe - Same Direction	SSS	No	1. No Adve	2. Daylight	Day	1. Dry	Dry	10. Interse	1. Straight	2. Blacktop	1. No Defe	3. Two-Wa	3. Three Ap	6. Traffic L	1. Yes - Wo	2. No			3. No	20. Motor V	1. On Road	No	No	Belted	No	No	No	No	No	No	No	No	No	No		NOT_RD	VDOT Inter	No	No	Yes	No	5. Hampto	114	114. City o	3-Principal	4-Two-Way	Urban	NonVDOT	5	3. City or T	Hampton F	HAMP	S-VA114PR WOODLAND RD		0.31	1060394	50.28	-76.325	37.02541
180380004	2017	7/10/2017 5:00	1900	19:00	O	PDO	0	0	0	0	0	0	0	2	2. Angle	ANG	No	1. No Adve	2. Daylight	Day	1. Dry	Dry	9. Within In	1. Straight	2. Blacktop	1. No Defe	1. Two-Wa	2. Two App	4. Stop Sig	1. Yes - Wo	2. No			3. No	20. Motor V	1. On Road	No	No	Belted	No	No	No	No	No	Yes	No	No	No	No		NOT_RD	VDOT Inter	No	No	Yes	No	5. Hampto	114	114. City o	4-Minor Ar	4-Two-Way	Urban	NonVDOT	5	3. City or T	Hampton F	HAMP	S-VA114PR KING ST N		0.43	1068631	148.94	-76.3473	37.03629
180380005	2017	7/9/2017 5:00	1447	14:47	O	PDO	0	0	0	0	0	0	0	2	1. Rear End	RE	No	1. No Adve	2. Daylight	Day	1. Dry	Dry	8. Non-Inte	1. Straight	2. Blacktop	1. No Defe	1. Two-Wa	1. Not at In	1. No Traffi	6. No Traffi	2. No			3. No	20. Motor V	1. On Road	No	No	Belted	No	No	No	No	No	No	No	No	No	No		NOT_RD	Urban Inte	No	No	Yes	No	5. Hampto	114	114. City o	7-Local (J,	3-Two-Way	Urban	NonVDOT	5	3. City or T	Hampton F	HAMP	S-VA114PR SECOND ST S		0.1	719172	118.6	-76.2928	37.04125
180385097	2018	2/7/2018 5:00	536	5:36	O	PDO	0	0	0	0	0	0	0	2	1. Rear End	RE	No	1. No Adve	4. Darknes	Night	1. Dry	Dry	1. Main-Lin	1. Straight	2. Blacktop	1. No Defe	2. Two-Wa	1. Not at In	3. Traffic S	1. Yes - Wo	2. No			3. No	20. Motor V	1. On Road	No	No	Belted	No	No	No	No	No	No	No	No	No	No		NOT_RD	Urban Inte	No	No	Yes	Yes	5. Hampto	114	114. City o	3-Principal	4-Two-Way	Urban	NonVDOT	5	3. City or T	Hampton F	HAMP	R-VA US00258EB		62.23	253136	103.34	-76.4019	37.03873
240575122	2024	2/24/2024 5:00	2139	21:39	C	C	0	0	0	2	2	0	0	2	4. Sideswipe - Same Direction	SSS	No	5. Rain	4. Darknes	Night	2. Wet	Wet	1. Main-Lin	1. Straight	2. Blacktop	1. No Defe	2. Two-Wa	1. Not at In	6. Traffic L	1. Yes - Wo	2. No			3. No	20. Motor V	1. On Road	No	No	Belted	No	No	No	No	No	No	No	No	No	No		NOT_RD	Not Interse	No	No	Yes	Yes	5. Hampto	114	114. City o	5-Major Co	4-Two-Way	Urban	NonVDOT	5	3. City or T	Hampton F	HAMP	S-VA114NP ANDREWS BLVD		0.18			-76.3278	37.04081
242405153	2024	8/23/2024 5:00	1725	17:25	C	C	0	0	0	3	3	0	0	2	2. Angle	ANG	No	1. No Adve	2. Daylight	Day	1. Dry	Dry	2. Accelera	3. Grade - S	2. Blacktop	1. No Defe	3. Two-Wa	1. Not at In	6. Traffic L	1. Yes - Wo	2. No			3. No	2. Trees	1. On Road	No	No	Belted	No	Yes	No	No	No	No	No	No	No	No		NOT_RD	VDOT Inter	No	No	Yes	No	5. Hampto	114	114. City o	3-Principal	4-Two-Way	Urban	NonVDOT	5	3. City or T	Hampton F	HAMP	S-VA114PR ARMISTEAD AVE N		2.41	253388	60.55	-76.3775	37.04795
180385121	2018	2/6/2018 5:00	1205	12:05	C	C	0	0	0	1	1	0	0	2	1. Rear End	RE	No	1. No Adve	2. Daylight	Day	1. Dry	Dry	10. Interse	1. Straight	2. Blacktop	1. No Defe	3. Two-Wa	4. Four Ap	3. Traffic S	1. Yes - Wo	2. No			3. No	20. Motor V	1. On Road	No	No	Belted	No	No	No	No	No	No	No	No	No	No		NOT_RD	Urban Inte	Yes	No	Yes	No	5. Hampto	114	114. City o	7-Local (J,	3-Two-Way	Urban	NonVDOT	5	3. City or T	Hampton F	HAMP	S-VA114NP COLISEUM DR		1.18	253076	121.69	-76.3908	37.04704
180385123	2018	2/6/2018 5:00	1729	17:29	C	C	0	0	0	2	2	0	0	2	1. Rear End	RE	No	1. No Adve	1. Dawn	Day	1. Dry	Dry	11. Interse	1. Straight	2. Blacktop	1. No Defe	3. Two-Wa	4. Four Ap	3. Traffic S	1. Yes - Wo	2. No			3. No	20. Motor V	1. On Road	No	No	Belted	No	Yes	No	No	No	No	No	No	No	No		NOT_RD	VDOT Inter	No	No	Yes	No	5. Hampto	114	114. City o	3-Principal	4-Two-Way	Urban	NonVDOT	5	3. City or T	Hampton F	HAMP	R-VA US00258EB		65.04	1091116	74.19	-76.3529	37.04356
180385255	2018	2/7/2018 5:00	835	8:35	C	C	0	0	0	2	2	0	0	2	1. Rear End	RE	No	1. No Adve	2. Daylight	Day	1. Dry	Dry	10. Interse	3. Grade - S	2. Blacktop	1. No Defe	2. Two-Wa	4. Four Ap	3. Traffic S	1. Yes - Wo	2. No			3. No	20. Motor V	1. On Road	No	No	Belted	No	Yes	No	No	No	No	No	No	No	No		NOT_RD	Urban Inte	No	No	Yes	No	5. Hampto	114	114. City o	3-Principal	4-Two-Way	Urban	NonVDOT	5	3. City or T	Hampton F	HAMP	R-VA US00258WB		65.61	253121	118.02	-76.3421	37.04349
180385350	2018	2/6/2018 5:00	2115	21:15	B	B	0	0	1	0	1	0	0	2	1. Rear End	RE	No	1. No Adve	4. Darknes	Night	1. Dry	Dry	8. Non-Inte	1. Straight	2. Blacktop	1. No Defe	3. Two-Wa	1. Not at In	6. Traffic L	1. Yes - Wo	2. No			3. No	20. Motor V	1. On Road	No	No	Belted	No	No	No	No	No	No	No	No	No	Yes	15	NOT_RD	Not Interse	No	No	Yes	Yes	5. Hampto	114	114. City o	1-Interstat	4-Two-Way	Urban	VDOT Inter	5	1. State Hw	Hampton F	HAMP	R-VA IS00064EB		268.48			-76.326	37.01479
180395078	2018	2/2/2018 5:00	2300	23:00	C	C	0	0	0	1	1	0	0	1	9. Fixed Object - Off Road	FOOR	No	1. No Adve	4. Darknes	Night	1. Dry	Dry	8. Non-Inte	1. Straight	2. Blacktop	1. No Defe	1. Two-Wa	1. Not at In	1. No Traffi	6. No Traffi	2. No			3. No	18. Mailbo	8. Off Road	No	No	Belted	No	No	No	No	No	No	No	No	No	No		RD_RIGHT	Not Interse	No	Yes	Yes	Yes	5. Hampto	114	114. City o	7-Local (J,	3-Two-Way	Urban	NonVDOT	5	3. City or T	Hampton F	HAMP	S-VA114NP FOLEY ST		0.01			-76.3499	37.04147
180395079	2018	2/7/2018 5:00	1820	18:20	C	C	0	0	0	1	1	0	0	2	1. Rear End	RE	No	1. No Adve	4. Darknes	Night	2. Wet	Wet	9. Within In	1. Straight	2. Blacktop	1. No Defe	3. Two-Wa	4. Four Ap	3. Traffic S	1. Yes - Wo	2. No			3. No	20. Motor V	1. On Road	No	No	Belted	No	No	No	No	No	No	No	No	No	No		NOT_RD	Urban Inte	Yes	No	Yes	Yes	5. Hampto	114	114. City o	3-Principal	4-Two-Way	Urban	NonVDOT	5	3. City or T	Hampton F	HAMP	R-VA US00258WB		63.19	1091131	87.3	-76.3853	37.04243
180395081	2018	2/7/2018 5:00	1939	19:39	B	B	0	0	1	1	2	0	0	2	3. Head On	HO	No	5. Rain	4. Darknes	Night	2. Wet	Wet	8. Non-Inte	2. Curve - L	2. Blacktop	1. No Defe	1. Two-Wa	1. Not at In	1. No Traffi	6. No Traffi	2. No			3. No	6. Parked V	1. On Road	No	No	Belted	No	No	No	No	No	No	No	Yes	No	No		RD_UNKN	Not Interse	No	No	Yes	Yes	5. Hampto	114	114. City o	7-Local (J,	3-Two-Way	Urban	NonVDOT	5	3. City or T	Hampton F	HAMP	S-VA114NP SACRAMENTO DR		0.48			-76.3764	37.06702
180395084	2018	2/5/2018 5:00	104	1:04	B	B	0	0	1	1	2	0	0	2	5. Sideswipe - Opposite Direction	SSO	No	1. No Adve	4. Darknes	Night	1. Dry	Dry	10. Interse	1. Straight	2. Blacktop	1. No Defe	2. Two-Wa	4. Four Ap	6. Traffic L	1. Yes - Wo	2. No			3. No	20. Motor V	1. On Road	No	No	Belted	No	No	No	No	No	No	No	No	No	No		NOT_RD	VDOT Inter	No	Yes	Yes	Yes	5. Hampto	114	114. City o	5-Major Co	3-Two-Way	Urban	NonVDOT	5	3. City or T	Hampton F	HAMP	S-VA114NP POWHATAN PKWY		0.86	253568	5.05	-76.3817	37.00989
180395085	2018	2/7/2018 5:00	2009	20:09	O	PDO	0	0	0	0	0	0	0	3	2. Angle	ANG	No	5. Rain	4. Darknes	Night	2. Wet	Wet	10. Interse	1. Straight	2. Blacktop	1. No Defe	2. Two-Wa	4. Four Ap	3. Traffic S	1. Yes - Wo	2. No			3. No	20. Motor V	1. On Road	No	No	Belted	No	No	No	No	No	No	No	No	No	Yes	10	NOT_RD	Urban Inte	No	No	Yes	Yes	5. Hampto	114	114. City o	3-Principal	4-Two-Way	Urban	NonVDOT	5	3. City or T	Hampton F	HAMP	R-VA US00258WB		60.08	253130	54.46	-76.4354	37.02393
180395108	2018	1/31/2018 5:00	845	8:45	O	PDO	0	0	0	0	0	0	0	3	4. Sideswipe - Same Direction	SSS	No	9. Other	2. Daylight	Day	7. Other	Wet	8. Non-Inte	3. Grade - S	2. Blacktop	1. No Defe	3. Two-Wa	1. Not at In	6. Traffic L	1. Yes - Wo	2. No			3. No	20. Motor V	1. On Road	No	No	Belted	No	No	No	No	No	No	Yes	No	No	Yes	20	NOT_RD	Not Interse	No	No	Yes	No	5. Hampto	114	114. City o	1-Interstat	4-Two-Way	Urban	VDOT Inter	5	1. State Hw	Hampton F	HAMP	R-VA IS00064EB		269.88			-76.3149	36.99679
180395110	2018	1/31/2018 5:00	755	7:55	O	PDO	0	0	0	0	0	0	0	2	1. Rear End	RE	No	9. Other	2. Daylight	Day	7. Other	Wet	8. Non-Inte	9. Other	2. Blacktop	1. No Defe	3. Two-Wa	1. Not at In	6. Traffic L	1. Yes - Wo	2. No			3. No	20. Motor V	1. On Road	No	No	Belted	No	No	No	No	No	No	No	No	No	Yes	15	NOT_RD	Not Interse	No	No	Yes	No	5. Hampto	114	114. City o	1-Interstat	4-Two-Way	Urban	VDOT Inter	5	1. State Hw	Hampton F	HAMP	R-VA IS00064EB		269.65			-76.3173	36.99933
192005103	2019	7/13/2019 5:00	708	7:08	A	A	0	1	0	0	1	0	0	1	9. Fixed Object - Off Road	FOOR	No	1. No Adve	2. Daylight	Day	1. Dry	Dry	10. Interse	2. Curve - L	2. Blacktop	1. No Defe	1. Two-Wa	4. Four Ap	6. Traffic L	3. Yes - No	2. No			1. Yes	2. Trees	1. On Road	No	No	Belted	No	Yes	No	No	No	No	No	No	No	Yes	20	NOT_RD	Urban Inte	No	Yes	Yes	No	5. Hampto	114	114. City o	5-Major Co	4-Two-Way	Urban	NonVDOT	5	3. City or T	Hampton F	HAMP	S-VA114PR NICKERSON BLVD		0.3			-76.3068	37.04586
220875138	2022	3/24/2022 5:00	843	8:43	C	C	0	0	0	1	1	0	0	1	9. Fixed Object - Off Road	FOOR	No	5. Rain	2. Daylight	Day	2. Wet	Wet	15. Other C	1. Straight	2. Blacktop	1. No Defe	3. Two-Wa	1. Not at In	6. Traffic L	1. Yes - Wo	2. No			3. No	1. Bank Or	1. On Road	No	No	Belted	No	No	No	No	No	No	No	No	No	No		RD_RIGHT	Not Interse	No	Yes	Yes	No	5. Hampto	114	114. City o	3-Principal	4-Two-Way	Urban	NonVDOT	5	3. City or T	Hampton F	HAMP	R-VA SR00134WB		5.47			-76.3954	37.08035
180395179	2018	2/8/2018 5:00	858	8:58	C	C	0	0	0	3	3	0	0	3	4. Sideswipe - Same Direction	SSS	No	1. No Adve	2. Daylight	Day	1. Dry	Dry	10. Interse	2. Curve - L	2. Blacktop	1. No Defe	2. Two-Wa	4. Four Ap	3. Traffic S	1. Yes - Wo	2. No			3. No	20. Motor V	1. On Road	No	No	Belted	No	No	No	No	No	No	No	No	No	No		NOT_RD	Urban Inte	No	No	No	No	5. Hampto	114	114. City o	3-Principal	1-One-Way	Urban	NonVDOT	5	3. City or T	Hampton F	HAMP	R-VA SR00134WB	RMP006.00B	0.22			-76.3937	37.0795
180395289	2018	2/8/2018 5:00	1504	15:04	O	PDO	0	0	0	0	0	0	0	2	16. Other	OTHR	No	1. No Adve	2. Daylight	Day	1. Dry	Dry	10. Interse	1. Straight	2. Blacktop	1. No Defe	3. Two-Wa	4. Four Ap	3. Traffic S	1. Yes - Wo	2. No			3. No	20. Motor V	1. On Road	No	No	Belted	No	No	No	No	No	No	No	No	No	No		NOT_RD	Urban Inte	No	No	Yes	No	5. Hampto	114	114. City o	3-Principal	4-Two-Way	Urban	NonVDOT	5	3. City or T	Hampton F	HAMP	R-VA US00258WB		63.17	1091131	10.54	-76.3856	37.04236
180395294	2018	2/8/2018 5:00	1635	16:35	O	PDO	0	0	0	0	0	0	0	2	1. Rear End	RE	No	1. No Adve	2. Daylight	Day	1. Dry	Dry	8. Non-Inte	1. Straight	2. Blacktop	1. No Defe	3. Two-Wa	1. Not at In	6. Traffic L	1. Yes - Wo	2. No			3. No	20. Motor V	1. On Road	Yes	No	Belted	No	No	No	No	No	No	No	No	No	No		NOT_RD	Not Interse	No	No	Yes	No	5. Hampto	114	114. City o	1-Interstat	4-Two-Way	Urban	VDOT Inter	5	1. State Hw	Hampton F	HAMP	R-VA IS00064EB		265.21			-76.3707	37.03168
180395316	2018	2/7/2018 5:00	1650	16:50	O	PDO	0	0	0	0	0	0	0	1	9. Fixed Object - Off Road	FOOR	No	1. No Adve	2. Daylight	Day	1. Dry	Dry	3. Gore Are	3. Grade - S	1. Concret	1. No Defe	3. Two-Wa	1. Not at In	6. Traffic L	1. Yes - Wo	2. No			3. No	28. Ran Of	5. Gore	Yes	No	Belted	No	No	No	No	Yes	No	No	No	No	No		RD_RIGHT	Not Interse	No	No	Yes	No	5. Hampto	114	114. City o	1-Interstat	4-Two-Way	Urban	VDOT Inter	5	1. State Hw	Hampton F	HAMP	R-VA IS00064EB		265.44			-76.3675	37.03211
180405030	2018	2/8/2018 5:00	2315	23:15	A	A	0	1	0	0	1	0	0	1	9. Fixed Object - Off Road	FOOR	No	1. No Adve	4. Darknes	Night	1. Dry	Dry	8. Non-Inte	1. Straight	1. Concret	1. No Defe	3. Two-Wa	1. Not at In	6. Traffic L	1. Yes - Wo	2. No			3. No	11. Jersey	2. Shoulde	No	No	Belted	No	No	No	No	Yes	No	No	No	No	No		RD_RIGHT	Not Interse	No	Yes	Yes	Yes	5. Hampto	114	114. City o	1-Interstat	4-Two-Way	Urban	VDOT Inter	5	1. State Hw	Hampton F	HAMP	R-VA IS00064WB		265.02			-76.3748	37.0318
180405113	2018	1/30/2018 5:00	1955	19:55	O	PDO	0	0	0	0	0	0	0	2	4. Sideswipe - Same Direction	SSS	No	1. No Adve	4. Darknes	Night	1. Dry	Dry	5. On Entra	1. Straight	1. Concret	1. No Defe	3. Two-Wa	1. Not at In	6. Traffic L	1. Yes - Wo	2. No			3. No	20. Motor V	1. On Road	No	No	Belted	No	No	No	No	No	No	No	No	No	No		NOT_RD	Not Interse	No	No	Yes	Yes	5. Hampto	114	114. City o	1-Interstat	4-Two-Way	Urban	VDOT Inter	5	1. State Hw	Hampton F	HAMP	R-VA IS00664EB		0.11			-76.3807	37.03225
180405124	2018	2/5/2018 5:00	1510	15:10	O	PDO	0	0	0	0	0	0	0	2	1. Rear End	RE	No	1. No Adve	2. Daylight	Day	1. Dry	Dry	5. On Entra	1. Straight	2. Blacktop	1. No Defe	3. Two-Wa	1. Not at In	6. Traffic L	1. Yes - Wo	2. No			3. No	20. Motor V	1. On Road	No	No	Belted	No	No	No	No	No	No	Yes	No	No	No		NOT_RD	Not Interse	No	No	Yes	No	5. Hampto	114	114. City o	1-Interstat	1-One-Way	Urban	VDOT Seco	5	1. State Hw	Hampton F	HAMP	S-VA114UK MALLORY ST S RMP000.00B		0.12			-76.3265	37.01457
180405141	2018	2/9/2018 5:00	720	7:20	O	PDO	0	0	0	0	0	0	0	2	4. Sideswipe - Same Direction	SSS	No	1. No Adve	2. Daylight	Day	1. Dry	Dry	6. Intersec	1. Straight	2. Blacktop	1. No Defe	3. Two-Wa	4. Four Ap	6. Traffic L	1. Yes - Wo	2. No			3. No	20. Motor V	1. On Road	No	No	Belted	No	No	No	No	No	No	No	No	No	No		NOT_RD	Urban Inte	No	No	Yes	No	5. Hampto	114	114. City o	3-Principal	4-Two-Way	Urban	NonVDOT	5	3. City or T	Hampton F	HAMP	R-VA US00258WB		62.26	253136	66.41	-76.4015	37.03899
180405151	2018	2/8/2018 5:00	2157	21:57	C	C	0	0	0	1	1	0	0	2	2. Angle	ANG	No	1. No Adve	4. Darknes	Night	1. Dry	Dry	10. Interse	1. Straight	2. Blacktop	1. No Defe	1. Two-Wa	4. Four Ap	8. Yield Sig	1. Yes - Wo	2. No			3. No	20. Motor V	1. On Road	No	No	Belted	No	No	No	No	No	No	No	No	No	No		NOT_RD	Urban Inte	No	No	Yes	Yes	5. Hampto	114	114. City o	7-Local (J,	3-Two-Way	Urban	NonVDOT	5	3. City or T	Hampton F	HAMP	S-VA114NP HARDY CASH DR		0.17			-76.3958	37.05622
180415040	2018	2/9/2018 5:00	522	5:22	O	PDO	0	0	0	0	0	0	0	3	2. Angle	ANG	No	1. No Adve	4. Darknes	Night	1. Dry	Dry	8. Non-Inte	1. Straight	1. Concret	1. No Defe	3. Two-Wa	1. Not at In	6. Traffic L	1. Yes - Wo	2. No			3. No	20. Motor V	1. On Road	No	No	Belted	No	No	No	No	No	No	Yes	No	No	No		NOT_RD	Not Interse	No	No	Yes	No	5. Hampto	114	114. City o	1-Interstat	4-Two-Way	Urban	VDOT Inter	5	1. State Hw	Hampton F	HAMP	R-VA IS00664EB		0.42			-76.3795	37.02615
242615053	2024	8/31/2024 5:00	2129	21:29	B	B	0	0	1	4	5	0	0	4	2. Angle	ANG	No	1. No Adve	4. Darknes	Night	1. Dry	Dry	9. Within In	1. Straight	2. Blacktop	1. No Defe	1. Two-Wa	4. Four Ap	3. Traffic S	1. Yes - Wo	2. No			3. No	20. Motor V	1. On Road	No	No	Belted	No	Yes	No	No	No	No	No	No	No	Yes	23	NOT_RD	Urban Inte	No	Yes	Yes	Yes	5. Hampto	114	114. City o	4-Minor Ar	3-Two-Way	Urban	NonVDOT	5	3. City or T	Hampton F	HAMP	S-VA114NP LASALLE AVE		1.14	253086	4.63	-76.3631	37.01924
180415076	2018	2/9/2018 5:00	749	7:49	A	A	0	1	0	0	1	0	1	1	12. Ped	PED	Pedestrian	1. No Adve	2. Daylight	Day	1. Dry	Dry	10. Interse	1. Straight	2. Blacktop	1. No Defe	3. Two-Wa	4. Four Ap	3. Traffic S	1. Yes - Wo	2. No			3. No	19. Ped	1. On Road	No	No	Belted	No	Yes	No	No	No	No	No	No	Yes	No		NOT_RD	VDOT Inter	No	No	Yes	No	5. Hampto	114	114. City o	7-Local (J,	3-Two-Way	Urban	NonVDOT	5	3. City or T	Hampton F	HAMP	S-VA114NP COLISEUM DR		1.01	1079044	88.35	-76.39	37.0444
180415081	2018	2/9/2018 5:00	900	9:00	B	B	0	0	1	0	1	0	0	3	1. Rear End	RE	No	1. No Adve	2. Daylight	Day	1. Dry	Dry	8. Non-Inte	1. Straight	2. Blacktop	1. No Defe	4. One-Wa	1. Not at In	6. Traffic L	1. Yes - Wo	2. No			3. No	20. Motor V	1. On Road	No	No	Belted	No	No	No	No	No	No	No	No	No	No		NOT_RD	Not Interse	No	Yes	Yes	No	5. Hampto	114	114. City o	1-Interstat	4-Two-Way	Urban	VDOT Inter	5	1. State Hw	Hampton F	HAMP	R-VA IS00064EB		271.59			-76.3009	36.97591
180415138	2018	2/5/2018 5:00	1742	17:42	C	C	0	0	0	1	1	0	0	2	2. Angle	ANG	No	1. No Adve	3. Dusk	Day	1. Dry	Dry	10. Interse	1. Straight	2. Blacktop	1. No Defe	1. Two-Wa	4. Four Ap	3. Traffic S	1. Yes - Wo	2. No			3. No	20. Motor V	1. On Road	No	No	Belted	No	No	No	No	No	No	No	No	No	No		NOT_RD	Urban Inte	No	Yes	Yes	No	5. Hampto	114	114. City o	7-Local (J,	3-Two-Way	Urban	NonVDOT	5	3. City or T	Hampton F	HAMP	S-VA114PR MARTHA LEE DR		0.5			-76.4236	37.02454
180425022	2018	2/8/2018 5:00	2030	20:30	O	PDO	0	0	0	0	0	0	0	4	1. Rear End	RE	No	1. No Adve	4. Darknes	Night	1. Dry	Dry	8. Non-Inte	1. Straight	1. Concret	1. No Defe	4. One-Wa	1. Not at In	6. Traffic L	1. Yes - Wo	2. No			3. No	20. Motor V	1. On Road	No	No	Belted	No	No	No	No	No	No	No	No	No	Yes	20	NOT_RD	Not Interse	No	No	Yes	Yes	5. Hampto	114	114. City o	1-Interstat	4-Two-Way	Urban	VDOT Inter	5	1. State Hw	Hampton F	HAMP	R-VA IS00064WB		271.55			-76.3003	36.97887
180425272	2018	2/9/2018 5:00	1348	13:48	O	PDO	0	0	0	0	0	0	0	2	1. Rear End	RE	No	1. No Adve	4. Darknes	Night	1. Dry	Dry	8. Non-Inte	3. Grade - S	2. Blacktop	1. No Defe	4. One-Wa	1. Not at In	6. Traffic L	1. Yes - Wo	2. No			3. No	20. Motor V	1. On Road	No	No	Belted	No	No	No	No	No	No	No	No	No	Yes	10	NOT_RD	Not Interse	Yes	No	Yes	Yes	5. Hampto	114	114. City o	1-Interstat	4-Two-Way	Urban	VDOT Inter	5	1. State Hw	Hampton F	HAMP	R-VA IS00064WB		270.5			-76.309	36.99161
200385205	2020	1/31/2020 5:00	2210	22:10	O	PDO	0	0	0	0	0	0	0	1	9. Fixed Object - Off Road	FOOR	No	5. Rain	5. Darknes	Night	2. Wet	Wet	1. Main-Lin	1. Straight	3. Brick or	1. No Defe	2. Two-Wa	1. Not at In	6. Traffic L	1. Yes - Wo	2. No			3. No	8. Sign, Tra	1. On Road	Yes	No	Belted	No	No	No	No	No	No	No	No	No	No		RD_UNKN	Not Interse	No	No	Yes	Yes	5. Hampto	114	114. City o	3-Principal	4-Two-Way	Urban	NonVDOT	5	3. City or T	Hampton F	HAMP	R-VA SR00134WB		5.48			-76.3954	37.08021
180435094	2018	2/9/2018 5:00	1836	18:36	C	C	0	0	0	2	2	0	0	2	15. Backed Into	BI	No	1. No Adve	4. Darknes	Night	1. Dry	Dry	11. Interse	1. Straight	2. Blacktop	1. No Defe	1. Two-Wa	4. Four Ap	3. Traffic S	1. Yes - Wo	2. No			3. No	20. Motor V	1. On Road	No	No	Belted	No	Yes	No	No	No	No	No	No	No	No		NOT_RD	Urban Inte	No	No	Yes	Yes	5. Hampto	114	114. City o	4-Minor Ar	3-Two-Way	Urban	NonVDOT	5	3. City or T	Hampton F	HAMP	R-VA SR00351WB		7.08	253170	199.87	-76.3214	37.03366
231535123	2023	5/31/2023 5:00	1528	15:28	C	C	0	0	0	1	1	0	0	2	2. Angle	ANG	No	1. No Adve	2. Daylight	Day	1. Dry	Dry	10. Interse	1. Straight	2. Blacktop	1. No Defe	1. Two-Wa	2. Two App	4. Stop Sig	1. Yes - Wo	2. No			3. No	20. Motor V	1. On Road	No	No	Belted	No	No	No	No	No	Yes	No	No	No	No		NOT_RD	Urban Inte	Yes	No	Yes	No	5. Hampto	114	114. City o	4-Minor Ar	3-Two-Way	Urban	NonVDOT	5	3. City or T	Hampton F	HAMP	R-VA SR00152WB		2.07	253059	5.76	-76.4299	37.04263
180435191	2018	2/10/2018 5:00	28	00:28	O	PDO	0	0	0	0	0	0	0	1	16. Other	OTHR	No	1. No Adve	4. Darknes	Night	1. Dry	Dry	9. Within In	1. Straight	2. Blacktop	1. No Defe	1. Two-Wa	4. Four Ap	1. No Traffi	6. No Traffi	2. No			3. No	25. Other N	1. On Road	No	No	Belted	No	No	No	No	No	No	No	No	No	No		NOT_RD	Urban Inte	No	No	Yes	Yes	5. Hampto	114	114. City o	7-Local (J,	3-Two-Way	Urban	NonVDOT	5	3. City or T	Hampton F	HAMP	S-VA114PR GREENWOOD DR		0.56			-76.416	37.03121
180435192	2018	2/12/2018 5:00	757	7:57	C	C	0	0	0	1	1	0	0	1	9. Fixed Object - Off Road	FOOR	No	5. Rain	2. Daylight	Day	2. Wet	Wet	1. Main-Lin	1. Straight	2. Blacktop	1. No Defe	3. Two-Wa	1. Not at In	6. Traffic L	1. Yes - Wo	2. No			3. No	2. Trees	1. On Road	No	No	Belted	No	No	No	No	No	No	No	No	No	No		RD_UNKN	Not Interse	No	No	Yes	No	5. Hampto	114	114. City o	3-Principal	4-Two-Way	Urban	NonVDOT	5	3. City or T	Hampton F	HAMP	S-VA114PR HAMPTON ROADS CENTER PKWY		1.91			-76.4135	37.05951
180435193	2018	2/10/2018 5:00	141	1:41	O	PDO	0	0	0	0	0	0	0	1	9. Fixed Object - Off Road	FOOR	No	1. No Adve	4. Darknes	Night	1. Dry	Dry	1. Main-Lin	2. Curve - L	2. Blacktop	1. No Defe	1. Two-Wa	1. Not at In	6. Traffic L	1. Yes - Wo	2. No			3. No	28. Ran Of	1. On Road	No	No	Belted	No	No	No	No	No	No	No	No	No	Yes	25	RD_RIGHT	Not Interse	No	No	Yes	Yes	5. Hampto	114	114. City o	7-Local (J,	3-Two-Way	Urban	NonVDOT	5	3. City or T	Hampton F	HAMP	S-VA114PR RESEARCH DR		0.86			-76.3929	37.08153
220055093	2021	12/22/2021 5:00	1511	15:11	C	C	0	0	0	1	1	0	0	1	9. Fixed Object - Off Road	FOOR	No	1. No Adve	2. Daylight	Day	1. Dry	Dry	8. Non-Inte	1. Straight	5. Dirt	10. Edge P	2. Two-Wa	1. Not at In	1. No Traffi	6. No Traffi	2. No			3. No	5. Guard R	9. Outside	No	No	Belted	No	No	No	No	Yes	No	No	No	No	No		RD_UNKN	Not Interse	No	No	Yes	No	5. Hampto	114	114. City o	3-Principal	4-Two-Way	Urban	NonVDOT	5	3. City or T	Hampton F	HAMP	R-VA SR00134WB		5.48			-76.3954	37.08026
180435209	2018	2/9/2018 5:00	1616	16:16	C	C	0	0	0	1	1	0	0	2	1. Rear End	RE	No	1. No Adve	2. Daylight	Day	1. Dry	Dry	10. Interse	1. Straight	2. Blacktop	1. No Defe	3. Two-Wa	4. Four Ap	3. Traffic S	1. Yes - Wo	2. No			3. No	20. Motor V	1. On Road	No	No	Belted	No	No	No	No	No	No	No	No	No	No		NOT_RD	Urban Inte	No	No	Yes	No	5. Hampto	114	114. City o	3-Principal	4-Two-Way	Urban	NonVDOT	5	3. City or T	Hampton F	HAMP	R-VA US00258WB		62.98	754224	106.99	-76.3888	37.04168
212105145	2021	7/27/2021 5:00	1440	14:40	C	C	0	0	0	1	1	0	0	2	2. Angle	ANG	No	1. No Adve	2. Daylight	Day	1. Dry	Dry	1. Main-Lin	1. Straight	2. Blacktop	1. No Defe	2. Two-Wa	1. Not at In	3. Traffic S	1. Yes - Wo	2. No			3. No	20. Motor V	1. On Road	No	No	Belted	No	No	No	No	No	No	No	No	No	No		NOT_RD	Urban Inte	Yes	No	Yes	No	5. Hampto	114	114. City o	5-Major Co	4-Two-Way	Urban	NonVDOT	5	3. City or T	Hampton F	HAMP	S-VA114PR BIG BETHEL RD		1.09	253133	121.51	-76.4209	37.0307
210535133	2021	2/15/2021 5:00	1907	19:07	O	PDO	0	0	0	0	0	0	0	2	2. Angle	ANG	No	5. Rain	5. Darknes	Night	2. Wet	Wet	10. Interse	1. Straight	2. Blacktop	1. No Defe	2. Two-Wa	4. Four Ap	3. Traffic S	1. Yes - Wo	2. No			3. No	20. Motor V	1. On Road	No	No	Belted	No	No	No	No	No	No	No	No	No	No		NOT_RD	Urban Inte	Yes	No	Yes	Yes	5. Hampto	114	114. City o	5-Major Co	3-Two-Way	Urban	NonVDOT	5	3. City or T	Hampton F	HAMP	S-VA114NP BRIARFIELD RD		0.38	253284	41.73	-76.4119	37.01675
221235095	2022	4/22/2022 5:00	1325	13:25	C	C	0	0	0	1	1	0	0	2	1. Rear End	RE	No	1. No Adve	2. Daylight	Day	1. Dry	Dry	10. Interse	1. Straight	2. Blacktop	1. No Defe	3. Two-Wa	4. Four Ap	3. Traffic S	1. Yes - Wo	2. No			3. No	20. Motor V	1. On Road	No	No	Belted	No	No	No	No	No	No	No	No	No	No		NOT_RD	Urban Inte	No	No	Yes	No	5. Hampto	114	114. City o	5-Major Co	4-Two-Way	Urban	NonVDOT	5	3. City or T	Hampton F	HAMP	S-VA114PR BIG BETHEL RD		1.09	253133	110.95	-76.4209	37.03073
180445074	2018	2/12/2018 5:00	2015	20:15	O	PDO	0	0	0	0	0	0	0	2	4. Sideswipe - Same Direction	SSS	No	1. No Adve	4. Darknes	Night	1. Dry	Dry	10. Interse	1. Straight	2. Blacktop	1. No Defe	2. Two-Wa	4. Four Ap	6. Traffic L	1. Yes - Wo	2. No			3. No	20. Motor V	1. On Road	Yes	No	Belted	No	No	No	No	No	No	No	No	No	No		NOT_RD	Urban Inte	No	No	Yes	Yes	5. Hampto	114	114. City o	3-Principal	4-Two-Way	Urban	NonVDOT	5	3. City or T	Hampton F	HAMP	R-VA US00258EB		63.67	253023	56.2	-76.3768	37.04394
180445081	2018	2/9/2018 5:00	845	8:45	O	PDO	0	0	0	0	0	0	0	2	1. Rear End	RE	No	1. No Adve	2. Daylight	Day	1. Dry	Dry	8. Non-Inte	3. Grade - S	1. Concret	1. No Defe	3. Two-Wa	1. Not at In	6. Traffic L	1. Yes - Wo	2. No			3. No	20. Motor V	1. On Road	No	No	Belted	No	No	No	No	No	No	No	No	No	Yes	5	NOT_RD	Not Interse	No	No	Yes	No	5. Hampto	114	114. City o	1-Interstat	4-Two-Way	Urban	VDOT Inter	5	1. State Hw	Hampton F	HAMP	R-VA IS00064EB		269.3			-76.3203	37.00363
180445153	2018	2/11/2018 5:00	1522	15:22	C	C	0	0	0	1	1	0	0	2	1. Rear End	RE	No	1. No Adve	2. Daylight	Day	1. Dry	Dry	10. Interse	1. Straight	2. Blacktop	1. No Defe	1. Two-Wa	4. Four Ap	3. Traffic S	1. Yes - Wo	2. No			3. No	20. Motor V	1. On Road	No	No	Belted	No	No	No	No	No	No	No	No	No	No		NOT_RD	Urban Inte	No	No	Yes	No	5. Hampto	114	114. City o	5-Major Co	4-Two-Way	Urban	NonVDOT	5	3. City or T	Hampton F	HAMP	S-VA114NP POWHATAN PKWY		0.75	253217	67.24	-76.3805	37.00857

191555105	2019	6/3/2019 5:00	2147	21:47	C	C	0	0	0	2	2	0	0	2	16. Other	OTHR	No	1. No Adve	4. Darknes	Night	1. Dry	Dry	10. Interse	1. Straight	2. Blackto	1. No Defe	2. Two-Wa	4. Four Ap	3. Traffic S	1. Yes - Wo	2. No			3. No	20. Motor V	1. On Road	No	No	Belted	No	No	No	No	No	No	No	No	No	No		NOT_RD	Urban Inte	No	Yes	Yes	Yes	5. Hampto	114	114. City o	4-Minor Ar	3-Two-Way	Urban	NonVDOT	5	3. City or T	Hampton F	HAMP	S-VA114NP LASALLE AVE	1.15	253086	36.03	-76.3632	37.01932
180445205	2018	2/12/2018 5:00	1215	12:15	O	PDO	0	0	0	0	0	0	0	2	2. Angle	ANG	No	5. Rain	2. Daylight	Day	2. Wet	Wet	8. Non-Inte	1. Straight	2. Blackto	1. No Defe	1. Two-Wa	1. Not at In	3. Traffic S	1. Yes - Wo	2. No			3. No	20. Motor V	1. On Road	No	No	Belted	No	No	No	No	No	No	No	No	No	No		NOT_RD	Not Interse	No	Yes	Yes	No	5. Hampto	114	114. City of Hampton			Urban	NonVDOT	5	3. City or T	Hampton F	HAMP	U-VA114SC99999UK				-76.4212	37.06274
180445213	2018	2/13/2018 5:00	746	7:46	B	B	0	0	1	0	1	0	0	2	1. Rear End	RE	No	5. Rain	2. Daylight	Day	2. Wet	Wet	8. Non-Inte	3. Grade - S	1. Concret	1. No Defe	3. Two-Wa	1. Not at In	6. Traffic L	1. Yes - Wo	2. No			3. No	20. Motor V	1. On Road	No	No	Belted	No	No	No	No	No	No	No	No	No	Yes	5	NOT_RD	Not Interse	No	No	Yes	No	5. Hampto	114	114. City o	1-Interstat	4-Two-Way	Urban	VDOT Inter	5	1. State Hw	Hampton F	HAMP	R-VA IS00064EB	269.9			-76.3147	36.99653
180445273	2018	2/12/2018 5:00	1828	18:28	A	A	0	1	1	0	2	0	0	4	1. Rear End	RE	No	1. No Adve	4. Darknes	Night	1. Dry	Dry	8. Non-Inte	1. Straight	1. Concret	1. No Defe	3. Two-Wa	1. Not at In	6. Traffic L	1. Yes - Wo	2. No			3. No	20. Motor V	1. On Road	No	No	Belted	No	No	No	No	No	No	No	No	No	No		NOT_RD	Not Interse	No	No	Yes	Yes	5. Hampto	114	114. City o	1-Interstat	4-Two-Way	Urban	VDOT Inter	5	1. State Hw	Hampton F	HAMP	R-VA IS00664WB	0.88			-76.3808	37.02317
180455015	2018	2/10/2018 5:00	2251	22:51	O	PDO	0	0	0	0	0	0	0	3	1. Rear End	RE	No	1. No Adve	4. Darknes	Night	1. Dry	Dry	8. Non-Inte	1. Straight	1. Concret	1. No Defe	3. Two-Wa	1. Not at In	6. Traffic L	1. Yes - Wo	2. No			3. No	20. Motor V	1. On Road	No	No	Belted	No	Yes	No	No	No	Yes	No	No	No	No		NOT_RD	Not Interse	No	No	Yes	Yes	5. Hampto	114	114. City o	1-Interstat	4-Two-Way	Urban	VDOT Inter	5	1. State Hw	Hampton F	HAMP	R-VA IS00064EB	265.44			-76.3673	37.03215
240815121	2024	3/20/2024 5:00	900	9:00	O	PDO	0	0	0	0	0	0	0	2	1. Rear End	RE	No	1. No Adve	2. Daylight	Day	1. Dry	Dry	1. Main-Lir	1. Straight	2. Blackto	1. No Defe	2. Two-Wa	1. Not at In	3. Traffic S	1. Yes - Wo	2. No			3. No	20. Motor V	1. On Road	No	No	Belted	No	No	No	No	No	No	No	No	No	No		NOT_RD	Urban Inte	No	Yes	Yes	No	5. Hampto	114	114. City o	5-Major Co	4-Two-Way	Urban	NonVDOT	5	3. City or T	Hampton F	HAMP	S-VA114PR BIG BETHEL RD	1.09	253133	105.67	-76.4209	37.03074
180455093	2018	2/13/2018 5:00	1223	12:23	C	C	0	0	0	1	1	0	0	2	4. Sideswipe - Same Direction	SSS	No	5. Rain	2. Daylight	Day	2. Wet	Wet	1. Main-Lir	1. Straight	2. Blackto	1. No Defe	3. Two-Wa	4. Four Ap	6. Traffic L	1. Yes - Wo	2. No			3. No	20. Motor V	1. On Road	No	No	Belted	No	No	No	No	No	No	No	No	No	No		NOT_RD	VDOT Inter	Yes	No	Yes	No	5. Hampto	114	114. City o	3-Principal	4-Two-Way	Urban	NonVDOT	5	3. City or T	Hampton F	HAMP	R-VA US00258WB	62.88	1091129	193.82	-76.39	37.04146
180455103	2018	2/13/2018 5:00	1714	17:14	O	PDO	0	0	0	0	0	0	0	2	2. Angle	ANG	No	5. Rain	3. Dusk	Day	2. Wet	Wet	9. Within In	1. Straight	2. Blackto	1. No Defe	3. Two-Wa	2. Two App	1. No Traffi	6. No Traffi	2. No			3. No	20. Motor V	1. On Road	No	No	Belted	No	Yes	No	No	No	No	No	No	No	No		NOT_RD	Urban Inte	Yes	No	Yes	No	5. Hampto	114	114. City o	4-Minor Ar	4-Two-Way	Urban	NonVDOT	5	3. City or T	Hampton F	HAMP	R-VA SR00172SB	1.78	1090926	22.06	-76.3909	37.09287
180455112	2018	2/13/2018 5:00	1347	13:47	O	PDO	0	0	0	0	0	0	0	2	1. Rear End	RE	No	4. Mist	2. Daylight	Day	2. Wet	Wet	1. Main-Lir	1. Straight	2. Blackto	1. No Defe	3. Two-Wa	1. Not at In	3. Traffic S	1. Yes - Wo	2. No			3. No	20. Motor V	1. On Road	No	No	Belted	No	No	No	No	No	No	No	No	No	No		NOT_RD	Not Interse	Yes	No	Yes	No	5. Hampto	114	114. City o	3-Principal	4-Two-Way	Urban	NonVDOT	5	3. City or T	Hampton F	HAMP	R-VA US00258WB	63.06	754224	317.6	-76.3875	37.04196
180455119	2018	2/13/2018 5:00	1049	10:49	O	PDO	0	0	0	0	0	0	0	2	4. Sideswipe - Same Direction	SSS	No	5. Rain	2. Daylight	Day	2. Wet	Wet	13. Drivew	2. Curve - L	2. Blackto	1. No Defe	1. Two-Wa	1. Not at In	1. No Traffi	6. No Traffi	1. Yes	1. Advance	1. Lane Cl	2. Yes - Wi	20. Motor V	1. On Road	No	No	Belted	No	No	No	No	No	Yes	No	No	No	No		NOT_RD	Not Interse	No	No	Yes	No	5. Hampto	114	114. City o	7-Local (J,	3-Two-Way	Urban	NonVDOT	5	3. City or T	Hampton F	HAMP	S-VA114PR SACRAMENTO DR	0.1			-76.3832	37.06738
180455273	2018	2/14/2018 5:00	1511	15:11	O	PDO	0	0	0	0	0	0	0	2	1. Rear End	RE	No	1. No Adve	2. Daylight	Day	1. Dry	Dry	5. On Entra	10. On/Off	1. Concret	1. No Defe	4. One-Wa	1. Not at In	8. Yield Sig	1. Yes - Wo	2. No			3. No	20. Motor V	1. On Road	No	No	Belted	No	No	No	No	No	No	No	No	No	No		NOT_RD	Not Interse	Yes	No	No	No	5. Hampto	114	114. City o	1-Interstat	1-One-Way	Urban	VDOT Inter	5	1. State Hw	Hampton F	HAMP	R-VA IS00064EB RMP265.00A	0.21			-76.3631	37.03143
180455277	2018	2/13/2018 5:00	2135	21:35	O	PDO	0	0	0	0	0	0	0	2	1. Rear End	RE	No	1. No Adve	4. Darknes	Night	1. Dry	Dry	8. Non-Inte	1. Straight	1. Concret	1. No Defe	4. One-Wa	1. Not at In	6. Traffic L	1. Yes - Wo	1. Yes	3. Activity A	1. Lane Cl	3. No	20. Motor V	1. On Road	No	No	Belted	No	No	No	No	No	No	No	No	No	No		NOT_RD	Not Interse	No	Yes	Yes	Yes	5. Hampto	114	114. City o	1-Interstat	4-Two-Way	Urban	VDOT Inter	5	1. State Hw	Hampton F	HAMP	R-VA IS00064EB	270			-76.3136	36.99536
242555028	2024	9/9/2024 5:00	1644	16:44	C	C	0	0	0	1	1	0	0	2	1. Rear End	RE	No	1. No Adve	2. Daylight	Day	1. Dry	Dry	11. Interse	1. Straight	2. Blackto	1. No Defe	1. Two-Wa	4. Four Ap	3. Traffic S	1. Yes - Wo	2. No			3. No	20. Motor V	1. On Road	No	No	Belted	No	Yes	No	No	No	No	No	No	No	No		NOT_RD	Urban Inte	Yes	No	Yes	No	5. Hampto	114	114. City o	5-Major Co	4-Two-Way	Urban	NonVDOT	5	3. City or T	Hampton F	HAMP	S-VA114PR BIG BETHEL RD	1.09	253133	105.67	-76.4209	37.03074
250425347	2025	1/30/2025 5:00	1419	14:19	O	PDO	0	0	0	0	0	0	0	3	1. Rear End	RE	No	1. No Adve	2. Daylight	Day	1. Dry	Dry	10. Interse	1. Straight	2. Blackto	1. No Defe	1. Two-Wa	4. Four Ap	6. Traffic L	1. Yes - Wo	2. No			3. No	20. Motor V	1. On Road	No	No	Belted	No	No	No	No	No	Yes	No	No	No	No		NOT_RD	VDOT Inter	No	Yes	Yes	No	5. Hampto	114	114. City o	3-Principal	4-Two-Way	Urban	NonVDOT	5	3. City or T	Hampton F	HAMP	S-VA114NP ARMISTEAD AVE N	2.42	253388	100.46	-76.3776	37.04799
180125109	2018	1/11/2018 5:00	1643	16:43	C	C	0	0	0	1	1	0	0	1	9. Fixed Object - Off Road	FOOR	No	1. No Adve	2. Daylight	Day	1. Dry	Dry	1. Main-Lir	1. Straight	1. Concret	1. No Defe	3. Two-Wa	1. Not at In	6. Traffic L	1. Yes - Wo	2. No			3. No	5. Guard R	1. On Road	No	No	Belted	No	No	No	No	Yes	No	No	No	No	No		RD_LEFT	Not Interse	No	No	Yes	No	5. Hampto	114	114. City o	3-Principal	4-Two-Way	Urban	NonVDOT	5	3. City or T	Hampton F	HAMP	R-VA SR00134EB	5.5			-76.3957	37.07946
233525145	2023	12/18/2023 5:00	52	00:52	C	C	0	0	0	1	1	0	0	1	9. Fixed Object - Off Road	FOOR	No	5. Rain	4. Darknes	Night	2. Wet	Wet	1. Main-Lir	1. Straight	2. Blackto	1. No Defe	3. Two-Wa	1. Not at In	1. No Traffi	6. No Traffi	2. No			3. No	28. Ran Of	1. On Road	No	No	Belted	No	No	No	No	No	No	No	No	No	No		NOT_RD	Urban Inte	No	Yes	Yes	Yes	5. Hampto	114	114. City o	4-Minor Ar	4-Two-Way	Urban	NonVDOT	5	3. City or T	Hampton F	HAMP	R-VA SR00152EB	2.1	253059	149.93	-76.4294	37.04258
183515178	2018	12/17/2018 5:00	0	00:00	B	B	0	0	1	0	1	0	0	1	9. Fixed Object - Off Road	FOOR	No	1. No Adve	4. Darknes	Night	1. Dry	Dry	10. Interse	1. Straight	2. Blackto	1. No Defe	3. Two-Wa	2. Two App	6. Traffic L	1. Yes - Wo	2. No			3. No	2. Trees	3. Median	Yes	No	Belted	No	No	No	No	No	No	No	No	No	No		NOT_RD	VDOT Inter	No	No	Yes	Yes	5. Hampto	114	114. City o	3-Principal	4-Two-Way	Urban	NonVDOT	5	3. City or T	Hampton F	HAMP	S-VA114NP ARMISTEAD AVE N	2.43	253388	129.46	-76.3777	37.04808
180465179	2018	2/15/2018 5:00	850	8:50	B	B	0	0	1	0	1	0	0	4	1. Rear End	RE	No	1. No Adve	2. Daylight	Day	1. Dry	Dry	8. Non-Inte	3. Grade - S	2. Blackto	1. No Defe	4. One-Wa	1. Not at In	9. One Wa	1. Yes - Wo	2. No			3. No	20. Motor V	1. On Road	No	No	Belted	No	No	No	No	No	No	No	No	No	No		NOT_RD	Not Interse	No	No	Yes	No	5. Hampto	114	114. City o	1-Interstat	4-Two-Way	Urban	VDOT Inter	5	1. State Hw	Hampton F	HAMP	R-VA IS00064EB	269.92			-76.3144	36.99627
180465239	2018	2/15/2018 5:00	821	8:21	C	C	0	0	0	2	2	0	0	2	2. Angle	ANG	No	1. No Adve	2. Daylight	Day	1. Dry	Dry	9. Within In	1. Straight	2. Blackto	1. No Defe	1. Two-Wa	4. Four Ap	4. Stop Sig	1. Yes - Wo	2. No			3. No	20. Motor V	1. On Road	No	No	Belted	No	No	No	No	No	No	No	No	No	No		NOT_RD	Urban Inte	Yes	No	Yes	No	5. Hampto	114	114. City o	7-Local (J,	3-Two-Way	Urban	NonVDOT	5	3. City or T	Hampton F	HAMP	S-VA114PR QUEEN ST W	0.73	1069476	0	-76.363	37.0261
192545138	2019	9/9/2019 5:00	1212	12:12	O	PDO	0	0	0	0	0	0	0	2	1. Rear End	RE	No	1. No Adve	2. Daylight	Day	1. Dry	Dry	9. Within In	1. Straight	2. Blackto	1. No Defe	2. Two-Wa	4. Four Ap	3. Traffic S	1. Yes - Wo	2. No			3. No	20. Motor V	1. On Road	No	No	Belted	No	No	No	No	No	No	No	No	No	No		NOT_RD	Urban Inte	Yes	No	Yes	No	5. Hampto	114	114. City o	5-Major Co	4-Two-Way	Urban	NonVDOT	5	3. City or T	Hampton F	HAMP	S-VA114PR BIG BETHEL RD	1.1	253133	79.27	-76.4209	37.03079
180465323	2018	2/12/2018 5:00	1355	13:55	O	PDO	0	0	0	0	0	0	0	2	4. Sideswipe - Same Direction	SSS	No	1. No Adve	2. Daylight	Day	1. Dry	Dry	8. Non-Inte	1. Straight	1. Concret	1. No Defe	3. Two-Wa	1. Not at In	6. Traffic L	1. Yes - Wo	2. No			3. No	20. Motor V	1. On Road	No	No	Belted	No	No	No	No	No	No	No	No	No	Yes	20	NOT_RD	Not Interse	No	No	Yes	No	5. Hampto	114	114. City o	1-Interstat	4-Two-Way	Urban	VDOT Inter	5	1. State Hw	Hampton F	HAMP	R-VA IS00064EB	263.06			-76.4026	37.04748
180465351	2018	2/12/2018 5:00	1430	14:30	O	PDO	0	0	0	0	0	0	0	3	1. Rear End	RE	No	1. No Adve	2. Daylight	Day	1. Dry	Dry	8. Non-Inte	1. Straight	2. Blackto	1. No Defe	4. One-Wa	1. Not at In	9. One Wa	1. Yes - Wo	2. No			3. No	20. Motor V	1. On Road	No	No	Belted	No	Yes	No	No	No	No	No	No	No	No		NOT_RD	Not Interse	No	No	Yes	No	5. Hampto	114	114. City o	1-Interstat	4-Two-Way	Urban	VDOT Inter	5	1. State Hw	Hampton F	HAMP	R-VA IS00064WB	269.83			-76.316	36.99908
180475000	2018	2/12/2018 5:00	1700	17:00	A	A	0	4	0	0	4	0	0	2	2. Angle	ANG	No	1. No Adve	2. Daylight	Day	1. Dry	Dry	8. Non-Inte	1. Straight	2. Blackto	1. No Defe	3. Two-Wa	1. Not at In	6. Traffic L	1. Yes - Wo	2. No			3. No	20. Motor V	1. On Road	No	No	Belted	No	No	No	No	No	No	No	No	No	Yes	40	RD_UNKN	Not Interse	No	No	Yes	No	5. Hampto	114	114. City o	1-Interstat	4-Two-Way	Urban	VDOT Inter	5	1. State Hw	Hampton F	HAMP	R-VA IS00064WB	263.96			-76.3923	37.03839
180475100	2018	2/11/2018 5:00	828	8:28	C	C	0	0	0	1	1	0	0	2	2. Angle	ANG	No	1. No Adve	2. Daylight	Day	1. Dry	Dry	9. Within In	1. Straight	2. Blackto	1. No Defe	1. Two-Wa	4. Four Ap	1. No Traffi	6. No Traffi	2. No			3. No	20. Motor V	1. On Road	No	No	Belted	No	No	No	No	No	Yes	No	No	No	No		NOT_RD	Urban Inte	No	No	Yes	No	5. Hampto	114	114. City o	4-Minor Ar	4-Two-Way	Urban	NonVDOT	5	3. City or T	Hampton F	HAMP	R-VA SR00351WB	5.89	1079853	45.49	-76.3421	37.03092
180475101	2018	2/15/2018 5:00	1621	16:21	C	C	0	0	0	4	4	0	0	2	1. Rear End	RE	No	1. No Adve	2. Daylight	Day	1. Dry	Dry	10. Interse	1. Straight	2. Blackto	1. No Defe	1. Two-Wa	3. Three Ap	6. Traffic L	1. Yes - Wo	2. No			3. No	20. Motor V	1. On Road	No	No	Belted	No	Yes	No	No	No	No	No	No	No	No		NOT_RD	Urban Inte	No	No	Yes	No	5. Hampto	114	114. City o	5-Major Co	4-Two-Way	Urban	NonVDOT	5	3. City or T	Hampton F	HAMP	S-VA114NP E LITTLE BACK RIVER RD	0.24			-76.3454	37.05659
180475107	2018	2/14/2018 5:00	1237	12:37	C	C	0	0	0	1	1	0	0	2	15. Backed Into	BI	No	1. No Adve	2. Daylight	Day	1. Dry	Dry	1. Main-Lir	1. Straight	2. Blackto	1. No Defe	1. Two-Wa	1. Not at In	1. No Traffi	6. No Traffi	1. Yes	3. Activity A	3. Work on	3. No	20. Motor V	1. On Road	No	No	Belted	No	Yes	No	No	No	No	Yes	No	No	No		RD_UNKN	Not Interse	No	No	Yes	No	5. Hampto	114	114. City o	7-Local (J,	3-Two-Way	Urban	NonVDOT	5	3. City or T	Hampton F	HAMP	S-VA114PR DEATON DR	0.05			-76.3362	37.06309
242005684	2024	5/18/2024 5:00	1050	10:50	O	PDO	0	0	0	0	0	0	0	2	5. Sideswipe - Opposite Direction	SSO	No	5. Rain	2. Daylight	Day	2. Wet	Wet	1. Main-Lir	1. Straight	2. Blackto	1. No Defe	2. Two-Wa	4. Four Ap	6. Traffic L	1. Yes - Wo	2. No			3. No	20. Motor V	1. On Road	No	No	Belted	No	No	No	No	No	No	No	No	No	No		NOT_RD	Urban Inte	No	No	Yes	No	5. Hampto	114	114. City o	5-Major Co	4-Two-Way	Urban	NonVDOT	5	3. City or T	Hampton F	HAMP	S-VA114NP BRIARFIELD RD	0.38	253284	52	-76.4119	37.01672
180475115	2018	2/12/2018 5:00	1652	16:52	A	A	0	1	0	1	2	0	0	3	2. Angle	ANG	No	1. No Adve	2. Daylight	Day	1. Dry	Dry	10. Interse	1. Straight	2. Blackto	1. No Defe	1. Two-Wa	4. Four Ap	4. Stop Sig	1. Yes - Wo	2. No			3. No	20. Motor V	1. On Road	No	No	Belted	No	No	No	No	No	No	No	No	No	Yes	1	NOT_RD	Urban Inte	No	No	Yes	No	5. Hampto	114	114. City o	7-Local (J,	3-Two-Way	Urban	NonVDOT	5	3. City or T	Hampton F	HAMP	S-VA114PR GREENWOOD DR	0.53			-76.4156	37.03139
180475130	2018	2/14/2018 5:00	1500	15:00	O	PDO	0	0	0	0	0	0	0	3	1. Rear End	RE	No	1. No Adve	2. Daylight	Day	1. Dry	Dry	8. Non-Inte	1. Straight	2. Blackto	1. No Defe	4. One-Wa	1. Not at In	9. One Wa	1. Yes - Wo	2. No			3. No	20. Motor V	1. On Road	No	No	Belted	No	Yes	No	No	No	Yes	No	No	No	No		NOT_RD	Not Interse	No	No	Yes	No	5. Hampto	114	114. City o	1-Interstat	4-Two-Way	Urban	VDOT Inter	5	1. State Hw	Hampton F	HAMP	R-VA IS00064EB	269.74			-76.3164	36.99833
180485167	2018	2/15/2018 5:00	1823	18:23	B	B	0	0	1	0	1	0	0	2	1. Rear End	RE	No	1. No Adve	3. Dusk	Day	1. Dry	Dry	8. Non-Inte	1. Straight	1. Concret	1. No Defe	3. Two-Wa	1. Not at In	6. Traffic L	1. Yes - Wo	2. No			3. No	20. Motor V	1. On Road	No	No	Belted	No	No	No	No	No	No	No	No	No	No		NOT_RD	Not Interse	No	No	Yes	No	5. Hampto	114	114. City o	1-Interstat	4-Two-Way	Urban	VDOT Inter	5	1. State Hw	Hampton F	HAMP	R-VA IS00064EB	268.52			-76.3255	37.01426
180485188	2018	2/16/2018 5:00	1530	15:30	O	PDO	0	0	0	0	0	0	0	2	4. Sideswipe - Same Direction	SSS	No	5. Rain	2. Daylight	Day	2. Wet	Wet	8. Non-Inte	1. Straight	2. Blackto	1. No Defe	3. Two-Wa	1. Not at In	6. Traffic L	1. Yes - Wo	2. No			3. No	20. Motor V	1. On Road	No	No	Belted	No	No	No	No	No	No	Yes	No	No	Yes	5	NOT_RD	Not Interse	Yes	No	Yes	No	5. Hampto	114	114. City o	1-Interstat	4-Two-Way	Urban	VDOT Inter	5	1. State Hw	Hampton F	HAMP	R-VA IS00064EB	268.12			-76.3283	37.02081
180505023	2018	2/17/2018 5:00	200	2:00	O	PDO	0	0	0	0	0	0	0	1	9. Fixed Object - Off Road	FOOR	No	1. No Adve	4. Darknes	Night	1. Dry	Dry	8. Non-Inte	3. Grade - S	1. Concret	1. No Defe	4. One-Wa	1. Not at In	9. One Wa	1. Yes - Wo	2. No			3. No	11. Jersey	1. On Road	No	No	Belted	No	No	No	No	No	No	No	No	No	No		RD_RIGHT	Not Interse	No	No	Yes	Yes	5. Hampto	114	114. City o	1-Interstat	4-Two-Way	Urban	VDOT Inter	5	1. State Hw	Hampton F	HAMP	R-VA IS00064WB	270.02			-76.314	36.99694
180505030	2018	2/17/2018 5:00	2245	22:45	B	B	0	0	1	0	1	0	0	2	1. Rear End	RE	No	4. Mist	4. Darknes	Night	2. Wet	Wet	8. Non-Inte	1. Straight	1. Concret	1. No Defe	4. One-Wa	1. Not at In	9. One Wa	1. Yes - Wo	2. No			3. No	20. Motor V	1. On Road	No	Yes	Belted	No	No	No	No	No	No	Yes	No	No	Yes	30	NOT_RD	Not Interse	No	No	Yes	Yes	5. Hampto	114	114. City o	1-Interstat	4-Two-Way	Urban	VDOT Inter	5	1. State Hw	Hampton F	HAMP	R-VA IS00064EB	268.01			-76.3285	37.02152
180505038	2018	2/16/2018 5:00	753	7:53	O	PDO	0	0	0	0	0	0	0	2	1. Rear End	RE	No	1. No Adve	2. Daylight	Day	1. Dry	Dry	8. Non-Inte	1. Straight	1. Concret	1. No Defe	4. One-Wa	1. Not at In	9. One Wa	1. Yes - Wo	2. No			3. No	20. Motor V	1. On Road	No	No	Belted	No	No	No	No	No	No	No	No	No	No		NOT_RD	Not Interse	No	No	Yes	No	5. Hampto	114	114. City o	1-Interstat	4-Two-Way	Urban	VDOT Inter	5	1. State Hw	Hampton F	HAMP	R-VA IS00064EB	269.87			-76.315	36.99683
180505104	2018	2/19/2018 5:00	1000	10:00	O	PDO	0	0	0	0	0	0	0	2	2. Angle	ANG	No	5. Rain	2. Daylight	Day	2. Wet	Wet	8. Non-Inte	1. Straight	2. Blackto	1. No Defe	3. Two-Wa	1. Not at In	6. Traffic L	1. Yes - Wo	2. No			3. No	20. Motor V	1. On Road	No	No	Belted	No	No	No	No	No	No	Yes	No	No	Yes	7	NOT_RD	Not Interse	No	No	Yes	No	5. Hampto	114	114. City o	1-Interstat	4-Two-Way	Urban	VDOT Inter	5	1. State Hw	Hampton F	HAMP	R-VA IS00064EB	263.28			-76.4002	37.04535
180505203	2018	2/19/2018 5:00	1637	16:37	O	PDO	0	0	0	0	0	0	0	1	9. Fixed Object - Off Road	FOOR	No	4. Mist	2. Daylight	Day	2. Wet	Wet	5. On Entra	2. Curve - L	2. Blackto	1. No Defe	4. One-Wa	1. Not at In	6. Traffic L	1. Yes - Wo	2. No			3. No	42. Other M	1. On Road	Yes	No	Belted	No	No	No	No	No	No	No	No	No	No		RD_RIGHT	Not Interse	No	No	No	No	5. Hampto	114	114. City o	1-Interstat	1-One-Way	Urban	VDOT Inter	5	1. State Hw	Hampton F	HAMP	R-VA IS00064EB RMP261.00B	0.07			-76.4172	37.05776
180505208	2018	2/9/2018 5:00	1255	12:55	B	B	0	0	1	1	2	0	0	5	1. Rear End	RE	No	1. No Adve	2. Daylight	Day	1. Dry	Dry	8. Non-Inte	3. Grade - S	1. Concret	1. No Defe	3. Two-Wa	1. Not at In	6. Traffic L	1. Yes - Wo	2. No			3. No	20. Motor V	1. On Road	No	No	Belted	No	No	No	No	No	No	No	No	No	Yes	15	NOT_RD	Not Interse	No	Yes	Yes	No	5. Hampto	114	114. City o	1-Interstat	4-Two-Way	Urban	VDOT Inter	5	1. State Hw	Hampton F	HAMP	R-VA IS00064WB	270.73			-76.3067	36.9891
180505239	2018	2/18/2018 5:00	1910	19:10	O	PDO	0	0	0	0	0	0	0	2	1. Rear End	RE	No	1. No Adve	2. Daylight	Day	1. Dry	Dry	8. Non-Inte	1. Straight	2. Blackto	1. No Defe	3. Two-Wa	1. Not at In	6. Traffic L	1. Yes - Wo	2. No			3. No	11. Jersey	1. On Road	Yes	No	Belted	No	No	No	No	No	No	No	No	No	Yes	20	NOT_RD	Not Interse	No	No	Yes	No	5. Hampto	114	114. City o	1-Interstat	4-Two-Way	Urban	VDOT Inter	5	1. State Hw	Hampton F	HAMP	R-VA IS00064EB	262.21			-76.4126	37.05575
180515004	2018	2/17/2018 5:00	230	2:30	O	PDO	0	0	0	0	0	0	0	1	9. Fixed Object - Off Road	FOOR	No	1. No Adve	4. Darknes	Night	2. Wet	Wet	8. Non-Inte	1. Straight	1. Concret	1. No Defe	3. Two-Wa	1. Not at In	6. Traffic L	1. Yes - Wo	2. No			3. No	28. Ran Of	2. Shoulde	No	No	Belted	No	No	No	No	No	No	No	No	No	No		RD_RIGHT	Not Interse	No	No	Yes	Yes	5. Hampto	114	114. City o	1-Interstat	4-Two-Way	Urban	VDOT Inter	5	1. State Hw	Hampton F	HAMP	R-VA IS00664WB	1.12			-76.3823	37.02016
180515021	2018	2/17/2018 5:00	345	3:45	C	C	0	0	0	1	1	0	0	2	4. Sideswipe - Same Direction	SSS	No	1. No Adve	4. Darknes	Night	2. Wet	Wet	8. Non-Inte	1. Straight	2. Blackto	1. No Defe	3. Two-Wa	1. Not at In	6. Traffic L	1. Yes - Wo	2. No			3. No	20. Motor V	1. On Road	Yes	No	Belted	No	No	No	No	No	No	Yes	No	No	Yes	3	NOT_RD	Not Interse	No	No	Yes	Yes	5. Hampto	114	114. City o	1-Interstat	4-Two-Way	Urban	VDOT Inter	5	1. State Hw	Hampton F	HAMP	R-VA IS00064WB	264.75			-76.3809	37.03271
201785091	2020	6/20/2020 5:00	2033	20:33	A	A	0	1	0	1	2	0	0	2	1. Rear End	RE	No	1. No Adve	4. Darknes	Night	1. Dry	Dry	10. Interse	1. Straight	2. Blackto	1. No Defe	2. Two-Wa	4. Four Ap	3. Traffic S	1. Yes - Wo	2. No			3. No	20. Motor V	1. On Road	No	No	Belted	No	No	No	No	No	No	No	No	No	No		NOT_RD	Urban Inte	No	No	Yes	No	5. Hampto	114	114. City o	5-Major Co	4-Two-Way	Urban	NonVDOT	5	3. City or T	Hampton F	HAMP	S-VA114PR BIG BETHEL RD	1.1	253133	79.27	-76.4209	37.0308
180515161	2018	2/17/2018 5:00	112	1:12	A	A	0	1	0	0	1	0	0	1	8. Non-Collision	NC	No	1. No Adve	5. Darknes	Night	2. Wet	Wet	1. Main-Lir	1. Straight	2. Blackto	1. No Defe	2. Two-Wa	1. Not at In	1. No Traffi	6. No Traffi	2. No			3. No	28. Ran Of	1. On Road	No	No	Belted	No	No	No	No	No	No	No	No	No	No		NOT_RD	VDOT Inter	No	No	Yes	Yes	5. Hampto	114	114. City o	3-Principal	4-Two-Way	Urban	NonVDOT	5	3. City or T	Hampton F	HAMP	S-VA114NP HAMPTON ROADS CENTER PKWY	2.28	1279456	119.14	-76.4088	37.06015
221515127	2022	5/25/2022 5:00	115	1:15	O	PDO	0	0	0	0	0	0	0	1	8. Non-Collision	NC	No	5. Rain	5. Darknes	Night	2. Wet	Wet	8. Non-Inte	1. Straight	2. Blackto	7. Slick Pa	3. Two-Wa	1. Not at In	1. No Traffi	6. No Traffi	2. No			3. No	14. Ditch	4. Roadsid	No	No	Belted	No	No	No	No	No	No	No	No	No	No		RD_UNKN	Not Interse	No	No	Yes	Yes	5. Hampto	114	114. City o	3-Principal	4-Two-Way	Urban	NonVDOT	5	3. City or T	Hampton F	HAMP	R-VA SR00134WB	5.52			-76.3955	37.07964
180515171	2018	2/17/2018 5:00	2203	22:03	O	PDO	0	0	0	0	0	0	0	1	9. Fixed Object - Off Road	FOOR	No	4. Mist	4. Darknes	Night	2. Wet	Wet	1. Main-Lir	1. Straight	2. Blackto	1. No Defe	1. Two-Wa	1. Not at In	1. No Traffi	6. No Traffi	2. No			3. No	15. Other F	2. Shoulde	Yes	No	Belted	No	No	No	No	No	No	No	No	No	No		RD_UNKN	Not Interse	No	No	Yes	Yes	5. Hampto	114	114. City o	7-Local (J,	3-Two-Way	Urban	NonVDOT	5	3. City or T	Hampton F	HAMP	S-VA114PR ENFIELD DR	0.3	253077	358.52	-76.3893	37.04598
222945396	2022	10/21/2022 5:00	1523	15:23	O	PDO	0	0	0	0	0	0	0	2	4. Sideswipe - Same Direction	SSS	No	1. No Adve	2. Daylight	Day	1. Dry	Dry	10. Interse	1. Straight	2. Blackto	1. No Defe	2. Two-Wa	3. Three Ap	6. Traffic L	1. Yes - Wo	2. No			3. No	20. Motor V	1. On Road	No	No	Belted	No	No	No	No	No	No	No	No	No	No		NOT_RD	VDOT Inter	No	No	Yes	No	5. Hampto	114	114. City o	4-Minor Ar	4-Two-Way	Urban	NonVDOT	5	3. City or T	Hampton F	HAMP	S-VA114PR ABERDEEN RD	0.4	1072293	52.68	-76.403	37.00298
180515173	2018	2/16/2018 5:00	1543	15:43	C	C	0	0	0	2	2	0	0	2	2. Angle	ANG	No	5. Rain	2. Daylight	Day	2. Wet	Wet	9. Within In	1. Straight	2. Blackto	1. No Defe	3. Two-Wa	4. Four Ap	3. Traffic S	1. Yes - Wo	2. No			3. No	20. Motor V	1. On Road	No	No	Belted	No	No	No	No	No	No	No	No	No	No		NOT_RD	Urban Inte	No	No	Yes	No	5. Hampto	114	114. City o	4-Minor Ar	4-Two-Way	Urban	NonVDOT	5	3. City or T	Hampton F	HAMP	R-VA SR00278NB	0.1	1067724	15.66	-76.348	37.04507
230395136	2023	2/7/2023 5:00	1807	18:07	C	C	0	0	0	2	2	0	0	2	4. Sideswipe - Same Direction	SSS	No	1. No Adve	1. Dawn	Day	1. Dry	Dry	11. Interse	1. Straight	2. Blackto	1. No Defe	2. Two-Wa	3. Three Ap	7. No Pass	1. Yes - Wo	2. No			3. No	20. Motor V	1. On Road	No	No	Belted	No	No	No	No	No	No	No	No	No	No		NOT_RD	Urban Inte	Yes	No	Yes	No	5. Hampto	114	114. City o	5-Major Co	3-Two-Way	Urban	NonVDOT	5	3. City or T	Hampton F	HAMP	R-VA US00060WB	271.03	1069284	26.33	-76.3745	37.00485
210955160	2021	4/2/2021 5:00	1340	13:40	A	A	0	1	0	0	1	0	1	1	12. Ped	PED	Pedestrian	1. No Adve	2. Daylight	Day	1. Dry	Dry	10. Interse	1. Straight	2. Blackto	1. No Defe	1. Two-Wa	4. Four Ap	3. Traffic S	1. Yes - Wo	2. No			3. No	19. Ped	1. On Road	No	No	Belted	No	No	No	No	No	No	No	No	Yes	No		NOT_RD	Urban Inte	No	No	Yes	No	5. Hampto	114	114. City o	5-Major Co	4-Two-Way	Urban	NonVDOT	5	3. City or T	Hampton F	HAMP	S-VA114PR BIG BETHEL RD	1.1	253133	68.71	-76.421	37.03083
182535150	2018	9/7/2018 5:00	1952	19:52	O	PDO	0	0	0	0	0	0	0	2	4. Sideswipe - Same Direction	SSS	No	1. No Adve	4. Darknes	Night	1. Dry	Dry	1. Main-Lir	1. Straight	2. Blackto	1. No Defe	1. Two-Wa	1. Not at In	1. No Traffi	6. No Traffi	2. No			3. No	20. Motor V	1. On Road	No	No	Belted	No	No	No	No	No	No	No	No	No	Yes	10	NOT_RD	Not Interse	No	No	Yes	Yes	5. Hampto	114	114. City o	7-Local (J,	3-Two-Way	Urban	NonVDOT	5	3. City or T	Hampton F	HAMP	S-VA114PR MARCELLA RD	0.19	1078366	370.15	-76.3791	37.04942
180515200	2018	2/15/2018 5:00	1137	11:37	O	PDO	0	0	0	0	0	0	0	2	15. Backed Into	BI	No	1. No Adve	2. Daylight	Day	1. Dry	Dry	1. Main-Lir	8. Dip - Cu	2. Blackto	1. No Defe	1. Two-Wa	1. Not at In	1. No Traffi	6. No Traffi	2. No			3. No	6. Parked V	1. On Road	No	No	Belted	No	No	No	No	No	No	Yes	No	No	No		RD_UNKN	Not Interse	No	No	Yes	Yes	5. Hampto	114	114. City o	7-Local (J,	3-Two-Way	Urban	NonVDOT	5	3. City or T	Hampton F	HAMP	S-VA114PR SWANNS POINT CIR	0.04			-76.326	37.05365
180515201	2018	2/16/2018 5:00	1551	15:51	O	PDO	0	0	0	0	0	0	0	3	1. Rear End	RE	No	5. Rain	2. Daylight	Day	2. Wet	Wet	10. Interse	1. Straight	2. Blackto	1. No Defe	2. Two-Wa	3. Three Ap	3. Traffic S	1. Yes - Wo	2. No			3. No	20. Motor V	1. On Road	No	No	Belted	No	No	No	No	No	No	No	No	No	No		NOT_RD	Urban Inte	No	No	Yes	No	5. Hampto	114	114. City o	3-Principal	4-Two-Way	Urban	NonVDOT	5	3. City or T	Hampton F	HAMP	R-VA US00258EB	66.28	1080039	53.83	-76.331	37.03982
171895097	2017	7/7/2017 5:00	1220	12:20	O	PDO	0	0	0	0	0	0	0	2	4. Sideswipe - Same Direction	SSS	No	1. No Adve	2. Daylight	Day	1. Dry	Dry	1. Main-Lir	1. Straight	2. Blackto	1. No Defe	2. Two-Wa	1. Not at In	1. No Traffi	6. No Traffi	2. No			3. No	20. Motor V	1. On Road	No	No	Belted	No	No	No	No	No	No	No	No	No	No		NOT_RD	Not Interse	No	No	Yes	No	5. Hampto	114	114. City o	3-Principal	4-Two-Way	Urban	NonVDOT	5	3. City or T	Hampton F	HAMP	R-VA SR00134WB	5.54			-76.3955	37.07942
181215155	2018	5/1/2018 5:00	2	00:02	O	PDO	0	0	0	0	0	0	0	1	9. Fixed Object - Off Road	FOOR	No	1. No Adve	4. Darknes	Night	1. Dry	Dry	9. Within In	1. Straight	2. Blackto	1. No Defe	1. Two-Wa	3. Three Ap	4. Stop Sig	1. Yes - Wo	2. No			3. No	13. Curb	1. On Road	No	No	Belted	No	Yes	No	No	No	No	No	No	No	Yes	5	NOT_RD	Urban Inte	No	No	Yes	Yes	5. Hampto	114	114. City o	5-Major Co	3-Two-Way	Urban	NonVDOT	5	3. City or T	Hampton F	HAMP	R-VA US00060EB	271.04	1069284	94.88	-76.3743	37.00495
180515206	2018	2/18/2018 5:00	213	2:13	C	C	0	0	0	1	1	0	0	2	1. Rear End	RE	No	1. No Adve	4. Darknes	Night	1. Dry	Dry	10. Interse	1. Straight	2. Blackto	1. No Defe	2. Two-Wa	4. Four Ap	3. Traffic S	1. Yes - Wo	2. No			3. No	20. Motor V	1. On Road	No	No	Belted	No	No	No	No	No	Yes	No	No	No	No		NOT_RD	Urban Inte	No	No	Yes	Yes	5. Hampto	114	114. City o	3-Principal	4-Two-Way	Urban	NonVDOT	5	3. City or T	Hampton F	HAMP	R-VA US00258WB	61.84	253135	110.07	-76.4088	37.03724
180515207	2018	2/13/2018 5:00	1351	13:51	O	PDO	0	0	0	0	0	0	0	2	2. Angle	ANG	No	5. Rain	2. Daylight	Day	2. Wet	Wet	9. Within In	1. Straight	2. Blackto	1. No Defe	3. Two-Wa	3. Three Ap	3. Traffic S	1. Yes - Wo	2. No			3. No	20. Motor V	1. On Road	No	No	Belted	No	Yes	No	No	No	No	No	No	No	No		NOT_RD	VDOT Inter	No	No	Yes	No	5. Hampto	114	114. City o	3-Principal	4-Two-Way	Urban	NonVDOT	5	3. City or T	Hampton F	HAMP	S-VA114PR HAMPTON ROADS CENTER PKWY	2.16	1279456	5.2	-76.4092	37.05994
212775112	2021	9/18/2021 5:00	1351	13:51	O	PDO	0	0	0	0	0	0	0	2	1. Rear End	RE	No	1. No Adve	2. Daylight	Day	1. Dry	Dry	10. Interse	1. Straight	2. Blackto	1. No Defe	3. Two-Wa	4. Four Ap	6. Traffic L	1. Yes - Wo	2. No			3. No	20. Motor V	1. On Road	No	No	Belted	No	No	No	No	No	No	No	No	No	No		NOT_RD	Urban Inte	Yes	No	Yes	No	5. Hampto	114	114. City o	5-Major Co	4-Two-Way	Urban	NonVDOT	5	3. City or T	Hampton F	HAMP	S-VA114PR BIG BETHEL RD	1.1	253133	89.83	-76.4209	37.03078
180515212	2018	2/9/2018 5:00	1445	14:45	O	PDO	0	0	0	0	0	0	0	2	2. Angle	ANG	No	1. No Adve	2. Daylight	Day	1. Dry	Dry	9. Within In	1. Straight	2. Blackto	1. No Defe	1. Two-Wa	3. Three Ap	4. Stop Sig	1. Yes - Wo	2. No			3. No	20. Motor V	1. On Road	No	No	Belted	No	No	No	No	No	No	No	No	No	No		NOT_RD	VDOT Inter	Yes	No	Yes	No	5. Hampto	114	114. City o	7-Local (J,	4-Two-Way	Urban	NonVDOT	5	3. City or T	Hampton F	HAMP	S-VA114PR BUTTERNUT DR	0.38	1073570	22.77	-76.4172	37.03468
230795161	2023	3/17/2023 5:00	2102	21:02	B	B	0	0	1	1	2	0	0	2	2. Angle	ANG	No	1. No Adve	2. Daylight	Day	1. Dry	Dry	10. Interse	9. Other	2. Blackto	2. Holes, R	3. Two-Wa	3. Three Ap	3. Traffic S	1. Yes - Wo	2. No			3. No	20. Motor V	1. On Road	No	No	Belted	No	No	No	No	No	No	No	No	No	No		NOT_RD	VDOT Inter	No	No	Yes	No	5. Hampto	114	114. City o	4-Minor Ar	4-Two-Way	Urban	NonVDOT	5	3. City or T	Hampton F	HAMP	S-VA114PR ABERDEEN RD	0.4	1072293	43.85	-76.403	37.00309
171815590	2017	6/9/2017 5:00	2102	21:02	A	A	0	1	0	2	3	0	0	4	2. Angle	ANG	No	1. No Adve	4. Darknes	Night	1. Dry	Dry	11. Interse	1. Straight	2. Blackto	1. No Defe	1. Two-Wa	4. Four Ap	3. Traffic S	1. Yes - Wo	1. Yes	3. Activity A	3. Work on	3. No	20. Motor V	1. On Road	Yes	No	Belted	No	No	No	No	No	No	No	No	No	No		NOT_RD	Urban Inte	No	No	Yes	Yes	5. Hampto	114	114. City o	4-Minor Ar	3-Two-Way	Urban	NonVDOT	5	3. City or T	Hampton F	HAMP	R-VA SR00152EB	2.12	253060	75.18	-76.429	37.04253
180515242	2018	2/16/2018 5:00	1841	18:41	O	PDO	0	0	0	0	0	0	0	2	1. Rear End	RE	No	5. Rain	4. Darknes	Night	2. Wet	Wet	1. Main-Lir	1. Straight	2. Blackto	1. No Defe	3. Two-Wa	1. Not at In	6. Traffic L	1. Yes - Wo	2. No			3. No	20. Motor V	1. On Road	No	No	Belted	No	No	No	No	No	No	No	No	No	No		NOT_RD	Not Interse	No	No	Yes	Yes	5. Hampto	114	114. City o	3-Principal	4-Two-Way	Urban	NonVDOT	5	3. City or T	Hampton F	HAMP	R-VA US00258WB	59.77	253129	279.73	-76.4404	37.02149
180515243	2018	2/16/2018 5:00	1858	18:58	C	C	0	0	0	4	4	0	0	2	1. Rear End	RE	No	5. Rain	4. Darknes	Night	2. Wet	Wet	10. Interse	1. Straight	1. Concret	1. No Defe	3. Two-Wa	4. Four Ap	3. Traffic S	1. Yes - Wo	2. No			3. No	20. Motor V	1. On Road	No	No	Belted	No	No	No	No	No	No	No	No	No	No		NOT_RD	Urban Inte	No	Yes	Yes	Yes	5. Hampto	114	114. City o	3-Principal	4-Two-Way	Urban	NonVDOT	5	3. City or T	Hampton F	HAMP	R-VA US00258WB	63.69	253023	150.25	-76.3765	37.04411
180515248	2018	2/17/2018 5:00	1829	18:29	O	PDO	0	0	0	0	0	0	0	2	1. Rear End	RE	No	5. Rain	4. Darknes	Night	2. Wet	Wet	8. Non-Inte	1. Straight	2. Blackto	1. No Defe	3. Two-Wa	1. Not at In	3. Traffic S	1. Yes - Wo	2. No			3. No	20. Motor V	1. On Road	No	No	Belted	No	No	No	No	No	No	No	No	No	No		NOT_RD	Urban Inte	No	Yes	Yes	Yes	5. Hampto	114	114. City o	3-Principal	4-Two-Way	Urban	NonVDOT	5	3. City or T	Hampton F	HAMP	R-VA US00258WB	63.05	754224	238.4	-76.3877	37.04189
242005297	2024	6/30/2024 5:00	2317	23:17	C	C	0	0	0	2	2	0	0	2	3. Head On	HO	No	1. No Adve	4. Darknes	Night	2. Wet	Wet	10. Interse	1. Straight	2. Blackto	1. No Defe	3. Two-Wa	4. Four Ap	3. Traffic S	1. Yes - Wo	2. No			3. No	20. Motor V	1. On Road	Yes	No	Belted	No	No	No	No	No	No	No	No	No	No		NOT_RD	VDOT Inter	No	No	Yes	Yes	5. Hampto	114	114. City o	4-Minor Ar	4-Two-Way	Urban	NonVDOT	5	3. City or T	Hampton F	HAMP	S-VA114PR ABERDEEN RD	0.4	1072293	59.93	-76.403	37.00295
180515252	2018	2/19/2018 5:00	2215	22:15	B	B	0	0	1	2	3	0	0	2	2. Angle	ANG	No	1. No Adve	4. Darknes	Night	2. Wet	Wet	10. Interse	1. Straight	2. Blackto	1. No Defe	2. Two-Wa	4. Four Ap	3. Traffic S	1. Yes - Wo	2. No			3. No	20. Motor V	1. On Road	No	No	Belted	No	No	No	No	No	No	No	No	No	No		NOT_RD	Urban Inte	No	Yes	Yes	Yes	5. Hampto	114	114. City o	3-Principal	4-Two-Way	Urban	NonVDOT	5	3. City or T	Hampton F	HAMP	R-VA US00258EB	63.42	253078	15.57	-76.3811	37.04318
180515253	2018	2/19/2018 5:00	1915	19:15	O	PDO	0	0	0	0	0	0	0	2	2. Angle	ANG	No	1. No Adve	4. Darknes	Night	2. Wet	Wet	1. Main-Lir	1. Straight	2. Blackto	1. No Defe	3. Two-Wa	4. Four Ap	3. Traffic S	1. Yes - Wo	2. No			3. No	20. Motor V	1. On Road	No	No	Belted	No	No	No	No	No	No	No	No	No	No		NOT_RD	Urban Inte	No	No	Yes	Yes	5. Hampto	114	114. City o	4-Minor Ar	4-Two-Way	Urban	NonVDOT	5	3. City or T	Hampton F	HAMP	S-VA114PR POWER PLANT PKWY	0.76	253181	54.4	-76.3889	37.02585
180515262	2018	2/18/2018 5:00	215	2:15	O	PDO	0	0	0	0	0	0	0	1	9. Fixed Object - Off Road	FOOR	No	1. No Adve	4. Darknes	Night	2. Wet	Wet	8. Non-Inte	1. Straight	2. Blackto	1. No Defe	1. Two-Wa	1. Not at In	1. No Traffi	6. No Traffi	2. No			3. No	3. Utility P	7. In Parkin	No	No	Belted	No	Yes	No	No	No	No	No	No	No	No		NOT_RD	Not Interse	No	No	Yes	Yes	5. Hampto	114	114. City of Hampton			Urban	NonVDOT	5	3. City or T	Hampton F	HAMP	U-VA114SC99999UK				-76.3951	37.04322
202555178	2020	9/6/2020 5:00	2100	21:00	O	PDO	0	0	0	0	0	0	0	2	1. Rear End	RE	No	1. No Adve	4. Darknes	Night	1. Dry	Dry	10. Interse	1. Straight	2. Blackto	1. No Defe	1. Two-Wa	4. Four Ap	6. Traffic L	1. Yes - Wo	2. No			3. No	20. Motor V	1. On Road	Yes	No	Belted	No	No	No	No	No	No	No	No	No	No		NOT_RD	Urban Inte	No	No	Yes	Yes	5. Hampto	114	114. City o	4-Minor Ar	3-Two-Way	Urban	NonVDOT	5	3. City or T	Hampton F	HAMP	S-VA114PR LASALLE AVE	1.15	253086	51.6	-76.3632	37.01936
180515264	2018	2/19/2018 5:00	1836	18:36	O	PDO	0	0	0	0	0	0	0	2	4. Sideswipe - Same Direction	SSS	No	4. Mist	4. Darknes	Night	2. Wet	Wet	8. Non-Inte	1. Straight	2. Blackto	1. No Defe	1. Two-Wa	1. Not at In	1. No Traffi	6. No Traffi	2. No			3. No	6. Parked V	1. On Road	No	No	Belted	No	No	No	No	No	No	No	No	No	No		NOT_RD	Not Interse	No	No	Yes	Yes	5. Hampto	114	114. City o	7-Local (J,	3-Two-Way	Urban	NonVDOT	5	3. City or T	Hampton F	HAMP	S-VA114PR SEWARD DR	0.12			-76.3195	37.04954
212885279	2021	10/12/2021 5:00	1305	13:05	C	C	0	0	0	2	2	0	0	2	16. Other	OTHR	No	5. Rain	2. Daylight	Day	2. Wet	Wet	10. Interse	1. Straight	2. Blackto	1. No Defe	2. Two-Wa	4. Four Ap	3. Traffic S	1. Yes - Wo	2. No			3. No	20. Motor V	1. On Road	No	No	Belted	No	No	No	No	No	No	No	No	No	No		NOT_RD	Urban Inte	No	No	Yes	No	5. Hampto	114	114. City o	5-Major Co	4-Two-Way	Urban	NonVDOT	5	3. City or T	Hampton F	HAMP	S-VA114NP BIG BETHEL RD	1.1	253133	55.16	-76.4211	37.03084
180525092	2018	2/20/2018 5:00	2203	22:03	O	PDO	0	0	0	0	0	0	0	2	4. Sideswipe - Same Direction	SSS	No	1. No Adve	4. Darknes	Night	1. Dry	Dry	1. Main-Lir	1. Straight	2. Blackto	1. No Defe	2. Two-Wa	1. Not at In	4. Stop Sig	1. Yes - Wo	2. No			3. No	6. Parked V	1. On Road	No	No	Belted	No	No	No	No	No	No	No	No	No	No		NOT_RD	Not Interse	Yes	No	Yes	Yes	5. Hampto	114	114. City o	7-Local (J,	3-Two-Way	Urban	NonVDOT	5	3. City or T	Hampton F	HAMP	S-VA114PR LASSITER DR	0.12			-76.4177	37.02271
180525111	2018	2/17/2018 5:00	902	9:02	O	PDO	0	0	0	0	0	0	0	1	9. Fixed Object - Off Road	FOOR	No	1. No Adve	4. Darknes	Night	1. Dry	Dry	13. Drivew	1. Straight	2. Blackto	1. No Defe	1. Two-Wa	1. Not at In	1. No Traffi	6. No Traffi	2. No			3. No	15. Other F	4. Roadsid	No	No	Belted	No	No	No	No	No	Yes	No	No	No	No		NOT_RD	VDOT Inter	No	No	Yes	Yes	5. Hampto	114	114. City o	7-Local (J,	3-Two-Way	Urban	NonVDOT	5	3. City or T	Hampton F	HAMP	S-VA114PR COLISEUM DR	0.68	1079031	70.81	-76.3873	37.03984
180525129	2018	2/17/2018 5:00	1748	17:48	O	PDO	0	0	0	0	0	0	0	2	3. Head On	HO	No	5. Rain	5. Darknes	Night	2. Wet	Wet	9. Within In	1. Straight	2. Blackto	1. No Defe	2. Two-Wa	3. Three Ap	3. Traffic S	1. Yes - Wo	2. No			3. No	20. Motor V	1. On Road	No	No	Belted	No	No	No	No	No	No	No	No	No	No		NOT_RD	Urban Inte	No	No	Yes	Yes	5. Hampto	114	114. City o	4-Minor Ar	3-Two-Way	Urban	NonVDOT	5	3. City or T	Hampton F	HAMP	S-VA114NP KING ST N	0.68	253424	5.32	-76.3483	37.03985
212285185	2021	8/14/2021 5:00	156	1:56	O	PDO	0	0	0	0	0	0	0	1	9. Fixed Object - Off Road	FOOR	No	1. No Adve	4. Darknes	Night	1. Dry	Dry	10. Interse	1. Straight	2. Blackto	1. No Defe	1. Two-Wa	4. Four Ap	6. Traffic L	1. Yes - Wo	2. No			3. No	10. Other	2. Shoulde	Yes	No	Belted	No	No	No	No	No	No	No	No	No	Yes	15	NOT_RD	Urban Inte	No	No	Yes	Yes	5. Hampto	114	114. City o	4-Minor Ar	3-Two-Way	Urban	NonVDOT	5	3. City or T	Hampton F	HAMP	S-VA114NP MALLORY ST S	0.26	253557	329.67	-76.3249	37.01691
243025298	2024	10/26/2024 5:00	1140	11:40	C	C	0	0	0	2	2	0	0	2	1. Rear End	RE	No	1. No Adve	2. Daylight	Day	1. Dry	Dry	9. Within In	1. Straight	2. Blackto	1. No Defe	3. Two-Wa	4. Four Ap	3. Traffic S	1. Yes - Wo	2. No			3. No	20. Motor V	1. On Road	No	No	Belted	No	No	No	No	No	No	No	No	No	No		NOT_RD	Urban Inte	Yes	No	Yes	No	5. Hampto	114	114. City o	5-Major Co	4-Two-Way	Urban	NonVDOT	5	3. City or T	Hampton F	HAMP	S-VA114PR BIG BETHEL RD	1.1	253133	78.39	-76.4209	37.0308
180165200	2018	1/13/2018 5:00	835	8:35	A	A	0	1	0	0	1	0	1	2	1. Rear End	RE	Pedestrian	5. Rain	2. Daylight	Day	2. Wet	Wet	1. Main-Lir	1. Straight	2. Blackto	1. No Defe	3. Two-Wa	1. Not at In	6. Traffic L	1. Yes - Wo	2. No			3. No	20. Motor V	1. On Road	No	No	Belted	No	Yes	No	No	No	No	No	No	Yes	No		NOT_RD	Not Interse	No	No	Yes	No	5. Hampto	114	114. City o	3-Principal	4-Two-Way	Urban	NonVDOT	5	3. City or T	Hampton F	HAMP	R-VA SR00134WB	5.54			-76.3955	37.0794
180525215	2018	2/21/2018 5:00	739	7:39	C	C	0	0	0	1	1	0	0	2	1. Rear End	RE	No	1. No Adve	2. Daylight	Day	2. Wet	Wet	1. Main-Lir	1. Straight	2. Blackto	1. No Defe	3. Two-Wa	1. Not at In	3. Traffic S	1. Yes - Wo	2. No			3. No	20. Motor V	1. On Road	No	No	Belted	No	No	No	No	No	No	No	No	No	No		NOT_RD	Not Interse	No	No	Yes	No	5. Hampto	114	114. City o	3-Principal	4-Two-Way	Urban	NonVDOT	5	3. City or T	Hampton F	HAMP	S-VA114PR HAMPTON ROADS CENTER PKWY	3.44	716612	450.78	-76.387	37.05937
180525216	2018	2/21/2018 5:00	1230	12:30	C	C	0	0	0	2	2	0	0	3	1. Rear End	RE	No	1. No Adve	2. Daylight	Day	1. Dry	Dry	1. Main-Lir	1. Straight	2. Blackto	1. No Defe	3. Two-Wa	1. Not at In	3. Traffic S	1. Yes - Wo	2. No			3. No	20. Motor V	1. On Road	No	No	Belted	No	No	No	No	No	No	No	No	No	No		NOT_RD	Urban Inte	Yes	No	Yes	No	5. Hampto	114	114. City o	3-Principal	4-Two-Way	Urban	NonVDOT	5	3. City or T	Hampton F	HAMP	R-VA US00258EB	63.64	253023	82.45	-76.3773	37.04391
222375616	2022	7/1/2022 5:00	2202	22:02	C	C	0	0	0	3	3	0	0	3	1. Rear End	RE	No	1. No Adve	4. Darknes	Night	1. Dry	Dry	1. Main-Lir	1. Straight	2. Blackto	1. No Defe	3. Two-Wa	1. Not at In	6. Traffic L	1. Yes - Wo	2. No			3. No	20. Motor V	1. On Road	Yes	No	Belted	No	Yes	No	No	No	No	No	No	No	No		NOT_RD	Not Interse	No	Yes	Yes	Yes	5. Hampto	114	114. City o	4-Minor Ar	3-Two-Way	Urban	NonVDOT	5	3. City or T	Hampton F	HAMP	S-VA114PR MALLORY ST S	0.26	253557	303.06	-76.325	37.01687
180535099	2018	2/15/2018 5:00	1510	15:10	O	PDO	0	0	0	0	0	0	0	3	1. Rear End	RE	No	1. No Adve	2. Daylight	Day	1. Dry	Dry	8. Non-Inte	3. Grade - S	1. Concret	1. No Defe	4. One-Wa	1. Not at In	9. One Wa	1. Yes - Wo	2. No			3. No	20. Motor V	1. On Road	No	No	Belted	No	No	No	No	No	No	No	No	No	Yes	15	NOT_RD	Not Interse	Yes	No	Yes	No	5. Hampto	114	114. City o	1-Interstat	4-Two-Way	Urban	VDOT Inter	5	1. State Hw	Hampton F	HAMP	R-VA IS00064EB	271.2			-76.3015	36.98168
180535106	2018	2/21/2018 5:00	2212	22:12	C	C	0	0	0	1	1	0	0	2	2. Angle	ANG	No	1. No Adve	4. Darknes	Night	1. Dry	Dry	10. Interse	1. Straight	2. Blackto	1. No Defe	3. Two-Wa	4. Four Ap	3. Traffic S	1. Yes - Wo	2. No			3. No	20. Motor V	1. On Road	No	No	Belted	No	No	No	No	No	No	No	No	No	No		NOT_RD	Urban Inte	No	No	Yes	Yes	5. Hampto	114	114. City o	3-Principal	4-Two-Way	Urban	NonVDOT	5	3. City or T	Hampton F	HAMP	R-VA US00258EB	63.42	253078	10.46	-76.3812	37.04316
200995063	2020	4/7/2020 5:00	2133	21:33	C	C	0	0	0	1	1	0	0	1	9. Fixed Object - Off Road	FOOR	No	1. No Adve	4. Darknes	Night	1. Dry	Dry	1. Main-Lir	1. Straight	2. Blackto	1. No Defe	2. Two-Wa	1. Not at In	6. Traffic L	1. Yes - Wo	2. No			3. No	20. Motor V	2. Shoulde	No	No	Belted	No	Yes	No	No	No	No	No	No	No	No		RD_RIGHT	Not Interse	No	No	Yes	Yes	5. Hampto	114	114. City o	3-Principal	4-Two-Way	Urban	NonVDOT	5	3. City or T	Hampton F	HAMP	R-VA SR00134WB	5.57			-76.3955	37.07896
243555139	2024	12/5/2024 5:00	640	6:40	O	PDO	0	0	0	0	0	0	0	2	1. Rear End	RE	No	1. No Adve	4. Darknes	Night	1. Dry	Dry	1. Main-Lir	1. Straight	2. Blackto	1. No Defe	2. Two-Wa	1. Not at In	6. Traffic L	1. Yes - Wo	2. No			3. No	6. Parked V	2. Shoulde	No	No	Belted	No	No	No	No	No	No	No	No	No	No		RD_UNKN	Not Interse	No	Yes	Yes	Yes	5. Hampto	114	114. City o	7-Local (J,	3-Two-Way	Urban	NonVDOT	5	3. City or T	Hampton F	HAMP	S-VA114PR MARCELLA RD	0.27			-76.3805	37.0498
180535111	2018	2/21/2018 5:00	1345	13:45	O	PDO	0	0	0	0	0	0	0	2	2. Angle	ANG	No	1. No Adve	2. Daylight	Day	1. Dry	Dry	10. Interse	1. Straight	2. Blackto	1. No Defe	1. Two-Wa	3. Three Ap	4. Stop Sig	1. Yes - Wo	2. No			3. No	20. Motor V	1. On Road	No	No	Belted	No	No	No	No	No	No	No	No	No	No		NOT_RD	Urban Inte	No	Yes	Yes	No	5. Hampto	114	114. City o	7-Local (J,	3-Two-Way	Urban	NonVDOT	5	3. City or T	Hampton F	HAMP	S-VA114NP SHELTON RD	0.4			-76.3124	37.0361
180535112	2018	2/21/2018 5:00	1915	19:15	A	A	0	1	0	0	1	0	0	2	2. Angle	ANG	Bike	1. No Adve	4. Darknes	Night	1. Dry	Dry	9. Within In	1. Straight	2. Blackto	1. No Defe	1. Two-Wa	4. Four Ap	3. Traffic S	1. Yes - Wo	2. No			3. No	22. Bicycle	1. On Road	No	No	Belted	Yes	No	No	No	No	Yes	No	No	No	No		NOT_RD	Urban Inte	No	No	Yes	Yes	5. Hampto	114	114. City o	5-Major Co	3-Two-Way	Urban	NonVDOT	5	3. City or T	Hampton F	HAMP	S-VA114PR POWHATAN PKWY	0.74	253217	5.48	-76.3804	37.0084
182635119	2018	9/19/2018 5:00	1100	11:00	B	B	0	0	1	1	2	0	0	2	1. Rear End	RE	No	1. No Adve	2. Daylight	Day	1. Dry	Dry	1. Main-Lir	1. Straight	1. Concret	1. No Defe	3. Two-Wa	1. Not at In	1. No Traffi	6. No Traffi	2. No			3. No	20. Motor V	1. On Road	No	No	Belted	No	No	No	No	No	No	No	No	No	No		NOT_RD	Not Interse	No	No	Yes	No	5. Hampto	114	114. City o	3-Principal	4-Two-Way	Urban	NonVDOT	5	3. City or T	Hampton F	HAMP	R-VA SR00134WB	5.64			-76.3956	37.07806
172195281	2017	8/5/2017 5:00	912	9:12	C	C	0	0	0	3	3	0	0	3	16. Other	OTHR	No	1. No Adve	2. Daylight	Day	1. Dry	Dry	10. Interse	1. Straight	1. Concret	1. No Defe	3. Two-Wa	4. Four Ap	3. Traffic S	1. Yes - Wo	2. No			3. No	20. Motor V	1. On Road	No	No	Belted	No	Yes	No	No	No	No	No	No	No	No		NOT_RD	Urban Inte	No	No	Yes	No	5. Hampto	114	114. City o	5-Major Co	4-Two-Way	Urban	NonVDOT	5	3. City or T	Hampton F	HAMP	S-VA114PR BIG BETHEL RD	1.11	253133	21.12	-76.421	37.03094
180535121	2018	2/21/2018 5:00	1335	13:35	O	PDO	0	0	0	0	0	0	0	2	1. Rear End	RE	No	1. No Adve	2. Daylight	Day	1. Dry	Dry	14. Railwa	1. Straight	2. Blackto	1. No Defe	1. Two-Wa	1. Not at In	6. Traffic L	1. Yes - Wo	2. No			3. No	20. Motor V	1. On Road	No	No	Belted	No	No	No	No	No	No	Yes	No	No	No		NOT_RD	Not Interse	No	No	Yes	No	5. Hampto	114	114. City o	7-Local (J,	3-Two-Way	Urban	NonVDOT	5	3. City or T	Hampton F	HAMP	S-VA114NP ALUMINUM AVE	0.03			-76.4114	37.005
211965238	2021	6/23/2021 5:00	1604	16:04	C	C	0	0	0	1	1	0	0	2	1. Rear End	RE	No	1. No Adve	2. Daylight	Day	1. Dry	Dry	10. Interse	1. Straight	2. Blackto	1. No Defe	2. Two-Wa	4. Four Ap	3. Traffic S	1. Yes - Wo	2. No			3. No	20. Motor V	1. On Road	No	No	Belted	No	Yes	No	No	No	No	No	No	No	No		NOT_RD	Urban Inte	No	Yes	Yes	No	5. Hampto	114	114. City o	4-Minor Ar	3-Two-Way	Urban	NonVDOT	5	3. City or T	Hampton F	HAMP	S-VA114NP LASALLE AVE	1.15	253086	56.79	-76.3632	37.01937
180535242	2018	2/22/2018 5:00	754	7:54	C	C	0	0	0	1	1	0	0	2	1. Rear End	RE	No	3. Fog	2. Daylight	Day	1. Dry	Dry	8. Non-Inte	3. Grade - S	2. Blackto	1. No Defe	3. Two-Wa	1. Not at In	6. Traffic L	1. Yes - Wo	2. No			3. No	20. Motor V	1. On Road	No	No	Belted	No	No	No	No	No	No	No	No	No	Yes	10	NOT_RD	Not Interse	No	No	Yes	No	5. Hampto	114	114. City o	1-Interstat	4-Two-Way	Urban	VDOT Inter	5	1. State Hw	Hampton F	HAMP	R-VA IS00064EB	269.76			-76.3162	36.99812
221325117	2022	5/3/2022 5:00	1758	17:58	C	C	0	0	0	2	2	0	0	2	4. Sideswipe - Same Direction	SSS	No	1. No Adve	2. Daylight	Day	1. Dry	Dry	10. Interse	1. Straight	2. Blackto	1. No Defe	2. Two-Wa	4. Four Ap	3. Traffic S	1. Yes - Wo	2. No			3. No	20. Motor V	1. On Road	No	No	Belted	No	No	No	No	No	No	No	No	No	No		NOT_RD	Urban Inte	No	No	Yes	No	5. Hampto	114	114. City o	4-Minor Ar	3-Two-Way	Urban	NonVDOT	5	3. City or T	Hampton F	HAMP	S-VA114PR LASALLE AVE	1.15	253086	56.79	-76.3632	37.01937
180535397	2018	2/19/2018 5:00	1300	13:00	B	B	0	0	1	0	1	0	0	1	9. Fixed Object - Off Road	FOOR	No	5. Rain	2. Daylight	Day	2. Wet	Wet	5. On Entra	10. On/Off	2. Blackto	1. No Defe	4. One-Wa	1. Not at In	3. Traffic S	1. Yes - Wo	2. No			3. No	5. Guard R	2. Shoulde	No	No	Belted	No	No	No	No	Yes	No	No	No	No	Yes	5	RD_RIGHT	Not Interse	No	Yes	No	No	5. Hampto	114	114. City o	1-Interstat	1-One-Way	Urban	VDOT Inter	5	1. State Hw	Hampton F	HAMP	R-VA IS00064EB RMP261.00B	0.22			-76.4199	37.05795
202695146	2020	9/21/2020 5:00	1815	18:15	C	C	0	0	0	1	1	0	0	2	16. Other	OTHR	No	1. No Adve	3. Dusk	Day	1. Dry	Dry	9. Within In	1. Straight	2. Blackto	1. No Defe	3. Two-Wa	4. Four Ap	3. Traffic S	1. Yes - Wo	2. No			3. No	20. Motor V	1. On Road	No	No	Belted	No	No	No	No	No	No	No	No	No	No		NOT_RD	Urban Inte	No	No	Yes	No	5. Hampto	114	114. City o	5-Major Co	4-Two-Way	Urban	NonVDOT	5	3. City or T	Hampton F	HAMP	S-VA114PR BIG BETHEL RD	1.11	253133	0	-76.4211	37.03099
180545063	2018	2/18/2018 5:00	121	1:21	O	PDO	0	0	0	0	0	0	0	1	9. Fixed Object - Off Road	FOOR	No	1. No Adve	4. Darknes	Night	2. Wet	Wet	9. Within In	1. Straight	2. Blackto	1. No Defe	2. Two-Wa	4. Four Ap	3. Traffic S	1. Yes - Wo	2. No			3. No	8. Sign, Tra	4. Roadsid	No	No	Belted	No	No	No	No	No	No	No	No	No	No		NOT_RD	Urban Inte	No	No	Yes	Yes	5. Hampto	114	114. City o	7-Local (J,	3-Two-Way	Urban	NonVDOT	5	3. City or T	Hampton F	HAMP	S-VA114NP COLISEUM DR	0.83	754224	130.96	-76.3888	37.04183
181655099	2018	6/13/2018 5:00	1427	14:27	C	C	0	0	0	5	5	0	0	2	1. Rear End	RE	No	1. No Adve	2. Daylight	Day	1. Dry	Dry	10. Interse	1. Straight	2. Blackto	1. No Defe	1. Two-Wa	4. Four Ap	3. Traffic S	1. Yes - Wo	2. No			3. No	20. Motor V	1. On Road	No	No	Belted	No	No	No	No	No	No	No	No	No	No		NOT_RD	Urban Inte	Yes	No	Yes	No	5. Hampto	114	114. City o	5-Major Co	4-Two-Way	Urban	NonVDOT	5	3. City or T	Hampton F	HAMP	S-VA114PR BRIARFIELD RD	0.39	253284	18.88	-76.4119	37.01678
232075217	2023	7/23/2023 5:00	1412	14:12	C	C	0	0	0	1	1	0	0	1	9. Fixed Object - Off Road	FOOR	No	1. No Adve	2. Daylight	Day	1. Dry	Dry	8. Non-Inte	1. Straight	2. Blackto	1. No Defe	2. Two-Wa	1. Not at In	6. Traffic L	1. Yes - Wo	2. No			3. No	13. Curb	1. On Road	No	No	Belted	No	No	No	No	No	No	No	No	No	No		NOT_RD	VDOT Inter	Yes	No	Yes	No	5. Hampto	114	114. City o	3-Principal	4-Two-Way	Urban	NonVDOT	5	3. City or T	Hampton F	HAMP	S-VA114PR ARMISTEAD AVE N	2.43	253388	139.52	-76.3775	37.04816
180545124	2018	2/22/2018 5:00	1037	10:37	C	C	0	0	0	2	2	0	0	2	1. Rear End	RE	No	1. No Adve	2. Daylight	Day	1. Dry	Dry	10. Interse	1. Straight	1. Concret	1. No Defe	3. Two-Wa	4. Four Ap	3. Traffic S	1. Yes - Wo	2. No			3. No	20. Motor V	1. On Road	No	No	Belted	No	No	No	No	No	No	No	No	No	No		NOT_RD	Urban Inte	No	No	Yes	No	5. Hampto	114	114. City o	7-Local (J,	3-Two-Way	Urban	NonVDOT	5	3. City or T	Hampton F	HAMP	S-VA114NP QUEEN ST W	2.24	1079405	77.89	-76.3919	37.0319
180545125	2018	2/22/2018 5:00	1617	16:17	O	PDO	0	0	0	0	0	0	0	2	1. Rear End	RE	No	1. No Adve	2. Daylight	Day	1. Dry	Dry	1. Main-Lir	1. Straight	2. Blackto	1. No Defe	3. Two-Wa	1. Not at In	3. Traffic S	1. Yes - Wo	2. No			3. No	20. Motor V	1. On Road	No	No	Belted	No	No	No	No	No	No	No	No	No	No		NOT_RD	Not Interse	No	No	Yes	No	5. Hampto	114	114. City o	3-Principal	4-Two-Way	Urban	NonVDOT	5	3. City or T	Hampton F	HAMP	R-VA US00258EB	63.5	253078	442.17	-76.3797	37.04347
180545126	2018	2/23/2018 5:00	45	00:45	C	C	0	0	0	1	1	0	0	1	9. Fixed Object - Off Road	FOOR	No	1. No Adve	4. Darknes	Night	2. Wet	Wet	1. Main-Lir	1. Straight	2. Blackto	1. No Defe	3. Two-Wa	1. Not at In	1. No Traffi	6. No Traffi	2. No			3. No	17. Traffic	2. Shoulde	Yes	No	Belted	No	No	No	No	No	No	No	No	No	No		RD_RIGHT	Not Interse	No	Yes	Yes	Yes	5. Hampto	114	114. City o	3-Principal	4-Two-Way	Urban	NonVDOT	5	3. City or T	Hampton F	HAMP	R-VA US00258WB	62.54	50659	487.37	-76.397	37.03994
211425087	2021	5/13/2021 5:00	1538	15:38	B	B	0	0	1	0	1	0	0	1	9. Fixed Object - Off Road	FOOR	No	1. No Adve	2. Daylight	Day	1. Dry	Dry	7. Other lo	10. On/Off	2. Blackto	1. No Defe	2. Two-Wa	1. Not at In	6. Traffic L	1. Yes - Wo	2. No			3. No	14. Ditch	8. Off Road	No	No	Belted	No	No	No	No	No	No	No	No	No	No		RD_RIGHT	Not Interse	No	No	Yes	No	5. Hampto	114	114. City o	3-Principal	4-Two-Way	Urban	NonVDOT	5	3. City or T	Hampton F	HAMP	R-VA SR00134EB	5.66			-76.3958	37.07738
223065396	2022	10/28/2022 5:00	1429	14:29	O	PDO	0	0	0	0	0	0	0	2	4. Sideswipe - Same Direction	SSS	No	1. No Adve	2. Daylight	Day	1. Dry	Dry	9. Within In	1. Straight	2. Blackto	1. No Defe	3. Two-Wa	4. Four Ap	3. Traffic S	1. Yes - Wo	2. No			3. No	20. Motor V	1. On Road	No	No	Belted	No	No	No	No	No	Yes	No	No	No	No		NOT_RD	Urban Inte	Yes	No	Yes	No	5. Hampto	114	114. City o	5-Major Co	4-Two-Way	Urban	NonVDOT	5	3. City or T	Hampton F	HAMP	S-VA114NP ORCUTT AVE	0.16	253130	87.79	-76.4356	37.02392
242155132	2024	7/31/2024 5:00	1117	11:17	C	C	0	0	0	2	2	0	0	3	1. Rear End	RE	No	1. No Adve	2. Daylight	Day	1. Dry	Dry	1. Main-Lir	1. Straight	2. Blackto	1. No Defe	3. Two-Wa	4. Four Ap	1. No Traffi	6. No Traffi	2. No			3. No	20. Motor V	1. On Road	No	No	Belted	No	No	No	No	No	No	No	No	No	No		RD_UNKN	Not Interse	Yes	No	Yes	No	5. Hampto	114	114. City o	4-Minor Ar	3-Two-Way	Urban	NonVDOT	5	3. City or T	Hampton F	HAMP	S-VA114NP MALLORY ST S	0.26	253557	313.7	-76.325	37.01688
180545171	2018	2/22/2018 5:00	1628	16:28	C	C	0	0	0	2	2	0	0	2	1. Rear End	RE	No	1. No Adve	2. Daylight	Day	1. Dry	Dry	8. Non-Inte	3. Grade - S	2. Blackto	1. No Defe	2. Two-Wa	1. Not at In	6. Traffic L	1. Yes - Wo	2. No			3. No	20. Motor V	1. On Road	No	No	Belted	No	No	No	No	No	No	No	No	No	No		NOT_RD	Not Interse	No	No	Yes	No	5. Hampto	114	114. City o	3-Principal	4-Two-Way	Urban	NonVDOT	5	3. City or T	Hampton F	HAMP	R-VA US00258EB	65.5	1067781	278.66	-76.3439	37.04338
180545172	2018	2/22/2018 5:00	1639	16:39	O	PDO	0	0	0	0	0	0	0	3	1. Rear End	RE	No	1. No Adve	2. Daylight	Day	1. Dry	Dry	1. Main-Lir	3. Grade - S	2. Blackto	1. No Defe	2. Two-Wa	1. Not at In	6. Traffic L	1. Yes - Wo	2. No			3. No	20. Motor V	1. On Road	No	No	Belted	No	No	No	No	No	No	No	No	No	No		NOT_RD	Not Interse	Yes	No	Yes	No	5. Hampto	114	114. City o	3-Principal	4-Two-Way	Urban	NonVDOT	5	3. City or T	Hampton F	HAMP	R-VA US00258EB	65.26			-76.3485	37.04347
180545195	2018	2/22/2018 5:00	2304	23:04	C	C	0	0	0	1	1	0	0	1	9. Fixed Object - Off Road	FOOR	No	4. Mist	4. Darknes	Night	2. Wet	Wet	1. Main-Lir	2. Curve - L	2. Blackto	1. No Defe	1. Two-Wa	1. Not at In	1. No Traffi	6. No Traffi	2. No			3. No	3. Utility P	4. Roadsid	No	No	Belted	No	No	No	No	No	No	No	No	No	Yes	5	RD_UNKN	Not Interse	No	No	Yes	Yes	5. Hampto	114	114. City o	7-Local (J,	3-Two-Way	Urban	NonVDOT	5	3. City or T	Hampton F	HAMP	S-VA114NP FORT WORTH ST	0.14			-76.3165	37.06745
180555050	2018	2/6/2018 5:00	2148	21:48	O	PDO	0	0	0	0	0	0	0	2	3. Head On	HO	No	1. No Adve	4. Darknes	Night	1. Dry	Dry	1. Main-Lir	3. Grade - S	2. Blackto	1. No Defe	2. Two-Wa	1. Not at In	1. No Traffi	6. No Traffi	2. No			3. No	6. Parked V	1. On Road	No	No	Belted	No	No	No	No	No	Yes	Yes	No	No	Yes	5	RD_UNKN	Not Interse	No	No	Yes	Yes	5. Hampto	114	114. City o	7-Local (J,	3-Two-Way	Urban	NonVDOT	5	3. City or T	Hampton F	HAMP	S-VA114NP HAMPTON ROADS AVE	0.23			-76.3695	37.00356
172745099	2017	9/30/2017 5:00	203	2:03	A	A	0	1	0	0	1	0	0	2	9. Fixed Object - Off Road	FOOR	No	1. No Adve	4. Darknes	Night	1. Dry	Dry	10. Interse	1. Straight	2. Blackto	1. No Defe	2. Two-Wa	3. Three Ap	6. Traffic L	1. Yes - Wo	2. No			1. Yes	13. Curb	1. On Road	Yes	No	Belted	No	No	No	No	No	Yes	No	Yes	No	No		NOT_RD	Urban Inte	No	No	Yes	Yes	5. Hampto	114	114. City o	5-Major Co	4-Two-Way	Urban	NonVDOT	5	3. City or T	Hampton F	HAMP	S-VA114NP NICKERSON BLVD	0.31			-76.3071	37.04589
180555055	2018	2/20/2018 5:00	1710	17:10	A	A	0	1	0	0	1	0	0	2	2. Angle	ANG	No	1. No Adve	2. Daylight	Day	1. Dry	Dry	13. Drivew	1. Straight	2. Blackto	1. No Defe	1. Two-Wa	3. Three Ap	1. No Traffi	6. No Traffi	2. No			3. No	20. Motor V	1. On Road	No	No	Belted	No	No	No	No	No	No	No	No	No	No		NOT_RD	Urban Inte	Yes	No	Yes	No	5. Hampto	114	114. City o	4-Minor Ar	4-Two-Way	Urban	NonVDOT	5	3. City or T	Hampton F	HAMP	R-VA SR00351WB	7.43	1062084	15.85	-76.3162	37.03676
182565096	2018	9/13/2018 5:00	113	1:13	A	A	0	1	0	0	1	0	0	1	9. Fixed Object - Off Road	FOOR	No	1. No Adve	4. Darknes	Night	1. Dry	Dry	8. Non-Inte	1. Straight	2. Blackto	1. No Defe	2. Two-Wa	1. Not at In	6. Traffic L	1. Yes - Wo	2. No			3. No	1. Bank Or	8. Off Road	No	No	Unbelted	No	No	No	No	No	No	No	No	No	No		NOT_RD	Urban Inte	No	No	Yes	Yes	5. Hampto	114	114. City o	4-Minor Ar	3-Two-Way	Urban	NonVDOT	5	3. City or T	Hampton F	HAMP	R-VA SR00152WB	2.13	253060	38.53	-76.4289	37.04251
180555133	2018	2/24/2018 5:00	939	9:39	O	PDO	0	0	0	0	0	0	0	2	4. Sideswipe - Same Direction	SSS	No	1. No Adve	2. Daylight	Day	1. Dry	Dry	8. Non-Inte	1. Straight	1. Concret	1. No Defe	4. One-Wa	1. Not at In	6. Traffic L	1. Yes - Wo	2. No			3. No	20. Motor V	1. On Road	No	No	Belted	No	No	No	No	No	No	No	No	No	Yes	30	NOT_RD	Not Interse	No	No	Yes	No	5. Hampto	114	114. City o	1-Interstat	4-Two-Way	Urban	VDOT Inter	5	1. State Hw	Hampton F	HAMP	R-VA IS00064EB	269.38			-76.3198	37.00243
180565053	2018	2/20/2018 5:00	1525	15:25	O	PDO	0	0	0	0	0	0	0	2	1. Rear End	RE	No	1. No Adve	2. Daylight	Day	2. Wet	Wet	10. Interse	1. Straight	2. Blackto	1. No Defe	2. Two-Wa	3. Three Ap	1. No Traffi	6. No Traffi	2. No			3. No	20. Motor V	1. On Road	No	No	Belted	No	No	No	No	No	No	No	No	No	No		NOT_RD	Urban Inte	No	Yes	Yes	No	5. Hampto	114	114. City o	3-Principal	4-Two-Way	Urban	NonVDOT	5	3. City or T	Hampton F	HAMP	R-VA US00258WB	65.84	1065341	98.1	-76.338	37.04299
212635126	2021	9/5/2021 5:00	1128	11:28	A	A	0	1	0	1	2	0	0	2	2. Angle	ANG	No	1. No Adve	2. Daylight	Day	1. Dry	Dry	10. Interse	1. Straight	2. Blackto	1. No Defe	2. Two-Wa	4. Four Ap	3. Traffic S	1. Yes - Wo	2. No			3. No	20. Motor V	1. On Road	No	No	Belted	No	Yes	No	No	No	No	No	No	No	No		NOT_RD	Urban Inte	No	No	Yes	No	5. Hampto	114	114. City o	5-Major Co	4-Two-Way	Urban	NonVDOT	5	3. City or T	Hampton F	HAMP	S-VA114PR BIG BETHEL RD	1.11	253133	5.28	-76.4211	37.03098
180565060	2018	2/24/2018 5:00	1308	13:08	C	C	0	0	0	5	5	0	0	2	4. Sideswipe - Same Direction	SSS	No	1. No Adve	2. Daylight	Day	1. Dry	Dry	10. Interse	1. Straight	2. Blackto	1. No Defe	1. Two-Wa	4. Four Ap	3. Traffic S	1. Yes - Wo	2. No			3. No	20. Motor V	1. On Road	No	No	Belted	No	No	No	No	No	No	No	No	No	No		NOT_RD	Urban Inte	No	No	Yes	No	5. Hampto	114	114. City o	4-Minor Ar	4-Two-Way	Urban	NonVDOT	5	3. City or T	Hampton F	HAMP	R-VA SR00351EB	7.54	253169	77.64	-76.3146	37.03773
243615132	2024	12/18/2024 5:00	1528	15:28	C	C	0	0	0	2	2	0	0	2	1. Rear End	RE	No	1. No Adve	2. Daylight	Day	1. Dry	Dry	9. Within In	1. Straight	2. Blackto	1. No Defe	2. Two-Wa	4. Four Ap	3. Traffic S	1. Yes - Wo	2. No			3. No	20. Motor V	1. On Road	No	No	Belted	No	No	No	No	No	No	No	No	No	No		NOT_RD	Urban Inte	No	No	Yes	No	5. Hampto	114	114. City o	4-Minor Ar	3-Two-Way	Urban	NonVDOT	5	3. City or T	Hampton F	HAMP	S-VA114NP MALLORY ST S	0.26	253557	308.02	-76.325	37.01687
180565117	2018	2/23/2018 5:00	1735	17:35	B	B	0	0	3	0	3	0	0	1	9. Fixed Object - Off Road	FOOR	No	1. No Adve	4. Darknes	Night	1. Dry	Dry	5. On Entra	10. On/Off	2. Blackto	1. No Defe	4. One-Wa	1. Not at In	9. One Wa	1. Yes - Wo	2. No			3. No	11. Jersey	1. On Road	No	No	Belted	No	No	No	No	No	No	No	No	No	No		RD_LEFT	Not Interse	No	No	No	Yes	5. Hampto	114	114. City o	1-Interstat	1-One-Way	Urban	VDOT Inter	5	1. State Hw	Hampton F	HAMP	R-VA IS00064WB RMP264.00A	0.23			-76.3756	37.03197
180565256	2018	2/22/2018 5:00	118	1:18	O	PDO	0	0	0	0	0	0	0	2	1. Rear End	RE	No	1. No Adve	4. Darknes	Night	1. Dry	Dry	8. Non-Inte	1. Straight	1. Concret	1. No Defe	3. Two-Wa	1. Not at In	6. Traffic L	1. Yes - Wo	2. No			3. No	20. Motor V	1. On Road	No	No	Belted	No	No	No	No	No	No	No	No	No	Yes	10	NOT_RD	Not Interse	No	Yes	Yes	Yes	5. Hampto	114	114. City o	1-Interstat	4-Two-Way	Urban	VDOT Inter	5	1. State Hw	Hampton F	HAMP	R-VA IS00064WB	261.12			-76.4295	37.06716
180575009	2018	2/25/2018 5:00	325	3:25	O	PDO	0	0	0	0	0	0	0	2	1. Rear End	RE	No	1. No Adve	4. Darknes	Night	1. Dry	Dry	8. Non-Inte	1. Straight	1. Concret	1. No Defe	3. Two-Wa	1. Not at In	6. Traffic L	1. Yes - Wo	2. No			3. No	20. Motor V	1. On Road	Yes	No	Belted	No	Yes	No	No	No	No	No	No	No	Yes	10	NOT_RD	Not Interse	No	No	Yes	Yes	5. Hampto	114	114. City o	1-Interstat	4-Two-Way	Urban	VDOT Inter	5	1. State Hw	Hampton F	HAMP	R-VA IS00064WB	261.58			-76.4234	37.06325
180575057	2018	2/23/2018 5:00	1416	14:16	C	C	0	0	0	1	1	0	0	2	2. Angle	ANG	No	1. No Adve	2. Daylight	Day	1. Dry	Dry	9. Within In	1. Straight	2. Blackto	1. No Defe	3. Two-Wa	4. Four Ap	3. Traffic S	1. Yes - Wo	2. No			3. No	20. Motor V	1. On Road	No	No	Belted	No	No	No	No	No	No	No	No	No	No		NOT_RD	Urban Inte	Yes	No	Yes	No	5. Hampto	114	114. City o	4-Minor Ar	4-Two-Way	Urban	NonVDOT	5	3. City or T	Hampton F	HAMP	R-VA SR00351EB	4.56	253175	8.57	-76.3655	37.02563
180575093	2018	2/26/2018 5:00	730	7:30	O	PDO	0	0	0	0	0	0	0	2	1. Rear End	RE	No	5. Rain	2. Daylight	Day	2. Wet	Wet	8. Non-Inte	1. Straight	2. Blackto	1. No Defe	3. Two-Wa	1. Not at In	3. Traffic S	1. Yes - Wo	2. No			3. No	20. Motor V	1. On Road	No	No	Belted	No	No	No	No	No	No	Yes	No	No	No		NOT_RD	Not Interse	No	No	Yes	No	5. Hampto	114	114. City o	1-Interstat	4-Two-Way	Urban	VDOT Inter	5	1. State Hw	Hampton F	HAMP	R-VA IS00064WB	269.13			-76.3213	37.00816
180575099	2018	2/25/2018 5:00	1235	12:35	O	PDO	0	0	0	0	0	0	0	2	2. Angle	ANG	No	1. No Adve	2. Daylight	Day	1. Dry	Dry	9. Within In	1. Straight	2. Blackto	1. No Defe	3. Two-Wa	3. Three Ap	4. Stop Sig	1. Yes - Wo	2. No			3. No	20. Motor V	1. On Road	No	No	Belted	No	No	No	No	No	No	No	No	No	No		NOT_RD	Urban Inte	No	No	Yes	No	5. Hampto	114	114. City o	3-Principal	4-Two-Way	Urban	NonVDOT	5	3. City or T	Hampton F	HAMP	R-VA US00258WB	62.38	50659	324.23	-76.3997	37.03937
231565160	2023	6/2/2023 5:00	858	8:58	C	C	0	0	0	5	5	0	0	2	1. Rear End	RE	No	1. No Adve	2. Daylight	Day	1. Dry	Dry	1. Main-Lir	1. Straight	2. Blackto	1. No Defe	3. Two-Wa	1. Not at In	6. Traffic L	1. Yes - Wo	2. No			3. No	20. Motor V	1. On Road	No	No	Belted	No	No	No	No	No	No	No	No	No	No		NOT_RD	Urban Inte	No	Yes	Yes	No	5. Hampto	114	114. City o	4-Minor Ar	3-Two-Way	Urban	NonVDOT	5	3. City or T	Hampton F	HAMP	R-VA SR00152EB	2.13	253060	10.2	-76.4287	37.04249
213205125	2021	11/11/2021 5:00	1635	16:35	C	C	0	0	0	2	2	0	0	2	2. Angle	ANG	No	1. No Adve	2. Daylight	Day	1. Dry	Dry	10. Interse	1. Straight	2. Blackto	1. No Defe	2. Two-Wa	4. Four Ap	3. Traffic S	1. Yes - Wo	2. No			3. No	20. Motor V	1. On Road	No	No	Belted	No	No	No	No	No	No	No	No	No	No		NOT_RD	Urban Inte	Yes	No	Yes	No	5. Hampto	114	114. City o	5-Major Co	4-Two-Way	Urban	NonVDOT	5	3. City or T	Hampton F	HAMP	S-VA114NP BIG BETHEL RD	1.11	253133	48.61	-76.4211	37.03087
180575207	2018	2/14/2018 5:00	1438	14:38	C	C	0	0	0	1	1	0	0	2	1. Rear End	RE	No	1. No Adve	2. Daylight	Day	1. Dry	Dry	10. Interse	1. Straight	2. Blackto	1. No Defe	3. Two-Wa	4. Four Ap	6. Traffic L	1. Yes - Wo	2. No			3. No	20. Motor V	1. On Road	No	No	Belted	No	No	No	No	No	Yes	No	No	No	No		NOT_RD	VDOT Inter	No	No	Yes	No	5. Hampto	114	114. City o	7-Local (J,	3-Two-Way	Urban	NonVDOT	5	3. City or T	Hampton F	HAMP	S-VA114PR COLISEUM DR	2.05	1077824	136.41	-76.3926	37.05971
180575250	2018	2/23/2018 5:00	1530	15:30	O	PDO	0	0	0	0	0	0	0	4	1. Rear End	RE	No	1. No Adve	2. Daylight	Day	1. Dry	Dry	8. Non-Inte	1. Straight	2. Blackto	1. No Defe	3. Two-Wa	1. Not at In	3. Traffic S	1. Yes - Wo	2. No			3. No	20. Motor V	1. On Road	No	No	Belted	No	No	No	No	No	Yes	No	No	No	No		NOT_RD	Urban Inte	No	No	Yes	No	5. Hampto	114	114. City o	3-Principal	4-Two-Way	Urban	NonVDOT	5	3. City or T	Hampton F	HAMP	R-VA US00258EB	61.8	253135	118.39	-76.4094	37.03685
180575328	2018	2/26/2018 5:00	1631	16:31	O	PDO	0	0	0	0	0	0	0	1	9. Fixed Object - Off Road	FOOR	No	4. Mist	2. Daylight	Day	2. Wet	Wet	8. Non-Inte	1. Straight	1. Concret	1. No Defe	3. Two-Wa	1. Not at In	6. Traffic L	1. Yes - Wo	2. No			3. No	11. Jersey	2. Shoulde	No	No	Belted	No	No	No	No	No	No	No	No	No	No		RD_LEFT	Not Interse	No	No	Yes	No	5. Hampto	114	114. City o	1-Interstat	4-Two-Way	Urban	VDOT Inter	5	1. State Hw	Hampton F	HAMP	R-VA IS00664EB	2.36			-76.4006	37.00656
180575344	2018	2/23/2018 5:00	813	8:13	O	PDO	0	0	0	0	0	0	0	2	1. Rear End	RE	No	3. Fog	2. Daylight	Day	2. Wet	Wet	8. Non-Inte	3. Grade - S	2. Blackto	1. No Defe	4. One-Wa	1. Not at In	6. Traffic L	1. Yes - Wo	2. No			3. No	20. Motor V	1. On Road	No	No	Belted	No	No	No	No	No	No	No	No	No	No		NOT_RD	Not Interse	No	Yes	Yes	No	5. Hampto	114	114. City o	1-Interstat	4-Two-Way	Urban	VDOT Inter	5	1. State Hw	Hampton F	HAMP	R-VA IS00064EB	269.29			-76.3203	37.0037
180575351	2018	2/23/2018 5:00	1440	14:40	O	PDO	0	0	0	0	0	0	0	3	1. Rear End	RE	No	3. Fog	4. Darknes	Night	2. Wet	Wet	8. Non-Inte	3. Grade - S	2. Blackto	1. No Defe	4. One-Wa	1. Not at In	6. Traffic L	1. Yes - Wo	2. No			3. No	20. Motor V	1. On Road	No	No	Belted	No	No	No	No	No	No	No	No	No	Yes	5	NOT_RD	Not Interse	No	No	Yes	Yes	5. Hampto	114	114. City o	1-Interstat	4-Two-Way	Urban	VDOT Inter	5	1. State Hw	Hampton F	HAMP	R-VA IS00064EB	269.19			-76.3208	37.00523
231715166	2023	6/16/2023 5:00	1819	18:19	C	C	0	0	0	3	3	0	0	3	4. Sideswipe - Same Direction	SSS	No	5. Rain	2. Daylight	Day	2. Wet	Wet	1. Main-Lir	1. Straight	2. Blackto	1. No Defe	3. Two-Wa	1. Not at In	3. Traffic S	1. Yes - Wo	2. No			3. No	20. Motor V	1. On Road	No	No	Belted	No	No	No	No	No	No	No	No	No	Yes	5	NOT_RD	VDOT Inter	No	No	Yes	No	5. Hampto	114	114. City of Hampton		4-Two-Way	Urban	NonVDOT	5	3. City or T	Hampton F	HAMP	S-VA114NP WOODLAND RD	0.31	1060394	41.65	-76.325	37.02544
180585072	2018	2/26/2018 5:00	2318	23:18	O	PDO	0	0	0	0	0	0	0	1	9. Fixed Object - Off Road	FOOR	No	1. No Adve	4. Darknes	Night	1. Dry	Dry	9. Within In	2. Curve - L	2. Blackto	1. No Defe	1. Two-Wa	3. Three Ap	1. No Traffi	6. No Traffi	2. No			3. No	3. Utility P	1. On Road	No	No	Belted	No	No	No	No	No	No	No	No	No	Yes	10	NOT_RD	Urban Inte	No	No	Yes	Yes	5. Hampto	114	114. City o	7-Local (J,	3-Two-Way	Urban	NonVDOT	5	3. City or T	Hampton F	HAMP	S-VA114NP GRANGER DR	0.13			-76.4024	37.02563
180585130	2018	2/27/2018 5:00	809	8:09	O	PDO	0	0	0	0	0	0	0	2	4. Sideswipe - Same Direction	SSS	No	1. No Adve	2. Daylight	Day	1. Dry	Dry	10. Interse	1. Straight	1. Concret	1. No Defe	3. Two-Wa	4. Four Ap	3. Traffic S	1. Yes - Wo	2. No			3. No	20. Motor V	1. On Road	No	No	Belted	No	No	No	No	No	No	No	No	No	No		NOT_RD	Urban Inte	No	No	Yes	No	5. Hampto	114	114. City o	3-Principal	4-Two-Way	Urban	NonVDOT	5	3. City or T	Hampton F	HAMP	R-VA US00258EB	62.96	754224	139.18	-76.3889	37.04149
180585131	2018	2/27/2018 5:00	803	8:03	C	C	0	0	0	1	1	0	0	2	1. Rear End	RE	No	1. No Adve	2. Daylight	Day	1. Dry	Dry	10. Interse	1. Straight	2. Blackto	1. No Defe	3. Two-Wa	5. Five-Poi	3. Traffic S	1. Yes - Wo	2. No			3. No	20. Motor V	1. On Road	No	No	Belted	No	Yes	No	No	No	No	No	No	No	No		NOT_RD	Urban Inte	No	No	Yes	No	5. Hampto	114	114. City o	7-Local (J,	3-Two-Way	Urban	NonVDOT	5	3. City or T	Hampton F	HAMP	S-VA114NP VILLAGE DR	0.01			-76.4275	37.05747
180585142	2018	2/21/2018 5:00	751	7:51	O	PDO	0	0	0	0	0	0	0	2	1. Rear End	RE	No	1. No Adve	2. Daylight	Day	1. Dry	Dry	8. Non-Inte	1. Straight	1. Concret	1. No Defe	3. Two-Wa	1. Not at In	6. Traffic L	1. Yes - Wo	2. No			3. No	20. Motor V	1. On Road	No	No	Belted	No	No	No	No	No	No	No	No	No	Yes	15	NOT_RD	Not Interse	Yes	Yes	Yes	No	5. Hampto	114	114. City o	1-Interstat	4-Two-Way	Urban	VDOT Inter	5	1. State Hw	Hampton F	HAMP	R-VA IS00064EB	260.6			-76.4358	37.07048
220555079	2022	2/23/2022 5:00	1132	11:32	C	C	0	0	0	2	2	0	0	2	1. Rear End	RE	No	5. Rain	2. Daylight	Day	2. Wet	Wet	10. Interse	1. Straight	2. Blackto	1. No Defe	2. Two-Wa	4. Four Ap	3. Traffic S	1. Yes - Wo	2. No			3. No	20. Motor V	1. On Road	No	No	Belted	No	Yes	No	No	No	No	No	No	No	No		NOT_RD	Urban Inte	No	No	Yes	No	5. Hampto	114	114. City o	5-Major Co	4-Two-Way	Urban	NonVDOT	5	3. City or T	Hampton F	HAMP	R-VA SR00143SB	1.72	253038	47.56	-76.3226	37.02028
180585231	2018	2/23/2018 5:00	1522	15:22	O	PDO	0	0	0	0	0	0	0	8	4. Sideswipe - Same Direction	SSS	No	1. No Adve	2. Daylight	Day	1. Dry	Dry	8. Non-Inte	3. Grade - S	2. Blackto	1. No Defe	4. One-Wa	1. Not at In	9. One Wa	1. Yes - Wo	2. No			3. No	20. Motor V	1. On Road	No	No	Belted	No	No	No	No	No	No	Yes	No	No	Yes	5	NOT_RD	Not Interse	Yes	No	Yes	No	5. Hampto	114	114. City o	1-Interstat	4-Two-Way	Urban	VDOT Inter	5	1. State Hw	Hampton F	HAMP	R-VA IS00064WB	269.08			-76.3216	37.00879
180585241	2018	2/24/2018 5:00	1545	15:45	O	PDO	0	0	0	0	0	0	0	3	1. Rear End	RE	No	1. No Adve	3. Dusk	Day	1. Dry	Dry	8. Non-Inte	1. Straight	1. Concret	1. No Defe	4. One-Wa	1. Not at In	6. Traffic L	1. Yes - Wo	2. No			3. No	20. Motor V	1. On Road	No	No	Belted	No	No	No	No	No	No	No	No	No	Yes	25	NOT_RD	Not Interse	No	No	Yes	No	5. Hampto	114	114. City o	1-Interstat	4-Two-Way	Urban	VDOT Inter	5	1. State Hw	Hampton F	HAMP	R-VA IS00064EB	271.07			-76.3025	36.98342
190905143	2019	3/29/2019 5:00	2236	22:36	C	C	0	0	0	1	1	0	0	2	4. Sideswipe - Same Direction	SSS	No	1. No Adve	5. Darknes	Night	1. Dry	Dry	1. Main-Lir	1. Straight	2. Blackto	1. No Defe	1. Two-Wa	1. Not at In	6. Traffic L	1. Yes - Wo	2. No			3. No	6. Parked V	1. On Road	No	No	Belted	No	Yes	No	No	No	No	No	No	No	No		NOT_RD	Not Interse	No	Yes	Yes	Yes	5. Hampto	114	114. City o	7-Local (J,	3-Two-Way	Urban	NonVDOT	5	3. City or T	Hampton F	HAMP	S-VA114NP MARCELLA RD	0.28			-76.3806	37.04983
180585264	2018	2/27/2018 5:00	1332	13:32	O	PDO	0	0	0	0	0	0	0	2	1. Rear End	RE	No	1. No Adve	2. Daylight	Day	1. Dry	Dry	10. Interse	1. Straight	2. Blackto	1. No Defe	2. Two-Wa	4. Four Ap	3. Traffic S	1. Yes - Wo	2. No			3. No	20. Motor V	1. On Road	No	No	Belted	No	No	No	No	No	No	No	No	No	No		NOT_RD	Urban Inte	No	Yes	Yes	No	5. Hampto	114	114. City o	5-Major Co	3-Two-Way	Urban	NonVDOT	5	3. City or T	Hampton F	HAMP	S-VA114PR POWHATAN PKWY	0.59	253047	98.31	-76.3788	37.00647
180585280	2018	2/24/2018 5:00	1759	17:59	O	PDO	0	0	0	0	0	0	0	4	1. Rear End	RE	No	1. No Adve	3. Dusk	Day	1. Dry	Dry	8. Non-Inte	1. Straight	1. Concret	1. No Defe	4. One-Wa	1. Not at In	6. Traffic L	1. Yes - Wo	2. No			1. Yes	20. Motor V	1. On Road	No	No	Belted	No	No	No	No	No	No	No	No	No	No		NOT_RD	Not Interse	No	No	Yes	No	5. Hampto	114	114. City o	1-Interstat	4-Two-Way	Urban	VDOT Inter	5	1. State Hw	Hampton F	HAMP	R-VA IS00064EB	271.09			-76.3023	36.98328
180595091	2018	2/27/2018 5:00	1447	14:47	C	C	0	0	0	2	2	0	0	2	1. Rear End	RE	No	1. No Adve	2. Daylight	Day	1. Dry	Dry	9. Within In	1. Straight	2. Blackto	1. No Defe	2. Two-Wa	4. Four Ap	3. Traffic S	1. Yes - Wo	2. No			3. No	20. Motor V	1. On Road	No	No	Belted	No	No	No	No	No	No	No	No	No	No		NOT_RD	Urban Inte	No	No	Yes	No	5. Hampto	114	114. City o	3-Principal	4-Two-Way	Urban	NonVDOT	5	3. City or T	Hampton F	HAMP	R-VA US00258WB	62.27	253136	90.71	-76.4014	37.03902
180595223	2018	2/27/2018 5:00	1614	16:14	O	PDO	0	0	0	0	0	0	0	2	2. Angle	ANG	No	1. No Adve	2. Daylight	Day	1. Dry	Dry	9. Within In	1. Straight	2. Blackto	1. No Defe	3. Two-Wa	4. Four Ap	3. Traffic S	1. Yes - Wo	2. No			3. No	20. Motor V	1. On Road	No	No	Belted	No	No	No	No	No	Yes	No	No	No	No		NOT_RD	Urban Inte	No	No	Yes	No	5. Hampto	114	114. City o	4-Minor Ar	3-Two-Way	Urban	NonVDOT	5	3. City or T	Hampton F	HAMP	S-VA114PR RIP RAP RD	0.65	253030	11.16	-76.3557	37.03244
193435158	2019	12/7/2019 5:00	1558	15:58	C	C	0	0	0	1	1	0	0	1	16. Other	OTHR	No	1. No Adve	3. Dusk	Day	1. Dry	Dry	5. On Entra	10. On/Off	2. Blackto	1. No Defe	4. One-Wa	1. Not at In	1. No Traffi	6. No Traffi	2. No			3. No	14. Ditch	1. On Road	No	No	Belted	No	No	No	No	No	No	No	No	No	Yes	25	RD_RIGHT	Not Interse	No	No	Yes	No	5. Hampto	114	114. City o	3-Principal	4-Two-Way	Urban	NonVDOT	5	3. City or T	Hampton F	HAMP	R-VA SR00134EB	5.69			-76.3959	37.07702
180605108	2018	2/24/2018 5:00	1941	19:41	C	C	0	0	0	3	3	0	0	2	4. Sideswipe - Same Direction	SSS	No	1. No Adve	4. Darknes	Night	1. Dry	Dry	8. Non-Inte	1. Straight	2. Blackto	1. No Defe	2. Two-Wa	1. Not at In	6. Traffic L	1. Yes - Wo	2. No			3. No	20. Motor V	1. On Road	No	No	Belted	No	No	No	No	No	No	No	No	No	No		NOT_RD	Urban Inte	Yes	Yes	Yes	Yes	5. Hampto	114	114. City o	4-Minor Ar	3-Two-Way	Urban	NonVDOT	5	3. City or T	Hampton F	HAMP	R-VA SR00351WB	2.56	1068789	86.21	-76.3921	37.00839
180605109	2018	2/25/2018 5:00	1631	16:31	O	PDO	0	0	0	0	0	0	0	2	4. Sideswipe - Same Direction	SSS	No	1. No Adve	2. Daylight	Day	1. Dry	Dry	8. Non-Inte	1. Straight	2. Blackto	1. No Defe	1. Two-Wa	1. Not at In	1. No Traffi	6. No Traffi	2. No			3. No	20. Motor V	1. On Road	No	No	Belted	No	No	No	No	No	No	Yes	No	No	No		NOT_RD	Not Interse	No	No	Yes	No	5. Hampto	114	114. City o	7-Local (J,	3-Two-Way	Urban	NonVDOT	5	3. City or T	Hampton F	HAMP	S-VA114PR THORNETTE ST	0	1068889	399.92	-76.3512	37.02101
180605110	2018	2/28/2018 5:00	1555	15:55	O	PDO	0	0	0	0	0	0	0	2	1. Rear End	RE	No	1. No Adve	2. Daylight	Day	1. Dry	Dry	9. Within In	1. Straight	2. Blackto	1. No Defe	3. Two-Wa	4. Four Ap	3. Traffic S	1. Yes - Wo	2. No			3. No	20. Motor V	1. On Road	No	No	Belted	No	No	No	No	No	No	No	No	No	No		NOT_RD	Urban Inte	No	No	Yes	No	5. Hampto	114	114. City o	3-Principal	4-Two-Way	Urban	NonVDOT	5	3. City or T	Hampton F	HAMP	R-VA US00258WB	61.83	253135	88.52	-76.4088	37.03721
180605113	2018	2/28/2018 5:00	755	7:55	C	C	0	0	0	2	2	0	0	2	2. Angle	ANG	No	1. No Adve	2. Daylight	Day	1. Dry	Dry	9. Within In	1. Straight	2. Blackto	1. No Defe	3. Two-Wa	4. Four Ap	3. Traffic S	1. Yes - Wo	2. No			3. No	20. Motor V	1. On Road	No	No	Belted	No	Yes	No	No	No	No	No	No	No	No		NOT_RD	VDOT Inter	No	No	Yes	No	5. Hampto	114	114. City of Hampton		4-Two-Way	Urban	NonVDOT	5	3. City or T	Hampton F	HAMP	S-VA114NP POWER PLANT PKWY	0.12	253573	46.06	-76.3869	37.01689
231465085	2023	5/20/2023 5:00	46	00:46	C	C	0	0	0	1	1	0	0	2	9. Fixed Object - Off Road	FOOR	No	1. No Adve	4. Darknes	Night	1. Dry	Dry	1. Main-Lir	1. Straight	2. Blackto	1. No Defe	1. Two-Wa	1. Not at In	1. No Traffi	6. No Traffi	2. No			3. No	6. Parked V	4. Roadsid	No	No	Belted	No	No	No	No	No	No	No	No	No	No		RD_UNKN	Not Interse	No	No	Yes	Yes	5. Hampto	114	114. City o	7-Local (J,	3-Two-Way	Urban	NonVDOT	5	3. City or T	Hampton F	HAMP	S-VA114NP MARCELLA RD	0.28			-76.3806	37.04983
180605220	2018	2/23/2018 5:00	1758	17:58	O	PDO	0	0	0	0	0	0	0	4	1. Rear End	RE	No	1. No Adve	2. Daylight	Day	1. Dry	Dry	8. Non-Inte	1. Straight	1. Concret	1. No Defe	3. Two-Wa	1. Not at In	6. Traffic L	1. Yes - Wo	2. No			3. No	20. Motor V	1. On Road	No	No	Belted	No	No	No	No	No	No	No	No	No	No		NOT_RD	Not Interse	No	No	Yes	No	5. Hampto	114	114. City o	1-Interstat	4-Two-Way	Urban	VDOT Inter	5	1. State Hw	Hampton F	HAMP	R-VA IS00664WB	0.82			-76.3804	37.02393
180605410	2018	2/27/2018 5:00	735	7:35	O	PDO	0	0	0	0	0	0	0	2	1. Rear End	RE	No	1. No Adve	2. Daylight	Day	1. Dry	Dry	8. Non-Inte	3. Grade - S	1. Concret	1. No Defe	4. One-Wa	1. Not at In	6. Traffic L	1. Yes - Wo	2. No			3. No	20. Motor V	1. On Road	No	No	Belted	No	No	No	No	No	No	No	No	No	Yes	10	NOT_RD	Not Interse	No	No	Yes	No	5. Hampto	114	114. City o	1-Interstat	4-Two-Way	Urban	VDOT Inter	5	1. State Hw	Hampton F	HAMP	R-VA IS00064EB	269.22			-76.3207	37.00478
180615097	2018	3/1/2018 5:00	1659	16:59	O	PDO	0	0	0	0	0	0	0	2	1. Rear End	RE	No	5. Rain	2. Daylight	Day	2. Wet	Wet	5. On Entra	1. Straight	2. Blackto	7. Slick Pa	2. Two-Wa	1. Not at In	6. Traffic L	1. Yes - Wo	2. No			3. No	20. Motor V	1. On Road	No	No	Belted	No	No	No	No	No	No	No	No	No	No		NOT_RD	Not Interse	No	No	Yes	No	5. Hampto	114	114. City o	3-Principal	4-Two-Way	Urban	NonVDOT	5	3. City or T	Hampton F	HAMP	S-VA114NP HAMPTON ROADS CENTER PKWY	2.13			-76.4127	37.05978
180615098	2018	3/2/2018 5:00	150	1:50	O	PDO	0	0	0	0	0	0	0	2	4. Sideswipe - Same Direction	SSS	No	1. No Adve	4. Darknes	Night	1. Dry	Dry	8. Non-Inte	1. Straight	2. Blackto	1. No Defe	2. Two-Wa	1. Not at In	6. Traffic L	1. Yes - Wo	2. No			3. No	20. Motor V	1. On Road	No	No	Belted	No	No	No	No	No	Yes	No	No	No	No		NOT_RD	Urban Inte	No	No	Yes	Yes	5. Hampto	114	114. City o	3-Principal	4-Two-Way	Urban	NonVDOT	5	3. City or T	Hampton F	HAMP	R-VA US00258EB	60.06	253130	96.44	-76.4357	37.02365
180615099	2018	3/1/2018 5:00	1901	19:01	O	PDO	0	0	0	0	0	0	0	2	2. Angle	ANG	No	5. Rain	4. Darknes	Night	2. Wet	Wet	10. Interse	1. Straight	2. Blackto	1. No Defe	3. Two-Wa	4. Four Ap	3. Traffic S	1. Yes - Wo	2. No			3. No	20. Motor V	1. On Road	No	No	Belted	No	No	No	No	No	No	No	No	No	No		NOT_RD	Urban Inte	No	No	Yes	Yes	5. Hampto	114	114. City o	3-Principal	4-Two-Way	Urban	NonVDOT	5	3. City or T	Hampton F	HAMP	R-VA US00258EB	64.69	253143	32.64	-76.3587	37.04367
180615114	2018	3/1/2018 5:00	1425	14:25	O	PDO	0	0	0	0	0	0	0	2	2. Angle	ANG	No	5. Rain	2. Daylight	Day	2. Wet	Wet	8. Non-Inte	1. Straight	2. Blackto	7. Slick Pa	1. Two-Wa	1. Not at In	6. Traffic L	1. Yes - Wo	2. No			3. No	20. Motor V	1. On Road	No	No	Belted	No	No	No	No	No	No	No	No	No	No		NOT_RD	Urban Inte	No	No	Yes	No	5. Hampto	114	114. City o	3-Principal	4-Two-Way	Urban	NonVDOT	5	3. City or T	Hampton F	HAMP	R-VA US00258WB	60.65	1075709	159.2	-76.427	37.02815
231805228	2023	6/28/2023 5:00	1744	17:44	A	A	0	1	0	0	1	0	0	2	1. Rear End	RE	No	1. No Adve	2. Daylight	Day	1. Dry	Dry	9. Within In	1. Straight	2. Blackto	1. No Defe	2. Two-Wa	4. Four Ap	3. Traffic S	1. Yes - Wo	2. No			3. No	20. Motor V	1. On Road	No	No	Belted	No	No	No	No	No	Yes	No	No	No	Yes	5	NOT_RD	Urban Inte	No	No	Yes	No	5. Hampto	114	114. City o	4-Minor Ar	3-Two-Way	Urban	NonVDOT	5	3. City or T	Hampton F	HAMP	S-VA114NP LASALLE AVE	1.15	253086	46.41	-76.3632	37.01935
180615116	2018	3/1/2018 5:00	1446	14:46	O	PDO	0	0	0	0	0	0	0	2	1. Rear End	RE	No	5. Rain	2. Daylight	Day	2. Wet	Wet	1. Main-Lir	1. Straight	2. Blackto	1. No Defe	3. Two-Wa	1. Not at In	6. Traffic L	1. Yes - Wo	2. No			3. No	20. Motor V	1. On Road	No	No	Belted	No	No	No	No	No	No	No	No	No	No		NOT_RD	Urban Inte	No	Yes	Yes	No	5. Hampto	114	114. City o	3-Principal	4-Two-Way	Urban	NonVDOT	5	3. City or T	Hampton F	HAMP	R-VA US00258EB	62.21	253136	211.84	-76.4023	37.03865
180615133	2018	2/28/2018 5:00	1445	14:45	O	PDO	0	0	0	0	0	0	0	2	2. Angle	ANG	No	1. No Adve	2. Daylight	Day	1. Dry	Dry	13. Drivew	1. Straight	2. Blackto	1. No Defe	1. Two-Wa	1. Not at In	4. Stop Sig	1. Yes - Wo	2. No			3. No	20. Motor V	1. On Road	No	No	Belted	No	No	No	No	No	No	No	No	No	No		NOT_RD	Not Interse	No	Yes	Yes	No	5. Hampto	114	114. City o	7-Local (J,	3-Two-Way	Urban	NonVDOT	5	3. City or T	Hampton F	HAMP	S-VA114NP VILLAGE DR	0.04			-76.4269	37.05736
180615153	2018	2/20/2018 5:00	1133	11:33	C	C	0	0	0	2	2	0	0	2	2. Angle	ANG	No	4. Mist	2. Daylight	Day	2. Wet	Wet	9. Within In	1. Straight	2. Blackto	1. No Defe	1. Two-Wa	3. Three Ap	6. Traffic L	1. Yes - Wo	2. No			3. No	20. Motor V	1. On Road	No	No	Belted	No	No	No	No	No	No	Yes	No	No	No		NOT_RD	Urban Inte	No	No	Yes	No	5. Hampto	114	114. City o	7-Local (J,	3-Two-Way	Urban	NonVDOT	5	3. City or T	Hampton F	HAMP	S-VA114NP 58TH ST	0.55			-76.4063	37.01196
180615160	2018	2/28/2018 5:00	1206	12:06	A	A	0	1	0	1	2	0	0	3	9. Fixed Object - Off Road	FOOR	No	1. No Adve	2. Daylight	Day	1. Dry	Dry	8. Non-Inte	1. Straight	2. Blackto	1. No Defe	3. Two-Wa	1. Not at In	6. Traffic L	1. Yes - Wo	2. No			3. No	28. Ran Of	1. On Road	No	No	Belted	No	No	No	No	No	Yes	No	No	No	No		NOT_RD	Urban Inte	No	No	Yes	No	5. Hampto	114	114. City o	3-Principal	4-Two-Way	Urban	NonVDOT	5	3. City or T	Hampton F	HAMP	R-VA US00258WB	60.52	253132	126.5	-76.4292	37.02706
180625018	2018	3/2/2018 5:00	51	00:51	B	B	0	0	1	0	1	0	0	1	9. Fixed Object - Off Road	FOOR	No	1. No Adve	4. Darknes	Night	1. Dry	Dry	8. Non-Inte	2. Curve - L	2. Blackto	1. No Defe	3. Two-Wa	1. Not at In	6. Traffic L	1. Yes - Wo	2. No			3. No	28. Ran Of	1. On Road	Yes	No	Unbelted	No	No	No	No	No	No	No	No	No	Yes	20	RD_LEFT	Not Interse	No	No	Yes	Yes	5. Hampto	114	114. City o	1-Interstat	1-One-Way	Urban	VDOT Seco	5	1. State Hw	Hampton F	HAMP	S-VA114UK ABERDEEN RD RMP000.00A	0.01			-76.4029	37.00313
180625233	2018	3/3/2018 5:00	1630	16:30	O	PDO	0	0	0	0	0	0	0	2	1. Rear End	RE	No	1. No Adve	2. Daylight	Day	1. Dry	Dry	1. Main-Lir	1. Straight	1. Concret	1. No Defe	3. Two-Wa	1. Not at In	6. Traffic L	1. Yes - Wo	2. No			3. No	20. Motor V	1. On Road	No	No	Belted	No	No	No	No	No	No	No	No	No	No		NOT_RD	Not Interse	No	Yes	Yes	No	5. Hampto	114	114. City o	1-Interstat	4-Two-Way	Urban	VDOT Inter	5	1. State Hw	Hampton F	HAMP	R-VA IS00064EB	266.18			-76.3553	37.03484
180645013	2018	3/4/2018 5:00	203	2:03	O	PDO	0	0	0	0	0	0	0	1	9. Fixed Object - Off Road	FOOR	No	1. No Adve	4. Darknes	Night	1. Dry	Dry	5. On Entra	10. On/Off	1. Concret	1. No Defe	4. One-Wa	1. Not at In	6. Traffic L	1. Yes - Wo	2. No			3. No	5. Guard R	1. On Road	Yes	No	Belted	No	No	No	No	Yes	No	No	No	No	Yes	15	RD_LEFT	Not Interse	No	No	No	Yes	5. Hampto	114	114. City o	1-Interstat	1-One-Way	Urban	VDOT Inter	5	1. State Hw	Hampton F	HAMP	R-VA IS00064EB RMP263.00A	0.05			-76.3982	37.04313
242305111	2024	8/16/2024 5:00	1258	12:58	C	C	0	0	0	1	1	0	0	2	4. Sideswipe - Same Direction	SSS	No	1. No Adve	2. Daylight	Day	1. Dry	Dry	1. Main-Lir	1. Straight	2. Blackto	1. No Defe	2. Two-Wa	1. Not at In	3. Traffic S	1. Yes - Wo	2. No			3. No	20. Motor V	1. On Road	No	No	Belted	No	No	No	No	No	No	Yes	No	No	No		NOT_RD	Urban Inte	No	No	Yes	No	5. Hampto	114	114. City o	4-Minor Ar	3-Two-Way	Urban	NonVDOT	5	3. City or T	Hampton F	HAMP	S-VA114NP LASALLE AVE	1.15	253086	51.6	-76.3632	37.01936
232265274	2023	8/12/2023 5:00	2126	21:26	C	C	0	0	0	2	2	0	0	2	2. Angle	ANG	No	1. No Adve	4. Darknes	Night	1. Dry	Dry	10. Interse	1. Straight	2. Blackto	1. No Defe	1. Two-Wa	4. Four Ap	3. Traffic S	1. Yes - Wo	2. No			3. No	20. Motor V	1. On Road	No	No	Belted	No	No	No	No	No	No	No	No	No	No		NOT_RD	Urban Inte	Yes	No	Yes	Yes	5. Hampto	114	114. City o	5-Major Co	4-Two-Way	Urban	NonVDOT	5	3. City or T	Hampton F	HAMP	S-VA114PR BIG BETHEL RD	1.11	253133	11.19	-76.4211	37.03102
180645156	2018	3/5/2018 5:00	712	7:12	C	C	0	0	0	2	2	0	0	2	1. Rear End	RE	No	1. No Adve	2. Daylight	Day	1. Dry	Dry	10. Interse	1. Straight	2. Blackto	1. No Defe	3. Two-Wa	4. Four Ap	3. Traffic S	1. Yes - Wo	2. No			3. No	20. Motor V	1. On Road	No	No	Belted	No	No	No	No	No	No	No	No	No	No		NOT_RD	VDOT Inter	No	No	Yes	No	5. Hampto	114	114. City o	7-Local (J,	3-Two-Way	Urban	NonVDOT	5	3. City or T	Hampton F	HAMP	S-VA114NP COLISEUM DR	1.85	1079069	131.7	-76.3927	37.05675
180645163	2018	3/4/2018 5:00	135	1:35	O	PDO	0	0	0	0	0	0	0	1	9. Fixed Object - Off Road	FOOR	No	1. No Adve	4. Darknes	Night	1. Dry	Dry	9. Within In	1. Straight	2. Blackto	1. No Defe	2. Two-Wa	4. Four Ap	3. Traffic S	1. Yes - Wo	2. No			3. No	13. Curb	9. Outside	No	No	Belted	No	No	No	No	No	Yes	No	No	No	No		NOT_RD	Urban Inte	No	No	Yes	Yes	5. Hampto	114	114. City o	3-Principal	4-Two-Way	Urban	NonVDOT	5	3. City or T	Hampton F	HAMP	R-VA US00258EB	60.07	253130	51.78	-76.4355	37.02371
180645165	2018	3/4/2018 5:00	10	00:10	A	A	0	1	0	2	3	0	0	2	2. Angle	ANG	No	1. No Adve	4. Darknes	Night	1. Dry	Dry	1. Main-Lir	1. Straight	2. Blackto	1. No Defe	1. Two-Wa	1. Not at In	1. No Traffi	6. No Traffi	2. No			3. No	6. Parked V	1. On Road	Yes	No	Belted	No	No	No	No	No	No	No	No	No	No		NOT_RD	Not Interse	No	No	Yes	Yes	5. Hampto	114	114. City of Hampton			Urban	NonVDOT	5	3. City or T	Hampton F	HAMP	U-VA114SC99999UK				-76.4205	37.02183
193515180	2019	5/10/2019 5:00	1530	15:30	O	PDO	0	0	0	0	0	0	0	2	4. Sideswipe - Same Direction	SSS	No	1. No Adve	2. Daylight	Day	1. Dry	Dry	8. Non-Inte	1. Straight	2. Blackto	1. No Defe	2. Two-Wa	1. Not at In	6. Traffic L	1. Yes - Wo	2. No			3. No	20. Motor V	1. On Road	No	No	Belted	No	No	No	No	No	No	No	No	No	No		NOT_RD	Urban Inte	Yes	No	Yes	No	5. Hampto	114	114. City o	4-Minor Ar	3-Two-Way	Urban	NonVDOT	5	3. City or T	Hampton F	HAMP	R-VA SR00415EB	0.04	253136	190.37	-76.4011	37.03842
180645167	2018	3/4/2018 5:00	2015	20:15	C	C	0	0	0	2	2	0	0	2	4. Sideswipe - Same Direction	SSS	No	1. No Adve	4. Darknes	Night	1. Dry	Dry	10. Interse	1. Straight	2. Blackto	1. No Defe	3. Two-Wa	4. Four Ap	3. Traffic S	1. Yes - Wo	2. No			3. No	20. Motor V	1. On Road	No	No	Belted	No	No	No	No	No	No	No	No	No	No		NOT_RD	Urban Inte	Yes	No	Yes	Yes	5. Hampto	114	114. City o	3-Principal	4-Two-Way	Urban	NonVDOT	5	3. City or T	Hampton F	HAMP	R-VA US00258EB	63.68	253023	103.43	-76.3766	37.04395
180645176	2018	3/3/2018 5:00	1316	13:16	C	C	0	0	0	2	2	0	0	2	2. Angle	ANG	No	1. No Adve	2. Daylight	Day	1. Dry	Dry	10. Interse	1. Straight	2. Blackto	1. No Defe	3. Two-Wa	4. Four Ap	6. Traffic L	1. Yes - Wo	2. No			3. No	20. Motor V	1. On Road	No	No	Belted	No	No	No	No	No	No	No	No	No	No		NOT_RD	Urban Inte	No	No	Yes	No	5. Hampto	114	114. City o	3-Principal	4-Two-Way	Urban	NonVDOT	5	3. City or T	Hampton F	HAMP	R-VA US00258WB	59.8	253129	53.2	-76.4395	37.02189
180645177	2018	3/3/2018 5:00	1429	14:29	A	A	0	1	0	3	4	0	0	2	2. Angle	ANG	No	1. No Adve	2. Daylight	Day	1. Dry	Dry	9. Within In	1. Straight	2. Blackto	1. No Defe	3. Two-Wa	4. Four Ap	3. Traffic S	1. Yes - Wo	2. No			3. No	20. Motor V	1. On Road	No	No	Belted	No	Yes	No	No	No	No	No	No	No	No		NOT_RD	Urban Inte	Yes	No	Yes	No	5. Hampto	114	114. City o	3-Principal	4-Two-Way	Urban	NonVDOT	5	3. City or T	Hampton F	HAMP	R-VA US00258WB	63.42	253078	51.44	-76.3812	37.04331
180645178	2018	3/3/2018 5:00	1406	14:06	C	C	0	0	0	1	1	0	0	2	2. Angle	ANG	No	1. No Adve	2. Daylight	Day	1. Dry	Dry	10. Interse	1. Straight	2. Blackto	1. No Defe	3. Two-Wa	4. Four Ap	6. Traffic L	1. Yes - Wo	2. No			3. No	20. Motor V	1. On Road	No	No	Belted	No	No	No	No	No	No	No	No	No	No		NOT_RD	Urban Inte	No	Yes	Yes	No	5. Hampto	114	114. City o	3-Principal	4-Two-Way	Urban	NonVDOT	5	3. City or T	Hampton F	HAMP	R-VA US00258EB	62.96	754224	135.74	-76.3889	37.04149
180645179	2018	3/3/2018 5:00	1628	16:28	O	PDO	0	0	0	0	0	0	0	2	1. Rear End	RE	No	1. No Adve	2. Daylight	Day	1. Dry	Dry	10. Interse	1. Straight	1. Concret	1. No Defe	3. Two-Wa	4. Four Ap	3. Traffic S	1. Yes - Wo	2. No			3. No	20. Motor V	1. On Road	No	No	Belted	No	No	No	No	No	No	No	No	No	No		NOT_RD	Urban Inte	No	No	Yes	No	5. Hampto	114	114. City o	3-Principal	4-Two-Way	Urban	NonVDOT	5	3. City or T	Hampton F	HAMP	S-VA114NP HAMPTON ROADS CENTER PKWY	1.2	716613	150.07	-76.4275	37.06035
181645144	2018	6/5/2018 5:00	1541	15:41	C	C	0	0	0	2	2	0	0	2	1. Rear End	RE	No	1. No Adve	2. Daylight	Day	1. Dry	Dry	8. Non-Inte	1. Straight	2. Blackto	1. No Defe	2. Two-Wa	1. Not at In	1. No Traffi	6. No Traffi	2. No			3. No	20. Motor V	1. On Road	No	No	Belted	No	No	No	No	No	Yes	No	No	No	No		NOT_RD	VDOT Inter	No	No	Yes	No	5. Hampto	114	114. City o	4-Minor Ar	3-Two-Way	Urban	NonVDOT	5	3. City or T	Hampton F	HAMP	S-VA114NP MALLORY ST S	0.27	253557	249.83	-76.3251	37.01677
212805141	2021	9/30/2021 5:00	1450	14:50	C	C	0	0	0	1	1	0	0	2	4. Sideswipe - Same Direction	SSS	No	1. No Adve	2. Daylight	Day	1. Dry	Dry	1. Main-Lir	1. Straight	2. Blackto	1. No Defe	2. Two-Wa	1. Not at In	6. Traffic L	1. Yes - Wo	2. No			3. No	20. Motor V	1. On Road	No	No	Belted	No	No	No	No	No	Yes	No	No	No	No		NOT_RD	Urban Inte	No	No	Yes	No	5. Hampto	114	114. City o	4-Minor Ar	3-Two-Way	Urban	NonVDOT	5	3. City or T	Hampton F	HAMP	R-VA SR00152EB	2.14	253060	87.19	-76.4285	37.04245

222375302	2022	8/12/2022 5:00	2228	22:28	O	PDO	0	0	0	0	0	0	0	2	1. Rear End	RE	No	1. No Adve	4. Darknes	Night	1. Dry	Dry	11. Interse	1. Straight	2. Blackto	1. No Defe	1. Two-Wa	4. Four Ap	1. No Traffi	6. No Traffi	2. No	3. No	20. Motor V	1. On Roac	No	No	Belted	No	Yes	No	No	No	No	No	No	No	No		NOT_RD	Urban Inte	No	No	Yes	Yes	5. Hampto	114	114. City o	4-Minor Ar	3-Two-Way	Urban	NonVDOT	5	3. City or T	Hampton F	HAMP	S-VA114PR MALLORY ST S	0.27	253557	281.75	-76.3251	37.01683
203215057	2020	11/14/2020 5:00	848	8:48	C	C	0	0	0	1	1	0	0	1	9. Fixed Object - Off Road	FOOR	No	1. No Adve	2. Daylight	Day	1. Dry	Dry	1. Main-Lin	1. Straight	2. Blackto	1. No Defe	3. Two-Wa	1. Not at In	1. No Traffi	6. No Traffi	2. No	3. No	8. Sign, Tra	1. On Roac	No	No	Belted	No	No	No	No	No	No	No	No	No	No		RD UNKN	Not Interse	Yes	No	Yes	No	5. Hampto	114	114. City o	3-Principal	4-Two-Way	Urban	NonVDOT	5	3. City or T	Hampton F	HAMP	R-VA SR00134EB	5.7			-76.3959	37.07686
180645207	2018	3/4/2018 5:00	2045	20:45	B	B	0	0	2	0	2	0	0	2	3. Head On	HO	No	1. No Adve	4. Darknes	Night	1. Dry	Dry	8. Non-Inte	1. Straight	2. Blackto	1. No Defe	1. Two-Wa	1. Not at In	1. No Traffi	6. No Traffi	2. No	3. No	20. Motor V	1. On Roac	No	No	Belted	No	No	No	No	No	No	No	No	No	No		NOT_RD	Urban Inte	No	No	Yes	Yes	5. Hampto	114	114. City o	4-Minor Ar	3-Two-Way	Urban	NonVDOT	5	3. City or T	Hampton F	HAMP	R-VA SR00351EB	6.89	1062166	214.38	-76.3247	37.03321
180645296	2018	3/1/2018 5:00	1350	13:50	A	A	0	1	0	0	1	0	0	2	1. Rear End	RE	No	5. Rain	2. Daylight	Day	2. Wet	Wet	8. Non-Inte	1. Straight	1. Concret	1. No Defe	3. Two-Wa	1. Not at In	6. Traffic L	1. Yes - Wo	2. No	3. No	20. Motor V	1. On Roac	No	No	Belted	No	No	No	No	No	No	Yes	No	No	Yes	35	NOT_RD	Not Interse	No	No	Yes	No	5. Hampto	114	114. City o	1-Interstat	4-Two-Way	Urban	VDOT Inte	5	1. State Hw	Hampton F	HAMP	R-VA IS00064EB	268.85			-76.3225	37.01011
222515381	2022	8/27/2022 5:00	2059	20:59	A	A	0	3	0	0	3	0	0	2	1. Rear End	RE	No	1. No Adve	5. Darknes	Night	1. Dry	Dry	2. Accelera	10. On/Off	2. Blackto	1. No Defe	4. One-Wa	1. Not at In	6. Traffic L	1. Yes - Wo	2. No	3. No	20. Motor V	1. On Roac	No	No	Belted	No	No	No	No	No	Yes	No	No	No	Yes	3	NOT_RD	Not Interse	No	No	Yes	Yes	5. Hampto	114	114. City o	3-Principal	4-Two-Way	Urban	NonVDOT	5	3. City or T	Hampton F	HAMP	R-VA SR00134EB	5.76			-76.3961	37.0761
180645373	2018	3/5/2018 5:00	1720	17:20	O	PDO	0	0	0	0	0	0	0	2	4. Sideswipe - Same Direction	SSS	No	1. No Adve	2. Daylight	Day	1. Dry	Dry	8. Non-Inte	1. Straight	2. Blackto	1. No Defe	3. Two-Wa	1. Not at In	6. Traffic L	1. Yes - Wo	2. No	3. No	20. Motor V	1. On Roac	No	No	Belted	No	No	No	No	No	No	Yes	No	No	No		NOT_RD	Not Interse	No	No	Yes	No	5. Hampto	114	114. City o	1-Interstat	4-Two-Way	Urban	VDOT Inte	5	1. State Hw	Hampton F	HAMP	R-VA IS00064EB	260.6			-76.4358	37.07045
243035314	2024	10/29/2024 5:00	650	6:50	C	C	0	0	0	3	3	0	0	3	1. Rear End	RE	No	1. No Adve	2. Daylight	Day	1. Dry	Dry	1. Main-Lin	1. Straight	2. Blackto	1. No Defe	2. Two-Wa	1. Not at In	3. Traffic S	1. Yes - Wo	2. No	3. No	6. Parked V	1. On Roac	No	No	Belted	No	Yes	No	No	No	No	No	No	No	No		NOT_RD	VDOT Inte	Yes	Yes	Yes	No	5. Hampto	114	114. City o	3-Principal	4-Two-Way	Urban	NonVDOT	5	3. City or T	Hampton F	HAMP	S-VA114NP ARMISTEAD AVE N	2.47	1078366	145.24	-76.3778	37.04875
180655092	2018	3/5/2018 5:00	1505	15:05	O	PDO	0	0	0	0	0	0	0	1	9. Fixed Object - Off Road	FOOR	No	1. No Adve	2. Daylight	Day	1. Dry	Dry	1. Main-Lin	1. Straight	2. Blackto	1. No Defe	2. Two-Wa	1. Not at In	6. Traffic L	1. Yes - Wo	2. No	3. No	14. Ditch	2. Shoulde	No	No	Belted	No	No	No	No	No	No	No	No	No	No		RD RIGHT	Not Interse	No	No	Yes	No	5. Hampto	114	114. City o	5-Major Co	3-Two-Way	Urban	NonVDOT	5	3. City or T	Hampton F	HAMP	S-VA114PR SEMPLE FARM RD	0.16			-76.3982	37.09213
180655093	2018	3/5/2018 5:00	1928	19:28	O	PDO	0	0	0	0	0	0	0	2	4. Sideswipe - Same Direction	SSS	No	1. No Adve	4. Darknes	Night	1. Dry	Dry	1. Main-Lin	1. Straight	2. Blackto	1. No Defe	3. Two-Wa	1. Not at In	3. Traffic S	1. Yes - Wo	2. No	3. No	20. Motor V	1. On Roac	No	No	Belted	No	No	No	No	No	No	No	No	No	No		NOT_RD	Urban Inte	No	No	Yes	Yes	5. Hampto	114	114. City o	3-Principal	4-Two-Way	Urban	NonVDOT	5	3. City or T	Hampton F	HAMP	R-VA US00258EB	63.4	253078	78.52	-76.3814	37.04312
180655100	2018	3/4/2018 5:00	1204	12:04	O	PDO	0	0	0	0	0	0	0	1	9. Fixed Object - Off Road	FOOR	No	1. No Adve	2. Daylight	Day	1. Dry	Dry	5. On Entra	10. On/Off	2. Blackto	1. No Defe	4. One-Wa	1. Not at In	6. Traffic L	1. Yes - Wo	2. No	3. No	2. Trees	4. Roadsid	No	No	Belted	No	No	No	No	No	No	No	No	No	Yes	35	RD_LEFT	Not Interse	No	No	No	No	5. Hampto	114	114. City o	1-Interstat	1-One-Way	Urban	VDOT Inte	5	1. State Hw	Hampton F	HAMP	R-VA IS00064EB RMP261.00A	0.03			-76.4215	37.06145
180655105	2018	3/5/2018 5:00	1020	10:20	B	B	0	0	1	0	1	0	0	1	9. Fixed Object - Off Road	FOOR	No	1. No Adve	2. Daylight	Day	1. Dry	Dry	10. Interse	1. Straight	2. Blackto	1. No Defe	4. One-Wa	3. Three Ap	6. Traffic L	1. Yes - Wo	2. No	3. No	5. Guard R	2. Shoulde	No	No	Belted	No	Yes	No	No	Yes	No	Yes	No	No	Yes	25	NOT_RD	VDOT Inte	Yes	No	No	No	5. Hampto	114	114. City o	1-Interstat	1-One-Way	Urban	VDOT Inte	5	1. State Hw	Hampton F	HAMP	R-VA IS00664WB RMP002.00A	0.13	253572	0	-76.386	37.01528
180655116	2018	2/24/2018 5:00	1303	13:03	O	PDO	0	0	0	0	0	0	0	2	1. Rear End	RE	No	1. No Adve	2. Daylight	Day	1. Dry	Dry	8. Non-Inte	1. Straight	1. Concret	1. No Defe	3. Two-Wa	1. Not at In	6. Traffic L	1. Yes - Wo	2. No	3. No	20. Motor V	1. On Roac	No	No	Belted	No	No	No	No	No	No	No	No	No	No		NOT_RD	Not Interse	Yes	No	Yes	No	5. Hampto	114	114. City o	1-Interstat	4-Two-Way	Urban	VDOT Inte	5	1. State Hw	Hampton F	HAMP	R-VA IS00064WB	269.6			-76.3184	37.00168
180655213	2018	2/27/2018 5:00	1540	15:40	O	PDO	0	0	0	0	0	0	0	2	2. Angle	ANG	No	1. No Adve	2. Daylight	Day	1. Dry	Dry	9. Within In	1. Straight	2. Blackto	1. No Defe	3. Two-Wa	4. Four Ap	6. Traffic L	1. Yes - Wo	2. No	3. No	20. Motor V	1. On Roac	No	No	Belted	No	No	No	No	No	No	No	No	No	No		NOT_RD	Urban Inte	No	Yes	Yes	No	5. Hampto	114	114. City o	5-Major Co	4-Two-Way	Urban	NonVDOT	5	3. City or T	Hampton F	HAMP	R-VA SR00351EB	1.86	253178	27.3	-76.4026	37.00139
213365251	2021	11/2/2021 5:00	1911	19:11	C	C	0	0	0	1	1	0	0	2	4. Sideswipe - Same Direction	SSS	No	5. Rain	4. Darknes	Night	2. Wet	Wet	10. Interse	1. Straight	2. Blackto	1. No Defe	3. Two-Wa	4. Four Ap	3. Traffic S	1. Yes - Wo	2. No	3. No	20. Motor V	1. On Roac	No	No	Belted	No	No	No	No	No	Yes	No	No	No	No		NOT_RD	Urban Inte	No	No	Yes	Yes	5. Hampto	114	114. City o	4-Minor Ar	3-Two-Way	Urban	NonVDOT	5	3. City or T	Hampton F	HAMP	R-VA SR00152EB	2.14	253060	66.98	-76.4286	37.04246
230255197	2023	1/19/2023 5:00	1653	16:53	C	C	0	0	0	2	2	0	0	2	1. Rear End	RE	No	1. No Adve	2. Daylight	Day	1. Dry	Dry	10. Interse	1. Straight	2. Blackto	1. No Defe	2. Two-Wa	2. Two App	6. Traffic L	1. Yes - Wo	2. No	3. No	20. Motor V	1. On Roac	No	No	Belted	No	No	No	No	No	No	No	No	No	No		NOT_RD	Urban Inte	No	Yes	Yes	No	5. Hampto	114	114. City o	3-Principal	4-Two-Way	Urban	NonVDOT	5	3. City or T	Hampton F	HAMP	R-VA SR00134EB	5.76			-76.3961	37.07617
180655219	2018	2/28/2018 5:00	810	8:10	O	PDO	0	0	0	0	0	0	0	2	2. Angle	ANG	No	1. No Adve	2. Daylight	Day	1. Dry	Dry	9. Within In	1. Straight	2. Blackto	1. No Defe	3. Two-Wa	2. Two App	1. No Traffi	6. No Traffi	2. No	3. No	20. Motor V	1. On Roac	No	No	Belted	No	No	No	No	No	No	No	No	No	No		NOT_RD	VDOT Inte	No	No	Yes	No	5. Hampto	114	114. City o	7-Local (J,(	3-Two-Way	Urban	NonVDOT	5	3. City or T	Hampton F	HAMP	S-VA114NP COLISEUM DR	0.67	1079031	11.49	-76.3873	37.03967
180665101	2018	2/25/2018 5:00	1753	17:53	O	PDO	0	0	0	0	0	0	0	1	9. Fixed Object - Off Road	FOOR	No	1. No Adve	2. Daylight	Day	1. Dry	Dry	1. Main-Lin	1. Straight	2. Blackto	1. No Defe	1. Two-Wa	1. Not at In	6. Traffic L	1. Yes - Wo	2. No	3. No	28. Ran Of	4. Roadsid	No	Yes	Belted	No	No	No	No	No	No	No	No	No	No		RD_RIGHT	Not Interse	No	No	Yes	No	5. Hampto	114	114. City o	5-Major Co	3-Two-Way	Urban	NonVDOT	5	3. City or T	Hampton F	HAMP	S-VA114NP HARRIS CREEK RD	0.39			-76.3235	37.06288
180665102	2018	3/1/2018 5:00	1100	11:00	O	PDO	0	0	0	0	0	0	0	2	1. Rear End	RE	No	5. Rain	2. Daylight	Day	2. Wet	Wet	10. Interse	1. Straight	2. Blackto	1. No Defe	3. Two-Wa	4. Four Ap	3. Traffic S	1. Yes - Wo	2. No	3. No	20. Motor V	1. On Roac	No	No	Belted	No	No	No	No	No	No	No	No	No	No		NOT_RD	VDOT Inte	Yes	No	Yes	No	5. Hampto	114	114. City o	4-Minor Ar	4-Two-Way	Urban	NonVDOT	5	3. City or T	Hampton F	HAMP	R-VA SR00278NB	0.65	1067639	47.26	-76.3472	37.05306
180665117	2018	3/6/2018 5:00	1654	16:54	O	PDO	0	0	0	0	0	0	0	2	2. Angle	ANG	No	5. Rain	3. Dusk	Day	2. Wet	Wet	8. Non-Inte	1. Straight	2. Blackto	1. No Defe	3. Two-Wa	1. Not at In	6. Traffic L	1. Yes - Wo	2. No	3. No	20. Motor V	1. On Roac	No	No	Belted	No	No	No	No	No	No	No	No	No	No		NOT_RD	Urban Inte	No	No	Yes	No	5. Hampto	114	114. City o	3-Principal	4-Two-Way	Urban	NonVDOT	5	3. City or T	Hampton F	HAMP	R-VA US00258WB	63.02	754224	89.96	-76.3883	37.04178
180665119	2018	3/6/2018 5:00	10	00:10	A	A	0	1	0	0	1	0	0	2	2. Angle	ANG	No	1. No Adve	4. Darknes	Night	1. Dry	Dry	9. Within In	1. Straight	2. Blackto	1. No Defe	1. Two-Wa	4. Four Ap	3. Traffic S	1. Yes - Wo	2. No	3. No	20. Motor V	1. On Roac	No	No	Unbelted	No	No	No	No	No	Yes	No	No	No	No		NOT_RD	Urban Inte	No	No	Yes	Yes	5. Hampto	114	114. City o	3-Principal	4-Two-Way	Urban	NonVDOT	5	3. City or T	Hampton F	HAMP	R-VA US00258EB	60.07	253130	36.89	-76.4355	37.02374
243535133	2024	12/16/2024 5:00	1950	19:50	C	C	0	0	0	2	2	0	0	2	15. Backed Into	BI	No	4. Mist	4. Darknes	Night	2. Wet	Wet	8. Non-Inte	1. Straight	2. Blackto	1. No Defe	5. Unknow	1. Not at In	6. Traffic L	1. Yes - Wo	2. No	3. No	20. Motor V	7. In Parkin	No	No	Belted	No	No	No	No	No	Yes	No	No	No	Yes	10	NOT_RD	Not Interse	No	No	Yes	Yes	5. Hampto	114	114. City o	4-Minor Ar	3-Two-Way	Urban	NonVDOT	5	3. City or T	Hampton F	HAMP	S-VA114PR MALLORY ST S	0.27			-76.325	37.01683
180665123	2018	3/6/2018 5:00	1720	17:20	O	PDO	0	0	0	0	0	0	0	1	9. Fixed Object - Off Road	FOOR	No	5. Rain	2. Daylight	Day	2. Wet	Wet	8. Non-Inte	1. Straight	2. Blackto	1. No Defe	2. Two-Wa	1. Not at In	6. Traffic L	1. Yes - Wo	2. No	3. No	2. Trees	4. Roadsid	No	No	Belted	No	No	No	No	No	No	No	No	No	No		RD RIGHT	Not Interse	No	No	Yes	No	5. Hampto	114	114. City o	7-Local (J,(	3-Two-Way	Urban	NonVDOT	5	3. City or T	Hampton F	HAMP	S-VA114PR THOMAS ST	0.49			-76.3605	37.03673
220395188	2022	2/3/2022 5:00	1939	19:39	C	C	0	0	0	1	1	0	0	2	2. Angle	ANG	No	1. No Adve	4. Darknes	Night	1. Dry	Dry	9. Within In	1. Straight	2. Blackto	1. No Defe	1. Two-Wa	3. Three Ap	4. Stop Sig	1. Yes - Wo	2. No	3. No	20. Motor V	1. On Roac	No	No	Belted	No	No	No	No	No	No	No	No	No	No		NOT_RD	Urban Inte	Yes	No	Yes	Yes	5. Hampto	114	114. City o	5-Major Co	3-Two-Way	Urban	NonVDOT	5	3. City or T	Hampton F	HAMP	R-VA US00060WB	271.04	1069284	110.57	-76.3743	37.00497
180675109	2018	3/7/2018 5:00	1533	15:33	C	C	0	0	0	1	1	0	0	2	2. Angle	ANG	No	1. No Adve	2. Daylight	Day	1. Dry	Dry	1. Main-Lin	1. Straight	2. Blackto	1. No Defe	1. Two-Wa	1. Not at In	1. No Traffi	6. No Traffi	2. No	3. No	20. Motor V	1. On Roac	No	No	Belted	No	No	No	No	No	No	No	No	No	No		NOT_RD	Not Interse	No	No	Yes	No	5. Hampto	114	114. City o	7-Local (J,(	3-Two-Way	Urban	NonVDOT	5	3. City or T	Hampton F	HAMP	S-VA114PR ALUMINUM AVE	0.23			-76.4079	37.00581
180675110	2018	3/7/2018 5:00	2258	22:58	C	C	0	0	0	1	1	0	0	2	1. Rear End	RE	No	1. No Adve	4. Darknes	Night	1. Dry	Dry	1. Main-Lin	1. Straight	2. Blackto	1. No Defe	2. Two-Wa	3. Three Ap	3. Traffic S	1. Yes - Wo	2. No	3. No	20. Motor V	1. On Roac	No	No	Belted	No	No	No	No	No	No	No	No	No	No		NOT_RD	Urban Inte	No	No	Yes	Yes	5. Hampto	114	114. City o	3-Principal	4-Two-Way	Urban	NonVDOT	5	3. City or T	Hampton F	HAMP	R-VA US00258EB	62.23	253136	118.84	-76.4019	37.03872
180675143	2018	3/7/2018 5:00	40	00:40	O	PDO	0	0	0	0	0	0	0	2	2. Angle	ANG	No	5. Rain	4. Darknes	Night	2. Wet	Wet	10. Interse	2. Curve - L	2. Blackto	1. No Defe	2. Two-Wa	3. Three Ap	6. Traffic L	1. Yes - Wo	2. No	3. No	6. Parked V	1. On Roac	No	No	Belted	No	Yes	No	No	No	No	No	No	No	Yes	10	NOT_RD	Urban Inte	No	Yes	Yes	Yes	5. Hampto	114	114. City o	7-Local (J,(	3-Two-Way	Urban	NonVDOT	5	3. City or T	Hampton F	HAMP	S-VA114NP GRIST MILL DR	0.01	1079185	49.72	-76.3708	37.02576
180675146	2018	3/3/2018 5:00	143	1:43	A	A	0	1	0	0	1	0	0	1	9. Fixed Object - Off Road	FOOR	No	1. No Adve	4. Darknes	Night	1. Dry	Dry	8. Non-Inte	1. Straight	1. Concret	1. No Defe	3. Two-Wa	1. Not at In	6. Traffic L	1. Yes - Wo	2. No	3. No	11. Jersey	1. On Roac	No	No	Belted	No	No	No	No	No	No	No	No	No	Yes	15	RD RIGHT	Not Interse	No	No	Yes	Yes	5. Hampto	114	114. City o	1-Interstat	4-Two-Way	Urban	VDOT Inte	5	1. State Hw	Hampton F	HAMP	R-VA IS00064WB	268.01			-76.3289	37.02267
180675148	2018	3/7/2018 5:00	1150	11:50	O	PDO	0	0	0	0	0	0	0	2	1. Rear End	RE	No	1. No Adve	2. Daylight	Day	1. Dry	Dry	1. Main-Lin	1. Straight	2. Blackto	1. No Defe	2. Two-Wa	1. Not at In	3. Traffic S	1. Yes - Wo	2. No	3. No	20. Motor V	1. On Roac	No	No	Belted	No	No	No	No	No	No	No	No	No	No		NOT_RD	Not Interse	No	Yes	Yes	No	5. Hampto	114	114. City o	3-Principal	4-Two-Way	Urban	NonVDOT	5	3. City or T	Hampton F	HAMP	R-VA US00258WB	63.77	253137	406.04	-76.3749	37.0441
180675149	2018	3/7/2018 5:00	1130	11:30	C	C	0	0	0	2	2	0	0	2	1. Rear End	RE	No	1. No Adve	2. Daylight	Day	1. Dry	Dry	1. Main-Lin	1. Straight	2. Blackto	1. No Defe	3. Two-Wa	1. Not at In	3. Traffic S	1. Yes - Wo	2. No	3. No	20. Motor V	1. On Roac	No	No	Belted	No	No	No	No	No	No	No	No	No	No		NOT_RD	VDOT Inte	No	No	Yes	No	5. Hampto	114	114. City o	3-Principal	4-Two-Way	Urban	NonVDOT	5	3. City or T	Hampton F	HAMP	R-VA US00258WB	62.85	1091129	98.23	-76.3903	37.04139
202525123	2020	9/6/2020 5:00	1831	18:31	O	PDO	0	0	0	0	0	0	0	1	9. Fixed Object - Off Road	FOOR	No	1. No Adve	3. Dusk	Day	1. Dry	Dry	8. Non-Inte	1. Straight	2. Blackto	1. No Defe	2. Two-Wa	1. Not at In	1. No Traffi	6. No Traffi	2. No	3. No	15. Other F	1. On Roac	No	No	Belted	No	No	No	No	No	Yes	No	No	No	No		NOT_RD	Urban Inte	No	No	Yes	No	5. Hampto	114	114. City o	4-Minor Ar	4-Two-Way	Urban	NonVDOT	5	3. City or T	Hampton F	HAMP	R-VA SR00169NB	0.28	1061078	36.26	-76.3174	37.0218
180675236	2018	2/28/2018 5:00	252	2:52	O	PDO	0	0	0	0	0	0	0	3	3. Head On	HO	No	1. No Adve	4. Darknes	Night	1. Dry	Dry	8. Non-Inte	3. Grade - S	2. Blackto	1. No Defe	2. Two-Wa	1. Not at In	1. No Traffi	6. No Traffi	2. No	3. No	6. Parked V	1. On Roac	No	No	Belted	No	Yes	No	No	No	Yes	No	No	No	Yes	20	RD UNKN	Not Interse	No	No	Yes	Yes	5. Hampto	114	114. City o	7-Local (J,(	3-Two-Way	Urban	NonVDOT	5	3. City or T	Hampton F	HAMP	S-VA114PR WEAVER RD W	0.96			-76.4209	37.02608
180685040	2018	3/8/2018 5:00	735	7:35	O	PDO	0	0	0	0	0	0	0	3	1. Rear End	RE	No	1. No Adve	2. Daylight	Day	1. Dry	Dry	8. Non-Inte	3. Grade - S	2. Blackto	1. No Defe	3. Two-Wa	1. Not at In	6. Traffic L	1. Yes - Wo	2. No	3. No	20. Motor V	1. On Roac	No	No	Belted	No	No	No	No	No	No	No	No	No	No		NOT_RD	Not Interse	No	No	Yes	No	5. Hampto	114	114. City o	1-Interstat	4-Two-Way	Urban	VDOT Inte	5	1. State Hw	Hampton F	HAMP	R-VA IS00064WB	270.97			-76.3041	36.98638
180685041	2018	3/8/2018 5:00	620	6:20	B	B	0	0	1	0	1	0	0	3	1. Rear End	RE	No	1. No Adve	2. Daylight	Day	1. Dry	Dry	8. Non-Inte	3. Grade - S	2. Blackto	1. No Defe	3. Two-Wa	1. Not at In	6. Traffic L	1. Yes - Wo	2. No	3. No	20. Motor V	1. On Roac	No	No	Belted	No	No	No	No	No	No	No	No	No	No		NOT_RD	Not Interse	No	No	Yes	No	5. Hampto	114	114. City o	1-Interstat	4-Two-Way	Urban	VDOT Inte	5	1. State Hw	Hampton F	HAMP	R-VA IS00064EB	270.85			-76.3048	36.98591
231005106	2023	4/7/2023 5:00	2050	20:50	C	C	0	0	0	1	1	0	0	2	2. Angle	ANG	No	5. Rain	4. Darknes	Night	2. Wet	Wet	1. Main-Lin	1. Straight	2. Blackto	1. No Defe	2. Two-Wa	2. Two App	6. Traffic L	1. Yes - Wo	2. No	3. No	20. Motor V	1. On Roac	No	No	Belted	No	No	No	No	No	No	No	No	No	No		NOT_RD	Urban Inte	No	Yes	Yes	Yes	5. Hampto	114	114. City o	4-Minor Ar	4-Two-Way	Urban	NonVDOT	5	3. City or T	Hampton F	HAMP	R-VA SR00415EB	0.04	253136	190.37	-76.4011	37.03842
180685077	2018	3/8/2018 5:00	1136	11:36	C	C	0	0	0	1	1	0	0	3	1. Rear End	RE	No	1. No Adve	2. Daylight	Day	1. Dry	Dry	1. Main-Lin	1. Straight	2. Blackto	1. No Defe	3. Two-Wa	1. Not at In	1. No Traffi	6. No Traffi	2. No	3. No	20. Motor V	1. On Roac	No	No	Belted	No	Yes	No	No	No	No	No	No	No	No		NOT_RD	Urban Inte	No	Yes	Yes	No	5. Hampto	114	114. City o	3-Principal	4-Two-Way	Urban	NonVDOT	5	3. City or T	Hampton F	HAMP	R-VA US00258EB	62.21	253136	191.17	-76.4022	37.03867
180685078	2018	3/8/2018 5:00	1610	16:10	C	C	0	0	0	1	1	0	0	2	1. Rear End	RE	No	1. No Adve	2. Daylight	Day	1. Dry	Dry	1. Main-Lin	1. Straight	2. Blackto	1. No Defe	3. Two-Wa	1. Not at In	3. Traffic S	1. Yes - Wo	2. No	3. No	20. Motor V	1. On Roac	No	No	Belted	No	No	No	No	No	No	No	No	No	No		NOT_RD	Urban Inte	No	No	Yes	No	5. Hampto	114	114. City o	3-Principal	4-Two-Way	Urban	NonVDOT	5	3. City or T	Hampton F	HAMP	S-VA114PR HAMPTON ROADS CENTER PKWY	3.49	716612	195.94	-76.3862	37.05934
180695078	2018	3/10/2018 5:00	1021	10:21	A	A	0	1	0	0	1	0	0	1	9. Fixed Object - Off Road	FOOR	No	1. No Adve	2. Daylight	Day	1. Dry	Dry	5. On Entra	10. On/Off	1. Concret	1. No Defe	3. Two-Wa	1. Not at In	6. Traffic L	1. Yes - Wo	2. No	3. No	11. Jersey	1. On Roac	No	No	Belted	No	No	No	No	No	No	No	No	No	No		RD UNKN	Not Interse	No	No	No	No	5. Hampto	114	114. City o	1-Interstat	1-One-Way	Urban	VDOT Inte	5	1. State Hw	Hampton F	HAMP	R-VA IS00064WB RMP263.00B	0.01			-76.3915	37.03783
180695112	2018	3/6/2018 5:00	1921	19:21	A	A	0	1	1	0	2	0	0	3	1. Rear End	RE	No	5. Rain	4. Darknes	Night	2. Wet	Wet	8. Non-Inte	1. Straight	1. Concret	1. No Defe	3. Two-Wa	1. Not at In	6. Traffic L	1. Yes - Wo	2. No	3. No	20. Motor V	1. On Roac	No	No	Belted	No	No	No	No	No	No	No	No	No	No		NOT_RD	Not Interse	No	No	Yes	Yes	5. Hampto	114	114. City o	1-Interstat	4-Two-Way	Urban	VDOT Inte	5	1. State Hw	Hampton F	HAMP	R-VA IS00064WB	264.59			-76.3838	37.03359
180705049	2018	3/9/2018 5:00	728	7:28	O	PDO	0	0	0	0	0	0	0	2	2. Angle	ANG	No	1. No Adve	2. Daylight	Day	1. Dry	Dry	9. Within In	1. Straight	2. Blackto	1. No Defe	3. Two-Wa	4. Four Ap	6. Traffic L	1. Yes - Wo	2. No	3. No	20. Motor V	1. On Roac	No	No	Belted	No	No	No	No	No	No	No	No	No	No		NOT_RD	Urban Inte	Yes	No	Yes	No	5. Hampto	114	114. City o	3-Principal	4-Two-Way	Urban	NonVDOT	5	3. City or T	Hampton F	HAMP	R-VA US00258WB	61.24	1073835	44.86	-76.418	37.03269
180705050	2018	3/9/2018 5:00	1236	12:36	C	C	0	0	0	1	1	0	0	2	1. Rear End	RE	No	1. No Adve	2. Daylight	Day	1. Dry	Dry	10. Interse	1. Straight	1. Concret	1. No Defe	3. Two-Wa	4. Four Ap	3. Traffic S	1. Yes - Wo	2. No	3. No	20. Motor V	1. On Roac	No	No	Belted	No	No	No	No	No	No	No	No	No	No		NOT_RD	Urban Inte	No	Yes	Yes	No	5. Hampto	114	114. City o	3-Principal	4-Two-Way	Urban	NonVDOT	5	3. City or T	Hampton F	HAMP	S-VA114PR HAMPTON ROADS CENTER PKWY	3.51	716612	113.43	-76.3859	37.05934
201835107	2020	6/19/2020 5:00	1917	19:17	C	C	0	0	0	2	2	0	0	2	1. Rear End	RE	No	1. No Adve	2. Daylight	Day	1. Dry	Dry	9. Within In	1. Straight	2. Blackto	1. No Defe	3. Two-Wa	4. Four Ap	3. Traffic S	1. Yes - Wo	2. No	3. No	20. Motor V	1. On Roac	Yes	No	Belted	No	Yes	No	No	No	No	Yes	No	No	Yes	10	NOT_RD	Urban Inte	No	No	Yes	No	5. Hampto	114	114. City o	5-Major Co	4-Two-Way	Urban	NonVDOT	5	3. City or T	Hampton F	HAMP	S-VA114NP BIG BETHEL RD	1.12	253133	70.65	-76.4213	37.03108
201385091	2020	3/4/2020 5:00	1400	14:00	O	PDO	0	0	0	0	0	0	0	2	4. Sideswipe - Same Direction	SSS	No	1. No Adve	2. Daylight	Day	1. Dry	Dry	10. Interse	1. Straight	2. Blackto	1. No Defe	1. Two-Wa	4. Four Ap	6. Traffic L	1. Yes - Wo	2. No	3. No	20. Motor V	1. On Roac	No	No	Belted	No	No	No	No	No	No	No	No	No	No		NOT_RD	Urban Inte	No	No	Yes	No	5. Hampto	114	114. City o	4-Minor Ar	3-Two-Way	Urban	NonVDOT	5	3. City or T	Hampton F	HAMP	S-VA114PR LASALLE AVE	1.16	253086	103.51	-76.3633	37.01949
180705054	2018	3/10/2018 5:00	2025	20:25	C	C	0	0	0	1	1	0	0	2	2. Angle	ANG	No	1. No Adve	4. Darknes	Night	1. Dry	Dry	1. Main-Lin	1. Straight	2. Blackto	1. No Defe	2. Two-Wa	4. Four Ap	6. Traffic L	1. Yes - Wo	2. No	3. No	20. Motor V	1. On Roac	No	No	Belted	No	No	No	No	No	Yes	No	No	No	No		NOT_RD	Not Interse	No	No	Yes	Yes	5. Hampto	114	114. City o	7-Local (J,(	3-Two-Way	Urban	NonVDOT	5	3. City or T	Hampton F	HAMP	S-VA114NP COLISEUM DR	0.85	754224	255.52	-76.389	37.04212
180705055	2018	3/5/2018 5:00	1744	17:44	C	C	0	0	0	1	1	0	0	2	4. Sideswipe - Same Direction	SSS	No	1. No Adve	3. Dusk	Day	1. Dry	Dry	9. Within In	1. Straight	2. Blackto	1. No Defe	3. Two-Wa	3. Three Ap	6. Traffic L	1. Yes - Wo	2. No	3. No	20. Motor V	1. On Roac	No	No	Belted	No	No	No	No	No	No	No	No	No	No		NOT_RD	Urban Inte	No	No	Yes	No	5. Hampto	114	114. City o	3-Principal	4-Two-Way	Urban	NonVDOT	5	3. City or T	Hampton F	HAMP	R-VA US00258EB	61.61			-76.4124	37.03535
242545060	2024	8/30/2024 5:00	47	00:47	C	C	0	0	0	2	2	0	0	2	1. Rear End	RE	No	1. No Adve	4. Darknes	Night	1. Dry	Dry	9. Within In	1. Straight	2. Blackto	1. No Defe	1. Two-Wa	2. Two App	6. Traffic L	1. Yes - Wo	2. No	3. No	20. Motor V	1. On Roac	No	No	Belted	No	No	No	No	No	No	No	No	No	No		NOT_RD	VDOT Inte	No	Yes	Yes	Yes	5. Hampto	114	114. City o	4-Minor Ar	4-Two-Way	Urban	NonVDOT	5	3. City or T	Hampton F	HAMP	S-VA114PR ABERDEEN RD	0.4	1072293	56.14	-76.403	37.00297
241855159	2024	7/1/2024 5:00	1404	14:04	C	C	0	0	0	1	1	0	0	2	1. Rear End	RE	No	1. No Adve	2. Daylight	Day	1. Dry	Dry	1. Main-Lin	1. Straight	2. Blackto	1. No Defe	1. Two-Wa	1. Not at In	6. Traffic L	1. Yes - Wo	2. No	3. No	20. Motor V	1. On Roac	No	No	Belted	No	Yes	No	No	No	No	Yes	No	No	No		NOT_RD	VDOT Inte	Yes	No	Yes	No	5. Hampto	114	114. City o	5-Major Co	3-Two-Way	Urban	NonVDOT	5	3. City or T	Hampton F	HAMP	R-VA US00060EB	271.17	1069286	234.89	-76.3724	37.00597
170825119	2017	3/18/2017 5:00	635	6:35	O	PDO	0	0	0	0	0	0	0	1	9. Fixed Object - Off Road	FOOR	No	1. No Adve	1. Dawn	Day	1. Dry	Dry	8. Non-Inte	1. Straight	2. Blackto	1. No Defe	3. Two-Wa	1. Not at In	6. Traffic L	1. Yes - Wo	2. No	3. No	13. Curb	1. On Roac	No	No	Belted	No	No	No	No	Yes	No	No	No	No	Yes	5	RD_LEFT	Not Interse	No	No	Yes	No	5. Hampto	114	114. City o	5-Major Co	4-Two-Way	Urban	NonVDOT	5	3. City or T	Hampton F	HAMP	S-VA114PR ANDREWS BLVD	0.22			-76.3271	37.04089
180705077	2018	3/7/2018 5:00	645	6:45	C	C	0	0	0	3	3	0	0	3	1. Rear End	RE	No	1. No Adve	2. Daylight	Day	1. Dry	Dry	1. Main-Lin	1. Straight	1. Concret	1. No Defe	3. Two-Wa	1. Not at In	3. Traffic S	1. Yes - Wo	2. No	3. No	20. Motor V	1. On Roac	No	No	Belted	No	No	No	No	No	No	No	No	No	No		NOT_RD	Urban Inte	No	Yes	Yes	No	5. Hampto	114	114. City o	3-Principal	4-Two-Way	Urban	NonVDOT	5	3. City or T	Hampton F	HAMP	S-VA114PR HAMPTON ROADS CENTER PKWY	3.51	716612	97.98	-76.3858	37.05934
180705088	2018	2/28/2018 5:00	1228	12:28	C	C	0	0	0	2	2	0	0	2	4. Sideswipe - Same Direction	SSS	No	1. No Adve	2. Daylight	Day	1. Dry	Dry	11. Interse	1. Straight	2. Blackto	1. No Defe	2. Two-Wa	4. Four Ap	3. Traffic S	1. Yes - Wo	2. No	3. No	20. Motor V	1. On Roac	No	No	Belted	No	Yes	No	No	No	No	No	No	No	No		NOT_RD	Urban Inte	Yes	No	Yes	No	5. Hampto	114	114. City o	3-Principal	4-Two-Way	Urban	NonVDOT	5	3. City or T	Hampton F	HAMP	R-VA US00258WB	65.58	253121	86.66	-76.3427	37.04351
180705096	2018	3/8/2018 5:00	2009	20:09	C	C	0	0	0	2	2	0	1	1	12. Ped	PED	Pedestrian	1. No Adve	4. Darknes	Night	1. Dry	Dry	8. Non-Inte	1. Straight	2. Blackto	1. No Defe	2. Two-Wa	1. Not at In	6. Traffic L	1. Yes - Wo	2. No	3. No	19. Ped	1. On Roac	Yes	No	Belted	No	No	No	No	No	No	No	No	Yes	No		NOT_RD	Urban Inte	No	No	Yes	Yes	5. Hampto	114	114. City o	5-Major Co	3-Two-Way	Urban	NonVDOT	5	3. City or T	Hampton F	HAMP	S-VA114NP RIP RAP RD	0.69	253030	223.3	-76.3565	37.03215
211965427	2021	7/10/2021 5:00	1308	13:08	A	A	0	1	1	1	3	0	0	3	2. Angle	ANG	No	1. No Adve	2. Daylight	Day	1. Dry	Dry	10. Interse	1. Straight	2. Blackto	1. No Defe	3. Two-Wa	4. Four Ap	4. Stop Sig	1. Yes - Wo	2. No	3. No	20. Motor V	1. On Roac	No	No	Belted	No	No	No	No	No	No	No	No	No	No		NOT_RD	Urban Inte	Yes	No	Yes	No	5. Hampto	114	114. City o	4-Minor Ar	4-Two-Way	Urban	NonVDOT	5	3. City or T	Hampton F	HAMP	R-VA SR00169SB	0.28	1061078	28.36	-76.3175	37.02181
180705098	2018	3/8/2018 5:00	1251	12:51	C	C	0	0	0	2	2	0	0	2	2. Angle	ANG	No	1. No Adve	2. Daylight	Day	1. Dry	Dry	13. Drivew	3. Grade - S	2. Blackto	1. No Defe	1. Two-Wa	1. Not at In	6. Traffic L	1. Yes - Wo	2. No	3. No	20. Motor V	1. On Roac	No	No	Belted	No	Yes	No	No	No	No	No	No	No	No		NOT_RD	Not Interse	No	No	Yes	No	5. Hampto	114	114. City o	4-Minor Ar	3-Two-Way	Urban	NonVDOT	5	3. City or T	Hampton F	HAMP	S-VA114NP RIP RAP RD	0.31			-76.3514	37.03612
180705134	2018	3/6/2018 5:00	1845	18:45	B	B	0	0	1	0	1	0	0	1	9. Fixed Object - Off Road	FOOR	No	5. Rain	4. Darknes	Night	2. Wet	Wet	3. Gore Are	3. Grade - S	1. Concret	1. No Defe	3. Two-Wa	1. Not at In	6. Traffic L	1. Yes - Wo	2. No	3. No	5. Guard R	5. Gore	Yes	No	Belted	No	Yes	No	No	Yes	No	No	No	No	Yes	40	RD RIGHT	Not Interse	No	No	Yes	Yes	5. Hampto	114	114. City o	1-Interstat	4-Two-Way	Urban	VDOT Inte	5	1. State Hw	Hampton F	HAMP	R-VA IS00064WB	262.93			-76.4051	37.05019
180705144	2018	3/11/2018 5:00	1345	13:45	O	PDO	0	0	0	0	0	0	0	4	1. Rear End	RE	No	1. No Adve	4. Darknes	Night	1. Dry	Dry	8. Non-Inte	3. Grade - S	1. Concret	1. No Defe	3. Two-Wa	1. Not at In	6. Traffic L	1. Yes - Wo	2. No	3. No	20. Motor V	1. On Roac	No	No	Belted	No	No	No	No	No	No	No	No	No	No		NOT_RD	Not Interse	No	Yes	Yes	Yes	5. Hampto	114	114. City o	1-Interstat	4-Two-Way	Urban	VDOT Inte	5	1. State Hw	Hampton F	HAMP	R-VA IS00064EB	270.23			-76.3112	36.99285
180715039	2018	3/9/2018 5:00	659	6:59	O	PDO	0	0	0	0	0	0	0	2	1. Rear End	RE	No	1. No Adve	2. Daylight	Day	1. Dry	Dry	8. Non-Inte	1. Straight	1. Concret	1. No Defe	3. Two-Wa	1. Not at In	6. Traffic L	1. Yes - Wo	2. No	3. No	20. Motor V	1. On Roac	No	No	Belted	No	Yes	No	No	No	No	No	No	No	No		NOT_RD	Not Interse	No	No	Yes	No	5. Hampto	114	114. City o	1-Interstat	4-Two-Way	Urban	VDOT Inte	5	1. State Hw	Hampton F	HAMP	R-VA IS00064EB	268.21			-76.3283	37.02031
180715084	2018	3/9/2018 5:00	726	7:26	C	C	0	0	0	2	2	0	0	2	1. Rear End	RE	No	1. No Adve	2. Daylight	Day	1. Dry	Dry	1. Main-Lin	1. Straight	2. Blackto	1. No Defe	2. Two-Wa	4. Four Ap	3. Traffic S	1. Yes - Wo	2. No	3. No	20. Motor V	1. On Roac	No	No	Belted	No	Yes	No	No	No	No	No	No	No	No		NOT_RD	Urban Inte	No	Yes	Yes	No	5. Hampto	114	114. City o	4-Minor Ar	3-Two-Way	Urban	NonVDOT	5	3. City or T	Hampton F	HAMP	R-VA SR00351EB	7.03	253170	52.43	-76.3221	37.0333
222375726	2022	6/14/2022 5:00	1153	11:53	C	C	0	0	0	2	2	0	0	2	1. Rear End	RE	No	1. No Adve	2. Daylight	Day	1. Dry	Dry	1. Main-Lin	1. Straight	2. Blackto	1. No Defe	3. Two-Wa	1. Not at In	6. Traffic L	1. Yes - Wo	2. No	3. No	20. Motor V	1. On Roac	No	No	Belted	No	No	No	No	No	No	No	No	No	No		NOT_RD	Not Interse	No	Yes	Yes	No	5. Hampto	114	114. City o	5-Major Co	4-Two-Way	Urban	NonVDOT	5	3. City or T	Hampton F	HAMP	S-VA114PR ANDREWS BLVD	0.25			-76.3266	37.04106
180715086	2018	3/10/2018 5:00	2249	22:49	B	B	0	0	1	1	2	0	0	3	2. Angle	ANG	No	1. No Adve	4. Darknes	Night	1. Dry	Dry	1. Main-Lin	1. Straight	2. Blackto	1. No Defe	1. Two-Wa	1. Not at In	4. Stop Sig	1. Yes - Wo	2. No	3. No	20. Motor V	7. In Parkin	No	No	Belted	No	No	No	No	No	Yes	No	No	No	Yes	10	NOT_RD	Not Interse	No	Yes	Yes	Yes	5. Hampto	114	114. City of Hampton			Urban	NonVDOT	5	3. City or T	Hampton F	HAMP	U-VA114SC99999UK				-76.4259	37.06203
180715088	2018	3/7/2018 5:00	722	7:22	C	C	0	0	0	1	1	0	0	3	2. Angle	ANG	No	1. No Adve	2. Daylight	Day	2. Wet	Wet	10. Interse	1. Straight	2. Blackto	1. No Defe	3. Two-Wa	3. Three Ap	4. Stop Sig	1. Yes - Wo	2. No	3. No	20. Motor V	1. On Roac	No	No	Belted	No	No	No	No	No	No	No	No	No	No		NOT_RD	Urban Inte	No	No	Yes	No	5. Hampto	114	114. City o	3-Principal	4-Two-Way	Urban	NonVDOT	5	3. City or T	Hampton F	HAMP	R-VA US00258EB	65.66	1080029	15.57	-76.3412	37.04333
172335203	2017	8/15/2017 5:00	1944	19:44	C	C	0	0	0	1	1	0	0	1	9. Fixed Object - Off Road	FOOR	No	1. No Adve	2. Daylight	Day	2. Wet	Wet	10. Interse	1. Straight	1. Concret	7. Slick Pa	2. Two-Wa	4. Four Ap	3. Traffic S	1. Yes - Wo	2. No	3. No	13. Curb	1. On Roac	No	No	Belted	No	No	No	No	No	No	No	No	No	No		NOT_RD	Urban Inte	No	No	Yes	No	5. Hampto	114	114. City o	5-Major Co	4-Two-Way	Urban	NonVDOT	5	3. City or T	Hampton F	HAMP	S-VA114PR ORCUTT AVE	0.17	253130	124.56	-76.4356	37.02408
180715107	2018	3/11/2018 5:00	18	00:18	O	PDO	0	0	0	0	0	0	0	2	2. Angle	ANG	No	1. No Adve	4. Darknes	Night	1. Dry	Dry	8. Non-Inte	1. Straight	2. Blackto	1. No Defe	1. Two-Wa	1. Not at In	1. No Traffi	6. No Traffi	2. No	3. No	6. Parked V	1. On Roac	No	No	Belted	No	No	No	No	No	Yes	No	No	No	No		RD UNKN	Not Interse	No	No	Yes	Yes	5. Hampto	114	114. City o	7-Local (J,(	3-Two-Way	Urban	NonVDOT	5	3. City or T	Hampton F	HAMP	S-VA114PR MORRIS ST	0.07			-76.3179	37.04127
180715135	2018	2/13/2018 5:00	1647	16:47	C	C	0	0	0	3	3	0	0	3	1. Rear End	RE	No	5. Rain	3. Dusk	Day	2. Wet	Wet	1. Main-Lin	1. Straight	2. Blackto	1. No Defe	3. Two-Wa	1. Not at In	1. No Traffi	6. No Traffi	2. No	3. No	20. Motor V	1. On Roac	No	No	Belted	No	Yes	No	No	No	No	No	No	No	No		NOT_RD	Urban Inte	No	No	Yes	No	5. Hampto	114	114. City o	4-Minor Ar	3-Two-Way	Urban	NonVDOT	5	3. City or T	Hampton F	HAMP	R-VA SR00172NB	1.85	253123	194.49	-76.3923	37.09347
180715374	2018	3/11/2018 5:00	2120	21:20	O	PDO	0	0	0	0	0	0	0	2	1. Rear End	RE	No	1. No Adve	4. Darknes	Night	1. Dry	Dry	8. Non-Inte	1. Straight	1. Concret	1. No Defe	3. Two-Wa	1. Not at In	6. Traffic L	1. Yes - Wo	2. No	3. No	20. Motor V	1. On Roac	No	No	Belted	No	No	No	No	No	No	No	No	No	Yes	25	NOT_RD	Not Interse	No	Yes	Yes	Yes	5. Hampto	114	114. City o	1-Interstat	4-Two-Way	Urban	VDOT Inte	5	1. State Hw	Hampton F	HAMP	R-VA IS00064WB	271.99			-76.2998	36.97216
180715442	2018	3/9/2018 5:00	1632	16:32	O	PDO	0	0	0	0	0	0	0	2	4. Sideswipe - Same Direction	SSS	No	1. No Adve	2. Daylight	Day	1. Dry	Dry	8. Non-Inte	1. Straight	1. Concret	1. No Defe	3. Two-Wa	1. Not at In	6. Traffic L	1. Yes - Wo	2. No	3. No	20. Motor V	1. On Roac	No	No	Belted	No	No	No	No	No	No	No	No	No	No		NOT_RD	Not Interse	No	No	Yes	No	5. Hampto	114	114. City o	1-Interstat	4-Two-Way	Urban	VDOT Inte	5	1. State Hw	Hampton F	HAMP	R-VA IS00664WB	0.71			-76.3797	37.0253
180725085	2018	3/13/2018 5:00	710	7:10	O	PDO	0	0	0	0	0	0	0	2	1. Rear End	RE	No	1. No Adve	2. Daylight	Day	1. Dry	Dry	8. Non-Inte	1. Straight	1. Concret	1. No Defe	3. Two-Wa	1. Not at In	6. Traffic L	1. Yes - Wo	2. No	3. No	20. Motor V	1. On Roac	No	No	Belted	No	No	No	No	No	No	No	No	No	No		NOT_RD	Not Interse	No	No	Yes	No	5. Hampto	114	114. City o	1-Interstat	4-Two-Way	Urban	VDOT Inte	5	1. State Hw	Hampton F	HAMP	R-VA IS00064EB	260.96			-76.4308	37.06761
180725104	2018	3/11/2018 5:00	914	9:14	O	PDO	0	0	0	0	0	0	0	2	5. Sideswipe - Opposite Direction	SSO	No	1. No Adve	2. Daylight	Day	1. Dry	Dry	10. Interse	1. Straight	2. Blackto	1. No Defe	2. Two-Wa	4. Four Ap	4. Stop Sig	1. Yes - Wo	2. No	3. No	6. Parked V	1. On Roac	No	No	Belted	No	No	No	No	No	No	No	No	No	No		NOT_RD	Urban Inte	No	No	Yes	No	5. Hampto	114	114. City o	7-Local (J,(	3-Two-Way	Urban	NonVDOT	5	3. City or T	Hampton F	HAMP	S-VA114PR BUTTERNUT DR	0.45	1073570	402.08	-76.4185	37.03405
231075149	2023	4/16/2023 5:00	259	2:59	C	C	0	0	0	2	2	0	0	2	2. Angle	ANG	No	1. No Adve	1. Dawn	Day	1. Dry	Dry	10. Interse	1. Straight	2. Blackto	1. No Defe	3. Two-Wa	4. Four Ap	3. Traffic S	1. Yes - Wo	2. No	3. No	8. Sign, Tra	1. On Roac	No	No	Belted	No	No	No	No	No	No	No	No	No	No		NOT_RD	Urban Inte	No	No	Yes	No	5. Hampto	114	114. City o	5-Major Co	4-Two-Way	Urban	NonVDOT	5	3. City or T	Hampton F	HAMP	S-VA114NP ORCUTT AVE	0.17	253130	92.94	-76.4357	37.02394
180725124	2018	3/12/2018 5:00	1240	12:40	O	PDO	0	0	0	0	0	0	0	2	2. Angle	ANG	No	5. Rain	2. Daylight	Day	2. Wet	Wet	9. Within In	1. Straight	2. Blackto	1. No Defe	3. Two-Wa	4. Four Ap	3. Traffic S	1. Yes - Wo	2. No	3. No	20. Motor V	1. On Roac	No	No	Belted	No	No	No	No	No	No	No	No	No	No		NOT_RD	VDOT Inte	No	Yes	Yes	No	5. Hampto	114	114. City o	7-Local (J,(	3-Two-Way	Urban	NonVDOT	5	3. City or T	Hampton F	HAMP	S-VA114PR COLISEUM DR	1.26	1079065	40.28	-76.3911	37.04814
180725136	2018	3/12/2018 5:00	1652	16:52	O	PDO	0	0	0	0	0	0	0	2	2. Angle	ANG	No	5. Rain	2. Daylight	Day	2. Wet	Wet	9. Within In	1. Straight	2. Blackto	1. No Defe	3. Two-Wa	4. Four Ap	3. Traffic S	1. Yes - Wo	2. No	3. No	20. Motor V	1. On Roac	No	No	Belted	No	No	No	No	No	No	No	No	No	No		NOT_RD	Urban Inte	No	Yes	Yes	No	5. Hampto	114	114. City o	7-Local (J,(	3-Two-Way	Urban	NonVDOT	5	3. City or T	Hampton F	HAMP	S-VA114NP COLISEUM DR	1.35	1078784	442.74	-76.3916	37.04937
180725166	2018	3/13/2018 5:00	730	7:30	O	PDO	0	0	0	0	0	0	0	2	1. Rear End	RE	No	1. No Adve	2. Daylight	Day	4. Icy	Wet	8. Non-Inte	1. Straight	1. Concret	7. Slick Pa	3. Two-Wa	1. Not at In	6. Traffic L	1. Yes - Wo	2. No	3. No	20. Motor V	1. On Roac	No	No	Belted	No	No	No	No	No	No	No	No	No	Yes	27	NOT_RD	Not Interse	No	No	Yes	No	5. Hampto	114	114. City o	1-Interstat	4-Two-Way	Urban	VDOT Inte	5	1. State Hw	Hampton F	HAMP	R-VA IS00064EB	261.48			-76.4237	37.06316
180725178	2018	3/13/2018 5:00	641	6:41	A	A	0	3	1	0	4	0	0	3	1. Rear End	RE	No	6. Snow	1. Dawn	Day	4. Icy	Wet	8. Non-Inte	1. Straight	1. Concret	1. No Defe	3. Two-Wa	1. Not at In	6. Traffic L	1. Yes - Wo	2. No	3. No	20. Motor V	2. Shoulde	No	No	Belted	No	No	No	No	No	No	No	No	No	Yes	10	RD UNKN	Not Interse	No	No	Yes	No	5. Hampto	114	114. City o	1-Interstat	4-Two-Way	Urban	VDOT Inte	5	1. State Hw	Hampton F	HAMP	R-VA IS00064EB	263.6			-76.3957	37.04118
222665101	2022	9/22/2022 5:00	1653	16:53	O	PDO	0	0	0	0	0	0	0	2	2. Angle	ANG	No	1. No Adve	2. Daylight	Day	1. Dry	Dry	10. Interse	1. Straight	2. Blackto	1. No Defe	1. Two-Wa	4. Four Ap	4. Stop Sig	2. Yes - Wo	2. No	3. No	20. Motor V	1. On Roac	No	No	Belted	No	No	No	No	No	No	No	No	No	Yes	10	NOT_RD	Urban Inte	No	Yes	Yes	No	5. Hampto	114	114. City o	4-Minor Ar	4-Two-Way	Urban	NonVDOT	5	3. City or T	Hampton F	HAMP	R-VA SR00169NB	0.28	1061078	5.29	-76.3175	37.02173
210855075	2021	3/24/2021 5:00	1601	16:01	C	C	0	0	0	2	2	0	0	2	2. Angle	ANG	No	5. Rain	2. Daylight	Day	2. Wet	Wet	1. Main-Lin	1. Straight	2. Blackto	1. No Defe	3. Two-Wa	4. Four Ap	3. Traffic S	1. Yes - Wo	2. No	3. No	20. Motor V	1. On Roac	No	No	Belted	No	No	No	No	No	No	No	No	No	No		NOT_RD	Urban Inte	No	No	Yes	No	5. Hampto	114	114. City o	5-Major Co	4-Two-Way	Urban	NonVDOT	5	3. City or T	Hampton F	HAMP	S-VA114NP BIG BETHEL RD	1.12	253133	70.65	-76.4213	37.03108
180725271	2018	3/13/2018 5:00	710	7:10	O	PDO	0	0	0	0	0	0	0	1	9. Fixed Object - Off Road	FOOR	No	1. No Adve	2. Daylight	Day	4. Icy	Wet	1. Main-Lin	5. Hillcrest	1. Concret	1. No Defe	3. Two-Wa	1. Not at In	1. No Traffi	6. No Traffi	2. No	3. No	3. Utility P	3. Median	No	No	Belted	No	No	No	No	No	No	No	No	No	Yes	1	RD_LEFT	Not Interse	No	No	Yes	No	5. Hampto	114	114. City o	7-Local (J,(	3-Two-Way	Urban	NonVDOT	5	3. City or T	Hampton F	HAMP	S-VA114PR COMMANDER SHEPARD BLVD	1.48			-76.3991	37.08009
180725278	2018	3/13/2018 5:00	820	8:20	C	C	0	0	0	1	1	0	0	2	1. Rear End	RE	No	1. No Adve	2. Daylight	Day	4. Icy	Wet	10. Interse	1. Straight	2. Blackto	1. No Defe	2. Two-Wa	4. Four Ap	3. Traffic S	1. Yes - Wo	2. No	3. No	20. Motor V	1. On Roac	No	No	Belted	No	No	No	No	No	No	No	No	No	No		NOT_RD	Urban Inte	No	No	Yes	No	5. Hampto	114	114. City o	4-Minor Ar	3-Two-Way	Urban	NonVDOT	5	3. City or T	Hampton F	HAMP	S-VA114PR COMMANDER SHEPARD BLVD	3.53	253123	35.59	-76.3931	37.09359
180725279	2018	3/13/2018 5:00	1417	14:17	C	C	0	0	0	1	1	0	0	2	2. Angle	ANG	No	1. No Adve	2. Daylight	Day	1. Dry	Dry	10. Interse	1. Straight	2. Blackto	1. No Defe	3. Two-Wa	4. Four Ap	3. Traffic S	1. Yes - Wo	2. No	3. No	20. Motor V	1. On Roac	No	No	Belted	No	No	No	No	No	No	No	No	No	No		NOT_RD	Urban Inte	Yes	No	Yes	No	5. Hampto	114	114. City o	3-Principal	4-Two-Way	Urban	NonVDOT	5	3. City or T	Hampton F	HAMP	R-VA US00258EB	59.8	253129	23.81	-76.4395	37.02172
180725280	2018	3/12/2018 5:00	1800	18:00	O	PDO	0	0	0	0	0	0	0	1	9. Fixed Object - Off Road	FOOR	No	6. Snow	4. Darknes	Night	10. Slush	Wet	8. Non-Inte	1. Straight	1. Concret	1. No Defe	3. Two-Wa	1. Not at In	6. Traffic L	1. Yes - Wo	2. No	3. No	11. Jersey	2. Shoulde	No	No	Belted	No	No	No	No	No	No	No	No	No	Yes	20	RD_LEFT	Not Interse	No	No	Yes	Yes	5. Hampto	114	114. City o	1-Interstat	4-Two-Way	Urban	VDOT Inte	5	1. State Hw	Hampton F	HAMP	R-VA IS00064EB	262.5			-76.409	37.05314
180725358	2018	3/12/2018 5:00	1630	16:30	O	PDO	0	0	0	0	0	0	0	2	4. Sideswipe - Same Direction	SSS	No	5. Rain	2. Daylight	Day	2. Wet	Wet	1. Main-Lin	1. Straight	1. Concret	1. No Defe	4. One-Wa	1. Not at In	6. Traffic L	1. Yes - Wo	2. No	3. No	20. Motor V	1. On Roac	No	No	Belted	No	Yes	No	No	No	No	No	No	No	Yes	5	NOT_RD	Not Interse	No	No	Yes	No	5. Hampto	114	114. City o	1-Interstat	4-Two-Way	Urban	VDOT Inte	5	1. State Hw	Hampton F	HAMP	R-VA IS00064EB	270.09			-76.3126	36.99436
180725361	2018	3/12/2018 5:00	830	8:30	O	PDO	0	0	0	0	0	0	0	4	1. Rear End	RE	No	5. Rain	2. Daylight	Day	2. Wet	Wet	8. Non-Inte	1. Straight	2. Blackto	1. No Defe	4. One-Wa	1. Not at In	6. Traffic L	1. Yes - Wo	2. No	3. No	20. Motor V	1. On Roac	No	No	Belted	No	No	No	No	No	No	No	No	No	No		NOT_RD	Not Interse	No	Yes	Yes	No	5. Hampto	114	114. City o	1-Interstat	4-Two-Way	Urban	VDOT Inte	5	1. State Hw	Hampton F	HAMP	R-VA IS00064EB	269.87			-76.315	36.99685
180725407	2018	3/13/2018 5:00	654	6:54	B	B	0	0	1	0	1	0	0	2	1. Rear End	RE	No	6. Snow	2. Daylight	Day	2. Wet	Wet	8. Non-Inte	1. Straight	1. Concret	1. No Defe	3. Two-Wa	1. Not at In	6. Traffic L	1. Yes - Wo	2. No	3. No	20. Motor V	1. On Roac	No	No	Belted	No	No	No	No	No	No	No	No	No	Yes	5	NOT_RD	Not Interse	No	Yes	Yes	No	5. Hampto	114	114. City o	1-Interstat	4-Two-Way	Urban	VDOT Inte	5	1. State Hw	Hampton F	HAMP	R-VA IS00064EB	261.1			-76.4289	37.06647
180735115	2018	3/13/2018 5:00	613	6:13	C	C	0	0	0	2	2	0	0	5	16. Other	OTHR	No	9. Other	4. Darknes	Night	4. Icy	Wet	1. Main-Lin	1. Straight	2. Blackto	1. No Defe	2. Two-Wa	1. Not at In	1. No Traffi	6. No Traffi	2. No	3. No	11. Jersey	1. On Roac	No	No	Belted	No	No	No	No	No	No	No	No	No	Yes	5	RD UNKN	Not Interse	No	No	Yes	Yes	5. Hampto	114	114. City o	3-Principal	4-Two-Way	Urban	NonVDOT	5	3. City or T	Hampton F	HAMP	S-VA114PR HAMPTON ROADS CENTER PKWY	1.74			-76.4178	37.05909
171115189	2017	2/2/2017 5:00	2121	21:21	O	PDO	0	0	0	0	0	0	0	1	9. Fixed Object - Off Road	FOOR	No	1. No Adve	4. Darknes	Night	1. Dry	Dry	10. Interse	1. Straight	2. Blackto	1. No Defe	2. Two-Wa	4. Four Ap	6. Traffic L	1. Yes - Wo	2. No	3. No	3. Utility P	3. Median	No	No	Belted	No	No	No	No	No	Yes	No	No	No	No		NOT_RD	Urban Inte	No	No	Yes	Yes	5. Hampto	114	114. City o	5-Major Co	4-Two-Way	Urban	NonVDOT	5	3. City or T	Hampton F	HAMP	S-VA114PR ORCUTT AVE	0.18	253130	158.26	-76.4357	37.02416
180735118	2018	3/13/2018 5:00	632	6:32	O	PDO	0	0	0	0	0	0	0	2	2. Angle	ANG	No	1. No Adve	1. Dawn	Day	4. Icy	Wet	1. Main-Lin	1. Straight	1. Concret	1. No Defe	3. Two-Wa	1. Not at In	6. Traffic L	1. Yes - Wo	2. No	3. No	6. Parked V	1. On Roac	No	No	Belted	No	No	No	No	No	No	No	No	No	Yes	10	RD UNKN	Not Interse	No	No	Yes	No	5. Hampto	114	114. City o	3-Principal	4-Two-Way	Urban	NonVDOT	5	3. City or T	Hampton F	HAMP	R-VA US00258WB	65.95	253148	363.09	-76.3363	37.04236
180735128	2018	3/13/2018 5:00	1415	14:15	O	PDO	0	0	0	0	0	0	0	2	5. Sideswipe - Opposite Direction	SSO	No	1. No Adve	2. Daylight	Day	1. Dry	Dry	9. Within In	1. Straight	2. Blackto	1. No Defe	2. Two-Wa	4. Four Ap	4. Stop Sig	1. Yes - Wo	2. No	3. No	20. Motor V	1. On Roac	No	No	Belted	No	No	No	No	No	No	Yes	No	No	No		NOT_RD	Urban Inte	No	No	Yes	No	5. Hampto	114	114. City o	7-Local (J,(	3-Two-Way	Urban	NonVDOT	5	3. City or T	Hampton F	HAMP	S-VA114PR LONDONSHIRE TER	0.17			-76.4208	37.04744
180735133	2018	3/14/2018 5:00	711	7:11	O	PDO	0	0	0	0	0	0	0	2	4. Sideswipe - Same Direction	SSS	No	1. No Adve	2. Daylight	Day	1. Dry	Dry	8. Non-Inte	1. Straight	1. Concret	1. No Defe	3. Two-Wa	1. Not at In	6. Traffic L	1. Yes - Wo	2. No	3. No	20. Motor V	1. On Roac	No	No	Belted	No	No	No	No	No	No	No	No	No	Yes	25	NOT_RD	Not Interse	No	No	Yes	No	5. Hampto	114	114. City o	1-Interstat	4-Two-Way	Urban	VDOT Inte	5	1. State Hw	Hampton F	HAMP	R-VA IS00064WB	263.2			-76.402	37.04737
180735138	2018	3/13/2018 5:00	1745	17:45	A	A	0	2	0	0	2	0	0	2	2. Angle	ANG	No	1. No Adve	2. Daylight	Day	1. Dry	Dry	10. Interse	1. Straight	1. Concret	1. No Defe	3. Two-Wa	4. Four Ap	3. Traffic S	1. Yes - Wo	2. No	3. No	20. Motor V	1. On Roac	No	No	Belted	No	No	No	No	No	No	No	No	No	No		NOT_RD	Urban Inte	No	No	Yes	No	5. Hampto	114	114. City o	3-Principal	4-Two-Way	Urban	NonVDOT	5	3. City or T	Hampton F	HAMP	R-VA US00258WB	59.8	253129	53.66	-76.4395	37.02189
180735163	2018	3/13/2018 5:00	828	8:28	O	PDO	0	0	0	0	0	0	0	2	9. Fixed Object - Off Road	FOOR	No	1. No Adve	2. Daylight	Day	1. Dry	Dry	8. Non-Inte	1. Straight	1. Concret	1. No Defe	3. Two-Wa	1. Not at In	6. Traffic L	1. Yes - Wo	2. No	3. No	15. Other F	1. On Roac	No	No	Belted	No	No	No	No	No	No	No	No	No	No		RD UNKN	Not Interse	No	No	Yes	No	5. Hampto	114	114. City o	1-Interstat	4-Two-Way	Urban	VDOT Inte	5	1. State Hw	Hampton F	HAMP	R-VA IS00064WB	268.26			-76.3281	37.01961
180735401	2018	3/12/2018 5:00	1800	18:00	A	A	0	1	2	0	3	0	0	2	2. Angle	ANG	No	6. Snow	4. Darknes	Night	3. Snowy	Wet	7. Other lo	2. Curve - L	1. Concret	1. No Defe	4. One-Wa	1. Not at In	6. Traffic L	1. Yes - Wo	2. No	3. No	25. Other N	2. Shoulde	No	No	Unbelted	No	No	No	No	Yes	No	No	No	No	Yes	15	RD UNKN	Not Interse	No	Yes	Yes	Yes	5. Hampto	114	114. City o	1-Interstat	4-Two-Way	Urban	VDOT Inte	5	1. State Hw	Hampton F	HAMP	R-VA IS00664EB	0.11			-76.3807	37.03225
180745085	2018	3/11/2018 5:00	1518	15:18	O	PDO	0	0	0	0	0	0	0	2	16. Other	OTHR	No	1. No Adve	2. Daylight	Day	1. Dry	Dry	1. Main-Lin	1. Straight	2. Blackto	1. No Defe	1. Two-Wa	1. Not at In	1. No Traffi	6. No Traffi	2. No	3. No	20. Motor V	1. On Roac	No	No	Belted	No	No	No	No	No	No	No	No	No	No		NOT_RD	Not Interse	Yes	No	Yes	No	5. Hampto	114	114. City o	7-Local (J,(	3-Two-Way	Urban	NonVDOT	5	3. City or T	Hampton F	HAMP	S-VA114NP WILLOW OAKS BLVD	0.04			-76.3261	37.05774
190645093	2019	2/28/2019 5:00	1723	17:23	C	C	0	0	0	1	1	0	0	2	4. Sideswipe - Same Direction	SSS	No	1. No Adve	2. Daylight	Day	1. Dry	Dry	1. Main-Lin	1. Straight	2. Blackto	1. No Defe	1. Two-Wa	3. Three Ap	6. Traffic L	1. Yes - Wo	2. No	3. No	20. Motor V	1. On Roac	No	No	Belted	No	Yes	No	No	No	No	No	No	No	Yes	5	NOT_RD	Urban Inte	No	No	Yes	No	5. Hampto	114	114. City o	5-Major Co	3-Two-Way	Urban	NonVDOT	5	3. City or T	Hampton F	HAMP	R-VA SR00143SB	1.75	253039	41.57	-76.3232	37.02067
180745094	2018	3/14/2018 5:00	1330	13:30	O	PDO	0	0	0	0	0	0	0	2	2. Angle	ANG	No	1. No Adve	2. Daylight	Day	1. Dry	Dry	10. Interse	1. Straight	2. Blackto	1. No Defe	2. Two-Wa	3. Three Ap	3. Traffic S	1. Yes - Wo	2. No	3. No	20. Motor V	1. On Roac	No	No	Belted	No	No	No	No	No	No	No	No	No	No		NOT_RD	VDOT Inte	Yes	No	Yes	No	5. Hampto	114	114. City o	3-Principal	4-Two-Way	Urban	NonVDOT	5	3. City or T	Hampton F	HAMP	R-VA US00258EB	62.4	50659	81.13	-76.3987	37.0394
180745369	2018	3/12/2018 5:00	1842	18:42	O	PDO	0	0	0	0	0	0	0	2	2. Angle	ANG	No	7. Sleet/Ha	4. Darknes	Night	4. Icy	Wet	8. Non-Inte	1. Straight	1. Concret	1. No Defe	3. Two-Wa	1. Not at In	6. Traffic L	1. Yes - Wo	2. No	3. No	20. Motor V	1. On Roac	No	No	Belted	No	No	No	No	No	No	No	No	No	No		NOT_RD	Not Interse	No	No	Yes	Yes	5. Hampto	114	114. City o	1-Interstat	4-Two-Way	Urban	VDOT Inte	5	1. State Hw	Hampton F	HAMP	R-VA IS00064EB	262.2			-76.4127	37.05581
180755022	2018	3/13/2018 5:00	1710	17:10	B	B	0	0	1	0	1	0	0	4	4. Sideswipe - Same Direction	SSS	No	1. No Adve	2. Daylight	Day	1. Dry	Dry	5. On Entra	10. On/Off	2. Blackto	1. No Defe	3. Two-Wa	1. Not at In	6. Traffic L	1. Yes - Wo	2. No	3. No	20. Motor V	1. On Roac	No	No	Belted	No	No	No	No	No	No	No	No	No	Yes	5	NOT_RD	Not Interse	No	No	No	No	5. Hampto	114	114. City o	1-Interstat	1-One-Way	Urban	VDOT Inte	5	1. State Hw	Hampton F	HAMP	R-VA IS00064EB RMP265.00C	0.04			-76.3555	37.03474
180755059	2018	3/14/2018 5:00	744	7:44	O	PDO	0	0	0	0	0	0	0	2	1. Rear End	RE	No	1. No Adve	2. Daylight	Day	1. Dry	Dry	8. Non-Inte	1. Straight	1. Concret	1. No Defe	3. Two-Wa	1. Not at In	6. Traffic L	1. Yes - Wo	2. No	3. No	20. Motor V	1. On Roac	No	No	Belted	No	No	No	No	No	No	No	No	No	No		NOT_RD	Not Interse	No	No	Yes	No	5. Hampto	114	114. City o	1-Interstat	4-Two-Way	Urban	VDOT Inte	5	1. State Hw	Hampton F	HAMP	R-VA IS00064WB	263.69			-76.3958	37.04167
180755099	2018	3/13/2018 5:00	620	6:20	O	PDO	0	0	0	0	0	0	0	5	9. Fixed Object - Off Road	FOOR	No	9. Other	4. Darknes	Night	4. Icy	Wet	8. Non-Inte	1. Straight	1. Concret	1. No Defe	2. Two-Wa	1. Not at In	6. Traffic L	1. Yes - Wo	2. No	3. No	28. Ran Of	1. On Roac	No	No	Belted	No	Yes	No	No	Yes	No	No	No	No	Yes	10	RD UNKN	Not Interse	No	No	Yes	Yes	5. Hampto	114	114. City o	3-Principal	4-Two-Way	Urban	NonVDOT	5	3. City or T	Hampton F	HAMP	R-VA US00258WB	65.96	253148	404.98	-76.3361	37.0423
230835196	2023	2/14/2023 5:00	1320	13:20	C	C	0	0	0	2	2	0	0	2	2. Angle	ANG	No	1. No Adve	2. Daylight	Day	1. Dry	Dry	10. Interse	1. Straight	1. Concret	1. No Defe	2. Two-Wa	4. Four Ap	4. Stop Sig	1. Yes - Wo	2. No	3. No	20. Motor V	1. On Roac	No	No	Belted	No	No	No	No	No	No	No	No	No	No		NOT_RD	Urban Inte	No	No	Yes	No	5. Hampto	114	114. City o	4-Minor Ar	4-Two-Way	Urban	NonVDOT	5	3. City or T	Hampton F	HAMP	R-VA SR00169SB	0.28	1061078	28.06	-76.3175	37.02178
180755144	2018	3/12/2018 5:00	1631	16:31	O	PDO	0	0	0	0	0	0	0	2	2. Angle	ANG	No	5. Rain	2. Daylight	Day	2. Wet	Wet	1. Main-Lin	1. Straight	2. Blackto	1. No Defe	2. Two-Wa	4. Four Ap	4. Stop Sig	1. Yes - Wo	2. No	3. No	20. Motor V	1. On Roac	No	No	Belted	No	No	No	No	No	No	No	No	No	No		NOT_RD	VDOT Inte	No	No	Yes	No	5. Hampto	114	114. City o	7-Local (J,(	3-Two-Way	Urban	NonVDOT	5	3. City or T	Hampton F	HAMP	S-VA114PR SHELTON RD	0.21	253522	5.5	-76.3099	37.03402
180755146	2018	3/14/2018 5:00	1157	11:57	O	PDO	0	0	0	0	0	0	0	2	1. Rear End	RE	No	1. No Adve	2. Daylight	Day	1. Dry	Dry	1. Main-Lin	1. Straight	2. Blackto	1. No Defe	3. Two-Wa	1. Not at In	3. Traffic S	1. Yes - Wo	2. No	3. No	20. Motor V	1. On Roac	No	No	Belted	No	No	No	No	No	No	No	No	No	No		NOT_RD	VDOT Inte	No	No	Yes	No	5. Hampto	114	114. City o	7-Local (J,(	3-Two-Way	Urban	NonVDOT	5	3. City or T	Hampton F	HAMP	S-VA114PR COLISEUM DR	1.3	1079065	224.46	-76.3912	37.04871
213515157	2021	12/15/2021 5:00	2144	21:44	C	C	0	0	0	1	1	0	0	1	8. Non-Collision	NC	No	1. No Adve	4. Darknes	Night	1. Dry	Dry	1. Main-Lin	1. Straight	2. Blackto	1. No Defe	2. Two-Wa	1. Not at In	1. No Traffi	6. No Traffi	2. No	3. No	35. Cross	3. Median	No	No	Belted	No	No	No	No	No	Yes	No	No	No	No		NOT_RD	Urban Inte	No	No	Yes	Yes	5. Hampto	114	114. City o	4-Minor Ar	4-Two-Way	Urban	NonVDOT	5	3. City or T	Hampton F	HAMP	S-VA114NP SETTLERS LANDING RD	0.04	253175	232.18	-76.3648	37.02544
180755155	2018	2/21/2018 5:00	2352	23:52	O	PDO	0	0	0	0	0	0	0	2	5. Sideswipe - Opposite Direction	SSO	No	1. No Adve	4. Darknes	Night	1. Dry	Dry	1. Main-Lin	1. Straight	2. Blackto	1. No Defe	3. Two-Wa	1. Not at In	6. Traffic L	1. Yes - Wo	2. No	3. No	6. Parked V	7. In Parkin	Yes	No	Belted	No	No	No	No	No	No	No	No	No	Yes	5	RD UNKN	Not Interse	No	No	Yes	Yes	5. Hampto	114	114. City o	7-Local (J,(	3-Two-Way	Urban	NonVDOT	5	3. City or T	Hampton F	HAMP	S-VA114PR SILVER ISLES BLVD	0.17			-76.2976	37.0603
180755418	2018	3/13/2018 5:00	535	5:35	O	PDO	0	0	0	0	0	0	0	2	4. Sideswipe - Same Direction	SSS	No	1. No Adve	4. Darknes	Night	4. Icy	Wet	8. Non-Inte	1. Straight	1. Concret	1. No Defe	3. Two-Wa	1. Not at In	6. Traffic L	1. Yes - Wo	2. No	3. No	20. Motor V	1. On Roac	No	No	Belted	No	No	No	No	No	No	No	No	No	Yes	10	NOT_RD	Not Interse	No	No	Yes	Yes	5. Hampto	114	114. City o	1-Interstat	4-Two-Way	Urban	VDOT Inte	5	1. State Hw	Hampton F	HAMP	R-VA IS00064EB	263.95			-76.3924	37.03821
180765000	2018	3/13/2018 5:00	718	7:18	A	A	0	1	0	0	1	0	0	1	9. Fixed Object - Off Road	FOOR	No	1. No Adve	1. Dawn	Day	4. Icy	Wet	5. On Entra	3. Grade - S	2. Blackto	2. Holes, R	4. One-Wa	1. Not at In	6. Traffic L	1. Yes - Wo	2. No	3. No	28. Ran Of	2. Shoulde	No	No	Belted	No	No	No	No	No	No	No	No	No	Yes	20	RD RIGHT	Not Interse	No	No	Yes	No	5. Hampto	114	114. City o	1-Interstat	1-One-Way	Urban	VDOT Secc	5	1. State Hw	Hampton F	HAMP	S-VA114UK MALLORY ST S RMP000.00A	0.24			-76.328	37.01909
230965114	2023	4/5/2023 5:00	1208	12:08	A	A	0	1	0	0	1	0	0	2	2. Angle	ANG	Bike	1. No Adve	2. Daylight	Day	1. Dry	Dry	10. Interse	1. Straight	2. Blackto	1. No Defe	2. Two-Wa	4. Four Ap	4. Stop Sig	1. Yes - Wo	2. No	3. No	22. Bicycle	1. On Roac	No	No	Belted	Yes	No	No	No	No	No	No	No	No	No		NOT_RD	Urban Inte	No	No	Yes	No	5. Hampto	114	114. City o	4-Minor Ar	4-Two-Way	Urban	NonVDOT	5	3. City or T	Hampton F	HAMP	R-VA SR00169NB	0.28	1061078	0	-76.3175	37.02174
172085097	2017	7/26/2017 5:00	734	7:34	O	PDO	0	0	0	0	0	0	0	2	2. Angle	ANG	No	1. No Adve	2. Daylight	Day	1. Dry	Dry	1. Main-Lin	1. Straight	2. Blackto	1. No Defe	2. Two-Wa	2. Two App	6. Traffic L	1. Yes - Wo	2. No	3. No	20. Motor V	1. On Roac	No	No	Belted	No	No	No	No	No	No	No	No	No	No		NOT_RD	VDOT Inte	No	No	Yes	No	5. Hampto	114	114. City o	4-Minor Ar	4-Two-Way	Urban	NonVDOT	5	3. City or T	Hampton F	HAMP	S-VA114NP MALLORY ST S	0.28	253557	223.29	-76.3252	37.01672
180765046	2018	3/14/2018 5:00	32	00:32	O	PDO	0	0	0	0	0	0	0	1	9. Fixed Object - Off Road	FOOR	No	1. No Adve	4. Darknes	Night	1. Dry	Dry	8. Non-Inte	1. Straight	2. Blackto	1. No Defe	2. Two-Wa	1. Not at In	6. Traffic L	1. Yes - Wo	2. No	3. No	28. Ran Of	5. Gore	Yes	No	Belted	No	Yes	No	No	No	No	No	No	No	No		RD RIGHT	Not Interse	No	No	Yes	Yes	5. Hampto	114	114. City o	7-Local (J,(	3-Two-Way	Urban	NonVDOT	5	3. City or T	Hampton F	HAMP	S-VA114NP ELIZABETH LAKE DR	0.66			-76.3214	37.05391
180765050	2018	3/13/2018 5:00	642	6:42	C	C	0	0	0	2	2	0	0	2	4. Sideswipe - Same Direction	SSS	No	6. Snow	4. Darknes	Night	4. Icy	Wet	1. Main-Lin	1. Straight	2. Blackto	1. No Defe	3. Two-Wa	1. Not at In	1. No Traffi	6. No Traffi	2. No	3. No	20. Motor V	1. On Roac	No	No	Belted	No	No	No	No	No	No	No	No	No	No		NOT_RD	Not Interse	No	No	Yes	Yes	5. Hampto	114	114. City o	3-Principal	4-Two-Way	Urban	NonVDOT	5	3. City or T	Hampton F	HAMP	S-VA114PR HAMPTON ROADS CENTER PKWY	1.72			-76.4182	37.05907
223395124	2022	12/4/2022 5:00	38	00:38	A	A	0	1	0	0	1	0	0	1	9. Fixed Object - Off Road	FOOR	No	1. No Adve	4. Darknes	Night	2. Wet	Wet	10. Interse	2. Curve - L	2. Blackto	1. No Defe	1. Two-Wa	4. Four Ap	3. Traffic S	1. Yes - Wo	2. No	3. No	2. Trees	1. On Roac	No	No	Belted	No	No	No	No	No	No	No	No	No	No		NOT_RD	Urban Inte	No	No	Yes	Yes	5. Hampto	114	114. City o	5-Major Co	3-Two-Way	Urban	NonVDOT	5	3. City or T	Hampton F	HAMP	R-VA US00060WB	271.31	1069344	114.12	-76.3703	37.00709
180765052	2018	3/14/2018 5:00	756	7:56	O	PDO	0	0	0	0	0	0	0	2	2. Angle	ANG	No	1. No Adve	2. Daylight	Day	1. Dry	Dry	10. Interse	1. Straight	2. Blackto	1. No Defe	2. Two-Wa	4. Four Ap	4. Stop Sig	1. Yes - Wo	2. No	3. No	20. Motor V	1. On Roac	No	No	Belted	No	No	No	No	No	No	No	No	No	No		NOT_RD	Urban Inte	No	No	Yes	No	5. Hampto	114	114. City o	4-Minor Ar	4-Two-Way	Urban	NonVDOT	5	3. City or T	Hampton F	HAMP	R-VA SR00351EB	5.78	1079874	10.6	-76.3442	37.03041
180765053	2018	3/15/2018 5:00	1353	13:53	C	C	0	0	0	2	2	0	0	2	15. Backed Into	BI	No	1. No Adve	2. Daylight	Day	1. Dry	Dry	11. Interse	1. Straight	2. Blackto	1. No Defe	1. Two-Wa	2. Two App	4. Stop Sig	1. Yes - Wo	2. No	3. No	20. Motor V	1. On Roac	No	No	Belted	No	Yes	No	No	No	No	No	No	No	No		NOT_RD	Urban Inte	No	Yes	Yes	No	5. Hampto	114	114. City o	7-Local (J,(	3-Two-Way	Urban	NonVDOT	5	3. City or T	Hampton F	HAMP	S-VA114PR BONAIRE DR	0.27			-76.3198	37.05582
180765054	2018	3/15/2018 5:00	1435	14:35	A	A	0	1	0	0	1	0	0	2	1. Rear End	RE	No	1. No Adve	2. Daylight	Day	1. Dry	Dry	1. Main-Lin	1. Straight	2. Blackto	1. No Defe	1. Two-Wa	1. Not at In	6. Traffic L	1. Yes - Wo	2. No	3. No	20. Motor V	1. On Roac	No	No	Belted	No	Yes	No	No	No	No	No	No	No	No		NOT_RD	Urban Inte	Yes	Yes	Yes	No	5. Hampto	114	114. City o	4-Minor Ar	3-Two-Way	Urban	NonVDOT	5	3. City or T	Hampton F	HAMP	R-VA SR00351EB	7.33	1062089	121.56	-76.3177	37.0359
172365201	2017	8/8/2017 5:00	824	8:24	O	PDO	0	0	0	0	0	0	0	2	4. Sideswipe - Same Direction	SSS	No	5. Rain	2. Daylight	Day	2. Wet	Wet	1. Main-Lin	1. Straight	2. Blackto	1. No Defe	1. Two-Wa	1. Not at In	4. Stop Sig	1. Yes - Wo	2. No	3. No	20. Motor V	1. On Roac	No	No	Belted	No	No	No	No	No	No	No	No	No	No		NOT_RD	VDOT Inte	No	No	Yes	No	5. Hampto	114	114. City o	4-Minor Ar	3-Two-Way	Urban	NonVDOT	5	3. City or T	Hampton F	HAMP	S-VA114NP MALLORY ST S	0.28	253557	212.7	-76.3252	37.01671
172125146	2017	7/28/2017 5:00	1715	17:15	O	PDO	0	0	0	0	0	0	0	2	1. Rear End	RE	No	1. No Adve	2. Daylight	Day	1. Dry	Dry	11. Interse	1. Straight	2. Blackto	1. No Defe	2. Two-Wa	4. Four Ap	3. Traffic S	1. Yes - Wo	2. No	3. No	20. Motor V	1. On Roac	No	No	Belted	No	No	No	No	No	No	No	No	No	No		NOT_RD	Urban Inte	No	No	Yes	No	5. Hampto	114	114. City o	5-Major Co	4-Two-Way	Urban	NonVDOT	5	3. City or T	Hampton F	HAMP	S-VA114NP ORCUTT AVE	0.18	253130	173.79	-76.4358	37.02413
180765059	2018	3/16/2018 5:00	1615	16:15	O	PDO	0	0	0	0	0	0	0	2	2. Angle	ANG	No	1. No Adve	2. Daylight	Day	1. Dry	Dry	1. Main-Lin	1. Straight	2. Blackto	1. No Defe	2. Two-Wa	1. Not at In	1. No Traffi	6. No Traffi	2. No	3. No	20. Motor V	1. On Roac	No	No	Belted	No	No	No	No	No	No	No	No	No	No		NOT_RD	Not Interse	Yes	No	Yes	No	5. Hampto	114	114. City o	7-Local (J,(	3-Two-Way	Urban	NonVDOT	5	3. City or T	Hampton F	HAMP	S-VA114PR ENTERPRISE PKWY	0.84	1279456	372.19	-76.408	37.05957
181455094	2018	5/23/2018 5:00	2127	21:27	O	PDO	0	0	0	0	0	0	0	1	9. Fixed Object - Off Road	FOOR	No	1. No Adve	5. Darknes	Night	1. Dry	Dry	1. Main-Lin	1. Straight	2. Blackto	1. No Defe	1. Two-Wa	1. Not at In	6. Traffic L	1. Yes - Wo	2. No	3. No	5. Guard R	1. On Roac	No	No	Belted	No	No	No	No	Yes	Yes	No	No	No	Yes	5	RD RIGHT	Not Interse	No	No	Yes	Yes	5. Hampto	114	114. City o	3-Principal	4-Two-Way	Urban	NonVDOT	5	3. City or T	Hampton F	HAMP	R-VA SR00134WB	5.79			-76.3958	37.07616
170935209	2017	4/2/2017 5:00	1039	10:39	C	C	0	0	0	1	1	0	0	2	5. Sideswipe - Opposite Direction	SSO	No	1. No Adve	2. Daylight	Day	1. Dry	Dry	10. Interse	1. Straight	1. Concret	1. No Defe	2. Two-Wa	4. Four Ap	4. Stop Sig	1. Yes - Wo	2. No	3. No	20. Motor V	1. On Roac	No	No	Belted	No	No	No	No	No	No	No	No	No	No		NOT_RD	Urban Inte	No	No	Yes	No	5. Hampto	114	114. City o	4-Minor Ar	3-Two-Way	Urban	NonVDOT	5	3. City or T	Hampton F	HAMP	R-VA SR00152EB	2.15	253060	93.83	-76.4285	37.04244
202315050	2020	8/9/2020 5:00	2034	20:34	C	C	0	0	0	3	3	0	0	3	3. Head On	HO	No	1. No Adve	4. Darknes	Night	1. Dry	Dry	9. Within In	1. Straight	1. Concret	1. No Defe	1. Two-Wa	4. Four Ap	3. Traffic S	1. Yes - Wo	2. No	3. No	20. Motor V	1. On Roac	No	No	Belted	No	No	No	No	No	No	No	No	No	No		NOT_RD	Urban Inte	No	No	Yes	Yes	5. Hampto	114	114. City o	5-Major Co	3-Two-Way	Urban	NonVDOT	5	3. City or T	Hampton F	HAMP	S-VA114PR BRIARFIELD RD	0.39	253284	6.29	-76.4118	37.01681
180765091	2018	3/13/2018 5:00	555	5:55	O	PDO	0	0	0	0	0	0	0	1	8. Non-Collision	NC	No	1. No Adve	4. Darknes	Night	4. Icy	Wet	8. Non-Inte	1. Straight	2. Blackto	1. No Defe	2. Two-Wa	1. Not at In	6. Traffic L	2. Yes - Wo	2. No	3. No	28. Ran Of	1. On Roac	No	No	Belted	No	Yes	No	No	No	No	No	No	No	No		RD_UNKN	Not Interse	No	No	Yes	Yes	5. Hampto	114	114. City o	3-Principal	4-Two-Way	Urban	NonVDOT	5	3. City or T	Hampton F	HAMP	R-VA US00258EB	64.07			-76.3695	37.04386
180765093	2018	3/13/2018 5:00	604	6:04	O	PDO	0	0	0	0	0	0	0	1	16. Other	OTHR	No	9. Other	5. Darknes	Night	4. Icy	Wet	1. Main-Lin	9. Other	2. Blackto	1. No Defe	2. Two-Wa	1. Not at In	1. No Traffi	6. No Traffi	2. No	3. No	11. Jersey	1. On Roac	No	No	Belted	No	No	No	No	No	No	No	No	No	Yes	10	RD RIGHT	Not Interse	No	No	Yes	Yes	5. Hampto	114	114. City o	3-Principal	4-Two-Way	Urban	NonVDOT	5	3. City or T	Hampton F	HAMP	S-VA114PR HAMPTON ROADS CENTER PKWY	2.66			-76.4009	37.06024
180765103	2018	3/13/2018 5:00	1441	14:41	O	PDO	0	0	0	0	0	0	0	1	9. Fixed Object - Off Road	FOOR	No	1. No Adve	2. Daylight	Day	1. Dry	Dry	8. Non-Inte	1. Straight	1. Concret	1. No Defe	3. Two-Wa	1. Not at In	6. Traffic L	1. Yes - Wo	2. No	3. No	11. Jersey	1. On Roac	No	No	Belted	No	Yes	No	No	No	No	No	No	No	No		NOT_RD	Urban Inte	No	No	Yes	No	5. Hampto	114	114. City o	3-Principal	4-Two-Way	Urban	NonVDOT	5	3. City or T	Hampton F	HAMP	R-VA US00258WB	65.9	253148	129.06	-76.337	37.04267
180765157	2018	3/13/2018 5:00	820	8:20	O	PDO	0	0	0	0	0	0	0	3	1. Rear End	RE	No	6. Snow	2. Daylight	Day	4. Icy	Wet	8. Non-Inte	1. Straight	1. Concret	1. No Defe	3. Two-Wa	1. Not at In	6. Traffic L	1. Yes - Wo	2. No	3. No	20. Motor V	1. On Roac	No	No	Belted	No	Yes	No	No	No	No	No	No	No	Yes	18	NOT_RD	Not Interse	No	Yes	Yes	No	5. Hampto	114	114. City o	1-Interstat	4-Two-Way	Urban	VDOT Inte	5	1. State Hw	Hampton F	HAMP	R-VA IS00064EB	261.66			-76.4213	37.06156
180765197	2018	3/17/2018 5:00	1445	14:45	C	C	0	0	0	1	1	0	0	2	1. Rear End	RE	No	1. No Adve	2. Daylight	Day	1. Dry	Dry	8. Non-Inte	3. Grade - S	1. Concret	1. No Defe	4. One-Wa	1. Not at In	6. Traffic L	1. Yes - Wo	2. No	3. No	20. Motor V	1. On Roac	No	No	Belted	No	No	No	No	No	No	No	No	No	No		NOT_RD	Not Interse	No	No	Yes	No	5. Hampto	114	114. City o	1-Interstat	4-Two-Way	Urban	VDOT Inte	5	1. State Hw	Hampton F	HAMP	R-VA IS00064EB	269.52			-76.3186	37.00075
213515149	2021	12/16/2021 5:00	214	2:14	C	C	0	0	0	1	1	0	0	1	16. Other	OTHR	No	1. No Adve	4. Darknes	Night	1. Dry	Dry	1. Main-Lin	2. Curve - L	2. Blackto	1. No Defe	2. Two-Wa	1. Not at In	1. No Traffi	6. No Traffi	2. No	3. No	20. Motor V	1. On Roac	No	No	Belted	No	Yes	No	No	No	No	No	No	No	Yes	5	NOT_RD	Not Interse	No	No	Yes	Yes	5. Hampto	114	114. City o	3-Principal	4-Two-Way	Urban	NonVDOT	5	3. City or T	Hampton F	HAMP	R-VA SR00134WB	5.79			-76.3959	37.07609
180775067	2018	3/12/2018 5:00	1210	12:10	C	C	0	0	0	2	2	0	0	2	2. Angle	ANG	No	5. Rain	2. Daylight	Day	2. Wet	Wet	1. Main-Lin	1. Straight	2. Blackto	1. No Defe	2. Two-Wa	4. Four Ap	3. Traffic S	1. Yes - Wo	2. No	3. No	20. Motor V	1. On Roac	No	No	Belted	No	Yes	No	No	No	No	No	No	No	No		NOT_RD	Urban Inte	No	No	Yes	No	5. Hampto	114	114. City o	3-Principal	4-Two-Way	Urban	NonVDOT	5	3. City or T	Hampton F	HAMP	R-VA US00258EB	60.68	1075709	5.56	-76.4265	37.02828
180775068	2018	3/17/2018 5:00	1131	11:31	O	PDO	0	0	0	0	0	0	0	1	15. Backed Into	BI	No	1. No Adve	2. Daylight	Day	1. Dry	Dry	8. Non-Inte	1. Straight	1. Concret	1. No Defe	1. Two-Wa	1. Not at In	1. No Traffi	6. No Traffi	2. No	3. No	12. Buildin	4. Roadsid	No	No	Belted	No	No	No	No	No	Yes	No	No	No	No		RD UNKN	Not Interse	No	No	Yes	No	5. Hampto	114	114. City o	4-Minor Ar	3-Two-Way	Urban	NonVDOT	5	3. City or T	Hampton F	HAMP	S-VA114PR 56TH ST	0.22			-76.4022	37.01091
180775070	2018	3/17/2018 5:00	2102	21:02	C	C	0	0	0	1	1	0	0	2	1. Rear End	RE	No	1. No Adve	4. Darknes	Night	1. Dry	Dry	9. Within In	3. Grade - S	2. Blackto	1. No Defe	2. Two-Wa	4. Four Ap	3. Traffic S	1. Yes - Wo	2. No	3. No	20. Motor V	1. On Roac	No	No	Belted	No	No	Yes	No	No	No	No	No	No	No		NOT_RD	Urban Inte	No	No	Yes	Yes	5. Hampto	114	114. City o	3-Principal	4-Two-Way	Urban	NonVDOT	5	3. City or T	Hampton F	HAMP	S-VA114PR HAMPTON ROADS CENTER PKWY	3.5	716612	139.17	-76.386	37.05934
172625098	2017	9/18/2017 5:00	1426	14:26	C	C	0	0	0	1	1	0	0	2	15. Backed Into	BI	No	1. No Adve	2. Daylight	Day	1. Dry	Dry	1. Main-Lin	1. Straight	2. Blackto	1. No Defe	2. Two-Wa	1. Not at In	3. Traffic S	1. Yes - Wo	2. No	3. No	20. Motor V	1. On Roac	No	No	Belted	No	No	No	No	No	No	No	No	No	No		NOT_RD	Urban Inte	No	No	Yes	No	5. Hampto	114	114. City o	5-Major Co	4-Two-Way	Urban	NonVDOT	5	3. City or T	Hampton F	HAMP	S-VA114NP ORCUTT AVE	0.18	253130	168.27	-76.4358	37.02412
180775098	2018	3/2/2018 5:00	1614	16:14	C	C	0	0	0	3	3	0	0	2	4. Sideswipe - Same Direction	SSS	No	1. No Adve	2. Daylight	Day	1. Dry	Dry	1. Main-Lin	1. Straight	2. Blackto	1. No Defe	2. Two-Wa	1. Not at In	3. Traffic S	1. Yes - Wo	2. No	3. No	20. Motor V	1. On Roac	No	No	Belted	No	No	No	No	No	No	No	No	No	No		NOT_RD	Urban Inte	Yes	No	Yes	No	5. Hampto	114	114. City o	4-Minor Ar	3-Two-Way	Urban	NonVDOT	5	3. City or T	Hampton F	HAMP	S-VA114NP KING ST N	0.03	253173	168.52	-76.3457	37.03061
180775123	2018	3/18/2018 5:00	1138	11:38	B	B	0	0	1	0	1	0	0	4	1. Rear End	RE	No	1. No Adve	2. Daylight	Day	1. Dry	Dry	8. Non-Inte	4. Grade - (	2. Blackto	1. No Defe	3. Two-Wa	1. Not at In	7. No Pass	1. Yes - Wo	2. No	3. No	20. Motor V	1. On Roac	No	No	Belted	No	No	No	No	No	No	No	No	No	No		NOT_RD	Not Interse	No	No	Yes	No	5. Hampto	114	114. City o	1-Interstat	4-Two-Way	Urban	VDOT Inte	5	1. State Hw	Hampton F	HAMP	R-VA IS00064WB	270.47			-76.3093	36.99194
181385315	2018	4/27/2018 5:00	552	5:52	O	PDO	0	0	0	0	0	0	0	2	16. Other	OTHR	No	1. No Adve	1. Dawn	Day	1. Dry	Dry	10. Interse	2. Curve - L	2. Blackto	1. No Defe	2. Two-Wa	4. Four Ap	1. No Traffi	6. No Traffi	2. No	1. Yes	20. Motor V	1. On Roac	No	No	Belted	No	No	No	No	No	No	No	No	No	No		NOT_RD	Urban Inte	No	No	Yes	No	5. Hampto	114	114. City o	5-Major Co	4-Two-Way	Urban	NonVDOT	5	3. City or T	Hampton F	HAMP	S-VA114PR NICKERSON BLVD	0.31			-76.307	37.04598
180775144	2018	3/18/2018 5:00	1120	11:20	O	PDO	0	0	0	0	0	0	0	2	1. Rear End	RE	No	1. No Adve	2. Daylight	Day	1. Dry	Dry	8. Non-Inte	1. Straight	2. Blackto	1. No Defe	3. Two-Wa	1. Not at In	3. Traffic S	1. Yes - Wo	2. No	3. No	20. Motor V	1. On Roac	No	No	Belted	No	No	No	No	No	No	No	No	No	No		NOT_RD	Not Interse	No	Yes	Yes	No	5. Hampto	114	114. City o	7-Local (J,(	3-Two-Way	Urban	NonVDOT	5	3. City or T	Hampton F	HAMP	S-VA114PR HARDY CASH DR	0.55	1084139	475	-76.4026	37.0569
180785109	2018	3/2/2018 5:00	1244	12:44	O	PDO	0	0	0	0	0	0	0	2	5. Sideswipe - Opposite Direction	SSO	No	1. No Adve	2. Daylight	Day	1. Dry	Dry	1. Main-Lin	1. Straight	2. Blackto	1. No Defe	2. Two-Wa	3. Three Ap	3. Traffic S	1. Yes - Wo	2. No	3. No	20. Motor V	1. On Roac	No	No	Belted	No	Yes	No	No	No	No	No	No	No	No		NOT_RD	Urban Inte	No	No	Yes	No	5. Hampto	114	114. City o	3-Principal	4-Two-Way	Urban	NonVDOT	5	3. City or T	Hampton F	HAMP	R-VA US00258EB	63.17	1091131	49.75	-76.3856	37.04223
180785167	2018	3/13/2018 5:00	1520	15:20	O	PDO	0	0	0	0	0	0	0	2	1. Rear End	RE	No	1. No Adve	2. Daylight	Day	1. Dry	Dry	8. Non-Inte	3. Grade - S	1. Concret	1. No Defe	3. Two-Wa	1. Not at In	6. Traffic L	1. Yes - Wo	2. No	3. No	20. Motor V	1. On Roac	No	No	Belted	No	No	No	No	No	No	No	No	No	Yes	5	NOT_RD	Not Interse	No	No	Yes	No	5. Hampto	114	114. City o	1-Interstat	4-Two-Way	Urban	VDOT Inte	5	1. State Hw	Hampton F	HAMP	R-VA IS00064EB	270.7			-76.3064	36.98764
180785250	2018	3/19/2018 5:00	728	7:28	C	C	0	0	0	1	1	0	1	1	12. Ped	PED	Pedestrian	1. No Adve	2. Daylight	Day	1. Dry	Dry	9. Within In	1. Straight	2. Blackto	1. No Defe	1. Two-Wa	4. Four Ap	2. Officer	1. Yes - Wo	2. No	2. Yes - Wi	19. Ped	1. On Roac	No	No	Belted	No	No	No	No	No	Yes	No	No	Yes	No		NOT_RD	Urban Inte	No	No	Yes	No	5. Hampto	114	114. City o	7-Local (J,(	3-Two-Way	Urban	NonVDOT	5	3. City or T	Hampton F	HAMP	S-VA114NP FORT WORTH ST	0.97			-76.3166	37.06201
180785265	2018	3/19/2018 5:00	1110	11:10	O	PDO	0	0	0	0	0	0	0	2	4. Sideswipe - Same Direction	SSS	No	1. No Adve	2. Daylight	Day	1. Dry	Dry	9. Within In	1. Straight	2. Blackto	1. No Defe	3. Two-Wa	4. Four Ap	6. Traffic L	1. Yes - Wo	2. No	3. No	20. Motor V	1. On Roac	No	No	Belted	No	No	No	No	No	No	No	No	No	No		NOT_RD	Urban Inte	Yes	No	Yes	No	5. Hampto	114	114. City o	3-Principal	4-Two-Way	Urban	NonVDOT	5	3. City or T	Hampton F	HAMP	R-VA US00258EB	61.02	253133	10.06	-76.421	37.031
180795090	2018	3/20/2018 5:00	603	6:03	B	B	0	0	1	0	1	0	0	1	9. Fixed Object - Off Road	FOOR	No	5. Rain	4. Darknes	Night	2. Wet	Wet	8. Non-Inte	1. Straight	1. Concret	1. No Defe	3. Two-Wa	1. Not at In	6. Traffic L	1. Yes - Wo	2. No	3. No	11. Jersey	2. Shoulde	No	No	Belted	No	No	No	No	No	No	No	No	No	No		RD_LEFT	Not Interse	No	No	Yes	Yes	5. Hampto	114	114. City o	1-Interstat	4-Two-Way	Urban	VDOT Inte	5	1. State Hw	Hampton F	HAMP	R-VA IS00664WB	1.11			-76.3822	37.02037
180795125	2018	3/20/2018 5:00	727	7:27	O	PDO	0	0	0	0	0	0	0	1	9. Fixed Object - Off Road	FOOR	No	5. Rain	2. Daylight	Day	2. Wet	Wet	8. Non-Inte	1. Straight	1. Concret	1. No Defe	3. Two-Wa	1. Not at In	6. Traffic L	1. Yes - Wo	2. No	3. No	11. Jersey	2. Shoulde	No	No	Belted	No	No	No	No	Yes	No	No	No	No	No		RD_LEFT	Not Interse	No	No	Yes	No	5. Hampto	114	114. City o	1-Interstat	4-Two-Way	Urban	VDOT Inte	5	1. State Hw	Hampton F	HAMP	R-VA IS00664WB	2.83			-76.4044	37.00267
180795264	2018	3/20/2018 5:00	1140	11:40	C	C	0	0	0	1	1	0	0	2	2. Angle	ANG	No	5. Rain	2. Daylight	Day	2. Wet	Wet	9. Within In	4. Grade - (	2. Blackto	1. No Defe	3. Two-Wa	3. Three Ap	4. Stop Sig	1. Yes - Wo	2. No	3. No	20. Motor V	1. On Roac	No	No	Belted	No	Yes	No	No	No	No	No	No	No	No		NOT_RD	Urban Inte	No	Yes	Yes	No	5. Hampto	114	114. City o	7-Local (J,(	3-Two-Way	Urban	NonVDOT	5	3. City or T	Hampton F	HAMP	S-VA114PR MARTHA LEE DR	0.73	1075709	328.49	-76.4259	37.0275
193175189	2019	11/4/2019 5:00	1238	12:38	C	C	0	0	0	1	1	0	0	3	2. Angle	ANG	No	1. No Adve	2. Daylight	Day	1. Dry	Dry	8. Non-Inte	2. Curve - L	2. Blackto	1. No Defe	1. Two-Wa	1. Not at In	6. Traffic L	1. Yes - Wo	2. No	3. No	20. Motor V	1. On Roac	No	No	Belted	No	No	No	No	No	Yes	Yes	No	No	No		NOT_RD	Urban Inte	Yes	No	Yes	No	5. Hampto	114	114. City o	4-Minor Ar	3-Two-Way	Urban	NonVDOT	5	3. City or T	Hampton F	HAMP	S-VA114PR LASALLE AVE	1.17	253086	155.74	-76.3633	37.01962
180795440	2018	3/20/2018 5:00	1816	18:16	O	PDO	0	0	0	0	0	0	0	3	1. Rear End	RE	No	1. No Adve	2. Daylight	Day	1. Dry	Dry	8. Non-Inte	1. Straight	1. Concret	1. No Defe	3. Two-Wa	1. Not at In	6. Traffic L	1. Yes - Wo	2. No	3. No	20. Motor V	1. On Roac	No	No	Belted	No	Yes	No	No	No	No	No	No	No	No		NOT_RD	Not Interse	No	No	Yes	No	5. Hampto	114	114. City o	1-Interstat	4-Two-Way	Urban	VDOT Inte	5	1. State Hw	Hampton F	HAMP	R-VA IS00064EB	268.78			-76.3229	37.01111
180805032	2018	3/18/2018 5:00	202	2:02	O	PDO	0	0	0	0	0	0	0	3	4. Sideswipe - Same Direction	SSS	No	5. Rain	4. Darknes	Night	2. Wet	Wet	8. Non-Inte	1. Straight	2. Blackto	1. No Defe	3. Two-Wa	1. Not at In	6. Traffic L	1. Yes - Wo	2. No	3. No	20. Motor V	1. On Roac	Yes	No	Belted	No	No	No	No	Yes	Yes	No	No	No	Yes	11	NOT_RD	Not Interse	No	No	Yes	Yes	5. Hampto	114	114. City o	1-Interstat	4-Two-Way	Urban	VDOT Inte	5	1. State Hw	Hampton F	HAMP	R-VA IS00664EB	1.63			-76.3919	37.01338
170595075	2017	2/27/2017 5:00	1622	16:22	C	C	0	0	0	1	1	0	0	1	9. Fixed Object - Off Road	FOOR	No	1. No Adve	2. Daylight	Day	1. Dry	Dry	1. Main-Lin	1. Straight	2. Blackto	1. No Defe	2. Two-Wa	1. Not at In	6. Traffic L	1. Yes - Wo	2. No	3. No	28. Ran Of	2. Shoulde	No	No	Belted	No	No	No	No	Yes	No	No	No	No	No		RD UNKN	Not Interse	No	No	Yes	No	5. Hampto	114	114. City o	3-Principal	4-Two-Way	Urban	NonVDOT	5	3. City or T	Hampton F	HAMP	R-VA SR00134WB	5.8			-76.3959	37.07591
180805215	2018	3/20/2018 5:00	530	5:30	O	PDO	0	0	0	0	0	0	0	1	9. Fixed Object - Off Road	FOOR	No	5. Rain	4. Darknes	Night	2. Wet	Wet	8. Non-Inte	2. Curve - L	2. Blackto	1. No Defe	3. Two-Wa	1. Not at In	6. Traffic L	1. Yes - Wo	2. No	3. No	5. Guard R	2. Shoulde	No	No	Belted	No	No	No	No	Yes	No	No	No	No	Yes	10	RD_RIGHT	Not Interse	No	No	Yes	Yes	5. Hampto	114	114. City o	1-Interstat	4-Two-Way	Urban	VDOT Inte	5	1. State Hw	Hampton F	HAMP	R-VA IS00664EB	0.28			-76.3788	37.0279
242235026	2024	8/6/2024 5:00	1738	17:38	C	C	0	0	0	1	1	0	0	2	10. Deer	DEER	No	1. No Adve	2. Daylight	Day	1. Dry	Dry	13. Drivew	7. Dip - Stra	2. Blackto	1. No Defe	1. Two-Wa	1. Not at In	8. Yield Sig	1. Yes - Wo	2. No	3. No	20. Motor V	1. On Roac	No	Yes	Belted	No	Yes	No	No	No	No	No	No	No	No		NOT_RD	Urban Inte	No	No	Yes	No	5. Hampto	114	114. City o	4-Minor Ar	3-Two-Way	Urban	NonVDOT	5	3. City or T	Hampton F	HAMP	S-VA114PR LASALLE AVE	1.18	253086	234.51	-76.3634	37.01983
180805301	2018	3/20/2018 5:00	655	6:55	B	B	0	0	1	0	1	0	0	2	6. Fixed Object in Road	FOIR	No	5. Rain	2. Daylight	Day	2. Wet	Wet	8. Non-Inte	1. Straight	1. Concret	1. No Defe	3. Two-Wa	1. Not at In	6. Traffic L	1. Yes - Wo	2. No	3. No	20. Motor V	1. On Roac	No	No	Belted	No	No	No	No	Yes	No	No	No	No	No		RD UNKN	Not Interse	No	Yes	Yes	No	5. Hampto	114	114. City o	1-Interstat	4-Two-Way	Urban	VDOT Inte	5	1. State Hw	Hampton F	HAMP	R-VA IS00064EB	264.14			-76.3903	37.03656
200095134	2020	1/5/2020 5:00	251	2:51	K	K	1	0	0	0	0	0	0	1	9. Fixed Object - Off Road	FOOR	No	4. Mist	6. Darknes	Night	2. Wet	Wet	8. Non-Inte	2. Curve - L	1. Concret	7. Slick Pa	2. Two-Wa	1. Not at In	6. Traffic L	1. Yes - Wo	2. No	3. No	2. Trees	8. Off Roac	No	No	Unbelted	No	No	No	No	No	No	No	No	No	Yes	25	RD UNKN	Not Interse	No	No	Yes	Yes	5. Hampto	114	114. City o	3-Principal	4-Two-Way	Urban	NonVDOT	5	3. City or T	Hampton F	HAMP	R-VA SR00134WB	5.8			-76.3959	37.07596
180815038	2018	3/22/2018 5:00	310	3:10	O	PDO	0	0	0	0	0	0	0	1	9. Fixed Object - Off Road	FOOR	No	1. No Adve	5. Darknes	Night	1. Dry	Dry	8. Non-Inte	1. Straight	2. Blackto	1. No Defe	2. Two-Wa	1. Not at In	6. Traffic L	1. Yes - Wo	2. No	3. No	8. Sign, Tra	4. Roadsid	No	No	Belted	No	No	No	No	No	Yes	No	No	No	No		RD RIGHT	Not Interse	No	No	Yes	Yes	5. Hampto	114	114. City o	1-Interstat	4-Two-Way	Urban	VDOT Inte	5	1. State Hw	Hampton F	HAMP	R-VA IS00664EB	1.22			-76.3856	37.01693
180815121	2018	3/7/2018 5:00	2148	21:48	C	C	0	0	0	3	3	0	0	1	9. Fixed Object - Off Road	FOOR	No	1. No Adve	4. Darknes	Night	1. Dry	Dry	8. Non-Inte	2. Curve - L	2. Blackto	1. No Defe	1. Two-Wa	1. Not at In	13. Other	1. Yes - Wo	2. No	3. No	13. Curb	1. On Roac	No	No	Belted	No	No	No	No	No	No	No	No	No	Yes	5	RD RIGHT	Not Interse	No	Yes	Yes	No	5. Hampto	114	114. City o	7-Local (J,(	3-Two-Way	Urban	NonVDOT	5	3. City or T	Hampton F	HAMP	S-VA114NP HUFFMAN DR	0.13			-76.3447	37.03883
180815124	2018	3/4/2018 5:00	144	1:44	C	C	0	0	0	1	1	0	0	2	4. Sideswipe - Same Direction	SSS	No	1. No Adve	4. Darknes	Night	1. Dry	Dry	10. Interse	1. Straight	1. Concret	1. No Defe	3. Two-Wa	4. Four Ap	3. Traffic S	1. Yes - Wo	2. No	3. No	20. Motor V	1. On Roac	No	No	Belted	No	No	No	No	No	Yes	No	No	No	No		NOT_RD	Urban Inte	No	No	Yes	Yes	5. Hampto	114	114. City o	3-Principal	4-Two-Way	Urban	NonVDOT	5	3. City or T	Hampton F	HAMP	R-VA US00258EB	63.39	253078	152.02	-76.3816	37.04307
180815138	2018	3/21/2018 5:00	1920	19:20	C	C	0	0	0	6	6	0	0	2	4. Sideswipe - Same Direction	SSS	No	5. Rain	4. Darknes	Night	2. Wet	Wet	10. Interse	1. Straight	2. Blackto	1. No Defe	2. Two-Wa	4. Four Ap	4. Stop Sig	1. Yes - Wo	2. No	3. No	20. Motor V	1. On Roac	No	No	Belted	No	No	No	No	No	No	No	No	No	No		NOT_RD	Urban Inte	No	No	Yes	Yes	5. Hampto	114	114. City o	3-Principal	4-Two-Way	Urban	NonVDOT	5	3. City or T	Hampton F	HAMP	R-VA US00258WB	62.28	253136	109.23	-76.4013	37.03903
223065514	2022	10/17/2022 5:00	658	6:58	C	C	0	0	0	1	1	0	0	2	2. Angle	ANG	No	5. Rain	1. Dawn	Day	2. Wet	Wet	9. Within In	1. Straight	2. Blackto	1. No Defe	2. Two-Wa	4. Four Ap	3. Traffic S	1. Yes - Wo	2. No	3. No	20. Motor V	1. On Roac	No	No	Belted	No	No	No	No	No	No	No	No	No	No		NOT_RD	Urban Inte	No	No	Yes	No	5. Hampto	114	114. City o	5-Major Co	4-Two-Way	Urban	NonVDOT	5	3. City or T	Hampton F	HAMP	S-VA114PR BIG BETHEL RD	1.12	253133	39.18	-76.4211	37.03109
211095195	2021	4/14/2021 5:00	1713	17:13	C	C	0	0	0	1	1	0	0	2	1. Rear End	RE	No	1. No Adve	2. Daylight	Day	1. Dry	Dry	1. Main-Lin	1. Straight	2. Blackto	1. No Defe	2. Two-Wa	1. Not at In	6. Traffic L	1. Yes - Wo	2. No	3. No	20. Motor V	1. On Roac	No	No	Belted	No	No	No	No	No	No	No	No	No	Yes	43	NOT_RD	Not Interse	No	No	Yes	No	5. Hampto	114	114. City o	3-Principal	4-Two-Way	Urban	NonVDOT	5	3. City or T	Hampton F	HAMP	R-VA SR00134EB	5.8			-76.3962	37.07565
180815143	2018	3/20/2018 5:00	1348	13:48	A	A	0	1	0	1	2	0	0	3	2. Angle	ANG	No	5. Rain	2. Daylight	Day	2. Wet	Wet	9. Within In	1. Straight	2. Blackto	1. No Defe	1. Two-Wa	4. Four Ap	4. Stop Sig	1. Yes - Wo	2. No	3. No	20. Motor V	1. On Roac	No	No	Unbelted	No	No	No	No	No	No	Yes	No	No	No		NOT_RD	Urban Inte	No	No	Yes	No	5. Hampto	114	114. City o	7-Local (J,(	3-Two-Way	Urban	NonVDOT	5	3. City or T	Hampton F	HAMP	S-VA114NP 60TH ST	0.15			-76.3998	37.0145
221105156	2022	1/16/2022 5:00	2030	20:30	O	PDO	0	0	0	0	0	0	0	1	6. Fixed Object in Road	FOIR	No	5. Rain	5. Darknes	Night	2. Wet	Wet	1. Main-Lin	1. Straight	2. Blackto	8. Roadwa	3. Two-Wa	1. Not at In	6. Traffic L	1. Yes - Wo	2. No	3. No	2. Trees	1. On Roac	No	No	Belted	No	No	No	No	No	No	No	No	No	No		RD UNKN	Not Interse	No	No	Yes	Yes	5. Hampto	114	114. City o	3-Principal	4-Two-Way	Urban	NonVDOT	5	3. City or T	Hampton F	HAMP	R-VA SR00134WB	5.81			-76.3959	37.07584
180815152	2018	3/21/2018 5:00	2026	20:26	O	PDO	0	0	0	0	0	0	0	2	3. Head On	HO	No	5. Rain	4. Darknes	Night	2. Wet	Wet	10. Interse	1. Straight	2. Blackto	1. No Defe	2. Two-Wa	4. Four Ap	4. Stop Sig	1. Yes - Wo	2. No	3. No	20. Motor V	1. On Roac	No	No	Belted	No	No	No	No	No	No	No	No	No	No		NOT_RD	Urban Inte	Yes	No	Yes	Yes	5. Hampto	114	114. City o	7-Local (J,(	3-Two-Way	Urban	NonVDOT	5	3. City or T	Hampton F	HAMP	S-VA114NP HAMPTON CLUB DR	0.16			-76.4017	37.05386
180815153	2018	3/21/2018 5:00	1543	15:43	C	C	0	0	0	2	2	0	0	2	16. Other	OTHR	No	5. Rain	2. Daylight	Day	2. Wet	Wet	10. Interse	1. Straight	1. Concret	1. No Defe	3. Two-Wa	4. Four Ap	3. Traffic S	1. Yes - Wo	2. No	3. No	20. Motor V	1. On Roac	No	No	Belted	No	No	No	No	No	No	No	No	No	No		NOT_RD	VDOT Inte	No	No	Yes	No	5. Hampto	114	114. City o	4-Minor Ar	4-Two-Way	Urban	NonVDOT	5	3. City or T	Hampton F	HAMP	S-VA114PR POWER PLANT PKWY	0.12	253573	4.85	-76.3867	37.01691
180815157	2018	3/21/2018 5:00	1521	15:21	C	C	0	0	0	1	1	0	0	2	9. Fixed Object - Off Road	FOOR	No	5. Rain	2. Daylight	Day	2. Wet	Wet	1. Main-Lin	1. Straight	2. Blackto	1. No Defe	2. Two-Wa	1. Not at In	6. Traffic L	1. Yes - Wo	2. No	3. No	2. Trees	1. On Roac	No	No	Belted	No	No	No	No	No	Yes	No	No	No	No		RD UNKN	Not Interse	No	Yes	Yes	No	5. Hampto	114	114. City o	4-Minor Ar	3-Two-Way	Urban	NonVDOT	5	3. City or T	Hampton F	HAMP	R-VA SR00351WB	2.77	1068795	389.29	-76.389	37.01038
171085158	2017	4/18/2017 5:00	846	8:46	A	A	0	1	0	0	1	0	0	2	2. Angle	ANG	Bike	1. No Adve	2. Daylight	Day	1. Dry	Dry	10. Interse	1. Straight	2. Blackto	1. No Defe	3. Two-Wa	4. Four Ap	3. Traffic S	1. Yes - Wo	2. No	3. No	22. Bicycle	1. On Roac	No	No	Belted	Yes	No	No	No	No	No	No	No	No	No		NOT_RD	Urban Inte	No	No	Yes	No	5. Hampto	114	114. City o	5-Major Co	4-Two-Way	Urban	NonVDOT	5	3. City or T	Hampton F	HAMP	S-VA114NP BIG BETHEL RD	1.13	253133	99.84	-76.4213	37.03116
180815185	2018	3/20/2018 5:00	1030	10:30	O	PDO	0	0	0	0	0	0	0	4	2. Angle	ANG	No	5. Rain	2. Daylight	Day	2. Wet	Wet	8. Non-Inte	1. Straight	2. Blackto	1. No Defe	3. Two-Wa	1. Not at In	6. Traffic L	1. Yes - Wo	2. No	3. No	20. Motor V	1. On Roac	No	No	Belted	No	No	No	No	No	No	Yes	No	No	Yes	15	NOT_RD	Not Interse	No	No	Yes	No	5. Hampto	114	114. City o	1-Interstat	4-Two-Way	Urban	VDOT Inte	5	1. State Hw	Hampton F	HAMP	R-VA IS00064EB	263.47			-76.3981	37.04336
180815338	2018	3/19/2018 5:00	732	7:32	O	PDO	0	0	0	0	0	0	0	3	1. Rear End	RE	No	1. No Adve	2. Daylight	Day	1. Dry	Dry	8. Non-Inte	3. Grade - S	2. Blackto	1. No Defe	4. One-Wa	1. Not at In	9. One Wa	1. Yes - Wo	2. No	3. No	20. Motor V	1. On Roac	No	No	Belted	No	No	No	No	No	No	No	No	No	Yes	30	NOT_RD	Not Interse	No	Yes	Yes	No	5. Hampto	114	114. City o	1-Interstat	4-Two-Way	Urban	VDOT Inte	5	1. State Hw	Hampton F	HAMP	R-VA IS00064WB	270.83			-76.3056	36.98802
180825071	2018	3/17/2018 5:00	2139	21:39	C	C	0	0	0	1	1	0	0	2	16. Other	OTHR	No	1. No Adve	4. Darknes	Night	1. Dry	Dry	8. Non-Inte	1. Straight	2. Blackto	1. No Defe	1. Two-Wa	1. Not at In	1. No Traffi	6. No Traffi	2. No	3. No	6. Parked V	1. On Roac	No	No	Belted	No	No	No	No	No	No	No	No	No	No		RD UNKN	Not Interse	No	No	Yes	Yes	5. Hampto	114	114. City o	7-Local (J,(	3-Two-Way	Urban	NonVDOT	5	3. City or T	Hampton F	HAMP	S-VA114NP COLONIAL ACRES DR	0.13			-76.2983	37.05432
172775213	2017	10/2/2017 5:00	1028	10:28	O	PDO	0	0	0	0	0	0	0	2	4. Sideswipe - Same Direction	SSS	No	1. No Adve	2. Daylight	Day	1. Dry	Dry	1. Main-Lin	1. Straight	2. Blackto	1. No Defe	1. Two-Wa	1. Not at In	1. No Traffi	6. No Traffi	2. No	3. No	20. Motor V	1. On Roac	No	No	Belted	No	No	No	No	No	No	No	No	No	No		NOT_RD	VDOT Inte	Yes	No	Yes	No	5. Hampto	114	114. City o	4-Minor Ar	3-Two-Way	Urban	NonVDOT	5	3. City or T	Hampton F	HAMP	S-VA114PR MALLORY ST S	0.28	253557	233.9	-76.3252	37.01674
180825073	2018	3/21/2018 5:00	1339	13:39	O	PDO	0	0	0	0	0	0	0	2	4. Sideswipe - Same Direction	SSS	No	5. Rain	2. Daylight	Day	2. Wet	Wet	2. Accelera	1. Straight	2. Blackto	1. No Defe	3. Two-Wa	3. Three Ap	6. Traffic L	1. Yes - Wo	2. No	3. No	20. Motor V	1. On Roac	No	No	Belted	No	No	No	No	No	No	No	No	No	No		NOT_RD	VDOT Inte	No	No	No	No	5. Hampto	114	114. City o	1-Interstat	1-One-Way	Urban	VDOT Inte	5	1. State Hw	Hampton F	HAMP	R-VA IS00064WB RMP265.00B	0.18	253029	139.33	-76.3615	37.03447
210975133	2021	4/1/2021 5:00	1809	18:09	C	C	0	0	0	2	2	0	0	2	4. Sideswipe - Same Direction	SSS	No	1. No Adve	2. Daylight	Day	1. Dry	Dry	1. Main-Lin	1. Straight	2. Blackto	1. No Defe	1. Two-Wa	1. Not at In	6. Traffic L	1. Yes - Wo	2. No	3. No	20. Motor V	1. On Roac	No	No	Belted	No	No	No	No	No	No	No	No	No	No		NOT_RD	Urban Inte	No	No	Yes	No	5. Hampto	114	114. City o	5-Major Co	3-Two-Way	Urban	NonVDOT	5	3. City or T	Hampton F	HAMP	R-VA US00060WB	271.32	1069344	98.53	-76.3702	37.00711
180825086	2018	3/22/2018 5:00	556	5:56	O	PDO	0	0	0	0	0	0	0	2	4. Sideswipe - Same Direction	SSS	No	1. No Adve	5. Darknes	Night	1. Dry	Dry	8. Non-Inte	1. Straight	2. Blackto	1. No Defe	1. Two-Wa	1. Not at In	6. Traffic L	1. Yes - Wo	2. No	3. No	6. Parked V	1. On Roac	No	No	Belted	No	No	No	No	No	No	No	No	No	No		NOT_RD	Not Interse	No	No	Yes	Yes	5. Hampto	114	114. City o	7-Local (J,(	3-Two-Way	Urban	NonVDOT	5	3. City or T	Hampton F	HAMP	S-VA114NP WESTMORELAND DR	0.08			-76.338	37.04725
250535070	2025	2/19/2025 5:00	1341	13:41	C	C	0	0	0	1	1	0	0	1	9. Fixed Object - Off Road	FOOR	No	6. Snow	2. Daylight	Day	3. Snowy	Wet	1. Main-Lin	1. Straight	2. Blackto	7. Slick Pa	3. Two-Wa	1. Not at In	6. Traffic L	1. Yes - Wo	2. No	3. No	2. Trees	8. Off Roac	No	No	Belted	No	No	No	No	No	No	No	No	No	No		RD UNKN	Not Interse	No	No	Yes	No	5. Hampto	114	114. City o	3-Principal	4-Two-Way	Urban	NonVDOT	5	3. City or T	Hampton F	HAMP	R-VA SR00134WB	5.81			-76.3959	37.07577
200915152	2020	3/21/2020 5:00	1519	15:19	O	PDO	0	0	0	0	0	0	0	2	2. Angle	ANG	No	4. Mist	2. Daylight	Day	2. Wet	Wet	1. Main-Lin	1. Straight	2. Blackto	1. No Defe	2. Two-Wa	1. Not at In	6. Traffic L	1. Yes - Wo	2. No	3. No	20. Motor V	1. On Roac	No	No	Belted	No	No	No	No	No	No	No	No	No	No		NOT_RD	Not Interse	Yes	No	Yes	No	5. Hampto	114	114. City o	4-Minor Ar	3-Two-Way	Urban	NonVDOT	5	3. City or T	Hampton F	HAMP	S-VA114PR LASALLE AVE	1.19	253086	260.7	-76.3634	37.01991
180825133	2018	3/22/2018 5:00	948	9:48	B	B	0	0	1	0	1	0	0	1	9. Fixed Object - Off Road	FOOR	No	1. No Adve	2. Daylight	Day	1. Dry	Dry	8. Non-Inte	1. Straight	1. Concret	1. No Defe	3. Two-Wa	1. Not at In	6. Traffic L	1. Yes - Wo	2. No	3. No	5. Guard R	2. Shoulde	No	No	Belted	No	No	No	No	Yes	No	No	No	No	No		RD_RIGHT	Not Interse	No	No	Yes	No	5. Hampto	114	114. City o	1-Interstat	4-Two-Way	Urban	VDOT Inte	5	1. State Hw	Hampton F	HAMP	R-VA IS00064WB	261.11			-76.4297	37.06726
180825191	2018	3/23/2018 5:00	856	8:56	O	PDO	0	0	0	0	0	0	0	2	1. Rear End	RE	No	1. No Adve	2. Daylight	Day	1. Dry	Dry	11. Interse	1. Straight	2. Blackto	1. No Defe	2. Two-Wa	4. Four Ap	6. Traffic L	1. Yes - Wo	2. No	3. No	20. Motor V	1. On Roac	No	No	Belted	No	No	No	No	No	No	No	No	No	No		NOT_RD	Urban Inte	No	No	Yes	No	5. Hampto	114	114. City o	7-Local (J,(	3-Two-Way	Urban	NonVDOT	5	3. City or T	Hampton F	HAMP	S-VA114NP HARDY CASH DR	0.53	1084139	349.69	-76.4023	37.05664
180825211	2018	3/21/2018 5:00	1719	17:19	O	PDO	0	0	0	0	0	0	0	2	16. Other	OTHR	No	7. Sleet/Ha	3. Dusk	Day	4. Icy	Wet	1. Main-Lin	1. Straight	2. Blackto	1. No Defe	2. Two-Wa	1. Not at In	1. No Traffi	6. No Traffi	2. No	3. No	20. Motor V	1. On Roac	No	No	Belted	No	Yes	No	No	No	No	No	No	No	No		NOT_RD	Not Interse	No	Yes	Yes	No	5. Hampto	114	114. City of Hampton			Urban	NonVDOT	5	3. City or T	Hampton F	HAMP	S-VA114PR ENTERPRISE PKWY	1.08			-76.4053	37.05872
180825212	2018	3/11/2018 5:00	1026	10:26	O	PDO	0	0	0	0	0	0	0	3	1. Rear End	RE	No	1. No Adve	2. Daylight	Day	1. Dry	Dry	10. Interse	1. Straight	2. Blackto	1. No Defe	2. Two-Wa	4. Four Ap	6. Traffic L	1. Yes - Wo	2. No	3. No	20. Motor V	1. On Roac	Yes	No	Belted	No	No	No	No	No	No	No	No	No	No		NOT_RD	Urban Inte	No	No	Yes	No	5. Hampto	114	114. City o	3-Principal	4-Two-Way	Urban	NonVDOT	5	3. City or T	Hampton F	HAMP	R-VA US00258WB	61.84	253135	138.25	-76.4087	37.03727
172795138	2017	10/5/2017 5:00	734	7:34	O	PDO	0	0	0	0	0	0	0	2	1. Rear End	RE	No	1. No Adve	2. Daylight	Day	1. Dry	Dry	1. Main-Lin	1. Straight	2. Blackto	1. No Defe	1. Two-Wa	1. Not at In	1. No Traffi	6. No Traffi	2. No	3. No	20. Motor V	1. On Roac	No	No	Belted	No	Yes	No	No	No	No	No	No	No	No		NOT_RD	Urban Inte	No	No	Yes	No	5. Hampto	114	114. City o	4-Minor Ar	3-Two-Way	Urban	NonVDOT	5	3. City or T	Hampton F	HAMP	R-VA SR00152EB	2.15	253060	109.89	-76.4284	37.04243
180825072	2018	3/17/2018 5:00	154	1:54	A	A	0	1	0	0	1	0	0	1	9. Fixed Object - Off Road	FOOR	No	1. No Adve	4. Darknes	Night	1. Dry	Dry	8. Non-Inte	5. Hillcrest	2. Blackto	1. No Defe	3. Two-Wa	1. Not at In	1. No Traffi	6. No Traffi	2. No	3. No	2. Trees	3. Median	Yes	No	Belted	No	Yes	No	No	No	No	No	No	No	Yes	5	NOT_RD	VDOT Inte	No	No	Yes	Yes	5. Hampto	114	114. City o	4-Minor Ar	3-Two-Way	Urban	NonVDOT	5	3. City or T	Hampton F	HAMP	S-VA114NP MALLORY ST S	0.28	253557	196.85	-76.3253	37.01668

240665108	2024	3/4/2024 5:00	1824	18:24	C	C	0	0	0	2	2	0	0	2	4. Sideswipe - Same Direction	SSS	No	5. Rain	4. Darknes	Night	2. Wet	Wet	1. Main-Lir	1. Straight	2. Blacktop	1. No Defe	2. Two-Wa	4. Four App	4. Stop Sig	1. Yes - Wo	2. No			3. No	20. Motor V	1. On Road	No	No	Belted	No	No	No	No	No	No	No	No	No	No		NOT_RD	VDOT Inte	No	Yes	Yes	Yes	5. Hampto	114	114. City of Hampton		4-Two-Way	Urban	NonVDOT	5	3. City or T	Hampton F	HAMP	S-VA114NP WOODLAND RD		0.31	1060394	34.19	-76.325	37.02546
180165196	2018	1/12/2018 5:00	1340	13:40	O	PDO	0	0	0	0	0	0	0	3	2. Angle	ANG	No	1. No Adve	2. Daylight	Day	2. Wet	Wet	9. Within Ir	1. Straight	2. Blacktop	1. No Defe	2. Two-Wa	4. Four App	3. Traffic S	1. Yes - Wo	2. No			3. No	20. Motor V	1. On Road	No	No	Belted	No	No	No	No	No	No	Yes	No	No	No		NOT_RD	Urban Inte	Yes	No	Yes	No	5. Hampto	114	114. City o	5-Major Cc	4-Two-Way	Urban	NonVDOT	5	3. City or T	Hampton F	HAMP	S-VA114NP BIG BETHEL RD		1.13	253133	94.82	-76.4213	37.03114
180825273	2018	3/23/2018 5:00	1014	10:14	C	C	0	0	0	3	3	0	0	2	2. Angle	ANG	No	1. No Adve	2. Daylight	Day	1. Dry	Dry	9. Within Ir	1. Straight	2. Blacktop	1. No Defe	3. Two-Wa	3. Three App	3. Traffic S	1. Yes - Wo	2. No			3. No	20. Motor V	1. On Road	No	No	Belted	No	No	No	No	No	No	No	No	No	No		NOT_RD	Urban Inte	No	No	Yes	No	5. Hampto	114	114. City o	3-Principal	4-Two-Way	Urban	NonVDOT	5	3. City or T	Hampton F	HAMP	R-VA US00258WB		63.17	1091131	5.46	-76.3856	37.04237
180825354	2018	3/20/2018 5:00	630	6:30	O	PDO	0	0	0	0	0	0	0	1	9. Fixed Object - Off Road	FOOR	No	5. Rain	4. Darknes	Night	2. Wet	Wet	8. Non-Inte	1. Straight	2. Blacktop	1. No Defe	3. Two-Wa	1. Not at In	6. Traffic L	1. Yes - Wo	2. No			3. No	28. Ran Of	1. On Road	No	No	Belted	No	No	No	No	No	No	No	No	No	No		RD_LEFT	Not Interse	No	No	Yes	Yes	5. Hampto	114	114. City o	1-Interstat	4-Two-Way	Urban	VDOT Inte	5	1. State Hw	Hampton F	HAMP	R-VA IS00064EB		265.51			-76.3653	37.03258
180825374	2018	3/20/2018 5:00	1106	11:06	B	B	0	0	1	0	1	0	0	1	9. Fixed Object - Off Road	FOOR	No	5. Rain	2. Daylight	Day	2. Wet	Wet	8. Non-Inte	5. Hillcrest	1. Concret	1. No Defe	3. Two-Wa	1. Not at In	6. Traffic L	1. Yes - Wo	2. No			3. No	28. Ran Of	1. On Road	No	No	Unbelted	No	No	No	No	No	No	No	No	No	Yes	5	RD_LEFT	Not Interse	No	No	Yes	No	5. Hampto	114	114. City o	1-Interstat	4-Two-Way	Urban	VDOT Inte	5	1. State Hw	Hampton F	HAMP	R-VA IS00064WB		265.75			-76.3625	37.03359
180845054	2018	3/17/2018 5:00	945	9:45	O	PDO	0	0	0	0	0	0	0	1	9. Fixed Object - Off Road	FOOR	No	1. No Adve	2. Daylight	Day	1. Dry	Dry	8. Non-Inte	1. Straight	2. Blacktop	1. No Defe	3. Two-Wa	1. Not at In	6. Traffic L	1. Yes - Wo	2. No			3. No	11. Jersey	1. On Road	No	No	Belted	No	No	No	No	No	No	No	No	No	No		RD_LEFT	Not Interse	No	No	Yes	No	5. Hampto	114	114. City o	1-Interstat	4-Two-Way	Urban	VDOT Inte	5	1. State Hw	Hampton F	HAMP	R-VA IS00664WB		0.99			-76.3815	37.02176
193365239	2019	11/25/2019 5:00	631	6:31	O	PDO	0	0	0	0	0	0	0	2	9. Fixed Object - Off Road	FOOR	No	1. No Adve	1. Dawn	Day	1. Dry	Dry	9. Within Ir	2. Curve - L	2. Blacktop	1. No Defe	3. Two-Wa	3. Three App	1. No Traffi	6. No Traffi	2. No			1. Yes	13. Curb	4. Roadsid	No	No	Belted	No	No	No	No	No	Yes	No	No	No	Yes	15	NOT_RD	Urban Inte	No	No	Yes	No	5. Hampto	114	114. City o	5-Major Cc	4-Two-Way	Urban	NonVDOT	5	3. City or T	Hampton F	HAMP	S-VA114PR NICKERSON BLVD		0.32			-76.3071	37.04607
180855126	2018	3/20/2018 5:00	253	2:53	C	C	0	0	0	1	1	0	0	1	9. Fixed Object - Off Road	FOOR	No	5. Rain	4. Darknes	Night	2. Wet	Wet	1. Main-Lir	2. Curve - L	2. Blacktop	1. No Defe	3. Two-Wa	1. Not at In	6. Traffic L	1. Yes - Wo	2. No			3. No	2. Trees	3. Median	Yes	No	Belted	No	No	No	Yes	No	No	No	No	No	No		RD_LEFT	Not Interse	No	No	Yes	Yes	5. Hampto	114	114. City o	3-Principal	4-Two-Way	Urban	NonVDOT	5	3. City or T	Hampton F	HAMP	R-VA US00258WB		65.77	1065341	299.1	-76.3392	37.04328
180855127	2018	3/21/2018 5:00	105	1:05	O	PDO	0	0	0	0	0	0	0	1	9. Fixed Object - Off Road	FOOR	No	5. Rain	4. Darknes	Night	2. Wet	Wet	1. Main-Lir	1. Straight	1. Concret	1. No Defe	2. Two-Wa	1. Not at In	1. No Traffi	6. No Traffi	2. No			3. No	13. Curb	3. Median	No	No	Belted	No	No	No	No	No	Yes	No	No	No	No		RD_RIGHT	Not Interse	No	No	Yes	Yes	5. Hampto	114	114. City o	3-Principal	4-Two-Way	Urban	NonVDOT	5	3. City or T	Hampton F	HAMP	R-VA US00258WB		64.41			-76.3635	37.04388
172195280	2017	8/4/2017 5:00	1829	18:29	O	PDO	0	0	0	0	0	0	0	3	2. Angle	ANG	No	1. No Adve	2. Daylight	Day	1. Dry	Dry	9. Within Ir	1. Straight	2. Blacktop	1. No Defe	2. Two-Wa	3. Three App	3. Traffic S	1. Yes - Wo	2. No			3. No	20. Motor V	1. On Road	No	No	Belted	No	No	No	No	No	No	No	No	No	No		NOT_RD	Urban Inte	No	No	Yes	No	5. Hampto	114	114. City o	5-Major Cc	3-Two-Way	Urban	NonVDOT	5	3. City or T	Hampton F	HAMP	R-VA SR00143NB		1.76	253039	11.88	-76.3232	37.02072
243055335	2024	10/30/2024 5:00	1127	11:27	A	A	0	1	0	0	1	0	0	1	8. Non-Collision	NC	No	1. No Adve	2. Daylight	Day	1. Dry	Dry	1. Main-Lir	1. Straight	2. Blacktop	1. No Defe	3. Two-Wa	4. Four App	3. Traffic S	1. Yes - Wo	2. No			3. No	13. Curb	1. On Road	No	No	Belted	No	No	No	No	No	No	Yes	No	No	No		NOT_RD	VDOT Inte	No	No	Yes	No	5. Hampto	114	114. City o	4-Minor Ar	3-Two-Way	Urban	NonVDOT	5	3. City or T	Hampton F	HAMP	S-VA114PR ABERDEEN RD		0.4	1072293	43.67	-76.403	37.00305
180855134	2018	3/21/2018 5:00	633	6:33	C	C	0	0	0	1	1	0	0	1	16. Other	OTHR	No	5. Rain	1. Dawn	Day	2. Wet	Wet	1. Main-Lir	1. Straight	1. Concret	1. No Defe	1. Two-Wa	1. Not at In	1. No Traffi	6. No Traffi	2. No			3. No	3. Utility Po	1. On Road	No	No	Belted	No	No	No	No	No	No	No	No	No	No		RD_RIGHT	Not Interse	No	No	Yes	No	5. Hampto	114	114. City o	4-Minor Ar	3-Two-Way	Urban	NonVDOT	5	3. City or T	Hampton F	HAMP	S-VA114PR RIP RAP RD		0.25			-76.3507	37.03677
180855140	2018	3/23/2018 5:00	1546	15:46	O	PDO	0	0	0	0	0	0	0	2	4. Sideswipe - Same Direction	SSS	No	1. No Adve	2. Daylight	Day	1. Dry	Dry	10. Interse	1. Straight	2. Blacktop	1. No Defe	3. Two-Wa	4. Four App	6. Traffic L	1. Yes - Wo	2. No			3. No	20. Motor V	1. On Road	No	No	Belted	No	No	No	No	No	No	No	No	No	No		NOT_RD	Urban Inte	No	No	Yes	No	5. Hampto	114	114. City o	7-Local (J,6	3-Two-Way	Urban	NonVDOT	5	3. City or T	Hampton F	HAMP	S-VA114NP COLISEUM DR		0.84	754224	179.43	-76.3889	37.04195
172925121	2017	10/18/2017 5:00	1547	15:47	C	C	0	0	0	1	1	0	0	2	4. Sideswipe - Same Direction	SSS	No	1. No Adve	2. Daylight	Day	1. Dry	Dry	5. On Entra	1. Straight	2. Blacktop	1. No Defe	3. Two-Wa	1. Not at In	6. Traffic L	1. Yes - Wo	2. No			3. No	20. Motor V	1. On Road	No	No	Belted	No	No	No	No	No	No	No	No	No	No		NOT_RD	Not Interse	No	No	Yes	No	5. Hampto	114	114. City o	3-Principal	4-Two-Way	Urban	NonVDOT	5	3. City or T	Hampton F	HAMP	R-VA SR00134EB		5.82			-76.3963	37.07535
180855142	2018	3/23/2018 5:00	1742	17:42	C	C	0	0	0	1	1	0	0	2	3. Head On	HO	No	1. No Adve	2. Daylight	Day	1. Dry	Dry	10. Interse	1. Straight	2. Blacktop	1. No Defe	3. Two-Wa	4. Four App	3. Traffic S	1. Yes - Wo	2. No			3. No	20. Motor V	1. On Road	No	No	Belted	No	No	No	No	No	No	No	No	No	No		NOT_RD	VDOT Inte	No	Yes	Yes	No	5. Hampto	114	114. City o	7-Local (J,6	3-Two-Way	Urban	NonVDOT	5	3. City or T	Hampton F	HAMP	S-VA114NP EXECUTIVE DR		0.5	1078763	5.39	-76.3977	37.04988
192335074	2019	8/19/2019 5:00	1940	19:40	C	C	0	0	0	1	1	0	0	1	9. Fixed Object - Off Road	FOOR	No	1. No Adve	2. Daylight	Day	1. Dry	Dry	1. Main-Lir	1. Straight	2. Blacktop	1. No Defe	3. Two-Wa	1. Not at In	6. Traffic L	1. Yes - Wo	2. No			3. No	3. Utility Po	1. On Road	No	No	Belted	No	Yes	Yes	No	No	No	No	No	No	No		NOT_RD	VDOT Inte	No	No	Yes	No	5. Hampto	114	114. City o	4-Minor Ar	4-Two-Way	Urban	NonVDOT	5	3. City or T	Hampton F	HAMP	S-VA114PR MALLORY ST S		0.28	253557	232.34	-76.3252	37.01673
180855144	2018	3/23/2018 5:00	1631	16:31	C	C	0	0	0	2	2	0	0	4	1. Rear End	RE	No	1. No Adve	2. Daylight	Day	1. Dry	Dry	11. Interse	1. Straight	2. Blacktop	1. No Defe	3. Two-Wa	4. Four App	6. Traffic L	1. Yes - Wo	2. No			3. No	20. Motor V	1. On Road	No	No	Belted	No	Yes	No	No	No	No	No	No	No	No		NOT_RD	Urban Inte	Yes	No	Yes	No	5. Hampto	114	114. City o	3-Principal	4-Two-Way	Urban	NonVDOT	5	3. City or T	Hampton F	HAMP	R-VA US00258EB		63.02	754224	115.21	-76.3881	37.04168
181975236	2018	7/14/2018 5:00	1246	12:46	C	C	0	0	0	1	1	0	0	2	1. Rear End	RE	No	1. No Adve	2. Daylight	Day	1. Dry	Dry	10. Interse	1. Straight	2. Blacktop	1. No Defe	3. Two-Wa	4. Four App	3. Traffic S	1. Yes - Wo	2. No			3. No	20. Motor V	1. On Road	No	No	Belted	No	No	No	No	No	Yes	No	No	No	No		NOT_RD	Urban Inte	No	No	Yes	No	5. Hampto	114	114. City o	5-Major Cc	4-Two-Way	Urban	NonVDOT	5	3. City or T	Hampton F	HAMP	S-VA114PR BIG BETHEL RD		1.13	253133	70.23	-76.4212	37.03116
180855166	2018	3/24/2018 5:00	15	00:15	C	C	0	0	0	1	1	0	0	2	4. Sideswipe - Same Direction	SSS	No	1. No Adve	4. Darknes	Night	1. Dry	Dry	6. Intersec	1. Straight	2. Blacktop	1. No Defe	4. One-Wa	2. Two App	1. No Traffi	6. No Traffi	2. No			3. No	20. Motor V	1. On Road	No	No	Belted	No	No	No	No	No	No	No	No	No	No		NOT_RD	VDOT Inte	No	Yes	Yes	Yes	5. Hampto	114	114. City o	3-Principal	4-Two-Way	Urban	NonVDOT	5	3. City or T	Hampton F	HAMP	R-VA US00258EB		62.44	50659	78.91	-76.3984	37.03949
191925187	2019	7/10/2019 5:00	1753	17:53	C	C	0	0	0	2	2	0	0	2	1. Rear End	RE	No	1. No Adve	2. Daylight	Day	1. Dry	Dry	1. Main-Lir	1. Straight	2. Blacktop	1. No Defe	2. Two-Wa	4. Four App	6. Traffic L	1. Yes - Wo	2. No			3. No	20. Motor V	1. On Road	No	No	Belted	No	No	No	No	No	No	No	No	No	No		NOT_RD	Urban Inte	No	No	Yes	No	5. Hampto	114	114. City o	5-Major Cc	4-Two-Way	Urban	NonVDOT	5	3. City or T	Hampton F	HAMP	S-VA114PR BIG BETHEL RD		1.13	253133	116.05	-76.4213	37.03127
180855168	2018	3/24/2018 5:00	249	2:49	C	C	0	0	0	1	1	0	0	2	4. Sideswipe - Same Direction	SSS	No	1. No Adve	4. Darknes	Night	1. Dry	Dry	10. Interse	1. Straight	2. Blacktop	1. No Defe	2. Two-Wa	4. Four App	3. Traffic S	1. Yes - Wo	2. No			3. No	20. Motor V	1. On Road	No	No	Belted	No	No	No	No	No	Yes	No	No	No	No		NOT_RD	Urban Inte	No	No	Yes	Yes	5. Hampto	114	114. City o	3-Principal	4-Two-Way	Urban	NonVDOT	5	3. City or T	Hampton F	HAMP	R-VA US00258EB		62.23	253136	124	-76.402	37.03872
221045101	2022	4/10/2022 5:00	1311	13:11	C	C	0	0	0	2	2	0	0	2	2. Angle	ANG	No	1. No Adve	2. Daylight	Day	1. Dry	Dry	10. Interse	1. Straight	2. Blacktop	1. No Defe	2. Two-Wa	4. Four App	3. Traffic S	1. Yes - Wo	2. No			3. No	20. Motor V	1. On Road	No	No	Belted	No	No	No	No	No	No	No	No	No	No		NOT_RD	Urban Inte	Yes	No	Yes	No	5. Hampto	114	114. City o	5-Major Cc	4-Two-Way	Urban	NonVDOT	5	3. City or T	Hampton F	HAMP	S-VA114PR BIG BETHEL RD		1.13	253133	90.92	-76.4212	37.03122
180855170	2018	3/24/2018 5:00	1257	12:57	O	PDO	0	0	0	0	0	0	0	2	1. Rear End	RE	No	1. No Adve	2. Daylight	Day	1. Dry	Dry	11. Interse	1. Straight	2. Blacktop	1. No Defe	2. Two-Wa	2. Two App	1. No Traffi	6. No Traffi	2. No			3. No	20. Motor V	1. On Road	No	No	Belted	No	No	No	No	No	No	No	No	No	No		NOT_RD	Urban Inte	Yes	No	Yes	No	5. Hampto	114	114. City o	3-Principal	4-Two-Way	Urban	NonVDOT	5	3. City or T	Hampton F	HAMP	R-VA US00258WB		63.94	1078693	98.15	-76.3719	37.04403
180855171	2018	3/24/2018 5:00	415	4:15	C	C	0	0	0	1	1	0	0	1	16. Other	OTHR	No	1. No Adve	4. Darknes	Night	1. Dry	Dry	1. Main-Lir	2. Curve - L	2. Blacktop	1. No Defe	1. Two-Wa	1. Not at In	6. Traffic L	1. Yes - Wo	2. No			3. No	28. Ran Of	4. Roadsid	Yes	No	Belted	No	Yes	No	No	No	No	No	No	No	Yes	15	RD_RIGHT	Not Interse	No	No	Yes	Yes	5. Hampto	114	114. City o	5-Major Cc	3-Two-Way	Urban	NonVDOT	5	3. City or T	Hampton F	HAMP	S-VA114NP OLD BUCKROE RD		0.93			-76.3118	37.03216
220265112	2021	11/30/2021 5:00	425	4:25	O	PDO	0	0	0	0	0	0	0	1	6. Fixed Object in Road	FOIR	No	1. No Adve	4. Darknes	Night	1. Dry	Dry	10. Interse	1. Straight	2. Blacktop	1. No Defe	2. Two-Wa	2. Two App	1. No Traffi	6. No Traffi	2. No			3. No	13. Curb	3. Median	No	No	Belted	No	No	No	No	No	Yes	No	No	No	No		NOT_RD	Urban Inte	No	No	Yes	Yes	5. Hampto	114	114. City o	4-Minor Ar	4-Two-Way	Urban	NonVDOT	5	3. City or T	Hampton F	HAMP	R-VA SR00152WB		2.15	253060	99.19	-76.4284	37.04244
180855180	2018	3/24/2018 5:00	1325	13:25	C	C	0	0	0	1	1	0	0	3	2. Angle	ANG	No	1. No Adve	2. Daylight	Day	1. Dry	Dry	9. Within Ir	1. Straight	2. Blacktop	1. No Defe	1. Two-Wa	4. Four App	3. Traffic S	1. Yes - Wo	2. No			3. No	20. Motor V	1. On Road	No	No	Belted	No	No	No	No	No	No	No	No	No	No		NOT_RD	Urban Inte	No	Yes	Yes	No	5. Hampto	114	114. City o	7-Local (J,6	3-Two-Way	Urban	NonVDOT	5	3. City or T	Hampton F	HAMP	S-VA114NP OLD BUCKROE RD		0.15	253155	0	-76.3224	37.02514
221655083	2022	6/3/2022 5:00	251	2:51	C	C	0	0	0	1	1	0	0	1	16. Other	OTHR	No	1. No Adve	4. Darknes	Night	1. Dry	Dry	8. Non-Inte	1. Straight	2. Blacktop	1. No Defe	3. Two-Wa	1. Not at In	6. Traffic L	1. Yes - Wo	2. No			3. No	28. Ran Of	2. Shoulde	No	No	Belted	No	No	No	No	No	No	No	No	No	No		RD_RIGHT	Not Interse	No	Yes	Yes	Yes	5. Hampto	114	114. City o	3-Principal	4-Two-Way	Urban	NonVDOT	5	3. City or T	Hampton F	HAMP	R-VA SR00134WB		5.82			-76.396	37.07566
180855182	2018	3/24/2018 5:00	2135	21:35	O	PDO	0	0	0	0	0	0	0	1	6. Fixed Object in Road	FOIR	No	1. No Adve	4. Darknes	Night	1. Dry	Dry	8. Non-Inte	1. Straight	1. Concret	1. No Defe	3. Two-Wa	1. Not at In	6. Traffic L	1. Yes - Wo	2. No			3. No	13. Curb	1. On Road	No	No	Belted	No	No	No	No	No	No	No	No	No	No		NOT_RD	Urban Inte	No	No	Yes	Yes	5. Hampto	114	114. City o	3-Principal	4-Two-Way	Urban	NonVDOT	5	3. City or T	Hampton F	HAMP	R-VA US00258WB		65.45	1067781	75.88	-76.3446	37.04355
180855188	2018	3/26/2018 5:00	715	7:15	C	C	0	0	0	1	1	0	0	2	1. Rear End	RE	No	1. No Adve	2. Daylight	Day	1. Dry	Dry	6. Intersec	9. Other	2. Blacktop	1. No Defe	4. One-Wa	3. Three App	3. Traffic S	1. Yes - Wo	2. No			3. No	20. Motor V	1. On Road	No	No	Belted	No	No	No	No	No	No	Yes	No	No	No		NOT_RD	VDOT Inte	No	No	No	No	5. Hampto	114	114. City o	1-Interstat	1-One-Way	Urban	VDOT Inte	5	1. State Hw	Hampton F	HAMP	R-VA IS00064WB	RMP267.00A	0.09	1062047	126.45	-76.3286	37.0233
180855192	2018	3/25/2018 5:00	1518	15:18	B	B	0	0	1	0	1	0	0	2	2. Angle	ANG	No	1. No Adve	2. Daylight	Day	1. Dry	Dry	9. Within Ir	1. Straight	2. Blacktop	1. No Defe	3. Two-Wa	4. Four App	6. Traffic L	1. Yes - Wo	2. No			3. No	20. Motor V	1. On Road	No	No	Belted	No	No	No	No	No	No	Yes	Yes	No	No		NOT_RD	Urban Inte	No	No	Yes	No	5. Hampto	114	114. City o	3-Principal	4-Two-Way	Urban	NonVDOT	5	3. City or T	Hampton F	HAMP	R-VA US00258WB		60.47	253132	123.14	-76.4299	37.02672
180855195	2018	3/25/2018 5:00	1853	18:53	O	PDO	0	0	0	0	0	0	0	2	2. Angle	ANG	No	1. No Adve	2. Daylight	Day	1. Dry	Dry	9. Within Ir	1. Straight	2. Blacktop	1. No Defe	2. Two-Wa	4. Four App	3. Traffic S	1. Yes - Wo	2. No			3. No	20. Motor V	1. On Road	No	No	Belted	No	No	No	No	No	Yes	No	No	No	No		NOT_RD	Urban Inte	No	No	Yes	No	5. Hampto	114	114. City o	3-Principal	4-Two-Way	Urban	NonVDOT	5	3. City or T	Hampton F	HAMP	R-VA US00258WB		59.94	1075965	52.26	-76.4376	37.02287
180855267	2018	3/21/2018 5:00	826	8:26	O	PDO	0	0	0	0	0	0	0	2	3. Head On	HO	No	5. Rain	4. Darknes	Night	2. Wet	Wet	8. Non-Inte	1. Straight	2. Blacktop	1. No Defe	1. Two-Wa	1. Not at In	1. No Traffi	6. No Traffi	2. No			3. No	6. Parked V	1. On Road	No	No	Belted	No	No	No	No	No	Yes	No	No	No	No		RD_UNKN	Not Interse	No	No	Yes	Yes	5. Hampto	114	114. City o	7-Local (J,6	3-Two-Way	Urban	NonVDOT	5	3. City or T	Hampton F	HAMP	S-VA114NP VALIREY DR		0.28			-76.3365	37.05986
180855273	2018	3/21/2018 5:00	834	8:34	O	PDO	0	0	0	0	0	0	0	2	1. Rear End	RE	No	5. Rain	2. Daylight	Day	2. Wet	Wet	10. Interse	1. Straight	2. Blacktop	1. No Defe	1. Two-Wa	3. Three App	6. Traffic L	1. Yes - Wo	2. No			3. No	20. Motor V	1. On Road	No	No	Belted	No	Yes	No	No	No	No	No	No	No	No		NOT_RD	Urban Inte	No	Yes	Yes	No	5. Hampto	114	114. City o	3-Principal	4-Two-Way	Urban	NonVDOT	5	3. City or T	Hampton F	HAMP	R-VA US00258EB		65.65	1080029	51.9	-76.3414	37.04334
183445250	2018	12/9/2018 5:00	1428	14:28	C	C	0	0	0	1	1	0	0	2	1. Rear End	RE	No	5. Rain	2. Daylight	Day	2. Wet	Wet	10. Interse	1. Straight	2. Blacktop	1. No Defe	3. Two-Wa	4. Four App	3. Traffic S	1. Yes - Wo	2. No			3. No	20. Motor V	1. On Road	No	No	Belted	No	No	No	No	No	No	No	No	No	No		NOT_RD	VDOT Inte	No	No	Yes	No	5. Hampto	114	114. City o	3-Principal	4-Two-Way	Urban	NonVDOT	5	3. City or T	Hampton F	HAMP	S-VA114PR ARMISTEAD AVE N		2.48	1078366	83.31	-76.3776	37.04898
222375416	2022	7/31/2022 5:00	2205	22:05	K	K	1	2	0	0	2	0	0	2	3. Head On	HO	No	1. No Adve	4. Darknes	Night	1. Dry	Dry	1. Main-Lir	1. Straight	1. Concret	1. No Defe	2. Two-Wa	1. Not at In	6. Traffic L	1. Yes - Wo	2. No			3. No	20. Motor V	1. On Road	No	No	Unbelted	No	No	No	No	No	No	No	No	No	No		RD_UNKN	Not Interse	No	Yes	Yes	Yes	5. Hampto	114	114. City o	4-Minor Ar	3-Two-Way	Urban	NonVDOT	5	3. City or T	Hampton F	HAMP	S-VA114PR LASALLE AVE		1.19	253086	281.63	-76.3635	37.01996
180865103	2018	3/26/2018 5:00	1238	12:38	O	PDO	0	0	0	0	0	0	0	2	2. Angle	ANG	No	1. No Adve	2. Daylight	Day	1. Dry	Dry	10. Interse	1. Straight	2. Blacktop	1. No Defe	2. Two-Wa	4. Four App	3. Traffic S	1. Yes - Wo	2. No			3. No	20. Motor V	1. On Road	No	No	Belted	No	No	No	No	No	No	Yes	No	No	No		NOT_RD	Urban Inte	Yes	No	Yes	No	5. Hampto	114	114. City o	3-Principal	4-Two-Way	Urban	NonVDOT	5	3. City or T	Hampton F	HAMP	R-VA US00258WB		62.28	253136	133.66	-76.4012	37.03905
180865123	2018	3/26/2018 5:00	1336	13:36	O	PDO	0	0	0	0	0	0	0	2	4. Sideswipe - Same Direction	SSS	No	1. No Adve	2. Daylight	Day	1. Dry	Dry	10. Interse	1. Straight	2. Blacktop	1. No Defe	3. Two-Wa	4. Four App	6. Traffic L	1. Yes - Wo	2. No			3. No	20. Motor V	1. On Road	No	No	Belted	No	No	No	No	No	No	No	No	No	No		NOT_RD	Urban Inte	Yes	No	Yes	No	5. Hampto	114	114. City o	3-Principal	4-Two-Way	Urban	NonVDOT	5	3. City or T	Hampton F	HAMP	R-VA US00258EB		63.15	1091131	97.03	-76.3858	37.04218
240405087	2024	2/7/2024 5:00	1820	18:20	C	C	0	0	0	3	3	0	0	4	3. Head On	HO	No	1. No Adve	5. Darknes	Night	1. Dry	Dry	1. Main-Lir	1. Straight	2. Blacktop	1. No Defe	3. Two-Wa	1. Not at In	6. Traffic L	1. Yes - Wo	2. No			3. No	20. Motor V	1. On Road	No	No	Belted	No	No	No	No	No	No	No	No	No	No		RD_UNKN	Not Interse	No	No	Yes	Yes	5. Hampto	114	114. City o	3-Principal	4-Two-Way	Urban	NonVDOT	5	3. City or T	Hampton F	HAMP	R-VA SR00134EB		5.82			-76.3963	37.07533
180865146	2018	3/26/2018 5:00	1945	19:45	O	PDO	0	0	0	0	0	0	0	2	4. Sideswipe - Same Direction	SSS	No	1. No Adve	4. Darknes	Night	1. Dry	Dry	1. Main-Lir	1. Straight	2. Blacktop	1. No Defe	1. Two-Wa	1. Not at In	6. Traffic L	1. Yes - Wo	2. No			3. No	20. Motor V	1. On Road	No	No	Belted	No	No	No	No	No	No	No	No	No	No		NOT_RD	Urban Inte	Yes	No	Yes	Yes	5. Hampto	114	114. City o	4-Minor Ar	3-Two-Way	Urban	NonVDOT	5	3. City or T	Hampton F	HAMP	R-VA SR00351EB		4.72	253088	135.06	-76.3626	37.02748
180865159	2018	3/26/2018 5:00	2105	21:05	C	C	0	0	0	5	5	0	0	5	4. Sideswipe - Same Direction	SSS	No	1. No Adve	4. Darknes	Night	1. Dry	Dry	8. Non-Inte	1. Straight	2. Blacktop	1. No Defe	3. Two-Wa	1. Not at In	6. Traffic L	1. Yes - Wo	2. No			3. No	20. Motor V	1. On Road	No	No	Belted	No	No	Yes	No	No	No	No	No	No	No		NOT_RD	Not Interse	No	No	Yes	Yes	5. Hampto	114	114. City o	3-Principal	4-Two-Way	Urban	NonVDOT	5	3. City or T	Hampton F	HAMP	R-VA US00258WB		60.79			-76.4247	37.02931
180865250	2018	3/22/2018 5:00	2007	20:07	C	C	0	0	0	2	2	0	0	2	1. Rear End	RE	No	1. No Adve	4. Darknes	Night	1. Dry	Dry	1. Main-Lir	1. Straight	2. Blacktop	1. No Defe	3. Two-Wa	1. Not at In	6. Traffic L	1. Yes - Wo	2. No			3. No	20. Motor V	1. On Road	Yes	No	Belted	No	Yes	No	No	No	No	No	No	No	No		NOT_RD	Not Interse	No	No	Yes	Yes	5. Hampto	114	114. City o	4-Minor Ar	3-Two-Way	Urban	NonVDOT	5	3. City or T	Hampton F	HAMP	S-VA114NP COMMANDER SHEPARD BLVD		3.68			-76.3957	37.09336
180865253	2018	2/2/2018 5:00	1333	13:33	O	PDO	0	0	0	0	0	0	0	2	2. Angle	ANG	No	1. No Adve	2. Daylight	Day	1. Dry	Dry	13. Drivew	1. Straight	2. Blacktop	1. No Defe	1. Two-Wa	1. Not at In	1. No Traffi	6. No Traffi	2. No			3. No	20. Motor V	7. In Parkin	No	No	Belted	No	No	No	No	No	Yes	No	No	No	No		NOT_RD	VDOT Inte	No	No	Yes	No	5. Hampto	114	114. City o	7-Local (J,6	3-Two-Way	Urban	NonVDOT	5	3. City or T	Hampton F	HAMP	S-VA114PR COLISEUM DR		1.08	1079033	58.86	-76.3902	37.04555
180865303	2018	3/24/2018 5:00	1058	10:58	O	PDO	0	0	0	0	0	0	0	3	1. Rear End	RE	No	1. No Adve	2. Daylight	Day	1. Dry	Dry	8. Non-Inte	3. Grade - S	2. Blacktop	1. No Defe	3. Two-Wa	1. Not at In	7. No Pass	1. Yes - Wo	2. No			3. No	20. Motor V	1. On Road	No	No	Belted	No	No	No	No	No	No	No	No	No	No		NOT_RD	Not Interse	No	No	Yes	No	5. Hampto	114	114. City o	1-Interstat	4-Two-Way	Urban	VDOT Inte	5	1. State Hw	Hampton F	HAMP	R-VA IS00064EB		269.99			-76.3137	36.99548
180875140	2018	3/13/2018 5:00	1835	18:35	O	PDO	0	0	0	0	0	0	0	2	1. Rear End	RE	No	1. No Adve	2. Daylight	Day	1. Dry	Dry	10. Interse	1. Straight	2. Blacktop	1. No Defe	3. Two-Wa	4. Four App	3. Traffic S	1. Yes - Wo	2. No			3. No	20. Motor V	1. On Road	No	No	Belted	No	No	No	No	No	No	No	No	No	No		NOT_RD	Urban Inte	No	No	Yes	No	5. Hampto	114	114. City o	3-Principal	4-Two-Way	Urban	NonVDOT	5	3. City or T	Hampton F	HAMP	R-VA US00258WB		61.83	253135	83.37	-76.4089	37.0372
180875267	2018	3/24/2018 5:00	2030	20:30	B	B	0	0	1	0	1	0	0	1	8. Non-Collision	NC	No	4. Mist	4. Darknes	Night	2. Wet	Wet	5. On Entra	2. Curve - L	2. Blacktop	1. No Defe	4. One-Wa	1. Not at In	6. Traffic L	1. Yes - Wo	2. No			3. No	42. Other	1. On Road	No	No	Belted	No	No	No	No	No	No	No	No	No	No		RD_LEFT	Not Interse	No	No	Yes	Yes	5. Hampto	114	114. City o	1-Interstat	1-One-Way	Urban	VDOT Seco	5	1. State Hw	Hampton F	HAMP	S-VA114PR HAMPTON ROADS CENTER PKWY RMP00		0.08			-76.4211	37.05877
180875285	2018	3/27/2018 5:00	2055	20:55	B	B	0	0	3	0	3	0	0	2	1. Rear End	RE	No	1. No Adve	4. Darknes	Night	1. Dry	Dry	8. Non-Inte	1. Straight	2. Blacktop	1. No Defe	3. Two-Wa	1. Not at In	6. Traffic L	1. Yes - Wo	2. No			3. No	20. Motor V	1. On Road	No	No	Belted	No	No	No	No	No	Yes	No	No	No	Yes	10	NOT_RD	Not Interse	No	No	Yes	Yes	5. Hampto	114	114. City o	1-Interstat	4-Two-Way	Urban	VDOT Inte	5	1. State Hw	Hampton F	HAMP	R-VA IS00064EB		266.4			-76.3512	37.03464
180885131	2018	3/28/2018 5:00	922	9:22	O	PDO	0	0	0	0	0	0	0	2	2. Angle	ANG	No	1. No Adve	2. Daylight	Day	1. Dry	Dry	9. Within Ir	1. Straight	2. Blacktop	1. No Defe	3. Two-Wa	4. Four App	3. Traffic S	1. Yes - Wo	2. No			3. No	20. Motor V	1. On Road	No	No	Belted	No	No	No	No	No	No	No	No	No	No		NOT_RD	Urban Inte	No	No	Yes	No	5. Hampto	114	114. City o	3-Principal	4-Two-Way	Urban	NonVDOT	5	3. City or T	Hampton F	HAMP	R-VA US00258EB		59.94	1075965	4.96	-76.4374	37.02277
193615097	2019	12/20/2019 5:00	1542	15:42	C	C	0	0	0	2	2	0	0	2	2. Angle	ANG	No	1. No Adve	2. Daylight	Day	1. Dry	Dry	9. Within Ir	1. Straight	2. Blacktop	1. No Defe	1. Two-Wa	3. Three App	1. No Traffi	6. No Traffi	2. No			3. No	20. Motor V	1. On Road	No	No	Belted	No	No	No	No	No	No	No	No	No	No		NOT_RD	Urban Inte	No	No	Yes	No	5. Hampto	114	114. City o	5-Major Cc	3-Two-Way	Urban	NonVDOT	5	3. City or T	Hampton F	HAMP	R-VA SR00143SB		1.76	253039	10.16	-76.3233	37.02076
180885133	2018	3/28/2018 5:00	1635	16:35	O	PDO	0	0	0	0	0	0	0	2	2. Angle	ANG	No	1. No Adve	2. Daylight	Day	1. Dry	Dry	1. Main-Lir	1. Straight	2. Blacktop	1. No Defe	3. Two-Wa	1. Not at In	6. Traffic L	1. Yes - Wo	2. No			3. No	20. Motor V	1. On Road	No	No	Belted	No	No	No	No	No	No	No	No	No	No		NOT_RD	Not Interse	Yes	No	Yes	No	5. Hampto	114	114. City o	3-Principal	4-Two-Way	Urban	NonVDOT	5	3. City or T	Hampton F	HAMP	S-VA114NP HAMPTON ROADS CENTER PKWY		1.28	716613	322.03	-76.4261	37.06001
180885139	2018	3/28/2018 5:00	1617	16:17	O	PDO	0	0	0	0	0	0	0	2	4. Sideswipe - Same Direction	SSS	No	1. No Adve	2. Daylight	Day	1. Dry	Dry	1. Main-Lir	1. Straight	2. Blacktop	1. No Defe	2. Two-Wa	1. Not at In	6. Traffic L	1. Yes - Wo	2. No			3. No	20. Motor V	1. On Road	No	No	Belted	No	No	No	No	No	No	No	No	No	No		NOT_RD	Urban Inte	No	No	Yes	No	5. Hampto	114	114. City o	3-Principal	4-Two-Way	Urban	NonVDOT	5	3. City or T	Hampton F	HAMP	R-VA US00258WB		61.84	253135	138.25	-76.4087	37.03727
180885140	2018	3/28/2018 5:00	1726	17:26	O	PDO	0	0	0	0	0	0	0	2	4. Sideswipe - Same Direction	SSS	No	1. No Adve	2. Daylight	Day	1. Dry	Dry	1. Main-Lir	1. Straight	2. Blacktop	1. No Defe	2. Two-Wa	1. Not at In	6. Traffic L	1. Yes - Wo	2. No			3. No	20. Motor V	1. On Road	No	No	Belted	No	No	No	No	No	No	No	No	No	No		NOT_RD	Not Interse	Yes	Yes	Yes	No	5. Hampto	114	114. City o	3-Principal	4-Two-Way	Urban	NonVDOT	5	3. City or T	Hampton F	HAMP	R-VA US00258EB		60.28	253131	307.27	-76.4327	37.02514
180885144	2018	3/20/2018 5:00	1433	14:33	O	PDO	0	0	0	0	0	0	0	2	1. Rear End	RE	No	4. Mist	2. Daylight	Day	2. Wet	Wet	9. Within Ir	1. Straight	2. Blacktop	1. No Defe	1. Two-Wa	3. Three App	1. No Traffi	6. No Traffi	2. No			3. No	20. Motor V	1. On Road	No	No	Belted	No	No	No	No	No	Yes	Yes	No	No	No		NOT_RD	Urban Inte	Yes	No	Yes	No	5. Hampto	114	114. City o	7-Local (J,6	3-Two-Way	Urban	NonVDOT	5	3. City or T	Hampton F	HAMP	S-VA114NP OLD FOX HILL RD		0.08	1067724	396.55	-76.3466	37.04517
171355228	2017	5/13/2017 5:00	2256	22:56	C	C	0	0	0	1	1	0	0	2	4. Sideswipe - Same Direction	SSS	No	1. No Adve	4. Darknes	Night	1. Dry	Dry	1. Main-Lir	1. Straight	2. Blacktop	1. No Defe	2. Two-Wa	1. Not at In	6. Traffic L	1. Yes - Wo	2. No			3. No	20. Motor V	1. On Road	No	No	Belted	No	No	No	No	No	Yes	Yes	No	No	No		NOT_RD	Not Interse	No	No	Yes	Yes	5. Hampto	114	114. City o	4-Minor Ar	3-Two-Way	Urban	NonVDOT	5	3. City or T	Hampton F	HAMP	S-VA114NP LASALLE AVE		1.2	253086	307.59	-76.3635	37.02003
180885215	2018	3/27/2018 5:00	1356	13:56	O	PDO	0	0	0	0	0	0	0	2	15. Backed Into	BI	No	1. No Adve	2. Daylight	Day	1. Dry	Dry	10. Interse	1. Straight	2. Blacktop	1. No Defe	2. Two-Wa	4. Four App	6. Traffic L	1. Yes - Wo	2. No			3. No	20. Motor V	1. On Road	No	No	Belted	No	No	No	No	No	No	No	No	No	No		NOT_RD	Urban Inte	No	Yes	Yes	No	5. Hampto	114	114. City o	3-Principal	4-Two-Way	Urban	NonVDOT	5	3. City or T	Hampton F	HAMP	R-VA US00258EB		66.83	253152	91.53	-76.3256	37.03343
180885224	2018	3/27/2018 5:00	852	8:52	O	PDO	0	0	0	0	0	0	0	2	1. Rear End	RE	No	1. No Adve	2. Daylight	Day	1. Dry	Dry	10. Interse	1. Straight	2. Blacktop	1. No Defe	3. Two-Wa	5. Five-Poi	3. Traffic S	1. Yes - Wo	2. No			3. No	20. Motor V	1. On Road	No	No	Belted	No	No	No	No	No	No	No	No	No	No		NOT_RD	Urban Inte	No	No	Yes	No	5. Hampto	114	114. City o	3-Principal	4-Two-Way	Urban	NonVDOT	5	3. City or T	Hampton F	HAMP	R-VA US00258WB		63.69	253023	145.42	-76.3765	37.04411
220025087	2021	12/30/2021 5:00	1900	19:00	O	PDO	0	0	0	0	0	0	0	1	16. Other	OTHR	No	3. Fog	5. Darknes	Night	2. Wet	Wet	1. Main-Lir	1. Straight	1. Concret	1. No Defe	2. Two-Wa	1. Not at In	6. Traffic L	1. Yes - Wo	2. No			3. No	25. Other	1. On Road	No	No	Belted	No	No	No	No	No	No	No	No	No	No		NOT_RD	Not Interse	No	No	Yes	Yes	5. Hampto	114	114. City o	3-Principal	4-Two-Way	Urban	NonVDOT	5	3. City or T	Hampton F	HAMP	R-VA SR00134EB		5.85			-76.3964	37.07502
180885226	2018	3/27/2018 5:00	1612	16:12	C	C	0	0	0	1	1	0	0	2	2. Angle	ANG	No	5. Rain	2. Daylight	Day	2. Wet	Wet	10. Interse	1. Straight	1. Concret	1. No Defe	3. Two-Wa	3. Three App	4. Stop Sig	1. Yes - Wo	2. No			3. No	20. Motor V	1. On Road	No	No	Belted	No	No	No	No	No	No	No	No	No	No		NOT_RD	Urban Inte	No	No	Yes	No	5. Hampto	114	114. City o	7-Local (J,6	3-Two-Way	Urban	NonVDOT	5	3. City or T	Hampton F	HAMP	S-VA114NP QUEEN ST W		2.22	1079405	14.6	-76.3917	37.03192
180885230	2018	3/27/2018 5:00	725	7:25	C	C	0	0	0	2	2	0	0	2	1. Rear End	RE	No	1. No Adve	2. Daylight	Day	1. Dry	Dry	10. Interse	3. Grade - S	2. Blacktop	1. No Defe	2. Two-Wa	4. Four App	3. Traffic S	1. Yes - Wo	2. No			3. No	20. Motor V	1. On Road	No	No	Belted	No	Yes	No	No	No	No	No	No	No	No		NOT_RD	Urban Inte	No	No	Yes	No	5. Hampto	114	114. City o	3-Principal	4-Two-Way	Urban	NonVDOT	5	3. City or T	Hampton F	HAMP	R-VA US00258EB		65.6	253121	77.84	-76.3422	37.04335
180885231	2018	3/29/2018 5:00	200	2:00	O	PDO	0	0	0	0	0	0	0	2	4. Sideswipe - Same Direction	SSS	No	1. No Adve	4. Darknes	Night	1. Dry	Dry	1. Main-Lir	1. Straight	2. Blacktop	1. No Defe	1. Two-Wa	1. Not at In	1. No Traffi	6. No Traffi	2. No			3. No	6. Parked V	1. On Road	Yes	No	Belted	No	No	No	No	No	No	No	No	No	Yes	5	NOT_RD	Not Interse	No	No	Yes	Yes	5. Hampto	114	114. City o	7-Local (J,6	3-Two-Way	Urban	NonVDOT	5	3. City or T	Hampton F	HAMP	S-VA114PR MARTHA LEE DR		1.22			-76.4296	37.03417
180895089	2018	3/25/2018 5:00	1744	17:44	C	C	0	0	0	3	3	0	0	3	1. Rear End	RE	No	5. Rain	2. Daylight	Day	2. Wet	Wet	1. Main-Lir	1. Straight	2. Blacktop	1. No Defe	3. Two-Wa	1. Not at In	3. Traffic S	1. Yes - Wo	2. No			3. No	25. Other	1. On Road	No	No	Belted	No	No	No	No	No	No	No	No	No	No		NOT_RD	Not Interse	No	No	Yes	No	5. Hampto	114	114. City o	3-Principal	4-Two-Way	Urban	NonVDOT	5	3. City or T	Hampton F	HAMP	R-VA US00258WB		64.91	253144	420.34	-76.3549	37.04373
180895100	2018	3/29/2018 5:00	1614	16:14	C	C	0	0	0	1	1	0	0	2	2. Angle	ANG	No	1. No Adve	2. Daylight	Day	1. Dry	Dry	1. Main-Lir	1. Straight	2. Blacktop	1. No Defe	3. Two-Wa	4. Four App	3. Traffic S	1. Yes - Wo	2. No			3. No	20. Motor V	1. On Road	No	No	Belted	No	No	No	No	No	No	No	No	No	No		NOT_RD	Urban Inte	No	No	Yes	No	5. Hampto	114	114. City o	3-Principal	4-Two-Way	Urban	NonVDOT	5	3. City or T	Hampton F	HAMP	R-VA US00258WB		59.8	253129	57.7	-76.4395	37.02191
180895101	2018	3/28/2018 5:00	1557	15:57	C	C	0	0	0	1	1	0	0	2	1. Rear End	RE	No	1. No Adve	2. Daylight	Day	1. Dry	Dry	1. Main-Lir	1. Straight	2. Blacktop	1. No Defe	1. Two-Wa	1. Not at In	6. Traffic L	1. Yes - Wo	2. No			3. No	20. Motor V	1. On Road	No	No	Belted	No	No	No	No	No	No	No	No	No	No		NOT_RD	Not Interse	Yes	No	Yes	No	5. Hampto	114	114. City o	7-Local (J,6)		Urban	NonVDOT	5	3. City or T	Hampton F	HAMP	S-VA114PR QUEENS WAY E		0.02			-76.3439	37.02576
180895102	2018	3/28/2018 5:00	2342	23:42	C	C	0	0	0	1	1	0	0	1	9. Fixed Object - Off Road	FOOR	No	1. No Adve	4. Darknes	Night	1. Dry	Dry	10. Interse	1. Straight	2. Blacktop	1. No Defe	1. Two-Wa	3. Three App	1. No Traffi	1. Yes - Wo	2. No			3. No	14. Ditch	2. Shoulde	No	Yes	Belted	No	No	No	No	No	No	No	No	No	No		NOT_RD	Urban Inte	No	No	Yes	Yes	5. Hampto	114	114. City o	7-Local (J,6	3-Two-Way	Urban	NonVDOT	5	3. City or T	Hampton F	HAMP	S-VA114NP KNOX PL		0.05	1067781	59.3	-76.3448	37.04324
180895103	2018	3/29/2018 5:00	1242	12:42	O	PDO	0	0	0	0	0	0	0	2	2. Angle	ANG	No	1. No Adve	2. Daylight	Day	1. Dry	Dry	10. Interse	1. Straight	2. Blacktop	1. No Defe	3. Two-Wa	4. Four App	6. Traffic L	1. Yes - Wo	2. No			3. No	20. Motor V	1. On Road	No	No	Belted	No	No	No	No	No	No	No	No	No	No		NOT_RD	Urban Inte	Yes	No	Yes	No	5. Hampto	114	114. City o	7-Local (J,6	3-Two-Way	Urban	NonVDOT	5	3. City or T	Hampton F	HAMP	S-VA114NP WHEATLAND DR		0.33			-76.3712	37.04892
180895110	2018	3/29/2018 5:00	936	9:36	C	C	0	0	0	1	1	0	0	2	4. Sideswipe - Same Direction	SSS	No	1. No Adve	2. Daylight	Day	1. Dry	Dry	1. Main-Lir	1. Straight	2. Blacktop	1. No Defe	2. Two-Wa	1. Not at In	6. Traffic L	1. Yes - Wo	2. No			3. No	20. Motor V	1. On Road	No	No	Belted	No	No	No	No	No	No	Yes	No	No	No		NOT_RD	VDOT Inte	No	No	Yes	No	5. Hampto	114	114. City o	7-Local (J,6	3-Two-Way	Urban	NonVDOT	5	3. City or T	Hampton F	HAMP	S-VA114NP TYLER ST		0.57	253003	13.72	-76.3315	37.02411
180895113	2018	3/28/2018 5:00	1911	19:11	C	C	0	0	0	6	6	0	0	2	2. Angle	ANG	No	1. No Adve	3. Dusk	Day	1. Dry	Dry	9. Within Ir	3. Grade - S	2. Blacktop	1. No Defe	3. Two-Wa	3. Three App	3. Traffic S	1. Yes - Wo	2. No			3. No	20. Motor V	1. On Road	No	No	Belted	No	Yes	No	No	No	No	No	No	No	No		NOT_RD	VDOT Inte	No	Yes	Yes	No	5. Hampto	114	114. City o	4-Minor Ar	4-Two-Way	Urban	NonVDOT	5	3. City or T	Hampton F	HAMP	S-VA114PR POWER PLANT PKWY		0.12	253573	8.87	-76.3867	37.0169
201965070	2020	7/13/2020 5:00	2333	23:33	O	PDO	0	0	0	0	0	0	0	2	4. Sideswipe - Same Direction	SSS	No	1. No Adve	4. Darknes	Night	1. Dry	Dry	1. Main-Lir	1. Straight	2. Blacktop	1. No Defe	3. Two-Wa	1. Not at In	6. Traffic L	1. Yes - Wo	2. No			3. No	20. Motor V	1. On Road	No	No	Belted	No	No	No	No	No	No	No	No	No	No		NOT_RD	VDOT Inte	Yes	No	Yes	Yes	5. Hampto	114	114. City o	3-Principal	4-Two-Way	Urban	NonVDOT	5	3. City or T	Hampton F	HAMP	S-VA114NP ARMISTEAD AVE N		2.48	1078366	101.1	-76.3778	37.04887
180895189	2018	3/29/2018 5:00	1612	16:12	O	PDO	0	0	0	0	0	0	0	2	1. Rear End	RE	No	1. No Adve	2. Daylight	Day	1. Dry	Dry	10. Interse	1. Straight	2. Blacktop	1. No Defe	2. Two-Wa	3. Three App	3. Traffic S	1. Yes - Wo	2. No			3. No	20. Motor V	1. On Road	No	No	Belted	No	No	No	No	No	No	No	No	No	No		NOT_RD	Urban Inte	No	Yes	Yes	No	5. Hampto	114	114. City o	3-Principal	4-Two-Way	Urban	NonVDOT	5	3. City or T	Hampton F	HAMP	R-VA US00258WB		63.86	253137	95.74	-76.3733	37.04406
180895190	2018	3/29/2018 5:00	2019	20:19	C	C	0	0	0	3	3	0	0	3	1. Rear End	RE	No	1. No Adve	4. Darknes	Night	1. Dry	Dry	10. Interse	1. Straight	2. Blacktop	1. No Defe	2. Two-Wa	4. Four App	3. Traffic S	1. Yes - Wo	2. No			3. No	20. Motor V	1. On Road	Yes	No	Belted	No	No	No	No	No	Yes	No	No	No	No		NOT_RD	Urban Inte	No	No	Yes	Yes	5. Hampto	114	114. City o	3-Principal	4-Two-Way	Urban	NonVDOT	5	3. City or T	Hampton F	HAMP	R-VA US00258WB		62.27	253136	90.71	-76.4014	37.03902
180895191	2018	3/27/2018 5:00	1759	17:59	A	A	0	1	0	0	1	0	0	2	2. Angle	ANG	No	1. No Adve	2. Daylight	Day	1. Dry	Dry	10. Interse	1. Straight	2. Blacktop	1. No Defe	1. Two-Wa	4. Four App	3. Traffic S	1. Yes - Wo	2. No			3. No	20. Motor V	1. On Road	No	No	Belted	No	No	No	No	No	No	No	No	No	No		NOT_RD	Urban Inte	No	Yes	Yes	No	5. Hampto	114	114. City o	4-Minor Ar	3-Two-Way	Urban	NonVDOT	5	3. City or T	Hampton F	HAMP	R-VA US00258WB		67.42	253155	9.17	-76.3224	37.02512
242615052	2024	9/15/2024 5:00	458	4:58	C	C	0	0	0	2	2	0	0	2	2. Angle	ANG	No	1. No Adve	4. Darknes	Night	1. Dry	Dry	10. Interse	1. Straight	2. Blacktop	1. No Defe	2. Two-Wa	3. Three App	4. Stop Sig	1. Yes - Wo	2. No			3. No	20. Motor V	1. On Road	No	No	Belted	No	No	No	No	No	No	No	No	No	No		NOT_RD	VDOT Inte	No	No	Yes	Yes	5. Hampto	114	114. City of Hampton		4-Two-Way	Urban	NonVDOT	5	3. City or T	Hampton F	HAMP	S-VA114NP WOODLAND RD		0.31	1060394	34.19	-76.325	37.02546
180895194	2018	3/29/2018 5:00	1420	14:20	C	C	0	0	0	2	2	0	0	2	4. Sideswipe - Same Direction	SSS	No	1. No Adve	2. Daylight	Day	1. Dry	Dry	1. Main-Lir	1. Straight	2. Blacktop	1. No Defe	1. Two-Wa	1. Not at In	1. No Traffi	6. No Traffi	2. No			3. No	6. Parked V	1. On Road	No	No	Belted	No	Yes	No	No	No	No	No	No	No	No		NOT_RD	Not Interse	Yes	No	Yes	No	5. Hampto	114	114. City o	7-Local (J,6	3-Two-Way	Urban	NonVDOT	5	3. City or T	Hampton F	HAMP	S-VA114PR SACRAMENTO DR		0.08	253398	416.13	-76.3837	37.06754
180895206	2018	3/27/2018 5:00	835	8:35	O	PDO	0	0	0	0	0	0	0	2	1. Rear End	RE	No	1. No Adve	2. Daylight	Day	1. Dry	Dry	1. Main-Lir	1. Straight	2. Blacktop	1. No Defe	2. Two-Wa	4. Four App	3. Traffic S	1. Yes - Wo	2. No			3. No	20. Motor V	1. On Road	No	No	Belted	No	Yes	No	No	No	No	No	No	No	No		NOT_RD	Urban Inte	No	No	Yes	No	5. Hampto	114	114. City o	3-Principal	4-Two-Way	Urban	NonVDOT	5	3. City or T	Hampton F	HAMP	R-VA US00258EB		61.8	253135	80.63	-76.4093	37.0369
180895345	2018	3/30/2018 5:00	1650	16:50	O	PDO	0	0	0	0	0	0	0	1	9. Fixed Object - Off Road	FOOR	No	1. No Adve	2. Daylight	Day	1. Dry	Dry	8. Non-Inte	1. Straight	1. Concret	1. No Defe	3. Two-Wa	1. Not at In	6. Traffic L	1. Yes - Wo	2. No			3. No	11. Jersey	1. On Road	No	No	Belted	No	No	No	No	No	No	No	No	No	No		RD_LEFT	Not Interse	No	Yes	Yes	No	5. Hampto	114	114. City o	1-Interstat	4-Two-Way	Urban	VDOT Inte	5	1. State Hw	Hampton F	HAMP	R-VA IS00664WB		0.4			-76.3779	37.0292
180905051	2018	3/30/2018 5:00	1045	10:45	O	PDO	0	0	0	0	0	0	0	1	9. Fixed Object - Off Road	FOOR	No	5. Rain	2. Daylight	Day	2. Wet	Wet	8. Non-Inte	1. Straight	2. Blacktop	1. No Defe	3. Two-Wa	1. Not at In	6. Traffic L	1. Yes - Wo	2. No			3. No	28. Ran Of	1. On Road	No	No	Belted	No	No	No	No	No	No	No	No	No	Yes	15	RD_RIGHT	Not Interse	No	No	Yes	No	5. Hampto	114	114. City o	1-Interstat	4-Two-Way	Urban	VDOT Inte	5	1. State Hw	Hampton F	HAMP	R-VA IS00664WB		1.17			-76.3827	37.0196
180905168	2018	3/30/2018 5:00	1900	19:00	O	PDO	0	0	0	0	0	0	0	2	1. Rear End	RE	No	5. Rain	4. Darknes	Night	2. Wet	Wet	8. Non-Inte	1. Straight	2. Blacktop	1. No Defe	4. One-Wa	1. Not at In	9. One Way	1. Yes - Wo	2. No			3. No	20. Motor V	1. On Road	No	No	Belted	No	No	No	No	No	No	No	No	No	No		NOT_RD	Not Interse	No	No	Yes	Yes	5. Hampto	114	114. City o	1-Interstat	4-Two-Way	Urban	VDOT Inte	5	1. State Hw	Hampton F	HAMP	R-VA IS00064EB		270.46			-76.3089	36.99031
180925117	2018	3/31/2018 5:00	1306	13:06	O	PDO	0	0	0	0	0	0	0	2	2. Angle	ANG	No	1. No Adve	2. Daylight	Day	1. Dry	Dry	9. Within Ir	1. Straight	2. Blacktop	1. No Defe	3. Two-Wa	3. Three App	6. Traffic L	1. Yes - Wo	2. No			3. No	20. Motor V	1. On Road	No	No	Belted	No	No	No	No	No	No	No	No	No	No		NOT_RD	VDOT Inte	No	No	Yes	No	5. Hampto	114	114. City o	3-Principal	4-Two-Way	Urban	NonVDOT	5	3. City or T	Hampton F	HAMP	R-VA US00258WB		62.4	50659	243.21	-76.3994	37.03943
180925118	2018	3/31/2018 5:00	1346	13:46	O	PDO	0	0	0	0	0	0	0	2	4. Sideswipe - Same Direction	SSS	No	1. No Adve	2. Daylight	Day	1. Dry	Dry	8. Non-Inte	1. Straight	1. Concret	1. No Defe	4. One-Wa	1. Not at In	1. No Traffi	6. No Traffi	2. No			3. No	20. Motor V	1. On Road	No	No	Belted	No	No	No	No	No	No	No	No	No	No		NOT_RD	Not Interse	No	No	Yes	No	5. Hampto	114	114. City o	7-Local (J,6	3-Two-Way	Urban	NonVDOT	5	3. City or T	Hampton F	HAMP	S-VA114NP HOLLYWOOD AVE		0.17			-76.3868	36.99576
180925126	2018	3/30/2018 5:00	1837	18:37	C	C	0	0	0	2	2	0	0	2	1. Rear End	RE	No	4. Mist	4. Darknes	Night	2. Wet	Wet	10. Interse	1. Straight	2. Blacktop	1. No Defe	3. Two-Wa	4. Four App	8. Yield Sig	1. Yes - Wo	2. No			3. No	20. Motor V	1. On Road	No	No	Belted	No	No	No	No	No	No	No	No	No	No		NOT_RD	Urban Inte	No	No	Yes	Yes	5. Hampto	114	114. City o	3-Principal	4-Two-Way	Urban	NonVDOT	5	3. City or T	Hampton F	HAMP	S-VA114PR HAMPTON ROADS CENTER PKWY		3.52	716612	61.92	-76.3857	37.05935
180925127	2018	3/31/2018 5:00	1504	15:04	C	C	0	0	0	1	1	0	0	2	2. Angle	ANG	No	1. No Adve	2. Daylight	Day	1. Dry	Dry	10. Interse	1. Straight	2. Blacktop	1. No Defe	3. Two-Wa	2. Two App	4. Stop Sig	1. Yes - Wo	2. No			3. No	20. Motor V	1. On Road	No	No	Belted	No	No	No	No	No	No	No	No	No	No		NOT_RD	Urban Inte	No	No	Yes	No	5. Hampto	114	114. City o	3-Principal	4-Two-Way	Urban	NonVDOT	5	3. City or T	Hampton F	HAMP	R-VA US00258WB		60.36			-76.4315	37.02588
180925130	2018	3/28/2018 5:00	1225	12:25	C	C	0	0	0	1	1	0	0	2	1. Rear End	RE	No	1. No Adve	2. Daylight	Day	1. Dry	Dry	9. Within Ir	1. Straight	2. Blacktop	1. No Defe	3. Two-Wa	4. Four App	3. Traffic S	1. Yes - Wo	2. No			3. No	20. Motor V	1. On Road	No	No	Belted	No	Yes	No	No	No	No	No	No	No	No		NOT_RD	Urban Inte	No	No	Yes	No	5. Hampto	114	114. City o	7-Local (J,6	3-Two-Way	Urban	NonVDOT	5	3. City or T	Hampton F	HAMP	S-VA114PR COLISEUM DR		1.34	1079065	453.7	-76.3914	37.04933
242215053	2024	8/5/2024 5:00	1050	10:50	C	C	0	0	0	3	3	0	0	3	2. Angle	ANG	No	1. No Adve	2. Daylight	Day	1. Dry	Dry	9. Within Ir	1. Straight	2. Blacktop	1. No Defe	2. Two-Wa	4. Four App	3. Traffic S	1. Yes - Wo	2. No			3. No	20. Motor V	1. On Road	No	No	Belted	No	No	No	No	No	No	No	No	No	No		NOT_RD	Urban Inte	Yes	No	Yes	No	5. Hampto	114	114. City o	5-Major Cc	4-Two-Way	Urban	NonVDOT	5	3. City or T	Hampton F	HAMP	S-VA114NP BIG BETHEL RD		1.13	253133	94.82	-76.4213	37.03114
171815657	2017	6/18/2017 5:00	1551	15:51	O	PDO	0	0	0	0	0	0	0	2	2. Angle	ANG	No	1. No Adve	2. Daylight	Day	1. Dry	Dry	9. Within Ir	1. Straight	2. Blacktop	1. No Defe	1. Two-Wa	3. Three App	1. No Traffi	6. No Traffi	2. No			3. No	20. Motor V	1. On Road	No	No	Belted	No	No	No	No	No	No	No	No	No	No		NOT_RD	Urban Inte	No	Yes	Yes	No	5. Hampto	114	114. City o	5-Major Cc	4-Two-Way	Urban	NonVDOT	5	3. City or T	Hampton F	HAMP	S-VA114NP ANDREWS BLVD		0.26			-76.3264	37.04125
223065343	2022	10/23/2022 5:00	1444	14:44	C	C	0	0	0	2	2	0	0	2	1. Rear End	RE	No	5. Rain	2. Daylight	Day	2. Wet	Wet	10. Interse	1. Straight	2. Blacktop	1. No Defe	2. Two-Wa	4. Four App	3. Traffic S	1. Yes - Wo	2. No			3. No	20. Motor V	1. On Road	Yes	No	Belted	No	No	No	No	No	Yes	No	No	No	No		NOT_RD	VDOT Inte	No	No	Yes	No	5. Hampto	114	114. City o	3-Principal	4-Two-Way	Urban	NonVDOT	5	3. City or T	Hampton F	HAMP	S-VA114PR ARMISTEAD AVE N		2.48	1078366	91.88	-76.3776	37.04895
212985407	2021	10/12/2021 5:00	1526	15:26	C	C	0	0	0	2	2	0	0	2	2. Angle	ANG	No	5. Rain	2. Daylight	Day	2. Wet	Wet	9. Within Ir	1. Straight	2. Blacktop	1. No Defe	1. Two-Wa	4. Four App	4. Stop Sig	1. Yes - Wo	2. No			3. No	20. Motor V	1. On Road	No	No	Belted	No	Yes	No	No	No	Yes	No	No	No	No		NOT_RD	Urban Inte	No	No	Yes	No	5. Hampto	114	114. City o	5-Major Cc	4-Two-Way	Urban	NonVDOT	5	3. City or T	Hampton F	HAMP	S-VA114NP ANDREWS BLVD		0.26			-76.3265	37.04123
180935081	2018	4/1/2018 5:00	1630	16:30	O	PDO	0	0	0	0	0	0	0	2	1. Rear End	RE	No	1. No Adve	2. Daylight	Day	1. Dry	Dry	8. Non-Inte	1. Straight	2. Blacktop	1. No Defe	4. One-Wa	1. Not at In	9. One Way	1. Yes - Wo	2. No			3. No	20. Motor V	1. On Road	No	No	Belted	No	No	No	No	No	No	No	No	No	Yes	20	NOT_RD	Not Interse	No	Yes	Yes	No	5. Hampto	114	114. City o	1-Interstat	4-Two-Way	Urban	VDOT Inte	5	1. State Hw	Hampton F	HAMP	R-VA IS00064EB		269.72			-76.3166	36.99856
220965064	2022	3/27/2022 5:00	2211	22:11	O	PDO	0	0	0	0	0	0	0	1	9. Fixed Object - Off Road	FOOR	No	1. No Adve	5. Darknes	Night	1. Dry	Dry	1. Main-Lir	1. Straight	2. Blacktop	1. No Defe	2. Two-Wa	1. Not at In	1. No Traffi	6. No Traffi	2. No			3. No	5. Guard R	1. On Road	No	No	Belted	No	Yes	No	No	Yes	Yes	No	No	No	No		RD_RIGHT	Not Interse	No	No	Yes	Yes	5. Hampto	114	114. City o	3-Principal	4-Two-Way	Urban	NonVDOT	5	3. City or T	Hampton F	HAMP	R-VA SR00134WB		5.86			-76.3961	37.07508
180935094	2018	3/30/2018 5:00	355	3:55	C	C	0	0	0	1	1	0	0	2	9. Fixed Object - Off Road	FOOR	No	1. No Adve	5. Darknes	Night	1. Dry	Dry	8. Non-Inte	9. Other	2. Blacktop	1. No Defe	5. Unknow	1. Not at In	1. No Traffi	6. No Traffi	2. No			2. Yes - Wi	6. Parked V	9. Outside	No	No	Belted	No	Yes	No	No	No	No	No	No	No	No		NOT_RD	Not Interse	No	No	Yes	Yes	5. Hampto	114	114. City o	7-Local (J,6)		Urban	NonVDOT	5	3. City or T	Hampton F	HAMP	S-VA114PR QUEENS WAY E		0.04			-76.3436	37.02579
180935102	2018	4/1/2018 5:00	545	5:45	O	PDO	0	0	0	0	0	0	0	1	9. Fixed Object - Off Road	FOOR	No	4. Mist	1. Dawn	Day	2. Wet	Wet	8. Non-Inte	1. Straight	1. Concret	1. No Defe	3. Two-Wa	1. Not at In	6. Traffic L	1. Yes - Wo	2. No			3. No	42. Other	1. On Road	No	No	Belted	No	Yes	Yes	No	No	No	No	No	No	No		RD_LEFT	Not Interse	No	No	Yes	No	5. Hampto	114	114. City o	1-Interstat	4-Two-Way	Urban	VDOT Inte	5	1. State Hw	Hampton F	HAMP	R-VA IS00064EB		260.42			-76.4382	37.07188
172425219	2017	8/30/2017 5:00	945	9:45	C	C	0	0	0	1	1	0	0	2	1. Rear End	RE	No	1. No Adve	2. Daylight	Day	1. Dry	Dry	10. Interse	1. Straight	2. Blacktop	1. No Defe	3. Two-Wa	4. Four App	3. Traffic S	1. Yes - Wo	2. No			3. No	20. Motor V	1. On Road	No	No	Belted	No	No	No	No	No	No	No	No	No	No		NOT_RD	Urban Inte	No	No	Yes	No	5. Hampto	114	114. City o	5-Major Cc	4-Two-Way	Urban	NonVDOT	5	3. City or T	Hampton F	HAMP	S-VA114NP BIG BETHEL RD		1.14	253133	141.27	-76.4214	37.03126
203425201	2020	12/4/2020 5:00	1332	13:32	B	B	0	0	1	0	1	0	0	1	9. Fixed Object - Off Road	FOOR	No	1. No Adve	2. Daylight	Day	1. Dry	Dry	8. Non-Inte	2. Curve - L	2. Blacktop	1. No Defe	2. Two-Wa	1. Not at In	6. Traffic L	1. Yes - Wo	2. No			1. Yes	3. Utility Po	3. Median	Yes	No	Unbelted	No	No	No	No	No	No	No	No	No	Yes	25	RD_LEFT	Not Interse	No	No	Yes	No	5. Hampto	114	114. City o	5-Major Cc	4-Two-Way	Urban	NonVDOT	5	3. City or T	Hampton F	HAMP	S-VA114PR NICKERSON BLVD		0.32			-76.307	37.04605
200985019	2020	4/5/2020 5:00	220	2:20	A	A	0	1	0	0	1	0	0	1	9. Fixed Object - Off Road	FOOR	No	1. No Adve	4. Darknes	Night	1. Dry	Dry	8. Non-Inte	1. Straight	2. Blacktop	1. No Defe	3. Two-Wa	1. Not at In	6. Traffic L	1. Yes - Wo	2. No			3. No	2. Trees	3. Median	No	No	Unbelted	No	Yes	No	No	No	No	No	No	No	Yes	20	NOT_RD	VDOT Inte	No	No	Yes	Yes	5. Hampto	114	114. City o	4-Minor Ar	3-Two-Way	Urban	NonVDOT	5	3. City or T	Hampton F	HAMP	S-VA114NP MALLORY ST S		0.28	253557	186.31	-76.3253	37.01666
180945072	2018	3/18/2018 5:00	1828	18:28	O	PDO	0	0	0	0	0	0	0	1	9. Fixed Object - Off Road	FOOR	No	1. No Adve	2. Daylight	Day	1. Dry	Dry	5. On Entra	4. Grade - C	1. Concret	1. No Defe	4. One-Wa	1. Not at In	6. Traffic L	1. Yes - Wo	2. No			3. No	28. Ran Of	1. On Road	No	No	Belted	No	Yes	No	No	No	No	No	No	No	No		RD_LEFT	Not Interse	No	No	No	No	5. Hampto	114	114. City o	1-Interstat	1-One-Way	Urban	VDOT Inte	5	1. State Hw	Hampton F	HAMP	R-VA IS00064WB	RMP261.00A	0.19			-76.4155	37.06023
180945085	2018	3/23/2018 5:00	2108	21:08	C	C	0	0	0	2	2	0	0	2	4. Sideswipe - Same Direction	SSS	No	1. No Adve	4. Darknes	Night	1. Dry	Dry	1. Main-Lir	1. Straight	2. Blacktop	1. No Defe	1. Two-Wa	1. Not at In	13. Other	5. Yes - Mis	2. No			3. No	20. Motor V	1. On Road	No	No	Belted	No	Yes	No	No	No	No	No	No	No	No		NOT_RD	Not Interse	No	No	Yes	Yes	5. Hampto	114	114. City o	7-Local (J,6	3-Two-Way	Urban	NonVDOT	5	3. City or T	Hampton F	HAMP	S-VA114PR HOMESTEAD AVE		0.08			-76.3644	37.01584
180945087	2018	3/30/2018 5:00	1956	19:56	O	PDO	0	0	0	0	0	0	0	2	4. Sideswipe - Same Direction	SSS	No	4. Mist	4. Darknes	Night	2. Wet	Wet	10. Interse	1. Straight	2. Blacktop	1. No Defe	3. Two-Wa	4. Four App	6. Traffic L	1. Yes - Wo	2. No			3. No	20. Motor V	1. On Road	No	No	Belted	No	No	No	No	No	No	No	No	No	No		NOT_RD	Urban Inte	No	No	Yes	Yes	5. Hampto	114	114. City o	3-Principal	4-Two-Way	Urban	NonVDOT	5	3. City or T	Hampton F	HAMP	R-VA US00258EB		63.65	253023	30.9	-76.3771	37.04393
180945100	2018	4/2/2018 5:00	1657	16:57	O	PDO	0	0	0	0	0	0	0	2	2. Angle	ANG	No	1. No Adve	2. Daylight	Day	1. Dry	Dry	9. Within Ir	1. Straight	2. Blacktop	1. No Defe	1. Two-Wa	4. Four App	3. Traffic S	1. Yes - Wo	2. No			3. No	20. Motor V	1. On Road	No	No	Unbelted	No	No	No	No	No	No	No	No	No	No		NOT_RD	VDOT Inte	Yes	No	Yes	No	5. Hampto	114	114. City o	7-Local (J,6	3-Two-Way	Urban	NonVDOT	5	3. City or T	Hampton F	HAMP	S-VA114PR EXECUTIVE DR		0.5	1078763	5.34	-76.3976	37.04985
180945101	2018	4/2/2018 5:00	2146	21:46	C	C	0	0	0	1	1	0	0	2	1. Rear End	RE	No	1. No Adve	4. Darknes	Night	1. Dry	Dry	8. Non-Inte	1. Straight	2. Blacktop	1. No Defe	1. Two-Wa	1. Not at In	1. No Traffi	6. No Traffi	2. No			3. No	6. Parked V	1. On Road	No	No	Belted	No	Yes	No	No	No	No	No	No	No	No		RD_UNKN	Not Interse	No	Yes	Yes	Yes	5. Hampto	114	114. City o	7-Local (J,6	3-Two-Way	Urban	NonVDOT	5	3. City or T	Hampton F	HAMP	S-VA114PR ROBERTA DR		0.12			-76.4322	37.03735
180945162	2018	2/14/2018 5:00	603	6:03	A	A	0	1	1	1	3	0	0	3	1. Rear End	RE	No	1. No Adve	4. Darknes	Night	1. Dry	Dry	8. Non-Inte	1. Straight	2. Blacktop	1. No Defe	3. Two-Wa	1. Not at In	6. Traffic L	1. Yes - Wo	2. No			3. No	20. Motor V	1. On Road	No	No	Belted	No	No	No	No	No	No	No	No	No	Yes	40	NOT_RD	Not Interse	No	No	Yes	Yes	5. Hampto	114	114. City o	1-Interstat	4-Two-Way	Urban	VDOT Inte	5	1. State Hw	Hampton F	HAMP	R-VA IS00064EB		269.24			-76.3206	37.00454
180955163	2018	2/22/2018 5:00	1900	19:00	O	PDO	0	0	0	0	0	0	0	2	1. Rear End	RE	No	1. No Adve	4. Darknes	Night	1. Dry	Dry	8. Non-Inte	1. Straight	1. Concret	1. No Defe	3. Two-Wa	1. Not at In	6. Traffic L	1. Yes - Wo	2. No			3. No	20. Motor V	1. On Road	No	No	Belted	No	Yes	No	No	No	No	No	No	No	Yes	5	NOT_RD	Not Interse	Yes	No	Yes	Yes	5. Hampto	114	114. City o	1-Interstat	4-Two-Way	Urban	VDOT Inte	5	1. State Hw	Hampton F	HAMP	R-VA IS00064WB		271.65			-76.3002	36.97736
180955166	2018	4/4/2018 5:00	1255	12:55	B	B	0	0	1	0	1	0	0	2	8. Non-Collision	NC	No	5. Rain	2. Daylight	Day	2. Wet	Wet	8. Non-Inte	1. Straight	1. Concret	1. No Defe	3. Two-Wa	1. Not at In	6. Traffic L	1. Yes - Wo	2. No			3. No	42. Other	1. On Road	No	No	Belted	No	No	No	No	No	No	No	No	No	No		NOT_RD	Not Interse	No	No	Yes	No	5. Hampto	114	114. City o	1-Interstat	4-Two-Way	Urban	VDOT Inte	5	1. State Hw	Hampton F	HAMP	R-VA IS00064EB		265.68			-76.3622	37.03357
180955173	2018	4/5/2018 5:00	835	8:35	O	PDO	0	0	0	0	0	0	0	3	1. Rear End	RE	No	1. No Adve	2. Daylight	Day	1. Dry	Dry	8. Non-Inte	1. Straight	1. Concret	1. No Defe	4. One-Wa	1. Not at In	9. One Way	1. Yes - Wo	2. No			3. No	20. Motor V	1. On Road	No	No	Belted	No	No	No	No	No	No	No	No	No	No		NOT_RD	Not Interse	No	No	Yes	No	5. Hampto	114	114. City o	1-Interstat	4-Two-Way	Urban	VDOT Inte	5	1. State Hw	Hampton F	HAMP	R-VA IS00064EB		270.06			-76.313	36.99471
180955177	2018	4/2/2018 5:00	945	9:45	O	PDO	0	0	0	0	0	0	0	2	4. Sideswipe - Same Direction	SSS	No	1. No Adve	2. Daylight	Day	2. Wet	Wet	8. Non-Inte	1. Straight	2. Blacktop	1. No Defe	1. Two-Wa	1. Not at In	1. No Traffi	6. No Traffi	2. No			3. No	20. Motor V	1. On Road	No	No	Belted	No	No	No	No	No	No	No	No	No	No		NOT_RD	Not Interse	No	No	Yes	No	5. Hampto	114	114. City o	7-Local (J,6	3-Two-Way	Urban	NonVDOT	5	3. City or T	Hampton F	HAMP	S-VA114PR CHERRY ACRES DR		0.5			-76.344	37.03699
222225108	2022	6/27/2022 5:00	1703	17:03	O	PDO	0	0	0	0	0	0	0	2	1. Rear End	RE	No	1. No Adve	2. Daylight	Day	1. Dry	Dry	10. Interse	1. Straight	2. Blacktop	1. No Defe	2. Two-Wa	4. Four App	3. Traffic S	1. Yes - Wo	2. No			3. No	20. Motor V	1. On Road	No	No	Belted	No	Yes	No	No	No	No	No	No	No	No		NOT_RD	Urban Inte	No	No	Yes	No	5. Hampto	114	114. City o	5-Major Cc	3-Two-Way	Urban	NonVDOT	5	3. City or T	Hampton F	HAMP	R-VA US00060EB		271.32	1069344	77.74	-76.3702	37.00714
171815454	2017	5/25/2017 5:00	749	7:49	C	C	0	0	0	1	1	0	0	2	1. Rear End	RE	No	1. No Adve	2. Daylight	Day	1. Dry	Dry	8. Non-Inte	1. Straight	2. Blacktop	1. No Defe	2. Two-Wa	1. Not at In	6. Traffic L	1. Yes - Wo	2. No			3. No	20. Motor V	1. On Road	No	No	Belted	No	No	No	No	No	No	No	No	No	No		NOT_RD	Not Interse	No	No	Yes	No	5. Hampto	114	114. City o	4-Minor Ar	3-Two-Way	Urban	NonVDOT	5	3. City or T	Hampton F	HAMP	S-VA114PR LASALLE AVE		1.23	253086	449.33	-76.3635	37.02041
180955189	2018	3/30/2018 5:00	1904	19:04	O	PDO	0	0	0	0	0	0	0	2	4. Sideswipe - Same Direction	SSS	No	1. No Adve	3. Dusk	Day	2. Wet	Wet	1. Main-Lir	1. Straight	2. Blacktop	1. No Defe	3. Two-Wa	1. Not at In	3. Traffic S	1. Yes - Wo	2. No			3. No	20. Motor V	1. On Road	No	No	Belted	No	No	No	No	No	No	No	No	No	No		NOT_RD	Urban Inte	No	No	Yes	No	5. Hampto	114	114. City o	4-Minor Ar	3-Two-Way	Urban	NonVDOT	5	3. City or T	Hampton F	HAMP	R-VA US00258WB		67.81	253100	124.85	-76.318	37.02101
223065583	2022	9/10/2022 5:00	1646	16:46	C	C	0	0	0	3	3	0	0	2	4. Sideswipe - Same Direction	SSS	No	1. No Adve	2. Daylight	Day	1. Dry	Dry	1. Main-Lir	1. Straight	2. Blacktop	1. No Defe	2. Two-Wa	1. Not at In	1. No Traffi	6. No Traffi	2. No			3. No	20. Motor V	1. On Road	No	No	Belted	No	No	No	No	No	No	No	No	No	No		NOT_RD	Urban Inte	No	No	Yes	No	5. Hampto	114	114. City o	5-Major Cc	3-Two-Way	Urban	NonVDOT	5	3. City or T	Hampton F	HAMP	R-VA US00060EB		271.32	1069344	88.14	-76.3702	37.00713
173045262	2017	10/30/2017 5:00	1738	17:38	C	C	0	0	0	1	1	0	0	2	1. Rear End	RE	No	1. No Adve	3. Dusk	Day	1. Dry	Dry	10. Interse	1. Straight	2. Blacktop	1. No Defe	2. Two-Wa	4. Four App	3. Traffic S	1. Yes - Wo	2. No			3. No	20. Motor V	1. On Road	No	No	Belted	No	Yes	No	No	No	No	No	No	No	No		NOT_RD	Urban Inte	No	No	Yes	No	5. Hampto	114	114. City o	5-Major Cc	4-Two-Way	Urban	NonVDOT	5	3. City or T	Hampton F	HAMP	S-VA114NP BIG BETHEL RD		1.14	253133	141.27	-76.4214	37.03126
180955193	2018	4/4/2018 5:00	749	7:49	A	A	0	2	0	1	3	0	0	2	1. Rear End	RE	No	1. No Adve	2. Daylight	Day	1. Dry	Dry	10. Interse	1. Straight	2. Blacktop	1. No Defe	3. Two-Wa	4. Four App	3. Traffic S	1. Yes - Wo	2. No			3. No	20. Motor V	1. On Road	No	No	Belted	No	Yes	No	No	No	No	No	No	No	No		NOT_RD	Urban Inte	No	No	Yes	No	5. Hampto	114	114. City o	5-Major Cc	4-Two-Way	Urban	NonVDOT	5	3. City or T	Hampton F	HAMP	R-VA SR00351EB		1.86	253178	89.72	-76.4028	37.00127
180955347	2018	4/3/2018 5:00	1810	18:10	B	B	0	0	1	0	1	0	0	2	4. Sideswipe - Same Direction	SSS	No	1. No Adve	2. Daylight	Day	1. Dry	Dry	8. Non-Inte	1. Straight	1. Concret	1. No Defe	3. Two-Wa	1. Not at In	6. Traffic L	1. Yes - Wo	2. No			3. No	20. Motor V	1. On Road	No	No	Belted	No	No	No	No	No	No	No	No	No	Yes	5	NOT_RD	Not Interse	No	No	Yes	No	5. Hampto	114	114. City o	1-Interstat	4-Two-Way	Urban	VDOT Inte	5	1. State Hw	Hampton F	HAMP	R-VA IS00064WB		261.92			-76.4183	37.05988
180955366	2018	1/28/2018 5:00	1105	11:05	C	C	0	0	0	1	1	0	0	2	1. Rear End	RE	No	4. Mist	2. Daylight	Day	2. Wet	Wet	8. Non-Inte	1. Straight	2. Blacktop	1. No Defe	3. Two-Wa	1. Not at In	6. Traffic L	1. Yes - Wo	2. No			3. No	20. Motor V	1. On Road	No	No	Belted	No	Yes	No	No	No	Yes	No	No	No	Yes	20	NOT_RD	Not Interse	No	No	Yes	No	5. Hampto	114	114. City o	1-Interstat	4-Two-Way	Urban	VDOT Inte	5	1. State Hw	Hampton F	HAMP	R-VA IS00664WB		0.7			-76.3796	37.02538
180955388	2018	2/2/2018 5:00	740	7:40	B	B	0	0	1	0	1	0	0	3	1. Rear End	RE	No	5. Rain	2. Daylight	Day	2. Wet	Wet	8. Non-Inte	1. Straight	1. Concret	1. No Defe	3. Two-Wa	1. Not at In	6. Traffic L	1. Yes - Wo	2. No			3. No	20. Motor V	1. On Road	No	No	Belted	No	Yes	No	No	No	No	No	No	No	Yes	30	NOT_RD	Not Interse	No	No	Yes	No	5. Hampto	114	114. City o	1-Interstat	4-Two-Way	Urban	VDOT Inte	5	1. State Hw	Hampton F	HAMP	R-VA IS00064EB		268.22			-76.3283	37.02028
182535166	2018	9/8/2018 5:00	609	6:09	C	C	0	0	0	1	1	0	0	2	1. Rear End	RE	No	1. No Adve	1. Dawn	Day	1. Dry	Dry	1. Main-Lir	1. Straight	2. Blacktop	1. No Defe	3. Two-Wa	1. Not at In	6. Traffic L	1. Yes - Wo	2. No			3. No	20. Motor V	1. On Road	No	No	Belted	No	No	No	No	No	No	No	No	No	No		NOT_RD	Not Interse	No	No	Yes	No	5. Hampto	114	114. City o	3-Principal	4-Two-Way	Urban	NonVDOT	5	3. City or T	Hampton F	HAMP	R-VA SR00134EB		5.88			-76.3965	37.07456
180965236	2018	3/31/2018 5:00	1749	17:49	O	PDO	0	0	0	0	0	0	0	2	2. Angle	ANG	No	1. No Adve	2. Daylight	Day	1. Dry	Dry	9. Within Ir	2. Curve - L	2. Blacktop	1. No Defe	3. Two-Wa	3. Three App	3. Traffic S	1. Yes - Wo	2. No			3. No	20. Motor V	1. On Road	No	No	Belted	No	Yes	No	No	No	No	No	No	No	No		NOT_RD	Urban Inte	No	No	Yes	No	5. Hampto	114	114. City o	4-Minor Ar	4-Two-Way	Urban	NonVDOT	5	3. City or T	Hampton F	HAMP	R-VA SR00172SB		0.6	253125	70.75	-76.3852	37.08008
180965303	2018	4/6/2018 5:00	1939	19:39	O	PDO	0	0	0	0	0	0	0	1	9. Fixed Object - Off Road	FOOR	No	1. No Adve	4. Darknes	Night	1. Dry	Dry	1. Main-Lir	1. Straight	1. Concret	1. No Defe	3. Two-Wa	1. Not at In	6. Traffic L	1. Yes - Wo	2. No			3. No	11. Jersey	2. Shoulde	Yes	No	Belted	No	No	No	No	No	No	No	No	No	Yes	25	RD_LEFT	Not Interse	No	No	No	Yes	5. Hampto	114	114. City o	1-Interstat	1-One-Way	Urban	VDOT Inte	5	1. State Hw	Hampton F	HAMP	R-VA IS00664WB	RMP001.00A	0.18			-76.3746	37.03153
180975059	2018	3/25/2018 5:00	1736	17:36	O	PDO	0	0	0	0	0	0	0	2	1. Rear End	RE	No	1. No Adve	2. Daylight	Day	1. Dry	Dry	1. Main-Lir	1. Straight	2. Blacktop	1. No Defe	1. Two-Wa	3. Three App	1. No Traffi	6. No Traffi	2. No			3. No	20. Motor V	1. On Road	No	No	Belted	No	Yes	No	No	No	No	No	No	No	No		NOT_RD	Urban Inte	No	No	Yes	No	5. Hampto	114	114. City o	5-Major Cc	4-Two-Way	Urban	NonVDOT	5	3. City or T	Hampton F	HAMP	S-VA114PR E LITTLE BACK RIVER RD		1.03			-76.3368	37.06531
250355033	2025	2/2/2025 5:00	1647	16:47	O	PDO	0	0	0	0	0	0	0	1	9. Fixed Object - Off Road	FOOR	No	1. No Adve	2. Daylight	Day	1. Dry	Dry	1. Main-Lir	1. Straight	2. Blacktop	1. No Defe	4. One-Wa	1. Not at In	3. Traffic S	1. Yes - Wo	2. No			3. No	13. Curb	1. On Road	No	No	Belted	No	No	No	No	No	No	Yes	No	No	No		NOT_RD	VDOT Inte	No	No	Yes	No	5. Hampto	114	114. City o	4-Minor Ar	4-Two-Way	Urban	NonVDOT	5	3. City or T	Hampton F	HAMP	S-VA114NP ABERDEEN RD		0.4	1072293	14.74	-76.4032	37.00301
180975064	2018	4/2/2018 5:00	1216	12:16	C	C	0	0	0	1	1	0	0	2	2. Angle	ANG	No	1. No Adve	2. Daylight	Day	1. Dry	Dry	9. Within Ir	1. Straight	2. Blacktop	1. No Defe	1. Two-Wa	4. Four App	4. Stop Sig	1. Yes - Wo	2. No			3. No	20. Motor V	1. On Road	No	No	Belted	No	No	No	No	No	No	No	No	No	No		NOT_RD	Urban Inte	Yes	No	Yes	No	5. Hampto	114	114. City o	7-Local (J,6	3-Two-Way	Urban	NonVDOT	5	3. City or T	Hampton F	HAMP	S-VA114PR GREENWOOD DR		0.3	1073509	346.98	-76.412	37.03319
180975065	2018	4/2/2018 5:00	1349	13:49	C	C	0	0	0	1	1	0	0	1	9. Fixed Object - Off Road	FOOR	No	1. No Adve	2. Daylight	Day	1. Dry	Dry	8. Non-Inte	2. Curve - L	2. Blacktop	1. No Defe	2. Two-Wa	1. Not at In	3. Traffic S	1. Yes - Wo	2. No			3. No	17. Traffic	9. Outside	No	No	Belted	No	Yes	Yes	No	No	No	No	No	No	No		NOT_RD	VDOT Inte	No	No	No	No	5. Hampto	114	114. City o	1-Interstat	1-One-Way	Urban	VDOT Inte	5	1. State Hw	Hampton F	HAMP	R-VA IS00064WB	RMP265.00B	0.17	253029	211.26	-76.3613	37.03445
170195134	2017	1/17/2017 5:00	1952	19:52	C	C	0	0	0	1	1	0	0	2	3. Head On	HO	No	1. No Adve	4. Darknes	Night	1. Dry	Dry	10. Interse	1. Straight	2. Blacktop	1. No Defe	3. Two-Wa	3. Three App	3. Traffic S	1. Yes - Wo	2. No			3. No	20. Motor V	1. On Road	No	No	Belted	No	No	No	No	No	No	No	No	No	No		NOT_RD	VDOT Inte	Yes	No	Yes	Yes	5. Hampto	114	114. City o	4-Minor Ar	4-Two-Way	Urban	NonVDOT	5	3. City or T	Hampton F	HAMP	S-VA114NP ABERDEEN RD		0.41	1072293	10.75	-76.4032	37.00308
180975068	2018	4/3/2018 5:00	343	3:43	A	A	0	2	0	0	2	0	0	2	1. Rear End	RE	No	1. No Adve	4. Darknes	Night	1. Dry	Dry	8. Non-Inte	1. Straight	2. Blacktop	1. No Defe	1. Two-Wa	1. Not at In	1. No Traffi	6. No Traffi	2. No			3. No	6. Parked V	1. On Road	Yes	No	Belted	No	Yes	No	No	No	No	Yes	No	No	No		RD_UNKN	Not Interse	No	No	Yes	Yes	5. Hampto	114	114. City o	7-Local (J,6	3-Two-Way	Urban	NonVDOT	5	3. City or T	Hampton F	HAMP	S-VA114PR WALNUT ST		0.05			-76.3448	37.05534
223365312	2022	11/30/2022 5:00	1657	16:57	C	C	0	0	0	3	3	0	0	3	1. Rear End	RE	No	1. No Adve	3. Dusk	Day	2. Wet	Wet	1. Main-Lir	1. Straight	2. Blacktop	1. No Defe	3. Two-Wa	1. Not at In	3. Traffic S	1. Yes - Wo	2. No			3. No	20. Motor V	1. On Road	No	No	Belted	No	No	No	No	No	No	Yes	No	No	No		NOT_RD	Not Interse	No	No	Yes	No	5. Hampto	114	114. City o	3-Principal	4-Two-Way	Urban	NonVDOT	5	3. City or T	Hampton F	HAMP	R-VA SR00134EB		5.9			-76.3966	37.07438
180975070	2018	3/30/2018 5:00	1159	11:59	O	PDO	0	0	0	0	0	0	0	2	2. Angle	ANG	No	5. Rain	2. Daylight	Day	2. Wet	Wet	9. Within Ir	1. Straight	2. Blacktop	1. No Defe	1. Two-Wa	4. Four App	3. Traffic S	1. Yes - Wo	2. No			3. No	20. Motor V	1. On Road	No	No	Belted	No	Yes	No	No	No	No	No	No	No	No		NOT_RD	Urban Inte	No	No	Yes	No	5. Hampto	114	114. City o	4-Minor Ar	3-Two-Way	Urban	NonVDOT	5	3. City or T	Hampton F	HAMP	R-VA US00258WB		67.42	253155	0	-76.3224	37.02514
180055042	2018	1/2/2018 5:00	855	8:55	O	PDO	0	0	0	0	0	0	0	2	2. Angle	ANG	No	1. No Adve	2. Daylight	Day	1. Dry	Dry	9. Within Ir	1. Straight	2. Blacktop	1. No Defe	3. Two-Wa	3. Three App	3. Traffic S	1. Yes - Wo	2. No			3. No	20. Motor V	1. On Road	No	No	Belted	No	Yes	No	No	No	No	No	No	No	No		NOT_RD	VDOT Inte	No	No	Yes	No	5. Hampto	114	114. City o	4-Minor Ar	3-Two-Way	Urban	NonVDOT	5	3. City or T	Hampton F	HAMP	S-VA114NP ABERDEEN RD		0.41	1072293	0	-76.4032	37.00305
180975072	2018	4/4/2018 5:00	1325	13:25	A	A	0	1	0	1	2	0	0	2	1. Rear End	RE	No	1. No Adve	2. Daylight	Day	1. Dry	Dry	8. Non-Inte	10. On/Off	2. Blacktop	1. No Defe	2. Two-Wa	1. Not at In	8. Yield Sig	1. Yes - Wo	2. No			3. No	20. Motor V	1. On Road	No	No	Belted	No	Yes	No	No	No	No	No	No	No	No		NOT_RD	Not Interse	No	No	No	No	5. Hampto	114	114. City o	1-Interstat	1-One-Way	Urban	VDOT Inte	5	1. State Hw	Hampton F	HAMP	R-VA IS00064EB	RMP265.00A	0.21			-76.3631	37.03145
232655110	2023	9/21/2023 5:00	1454	14:54	C	C	0	0	0	2	2	0	0	2	1. Rear End	RE	No	1. No Adve	2. Daylight	Day	1. Dry	Dry	1. Main-Lir	1. Straight	2. Blacktop	1. No Defe	3. Two-Wa	4. Four App	8. Yield Sig	1. Yes - Wo	2. No			3. No	20. Motor V	1. On Road	No	No	Belted	No	No	No	No	No	No	No	No	No	No		NOT_RD	Urban Inte	No	Yes	Yes	No	5. Hampto	114	114. City o	4-Minor Ar	3-Two-Way	Urban	NonVDOT	5	3. City or T	Hampton F	HAMP	R-VA SR00152WB		2.15	253060	131.29	-76.4283	37.04242
180975074	2018	4/4/2018 5:00	1359	13:59	C	C	0	0	0	1	1	0	0	2	2. Angle	ANG	No	1. No Adve	2. Daylight	Day	1. Dry	Dry	10. Interse	1. Straight	2. Blacktop	1. No Defe	3. Two-Wa	4. Four App	6. Traffic L	1. Yes - Wo	2. No			3. No	20. Motor V	1. On Road	No	No	Belted	No	No	No	No	No	No	No	No	No	No		NOT_RD	Urban Inte	Yes	No	Yes	No	5. Hampto	114	114. City o	3-Principal	4-Two-Way	Urban	NonVDOT	5	3. City or T	Hampton F	HAMP	R-VA US00258WB		64.29			-76.3663	37.04393
180975090	2018	4/7/2018 5:00	759	7:59	A	A	0	1	0	0	1	0	0	1	9. Fixed Object - Off Road	FOOR	No	5. Rain	2. Daylight	Day	2. Wet	Wet	8. Non-Inte	1. Straight	1. Concret	1. No Defe	3. Two-Wa	1. Not at In	6. Traffic L	1. Yes - Wo	2. No			3. No	11. Jersey	4. Roadsid	No	No	Belted	No	No	No	No	No	No	No	No	No	No		RD_RIGHT	Not Interse	No	Yes	Yes	No	5. Hampto	114	114. City o	1-Interstat	4-Two-Way	Urban	VDOT Inte	5	1. State Hw	Hampton F	HAMP	R-VA IS00064WB		267.66			-76.3323	37.02764
180975137	2018	4/7/2018 5:00	47	00:47	C	C	0	0	0	2	2	0	0	2	2. Angle	ANG	No	1. No Adve	4. Darknes	Night	1. Dry	Dry	9. Within Ir	1. Straight	2. Blacktop	1. No Defe	2. Two-Wa	4. Four App	3. Traffic S	1. Yes - Wo	2. No			3. No	20. Motor V	1. On Road	No	No	Belted	No	Yes	No	No	No	No	No	No	No	No		NOT_RD	VDOT Inte	No	No	Yes	Yes	5. Hampto	114	114. City o	7-Local (J,6	3-Two-Way	Urban	NonVDOT	5	3. City or T	Hampton F	HAMP	S-VA114PR COLISEUM DR		1.83	1079069	78.34	-76.3924	37.05644
180975143	2018	4/7/2018 5:00	1514	15:14	O	PDO	0	0	0	0	0	0	0	1	9. Fixed Object - Off Road	FOOR	No	5. Rain	2. Daylight	Day	2. Wet	Wet	8. Non-Inte	1. Straight	1. Concret	1. No Defe	3. Two-Wa	1. Not at In	6. Traffic L	1. Yes - Wo	2. No			3. No	5. Guard R	2. Shoulde	No	No	Belted	No	No	No	No	Yes	No	No	No	No	Yes	20	RD_RIGHT	Not Interse	No	No	Yes	No	5. Hampto	114	114. City o	1-Interstat	4-Two-Way	Urban	VDOT Inte	5	1. State Hw	Hampton F	HAMP	R-VA IS00064WB		265.02			-76.3748	37.0318
180975239	2018	4/7/2018 5:00	9	00:09	K	K	1	0	1	0	1	0	0	2	1. Rear End	RE	No	1. No Adve	4. Darknes	Night	1. Dry	Dry	8. Non-Inte	1. Straight	2. Blacktop	1. No Defe	4. One-Wa	1. Not at In	6. Traffic L	1. Yes - Wo	2. No			3. No	28. Ran Of	1. On Road	No	No	Belted	No	No	No	No	No	No	No	Yes	No	Yes	40	NOT_RD	Not Interse	No	No	Yes	Yes	5. Hampto	114	114. City o	1-Interstat	4-Two-Way	Urban	VDOT Inte	5	1. State Hw	Hampton F	HAMP	R-VA IS00064WB		264.12			-76.3902	37.03686
180985158	2018	4/8/2018 5:00	1555	15:55	O	PDO	0	0	0	0	0	0	0	2	1. Rear End	RE	No	1. No Adve	2. Daylight	Day	1. Dry	Dry	8. Non-Inte	1. Straight	1. Concret	1. No Defe	4. One-Wa	1. Not at In	9. One Way	1. Yes - Wo	2. No			3. No	20. Motor V	1. On Road	No	No	Belted	No	No	No	No	No	No	No	No	No	No		NOT_RD	Not Interse	No	No	Yes	No	5. Hampto	114	114. City o	1-Interstat	4-Two-Way	Urban	VDOT Inte	5	1. State Hw	Hampton F	HAMP	R-VA IS00064EB		270.29			-76.3107	36.99221
180985204	2018	4/8/2018 5:00	1918	19:18	B	B	0	0	1	0	1	0	0	1	9. Fixed Object - Off Road	FOOR	No	1. No Adve	2. Daylight	Day	1. Dry	Dry	8. Non-Inte	1. Straight	1. Concret	1. No Defe	4. One-Wa	1. Not at In	9. One Way	1. Yes - Wo	2. No			3. No	11. Jersey	2. Shoulde	No	No	Belted	No	No	No	No	No	No	No	No	No	No		RD_LEFT	Not Interse	No	No	Yes	No	5. Hampto	114	114. City o	1-Interstat	4-Two-Way	Urban	VDOT Inte	5	1. State Hw	Hampton F	HAMP	R-VA IS00064WB		269.33			-76.3201	37.00526
180985227	2018	4/5/2018 5:00	1815	18:15	B	B	0	0	1	0	1	0	0	3	1. Rear End	RE	No	1. No Adve	2. Daylight	Day	1. Dry	Dry	8. Non-Inte	3. Grade - S	2. Blacktop	1. No Defe	3. Two-Wa	1. Not at In	6. Traffic L	1. Yes - Wo	2. No			3. No	20. Motor V	1. On Road	No	No	Belted	No	No	No	No	No	No	No	No	No	No		NOT_RD	Not Interse	No	No	Yes	No	5. Hampto	114	114. City o	1-Interstat	4-Two-Way	Urban	VDOT Inte	5	1. State Hw	Hampton F	HAMP	R-VA IS00064EB		265.67			-76.3623	37.03352
180995003	2018	4/8/2018 5:00	305	3:05	B	B	0	0	1	0	1	0	0	1	9. Fixed Object - Off Road	FOOR	No	5. Rain	4. Darknes	Night	2. Wet	Wet	8. Non-Inte	1. Straight	2. Blacktop	1. No Defe	3. Two-Wa	1. Not at In	6. Traffic L	1. Yes - Wo	2. No			3. No	28. Ran Of	1. On Road	Yes	No	Belted	No	No	No	No	No	No	No	No	No	No		RD_LEFT	Not Interse	No	No	Yes	Yes	5. Hampto	114	114. City o	1-Interstat	4-Two-Way	Urban	VDOT Inte	5	1. State Hw	Hampton F	HAMP	R-VA IS00664EB		0.66			-76.3809	37.02337
180995049	2018	3/30/2018 5:00	1855	18:55	O	PDO	0	0	0	0	0	0	0	2	1. Rear End	RE	No	1. No Adve	4. Darknes	Night	1. Dry	Dry	8. Non-Inte	1. Straight	1. Concret	1. No Defe	3. Two-Wa	1. Not at In	6. Traffic L	1. Yes - Wo	2. No			3. No	20. Motor V	1. On Road	No	No	Belted	No	No	No	No	No	Yes	No	No	No	No		NOT_RD	Not Interse	No	No	Yes	Yes	5. Hampto	114	114. City o	1-Interstat	4-Two-Way	Urban	VDOT Inte	5	1. State Hw	Hampton F	HAMP	R-VA IS00064EB		263.26			-76.4005	37.04557
180995074	2018	4/6/2018 5:00	1330	13:30	O	PDO	0	0	0	0	0	0	0	2	1. Rear End	RE	No	1. No Adve	2. Daylight	Day	1. Dry	Dry	8. Non-Inte	3. Grade - S	2. Blacktop	1. No Defe	3. Two-Wa	1. Not at In	6. Traffic L	1. Yes - Wo	2. No			3. No	20. Motor V	1. On Road	No	No	Belted	No	No	No	Yes	No	No	No	No	No	No		NOT_RD	Not Interse	Yes	No	Yes	No	5. Hampto	114	114. City o	1-Interstat	4-Two-Way	Urban	VDOT Inte	5	1. State Hw	Hampton F	HAMP	R-VA IS00064EB		267.83			-76.3295	37.02326
180995088	2018	4/9/2018 5:00	530	5:30	O	PDO	0	0	0	0	0	0	0	3	1. Rear End	RE	No	1. No Adve	1. Dawn	Day	1. Dry	Dry	8. Non-Inte	1. Straight	2. Blacktop	1. No Defe	4. One-Wa	1. Not at In	6. Traffic L	1. Yes - Wo	2. No			3. No	20. Motor V	1. On Road	No	No	Belted	No	No	No	No	No	No	No	No	No	No		NOT_RD	Not Interse	No	No	Yes	No	5. Hampto	114	114. City o	1-Interstat	4-Two-Way	Urban	VDOT Inte	5	1. State Hw	Hampton F	HAMP	R-VA IS00064EB		270.35			-76.31	36.99155
180995106	2018	4/6/2018 5:00	1420	14:20	B	B	0	0	1	0	1	0	0	2	1. Rear End	RE	No	1. No Adve	2. Daylight	Day	1. Dry	Dry	8. Non-Inte	1. Straight	1. Concret	1. No Defe	4. One-Wa	1. Not at In	9. One Way	1. Yes - Wo	2. No			3. No	20. Motor V	1. On Road	No	No	Belted	No	No	No	No	No	No	No	No	No	No		NOT_RD	Not Interse	No	No	Yes	No	5. Hampto	114	114. City o	1-Interstat	4-Two-Way	Urban	VDOT Inte	5	1. State Hw	Hampton F	HAMP	R-VA IS00064WB		270.99			-76.3039	36.98616
220415165	2022	2/4/2022 5:00	2054	20:54	O	PDO	0	0	0	0	0	0	0	1	9. Fixed Object - Off Road	FOOR	No	5. Rain	4. Darknes	Night	2. Wet	Wet	14. Railwa	3. Grade - S	2. Blacktop	1. No Defe	1. Two-Wa	3. Three App	6. Traffic L	1. Yes - Wo	2. No			3. No	3. Utility Po	1. On Road	No	No	Belted	No	No	No	No	No	Yes	No	No	No	No		RD_UNKN	Not Interse	No	No	Yes	Yes	5. Hampto	114	114. City o	4-Minor Ar	3-Two-Way	Urban	NonVDOT	5	3. City or T	Hampton F	HAMP	S-VA114NP LASALLE AVE		1.23	253086	450.43	-76.3635	37.02044
180995123	2018	4/6/2018 5:00	1130	11:30	C	C	0	0	0	2	2	0	0	2	3. Head On	HO	No	1. No Adve	2. Daylight	Day	1. Dry	Dry	1. Main-Lir	1. Straight	2. Blacktop	1. No Defe	1. Two-Wa	3. Three App	13. Other	1. Yes - Wo	1. Yes	3. Activity	5. Other	3. No	20. Motor V	1. On Road	No	No	Belted	No	No	No	No	No	No	No	No	No	No		RD_UNKN	Not Interse	No	No	Yes	No	5. Hampto	114	114. City o	7-Local (J,6	3-Two-Way	Urban	NonVDOT	5	3. City or T	Hampton F	HAMP	S-VA114NP QUEEN ST W		0.5			-76.3589	37.02605
180995125	2018	4/3/2018 5:00	1735	17:35	O	PDO	0	0	0	0	0	0	0	2	1. Rear End	RE	No	1. No Adve	2. Daylight	Day	1. Dry	Dry	1. Main-Lir	1. Straight	2. Blacktop	1. No Defe	1. Two-Wa	1. Not at In	1. No Traffi	6. No Traffi	2. No			3. No	6. Parked V	1. On Road	No	No	Belted	No	Yes	No	No	No	No	No	No	No	No		RD_UNKN	Not Interse	No	Yes	Yes	No	5. Hampto	114	114. City o	7-Local (J,6	3-Two-Way	Urban	NonVDOT	5	3. City or T	Hampton F	HAMP	S-VA114NP CANNONBALL CIR		0.1			-76.3331	37.06651
201925052	2020	7/8/2020 5:00	1506	15:06	C	C	0	0	0	1	1	0	0	1	9. Fixed Object - Off Road	FOOR	No	1. No Adve	2. Daylight	Day	1. Dry	Dry	11. Interse	1. Straight	1. Concret	1. No Defe	2. Two-Wa	2. Two App	6. Traffic L	1. Yes - Wo	2. No			3. No	5. Guard R	2. Shoulde	No	No	Belted	No	Yes	No	No	Yes	No	No	No	No	No		NOT_RD	Urban Inte	No	No	Yes	No	5. Hampto	114	114. City o	3-Principal	4-Two-Way	Urban	NonVDOT	5	3. City or T	Hampton F	HAMP	R-VA SR00134WB		5.91			-76.3963	37.07444
180995145	2018	4/7/2018 5:00	1201	12:01	C	C	0	0	0	2	2	0	0	2	2. Angle	ANG	No	4. Mist	2. Daylight	Day	2. Wet	Wet	1. Main-Lir	1. Straight	2. Blacktop	1. No Defe	1. Two-Wa	1. Not at In	4. Stop Sig	1. Yes - Wo	2. No			3. No	20. Motor V	1. On Road	No	No	Belted	No	Yes	No	No	No	No	No	No	No	No		NOT_RD	Not Interse	No	No	Yes	No	5. Hampto	114	114. City o	7-Local (J,6	3-Two-Way	Urban	NonVDOT	5	3. City or T	Hampton F	HAMP	S-VA114PR HAMPSHIRE GLEN PKWY		0			-76.3768	37.02246
231565140	2023	6/3/2023 5:00	1228	12:28	C	C	0	0	0	2	2	0	0	2	4. Sideswipe - Same Direction	SSS	No	1. No Adve	2. Daylight	Day	1. Dry	Dry	1. Main-Lir	1. Straight	2. Blacktop	1. No Defe	2. Two-Wa	1. Not at In	6. Traffic L	1. Yes - Wo	2. No			3. No	20. Motor V	1. On Road	No	No	Belted	No	No	No	No	No	No	No	No	No	No		NOT_RD	Urban Inte	No	No	Yes	No	5. Hampto	114	114. City o	5-Major Cc	4-Two-Way	Urban	NonVDOT	5	3. City or T	Hampton F	HAMP	S-VA114PR PINE CHAPEL RD		0.02	1082767	68.23	-76.3914	37.03326
180995170	2018	4/8/2018 5:00	1257	12:57	O	PDO	0	0	0	0	0	0	0	2	2. Angle	ANG	No	1. No Adve	2. Daylight	Day	1. Dry	Dry	1. Main-Lir	1. Straight	2. Blacktop	1. No Defe	1. Two-Wa	4. Four App	6. Traffic L	1. Yes - Wo	2. No			3. No	20. Motor V	1. On Road	No	No	Belted	No	No	No	No	No	Yes	No	No	No	No		NOT_RD	Not Interse	No	No	Yes	No	5. Hampto	114	114. City o	5-Major Cc	3-Two-Way	Urban	NonVDOT	5	3. City or T	Hampton F	HAMP	S-VA114PR BACK RIVER RD		0.48	253174	254.76	-76.3563	37.02851
180995171	2018	4/8/2018 5:00	1930	19:30	C	C	0	0	0	1	1	0	0	2	1. Rear End	RE	No	1. No Adve	3. Dusk	Day	1. Dry	Dry	10. Interse	1. Straight	2. Blacktop	1. No Defe	3. Two-Wa	4. Four App	3. Traffic S	1. Yes - Wo	2. No			3. No	20. Motor V	1. On Road	No	No	Belted	No	Yes	No	No	No	No	No	No	No	No		NOT_RD	Urban Inte	No	No	Yes	No	5. Hampto	114	114. City o	3-Principal	4-Two-Way	Urban	NonVDOT	5	3. City or T	Hampton F	HAMP	R-VA US00258WB		62.28	253136	97.84	-76.4014	37.03902
180995180	2018	4/5/2018 5:00	1525	15:25	O	PDO	0	0	0	0	0	0	0	2	2. Angle	ANG	No	1. No Adve	2. Daylight	Day	1. Dry	Dry	10. Interse	1. Straight	2. Blacktop	1. No Defe	3. Two-Wa	4. Four App	4. Stop Sig	1. Yes - Wo	2. No			3. No	20. Motor V	1. On Road	No	No	Belted	No	No	No	No	No	No	No	No	No	No		NOT_RD	Urban Inte	Yes	No	Yes	No	5. Hampto	114	114. City o	7-Local (J,6	3-Two-Way	Urban	NonVDOT	5	3. City or T	Hampton F	HAMP	S-VA114PR QUEEN ST W		0.74	1069476	24.84	-76.3631	37.0261
180995182	2018	4/8/2018 5:00	2123	21:23	C	C	0	0	0	2	2	0	0	3	1. Rear End	RE	No	1. No Adve	4. Darknes	Night	1. Dry	Dry	10. Interse	1. Straight	2. Blacktop	1. No Defe	3. Two-Wa	4. Four App	3. Traffic S	1. Yes - Wo	2. No			3. No	20. Motor V	1. On Road	No	No	Belted	No	Yes	No	No	No	No	No	No	No	No		NOT_RD	Urban Inte	No	Yes	Yes	Yes	5. Hampto	114	114. City o	3-Principal	4-Two-Way	Urban	NonVDOT	5	3. City or T	Hampton F	HAMP	R-VA US00258EB		62.23	253136	124	-76.402	37.03872
180995185	2018	3/30/2018 5:00	1354	13:54	O	PDO	0	0	0	0	0	0	0	2	1. Rear End	RE	No	1. No Adve	2. Daylight	Day	1. Dry	Dry	10. Interse	1. Straight	2. Blacktop	1. No Defe	3. Two-Wa	4. Four App	3. Traffic S	1. Yes - Wo	2. No			3. No	20. Motor V	1. On Road	No	No	Belted	No	No	No	No	No	No	No	No	No	No		NOT_RD	Urban Inte	No	No	Yes	No	5. Hampto	114	114. City o	3-Principal	4-Two-Way	Urban	NonVDOT	5	3. City or T	Hampton F	HAMP	R-VA US00258WB		63.68	253023	140.61	-76.3765	37.04411
180995266	2018	3/24/2018 5:00	2048	20:48	O	PDO	0	0	0	0	0	0	0	2	4. Sideswipe - Same Direction	SSS	No	1. No Adve	4. Darknes	Night	1. Dry	Dry	8. Non-Inte	1. Straight	2. Blacktop	1. No Defe	3. Two-Wa	1. Not at In	6. Traffic L	1. Yes - Wo	2. No			3. No	20. Motor V	2. Shoulde	No	No	Belted	No	Yes	Yes	No	No	No	No	No	No	No		NOT_RD	Not Interse	No	No	Yes	Yes	5. Hampto	114	114. City o	1-Interstat	4-Two-Way	Urban	VDOT Inte	5	1. State Hw	Hampton F	HAMP	R-VA IS00064EB		259.67			-76.4482	37.07845
181005002	2018	4/7/2018 5:00	1655	16:55	O	PDO	0	0	0	0	0	0	0	1	9. Fixed Object - Off Road	FOOR	No	5. Rain	2. Daylight	Day	2. Wet	Wet	8. Non-Inte	1. Straight	2. Blacktop	1. No Defe	4. One-Wa	1. Not at In	9. One Way	1. Yes - Wo	2. No			3. No	7. Tunnel,	2. Shoulde	No	No	Belted	No	No	No	No	No	No	No	No	No	Yes	15	RD_RIGHT	Not Interse	No	Yes	Yes	No	5. Hampto	114	114. City o	1-Interstat	4-Two-Way	Urban	VDOT Inte	5	1. State Hw	Hampton F	HAMP	R-VA IS00064EB		269.5			-76.3189	37.00102
181005069	2018	4/1/2018 5:00	1004	10:04	O	PDO	0	0	0	0	0	0	0	2	16. Other	OTHR	No	1. No Adve	2. Daylight	Day	1. Dry	Dry	10. Interse	1. Straight	1. Concret	1. No Defe	3. Two-Wa	4. Four App	3. Traffic S	1. Yes - Wo	2. No			3. No	20. Motor V	1. On Road	No	No	Belted	No	No	No	No	No	No	No	No	No	No		NOT_RD	Urban Inte	No	No	Yes	No	5. Hampto	114	114. City o	5-Major Cc	3-Two-Way	Urban	NonVDOT	5	3. City or T	Hampton F	HAMP	S-VA114PR ROANOKE AVE		0.17	253131	11.36	-76.4336	37.02466
193105146	2019	11/5/2019 5:00	2127	21:27	O	PDO	0	0	0	0	0	0	0	2	2. Angle	ANG	No	1. No Adve	4. Darknes	Night	1. Dry	Dry	10. Interse	1. Straight	2. Blacktop	1. No Defe	3. Two-Wa	3. Three App	3. Traffic S	1. Yes - Wo	2. No			3. No	20. Motor V	1. On Road	No	No	Belted	No	No	No	No	No	No	No	No	No	No		NOT_RD	VDOT Inte	No	No	Yes	Yes	5. Hampto	114	114. City o	4-Minor Ar	3-Two-Way	Urban	NonVDOT	5	3. City or T	Hampton F	HAMP	S-VA114NP ABERDEEN RD		0.41	1072293	5.38	-76.4032	37.00306
182085262	2018	7/27/2018 5:00	1645	16:45	O	PDO	0	0	0	0	0	0	0	2	1. Rear End	RE	No	1. No Adve	2. Daylight	Day	1. Dry	Dry	1. Main-Lir	1. Straight	2. Blacktop	1. No Defe	3. Two-Wa	4. Four App	3. Traffic S	1. Yes - Wo	2. No			3. No	20. Motor V	1. On Road	No	No	Belted	No	No	No	No	No	No	No	No	No	No		NOT_RD	Urban Inte	No	No	Yes	No	5. Hampto	114	114. City o	4-Minor Ar	3-Two-Way	Urban	NonVDOT	5	3. City or T	Hampton F	HAMP	R-VA SR00415WB		0.05	253136	245.4	-76.4009	37.03843
170665070	2017	3/6/2017 5:00	1218	12:18	C	C	0	0	0	2	2	0	0	2	1. Rear End	RE	No	1. No Adve	2. Daylight	Day	1. Dry	Dry	10. Interse	1. Straight	2. Blacktop	1. No Defe	3. Two-Wa	4. Four App	3. Traffic S	1. Yes - Wo	1. Yes	3. Activity	3. Work on	3. No	20. Motor V	1. On Road	No	No	Belted	No	No	No	No	No	No	No	No	No	No		NOT_RD	Urban Inte	No	No	Yes	No	5. Hampto	114	114. City o	4-Minor Ar	3-Two-Way	Urban	NonVDOT	5	3. City or T	Hampton F	HAMP	R-VA SR00152EB		2.16	253062	112.27	-76.4283	37.04241
181005181	2018	4/9/2018 5:00	1131	11:31	A	A	0	1	0	1	2	0	0	3	1. Rear End	RE	No	1. No Adve	2. Daylight	Day	1. Dry	Dry	8. Non-Inte	2. Curve - L	1. Concret	1. No Defe	3. Two-Wa	1. Not at In	6. Traffic L	1. Yes - Wo	2. No			3. No	20. Motor V	1. On Road	No	No	Belted	No	Yes	No	No	No	No	No	No	No	No		NOT_RD	Not Interse	No	No	Yes	No	5. Hampto	114	114. City o	1-Interstat	4-Two-Way	Urban	VDOT Inte	5	1. State Hw	Hampton F	HAMP	R-VA IS00064WB		270.04			-76.3138	36.99673
181005196	2018	4/10/2018 5:00	611	6:11	O	PDO	0	0	0	0	0	0	0	1	9. Fixed Object - Off Road	FOOR	No	1. No Adve	4. Darknes	Night	1. Dry	Dry	8. Non-Inte	4. Grade - C	2. Blacktop	1. No Defe	3. Two-Wa	1. Not at In	6. Traffic L	1. Yes - Wo	2. No			3. No	11. Jersey	2. Shoulde	No	No	Belted	No	No	No	No	No	No	No	No	No	No		RD_LEFT	Not Interse	No	No	Yes	Yes	5. Hampto	114	114. City o	1-Interstat	4-Two-Way	Urban	VDOT Inte	5	1. State Hw	Hampton F	HAMP	R-VA IS00064EB		266			-76.3581	37.03474
212295068	2021	8/12/2021 5:00	2057	20:57	O	PDO	0	0	0	0	0	0	0	2	4. Sideswipe - Same Direction	SSS	No	1. No Adve	4. Darknes	Night	1. Dry	Dry	10. Interse	1. Straight	2. Blacktop	1. No Defe	2. Two-Wa	3. Three App	6. Traffic L	1. Yes - Wo	2. No			3. No	20. Motor V	1. On Road	No	No	Belted	No	No	No	No	No	No	No	No	No	No		NOT_RD	Urban Inte	No	No	Yes	Yes	5. Hampto	114	114. City o	5-Major Cc	3-Two-Way	Urban	NonVDOT	5	3. City or T	Hampton F	HAMP	R-VA SR00143SB		1.76	253039	5.08	-76.3233	37.02075
172895166	2017	10/13/2017 5:00	739	7:39	O	PDO	0	0	0	0	0	0	0	2	1. Rear End	RE	No	1. No Adve	2. Daylight	Day	1. Dry	Dry	1. Main-Lir	1. Straight	2. Blacktop	1. No Defe	1. Two-Wa	4. Four App	1. No Traffi	6. No Traffi	2. No			3. No	20. Motor V	1. On Road	No	No	Belted	No	Yes	No	No	No	No	No	No	No	No		NOT_RD	Urban Inte	No	No	Yes	No	5. Hampto	114	114. City o	4-Minor Ar	3-Two-Way	Urban	NonVDOT	5	3. City or T	Hampton F	HAMP	R-VA SR00152EB		2.16	253062	80.18	-76.4282	37.04239
181015171	2018	4/6/2018 5:00	1550	15:50	C	C	0	0	0	1	1	0	0	2	2. Angle	ANG	No	1. No Adve	2. Daylight	Day	1. Dry	Dry	1. Main-Lir	2. Curve - L	2. Blacktop	1. No Defe	1. Two-Wa	1. Not at In	1. No Traffi	6. No Traffi	2. No			3. No	20. Motor V	1. On Road	No	No	Unbelted	No	No	No	No	No	No	No	No	No	No		NOT_RD	Not Interse	No	No	Yes	No	5. Hampto	114	114. City o	7-Local (J,6	3-Two-Way	Urban	NonVDOT	5	3. City or T	Hampton F	HAMP	S-VA114NP RAWOOD DR		0.22			-76.3139	37.04149
170305157	2017	1/29/2017 5:00	1438	14:38	C	C	0	0	0	1	1	0	0	2	2. Angle	ANG	No	1. No Adve	2. Daylight	Day	1. Dry	Dry	1. Main-Lir	1. Straight	2. Blacktop	1. No Defe	2. Two-Wa	3. Three App	4. Stop Sig	1. Yes - Wo	2. No			3. No	20. Motor V	1. On Road	No	No	Belted	No	Yes	No	No	No	Yes	No	No	No	No		NOT_RD	VDOT Inte	No	No	Yes	No	5. Hampto	114	114. City o	3-Principal	4-Two-Way	Urban	NonVDOT	5	3. City or T	Hampton F	HAMP	S-VA114PR WOODLAND RD		0.32	1060394	33.23	-76.3249	37.02555
181025063	2018	4/5/2018 5:00	1740	17:40	C	C	0	0	0	1	1	0	0	2	15. Backed Into	BI	No	1. No Adve	2. Daylight	Day	1. Dry	Dry	1. Main-Lir	1. Straight	2. Blacktop	1. No Defe	3. Two-Wa	1. Not at In	3. Traffic S	1. Yes - Wo	2. No			3. No	20. Motor V	1. On Road	No	No	Belted	No	No	No	No	No	No	No	No	No	No		NOT_RD	Urban Inte	No	No	Yes	No	5. Hampto	114	114. City o	3-Principal	4-Two-Way	Urban	NonVDOT	5	3. City or T	Hampton F	HAMP	R-VA US00258EB		67.27	253154	139.26	-76.3235	37.02738
200075086	2020	1/1/2020 5:00	641	6:41	C	C	0	0	0	1	1	0	0	1	9. Fixed Object - Off Road	FOOR	No	1. No Adve	4. Darknes	Night	1. Dry	Dry	1. Main-Lir	1. Straight	1. Concret	1. No Defe	2. Two-Wa	1. Not at In	6. Traffic L	1. Yes - Wo	2. No			3. No	5. Guard R	2. Shoulde	No	No	Belted	No	No	No	No	Yes	No	No	No	No	No		RD_RIGHT	Not Interse	No	No	Yes	Yes	5. Hampto	114	114. City o	3-Principal	4-Two-Way	Urban	NonVDOT	5	3. City or T	Hampton F	HAMP	R-VA SR00134WB		5.92			-76.3964	37.0743
212375108	2021	8/24/2021 5:00	1614	16:14	C	C	0	0	0	2	2	0	0	2	2. Angle	ANG	No	1. No Adve	2. Daylight	Day	1. Dry	Dry	10. Interse	1. Straight	2. Blacktop	1. No Defe	2. Two-Wa	4. Four App	3. Traffic S	1. Yes - Wo	2. No			3. No	20. Motor V	1. On Road	No	No	Belted	No	No	No	No	No	No	No	No	No	No		NOT_RD	VDOT Inte	No	No	Yes	No	5. Hampto	114	114. City o	4-Minor Ar	4-Two-Way	Urban	NonVDOT	5	3. City or T	Hampton F	HAMP	S-VA114NP ABERDEEN RD		0.41	1072293	16.13	-76.4032	37.00309
181025070	2018	4/11/2018 5:00	1607	16:07	C	C	0	0	0	2	2	0	0	2	4. Sideswipe - Same Direction	SSS	No	1. No Adve	2. Daylight	Day	1. Dry	Dry	1. Main-Lir	1. Straight	2. Blacktop	1. No Defe	3. Two-Wa	1. Not at In	6. Traffic L	1. Yes - Wo	2. No			3. No	20. Motor V	1. On Road	No	No	Belted	No	No	No	No	No	No	No	No	No	No		NOT_RD	Not Interse	No	No	Yes	No	5. Hampto	114	114. City o	3-Principal	4-Two-Way	Urban	NonVDOT	5	3. City or T	Hampton F	HAMP	R-VA US00258WB		64.51			-76.3617	37.04372
231875129	2023	6/21/2023 5:00	100	1:00	C	C	0	0	0	2	2	0	0	3	3. Head On	HO	No	5. Rain	5. Darknes	Night	2. Wet	Wet	1. Main-Lir	1. Straight	2. Blacktop	8. Roadwa	1. Two-Wa	4. Four App	3. Traffic S	1. Yes - Wo	2. No			3. No	20. Motor V	1. On Road	No	No	Belted	No	No	No	No	No	Yes	No	No	No	No		NOT_RD	Urban Inte	Yes	No	Yes	Yes	5. Hampto	114	114. City o	5-Major Cc	3-Two-Way	Urban	NonVDOT	5	3. City or T	Hampton F	HAMP	R-VA US00060EB		271.32	1069344	67.35	-76.3701	37.00716
181025072	2018	4/11/2018 5:00	804	8:04	C	C	0	0	0	1	1	0	0	1	9. Fixed Object - Off Road	FOOR	No	1. No Adve	2. Daylight	Day	1. Dry	Dry	8. Non-Inte	1. Straight	2. Blacktop	1. No Defe	3. Two-Wa	1. Not at In	3. Traffic S	1. Yes - Wo	2. No			3. No	3. Utility Po	1. On Road	No	No	Belted	No	Yes	No	No	No	No	No	No	No	No		NOT_RD	Urban Inte	No	No	Yes	No	5. Hampto	114	114. City o	3-Principal	4-Two-Way	Urban	NonVDOT	5	3. City or T	Hampton F	HAMP	R-VA US00258EB		64.84	253144	92.87	-76.356	37.04362
181025073	2018	4/11/2018 5:00	1320	13:20	C	C	0	0	0	2	2	0	0	2	2. Angle	ANG	No	1. No Adve	2. Daylight	Day	1. Dry	Dry	9. Within Ir	1. Straight	2. Blacktop	1. No Defe	1. Two-Wa	4. Four App	1. No Traffi	6. No Traffi	2. No			3. No	20. Motor V	1. On Road	No	No	Belted	No	No	No	No	No	No	No	No	No	No		NOT_RD	Urban Inte	No	No	Yes	No	5. Hampto	114	114. City o	7-Local (J,6	3-Two-Way	Urban	NonVDOT	5	3. City or T	Hampton F	HAMP	S-VA114PR MIDDLE RD		0.23			-76.4105	37.08522
181025082	2018	4/9/2018 5:00	824	8:24	O	PDO	0	0	0	0	0	0	0	3	2. Angle	ANG	No	1. No Adve	6. Darknes	Night	1. Dry	Dry	13. Drivew	1. Straight	2. Blacktop	1. No Defe	1. Two-Wa	1. Not at In	1. No Traffi	6. No Traffi	2. No			3. No	6. Parked V	7. In Parkin	No	No	Belted	No	Yes	No	No	No	Yes	No	No	No	Yes	5	RD_UNKN	Not Interse	No	No	Yes	Yes	5. Hampto	114	114. City o	7-Local (J,6	3-Two-Way	Urban	NonVDOT	5	3. City or T	Hampton F	HAMP	S-VA114PR TEACH ST		0.1			-76.3807	37.01009
181025090	2018	4/9/2018 5:00	809	8:09	C	C	0	0	0	1	1	0	0	2	1. Rear End	RE	No	1. No Adve	2. Daylight	Day	1. Dry	Dry	5. On Entra	10. On/Off	2. Blacktop	1. No Defe	4. One-Wa	1. Not at In	8. Yield Sig	1. Yes - Wo	2. No			3. No	20. Motor V	1. On Road	No	No	Belted	No	No	No	No	No	Yes	No	No	No	No		NOT_RD	Not Interse	No	No	No	No	5. Hampto	114	114. City o	1-Interstat	1-One-Way	Urban	VDOT Inte	5	1. State Hw	Hampton F	HAMP	R-VA IS00064EB	RMP265.00A	0.21			-76.3631	37.03143
212455083	2021	8/28/2021 5:00	0	00:00	A	A	0	1	0	0	1	0	0	2	2. Angle	ANG	No	1. No Adve	4. Darknes	Night	1. Dry	Dry	9. Within Ir	1. Straight	2. Blacktop	1. No Defe	1. Two-Wa	4. Four App	4. Stop Sig	1. Yes - Wo	2. No			3. No	20. Motor V	1. On Road	No	No	Belted	No	No	No	No	No	Yes	No	No	No	No		NOT_RD	VDOT Inte	No	No	Yes	Yes	5. Hampto	114	114. City o	7-Local (J,6	3-Two-Way	Urban	NonVDOT	5	3. City or T	Hampton F	HAMP	S-VA114NP SHELL RD		0.86	1071498	5.19	-76.3944	37.00322
181025283	2018	4/5/2018 5:00	1717	17:17	O	PDO	0	0	0	0	0	0	0	2	1. Rear End	RE	No	1. No Adve	2. Daylight	Day	1. Dry	Dry	8. Non-Inte	1. Straight	2. Blacktop	1. No Defe	3. Two-Wa	1. Not at In	6. Traffic L	1. Yes - Wo	2. No			3. No	20. Motor V	1. On Road	No	No	Belted	No	No	No	No	No	No	No	No	No	No		NOT_RD	Not Interse	No	Yes	Yes	No	5. Hampto	114	114. City o	1-Interstat	4-Two-Way	Urban	VDOT Inte	5	1. State Hw	Hampton F	HAMP	R-VA IS00064EB		265.16			-76.3713	37.03162

181025322	2018	4/12/2018 5:00	1020	10:20	O	PDO	0	0	0	0	0	0	0	2	1. Rear End	RE	No	1. No Adve	2. Daylight	Day	1. Dry	Dry	8. Non-Inte	1. Straight	2. Blacktop	1. No Defe	3. Two-Wa	1. Not at In	6. Traffic L	1. Yes - Wc	2. No			3. No	20. Motor V	1. On Roac	No	No	Belted	No	Yes	Yes	No	No	No	No	No	No	No		NOT_RD	Not Interse	No	No	Yes	No	5. Hampto	114	114. City o	1-Interstat	4-Two-Way	Urban	VDOT Inter	5	1. State Hv	Hampton F	HAMP	R-VA IS00064EB		267.91			-76.3288	37.02221
181035102	2018	4/12/2018 5:00	259	2:59	C	C	0	0	0	1	1	0	0	1	9. Fixed Object - Off Road	FOOR	No	1. No Adve	4. Darknes	Night	1. Dry	Dry	1. Main-Lir	1. Straight	2. Blacktop	1. No Defe	2. Two-Wa	1. Not at In	6. Traffic L	1. Yes - Wc	2. No			3. No	2. Trees	4. Roadsid	Yes	No	Belted	No	No	Yes	No	No	No	No	No	No	No		NOT_RD	Urban Inte	No	No	Yes	Yes	5. Hampto	114	114. City o	3-Principal	4-Two-Way	Urban	NonVDOT	5	3. City or T	Hampton F	HAMP	R-VA US00258WB		63.04	754224	212.42	-76.3878	37.04187
200795245	2020	3/8/2020 5:00	137	1:37	O	PDO	0	0	0	0	0	0	0	2	4. Sideswipe - Same Direction	SSS	No	1. No Adve	5. Darknes	Night	1. Dry	Dry	1. Main-Lir	1. Straight	2. Blacktop	1. No Defe	2. Two-Wa	1. Not at In	1. No Traffi	6. No Traffi	2. No			3. No	20. Motor V	1. On Roac	No	No	Belted	No	No	No	No	No	No	No	No	No	Yes	5	NOT_RD	Not Interse	No	No	Yes	Yes	5. Hampto	114	114. City o	3-Principal	4-Two-Way	Urban	NonVDOT	5	3. City or T	Hampton F	HAMP	R-VA SR00134WB		5.92			-76.3964	37.07432
181035104	2018	4/12/2018 5:00	646	6:46	C	C	0	0	0	1	1	0	0	2	2. Angle	ANG	No	1. No Adve	1. Dawn	Day	1. Dry	Dry	1. Main-Lir	1. Straight	2. Blacktop	1. No Defe	1. Two-Wa	1. Not at In	6. Traffic L	1. Yes - Wc	2. No			3. No	20. Motor V	1. On Roac	No	No	Belted	No	Yes	No	No	No	No	No	No	No	No		NOT_RD	VDOT Inter	No	No	Yes	No	5. Hampto	114	114. City o	7-Local (J,6	3-Two-Way	Urban	NonVDOT	5	3. City or T	Hampton F	HAMP	S-VA114NP HARDY CASH DR		0.51	1084139	246.32	-76.402	37.05647
222375723	2022	6/16/2022 5:00	1158	11:58	O	PDO	0	0	0	0	0	0	0	2	4. Sideswipe - Same Direction	SSS	No	1. No Adve	2. Daylight	Day	1. Dry	Dry	1. Main-Lir	1. Straight	2. Blacktop	1. No Defe	2. Two-Wa	1. Not at In	6. Traffic L	1. Yes - Wc	2. No			3. No	20. Motor V	1. On Roac	No	No	Belted	No	No	No	No	No	No	No	No	No	No		NOT_RD	Not Interse	No	Yes	Yes	No	5. Hampto	114	114. City o	3-Principal	4-Two-Way	Urban	NonVDOT	5	3. City or T	Hampton F	HAMP	R-VA SR00134WB		5.93			-76.3964	37.07415
181035119	2018	4/12/2018 5:00	1553	15:53	A	A	0	1	0	0	1	0	0	1	9. Fixed Object - Off Road	FOOR	No	1. No Adve	2. Daylight	Day	1. Dry	Dry	5. On Entra	10. On/Off	2. Blacktop	1. No Defe	3. Two-Wa	1. Not at In	1. No Traffi	6. No Traffi	2. No			3. No	28. Ran Of	1. On Roac	No	No	Belted	No	No	No	No	No	No	No	Yes	No	No		RD_LEFT	Not Interse	No	No	No	No	5. Hampto	114	114. City o	1-Interstat	1-One-Way	Urban	VDOT Inter	5	1. State Hv	Hampton F	HAMP	R-VA IS00064WB	RMP263.00B	0.16			-76.3918	37.04079
242055138	2024	7/20/2024 5:00	1211	12:11	C	C	0	0	0	3	3	0	0	2	4. Sideswipe - Same Direction	SSS	No	1. No Adve	2. Daylight	Day	1. Dry	Dry	1. Main-Lir	1. Straight	2. Blacktop	1. No Defe	3. Two-Wa	4. Four Ap	3. Traffic S	1. Yes - Wc	2. No			3. No	20. Motor V	1. On Roac	No	No	Belted	No	No	No	No	No	No	No	No	No	No		NOT_RD	VDOT Inter	No	No	Yes	No	5. Hampto	114	114. City o	3-Principal	4-Two-Way	Urban	NonVDOT	5	3. City or T	Hampton F	HAMP	S-VA114PR ARMISTEAD AVE N		2.48	1078366	84.23	-76.3776	37.04898
181035176	2018	4/11/2018 5:00	1645	16:45	A	A	0	1	0	0	1	0	0	1	9. Fixed Object - Off Road	FOOR	No	1. No Adve	2. Daylight	Day	1. Dry	Dry	8. Non-Inte	1. Straight	2. Blacktop	1. No Defe	1. Two-Wa	1. Not at In	1. No Traffi	6. No Traffi	2. No			3. No	3. Utility P	1. On Roac	No	No	Belted	No	Yes	No	No	No	No	No	No	No	Yes	10	NOT_RD	Urban Inte	No	No	Yes	No	5. Hampto	114	114. City o	7-Local (J,6	3-Two-Way	Urban	NonVDOT	5	3. City or T	Hampton F	HAMP	S-VA114PR NEWPORT NEWS AVE		0.12	1068971	138.14	-76.352	37.02174
181045149	2018	4/14/2018 5:00	50	00:50	O	PDO	0	0	0	0	0	0	0	3	1. Rear End	RE	No	1. No Adve	4. Darknes	Night	1. Dry	Dry	8. Non-Inte	1. Straight	1. Concret	1. No Defe	3. Two-Wa	1. Not at In	6. Traffic L	1. Yes - Wc	2. No			3. No	20. Motor V	1. On Roac	No	No	Belted	No	No	No	No	No	No	No	No	No	No		NOT_RD	Not Interse	No	No	Yes	Yes	5. Hampto	114	114. City o	1-Interstat	4-Two-Way	Urban	VDOT Inter	5	1. State Hv	Hampton F	HAMP	R-VA IS00064WB		271.44			-76.3004	36.98047
181045217	2018	4/13/2018 5:00	1645	16:45	B	B	0	0	1	0	1	0	0	2	1. Rear End	RE	No	1. No Adve	2. Daylight	Day	1. Dry	Dry	8. Non-Inte	5. Hillcrest	2. Blacktop	1. No Defe	3. Two-Wa	1. Not at In	6. Traffic L	1. Yes - Wc	2. No			3. No	20. Motor V	1. On Roac	No	No	Belted	No	No	No	No	No	No	No	No	No	No		NOT_RD	Not Interse	No	No	Yes	No	5. Hampto	114	114. City o	1-Interstat	4-Two-Way	Urban	VDOT Inter	5	1. State Hv	Hampton F	HAMP	R-VA IS00064EB		266.21			-76.3548	37.03484
181055051	2018	3/28/2018 5:00	1733	17:33	O	PDO	0	0	0	0	0	0	0	3	1. Rear End	RE	No	1. No Adve	2. Daylight	Day	1. Dry	Dry	8. Non-Inte	1. Straight	1. Concret	1. No Defe	3. Two-Wa	1. Not at In	6. Traffic L	1. Yes - Wc	2. No			3. No	20. Motor V	1. On Roac	No	No	Belted	No	No	No	No	No	No	No	No	No	Yes	25	NOT_RD	Not Interse	No	No	Yes	No	5. Hampto	114	114. City o	1-Interstat	4-Two-Way	Urban	VDOT Inter	5	1. State Hv	Hampton F	HAMP	R-VA IS00064WB		261.42			-76.4255	37.06466
181055135	2018	4/12/2018 5:00	1730	17:30	K	K	1	1	3	0	4	0	0	1	8. Non-Collision	NC	No	1. No Adve	2. Daylight	Day	1. Dry	Dry	8. Non-Inte	1. Straight	2. Blacktop	1. No Defe	3. Two-Wa	1. Not at In	6. Traffic L	1. Yes - Wc	2. No			3. No	37. Equipm	4. Roadsid	No	No	Unbelted	No	No	No	No	No	No	No	No	No	No		RD_RIGHT	Not Interse	No	No	Yes	No	5. Hampto	114	114. City o	1-Interstat	4-Two-Way	Urban	VDOT Inter	5	1. State Hv	Hampton F	HAMP	R-VA IS00664EB		1.61			-76.3915	37.0135
181055209	2018	4/15/2018 5:00	1440	14:40	A	A	0	1	0	0	1	0	0	1	9. Fixed Object - Off Road	FOOR	No	1. No Adve	2. Daylight	Day	1. Dry	Dry	5. On Entra	10. On/Off	2. Blacktop	1. No Defe	3. Two-Wa	1. Not at In	6. Traffic L	1. Yes - Wc	2. No			3. No	5. Guard R	2. Shoulde	No	No	Belted	No	No	No	No	Yes	No	No	Yes	No	Yes	10	RD_LEFT	Not Interse	No	No	Yes	No	5. Hampto	114	114. City o	3-Principal	4-Two-Way	Urban	NonVDOT	5	3. City or T	Hampton F	HAMP	R-VA US00258WB		62.76	1091129	456.14	-76.3921	37.04099
221655213	2022	6/6/2022 5:00	1920	19:20	C	C	0	0	0	2	2	0	0	2	2. Angle	ANG	No	1. No Adve	2. Daylight	Day	1. Dry	Dry	10. Interse	1. Straight	2. Blacktop	1. No Defe	3. Two-Wa	4. Four Ap	3. Traffic S	1. Yes - Wc	2. No			3. No	20. Motor V	1. On Roac	No	No	Belted	No	No	No	No	No	No	No	No	No	No		NOT_RD	VDOT Inter	No	No	Yes	No	5. Hampto	114	114. City o	4-Minor Ar	4-Two-Way	Urban	NonVDOT	5	3. City or T	Hampton F	HAMP	S-VA114NP ABERDEEN RD		0.41	1072293	5.61	-76.4032	37.00303
211555113	2021	5/30/2021 5:00	1425	14:25	C	C	0	0	0	1	1	0	0	2	2. Angle	ANG	No	1. No Adve	2. Daylight	Day	1. Dry	Dry	10. Interse	1. Straight	2. Blacktop	1. No Defe	2. Two-Wa	4. Four Ap	3. Traffic S	1. Yes - Wc	2. No			3. No	20. Motor V	1. On Roac	No	No	Belted	No	No	No	No	No	Yes	No	No	No	No		NOT_RD	Urban Inte	No	No	Yes	No	5. Hampto	114	114. City o	5-Major Cc	3-Two-Way	Urban	NonVDOT	5	3. City or T	Hampton F	HAMP	S-VA114PR BRIARFIELD RD		0.39	253284	18.88	-76.4118	37.01679
181065168	2018	4/13/2018 5:00	1707	17:07	O	PDO	0	0	0	0	0	0	0	2	1. Rear End	RE	No	1. No Adve	2. Daylight	Day	1. Dry	Dry	10. Interse	1. Straight	2. Blacktop	1. No Defe	3. Two-Wa	4. Four Ap	3. Traffic S	1. Yes - Wc	2. No			3. No	20. Motor V	1. On Roac	No	No	Belted	No	No	No	No	No	No	No	No	No	No		NOT_RD	Urban Inte	No	No	Yes	No	5. Hampto	114	114. City o	7-Local (J,6	3-Two-Way	Urban	NonVDOT	5	3. City or T	Hampton F	HAMP	S-VA114PR BUTLER FARM RD		0.78	253022	106.41	-76.3999	37.06354
181065169	2018	4/13/2018 5:00	1601	16:01	O	PDO	0	0	0	0	0	0	0	1	9. Fixed Object - Off Road	FOOR	No	1. No Adve	2. Daylight	Day	1. Dry	Dry	5. On Entra	10. On/Off	2. Blacktop	1. No Defe	4. One-Wa	1. Not at In	6. Traffic L	1. Yes - Wc	2. No			3. No	28. Ran Of	1. On Roac	No	No	Belted	No	Yes	No	No	No	No	No	No	No	Yes	25	RD_RIGHT	Not Interse	No	Yes	Yes	No	5. Hampto	114	114. City o	3-Principal	1-One-Way	Urban	NonVDOT	5	3. City or T	Hampton F	HAMP	S-VA114PR LASALLE AVE	RMP003.00A	0.12			-76.3622	37.04285
181065183	2018	4/15/2018 5:00	2130	21:30	A	A	0	1	0	0	1	0	0	2	1. Rear End	RE	No	1. No Adve	4. Darknes	Night	1. Dry	Dry	9. Within Ir	1. Straight	2. Blacktop	1. No Defe	3. Two-Wa	4. Four Ap	3. Traffic S	1. Yes - Wc	2. No			3. No	20. Motor V	1. On Roac	No	No	Belted	No	No	No	No	No	Yes	No	No	No	No		NOT_RD	VDOT Inter	No	No	Yes	Yes	5. Hampto	114	114. City o	7-Local (J,6	3-Two-Way	Urban	NonVDOT	5	3. City or T	Hampton F	HAMP	S-VA114NP COLISEUM DR		1.83	1079069	0	-76.3926	37.05639
181065184	2018	4/15/2018 5:00	12	00:12	O	PDO	0	0	0	0	0	0	0	1	9. Fixed Object - Off Road	FOOR	No	1. No Adve	5. Darknes	Night	1. Dry	Dry	8. Non-Inte	1. Straight	2. Blacktop	1. No Defe	3. Two-Wa	1. Not at In	6. Traffic L	1. Yes - Wc	2. No			3. No	35. Cross I	1. On Roac	No	No	Belted	No	No	No	No	No	Yes	No	No	No	No		NOT_RD	Urban Inte	No	No	Yes	Yes	5. Hampto	114	114. City o	4-Minor Ar	4-Two-Way	Urban	NonVDOT	5	3. City or T	Hampton F	HAMP	R-VA SR00351WB		1.98	1068685	148.03	-76.4009	37.00267
181285149	2018	5/5/2018 5:00	1846	18:46	C	C	0	0	0	2	2	0	0	2	4. Sideswipe - Same Direction	SSS	No	1. No Adve	2. Daylight	Day	1. Dry	Dry	10. Interse	1. Straight	2. Blacktop	1. No Defe	3. Two-Wa	4. Four Ap	6. Traffic L	1. Yes - Wc	2. No			3. No	20. Motor V	1. On Roac	No	No	Belted	No	Yes	Yes	No	No	No	No	No	No	No		NOT_RD	Urban Inte	No	No	Yes	No	5. Hampto	114	114. City o	5-Major Cc	4-Two-Way	Urban	NonVDOT	5	3. City or T	Hampton F	HAMP	S-VA114NP ORCUTT AVE		0.18	253130	140.91	-76.4357	37.02405
181065186	2018	4/14/2018 5:00	936	9:36	O	PDO	0	0	0	0	0	0	0	2	4. Sideswipe - Same Direction	SSS	No	1. No Adve	2. Daylight	Day	1. Dry	Dry	10. Interse	1. Straight	2. Blacktop	1. No Defe	2. Two-Wa	4. Four Ap	6. Traffic L	1. Yes - Wc	2. No			3. No	20. Motor V	1. On Roac	No	No	Belted	No	No	No	No	No	No	No	No	No	No		NOT_RD	Urban Inte	Yes	No	Yes	No	5. Hampto	114	114. City o	3-Principal	4-Two-Way	Urban	NonVDOT	5	3. City or T	Hampton F	HAMP	R-VA US00258WB		63.45	253078	179.99	-76.3806	37.04343
181065195	2018	4/14/2018 5:00	1331	13:31	C	C	0	0	0	1	1	0	0	2	2. Angle	ANG	No	1. No Adve	2. Daylight	Day	1. Dry	Dry	10. Interse	1. Straight	2. Blacktop	1. No Defe	3. Two-Wa	4. Four Ap	3. Traffic S	1. Yes - Wc	2. No			3. No	20. Motor V	1. On Roac	No	No	Belted	No	Yes	No	No	No	No	No	No	No	No		NOT_RD	Urban Inte	Yes	No	Yes	No	5. Hampto	114	114. City o	7-Local (J,6	3-Two-Way	Urban	NonVDOT	5	3. City or T	Hampton F	HAMP	S-VA114NP COLISEUM DR		1.34	1079065	454.57	-76.3916	37.0493
181065199	2018	4/14/2018 5:00	1506	15:06	O	PDO	0	0	0	0	0	0	0	2	4. Sideswipe - Same Direction	SSS	No	1. No Adve	2. Daylight	Day	1. Dry	Dry	1. Main-Lir	1. Straight	2. Blacktop	1. No Defe	1. Two-Wa	1. Not at In	6. Traffic L	1. Yes - Wc	2. No			3. No	6. Parked V	1. On Roac	No	No	Belted	No	Yes	No	No	No	No	No	No	No	No		NOT_RD	Not Interse	No	No	Yes	No	5. Hampto	114	114. City o	7-Local (J,6	3-Two-Way	Urban	NonVDOT	5	3. City or T	Hampton F	HAMP	S-VA114PR SACRAMENTO DR		0.38			-76.3783	37.06723
241015141	2024	4/4/2024 5:00	1621	16:21	C	C	0	0	0	1	1	0	0	2	1. Rear End	RE	No	1. No Adve	2. Daylight	Day	1. Dry	Dry	8. Non-Inte	1. Straight	2. Blacktop	1. No Defe	3. Two-Wa	1. Not at In	3. Traffic S	1. Yes - Wc	2. No			3. No	20. Motor V	1. On Roac	No	No	Belted	No	No	No	No	No	No	No	No	No	No		NOT_RD	Not Interse	Yes	No	Yes	No	5. Hampto	114	114. City o	4-Minor Ar	4-Two-Way	Urban	NonVDOT	5	3. City or T	Hampton F	HAMP	R-VA SR00415WB		0.05	253136	250.85	-76.4008	37.03842
183625080	2018	12/27/2018 5:00	1828	18:28	C	C	0	0	0	3	3	0	0	2	4. Sideswipe - Same Direction	SSS	No	1. No Adve	4. Darknes	Night	1. Dry	Dry	10. Interse	1. Straight	2. Blacktop	1. No Defe	2. Two-Wa	4. Four Ap	6. Traffic L	1. Yes - Wc	2. No			3. No	20. Motor V	1. On Roac	No	No	Belted	No	No	No	No	No	No	No	No	No	No		NOT_RD	Urban Inte	Yes	Yes	Yes	Yes	5. Hampto	114	114. City o	5-Major Cc	4-Two-Way	Urban	NonVDOT	5	3. City or T	Hampton F	HAMP	S-VA114NP BIG BETHEL RD		1.14	253133	151.86	-76.4214	37.03129
181065211	2018	4/15/2018 5:00	1244	12:44	O	PDO	0	0	0	0	0	0	0	2	4. Sideswipe - Same Direction	SSS	No	5. Rain	2. Daylight	Day	2. Wet	Wet	10. Interse	1. Straight	2. Blacktop	1. No Defe	3. Two-Wa	4. Four Ap	6. Traffic L	1. Yes - Wc	2. No			3. No	20. Motor V	1. On Roac	No	No	Belted	No	No	No	No	No	No	No	No	No	No		NOT_RD	Urban Inte	No	No	Yes	No	5. Hampto	114	114. City o	3-Principal	4-Two-Way	Urban	NonVDOT	5	3. City or T	Hampton F	HAMP	R-VA US00258EB		63.4	253078	89.01	-76.3814	37.04311
181065212	2018	4/15/2018 5:00	1207	12:07	A	A	0	1	0	0	1	0	0	1	8. Non-Collision	NC	No	5. Rain	2. Daylight	Day	2. Wet	Wet	10. Interse	1. Straight	2. Blacktop	1. No Defe	2. Two-Wa	3. Three Ap	4. Stop Sig	1. Yes - Wc	2. No			3. No	42. Other N	1. On Roac	No	No	Belted	No	No	No	No	No	No	No	No	No	No		NOT_RD	Urban Inte	No	Yes	Yes	No	5. Hampto	114	114. City o	7-Local (J,6	3-Two-Way	Urban	NonVDOT	5	3. City or T	Hampton F	HAMP	S-VA114NP WEAVER RD E		0.49			-76.3981	37.03531
181065213	2018	4/15/2018 5:00	1211	12:11	O	PDO	0	0	0	0	0	0	0	2	1. Rear End	RE	No	4. Mist	2. Daylight	Day	2. Wet	Wet	1. Main-Lir	1. Straight	2. Blacktop	1. No Defe	2. Two-Wa	1. Not at In	3. Traffic S	1. Yes - Wc	2. No			3. No	20. Motor V	1. On Roac	No	No	Belted	No	No	No	No	No	No	No	No	No	No		NOT_RD	VDOT Inter	Yes	No	Yes	No	5. Hampto	114	114. City o	7-Local (J,6	3-Two-Way	Urban	NonVDOT	5	3. City or T	Hampton F	HAMP	S-VA114PR COLISEUM DR		1.41	1078784	105.34	-76.3918	37.05031
181065214	2018	4/15/2018 5:00	1624	16:24	C	C	0	0	0	1	1	0	0	2	4. Sideswipe - Same Direction	SSS	No	1. No Adve	2. Daylight	Day	1. Dry	Dry	1. Main-Lir	1. Straight	2. Blacktop	1. No Defe	3. Two-Wa	1. Not at In	6. Traffic L	1. Yes - Wc	2. No			3. No	20. Motor V	1. On Roac	No	No	Belted	No	No	No	No	No	No	No	No	No	No		NOT_RD	Urban Inte	No	No	Yes	No	5. Hampto	114	114. City o	3-Principal	4-Two-Way	Urban	NonVDOT	5	3. City or T	Hampton F	HAMP	R-VA US00258EB		63.64	253023	92.77	-76.3773	37.04391
232345016	2023	8/17/2023 5:00	1615	16:15	O	PDO	0	0	0	0	0	0	0	2	2. Angle	ANG	No	1. No Adve	2. Daylight	Day	1. Dry	Dry	1. Main-Lir	1. Straight	2. Blacktop	1. No Defe	1. Two-Wa	1. Not at In	6. Traffic L	1. Yes - Wc	2. No			3. No	20. Motor V	1. On Roac	No	No	Belted	No	No	No	No	No	Yes	No	No	No	No		NOT_RD	Not Interse	No	No	Yes	No	5. Hampto	114	114. City o	4-Minor Ar	3-Two-Way	Urban	NonVDOT	5	3. City or T	Hampton F	HAMP	S-VA114PR LASALLE AVE		1.23	253086	470.31	-76.3635	37.02048
181065330	2018	4/16/2018 5:00	720	7:20	B	B	0	0	1	0	1	0	0	5	1. Rear End	RE	No	1. No Adve	2. Daylight	Day	1. Dry	Dry	8. Non-Inte	1. Straight	2. Blacktop	1. No Defe	4. One-Wa	1. Not at In	6. Traffic L	1. Yes - Wc	2. No			3. No	20. Motor V	1. On Roac	No	No	Belted	No	No	No	No	No	No	No	No	No	No		NOT_RD	Not Interse	Yes	No	Yes	No	5. Hampto	114	114. City o	1-Interstat	4-Two-Way	Urban	VDOT Inter	5	1. State Hv	Hampton F	HAMP	R-VA IS00064WB		270.42			-76.3099	36.99251
181065376	2018	4/13/2018 5:00	2130	21:30	O	PDO	0	0	0	0	0	0	0	2	4. Sideswipe - Same Direction	SSS	No	1. No Adve	4. Darknes	Night	1. Dry	Dry	8. Non-Inte	1. Straight	1. Concret	1. No Defe	3. Two-Wa	1. Not at In	6. Traffic L	1. Yes - Wc	2. No			3. No	20. Motor V	1. On Roac	No	No	Belted	No	No	No	No	Yes	No	No	No	No	Yes	10	NOT_RD	Not Interse	No	No	Yes	Yes	5. Hampto	114	114. City o	1-Interstat	4-Two-Way	Urban	VDOT Inter	5	1. State Hv	Hampton F	HAMP	R-VA IS00064WB		263.44			-76.3995	37.04506
181065430	2018	4/14/2018 5:00	2310	23:10	O	PDO	0	0	0	0	0	0	0	1	9. Fixed Object - Off Road	FOOR	No	1. No Adve	4. Darknes	Night	1. Dry	Dry	8. Non-Inte	1. Straight	2. Blacktop	1. No Defe	3. Two-Wa	1. Not at In	6. Traffic L	1. Yes - Wc	2. No			3. No	11. Jersey	1. On Roac	No	No	Belted	No	No	No	No	No	No	No	No	No	No		RD_LEFT	Not Interse	Yes	No	Yes	Yes	5. Hampto	114	114. City o	1-Interstat	4-Two-Way	Urban	VDOT Inter	5	1. State Hv	Hampton F	HAMP	R-VA IS00064EB		263.27			-76.4004	37.04549
181065442	2018	4/12/2018 5:00	1420	14:20	B	B	0	0	1	0	1	0	0	3	1. Rear End	RE	No	1. No Adve	2. Daylight	Day	1. Dry	Dry	8. Non-Inte	3. Grade - S	1. Concret	1. No Defe	3. Two-Wa	1. Not at In	6. Traffic L	1. Yes - Wc	2. No			3. No	20. Motor V	1. On Roac	No	No	Belted	No	No	No	No	No	No	No	No	No	No		NOT_RD	Not Interse	Yes	No	Yes	No	5. Hampto	114	114. City o	1-Interstat	4-Two-Way	Urban	VDOT Inter	5	1. State Hv	Hampton F	HAMP	R-VA IS00064EB		267.23			-76.3367	37.03085
181075004	2018	4/13/2018 5:00	2351	23:51	B	B	0	0	1	0	1	0	0	2	1. Rear End	RE	No	1. No Adve	4. Darknes	Night	1. Dry	Dry	8. Non-Inte	1. Straight	1. Concret	1. No Defe	3. Two-Wa	1. Not at In	6. Traffic L	1. Yes - Wc	2. No			3. No	20. Motor V	1. On Roac	No	No	Belted	No	No	No	No	No	No	No	No	No	No		NOT_RD	Not Interse	No	No	Yes	Yes	5. Hampto	114	114. City o	1-Interstat	4-Two-Way	Urban	VDOT Inter	5	1. State Hv	Hampton F	HAMP	R-VA IS00064WB		270.92			-76.3047	36.987
181075006	2018	4/13/2018 5:00	2215	22:15	O	PDO	0	0	0	0	0	0	0	2	1. Rear End	RE	No	1. No Adve	4. Darknes	Night	1. Dry	Dry	8. Non-Inte	1. Straight	1. Concret	1. No Defe	3. Two-Wa	1. Not at In	6. Traffic L	1. Yes - Wc	2. No			3. No	20. Motor V	1. On Roac	No	No	Belted	No	No	No	No	No	No	No	No	No	Yes	20	NOT_RD	Not Interse	No	No	Yes	Yes	5. Hampto	114	114. City o	1-Interstat	4-Two-Way	Urban	VDOT Inter	5	1. State Hv	Hampton F	HAMP	R-VA IS00064WB		264.25			-76.3885	37.0358
190575058	2019	2/25/2019 5:00	2115	21:15	O	PDO	0	0	0	0	0	0	0	2	1. Rear End	RE	No	1. No Adve	4. Darknes	Night	1. Dry	Dry	9. Within Ir	1. Straight	2. Blacktop	1. No Defe	3. Two-Wa	4. Four Ap	3. Traffic S	1. Yes - Wc	2. No			3. No	20. Motor V	1. On Roac	No	No	Belted	No	No	No	No	No	No	No	No	No	No		NOT_RD	Urban Inte	No	No	Yes	Yes	5. Hampto	114	114. City o	5-Major Cc	4-Two-Way	Urban	NonVDOT	5	3. City or T	Hampton F	HAMP	S-VA114NP ORCUTT AVE		0.18	253130	140.91	-76.4357	37.02405
193165185	2019	11/11/2019 5:00	1134	11:34	C	C	0	0	0	3	3	0	0	2	1. Rear End	RE	No	1. No Adve	2. Daylight	Day	1. Dry	Dry	10. Interse	1. Straight	2. Blacktop	1. No Defe	3. Two-Wa	3. Three Ap	6. Traffic L	1. Yes - Wc	2. No			3. No	20. Motor V	1. On Roac	No	No	Belted	No	No	No	No	No	No	No	No	No	No		NOT_RD	Urban Inte	Yes	No	Yes	No	5. Hampto	114	114. City o	5-Major Cc	4-Two-Way	Urban	NonVDOT	5	3. City or T	Hampton F	HAMP	S-VA114PR PINE CHAPEL RD		0.03	1082767	89.19	-76.3914	37.03327
181075098	2018	4/16/2018 5:00	955	9:55	C	C	0	0	0	2	2	0	0	2	2. Angle	ANG	No	1. No Adve	2. Daylight	Day	1. Dry	Dry	1. Main-Lir	1. Straight	2. Blacktop	1. No Defe	1. Two-Wa	1. Not at In	1. No Traffi	6. No Traffi	2. No			3. No	20. Motor V	1. On Roac	No	No	Belted	No	No	No	No	No	No	No	No	No	No		NOT_RD	Not Interse	Yes	No	Yes	No	5. Hampto	114	114. City o	7-Local (J,6	3-Two-Way	Urban	NonVDOT	5	3. City or T	Hampton F	HAMP	S-VA114PR DIGGS DR		0.21			-76.376	37.06211
181075099	2018	4/16/2018 5:00	1303	13:03	C	C	0	0	0	1	1	0	0	2	4. Sideswipe - Same Direction	SSS	No	1. No Adve	2. Daylight	Day	1. Dry	Dry	10. Interse	1. Straight	2. Blacktop	1. No Defe	3. Two-Wa	3. Three Ap	6. Traffic L	1. Yes - Wc	2. No			3. No	20. Motor V	1. On Roac	No	No	Belted	No	No	No	No	No	Yes	No	No	No	No		NOT_RD	Urban Inte	No	No	Yes	No	5. Hampto	114	114. City o	3-Principal	4-Two-Way	Urban	NonVDOT	5	3. City or T	Hampton F	HAMP	R-VA US00258EB		63.98	1078693	279.54	-76.3713	37.04389
222375694	2022	6/11/2022 5:00	2143	21:43	A	A	0	1	0	1	2	0	1	1	12. Ped	PED	Pedestrian	1. No Adve	4. Darknes	Night	1. Dry	Dry	10. Interse	1. Straight	2. Blacktop	1. No Defe	1. Two-Wa	2. Two App	4. Stop Sig	1. Yes - Wc	2. No			3. No	19. Ped	1. On Roac	Yes	No	Belted	No	No	No	No	No	No	No	No	Yes	No		NOT_RD	Urban Inte	No	No	Yes	Yes	5. Hampto	114	114. City o	5-Major Cc	3-Two-Way	Urban	NonVDOT	5	3. City or T	Hampton F	HAMP	R-VA SR00143NB		1.76	253039	0	-76.3233	37.02075
181075101	2018	4/16/2018 5:00	1704	17:04	C	C	0	0	0	2	2	0	0	2	4. Sideswipe - Same Direction	SSS	No	1. No Adve	2. Daylight	Day	1. Dry	Dry	9. Within Ir	1. Straight	2. Blacktop	1. No Defe	3. Two-Wa	4. Four Ap	3. Traffic S	1. Yes - Wc	2. No			3. No	20. Motor V	1. On Roac	No	No	Belted	No	No	No	No	No	No	No	No	No	No		NOT_RD	Urban Inte	Yes	No	Yes	No	5. Hampto	114	114. City o	3-Principal	4-Two-Way	Urban	NonVDOT	5	3. City or T	Hampton F	HAMP	R-VA US00258EB		63.7	253023	187.33	-76.3763	37.04395
242005402	2024	6/9/2024 5:00	1536	15:36	A	A	0	1	0	0	1	0	0	1	8. Non-Collision	NC	No	1. No Adve	2. Daylight	Day	1. Dry	Dry	8. Non-Inte	1. Straight	2. Blacktop	1. No Defe	3. Two-Wa	1. Not at In	6. Traffic L	1. Yes - Wc	2. No			3. No	42. Other N	1. On Roac	No	No	Belted	No	No	No	No	No	No	No	Yes	No	No		NOT_RD	Not Interse	No	No	Yes	No	5. Hampto	114	114. City o	4-Minor Ar	4-Two-Way	Urban	NonVDOT	5	3. City or T	Hampton F	HAMP	R-VA SR00415WB		0.06	253136	349.12	-76.4006	37.03825
231715246	2023	6/19/2023 5:00	1238	12:38	C	C	0	0	0	2	2	0	0	3	1. Rear End	RE	No	1. No Adve	2. Daylight	Day	1. Dry	Dry	10. Interse	1. Straight	1. Concret	1. No Defe	2. Two-Wa	3. Three Ap	6. Traffic L	1. Yes - Wc	2. No			1. Yes	20. Motor V	1. On Roac	No	No	Belted	No	No	No	No	No	Yes	No	No	No	No		NOT_RD	Urban Inte	No	No	Yes	No	5. Hampto	114	114. City o	5-Major Cc	4-Two-Way	Urban	NonVDOT	5	3. City or T	Hampton F	HAMP	S-VA114NP NICKERSON BLVD		0.32			-76.3072	37.04599
181075119	2018	3/30/2018 5:00	1345	13:45	C	C	0	0	0	1	1	0	0	2	2. Angle	ANG	No	1. No Adve	2. Daylight	Day	1. Dry	Dry	10. Interse	1. Straight	2. Blacktop	1. No Defe	3. Two-Wa	4. Four Ap	6. Traffic L	1. Yes - Wc	2. No			3. No	20. Motor V	1. On Roac	No	No	Belted	No	No	No	No	No	No	No	No	No	No		NOT_RD	Urban Inte	Yes	No	Yes	No	5. Hampto	114	114. City o	3-Principal	4-Two-Way	Urban	NonVDOT	5	3. City or T	Hampton F	HAMP	R-VA US00258EB		65.58	253121	66.91	-76.3427	37.04336
193395254	2019	5/31/2019 5:00	1630	16:30	O	PDO	0	0	0	0	0	0	0	2	1. Rear End	RE	No	1. No Adve	2. Daylight	Day	1. Dry	Dry	8. Non-Inte	1. Straight	2. Blacktop	1. No Defe	2. Two-Wa	1. Not at In	3. Traffic S	1. Yes - Wc	2. No			3. No	20. Motor V	1. On Roac	No	No	Belted	No	Yes	No	No	No	No	No	No	No	No		NOT_RD	Urban Inte	No	Yes	Yes	No	5. Hampto	114	114. City o	4-Minor Ar	3-Two-Way	Urban	NonVDOT	5	3. City or T	Hampton F	HAMP	R-VA SR00152WB		2.16	253062	117.63	-76.4283	37.04241
181075137	2018	3/30/2018 5:00	1720	17:20	O	PDO	0	0	0	0	0	0	0	2	2. Angle	ANG	No	1. No Adve	2. Daylight	Day	1. Dry	Dry	9. Within Ir	1. Straight	2. Blacktop	1. No Defe	2. Two-Wa	4. Four Ap	4. Stop Sig	1. Yes - Wc	2. No			3. No	20. Motor V	1. On Roac	No	No	Belted	No	No	No	No	No	No	No	No	No	No		NOT_RD	Urban Inte	No	No	Yes	No	5. Hampto	114	114. City o	7-Local (J,6	3-Two-Way	Urban	NonVDOT	5	3. City or T	Hampton F	HAMP	S-VA114PR KENTUCKY AVE		0			-76.3857	37.0051
181075193	2018	4/16/2018 5:00	1653	16:53	O	PDO	0	0	0	0	0	0	0	2	2. Angle	ANG	No	1. No Adve	2. Daylight	Day	1. Dry	Dry	9. Within Ir	1. Straight	2. Blacktop	1. No Defe	1. Two-Wa	4. Four Ap	4. Stop Sig	1. Yes - Wc	2. No			3. No	20. Motor V	1. On Roac	No	No	Belted	No	No	No	No	No	Yes	No	No	No	Yes	15	NOT_RD	Urban Inte	No	No	Yes	No	5. Hampto	114	114. City o	7-Local (J,6	3-Two-Way	Urban	NonVDOT	5	3. City or T	Hampton F	HAMP	S-VA114PR QUASH ST		0.44			-76.3535	37.03814
203185091	2020	11/8/2020 5:00	2006	20:06	C	C	0	0	0	2	2	0	0	2	1. Rear End	RE	No	1. No Adve	4. Darknes	Night	1. Dry	Dry	10. Interse	1. Straight	2. Blacktop	1. No Defe	3. Two-Wa	4. Four Ap	3. Traffic S	1. Yes - Wc	2. No			3. No	20. Motor V	1. On Roac	No	No	Belted	No	No	No	No	No	No	No	No	No	No		NOT_RD	Urban Inte	No	No	Yes	Yes	5. Hampto	114	114. City o	5-Major Cc	4-Two-Way	Urban	NonVDOT	5	3. City or T	Hampton F	HAMP	S-VA114NP ORCUTT AVE		0.18	253130	140.91	-76.4357	37.02405
173455310	2017	12/9/2017 5:00	2310	23:10	A	A	0	1	0	0	1	0	0	2	1. Rear End	RE	No	1. No Adve	5. Darknes	Night	1. Dry	Dry	8. Non-Inte	1. Straight	2. Blacktop	1. No Defe	2. Two-Wa	1. Not at In	6. Traffic L	1. Yes - Wc	2. No			3. No	20. Motor V	1. On Roac	No	No	Belted	No	No	No	No	No	No	No	No	No	No		NOT_RD	Not Interse	No	No	Yes	Yes	5. Hampto	114	114. City o	3-Principal	4-Two-Way	Urban	NonVDOT	5	3. City or T	Hampton F	HAMP	R-VA SR00134EB		6	1084709	496.74	-76.397	37.07315
181085099	2018	4/13/2018 5:00	1246	12:46	C	C	0	0	0	2	2	0	0	2	4. Sideswipe - Same Direction	SSS	No	1. No Adve	2. Daylight	Day	1. Dry	Dry	8. Non-Inte	3. Grade - S	2. Blacktop	1. No Defe	1. Two-Wa	1. Not at In	6. Traffic L	1. Yes - Wc	2. No			3. No	20. Motor V	1. On Roac	No	No	Belted	No	Yes	No	No	No	No	No	No	No	No		NOT_RD	Not Interse	Yes	No	Yes	No	5. Hampto	114	114. City o	7-Local (J,6	3-Two-Way	Urban	NonVDOT	5	3. City or T	Hampton F	HAMP	S-VA114NP INGALLS RD		0.34			-76.3118	37.00479
181085106	2018	4/16/2018 5:00	958	9:58	O	PDO	0	0	0	0	0	0	0	2	4. Sideswipe - Same Direction	SSS	No	1. No Adve	2. Daylight	Day	1. Dry	Dry	1. Main-Lir	1. Straight	2. Blacktop	1. No Defe	2. Two-Wa	1. Not at In	6. Traffic L	1. Yes - Wc	2. No			3. No	20. Motor V	1. On Roac	No	No	Belted	No	No	No	No	No	No	No	No	No	No		NOT_RD	Not Interse	No	No	Yes	No	5. Hampto	114	114. City o	7-Local (J,6	3-Two-Way	Urban	NonVDOT	5	3. City or T	Hampton F	HAMP	S-VA114PR HAMPTON CLUB DR		0.13			-76.4017	37.05431
181085107	2018	4/17/2018 5:00	1350	13:50	C	C	0	0	0	1	1	0	0	3	1. Rear End	RE	No	1. No Adve	2. Daylight	Day	1. Dry	Dry	10. Interse	1. Straight	2. Blacktop	1. No Defe	3. Two-Wa	4. Four Ap	3. Traffic S	1. Yes - Wc	2. No			3. No	20. Motor V	1. On Roac	No	No	Belted	No	Yes	No	No	No	Yes	No	No	No	No		NOT_RD	Urban Inte	No	No	Yes	No	5. Hampto	114	114. City o	3-Principal	4-Two-Way	Urban	NonVDOT	5	3. City or T	Hampton F	HAMP	R-VA US00258WB		63.87	253137	113.92	-76.3732	37.04406
181085108	2018	4/17/2018 5:00	743	7:43	O	PDO	0	0	0	0	0	0	0	2	4. Sideswipe - Same Direction	SSS	No	1. No Adve	2. Daylight	Day	1. Dry	Dry	9. Within Ir	1. Straight	2. Blacktop	1. No Defe	3. Two-Wa	3. Three Ap	6. Traffic L	1. Yes - Wc	2. No			3. No	20. Motor V	1. On Roac	No	No	Belted	No	No	No	No	No	No	No	No	No	No		NOT_RD	VDOT Inter	Yes	No	Yes	No	5. Hampto	114	114. City o	3-Principal	4-Two-Way	Urban	NonVDOT	5	3. City or T	Hampton F	HAMP	S-VA114PR HAMPTON ROADS CENTER PKWY		3.16	1077824	203.2	-76.3922	37.0598
181085109	2018	4/14/2018 5:00	1623	16:23	C	C	0	0	0	2	2	0	0	2	1. Rear End	RE	No	1. No Adve	2. Daylight	Day	1. Dry	Dry	9. Within Ir	1. Straight	2. Blacktop	1. No Defe	3. Two-Wa	4. Four Ap	3. Traffic S	1. Yes - Wc	2. No			3. No	20. Motor V	1. On Roac	No	No	Belted	No	No	No	No	No	No	No	No	No	No		NOT_RD	Urban Inte	No	Yes	Yes	No	5. Hampto	114	114. City o	4-Minor Ar	3-Two-Way	Urban	NonVDOT	5	3. City or T	Hampton F	HAMP	R-VA US00258EB		67.78	253100	36.88	-76.3183	37.02133
181085124	2018	4/13/2018 5:00	1348	13:48	O	PDO	0	0	0	0	0	0	0	2	2. Angle	ANG	No	1. No Adve	2. Daylight	Day	1. Dry	Dry	9. Within Ir	2. Curve - L	2. Blacktop	1. No Defe	3. Two-Wa	4. Four Ap	3. Traffic S	1. Yes - Wc	2. No			3. No	20. Motor V	1. On Roac	No	No	Belted	No	No	No	No	No	No	No	No	No	No		NOT_RD	VDOT Inter	No	Yes	Yes	No	5. Hampto	114	114. City o	7-Local (J,6	3-Two-Way	Urban	NonVDOT	5	3. City or T	Hampton F	HAMP	S-VA114PR GRIMES RD		0.41	1063274	5.3	-76.315	37.04352
181085279	2018	4/14/2018 5:00	1539	15:39	O	PDO	0	0	0	0	0	0	0	3	1. Rear End	RE	No	1. No Adve	2. Daylight	Day	1. Dry	Dry	8. Non-Inte	3. Grade - S	2. Blacktop	1. No Defe	3. Two-Wa	1. Not at In	6. Traffic L	1. Yes - Wc	2. No			3. No	20. Motor V	1. On Roac	No	No	Belted	No	No	No	No	No	No	No	No	No	No		NOT_RD	Not Interse	No	No	Yes	No	5. Hampto	114	114. City o	1-Interstat	4-Two-Way	Urban	VDOT Inter	5	1. State Hv	Hampton F	HAMP	R-VA IS00064EB		267.35			-76.3348	37.02973
181085316	2018	4/18/2018 5:00	1551	15:51	B	B	0	0	1	0	1	0	0	3	1. Rear End	RE	No	1. No Adve	2. Daylight	Day	1. Dry	Dry	8. Non-Inte	1. Straight	1. Concret	1. No Defe	3. Two-Wa	1. Not at In	6. Traffic L	1. Yes - Wc	2. No			3. No	20. Motor V	1. On Roac	No	No	Belted	No	No	No	No	No	No	No	No	No	No		NOT_RD	Not Interse	No	No	Yes	No	5. Hampto	114	114. City o	1-Interstat	4-Two-Way	Urban	VDOT Inter	5	1. State Hv	Hampton F	HAMP	R-VA IS00664WB		2.78			-76.4036	37.00348
181095091	2018	4/15/2018 5:00	1821	18:21	O	PDO	0	0	0	0	0	0	0	2	2. Angle	ANG	No	1. No Adve	2. Daylight	Day	1. Dry	Dry	9. Within Ir	1. Straight	2. Blacktop	1. No Defe	2. Two-Wa	2. Two App	6. Traffic L	1. Yes - Wc	2. No			3. No	20. Motor V	1. On Roac	No	No	Unbelted	No	No	No	No	No	No	No	No	No	No		NOT_RD	Urban Inte	No	Yes	Yes	No	5. Hampto	114	114. City o	3-Principal	4-Two-Way	Urban	NonVDOT	5	3. City or T	Hampton F	HAMP	R-VA US00258EB		65.66	1080029	5.19	-76.3412	37.04333
231245066	2023	4/30/2023 5:00	313	3:13	O	PDO	0	0	0	0	0	0	0	1	9. Fixed Object - Off Road	FOOR	No	1. No Adve	4. Darknes	Night	1. Dry	Dry	8. Non-Inte	1. Straight	2. Blacktop	1. No Defe	3. Two-Wa	1. Not at In	6. Traffic L	1. Yes - Wc	2. No			3. No	15. Other F	1. On Roac	Yes	No	Belted	No	No	No	No	No	No	No	No	No	Yes	10	NOT_RD	VDOT Inter	No	No	Yes	Yes	5. Hampto	114	114. City o	4-Minor Ar	3-Two-Way	Urban	NonVDOT	5	3. City or T	Hampton F	HAMP	S-VA114PR MALLORY ST S		0.28	253557	207.4	-76.3253	37.01669
201625058	2020	6/7/2020 5:00	30	00:30	O	PDO	0	0	0	0	0	0	0	1	9. Fixed Object - Off Road	FOOR	No	5. Rain	4. Darknes	Night	2. Wet	Wet	10. Interse	2. Curve - L	2. Blacktop	1. No Defe	1. Two-Wa	4. Four Ap	3. Traffic S	1. Yes - Wc	2. No			3. No	28. Ran Of	1. On Roac	Yes	No	Belted	No	No	No	No	No	No	No	No	No	No		NOT_RD	Urban Inte	No	No	Yes	Yes	5. Hampto	114	114. City o	5-Major Cc	3-Two-Way	Urban	NonVDOT	5	3. City or T	Hampton F	HAMP	R-VA US00060WB		271.33	1069344	0	-76.3699	37.00726
181095110	2018	4/15/2018 5:00	800	8:00	O	PDO	0	0	0	0	0	0	0	2	2. Angle	ANG	No	1. No Adve	2. Daylight	Day	1. Dry	Dry	9. Within Ir	1. Straight	2. Blacktop	1. No Defe	3. Two-Wa	4. Four Ap	3. Traffic S	1. Yes - Wc	2. No			3. No	20. Motor V	1. On Roac	No	No	Belted	No	No	No	No	No	No	No	No	No	No		NOT_RD	Urban Inte	No	No	Yes	No	5. Hampto	114	114. City o	3-Principal	4-Two-Way	Urban	NonVDOT	5	3. City or T	Hampton F	HAMP	R-VA US00258WB		60.22	253131	48.74	-76.4337	37.02482
170445238	2017	2/10/2017 5:00	1348	13:48	O	PDO	0	0	0	0	0	0	0	2	2. Angle	ANG	No	1. No Adve	2. Daylight	Day	1. Dry	Dry	1. Main-Lir	1. Straight	2. Blacktop	1. No Defe	2. Two-Wa	4. Four Ap	3. Traffic S	1. Yes - Wc	2. No			3. No	20. Motor V	1. On Roac	No	No	Belted	No	No	No	No	No	No	No	No	No	No		NOT_RD	VDOT Inter	No	No	Yes	No	5. Hampto	114	114. City o	3-Principal	4-Two-Way	Urban	NonVDOT	5	3. City or T	Hampton F	HAMP	S-VA114PR ARMISTEAD AVE N		2.49	1078366	55.51	-76.3776	37.04911
222375409	2022	8/1/2022 5:00	1756	17:56	C	C	0	0	0	2	2	0	0	2	1. Rear End	RE	No	1. No Adve	2. Daylight	Day	1. Dry	Dry	9. Within Ir	1. Straight	2. Blacktop	1. No Defe	2. Two-Wa	3. Three Ap	3. Traffic S	1. Yes - Wc	2. No			3. No	20. Motor V	1. On Roac	No	No	Belted	No	Yes	No	No	No	No	No	No	No	No		NOT_RD	VDOT Inter	Yes	No	Yes	No	5. Hampto	114	114. City o	4-Minor Ar	4-Two-Way	Urban	NonVDOT	5	3. City or T	Hampton F	HAMP	S-VA114PR ABERDEEN RD		0.41	1072293	47.26	-76.4031	37.00312
222375712	2022	6/30/2022 5:00	1159	11:59	C	C	0	0	0	2	2	0	0	2	4. Sideswipe - Same Direction	SSS	No	1. No Adve	2. Daylight	Day	1. Dry	Dry	1. Main-Lir	1. Straight	2. Blacktop	1. No Defe	3. Two-Wa	4. Four Ap	3. Traffic S	1. Yes - Wc	2. No			3. No	20. Motor V	1. On Roac	No	No	Belted	No	No	No	No	No	No	No	No	No	No		NOT_RD	Urban Inte	Yes	No	Yes	No	5. Hampto	114	114. City o	5-Major Cc	4-Two-Way	Urban	NonVDOT	5	3. City or T	Hampton F	HAMP	S-VA114PR ORCUTT AVE		0.18	253130	130.58	-76.4356	37.02409
181095234	2018	4/1/2018 5:00	806	8:06	O	PDO	0	0	0	0	0	0	0	2	4. Sideswipe - Same Direction	SSS	No	1. No Adve	4. Darknes	Night	1. Dry	Dry	1. Main-Lir	1. Straight	2. Blacktop	1. No Defe	1. Two-Wa	1. Not at In	1. No Traffi	6. No Traffi	2. No			3. No	6. Parked V	1. On Roac	No	No	Belted	No	No	No	No	No	Yes	No	No	No	No		NOT_RD	Not Interse	No	No	Yes	Yes	5. Hampto	114	114. City o	7-Local (J,6	3-Two-Way	Urban	NonVDOT	5	3. City or T	Hampton F	HAMP	S-VA114NP LYNNHAVEN DR		0.35			-76.4087	37.0453
181095358	2018	4/19/2018 5:00	1619	16:19	B	B	0	0	1	0	1	0	0	2	1. Rear End	RE	No	1. No Adve	2. Daylight	Day	1. Dry	Dry	8. Non-Inte	1. Straight	1. Concret	1. No Defe	3. Two-Wa	1. Not at In	6. Traffic L	1. Yes - Wc	2. No			3. No	20. Motor V	1. On Roac	No	No	Belted	No	Yes	No	No	No	No	No	No	No	No		NOT_RD	Not Interse	Yes	No	Yes	No	5. Hampto	114	114. City o	1-Interstat	4-Two-Way	Urban	VDOT Inter	5	1. State Hv	Hampton F	HAMP	R-VA IS00064EB		265.9			-76.3594	37.03452
181105085	2018	3/26/2018 5:00	1900	19:00	O	PDO	0	0	0	0	0	0	0	2	4. Sideswipe - Same Direction	SSS	No	1. No Adve	7. Unknow	Day	1. Dry	Dry	1. Main-Lir	1. Straight	2. Blacktop	1. No Defe	1. Two-Wa	1. Not at In	1. No Traffi	6. No Traffi	2. No			3. No	20. Motor V	7. In Parkir	No	No	Belted	No	No	No	No	No	Yes	No	No	No	No		NOT_RD	Not Interse	No	No	Yes	No	5. Hampto	114	114. City o	7-Local (J,6	3-Two-Way	Urban	NonVDOT	5	3. City or T	Hampton F	HAMP	S-VA114PR FORT WORTH ST		1.28			-76.3112	37.06254
190765077	2019	3/17/2019 5:00	509	5:09	O	PDO	0	0	0	0	0	0	0	1	9. Fixed Object - Off Road	FOOR	No	1. No Adve	5. Darknes	Night	1. Dry	Dry	1. Main-Lir	1. Straight	2. Blacktop	1. No Defe	2. Two-Wa	1. Not at In	6. Traffic L	1. Yes - Wc	2. No			3. No	5. Guard R	2. Shoulde	No	No	Belted	No	Yes	Yes	No	Yes	No	No	No	No	No		NOT_RD	Urban Inte	No	No	Yes	Yes	5. Hampto	114	114. City o	3-Principal	4-Two-Way	Urban	NonVDOT	5	3. City or T	Hampton F	HAMP	R-VA SR00134WB		6.06	1084709	246.15	-76.397	37.07242
181105094	2018	4/13/2018 5:00	1005	10:05	O	PDO	0	0	0	0	0	0	0	2	4. Sideswipe - Same Direction	SSS	No	1. No Adve	2. Daylight	Day	1. Dry	Dry	1. Main-Lir	1. Straight	2. Blacktop	1. No Defe	1. Two-Wa	1. Not at In	1. No Traffi	6. No Traffi	2. No			3. No	6. Parked V	1. On Roac	No	No	Belted	No	Yes	No	No	No	No	Yes	No	No	No		NOT_RD	Not Interse	No	No	Yes	No	5. Hampto	114	114. City o	7-Local (J,6	3-Two-Way	Urban	NonVDOT	5	3. City or T	Hampton F	HAMP	S-VA114PR GALAX ST		0.08			-76.4021	37.0178
181105095	2018	4/13/2018 5:00	2332	23:32	O	PDO	0	0	0	0	0	0	0	3	4. Sideswipe - Same Direction	SSS	No	1. No Adve	5. Darknes	Night	1. Dry	Dry	8. Non-Inte	1. Straight	2. Blacktop	1. No Defe	1. Two-Wa	1. Not at In	1. No Traffi	6. No Traffi	2. No			3. No	6. Parked V	1. On Roac	No	No	Belted	No	No	No	No	No	No	No	No	No	Yes	5	NOT_RD	Not Interse	No	No	Yes	Yes	5. Hampto	114	114. City o	7-Local (J,6	3-Two-Way	Urban	NonVDOT	5	3. City or T	Hampton F	HAMP	S-VA114PR MARTHA LEE DR		0.42			-76.4229	37.02346
181105096	2018	4/14/2018 5:00	1600	16:00	C	C	0	0	0	2	2	0	0	2	1. Rear End	RE	No	1. No Adve	2. Daylight	Day	1. Dry	Dry	10. Interse	1. Straight	1. Concret	1. No Defe	3. Two-Wa	4. Four Ap	3. Traffic S	1. Yes - Wc	2. No			3. No	20. Motor V	1. On Roac	No	No	Belted	No	No	No	No	No	No	No	No	No	No		NOT_RD	Urban Inte	No	No	Yes	No	5. Hampto	114	114. City o	3-Principal	4-Two-Way	Urban	NonVDOT	5	3. City or T	Hampton F	HAMP	R-VA US00258EB		61.85	253135	185.35	-76.4085	37.03724
181105107	2018	4/19/2018 5:00	703	7:03	O	PDO	0	0	0	0	0	0	0	2	6. Fixed Object in Road	FOIR	No	1. No Adve	2. Daylight	Day	1. Dry	Dry	1. Main-Lir	1. Straight	2. Blacktop	5. Loose M	1. Two-Wa	1. Not at In	1. No Traffi	6. No Traffi	2. No			3. No	6. Parked V	1. On Roac	No	No	Belted	No	No	No	No	No	No	No	No	No	No		RD_UNKN	Not Interse	Yes	No	Yes	No	5. Hampto	114	114. City o	7-Local (J,6	3-Two-Way	Urban	NonVDOT	5	3. City or T	Hampton F	HAMP	S-VA114PR CHILDS AVE		0.22	1068772	257.5	-76.398	37.00535
181105108	2018	4/19/2018 5:00	1740	17:40	C	C	0	0	0	1	1	0	0	2	2. Angle	ANG	No	1. No Adve	2. Daylight	Day	1. Dry	Dry	10. Interse	1. Straight	2. Blacktop	1. No Defe	3. Two-Wa	4. Four Ap	3. Traffic S	1. Yes - Wc	2. No			3. No	20. Motor V	1. On Roac	No	No	Belted	No	No	No	No	No	No	No	No	No	No		NOT_RD	Urban Inte	No	No	Yes	No	5. Hampto	114	114. City o	3-Principal	4-Two-Way	Urban	NonVDOT	5	3. City or T	Hampton F	HAMP	R-VA US00258EB		62.28	253136	172.79	-76.401	37.03893
181105109	2018	4/19/2018 5:00	2006	20:06	O	PDO	0	0	0	0	0	0	0	1	9. Fixed Object - Off Road	FOOR	No	1. No Adve	2. Daylight	Day	1. Dry	Dry	8. Non-Inte	1. Straight	2. Blacktop	1. No Defe	1. Two-Wa	1. Not at In	13. Other	1. Yes - Wc	2. No			3. No	4. Fence O	7. In Parkir	No	No	Belted	No	No	No	No	No	Yes	No	No	No	No		RD_UNKN	Not Interse	No	No	Yes	No	5. Hampto	114	114. City of Hampton			Urban	NonVDOT	5	3. City or T	Hampton F	HAMP	U-VA114SC99999UK					-76.3245	37.03225
193365244	2019	12/1/2019 5:00	157	1:57	C	C	0	0	0	2	2	0	0	2	3. Head On	HO	No	5. Rain	4. Darknes	Night	2. Wet	Wet	9. Within Ir	1. Straight	2. Blacktop	1. No Defe	3. Two-Wa	2. Two App	4. Stop Sig	1. Yes - Wc	2. No			3. No	20. Motor V	1. On Roac	No	No	Belted	No	Yes	No	No	No	No	No	No	No	No		NOT_RD	Urban Inte	No	No	Yes	Yes	5. Hampto	114	114. City o	7-Local (J,6	3-Two-Way	Urban	NonVDOT	5	3. City or T	Hampton F	HAMP	S-VA114PR LINCOLN ST		0.01			-76.3424	37.02831
171815581	2017	6/8/2017 5:00	2319	23:19	O	PDO	0	0	0	0	0	0	0	1	9. Fixed Object - Off Road	FOOR	No	1. No Adve	4. Darknes	Night	1. Dry	Dry	8. Non-Inte	2. Curve - L	2. Blacktop	1. No Defe	2. Two-Wa	1. Not at In	1. No Traffi	6. No Traffi	2. No			3. No	14. Ditch	2. Shoulde	No	No	Belted	No	No	No	No	No	No	No	No	No	No		NOT_RD	Urban Inte	No	No	Yes	Yes	5. Hampto	114	114. City o	3-Principal	4-Two-Way	Urban	NonVDOT	5	3. City or T	Hampton F	HAMP	R-VA SR00134WB		6.08	1084709	123.11	-76.3972	37.07201
181105128	2018	4/19/2018 5:00	2049	20:49	O	PDO	0	0	0	0	0	0	0	1	9. Fixed Object - Off Road	FOOR	No	1. No Adve	4. Darknes	Night	1. Dry	Dry	10. Interse	1. Straight	2. Blacktop	1. No Defe	1. Two-Wa	3. Three Ap	1. No Traffi	6. No Traffi	2. No			3. No	20. Motor V	1. On Roac	No	No	Belted	No	No	No	No	No	No	No	No	No	Yes	10	NOT_RD	Urban Inte	No	Yes	Yes	Yes	5. Hampto	114	114. City o	7-Local (J,6	3-Two-Way	Urban	NonVDOT	5	3. City or T	Hampton F	HAMP	S-VA114NP HOPE ST S		0.05	1061857	399.64	-76.3248	37.0153
181105207	2018	4/19/2018 5:00	1752	17:52	C	C	0	0	0	2	2	0	0	2	2. Angle	ANG	No	1. No Adve	2. Daylight	Day	1. Dry	Dry	9. Within Ir	5. Hillcrest	2. Blacktop	1. No Defe	3. Two-Wa	3. Three Ap	3. Traffic S	1. Yes - Wc	2. No			3. No	20. Motor V	1. On Roac	No	No	Belted	No	No	No	No	No	No	No	No	No	No		NOT_RD	VDOT Inter	No	No	Yes	No	5. Hampto	114	114. City o	3-Principal	4-Two-Way	Urban	NonVDOT	5	3. City or T	Hampton F	HAMP	S-VA114PR HAMPTON ROADS CENTER PKWY		2.16	1279456	26.02	-76.4092	37.05994
181105236	2018	4/20/2018 5:00	1030	10:30	O	PDO	0	0	0	0	0	0	0	2	1. Rear End	RE	No	1. No Adve	2. Daylight	Day	1. Dry	Dry	8. Non-Inte	1. Straight	1. Concret	1. No Defe	4. One-Wa	1. Not at In	6. Traffic L	1. Yes - Wc	2. No			1. Yes	20. Motor V	1. On Roac	No	No	Belted	No	No	No	No	No	No	No	No	No	No		NOT_RD	Not Interse	No	Yes	Yes	No	5. Hampto	114	114. City o	1-Interstat	4-Two-Way	Urban	VDOT Inter	5	1. State Hv	Hampton F	HAMP	R-VA IS00064WB		271.44			-76.3004	36.98049
181105239	2018	4/13/2018 5:00	1855	18:55	O	PDO	0	0	0	0	0	0	0	3	4. Sideswipe - Same Direction	SSS	No	1. No Adve	4. Darknes	Night	1. Dry	Dry	8. Non-Inte	1. Straight	1. Concret	1. No Defe	4. One-Wa	1. Not at In	6. Traffic L	1. Yes - Wc	2. No			3. No	20. Motor V	1. On Roac	No	No	Belted	No	Yes	No	No	No	Yes	No	No	No	No		NOT_RD	Not Interse	No	No	Yes	Yes	5. Hampto	114	114. City o	1-Interstat	4-Two-Way	Urban	VDOT Inter	5	1. State Hv	Hampton F	HAMP	R-VA IS00064WB		270.07			-76.3135	36.99645
181115073	2018	4/20/2018 5:00	1906	19:06	O	PDO	0	0	0	0	0	0	0	2	1. Rear End	RE	No	1. No Adve	2. Daylight	Day	1. Dry	Dry	8. Non-Inte	1. Straight	2. Blacktop	1. No Defe	3. Two-Wa	1. Not at In	6. Traffic L	1. Yes - Wc	2. No			3. No	20. Motor V	1. On Roac	No	No	Belted	No	No	No	No	No	No	No	No	No	No		NOT_RD	Not Interse	No	No	Yes	No	5. Hampto	114	114. City o	1-Interstat	4-Two-Way	Urban	VDOT Inter	5	1. State Hv	Hampton F	HAMP	R-VA IS00064WB		271.98			-76.2998	36.97239
181115095	2018	4/20/2018 5:00	1320	13:20	B	B	0	0	3	0	3	0	0	2	1. Rear End	RE	No	1. No Adve	2. Daylight	Day	1. Dry	Dry	8. Non-Inte	1. Straight	2. Blacktop	1. No Defe	3. Two-Wa	1. Not at In	6. Traffic L	1. Yes - Wc	2. No			3. No	20. Motor V	1. On Roac	No	No	Belted	No	No	No	No	No	No	No	No	No	No		NOT_RD	Not Interse	Yes	No	Yes	No	5. Hampto	114	114. City o	1-Interstat	4-Two-Way	Urban	VDOT Inter	5	1. State Hv	Hampton F	HAMP	R-VA IS00064EB		265.25			-76.3702	37.03173
181125142	2018	4/21/2018 5:00	2141	21:41	O	PDO	0	0	0	0	0	0	0	1	9. Fixed Object - Off Road	FOOR	No	1. No Adve	4. Darknes	Night	1. Dry	Dry	5. On Entra	1. Straight	2. Blacktop	1. No Defe	4. One-Wa	1. Not at In	6. Traffic L	1. Yes - Wc	2. No			3. No	28. Ran Of	1. On Roac	No	No	Belted	No	Yes	No	No	No	Yes	No	No	No	No		RD_LEFT	Not Interse	No	No	Yes	Yes	5. Hampto	114	114. City o	1-Interstat	1-One-Way	Urban	VDOT Seco	5	1. State Hv	Hampton F	HAMP	S-VA114PR HAMPTON ROADS CENTER PKWY RMP00		0.07			-76.414	37.05908
181125196	2018	4/22/2018 5:00	1839	18:39	O	PDO	0	0	0	0	0	0	0	2	1. Rear End	RE	No	1. No Adve	3. Dusk	Day	1. Dry	Dry	8. Non-Inte	3. Grade - S	1. Concret	1. No Defe	4. One-Wa	1. Not at In	9. One Wa	1. Yes - Wc	2. No			3. No	20. Motor V	1. On Roac	No	No	Belted	No	No	No	No	No	No	No	Yes	No	Yes	10	NOT_RD	Not Interse	No	No	Yes	No	5. Hampto	114	114. City o	1-Interstat	4-Two-Way	Urban	VDOT Inter	5	1. State Hv	Hampton F	HAMP	R-VA IS00064EB		270.95			-76.3037	36.98478
181135048	2018	4/18/2018 5:00	1954	19:54	A	A	0	1	0	0	1	0	0	1	9. Fixed Object - Off Road	FOOR	No	1. No Adve	2. Daylight	Day	1. Dry	Dry	8. Non-Inte	1. Straight	1. Concret	1. No Defe	3. Two-Wa	1. Not at In	6. Traffic L	1. Yes - Wc	2. No			3. No	11. Jersey	2. Shoulde	No	No	Belted	No	No	No	No	No	No	No	No	No	No		RD_LEFT	Not Interse	No	No	Yes	No	5. Hampto	114	114. City o	1-Interstat	4-Two-Way	Urban	VDOT Inter	5	1. State Hv	Hampton F	HAMP	R-VA IS00064EB		264.39			-76.3873	37.03479
181135116	2018	4/5/2018 5:00	1319	13:19	C	C	0	0	0	1	1	0	0	2	1. Rear End	RE	No	1. No Adve	2. Daylight	Day	1. Dry	Dry	1. Main-Lir	1. Straight	2. Blacktop	1. No Defe	4. One-Wa	1. Not at In	6. Traffic L	2. Yes - Wc	2. No			3. No	20. Motor V	1. On Roac	No	No	Belted	No	No	No	No	No	No	No	No	No	No		NOT_RD	Urban Inte	No	Yes	Yes	No	5. Hampto	114	114. City o	3-Principal	4-Two-Way	Urban	NonVDOT	5	3. City or T	Hampton F	HAMP	R-VA US00258EB		62.28	253136	190.07	-76.4009	37.03894
203465054	2020	12/10/2020 5:00	741	7:41	A	A	0	1	1	0	2	0	0	2	2. Angle	ANG	No	1. No Adve	2. Daylight	Day	1. Dry	Dry	10. Interse	1. Straight	2. Blacktop	1. No Defe	2. Two-Wa	3. Three Ap	3. Traffic S	1. Yes - Wc	2. No			3. No	20. Motor V	1. On Roac	No	No	Belted	No	No	No	No	No	No	No	No	No	No		NOT_RD	Urban Inte	Yes	No	Yes	No	5. Hampto	114	114. City o	3-Principal	4-Two-Way	Urban	NonVDOT	5	3. City or T	Hampton F	HAMP	R-VA SR00134EB		6.08	1084709	83.66	-76.3974	37.07205
181135119	2018	4/16/2018 5:00	1734	17:34	A	A	0	1	0	1	2	0	0	2	2. Angle	ANG	No	1. No Adve	2. Daylight	Day	1. Dry	Dry	13. Drivew	1. Straight	2. Blacktop	1. No Defe	1. Two-Wa	1. Not at In	1. No Traffi	6. No Traffi	2. No			3. No	20. Motor V	1. On Roac	No	No	Belted	No	No	No	No	No	No	No	No	No	No		NOT_RD	Not Interse	No	No	Yes	No	5. Hampto	114	114. City o	7-Local (J,6	3-Two-Way	Urban	NonVDOT	5	3. City or T	Hampton F	HAMP	S-VA114PR CLAYTON DR		0.1			-76.3443	37.04162
170685170	2017	3/8/2017 5:00	828	8:28	A	A	0	1	0	0	1	0	0	2	2. Angle	ANG	No	5. Rain	2. Daylight	Day	2. Wet	Wet	10. Interse	1. Straight	2. Blacktop	1. No Defe	2. Two-Wa	3. Three Ap	1. No Traffi	6. No Traffi	2. No			3. No	20. Motor V	1. On Roac	No	No	Belted	No	No	No	No	No	No	No	No	No	No		NOT_RD	VDOT Inter	No	No	Yes	No	5. Hampto	114	114. City o	3-Principal	4-Two-Way	Urban	NonVDOT	5	3. City or T	Hampton F	HAMP	S-VA114PR WOODLAND RD		0.32	1060394	33.23	-76.3249	37.02555
181135121	2018	4/17/2018 5:00	736	7:36	C	C	0	0	0	1	1	0	0	2	4. Sideswipe - Same Direction	SSS	No	1. No Adve	2. Daylight	Day	1. Dry	Dry	1. Main-Lir	1. Straight	2. Blacktop	1. No Defe	3. Two-Wa	1. Not at In	6. Traffic L	1. Yes - Wc	2. No			3. No	25. Other N	1. On Roac	No	No	Belted	No	No	No	No	No	Yes	No	No	No	No		NOT_RD	Urban Inte	No	No	Yes	No	5. Hampto	114	114. City o	4-Minor Ar	4-Two-Way	Urban	NonVDOT	5	3. City or T	Hampton F	HAMP	R-VA SR00278SB		0.4	746578	45.15	-76.3476	37.04937
181135122	2018	4/22/2018 5:00	200	2:00	O	PDO	0	0	0	0	0	0	0	2	5. Sideswipe - Opposite Direction	SSO	No	1. No Adve	4. Darknes	Night	1. Dry	Dry	1. Main-Lir	1. Straight	2. Blacktop	1. No Defe	1. Two-Wa	1. Not at In	1. No Traffi	6. No Traffi	2. No			3. No	6. Parked V	1. On Roac	Yes	No	Belted	No	Yes	No	No	No	No	No	No	No	No		RD_UNKN	Not Interse	No	No	Yes	Yes	5. Hampto	114	114. City o	7-Local (J,6	3-Two-Way	Urban	NonVDOT	5	3. City or T	Hampton F	HAMP	S-VA114NP MARYLAND AVE		0.14			-76.3849	37.0079
181135123	2018	4/22/2018 5:00	1203	12:03	C	C	0	0	0	1	1	0	0	2	5. Sideswipe - Opposite Direction	SSO	No	1. No Adve	2. Daylight	Day	1. Dry	Dry	1. Main-Lir	1. Straight	2. Blacktop	1. No Defe	1. Two-Wa	1. Not at In	1. No Traffi	6. No Traffi	2. No			3. No	6. Parked V	1. On Roac	No	No	Belted	No	No	No	No	No	No	No	No	No	Yes	5	RD_UNKN	Not Interse	No	No	Yes	No	5. Hampto	114	114. City o	7-Local (J,6)		Urban	NonVDOT	5	3. City or T	Hampton F	HAMP	S-VA114PR REGAL WAY		0.16			-76.351	37.01082
181135124	2018	4/22/2018 5:00	1423	14:23	C	C	0	0	0	1	1	0	0	2	1. Rear End	RE	No	1. No Adve	2. Daylight	Day	1. Dry	Dry	1. Main-Lir	1. Straight	1. Concret	1. No Defe	1. Two-Wa	4. Four Ap	3. Traffic S	1. Yes - Wc	2. No			3. No	20. Motor V	1. On Roac	No	No	Belted	No	No	No	No	No	Yes	No	No	No	No		NOT_RD	Urban Inte	No	No	Yes	No	5. Hampto	114	114. City o	4-Minor Ar	3-Two-Way	Urban	NonVDOT	5	3. City or T	Hampton F	HAMP	S-VA114NP RIP RAP RD		0.63	253030	109.31	-76.3554	37.03257
241095117	2024	4/16/2024 5:00	1459	14:59	A	A	0	3	0	0	3	0	0	2	2. Angle	ANG	No	1. No Adve	2. Daylight	Day	1. Dry	Dry	10. Interse	1. Straight	2. Blacktop	1. No Defe	2. Two-Wa	3. Three Ap	6. Traffic L	1. Yes - Wc	2. No			3. No	20. Motor V	1. On Roac	No	No	Belted	No	No	No	No	No	No	No	No	No	No		NOT_RD	Urban Inte	No	No	Yes	No	5. Hampto	114	114. City o	3-Principal	4-Two-Way	Urban	NonVDOT	5	3. City or T	Hampton F	HAMP	R-VA SR00134EB		6.08	1084709	78.91	-76.3974	37.07204
181135155	2018	4/21/2018 5:00	829	8:29	O	PDO	0	0	0	0	0	0	0	2	2. Angle	ANG	No	1. No Adve	2. Daylight	Day	1. Dry	Dry	1. Main-Lir	1. Straight	2. Blacktop	1. No Defe	2. Two-Wa	1. Not at In	3. Traffic S	1. Yes - Wc	2. No			3. No	20. Motor V	1. On Roac	No	No	Belted	No	No	No	No	No	No	No	No	No	No		NOT_RD	Urban Inte	No	No	Yes	No	5. Hampto	114	114. City o	3-Principal	4-Two-Way	Urban	NonVDOT	5	3. City or T	Hampton F	HAMP	R-VA US00258EB		63.04	754224	225.15	-76.3877	37.04176
212585061	2021	9/14/2021 5:00	1435	14:35	O	PDO	0	0	0	0	0	0	0	2	1. Rear End	RE	No	1. No Adve	2. Daylight	Day	1. Dry	Dry	10. Interse	1. Straight	2. Blacktop	1. No Defe	3. Two-Wa	4. Four Ap	3. Traffic S	1. Yes - Wc	2. No			3. No	20. Motor V	1. On Roac	No	No	Belted	No	No	No	No	No	No	No	No	No	No		NOT_RD	Urban Inte	Yes	No	Yes	No	5. Hampto	114	114. City o	4-Minor Ar	3-Two-Way	Urban	NonVDOT	5	3. City or T	Hampton F	HAMP	R-VA SR00152WB		2.16	253062	101.59	-76.4282	37.0424
181135157	2018	4/21/2018 5:00	1229	12:29	O	PDO	0	0	0	0	0	0	0	2	4. Sideswipe - Same Direction	SSS	No	1. No Adve	2. Daylight	Day	1. Dry	Dry	8. Non-Inte	1. Straight	2. Blacktop	1. No Defe	1. Two-Wa	1. Not at In	6. Traffic L	1. Yes - Wc	2. No			3. No	20. Motor V	1. On Roac	No	No	Belted	No	No	No	No	No	No	No	No	No	No		NOT_RD	Not Interse	No	No	Yes	No	5. Hampto	114	114. City o	7-Local (J,6	3-Two-Way	Urban	NonVDOT	5	3. City or T	Hampton F	HAMP	S-VA114NP TODDS LN		2.68			-76.4029	37.03979
230305122	2023	1/28/2023 5:00	708	7:08	A	A	0	2	0	0	2	0	0	2	2. Angle	ANG	No	1. No Adve	2. Daylight	Day	1. Dry	Dry	10. Interse	1. Straight	2. Blacktop	1. No Defe	3. Two-Wa	4. Four Ap	3. Traffic S	1. Yes - Wc	2. No			3. No	20. Motor V	1. On Roac	No	No	Belted	No	No	No	No	No	No	No	No	No	No		NOT_RD	VDOT Inter	No	No	Yes	No	5. Hampto	114	114. City o	4-Minor Ar	4-Two-Way	Urban	NonVDOT	5	3. City or T	Hampton F	HAMP	S-VA114NP ABERDEEN RD		0.41	1072293	0	-76.4032	37.00305
181135179	2018	4/20/2018 5:00	2038	20:38	O	PDO	0	0	0	0	0	0	0	2	3. Head On	HO	No	1. No Adve	4. Darknes	Night	1. Dry	Dry	8. Non-Inte	1. Straight	2. Blacktop	1. No Defe	1. Two-Wa	1. Not at In	6. Traffic L	1. Yes - Wc	2. No			3. No	20. Motor V	1. On Roac	Yes	No	Belted	No	No	No	No	No	No	No	No	No	No		NOT_RD	Urban Inte	Yes	No	Yes	Yes	5. Hampto	114	114. City o	5-Major Cc	3-Two-Way	Urban	NonVDOT	5	3. City or T	Hampton F	HAMP	S-VA114NP E LITTLE BACK RIVER RD		1.98	253460	32.23	-76.3219	37.06869
181135180	2018	4/12/2018 5:00	1414	14:14	O	PDO	0	0	0	0	0	0	0	2	2. Angle	ANG	No	1. No Adve	2. Daylight	Day	1. Dry	Dry	1. Main-Lir	1. Straight	2. Blacktop	1. No Defe	1. Two-Wa	3. Three Ap	1. No Traffi	1. Yes - Wc	2. No			3. No	20. Motor V	1. On Roac	No	No	Belted	No	No	No	No	No	No	No	No	No	No		NOT_RD	Urban Inte	No	No	Yes	No	5. Hampto	114	114. City o	4-Minor Ar	3-Two-Way	Urban	NonVDOT	5	3. City or T	Hampton F	HAMP	S-VA114NP RIP RAP RD		0.03	253424	140.14	-76.3487	37.03962
181135183	2018	4/12/2018 5:00	1508	15:08	O	PDO	0	0	0	0	0	0	0	2	6. Fixed Object in Road	FOIR	No	1. No Adve	2. Daylight	Day	1. Dry	Dry	1. Main-Lir	1. Straight	2. Blacktop	1. No Defe	4. One-Wa	1. Not at In	1. No Traffi	6. No Traffi	2. No			3. No	6. Parked V	1. On Roac	No	No	Belted	No	No	No	No	No	No	No	No	No	No		RD_UNKN	Not Interse	No	No	Yes	No	5. Hampto	114	114. City o	7-Local (J,6	1-One-Way	Urban	NonVDOT	5	3. City or T	Hampton F	HAMP	S-VA114PR ARMSTRONG DR		0.21			-76.355	37.00662
181135216	2018	4/23/2018 5:00	735	7:35	O	PDO	0	0	0	0	0	0	0	2	1. Rear End	RE	No	1. No Adve	2. Daylight	Day	1. Dry	Dry	8. Non-Inte	1. Straight	1. Concret	1. No Defe	4. One-Wa	1. Not at In	6. Traffic L	1. Yes - Wc	2. No			3. No	20. Motor V	1. On Roac	No	No	Belted	No	Yes	Yes	No	No	No	No	No	No	No		NOT_RD	Not Interse	No	No	Yes	No	5. Hampto	114	114. City o	1-Interstat	4-Two-Way	Urban	VDOT Inter	5	1. State Hv	Hampton F	HAMP	R-VA IS00064WB		270.34			-76.3107	36.99338
181135224	2018	4/5/2018 5:00	1749	17:49	O	PDO	0	0	0	0	0	0	0	2	1. Rear End	RE	No	1. No Adve	2. Daylight	Day	1. Dry	Dry	10. Interse	1. Straight	2. Blacktop	1. No Defe	3. Two-Wa	4. Four Ap	3. Traffic S	1. Yes - Wc	2. No			3. No	20. Motor V	1. On Roac	No	No	Belted	No	No	No	No	No	No	No	No	No	No		NOT_RD	Urban Inte	No	Yes	Yes	No	5. Hampto	114	114. City o	3-Principal	4-Two-Way	Urban	NonVDOT	5	3. City or T	Hampton F	HAMP	R-VA US00258WB		61.84	253135	121.22	-76.4087	37.03725
181135385	2018	4/20/2018 5:00	1358	13:58	O	PDO	0	0	0	0	0	0	0	2	1. Rear End	RE	No	1. No Adve	2. Daylight	Day	1. Dry	Dry	8. Non-Inte	1. Straight	1. Concret	1. No Defe	4. One-Wa	1. Not at In	6. Traffic L	1. Yes - Wc	2. No			3. No	20. Motor V	1. On Roac	No	No	Belted	No	No	No	No	No	No	No	No	No	No		NOT_RD	Not Interse	Yes	No	Yes	No	5. Hampto	114	114. City o	1-Interstat	4-Two-Way	Urban	VDOT Inter	5	1. State Hv	Hampton F	HAMP	R-VA IS00064EB		268.91			-76.3222	37.00926
181145000	2018	4/20/2018 5:00	435	4:35	B	B	0	0	1	0	1	0	0	2	2. Angle	ANG	No	1. No Adve	4. Darknes	Night	1. Dry	Dry	8. Non-Inte	3. Grade - S	1. Concret	1. No Defe	4. One-Wa	1. Not at In	6. Traffic L	1. Yes - Wc	2. No			3. No	36. Cross	1. On Roac	No	No	Belted	No	Yes	Yes	No	No	No	No	No	No	No		RD_UNKN	Not Interse	No	Yes	Yes	Yes	5. Hampto	114	114. City o	1-Interstat	4-Two-Way	Urban	VDOT Inter	5	1. State Hv	Hampton F	HAMP	R-VA IS00064EB		269.75			-76.3163	36.99823
181145076	2018	4/20/2018 5:00	1548	15:48	C	C	0	0	0	2	2	0	0	2	2. Angle	ANG	No	1. No Adve	2. Daylight	Day	1. Dry	Dry	9. Within Ir	1. Straight	2. Blacktop	1. No Defe	1. Two-Wa	4. Four Ap	4. Stop Sig	1. Yes - Wc	2. No			3. No	20. Motor V	1. On Roac	No	No	Belted	No	No	No	No	No	No	No	No	No	No		NOT_RD	Urban Inte	Yes	No	Yes	No	5. Hampto	114	114. City o	5-Major Cc	3-Two-Way	Urban	NonVDOT	5	3. City or T	Hampton F	HAMP	R-VA SR00351EB		1.87	253178	5.46	-76.4026	37.00143
241095182	2024	4/16/2024 5:00	1756	17:56	O	PDO	0	0	0	0	0	0	0	1	9. Fixed Object - Off Road	FOOR	No	1. No Adve	2. Daylight	Day	1. Dry	Dry	1. Main-Lir	1. Straight	2. Blacktop	1. No Defe	3. Two-Wa	1. Not at In	6. Traffic L	1. Yes - Wc	2. No			3. No	20. Motor V	8. Off Roac	No	No	Belted	No	Yes	No	No	No	No	No	No	No	No		NOT_RD	Urban Inte	Yes	No	Yes	No	5. Hampto	114	114. City o	4-Minor Ar	4-Two-Way	Urban	NonVDOT	5	3. City or T	Hampton F	HAMP	R-VA SR00169SB		0.29	1061078	61.68	-76.3174	37.02189
242625032	2024	9/17/2024 5:00	152	1:52	O	PDO	0	0	0	0	0	0	0	1	9. Fixed Object - Off Road	FOOR	No	1. No Adve	4. Darknes	Night	1. Dry	Dry	10. Interse	1. Straight	2. Blacktop	1. No Defe	1. Two-Wa	3. Three Ap	6. Traffic L	1. Yes - Wc	2. No			3. No	3. Utility P	8. Off Roac	No	No	Belted	No	Yes	No	No	No	No	No	No	No	Yes	15	NOT_RD	Urban Inte	No	No	Yes	Yes	5. Hampto	114	114. City o	5-Major Cc	3-Two-Way	Urban	NonVDOT	5	3. City or T	Hampton F	HAMP	R-VA SR00143NB		1.77	253039	50.78	-76.3234	37.02083
213475182	2021	11/25/2021 5:00	314	3:14	C	C	0	0	0	1	1	0	0	2	5. Sideswipe - Opposite Direction	SSO	No	1. No Adve	4. Darknes	Night	1. Dry	Dry	9. Within Ir	1. Straight	2. Blacktop	1. No Defe	2. Two-Wa	4. Four Ap	3. Traffic S	1. Yes - Wc	2. No			3. No	20. Motor V	1. On Roac	No	No	Belted	No	No	No	No	No	No	No	No	No	No		NOT_RD	Urban Inte	No	No	Yes	Yes	5. Hampto	114	114. City o	4-Minor Ar	3-Two-Way	Urban	NonVDOT	5	3. City or T	Hampton F	HAMP	R-VA SR00415EB		0.07	253136	345.25	-76.4007	37.03814
181145086	2018	4/16/2018 5:00	920	9:20	C	C	0	0	0	2	2	0	0	2	1. Rear End	RE	No	1. No Adve	2. Daylight	Day	1. Dry	Dry	10. Interse	1. Straight	2. Blacktop	1. No Defe	2. Two-Wa	4. Four Ap	11. Railroa	1. Yes - Wc	2. No			3. No	20. Motor V	1. On Roac	No	No	Belted	No	No	No	No	No	No	Yes	No	No	No		NOT_RD	Urban Inte	No	No	Yes	No	5. Hampto	114	114. City o	4-Minor Ar	3-Two-Way	Urban	NonVDOT	5	3. City or T	Hampton F	HAMP	R-VA SR00351EB		4.69	253088	76.33	-76.3632	37.02716
181145088	2018	4/23/2018 5:00	1534	15:34	O	PDO	0	0	0	0	0	0	0	2	1. Rear End	RE	No	1. No Adve	2. Daylight	Day	1. Dry	Dry	1. Main-Lir	1. Straight	1. Concret	1. No Defe	3. Two-Wa	1. Not at In	6. Traffic L	1. Yes - Wc	2. No			3. No	20. Motor V	1. On Roac	No	No	Belted	No	No	No	No	No	No	No	No	No	No		NOT_RD	Not Interse	No	No	Yes	No	5. Hampto	114	114. City o	3-Principal	4-Two-Way	Urban	NonVDOT	5	3. City or T	Hampton F	HAMP	R-VA US00258WB		62.78	1091129	313.91	-76.3917	37.0411
181145089	2018	4/23/2018 5:00	859	8:59	C	C	0	0	0	2	2	0	0	2	4. Sideswipe - Same Direction	SSS	No	1. No Adve	2. Daylight	Day	1. Dry	Dry	1. Main-Lir	1. Straight	2. Blacktop	1. No Defe	3. Two-Wa	3. Three Ap	6. Traffic L	1. Yes - Wc	2. No			3. No	20. Motor V	4. Roadsid	No	No	Belted	No	No	No	No	No	No	No	No	No	No		NOT_RD	Urban Inte	No	No	Yes	No	5. Hampto	114	114. City o	4-Minor Ar	4-Two-Way	Urban	NonVDOT	5	3. City or T	Hampton F	HAMP	R-VA SR00172NB		1.02	253124	74.81	-76.3819	37.08501
181145090	2018	4/17/2018 5:00	720	7:20	C	C	0	0	0	1	1	0	0	2	6. Fixed Object in Road	FOIR	No	1. No Adve	2. Daylight	Day	1. Dry	Dry	8. Non-Inte	1. Straight	2. Blacktop	1. No Defe	1. Two-Wa	1. Not at In	1. No Traffi	6. No Traffi	2. No			3. No	6. Parked V	1. On Roac	No	No	Belted	No	Yes	No	No	No	No	Yes	No	No	Yes	10	RD_UNKN	Not Interse	No	No	Yes	No	5. Hampto	114	114. City o	7-Local (J,6	3-Two-Way	Urban	NonVDOT	5	3. City or T	Hampton F	HAMP	S-VA114PR APOLLO DR		0.66			-76.3362	37.05849
181145092	2018	4/23/2018 5:00	808	8:08	O	PDO	0	0	0	0	0	0	0	2	2. Angle	ANG	No	1. No Adve	2. Daylight	Day	1. Dry	Dry	1. Main-Lir	1. Straight	2. Blacktop	1. No Defe	2. Two-Wa	4. Four Ap	3. Traffic S	1. Yes - Wc	2. No			3. No	20. Motor V	1. On Roac	No	No	Belted	No	Yes	No	No	No	No	No	No	No	No		NOT_RD	Urban Inte	No	No	Yes	No	5. Hampto	114	114. City o	7-Local (J,6	3-Two-Way	Urban	NonVDOT	5	3. City or T	Hampton F	HAMP	S-VA114NP COLISEUM DR		1.16	253076	42.3	-76.3907	37.04675
181145140	2018	4/20/2018 5:00	1230	12:30	O	PDO	0	0	0	0	0	0	0	4	4. Sideswipe - Same Direction	SSS	No	1. No Adve	2. Daylight	Day	1. Dry	Dry	8. Non-Inte	1. Straight	1. Concret	1. No Defe	3. Two-Wa	1. Not at In	6. Traffic L	1. Yes - Wc	2. No			3. No	20. Motor V	1. On Roac	No	No	Belted	No	Yes	No	No	Yes	Yes	No	No	No	No		NOT_RD	Not Interse	Yes	No	Yes	No	5. Hampto	114	114. City o	1-Interstat	4-Two-Way	Urban	VDOT Inter	5	1. State Hv	Hampton F	HAMP	R-VA IS00664EB		2.13			-76.3982	37.00926
181145151	2018	4/24/2018 5:00	720	7:20	O	PDO	0	0	0	0	0	0	0	2	1. Rear End	RE	No	5. Rain	2. Daylight	Day	2. Wet	Wet	8. Non-Inte	1. Straight	2. Blacktop	1. No Defe	3. Two-Wa	1. Not at In	6. Traffic L	1. Yes - Wc	2. No			3. No	20. Motor V	1. On Roac	No	No	Belted	No	No	No	No	No	No	No	No	No	No		NOT_RD	Not Interse	No	No	Yes	No	5. Hampto	114	114. City o	1-Interstat	4-Two-Way	Urban	VDOT Inter	5	1. State Hv	Hampton F	HAMP	R-VA IS00064EB		266.43			-76.3508	37.03458
182115134	2018	7/28/2018 5:00	2343	23:43	C	C	0	0	0	1	1	0	0	1	9. Fixed Object - Off Road	FOOR	No	1. No Adve	4. Darknes	Night	1. Dry	Dry	9. Within Ir	1. Straight	2. Blacktop	1. No Defe	3. Two-Wa	4. Four Ap	3. Traffic S	1. Yes - Wc	2. No			3. No	17. Traffic	1. On Roac	Yes	No	Belted	No	No	No	No	No	No	No	No	No	No		NOT_RD	VDOT Inter	No	No	Yes	Yes	5. Hampto	114	114. City o	3-Principal	4-Two-Way	Urban	NonVDOT	5	3. City or T	Hampton F	HAMP	S-VA114NP ARMISTEAD AVE N		2.49	1078366	42.59	-76.3778	37.04903
181155104	2018	4/20/2018 5:00	739	7:39	C	C	0	0	0	1	1	0	0	2	4. Sideswipe - Same Direction	SSS	No	1. No Adve	2. Daylight	Day	1. Dry	Dry	6. Intersec	1. Straight	2. Blacktop	1. No Defe	3. Two-Wa	4. Four Ap	6. Traffic L	1. Yes - Wc	2. No			3. No	20. Motor V	1. On Roac	No	No	Belted	No	No	No	No	No	No	Yes	No	No	No		NOT_RD	Urban Inte	No	No	Yes	No	5. Hampto	114	114. City o	3-Principal	4-Two-Way	Urban	NonVDOT	5	3. City or T	Hampton F	HAMP	R-VA US00258WB		63.02	754224	131.58	-76.3881	37.04181
240025109	2024	1/1/2024 5:00	128	1:28	A	A	0	1	0	1	2	0	0	2	2. Angle	ANG	No	1. No Adve	4. Darknes	Night	1. Dry	Dry	9. Within Ir	1. Straight	2. Blacktop	1. No Defe	3. Two-Wa	4. Four Ap	3. Traffic S	1. Yes - Wc	2. No			3. No	20. Motor V	1. On Roac	No	No	Belted	No	Yes	No	No	No	No	No	No	No	No		NOT_RD	VDOT Inter	No	No	Yes	Yes	5. Hampto	114	114. City o	4-Minor Ar	4-Two-Way	Urban	NonVDOT	5	3. City or T	Hampton F	HAMP	S-VA114NP ABERDEEN RD		0.41	1072293	14.6	-76.4032	37.00309
240575120	2024	2/24/2024 5:00	640	6:40	C	C	0	0	0	2	2	0	0	2	4. Sideswipe - Same Direction	SSS	No	1. No Adve	2. Daylight	Day	1. Dry	Dry	10. Interse	2. Curve - L	2. Blacktop	1. No Defe	2. Two-Wa	4. Four Ap	3. Traffic S	1. Yes - Wc	2. No			3. No	20. Motor V	1. On Roac	No	No	Belted	No	No	No	No	No	No	No	No	No	No		NOT_RD	Urban Inte	Yes	No	Yes	No	5. Hampto	114	114. City o	4-Minor Ar	3-Two-Way	Urban	NonVDOT	5	3. City or T	Hampton F	HAMP	R-VA SR00152EB		2.16	253062	85.53	-76.4282	37.04239
181155107	2018	4/19/2018 5:00	1729	17:29	C	C	0	0	0	2	2	0	0	2	1. Rear End	RE	No	1. No Adve	2. Daylight	Day	1. Dry	Dry	10. Interse	3. Grade - S	2. Blacktop	1. No Defe	3. Two-Wa	4. Four Ap	3. Traffic S	1. Yes - Wc	2. No			3. No	20. Motor V	1. On Roac	No	No	Belted	No	Yes	No	No	No	No	No	No	No	No		NOT_RD	Urban Inte	No	No	Yes	No	5. Hampto	114	114. City o	3-Principal	4-Two-Way	Urban	NonVDOT	5	3. City or T	Hampton F	HAMP	R-VA US00258EB		66.83	253152	86.17	-76.3256	37.03342
181155177	2018	4/17/2018 5:00	1602	16:02	C	C	0	0	0	2	2	0	0	2	4. Sideswipe - Same Direction	SSS	No	1. No Adve	2. Daylight	Day	1. Dry	Dry	10. Interse	1. Straight	2. Blacktop	1. No Defe	2. Two-Wa	4. Four Ap	3. Traffic S	1. Yes - Wc	2. No			3. No	20. Motor V	1. On Roac	No	No	Belted	No	Yes	No	No	No	No	Yes	No	No	No		NOT_RD	Urban Inte	No	No	Yes	No	5. Hampto	114	114. City o	4-Minor Ar	3-Two-Way	Urban	NonVDOT	5	3. City or T	Hampton F	HAMP	R-VA SR00351EB		7.03	253170	36.76	-76.322	37.0333
181155217	2018	4/24/2018 5:00	1751	17:51	A	A	0	1	0	1	2	0	0	1	9. Fixed Object - Off Road	FOOR	No	5. Rain	2. Daylight	Day	2. Wet	Wet	1. Main-Lir	1. Straight	2. Blacktop	1. No Defe	1. Two-Wa	1. Not at In	1. No Traffi	6. No Traffi	2. No			3. No	13. Curb	1. On Roac	No	No	Unbelted	No	No	No	Yes	No	No	No	No	No	No		RD_RIGHT	Not Interse	No	Yes	Yes	No	5. Hampto	114	114. City o	7-Local (J,6	3-Two-Way	Urban	NonVDOT	5	3. City or T	Hampton F	HAMP	S-VA114PR BROMLEY DR		0.06			-76.3251	37.05638
181155219	2018	4/25/2018 5:00	931	9:31	O	PDO	0	0	0	0	0	0	0	2	15. Backed Into	BI	No	1. No Adve	2. Daylight	Day	1. Dry	Dry	8. Non-Inte	1. Straight	1. Concret	1. No Defe	1. Two-Wa	1. Not at In	1. No Traffi	6. No Traffi	2. No			1. Yes	20. Motor V	8. Off Roac	No	No	Belted	No	No	No	No	No	No	Yes	No	No	No		NOT_RD	Not Interse	No	Yes	Yes	No	5. Hampto	114	114. City of Hampton			Urban	NonVDOT	5	3. City or T	Hampton F	HAMP	U-VA114SC99999UK					-76.324	37.04556
181515174	2018	5/28/2018 5:00	1940	19:40	A	A	0	1	0	0	1	0	0	2	1. Rear End	RE	No	5. Rain	2. Daylight	Day	2. Wet	Wet	10. Interse	2. Curve - L	2. Blacktop	1. No Defe	3. Two-Wa	4. Four Ap	3. Traffic S	1. Yes - Wc	2. No			3. No	20. Motor V	1. On Roac	Yes	No	Belted	No	No	No	No	No	No	No	No	No	No		NOT_RD	VDOT Inter	Yes	No	Yes	No	5. Hampto	114	114. City o	4-Minor Ar	4-Two-Way	Urban	NonVDOT	5	3. City or T	Hampton F	HAMP	S-VA114PR ABERDEEN RD		0.42	1072293	95.23	-76.4031	37.0033
190635107	2019	3/3/2019 5:00	1435	14:35	B	B	0	0	1	1	2	0	0	2	2. Angle	ANG	No	1. No Adve	2. Daylight	Day	1. Dry	Dry	1. Main-Lir	1. Straight	2. Blacktop	1. No Defe	3. Two-Wa	4. Four Ap	1. No Traffi	6. No Traffi	2. No			3. No	20. Motor V	1. On Roac	No	No	Unbelted	No	No	No	No	No	No	No	No	No	Yes	30	NOT_RD	Urban Inte	No	No	Yes	No	5. Hampto	114	114. City o	5-Major Cc	4-Two-Way	Urban	NonVDOT	5	3. City or T	Hampton F	HAMP	S-VA114PR BIG BETHEL RD		1.14	253133	161.78	-76.4213	37.03138
181245328	2018	4/7/2018 5:00	1916	19:16	A	A	0	1	0	1	2	0	0	2	16. Other	OTHR	No	5. Rain	4. Darknes	Night	2. Wet	Wet	9. Within Ir	1. Straight	2. Blacktop	1. No Defe	2. Two-Wa	2. Two App	4. Stop Sig	1. Yes - Wc	2. No			3. No	20. Motor V	1. On Roac	No	No	Belted	No	Yes	No	No	No	No	No	No	No	Yes	5	NOT_RD	Urban Inte	No	No	Yes	Yes	5. Hampto	114	114. City o	4-Minor Ar	3-Two-Way	Urban	NonVDOT	5	3. City or T	Hampton F	HAMP	S-VA114NP LASALLE AVE		1.24			-76.3636	37.0206
181165115	2018	4/22/2018 5:00	2225	22:25	O	PDO	0	0	0	0	0	0	0	1	9. Fixed Object - Off Road	FOOR	No	1. No Adve	5. Darknes	Night	1. Dry	Dry	1. Main-Lir	2. Curve - L	2. Blacktop	1. No Defe	1. Two-Wa	1. Not at In	6. Traffic L	1. Yes - Wc	2. No			3. No	14. Ditch	8. Off Roac	No	No	Belted	No	No	No	No	No	Yes	No	No	No	No		RD_RIGHT	Not Interse	No	No	Yes	Yes	5. Hampto	114	114. City o	7-Local (J,6	3-Two-Way	Urban	NonVDOT	5	3. City or T	Hampton F	HAMP	S-VA114NP BUTLER FARM RD		0.52			-76.3954	37.0639
191375226	2019	5/11/2019 5:00	2243	22:43	C	C	0	0	0	1	1	0	0	2	16. Other	OTHR	No	4. Mist	4. Darknes	Night	2. Wet	Wet	13. Drivew	1. Straight	2. Blacktop	1. No Defe	2. Two-Wa	1. Not at In	6. Traffic L	1. Yes - Wc	2. No			3. No	20. Motor V	1. On Roac	No	No	Belted	No	No	No	No	No	Yes	No	No	No	No		NOT_RD	Not Interse	No	No	Yes	Yes	5. Hampto	114	114. City o	4-Minor Ar	3-Two-Way	Urban	NonVDOT	5	3. City or T	Hampton F	HAMP	S-VA114PR LASALLE AVE		1.26			-76.3636	37.02087
181165118	2018	4/22/2018 5:00	2159	21:59	O	PDO	0	0	0	0	0	0	0	2	4. Sideswipe - Same Direction	SSS	No	1. No Adve	4. Darknes	Night	1. Dry	Dry	1. Main-Lir	1. Straight	2. Blacktop	1. No Defe	1. Two-Wa	1. Not at In	13. Other	1. Yes - Wc	2. No			3. No	6. Parked V	7. In Parkir	Yes	No	Belted	No	No	No	No	No	Yes	No	No	No	Yes	5	NOT_RD	VDOT Inter	No	No	Yes	Yes	5. Hampto	114	114. City o	7-Local (J,6	3-Two-Way	Urban	NonVDOT	5	3. City or T	Hampton F	HAMP	S-VA114PR PENNWOOD DR		0.28	1073883	138.82	-76.416	37.02901
181165119	2018	4/23/2018 5:00	700	7:00	C	C	0	0	0	2	2	0	0	2	1. Rear End	RE	No	1. No Adve	2. Daylight	Day	1. Dry	Dry	1. Main-Lir	1. Straight	2. Blacktop	1. No Defe	3. Two-Wa	1. Not at In	1. No Traffi	6. No Traffi	2. No			3. No	20. Motor V	1. On Roac	No	No	Belted	No	No	No	No	No	No	No	No	No	No		NOT_RD	Not Interse	No	No	Yes	No	5. Hampto	114	114. City o	3-Principal	4-Two-Way	Urban	NonVDOT	5	3. City or T	Hampton F	HAMP	R-VA US00258EB		60.44	253132	310.26	-76.4304	37.02633
181165133	2018	4/25/2018 5:00	2111	21:11	C	C	0	0	0	3	3	0	0	3	1. Rear End	RE	No	1. No Adve	4. Darknes	Night	1. Dry	Dry	10. Interse	1. Straight	2. Blacktop	1. No Defe	3. Two-Wa	3. Three Ap	3. Traffic S	1. Yes - Wc	2. No			3. No	20. Motor V	1. On Roac	No	No	Belted	No	No	No	No	No	No	No	No	No	No		NOT_RD	Urban Inte	Yes	No	Yes	Yes	5. Hampto	114	114. City o	3-Principal	4-Two-Way	Urban	NonVDOT	5	3. City or T	Hampton F	HAMP	R-VA US00258WB		66.29	1080039	58.31	-76.3308	37.0399
181175027	2018	4/17/2018 5:00	826	8:26	O	PDO	0	0	0	0	0	0	0	2	4. Sideswipe - Same Direction	SSS	No	1. No Adve	2. Daylight	Day	1. Dry	Dry	8. Non-Inte	2. Curve - L	1. Concret	1. No Defe	3. Two-Wa	1. Not at In	6. Traffic L	1. Yes - Wc	2. No			3. No	20. Motor V	1. On Roac	No	No	Belted	No	No	No	No	No	No	No	No	No	No		NOT_RD	Not Interse	No	No	Yes	No	5. Hampto	114	114. City o	1-Interstat	4-Two-Way	Urban	VDOT Inter	5	1. State Hv	Hampton F	HAMP	R-VA IS00664WB		3.04			-76.4065	37.00009
181175033	2018	4/21/2018 5:00	2210	22:10	O	PDO	0	0	0	0	0	0	0	1	9. Fixed Object - Off Road	FOOR	No	1. No Adve	4. Darknes	Night	1. Dry	Dry	5. On Entra	2. Curve - L	1. Concret	1. No Defe	4. One-Wa	1. Not at In	6. Traffic L	1. Yes - Wc	2. No			3. No	5. Guard R	1. On Roac	No	Yes	Belted	No	No	No	No	Yes	No	No	No	No	No		RD_RIGHT	Not Interse	No	No	No	Yes	5. Hampto	114	114. City o	1-Interstat	1-One-Way	Urban	VDOT Inter	5	1. State Hv	Hampton F	HAMP	R-VA IS00064EB	RMP261.00A	0.07			-76.4212	37.0604
181175036	2018	4/21/2018 5:00	326	3:26	O	PDO	0	0	0	0	0	0	0	2	1. Rear End	RE	No	1. No Adve	4. Darknes	Night	1. Dry	Dry	8. Non-Inte	1. Straight	1. Concret	1. No Defe	3. Two-Wa	1. Not at In	6. Traffic L	1. Yes - Wc	2. No			3. No	20. Motor V	1. On Roac	Yes	No	Belted	No	Yes	No	No	No	No	No	No	No	No		NOT_RD	Not Interse	No	No	Yes	Yes	5. Hampto	114	114. City o	1-Interstat	4-Two-Way	Urban	VDOT Inter	5	1. State Hv	Hampton F	HAMP	R-VA IS00064WB		263.08			-76.4033	37.04858
181175101	2018	4/20/2018 5:00	1229	12:29	C	C	0	0	0	1	1	0	0	2	2. Angle	ANG	No	1. No Adve	2. Daylight	Day	1. Dry	Dry	9. Within Ir	1. Straight	2. Blacktop	1. No Defe	3. Two-Wa	3. Three Ap	3. Traffic S	1. Yes - Wc	2. No			3. No	20. Motor V	1. On Roac	No	No	Belted	No	No	No	No	No	No	No	No	No	No		NOT_RD	VDOT Inter	Yes	Yes	Yes	No	5. Hampto	114	114. City o	3-Principal	4-Two-Way	Urban	NonVDOT	5	3. City or T	Hampton F	HAMP	R-VA US00258EB		62.41	50659	57.73	-76.3986	37.03944
181175111	2018	4/24/2018 5:00	1057	10:57	O	PDO	0	0	0	0	0	0	0	1	9. Fixed Object - Off Road	FOOR	No	5. Rain	2. Daylight	Day	2. Wet	Wet	8. Non-Inte	10. On/Off	2. Blacktop	1. No Defe	4. One-Wa	1. Not at In	1. No Traffi	6. No Traffi	2. No			3. No	28. Ran Of	1. On Roac	No	No	Belted	No	No	No	No	Yes	No	No	No	No	Yes	5	RD_LEFT	Not Interse	No	No	No	No	5. Hampto	114	114. City o	3-Principal	1-One-Way	Urban	NonVDOT	5	3. City or T	Hampton F	HAMP	R-VA US00258WB	RMP064.00C	0.02			-76.3624	37.04407
181175113	2018	4/26/2018 5:00	556	5:56	A	A	0	1	0	0	1	0	0	2	4. Sideswipe - Same Direction	SSS	Bike	1. No Adve	4. Darknes	Night	1. Dry	Dry	8. Non-Inte	1. Straight	2. Blacktop	1. No Defe	3. Two-Wa	1. Not at In	1. No Traffi	6. No Traffi	2. No			3. No	20. Motor V	1. On Roac	No	No	Belted	Yes	Yes	No	No	No	No	No	No	No	No		NOT_RD	Urban Inte	No	No	Yes	Yes	5. Hampto	114	114. City o	3-Principal	4-Two-Way	Urban	NonVDOT	5	3. City or T	Hampton F	HAMP	R-VA US00258WB		66.14	253149	141.15	-76.3331	37.04094
181175114	2018	4/26/2018 5:00	2053	20:53	O	PDO	0	0	0	0	0	0	0	2	2. Angle	ANG	No	1. No Adve	4. Darknes	Night	1. Dry	Dry	9. Within Ir	1. Straight	2. Blacktop	1. No Defe	3. Two-Wa	4. Four Ap	3. Traffic S	1. Yes - Wc	2. No			3. No	20. Motor V	1. On Roac	No	No	Belted	No	No	No	No	No	No	No	No	No	No		NOT_RD	VDOT Inter	No	Yes	Yes	Yes	5. Hampto	114	114. City o	7-Local (J,6	3-Two-Way	Urban	NonVDOT	5	3. City or T	Hampton F	HAMP	S-VA114NP COLISEUM DR		1.08	1079033	11.58	-76.3903	37.04544
181175117	2018	4/25/2018 5:00	2116	21:16	C	C	0	0	0	2	2	0	0	2	2. Angle	ANG	No	1. No Adve	4. Darknes	Night	2. Wet	Wet	10. Interse	1. Straight	1. Concret	1. No Defe	2. Two-Wa	4. Four Ap	3. Traffic S	1. Yes - Wc	2. No			3. No	20. Motor V	1. On Roac	No	No	Belted	No	Yes	No	No	No	No	No	No	No	No		NOT_RD	Urban Inte	No	Yes	Yes	Yes	5. Hampto	114	114. City o	3-Principal	4-Two-Way	Urban	NonVDOT	5	3. City or T	Hampton F	HAMP	R-VA US00258EB		63.17	1091131	51.14	-76.3856	37.04223
181495208	2018	5/24/2018 5:00	1322	13:22	O	PDO	0	0	0	0	0	0	0	2	2. Angle	ANG	No	1. No Adve	2. Daylight	Day	1. Dry	Dry	9. Within Ir	1. Straight	1. Concret	1. No Defe	3. Two-Wa	3. Three Ap	6. Traffic L	1. Yes - Wc	2. No			3. No	20. Motor V	1. On Roac	No	No	Belted	No	No	No	No	No	No	No	No	No	No		NOT_RD	Urban Inte	No	No	Yes	No	5. Hampto	114	114. City o	3-Principal	4-Two-Way	Urban	NonVDOT	5	3. City or T	Hampton F	HAMP	R-VA SR00134WB		6.09	1084709	69.84	-76.3972	37.07187
232435019	2023	8/29/2023 5:00	1002	10:02	O	PDO	0	0	0	0	0	0	0	1	9. Fixed Object - Off Road	FOOR	No	1. No Adve	2. Daylight	Day	1. Dry	Dry	8. Non-Inte	1. Straight	2. Blacktop	1. No Defe	1. Two-Wa	1. Not at In	6. Traffic L	1. Yes - Wc	1. Yes	3. Activity /	3. Work on	3. No	3. Utility P	1. On Roac	No	No	Belted	No	No	No	No	No	No	No	No	No	No		RD_UNKN	Not Interse	No	No	Yes	No	5. Hampto	114	114. City o	5-Major Cc	3-Two-Way	Urban	NonVDOT	5	3. City or T	Hampton F	HAMP	R-VA SR00143NB		1.83	253039	343.94	-76.3242	37.02131
172085070	2017	7/22/2017 5:00	1327	13:27	C	C	0	0	0	2	2	0	0	2	1. Rear End	RE	No	1. No Adve	2. Daylight	Day	1. Dry	Dry	1. Main-Lir	1. Straight	2. Blacktop	1. No Defe	2. Two-Wa	1. Not at In	3. Traffic S	1. Yes - Wc	2. No			3. No	20. Motor V	1. On Roac	No	No	Belted	No	Yes	No	No	No	No	No	No	No	No		NOT_RD	VDOT Inter	No	No	Yes	No	5. Hampto	114	114. City o	4-Minor Ar	4-Two-Way	Urban	NonVDOT	5	3. City or T	Hampton F	HAMP	S-VA114NP MALLORY ST S		0.3	253557	93.25	-76.3256	37.01652
181175123	2018	4/26/2018 5:00	1240	12:40	B	B	0	0	1	0	1	0	0	1	9. Fixed Object - Off Road	FOOR	No	1. No Adve	2. Daylight	Day	1. Dry	Dry	1. Main-Lir	1. Straight	2. Blacktop	1. No Defe	2. Two-Wa	1. Not at In	6. Traffic L	1. Yes - Wc	2. No			3. No	2. Trees	8. Off Roac	No	No	Belted	No	No	No	No	No	No	No	No	No	No		NOT_RD	VDOT Inter	No	No	Yes	No	5. Hampto	114	114. City o	7-Local (J,6	3-Two-Way	Urban	NonVDOT	5	3. City or T	Hampton F	HAMP	S-VA114NP OLD BUCKROE RD		0.02	1060394	125.38	-76.3246	37.02531
221105192	2022	1/21/2022 5:00	2131	21:31	O	PDO	0	0	0	0	0	0	0	1	9. Fixed Object - Off Road	FOOR	No	6. Snow	4. Darknes	Night	3. Snowy	Wet	8. Non-Inte	1. Straight	2. Blacktop	7. Slick Pa	1. Two-Wa	1. Not at In	1. No Traffi	6. No Traffi	2. No			3. No	3. Utility P	1. On Roac	No	No	Belted	No	No	No	No	No	Yes	No	No	No	No		NOT_RD	Urban Inte	No	No	Yes	Yes	5. Hampto	114	114. City o	5-Major Cc	3-Two-Way	Urban	NonVDOT	5	3. City or T	Hampton F	HAMP	R-VA US00060EB		271.36	1069344	148.5	-76.3695	37.00744
181175125	2018	4/26/2018 5:00	114	1:14	O	PDO	0	0	0	0	0	0	0	1	9. Fixed Object - Off Road	FOOR	No	1. No Adve	4. Darknes	Night	2. Wet	Wet	1. Main-Lir	1. Straight	2. Blacktop	1. No Defe	2. Two-Wa	1. Not at In	1. No Traffi	6. No Traffi	2. No			3. No	2. Trees	8. Off Roac	No	No	Belted	No	No	No	No	No	No	No	No	No	Yes	10	RD_UNKN	Not Interse	No	No	Yes	Yes	5. Hampto	114	114. City o	7-Local (J,6	3-Two-Way	Urban	NonVDOT	5	3. City or T	Hampton F	HAMP	S-VA114NP WELLINGTON DR		0.3			-76.4385	37.0387
212915157	2021	10/15/2021 5:00	2033	20:33	C	C	0	0	0	2	2	0	0	2	1. Rear End	RE	No	1. No Adve	4. Darknes	Night	1. Dry	Dry	9. Within Ir	1. Straight	2. Blacktop	1. No Defe	2. Two-Wa	4. Four Ap	3. Traffic S	1. Yes - Wc	2. No			3. No	20. Motor V	1. On Roac	No	No	Belted	No	No	No	No	No	No	No	No	No	No		NOT_RD	VDOT Inter	No	No	Yes	Yes	5. Hampto	114	114. City o	4-Minor Ar	4-Two-Way	Urban	NonVDOT	5	3. City or T	Hampton F	HAMP	S-VA114NP ABERDEEN RD		0.42	1072293	96.97	-76.4032	37.00331
172355092	2017	8/22/2017 5:00	1505	15:05	C	C	0	0	0	2	2	0	0	2	1. Rear End	RE	No	1. No Adve	2. Daylight	Day	1. Dry	Dry	9. Within Ir	1. Straight	2. Blacktop	1. No Defe	2. Two-Wa	3. Three Ap	3. Traffic S	1. Yes - Wc	2. No			3. No	20. Motor V	1. On Roac	No	No	Belted	No	No	No	No	No	No	No	No	No	No		NOT_RD	Urban Inte	No	No	Yes	No	5. Hampto	114	114. City o	4-Minor Ar	3-Two-Way	Urban	NonVDOT	5	3. City or T	Hampton F	HAMP	R-VA SR00152EB		2.17	253062	42.76	-76.428	37.04237
202525104	2020	9/6/2020 5:00	1250	12:50	A	A	0	1	0	0	1	0	0	1	9. Fixed Object - Off Road	FOOR	No	1. No Adve	2. Daylight	Day	1. Dry	Dry	10. Interse	1. Straight	2. Blacktop	1. No Defe	3. Two-Wa	3. Three Ap	6. Traffic L	1. Yes - Wc	2. No			3. No	28. Ran Of	1. On Roac	No	No	Belted	No	No	No	No	No	No	No	No	No	No		NOT_RD	Urban Inte	No	No	Yes	No	5. Hampto	114	114. City o	3-Principal	4-Two-Way	Urban	NonVDOT	5	3. City or T	Hampton F	HAMP	R-VA SR00134EB		6.09	1084709	55.14	-76.3974	37.07197
181175304	2018	4/25/2018 5:00	1425	14:25	B	B	0	0	1	0	1	0	0	3	1. Rear End	RE	No	1. No Adve	2. Daylight	Day	1. Dry	Dry	8. Non-Inte	1. Straight	2. Blacktop	1. No Defe	3. Two-Wa	1. Not at In	6. Traffic L	1. Yes - Wc	2. No			3. No	20. Motor V	1. On Roac	No	No	Belted	No	No	No	No	No	No	No	No	No	No		NOT_RD	Not Interse	No	No	Yes	No	5. Hampto	114	114. City o	1-Interstat	4-Two-Way	Urban	VDOT Inter	5	1. State Hv	Hampton F	HAMP	R-VA IS00064EB		269.36			-76.32	37.0028
181185030	2018	4/28/2018 5:00	59	00:59	O	PDO	0	0	0	0	0	0	0	4	1. Rear End	RE	No	1. No Adve	4. Darknes	Night	1. Dry	Dry	8. Non-Inte	1. Straight	2. Blacktop	1. No Defe	3. Two-Wa	1. Not at In	6. Traffic L	1. Yes - Wc	2. No			3. No	20. Motor V	1. On Roac	No	No	Belted	No	No	No	No	No	No	No	No	No	No		NOT_RD	Not Interse	No	Yes	Yes	Yes	5. Hampto	114	114. City o	1-Interstat	4-Two-Way	Urban	VDOT Inter	5	1. State Hv	Hampton F	HAMP	R-VA IS00064WB		270.59			-76.3081	36.99059
181185107	2018	4/20/2018 5:00	1029	10:29	C	C	0	0	0	1	1	0	0	1	9. Fixed Object - Off Road	FOOR	No	1. No Adve	2. Daylight	Day	1. Dry	Dry	1. Main-Lir	2. Curve - L	2. Blacktop	1. No Defe	3. Two-Wa	1. Not at In	6. Traffic L	1. Yes - Wc	2. No			3. No	13. Curb	1. On Roac	No	No	Belted	No	Yes	No	No	No	No	No	No	No	No		RD_LEFT	Not Interse	No	No	Yes	No	5. Hampto	114	114. City o	7-Local (J,6	3-Two-Way	Urban	NonVDOT	5	3. City or T	Hampton F	HAMP	S-VA114PR ENTERPRISE PKWY		0.46			-76.4092	37.0559
220845085	2022	3/18/2022 5:00	1531	15:31	C	C	0	0	0	2	2	0	0	2	2. Angle	ANG	No	1. No Adve	2. Daylight	Day	1. Dry	Dry	10. Interse	1. Straight	2. Blacktop	1. No Defe	1. Two-Wa	4. Four Ap	3. Traffic S	1. Yes - Wc	2. No			3. No	20. Motor V	1. On Roac	No	No	Belted	No	No	No	No	No	No	No	No	No	No		NOT_RD	Urban Inte	No	Yes	Yes	No	5. Hampto	114	114. City o	5-Major Cc	3-Two-Way	Urban	NonVDOT	5	3. City or T	Hampton F	HAMP	S-VA114PR BRIARFIELD RD		0.39	253284	25.17	-76.4119	37.01677
220035177	2021	12/29/2021 5:00	2300	23:00	O	PDO	0	0	0	0	0	0	0	2	1. Rear End	RE	No	1. No Adve	4. Darknes	Night	1. Dry	Dry	9. Within Ir	1. Straight	2. Blacktop	1. No Defe	3. Two-Wa	4. Four Ap	3. Traffic S	1. Yes - Wc	2. No			3. No	20. Motor V	1. On Roac	No	No	Belted	No	No	No	No	No	Yes	No	No	No	No		NOT_RD	VDOT Inter	No	No	Yes	No	5. Hampto	114	114. City o	4-Minor Ar	4-Two-Way	Urban	NonVDOT	5	3. City or T	Hampton F	HAMP	S-VA114PR ABERDEEN RD		0.42	1072293	96.97	-76.4032	37.00331
223065677	2022	9/28/2022 5:00	1937	19:37	K	K	1	1	0	0	1	0	0	2	3. Head On	HO	No	1. No Adve	4. Darknes	Night	1. Dry	Dry	1. Main-Lir	2. Curve - L	2. Blacktop	1. No Defe	2. Two-Wa	1. Not at In	6. Traffic L	1. Yes - Wc	2. No			3. No	20. Motor V	1. On Roac	Yes	No	Unbelted	No	No	No	No	No	No	No	No	No	Yes	70	NOT_RD	Urban Inte	No	No	Yes	Yes	5. Hampto	114	114. City o	5-Major Cc	3-Two-Way	Urban	NonVDOT	5	3. City or T	Hampton F	HAMP	R-VA US00060EB		271.38	1069305	235.75	-76.3691	37.00751
181185193	2018	4/27/2018 5:00	230	2:30	O	PDO	0	0	0	0	0	0	0	1	9. Fixed Object - Off Road	FOOR	No	1. No Adve	4. Darknes	Night	1. Dry	Dry	8. Non-Inte	1. Straight	1. Concret	1. No Defe	3. Two-Wa	1. Not at In	6. Traffic L	1. Yes - Wc	2. No			3. No	8. Sign, Tra	1. On Roac	Yes	No	Unbelted	No	No	Yes	No	No	Yes	No	No	No	No		RD_RIGHT	Not Interse	No	No	Yes	Yes	5. Hampto	114	114. City o	1-Interstat	4-Two-Way	Urban	VDOT Inter	5	1. State Hv	Hampton F	HAMP	R-VA IS00064EB		263.48			-76.398	37.04326
181185221	2018	4/25/2018 5:00	1840	18:40	O	PDO	0	0	0	0	0	0	0	2	1. Rear End	RE	No	1. No Adve	2. Daylight	Day	1. Dry	Dry	8. Non-Inte	1. Straight	2. Blacktop	1. No Defe	3. Two-Wa	1. Not at In	6. Traffic L	1. Yes - Wc	2. No			3. No	20. Motor V	1. On Roac	No	No	Belted	No	No	No	No	No	No	No	No	No	No		NOT_RD	Not Interse	No	No	Yes	No	5. Hampto	114	114. City o	1-Interstat	4-Two-Way	Urban	VDOT Inter	5	1. State Hv	Hampton F	HAMP	R-VA IS00064EB		269.09			-76.3213	37.00658
181195128	2018	4/27/2018 5:00	1415	14:15	O	PDO	0	0	0	0	0	0	0	1	9. Fixed Object - Off Road	FOOR	No	1. No Adve	2. Daylight	Day	1. Dry	Dry	10. Interse	1. Straight	2. Blacktop	1. No Defe	3. Two-Wa	3. Three Ap	6. Traffic L	1. Yes - Wc	2. No			3. No	28. Ran Of	2. Shoulde	No	No	Belted	No	No	No	No	No	No	No	No	No	No		NOT_RD	Urban Inte	No	No	Yes	No	5. Hampto	114	114. City o	7-Local (J,6	3-Two-Way	Urban	NonVDOT	5	3. City or T	Hampton F	HAMP	S-VA114NP THOMAS NELSON DR		0.58			-76.4232	37.06361
181205106	2018	4/28/2018 5:00	920	9:20	C	C	0	0	0	2	2	0	0	2	4. Sideswipe - Same Direction	SSS	No	1. No Adve	2. Daylight	Day	1. Dry	Dry	1. Main-Lir	1. Straight	2. Blacktop	1. No Defe	3. Two-Wa	1. Not at In	6. Traffic L	1. Yes - Wc	2. No			3. No	20. Motor V	1. On Roac	No	No	Belted	No	No	No	No	No	No	No	No	No	Yes	10	NOT_RD	Not Interse	No	No	Yes	No	5. Hampto	114	114. City o	3-Principal	4-Two-Way	Urban	NonVDOT	5	3. City or T	Hampton F	HAMP	R-VA US00258EB		63.32	754225	366.75	-76.3829	37.04279
191295257	2019	5/9/2019 5:00	1336	13:36	C	C	0	0	0	2	2	0	0	2	2. Angle	ANG	No	1. No Adve	2. Daylight	Day	1. Dry	Dry	9. Within Ir	1. Straight	2. Blacktop	1. No Defe	3. Two-Wa	4. Four Ap	6. Traffic L	1. Yes - Wc	2. No			3. No	20. Motor V	1. On Roac	No	No	Belted	No	No	No	No	No	Yes	No	No	No	No		NOT_RD	Urban Inte	Yes	No	Yes	No	5. Hampto	114	114. City o	5-Major Cc	3-Two-Way	Urban	NonVDOT	5	3. City or T	Hampton F	HAMP	S-VA114PR BIG BETHEL RD		1.14	253133	151.63	-76.4213	37.03135
181205123	2018	4/29/2018 5:00	208	2:08	O	PDO	0	0	0	0	0	0	0	2	4. Sideswipe - Same Direction	SSS	No	1. No Adve	4. Darknes	Night	1. Dry	Dry	1. Main-Lir	1. Straight	2. Blacktop	1. No Defe	3. Two-Wa	1. Not at In	6. Traffic L	1. Yes - Wc	2. No			3. No	20. Motor V	1. On Roac	No	No	Belted	No	No	No	No	No	Yes	No	No	No	No		NOT_RD	Urban Inte	No	No	Yes	Yes	5. Hampto	114	114. City o	3-Principal	4-Two-Way	Urban	NonVDOT	5	3. City or T	Hampton F	HAMP	R-VA US00258EB		61	253133	94.96	-76.4213	37.03085
181205132	2018	4/28/2018 5:00	1831	18:31	C	C	0	0	0	1	1	0	0	2	5. Sideswipe - Opposite Direction	SSO	No	1. No Adve	2. Daylight	Day	1. Dry	Dry	1. Main-Lir	1. Straight	2. Blacktop	1. No Defe	1. Two-Wa	1. Not at In	6. Traffic L	1. Yes - Wc	2. No			3. No	20. Motor V	1. On Roac	No	No	Belted	No	No	No	No	No	Yes	No	No	No	No		RD_UNKN	Not Interse	No	No	Yes	No	5. Hampto	114	114. City o	7-Local (J,6	3-Two-Way	Urban	NonVDOT	5	3. City or T	Hampton F	HAMP	S-VA121PR BUXTON AVE		0.93			-76.4012	36.99712
181205133	2018	4/27/2018 5:00	750	7:50	O	PDO	0	0	0	0	0	0	0	3	1. Rear End	RE	No	1. No Adve	2. Daylight	Day	1. Dry	Dry	5. On Entra	10. On/Off	2. Blacktop	1. No Defe	4. One-Wa	1. Not at In	6. Traffic L	1. Yes - Wc	2. No			3. No	20. Motor V	1. On Roac	Yes	No	Belted	No	No	No	No	No	No	No	No	No	No		NOT_RD	VDOT Inter	Yes	No	No	Yes	5. Hampto	114	114. City o	1-Interstat	1-One-Way	Urban	VDOT Inter	5	1. State Hv	Hampton F	HAMP	R-VA IS00064EB	RMP267.00A	0.06	253003	110.2	-76.3312	37.02435
181205134	2018	4/27/2018 5:00	1209	12:09	C	C	0	0	0	2	2	0	0	2	1. Rear End	RE	No	1. No Adve	2. Daylight	Day	1. Dry	Dry	6. Intersec	3. Grade - S	2. Blacktop	1. No Defe	1. Two-Wa	2. Two App	4. Stop Sig	1. Yes - Wc	2. No			3. No	20. Motor V	1. On Roac	No	No	Belted	No	Yes	No	No	No	No	No	No	No	No		NOT_RD	Not Interse	Yes	No	No	No	5. Hampto	114	114. City o	1-Interstat	1-One-Way	Urban	VDOT Inter	5	1. State Hv	Hampton F	HAMP	R-VA IS00064EB	RMP265.00A	0.21			-76.3631	37.03147
230735164	2023	3/13/2023 5:00	726	7:26	B	B	0	0	1	0	1	0	0	2	2. Angle	ANG	No	5. Rain	2. Daylight	Day	2. Wet	Wet	9. Within Ir	1. Straight	2. Blacktop	1. No Defe	2. Two-Wa	4. Four Ap	4. Stop Sig	1. Yes - Wc	2. No			3. No	20. Motor V	1. On Roac	No	No	Belted	No	No	No	No	No	No	No	No	No	No		NOT_RD	Urban Inte	No	No	Yes	No	5. Hampto	114	114. City o	5-Major Cc	3-Two-Way	Urban	NonVDOT	5	3. City or T	Hampton F	HAMP	R-VA US00060WB		271.43	1069305	0	-76.3683	37.00758
181205258	2018	4/12/2018 5:00	1643	16:43	C	C	0	0	0	2	2	0	0	2	1. Rear End	RE	No	1. No Adve	2. Daylight	Day	1. Dry	Dry	1. Main-Lir	1. Straight	2. Blacktop	1. No Defe	2. Two-Wa	1. Not at In	1. No Traffi	6. No Traffi	2. No			3. No	20. Motor V	1. On Roac	No	No	Belted	No	Yes	No	No	No	No	No	No	No	No		NOT_RD	Urban Inte	No	No	Yes	No	5. Hampto	114	114. City o	4-Minor Ar	3-Two-Way	Urban	NonVDOT	5	3. City or T	Hampton F	HAMP	R-VA SR00351WB		8.24	1061237	297.53	-76.3027	37.04074
181205273	2018	4/27/2018 5:00	621	6:21	O	PDO	0	0	0	0	0	0	0	3	2. Angle	ANG	No	1. No Adve	2. Daylight	Day	1. Dry	Dry	8. Non-Inte	3. Grade - S	2. Blacktop	1. No Defe	3. Two-Wa	1. Not at In	6. Traffic L	1. Yes - Wc	2. No			3. No	20. Motor V	1. On Roac	No	No	Belted	No	No	No	No	No	No	No	No	No	Yes	10	NOT_RD	Not Interse	No	No	Yes	No	5. Hampto	114	114. City o	1-Interstat	4-Two-Way	Urban	VDOT Inter	5	1. State Hv	Hampton F	HAMP	R-VA IS00064EB		270.26			-76.3109	36.99248
232555061	2023	9/6/2023 5:00	1355	13:55	B	B	0	0	1	0	1	0	0	1	9. Fixed Object - Off Road	FOOR	No	1. No Adve	2. Daylight	Day	1. Dry	Dry	1. Main-Lir	1. Straight	2. Blacktop	1. No Defe	2. Two-Wa	1. Not at In	6. Traffic L	1. Yes - Wc	2. No			3. No	28. Ran Of	1. On Roac	No	Yes	Belted	No	No	No	No	No	No	No	No	No	No		NOT_RD	Urban Inte	Yes	No	Yes	No	5. Hampto	114	114. City o	5-Major Cc	3-Two-Way	Urban	NonVDOT	5	3. City or T	Hampton F	HAMP	R-VA US00060EB		271.44	1069305	41.43	-76.3682	37.00759
193395087	2019	11/30/2019 5:00	2314	23:14	O	PDO	0	0	0	0	0	0	0	2	2. Angle	ANG	No	1. No Adve	4. Darknes	Night	1. Dry	Dry	8. Non-Inte	1. Straight	2. Blacktop	1. No Defe	1. Two-Wa	1. Not at In	1. No Traffi	6. No Traffi	2. No			3. No	20. Motor V	7. In Parkir	No	No	Belted	No	No	No	No	No	No	No	No	No	Yes	5	NOT_RD	Not Interse	No	No	Yes	Yes	5. Hampto	114	114. City o	5-Major Cc	3-Two-Way	Urban	NonVDOT	5	3. City or T	Hampton F	HAMP	R-VA SR00143SB		1.87	253040	290.6	-76.3249	37.02171
181215164	2018	5/1/2018 5:00	940	9:40	O	PDO	0	0	0	0	0	0	0	1	9. Fixed Object - Off Road	FOOR	No	1. No Adve	2. Daylight	Day	1. Dry	Dry	8. Non-Inte	1. Straight	2. Blacktop	1. No Defe	3. Two-Wa	1. Not at In	6. Traffic L	1. Yes - Wc	2. No			3. No	28. Ran Of	1. On Roac	No	No	Belted	No	No	No	No	Yes	No	No	No	No	Yes	5	RD_RIGHT	Not Interse	No	No	Yes	No	5. Hampto	114	114. City o	1-Interstat	4-Two-Way	Urban	VDOT Inter	5	1. State Hv	Hampton F	HAMP	R-VA IS00064WB		268.06			-76.3285	37.02194
181215169	2018	4/29/2018 5:00	1359	13:59	O	PDO	0	0	0	0	0	0	0	2	1. Rear End	RE	No	1. No Adve	2. Daylight	Day	1. Dry	Dry	1. Main-Lir	1. Straight	2. Blacktop	1. No Defe	1. Two-Wa	1. Not at In	1. No Traffi	6. No Traffi	2. No			3. No	20. Motor V	1. On Roac	No	No	Belted	No	No	No	No	No	No	No	No	No	No		NOT_RD	Not Interse	No	Yes	Yes	No	5. Hampto	114	114. City o	7-Local (J,6	3-Two-Way	Urban	NonVDOT	5	3. City or T	Hampton F	HAMP	S-VA114NP WESTVIEW DR		0.36			-76.4396	37.0859

181835157	2018	6/29/2018 5:00	1918	19:18	B	B	0	0	2	0	2	0	0	2	3. Head On	HO	No	1. No Adve	2. Daylight	Day	1. Dry	Dry	8. Non-Inte	1. Straight	2. Blackto	1. No Defe	2. Two-Wa	1. Not at In	6. Traffic L	1. Yes - Wo	2. No			3. No	3. Utility Po	8. Off Roac	No	No	Belted	No	Yes	No	No	No	No	No	No	No	No		RD_UNKN	Not Interse	No	No	Yes	No	5. Hampto	114	114. City o	4-Minor Ar	3-Two-Way	Urban	NonVDOT	5	3. City or T	Hampton F	HAMP	S-VA114PR LASALLE AVE		1.27	253249	453.22	-76.3636	37.02103
222375477	2022	7/20/2022 5:00	1709	17:09	A	A	0	1	0	3	4	0	0	2	2. Angle	ANG	No	1. No Adve	2. Daylight	Day	1. Dry	Dry	9. Within In	1. Straight	2. Blackto	1. No Defe	2. Two-Wa	3. Three Ap	3. Traffic S	1. Yes - Wo	2. No			3. No	20. Motor V	1. On Roac	No	No	Belted	No	No	No	No	No	No	No	No	No	No		NOT_RD	VDOT Inte	Yes	No	Yes	No	5. Hampto	114	114. City o	4-Minor Ar	4-Two-Way	Urban	NonVDOT	5	3. City or T	Hampton F	HAMP	S-VA114PR ABERDEEN RD		0.42	1072293	85.61	-76.4031	37.00327
172435187	2017	8/26/2017 5:00	1451	14:51	O	PDO	0	0	0	0	0	0	0	2	4. Sideswipe - Same Direction	SSS	No	1. No Adve	2. Daylight	Day	1. Dry	Dry	1. Main-Lin	1. Straight	2. Blackto	1. No Defe	1. Two-Wa	3. Three Ap	6. Traffic L	1. Yes - Wo	2. No			3. No	20. Motor V	1. On Roac	No	No	Belted	No	No	No	No	No	No	No	No	No	Yes	5	NOT_RD	Urban Inte	No	No	Yes	No	5. Hampto	114	114. City o	5-Major Co	3-Two-Way	Urban	NonVDOT	5	3. City or T	Hampton F	HAMP	R-VA SR00143SB		1.93	253040	18.44	-76.3257	37.02221
211525232	2021	5/27/2021 5:00	1401	14:01	B	B	0	0	1	1	2	0	0	2	3. Head On	HO	No	1. No Adve	2. Daylight	Day	1. Dry	Dry	9. Within In	1. Straight	2. Blackto	1. No Defe	2. Two-Wa	3. Three Ap	1. No Traffi	6. No Traffi	2. No			3. No	20. Motor V	1. On Roac	No	No	Belted	No	No	No	No	No	No	No	No	No	No		NOT_RD	Urban Inte	No	No	Yes	No	5. Hampto	114	114. City o	3-Principal	4-Two-Way	Urban	NonVDOT	5	3. City or T	Hampton F	HAMP	R-VA SR00134EB		6.09	1084709	38.57	-76.3974	37.07193
181225095	2018	5/1/2018 5:00	2329	23:29	O	PDO	0	0	0	0	0	0	0	2	6. Fixed Object in Road	FOIR	No	1. No Adve	4. Darknes	Night	1. Dry	Dry	8. Non-Inte	1. Straight	2. Blackto	1. No Defe	1. Two-Wa	1. Not at In	1. No Traffi	6. No Traffi	2. No			3. No	6. Parked V	1. On Roac	No	No	Belted	No	No	No	No	No	Yes	No	No	No	No		RD_UNKN	Not Interse	No	No	Yes	Yes	5. Hampto	114	114. City o	7-Local (J,6	3-Two-Way	Urban	NonVDOT	5	3. City or T	Hampton F	HAMP	S-VA114NP CAMBRIDGE PL		0.12			-76.3306	37.03675
181225105	2018	5/1/2018 5:00	213	2:13	A	A	0	1	0	0	1	0	0	1	9. Fixed Object - Off Road	FOOR	No	1. No Adve	5. Darknes	Night	1. Dry	Dry	1. Main-Lin	1. Straight	2. Blackto	1. No Defe	2. Two-Wa	1. Not at In	6. Traffic L	1. Yes - Wo	2. No			3. No	20. Motor V	1. On Roac	Yes	No	Unbelted	No	No	No	No	No	No	No	No	No	No		RD_RIGHT	Not Interse	No	No	Yes	Yes	5. Hampto	114	114. City o	3-Principal	4-Two-Way	Urban	NonVDOT	5	3. City or T	Hampton F	HAMP	S-VA114PR HAMPTON ROADS CENTER PKWY		1.79			-76.4163	37.05919
181225268	2018	4/28/2018 5:00	1348	13:48	C	C	0	0	0	2	2	0	0	2	2. Angle	ANG	No	1. No Adve	2. Daylight	Day	1. Dry	Dry	9. Within In	1. Straight	2. Blackto	1. No Defe	3. Two-Wa	4. Four Ap	3. Traffic S	1. Yes - Wo	2. No			3. No	20. Motor V	1. On Roac	No	No	Belted	No	No	No	No	No	No	No	No	No	No		NOT_RD	Urban Inte	No	No	Yes	No	5. Hampto	114	114. City o	3-Principal	4-Two-Way	Urban	NonVDOT	5	3. City or T	Hampton F	HAMP	R-VA US00258EB		59.94	1075965	4.96	-76.4374	37.02277
232795158	2023	10/3/2023 5:00	854	8:54	C	C	0	0	0	3	3	0	0	3	1. Rear End	RE	No	1. No Adve	2. Daylight	Day	1. Dry	Dry	10. Interse	1. Straight	2. Blackto	1. No Defe	3. Two-Wa	4. Four Ap	3. Traffic S	1. Yes - Wo	2. No			3. No	20. Motor V	1. On Roac	No	No	Belted	No	No	No	No	No	No	No	No	No	No		NOT_RD	VDOT Inte	No	No	Yes	No	5. Hampto	114	114. City o	4-Minor Ar	4-Two-Way	Urban	NonVDOT	5	3. City or T	Hampton F	HAMP	S-VA114NP ABERDEEN RD		0.42	1072293	92.64	-76.4032	37.0033
181225270	2018	5/2/2018 5:00	1126	11:26	C	C	0	0	0	1	1	0	0	2	2. Angle	ANG	No	1. No Adve	2. Daylight	Day	1. Dry	Dry	9. Within In	3. Grade - S	1. Concret	1. No Defe	3. Two-Wa	4. Four Ap	3. Traffic S	1. Yes - Wo	2. No			3. No	20. Motor V	1. On Roac	No	No	Belted	No	No	No	No	No	Yes	No	No	No	No		NOT_RD	Urban Inte	Yes	No	Yes	No	5. Hampto	114	114. City o	3-Principal	4-Two-Way	Urban	NonVDOT	5	3. City or T	Hampton F	HAMP	R-VA US00258EB		59.8	253129	19.05	-76.4395	37.02173
181235120	2018	4/18/2018 5:00	1414	14:14	C	C	0	0	0	1	1	0	0	2	1. Rear End	RE	No	1. No Adve	2. Daylight	Day	1. Dry	Dry	1. Main-Lin	2. Curve - L	2. Blackto	1. No Defe	1. Two-Wa	1. Not at In	6. Traffic L	1. Yes - Wo	2. No			3. No	20. Motor V	1. On Roac	No	No	Belted	No	No	No	No	No	No	No	No	No	No		NOT_RD	Not Interse	No	No	Yes	No	5. Hampto	114	114. City o	7-Local (J,6	3-Two-Way	Urban	NonVDOT	5	3. City or T	Hampton F	HAMP	S-VA114PR COLISEUM DR		1.97			-76.3925	37.05842
181235576	2018	5/2/2018 5:00	1739	17:39	O	PDO	0	0	0	0	0	0	0	2	4. Sideswipe - Same Direction	SSS	No	1. No Adve	2. Daylight	Day	1. Dry	Dry	1. Main-Lin	1. Straight	2. Blackto	1. No Defe	3. Two-Wa	1. Not at In	3. Traffic S	1. Yes - Wo	2. No			3. No	20. Motor V	1. On Roac	No	No	Belted	No	No	No	No	No	No	No	No	No	No		NOT_RD	VDOT Inte	Yes	No	Yes	No	5. Hampto	114	114. City o	3-Principal	4-Two-Way	Urban	NonVDOT	5	3. City or T	Hampton F	HAMP	R-VA US00258WB		62.81	1091129	142.22	-76.3911	37.04122
171815710	2017	6/25/2017 5:00	1353	13:53	C	C	0	0	0	2	2	0	0	2	2. Angle	ANG	No	1. No Adve	2. Daylight	Day	1. Dry	Dry	9. Within In	1. Straight	2. Blackto	1. No Defe	1. Two-Wa	3. Three Ap	4. Stop Sig	1. Yes - Wo	2. No			3. No	20. Motor V	1. On Roac	No	No	Belted	No	No	No	No	No	No	No	No	No	No		NOT_RD	VDOT Inte	No	No	Yes	No	5. Hampto	114	114. City o	3-Principal	4-Two-Way	Urban	NonVDOT	5	3. City or T	Hampton F	HAMP	S-VA114PR WOODLAND RD		0.32	1060394	19.18	-76.3249	37.02549
181245121	2018	5/1/2018 5:00	955	9:55	O	PDO	0	0	0	0	0	0	0	2	1. Rear End	RE	No	1. No Adve	2. Daylight	Day	1. Dry	Dry	8. Non-Inte	1. Straight	2. Blackto	1. No Defe	3. Two-Wa	1. Not at In	6. Traffic L	1. Yes - Wo	2. No			3. No	20. Motor V	1. On Roac	No	No	Belted	No	No	No	No	No	No	No	No	No	Yes	10	NOT_RD	Not Interse	No	No	Yes	No	5. Hampto	114	114. City o	1-Interstat	4-Two-Way	Urban	VDOT Inte	5	1. State Hw	Hampton F	HAMP	R-VA IS00064WB		268.63			-76.3253	37.01436
181245124	2018	4/25/2018 5:00	1608	16:08	O	PDO	0	0	0	0	0	0	0	2	1. Rear End	RE	No	5. Rain	2. Daylight	Day	2. Wet	Wet	8. Non-Inte	1. Straight	2. Blackto	1. No Defe	3. Two-Wa	1. Not at In	6. Traffic L	1. Yes - Wo	2. No			3. No	20. Motor V	1. On Roac	No	No	Belted	No	No	No	No	No	No	No	No	No	No		NOT_RD	Urban Inte	No	No	Yes	No	5. Hampto	114	114. City o	3-Principal	4-Two-Way	Urban	NonVDOT	5	3. City or T	Hampton F	HAMP	R-VA US00258EB		63.3	754225	240.84	-76.3833	37.0427
181245135	2018	5/2/2018 5:00	1323	13:23	C	C	0	0	0	1	1	0	0	2	1. Rear End	RE	No	1. No Adve	2. Daylight	Day	1. Dry	Dry	9. Within In	1. Straight	2. Blackto	1. No Defe	3. Two-Wa	4. Four Ap	3. Traffic S	1. Yes - Wo	2. No			3. No	20. Motor V	1. On Roac	No	No	Belted	No	No	No	No	No	No	No	No	No	No		NOT_RD	Urban Inte	No	No	Yes	No	5. Hampto	114	114. City o	7-Local (J,6	3-Two-Way	Urban	NonVDOT	5	3. City or T	Hampton F	HAMP	S-VA114NP COLISEUM DR		1.18	253076	126.87	-76.3908	37.04706
181245136	2018	5/2/2018 5:00	1311	13:11	O	PDO	0	0	0	0	0	0	0	2	2. Angle	ANG	No	1. No Adve	2. Daylight	Day	1. Dry	Dry	8. Non-Inte	1. Straight	2. Blackto	1. No Defe	3. Two-Wa	1. Not at In	6. Traffic L	1. Yes - Wo	2. No			3. No	20. Motor V	1. On Roac	No	No	Belted	No	No	No	No	No	No	No	No	No	No		NOT_RD	VDOT Inte	Yes	No	Yes	No	5. Hampto	114	114. City o	3-Principal	4-Two-Way	Urban	NonVDOT	5	3. City or T	Hampton F	HAMP	R-VA US00258WB		62.49	50659	240.84	-76.3978	37.03976
181245137	2018	5/4/2018 5:00	208	2:08	C	C	0	0	0	1	1	0	0	1	9. Fixed Object - Off Road	FOOR	No	1. No Adve	4. Darknes	Night	1. Dry	Dry	1. Main-Lin	1. Straight	2. Blackto	1. No Defe	2. Two-Wa	1. Not at In	6. Traffic L	1. Yes - Wo	2. No			3. No	20. Motor V	1. On Roac	Yes	No	Belted	No	No	No	No	No	No	No	No	No	Yes	15	NOT_RD	Urban Inte	No	No	Yes	Yes	5. Hampto	114	114. City o	7-Local (J,6	3-Two-Way	Urban	NonVDOT	5	3. City or T	Hampton F	HAMP	S-VA114PR FLOYD THOMPSON DR		0.55	1080512	146.06	-76.3958	37.08661
181245138	2018	5/1/2018 5:00	1507	15:07	O	PDO	0	0	0	0	0	0	0	2	6. Fixed Object in Road	FOIR	No	1. No Adve	2. Daylight	Day	1. Dry	Dry	1. Main-Lin	1. Straight	2. Blackto	1. No Defe	3. Two-Wa	1. Not at In	1. No Traffi	6. No Traffi	2. No			3. No	6. Parked V	1. On Roac	No	No	Belted	No	Yes	No	No	No	No	No	No	No	No		RD_UNKN	Not Interse	Yes	No	Yes	No	5. Hampto	114	114. City o	7-Local (J,6	3-Two-Way	Urban	NonVDOT	5	3. City or T	Hampton F	HAMP	S-VA114PR THREECHOPT RD		0.25			-76.4256	37.03307
232295041	2023	8/14/2023 5:00	2235	22:35	O	PDO	0	0	0	0	0	0	0	2	1. Rear End	RE	No	1. No Adve	4. Darknes	Night	1. Dry	Dry	1. Main-Lin	1. Straight	2. Blackto	1. No Defe	1. Two-Wa	1. Not at In	6. Traffic L	1. Yes - Wo	2. No			3. No	6. Parked V	1. On Roac	No	No	Belted	No	No	No	No	No	No	No	No	No	No		RD_UNKN	Not Interse	No	No	Yes	Yes	5. Hampto	114	114. City o	7-Local (J,6	3-Two-Way	Urban	NonVDOT	5	3. City or T	Hampton F	HAMP	S-VA114PR MARCELLA RD		0.28			-76.3808	37.04987
213055387	2021	10/29/2021 5:00	1215	12:15	C	C	0	0	0	2	2	0	0	2	1. Rear End	RE	No	5. Rain	2. Daylight	Day	2. Wet	Wet	9. Within In	1. Straight	2. Blackto	7. Slick Pa	2. Two-Wa	4. Four Ap	6. Traffic L	1. Yes - Wo	2. No			3. No	20. Motor V	1. On Roac	No	No	Belted	No	No	No	No	No	No	No	No	No	No		NOT_RD	VDOT Inte	Yes	No	Yes	No	5. Hampto	114	114. City o	4-Minor Ar	3-Two-Way	Urban	NonVDOT	5	3. City or T	Hampton F	HAMP	S-VA114NP MALLORY ST S		0.3	253557	76.99	-76.3256	37.0165
221245091	2022	4/20/2022 5:00	658	6:58	C	C	0	0	0	2	2	0	0	2	2. Angle	ANG	No	1. No Adve	2. Daylight	Day	1. Dry	Dry	10. Interse	1. Straight	2. Blackto	1. No Defe	3. Two-Wa	3. Three Ap	4. Stop Sig	1. Yes - Wo	2. No			3. No	20. Motor V	1. On Roac	No	No	Belted	No	No	No	No	No	No	No	No	No	No		NOT_RD	Urban Inte	No	No	Yes	No	5. Hampto	114	114. City o	5-Major Co	4-Two-Way	Urban	NonVDOT	5	3. City or T	Hampton F	HAMP	S-VA114NP ANDREWS BLVD		0.26			-76.3264	37.04125
173395106	2017	12/4/2017 5:00	1409	14:09	O	PDO	0	0	0	0	0	0	0	2	2. Angle	ANG	No	1. No Adve	2. Daylight	Day	1. Dry	Dry	9. Within In	1. Straight	2. Blackto	1. No Defe	3. Two-Wa	4. Four Ap	3. Traffic S	1. Yes - Wo	2. No			3. No	20. Motor V	1. On Roac	No	No	Belted	No	No	No	No	No	No	No	No	No	No		NOT_RD	Urban Inte	Yes	No	Yes	No	5. Hampto	114	114. City o	4-Minor Ar	3-Two-Way	Urban	NonVDOT	5	3. City or T	Hampton F	HAMP	R-VA SR00152WB		2.17	253062	64.15	-76.4281	37.04238
230655286	2023	2/17/2023 5:00	1305	13:05	C	C	0	0	0	2	2	0	0	2	2. Angle	ANG	No	5. Rain	2. Daylight	Day	2. Wet	Wet	1. Main-Lin	1. Straight	1. Concret	1. No Defe	3. Two-Wa	1. Not at In	6. Traffic L	1. Yes - Wo	2. No			3. No	20. Motor V	1. On Roac	No	No	Belted	No	No	No	No	No	No	No	No	No	No		NOT_RD	Urban Inte	No	No	Yes	No	5. Hampto	114	114. City o	4-Minor Ar	4-Two-Way	Urban	NonVDOT	5	3. City or T	Hampton F	HAMP	R-VA SR00415EB		0.12	1082780	179.2	-76.3999	37.03762
181245273	2018	5/3/2018 5:00	1723	17:23	C	C	0	0	0	1	1	0	0	3	1. Rear End	RE	No	1. No Adve	2. Daylight	Day	1. Dry	Dry	1. Main-Lin	1. Straight	1. Concret	1. No Defe	1. Two-Wa	1. Not at In	3. Traffic S	1. Yes - Wo	2. No			3. No	20. Motor V	1. On Roac	No	No	Belted	No	No	No	No	No	No	No	No	No	No		NOT_RD	Not Interse	No	No	Yes	No	5. Hampto	114	114. City o	3-Principal	4-Two-Way	Urban	NonVDOT	5	3. City or T	Hampton F	HAMP	R-VA US00258WB		67.17	1080051	303.23	-76.3239	37.02883
180575122	2018	2/22/2018 5:00	1825	18:25	O	PDO	0	0	0	0	0	0	0	2	2. Angle	ANG	No	1. No Adve	4. Darknes	Night	1. Dry	Dry	1. Main-Lin	1. Straight	2. Blackto	1. No Defe	3. Two-Wa	1. Not at In	3. Traffic S	1. Yes - Wo	2. No			3. No	20. Motor V	1. On Roac	No	No	Belted	No	No	No	No	No	No	No	No	No	No		NOT_RD	Urban Inte	Yes	No	Yes	Yes	5. Hampto	114	114. City o	4-Minor Ar	3-Two-Way	Urban	NonVDOT	5	3. City or T	Hampton F	HAMP	R-VA SR00152WB		2.17	253062	53.46	-76.4281	37.04237
193315159	2019	11/16/2019 5:00	50	00:50	O	PDO	0	0	0	0	0	0	0	2	5. Sideswipe - Opposite Direction	SSO	No	5. Rain	4. Darknes	Night	2. Wet	Wet	9. Within In	1. Straight	2. Blackto	1. No Defe	1. Two-Wa	4. Four Ap	3. Traffic S	1. Yes - Wo	2. No			3. No	20. Motor V	1. On Roac	No	No	Belted	No	No	No	No	No	Yes	No	No	No	No		NOT_RD	Urban Inte	No	No	Yes	Yes	5. Hampto	114	114. City o	5-Major Co	4-Two-Way	Urban	NonVDOT	5	3. City or T	Hampton F	HAMP	S-VA114NP BIG BETHEL RD		1.14	253133	136.01	-76.4214	37.03125
230655234	2023	2/28/2023 5:00	1641	16:41	O	PDO	0	0	0	0	0	0	0	2	1. Rear End	RE	No	1. No Adve	2. Daylight	Day	1. Dry	Dry	1. Main-Lin	1. Straight	2. Blackto	1. No Defe	3. Two-Wa	4. Four Ap	3. Traffic S	1. Yes - Wo	2. No			3. No	20. Motor V	1. On Roac	No	No	Belted	No	No	No	No	No	Yes	No	No	No	No		NOT_RD	Urban Inte	No	No	Yes	No	5. Hampto	114	114. City o	5-Major Co	4-Two-Way	Urban	NonVDOT	5	3. City or T	Hampton F	HAMP	S-VA114NP ORCUTT AVE		0.18	253130	140.91	-76.4357	37.02405
181245325	2018	4/6/2018 5:00	1512	15:12	C	C	0	0	0	2	2	0	0	2	1. Rear End	RE	No	1. No Adve	2. Daylight	Day	1. Dry	Dry	10. Interse	1. Straight	2. Blackto	1. No Defe	2. Two-Wa	3. Three Ap	3. Traffic S	1. Yes - Wo	2. No			3. No	20. Motor V	1. On Roac	No	No	Belted	No	No	No	No	No	No	No	No	No	No		NOT_RD	Urban Inte	No	No	Yes	No	5. Hampto	114	114. City o	4-Minor Ar	3-Two-Way	Urban	NonVDOT	5	3. City or T	Hampton F	HAMP	R-VA SR00351WB		3.8	253176	40.35	-76.3758	37.01904
201195068	2020	4/27/2020 5:00	1819	18:19	B	B	0	0	1	1	2	0	0	2	4. Sideswipe - Same Direction	SSS	No	1. No Adve	2. Daylight	Day	1. Dry	Dry	10. Interse	1. Straight	2. Blackto	1. No Defe	2. Two-Wa	3. Three Ap	4. Stop Sig	1. Yes - Wo	2. No			3. No	20. Motor V	1. On Roac	No	No	Belted	No	No	No	No	No	No	No	No	No	No		NOT_RD	Urban Inte	No	Yes	Yes	No	5. Hampto	114	114. City o	4-Minor Ar	3-Two-Way	Urban	NonVDOT	5	3. City or T	Hampton F	HAMP	S-VA114PR LASALLE AVE		1.3	253249	293.64	-76.3636	37.02144
181245337	2018	4/9/2018 5:00	1621	16:21	C	C	0	0	0	1	1	0	0	2	1. Rear End	RE	No	1. No Adve	2. Daylight	Day	1. Dry	Dry	1. Main-Lin	1. Straight	2. Blackto	1. No Defe	1. Two-Wa	2. Two App	6. Traffic L	1. Yes - Wo	2. No			3. No	20. Motor V	1. On Roac	No	No	Belted	No	No	No	No	No	No	No	No	No	No		NOT_RD	Not Interse	No	No	Yes	No	5. Hampto	114	114. City o	3-Principal	4-Two-Way	Urban	NonVDOT	5	3. City or T	Hampton F	HAMP	R-VA US00258WB		60.91			-76.4229	37.03019
181245420	2018	5/3/2018 5:00	1522	15:22	O	PDO	0	0	0	0	0	0	0	2	4. Sideswipe - Same Direction	SSS	No	1. No Adve	2. Daylight	Day	1. Dry	Dry	8. Non-Inte	1. Straight	1. Concret	1. No Defe	3. Two-Wa	1. Not at In	6. Traffic L	1. Yes - Wo	2. No			3. No	20. Motor V	1. On Roac	No	No	Belted	No	Yes	No	No	Yes	Yes	Yes	No	No	No		NOT_RD	Not Interse	No	No	Yes	No	5. Hampto	114	114. City o	1-Interstat	4-Two-Way	Urban	VDOT Inte	5	1. State Hw	Hampton F	HAMP	R-VA IS00064WB		265.14			-76.3723	37.03177
181255002	2018	5/3/2018 5:00	1621	16:21	O	PDO	0	0	0	0	0	0	0	2	1. Rear End	RE	No	1. No Adve	2. Daylight	Day	1. Dry	Dry	8. Non-Inte	4. Grade - (	1. Concret	1. No Defe	3. Two-Wa	1. Not at In	6. Traffic L	1. Yes - Wo	2. No			3. No	20. Motor V	1. On Roac	No	No	Belted	No	Yes	Yes	No	No	No	No	No	No	Yes	15	NOT_RD	Not Interse	No	No	Yes	No	5. Hampto	114	114. City o	1-Interstat	4-Two-Way	Urban	VDOT Inte	5	1. State Hw	Hampton F	HAMP	R-VA IS00064EB		267.97			-76.3286	37.02172
181255097	2018	4/30/2018 5:00	1245	12:45	C	C	0	0	0	1	1	0	0	2	1. Rear End	RE	No	1. No Adve	2. Daylight	Day	1. Dry	Dry	9. Within In	1. Straight	2. Blackto	1. No Defe	3. Two-Wa	4. Four Ap	3. Traffic S	1. Yes - Wo	2. No			3. No	20. Motor V	1. On Roac	No	No	Belted	No	No	No	No	No	No	No	No	No	No		NOT_RD	Urban Inte	No	No	Yes	No	5. Hampto	114	114. City o	3-Principal	4-Two-Way	Urban	NonVDOT	5	3. City or T	Hampton F	HAMP	S-VA114PR HAMPTON ROADS CENTER PKWY		1.23	716613	72.83	-76.427	37.05997
181255098	2018	5/4/2018 5:00	1154	11:54	O	PDO	0	0	0	0	0	0	0	2	4. Sideswipe - Same Direction	SSS	No	1. No Adve	2. Daylight	Day	1. Dry	Dry	1. Main-Lin	1. Straight	2. Blackto	1. No Defe	2. Two-Wa	1. Not at In	6. Traffic L	1. Yes - Wo	2. No			3. No	6. Parked V	1. On Roac	No	No	Belted	No	No	No	No	No	Yes	No	No	No	No		NOT_RD	Urban Inte	No	No	Yes	No	5. Hampto	114	114. City o	7-Local (J,6	3-Two-Way	Urban	NonVDOT	5	3. City or T	Hampton F	HAMP	S-VA114PR HAMPTON ROADS AVE		0.78	1070312	248.03	-76.3705	37.01201
181255100	2018	5/4/2018 5:00	1557	15:57	C	C	0	0	0	1	1	0	0	3	1. Rear End	RE	No	1. No Adve	2. Daylight	Day	1. Dry	Dry	1. Main-Lin	1. Straight	2. Blackto	1. No Defe	1. Two-Wa	1. Not at In	6. Traffic L	1. Yes - Wo	2. No			3. No	20. Motor V	1. On Roac	No	No	Belted	No	No	No	No	No	No	No	No	No	No		NOT_RD	Not Interse	No	No	Yes	No	5. Hampto	114	114. City o	3-Principal	4-Two-Way	Urban	NonVDOT	5	3. City or T	Hampton F	HAMP	R-VA US00258EB		67.17	1080051	328.5	-76.3239	37.02876
250295013	2025	1/25/2025 5:00	2019	20:19	O	PDO	0	0	0	0	0	0	0	1	16. Other	OTHR	No	1. No Adve	4. Darknes	Night	1. Dry	Dry	10. Interse	1. Straight	2. Blackto	1. No Defe	2. Two-Wa	4. Four Ap	1. No Traffi	6. No Traffi	2. No			3. No	20. Motor V	1. On Roac	No	No	Belted	No	No	No	No	No	No	No	No	No	Yes	5	NOT_RD	Urban Inte	No	Yes	Yes	Yes	5. Hampto	114	114. City o	4-Minor Ar	4-Two-Way	Urban	NonVDOT	5	3. City or T	Hampton F	HAMP	S-VA114PR SETTLERS LANDING RD		0.04	253175	237.89	-76.3648	37.02532
181255106	2018	5/4/2018 5:00	1617	16:17	C	C	0	0	0	2	2	0	0	2	1. Rear End	RE	No	1. No Adve	2. Daylight	Day	1. Dry	Dry	1. Main-Lin	1. Straight	1. Concret	1. No Defe	3. Two-Wa	1. Not at In	6. Traffic L	1. Yes - Wo	2. No			3. No	20. Motor V	1. On Roac	No	No	Belted	No	No	No	No	No	No	Yes	No	No	No		NOT_RD	Not Interse	No	No	Yes	No	5. Hampto	114	114. City o	3-Principal	4-Two-Way	Urban	NonVDOT	5	3. City or T	Hampton F	HAMP	R-VA US00258EB		65.5	1067781	278.66	-76.3439	37.04338
181255107	2018	5/4/2018 5:00	1702	17:02	O	PDO	0	0	0	0	0	0	0	2	3. Head On	HO	No	1. No Adve	2. Daylight	Day	1. Dry	Dry	13. Drivew	1. Straight	2. Blackto	1. No Defe	1. Two-Wa	1. Not at In	6. Traffic L	1. Yes - Wo	2. No			3. No	20. Motor V	1. On Roac	No	No	Belted	No	Yes	No	No	No	No	No	No	No	No		RD_UNKN	Not Interse	No	No	Yes	No	5. Hampto	114	114. City of Hampton			Urban	NonVDOT	5	3. City or T	Hampton F	HAMP	S-VA114PR MONTICELLO MEWS		0.14			-76.4025	37.04898
181255108	2018	5/4/2018 5:00	1708	17:08	A	A	0	1	0	1	2	0	0	2	2. Angle	ANG	No	1. No Adve	2. Daylight	Day	1. Dry	Dry	1. Main-Lin	1. Straight	2. Blackto	1. No Defe	3. Two-Wa	3. Three Ap	4. Stop Sig	1. Yes - Wo	2. No			3. No	20. Motor V	4. Roadsid	No	No	Belted	No	No	No	No	No	No	No	No	No	Yes	5	NOT_RD	Urban Inte	No	No	Yes	No	5. Hampto	114	114. City o	4-Minor Ar	4-Two-Way	Urban	NonVDOT	5	3. City or T	Hampton F	HAMP	R-VA SR00351EB		5.85	1079761	5.06	-76.3429	37.03065
181255109	2018	5/4/2018 5:00	2307	23:07	A	A	0	3	0	0	3	0	0	2	2. Angle	ANG	No	1. No Adve	4. Darknes	Night	1. Dry	Dry	1. Main-Lin	1. Straight	2. Blackto	1. No Defe	2. Two-Wa	1. Not at In	6. Traffic L	1. Yes - Wo	2. No			3. No	20. Motor V	1. On Roac	No	No	Unbelted	No	No	No	No	No	No	No	No	No	Yes	2	NOT_RD	Urban Inte	No	No	Yes	Yes	5. Hampto	114	114. City o	4-Minor Ar	3-Two-Way	Urban	NonVDOT	5	3. City or T	Hampton F	HAMP	R-VA SR00351EB		3.09	253177	246.88	-76.3843	37.01347
181255113	2018	5/4/2018 5:00	2351	23:51	O	PDO	0	0	0	0	0	0	0	2	16. Other	OTHR	No	1. No Adve	4. Darknes	Night	1. Dry	Dry	9. Within In	1. Straight	2. Blackto	1. No Defe	2. Two-Wa	4. Four Ap	3. Traffic S	1. Yes - Wo	2. No			3. No	20. Motor V	1. On Roac	No	No	Belted	No	No	No	No	No	Yes	No	No	No	No		NOT_RD	Urban Inte	No	No	Yes	No	5. Hampto	114	114. City o	3-Principal	4-Two-Way	Urban	NonVDOT	5	3. City or T	Hampton F	HAMP	R-VA US00258EB		61.01	253133	56.16	-76.4212	37.03091
243615131	2024	12/13/2024 5:00	1857	18:57	C	C	0	0	0	2	2	0	0	2	2. Angle	ANG	No	1. No Adve	4. Darknes	Night	1. Dry	Dry	9. Within In	1. Straight	2. Blackto	1. No Defe	2. Two-Wa	3. Three Ap	4. Stop Sig	1. Yes - Wo	2. No			3. No	20. Motor V	1. On Roac	No	No	Belted	No	No	No	No	No	No	No	No	No	No		NOT_RD	Urban Inte	No	No	Yes	Yes	5. Hampto	114	114. City o	5-Major Co	4-Two-Way	Urban	NonVDOT	5	3. City or T	Hampton F	HAMP	S-VA114NP ANDREWS BLVD		0.27			-76.3264	37.04126
181255189	2018	4/24/2018 5:00	2118	21:18	O	PDO	0	0	0	0	0	0	0	2	1. Rear End	RE	No	5. Rain	4. Darknes	Night	2. Wet	Wet	10. Interse	1. Straight	2. Blackto	1. No Defe	3. Two-Wa	4. Four Ap	3. Traffic S	1. Yes - Wo	2. No			3. No	20. Motor V	1. On Roac	No	No	Belted	No	No	No	No	No	No	No	No	No	No		NOT_RD	Urban Inte	No	No	Yes	Yes	5. Hampto	114	114. City o	3-Principal	4-Two-Way	Urban	NonVDOT	5	3. City or T	Hampton F	HAMP	R-VA US00258EB		65.56	253121	151.66	-76.343	37.04337
181255201	2018	4/27/2018 5:00	1419	14:19	A	A	0	1	0	0	1	0	0	1	9. Fixed Object - Off Road	FOOR	No	1. No Adve	2. Daylight	Day	1. Dry	Dry	7. Other lo	2. Curve - L	2. Blackto	1. No Defe	2. Two-Wa	1. Not at In	6. Traffic L	1. Yes - Wo	2. No			3. No	14. Ditch	4. Roadsid	No	No	Belted	No	No	No	No	No	No	No	No	No	Yes	20	RD_RIGHT	Not Interse	Yes	No	Yes	No	5. Hampto	114	114. City o	5-Major Co	3-Two-Way	Urban	NonVDOT	5	3. City or T	Hampton F	HAMP	S-VA114NP E LITTLE BACK RIVER RD		0.2			-76.3456	37.05581
181255204	2018	4/27/2018 5:00	1435	14:35	O	PDO	0	0	0	0	0	0	0	2	2. Angle	ANG	No	1. No Adve	2. Daylight	Day	1. Dry	Dry	1. Main-Lin	1. Straight	2. Blackto	1. No Defe	1. Two-Wa	1. Not at In	6. Traffic L	1. Yes - Wo	2. No			3. No	20. Motor V	1. On Roac	No	No	Belted	No	No	No	No	No	No	No	No	No	No		NOT_RD	Urban Inte	Yes	Yes	Yes	No	5. Hampto	114	114. City o	3-Principal	3-Two-Way	Urban	NonVDOT	5	3. City or T	Hampton F	HAMP	R-VA US00258EB		67.01	253153	119.84	-76.3246	37.03086
181265051	2018	5/5/2018 5:00	820	8:20	O	PDO	0	0	0	0	0	0	0	1	9. Fixed Object - Off Road	FOOR	No	1. No Adve	2. Daylight	Day	1. Dry	Dry	8. Non-Inte	1. Straight	1. Concret	1. No Defe	3. Two-Wa	1. Not at In	6. Traffic L	1. Yes - Wo	2. No			3. No	37. Equipm	4. Roadsid	No	No	Belted	No	No	No	No	Yes	No	No	No	No	No		RD_RIGHT	Not Interse	No	No	Yes	No	5. Hampto	114	114. City o	1-Interstat	4-Two-Way	Urban	VDOT Inte	5	1. State Hw	Hampton F	HAMP	R-VA IS00064WB		262.39			-76.4124	37.05591
181265150	2018	5/5/2018 5:00	1750	17:50	O	PDO	0	0	0	0	0	0	0	2	1. Rear End	RE	No	1. No Adve	2. Daylight	Day	1. Dry	Dry	8. Non-Inte	1. Straight	2. Blackto	1. No Defe	3. Two-Wa	1. Not at In	6. Traffic L	1. Yes - Wo	2. No			3. No	20. Motor V	1. On Roac	No	No	Belted	No	No	No	No	No	No	No	No	No	Yes	15	NOT_RD	Not Interse	No	No	Yes	No	5. Hampto	114	114. City o	1-Interstat	4-Two-Way	Urban	VDOT Inte	5	1. State Hw	Hampton F	HAMP	R-VA IS00064EB		268.43			-76.3269	37.01559
181275031	2018	4/23/2018 5:00	1502	15:02	O	PDO	0	0	0	0	0	0	0	1	9. Fixed Object - Off Road	FOOR	No	1. No Adve	2. Daylight	Day	1. Dry	Dry	5. On Entra	10. On/Off	2. Blackto	1. No Defe	4. One-Wa	1. Not at In	6. Traffic L	1. Yes - Wo	2. No			3. No	2. Trees	4. Roadsid	No	No	Belted	No	No	No	No	No	No	No	No	No	Yes	5	RD_LEFT	Not Interse	No	No	No	No	5. Hampto	114	114. City o	1-Interstat	1-One-Way	Urban	VDOT Inte	5	1. State Hw	Hampton F	HAMP	R-VA IS00064WB	RMP261.00A	0.19			-76.4155	37.06032
181275047	2018	2/24/2018 5:00	1752	17:52	O	PDO	0	0	0	0	0	0	0	2	1. Rear End	RE	No	1. No Adve	2. Daylight	Day	1. Dry	Dry	8. Non-Inte	1. Straight	2. Blackto	1. No Defe	4. One-Wa	1. Not at In	6. Traffic L	1. Yes - Wo	2. No			3. No	20. Motor V	1. On Roac	No	No	Belted	No	No	No	No	No	No	No	No	No	Yes	5	NOT_RD	Not Interse	No	No	Yes	No	5. Hampto	114	114. City o	1-Interstat	4-Two-Way	Urban	VDOT Inte	5	1. State Hw	Hampton F	HAMP	R-VA IS00064EB		269.88			-76.3149	36.99672
181275170	2018	5/4/2018 5:00	1617	16:17	C	C	0	0	0	2	2	0	0	2	1. Rear End	RE	No	1. No Adve	2. Daylight	Day	1. Dry	Dry	1. Main-Lin	1. Straight	2. Blackto	1. No Defe	3. Two-Wa	1. Not at In	7. No Pass	1. Yes - Wo	2. No			3. No	20. Motor V	1. On Roac	No	No	Belted	No	Yes	No	No	No	No	No	No	No	No		NOT_RD	Urban Inte	Yes	No	Yes	No	5. Hampto	114	114. City o	4-Minor Ar	3-Two-Way	Urban	NonVDOT	5	3. City or T	Hampton F	HAMP	R-VA SR00351EB		5.82	1079761	167.23	-76.3434	37.03054
181275171	2018	5/5/2018 5:00	2230	22:30	O	PDO	0	0	0	0	0	0	0	1	9. Fixed Object - Off Road	FOOR	No	1. No Adve	4. Darknes	Night	1. Dry	Dry	8. Non-Inte	2. Curve - L	2. Blackto	1. No Defe	1. Two-Wa	1. Not at In	1. No Traffi	6. No Traffi	2. No			3. No	14. Ditch	1. On Roac	No	No	Belted	No	No	No	No	No	Yes	No	No	No	No		RD_RIGHT	Not Interse	No	No	Yes	Yes	5. Hampto	114	114. City o	7-Local (J,6	3-Two-Way	Urban	NonVDOT	5	3. City or T	Hampton F	HAMP	S-VA114PR CHAMBERLIN AVE W		0.27			-76.3197	37.02787
181275172	2018	5/6/2018 5:00	1206	12:06	C	C	0	0	0	2	2	0	0	2	1. Rear End	RE	No	1. No Adve	2. Daylight	Day	1. Dry	Dry	1. Main-Lin	1. Straight	2. Blackto	1. No Defe	1. Two-Wa	1. Not at In	6. Traffic L	1. Yes - Wo	2. No			3. No	20. Motor V	1. On Roac	No	No	Belted	No	Yes	No	No	No	No	No	No	No	No		NOT_RD	Urban Inte	Yes	No	Yes	No	5. Hampto	114	114. City o	5-Major Co	3-Two-Way	Urban	NonVDOT	5	3. City or T	Hampton F	HAMP	S-VA114PR RIP RAP RD		0.66	253030	55.08	-76.3559	37.03235
181275179	2018	4/30/2018 5:00	1645	16:45	O	PDO	0	0	0	0	0	0	0	3	1. Rear End	RE	No	1. No Adve	2. Daylight	Day	1. Dry	Dry	8. Non-Inte	1. Straight	1. Concret	1. No Defe	3. Two-Wa	1. Not at In	6. Traffic L	1. Yes - Wo	2. No			3. No	20. Motor V	1. On Roac	No	No	Belted	No	No	No	No	No	No	No	No	No	Yes	10	NOT_RD	Not Interse	No	Yes	Yes	No	5. Hampto	114	114. City o	1-Interstat	4-Two-Way	Urban	VDOT Inte	5	1. State Hw	Hampton F	HAMP	R-VA IS00664WB		3			-76.4062	37.00045
220945187	2022	3/24/2022 5:00	1708	17:08	O	PDO	0	0	0	0	0	0	0	2	2. Angle	ANG	No	1. No Adve	2. Daylight	Day	1. Dry	Dry	9. Within In	1. Straight	2. Blackto	1. No Defe	3. Two-Wa	4. Four Ap	3. Traffic S	1. Yes - Wo	2. No			3. No	20. Motor V	1. On Roac	No	No	Belted	No	No	No	No	No	Yes	No	No	No	No		NOT_RD	Urban Inte	No	Yes	Yes	No	5. Hampto	114	114. City o	5-Major Co	4-Two-Way	Urban	NonVDOT	5	3. City or T	Hampton F	HAMP	S-VA114PR BRIARFIELD RD		0.39	253284	25.17	-76.4119	37.01677
181275182	2018	5/4/2018 5:00	1825	18:25	O	PDO	0	0	0	0	0	0	0	1	9. Fixed Object - Off Road	FOOR	No	1. No Adve	2. Daylight	Day	1. Dry	Dry	1. Main-Lin	1. Straight	1. Concret	1. No Defe	1. Two-Wa	1. Not at In	6. Traffic L	1. Yes - Wo	2. No			3. No	14. Ditch	8. Off Roac	No	No	Belted	No	No	No	No	No	No	No	No	No	Yes	5	NOT_RD	Urban Inte	No	No	Yes	No	5. Hampto	114	114. City o	4-Minor Ar	3-Two-Way	Urban	NonVDOT	5	3. City or T	Hampton F	HAMP	R-VA SR00172NB		2.09	1085084	141.46	-76.393	37.09657
240435255	2024	2/7/2024 5:00	1804	18:04	C	C	0	0	0	1	1	0	0	1	9. Fixed Object - Off Road	FOOR	No	1. No Adve	4. Darknes	Night	1. Dry	Dry	9. Within In	1. Straight	2. Blackto	1. No Defe	2. Two-Wa	4. Four Ap	4. Stop Sig	1. Yes - Wo	2. No			3. No	28. Ran Of	1. On Roac	No	No	Belted	No	No	No	No	No	No	No	No	No	No		NOT_RD	Urban Inte	No	No	Yes	Yes	5. Hampto	114	114. City o	5-Major Co	3-Two-Way	Urban	NonVDOT	5	3. City or T	Hampton F	HAMP	R-VA US00060WB		271.51	1069310	31.06	-76.3668	37.00769
181275188	2018	5/6/2018 5:00	341	3:41	B	B	0	0	2	3	5	0	0	3	16. Other	OTHR	No	5. Rain	4. Darknes	Night	2. Wet	Wet	1. Main-Lin	1. Straight	2. Blackto	1. No Defe	3. Two-Wa	1. Not at In	3. Traffic S	1. Yes - Wo	2. No			3. No	20. Motor V	1. On Roac	Yes	No	Belted	No	No	No	No	No	No	No	No	No	Yes	15	NOT_RD	Urban Inte	No	No	Yes	Yes	5. Hampto	114	114. City o	3-Principal	4-Two-Way	Urban	NonVDOT	5	3. City or T	Hampton F	HAMP	R-VA US00258EB		62.23	253136	93	-76.4019	37.03874
181275189	2018	5/6/2018 5:00	5	00:05	C	C	0	0	0	1	1	0	0	2	1. Rear End	RE	No	1. No Adve	4. Darknes	Night	1. Dry	Dry	10. Interse	1. Straight	2. Blackto	1. No Defe	2. Two-Wa	4. Four Ap	3. Traffic S	1. Yes - Wo	2. No			3. No	20. Motor V	1. On Roac	No	No	Belted	No	Yes	Yes	No	No	No	No	No	No	No		NOT_RD	Urban Inte	No	No	Yes	Yes	5. Hampto	114	114. City o	3-Principal	4-Two-Way	Urban	NonVDOT	5	3. City or T	Hampton F	HAMP	R-VA US00258WB		62.28	253136	97.84	-76.4014	37.03902
242055080	2024	7/20/2024 5:00	1634	16:34	C	C	0	0	0	2	2	0	0	2	1. Rear End	RE	No	5. Rain	2. Daylight	Day	2. Wet	Wet	1. Main-Lin	1. Straight	2. Blackto	1. No Defe	3. Two-Wa	1. Not at In	3. Traffic S	1. Yes - Wo	2. No			3. No	20. Motor V	1. On Roac	No	No	Belted	No	No	No	No	No	No	No	No	No	No		NOT_RD	Urban Inte	No	No	Yes	No	5. Hampto	114	114. City o	5-Major Co	4-Two-Way	Urban	NonVDOT	5	3. City or T	Hampton F	HAMP	S-VA114NP PINE CHAPEL RD		0.05	1082767	230.56	-76.391	37.0335
181275210	2018	4/30/2018 5:00	1854	18:54	C	C	0	0	0	2	2	0	0	2	1. Rear End	RE	No	1. No Adve	3. Dusk	Day	1. Dry	Dry	10. Interse	1. Straight	1. Concret	1. No Defe	2. Two-Wa	3. Three Ap	3. Traffic S	1. Yes - Wo	2. No			3. No	20. Motor V	1. On Roac	No	No	Belted	No	No	No	No	No	No	No	No	No	No		NOT_RD	VDOT Inte	No	No	Yes	No	5. Hampto	114	114. City o	3-Principal	4-Two-Way	Urban	NonVDOT	5	3. City or T	Hampton F	HAMP	S-VA114NP HAMPTON ROADS CENTER PKWY		2.28	1279456	97.29	-76.4089	37.06014
232495102	2023	9/2/2023 5:00	1623	16:23	C	C	0	0	0	1	1	0	0	2	1. Rear End	RE	No	1. No Adve	2. Daylight	Day	1. Dry	Dry	10. Interse	1. Straight	2. Blackto	1. No Defe	2. Two-Wa	3. Three Ap	6. Traffic L	1. Yes - Wo	2. No			3. No	20. Motor V	3. Median	No	No	Belted	No	No	No	No	No	No	No	No	No	No		NOT_RD	Urban Inte	No	Yes	Yes	No	5. Hampto	114	114. City o	5-Major Co	4-Two-Way	Urban	NonVDOT	5	3. City or T	Hampton F	HAMP	S-VA114PR ANDREWS BLVD		0.28			-76.3261	37.04122
181285120	2018	4/24/2018 5:00	2219	22:19	O	PDO	0	0	0	0	0	0	0	2	15. Backed Into	BI	No	4. Mist	4. Darknes	Night	2. Wet	Wet	10. Interse	1. Straight	2. Blackto	1. No Defe	1. Two-Wa	4. Four Ap	3. Traffic S	1. Yes - Wo	2. No			3. No	20. Motor V	1. On Roac	No	No	Belted	No	No	No	No	No	No	No	No	No	No		NOT_RD	Urban Inte	No	Yes	Yes	Yes	5. Hampto	114	114. City o	5-Major Co	3-Two-Way	Urban	NonVDOT	5	3. City or T	Hampton F	HAMP	S-VA114PR OLD BUCKROE RD		1.64	253106	66.88	-76.3045	37.04012
232655109	2023	9/21/2023 5:00	1506	15:06	O	PDO	0	0	0	0	0	0	0	2	2. Angle	ANG	No	1. No Adve	2. Daylight	Day	1. Dry	Dry	1. Main-Lin	1. Straight	2. Blackto	1. No Defe	3. Two-Wa	1. Not at In	3. Traffic S	1. Yes - Wo	2. No			3. No	20. Motor V	1. On Roac	No	No	Belted	No	No	No	No	No	No	No	No	No	No		NOT_RD	Urban Inte	Yes	No	Yes	No	5. Hampto	114	114. City o	5-Major Co	4-Two-Way	Urban	NonVDOT	5	3. City or T	Hampton F	HAMP	S-VA114NP ORCUTT AVE		0.18	253130	166.07	-76.4358	37.02412
241905250	2024	7/6/2024 5:00	1542	15:42	O	PDO	0	0	0	0	0	0	0	2	1. Rear End	RE	No	1. No Adve	2. Daylight	Day	1. Dry	Dry	1. Main-Lin	1. Straight	2. Blackto	1. No Defe	1. Two-Wa	1. Not at In	3. Traffic S	1. Yes - Wo	2. No			3. No	6. Parked V	1. On Roac	No	No	Belted	No	No	No	No	No	No	No	No	No	No		RD_UNKN	Not Interse	No	No	Yes	No	5. Hampto	114	114. City o	7-Local (J,6	3-Two-Way	Urban	NonVDOT	5	3. City or T	Hampton F	HAMP	S-VA114PR MARCELLA RD		0.29			-76.3809	37.0499
240945161	2024	3/30/2024 5:00	1716	17:16	O	PDO	0	0	0	0	0	0	0	2	1. Rear End	RE	No	1. No Adve	2. Daylight	Day	1. Dry	Dry	10. Interse	1. Straight	2. Blackto	1. No Defe	2. Two-Wa	4. Four Ap	3. Traffic S	1. Yes - Wo	2. No			3. No	6. Parked V	1. On Roac	No	No	Belted	No	No	No	No	No	No	No	No	No	No		NOT_RD	Urban Inte	Yes	No	Yes	No	5. Hampto	114	114. City o	5-Major Co	4-Two-Way	Urban	NonVDOT	5	3. City or T	Hampton F	HAMP	S-VA114NP ORCUTT AVE		0.18	253130	162.77	-76.4358	37.02411
242005740	2024	4/26/2024 5:00	840	8:40	C	C	0	0	0	2	2	0	0	2	1. Rear End	RE	No	1. No Adve	2. Daylight	Day	1. Dry	Dry	10. Interse	1. Straight	2. Blackto	1. No Defe	2. Two-Wa	4. Four Ap	3. Traffic S	1. Yes - Wo	2. No			3. No	20. Motor V	1. On Roac	No	No	Belted	No	No	No	No	No	No	No	No	No	No		NOT_RD	Urban Inte	No	No	Yes	No	5. Hampto	114	114. City o	4-Minor Ar	3-Two-Way	Urban	NonVDOT	5	3. City or T	Hampton F	HAMP	R-VA SR00152EB		2.17	253062	74.84	-76.4281	37.04238
181285189	2018	4/25/2018 5:00	940	9:40	O	PDO	0	0	0	0	0	0	0	2	1. Rear End	RE	No	1. No Adve	2. Daylight	Day	1. Dry	Dry	8. Non-Inte	3. Grade - S	2. Blackto	1. No Defe	3. Two-Wa	1. Not at In	6. Traffic L	1. Yes - Wo	2. No			3. No	20. Motor V	1. On Roac	No	No	Belted	No	No	No	No	No	No	No	No	No	Yes	20	NOT_RD	Not Interse	No	No	Yes	No	5. Hampto	114	114. City o	1-Interstat	4-Two-Way	Urban	VDOT Inte	5	1. State Hw	Hampton F	HAMP	R-VA IS00064WB		271.14			-76.3023	36.98447
181285203	2018	5/7/2018 5:00	1644	16:44	O	PDO	0	0	0	0	0	0	0	2	1. Rear End	RE	No	1. No Adve	2. Daylight	Day	1. Dry	Dry	8. Non-Inte	3. Grade - S	2. Blackto	1. No Defe	3. Two-Wa	1. Not at In	6. Traffic L	1. Yes - Wo	2. No			3. No	20. Motor V	1. On Roac	No	No	Belted	No	Yes	No	No	No	No	No	No	No	Yes	15	NOT_RD	Not Interse	No	No	Yes	No	5. Hampto	114	114. City o	1-Interstat	4-Two-Way	Urban	VDOT Inte	5	1. State Hw	Hampton F	HAMP	R-VA IS00064EB		269.72			-76.3165	36.99849
181285345	2018	5/6/2018 5:00	1717	17:17	O	PDO	0	0	0	0	0	0	0	2	1. Rear End	RE	No	1. No Adve	2. Daylight	Day	1. Dry	Dry	8. Non-Inte	1. Straight	2. Blackto	1. No Defe	4. One-Wa	1. Not at In	6. Traffic L	1. Yes - Wo	2. No			3. No	20. Motor V	1. On Roac	No	No	Belted	No	Yes	Yes	No	No	No	No	No	No	No		NOT_RD	Not Interse	No	No	Yes	No	5. Hampto	114	114. City o	1-Interstat	4-Two-Way	Urban	VDOT Inte	5	1. State Hw	Hampton F	HAMP	R-VA IS00064WB		270.82			-76.3057	36.9881
181285390	2018	2/15/2018 5:00	59	00:59	O	PDO	0	0	0	0	0	0	0	1	9. Fixed Object - Off Road	FOOR	No	1. No Adve	4. Darknes	Night	5. Muddy	Wet	8. Non-Inte	1. Straight	5. Dirt	1. No Defe	1. Two-Wa	1. Not at In	1. No Traffi	6. No Traffi	2. No			3. No	2. Trees	8. Off Roac	No	No	Belted	No	No	No	No	No	Yes	No	No	No	Yes	40	RD_UNKN	Not Interse	No	No	Yes	No	5. Hampto	114	114. City of Hampton			Urban	NonVDOT	5	3. City or T	Hampton F	HAMP	U-VA114SC99999UK					-76.3706	37.01947
181295015	2018	5/6/2018 5:00	444	4:44	O	PDO	0	0	0	0	0	0	0	1	9. Fixed Object - Off Road	FOOR	No	5. Rain	4. Darknes	Night	2. Wet	Wet	8. Non-Inte	1. Straight	2. Blackto	1. No Defe	3. Two-Wa	1. Not at In	6. Traffic L	1. Yes - Wo	2. No			3. No	28. Ran Of	1. On Roac	No	No	Belted	No	No	No	No	No	No	No	No	No	Yes	20	RD_LEFT	Not Interse	No	No	Yes	Yes	5. Hampto	114	114. City o	1-Interstat	4-Two-Way	Urban	VDOT Inte	5	1. State Hw	Hampton F	HAMP	R-VA IS00064EB		264.1			-76.3908	37.03692
181295089	2018	5/3/2018 5:00	1925	19:25	O	PDO	0	0	0	0	0	0	0	2	2. Angle	ANG	No	1. No Adve	2. Daylight	Day	1. Dry	Dry	9. Within In	1. Straight	1. Concret	1. No Defe	3. Two-Wa	4. Four Ap	3. Traffic S	1. Yes - Wo	2. No			3. No	20. Motor V	1. On Roac	No	No	Belted	No	No	No	No	No	No	No	No	No	No		NOT_RD	Urban Inte	No	No	Yes	No	5. Hampto	114	114. City o	3-Principal	4-Two-Way	Urban	NonVDOT	5	3. City or T	Hampton F	HAMP	R-VA US00258WB		63.17	1091131	16.37	-76.3855	37.04238
231235169	2023	2/12/2023 5:00	307	3:07	C	C	0	0	0	1	1	0	0	1	9. Fixed Object - Off Road	FOOR	No	1. No Adve	5. Darknes	Night	1. Dry	Dry	10. Interse	1. Straight	2. Blackto	1. No Defe	2. Two-Wa	3. Three Ap	6. Traffic L	1. Yes - Wo	2. No			3. No	5. Guard R	2. Shoulde	No	No	Unbelted	No	Yes	Yes	No	Yes	No	No	No	No	No		NOT_RD	Urban Inte	No	No	Yes	Yes	5. Hampto	114	114. City o	3-Principal	4-Two-Way	Urban	NonVDOT	5	3. City or T	Hampton F	HAMP	R-VA SR00134WB		6.09	1084709	89.98	-76.3972	37.07196
181295110	2018	5/7/2018 5:00	1912	19:12	O	PDO	0	0	0	0	0	0	0	2	4. Sideswipe - Same Direction	SSS	No	1. No Adve	2. Daylight	Day	1. Dry	Dry	8. Non-Inte	1. Straight	2. Blackto	1. No Defe	3. Two-Wa	1. Not at In	6. Traffic L	1. Yes - Wo	2. No			3. No	20. Motor V	1. On Roac	No	No	Belted	No	No	No	No	No	No	No	No	No	No		NOT_RD	Urban Inte	No	No	Yes	No	5. Hampto	114	114. City o	3-Principal	4-Two-Way	Urban	NonVDOT	5	3. City or T	Hampton F	HAMP	R-VA US00258EB		64.67	253143	139.87	-76.3591	37.04367
222375319	2022	7/22/2022 5:00	2106	21:06	O	PDO	0	0	0	0	0	0	0	2	1. Rear End	RE	No	1. No Adve	4. Darknes	Night	1. Dry	Dry	1. Main-Lin	1. Straight	2. Blackto	1. No Defe	1. Two-Wa	1. Not at In	3. Traffic S	1. Yes - Wo	2. No			3. No	20. Motor V	1. On Roac	No	No	Belted	No	No	No	No	No	No	No	No	No	No		NOT_RD	VDOT Inte	No	No	Yes	Yes	5. Hampto	114	114. City o	4-Minor Ar	3-Two-Way	Urban	NonVDOT	5	3. City or T	Hampton F	HAMP	S-VA114PR MALLORY ST S		0.3	253557	93.25	-76.3256	37.01652
181295114	2018	5/8/2018 5:00	1556	15:56	C	C	0	0	0	1	1	0	0	2	1. Rear End	RE	No	1. No Adve	2. Daylight	Day	1. Dry	Dry	1. Main-Lin	1. Straight	2. Blackto	1. No Defe	2. Two-Wa	1. Not at In	6. Traffic L	1. Yes - Wo	2. No			3. No	20. Motor V	1. On Roac	No	No	Belted	No	No	No	No	No	No	No	No	No	No		NOT_RD	Urban Inte	No	No	Yes	No	5. Hampto	114	114. City o	7-Local (J,6	3-Two-Way	Urban	NonVDOT	5	3. City or T	Hampton F	HAMP	S-VA114PR CUNNINGHAM DR		0.02	253078	243.95	-76.3809	37.04252
181295121	2018	5/7/2018 5:00	1538	15:38	O	PDO	0	0	0	0	0	0	0	2	2. Angle	ANG	No	1. No Adve	2. Daylight	Day	1. Dry	Dry	10. Interse	1. Straight	2. Blackto	1. No Defe	3. Two-Wa	4. Four Ap	4. Stop Sig	1. Yes - Wo	2. No			3. No	20. Motor V	1. On Roac	No	No	Belted	No	No	No	No	No	No	No	No	No	No		NOT_RD	Urban Inte	No	No	Yes	No	5. Hampto	114	114. City o	4-Minor Ar	4-Two-Way	Urban	NonVDOT	5	3. City or T	Hampton F	HAMP	R-VA SR00351EB		5.78	1079874	0	-76.3442	37.03041
181295122	2018	5/8/2018 5:00	1058	10:58	B	B	0	0	1	1	2	0	0	2	1. Rear End	RE	No	4. Mist	2. Daylight	Day	1. Dry	Dry	13. Drivew	1. Straight	2. Blackto	1. No Defe	3. Two-Wa	1. Not at In	6. Traffic L	1. Yes - Wo	2. No			3. No	20. Motor V	1. On Roac	No	No	Belted	No	No	No	No	No	No	No	No	No	No		NOT_RD	Not Interse	Yes	No	Yes	No	5. Hampto	114	114. City o	3-Principal	4-Two-Way	Urban	NonVDOT	5	3. City or T	Hampton F	HAMP	R-VA US00258EB		60.42	253132	392.11	-76.4306	37.02621
181295124	2018	5/8/2018 5:00	1246	12:46	C	C	0	0	0	1	1	0	0	1	9. Fixed Object - Off Road	FOOR	No	1. No Adve	2. Daylight	Day	1. Dry	Dry	1. Main-Lin	1. Straight	2. Blackto	1. No Defe	2. Two-Wa	1. Not at In	6. Traffic L	1. Yes - Wo	2. No			3. No	5. Guard R	1. On Roac	No	No	Belted	No	No	No	No	Yes	No	No	No	No	No		RD_UNKN	Not Interse	No	No	Yes	No	5. Hampto	114	114. City o	3-Principal	4-Two-Way	Urban	NonVDOT	5	3. City or T	Hampton F	HAMP	S-VA114PR HAMPTON ROADS CENTER PKWY		2.6			-76.4018	37.06024
243325264	2024	11/14/2024 5:00	1542	15:42	C	C	0	0	0	1	1	0	0	2	5. Sideswipe - Opposite Direction	SSO	No	5. Rain	2. Daylight	Day	2. Wet	Wet	1. Main-Lin	1. Straight	2. Blackto	1. No Defe	1. Two-Wa	4. Four Ap	1. No Traffi	1. Yes - Wo	2. No			3. No	20. Motor V	1. On Roac	No	No	Belted	No	No	No	No	No	Yes	No	No	No	No		NOT_RD	Urban Inte	No	No	Yes	No	5. Hampto	114	114. City o	5-Major Co	3-Two-Way	Urban	NonVDOT	5	3. City or T	Hampton F	HAMP	R-VA US00060WB		271.51	1069310	41.41	-76.3669	37.00769
181295132	2018	4/6/2018 5:00	912	9:12	O	PDO	0	0	0	0	0	0	0	2	2. Angle	ANG	No	1. No Adve	2. Daylight	Day	1. Dry	Dry	1. Main-Lin	2. Curve - L	2. Blackto	1. No Defe	1. Two-Wa	1. Not at In	6. Traffic L	1. Yes - Wo	2. No			3. No	6. Parked V	1. On Roac	No	No	Belted	No	No	No	No	No	No	No	No	No	No		RD_UNKN	Not Interse	No	Yes	Yes	No	5. Hampto	114	114. City o	7-Local (J,6	3-Two-Way	Urban	NonVDOT	5	3. City or T	Hampton F	HAMP	S-VA114PR SANTA BARBARA DR		0.38			-76.3751	37.06801
181295151	2018	5/6/2018 5:00	2042	20:42	O	PDO	0	0	0	0	0	0	0	2	1. Rear End	RE	No	1. No Adve	2. Daylight	Day	1. Dry	Dry	5. On Entra	2. Curve - L	2. Blackto	1. No Defe	3. Two-Wa	1. Not at In	6. Traffic L	1. Yes - Wo	2. No			3. No	20. Motor V	1. On Roac	No	No	Belted	No	Yes	No	No	No	No	No	No	No	Yes	30	RD_UNKN	Not Interse	No	No	Yes	No	5. Hampto	114	114. City o	1-Interstat	4-Two-Way	Urban	VDOT Inte	5	1. State Hw	Hampton F	HAMP	R-VA IS00064EB		265.56			-76.364	37.03295
181295214	2018	5/8/2018 5:00	301	3:01	O	PDO	0	0	0	0	0	0	0	1	9. Fixed Object - Off Road	FOOR	No	1. No Adve	4. Darknes	Night	1. Dry	Dry	8. Non-Inte	1. Straight	2. Blackto	1. No Defe	3. Two-Wa	1. Not at In	6. Traffic L	1. Yes - Wo	2. No			3. No	5. Guard R	1. On Roac	No	No	Belted	No	Yes	No	No	Yes	Yes	No	No	No	Yes	25	RD_RIGHT	Not Interse	No	No	Yes	Yes	5. Hampto	114	114. City o	1-Interstat	4-Two-Way	Urban	VDOT Inte	5	1. State Hw	Hampton F	HAMP	R-VA IS00064EB		265			-76.3732	37.03155
202455078	2020	8/31/2020 5:00	1529	15:29	C	C	0	0	0	3	3	0	0	2	1. Rear End	RE	No	1. No Adve	2. Daylight	Day	1. Dry	Dry	10. Interse	1. Straight	2. Blackto	1. No Defe	3. Two-Wa	4. Four Ap	3. Traffic S	1. Yes - Wo	2. No			3. No	20. Motor V	1. On Roac	No	No	Belted	No	No	No	No	No	No	No	No	No	No		NOT_RD	VDOT Inte	No	Yes	Yes	No	5. Hampto	114	114. City o	3-Principal	4-Two-Way	Urban	NonVDOT	5	3. City or T	Hampton F	HAMP	S-VA114PR ARMISTEAD AVE N		2.49	1078366	79.23	-76.3776	37.04899
181305107	2018	4/7/2018 5:00	2243	22:43	O	PDO	0	0	0	0	0	0	0	2	5. Sideswipe - Opposite Direction	SSO	No	5. Rain	4. Darknes	Night	2. Wet	Wet	1. Main-Lin	3. Grade - S	2. Blackto	1. No Defe	3. Two-Wa	4. Four Ap	3. Traffic S	1. Yes - Wo	2. No			3. No	20. Motor V	1. On Roac	No	No	Belted	No	Yes	No	No	No	Yes	No	No	No	No		NOT_RD	Urban Inte	No	Yes	Yes	Yes	5. Hampto	114	114. City o	3-Principal	4-Two-Way	Urban	NonVDOT	5	3. City or T	Hampton F	HAMP	R-VA US00258EB		63.65	253023	66.98	-76.3772	37.04392
181305122	2018	5/3/2018 5:00	1750	17:50	O	PDO	0	0	0	0	0	0	0	2	2. Angle	ANG	No	1. No Adve	2. Daylight	Day	1. Dry	Dry	1. Main-Lin	1. Straight	2. Blackto	1. No Defe	2. Two-Wa	4. Four Ap	3. Traffic S	1. Yes - Wo	2. No			3. No	20. Motor V	1. On Roac	No	No	Belted	No	No	No	No	No	No	No	No	No	No		NOT_RD	VDOT Inte	Yes	No	Yes	No	5. Hampto	114	114. City o	7-Local (J,6	3-Two-Way	Urban	NonVDOT	5	3. City or T	Hampton F	HAMP	S-VA114NP COLISEUM DR		1.07	1079033	46.55	-76.3903	37.04528
181305125	2018	5/4/2018 5:00	1450	14:50	C	C	0	0	0	2	2	0	0	3	1. Rear End	RE	No	1. No Adve	2. Daylight	Day	1. Dry	Dry	9. Within In	1. Straight	2. Blackto	1. No Defe	3. Two-Wa	4. Four Ap	3. Traffic S	1. Yes - Wo	2. No			3. No	20. Motor V	1. On Roac	No	No	Belted	No	Yes	No	No	No	No	No	No	No	No		NOT_RD	Urban Inte	No	No	Yes	No	5. Hampto	114	114. City o	3-Principal	4-Two-Way	Urban	NonVDOT	5	3. City or T	Hampton F	HAMP	R-VA US00258EB		63.16	1091131	88.13	-76.3858	37.04219
181305126	2018	5/6/2018 5:00	6	00:06	O	PDO	0	0	0	0	0	0	0	2	2. Angle	ANG	No	1. No Adve	4. Darknes	Night	1. Dry	Dry	1. Main-Lin	1. Straight	2. Blackto	1. No Defe	3. Two-Wa	1. Not at In	6. Traffic L	1. Yes - Wo	2. No			3. No	28. Ran Of	3. Median	No	No	Belted	No	No	No	No	No	No	No	No	No	No		NOT_RD	VDOT Inte	No	No	Yes	Yes	5. Hampto	114	114. City o	3-Principal	4-Two-Way	Urban	NonVDOT	5	3. City or T	Hampton F	HAMP	R-VA US00258WB		62.46	50659	86.03	-76.3983	37.03966
181305127	2018	5/4/2018 5:00	1708	17:08	C	C	0	0	0	1	1	0	0	2	1. Rear End	RE	No	1. No Adve	2. Daylight	Day	1. Dry	Dry	1. Main-Lin	1. Straight	2. Blackto	1. No Defe	2. Two-Wa	1. Not at In	6. Traffic L	1. Yes - Wo	2. No			3. No	20. Motor V	1. On Roac	No	No	Belted	No	No	No	No	No	No	No	No	No	No		NOT_RD	Urban Inte	No	Yes	Yes	No	5. Hampto	114	114. City o	3-Principal	4-Two-Way	Urban	NonVDOT	5	3. City or T	Hampton F	HAMP	R-VA US00258EB		66.16	253149	58.38	-76.333	37.04071
181305128	2018	5/6/2018 5:00	1018	10:18	C	C	0	0	0	1	1	0	0	2	2. Angle	ANG	No	1. No Adve	2. Daylight	Day	2. Wet	Wet	9. Within In	5. Hillcrest	2. Blackto	1. No Defe	2. Two-Wa	3. Three Ap	6. Traffic L	1. Yes - Wo	2. No			3. No	20. Motor V	1. On Roac	No	No	Belted	No	No	No	No	No	No	No	No	No	No		NOT_RD	Urban Inte	No	No	Yes	No	5. Hampto	114	114. City o	5-Major Co	4-Two-Way	Urban	NonVDOT	5	3. City or T	Hampton F	HAMP	S-VA114NP POWHATAN PKWY		1.23	253572	419.16	-76.3857	37.01415
211965339	2021	6/29/2021 5:00	1753	17:53	C	C	0	0	0	1	1	0	0	2	1. Rear End	RE	No	1. No Adve	2. Daylight	Day	1. Dry	Dry	10. Interse	1. Straight	2. Blackto	1. No Defe	1. Two-Wa	4. Four Ap	3. Traffic S	1. Yes - Wo	2. No			3. No	20. Motor V	1. On Roac	No	No	Belted	No	No	No	No	No	Yes	No	No	No	No		NOT_RD	VDOT Inte	No	No	Yes	No	5. Hampto	114	114. City o	3-Principal	4-Two-Way	Urban	NonVDOT	5	3. City or T	Hampton F	HAMP	S-VA114PR ARMISTEAD AVE N		2.49	1078366	79.23	-76.3776	37.04899
181305217	2018	5/8/2018 5:00	1434	14:34	A	A	0	1	1	0	2	0	0	2	1. Rear End	RE	No	1. No Adve	2. Daylight	Day	1. Dry	Dry	10. Interse	1. Straight	2. Blackto	1. No Defe	2. Two-Wa	4. Four Ap	3. Traffic S	1. Yes - Wo	2. No			3. No	20. Motor V	1. On Roac	No	No	Belted	No	Yes	No	No	No	No	No	No	No	No		NOT_RD	Urban Inte	No	No	Yes	No	5. Hampto	114	114. City o	4-Minor Ar	4-Two-Way	Urban	NonVDOT	5	3. City or T	Hampton F	HAMP	R-VA SR00278NB		0.4	746578	89.68	-76.3475	37.04927
181305222	2018	5/8/2018 5:00	2255	22:55	A	A	0	1	1	0	2	0	0	2	2. Angle	ANG	No	1. No Adve	4. Darknes	Night	1. Dry	Dry	10. Interse	1. Straight	2. Blackto	1. No Defe	2. Two-Wa	4. Four Ap	3. Traffic S	1. Yes - Wo	2. No			3. No	20. Motor V	1. On Roac	No	No	Belted	No	No	No	No	No	No	No	No	No	No		NOT_RD	Urban Inte	Yes	No	Yes	Yes	5. Hampto	114	114. City o	7-Local (J,6	3-Two-Way	Urban	NonVDOT	5	3. City or T	Hampton F	HAMP	S-VA114NP COLISEUM DR		0.82	754224	89.29	-76.3887	37.04173
181305274	2018	5/9/2018 5:00	1258	12:58	O	PDO	0	0	0	0	0	0	0	2	1. Rear End	RE	No	1. No Adve	2. Daylight	Day	1. Dry	Dry	9. Within In	1. Straight	2. Blackto	1. No Defe	3. Two-Wa	4. Four Ap	3. Traffic S	1. Yes - Wo	2. No			3. No	20. Motor V	1. On Roac	No	No	Belted	No	No	No	No	No	No	No	No	No	No		NOT_RD	Urban Inte	No	No	Yes	No	5. Hampto	114	114. City o	7-Local (J,6	3-Two-Way	Urban	NonVDOT	5	3. City or T	Hampton F	HAMP	S-VA114NP COLISEUM DR		1.19	253076	147.76	-76.3908	37.04712
181305275	2018	5/9/2018 5:00	942	9:42	O	PDO	0	0	0	0	0	0	0	2	1. Rear End	RE	No	1. No Adve	2. Daylight	Day	1. Dry	Dry	1. Main-Lin	1. Straight	2. Blackto	1. No Defe	2. Two-Wa	1. Not at In	1. No Traffi	6. No Traffi	2. No			3. No	20. Motor V	1. On Roac	No	No	Belted	No	No	No	No	No	No	No	No	No	No		NOT_RD	VDOT Inte	No	No	Yes	No	5. Hampto	114	114. City o	3-Principal	4-Two-Way	Urban	NonVDOT	5	3. City or T	Hampton F	HAMP	R-VA US00258EB		62	1091119	37.42	-76.4059	37.03788
210965117	2021	4/4/2021 5:00	54	00:54	A	A	0	1	0	0	1	0	0	1	8. Non-Collision	NC	No	1. No Adve	5. Darknes	Night	1. Dry	Dry	10. Interse	1. Straight	1. Concret	1. No Defe	1. Two-Wa	3. Three Ap	1. No Traffi	6. No Traffi	2. No			3. No	28. Ran Of	8. Off Roac	Yes	No	Belted	No	No	No	No	No	No	No	No	No	Yes	5	NOT_RD	Urban Inte	No	No	Yes	Yes	5. Hampto	114	114. City o	3-Principal	4-Two-Way	Urban	NonVDOT	5	3. City or T	Hampton F	HAMP	R-VA SR00134WB		6.1	1084709	62.28	-76.3972	37.07181
232345040	2023	8/18/2023 5:00	1351	13:51	C	C	0	0	0	1	1	0	0	2	2. Angle	ANG	No	1. No Adve	2. Daylight	Day	1. Dry	Dry	1. Main-Lin	1. Straight	2. Blackto	1. No Defe	2. Two-Wa	4. Four Ap	4. Stop Sig	1. Yes - Wo	2. No			3. No	20. Motor V	1. On Roac	No	No	Belted	No	No	No	No	No	No	No	No	No	No		NOT_RD	VDOT Inte	Yes	No	Yes	No	5. Hampto	114	114. City o	3-Principal	4-Two-Way	Urban	NonVDOT	5	3. City or T	Hampton F	HAMP	S-VA114NP ARMISTEAD AVE N		2.49	1078366	58.56	-76.3778	37.04898
211675098	2021	6/9/2021 5:00	1634	16:34	C	C	0	0	0	2	2	0	0	2	1. Rear End	RE	No	5. Rain	2. Daylight	Day	2. Wet	Wet	10. Interse	8. Dip - Cu	2. Blackto	9. Other	2. Two-Wa	4. Four Ap	4. Stop Sig	1. Yes - Wo	2. No			3. No	20. Motor V	1. On Roac	No	No	Belted	No	No	No	No	No	No	No	No	No	Yes	5	NOT_RD	Urban Inte	No	Yes	Yes	No	5. Hampto	114	114. City o	3-Principal	4-Two-Way	Urban	NonVDOT	5	3. City or T	Hampton F	HAMP	R-VA SR00134EB		6.1	1084709	18.44	-76.3974	37.07178
181305462	2018	5/8/2018 5:00	303	3:03	O	PDO	0	0	0	0	0	0	0	1	9. Fixed Object - Off Road	FOOR	No	1. No Adve	4. Darknes	Night	1. Dry	Dry	8. Non-Inte	1. Straight	2. Blackto	1. No Defe	3. Two-Wa	1. Not at In	6. Traffic L	1. Yes - Wo	2. No			3. No	5. Guard R	2. Shoulde	No	No	Belted	No	Yes	No	No	Yes	Yes	No	No	No	Yes	15	RD_RIGHT	Not Interse	No	No	Yes	Yes	5. Hampto	114	114. City o	1-Interstat	4-Two-Way	Urban	VDOT Inte	5	1. State Hw	Hampton F	HAMP	R-VA IS00064EB		265.57			-76.364	37.03297
212355196	2021	8/18/2021 5:00	117	1:17	O	PDO	0	0	0	0	0	0	0	1	9. Fixed Object - Off Road	FOOR	No	1. No Adve	5. Darknes	Night	1. Dry	Dry	10. Interse	1. Straight	2. Blackto	1. No Defe	2. Two-Wa	3. Three Ap	6. Traffic L	1. Yes - Wo	2. No			3. No	14. Ditch	8. Off Roac	No	No	Belted	No	No	No	No	No	No	No	No	No	No		NOT_RD	Urban Inte	No	No	Yes	Yes	5. Hampto	114	114. City o	3-Principal	4-Two-Way	Urban	NonVDOT	5	3. City or T	Hampton F	HAMP	R-VA SR00134WB		6.1	1084709	61.98	-76.3972	37.07176
221925183	2022	6/9/2022 5:00	1546	15:46	C	C	0	0	0	2	2	0	0	2	2. Angle	ANG	No	1. No Adve	2. Daylight	Day	1. Dry	Dry	10. Interse	1. Straight	2. Blackto	1. No Defe	1. Two-Wa	3. Three Ap	6. Traffic L	2. Yes - Wo	2. No			3. No	20. Motor V	1. On Roac	No	No	Belted	No	Yes	No	No	No	No	No	No	No	No		NOT_RD	Urban Inte	No	No	Yes	No	5. Hampto	114	114. City o	5-Major Co	3-Two-Way	Urban	NonVDOT	5	3. City or T	Hampton F	HAMP	R-VA SR00143SB		1.93	253040	6.15	-76.3257	37.02219
181315121	2018	5/10/2018 5:00	1133	11:33	A	A	0	1	0	0	1	0	0	2	2. Angle	ANG	No	1. No Adve	2. Daylight	Day	1. Dry	Dry	10. Interse	1. Straight	2. Blackto	1. No Defe	3. Two-Wa	4. Four Ap	3. Traffic S	1. Yes - Wo	2. No			3. No	20. Motor V	1. On Roac	No	No	Belted	No	No	No	No	No	No	No	No	No	No		NOT_RD	Urban Inte	Yes	No	Yes	No	5. Hampto	114	114. City o	7-Local (J,6	3-Two-Way	Urban	NonVDOT	5	3. City or T	Hampton F	HAMP	S-VA114NP COLISEUM DR		1.35	1078784	436.97	-76.3916	37.04938
181315129	2018	5/10/2018 5:00	1928	19:28	A	A	0	2	0	0	2	0	1	2	2. Angle	ANG	Pedestrian	5. Rain	3. Dusk	Day	2. Wet	Wet	1. Main-Lin	1. Straight	2. Blackto	1. No Defe	1. Two-Wa	1. Not at In	1. No Traffi	6. No Traffi	2. No			3. No	6. Parked V	1. On Roac	No	No	Belted	No	No	No	No	No	No	No	No	Yes	No		RD_UNKN	Not Interse	No	No	Yes	No	5. Hampto	114	114. City o	7-Local (J,6	3-Two-Way	Urban	NonVDOT	5	3. City or T	Hampton F	HAMP	S-VA114NP HOBSON AVE		0.07	1071859	372.24	-76.3947	36.99755
181315163	2018	5/7/2018 5:00	1749	17:49	O	PDO	0	0	0	0	0	0	0	2	1. Rear End	RE	No	1. No Adve	2. Daylight	Day	1. Dry	Dry	8. Non-Inte	1. Straight	1. Concret	1. No Defe	3. Two-Wa	1. Not at In	6. Traffic L	1. Yes - Wo	2. No			3. No	20. Motor V	1. On Roac	No	No	Belted	No	No	No	No	No	No	No	No	No	Yes	25	NOT_RD	Not Interse	No	No	No	No	5. Hampto	114	114. City o	1-Interstat	1-One-Way	Urban	VDOT Inte	5	1. State Hw	Hampton F	HAMP	R-VA IS00664WB	RMP001.00A	0.06			-76.3773	37.03008
181315202	2018	5/11/2018 5:00	715	7:15	O	PDO	0	0	0	0	0	0	0	2	4. Sideswipe - Same Direction	SSS	No	1. No Adve	2. Daylight	Day	1. Dry	Dry	10. Interse	1. Straight	2. Blackto	1. No Defe	3. Two-Wa	4. Four Ap	3. Traffic S	1. Yes - Wo	2. No			3. No	20. Motor V	1. On Roac	No	No	Belted	No	Yes	No	No	No	No	No	No	No	Yes	5	NOT_RD	Urban Inte	No	Yes	Yes	No	5. Hampto	114	114. City o	3-Principal	4-Two-Way	Urban	NonVDOT	5	3. City or T	Hampton F	HAMP	S-VA114PR HAMPTON ROADS CENTER PKWY		3.49	716612	195.94	-76.3862	37.05934
181315357	2018	5/11/2018 5:00	1815	18:15	B	B	0	0	1	0	1	0	0	3	1. Rear End	RE	No	1. No Adve	2. Daylight	Day	1. Dry	Dry	8. Non-Inte	1. Straight	2. Blackto	1. No Defe	4. One-Wa	1. Not at In	6. Traffic L	1. Yes - Wo	2. No			3. No	20. Motor V	1. On Roac	No	No	Belted	No	Yes	No	No	No	Yes	No	No	No	No		NOT_RD	Not Interse	No	No	Yes	No	5. Hampto	114	114. City o	1-Interstat	4-Two-Way	Urban	VDOT Inte	5	1. State Hw	Hampton F	HAMP	R-VA IS00064WB		269.75			-76.3168	36.99994
181325074	2018	4/29/2018 5:00	1037	10:37	O	PDO	0	0	0	0	0	0	0	2	2. Angle	ANG	No	1. No Adve	2. Daylight	Day	1. Dry	Dry	1. Main-Lin	1. Straight	2. Blackto	1. No Defe	1. Two-Wa	3. Three Ap	3. Traffic S	1. Yes - Wo	2. No			3. No	20. Motor V	1. On Roac	No	No	Belted	No	Yes	No	No	No	No	No	No	No	No		NOT_RD	VDOT Inte	No	No	Yes	No	5. Hampto	114	114. City o	7-Local (J,6	3-Two-Way	Urban	NonVDOT	5	3. City or T	Hampton F	HAMP	S-VA114NP HARDY CASH DR		0.47	1084139	10.76	-76.4014	37.05611
201335130	2020	2/14/2020 5:00	1330	13:30	O	PDO	0	0	0	0	0	0	0	2	1. Rear End	RE	No	1. No Adve	2. Daylight	Day	1. Dry	Dry	10. Interse	1. Straight	2. Blackto	1. No Defe	3. Two-Wa	4. Four Ap	3. Traffic S	2. Yes - Wo	2. No			3. No	20. Motor V	1. On Roac	No	No	Belted	No	No	No	No	No	No	No	No	No	No		NOT_RD	Urban Inte	No	No	Yes	No	5. Hampto	114	114. City o	5-Major Co	4-Two-Way	Urban	NonVDOT	5	3. City or T	Hampton F	HAMP	S-VA114NP BIG BETHEL RD		1.14	253133	157.17	-76.4214	37.0313
181325079	2018	5/11/2018 5:00	1950	19:50	O	PDO	0	0	0	0	0	0	0	2	6. Fixed Object in Road	FOIR	No	1. No Adve	1. Dawn	Day	1. Dry	Dry	1. Main-Lin	1. Straight	2. Blackto	1. No Defe	1. Two-Wa	1. Not at In	1. No Traffi	6. No Traffi	2. No			3. No	6. Parked V	1. On Roac	No	No	Belted	No	Yes	No	No	No	No	No	No	No	No		RD_UNKN	Not Interse	No	Yes	Yes	No	5. Hampto	114	114. City o	7-Local (J,6	3-Two-Way	Urban	NonVDOT	5	3. City or T	Hampton F	HAMP	S-VA114NP YORKSHIRE TER		0.29			-76.4241	37.04608
181005121	2018	4/2/2018 5:00	1727	17:27	C	C	0	0	0	2	2	0	0	2	1. Rear End	RE	No	1. No Adve	2. Daylight	Day	1. Dry	Dry	10. Interse	1. Straight	2. Blackto	1. No Defe	2. Two-Wa	4. Four Ap	3. Traffic S	1. Yes - Wo	2. No			3. No	20. Motor V	1. On Roac	No	No	Belted	No	No	No	No	No	No	No	No	No	No		NOT_RD	Urban Inte	No	No	Yes	No	5. Hampto	114	114. City o	4-Minor Ar	3-Two-Way	Urban	NonVDOT	5	3. City or T	Hampton F	HAMP	R-VA SR00152WB		2.18	253062	15.8	-76.4278	37.04233
181325081	2018	5/11/2018 5:00	1519	15:19	O	PDO	0	0	0	0	0	0	0	2	2. Angle	ANG	No	1. No Adve	2. Daylight	Day	1. Dry	Dry	10. Interse	1. Straight	2. Blackto	1. No Defe	2. Two-Wa	2. Two App	6. Traffic L	1. Yes - Wo	2. No			3. No	20. Motor V	1. On Roac	No	No	Belted	No	No	No	No	No	No	No	No	No	No		NOT_RD	Urban Inte	No	No	Yes	No	5. Hampto	114	114. City o	3-Principal	4-Two-Way	Urban	NonVDOT	5	3. City or T	Hampton F	HAMP	R-VA US00258WB		62.39	50659	305.17	-76.3996	37.03938
181325145	2018	5/12/2018 5:00	752	7:52	C	C	0	0	0	1	1	0	0	2	1. Rear End	RE	No	1. No Adve	2. Daylight	Day	1. Dry	Dry	10. Interse	5. Hillcrest	2. Blackto	1. No Defe	3. Two-Wa	4. Four Ap	3. Traffic S	1. Yes - Wo	2. No			3. No	20. Motor V	1. On Roac	No	No	Belted	No	Yes	No	No	No	No	No	No	No	No		NOT_RD	Urban Inte	No	No	Yes	No	5. Hampto	114	114. City o	5-Major Co	4-Two-Way	Urban	NonVDOT	5	3. City or T	Hampton F	HAMP	S-VA114NP POWHATAN PKWY		1.17	253177	155.81	-76.3853	37.01336
181325147	2018	5/11/2018 5:00	1559	15:59	A	A	0	1	0	0	1	0	0	1	16. Other	OTHR	No	1. No Adve	2. Daylight	Day	1. Dry	Dry	1. Main-Lin	1. Straight	2. Blackto	1. No Defe	1. Two-Wa	1. Not at In	1. No Traffi	6. No Traffi	2. No			3. No	42. Other M	1. On Roac	No	No	Belted	No	No	No	No	No	No	No	No	No	No		RD_RIGHT	Not Interse	No	No	Yes	No	5. Hampto	114	114. City o	4-Minor Ar	4-Two-Way	Urban	NonVDOT	5	3. City or T	Hampton F	HAMP	S-VA114PR POWER PLANT PKWY		0.68	253181	423.43	-76.3879	37.02498
181325148	2018	5/11/2018 5:00	1657	16:57	O	PDO	0	0	0	0	0	0	0	2	1. Rear End	RE	No	1. No Adve	2. Daylight	Day	1. Dry	Dry	1. Main-Lin	1. Straight	2. Blackto	1. No Defe	1. Two-Wa	1. Not at In	4. Stop Sig	1. Yes - Wo	2. No			3. No	20. Motor V	1. On Roac	No	No	Belted	No	No	No	No	No	Yes	No	No	No	No		NOT_RD	Not Interse	No	No	Yes	No	5. Hampto	114	114. City o	7-Local (J,6	3-Two-Way	Urban	NonVDOT	5	3. City or T	Hampton F	HAMP	S-VA114PR HOPE ST N		0.23			-76.315	37.02213
232435113	2023	8/28/2023 5:00	1653	16:53	C	C	0	0	0	1	1	0	0	2	1. Rear End	RE	No	1. No Adve	2. Daylight	Day	2. Wet	Wet	1. Main-Lin	1. Straight	2. Blackto	1. No Defe	3. Two-Wa	1. Not at In	3. Traffic S	1. Yes - Wo	2. No			3. No	20. Motor V	1. On Roac	No	No	Belted	No	No	No	No	No	Yes	No	No	No	No		NOT_RD	Urban Inte	No	No	Yes	No	5. Hampto	114	114. City o	4-Minor Ar	4-Two-Way	Urban	NonVDOT	5	3. City or T	Hampton F	HAMP	R-VA SR00415EB		0.13	1082780	102.49	-76.3997	37.03752
181335077	2018	5/13/2018 5:00	116	1:16	O	PDO	0	0	0	0	0	0	0	1	9. Fixed Object - Off Road	FOOR	No	1. No Adve	4. Darknes	Night	1. Dry	Dry	1. Main-Lin	1. Straight	2. Blackto	1. No Defe	2. Two-Wa	1. Not at In	1. No Traffi	6. No Traffi	2. No			3. No	28. Ran Of	1. On Roac	No	No	Belted	No	No	No	No	No	Yes	No	No	No	No		RD_LEFT	Not Interse	No	No	Yes	Yes	5. Hampto	114	114. City o	3-Principal	4-Two-Way	Urban	NonVDOT	5	3. City or T	Hampton F	HAMP	R-VA US00258WB		59.76	1062828	372.34	-76.4408	37.02127
181335130	2018	5/12/2018 5:00	1308	13:08	C	C	0	0	0	1	1	0	0	3	1. Rear End	RE	No	1. No Adve	2. Daylight	Day	1. Dry	Dry	10. Interse	1. Straight	2. Blackto	1. No Defe	3. Two-Wa	4. Four Ap	3. Traffic S	1. Yes - Wo	2. No			3. No	20. Motor V	1. On Roac	No	No	Belted	No	No	No	No	No	No	No	No	No	No		NOT_RD	Urban Inte	No	No	Yes	No	5. Hampto	114	114. City o	3-Principal	4-Two-Way	Urban	NonVDOT	5	3. City or T	Hampton F	HAMP	R-VA US00258EB		63.19	1091131	123.78	-76.3851	37.04232
233405235	2023	11/30/2023 5:00	856	8:56	O	PDO	0	0	0	0	0	0	0	2	1. Rear End	RE	No	1. No Adve	5. Darknes	Night	1. Dry	Dry	10. Interse	1. Straight	1. Concret	1. No Defe	2. Two-Wa	3. Three Ap	1. No Traffi	6. No Traffi	2. No			3. No	20. Motor V	1. On Roac	No	No	Belted	No	Yes	No	No	No	No	No	No	No	No		NOT_RD	Urban Inte	No	Yes	Yes	Yes	5. Hampto	114	114. City o	3-Principal	4-Two-Way	Urban	NonVDOT	5	3. City or T	Hampton F	HAMP	R-VA SR00134EB		6.1	1084709	6.15	-76.3974	37.07181
181335132	2018	5/9/2018 5:00	1643	16:43	O	PDO	0	0	0	0	0	0	0	2	2. Angle	ANG	No	1. No Adve	2. Daylight	Day	1. Dry	Dry	9. Within In	1. Straight	2. Blackto	1. No Defe	2. Two-Wa	3. Three Ap	3. Traffic S	1. Yes - Wo	2. No			3. No	20. Motor V	1. On Roac	No	No	Belted	No	No	No	No	No	No	No	No	No	No		NOT_RD	VDOT Inte	Yes	No	Yes	No	5. Hampto	114	114. City o	3-Principal	4-Two-Way	Urban	NonVDOT	5	3. City or T	Hampton F	HAMP	R-VA US00258EB		62.42	50659	56.65	-76.3985	37.03945
181335133	2018	5/3/2018 5:00	1613	16:13	O	PDO	0	0	0	0	0	0	0	2	1. Rear End	RE	No	1. No Adve	2. Daylight	Day	1. Dry	Dry	1. Main-Lin	1. Straight	2. Blackto	1. No Defe	3. Two-Wa	1. Not at In	1. No Traffi	6. No Traffi	2. No			3. No	20. Motor V	1. On Roac	No	No	Belted	No	No	No	No	No	No	No	No	No	No		NOT_RD	Not Interse	No	No	Yes	No	5. Hampto	114	114. City o	3-Principal	4-Two-Way	Urban	NonVDOT	5	3. City or T	Hampton F	HAMP	R-VA US00258EB		63.5	253078	426.56	-76.3797	37.04346
200795209	2020	2/14/2020 5:00	1220	12:20	O	PDO	0	0	0	0	0	0	0	2	1. Rear End	RE	No	1. No Adve	2. Daylight	Day	2. Wet	Wet	10. Interse	1. Straight	2. Blackto	1. No Defe	3. Two-Wa	4. Four Ap	3. Traffic S	1. Yes - Wo	2. No			3. No	20. Motor V	1. On Roac	No	No	Belted	No	No	No	No	No	No	No	No	No	No		NOT_RD	Urban Inte	Yes	No	Yes	No	5. Hampto	114	114. City o	4-Minor Ar	3-Two-Way	Urban	NonVDOT	5	3. City or T	Hampton F	HAMP	R-VA SR00415EB		0.14	1082780	70.01	-76.3996	37.03748
193445418	2019	10/13/2019 5:00	1500	15:00	O	PDO	0	0	0	0	0	0	0	2	1. Rear End	RE	No	1. No Adve	2. Daylight	Day	1. Dry	Dry	10. Interse	1. Straight	2. Blackto	1. No Defe	1. Two-Wa	4. Four Ap	6. Traffic L	2. Yes - Wo	2. No			3. No	20. Motor V	1. On Roac	No	No	Belted	No	No	No	No	No	No	No	No	No	No		NOT_RD	Urban Inte	No	No	Yes	No	5. Hampto	114	114. City o	4-Minor Ar	3-Two-Way	Urban	NonVDOT	5	3. City or T	Hampton F	HAMP	R-VA SR00152WB		2.18	253062	21.07	-76.4278	37.04233
181335137	2018	5/10/2018 5:00	1555	15:55	O	PDO	0	0	0	0	0	0	0	2	1. Rear End	RE	No	1. No Adve	2. Daylight	Day	1. Dry	Dry	1. Main-Lin	1. Straight	2. Blackto	1. No Defe	3. Two-Wa	1. Not at In	6. Traffic L	1. Yes - Wo	2. No			3. No	20. Motor V	1. On Roac	No	No	Belted	No	Yes	No	No	No	No	No	No	No	No		NOT_RD	Not Interse	No	Yes	Yes	No	5. Hampto	114	114. City o	3-Principal	4-Two-Way	Urban	NonVDOT	5	3. City or T	Hampton F	HAMP	R-VA US00258WB		62.92	754224	310.23	-76.3895	37.04154
181335141	2018	5/9/2018 5:00	1504	15:04	O	PDO	0	0	0	0	0	0	0	2	2. Angle	ANG	No	1. No Adve	2. Daylight	Day	1. Dry	Dry	9. Within In	1. Straight	2. Blackto	1. No Defe	3. Two-Wa	4. Four Ap	3. Traffic S	1. Yes - Wo	2. No			3. No	20. Motor V	1. On Roac	No	No	Belted	No	No	No	No	No	No	No	No	No	No		NOT_RD	Urban Inte	No	Yes	Yes	No	5. Hampto	114	114. City o	3-Principal	4-Two-Way	Urban	NonVDOT	5	3. City or T	Hampton F	HAMP	R-VA US00258EB		63.01	754224	47.37	-76.3883	37.04162
181335142	2018	5/9/2018 5:00	1624	16:24	O	PDO	0	0	0	0	0	0	0	2	1. Rear End	RE	No	1. No Adve	2. Daylight	Day	1. Dry	Dry	8. Non-Inte	1. Straight	2. Blackto	1. No Defe	3. Two-Wa	1. Not at In	3. Traffic S	1. Yes - Wo	2. No			3. No	20. Motor V	1. On Roac	No	No	Belted	No	No	No	No	No	No	No	No	No	No		NOT_RD	Urban Inte	No	No	Yes	No	5. Hampto	114	114. City o	3-Principal	4-Two-Way	Urban	NonVDOT	5	3. City or T	Hampton F	HAMP	R-VA US00258WB		63.02	754224	103.24	-76.3882	37.04179
181335194	2018	5/13/2018 5:00	1337	13:37	O	PDO	0	0	0	0	0	0	0	3	1. Rear End	RE	No	1. No Adve	2. Daylight	Day	1. Dry	Dry	8. Non-Inte	1. Straight	1. Concret	1. No Defe	3. Two-Wa	1. Not at In	6. Traffic L	1. Yes - Wo	2. No			3. No	20. Motor V	1. On Roac	No	No	Belted	No	No	No	No	No	No	No	No	No	No		NOT_RD	Not Interse	Yes	No	Yes	No	5. Hampto	114	114. City o	1-Interstat	4-Two-Way	Urban	VDOT Inte	5	1. State Hw	Hampton F	HAMP	R-VA IS00064EB		269.52			-76.3187	37.00078
181335196	2018	5/11/2018 5:00	1045	10:45	C	C	0	0	0	4	4	0	0	2	2. Angle	ANG	No	1. No Adve	2. Daylight	Day	1. Dry	Dry	10. Interse	1. Straight	2. Blackto	1. No Defe	3. Two-Wa	3. Three Ap	6. Traffic L	1. Yes - Wo	2. No			3. No	20. Motor V	1. On Roac	No	No	Belted	No	No	No	No	No	No	No	No	No	No		NOT_RD	VDOT Inte	No	No	Yes	No	5. Hampto	114	114. City o	3-Principal	4-Two-Way	Urban	NonVDOT	5	3. City or T	Hampton F	HAMP	R-VA US00258WB		65.06	1091116	81.24	-76.3525	37.04368
232495088	2023	9/2/2023 5:00	223	2:23	O	PDO	0	0	0	0	0	0	0	1	9. Fixed Object - Off Road	FOOR	No	1. No Adve	4. Darknes	Night	1. Dry	Dry	1. Main-Lin	1. Straight	2. Blackto	1. No Defe	3. Two-Wa	1. Not at In	6. Traffic L	1. Yes - Wo	2. No			3. No	28. Ran Of	2. Shoulde	No	No	Belted	No	No	No	No	No	Yes	No	No	No	No		NOT_RD	VDOT Inte	No	No	Yes	Yes	5. Hampto	114	114. City o	4-Minor Ar	3-Two-Way	Urban	NonVDOT	5	3. City or T	Hampton F	HAMP	S-VA114PR MALLORY ST S		0.3	253557	128.74	-76.3255	37.01657
181335238	2018	5/10/2018 5:00	755	7:55	A	A	0	1	0	0	1	0	0	2	1. Rear End	RE	No	1. No Adve	2. Daylight	Day	1. Dry	Dry	8. Non-Inte	1. Straight	1. Concret	1. No Defe	4. One-Wa	1. Not at In	9. One Wa	1. Yes - Wo	2. No			3. No	20. Motor V	1. On Roac	No	No	Belted	No	No	No	No	No	No	No	Yes	No	Yes	13	NOT_RD	Not Interse	No	No	Yes	No	5. Hampto	114	114. City o	1-Interstat	4-Two-Way	Urban	VDOT Inte	5	1. State Hw	Hampton F	HAMP	R-VA IS00064WB		271.48			-76.3004	36.98002
181335254	2018	5/10/2018 5:00	1145	11:45	O	PDO	0	0	0	0	0	0	0	2	1. Rear End	RE	No	1. No Adve	2. Daylight	Day	1. Dry	Dry	8. Non-Inte	1. Straight	1. Concret	1. No Defe	4. One-Wa	1. Not at In	9. One Wa	1. Yes - Wo	2. No			3. No	20. Motor V	1. On Roac	No	No	Belted	No	No	No	No	No	No	No	No	No	Yes	10	NOT_RD	Not Interse	No	Yes	Yes	No	5. Hampto	114	114. City o	1-Interstat	4-Two-Way	Urban	VDOT Inte	5	1. State Hw	Hampton F	HAMP	R-VA IS00064EB		269.66			-76.3172	36.99923
181335268	2018	5/13/2018 5:00	1710	17:10	O	PDO	0	0	0	0	0	0	0	2	1. Rear End	RE	No	1. No Adve	2. Daylight	Day	1. Dry	Dry	8. Non-Inte	1. Straight	1. Concret	1. No Defe	4. One-Wa	1. Not at In	6. Traffic L	1. Yes - Wo	2. No			3. No	20. Motor V	1. On Roac	No	No	Belted	No	No	No	No	No	No	No	No	No	No		NOT_RD	Not Interse	No	No	Yes	No	5. Hampto	114	114. City o	1-Interstat	4-Two-Way	Urban	VDOT Inte	5	1. State Hw	Hampton F	HAMP	R-VA IS00064EB		270.16			-76.312	36.99365
181335289	2018	5/13/2018 5:00	135	1:35	O	PDO	0	0	0	0	0	0	0	1	9. Fixed Object - Off Road	FOOR	No	1. No Adve	4. Darknes	Night	1. Dry	Dry	8. Non-Inte	1. Straight	1. Concret	1. No Defe	4. One-Wa	1. Not at In	6. Traffic L	1. Yes - Wo	2. No			3. No	5. Guard R	1. On Roac	No	No	Belted	No	No	No	No	Yes	No	No	No	No	No		RD_LEFT	Not Interse	No	No	Yes	Yes	5. Hampto	114	114. City o	1-Interstat	4-Two-Way	Urban	VDOT Inte	5	1. State Hw	Hampton F	HAMP	R-VA IS00064WB		269.52			-76.319	37.00258
181335347	2018	5/10/2018 5:00	150	1:50	O	PDO	0	0	0	0	0	0	0	1	9. Fixed Object - Off Road	FOOR	No	1. No Adve	4. Darknes	Night	1. Dry	Dry	8. Non-Inte	1. Straight	1. Concret	1. No Defe	3. Two-Wa	1. Not at In	6. Traffic L	1. Yes - Wo	2. No			3. No	28. Ran Of	2. Shoulde	Yes	No	Belted	No	No	No	No	No	No	No	No	No	No		RD_LEFT	Not Interse	No	No	Yes	Yes	5. Hampto	114	114. City o	1-Interstat	4-Two-Way	Urban	VDOT Inte	5	1. State Hw	Hampton F	HAMP	R-VA IS00664EB		1.03			-76.3832	37.01917
181345129	2018	5/13/2018 5:00	1238	12:38	O	PDO	0	0	0	0	0	0	0	2	4. Sideswipe - Same Direction	SSS	No	1. No Adve	2. Daylight	Day	1. Dry	Dry	10. Interse	1. Straight	1. Concret	1. No Defe	3. Two-Wa	4. Four Ap	3. Traffic S	1. Yes - Wo	2. No			3. No	20. Motor V	1. On Roac	No	No	Belted	No	No	No	No	No	Yes	No	No	No	No		NOT_RD	Urban Inte	No	No	Yes	No	5. Hampto	114	114. City o	3-Principal	4-Two-Way	Urban	NonVDOT	5	3. City or T	Hampton F	HAMP	R-VA US00258EB		63.05	754224	256.41	-76.3876	37.04178
211445207	2021	5/17/2021 5:00	1932	19:32	O	PDO	0	0	0	0	0	0	0	1	9. Fixed Object - Off Road	FOOR	No	1. No Adve	3. Dusk	Day	1. Dry	Dry	1. Main-Lin	1. Straight	2. Blackto	1. No Defe	3. Two-Wa	1. Not at In	6. Traffic L	1. Yes - Wo	2. No			3. No	3. Utility Po	4. Roadsid	Yes	No	Belted	No	No	No	No	No	No	No	No	No	No		RD_UNKN	Not Interse	No	No	Yes	No	5. Hampto	114	114. City o	5-Major Co	4-Two-Way	Urban	NonVDOT	5	3. City or T	Hampton F	HAMP	S-VA114NP ANDREWS BLVD		0.43			-76.3234	37.04206
242005665	2024	5/15/2024 5:00	706	7:06	O	PDO	0	0	0	0	0	0	0	2	1. Rear End	RE	No	1. No Adve	2. Daylight	Day	1. Dry	Dry	9. Within In	1. Straight	2. Blackto	1. No Defe	3. Two-Wa	3. Three Ap	4. Stop Sig	1. Yes - Wo	2. No			3. No	20. Motor V	1. On Roac	No	No	Belted	No	No	No	No	No	No	No	No	No	No		NOT_RD	Urban Inte	No	No	Yes	No	5. Hampto	114	114. City o	3-Principal	4-Two-Way	Urban	NonVDOT	5	3. City or T	Hampton F	HAMP	R-VA SR00134EB		6.1	1084709	16.53	-76.3974	37.07187
220745085	2022	3/1/2022 5:00	2345	23:45	C	C	0	0	0	4	4	0	0	4	1. Rear End	RE	No	1. No Adve	4. Darknes	Night	1. Dry	Dry	10. Interse	1. Straight	2. Blackto	1. No Defe	3. Two-Wa	4. Four Ap	3. Traffic S	1. Yes - Wo	2. No			3. No	20. Motor V	1. On Roac	No	No	Belted	No	Yes	No	No	No	Yes	No	No	No	No		NOT_RD	VDOT Inte	No	No	Yes	Yes	5. Hampto	114	114. City o	4-Minor Ar	3-Two-Way	Urban	NonVDOT	5	3. City or T	Hampton F	HAMP	S-VA114NP MALLORY ST S		0.31	253557	46.23	-76.3257	37.01646
181345133	2018	5/13/2018 5:00	1743	17:43	O	PDO	0	0	0	0	0	0	0	2	1. Rear End	RE	No	1. No Adve	2. Daylight	Day	1. Dry	Dry	1. Main-Lin	1. Straight	2. Blackto	1. No Defe	2. Two-Wa	1. Not at In	1. No Traffi	6. No Traffi	2. No			3. No	6. Parked V	1. On Roac	No	No	Belted	No	Yes	No	No	No	No	No	No	No	No		RD_UNKN	Not Interse	No	No	Yes	No	5. Hampto	114	114. City o	7-Local (J,6	3-Two-Way	Urban	NonVDOT	5	3. City or T	Hampton F	HAMP	S-VA114PR ROANE DR		0.1			-76.3503	37.04911
211105185	2021	3/28/2021 5:00	2154	21:54	B	B	0	0	1	0	1	0	0	1	9. Fixed Object - Off Road	FOOR	No	5. Rain	5. Darknes	Night	2. Wet	Wet	1. Main-Lin	1. Straight	2. Blackto	1. No Defe	2. Two-Wa	1. Not at In	6. Traffic L	1. Yes - Wo	2. No			3. No	2. Trees	1. On Roac	Yes	No	Belted	No	No	No	No	No	No	No	No	No	No		NOT_RD	Urban Inte	No	No	Yes	Yes	5. Hampto	114	114. City o	3-Principal	4-Two-Way	Urban	NonVDOT	5	3. City or T	Hampton F	HAMP	R-VA SR00134WB		6.11	1084709	90.43	-76.3973	37.07161
181345146	2018	5/13/2018 5:00	113	1:13	O	PDO	0	0	0	0	0	0	0	1	9. Fixed Object - Off Road	FOOR	No	1. No Adve	4. Darknes	Night	1. Dry	Dry	1. Main-Lin	1. Straight	2. Blackto	1. No Defe	3. Two-Wa	1. Not at In	1. No Traffi	6. No Traffi	2. No			3. No	11. Jersey	1. On Roac	No	No	Belted	No	No	No	No	No	Yes	No	No	No	No		RD_LEFT	Not Interse	No	No	Yes	Yes	5. Hampto	114	114. City o	7-Local (J,6	3-Two-Way	Urban	NonVDOT	5	3. City or T	Hampton F	HAMP	S-VA114NP SILVER ISLES BLVD		0.37			-76.2939	37.06091
212355210	2021	8/18/2021 5:00	332	3:32	C	C	0	0	0	1	1	0	0	2	15. Backed Into	BI	No	1. No Adve	4. Darknes	Night	1. Dry	Dry	10. Interse	1. Straight	2. Blackto	1. No Defe	2. Two-Wa	4. Four Ap	3. Traffic S	1. Yes - Wo	2. No			3. No	20. Motor V	1. On Roac	Yes	No	Belted	No	No	No	No	No	No	No	No	No	No		NOT_RD	Urban Inte	No	No	Yes	Yes	5. Hampto	114	114. City o	5-Major Co	4-Two-Way	Urban	NonVDOT	5	3. City or T	Hampton F	HAMP	S-VA114NP BIG BETHEL RD		1.14	253133	136.01	-76.4214	37.03125
250325020	2025	1/30/2025 5:00	857	8:57	O	PDO	0	0	0	0	0	0	0	2	2. Angle	ANG	No	1. No Adve	2. Daylight	Day	1. Dry	Dry	1. Main-Lin	1. Straight	2. Blackto	1. No Defe	1. Two-Wa	4. Four Ap	4. Stop Sig	1. Yes - Wo	2. No			3. No	20. Motor V	1. On Roac	No	No	Belted	No	No	No	No	No	No	No	No	No	No		NOT_RD	Urban Inte	No	No	Yes	No	5. Hampto	114	114. City o	5-Major Co	3-Two-Way	Urban	NonVDOT	5	3. City or T	Hampton F	HAMP	R-VA US00060WB		271.52	1069310	10.42	-76.3667	37.0077
181345333	2018	5/13/2018 5:00	500	5:00	O	PDO	0	0	0	0	0	0	0	2	4. Sideswipe - Same Direction	SSS	No	1. No Adve	4. Darknes	Night	1. Dry	Dry	8. Non-Inte	1. Straight	2. Blackto	1. No Defe	3. Two-Wa	1. Not at In	6. Traffic L	1. Yes - Wo	2. No			3. No	20. Motor V	1. On Roac	Yes	No	Belted	No	No	No	No	No	No	No	No	No	Yes	5	NOT_RD	Not Interse	No	No	Yes	Yes	5. Hampto	114	114. City o	1-Interstat	4-Two-Way	Urban	VDOT Inte	5	1. State Hw	Hampton F	HAMP	R-VA IS00064EB		268.16			-76.3283	37.02062
181345397	2018	5/14/2018 5:00	1515	15:15	O	PDO	0	0	0	0	0	0	0	2	4. Sideswipe - Same Direction	SSS	No	1. No Adve	2. Daylight	Day	1. Dry	Dry	8. Non-Inte	1. Straight	2. Blackto	1. No Defe	3. Two-Wa	1. Not at In	6. Traffic L	1. Yes - Wo	2. No			3. No	20. Motor V	1. On Roac	No	No	Belted	No	No	No	No	No	No	No	No	No	No		NOT_RD	Not Interse	No	No	Yes	No	5. Hampto	114	114. City o	1-Interstat	4-Two-Way	Urban	VDOT Inte	5	1. State Hw	Hampton F	HAMP	R-VA IS00664WB		3.08			-76.4068	36.99972
221335190	2022	5/11/2022 5:00	1000	10:00	C	C	0	0	0	1	1	0	0	2	1. Rear End	RE	No	1. No Adve	2. Daylight	Day	1. Dry	Dry	10. Interse	1. Straight	2. Blackto	1. No Defe	1. Two-Wa	4. Four Ap	3. Traffic S	1. Yes - Wo	1. Yes	1. Advance	3. Work on	3. No	20. Motor V	1. On Roac	No	No	Belted	No	No	No	No	No	Yes	No	No	No	No		NOT_RD	VDOT Inte	Yes	No	Yes	No	5. Hampto	114	114. City o	4-Minor Ar	3-Two-Way	Urban	NonVDOT	5	3. City or T	Hampton F	HAMP	S-VA114NP MALLORY ST S		0.31	253557	56.48	-76.3257	37.01648
181355101	2018	4/26/2018 5:00	1459	14:59	O	PDO	0	0	0	0	0	0	0	2	1. Rear End	RE	No	1. No Adve	2. Daylight	Day	1. Dry	Dry	9. Within In	1. Straight	2. Blackto	1. No Defe	3. Two-Wa	3. Three Ap	6. Traffic L	1. Yes - Wo	2. No			3. No	20. Motor V	1. On Roac	No	No	Belted	No	No	No	No	No	No	No	No	No	No		NOT_RD	Urban Inte	Yes	No	Yes	No	5. Hampto	114	114. City o	7-Local (J,6	3-Two-Way	Urban	NonVDOT	5	3. City or T	Hampton F	HAMP	S-VA114PR HUNT CLUB BLVD		0.27			-76.4115	37.04508
250535037	2025	2/19/2025 5:00	1428	14:28	O	PDO	0	0	0	0	0	0	0	2	1. Rear End	RE	No	6. Snow	2. Daylight	Day	3. Snowy	Wet	1. Main-Lin	1. Straight	2. Blackto	7. Slick Pa	2. Two-Wa	1. Not at In	6. Traffic L	1. Yes - Wo	2. No			3. No	6. Parked V	3. Median	No	No	Belted	No	No	No	No	No	No	No	No	No	No		NOT_RD	Urban Inte	No	No	Yes	No	5. Hampto	114	114. City o	3-Principal	4-Two-Way	Urban	NonVDOT	5	3. City or T	Hampton F	HAMP	R-VA SR00134WB		6.11	1084709	72.2	-76.3973	37.07168
230405084	2023	2/8/2023 5:00	1712	17:12	B	B	0	0	2	0	2	0	0	2	1. Rear End	RE	No	1. No Adve	3. Dusk	Day	1. Dry	Dry	1. Main-Lin	1. Straight	2. Blackto	1. No Defe	3. Two-Wa	1. Not at In	3. Traffic S	1. Yes - Wo	2. No			3. No	27. Other	1. On Roac	No	No	Belted	No	Yes	No	No	No	No	No	No	No	No		NOT_RD	Not Interse	Yes	No	Yes	No	5. Hampto	114	114. City o	4-Minor Ar	4-Two-Way	Urban	NonVDOT	5	3. City or T	Hampton F	HAMP	S-VA114NP SETTLERS LANDING RD		0.06	253175	352.26	-76.3644	37.0253
181355134	2018	5/14/2018 5:00	2152	21:52	C	C	0	0	0	2	2	0	0	2	2. Angle	ANG	No	5. Rain	4. Darknes	Night	2. Wet	Wet	1. Main-Lin	1. Straight	2. Blackto	1. No Defe	2. Two-Wa	4. Four Ap	3. Traffic S	1. Yes - Wo	2. No			3. No	20. Motor V	1. On Roac	No	No	Belted	No	Yes	No	No	No	No	No	No	No	No		NOT_RD	Urban Inte	No	No	Yes	Yes	5. Hampto	114	114. City o	3-Principal	4-Two-Way	Urban	NonVDOT	5	3. City or T	Hampton F	HAMP	S-VA114PR HAMPTON ROADS CENTER PKWY		1.21	716613	43.86	-76.4273	37.06006
181365099	2018	5/15/2018 5:00	1943	19:43	C	C	0	0	0	2	2	0	0	2	2. Angle	ANG	No	1. No Adve	3. Dusk	Day	1. Dry	Dry	10. Interse	1. Straight	1. Concret	1. No Defe	1. Two-Wa	4. Four Ap	3. Traffic S	1. Yes - Wo	2. No			3. No	20. Motor V	1. On Roac	No	No	Belted	No	No	No	No	No	No	No	No	No	No		NOT_RD	VDOT Inte	Yes	Yes	Yes	No	5. Hampto	114	114. City o	7-Local (J,6	3-Two-Way	Urban	NonVDOT	5	3. City or T	Hampton F	HAMP	S-VA114NP HARDY CASH DR		0.33	1083997	0	-76.3988	37.056
181365100	2018	5/15/2018 5:00	2014	20:14	O	PDO	0	0	0	0	0	0	0	2	4. Sideswipe - Same Direction	SSS	No	1. No Adve	4. Darknes	Night	1. Dry	Dry	1. Main-Lin	1. Straight	2. Blackto	1. No Defe	2. Two-Wa	1. Not at In	6. Traffic L	1. Yes - Wo	2. No			3. No	20. Motor V	1. On Roac	No	No	Belted	No	No	No	No	No	No	No	No	No	No		NOT_RD	Urban Inte	No	No	Yes	Yes	5. Hampto	114	114. City o	3-Principal	4-Two-Way	Urban	NonVDOT	5	3. City or T	Hampton F	HAMP	R-VA US00258EB		62.28	253136	172.79	-76.401	37.03893
181365180	2018	5/15/2018 5:00	1249	12:49	O	PDO	0	0	0	0	0	0	0	3	1. Rear End	RE	No	1. No Adve	2. Daylight	Day	1. Dry	Dry	8. Non-Inte	1. Straight	1. Concret	1. No Defe	4. One-Wa	1. Not at In	6. Traffic L	1. Yes - Wo	2. No			3. No	20. Motor V	1. On Roac	No	No	Belted	No	No	No	No	No	No	No	No	No	No		NOT_RD	Not Interse	No	No	Yes	No	5. Hampto	114	114. City o	1-Interstat	4-Two-Way	Urban	VDOT Inte	5	1. State Hw	Hampton F	HAMP	R-VA IS00064EB		269.97			-76.3139	36.99571
181365199	2018	4/24/2018 5:00	1259	12:59	C	C	0	0	0	1	1	0	0	2	4. Sideswipe - Same Direction	SSS	No	5. Rain	2. Daylight	Day	2. Wet	Wet	10. Interse	1. Straight	2. Blackto	1. No Defe	2. Two-Wa	4. Four Ap	3. Traffic S	1. Yes - Wo	2. No			3. No	20. Motor V	1. On Roac	No	No	Belted	No	Yes	No	No	No	No	No	No	No	No		NOT_RD	Urban Inte	No	Yes	Yes	No	5. Hampto	114	114. City o	7-Local (J,6	3-Two-Way	Urban	NonVDOT	5	3. City or T	Hampton F	HAMP	S-VA114PR HARDY CASH DR		0.54	1084139	395.93	-76.4024	37.05677
181365209	2018	5/16/2018 5:00	1256	12:56	O	PDO	0	0	0	0	0	0	0	1	9. Fixed Object - Off Road	FOOR	No	5. Rain	2. Daylight	Day	2. Wet	Wet	8. Non-Inte	2. Curve - L	2. Blackto	1. No Defe	3. Two-Wa	1. Not at In	6. Traffic L	1. Yes - Wo	2. No			3. No	11. Jersey	2. Shoulde	No	No	Belted	No	No	No	No	No	No	No	No	No	Yes	3	RD_RIGHT	Not Interse	No	No	Yes	No	5. Hampto	114	114. City o	1-Interstat	4-Two-Way	Urban	VDOT Inte	5	1. State Hw	Hampton F	HAMP	R-VA IS00064WB		267.06			-76.3403	37.03301
181365342	2018	5/16/2018 5:00	1245	12:45	C	C	0	0	0	1	1	0	0	2	1. Rear End	RE	No	5. Rain	2. Daylight	Day	2. Wet	Wet	8. Non-Inte	1. Straight	1. Concret	1. No Defe	3. Two-Wa	1. Not at In	6. Traffic L	1. Yes - Wo	2. No			3. No	20. Motor V	1. On Roac	No	No	Belted	No	No	No	No	No	No	No	No	No	No		NOT_RD	Not Interse	No	No	Yes	No	5. Hampto	114	114. City o	1-Interstat	4-Two-Way	Urban	VDOT Inte	5	1. State Hw	Hampton F	HAMP	R-VA IS00064EB		260.2			-76.4412	37.07358
181365360	2018	5/16/2018 5:00	1318	13:18	B	B	0	0	1	0	1	0	0	1	9. Fixed Object - Off Road	FOOR	No	5. Rain	2. Daylight	Day	2. Wet	Wet	8. Non-Inte	1. Straight	1. Concret	1. No Defe	3. Two-Wa	1. Not at In	6. Traffic L	1. Yes - Wo	2. No			3. No	11. Jersey	2. Shoulde	No	No	Belted	No	No	No	No	No	No	No	No	No	Yes	15	RD_LEFT	Not Interse	No	No	Yes	No	5. Hampto	114	114. City o	1-Interstat	4-Two-Way	Urban	VDOT Inte	5	1. State Hw	Hampton F	HAMP	R-VA IS00064EB		261.24			-76.427	37.06534
181365426	2018	5/13/2018 5:00	245	2:45	O	PDO	0	0	0	0	0	0	0	1	9. Fixed Object - Off Road	FOOR	No	1. No Adve	4. Darknes	Night	1. Dry	Dry	8. Non-Inte	1. Straight	2. Blackto	1. No Defe	3. Two-Wa	1. Not at In	6. Traffic L	1. Yes - Wo	2. No			3. No	28. Ran Of	2. Shoulde	No	No	Belted	No	No	No	No	Yes	No	No	No	No	No		RD_RIGHT	Not Interse	No	No	Yes	Yes	5. Hampto	114	114. City o	1-Interstat	4-Two-Way	Urban	VDOT Inte	5	1. State Hw	Hampton F	HAMP	R-VA IS00064EB		268.45			-76.3266	37.01527
181375000	2018	5/6/2018 5:00	400	4:00	O	PDO	0	0	0	0	0	0	0	2	1. Rear End	RE	No	5. Rain	4. Darknes	Night	2. Wet	Wet	8. Non-Inte	3. Grade - S	2. Blackto	1. No Defe	4. One-Wa	1. Not at In	6. Traffic L	1. Yes - Wo	2. No			3. No	20. Motor V	1. On Roac	Yes	No	Belted	No	No	No	No	No	No	No	No	No	Yes	10	NOT_RD	Not Interse	No	No	Yes	Yes	5. Hampto	114	114. City o	1-Interstat	4-Two-Way	Urban	VDOT Inte	5	1. State Hw	Hampton F	HAMP	R-VA IS00064WB		269.83			-76.316	36.99905
172965182	2017	10/22/2017 5:00	1908	19:08	A	A	0	2	0	0	2	0	0	2	2. Angle	ANG	No	1. No Adve	4. Darknes	Night	1. Dry	Dry	1. Main-Lin	1. Straight	1. Concret	1. No Defe	1. Two-Wa	3. Three Ap	4. Stop Sig	1. Yes - Wo	2. No			3. No	20. Motor V	1. On Roac	No	No	Belted	No	No	No	No	No	Yes	No	No	No	No		NOT_RD	VDOT Inte	No	No	Yes	Yes	5. Hampto	114	114. City o	3-Principal	4-Two-Way	Urban	NonVDOT	5	3. City or T	Hampton F	HAMP	S-VA114PR WOODLAND RD		0.32	1060394	33.23	-76.3249	37.02555
212855277	2021	10/6/2021 5:00	1330	13:30	O	PDO	0	0	0	0	0	0	0	2	1. Rear End	RE	No	1. No Adve	2. Daylight	Day	1. Dry	Dry	1. Main-Lin	1. Straight	2. Blackto	1. No Defe	2. Two-Wa	1. Not at In	3. Traffic S	1. Yes - Wo	2. No			3. No	20. Motor V	1. On Roac	No	No	Belted	No	No	No	No	No	Yes	No	No	No	No		NOT_RD	Urban Inte	No	No	Yes	No	5. Hampto	114	114. City o	5-Major Co	4-Two-Way	Urban	NonVDOT	5	3. City or T	Hampton F	HAMP	S-VA114NP BIG BETHEL RD		1.14	253133	136.01	-76.4214	37.03125
181375317	2018	4/30/2018 5:00	755	7:55	O	PDO	0	0	0	0	0	0	0	2	1. Rear End	RE	No	1. No Adve	2. Daylight	Day	1. Dry	Dry	1. Main-Lin	1. Straight	2. Blackto	1. No Defe	1. Two-Wa	1. Not at In	1. No Traffi	6. No Traffi	2. No			3. No	20. Motor V	1. On Roac	No	No	Belted	No	No	No	No	No	Yes	No	No	No	No		NOT_RD	Not Interse	No	No	Yes	No	5. Hampto	114	114. City o	7-Local (J,6)		Urban	NonVDOT	5	3. City or T	Hampton F	HAMP	S-VA114NP ERSKINE ST		0.06			-76.4226	37.0532
181375318	2018	5/14/2018 5:00	600	6:00	A	A	0	1	0	2	3	0	0	2	2. Angle	ANG	No	1. No Adve	1. Dawn	Day	1. Dry	Dry	10. Interse	1. Straight	2. Blackto	1. No Defe	3. Two-Wa	4. Four Ap	3. Traffic S	1. Yes - Wo	2. No			3. No	20. Motor V	1. On Roac	No	No	Belted	No	Yes	No	No	No	No	No	No	No	No		NOT_RD	Urban Inte	No	Yes	Yes	No	5. Hampto	114	114. City o	3-Principal	4-Two-Way	Urban	NonVDOT	5	3. City or T	Hampton F	HAMP	S-VA114NP HAMPTON ROADS CENTER PKWY		1.22	716613	89.21	-76.4272	37.06027
181375319	2018	5/15/2018 5:00	1938	19:38	C	C	0	0	0	1	1	0	0	2	2. Angle	ANG	No	1. No Adve	2. Daylight	Day	1. Dry	Dry	10. Interse	1. Straight	1. Concret	1. No Defe	3. Two-Wa	4. Four Ap	3. Traffic S	1. Yes - Wo	2. No			3. No	20. Motor V	1. On Roac	No	No	Belted	No	Yes	No	No	No	Yes	No	No	No	No		NOT_RD	Urban Inte	No	No	Yes	No	5. Hampto	114	114. City o	3-Principal	4-Two-Way	Urban	NonVDOT	5	3. City or T	Hampton F	HAMP	R-VA US00258WB		63.02	754224	98.72	-76.3882	37.04179
181375413	2018	5/16/2018 5:00	1507	15:07	O	PDO	0	0	0	0	0	0	0	2	1. Rear End	RE	No	1. No Adve	2. Daylight	Day	1. Dry	Dry	8. Non-Inte	1. Straight	1. Concret	1. No Defe	3. Two-Wa	1. Not at In	6. Traffic L	1. Yes - Wo	2. No			3. No	20. Motor V	1. On Roac	No	No	Belted	No	No	No	No	No	No	No	No	No	No		NOT_RD	Not Interse	No	No	Yes	No	5. Hampto	114	114. City o	1-Interstat	4-Two-Way	Urban	VDOT Inte	5	1. State Hw	Hampton F	HAMP	R-VA IS00064WB		261.59			-76.4232	37.06317
181385060	2018	5/16/2018 5:00	628	6:28	O	PDO	0	0	0	0	0	0	0	2	1. Rear End	RE	No	1. No Adve	2. Daylight	Day	1. Dry	Dry	8. Non-Inte	1. Straight	1. Concret	1. No Defe	3. Two-Wa	1. Not at In	6. Traffic L	1. Yes - Wo	2. No			3. No	20. Motor V	1. On Roac	No	No	Belted	No	No	No	No	No	No	Yes	No	No	No		NOT_RD	Not Interse	No	No	Yes	No	5. Hampto	114	114. City o	1-Interstat	4-Two-Way	Urban	VDOT Inte	5	1. State Hw	Hampton F	HAMP	R-VA IS00064EB		269.53			-76.3185	37.00065
181385085	2018	5/16/2018 5:00	620	6:20	O	PDO	0	0	0	0	0	0	0	3	1. Rear End	RE	No	1. No Adve	2. Daylight	Day	1. Dry	Dry	8. Non-Inte	1. Straight	2. Blackto	1. No Defe	4. One-Wa	1. Not at In	6. Traffic L	1. Yes - Wo	2. No			3. No	20. Motor V	1. On Roac	No	No	Belted	No	No	No	No	No	No	No	No	No	No		NOT_RD	Not Interse	No	No	Yes	No	5. Hampto	114	114. City o	1-Interstat	4-Two-Way	Urban	VDOT Inte	5	1. State Hw	Hampton F	HAMP	R-VA IS00064EB		269.77			-76.316	36.99794
181385108	2018	5/15/2018 5:00	1505	15:05	O	PDO	0	0	0	0	0	0	0	2	1. Rear End	RE	No	1. No Adve	2. Daylight	Day	1. Dry	Dry	10. Interse	1. Straight	2. Blackto	1. No Defe	3. Two-Wa	4. Four Ap	3. Traffic S	1. Yes - Wo	2. No			3. No	20. Motor V	1. On Roac	No	No	Belted	No	No	No	No	No	No	No	No	No	No		NOT_RD	Urban Inte	Yes	No	Yes	No	5. Hampto	114	114. City o	3-Principal	4-Two-Way	Urban	NonVDOT	5	3. City or T	Hampton F	HAMP	R-VA US00258EB		59.78	253129	131.85	-76.4398	37.02156
180825088	2018	3/22/2018 5:00	2007	20:07	C	C	0	0	0	1	1	0	0	2	1. Rear End	RE	No	1. No Adve	5. Darknes	Night	1. Dry	Dry	1. Main-Lin	1. Straight	2. Blackto	1. No Defe	1. Two-Wa	1. Not at In	1. No Traffi	6. No Traffi	2. No			3. No	20. Motor V	1. On Roac	Yes	No	Belted	No	Yes	No	No	No	No	No	No	No	No		NOT_RD	Urban Inte	No	No	Yes	Yes	5. Hampto	114	114. City o	3-Principal	4-Two-Way	Urban	NonVDOT	5	3. City or T	Hampton F	HAMP	R-VA SR00134EB		6.18	1084672	215.41	-76.3978	37.0706
181385110	2018	5/15/2018 5:00	1403	14:03	C	C	0	0	0	2	2	0	0	2	2. Angle	ANG	No	1. No Adve	2. Daylight	Day	1. Dry	Dry	10. Interse	1. Straight	2. Blackto	1. No Defe	2. Two-Wa	4. Four Ap	3. Traffic S	1. Yes - Wo	2. No			3. No	20. Motor V	1. On Roac	No	No	Belted	No	Yes	No	No	No	No	No	No	No	No		NOT_RD	Urban Inte	Yes	No	Yes	No	5. Hampto	114	114. City o	4-Minor Ar	3-Two-Way	Urban	NonVDOT	5	3. City or T	Hampton F	HAMP	R-VA SR00351WB		3.04	253177	11.04	-76.385	37.01302
181385111	2018	5/17/2018 5:00	1121	11:21	O	PDO	0	0	0	0	0	0	0	2	16. Other	OTHR	No	1. No Adve	2. Daylight	Day	1. Dry	Dry	1. Main-Lin	1. Straight	2. Blackto	1. No Defe	1. Two-Wa	4. Four Ap	3. Traffic S	3. Yes - Wo	2. No			3. No	20. Motor V	1. On Roac	No	No	Belted	No	No	No	No	No	No	No	No	No	No		NOT_RD	VDOT Inte	No	No	Yes	No	5. Hampto	114	114. City o	7-Local (J,6	3-Two-Way	Urban	NonVDOT	5	3. City or T	Hampton F	HAMP	S-VA114NP EXECUTIVE DR		0.5	1078763	16.2	-76.3977	37.04991
181385112	2018	5/17/2018 5:00	1635	16:35	C	C	0	0	0	1	1	0	0	2	4. Sideswipe - Same Direction	SSS	No	1. No Adve	2. Daylight	Day	1. Dry	Dry	10. Interse	3. Grade - S	2. Blackto	1. No Defe	2. Two-Wa	2. Two App	6. Traffic L	1. Yes - Wo	2. No			3. No	20. Motor V	1. On Roac	No	No	Belted	No	Yes	No	No	No	Yes	No	No	No	No		NOT_RD	Urban Inte	No	No	Yes	No	5. Hampto	114	114. City o	3-Principal	4-Two-Way	Urban	NonVDOT	5	3. City or T	Hampton F	HAMP	R-VA US00258EB		62.26	253136	57.6	-76.4014	37.03885
181385116	2018	5/12/2018 5:00	1711	17:11	C	C	0	0	0	1	1	0	0	2	2. Angle	ANG	No	1. No Adve	2. Daylight	Day	1. Dry	Dry	8. Non-Inte	1. Straight	2. Blackto	1. No Defe	3. Two-Wa	1. Not at In	6. Traffic L	1. Yes - Wo	2. No			3. No	20. Motor V	1. On Roac	No	No	Belted	No	No	No	No	No	No	No	No	No	No		NOT_RD	Not Interse	No	No	Yes	No	5. Hampto	114	114. City o	3-Principal	4-Two-Way	Urban	NonVDOT	5	3. City or T	Hampton F	HAMP	R-VA US00258WB		62.38	50659	352.81	-76.3998	37.03935

181385117	2018	5/10/2018 5:00	1800	18:00	A	A	0	1	0	0	1	0	0	2	9. Fixed Object - Off Road	FOOR	No	1. No Adve	2. Daylight	Day	1. Dry	Dry	13. Drivew	1. Straight	2. Blacktop	1. No Defe	3. Two-Wa	1. Not at In	1. No Traffi	6. No Traffi	2. No	3. No	13. Curb	3. Median	No	No	Belted	No	No	No	No	No	No	No	No	No	Yes	25	RD_UNKN	Not Interse	Yes	No	Yes	No	5. Hampto	114	114. City of Hampton			Urban	NonVDOT	5	3. City or T	Hampton F	HAMP	U-VA114SC99999UK					-76.3911	37.0565
181385118	2018	5/17/2018 5:00	1306	13:06	C	C	0	0	0	1	1	0	0	2	1. Rear End	RE	No	5. Rain	2. Daylight	Day	2. Wet	Wet	10. Interse	1. Straight	2. Blacktop	1. No Defe	1. Two-Wa	4. Four App	3. Traffic S	1. Yes - Wo	2. No	3. No	20. Motor V	1. On Road	No	No	Belted	No	No	No	No	No	No	No	No	No	No		NOT_RD	Urban Inte	No	Yes	Yes	No	5. Hampto	114	114. City o	4-Minor Ar	3-Two-Way	Urban	NonVDOT	5	3. City or T	Hampton F	HAMP	R-VA SR00351WB		2.6	1068789	119.95	-76.3915	37.00874
210415068	2021	2/8/2021 5:00	1504	15:04	C	C	0	0	0	2	2	0	0	3	1. Rear End	RE	No	1. No Adve	2. Daylight	Day	1. Dry	Dry	9. Within Ir	1. Straight	2. Blacktop	1. No Defe	2. Two-Wa	4. Four App	1. No Traffi	1. Yes - Wo	2. No	3. No	20. Motor V	1. On Road	No	No	Belted	No	No	No	No	No	Yes	No	No	No	No		NOT_RD	Urban Inte	No	No	Yes	No	5. Hampto	114	114. City o	4-Minor Ar	3-Two-Way	Urban	NonVDOT	5	3. City or T	Hampton F	HAMP	R-VA SR00152WB		2.18	253062	10.53	-76.4279	37.04233
181385154	2018	2/24/2018 5:00	1523	15:23	O	PDO	0	0	0	0	0	0	0	3	4. Sideswipe - Same Direction	SSS	No	1. No Adve	2. Daylight	Day	1. Dry	Dry	8. Non-Inte	3. Grade - S	1. Concret	1. No Defe	4. One-Wa	1. Not at In	6. Traffic L	1. Yes - Wo	2. No	3. No	20. Motor V	1. On Road	No	No	Belted	No	No	No	No	No	No	No	No	No	Yes	22	NOT_RD	Not Interse	Yes	No	Yes	No	5. Hampto	114	114. City o	1-Interstat	4-Two-Way	Urban	VDOT Inte	5	1. State Hv	Hampton F	HAMP	R-VA IS00064WB		270.47			-76.3094	36.99198
223065403	2022	10/30/2022 5:00	1402	14:02	O	PDO	0	0	0	0	0	0	0	1	16. Other	OTHR	No	1. No Adve	2. Daylight	Day	1. Dry	Dry	9. Within Ir	1. Straight	2. Blacktop	1. No Defe	2. Two-Wa	4. Four App	3. Traffic S	1. Yes - Wo	2. No	3. No	17. Traffic S	1. On Road	No	No	Belted	No	No	No	No	No	Yes	No	No	No	No		NOT_RD	Urban Inte	No	No	Yes	No	5. Hampto	114	114. City o	4-Minor Ar	3-Two-Way	Urban	NonVDOT	5	3. City or T	Hampton F	HAMP	R-VA SR00152EB		2.18	253062	10.69	-76.4279	37.04235
172505111	2017	9/6/2017 5:00	1728	17:28	O	PDO	0	0	0	0	0	0	0	2	15. Backed Into	BI	No	5. Rain	3. Dusk	Day	2. Wet	Wet	1. Main-Lir	1. Straight	2. Blacktop	1. No Defe	2. Two-Wa	1. Not at In	1. No Traffi	6. No Traffi	2. No	3. No	20. Motor V	1. On Road	No	No	Belted	No	No	No	No	No	No	No	No	No	No		NOT_RD	Not Interse	No	No	Yes	No	5. Hampto	114	114. City o	5-Major Co	4-Two-Way	Urban	NonVDOT	5	3. City or T	Hampton F	HAMP	S-VA114PR NICKERSON BLVD		0.34			-76.3073	37.04627
203385122	2020	11/29/2020 5:00	2159	21:59	O	PDO	0	0	0	0	0	0	0	1	9. Fixed Object - Off Road	FOOR	No	1. No Adve	4. Darknes	Night	1. Dry	Dry	10. Interse	1. Straight	2. Blacktop	1. No Defe	2. Two-Wa	4. Four App	1. No Traffi	6. No Traffi	2. No	3. No	3. Utility Po	1. On Road	Yes	No	Belted	No	No	No	No	No	No	No	No	No	No		NOT_RD	Urban Inte	No	No	Yes	Yes	5. Hampto	114	114. City o	5-Major Co	3-Two-Way	Urban	NonVDOT	5	3. City or T	Hampton F	HAMP	R-VA US00060EB		271.53	1069310	67.76	-76.3665	37.00772
232905110	2023	10/11/2023 5:00	2231	22:31	C	C	0	0	0	1	1	0	0	1	6. Fixed Object in Road	FOIR	No	1. No Adve	4. Darknes	Night	1. Dry	Dry	1. Main-Lir	1. Straight	2. Blacktop	1. No Defe	2. Two-Wa	1. Not at In	3. Traffic S	1. Yes - Wo	2. No	3. No	35. Cross M	1. On Road	No	No	Belted	No	Yes	No	No	No	No	No	No	No	Yes	1	RD_UNKN	Not Interse	No	No	Yes	Yes	5. Hampto	114	114. City o	4-Minor Ar	3-Two-Way	Urban	NonVDOT	5	3. City or T	Hampton F	HAMP	S-VA114PR SETTLERS LANDING RD		0.06	253175	353.53	-76.3644	37.02518
181395122	2018	5/11/2018 5:00	1920	19:20	O	PDO	0	0	0	0	0	0	0	2	6. Fixed Object in Road	FOIR	No	1. No Adve	2. Daylight	Day	1. Dry	Dry	8. Non-Inte	2. Curve - L	2. Blacktop	1. No Defe	1. Two-Wa	1. Not at In	1. No Traffi	6. No Traffi	2. No	3. No	6. Parked V	1. On Road	No	No	Belted	No	No	No	No	No	No	No	No	No	Yes	15	RD_UNKN	Not Interse	No	Yes	Yes	No	5. Hampto	114	114. City o	7-Local (J,6	3-Two-Way	Urban	NonVDOT	5	3. City or T	Hampton F	HAMP	S-VA114PR SHAWEN DR		0.05			-76.3442	37.0544
181395123	2018	5/14/2018 5:00	2056	20:56	O	PDO	0	0	0	0	0	0	0	1	9. Fixed Object - Off Road	FOOR	No	5. Rain	4. Darknes	Night	2. Wet	Wet	1. Main-Lir	1. Straight	2. Blacktop	1. No Defe	3. Two-Wa	1. Not at In	6. Traffic L	1. Yes - Wo	2. No	3. No	28. Ran Of	1. On Road	No	No	Belted	No	No	No	No	No	No	No	No	No	No		RD_LEFT	Not Interse	Yes	No	Yes	Yes	5. Hampto	114	114. City o	3-Principal	4-Two-Way	Urban	NonVDOT	5	3. City or T	Hampton F	HAMP	R-VA US00258WB		61.14	1073835	464.84	-76.4193	37.03201
231235152	2023	2/5/2023 5:00	816	8:16	C	C	0	0	0	1	1	0	0	1	9. Fixed Object - Off Road	FOOR	No	1. No Adve	2. Daylight	Day	1. Dry	Dry	10. Interse	1. Straight	2. Blacktop	1. No Defe	1. Two-Wa	3. Three Ap	6. Traffic L	1. Yes - Wo	2. No	3. No	3. Utility Po	1. On Road	No	No	Unbelted	No	No	No	No	No	No	No	No	No	No		NOT_RD	Urban Inte	No	No	Yes	No	5. Hampto	114	114. City o	4-Minor Ar	3-Two-Way	Urban	NonVDOT	5	3. City or T	Hampton F	HAMP	S-VA114NP LASALLE AVE		1.3	253249	262.86	-76.3636	37.02153
181395133	2018	5/17/2018 5:00	1313	13:13	C	C	0	0	0	2	2	0	0	2	1. Rear End	RE	No	5. Rain	2. Daylight	Day	2. Wet	Wet	10. Interse	1. Straight	1. Concret	1. No Defe	2. Two-Wa	3. Three Ap	3. Traffic S	1. Yes - Wo	2. No	3. No	20. Motor V	1. On Road	No	No	Belted	No	No	No	No	No	No	Yes	No	No	No		NOT_RD	VDOT Inte	No	Yes	Yes	No	5. Hampto	114	114. City o	3-Principal	4-Two-Way	Urban	NonVDOT	5	3. City or T	Hampton F	HAMP	S-VA114PR HAMPTON ROADS CENTER PKWY		3.11	1077824	89.51	-76.393	37.05988
230765103	2023	1/15/2023 5:00	2357	23:57	C	C	0	0	0	1	1	0	0	2	1. Rear End	RE	No	1. No Adve	4. Darknes	Night	1. Dry	Dry	9. Within Ir	1. Straight	2. Blacktop	1. No Defe	3. Two-Wa	4. Four App	3. Traffic S	1. Yes - Wo	2. No	3. No	20. Motor V	1. On Road	No	No	Belted	No	No	No	No	No	Yes	No	No	No	No		NOT_RD	VDOT Inte	No	No	Yes	Yes	5. Hampto	114	114. City o	4-Minor Ar	3-Two-Way	Urban	NonVDOT	5	3. City or T	Hampton F	HAMP	S-VA114PR MALLORY ST S		0.31	253557	46.23	-76.3257	37.01646
181395139	2018	5/17/2018 5:00	1420	14:20	O	PDO	0	0	0	0	0	0	0	2	4. Sideswipe - Same Direction	SSS	No	5. Rain	2. Daylight	Day	2. Wet	Wet	1. Main-Lir	1. Straight	2. Blacktop	1. No Defe	1. Two-Wa	1. Not at In	1. No Traffi	6. No Traffi	2. No	3. No	6. Parked V	1. On Road	Yes	No	Belted	No	No	No	No	No	Yes	No	No	No	No		NOT_RD	Not Interse	No	No	Yes	No	5. Hampto	114	114. City o	7-Local (J,6	3-Two-Way	Urban	NonVDOT	5	3. City or T	Hampton F	HAMP	S-VA114PR ATWELL LN		0.06			-76.3418	37.054
181395140	2018	5/17/2018 5:00	1820	18:20	O	PDO	0	0	0	0	0	0	0	2	1. Rear End	RE	No	4. Mist	2. Daylight	Day	2. Wet	Wet	1. Main-Lir	1. Straight	2. Blacktop	1. No Defe	3. Two-Wa	1. Not at In	6. Traffic L	1. Yes - Wo	2. No	3. No	20. Motor V	1. On Road	No	No	Belted	No	No	No	No	No	No	No	No	No	No		NOT_RD	Not Interse	No	No	Yes	No	5. Hampto	114	114. City o	3-Principal	4-Two-Way	Urban	NonVDOT	5	3. City or T	Hampton F	HAMP	S-VA114PR HAMPTON ROADS CENTER PKWY		3.07	1077824	295.05	-76.3938	37.05994
181395144	2018	5/18/2018 5:00	1120	11:20	C	C	0	0	0	2	2	0	0	2	1. Rear End	RE	No	1. No Adve	2. Daylight	Day	2. Wet	Wet	10. Interse	1. Straight	2. Blacktop	1. No Defe	3. Two-Wa	4. Four App	3. Traffic S	1. Yes - Wo	2. No	3. No	20. Motor V	1. On Road	No	No	Belted	No	Yes	No	No	No	No	No	No	No	No		NOT_RD	Urban Inte	Yes	No	Yes	No	5. Hampto	114	114. City o	3-Principal	4-Two-Way	Urban	NonVDOT	5	3. City or T	Hampton F	HAMP	R-VA US00258EB		61.46	744794	96.6	-76.4146	37.03422
181395145	2018	5/18/2018 5:00	1145	11:45	O	PDO	0	0	0	0	0	0	0	2	4. Sideswipe - Same Direction	SSS	No	1. No Adve	2. Daylight	Day	1. Dry	Dry	10. Interse	1. Straight	2. Blacktop	1. No Defe	3. Two-Wa	4. Four App	6. Traffic L	1. Yes - Wo	2. No	3. No	20. Motor V	1. On Road	No	No	Belted	No	No	No	No	No	No	No	No	No	No		NOT_RD	Urban Inte	Yes	No	Yes	No	5. Hampto	114	114. City o	3-Principal	4-Two-Way	Urban	NonVDOT	5	3. City or T	Hampton F	HAMP	R-VA US00258WB		63.44	253078	101.89	-76.3809	37.04336
182485293	2018	9/5/2018 5:00	1047	10:47	C	C	0	0	0	1	1	0	0	3	1. Rear End	RE	No	1. No Adve	2. Daylight	Day	1. Dry	Dry	1. Main-Lir	1. Straight	2. Blacktop	1. No Defe	2. Two-Wa	2. Two App	6. Traffic L	1. Yes - Wo	2. No	3. No	20. Motor V	1. On Road	No	No	Belted	No	No	No	No	No	No	No	No	No	No		NOT_RD	Urban Inte	Yes	Yes	Yes	No	5. Hampto	114	114. City o	3-Principal	4-Two-Way	Urban	NonVDOT	5	3. City or T	Hampton F	HAMP	R-VA SR00134EB		6.19	1084672	110.79	-76.3979	37.07033
210145034	2021	1/8/2021 5:00	2216	22:16	C	C	0	0	0	1	1	0	0	2	1. Rear End	RE	No	1. No Adve	4. Darknes	Night	1. Dry	Dry	10. Interse	1. Straight	2. Blacktop	1. No Defe	2. Two-Wa	4. Four App	3. Traffic S	1. Yes - Wo	2. No	3. No	20. Motor V	1. On Road	No	No	Belted	No	Yes	No	No	No	No	No	No	No	No		NOT_RD	VDOT Inte	No	No	Yes	Yes	5. Hampto	114	114. City o	4-Minor Ar	4-Two-Way	Urban	NonVDOT	5	3. City or T	Hampton F	HAMP	S-VA114NP ABERDEEN RD		0.43	1072293	102.37	-76.4032	37.00332
181395152	2018	5/18/2018 5:00	1646	16:46	A	A	0	1	0	0	1	0	1	1	12. Ped	PED	Pedestrian	1. No Adve	2. Daylight	Day	1. Dry	Dry	9. Within Ir	1. Straight	2. Blacktop	1. No Defe	1. Two-Wa	4. Four App	3. Traffic S	1. Yes - Wo	2. No	3. No	19. Ped	1. On Road	No	No	Belted	No	No	No	No	No	No	No	No	Yes	No		NOT_RD	Urban Inte	No	No	Yes	No	5. Hampto	114	114. City o	7-Local (J,6	3-Two-Way	Urban	NonVDOT	5	3. City or T	Hampton F	HAMP	S-VA114NP BUCKROE AVE		0.68	1060398	33.93	-76.3014	37.0453
183035101	2018	10/29/2018 5:00	2204	22:04	C	C	0	0	0	1	1	0	0	1	10. Deer	DEER	No	1. No Adve	5. Darknes	Night	1. Dry	Dry	1. Main-Lir	1. Straight	2. Blacktop	1. No Defe	3. Two-Wa	1. Not at In	6. Traffic L	1. Yes - Wo	2. No	3. No	23. Animal	1. On Road	No	Yes	Belted	No	No	No	No	No	No	No	No	No	No		NOT_RD	Urban Inte	No	No	Yes	Yes	5. Hampto	114	114. City o	3-Principal	4-Two-Way	Urban	NonVDOT	5	3. City or T	Hampton F	HAMP	R-VA SR00134WB		6.19	1084672	206.77	-76.3977	37.07051
190085125	2019	1/7/2019 5:00	1401	14:01	B	B	0	0	1	1	2	0	0	2	1. Rear End	RE	No	1. No Adve	2. Daylight	Day	1. Dry	Dry	8. Non-Inte	1. Straight	2. Blacktop	1. No Defe	2. Two-Wa	1. Not at In	6. Traffic L	1. Yes - Wo	2. No	3. No	20. Motor V	1. On Road	No	No	Belted	No	No	No	No	No	No	No	No	No	No		NOT_RD	Urban Inte	No	No	Yes	No	5. Hampto	114	114. City o	3-Principal	4-Two-Way	Urban	NonVDOT	5	3. City or T	Hampton F	HAMP	R-VA SR00134EB		6.19	1084672	129.22	-76.3979	37.07038
212675092	2021	9/19/2021 5:00	112	1:12	C	C	0	0	0	1	1	0	0	2	1. Rear End	RE	No	1. No Adve	4. Darknes	Night	1. Dry	Dry	1. Main-Lir	1. Straight	2. Blacktop	1. No Defe	3. Two-Wa	1. Not at In	1. No Traffi	1. Yes - Wo	2. No	3. No	6. Parked V	1. On Road	No	Yes	Belted	No	No	No	No	No	No	No	No	No	No		NOT_RD	VDOT Inte	No	No	Yes	Yes	5. Hampto	114	114. City o	4-Minor Ar	4-Two-Way	Urban	NonVDOT	5	3. City or T	Hampton F	HAMP	S-VA114NP ABERDEEN RD		0.43	1072293	123.97	-76.4033	37.00338
181395159	2018	4/11/2018 5:00	736	7:36	C	C	0	0	0	2	2	0	0	2	5. Sideswipe - Opposite Direction	SSO	No	1. No Adve	2. Daylight	Day	1. Dry	Dry	1. Main-Lir	2. Curve - L	2. Blacktop	1. No Defe	3. Two-Wa	1. Not at In	1. No Traffi	6. No Traffi	2. No	3. No	20. Motor V	1. On Road	No	No	Belted	No	No	No	No	No	No	No	No	No	No		RD_UNKN	Not Interse	No	No	Yes	No	5. Hampto	114	114. City o	7-Local (J,6)		Urban	NonVDOT	5	3. City or T	Hampton F	HAMP	S-VA114PR EMANCIPATION DR		0.38			-76.3304	37.01891
181395160	2018	4/11/2018 5:00	948	9:48	C	C	0	0	0	2	2	0	0	2	1. Rear End	RE	No	1. No Adve	2. Daylight	Day	1. Dry	Dry	10. Interse	1. Straight	2. Blacktop	1. No Defe	3. Two-Wa	4. Four App	3. Traffic S	1. Yes - Wo	2. No	3. No	20. Motor V	1. On Road	No	No	Belted	No	No	No	No	No	No	No	No	No	No		NOT_RD	Urban Inte	No	No	Yes	No	5. Hampto	114	114. City o	3-Principal	4-Two-Way	Urban	NonVDOT	5	3. City or T	Hampton F	HAMP	S-VA114NP HAMPTON ROADS CENTER PKWY		3.5	716612	152.77	-76.386	37.05951
181395166	2018	4/9/2018 5:00	1020	10:20	O	PDO	0	0	0	0	0	0	0	2	2. Angle	ANG	No	5. Rain	2. Daylight	Day	2. Wet	Wet	1. Main-Lir	1. Straight	2. Blacktop	1. No Defe	1. Two-Wa	4. Four App	4. Stop Sig	1. Yes - Wo	2. No	3. No	20. Motor V	1. On Road	No	No	Belted	No	Yes	No	No	No	No	No	No	No	No		NOT_RD	Not Interse	No	Yes	Yes	No	5. Hampto	114	114. City o	5-Major Co	3-Two-Way	Urban	NonVDOT	5	3. City or T	Hampton F	HAMP	S-VA114PR ROANOKE AVE		0.03			-76.4322	37.02285
181395245	2018	5/19/2018 5:00	1045	10:45	O	PDO	0	0	0	0	0	0	0	2	2. Angle	ANG	No	1. No Adve	2. Daylight	Day	2. Wet	Wet	10. Interse	1. Straight	2. Blacktop	1. No Defe	3. Two-Wa	4. Four App	3. Traffic S	1. Yes - Wo	2. No	3. No	20. Motor V	1. On Road	No	No	Belted	No	Yes	No	No	No	No	No	No	No	No		NOT_RD	VDOT Inte	No	No	Yes	No	5. Hampto	114	114. City o	7-Local (J,6	3-Two-Way	Urban	NonVDOT	5	3. City or T	Hampton F	HAMP	S-VA114PR COLISEUM DR		1	1079044	5.65	-76.3897	37.04424
181395257	2018	5/11/2018 5:00	1600	16:00	C	C	0	0	0	2	2	0	0	2	5. Sideswipe - Opposite Direction	SSO	No	1. No Adve	2. Daylight	Day	1. Dry	Dry	9. Within Ir	1. Straight	2. Blacktop	1. No Defe	1. Two-Wa	3. Three Ap	4. Stop Sig	1. Yes - Wo	2. No	3. No	20. Motor V	1. On Road	No	No	Belted	No	No	No	No	No	No	No	No	No	No		NOT_RD	Urban Inte	No	No	Yes	No	5. Hampto	114	114. City o	7-Local (J,6	3-Two-Way	Urban	NonVDOT	5	3. City or T	Hampton F	HAMP	S-VA114NP KEMPTON ST		0	1068631	446.24	-76.3484	37.03509
181395267	2018	5/16/2018 5:00	1805	18:05	O	PDO	0	0	0	0	0	0	0	3	1. Rear End	RE	No	1. No Adve	2. Daylight	Day	1. Dry	Dry	8. Non-Inte	1. Straight	2. Blacktop	1. No Defe	4. One-Wa	1. Not at In	9. One Way	1. Yes - Wo	2. No	3. No	20. Motor V	1. On Road	No	No	Belted	No	No	No	No	No	No	No	No	No	No		NOT_RD	Not Interse	No	No	Yes	No	5. Hampto	114	114. City o	1-Interstat	4-Two-Way	Urban	VDOT Inte	5	1. State Hv	Hampton F	HAMP	R-VA IS00064EB		269.24			-76.3206	37.0045
213405186	2021	11/16/2021 5:00	1053	10:53	O	PDO	0	0	0	0	0	0	0	2	2. Angle	ANG	No	1. No Adve	2. Daylight	Day	1. Dry	Dry	9. Within Ir	1. Straight	2. Blacktop	1. No Defe	2. Two-Wa	4. Four App	4. Stop Sig	1. Yes - Wo	2. No	3. No	20. Motor V	1. On Road	No	No	Belted	No	No	No	No	No	No	No	No	No	No		NOT_RD	VDOT Inte	No	No	Yes	No	5. Hampto	114	114. City o	7-Local (J,6	3-Two-Way	Urban	NonVDOT	5	3. City or T	Hampton F	HAMP	S-VA114PR SHELL RD		0.86	1071498	10.38	-76.3944	37.00322
181395289	2018	5/19/2018 5:00	653	6:53	O	PDO	0	0	0	0	0	0	0	2	2. Angle	ANG	No	5. Rain	4. Darknes	Night	2. Wet	Wet	8. Non-Inte	2. Curve - L	1. Concret	1. No Defe	1. Two-Wa	1. Not at In	6. Traffic L	1. Yes - Wo	2. No	3. No	20. Motor V	1. On Road	No	No	Belted	No	No	No	No	No	Yes	No	No	No	No		RD_UNKN	Not Interse	No	No	Yes	Yes	5. Hampto	114	114. City o	5-Major Co	3-Two-Way	Urban	NonVDOT	5	3. City or T	Hampton F	HAMP	S-VA114PR OLD BUCKROE RD		0.25			-76.3209	37.02581
181395401	2018	5/19/2018 5:00	1745	17:45	O	PDO	0	0	0	0	0	0	0	2	1. Rear End	RE	No	5. Rain	2. Daylight	Day	2. Wet	Wet	8. Non-Inte	1. Straight	2. Blacktop	1. No Defe	3. Two-Wa	1. Not at In	6. Traffic L	1. Yes - Wo	2. No	3. No	20. Motor V	1. On Road	No	No	Belted	No	No	No	No	No	No	No	No	No	No		NOT_RD	Not Interse	No	No	Yes	No	5. Hampto	114	114. City o	1-Interstat	4-Two-Way	Urban	VDOT Inte	5	1. State Hv	Hampton F	HAMP	R-VA IS00064EB		270.21			-76.3115	36.99307
181405077	2018	5/19/2018 5:00	1632	16:32	A	A	0	2	0	0	2	0	0	2	2. Angle	ANG	No	5. Rain	2. Daylight	Day	2. Wet	Wet	10. Interse	1. Straight	2. Blacktop	1. No Defe	3. Two-Wa	4. Four App	1. No Traffi	6. No Traffi	2. No	3. No	20. Motor V	1. On Road	No	No	Belted	No	No	No	No	No	No	No	No	No	No		NOT_RD	Urban Inte	Yes	Yes	Yes	No	5. Hampto	114	114. City o	7-Local (J,6	3-Two-Way	Urban	NonVDOT	5	3. City or T	Hampton F	HAMP	S-VA114NP WHETSTONE DR		0.11			-76.4419	37.04781
181405081	2018	5/19/2018 5:00	2226	22:26	A	A	0	1	0	0	1	0	0	2	2. Angle	ANG	No	1. No Adve	5. Darknes	Night	1. Dry	Dry	10. Interse	1. Straight	2. Blacktop	1. No Defe	2. Two-Wa	3. Three Ap	6. Traffic L	1. Yes - Wo	2. No	3. No	20. Motor V	1. On Road	No	No	Belted	No	Yes	No	No	No	No	No	No	No	No		NOT_RD	Urban Inte	No	No	Yes	Yes	5. Hampto	114	114. City o	4-Minor Ar	3-Two-Way	Urban	NonVDOT	5	3. City or T	Hampton F	HAMP	R-VA SR00351EB		3.91	1068782	5.04	-76.3743	37.01999
181405082	2018	5/19/2018 5:00	2203	22:03	C	C	0	0	0	1	1	0	0	2	2. Angle	ANG	No	1. No Adve	4. Darknes	Night	1. Dry	Dry	1. Main-Lir	1. Straight	2. Blacktop	1. No Defe	3. Two-Wa	1. Not at In	3. Traffic S	1. Yes - Wo	2. No	3. No	20. Motor V	1. On Road	No	No	Belted	No	No	No	No	No	No	No	No	No	No		NOT_RD	Urban Inte	No	No	Yes	Yes	5. Hampto	114	114. City o	3-Principal	4-Two-Way	Urban	NonVDOT	5	3. City or T	Hampton F	HAMP	R-VA US00258EB		63.65	253023	47.24	-76.3771	37.04392
181405128	2018	5/16/2018 5:00	1216	12:16	C	C	0	0	0	2	2	0	0	2	2. Angle	ANG	No	5. Rain	2. Daylight	Day	2. Wet	Wet	10. Interse	1. Straight	2. Blacktop	1. No Defe	3. Two-Wa	4. Four App	3. Traffic S	1. Yes - Wo	2. No	3. No	20. Motor V	1. On Road	No	No	Belted	No	No	No	No	No	No	No	No	No	No		NOT_RD	Urban Inte	Yes	No	Yes	No	5. Hampto	114	114. City o	3-Principal	4-Two-Way	Urban	NonVDOT	5	3. City or T	Hampton F	HAMP	R-VA US00258EB		62.26	253136	28.8	-76.4015	37.03883
181405236	2018	5/19/2018 5:00	1610	16:10	B	B	0	0	1	0	1	0	0	1	9. Fixed Object - Off Road	FOOR	No	5. Rain	2. Daylight	Day	2. Wet	Wet	8. Non-Inte	2. Curve - L	1. Concret	1. No Defe	3. Two-Wa	1. Not at In	6. Traffic L	1. Yes - Wo	2. No	3. No	11. Jersey	2. Shoulde	No	No	Belted	No	No	No	No	No	No	No	No	No	No		RD_LEFT	Not Interse	No	No	Yes	No	5. Hampto	114	114. City o	1-Interstat	4-Two-Way	Urban	VDOT Inte	5	1. State Hv	Hampton F	HAMP	R-VA IS00664WB		3.22			-76.408	36.99873
181415147	2018	5/5/2018 5:00	1511	15:11	O	PDO	0	0	0	0	0	0	0	1	9. Fixed Object - Off Road	FOOR	No	1. No Adve	2. Daylight	Day	1. Dry	Dry	1. Main-Lir	1. Straight	2. Blacktop	1. No Defe	3. Two-Wa	1. Not at In	6. Traffic L	1. Yes - Wo	2. No	3. No	12. Buildin	8. Off Road	No	No	Unbelted	No	No	No	No	No	Yes	No	No	No	Yes	15	NOT_RD	Urban Inte	No	No	Yes	No	5. Hampto	114	114. City o	3-Principal	4-Two-Way	Urban	NonVDOT	5	3. City or T	Hampton F	HAMP	R-VA US00258EB		63.46	253078	181.82	-76.3805	37.04329
181415148	2018	5/19/2018 5:00	1427	14:27	C	C	0	0	0	2	2	0	0	2	2. Angle	ANG	No	5. Rain	2. Daylight	Day	2. Wet	Wet	1. Main-Lir	1. Straight	2. Blacktop	1. No Defe	2. Two-Wa	3. Three Ap	1. No Traffi	6. No Traffi	2. No	3. No	20. Motor V	1. On Road	No	No	Belted	No	No	No	No	No	No	No	No	No	No		NOT_RD	Urban Inte	No	No	Yes	No	5. Hampto	114	114. City o	3-Principal	4-Two-Way	Urban	NonVDOT	5	3. City or T	Hampton F	HAMP	R-VA US00258EB		65.66	1080029	10.38	-76.3412	37.04333
181415149	2018	5/19/2018 5:00	1812	18:12	O	PDO	0	0	0	0	0	0	0	2	2. Angle	ANG	No	5. Rain	2. Daylight	Day	2. Wet	Wet	10. Interse	1. Straight	1. Concret	1. No Defe	2. Two-Wa	3. Three Ap	3. Traffic S	1. Yes - Wo	2. No	3. No	20. Motor V	1. On Road	No	No	Belted	No	No	No	No	No	No	No	No	No	No		NOT_RD	Urban Inte	Yes	No	Yes	No	5. Hampto	114	114. City o	3-Principal	4-Two-Way	Urban	NonVDOT	5	3. City or T	Hampton F	HAMP	R-VA US00258WB		66.29	1080039	56.4	-76.3308	37.03989
211305187	2021	4/28/2021 5:00	1759	17:59	A	A	0	1	0	0	1	0	1	1	12. Ped	PED	Pedestrian	1. No Adve	2. Daylight	Day	1. Dry	Dry	10. Interse	1. Straight	2. Blacktop	1. No Defe	1. Two-Wa	4. Four App	6. Traffic L	1. Yes - Wo	2. No	3. No	19. Ped	1. On Road	No	No	Belted	No	No	No	No	No	Yes	No	No	Yes	No		NOT_RD	Urban Inte	No	No	Yes	No	5. Hampto	114	114. City o	4-Minor Ar	4-Two-Way	Urban	NonVDOT	5	3. City or T	Hampton F	HAMP	R-VA SR00169NB		0.32	1061113	26.28	-76.3168	37.02216
181415152	2018	5/19/2018 5:00	1724	17:24	C	C	0	0	0	1	1	0	0	2	2. Angle	ANG	No	5. Rain	2. Daylight	Day	2. Wet	Wet	9. Within Ir	1. Straight	2. Blacktop	1. No Defe	1. Two-Wa	4. Four App	4. Stop Sig	1. Yes - Wo	2. No	3. No	20. Motor V	1. On Road	No	No	Belted	No	No	No	No	No	No	No	No	No	Yes	5	NOT_RD	VDOT Inte	No	No	Yes	No	5. Hampto	114	114. City o	4-Minor Ar	3-Two-Way	Urban	NonVDOT	5	3. City or T	Hampton F	HAMP	S-VA114NP KING ST N		0.41	1068631	36.64	-76.3472	37.03599
181415153	2018	5/20/2018 5:00	1053	10:53	O	PDO	0	0	0	0	0	0	0	2	15. Backed Into	BI	No	1. No Adve	2. Daylight	Day	1. Dry	Dry	1. Main-Lir	1. Straight	2. Blacktop	1. No Defe	1. Two-Wa	1. Not at In	1. No Traffi	6. No Traffi	2. No	3. No	20. Motor V	1. On Road	No	No	Belted	No	No	No	No	No	No	No	No	No	No		NOT_RD	Not Interse	No	No	Yes	No	5. Hampto	114	114. City o	7-Local (J,6	3-Two-Way	Urban	NonVDOT	5	3. City or T	Hampton F	HAMP	S-VA114PR MITCHELL RD		0.16			-76.3449	37.05062
181415155	2018	5/20/2018 5:00	1652	16:52	C	C	0	0	0	5	5	0	0	2	2. Angle	ANG	No	1. No Adve	2. Daylight	Day	1. Dry	Dry	1. Main-Lir	1. Straight	2. Blacktop	1. No Defe	1. Two-Wa	1. Not at In	6. Traffic L	1. Yes - Wo	2. No	3. No	20. Motor V	1. On Road	No	No	Belted	No	Yes	No	No	No	No	No	No	No	No		NOT_RD	Not Interse	No	Yes	Yes	No	5. Hampto	114	114. City o	3-Principal	4-Two-Way	Urban	NonVDOT	5	3. City or T	Hampton F	HAMP	R-VA US00258WB		66.9	253152	312.46	-76.3251	37.03239
181415157	2018	5/18/2018 5:00	1724	17:24	C	C	0	0	0	1	1	0	0	2	5. Sideswipe - Opposite Direction	SSO	No	1. No Adve	2. Daylight	Day	1. Dry	Dry	10. Interse	1. Straight	2. Blacktop	1. No Defe	3. Two-Wa	4. Four App	3. Traffic S	1. Yes - Wo	2. No	3. No	20. Motor V	1. On Road	No	No	Belted	No	Yes	No	No	No	Yes	No	No	No	No		NOT_RD	Not Interse	No	No	Yes	No	5. Hampto	114	114. City o	3-Principal	4-Two-Way	Urban	NonVDOT	5	3. City or T	Hampton F	HAMP	R-VA US00258EB		65.59	253121	10.38	-76.3425	37.04336
242405187	2024	8/24/2024 5:00	1356	13:56	C	C	0	0	0	2	2	0	0	2	2. Angle	ANG	No	1. No Adve	2. Daylight	Day	1. Dry	Dry	2. Accelera	3. Grade - S	2. Blacktop	1. No Defe	3. Two-Wa	1. Not at In	6. Traffic L	1. Yes - Wo	2. No	3. No	20. Motor V	1. On Road	No	No	Belted	No	No	No	No	No	No	No	No	No	No		NOT_RD	VDOT Inte	No	No	Yes	No	5. Hampto	114	114. City o	3-Principal	4-Two-Way	Urban	NonVDOT	5	3. City or T	Hampton F	HAMP	S-VA114NP ARMISTEAD AVE N		2.49	1078366	58.14	-76.3778	37.04898
182045148	2018	7/18/2018 5:00	1820	18:20	O	PDO	0	0	0	0	0	0	0	2	2. Angle	ANG	No	1. No Adve	2. Daylight	Day	1. Dry	Dry	1. Main-Lir	1. Straight	2. Blacktop	1. No Defe	1. Two-Wa	1. Not at In	6. Traffic L	1. Yes - Wo	2. No	3. No	20. Motor V	1. On Road	No	No	Belted	No	No	No	No	No	No	No	No	No	No		NOT_RD	VDOT Inte	No	No	Yes	No	5. Hampto	114	114. City of Hampton		4-Two-Way	Urban	NonVDOT	5	3. City or T	Hampton F	HAMP	S-VA114NP WOODLAND RD		0.32	1060394	0	-76.325	37.02554
171815692	2017	6/23/2017 5:00	1306	13:06	O	PDO	0	0	0	0	0	0	0	2	4. Sideswipe - Same Direction	SSS	No	1. No Adve	2. Daylight	Day	1. Dry	Dry	1. Main-Lir	1. Straight	2. Blacktop	1. No Defe	2. Two-Wa	4. Four App	3. Traffic S	1. Yes - Wo	2. No	3. No	20. Motor V	1. On Road	No	No	Belted	No	Yes	No	No	No	No	No	No	No	No		NOT_RD	Urban Inte	Yes	No	Yes	No	5. Hampto	114	114. City o	5-Major Co	4-Two-Way	Urban	NonVDOT	5	3. City or T	Hampton F	HAMP	S-VA114PR BIG BETHEL RD		1.15	253133	197.31	-76.4214	37.03147
232915091	2023	10/13/2023 5:00	1	00:01	A	A	0	1	0	0	1	0	0	1	9. Fixed Object - Off Road	FOOR	No	1. No Adve	5. Darknes	Night	1. Dry	Dry	10. Interse	1. Straight	1. Concret	1. No Defe	2. Two-Wa	2. Two App	4. Stop Sig	1. Yes - Wo	2. No	3. No	14. Ditch	8. Off Road	Yes	No	Belted	No	No	No	No	No	No	No	No	No	No		NOT_RD	Urban Inte	No	No	Yes	No	5. Hampto	114	114. City o	3-Principal	4-Two-Way	Urban	NonVDOT	5	3. City or T	Hampton F	HAMP	R-VA SR00134WB		6.19	1084672	175.07	-76.3977	37.07042
181415287	2018	3/3/2018 5:00	25	00:25	C	C	0	0	0	1	1	0	0	2	4. Sideswipe - Same Direction	SSS	No	1. No Adve	4. Darknes	Night	1. Dry	Dry	8. Non-Inte	1. Straight	2. Blacktop	1. No Defe	1. Two-Wa	1. Not at In	1. No Traffi	6. No Traffi	2. No	3. No	6. Parked V	1. On Road	Yes	No	Belted	No	Yes	No	No	No	No	No	No	No	No		NOT_RD	Urban Inte	No	Yes	Yes	Yes	5. Hampto	114	114. City o	7-Local (J,6	3-Two-Way	Urban	NonVDOT	5	3. City or T	Hampton F	HAMP	S-VA114NP AL ST		0.03	253103	156.53	-76.2983	37.03708
181415290	2018	3/31/2018 5:00	1217	12:17	A	A	0	1	0	0	1	0	0	1	9. Fixed Object - Off Road	FOOR	No	1. No Adve	2. Daylight	Day	1. Dry	Dry	9. Within Ir	1. Straight	2. Blacktop	1. No Defe	3. Two-Wa	4. Four App	3. Traffic S	1. Yes - Wo	2. No	3. No	8. Sign, Tra	9. Outside	No	No	Belted	No	No	No	No	No	No	No	No	No	No		NOT_RD	Urban Inte	No	No	Yes	No	5. Hampto	114	114. City o	7-Local (J,6	3-Two-Way	Urban	NonVDOT	5	3. City or T	Hampton F	HAMP	S-VA114NP COMMANDER SHEPARD BLVD		1.26			-76.4034	37.08058
192415118	2019	8/10/2019 5:00	1512	15:12	C	C	0	0	0	1	1	0	0	2	1. Rear End	RE	No	1. No Adve	2. Daylight	Day	1. Dry	Dry	1. Main-Lir	1. Straight	2. Blacktop	1. No Defe	2. Two-Wa	1. Not at In	6. Traffic L	1. Yes - Wo	2. No	3. No	20. Motor V	1. On Road	No	No	Belted	No	No	No	No	No	No	No	No	No	No		NOT_RD	VDOT Inte	No	Yes	Yes	No	5. Hampto	114	114. City o	4-Minor Ar	3-Two-Way	Urban	NonVDOT	5	3. City or T	Hampton F	HAMP	S-VA114PR LASALLE AVE		1.34	253249	96.1	-76.3635	37.02203
212085270	2021	5/27/2021 5:00	728	7:28	C	C	0	0	0	2	2	0	0	2	2. Angle	ANG	No	1. No Adve	2. Daylight	Day	1. Dry	Dry	9. Within Ir	1. Straight	1. Concret	1. No Defe	2. Two-Wa	4. Four App	4. Stop Sig	1. Yes - Wo	2. No	3. No	20. Motor V	1. On Road	No	No	Belted	No	No	No	No	No	No	No	No	No	No		NOT_RD	Urban Inte	No	No	Yes	No	5. Hampto	114	114. City o	4-Minor Ar	4-Two-Way	Urban	NonVDOT	5	3. City or T	Hampton F	HAMP	R-VA SR00169SB		0.32	1061113	29.14	-76.3169	37.02225
181415295	2018	4/7/2018 5:00	2240	22:40	O	PDO	0	0	0	0	0	0	0	1	9. Fixed Object - Off Road	FOOR	No	5. Rain	4. Darknes	Night	2. Wet	Wet	8. Non-Inte	1. Straight	2. Blacktop	1. No Defe	3. Two-Wa	1. Not at In	6. Traffic L	1. Yes - Wo	2. No	3. No	13. Curb	1. On Road	Yes	No	Belted	No	Yes	No	No	No	No	No	No	No	Yes	15	NOT_RD	Urban Inte	No	No	Yes	Yes	5. Hampto	114	114. City o	3-Principal	4-Two-Way	Urban	NonVDOT	5	3. City or T	Hampton F	HAMP	R-VA US00258EB		66.89	253152	202.41	-76.3253	37.03266
181415297	2018	4/8/2018 5:00	915	9:15	A	A	0	1	0	0	1	0	0	1	9. Fixed Object - Off Road	FOOR	No	1. No Adve	2. Daylight	Day	1. Dry	Dry	1. Main-Lir	5. Hillcrest	2. Blacktop	1. No Defe	1. Two-Wa	1. Not at In	3. Traffic S	1. Yes - Wo	2. No	3. No	11. Jersey	2. Shoulde	No	No	Belted	No	No	No	No	No	No	No	No	No	No		RD_LEFT	Not Interse	No	No	Yes	No	5. Hampto	114	114. City o	3-Principal	4-Two-Way	Urban	NonVDOT	5	3. City or T	Hampton F	HAMP	S-VA114PR HAMPTON ROADS CENTER PKWY		2.69			-76.4008	37.06042
181415308	2018	4/28/2018 5:00	1107	11:07	C	C	0	0	0	1	1	0	0	2	1. Rear End	RE	No	1. No Adve	2. Daylight	Day	1. Dry	Dry	1. Main-Lir	1. Straight	2. Blacktop	1. No Defe	3. Two-Wa	1. Not at In	6. Traffic L	1. Yes - Wo	2. No	3. No	20. Motor V	4. Roadsid	No	No	Belted	No	Yes	No	No	No	No	No	No	No	No		RD_UNKN	Not Interse	No	No	Yes	No	5. Hampto	114	114. City o	7-Local (J,6	3-Two-Way	Urban	NonVDOT	5	3. City or T	Hampton F	HAMP	S-VA114PR BUTLER FARM RD		0.25			-76.3906	37.06411
181415310	2018	5/19/2018 5:00	1223	12:23	C	C	0	0	0	1	1	0	0	2	1. Rear End	RE	No	5. Rain	2. Daylight	Day	2. Wet	Wet	8. Non-Inte	1. Straight	2. Blacktop	1. No Defe	3. Two-Wa	1. Not at In	6. Traffic L	1. Yes - Wo	2. No	3. No	11. Jersey	2. Shoulde	No	No	Belted	No	No	No	No	No	No	No	No	No	No		RD_UNKN	Not Interse	No	No	Yes	No	5. Hampto	114	114. City o	1-Interstat	4-Two-Way	Urban	VDOT Inte	5	1. State Hv	Hampton F	HAMP	R-VA IS00064EB		268.26			-76.3283	37.01987
181415392	2018	5/20/2018 5:00	2140	21:40	O	PDO	0	0	0	0	0	0	0	1	9. Fixed Object - Off Road	FOOR	No	1. No Adve	4. Darknes	Night	1. Dry	Dry	8. Non-Inte	1. Straight	2. Blacktop	1. No Defe	3. Two-Wa	1. Not at In	6. Traffic L	1. Yes - Wo	2. No	3. No	11. Jersey	1. On Road	Yes	No	Belted	No	No	No	No	No	No	No	No	No	Yes	10	RD_LEFT	Not Interse	No	No	Yes	Yes	5. Hampto	114	114. City o	1-Interstat	4-Two-Way	Urban	VDOT Inte	5	1. State Hv	Hampton F	HAMP	R-VA IS00064WB		266.77			-76.3447	37.034
181425094	2018	5/21/2018 5:00	1128	11:28	O	PDO	0	0	0	0	0	0	0	2	4. Sideswipe - Same Direction	SSS	No	1. No Adve	2. Daylight	Day	1. Dry	Dry	8. Non-Inte	4. Grade - (	2. Blacktop	1. No Defe	3. Two-Wa	1. Not at In	6. Traffic L	1. Yes - Wo	2. No	3. No	20. Motor V	1. On Road	No	No	Belted	No	No	No	No	No	No	Yes	No	No	No		NOT_RD	Not Interse	Yes	No	Yes	No	5. Hampto	114	114. City o	1-Interstat	4-Two-Way	Urban	VDOT Inte	5	1. State Hv	Hampton F	HAMP	R-VA IS00064EB		265.61			-76.3633	37.03319
170755083	2017	3/14/2017 5:00	659	6:59	C	C	0	0	0	3	3	0	0	2	2. Angle	ANG	No	5. Rain	1. Dawn	Day	2. Wet	Wet	1. Main-Lir	1. Straight	2. Blacktop	1. No Defe	2. Two-Wa	4. Four App	4. Stop Sig	1. Yes - Wo	2. No	3. No	20. Motor V	1. On Road	No	No	Belted	No	No	No	No	No	No	No	No	No	No		NOT_RD	VDOT Inte	No	No	Yes	No	5. Hampto	114	114. City o	4-Minor Ar	3-Two-Way	Urban	NonVDOT	5	3. City or T	Hampton F	HAMP	S-VA114PR LASALLE AVE		1.35	253249	10.68	-76.3635	37.02228
172615106	2017	9/15/2017 5:00	754	7:54	C	C	0	0	0	2	2	0	0	2	5. Sideswipe - Opposite Direction	SSO	No	1. No Adve	2. Daylight	Day	1. Dry	Dry	9. Within Ir	1. Straight	2. Blacktop	1. No Defe	1. Two-Wa	4. Four App	4. Stop Sig	1. Yes - Wo	2. No	3. No	20. Motor V	1. On Road	No	No	Belted	No	No	No	No	No	No	No	No	No	No		NOT_RD	VDOT Inte	No	No	Yes	No	5. Hampto	114	114. City o	4-Minor Ar	3-Two-Way	Urban	NonVDOT	5	3. City or T	Hampton F	HAMP	S-VA114NP LASALLE AVE		1.35	253249	10.68	-76.3635	37.02228
191405236	2019	5/9/2019 5:00	1604	16:04	C	C	0	0	0	2	2	0	0	2	2. Angle	ANG	No	1. No Adve	2. Daylight	Day	1. Dry	Dry	10. Interse	1. Straight	2. Blacktop	1. No Defe	1. Two-Wa	4. Four App	6. Traffic L	1. Yes - Wo	2. No	3. No	20. Motor V	1. On Road	No	No	Belted	No	No	No	No	No	No	No	No	No	No		NOT_RD	VDOT Inte	No	No	Yes	No	5. Hampto	114	114. City of Hampton		4-Two-Way	Urban	NonVDOT	5	3. City or T	Hampton F	HAMP	S-VA114NP WOODLAND RD		0.32	1060394	4.88	-76.325	37.02553
181425311	2018	5/16/2018 5:00	830	8:30	O	PDO	0	0	0	0	0	0	0	2	4. Sideswipe - Same Direction	SSS	No	1. No Adve	2. Daylight	Day	1. Dry	Dry	10. Interse	1. Straight	2. Blacktop	1. No Defe	1. Two-Wa	4. Four App	4. Stop Sig	1. Yes - Wo	2. No	3. No	6. Parked V	1. On Road	No	No	Belted	No	No	No	No	No	No	No	No	No	No		NOT_RD	Urban Inte	Yes	No	Yes	No	5. Hampto	114	114. City o	7-Local (J,6	3-Two-Way	Urban	NonVDOT	5	3. City or T	Hampton F	HAMP	S-VA114PR OLD HAMPTON LN		0.09			-76.3477	37.02495
181425445	2018	5/22/2018 5:00	2024	20:24	O	PDO	0	0	0	0	0	0	0	2	4. Sideswipe - Same Direction	SSS	No	1. No Adve	4. Darknes	Night	1. Dry	Dry	2. Accelera	10. On/Off	1. Concret	1. No Defe	3. Two-Wa	1. Not at In	6. Traffic L	1. Yes - Wo	2. No	3. No	20. Motor V	1. On Road	No	No	Belted	No	No	No	No	No	No	No	No	No	No		NOT_RD	Not Interse	No	No	Yes	Yes	5. Hampto	114	114. City o	1-Interstat	4-Two-Way	Urban	VDOT Inte	5	1. State Hv	Hampton F	HAMP	R-VA IS00064EB		268.58			-76.3247	37.0135
181425457	2018	5/22/2018 5:00	650	6:50	O	PDO	0	0	0	0	0	0	0	1	9. Fixed Object - Off Road	FOOR	No	1. No Adve	7. Unknow	Day	1. Dry	Dry	5. On Entra	2. Curve - L	2. Blacktop	1. No Defe	4. One-Wa	1. Not at In	6. Traffic L	1. Yes - Wo	2. No	3. No	28. Ran Of	1. On Road	No	No	Belted	No	Yes	No	No	No	Yes	No	No	No	No		RD_LEFT	Not Interse	No	No	No	No	5. Hampto	114	114. City o	1-Interstat	1-One-Way	Urban	VDOT Inte	5	1. State Hv	Hampton F	HAMP	R-VA IS00064WB	RMP261.00A	0.11			-76.4171	37.06097
181435105	2018	5/19/2018 5:00	1330	13:30	O	PDO	0	0	0	0	0	0	0	2	1. Rear End	RE	No	1. No Adve	2. Daylight	Day	1. Dry	Dry	8. Non-Inte	1. Straight	1. Concret	1. No Defe	3. Two-Wa	1. Not at In	6. Traffic L	1. Yes - Wo	2. No	3. No	20. Motor V	1. On Road	No	No	Belted	No	No	No	No	No	No	No	No	No	Yes	40	NOT_RD	Not Interse	No	Yes	Yes	No	5. Hampto	114	114. City o	1-Interstat	4-Two-Way	Urban	VDOT Inte	5	1. State Hv	Hampton F	HAMP	R-VA IS00064EB		265.01			-76.3731	37.03155
181435109	2018	5/22/2018 5:00	1517	15:17	O	PDO	0	0	0	0	0	0	0	2	2. Angle	ANG	No	1. No Adve	2. Daylight	Day	1. Dry	Dry	9. Within Ir	1. Straight	2. Blacktop	1. No Defe	2. Two-Wa	4. Four App	6. Traffic L	1. Yes - Wo	2. No	3. No	20. Motor V	1. On Road	No	No	Belted	No	No	No	No	No	No	No	No	No	No		NOT_RD	VDOT Inte	No	No	Yes	No	5. Hampto	114	114. City o	5-Major Co	3-Two-Way	Urban	NonVDOT	5	3. City or T	Hampton F	HAMP	S-VA114PR WHEALTON RD		0.19	253301	5.31	-76.435	37.02743
191965136	2019	7/13/2019 5:00	1623	16:23	C	C	0	0	0	2	2	0	0	2	1. Rear End	RE	No	1. No Adve	2. Daylight	Day	1. Dry	Dry	10. Interse	1. Straight	2. Blacktop	1. No Defe	2. Two-Wa	4. Four App	3. Traffic S	1. Yes - Wo	2. No	3. No	20. Motor V	1. On Road	No	No	Belted	No	No	No	No	No	No	No	No	No	No		NOT_RD	Urban Inte	Yes	No	Yes	No	5. Hampto	114	114. City o	5-Major Co	4-Two-Way	Urban	NonVDOT	5	3. City or T	Hampton F	HAMP	S-VA114PR BIG BETHEL RD		1.15	253133	212.54	-76.4214	37.03149
192405128	2019	8/27/2019 5:00	1558	15:58	C	C	0	0	0	1	1	0	0	2	4. Sideswipe - Same Direction	SSS	No	1. No Adve	2. Daylight	Day	1. Dry	Dry	1. Main-Lir	1. Straight	2. Blacktop	1. No Defe	2. Two-Wa	1. Not at In	6. Traffic L	1. Yes - Wo	2. No	3. No	20. Motor V	1. On Road	No	No	Belted	No	No	No	No	No	Yes	No	No	No	No		NOT_RD	Urban Inte	No	No	Yes	No	5. Hampto	114	114. City o	5-Major Co	4-Two-Way	Urban	NonVDOT	5	3. City or T	Hampton F	HAMP	S-VA114NP BIG BETHEL RD		1.15	253133	200.04	-76.4215	37.03141
181435157	2018	5/22/2018 5:00	2040	20:40	B	B	0	0	1	0	1	0	0	3	4. Sideswipe - Same Direction	SSS	No	1. No Adve	4. Darknes	Night	1. Dry	Dry	1. Main-Lir	1. Straight	2. Blacktop	1. No Defe	1. Two-Wa	1. Not at In	1. No Traffi	6. No Traffi	2. No	3. No	6. Parked V	1. On Road	No	No	Belted	No	Yes	No	No	No	No	No	No	No	No		NOT_RD	Not Interse	No	Yes	Yes	Yes	5. Hampto	114	114. City o	7-Local (J,6	3-Two-Way	Urban	NonVDOT	5	3. City or T	Hampton F	HAMP	S-VA114PR WYTHE PKWY		0.39			-76.3807	37.00348
181435189	2018	5/22/2018 5:00	1618	16:18	O	PDO	0	0	0	0	0	0	0	2	4. Sideswipe - Same Direction	SSS	No	1. No Adve	2. Daylight	Day	1. Dry	Dry	1. Main-Lir	1. Straight	2. Blacktop	1. No Defe	2. Two-Wa	4. Four App	3. Traffic S	1. Yes - Wo	2. No	3. No	20. Motor V	1. On Road	No	No	Belted	No	Yes	No	No	No	No	No	No	No	No		NOT_RD	Urban Inte	No	No	Yes	No	5. Hampto	114	114. City o	3-Principal	4-Two-Way	Urban	NonVDOT	5	3. City or T	Hampton F	HAMP	R-VA US00258EB		61.48	744794	15.25	-76.4144	37.03434
181435230	2018	5/16/2018 5:00	1236	12:36	O	PDO	0	0	0	0	0	0	0	1	9. Fixed Object - Off Road	FOOR	No	5. Rain	2. Daylight	Day	2. Wet	Wet	8. Non-Inte	1. Straight	1. Concret	1. No Defe	3. Two-Wa	1. Not at In	6. Traffic L	1. Yes - Wo	2. No	3. No	5. Guard R	4. Roadsid	No	No	Belted	No	No	No	No	Yes	No	No	No	No	No		RD_RIGHT	Not Interse	No	No	Yes	No	5. Hampto	114	114. City o	1-Interstat	4-Two-Way	Urban	VDOT Inte	5	1. State Hv	Hampton F	HAMP	R-VA IS00664EB		0.28			-76.3788	37.02792
181445038	2018	5/23/2018 5:00	2212	22:12	O	PDO	0	0	0	0	0	0	0	2	1. Rear End	RE	No	1. No Adve	4. Darknes	Night	1. Dry	Dry	8. Non-Inte	1. Straight	2. Blacktop	1. No Defe	3. Two-Wa	1. Not at In	6. Traffic L	1. Yes - Wo	2. No	3. No	20. Motor V	1. On Road	No	No	Belted	No	No	No	No	No	No	No	No	No	Yes	45	NOT_RD	Not Interse	No	Yes	Yes	Yes	5. Hampto	114	114. City o	1-Interstat	4-Two-Way	Urban	VDOT Inte	5	1. State Hv	Hampton F	HAMP	R-VA IS00064EB		270.16			-76.312	36.99362
181445103	2018	5/14/2018 5:00	2129	21:29	A	A	0	1	0	0	1	0	0	2	16. Other	OTHR	Bike	5. Rain	4. Darknes	Night	2. Wet	Wet	8. Non-Inte	1. Straight	1. Concret	1. No Defe	1. Two-Wa	1. Not at In	6. Traffic L	1. Yes - Wo	2. No	3. No	22. Bicycle	1. On Road	No	No	Belted	Yes	Yes	No	No	No	No	No	No	No	No		NOT_RD	Urban Inte	No	No	Yes	No	5. Hampto	114	114. City o	4-Minor Ar	3-Two-Way	Urban	NonVDOT	5	3. City or T	Hampton F	HAMP	R-VA SR00351EB		7.94	1061378	105.1	-76.3078	37.03947
190855122	2019	3/24/2019 5:00	2032	20:32	C	C	0	0	0	1	1	0	0	2	2. Angle	ANG	No	1. No Adve	4. Darknes	Night	1. Dry	Dry	10. Interse	1. Straight	2. Blacktop	1. No Defe	2. Two-Wa	4. Four App	6. Traffic L	1. Yes - Wo	2. No	3. No	20. Motor V	1. On Road	No	No	Belted	No	No	No	No	No	No	No	No	No	No		NOT_RD	VDOT Inte	No	No	Yes	Yes	5. Hampto	114	114. City o	4-Minor Ar	3-Two-Way	Urban	NonVDOT	5	3. City or T	Hampton F	HAMP	S-VA114PR LASALLE AVE		1.35	253249	10.68	-76.3635	37.02228
181445105	2018	5/21/2018 5:00	628	6:28	O	PDO	0	0	0	0	0	0	0	2	2. Angle	ANG	No	1. No Adve	2. Daylight	Day	1. Dry	Dry	10. Interse	1. Straight	2. Blacktop	1. No Defe	1. Two-Wa	4. Four App	4. Stop Sig	1. Yes - Wo	2. No	3. No	20. Motor V	1. On Road	No	No	Belted	No	No	No	No	No	No	No	No	No	No		NOT_RD	Urban Inte	No	No	Yes	No	5. Hampto	114	114. City o	7-Local (J,6	3-Two-Way	Urban	NonVDOT	5	3. City or T	Hampton F	HAMP	S-VA114NP CHAPEL ST		0.2	1069192	338.85	-76.3535	37.02373
181445106	2018	5/23/2018 5:00	1633	16:33	C	C	0	0	0	2	2	0	0	2	1. Rear End	RE	No	1. No Adve	2. Daylight	Day	1. Dry	Dry	8. Non-Inte	1. Straight	2. Blacktop	1. No Defe	2. Two-Wa	1. Not at In	8. Yield Sig	1. Yes - Wo	2. No	3. No	20. Motor V	1. On Road	No	No	Belted	No	No	No	No	No	No	No	No	No	No		NOT_RD	Urban Inte	No	No	Yes	No	5. Hampto	114	114. City of Hampton			Urban	NonVDOT	5	3. City or T	Hampton F	HAMP	S-VA114NP SWEENY BLVD		0.02	731400	53.61	-76.3819	37.07394
181445109	2018	5/14/2018 5:00	2300	23:00	C	C	0	0	0	1	1	0	0	2	2. Angle	ANG	No	5. Rain	4. Darknes	Night	2. Wet	Wet	1. Main-Lir	1. Straight	2. Blacktop	1. No Defe	1. Two-Wa	1. Not at In	1. No Traffi	6. No Traffi	2. No	3. No	25. Other N	4. Roadsid	Yes	No	Unbelted	No	No	No	No	No	No	No	No	No	No		NOT_RD	Not Interse	No	No	Yes	Yes	5. Hampto	114	114. City o	7-Local (J,6	3-Two-Way	Urban	NonVDOT	5	3. City or T	Hampton F	HAMP	S-VA114NP LEE ST		0.64			-76.3615	37.02304
181445111	2018	5/23/2018 5:00	857	8:57	O	PDO	0	0	0	0	0	0	0	2	2. Angle	ANG	No	1. No Adve	2. Daylight	Day	1. Dry	Dry	9. Within Ir	1. Straight	2. Blacktop	1. No Defe	2. Two-Wa	4. Four App	3. Traffic S	1. Yes - Wo	2. No	3. No	20. Motor V	1. On Road	No	No	Belted	No	No	No	No	No	No	No	No	No	No		NOT_RD	Urban Inte	Yes	No	Yes	No	5. Hampto	114	114. City o	4-Minor Ar	3-Two-Way	Urban	NonVDOT	5	3. City or T	Hampton F	HAMP	R-VA SR00351EB		5.1	253174	5.14	-76.3563	37.02921
201745079	2020	6/21/2020 5:00	2114	21:14	C	C	0	0	0	2	2	0	0	2	4. Sideswipe - Same Direction	SSS	No	1. No Adve	4. Darknes	Night	1. Dry	Dry	10. Interse	1. Straight	2. Blacktop	1. No Defe	1. Two-Wa	3. Three Ap	6. Traffic L	1. Yes - Wo	2. No	3. No	20. Motor V	1. On Road	No	No	Belted	No	No	No	No	No	No	No	No	No	No		NOT_RD	Urban Inte	No	No	Yes	Yes	5. Hampto	114	114. City o	5-Major Co	3-Two-Way	Urban	NonVDOT	5	3. City or T	Hampton F	HAMP	R-VA SR00143SB		1.94	253040	36.89	-76.3258	37.02224
213445090	2021	12/6/2021 5:00	652	6:52	C	C	0	0	0	1	1	0	0	1	9. Fixed Object - Off Road	FOOR	No	1. No Adve	2. Daylight	Day	1. Dry	Dry	9. Within Ir	1. Straight	2. Blacktop	1. No Defe	2. Two-Wa	3. Three Ap	8. Yield Sig	1. Yes - Wo	2. No	3. No	13. Curb	1. On Road	No	No	Belted	No	No	No	No	No	No	No	No	No	No		NOT_RD	Urban Inte	No	No	Yes	No	5. Hampto	114	114. City o	3-Principal	4-Two-Way	Urban	NonVDOT	5	3. City or T	Hampton F	HAMP	R-VA SR00134WB		6.2	1084672	154.42	-76.3977	37.07036
170375093	2017	2/5/2017 5:00	1214	12:14	O	PDO	0	0	0	0	0	0	0	2	1. Rear End	RE	No	1. No Adve	2. Daylight	Day	1. Dry	Dry	1. Main-Lir	1. Straight	2. Blacktop	1. No Defe	2. Two-Wa	1. Not at In	6. Traffic L	1. Yes - Wo	2. No	3. No	6. Parked V	1. On Road	No	No	Belted	No	Yes	No	No	No	No	No	No	No	Yes	15	NOT_RD	Urban Inte	Yes	No	Yes	No	5. Hampto	114	114. City o	5-Major Co	3-Two-Way	Urban	NonVDOT	5	3. City or T	Hampton F	HAMP	R-VA US00060WB		271.54	1069310	125.1	-76.3663	37.00773
233495150	2023	12/11/2023 5:00	1735	17:35	C	C	0	0	0	3	3	0	0	3	4. Sideswipe - Same Direction	SSS	No	1. No Adve	5. Darknes	Night	1. Dry	Dry	10. Interse	1. Straight	2. Blacktop	1. No Defe	2. Two-Wa	2. Two App	4. Stop Sig	1. Yes - Wo	2. No	3. No	20. Motor V	1. On Road	No	No	Belted	No	No	No	No	No	No	No	No	No	No		NOT_RD	Urban Inte	Yes	No	Yes	Yes	5. Hampto	114	114. City o	3-Principal	4-Two-Way	Urban	NonVDOT	5	3. City or T	Hampton F	HAMP	R-VA SR00134WB		6.2	1084672	119.61	-76.3977	37.07026
181445213	2018	5/21/2018 5:00	709	7:09	O	PDO	0	0	0	0	0	0	0	2	9. Fixed Object - Off Road	FOOR	No	1. No Adve	2. Daylight	Day	1. Dry	Dry	10. Interse	2. Curve - L	2. Blacktop	1. No Defe	1. Two-Wa	3. Three Ap	4. Stop Sig	1. Yes - Wo	2. No	3. No	6. Parked V	4. Roadsid	No	No	Belted	No	No	No	No	No	Yes	No	No	No	Yes	40	NOT_RD	Urban Inte	No	Yes	Yes	No	5. Hampto	114	114. City o	7-Local (J,6	3-Two-Way	Urban	NonVDOT	5	3. City or T	Hampton F	HAMP	S-VA114PR QUEEN ST W		2.31	1079405	454.06	-76.393	37.03242
212725136	2021	9/19/2021 5:00	1242	12:42	A	A	0	1	0	1	2	0	0	2	2. Angle	ANG	No	1. No Adve	2. Daylight	Day	1. Dry	Dry	9. Within Ir	1. Straight	2. Blacktop	1. No Defe	3. Two-Wa	4. Four App	4. Stop Sig	1. Yes - Wo	2. No	3. No	20. Motor V	1. On Road	No	No	Belted	No	No	No	No	No	No	No	No	No	Yes	5	NOT_RD	Urban Inte	No	Yes	Yes	No	5. Hampto	114	114. City o	4-Minor Ar	4-Two-Way	Urban	NonVDOT	5	3. City or T	Hampton F	HAMP	R-VA SR00169NB		0.32	1061113	10.51	-76.3168	37.02219
243025417	2024	8/28/2024 5:00	1521	15:21	C	C	0	0	0	1	1	0	0	2	2. Angle	ANG	No	1. No Adve	2. Daylight	Day	1. Dry	Dry	10. Interse	1. Straight	2. Blacktop	1. No Defe	1. Two-Wa	3. Three Ap	1. No Traffi	6. No Traffi	2. No	3. No	20. Motor V	1. On Road	No	No	Belted	No	No	No	No	No	No	Yes	No	No	No		NOT_RD	Urban Inte	No	No	Yes	No	5. Hampto	114	114. City o	3-Principal	4-Two-Way	Urban	NonVDOT	5	3. City or T	Hampton F	HAMP	R-VA SR00134WB		6.2	1084672	110.2	-76.3977	37.07023
181455106	2018	5/24/2018 5:00	732	7:32	O	PDO	0	0	0	0	0	0	0	2	2. Angle	ANG	No	1. No Adve	2. Daylight	Day	1. Dry	Dry	13. Drivew	1. Straight	2. Blacktop	1. No Defe	1. Two-Wa	1. Not at In	1. No Traffi	6. No Traffi	2. No	3. No	20. Motor V	1. On Road	No	No	Belted	No	Yes	No	No	No	No	No	No	No	Yes	5	NOT_RD	Not Interse	No	Yes	Yes	No	5. Hampto	114	114. City o	7-Local (J,6	3-Two-Way	Urban	NonVDOT	5	3. City or T	Hampton F	HAMP	S-VA114PR CHOWNING DR		0.05			-76.296	37.05319
181455107	2018	5/24/2018 5:00	2110	21:10	O	PDO	0	0	0	0	0	0	0	2	2. Angle	ANG	No	1. No Adve	5. Darknes	Night	1. Dry	Dry	1. Main-Lir	1. Straight	2. Blacktop	1. No Defe	4. One-Wa	1. Not at In	1. No Traffi	6. No Traffi	2. No	3. No	6. Parked V	1. On Road	No	No	Belted	No	No	No	No	No	No	No	No	No	Yes	5	RD_UNKN	Not Interse	No	Yes	Yes	Yes	5. Hampto	114	114. City o	7-Local (J,6	3-Two-Way	Urban	NonVDOT	5	3. City or T	Hampton F	HAMP	S-VA114PR HAZELWOOD RD		0.82			-76.44	37.0282
181455108	2018	5/24/2018 5:00	2206	22:06	C	C	0	0	0	2	2	0	0	2	2. Angle	ANG	No	1. No Adve	4. Darknes	Night	1. Dry	Dry	10. Interse	1. Straight	2. Blacktop	1. No Defe	1. Two-Wa	4. Four App	3. Traffic S	1. Yes - Wo	2. No	3. No	20. Motor V	1. On Road	No	No	Belted	No	No	No	No	No	No	No	No	No	No		NOT_RD	Urban Inte	No	Yes	Yes	Yes	5. Hampto	114	114. City o	4-Minor Ar	3-Two-Way	Urban	NonVDOT	5	3. City or T	Hampton F	HAMP	R-VA SR00351WB		3.04	253177	10.86	-76.3849	37.01306
181455118	2018	4/11/2018 5:00	41	00:41	O	PDO	0	0	0	0	0	0	0	1	9. Fixed Object - Off Road	FOOR	No	1. No Adve	4. Darknes	Night	1. Dry	Dry	10. Interse	1. Straight	2. Blacktop	1. No Defe	1. Two-Wa	4. Four App	4. Stop Sig	1. Yes - Wo	2. No	3. No	13. Curb	8. Off Road	No	No	Belted	No	No	No	No	No	Yes	No	No	No	No		NOT_RD	Urban Inte	No	No	Yes	Yes	5. Hampto	114	114. City o	7-Local (J,6	3-Two-Way	Urban	NonVDOT	5	3. City or T	Hampton F	HAMP	S-VA114NP BACK RIVER RD		0.04			-76.3567	37.02195
181455119	2018	4/7/2018 5:00	1238	12:38	O	PDO	0	0	0	0	0	0	0	2	1. Rear End	RE	No	5. Rain	2. Daylight	Day	2. Wet	Wet	1. Main-Lir	1. Straight	1. Concret	1. No Defe	2. Two-Wa	1. Not at In	3. Traffic S	1. Yes - Wo	2. No	3. No	20. Motor V	1. On Road	No	No	Belted	No	Yes	No	No	No	No	No	No	No	No		NOT_RD	Not Interse	No	No	Yes	No	5. Hampto	114	114. City o	7-Local (J,6	3-Two-Way	Urban	NonVDOT	5	3. City or T	Hampton F	HAMP	S-VA114NP POWER PLANT WAY		0.01			-76.3991	37.03775
181455120	2018	4/7/2018 5:00	1353	13:53	O	PDO	0	0	0	0	0	0	0	2	1. Rear End	RE	No	5. Rain	2. Daylight	Day	2. Wet	Wet	1. Main-Lir	1. Straight	1. Concret	1. No Defe	3. Two-Wa	1. Not at In	6. Traffic L	1. Yes - Wo	2. No	3. No	20. Motor V	1. On Road	No	No	Belted	No	Yes	No	No	No	No	No	No	No	No		NOT_RD	Not Interse	No	Yes	Yes	No	5. Hampto	114	114. City o	3-Principal	4-Two-Way	Urban	NonVDOT	5	3. City or T	Hampton F	HAMP	R-VA US00258WB		62.37	50659	400.46	-76.3999	37.03932
181455162	2018	5/22/2018 5:00	1615	16:15	O	PDO	0	0	0	0	0	0	0	2	1. Rear End	RE	No	1. No Adve	2. Daylight	Day	1. Dry	Dry	8. Non-Inte	1. Straight	2. Blacktop	1. No Defe	4. One-Wa	1. Not at In	9. One Way	1. Yes - Wo	2. No	3. No	20. Motor V	1. On Road	No	No	Belted	No	No	No	No	No	No	No	No	No	Yes	10	NOT_RD	Not Interse	No	No	Yes	No	5. Hampto	114	114. City o	1-Interstat	4-Two-Way	Urban	VDOT Inte	5	1. State Hv	Hampton F	HAMP	R-VA IS00064WB		269.17			-76.3211	37.00764
181455199	2018	5/25/2018 5:00	602	6:02	O	PDO	0	0	0	0	0	0	0	2	4. Sideswipe - Same Direction	SSS	No	1. No Adve	2. Daylight	Day	1. Dry	Dry	9. Within Ir	1. Straight	2. Blacktop	1. No Defe	3. Two-Wa	4. Four App	4. Stop Sig	1. Yes - Wo	2. No	3. No	20. Motor V	1. On Road	No	No	Belted	No	No	No	No	No	No	No	No	No	No		NOT_RD	Urban Inte	No	Yes	Yes	No	5. Hampto	114	114. City o	5-Major Co	3-Two-Way	Urban	NonVDOT	5	3. City or T	Hampton F	HAMP	S-VA114PR SAUNDERS RD		0.59			-76.4272	37.08768
181455227	2018	5/25/2018 5:00	816	8:16	C	C	0	0	0	1	1	0	0	2	5. Sideswipe - Opposite Direction	SSO	No	1. No Adve	2. Daylight	Day	1. Dry	Dry	1. Main-Lir	1. Straight	1. Concret	1. No Defe	2. Two-Wa	1. Not at In	1. No Traffi	6. No Traffi	2. No	3. No	20. Motor V	1. On Road	No	No	Belted	No	No	No	No	No	No	No	No	No	No		NOT_RD	Urban Inte	No	No	Yes	No	5. Hampto	114	114. City o	4-Minor Ar	3-Two-Way	Urban	NonVDOT	5	3. City or T	Hampton F	HAMP	R-VA SR00172SB		1.94	1091342	84.4	-76.3928	37.09435
212935337	2021	10/12/2021 5:00	1807	18:07	C	C	0	0	0	2	2	0	0	2	4. Sideswipe - Same Direction	SSS	No	1. No Adve	3. Dusk	Day	1. Dry	Dry	8. Non-Inte	1. Straight	2. Blacktop	1. No Defe	3. Two-Wa	1. Not at In	6. Traffic L	1. Yes - Wo	2. No	3. No	20. Motor V	1. On Road	No	No	Belted	No	Yes	No	No	No	No	No	No	No	No		NOT_RD	Urban Inte	No	Yes	Yes	No	5. Hampto	114	114. City o	5-Major Co	4-Two-Way	Urban	NonVDOT	5	3. City or T	Hampton F	HAMP	S-VA114NP BIG BETHEL RD		1.15	253133	183.9	-76.4215	37.03137
181455301	2018	5/14/2018 5:00	1135	11:35	A	A	0	1	0	0	1	0	0	3	1. Rear End	RE	No	1. No Adve	2. Daylight	Day	1. Dry	Dry	8. Non-Inte	1. Straight	1. Concret	1. No Defe	3. Two-Wa	1. Not at In	6. Traffic L	1. Yes - Wo	2. No	3. No	20. Motor V	1. On Road	No	No	Belted	No	No	No	No	No	No	No	No	No	No		NOT_RD	Not Interse	No	No	Yes	No	5. Hampto	114	114. City o	1-Interstat	4-Two-Way	Urban	VDOT Inte	5	1. State Hv	Hampton F	HAMP	R-VA IS00064EB		260.25			-76.4405	37.07319
181465216	2018	5/16/2018 5:00	1253	12:53	O	PDO	0	0	0	0	0	0	0	2	1. Rear End	RE	No	5. Rain	2. Daylight	Day	2. Wet	Wet	8. Non-Inte	1. Straight	1. Concret	1. No Defe	3. Two-Wa	1. Not at In	6. Traffic L	1. Yes - Wo	2. No	3. No	20. Motor V	1. On Road	No	No	Belted	No	No	No	No	No	No	No	No	No	No		NOT_RD	Not Interse	No	No	Yes	No	5. Hampto	114	114. City o	1-Interstat	4-Two-Way	Urban	VDOT Inte	5	1. State Hv	Hampton F	HAMP	R-VA IS00064WB		267.24			-76.3377	37.03168
181475154	2018	5/23/2018 5:00	1131	11:31	O	PDO	0	0	0	0	0	0	0	2	2. Angle	ANG	No	1. No Adve	2. Daylight	Day	1. Dry	Dry	8. Non-Inte	3. Grade - S	2. Blacktop	1. No Defe	4. One-Wa	1. Not at In	9. One Way	1. Yes - Wo	2. No	3. No	20. Motor V	1. On Road	No	No	Belted	No	Yes	No	No	No	No	No	No	No	No		NOT_RD	Not Interse	No	No	Yes	No	5. Hampto	114	114. City o	1-Interstat	4-Two-Way	Urban	VDOT Inte	5	1. State Hv	Hampton F	HAMP	R-VA IS00064WB		270.32			-76.3109	36.99362
181475230	2018	4/16/2018 5:00	545	5:45	O	PDO	0	0	0	0	0	0	0	2	4. Sideswipe - Same Direction	SSS	No	5. Rain	4. Darknes	Night	9. Water (S	Wet	2. Accelera	1. Straight	1. Concret	8. Roadwa	3. Two-Wa	1. Not at In	6. Traffic L	2. Yes - Wo	2. No	3. No	20. Motor V	1. On Road	No	No	Belted	No	No	No	No	No	No	No	No	No	Yes	5	NOT_RD	Not Interse	Yes	No	Yes	Yes	5. Hampto	114	114. City o	1-Interstat	4-Two-Way	Urban	VDOT Inte	5	1. State Hv	Hampton F	HAMP	R-VA IS00064WB		263.52			-76.3987	37.04436
181485002	2018	5/15/2018 5:00	630	6:30	O	PDO	0	0	0	0	0	0	0	2	2. Angle	ANG	No	1. No Adve	2. Daylight	Day	1. Dry	Dry	8. Non-Inte	1. Straight	2. Blacktop	1. No Defe	3. Two-Wa	1. Not at In	6. Traffic L	1. Yes - Wo	2. No	3. No	20. Motor V	1. On Road	No	No	Belted	No	No	No	No	No	No	No	No	No	Yes	5	NOT_RD	Not Interse	No	No	Yes	No	5. Hampto	114	114. City o	1-Interstat	4-Two-Way	Urban	VDOT Inte	5	1. State Hv	Hampton F	HAMP	R-VA IS00664EB		0.64			-76.3808	37.02359
181485020	2018	5/19/2018 5:00	642	6:42	O	PDO	0	0	0	0	0	0	0	2	1. Rear End	RE	No	1. No Adve	2. Daylight	Day	1. Dry	Dry	8. Non-Inte	1. Straight	2. Blacktop	1. No Defe	3. Two-Wa	1. Not at In	6. Traffic L	1. Yes - Wo	2. No	3. No	20. Motor V	1. On Road	No	No	Belted	No	No	No	No	No	No	No	No	No	No		NOT_RD	Not Interse	No	No	Yes	No	5. Hampto	114	114. City o	1-Interstat	4-Two-Way	Urban	VDOT Inte	5	1. State Hv	Hampton F	HAMP	R-VA IS00064EB		266.33			-76.3526	37.03478
181485129	2018	5/19/2018 5:00	1126	11:26	O	PDO	0	0	0	0	0	0	0	2	4. Sideswipe - Same Direction	SSS	No	1. No Adve	2. Daylight	Day	1. Dry	Dry	8. Non-Inte	1. Straight	2. Blacktop	1. No Defe	4. One-Wa	1. Not at In	6. Traffic L	1. Yes - Wo	2. No	3. No	20. Motor V	1. On Road	No	No	Belted	No	No	No	No	No	No	No	No	No	Yes	5	NOT_RD	Not Interse	No	No	Yes	No	5. Hampto	114	114. City o	1-Interstat	4-Two-Way	Urban	VDOT Inte	5	1. State Hv	Hampton F	HAMP	R-VA IS00064WB		270.42			-76.3099	36.99254
181485259	2018	5/24/2018 5:00	1949	19:49	O	PDO	0	0	0	0	0	0	0	1	9. Fixed Object - Off Road	FOOR	No	1. No Adve	2. Daylight	Day	1. Dry	Dry	8. Non-Inte	1. Straight	1. Concret	1. No Defe	3. Two-Wa	1. Not at In	6. Traffic L	1. Yes - Wo	2. No	3. No	11. Jersey	4. Roadsid	No	No	Belted	No	No	No	No	No	No	No	No	No	No		RD_LEFT	Not Interse	No	No	Yes	No	5. Hampto	114	114. City o	1-Interstat	4-Two-Way	Urban	VDOT Inte	5	1. State Hv	Hampton F	HAMP	R-VA IS00064WB		267.02			-76.3408	37.03316
181485294	2018	5/14/2018 5:00	1538	15:38	O	PDO	0	0	0	0	0	0	0	3	1. Rear End	RE	No	1. No Adve	2. Daylight	Day	1. Dry	Dry	8. Non-Inte	3. Grade - S	1. Concret	1. No Defe	5. Unknow	1. Not at In	6. Traffic L	1. Yes - Wo	2. No	3. No	20. Motor V	1. On Road	No	No	Belted	No	No	No	No	No	No	No	No	No	Yes	5	NOT_RD	Not Interse	No	No	Yes	No	5. Hampto	114	114. City o	1-Interstat	4-Two-Way	Urban	VDOT Inte	5	1. State Hv	Hampton F	HAMP	R-VA IS00064EB		270.59			-76.3075	36.98884
181485303	2018	5/27/2018 5:00	1755	17:55	O	PDO	0	0	0	0	0	0	0	2	1. Rear End	RE	No	1. No Adve	2. Daylight	Day	1. Dry	Dry	8. Non-Inte	1. Straight	2. Blacktop	1. No Defe	3. Two-Wa	1. Not at In	6. Traffic L	1. Yes - Wo	2. No	3. No	20. Motor V	1. On Road	No	No	Belted	No	Yes	No	No	No	No	No	No	No	No		NOT_RD	Not Interse	No	No	Yes	No	5. Hampto	114	114. City o	1-Interstat	4-Two-Way	Urban	VDOT Inte	5	1. State Hv	Hampton F	HAMP	R-VA IS00064EB		271.09			-76.3023	36.98322
181495052	2018	5/28/2018 5:00	2343	23:43	B	B	0	0	2	0	2	0	0	1	9. Fixed Object - Off Road	FOOR	No	5. Rain	4. Darknes	Night	2. Wet	Wet	8. Non-Inte	1. Straight	2. Blacktop	1. No Defe	3. Two-Wa	1. Not at In	6. Traffic L	1. Yes - Wo	2. No	3. No	28. Ran Of	1. On Road	No	No	Belted	No	No	No	No	No	No	No	No	No	Yes	20	RD_LEFT	Not Interse	No	No	Yes	Yes	5. Hampto	114	114. City o	1-Interstat	4-Two-Way	Urban	VDOT Inte	5	1. State Hv	Hampton F	HAMP	R-VA IS00064WB		267.68			-76.331	37.02528
181495070	2018	5/28/2018 5:00	1830	18:30	O	PDO	0	0	0	0	0	0	0	2	1. Rear End	RE	No	5. Rain	2. Daylight	Day	2. Wet	Wet	8. Non-Inte	1. Straight	2. Blacktop	1. No Defe	4. One-Wa	1. Not at In	6. Traffic L	1. Yes - Wo	2. No	3. No	20. Motor V	1. On Road	No	No	Belted	No	No	No	No	No	No	No	No	No	No		NOT_RD	Not Interse	No	No	Yes	No	5. Hampto	114	114. City o	1-Interstat	4-Two-Way	Urban	VDOT Inte	5	1. State Hv	Hampton F	HAMP	R-VA IS00064EB		270.16			-76.312	36.99366
210025083	2020	12/21/2020 5:00	756	7:56	O	PDO	0	0	0	0	0	0	0	2	4. Sideswipe - Same Direction	SSS	No	1. No Adve	2. Daylight	Day	2. Wet	Wet	1. Main-Lir	1. Straight	2. Blacktop	1. No Defe	1. Two-Wa	1. Not at In	4. Stop Sig	1. Yes - Wo	2. No	3. No	20. Motor V	1. On Road	No	No	Belted	No	No	No	No	No	No	No	No	No	No		NOT_RD	Urban Inte	No	No	Yes	No	5. Hampto	114	114. City o	5-Major Co	3-Two-Way	Urban	NonVDOT	5	3. City or T	Hampton F	HAMP	R-VA SR00143SB		1.94	253040	67.63	-76.3259	37.02229
171815378	2017	5/16/2017 5:00	2028	20:28	C	C	0	0	0	1	1	0	0	2	1. Rear End	RE	No	1. No Adve	5. Darknes	Night	1. Dry	Dry	9. Within Ir	1. Straight	2. Blacktop	1. No Defe	2. Two-Wa	3. Three Ap	6. Traffic L	1. Yes - Wo	2. No	3. No	20. Motor V	1. On Road	No	No	Belted	No	No	No	No	No	No	No	No	No	Yes	5	NOT_RD	Urban Inte	No	No	Yes	Yes	5. Hampto	114	114. City o	3-Principal	4-Two-Way	Urban	NonVDOT	5	3. City or T	Hampton F	HAMP	R-VA SR00134WB		6.21	1084672	92.57	-76.3978	37.07017
181495210	2018	5/26/2018 5:00	2342	23:42	O	PDO	0	0	0	0	0	0	0	2	2. Angle	ANG	No	5. Rain	4. Darknes	Night	2. Wet	Wet	1. Main-Lir	1. Straight	2. Blacktop	1. No Defe	2. Two-Wa	4. Four App	3. Traffic S	1. Yes - Wo	2. No	3. No	20. Motor V	1. On Road	No	No	Belted	No	No	No	No	No	No	No	No	No	No		NOT_RD	VDOT Inte	No	No	Yes	Yes	5. Hampto	114	114. City o	4-Minor Ar	3-Two-Way	Urban	NonVDOT	5	3. City or T	Hampton F	HAMP	R-VA SR00278NB		0.67	1067639	10.95	-76.3472	37.0533
181495211	2018	5/25/2018 5:00	2211	22:11	C	C	0	0	0	2	2	0	0	2	16. Other	OTHR	No	1. No Adve	4. Darknes	Night	1. Dry	Dry	9. Within Ir	5. Hillcrest	2. Blacktop	1. No Defe	3. Two-Wa	3. Three Ap	3. Traffic S	1. Yes - Wo	2. No	3. No	20. Motor V	1. On Road	No	No	Belted	No	No	No	No	No	No	No	No	No	No		NOT_RD	VDOT Inte	No	No	Yes	Yes	5. Hampto	114	114. City of Hampton		4-Two-Way	Urban	NonVDOT	5	3. City or T	Hampton F	HAMP	S-VA114NP POWER PLANT PKWY		0	253572	45.22	-76.3862	37.01524
181495212	2018	5/22/2018 5:00	1723	17:23	O	PDO	0	0	0	0	0	0	0	2	2. Angle	ANG	No	1. No Adve	2. Daylight	Day	1. Dry	Dry	1. Main-Lir	1. Straight	2. Blacktop	1. No Defe	1. Two-Wa	4. Four App	4. Stop Sig	1. Yes - Wo	2. No	3. No	20. Motor V	1. On Road	No	No	Belted	No	Yes	No	No	No	Yes	No	No	No	No		NOT_RD	VDOT Inte	No	No	Yes	No	5. Hampto	114	114. City o	7-Local (J,6	3-Two-Way	Urban	NonVDOT	5	3. City or T	Hampton F	HAMP	S-VA114NP BUTTERNUT DR		0.38	1073570	4.55	-76.4173	37.03465
181495220	2018	5/25/2018 5:00	2324	23:24	C	C	0	0	0	2	2	0	0	2	4. Sideswipe - Same Direction	SSS	No	1. No Adve	4. Darknes	Night	1. Dry	Dry	10. Interse	1. Straight	2. Blacktop	1. No Defe	3. Two-Wa	4. Four App	3. Traffic S	1. Yes - Wo	2. No	3. No	20. Motor V	1. On Road	No	No	Belted	No	No	No	No	No	No	No	No	No	No		NOT_RD	VDOT Inte	No	Yes	Yes	Yes	5. Hampto	114	114. City o	4-Minor Ar	4-Two-Way	Urban	NonVDOT	5	3. City or T	Hampton F	HAMP	S-VA114PR POWER PLANT PKWY		0	253572	6.1	-76.386	37.0153
181495372	2018	5/24/2018 5:00	1459	14:59	A	A	0	2	1	0	3	0	0	3	1. Rear End	RE	No	1. No Adve	2. Daylight	Day	1. Dry	Dry	8. Non-Inte	1. Straight	1. Concret	1. No Defe	3. Two-Wa	1. Not at In	6. Traffic L	1. Yes - Wo	2. No	3. No	20. Motor V	1. On Road	No	No	Belted	No	No	No	No	Yes	No	No	No	No	Yes	30	NOT_RD	Not Interse	No	No	Yes	No	5. Hampto	114	114. City o	1-Interstat	4-Two-Way	Urban	VDOT Inte	5	1. State Hv	Hampton F	HAMP	R-VA IS00664WB		2.72			-76.4026	37.00437
181495420	2018	5/25/2018 5:00	1625	16:25	O	PDO	0	0	0	0	0	0	0	2	4. Sideswipe - Same Direction	SSS	No	1. No Adve	2. Daylight	Day	1. Dry	Dry	8. Non-Inte	3. Grade - S	2. Blacktop	1. No Defe	3. Two-Wa	1. Not at In	6. Traffic L	1. Yes - Wo	2. No	3. No	20. Motor V	1. On Road	No	No	Belted	No	No	No	No	No	No	No	No	No	No		NOT_RD	Not Interse	No	No	Yes	No	5. Hampto	114	114. City o	1-Interstat	4-Two-Way	Urban	VDOT Inte	5	1. State Hv	Hampton F	HAMP	R-VA IS00064WB		268.21			-76.3281	37.02038
181505063	2018	5/25/2018 5:00	1716	17:16	O	PDO	0	0	0	0	0	0	0	2	1. Rear End	RE	No	1. No Adve	2. Daylight	Day	1. Dry	Dry	8. Non-Inte	3. Grade - S	2. Blacktop	1. No Defe	3. Two-Wa	1. Not at In	7. No Pass	1. Yes - Wo	2. No	3. No	20. Motor V	1. On Road	No	No	Belted	No	No	No	No	No	No	No	No	No	Yes	15	NOT_RD	Not Interse	No	No	Yes	No	5. Hampto	114	114. City o	1-Interstat	4-Two-Way	Urban	VDOT Inte	5	1. State Hv	Hampton F	HAMP	R-VA IS00064WB		270.38			-76.3103	36.99301
181505144	2018	5/22/2018 5:00	1617	16:17	C	C	0	0	0	1	1	0	0	2	4. Sideswipe - Same Direction	SSS	No	1. No Adve	2. Daylight	Day	1. Dry	Dry	1. Main-Lir	1. Straight	2. Blacktop	1. No Defe	1. Two-Wa	1. Not at In	6. Traffic L	1. Yes - Wo	2. No	3. No	20. Motor V	1. On Road	No	No	Belted	No	No	No	No	No	Yes	No	No	No	No		NOT_RD	Urban Inte	No	No	Yes	No	5. Hampto	114	114. City o	4-Minor Ar	3-Two-Way	Urban	NonVDOT	5	3. City or T	Hampton F	HAMP	R-VA SR00351EB		6.94	1062166	63.35	-76.3237	37.03324
181505161	2018	5/14/2018 5:00	1923	19:23	K	K	1	2	0	2	4	0	0	4	1. Rear End	RE	No	1. No Adve	3. Dusk	Day	1. Dry	Dry	10. Interse	1. Straight	2. Blacktop	1. No Defe	1. Two-Wa	4. Four App	3. Traffic S	1. Yes - Wo	2. No	3. No	20. Motor V	1. On Road	No	No	Unbelted	No	Yes	No	No	No	No	Yes	No	No	No		NOT_RD	Urban Inte	No	Yes	Yes	No	5. Hampto	114	114. City o	4-Minor Ar	3-Two-Way	Urban	NonVDOT	5	3. City or T	Hampton F	HAMP	R-VA SR00351WB		3.05	253177	53.76	-76.3848	37.01313
181505162	2018	5/19/2018 5:00	1011	10:11	C	C	0	0	0	1	1	0	0	1	9. Fixed Object - Off Road	FOOR	No	1. No Adve	2. Daylight	Day	1. Dry	Dry	1. Main-Lir	1. Straight	2. Blacktop	1. No Defe	1. Two-Wa	1. Not at In	6. Traffic L	1. Yes - Wo	2. No	3. No	3. Utility Po	1. On Road	No	No	Belted	No	Yes	No	No	No	No	No	No	No	Yes	15	RD_RIGHT	Not Interse	No	No	Yes	No	5. Hampto	114	114. City o	5-Major Co	3-Two-Way	Urban	NonVDOT	5	3. City or T	Hampton F	HAMP	S-VA114PR HARRIS CREEK RD		0.62			-76.3231	37.06618
181505192	2018	5/26/2018 5:00	7	00:07	C	C	0	0	0	1	1	0	0	2	1. Rear End	RE	No	1. No Adve	4. Darknes	Night	1. Dry	Dry	10. Interse	1. Straight	2. Blacktop	1. No Defe	2. Two-Wa	4. Four App	3. Traffic S	1. Yes - Wo	2. No	3. No	20. Motor V	1. On Road	No	No	Belted	No	Yes	No	No	No	No	No	No	No	No		NOT_RD	Urban Inte	No	No	Yes	Yes	5. Hampto	114	114. City o	3-Principal	4-Two-Way	Urban	NonVDOT	5	3. City or T	Hampton F	HAMP	R-VA US00258EB		60.19	253131	113.22	-76.434	37.02452
181505193	2018	5/25/2018 5:00	1524	15:24	A	A	0	1	0	0	1	0	0	1	16. Other	OTHR	No	1. No Adve	2. Daylight	Day	1. Dry	Dry	10. Interse	3. Grade - S	2. Blacktop	1. No Defe	1. Two-Wa	4. Four App	4. Stop Sig	1. Yes - Wo	2. No	3. No	20. Motor V	1. On Road	No	No	Belted	No	No	No	No	No	No	No	No	No	No		NOT_RD	Urban Inte	No	No	Yes	No	5. Hampto	114	114. City o	7-Local (J,6	3-Two-Way	Urban	NonVDOT	5	3. City or T	Hampton F	HAMP	S-VA114PR KENSINGTON DR		0.18			-76.3143	37.04073
211145072	2021	4/18/2021 5:00	731	7:31	O	PDO	0	0	0	0	0	0	0	2	2. Angle	ANG	No	1. No Adve	2. Daylight	Day	1. Dry	Dry	1. Main-Lir	1. Straight	2. Blacktop	1. No Defe	3. Two-Wa	1. Not at In	6. Traffic L	1. Yes - Wo	2. No	3. No	20. Motor V	1. On Road	No	No	Belted	No	No	No	No	No	No	No	No	No	No		NOT_RD	Urban Inte	Yes	No	Yes	No	5. Hampto	114	114. City o	5-Major Co	4-Two-Way	Urban	NonVDOT	5	3. City or T	Hampton F	HAMP	S-VA114NP BIG BETHEL RD		1.16	253133	243.31	-76.4216	37.03151
171145120	2017	4/18/2017 5:00	1359	13:59	C	C	0	0	0	1	1	0	0	2	2. Angle	ANG	No	1. No Adve	2. Daylight	Day	1. Dry	Dry	9. Within Ir	1. Straight	2. Blacktop	1. No Defe	2. Two-Wa	4. Four App	3. Traffic S	1. Yes - Wo	2. No	3. No	20. Motor V	1. On Road	No	No	Belted	No	No	No	No	No	No	No	No	No	No		NOT_RD	VDOT Inte	No	No	Yes	No	5. Hampto	114	114. City o	3-Principal	4-Two-Way	Urban	NonVDOT	5	3. City or T	Hampton F	HAMP	S-VA114PR ARMISTEAD AVE N		2.5	1078366	53.55	-76.3776	37.04914
230315087	2023	1/30/2023 5:00	909	9:09	C	C	0	0	0	2	2	0	0	2	5. Sideswipe - Opposite Direction	SSO	No	5. Rain	2. Daylight	Day	2. Wet	Wet	10. Interse	1. Straight	2. Blacktop	1. No Defe	3. Two-Wa	4. Four App	3. Traffic S	1. Yes - Wo	2. No	3. No	20. Motor V	1. On Road	No	No	Belted	No	No	No	No	No	No	No	No	No	No		NOT_RD	Urban Inte	Yes	No	Yes	No	5. Hampto	114	114. City o	4-Minor Ar	3-Two-Way	Urban	NonVDOT	5	3. City or T	Hampton F	HAMP	R-VA SR00152WB		2.18	253062	10.69	-76.4279	37.04235
181505210	2018	5/29/2018 5:00	3	00:03	O	PDO	0	0	0	0	0	0	0	2	1. Rear End	RE	No	5. Rain	4. Darknes	Night	2. Wet	Wet	10. Interse	1. Straight	2. Blacktop	1. No Defe	3. Two-Wa	3. Three Ap	1. No Traffi	6. No Traffi	2. No	3. No	6. Parked V	1. On Road	No	No	Belted	No	No	No	No	No	No	No	No	No	No		NOT_RD	Urban Inte	No	No	Yes	Yes	5. Hampto	114	114. City o	7-Local (J,6	3-Two-Way	Urban	NonVDOT	5	3. City or T	Hampton F	HAMP	S-VA114PR WILLOW OAKS BLVD		0.24			-76.3274	37.06033
181505283	2018	5/27/2018 5:00	103	1:03	A	A	0	1	0	3	4	0	0	2	2. Angle	ANG	No	4. Mist	4. Darknes	Night	2. Wet	Wet	10. Interse	1. Straight	2. Blacktop	1. No Defe	3. Two-Wa	4. Four App	3. Traffic S	1. Yes - Wo	2. No	3. No	20. Motor V	1. On Road	No	No	Belted	No	Yes	No	No	No	No	No	No	No	No		NOT_RD	Urban Inte	No	No	Yes	Yes	5. Hampto	114	114. City o	3-Principal	4-Two-Way	Urban	NonVDOT	5	3. City or T	Hampton F	HAMP	R-VA US00258EB		63.66	253023	0	-76.377	37.04393
223065532	2022	10/20/2022 5:00	1415	14:15	C	C	0	0	0	2	2	0	0	2	1. Rear End	RE	No	1. No Adve	2. Daylight	Day	1. Dry	Dry	1. Main-Lir	1. Straight	2. Blacktop	1. No Defe	3. Two-Wa	1. Not at In	6. Traffic L	1. Yes - Wo	2. No	3. No	20. Motor V	1. On Road	No	No	Belted	No	No	No	No	No	No	No	No	No	No		NOT_RD	Urban Inte	Yes	No	Yes	No	5. Hampto	114	114. City o	4-Minor Ar	3-Two-Way	Urban	NonVDOT	5	3. City or T	Hampton F	HAMP	R-VA SR00415WB		0.14	1082780	115.59	-76.3995	37.0377
202185077	2020	7/31/2020 5:00	1646	16:46	B	B	0	0	1	0	1	0	0	2	2. Angle	ANG	No	5. Rain	2. Daylight	Day	2. Wet	Wet	10. Interse	1. Straight	1. Concret	1. No Defe	2. Two-Wa	4. Four App	4. Stop Sig	1. Yes - Wo	2. No	3. No	20. Motor V	1. On Road	No	No	Belted	No	No	No	No	No	Yes	No	No	No	Yes	5	NOT_RD	VDOT Inte	No	No	Yes	No	5. Hampto	114	114. City o	4-Minor Ar	3-Two-Way	Urban	NonVDOT	5	3. City or T	Hampton F	HAMP	S-VA114NP LASALLE AVE		1.35	253249	4.87	-76.3635	37.02229
181515134	2018	5/31/2018 5:00	730	7:30	O	PDO	0	0	0	0	0	0	0	2	1. Rear End	RE	No	1. No Adve	2. Daylight	Day	1. Dry	Dry	8. Non-Inte	1. Straight	1. Concret	1. No Defe	4. One-Wa	1. Not at In	9. One Way	1. Yes - Wo	2. No	3. No	20. Motor V	1. On Road	No	No	Belted	No	No	No	No	No	No	No	No	No	Yes	10	NOT_RD	Not Interse	No	No	Yes	No	5. Hampto	114	114. City o	1-Interstat	4-Two-Way	Urban	VDOT Inte	5	1. State Hv	Hampton F	HAMP	R-VA IS00064EB		269.83			-76.3154	36.99728
211045193	2021	4/8/2021 5:00	1835	18:35	C	C	0	0	0	2	2	0	0	2	2. Angle	ANG	No	1. No Adve	3. Dusk	Day	1. Dry	Dry	10. Interse	1. Straight	2. Blacktop	1. No Defe	1. Two-Wa	3. Three Ap	4. Stop Sig	1. Yes - Wo	2. No	3. No	20. Motor V	1. On Road	No	No	Belted	No	Yes	No	No	No	Yes	No	No	No	Yes	20	NOT_RD	VDOT Inte	No	No	Yes	No	5. Hampto	114	114. City o	4-Minor Ar	3-Two-Way	Urban	NonVDOT	5	3. City or T	Hampton F	HAMP	S-VA114NP LASALLE AVE		1.35	253249	10.68	-76.3635	37.02228
181515143	2018	5/28/2018 5:00	2040	20:40	O	PDO	0	0	0	0	0	0	0	1	9. Fixed Object - Off Road	FOOR	No	5. Rain	4. Darknes	Night	2. Wet	Wet	8. Non-Inte	1. Straight	2. Blacktop	1. No Defe	2. Two-Wa	1. Not at In	6. Traffic L	1. Yes - Wo	2. No	3. No	14. Ditch	8. Off Road	Yes	No	Belted	No	Yes	No	No	No	No	No	No	No	No		NOT_RD	VDOT Inte	No	No	Yes	Yes	5. Hampto	114	114. City o	7-Local (J,6	3-Two-Way	Urban	NonVDOT	5	3. City or T	Hampton F	HAMP	S-VA114NP COLISEUM DR		1.85	1079069	153.24	-76.3927	37.05679
201845150	2020	6/23/2020 5:00	608	6:08	C	C	0	0	0	1	1	0	0	1	9. Fixed Object - Off Road	FOOR	No	1. No Adve	1. Dawn	Day	1. Dry	Dry	8. Non-Inte	1. Straight	1. Concret	1. No Defe	2. Two-Wa	1. Not at In	6. Traffic L	1. Yes - Wo	2. No	3. No	3. Utility Po	1. On Road	No	No	Belted	No	No	Yes	No	No	No	No	No	No	No		NOT_RD	Urban Inte	No	Yes	Yes	No	5. Hampto	114	114. City o	5-Major Co	3-Two-Way	Urban	NonVDOT	5	3. City or T	Hampton F	HAMP	R-VA US00060EB		271.54	1069310	130.32	-76.3663	37.00773
181515146	2018	5/27/2018 5:00	2114	21:14	C	C	0	0	0	3	3	0	0	2	4. Sideswipe - Same Direction	SSS	No	1. No Adve	4. Darknes	Night	1. Dry	Dry	10. Interse	3. Grade - S	2. Blacktop	1. No Defe	3. Two-Wa	4. Four App	3. Traffic S	1. Yes - Wo	2. No	3. No	20. Motor V	1. On Road	No	No	Belted	No	No	No	No	No	Yes	No	No	No	No		NOT_RD	Urban Inte	No	No	Yes	Yes	5. Hampto	114	114. City o	3-Principal	4-Two-Way	Urban	NonVDOT	5	3. City or T	Hampton F	HAMP	R-VA US00258WB		61.01	253133	54.17	-76.4212	37.03105
181515154	2018	5/26/2018 5:00	1541	15:41	O	PDO	0	0	0	0	0	0	0	2	2. Angle	ANG	No	1. No Adve	2. Daylight	Day	1. Dry	Dry	8. Non-Inte	1. Straight	2. Blacktop	1. No Defe	1. Two-Wa	1. Not at In	1. No Traffi	6. No Traffi	2. No	3. No	6. Parked V	1. On Road	No	No	Belted	No	Yes	No	No	No	No	No	No	No	No		RD_UNKN	Not Interse	No	No	Yes	No	5. Hampto	114	114. City o	7-Local (J,6	3-Two-Way	Urban	NonVDOT	5	3. City or T	Hampton F	HAMP	S-VA114PR PICKETT ST		0.09			-76.3944	37.02316
181515156	2018	5/27/2018 5:00	359	3:59	C	C	0	0	0	1	1	0	0	2	1. Rear End	RE	No	1. No Adve	4. Darknes	Night	1. Dry	Dry	10. Interse	1. Straight	2. Blacktop	1. No Defe	2. Two-Wa	4. Four App	4. Stop Sig	1. Yes - Wo	2. No	3. No	20. Motor V	1. On Road	No	No	Belted	No	Yes	No	No	No	No	No	No	No	No		NOT_RD	Urban Inte	No	No	Yes	Yes	5. Hampto	114	114. City o	4-Minor Ar	3-Two-Way	Urban	NonVDOT	5	3. City or T	Hampton F	HAMP	R-VA SR00351EB		8.73	253105	79.99	-76.2943	37.04142
181515158	2018	5/28/2018 5:00	813	8:13	O	PDO	0	0	0	0	0	0	0	2	15. Backed Into	BI	No	1. No Adve	2. Daylight	Day	1. Dry	Dry	1. Main-Lir	1. Straight	2. Blacktop	1. No Defe	2. Two-Wa	1. Not at In	1. No Traffi	6. No Traffi	2. No	3. No	20. Motor V	1. On Road	No	No	Belted	No	No	No	No	No	No	No	No	No	No		NOT_RD	Not Interse	Yes	No	Yes	No	5. Hampto	114	114. City o	7-Local (J,6	3-Two-Way	Urban	NonVDOT	5	3. City or T	Hampton F	HAMP	S-VA114NP FENWICK RD		0.33			-76.3081	37.0012
170935161	2017	3/31/2017 5:00	2015	20:15	C	C	0	0	0	1	1	0	0	2	2. Angle	ANG	No	5. Rain	4. Darknes	Night	2. Wet	Wet	9. Within Ir	1. Straight	2. Blacktop	1. No Defe	1. Two-Wa	4. Four App	3. Traffic S	1. Yes - Wo	2. No	3. No	20. Motor V	1. On Road	No	No	Belted	No	No	No	No	No	No	No	No	No	No		NOT_RD	VDOT Inte	No	No	Yes	Yes	5. Hampto	114	114. City o	4-Minor Ar	3-Two-Way	Urban	NonVDOT	5	3. City or T	Hampton F	HAMP	S-VA114PR MALLORY ST S		0.32	253557	5.65	-76.3259	37.0164
181515161	2018	5/29/2018 5:00	215	2:15	B	B	0	0	1	0	1	0	1	1	12. Ped	PED	Pedestrian	5. Rain	4. Darknes	Night	2. Wet	Wet	8. Non-Inte	1. Straight	2. Blacktop	1. No Defe	2. Two-Wa	1. Not at In	3. Traffic S	1. Yes - Wo	2. No	3. No	19. Ped	1. On Road	Yes	No	Belted	No	No	Yes	No	No	No	No	No	Yes	No		NOT_RD	Urban Inte	No	No	Yes	Yes	5. Hampto	114	114. City o	3-Principal	4-Two-Way	Urban	NonVDOT	5	3. City or T	Hampton F	HAMP	R-VA US00258WB		63.27	754225	129.71	-76.3837	37.04275
181515162	2018	5/28/2018 5:00	2020	20:20	C	C	0	0	0	2	2	0	0	3	3. Head On	HO	No	5. Rain	4. Darknes	Night	2. Wet	Wet	1. Main-Lir	1. Straight	2. Blacktop	1. No Defe	1. Two-Wa	1. Not at In	1. No Traffi	6. No Traffi	2. No	3. No	20. Motor V	1. On Road	No	No	Belted	No	No	No	No	No	Yes	No	No	No	No		RD_UNKN	Not Interse	No	No	Yes	Yes	5. Hampto	114	114. City o	7-Local (J,6	3-Two-Way	Urban	NonVDOT	5	3. City or T	Hampton F	HAMP	S-VA114NP BUTTERNUT DR		0			-76.4147	37.03855
181515167	2018	5/25/2018 5:00	1230	12:30	O	PDO	0	0	0	0	0	0	0	3	1. Rear End	RE	No	1. No Adve	2. Daylight	Day	1. Dry	Dry	8. Non-Inte	3. Grade - S	2. Blacktop	1. No Defe	4. One-Wa	1. Not at In	7. No Pass	1. Yes - Wo	2. No	3. No	20. Motor V	1. On Road	No	No	Belted	No	No	No	No	No	No	No	No	No	No		NOT_RD	Not Interse	No	No	Yes	No	5. Hampto	114	114. City o	1-Interstat	4-Two-Way	Urban	VDOT Inte	5	1. State Hv	Hampton F	HAMP	R-VA IS00064WB		270.42			-76.3099	36.99254
220045122	2021	12/30/2021 5:00	1220	12:20	O	PDO	0	0	0	0	0	0	0	2	2. Angle	ANG	No	5. Rain	2. Daylight	Day	2. Wet	Wet	10. Interse	1. Straight	2. Blacktop	1. No Defe	1. Two-Wa	4. Four App	4. Stop Sig	1. Yes - Wo	2. No	3. No	20. Motor V	1. On Road	No	No	Belted	No	No	No	No	No	No	No	No	No	No		NOT_RD	VDOT Inte	Yes	No	Yes	No	5. Hampto	114	114. City o	7-Local (J,6	3-Two-Way	Urban	NonVDOT	5	3. City or T	Hampton F	HAMP	S-VA114NP SHELL RD		0.86	1071498	5.21	-76.3945	37.00321
181515169	2018	5/29/2018 5:00	1605	16:05	B	B	0	0	1	0	1	0	0	2	2. Angle	ANG	No	1. No Adve	2. Daylight	Day	2. Wet	Wet	10. Interse	1. Straight	2. Blacktop	1. No Defe	3. Two-Wa	4. Four App	3. Traffic S	1. Yes - Wo	2. No	3. No	20. Motor V	1. On Road	No	No	Belted	No	No	No	No	No	No	No	No	No	No		NOT_RD	Urban Inte	No	Yes	Yes	No	5. Hampto	114	114. City o	3-Principal	4-Two-Way	Urban	NonVDOT	5	3. City or T	Hampton F	HAMP	R-VA US00258EB		62.97	754224	108.26	-76.3888	37.04151
181515172	2018	5/30/2018 5:00	1820	18:20	O	PDO	0	0	0	0	0	0	0	2	4. Sideswipe - Same Direction	SSS	No	5. Rain	2. Daylight	Day	2. Wet	Wet	1. Main-Lir	1. Straight	2. Blacktop	1. No Defe	3. Two-Wa	1. Not at In	6. Traffic L	1. Yes - Wo	2. No	3. No	20. Motor V	1. On Road	No	No	Belted	No	No	No	No	No	No	No	No	No	No		NOT_RD	Not Interse	Yes	No	Yes	No	5. Hampto	114	114. City o	3-Principal	4-Two-Way	Urban	NonVDOT	5	3. City or T	Hampton F	HAMP	R-VA US00258EB		62.17	253136	403.01	-76.4029	37.03851
223065642	2022	9/13/2022 5:00	1510	15:10	C	C	0	0	0	2	2	0	0	2	1. Rear End	RE	No	1. No Adve	2. Daylight	Day	1. Dry	Dry	1. Main-Lir	1. Straight	2. Blacktop	1. No Defe	1. Two-Wa	1. Not at In	6. Traffic L	1. Yes - Wo	2. No	3. No	20. Motor V	1. On Road	No	No	Belted	No	No	No	No	No	No	No	No	No	No		NOT_RD	VDOT Inte	No	No	Yes	No	5. Hampto	114	114. City o	4-Minor Ar	3-Two-Way	Urban	NonVDOT	5	3. City or T	Hampton F	HAMP	S-VA114NP ABERDEEN RD		0.43	1072293	118.57	-76.4033	37.00337
181515175	2018	5/28/2018 5:00	2015	20:15	C	C	0	0	0	1	1	0	0	2	4. Sideswipe - Same Direction	SSS	No	5. Rain	4. Darknes	Night	2. Wet	Wet	1. Main-Lir	1. Straight	2. Blacktop	1. No Defe	2. Two-Wa	1. Not at In	6. Traffic L	1. Yes - Wo	2. No	3. No	20. Motor V	1. On Road	No	No	Belted	No	No	No	No	No	Yes	No	No	No	No		NOT_RD	Not Interse	No	No	Yes	Yes	5. Hampto	114	114. City o	3-Principal	4-Two-Way	Urban	NonVDOT	5	3. City or T	Hampton F	HAMP	R-VA US00258WB		61.6			-76.4126	37.0354
181515249	2018	5/28/2018 5:00	1345	13:45	O	PDO	0	0	0	0	0	0	0	2	1. Rear End	RE	No	5. Rain	2. Daylight	Day	2. Wet	Wet	8. Non-Inte	1. Straight	1. Concret	1. No Defe	3. Two-Wa	1. Not at In	6. Traffic L	1. Yes - Wo	2. No	3. No	20. Motor V	1. On Road	No	No	Belted	No	No	No	No	No	No	No	No	No	Yes	25	NOT_RD	Not Interse	No	Yes	Yes	No	5. Hampto	114	114. City o	1-Interstat	4-Two-Way	Urban	VDOT Inte	5	1. State Hv	Hampton F	HAMP	R-VA IS00064WB		272.12			-76.2996	36.97031
181515307	2018	5/30/2018 5:00	1445	14:45	C	C	0	0	0	1	1	0	0	1	9. Fixed Object - Off Road	FOOR	No	1. No Adve	2. Daylight	Day	1. Dry	Dry	10. Interse	1. Straight	2. Blacktop	1. No Defe	3. Two-Wa	4. Four App	6. Traffic L	1. Yes - Wo	2. No	3. No	8. Sign, Tra	1. On Road	No	No	Belted	No	No	No	No	No	No	No	No	No	No		NOT_RD	Urban Inte	No	No	Yes	No	5. Hampto	114	114. City o	7-Local (J,6	3-Two-Way	Urban	NonVDOT	5	3. City or T	Hampton F	HAMP	S-VA114NP COMMANDER SHEPARD BLVD		0.77			-76.4114	37.08386
181515376	2018	5/31/2018 5:00	1600	16:00	O	PDO	0	0	0	0	0	0	0	2	1. Rear End	RE	No	1. No Adve	2. Daylight	Day	1. Dry	Dry	8. Non-Inte	1. Straight	1. Concret	1. No Defe	3. Two-Wa	1. Not at In	6. Traffic L	1. Yes - Wo	2. No	3. No	20. Motor V	1. On Road	No	No	Belted	No	No	No	No	No	No	No	No	No	No		NOT_RD	Not Interse	No	Yes	Yes	No	5. Hampto	114	114. City o	1-Interstat	4-Two-Way	Urban	VDOT Inte	5	1. State Hv	Hampton F	HAMP	R-VA IS00664WB		2.09			-76.3956	37.01129
181515456	2018	5/25/2018 5:00	1905	19:05	O	PDO	0	0	0	0	0	0	0	2	1. Rear End	RE	No	1. No Adve	2. Daylight	Day	1. Dry	Dry	8. Non-Inte	3. Grade - S	2. Blacktop	1. No Defe	3. Two-Wa	1. Not at In	6. Traffic L	1. Yes - Wo	2. No	3. No	20. Motor V	1. On Road	No	No	Belted	No	No	No	No	No	No	No	No	No	No		NOT_RD	Not Interse	No	Yes	Yes	No	5. Hampto	114	114. City o	1-Interstat	4-Two-Way	Urban	VDOT Inte	5	1. State Hv	Hampton F	HAMP	R-VA IS00064EB		269.25			-76.3205	37.0044
181525004	2018	5/25/2018 5:00	1217	12:17	O	PDO	0	0	0	0	0	0	0	2	4. Sideswipe - Same Direction	SSS	No	1. No Adve	2. Daylight	Day	1. Dry	Dry	8. Non-Inte	1. Straight	1. Concret	1. No Defe	3. Two-Wa	1. Not at In	6. Traffic L	1. Yes - Wo	2. No	3. No	20. Motor V	1. On Road	No	No	Belted	No	No	No	No	No	No	No	No	No	Yes	5	NOT_RD	Not Interse	No	No	Yes	No	5. Hampto	114	114. City o	1-Interstat	4-Two-Way	Urban	VDOT Inte	5	1. State Hv	Hampton F	HAMP	R-VA IS00664EB		1.2			-76.3853	37.01721
181525016	2018	5/25/2018 5:00	1546	15:46	O	PDO	0	0	0	0	0	0	0	2	1. Rear End	RE	No	1. No Adve	2. Daylight	Day	1. Dry	Dry	8. Non-Inte	1. Straight	1. Concret	1. No Defe	3. Two-Wa	1. Not at In	6. Traffic L	1. Yes - Wo	2. No	3. No	20. Motor V	1. On Road	No	No	Belted	No	No	No	No	No	No	No	No	No	No		NOT_RD	Not Interse	No	No	Yes	No	5. Hampto	114	114. City o	1-Interstat	4-Two-Way	Urban	VDOT Inte	5	1. State Hv	Hampton F	HAMP	R-VA IS00064EB		265.47			-76.3666	37.03229
181525117	2018	5/28/2018 5:00	2035	20:35	O	PDO	0	0	0	0	0	0	0	1	9. Fixed Object - Off Road	FOOR	No	5. Rain	5. Darknes	Night	2. Wet	Wet	5. On Entra	10. On/Off	2. Blacktop	1. No Defe	4. One-Wa	1. Not at In	9. One Way	1. Yes - Wo	2. No	3. No	5. Guard R	2. Shoulde	No	No	Belted	No	No	No	No	Yes	No	No	No	No	Yes	20	RD_LEFT	Not Interse	No	Yes	No	Yes	5. Hampto	114	114. City o	1-Interstat	1-One-Way	Urban	VDOT Inte	5	1. State Hv	Hampton F	HAMP	R-VA IS00064WB	RMP263.00A	0.05			-76.3955	37.0419
230445228	2023	2/7/2023 5:00	1134	11:34	C	C	0	0	0	2	2	0	0	2	2. Angle	ANG	No	1. No Adve	2. Daylight	Day	1. Dry	Dry	10. Interse	1. Straight	1. Concret	1. No Defe	2. Two-Wa	4. Four App	3. Traffic S	1. Yes - Wo	2. No	3. No	20. Motor V	1. On Road	No	No	Belted	No	No	No	No	No	No	No	No	No	No		NOT_RD	Urban Inte	No	Yes	Yes	No	5. Hampto	114	114. City o	4-Minor Ar	3-Two-Way	Urban	NonVDOT	5	3. City or T	Hampton F	HAMP	R-VA SR00152WB		2.18	253062	21.07	-76.4278	37.04233
181525200	2018	5/31/2018 5:00	1209	12:09	O	PDO	0	0	0	0	0	0	0	4	1. Rear End	RE	No	1. No Adve	2. Daylight	Day	1. Dry	Dry	1. Main-Lir	1. Straight	2. Blacktop	1. No Defe	3. Two-Wa	1. Not at In	6. Traffic L	1. Yes - Wo	2. No	3. No	20. Motor V	1. On Road	No	No	Belted	No	Yes	No	No	No	No	No	No	No	No		NOT_RD	Not Interse	No	Yes	Yes	No	5. Hampto	114	114. City o	3-Principal	4-Two-Way	Urban	NonVDOT	5	3. City or T	Hampton F	HAMP	R-VA US00258EB		62.32	253136	385.99	-76.4003	37.03907
212085118	2021	6/22/2021 5:00	1436	14:36	A	A	0	1	0	3	4	0	0	2	1. Rear End	RE	No	5. Rain	2. Daylight	Day	2. Wet	Wet	1. Main-Lir	1. Straight	2. Blacktop	1. No Defe	3. Two-Wa	1. Not at In	6. Traffic L	1. Yes - Wo	2. No	3. No	20. Motor V	1. On Road	No	No	Belted	No	No	No	No	No	No	No	No	No	No		NOT_RD	Not Interse	No	No	Yes	No	5. Hampto	114	114. City o	4-Minor Ar	4-Two-Way	Urban	NonVDOT	5	3. City or T	Hampton F	HAMP	S-VA114NP ABERDEEN RD		0.47	1072293	318.71	-76.4033	37.00391
181525202	2018	5/31/2018 5:00	1629	16:29	O	PDO	0	0	0	0	0	0	0	2	1. Rear End	RE	No	1. No Adve	2. Daylight	Day	1. Dry	Dry	9. Within Ir	2. Curve - L	2. Blacktop	1. No Defe	1. Two-Wa	4. Four App	1. No Traffi	6. No Traffi	2. No	3. No	20. Motor V	1. On Road	Yes	No	Belted	No	Yes	No	No	No	No	No	No	No	No		NOT_RD	Urban Inte	No	No	Yes	No	5. Hampto	114	114. City o	5-Major Co	3-Two-Way	Urban	NonVDOT	5	3. City or T	Hampton F	HAMP	S-VA114PR WHEALTON RD		0.62			-76.4362	37.03341
181525203	2018	5/31/2018 5:00	1824	18:24	C	C	0	0	0	2	2	0	0	2	4. Sideswipe - Same Direction	SSS	No	1. No Adve	2. Daylight	Day	1. Dry	Dry	10. Interse	1. Straight	2. Blacktop	1. No Defe	1. Two-Wa	3. Three Ap	6. Traffic L	1. Yes - Wo	2. No	3. No	20. Motor V	1. On Road	No	No	Belted	No	No	No	No	No	No	No	No	No	No		NOT_RD	Urban Inte	No	Yes	Yes	No	5. Hampto	114	114. City o	4-Minor Ar	4-Two-Way	Urban	NonVDOT	5	3. City or T	Hampton F	HAMP	R-VA SR00172NB		0.59	253125	85.44	-76.3852	37.07987
232495097	2023	8/30/2023 5:00	1728	17:28	C	C	0	0	0	3	3	0	0	2	2. Angle	ANG	No	1. No Adve	2. Daylight	Day	1. Dry	Dry	1. Main-Lir	1. Straight	2. Blacktop	1. No Defe	3. Two-Wa	1. Not at In	6. Traffic L	1. Yes - Wo	2. No	3. No	20. Motor V	1. On Road	No	No	Belted	No	No	No	No	No	No	No	No	No	No		NOT_RD	Urban Inte	Yes	No	Yes	No	5. Hampto	114	114. City o	5-Major Co	4-Two-Way	Urban	NonVDOT	5	3. City or T	Hampton F	HAMP	S-VA114PR BIG BETHEL RD		1.16	253133	232.84	-76.4215	37.03156
181525206	2018	5/21/2018 5:00	839	8:39	C	C	0	0	0	1	1	0	0	2	2. Angle	ANG	No	1. No Adve	2. Daylight	Day	1. Dry	Dry	1. Main-Lir	3. Grade - S	2. Blacktop	1. No Defe	3. Two-Wa	3. Three Ap	3. Traffic S	1. Yes - Wo	2. No	3. No	20. Motor V	1. On Road	No	No	Belted	No	Yes	No	No	No	No	Yes	No	No	No		NOT_RD	Urban Inte	No	No	Yes	No	5. Hampto	114	114. City o	3-Principal	4-Two-Way	Urban	NonVDOT	5	3. City or T	Hampton F	HAMP	R-VA US00258WB		60.08	253130	52.83	-76.4355	37.02389
181525214	2018	6/1/2018 5:00	819	8:19	C	C	0	0	0	1	1	0	0	3	2. Angle	ANG	No	1. No Adve	2. Daylight	Day	1. Dry	Dry	9. Within Ir	1. Straight	2. Blacktop	1. No Defe	3. Two-Wa	4. Four App	3. Traffic S	1. Yes - Wo	2. No	3. No	20. Motor V	1. On Road	No	No	Belted	No	No	No	No	No	No	No	No	No	No		NOT_RD	Urban Inte	No	No	Yes	No	5. Hampto	114	114. City o	7-Local (J,6	3-Two-Way	Urban	NonVDOT	5	3. City or T	Hampton F	HAMP	S-VA114PR BUTLER FARM RD		0.79	253022	86.42	-76.3999	37.06353
181535094	2018	5/29/2018 5:00	116	1:16	C	C	0	0	0	1	1	0	0	2	1. Rear End	RE	No	5. Rain	4. Darknes	Night	2. Wet	Wet	10. Interse	1. Straight	2. Blacktop	1. No Defe	1. Two-Wa	4. Four App	3. Traffic S	1. Yes - Wo	2. No	3. No	20. Motor V	1. On Road	No	No	Belted	No	No	No	No	No	Yes	No	No	No	No		NOT_RD	Urban Inte	No	No	Yes	Yes	5. Hampto	114	114. City o	5-Major Co	3-Two-Way	Urban	NonVDOT	5	3. City or T	Hampton F	HAMP	S-VA114PR POWHATAN PKWY		1.13	253177	69.35	-76.3848	37.01288
181535146	2018	6/2/2018 5:00	901	9:01	O	PDO	0	0	0	0	0	0	0	2	2. Angle	ANG	No	1. No Adve	2. Daylight	Day	1. Dry	Dry	1. Main-Lir	1. Straight	2. Blacktop	1. No Defe	1. Two-Wa	1. Not at In	4. Stop Sig	1. Yes - Wo	2. No	3. No	20. Motor V	1. On Road	No	No	Belted	No	No	No	No	No	No	No	No	No	No		NOT_RD	Not Interse	No	Yes	Yes	No	5. Hampto	114	114. City o	7-Local (J,6	3-Two-Way	Urban	NonVDOT	5	3. City or T	Hampton F	HAMP	S-VA114NP SANLUN LAKES DR		0.35			-76.4371	37.0849
181535147	2018	6/1/2018 5:00	1754	17:54	O	PDO	0	0	0	0	0	0	0	2	1. Rear End	RE	No	1. No Adve	2. Daylight	Day	1. Dry	Dry	2. Accelera	1. Straight	2. Blacktop	1. No Defe	3. Two-Wa	1. Not at In	6. Traffic L	1. Yes - Wo	2. No	3. No	20. Motor V	1. On Road	No	No	Belted	No	Yes	No	No	No	No	No	No	No	No		NOT_RD	Not Interse	No	Yes	Yes	No	5. Hampto	114	114. City o	3-Principal	4-Two-Way	Urban	NonVDOT	5	3. City or T	Hampton F	HAMP	S-VA114NP HAMPTON ROADS CENTER PKWY		1.68			-76.4189	37.05928
181535293	2018	5/30/2018 5:00	1349	13:49	B	B	0	0	2	0	2	0	0	4	1. Rear End	RE	No	1. No Adve	2. Daylight	Day	1. Dry	Dry	8. Non-Inte	3. Grade - S	1. Concret	1. No Defe	4. One-Wa	1. Not at In	6. Traffic L	1. Yes - Wo	2. No	3. No	20. Motor V	1. On Road	No	No	Belted	No	Yes	No	No	No	Yes	No	No	No	No		NOT_RD	Not Interse	No	No	Yes	No	5. Hampto	114	114. City o	1-Interstat	4-Two-Way	Urban	VDOT Inte	5	1. State Hv	Hampton F	HAMP	R-VA IS00064WB		269.46			-76.3192	37.00139
181545303	2018	6/1/2018 5:00	1325	13:25	O	PDO	0	0	0	0	0	0	0	2	1. Rear End	RE	No	1. No Adve	2. Daylight	Day	1. Dry	Dry	8. Non-Inte	3. Grade - S	1. Concret	1. No Defe	3. Two-Wa	1. Not at In	6. Traffic L	1. Yes - Wo	2. No	3. No	20. Motor V	1. On Road	No	No	Belted	No	No	No	No	No	No	No	No	No	No		NOT_RD	Not Interse	No	No	Yes	No	5. Hampto	114	114. City o	1-Interstat	4-Two-Way	Urban	VDOT Inte	5	1. State Hv	Hampton F	HAMP	R-VA IS00064EB		266.58			-76.3479	37.03425
182685265	2018	9/25/2018 5:00	1132	11:32	C	C	0	0	0	1	1	0	0	2	2. Angle	ANG	No	1. No Adve	2. Daylight	Day	1. Dry	Dry	10. Interse	5. Hillcrest	2. Blacktop	1. No Defe	3. Two-Wa	4. Four App	3. Traffic S	1. Yes - Wo	2. No	3. No	20. Motor V	1. On Road	No	No	Belted	No	No	No	No	No	No	No	No	No	No		NOT_RD	VDOT Inte	No	No	Yes	No	5. Hampto	114	114. City o	4-Minor Ar	3-Two-Way	Urban	NonVDOT	5	3. City or T	Hampton F	HAMP	S-VA114PR MALLORY ST S		0.32	253557	5.14	-76.3259	37.01641
181555154	2018	5/30/2018 5:00	2314	23:14	C	C	0	0	0	2	2	0	0	2	2. Angle	ANG	No	5. Rain	4. Darknes	Night	2. Wet	Wet	9. Within Ir	1. Straight	2. Blacktop	1. No Defe	1. Two-Wa	4. Four App	4. Stop Sig	1. Yes - Wo	2. No	3. No	20. Motor V	1. On Road	No	No	Belted	No	No	No	No	No	No	No	No	No	No		NOT_RD	Urban Inte	No	No	Yes	Yes	5. Hampto	114	114. City o	7-Local (J,6)		Urban	NonVDOT	5	3. City or T	Hampton F	HAMP	S-VA114PR ATLANTIC AVE		0.44	1060902	10.91	-76.2988	37.04173
242005436	2024	6/17/2024 5:00	1300	13:00	A	A	0	1	0	0	1	0	0	2	1. Rear End	RE	No	1. No Adve	2. Daylight	Day	1. Dry	Dry	10. Interse	1. Straight	2. Blacktop	1. No Defe	2. Two-Wa	4. Four App	3. Traffic S	1. Yes - Wo	2. No	3. No	6. Parked V	1. On Road	No	No	Belted	No	No	No	No	No	No	Yes	No	No	No		NOT_RD	Urban Inte	Yes	No	Yes	No	5. Hampto	114	114. City o	5-Major Co	4-Two-Way	Urban	NonVDOT	5	3. City or T	Hampton F	HAMP	S-VA114NP ORCUTT AVE		0.18	253130	146.35	-76.4358	37.02407
242005488	2024	5/22/2024 5:00	108	1:08	O	PDO	0	0	0	0	0	0	0	2	1. Rear End	RE	No	1. No Adve	4. Darknes	Night	1. Dry	Dry	13. Drivew	1. Straight	6. Other	5. Loose M	4. One-Wa	1. Not at In	1. No Traffi	6. No Traffi	2. No	3. No	20. Motor V	7. In Parkin	No	No	Belted	No	No	No	No	No	No	No	No	No	Yes	15	NOT_RD	Urban Inte	No	No	Yes	Yes	5. Hampto	114	114. City o	5-Major Co	3-Two-Way	Urban	NonVDOT	5	3. City or T	Hampton F	HAMP	R-VA US00060EB		271.55	1069310	161.59	-76.3662	37.00774
181555174	2018	5/30/2018 5:00	335	3:35	O	PDO	0	0	0	0	0	0	0	3	6. Fixed Object in Road	FOIR	No	1. No Adve	4. Darknes	Night	1. Dry	Dry	8. Non-Inte	1. Straight	2. Blacktop	1. No Defe	1. Two-Wa	1. Not at In	1. No Traffi	6. No Traffi	2. No	3. No	6. Parked V	1. On Road	No	No	Belted	No	No	Yes	No	No	No	No	No	No	No		RD_UNKN	Not Interse	No	No	Yes	Yes	5. Hampto	114	114. City o	7-Local (J,6	3-Two-Way	Urban	NonVDOT	5	3. City or T	Hampton F	HAMP	S-VA114NP NEWTON RD		0.67			-76.3068	37.05005
181555175	2018	5/24/2018 5:00	816	8:16	C	C	0	0	0	2	2	0	0	3	1. Rear End	RE	No	1. No Adve	2. Daylight	Day	1. Dry	Dry	1. Main-Lir	1. Straight	2. Blacktop	1. No Defe	1. Two-Wa	3. Three Ap	4. Stop Sig	1. Yes - Wo	2. No	3. No	20. Motor V	1. On Road	No	No	Belted	No	No	No	No	No	No	No	No	No	No		NOT_RD	Not Interse	No	Yes	Yes	No	5. Hampto	114	114. City o	4-Minor Ar	3-Two-Way	Urban	NonVDOT	5	3. City or T	Hampton F	HAMP	R-VA US00258WB		67.74	1062430	252.72	-76.3189	37.0218

181555176	2018	6/3/2018 5:00	218	2:18	O	PDO	0	0	0	0	0	0	0	2	1. Rear End	RE	No	1. No Adve	4. Darknes	Night	1. Dry	Dry	1. Main-Lir	1. Straight	2. Blackto	1. No Defe	3. Two-Wa	1. Not at In	3. Traffic S	1. Yes - Wc	2. No			3. No	20. Motor V	1. On Roac	Yes	No	Belted	No	Yes	No	No	No	No	No	No	No	No		NOT_RD	Urban Inte	No	Yes	Yes	Yes	5. Hampto	114	114. City o	3-Principal	4-Two-Way	Urban	NonVDOT	5	3. City or T	Hampton F	HAMP	R-VA US00258EB		63.24	754225	59.71	-76.3843	37.04251
181555177	2018	6/2/2018 5:00	1955	19:55	A	A	0	2	0	1	3	0	0	2	2. Angle	ANG	No	5. Rain	2. Daylight	Day	2. Wet	Wet	9. Within In	1. Straight	2. Blackto	1. No Defe	2. Two-Wa	4. Four Apr	3. Traffic S	1. Yes - Wc	2. No			3. No	20. Motor V	1. On Roac	No	No	Belted	No	Yes	No	No	No	No	No	No	No	Yes	5	NOT_RD	Urban Inte	No	No	Yes	No	5. Hampto	114	114. City o	5-Major Co	4-Two-Way	Urban	NonVDOT	5	3. City or T	Hampton F	HAMP	R-VA SR00351EB		1.86	253178	43.69	-76.4027	37.00136
181555178	2018	6/3/2018 5:00	1805	18:05	O	PDO	0	0	0	0	0	0	0	2	2. Angle	ANG	No	1. No Adve	7. Unknow	Day	1. Dry	Dry	1. Main-Lir	2. Curve - L	2. Blackto	1. No Defe	1. Two-Wa	1. Not at In	6. Traffic L	1. Yes - Wc	2. No			3. No	6. Parked V	7. In Parkin	No	No	Belted	No	No	No	No	No	Yes	No	No	No	No		RD_UNKN	Not Interse	No	No	Yes	No	5. Hampto	114	114. City o	6-Minor Co	3-Two-Way	Urban	NonVDOT	5	3. City or T	Hampton F	HAMP	S-VA114NP BEACH RD		1.82			-76.2899	37.08294
181555179	2018	5/28/2018 5:00	949	9:49	C	C	0	0	0	2	2	0	0	2	1. Rear End	RE	No	1. No Adve	2. Daylight	Day	1. Dry	Dry	1. Main-Lir	1. Straight	2. Blackto	1. No Defe	3. Two-Wa	1. Not at In	1. No Traffi	6. No Traffi	2. No			3. No	20. Motor V	1. On Roac	No	No	Belted	No	Yes	No	No	No	No	No	No	No	No		NOT_RD	Not Interse	No	No	Yes	No	5. Hampto	114	114. City o	3-Principal	4-Two-Way	Urban	NonVDOT	5	3. City or T	Hampton F	HAMP	R-VA US00258WB		64.42			-76.3633	37.04387
172895179	2017	10/10/2017 5:00	1412	14:12	O	PDO	0	0	0	0	0	0	0	2	16. Other	OTHR	No	1. No Adve	2. Daylight	Day	1. Dry	Dry	8. Non-Inte	1. Straight	2. Blackto	1. No Defe	1. Two-Wa	1. Not at In	6. Traffic L	1. Yes - Wc	2. No			3. No	27. Other	1. On Roac	No	Yes	Belted	No	No	No	No	No	No	No	No	No	No		NOT_RD	Not Interse	No	No	Yes	No	5. Hampto	114	114. City o	5-Major Co	4-Two-Way	Urban	NonVDOT	5	3. City or T	Hampton F	HAMP	S-VA114PR NICKERSON BLVD		0.34			-76.3073	37.04627
181555197	2018	6/2/2018 5:00	1907	19:07	C	C	0	0	0	5	5	0	0	2	1. Rear End	RE	No	5. Rain	2. Daylight	Day	2. Wet	Wet	1. Main-Lir	1. Straight	2. Blackto	1. No Defe	3. Two-Wa	1. Not at In	1. No Traffi	6. No Traffi	2. No			3. No	20. Motor V	1. On Roac	No	No	Belted	No	No	No	No	No	No	No	No	No	No		NOT_RD	Urban Inte	No	No	Yes	No	5. Hampto	114	114. City o	3-Principal	4-Two-Way	Urban	NonVDOT	5	3. City or T	Hampton F	HAMP	R-VA US00258EB		64.8	253144	138.51	-76.3568	37.04363
181555232	2018	5/22/2018 5:00	714	7:14	C	C	0	0	0	2	2	0	0	2	1. Rear End	RE	No	1. No Adve	2. Daylight	Day	1. Dry	Dry	1. Main-Lir	1. Straight	2. Blackto	1. No Defe	1. Two-Wa	1. Not at In	6. Traffic L	1. Yes - Wc	2. No			3. No	20. Motor V	1. On Roac	No	No	Belted	No	No	No	No	No	No	No	No	No	No		NOT_RD	Urban Inte	No	No	Yes	No	5. Hampto	114	114. City o	5-Major Co	3-Two-Way	Urban	NonVDOT	5	3. City or T	Hampton F	HAMP	R-VA SR00143SB		1.95	253040	135.24	-76.3261	37.0224
181555240	2018	6/2/2018 5:00	1656	16:56	C	C	0	0	0	1	1	0	0	2	1. Rear End	RE	No	1. No Adve	2. Daylight	Day	1. Dry	Dry	10. Interse	1. Straight	2. Blackto	1. No Defe	3. Two-Wa	4. Four Apr	3. Traffic S	1. Yes - Wc	2. No			3. No	20. Motor V	1. On Roac	No	No	Belted	No	No	No	No	No	No	No	No	No	No		NOT_RD	Urban Inte	No	Yes	Yes	No	5. Hampto	114	114. City o	7-Local (J,6	3-Two-Way	Urban	NonVDOT	5	3. City or T	Hampton F	HAMP	S-VA114NP COLISEUM DR		0.84	754224	201.18	-76.3889	37.042
181555256	2018	5/30/2018 5:00	1409	14:09	C	C	0	0	0	1	1	0	0	2	4. Sideswipe - Same Direction	SSS	No	1. No Adve	2. Daylight	Day	1. Dry	Dry	1. Main-Lir	1. Straight	2. Blackto	1. No Defe	1. Two-Wa	1. Not at In	1. No Traffi	6. No Traffi	2. No			3. No	6. Parked V	1. On Roac	No	No	Belted	No	No	No	No	No	No	No	No	No	No		NOT_RD	VDOT Inte	Yes	No	Yes	No	5. Hampto	114	114. City o	7-Local (J,6	3-Two-Way	Urban	NonVDOT	5	3. City or T	Hampton F	HAMP	S-VA114PR HOPE ST S		0.15	1061857	185.31	-76.3232	37.0163
181555263	2018	6/2/2018 5:00	1412	14:12	B	B	0	0	1	0	1	0	0	2	4. Sideswipe - Same Direction	SSS	No	1. No Adve	2. Daylight	Day	1. Dry	Dry	10. Interse	1. Straight	2. Blackto	1. No Defe	3. Two-Wa	4. Four Apr	3. Traffic S	1. Yes - Wc	2. No			3. No	20. Motor V	1. On Roac	No	No	Belted	No	No	No	No	No	No	No	No	No	No		NOT_RD	Urban Inte	Yes	No	Yes	No	5. Hampto	114	114. City o	3-Principal	4-Two-Way	Urban	NonVDOT	5	3. City or T	Hampton F	HAMP	R-VA US00258WB		63.67	253023	76.01	-76.3768	37.0441
172625319	2017	9/18/2017 5:00	1602	16:02	O	PDO	0	0	0	0	0	0	0	2	2. Angle	ANG	No	1. No Adve	2. Daylight	Day	1. Dry	Dry	10. Interse	1. Straight	2. Blackto	1. No Defe	3. Two-Wa	3. Three Ap	6. Traffic L	1. Yes - Wc	2. No			3. No	20. Motor V	1. On Roac	No	No	Belted	No	No	No	No	No	No	No	No	No	No		NOT_RD	Urban Inte	No	Yes	Yes	No	5. Hampto	114	114. City o	5-Major Co	4-Two-Way	Urban	NonVDOT	5	3. City or T	Hampton F	HAMP	S-VA114PR ANDREWS BLVD		0.45	253501	422.8	-76.323	37.04202
181555266	2018	6/2/2018 5:00	950	9:50	O	PDO	0	0	0	0	0	0	0	2	2. Angle	ANG	No	1. No Adve	2. Daylight	Day	1. Dry	Dry	9. Within In	1. Straight	2. Blackto	1. No Defe	3. Two-Wa	4. Four Apr	3. Traffic S	1. Yes - Wc	2. No			3. No	20. Motor V	1. On Roac	No	No	Belted	No	No	No	No	No	No	No	No	No	No		NOT_RD	VDOT Inte	No	No	Yes	No	5. Hampto	114	114. City o	7-Local (J,6	3-Two-Way	Urban	NonVDOT	5	3. City or T	Hampton F	HAMP	S-VA114NP COLISEUM DR		0.99	1079044	65.37	-76.3899	37.04412
173325094	2017	11/27/2017 5:00	1500	15:00	O	PDO	0	0	0	0	0	0	0	2	1. Rear End	RE	No	1. No Adve	2. Daylight	Day	1. Dry	Dry	10. Interse	1. Straight	2. Blackto	1. No Defe	3. Two-Wa	3. Three Ap	6. Traffic L	1. Yes - Wc	2. No			3. No	20. Motor V	1. On Roac	No	No	Belted	No	No	No	No	No	No	No	No	No	No		NOT_RD	Urban Inte	No	No	Yes	No	5. Hampto	114	114. City o	3-Principal	4-Two-Way	Urban	NonVDOT	5	3. City or T	Hampton F	HAMP	R-VA SR00134WB		6.21	1084672	96.79	-76.3978	37.07019
181555268	2018	6/1/2018 5:00	2104	21:04	C	C	0	0	0	2	2	0	0	2	4. Sideswipe - Same Direction	SSS	No	1. No Adve	4. Darknes	Night	1. Dry	Dry	1. Main-Lir	1. Straight	2. Blackto	1. No Defe	3. Two-Wa	1. Not at In	3. Traffic S	1. Yes - Wc	2. No			3. No	20. Motor V	1. On Roac	No	No	Belted	No	No	No	No	No	No	No	No	No	No		NOT_RD	Urban Inte	No	No	Yes	Yes	5. Hampto	114	114. City o	3-Principal	4-Two-Way	Urban	NonVDOT	5	3. City or T	Hampton F	HAMP	R-VA US00258EB		63.64	253023	97.93	-76.3773	37.04391
181555276	2018	5/30/2018 5:00	1829	18:29	B	B	0	0	2	0	2	0	0	2	1. Rear End	RE	No	5. Rain	2. Daylight	Day	2. Wet	Wet	9. Within In	1. Straight	2. Blackto	1. No Defe	2. Two-Wa	4. Four Apr	3. Traffic S	1. Yes - Wc	2. No			3. No	20. Motor V	1. On Roac	No	No	Belted	No	No	No	No	No	No	No	No	No	No		NOT_RD	Urban Inte	No	No	Yes	No	5. Hampto	114	114. City o	3-Principal	4-Two-Way	Urban	NonVDOT	5	3. City or T	Hampton F	HAMP	R-VA US00258EB		65.58	253121	53.53	-76.3427	37.04336
231075219	2023	4/14/2023 5:00	1031	10:31	O	PDO	0	0	0	0	0	0	0	2	2. Angle	ANG	No	5. Rain	2. Daylight	Day	2. Wet	Wet	10. Interse	1. Straight	2. Blackto	1. No Defe	2. Two-Wa	4. Four Apr	3. Traffic S	1. Yes - Wc	2. No			3. No	20. Motor V	1. On Roac	No	No	Belted	No	No	No	No	No	No	Yes	No	No	No		NOT_RD	Urban Inte	No	No	Yes	No	5. Hampto	114	114. City o	4-Minor Ar	3-Two-Way	Urban	NonVDOT	5	3. City or T	Hampton F	HAMP	R-VA SR00152WB		2.18	253062	5.35	-76.4279	37.04235
181565083	2018	6/4/2018 5:00	1618	16:18	C	C	0	0	0	1	1	0	0	2	3. Head On	HO	No	1. No Adve	2. Daylight	Day	1. Dry	Dry	1. Main-Lir	1. Straight	2. Blackto	1. No Defe	2. Two-Wa	1. Not at In	1. No Traffi	6. No Traffi	2. No			3. No	20. Motor V	1. On Roac	No	No	Belted	No	No	No	No	No	No	No	No	No	No		NOT_RD	Urban Inte	Yes	No	Yes	No	5. Hampto	114	114. City o	4-Minor Ar	3-Two-Way	Urban	NonVDOT	5	3. City or T	Hampton F	HAMP	R-VA SR00351WB		2.86	1068766	108.87	-76.3876	37.01132
181565085	2018	6/4/2018 5:00	1643	16:43	C	C	0	0	0	1	1	0	0	2	1. Rear End	RE	No	1. No Adve	2. Daylight	Day	1. Dry	Dry	9. Within In	2. Curve - L	2. Blackto	1. No Defe	3. Two-Wa	4. Four Apr	3. Traffic S	1. Yes - Wc	2. No			3. No	20. Motor V	1. On Roac	No	No	Belted	No	No	No	No	No	No	No	No	No	No		NOT_RD	Urban Inte	No	No	Yes	No	5. Hampto	114	114. City of Hampton				Urban	NonVDOT	5	3. City or T	Hampton F	HAMP	S-VA114NP SWEENY BLVD		0.02	731400	62.06	-76.3819	37.07394
181725157	2018	6/19/2018 5:00	2023	20:23	C	C	0	0	0	1	1	0	0	2	4. Sideswipe - Same Direction	SSS	No	5. Rain	4. Darknes	Night	2. Wet	Wet	1. Main-Lir	1. Straight	2. Blackto	1. No Defe	3. Two-Wa	4. Four Apr	6. Traffic L	1. Yes - Wc	2. No			3. No	20. Motor V	1. On Roac	No	No	Belted	No	No	No	No	No	No	Yes	No	No	No		NOT_RD	VDOT Inte	No	No	Yes	Yes	5. Hampto	114	114. City o	3-Principal	4-Two-Way	Urban	NonVDOT	5	3. City or T	Hampton F	HAMP	S-VA114NP ARMISTEAD AVE N		2.5	1078366	31.94	-76.3778	37.04905
181565127	2018	6/4/2018 5:00	1752	17:52	C	C	0	0	0	2	2	0	0	2	4. Sideswipe - Same Direction	SSS	No	1. No Adve	2. Daylight	Day	1. Dry	Dry	10. Interse	1. Straight	2. Blackto	1. No Defe	3. Two-Wa	4. Four Apr	6. Traffic L	1. Yes - Wc	2. No			3. No	20. Motor V	1. On Roac	No	No	Belted	No	No	No	No	No	No	No	No	No	No		NOT_RD	Urban Inte	Yes	No	Yes	No	5. Hampto	114	114. City o	3-Principal	4-Two-Way	Urban	NonVDOT	5	3. City or T	Hampton F	HAMP	R-VA US00258EB		61.46	744794	127.11	-76.4147	37.03418
181565214	2018	5/31/2018 5:00	1823	18:23	O	PDO	0	0	0	0	0	0	0	2	1. Rear End	RE	No	1. No Adve	2. Daylight	Day	1. Dry	Dry	10. Interse	1. Straight	2. Blackto	1. No Defe	3. Two-Wa	4. Four Apr	6. Traffic L	1. Yes - Wc	2. No			3. No	20. Motor V	1. On Roac	No	No	Belted	No	No	No	No	No	No	No	No	No	No		NOT_RD	Urban Inte	No	No	Yes	No	5. Hampto	114	114. City o	3-Principal	4-Two-Way	Urban	NonVDOT	5	3. City or T	Hampton F	HAMP	R-VA US00258EB		64.68	253143	116.56	-76.359	37.04367
181565215	2018	5/30/2018 5:00	829	8:29	C	C	0	0	0	2	2	0	0	2	1. Rear End	RE	No	1. No Adve	2. Daylight	Day	1. Dry	Dry	9. Within In	1. Straight	2. Blackto	1. No Defe	1. Two-Wa	4. Four Apr	3. Traffic S	1. Yes - Wc	2. No			3. No	20. Motor V	1. On Roac	No	No	Belted	No	No	No	No	No	No	No	No	No	No		NOT_RD	Urban Inte	No	Yes	Yes	No	5. Hampto	114	114. City o	4-Minor Ar	3-Two-Way	Urban	NonVDOT	5	3. City or T	Hampton F	HAMP	R-VA SR00351EB		5.09	253174	53.05	-76.3565	37.0292
171965062	2017	7/14/2017 5:00	1409	14:09	O	PDO	0	0	0	0	0	0	0	2	2. Angle	ANG	No	1. No Adve	2. Daylight	Day	1. Dry	Dry	10. Interse	1. Straight	2. Blackto	1. No Defe	2. Two-Wa	4. Four Apr	1. No Traffi	6. No Traffi	2. No			3. No	20. Motor V	1. On Roac	No	No	Belted	No	Yes	No	No	No	No	No	No	No	No		NOT_RD	Urban Inte	Yes	No	Yes	No	5. Hampto	114	114. City o	5-Major Co	3-Two-Way	Urban	NonVDOT	5	3. City or T	Hampton F	HAMP	R-VA US00060EB		271.61	1069313	5.21	-76.3651	37.00782
190415078	2019	2/8/2019 5:00	2131	21:31	C	C	0	0	0	1	1	0	0	2	2. Angle	ANG	No	1. No Adve	4. Darknes	Night	1. Dry	Dry	9. Within In	1. Straight	2. Blackto	1. No Defe	2. Two-Wa	4. Four Apr	3. Traffic S	1. Yes - Wc	2. No			3. No	20. Motor V	1. On Roac	No	No	Belted	No	No	No	No	No	No	No	No	No	No		NOT_RD	VDOT Inte	No	No	Yes	Yes	5. Hampto	114	114. City o	3-Principal	4-Two-Way	Urban	NonVDOT	5	3. City or T	Hampton F	HAMP	S-VA114PR ARMISTEAD AVE N		2.5	1078366	54.28	-76.3776	37.04913
173155155	2017	11/10/2017 5:00	1612	16:12	O	PDO	0	0	0	0	0	0	0	2	2. Angle	ANG	No	1. No Adve	2. Daylight	Day	1. Dry	Dry	9. Within In	1. Straight	2. Blackto	1. No Defe	2. Two-Wa	4. Four Apr	4. Stop Sig	1. Yes - Wc	2. No			3. No	20. Motor V	1. On Roac	No	No	Belted	No	No	No	No	No	No	No	No	No	No		NOT_RD	Urban Inte	Yes	No	Yes	No	5. Hampto	114	114. City o	5-Major Co	3-Two-Way	Urban	NonVDOT	5	3. City or T	Hampton F	HAMP	R-VA US00060EB		271.61	1069313	5.18	-76.3651	37.00782
181575286	2018	6/4/2018 5:00	1632	16:32	O	PDO	0	0	0	0	0	0	0	2	2. Angle	ANG	No	1. No Adve	2. Daylight	Day	1. Dry	Dry	9. Within In	1. Straight	2. Blackto	1. No Defe	1. Two-Wa	4. Four Apr	4. Stop Sig	1. Yes - Wc	2. No			3. No	20. Motor V	1. On Roac	No	No	Belted	No	No	No	No	No	No	No	No	No	No		NOT_RD	Urban Inte	No	No	Yes	No	5. Hampto	114	114. City o	7-Local (J,6	3-Two-Way	Urban	NonVDOT	5	3. City or T	Hampton F	HAMP	S-VA114PR BUCKROE AVE		0.31	1060796	369.11	-76.2944	37.04344
181575287	2018	6/4/2018 5:00	1642	16:42	C	C	0	0	0	2	2	0	0	2	1. Rear End	RE	No	1. No Adve	2. Daylight	Day	1. Dry	Dry	1. Main-Lir	3. Grade - S	2. Blackto	1. No Defe	2. Two-Wa	1. Not at In	6. Traffic L	1. Yes - Wc	2. No			3. No	20. Motor V	1. On Roac	No	No	Belted	No	Yes	No	No	No	No	No	No	No	No		NOT_RD	VDOT Inte	No	Yes	Yes	No	5. Hampto	114	114. City o	3-Principal	4-Two-Way	Urban	NonVDOT	5	3. City or T	Hampton F	HAMP	R-VA US00258EB		65.14	1068042	74.42	-76.3512	37.04352
193505220	2019	12/13/2019 5:00	1552	15:52	C	C	0	0	0	2	2	0	0	2	2. Angle	ANG	No	5. Rain	3. Dusk	Day	2. Wet	Wet	1. Main-Lir	1. Straight	2. Blackto	1. No Defe	2. Two-Wa	1. Not at In	6. Traffic L	1. Yes - Wc	2. No			3. No	20. Motor V	1. On Roac	No	No	Belted	No	No	No	No	No	No	No	No	No	No		NOT_RD	Not Interse	No	Yes	Yes	No	5. Hampto	114	114. City o	5-Major Co	4-Two-Way	Urban	NonVDOT	5	3. City or T	Hampton F	HAMP	S-VA114PR BIG BETHEL RD		1.18	253133	344.68	-76.4216	37.03181
181575289	2018	6/6/2018 5:00	40	00:40	C	C	0	0	0	2	2	0	0	2	1. Rear End	RE	No	1. No Adve	5. Darknes	Night	1. Dry	Dry	1. Main-Lir	1. Straight	2. Blackto	1. No Defe	2. Two-Wa	1. Not at In	1. No Traffi	6. No Traffi	2. No			3. No	20. Motor V	1. On Roac	No	No	Belted	No	No	No	No	No	No	No	No	No	No		NOT_RD	Not Interse	No	No	Yes	Yes	5. Hampto	114	114. City o	3-Principal	4-Two-Way	Urban	NonVDOT	5	3. City or T	Hampton F	HAMP	S-VA114NP HAMPTON ROADS CENTER PKWY		1.14	716613	457.88	-76.4286	37.06062
181575290	2018	6/6/2018 5:00	849	8:49	C	C	0	0	0	1	1	0	0	3	1. Rear End	RE	No	1. No Adve	2. Daylight	Day	1. Dry	Dry	10. Interse	1. Straight	2. Blackto	1. No Defe	1. Two-Wa	4. Four Apr	6. Traffic L	1. Yes - Wc	2. No			3. No	20. Motor V	1. On Roac	No	No	Belted	No	Yes	No	No	No	No	No	No	No	No		NOT_RD	Urban Inte	No	No	Yes	No	5. Hampto	114	114. City o	4-Minor Ar	3-Two-Way	Urban	NonVDOT	5	3. City or T	Hampton F	HAMP	R-VA SR00351EB		7.03	253170	41.98	-76.322	37.0333
180645199	2018	3/2/2018 5:00	758	7:58	A	A	0	1	0	0	1	0	0	1	9. Fixed Object - Off Road	FOOR	No	11. Severe	2. Daylight	Day	1. Dry	Dry	10. Interse	1. Straight	2. Blackto	1. No Defe	2. Two-Wa	3. Three Ap	1. No Traffi	6. No Traffi	2. No			3. No	14. Ditch	1. On Roac	No	No	Belted	No	No	No	No	No	No	No	No	No	No		NOT_RD	Urban Inte	No	No	Yes	No	5. Hampto	114	114. City o	3-Principal	4-Two-Way	Urban	NonVDOT	5	3. City or T	Hampton F	HAMP	R-VA SR00134WB		6.21	1084672	96.79	-76.3978	37.07019
181575293	2018	6/5/2018 5:00	852	8:52	A	A	0	1	0	1	2	0	0	2	2. Angle	ANG	No	1. No Adve	2. Daylight	Day	1. Dry	Dry	9. Within In	1. Straight	2. Blackto	1. No Defe	3. Two-Wa	4. Four Apr	3. Traffic S	1. Yes - Wc	2. No			3. No	20. Motor V	1. On Roac	No	No	Belted	No	No	No	No	No	No	No	No	No	Yes	5	NOT_RD	VDOT Inte	No	Yes	Yes	No	5. Hampto	114	114. City o	7-Local (J,6	3-Two-Way	Urban	NonVDOT	5	3. City or T	Hampton F	HAMP	S-VA114PR COLISEUM DR		1.83	1079069	78.34	-76.3924	37.05644
231215205	2023	4/28/2023 5:00	1917	19:17	C	C	0	0	0	1	1	0	0	2	1. Rear End	RE	No	1. No Adve	3. Dusk	Day	2. Wet	Wet	10. Interse	3. Grade - S	2. Blackto	1. No Defe	3. Two-Wa	4. Four Apr	3. Traffic S	1. Yes - Wc	2. No			3. No	20. Motor V	1. On Roac	No	No	Belted	No	No	No	No	No	Yes	No	No	No	No		NOT_RD	Urban Inte	No	No	Yes	No	5. Hampto	114	114. City o	4-Minor Ar	3-Two-Way	Urban	NonVDOT	5	3. City or T	Hampton F	HAMP	R-VA SR00415EB		0.14	1082780	86.16	-76.3996	37.0375
212465127	2021	9/1/2021 5:00	2027	20:27	C	C	0	0	0	1	1	0	0	2	2. Angle	ANG	No	5. Rain	4. Darknes	Night	2. Wet	Wet	9. Within In	1. Straight	2. Blackto	1. No Defe	1. Two-Wa	4. Four Apr	4. Stop Sig	1. Yes - Wc	2. No			3. No	20. Motor V	1. On Roac	No	No	Belted	No	No	No	No	No	Yes	No	No	No	No		NOT_RD	VDOT Inte	No	No	Yes	Yes	5. Hampto	114	114. City o	4-Minor Ar	3-Two-Way	Urban	NonVDOT	5	3. City or T	Hampton F	HAMP	S-VA114NP LASALLE AVE		1.35	253249	16.02	-76.3635	37.02219
181585085	2018	6/5/2018 5:00	1802	18:02	O	PDO	0	0	0	0	0	0	0	2	2. Angle	ANG	No	1. No Adve	2. Daylight	Day	1. Dry	Dry	10. Interse	1. Straight	2. Blackto	1. No Defe	3. Two-Wa	3. Three Ap	3. Traffic S	1. Yes - Wc	2. No			3. No	20. Motor V	1. On Roac	No	No	Belted	No	No	No	No	No	No	No	No	No	No		NOT_RD	Urban Inte	Yes	No	Yes	No	5. Hampto	114	114. City o	3-Principal	4-Two-Way	Urban	NonVDOT	5	3. City or T	Hampton F	HAMP	R-VA US00258WB		63.85	253137	53.11	-76.3735	37.04407
170865117	2017	3/24/2017 5:00	1453	14:53	O	PDO	0	0	0	0	0	0	0	2	2. Angle	ANG	No	1. No Adve	2. Daylight	Day	1. Dry	Dry	10. Interse	1. Straight	2. Blackto	1. No Defe	3. Two-Wa	4. Four Apr	3. Traffic S	1. Yes - Wc	2. No			3. No	20. Motor V	1. On Roac	No	No	Belted	No	No	No	No	No	No	No	No	No	No		NOT_RD	Urban Inte	Yes	No	Yes	No	5. Hampto	114	114. City o	4-Minor Ar	3-Two-Way	Urban	NonVDOT	5	3. City or T	Hampton F	HAMP	R-VA SR00415EB		0.15	1082780	10.77	-76.3994	37.03743
181585096	2018	6/6/2018 5:00	832	8:32	B	B	0	0	1	1	2	0	0	2	2. Angle	ANG	Bike	1. No Adve	2. Daylight	Day	1. Dry	Dry	9. Within In	1. Straight	2. Blackto	1. No Defe	2. Two-Wa	4. Four Apr	14. Ped Cr	1. Yes - Wc	2. No			3. No	22. Bicycle	1. On Roac	No	No	Belted	Yes	No	No	No	No	No	No	No	No	No		NOT_RD	VDOT Inte	No	No	Yes	No	5. Hampto	114	114. City o	7-Local (J,6	3-Two-Way	Urban	NonVDOT	5	3. City or T	Hampton F	HAMP	S-VA114NP BURTON ST		0.83	253341	36.53	-76.4287	37.05177
222375708	2022	6/29/2022 5:00	1652	16:52	C	C	0	0	0	3	3	0	0	2	2. Angle	ANG	No	1. No Adve	2. Daylight	Day	1. Dry	Dry	1. Main-Lir	1. Straight	1. Concret	1. No Defe	2. Two-Wa	1. Not at In	6. Traffic L	1. Yes - Wc	2. No			3. No	20. Motor V	1. On Roac	No	No	Belted	No	No	No	No	No	No	No	No	No	No		NOT_RD	Not Interse	No	No	Yes	No	5. Hampto	114	114. City o	5-Major Co	4-Two-Way	Urban	NonVDOT	5	3. City or T	Hampton F	HAMP	S-VA114PR BIG BETHEL RD		1.18	253133	359.93	-76.4217	37.03185
221105209	2022	1/21/2022 5:00	2131	21:31	C	C	0	0	0	2	2	0	0	2	2. Angle	ANG	No	6. Snow	4. Darknes	Night	3. Snowy	Wet	9. Within In	1. Straight	2. Blackto	1. No Defe	1. Two-Wa	2. Two App	6. Traffic L	2. Yes - Wc	2. No			3. No	20. Motor V	1. On Roac	No	No	Belted	No	No	No	No	No	No	No	No	No	No		NOT_RD	VDOT Inte	No	No	Yes	Yes	5. Hampto	114	114. City o	4-Minor Ar	3-Two-Way	Urban	NonVDOT	5	3. City or T	Hampton F	HAMP	S-VA114NP LASALLE AVE		1.35	253249	16.02	-76.3635	37.02228
181595100	2018	6/7/2018 5:00	1102	11:02	A	A	0	1	0	0	1	0	0	1	8. Non-Collision	NC	No	1. No Adve	2. Daylight	Day	1. Dry	Dry	10. Interse	1. Straight	2. Blackto	1. No Defe	3. Two-Wa	3. Three Ap	3. Traffic S	1. Yes - Wc	2. No			3. No	39. Fell/Ju	1. On Roac	No	No	Belted	No	No	No	No	No	No	No	Yes	No	No		NOT_RD	VDOT Inte	No	Yes	Yes	No	5. Hampto	114	114. City o	3-Principal	4-Two-Way	Urban	NonVDOT	5	3. City or T	Hampton F	HAMP	S-VA114PR HAMPTON ROADS CENTER PKWY		3.12	1077824	67.12	-76.3928	37.05986
180705057	2018	3/9/2018 5:00	1400	14:00	C	C	0	0	0	2	2	0	0	2	2. Angle	ANG	No	1. No Adve	2. Daylight	Day	1. Dry	Dry	9. Within In	1. Straight	2. Blackto	1. No Defe	2. Two-Wa	4. Four Apr	4. Stop Sig	1. Yes - Wc	2. No			3. No	20. Motor V	1. On Roac	No	No	Belted	No	Yes	No	No	No	No	No	No	No	No		NOT_RD	Urban Inte	No	No	Yes	No	5. Hampto	114	114. City o	5-Major Co	3-Two-Way	Urban	NonVDOT	5	3. City or T	Hampton F	HAMP	R-VA US00060EB		271.61	1069313	5.21	-76.3651	37.00782
181595208	2018	6/8/2018 5:00	941	9:41	B	B	0	0	1	1	2	0	0	2	2. Angle	ANG	No	1. No Adve	2. Daylight	Day	1. Dry	Dry	10. Interse	3. Grade - S	2. Blackto	1. No Defe	3. Two-Wa	3. Three Ap	6. Traffic L	1. Yes - Wc	2. No			3. No	20. Motor V	1. On Roac	No	No	Belted	No	Yes	No	No	No	No	Yes	No	No	No		NOT_RD	VDOT Inte	No	Yes	Yes	No	5. Hampto	114	114. City o	3-Principal	4-Two-Way	Urban	NonVDOT	5	3. City or T	Hampton F	HAMP	R-VA US00258WB		65.14	1068042	0	-76.3511	37.04366
181605110	2018	6/6/2018 5:00	1517	15:17	O	PDO	0	0	0	0	0	0	0	3	1. Rear End	RE	No	1. No Adve	2. Daylight	Day	1. Dry	Dry	8. Non-Inte	3. Grade - S	2. Blackto	1. No Defe	3. Two-Wa	1. Not at In	6. Traffic L	1. Yes - Wc	2. No			3. No	20. Motor V	1. On Roac	No	No	Belted	No	No	No	No	No	No	No	No	No	Yes	30	NOT_RD	Not Interse	Yes	No	Yes	No	5. Hampto	114	114. City o	1-Interstat	4-Two-Way	Urban	VDOT Inte	5	1. State Hw	Hampton F	HAMP	R-VA IS00064EB		267.05			-76.3397	37.03257
181615183	2018	6/8/2018 5:00	1804	18:04	O	PDO	0	0	0	0	0	0	0	2	1. Rear End	RE	No	1. No Adve	2. Daylight	Day	1. Dry	Dry	8. Non-Inte	1. Straight	2. Blackto	1. No Defe	3. Two-Wa	1. Not at In	6. Traffic L	1. Yes - Wc	2. No			3. No	20. Motor V	1. On Roac	No	No	Belted	No	No	No	No	No	No	No	No	No	No		NOT_RD	Not Interse	No	No	Yes	No	5. Hampto	114	114. City o	1-Interstat	4-Two-Way	Urban	VDOT Inte	5	1. State Hw	Hampton F	HAMP	R-VA IS00064EB		265.7			-76.3618	37.03372
181625016	2018	6/10/2018 5:00	2239	22:39	O	PDO	0	0	0	0	0	0	0	3	1. Rear End	RE	No	5. Rain	4. Darknes	Night	2. Wet	Wet	8. Non-Inte	1. Straight	2. Blackto	1. No Defe	3. Two-Wa	1. Not at In	6. Traffic L	1. Yes - Wc	2. No			3. No	20. Motor V	1. On Roac	No	No	Belted	No	No	No	No	No	No	No	No	No	Yes	10	NOT_RD	Not Interse	No	No	Yes	Yes	5. Hampto	114	114. City o	1-Interstat	4-Two-Way	Urban	VDOT Inte	5	1. State Hw	Hampton F	HAMP	R-VA IS00064WB		271.59			-76.3003	36.97821
191575110	2019	6/2/2019 5:00	1740	17:40	C	C	0	0	0	6	6	0	0	2	2. Angle	ANG	No	1. No Adve	2. Daylight	Day	1. Dry	Dry	10. Interse	5. Hillcrest	2. Blackto	1. No Defe	1. Two-Wa	4. Four Apr	3. Traffic S	1. Yes - Wc	2. No			3. No	20. Motor V	1. On Roac	No	No	Belted	No	No	No	No	No	No	No	No	No	No		NOT_RD	VDOT Inte	No	Yes	Yes	No	5. Hampto	114	114. City o	4-Minor Ar	3-Two-Way	Urban	NonVDOT	5	3. City or T	Hampton F	HAMP	S-VA114PR MALLORY ST S		0.32	253557	10.28	-76.3258	37.01642
190045136	2018	12/28/2018 5:00	1532	15:32	O	PDO	0	0	0	0	0	0	0	2	4. Sideswipe - Same Direction	SSS	No	1. No Adve	2. Daylight	Day	2. Wet	Wet	1. Main-Lir	1. Straight	1. Concret	1. No Defe	3. Two-Wa	1. Not at In	1. No Traffi	6. No Traffi	2. No			3. No	20. Motor V	1. On Roac	No	No	Belted	No	No	No	No	No	Yes	No	No	No	No		NOT_RD	Urban Inte	No	No	Yes	No	5. Hampto	114	114. City o	5-Major Co	3-Two-Way	Urban	NonVDOT	5	3. City or T	Hampton F	HAMP	R-VA SR00143SB		1.95	253040	135.24	-76.3261	37.0224
181625172	2018	6/5/2018 5:00	1825	18:25	C	C	0	0	0	3	3	0	0	3	1. Rear End	RE	No	1. No Adve	2. Daylight	Day	1. Dry	Dry	1. Main-Lir	1. Straight	2. Blackto	1. No Defe	2. Two-Wa	1. Not at In	1. No Traffi	6. No Traffi	2. No			3. No	20. Motor V	1. On Roac	No	No	Belted	No	No	No	No	No	No	No	No	No	No		NOT_RD	Not Interse	No	Yes	Yes	No	5. Hampto	114	114. City o	3-Principal	4-Two-Way	Urban	NonVDOT	5	3. City or T	Hampton F	HAMP	R-VA US00258EB		64.5			-76.3618	37.04372
181625184	2018	6/7/2018 5:00	1758	17:58	O	PDO	0	0	0	0	0	0	0	2	1. Rear End	RE	No	1. No Adve	2. Daylight	Day	1. Dry	Dry	10. Interse	1. Straight	2. Blackto	1. No Defe	2. Two-Wa	3. Three Ap	4. Stop Sig	1. Yes - Wc	2. No			3. No	20. Motor V	1. On Roac	No	No	Belted	No	Yes	No	No	No	No	No	No	No	No		NOT_RD	Urban Inte	Yes	No	Yes	No	5. Hampto	114	114. City o	7-Local (J,6	3-Two-Way	Urban	NonVDOT	5	3. City or T	Hampton F	HAMP	S-VA114PR N CAMPUS PKWY		0.92	1084709	22.9	-76.3975	37.07185
181625201	2018	6/8/2018 5:00	1036	10:36	C	C	0	0	0	2	2	0	0	2	1. Rear End	RE	No	1. No Adve	2. Daylight	Day	1. Dry	Dry	10. Interse	1. Straight	2. Blackto	1. No Defe	2. Two-Wa	4. Four Apr	3. Traffic S	1. Yes - Wc	2. No			3. No	20. Motor V	1. On Roac	No	No	Belted	No	No	No	No	No	No	No	No	No	No		NOT_RD	Urban Inte	Yes	No	Yes	No	5. Hampto	114	114. City o	3-Principal	4-Two-Way	Urban	NonVDOT	5	3. City or T	Hampton F	HAMP	R-VA US00258WB		60.25	253131	141.47	-76.4333	37.02499
172405271	2017	8/28/2017 5:00	1225	12:25	C	C	0	0	0	1	1	0	0	2	5. Sideswipe - Opposite Direction	SSO	No	1. No Adve	2. Daylight	Day	1. Dry	Dry	10. Interse	1. Straight	1. Concret	1. No Defe	3. Two-Wa	4. Four Apr	3. Traffic S	1. Yes - Wc	2. No			3. No	20. Motor V	1. On Roac	No	No	Belted	No	No	No	No	No	Yes	No	No	No	No		NOT_RD	Urban Inte	No	No	Yes	No	5. Hampto	114	114. City o	4-Minor Ar	3-Two-Way	Urban	NonVDOT	5	3. City or T	Hampton F	HAMP	R-VA SR00415EB		0.15	1082780	32.31	-76.3994	37.03745
181625267	2018	6/8/2018 5:00	1539	15:39	O	PDO	0	0	0	0	0	0	0	2	2. Angle	ANG	No	1. No Adve	2. Daylight	Day	1. Dry	Dry	1. Main-Lir	1. Straight	2. Blackto	1. No Defe	1. Two-Wa	1. Not at In	3. Traffic S	1. Yes - Wc	2. No			3. No	20. Motor V	1. On Roac	No	No	Belted	No	No	No	No	No	No	No	No	No	No		NOT_RD	Urban Inte	No	Yes	Yes	No	5. Hampto	114	114. City o	7-Local (J,6	3-Two-Way	Urban	NonVDOT	5	3. City or T	Hampton F	HAMP	S-VA114NP TODDS LN		2.74	253136	223.19	-76.4021	37.03921
181625268	2018	6/8/2018 5:00	1123	11:23	B	B	0	0	1	0	1	0	0	1	9. Fixed Object - Off Road	FOOR	No	1. No Adve	2. Daylight	Day	1. Dry	Dry	1. Main-Lir	2. Curve - L	2. Blackto	1. No Defe	1. Two-Wa	1. Not at In	1. No Traffi	6. No Traffi	2. No			3. No	12. Buildin	4. Roadsid	No	No	Belted	No	Yes	No	No	No	No	No	No	No	No		RD_UNKN	Not Interse	No	No	Yes	No	5. Hampto	114	114. City o	7-Local (J,6	3-Two-Way	Urban	NonVDOT	5	3. City or T	Hampton F	HAMP	S-VA114PR WESTVIEW DR		0.68			-76.4408	37.08162
181625269	2018	6/9/2018 5:00	1749	17:49	C	C	0	0	0	2	2	0	0	2	2. Angle	ANG	Bike	1. No Adve	2. Daylight	Day	1. Dry	Dry	9. Within In	1. Straight	2. Blackto	1. No Defe	1. Two-Wa	2. Two App	4. Stop Sig	1. Yes - Wc	2. No			3. No	22. Bicycle	1. On Roac	No	No	Belted	Yes	No	No	No	No	No	No	No	No	No		NOT_RD	Urban Inte	No	Yes	Yes	No	5. Hampto	114	114. City o	7-Local (J,6	3-Two-Way	Urban	NonVDOT	5	3. City or T	Hampton F	HAMP	S-VA114PR CLYDE ST		0.52	1069246	34.65	-76.3536	37.01007
181625270	2018	6/9/2018 5:00	2232	22:32	C	C	0	0	0	2	2	0	0	2	2. Angle	ANG	No	1. No Adve	4. Darknes	Night	1. Dry	Dry	9. Within In	1. Straight	2. Blackto	1. No Defe	1. Two-Wa	4. Four Apr	3. Traffic S	1. Yes - Wc	2. No			3. No	20. Motor V	1. On Roac	No	No	Belted	No	No	No	No	No	No	No	No	No	No		NOT_RD	Urban Inte	No	No	Yes	Yes	5. Hampto	114	114. City o	4-Minor Ar	3-Two-Way	Urban	NonVDOT	5	3. City or T	Hampton F	HAMP	R-VA US00258WB		67.42	253155	10.85	-76.3224	37.02517
181625271	2018	6/9/2018 5:00	2333	23:33	C	C	0	0	0	2	2	0	1	1	12. Ped	PED	Pedestrian	1. No Adve	4. Darknes	Night	1. Dry	Dry	10. Interse	1. Straight	2. Blackto	1. No Defe	2. Two-Wa	4. Four Apr	3. Traffic S	1. Yes - Wc	2. No			3. No	19. Ped	1. On Roac	No	No	Belted	No	No	No	No	No	No	No	No	Yes	No		NOT_RD	Urban Inte	No	No	Yes	Yes	5. Hampto	114	114. City o	4-Minor Ar	3-Two-Way	Urban	NonVDOT	5	3. City or T	Hampton F	HAMP	R-VA SR00351WB		5.68	253173	105.01	-76.3459	37.03018
181625273	2018	6/8/2018 5:00	1731	17:31	O	PDO	0	0	0	0	0	0	0	2	1. Rear End	RE	No	1. No Adve	2. Daylight	Day	1. Dry	Dry	10. Interse	1. Straight	1. Concret	1. No Defe	3. Two-Wa	4. Four Apr	3. Traffic S	1. Yes - Wc	2. No			3. No	20. Motor V	1. On Roac	No	No	Belted	No	No	No	No	No	No	No	No	No	No		NOT_RD	VDOT Inte	Yes	No	Yes	No	5. Hampto	114	114. City of Hampton		4-Two-Way	Urban	NonVDOT	5	3. City or T	Hampton F	HAMP	S-VA114NP POWER PLANT PKWY		0.01	253572	73.07	-76.3862	37.0154
181625274	2018	6/8/2018 5:00	1730	17:30	O	PDO	0	0	0	0	0	0	0	3	1. Rear End	RE	No	1. No Adve	2. Daylight	Day	1. Dry	Dry	10. Interse	1. Straight	2. Blackto	1. No Defe	3. Two-Wa	3. Three Ap	6. Traffic L	1. Yes - Wc	2. No			3. No	20. Motor V	1. On Roac	No	No	Belted	No	No	No	No	No	Yes	No	No	No	No		NOT_RD	VDOT Inte	No	Yes	Yes	No	5. Hampto	114	114. City o	3-Principal	4-Two-Way	Urban	NonVDOT	5	3. City or T	Hampton F	HAMP	R-VA US00258EB		65.11	1068042	184.81	-76.3517	37.04354
210675073	2021	3/1/2021 5:00	855	8:55	C	C	0	0	0	2	2	0	0	2	2. Angle	ANG	No	5. Rain	2. Daylight	Day	2. Wet	Wet	9. Within In	1. Straight	1. Concret	1. No Defe	2. Two-Wa	4. Four Apr	4. Stop Sig	1. Yes - Wc	2. No			3. No	20. Motor V	1. On Roac	No	No	Belted	No	No	No	No	No	No	No	No	No	No		NOT_RD	Urban Inte	Yes	Yes	Yes	No	5. Hampto	114	114. City o	5-Major Co	4-Two-Way	Urban	NonVDOT	5	3. City or T	Hampton F	HAMP	S-VA114NP BIG BETHEL RD		1.2	253133	489.05	-76.422	37.03211
181625276	2018	6/9/2018 5:00	1744	17:44	O	PDO	0	0	0	0	0	0	0	2	1. Rear End	RE	No	1. No Adve	2. Daylight	Day	1. Dry	Dry	10. Interse	1. Straight	2. Blackto	1. No Defe	3. Two-Wa	3. Three Ap	3. Traffic S	1. Yes - Wc	2. No			3. No	20. Motor V	1. On Roac	No	No	Belted	No	No	No	No	No	No	No	No	No	No		NOT_RD	VDOT Inte	Yes	No	Yes	No	5. Hampto	114	114. City o	3-Principal	4-Two-Way	Urban	NonVDOT	5	3. City or T	Hampton F	HAMP	S-VA114NP HAMPTON ROADS CENTER PKWY		3.16	1077824	146.32	-76.3923	37.06
181625281	2018	6/9/2018 5:00	1654	16:54	B	B	0	0	1	0	1	0	0	1	16. Other	OTHR	No	1. No Adve	2. Daylight	Day	1. Dry	Dry	10. Interse	2. Curve - L	2. Blackto	1. No Defe	1. Two-Wa	4. Four Apr	1. No Traffi	1. Yes - Wc	2. No			3. No	42. Other N	1. On Roac	No	No	Belted	No	No	No	No	No	No	No	Yes	No	No		NOT_RD	Urban Inte	No	No	Yes	No	5. Hampto	114	114. City o	4-Minor Ar	3-Two-Way	Urban	NonVDOT	5	3. City or T	Hampton F	HAMP	S-VA114PR COMMANDER SHEPARD BLVD		3.53	253123	60.86	-76.3932	37.09362
181625282	2018	6/9/2018 5:00	1735	17:35	C	C	0	0	0	2	2	0	0	2	2. Angle	ANG	No	1. No Adve	2. Daylight	Day	1. Dry	Dry	10. Interse	1. Straight	2. Blackto	1. No Defe	3. Two-Wa	4. Four Apr	3. Traffic S	1. Yes - Wc	2. No			3. No	20. Motor V	1. On Roac	No	No	Belted	No	No	No	No	No	No	No	No	No	No		NOT_RD	Urban Inte	No	No	Yes	No	5. Hampto	114	114. City o	3-Principal	4-Two-Way	Urban	NonVDOT	5	3. City or T	Hampton F	HAMP	R-VA US00258EB		63.66	253023	0	-76.377	37.04393
181625283	2018	6/9/2018 5:00	1223	12:23	O	PDO	0	0	0	0	0	0	0	2	1. Rear End	RE	No	1. No Adve	2. Daylight	Day	1. Dry	Dry	1. Main-Lir	1. Straight	2. Blackto	1. No Defe	2. Two-Wa	4. Four Apr	3. Traffic S	1. Yes - Wc	2. No			3. No	20. Motor V	1. On Roac	No	No	Belted	No	Yes	No	No	No	No	No	No	No	No		NOT_RD	Urban Inte	No	No	Yes	No	5. Hampto	114	114. City o	3-Principal	4-Two-Way	Urban	NonVDOT	5	3. City or T	Hampton F	HAMP	R-VA US00258WB		63.25	754225	52.42	-76.3842	37.04267
181625284	2018	6/8/2018 5:00	1920	19:20	C	C	0	0	0	4	4	0	0	3	1. Rear End	RE	No	1. No Adve	2. Daylight	Day	1. Dry	Dry	10. Interse	1. Straight	2. Blackto	1. No Defe	3. Two-Wa	4. Four Apr	3. Traffic S	1. Yes - Wc	2. No			3. No	20. Motor V	1. On Roac	No	No	Belted	No	No	No	No	No	No	No	No	No	No		NOT_RD	Urban Inte	No	No	Yes	No	5. Hampto	114	114. City o	3-Principal	4-Two-Way	Urban	NonVDOT	5	3. City or T	Hampton F	HAMP	R-VA US00258WB		64.71	253143	84.43	-76.3583	37.04379
181625285	2018	6/9/2018 5:00	454	4:54	C	C	0	0	0	3	3	0	0	4	6. Fixed Object in Road	FOIR	No	1. No Adve	1. Dawn	Day	1. Dry	Dry	1. Main-Lir	1. Straight	2. Blackto	1. No Defe	1. Two-Wa	1. Not at In	1. No Traffi	6. No Traffi	2. No			3. No	6. Parked V	1. On Roac	No	No	Belted	No	Yes	No	No	No	No	No	No	No	No		RD_UNKN	Not Interse	No	No	Yes	No	5. Hampto	114	114. City o	7-Local (J,6	3-Two-Way	Urban	NonVDOT	5	3. City or T	Hampton F	HAMP	S-VA114NP LONG GREEN LN		0.18			-76.31	37.04137
180215057	2018	1/19/2018 5:00	1603	16:03	O	PDO	0	0	0	0	0	0	0	2	1. Rear End	RE	No	1. No Adve	2. Daylight	Day	1. Dry	Dry	1. Main-Lir	2. Curve - L	2. Blackto	1. No Defe	3. Two-Wa	3. Three Ap	1. No Traffi	6. No Traffi	2. No			1. Yes	20. Motor V	1. On Roac	No	No	Belted	No	Yes	No	No	No	No	No	No	No	No		NOT_RD	Not Interse	No	No	Yes	No	5. Hampto	114	114. City o	5-Major Co	3-Two-Way	Urban	NonVDOT	5	3. City or T	Hampton F	HAMP	S-VA114PR NICKERSON BLVD		0.34			-76.3073	37.04626
181635044	2018	6/10/2018 5:00	1410	14:10	O	PDO	0	0	0	0	0	0	0	2	1. Rear End	RE	No	1. No Adve	2. Daylight	Day	1. Dry	Dry	8. Non-Inte	3. Grade - S	2. Blackto	1. No Defe	4. One-Wa	1. Not at In	6. Traffic L	1. Yes - Wc	2. No			3. No	20. Motor V	1. On Roac	No	No	Belted	No	No	No	No	No	No	No	No	No	No		NOT_RD	Not Interse	Yes	No	Yes	No	5. Hampto	114	114. City o	1-Interstat	4-Two-Way	Urban	VDOT Inte	5	1. State Hw	Hampton F	HAMP	R-VA IS00064EB		271			-76.3032	36.98427
171995162	2017	7/17/2017 5:00	1437	14:37	C	C	0	0	0	4	4	0	0	3	1. Rear End	RE	No	1. No Adve	2. Daylight	Day	1. Dry	Dry	10. Interse	1. Straight	1. Concret	1. No Defe	3. Two-Wa	3. Three Ap	3. Traffic S	1. Yes - Wc	2. No			3. No	20. Motor V	1. On Roac	No	No	Belted	No	Yes	No	No	No	No	Yes	No	No	No		NOT_RD	Urban Inte	Yes	No	Yes	No	5. Hampto	114	114. City o	4-Minor Ar	4-Two-Way	Urban	NonVDOT	5	3. City or T	Hampton F	HAMP	S-VA114PR ABERDEEN RD		0.5	1072250	285.99	-76.4032	37.00444
181635205	2018	6/8/2018 5:00	1738	17:38	C	C	0	0	0	1	1	0	0	2	1. Rear End	RE	No	1. No Adve	2. Daylight	Day	1. Dry	Dry	10. Interse	1. Straight	2. Blackto	1. No Defe	2. Two-Wa	4. Four Apr	3. Traffic S	1. Yes - Wc	2. No			3. No	20. Motor V	1. On Roac	No	No	Belted	No	No	No	No	No	No	No	No	No	No		NOT_RD	Urban Inte	No	Yes	Yes	No	5. Hampto	114	114. City o	3-Principal	4-Two-Way	Urban	NonVDOT	5	3. City or T	Hampton F	HAMP	R-VA US00258WB		65.61	253121	108.6	-76.3422	37.04349
181635264	2018	6/11/2018 5:00	1545	15:45	O	PDO	0	0	0	0	0	0	0	3	1. Rear End	RE	No	1. No Adve	2. Daylight	Day	1. Dry	Dry	10. Interse	5. Hillcrest	2. Blackto	1. No Defe	3. Two-Wa	4. Four Apr	3. Traffic S	1. Yes - Wc	2. No			3. No	20. Motor V	1. On Roac	No	No	Belted	No	No	No	No	No	No	Yes	No	No	No		NOT_RD	VDOT Inte	No	No	Yes	No	5. Hampto	114	114. City o	4-Minor Ar	4-Two-Way	Urban	NonVDOT	5	3. City or T	Hampton F	HAMP	S-VA114PR POWER PLANT PKWY		0.11	253573	70.62	-76.3866	37.01674
181645078	2018	6/13/2018 5:00	51	00:51	O	PDO	0	0	0	0	0	0	0	1	9. Fixed Object - Off Road	FOOR	No	1. No Adve	4. Darknes	Night	2. Wet	Wet	10. Interse	2. Curve - L	2. Blackto	1. No Defe	2. Two-Wa	6. Roundal	6. Traffic L	1. Yes - Wc	2. No			3. No	3. Utility P	1. On Roac	No	No	Belted	No	No	No	No	No	Yes	No	No	No	Yes	5	NOT_RD	Urban Inte	No	No	Yes	Yes	5. Hampto	114	114. City o	7-Local (J,6)		Urban	NonVDOT	5	3. City or T	Hampton F	HAMP	S-VA114PR EXPLORATION WAY		0.04			-76.3995	37.08243
181645088	2018	6/12/2018 5:00	1657	16:57	B	B	0	0	1	1	2	0	0	3	2. Angle	ANG	No	5. Rain	2. Daylight	Day	2. Wet	Wet	10. Interse	1. Straight	1. Concret	1. No Defe	1. Two-Wa	4. Four Apr	4. Stop Sig	1. Yes - Wc	2. No			3. No	20. Motor V	1. On Roac	No	No	Belted	No	Yes	No	No	No	No	No	No	No	No		NOT_RD	VDOT Inte	Yes	No	Yes	No	5. Hampto	114	114. City o	7-Local (J,6	3-Two-Way	Urban	NonVDOT	5	3. City or T	Hampton F	HAMP	S-VA114PR PATRICIAN DR		0.55	1074687	37.02	-76.4197	37.0479
181645089	2018	6/12/2018 5:00	1625	16:25	O	PDO	0	0	0	0	0	0	0	3	16. Other	OTHR	No	5. Rain	2. Daylight	Day	2. Wet	Wet	8. Non-Inte	1. Straight	2. Blackto	1. No Defe	2. Two-Wa	1. Not at In	3. Traffic S	1. Yes - Wc	2. No			3. No	20. Motor V	1. On Roac	No	No	Belted	No	No	No	No	No	No	No	No	No	No		NOT_RD	Urban Inte	No	Yes	Yes	No	5. Hampto	114	114. City o	4-Minor Ar	3-Two-Way	Urban	NonVDOT	5	3. City or T	Hampton F	HAMP	R-VA SR00172NB		2.39	746463	198.66	-76.3934	37.10085
210295048	2020	10/22/2020 5:00	2118	21:18	C	C	0	0	0	2	2	0	0	2	1. Rear End	RE	No	1. No Adve	4. Darknes	Night	1. Dry	Dry	1. Main-Lir	10. On/Off	2. Blackto	1. No Defe	3. Two-Wa	2. Two App	3. Traffic S	1. Yes - Wc	2. No			3. No	20. Motor V	1. On Roac	Yes	No	Belted	No	No	No	No	No	No	No	No	No	No		NOT_RD	VDOT Inte	No	No	Yes	Yes	5. Hampto	114	114. City o	4-Minor Ar	4-Two-Way	Urban	NonVDOT	5	3. City or T	Hampton F	HAMP	S-VA114PR ABERDEEN RD		0.5	1072250	241.75	-76.4033	37.00457
181645093	2018	4/3/2018 5:00	2241	22:41	C	C	0	0	0	2	2	0	0	2	1. Rear End	RE	No	1. No Adve	4. Darknes	Night	1. Dry	Dry	1. Main-Lir	1. Straight	2. Blackto	1. No Defe	2. Two-Wa	4. Four Apr	3. Traffic S	1. Yes - Wc	2. No			3. No	20. Motor V	1. On Roac	No	No	Belted	No	No	No	No	No	No	No	No	No	No		NOT_RD	Not Interse	No	No	Yes	Yes	5. Hampto	114	114. City o	7-Local (J,6	3-Two-Way	Urban	NonVDOT	5	3. City or T	Hampton F	HAMP	S-VA114PR HARDY CASH DR		0.56	1084139	491.95	-76.4027	37.05693
181645102	2018	6/12/2018 5:00	1447	14:47	C	C	0	0	0	2	2	0	0	2	2. Angle	ANG	No	5. Rain	2. Daylight	Day	2. Wet	Wet	9. Within In	1. Straight	2. Blackto	1. No Defe	3. Two-Wa	4. Four Apr	3. Traffic S	1. Yes - Wc	2. No			3. No	20. Motor V	1. On Roac	No	No	Belted	No	No	No	No	No	No	No	No	No	No		NOT_RD	Urban Inte	Yes	Yes	Yes	No	5. Hampto	114	114. City o	3-Principal	4-Two-Way	Urban	NonVDOT	5	3. City or T	Hampton F	HAMP	S-VA114PR HAMPTON ROADS CENTER PKWY		1.21	716613	71.22	-76.4274	37.06008
181695118	2018	6/17/2018 5:00	1712	17:12	O	PDO	0	0	0	0	0	0	0	1	9. Fixed Object - Off Road	FOOR	No	1. No Adve	2. Daylight	Day	1. Dry	Dry	1. Main-Lir	1. Straight	1. Concret	1. No Defe	3. Two-Wa	1. Not at In	6. Traffic L	1. Yes - Wc	2. No			3. No	3. Utility P	3. Median	No	No	Belted	No	Yes	No	No	No	No	No	No	No	No		NOT_RD	Urban Inte	No	Yes	Yes	No	5. Hampto	114	114. City o	5-Major Co	4-Two-Way	Urban	NonVDOT	5	3. City or T	Hampton F	HAMP	S-VA114PR ORCUTT AVE		0.19	253130	226.09	-76.4358	37.02432
232935117	2023	9/15/2023 5:00	2130	21:30	C	C	0	0	0	3	3	0	0	2	1. Rear End	RE	No	1. No Adve	4. Darknes	Night	1. Dry	Dry	6. Intersec	1. Straight	2. Blackto	1. No Defe	2. Two-Wa	4. Four Apr	3. Traffic S	1. Yes - Wc	2. No			3. No	20. Motor V	1. On Roac	Yes	No	Belted	No	No	No	No	No	No	No	No	No	No		NOT_RD	VDOT Inte	No	No	Yes	Yes	5. Hampto	114	114. City o	4-Minor Ar	4-Two-Way	Urban	NonVDOT	5	3. City or T	Hampton F	HAMP	S-VA114PR ABERDEEN RD		0.5	1072250	230.69	-76.4033	37.0046
191625158	2019	5/29/2019 5:00	1438	14:38	C	C	0	0	0	2	2	0	0	2	2. Angle	ANG	No	1. No Adve	2. Daylight	Day	1. Dry	Dry	9. Within In	1. Straight	2. Blackto	1. No Defe	1. Two-Wa	3. Three Ap	4. Stop Sig	1. Yes - Wc	2. No			3. No	20. Motor V	1. On Roac	No	No	Belted	No	No	No	No	No	No	No	No	No	No		NOT_RD	VDOT Inte	No	No	Yes	No	5. Hampto	114	114. City o	3-Principal	4-Two-Way	Urban	NonVDOT	5	3. City or T	Hampton F	HAMP	S-VA114PR WOODLAND RD		0.32	1060394	33.23	-76.3249	37.02555
222375581	2022	7/2/2022 5:00	1721	17:21	A	A	0	2	0	1	3	0	0	3	2. Angle	ANG	No	1. No Adve	2. Daylight	Day	1. Dry	Dry	10. Interse	1. Straight	2. Blackto	1. No Defe	1. Two-Wa	4. Four Apr	4. Stop Sig	1. Yes - Wc	2. No			3. No	20. Motor V	1. On Roac	No	No	Belted	No	No	No	No	No	No	No	No	No	No		NOT_RD	VDOT Inte	No	No	Yes	No	5. Hampto	114	114. City o	4-Minor Ar	3-Two-Way	Urban	NonVDOT	5	3. City or T	Hampton F	HAMP	S-VA114NP LASALLE AVE		1.35	253249	15.78	-76.3635	37.02228
191795201	2019	6/26/2019 5:00	1941	19:41	C	C	0	0	0	1	1	0	0	2	2. Angle	ANG	No	1. No Adve	2. Daylight	Day	1. Dry	Dry	9. Within In	5. Hillcrest	2. Blackto	1. No Defe	1. Two-Wa	4. Four Apr	3. Traffic S	1. Yes - Wc	2. No			3. No	20. Motor V	1. On Roac	No	No	Belted	No	No	No	No	No	No	No	No	No	No		NOT_RD	VDOT Inte	No	No	Yes	No	5. Hampto	114	114. City o	4-Minor Ar	3-Two-Way	Urban	NonVDOT	5	3. City or T	Hampton F	HAMP	S-VA114PR MALLORY ST S		0.32	253557	10.28	-76.3258	37.01642
191375215	2019	5/15/2019 5:00	1734	17:34	A	A	0	5	0	0	5	0	0	2	2. Angle	ANG	No	1. No Adve	2. Daylight	Day	1. Dry	Dry	1. Main-Lir	1. Straight	2. Blackto	1. No Defe	2. Two-Wa	4. Four Apr	3. Traffic S	1. Yes - Wc	2. No			3. No	20. Motor V	1. On Roac	No	No	Belted	No	Yes	No	No	No	No	No	No	No	No		NOT_RD	VDOT Inte	Yes	No	Yes	No	5. Hampto	114	114. City o	3-Principal	4-Two-Way	Urban	NonVDOT	5	3. City or T	Hampton F	HAMP	S-VA114NP ARMISTEAD AVE N		2.5	1078366	10.65	-76.3778	37.04911
193025094	2019	10/24/2019 5:00	1559	15:59	O	PDO	0	0	0	0	0	0	0	2	1. Rear End	RE	No	1. No Adve	2. Daylight	Day	1. Dry	Dry	9. Within In	1. Straight	2. Blackto	1. No Defe	2. Two-Wa	2. Two App	4. Stop Sig	1. Yes - Wc	2. No			3. No	20. Motor V	1. On Roac	No	No	Belted	No	No	No	No	No	No	No	No	No	No		NOT_RD	VDOT Inte	Yes	No	Yes	No	5. Hampto	114	114. City o	4-Minor Ar	3-Two-Way	Urban	NonVDOT	5	3. City or T	Hampton F	HAMP	S-VA114NP MALLORY ST S		0.32	253557	22.59	-76.3259	37.01638
200795113	2020	3/12/2020 5:00	839	8:39	C	C	0	0	0	2	2	0	0	2	2. Angle	ANG	No	1. No Adve	2. Daylight	Day	1. Dry	Dry	10. Interse	1. Straight	1. Concret	1. No Defe	1. Two-Wa	3. Three Ap	4. Stop Sig	1. Yes - Wc	2. No			3. No	20. Motor V	1. On Roac	No	No	Belted	No	No	No	No	No	No	No	No	No	No		NOT_RD	VDOT Inte	No	No	Yes	No	5. Hampto	114	114. City o	3-Principal	4-Two-Way	Urban	NonVDOT	5	3. City or T	Hampton F	HAMP	S-VA114PR WOODLAND RD		0.32	1060394	22.77	-76.3249	37.02552
181645164	2018	6/12/2018 5:00	1302	13:02	O	PDO	0	0	0	0	0	0	0	2	4. Sideswipe - Same Direction	SSS	No	4. Mist	2. Daylight	Day	2. Wet	Wet	6. Intersec	1. Straight	2. Blackto	1. No Defe	3. Two-Wa	3. Three Ap	6. Traffic L	1. Yes - Wc	2. No			3. No	20. Motor V	1. On Roac	No	No	Belted	No	No	No	No	No	No	No	No	No	No		NOT_RD	Not Interse	No	No	Yes	No	5. Hampto	114	114. City o	3-Principal	4-Two-Way	Urban	NonVDOT	5	3. City or T	Hampton F	HAMP	R-VA US00258WB		62.78	1091129	367.1	-76.3918	37.04106
181645171	2018	6/11/2018 5:00	1533	15:33	O	PDO	0	0	0	0	0	0	0	1	8. Non-Collision	NC	No	1. No Adve	2. Daylight	Day	1. Dry	Dry	5. On Entra	10. On/Off	2. Blackto	1. No Defe	4. One-Wa	1. Not at In	6. Traffic L	1. Yes - Wc	2. No			3. No	28. Ran Of	2. Shoulde	No	No	Belted	No	Yes	No	No	No	No	No	No	No	Yes	20	RD_LEFT	Not Interse	No	No	No	No	5. Hampto	114	114. City o	3-Principal	1-One-Way	Urban	NonVDOT	5	3. City or T	Hampton F	HAMP	R-VA SR00134WB	RMP006.00B	0.12			-76.3942	37.0782
200095107	2019	12/27/2019 5:00	2338	23:38	K	K	1	0	0	0	0	0	0	1	9. Fixed Object - Off Road	FOOR	No	3. Fog	4. Darknes	Night	1. Dry	Dry	1. Main-Lir	1. Straight	2. Blackto	1. No Defe	1. Two-Wa	1. Not at In	6. Traffic L	1. Yes - Wc	2. No			3. No	13. Curb	2. Shoulde	Yes	No	Belted	No	Yes	No	No	No	No	No	No	No	No		RD_UNKN	Not Interse	No	No	Yes	Yes	5. Hampto	114	114. City o	5-Major Co	3-Two-Way	Urban	NonVDOT	5	3. City or T	Hampton F	HAMP	R-VA SR00143SB		1.97	253040	258.26	-76.3264	37.0226
193405122	2019	12/4/2019 5:00	1253	12:53	O	PDO	0	0	0	0	0	0	0	2	2. Angle	ANG	No	1. No Adve	2. Daylight	Day	1. Dry	Dry	10. Interse	1. Straight	1. Concret	1. No Defe	2. Two-Wa	4. Four Apr	4. Stop Sig	1. Yes - Wc	2. No			3. No	20. Motor V	1. On Roac	No	No	Belted	No	No	No	No	No	No	No	No	No	No		NOT_RD	Urban Inte	No	No	Yes	No	5. Hampto	114	114. City o	5-Major Co	4-Two-Way	Urban	NonVDOT	5	3. City or T	Hampton F	HAMP	S-VA114NP BIG BETHEL RD		1.21			-76.422	37.03219
181645175	2018	6/12/2018 5:00	1028	10:28	O	PDO	0	0	0	0	0	0	0	2	2. Angle	ANG	No	1. No Adve	2. Daylight	Day	1. Dry	Dry	1. Main-Lir	1. Straight	2. Blackto	1. No Defe	1. Two-Wa	4. Four Apr	4. Stop Sig	1. Yes - Wc	2. No			3. No	20. Motor V	1. On Roac	No	No	Belted	No	No	No	No	No	No	No	No	No	No		NOT_RD	VDOT Inte	Yes	No	Yes	No	5. Hampto	114	114. City o	7-Local (J,6	3-Two-Way	Urban	NonVDOT	5	3. City or T	Hampton F	HAMP	S-VA114PR HOPE ST S		0.12	1061857	11.23	-76.3237	37.016
181645177	2018	6/11/2018 5:00	1333	13:33	C	C	0	0	0	2	2	0	0	2	2. Angle	ANG	No	5. Rain	2. Daylight	Day	2. Wet	Wet	9. Within In	1. Straight	2. Blackto	1. No Defe	3. Two-Wa	4. Four Apr	3. Traffic S	1. Yes - Wc	2. No			3. No	20. Motor V	1. On Roac	No	No	Belted	No	Yes	No	No	No	No	No	No	No	No		NOT_RD	Urban Inte	No	No	Yes	No	5. Hampto	114	114. City o	3-Principal	4-Two-Way	Urban	NonVDOT	5	3. City or T	Hampton F	HAMP	R-VA US00258EB		63.42	253078	5.23	-76.3811	37.04317
181645178	2018	6/11/2018 5:00	1728	17:28	O	PDO	0	0	0	0	0	0	0	2	1. Rear End	RE	No	5. Rain	2. Daylight	Day	2. Wet	Wet	1. Main-Lir	1. Straight	2. Blackto	1. No Defe	2. Two-Wa	1. Not at In	6. Traffic L	1. Yes - Wc	2. No			3. No	20. Motor V	1. On Roac	No	No	Belted	No	No	No	No	No	No	No	No	No	No		NOT_RD	Not Interse	No	Yes	Yes	No	5. Hampto	114	114. City o	3-Principal	4-Two-Way	Urban	NonVDOT	5	3. City or T	Hampton F	HAMP	S-VA114NP HAMPTON ROADS CENTER PKWY		0.42	734434	298.71	-76.4414	37.06243
181645179	2018	6/11/2018 5:00	1724	17:24	C	C	0	0	0	1	1	0	0	2	2. Angle	ANG	No	5. Rain	2. Daylight	Day	2. Wet	Wet	1. Main-Lir	1. Straight	2. Blackto	1. No Defe	1. Two-Wa	4. Four Apr	4. Stop Sig	1. Yes - Wc	2. No			3. No	20. Motor V	1. On Roac	No	No	Belted	No	No	No	No	No	No	No	No	No	No		NOT_RD	Urban Inte	No	No	Yes	No	5. Hampto	114	114. City o	4-Minor Ar	3-Two-Way	Urban	NonVDOT	5	3. City or T	Hampton F	HAMP	R-VA SR00351EB		8.55	1060861	5.35	-76.2974	37.04206
181645221	2018	6/11/2018 5:00	1742	17:42	O	PDO	0	0	0	0	0	0	0	3	2. Angle	ANG	No	5. Rain	2. Daylight	Day	2. Wet	Wet	1. Main-Lir	1. Straight	2. Blackto	1. No Defe	3. Two-Wa	1. Not at In	6. Traffic L	1. Yes - Wc	2. No			3. No	20. Motor V	1. On Roac	No	No	Belted	No	Yes	No	No	No	No	No	No	No	No		NOT_RD	Not Interse	Yes	No	Yes	No	5. Hampto	114	114. City o	3-Principal	4-Two-Way	Urban	NonVDOT	5	3. City or T	Hampton F	HAMP	R-VA US00258EB		62.35	50659	346.72	-76.3997	37.03919
181645222	2018	6/12/2018 5:00	1217	12:17	O	PDO	0	0	0	0	0	0	0	2	2. Angle	ANG	No	1. No Adve	2. Daylight	Day	1. Dry	Dry	1. Main-Lir	1. Straight	2. Blackto	1. No Defe	3. Two-Wa	1. Not at In	6. Traffic L	1. Yes - Wc	2. No			3. No	20. Motor V	1. On Roac	No	No	Belted	No	No	No	No	No	No	No	No	No	No		NOT_RD	Urban Inte	Yes	Yes	Yes	No	5. Hampto	114	114. City o	3-Principal	4-Two-Way	Urban	NonVDOT	5	3. City or T	Hampton F	HAMP	R-VA US00258WB		61.02	253133	51.18	-76.4212	37.03106
181645223	2018	6/12/2018 5:00	1323	13:23	O	PDO	0	0	0	0	0	0	0	2	2. Angle	ANG	No	1. No Adve	2. Daylight	Day	1. Dry	Dry	9. Within In	1. Straight	2. Blackto	1. No Defe	3. Two-Wa	4. Four Apr	3. Traffic S	1. Yes - Wc	2. No			3. No	20. Motor V	1. On Roac	No	No	Belted	No	No	No	No	No	No	No	No	No	No		NOT_RD	Urban Inte	No	No	Yes	No	5. Hampto	114	114. City o	3-Principal	4-Two-Way	Urban	NonVDOT	5	3. City or T	Hampton F	HAMP	R-VA US00258EB		59.94	1075965	5	-76.4375	37.02275
181645253	2018	6/11/2018 5:00	1757	17:57	O	PDO	0	0	0	0	0	0	0	2	2. Angle	ANG	No	5. Rain	2. Daylight	Day	2. Wet	Wet	9. Within In	1. Straight	2. Blackto	1. No Defe	1. Two-Wa	3. Three Ap	1. No Traffi	6. No Traffi	2. No			3. No	20. Motor V	1. On Roac	No	No	Belted	No	No	No	No	No	No	No	No	No	No		NOT_RD	Urban Inte	Yes	No	Yes	No	5. Hampto	114	114. City of Hampton			Urban	NonVDOT	5	3. City or T	Hampton F	HAMP	U-VA114SC99999UK						-76.4415	37.01994
181645254	2018	6/12/2018 5:00	905	9:05	A	A	0	1	1	0	2	0	0	2	3. Head On	HO	No	1. No Adve	2. Daylight	Day	1. Dry	Dry	1. Main-Lir	1. Straight	2. Blackto	1. No Defe	2. Two-Wa	1. Not at In	1. No Traffi	6. No Traffi	2. No			3. No	20. Motor V	1. On Roac	No	No	Belted	No	Yes	No	No	No	No	No	No	No	No		NOT_RD	Not Interse	No	No	Yes	No	5. Hampto	114	114. City o	4-Minor Ar	3-Two-Way	Urban	NonVDOT	5	3. City or T	Hampton F	HAMP	R-VA SR00351WB		2.47	1068787	431.57	-76.3935	37.00743
201565127	2020	6/1/2020 5:00	1519	15:19	C	C	0	0	0	2	2	0	0	3	2. Angle	ANG	No	1. No Adve	2. Daylight	Day	1. Dry	Dry	9. Within In	1. Straight	2. Blackto	1. No Defe	2. Two-Wa	4. Four Apr	3. Traffic S	1. Yes - Wc	2. No			3. No	20. Motor V	1. On Roac	No	No	Belted	No	No	No	No	No	No	Yes	No	No	No		NOT_RD	VDOT Inte	Yes	No	Yes	No	5. Hampto	114	114. City o	3-Principal	4-Two-Way	Urban	NonVDOT	5	3. City or T	Hampton F	HAMP	S-VA114NP ARMISTEAD AVE N		2.5	1078366	0	-76.3778	37.04914
181645320	2018	6/11/2018 5:00	1635	16:35	O	PDO	0	0	0	0	0	0	0	2	1. Rear End	RE	No	1. No Adve	2. Daylight	Day	1. Dry	Dry	8. Non-Inte	1. Straight	1. Concret	1. No Defe	4. One-Wa	1. Not at In	9. One Wa	1. Yes - Wc	2. No			3. No	20. Motor V	1. On Roac	No	No	Belted	No	No	No	No	No	No	No	No	No	Yes	15	NOT_RD	Not Interse	No	Yes	Yes	No	5. Hampto	114	114. City o	1-Interstat	4-Two-Way	Urban	VDOT Inte	5	1. State Hw	Hampton F	HAMP	R-VA IS00064EB		268.76			-76.323	37.01132
181655098	2018	6/11/2018 5:00	654	6:54	O	PDO	0	0	0	0	0	0	0	2	16. Other	OTHR	No	1. No Adve	2. Daylight	Day	1. Dry	Dry	1. Main-Lir	1. Straight	2. Blackto	1. No Defe	2. Two-Wa	1. Not at In	1. No Traffi	6. No Traffi	2. No			3. No	27. Other	1. On Roac	No	No	Belted	No	No	No	No	No	No	No	No	No	No		NOT_RD	Not Interse	No	Yes	Yes	No	5. Hampto	114	114. City o	3-Principal	4-Two-Way	Urban	NonVDOT	5	3. City or T	Hampton F	HAMP	S-VA114NP HAMPTON ROADS CENTER PKWY		1.36			-76.4248	37.05976
220955083	2022	3/28/2022 5:00	1724	17:24	C	C	0	0	0	1	1	0	0	2	3. Head On	HO	No	1. No Adve	2. Daylight	Day	1. Dry	Dry	9. Within In	1. Straight	2. Blackto	1. No Defe	1. Two-Wa	4. Four Apr	3. Traffic S	1. Yes - Wc	2. No			3. No	20. Motor V	1. On Roac	No	No	Belted	No	No	No	No	No	No	No	No	No	No		NOT_RD	Urban Inte	No	No	Yes	No	5. Hampto	114	114. City o	5-Major Co	3-Two-Way	Urban	NonVDOT	5	3. City or T	Hampton F	HAMP	S-VA114NP BRIARFIELD RD		0.39	253284	25.17	-76.4119	37.01677
242005547	2024	5/2/2024 5:00	1019	10:19	A	A	0	1	0	0	1	0	1	1	12. Ped	PED	Pedestrian	1. No Adve	2. Daylight	Day	1. Dry	Dry	10. Interse	1. Straight	2. Blackto	1. No Defe	1. Two-Wa	4. Four Apr	6. Traffic L	1. Yes - Wc	2. No			3. No	19. Ped	1. On Roac	No	No	Belted	No	No	No	No	No	No	No	No	Yes	No		NOT_RD	VDOT Inte	No	No	Yes	No	5. Hampto	114	114. City o	4-Minor Ar	3-Two-Way	Urban	NonVDOT	5	3. City or T	Hampton F	HAMP	S-VA114NP LASALLE AVE		1.35	253249	26.69	-76.3635	37.0222
242215038	2024	8/6/2024 5:00	2033	20:33	A	A	0	1	0	0	1	0	0	2	5. Sideswipe - Opposite Direction	SSO	Bike	9. Other	4. Darknes	Night	1. Dry	Dry	10. Interse	1. Straight	2. Blackto	1. No Defe	1. Two-Wa	4. Four Apr	1. No Traffi	6. No Traffi	2. No			3. No	20. Motor V	1. On Roac	No	No	Belted	Yes	No	No	No	No	Yes	No	No	No	No		NOT_RD	VDOT Inte	No	Yes	Yes	Yes	5. Hampto	114	114. City o	4-Minor Ar	3-Two-Way	Urban	NonVDOT	5	3. City or T	Hampton F	HAMP	S-VA114PR LASALLE AVE		1.35	253249	0	-76.3635	37.02228
181655149	2018	6/13/2018 5:00	1700	17:00	A	A	0	2	0	0	2	0	0	2	2. Angle	ANG	No	1. No Adve	2. Daylight	Day	1. Dry	Dry	9. Within In	1. Straight	2. Blackto	1. No Defe	1. Two-Wa	4. Four Apr	4. Stop Sig	1. Yes - Wc	2. No			3. No	20. Motor V	1. On Roac	No	No	Belted	No	No	No	No	No	No	No	No	No	No		NOT_RD	Urban Inte	Yes	Yes	Yes	No	5. Hampto	114	114. City o	5-Major Co	3-Two-Way	Urban	NonVDOT	5	3. City or T	Hampton F	HAMP	S-VA114NP BACK RIVER RD		0.1			-76.3566	37.02284
232085114	2023	7/22/2023 5:00	2054	20:54	O	PDO	0	0	0	0	0	0	0	3	2. Angle	ANG	No	1. No Adve	4. Darknes	Night	1. Dry	Dry	9. Within In	1. Straight	2. Blackto	1. No Defe	2. Two-Wa	4. Four Apr	3. Traffic S	1. Yes - Wc	2. No			3. No	20. Motor V	1. On Roac	No	No	Unbelted	No	No	No	No	No	Yes	No	No	No	No		NOT_RD	Urban Inte	No	No	Yes	Yes	5. Hampto	114	114. City o	4-Minor Ar	3-Two-Way	Urban	NonVDOT	5	3. City or T	Hampton F	HAMP	R-VA SR00152EB		2.18	253062	21.07	-76.4278	37.04233
181655266	2018	6/14/2018 5:00	936	9:36	O	PDO	0	0	0	0	0	0	0	2	2. Angle	ANG	No	1. No Adve	2. Daylight	Day	1. Dry	Dry	1. Main-Lir	2. Curve - L	2. Blackto	1. No Defe	3. Two-Wa	1. Not at In	1. No Traffi	6. No Traffi	2. No			3. No	20. Motor V	1. On Roac	No	No	Belted	No	No	No	Yes	No	No	No	No	No	Yes	5	NOT_RD	VDOT Inte	No	No	Yes	No	5. Hampto	114	114. City o	7-Local (J,6	3-Two-Way	Urban	NonVDOT	5	3. City or T	Hampton F	HAMP	S-VA114NP COLISEUM DR		0.7	1079031	166.65	-76.3876	37.04005
181655328	2018	6/14/2018 5:00	1750	17:50	O	PDO	0	0	0	0	0	0	0	2	1. Rear End	RE	No	1. No Adve	2. Daylight	Day	1. Dry	Dry	8. Non-Inte	1. Straight	2. Blackto	1. No Defe	2. Two-Wa	1. Not at In	6. Traffic L	1. Yes - Wc	2. No			3. No	20. Motor V	1. On Roac	No	No	Belted	No	No	No	No	No	No	No	No	No	Yes	20	NOT_RD	Not Interse	No	No	Yes	No	5. Hampto	114	114. City o	1-Interstat	4-Two-Way	Urban	VDOT Inte	5	1. State Hw	Hampton F	HAMP	R-VA IS00064EB		269.31			-76.3202	37.00349
210025082	2020	12/20/2020 5:00	1842	18:42	C	C	0	0	0	2	2	0	0	2	2. Angle	ANG	No	5. Rain	4. Darknes	Night	2. Wet	Wet	9. Within In	1. Straight	2. Blackto	1. No Defe	3. Two-Wa	4. Four Apr	3. Traffic S	1. Yes - Wc	2. No			3. No	20. Motor V	1. On Roac	No	No	Belted	No	No	No	No	No	No	No	No	No	No		NOT_RD	Urban Inte	No	No	Yes	Yes	5. Hampto	114	114. City o	5-Major Co	4-Two-Way	Urban	NonVDOT	5	3. City or T	Hampton F	HAMP	S-VA114PR BIG BETHEL RD		1.22			-76.4219	37.03226
211315077	2021	4/30/2021 5:00	1703	17:03	C	C	0	0	0	3	3	0	0	2	4. Sideswipe - Same Direction	SSS	No	1. No Adve	2. Daylight	Day	1. Dry	Dry	10. Interse	1. Straight	2. Blackto	1. No Defe	2. Two-Wa	4. Four Apr	3. Traffic S	1. Yes - Wc	2. No			3. No	20. Motor V	1. On Roac	No	No	Belted	No	Yes	No	No	No	Yes	No	No	No	No		NOT_RD	VDOT Inte	No	No	Yes	No	5. Hampto	114	114. City o	4-Minor Ar	3-Two-Way	Urban	NonVDOT	5	3. City or T	Hampton F	HAMP	S-VA114PR MALLORY ST S		0.32	253557	5.14	-76.3259	37.01641
181665113	2018	6/14/2018 5:00	1818	18:18	C	C	0	0	0	1	1	0	0	2	5. Sideswipe - Opposite Direction	SSO	No	1. No Adve	2. Daylight	Day	1. Dry	Dry	5. On Entra	10. On/Off	1. Concret	1. No Defe	3. Two-Wa	4. Four Apr	3. Traffic S	1. Yes - Wc	2. No			3. No	20. Motor V	1. On Roac	No	No	Belted	No	No	No	No	No	No	No	No	No	No		NOT_RD	VDOT Inte	Yes	No	Yes	No	5. Hampto	114	114. City o	4-Minor Ar	3-Two-Way	Urban	NonVDOT	5	3. City or T	Hampton F	HAMP	S-VA114PR POWER PLANT PKWY		0.12	253573	5.34	-76.3867	37.01694
181665114	2018	4/27/2018 5:00	730	7:30	C	C	0	0	0	1	1	0	0	2	1. Rear End	RE	No	1. No Adve	2. Daylight	Day	1. Dry	Dry	10. Interse	1. Straight	1. Concret	1. No Defe	3. Two-Wa	4. Four Apr	3. Traffic S	1. Yes - Wc	2. No			3. No	20. Motor V	1. On Roac	No	No	Belted	No	No	No	No	No	No	No	No	No	No		NOT_RD	Urban Inte	No	No	Yes	No	5. Hampto	114	114. City o	4-Minor Ar	3-Two-Way	Urban	NonVDOT	5	3. City or T	Hampton F	HAMP	R-VA SR00351WB		3.05	253177	40.03	-76.3848	37.01311
181665115	2018	6/14/2018 5:00	2109	21:09	A	A	0	1	0	1	2	0	0	2	3. Head On	HO	No	1. No Adve	4. Darknes	Night	1. Dry	Dry	13. Drivew	1. Straight	2. Blackto	1. No Defe	3. Two-Wa	1. Not at In	6. Traffic L	1. Yes - Wc	2. No			3. No	20. Motor V	1. On Roac	No	No	Belted	No	No	No	No	No	No	No	No	No	No		NOT_RD	Urban Inte	No	No	Yes	Yes	5. Hampto	114	114. City o	3-Principal	4-Two-Way	Urban	NonVDOT	5	3. City or T	Hampton F	HAMP	R-VA US00258EB		64.7	253143	14.92	-76.3585	37.04366
220315331	2022	1/20/2022 5:00	1825	18:25	C	C	0	0	0	2	2	0	0	2	2. Angle	ANG	No	5. Rain	4. Darknes	Night	2. Wet	Wet	1. Main-Lir	1. Straight	2. Blackto	1. No Defe	2. Two-Wa	2. Two App	4. Stop Sig	1. Yes - Wc	2. No			1. Yes	20. Motor V	1. On Roac	No	No	Belted	No	No	No	No	No	No	No	No	No	No		NOT_RD	Not Interse	No	No	Yes	Yes	5. Hampto	114	114. City o	5-Major Co	3-Two-Way	Urban	NonVDOT	5	3. City or T	Hampton F	HAMP	S-VA114NP ANDREWS BLVD		0.47	253501	326.38	-76.3228	37.04219
181665155	2018	6/12/2018 5:00	1600	16:00	C	C	0	0	0	1	1	0	0	2	2. Angle	ANG	No	5. Rain	2. Daylight	Day	2. Wet	Wet	9. Within In	1. Straight	2. Blackto	1. No Defe	2. Two-Wa	4. Four Apr	4. Stop Sig	1. Yes - Wc	2. No			3. No	20. Motor V	1. On Roac	No	No	Belted	No	No	No	No	No	No	No	No	No	No		NOT_RD	Urban Inte	Yes	No	Yes	No	5. Hampto	114	114. City o	5-Major Co	3-Two-Way	Urban	NonVDOT	5	3. City or T	Hampton F	HAMP	S-VA114NP BACK RIVER RD		0.32			-76.3564	37.02598
181665156	2018	6/14/2018 5:00	1815	18:15	A	A	0	1	0	0	1	0	0	2	2. Angle	ANG	No	1. No Adve	2. Daylight	Day	1. Dry	Dry	1. Main-Lir	1. Straight	2. Blackto	1. No Defe	1. Two-Wa	1. Not at In	4. Stop Sig	1. Yes - Wc	2. No			3. No	20. Motor V	1. On Roac	No	No	Belted	No	No	No	No	No	No	No	No	No	No		NOT_RD	Not Interse	No	No	Yes	No	5. Hampto	114	114. City o	4-Minor Ar	4-Two-Way	Urban	NonVDOT	5	3. City or T	Hampton F	HAMP	R-VA US00258EB		67.74	1062430	257.98	-76.3189	37.02179
192975121	2019	10/15/2019 5:00	1638	16:38	A	A	0	1	0	0	1	0	0	1	16. Other	OTHR	No	1. No Adve	2. Daylight	Day	1. Dry	Dry	1. Main-Lir	1. Straight	2. Blackto	1. No Defe	3. Two-Wa	1. Not at In	1. No Traffi	6. No Traffi	2. No			3. No	20. Motor V	1. On Roac	No	No	Belted	No	No	No	No	No	No	No	No	No	No		NOT_RD	Urban Inte	No	No	Yes	No	5. Hampto	114	114. City o	3-Principal	4-Two-Way	Urban	NonVDOT	5	3. City or T	Hampton F	HAMP	R-VA SR00134EB		6.21	1084672	18.46	-76.398	37.07008
181665222	2018	6/14/2018 5:00	955	9:55	C	C	0	0	0	2	2	0	0	2	4. Sideswipe - Same Direction	SSS	No	1. No Adve	2. Daylight	Day	1. Dry	Dry	9. Within In	1. Straight	2. Blackto	1. No Defe	1. Two-Wa	2. Two App	3. Traffic S	1. Yes - Wc	2. No			3. No	20. Motor V	1. On Roac	No	No	Belted	No	No	No	No	No	No	No	No	No	No		NOT_RD	VDOT Inte	No	No	No	No	5. Hampto	114	114. City o	3-Principal	1-One-Way	Urban	NonVDOT	5	3. City or T	Hampton F	HAMP	R-VA US00258EB	RMP065.00A	0.07	253431	49.6	-76.3483	37.04308
181665257	2018	6/15/2018 5:00	1330	13:30	O	PDO	0	0	0	0	0	0	0	1	9. Fixed Object - Off Road	FOOR	No	1. No Adve	2. Daylight	Day	1. Dry	Dry	5. On Entra	4. Grade - C	2. Blackto	1. No Defe	4. One-Wa	1. Not at In	6. Traffic L	1. Yes - Wc	2. No			3. No	28. Ran Of	4. Roadsid	No	No	Belted	No	No	No	No	No	No	No	No	No	No		RD_RIGHT	Not Interse	No	No	No	No	5. Hampto	114	114. City o	1-Interstat	1-One-Way	Urban	VDOT Inte	5	1. State Hw	Hampton F	HAMP	R-VA IS00064EB	RMP261.00B	0.12			-76.418	37.05734
242005697	2024	5/17/2024 5:00	1748	17:48	C	C	0	0	0	2	2	0	0	2	1. Rear End	RE	No	1. No Adve	2. Daylight	Day	1. Dry	Dry	2. Accelera	3. Grade - S	2. Blackto	1. No Defe	1. Two-Wa	3. Three Ap	13. Other	1. Yes - Wc	2. No			3. No	20. Motor V	1. On Roac	No	No	Belted	No	No	No	No	No	No	No	No	No	No		NOT_RD	Not Interse	No	No	Yes	No	5. Hampto	114	114. City o	4-Minor Ar	4-Two-Way	Urban	NonVDOT	5	3. City or T	Hampton F	HAMP	S-VA114PR ABERDEEN RD		0.5	1072250	252.81	-76.4033	37.00454
181665267	2018	6/15/2018 5:00	1305	13:05	C	C	0	0	0	1	1	0	0	2	6. Fixed Object in Road	FOIR	No	1. No Adve	2. Daylight	Day	1. Dry	Dry	1. Main-Lir	1. Straight	2. Blackto	1. No Defe	1. Two-Wa	1. Not at In	1. No Traffi	6. No Traffi	2. No			3. No	6. Parked V	1. On Roac	No	No	Belted	No	No	No	No	No	No	Yes	No	No	No		RD_UNKN	Not Interse	No	No	Yes	No	5. Hampto	114	114. City o	7-Local (J,6	3-Two-Way	Urban	NonVDOT	5	3. City or T	Hampton F	HAMP	S-VA114NP GUMWOOD DR		0.49			-76.4106	37.02958
240615129	2024	2/29/2024 5:00	1900	19:00	C	C	0	0	0	1	1	0	0	2	2. Angle	ANG	No	1. No Adve	4. Darknes	Night	1. Dry	Dry	9. Within In	1. Straight	2. Blackto	1. No Defe	2. Two-Wa	4. Four Apr	3. Traffic S	1. Yes - Wc	2. No			3. No	20. Motor V	1. On Roac	No	No	Belted	No	No	No	No	No	Yes	No	No	No	No		NOT_RD	Urban Inte	No	No	Yes	Yes	5. Hampto	114	114. City o	4-Minor Ar	3-Two-Way	Urban	NonVDOT	5	3. City or T	Hampton F	HAMP	R-VA SR00152WB		2.18	253062	21.38	-76.428	37.04235
181665288	2018	6/13/2018 5:00	1630	16:30	O	PDO	0	0	0	0	0	0	0	2	1. Rear End	RE	No	1. No Adve	2. Daylight	Day	1. Dry	Dry	8. Non-Inte	1. Straight	2. Blackto	1. No Defe	3. Two-Wa	1. Not at In	6. Traffic L	1. Yes - Wc	2. No			3. No	20. Motor V	1. On Roac	No	No	Belted	No	Yes	No	No	No	No	No	No	No	No		NOT_RD	Not Interse	No	No	Yes	No	5. Hampto	114	114. City o	1-Interstat	4-Two-Way	Urban	VDOT Inte	5	1. State Hw	Hampton F	HAMP	R-VA IS00664WB		1.29			-76.3837	37.01833
181675254	2018	6/13/2018 5:00	1404	14:04	O	PDO	0	0	0	0	0	0	0	2	1. Rear End	RE	No	1. No Adve	2. Daylight	Day	1. Dry	Dry	8. Non-Inte	3. Grade - S	2. Blackto	1. No Defe	4. One-Wa	1. Not at In	7. No Pass	1. Yes - Wc	2. No			3. No	20. Motor V	1. On Roac	No	No	Belted	No	No	No	No	No	Yes	No	No	No	No		NOT_RD	Not Interse	No	No	Yes	No	5. Hampto	114	114. City o	1-Interstat	4-Two-Way	Urban	VDOT Inte	5	1. State Hw	Hampton F	HAMP	R-VA IS00064EB		269.68			-76.317	36.99901
181685053	2018	6/14/2018 5:00	1205	12:05	O	PDO	0	0	0	0	0	0	0	4	1. Rear End	RE	No	1. No Adve	2. Daylight	Day	1. Dry	Dry	8. Non-Inte	1. Straight	2. Blackto	1. No Defe	4. One-Wa	1. Not at In	9. One Wa	1. Yes - Wc	2. No			3. No	20. Motor V	1. On Roac	No	No	Belted	No	No	No	No	No	No	No	No	No	No		NOT_RD	Not Interse	Yes	No	Yes	No	5. Hampto	114	114. City o	1-Interstat	4-Two-Way	Urban	VDOT Inte	5	1. State Hw	Hampton F	HAMP	R-VA IS00064EB		270.71			-76.3063	36.9875
181695006	2018	6/17/2018 5:00	1905	19:05	B	B	0	0	1	1	2	0	0	2	1. Rear End	RE	No	1. No Adve	2. Daylight	Day	1. Dry	Dry	8. Non-Inte	1. Straight	2. Blackto	1. No Defe	3. Two-Wa	1. Not at In	6. Traffic L	1. Yes - Wc	2. No			3. No	20. Motor V	1. On Roac	No	No	Belted	No	No	No	No	No	No	No	No	No	Yes	10	RD_UNKN	Not Interse	No	Yes	Yes	No	5. Hampto	114	114. City o	1-Interstat	4-Two-Way	Urban	VDOT Inte	5	1. State Hw	Hampton F	HAMP	R-VA IS00064EB		266.42			-76.3508	37.03459
181695048	2018	6/14/2018 5:00	1150	11:50	C	C	0	0	0	1	1	0	0	1	9. Fixed Object - Off Road	FOOR	No	1. No Adve	2. Daylight	Day	1. Dry	Dry	8. Non-Inte	2. Curve - L	2. Blackto	1. No Defe	3. Two-Wa	1. Not at In	6. Traffic L	1. Yes - Wc	2. No			3. No	3. Utility P	4. Roadsid	No	No	Belted	No	Yes	No	No	No	No	No	No	No	No		RD_RIGHT	Not Interse	No	No	Yes	No	5. Hampto	114	114. City o	1-Interstat	4-Two-Way	Urban	VDOT Inte	5	1. State Hw	Hampton F	HAMP	R-VA IS00064WB		268.39			-76.3278	37.01733
181695116	2018	6/17/2018 5:00	1658	16:58	O	PDO	0	0	0	0	0	0	0	2	2. Angle	ANG	No	1. No Adve	2. Daylight	Day	1. Dry	Dry	9. Within In	1. Straight	2. Blackto	1. No Defe	2. Two-Wa	4. Four Apr	3. Traffic S	1. Yes - Wc	2. No			3. No	20. Motor V	1. On Roac	No	No	Belted	No	No	No	No	No	Yes	No	No	No	No		NOT_RD	Urban Inte	No	No	Yes	No	5. Hampto	114	114. City o	3-Principal	4-Two-Way	Urban	NonVDOT	5	3. City or T	Hampton F	HAMP	R-VA US00258WB		61.83	253135	83.37	-76.4089	37.0372
220105155	2022	1/5/2022 5:00	1653	16:53	O	PDO	0	0	0	0	0	0	0	2	1. Rear End	RE	No	1. No Adve	3. Dusk	Day	1. Dry	Dry	9. Within In	1. Straight	2. Blackto	1. No Defe	1. Two-Wa	4. Four Apr	3. Traffic S	1. Yes - Wc	2. No			3. No	20. Motor V	1. On Roac	No	No	Belted	No	No	No	No	No	No	No	No	No	No		NOT_RD	Urban Inte	No	No	Yes	No	5. Hampto	114	114. City o	5-Major Co	4-Two-Way	Urban	NonVDOT	5	3. City or T	Hampton F	HAMP	S-VA114NP ORCUTT AVE		0.19	253130	191.86	-76.4358	37.02418
181695119	2018	6/17/2018 5:00	2025	20:25	A	A	0	1	0	0	1	0	0	2	1. Rear End	RE	No	1. No Adve	3. Dusk	Day	1. Dry	Dry	10. Interse	1. Straight	2. Blackto	1. No Defe	3. Two-Wa	4. Four Apr	4. Stop Sig	1. Yes - Wc	2. No			3. No	20. Motor V	1. On Roac	No	No	Belted	No	Yes	No	No	No	No	No	No	No	No		NOT_RD	Urban Inte	No	Yes	Yes	No	5. Hampto	114	114. City o	7-Local (J,6	3-Two-Way	Urban	NonVDOT	5	3. City or T	Hampton F	HAMP	S-VA114NP E LITTLE BACK RIVER RD		2	253460	69.38	-76.3216	37.0686
181695125	2018	6/18/2018 5:00	43	00:43	A	A	0	1	0	1	2	0	0	2	2. Angle	ANG	No	1. No Adve	4. Darknes	Night	1. Dry	Dry	10. Interse	1. Straight	2. Blackto	1. No Defe	3. Two-Wa	4. Four Apr	3. Traffic S	1. Yes - Wc	2. No			3. No	20. Motor V	1. On Roac	Yes	No	Belted	No	No	No	No	No	No	No	No	No	No		NOT_RD	Urban Inte	No	No	Yes	Yes	5. Hampto	114	114. City o	5-Major Co	4-Two-Way	Urban	NonVDOT	5	3. City or T	Hampton F	HAMP	R-VA SR00351EB		1.86	253178	43.69	-76.4027	37.00136
181695126	2018	6/6/2018 5:00	1026	10:26	O	PDO	0	0	0	0	0	0	0	2	3. Head On	HO	No	1. No Adve	2. Daylight	Day	1. Dry	Dry	1. Main-Lir	1. Straight	1. Concret	1. No Defe	3. Two-Wa	4. Four Apr	4. Stop Sig	1. Yes - Wc	2. No			3. No	20. Motor V	1. On Roac	No	No	Belted	No	No	No	No	No	Yes	No	No	No	No		RD_UNKN	Not Interse	No	No	Yes	No	5. Hampto	114	114. City o	7-Local (J,6)		Urban	NonVDOT	5	3. City or T	Hampton F	HAMP	S-VA114NP QUEENS WAY W		0			-76.3443	37.02573
201655060	2020	6/10/2020 5:00	1502	15:02	C	C	0	0	0	2	2	0	0	2	2. Angle	ANG	No	1. No Adve	2. Daylight	Day	1. Dry	Dry	9. Within In	1. Straight	2. Blackto	1. No Defe	2. Two-Wa	3. Three Ap	4. Stop Sig	1. Yes - Wc	2. No			3. No	20. Motor V	2. Shoulde	No	No	Belted	No	No	No	No	No	No	Yes	No	No	No		NOT_RD	Urban Inte	No	No	Yes	No	5. Hampto	114	114. City o	3-Principal	4-Two-Way	Urban	NonVDOT	5	3. City or T	Hampton F	HAMP	R-VA SR00134WB		6.21	1084672	88.49	-76.3978	37.07016
181695199	2018	6/17/2018 5:00	1734	17:34	C	C	0	0	0	1	1	0	0	2	1. Rear End	RE	No	1. No Adve	2. Daylight	Day	1. Dry	Dry	10. Interse	1. Straight	2. Blackto	1. No Defe	2. Two-Wa	3. Three Ap	3. Traffic S	1. Yes - Wc	2. No			1. Yes	20. Motor V	1. On Roac	No	No	Belted	No	No	No	No	No	Yes	No	No	No	No		NOT_RD	Urban Inte	No	No	Yes	No	5. Hampto	114	114. City o	5-Major Co	3-Two-Way	Urban	NonVDOT	5	3. City or T	Hampton F	HAMP	S-VA114NP TIDE MILL LN		0.02	253383	59.88	-76.3791	37.05416
181695238	2018	6/17/2018 5:00	803	8:03	C	C	0	0	0	1	1	0	0	1	9. Fixed Object - Off Road	FOOR	No	1. No Adve	2. Daylight	Day	1. Dry	Dry	5. On Entra	4. Grade - C	2. Blackto	1. No Defe	4. One-Wa	1. Not at In	9. One Wa	1. Yes - Wc	2. No			3. No	5. Guard R	2. Shoulde	No	No	Belted	No	No	Yes	No	Yes	No	Yes	No	No	Yes	15	RD_RIGHT	Not Interse	No	No	No	No	5. Hampto	114	114. City o	1-Interstat	1-One-Way	Urban	VDOT Inte	5	1. State Hw	Hampton F	HAMP	R-VA IS00064WB	RMP261.00A	0.13			-76.4166	37.06095
181695271	2018	6/16/2018 5:00	1759	17:59	C	C	0	0	0	2	2	0	0	3	2. Angle	ANG	No	1. No Adve	2. Daylight	Day	1. Dry	Dry	1. Main-Lir	1. Straight	2. Blackto	1. No Defe	1. Two-Wa	1. Not at In	1. No Traffi	6. No Traffi	2. No			3. No	20. Motor V	1. On Roac	No	No	Belted	No	No	No	No	No	No	No	No	No	No		NOT_RD	Not Interse	No	Yes	Yes	No	5. Hampto	114	114. City o	7-Local (J,6	3-Two-Way	Urban	NonVDOT	5	3. City or T	Hampton F	HAMP	S-VA114NP CATALPA AVE		0.22	1071807	262.09	-76.3888	37.00004
181695272	2018	6/17/2018 5:00	650	6:50	B	B	0	0	1	1	2	0	0	2	2. Angle	ANG	No	1. No Adve	2. Daylight	Day	1. Dry	Dry	9. Within In	1. Straight	2. Blackto	1. No Defe	1. Two-Wa	4. Four Apr	3. Traffic S	1. Yes - Wc	2. No			3. No	20. Motor V	1. On Roac	No	No	Unbelted	No	No	No	No	No	No	No	No	No	Yes	5	NOT_RD	Urban Inte	No	No	Yes	No	5. Hampto	114	114. City o	4-Minor Ar	4-Two-Way	Urban	NonVDOT	5	3. City or T	Hampton F	HAMP	R-VA US00258EB		67.79	253100	10.54	-76.3183	37.02128
181695273	2018	6/17/2018 5:00	952	9:52	O	PDO	0	0	0	0	0	0	0	2	1. Rear End	RE	No	1. No Adve	2. Daylight	Day	1. Dry	Dry	1. Main-Lir	1. Straight	2. Blackto	1. No Defe	3. Two-Wa	1. Not at In	1. No Traffi	6. No Traffi	2. No			3. No	20. Motor V	1. On Roac	No	No	Belted	No	No	No	No	No	No	No	No	No	No		NOT_RD	Not Interse	No	No	Yes	No	5. Hampto	114	114. City o	7-Local (J,6	3-Two-Way	Urban	NonVDOT	5	3. City or T	Hampton F	HAMP	S-VA114PR BANCROFT DR		0.36			-76.3133	37.04341
181695274	2018	6/17/2018 5:00	1524	15:24	C	C	0	0	0	2	2	0	0	2	4. Sideswipe - Same Direction	SSS	No	1. No Adve	2. Daylight	Day	1. Dry	Dry	13. Drivew	1. Straight	2. Blackto	1. No Defe	1. Two-Wa	1. Not at In	1. No Traffi	6. No Traffi	2. No			3. No	20. Motor V	1. On Roac	No	No	Belted	No	No	No	No	No	No	No	No	No	Yes	5	NOT_RD	Not Interse	Yes	Yes	Yes	No	5. Hampto	114	114. City o	7-Local (J,6	3-Two-Way	Urban	NonVDOT	5	3. City or T	Hampton F	HAMP	S-VA114PR GRIMES RD		0.48	1063274	411.77	-76.3153	37.04461
181695275	2018	6/17/2018 5:00	1128	11:28	B	B	0	0	1	0	1	0	0	2	1. Rear End	RE	No	1. No Adve	2. Daylight	Day	1. Dry	Dry	8. Non-Inte	1. Straight	2. Blackto	1. No Defe	2. Two-Wa	1. Not at In	1. No Traffi	6. No Traffi	2. No			3. No	20. Motor V	1. On Roac	No	No	Belted	No	No	No	No	No	No	No	No	No	No		NOT_RD	Urban Inte	Yes	No	Yes	No	5. Hampto	114	114. City o	3-Principal	4-Two-Way	Urban	NonVDOT	5	3. City or T	Hampton F	HAMP	R-VA US00258WB		64.68	253143	127.47	-76.359	37.0438
203255040	2020	11/19/2020 5:00	1651	16:51	C	C	0	0	0	2	2	0	0	2	1. Rear End	RE	No	1. No Adve	3. Dusk	Day	1. Dry	Dry	1. Main-Lir	1. Straight	2. Blackto	1. No Defe	3. Two-Wa	4. Four Apr	6. Traffic L	1. Yes - Wc	2. No			3. No	20. Motor V	1. On Roac	No	No	Belted	No	No	No	No	No	No	Yes	No	No	No		NOT_RD	Urban Inte	No	No	Yes	No	5. Hampto	114	114. City o	3-Principal	4-Two-Way	Urban	NonVDOT	5	3. City or T	Hampton F	HAMP	R-VA SR00134EB		6.21	1084672	5.23	-76.398	37.07002
181695278	2018	6/13/2018 5:00	1847	18:47	C	C	0	0	0	3	3	0	0	2	1. Rear End	RE	No	1. No Adve	2. Daylight	Day	1. Dry	Dry	10. Interse	1. Straight	2. Blackto	1. No Defe	3. Two-Wa	4. Four Apr	6. Traffic L	1. Yes - Wc	2. No			3. No	20. Motor V	1. On Roac	No	No	Belted	No	No	No	No	No	No	No	No	No	No		NOT_RD	Urban Inte	No	No	Yes	No	5. Hampto	114	114. City o	3-Principal	4-Two-Way	Urban	NonVDOT	5	3. City or T	Hampton F	HAMP	R-VA US00258EB		62.22	253136	165.34	-76.4021	37.03869
172515122	2017	9/7/2017 5:00	1632	16:32	O	PDO	0	0	0	0	0	0	0	2	2. Angle	ANG	No	1. No Adve	2. Daylight	Day	1. Dry	Dry	10. Interse	1. Straight	1. Concret	1. No Defe	3. Two-Wa	4. Four Apr	3. Traffic S	1. Yes - Wc	2. No			3. No	20. Motor V	1. On Roac	No	No	Belted	No	No	No	No	No	No	No	No	No	No		NOT_RD	Urban Inte	Yes	No	Yes	No	5. Hampto	114	114. City o	4-Minor Ar	3-Two-Way	Urban	NonVDOT	5	3. City or T	Hampton F	HAMP	R-VA SR00415EB		0.15	1082780	34.28	-76.3994	37.03744
211375121	2021	5/14/2021 5:00	1619	16:19	C	C	0	0	0	2	2	0	0	2	2. Angle	ANG	No	1. No Adve	2. Daylight	Day	1. Dry	Dry	9. Within In	5. Hillcrest	2. Blackto	1. No Defe	1. Two-Wa	4. Four Apr	3. Traffic S	1. Yes - Wc	2. No			3. No	20. Motor V	1. On Roac	No	No	Belted	No	No	No	No	No	No	No	No	No	Yes	10	NOT_RD	VDOT Inte	No	No	Yes	No	5. Hampto	114	114. City o	4-Minor Ar	3-Two-Way	Urban	NonVDOT	5	3. City or T	Hampton F	HAMP	S-VA114PR MALLORY ST S		0.32	253557	5.14	-76.3259	37.01641
181695281	2018	6/16/2018 5:00	803	8:03	O	PDO	0	0	0	0	0	0	0	2	4. Sideswipe - Same Direction	SSS	No	1. No Adve	2. Daylight	Day	1. Dry	Dry	10. Interse	1. Straight	2. Blackto	1. No Defe	3. Two-Wa	4. Four Apr	6. Traffic L	1. Yes - Wc	2. No			3. No	20. Motor V	1. On Roac	No	No	Belted	No	No	No	No	No	No	No	No	No	No		NOT_RD	Urban Inte	No	No	Yes	No	5. Hampto	114	114. City o	5-Major Co	4-Two-Way	Urban	NonVDOT	5	3. City or T	Hampton F	HAMP	S-VA114NP POWHATAN PKWY		1.16	253177	113.8	-76.3852	37.01326
231815223	2023	6/30/2023 5:00	1059	10:59	O	PDO	0	0	0	0	0	0	0	1	9. Fixed Object - Off Road	FOOR	No	1. No Adve	2. Daylight	Day	1. Dry	Dry	10. Interse	4. Grade - C	2. Blackto	1. No Defe	3. Two-Wa	3. Three Ap	6. Traffic L	1. Yes - Wc	2. No			3. No	13. Curb	1. On Roac	No	No	Unbelted	No	No	No	No	No	No	No	No	No	Yes	31	NOT_RD	Urban Inte	No	No	Yes	No	5. Hampto	114	114. City o	4-Minor Ar	4-Two-Way	Urban	NonVDOT	5	3. City or T	Hampton F	HAMP	S-VA114NP ABERDEEN RD		0.51	1072250	261.91	-76.4034	37.00452
181695284	2018	6/12/2018 5:00	2057	20:57	C	C	0	0	0	1	1	0	0	2	1. Rear End	RE	No	5. Rain	4. Darknes	Night	2. Wet	Wet	10. Interse	1. Straight	2. Blackto	1. No Defe	1. Two-Wa	4. Four Apr	3. Traffic S	1. Yes - Wc	2. No			3. No	20. Motor V	2. Shoulde	No	No	Belted	No	No	No	No	No	Yes	No	No	No	No		NOT_RD	Urban Inte	No	No	Yes	Yes	5. Hampto	114	114. City o	3-Principal	4-Two-Way	Urban	NonVDOT	5	3. City or T	Hampton F	HAMP	R-VA US00258EB		67.28	253154	128.54	-76.3235	37.02735
183255124	2018	11/20/2018 5:00	231	2:31	C	C	0	0	0	3	3	0	0	2	16. Other	OTHR	No	1. No Adve	4. Darknes	Night	1. Dry	Dry	10. Interse	1. Straight	2. Blackto	1. No Defe	2. Two-Wa	4. Four Apr	6. Traffic L	1. Yes - Wc	2. No			3. No	20. Motor V	1. On Roac	Yes	No	Belted	No	Yes	No	No	No	No	No	No	No	No		NOT_RD	VDOT Inte	No	No	Yes	Yes	5. Hampto	114	114. City o	4-Minor Ar	3-Two-Way	Urban	NonVDOT	5	3. City or T	Hampton F	HAMP	S-VA114PR LASALLE AVE		1.36	253249	9.75	-76.3635	37.02231
220605110	2022	2/18/2022 5:00	947	9:47	B	B	0	0	1	0	1	0	0	2	1. Rear End	RE	No	1. No Adve	2. Daylight	Day	1. Dry	Dry	10. Interse	1. Straight	1. Concret	1. No Defe	3. Two-Wa	3. Three Ap	6. Traffic L	1. Yes - Wc	2. No			3. No	20. Motor V	1. On Roac	No	No	Belted	No	No	No	No	No	No	Yes	No	No	No		NOT_RD	Urban Inte	No	No	Yes	No	5. Hampto	114	114. City o	3-Principal	4-Two-Way	Urban	NonVDOT	5	3. City or T	Hampton F	HAMP	R-VA SR00134WB		6.21	1084672	74.82	-76.3978	37.0701
181695287	2018	6/12/2018 5:00	1538	15:38	C	C	0	0	0	1	1	0	0	2	5. Sideswipe - Opposite Direction	SSO	No	5. Rain	2. Daylight	Day	2. Wet	Wet	10. Interse	1. Straight	2. Blackto	1. No Defe	3. Two-Wa	4. Four Apr	3. Traffic S	1. Yes - Wc	2. No			3. No	20. Motor V	1. On Roac	No	No	Belted	No	Yes	No	No	No	No	No	No	No	No		NOT_RD	Urban Inte	No	Yes	Yes	No	5. Hampto	114	114. City o	4-Minor Ar	4-Two-Way	Urban	NonVDOT	5	3. City or T	Hampton F	HAMP	R-VA US00258WB		67.31	253154	46.31	-76.3233	37.02697
181695448	2018	6/14/2018 5:00	2231	22:31	O	PDO	0	0	0	0	0	0	0	2	1. Rear End	RE	No	1. No Adve	4. Darknes	Night	1. Dry	Dry	8. Non-Inte	3. Grade - S	2. Blackto	1. No Defe	4. One-Wa	1. Not at In	6. Traffic L	1. Yes - Wc	1. Yes	3. Activity	1. Lane Cl	3. No	20. Motor V	1. On Roac	No	No	Belted	No	No	No	No	No	No	No	No	No	Yes	5	NOT_RD	Not Interse	Yes	No	Yes	Yes	5. Hampto	114	114. City o	1-Interstat	4-Two-Way	Urban	VDOT Inte	5	1. State Hw	Hampton F	HAMP	R-VA IS00064WB		270.3			-76.3111	36.99382
181705106	2018	6/15/2018 5:00	746	7:46	O	PDO	0	0	0	0	0	0	0	2	2. Angle	ANG	No	1. No Adve	2. Daylight	Day	1. Dry	Dry	1. Main-Lir	1. Straight	2. Blackto	1. No Defe	1. Two-Wa	4. Four Apr	3. Traffic S	1. Yes - Wc	2. No			3. No	20. Motor V	1. On Roac	No	No	Belted	No	No	No	No	No	No	No	No	No	No		NOT_RD	Urban Inte	No	No	Yes	No	5. Hampto	114	114. City o	4-Minor Ar	3-Two-Way	Urban	NonVDOT	5	3. City or T	Hampton F	HAMP	R-VA SR00351WB		6.45	1080102	10.64	-76.3325	37.03303
181705109	2018	6/18/2018 5:00	1258	12:58	O	PDO	0	0	0	0	0	0	0	2	4. Sideswipe - Same Direction	SSS	No	1. No Adve	2. Daylight	Day	1. Dry	Dry	8. Non-Inte	1. Straight	2. Blackto	1. No Defe	4. One-Wa	1. Not at In	1. No Traffi	6. No Traffi	2. No			3. No	20. Motor V	1. On Roac	No	No	Belted	No	No	No	No	No	No	No	No	No	No		NOT_RD	Not Interse	No	No	Yes	No	5. Hampto	114	114. City of Hampton			Urban	NonVDOT	5	3. City or T	Hampton F	HAMP	U-VA114SC99999UK						-76.3931	37.04397
181705110	2018	6/19/2018 5:00	347	3:47	O	PDO	0	0	0	0	0	0	0	3	4. Sideswipe - Same Direction	SSS	No	1. No Adve	5. Darknes	Night	1. Dry	Dry	1. Main-Lir	1. Straight	2. Blackto	1. No Defe	1. Two-Wa	1. Not at In	1. No Traffi	6. No Traffi	2. No			3. No	6. Parked V	1. On Roac	No	No	Belted	No	Yes	Yes	No	No	No	No	No	No	No		NOT_RD	Not Interse	No	No	Yes	Yes	5. Hampto	114	114. City o	7-Local (J,6	3-Two-Way	Urban	NonVDOT	5	3. City or T	Hampton F	HAMP	S-VA114NP LEWIS RD W		0.3			-76.4111	37.02892
240395205	2024	1/30/2024 5:00	1858	18:58	K	K	1	0	0	1	1	0	0	2	2. Angle	ANG	No	1. No Adve	5. Darknes	Night	1. Dry	Dry	1. Main-Lir	1. Straight	1. Concret	1. No Defe	3. Two-Wa	3. Three Ap	4. Stop Sig	1. Yes - Wc	2. No			3. No	20. Motor V	1. On Roac	No	No	Belted	No	No	No	No	No	No	No	Yes	No	No		NOT_RD	Urban Inte	No	No	Yes	Yes	5. Hampto	114	114. City o	3-Principal	4-Two-Way	Urban	NonVDOT	5	3. City or T	Hampton F	HAMP	R-VA SR00134WB		6.21	1084672	96.79	-76.3978	37.07019
181705184	2018	6/15/2018 5:00	1642	16:42	O	PDO	0	0	0	0	0	0	0	2	4. Sideswipe - Same Direction	SSS	No	1. No Adve	2. Daylight	Day	1. Dry	Dry	1. Main-Lir	1. Straight	2. Blackto	1. No Defe	3. Two-Wa	1. Not at In	6. Traffic L	1. Yes - Wc	2. No			3. No	20. Motor V	1. On Roac	No	No	Belted	No	No	No	No	No	No	No	Yes	No	No		NOT_RD	Not Interse	No	Yes	Yes	No	5. Hampto	114	114. City o	3-Principal	4-Two-Way	Urban	NonVDOT	5	3. City or T	Hampton F	HAMP	R-VA US00258WB		63.6	253023	315.97	-76.3781	37.04396
221385121	2022	4/23/2022 5:00	2115	21:15	O	PDO	0	0	0	0	0	0	0	2	4. Sideswipe - Same Direction	SSS	No	1. No Adve	4. Darknes	Night	1. Dry	Dry	1. Main-Lir	1. Straight	2. Blackto	1. No Defe	3. Two-Wa	1. Not at In	1. No Traffi	6. No Traffi	2. No			3. No	20. Motor V	1. On Roac	No	No	Belted	No	Yes	No	No	No	No	No	No	No	No		NOT_RD	Not Interse	No	No	Yes	Yes	5. Hampto	114	114. City o	5-Major Co	3-Two-Way	Urban	NonVDOT	5	3. City or T	Hampton F	HAMP	S-VA114NP BIG BETHEL RD		1.23			-76.4222	37.03248
173165098	2017	11/11/2017 5:00	2339	23:39	O	PDO	0	0	0	0	0	0	0	1	11. Other Animal	OA	No	1. No Adve	5. Darknes	Night	1. Dry	Dry	1. Main-Lir	1. Straight	2. Blackto	1. No Defe	2. Two-Wa	1. Not at In	6. Traffic L	1. Yes - Wc	2. No			3. No	23. Animal	1. On Roac	No	Yes	Belted	No	No	No	No	No	No	No	No	No	Yes	5	NOT_RD	Urban Inte	No	No	Yes	Yes	5. Hampto	114	114. City o	3-Principal	4-Two-Way	Urban	NonVDOT	5	3. City or T	Hampton F	HAMP	R-VA SR00134EB		6.22	1084672	62.77	-76.3981	37.06987
181705195	2018	6/18/2018 5:00	1629	16:29	O	PDO	0	0	0	0	0	0	0	2	2. Angle	ANG	No	1. No Adve	2. Daylight	Day	1. Dry	Dry	10. Interse	1. Straight	2. Blackto	1. No Defe	1. Two-Wa	4. Four Apr	6. Traffic L	1. Yes - Wc	2. No			3. No	20. Motor V	1. On Roac	No	No	Belted	No	No	No	No	No	No	No	No	No	No		NOT_RD	Urban Inte	No	Yes	Yes	No	5. Hampto	114	114. City o	7-Local (J,6	3-Two-Way	Urban	NonVDOT	5	3. City or T	Hampton F	HAMP	S-VA114NP WEAVER RD E		0.25			-76.4014	37.0332
181705196	2018	6/19/2018 5:00	931	9:31	A	A	0	1	0	4	5	0	0	2	2. Angle	ANG	No	1. No Adve	2. Daylight	Day	1. Dry	Dry	10. Interse	1. Straight	1. Concret	1. No Defe	3. Two-Wa	4. Four Apr	3. Traffic S	1. Yes - Wc	2. No			3. No	20. Motor V	1. On Roac	No	No	Belted	No	No	No	No	No	No	No	No	No	No		NOT_RD	Urban Inte	No	No	Yes	No	5. Hampto	114	114. City o	7-Local (J,6	3-Two-Way	Urban	NonVDOT	5	3. City or T	Hampton F	HAMP	S-VA114NP COLISEUM DR		1.35	1078784	448.51	-76.3916	37.04935
181705238	2018	6/17/2018 5:00	400	4:00	O	PDO	0	0	0	0	0	0	0	1	9. Fixed Object - Off Road	FOOR	No	1. No Adve	5. Darknes	Night	1. Dry	Dry	5. On Entra	10. On/Off	2. Blackto	1. No Defe	4. One-Wa	1. Not at In	9. One Wa	1. Yes - Wc	2. No			3. No	2. Trees	1. On Roac	Yes	No	Unbelted	No	No	No	No	No	No	No	No	No	Yes	15	RD_RIGHT	Not Interse	No	No	Yes	Yes	5. Hampto	114	114. City o	1-Interstat	1-One-Way	Urban	VDOT Seco	5	1. State Hw	Hampton F	HAMP	S-VA114PR HAMPTON ROADS CENTER PKWY RMP00		0.47			-76.4161	37.0575
202025157	2020	7/15/2020 5:00	1712	17:12	A	A	0	2	0	0	2	0	0	2	2. Angle	ANG	No	1. No Adve	2. Daylight	Day	1. Dry	Dry	1. Main-Lir	1. Straight	2. Blackto	1. No Defe	2. Two-Wa	4. Four Apr	3. Traffic S	1. Yes - Wc	2. No			3. No	20. Motor V	1. On Roac	No	No	Belted	No	Yes	No	No	No	No	No	No	No	No		NOT_RD	VDOT Inte	No	No	Yes	No	5. Hampto	114	114. City o	3-Principal	4-Two-Way	Urban	NonVDOT	5	3. City or T	Hampton F	HAMP	S-VA114PR ARMISTEAD AVE N		2.5	1078366	53.57	-76.3777	37.04917
250025117	2024	12/23/2024 5:00	1124	11:24	O	PDO	0	0	0	0	0	0	0	2	2. Angle	ANG	No	1. No Adve	2. Daylight	Day	1. Dry	Dry	10. Interse	1. Straight	2. Blackto	1. No Defe	3. Two-Wa	4. Four Apr	3. Traffic S	1. Yes - Wc	2. No			3. No	20. Motor V	1. On Roac	No	No	Belted	No	No	No	No	No	No	No	No	No	No		NOT_RD	Urban Inte	No	Yes	Yes	No	5. Hampto	114	114. City o	4-Minor Ar	3-Two-Way	Urban	NonVDOT	5	3. City or T	Hampton F	HAMP	R-VA SR00152WB		2.18	253062	21.07	-76.4278	37.04233
181705317	2018	6/19/2018 5:00	1607	16:07	B	B	0	0	2	0	2	0	0	3	1. Rear End	RE	No	1. No Adve	2. Daylight	Day	1. Dry	Dry	8. Non-Inte	1. Straight	1. Concret	1. No Defe	3. Two-Wa	1. Not at In	6. Traffic L	1. Yes - Wc	2. No			3. No	20. Motor V	1. On Roac	No	No	Belted	No	No	No	No	No	No	No	No	No	No		NOT_RD	Not Interse	Yes	No	Yes	No	5. Hampto	114	114. City o	1-Interstat	4-Two-Way	Urban	VDOT Inte	5	1. State Hw	Hampton F	HAMP	R-VA IS00064EB		261.74			-76.4201	37.06072
181705388	2018	6/18/2018 5:00	2207	22:07	O	PDO	0	0	0	0	0	0	0	2	1. Rear End	RE	No	1. No Adve	4. Darknes	Night	1. Dry	Dry	8. Non-Inte	1. Straight	2. Blackto	1. No Defe	3. Two-Wa	1. Not at In	6. Traffic L	1. Yes - Wc	1. Yes	1. Advance	1. Lane Cl	3. No	20. Motor V	1. On Roac	No	No	Belted	No	Yes	No	No	No	No	No	No	No	No		NOT_RD	Not Interse	No	No	Yes	Yes	5. Hampto	114	114. City o	1-Interstat	4-Two-Way	Urban	VDOT Inte	5	1. State Hw	Hampton F	HAMP	R-VA IS00064EB		268.37			-76.3277	37.01673
181715003	2018	6/19/2018 5:00	1451	14:51	O	PDO	0	0	0	0	0	0	0	2	4. Sideswipe - Same Direction	SSS	No	1. No Adve	2. Daylight	Day	1. Dry	Dry	8. Non-Inte	1. Straight	1. Concret	1. No Defe	3. Two-Wa	1. Not at In	6. Traffic L	1. Yes - Wc	2. No			3. No	20. Motor V	1. On Roac	No	No	Belted	No	No	No	No	No	No	No	No	No	Yes	5	NOT_RD	Not Interse	No	No	Yes	No	5. Hampto	114	114. City o	1-Interstat	4-Two-Way	Urban	VDOT Inte	5	1. State Hw	Hampton F	HAMP	R-VA IS00064EB		263.47			-76.3981	37.04336
201095109	2020	2/20/2020 5:00	1515	15:15	O	PDO	0	0	0	0	0	0	0	3	1. Rear End	RE	No	6. Snow	2. Daylight	Day	3. Snowy	Wet	1. Main-Lir	1. Straight	2. Blackto	1. No Defe	2. Two-Wa	1. Not at In	1. No Traffi	6. No Traffi	2. No			3. No	20. Motor V	1. On Roac	No	No	Belted	No	Yes	No	No	No	No	No	No	No	Yes	10	NOT_RD	Urban Inte	No	No	Yes	No	5. Hampto	114	114. City o	3-Principal	4-Two-Way	Urban	NonVDOT	5	3. City or T	Hampton F	HAMP	R-VA SR00134WB		6.22	1084672	62.69	-76.3978	37.07002
181345150	2018	5/14/2018 5:00	38	00:38	C	C	0	0	0	2	2	0	0	2	1. Rear End	RE	No	1. No Adve	4. Darknes	Night	1. Dry	Dry	1. Main-Lir	1. Straight	2. Blackto	1. No Defe	1. Two-Wa	4. Four Apr	4. Stop Sig	1. Yes - Wc	2. No			3. No	20. Motor V	1. On Roac	Yes	No	Belted	No	No	No	No	No	No	No	No	No	No		NOT_RD	Urban Inte	No	Yes	Yes	Yes	5. Hampto	114	114. City o	5-Major Co	3-Two-Way	Urban	NonVDOT	5	3. City or T	Hampton F	HAMP	R-VA US00060EB		271.61	1069313	15.53	-76.3651	37.00782
202275057	2020	8/13/2020 5:00	1251	12:51	C	C	0	0	0	1	1	0	0	2	4. Sideswipe - Same Direction	SSS	No	1. No Adve	2. Daylight	Day	1. Dry	Dry	1. Main-Lir	1. Straight	2. Blackto	1. No Defe	3. Two-Wa	1. Not at In	6. Traffic L	1. Yes - Wc	2. No			3. No	20. Motor V	1. On Roac	No	No	Belted	No	No	No	No	No	Yes	No	No	No	No		NOT_RD	VDOT Inte	No	No	Yes	No	5. Hampto	114	114. City o	3-Principal	4-Two-Way	Urban	NonVDOT	5	3. City or T	Hampton F	HAMP	S-VA114NP ARMISTEAD AVE N		2.5	1078366	15.97	-76.3778	37.0491
181715104	2018	6/19/2018 5:00	1603	16:03	C	C	0	0	0	2	2	0	0	2	1. Rear End	RE	No	1. No Adve	2. Daylight	Day	1. Dry	Dry	5. On Entra	1. Straight	2. Blackto	1. No Defe	3. Two-Wa	2. Two App	6. Traffic L	1. Yes - Wc	2. No			3. No	20. Motor V	1. On Roac	No	No	Belted	No	No	No	No	No	No	No	No	No	No		NOT_RD	Not Interse	No	No	No	No	5. Hampto	114	114. City o	1-Interstat	1-One-Way	Urban	VDOT Inte	5	1. State Hw	Hampton F	HAMP	R-VA IS00664WB	RMP001.00A	0.14			-76.3756	37.03142
181715204	2018	6/1/2018 5:00	1157	11:57	O	PDO	0	0	0	0	0	0	0	2	1. Rear End	RE	No	1. No Adve	2. Daylight	Day	1. Dry	Dry	8. Non-Inte	1. Straight	2. Blackto	1. No Defe	3. Two-Wa	1. Not at In	6. Traffic L	1. Yes - Wc	2. No			3. No	20. Motor V	1. On Roac	No	No	Belted	No	No	No	No	No	No	No	No	No	No		NOT_RD	Not Interse	No	No	Yes	No	5. Hampto	114	114. City o	1-Interstat	4-Two-Way	Urban	VDOT Inte	5	1. State Hw	Hampton F	HAMP	R-VA IS00064EB		268.29			-76.3282	37.01891
181715205	2018	6/1/2018 5:00	640	6:40	B	B	0	0	1	0	1	0	0	4	1. Rear End	RE	No	1. No Adve	2. Daylight	Day	1. Dry	Dry	8. Non-Inte	3. Grade - S	2. Blackto	1. No Defe	3. Two-Wa	1. Not at In	6. Traffic L	1. Yes - Wc	2. No			3. No	20. Motor V	1. On Roac	No	No	Belted	No	No	No	No	No	No	No	No	No	No		NOT_RD	Not Interse	No	No	Yes	No	5. Hampto	114	114. City o	1-Interstat	4-Two-Way	Urban	VDOT Inte	5	1. State Hw	Hampton F	HAMP	R-VA IS00064EB		269.95			-76.3142	36.99599
181715324	2018	6/19/2018 5:00	1600	16:00	O	PDO	0	0	0	0	0	0	0	3	1. Rear End	RE	No	1. No Adve	2. Daylight	Day	1. Dry	Dry	8. Non-Inte	1. Straight	1. Concret	1. No Defe	3. Two-Wa	1. Not at In	6. Traffic L	1. Yes - Wc	2. No			3. No	20. Motor V	1. On Roac	No	No	Belted	No	Yes	No	No	No	Yes	No	No	No	Yes	10	NOT_RD	Not Interse	No	No	Yes	No	5. Hampto	114	114. City o	1-Interstat	4-Two-Way	Urban	VDOT Inte	5	1. State Hw	Hampton F	HAMP	R-VA IS00064EB		261.44			-76.4243	37.06357

181715380	2018	6/17/2018 5:00	502	5:02	A	A	0	1	0	0	1	0	0	1	9. Fixed Object - Off Road	FOOR	No	1. No Adve	2. Daylight	Day	1. Dry	Dry	8. Non-Inte	1. Straight	1. Concret	1. No Defe	3. Two-Wa	1. Not at In	6. Traffic L	1. Yes - Wc	2. No			3. No	11. Jersey	4. Roadsid	No	No	Belted	No	No	No	No	No	No	No	No	No	Yes	10	RD_LEFT	Not Interse	No	No	Yes	No	5. Hampto	114	114. City o	1-Interstat	4-Two-Way	Urban	VDOT Inter	5	1. State Hv	Hampton F	HAMP	R-VA IS00064EB		261.84			-76.4186	37.0597
202025116	2020	7/18/2020 5:00	1511	15:11	O	PDO	0	0	0	0	0	0	0	1	9. Fixed Object - Off Road	FOOR	No	1. No Adve	2. Daylight	Day	1. Dry	Dry	10. Interse	1. Straight	1. Concret	1. No Defe	3. Two-Wa	4. Four Ap	1. No Traffi	6. No Traffi	2. No			3. No	13. Curb	4. Roadsid	No	No	Belted	No	Yes	No	No	No	No	No	No	No	No		NOT_RD	VDOT Inter	No	No	Yes	No	5. Hampto	114	114. City o	4-Minor Ar	3-Two-Way	Urban	NonVDOT	5	3. City or T	Hampton F	HAMP	S-VA114PR LASALLE AVE		1.36	253249	38.98	-76.3635	37.02237
173395118	2017	12/4/2017 5:00	753	7:53	O	PDO	0	0	0	0	0	0	0	3	1. Rear End	RE	No	1. No Adve	2. Daylight	Day	1. Dry	Dry	1. Main-Lir	1. Straight	2. Blackto	1. No Defe	3. Two-Wa	1. Not at In	1. No Traffi	6. No Traffi	2. No			3. No	20. Motor V	1. On Roac	No	No	Belted	No	No	No	No	No	No	No	No	No	No		NOT_RD	Urban Inte	Yes	No	Yes	No	5. Hampto	114	114. City o	3-Principal	4-Two-Way	Urban	NonVDOT	5	3. City or T	Hampton F	HAMP	R-VA SR00134EB		6.24	1084672	162.15	-76.3982	37.0696
213055379	2021	10/22/2021 5:00	1545	15:45	C	C	0	0	0	4	4	0	0	3	2. Angle	ANG	No	1. No Adve	2. Daylight	Day	1. Dry	Dry	10. Interse	1. Straight	1. Concret	1. No Defe	3. Two-Wa	4. Four Ap	3. Traffic S	2. Yes - Wc	2. No			3. No	20. Motor V	1. On Roac	No	No	Belted	No	No	No	No	No	No	No	No	No	No		NOT_RD	VDOT Inter	No	No	Yes	No	5. Hampto	114	114. City o	3-Principal	4-Two-Way	Urban	NonVDOT	5	3. City or T	Hampton F	HAMP	S-VA114NP ARMISTEAD AVE N		2.5	1078366	5.32	-76.3778	37.04913
173605069	2017	12/22/2017 5:00	1450	14:50	O	PDO	0	0	0	0	0	0	0	2	2. Angle	ANG	No	1. No Adve	2. Daylight	Day	1. Dry	Dry	1. Main-Lir	1. Straight	2. Blackto	1. No Defe	1. Two-Wa	4. Four Ap	3. Traffic S	1. Yes - Wc	2. No			3. No	20. Motor V	1. On Roac	No	No	Belted	No	Yes	No	No	No	No	No	No	No	No		NOT_RD	Urban Inte	No	No	Yes	No	5. Hampto	114	114. City o	4-Minor Ar	3-Two-Way	Urban	NonVDOT	5	3. City or T	Hampton F	HAMP	R-VA SR00415EB		0.15	1082780	0	-76.3993	37.03742
181725139	2018	6/17/2018 5:00	1743	17:43	B	B	0	0	2	0	2	0	0	3	2. Angle	ANG	No	1. No Adve	2. Daylight	Day	1. Dry	Dry	1. Main-Lir	1. Straight	2. Blackto	1. No Defe	1. Two-Wa	1. Not at In	1. No Traffi	6. No Traffi	2. No			3. No	6. Parked V	1. On Roac	No	No	Belted	No	Yes	No	No	No	No	No	No	No	No		RD UNKN	Not Interse	No	No	Yes	No	5. Hampto	114	114. City o	7-Local (J,	3-Two-Way	Urban	NonVDOT	5	3. City or T	Hampton F	HAMP	S-VA114NP GREENWELL DR		0.06			-76.3828	37.06464
181725146	2018	6/20/2018 5:00	821	8:21	A	A	0	1	0	6	7	0	0	2	2. Angle	ANG	No	1. No Adve	2. Daylight	Day	1. Dry	Dry	9. Within Ir	1. Straight	2. Blackto	1. No Defe	3. Two-Wa	4. Four Ap	3. Traffic S	1. Yes - Wc	2. No			3. No	20. Motor V	1. On Roac	No	No	Belted	No	No	No	No	No	No	No	No	No	No		NOT_RD	Urban Inte	Yes	No	Yes	No	5. Hampto	114	114. City o	3-Principal	4-Two-Way	Urban	NonVDOT	5	3. City or T	Hampton F	HAMP	R-VA US00258EB		60.07	253130	41.86	-76.4355	37.02373
181725147	2018	6/20/2018 5:00	1722	17:22	O	PDO	0	0	0	0	0	0	0	2	4. Sideswipe - Same Direction	SSS	No	1. No Adve	2. Daylight	Day	1. Dry	Dry	9. Within Ir	1. Straight	2. Blackto	1. No Defe	3. Two-Wa	4. Four Ap	3. Traffic S	1. Yes - Wc	2. No			3. No	20. Motor V	1. On Roac	No	No	Belted	No	No	No	No	No	No	No	No	No	No		NOT_RD	Urban Inte	No	No	Yes	No	5. Hampto	114	114. City o	4-Minor Ar	3-Two-Way	Urban	NonVDOT	5	3. City or T	Hampton F	HAMP	R-VA SR00351WB		3.05	253177	35.45	-76.3848	37.0131
181725148	2018	6/19/2018 5:00	1756	17:56	O	PDO	0	0	0	0	0	0	0	2	9. Fixed Object - Off Road	FOOR	No	1. No Adve	2. Daylight	Day	1. Dry	Dry	1. Main-Lir	1. Straight	2. Blackto	1. No Defe	1. Two-Wa	1. Not at In	1. No Traffi	6. No Traffi	2. No			3. No	20. Motor V	1. On Roac	No	No	Belted	No	No	No	No	No	Yes	No	No	No	No		RD_UNKN	Not Interse	No	Yes	Yes	No	5. Hampto	114	114. City o	7-Local (J,	3-Two-Way	Urban	NonVDOT	5	3. City or T	Hampton F	HAMP	S-VA114NP GILBERT ST W		0.17			-76.3504	37.05015
181725155	2018	6/19/2018 5:00	1743	17:43	O	PDO	0	0	0	0	0	0	0	2	2. Angle	ANG	No	1. No Adve	2. Daylight	Day	1. Dry	Dry	10. Interse	1. Straight	1. Concret	1. No Defe	3. Two-Wa	4. Four Ap	6. Traffic L	1. Yes - Wc	2. No			3. No	20. Motor V	1. On Roac	No	No	Belted	No	No	No	No	No	No	No	No	No	No		NOT_RD	Urban Inte	No	No	Yes	No	5. Hampto	114	114. City o	5-Major Cc	4-Two-Way	Urban	NonVDOT	5	3. City or T	Hampton F	HAMP	S-VA114NP POWHATAN PKWY		1.23	253572	407.78	-76.3858	37.01418
181725156	2018	6/20/2018 5:00	1944	19:44	O	PDO	0	0	0	0	0	0	0	2	6. Fixed Object in Road	FOIR	No	5. Rain	2. Daylight	Day	2. Wet	Wet	8. Non-Inte	1. Straight	2. Blackto	1. No Defe	4. One-Wa	1. Not at In	1. No Traffi	6. No Traffi	2. No			3. No	6. Parked V	1. On Roac	No	No	Belted	No	No	No	No	No	No	No	No	No	No		NOT_RD	Not Interse	No	Yes	Yes	No	5. Hampto	114	114. City o	5-Major Cc	4-Two-Way	Urban	NonVDOT	5	3. City or T	Hampton F	HAMP	S-VA114NP CHESTNUT AVE		0.13	253132	422.03	-76.4294	37.02563
213065362	2021	10/30/2021 5:00	1509	15:09	C	C	0	0	0	1	1	0	0	2	2. Angle	ANG	No	1. No Adve	2. Daylight	Day	1. Dry	Dry	9. Within Ir	1. Straight	2. Blackto	1. No Defe	2. Two-Wa	4. Four Ap	3. Traffic S	1. Yes - Wc	2. No			3. No	20. Motor V	1. On Roac	No	No	Belted	No	No	No	No	No	No	No	No	No	No		NOT_RD	VDOT Inter	Yes	No	Yes	No	5. Hampto	114	114. City o	3-Principal	4-Two-Way	Urban	NonVDOT	5	3. City or T	Hampton F	HAMP	S-VA114PR ARMISTEAD AVE N		2.5	1078366	57.3	-76.3777	37.04921
181725158	2018	6/19/2018 5:00	2328	23:28	O	PDO	0	0	0	0	0	0	0	2	4. Sideswipe - Same Direction	SSS	No	1. No Adve	4. Darknes	Night	2. Wet	Wet	1. Main-Lir	1. Straight	2. Blackto	1. No Defe	1. Two-Wa	1. Not at In	1. No Traffi	6. No Traffi	2. No			3. No	20. Motor V	1. On Roac	No	No	Belted	No	No	No	No	No	No	No	No	No	No		NOT_RD	Not Interse	No	No	Yes	Yes	5. Hampto	114	114. City o	7-Local (J,	3-Two-Way	Urban	NonVDOT	5	3. City or T	Hampton F	HAMP	S-VA114PR CORNWALL TER		0.28			-76.443	37.03897
181725159	2018	6/19/2018 5:00	2344	23:44	C	C	0	0	0	1	1	0	0	2	1. Rear End	RE	No	1. No Adve	4. Darknes	Night	2. Wet	Wet	10. Interse	1. Straight	2. Blackto	1. No Defe	3. Two-Wa	4. Four Ap	3. Traffic S	1. Yes - Wc	2. No			3. No	20. Motor V	1. On Roac	No	No	Belted	No	No	No	No	No	Yes	No	No	No	No		NOT_RD	Urban Inte	No	Yes	Yes	Yes	5. Hampto	114	114. City o	3-Principal	4-Two-Way	Urban	NonVDOT	5	3. City or T	Hampton F	HAMP	R-VA US00258EB		63.4	253078	78.52	-76.3814	37.04312
181725160	2018	6/20/2018 5:00	1151	11:51	O	PDO	0	0	0	0	0	0	0	2	2. Angle	ANG	No	1. No Adve	2. Daylight	Day	1. Dry	Dry	9. Within Ir	1. Straight	2. Blackto	1. No Defe	3. Two-Wa	4. Four Ap	3. Traffic S	1. Yes - Wc	2. No			3. No	20. Motor V	1. On Roac	No	No	Belted	No	No	No	No	No	No	No	No	No	No		NOT_RD	Urban Inte	Yes	No	Yes	No	5. Hampto	114	114. City o	3-Principal	4-Two-Way	Urban	NonVDOT	5	3. City or T	Hampton F	HAMP	R-VA US00258WB		61.02	253133	51.18	-76.4212	37.03106
181725163	2018	6/21/2018 5:00	859	8:59	O	PDO	0	0	0	0	0	0	0	2	1. Rear End	RE	No	1. No Adve	2. Daylight	Day	1. Dry	Dry	10. Interse	1. Straight	2. Blackto	1. No Defe	3. Two-Wa	4. Four Ap	3. Traffic S	1. Yes - Wc	2. No			3. No	20. Motor V	1. On Roac	No	No	Belted	No	Yes	No	No	No	No	Yes	No	No	No		NOT_RD	Urban Inte	No	No	Yes	No	5. Hampto	114	114. City o	3-Principal	4-Two-Way	Urban	NonVDOT	5	3. City or T	Hampton F	HAMP	R-VA US00258EB		63.24	754225	48.86	-76.3842	37.04251
181725247	2018	6/19/2018 5:00	1021	10:21	A	A	0	4	0	0	4	0	0	4	2. Angle	ANG	No	1. No Adve	2. Daylight	Day	1. Dry	Dry	8. Non-Inte	3. Grade - S	2. Blackto	1. No Defe	4. One-Wa	1. Not at In	9. One Wa	1. Yes - Wc	2. No			3. No	20. Motor V	1. On Roac	No	No	Belted	No	No	No	No	No	No	No	No	No	Yes	45	NOT_RD	Not Interse	No	No	Yes	No	5. Hampto	114	114. City o	1-Interstat	4-Two-Way	Urban	VDOT Inter	5	1. State Hv	Hampton F	HAMP	R-VA IS00064EB		269.4			-76.3197	37.0022
181725278	2018	6/11/2018 5:00	1424	14:24	B	B	0	0	1	0	1	0	0	2	4. Sideswipe - Same Direction	SSS	No	4. Mist	2. Daylight	Day	1. Dry	Dry	2. Acceler	1. Straight	1. Concret	1. No Defe	3. Two-Wa	1. Not at In	6. Traffic L	1. Yes - Wc	2. No			3. No	20. Motor V	1. On Roac	No	No	Belted	No	No	No	No	No	No	No	No	No	Yes	10	NOT_RD	Not Interse	No	No	Yes	No	5. Hampto	114	114. City o	1-Interstat	4-Two-Way	Urban	VDOT Inter	5	1. State Hv	Hampton F	HAMP	R-VA IS00064WB		267.75			-76.3316	37.0265
181725279	2018	6/18/2018 5:00	1205	12:05	O	PDO	0	0	0	0	0	0	0	2	1. Rear End	RE	No	1. No Adve	2. Daylight	Day	1. Dry	Dry	8. Non-Inte	1. Straight	1. Concret	1. No Defe	4. One-Wa	1. Not at In	9. One Wa	1. Yes - Wc	2. No			3. No	20. Motor V	1. On Roac	No	No	Belted	No	No	No	No	No	No	No	No	No	No		NOT_RD	Not Interse	No	No	Yes	No	5. Hampto	114	114. City o	1-Interstat	4-Two-Way	Urban	VDOT Inter	5	1. State Hv	Hampton F	HAMP	R-VA IS00064EB		270.73			-76.3061	36.98731
181725281	2018	6/19/2018 5:00	1614	16:14	O	PDO	0	0	0	0	0	0	0	2	1. Rear End	RE	No	1. No Adve	2. Daylight	Day	1. Dry	Dry	8. Non-Inte	3. Grade - S	2. Blackto	1. No Defe	4. One-Wa	1. Not at In	9. One Wa	1. Yes - Wc	2. No			3. No	20. Motor V	1. On Roac	No	No	Belted	No	No	No	No	No	No	No	No	No	No		NOT_RD	Not Interse	No	No	Yes	No	5. Hampto	114	114. City o	1-Interstat	4-Two-Way	Urban	VDOT Inter	5	1. State Hv	Hampton F	HAMP	R-VA IS00064EB		269.31			-76.3202	37.00341
181735015	2018	6/22/2018 5:00	45	00:45	O	PDO	0	0	0	0	0	0	0	2	9. Fixed Object - Off Road	FOOR	No	5. Rain	4. Darknes	Night	2. Wet	Wet	8. Non-Inte	1. Straight	1. Concret	1. No Defe	3. Two-Wa	1. Not at In	6. Traffic L	1. Yes - Wc	2. No			3. No	42. Other N	1. On Roac	No	No	Belted	No	No	No	No	No	No	No	No	No	No		RD UNKN	Not Interse	No	Yes	Yes	Yes	5. Hampto	114	114. City o	1-Interstat	4-Two-Way	Urban	VDOT Inter	5	1. State Hv	Hampton F	HAMP	R-VA IS00064EB		260.54			-76.4367	37.07097
181735137	2018	6/7/2018 5:00	2052	20:52	O	PDO	0	0	0	0	0	0	0	3	1. Rear End	RE	No	1. No Adve	4. Darknes	Night	1. Dry	Dry	8. Non-Inte	1. Straight	2. Blackto	1. No Defe	2. Two-Wa	1. Not at In	1. No Traffi	6. No Traffi	2. No			3. No	20. Motor V	1. On Roac	No	No	Belted	No	No	No	No	No	Yes	No	No	No	No		NOT_RD	VDOT Inter	Yes	No	Yes	Yes	5. Hampto	114	114. City o	3-Principal	4-Two-Way	Urban	NonVDOT	5	3. City or T	Hampton F	HAMP	R-VA US00258WB		65.16	1068042	56.11	-76.3509	37.04366
203515052	2020	12/15/2020 5:00	1053	10:53	C	C	0	0	0	1	1	0	0	2	2. Angle	ANG	No	1. No Adve	2. Daylight	Day	1. Dry	Dry	9. Within Ir	1. Straight	2. Blackto	1. No Defe	1. Two-Wa	4. Four Ap	4. Stop Sig	1. Yes - Wc	2. No			3. No	20. Motor V	1. On Roac	No	No	Belted	No	No	No	No	No	No	Yes	No	No	No		NOT_RD	VDOT Inter	No	No	Yes	No	5. Hampto	114	114. City o	4-Minor Ar	3-Two-Way	Urban	NonVDOT	5	3. City or T	Hampton F	HAMP	S-VA114NP LASALLE AVE		1.36	253249	9.75	-76.3635	37.02229
181735146	2018	6/20/2018 5:00	1555	15:55	C	C	0	0	0	2	2	0	0	2	2. Angle	ANG	No	1. No Adve	2. Daylight	Day	1. Dry	Dry	9. Within Ir	1. Straight	1. Concret	1. No Defe	3. Two-Wa	3. Three Ap	6. Traffic L	1. Yes - Wc	2. No			3. No	20. Motor V	1. On Roac	No	No	Belted	No	No	No	No	No	No	No	No	No	No		NOT_RD	Urban Inte	Yes	No	Yes	No	5. Hampto	114	114. City o	3-Principal	4-Two-Way	Urban	NonVDOT	5	3. City or T	Hampton F	HAMP	R-VA US00258EB		66.3	1080039	20.35	-76.3308	37.03972
181735151	2018	6/21/2018 5:00	2322	23:22	O	PDO	0	0	0	0	0	0	0	2	1. Rear End	RE	No	5. Rain	4. Darknes	Night	2. Wet	Wet	9. Within Ir	1. Straight	2. Blackto	1. No Defe	3. Two-Wa	4. Four Ap	3. Traffic S	1. Yes - Wc	2. No			3. No	20. Motor V	1. On Roac	No	No	Belted	No	No	No	No	No	No	No	No	No	No		NOT_RD	Urban Inte	Yes	No	Yes	Yes	5. Hampto	114	114. City o	3-Principal	4-Two-Way	Urban	NonVDOT	5	3. City or T	Hampton F	HAMP	R-VA US00258WB		63.69	253023	150.25	-76.3765	37.04411
181735152	2018	6/21/2018 5:00	2214	22:14	C	C	0	0	0	2	2	0	0	2	1. Rear End	RE	No	5. Rain	4. Darknes	Night	2. Wet	Wet	9. Within Ir	1. Straight	1. Concret	1. No Defe	2. Two-Wa	3. Three Ap	6. Traffic L	1. Yes - Wc	2. No			3. No	20. Motor V	1. On Roac	No	No	Belted	No	No	No	No	No	No	No	No	No	No		NOT_RD	Urban Inte	Yes	No	Yes	Yes	5. Hampto	114	114. City o	3-Principal	4-Two-Way	Urban	NonVDOT	5	3. City or T	Hampton F	HAMP	R-VA US00258EB		65.43	1067781	30.77	-76.3449	37.0434
211655179	2021	5/28/2021 5:00	1446	14:46	C	C	0	0	0	1	1	0	0	2	16. Other	OTHR	No	1. No Adve	2. Daylight	Day	1. Dry	Dry	10. Interse	1. Straight	2. Blackto	1. No Defe	3. Two-Wa	4. Four Ap	4. Stop Sig	1. Yes - Wc	2. No			3. No	20. Motor V	1. On Roac	No	No	Belted	No	No	No	No	No	Yes	No	No	No	No		NOT_RD	VDOT Inter	No	No	Yes	No	5. Hampto	114	114. City o	4-Minor Ar	3-Two-Way	Urban	NonVDOT	5	3. City or T	Hampton F	HAMP	S-VA114NP LASALLE AVE		1.36	253249	14.62	-76.3635	37.02233
222375513	2022	7/12/2022 5:00	900	9:00	C	C	0	0	0	2	2	0	0	2	1. Rear End	RE	No	1. No Adve	2. Daylight	Day	1. Dry	Dry	1. Main-Lir	1. Straight	1. Concret	1. No Defe	3. Two-Wa	1. Not at In	6. Traffic L	2. Yes - Wc	2. No			3. No	20. Motor V	1. On Roac	No	No	Belted	No	Yes	No	No	No	No	No	No	No	No		NOT_RD	Urban Inte	No	No	Yes	No	5. Hampto	114	114. City o	3-Principal	4-Two-Way	Urban	NonVDOT	5	3. City or T	Hampton F	HAMP	R-VA SR00134WB		6.24	1084672	113.7	-76.3979	37.06974
181735157	2018	6/21/2018 5:00	1315	13:15	O	PDO	0	0	0	0	0	0	0	2	1. Rear End	RE	No	1. No Adve	2. Daylight	Day	1. Dry	Dry	10. Interse	1. Straight	2. Blackto	1. No Defe	3. Two-Wa	3. Three Ap	3. Traffic S	1. Yes - Wc	2. No			3. No	20. Motor V	1. On Roac	No	No	Belted	No	No	No	No	No	No	No	No	No	No		NOT_RD	VDOT Inter	Yes	No	Yes	No	5. Hampto	114	114. City o	7-Local (J,	3-Two-Way	Urban	NonVDOT	5	3. City or T	Hampton F	HAMP	S-VA114PR POWER PLANT WAY		0.1	50659	87.95	-76.3986	37.03935
181735158	2018	6/21/2018 5:00	1545	15:45	C	C	0	0	0	1	1	0	0	2	1. Rear End	RE	No	1. No Adve	2. Daylight	Day	1. Dry	Dry	11. Interse	1. Straight	2. Blackto	1. No Defe	3. Two-Wa	4. Four Ap	3. Traffic S	1. Yes - Wc	2. No			3. No	20. Motor V	1. On Roac	No	No	Belted	No	No	No	No	No	No	No	No	No	No		NOT_RD	Urban Inte	Yes	No	Yes	No	5. Hampto	114	114. City o	3-Principal	4-Two-Way	Urban	NonVDOT	5	3. City or T	Hampton F	HAMP	R-VA US00258EB		62.3	253136	177.12	-76.401	37.03908
211485071	2021	5/23/2021 5:00	2043	20:43	C	C	0	0	0	2	2	0	0	2	2. Angle	ANG	No	1. No Adve	4. Darknes	Night	1. Dry	Dry	10. Interse	1. Straight	2. Blackto	1. No Defe	3. Two-Wa	4. Four Ap	3. Traffic S	1. Yes - Wc	2. No			3. No	20. Motor V	1. On Roac	No	No	Belted	No	No	No	No	No	No	No	No	No	No		NOT_RD	VDOT Inter	No	No	Yes	Yes	5. Hampto	114	114. City o	4-Minor Ar	3-Two-Way	Urban	NonVDOT	5	3. City or T	Hampton F	HAMP	S-VA114PR MALLORY ST S		0.32	253557	16.94	-76.3259	37.01639
181735288	2018	6/18/2018 5:00	1707	17:07	A	A	0	1	0	1	2	0	0	2	3. Head On	HO	No	1. No Adve	2. Daylight	Day	1. Dry	Dry	9. Within Ir	1. Straight	2. Blackto	1. No Defe	1. Two-Wa	4. Four Ap	3. Traffic S	1. Yes - Wc	2. No			3. No	20. Motor V	1. On Roac	No	No	Belted	No	No	No	No	No	No	No	No	No	Yes	5	NOT_RD	Urban Inte	Yes	No	Yes	No	5. Hampto	114	114. City o	4-Minor Ar	3-Two-Way	Urban	NonVDOT	5	3. City or T	Hampton F	HAMP	R-VA SR00351EB		4.7	253088	5.42	-76.363	37.02728
202735174	2020	9/4/2020 5:00	1351	13:51	A	A	0	1	0	0	1	0	0	1	8. Non-Collision	NC	No	1. No Adve	2. Daylight	Day	11. Sand, I	Wet	13. Drivew	1. Straight	2. Blackto	2. Holes, R	2. Two-Wa	1. Not at In	6. Traffic L	1. Yes - Wc	2. No			3. No	13. Curb	1. On Roac	No	No	Belted	No	No	No	No	No	No	No	No	No	No		NOT_RD	Urban Inte	Yes	No	Yes	No	5. Hampto	114	114. City o	5-Major Cc	3-Two-Way	Urban	NonVDOT	5	3. City or T	Hampton F	HAMP	R-VA SR00143NB		1.97	253040	239.8	-76.3264	37.02257
181735425	2018	6/22/2018 5:00	1700	17:00	O	PDO	0	0	0	0	0	0	0	1	9. Fixed Object - Off Road	FOOR	No	1. No Adve	2. Daylight	Day	1. Dry	Dry	2. Acceler	2. Curve - L	2. Blackto	1. No Defe	3. Two-Wa	1. Not at In	6. Traffic L	1. Yes - Wc	2. No			3. No	28. Ran Of	2. Shoulde	No	No	Belted	No	No	No	No	Yes	No	No	No	No	Yes	5	RD_LEFT	Not Interse	No	No	No	No	5. Hampto	114	114. City o	1-Interstat	1-One-Way	Urban	VDOT Inter	5	1. State Hv	Hampton F	HAMP	R-VA IS00064WB	RMP261.00A	0.02			-76.418	37.05985
181735516	2018	6/22/2018 5:00	2100	21:00	O	PDO	0	0	0	0	0	0	0	2	1. Rear End	RE	No	5. Rain	4. Darknes	Night	2. Wet	Wet	8. Non-Inte	1. Straight	2. Blackto	1. No Defe	3. Two-Wa	1. Not at In	6. Traffic L	1. Yes - Wc	2. No			3. No	20. Motor V	1. On Roac	No	No	Belted	No	No	No	No	No	No	No	No	No	Yes	5	NOT_RD	Not Interse	No	No	Yes	Yes	5. Hampto	114	114. City o	1-Interstat	4-Two-Way	Urban	VDOT Inter	5	1. State Hv	Hampton F	HAMP	R-VA IS00064EB		264.38			-76.3875	37.03489
181745006	2018	6/22/2018 5:00	2211	22:11	O	PDO	0	0	0	0	0	0	0	1	9. Fixed Object - Off Road	FOOR	No	5. Rain	4. Darknes	Night	2. Wet	Wet	8. Non-Inte	1. Straight	1. Concret	1. No Defe	3. Two-Wa	1. Not at In	6. Traffic L	1. Yes - Wc	2. No			3. No	11. Jersey	1. On Roac	No	No	Belted	No	No	No	No	No	No	No	No	No	No		RD_LEFT	Not Interse	No	No	Yes	Yes	5. Hampto	114	114. City o	1-Interstat	4-Two-Way	Urban	VDOT Inter	5	1. State Hv	Hampton F	HAMP	R-VA IS00664WB		1.21			-76.3829	37.01921
181755104	2018	6/20/2018 5:00	835	8:35	O	PDO	0	0	0	0	0	0	0	3	1. Rear End	RE	No	1. No Adve	2. Daylight	Day	1. Dry	Dry	8. Non-Inte	3. Grade - S	1. Concret	1. No Defe	4. One-Wa	1. Not at In	6. Traffic L	1. Yes - Wc	2. No			3. No	20. Motor V	1. On Roac	No	No	Belted	No	No	No	No	No	No	No	No	No	No		NOT_RD	Not Interse	Yes	No	Yes	No	5. Hampto	114	114. City o	1-Interstat	4-Two-Way	Urban	VDOT Inter	5	1. State Hv	Hampton F	HAMP	R-VA IS00064EB		269.43			-76.3195	37.00177
181755298	2018	6/24/2018 5:00	153	1:53	B	B	0	0	1	0	1	0	0	2	1. Rear End	RE	No	1. No Adve	4. Darknes	Night	1. Dry	Dry	8. Non-Inte	1. Straight	1. Concret	1. No Defe	3. Two-Wa	1. Not at In	6. Traffic L	1. Yes - Wc	2. No			3. No	20. Motor V	1. On Roac	No	No	Belted	No	No	No	No	No	No	No	No	No	Yes	45	NOT_RD	Not Interse	No	No	Yes	Yes	5. Hampto	114	114. City o	1-Interstat	4-Two-Way	Urban	VDOT Inter	5	1. State Hv	Hampton F	HAMP	R-VA IS00664EB		1.64			-76.392	37.01332
212885108	2021	10/13/2021 5:00	2027	20:27	C	C	0	0	0	1	1	0	0	2	2. Angle	ANG	No	1. No Adve	4. Darknes	Night	1. Dry	Dry	10. Interse	1. Straight	2. Blackto	1. No Defe	3. Two-Wa	4. Four Ap	3. Traffic S	1. Yes - Wc	2. No			3. No	20. Motor V	1. On Roac	No	No	Belted	No	No	No	No	No	No	No	No	No	Yes	12	NOT_RD	VDOT Inter	Yes	Yes	Yes	Yes	5. Hampto	114	114. City o	4-Minor Ar	3-Two-Way	Urban	NonVDOT	5	3. City or T	Hampton F	HAMP	S-VA114NP MALLORY ST S		0.32	253557	22.59	-76.3259	37.01638
230375110	2023	2/3/2023 5:00	1712	17:12	C	C	0	0	0	2	2	0	0	2	3. Head On	HO	No	1. No Adve	2. Daylight	Day	1. Dry	Dry	10. Interse	1. Straight	2. Blackto	1. No Defe	2. Two-Wa	4. Four Ap	3. Traffic S	1. Yes - Wc	2. No			3. No	20. Motor V	1. On Roac	Yes	No	Belted	No	No	No	No	No	No	No	No	No	No		NOT_RD	VDOT Inter	No	No	Yes	No	5. Hampto	114	114. City o	4-Minor Ar	3-Two-Way	Urban	NonVDOT	5	3. City or T	Hampton F	HAMP	S-VA114PR MALLORY ST S		0.32	253557	5.14	-76.3258	37.01642
170685107	2017	3/3/2017 5:00	2117	21:17	C	C	0	0	0	2	2	0	0	2	5. Sideswipe - Opposite Direction	SSO	No	1. No Adve	4. Darknes	Night	1. Dry	Dry	10. Interse	1. Straight	1. Concret	1. No Defe	3. Two-Wa	4. Four Ap	6. Traffic L	1. Yes - Wc	2. No			3. No	20. Motor V	1. On Roac	No	No	Belted	No	No	No	No	No	No	No	No	No	No		NOT_RD	Urban Inte	Yes	No	Yes	No	5. Hampto	114	114. City o	4-Minor Ar	3-Two-Way	Urban	NonVDOT	5	3. City or T	Hampton F	HAMP	R-VA SR00152EB		2.19	253062	73.74	-76.4276	37.04228
232425058	2023	8/17/2023 5:00	1541	15:41	C	C	0	0	0	2	2	0	0	2	2. Angle	ANG	No	1. No Adve	2. Daylight	Day	1. Dry	Dry	9. Within Ir	2. Curve - L	2. Blackto	1. No Defe	1. Two-Wa	4. Four Ap	1. No Traffi	6. No Traffi	2. No			3. No	20. Motor V	1. On Roac	No	No	Unbelted	No	No	No	No	No	No	No	No	No	Yes	30	NOT_RD	VDOT Inter	No	Yes	Yes	No	5. Hampto	114	114. City o	4-Minor Ar	3-Two-Way	Urban	NonVDOT	5	3. City or T	Hampton F	HAMP	S-VA114PR LASALLE AVE		1.36	253249	38.98	-76.3635	37.02238
181765257	2018	6/21/2018 5:00	1741	17:41	O	PDO	0	0	0	0	0	0	0	2	2. Angle	ANG	No	1. No Adve	2. Daylight	Day	1. Dry	Dry	10. Interse	1. Straight	2. Blackto	1. No Defe	2. Two-Wa	4. Four Ap	6. Traffic L	1. Yes - Wc	2. No			3. No	20. Motor V	1. On Roac	No	No	Belted	No	Yes	No	No	No	Yes	No	No	No	No		NOT_RD	Urban Inte	Yes	No	Yes	No	5. Hampto	114	114. City o	4-Minor Ar	3-Two-Way	Urban	NonVDOT	5	3. City or T	Hampton F	HAMP	S-VA114PR POWER PLANT PKWY		0.77	253181	73.19	-76.389	37.02596
221545092	2022	6/1/2022 5:00	2256	22:56	A	A	0	1	0	1	2	0	0	2	16. Other	OTHR	No	1. No Adve	4. Darknes	Night	1. Dry	Dry	10. Interse	1. Straight	2. Blackto	1. No Defe	2. Two-Wa	4. Four Ap	3. Traffic S	1. Yes - Wc	2. No			3. No	20. Motor V	1. On Roac	No	No	Unbelted	No	No	No	No	No	No	No	No	No	No		NOT_RD	VDOT Inter	Yes	No	Yes	Yes	5. Hampto	114	114. City o	3-Principal	4-Two-Way	Urban	NonVDOT	5	3. City or T	Hampton F	HAMP	S-VA114PR ARMISTEAD AVE N		2.5	1078366	53.37	-76.3777	37.04915
181765300	2018	6/23/2018 5:00	1236	12:36	O	PDO	0	0	0	0	0	0	0	2	2. Angle	ANG	No	5. Rain	4. Darknes	Night	2. Wet	Wet	8. Non-Inte	1. Straight	2. Blackto	1. No Defe	1. Two-Wa	1. Not at In	1. No Traffi	6. No Traffi	2. No			3. No	6. Parked V	1. On Roac	No	No	Belted	No	Yes	No	No	No	Yes	No	No	No	No		RD UNKN	Not Interse	No	No	Yes	Yes	5. Hampto	114	114. City o	7-Local (J,	3-Two-Way	Urban	NonVDOT	5	3. City or T	Hampton F	HAMP	S-VA114NP HODGES DR		0.02			-76.3695	37.04485
181765302	2018	6/25/2018 5:00	1144	11:44	C	C	0	0	0	1	1	0	0	2	1. Rear End	RE	No	1. No Adve	2. Daylight	Day	1. Dry	Dry	1. Main-Lir	10. On/Off	2. Blackto	1. No Defe	4. One-Wa	1. Not at In	1. No Traffi	6. No Traffi	2. No			3. No	20. Motor V	1. On Roac	No	No	Belted	No	No	No	No	No	No	No	No	No	No		NOT_RD	Not Interse	No	Yes	No	No	5. Hampto	114	114. City o	1-Interstat	1-One-Way	Urban	VDOT Prim	5	1. State Hv	Hampton F	HAMP	R-VA SR00134EB	RMP008.00A	0.39			-76.4054	37.04932
170305162	2017	1/28/2017 5:00	1035	10:35	C	C	0	0	0	2	2	0	0	2	3. Head On	HO	No	1. No Adve	2. Daylight	Day	1. Dry	Dry	6. Intersec	1. Straight	2. Blackto	1. No Defe	3. Two-Wa	4. Four Ap	3. Traffic S	1. Yes - Wc	2. No			3. No	20. Motor V	1. On Roac	No	No	Belted	No	Yes	No	No	No	No	No	No	No	No		NOT_RD	VDOT Inter	No	Yes	Yes	No	5. Hampto	114	114. City o	4-Minor Ar	3-Two-Way	Urban	NonVDOT	5	3. City or T	Hampton F	HAMP	S-VA114PR ABERDEEN RD		0.52	1072250	147.39	-76.4033	37.00483
181765310	2018	6/23/2018 5:00	1706	17:06	A	A	0	1	0	0	1	0	0	2	1. Rear End	RE	No	1. No Adve	2. Daylight	Day	1. Dry	Dry	1. Main-Lir	1. Straight	2. Blackto	1. No Defe	1. Two-Wa	1. Not at In	6. Traffic L	1. Yes - Wc	2. No			3. No	20. Motor V	1. On Roac	No	No	Belted	No	Yes	No	No	No	No	No	No	No	No		NOT_RD	Urban Inte	No	No	Yes	No	5. Hampto	114	114. City o	4-Minor Ar	3-Two-Way	Urban	NonVDOT	5	3. City or T	Hampton F	HAMP	R-VA SR00351EB		7.7	1061490	142.22	-76.3119	37.03846
230445219	2023	2/10/2023 5:00	620	6:20	O	PDO	0	0	0	0	0	0	0	2	16. Other	OTHR	No	1. No Adve	1. Dawn	Day	1. Dry	Dry	10. Interse	1. Straight	2. Blackto	1. No Defe	2. Two-Wa	4. Four Ap	3. Traffic S	3. Yes - No	1. Yes	2. Transitic	5. Other	3. No	20. Motor V	1. On Roac	No	No	Belted	No	No	No	No	No	No	No	No	No	No		NOT_RD	VDOT Inter	No	No	Yes	No	5. Hampto	114	114. City o	4-Minor Ar	3-Two-Way	Urban	NonVDOT	5	3. City or T	Hampton F	HAMP	S-VA114NP MALLORY ST S		0.32	253557	0	-76.3259	37.01641
181765313	2018	6/22/2018 5:00	2130	21:30	B	B	0	0	1	0	1	0	1	1	12. Ped	PED	Pedestrian	5. Rain	4. Darknes	Night	2. Wet	Wet	1. Main-Lir	1. Straight	2. Blackto	1. No Defe	1. Two-Wa	1. Not at In	1. No Traffi	6. No Traffi	2. No			3. No	19. Ped	1. On Roac	No	No	Belted	No	No	No	No	No	Yes	No	No	Yes	No		NOT_RD	Urban Inte	No	No	Yes	Yes	5. Hampto	114	114. City o	7-Local (J,	3-Two-Way	Urban	NonVDOT	5	3. City or T	Hampton F	HAMP	S-VA114NP WICKHAM AVE		0.12	1075965	103.18	-76.4373	37.02252
230265078	2023	1/25/2023 5:00	2102	21:02	C	C	0	0	0	1	1	0	0	2	1. Rear End	RE	No	5. Rain	5. Darknes	Night	2. Wet	Wet	8. Non-Inte	1. Straight	2. Blackto	1. No Defe	3. Two-Wa	1. Not at In	6. Traffic L	1. Yes - Wc	2. No			3. No	6. Parked V	3. Median	No	No	Belted	No	No	No	No	No	No	No	No	No	No		NOT_RD	Urban Inte	Yes	No	Yes	Yes	5. Hampto	114	114. City o	3-Principal	4-Two-Way	Urban	NonVDOT	5	3. City or T	Hampton F	HAMP	R-VA SR00134WB		6.24	1084672	118.18	-76.3979	37.06972
181765317	2018	6/23/2018 5:00	259	2:59	A	A	0	1	0	0	1	0	0	1	9. Fixed Object - Off Road	FOOR	No	5. Rain	4. Darknes	Night	2. Wet	Wet	10. Interse	1. Straight	2. Blackto	1. No Defe	3. Two-Wa	3. Three Ap	3. Traffic S	1. Yes - Wc	2. No			3. No	14. Ditch	8. Off Roac	Yes	No	Unbelted	No	Yes	No	No	No	No	No	No	No	No		NOT_RD	Urban Inte	No	No	Yes	Yes	5. Hampto	114	114. City o	4-Minor Ar	3-Two-Way	Urban	NonVDOT	5	3. City or T	Hampton F	HAMP	R-VA SR00172NB		0.6	253125	28.32	-76.385	37.07996
240875105	2024	3/26/2024 5:00	1149	11:49	C	C	0	0	0	1	1	0	0	3	1. Rear End	RE	No	1. No Adve	2. Daylight	Day	1. Dry	Dry	1. Main-Lir	1. Straight	2. Blackto	1. No Defe	2. Two-Wa	3. Three Ap	6. Traffic L	1. Yes - Wc	2. No			3. No	20. Motor V	1. On Roac	No	No	Belted	No	No	No	No	No	No	No	No	No	Yes	10	NOT_RD	Urban Inte	No	No	Yes	No	5. Hampto	114	114. City o	3-Principal	4-Two-Way	Urban	NonVDOT	5	3. City or T	Hampton F	HAMP	R-VA SR00134WB		6.24	1084672	92.61	-76.3979	37.06981
181765319	2018	6/22/2018 5:00	1340	13:40	C	C	0	0	0	2	2	0	0	2	2. Angle	ANG	No	1. No Adve	2. Daylight	Day	1. Dry	Dry	9. Within Ir	1. Straight	2. Blackto	1. No Defe	1. Two-Wa	4. Four Ap	4. Stop Sig	1. Yes - Wc	2. No			3. No	20. Motor V	1. On Roac	No	No	Belted	No	Yes	No	No	No	No	No	No	No	No		NOT_RD	Urban Inte	No	No	Yes	No	5. Hampto	114	114. City o	7-Local (J,	3-Two-Way	Urban	NonVDOT	5	3. City or T	Hampton F	HAMP	S-VA114PR ROTARY ST		0.29			-76.4011	37.01243
170795115	2017	3/17/2017 5:00	1553	15:53	O	PDO	0	0	0	0	0	0	0	2	4. Sideswipe - Same Direction	SSS	No	1. No Adve	2. Daylight	Day	1. Dry	Dry	10. Interse	1. Straight	2. Blackto	1. No Defe	3. Two-Wa	4. Four Ap	3. Traffic S	1. Yes - Wc	1. Yes	3. Activity	2. Lane Sh	3. No	20. Motor V	1. On Roac	No	No	Belted	No	No	No	No	No	No	Yes	No	No	No		NOT_RD	Urban Inte	Yes	No	Yes	No	5. Hampto	114	114. City o	4-Minor Ar	3-Two-Way	Urban	NonVDOT	5	3. City or T	Hampton F	HAMP	R-VA SR00152WB		2.19	253062	52.67	-76.4277	37.0423
181765324	2018	6/22/2018 5:00	2336	23:36	C	C	0	0	0	1	1	0	0	2	1. Rear End	RE	No	5. Rain	4. Darknes	Night	2. Wet	Wet	8. Non-Inte	3. Grade - S	2. Blackto	1. No Defe	5. Unknow	1. Not at In	4. Stop Sig	1. Yes - Wc	2. No			3. No	20. Motor V	8. Off Roac	No	No	Belted	No	No	No	No	No	Yes	No	No	No	Yes	10	NOT_RD	Not Interse	No	No	Yes	Yes	5. Hampto	114	114. City o	3-Principal	4-Two-Way	Urban	NonVDOT	5	3. City or T	Hampton F	HAMP	R-VA US00258EB		63.5	253078	400.53	-76.3798	37.04344
181765326	2018	6/21/2018 5:00	725	7:25	C	C	0	0	0	2	2	0	0	2	2. Angle	ANG	No	1. No Adve	2. Daylight	Day	1. Dry	Dry	9. Within Ir	1. Straight	2. Blackto	1. No Defe	2. Two-Wa	4. Four Ap	3. Traffic S	1. Yes - Wc	2. No			3. No	20. Motor V	1. On Roac	No	No	Belted	No	No	No	No	No	No	No	No	No	No		NOT_RD	Urban Inte	No	No	Yes	No	5. Hampto	114	114. City o	3-Principal	4-Two-Way	Urban	NonVDOT	5	3. City or T	Hampton F	HAMP	R-VA US00258EB		60.68	1075709	5.56	-76.4265	37.02826
181775001	2018	6/22/2018 5:00	32	00:32	O	PDO	0	0	0	0	0	0	0	3	1. Rear End	RE	No	1. No Adve	4. Darknes	Night	1. Dry	Dry	8. Non-Inte	1. Straight	1. Concret	1. No Defe	3. Two-Wa	1. Not at In	6. Traffic L	1. Yes - Wc	2. No			3. No	20. Motor V	1. On Roac	No	No	Belted	No	Yes	Yes	No	No	No	No	No	No	Yes	15	RD UNKN	Not Interse	No	Yes	Yes	Yes	5. Hampto	114	114. City o	1-Interstat	4-Two-Way	Urban	VDOT Inter	5	1. State Hv	Hampton F	HAMP	R-VA IS00064EB		260.4			-76.4385	37.07204
223065651	2022	9/7/2022 5:00	823	8:23	O	PDO	0	0	0	0	0	0	0	2	1. Rear End	RE	No	1. No Adve	2. Daylight	Day	1. Dry	Dry	10. Interse	1. Straight	1. Concret	1. No Defe	4. One-Wa	4. Four Ap	3. Traffic S	1. Yes - Wc	2. No			3. No	20. Motor V	1. On Roac	No	No	Belted	No	Yes	No	No	No	No	No	No	No	No		NOT_RD	VDOT Inter	No	No	Yes	No	5. Hampto	114	114. City o	3-Principal	4-Two-Way	Urban	NonVDOT	5	3. City or T	Hampton F	HAMP	S-VA114NP ARMISTEAD AVE N		2.5	1078366	15.97	-76.3778	37.0491
181775099	2018	6/25/2018 5:00	2000	20:00	C	C	0	0	0	1	1	0	0	2	2. Angle	ANG	No	1. No Adve	3. Dusk	Day	1. Dry	Dry	10. Interse	1. Straight	2. Blackto	1. No Defe	3. Two-Wa	3. Three Ap	1. No Traffi	6. No Traffi	2. No			3. No	20. Motor V	1. On Roac	No	No	Belted	No	Yes	No	No	No	No	No	No	No	No		NOT_RD	Urban Inte	No	No	Yes	No	5. Hampto	114	114. City o	7-Local (J,	3-Two-Way	Urban	NonVDOT	5	3. City or T	Hampton F	HAMP	S-VA114PR LAKESHORE DR E		0.1			-76.4036	37.04256
181775112	2018	6/18/2018 5:00	1100	11:00	O	PDO	0	0	0	0	0	0	0	2	1. Rear End	RE	No	1. No Adve	2. Daylight	Day	1. Dry	Dry	1. Main-Lir	1. Straight	2. Blackto	1. No Defe	2. Two-Wa	4. Four Ap	3. Traffic S	1. Yes - Wc	2. No			3. No	20. Motor V	1. On Roac	No	No	Belted	No	No	No	No	No	No	No	No	No	No		NOT_RD	Urban Inte	Yes	No	Yes	No	5. Hampto	114	114. City o	3-Principal	4-Two-Way	Urban	NonVDOT	5	3. City or T	Hampton F	HAMP	R-VA US00258WB		63.26	754225	75.42	-76.3839	37.04271
181775209	2018	6/25/2018 5:00	930	9:30	C	C	0	0	0	1	1	0	0	2	1. Rear End	RE	No	1. No Adve	2. Daylight	Day	1. Dry	Dry	1. Main-Lir	1. Straight	2. Blackto	1. No Defe	2. Two-Wa	1. Not at In	3. Traffic S	1. Yes - Wc	2. No			3. No	20. Motor V	1. On Roac	No	No	Belted	No	Yes	No	No	No	No	No	No	No	No		NOT_RD	Urban Inte	No	No	Yes	No	5. Hampto	114	114. City o	3-Principal	4-Two-Way	Urban	NonVDOT	5	3. City or T	Hampton F	HAMP	R-VA US00258WB		65.6	253121	78.15	-76.3423	37.0435
181775210	2018	6/25/2018 5:00	720	7:20	C	C	0	0	0	1	1	0	0	3	4. Sideswipe - Same Direction	SSS	No	1. No Adve	2. Daylight	Day	1. Dry	Dry	1. Main-Lir	1. Straight	2. Blackto	1. No Defe	2. Two-Wa	1. Not at In	6. Traffic L	1. Yes - Wc	2. No			3. No	20. Motor V	1. On Roac	No	No	Belted	No	Yes	No	No	No	No	No	No	No	No		NOT_RD	Not Interse	No	No	Yes	No	5. Hampto	114	114. City o	7-Local (J,	3-Two-Way	Urban	NonVDOT	5	3. City or T	Hampton F	HAMP	S-VA114NP HARRIS CREEK RD		1			-76.3196	37.07001
172925122	2017	10/18/2017 5:00	912	9:12	O	PDO	0	0	0	0	0	0	0	2	1. Rear End	RE	No	1. No Adve	2. Daylight	Day	1. Dry	Dry	1. Main-Lir	1. Straight	2. Blackto	1. No Defe	1. Two-Wa	4. Four Ap	3. Traffic S	1. Yes - Wc	2. No			3. No	20. Motor V	1. On Roac	No	No	Belted	No	No	No	No	No	Yes	No	No	No	No		NOT_RD	Urban Inte	No	No	Yes	No	5. Hampto	114	114. City o	4-Minor Ar	3-Two-Way	Urban	NonVDOT	5	3. City or T	Hampton F	HAMP	R-VA SR00152WB		2.19	253062	79.01	-76.4276	37.04228
181775236	2018	6/17/2018 5:00	1901	19:01	O	PDO	0	0	0	0	0	0	0	2	2. Angle	ANG	No	1. No Adve	2. Daylight	Day	1. Dry	Dry	8. Non-Inte	1. Straight	2. Blackto	1. No Defe	3. Two-Wa	1. Not at In	6. Traffic L	1. Yes - Wc	2. No			3. No	20. Motor V	1. On Roac	Yes	No	Unbelted	No	No	No	No	No	No	No	No	No	No		NOT_RD	Not Interse	No	No	Yes	No	5. Hampto	114	114. City o	1-Interstat	4-Two-Way	Urban	VDOT Inter	5	1. State Hv	Hampton F	HAMP	R-VA IS00064EB		265.56			-76.3641	37.03293
181775381	2018	6/25/2018 5:00	741	7:41	O	PDO	0	0	0	0	0	0	0	2	1. Rear End	RE	No	1. No Adve	2. Daylight	Day	1. Dry	Dry	8. Non-Inte	1. Straight	1. Concret	1. No Defe	3. Two-Wa	1. Not at In	6. Traffic L	1. Yes - Wc	2. No			3. No	20. Motor V	1. On Roac	No	No	Belted	No	Yes	No	No	No	No	No	No	No	No		NOT_RD	Not Interse	No	No	Yes	No	5. Hampto	114	114. City o	1-Interstat	4-Two-Way	Urban	VDOT Inter	5	1. State Hv	Hampton F	HAMP	R-VA IS00064EB		268.35			-76.3279	37.0172
230035122	2022	12/22/2022 5:00	1303	13:03	A	A	0	3	0	0	3	0	0	2	2. Angle	ANG	No	5. Rain	2. Daylight	Day	2. Wet	Wet	9. Within Ir	1. Straight	2. Blackto	1. No Defe	2. Two-Wa	4. Four Ap	3. Traffic S	1. Yes - Wc	2. No			3. No	20. Motor V	1. On Roac	No	No	Belted	No	No	No	No	No	No	No	No	No	No		NOT_RD	VDOT Inter	No	No	Yes	No	5. Hampto	114	114. City o	3-Principal	4-Two-Way	Urban	NonVDOT	5	3. City or T	Hampton F	HAMP	S-VA114PR ARMISTEAD AVE N		2.5	1078366	53.37	-76.3777	37.04915
181785086	2018	6/7/2018 5:00	1732	17:32	C	C	0	0	0	1	1	0	0	2	1. Rear End	RE	No	1. No Adve	2. Daylight	Day	1. Dry	Dry	1. Main-Lir	1. Straight	2. Blackto	1. No Defe	3. Two-Wa	1. Not at In	3. Traffic S	1. Yes - Wc	2. No			3. No	20. Motor V	1. On Roac	No	No	Belted	No	Yes	No	No	No	No	No	No	No	No		NOT_RD	Urban Inte	No	No	Yes	No	5. Hampto	114	114. City o	3-Principal	4-Two-Way	Urban	NonVDOT	5	3. City or T	Hampton F	HAMP	R-VA US00258EB		65.57	253121	84.75	-76.3428	37.04336
231275065	2023	5/5/2023 5:00	2240	22:40	A	A	0	1	0	0	1	0	0	2	2. Angle	ANG	No	1. No Adve	5. Darknes	Night	1. Dry	Dry	1. Main-Lir	1. Straight	2. Blackto	1. No Defe	2. Two-Wa	1. Not at In	6. Traffic L	1. Yes - Wc	2. No			3. No	20. Motor V	1. On Roac	Yes	No	Belted	No	No	No	No	No	No	No	No	No	Yes	10	NOT_RD	Urban Inte	No	No	Yes	Yes	5. Hampto	114	114. City o	3-Principal	4-Two-Way	Urban	NonVDOT	5	3. City or T	Hampton F	HAMP	R-VA SR00134WB		6.25	1084672	155.86	-76.398	37.06961
181785088	2018	6/26/2018 5:00	1514	15:14	A	A	0	1	0	0	1	0	0	2	9. Fixed Object - Off Road	FOOR	No	1. No Adve	2. Daylight	Day	1. Dry	Dry	6. Intersec	1. Straight	2. Blackto	1. No Defe	3. Two-Wa	4. Four Ap	6. Traffic L	1. Yes - Wc	2. No			3. No	11. Jersey	1. On Roac	No	No	Belted	No	No	No	No	No	Yes	No	No	No	No		NOT_RD	VDOT Inter	No	No	Yes	No	5. Hampto	114	114. City o	3-Principal	4-Two-Way	Urban	NonVDOT	5	3. City or T	Hampton F	HAMP	R-VA US00258WB		62.46	50659	28.68	-76.3985	37.03962
211405127	2021	5/17/2021 5:00	600	6:00	C	C	0	0	0	2	2	0	0	2	1. Rear End	RE	No	1. No Adve	3. Dusk	Day	1. Dry	Dry	8. Non-Inte	1. Straight	2. Blackto	1. No Defe	3. Two-Wa	1. Not at In	1. No Traffi	6. No Traffi	2. No			3. No	20. Motor V	1. On Roac	No	No	Belted	No	Yes	No	No	No	No	No	No	No	No		NOT_RD	Urban Inte	No	No	Yes	No	5. Hampto	114	114. City o	3-Principal	4-Two-Way	Urban	NonVDOT	5	3. City or T	Hampton F	HAMP	R-VA SR00134EB		6.26	1084672	235.37	-76.3982	37.06941
183065202	2018	11/1/2018 5:00	1727	17:27	C	C	0	0	0	1	1	0	0	2	1. Rear End	RE	No	1. No Adve	2. Daylight	Day	1. Dry	Dry	10. Interse	1. Straight	2. Blackto	1. No Defe	3. Two-Wa	4. Four Ap	3. Traffic S	1. Yes - Wc	2. No			3. No	20. Motor V	1. On Roac	No	No	Belted	No	No	No	No	No	No	No	Yes	No	No		NOT_RD	Urban Inte	Yes	No	Yes	No	5. Hampto	114	114. City o	4-Minor Ar	3-Two-Way	Urban	NonVDOT	5	3. City or T	Hampton F	HAMP	R-VA SR00152WB		2.19	253062	52.67	-76.4277	37.0423
181785122	2018	6/27/2018 5:00	818	8:18	A	A	0	1	0	0	1	0	0	1	9. Fixed Object - Off Road	FOOR	No	1. No Adve	2. Daylight	Day	1. Dry	Dry	10. Interse	1. Straight	2. Blackto	10. Edge P	2. Two-Wa	3. Three Ap	6. Traffic L	1. Yes - Wc	2. No			3. No	14. Ditch	1. On Roac	No	Yes	Belted	No	No	No	No	No	No	No	No	No	No		NOT_RD	Urban Inte	No	Yes	Yes	No	5. Hampto	114	114. City o	7-Local (J,	1-One-Way	Urban	NonVDOT	5	3. City or T	Hampton F	HAMP	S-VA114PR CARR DR		0.09			-76.4295	37.04344
181785123	2018	6/26/2018 5:00	1740	17:40	O	PDO	0	0	0	0	0	0	0	2	2. Angle	ANG	No	1. No Adve	2. Daylight	Day	1. Dry	Dry	10. Interse	1. Straight	2. Blackto	1. No Defe	3. Two-Wa	4. Four Ap	3. Traffic S	2. Yes - Wc	2. No			3. No	20. Motor V	1. On Roac	No	No	Belted	No	No	No	No	No	No	No	No	No	No		NOT_RD	Urban Inte	Yes	No	Yes	No	5. Hampto	114	114. City o	4-Minor Ar	3-Two-Way	Urban	NonVDOT	5	3. City or T	Hampton F	HAMP	R-VA SR00351EB		3.07	253177	150.28	-76.3845	37.0133
181785143	2018	6/23/2018 5:00	1429	14:29	O	PDO	0	0	0	0	0	0	0	2	2. Angle	ANG	No	1. No Adve	2. Daylight	Day	1. Dry	Dry	9. Within Ir	1. Straight	2. Blackto	1. No Defe	1. Two-Wa	4. Four Ap	4. Stop Sig	1. Yes - Wc	2. No			3. No	20. Motor V	1. On Roac	No	No	Belted	No	Yes	No	No	No	No	No	No	No	No		NOT_RD	Urban Inte	No	No	Yes	No	5. Hampto	114	114. City o	7-Local (J,	3-Two-Way	Urban	NonVDOT	5	3. City or T	Hampton F	HAMP	S-VA114PR MANCHESTER DR		0.19			-76.4217	37.0257
182915119	2018	10/11/2018 5:00	2356	23:56	O	PDO	0	0	0	0	0	0	0	2	2. Angle	ANG	No	5. Rain	6. Darknes	Night	2. Wet	Wet	1. Main-Lir	1. Straight	2. Blackto	1. No Defe	2. Two-Wa	1. Not at In	1. No Traffi	6. No Traffi	2. No			3. No	6. Parked V	1. On Roac	No	No	Belted	No	No	No	No	No	Yes	Yes	No	No	No		NOT_RD	Not Interse	No	No	Yes	Yes	5. Hampto	114	114. City o	3-Principal	4-Two-Way	Urban	NonVDOT	5	3. City or T	Hampton F	HAMP	R-VA SR00134EB		6.28	1084672	376.61	-76.3984	37.06903
181785239	2018	6/18/2018 5:00	1642	16:42	O	PDO	0	0	0	0	0	0	0	2	15. Backed Into	BI	No	1. No Adve	2. Daylight	Day	1. Dry	Dry	1. Main-Lir	1. Straight	2. Blackto	1. No Defe	2. Two-Wa	1. Not at In	6. Traffic L	1. Yes - Wc	2. No			3. No	20. Motor V	1. On Roac	No	No	Belted	No	No	No	No	No	No	No	No	No	No		NOT_RD	Urban Inte	No	No	Yes	No	5. Hampto	114	114. City o	7-Local (J,	3-Two-Way	Urban	NonVDOT	5	3. City or T	Hampton F	HAMP	S-VA114PR COUNTY ST W		0.42	722493	64.83	-76.3212	37.01909
181785240	2018	6/19/2018 5:00	1211	12:11	A	A	0	1	0	0	1	0	0	2	16. Other	OTHR	No	1. No Adve	2. Daylight	Day	1. Dry	Dry	1. Main-Lir	1. Straight	2. Blackto	1. No Defe	2. Two-Wa	1. Not at In	6. Traffic L	1. Yes - Wc	2. No			3. No	10. Other	2. Shoulde	No	No	Belted	No	Yes	No	No	No	No	No	No	No	No		RD UNKN	Not Interse	No	No	Yes	No	5. Hampto	114	114. City o	4-Minor Ar	3-Two-Way	Urban	NonVDOT	5	3. City or T	Hampton F	HAMP	R-VA SR00278NB		1.5	746588	302.43	-76.3481	37.06493
181785241	2018	6/22/2018 5:00	931	9:31	A	A	0	1	0	1	2	0	0	2	2. Angle	ANG	No	1. No Adve	2. Daylight	Day	1. Dry	Dry	9. Within Ir	1. Straight	2. Blackto	1. No Defe	2. Two-Wa	3. Three Ap	6. Traffic L	1. Yes - Wc	2. No			3. No	20. Motor V	1. On Roac	No	No	Belted	No	No	No	No	No	No	No	No	No	No		NOT_RD	Urban Inte	No	Yes	Yes	No	5. Hampto	114	114. City o	3-Principal	4-Two-Way	Urban	NonVDOT	5	3. City or T	Hampton F	HAMP	R-VA US00258EB		65.67	1080029	10.34	-76.3411	37.04333
181785355	2018	6/24/2018 5:00	139	1:39	B	B	0	0	5	0	5	0	0	2	1. Rear End	RE	No	1. No Adve	4. Darknes	Night	1. Dry	Dry	8. Non-Inte	1. Straight	1. Concret	1. No Defe	3. Two-Wa	1. Not at In	6. Traffic L	1. Yes - Wc	2. No			3. No	20. Motor V	1. On Roac	Yes	No	Unbelted	No	No	No	No	No	No	No	No	No	Yes	15	NOT_RD	Not Interse	No	No	Yes	Yes	5. Hampto	114	114. City o	1-Interstat	4-Two-Way	Urban	VDOT Inter	5	1. State Hv	Hampton F	HAMP	R-VA IS00064EB		269.21			-76.3207	37.00491
181795006	2018	6/27/2018 5:00	2316	23:16	O	PDO	0	0	0	0	0	0	0	2	1. Rear End	RE	No	1. No Adve	4. Darknes	Night	1. Dry	Dry	8. Non-Inte	1. Straight	1. Concret	1. No Defe	4. One-Wa	1. Not at In	9. One Wa	1. Yes - Wc	1. Yes	3. Activity	1. Lane Cl	3. No	20. Motor V	1. On Roac	No	No	Belted	No	No	No	No	No	No	No	No	No	No		NOT_RD	Not Interse	No	No	Yes	Yes	5. Hampto	114	114. City o	1-Interstat	4-Two-Way	Urban	VDOT Inter	5	1. State Hv	Hampton F	HAMP	R-VA IS00064WB		271.49			-76.3004	36.97978
173055126	2017	10/26/2017 5:00	1319	13:19	C	C	0	0	0	1	1	0	0	2	4. Sideswipe - Same Direction	SSS	No	1. No Adve	2. Daylight	Day	1. Dry	Dry	1. Main-Lir	1. Straight	2. Blackto	1. No Defe	2. Two-Wa	1. Not at In	1. No Traffi	6. No Traffi	2. No			3. No	20. Motor V	1. On Roac	No	No	Belted	No	No	No	No	No	Yes	No	No	No	No		NOT_RD	VDOT Inter	Yes	No	Yes	No	5. Hampto	114	114. City o	4-Minor Ar	3-Two-Way	Urban	NonVDOT	5	3. City or T	Hampton F	HAMP	S-VA114NP LASALLE AVE		1.4	731443	68.45	-76.3635	37.02295
193165081	2019	11/4/2019 5:00	1400	14:00	C	C	0	0	0	1	1	0	0	1	16. Other	OTHR	Bike	1. No Adve	2. Daylight	Day	1. Dry	Dry	10. Interse	1. Straight	2. Blackto	1. No Defe	1. Two-Wa	4. Four Ap	4. Stop Sig	1. Yes - Wc	2. No			3. No	20. Motor V	1. On Roac	No	No	Belted	Yes	No	No	No	No	No	No	No	No	No		NOT_RD	Urban Inte	No	No	Yes	No	5. Hampto	114	114. City o	5-Major Cc	3-Two-Way	Urban	NonVDOT	5	3. City or T	Hampton F	HAMP	R-VA US00060EB		271.61	1069313	5.21	-76.3651	37.00782
181795163	2018	6/28/2018 5:00	804	8:04	C	C	0	0	0	2	2	0	0	3	1. Rear End	RE	No	1. No Adve	2. Daylight	Day	1. Dry	Dry	10. Interse	1. Straight	2. Blackto	1. No Defe	3. Two-Wa	3. Three Ap	6. Traffic L	1. Yes - Wc	2. No			3. No	20. Motor V	1. On Roac	No	No	Belted	No	No	No	No	No	Yes	No	No	No	No		NOT_RD	Urban Inte	No	No	Yes	No	5. Hampto	114	114. City o	3-Principal	4-Two-Way	Urban	NonVDOT	5	3. City or T	Hampton F	HAMP	R-VA US00258WB		62.78	1091129	319.82	-76.3917	37.0411
181795164	2018	6/28/2018 5:00	824	8:24	O	PDO	0	0	0	0	0	0	0	2	1. Rear End	RE	No	1. No Adve	2. Daylight	Day	1. Dry	Dry	10. Interse	1. Straight	2. Blackto	1. No Defe	1. Two-Wa	3. Three Ap	3. Traffic S	1. Yes - Wc	2. No			3. No	20. Motor V	1. On Roac	No	No	Belted	No	Yes	No	No	No	No	No	No	No	No		NOT_RD	VDOT Inter	No	No	Yes	No	5. Hampto	114	114. City o	7-Local (J,	3-Two-Way	Urban	NonVDOT	5	3. City or T	Hampton F	HAMP	S-VA114NP HAMPTON CLUB DR		0.02	1084139	73.7	-76.4015	37.05594
181795165	2018	6/28/2018 5:00	933	9:33	O	PDO	0	0	0	0	0	0	0	2	1. Rear End	RE	No	1. No Adve	2. Daylight	Day	1. Dry	Dry	8. Non-Inte	1. Straight	2. Blackto	1. No Defe	3. Two-Wa	1. Not at In	3. Traffic S	1. Yes - Wc	2. No			3. No	20. Motor V	1. On Roac	No	No	Belted	No	No	No	No	No	No	No	No	No	No		NOT_RD	VDOT Inter	No	No	Yes	No	5. Hampto	114	114. City o	3-Principal	4-Two-Way	Urban	NonVDOT	5	3. City or T	Hampton F	HAMP	R-VA US00258EB		61.98	1091119	63.27	-76.4062	37.03783
181795176	2018	6/28/2018 5:00	633	6:33	B	B	0	0	1	0	1	0	0	2	4. Sideswipe - Same Direction	SSS	No	1. No Adve	2. Daylight	Day	1. Dry	Dry	5. On Entra	10. On/Off	2. Blackto	1. No Defe	3. Two-Wa	1. Not at In	6. Traffic L	1. Yes - Wc	2. No			3. No	20. Motor V	1. On Roac	No	No	Belted	No	No	No	No	Yes	No	No	No	No	Yes	15	NOT_RD	Not Interse	No	No	No	No	5. Hampto	114	114. City o	1-Interstat	1-One-Way	Urban	VDOT Inter	5	1. State Hv	Hampton F	HAMP	R-VA IS00064WB	RMP264.00A	0.09			-76.3723	37.0319
210265131	2021	1/26/2021 5:00	716	7:16	O	PDO	0	0	0	0	0	0	0	1	10. Deer	DEER	No	5. Rain	2. Daylight	Day	2. Wet	Wet	1. Main-Lir	1. Straight	1. Concret	1. No Defe	2. Two-Wa	1. Not at In	6. Traffic L	1. Yes - Wc	2. No			3. No	23. Animal	1. On Roac	No	Yes	Belted	No	No	No	No	No	No	No	No	No	No		NOT_RD	Not Interse	No	No	Yes	No	5. Hampto	114	114. City o	3-Principal	4-Two-Way	Urban	NonVDOT	5	3. City or T	Hampton F	HAMP	R-VA SR00134EB		6.3	1084672	476	-76.3985	37.06877
181795207	2018	6/28/2018 5:00	938	9:38	C	C	0	0	0	1	1	0	0	3	6. Fixed Object in Road	FOIR	No	1. No Adve	2. Daylight	Day	1. Dry	Dry	1. Main-Lir	1. Straight	2. Blackto	1. No Defe	2. Two-Wa	1. Not at In	1. No Traffi	6. No Traffi	2. No			3. No	6. Parked V	1. On Roac	No	No	Belted	No	Yes	No	No	No	No	No	No	No	Yes	15	RD UNKN	Not Interse	No	Yes	Yes	No	5. Hampto	114	114. City o	7-Local (J,	3-Two-Way	Urban	NonVDOT	5	3. City or T	Hampton F	HAMP	S-VA114PR LYNNHAVEN DR		0.25			-76.4083	37.04388
230725292	2023	3/6/2023 5:00	2324	23:24	C	C	0	0	0	2	2	0	0	2	1. Rear End	RE	No	1. No Adve	1. Dawn	Day	1. Dry	Dry	10. Interse	1. Straight	2. Blackto	1. No Defe	5. Unknow	4. Four Ap	3. Traffic S	1. Yes - Wc	2. No			3. No	20. Motor V	1. On Roac	No	No	Belted	No	No	No	No	No	No	No	No	No	Yes	10	NOT_RD	VDOT Inter	No	No	Yes	No	5. Hampto	114	114. City o	4-Minor Ar	3-Two-Way	Urban	NonVDOT	5	3. City or T	Hampton F	HAMP	S-VA114PR MALLORY ST S		0.32	253557	28.24	-76.326	37.01637
200795211	2020	2/14/2020 5:00	1602	16:02	O	PDO	0	0	0	0	0	0	0	2	2. Angle	ANG	No	1. No Adve	2. Daylight	Day	1. Dry	Dry	1. Main-Lir	1. Straight	2. Blackto	1. No Defe	1. Two-Wa	3. Three Ap	6. Traffic L	1. Yes - Wc	2. No			3. No	20. Motor V	1. On Roac	No	No	Belted	No	No	No	No	No	No	Yes	No	No	No		NOT_RD	VDOT Inter	No	No	Yes	No	5. Hampto	114	114. City of Hampton		4-Two-Way	Urban	NonVDOT	5	3. City or T	Hampton F	HAMP	S-VA114NP WOODLAND RD		0.32	1060394	15.48	-76.3249	37.02557
181795227	2018	6/28/2018 5:00	930	9:30	C	C	0	0	0	1	1	0	0	3	16. Other	OTHR	No	1. No Adve	2. Daylight	Day	1. Dry	Dry	10. Interse	1. Straight	1. Concret	1. No Defe	4. One-Wa	4. Four Ap	4. Stop Sig	1. Yes - Wc	2. No			3. No	6. Parked V	1. On Roac	No	No	Belted	No	No	No	No	No	Yes	No	No	No	Yes	15	NOT_RD	Urban Inte	No	No	Yes	No	5. Hampto	114	114. City o	7-Local (J,	3-Two-Way	Urban	NonVDOT	5	3. City or T	Hampton F	HAMP	S-VA114PR RIDGEWAY AVE		0.22			-76.3686	37.02001
181795254	2018	6/26/2018 5:00	1548	15:48	O	PDO	0	0	0	0	0	0	0	2	4. Sideswipe - Same Direction	SSS	No	1. No Adve	2. Daylight	Day	1. Dry	Dry	8. Non-Inte	1. Straight	1. Concret	1. No Defe	3. Two-Wa	1. Not at In	6. Traffic L	1. Yes - Wc	2. No			3. No	20. Motor V	1. On Roac	No	No	Belted	No	No	No	No	No	No	No	No	No	No		NOT_RD	Not Interse	No	No	Yes	No	5. Hampto	114	114. City o	1-Interstat	4-Two-Way	Urban	VDOT Inter	5	1. State Hv	Hampton F	HAMP	R-VA IS00664WB		1.53			-76.3874	37.01516
181795318	2018	6/28/2018 5:00	1705	17:05	O	PDO	0	0	0	0	0	0	0	1	6. Fixed Object in Road	FOIR	No	1. No Adve	2. Daylight	Day	1. Dry	Dry	8. Non-Inte	1. Straight	1. Concret	1. No Defe	3. Two-Wa	1. Not at In	6. Traffic L	1. Yes - Wc	2. No			3. No	11. Jersey	1. On Roac	No	No	Belted	No	No	No	Yes	No	No	No	No	No	No		RD RIGHT	Not Interse	No	No	Yes	No	5. Hampto	114	114. City o	1-Interstat	4-Two-Way	Urban	VDOT Inter	5	1. State Hv	Hampton F	HAMP	R-VA IS00664WB		0.5			-76.3784	37.0278
181795337	2018	6/26/2018 5:00	1700	17:00	O	PDO	0	0	0	0	0	0	0	2	1. Rear End	RE	No	1. No Adve	2. Daylight	Day	1. Dry	Dry	8. Non-Inte	1. Straight	1. Concret	1. No Defe	3. Two-Wa	1. Not at In	6. Traffic L	1. Yes - Wc	2. No			3. No	20. Motor V	1. On Roac	No	No	Belted	No	No	No	No	No	No	No	No	No	No		NOT_RD	Not Interse	No	No	Yes	No	5. Hampto	114	114. City o	1-Interstat	4-Two-Way	Urban	VDOT Inter	5	1. State Hv	Hampton F	HAMP	R-VA IS00064EB		267.71			-76.3307	37.02492
181795341	2018	6/28/2018 5:00	1915	19:15	O	PDO	0	0	0	0	0	0	0	3	1. Rear End	RE	No	1. No Adve	2. Daylight	Day	1. Dry	Dry	8. Non-Inte	1. Straight	1. Concret	1. No Defe	3. Two-Wa	1. Not at In	6. Traffic L	1. Yes - Wc	2. No			3. No	20. Motor V	1. On Roac	No	No	Belted	No	No	No	No	No	No	No	No	No	No		NOT_RD	Not Interse	No	Yes	Yes	No	5. Hampto	114	114. City o	1-Interstat	4-Two-Way	Urban	VDOT Inter	5	1. State Hv	Hampton F	HAMP	R-VA IS00064EB		268.77			-76.3229	37.01128
181805025	2018	6/29/2018 5:00	159	1:59	O	PDO	0	0	0	0	0	0	0	1	9. Fixed Object - Off Road	FOOR	No	1. No Adve	4. Darknes	Night	1. Dry	Dry	8. Non-Inte	1. Straight	1. Concret	1. No Defe	3. Two-Wa	1. Not at In	6. Traffic L	1. Yes - Wc	2. No			3. No	2. Trees	1. On Roac	No	No	Belted	No	No	No	No	No	No	No	No	No	No		RD RIGHT	Not Interse	No	Yes	Yes	Yes	5. Hampto	114	114. City o	1-Interstat	4-Two-Way	Urban	VDOT Inter	5	1. State Hv	Hampton F	HAMP	R-VA IS00664WB		1.46			-76.3862	37.0162
181805116	2018	6/29/2018 5:00	26	00:26	B	B	0	0	1	0	1	0	0	1	16. Other	OTHR	No	1. No Adve	4. Darknes	Night	1. Dry	Dry	9. Within Ir	1. Straight	2. Blackto	1. No Defe	3. Two-Wa	3. Three Ap	6. Traffic L	1. Yes - Wc	2. No			3. No	20. Motor V	1. On Roac	Yes	No	Belted	No	No	No	No	No	No	No	Yes	No	No		NOT_RD	Urban Inte	No	No	Yes	Yes	5. Hampto	114	114. City o	7-Local (J,	3-Two-Way	Urban	NonVDOT	5	3. City or T	Hampton F	HAMP	S-VA114PR CLAYTON DR		0.3			-76.3438	37.03987
241095099	2024	4/14/2024 5:00	906	9:06	C	C	0	0	0	2	2	0	0	2	1. Rear End	RE	No	1. No Adve	2. Daylight	Day	1. Dry	Dry	8. Non-Inte	1. Straight	2. Blackto	1. No Defe	3. Two-Wa	1. Not at In	9. One Wa	1. Yes - Wc	2. No			3. No	20. Motor V	1. On Roac	No	No	Belted	No	No	No	No	No	No	No	No	No	No		NOT_RD	Not Interse	No	No	Yes	No	5. Hampto	114	114. City o	3-Principal	4-Two-Way	Urban	NonVDOT	5	3. City or T	Hampton F	HAMP	R-VA SR00134WB		6.43			-76.3988	37.06707
181805159	2018	6/25/2018 5:00	1019	10:19	O	PDO	0	0	0	0	0	0	0	2	2. Angle	ANG	No	1. No Adve	2. Daylight	Day	1. Dry	Dry	10. Interse	1. Straight	2. Blackto	1. No Defe	1. Two-Wa	4. Four Ap	3. Traffic S	1. Yes - Wc	2. No			3. No	20. Motor V	1. On Roac	No	No	Belted	No	No	No	No	No	No	No	No	No	No		NOT_RD	Urban Inte	Yes	No	Yes	No	5. Hampto	114	114. City o	4-Minor Ar	3-Two-Way	Urban	NonVDOT	5	3. City or T	Hampton F	HAMP	R-VA SR00351EB		7.56	253169	0	-76.3144	37.03783
181805160	2018	6/26/2018 5:00	839	8:39	O	PDO	0	0	0	0	0	0	0	2	1. Rear End	RE	No	1. No Adve	2. Daylight	Day	1. Dry	Dry	1. Main-Lir	1. Straight	2. Blackto	1. No Defe	3. Two-Wa	1. Not at In	6. Traffic L	1. Yes - Wc	2. No			3. No	20. Motor V	1. On Roac	No	No	Belted	No	No	No	No	No	No	No	No	No	No		NOT_RD	Urban Inte	No	No	Yes	No	5. Hampto	114	114. City o	4-Minor Ar	4-Two-Way	Urban	NonVDOT	5	3. City or T	Hampton F	HAMP	R-VA US00258WB		67.34	253154	242.05	-76.323	37.02641
222175113	2022	6/15/2022 5:00	1700	17:00	A	A	0	1	0	0	1	0	0	2	2. Angle	ANG	No	1. No Adve	2. Daylight	Day	1. Dry	Dry	9. Within Ir	1. Straight	2. Blackto	1. No Defe	2. Two-Wa	4. Four Ap	4. Stop Sig	1. Yes - Wc	2. No			3. No	20. Motor V	1. On Roac	No	No	Belted	No	No	No	No	No	No	No	No	No	No		NOT_RD	Urban Inte	No	No	Yes	No	5. Hampto	114	114. City o	5-Major Cc	3-Two-Way	Urban	NonVDOT	5	3. City or T	Hampton F	HAMP	R-VA US00060EB		271.61	1069313	0	-76.3651	37.00782
181825111	2018	6/28/2018 5:00	1757	17:57	O	PDO	0	0	0	0	0	0	0	2	4. Sideswipe - Same Direction	SSS	No	1. No Adve	2. Daylight	Day	1. Dry	Dry	8. Non-Inte	1. Straight	2. Blackto	1. No Defe	3. Two-Wa	1. Not at In	6. Traffic L	1. Yes - Wc	2. No			3. No	20. Motor V	1. On Roac	Yes	No	Belted	No	No	No	No	No	No	No	No	No	No		NOT_RD	Not Interse	Yes	Yes	Yes	No	5. Hampto	114	114. City o	1-Interstat	4-Two-Way	Urban	VDOT Inter	5	1. State Hv	Hampton F	HAMP	R-VA IS00064EB		265.9			-76.3593	37.03452
181825211	2018	6/28/2018 5:00	720	7:20	O	PDO	0	0	0	0	0	0	0	3	1. Rear End	RE	No	1. No Adve	2. Daylight	Day	1. Dry	Dry	2. Acceler	1. Straight	2. Blackto	1. No Defe	3. Two-Wa	1. Not at In	6. Traffic L	1. Yes - Wc	2. No			3. No	20. Motor V	1. On Roac	No	No	Belted	No	No	No	No	No	No	No	No	No	No		NOT_RD	Not Interse	No	No	Yes	No	5. Hampto	114	114. City o	1-Interstat	4-Two-Way	Urban	VDOT Inter	5	1. State Hv	Hampton F	HAMP	R-VA IS00064WB		265.43			-76.3688	37.03205
181835012	2018	7/1/2018 5:00	57	00:57	O	PDO	0	0	0	0	0	0	0	1	9. Fixed Object - Off Road	FOOR	No	1. No Adve	4. Darknes	Night	1. Dry	Dry	8. Non-Inte	3. Grade - S	2. Blackto	1. No Defe	4. One-Wa	1. Not at In	9. One Wa	1. Yes - Wc	2. No			3. No	11. Jersey	2. Shoulde	No	No	Belted	No	No	No	No	No	No	No	No	No	No		RD RIGHT	Not Interse	No	No	Yes	Yes	5. Hampto	114	114. City o	1-Interstat	4-Two-Way	Urban	VDOT Inter	5	1. State Hv	Hampton F	HAMP	R-VA IS00064EB		270.7			-76.3064	36.98764
230725256	2023	3/8/2023 5:00	1142	11:42	C	C	0	0	0	2	2	0	0	2	2. Angle	ANG	No	1. No Adve	2. Daylight	Day	1. Dry	Dry	9. Within Ir	1. Straight	2. Blackto	1. No Defe	2. Two-Wa	3. Three Ap	6. Traffic L	1. Yes - Wc	2. No			3. No	20. Motor V	1. On Roac	No	No	Belted	No	No	No	No	No	No	Yes	No	No	No		NOT_RD	Urban Inte	No	No	Yes	No	5. Hampto	114	114. City o	5-Major Cc	4-Two-Way	Urban	NonVDOT	5	3. City or T	Hampton F	HAMP	S-VA114NP ANDREWS BLVD		0.47	253501	316.98	-76.3227	37.04219
201285042	2020	5/6/2020 5:00	1642	16:42	O	PDO	0	0	0	0	0	0	0	2	4. Sideswipe - Same Direction	SSS	No	5. Rain	2. Daylight	Day	2. Wet	Wet	10. Interse	1. Straight	2. Blackto	1. No Defe	3. Two-Wa	3. Three Ap	1. No Traffi	6. No Traffi	2. No			3. No	20. Motor V	1. On Roac	No	No	Belted	No	No	No	No	No	No	No	No	No	No		NOT_RD	VDOT Inter	No	No	Yes	No	5. Hampto	114	114. City o	4-Minor Ar	3-Two-Way	Urban	NonVDOT	5	3. City or T	Hampton F	HAMP	S-VA114PR LASALLE AVE		1.41	731443	10.97	-76.3635	37.02312
230305117	2023	1/27/2023 5:00	1333	13:33	C	C	0	0	0	2	2	0	0	2	2. Angle	ANG	No	1. No Adve	2. Daylight	Day	1. Dry	Dry	1. Main-Lir	1. Straight	2. Blackto	1. No Defe	3. Two-Wa	3. Three Ap	1. No Traffi	6. No Traffi	2. No			3. No	20. Motor V	1. On Roac	No	No	Belted	No	No	No	No	No	No	No	No	No	No		NOT_RD	VDOT Inter	Yes	No	Yes	No	5. Hampto	114	114. City o	3-Principal	4-Two-Way	Urban	NonVDOT	5	3. City or T	Hampton F	HAMP	S-VA114PR ARMISTEAD AVE N		2.5	1078366	55.56	-76.3777	37.0492
232645081	2023	9/15/2023 5:00	1340	13:40	C	C	0	0	0	2	2	0	0	2	1. Rear End	RE	No	1. No Adve	2. Daylight	Day	1. Dry	Dry	1. Main-Lir	1. Straight	1. Concret	1. No Defe	1. Two-Wa	1. Not at In	6. Traffic L	1. Yes - Wc	2. No			3. No	20. Motor V	1. On Roac	No	No	Belted	No	No	No	No	No	No	No	No	No	No		NOT_RD	Urban Inte	No	No	Yes	No	5. Hampto	114	114. City o	5-Major Cc	3-Two-Way	Urban	NonVDOT	5	3. City or T	Hampton F	HAMP	R-VA US00060WB		271.63	1069313	108.77	-76.3647	37.00785
181835172	2018	7/1/2018 5:00	821	8:21	B	B	0	0	1	1	2	0	0	1	9. Fixed Object - Off Road	FOOR	No	1. No Adve	2. Daylight	Day	1. Dry	Dry	8. Non-Inte	1. Straight	1. Concret	1. No Defe	2. Two-Wa	1. Not at In	6. Traffic L	1. Yes - Wc	2. No			3. No	28. Ran Of	8. Off Roac	No	No	Belted	No	Yes	No	No	No	No	No	No	No	No		RD UNKN	Not Interse	No	No	Yes	No	5. Hampto	114	114. City o	4-Minor Ar	3-Two-Way	Urban	NonVDOT	5	3. City or T	Hampton F	HAMP	R-VA SR00351EB		4.49	253175	350.86	-76.3665	37.02501
181835173	2018	6/26/2018 5:00	1233	12:33	O	PDO	0	0	0	0	0	0	0	2	2. Angle	ANG	No	1. No Adve	2. Daylight	Day	1. Dry	Dry	8. Non-Inte	1. Straight	2. Blackto	1. No Defe	3. Two-Wa	1. Not at In	4. Stop Sig	1. Yes - Wc	2. No			3. No	20. Motor V	1. On Roac	No	No	Belted	No	No	No	No	No	No	Yes	No	No	No		NOT_RD	Not Interse	Yes	No	Yes	No	5. Hampto	114	114. City of Hampton			Urban	NonVDOT	5	3. City or T	Hampton F	HAMP	U-VA114SC99999UK					-76.3917	37.05655
212175068	2021	8/3/2021 5:00	428	4:28	K	K	1	1	0	0	1	0	0	1	9. Fixed Object - Off Road	FOOR	No	1. No Adve	4. Darknes	Night	1. Dry	Dry	1. Main-Lir	1. Straight	2. Blackto	1. No Defe	2. Two-Wa	1. Not at In	6. Traffic L	1. Yes - Wc	2. No			3. No	13. Curb	1. On Roac	No	No	Belted	No	No	No	No	No	No	No	No	No	Yes	15	NOT_RD	VDOT Inter	No	No	Yes	Yes	5. Hampto	114	114. City o	4-Minor Ar	3-Two-Way	Urban	NonVDOT	5	3. City or T	Hampton F	HAMP	S-VA114PR SETTLERS LANDING RD		0.08	253087	237.11	-76.364	37.02502
242615047	2024	9/13/2024 5:00	1538	15:38	A	A	0	1	0	1	2	0	0	2	2. Angle	ANG	No	1. No Adve	2. Daylight	Day	1. Dry	Dry	1. Main-Lir	1. Straight	2. Blackto	1. No Defe	1. Two-Wa	1. Not at In	6. Traffic L	1. Yes - Wc	2. No			3. No	20. Motor V	1. On Roac	Yes	No	Belted	No	No	No	No	No	No	No	No	No	Yes	5	NOT_RD	Urban Inte	Yes	No	Yes	No	5. Hampto	114	114. City o	5-Major Cc	3-Two-Way	Urban	NonVDOT	5	3. City or T	Hampton F	HAMP	R-VA US00060WB		271.67	1069322	160.55	-76.3641	37.0079
181835176	2018	6/29/2018 5:00	946	9:46	C	C	0	0	0	1	1	0	0	2	15. Backed Into	BI	No	1. No Adve	2. Daylight	Day	11. Sand, I	Wet	1. Main-Lir	1. Straight	4. Slag, Gr	1. No Defe	1. Two-Wa	1. Not at In	1. No Traffi	6. No Traffi	2. No			3. No	20. Motor V	1. On Roac	No	No	Belted	No	No	No	No	No	No	No	No	No	No		NOT_RD	Not Interse	No	No	Yes	No	5. Hampto	114	114. City of Hampton			Urban	NonVDOT	5	3. City or T	Hampton F	HAMP	U-VA114SC99999UK					-76.3255	37.02577
181835184	2018	7/1/2018 5:00	925	9:25	C	C	0	0	0	2	2	0	0	2	2. Angle	ANG	No	1. No Adve	2. Daylight	Day	1. Dry	Dry	1. Main-Lir	1. Straight	1. Concret	1. No Defe	3. Two-Wa	3. Three Ap	4. Stop Sig	1. Yes - Wc	2. No			3. No	20. Motor V	1. On Roac	No	No	Belted	No	No	No	No	No	No	No	No	No	No		NOT_RD	Urban Inte	Yes	No	Yes	No	5. Hampto	114	114. City o	3-Principal	4-Two-Way	Urban	NonVDOT	5	3. City or T	Hampton F	HAMP	R-VA US00258WB		65.64	1080029	114.3	-76.3415	37.04348
201715084	2020	6/18/2020 5:00	1553	15:53	C	C	0	0	0	1	1	0	0	2	1. Rear End	RE	No	1. No Adve	2. Daylight	Day	1. Dry	Dry	1. Main-Lir	1. Straight	2. Blackto	1. No Defe	2. Two-Wa	1. Not at In	3. Traffic S	1. Yes - Wc	2. No			3. No	20. Motor V	1. On Roac	No	No	Belted	No	Yes	No	No	No	No	No	No	No	No		NOT_RD	Urban Inte	No	No	Yes	No	5. Hampto	114	114. City o	4-Minor Ar	3-Two-Way	Urban	NonVDOT	5	3. City or T	Hampton F	HAMP	R-VA SR00152WB		2.19	253062	73.74	-76.4276	37.04228
181835186	2018	6/30/2018 5:00	1357	13:57	O	PDO	0	0	0	0	0	0	0	2	2. Angle	ANG	No	1. No Adve	2. Daylight	Day	1. Dry	Dry	10. Interse	1. Straight	2. Blackto	1. No Defe	1. Two-Wa	3. Three Ap	1. No Traffi	6. No Traffi	2. No			3. No	6. Parked V	1. On Roac	No	No	Belted	No	No	No	No	No	No	No	No	No	No		NOT_RD	Urban Inte	No	Yes	Yes	No	5. Hampto	114	114. City o	7-Local (J,	3-Two-Way	Urban	NonVDOT	5	3. City or T	Hampton F	HAMP	S-VA114PR CLYDESDALE CT		0.05			-76.4088	37.08472
181835195	2018	6/29/2018 5:00	1142	11:42	C	C	0	0	0	1	1	0	0	2	2. Angle	ANG	No	1. No Adve	2. Daylight	Day	1. Dry	Dry	1. Main-Lir	1. Straight	2. Blackto	1. No Defe	1. Two-Wa	1. Not at In	1. No Traffi	6. No Traffi	2. No			3. No	6. Parked V	1. On Roac	No	No	Belted	No	No	No	No	No	No	No	No	No	No		RD UNKN	Not Interse	No	No	Yes	No	5. Hampto	114	114. City o	7-Local (J,	3-Two-Way	Urban	NonVDOT	5	3. City or T	Hampton F	HAMP	S-VA114PR SUBURBAN PKWY		0.2			-76.3922	37.00402
191005062	2019	4/8/2019 5:00	2005	20:05	C	C	0	0	0	2	2	0	0	1	16. Other	OTHR	No	5. Rain	5. Darknes	Night	2. Wet	Wet	1. Main-Lir	1. Straight	2. Blackto	1. No Defe	2. Two-Wa	1. Not at In	1. No Traffi	6. No Traffi	2. No			3. No	2. Trees	1. On Roac	No	No	Belted	No	No	No	No	No	No	No	No	No	No		RD UNKN	Not Interse	No	No	Yes	Yes	5. Hampto	114	114. City o	3-Principal	4-Two-Way	Urban	NonVDOT	5	3. City or T	Hampton F	HAMP	R-VA SR00134EB		6.45			-76.3992	37.06666
181835199	2018	6/29/2018 5:00	1832	18:32	C	C	0	0	0	2	2	0	0	2	4. Sideswipe - Same Direction	SSS	No	1. No Adve	2. Daylight	Day	1. Dry	Dry	1. Main-Lir	1. Straight	1. Concret	1. No Defe	2. Two-Wa	2. Two App	1. No Traffi	6. No Traffi	2. No			3. No	20. Motor V	1. On Roac	No	No	Belted	No	No	No	No	No	No	No	No	No	No		NOT_RD	Urban Inte	No	No	Yes	No	5. Hampto	114	114. City o	3-Principal	4-Two-Way	Urban	NonVDOT	5	3. City or T	Hampton F	HAMP	R-VA US00258WB		65.37	1067776	55.76	-76.3458	37.04357
192835126	2019	10/8/2019 5:00	1524	15:24	B	B	0	0	2	0	2	0	0	2	3. Head On	HO	No	5. Rain	2. Daylight	Day	2. Wet	Wet	1. Main-Lir	1. Straight	2. Blackto	1. No Defe	2. Two-Wa	1. Not at In	1. No Traffi	6. No Traffi	2. No			3. No	20. Motor V	1. On Roac	No	No	Belted	No	No	No	No	No	No	Yes	No	No	No		RD UNKN	Not Interse	No	No	Yes	No	5. Hampto	114	114. City o	3-Principal	4-Two-Way	Urban	NonVDOT	5	3. City or T	Hampton F	HAMP	R-VA SR00134WB		6.45			-76.3989	37.0668
181835202	2018	6/26/2018 5:00	1755	17:55	C	C	0	0	0	3	3	0	0	3	2. Angle	ANG	No	1. No Adve	2. Daylight	Day	1. Dry	Dry	10. Interse	1. Straight	2. Blackto	1. No Defe	3. Two-Wa	3. Three Ap	3. Traffic S	1. Yes - Wc	2. No			3. No	20. Motor V	1. On Roac	No	No	Belted	No	Yes	No	No	No	No	No	No	No	No		NOT_RD	VDOT Inter	No	No	Yes	No	5. Hampto	114	114. City o	3-Principal	4-Two-Way	Urban	NonVDOT	5	3. City or T	Hampton F	HAMP	S-VA114PR HAMPTON ROADS CENTER PKWY		2.16	1279456	5.13	-76.4091	37.05995
181835210	2018	6/29/2018 5:00	1607	16:07	C	C	0	0	0	3	3	0	0	3	1. Rear End	RE	No	1. No Adve	2. Daylight	Day	1. Dry	Dry	10. Interse	1. Straight	2. Blackto	1. No Defe	3. Two-Wa	4. Four Ap	3. Traffic S	1. Yes - Wc	2. No			3. No	20. Motor V	1. On Roac	No	No	Belted	No	No	No	No	No	No	No	No	No	No		NOT_RD	VDOT Inter	Yes	Yes	Yes	No	5. Hampto	114	114. City of Hampton		4-Two-Way	Urban	NonVDOT	5	3. City or T	Hampton F	HAMP	S-VA114NP POWER PLANT PKWY		0.14	253573	85.14	-76.3869	37.01708
183445234	2018	12/1/2018 5:00	2235	22:35	A	A	0	1	0	0	1	0	0	2	1. Rear End	RE	No	5. Rain	4. Darknes	Night	2. Wet	Wet	1. Main-Lir	1. Straight	2. Blackto	1. No Defe	3. Two-Wa	1. Not at In	6. Traffic L	1. Yes - Wc	2. No			3. No	6. Parked V	1. On Roac	Yes	No	Belted	No	Yes	No	No	No	No	No	No	No	No		RD UNKN	Not Interse	No	No	Yes	Yes	5. Hampto	114	114. City o	5-Major Cc	4-Two-Way	Urban	NonVDOT	5	3. City or T	Hampton F	HAMP	S-VA114PR BIG BETHEL RD		1.24			-76.4221	37.03251
181835261	2018	6/30/2018 5:00	1405	14:05	O	PDO	0	0	0	0	0	0	0	2	1. Rear End	RE	No	1. No Adve	2. Daylight	Day	1. Dry	Dry	8. Non-Inte	1. Straight	2. Blackto	1. No Defe	3. Two-Wa	1. Not at In	6. Traffic L	1. Yes - Wc	2. No			3. No	20. Motor V	1. On Roac	No	No	Belted	No	No	No	No	No	No	No	No	No	Yes	35	NOT_RD	Not Interse	No	No	Yes	No	5. Hampto	114	114. City o	1-Interstat	4-Two-Way	Urban	VDOT Inter	5	1. State Hv	Hampton F	HAMP	R-VA IS00064EB		266.67			-76.3465	37.03408
181835297	2018	6/28/2018 5:00	820	8:20	C	C	0	0	0	2	2	0	0	2	2. Angle	ANG	No	1. No Adve	2. Daylight	Day	1. Dry	Dry	1. Main-Lir	1. Straight	2. Blackto	1. No Defe	3. Two-Wa	1. Not at In	1. No Traffi	6. No Traffi	2. No			3. No	20. Motor V	1. On Roac	No	No	Belted	No	Yes	No	No	No	No	No	No	No	No		NOT_RD	Urban Inte	No	No	Yes	No	5. Hampto	114	114. City o	3-Principal	4-Two-Way	Urban	NonVDOT	5	3. City or T	Hampton F	HAMP	R-VA US00258WB		65.67	1080029	52.48	-76.3411	37.04347
181835300	2018	7/2/2018 5:00	1024	10:24	O	PDO	0	0	0	0	0	0	0	2	2. Angle	ANG	No	1. No Adve	2. Daylight	Day	1. Dry	Dry	10. Interse	2. Curve - L	2. Blackto	1. No Defe	3. Two-Wa	4. Four Ap	6. Traffic L	1. Yes - Wc	2. No			3. No	20. Motor V	1. On Roac	No	No	Belted	No	No	No	No	No	No	No	No	No	No		NOT_RD	Urban Inte	Yes	No	Yes	No	5. Hampto	114	114. City o	4-Minor Ar	3-Two-Way	Urban	NonVDOT	5	3. City or T	Hampton F	HAMP	R-VA SR00351WB		7.55	253169	51.6	-76.3145	37.03777
181835302	2018	6/28/2018 5:00	1632	16:32	C	C	0	0	0	1	1	0	0	4	1. Rear End	RE	No	1. No Adve	2. Daylight	Day	1. Dry	Dry	1. Main-Lir	1. Straight	2. Blackto	1. No Defe	2. Two-Wa	1. Not at In	3. Traffic S	1. Yes - Wc	2. No			3. No	20. Motor V	1. On Roac	No	No	Belted	No	No	No	No	No	No	No	No	No	No		NOT_RD	Urban Inte	No	No	Yes	No	5. Hampto	114	114. City o	3-Principal	4-Two-Way	Urban	NonVDOT	5	3. City or T	Hampton F	HAMP	R-VA US00258EB		66.26	1080039	172.23	-76.3314	37.03998
181835304	2018	6/28/2018 5:00	1724	17:24	A	A	0	1	0	0	1	0	1	1	12. Ped	PED	Pedestrian	1. No Adve	2. Daylight	Day	1. Dry	Dry	1. Main-Lir	1. Straight	2. Blackto	1. No Defe	1. Two-Wa	1. Not at In	6. Traffic L	1. Yes - Wc	2. No			3. No	19. Ped	1. On Roac	No	No	Belted	No	No	No	No	No	No	No	No	Yes	No		NOT_RD	Urban Inte	No	No	Yes	No	5. Hampto	114	114. City o	4-Minor Ar	3-Two-Way	Urban	NonVDOT	5	3. City or T	Hampton F	HAMP	R-VA SR00351EB		8.12	253106	83.13	-76.3047	37.04023
181835308	2018	6/28/2018 5:00	1915	19:15	O	PDO	0	0	0	0	0	0	0	2	2. Angle	ANG	No	1. No Adve	2. Daylight	Day	1. Dry	Dry	10. Interse	2. Curve - L	2. Blackto	1. No Defe	1. Two-Wa	4. Four Ap	3. Traffic S	1. Yes - Wc	2. No			3. No	20. Motor V	1. On Roac	No	No	Belted	No	No	No	No	No	No	No	No	No	No		NOT_RD	Urban Inte	No	Yes	Yes	No	5. Hampto	114	114. City o	4-Minor Ar	3-Two-Way	Urban	NonVDOT	5	3. City or T	Hampton F	HAMP	R-VA SR00351EB		7.56	253169	21.26	-76.3143	37.03786
181835367	2018	7/1/2018 5:00	1558	15:58	C	C	0	0	0	1	1	0	0	2	1. Rear End	RE	No	1. No Adve	2. Daylight	Day	1. Dry	Dry	8. Non-Inte	1. Straight	2. Blackto	1. No Defe	3. Two-Wa	1. Not at In	6. Traffic L	1. Yes - Wc	2. No			3. No	20. Motor V	1. On Roac	No	No	Belted	No	Yes	No	No	No	No	No	No	No	No		NOT_RD	Not Interse	No	No	Yes	No	5. Hampto	114	114. City o	1-Interstat	4-Two-Way	Urban	VDOT Inter	5	1. State Hv	Hampton F	HAMP	R-VA IS00064EB		268.57			-76.3248	37.01364
181835469	2018	7/1/2018 5:00	2100	21:00	B	B	0	0	1	0	1	0	0	1	9. Fixed Object - Off Road	FOOR	No	1. No Adve	4. Darknes	Night	1. Dry	Dry	8. Non-Inte	1. Straight	2. Blackto	1. No Defe	3. Two-Wa	1. Not at In	6. Traffic L	1. Yes - Wc	2. No			3. No	28. Ran Of	1. On Roac	Yes	No	Belted	No	No	No	No	Yes	No	No	No	No	Yes	10	RD RIGHT	Not Interse	No	No	Yes	Yes	5. Hampto	114	114. City o	1-Interstat	4-Two-Way	Urban	VDOT Inter	5	1. State Hv	Hampton F	HAMP	R-VA IS00064WB		265.95			-76.3585	37.03483
181845005	2018	6/29/2018 5:00	1635	16:35	B	B	0	0	1	0	1	0	0	1	9. Fixed Object - Off Road	FOOR	No	1. No Adve	2. Daylight	Day	1. Dry	Dry	5. On Entra	2. Curve - L	2. Blackto	1. No Defe	4. One-Wa	1. Not at In	6. Traffic L	1. Yes - Wc	2. No			1. Yes	5. Guard R	1. On Roac	No	No	Belted	No	No	No	No	Yes	No	No	Yes	No	Yes	15	RD RIGHT	Not Interse	No	No	No	No	5. Hampto	114	114. City o	1-Interstat	1-One-Way	Urban	VDOT Prim	5	1. State Hv	Hampton F	HAMP	R-VA US00258WB	RMP063.00B	0.14			-76.3947	37.04251
181845094	2018	6/10/2018 5:00	2005	20:05	C	C	0	0	0	2	2	0	0	2	16. Other	OTHR	Bike	1. No Adve	4. Darknes	Night	1. Dry	Dry	10. Interse	1. Straight	2. Blackto	1. No Defe	3. Two-Wa	4. Four Ap	4. Stop Sig	1. Yes - Wc	2. No			3. No	22. Bicycle	1. On Roac	No	No	Belted	Yes	No	No	No	No	No	No	No	No	No		NOT_RD	Urban Inte	No	Yes	Yes	Yes	5. Hampto	114	114. City o	7-Local (J,	3-Two-Way	Urban	NonVDOT	5	3. City or T	Hampton F	HAMP	S-VA114NP WILLOW OAKS BLVD		0.02			-76.3259	37.05743
183165121	2018	11/12/2018 5:00	411	4:11	B	B	0	0	1	0	1	0	0	1	9. Fixed Object - Off Road	FOOR	No	1. No Adve	5. Darknes	Night	1. Dry	Dry	8. Non-Inte	1. Straight	2. Blackto	1. No Defe	2. Two-Wa	1. Not at In	6. Traffic L	1. Yes - Wc	2. No			3. No	14. Ditch	8. Off Roac	No	No	Belted	No	No	No	No	No	No	No	No	No	Yes	5	RD_LEFT	Not Interse	No	Yes	Yes	Yes	5. Hampto	114	114. City o	3-Principal	4-Two-Way	Urban	NonVDOT	5	3. City or T	Hampton F	HAMP	R-VA SR00134WB		6.46			-76.399	37.06662
181845096	2018	7/2/2018 5:00	1527	15:27	O	PDO	0	0	0	0	0	0	0	2	1. Rear End	RE	No	1. No Adve	2. Daylight	Day	1. Dry	Dry	1. Main-Lir	1. Straight	2. Blackto	1. No Defe	1. Two-Wa	1. Not at In	3. Traffic S	1. Yes - Wc	2. No			3. No	20. Motor V	1. On Roac	No	No	Belted	No	No	No	No	No	No	No	No	No	No		NOT_RD	Urban Inte	No	No	Yes	No	5. Hampto	114	114. City o	7-Local (J,	3-Two-Way	Urban	NonVDOT	5	3. City or T	Hampton F	HAMP	S-VA114PR BUTLER FARM RD		0.02	253396	84.35	-76.3865	37.06362
181845097	2018	6/29/2018 5:00	16	00:16	C	C	0	0	0	1	1	0	0	2	1. Rear End	RE	No	1. No Adve	4. Darknes	Night	1. Dry	Dry	1. Main-Lir	1. Straight	2. Blackto	1. No Defe	1. Two-Wa	1. Not at In	1. No Traffi	6. No Traffi	2. No			3. No	6. Parked V	1. On Roac	Yes	No	Belted	No	Yes	No	No	No	No	No	No	No	Yes	5	RD UNKN	Not Interse	No	No	Yes	Yes	5. Hampto	114	114. City o	7-Local (J,	3-Two-Way	Urban	NonVDOT	5	3. City or T	Hampton F	HAMP	S-VA114NP CUSTER CT		0.22			-76.4159	37.02557
172855124	2017	10/8/2017 5:00	848	8:48	O	PDO	0	0	0	0	0	0	0	3	1. Rear End	RE	No	5. Rain	6. Darknes	Night	2. Wet	Wet	1. Main-Lir	1. Straight	2. Blackto	1. No Defe	1. Two-Wa	1. Not at In	1. No Traffi	6. No Traffi	2. No			3. No	6. Parked V	1. On Roac	No	No	Belted	No	No	No	No	No	Yes	No	No	No	No		RD UNKN	Not Interse	No	Yes	Yes	Yes	5. Hampto	114	114. City o	7-Local (J,	3-Two-Way	Urban	NonVDOT	5	3. City or T	Hampton F	HAMP	S-VA114PR MARCELLA RD		0.32			-76.3814	37.05003
193015246	2019	10/23/2019 5:00	800	8:00	O	PDO	0	0	0	0	0	0	0	3	1. Rear End	RE	No	1. No Adve	2. Daylight	Day	1. Dry	Dry	1. Main-Lir	1. Straight	2. Blackto	1. No Defe	2. Two-Wa	1. Not at In	6. Traffic L	1. Yes - Wc	2. No			2. Yes - Wi	6. Parked V	1. On Roac	No	No	Belted	No	No	No	No	No	No	No	No	No	No		RD UNKN	Not Interse	Yes	No	Yes	No	5. Hampto	114	114. City o	7-Local (J,	3-Two-Way	Urban	NonVDOT	5	3. City or T	Hampton F	HAMP	S-VA114PR MARCELLA RD		0.34			-76.3817	37.05011
223065568	2022	9/7/2022 5:00	2118	21:18	C	C	0	0	0	4	4	0	0	2	2. Angle	ANG	No	1. No Adve	4. Darknes	Night	1. Dry	Dry	9. Within Ir	1. Straight	1. Concret	1. No Defe	1. Two-Wa	3. Three Ap	6. Traffic L	1. Yes - Wc	2. No			3. No	20. Motor V	1. On Roac	No	No	Belted	No	No	No	No	No	Yes	No	No	No	No		NOT_RD	VDOT Inter	No	No	Yes	Yes	5. Hampto	114	114. City o	4-Minor Ar	3-Two-Way	Urban	NonVDOT	5	3. City or T	Hampton F	HAMP	S-VA114PR LASALLE AVE		1.41	731443	10.97	-76.3635	37.02312
243185111	2024	11/12/2024 5:00	651	6:51	C	C	0	0	0	1	1	0	0	2	16. Other	OTHR	No	1. No Adve	2. Daylight	Day	1. Dry	Dry	9. Within Ir	1. Straight	2. Blackto	1. No Defe	1. Two-Wa	4. Four Ap	3. Traffic S	1. Yes - Wc	2. No			3. No	20. Motor V	1. On Roac	No	No	Belted	No	No	No	No	No	No	No	Yes	No	No		NOT_RD	VDOT Inter	No	No	Yes	No	5. Hampto	114	114. City o	4-Minor Ar	3-Two-Way	Urban	NonVDOT	5	3. City or T	Hampton F	HAMP	S-VA114NP MALLORY ST S		0.32	253557	0	-76.3259	37.01641
181845157	2018	7/2/2018 5:00	1410	14:10	O	PDO	0	0	0	0	0	0	0	2	4. Sideswipe - Same Direction	SSS	No	1. No Adve	2. Daylight	Day	1. Dry	Dry	1. Main-Lir	1. Straight	2. Blackto	1. No Defe	2. Two-Wa	1. Not at In	8. Yield Sig	1. Yes - Wc	2. No			3. No	20. Motor V	1. On Roac	No	No	Belted	No	No	No	No	No	No	No	No	No	No		NOT_RD	Not Interse	No	No	No	No	5. Hampto	114	114. City o	1-Interstat	1-One-Way	Urban	VDOT Inter	5	1. State Hv	Hampton F	HAMP	R-VA IS00064EB	RMP265.00A	0.22			-76.363	37.03132
232685106	2023	9/19/2023 5:00	832	8:32	O	PDO	0	0	0	0	0	0	0	2	2. Angle	ANG	No	1. No Adve	2. Daylight	Day	1. Dry	Dry	8. Non-Inte	1. Straight	2. Blackto	1. No Defe	1. Two-Wa	1. Not at In	1. No Traffi	6. No Traffi	2. No			3. No	20. Motor V	1. On Roac	No	No	Belted	No	No	No	No	No	Yes	No	No	No	Yes	10	NOT_RD	VDOT Inter	No	No	Yes	No	5. Hampto	114	114. City o	4-Minor Ar	3-Two-Way	Urban	NonVDOT	5	3. City or T	Hampton F	HAMP	S-VA114NP LASALLE AVE		1.41	731443	59.89	-76.3636	37.02299
181845183	2018	6/28/2018 5:00	1428	14:28	O	PDO	0	0	0	0	0	0	0	2	4. Sideswipe - Same Direction	SSS	No	1. No Adve	2. Daylight	Day	1. Dry	Dry	8. Non-Inte	1. Straight	1. Concret	1. No Defe	3. Two-Wa	1. Not at In	6. Traffic L	1. Yes - Wc	2. No			3. No	20. Motor V	1. On Roac	No	No	Belted	No	No	No	No	No	No	Yes	No	No	No		NOT_RD	Not Interse	No	No	Yes	No	5. Hampto	114	114. City o	1-Interstat	4-Two-Way	Urban	VDOT Inter	5	1. State Hv	Hampton F	HAMP	R-VA IS00064EB		268.55			-76.325	37.01385
243415121	2024	12/5/2024 5:00	1625	16:25	C	C	0	0	0	1	1	0	0	2	16. Other	OTHR	No	1. No Adve	2. Daylight	Day	1. Dry	Dry	1. Main-Lir	1. Straight	2. Blackto	1. No Defe	3. Two-Wa	4. Four Ap	3. Traffic S	1. Yes - Wc	2. No			3. No	20. Motor V	1. On Roac	No	No	Belted	No	No	No	No	No	Yes	No	No	No	No		NOT_RD	VDOT Inter	No	No	Yes	No	5. Hampto	114	114. City o	4-Minor Ar	3-Two-Way	Urban	NonVDOT	5	3. City or T	Hampton F	HAMP	S-VA114PR MALLORY ST S		0.32	253557	0	-76.3259	37.01641
181845253	2018	7/3/2018 5:00	1347	13:47	C	C	0	0	0	4	4	0	0	2	4. Sideswipe - Same Direction	SSS	No	1. No Adve	2. Daylight	Day	1. Dry	Dry	10. Interse	1. Straight	2. Blackto	1. No Defe	1. Two-Wa	4. Four Ap	6. Traffic L	1. Yes - Wc	2. No			3. No	20. Motor V	1. On Roac	No	No	Belted	No	No	No	No	No	No	No	No	No	No		NOT_RD	VDOT Inter	No	No	Yes	No	5. Hampto	114	114. City o	7-Local (J,	3-Two-Way	Urban	NonVDOT	5	3. City or T	Hampton F	HAMP	S-VA114NP VON SCHILLING DR		0.4	1079893	12.71	-76.3888	37.04446
181855097	2018	7/3/2018 5:00	826	8:26	B	B	0	0	1	4	5	0	0	6	1. Rear End	RE	No	1. No Adve	2. Daylight	Day	1. Dry	Dry	8. Non-Inte	3. Grade - S	2. Blackto	1. No Defe	4. One-Wa	1. Not at In	7. No Pass	1. Yes - Wc	2. No			3. No	20. Motor V	1. On Roac	No	No	Belted	No	Yes	No	No	No	No	No	No	No	No		NOT_RD	Not Interse	No	No	Yes	No	5. Hampto	114	114. City o	1-Interstat	4-Two-Way	Urban	VDOT Inter	5	1. State Hv	Hampton F	HAMP	R-VA IS00064EB		269.75			-76.3163	36.99823
181865123	2018	6/25/2018 5:00	1838	18:38	C	C	0	0	0	1	1	0	0	2	2. Angle	ANG	No	1. No Adve	2. Daylight	Day	1. Dry	Dry	9. Within Ir	1. Straight	2. Blackto	1. No Defe	1. Two-Wa	4. Four Ap	6. Traffic L	1. Yes - Wc	2. No			3. No	20. Motor V	1. On Roac	No	No	Belted	No	Yes	No	No	No	Yes	No	No	No	No		NOT_RD	Urban Inte	No	No	Yes	No	5. Hampto	114	114. City o	4-Minor Ar	3-Two-Way	Urban	NonVDOT	5	3. City or T	Hampton F	HAMP	R-VA SR00351EB		2.57	1068789	68.96	-76.392	37.00842
171935248	2017	7/11/2017 5:00	1823	18:23	O	PDO	0	0	0	0	0	0	0	2	2. Angle	ANG	No	1. No Adve	2. Daylight	Day	1. Dry	Dry	1. Main-Lir	1. Straight	2. Blackto	1. No Defe	3. Two-Wa	1. Not at In	1. No Traffi	6. No Traffi	2. No			3. No	20. Motor V	1. On Roac	No	No	Belted	No	No	No	No	No	No	No	No	No	No		NOT_RD	Not Interse	No	No	Yes	No	5. Hampto	114	114. City o	5-Major Cc	3-Two-Way	Urban	NonVDOT	5	3. City or T	Hampton F	HAMP	S-VA114NP BIG BETHEL RD		1.27			-76.4226	37.03295
181865126	2018	7/4/2018 5:00	1058	10:58	O	PDO	0	0	0	0	0	0	0	2	1. Rear End	RE	No	1. No Adve	2. Daylight	Day	1. Dry	Dry	10. Interse	1. Straight	2. Blackto	1. No Defe	3. Two-Wa	4. Four Ap	3. Traffic S	1. Yes - Wc	2. No			3. No	20. Motor V	1. On Roac	No	No	Belted	No	No	No	No	No	No	No	No	No	No		NOT_RD	Urban Inte	No	No	Yes	No	5. Hampto	114	114. City o	3-Principal	4-Two-Way	Urban	NonVDOT	5	3. City or T	Hampton F	HAMP	R-VA US00258EB		63.41	253078	57.55	-76.3813	37.04314
181865127	2018	7/2/2018 5:00	2228	22:28	O	PDO	0	0	0	0	0	0	0	1	9. Fixed Object - Off Road	FOOR	No	1. No Adve	4. Darknes	Night	1. Dry	Dry	8. Non-Inte	2. Curve - L	2. Blackto	1. No Defe	1. Two-Wa	1. Not at In	6. Traffic L	1. Yes - Wc	2. No			3. No	14. Ditch	4. Roadsid	No	No	Belted	No	No	No	No	No	No	No	No	No	No		RD_LEFT	Not Interse	No	No	Yes	Yes	5. Hampto	114	114. City o	5-Major Cc	3-Two-Way	Urban	NonVDOT	5	3. City or T	Hampton F	HAMP	S-VA114NP E LITTLE BACK RIVER RD		1.38			-76.333	37.06748
181865128	2018	7/3/2018 5:00	2141	21:41	C	C	0	0	0	2	2	0	0	2	2. Angle	ANG	No	1. No Adve	4. Darknes	Night	1. Dry	Dry	9. Within Ir	1. Straight	2. Blackto	1. No Defe	2. Two-Wa	4. Four Ap	3. Traffic S	1. Yes - Wc	2. No			3. No	20. Motor V	1. On Roac	No	No	Belted	No	No	No	No	No	No	No	No	No	No		NOT_RD	Urban Inte	Yes	No	Yes	Yes	5. Hampto	114	114. City o	3-Principal	4-Two-Way	Urban	NonVDOT	5	3. City or T	Hampton F	HAMP	S-VA114PR HAMPTON ROADS CENTER PKWY		1.21	716613	43.86	-76.4273	37.06006
170445084	2017	2/7/2017 5:00	1559	15:59	O	PDO	0	0	0	0	0	0	0	2	1. Rear End	RE	No	1. No Adve	2. Daylight	Day	1. Dry	Dry	8. Non-Inte	1. Straight	2. Blackto	1. No Defe	2. Two-Wa	1. Not at In	1. No Traffi	6. No Traffi	2. No			3. No	20. Motor V	1. On Roac	No	No	Belted	No	No	No	No	No	No	No	No	No	Yes	2	NOT_RD	VDOT Inter	No	No	Yes	No	5. Hampto	114	114. City o	4-Minor Ar	3-Two-Way	Urban	NonVDOT	5	3. City or T	Hampton F	HAMP	S-VA114PR LASALLE AVE		1.42	731443	26.46	-76.3635	37.02322
172795179	2017	9/25/2017 5:00	1127	11:27	A	A	0	1	0	0	1	0	0	2	8. Non-Collision	NC	No	1. No Adve	2. Daylight	Day	1. Dry	Dry	10. Interse	1. Straight	2. Blackto	1. No Defe	3. Two-Wa	2. Two App	1. No Traffi	6. No Traffi	2. No			3. No	20. Motor V	1. On Roac	No	No	Belted	No	No	No	No	No	No	No	No	No	No		NOT_RD	VDOT Inter	No	No	Yes	No	5. Hampto	114	114. City o	4-Minor Ar	3-Two-Way	Urban	NonVDOT	5	3. City or T	Hampton F	HAMP	S-VA114PR LASALLE AVE		1.42	731443	5.49	-76.3635	37.02312
181865293	2018	7/2/2018 5:00	2251	22:51	C	C	0	0	0	1	1	0	0	2	2. Angle	ANG	No	1. No Adve	4. Darknes	Night	1. Dry	Dry	8. Non-Inte	2. Curve - L	2. Blackto	1. No Defe	1. Two-Wa	1. Not at In	6. Traffic L	1. Yes - Wc	2. No			3. No	6. Parked V	2. Shoulde	No	No	Belted	No	No	No	No	No	No	No	No	No	No		NOT_RD	Urban Inte	No	Yes	Yes	Yes	5. Hampto	114	114. City o	4-Minor Ar	3-Two-Way	Urban	NonVDOT	5	3. City or T	Hampton F	HAMP	R-VA SR00351EB		8.61	253168	73.59	-76.2962	37.04205
181865329	2018	7/4/2018 5:00	2115	21:15	O	PDO	0	0	0	0	0	0	0	1	9. Fixed Object - Off Road	FOOR	No	1. No Adve	4. Darknes	Night	1. Dry	Dry	8. Non-Inte	1. Straight	1. Concret	1. No Defe	3. Two-Wa	1. Not at In	6. Traffic L	1. Yes - Wc	2. No			3. No	11. Jersey	1. On Roac	No	No	Belted	No	No	No	No	No	No	No	No	No	No		RD_LEFT	Not Interse	No	Yes	Yes	Yes	5. Hampto	114	114. City o	1-Interstat	4-Two-Way	Urban	VDOT Inter	5	1. State Hv	Hampton F	HAMP	R-VA IS00664EB		0.38			-76.3792	37.02666
181865349	2018	7/2/2018 5:00	1245	12:45	O	PDO	0	0	0	0	0	0	0	2	4. Sideswipe - Same Direction	SSS	No	1. No Adve	2. Daylight	Day	1. Dry	Dry	10. Interse	4. Grade - (	2. Blackto	1. No Defe	2. Two-Wa	2. Two App	6. Traffic L	1. Yes - Wc	2. No			3. No	20. Motor V	1. On Roac	No	No	Belted	No	No	No	No	No	No	No	No	No	No		NOT_RD	Not Interse	No	No	Yes	No	5. Hampto	114	114. City o	1-Interstat	4-Two-Way	Urban	VDOT Inter	5	1. State Hv	Hampton F	HAMP	R-VA IS00064EB		269.39			-76.3198	37.00237
181875015	2018	6/30/2018 5:00	1200	12:00	B	B	0	0	2	0	2	0	0	1	9. Fixed Object - Off Road	FOOR	No	1. No Adve	2. Daylight	Day	1. Dry	Dry	8. Non-Inte	1. Straight	2. Blackto	1. No Defe	3. Two-Wa	1. Not at In	6. Traffic L	1. Yes - Wc	2. No			3. No	5. Guard R	2. Shoulde	No	No	Belted	No	Yes	No	No	Yes	No	No	No	No	No		RD RIGHT	Not Interse	Yes	No	Yes	No	5. Hampto	114	114. City o	1-Interstat	4-Two-Way	Urban	VDOT Inter	5	1. State Hv	Hampton F	HAMP	R-VA IS00064EB		266.2			-76.3549	37.03484
181875024	2018	7/5/2018 5:00	130	1:30	O	PDO	0	0	0	0	0	0	0	1	9. Fixed Object - Off Road	FOOR	No	1. No Adve	4. Darknes	Night	1. Dry	Dry	8. Non-Inte	1. Straight	1. Concret	1. No Defe	3. Two-Wa	1. Not at In	6. Traffic L	1. Yes - Wc	2. No			3. No	11. Jersey	2. Shoulde	Yes	No	Belted	No	No	No	No	No	No	No	No	No	No		RD_RIGHT	Not Interse	No	No	Yes	Yes	5. Hampto	114	114. City o	1-Interstat	4-Two-Way	Urban	VDOT Inter	5	1. State Hv	Hampton F	HAMP	R-VA IS00064WB		272.12			-76.2996	36.97025
181875058	2018	7/2/2018 5:00	1015	10:15	O	PDO	0	0	0	0	0	0	0	2	4. Sideswipe - Same Direction	SSS	No	1. No Adve	2. Daylight	Day	1. Dry	Dry	8. Non-Inte	1. Straight	1. Concret	1. No Defe	3. Two-Wa	1. Not at In	6. Traffic L	1. Yes - Wc	2. No			3. No	20. Motor V	1. On Roac	No	No	Belted	No	No	No	No	No	No	No	No	No	No		NOT_RD	Not Interse	No	No	Yes	No	5. Hampto	114	114. City o	1-Interstat	4-Two-Way	Urban	VDOT Inter	5	1. State Hv	Hampton F	HAMP	R-VA IS00064EB		262			-76.4158	37.0579
243455233	2024	12/7/2024 5:00	46	00:46	O	PDO	0	0	0	0	0	0	0	2	4. Sideswipe - Same Direction	SSS	No	1. No Adve	4. Darknes	Night	1. Dry	Dry	1. Main-Lir	1. Straight	2. Blackto	1. No Defe	2. Two-Wa	1. Not at In	6. Traffic L	1. Yes - Wc	2. No			3. No	20. Motor V	1. On Roac	No	No	Belted	No	No	No	No	No	Yes	No	No	No	No		NOT_RD	Not Interse	No	No	Yes	Yes	5. Hampto	114	114. City o	3-Principal	4-Two-Way	Urban	NonVDOT	5	3. City or T	Hampton F	HAMP	R-VA SR00134EB		6.48			-76.3993	37.06627
181875126	2018	7/3/2018 5:00	630	6:30	O	PDO	0	0	0	0	0	0	0	3	1. Rear End	RE	No	1. No Adve	2. Daylight	Day	1. Dry	Dry	8. Non-Inte	3. Grade - S	2. Blackto	1. No Defe	3. Two-Wa	1. Not at In	6. Traffic L	1. Yes - Wc	2. No			3. No	20. Motor V	1. On Roac	No	No	Belted	No	No	No	No	No	No	No	No	No	No		NOT_RD	Not Interse	No	No	Yes	No	5. Hampto	114	114. City o	1-Interstat	4-Two-Way	Urban	VDOT Inter	5	1. State Hv	Hampton F	HAMP	R-VA IS00064EB		267.72			-76.3306	37.02474
212005142	2021	7/18/2021 5:00	300	3:00	O	PDO	0	0	0	0	0	0	0	1	9. Fixed Object - Off Road	FOOR	No	5. Rain	4. Darknes	Night	2. Wet	Wet	8. Non-Inte	1. Straight	2. Blackto	7. Slick Pa	2. Two-Wa	1. Not at In	6. Traffic L	1. Yes - Wc	2. No			3. No	13. Curb	1. On Roac	No	No	Belted	No	No	No	No	No	No	No	No	No	No		NOT_RD	Urban Inte	No	Yes	Yes	Yes	5. Hampto	114	114. City o	5-Major Cc	3-Two-Way	Urban	NonVDOT	5	3. City or T	Hampton F	HAMP	R-VA US00060EB		271.69	1069322	46.61	-76.3637	37.00793
181355131	2018	5/6/2018 5:00	1847	18:47	O	PDO	0	0	0	0	0	0	0	1	9. Fixed Object - Off Road	FOOR	No	1. No Adve	2. Daylight	Day	1. Dry	Dry	1. Main-Lir	1. Straight	1. Concret	1. No Defe	2. Two-Wa	1. Not at In	6. Traffic L	1. Yes - Wc	2. No			3. No	28. Ran Of	2. Shoulde	No	No	Belted	No	No	No	No	No	Yes	No	No	No	No		RD_LEFT	Not Interse	No	No	Yes	No	5. Hampto	114	114. City o	3-Principal	4-Two-Way	Urban	NonVDOT	5	3. City or T	Hampton F	HAMP	R-VA SR00134EB		6.49			-76.3993	37.06613
181875194	2018	7/6/2018 5:00	1238	12:38	C	C	0	0	0	3	3	0	0	2	2. Angle	ANG	No	1. No Adve	2. Daylight	Day	1. Dry	Dry	10. Interse	1. Straight	2. Blackto	1. No Defe	3. Two-Wa	4. Four Ap	3. Traffic S	1. Yes - Wc	2. No			3. No	20. Motor V	1. On Roac	No	No	Belted	No	No	No	No	No	No	No	No	No	No		NOT_RD	Urban Inte	Yes	No	Yes	No	5. Hampto	114	114. City o	3-Principal	4-Two-Way	Urban	NonVDOT	5	3. City or T	Hampton F	HAMP	R-VA US00258EB		63.42	253078	5.19	-76.3811	37.04317
181875265	2018	6/28/2018 5:00	1434	14:34	O	PDO	0	0	0	0	0	0	0	4	1. Rear End	RE	No	1. No Adve	2. Daylight	Day	1. Dry	Dry	8. Non-Inte	1. Straight	1. Concret	1. No Defe	4. One-Wa	1. Not at In	6. Traffic L	1. Yes - Wc	2. No			3. No	20. Motor V	1. On Roac	No	No	Belted	No	No	No	No	No	No	No	No	No	Yes	20	NOT_RD	Not Interse	No	No	Yes	No	5. Hampto	114	114. City o	1-Interstat	4-Two-Way	Urban	VDOT Inter	5	1. State Hv	Hampton F	HAMP	R-VA IS00064EB		269.57			-76.3181	37.0002
181885060	2018	7/7/2018 5:00	634	6:34	O	PDO	0	0	0	0	0	0	0	1	9. Fixed Object - Off Road	FOOR	No	5. Rain	2. Daylight	Day	2. Wet	Wet	8. Non-Inte	1. Straight	2. Blackto	1. No Defe	3. Two-Wa	1. Not at In	6. Traffic L	1. Yes - Wc	2. No			3. No	5. Guard R	1. On Roac	No	No	Belted	No	No	No	No	Yes	No	No	No	No	Yes	5	RD_RIGHT	Not Interse	No	Yes	Yes	No	5. Hampto	114	114. City o	1-Interstat	4-Two-Way	Urban	VDOT Inter	5	1. State Hv	Hampton F	HAMP	R-VA IS00064WB		266.26			-76.353	37.03495
181895043	2018	7/3/2018 5:00	1726	17:26	O	PDO	0	0	0	0	0	0	0	2	1. Rear End	RE	No	1. No Adve	2. Daylight	Day	1. Dry	Dry	9. Within Ir	1. Straight	2. Blackto	1. No Defe	3. Two-Wa	3. Three Ap	3. Traffic S	1. Yes - Wc	2. No			3. No	20. Motor V	1. On Roac	No	No	Belted	No	No	No	No	No	No	No	No	No	No		NOT_RD	VDOT Inter	No	No	Yes	No	5. Hampto	114	114. City o	3-Principal	4-Two-Way	Urban	NonVDOT	5	3. City or T	Hampton F	HAMP	S-VA114NP HAMPTON ROADS CENTER PKWY		3.14	1077824	58.34	-76.3926	37.06003
191135071	2019	4/16/2019 5:00	1702	17:02	C	C	0	0	0	1	1	0	0	2	1. Rear End	RE	No	1. No Adve	2. Daylight	Day	1. Dry	Dry	1. Main-Lir	1. Straight	2. Blackto	1. No Defe	2. Two-Wa	1. Not at In	1. No Traffi	6. No Traffi	2. No			3. No	20. Motor V	1. On Roac	No	No	Belted	No	No	No	No	No	No	No	Yes	No	No		NOT_RD	Not Interse	Yes	No	Yes	No	5. Hampto	114	114. City o	5-Major Cc	3-Two-Way	Urban	NonVDOT	5	3. City or T	Hampton F	HAMP	R-VA SR00143SB		1.98	253040	276.72	-76.3265	37.02263
210745079	2021	3/12/2021 5:00	1901	19:01	A	A	0	1	0	1	2	0	0	2	1. Rear End	RE	No	1. No Adve	4. Darknes	Night	1. Dry	Dry	9. Within Ir	1. Straight	2. Blackto	1. No Defe	2. Two-Wa	4. Four Ap	6. Traffic L	1. Yes - Wc	2. No			3. No	20. Motor V	1. On Roac	No	No	Belted	No	Yes	No	No	No	No	No	No	No	No		NOT_RD	Urban Inte	No	Yes	Yes	Yes	5. Hampto	114	114. City o	4-Minor Ar	4-Two-Way	Urban	NonVDOT	5	3. City or T	Hampton F	HAMP	R-VA SR00169NB		0.33	1061113	5.26	-76.3168	37.0222
223065622	2022	9/13/2022 5:00	1954	19:54	C	C	0	0	0	1	1	0	0	3	8. Non-Collision	NC	No	1. No Adve	5. Darknes	Night	1. Dry	Dry	1. Main-Lir	1. Straight	2. Blackto	1. No Defe	3. Two-Wa	1. Not at In	6. Traffic L	1. Yes - Wc	2. No			3. No	32. Cargo	1. On Roac	No	No	Belted	No	No	No	No	No	Yes	No	No	No	No		NOT_RD	Not Interse	No	No	Yes	Yes	5. Hampto	114	114. City o	3-Principal	4-Two-Way	Urban	NonVDOT	5	3. City or T	Hampton F	HAMP	R-VA SR00134EB		6.49			-76.3993	37.06615
181895051	2018	7/6/2018 5:00	1921	19:21	O	PDO	0	0	0	0	0	0	0	2	9. Fixed Object - Off Road	FOOR	No	5. Rain	3. Dusk	Day	2. Wet	Wet	8. Non-Inte	2. Curve - L	2. Blackto	1. No Defe	2. Two-Wa	1. Not at In	1. No Traffi	6. No Traffi	2. No			3. No	28. Ran Of	4. Roadsid	No	No	Belted	No	No	No	No	No	Yes	No	No	No	No		RD UNKN	Not Interse	No	No	Yes	No	5. Hampto	114	114. City o	5-Major Cc	3-Two-Way	Urban	NonVDOT	5	3. City or T	Hampton F	HAMP	S-VA114NP E LITTLE BACK RIVER RD		1.24			-76.335	37.06662

202165080	2020	7/31/2020 5:00	801	8:01	C	C	0	0	0	2	2	0	0	2	4. Sideswipe - Same Direction	SSS	No	1. No Adve	2. Daylight	Day	1. Dry	Dry
181895056	2018	7/6/2018 5:00	2248	22:48	O	PDO	0	0	0	0	0	0	0	1	9. Fixed Object - Off Road	FOOR	No	1. No Adve	5. Darknes	Night	2. Wet	Wet
183545134	2018	12/15/2018 5:00	1412	14:12	O	PDO	0	0	0	0	0	0	0	1	9. Fixed Object - Off Road	FOOR	No	5. Rain	2. Daylight	Day	2. Wet	Wet
221455079	2022	5/4/2022 5:00	1133	11:33	C	C	0	0	0	2	2	0	0	2	2. Angle	ANG	No	1. No Adve	2. Daylight	Day	1. Dry	Dry
181895164	2018	7/2/2018 5:00	922	9:22	O	PDO	0	0	0	0	0	0	0	2	4. Sideswipe - Same Direction	SSS	No	1. No Adve	2. Daylight	Day	1. Dry	Dry
181905110	2018	7/4/2018 5:00	47	00:47	C	C	0	0	0	1	1	0	0	1	9. Fixed Object - Off Road	FOOR	No	1. No Adve	4. Darknes	Night	1. Dry	Dry
201995216	2020	7/14/2020 5:00	1351	13:51	A	A	0	1	0	2	3	0	0	3	1. Rear End	RE	No	1. No Adve	2. Daylight	Day	1. Dry	Dry
181905117	2018	7/8/2018 5:00	1739	17:39	C	C	0	0	0	4	4	0	0	2	1. Rear End	RE	No	1. No Adve	2. Daylight	Day	1. Dry	Dry
181905118	2018	7/9/2018 5:00	352	3:52	O	PDO	0	0	0	0	0	0	0	1	9. Fixed Object - Off Road	FOOR	No	1. No Adve	4. Darknes	Night	1. Dry	Dry
211965266	2021	6/16/2021 5:00	1334	13:34	C	C	0	0	0	2	2	0	0	2	4. Sideswipe - Same Direction	SSS	No	1. No Adve	2. Daylight	Day	1. Dry	Dry
181905130	2018	7/8/2018 5:00	1331	13:31	A	A	0	1	0	0	1	0	0	2	1. Rear End	RE	No	1. No Adve	2. Daylight	Day	1. Dry	Dry
181905131	2018	7/8/2018 5:00	1947	19:47	B	B	0	0	1	0	1	0	0	2	8. Non-Collision	NC	No	1. No Adve	2. Daylight	Day	1. Dry	Dry
173605112	2017	12/21/2017 5:00	2055	20:55	C	C	0	0	0	2	2	0	0	2	2. Angle	ANG	No	1. No Adve	4. Darknes	Night	1. Dry	Dry
181915087	2018	7/9/2018 5:00	2209	22:09	C	C	0	0	0	1	1	0	0	2	1. Rear End	RE	No	1. No Adve	4. Darknes	Night	1. Dry	Dry
181915088	2018	7/9/2018 5:00	1331	13:31	A	A	0	1	0	0	1	0	0	2	5. Sideswipe - Opposite Direction	SSO	No	1. No Adve	2. Daylight	Day	1. Dry	Dry
181915089	2018	7/9/2018 5:00	1610	16:10	A	A	0	1	0	0	1	0	0	2	1. Rear End	RE	No	1. No Adve	2. Daylight	Day	1. Dry	Dry
181915094	2018	7/4/2018 5:00	739	7:39	C	C	0	0	0	1	1	0	0	1	9. Fixed Object - Off Road	FOOR	No	1. No Adve	2. Daylight	Day	1. Dry	Dry
181915202	2018	7/7/2018 5:00	605	6:05	O	PDO	0	0	0	0	0	0	0	1	9. Fixed Object - Off Road	FOOR	No	5. Rain	1. Dawn	Day	2. Wet	Wet
181915210	2018	7/8/2018 5:00	1104	11:04	O	PDO	0	0	0	0	0	0	0	2	1. Rear End	RE	No	1. No Adve	2. Daylight	Day	1. Dry	Dry
181925063	2018	7/11/2018 5:00	235	2:35	O	PDO	0	0	0	0	0	0	0	1	9. Fixed Object - Off Road	FOOR	No	1. No Adve	4. Darknes	Night	1. Dry	Dry
221365161	2022	5/3/2022 5:00	2055	20:55	C	C	0	0	0	2	2	0	0	2	4. Sideswipe - Same Direction	SSS	No	1. No Adve	4. Darknes	Night	1. Dry	Dry
223395258	2022	12/4/2022 5:00	1740	17:40	O	PDO	0	0	0	0	0	0	0	1	8. Non-Collision	NC	No	1. No Adve	5. Darknes	Night	1. Dry	Dry
181925095	2018	7/9/2018 5:00	911	9:11	O	PDO	0	0	0	0	0	0	0	1	8. Non-Collision	NC	No	1. No Adve	2. Daylight	Day	1. Dry	Dry
231355210	2023	5/14/2023 5:00	1422	14:22	C	C	0	0	0	1	1	0	0	1	8. Non-Collision	NC	No	1. No Adve	2. Daylight	Day	1. Dry	Dry
181925097	2018	7/10/2018 5:00	743	7:43	C	C	0	0	0	1	1	0	0	2	2. Angle	ANG	No	1. No Adve	2. Daylight	Day	1. Dry	Dry
181625266	2018	6/9/2018 5:00	2339	23:39	O	PDO	0	0	0	0	0	0	0	1	16. Other	OTHR	No	1. No Adve	4. Darknes	Night	1. Dry	Dry
181925100	2018	7/10/2018 5:00	1634	16:34	O	PDO	0	0	0	0	0	0	0	2	1. Rear End	RE	No	1. No Adve	2. Daylight	Day	1. Dry	Dry
211685107	2021	6/13/2021 5:00	1500	15:00	B	B	0	0	1	1	2	0	1	1	12. Ped	PED	Pedestrian	1. No Adve	2. Daylight	Day	1. Dry	Dry
181925248	2018	7/11/2018 5:00	1059	10:59	C	C	0	0	0	1	1	0	0	2	3. Head On	HO	No	1. No Adve	2. Daylight	Day	1. Dry	Dry
181925270	2018	7/7/2018 5:00	1223	12:23	O	PDO	0	0	0	0	0	0	0	2	15. Backed Into	BI	No	1. No Adve	2. Daylight	Day	1. Dry	Dry
181925271	2018	7/6/2018 5:00	1856	18:56	O	PDO	0	0	0	0	0	0	0	2	2. Angle	ANG	No	5. Rain	2. Daylight	Day	2. Wet	Wet
181925286	2018	6/2/2018 5:00	1710	17:10	C	C	0	0	0	1	1	0	0	3	1. Rear End	RE	No	1. No Adve	2. Daylight	Day	1. Dry	Dry
181925340	2018	7/9/2018 5:00	2122	21:22	O	PDO	0	0	0	0	0	0	0	2	1. Rear End	RE	No	1. No Adve	4. Darknes	Night	1. Dry	Dry
181925341	2018	7/5/2018 5:00	1134	11:34	O	PDO	0	0	0	0	0	0	0	2	1. Rear End	RE	No	1. No Adve	2. Daylight	Day	1. Dry	Dry
181935063	2018	7/11/2018 5:00	1008	10:08	O	PDO	0	0	0	0	0	0	0	2	4. Sideswipe - Same Direction	SSS	No	1. No Adve	2. Daylight	Day	1. Dry	Dry
202585063	2020	9/11/2020 5:00	1604	16:04	O	PDO	0	0	0	0	0	0	0	2	2. Angle	ANG	No	1. No Adve	2. Daylight	Day	1. Dry	Dry
192675202	2019	9/19/2019 5:00	1515	15:15	A	A	0	1	0	1	2	0	0	2	2. Angle	ANG	No	1. No Adve	2. Daylight	Day	1. Dry	Dry
181935108	2018	7/11/2018 5:00	1118	11:18	B	B	0	0	1	0	1	0	0	3	1. Rear End	RE	No	1. No Adve	2. Daylight	Day	1. Dry	Dry
181935142	2018	7/12/2018 5:00	851	8:51	O	PDO	0	0	0	0	0	0	0	2	1. Rear End	RE	No	5. Rain	4. Darknes	Night	2. Wet	Wet
181935149	2018	7/8/2018 5:00	1509	15:09	O	PDO	0	0	0	0	0	0	0	3	1. Rear End	RE	No	1. No Adve	2. Daylight	Day	1. Dry	Dry
181935318	2018	7/9/2018 5:00	1300	13:00	O	PDO	0	0	0	0	0	0	0	3	1. Rear End	RE	No	1. No Adve	2. Daylight	Day	1. Dry	Dry
181945117	2018	7/12/2018 5:00	1523	15:23	O	PDO	0	0	0	0	0	0	0	1	9. Fixed Object - Off Road	FOOR	No	1. No Adve	2. Daylight	Day	1. Dry	Dry
181945123	2018	7/12/2018 5:00	1522	15:22	C	C	0	0	0	2	2	0	0	2	4. Sideswipe - Same Direction	SSS	No	1. No Adve	2. Daylight	Day	1. Dry	Dry
181945127	2018	7/12/2018 5:00	1637	16:37	C	C	0	0	0	4	4	0	0	2	1. Rear End	RE	No	1. No Adve	2. Daylight	Day	1. Dry	Dry
181945129	2018	7/12/2018 5:00	1600	16:00	O	PDO	0	0	0	0	0	0	0	2	4. Sideswipe - Same Direction	SSS	No	1. No Adve	2. Daylight	Day	1. Dry	Dry
181945230	2018	7/11/2018 5:00	2314	23:14	C	C	0	0	0	1	1	0	0	2	4. Sideswipe - Same Direction	SSS	No	5. Rain	4. Darknes	Night	2. Wet	Wet
181945272	2018	7/12/2018 5:00	42	00:42	O	PDO	0	0	0	0	0	0	0	1	9. Fixed Object - Off Road	FOOR	No	5. Rain	4. Darknes	Night	2. Wet	Wet
181945280	2018	7/12/2018 5:00	40	00:40	O	PDO	0	0	0	0	0	0	0	2	1. Rear End	RE	No	1. No Adve	4. Darknes	Night	1. Dry	Dry
181955105	2018	7/11/2018 5:00	1341	13:41	O	PDO	0	0	0	0	0	0	0	2	1. Rear End	RE	No	1. No Adve	2. Daylight	Day	1. Dry	Dry
181955109	2018	7/13/2018 5:00	1734	17:34	B	B	0	0	1	0	1	0	0	2	4. Sideswipe - Same Direction	SSS	No	1. No Adve	2. Daylight	Day	1. Dry	Dry
181975144	2018	7/5/2018 5:00	2318	23:18	O	PDO	0	0	0	0	0	0	0	1	9. Fixed Object - Off Road	FOOR	No	1. No Adve	4. Darknes	Night	1. Dry	Dry
212645240	2021	9/15/2021 5:00	830	8:30	C	C	0	0	0	2	2	0	0	2	1. Rear End	RE	No	1. No Adve	2. Daylight	Day	1. Dry	Dry
181975186	2018	7/13/2018 5:00	1235	12:35	O	PDO	0	0	0	0	0	0	0	3	1. Rear End	RE	No	1. No Adve	2. Daylight	Day	1. Dry	Dry
201255055	2020	4/30/2020 5:00	1550	15:50	C	C	0	0	0	1	1	0	0	2	2. Angle	ANG	No	5. Rain	2. Daylight	Day	2. Wet	Wet
181975220	2018	7/13/2018 5:00	1555	15:55	C	C	0	0	0	1	1	0	0	3	2. Angle	ANG	No	1. No Adve	2. Daylight	Day	1. Dry	Dry
231165118	2023	4/24/2023 5:00	2032	20:32	C	C	0	0	0	4	4	0	0	2	2. Angle	ANG	No	1. No Adve	4. Darknes	Night	1. Dry	Dry
222375613	2022	7/1/2022 5:00	1307	13:07	C	C	0	0	0	1	1	0	0	2	1. Rear End	RE	No	1. No Adve	2. Daylight	Day	1. Dry	Dry
181975224	2018	7/14/2018 5:00	1719	17:19	C	C	0	0	0	1	1	0	0	2	4. Sideswipe - Same Direction	SSS	No	1. No Adve	2. Daylight	Day	1. Dry	Dry
220965082	2022	4/5/2022 5:00	2049	20:49	A	A	0	2	0	0	2	0	0	2	2. Angle	ANG	No	5. Rain	4. Darknes	Night	2. Wet	Wet
172655123	2017	9/21/2017 5:00	1536	15:36	C	C	0	0	0	1	1	0	0	2	2. Angle	ANG	No	1. No Adve	2. Daylight	Day	1. Dry	Dry
222375433	2022	7/18/2022 5:00	1945	19:45	B	B	0	0	1	0	1	0	0	2	1. Rear End	RE	No	1. No Adve	2. Daylight	Day	1. Dry	Dry
233385163	2023	12/3/2023 5:00	1215	12:15	O	PDO	0	0	0	0	0	0	0	2	6. Fixed Object in Road	FOIR	No	4. Mist	2. Daylight	Day	2. Wet	Wet
181975238	2018	7/14/2018 5:00	1900	19:00	A	A	0	1	1	0	2	0	0	2	2. Angle	ANG	No	1. No Adve	3. Dusk	Day	1. Dry	Dry
181975390	2018	5/8/2018 5:00	1208	12:08	C	C	0	0	0	2	2	0	0	2	2. Angle	ANG	No	5. Rain	2. Daylight	Day	2. Wet	Wet
181975395	2018	7/13/2018 5:00	1725	17:25	C	C	0	0	0	1	1	0	0	2	2. Angle	ANG	No	1. No Adve	2. Daylight	Day	1. Dry	Dry
181985083	2018	7/12/2018 5:00	322	3:22	C	C	0	0	0	2	2	0	0	2	1. Rear End	RE	No	1. No Adve	4. Darknes	Night	1. Dry	Dry
193455295	2019	10/28/2019 5:00	1000	10:00	O	PDO	0	0	0	0	0	0	0	2	2. Angle	ANG	No	1. No Adve	2. Daylight	Day	1. Dry	Dry
203425207	2020	12/1/2020 5:00	1758	17:58	O	PDO	0	0	0	0	0	0	0	2	2. Angle	ANG	No	1. No Adve	2. Daylight	Day	1. Dry	Dry
180885225	2018	3/27/2018 5:00	856	8:56	C	C	0	0	0	1	1	0	0	2	1. Rear End	RE	No	1. No Adve	2. Daylight	Day	1. Dry	Dry
181985100	2018	7/16/2018 5:00	1719	17:19	C	C	0	0	0	2	2	0	0	2	1. Rear End	RE	No	1. No Adve	2. Daylight	Day	1. Dry	Dry
181985183	2018	7/7/2018 5:00	48	00:48	C	C	0	0	0	1	1	0	0	1	6. Fixed Object in Road	FOIR	No	5. Rain	4. Darknes	Night	2. Wet	Wet
181985189	2018	7/7/2018 5:00	1634	16:34	C	C	0	0	0	1	1	0	0	2	1. Rear End	RE	No	1. No Adve	2. Daylight	Day	1. Dry	Dry
181985192	2018	7/7/2018 5:00	1908	19:08	C	C	0	0	0	1	1	0	0	2	1. Rear End	RE	No	1. No Adve	2. Daylight	Day	1. Dry	Dry
181985245	2018	7/17/2018 5:00	1149	11:49	C	C	0	0	0	1	1	0	0	2	4. Sideswipe - Same Direction	SSS	No	1. No Adve	2. Daylight	Day	1. Dry	Dry
231235140	2023	1/16/2023 5:00	2306	23:06	C	C	0	0	0	2	2	0	0	2	16. Other	OTHR	No	1. No Adve	4. Darknes	Night	1. Dry	Dry
233635089	2023	12/28/2023 5:00	1540	15:40	B	B	0	0	1	3	4	0	0	2	2. Angle	ANG	No	1. No Adve	2. Daylight	Day	2. Wet	Wet
173075164	2017	11/2/2017 5:00	744	7:44	O	PDO	0	0	0	0	0	0	0	2	2. Angle	ANG	No	1. No Adve	2. Daylight	Day	1. Dry	Dry
182675188	2018	9/21/2018 5:00	1721	17:21	O	PDO	0	0	0	0	0	0	0	2	2. Angle	ANG	No	1. No Adve	2. Daylight	Day	1. Dry	Dry
181995083	2018	7/17/2018 5:00	1528	15:28	C	C	0	0	0	3	3	0	0	3	1. Rear End	RE	No	1. No Adve	2. Daylight	Day	1. Dry	Dry
170605068	2017	2/28/2017 5:00	1602	16:02	C	C	0	0	0	1	1	0	0	2	2. Angle	ANG	No	1. No Adve	2. Daylight	Day	1. Dry	Dry
181995225	2018	7/10/2018 5:00	1130	11:30	C	C	0	0	0	1	1	0	0	1	9. Fixed Object - Off Road	FOOR	No	1. No Adve	2. Daylight	Day	1. Dry	Dry
181995226	2018	7/13/2018 5:00	1813	18:13	O	PDO	0	0	0	0	0	0	0	2	4. Sideswipe - Same Direction	SSS	No	1. No Adve	2. Daylight	Day	1. Dry	Dry
181995310	2018	7/16/2018 5:00	1339	13:39	O	PDO	0	0	0	0	0	0	0	2	4. Sideswipe - Same Direction	SSS	No	1. No Adve	2. Daylight	Day	1. Dry	Dry
182005098	2018	7/18/2018 5:00	1017	10:17	O	PDO	0	0	0	0	0	0	0	2	2. Angle	ANG	No	1. No Adve	2. Daylight	Day	1. Dry	Dry
220425100	2022	1/31/2022 5:00	641	6:41	A	A	0	1	0	0	1	0	0	2	1. Rear End	RE	No	1. No Adve	1. Dawn	Day	1. Dry	Dry
182005106	2018	7/18/2018 5:00	2316	23:16	C	C	0	0	0	2	2	0	0	2	2. Angle	ANG	No	1. No Adve	4. Darknes	Night	1. Dry	Dry
182015178	2018	7/20/2018 5:00	1146	11:46	O	PDO	0	0	0	0	0	0	0	2	1. Rear End	RE	No	1. No Adve	2. Daylight	Day	1. Dry	Dry
182025126	2018	7/21/2018 5:00	832	8:32	O	PDO	0	0	0	0	0	0	0	1	9. Fixed Object - Off Road	FOOR	No	5. Rain	2. Daylight	Day	2. Wet	Wet
182025176	2018	7/21/2018 5:00	915	9:15	O	PDO	0	0	0	0	0	0	0	1	9. Fixed Object - Off Road	FOOR	No	5. Rain	2. Daylight	Day	2. Wet	Wet
182035227	2018	7/19/2018 5:00	1510	15:10	O	PDO	0	0	0	0	0	0	0	2	1. Rear End	RE	No	1. No Adve	2. Daylight	Day	1. Dry	Dry
182035266	2018	7/21/2018 5:00	1804	18:04	O	PDO	0	0	0	0	0	0	0	4	1. Rear End	RE	No	1. No Adve	2. Daylight	Day	1. Dry	Dry
182045063	2018	7/21/2018 5:00	946	9:46	O	PDO	0	0	0	0	0	0	0	2	4. Sideswipe - Same Direction	SSS	No	1. No Adve	2. Daylight	Day	1. Dry	Dry
182045099	2018	7/22/2018 5:00	2125	21:25	O	PDO	0	0	0	0	0	0	0	2	1. Rear End	RE	No	1. No Adve	4. Darknes	Night	1. Dry	Dry
171255009	2017	5/1/2017 5:00	1609	16:09	C	C	0	0	0	1	1	0	0	2	2. Angle	ANG	No	1. No Adve	2. Daylight	Day	1. Dry	Dry
202965171	2020	10/15/2020 5:00	726	7:26	C	C	0	0	0	1	1	0	0	3	1. Rear End	RE	No	1. No Adve	2. Daylight	Day	1. Dry	Dry
182045110	2018	7/21/2018 5:00	1856	18:56	C	C	0	0	0	1	1	0	0	2	4. Sideswipe - Same Direction	SSS	No	5. Rain	2. Daylight	Day	2. Wet	Wet
182045111	2018	7/20/2018 5:00	2050	20:50	C	C	0	0	0	3	3	0	0	2	2. Angle	ANG	No	1. No Adve	4. Darknes	Night	1. Dry	Dry
182045126	2018	7/21/2018 5:00	745	7:45	O	PDO	0	0	0	0	0	0	0	3	3. Head On	HO	No	5. Rain	2. Daylight	Day	2. Wet	Wet
182785157	2018	10/5/2018 5:00	101	1:01	O	PDO	0	0	0	0	0	0	0	1	9. Fixed Object - Off Road	FOOR	No	1. No Adve	4. Darknes	Night	1. Dry	Dry
182045128	2018	7/17/2018 5:00	1605	16:05	C	C	0	0	0	1	1	0	0	2	1. Rear End	RE	No	1. No Adve	2. Daylight	Day	1. Dry	Dry
193465326	2019	12/11/2019 5:00	852	8:52	C	C	0	0	0	3	3	0	0	3	1. Rear End	RE	No	5. Rain	2. Daylight	Day	2. Wet	Wet
182045133	2018	7/19/2018 5:00	1852	18:52	C	C	0	0	0	1	1	0	0	2	2. Angle	ANG	No	1. No Adve	2. Daylight	Day	1. Dry	Dry
202055151	2020	7/17/2020 5:00	1850	18:50	C	C	0	0	0	2	2	0	0	2	2. Angle	ANG	No	1. No Adve	2. Daylight	Day	1. Dry	Dry
191785168	2019	6/22/2019 5:00	32	00:32	C	C	0	0	0	2	2	0	0	2	4. Sideswipe - Same Direction	SSS	No	1. No Adve	4. Darknes	Night	1. Dry	Dry
182045145	2018	7/21/2018 5:00	1802	18:02	O	PDO	0	0	0	0	0	0	0	2	1. Rear End	RE	No	1. No Adve	2. Daylight	Day	2. Wet	Wet
182045147	2018	7/18/2018 5:00	1535	15:35	O	PDO	0	0	0	0	0	0	0	2	4. Sideswipe - Same Direction	SSS	No	1. No Adve	2. Daylight	Day	1. Dry	Dry
211555114	2021	6/1/2021 5:00	1900	19:00	C	C	0	0	0	2	2	0	0	2	4. Sideswipe - Same Direction	SSS	No	1. No Adve	2. Daylight	Day	1. Dry	Dry
182045150	2018	7/19/2018 5:00	1720	17:20	O	PDO	0	0	0	0	0	0	0	2	1. Rear End	RE	No	1. No Adve	2. Daylight	Day	1. Dry	Dry
182045178	2018	7/18/2018 5:00	920	9:20	C	C	0	0	0	2	2	0	0	2	1. Rear End	RE	No	1. No Adve	2. Daylight	Day	1. Dry	Dry
182045189	2018	7/20/2018 5:00	1436	14:36	O	PDO	0	0	0	0	0	0	0	2	2. Angle	ANG	No	1. No Adve	2. Daylight	Day	1. Dry	Dry
182045191	2018	7/21/2018 5:00	216	2:16	A	A	0	1	0	0	1	0	0	1	9. Fixed Object - Off Road	FOOR	No	1. No Adve	4. Darknes	Night	1. Dry	Dry
182045201	2018	7/21/2018 5:00	1224	12:24	C	C	0	0	0	1	1	0	0	2	2. Angle	ANG	No	1. No Adve	2. Daylight	Day	1. Dry	Dry
192605213	2019	9/17/2019 5:00	1133	11:33	O	PDO	0	0	0	0	0	0	0	2	1. Rear End	RE	No	1. No Adve	2. Daylight	Day	1. Dry	Dry
182055002	2018	7/20/2018 5:00	15	00:15	O	PDO	0	0	0	0	0	0	0	2	1. Rear End	RE	No	1. No Adve	4. Darknes	Night	1. Dry	Dry
242005229	2024	6/26/2024 5:00	656	6:56	C	C	0	0	0	2	2	0	0	2	2. Angle	ANG	No	1. No Adve	2. Daylight	Day	1. Dry	Dry
182055085	2018	7/23/2018 5:00	1119	11:19	C	C	0	0	0	1	1	0	0	3	1. Rear End	RE	No	1. No Adve	2. Daylight	Day	1. Dry	Dry
250025137	2024	12/24/2024 5:00	1026	10:26	C	C	0	0	0	1	1	0	0	2	2. Angle	ANG	No	1. No Adve	2. Daylight	Day	1. Dry	Dry
182055097	2018	7/19/2018 5:00	632	6:32	B	B	0	0	1	0	1	0	0	2	1. Rear End	RE	No	1. No Adve	2. Daylight	Day	1. Dry	Dry
222455105	2022	8/13/2022 5:00	1550	15:50	A	A	0	2	0	0	2	0	0	2	3. Head On	HO	No	1. No Adve	2. Daylight	Day	1. Dry	Dry
182055099	2018	7/18/2018 5:00	1611	16:11	O	PDO	0	0	0	0	0	0	0	2	3. Head On	HO	No	1. No Adve	2. Daylight	Day	1. Dry	Dry
182055107	2018	7/24/2018 5:00	630	6:30	O	PDO	0	0	0	0	0	0	0	2	4. Sideswipe - Same Direction	SSS	No	5. Rain	1. Dawn	Day	2. Wet	Wet
182055111	2018	7/24/2018 5:00	639	6:39	O	PDO	0	0	0	0	0	0	0	2	1. Rear End	RE	No	5. Rain	2. Daylight	Day	2. Wet	Wet
182055121	2018	7/24/2018 5:00	641	6:41	O	PDO	0	0	0	0	0	0	0	1	9. Fixed Object - Off Road	FOOR	No	5. Rain	2. Daylight	Day	2. Wet	Wet
182055131	2018	7/24/2018 5:00	734	7:34	B	B	0	0	1	0	1	0	0	4	1. Rear End	RE	No	5. Rain	2. Daylight	Day	2. Wet	Wet
212865105	2021	10/7/2021 5:00	1607	16:07	O	PDO	0	0	0	0	0	0	0	3	4. Sideswipe - Same Direction	SSS	No	1. No Adve	2. Daylight	Day	1. Dry	Dry
210855081	2021	3/24/2021 5:00	1211	12:11	O	PDO	0	0	0	0	0	0	0	2	4. Sideswipe - Same Direction	SSS	No	1. No Adve	2. Daylight	Day	1. Dry	Dry
182055137	2018	7/19/2018 5:00	1141	11:41	C	C	0	0	0	1	1	0	0	2	2. Angle	ANG	No	1. No Adve	2. Daylight	Day	1. Dry	Dry
213025184	2021	10/24/2021 5:00	700	7:00	C	C	0	0	0	2	2	0	0	2	2. Angle	ANG	No	1. No Adve	2. Daylight	Day	1. Dry	Dry
182055139	2018	7/19/2018 5:00	1740	17:40	C	C	0	0	0	1	1	0	0	2	2. Angle	ANG	No	1. No Adve	2. Daylight	Day	1. Dry	Dry
201255286	2020	4/30/2020 5:00	1239	12:39	A	A	0	1	0	0	1	0	0	2	1. Rear End	RE	No	5. Rain	2. Daylight	Day	2. Wet	Wet
182055142	2018	7/20/2018 5:00	1927	19:27	C	C	0	0	0	2	2	0	0	2	2. Angle	ANG	No	1. No Adve	7. Unknow	Day	1. Dry	Dry
182055143	2018	7/20/2018 5:00	2041	20:41	B	B	0	0	1	1	2	0	1	1	12. Ped	PED	Pedestrian	1. No Adve	4. Darknes	Night	1. Dry	Dry
182055144	2018	7/21/2018 5:00	613	6:13	O	PDO	0	0	0	0	0	0	0	1	9. Fixed Object - Off Road	FOOR	No	9. Other	7. Unknow	Day	7. Other	Wet
182055146	2018	7/22/2018 5:00	1130	11:30	O	PDO	0	0	0	0	0	0	0	2	2. Angle	ANG	No	1. No Adve	2. Daylight	Day	1. Dry	Dry
220635112	2022	3/1/2022 5:00	1358	13:58	O	PDO	0	0	0	0	0	0	0	2	4. Sideswipe - Same Direction	SSS	No	1. No Adve	2. Daylight	Day	1. Dry	Dry
212745107	2021	9/30/2021 5:00	1443	14:43	C	C	0	0	0	2	2	0	0	2	1. Rear End	RE	No	1. No Adve	2. Daylight	Day	1. Dry	Dry
182055223	2018	7/24/2018 5:00	1133	11:33	O	PDO	0	0	0	0	0	0	0	1	9. Fixed Object - Off Road	FOOR	No	5. Rain	2. Daylight	Day	2. Wet	Wet
182055295	2018	7/24/2018 5:00	1320	13:20	B	B	0	0	1	0	1	0	0	1	9. Fixed Object - Off Road	FOOR	No	5. Rain	2. Daylight	Day	2. Wet	Wet
182055309	2018	7/15/2018 5:00	2316	23:16	A	A	0	1	0	0	1	0	0	1	9. Fixed Object - Off Road	FOOR	No	1. No Adve	4. Darknes	Night	1. Dry	Dry
182055322	2018	7/17/2018 5:00	157	1:57	A	A	0	1	0	0	1	0	0	1	16. Other	OTHR	No	1. No Adve	5. Darknes	Night	1. Dry	Dry
182065060	2018	7/23/2018 5:00	743	7:43	O	PDO	0	0	0	0	0	0	0	1	9. Fixed Object - Off Road	FOOR	No	5. Rain	2. Daylight	Day	2. Wet	Wet
221255088	2022	5/1/2022 5:00	1517	15:17	A	A	0	1	0	0	1	0	0	2	6. Fixed Object in Road	FOIR	No	1. No Adve	2. Daylight	Day	1. Dry	Dry
210755218	2021	3/16/2021 5:00	841	8:41	C	C	0	0	0	2	2	0	0	2	4. Sideswipe - Same Direction	SSS	No	4. Mist	2. Daylight	Day	2. Wet	Wet
182065063	2018	7/24/2018 5:00	1358	13:58	O	PDO	0	0	0	0	0	0	0	2	1. Rear End	RE	No	1. No Adve	2. Daylight	Day	1. Dry	Dry
182065064	2018	7/24/2018 5:00	1014	10:14	C	C	0	0	0	2	2	0	0	2	2. Angle	ANG	No	5. Rain	2. Daylight	Day	2. Wet	Wet
182065198	2018	7/22/2018 5:00	1827	18:27	O	PDO	0	0	0	0	0	0	0	2	2. Angle	ANG	No	1. No Adve	2. Daylight	Day	1. Dry	Dry
182065202	2018	7/25/2018 5:00	724	7:24	C	C	0	0	0	2	2	0	0	2	2. Angle	ANG	No	5. Rain	2. Daylight	Day	2. Wet	Wet
250185028	2025	1/14/2025 5:00	1705	17:05	A	A	0	3	0	1	4	0	0	2	2. Angle	ANG	No	1. No Adve	2. Daylight	Day	1. Dry	Dry
182065282	2018	7/25/2018 5:00	911	9:11	O	PDO	0	0	0	0	0	0	0	2	1. Rear End	RE	No	5. Rain	2. Daylight	Day	2. Wet	Wet
182075003	2018	7/22/2018 5:00	1615	16:15	O	PDO	0	0	0	0	0	0	0	3	1. Rear End	RE	No	5. Rain	2. Daylight	Day	2. Wet	Wet
182075085	2018	7/21/2018 5:00	1919	19:19	C	C	0	0	0	1	1	0	0	2	1. Rear End	RE	No	9. Other	2. Daylight	Day	1. Dry	Dry
201695099	2020	6/14/2020 5:00	1052	10:52	O	PDO	0	0	0	0	0	0	0	1	9. Fixed Object - Off Road	FOOR	No	1. No Adve	2. Daylight	Day	1. Dry	Dry
182075089	2018	7/22/2018 5:00	2323	23:23	C	C	0	0	0	1	1	0	0	2	4. Sideswipe - Same Direction	SSS	No	1. No Adve	4. Darknes	Night	1. Dry	Dry
182075124	2018	7/11/2018 5:00	1803	18:03	O	PDO	0	0	0	0	0	0	0	2	2. Angle	ANG	No	1. No Adve	2. Daylight	Day	1. Dry	Dry
182075130	2018	7/26/2018 5:00	700	7:00	B	B	0	0	1	0	1	0	0	2	1. Rear End	RE	No	1. No Adve	2. Daylight	Day	1. Dry	Dry
182075155	2018	7/26/2018 5:00	730	7:30	O	PDO	0	0	0	0	0	0	0	1	9. Fixed Object - Off Road	FOOR	No	1. No Adve	2. Daylight	Day	1. Dry	Dry
172755130	2017	10/1/2017 5:00	416	4:16	C	C	0	0	0	1	1	0	0	1	9. Fixed Object - Off Road	FOOR	No	1. No Adve	4. Darknes	Night	1. Dry	Dry
182075244	2018	7/26/2018 5:00	1325	13:25	O	PDO	0	0	0	0	0	0	0	2	1. Rear End	RE	No	1. No Adve	2. Daylight	Day	1. Dry	Dry
182075245	2018	7/25/2018 5:00	1636	16:36	O	PDO	0	0	0	0	0	0	0	2	1. Rear End	RE	No	1. No Adve	2. Daylight	Day	1. Dry	Dry
182085100	2018	7/25/2018 5:00	1619	16:19	O	PDO	0	0	0	0	0	0	0	2	1. Rear End	RE	No	5. Rain	2. Daylight	Day	2. Wet	Wet
182085102	2018	7/26/2018 5:00	1425	14:25	C	C	0	0	0	2	2	0	0	2	1. Rear End	RE	No	1. No Adve	2. Daylight	Day	1. Dry	Dry
182085103	2018	7/25/2018 5:00	1610	16:10	C	C	0	0	0	1	1	0	0	2	1. Rear End	RE	No	5. Rain	2. Daylight	Day	2. Wet	Wet
182085107	2018	7/26/2018 5:00	1720	17:20	C	C	0	0	0	1	1	0	0	2	1. Rear End	RE	No	1. No Adve	2. Daylight	Day	1. Dry	Dry
182085117	2018	7/25/2018 5:00	1535	15:35	C	C	0	0	0	1	1	0	0	3	1. Rear End	RE	No	1. No Adve	2. Daylight	Day	1. Dry	Dry
182085197	2018	7/24/2018 5:00	1550	15:50	O	PDO	0	0	0	0	0	0	0	2	1. Rear End	RE	No	5. Rain	2. Daylight	Day	2. Wet	Wet
243305177	2024	11/18/2024 5:00	2115	21:15	B	B	0	0	2	1	3	0	0	2	2. Angle	ANG	No	1. No Adve	4. Darknes	Night	1. Dry	Dry
182085266	2018	7/26/2018 5:00	1628	16:28	O	PDO	0	0	0	0	0	0	0	2	1. Rear End	RE	No	1. No Adve	2. Daylight	Day	1. Dry	Dry
182105191	2018	7/26/2018 5:00	450	4:50	O	PDO	0	0	0	0	0	0	0	2	1. Rear End	RE	No	1. No Adve	4. Darknes	Night	1. Dry	Dry
182105219	2018	7/29/2018 5:00	525	5:25	O	PDO	0	0	0	0	0	0	0	1	9. Fixed Object - Off Road	FOOR	No	1. No Adve	1. Dawn	Day	2. Wet	Wet
211595092	2021	5/30/2021 5:00	835	8:35	C	C	0	0	0	2	2	0	0	2	2. Angle	ANG	No	5. Rain	3. Dusk	Day	2. Wet	Wet
182115111	2018	7/28/2018 5:00	2159	21:59	O	PDO	0	0	0	0	0	0	0	1	9. Fixed Object - Off Road	FOOR	No	1. No Adve	4. Darknes	Night	1. Dry	Dry
182115112	2018	7/23/2018 5:00	1951	19:51	C	C	0	0	0	1	1	0	0	1	9. Fixed Object - Off Road	FOOR	No	1. No Adve	2. Daylight	Day	1. Dry	Dry

202165080	1. Main-Lir	2. Curve - L	2. Blackto	1. No Defe	2. Two-Wa	1. Not at In	6. Traffic Li	1. Yes - Wo	2. No			3. No	20. Motor V	1. On Roac	No	No	Belted	No	No	No	No	No	No	No	No	No	No		NOT_RD	Not Interse	No
181895056	10. Interse	1. Straight	2. Blackto	1. No Defe	1. Two-Wa	3. Three Ap	6. Traffic Li	1. Yes - Wo	2. No			3. No	15. Other F	1. On Roac	Yes	No	Belted	No	No	No	No	No	Yes	No	No	No	No		NOT_RD	Urban Inte	No
183545134	1. Main-Lir	1. Straight	2. Blackto	1. No Defe	2. Two-Wa	1. Not at In	6. Traffic Li	1. Yes - Wo	2. No			3. No	13. Curb	1. On Roac	No	No	Belted	No	No	No	No	No	No	No	No	No	No		RD_UNKN	Not Interse	No
221455079	1. Main-Lir	1. Straight	2. Blackto	1. No Defe	2. Two-Wa	4. Four App	6. Traffic Li	1. Yes - Wo	2. No			3. No	20. Motor V	1. On Roac	No	No	Belted	No	Yes	No	No	No	No	No	No	No	No		NOT_RD	VDOT Inter	Yes
181895164	8. Non-Inte	3. Grade - S	2. Blackto	1. No Defe	3. Two-Wa	1. Not at In	6. Traffic Li	1. Yes - Wo	2. No			3. No	20. Motor V	1. On Roac	No	No	Belted	No	No	No	No	No	No	Yes	No	No	No		NOT_RD	Not Interse	Yes
181905110	1. Main-Lir	1. Straight	2. Blackto	1. No Defe	2. Two-Wa	1. Not at In	6. Traffic Li	1. Yes - Wo	2. No			3. No	3. Utility P	1. On Roac	No	No	Unbelted	No	No	No	No	No	No	No	No	No	Yes	15	RD_RIGHT	Not Interse	No
201995216	10. Interse	1. Straight	2. Blackto	1. No Defe	2. Two-Wa	4. Four App	3. Traffic S	1. Yes - Wo	2. No			3. No	20. Motor V	1. On Roac	No	No	Belted	No	No	No	No	No	No	No	No	No	No		NOT_RD	Urban Inte	No
181905117	10. Interse	1. Straight	2. Blackto	1. No Defe	3. Two-Wa	3. Three Ap	6. Traffic Li	1. Yes - Wo	2. No			3. No	20. Motor V	1. On Roac	No	No	Belted	No	No	No	No	No	No	No	No	No	No		NOT_RD	Urban Inte	No
181905118	10. Interse	4. Grade - C	2. Blackto	1. No Defe	3. Two-Wa	4. Four App	3. Traffic S	1. Yes - Wo	2. No			3. No	3. Utility P	1. On Roac	No	No	Belted	No	Yes	No	No	No	No	No	No	No	No		NOT_RD	VDOT Inter	No
211965266	1. Main-Lir	2. Curve - L	1. Concret	1. No Defe	3. Two-Wa	1. Not at In	6. Traffic Li	1. Yes - Wo	2. No			3. No	6. Parked V	1. On Roac	No	No	Belted	No	No	No	No	No	No	Yes	No	No	No		NOT_RD	Urban Inte	No
181905130	1. Main-Lir	1. Straight	2. Blackto	1. No Defe	3. Two-Wa	1. Not at In	3. Traffic S	1. Yes - Wo	2. No			3. No	20. Motor V	1. On Roac	No	No	Belted	No	No	No	No	No	No	No	No	No	No		NOT_RD	Urban Inte	Yes
181905131	10. Interse	1. Straight	2. Blackto	1. No Defe	2. Two-Wa	3. Three Ap	1. No Traffi	6. No Traffi	2. No			3. No	13. Curb	1. On Roac	No	No	Belted	No	No	No	No	No	Yes	No	Yes	No	Yes	5	NOT_RD	Urban Inte	No
173605112	9. Within Ir	1. Straight	2. Blackto	1. No Defe	1. Two-Wa	3. Three Ap	3. Traffic S	1. Yes - Wo	2. No			3. No	20. Motor V	1. On Roac	No	No	Belted	No	No	No	No	No	No	No	No	No	No		NOT_RD	Urban Inte	No
181915087	1. Main-Lir	1. Straight	2. Blackto	1. No Defe	3. Two-Wa	4. Four App	3. Traffic S	1. Yes - Wo	2. No			3. No	20. Motor V	1. On Roac	No	No	Belted	No	No	No	No	No	Yes	No	No	No	No		NOT_RD	Urban Inte	No
181915088	10. Interse	1. Straight	2. Blackto	1. No Defe	1. Two-Wa	4. Four App	3. Traffic S	1. Yes - Wo	2. No			3. No	20. Motor V	1. On Roac	No	No	Belted	No	No	No	No	No	No	No	No	No	No		NOT_RD	Urban Inte	Yes
181915089	1. Main-Lir	1. Straight	2. Blackto	1. No Defe	3. Two-Wa	1. Not at In	6. Traffic Li	1. Yes - Wo	2. No			3. No	20. Motor V	1. On Roac	No	No	Belted	No	No	No	No	No	No	No	No	No	No		NOT_RD	VDOT Inter	No
181915094	1. Main-Lir	1. Straight	2. Blackto	1. No Defe	2. Two-Wa	1. Not at In	6. Traffic Li	1. Yes - Wo	2. No			3. No	3. Utility P	2. Shoulde	No	No	Belted	No	Yes	Yes	No	No	No	No	No	No	No		RD_RIGHT	Not Interse	No
181915202	8. Non-Inte	3. Grade - S	1. Concret	1. No Defe	3. Two-Wa	1. Not at In	6. Traffic Li	1. Yes - Wo	2. No			3. No	28. Ran Of	1. On Roac	No	No	Belted	No	No	No	No	Yes	No	No	No	No	No		RD_LEFT	Not Interse	No
181915210	8. Non-Inte	1. Straight	1. Concret	1. No Defe	3. Two-Wa	1. Not at In	6. Traffic Li	1. Yes - Wo	2. No			3. No	20. Motor V	1. On Roac	No	No	Belted	No	No	No	No	No	No	No	No	No	No		NOT_RD	Not Interse	No
181925063	8. Non-Inte	1. Straight	1. Concret	1. No Defe	3. Two-Wa	1. Not at In	6. Traffic Li	1. Yes - Wo	2. No			3. No	11. Jersey	1. On Roac	Yes	No	Belted	No	No	No	No	No	No	No	No	No	No		RD_LEFT	Not Interse	No
221365161	1. Main-Lir	1. Straight	2. Blackto	1. No Defe	1. Two-Wa	4. Four App	1. No Traffi	6. No Traffi	2. No			3. No	20. Motor V	1. On Roac	No	No	Belted	No	No	No	No	No	No	No	No	No	No		NOT_RD	Urban Inte	No
223395258	8. Non-Inte	1. Straight	2. Blackto	2. Holes, R	2. Two-Wa	1. Not at In	6. Traffic Li	1. Yes - Wo	2. No			3. No	28. Ran Of	2. Shoulde	No	No	Belted	No	No	No	No	No	No	No	No	No	No		RD_UNKN	Not Interse	No
181925095	10. Interse	2. Curve - L	2. Blackto	1. No Defe	1. Two-Wa	3. Three Ap	6. Traffic Li	1. Yes - Wo	2. No			3. No	28. Ran Of	1. On Roac	No	No	Belted	No	No	No	No	No	No	No	No	No	No		NOT_RD	Urban Inte	No
231355210	1. Main-Lir	1. Straight	2. Blackto	1. No Defe	3. Two-Wa	1. Not at In	3. Traffic S	1. Yes - Wo	2. No			3. No	28. Ran Of	2. Shoulde	No	No	Belted	No	No	No	No	No	No	No	No	No	Yes	10	RD_RIGHT	Not Interse	No
181925097	9. Within Ir	1. Straight	2. Blackto	1. No Defe	1. Two-Wa	3. Three Ap	4. Stop Sig	1. Yes - Wo	2. No			3. No	20. Motor V	1. On Roac	No	No	Belted	No	No	No	No	No	No	No	No	No	No		NOT_RD	Urban Inte	Yes
181625266	10. Interse	1. Straight	2. Blackto	1. No Defe	3. Two-Wa	4. Four App	3. Traffic S	1. Yes - Wo	2. No			3. No	8. Sign, Tra	1. On Roac	No	No	Belted	No	Yes	No	No	No	Yes	No	No	No	No		NOT_RD	Urban Inte	No
181925100	1. Main-Lir	1. Straight	2. Blackto	1. No Defe	2. Two-Wa	1. Not at In	3. Traffic S	1. Yes - Wo	2. No			3. No	20. Motor V	1. On Roac	No	No	Belted	No	No	No	No	No	No	No	No	No	No		NOT_RD	Not Interse	No
211685107	1. Main-Lir	1. Straight	2. Blackto	1. No Defe	3. Two-Wa	4. Four App	3. Traffic S	1. Yes - Wo	2. No			3. No	20. Motor V	1. On Roac	No	No	Belted	No	No	No	No	No	No	No	No	Yes	No		NOT_RD	Urban Inte	No
181925248	1. Main-Lir	1. Straight	2. Blackto	1. No Defe	1. Two-Wa	4. Four App	3. Traffic S	1. Yes - Wo	2. No			3. No	20. Motor V	1. On Roac	No	No	Belted	No	No	No	No	No	Yes	No	No	No	No		NOT_RD	Urban Inte	No
181925270	1. Main-Lir	1. Straight	2. Blackto	1. No Defe	1. Two-Wa	1. Not at In	1. No Traffi	6. No Traffi	2. No			3. No	20. Motor V	1. On Roac	No	No	Belted	No	No	No	No	No	Yes	No	No	No	No		NOT_RD	Urban Inte	Yes
181925271	1. Main-Lir	1. Straight	2. Blackto	1. No Defe	1. Two-Wa	4. Four App	6. Traffic Li	1. Yes - Wo	2. No			3. No	20. Motor V	1. On Roac	No	No	Belted	No	No	No	No	No	No	No	No	No	No		NOT_RD	Urban Inte	No
181925286	8. Non-Inte	1. Straight	2. Blackto	1. No Defe	3. Two-Wa	1. Not at In	6. Traffic Li	1. Yes - Wo	2. No			3. No	20. Motor V	1. On Roac	No	No	Belted	No	No	No	No	No	No	No	No	No	Yes	5	NOT_RD	Not Interse	Yes
181925340	8. Non-Inte	1. Straight	2. Blackto	1. No Defe	1. Two-Wa	1. Not at In	1. No Traffi	6. No Traffi	2. No			3. No	6. Parked V	1. On Roac	Yes	No	Belted	No	No	No	No	No	No	No	No	No	No		RD_UNKN	Not Interse	No
181925341	1. Main-Lir	1. Straight	2. Blackto	1. No Defe	4. One-Wa	1. Not at In	1. No Traffi	6. No Traffi	2. No			3. No	20. Motor V	1. On Roac	No	No	Belted	No	No	No	No	No	No	No	No	No	No		NOT_RD	VDOT Inter	No
181935063	8. Non-Inte	1. Straight	2. Blackto	1. No Defe	3. Two-Wa	1. Not at In	6. Traffic Li	1. Yes - Wo	2. No			3. No	11. Jersey	1. On Roac	No	No	Belted	No	Yes	No	No	No	Yes	No	No	No	Yes	5	NOT_RD	Not Interse	No
202585063	10. Interse	1. Straight	1. Concret	1. No Defe	2. Two-Wa	4. Four App	3. Traffic S	1. Yes - Wo	2. No			3. No	20. Motor V	1. On Roac	No	No	Belted	No	No	No	No	No	No	No	No	No	No		NOT_RD	Urban Inte	No
192675202	1. Main-Lir	1. Straight	2. Blackto	1. No Defe	2. Two-Wa	4. Four App	3. Traffic S	1. Yes - Wo	2. No			3. No	20. Motor V	1. On Roac	No	No	Belted	No	No	No	No	No	No	No	No	No	No		NOT_RD	Urban Inte	No
181935108	8. Non-Inte	1. Straight	2. Blackto	1. No Defe	3. Two-Wa	1. Not at In	6. Traffic Li	1. Yes - Wo	2. No			3. No	11. Jersey	1. On Roac	No	No	Belted	No	No	No	No	No	No	No	No	No	No		NOT_RD	Not Interse	No
181935142	8. Non-Inte	1. Straight	2. Blackto	1. No Defe	3. Two-Wa	1. Not at In	1. No Traffi	6. No Traffi	2. No			3. No	6. Parked V	4. Roadsid	No	No	Belted	No	No	No	No	No	Yes	No	No	No	No		NOT_RD	Urban Inte	No
181935149	1. Main-Lir	1. Straight	2. Blackto	1. No Defe	2. Two-Wa	1. Not at In	3. Traffic S	1. Yes - Wo	2. No			3. No	20. Motor V	1. On Roac	No	No	Belted	No	Yes	No	No	No	No	No	No	No	No		NOT_RD	Urban Inte	No
181935318	8. Non-Inte	3. Grade - S	1. Concret	1. No Defe	4. One-Wa	1. Not at In	6. Traffic Li	1. Yes - Wo	2. No			3. No	20. Motor V	1. On Roac	No	No	Belted	No	No	No	No	No	No	Yes	No	No	No		NOT_RD	Not Interse	No
181945117	13. Drivew	2. Curve - L	2. Blackto	1. No Defe	1. Two-Wa	1. Not at In	6. Traffic Li	1. Yes - Wo	2. No			3. No	13. Curb	2. Shoulde	No	No	Belted	No	No	No	No	No	No	No	No	No	No		RD_RIGHT	Not Interse	No
181945123	2. Accelera	1. Straight	2. Blackto	1. No Defe	3. Two-Wa	1. Not at In	6. Traffic Li	1. Yes - Wo	2. No			3. No	20. Motor V	1. On Roac	No	No	Belted	No	No	No	No	No	No	No	No	No	No		NOT_RD	VDOT Inter	No
181945127	10. Interse	1. Straight	2. Blackto	1. No Defe	3. Two-Wa	4. Four App	6. Traffic Li	1. Yes - Wo	2. No			3. No	20. Motor V	1. On Roac	No	No	Belted	No	No	No	No	No	No	No	No	No	No		NOT_RD	Urban Inte	No
181945129	8. Non-Inte	1. Straight	2. Blackto	1. No Defe	3. Two-Wa	1. Not at In	6. Traffic Li	1. Yes - Wo	2. No			3. No	20. Motor V	1. On Roac	No	No	Belted	No	No	No	No	No	No	No	No	No	No		NOT_RD	Not Interse	Yes
181945230	8. Non-Inte	1. Straight	2. Blackto	1. No Defe	3. Two-Wa	1. Not at In	6. Traffic Li	1. Yes - Wo	2. No			3. No	20. Motor V	1. On Roac	No	No	Belted	No	No	No	No	No	No	No	No	No	No		NOT_RD	Not Interse	No
181945272	8. Non-Inte	10. On/Off	1. Concret	1. No Defe	3. Two-Wa	1. Not at In	6. Traffic Li	1. Yes - Wo	2. No			3. No	5. Guard R	1. On Roac	Yes	No	Belted	No	No	No	No	Yes	No	No	No	No	No		RD_LEFT	Not Interse	No
181945280	8. Non-Inte	1. Straight	2. Blackto	1. No Defe	3. Two-Wa	1. Not at In	6. Traffic Li	1. Yes - Wo	2. No			3. No	20. Motor V	1. On Roac	Yes	No	Belted	No	No	No	No	No	No	No	No	No	Yes	10	NOT_RD	Not Interse	No
181955105	8. Non-Inte	1. Straight	1. Concret	1. No Defe	3. Two-Wa	1. Not at In	6. Traffic Li	1. Yes - Wo	2. No			3. No	20. Motor V	1. On Roac	No	No	Belted	No	Yes	No	No	No	No	No	No	No	No		NOT_RD	Not Interse	No
181955109	8. Non-Inte	1. Straight	2. Blackto	1. No Defe	3. Two-Wa	1. Not at In	6. Traffic Li	1. Yes - Wo	2. No			3. No	20. Motor V	1. On Roac	No	No	Belted	No	Yes	No	No	No	Yes	No	No	No	Yes	10	NOT_RD	Not Interse	No
181975144	8. Non-Inte	1. Straight	2. Blackto	1. No Defe	3. Two-Wa	1. Not at In	6. Traffic Li	1. Yes - Wo	2. No			3. No	3. Utility P	1. On Roac	No	Yes	Belted	No	No	No	No	No	No	No	No	No	No		RD_RIGHT	Not Interse	No
212645240	13. Drivew	1. Straight	2. Blackto	1. No Defe	2. Two-Wa	1. Not at In	6. Traffic Li	1. Yes - Wo	2. No			3. No	20. Motor V	1. On Roac	No	No	Belted	No	Yes	No	No	No	No	No	No	No	No		NOT_RD	Not Interse	No
181975186	8. Non-Inte	1. Straight	1. Concret	1. No Defe	3. Two-Wa	1. Not at In	6. Traffic Li	1. Yes - Wo	2. No			3. No	20. Motor V	1. On Roac	No	No	Belted	No	No	No	No	No	No	No	No	No	No		NOT_RD	Not Interse	No
201255055	1. Main-Lir	1. Straight	2. Blackto	1. No Defe	3. Two-Wa	1. Not at In	6. Traffic Li	1. Yes - Wo	2. No			3. No	6. Parked V	4. Roadsid	No	No	Belted	No	No	No	No	No	No	No	No	No	No		RD_UNKN	Not Interse	No
181975220	10. Interse	1. Straight	2. Blackto	1. No Defe	3. Two-Wa	4. Four App	3. Traffic S	1. Yes - Wo	2. No			3. No	20. Motor V	1. On Roac	No	No	Belted	No	No	No	No	No	No	No	No	No	No		NOT_RD	Urban Inte	No
231165118	9. Within Ir	1. Straight	2. Blackto	1. No Defe	2. Two-Wa	4. Four App	3. Traffic S	1. Yes - Wo	2. No			3. No	20. Motor V	1. On Roac	No	No	Belted	No	No	No	No	No	No	No	No	No	No		NOT_RD	VDOT Inter	Yes
222375613	1. Main-Lir	1. Straight	2. Blackto	1. No Defe	3. Two-Wa	1. Not at In	6. Traffic Li	1. Yes - Wo	2. No			3. No	20. Motor V	1. On Roac	No	No	Belted	No	Yes	No	No	No	Yes	No	No	No	Yes	5	NOT_RD	Not Interse	No
181975224	10. Interse	1. Straight	2. Blackto	1. No Defe	3. Two-Wa	4. Four App	3. Traffic S	1. Yes - Wo	2. No			3. No	20. Motor V	1. On Roac	No	No	Belted	No	No	No	No	No	Yes	No	No	No	No		NOT_RD	Urban Inte	No
220965082	9. Within Ir	1. Straight	2. Blackto	1. No Defe	2. Two-Wa	4. Four App	3. Traffic S	1. Yes - Wo	2. No			3. No	20. Motor V	1. On Roac	No	No	Belted	No	No	No	No	No	No	No	No	No	No		NOT_RD	Urban Inte	No
172655123	10. Interse	1. Straight	2. Blackto	1. No Defe	3. Two-Wa	4. Four App	3. Traffic S	1. Yes - Wo	2. No			3. No	20. Motor V	1. On Roac	No	No	Belted	No	No	No	No	No	No	No	No	No	No		NOT_RD	VDOT Inter	No
222375433	1. Main-Lir	1. Straight	2. Blackto	1. No Defe	2. Two-Wa	1. Not at In	6. Traffic Li	1. Yes - Wo	2. No			3. No	6. Parked V	1. On Roac	No	No	Belted	No	Yes	No	No	No	No	No	No	No	Yes	5	NOT_RD	Not Interse	No
233385163	1. Main-Lir	1. Straight	2. Blackto	1. No Defe	2. Two-Wa	1. Not at In	6. Traffic Li	1. Yes - Wo	2. No			3. No	6. Parked V	2. Shoulde	No	No	Belted	No	Yes	No	No	No	No	No	No	No	No		RD_UNKN	Not Interse	Yes
181975238	10. Interse	1. Straight	2. Blackto	1. No Defe	1. Two-Wa	4. Four App	4. Stop Sig	1. Yes - Wo	2. No			3. No	20. Motor V	1. On Roac	No	No	Belted	No	Yes	No	No	No	No	No	No	No	Yes	5	NOT_RD	Urban Inte	No
181975390	10. Interse	1. Straight	1. Concret	1. No Defe	3. Two-Wa	4. Four App	6. Traffic Li	1. Yes - Wo	2. No			3. No	20. Motor V	1. On Roac	No	No	Belted	No	No	No	No	No	No	No	No	No	No		NOT_RD	VDOT Inter	No
181975395	9. Within Ir	1. Straight	2. Blackto	1. No Defe	3. Two-Wa	3. Three Ap	4. Stop Sig	1. Yes - Wo	2. No			3. No	20. Motor V	1. On Roac	No	No	Belted	No	No	No	No	No	No	No	No	No	No		NOT_RD	Urban Inte	No
181985083	1. Main-Lir	1. Straight	2. Blackto	1. No Defe	3. Two-Wa	1. Not at In	1. No Traffi	6. No Traffi	2. No			3. No	20. Motor V	1. On Roac	Yes	No	Belted	No	No	No	No	No	No	No	No	No	No		NOT_RD	Not Interse	No
193455295	10. Interse	1. Straight	2. Blackto	1. No Defe	1. Two-Wa	4. Four App	6. Traffic Li	1. Yes - Wo	2. No			3. No	20. Motor V	1. On Roac	No	No	Belted	No	No	No	No	No	No	No	No	No	No		NOT_RD	Urban Inte	Yes
203425207	9. Within Ir	1. Straight	2. Blackto	1. No Defe	3. Two-Wa	4. Four App	1. No Traffi	6. No Traffi	2. No			3. No	20. Motor V	1. On Roac	No	No	Belted	No	No	No	No	No	No	No	No	No	No		NOT_RD	Urban Inte	Yes
180885225	1. Main-Lir	1. Straight	1. Concret	1. No Defe	3. Two-Wa	1. Not at In	6. Traffic Li	1. Yes - Wo	2. No			3. No	20. Motor V	1. On Roac	No	No	Belted	No	No	No	No	No	No	No	No	No	No		NOT_RD	Not Interse	No
181985100	10. Interse	1. Straight	2. Blackto	1. No Defe	3. Two-Wa	4. Four App	3. Traffic S	1. Yes - Wo	2. No			3. No	20. Motor V	1. On Roac	No	No	Belted	No	No	No	No	No	No	No	No	No	No		NOT_RD	Urban Inte	No
181985183	10. Interse	1. Straight	1. Concret	1. No Defe	3. Two-Wa	4. Four App	4. Stop Sig	1. Yes - Wo	2. No			3. No	13. Curb	2. Shoulde	No	No	Belted	No	No	No	No	No	No	No	No	No	No		NOT_RD	Urban Inte	No
181985189	10. Interse	1. Straight	1. Concret	1. No Defe	3. Two-Wa	3. Three Ap	3. Traffic S	1. Yes - Wo	2. No			3. No	20. Motor V	1. On Roac	No	No	Belted	No	No	No	No	No	No	No	No	No	No		NOT_RD	Urban Inte	No
181985192	1. Main-Lir	1. Straight	2. Blackto	1. No Defe	1. Two-Wa	1. Not at In	1. No Traffi	6. No Traffi	2. No			3. No	6. Parked V	1. On Roac	No	Yes	Belted	No	No	No	No	No	No	No	No	No	No		RD_UNKN	Not Interse	Yes
181985245	10. Interse	1. Straight	2. Blackto	1. No Defe	2. Two-Wa	4. Four App	6. Traffic Li	1. Yes - Wo	1. Yes	3. Activity A	5. Other	3. No	20. Motor V	1. On Roac	No	No	Belted	No	No	No	No	No	Yes	No	No	No	No		NOT_RD	Urban Inte	No
231235140	1. Main-Lir	1. Straight	2. Blackto	1. No Defe	2. Two-Wa	4. Four App	3. Traffic S	1. Yes - Wo	2. No			3. No	20. Motor V	1. On Roac	No	No	Belted	No	Yes	No	Yes	No	No	No	No	No	Yes	10	NOT_RD	VDOT Inter	No
233635089	10. Interse	1. Straight	2. Blackto	1. No Defe	1. Two-Wa	4. Four App	3. Traffic S	1. Yes - Wo	2. No			3. No	20. Motor V	1. On Roac	No	No	Belted	No	No	No	No	No	No	No	No	No	No		NOT_RD	VDOT Inter	Yes
173075164	9. Within Ir	1. Straight	2. Blackto	1. No Defe	3. Two-Wa	4. Four App	3. Traffic S	1. Yes - Wo	2. No			3. No	20. Motor V	1. On Roac	No	No	Belted	No	No	No	No	No	No	No	No	No	No		NOT_RD	VDOT Inter	No
182675188	9. Within Ir	2. Curve - L	2. Blackto	1. No Defe	3. Two-Wa	3. Three Ap	3. Traffic S	1. Yes - Wo	2. No			3. No	20. Motor V	1. On Roac	No	No	Belted	No	No	No	No	Yes	No	No	No	No	Yes	5	NOT_RD	VDOT Inter	No
181995083	10. Interse	1. Straight	2. Blackto	1. No Defe	2. Two-Wa	4. Four App	3. Traffic S	1. Yes - Wo	2. No			3. No	20. Motor V	1. On Roac	No	No	Belted	No	No	No	No	No	No	No	No	No	No		NOT_RD	Urban Inte	No
170605068	1. Main-Lir	1. Straight	2. Blackto	1. No Defe	2. Two-Wa	1. Not at In	6. Traffic Li	1. Yes - Wo	1. Yes	3. Activity A	2. Lane Sh	3. No	20. Motor V	1. On Roac	No	No	Belted	No	No	No	No	No	No	No	No	No	No		NOT_RD	Urban Inte	No
181995225	1. Main-Lir	1. Straight	2. Blackto	1. No Defe	1. Two-Wa	1. Not at In	1. No Traffi	6. No Traffi	2. No			3. No	2. Trees	4. Roadsid	No	No	Belted	No	No	No	No	No	Yes	No	No	No	Yes	10	RD_LEFT	Not Interse	No
181995226	1. Main-Lir	1. Straight	2. Blackto	1. No Defe	1. Two-Wa	1. Not at In	6. Traffic Li	1. Yes - Wo	2. No			3. No	20. Motor V	1. On Roac	No	No	Belted	No	No	No	No	No	No	Yes	No	No	No		NOT_RD	Not Interse	No
181995310	2. Accelera	2. Curve - L	2. Blackto	1. No Defe	4. One-Wa	1. Not at In	6. Traffic Li	1. Yes - Wo	2. No			3. No	20. Motor V	1. On Roac	No	No	Belted	No	No	No	No	No	No	No	No	No	No		NOT_RD	Not Interse	Yes
182005098	1. Main-Lir	1. Straight	2. Blackto	1. No Defe	1. Two-Wa	1. Not at In	1. No Traffi	6. No Traffi	2. No			3. No	20. Motor V	1. On Roac	No	No	Belted	No	No	No	No	No	No	No	No	No	No		NOT_RD	Not Interse	No
220425100	1. Main-Lir	2. Curve - L	2. Blackto	1. No Defe	2. Two-Wa	1. Not at In	1. No Traffi	6. No Traffi	2. No			3. No	42. Other N	1. On Roac	No	No	Belted	No	No	No	No	No	No	No	No	No	Yes	5	NOT_RD	Not Interse	No
182005106	9. Within Ir	1. Straight	2. Blackto	1. No Defe	2. Two-Wa	4. Four App	3. Traffic S	1. Yes - Wo	2. No			3. No	20. Motor V	1. On Roac	No	No	Belted	No	No	No	No	No	No	No	No	No	No		NOT_RD	Urban Inte	No
182015178	8. Non-Inte	1. Straight	2. Blackto	1. No Defe	3. Two-Wa	1. Not at In	6. Traffic Li	1. Yes - Wo	2. No			3. No	20. Motor V	1. On Roac	No	No	Belted	No	No	No	No	No	No	No	No	No	Yes	5	NOT_RD	Not Interse	No
182025126	5. On Entra	10. On/Off	2. Blackto	1. No Defe	4. One-Wa	1. Not at In	6. Traffic Li	1. Yes - Wo	2. No			3. No	5. Guard R	1. On Roac	No	No	Belted	No	No	No	No	Yes	No	No	No	No	Yes	15	RD_RIGHT	Not Interse	No
182025176	8. Non-Inte	1. Straight	2. Blackto	1. No Defe	3. Two-Wa	1. Not at In	6. Traffic Li	1. Yes - Wo	2. No			3. No	28. Ran Of	1. On Roac	No	No	Belted	No	No	No	No	No	No	No	No	No	Yes	20	RD_LEFT	Not Interse	No
182035227	8. Non-Inte	1. Straight	1. Concret	1. No Defe	3. Two-Wa	1. Not at In	6. Traffic Li	1. Yes - Wo	2. No			3. No	20. Motor V	1. On Roac	No	No	Belted	No	Yes	No	No	No	No	No	No	No	No		NOT_RD	Not Interse	No
182035266	8. Non-Inte	1. Straight	1. Concret	1. No Defe	3. Two-Wa	1. Not at In	6. Traffic Li	1. Yes - Wo	2. No			3. No	20. Motor V	1. On Roac	No	No	Belted	No	No	No	No	No	No	No	No	No	No		NOT_RD	Not Interse	No
182045063	8. Non-Inte	1. Straight	2. Blackto	1. No Defe	4. One-Wa	1. Not at In	9. One Wa	1. Yes - Wo	2. No			3. No	20. Motor V	1. On Roac	No	No	Belted	No	No	No	No	No	No	No	No	No	No		NOT_RD	Not Interse	No
182045099	11. Interse	1. Straight	2. Blackto	1. No Defe	3. Two-Wa	4. Four App	3. Traffic S	1. Yes - Wo	2. No			3. No	20. Motor V	1. On Roac	No	No	Belted	No	No	No	No	No	No	No	No	No	No		NOT_RD	Urban Inte	No
171255009	1. Main-Lir	1. Straight	2. Blackto	1. No Defe	2. Two-Wa	1. Not at In	6. Traffic Li	1. Yes - Wo	1. Yes	3. Activity A	3. Work on	3. No	20. Motor V	1. On Roac	No	No	Belted	No	No	No	No	No	No	No	No	No	No		NOT_RD	Urban Inte	Yes
202965171	11. Interse	1. Straight	2. Blackto	1. No Defe	3. Two-Wa	4. Four App	3. Traffic S	1. Yes - Wo	2. No			3. No	20. Motor V	1. On Roac	No	No	Belted	No	No	No	No	No	No	No	No	No	No		NOT_RD	Urban Inte	No
182045110	1. Main-Lir	1. Straight	1. Concret	1. No Defe	1. Two-Wa	1. Not at In	1. No Traffi	6. No Traffi	2. No			3. No	6. Parked V	7. In Parkir	No	No	Belted	No	No	No	No	No	No	No	No	No	No		NOT_RD	Not Interse	No
182045111	10. Interse	7. Dip - Stra	2. Blackto	1. No Defe	1. Two-Wa	4. Four App	3. Traffic S	1. Yes - Wo	2. No			3. No	20. Motor V	1. On Roac	No	No	Belted	No	No	No	No	No	No	No	No	No	Yes	5	NOT_RD	Urban Inte	No
182045126	9. Within Ir	1. Straight	2. Blackto	1. No Defe	2. Two-Wa	4. Four App	3. Traffic S	1. Yes - Wo	2. No			3. No	20. Motor V	1. On Roac	No	No	Belted	No	No	No	No	No	No	No	No	No	No		NOT_RD	Urban Inte	No
182785157	1. Main-Lir	1. Straight	2. Blackto	1. No Defe	1. Two-Wa	1. Not at In	6. Traffic Li	1. Yes - Wo	2. No			3. No	13. Curb	2. Shoulde	No	No	Belted	No	No	No	No	No	Yes	No	No	No	No		NOT_RD	Urban Inte	No
182045128	10. Interse	1. Straight	2. Blackto	1. No Defe	3. Two-Wa	4. Four App	3. Traffic S	1. Yes - Wo	2. No			3. No	20. Motor V	1. On Roac	No	No	Belted	No	No	No	No	No	No	No	No	No	No		NOT_RD	Urban Inte	No
193465326	1. Main-Lir	1. Straight	2. Blackto	1. No Defe	1. Two-Wa	1. Not at In	1. No Traffi	6. No Traffi	2. No			3. No	20. Motor V	1. On Roac	No	No	Belted	No	No	No	No	No	No	No	No	No	No		NOT_RD	Not Interse	Yes
182045133	9. Within Ir	1. Straight	2. Blackto	1. No Defe	3. Two-Wa	4. Four App	3. Traffic S	1. Yes - Wo	2. No			3. No	20. Motor V	1. On Roac	No	No	Belted	No	No	No	No	No	No	No	No	No	No		NOT_RD	VDOT Inter	No
202055151	9. Within Ir	2. Curve - L	2. Blackto	1. No Defe	2. Two-Wa	3. Three Ap	4. Stop Sig	1. Yes - Wo	2. No			3. No	20. Motor V	1. On Roac	No	No	Belted	No	No	No	No	No	No	No	No	No	No		NOT_RD	VDOT Inter	Yes
191785168	1. Main-Lir	2. Curve - L	2. Blackto	1. No Defe	3. Two-Wa	1. Not at In	6. Traffic Li	1. Yes - Wo	2. No			3. No	20. Motor V	1. On Roac	No	No	Belted	No	No	No	No	No	No	No	No	No	No		NOT_RD	Not Interse	No
182045145	1. Main-Lir	1. Straight	2. Blackto	1. No Defe	3. Two-Wa	1. Not at In	1. No Traffi	6. No Traffi	2. No			3. No	20. Motor V	1. On Roac	No	No	Belted	No	No	No	No	No	No	No	No	No	No		NOT_RD	Urban Inte	No
182045147	1. Main-Lir	1. Straight	2. Blackto	1. No Defe	3. Two-Wa	1. Not at In	6. Traffic Li	1. Yes - Wo	2. No			3. No	20. Motor V	1. On Roac	No	No	Belted	No	No	No	No	No	No	No	No	No	No		NOT_RD	Not Interse	No
211555114	9. Within Ir	1. Straight	2. Blackto	1. No Defe	1. Two-Wa	3. Three Ap	6. Traffic Li	1. Yes - Wo	2. No			3. No	20. Motor V	1. On Roac	No	No	Belted	No	No	No	No	No	No	No	No	No	No		NOT_RD	VDOT Inter	No
182045150	8. Non-Inte	1. Straight	1. Concret	1. No Defe	3. Two-Wa	1. Not at In	3. Traffic S	1. Yes - Wo	2. No			3. No	20. Motor V	1. On Roac	No	No	Belted	No	No	No	No	No	No	No	No	No	No		NOT_RD	Not Interse	No
182045178	11. Interse	1. Straight	2. Blackto	1. No Defe	3. Two-Wa	4. Four App	3. Traffic S	1. Yes - Wo	2. No			3. No	20. Motor V	1. On Roac	No	No	Belted	No	Yes	No	No	No	Yes	No	No	No	No		NOT_RD	VDOT Inter	No
182045189	1. Main-Lir	1. Straight	2. Blackto	1. No Defe	3. Two-Wa	1. Not at In	6. Traffic Li	1. Yes - Wo	2. No			3. No	20. Motor V	1. On Roac	No	No	Belted	No	No	No	No	No	No	No	No	No	No		NOT_RD	Not Interse	Yes
182045191	1. Main-Lir	1. Straight	2. Blackto	1. No Defe	2. Two-Wa	1. Not at In	6. Traffic Li	1. Yes - Wo	2. No			3. No	2. Trees	8. Off Roac	No	No	Unbelted	No	No	No	No	No	Yes	No	No	No	No		RD_RIGHT	Not Interse	No
182045201	1. Main-Lir	1. Straight	2. Blackto	1. No Defe	1. Two-Wa	1. Not at In	1. No Traffi	6. No Traffi	2. No			3. No	20. Motor V	1. On Roac	No	No	Unbelted	No	No	No	No	No	No	No	No	No	No		NOT_RD	Not Interse	No
192605213	1. Main-Lir	1. Straight	2. Blackto	1. No Defe	3. Two-Wa	4. Four App	3. Traffic S	1. Yes - Wo	2. No			3. No	20. Motor V	1. On Roac	No	No	Belted	No	No	No	No	No	No	Yes	No	No	No		NOT_RD	Not Interse	No
182055002	8. Non-Inte	1. Straight	2. Blackto	1. No Defe	3. Two-Wa	1. Not at In	6. Traffic Li	1. Yes - Wo	2. No			3. No	20. Motor V	1. On Roac	No	No	Belted	No	Yes	No	No	No	Yes	No	No	No	Yes	10	RD_UNKN	Not Interse	No
242005229	10. Interse	1. Straight	2. Blackto	1. No Defe	2. Two-Wa	4. Four App	3. Traffic S	1. Yes - Wo	2. No			3. No	20. Motor V	1. On Roac	No	No	Belted	No	No	No	No	No	No	No	No	No	No		NOT_RD	Urban Inte	No
182055085	10. Interse	1. Straight	2. Blackto	1. No Defe	2. Two-Wa	3. Three Ap	3. Traffic S	1. Yes - Wo	2. No			3. No	20. Motor V	1. On Roac	No	No	Belted	No	No	No	No	No	No	No	No	No	No		NOT_RD	Urban Inte	No
250025137	9. Within Ir	1. Straight	2. Blackto	1. No Defe	2. Two-Wa	4. Four App	3. Traffic S	1. Yes - Wo	2. No			3. No	20. Motor V	1. On Roac	No	No	Belted	No	No	No	No	No	No	No	No	No	No		NOT_RD	VDOT Inter	Yes
182055097	8. Non-Inte	1. Straight	1. Concret	1. No Defe	3. Two-Wa	1. Not at In	3. Traffic S	1. Yes - Wo	2. No			3. No	20. Motor V	1. On Roac	No	No	Belted	No	Yes	No	No	No	No	No	No	No	No		NOT_RD	Urban Inte	No
222455105	9. Within Ir	1. Straight	2. Blackto	1. No Defe	1. Two-Wa	4. Four App	3. Traffic S	1. Yes - Wo	2. No			3. No	20. Motor V	1. On Roac	No	No	Belted	No	No	No	No	No	No	No	No	No	No		NOT_RD	Urban Inte	No
182055099	1. Main-Lir	1. Straight	2. Blackto	1. No Defe	1. Two-Wa	1. Not at In	6. Traffic Li	1. Yes - Wo	2. No			3. No	6. Parked V	1. On Roac	No	Yes	Belted	No	No	No	No	No	No	No	No	No	No		RD_UNKN	Not Interse	No
182055107	8. Non-Inte	1. Straight	2. Blackto	1. No Defe	3. Two-Wa	1. Not at In	6. Traffic Li	1. Yes - Wo	2. No			3. No	11. Jersey	1. On Roac	No	No	Belted	No	No	No	No	No	No	Yes	No	No	Yes	10	NOT_RD	Not Interse	No
182055111	8. Non-Inte	1. Straight	2. Blackto	1. No Defe	3. Two-Wa	1. Not at In	6. Traffic Li	1. Yes - Wo	2. No			3. No	20. Motor V	1. On Roac	No	No	Belted	No	No	No	No	No	No	No	No	No	No		NOT_RD	Not Interse	No
182055121	8. Non-Inte	3. Grade - S	2. Blackto	1. No Defe	3. Two-Wa	1. Not at In	6. Traffic Li	1. Yes - Wo	2. No			3. No	11. Jersey	2. Shoulde	No	No	Belted	No	No	No	No	No	No	No	No	No	Yes	8	RD_LEFT	Not Interse	No
182055131	8. Non-Inte	1. Straight	2. Blackto	1. No Defe	3. Two-Wa	1. Not at In	6. Traffic Li	1. Yes - Wo	2. No			3. No	20. Motor V	1. On Roac	No	No	Belted	No	No	No	No	No	No	No	No	No	No		NOT_RD	Not Interse	No
212865105	1. Main-Lir	1. Straight	1. Concret	1. No Defe	2. Two-Wa	1. Not at In	1. No Traffi	6. No Traffi	2. No			3. No	6. Parked V	1. On Roac	No	No	Belted	No	No	No	No	No	Yes	No	No	No	No		NOT_RD	Urban Inte	No
210855081	1. Main-Lir	1. Straight	2. Blackto	1. No Defe	1. Two-Wa	1. Not at In	6. Traffic Li	1. Yes - Wo	2. No			3. No	20. Motor V	1. On Roac	No	No	Belted	No	No	No	No	No	Yes	No	No	No	No		NOT_RD	Not Interse	No
182055137	9. Within Ir	1. Straight	2. Blackto	1. No Defe	3. Two-Wa	4. Four App	3. Traffic S	1. Yes - Wo	2. No			3. No	20. Motor V	1. On Roac	No	No	Belted	No	No	No	No	No	No	No	No	No	No		NOT_RD	Urban Inte	Yes
213025184	10. Interse	1. Straight	1. Concret	1. No Defe	3. Two-Wa	4. Four App	3. Traffic S	2. Yes - Wo	2. No			3. No	20. Motor V	1. On Roac	No	No	Belted	No	No	No	No	No	No	No	No	No	No		NOT_RD	Urban Inte	Yes
182055139	10. Interse	1. Straight	2. Blackto	1. No Defe	1. Two-Wa	4. Four App	4. Stop Sig	1. Yes - Wo	2. No			3. No	20. Motor V	1. On Roac	No	No	Belted	No	No	No	No	No	No	No	No	No	No		NOT_RD	VDOT Inter	Yes
201255286	1. Main-Lir	1. Straight	2. Blackto	1. No Defe	3. Two-Wa	1. Not at In	6. Traffic Li	1. Yes - Wo	2. No			3. No	20. Motor V	1. On Roac	No	No	Belted	No	No	No	No	No	No	No	No	No	No		NOT_RD	Not Interse	No
182055142	10. Interse	1. Straight	2. Blackto	1. No Defe	3. Two-Wa	3. Three Ap	6. Traffic Li	1. Yes - Wo	2. No			3. No	20. Motor V	1. On Roac	No	No	Belted	No	No	No	No	No	No	No	No	No	No		NOT_RD	Urban Inte	Yes
182055143	1. Main-Lir	1. Straight	2. Blackto	1. No Defe	1. Two-Wa	1. Not at In	1. No Traffi	6. No Traffi	2. No			3. No	19. Ped	1. On Roac	No	No	Belted	No	Yes	No	No	No	No	No	No	Yes	Yes	5	NOT_RD	Not Interse	No
182055144	1. Main-Lir	1. Straight	2. Blackto	1. No Defe	1. Two-Wa	1. Not at In	1. No Traffi	6. No Traffi	2. No			3. No	28. Ran Of	8. Off Roac	No	No	Belted	No	Yes	No	No	No	Yes	No	No	No	No		NOT_RD	VDOT Inter	No
182055146	10. Interse	1. Straight	2. Blackto	1. No Defe	1. Two-Wa	4. Four App	3. Traffic S	1. Yes - Wo	2. No			3. No	20. Motor V	1. On Roac	No	No	Belted	No	No	No	No	No	Yes	No	No	No	No		NOT_RD	Urban Inte	No
220635112	1. Main-Lir	1. Straight	2. Blackto	1. No Defe	3. Two-Wa	4. Four App	6. Traffic Li	1. Yes - Wo	2. No			3. No	20. Motor V	1. On Roac	No	No	Belted	No	No	No	No	No	No	No	No	No	No		NOT_RD	Urban Inte	Yes
212745107	1. Main-Lir	1. Straight	2. Blackto	1. No Defe	3. Two-Wa	1. Not at In	3. Traffic S	1. Yes - Wo	2. No			3. No	20. Motor V	1. On Roac	No	No	Belted	No	No	No	No	No	No	No	No	No	No		NOT_RD	Not Interse	Yes
182055223	5. On Entra	10. On/Off	1. Concret	1. No Defe	3. Two-Wa	1. Not at In	9. One Wa	1. Yes - Wo	2. No			3. No	10. Other	4. Roadsid	No	No	Belted	No	No	No	No	No	No	No	No	No	Yes	5	RD_RIGHT	Not Interse	No
182055295	5. On Entra	10. On/Off	2. Blackto	1. No Defe	4. One-Wa	1. Not at In	6. Traffic Li	1. Yes - Wo	2. No			3. No	5. Guard R	2. Shoulde	No	No	Belted	No	No	No	No	Yes	No	No	No	No	Yes	5	RD_RIGHT	Not Interse	No
182055309	5. On Entra	2. Curve - L	1. Concret	1. No Defe	4. One-Wa	1. Not at In	6. Traffic Li	1. Yes - Wo	2. No			3. No	5. Guard R	1. On Roac	No	No	Belted	No	No	No	No	Yes	No	No	Yes	No	Yes	10	NOT_RD	Not Interse	Yes
182055322	8. Non-Inte	1. Straight	1. Concret	1. No Defe	4. One-Wa	1. Not at In	6. Traffic Li	1. Yes - Wo	2. No			3. No	39. Fell/Ju	1. On Roac	No	Yes	Belted	No	No	No	No	No	No	No	Yes	No	No		NOT_RD	Not Interse	No
182065060	1. Main-Lir	1. Straight	2. Blackto	1. No Defe	2. Two-Wa	1. Not at In	6. Traffic Li	1. Yes - Wo	2. No			3. No	3. Utility P	1. On Roac	No	No	Belted	No	No	Yes	No	No	No	No	No	No	No		RD_RIGHT	Not Interse	Yes
221255088	10. Interse	1. Straight	2. Blackto	5. Loose M	2. Two-Wa	4. Four App	6. Traffic Li	1. Yes - Wo	2. No			3. No	10. Other	1. On Roac	No	No	Belted	No	No	No	No	No	No	No	Yes	No	No		NOT_RD	Urban Inte	No
210755218	10. Interse	1. Straight	2. Blackto	1. No Defe	3. Two-Wa	3. Three Ap	6. Traffic Li	1. Yes - Wo	2. No			3. No	20. Motor V	1. On Roac	No	No	Belted	No	No	No	No	No	No	No	No	No	No		NOT_RD	Urban Inte	No
182065063	10. Interse	2. Curve - L	2. Blackto	1. No Defe	3. Two-Wa	4. Four App	8. Yield Sig	1. Yes - Wo	2. No			3. No	20. Motor V	1. On Roac	No	No	Belted	No	No	No	No	No	No	No	No	No	No		NOT_RD	Urban Inte	No
182065064	9. Within Ir	1. Straight	2. Blackto	1. No Defe	3. Two-Wa	4. Four App	3. Traffic S	1. Yes - Wo	2. No			3. No	20. Motor V	1. On Roac	No	No	Belted	No	No	No	No	No	No	No	No	No	No		NOT_RD	Urban Inte	No
182065198	1. Main-Lir	1. Straight	2. Blackto	1. No Defe	1. Two-Wa	1. Not at In	1. No Traffi	6. No Traffi	2. No			3. No	6. Parked V	4. Roadsid	Yes	No	Belted	No	No	No	No	No	Yes	No	No	No	No		RD_UNKN	Not Interse	No
182065202	1. Main-Lir	1. Straight	2. Blackto	1. No Defe	3. Two-Wa	1. Not at In	6. Traffic Li	1. Yes - Wo	2. No			3. No	20. Motor V	1. On Roac	No	No	Belted	No	No	No	No	No	No	Yes	No	No	No		NOT_RD	Urban Inte	No
250185028	9. Within Ir	1. Straight	2. Blackto	1. No Defe	2. Two-Wa	4. Four App	3. Traffic S	1. Yes - Wo	2. No			3. No	20. Motor V	1. On Roac	No	No	Unbelted	No	No	No	No	No	No	No	No	No	No		NOT_RD	VDOT Inter	Yes
182065282	10. Interse	1. Straight	2. Blackto	1. No Defe	3. Two-Wa	3. Three Ap	3. Traffic S	1. Yes - Wo	2. No			3. No	20. Motor V	1. On Roac	No	No	Belted	No	No	No	No	No	No	No	No	No	No		NOT_RD	VDOT Inter	No
182075003	8. Non-Inte	1. Straight	1. Concret	1. No Defe	3. Two-Wa	1. Not at In	6. Traffic Li	1. Yes - Wo	2. No			3. No	20. Motor V	1. On Roac	No	No	Belted	No	No	No	No	No	No	No	No	No	No		NOT_RD	Not Interse	No
182075085	10. Interse	1. Straight	2. Blackto	1. No Defe	3. Two-Wa	4. Four App	3. Traffic S	1. Yes - Wo	2. No			3. No	20. Motor V	1. On Roac	No	No	Belted	No	Yes	No	No	No	No	No	No	No	No		NOT_RD	Urban Inte	No
201695099	8. Non-Inte	1. Straight	2. Blackto	1. No Defe	2. Two-Wa	1. Not at In	1. No Traffi	6. No Traffi	2. No			3. No	28. Ran Of	4. Roadsid	No	No	Belted	No	No	No	No	No	Yes	No	No	No	Yes	10	NOT_RD	Urban Inte	No
182075089	10. Interse	1. Straight	2. Blackto	1. No Defe	3. Two-Wa	3. Three Ap	6. Traffic Li	1. Yes - Wo	2. No			3. No	20. Motor V	1. On Roac	No	No	Belted	No	No	No	Yes	No	Yes	No	No	No	No		NOT_RD	VDOT Inter	No
182075124	1. Main-Lir	3. Grade - S	2. Blackto	1. No Defe	2. Two-Wa	2. Two App	4. Stop Sig	1. Yes - Wo	2. No			3. No	20. Motor V	1. On Roac	No	No	Belted	No	No	No	No	No	No	No	No	No	No		NOT_RD	Urban Inte	No
182075130	8. Non-Inte	1. Straight	2. Blackto	1. No Defe	2. Two-Wa	1. Not at In	6. Traffic Li	1. Yes - Wo	2. No			3. No	20. Motor V	1. On Roac	No	No	Belted	No	No	No	No	No	No	No	No	No	No		NOT_RD	Not Interse	No
182075155	5. On Entra	2. Curve - L	1. Concret	1. No Defe	3. Two-Wa	1. Not at In	6. Traffic Li	1. Yes - Wo	2. No			3. No	5. Guard R	1. On Roac	No	No	Belted	No	No	No	No	Yes	No	No	No	No	No		RD_LEFT	Not Interse	No
172755130	10. Interse	1. Straight	2. Blackto	1. No Defe	2. Two-Wa	4. Four App	1. No Traffi	6. No Traffi	2. No			3. No	3. Utility P	4. Roadsid	Yes	No	Belted	No	No	No	No	No	No	No	No	No	No		NOT_RD	Urban Inte	No
182075244	2. Accelera	1. Straight	2. Blackto	1. No Defe	3. Two-Wa	1. Not at In	6. Traffic Li	1. Yes - Wo	2. No			3. No	20. Motor V	1. On Roac	No	No	Belted	No	No	No	No	Yes	No	No	No	No	No		NOT_RD	Not Interse	No
182075245	5. On Entra	3. Grade - S	2. Blackto	1. No Defe	4. One-Wa	1. Not at In	9. One Wa	1. Yes - Wo	2. No			3. No	20. Motor V	1. On Roac	No	No	Belted	No	No	No	No	No	No	No	No	No	Yes	20	NOT_RD	Not Interse	No
182085100	1. Main-Lir	1. Straight	2. Blackto	1. No Defe	3. Two-Wa	1. Not at In	6. Traffic Li	1. Yes - Wo	2. No			3. No	20. Motor V	1. On Roac	No	No	Belted	No	No	No	No	No	No	No	No	No	No		NOT_RD	Not Interse	No
182085102	1. Main-Lir	1. Straight	1. Concret	1. No Defe	3. Two-Wa	1. Not at In	1. No Traffi	6. No Traffi	2. No			3. No	20. Motor V	1. On Roac	No	No	Belted	No	No	No	No	No	No	No	No	No	No		NOT_RD	Urban Inte	No
182085103	1. Main-Lir	1. Straight	2. Blackto	1. No Defe	3. Two-Wa	1. Not at In	1. No Traffi	6. No Traffi	2. No			3. No	20. Motor V	1. On Roac	No	No	Belted	No	No	No	No	No	No	No	No	No	No		NOT_RD	Not Interse	No
182085107	1. Main-Lir	1. Straight	2. Blackto	1. No Defe	2. Two-Wa	3. Three Ap	3. Traffic S	1. Yes - Wo	2. No			3. No	20. Motor V	1. On Roac	No	No	Belted	No	No	No	No	No	No	No	No	No	No		NOT_RD	VDOT Inter	Yes
182085117	8. Non-Inte	3. Grade - S	2. Blackto	1. No Defe	4. One-Wa	1. Not at In	9. One Wa	1. Yes - Wo	2. No			3. No	20. Motor V	1. On Roac	No	No	Belted	No	Yes	No	No	No	No	No	No	No	No		NOT_RD	Not Interse	No
182085197	8. Non-Inte	3. Grade - S	2. Blackto	1. No Defe	3. Two-Wa	1. Not at In	6. Traffic Li	1. Yes - Wo	2. No			3. No	20. Motor V	1. On Roac	No	No	Belted	No	Yes	No	No	No	No	No	No	No	No		NOT_RD	Not Interse	No
243305177	9. Within Ir	1. Straight	2. Blackto	1. No Defe	2. Two-Wa	4. Four App	3. Traffic S	1. Yes - Wo	2. No			3. No	20. Motor V	1. On Roac	No	No	Belted	No	No	No	No	No	No	No	No	No	No		NOT_RD	Urban Inte	No
182085266	9. Within Ir	1. Straight	2. Blackto	4. Under R	3. Two-Wa	4. Four App	3. Traffic S	1. Yes - Wo	1. Yes	4. Termina	1. Lane Clo	3. No	20. Motor V	1. On Roac	No	No	Belted	No	No	No	No	No	No	No	No	No	No		NOT_RD	Urban Inte	No
182105191	8. Non-Inte	1. Straight	1. Concret	1. No Defe	3. Two-Wa	1. Not at In	6. Traffic Li	1. Yes - Wo	2. No			3. No	20. Motor V	1. On Roac	No	No	Belted	No	Yes	Yes	No	Yes	No	No	No	No	Yes	15	RD_UNKN	Not Interse	No
182105219	8. Non-Inte	1. Straight	2. Blackto	1. No Defe	3. Two-Wa	1. Not at In	6. Traffic Li	1. Yes - Wo	2. No			3. No	28. Ran Of	2. Shoulde	No	No	Belted	No	No	No	No	No	No	No	No	No	Yes	15	RD_UNKN	Not Interse	No
211595092	9. Within Ir	1. Straight	2. Blackto	7. Slick Pa	3. Two-Wa	3. Three Ap	4. Stop Sig	1. Yes - Wo	2. No			3. No	20. Motor V	1. On Roac	No	No	Belted	No	No	No	No	No	No	No	No	No	No		NOT_RD	VDOT Inter	No
182115111	8. Non-Inte	1. Straight	2. Blackto	1. No Defe	1. Two-Wa	1. Not at In	1. No Traffi	6. No Traffi	2. No			3. No	18. Mailbo	1. On Roac	No	No	Belted	No	No	No	No	No	Yes	No	No	No	Yes	25	RD_UNKN	Not Interse	No
182115112	8. Non-Inte	1. Straight	2. Blackto	1. No Defe	3. Two-Wa	1. Not at In	6. Traffic Li	1. Yes - Wo	2. No			3. No	2. Trees	1. On Roac	No	No	Belted	No	No	No	No	No	No	No	No	No	No		RD_UNKN	Not Interse	No

202165080	No	Yes	No	5. Hampto	114	114. City o	5-Major Co	3-Two-Way	Urban	NonVDOT	5	3. City or T	Hampton F	HAMP	R-VA SR00143SB		1.98	253040	299.27	-76.3265	37.02267
181895056	No	Yes	Yes	5. Hampto	114	114. City o	7-Local (J,	3-Two-Way	Urban	NonVDOT	5	3. City or T	Hampton F	HAMP	S-VA114PR COTTONWOOD AVE		0.23			-76.3917	37.00093
183545134	No	Yes	No	5. Hampto	114	114. City o	5-Major Co	4-Two-Way	Urban	NonVDOT	5	3. City or T	Hampton F	HAMP	S-VA114NP ANDREWS BLVD		0.48	253501	279.44	-76.3226	37.04222
221455079	No	Yes	No	5. Hampto	114	114. City o	7-Local (J,	3-Two-Way	Urban	NonVDOT	5	3. City or T	Hampton F	HAMP	S-VA114PR SHELL RD		0.86	1071498	5.19	-76.3944	37.00322
181895164	No	Yes	No	5. Hampto	114	114. City o	1-Interstat	4-Two-Way	Urban	VDOT Inter	5	1. State Hw	Hampton F	HAMP	R-VA IS00664EB		1.2			-76.3852	37.01728
181905110	No	Yes	Yes	5. Hampto	114	114. City o	7-Local (J,	3-Two-Way	Urban	NonVDOT	5	3. City or T	Hampton F	HAMP	S-VA114PR DOOLITTLE RD		0.08			-76.3499	37.04425
201995216	No	Yes	No	5. Hampto	114	114. City o	4-Minor Ar	3-Two-Way	Urban	NonVDOT	5	3. City or T	Hampton F	HAMP	R-VA SR00152WB		2.19	253062	68.47	-76.4277	37.04229
181905117	No	Yes	No	5. Hampto	114	114. City o	3-Principal	4-Two-Way	Urban	NonVDOT	5	3. City or T	Hampton F	HAMP	R-VA US00258EB		62.22	253136	160.17	-76.4021	37.03869
181905118	No	Yes	Yes	5. Hampto	114	114. City of Hampton			Urban	NonVDOT	5	3. City or T	Hampton F	HAMP	S-VA114NP ALUMINUM AVE		0.7	1072292	11	-76.4027	37.00661
211965266	No	Yes	No	5. Hampto	114	114. City o	4-Minor Ar	4-Two-Way	Urban	NonVDOT	5	3. City or T	Hampton F	HAMP	R-VA SR00169NB		0.35	1061113	119.38	-76.3165	37.02244
181905130	No	Yes	No	5. Hampto	114	114. City o	3-Principal	4-Two-Way	Urban	NonVDOT	5	3. City or T	Hampton F	HAMP	R-VA US00258WB		60.25	253131	156.17	-76.4333	37.02501
181905131	Yes	Yes	No	5. Hampto	114	114. City o	4-Minor Ar	3-Two-Way	Urban	NonVDOT	5	3. City or T	Hampton F	HAMP	R-VA SR00351WB		8.6	253168	0	-76.2965	37.04212
173605112	No	Yes	Yes	5. Hampto	114	114. City o	4-Minor Ar	3-Two-Way	Urban	NonVDOT	5	3. City or T	Hampton F	HAMP	R-VA SR00415EB		0.15	1082780	16.16	-76.3994	37.03743
181915087	No	Yes	Yes	5. Hampto	114	114. City o	3-Principal	4-Two-Way	Urban	NonVDOT	5	3. City or T	Hampton F	HAMP	R-VA US00258WB		62.27	253136	87.31	-76.4014	37.03902
181915088	No	Yes	No	5. Hampto	114	114. City o	3-Principal	4-Two-Way	Urban	NonVDOT	5	3. City or T	Hampton F	HAMP	R-VA US00258WB		60.24	253131	112.71	-76.4334	37.02495
181915089	No	Yes	No	5. Hampto	114	114. City o	5-Major Co	4-Two-Way	Urban	NonVDOT	5	3. City or T	Hampton F	HAMP	S-VA114NP POWHATAN PKWY		1.28	253572	162.06	-76.386	37.01484
181915094	No	Yes	No	5. Hampto	114	114. City o	4-Minor Ar	3-Two-Way	Urban	NonVDOT	5	3. City or T	Hampton F	HAMP	S-VA114NP RIP RAP RD		0.28			-76.3511	37.03645
181915202	No	Yes	No	5. Hampto	114	114. City o	1-Interstat	4-Two-Way	Urban	VDOT Inter	5	1. State Hw	Hampton F	HAMP	R-VA IS00064EB		264.25			-76.389	37.03573
181915210	Yes	Yes	No	5. Hampto	114	114. City o	1-Interstat	4-Two-Way	Urban	VDOT Inter	5	1. State Hw	Hampton F	HAMP	R-VA IS00064EB		268.86			-76.3225	37.00991
181925063	No	Yes	Yes	5. Hampto	114	114. City o	1-Interstat	4-Two-Way	Urban	VDOT Inter	5	1. State Hw	Hampton F	HAMP	R-VA IS00664WB		2.78			-76.4036	37.0035
221365161	Yes	Yes	Yes	5. Hampto	114	114. City o	4-Minor Ar	4-Two-Way	Urban	NonVDOT	5	3. City or T	Hampton F	HAMP	R-VA SR00169NB		0.37	1061090	31.68	-76.3163	37.02262
223395258	Yes	Yes	Yes	5. Hampto	114	114. City o	3-Principal	4-Two-Way	Urban	NonVDOT	5	3. City or T	Hampton F	HAMP	R-VA SR00134EB		6.51			-76.3994	37.06587
181925095	No	Yes	No	5. Hampto	114	114. City o	5-Major Co	3-Two-Way	Urban	NonVDOT	5	3. City or T	Hampton F	HAMP	S-VA114NP OLD BUCKROE RD		0.5	253514	349.14	-76.3172	37.02726
231355210	Yes	Yes	No	5. Hampto	114	114. City o	3-Principal	4-Two-Way	Urban	NonVDOT	5	3. City or T	Hampton F	HAMP	R-VA SR00134EB		6.51			-76.3994	37.06583
181925097	No	Yes	No	5. Hampto	114	114. City o	7-Local (J,	3-Two-Way	Urban	NonVDOT	5	3. City or T	Hampton F	HAMP	S-VA114PR ALUMINUM AVE		0.28			-76.407	37.00596
181625266	No	Yes	Yes	5. Hampto	114	114. City o	4-Minor Ar	3-Two-Way	Urban	NonVDOT	5	3. City or T	Hampton F	HAMP	R-VA SR00415WB		0.15	1082780	79.76	-76.3993	37.03764
181925100	No	Yes	No	5. Hampto	114	114. City o	3-Principal	4-Two-Way	Urban	NonVDOT	5	3. City or T	Hampton F	HAMP	S-VA114NP HAMPTON ROADS CENTER PKWY		1.3	716613	426.88	-76.4257	37.05993
211685107	No	Yes	No	5. Hampto	114	114. City o	4-Minor Ar	3-Two-Way	Urban	NonVDOT	5	3. City or T	Hampton F	HAMP	R-VA SR00152WB		2.19	253062	73.74	-76.4276	37.04228
181925248	No	Yes	No	5. Hampto	114	114. City o	3-Principal	4-Two-Way	Urban	NonVDOT	5	3. City or T	Hampton F	HAMP	S-VA114PR SELDENDALE DR		0.08	253143	114.27	-76.3586	37.04398
181925270	No	Yes	No	5. Hampto	114	114. City o	4-Minor Ar	3-Two-Way	Urban	NonVDOT	5	3. City or T	Hampton F	HAMP	R-VA SR00351EB		4.78	1068777	138.21	-76.3617	37.0279
181925271	No	Yes	No	5. Hampto	114	114. City o	3-Principal	3-Two-Way	Urban	NonVDOT	5	3. City or T	Hampton F	HAMP	R-VA US00258WB		66.99	253153	9.87	-76.3247	37.03115
181925286	No	Yes	No	5. Hampto	114	114. City o	1-Interstat	4-Two-Way	Urban	VDOT Inter	5	1. State Hw	Hampton F	HAMP	R-VA IS00064EB		266.77			-76.3445	37.0338
181925340	No	Yes	Yes	5. Hampto	114	114. City o	7-Local (J,	3-Two-Way	Urban	NonVDOT	5	3. City or T	Hampton F	HAMP	S-VA114PR QUEEN ST W		0.48			-76.3584	37.02604
181925341	No	Yes	No	5. Hampto	114	114. City o	3-Principal	4-Two-Way	Urban	NonVDOT	5	3. City or T	Hampton F	HAMP	R-VA US00258WB		65	1091116	167.22	-76.3533	37.04371
181935063	Yes	Yes	No	5. Hampto	114	114. City o	1-Interstat	4-Two-Way	Urban	VDOT Inter	5	1. State Hw	Hampton F	HAMP	R-VA IS00064WB		264.39			-76.3867	37.03482
202585063	Yes	Yes	No	5. Hampto	114	114. City o	3-Principal	4-Two-Way	Urban	NonVDOT	5	3. City or T	Hampton F	HAMP	R-VA SR00134EB		6.53			-76.3995	37.06557
192675202	No	Yes	No	5. Hampto	114	114. City o	4-Minor Ar	3-Two-Way	Urban	NonVDOT	5	3. City or T	Hampton F	HAMP	R-VA SR00415EB		0.15	1082780	16.16	-76.3994	37.03743
181935108	No	Yes	No	5. Hampto	114	114. City o	1-Interstat	4-Two-Way	Urban	VDOT Inter	5	1. State Hw	Hampton F	HAMP	R-VA IS00064EB		269.35			-76.32	37.00293
181935142	No	Yes	Yes	5. Hampto	114	114. City o	7-Local (J,	3-Two-Way	Urban	NonVDOT	5	3. City or T	Hampton F	HAMP	S-VA114NP LEWIS RD W		0.04	253379	226.56	-76.4063	37.03009
181935149	Yes	Yes	No	5. Hampto	114	114. City o	4-Minor Ar	3-Two-Way	Urban	NonVDOT	5	3. City or T	Hampton F	HAMP	R-VA US00258EB		68	1061782	197.39	-76.3156	37.01904
181935318	No	Yes	No	5. Hampto	114	114. City o	1-Interstat	4-Two-Way	Urban	VDOT Inter	5	1. State Hw	Hampton F	HAMP	R-VA IS00064WB		269.96			-76.3147	36.99765
181945117	No	Yes	No	5. Hampto	114	114. City o	7-Local (J,	3-Two-Way	Urban	NonVDOT	5	3. City or T	Hampton F	HAMP	S-VA114PR CHILDS AVE		0.39			-76.3986	37.00805
181945123	No	Yes	No	5. Hampto	114	114. City o	3-Principal	4-Two-Way	Urban	NonVDOT	5	3. City or T	Hampton F	HAMP	R-VA US00258EB		62.81	1091129	73.45	-76.3905	37.04117
181945127	No	Yes	No	5. Hampto	114	114. City o	3-Principal	4-Two-Way	Urban	NonVDOT	5	3. City or T	Hampton F	HAMP	R-VA US00258EB		63.16	1091131	71.62	-76.3857	37.0422
181945129	No	Yes	No	5. Hampto	114	114. City o	3-Principal	4-Two-Way	Urban	NonVDOT	5	3. City or T	Hampton F	HAMP	R-VA US00258WB		63.75	253023	476.42	-76.3754	37.0441
181945230	Yes	Yes	Yes	5. Hampto	114	114. City o	3-Principal	4-Two-Way	Urban	NonVDOT	5	3. City or T	Hampton F	HAMP	R-VA US00258EB		64.58			-76.3604	37.0437
181945272	No	Yes	Yes	5. Hampto	114	114. City o	1-Interstat	4-Two-Way	Urban	VDOT Inter	5	1. State Hw	Hampton F	HAMP	R-VA IS00064WB		262.98			-76.4044	37.04957
181945280	No	Yes	Yes	5. Hampto	114	114. City o	1-Interstat	4-Two-Way	Urban	VDOT Inter	5	1. State Hw	Hampton F	HAMP	R-VA IS00064EB		269.29			-76.3203	37.00372
181955105	No	Yes	No	5. Hampto	114	114. City o	1-Interstat	4-Two-Way	Urban	VDOT Inter	5	1. State Hw	Hampton F	HAMP	R-VA IS00064WB		272			-76.2998	36.97208
181955109	Yes	Yes	No	5. Hampto	114	114. City o	1-Interstat	4-Two-Way	Urban	VDOT Inter	5	1. State Hw	Hampton F	HAMP	R-VA IS00664EB		0.55			-76.3802	37.02463
181975144	No	Yes	Yes	5. Hampto	114	114. City of Hampton			Urban	NonVDOT	5	3. City or T	Hampton F	HAMP	S-VA114PR BAYVIEW CT		0			-76.2972	37.03847
212645240	Yes	Yes	No	5. Hampto	114	114. City o	5-Major Co	4-Two-Way	Urban	NonVDOT	5	3. City or T	Hampton F	HAMP	S-VA114NP BIG BETHEL RD		1.27			-76.4226	37.03294
181975186	No	Yes	No	5. Hampto	114	114. City o	1-Interstat	4-Two-Way	Urban	VDOT Inter	5	1. State Hw	Hampton F	HAMP	R-VA IS00064EB		268.9			-76.3223	37.00944
201255055	No	Yes	No	5. Hampto	114	114. City o	5-Major Co	4-Two-Way	Urban	NonVDOT	5	3. City or T	Hampton F	HAMP	S-VA114PR BIG BETHEL RD		1.29			-76.4227	37.03324
181975220	No	Yes	No	5. Hampto	114	114. City o	3-Principal	4-Two-Way	Urban	NonVDOT	5	3. City or T	Hampton F	HAMP	R-VA US00258WB		63.18	1091131	32.75	-76.3855	37.04239
231165118	Yes	Yes	Yes	5. Hampto	114	114. City o	3-Principal	4-Two-Way	Urban	NonVDOT	5	3. City or T	Hampton F	HAMP	S-VA114NP ARMISTEAD AVE N		2.5	1078366	10.65	-76.3778	37.04911
222375613	No	Yes	No	5. Hampto	114	114. City o	5-Major Co	4-Two-Way	Urban	NonVDOT	5	3. City or T	Hampton F	HAMP	S-VA114NP NICKERSON BLVD		0.4	1090907	307.72	-76.3081	37.04681
181975224	No	Yes	No	5. Hampto	114	114. City o	3-Principal	4-Two-Way	Urban	NonVDOT	5	3. City or T	Hampton F	HAMP	R-VA US00258EB		62.25	253136	11.52	-76.4015	37.03882
220965082	Yes	Yes	Yes	5. Hampto	114	114. City o	4-Minor Ar	3-Two-Way	Urban	NonVDOT	5	3. City or T	Hampton F	HAMP	R-VA SR00152EB		2.19	253062	42.14	-76.4277	37.04231
172655123	No	Yes	No	5. Hampto	114	114. City o	4-Minor Ar	4-Two-Way	Urban	NonVDOT	5	3. City or T	Hampton F	HAMP	S-VA114PR ABERDEEN RD		0.52	1072250	175.44	-76.4033	37.00475
222375433	No	Yes	No	5. Hampto	114	114. City o	5-Major Co	4-Two-Way	Urban	NonVDOT	5	3. City or T	Hampton F	HAMP	S-VA114PR BIG BETHEL RD		1.3			-76.4227	37.03331
233385163	No	Yes	No	5. Hampto	114	114. City o	5-Major Co	4-Two-Way	Urban	NonVDOT	5	3. City or T	Hampton F	HAMP	S-VA114PR BIG BETHEL RD		1.3			-76.4227	37.03331
181975238	No	Yes	No	5. Hampto	114	114. City o	7-Local (J,	3-Two-Way	Urban	NonVDOT	5	3. City or T	Hampton F	HAMP	S-VA114PR LEWIS RD W		0.54			-76.415	37.027
181975390	No	Yes	No	5. Hampto	114	114. City o	3-Principal	4-Two-Way	Urban	NonVDOT	5	3. City or T	Hampton F	HAMP	R-VA US00258WB		62.83	1091129	41.47	-76.3908	37.04129
181975395	Yes	Yes	No	5. Hampto	114	114. City o	3-Principal	4-Two-Way	Urban	NonVDOT	5	3. City or T	Hampton F	HAMP	R-VA US00258EB		61.74	253135	404.86	-76.4102	37.03643
181985083	No	Yes	Yes	5. Hampto	114	114. City o	3-Principal	4-Two-Way	Urban	NonVDOT	5	3. City or T	Hampton F	HAMP	R-VA US00258EB		60.03	253130	250.27	-76.4361	37.02343
193455295	No	Yes	No	5. Hampto	114	114. City o	4-Minor Ar	3-Two-Way	Urban	NonVDOT	5	3. City or T	Hampton F	HAMP	R-VA SR00415EB		0.15	1082780	5.04	-76.3993	37.03741
203425207	No	Yes	No	5. Hampto	114	114. City o	4-Minor Ar	3-Two-Way	Urban	NonVDOT	5	3. City or T	Hampton F	HAMP	R-VA SR00415WB		0.15	1082780	79.2	-76.3992	37.03761
180885225	No	Yes	No	5. Hampto	114	114. City o	3-Principal	4-Two-Way	Urban	NonVDOT	5	3. City or T	Hampton F	HAMP	R-VA SR00134WB		6.54			-76.3993	37.06551
181985100	Yes	Yes	No	5. Hampto	114	114. City o	3-Principal	4-Two-Way	Urban	NonVDOT	5	3. City or T	Hampton F	HAMP	S-VA114PR HAMPTON ROADS CENTER PKWY		1.19	716613	164.2	-76.4277	37.06016
181985183	No	Yes	Yes	5. Hampto	114	114. City o	7-Local (J,	3-Two-Way	Urban	NonVDOT	5	3. City or T	Hampton F	HAMP	S-VA114NP RESEARCH DR		0.53			-76.3929	37.08665
181985189	No	Yes	No	5. Hampto	114	114. City o	3-Principal	4-Two-Way	Urban	NonVDOT	5	3. City or T	Hampton F	HAMP	R-VA US00258EB		63.84	253137	81.83	-76.3738	37.04393
181985192	No	Yes	No	5. Hampto	114	114. City o	7-Local (J,	3-Two-Way	Urban	NonVDOT	5	3. City or T	Hampton F	HAMP	S-VA114NP GAYLE ST		0.04	1062166	252.79	-76.324	37.03393
181985245	No	Yes	No	5. Hampto	114	114. City o	3-Principal	4-Two-Way	Urban	NonVDOT	5	3. City or T	Hampton F	HAMP	R-VA US00258EB		63.64	253023	87.61	-76.3773	37.04391
231235140	No	Yes	Yes	5. Hampto	114	114. City o	3-Principal	4-Two-Way	Urban	NonVDOT	5	3. City or T	Hampton F	HAMP	S-VA114PR ARMISTEAD AVE N		2.5	1078366	54.28	-76.3776	37.04913
233635089	No	Yes	No	5. Hampto	114	114. City o	3-Principal	4-Two-Way	Urban	NonVDOT	5	3. City or T	Hampton F	HAMP	S-VA114PR ARMISTEAD AVE N		2.5	1078366	53.37	-76.3777	37.04915
173075164	No	Yes	No	5. Hampto	114	114. City o	4-Minor Ar	4-Two-Way	Urban	NonVDOT	5	3. City or T	Hampton F	HAMP	S-VA114NP ABERDEEN RD		0.52	1072250	174.2	-76.4034	37.00477
182675188	No	Yes	No	5. Hampto	114	114. City o	4-Minor Ar	4-Two-Way	Urban	NonVDOT	5	3. City or T	Hampton F	HAMP	S-VA114PR ABERDEEN RD		0.52	1072250	158.73	-76.4033	37.00479
181995083	Yes	Yes	No	5. Hampto	114	114. City o	3-Principal	4-Two-Way	Urban	NonVDOT	5	3. City or T	Hampton F	HAMP	R-VA US00258EB		63.16	1091131	71.62	-76.3857	37.0422
170605068	No	Yes	No	5. Hampto	114	114. City o	4-Minor Ar	3-Two-Way	Urban	NonVDOT	5	3. City or T	Hampton F	HAMP	R-VA SR00152WB		2.2	253062	115.73	-76.4275	37.04225
181995225	No	Yes	No	5. Hampto	114	114. City o	7-Local (J,	3-Two-Way	Urban	NonVDOT	5	3. City or T	Hampton F	HAMP	S-VA114NP IVY HOME RD		0.43			-76.3496	37.01364
181995226	No	Yes	No	5. Hampto	114	114. City o	7-Local (J,	3-Two-Way	Urban	NonVDOT	5	3. City or T	Hampton F	HAMP	S-VA114PR BROMLEY DR		0.07			-76.3249	37.05625
181995310	No	No	No	5. Hampto	114	114. City o	1-Interstat	1-One-Way	Urban	VDOT Prim	5	1. State Hw	Hampton F	HAMP	R-VA SR00134EB	RMP008.00A	0.44			-76.4046	37.04897
182005098	Yes	Yes	No	5. Hampto	114	114. City o	7-Local (J,	3-Two-Way	Urban	NonVDOT	5	3. City or T	Hampton F	HAMP	S-VA114PR TOPPING LN		0.27			-76.4311	37.04515
220425100	No	Yes	No	5. Hampto	114	114. City o	5-Major Co	4-Two-Way	Urban	NonVDOT	5	3. City or T	Hampton F	HAMP	S-VA114NP BIG BETHEL RD		1.33			-76.4232	37.03349
182005106	No	Yes	Yes	5. Hampto	114	114. City o	3-Principal	4-Two-Way	Urban	NonVDOT	5	3. City or T	Hampton F	HAMP	R-VA US00258WB		63.66	253023	58.37	-76.3769	37.04409
182015178	No	Yes	No	5. Hampto	114	114. City o	1-Interstat	4-Two-Way	Urban	VDOT Inter	5	1. State Hw	Hampton F	HAMP	R-VA IS00064EB		270.01			-76.3136	36.99534
182025126	No	No	No	5. Hampto	114	114. City o	1-Interstat	1-One-Way	Urban	VDOT Inter	5	1. State Hw	Hampton F	HAMP	R-VA IS00064WB	RMP261.00A	0.12			-76.4167	37.06097
182025176	No	Yes	No	5. Hampto	114	114. City o	1-Interstat	4-Two-Way	Urban	VDOT Inter	5	1. State Hw	Hampton F	HAMP	R-VA IS00664WB		1.46			-76.3861	37.01624
182035227	No	Yes	No	5. Hampto	114	114. City o	1-Interstat	4-Two-Way	Urban	VDOT Inter	5	1. State Hw	Hampton F	HAMP	R-VA IS00064EB		263.36			-76.3994	37.04459
182035266	Yes	Yes	No	5. Hampto	114	114. City o	1-Interstat	4-Two-Way	Urban	VDOT Inter	5	1. State Hw	Hampton F	HAMP	R-VA IS00064EB		268.86			-76.3225	37.00998
182045063	No	Yes	No	5. Hampto	114	114. City o	1-Interstat	4-Two-Way	Urban	VDOT Inter	5	1. State Hw	Hampton F	HAMP	R-VA IS00064EB		269.41			-76.3197	37.0021
182045099	No	Yes	Yes	5. Hampto	114	114. City o	3-Principal	4-Two-Way	Urban	NonVDOT	5	3. City or T	Hampton F	HAMP	R-VA US00258EB		62.95	754224	176.96	-76.389	37.04146
171255009	No	Yes	No	5. Hampto	114	114. City o	4-Minor Ar	3-Two-Way	Urban	NonVDOT	5	3. City or T	Hampton F	HAMP	R-VA SR00152WB		2.2	253062	126.15	-76.4275	37.04225
202965171	No	Yes	No	5. Hampto	114	114. City o	3-Principal	4-Two-Way	Urban	NonVDOT	5	3. City or T	Hampton F	HAMP	R-VA SR00134EB		6.54			-76.3996	37.0654
182045110	No	Yes	No	5. Hampto	114	114. City of Hampton			Urban	NonVDOT	5	3. City or T	Hampton F	HAMP	U-VA114SC99999UK					-76.3915	37.04425
182045111	No	Yes	Yes	5. Hampto	114	114. City o	3-Principal	4-Two-Way	Urban	NonVDOT	5	3. City or T	Hampton F	HAMP	R-VA US00258EB		59.8	253129	10.02	-76.4394	37.02177
182045126	No	Yes	No	5. Hampto	114	114. City o	3-Principal	4-Two-Way	Urban	NonVDOT	5	3. City or T	Hampton F	HAMP	S-VA114NP HAMPTON ROADS CENTER PKWY		1.24	716613	115.1	-76.4269	37.06018
182785157	No	Yes	Yes	5. Hampto	114	114. City o	5-Major Co	3-Two-Way	Urban	NonVDOT	5	3. City or T	Hampton F	HAMP	R-VA US00060WB		271.74	1069321	140.81	-76.3629	37.00799
182045128	No	Yes	No	5. Hampto	114	114. City o	3-Principal	4-Two-Way	Urban	NonVDOT	5	3. City or T	Hampton F	HAMP	R-VA US00258EB		65.58	253121	57.99	-76.3427	37.04336
193465326	No	Yes	No	5. Hampto	114	114. City o	3-Principal	4-Two-Way	Urban	NonVDOT	5	3. City or T	Hampton F	HAMP	R-VA SR00134EB		6.55			-76.3996	37.06533
182045133	No	Yes	No	5. Hampto	114	114. City o	7-Local (J,	3-Two-Way	Urban	NonVDOT	5	3. City or T	Hampton F	HAMP	S-VA114PR COLISEUM DR		1	1079044	0	-76.3897	37.04425
202055151	No	Yes	No	5. Hampto	114	114. City o	3-Principal	4-Two-Way	Urban	NonVDOT	5	3. City or T	Hampton F	HAMP	S-VA114PR WOODLAND RD		0.32	1060394	29.34	-76.3249	37.02554
191785168	No	Yes	Yes	5. Hampto	114	114. City o	5-Major Co	4-Two-Way	Urban	NonVDOT	5	3. City or T	Hampton F	HAMP	R-VA SR00143NB		2	1062041	274.27	-76.3268	37.02288
182045145	No	Yes	No	5. Hampto	114	114. City o	3-Principal	4-Two-Way	Urban	NonVDOT	5	3. City or T	Hampton F	HAMP	R-VA US00258WB		60.99	253133	188.7	-76.4217	37.03083
182045147	No	Yes	No	5. Hampto	114	114. City o	3-Principal	4-Two-Way	Urban	NonVDOT	5	3. City or T	Hampton F	HAMP	R-VA US00258EB		67.23	253154	376.38	-76.3237	37.02801
211555114	No	Yes	No	5. Hampto	114	114. City o	3-Principal	4-Two-Way	Urban	NonVDOT	5	3. City or T	Hampton F	HAMP	S-VA114PR WOODLAND RD		0.32	1060394	19.21	-76.3249	37.0255
182045150	No	Yes	No	5. Hampto	114	114. City o	1-Interstat	4-Two-Way	Urban	VDOT Inter	5	1. State Hw	Hampton F	HAMP	R-VA IS00064EB		264.25			-76.389	37.03572
182045178	No	Yes	No	5. Hampto	114	114. City o	5-Major Co	4-Two-Way	Urban	NonVDOT	5	3. City or T	Hampton F	HAMP	S-VA114NP E LITTLE BACK RIVER RD		0.03	1067639	133.06	-76.3468	37.05342
182045189	No	Yes	No	5. Hampto	114	114. City o	3-Principal	4-Two-Way	Urban	NonVDOT	5	3. City or T	Hampton F	HAMP	R-VA US00258WB		63.08	754224	426.21	-76.3871	37.04206
182045191	No	Yes	Yes	5. Hampto	114	114. City o	3-Principal	4-Two-Way	Urban	NonVDOT	5	3. City or T	Hampton F	HAMP	R-VA US00258WB		63.98	1078693	283.8	-76.3713	37.04402
182045201	No	Yes	No	5. Hampto	114	114. City o	7-Local (J,	3-Two-Way	Urban	NonVDOT	5	3. City or T	Hampton F	HAMP	S-VA114PR MICHIGAN DR		0.32			-76.3658	37.02991
192605213	No	Yes	No	5. Hampto	114	114. City o	3-Principal	4-Two-Way	Urban	NonVDOT	5	3. City or T	Hampton F	HAMP	R-VA SR00134EB		6.56			-76.3997	37.06518
182055002	No	Yes	Yes	5. Hampto	114	114. City o	1-Interstat	4-Two-Way	Urban	VDOT Inter	5	1. State Hw	Hampton F	HAMP	R-VA IS00064EB		265.67			-76.3623	37.0335
242005229	No	Yes	No	5. Hampto	114	114. City o	4-Minor Ar	3-Two-Way	Urban	NonVDOT	5	3. City or T	Hampton F	HAMP	R-VA SR00152WB		2.2	253062	84.27	-76.4276	37.04228
182055085	No	Yes	No	5. Hampto	114	114. City o	4-Minor Ar	3-Two-Way	Urban	NonVDOT	5	3. City or T	Hampton F	HAMP	R-VA SR00172NB		1.85	253123	163.12	-76.3924	37.09348
250025137	No	Yes	No	5. Hampto	114	114. City o	3-Principal	4-Two-Way	Urban	NonVDOT	5	3. City or T	Hampton F	HAMP	S-VA114NP ARMISTEAD AVE N		2.5	1078366	15.51	-76.3778	37.04918
182055097	No	Yes	No	5. Hampto	114	114. City o	3-Principal	4-Two-Way	Urban	NonVDOT	5	3. City or T	Hampton F	HAMP	R-VA US00258WB		64.72	253143	143.3	-76.3581	37.04379
222455105	No	Yes	No	5. Hampto	114	114. City o	5-Major Co	3-Two-Way	Urban	NonVDOT	5	3. City or T	Hampton F	HAMP	S-VA114PR BRIARFIELD RD		0.39	253284	18.88	-76.4118	37.01679
182055099	No	Yes	No	5. Hampto	114	114. City o	7-Local (J,	3-Two-Way	Urban	NonVDOT	5	3. City or T	Hampton F	HAMP	S-VA114PR ALBANY DR		0.28			-76.4312	37.03392
182055107	No	Yes	No	5. Hampto	114	114. City o	1-Interstat	4-Two-Way	Urban	VDOT Inter	5	1. State Hw	Hampton F	HAMP	R-VA IS00064WB		266.99			-76.3413	37.03329
182055111	Yes	Yes	No	5. Hampto	114	114. City o	1-Interstat	4-Two-Way	Urban	VDOT Inter	5	1. State Hw	Hampton F	HAMP	R-VA IS00064EB		266.95			-76.3413	37.03314
182055121	No	Yes	No	5. Hampto	114	114. City o	1-Interstat	4-Two-Way	Urban	VDOT Inter	5	1. State Hw	Hampton F	HAMP	R-VA IS00064WB		267.06			-76.3402	37.03298
182055131	No	Yes	No	5. Hampto	114	114. City o	1-Interstat	4-Two-Way	Urban	VDOT Inter	5	1. State Hw	Hampton F	HAMP	R-VA IS00064EB		271.52			-76.301	36.97691
212865105	No	Yes	No	5. Hampto	114	114. City o	5-Major Co	4-Two-Way	Urban	NonVDOT	5	3. City or T	Hampton F	HAMP	S-VA114PR NICKERSON BLVD		0.42	1090907	189.02	-76.3082	37.04713
210855081	No	Yes	No	5. Hampto	114	114. City o	3-Principal	4-Two-Way	Urban	NonVDOT	5	3. City or T	Hampton F	HAMP	R-VA SR00134EB		6.56			-76.3997	37.06514
182055137	No	Yes	No	5. Hampto	114	114. City o	3-Principal	4-Two-Way	Urban	NonVDOT	5	3. City or T	Hampton F	HAMP	R-VA US00258EB		60.22	253131	25.63	-76.4336	37.02473
213025184	No	Yes	No	5. Hampto	114	114. City o	4-Minor Ar	3-Two-Way	Urban	NonVDOT	5	3. City or T	Hampton F	HAMP	R-VA SR00415WB		0.15	1082780	78.45	-76.3992	37.03761
182055139	No	Yes	No	5. Hampto	114	114. City o	7-Local (J,	3-Two-Way	Urban	NonVDOT	5	3. City or T	Hampton F	HAMP	S-VA114PR PENNWOOD DR		0.3	1073883	6.6	-76.4158	37.02864
201255286	Yes	Yes	No	5. Hampto	114	114. City o	3-Principal	4-Two-Way	Urban	NonVDOT	5	3. City or T	Hampton F	HAMP	R-VA SR00134EB		6.57			-76.3997	37.06508
182055142	No	Yes	No	5. Hampto	114	114. City o	4-Minor Ar	3-Two-Way	Urban	NonVDOT	5	3. City or T	Hampton F	HAMP	R-VA SR00351WB		6.07	1080183	39.77	-76.3391	37.03148
182055143	No	Yes	Yes	5. Hampto	114	114. City o	7-Local (J,	3-Two-Way	Urban	NonVDOT	5	3. City or T	Hampton F	HAMP	S-VA114NP LASSITER DR		0.31			-76.4204	37.02234
182055144	No	No	No	5. Hampto	114	114. City o	1-Interstat	1-One-Way	Urban	VDOT Inter	5	1. State Hw	Hampton F	HAMP	R-VA IS00064EB	RMP263.00A	0.22	50659	92.19	-76.3983	37.03972
182055146	No	Yes	No	5. Hampto	114	114. City o	3-Principal	4-Two-Way	Urban	NonVDOT	5	3. City or T	Hampton F	HAMP	R-VA US00258EB		61.82	253135	21.43	-76.4091	37.03698
220635112	No	Yes	No	5. Hampto	114	114. City o	4-Minor Ar	4-Two-Way	Urban	NonVDOT	5	3. City or T	Hampton F	HAMP	R-VA SR00169NB		0.38	1061090	46.02	-76.3161	37.02278
212745107	No	Yes	No	5. Hampto	114	114. City o	3-Principal	4-Two-Way	Urban	NonVDOT	5	3. City or T	Hampton F	HAMP	R-VA SR00134EB		6.57			-76.3997	37.06502
182055223	No	No	No	5. Hampto	114	114. City o	1-Interstat	1-One-Way	Urban	VDOT Inter	5	1. State Hw	Hampton F	HAMP	R-VA IS00064EB	RMP261.00B	0.05			-76.417	37.05809
182055295	No	No	No	5. Hampto	114	114. City o	1-Interstat	1-One-Way	Urban	VDOT Inter	5	1. State Hw	Hampton F	HAMP	R-VA IS00064WB	RMP264.00A	0.3			-76.3769	37.03128
182055309	No	No	Yes	5. Hampto	114	114. City o	1-Interstat	1-One-Way	Urban	VDOT Prim	5	1. State Hw	Hampton F	HAMP	R-VA US00258WB	RMP063.00B	0.15			-76.3948	37.04252
182055322	No	Yes	Yes	5. Hampto	114	114. City o	1-Interstat	4-Two-Way	Urban	VDOT Inter	5	1. State Hw	Hampton F	HAMP	R-VA IS00064EB		270.7			-76.3064	36.98762
182065060	No	Yes	No	5. Hampto	114	114. City o	7-Local (J,	3-Two-Way	Urban	NonVDOT	5	3. City or T	Hampton F	HAMP	S-VA114PR HOLLOMAN DR		0.27			-76.4222	37.0354
221255088	No	Yes	No	5. Hampto	114	114. City o	4-Minor Ar	4-Two-Way	Urban	NonVDOT	5	3. City or T	Hampton F	HAMP	R-VA SR00169NB		0.38	1061090	61.36	-76.3161	37.02281
210755218	No	Yes	No	5. Hampto	114	114. City o	5-Major Co	3-Two-Way	Urban	NonVDOT	5	3. City or T	Hampton F	HAMP	R-VA SR00143SB		2.01	1062041	200.6	-76.327	37.02303
182065063	No	Yes	No	5. Hampto	114	114. City of Hampton			Urban	NonVDOT	5	3. City or T	Hampton F	HAMP	S-VA114NP SWEENY BLVD		0.02	731400	53.61	-76.3819	37.07394
182065064	No	Yes	No	5. Hampto	114	114. City o	3-Principal	4-Two-Way	Urban	NonVDOT	5	3. City or T	Hampton F	HAMP	R-VA US00258WB		59.8	253129	54.58	-76.4395	37.0219
182065198	No	Yes	No	5. Hampto	114	114. City o	7-Local (J,	3-Two-Way	Urban	NonVDOT	5	3. City or T	Hampton F	HAMP	S-VA114NP GREENWOOD DR		0.18			-76.4102	37.0342
182065202	No	Yes	No	5. Hampto	114	114. City o	4-Minor Ar	3-Two-Way	Urban	NonVDOT	5	3. City or T	Hampton F	HAMP	R-VA SR00351EB		2.55	1068789	166.7	-76.3923	37.00825
250185028	No	Yes	No	5. Hampto	114	114. City o	3-Principal	4-Two-Way	Urban	NonVDOT	5	3. City or T	Hampton F	HAMP	S-VA114PR ARMISTEAD AVE N		2.5	1078366	53.37	-76.3777	37.04915
182065282	No	Yes	No	5. Hampto	114	114. City o	3-Principal	4-Two-Way	Urban	NonVDOT	5	3. City or T	Hampton F	HAMP	S-VA114NP HAMPTON ROADS CENTER PKWY		2.28	1279456	114.56	-76.4089	37.06015
182075003	No	Yes	No	5. Hampto	114	114. City o	1-Interstat	4-Two-Way	Urban	VDOT Inter	5	1. State Hw	Hampton F	HAMP	R-VA IS00064WB		259.86			-76.4468	37.07751
182075085	No	Yes	No	5. Hampto	114	114. City o	3-Principal	4-Two-Way	Urban	NonVDOT	5	3. City or T	Hampton F	HAMP	R-VA US00258WB		66.86	253152	85.63	-76.3253	37.03302
201695099	No	Yes	No	5. Hampto	114	114. City o	5-Major Co	4-Two-Way	Urban	NonVDOT	5	3. City or T	Hampton F	HAMP	R-VA US00060WB		271.76	1069321	15.65	-76.3625	37.00802
182075089	No	Yes	Yes	5. Hampto	114	114. City o	3-Principal	4-Two-Way	Urban	NonVDOT	5	3. City or T	Hampton F	HAMP	R-VA US00258WB		65.15	1068042	23.38	-76.351	37.04366
182075124	Yes	Yes	No	5. Hampto	114	114. City o	7-Local (J,	3-Two-Way	Urban	NonVDOT	5	3. City or T	Hampton F	HAMP	S-VA114PR SECOND ST S		0.12	719172	25.62	-76.293	37.04088
182075130	Yes	Yes	No	5. Hampto	114	114. City o	1-Interstat	4-Two-Way	Urban	VDOT Inter	5	1. State Hw	Hampton F	HAMP	R-VA IS00064WB		269.54			-76.3189	37.00242
182075155	No	No	No	5. Hampto	114	114. City o	1-Interstat	1-One-Way	Urban	VDOT Inter	5	1. State Hw	Hampton F	HAMP	R-VA IS00064WB	RMP264.00A	0.28			-76.3767	37.03148
172755130	No	Yes	Yes	5. Hampto	114	114. City o	4-Minor Ar	4-Two-Way	Urban	NonVDOT	5	3. City or T	Hampton F	HAMP	R-VA SR00169NB		0.42	1061087	31.36	-76.3157	37.02316
182075244	No	No	No	5. Hampto	114	114. City o	1-Interstat	1-One-Way	Urban	VDOT Prim	5	1. State Hw	Hampton F	HAMP	R-VA US00258EB	RMP063.00A	0.19			-76.3929	37.03861
182075245	No	No	No	5. Hampto	114	114. City o	1-Interstat	1-One-Way	Urban	VDOT Inter	5	1. State Hw	Hampton F	HAMP	R-VA IS00064EB	RMP265.00C	0.04			-76.3557	37.03477
182085100	No	Yes	No	5. Hampto	114	114. City o	3-Principal	4-Two-Way	Urban	NonVDOT	5	3. City or T	Hampton F	HAMP	R-VA US00258EB		63.59	253023	372.04	-76.3782	37.04377
182085102	No	Yes	No	5. Hampto	114	114. City o	3-Principal	4-Two-Way	Urban	NonVDOT	5	3. City or T	Hampton F	HAMP	R-VA US00258EB		63.63	253023	139.24	-76.3774	37.04389
182085103	Yes	Yes	No	5. Hampto	114	114. City o	3-Principal	4-Two-Way	Urban	NonVDOT	5	3. City or T	Hampton F	HAMP	R-VA US00258WB		63.53			-76.3793	37.04371
182085107	No	Yes	No	5. Hampto	114	114. City o	3-Principal	4-Two-Way	Urban	NonVDOT	5	3. City or T	Hampton F	HAMP	S-VA114PR HAMPTON ROADS CENTER PKWY		2.14	1279456	98.89	-76.4095	37.05992
182085117	Yes	Yes	No	5. Hampto	114	114. City o	1-Interstat	4-Two-Way	Urban	VDOT Inter	5	1. State Hw	Hampton F	HAMP	R-VA IS00064EB		269.13			-76.3211	37.00602
182085197	Yes	Yes	No	5. Hampto	114	114. City o	1-Interstat	4-Two-Way	Urban	VDOT Inter	5	1. State Hw	Hampton F	HAMP	R-VA IS00664EB		0.67			-76.3795	37.0257
243305177	No	Yes	Yes	5. Hampto	114	114. City o	4-Minor Ar	4-Two-Way	Urban	NonVDOT	5	3. City or T	Hampton F	HAMP	R-VA SR00415WB		0.15	1082780	79.76	-76.3993	37.03764
182085266	No	Yes	No	5. Hampto	114	114. City o	3-Principal	4-Two-Way	Urban	NonVDOT	5	3. City or T	Hampton F	HAMP	R-VA US00258EB		63.41	253078	73.27	-76.3814	37.04312
182105191	Yes	Yes	Yes	5. Hampto	114	114. City o	1-Interstat	4-Two-Way	Urban	VDOT Inter	5	1. State Hw	Hampton F	HAMP	R-VA IS00064EB		260.08			-76.4428	37.07454
182105219	No	Yes	No	5. Hampto	114	114. City o	1-Interstat	4-Two-Way	Urban	VDOT Inter	5	1. State Hw	Hampton F	HAMP	R-VA IS00064EB		264.27			-76.3887	37.03556
211595092	No	Yes	No	5. Hampto	114	114. City o	3-Principal	4-Two-Way	Urban	NonVDOT	5	3. City or T	Hampton F	HAMP	S-VA114PR WOODLAND RD		0.32	1060394	33.23	-76.3249	37.02555
182115111	No	Yes	Yes	5. Hampto	114	114. City o	7-Local (J,	3-Two-Way	Urban	NonVDOT	5	3. City or T	Hampton F	HAMP	S-VA114PR MANNING LN		0.26			-76.4402	37.06094
182115112	No	Yes	No	5. Hampto	114	114. City o	7-Local (J,	3-Two-Way	Urban	NonVDOT	5	3. City or T	Hampton F	HAMP	S-VA114NP BUTLER FARM RD		1.06			-76.4039	37.06313

182115113	2018	7/24/2018 5:00	540	5:40	A	A	0	1	0	1	2	0	0	3	1. Rear End	RE	No	5. Rain	4. Darknes	Night	2. Wet	Wet	1. Main-Lir	1. Straight	2. Blackto	1. No Defe	2. Two-Wa	1. Not at In	6. Traffic L	1. Yes - Wc	2. No			3. No	20. Motor V	1. On Roac	No	No	Unbelted	No	No	No	No	No	Yes	No	No	No	No		NOT_RD	Not Interse	Yes	Yes	Yes	Yes	5. Hampto	114	114. City o	3-Principal	4-Two-Way	Urban	NonVDOT	5	3. City or T	Hampton F	HAMP	S-VA114NP HAMPTON ROADS CENTER PKWY		2.61			-76.4019	37.06043
182115115	2018	7/24/2018 5:00	1404	14:04	O	PDO	0	0	0	0	0	0	0	2	1. Rear End	RE	No	1. No Adve	2. Daylight	Day	1. Dry	Dry	9. Within Ir	1. Straight	2. Blackto	1. No Defe	3. Two-Wa	4. Four Ap	3. Traffic S	1. Yes - Wc	2. No			3. No	20. Motor V	1. On Roac	No	No	Belted	No	No	No	No	No	No	No	No	No	No		NOT_RD	Urban Inte	No	No	Yes	No	5. Hampto	114	114. City o	7-Local (J,6	3-Two-Way	Urban	NonVDOT	5	3. City or T	Hampton F	HAMP	S-VA114PR COLISEUM DR		1.15	253076	91.28	-76.3905	37.04651
182115117	2018	7/24/2018 5:00	1757	17:57	O	PDO	0	0	0	0	0	0	0	2	1. Rear End	RE	No	5. Rain	2. Daylight	Day	2. Wet	Wet	1. Main-Lir	1. Straight	2. Blackto	1. No Defe	1. Two-Wa	1. Not at In	6. Traffic L	1. Yes - Wc	2. No			3. No	20. Motor V	1. On Roac	No	No	Belted	No	No	No	No	No	No	No	Yes	No	No		NOT_RD	Urban Inte	No	No	Yes	No	5. Hampto	114	114. City o	3-Principal	4-Two-Way	Urban	NonVDOT	5	3. City or T	Hampton F	HAMP	R-VA US00258EB		67.02	253153	124.9	-76.3246	37.03084
182115127	2018	7/28/2018 5:00	927	9:27	O	PDO	0	0	0	0	0	0	0	2	1. Rear End	RE	No	1. No Adve	2. Daylight	Day	1. Dry	Dry	1. Main-Lir	1. Straight	2. Blackto	1. No Defe	3. Two-Wa	4. Four Ap	3. Traffic S	1. Yes - Wc	2. No			3. No	20. Motor V	1. On Roac	No	No	Belted	No	No	No	No	No	No	No	No	No	No		NOT_RD	Urban Inte	No	No	Yes	No	5. Hampto	114	114. City o	3-Principal	4-Two-Way	Urban	NonVDOT	5	3. City or T	Hampton F	HAMP	R-VA US00258WB		63.69	253023	150.25	-76.3765	37.04411
182115128	2018	7/28/2018 5:00	1335	13:35	C	C	0	0	0	1	1	0	0	2	1. Rear End	RE	No	1. No Adve	2. Daylight	Day	1. Dry	Dry	1. Main-Lir	1. Straight	2. Blackto	1. No Defe	3. Two-Wa	4. Four Ap	3. Traffic S	1. Yes - Wc	2. No			3. No	20. Motor V	1. On Roac	No	No	Belted	No	No	No	No	No	Yes	No	No	No	No		NOT_RD	Urban Inte	Yes	No	Yes	No	5. Hampto	114	114. City o	3-Principal	4-Two-Way	Urban	NonVDOT	5	3. City or T	Hampton F	HAMP	R-VA US00258WB		63.02	754224	112.47	-76.3882	37.0418
182115129	2018	7/29/2018 5:00	816	8:16	C	C	0	0	0	1	1	0	0	2	1. Rear End	RE	No	1. No Adve	2. Daylight	Day	2. Wet	Wet	10. Interse	1. Straight	2. Blackto	1. No Defe	2. Two-Wa	4. Four Ap	3. Traffic S	1. Yes - Wc	2. No			3. No	20. Motor V	1. On Roac	No	No	Belted	No	No	No	No	No	Yes	No	No	No	No		NOT_RD	VDOT Inter	No	No	Yes	No	5. Hampto	114	114. City o	3-Principal	4-Two-Way	Urban	NonVDOT	5	3. City or T	Hampton F	HAMP	R-VA US00258EB		62.38	50659	140.19	-76.399	37.03935
182115130	2018	7/29/2018 5:00	157	1:57	C	C	0	0	0	2	2	0	0	2	1. Rear End	RE	No	1. No Adve	4. Darknes	Night	1. Dry	Dry	10. Interse	1. Straight	2. Blackto	1. No Defe	3. Two-Wa	4. Four Ap	3. Traffic S	1. Yes - Wc	2. No			3. No	20. Motor V	1. On Roac	No	No	Belted	No	No	No	No	No	No	No	No	No	No		NOT_RD	Urban Inte	No	No	Yes	Yes	5. Hampto	114	114. City o	4-Minor Ar	3-Two-Way	Urban	NonVDOT	5	3. City or T	Hampton F	HAMP	R-VA SR00351EB		6.83	253152	46.01	-76.3257	37.03319
220315315	2022	1/19/2022 5:00	2244	22:44	C	C	0	0	0	2	2	0	0	2	2. Angle	ANG	No	1. No Adve	4. Darknes	Night	1. Dry	Dry	10. Interse	1. Straight	2. Blackto	1. No Defe	2. Two-Wa	3. Three Ap	3. Traffic S	1. Yes - Wc	2. No			3. No	20. Motor V	1. On Roac	No	No	Belted	No	No	No	No	No	Yes	No	No	No	No		NOT_RD	Urban Inte	Yes	No	Yes	Yes	5. Hampto	114	114. City o	5-Major Cc	3-Two-Way	Urban	NonVDOT	5	3. City or T	Hampton F	HAMP	S-VA114PR NEWMARKET DR		0.08	253129	292.72	-76.4389	37.02107
201495075	2020	5/21/2020 5:00	2057	20:57	C	C	0	0	0	2	2	0	0	2	2. Angle	ANG	No	5. Rain	4. Darknes	Night	2. Wet	Wet	9. Within Ir	1. Straight	2. Blackto	1. No Defe	3. Two-Wa	4. Four Ap	4. Stop Sig	1. Yes - Wc	2. No			3. No	20. Motor V	1. On Roac	No	No	Belted	No	No	No	No	No	Yes	No	No	No	No		NOT_RD	Urban Inte	No	No	Yes	Yes	5. Hampto	114	114. City o	4-Minor Ar	4-Two-Way	Urban	NonVDOT	5	3. City or T	Hampton F	HAMP	R-VA SR00169NB		0.42	1061087	10.45	-76.3157	37.02321
211965436	2021	7/7/2021 5:00	638	6:38	C	C	0	0	0	3	3	0	0	2	2. Angle	ANG	No	1. No Adve	2. Daylight	Day	1. Dry	Dry	9. Within Ir	1. Straight	2. Blackto	1. No Defe	1. Two-Wa	3. Three Ap	4. Stop Sig	1. Yes - Wc	2. No			3. No	20. Motor V	1. On Roac	No	No	Belted	No	No	No	No	No	No	No	No	No	No		NOT_RD	VDOT Inter	No	No	Yes	No	5. Hampto	114	114. City o	3-Principal	4-Two-Way	Urban	NonVDOT	5	3. City or T	Hampton F	HAMP	S-VA114PR WOODLAND RD		0.32	1060394	33.23	-76.3249	37.02555
172685236	2017	9/19/2017 5:00	1725	17:25	C	C	0	0	0	2	2	0	0	2	1. Rear End	RE	No	5. Rain	2. Daylight	Day	2. Wet	Wet	10. Interse	1. Straight	2. Blackto	1. No Defe	3. Two-Wa	4. Four Ap	3. Traffic S	1. Yes - Wc	2. No			3. No	20. Motor V	1. On Roac	No	No	Belted	No	No	No	No	No	No	No	No	No	No		NOT_RD	VDOT Inter	Yes	No	Yes	No	5. Hampto	114	114. City o	3-Principal	4-Two-Way	Urban	NonVDOT	5	3. City or T	Hampton F	HAMP	S-VA114NP ARMISTEAD AVE N		2.51	1078366	69.87	-76.3779	37.04933
182115156	2018	7/27/2018 5:00	944	9:44	C	C	0	0	0	3	3	0	0	2	2. Angle	ANG	No	1. No Adve	2. Daylight	Day	1. Dry	Dry	1. Main-Lir	1. Straight	2. Blackto	1. No Defe	1. Two-Wa	1. Not at In	6. Traffic L	1. Yes - Wc	2. No			3. No	20. Motor V	1. On Roac	No	No	Belted	No	No	No	No	No	No	No	No	No	No		NOT_RD	Urban Inte	No	Yes	Yes	No	5. Hampto	114	114. City o	4-Minor Ar	3-Two-Way	Urban	NonVDOT	5	3. City or T	Hampton F	HAMP	R-VA SR00351EB		6.9	1062166	155.42	-76.3245	37.03322
182115157	2018	7/27/2018 5:00	1303	13:03	O	PDO	0	0	0	0	0	0	0	4	1. Rear End	RE	No	1. No Adve	2. Daylight	Day	1. Dry	Dry	10. Interse	1. Straight	2. Blackto	1. No Defe	3. Two-Wa	4. Four Ap	3. Traffic S	1. Yes - Wc	2. No			3. No	20. Motor V	1. On Roac	No	No	Belted	No	No	No	No	No	No	No	No	No	No		NOT_RD	Urban Inte	Yes	No	Yes	No	5. Hampto	114	114. City o	5-Major Cc	4-Two-Way	Urban	NonVDOT	5	3. City or T	Hampton F	HAMP	S-VA114NP POWHATAN PKWY		1.16	253177	96.03	-76.3852	37.01322
182115158	2018	7/27/2018 5:00	1722	17:22	O	PDO	0	0	0	0	0	0	0	2	2. Angle	ANG	No	1. No Adve	2. Daylight	Day	1. Dry	Dry	9. Within Ir	1. Straight	1. Concret	1. No Defe	2. Two-Wa	4. Four Ap	4. Stop Sig	1. Yes - Wc	2. No			3. No	20. Motor V	1. On Roac	No	No	Belted	No	No	No	No	No	No	No	No	No	No		NOT_RD	Urban Inte	No	No	Yes	No	5. Hampto	114	114. City o	4-Minor Ar	3-Two-Way	Urban	NonVDOT	5	3. City or T	Hampton F	HAMP	R-VA US00258EB		67.69	1062430	5.27	-76.3195	37.02229
231005110	2023	3/26/2023 5:00	357	3:57	A	A	0	1	0	0	1	0	0	2	1. Rear End	RE	No	1. No Adve	4. Darknes	Night	1. Dry	Dry	8. Non-Inte	2. Curve - L	2. Blackto	1. No Defe	2. Two-Wa	1. Not at In	1. No Traffi	6. No Traffi	2. No			3. No	6. Parked V	7. In Parkir	Yes	No	Belted	No	Yes	No	No	No	No	No	No	No	Yes	25	RD_UNKN	Not Interse	No	No	Yes	Yes	5. Hampto	114	114. City o	5-Major Cc	4-Two-Way	Urban	NonVDOT	5	3. City or T	Hampton F	HAMP	S-VA114PR BIG BETHEL RD		1.34			-76.4232	37.03362
181245319	2018	4/4/2018 5:00	2004	20:04	C	C	0	0	0	1	1	0	0	3	1. Rear End	RE	No	1. No Adve	4. Darknes	Night	1. Dry	Dry	1. Main-Lir	1. Straight	2. Blackto	1. No Defe	2. Two-Wa	1. Not at In	1. No Traffi	6. No Traffi	2. No			3. No	20. Motor V	1. On Roac	Yes	No	Belted	No	Yes	No	No	No	No	No	No	No	Yes	5	RD_UNKN	Not Interse	No	No	Yes	Yes	5. Hampto	114	114. City o	5-Major Cc	4-Two-Way	Urban	NonVDOT	5	3. City or T	Hampton F	HAMP	S-VA114NP BIG BETHEL RD		1.36			-76.4236	37.03377
190705144	2019	3/10/2019 5:00	1153	11:53	O	PDO	0	0	0	0	0	0	0	1	6. Fixed Object in Road	FOIR	No	1. No Adve	2. Daylight	Day	1. Dry	Dry	1. Main-Lir	1. Straight	2. Blackto	1. No Defe	3. Two-Wa	1. Not at In	6. Traffic L	1. Yes - Wc	2. No			3. No	13. Curb	1. On Roac	No	No	Belted	No	No	No	No	No	No	No	No	No	No		RD_UNKN	Not Interse	No	No	Yes	No	5. Hampto	114	114. City o	5-Major Cc	4-Two-Way	Urban	NonVDOT	5	3. City or T	Hampton F	HAMP	S-VA114NP ORCUTT AVE		0.24	253130	479.67	-76.4362	37.02492
182115185	2018	7/27/2018 5:00	1155	11:55	C	C	0	0	0	2	2	0	0	2	1. Rear End	RE	No	1. No Adve	2. Daylight	Day	1. Dry	Dry	10. Interse	1. Straight	2. Blackto	1. No Defe	2. Two-Wa	4. Four Ap	3. Traffic S	1. Yes - Wc	2. No			3. No	20. Motor V	1. On Roac	No	No	Belted	No	No	No	No	No	No	Yes	No	No	No		NOT_RD	Urban Inte	Yes	No	Yes	No	5. Hampto	114	114. City o	3-Principal	4-Two-Way	Urban	NonVDOT	5	3. City or T	Hampton F	HAMP	R-VA US00258WB		59.82	253129	106.94	-76.4393	37.02202
182115263	2018	7/28/2018 5:00	2102	21:02	O	PDO	0	0	0	0	0	0	0	2	1. Rear End	RE	No	1. No Adve	4. Darknes	Night	1. Dry	Dry	9. Within Ir	2. Curve - L	2. Blackto	1. No Defe	1. Two-Wa	3. Three Ap	1. No Traffi	6. No Traffi	2. No			3. No	20. Motor V	1. On Roac	No	No	Belted	No	No	No	No	No	Yes	No	No	No	Yes	10	NOT_RD	Urban Inte	No	No	Yes	Yes	5. Hampto	114	114. City o	7-Local (J,6	3-Two-Way	Urban	NonVDOT	5	3. City or T	Hampton F	HAMP	S-VA114PR MANNING LN		0.4			-76.4378	37.06066
182115264	2018	7/30/2018 5:00	756	7:56	O	PDO	0	0	0	0	0	0	0	2	4. Sideswipe - Same Direction	SSS	No	1. No Adve	2. Daylight	Day	1. Dry	Dry	9. Within Ir	1. Straight	2. Blackto	1. No Defe	1. Two-Wa	4. Four Ap	4. Stop Sig	1. Yes - Wc	2. No			3. No	20. Motor V	1. On Roac	No	No	Belted	No	No	No	No	No	No	Yes	No	No	No		NOT_RD	Urban Inte	Yes	No	Yes	No	5. Hampto	114	114. City o	7-Local (J,6	3-Two-Way	Urban	NonVDOT	5	3. City or T	Hampton F	HAMP	S-VA114PR NORTHAMPTON DR		0.57			-76.4256	37.05049
223395092	2022	12/3/2022 5:00	1222	12:22	O	PDO	0	0	0	0	0	0	0	2	3. Head On	HO	No	5. Rain	2. Daylight	Day	2. Wet	Wet	12. Crosso	1. Straight	2. Blackto	1. No Defe	3. Two-Wa	4. Four Ap	4. Stop Sig	1. Yes - Wc	2. No			3. No	20. Motor V	1. On Roac	No	No	Belted	No	No	No	No	No	No	No	No	No	Yes	5	NOT_RD	Urban Inte	Yes	No	Yes	No	5. Hampto	114	114. City o	4-Minor Ar	4-Two-Way	Urban	NonVDOT	5	3. City or T	Hampton F	HAMP	R-VA SR00169SB		0.42	1061087	25.68	-76.3157	37.02327
182115277	2018	7/29/2018 5:00	642	6:42	B	B	0	0	1	0	1	0	0	1	16. Other	OTHR	No	5. Rain	1. Dawn	Day	2. Wet	Wet	8. Non-Inte	1. Straight	2. Blackto	1. No Defe	3. Two-Wa	1. Not at In	6. Traffic L	1. Yes - Wc	2. No			3. No	11. Jersey	3. Median	No	No	Belted	No	No	No	No	No	No	No	No	No	No		RD_LEFT	Not Interse	No	No	Yes	No	5. Hampto	114	114. City o	1-Interstat	4-Two-Way	Urban	VDOT Inter	5	1. State Hv	Hampton F	HAMP	R-VA IS00064EB		267.85			-76.3293	37.02297
182115278	2018	7/30/2018 5:00	930	9:30	O	PDO	0	0	0	0	0	0	0	1	9. Fixed Object - Off Road	FOOR	No	5. Rain	2. Daylight	Day	2. Wet	Wet	8. Non-Inte	1. Straight	1. Concret	7. Slick Pa	3. Two-Wa	1. Not at In	6. Traffic L	1. Yes - Wc	2. No			3. No	11. Jersey	2. Shoulde	No	No	Belted	No	No	No	No	No	No	No	No	No	Yes	10	RD_LEFT	Not Interse	No	Yes	Yes	No	5. Hampto	114	114. City o	1-Interstat	4-Two-Way	Urban	VDOT Inter	5	1. State Hv	Hampton F	HAMP	R-VA IS00664EB		0.96			-76.3827	37.01991
182125109	2018	7/30/2018 5:00	2148	21:48	A	A	0	1	0	0	1	0	0	1	9. Fixed Object - Off Road	FOOR	No	1. No Adve	4. Darknes	Night	1. Dry	Dry	1. Main-Lir	1. Straight	2. Blackto	1. No Defe	3. Two-Wa	1. Not at In	6. Traffic L	1. Yes - Wc	2. No			3. No	28. Ran Of	1. On Roac	No	No	Unbelted	No	No	No	No	No	No	No	No	No	Yes	15	RD_LEFT	Not Interse	No	No	Yes	Yes	5. Hampto	114	114. City o	3-Principal	4-Two-Way	Urban	NonVDOT	5	3. City or T	Hampton F	HAMP	R-VA US00258EB		60.9			-76.423	37.03002
182125180	2018	7/30/2018 5:00	1537	15:37	O	PDO	0	0	0	0	0	0	0	3	2. Angle	ANG	No	5. Rain	2. Daylight	Day	2. Wet	Wet	8. Non-Inte	3. Grade -	1. Concret	1. No Defe	3. Two-Wa	1. Not at In	6. Traffic L	1. Yes - Wc	2. No			3. No	20. Motor V	1. On Roac	No	No	Belted	No	No	No	No	No	No	No	No	No	No		NOT_RD	Not Interse	Yes	Yes	Yes	No	5. Hampto	114	114. City o	1-Interstat	4-Two-Way	Urban	VDOT Inter	5	1. State Hv	Hampton F	HAMP	R-VA IS00064WB		263.98			-76.392	37.03821
182125202	2018	7/30/2018 5:00	1708	17:08	O	PDO	0	0	0	0	0	0	0	2	1. Rear End	RE	No	5. Rain	2. Daylight	Day	2. Wet	Wet	8. Non-Inte	5. Hillcrest	1. Concret	1. No Defe	3. Two-Wa	1. Not at In	6. Traffic L	1. Yes - Wc	2. No			3. No	20. Motor V	1. On Roac	No	No	Belted	No	No	No	No	No	No	Yes	No	No	No		NOT_RD	Not Interse	No	No	Yes	No	5. Hampto	114	114. City o	1-Interstat	4-Two-Way	Urban	VDOT Inter	5	1. State Hv	Hampton F	HAMP	R-VA IS00064EB		267.8			-76.3298	37.02372
182125206	2018	7/30/2018 5:00	1040	10:40	B	B	0	0	1	0	1	0	0	3	1. Rear End	RE	No	5. Rain	2. Daylight	Day	2. Wet	Wet	8. Non-Inte	1. Straight	2. Blackto	1. No Defe	3. Two-Wa	1. Not at In	6. Traffic L	1. Yes - Wc	2. No			3. No	20. Motor V	1. On Roac	No	No	Belted	No	No	No	No	No	No	No	No	No	No		NOT_RD	Not Interse	No	No	Yes	No	5. Hampto	114	114. City o	1-Interstat	4-Two-Way	Urban	VDOT Inter	5	1. State Hv	Hampton F	HAMP	R-VA IS00064EB		268.68			-76.3237	37.01249
170525155	2017	2/18/2017 5:00	1413	14:13	C	C	0	0	0	3	3	0	0	2	2. Angle	ANG	No	1. No Adve	2. Daylight	Day	1. Dry	Dry	10. Interse	1. Straight	2. Blackto	1. No Defe	3. Two-Wa	4. Four Ap	3. Traffic S	1. Yes - Wc	2. No			3. No	20. Motor V	1. On Roac	No	No	Belted	No	Yes	No	No	No	No	No	No	No	Yes	5	NOT_RD	Urban Inte	No	No	Yes	No	5. Hampto	114	114. City o	4-Minor Ar	3-Two-Way	Urban	NonVDOT	5	3. City or T	Hampton F	HAMP	R-VA SR00415WB		0.16	1082780	87.22	-76.3991	37.03758
211655165	2021	6/5/2021 5:00	1553	15:53	C	C	0	0	0	2	2	0	0	2	2. Angle	ANG	No	1. No Adve	2. Daylight	Day	1. Dry	Dry	10. Interse	1. Straight	2. Blackto	1. No Defe	2. Two-Wa	2. Two App	8. Yield Sig	1. Yes - Wc	2. No			3. No	20. Motor V	1. On Roac	No	No	Belted	No	No	No	No	No	No	No	No	No	No		NOT_RD	Urban Inte	Yes	No	Yes	No	5. Hampto	114	114. City o	5-Major Cc	3-Two-Way	Urban	NonVDOT	5	3. City or T	Hampton F	HAMP	R-VA SR00143SB		2.02	1062041	167.2	-76.3271	37.0231
192945126	2019	10/16/2019 5:00	104	1:04	C	C	0	0	0	1	1	0	0	1	6. Fixed Object in Road	FOIR	No	1. No Adve	4. Darknes	Night	1. Dry	Dry	1. Main-Lir	1. Straight	2. Blackto	1. No Defe	3. Two-Wa	3. Three Ap	6. Traffic L	1. Yes - Wc	2. No			3. No	8. Sign, Tra	1. On Roac	Yes	No	Belted	No	Yes	No	No	No	No	No	No	No	No		NOT_RD	VDOT Inter	No	No	Yes	Yes	5. Hampto	114	114. City o	4-Minor Ar	3-Two-Way	Urban	NonVDOT	5	3. City or T	Hampton F	HAMP	S-VA114PR LASALLE AVE		1.42	731443	42.33	-76.3635	37.02325
200985094	2020	3/25/2020 5:00	1630	16:30	C	C	0	0	0	1	1	0	0	2	2. Angle	ANG	No	5. Rain	2. Daylight	Day	2. Wet	Wet	1. Main-Lir	1. Straight	2. Blackto	1. No Defe	3. Two-Wa	1. Not at In	6. Traffic L	1. Yes - Wc	2. No			3. No	20. Motor V	1. On Roac	No	No	Belted	No	No	No	No	No	No	No	No	No	No		NOT_RD	Not Interse	No	No	Yes	No	5. Hampto	114	114. City o	5-Major Cc	3-Two-Way	Urban	NonVDOT	5	3. City or T	Hampton F	HAMP	S-VA114PR ORCUTT AVE		0.24	253130	472.77	-76.4361	37.02495
182135112	2018	7/31/2018 5:00	1312	13:12	O	PDO	0	0	0	0	0	0	0	2	1. Rear End	RE	No	1. No Adve	2. Daylight	Day	1. Dry	Dry	1. Main-Lir	1. Straight	2. Blackto	1. No Defe	3. Two-Wa	1. Not at In	6. Traffic L	1. Yes - Wc	2. No			3. No	20. Motor V	1. On Roac	No	No	Belted	No	No	No	No	No	No	No	No	No	No		NOT_RD	Urban Inte	No	No	Yes	No	5. Hampto	114	114. City o	3-Principal	4-Two-Way	Urban	NonVDOT	5	3. City or T	Hampton F	HAMP	R-VA US00258WB		61.78	253135	211.18	-76.4097	37.03683
182135171	2018	7/29/2018 5:00	1225	12:25	O	PDO	0	0	0	0	0	0	0	2	2. Angle	ANG	No	1. No Adve	2. Daylight	Day	1. Dry	Dry	10. Interse	1. Straight	2. Blackto	1. No Defe	2. Two-Wa	4. Four Ap	4. Stop Sig	1. Yes - Wc	2. No			3. No	20. Motor V	1. On Roac	No	No	Belted	No	No	No	No	No	No	No	No	No	No		NOT_RD	Urban Inte	No	No	Yes	No	5. Hampto	114	114. City o	7-Local (J,6	3-Two-Way	Urban	NonVDOT	5	3. City or T	Hampton F	HAMP	S-VA114NP CHARLTON DR		0.37			-76.3713	37.04896
182135198	2018	7/29/2018 5:00	1902	19:02	B	B	0	0	1	0	1	0	0	2	1. Rear End	RE	No	1. No Adve	2. Daylight	Day	1. Dry	Dry	8. Non-Inte	3. Grade -	2. Blackto	1. No Defe	4. One-Wa	1. Not at In	9. One Wa	1. Yes - Wc	2. No			3. No	20. Motor V	1. On Roac	No	No	Belted	No	No	No	No	No	No	Yes	No	No	No		NOT_RD	Not Interse	No	No	Yes	No	5. Hampto	114	114. City o	1-Interstat	4-Two-Way	Urban	VDOT Inter	5	1. State Hv	Hampton F	HAMP	R-VA IS00064EB		269.53			-76.3186	37.00068
182135199	2018	7/30/2018 5:00	1650	16:50	B	B	0	0	1	0	1	0	0	2	1. Rear End	RE	No	5. Rain	2. Daylight	Day	2. Wet	Wet	8. Non-Inte	1. Straight	1. Concret	1. No Defe	3. Two-Wa	1. Not at In	6. Traffic L	1. Yes - Wc	2. No			3. No	20. Motor V	1. On Roac	No	No	Belted	No	No	No	No	No	No	No	No	No	No		NOT_RD	Not Interse	No	No	Yes	No	5. Hampto	114	114. City o	1-Interstat	4-Two-Way	Urban	VDOT Inter	5	1. State Hv	Hampton F	HAMP	R-VA IS00064WB		267.06			-76.3403	37.03301
182135200	2018	7/30/2018 5:00	1556	15:56	O	PDO	0	0	0	0	0	0	0	1	9. Fixed Object - Off Road	FOOR	No	5. Rain	2. Daylight	Day	2. Wet	Wet	8. Non-Inte	1. Straight	1. Concret	1. No Defe	3. Two-Wa	1. Not at In	6. Traffic L	1. Yes - Wc	2. No			3. No	11. Jersey	1. On Roac	No	No	Belted	No	No	No	No	No	No	No	No	No	No		RD_UNKN	Not Interse	No	No	Yes	No	5. Hampto	114	114. City o	1-Interstat	4-Two-Way	Urban	VDOT Inter	5	1. State Hv	Hampton F	HAMP	R-VA IS00064WB		266.69			-76.3461	37.03418
182135326	2018	8/1/2018 5:00	1840	18:40	B	B	0	0	1	0	1	0	0	1	9. Fixed Object - Off Road	FOOR	No	1. No Adve	3. Dusk	Day	2. Wet	Wet	8. Non-Inte	3. Grade -	2. Blackto	1. No Defe	3. Two-Wa	1. Not at In	6. Traffic L	1. Yes - Wc	2. No			3. No	11. Jersey	4. Roadsid	No	No	Belted	No	No	No	No	No	No	No	No	No	Yes	25	RD_LEFT	Not Interse	No	No	Yes	No	5. Hampto	114	114. City o	1-Interstat	4-Two-Way	Urban	VDOT Inter	5	1. State Hv	Hampton F	HAMP	R-VA IS00064EB		266.73			-76.3452	37.03392
182145085	2018	7/30/2018 5:00	1010	10:10	O	PDO	0	0	0	0	0	0	0	1	9. Fixed Object - Off Road	FOOR	No	5. Rain	2. Daylight	Day	2. Wet	Wet	8. Non-Inte	1. Straight	1. Concret	1. No Defe	3. Two-Wa	1. Not at In	6. Traffic L	1. Yes - Wc	2. No			3. No	11. Jersey	1. On Roac	No	No	Belted	No	No	No	No	No	No	No	No	No	Yes	15	RD_LEFT	Not Interse	No	No	Yes	No	5. Hampto	114	114. City o	1-Interstat	4-Two-Way	Urban	VDOT Inter	5	1. State Hv	Hampton F	HAMP	R-VA IS00064EB		267.3			-76.3357	37.03025
182145128	2018	7/27/2018 5:00	821	8:21	C	C	0	0	0	1	1	0	0	2	1. Rear End	RE	No	1. No Adve	2. Daylight	Day	1. Dry	Dry	1. Main-Lir	1. Straight	2. Blackto	1. No Defe	2. Two-Wa	1. Not at In	1. No Traffi	6. No Traffi	2. No			3. No	20. Motor V	1. On Roac	No	No	Belted	No	No	No	No	No	No	No	No	No	No		NOT_RD	Not Interse	No	No	Yes	No	5. Hampto	114	114. City o	5-Major Cc	3-Two-Way	Urban	NonVDOT	5	3. City or T	Hampton F	HAMP	S-VA114NP TIDE MILL LN		0.59			-76.3695	37.05798
182145129	2018	7/27/2018 5:00	1629	16:29	O	PDO	0	0	0	0	0	0	0	2	4. Sideswipe - Same Direction	SSS	No	1. No Adve	2. Daylight	Day	1. Dry	Dry	8. Non-Inte	1. Straight	2. Blackto	1. No Defe	1. Two-Wa	1. Not at In	1. No Traffi	6. No Traffi	2. No			3. No	6. Parked V	1. On Roac	No	No	Belted	No	No	No	No	No	No	Yes	No	No	No		NOT_RD	Not Interse	No	No	Yes	No	5. Hampto	114	114. City o	7-Local (J,6	3-Two-Way	Urban	NonVDOT	5	3. City or T	Hampton F	HAMP	S-VA114PR MINGEE DR		0.02			-76.3967	37.01695
242005745	2024	4/26/2024 5:00	912	9:12	O	PDO	0	0	0	0	0	0	0	2	1. Rear End	RE	No	1. No Adve	2. Daylight	Day	1. Dry	Dry	10. Interse	1. Straight	2. Blackto	9. Other	2. Two-Wa	4. Four Ap	6. Traffic L	1. Yes - Wc	2. No			3. No	20. Motor V	1. On Roac	No	No	Belted	No	No	No	No	No	No	No	No	No	No		NOT_RD	Urban Inte	No	No	Yes	No	5. Hampto	114	114. City o	4-Minor Ar	3-Two-Way	Urban	NonVDOT	5	3. City or T	Hampton F	HAMP	R-VA SR00152WB		2.2	253062	131.37	-76.4275	37.04225
182145131	2018	8/2/2018 5:00	132	1:32	C	C	0	0	0	1	1	0	0	1	9. Fixed Object - Off Road	FOOR	No	1. No Adve	4. Darknes	Night	1. Dry	Dry	8. Non-Inte	1. Straight	2. Blackto	1. No Defe	3. Two-Wa	1. Not at In	6. Traffic L	1. Yes - Wc	2. No			3. No	3. Utility P	1. On Roac	Yes	No	Belted	No	No	No	No	No	No	No	No	No	No		NOT_RD	Urban Inte	No	No	Yes	Yes	5. Hampto	114	114. City o	4-Minor Ar	3-Two-Way	Urban	NonVDOT	5	3. City or T	Hampton F	HAMP	R-VA SR00351EB		6.06	1080183	58.98	-76.3392	37.03132
182145136	2018	8/1/2018 5:00	1515	15:15	C	C	0	0	0	1	1	0	0	2	1. Rear End	RE	No	1. No Adve	2. Daylight	Day	1. Dry	Dry	9. Within Ir	1. Straight	2. Blackto	1. No Defe	3. Two-Wa	4. Four Ap	3. Traffic S	1. Yes - Wc	2. No			3. No	20. Motor V	1. On Roac	No	No	Belted	No	No	No	No	No	No	No	No	No	No		NOT_RD	Urban Inte	No	No	Yes	No	5. Hampto	114	114. City o	3-Principal	4-Two-Way	Urban	NonVDOT	5	3. City or T	Hampton F	HAMP	R-VA US00258EB		61.02	253133	5.65	-76.4211	37.03098
182145137	2018	8/2/2018 5:00	645	6:45	O	PDO	0	0	0	0	0	0	0	2	1. Rear End	RE	No	1. No Adve	2. Daylight	Day	1. Dry	Dry	8. Non-Inte	1. Straight	1. Concret	1. No Defe	3. Two-Wa	1. Not at In	6. Traffic L	1. Yes - Wc	2. No			3. No	20. Motor V	1. On Roac	No	No	Belted	No	No	No	No	No	No	No	No	No	Yes	20	NOT_RD	Not Interse	No	No	Yes	No	5. Hampto	114	114. City o	1-Interstat	4-Two-Way	Urban	VDOT Inter	5	1. State Hv	Hampton F	HAMP	R-VA IS00064EB		261.65			-76.4214	37.06161
182145314	2018	7/31/2018 5:00	1717	17:17	O	PDO	0	0	0	0	0	0	0	2	1. Rear End	RE	No	1. No Adve	2. Daylight	Day	1. Dry	Dry	8. Non-Inte	3. Grade -	2. Blackto	1. No Defe	3. Two-Wa	1. Not at In	6. Traffic L	1. Yes - Wc	2. No			3. No	20. Motor V	1. On Roac	No	No	Belted	No	No	No	No	No	No	No	No	No	Yes	15	NOT_RD	Not Interse	No	No	Yes	No	5. Hampto	114	114. City o	1-Interstat	4-Two-Way	Urban	VDOT Inter	5	1. State Hv	Hampton F	HAMP	R-VA IS00064EB		266.57			-76.3482	37.03428
173405147	2017	12/4/2017 5:00	2237	22:37	B	B	0	0	1	0	1	0	0	2	1. Rear End	RE	No	1. No Adve	4. Darknes	Night	1. Dry	Dry	10. Interse	1. Straight	2. Blackto	1. No Defe	3. Two-Wa	4. Four Ap	3. Traffic S	1. Yes - Wc	2. No			3. No	20. Motor V	1. On Roac	No	No	Belted	No	Yes	No	No	No	No	No	No	No	No		NOT_RD	VDOT Inter	No	Yes	Yes	Yes	5. Hampto	114	114. City o	3-Principal	4-Two-Way	Urban	NonVDOT	5	3. City or T	Hampton F	HAMP	S-VA114NP ARMISTEAD AVE N		2.51	1078366	64.49	-76.3779	37.04932
182145363	2018	8/1/2018 5:00	1736	17:36	C	C	0	0	0	2	2	0	0	2	1. Rear End	RE	No	5. Rain	2. Daylight	Day	2. Wet	Wet	1. Main-Lir	1. Straight	2. Blackto	1. No Defe	2. Two-Wa	1. Not at In	3. Traffic S	1. Yes - Wc	2. No			3. No	20. Motor V	1. On Roac	No	No	Belted	No	No	No	No	No	No	No	No	No	No		NOT_RD	Urban Inte	No	Yes	Yes	No	5. Hampto	114	114. City o	3-Principal	4-Two-Way	Urban	NonVDOT	5	3. City or T	Hampton F	HAMP	R-VA US00258WB		63.81	253137	220.18	-76.3743	37.04409
182145394	2018	7/30/2018 5:00	1800	18:00	O	PDO	0	0	0	0	0	0	0	2	1. Rear End	RE	No	5. Rain	2. Daylight	Day	2. Wet	Wet	8. Non-Inte	3. Grade -	1. Concret	1. No Defe	4. One-Wa	1. Not at In	9. One Wa	1. Yes - Wc	2. No			3. No	20. Motor V	1. On Roac	No	No	Belted	No	No	No	No	No	No	No	No	No	Yes	5	NOT_RD	Not Interse	No	No	Yes	No	5. Hampto	114	114. City o	1-Interstat	4-Two-Way	Urban	VDOT Inter	5	1. State Hv	Hampton F	HAMP	R-VA IS00064EB		270.92			-76.3041	36.98514
182145512	2018	8/2/2018 5:00	1812	18:12	O	PDO	0	0	0	0	0	0	0	2	1. Rear End	RE	No	5. Rain	2. Daylight	Day	2. Wet	Wet	8. Non-Inte	1. Straight	2. Blackto	1. No Defe	3. Two-Wa	1. Not at In	6. Traffic L	1. Yes - Wc	2. No			3. No	20. Motor V	1. On Roac	No	No	Belted	No	No	No	No	No	Yes	No	No	No	No		NOT_RD	Not Interse	No	Yes	Yes	No	5. Hampto	114	114. City o	1-Interstat	4-Two-Way	Urban	VDOT Inter	5	1. State Hv	Hampton F	HAMP	R-VA IS00064EB		267.58			-76.332	37.02674
182155101	2018	8/1/2018 5:00	1343	13:43	C	C	0	0	0	1	1	0	0	2	1. Rear End	RE	No	1. No Adve	2. Daylight	Day	1. Dry	Dry	10. Interse	1. Straight	2. Blackto	1. No Defe	1. Two-Wa	4. Four Ap	3. Traffic S	1. Yes - Wc	2. No			3. No	20. Motor V	1. On Roac	No	No	Belted	No	No	No	No	No	Yes	No	No	No	No		NOT_RD	VDOT Inter	No	No	Yes	No	5. Hampto	114	114. City o	7-Local (J,6)		Urban	NonVDOT	5	3. City or T	Hampton F	HAMP	S-VA114PR COLISEUM XING		0.86	1079065	39.36	-76.391	37.04812
182155109	2018	7/27/2018 5:00	1757	17:57	C	C	0	0	0	2	2	0	0	2	2. Angle	ANG	No	1. No Adve	2. Daylight	Day	1. Dry	Dry	9. Within Ir	1. Straight	2. Blackto	1. No Defe	2. Two-Wa	4. Four Ap	4. Stop Sig	1. Yes - Wc	2. No			3. No	20. Motor V	1. On Roac	No	No	Belted	No	No	No	No	No	No	No	No	No	No		NOT_RD	Urban Inte	No	No	Yes	No	5. Hampto	114	114. City o	7-Local (J,6	3-Two-Way	Urban	NonVDOT	5	3. City or T	Hampton F	HAMP	S-VA114PR MANCHESTER DR		0.18			-76.4217	37.02565
171215145	2017	4/29/2017 5:00	1240	12:40	C	C	0	0	0	2	2	0	0	2	2. Angle	ANG	No	1. No Adve	2. Daylight	Day	1. Dry	Dry	10. Interse	1. Straight	2. Blackto	1. No Defe	3. Two-Wa	4. Four Ap	3. Traffic S	1. Yes - Wc	2. No			3. No	20. Motor V	1. On Roac	No	No	Belted	No	No	No	No	No	No	No	No	No	No		NOT_RD	Urban Inte	No	No	Yes	No	5. Hampto	114	114. City o	4-Minor Ar	3-Two-Way	Urban	NonVDOT	5	3. City or T	Hampton F	HAMP	R-VA SR00415WB		0.16	1082780	83.26	-76.3991	37.03759
182155135	2018	7/31/2018 5:00	1353	13:53	O	PDO	0	0	0	0	0	0	0	4	1. Rear End	RE	No	1. No Adve	2. Daylight	Day	1. Dry	Dry	8. Non-Inte	1. Straight	1. Concret	1. No Defe	3. Two-Wa	1. Not at In	6. Traffic L	1. Yes - Wc	2. No			3. No	20. Motor V	1. On Roac	No	No	Belted	No	No	No	No	No	No	No	No	No	No		NOT_RD	Not Interse	No	No	Yes	No	5. Hampto	114	114. City o	1-Interstat	4-Two-Way	Urban	VDOT Inter	5	1. State Hv	Hampton F	HAMP	R-VA IS00064WB		270.82			-76.3057	36.98813
182155201	2018	8/3/2018 5:00	935	9:35	O	PDO	0	0	0	0	0	0	0	2	2. Angle	ANG	No	1. No Adve	2. Daylight	Day	1. Dry	Dry	9. Within Ir	1. Straight	2. Blackto	1. No Defe	1. Two-Wa	3. Three Ap	3. Traffic S	1. Yes - Wc	2. No			3. No	20. Motor V	1. On Roac	No	No	Belted	No	No	No	No	No	No	No	No	No	No		NOT_RD	Urban Inte	No	No	Yes	No	5. Hampto	114	114. City o	7-Local (J,6	3-Two-Way	Urban	NonVDOT	5	3. City or T	Hampton F	HAMP	S-VA114PR HAMPTON CLUB DR		0.05	1084139	254.06	-76.4017	37.05549
202625126	2020	9/8/2020 5:00	1621	16:21	A	A	0	1	0	0	1	0	1	1	12. Ped	PED	Pedestrian	1. No Adve	2. Daylight	Day	1. Dry	Dry	6. Intersec	10. On/Off	2. Blackto	1. No Defe	1. Two-Wa	3. Three Ap	14. Ped Cr	1. Yes - Wc	2. No			3. No	19. Ped	1. On Roac	No	No	Belted	No	No	No	No	No	No	No	No	Yes	No		NOT_RD	Urban Inte	No	No	Yes	No	5. Hampto	114	114. City o	5-Major Cc	3-Two-Way	Urban	NonVDOT	5	3. City or T	Hampton F	HAMP	R-VA SR00143NB		2.03	1062041	89.66	-76.3272	37.02332
182165016	2018	8/3/2018 5:00	321	3:21	O	PDO	0	0	0	0	0	0	0	1	9. Fixed Object - Off Road	FOOR	No	1. No Adve	5. Darknes	Night	1. Dry	Dry	8. Non-Inte	10. On/Off	2. Blackto	1. No Defe	4. One-Wa	1. Not at In	6. Traffic L	1. Yes - Wc	2. No			3. No	8. Sign, Tra	2. Shoulde	No	No	Belted	No	No	No	No	No	No	No	No	No	No		RD_LEFT	Not Interse	Yes	No	No	Yes	5. Hampto	114	114. City o	1-Interstat	1-One-Way	Urban	VDOT Inter	5	1. State Hv	Hampton F	HAMP	R-VA IS00064WB	RMP261.00A	0.12			-76.4167	37.06097
182165059	2018	7/31/2018 5:00	2051	20:51	C	C	0	0	0	2	2	0	0	2	2. Angle	ANG	No	1. No Adve	4. Darknes	Night	1. Dry	Dry	10. Interse	1. Straight	2. Blackto	1. No Defe	1. Two-Wa	4. Four Ap	3. Traffic S	1. Yes - Wc	2. No			3. No	20. Motor V	1. On Roac	No	No	Belted	No	No	No	No	No	No	No	No	No	Yes	2	NOT_RD	Urban Inte	No	Yes	Yes	Yes	5. Hampto	114	114. City o	4-Minor Ar	3-Two-Way	Urban	NonVDOT	5	3. City or T	Hampton F	HAMP	R-VA SR00351WB		5.1	253174	0	-76.3563	37.02921
170105141	2017	1/6/2017 5:00	1634	16:34	C	C	0	0	0	1	1	0	0	2	2. Angle	ANG	No	1. No Adve	1. Dawn	Day	1. Dry	Dry	1. Main-Lir	1. Straight	2. Blackto	1. No Defe	1. Two-Wa	1. Not at In	6. Traffic L	1. Yes - Wc	2. No			3. No	20. Motor V	1. On Roac	No	No	Belted	No	No	No	No	No	Yes	No	No	No	No		NOT_RD	Urban Inte	No	No	Yes	No	5. Hampto	114	114. City o	4-Minor Ar	3-Two-Way	Urban	NonVDOT	5	3. City or T	Hampton F	HAMP	R-VA SR00152EB		2.21	253062	162.67	-76.4273	37.04223
182165070	2018	8/4/2018 5:00	211	2:11	O	PDO	0	0	0	0	0	0	0	1	9. Fixed Object - Off Road	FOOR	No	5. Rain	4. Darknes	Night	2. Wet	Wet	1. Main-Lir	1. Straight	2. Blackto	1. No Defe	3. Two-Wa	1. Not at In	6. Traffic L	1. Yes - Wc	2. No			3. No	3. Utility P	6. Separat	No	No	Belted	No	Yes	No	No	No	Yes	No	No	No	Yes	20	RD_UNKN	Not Interse	No	No	Yes	Yes	5. Hampto	114	114. City o	7-Local (J,6	3-Two-Way	Urban	NonVDOT	5	3. City or T	Hampton F	HAMP	S-VA114NP DAVIS RD E		0.06			-76.4041	37.02861
182165104	2018	8/1/2018 5:00	1738	17:38	A	A	0	1	0	0	1	0	0	2	1. Rear End	RE	No	5. Rain	2. Daylight	Day	2. Wet	Wet	1. Main-Lir	1. Straight	2. Blackto	1. No Defe	3. Two-Wa	1. Not at In	3. Traffic S	1. Yes - Wc	2. No			3. No	20. Motor V	1. On Roac	No	No	Belted	No	No	No	No	No	No	No	No	No	No		NOT_RD	Not Interse	No	No	Yes	No	5. Hampto	114	114. City o	3-Principal	4-Two-Way	Urban	NonVDOT	5	3. City or T	Hampton F	HAMP	R-VA US00258WB		63.76	253023	497.19	-76.3753	37.0441
170605140	2017	2/16/2017 5:00	2250	22:50	A	A	0	1	0	1	2	0	1	2	12. Ped	PED	Pedestrian	1. No Adve	4. Darknes	Night	1. Dry	Dry	8. Non-Inte	1. Straight	2. Blackto	1. No Defe	4. One-Wa	1. Not at In	1. No Traffi	6. No Traffi	1. Yes	3. Activity A	1. Lane Cl	3. No	19. Ped	1. On Roac	No	No	Belted	No	No	No	No	No	Yes	No	No	Yes	No		NOT_RD	Urban Inte	No	No	Yes	Yes	5. Hampto	114	114. City o	4-Minor Ar	3-Two-Way	Urban	NonVDOT	5	3. City or T	Hampton F	HAMP	R-VA SR00152EB		2.21	253062	173.11	-76.4273	37.04222
182175087	2018	8/4/2018 5:00	1115	11:15	O	PDO	0	0	0	0	0	0	0	3	1. Rear End	RE	No	1. No Adve	2. Daylight	Day	1. Dry	Dry	8. Non-Inte	1. Straight	1. Concret	1. No Defe	3. Two-Wa	1. Not at In	6. Traffic L	1. Yes - Wc	2. No			3. No	20. Motor V	1. On Roac	No	No	Belted	No	No	No	No	No	No	No	No	No	No		NOT_RD	Not Interse	No	Yes	Yes	No	5. Hampto	114	114. City o	1-Interstat	4-Two-Way	Urban	VDOT Inter	5	1. State Hv	Hampton F	HAMP	R-VA IS00064EB		261.06			-76.4293	37.06675
182175147	2018	8/2/2018 5:00	650	6:50	O	PDO	0	0	0	0	0	0	0	2	1. Rear End	RE	No	1. No Adve	2. Daylight	Day	1. Dry	Dry	8. Non-Inte	1. Straight	1. Concret	1. No Defe	3. Two-Wa	1. Not at In	6. Traffic L	1. Yes - Wc	2. No			3. No	20. Motor V	1. On Roac	No	No	Belted	No	No	No	No	No	No	Yes	No	No	Yes	10	NOT_RD	Not Interse	No	No	Yes	No	5. Hampto	114	114. City o	1-Interstat	4-Two-Way	Urban	VDOT Inter	5	1. State Hv	Hampton F	HAMP	R-VA IS00064EB		261.51			-76.4234	37.06293
182175208	2018	8/2/2018 5:00	1950	19:50	B	B	0	0	1	0	1	0	0	3	1. Rear End	RE	No	1. No Adve	4. Darknes	Night	1. Dry	Dry	8. Non-Inte	3. Grade -	1. Concret	1. No Defe	4. One-Wa	1. Not at In	6. Traffic L	1. Yes - Wc	2. No			3. No	20. Motor V	1. On Roac	No	No	Belted	No	No	No	No	No	No	Yes	No	No	Yes	25	NOT_RD	Not Interse	No	No	Yes	Yes	5. Hampto	114	114. City o	1-Interstat	4-Two-Way	Urban	VDOT Inter	5	1. State Hv	Hampton F	HAMP	R-VA IS00064EB		269.92			-76.3145	36.99635
182175268	2018	7/29/2018 5:00	1709	17:09	A	A	0	1	0	0	1	0	0	2	4. Sideswipe - Same Direction	SSS	No	1. No Adve	2. Daylight	Day	1. Dry	Dry	8. Non-Inte	1. Straight	1. Concret	1. No Defe	3. Two-Wa	1. Not at In	6. Traffic L	1. Yes - Wc	2. No			3. No	20. Motor V	1. On Roac	No	No	Belted	No	No	No	No	No	No	No	Yes	No	Yes	35	NOT_RD	Not Interse	No	No	Yes	No	5. Hampto	114	114. City o	1-Interstat	4-Two-Way	Urban	VDOT Inter	5	1. State Hv	Hampton F	HAMP	R-VA IS00064WB		267.76			-76.3314	37.02625
182185021	2018	8/2/2018 5:00	1047	10:47	C	C	0	0	0	1	1	0	0	1	9. Fixed Object - Off Road	FOOR	No	1. No Adve	2. Daylight	Day	1. Dry	Dry	8. Non-Inte	1. Straight	1. Concret	1. No Defe	3. Two-Wa	1. Not at In	6. Traffic L	1. Yes - Wc	2. No			3. No	11. Jersey	1. On Roac	No	No	Belted	No	No	No	No	No	No	No	No	No	Yes	5	RD_LEFT	Not Interse	Yes	No	Yes	No	5. Hampto	114	114. City o	1-Interstat	4-Two-Way	Urban	VDOT Inter	5	1. State Hv	Hampton F	HAMP	R-VA IS00664EB		3.21			-76.4079	36.99877
182185093	2018	7/30/2018 5:00	1704	17:04	O	PDO	0	0	0	0	0	0	0	2	3. Head On	HO	No	5. Rain	2. Daylight	Day	2. Wet	Wet	9. Within Ir	1. Straight	2. Blackto	1. No Defe	2. Two-Wa	4. Four Ap	6. Traffic L	1. Yes - Wc	2. No			3. No	20. Motor V	1. On Roac	No	No	Belted	No	No	No	No	No	Yes	No	No	No	No		NOT_RD	Urban Inte	Yes	No	Yes	No	5. Hampto	114	114. City o	5-Major Cc	4-Two-Way	Urban	NonVDOT	5	3. City or T	Hampton F	HAMP	R-VA SR00351EB		1.86	253178	32.77	-76.4026	37.00138
221095086	2022	4/14/2022 5:00	1728	17:28	C	C	0	0	0	1	1	0	0	1	10. Deer	DEER	No	1. No Adve	2. Daylight	Day	1. Dry	Dry	1. Main-Lir	1. Straight	2. Blackto	1. No Defe	2. Two-Wa	1. Not at In	6. Traffic L	1. Yes - Wc	2. No			3. No	23. Animal	1. On Roac	No	Yes	Belted	No	No	No	No	No	No	No	No	No	No		NOT_RD	Not Interse	No	No	Yes	No	5. Hampto	114	114. City o	3-Principal	4-Two-Way	Urban	NonVDOT	5	3. City or T	Hampton F	HAMP	R-VA SR00134WB		6.57			-76.3995	37.06507
182185107	2018	8/2/2018 5:00	1809	18:09	O	PDO	0	0	0	0	0	0	0	3	1. Rear End	RE	No	5. Rain	2. Daylight	Day	2. Wet	Wet	1. Main-Lir	1. Straight	2. Blackto	1. No Defe	3. Two-Wa	1. Not at In	6. Traffic L	1. Yes - Wc	2. No			3. No	20. Motor V	1. On Roac	No	No	Belted	No	No	No	No	No	No	No	No	No	No		NOT_RD	VDOT Inter	Yes	No	Yes	No	5. Hampto	114	114. City o	3-Principal	4-Two-Way	Urban	NonVDOT	5	3. City or T	Hampton F	HAMP	R-VA US00258EB		62.87	1091129	199.03	-76.3899	37.04128
211445188	2021	5/23/2021 5:00	1758	17:58	C	C	0	0	0	2	2	0	0	2	2. Angle	ANG	No	1. No Adve	3. Dusk	Day	1. Dry	Dry	9. Within Ir	1. Straight	2. Blackto	1. No Defe	3. Two-Wa	3. Three Ap	6. Traffic L	1. Yes - Wc	2. No			3. No	20. Motor V	1. On Roac	No	No	Belted	No	No	No	No	No	No	No	No	No	No		NOT_RD	VDOT Inter	Yes	No	Yes	No	5. Hampto	114	114. City o	4-Minor Ar	3-Two-Way	Urban	NonVDOT	5	3. City or T	Hampton F	HAMP	S-VA114NP LASALLE AVE		1.42	731443	25.12	-76.3636	37.02319
182185132	2018	8/5/2018 5:00	1812	18:12	O	PDO	0	0	0	0	0	0	0	1	9. Fixed Object - Off Road	FOOR	No	1. No Adve	2. Daylight	Day	1. Dry	Dry	10. Interse	1. Straight	2. Blackto	1. No Defe	3. Two-Wa	4. Four Ap	3. Traffic S	1. Yes - Wc	2. No			3. No	3. Utility P	4. Roadsid	No	No	Belted	No	No	No	No	No	No	No	No	No	No		NOT_RD	Urban Inte	No	No	Yes	No	5. Hampto	114	114. City o	3-Principal	4-Two-Way	Urban	NonVDOT	5	3. City or T	Hampton F	HAMP	S-VA114PR HAMPTON ROADS CENTER PKWY		3.53	716612	0	-76.3855	37.05936
190085118	2019	1/7/2019 5:00	1448	14:48	B	B	0	0	1	0	1	0	0	1	6. Fixed Object in Road	FOIR	No	1. No Adve	2. Daylight	Day	1. Dry	Dry	10. Interse	1. Straight	2. Blackto	1. No Defe	3. Two-Wa	4. Four Ap	6. Traffic L	1. Yes - Wc	2. No			1. Yes	13. Curb	1. On Roac	Yes	No	Belted	No	Yes	No	No	No	No	No	No	No	No		NOT_RD	Urban Inte	No	No	Yes	No	5. Hampto	114	114. City o	4-Minor Ar	3-Two-Way	Urban	NonVDOT	5	3. City or T	Hampton F	HAMP	R-VA SR00152EB		2.21	253062	157.45	-76.4274	37.04223
182185137	2018	8/5/2018 5:00	1224	12:24	C	C	0	0	0	1	1	0	0	2	2. Angle	ANG	No	1. No Adve	2. Daylight	Day	1. Dry	Dry	1. Main-Lir	1. Straight	2. Blackto	1. No Defe	1. Two-Wa	1. Not at In	1. No Traffi	6. No Traffi	2. No			3. No	20. Motor V	1. On Roac	No	No	Belted	No	No	No	No	No	No	No	No	No	No		NOT_RD	Not Interse	No	No	Yes	No	5. Hampto	114	114. City o	7-Local (J,6	3-Two-Way	Urban	NonVDOT	5	3. City or T	Hampton F	HAMP	S-VA114NP TODDS LN		2.71	253136	423.42	-76.4026	37.03959
181575278	2018	6/6/2018 5:00	1147	11:47	C	C	0	0	0	1	1	0	0	2	1. Rear End	RE	No	1. No Adve	2. Daylight	Day	1. Dry	Dry	1. Main-Lir	1. Straight	2. Blackto	1. No Defe	2. Two-Wa	4. Four Ap	3. Traffic S	1. Yes - Wc	2. No			3. No	20. Motor V	1. On Roac	No	No	Belted	No	No	No	No	No	No	No	No	No	No		NOT_RD	VDOT Inter	Yes	No	Yes	No	5. Hampto	114	114. City o	3-Principal	4-Two-Way	Urban	NonVDOT	5	3. City or T	Hampton F	HAMP	S-VA114NP ARMISTEAD AVE N		2.51	1078366	59.11	-76.3779	37.0493
230105093	2023	1/4/2023 5:00	827	8:27	C	C	0	0	0	2	2	0	0	2	2. Angle	ANG	No	1. No Adve	2. Daylight	Day	1. Dry	Dry	1. Main-Lir	1. Straight	2. Blackto	1. No Defe	3. Two-Wa	4. Four Ap	4. Stop Sig	1. Yes - Wc	2. No			3. No	20. Motor V	1. On Roac	No	No	Belted	No	No	No	No	No	No	No	No	No	No		NOT_RD	Urban Inte	No	Yes	Yes	No	5. Hampto	114	114. City o	4-Minor Ar	3-Two-Way	Urban	NonVDOT	5	3. City or T	Hampton F	HAMP	R-VA SR00169SB		0.42	1061087	28.42	-76.3157	37.02325
182185141	2018	8/4/2018 5:00	1854	18:54	O	PDO	0	0	0	0	0	0	0	2	2. Angle	ANG	No	1. No Adve	2. Daylight	Day	1. Dry	Dry	1. Main-Lir	1. Straight	2. Blackto	1. No Defe	1. Two-Wa	1. Not at In	6. Traffic L	1. Yes - Wc	2. No			3. No	20. Motor V	1. On Roac	No	No	Belted	No	No	No	No	No	No	No	No	No	No		NOT_RD	Not Interse	No	Yes	Yes	No	5. Hampto	114	114. City o	7-Local (J,6	3-Two-Way	Urban	NonVDOT	5	3. City or T	Hampton F	HAMP	S-VA114NP TODDS LN		2.72	253136	351.11	-76.4025	37.03945
182185185	2018	7/29/2018 5:00	1353	13:53	C	C	0	0	0	3	3	0	0	3	1. Rear End	RE	No	1. No Adve	2. Daylight	Day	1. Dry	Dry	1. Main-Lir	1. Straight	2. Blackto	1. No Defe	1. Two-Wa	1. Not at In	1. No Traffi	6. No Traffi	2. No			3. No	20. Motor V	1. On Roac	No	No	Belted	No	No	No	No	No	No	No	No	No	No		NOT_RD	Not Interse	No	Yes	Yes	No	5. Hampto	114	114. City of Hampton			Urban	NonVDOT	5	3. City or T	Hampton F	HAMP	R-VA OT90198SB		0.35			-76.2994	37.01615
182185221	2018	8/2/2018 5:00	1625	16:25	O	PDO	0	0	0	0	0	0	0	2	2. Angle	ANG	No	1. No Adve	2. Daylight	Day	1. Dry	Dry	1. Main-Lir	1. Straight	2. Blackto	1. No Defe	1. Two-Wa	4. Four Ap	4. Stop Sig	1. Yes - Wc	2. No			3. No	20. Motor V	1. On Roac	No	No	Belted	No	No	No	No	No	No	No	No	No	Yes	5	NOT_RD	VDOT Inter	Yes	No	Yes	No	5. Hampto	114	114. City o	4-Minor Ar	3-Two-Way	Urban	NonVDOT	5	3. City or T	Hampton F	HAMP	S-VA114NP KING ST N		0.41	1068631	31.29	-76.3472	37.03597
182185238	2018	8/4/2018 5:00	227	2:27	B	B	0	0	1	0	1	0	0	1	9. Fixed Object - Off Road	FOOR	No	1. No Adve	4. Darknes	Night	1. Dry	Dry	5. On Entra	10. On/Off	1. Concret	1. No Defe	4. One-Wa	1. Not at In	9. One Wa	1. Yes - Wc	2. No			3. No	5. Guard R	1. On Roac	No	No	Belted	No	Yes	Yes	No	Yes	No	No	No	No	Yes	30	RD_RIGHT	Not Interse	No	No	No	Yes	5. Hampto	114	114. City o	1-Interstat	1-One-Way	Urban	VDOT Inter	5	1. State Hv	Hampton F	HAMP	R-VA IS00664WB	RMP002.00A	0.07			-76.3877	37.0145
200845058	2020	3/19/2020 5:00	806	8:06	O	PDO	0	0	0	0	0	0	0	2	9. Fixed Object - Off Road	FOOR	No	5. Rain	2. Daylight	Day	2. Wet	Wet	1. Main-Lir	2. Curve - L	2. Blackto	1. No Defe	3. Two-Wa	1. Not at In	3. Traffic S	1. Yes - Wc	1. Yes	2. Transitic	1. Lane Cl	3. No	5. Guard R	4. Roadsid	No	No	Belted	No	No	No	No	Yes	Yes	No	No	No	No		NOT_RD	VDOT Inter	No	No	Yes	No	5. Hampto	114	114. City o	4-Minor Ar	4-Two-Way	Urban	NonVDOT	5	3. City or T	Hampton F	HAMP	S-VA114NP ABERDEEN RD		0.52	1072250	190.72	-76.4034	37.00472
231465100	2023	5/15/2023 5:00	1650	16:50	C	C	0	0	0	2	2	0	0	2	1. Rear End	RE	No	1. No Adve	2. Daylight	Day	1. Dry	Dry	9. Within Ir	1. Straight	2. Blackto	1. No Defe	1. Two-Wa	3. Three Ap	1. No Traffi	6. No Traffi	2. No			3. No	20. Motor V	1. On Roac	No	No	Belted	No	No	No	No	No	No	No	No	No	No		NOT_RD	Urban Inte	No	Yes	Yes	No	5. Hampto	114	114. City o	5-Major Cc	3-Two-Way	Urban	NonVDOT	5	3. City or T	Hampton F	HAMP	R-VA US00060WB		271.77	1069321	20.67	-76.3624	37.00803
182195082	2018	8/1/2018 5:00	1238	12:38	C	C	0	0	0	2	2	0	0	3	1. Rear End	RE	No	1. No Adve	2. Daylight	Day	1. Dry	Dry	10. Interse	1. Straight	2. Blackto	1. No Defe	3. Two-Wa	4. Four Ap	3. Traffic S	1. Yes - Wc	2. No			3. No	20. Motor V	1. On Roac	No	No	Belted	No	No	No	No	No	No	No	No	No	No		NOT_RD	Urban Inte	Yes	No	Yes	No	5. Hampto	114	114. City o	3-Principal	4-Two-Way	Urban	NonVDOT	5	3. City or T	Hampton F	HAMP	R-VA US00258WB		63.69	253023	150.25	-76.3765	37.04411
190125087	2019	1/10/2019 5:00	815	8:15	B	B	0	0	3	0	3	0	0	4	1. Rear End	RE	No	1. No Adve	2. Daylight	Day	1. Dry	Dry	11. Interse	1. Straight	1. Concret	1. No Defe	3. Two-Wa	4. Four Ap	3. Traffic S	1. Yes - Wc	2. No			3. No	20. Motor V	1. On Roac	No	No	Belted	No	No	No	No	No	No	No	No	No	No		NOT_RD	Urban Inte	No	No	Yes	No	5. Hampto	114	114. City o	3-Principal	4-Two-Way	Urban	NonVDOT	5	3. City or T	Hampton F	HAMP	R-VA SR00134WB		6.58			-76.3995	37.06502
182195222	2018	8/7/2018 5:00	1222	12:22	O	PDO	0	0	0	0	0	0	0	2	2. Angle	ANG	No	1. No Adve	2. Daylight	Day	1. Dry	Dry	9. Within Ir	1. Straight	2. Blackto	1. No Defe	2. Two-Wa	2. Two App	4. Stop Sig	1. Yes - Wc	2. No			3. No	20. Motor V	1. On Roac	No	No	Belted	No	No	No	No	No	No	No	No	No	No		NOT_RD	Urban Inte	No	No	Yes	No	5. Hampto	114	114. City o	3-Principal	4-Two-Way	Urban	NonVDOT	5	3. City or T	Hampton F	HAMP	R-VA US00258WB		63.92	1078693	51.66	-76.3723	37.04404
182195305	2018	8/7/2018 5:00	1742	17:42	O	PDO	0	0	0	0	0	0	0	3	1. Rear End	RE	No	1. No Adve	2. Daylight	Day	1. Dry	Dry	8. Non-Inte	1. Straight	2. Blackto	1. No Defe	3. Two-Wa	1. Not at In	6. Traffic L	1. Yes - Wc	2. No			3. No	20. Motor V	1. On Roac	No	No	Belted	No	No	No	No	No	No	No	No	No	No		NOT_RD	Not Interse	Yes	No	Yes	No	5. Hampto	114	114. City o	1-Interstat	4-Two-Way	Urban	VDOT Inter	5	1. State Hv	Hampton F	HAMP	R-VA IS00064EB		268.39			-76.3273	37.01614
182205094	2018	8/7/2018 5:00	1627	16:27	C	C	0	0	0	1	1	0	0	2	5. Sideswipe - Opposite Direction	SSO	No	1. No Adve	2. Daylight	Day	1. Dry	Dry	12. Crosso	1. Straight	2. Blackto	1. No Defe	1. Two-Wa	2. Two App	1. No Traffi	6. No Traffi	2. No			3. No	20. Motor V	1. On Roac	No	No	Belted	No	No	No	No	No	No	No	No	No	No		NOT_RD	VDOT Inter	No	No	Yes	No	5. Hampto	114	114. City of Hampton			Urban	NonVDOT	5	3. City or T	Hampton F	HAMP	S-VA114PR INGLEWOOD DR		0.01	253387	23.1	-76.3772	37.04557
182205106	2018	8/7/2018 5:00	1956	19:56	C	C	0	0	0	1	1	0	0	2	1. Rear End	RE	No	1. No Adve	3. Dusk	Day	1. Dry	Dry	1. Main-Lir	1. Straight	2. Blackto	1. No Defe	3. Two-Wa	1. Not at In	6. Traffic L	1. Yes - Wc	2. No			3. No	20. Motor V	1. On Roac	No	No	Belted	No	Yes	No	No	No	No	No	No	No	No		NOT_RD	Urban Inte	No	Yes	Yes	No	5. Hampto	114	114. City o	4-Minor Ar	4-Two-Way	Urban	NonVDOT	5	3. City or T	Hampton F	HAMP	S-VA114NP KING ST N		0.86	1079639	172.18	-76.3484	37.04223
182205189	2018	8/8/2018 5:00	835	8:35	O	PDO	0	0	0	0	0	0	0	2	1. Rear End	RE	No	1. No Adve	2. Daylight	Day	1. Dry	Dry	1. Main-Lir	1. Straight	2. Blackto	1. No Defe	1. Two-Wa	1. Not at In	6. Traffic L	1. Yes - Wc	2. No			3. No	20. Motor V	1. On Roac	No	No	Belted	No	No	No	No	No	No	No	No	No	No		NOT_RD	Not Interse	No	No	Yes	No	5. Hampto	114	114. City o	4-Minor Ar	3-Two-Way	Urban	NonVDOT	5	3. City or T	Hampton F	HAMP	R-VA SR00351WB		6.13	1080183	419.84	-76.3378	37.03193
223065656	2022	9/16/2022 5:00	1829	18:29	C	C	0	0	0	2	2	0	0	2	2. Angle	ANG	No	1. No Adve	2. Daylight	Day	1. Dry	Dry	9. Within Ir	1. Straight	2. Blackto	1. No Defe	1. Two-Wa	4. Four Ap	4. Stop Sig	1. Yes - Wc	2. No			3. No	20. Motor V	1. On Roac	No	No	Belted	No	No	No	No	No	Yes	No	No	No	No		NOT_RD	VDOT Inter	Yes	No	Yes	No	5. Hampto	114	114. City o	7-Local (J,6	3-Two-Way	Urban	NonVDOT	5	3. City or T	Hampton F	HAMP	S-VA114NP SHELL RD		0.86	1071498	0	-76.3945	37.00322
233395083	2023	12/4/2023 5:00	1444	14:44	O	PDO	0	0	0	0	0	0	0	1	10. Deer	DEER	No	1. No Adve	2. Daylight	Day	1. Dry	Dry	1. Main-Lir	1. Straight	2. Blackto	1. No Defe	2. Two-Wa	1. Not at In	6. Traffic L	1. Yes - Wc	2. No			3. No	23. Animal	1. On Roac	No	Yes	Belted	No	No	No	No	No	No	No	No	No	No		NOT_RD	Not Interse	Yes	No	Yes	No	5. Hampto	114	114. City o	3-Principal	4-Two-Way	Urban	NonVDOT	5	3. City or T	Hampton F	HAMP	R-VA SR00134EB		6.58			-76.3997	37.06497
182215116	2018	8/5/2018 5:00	1009	10:09	O	PDO	0	0	0	0	0	0	0	2	1. Rear End	RE	No	1. No Adve	2. Daylight	Day	1. Dry	Dry	8. Non-Inte	1. Straight	1. Concret	1. No Defe	4. One-Wa	1. Not at In	6. Traffic L	1. Yes - Wc	2. No			3. No	20. Motor V	1. On Roac	No	No	Belted	No	No	No	No	No	No	No	No	No	Yes	20	NOT_RD	Not Interse	Yes	No	Yes	No	5. Hampto	114	114. City o	1-Interstat	4-Two-Way	Urban	VDOT Inter	5	1. State Hv	Hampton F	HAMP	R-VA IS00064WB		270.29			-76.3112	36.99396
182215143	2018	8/8/2018 5:00	1735	17:35	C	C	0	0	0	1	1	0	0	2	2. Angle	ANG	No	1. No Adve	2. Daylight	Day	1. Dry	Dry	10. Interse	1. Straight	2. Blackto	1. No Defe	1. Two-Wa	3. Three Ap	4. Stop Sig	1. Yes - Wc	2. No			3. No	20. Motor V	1. On Roac	No	No	Belted	No	No	No	No	No	No	No	No	No	No		NOT_RD	Urban Inte	Yes	No	Yes	No	5. Hampto	114	114. City o	7-Local (J,6)		Urban	NonVDOT	5	3. City or T	Hampton F	HAMP	S-VA114PR WALMART DR		0			-76.3828	37.04016
182215198	2018	8/5/2018 5:00	1525	15:25	O	PDO	0	0	0	0	0	0	0	2	1. Rear End	RE	No	1. No Adve	2. Daylight	Day	1. Dry	Dry	8. Non-Inte	5. Hillcrest	1. Concret	1. No Defe	3. Two-Wa	1. Not at In	6. Traffic L	1. Yes - Wc	2. No			3. No	20. Motor V	1. On Roac	No	No	Belted	No	No	No	No	No	No	No	No	No	Yes	15	NOT_RD	Not Interse	No	No	Yes	No	5. Hampto	114	114. City o	1-Interstat	4-Two-Way	Urban	VDOT Inter	5	1. State Hv	Hampton F	HAMP	R-VA IS00064WB		266.62			-76.3471	37.03431
182215206	2018	8/8/2018 5:00	1708	17:08	O	PDO	0	0	0	0	0	0	0	2	1. Rear End	RE	No	1. No Adve	2. Daylight	Day	1. Dry	Dry	8. Non-Inte	1. Straight	2. Blackto	1. No Defe	3. Two-Wa	1. Not at In	6. Traffic L	1. Yes - Wc	2. No			3. No	20. Motor V	1. On Roac	No	No	Belted	No	Yes	No	No	No	No	No	No	No	Yes	10	NOT_RD	Not Interse	No	No	Yes	No	5. Hampto	114	114. City o	1-Interstat	4-Two-Way	Urban	VDOT Inter	5	1. State Hv	Hampton F	HAMP	R-VA IS00064EB		265.67			-76.3623	37.03353
182215210	2018	8/9/2018 5:00	1224	12:24	C	C	0	0	0	1	1	0	0	2	1. Rear End	RE	No	1. No Adve	2. Daylight	Day	1. Dry	Dry	10. Interse	1. Straight	2. Blackto	1. No Defe	2. Two-Wa	4. Four Ap	3. Traffic S	1. Yes - Wc	2. No			3. No	20. Motor V	1. On Roac	No	No	Belted	No	No	No	No	No	No	No	No	No	No		NOT_RD	Urban Inte	Yes	No	Yes	No	5. Hampto	114	114. City o	4-Minor Ar	4-Two-Way	Urban	NonVDOT	5	3. City or T	Hampton F	HAMP	R-VA SR00351WB		1.88	253178	89.81	-76.4025	37.00163
182215219	2018	8/8/2018 5:00	1342	13:42	C	C	0	0	0	1	1	0	0	2	2. Angle	ANG	No	1. No Adve	2. Daylight	Day	1. Dry	Dry	1. Main-Lir	1. Straight	2. Blackto	1. No Defe	1. Two-Wa	1. Not at In	1. No Traffi	1. Yes - Wc	2. No			3. No	20. Motor V	1. On Roac	No	No	Belted	No	No	No	No	No	No	No	No	No	No		NOT_RD	Not Interse	No	No	Yes	No	5. Hampto	114	114. City o	7-Local (J,6	3-Two-Way	Urban	NonVDOT	5	3. City or T	Hampton F	HAMP	S-VA114PR LEE ST		0.58			-76.3604	37.023
182215225	2018	8/7/2018 5:00	1055	10:55	O	PDO	0	0	0	0	0	0	0	1	15. Backed Into	BI	No	1. No Adve	2. Daylight	Day	1. Dry	Dry	8. Non-Inte	1. Straight	2. Blackto	1. No Defe	4. One-Wa	1. Not at In	1. No Traffi	6. No Traffi	2. No			3. No	15. Other F	4. Roadsid	No	No	Belted	No	No	No	No	No	No	No	No	No	No		RD_UNKN	Not Interse	No	No	Yes	No	5. Hampto	114	114. City o	7-Local (J,6	3-Two-Way	Urban	NonVDOT	5	3. City or T	Hampton F	HAMP	S-VA114NP WHETSTONE DR		0.02			-76.4433	37.04809
182215359	2018	8/9/2018 5:00	1437	14:37	B	B	0	0	1	0	1	0	0	2	1. Rear End	RE	No	1. No Adve	2. Daylight	Day	1. Dry	Dry	8. Non-Inte	1. Straight	1. Concret	1. No Defe	3. Two-Wa	1. Not at In	6. Traffic L	1. Yes - Wc	2. No			3. No	20. Motor V	1. On Roac	No	No	Belted	No	No	No	No	No	No	No	No	No	No		NOT_RD	Not Interse	No	Yes	Yes	No	5. Hampto	114	114. City o	1-Interstat	4-Two-Way	Urban	VDOT Inter	5	1. State Hv	Hampton F	HAMP	R-VA IS00064EB		267.49			-76.3329	37.02818
182225076	2018	8/4/2018 5:00	1115	11:15	O	PDO	0	0	0	0	0	0	0	2	2. Angle	ANG	No	1. No Adve	2. Daylight	Day	1. Dry	Dry	1. Main-Lir	1. Straight	2. Blackto	1. No Defe	2. Two-Wa	4. Four Ap	1. No Traffi	6. No Traffi	2. No			3. No	20. Motor V	1. On Roac	No	No	Belted	No	Yes	No	No	No	No	No	No	No	No		NOT_RD	Not Interse	Yes	No	Yes	No	5. Hampto	114	114. City o	7-Local (J,6	3-Two-Way	Urban	NonVDOT	5	3. City or T	Hampton F	HAMP	S-VA114PR COLISEUM DR		1.35	1078784	437.3	-76.3915	37.04941
182225080	2018	8/9/2018 5:00	1540	15:40	C	C	0	0	0	1	1	0	0	2	1. Rear End	RE	No	1. No Adve	2. Daylight	Day	1. Dry	Dry	8. Non-Inte	1. Straight	3. Brick or	1. No Defe	2. Two-Wa	1. Not at In	3. Traffic S	1. Yes - Wc	2. No			3. No	20. Motor V	1. On Roac	No	No	Belted	No	Yes	No	No	No	No	No	No	No	No		NOT_RD	VDOT Inter	No	No	Yes	No	5. Hampto	114	114. City o	3-Principal	4-Two-Way	Urban	NonVDOT	5	3. City or T	Hampton F	HAMP	S-VA114NP HAMPTON ROADS CENTER PKWY		2.29	1279456	199.14	-76.4085	37.06017
212585062	2021	8/31/2021 5:00	1430	14:30	A	A	0	1	0	0	1	0	0	1	9. Fixed Object - Off Road	FOOR	No	1. No Adve	2. Daylight	Day	1. Dry	Dry	8. Non-Inte	1. Straight	2. Blackto	1. No Defe	3. Two-Wa	1. Not at In	3. Traffic S	1. Yes - Wc	2. No			3. No	2. Trees	1. On Roac	No	No	Belted	No	Yes	No	No	No	No	No	No	No	No		NOT_RD	VDOT Inter	No	No	Yes	No	5. Hampto	114	114. City o	3-Principal	4-Two-Way	Urban	NonVDOT	5	3. City or T	Hampton F	HAMP	S-VA114PR ARMISTEAD AVE N		2.51	1078366	71.63	-76.3777	37.04929
182225082	2018	8/9/2018 5:00	2005	20:05	B	B	0	0	1	0	1	0	0	2	2. Angle	ANG	No	1. No Adve	4. Darknes	Night	1. Dry	Dry	10. Interse	1. Straight	2. Blackto	1. No Defe	3. Two-Wa	4. Four Ap	3. Traffic S	1. Yes - Wc	2. No			3. No	20. Motor V	1. On Roac	No	No	Belted	No	No	No	No	No	No	No	Yes	No	No		NOT_RD	VDOT Inter	Yes	No	Yes	Yes	5. Hampto	114	114. City o	7-Local (J,6	3-Two-Way	Urban	NonVDOT	5	3. City or T	Hampton F	HAMP	S-VA114NP COLISEUM DR		1.08	1079033	17.37	-76.3903	37.04546
221035068	2022	4/7/2022 5:00	1152	11:52	O	PDO	0	0	0	0	0	0	0	2	2. Angle	ANG	No	1. No Adve	2. Daylight	Day	1. Dry	Dry	10. Interse	1. Straight	1. Concret	1. No Defe	1. Two-Wa	3. Three Ap	4. Stop Sig	1. Yes - Wc	2. No			3. No	20. Motor V	1. On Roac	No	No	Belted	No	No	No	No	No	No	No	No	No	No		NOT_RD	VDOT Inter	No	No	Yes	No	5. Hampto	114	114. City o	3-Principal	4-Two-Way	Urban	NonVDOT	5	3. City or T	Hampton F	HAMP	S-VA114PR WOODLAND RD		0.32	1060394	19.21	-76.3249	37.0255
212465123	2021	9/2/2021 5:00	1123	11:23	C	C	0	0	0	2	2	0	0	2	1. Rear End	RE	No	1. No Adve	2. Daylight	Day	1. Dry	Dry	10. Interse	1. Straight	2. Blackto	1. No Defe	2. Two-Wa	3. Three Ap	6. Traffic L	1. Yes - Wc	2. No			3. No	20. Motor V	1. On Roac	No	No	Belted	No	No	No	No	No	Yes	No	No	No	No		NOT_RD	VDOT Inter	No	No	Yes	No	5. Hampto	114	114. City o	4-Minor Ar	3-Two-Way	Urban	NonVDOT	5	3. City or T	Hampton F	HAMP	S-VA114NP LASALLE AVE		1.42	731443	37.27	-76.3636	37.02323
182225085	2018	8/8/2018 5:00	2201	22:01	A	A	0	1	0	0	1	0	0	2	4. Sideswipe - Same Direction	SSS	No	1. No Adve	4. Darknes	Night	1. Dry	Dry	10. Interse	1. Straight	2. Blackto	1. No Defe	1. Two-Wa	3. Three Ap	3. Traffic S	1. Yes - Wc	2. No			3. No	20. Motor V	1. On Roac	No	No	Belted	No	No	No	No	No	Yes	No	No	No	No		NOT_RD	Urban Inte	No	No	Yes	Yes	5. Hampto	114	114. City o	4-Minor Ar	3-Two-Way	Urban	NonVDOT	5	3. City or T	Hampton F	HAMP	S-VA114NP KING ST N		0.68	253424	26.59	-76.3483	37.03991
192245322	2019	8/9/2019 5:00	1419	14:19	A	A	0	1	0	0	1	0	0	1	8. Non-Collision	NC	No	1. No Adve	2. Daylight	Day	1. Dry	Dry	10. Interse	1. Straight	2. Blackto	1. No Defe	1. Two-Wa	4. Four Ap	6. Traffic L	1. Yes - Wc	2. No			3. No	36. Cross (	1. On Roac	Yes	No	Belted	No	No	No	No	No	No	No	Yes	No	No		NOT_RD	Urban Inte	No	No	Yes	No	5. Hampto	114	114. City o	5-Major Cc	4-Two-Way	Urban	NonVDOT	5	3. City or T	Hampton F	HAMP	S-VA114PR ANDREWS BLVD		0.5	253501	138.4	-76.3221	37.04221
182225110	2018	8/9/2018 5:00	654	6:54	O	PDO	0	0	0	0	0	0	0	1	9. Fixed Object - Off Road	FOOR	No	1. No Adve	2. Daylight	Day	1. Dry	Dry	8. Non-Inte	3. Grade -	2. Blackto	1. No Defe	1. Two-Wa	1. Not at In	1. No Traffi	6. No Traffi	2. No			3. No	3. Utility P	2. Shoulde	No	No	Belted	No	Yes	No	No	No	No	No	No	No	Yes	5	NOT_RD	Urban Inte	No	No	Yes	No	5. Hampto	114	114. City o	4-Minor Ar	3-Two-Way	Urban	NonVDOT	5	3. City or T	Hampton F	HAMP	R-VA SR00351EB		3.53	1068779	172.26	-76.3789	37.01696
221535217	2022	5/31/2022 5:00	2002	20:02	O	PDO	0	0	0	0	0	0	0	2	1. Rear End	RE	No	1. No Adve	3. Dusk	Day	1. Dry	Dry	9. Within Ir	1. Straight	2. Blackto	1. No Defe	3. Two-Wa	4. Four Ap	3. Traffic S	1. Yes - Wc	2. No			3. No	20. Motor V	1. On Roac	No	No	Belted	No	No	No	No	No	No	No	No	No	No		NOT_RD	VDOT Inter	No	No	Yes	No	5. Hampto	114	114. City o	3-Principal	4-Two-Way	Urban	NonVDOT	5	3. City or T	Hampton F	HAMP	S-VA114NP ARMISTEAD AVE N		2.51	1078366	69.87	-76.3779	37.04933
182225283	2018	8/4/2018 5:00	1820	18:20	O	PDO	0	0	0	0	0	0	0	2	1. Rear End	RE	No	1. No Adve	2. Daylight	Day	1. Dry	Dry	8. Non-Inte	1. Straight	1. Concret	1. No Defe	3. Two-Wa	1. Not at In	6. Traffic L	1. Yes - Wc	2. No			3. No	20. Motor V	1. On Roac	No	No	Belted	No	No	No	No	No	No	No	No	No	No		NOT_RD	Not Interse	No	No	Yes	No	5. Hampto	114	114. City o	1-Interstat	4-Two-Way	Urban	VDOT Inter	5	1. State Hv	Hampton F	HAMP	R-VA IS00064EB		268.51			-76.3256	37.01435
182225285	2018	8/4/2018 5:00	1930	19:30	O	PDO	0	0	0	0	0	0	0	1	9. Fixed Object - Off Road	FOOR	No	1. No Adve	4. Darknes	Night	2. Wet	Wet	8. Non-Inte	1. Straight	1. Concret	1. No Defe	3. Two-Wa	1. Not at In	6. Traffic L	1. Yes - Wc	2. No			3. No	5. Guard R	2. Shoulde	No	No	Belted	No	No	No	No	Yes	No	No	No	No	Yes	5	RD_RIGHT	Not Interse	No	No	Yes	Yes	5. Hampto	114	114. City o	1-Interstat	4-Two-Way	Urban	VDOT Inter	5	1. State Hv	Hampton F	HAMP	R-VA IS00064EB		262.65			-76.4072	37.05163
182225289	2018	8/5/2018 5:00	1126	11:26	O	PDO	0	0	0	0	0	0	0	2	4. Sideswipe - Same Direction	SSS	No	1. No Adve	2. Daylight	Day	1. Dry	Dry	8. Non-Inte	1. Straight	1. Concret	1. No Defe	3. Two-Wa	1. Not at In	6. Traffic L	1. Yes - Wc	2. No			3. No	20. Motor V	1. On Roac	No	No	Belted	No	No	No	No	No	No	No	No	No	Yes	25	NOT_RD	Not Interse	No	Yes	Yes	No	5. Hampto	114	114. City o	1-Interstat	4-Two-Way	Urban	VDOT Inter	5	1. State Hv	Hampton F	HAMP	R-VA IS00064WB		262.37			-76.4127	37.05615
182235088	2018	8/9/2018 5:00	2049	20:49	O	PDO	0	0	0	0	0	0	0	2	4. Sideswipe - Same Direction	SSS	No	1. No Adve	4. Darknes	Night	1. Dry	Dry	8. Non-Inte	1. Straight	2. Blackto	1. No Defe	3. Two-Wa	1. Not at In	6. Traffic L	1. Yes - Wc	2. No			3. No	20. Motor V	1. On Roac	No	No	Belted	No	No	No	No	No	No	No	No	No	No		NOT_RD	Not Interse	No	No	Yes	Yes	5. Hampto	114	114. City o	1-Interstat	4-Two-Way	Urban	VDOT Inter	5	1. State Hv	Hampton F	HAMP	R-VA IS00064WB		265.04			-76.3743	37.03178
182235091	2018	8/10/2018 5:00	1635	16:35	O	PDO	0	0	0	0	0	0	0	2	4. Sideswipe - Same Direction	SSS	No	1. No Adve	2. Daylight	Day	1. Dry	Dry	8. Non-Inte	1. Straight	2. Blackto	1. No Defe	3. Two-Wa	1. Not at In	6. Traffic L	1. Yes - Wc	2. No			3. No	20. Motor V	1. On Roac	No	No	Belted	No	No	No	No	No	No	No	No	No	No		NOT_RD	Not Interse	No	No	Yes	No	5. Hampto	114	114. City o	1-Interstat	4-Two-Way	Urban	VDOT Inter	5	1. State Hv	Hampton F	HAMP	R-VA IS00064EB		264.93			-76.3746	37.0316
182235212	2018	8/8/2018 5:00	730	7:30	O	PDO	0	0	0	0	0	0	0	2	1. Rear End	RE	No	1. No Adve	2. Daylight	Day	1. Dry	Dry	8. Non-Inte	1. Straight	2. Blackto	1. No Defe	3. Two-Wa	1. Not at In	6. Traffic L	1. Yes - Wc	2. No			3. No	20. Motor V	1. On Roac	No	No	Belted	No	Yes	No	No	No	No	No	No	No	No		NOT_RD	Not Interse	No	No	Yes	No	5. Hampto	114	114. City o	1-Interstat	4-Two-Way	Urban	VDOT Inter	5	1. State Hv	Hampton F	HAMP	R-VA IS00064EB		268.74			-76.3231	37.01161
182245009	2018	8/11/2018 5:00	2312	23:12	O	PDO	0	0	0	0	0	0	0	1	9. Fixed Object - Off Road	FOOR	No	1. No Adve	4. Darknes	Night	1. Dry	Dry	8. Non-Inte	1. Straight	2. Blackto	1. No Defe	3. Two-Wa	1. Not at In	6. Traffic L	1. Yes - Wc	2. No			3. No	28. Ran Of	1. On Roac	Yes	No	Belted	No	Yes	No	No	Yes	No	No	No	No	Yes	10	RD_RIGHT	Not Interse	No	No	Yes	Yes	5. Hampto	114	114. City o	1-Interstat	4-Two-Way	Urban	VDOT Inter	5	1. State Hv	Hampton F	HAMP	R-VA IS00064WB		265.12			-76.3725	37.03176
182245086	2018	8/11/2018 5:00	920	9:20	B	B	0	0	1	0	1	0	0	2	1. Rear End	RE	No	1. No Adve	2. Daylight	Day	1. Dry	Dry	8. Non-Inte	1. Straight	1. Concret	1. No Defe	3. Two-Wa	1. Not at In	6. Traffic L	1. Yes - Wc	2. No			3. No	20. Motor V	1. On Roac	No	No	Belted	No	No	No	No	No	No	No	No	No	No		NOT_RD	Not Interse	No	No	Yes	No	5. Hampto	114	114. City o	1-Interstat	4-Two-Way	Urban	VDOT Inter	5	1. State Hv	Hampton F	HAMP	R-VA IS00064WB		270.17			-76.3125	36.99534
182245228	2018	8/10/2018 5:00	2300	23:00	O	PDO	0	0	0	0	0	0	0	1	8. Non-Collision	NC	No	1. No Adve	4. Darknes	Night	1. Dry	Dry	8. Non-Inte	1. Straight	2. Blackto	1. No Defe	3. Two-Wa	1. Not at In	6. Traffic L	1. Yes - Wc	2. No			3. No	30. Overtu	1. On Roac	Yes	No	Belted	No	Yes	No	No	No	No	No	No	No	No		RD_RIGHT	Not Interse	No	No	Yes	Yes	5. Hampto	114	114. City o	1-Interstat	4-Two-Way	Urban	VDOT Inter	5	1. State Hv	Hampton F	HAMP	R-VA IS00064WB		268.27			-76.3281	37.01945
240325095	2024	1/31/2024 5:00	1823	18:23	O	PDO	0	0	0	0	0	0	0	2	2. Angle	ANG	No	1. No Adve	4. Darknes	Night	1. Dry	Dry	9. Within Ir	1. Straight	2. Blackto	1. No Defe	3. Two-Wa	4. Four Ap	3. Traffic S	1. Yes - Wc	2. No			3. No	20. Motor V	1. On Roac	No	No	Belted	No	No	No	No	No	Yes	No	No	No	No		NOT_RD	Urban Inte	No	No	Yes	Yes	5. Hampto	114	114. City o	5-Major Cc	3-Two-Way	Urban	NonVDOT	5	3. City or T	Hampton F	HAMP	S-VA114NP BRIARFIELD RD		0.39	253284	23.09	-76.4118	37.01687
182255110	2018	8/10/2018 5:00	1334	13:34	A	A	0	1	0	0	1	0	1	1	12. Ped	PED	Pedestrian	1. No Adve	2. Daylight	Day	1. Dry	Dry	1. Main-Lir	1. Straight	2. Blackto	1. No Defe	1. Two-Wa	1. Not at In	1. No Traffi	6. No Traffi	2. No			3. No	19. Ped	1. On Roac	No	No	Belted	No	No	No	No	No	Yes	No	No	Yes	No		NOT_RD	Not Interse	No	No	Yes	No	5. Hampto	114	114. City o	7-Local (J,6	3-Two-Way	Urban	NonVDOT	5	3. City or T	Hampton F	HAMP	S-VA114NP WINTHROP TER		0.04			-76.3994	37.0321
182255112	2018	8/7/2018 5:00	847	8:47	O	PDO	0	0	0	0	0	0	0	1	9. Fixed Object - Off Road	FOOR	No	1. No Adve	2. Daylight	Day	1. Dry	Dry	1. Main-Lir	1. Straight	2. Blackto	1. No Defe	1. Two-Wa	1. Not at In	1. No Traffi	6. No Traffi	2. No			3. No	28. Ran Of	1. On Roac	No	No	Belted	No	Yes	No	No	No	No	No	No	No	No		RD_UNKN	Not Interse	Yes	No	Yes	No	5. Hampto	114	114. City o	7-Local (J,6	3-Two-Way	Urban	NonVDOT	5	3. City or T	Hampton F	HAMP	S-VA114NP VERNON STUART DR		0.09			-76.3863	37.05793
230795160	2023	3/17/2023 5:00	1556	15:56	O	PDO	0	0	0	0	0	0	0	2	1. Rear End	RE	No	1. No Adve	2. Daylight	Day	1. Dry	Dry	1. Main-Lir	1. Straight	1. Concret	1. No Defe	2. Two-Wa	4. Four Ap	3. Traffic S	1. Yes - Wc	2. No			3. No	20. Motor V	1. On Roac	No	No	Belted	No	No	No	No	No	No	No	No	No	No		NOT_RD	VDOT Inter	Yes	No	Yes	No	5. Hampto	114	114. City o	3-Principal	4-Two-Way	Urban	NonVDOT	5	3. City or T	Hampton F	HAMP	S-VA114NP ARMISTEAD AVE N		2.51	1078366	42.98	-76.3779	37.04926
212255069	2021	8/12/2021 5:00	2007	20:07	O	PDO	0	0	0	0	0	0	0	1	9. Fixed Object - Off Road	FOOR	No	1. No Adve	3. Dusk	Day	1. Dry	Dry	1. Main-Lir	1. Straight	2. Blackto	1. No Defe	2. Two-Wa	4. Four Ap	6. Traffic L	1. Yes - Wc	2. No			3. No	4. Fence O	4. Roadsid	No	No	Belted	No	No	No	No	No	No	No	No	No	No		NOT_RD	Not Interse	No	No	Yes	No	5. Hampto	114	114. City o	5-Major Cc	4-Two-Way	Urban	NonVDOT	5	3. City or T	Hampton F	HAMP	S-VA114NP BIG BETHEL RD		1.36			-76.4237	37.03381
182255122	2018	8/11/2018 5:00	2000	20:00	C	C	0	0	0	2	2	0	0	1	9. Fixed Object - Off Road	FOOR	No	4. Mist	3. Dusk	Day	2. Wet	Wet	1. Main-Lir	3. Grade -	2. Blackto	1. No Defe	2. Two-Wa	1. Not at In	3. Traffic S	1. Yes - Wc	2. No			3. No	4. Fence O	1. On Roac	No	No	Belted	No	No	No	No	No	No	No	No	No	No		RD_UNKN	Not Interse	No	Yes	Yes	No	5. Hampto	114	114. City o	5-Major Cc	4-Two-Way	Urban	NonVDOT	5	3. City or T	Hampton F	HAMP	S-VA114PR POWHATAN PKWY		1.2	253177	333.99	-76.3854	37.01386
182255123	2018	8/12/2018 5:00	1133	11:33	O	PDO	0	0	0	0	0	0	0	2	6. Fixed Object in Road	FOIR	No	1. No Adve	2. Daylight	Day	1. Dry	Dry	1. Main-Lir	1. Straight	2. Blackto	1. No Defe	1. Two-Wa	1. Not at In	1. No Traffi	6. No Traffi	2. No			3. No	6. Parked V	1. On Roac	No	No	Belted	No	No	No	No	No	Yes	No	No	No	No		RD_UNKN	Not Interse	No	No	Yes	No	5. Hampto	114	114. City o	7-Local (J,6	3-Two-Way	Urban	NonVDOT	5	3. City or T	Hampton F	HAMP	S-VA114PR MARTHA LEE DR		0.46			-76.4233	37.02401
231245074	2023	5/3/2023 5:00	1856	18:56	C	C	0	0	0	4	4	0	0	2	1. Rear End	RE	No	1. No Adve	2. Daylight	Day	1. Dry	Dry	10. Interse	1. Straight	1. Concret	1. No Defe	3. Two-Wa	4. Four Ap	6. Traffic L	1. Yes - Wc	2. No			3. No	20. Motor V	1. On Roac	Yes	No	Belted	No	No	No	No	No	No	No	No	No	Yes	5	NOT_RD	Urban Inte	No	No	Yes	No	5. Hampto	114	114. City o	4-Minor Ar	4-Two-Way	Urban	NonVDOT	5	3. City or T	Hampton F	HAMP	R-VA SR00169SB		0.42	1061087	28.42	-76.3157	37.02325
182255134	2018	8/6/2018 5:00	1728	17:28	O	PDO	0	0	0	0	0	0	0	2	1. Rear End	RE	No	1. No Adve	2. Daylight	Day	1. Dry	Dry	11. Interse	1. Straight	1. Concret	1. No Defe	3. Two-Wa	4. Four Ap	6. Traffic L	1. Yes - Wc	2. No			3. No	20. Motor V	1. On Roac	No	No	Belted	No	No	No	No	No	No	No	No	No	No		NOT_RD	Urban Inte	No	No	Yes	No	5. Hampto	114	114. City o	3-Principal	4-Two-Way	Urban	NonVDOT	5	3. City or T	Hampton F	HAMP	R-VA US00258EB		65.54	253121	209.64	-76.3432	37.04337
191445155	2019	5/24/2019 5:00	830	8:30	C	C	0	0	0	1	1	0	0	3	1. Rear End	RE	No	1. No Adve	2. Daylight	Day	1. Dry	Dry	1. Main-Lir	1. Straight	2. Blackto	1. No Defe	2. Two-Wa	1. Not at In	6. Traffic L	1. Yes - Wc	2. No			3. No	20. Motor V	1. On Roac	No	No	Belted	No	No	No	No	No	No	No	No	No	No		NOT_RD	Not Interse	No	No	Yes	No	5. Hampto	114	114. City o	5-Major Cc	4-Two-Way	Urban	NonVDOT	5	3. City or T	Hampton F	HAMP	S-VA114NP BIG BETHEL RD		1.37			-76.4238	37.03389
182255154	2018	8/10/2018 5:00	1912	19:12	O	PDO	0	0	0	0	0	0	0	1	9. Fixed Object - Off Road	FOOR	No	1. No Adve	2. Daylight	Day	1. Dry	Dry	9. Within Ir	1. Straight	2. Blackto	1. No Defe	2. Two-Wa	4. Four Ap	3. Traffic S	1. Yes - Wc	2. No			3. No	3. Utility P	1. On Roac	Yes	No	Belted	No	No	No	No	No	No	No	No	No	No		NOT_RD	Urban Inte	No	No	Yes	No	5. Hampto	114	114. City o	4-Minor Ar	3-Two-Way	Urban	NonVDOT	5	3. City or T	Hampton F	HAMP	R-VA US00258WB		67.8	253100	48.82	-76.3181	37.02116
182255171	2018	8/5/2018 5:00	1900	19:00	O	PDO	0	0	0	0	0	0	0	1	8. Non-Collision	NC	No	1. No Adve	3. Dusk	Day	1. Dry	Dry	5. On Entra	10. On/Off	2. Blackto	1. No Defe	4. One-Wa	1. Not at In	9. One Wa	1. Yes - Wc	2. No			3. No	30. Overtu	2. Shoulde	Yes	No	Belted	No	No	No	No	No	No	No	No	No	Yes	10	RD_LEFT	Not Interse	No	No	No	No	5. Hampto	114	114. City o	1-Interstat	1-One-Way	Urban	VDOT Inter	5	1. State Hv	Hampton F	HAMP	R-VA IS00064WB	RMP261.00A	0.19			-76.4155	37.0603
182255286	2018	8/9/2018 5:00	1612	16:12	O	PDO	0	0	0	0	0	0	0	2	4. Sideswipe - Same Direction	SSS	No	1. No Adve	2. Daylight	Day	1. Dry	Dry	8. Non-Inte	1. Straight	1. Concret	1. No Defe	1. Two-Wa	1. Not at In	6. Traffic L	1. Yes - Wc	2. No			3. No	20. Motor V	1. On Roac	No	No	Belted	No	No	No	No	No	No	Yes	No	No	No		NOT_RD	Not Interse	Yes	No	Yes	No	5. Hampto	114	114. City o	4-Minor Ar	3-Two-Way	Urban	NonVDOT	5	3. City or T	Hampton F	HAMP	S-VA114NP KING ST N		0.61	253424	396.54	-76.348	37.03878
182255312	2018	8/11/2018 5:00	1247	12:47	O	PDO	0	0	0	0	0	0	0	2	1. Rear End	RE	No	1. No Adve	2. Daylight	Day	1. Dry	Dry	9. Within Ir	1. Straight	2. Blackto	1. No Defe	3. Two-Wa	3. Three Ap	3. Traffic S	1. Yes - Wc	2. No			3. No	20. Motor V	1. On Roac	No	No	Belted	No	No	No	No	No	No	No	No	No	No		NOT_RD	VDOT Inter	No	No	Yes	No	5. Hampto	114	114. City o	3-Principal	4-Two-Way	Urban	NonVDOT	5	3. City or T	Hampton F	HAMP	R-VA US00258WB		62.85	1091129	92.46	-76.3903	37.04139
182255313	2018	8/11/2018 5:00	1829	18:29	O	PDO	0	0	0	0	0	0	0	2	2. Angle	ANG	No	4. Mist	2. Daylight	Day	2. Wet	Wet	1. Main-Lir	1. Straight	2. Blackto	1. No Defe	3. Two-Wa	1. Not at In	1. No Traffi	6. No Traffi	2. No			3. No	20. Motor V	1. On Roac	No	No	Belted	No	No	No	No	No	No	No	No	No	No		NOT_RD	VDOT Inter	No	No	Yes	No	5. Hampto	114	114. City o	3-Principal	4-Two-Way	Urban	NonVDOT	5	3. City or T	Hampton F	HAMP	R-VA US00258WB		62.42	50659	123.96	-76.399	37.03951
182265005	2018	8/13/2018 5:00	2053	20:53	O	PDO	0	0	0	0	0	0	0	4	1. Rear End	RE	No	1. No Adve	4. Darknes	Night	1. Dry	Dry	8. Non-Inte	1. Straight	2. Blackto	1. No Defe	3. Two-Wa	1. Not at In	6. Traffic L	1. Yes - Wc	2. No			3. No	20. Motor V	1. On Roac	No	No	Belted	No	Yes	No	No	No	Yes	Yes	No	No	No		NOT_RD	Not Interse	No	Yes	Yes	Yes	5. Hampto	114	114. City o	1-Interstat	4-Two-Way	Urban	VDOT Inter	5	1. State Hv	Hampton F	HAMP	R-VA IS00064EB		265.08			-76.3722	37.03158
192885163	2019	10/8/2019 5:00	632	6:32	C	C	0	0	0	1	1	0	0	2	1. Rear End	RE	No	5. Rain	1. Dawn	Day	2. Wet	Wet	1. Main-Lir	1. Straight	2. Blackto	1. No Defe	3. Two-Wa	1. Not at In	3. Traffic S	1. Yes - Wc	2. No			3. No	20. Motor V	1. On Roac	No	No	Belted	No	Yes	No	No	No	No	No	No	No	No		NOT_RD	Not Interse	No	No	Yes	No	5. Hampto	114	114. City o	3-Principal	4-Two-Way	Urban	NonVDOT	5	3. City or T	Hampton F	HAMP	R-VA SR00134EB		6.59	253022	465.55	-76.3998	37.06475
182265084	2018	8/13/2018 5:00	2007	20:07	A	A	0	1	0	0	1	0	0	2	2. Angle	ANG	No	1. No Adve	3. Dusk	Day	1. Dry	Dry	1. Main-Lir	10. On/Off	2. Blackto	1. No Defe	4. One-Wa	1. Not at In	1. No Traffi	6. No Traffi	2. No			3. No	20. Motor V	1. On Roac	No	No	Belted	No	No	No	No	No	Yes	No	Yes	No	No		NOT_RD	VDOT Inter	No	No	No	No	5. Hampto	114	114. City o	3-Principal	1-One-Way	Urban	NonVDOT	5	3. City or T	Hampton F	HAMP	R-VA US00258EB	RMP065.00A	0.06	253431	139.92	-76.3487	37.04311
182265085	2018	8/13/2018 5:00	735	7:35	C	C	0	0	0	2	2	0	0	2	2. Angle	ANG	No	1. No Adve	2. Daylight	Day	1. Dry	Dry	9. Within Ir	1. Straight	2. Blackto	1. No Defe	1. Two-Wa	3. Three Ap	4. Stop Sig	1. Yes - Wc	2. No			3. No	20. Motor V	1. On Roac	No	No	Belted	No	No	No	No	No	No	No	No	No	Yes	5	NOT_RD	Urban Inte	No	Yes	Yes	No	5. Hampto	114	114. City o	7-Local (J,6	3-Two-Way	Urban	NonVDOT	5	3. City or T	Hampton F	HAMP	S-VA114PR E ST		0.4			-76.4095	37.01153
182265089	2018	8/13/2018 5:00	1406	14:06	O	PDO	0	0	0	0	0	0	0	2	2. Angle	ANG	No	1. No Adve	2. Daylight	Day	1. Dry	Dry	8. Non-Inte	1. Straight	2. Blackto	1. No Defe	3. Two-Wa	1. Not at In	6. Traffic L	1. Yes - Wc	2. No			3. No	20. Motor V	1. On Roac	No	No	Belted	No	No	No	No	No	No	Yes	No	No	No		NOT_RD	Urban Inte	Yes	No	Yes	No	5. Hampto	114	114. City o	3-Principal	4-Two-Way	Urban	NonVDOT	5	3. City or T	Hampton F	HAMP	R-VA US00258EB		66.89	253152	236.59	-76.3253	37.03257
181135117	2018	4/10/2018 5:00	956	9:56	C	C	0	0	0	2	2	0	0	2	1. Rear End	RE	No	1. No Adve	2. Daylight	Day	1. Dry	Dry	1. Main-Lir	1. Straight	1. Concret	1. No Defe	3. Two-Wa	1. Not at In	6. Traffic L	1. Yes - Wc	2. No			3. No	20. Motor V	1. On Roac	No	No	Belted	No	No	No	No	No	No	No	No	No	Yes	15	NOT_RD	Not Interse	No	No	Yes	No	5. Hampto	114	114. City o	3-Principal	4-Two-Way	Urban	NonVDOT	5	3. City or T	Hampton F	HAMP	R-VA SR00134EB		6.6	253022	444.62	-76.3998	37.06469
181705154	2018	6/11/2018 5:00	635	6:35	C	C	0	0	0	1	1	0	0	2	1. Rear End	RE	No	9. Other	1. Dawn	Day	2. Wet	Wet	10. Interse	1. Straight	2. Blackto	1. No Defe	3. Two-Wa	4. Four Ap	6. Traffic L	1. Yes - Wc	2. No			3. No	20. Motor V	1. On Roac	No	No	Belted	No	No	No	No	No	No	No	No	No	No		NOT_RD	Urban Inte	No	No	Yes	No	5. Hampto	114	114. City o	3-Principal	4-Two-Way	Urban	NonVDOT	5	3. City or T	Hampton F	HAMP	R-VA SR00134WB		6.6	253022	488.03	-76.3996	37.06475
182265101	2018	8/13/2018 5:00	1656	16:56	O	PDO	0	0	0	0	0	0	0	2	1. Rear End	RE	No	1. No Adve	2. Daylight	Day	1. Dry	Dry	10. Interse	1. Straight	2. Blackto	1. No Defe	1. Two-Wa	2. Two App	3. Traffic S	1. Yes - Wc	2. No			3. No	20. Motor V	1. On Roac	No	No	Belted	No	No	No	No	No	No	No	No	No	No		NOT_RD	VDOT Inter	Yes	No	Yes	No	5. Hampto	114	114. City o	7-Local (J,6	3-Two-Way	Urban	NonVDOT	5	3. City or T	Hampton F	HAMP	S-VA114PR POWER PLANT WAY		0.1	50659	132.59	-76.3986	37.03923
182265323	2018	8/12/2018 5:00	1506	15:06	O	PDO	0	0	0	0	0	0	0	1	9. Fixed Object - Off Road	FOOR	No	1. No Adve	2. Daylight	Day	1. Dry	Dry	5. On Entra	10. On/Off	1. Concret	1. No Defe	3. Two-Wa	1. Not at In	6. Traffic L	1. Yes - Wc	2. No			3. No	5. Guard R	1. On Roac	No	No	Belted	No	Yes	No	No	Yes	No	No	No	No	Yes	5	RD_LEFT	Not Interse	No	No	Yes	No	5. Hampto	114	114. City o	1-Interstat	4-Two-Way	Urban	VDOT Inter	5	1. State Hv	Hampton F	HAMP	R-VA IS00064WB		265.21			-76.3707	37.03185
182265333	2018	8/13/2018 5:00	1634	16:34	C	C	0	0	0	4	4	0	0	3	1. Rear End	RE	No	1. No Adve	2. Daylight	Day	1. Dry	Dry	10. Interse	1. Straight	2. Blackto	1. No Defe	3. Two-Wa	4. Four Ap	3. Traffic S	1. Yes - Wc	2. No			3. No	20. Motor V	1. On Roac	No	No	Belted	No	No	No	No	No	No	No	No	No	No		NOT_RD	Urban Inte	No	No	Yes	No	5. Hampto	114	114. City o	3-Principal	4-Two-Way	Urban	NonVDOT	5	3. City or T	Hampton F	HAMP	R-VA US00258EB		63.38	253078	220.32	-76.3819	37.04302
193445198	2019	7/3/2019 5:00	2145	21:45	O	PDO	0	0	0	0	0	0	0	2	2. Angle	ANG	No	1. No Adve	4. Darknes	Night	1. Dry	Dry	8. Non-Inte	1. Straight	2. Blackto	1. No Defe	2. Two-Wa	1. Not at In	6. Traffic L	1. Yes - Wc	2. No			3. No	20. Motor V	1. On Roac	No	No	Belted	No	No	No	No	No	No	No	No	No	No		NOT_RD	Urban Inte	No	Yes	Yes	Yes	5. Hampto	114	114. City o	5-Major Cc	3-Two-Way	Urban	NonVDOT	5	3. City or T	Hampton F	HAMP	R-VA US00060WB		271.79	1069321	134.36	-76.362	37.00806
171965072	2017	7/15/2017 5:00	403	4:03	O	PDO	0	0	0	0	0	0	0	1	9. Fixed Object - Off Road	FOOR	No	5. Rain	5. Darknes	Night	2. Wet	Wet	1. Main-Lir	1. Straight	2. Blackto	1. No Defe	2. Two-Wa	1. Not at In	6. Traffic L	1. Yes - Wc	2. No			3. No	14. Ditch	8. Off Roac	No	No	Belted	No	No	No	No	No	Yes	No	No	No	No		RD_LEFT	Not Interse	No	No	Yes	Yes	5. Hampto	114	114. City o	3-Principal	4-Two-Way	Urban	NonVDOT	5	3. City or T	Hampton F	HAMP	R-VA SR00134WB		6.61	253022	425.13	-76.3996	37.06458
182265427	2018	8/13/2018 5:00	615	6:15	O	PDO	0	0	0	0	0	0	0	4	1. Rear End	RE	No	1. No Adve	2. Daylight	Day	2. Wet	Wet	8. Non-Inte	1. Straight	2. Blackto	1. No Defe	3. Two-Wa	1. Not at In	6. Traffic L	1. Yes - Wc	2. No			3. No	20. Motor V	1. On Roac	No	No	Belted	No	No	No	No	No	No	No	No	No	No		NOT_RD	Not Interse	Yes	No	Yes	No	5. Hampto	114	114. City o	1-Interstat	4-Two-Way	Urban	VDOT Inter	5	1. State Hv	Hampton F	HAMP	R-VA IS00664EB		2.48			-76.4024	37.0048
182275065	2018	8/14/2018 5:00	1405	14:05	O	PDO	0	0	0	0	0	0	0	1	9. Fixed Object - Off Road	FOOR	No	1. No Adve	2. Daylight	Day	1. Dry	Dry	8. Non-Inte	1. Straight	2. Blackto	1. No Defe	4. One-Wa	1. Not at In	6. Traffic L	1. Yes - Wc	2. No			3. No	28. Ran Of	2. Shoulde	No	No	Belted	No	No	No	No	No	No	Yes	No	No	No		RD_RIGHT	Not Interse	No	No	Yes	No	5. Hampto	114	114. City o	1-Interstat	4-Two-Way	Urban	VDOT Inter	5	1. State Hv	Hampton F	HAMP	R-VA IS00064WB		269.91			-76.3151	36.99816
182275070	2018	8/14/2018 5:00	1520	15:20	O	PDO	0	0	0	0	0	0	0	2	1. Rear End	RE	No	1. No Adve	2. Daylight	Day	1. Dry	Dry	8. Non-Inte	1. Straight	2. Blackto	1. No Defe	4. One-Wa	1. Not at In	6. Traffic L	1. Yes - Wc	2. No			3. No	20. Motor V	1. On Roac	No	No	Belted	No	No	No	No	No	No	No	No	No	No		NOT_RD	Not Interse	No	No	Yes	No	5. Hampto	114	114. City o	1-Interstat	4-Two-Way	Urban	VDOT Inter	5	1. State Hv	Hampton F	HAMP	R-VA IS00064EB		270.06			-76.3129	36.99468
182275107	2018	8/4/2018 5:00	415	4:15	C	C	0	0	0	1	1	0	0	1	9. Fixed Object - Off Road	FOOR	No	5. Rain	4. Darknes	Night	2. Wet	Wet	1. Main-Lir	1. Straight	2. Blackto	1. No Defe	1. Two-Wa	1. Not at In	1. No Traffi	6. No Traffi	2. No			3. No	3. Utility P	4. Roadsid	No	No	Belted	No	No	No	No	No	No	No	No	No	Yes	5	RD_RIGHT	Not Interse	No	No	Yes	Yes	5. Hampto	114	114. City o	4-Minor Ar	3-Two-Way	Urban	NonVDOT	5	3. City or T	Hampton F	HAMP	S-VA114PR RIP RAP RD		0.3			-76.3513	37.03629
201405118	2020	5/18/2020 5:00	1557	15:57	O	PDO	0	0	0	0	0	0	0	2	2. Angle	ANG	No	5. Rain	2. Daylight	Day	2. Wet	Wet	9. Within Ir	1. Straight	2. Blackto	1. No Defe	3. Two-Wa	3. Three Ap	3. Traffic S	1. Yes - Wc	2. No			3. No	20. Motor V	1. On Roac	No	No	Belted	No	No	No	No	No	No	No	No	No	No		NOT_RD	VDOT Inter	No	No	Yes	No	5. Hampto	114	114. City o	4-Minor Ar	4-Two-Way	Urban	NonVDOT	5	3. City or T	Hampton F	HAMP	S-VA114NP ABERDEEN RD		0.52	1072250	163.35	-76.4034	37.0048
182275109	2018	8/14/2018 5:00	800	8:00	A	A	0	1	0	0	1	0	1	1	12. Ped	PED	Pedestrian	1. No Adve	2. Daylight	Day	1. Dry	Dry	9. Within Ir	1. Straight	2. Blackto	1. No Defe	3. Two-Wa	4. Four Ap	3. Traffic S	1. Yes - Wc	2. No			3. No	19. Ped	1. On Roac	No	No	Belted	No	Yes	No	No	No	Yes	No	No	Yes	No		NOT_RD	Urban Inte	No	No	Yes	No	5. Hampto	114	114. City o	7-Local (J,6	3-Two-Way	Urban	NonVDOT	5	3. City or T	Hampton F	HAMP	S-VA114NP EXECUTIVE DR		0.23	253074	76.15	-76.3962	37.0459
182275188	2018	8/10/2018 5:00	739	7:39	C	C	0	0	0	2	2	0	0	2	2. Angle	ANG	No	1. No Adve	2. Daylight	Day	1. Dry	Dry	1. Main-Lir	1. Straight	2. Blackto	1. No Defe	2. Two-Wa	1. Not at In	3. Traffic S	1. Yes - Wc	2. No			3. No	20. Motor V	1. On Roac	No	No	Belted	No	No	No	No	No	No	No	No	No	No		NOT_RD	Not Interse	Yes	No	Yes	No	5. Hampto	114	114. City o	3-Principal	4-Two-Way	Urban	NonVDOT	5	3. City or T	Hampton F	HAMP	R-VA US00258EB		64.89	253144	294.75	-76.3553	37.0436
182275189	2018	8/11/2018 5:00	1437	14:37	C	C	0	0	0	2	2	0	0	2	1. Rear End	RE	No	1. No Adve	2. Daylight	Day	1. Dry	Dry	1. Main-Lir	1. Straight	2. Blackto	1. No Defe	4. One-Wa	1. Not at In	3. Traffic S	1. Yes - Wc	2. No			3. No	20. Motor V	1. On Roac	No	No	Belted	No	No	No	No	No	No	Yes	No	No	No		NOT_RD	VDOT Inter	No	No	No	No	5. Hampto	114	114. City o	1-Interstat	1-One-Way	Urban	VDOT Inter	5	1. State Hv	Hampton F	HAMP	R-VA IS00064EB	RMP267.00A	0.06	253003	108.31	-76.3312	37.02435
182275192	2018	8/15/2018 5:00	910	9:10	O	PDO	0	0	0	0	0	0	0	2	2. Angle	ANG	No	1. No Adve	2. Daylight	Day	1. Dry	Dry	10. Interse	1. Straight	2. Blackto	1. No Defe	3. Two-Wa	4. Four Ap	1. No Traffi	6. No Traffi	2. No			3. No	20. Motor V	1. On Roac	No	No	Belted	No	No	No	No	No	No	No	No	No	Yes	5	NOT_RD	Urban Inte	No	No	Yes	No	5. Hampto	114	114. City o	7-Local (J,6	3-Two-Way	Urban	NonVDOT	5	3. City or T	Hampton F	HAMP	S-VA114PR THOMAS NELSON DR		1.26			-76.4138	37.0614
182275214	2018	8/11/2018 5:00	1853	18:53	B	B	0	0	1	0	1	0	0	1	9. Fixed Object - Off Road	FOOR	No	5. Rain	2. Daylight	Day	2. Wet	Wet	5. On Entra	10. On/Off	1. Concret	1. No Defe	4. One-Wa	1. Not at In	9. One Wa	1. Yes - Wc	2. No			3. No	5. Guard R	1. On Roac	No	No	Belted	No	No	No	No	Yes	No	No	No	No	Yes	10	RD_LEFT	Not Interse	No	No	No	No	5. Hampto	114	114. City o	1-Interstat	1-One-Way	Urban	VDOT Inter	5	1. State Hv	Hampton F	HAMP	R-VA IS00064EB	RMP265.00C	0.05			-76.3551	37.03467
182275223	2018	8/9/2018 5:00	659	6:59	O	PDO	0	0	0	0	0	0	0	2	2. Angle	ANG	No	1. No Adve	2. Daylight	Day	1. Dry	Dry	10. Interse	1. Straight	2. Blackto	1. No Defe	3. Two-Wa	4. Four Ap	3. Traffic S	1. Yes - Wc	2. No			3. No	20. Motor V	1. On Roac	No	No	Belted	No	No	No	No	No	No	No	No	No	No		NOT_RD	VDOT Inter	Yes	No	Yes	No	5. Hampto	114	114. City of Hampton		4-Two-Way	Urban	NonVDOT	5	3. City or T	Hampton F	HAMP	S-VA114NP POWER PLANT PKWY		0.12	253573	46.89	-76.3868	37.01687
182275266	2018	8/14/2018 5:00	1701	17:01	C	C	0	0	0	1	1	0	0	2	4. Sideswipe - Same Direction	SSS	No	1. No Adve	2. Daylight	Day	1. Dry	Dry	10. Interse	1. Straight	2. Blackto	1. No Defe	2. Two-Wa	4. Four Ap	6. Traffic L	1. Yes - Wc	2. No			3. No	20. Motor V	1. On Roac	No	No	Belted	No	No	No	No	No	No	No	No	No	No		NOT_RD	Urban Inte	Yes	No	Yes	No	5. Hampto	114	114. City o	5-Major Cc	4-Two-Way	Urban	NonVDOT	5	3. City or T	Hampton F	HAMP	S-VA114NP POWHATAN PKWY		1.16	253177	107.86	-76.3852	37.01325
240175124	2024	1/12/2024 5:00	1628	16:28	O	PDO	0	0	0	0	0	0	0	2	1. Rear End	RE	No	1. No Adve	2. Daylight	Day	1. Dry	Dry	10. Interse	1. Straight	2. Blackto	1. No Defe	3. Two-Wa	4. Four Ap	3. Traffic S	1. Yes - Wc	2. No			3. No	20. Motor V	1. On Roac	No	No	Belted	No	No	No	No	No	No	No	No	No	No		NOT_RD	VDOT Inter	No	No	Yes	No	5. Hampto	114	114. City o	3-Principal	4-Two-Way	Urban	NonVDOT	5	3. City or T	Hampton F	HAMP	S-VA114NP ARMISTEAD AVE N		2.51	1078366	67.25	-76.3779	37.04932
182275271	2018	8/15/2018 5:00	1034	10:34	O	PDO	0	0	0	0	0	0	0	2	4. Sideswipe - Same Direction	SSS	No	1. No Adve	2. Daylight	Day	1. Dry	Dry	9. Within Ir	1. Straight	1. Concret	1. No Defe	2. Two-Wa	4. Four Ap	6. Traffic L	1. Yes - Wc	2. No			3. No	20. Motor V	1. On Roac	No	No	Belted	No	No	No	No	No	No	No	No	No	No		NOT_RD	Urban Inte	Yes	Yes	Yes	No	5. Hampto	114	114. City o	3-Principal	4-Two-Way	Urban	NonVDOT	5	3. City or T	Hampton F	HAMP	R-VA US00258WB		65.68	1080029	105.74	-76.3408	37.04346
182285094	2018	8/11/2018 5:00	136	1:36	O	PDO	0	0	0	0	0	0	0	3	1. Rear End	RE	No	1. No Adve	4. Darknes	Night	1. Dry	Dry	1. Main-Lir	1. Straight	2. Blackto	1. No Defe	3. Two-Wa	1. Not at In	6. Traffic L	1. Yes - Wc	2. No			3. No	20. Motor V	1. On Roac	No	No	Belted	No	No	No	No	No	No	No	No	No	No		NOT_RD	Not Interse	No	No	Yes	Yes	5. Hampto	114	114. City o	3-Principal	4-Two-Way	Urban	NonVDOT	5	3. City or T	Hampton F	HAMP	R-VA US00258WB		61.6			-76.4126	37.0354
182285095	2018	8/11/2018 5:00	2159	21:59	O	PDO	0	0	0	0	0	0	0	2	1. Rear End	RE	No	1. No Adve	4. Darknes	Night	1. Dry	Dry	10. Interse	1. Straight	2. Blackto	1. No Defe	1. Two-Wa	4. Four Ap	3. Traffic S	1. Yes - Wc	2. No			3. No	20. Motor V	1. On Roac	No	No	Belted	No	No	No	No	No	No	No	No	No	No		NOT_RD	Urban Inte	No	No	Yes	Yes	5. Hampto	114	114. City o	3-Principal	4-Two-Way	Urban	NonVDOT	5	3. City or T	Hampton F	HAMP	R-VA US00258EB		62.97	754224	101.39	-76.3888	37.04152
172725244	2017	9/26/2017 5:00	1816	18:16	A	A	0	1	0	1	2	0	0	2	1. Rear End	RE	No	5. Rain	2. Daylight	Day	2. Wet	Wet	10. Interse	1. Straight	2. Blackto	1. No Defe	2. Two-Wa	4. Four Ap	3. Traffic S	1. Yes - Wc	2. No			3. No	20. Motor V	1. On Roac	No	No	Belted	No	No	No	No	No	No	No	No	No	No		NOT_RD	VDOT Inter	Yes	No	Yes	No	5. Hampto	114	114. City o	3-Principal	4-Two-Way	Urban	NonVDOT	5	3. City or T	Hampton F	HAMP	S-VA114NP ARMISTEAD AVE N		2.52	1078366	102.15	-76.3779	37.04942
182285102	2018	8/15/2018 5:00	2130	21:30	C	C	0	0	0	1	1	0	0	2	2. Angle	ANG	No	1. No Adve	4. Darknes	Night	1. Dry	Dry	10. Interse	1. Straight	2. Blackto	1. No Defe	2. Two-Wa	4. Four Ap	3. Traffic S	1. Yes - Wc	2. No			3. No	20. Motor V	1. On Roac	No	No	Belted	No	No	No	No	No	Yes	No	No	No	No		NOT_RD	Urban Inte	No	No	Yes	Yes	5. Hampto	114	114. City o	3-Principal	4-Two-Way	Urban	NonVDOT	5	3. City or T	Hampton F	HAMP	R-VA US00258EB		63.65	253023	72.14	-76.3772	37.04391
182285103	2018	8/12/2018 5:00	1622	16:22	C	C	0	0	0	2	2	0	0	3	2. Angle	ANG	No	1. No Adve	2. Daylight	Day	1. Dry	Dry	9. Within Ir	1. Straight	2. Blackto	1. No Defe	3. Two-Wa	3. Three Ap	6. Traffic L	1. Yes - Wc	2. No			3. No	20. Motor V	1. On Roac	No	No	Belted	No	No	No	No	No	No	No	No	No	No		NOT_RD	Urban Inte	Yes	No	Yes	No	5. Hampto	114	114. City o	7-Local (J,6	3-Two-Way	Urban	NonVDOT	5	3. City or T	Hampton F	HAMP	S-VA114PR EXECUTIVE DR		0.86	1083997	339.07	-76.3987	37.05507
182285104	2018	8/12/2018 5:00	1848	18:48	A	A	0	1	0	1	2	0	0	2	2. Angle	ANG	No	1. No Adve	3. Dusk	Day	1. Dry	Dry	9. Within Ir	1. Straight	2. Blackto	1. No Defe	3. Two-Wa	4. Four Ap	3. Traffic S	1. Yes - Wc	2. No			3. No	20. Motor V	1. On Roac	No	No	Belted	No	No	No	No	No	No	No	No	No	No		NOT_RD	Urban Inte	No	No	Yes	No	5. Hampto	114	114. City o	4-Minor Ar	3-Two-Way	Urban	NonVDOT	5	3. City or T	Hampton F	HAMP	R-VA SR00351WB		4.56	253175	43.32	-76.3656	37.02572
182285105	2018	8/15/2018 5:00	1403	14:03	C	C	0	0	0	2	2	0	0	2	4. Sideswipe - Same Direction	SSS	No	1. No Adve	2. Daylight	Day	1. Dry	Dry	10. Interse	1. Straight	2. Blackto	1. No Defe	1. Two-Wa	4. Four Ap	4. Stop Sig	1. Yes - Wc	2. No			3. No	20. Motor V	1. On Roac	No	No	Belted	No	No	No	No	No	No	No	No	No	No		NOT_RD	Urban Inte	No	No	Yes	No	5. Hampto	114	114. City o	7-Local (J,6	3-Two-Way	Urban	NonVDOT	5	3. City or T	Hampton F	HAMP	S-VA114NP 60TH ST		0.16			-76.3996	37.01452
182285165	2018	8/13/2018 5:00	1508	15:08	O	PDO	0	0	0	0	0	0	0	2	1. Rear End	RE	No	1. No Adve	2. Daylight	Day	1. Dry	Dry	8. Non-Inte	1. Straight	2. Blackto	1. No Defe	3. Two-Wa	1. Not at In	6. Traffic L	1. Yes - Wc	2. No			3. No	20. Motor V	1. On Roac	No	No	Belted	No	No	No	No	No	No	No	No	No	No		NOT_RD	Not Interse	No	No	Yes	No	5. Hampto	114	114. City o	1-Interstat	4-Two-Way	Urban	VDOT Inter	5	1. State Hv	Hampton F	HAMP	R-VA IS00064EB		269.3			-76.3203	37.00357
182285238	2018	8/14/2018 5:00	1229	12:29	O	PDO	0	0	0	0	0	0	0	2	1. Rear End	RE	No	1. No Adve	2. Daylight	Day	1. Dry	Dry	6. Intersec	10. On/Off	2. Blackto	1. No Defe	1. Two-Wa	4. Four Ap	6. Traffic L	1. Yes - Wc	2. No			3. No	20. Motor V	1. On Roac	No	No	Belted	No	Yes	No	No	No	No	No	No	No	No		NOT_RD	Not Interse	No	No	Yes	No	5. Hampto	114	114. City o	3-Principal	4-Two-Way	Urban	NonVDOT	5	3. City or T	Hampton F	HAMP	R-VA US00258WB		62.79	1091129	260.71	-76.3915	37.04113
182285270	2018	8/16/2018 5:00	1348	13:48	C	C	0	0	0	1	1	0	0	2	1. Rear End	RE	No	1. No Adve	2. Daylight	Day	1. Dry	Dry	11. Interse	1. Straight	2. Blackto	1. No Defe	2. Two-Wa	4. Four Ap	3. Traffic S	1. Yes - Wc	2. No			3. No	20. Motor V	1. On Roac	No	No	Belted	No	No	No	No	No	No	No	No	No	No		NOT_RD	Urban Inte	No	No	Yes	No	5. Hampto	114	114. City o	3-Principal	4-Two-Way	Urban	NonVDOT	5	3. City or T	Hampton F	HAMP	R-VA US00258WB		63.03	754224	146.3	-76.3881	37.04182
182295011	2018	8/16/2018 5:00	1957	19:57	O	PDO	0	0	0	0	0	0	0	2	1. Rear End	RE	No	1. No Adve	2. Daylight	Day	1. Dry	Dry	1. Main-Lir	3. Grade -	2. Blackto	1. No Defe	3. Two-Wa	1. Not at In	6. Traffic L	1. Yes - Wc	2. No			3. No	20. Motor V	1. On Roac	No	No	Belted	No	No	No	No	No	No	No	No	No	No		NOT_RD	Not Interse	No	No	Yes	No	5. Hampto	114	114. City o	1-Interstat	4-Two-Way	Urban	VDOT Inter	5	1. State Hv	Hampton F	HAMP	R-VA IS00064EB		267.83			-76.3295	37.02325
182295111	2018	8/16/2018 5:00	1420	14:20	O	PDO	0	0	0	0	0	0	0	2	1. Rear End	RE	No	1. No Adve	2. Daylight	Day	1. Dry	Dry	10. Interse	1. Straight	2. Blackto	1. No Defe	3. Two-Wa	4. Four Ap	3. Traffic S	1. Yes - Wc	2. No			3. No	20. Motor V	1. On Roac	No	No	Belted	No	No	No	No	No	No	No	No	No	No		NOT_RD	VDOT Inter	No	No	Yes	No	5. Hampto	114	114. City o	7-Local (J,6	3-Two-Way	Urban	NonVDOT	5	3. City or T	Hampton F	HAMP	S-VA114NP COLISEUM DR		1.09	1079033	69.14	-76.3903	37.0456
182295112	2018	8/16/2018 5:00	1344	13:44	O	PDO	0	0	0	0	0	0	0	2	4. Sideswipe - Same Direction	SSS	No	1. No Adve	2. Daylight	Day	1. Dry	Dry	10. Interse	1. Straight	2. Blackto	1. No Defe	3. Two-Wa	4. Four Ap	3. Traffic S	1. Yes - Wc	2. No			3. No	20. Motor V	1. On Roac	No	No	Belted	No	No	No	No	No	No	No	No	No	No		NOT_RD	Urban Inte	No	No	Yes	No	5. Hampto	114	114. City o	3-Principal	4-Two-Way	Urban	NonVDOT	5	3. City or T	Hampton F	HAMP	R-VA US00258EB		62.95	754224	163.22	-76.389	37.04147
232345050	2023	8/17/2023 5:00	1410	14:10	O	PDO	0	0	0	0	0	0	0	2	2. Angle	ANG	No	1. No Adve	2. Daylight	Day	1. Dry	Dry	9. Within Ir	1. Straight	2. Blackto	1. No Defe	2. Two-Wa	4. Four Ap	4. Stop Sig	1. Yes - Wc	2. No			3. No	20. Motor V	1. On Roac	No	No	Belted	No	Yes	No	No	No	No	No	No	No	No		NOT_RD	Urban Inte	No	No	Yes	No	5. Hampto	114	114. City o	4-Minor Ar	3-Two-Way	Urban	NonVDOT	5	3. City or T	Hampton F	HAMP	R-VA SR00169SB		0.42	1061087	26.58	-76.3157	37.02326

182295114	2018	8/16/2018 5:00	1841	18:41	B	B	0	0	1	1	2	0	0	2	2. Angle	ANG	No	1. No Adve	2. Daylight	Day	1. Dry	Dry	10. Interse	1. Straight	1. Concret	1. No Defe	2. Two-Wa	4. Four Ap	3. Traffic S	1. Yes - W	2. No			3. No	20. Motor V	1. On Roac	No	No	Belted	No	No	No	No	No	No	No	No	No	Yes	3	NOT_RD	Urban Inte	No	No	Yes	No	5. Hampto	114	114. City o	4-Minor Ar	3-Two-Wa	Urban	NonVDOT	5	3. City or T	Hampton F	HAMP	R-VA SR00351EB		4.7	253088	19.1	-76.3631	37.02724
193445499	2019	5/20/2019 5:00	1655	16:55	C	C	0	0	0	1	1	0	0	2	4. Sideswipe - Same Direction	SSS	No	1. No Adve	2. Daylight	Day	1. Dry	Dry	10. Interse	1. Straight	2. Blackto	1. No Defe	2. Two-Wa	4. Four Ap	6. Traffic L	1. Yes - W	2. No			3. No	20. Motor V	1. On Roac	No	No	Belted	No	No	No	No	No	No	No	No	No	No		NOT_RD	Urban Inte	Yes	No	Yes	No	5. Hampto	114	114. City o	4-Minor Ar	3-Two-Wa	Urban	NonVDOT	5	3. City or T	Hampton F	HAMP	R-VA SR00152WB		2.21	253062	135.05	-76.4274	37.04224
182295192	2018	8/14/2018 5:00	1205	12:05	O	PDO	0	0	0	0	0	0	0	2	1. Rear End	RE	No	1. No Adve	2. Daylight	Day	1. Dry	Dry	9. Within Ir	1. Straight	2. Blackto	1. No Defe	3. Two-Wa	3. Three Ap	3. Traffic S	1. Yes - W	2. No			3. No	20. Motor V	1. On Roac	No	No	Belted	No	No	No	No	No	No	Yes	No	No	No		NOT_RD	VDOT Inter	No	Yes	Yes	No	5. Hampto	114	114. City o	3-Principal	4-Two-Wa	Urban	NonVDOT	5	3. City or T	Hampton F	HAMP	S-VA114NP HAMPTON ROADS CENTER PKWY		0.37	734434	74.33	-76.4424	37.06256
182295193	2018	8/14/2018 5:00	1819	18:19	O	PDO	0	0	0	0	0	0	0	2	1. Rear End	RE	No	1. No Adve	2. Daylight	Day	1. Dry	Dry	1. Main-Lir	1. Straight	2. Blackto	1. No Defe	2. Two-Wa	1. Not at In	1. No Traffi	6. No Traffi	2. No			3. No	6. Parked V	1. On Roac	No	No	Unbelted	No	Yes	No	No	No	No	No	No	No	No		RD UNKN	Not Interse	No	Yes	Yes	No	5. Hampto	114	114. City o	7-Local (J,(	3-Two-Wa	Urban	NonVDOT	5	3. City or T	Hampton F	HAMP	S-VA114NP BUTTERNUT DR		0.2			-76.4149	37.03583
182295198	2018	8/14/2018 5:00	1818	18:18	C	C	0	0	0	1	1	0	0	2	2. Angle	ANG	No	1. No Adve	2. Daylight	Day	1. Dry	Dry	9. Within Ir	1. Straight	2. Blackto	1. No Defe	2. Two-Wa	2. Two App	4. Stop Sig	1. Yes - W	2. No			3. No	20. Motor V	1. On Roac	No	No	Belted	No	No	No	No	No	No	No	No	No	No		NOT_RD	VDOT Inter	Yes	No	Yes	No	5. Hampto	114	114. City o	4-Minor Ar	3-Two-Wa	Urban	NonVDOT	5	3. City or T	Hampton F	HAMP	S-VA114PR KING ST N		0.41	1068631	47.34	-76.3472	37.03602
182295199	2018	8/17/2018 5:00	1044	10:44	C	C	0	0	0	2	2	0	0	2	1. Rear End	RE	No	1. No Adve	2. Daylight	Day	1. Dry	Dry	1. Main-Lir	1. Straight	2. Blackto	1. No Defe	1. Two-Wa	1. Not at In	6. Traffic L	1. Yes - W	2. No			3. No	20. Motor V	1. On Roac	No	No	Belted	No	Yes	No	No	No	No	No	No	No	No		NOT_RD	Not Interse	No	No	Yes	No	5. Hampto	114	114. City o	4-Minor Ar	3-Two-Wa	Urban	NonVDOT	5	3. City or T	Hampton F	HAMP	R-VA SR00351EB		3.49	1068779	367.34	-76.3795	37.01662
182305018	2018	8/17/2018 5:00	2141	21:41	A	A	0	1	1	0	2	0	0	2	9. Fixed Object - Off Road	FOOR	No	1. No Adve	4. Darknes	Night	1. Dry	Dry	8. Non-Inte	1. Straight	1. Concret	1. No Defe	3. Two-Wa	1. Not at In	6. Traffic L	1. Yes - W	2. No			3. No	20. Motor V	2. Shoulde	No	No	Belted	No	No	No	No	Yes	No	No	Yes	No	No		RD UNKN	Not Interse	No	No	Yes	Yes	5. Hampto	114	114. City o	1-Interstat	4-Two-Wa	Urban	VDOT Inte	5	1. State Hv	Hampton F	HAMP	R-VA IS00064WB		268.66			-76.3251	37.0141
182305036	2018	8/17/2018 5:00	2321	23:21	A	A	0	1	0	0	1	0	0	2	1. Rear End	RE	No	1. No Adve	4. Darknes	Night	1. Dry	Dry	8. Non-Inte	1. Straight	1. Concret	1. No Defe	3. Two-Wa	1. Not at In	6. Traffic L	1. Yes - W	2. No			3. No	20. Motor V	1. On Roac	No	No	Belted	No	Yes	No	No	No	No	No	No	No	Yes	45	NOT_RD	Not Interse	No	Yes	Yes	Yes	5. Hampto	114	114. City o	1-Interstat	4-Two-Wa	Urban	VDOT Inte	5	1. State Hv	Hampton F	HAMP	R-VA IS00064WB		271.66			-76.3002	36.97721
182305262	2018	8/18/2018 5:00	1750	17:50	B	B	0	0	3	0	3	0	0	3	1. Rear End	RE	No	5. Rain	2. Daylight	Day	2. Wet	Wet	8. Non-Inte	1. Straight	1. Concret	1. No Defe	3. Two-Wa	1. Not at In	6. Traffic L	1. Yes - W	2. No			3. No	20. Motor V	1. On Roac	No	No	Belted	No	No	No	No	No	No	Yes	No	No	Yes	20	NOT_RD	Not Interse	No	No	Yes	No	5. Hampto	114	114. City o	1-Interstat	4-Two-Wa	Urban	VDOT Inte	5	1. State Hv	Hampton F	HAMP	R-VA IS00064EB		263.74			-76.3944	37.04003
182305263	2018	8/15/2018 5:00	1630	16:30	O	PDO	0	0	0	0	0	0	0	2	1. Rear End	RE	No	1. No Adve	2. Daylight	Day	1. Dry	Dry	8. Non-Inte	1. Straight	1. Concret	1. No Defe	3. Two-Wa	1. Not at In	6. Traffic L	1. Yes - W	2. No			3. No	20. Motor V	1. On Roac	No	No	Belted	No	No	No	No	No	No	No	No	No	No		NOT_RD	Not Interse	No	No	Yes	No	5. Hampto	114	114. City o	1-Interstat	4-Two-Wa	Urban	VDOT Inte	5	1. State Hv	Hampton F	HAMP	R-VA IS00064WB		271.33			-76.3007	36.98221
182315205	2018	8/17/2018 5:00	754	7:54	O	PDO	0	0	0	0	0	0	0	2	1. Rear End	RE	No	1. No Adve	2. Daylight	Day	1. Dry	Dry	8. Non-Inte	1. Straight	2. Blackto	1. No Defe	4. One-Wa	1. Not at In	9. One Wa	1. Yes - W	2. No			3. No	20. Motor V	1. On Roac	No	No	Belted	No	No	No	No	No	No	No	No	No	No		NOT_RD	Not Interse	No	No	Yes	No	5. Hampto	114	114. City o	1-Interstat	4-Two-Wa	Urban	VDOT Inte	5	1. State Hv	Hampton F	HAMP	R-VA IS00064WB		270.26			-76.3115	36.99426
182315221	2018	8/16/2018 5:00	1643	16:43	A	A	0	1	0	0	1	0	0	1	9. Fixed Object - Off Road	FOOR	No	1. No Adve	2. Daylight	Day	1. Dry	Dry	8. Non-Inte	1. Straight	1. Concret	1. No Defe	3. Two-Wa	1. Not at In	6. Traffic L	1. Yes - W	2. No			3. No	11. Jersey	1. On Roac	No	No	Belted	No	No	No	No	No	No	No	No	No	No		RD_LEFT	Not Interse	No	No	Yes	No	5. Hampto	114	114. City o	1-Interstat	4-Two-Wa	Urban	VDOT Inte	5	1. State Hv	Hampton F	HAMP	R-VA IS00064EB		263.94			-76.3925	37.03828
182315222	2018	8/17/2018 5:00	1857	18:57	B	B	0	0	1	0	1	0	0	2	1. Rear End	RE	No	1. No Adve	2. Daylight	Day	1. Dry	Dry	8. Non-Inte	1. Straight	1. Concret	1. No Defe	3. Two-Wa	1. Not at In	6. Traffic L	1. Yes - W	2. No			3. No	20. Motor V	1. On Roac	No	No	Belted	No	No	No	No	No	No	No	No	No	No		NOT_RD	Not Interse	No	No	Yes	No	5. Hampto	114	114. City o	1-Interstat	4-Two-Wa	Urban	VDOT Inte	5	1. State Hv	Hampton F	HAMP	R-VA IS00064EB		267.62			-76.3317	37.02627
182325096	2018	8/12/2018 5:00	1844	18:44	B	B	0	0	1	0	1	0	0	2	2. Angle	ANG	No	1. No Adve	2. Daylight	Day	1. Dry	Dry	9. Within Ir	1. Straight	2. Blackto	1. No Defe	3. Two-Wa	4. Four Ap	3. Traffic S	1. Yes - W	2. No			3. No	20. Motor V	1. On Roac	No	No	Belted	No	No	No	No	No	No	No	No	No	No		NOT_RD	Urban Inte	No	No	Yes	No	5. Hampto	114	114. City o	4-Minor Ar	3-Two-Wa	Urban	NonVDOT	5	3. City or T	Hampton F	HAMP	R-VA SR00351WB		4.56	253175	42.02	-76.3656	37.0257
182325149	2018	8/17/2018 5:00	1447	14:47	B	B	0	0	1	0	1	0	0	2	3. Head On	HO	No	1. No Adve	2. Daylight	Day	1. Dry	Dry	1. Main-Lir	1. Straight	2. Blackto	1. No Defe	1. Two-Wa	1. Not at In	6. Traffic L	1. Yes - W	2. No			3. No	20. Motor V	1. On Roac	No	No	Belted	No	Yes	No	No	No	No	Yes	Yes	No	No		NOT_RD	Not Interse	No	No	Yes	No	5. Hampto	114	114. City o	7-Local (J,(	3-Two-Wa	Urban	NonVDOT	5	3. City or T	Hampton F	HAMP	S-VA114NP ALUMINUM AVE		0.46	1072292	352.18	-76.4038	37.00631
182325150	2018	8/18/2018 5:00	46	00:46	C	C	0	0	0	1	1	0	0	2	1. Rear End	RE	No	1. No Adve	4. Darknes	Night	1. Dry	Dry	10. Interse	1. Straight	2. Blackto	1. No Defe	3. Two-Wa	4. Four Ap	3. Traffic S	1. Yes - W	2. No			3. No	20. Motor V	1. On Roac	No	No	Belted	No	Yes	No	No	No	No	No	No	No	No		NOT_RD	Urban Inte	No	No	Yes	Yes	5. Hampto	114	114. City o	3-Principal	4-Two-Wa	Urban	NonVDOT	5	3. City or T	Hampton F	HAMP	R-VA US00258WB		60.24	253131	122.18	-76.4334	37.02496
182325151	2018	8/17/2018 5:00	952	9:52	C	C	0	0	0	1	1	0	0	2	1. Rear End	RE	No	1. No Adve	2. Daylight	Day	1. Dry	Dry	10. Interse	1. Straight	2. Blackto	1. No Defe	2. Two-Wa	4. Four Ap	3. Traffic S	1. Yes - W	2. No			3. No	20. Motor V	1. On Roac	No	No	Belted	No	No	No	No	No	No	No	No	No	No		NOT_RD	Urban Inte	Yes	No	Yes	No	5. Hampto	114	114. City o	4-Minor Ar	3-Two-Wa	Urban	NonVDOT	5	3. City or T	Hampton F	HAMP	R-VA SR00172SB		1.9	253123	84.52	-76.3928	37.09376
223555083	2022	12/21/2022 5:00	13	00:13	O	PDO	0	0	0	0	0	0	0	1	8. Non-Collision	NC	No	1. No Adve	5. Darknes	Night	1. Dry	Dry	8. Non-Inte	1. Straight	2. Blackto	1. No Defe	3. Two-Wa	1. Not at In	6. Traffic L	1. Yes - W	2. No			3. No	28. Ran Of	2. Shoulde	Yes	No	Belted	No	No	No	No	No	No	No	No	No	No		RD RIGHT	Not Interse	No	No	Yes	Yes	5. Hampto	114	114. City o	3-Principal	4-Two-Wa	Urban	NonVDOT	5	3. City or T	Hampton F	HAMP	R-VA SR00134EB		6.61	253022	376.61	-76.3999	37.06451
182325153	2018	8/17/2018 5:00	1219	12:19	C	C	0	0	0	1	1	0	0	2	2. Angle	ANG	No	1. No Adve	2. Daylight	Day	1. Dry	Dry	1. Main-Lir	1. Straight	2. Blackto	1. No Defe	2. Two-Wa	4. Four Ap	3. Traffic S	1. Yes - W	2. No			3. No	20. Motor V	1. On Roac	No	No	Belted	No	Yes	No	No	No	No	No	No	No	No		NOT_RD	Urban Inte	No	No	Yes	No	5. Hampto	114	114. City o	3-Principal	4-Two-Wa	Urban	NonVDOT	5	3. City or T	Hampton F	HAMP	R-VA US00258EB		59.94	1075965	5	-76.4375	37.02275
182325165	2018	8/17/2018 5:00	1625	16:25	B	B	0	0	1	6	7	0	0	3	1. Rear End	RE	No	1. No Adve	2. Daylight	Day	1. Dry	Dry	10. Interse	1. Straight	2. Blackto	1. No Defe	2. Two-Wa	4. Four Ap	3. Traffic S	1. Yes - W	2. No			3. No	20. Motor V	1. On Roac	No	No	Belted	No	No	No	No	No	No	No	No	No	No		NOT_RD	VDOT Inter	No	No	Yes	No	5. Hampto	114	114. City o	3-Principal	4-Two-Wa	Urban	NonVDOT	5	3. City or T	Hampton F	HAMP	S-VA114NP ARMISTEAD AVE N		2.52	1078366	80.63	-76.3779	37.04936
182325155	2018	8/18/2018 5:00	1825	18:25	C	C	0	0	0	1	1	0	0	2	2. Angle	ANG	No	5. Rain	3. Dusk	Day	2. Wet	Wet	10. Interse	1. Straight	2. Blackto	1. No Defe	1. Two-Wa	4. Four Ap	3. Traffic S	1. Yes - W	2. No			3. No	20. Motor V	1. On Roac	No	No	Belted	No	No	No	No	No	No	No	No	No	No		NOT_RD	Urban Inte	No	No	Yes	No	5. Hampto	114	114. City of Hampton			Urban	NonVDOT	5	3. City or T	Hampton F	HAMP	S-VA114PR OLD FOX HILL RD		0	1067724	6.17	-76.348	37.04511
171815389	2017	5/17/2017 5:00	1948	19:48	A	A	0	1	1	0	2	0	0	2	3. Head On	HO	No	1. No Adve	2. Daylight	Day	1. Dry	Dry	10. Interse	1. Straight	1. Concret	1. No Defe	2. Two-Wa	4. Four Ap	3. Traffic S	1. Yes - W	2. No			3. No	20. Motor V	1. On Roac	No	No	Belted	No	No	No	No	No	No	No	No	No	No		NOT_RD	Urban Inte	No	Yes	Yes	No	5. Hampto	114	114. City o	4-Minor Ar	3-Two-Wa	Urban	NonVDOT	5	3. City or T	Hampton F	HAMP	R-VA SR00415WB		0.16	1082780	59.42	-76.3991	37.03758
182325163	2018	8/18/2018 5:00	1856	18:56	C	C	0	0	0	2	2	0	0	2	2. Angle	ANG	No	5. Rain	3. Dusk	Day	2. Wet	Wet	10. Interse	1. Straight	2. Blackto	1. No Defe	2. Two-Wa	4. Four Ap	4. Stop Sig	1. Yes - W	2. No			3. No	20. Motor V	1. On Roac	No	No	Belted	No	No	No	No	No	No	No	No	No	No		NOT_RD	Urban Inte	No	No	Yes	No	5. Hampto	114	114. City o	7-Local (J,(	3-Two-Wa	Urban	NonVDOT	5	3. City or T	Hampton F	HAMP	S-VA114PR LIBBEY ST		0			-76.3249	37.01698
182325164	2018	8/19/2018 5:00	2136	21:36	C	C	0	0	0	4	4	0	0	2	1. Rear End	RE	No	1. No Adve	4. Darknes	Night	1. Dry	Dry	1. Main-Lir	1. Straight	2. Blackto	1. No Defe	3. Two-Wa	1. Not at In	1. No Traffi	6. No Traffi	2. No			3. No	20. Motor V	1. On Roac	No	No	Unbelted	No	No	No	No	No	Yes	No	No	No	No		NOT_RD	Urban Inte	No	No	Yes	Yes	5. Hampto	114	114. City o	4-Minor Ar	4-Two-Wa	Urban	NonVDOT	5	3. City or T	Hampton F	HAMP	R-VA SR00278SB		0	253165	170.59	-76.3483	37.04356
202655224	2020	9/17/2020 5:00	1332	13:32	A	A	0	2	0	1	3	0	0	2	1. Rear End	RE	No	5. Rain	2. Daylight	Day	2. Wet	Wet	9. Within Ir	1. Straight	2. Blackto	1. No Defe	2. Two-Wa	4. Four Ap	3. Traffic S	1. Yes - W	2. No			3. No	20. Motor V	1. On Roac	No	No	Belted	No	No	No	No	No	No	No	No	No	No		NOT_RD	VDOT Inter	Yes	No	Yes	No	5. Hampto	114	114. City o	3-Principal	4-Two-Wa	Urban	NonVDOT	5	3. City or T	Hampton F	HAMP	S-VA114NP ARMISTEAD AVE N		2.52	1078366	86.01	-76.3779	37.04937
220315117	2022	1/11/2022 5:00	1554	15:54	B	B	0	0	2	1	3	0	0	2	2. Angle	ANG	No	1. No Adve	2. Daylight	Day	1. Dry	Dry	9. Within Ir	1. Straight	2. Blackto	1. No Defe	2. Two-Wa	4. Four Ap	1. No Traffi	6. No Traffi	2. No			3. No	20. Motor V	1. On Roac	No	No	Belted	No	No	No	No	No	No	No	No	No	No		NOT_RD	Urban Inte	Yes	Yes	Yes	No	5. Hampto	114	114. City o	5-Major Cc	4-Two-Wa	Urban	NonVDOT	5	3. City or T	Hampton F	HAMP	S-VA114NP BIG BETHEL RD		1.37			-76.4238	37.03389
182325170	2018	8/18/2018 5:00	1117	11:17	O	PDO	0	0	0	0	0	0	0	2	2. Angle	ANG	No	1. No Adve	2. Daylight	Day	1. Dry	Dry	9. Within Ir	1. Straight	2. Blackto	1. No Defe	3. Two-Wa	4. Four Ap	3. Traffic S	1. Yes - W	2. No			3. No	20. Motor V	1. On Roac	No	No	Belted	No	No	No	No	No	No	No	No	No	No		NOT_RD	Urban Inte	Yes	No	Yes	No	5. Hampto	114	114. City o	3-Principal	4-Two-Wa	Urban	NonVDOT	5	3. City or T	Hampton F	HAMP	R-VA US00258WB		61.82	253135	47.68	-76.409	37.03714
240685177	2024	3/7/2024 5:00	1607	16:07	C	C	0	0	0	2	2	0	0	2	2. Angle	ANG	No	1. No Adve	2. Daylight	Day	1. Dry	Dry	9. Within Ir	1. Straight	2. Blackto	1. No Defe	1. Two-Wa	3. Three Ap	4. Stop Sig	1. Yes - W	2. No			3. No	20. Motor V	1. On Roac	No	No	Belted	No	Yes	No	No	No	No	No	No	No	No		NOT_RD	Urban Inte	No	No	Yes	No	5. Hampto	114	114. City o	5-Major Cc	3-Two-Wa	Urban	NonVDOT	5	3. City or T	Hampton F	HAMP	R-VA US00060EB		271.8	1069321	222.33	-76.3617	37.00808
190165100	2019	1/13/2019 5:00	201	2:01	O	PDO	0	0	0	0	0	0	0	2	2. Angle	ANG	No	5. Rain	4. Darknes	Night	2. Wet	Wet	1. Main-Lir	1. Straight	2. Blackto	1. No Defe	2. Two-Wa	1. Not at In	6. Traffic L	1. Yes - W	2. No			3. No	20. Motor V	1. On Roac	Yes	No	Belted	No	No	Yes	No	No	No	No	No	No	No		NOT_RD	Urban Inte	No	No	Yes	Yes	5. Hampto	114	114. City o	4-Minor Ar	3-Two-Wa	Urban	NonVDOT	5	3. City or T	Hampton F	HAMP	R-VA SR00152WB		2.22	253062	204.43	-76.4272	37.04221
182325180	2018	8/17/2018 5:00	2132	21:32	C	C	0	0	0	1	1	0	0	2	1. Rear End	RE	No	1. No Adve	4. Darknes	Night	1. Dry	Dry	10. Interse	1. Straight	2. Blackto	1. No Defe	3. Two-Wa	4. Four Ap	3. Traffic S	1. Yes - W	2. No			3. No	20. Motor V	1. On Roac	No	No	Belted	No	No	No	No	No	Yes	No	No	No	No		NOT_RD	Urban Inte	No	Yes	Yes	No	5. Hampto	114	114. City o	3-Principal	4-Two-Wa	Urban	NonVDOT	5	3. City or T	Hampton F	HAMP	R-VA US00258EB		63.64	253023	77.29	-76.3772	37.04391
182325183	2018	8/18/2018 5:00	2338	23:38	O	PDO	0	0	0	0	0	0	0	2	1. Rear End	RE	No	1. No Adve	4. Darknes	Night	1. Dry	Dry	8. Non-Inte	1. Straight	1. Concret	1. No Defe	4. One-Wa	1. Not at In	6. Traffic L	1. Yes - W	2. No			3. No	20. Motor V	1. On Roac	No	No	Belted	No	No	No	No	No	No	No	No	No	No		NOT_RD	Not Interse	No	No	Yes	Yes	5. Hampto	114	114. City o	1-Interstat	4-Two-Wa	Urban	VDOT Inte	5	1. State Hv	Hampton F	HAMP	R-VA IS00064WB		271.3			-76.3009	36.98265
182325190	2018	8/18/2018 5:00	1413	14:13	C	C	0	0	0	2	2	0	0	2	4. Sideswipe - Same Direction	SSS	No	1. No Adve	2. Daylight	Day	1. Dry	Dry	1. Main-Lir	2. Curve - L	2. Blackto	1. No Defe	3. Two-Wa	1. Not at In	6. Traffic L	1. Yes - W	2. No			3. No	20. Motor V	1. On Roac	No	No	Belted	No	No	No	No	No	No	No	No	No	No		NOT_RD	Not Interse	No	No	Yes	No	5. Hampto	114	114. City o	7-Local (J,(	3-Two-Wa	Urban	NonVDOT	5	3. City or T	Hampton F	HAMP	S-VA114PR POWER PLANT WAY		0.06	50659	407.62	-76.3985	37.03848
182325192	2018	8/18/2018 5:00	204	2:04	C	C	0	0	0	2	2	0	0	2	1. Rear End	RE	No	1. No Adve	4. Darknes	Night	1. Dry	Dry	10. Interse	1. Straight	2. Blackto	1. No Defe	3. Two-Wa	4. Four Ap	3. Traffic S	1. Yes - W	2. No			3. No	20. Motor V	1. On Roac	No	No	Belted	No	No	No	No	No	Yes	No	No	No	No		NOT_RD	VDOT Inter	No	No	No	Yes	5. Hampto	114	114. City o	1-Interstat	1-One-Wa	Urban	VDOT Inte	5	1. State Hv	Hampton F	HAMP	R-VA IS00064EB	RMP267.00A	0.06	253003	127.08	-76.3311	37.02439
182325201	2018	8/18/2018 5:00	2352	23:52	C	C	0	0	0	2	2	0	0	2	4. Sideswipe - Same Direction	SSS	No	1. No Adve	4. Darknes	Night	1. Dry	Dry	1. Main-Lir	1. Straight	2. Blackto	1. No Defe	3. Two-Wa	1. Not at In	1. No Traffi	6. No Traffi	2. No			3. No	20. Motor V	1. On Roac	No	No	Belted	No	No	No	No	No	No	No	No	No	No		NOT_RD	Not Interse	No	Yes	Yes	Yes	5. Hampto	114	114. City o	3-Principal	4-Two-Wa	Urban	NonVDOT	5	3. City or T	Hampton F	HAMP	R-VA US00258WB		62.35	253136	447.34	-76.4001	37.03927
243455222	2024	12/6/2024 5:00	1742	17:42	A	A	0	1	0	2	3	0	0	2	1. Rear End	RE	No	1. No Adve	4. Darknes	Night	1. Dry	Dry	10. Interse	1. Straight	2. Blackto	1. No Defe	2. Two-Wa	4. Four Ap	3. Traffic S	1. Yes - W	2. No			1. Yes	20. Motor V	1. On Roac	No	No	Belted	No	No	No	No	No	No	No	No	No	No		NOT_RD	Urban Inte	No	No	Yes	Yes	5. Hampto	114	114. City o	5-Major Cc	4-Two-Wa	Urban	NonVDOT	5	3. City or T	Hampton F	HAMP	S-VA114PR ANDREWS BLVD		0.5	253501	152.26	-76.3221	37.0422
173005285	2017	10/14/2017 5:00	924	9:24	C	C	0	0	0	1	1	0	0	2	4. Sideswipe - Same Direction	SSS	No	4. Mist	2. Daylight	Day	2. Wet	Wet	10. Interse	1. Straight	1. Concret	1. No Defe	2. Two-Wa	3. Three Ap	3. Traffic S	1. Yes - W	2. No			1. Yes	20. Motor V	1. On Roac	No	No	Belted	No	No	No	No	No	No	No	No	No	No		NOT_RD	Urban Inte	No	No	Yes	No	5. Hampto	114	114. City o	4-Minor Ar	3-Two-Wa	Urban	NonVDOT	5	3. City or T	Hampton F	HAMP	R-VA SR00152EB		2.29	253063	57.14	-76.426	37.04205
182325332	2018	8/20/2018 5:00	1207	12:07	O	PDO	0	0	0	0	0	0	0	2	1. Rear End	RE	No	1. No Adve	2. Daylight	Day	1. Dry	Dry	1. Main-Lir	1. Straight	2. Blackto	1. No Defe	1. Two-Wa	4. Four Ap	3. Traffic S	1. Yes - W	2. No			3. No	20. Motor V	1. On Roac	No	No	Belted	No	No	No	No	No	No	No	No	No	No		NOT_RD	VDOT Inter	No	No	Yes	No	5. Hampto	114	114. City of Hampton			Urban	NonVDOT	5	3. City or T	Hampton F	HAMP	S-VA114NP ALUMINUM AVE		0.63	1072292	64.65	-76.4029	37.00659
202065125	2020	7/21/2020 5:00	1702	17:02	A	A	0	1	0	1	2	0	0	2	2. Angle	ANG	No	1. No Adve	2. Daylight	Day	1. Dry	Dry	6. Intersec	1. Straight	2. Blackto	1. No Defe	3. Two-Wa	4. Four Ap	3. Traffic S	1. Yes - W	2. No			3. No	13. Curb	1. On Roac	No	No	Belted	No	No	No	No	No	No	No	No	No	No		NOT_RD	VDOT Inter	Yes	No	Yes	No	5. Hampto	114	114. City o	4-Minor Ar	4-Two-Wa	Urban	NonVDOT	5	3. City or T	Hampton F	HAMP	S-VA114PR ABERDEEN RD		0.52	1072250	136.05	-76.4033	37.00486
182325384	2018	8/16/2018 5:00	1145	11:45	O	PDO	0	0	0	0	0	0	0	3	1. Rear End	RE	No	1. No Adve	2. Daylight	Day	1. Dry	Dry	8. Non-Inte	1. Straight	1. Concret	1. No Defe	4. One-Wa	1. Not at In	6. Traffic L	1. Yes - W	2. No			3. No	20. Motor V	1. On Roac	No	No	Belted	No	No	No	No	No	No	No	No	No	No		NOT_RD	Not Interse	No	No	Yes	No	5. Hampto	114	114. City o	1-Interstat	4-Two-Wa	Urban	VDOT Inte	5	1. State Hv	Hampton F	HAMP	R-VA IS00064WB		271.43			-76.3004	36.98067
182335014	2018	8/16/2018 5:00	1616	16:16	O	PDO	0	0	0	0	0	0	0	2	1. Rear End	RE	No	1. No Adve	1. Dawn	Day	1. Dry	Dry	8. Non-Inte	5. Hillcrest	1. Concret	1. No Defe	3. Two-Wa	1. Not at In	7. No Pass	1. Yes - W	2. No			3. No	20. Motor V	1. On Roac	No	No	Belted	No	No	No	No	No	No	No	No	No	No		NOT_RD	Not Interse	No	No	Yes	No	5. Hampto	114	114. City o	1-Interstat	4-Two-Wa	Urban	VDOT Inte	5	1. State Hv	Hampton F	HAMP	R-VA IS00664WB		0.85			-76.3806	37.02351
182335083	2018	8/20/2018 5:00	1118	11:18	C	C	0	0	0	2	2	0	0	2	1. Rear End	RE	No	1. No Adve	2. Daylight	Day	1. Dry	Dry	9. Within Ir	1. Straight	2. Blackto	1. No Defe	2. Two-Wa	3. Three Ap	6. Traffic L	1. Yes - W	2. No			3. No	20. Motor V	1. On Roac	No	No	Belted	No	No	No	No	No	No	No	No	No	No		NOT_RD	Urban Inte	No	No	Yes	No	5. Hampto	114	114. City o	7-Local (J,(	3-Two-Wa	Urban	NonVDOT	5	3. City or T	Hampton F	HAMP	S-VA114PR BUILD AMERICA DR		0.01			-76.3995	37.03959
230065592	2022	9/4/2022 5:00	1002	10:02	B	B	0	0	1	0	1	0	1	1	12. Ped	PED	Pedestrian	1. No Adve	2. Daylight	Day	1. Dry	Dry	9. Within Ir	1. Straight	2. Blackto	1. No Defe	2. Two-Wa	3. Three Ap	6. Traffic L	1. Yes - W	2. No			3. No	19. Ped	1. On Roac	No	No	Belted	No	No	No	No	No	No	No	No	Yes	No		NOT_RD	Urban Inte	No	No	Yes	No	5. Hampto	114	114. City o	5-Major Cc	3-Two-Wa	Urban	NonVDOT	5	3. City or T	Hampton F	HAMP	R-VA SR00143NB		2.03	1062041	102.74	-76.3272	37.02328
182335085	2018	8/19/2018 5:00	1100	11:00	C	C	0	0	0	2	2	0	0	2	16. Other	OTHR	No	1. No Adve	2. Daylight	Day	1. Dry	Dry	10. Interse	1. Straight	2. Blackto	1. No Defe	2. Two-Wa	4. Four Ap	3. Traffic S	1. Yes - W	2. No			3. No	20. Motor V	1. On Roac	No	No	Belted	No	No	No	No	No	No	No	No	No	Yes	10	NOT_RD	Urban Inte	No	No	Yes	No	5. Hampto	114	114. City o	3-Principal	4-Two-Wa	Urban	NonVDOT	5	3. City or T	Hampton F	HAMP	R-VA US00258EB		60.22	253131	4.36	-76.4336	37.02468
212695084	2021	9/24/2021 5:00	1615	16:15	C	C	0	0	0	2	2	0	0	2	2. Angle	ANG	No	1. No Adve	2. Daylight	Day	1. Dry	Dry	1. Main-Lir	1. Straight	2. Blackto	1. No Defe	3. Two-Wa	1. Not at In	6. Traffic L	1. Yes - W	2. No			3. No	20. Motor V	1. On Roac	No	No	Belted	No	No	No	No	No	No	No	No	No	No		NOT_RD	Urban Inte	No	No	Yes	No	5. Hampto	114	114. City o	5-Major Cc	4-Two-Wa	Urban	NonVDOT	5	3. City or T	Hampton F	HAMP	S-VA114PR ANDREWS BLVD		0.51	253501	87.58	-76.3219	37.04224
182335093	2018	8/11/2018 5:00	852	8:52	C	C	0	0	0	2	2	0	0	2	2. Angle	ANG	No	1. No Adve	2. Daylight	Day	1. Dry	Dry	1. Main-Lir	1. Straight	2. Blackto	1. No Defe	2. Two-Wa	1. Not at In	1. No Traffi	6. No Traffi	2. No			3. No	20. Motor V	1. On Roac	No	No	Unbelted	No	No	No	No	No	No	No	No	No	No		NOT_RD	Urban Inte	No	No	Yes	No	5. Hampto	114	114. City o	4-Minor Ar	3-Two-Wa	Urban	NonVDOT	5	3. City or T	Hampton F	HAMP	R-VA SR00351EB		7.47	1062084	188.5	-76.3157	37.0371
182335094	2018	8/16/2018 5:00	1704	17:04	O	PDO	0	0	0	0	0	0	0	2	1. Rear End	RE	No	1. No Adve	2. Daylight	Day	1. Dry	Dry	10. Interse	1. Straight	2. Blackto	1. No Defe	3. Two-Wa	4. Four Ap	6. Traffic L	1. Yes - W	2. No			3. No	20. Motor V	1. On Roac	No	No	Belted	No	No	No	No	No	No	No	No	No	No		NOT_RD	Urban Inte	Yes	No	Yes	No	5. Hampto	114	114. City o	3-Principal	4-Two-Wa	Urban	NonVDOT	5	3. City or T	Hampton F	HAMP	R-VA US00258EB		65.57	253121	80.29	-76.3428	37.04336
192695165	2019	9/20/2019 5:00	941	9:41	O	PDO	0	0	0	0	0	0	0	1	9. Fixed Object - Off Road	FOOR	No	1. No Adve	2. Daylight	Day	1. Dry	Dry	10. Interse	1. Straight	2. Blackto	1. No Defe	2. Two-Wa	4. Four Ap	6. Traffic L	1. Yes - W	2. No			3. No	3. Utility P	1. On Roac	No	No	Belted	No	No	No	No	No	No	No	No	No	Yes	5	NOT_RD	Urban Inte	No	No	Yes	No	5. Hampto	114	114. City o	4-Minor Ar	4-Two-Wa	Urban	NonVDOT	5	3. City or T	Hampton F	HAMP	R-VA SR00169SB		0.43	1061087	43.01	-76.3156	37.02335
201835093	2020	6/30/2020 5:00	1518	15:18	A	A	0	1	0	0	1	0	0	2	1. Rear End	RE	No	1. No Adve	2. Daylight	Day	1. Dry	Dry	8. Non-Inte	1. Straight	2. Blackto	1. No Defe	1. Two-Wa	1. Not at In	1. No Traffi	6. No Traffi	2. No			3. No	20. Motor V	1. On Roac	No	No	Belted	No	No	No	No	No	Yes	No	No	No	No		NOT_RD	Not Interse	No	No	Yes	No	5. Hampto	114	114. City o	5-Major Cc	3-Two-Wa	Urban	NonVDOT	5	3. City or T	Hampton F	HAMP	R-VA US00060WB		271.86	253012	306.57	-76.3607	37.00816
182335136	2018	8/17/2018 5:00	2050	20:50	O	PDO	0	0	0	0	0	0	0	2	1. Rear End	RE	No	1. No Adve	4. Darknes	Night	1. Dry	Dry	8. Non-Inte	1. Straight	2. Blackto	1. No Defe	3. Two-Wa	1. Not at In	6. Traffic L	1. Yes - W	2. No			3. No	20. Motor V	1. On Roac	No	No	Belted	No	No	No	No	No	Yes	No	No	No	No		NOT_RD	Not Interse	No	No	Yes	Yes	5. Hampto	114	114. City o	1-Interstat	4-Two-Wa	Urban	VDOT Inte	5	1. State Hv	Hampton F	HAMP	R-VA IS00064EB		268.34			-76.328	37.01742
182335148	2018	8/20/2018 5:00	600	6:00	B	B	0	0	1	0	1	0	0	1	9. Fixed Object - Off Road	FOOR	No	5. Rain	2. Daylight	Day	2. Wet	Wet	8. Non-Inte	1. Straight	1. Concret	1. No Defe	3. Two-Wa	1. Not at In	6. Traffic L	1. Yes - W	2. No			3. No	11. Jersey	1. On Roac	No	No	Belted	No	No	No	No	No	No	No	No	No	No		RD_LEFT	Not Interse	No	No	Yes	No	5. Hampto	114	114. City o	1-Interstat	4-Two-Wa	Urban	VDOT Inte	5	1. State Hv	Hampton F	HAMP	R-VA IS00664WB		0.77			-76.38	37.02456
182345047	2018	5/24/2018 5:00	947	9:47	B	B	0	0	1	0	1	0	0	1	9. Fixed Object - Off Road	FOOR	No	1. No Adve	2. Daylight	Day	1. Dry	Dry	1. Main-Lir	1. Straight	2. Blackto	1. No Defe	3. Two-Wa	1. Not at In	6. Traffic L	1. Yes - W	2. No			3. No	11. Jersey	1. On Roac	No	No	Belted	No	No	No	No	No	No	No	No	No	No		RD_LEFT	Not Interse	No	No	Yes	No	5. Hampto	114	114. City o	1-Interstat	4-Two-Wa	Urban	VDOT Inte	5	1. State Hv	Hampton F	HAMP	R-VA IS00064EB		264.92			-76.3749	37.03162
182345054	2018	8/22/2018 5:00	338	3:38	B	B	0	0	1	0	1	0	0	1	9. Fixed Object - Off Road	FOOR	No	1. No Adve	4. Darknes	Night	1. Dry	Dry	5. On Entra	10. On/Off	2. Blackto	1. No Defe	3. Two-Wa	1. Not at In	6. Traffic L	1. Yes - W	2. No			3. No	9. Impact C	1. On Roac	No	No	Belted	No	Yes	Yes	No	No	No	No	No	No	Yes	20	RD UNKN	Not Interse	No	No	No	Yes	5. Hampto	114	114. City o	1-Interstat	1-One-Wa	Urban	VDOT Inte	5	1. State Hv	Hampton F	HAMP	R-VA IS00064WB	RMP263.00A	0.03			-76.3955	37.04156
173525172	2017	12/15/2017 5:00	1859	18:59	O	PDO	0	0	0	0	0	0	0	2	2. Angle	ANG	No	1. No Adve	4. Darknes	Night	1. Dry	Dry	10. Interse	1. Straight	2. Blackto	1. No Defe	2. Two-Wa	4. Four Ap	3. Traffic S	1. Yes - W	2. No			1. Yes	20. Motor V	1. On Roac	No	No	Belted	No	No	No	No	No	No	No	No	No	No		NOT_RD	Urban Inte	No	No	Yes	Yes	5. Hampto	114	114. City o	4-Minor Ar	3-Two-Wa	Urban	NonVDOT	5	3. City or T	Hampton F	HAMP	R-VA SR00152WB		2.3	253063	15.99	-76.4257	37.04203
182345127	2018	8/20/2018 5:00	740	7:40	C	C	0	0	0	2	2	0	0	2	1. Rear End	RE	No	5. Rain	2. Daylight	Day	2. Wet	Wet	9. Within Ir	1. Straight	2. Blackto	1. No Defe	3. Two-Wa	4. Four Ap	3. Traffic S	1. Yes - W	2. No			3. No	20. Motor V	1. On Roac	No	No	Belted	No	No	No	No	No	No	No	No	No	No		NOT_RD	VDOT Inter	No	Yes	Yes	No	5. Hampto	114	114. City o	7-Local (J,(	3-Two-Wa	Urban	NonVDOT	5	3. City or T	Hampton F	HAMP	S-VA114PR COLISEUM DR		1.01	1079044	84.48	-76.3898	37.04449
211145062	2021	4/15/2021 5:00	1237	12:37	C	C	0	0	0	3	3	0	0	2	2. Angle	ANG	No	4. Mist	2. Daylight	Day	2. Wet	Wet	6. Intersec	10. On/Off	2. Blackto	1. No Defe	3. Two-Wa	3. Three Ap	3. Traffic S	1. Yes - W	2. No			3. No	20. Motor V	1. On Roac	No	No	Unbelted	No	No	No	No	No	No	No	No	No	No		NOT_RD	VDOT Inter	No	No	Yes	No	5. Hampto	114	114. City o	4-Minor Ar	4-Two-Wa	Urban	NonVDOT	5	3. City or T	Hampton F	HAMP	S-VA114PR ABERDEEN RD		0.52	1072250	169.92	-76.4033	37.00476
172075155	2017	7/10/2017 5:00	1733	17:33	A	A	0	2	0	0	2	0	0	2	16. Other	OTHR	Bike	1. No Adve	2. Daylight	Day	1. Dry	Dry	10. Interse	1. Straight	2. Blackto	1. No Defe	3. Two-Wa	4. Four Ap	1. No Traffi	6. No Traffi	2. No			3. No	22. Bicycle	1. On Roac	No	No	Belted	Yes	Yes	No	No	No	No	No	Yes	No	No		NOT_RD	Urban Inte	No	Yes	Yes	No	5. Hampto	114	114. City o	5-Major Cc	4-Two-Wa	Urban	NonVDOT	5	3. City or T	Hampton F	HAMP	S-VA114PR BIG BETHEL RD		1.38			-76.4238	37.034
182345130	2018	8/21/2018 5:00	1444	14:44	O	PDO	0	0	0	0	0	0	0	2	1. Rear End	RE	No	1. No Adve	2. Daylight	Day	2. Wet	Wet	10. Interse	1. Straight	2. Blackto	1. No Defe	2. Two-Wa	4. Four Ap	3. Traffic S	1. Yes - W	2. No			3. No	20. Motor V	1. On Roac	No	No	Belted	No	No	No	No	No	No	No	No	No	No		NOT_RD	Urban Inte	No	No	Yes	No	5. Hampto	114	114. City o	3-Principal	4-Two-Wa	Urban	NonVDOT	5	3. City or T	Hampton F	HAMP	R-VA US00258WB		63.68	253023	131.11	-76.3766	37.0441
190745113	2019	3/14/2019 5:00	944	9:44	O	PDO	0	0	0	0	0	0	0	2	1. Rear End	RE	No	1. No Adve	2. Daylight	Day	1. Dry	Dry	1. Main-Lir	1. Straight	2. Blackto	1. No Defe	2. Two-Wa	1. Not at In	6. Traffic L	1. Yes - W	2. No			3. No	20. Motor V	1. On Roac	No	No	Belted	No	No	No	No	No	No	No	No	No	No		NOT_RD	Not Interse	Yes	No	Yes	No	5. Hampto	114	114. City o	3-Principal	4-Two-Wa	Urban	NonVDOT	5	3. City or T	Hampton F	HAMP	R-VA SR00134EB		6.62	253022	292.91	-76.4	37.06429
182345216	2018	8/19/2018 5:00	1610	16:10	O	PDO	0	0	0	0	0	0	0	4	1. Rear End	RE	No	1. No Adve	2. Daylight	Day	1. Dry	Dry	8. Non-Inte	3. Grade - S	2. Blackto	1. No Defe	4. One-Wa	1. Not at In	9. One Wa	1. Yes - W	2. No			3. No	20. Motor V	1. On Roac	No	No	Belted	No	Yes	No	No	No	Yes	No	No	No	No		NOT_RD	Not Interse	No	No	Yes	No	5. Hampto	114	114. City o	1-Interstat	4-Two-Wa	Urban	VDOT Inte	5	1. State Hv	Hampton F	HAMP	R-VA IS00064WB		269.55			-76.3188	37.00225
182345276	2018	8/21/2018 5:00	1901	19:01	O	PDO	0	0	0	0	0	0	0	2	4. Sideswipe - Same Direction	SSS	No	1. No Adve	2. Daylight	Day	1. Dry	Dry	8. Non-Inte	1. Straight	1. Concret	1. No Defe	4. One-Wa	1. Not at In	6. Traffic L	1. Yes - W	2. No			3. No	20. Motor V	1. On Roac	No	No	Belted	No	No	No	No	No	No	No	No	No	Yes	15	NOT_RD	Not Interse	Yes	No	Yes	No	5. Hampto	114	114. City o	1-Interstat	4-Two-Wa	Urban	VDOT Inte	5	1. State Hv	Hampton F	HAMP	R-VA IS00064EB		269.41			-76.3197	37.00209
182345280	2018	8/21/2018 5:00	1615	16:15	O	PDO	0	0	0	0	0	0	0	2	4. Sideswipe - Same Direction	SSS	No	1. No Adve	2. Daylight	Day	1. Dry	Dry	8. Non-Inte	1. Straight	1. Concret	1. No Defe	3. Two-Wa	1. Not at In	6. Traffic L	1. Yes - W	2. No			3. No	20. Motor V	1. On Roac	No	No	Belted	No	No	No	No	No	No	No	No	No	No		NOT_RD	Not Interse	No	No	Yes	No	5. Hampto	114	114. City o	1-Interstat	4-Two-Wa	Urban	VDOT Inte	5	1. State Hv	Hampton F	HAMP	R-VA IS00064WB		264.23			-76.3888	37.03596
182355077	2018	8/21/2018 5:00	1350	13:50	C	C	0	0	0	3	3	0	0	2	16. Other	OTHR	No	1. No Adve	2. Daylight	Day	1. Dry	Dry	9. Within Ir	1. Straight	2. Blackto	1. No Defe	1. Two-Wa	4. Four Ap	1. No Traffi	6. No Traffi	2. No			3. No	20. Motor V	1. On Roac	No	No	Belted	No	No	No	No	No	No	No	No	No	Yes	5	NOT_RD	Urban Inte	No	Yes	Yes	No	5. Hampto	114	114. City of Hampton			Urban	NonVDOT	5	3. City or T	Hampton F	HAMP	U-VA114SC99999UK					-76.3911	37.04275
182355078	2018	8/10/2018 5:00	1549	15:49	C	C	0	0	0	2	2	0	0	2	4. Sideswipe - Same Direction	SSS	No	1. No Adve	2. Daylight	Day	1. Dry	Dry	1. Main-Lir	1. Straight	2. Blackto	1. No Defe	1. Two-Wa	1. Not at In	1. No Traffi	6. No Traffi	2. No			3. No	20. Motor V	7. In Parkir	No	No	Belted	No	No	No	No	No	No	No	No	No	No		NOT_RD	Not Interse	Yes	No	Yes	No	5. Hampto	114	114. City of Hampton			Urban	NonVDOT	5	3. City or T	Hampton F	HAMP	U-VA114SC99999UK					-76.3915	37.0442
182355083	2018	8/19/2018 5:00	1651	16:51	O	PDO	0	0	0	0	0	0	0	2	1. Rear End	RE	No	1. No Adve	2. Daylight	Day	1. Dry	Dry	10. Interse	1. Straight	2. Blackto	1. No Defe	2. Two-Wa	4. Four Ap	3. Traffic S	1. Yes - W	2. No			3. No	20. Motor V	1. On Roac	No	No	Belted	No	Yes	No	No	No	No	No	No	No	No		NOT_RD	Urban Inte	No	No	Yes	No	5. Hampto	114	114. City o	3-Principal	4-Two-Wa	Urban	NonVDOT	5	3. City or T	Hampton F	HAMP	R-VA US00258EB		65.57	253121	98.13	-76.3428	37.04336
182355084	2018	8/18/2018 5:00	900	9:00	A	A	0	1	0	0	1	0	0	1	9. Fixed Object - Off Road	FOOR	No	1. No Adve	2. Daylight	Day	1. Dry	Dry	1. Main-Lir	1. Straight	2. Blackto	1. No Defe	2. Two-Wa	1. Not at In	6. Traffic L	1. Yes - W	2. No			3. No	20. Motor V	1. On Roac	No	No	Belted	No	Yes	No	No	No	No	No	No	No	No		RD UNKN	Not Interse	No	No	Yes	No	5. Hampto	114	114. City o	5-Major Cc	3-Two-Wa	Urban	NonVDOT	5	3. City or T	Hampton F	HAMP	S-VA114NP HARRIS CREEK RD		0.64			-76.3231	37.06647
200495178	2020	2/15/2020 5:00	1942	19:42	C	C	0	0	0	2	2	0	0	2	2. Angle	ANG	No	1. No Adve	4. Darknes	Night	1. Dry	Dry	9. Within Ir	1. Straight	2. Blackto	1. No Defe	1. Two-Wa	4. Four Ap	3. Traffic S	1. Yes - W	2. No			1. Yes	20. Motor V	1. On Roac	No	No	Belted	No	No	No	No	No	No	No	No	No	No		NOT_RD	Urban Inte	No	No	Yes	Yes	5. Hampto	114	114. City o	4-Minor Ar	3-Two-Wa	Urban	NonVDOT	5	3. City or T	Hampton F	HAMP	R-VA SR00152WB		2.3	253063	15.58	-76.4258	37.04204
182355099	2018	8/22/2018 5:00	1634	16:34	O	PDO	0	0	0	0	0	0	0	2	1. Rear End	RE	No	1. No Adve	2. Daylight	Day	1. Dry	Dry	10. Interse	1. Straight	2. Blackto	1. No Defe	1. Two-Wa	3. Three Ap	4. Stop Sig	1. Yes - W	2. No			3. No	20. Motor V	1. On Roac	No	No	Belted	No	Yes	No	No	No	No	No	No	No	No		NOT_RD	VDOT Inter	No	No	Yes	No	5. Hampto	114	114. City o	7-Local (J,(	3-Two-Wa	Urban	NonVDOT	5	3. City or T	Hampton F	HAMP	S-VA114NP 60TH ST		0.01	253371	66.39	-76.4029	37.01418
182355103	2018	8/23/2018 5:00	233	2:33	C	C	0	0	0	1	1	0	0	2	2. Angle	ANG	No	5. Rain	4. Darknes	Night	2. Wet	Wet	1. Main-Lir	1. Straight	2. Blackto	1. No Defe	1. Two-Wa	1. Not at In	1. No Traffi	6. No Traffi	2. No			3. No	6. Parked V	1. On Roac	No	No	Belted	No	No	No	No	No	No	No	No	No	Yes	20	RD UNKN	Not Interse	No	No	Yes	Yes	5. Hampto	114	114. City o	7-Local (J,(	3-Two-Wa	Urban	NonVDOT	5	3. City or T	Hampton F	HAMP	S-VA114PR GRIMES RD		0.54			-76.3154	37.04537
221885254	2022	6/22/2022 5:00	150	1:50	A	A	0	1	0	1	2	0	0	2	3. Head On	HO	No	1. No Adve	4. Darknes	Night	1. Dry	Dry	1. Main-Lir	1. Straight	2. Blackto	1. No Defe	3. Two-Wa	1. Not at In	6. Traffic L	1. Yes - W	2. No			3. No	20. Motor V	1. On Roac	Yes	No	Unbelted	No	Yes	No	No	No	No	No	No	No	Yes	5	NOT_RD	Urban Inte	No	No	Yes	Yes	5. Hampto	114	114. City o	4-Minor Ar	4-Two-Wa	Urban	NonVDOT	5	3. City or T	Hampton F	HAMP	R-VA SR00169SB		0.48	1061072	48.78	-76.3151	37.02398
242155133	2024	8/1/2024 5:00	1033	10:33	C	C	0	0	0	2	2	0	0	2	2. Angle	ANG	No	1. No Adve	2. Daylight	Day	1. Dry	Dry	6. Intersec	1. Straight	2. Blackto	1. No Defe	3. Two-Wa	4. Four Ap	3. Traffic S	1. Yes - W	2. No			3. No	20. Motor V	1. On Roac	No	No	Belted	No	Yes	No	No	No	No	No	No	No	No		NOT_RD	VDOT Inter	No	No	Yes	No	5. Hampto	114	114. City o	4-Minor Ar	4-Two-Wa	Urban	NonVDOT	5	3. City or T	Hampton F	HAMP	S-VA114NP ABERDEEN RD		0.52	1072250	119.52	-76.4033	37.0049
182355158	2018	8/23/2018 5:00	845	8:45	C	C	0	0	0	1	1	0	0	2	4. Sideswipe - Same Direction	SSS	No	1. No Adve	2. Daylight	Day	1. Dry	Dry	10. Interse	1. Straight	2. Blackto	1. No Defe	3. Two-Wa	4. Four Ap	3. Traffic S	1. Yes - W	2. No			3. No	20. Motor V	1. On Roac	No	No	Belted	No	No	No	No	No	No	No	No	No	No		NOT_RD	Urban Inte	No	Yes	Yes	No	5. Hampto	114	114. City o	3-Principal	4-Two-Wa	Urban	NonVDOT	5	3. City or T	Hampton F	HAMP	R-VA US00258WB		62.27	253136	87.31	-76.4014	37.03902
182355194	2018	8/20/2018 5:00	2025	20:25	B	B	0	0	1	1	2	0	0	2	1. Rear End	RE	No	1. No Adve	2. Daylight	Day	1. Dry	Dry	1. Main-Lir	1. Straight	2. Blackto	1. No Defe	2. Two-Wa	4. Four Ap	3. Traffic S	1. Yes - W	2. No			3. No	20. Motor V	1. On Roac	No	No	Belted	No	No	No	No	No	No	No	No	No	No		NOT_RD	VDOT Inter	Yes	No	Yes	No	5. Hampto	114	114. City o	7-Local (J,(	3-Two-Wa	Urban	NonVDOT	5	3. City or T	Hampton F	HAMP	S-VA114PR COLISEUM DR		1.07	1079033	52.41	-76.3901	37.04534
182355337	2018	8/20/2018 5:00	855	8:55	B	B	0	0	1	0	1	0	0	2	1. Rear End	RE	No	5. Rain	2. Daylight	Day	2. Wet	Wet	8. Non-Inte	3. Grade - S	1. Concret	1. No Defe	3. Two-Wa	1. Not at In	6. Traffic L	1. Yes - W	2. No			3. No	20. Motor V	1. On Roac	No	No	Belted	No	No	No	No	No	No	No	No	No	No		NOT_RD	Not Interse	No	No	Yes	No	5. Hampto	114	114. City o	1-Interstat	4-Two-Wa	Urban	VDOT Inte	5	1. State Hv	Hampton F	HAMP	R-VA IS00064EB		267.54			-76.3324	37.0275
182355338	2018	8/22/2018 5:00	1810	18:10	B	B	0	0	1	0	1	0	0	2	1. Rear End	RE	No	5. Rain	2. Daylight	Day	2. Wet	Wet	8. Non-Inte	1. Straight	2. Blackto	1. No Defe	3. Two-Wa	1. Not at In	6. Traffic L	1. Yes - W	2. No			3. No	20. Motor V	1. On Roac	No	No	Belted	No	No	No	No	No	No	No	No	No	No		RD UNKN	Not Interse	No	No	Yes	No	5. Hampto	114	114. City o	1-Interstat	4-Two-Wa	Urban	VDOT Inte	5	1. State Hv	Hampton F	HAMP	R-VA IS00064EB		264.17			-76.39	37.03637
182365102	2018	8/23/2018 5:00	2242	22:42	C	C	0	0	0	3	3	0	0	2	1. Rear End	RE	No	1. No Adve	5. Darknes	Night	1. Dry	Dry	1. Main-Lir	1. Straight	2. Blackto	1. No Defe	2. Two-Wa	1. Not at In	1. No Traffi	6. No Traffi	2. No			3. No	20. Motor V	1. On Roac	No	No	Belted	No	Yes	No	No	No	No	No	No	No	No		NOT_RD	Urban Inte	No	Yes	Yes	Yes	5. Hampto	114	114. City o	4-Minor Ar	4-Two-Wa	Urban	NonVDOT	5	3. City or T	Hampton F	HAMP	R-VA SR00172NB		1.79	1090926	81.53	-76.3911	37.09309
182365103	2018	8/22/2018 5:00	1857	18:57	O	PDO	0	0	0	0	0	0	0	1	9. Fixed Object - Off Road	FOOR	No	4. Mist	3. Dusk	Day	2. Wet	Wet	1. Main-Lir	1. Straight	2. Blackto	1. No Defe	1. Two-Wa	1. Not at In	1. No Traffi	6. No Traffi	2. No			3. No	3. Utility P	4. Roadsid	No	No	Belted	No	Yes	No	No	No	No	No	No	No	No		RD_LEFT	Not Interse	No	Yes	Yes	No	5. Hampto	114	114. City o	7-Local (J,(	3-Two-Wa	Urban	NonVDOT	5	3. City or T	Hampton F	HAMP	S-VA114NP WILLOW RD		0.12			-76.2959	37.07768
182365106	2018	8/23/2018 5:00	1338	13:38	O	PDO	0	0	0	0	0	0	0	2	4. Sideswipe - Same Direction	SSS	No	1. No Adve	2. Daylight	Day	1. Dry	Dry	10. Interse	1. Straight	2. Blackto	1. No Defe	3. Two-Wa	3. Three Ap	6. Traffic L	1. Yes - W	2. No			3. No	20. Motor V	1. On Roac	No	No	Belted	No	Yes	No	No	No	No	No	No	No	No		NOT_RD	Urban Inte	No	No	Yes	No	5. Hampto	114	114. City o	3-Principal	4-Two-Wa	Urban	NonVDOT	5	3. City or T	Hampton F	HAMP	R-VA US00258EB		65.82	1065341	68.38	-76.3385	37.04298
182365107	2018	8/23/2018 5:00	1407	14:07	C	C	0	0	0	2	2	0	0	2	1. Rear End	RE	No	1. No Adve	2. Daylight	Day	1. Dry	Dry	10. Interse	1. Straight	2. Blackto	1. No Defe	2. Two-Wa	4. Four Ap	3. Traffic S	1. Yes - W	2. No			3. No	20. Motor V	1. On Roac	No	No	Belted	No	No	No	No	No	No	No	No	No	Yes	5	NOT_RD	VDOT Inter	No	Yes	Yes	No	5. Hampto	114	114. City o	3-Principal	4-Two-Wa	Urban	NonVDOT	5	3. City or T	Hampton F	HAMP	S-VA114PR HAMPTON ROADS CENTER PKWY		2.14	1279456	119.7	-76.4096	37.05991
182365108	2018	8/23/2018 5:00	1428	14:28	C	C	0	0	0	1	1	0	0	2	1. Rear End	RE	No	1. No Adve	2. Daylight	Day	1. Dry	Dry	10. Interse	1. Straight	2. Blackto	1. No Defe	1. Two-Wa	6. Roundal	4. Stop Sig	1. Yes - W	2. No			3. No	20. Motor V	1. On Roac	No	No	Belted	No	No	No	No	No	Yes	No	No	No	No		NOT_RD	Urban Inte	No	No	Yes	No	5. Hampto	114	114. City o	7-Local (J,(	3-Two-Wa	Urban	NonVDOT	5	3. City or T	Hampton F	HAMP	S-VA114PR ASPENWOOD DR		0.82			-76.4187	37.03702
182365110	2018	8/23/2018 5:00	2118	21:18	C	C	0	0	0	2	2	0	0	2	4. Sideswipe - Same Direction	SSS	No	1. No Adve	4. Darknes	Night	1. Dry	Dry	8. Non-Inte	1. Straight	2. Blackto	1. No Defe	3. Two-Wa	1. Not at In	3. Traffic S	1. Yes - W	2. No			3. No	20. Motor V	1. On Roac	Yes	No	Belted	No	No	No	No	No	No	No	No	No	No		NOT_RD	Not Interse	Yes	No	Yes	Yes	5. Hampto	114	114. City o	3-Principal	4-Two-Wa	Urban	NonVDOT	5	3. City or T	Hampton F	HAMP	R-VA US00258WB		62.65			-76.3948	37.0404
190305323	2019	1/24/2019 5:00	755	7:55	C	C	0	0	0	1	1	0	0	2	1. Rear End	RE	No	5. Rain	2. Daylight	Day	2. Wet	Wet	1. Main-Lir	1. Straight	2. Blackto	1. No Defe	2. Two-Wa	4. Four Ap	3. Traffic S	1. Yes - W	2. No			3. No	20. Motor V	1. On Roac	No	No	Belted	No	Yes	No	No	No	No	No	No	No	No		NOT_RD	VDOT Inter	No	No	Yes	No	5. Hampto	114	114. City o	4-Minor Ar	4-Two-Wa	Urban	NonVDOT	5	3. City or T	Hampton F	HAMP	S-VA114NP ABERDEEN RD		0.53	1072250	142.04	-76.4034	37.00487
182365217	2018	8/23/2018 5:00	1730	17:30	B	B	0	0	1	0	1	0	0	1	9. Fixed Object - Off Road	FOOR	No	1. No Adve	2. Daylight	Day	1. Dry	Dry	5. On Entra	10. On/Off	1. Concret	1. No Defe	3. Two-Wa	1. Not at In	6. Traffic L	1. Yes - W	2. No			3. No	5. Guard R	2. Shoulde	No	No	Belted	No	No	No	No	Yes	No	No	Yes	No	Yes	15	RD UNKN	Not Interse	No	No	Yes	No	5. Hampto	114	114. City o	1-Interstat	1-One-Wa	Urban	VDOT Secc	5	1. State Hv	Hampton F	HAMP	S-VA114PR MAGRUDER BLVD		0.05			-76.4051	37.0508
182365218	2018	8/23/2018 5:00	1540	15:40	O	PDO	0	0	0	0	0	0	0	2	1. Rear End	RE	No	1. No Adve	2. Daylight	Day	1. Dry	Dry	8. Non-Inte	1. Straight	1. Concret	1. No Defe	3. Two-Wa	1. Not at In	6. Traffic L	1. Yes - W	2. No			3. No	20. Motor V	1. On Roac	No	No	Belted	No	No	No	No	No	No	No	No	No	Yes	15	NOT_RD	Not Interse	No	Yes	Yes	No	5. Hampto	114	114. City o	1-Interstat	4-Two-Wa	Urban	VDOT Inte	5	1. State Hv	Hampton F	HAMP	R-VA IS00664WB		1.5			-76.3868	37.01567
180125132	2018	1/11/2018 5:00	1820	18:20	C	C	0	0	0	1	1	0	0	2	1. Rear End	RE	No	1. No Adve	2. Daylight	Day	1. Dry	Dry	1. Main-Lir	1. Straight	2. Blackto	1. No Defe	3. Two-Wa	1. Not at In	3. Traffic S	1. Yes - W	2. No			3. No	20. Motor V	1. On Roac	No	No	Belted	No	No	No	No	No	No	No	No	No	No		NOT_RD	Urban Inte	Yes	No	Yes	No	5. Hampto	114	114. City o	3-Principal	4-Two-Wa	Urban	NonVDOT	5	3. City or T	Hampton F	HAMP	R-VA SR00134EB		6.64	253022	198.76	-76.4	37.06404
182365221	2018	8/24/2018 5:00	1041	10:41	C	C	0	0	0	2	2	0	0	2	2. Angle	ANG	No	1. No Adve	3. Dusk	Day	1. Dry	Dry	9. Within Ir	1. Straight	2. Blackto	1. No Defe	3. Two-Wa	4. Four Ap	3. Traffic S	1. Yes - W	2. No			3. No	20. Motor V	1. On Roac	No	No	Belted	No	No	No	No	No	No	Yes	No	No	No		NOT_RD	Urban Inte	No	No	Yes	No	5. Hampto	114	114. City o	7-Local (J,(	3-Two-Wa	Urban	NonVDOT	5	3. City or T	Hampton F	HAMP	S-VA114PR CONVENTION CENTER BLVD		0.28	1078411	0	-76.375	37.04022
182365225	2018	8/18/2018 5:00	1842	18:42	C	C	0	0	0	1	1	0	0	1	9. Fixed Object - Off Road	FOOR	No	5. Rain	4. Darknes	Night	2. Wet	Wet	1. Main-Lir	1. Straight	2. Blackto	1. No Defe	2. Two-Wa	1. Not at In	1. No Traffi	6. No Traffi	2. No			3. No	3. Utility P	4. Roadsid	No	No	Belted	No	No	No	No	No	No	No	No	No	No		RD UNKN	Not Interse	No	No	Yes	Yes	5. Hampto	114	114. City o	7-Local (J,(	3-Two-Wa	Urban	NonVDOT	5	3. City or T	Hampton F	HAMP	S-VA114NP WEAVER RD E		0.06	1072285	293.89	-76.4048	37.03209
182365258	2018	8/23/2018 5:00	1800	18:00	O	PDO	0	0	0	0	0	0	0	2	1. Rear End	RE	No	1. No Adve	2. Daylight	Day	1. Dry	Dry	8. Non-Inte	1. Straight	2. Blackto	1. No Defe	3. Two-Wa	1. Not at In	6. Traffic L	1. Yes - W	2. No			3. No	20. Motor V	1. On Roac	No	No	Belted	No	No	No	No	No	No	No	No	No	No		NOT_RD	Not Interse	No	No	Yes	No	5. Hampto	114	114. City o	1-Interstat	4-Two-Wa	Urban	VDOT Inte	5	1. State Hv	Hampton F	HAMP	R-VA IS00064EB		266.29			-76.3534	37.03482
182365278	2018	8/24/2018 5:00	1402	14:02	O	PDO	0	0	0	0	0	0	0	2	1. Rear End	RE	No	1. No Adve	2. Daylight	Day	1. Dry	Dry	8. Non-Inte	1. Straight	2. Blackto	1. No Defe	3. Two-Wa	1. Not at In	6. Traffic L	1. Yes - W	2. No			3. No	20. Motor V	2. Shoulde	No	No	Belted	No	No	No	No	No	No	No	No	No	Yes	35	NOT_RD	Not Interse	No	No	Yes	No	5. Hampto	114	114. City o	1-Interstat	4-Two-Wa	Urban	VDOT Inte	5	1. State Hv	Hampton F	HAMP	R-VA IS00064EB		269.31			-76.3202	37.00347
182365325	2018	8/22/2018 5:00	1435	14:35	O	PDO	0	0	0	0	0	0	0	2	1. Rear End	RE	No	1. No Adve	2. Daylight	Day	1. Dry	Dry	8. Non-Inte	1. Straight	1. Concret	1. No Defe	3. Two-Wa	1. Not at In	6. Traffic L	1. Yes - W	2. No			3. No	20. Motor V	1. On Roac	No	No	Belted	No	No	No	No	No	No	No	No	No	Yes	10	NOT_RD	Not Interse	No	No	Yes	No	5. Hampto	114	114. City o	1-Interstat	4-Two-Wa	Urban	VDOT Inte	5	1. State Hv	Hampton F	HAMP	R-VA IS00064EB		262.11			-76.4139	37.05661
182365342	2018	8/22/2018 5:00	2038	20:38	O	PDO	0	0	0	0	0	0	0	2	1. Rear End	RE	No	1. No Adve	4. Darknes	Night	1. Dry	Dry	8. Non-Inte	3. Grade - S	2. Blackto	1. No Defe	4. One-Wa	1. Not at In	9. One Wa	1. Yes - W	2. No			3. No	20. Motor V	1. On Roac	Yes	No	Belted	No	No	No	No	No	No	No	No	No	Yes	15	NOT_RD	Not Interse	No	No	Yes	Yes	5. Hampto	114	114. City o	1-Interstat	4-Two-Wa	Urban	VDOT Inte	5	1. State Hv	Hampton F	HAMP	R-VA IS00064WB		270.41			-76.31	36.99264
182375112	2018	8/24/2018 5:00	1520	15:20	O	PDO	0	0	0	0	0	0	0	2	1. Rear End	RE	No	1. No Adve	2. Daylight	Day	1. Dry	Dry	8. Non-Inte	1. Straight	2. Blackto	1. No Defe	3. Two-Wa	1. Not at In	6. Traffic L	1. Yes - W	2. No			3. No	20. Motor V	1. On Roac	No	No	Belted	No	No	No	No	No	No	No	No	No	No		NOT_RD	Not Interse	No	Yes	Yes	No	5. Hampto	114	114. City o	1-Interstat	4-Two-Wa	Urban	VDOT Inte	5	1. State Hv	Hampton F	HAMP	R-VA IS00064EB		266.49			-76.3497	37.03446
182385059	2018	8/23/2018 5:00	1122	11:22	O	PDO	0	0	0	0	0	0	0	3	1. Rear End	RE	No	1. No Adve	2. Daylight	Day	1. Dry	Dry	8. Non-Inte	3. Grade - S	2. Blackto	1. No Defe	4. One-Wa	1. Not at In	9. One Wa	1. Yes - W	2. No			3. No	20. Motor V	1. On Roac	No	No	Belted	No	Yes	No	No	No	No	No	No	No	Yes	5	NOT_RD	Not Interse	No	Yes	Yes	No	5. Hampto	114	114. City o	1-Interstat	4-Two-Wa	Urban	VDOT Inte	5	1. State Hv	Hampton F	HAMP	R-VA IS00064EB		270.32			-76.3103	36.99184
182385088	2018	8/24/2018 5:00	731	7:31	O	PDO	0	0	0	0	0	0	0	3	1. Rear End	RE	No	1. No Adve	2. Daylight	Day	1. Dry	Dry	8. Non-Inte	3. Grade - S	2. Blackto	1. No Defe	4. One-Wa	1. Not at In	9. One Wa	1. Yes - W	2. No			3. No	20. Motor V	1. On Roac	No	No	Belted	No	No	No	No	No	No	No	No	No	No		NOT_RD	Not Interse	No	No	Yes	No	5. Hampto	114	114. City o	1-Interstat	4-Two-Wa	Urban	VDOT Inte	5	1. State Hv	Hampton F	HAMP	R-VA IS00064EB		270.25			-76.3111	36.99266
182385231	2018	8/23/2018 5:00	2341	23:41	C	C	0	0	0	1	1	0	0	1	9. Fixed Object - Off Road	FOOR	No	1. No Adve	4. Darknes	Night	1. Dry	Dry	8. Non-Inte	5. Hillcrest	1. Concret	1. No Defe	4. One-Wa	1. Not at In	6. Traffic L	1. Yes - W	1. Yes	3. Activity A	1. Lane Clo	3. No	11. Jersey	1. On Roac	No	No	Belted	No	No	No	No	No	No	No	No	No	No		RD_LEFT	Not Interse	No	No	Yes	Yes	5. Hampto	114	114. City o	1-Interstat	4-Two-Wa	Urban	VDOT Inte	5	1. State Hv	Hampton F	HAMP	R-VA IS00064WB		271.04			-76.3034	36.98569
182395020	2018	8/26/2018 5:00	1749	17:49	O	PDO	0	0	0	0	0	0	0	2	1. Rear End	RE	No	1. No Adve	2. Daylight	Day	1. Dry	Dry	8. Non-Inte	1. Straight	2. Blackto	1. No Defe	3. Two-Wa	1. Not at In	6. Traffic L	1. Yes - W	2. No			3. No	20. Motor V	1. On Roac	No	No	Belted	No	No	No	No	No	No	No	No	No	Yes	30	NOT_RD	Not Interse	No	No	Yes	No	5. Hampto	114	114. City o	1-Interstat	4-Two-Wa	Urban	VDOT Inte	5	1. State Hv	Hampton F	HAMP	R-VA IS00064EB		269.38			-76.3199	37.00253
182395060	2018	8/24/2018 5:00	1050	10:50	O	PDO	0	0	0	0	0	0	0	2	1. Rear End	RE	No	1. No Adve	2. Daylight	Day	1. Dry	Dry	8. Non-Inte	1. Straight	2. Blackto	1. No Defe	4. One-Wa	1. Not at In	9. One Wa	1. Yes - W	2. No			3. No	20. Motor V	1. On Roac	No	No	Belted	No	No	No	No	No	No	No	No	No	No		NOT_RD	Not Interse	No	No	Yes	No	5. Hampto	114	114. City o	1-Interstat	4-Two-Wa	Urban	VDOT Inte	5	1. State Hv	Hampton F	HAMP	R-VA IS00064WB		270.36			-76.3105	36.99324
220035224	2021	12/19/2021 5:00	1707	17:07	O	PDO	0	0	0	0	0	0	0	2	1. Rear End	RE	No	1. No Adve	4. Darknes	Night	2. Wet	Wet	10. Interse	1. Straight	2. Blackto	1. No Defe	2. Two-Wa	4. Four Ap	3. Traffic S	1. Yes - W	2. No			3. No	20. Motor V	1. On Roac	No	No	Belted	No	No	No	No	No	No	No	No	No	No		NOT_RD	Urban Inte	Yes	No	Yes	Yes	5. Hampto	114	114. City o	5-Major Cc	3-Two-Wa	Urban	NonVDOT	5	3. City or T	Hampton F	HAMP	R-VA US00060EB		271.9	253012	76.62	-76.3599	37.00822
213195238	2021	11/5/2021 5:00	1931	19:31	C	C	0	0	0	3	3	0	0	3	1. Rear End	RE	No	1. No Adve	4. Darknes	Night	1. Dry	Dry	10. Interse	1. Straight	2. Blackto	1. No Defe	3. Two-Wa	4. Four Ap	3. Traffic S	1. Yes - W	2. No			3. No	20. Motor V	1. On Roac	Yes	No	Belted	No	Yes	No	No	No	No	No	No	No	No		NOT_RD	VDOT Inter	Yes	No	Yes	Yes	5. Hampto	114	114. City o	3-Principal	4-Two-Wa	Urban	NonVDOT	5	3. City or T	Hampton F	HAMP	S-VA114NP ARMISTEAD AVE N		2.52	1078366	75.25	-76.3779	37.04935
182395109	2018	8/25/2018 5:00	2009	20:09	C	C	0	0	0	2	2	0	0	2	2. Angle	ANG	No	1. No Adve	4. Darknes	Night	1. Dry	Dry	9. Within Ir	1. Straight	2. Blackto	1. No Defe	2. Two-Wa	4. Four Ap	3. Traffic S	1. Yes - W	2. No			3. No	20. Motor V	1. On Roac	No	No	Belted	No	No	No	No	No	No	No	No	No	No		NOT_RD	VDOT Inter	Yes	Yes	Yes	Yes	5. Hampto	114	114. City o	7-Local (J,(	3-Two-Wa	Urban	NonVDOT	5	3. City or T	Hampton F	HAMP	S-VA114NP WEAVER RD E		0	1072285	38.27	-76.4058	37.03201
182395120	2018	8/25/2018 5:00	2107	21:07	C	C	0	0	0	2	2	0	0	2	2. Angle	ANG	No	1. No Adve	4. Darknes	Night	1. Dry	Dry	10. Interse	1. Straight	2. Blackto	1. No Defe	1. Two-Wa	2. Two App	6. Traffic L	1. Yes - W	2. No			3. No	20. Motor V	1. On Roac	No	No	Belted	No	No	No	No	No	No	No	No	No	Yes	2	NOT_RD	Urban Inte	No	Yes	Yes	Yes	5. Hampto	114	114. City o	7-Local (J,(	3-Two-Wa	Urban	NonVDOT	5	3. City or T	Hampton F	HAMP	S-VA114NP EXECUTIVE DR		0.86	1083997	339.07	-76.3987	37.05507
182395121	2018	8/26/2018 5:00	1520	15:20	C	C	0	0	0	1	1	0	0	3	1. Rear End	RE	No	1. No Adve	2. Daylight	Day	1. Dry	Dry	9. Within Ir	1. Straight	2. Blackto	1. No Defe	1. Two-Wa	3. Three Ap	6. Traffic L	1. Yes - W	2. No			3. No	20. Motor V	1. On Roac	No	No	Belted	No	No	No	No	No	No	No	No	No	No		NOT_RD	Urban Inte	No	No	Yes	No	5. Hampto	114	114. City o	7-Local (J,(	3-Two-Wa	Urban	NonVDOT	5	3. City or T	Hampton F	HAMP	S-VA114PR OLD BUCKROE RD		0.13	253155	87.56	-76.3227	37.02503
182395124	2018	8/24/2018 5:00	1640	16:40	C	C	0	0	0	2	2	0	0	2	1. Rear End	RE	No	1. No Adve	2. Daylight	Day	1. Dry	Dry	1. Main-Lir	1. Straight	2. Blackto	1. No Defe	1. Two-Wa	1. Not at In	6. Traffic L	1. Yes - W	2. No			3. No	20. Motor V	1. On Roac	No	No	Belted	No	Yes	No	No	No	No	No	No	No	No		NOT_RD	Urban Inte	No	No	Yes	No	5. Hampto	114	114. City o	4-Minor Ar	3-Two-Wa	Urban	NonVDOT	5	3. City or T	Hampton F	HAMP	R-VA SR00351EB		7.73	1061476	36.87	-76.3115	37.03857
182395126	2018	8/25/2018 5:00	756	7:56	O	PDO	0	0	0	0	0	0	0	1	9. Fixed Object - Off Road	FOOR	No	1. No Adve	2. Daylight	Day	1. Dry	Dry	1. Main-Lir	2. Curve - L	2. Blackto	1. No Defe	1. Two-Wa	1. Not at In	6. Traffic L	1. Yes - W	2. No			3. No	3. Utility P	1. On Roac	No	No	Belted	No	Yes	No	No	No	Yes	No	No	No	No		RD UNKN	Not Interse	No	No	Yes	No	5. Hampto	114	114. City o	7-Local (J,(	3-Two-Wa	Urban	NonVDOT	5	3. City or T	Hampton F	HAMP	S-VA114PR RESEARCH DR		0.42			-76.3928	37.08839
182395127	2018	8/25/2018 5:00	1301	13:01	C	C	0	0	0	2	2	0	0	2	1. Rear End	RE	No	1. No Adve	2. Daylight	Day	1. Dry	Dry	8. Non-Inte	1. Straight	2. Blackto	1. No Defe	2. Two-Wa	1. Not at In	3. Traffic S	1. Yes - W	2. No			3. No	20. Motor V	1. On Roac	No	No	Belted	No	No	No	No	No	No	No	No	No	No		NOT_RD	Not Interse	Yes	No	Yes	No	5. Hampto	114	114. City o	4-Minor Ar	3-Two-Wa	Urban	NonVDOT	5	3. City or T	Hampton F	HAMP	S-VA114PR RIP RAP RD		0.54	253415	404.07	-76.3542	37.03357
213055386	2021	10/29/2021 5:00	1235	12:35	C	C	0	0	0	2	2	0	0	2	1. Rear End	RE	No	1. No Adve	2. Daylight	Day	2. Wet	Wet	9. Within Ir	1. Straight	2. Blackto	1. No Defe	1. Two-Wa	4. Four Ap	3. Traffic S	1. Yes - W	2. No			3. No	20. Motor V	1. On Roac	No	No	Belted	No	No	No	No	No	No	No	No	No	No		NOT_RD	Urban Inte	Yes	No	Yes	No	5. Hampto	114	114. City o	5-Major Cc	3-Two-Wa	Urban	NonVDOT	5	3. City or T	Hampton F	HAMP	R-VA US00060EB		271.91	253012	61.3	-76.3599	37.00823
182395132	2018	8/21/2018 5:00	952	9:52	O	PDO	0	0	0	0	0	0	0	2	15. Backed Into	BI	No	1. No Adve	2. Daylight	Day	1. Dry	Dry	1. Main-Lir	1. Straight	2. Blackto	1. No Defe	1. Two-Wa	1. Not at In	4. Stop Sig	1. Yes - W	2. No			3. No	20. Motor V	1. On Roac	No	No	Belted	No	No	No	No	No	No	No	No	No	No		NOT_RD	VDOT Inter	Yes	No	Yes	No	5. Hampto	114	114. City o	7-Local (J,(	3-Two-Wa	Urban	NonVDOT	5	3. City or T	Hampton F	HAMP	S-VA114PR OLD BUCKROE RD		0.01	1060394	84.02	-76.3248	37.02538
220845147	2022	3/19/2022 5:00	1959	19:59	O	PDO	0	0	0	0	0	0	0	2	1. Rear End	RE	No	1. No Adve	4. Darknes	Night	1. Dry	Dry	10. Interse	1. Straight	2. Blackto	1. No Defe	2. Two-Wa	4. Four Ap	3. Traffic S	1. Yes - W	2. No			3. No	20. Motor V	1. On Roac	No	No	Belted	No	No	No	No	No	No	No	No	No	No		NOT_RD	Urban Inte	Yes	Yes	Yes	Yes	5. Hampto	114	114. City o	5-Major Cc	3-Two-Wa	Urban	NonVDOT	5	3. City or T	Hampton F	HAMP	R-VA US00060EB		271.91	253012	35.76	-76.3598	37.00823
182395136	2018	8/24/2018 5:00	1417	14:17	C	C	0	0	0	2	2	0	0	3	1. Rear End	RE	No	1. No Adve	2. Daylight	Day	1. Dry	Dry	1. Main-Lir	1. Straight	2. Blackto	1. No Defe	2. Two-Wa	1. Not at In	6. Traffic L	1. Yes - W	2. No			1. Yes	20. Motor V	1. On Roac	No	No	Belted	No	Yes	No	No	No	No	Yes	No	No	No		NOT_RD	Not Interse	No	Yes	Yes	No	5. Hampto	114	114. City o	5-Major Cc	3-Two-Wa	Urban	NonVDOT	5	3. City or T	Hampton F	HAMP	S-VA114PR TIDE MILL LN		0.19			-76.376	37.05496
182395137	2018	8/24/2018 5:00	1459	14:59	O	PDO	0	0	0	0	0	0	0	1	9. Fixed Object - Off Road	FOOR	No	1. No Adve	2. Daylight	Day	1. Dry	Dry	1. Main-Lir	1. Straight	2. Blackto	1. No Defe	3. Two-Wa	1. Not at In	6. Traffic L	1. Yes - W	2. No			3. No	8. Sign, Tra	3. Median	No	No	Belted	No	Yes	No	No	No	No	No	No	No	No		NOT_RD	Urban Inte	No	No	Yes	No	5. Hampto	114	114. City o	5-Major Cc	3-Two-Wa	Urban	NonVDOT	5	3. City or T	Hampton F	HAMP	S-VA114PR SAUNDERS RD		0.17	253402	146.21	-76.435	37.08971
182395142	2018	8/20/2018 5:00	1229	12:29	O	PDO	0	0	0	0	0	0	0	2	2. Angle	ANG	No	1. No Adve	2. Daylight	Day	1. Dry	Dry	9. Within Ir	1. Straight	2. Blackto	1. No Defe	1. Two-Wa	3. Three Ap	3. Traffic S	1. Yes - W	2. No			3. No	20. Motor V	1. On Roac	No	No	Belted	No	No	No	No	No	No	No	No	No	No		NOT_RD	Urban Inte	Yes	No	Yes	No	5. Hampto	114	114. City o	4-Minor Ar	3-Two-Wa	Urban	NonVDOT	5	3. City or T	Hampton F	HAMP	S-VA114PR KING ST N		0.68	253424	10.64	-76.3483	37.03986
170725115	2017	3/12/2017 5:00	2006	20:06	C	C	0	0	0	2	2	0	0	2	3. Head On	HO	No	1. No Adve	4. Darknes	Night	1. Dry	Dry	9. Within Ir	1. Straight	2. Blackto	1. No Defe	1. Two-Wa	4. Four Ap	3. Traffic S	1. Yes - W	2. No			3. No	20. Motor V	1. On Roac	No	No	Belted	No	No	No	No	No	No	No	No	No	No		NOT_RD	Urban Inte	No	No	Yes	Yes	5. Hampto	114	114. City o	5-Major Cc	3-Two-Wa	Urban	NonVDOT	5	3. City or T	Hampton F	HAMP	R-VA US00060WB		271.92	253012	10.75	-76.3596	37.00825
231715161	2023	6/18/2023 5:00	1019	10:19	O	PDO	0	0	0	0	0	0	0	2	2. Angle	ANG	No	1. No Adve	2. Daylight	Day	1. Dry	Dry	9. Within Ir	1. Straight	2. Blackto	1. No Defe	2. Two-Wa	3. Three Ap	6. Traffic L	1. Yes - W	2. No			3. No	20. Motor V	1. On Roac	No	No	Belted	No	No	No	No	No	No	No	No	No	No		NOT_RD	VDOT Inter	No	No	Yes	No	5. Hampto	114	114. City o	4-Minor Ar	3-Two-Wa	Urban	NonVDOT	5	3. City or T	Hampton F	HAMP	S-VA114PR LASALLE AVE		1.42	731443	0	-76.3635	37.02313
180165204	2018	1/10/2018 5:00	628	6:28	C	C	0	0	0	1	1	0	0	3	1. Rear End	RE	No	1. No Adve	4. Darknes	Night	1. Dry	Dry	11. Interse	1. Straight	2. Blackto	1. No Defe	2. Two-Wa	4. Four Ap	3. Traffic S	1. Yes - W	2. No			3. No	20. Motor V	1. On Roac	No	No	Belted	No	No	No	No	No	No	No	No	No	No		NOT_RD	Urban Inte	No	No	Yes	Yes	5. Hampto	114	114. City o	3-Principal	4-Two-Wa	Urban	NonVDOT	5	3. City or T	Hampton F	HAMP	R-VA SR00134EB		6.64	253022	235.38	-76.4	37.06414
172055150	2017	7/21/2017 5:00	1503	15:03	O	PDO	0	0	0	0	0	0	0	2	2. Angle	ANG	No	1. No Adve	2. Daylight	Day	1. Dry	Dry	10. Interse	1. Straight	2. Blackto	1. No Defe	3. Two-Wa	4. Four Ap	4. Stop Sig	1. Yes - W	2. No			3. No	20. Motor V	1. On Roac	No	No	Belted	No	No	No	No	No	No	No	No	No	No		NOT_RD	Urban Inte	No	No	Yes	No	5. Hampto	114	114. City o	4-Minor Ar	4-Two-Wa	Urban	NonVDOT	5	3. City or T	Hampton F	HAMP	R-VA SR00169NB		0.49	1061072	5.2	-76.315	37.02402
243105101	2024	10/31/2024 5:00	2030	20:30	C	C	0	0	0	1	1	0	0	2	16. Other	OTHR	No	1. No Adve	4. Darknes	Night	1. Dry	Dry	1. Main-Lir	1. Straight	2. Blackto	1. No Defe	3. Two-Wa	1. Not at In	6. Traffic L	1. Yes - W	2. No			3. No	20. Motor V	1. On Roac	No	No	Belted	No	No	No	No	No	No	No	No	No	Yes	10	NOT_RD	Not Interse	No	No	Yes	Yes	5. Hampto	114	114. City o	7-Local (J,(	3-Two-Wa	Urban	NonVDOT	5	3. City or T	Hampton F	HAMP	S-VA114PR LINCOLN ST		0.05			-76.343	37.02819
201175091	2020	3/3/2020 5:00	1610	16:10	C	C	0	0	0	4	4	0	0	2	1. Rear End	RE	No	5. Rain	2. Daylight	Day	2. Wet	Wet	1. Main-Lir	1. Straight	2. Blackto	1. No Defe	2. Two-Wa	1. Not at In	6. Traffic L	1. Yes - W	2. No			1. Yes	20. Motor V	1. On Roac	No	No	Belted	No	Yes	No	No	No	No	No	No	No	No		NOT_RD	Urban Inte	No	Yes	Yes	No	5. Hampto	114	114. City o	5-Major Cc	4-Two-Wa	Urban	NonVDOT	5	3. City or T	Hampton F	HAMP	S-VA114PR NICKERSON BLVD		0.43	1090907	159.09	-76.3083	37.04719
193115115	2019	11/6/2019 5:00	1258	12:58	O	PDO	0	0	0	0	0	0	0	2	1. Rear End	RE	No	1. No Adve	2. Daylight	Day	1. Dry	Dry	1. Main-Lir	1. Straight	2. Blackto	1. No Defe	3. Two-Wa	1. Not at In	6. Traffic L	1. Yes - W	2. No			3. No	20. Motor V	1. On Roac	No	No	Belted	No	No	No	No	No	No	No	No	No	No		NOT_RD	Urban Inte	No	No	Yes	No	5. Hampto	114	114. City o	3-Principal	4-Two-Wa	Urban	NonVDOT	5	3. City or T	Hampton F	HAMP	R-VA SR00134EB		6.64	253022	203.99	-76.4	37.06405
223405227	2022	11/15/2022 5:00	950	9:50	C	C	0	0	0	1	1	0	0	2	4. Sideswipe - Same Direction	SSS	No	1. No Adve	2. Daylight	Day	1. Dry	Dry	1. Main-Lir	1. Straight	2. Blackto	2. Holes, R	2. Two-Wa	1. Not at In	6. Traffic L	1. Yes - W	2. No			3. No	20. Motor V	1. On Roac	No	No	Belted	No	No	No	No	No	Yes	No	No	No	No		NOT_RD	Urban Inte	No	Yes	Yes	No	5. Hampto	114	114. City o	3-Principal	4-Two-Wa	Urban	NonVDOT	5	3. City or T	Hampton F	HAMP	R-VA SR00134EB		6.64	253022	183.07	-76.4001	37.064
232625060	2023	9/14/2023 5:00	1358	13:58	C	C	0	0	0	2	2	0	0	2	4. Sideswipe - Same Direction	SSS	No	1. No Adve	2. Daylight	Day	1. Dry	Dry	9. Within Ir	1. Straight	2. Blackto	1. No Defe	1. Two-Wa	3. Three Ap	4. Stop Sig	1. Yes - W	2. No			3. No	20. Motor V	1. On Roac	No	No	Belted	No	No	No	No	No	No	No	No	No	No		NOT_RD	VDOT Inter	No	No	Yes	No	5. Hampto	114	114. City o	4-Minor Ar	3-Two-Wa	Urban	NonVDOT	5	3. City or T	Hampton F	HAMP	S-VA114PR LASALLE AVE		1.42	731443	21.17	-76.3635	37.0232
182405304	2018	8/27/2018 5:00	1238	12:38	O	PDO	0	0	0	0	0	0	0	3	1. Rear End	RE	No	1. No Adve	2. Daylight	Day	1. Dry	Dry	9. Within Ir	1. Straight	2. Blackto	1. No Defe	3. Two-Wa	3. Three Ap	4. Stop Sig	1. Yes - W	2. No			3. No	20. Motor V	1. On Roac	No	No	Belted	No	No	No	No	No	No	No	No	No	No		NOT_RD	Urban Inte	No	No	Yes	No	5. Hampto	114	114. City o	7-Local (J,(	3-Two-Wa	Urban	NonVDOT	5	3. City or T	Hampton F	HAMP	S-VA114PR BUILD AMERICA DR		0.01			-76.3995	37.03954
182405373	2018	8/28/2018 5:00	1521	15:21	O	PDO	0	0	0	0	0	0	0	1	9. Fixed Object - Off Road	FOOR	No	1. No Adve	2. Daylight	Day	1. Dry	Dry	5. On Entra	10. On/Off	2. Blackto	1. No Defe	3. Two-Wa	1. Not at In	6. Traffic L	1. Yes - W	2. No			3. No	2. Trees	1. On Roac	No	No	Belted	No	No	No	No	No	No	No	No	No	No		RD RIGHT	Not Interse	No	No	No	No	5. Hampto	114	114. City o	1-Interstat	1-One-Wa	Urban	VDOT Prim	5	1. State Hv	Hampton F	HAMP	R-VA SR00134EB	RMP008.00A	0.44			-76.4046	37.04897
182415048	2018	8/27/2018 5:00	1049	10:49	B	B	0	0	3	0	3	0	0	3	1. Rear End	RE	No	1. No Adve	4. Darknes	Night	1. Dry	Dry	8. Non-Inte	1. Straight	1. Concret	1. No Defe	4. One-Wa	1. Not at In	6. Traffic L	1. Yes - W	2. No			3. No	20. Motor V	1. On Roac	No	No	Belted	No	Yes	No	No	No	No	No	No	No	No		NOT_RD	Not Interse	No	Yes	Yes	Yes	5. Hampto	114	114. City o	1-Interstat	4-Two-Wa	Urban	VDOT Inte	5	1. State Hv	Hampton F	HAMP	R-VA IS00064WB		272.03			-76.2997	36.97164
232995117	2023	10/25/2023 5:00	1430	14:30	O	PDO	0	0	0	0	0	0	0	1	16. Other	OTHR	No	1. No Adve	2. Daylight	Day	1. Dry	Dry	1. Main-Lir	1. Straight	2. Blackto	1. No Defe	3. Two-Wa	1. Not at In	6. Traffic L	1. Yes - W	2. No			3. No	26. Unknov	1. On Roac	No	No	Belted	No	No	No	No	No	No	No	No	No	No		NOT_RD	Urban Inte	No	No	Yes	No	5. Hampto	114	114. City o	3-Principal	4-Two-Wa	Urban	NonVDOT	5	3. City or T	Hampton F	HAMP	R-VA SR00134EB		6.64	253022	230.15	-76.4	37.06412
182415087	2018	8/26/2018 5:00	1346	13:46	A	A	0	1	0	0	1	0	0	4	2. Angle	ANG	No	1. No Adve	2. Daylight	Day	1. Dry	Dry	8. Non-Inte	1. Straight	2. Blackto	1. No Defe	1. Two-Wa	1. Not at In	6. Traffic L	1. Yes - W	2. No			3. No	6. Parked V	1. On Roac	No	No	Unbelted	No	No	No	No	No	No	No	No	No	Yes	15	RD UNKN	Not Interse	No	No	Yes	No	5. Hampto	114	114. City o	7-Local (J,(	3-Two-Wa	Urban	NonVDOT	5	3. City or T	Hampton F	HAMP	S-VA114PR MICHAELS WOODS DR		0.09			-76.4296	37.05759
182415091	2018	8/28/2018 5:00	1038	10:38	O	PDO	0	0	0	0	0	0	0	2	15. Backed Into	BI	No	1. No Adve	2. Daylight	Day	1. Dry	Dry	1. Main-Lir	1. Straight	2. Blackto	1. No Defe	1. Two-Wa	1. Not at In	1. No Traffi	6. No Traffi	2. No			3. No	20. Motor V	1. On Roac	No	No	Belted	No	No	No	No	No	No	No	No	No	No		NOT_RD	Not Interse	No	No	Yes	No	5. Hampto	114	114. City o	7-Local (J,(	3-Two-Wa	Urban	NonVDOT	5	3. City or T	Hampton F	HAMP	S-VA114NP HALL RD		0.72			-76.29	37.06791
242655084	2024	9/18/2024 5:00	1956	19:56	C	C	0	0	0	2	2	0	0	2	2. Angle	ANG	No	5. Rain	4. Darknes	Night	2. Wet	Wet	9. Within Ir	1. Straight	2. Blackto	1. No Defe	1. Two-Wa	3. Three Ap	6. Traffic L	1. Yes - W	2. No			3. No	20. Motor V	1. On Roac	No	No	Belted	No	No	No	No	No	No	No	No	No	No		NOT_RD	VDOT Inter	No	No	Yes	Yes	5. Hampto	114	114. City o	4-Minor Ar	3-Two-Wa	Urban	NonVDOT	5	3. City or T	Hampton F	HAMP	S-VA114PR LASALLE AVE		1.42	731443	0	-76.3635	37.02314
182415095	2018	8/24/2018 5:00	1228	12:28	C	C	0	0	0	2	2	0	0	2	1. Rear End	RE	No	1. No Adve	2. Daylight	Day	1. Dry	Dry	10. Interse	1. Straight	1. Concret	1. No Defe	2. Two-Wa	4. Four Ap	3. Traffic S	1. Yes - W	2. No			3. No	20. Motor V	1. On Roac	No	No	Belted	No	Yes	No	No	No	No	No	No	No	No		NOT_RD	Urban Inte	No	No	Yes	No	5. Hampto	114	114. City o	3-Principal	4-Two-Wa	Urban	NonVDOT	5	3. City or T	Hampton F	HAMP	R-VA US00258WB		63.69	253023	145.42	-76.3765	37.04411
240175123	2024	1/16/2024 5:00	1210	12:10	C	C	0	0	0	1	1	0	0	2	1. Rear End	RE	No	5. Rain	2. Daylight	Day	2. Wet	Wet	11. Interse	1. Straight	2. Blackto	1. No Defe	3. Two-Wa	4. Four Ap	9. One Wa	1. Yes - W	2. No			3. No	20. Motor V	1. On Roac	No	No	Belted	No	No	No	No	No	Yes	No	No	No	No		NOT_RD	VDOT Inter	No	No	Yes	No	5. Hampto	114	114. City o	3-Principal	4-Two-Wa	Urban	NonVDOT	5	3. City or T	Hampton F	HAMP	S-VA114NP ARMISTEAD AVE N		2.52	1078366	124.22	-76.3779	37.04948
182415259	2018	8/1/2018 5:00	1517	15:17	O	PDO	0	0	0	0	0	0	0	3	1. Rear End	RE	No	1. No Adve	2. Daylight	Day	1. Dry	Dry	9. Within Ir	1. Straight	2. Blackto	1. No Defe	3. Two-Wa	4. Four Ap	3. Traffic S	1. Yes - W	2. No			3. No	20. Motor V	1. On Roac	No	No	Belted	No	No	No	No	No	No	Yes	No	No	No		NOT_RD	Urban Inte	No	Yes	Yes	No	5. Hampto	114	114. City o	3-Principal	4-Two-Wa	Urban	NonVDOT	5	3. City or T	Hampton F	HAMP	R-VA US00258WB		63.69	253023	155.11	-76.3765	37.04411
212505178	2021	9/2/2021 5:00	1940	19:40	C	C	0	0	0	1	1	0	0	2	2. Angle	ANG	No	1. No Adve	2. Daylight	Day	1. Dry	Dry	10. Interse	1. Straight	2. Blackto	1. No Defe	1. Two-Wa	4. Four Ap	3. Traffic S	1. Yes - W	2. No			3. No	20. Motor V	1. On Roac	No	No	Belted	No	No	No	No	No	No	No	No	No	No		NOT_RD	Urban Inte	No	No	Yes	No	5. Hampto	114	114. City o	4-Minor Ar	3-Two-Wa	Urban	NonVDOT	5	3. City or T	Hampton F	HAMP	R-VA SR00152WB		2.3	253063	5.33	-76.4258	37.04204
220285171	2022	1/10/2022 5:00	1156	11:56	C	C	0	0	0	2	2	0	0	2	2. Angle	ANG	No	1. No Adve	2. Daylight	Day	1. Dry	Dry	8. Non-Inte	1. Straight	2. Blackto	1. No Defe	2. Two-Wa	1. Not at In	1. No Traffi	6. No Traffi	2. No			3. No	20. Motor V	1. On Roac	No	No	Belted	No	No	No	No	No	No	No	No	No	No		NOT_RD	Not Interse	Yes	No	Yes	No	5. Hampto	114	114. City o	3-Principal	4-Two-Wa	Urban	NonVDOT	5	3. City or T	Hampton F	HAMP	S-VA114NP ARMISTEAD AVE N		2.55	1078366	252.89	-76.3779	37.04983
183545262	2018	12/19/2018 5:00	1754	17:54	C	C	0	0	0	6	6	0	0	2	1. Rear End	RE	No	1. No Adve	4. Darknes	Night	1. Dry	Dry	11. Interse	1. Straight	2. Blackto	1. No Defe	3. Two-Wa	3. Three Ap	6. Traffic L	1. Yes - W	2. No			3. No	20. Motor V	1. On Roac	No	No	Belted	No	No	No	No	No	No	No	No	No	No		NOT_RD	Urban Inte	No	Yes	Yes	Yes	5. Hampto	114	114. City o	3-Principal	4-Two-Wa	Urban	NonVDOT	5	3. City or T	Hampton F	HAMP	S-VA114NP ARMISTEAD AVE N		2.56	1078366	338.98	-76.378	37.05006
180115253	2018	1/10/2018 5:00	1730	17:30	C	C	0	0	0	1	1	0	0	2	2. Angle	ANG	No	1. No Adve	4. Darknes	Night	1. Dry	Dry	10. Interse	1. Straight	2. Blackto	1. No Defe	2. Two-Wa	4. Four Ap	1. No Traffi	6. No Traffi	2. No			3. No	20. Motor V	1. On Roac	No	No	Belted	No	No	No	No	No	No	No	No	No	No		NOT_RD	Urban Inte	No	Yes	Yes	Yes	5. Hampto	114	114. City o	5-Major Cc	4-Two-Wa	Urban	NonVDOT	5	3. City or T	Hampton F	HAMP	S-VA114NP BIG BETHEL RD		1.38			-76.4238	37.03391
182415270	2018	8/25/2018 5:00	1715	17:15	A	A	0	1	0	0	1	0	1	1	12. Ped	PED	Pedestrian	1. No Adve	2. Daylight	Day	1. Dry	Dry	1. Main-Lir	1. Straight	2. Blackto	1. No Defe	1. Two-Wa	1. Not at In	1. No Traffi	6. No Traffi	2. No			3. No	19. Ped	1. On Roac	No	No	Belted	No	No	No	No	No	No	No	No	Yes	No		NOT_RD	Not Interse	No	No	Yes	No	5. Hampto	114	114. City o	7-Local (J,(	3-Two-Wa	Urban	NonVDOT	5	3. City or T	Hampton F	HAMP	S-VA114NP RYLAND RD		0.14			-76.3796	37.01396
171945173	2017	7/12/2017 5:00	1036	10:36	O	PDO	0	0	0	0	0	0	0	2	2. Angle	ANG	No	1. No Adve	2. Daylight	Day	1. Dry	Dry	10. Interse	1. Straight	1. Concret	1. No Defe	3. Two-Wa	3. Three Ap	6. Traffic L	1. Yes - W	2. No			3. No	20. Motor V	1. On Roac	No	No	Belted	No	No	No	No	No	No	No	No	No	No		NOT_RD	VDOT Inter	Yes	No	Yes	No	5. Hampto	114	114. City o	4-Minor Ar	3-Two-Wa	Urban	NonVDOT	5	3. City or T	Hampton F	HAMP	S-VA114NP LASALLE AVE		1.43	731443	51.2	-76.3636	37.02327
182415290	2018	8/26/2018 5:00	1748	17:48	B	B	0	0	1	2	3	0	0	5	1. Rear End	RE	No	1. No Adve	2. Daylight	Day	1. Dry	Dry	10. Interse	1. Straight	2. Blackto	1. No Defe	3. Two-Wa	4. Four Ap	3. Traffic S	1. Yes - W	2. No			3. No	20. Motor V	1. On Roac	No	No	Belted	No	Yes	No	No	No	No	No	No	No	No		NOT_RD	Urban Inte	No	Yes	Yes	No	5. Hampto	114	114. City o	3-Principal	4-Two-Wa	Urban	NonVDOT	5	3. City or T	Hampton F	HAMP	S-VA114NP HAMPTON ROADS CENTER PKWY		1.25	716613	146.8	-76.4267	37.06015
180125100	2018	1/7/2018 5:00	344	3:44	O	PDO	0	0	0	0	0	0	0	2	16. Other	OTHR	No	1. No Adve	4. Darknes	Night	4. Icy	Wet	9. Within Ir	3. Grade - S	2. Blackto	1. No Defe	3. Two-Wa	4. Four Ap	4. Stop Sig	1. Yes - W	2. No			3. No	20. Motor V	1. On Roac	No	No	Belted	No	No	No	No	No	No	No	No	No	No		NOT_RD	Urban Inte	Yes	No	Yes	Yes	5. Hampto	114	114. City o	4-Minor Ar	4-Two-Wa	Urban	NonVDOT	5	3. City or T	Hampton F	HAMP	R-VA SR00169SB		0.49	1061072	27.93	-76.315	37.02405
182425101	2018	8/25/2018 5:00	2328	23:28	C	C	0	0	0	1	1	0	0	2	15. Backed Into	BI	No	1. No Adve	4. Darknes	Night	1. Dry	Dry	1. Main-Lir	1. Straight	1. Concret	1. No Defe	1. Two-Wa	1. Not at In	1. No Traffi	6. No Traffi	2. No			3. No	20. Motor V	4. Roadsid	No	No	Belted	No	No	No	No	Yes	No	No	No	No	No		NOT_RD	Not Interse	No	No	Yes	Yes	5. Hampto	114	114. City o	7-Local (J,(	3-Two-Wa	Urban	NonVDOT	5	3. City or T	Hampton F	HAMP	S-VA114NP CHAPEL ST		0.59			-76.3605	37.02405
182425102	2018	8/29/2018 5:00	1656	16:56	O	PDO	0	0	0	0	0	0	0	2	1. Rear End	RE	No	1. No Adve	2. Daylight	Day	1. Dry	Dry	10. Interse	1. Straight	2. Blackto	1. No Defe	2. Two-Wa	4. Four Ap	3. Traffic S	1. Yes - W	2. No			3. No	20. Motor V	1. On Roac	No	No	Belted	No	No	No	No	No	No	No	No	No	No		NOT_RD	Urban Inte	No	No	Yes	No	5. Hampto	114	114. City o	3-Principal	4-Two-Wa	Urban	NonVDOT	5	3. City or T	Hampton F	HAMP	R-VA US00258EB		61	253133	122.68	-76.4214	37.03081
182425103	2018	8/29/2018 5:00	2024	20:24	O	PDO	0	0	0	0	0	0	0	2	2. Angle	ANG	No	1. No Adve	4. Darknes	Night	1. Dry	Dry	8. Non-Inte	1. Straight	2. Blackto	1. No Defe	2. Two-Wa	1. Not at In	6. Traffic L	1. Yes - W	2. No			3. No	20. Motor V	2. Shoulde	No	No	Belted	No	Yes	No	No	No	No	No	No	No	No		NOT_RD	Not Interse	No	No	Yes	Yes	5. Hampto	114	114. City o	4-Minor Ar	3-Two-Wa	Urban	NonVDOT	5	3. City or T	Hampton F	HAMP	S-VA114PR KING ST N		0.58			-76.3479	37.03848
181865148	2018	7/3/2018 5:00	1450	14:50	C	C	0	0	0	2	2	0	0	2	1. Rear End	RE	No	1. No Adve	2. Daylight	Day	1. Dry	Dry	1. Main-Lir	1. Straight	2. Blackto	1. No Defe	3. Two-Wa	1. Not at In	1. No Traffi	6. No Traffi	2. No			3. No	20. Motor V	1. On Roac	No	No	Belted	No	No	No	No	No	No	No	No	No	No		NOT_RD	VDOT Inter	Yes	No	Yes	No	5. Hampto	114	114. City o	4-Minor Ar	3-Two-Wa	Urban	NonVDOT	5	3. City or T	Hampton F	HAMP	S-VA114NP LASALLE AVE		1.43	731443	70.44	-76.3636	37.02334
182425164	2018	8/30/2018 5:00	750	7:50	O	PDO	0	0	0	0	0	0	0	2	1. Rear End	RE	No	1. No Adve	2. Daylight	Day	1. Dry	Dry	1. Main-Lir	1. Straight	1. Concret	1. No Defe	3. Two-Wa	1. Not at In	6. Traffic L	1. Yes - W	2. No			3. No	20. Motor V	1. On Roac	No	No	Belted	No	No	No	No	No	Yes	No	No	No	No		NOT_RD	Not Interse	No	No	Yes	No	5. Hampto	114	114. City o	1-Interstat	4-Two-Wa	Urban	VDOT Inte	5	1. State Hv	Hampton F	HAMP	R-VA IS00064EB		267.77			-76.3301	37.02411
182425165	2018	8/29/2018 5:00	1304	13:04	O	PDO	0	0	0	0	0	0	0	2	1. Rear End	RE	No	1. No Adve	2. Daylight	Day	1. Dry	Dry	1. Main-Lir	1. Straight	2. Blackto	1. No Defe	2. Two-Wa	1. Not at In	6. Traffic L	1. Yes - W	2. No			3. No	20. Motor V	1. On Roac	No	No	Belted	No	No	No	No	No	No	No	No	No	No		NOT_RD	Urban Inte	Yes	No	Yes	No	5. Hampto	114	114. City o	3-Principal	4-Two-Wa	Urban	NonVDOT	5	3. City or T	Hampton F	HAMP	R-VA US00258WB		59.78	253129	144.56	-76.4399	37.02155
250505034	2025	2/11/2025 5:00	1427	14:27	C	C	0	0	0	2	2	0	0	2	4. Sideswipe - Same Direction	SSS	No	5. Rain	2. Daylight	Day	2. Wet	Wet	1. Main-Lir	1. Straight	2. Blackto	1. No Defe	3. Two-Wa	1. Not at In	6. Traffic L	1. Yes - W	2. No			3. No	20. Motor V	1. On Roac	No	No	Belted	No	No	No	No	No	No	No	No	No	No		NOT_RD	Urban Inte	No	No	Yes	No	5. Hampto	114	114. City o	3-Principal	4-Two-Wa	Urban	NonVDOT	5	3. City or T	Hampton F	HAMP	R-VA SR00134EB		6.64	253022	183.07	-76.4001	37.064
171885119	2017	7/6/2017 5:00	1412	14:12	C	C	0	0	0	1	1	0	0	2	1. Rear End	RE	No	1. No Adve	2. Daylight	Day	1. Dry	Dry	1. Main-Lir	1. Straight	2. Blackto	1. No Defe	3. Two-Wa	1. Not at In	1. No Traffi	6. No Traffi	2. No			3. No	20. Motor V	1. On Roac	No	No	Belted	No	Yes	No	No	No	No	No	No	No	No		NOT_RD	Not Interse	No	No	Yes	No	5. Hampto	114	114. City o	3-Principal	4-Two-Wa	Urban	NonVDOT	5	3. City or T	Hampton F	HAMP	S-VA114PR ARMISTEAD AVE N		2.57	1078366	394.25	-76.3778	37.05022
182425168	2018	8/29/2018 5:00	1627	16:27	B	B	0	0	1	0	1	0	0	2	4. Sideswipe - Same Direction	SSS	No	1. No Adve	2. Daylight	Day	1. Dry	Dry	1. Main-Lir	1. Straight	2. Blackto	1. No Defe	3. Two-Wa	1. Not at In	6. Traffic L	1. Yes - W	2. No			3. No	20. Motor V	1. On Roac	No	No	Belted	No	No	No	No	No	No	Yes	No	No	No		NOT_RD	Urban Inte	No	No	Yes	No	5. Hampto	114	114. City o	3-Principal	4-Two-Wa	Urban	NonVDOT	5	3. City or T	Hampton F	HAMP	R-VA US00258WB		62.3	253136	181.58	-76.401	37.03908
182425169	2018	8/29/2018 5:00	1740	17:40	O	PDO	0	0	0	0	0	0	0	2	1. Rear End	RE	No	1. No Adve	2. Daylight	Day	1. Dry	Dry	1. Main-Lir	1. Straight	2. Blackto	1. No Defe	3. Two-Wa	1. Not at In	3. Traffic S	1. Yes - W	2. No			3. No	20. Motor V	1. On Roac	No	No	Belted	No	No	No	No	No	No	No	No	No	No		NOT_RD	Urban Inte	No	Yes	Yes	No	5. Hampto	114	114. City o	3-Principal	4-Two-Wa	Urban	NonVDOT	5	3. City or T	Hampton F	HAMP	R-VA US00258EB		62.21	253136	206.67	-76.4022	37.03866
182425170	2018	8/29/2018 5:00	1807	18:07	C	C	0	0	0	1	1	0	0	2	4. Sideswipe - Same Direction	SSS	No	1. No Adve	2. Daylight	Day	1. Dry	Dry	1. Main-Lir	1. Straight	2. Blackto	1. No Defe	3. Two-Wa	1. Not at In	6. Traffic L	1. Yes - W	2. No			3. No	20. Motor V	1. On Roac	No	No	Belted	No	No	No	No	No	Yes	No	No	No	No		NOT_RD	Not Interse	No	No	Yes	No	5. Hampto	114	114. City o	3-Principal	4-Two-Wa	Urban	NonVDOT	5	3. City or T	Hampton F	HAMP	R-VA US00258WB		62.65			-76.3948	37.04039
182275270	2018	8/14/2018 5:00	1733	17:33	C	C	0	0	0	2	2	0	0	2	2. Angle	ANG	No	1. No Adve	2. Daylight	Day	1. Dry	Dry	10. Interse	1. Straight	2. Blackto	1. No Defe	2. Two-Wa	4. Four Ap	8. Yield Sig	1. Yes - W	2. No			3. No	20. Motor V	1. On Roac	No	No	Belted	No	No	No	No	No	No	No	No	No	No		NOT_RD	Urban Inte	Yes	No	Yes	No	5. Hampto	114	114. City o	3-Principal	4-Two-Wa	Urban	NonVDOT	5	3. City or T	Hampton F	HAMP	S-VA114NP ARMISTEAD AVE N		2.57	1078366	376.65	-76.378	37.05017
182425172	2018	8/26/2018 5:00	302	3:02	C	C	0	0	0	1	1	0	0	1	9. Fixed Object - Off Road	FOOR	No	1. No Adve	5. Darknes	Night	1. Dry	Dry	5. On Entra	8. Dip - Cu	2. Blackto	1. No Defe	4. One-Wa	1. Not at In	6. Traffic L	1. Yes - W	2. No			3. No	5. Guard R	1. On Roac	No	Yes	Belted	No	No	No	No	Yes	No	No	No	No	No		RD_LEFT	Not Interse	No	No	Yes	Yes	5. Hampto	114	114. City o	1-Interstat	1-One-Wa	Urban	VDOT Secc	5	1. State Hv	Hampton F	HAMP	S-VA114PR HAMPTON ROADS CENTER PKWY RMP00		0.04			-76.4216	37.05901
182425269	2018	8/29/2018 5:00	625	6:25	O	PDO	0	0	0	0	0	0	0	2	1. Rear End	RE	No	1. No Adve	2. Daylight	Day	1. Dry	Dry	8. Non-Inte	1. Straight	1. Concret	1. No Defe	3. Two-Wa	1. Not at In	6. Traffic L	1. Yes - W	2. No			3. No	20. Motor V	1. On Roac	No	No	Belted	No	No	No	No	No	No	No	No	No	No		NOT_RD	Not Interse	No	No	Yes	No	5. Hampto	114	114. City o	1-Interstat	4-Two-Wa	Urban	VDOT Inte	5	1. State Hv	Hampton F	HAMP	R-VA IS00064WB		271.58			-76.3003	36.9785
182425353	2018	8/30/2018 5:00	1541	15:41	O	PDO	0	0	0	0	0	0	0	1	9. Fixed Object - Off Road	FOOR	No	1. No Adve	2. Daylight	Day	1. Dry	Dry	5. On Entra	10. On/Off	2. Blackto	1. No Defe	4. One-Wa	1. Not at In	6. Traffic L	1. Yes - W	2. No			3. No	15. Other F	1. On Roac	No	No	Belted	No	No	No	No	No	No	No	No	No	Yes	10	RD_LEFT	Not Interse	No	Yes	No	No	5. Hampto	114	114. City o	1-Interstat	1-One-Wa	Urban	VDOT Inte	5	1. State Hv	Hampton F	HAMP	R-VA IS00064EB	RMP261.00B	0.28			-76.4195	37.05882
182435103	2018	8/21/2018 5:00	1518	15:18	B	B	0	0	2	0	2	0	0	1	9. Fixed Object - Off Road	FOOR	No	1. No Adve	2. Daylight	Day	1. Dry	Dry	1. Main-Lir	1. Straight	1. Concret	1. No Defe	1. Two-Wa	1. Not at In	1. No Traffi	6. No Traffi	2. No			3. No	20. Motor V	1. On Roac	No	No	Unbelted	No	No	No	No	No	No	No	No	No	No		RD UNKN	Not Interse	No	Yes	Yes	No	5. Hampto	114	114. City o	7-Local (J,(	3-Two-Wa	Urban	NonVDOT	5	3. City or T	Hampton F	HAMP	S-VA114NP FORT WORTH ST		0.87			-76.3182	37.06239
180655091	2018	3/5/2018 5:00	836	8:36	C	C	0	0	0	1	1	0	0	2	2. Angle	ANG	No	1. No Adve	2. Daylight	Day	1. Dry	Dry	10. Interse	1. Straight	2. Blackto	1. No Defe	3. Two-Wa	3. Three Ap	6. Traffic L	2. Yes - W	2. No			3. No	20. Motor V	1. On Roac	No	No	Belted	No	No	No	No	No	No	No	No	No	No		NOT_RD	Urban Inte	No	No	Yes	No	5. Hampto	114	114. City o	3-Principal	4-Two-Wa	Urban	NonVDOT	5	3. City or T	Hampton F	HAMP	S-VA114NP ARMISTEAD AVE N		2.58	1078366	398.19	-76.378	37.05023
182435125	2018	8/29/2018 5:00	729	7:29	C	C	0	0	0	1	1	0	0	2	2. Angle	ANG	No	1. No Adve	2. Daylight	Day	1. Dry	Dry	9. Within Ir	1. Straight	2. Blackto	1. No Defe	3. Two-Wa	4. Four Ap	6. Traffic L	1. Yes - W	2. No			3. No	20. Motor V	1. On Roac	No	No	Belted	No	No	No	No	No	No	No	No	No	No		NOT_RD	Urban Inte	No	Yes	Yes	No	5. Hampto	114	114. City o	4-Minor Ar	3-Two-Wa	Urban	NonVDOT	5	3. City or T	Hampton F	HAMP	R-VA SR00351WB		8.81	719172	0	-76.2929	37.04095
213265223	2021	11/10/2021 5:00	1748	17:48	C	C	0	0	0	3	3	0	0	3	16. Other	OTHR	No	1. No Adve	4. Darknes	Night	1. Dry	Dry	10. Interse	1. Straight	2. Blackto	1. No Defe	3. Two-Wa	4. Four Ap	6. Traffic L	1. Yes - W	2. No			3. No	20. Motor V	1. On Roac	No	No	Belted	No	No	No	No	No	No	No	No	No	Yes	5	NOT_RD	Urban Inte	No	No	Yes	Yes	5. Hampto	114	114. City o	4-Minor Ar	3-Two-Wa	Urban	NonVDOT	5	3. City or T	Hampton F	HAMP	R-VA SR00152EB		2.3	253063	5.19	-76.4258	37.04204
200135183	2020	1/6/2020 5:00	1538	15:38	O	PDO	0	0	0	0	0	0	0	2	1. Rear End	RE	No	1. No Adve	3. Dusk	Day	1. Dry	Dry	10. Interse	1. Straight	2. Blackto	1. No Defe	1. Two-Wa	2. Two App	3. Traffic S	1. Yes - W	2. No			3. No	20. Motor V	1. On Roac	No	No	Belted	No	No	No	No	No	No	No	No	No	No		NOT_RD	Urban Inte	No	No	Yes	No	5. Hampto	114	114. City o	3-Principal	4-Two-Wa	Urban	NonVDOT	5	3. City or T	Hampton F	HAMP	S-VA114NP ARMISTEAD AVE N		2.59	1078366	478.44	-76.378	37.05044
182435129	2018	8/30/2018 5:00	1706	17:06	C	C	0	0	0	1	1	0	0	2	2. Angle	ANG	No	1. No Adve	2. Daylight	Day	1. Dry	Dry	9. Within Ir	1. Straight	2. Blackto	1. No Defe	3. Two-Wa	4. Four Ap	3. Traffic S	1. Yes - W	2. No			3. No	20. Motor V	1. On Roac	No	No	Belted	No	Yes	No	No	No	No	No	No	No	No		NOT_RD	Urban Inte	No	No	Yes	No	5. Hampto	114	114. City o	7-Local (J,(	3-Two-Wa	Urban	NonVDOT	5	3. City or T	Hampton F	HAMP	S-VA114NP WICKHAM AVE		0.14	1075965	21.99	-76.4375	37.02281
182435148	2018	8/18/2018 5:00	1539	15:39	A	A	0	1	0	0	1	0	0	1	9. Fixed Object - Off Road	FOOR	No	1. No Adve	2. Daylight	Day	1. Dry	Dry	12. Crossc	2. Curve - L	2. Blackto	1. No Defe	2. Two-Wa	1. Not at In	6. Traffic L	1. Yes - W	2. No			3. No	14. Ditch	3. Median	No	No	Unbelted	No	Yes	No	No	No	No	No	No	No	No		RD_LEFT	Not Interse	No	No	Yes	No	5. Hampto	114	114. City o	4-Minor Ar	4-Two-Wa	Urban	NonVDOT	5	3. City or T	Hampton F	HAMP	R-VA SR00172SB		0.5			-76.3866	37.07959
192105138	2019	7/26/2019 5:00	1537	15:37	C	C	0	0	0	3	3	0	0	3	1. Rear End	RE	No	1. No Adve	2. Daylight	Day	1. Dry	Dry	9. Within Ir	1. Straight	2. Blackto	1. No Defe	3. Two-Wa	3. Three Ap	6. Traffic L	1. Yes - W	2. No			3. No	20. Motor V	1. On Roac	No	No	Belted	No	No	No	No	No	No	No	No	No	No		NOT_RD	VDOT Inter	No	Yes	Yes	No	5. Hampto	114	114. City o	4-Minor Ar	3-Two-Wa	Urban	NonVDOT	5	3. City or T	Hampton F	HAMP	S-VA114NP LASALLE AVE		1.43	731443	41.83	-76.3636	37.02323
182435228	2018	8/27/2018 5:00	908	9:08	A	A	0	1	0	0	1	0	1	1	12. Ped	PED	Pedestrian	1. No Adve	2. Daylight	Day	1. Dry	Dry	10. Interse	1. Straight	2. Blackto	1. No Defe	2. Two-Wa	4. Four Ap	3. Traffic S	1. Yes - W	2. No			3. No	19. Ped	1. On Roac	No	No	Belted	No	No	No	No	No	No	No	No	Yes	No		NOT_RD	Urban Inte	No	No	Yes	No	5. Hampto	114	114. City o	4-Minor Ar	3-Two-Wa	Urban	NonVDOT	5	3. City or T	Hampton F	HAMP	R-VA SR00351EB		5.71	253173	68.98	-76.3453	37.0302
232775089	2023	10/3/2023 5:00	1323	13:23	C	C	0	0	0	2	2	0	0	2	5. Sideswipe - Opposite Direction	SSO	No	1. No Adve	2. Daylight	Day	1. Dry	Dry	10. Interse	1. Straight	2. Blackto	1. No Defe	1. Two-Wa	4. Four Ap	3. Traffic S	1. Yes - W	1. Yes	3. Activity A	1. Lane Clo	3. No	20. Motor V	1. On Roac	No	No	Belted	No	No	No	No	No	No	Yes	No	No	No		NOT_RD	Urban Inte	No	No	Yes	No	5. Hampto	114	114. City o	5-Major Cc	3-Two-Wa	Urban	NonVDOT	5	3. City or T	Hampton F	HAMP	R-VA SR00143SB		2.03	1062041	121.14	-76.3272	37.02324
220875180	2022	3/19/2022 5:00	1754	17:54	B	B	0	0	2	2	4	0	0	2	4. Sideswipe - Same Direction	SSS	No	1. No Adve	2. Daylight	Day	1. Dry	Dry	10. Interse	1. Straight	2. Blackto	1. No Defe	2. Two-Wa	3. Three Ap	3. Traffic S	1. Yes - W	2. No			1. Yes	20. Motor V	1. On Roac	No	No	Belted	No	No	No	No	No	No	No	No	No	No		NOT_RD	Urban Inte	No	No	Yes	No	5. Hampto	114	114. City o	4-Minor Ar	3-Two-Wa	Urban	NonVDOT	5	3. City or T	Hampton F	HAMP	R-VA SR00152EB		2.3	253063	5.19	-76.4258	37.04204
182435315	2018	8/28/2018 5:00	1658	16:58	A	A	0	2	1	0	3	0	0	4	1. Rear End	RE	No	1. No Adve	2. Daylight	Day	1. Dry	Dry	8. Non-Inte	1. Straight	2. Blackto	1. No Defe	3. Two-Wa	1. Not at In	6. Traffic L	1. Yes - W	2. No			3. No	20. Motor V	1. On Roac	No	No	Belted	No	No	No	No	No	No	No	No	No	Yes	70	NOT_RD	Not Interse	No	No	Yes	No	5. Hampto	114	114. City o	1-Interstat	4-Two-Wa	Urban	VDOT Inte	5	1. State Hv	Hampton F	HAMP	R-VA IS00064EB		266.49			-76.3496	37.03445
182445049	2018	8/28/2018 5:00	1058	10:58	O	PDO	0	0	0	0	0	0	0	2	4. Sideswipe - Same Direction	SSS	No	1. No Adve	2. Daylight	Day	1. Dry	Dry	8. Non-Inte	1. Straight	2. Blackto	1. No Defe	4. One-Wa	1. Not at In	9. One Wa	1. Yes - W	2. No			3. No	20. Motor V	1. On Roac	No	No	Belted	No	No	No	No	No	No	No	No	No	No		NOT_RD	Not Interse	No	No	Yes	No	5. Hampto	114	114. City o	1-Interstat	4-Two-Wa	Urban	VDOT Inte	5	1. State Hv	Hampton F	HAMP	R-VA IS00064EB		270.19			-76.3116	36.99324
182445051	2018	8/30/2018 5:00	744	7:44	O	PDO	0	0	0	0	0	0	0	2	1. Rear End	RE	No	1. No Adve	2. Daylight	Day	1. Dry	Dry	8. Non-Inte	1. Straight	1. Concret	1. No Defe	3. Two-Wa	1. Not at In	6. Traffic L	1. Yes - W	2. No			3. No	20. Motor V	1. On Roac	No	No	Belted	No	No	No	No	No	No	No	No	No	No		NOT_RD	Not Interse	No	No	Yes	No	5. Hampto	114	114. City o	1-Interstat	4-Two-Wa	Urban	VDOT Inte	5	1. State Hv	Hampton F	HAMP	R-VA IS00064EB		268.28			-76.3283	37.01932
182455210	2018	8/30/2018 5:00	351	3:51	O	PDO	0	0	0	0	0	0	0	1	9. Fixed Object - Off Road	FOOR	No	1. No Adve	4. Darknes	Night	1. Dry	Dry	8. Non-Inte	3. Grade - S	2. Blackto	1. No Defe	4. One-Wa	1. Not at In	9. One Wa	1. Yes - W	2. No			3. No	11. Jersey	2. Shoulde	No	No	Belted	No	No	No	No	No	No	No	No	No	No		RD_RIGHT	Not Interse	No	No	Yes	Yes	5. Hampto	114	114. City o	1-Interstat	4-Two-Wa	Urban	VDOT Inte	5	1. State Hv	Hampton F	HAMP	R-VA IS00064WB		271.05			-76.3033	36.98558
182465176	2018	9/3/2018 5:00	1623	16:23	O	PDO	0	0	0	0	0	0	0	1	9. Fixed Object - Off Road	FOOR	No	1. No Adve	2. Daylight	Day	1. Dry	Dry	5. On Entra	10. On/Off	2. Blackto	1. No Defe	4. One-Wa	1. Not at In	6. Traffic L	1. Yes - W	2. No			3. No	11. Jersey	1. On Roac	No	No	Belted	No	No	No	No	No	No	No	No	No	Yes	15	RD_LEFT	Not Interse	No	No	No	Yes	5. Hampto	114	114. City o	1-Interstat	1-One-Wa	Urban	VDOT Inte	5	1. State Hv	Hampton F	HAMP	R-VA IS00064WB	RMP263.00A	0.05			-76.3955	37.0419
182475013	2018	9/4/2018 5:00	104	1:04	B	B	0	0	1	0	1	0	0	1	9. Fixed Object - Off Road	FOOR	No	1. No Adve	4. Darknes	Night	1. Dry	Dry	8. Non-Inte	1. Straight	1. Concret	1. No Defe	4. One-Wa	1. Not at In	6. Traffic L	1. Yes - W	2. No			3. No	5. Guard R	4. Roadsid	No	No	Belted	No	Yes	Yes	No	Yes	No	No	No	No	Yes	5	RD RIGHT	Not Interse	No	Yes	Yes	Yes	5. Hampto	114	114. City o	1-Interstat	4-Two-Wa	Urban	VDOT Inte	5	1. State Hv	Hampton F	HAMP	R-VA IS00064EB		269.39			-76.3198	37.00232
182475023	2018	9/4/2018 5:00	317	3:17	O	PDO	0	0	0	0	0	0	0	1	9. Fixed Object - Off Road	FOOR	No	1. No Adve	4. Darknes	Night	1. Dry	Dry	8. Non-Inte	2. Curve - L	2. Blackto	1. No Defe	3. Two-Wa	1. Not at In	6. Traffic L	1. Yes - W	2. No			3. No	11. Jersey	2. Shoulde	No	No	Belted	No	Yes	No	No	No	No	No	No	No	No		RD_LEFT	Not Interse	No	Yes	Yes	Yes	5. Hampto	114	114. City o	1-Interstat	4-Two-Wa	Urban	VDOT Inte	5	1. State Hv	Hampton F	HAMP	R-VA IS00064WB		266.85			-76.3436	37.03376
182475070	2018	8/22/2018 5:00	2317	23:17	B	B	0	0	1	0	1	0	1	1	12. Ped	PED	Pedestrian	1. No Adve	4. Darknes	Night	1. Dry	Dry	9. Within Ir	2. Curve - L	2. Blackto	1. No Defe	3. Two-Wa	3. Three Ap	1. No Traffi	6. No Traffi	2. No			3. No	23. Animal	1. On Roac	No	Yes	Belted	No	No	No	No	No	Yes	No	Yes	Yes	No		NOT_RD	Urban Inte	No	No	Yes	Yes	5. Hampto	114	114. City o	7-Local (J,(	3-Two-Wa	Urban	NonVDOT	5	3. City or T	Hampton F	HAMP	S-VA114NP SILVER ISLES BLVD		0.4			-76.2935	37.06133
182475075	2018	9/1/2018 5:00	206	2:06	O	PDO	0	0	0	0	0	0	0	2	4. Sideswipe - Same Direction	SSS	No	1. No Adve	4. Darknes	Night	1. Dry	Dry	8. Non-Inte	1. Straight	2. Blackto	1. No Defe	1. Two-Wa	1. Not at In	1. No Traffi	6. No Traffi	2. No			3. No	6. Parked V	4. Roadsid	No	No	Belted	No	No	No	No	No	Yes	No	No	No	No		NOT_RD	Urban Inte	No	No	Yes	Yes	5. Hampto	114	114. City o	4-Minor Ar	3-Two-Wa	Urban	NonVDOT	5	3. City or T	Hampton F	HAMP	R-VA SR00351WB		5.12	253174	107.99	-76.356	37.02924

182475076	2018	8/30/2018 5:00	1624	16:24	O	PDO	0	0	0	0	0	0	0	2	2. Angle	ANG	No	1. No Adve	2. Daylight	Day	1. Dry	Dry	9. Within Ir	1. Straight	2. Blacktop	1. No Defe	3. Two-Wa	4. Four Apr	3. Traffic S	1. Yes - Wc	2. No			3. No	20. Motor	1. On Roac	No	No	Belted	No	No	No	No	No	No	No	No	No	No		NOT_RD	Urban Inte	No	Yes	Yes	No	5. Hampto	114	114. City o	7-Local (J,	3-Two-Way	Urban	NonVDOT	5	3. City or T	Hampton F	HAMP	S-VA114NP COLISEUM DR		1.36	1078784	361.03	-76.3917	37.04958
182475077	2018	9/2/2018 5:00	40	00:40	O	PDO	0	0	0	0	0	0	0	2	1. Rear End	RE	No	1. No Adve	4. Darknes	Night	1. Dry	Dry	9. Within Ir	1. Straight	2. Blacktop	1. No Defe	2. Two-Wa	4. Four Apr	3. Traffic S	1. Yes - Wc	2. No			3. No	20. Motor	1. On Roac	No	No	Belted	No	No	No	No	No	No	No	No	No	No		NOT_RD	VDOT Inter	No	No	Yes	Yes	5. Hampto	114	114. City o	7-Local (J,	3-Two-Way	Urban	NonVDOT	5	3. City or T	Hampton F	HAMP	S-VA114PR COLISEUM DR		0.54	253353	73.38	-76.386	37.0379
182475078	2018	9/3/2018 5:00	1435	14:35	C	C	0	0	0	1	1	0	0	2	3. Head On	HO	No	1. No Adve	2. Daylight	Day	1. Dry	Dry	1. Main-Lir	1. Straight	2. Blacktop	1. No Defe	1. Two-Wa	1. Not at In	1. No Traffi	6. No Traffi	2. No			3. No	20. Motor	7. In Parkir	No	No	Belted	No	No	No	No	No	No	No	No	No	No		NOT_RD	Not Inters	No	No	Yes	Yes	5. Hampto	114	114. City of Hampton			Urban	NonVDOT	5	3. City or T	Hampton F	HAMP	S-VA114PR AUBURN LN		0.32			-76.3977	37.05497
190475143	2019	2/12/2019 5:00	1703	17:03	O	PDO	0	0	0	0	0	0	0	1	9. Fixed Object - Off Road	FOOR	No	1. No Adve	3. Dusk	Day	1. Dry	Dry	10. Interse	2. Curve - L	2. Blacktop	1. No Defe	2. Two-Wa	4. Four Apr	6. Traffic L	1. Yes - Wc	2. No			3. No	3. Utility P	1. On Roac	No	No	Belted	No	No	No	No	No	No	No	No	No	No		NOT_RD	Urban Inte	No	No	Yes	No	5. Hampto	114	114. City o	4-Minor Ar	4-Two-Way	Urban	NonVDOT	5	3. City or T	Hampton F	HAMP	R-VA SR00169NB		0.49	1061072	10.27	-76.3149	37.02406
182475097	2018	8/31/2018 5:00	2335	23:35	A	A	0	1	0	1	2	0	0	2	2. Angle	ANG	No	1. No Adve	4. Darknes	Night	1. Dry	Dry	8. Non-Inte	1. Straight	2. Blacktop	1. No Defe	1. Two-Wa	1. Not at In	3. Traffic S	1. Yes - Wc	2. No			3. No	20. Motor	1. On Roac	No	No	Belted	No	No	No	No	No	No	No	Yes	No	No		NOT_RD	Not Inters	No	No	Yes	Yes	5. Hampto	114	114. City o	7-Local (J,	3-Two-Way	Urban	NonVDOT	5	3. City or T	Hampton F	HAMP	S-VA114PR INGALLS RD		0.72	253033	405.3	-76.3141	37.0099
193505127	2019	5/24/2019 5:00	740	7:40	O	PDO	0	0	0	0	0	0	0	2	2. Angle	ANG	No	1. No Adve	2. Daylight	Day	1. Dry	Dry	9. Within Ir	1. Straight	2. Blacktop	1. No Defe	2. Two-Wa	4. Four Apr	4. Stop Sig	1. Yes - Wc	2. No			3. No	20. Motor	1. On Roac	No	No	Belted	No	No	No	No	No	No	No	No	No	No		NOT_RD	Urban Inte	No	No	Yes	No	5. Hampto	114	114. City o	5-Major Cc	4-Two-Way	Urban	NonVDOT	5	3. City or T	Hampton F	HAMP	S-VA114PR BIG BETHEL RD		1.38			-76.4238	37.03404
182475101	2018	9/1/2018 5:00	157	1:57	A	A	0	1	0	0	1	0	0	1	9. Fixed Object - Off Road	FOOR	No	1. No Adve	4. Darknes	Night	1. Dry	Dry	1. Main-Lir	1. Straight	2. Blacktop	1. No Defe	1. Two-Wa	1. Not at In	6. Traffic L	1. Yes - Wc	2. No			3. No	15. Other F	4. Roadsid	Yes	No	Unbelted	No	Yes	No	No	No	No	No	No	No	No		RD_LEFT	Not Inters	No	No	Yes	Yes	5. Hampto	114	114. City o	7-Local (J,	3-Two-Way	Urban	NonVDOT	5	3. City or T	Hampton F	HAMP	S-VA114NP MAXWELL DR		0.01			-76.395	37.01147
182475117	2018	9/2/2018 5:00	1954	19:54	O	PDO	0	0	0	0	0	0	0	2	1. Rear End	RE	No	1. No Adve	4. Darknes	Night	1. Dry	Dry	1. Main-Lir	1. Straight	2. Blacktop	1. No Defe	3. Two-Wa	1. Not at In	1. No Traffi	6. No Traffi	2. No			3. No	20. Motor	1. On Roac	No	No	Belted	No	No	No	No	No	Yes	No	No	No	Yes	3	NOT_RD	Urban Inte	No	Yes	Yes	Yes	5. Hampto	114	114. City o	3-Principal	4-Two-Way	Urban	NonVDOT	5	3. City or T	Hampton F	HAMP	R-VA US00258EB		64.72	253143	124.35	-76.3582	37.04366
182475133	2018	8/31/2018 5:00	1312	13:12	O	PDO	0	0	0	0	0	0	0	2	1. Rear End	RE	No	1. No Adve	2. Daylight	Day	1. Dry	Dry	10. Interse	1. Straight	2. Blacktop	1. No Defe	1. Two-Wa	3. Three Ap	1. No Traffi	6. No Traffi	2. No			3. No	20. Motor	1. On Roac	No	No	Belted	No	No	No	No	No	Yes	No	No	No	No		NOT_RD	Urban Inte	No	Yes	Yes	No	5. Hampto	114	114. City o	7-Local (J,	3-Two-Way	Urban	NonVDOT	5	3. City or T	Hampton F	HAMP	S-VA114PR GRIMES RD		0.02	253169	116.85	-76.3144	37.03816
192245325	2019	8/10/2019 5:00	948	9:48	C	C	0	0	0	1	1	0	0	2	2. Angle	ANG	No	1. No Adve	2. Daylight	Day	1. Dry	Dry	1. Main-Lir	1. Straight	2. Blacktop	1. No Defe	1. Two-Wa	1. Not at In	6. Traffic L	1. Yes - Wc	2. No			3. No	20. Motor	1. On Roac	No	No	Belted	No	No	No	No	No	No	No	No	No	No		NOT_RD	Not Inters	Yes	No	Yes	No	5. Hampto	114	114. City o	7-Local (J,	3-Two-Way	Urban	NonVDOT	5	3. City or T	Hampton F	HAMP	S-VA114NP MARCELLA RD		0.35			-76.3819	37.05017
181075102	2018	4/16/2018 5:00	842	8:42	O	PDO	0	0	0	0	0	0	0	2	2. Angle	ANG	No	1. No Adve	2. Daylight	Day	1. Dry	Dry	9. Within Ir	1. Straight	2. Blacktop	1. No Defe	2. Two-Wa	4. Four Apr	3. Traffic S	1. Yes - Wc	2. No			3. No	20. Motor	1. On Roac	No	No	Belted	No	No	No	No	No	No	No	No	No	No		NOT_RD	Urban Inte	No	Yes	Yes	No	5. Hampto	114	114. City o	4-Minor Ar	3-Two-Way	Urban	NonVDOT	5	3. City or T	Hampton F	HAMP	R-VA SR00415WB		0.16	1082780	80.29	-76.3992	37.0376
182475192	2018	9/2/2018 5:00	1918	19:18	B	B	0	0	4	1	5	0	0	2	1. Rear End	RE	No	1. No Adve	3. Dusk	Day	1. Dry	Dry	1. Main-Lir	1. Straight	2. Blacktop	1. No Defe	3. Two-Wa	1. Not at In	6. Traffic L	1. Yes - Wc	2. No			3. No	20. Motor	1. On Roac	Yes	No	Unbelted	No	No	No	Yes	No	No	No	No	No	No		NOT_RD	Urban Inte	No	No	Yes	No	5. Hampto	114	114. City o	3-Principal	4-Two-Way	Urban	NonVDOT	5	3. City or T	Hampton F	HAMP	R-VA US00258WB		63.04	754224	181.49	-76.3879	37.04185
231215169	2023	4/21/2023 5:00	1132	11:32	C	C	0	0	0	2	2	0	0	2	1. Rear End	RE	No	1. No Adve	2. Daylight	Day	1. Dry	Dry	1. Main-Lir	5. Hillcrest	2. Blacktop	1. No Defe	2. Two-Wa	1. Not at In	6. Traffic L	1. Yes - Wc	2. No			3. No	20. Motor	1. On Roac	No	No	Belted	No	No	No	No	No	No	No	No	No	No		NOT_RD	Not Inters	Yes	Yes	Yes	No	5. Hampto	114	114. City o	5-Major Cc	3-Two-Way	Urban	NonVDOT	5	3. City or T	Hampton F	HAMP	S-VA114NP PINE CHAPEL RD		0.11			-76.3901	37.03397
182475201	2018	8/31/2018 5:00	2110	21:10	B	B	0	0	1	0	1	0	0	1	9. Fixed Object - Off Road	FOOR	No	1. No Adve	4. Darknes	Night	1. Dry	Dry	8. Non-Inte	2. Curve - L	2. Blacktop	1. No Defe	2. Two-Wa	1. Not at In	6. Traffic L	1. Yes - Wc	2. No			3. No	10. Other	8. Off Roac	No	No	Belted	No	No	No	No	No	No	No	No	No	Yes	57	RD_LEFT	Not Inters	No	No	Yes	Yes	5. Hampto	114	114. City o	7-Local (J,	3-Two-Way	Urban	NonVDOT	5	3. City or T	Hampton F	HAMP	S-VA114PR FIRST ST N		0.65			-76.2865	37.05089
182475202	2018	8/31/2018 5:00	1651	16:51	C	C	0	0	0	2	2	0	0	2	15. Backed Into	BI	No	1. No Adve	2. Daylight	Day	1. Dry	Dry	10. Interse	1. Straight	2. Blacktop	1. No Defe	1. Two-Wa	3. Three Ap	6. Traffic L	1. Yes - Wc	2. No			3. No	20. Motor	4. Roadsid	No	No	Belted	No	Yes	No	No	No	No	No	No	No	No		NOT_RD	Urban Inte	No	Yes	Yes	No	5. Hampto	114	114. City o	6-Minor Cc	3-Two-Way	Urban	NonVDOT	5	3. City or T	Hampton F	HAMP	S-VA114NP BEACH RD		1.02			-76.2987	37.07575
182475207	2018	8/31/2018 5:00	1510	15:10	O	PDO	0	0	0	0	0	0	0	2	3. Head On	HO	No	1. No Adve	2. Daylight	Day	1. Dry	Dry	10. Interse	1. Straight	2. Blacktop	1. No Defe	1. Two-Wa	4. Four Apr	3. Traffic S	1. Yes - Wc	2. No			3. No	20. Motor	1. On Roac	No	No	Belted	No	No	No	No	No	No	No	No	No	No		NOT_RD	VDOT Inter	No	No	Yes	No	5. Hampto	114	114. City o	7-Local (J,	3-Two-Way	Urban	NonVDOT	5	3. City or T	Hampton F	HAMP	S-VA114NP 58TH ST		0.37	253372	12.39	-76.4028	37.01227
182475208	2018	8/31/2018 5:00	1655	16:55	B	B	0	0	1	2	3	0	0	2	2. Angle	ANG	No	1. No Adve	2. Daylight	Day	1. Dry	Dry	10. Interse	1. Straight	2. Blacktop	1. No Defe	2. Two-Wa	4. Four Apr	3. Traffic S	1. Yes - Wc	2. No			3. No	20. Motor	1. On Roac	No	No	Unbelted	No	No	No	No	No	No	No	No	No	Yes	3	NOT_RD	Urban Inte	No	Yes	Yes	No	5. Hampto	114	114. City o	4-Minor Ar	3-Two-Way	Urban	NonVDOT	5	3. City or T	Hampton F	HAMP	R-VA SR00351EB		5.1	253174	5.31	-76.3563	37.02921
222725135	2022	9/20/2022 5:00	1948	19:48	C	C	0	0	0	2	2	0	0	2	2. Angle	ANG	No	1. No Adve	4. Darknes	Night	1. Dry	Dry	10. Interse	1. Straight	2. Blacktop	1. No Defe	2. Two-Wa	4. Four Apr	3. Traffic S	1. Yes - Wc	2. No			3. No	20. Motor	1. On Roac	No	No	Belted	No	No	No	No	No	No	No	No	No	No		NOT_RD	Urban Inte	No	No	Yes	Yes	5. Hampto	114	114. City o	4-Minor Ar	3-Two-Way	Urban	NonVDOT	5	3. City or T	Hampton F	HAMP	R-VA SR00152EB		2.3	253063	21.32	-76.4257	37.04203
182475305	2018	9/4/2018 5:00	901	9:01	O	PDO	0	0	0	0	0	0	0	2	1. Rear End	RE	No	1. No Adve	2. Daylight	Day	1. Dry	Dry	10. Interse	1. Straight	2. Blacktop	1. No Defe	3. Two-Wa	4. Four Apr	3. Traffic S	1. Yes - Wc	2. No			3. No	20. Motor	1. On Roac	No	No	Belted	No	No	No	No	No	No	No	No	No	No		NOT_RD	Urban Inte	No	No	Yes	No	5. Hampto	114	114. City o	3-Principal	4-Two-Way	Urban	NonVDOT	5	3. City or T	Hampton F	HAMP	R-VA US00258WB		63.26	754225	71.52	-76.384	37.04271
182475332	2018	9/1/2018 5:00	1530	15:30	O	PDO	0	0	0	0	0	0	0	2	4. Sideswipe - Same Direction	SSS	No	5. Rain	2. Daylight	Day	2. Wet	Wet	8. Non-Inte	1. Straight	1. Concret	1. No Defe	3. Two-Wa	1. Not at In	6. Traffic L	1. Yes - Wc	2. No			3. No	28. Ran Of	1. On Roac	No	No	Belted	No	No	No	No	Yes	No	No	No	No	No		NOT_RD	Not Inters	No	No	Yes	No	5. Hampto	114	114. City o	1-Interstat	4-Two-Way	Urban	VDOT Inter	5	1. State Hw	Hampton F	HAMP	R-VA IS00064WB		266.7			-76.3459	37.03417
173015082	2017	10/27/2017 5:00	805	8:05	O	PDO	0	0	0	0	0	0	0	2	1. Rear End	RE	No	1. No Adve	2. Daylight	Day	1. Dry	Dry	1. Main-Lir	1. Straight	2. Blacktop	1. No Defe	2. Two-Wa	1. Not at In	6. Traffic L	1. Yes - Wc	2. No			3. No	6. Parked	1. On Roac	No	No	Belted	No	No	No	No	No	Yes	No	No	No	No		RD UNKN	Not Inters	No	No	Yes	No	5. Hampto	114	114. City o	7-Local (J,	3-Two-Way	Urban	NonVDOT	5	3. City or T	Hampton F	HAMP	S-VA114NP MARCELLA RD		0.37			-76.3824	37.05029
182485113	2018	9/4/2018 5:00	621	6:21	O	PDO	0	0	0	0	0	0	0	2	15. Backed Into	BI	No	1. No Adve	1. Dawn	Day	1. Dry	Dry	8. Non-Inte	1. Straight	2. Blacktop	1. No Defe	1. Two-Wa	1. Not at In	1. No Traffi	6. No Traffi	2. No			3. No	6. Parked	1. On Roac	No	No	Belted	No	No	No	No	No	No	Yes	No	No	No		RD UNKN	Not Inters	No	No	Yes	No	5. Hampto	114	114. City o	7-Local (J,	3-Two-Way	Urban	NonVDOT	5	3. City or T	Hampton F	HAMP	S-VA114PR NEWTON RD		0.36			-76.3031	37.04641
182485114	2018	9/4/2018 5:00	1210	12:10	C	C	0	0	0	1	1	0	0	2	4. Sideswipe - Same Direction	SSS	No	1. No Adve	2. Daylight	Day	1. Dry	Dry	10. Interse	1. Straight	2. Blacktop	1. No Defe	2. Two-Wa	4. Four Apr	3. Traffic S	1. Yes - Wc	2. No			3. No	20. Motor	4. Roadsid	No	No	Belted	No	No	No	No	No	No	No	No	No	No		NOT_RD	Urban Inte	Yes	No	Yes	No	5. Hampto	114	114. City o	7-Local (J,	3-Two-Way	Urban	NonVDOT	5	3. City or T	Hampton F	HAMP	S-VA114PR HARDY CASH DR		0.56			-76.4027	37.05696
193445312	2019	12/5/2019 5:00	1738	17:38	O	PDO	0	0	0	0	0	0	0	2	2. Angle	ANG	No	1. No Adve	4. Darknes	Night	1. Dry	Dry	9. Within Ir	1. Straight	2. Blacktop	1. No Defe	3. Two-Wa	4. Four Apr	4. Stop Sig	1. Yes - Wc	2. No			3. No	20. Motor	1. On Roac	No	No	Belted	No	No	No	No	No	No	No	No	No	No		NOT_RD	Urban Inte	No	No	Yes	Yes	5. Hampto	114	114. City o	4-Minor Ar	4-Two-Way	Urban	NonVDOT	5	3. City or T	Hampton F	HAMP	R-VA SR00169NB		0.49	1061072	5.14	-76.3149	37.02404
182485116	2018	8/30/2018 5:00	2037	20:37	C	C	0	0	0	1	1	0	0	2	1. Rear End	RE	No	1. No Adve	4. Darknes	Night	1. Dry	Dry	10. Interse	1. Straight	2. Blacktop	1. No Defe	2. Two-Wa	4. Four Apr	3. Traffic S	1. Yes - Wc	2. No			3. No	20. Motor	1. On Roac	No	No	Belted	No	Yes	No	No	No	No	No	No	No	No		NOT_RD	Urban Inte	No	No	Yes	Yes	5. Hampto	114	114. City o	7-Local (J,	3-Two-Way	Urban	NonVDOT	5	3. City or T	Hampton F	HAMP	S-VA114NP POWER PLANT WAY		0.01			-76.3991	37.03775
182485117	2018	8/30/2018 5:00	2304	23:04	C	C	0	0	0	2	2	0	0	2	1. Rear End	RE	No	1. No Adve	4. Darknes	Night	1. Dry	Dry	10. Interse	1. Straight	2. Blacktop	1. No Defe	3. Two-Wa	4. Four Apr	3. Traffic S	1. Yes - Wc	2. No			3. No	20. Motor	1. On Roac	No	No	Belted	No	Yes	No	No	No	No	No	No	No	No		NOT_RD	Urban Inte	No	No	Yes	Yes	5. Hampto	114	114. City o	3-Principal	4-Two-Way	Urban	NonVDOT	5	3. City or T	Hampton F	HAMP	R-VA US00258WB		62.29	253136	142.14	-76.4012	37.03906
182485140	2018	9/2/2018 5:00	1415	14:15	O	PDO	0	0	0	0	0	0	0	3	4. Sideswipe - Same Direction	SSS	No	1. No Adve	2. Daylight	Day	1. Dry	Dry	8. Non-Inte	1. Straight	1. Concret	1. No Defe	3. Two-Wa	1. Not at In	6. Traffic L	1. Yes - Wc	2. No			3. No	20. Motor	1. On Roac	No	No	Belted	No	No	No	No	No	No	No	No	No	No		NOT_RD	Not Inters	No	No	Yes	No	5. Hampto	114	114. City o	1-Interstat	4-Two-Way	Urban	VDOT Inter	5	1. State Hw	Hampton F	HAMP	R-VA IS00064EB		266.92			-76.3419	37.03326
172895183	2017	10/13/2017 5:00	1317	13:17	C	C	0	0	0	1	1	0	0	2	2. Angle	ANG	No	1. No Adve	2. Daylight	Day	2. Wet	Wet	9. Within Ir	1. Straight	2. Blacktop	1. No Defe	2. Two-Wa	4. Four Apr	3. Traffic S	1. Yes - Wc	2. No			3. No	20. Motor	1. On Roac	No	No	Belted	No	No	No	No	No	No	No	No	No	No		NOT_RD	Urban Inte	Yes	No	Yes	No	5. Hampto	114	114. City o	5-Major Cc	3-Two-Way	Urban	NonVDOT	5	3. City or T	Hampton F	HAMP	R-VA US00060WB		271.92	253012	16.12	-76.3596	37.00825
182485196	2018	9/5/2018 5:00	416	4:16	O	PDO	0	0	0	0	0	0	0	2	2. Angle	ANG	No	1. No Adve	4. Darknes	Night	1. Dry	Dry	9. Within Ir	1. Straight	2. Blacktop	1. No Defe	2. Two-Wa	4. Four Apr	3. Traffic S	1. Yes - Wc	2. No			3. No	20. Motor	1. On Roac	No	No	Belted	No	No	No	No	No	No	No	No	No	No		NOT_RD	Urban Inte	Yes	No	Yes	Yes	5. Hampto	114	114. City o	3-Principal	4-Two-Way	Urban	NonVDOT	5	3. City or T	Hampton F	HAMP	S-VA114PR HAMPTON ROADS CENTER PKWY		1.21	716613	54.82	-76.4274	37.06007
182485234	2018	8/30/2018 5:00	1750	17:50	O	PDO	0	0	0	0	0	0	0	2	1. Rear End	RE	No	1. No Adve	2. Daylight	Day	1. Dry	Dry	1. Main-Lir	1. Straight	2. Blacktop	1. No Defe	1. Two-Wa	1. Not at In	6. Traffic L	1. Yes - Wc	2. No			3. No	20. Motor	1. On Roac	No	No	Belted	No	Yes	No	No	No	No	No	No	No	No		NOT_RD	Not Inters	No	No	Yes	No	5. Hampto	114	114. City o	4-Minor Ar	3-Two-Way	Urban	NonVDOT	5	3. City or T	Hampton F	HAMP	R-VA SR00351EB		6.71	253171	261.19	-76.3278	37.03314
182485235	2018	8/23/2018 5:00	1646	16:46	C	C	0	0	0	2	2	0	0	3	1. Rear End	RE	No	1. No Adve	2. Daylight	Day	1. Dry	Dry	9. Within Ir	1. Straight	2. Blacktop	1. No Defe	2. Two-Wa	2. Two App	3. Traffic S	1. Yes - Wc	2. No			3. No	20. Motor	1. On Roac	No	No	Belted	No	No	No	No	No	No	No	No	No	No		NOT_RD	Urban Inte	No	No	Yes	No	5. Hampto	114	114. City o	3-Principal	4-Two-Way	Urban	NonVDOT	5	3. City or T	Hampton F	HAMP	R-VA US00258EB		65.53	253121	285.51	-76.3435	37.04338
182485292	2018	9/5/2018 5:00	818	8:18	B	B	0	0	1	6	7	0	0	3	16. Other	OTHR	No	1. No Adve	2. Daylight	Day	1. Dry	Dry	10. Interse	1. Straight	2. Blacktop	1. No Defe	2. Two-Wa	4. Four Apr	3. Traffic S	1. Yes - Wc	2. No			3. No	20. Motor	1. On Roac	No	No	Belted	No	No	No	No	No	No	No	No	No	No		NOT_RD	Urban Inte	Yes	No	Yes	No	5. Hampto	114	114. City o	4-Minor Ar	4-Two-Way	Urban	NonVDOT	5	3. City or T	Hampton F	HAMP	S-VA114PR QUEEN ST W		2.22	253181	57.1	-76.3891	37.02588
171115170	2017	4/18/2017 5:00	1626	16:26	C	C	0	0	0	2	2	0	0	2	1. Rear End	RE	No	1. No Adve	2. Daylight	Day	1. Dry	Dry	10. Interse	1. Straight	2. Blacktop	1. No Defe	2. Two-Wa	4. Four Apr	3. Traffic S	1. Yes - Wc	2. No			3. No	20. Motor	1. On Roac	No	No	Belted	No	Yes	No	No	No	No	No	No	No	No		NOT_RD	Urban Inte	No	Yes	Yes	No	5. Hampto	114	114. City o	3-Principal	4-Two-Way	Urban	NonVDOT	5	3. City or T	Hampton F	HAMP	R-VA SR00134EB		6.65	253022	172.61	-76.4001	37.06397
182485352	2018	9/3/2018 5:00	2317	23:17	O	PDO	0	0	0	0	0	0	0	2	1. Rear End	RE	No	1. No Adve	4. Darknes	Night	1. Dry	Dry	8. Non-Inte	1. Straight	1. Concret	1. No Defe	3. Two-Wa	1. Not at In	6. Traffic L	1. Yes - Wc	2. No			3. No	20. Motor	1. On Roac	No	No	Belted	No	Yes	Yes	No	No	No	No	No	No	Yes	15	NOT_RD	Not Inters	No	No	Yes	Yes	5. Hampto	114	114. City o	1-Interstat	4-Two-Way	Urban	VDOT Inter	5	1. State Hw	Hampton F	HAMP	R-VA IS00064WB		260.81			-76.4339	37.06966
210035089	2020	3/21/2020 5:00	1421	14:21	O	PDO	0	0	0	0	0	0	0	2	1. Rear End	RE	No	5. Rain	2. Daylight	Day	2. Wet	Wet	10. Interse	1. Straight	1. Concret	1. No Defe	3. Two-Wa	3. Three Ap	6. Traffic L	1. Yes - Wc	2. No			3. No	20. Motor	1. On Roac	No	No	Belted	No	No	No	No	No	No	No	No	No	No		NOT_RD	VDOT Inter	No	No	Yes	No	5. Hampto	114	114. City o	4-Minor Ar	3-Two-Way	Urban	NonVDOT	5	3. City or T	Hampton F	HAMP	S-VA114NP LASALLE AVE		1.43	731443	55.91	-76.3636	37.02328
220615085	2022	2/28/2022 5:00	1346	13:46	C	C	0	0	0	1	1	0	0	2	4. Sideswipe - Same Direction	SSS	No	1. No Adve	2. Daylight	Day	1. Dry	Dry	1. Main-Lir	1. Straight	2. Blacktop	1. No Defe	3. Two-Wa	1. Not at In	1. No Traffi	6. No Traffi	2. No			3. No	20. Motor	1. On Roac	No	No	Belted	No	No	No	No	No	Yes	No	No	No	No		NOT_RD	Not Inters	No	No	Yes	No	5. Hampto	114	114. City o	5-Major Cc	3-Two-Way	Urban	NonVDOT	5	3. City or T	Hampton F	HAMP	S-VA114NP ORCUTT AVE		0.28			-76.4365	37.02544
182495123	2018	9/5/2018 5:00	1746	17:46	C	C	0	0	0	1	1	0	0	2	1. Rear End	RE	No	1. No Adve	2. Daylight	Day	1. Dry	Dry	1. Main-Lir	1. Straight	2. Blacktop	1. No Defe	2. Two-Wa	4. Four Apr	3. Traffic S	1. Yes - Wc	2. No			3. No	20. Motor	1. On Roac	No	No	Belted	No	No	No	No	No	No	No	No	No	No		NOT_RD	Urban Inte	No	Yes	Yes	No	5. Hampto	114	114. City o	3-Principal	4-Two-Way	Urban	NonVDOT	5	3. City or T	Hampton F	HAMP	R-VA US00258EB		63.83	253137	107.65	-76.3739	37.04393
182495124	2018	9/6/2018 5:00	40	00:40	C	C	0	0	0	1	1	0	0	1	8. Non-Collision	NC	No	1. No Adve	4. Darknes	Night	1. Dry	Dry	8. Non-Inte	1. Straight	2. Blacktop	6. Restrict	1. Two-Wa	1. Not at In	4. Stop Sig	1. Yes - Wc	2. No			3. No	14. Ditch	1. On Roac	No	Yes	Belted	No	No	No	No	No	No	No	No	No	No		RD UNKN	Not Inters	No	No	Yes	Yes	5. Hampto	114	114. City o	7-Local (J,	3-Two-Way	Urban	NonVDOT	5	3. City or T	Hampton F	HAMP	S-VA114PR CHILDS AVE		0.06			-76.3972	37.00304
182495125	2018	9/6/2018 5:00	724	7:24	O	PDO	0	0	0	0	0	0	0	2	1. Rear End	RE	No	1. No Adve	2. Daylight	Day	1. Dry	Dry	8. Non-Inte	1. Straight	2. Blacktop	1. No Defe	3. Two-Wa	1. Not at In	6. Traffic L	1. Yes - Wc	2. No			3. No	20. Motor	1. On Roac	No	No	Belted	No	No	No	No	No	No	No	No	No	No		NOT_RD	Not Inters	No	No	Yes	No	5. Hampto	114	114. City o	1-Interstat	4-Two-Way	Urban	VDOT Inter	5	1. State Hw	Hampton F	HAMP	R-VA IS00064EB		266.68			-76.3463	37.03406
182495131	2018	9/6/2018 5:00	145	1:45	C	C	0	0	0	1	1	0	0	2	4. Sideswipe - Same Direction	SSS	No	1. No Adve	4. Darknes	Night	1. Dry	Dry	9. Within Ir	1. Straight	2. Blacktop	1. No Defe	3. Two-Wa	4. Four Apr	6. Traffic L	1. Yes - Wc	2. No			3. No	20. Motor	1. On Roac	No	No	Belted	No	No	No	No	No	No	No	No	No	No		NOT_RD	Urban Inte	No	No	Yes	Yes	5. Hampto	114	114. City o	3-Principal	4-Two-Way	Urban	NonVDOT	5	3. City or T	Hampton F	HAMP	R-VA US00258EB		63.42	253078	15.7	-76.3812	37.04316
180125133	2018	1/11/2018 5:00	1820	18:20	C	C	0	0	0	2	2	0	0	2	1. Rear End	RE	No	1. No Adve	5. Darknes	Night	1. Dry	Dry	1. Main-Lir	1. Straight	2. Blacktop	1. No Defe	3. Two-Wa	1. Not at In	3. Traffic S	1. Yes - Wc	2. No			3. No	20. Motor	1. On Roac	No	No	Belted	No	No	No	No	No	No	No	No	No	No		NOT_RD	Urban Inte	No	No	Yes	Yes	5. Hampto	114	114. City o	3-Principal	4-Two-Way	Urban	NonVDOT	5	3. City or T	Hampton F	HAMP	R-VA SR00134EB		6.65	253022	162.15	-76.4001	37.06394
221185089	2022	4/13/2022 5:00	1800	18:00	C	C	0	0	0	2	2	0	0	2	1. Rear End	RE	No	1. No Adve	2. Daylight	Day	1. Dry	Dry	10. Interse	1. Straight	2. Blacktop	1. No Defe	2. Two-Wa	4. Four Apr	6. Traffic L	1. Yes - Wc	2. No			3. No	20. Motor	1. On Roac	No	No	Belted	No	No	No	No	No	No	No	No	No	No		NOT_RD	Urban Inte	No	No	Yes	No	5. Hampto	114	114. City o	3-Principal	4-Two-Way	Urban	NonVDOT	5	3. City or T	Hampton F	HAMP	R-VA SR00134EB		6.65	253022	177.84	-76.4001	37.06398
182495221	2018	9/6/2018 5:00	1100	11:00	C	C	0	0	0	1	1	0	0	2	2. Angle	ANG	No	1. No Adve	2. Daylight	Day	1. Dry	Dry	10. Interse	1. Straight	2. Blacktop	1. No Defe	2. Two-Wa	4. Four Apr	3. Traffic S	1. Yes - Wc	2. No			3. No	20. Motor	1. On Roac	No	No	Belted	No	No	No	No	No	No	No	No	No	No		NOT_RD	Urban Inte	No	No	Yes	No	5. Hampto	114	114. City o	4-Minor Ar	4-Two-Way	Urban	NonVDOT	5	3. City or T	Hampton F	HAMP	S-VA114PR POWER PLANT PKWY		0.77	253181	73.19	-76.389	37.02596
202455291	2020	9/1/2020 5:00	1201	12:01	C	C	0	0	0	2	2	0	0	2	4. Sideswipe - Same Direction	SSS	No	1. No Adve	2. Daylight	Day	1. Dry	Dry	10. Interse	1. Straight	2. Blacktop	1. No Defe	3. Two-Wa	4. Four Apr	6. Traffic L	1. Yes - Wc	2. No			3. No	20. Motor	1. On Roac	No	No	Belted	No	No	No	No	No	No	No	No	No	No		NOT_RD	VDOT Inter	No	No	Yes	No	5. Hampto	114	114. City o	4-Minor Ar	4-Two-Way	Urban	NonVDOT	5	3. City or T	Hampton F	HAMP	S-VA114PR ABERDEEN RD		0.53	1072250	67.96	-76.4032	37.00504
182505073	2018	9/6/2018 5:00	826	8:26	O	PDO	0	0	0	0	0	0	0	2	2. Angle	ANG	No	1. No Adve	2. Daylight	Day	1. Dry	Dry	1. Main-Lir	1. Straight	2. Blacktop	1. No Defe	2. Two-Wa	4. Four Apr	3. Traffic S	1. Yes - Wc	2. No			3. No	20. Motor	1. On Roac	No	No	Belted	No	Yes	No	No	No	No	No	No	No	Yes	2	NOT_RD	Urban Inte	No	No	Yes	No	5. Hampto	114	114. City o	3-Principal	4-Two-Way	Urban	NonVDOT	5	3. City or T	Hampton F	HAMP	R-VA US00258WB		63	754224	58.65	-76.3886	37.04172
182505078	2018	9/6/2018 5:00	1637	16:37	C	C	0	0	0	2	2	0	0	2	2. Angle	ANG	No	1. No Adve	2. Daylight	Day	1. Dry	Dry	9. Within Ir	1. Straight	2. Blacktop	1. No Defe	2. Two-Wa	4. Four Apr	4. Stop Sig	1. Yes - Wc	2. No			3. No	20. Motor	1. On Roac	No	No	Belted	No	No	No	Yes	No	No	No	No	No	No		NOT_RD	Urban Inte	No	No	Yes	No	5. Hampto	114	114. City o	4-Minor Ar	3-Two-Way	Urban	NonVDOT	5	3. City or T	Hampton F	HAMP	R-VA SR00351EB		2.19	1068772	27.84	-76.3978	37.00465
182505079	2018	9/5/2018 5:00	1137	11:37	O	PDO	0	0	0	0	0	0	0	2	2. Angle	ANG	No	1. No Adve	2. Daylight	Day	1. Dry	Dry	1. Main-Lir	1. Straight	2. Blacktop	1. No Defe	2. Two-Wa	3. Three Ap	6. Traffic L	1. Yes - Wc	2. No			3. No	20. Motor	1. On Roac	No	No	Belted	No	No	No	No	No	No	No	No	No	No		NOT_RD	Urban Inte	No	No	Yes	No	5. Hampto	114	114. City o	3-Principal	4-Two-Way	Urban	NonVDOT	5	3. City or T	Hampton F	HAMP	R-VA US00258EB		65.66	1080029	5.19	-76.3412	37.04333
182505080	2018	9/1/2018 5:00	2110	21:10	O	PDO	0	0	0	0	0	0	0	3	4. Sideswipe - Same Direction	SSS	No	1. No Adve	5. Darknes	Night	1. Dry	Dry	1. Main-Lir	1. Straight	2. Blacktop	1. No Defe	4. One-Wa	1. Not at In	1. No Traffi	6. No Traffi	2. No			3. No	6. Parked	1. On Roac	No	No	Belted	No	No	No	No	No	Yes	No	No	No	No		NOT_RD	Not Inters	No	No	Yes	Yes	5. Hampto	114	114. City o	7-Local (J,	1-One-Way	Urban	NonVDOT	5	3. City or T	Hampton F	HAMP	S-VA114NP ROADSVIEW RD		0.02			-76.3555	37.00463
182505084	2018	9/5/2018 5:00	2246	22:46	A	A	0	1	0	0	1	0	0	2	2. Angle	ANG	No	1. No Adve	4. Darknes	Night	1. Dry	Dry	9. Within Ir	1. Straight	2. Blacktop	1. No Defe	1. Two-Wa	3. Three Ap	6. Traffic L	1. Yes - Wc	2. No			3. No	20. Motor	1. On Roac	No	No	Belted	No	No	No	No	No	No	No	Yes	No	No		NOT_RD	Urban Inte	No	No	Yes	Yes	5. Hampto	114	114. City o	4-Minor Ar	3-Two-Way	Urban	NonVDOT	5	3. City or T	Hampton F	HAMP	S-VA114NP KING ST N		0.48	1068631	378.5	-76.3475	37.03691
221605076	2022	5/31/2022 5:00	1209	12:09	A	A	0	1	1	1	3	0	0	3	1. Rear End	RE	No	1. No Adve	2. Daylight	Day	1. Dry	Dry	8. Non-Inte	1. Straight	2. Blacktop	1. No Defe	2. Two-Wa	1. Not at In	3. Traffic S	1. Yes - Wc	2. No			3. No	20. Motor	1. On Roac	No	No	Belted	No	No	No	No	No	Yes	No	No	No	Yes	5	NOT_RD	Urban Inte	No	No	Yes	No	5. Hampto	114	114. City o	3-Principal	4-Two-Way	Urban	NonVDOT	5	3. City or T	Hampton F	HAMP	R-VA SR00134EB		6.65	253022	135.99	-76.4001	37.06387
182505087	2018	9/6/2018 5:00	1238	12:38	O	PDO	0	0	0	0	0	0	0	1	9. Fixed Object - Off Road	FOOR	No	1. No Adve	2. Daylight	Day	1. Dry	Dry	1. Main-Lir	1. Straight	2. Blacktop	1. No Defe	1. Two-Wa	3. Three Ap	4. Stop Sig	1. Yes - Wc	2. No			3. No	3. Utility P	1. On Roac	No	No	Belted	No	No	No	No	No	No	Yes	No	No	No		RD_UNKN	Not Inters	No	No	Yes	No	5. Hampto	114	114. City o	7-Local (J,	3-Two-Way	Urban	NonVDOT	5	3. City or T	Hampton F	HAMP	S-VA114NP BROOKFIELD DR		0.02			-76.3711	37.04426
182505101	2018	9/7/2018 5:00	345	3:45	O	PDO	0	0	0	0	0	0	0	1	9. Fixed Object - Off Road	FOOR	No	1. No Adve	2. Daylight	Day	1. Dry	Dry	8. Non-Inte	2. Curve - L	2. Blacktop	1. No Defe	3. Two-Wa	1. Not at In	6. Traffic L	1. Yes - Wc	2. No			3. No	11. Jersey	2. Shoulde	No	No	Belted	No	No	No	No	No	No	Yes	No	No	No		RD_LEFT	Not Inters	No	No	Yes	No	5. Hampto	114	114. City o	1-Interstat	4-Two-Way	Urban	VDOT Inter	5	1. State Hw	Hampton F	HAMP	R-VA IS00064WB		264.83			-76.3791	37.03232
182505177	2018	9/4/2018 5:00	1748	17:48	O	PDO	0	0	0	0	0	0	0	2	1. Rear End	RE	No	1. No Adve	2. Daylight	Day	1. Dry	Dry	9. Within Ir	1. Straight	2. Blacktop	1. No Defe	3. Two-Wa	3. Three Ap	3. Traffic S	1. Yes - Wc	2. No			3. No	20. Motor	1. On Roac	No	No	Belted	No	No	No	No	No	No	No	No	No	No		NOT_RD	Urban Inte	No	No	Yes	No	5. Hampto	114	114. City o	3-Principal	4-Two-Way	Urban	NonVDOT	5	3. City or T	Hampton F	HAMP	R-VA US00258EB		62.23	253136	108.5	-76.4019	37.03873
182505248	2018	9/6/2018 5:00	620	6:20	C	C	0	0	0	1	1	0	0	2	2. Angle	ANG	No	1. No Adve	1. Dawn	Day	1. Dry	Dry	9. Within Ir	1. Straight	2. Blacktop	1. No Defe	2. Two-Wa	3. Three Ap	6. Traffic L	1. Yes - Wc	2. No			3. No	20. Motor	1. On Roac	No	No	Belted	No	No	No	No	No	No	No	No	No	No		NOT_RD	Urban Inte	Yes	No	Yes	No	5. Hampto	114	114. City o	5-Major Cc	3-Two-Way	Urban	NonVDOT	5	3. City or T	Hampton F	HAMP	S-VA114PR E LITTLE BACK RIVER RD		1.58			-76.3291	37.06868
182515072	2018	9/7/2018 5:00	1330	13:30	O	PDO	0	0	0	0	0	0	0	2	1. Rear End	RE	No	1. No Adve	2. Daylight	Day	1. Dry	Dry	8. Non-Inte	1. Straight	2. Blacktop	1. No Defe	3. Two-Wa	1. Not at In	6. Traffic L	1. Yes - Wc	2. No			3. No	20. Motor	1. On Roac	No	No	Belted	No	No	No	No	No	No	No	No	No	Yes	10	NOT_RD	Not Inters	No	No	Yes	No	5. Hampto	114	114. City o	1-Interstat	4-Two-Way	Urban	VDOT Inter	5	1. State Hw	Hampton F	HAMP	R-VA IS00064EB		263.65			-76.3953	37.0408
182515190	2018	9/6/2018 5:00	1805	18:05	O	PDO	0	0	0	0	0	0	0	3	1. Rear End	RE	No	1. No Adve	2. Daylight	Day	1. Dry	Dry	8. Non-Inte	1. Straight	2. Blacktop	1. No Defe	3. Two-Wa	1. Not at In	6. Traffic L	1. Yes - Wc	2. No			3. No	20. Motor	1. On Roac	No	No	Belted	No	No	No	No	No	No	Yes	No	No	No		NOT_RD	Not Inters	No	Yes	Yes	No	5. Hampto	114	114. City o	1-Interstat	4-Two-Way	Urban	VDOT Inter	5	1. State Hw	Hampton F	HAMP	R-VA IS00064EB		266.89			-76.3424	37.03336
182515219	2018	9/7/2018 5:00	1755	17:55	B	B	0	0	1	0	1	0	0	3	1. Rear End	RE	No	1. No Adve	2. Daylight	Day	1. Dry	Dry	8. Non-Inte	1. Straight	2. Blacktop	1. No Defe	3. Two-Wa	1. Not at In	6. Traffic L	1. Yes - Wc	2. No			3. No	11. Jersey	1. On Roac	No	No	Belted	No	No	No	No	No	No	No	No	No	Yes	5	NOT_RD	Not Inters	No	No	Yes	No	5. Hampto	114	114. City o	1-Interstat	4-Two-Way	Urban	VDOT Inter	5	1. State Hw	Hampton F	HAMP	R-VA IS00064WB		266.26			-76.3529	37.03495
182525242	2018	9/8/2018 5:00	1508	15:08	O	PDO	0	0	0	0	0	0	0	2	1. Rear End	RE	No	1. No Adve	2. Daylight	Day	1. Dry	Dry	8. Non-Inte	1. Straight	2. Blacktop	1. No Defe	3. Two-Wa	1. Not at In	6. Traffic L	1. Yes - Wc	2. No			3. No	20. Motor	1. On Roac	No	No	Belted	No	No	No	No	No	No	No	No	No	Yes	27	NOT_RD	Not Inters	No	No	Yes	No	5. Hampto	114	114. City o	1-Interstat	4-Two-Way	Urban	VDOT Inter	5	1. State Hw	Hampton F	HAMP	R-VA IS00064EB		268.48			-76.3262	37.01489
182525280	2018	9/6/2018 5:00	312	3:12	B	B	0	0	2	0	2	0	0	3	1. Rear End	RE	No	1. No Adve	4. Darknes	Night	1. Dry	Dry	8. Non-Inte	3. Grade -	2. Blacktop	1. No Defe	4. One-Wa	1. Not at In	16. Reduc	1. Yes - Wc	1. Yes	3. Activity /	1. Lane Cl	3. No	6. Parked	1. On Roac	Yes	No	Unbelted	No	No	No	No	No	No	Yes	No	No	Yes	55	RD_UNKN	Not Inters	No	No	Yes	Yes	5. Hampto	114	114. City o	1-Interstat	4-Two-Way	Urban	VDOT Inter	5	1. State Hw	Hampton F	HAMP	R-VA IS00064WB		269.54			-76.3189	37.00238
212425221	2021	8/27/2021 5:00	1216	12:16	A	A	0	1	0	2	3	0	0	2	2. Angle	ANG	No	1. No Adve	2. Daylight	Day	1. Dry	Dry	10. Interse	1. Straight	2. Blacktop	1. No Defe	3. Two-Wa	4. Four Apr	4. Stop Sig	1. Yes - Wc	2. No			3. No	20. Motor	1. On Roac	No	No	Belted	No	No	No	No	No	No	No	No	No	No		NOT_RD	Urban Inte	No	Yes	Yes	No	5. Hampto	114	114. City o	5-Major Cc	4-Two-Way	Urban	NonVDOT	5	3. City or T	Hampton F	HAMP	S-VA114NP BIG BETHEL RD		1.38			-76.4238	37.03392
182535117	2018	9/9/2018 5:00	2011	20:11	A	A	0	1	0	1	2	0	0	2	1. Rear End	RE	No	1. No Adve	4. Darknes	Night	2. Wet	Wet	9. Within Ir	1. Straight	1. Concret	1. No Defe	3. Two-Wa	3. Three Ap	1. No Traffi	6. No Traffi	2. No			3. No	20. Motor	1. On Roac	No	No	Belted	No	No	No	No	No	No	No	No	No	No		NOT_RD	Urban Inte	No	No	Yes	Yes	5. Hampto	114	114. City of Hampton			Urban	NonVDOT	5	3. City or T	Hampton F	HAMP	S-VA114PR STONEHURST RD		0.29	253151	6.04	-76.3292	37.03883
182535118	2018	9/10/2018 5:00	510	5:10	C	C	0	0	0	2	2	0	0	2	2. Angle	ANG	No	1. No Adve	4. Darknes	Night	1. Dry	Dry	1. Main-Lir	1. Straight	2. Blacktop	1. No Defe	2. Two-Wa	1. Not at In	6. Traffic L	1. Yes - Wc	2. No			3. No	20. Motor	1. On Roac	No	No	Belted	No	No	No	No	No	No	No	No	No	Yes	7	NOT_RD	Not Inters	No	No	Yes	Yes	5. Hampto	114	114. City o	3-Principal	4-Two-Way	Urban	NonVDOT	5	3. City or T	Hampton F	HAMP	R-VA US00258EB		63.06	754224	308.57	-76.3874	37.04181
182535119	2018	9/9/2018 5:00	1252	12:52	A	A	0	1	0	1	2	0	0	2	2. Angle	ANG	No	1. No Adve	2. Daylight	Day	1. Dry	Dry	1. Main-Lir	1. Straight	2. Blacktop	1. No Defe	2. Two-Wa	1. Not at In	3. Traffic S	1. Yes - Wc	2. No			3. No	20. Motor	1. On Roac	No	No	Belted	No	No	No	No	No	No	No	No	No	No		NOT_RD	Urban Inte	No	No	Yes	No	5. Hampto	114	114. City o	4-Minor Ar	3-Two-Way	Urban	NonVDOT	5	3. City or T	Hampton F	HAMP	R-VA SR00351EB		7.98	1061378	93.43	-76.3072	37.03963
182705112	2018	9/26/2018 5:00	2245	22:45	C	C	0	0	0	1	1	0	0	2	2. Angle	ANG	No	1. No Adve	4. Darknes	Night	1. Dry	Dry	10. Interse	1. Straight	2. Blacktop	1. No Defe	1. Two-Wa	4. Four Apr	1. No Traffi	6. No Traffi	2. No			3. No	20. Motor	1. On Roac	No	No	Belted	No	No	No	No	No	No	No	No	No	Yes	10	NOT_RD	Urban Inte	No	No	Yes	Yes	5. Hampto	114	114. City o	5-Major Cc	3-Two-Way	Urban	NonVDOT	5	3. City or T	Hampton F	HAMP	R-VA US00060EB		271.92	253012	10.75	-76.3596	37.00825
242005424	2024	6/10/2024 5:00	1621	16:21	C	C	0	0	0	2	2	0	0	2	1. Rear End	RE	No	1. No Adve	2. Daylight	Day	1. Dry	Dry	9. Within Ir	1. Straight	2. Blacktop	1. No Defe	3. Two-Wa	4. Four Apr	3. Traffic S	1. Yes - Wc	2. No			3. No	20. Motor	1. On Roac	No	No	Belted	No	No	No	No	No	Yes	No	No	No	No		NOT_RD	Urban Inte	No	Yes	Yes	No	5. Hampto	114	114. City o	5-Major Cc	4-Two-Way	Urban	NonVDOT	5	3. City or T	Hampton F	HAMP	S-VA114PR ANDREWS BLVD		0.51	253501	110.36	-76.322	37.04223
232565054	2023	9/11/2023 5:00	51	00:51	O	PDO	0	0	0	0	0	0	0	1	9. Fixed Object - Off Road	FOOR	No	1. No Adve	4. Darknes	Night	1. Dry	Dry	10. Interse	10. On/Off	2. Blacktop	1. No Defe	4. One-Wa	3. Three Ap	6. Traffic L	1. Yes - Wc	2. No			3. No	15. Other F	1. On Roac	No	No	Belted	No	No	No	No	Yes	Yes	No	No	No	Yes	30	NOT_RD	VDOT Inter	No	Yes	Yes	Yes	5. Hampto	114	114. City o	4-Minor Ar	4-Two-Way	Urban	NonVDOT	5	3. City or T	Hampton F	HAMP	S-VA114PR ABERDEEN RD		0.53	1072250	73.63	-76.4032	37.00503
182535149	2018	9/6/2018 5:00	1814	18:14	O	PDO	0	0	0	0	0	0	0	2	15. Backed Into	BI	No	1. No Adve	2. Daylight	Day	1. Dry	Dry	1. Main-Lir	1. Straight	2. Blacktop	1. No Defe	1. Two-Wa	1. Not at In	1. No Traffi	6. No Traffi	2. No			3. No	6. Parked	1. On Roac	No	No	Belted	No	No	No	No	No	No	No	No	No	No		RD_UNKN	Not Inters	No	No	Yes	No	5. Hampto	114	114. City o	7-Local (J,	3-Two-Way	Urban	NonVDOT	5	3. City or T	Hampton F	HAMP	S-VA114NP ASPENWOOD DR		0.36			-76.4126	37.02865
220325173	2022	2/1/2022 5:00	122	1:22	C	C	0	0	0	1	1	0	0	2	6. Fixed Object in Road	FOIR	No	1. No Adve	4. Darknes	Night	1. Dry	Dry	1. Main-Lir	1. Straight	2. Blacktop	1. No Defe	1. Two-Wa	1. Not at In	6. Traffic L	1. Yes - Wc	2. No			3. No	6. Parked	1. On Roac	No	No	Belted	No	No	No	No	No	No	No	No	No	No		RD UNKN	Not Inters	No	No	Yes	No	5. Hampto	114	114. City o	7-Local (J,	3-Two-Way	Urban	NonVDOT	5	3. City or T	Hampton F	HAMP	S-VA114PR MARCELLA RD		0.37			-76.3823	37.05027
182535152	2018	9/8/2018 5:00	827	8:27	O	PDO	0	0	0	0	0	0	0	2	4. Sideswipe - Same Direction	SSS	No	1. No Adve	2. Daylight	Day	1. Dry	Dry	10. Interse	1. Straight	1. Concret	1. No Defe	2. Two-Wa	4. Four Apr	6. Traffic L	1. Yes - Wc	2. No			3. No	20. Motor	1. On Roac	No	No	Belted	No	No	No	No	No	No	No	No	No	No		NOT_RD	Urban Inte	No	Yes	Yes	No	5. Hampto	114	114. City o	3-Principal	4-Two-Way	Urban	NonVDOT	5	3. City or T	Hampton F	HAMP	R-VA US00258WB		65.56	253121	136.49	-76.3429	37.04351
230375099	2023	2/4/2023 5:00	104	1:04	A	A	0	1	0	0	1	0	0	1	9. Fixed Object - Off Road	FOOR	No	1. No Adve	4. Darknes	Night	1. Dry	Dry	9. Within Ir	1. Straight	2. Blacktop	1. No Defe	2. Two-Wa	4. Four Apr	6. Traffic L	1. Yes - Wc	2. No			3. No	14. Ditch	1. On Roac	Yes	No	Belted	No	No	No	No	No	No	No	No	No	No		NOT_RD	Urban Inte	No	No	Yes	Yes	5. Hampto	114	114. City o	3-Principal	4-Two-Way	Urban	NonVDOT	5	3. City or T	Hampton F	HAMP	R-VA SR00134WB		6.65	253022	186.58	-76.3999	37.06394
182535154	2018	9/8/2018 5:00	1758	17:58	C	C	0	0	0	4	4	0	0	2	15. Backed Into	BI	No	1. No Adve	2. Daylight	Day	1. Dry	Dry	10. Interse	1. Straight	2. Blacktop	1. No Defe	2. Two-Wa	4. Four Apr	3. Traffic S	1. Yes - Wc	2. No			3. No	20. Motor	1. On Roac	No	No	Belted	No	Yes	No	No	No	No	Yes	No	No	No		NOT_RD	Urban Inte	No	No	Yes	No	5. Hampto	114	114. City o	4-Minor Ar	3-Two-Way	Urban	NonVDOT	5	3. City or T	Hampton F	HAMP	R-VA SR00351WB		3.06	253177	81.28	-76.3847	37.01318
211965440	2021	7/10/2021 5:00	1323	13:23	C	C	0	0	0	1	1	0	0	2	2. Angle	ANG	No	1. No Adve	2. Daylight	Day	1. Dry	Dry	8. Non-Inte	1. Straight	2. Blacktop	1. No Defe	2. Two-Wa	1. Not at In	6. Traffic L	1. Yes - Wc	2. No			3. No	20. Motor	1. On Roac	No	No	Belted	No	No	No	No	No	No	No	No	No	No		NOT_RD	Urban Inte	No	No	Yes	No	5. Hampto	114	114. City o	5-Major Cc	4-Two-Way	Urban	NonVDOT	5	3. City or T	Hampton F	HAMP	S-VA114PR NICKERSON BLVD		0.43	1090907	139.14	-76.3083	37.04724
182535157	2018	9/7/2018 5:00	2100	21:00	O	PDO	0	0	0	0	0	0	0	2	1. Rear End	RE	No	1. No Adve	4. Darknes	Night	1. Dry	Dry	1. Main-Lir	1. Straight	2. Blacktop	1. No Defe	1. Two-Wa	1. Not at In	13. Other	1. Yes - Wc	2. No			3. No	20. Motor	1. On Roac	No	No	Belted	No	No	No	No	No	No	No	No	No	No		NOT_RD	Urban Inte	No	No	Yes	Yes	5. Hampto	114	114. City o	7-Local (J,	3-Two-Way	Urban	NonVDOT	5	3. City or T	Hampton F	HAMP	S-VA114PR COLONIAL AVE		0.04	1070379	173.03	-76.3696	37.01232
182535162	2018	9/7/2018 5:00	2232	22:32	A	A	0	2	0	1	3	0	0	1	8. Non-Collision	NC	No	1. No Adve	5. Darknes	Night	1. Dry	Dry	1. Main-Lir	1. Straight	2. Blacktop	1. No Defe	1. Two-Wa	1. Not at In	1. No Traffi	6. No Traffi	2. No			3. No	2. Trees	2. Shoulde	Yes	No	Unbelted	No	No	No	No	No	No	No	No	No	Yes	10	RD RIGHT	Not Inters	No	No	Yes	Yes	5. Hampto	114	114. City o	7-Local (J,	3-Two-Way	Urban	NonVDOT	5	3. City or T	Hampton F	HAMP	S-VA114NP HARRIS CREEK RD		1.7			-76.3128	37.08293
182535163	2018	9/9/2018 5:00	407	4:07	C	C	0	0	0	1	1	0	0	2	2. Angle	ANG	No	5. Rain	4. Darknes	Night	2. Wet	Wet	10. Interse	1. Straight	2. Blacktop	1. No Defe	2. Two-Wa	2. Two App	3. Traffic S	1. Yes - Wc	2. No			3. No	20. Motor	1. On Roac	No	No	Belted	No	No	No	No	No	Yes	No	No	No	No		NOT_RD	VDOT Inter	No	No	Yes	Yes	5. Hampto	114	114. City o	7-Local (J,	3-Two-Way	Urban	NonVDOT	5	3. City or T	Hampton F	HAMP	S-VA114PR POWER PLANT WAY		0.1	50659	119.2	-76.3986	37.03927
230765088	2023	3/16/2023 5:00	1445	14:45	C	C	0	0	0	2	2	0	0	2	4. Sideswipe - Same Direction	SSS	No	1. No Adve	2. Daylight	Day	1. Dry	Dry	9. Within Ir	1. Straight	2. Blacktop	1. No Defe	2. Two-Wa	3. Three Ap	1. No Traffi	6. No Traffi	2. No			3. No	20. Motor	1. On Roac	No	No	Belted	No	No	No	No	No	No	No	No	No	No		NOT_RD	Urban Inte	No	Yes	Yes	No	5. Hampto	114	114. City o	3-Principal	4-Two-Way	Urban	NonVDOT	5	3. City or T	Hampton F	HAMP	R-VA SR00134WB		6.65	253022	186.58	-76.3999	37.06394
232375054	2023	8/23/2023 5:00	1237	12:37	B	B	0	0	1	0	1	0	0	1	9. Fixed Object - Off Road	FOOR	No	1. No Adve	2. Daylight	Day	1. Dry	Dry	7. Other lo	1. Straight	1. Concret	1. No Defe	2. Two-Wa	1. Not at In	3. Traffic S	1. Yes - Wc	2. No			3. No	2. Trees	8. Off Roac	No	No	Unbelted	No	No	No	No	No	No	No	No	No	No		NOT_RD	Urban Inte	No	No	Yes	No	5. Hampto	114	114. City o	3-Principal	4-Two-Way	Urban	NonVDOT	5	3. City or T	Hampton F	HAMP	R-VA SR00134EB		6.65	253022	156.92	-76.4001	37.06393
182535167	2018	9/7/2018 5:00	1707	17:07	C	C	0	0	0	2	2	0	0	2	2. Angle	ANG	No	1. No Adve	2. Daylight	Day	1. Dry	Dry	9. Within Ir	1. Straight	2. Blacktop	1. No Defe	2. Two-Wa	4. Four Apr	4. Stop Sig	2. Yes - Wc	2. No			3. No	20. Motor	1. On Roac	No	No	Belted	No	No	No	No	No	No	No	No	No	No		NOT_RD	Urban Inte	No	No	Yes	No	5. Hampto	114	114. City o	7-Local (J,	3-Two-Way	Urban	NonVDOT	5	3. City or T	Hampton F	HAMP	S-VA114PR 81ST ST		0.32			-76.4322	37.02284
182535317	2018	9/8/2018 5:00	1658	16:58	O	PDO	0	0	0	0	0	0	0	2	4. Sideswipe - Same Direction	SSS	No	1. No Adve	2. Daylight	Day	1. Dry	Dry	8. Non-Inte	1. Straight	2. Blacktop	1. No Defe	4. One-Wa	1. Not at In	9. One Wa	1. Yes - Wc	2. No			3. No	20. Motor	1. On Roac	No	No	Belted	No	No	No	No	No	No	No	No	No	No		NOT_RD	Not Inters	No	No	Yes	No	5. Hampto	114	114. City o	1-Interstat	4-Two-Way	Urban	VDOT Inter	5	1. State Hw	Hampton F	HAMP	R-VA IS00064EB		269.96			-76.314	36.99585
182545123	2018	9/10/2018 5:00	1246	12:46	O	PDO	0	0	0	0	0	0	0	2	2. Angle	ANG	No	1. No Adve	2. Daylight	Day	1. Dry	Dry	9. Within Ir	1. Straight	2. Blacktop	1. No Defe	3. Two-Wa	4. Four Apr	3. Traffic S	3. Yes - Wc	2. No			3. No	20. Motor	1. On Roac	No	No	Belted	No	No	No	No	No	No	No	No	No	No		NOT_RD	VDOT Inter	Yes	No	Yes	No	5. Hampto	114	114. City o	7-Local (J,	3-Two-Way	Urban	NonVDOT	5	3. City or T	Hampton F	HAMP	S-VA114NP COLISEUM DR		1.43	1078784	21.6	-76.392	37.05049
182545124	2018	9/10/2018 5:00	1631	16:31	O	PDO	0	0	0	0	0	0	0	2	1. Rear End	RE	No	1. No Adve	2. Daylight	Day	1. Dry	Dry	1. Main-Lir	1. Straight	2. Blacktop	1. No Defe	3. Two-Wa	1. Not at In	3. Traffic S	1. Yes - Wc	2. No			3. No	20. Motor	1. On Roac	No	No	Belted	No	No	No	No	No	No	No	No	No	No		NOT_RD	Urban Inte	Yes	No	Yes	No	5. Hampto	114	114. City o	3-Principal	4-Two-Way	Urban	NonVDOT	5	3. City or T	Hampton F	HAMP	R-VA US00258EB		63.83	253137	92.16	-76.3739	37.04393
182545125	2018	9/8/2018 5:00	1750	17:50	O	PDO	0	0	0	0	0	0	0	2	1. Rear End	RE	No	5. Rain	2. Daylight	Day	2. Wet	Wet	8. Non-Inte	5. Hillcrest	1. Concret	1. No Defe	3. Two-Wa	1. Not at In	6. Traffic L	1. Yes - Wc	2. No			3. No	20. Motor	1. On Roac	No	No	Belted	No	No	No	No	No	No	No	No	No	No		NOT_RD	Not Inters	No	No	Yes	No	5. Hampto	114	114. City o	1-Interstat	4-Two-Way	Urban	VDOT Inter	5	1. State Hw	Hampton F	HAMP	R-VA IS00064EB		268.47			-76.3263	37.01501
170595151	2017	2/23/2017 5:00	1838	18:38	C	C	0	0	0	1	1	0	0	2	1. Rear End	RE	No	1. No Adve	4. Darknes	Night	1. Dry	Dry	10. Interse	1. Straight	2. Blacktop	1. No Defe	3. Two-Wa	4. Four Apr	3. Traffic S	1. Yes - Wc	2. No			3. No	20. Motor	1. On Roac	No	No	Belted	No	Yes	No	No	No	No	No	No	No	No		NOT_RD	VDOT Inter	No	No	Yes	Yes	5. Hampto	114	114. City o	4-Minor Ar	4-Two-Way	Urban	NonVDOT	5	3. City or T	Hampton F	HAMP	S-VA114NP ABERDEEN RD		0.54	1072250	86	-76.4034	37.00504
182545205	2018	9/9/2018 5:00	808	8:08	O	PDO	0	0	0	0	0	0	0	1	9. Fixed Object - Off Road	FOOR	No	5. Rain	4. Darknes	Night	2. Wet	Wet	8. Non-Inte	1. Straight	2. Blacktop	1. No Defe	3. Two-Wa	1. Not at In	6. Traffic L	1. Yes - Wc	2. No			3. No	11. Jersey	1. On Roac	Yes	No	Belted	No	No	No	No	No	No	No	No	No	Yes	30	RD_LEFT	Not Inters	No	Yes	Yes	Yes	5. Hampto	114	114. City o	1-Interstat	4-Two-Way	Urban	VDOT Inter	5	1. State Hw	Hampton F	HAMP	R-VA IS00064WB		266.22			-76.3536	37.03496
182545222	2018	9/9/2018 5:00	1506	15:06	O	PDO	0	0	0	0	0	0	0	2	3. Head On	HO	No	5. Rain	2. Daylight	Day	2. Wet	Wet	8. Non-Inte	1. Straight	1. Concret	1. No Defe	3. Two-Wa	1. Not at In	6. Traffic L	1. Yes - Wc	2. No			3. No	20. Motor	1. On Roac	No	No	Belted	No	No	No	Yes	No	No	No	No	No	Yes	20	RD UNKN	Not Inters	No	No	Yes	No	5. Hampto	114	114. City o	1-Interstat	4-Two-Way	Urban	VDOT Inter	5	1. State Hw	Hampton F	HAMP	R-VA IS00064EB		261.56			-76.4227	37.06248
182545271	2018	9/6/2018 5:00	1821	18:21	C	C	0	0	0	1	1	0	0	2	1. Rear End	RE	No	1. No Adve	2. Daylight	Day	1. Dry	Dry	2. Accelera	10. On/Off	2. Blacktop	1. No Defe	3. Two-Wa	2. Two App	8. Yield Sig	1. Yes - Wc	2. No			3. No	20. Motor	1. On Roac	No	No	Belted	No	Yes	No	No	No	No	No	No	No	No		NOT_RD	Urban Inte	No	Yes	Yes	No	5. Hampto	114	114. City o	3-Principal	4-Two-Way	Urban	NonVDOT	5	3. City or T	Hampton F	HAMP	R-VA US00258EB		65.36	1067776	99.48	-76.3462	37.04343
182545272	2018	9/10/2018 5:00	1553	15:53	C	C	0	0	0	1	1	0	0	2	1. Rear End	RE	No	1. No Adve	2. Daylight	Day	1. Dry	Dry	9. Within Ir	1. Straight	2. Blacktop	1. No Defe	2. Two-Wa	2. Two App	3. Traffic S	1. Yes - Wc	2. No			3. No	20. Motor	1. On Roac	No	No	Belted	No	No	No	No	No	No	No	No	No	No		NOT_RD	VDOT Inter	No	Yes	Yes	No	5. Hampto	114	114. City o	4-Minor Ar	4-Two-Way	Urban	NonVDOT	5	3. City or T	Hampton F	HAMP	R-VA SR00278NB		0.65	1067639	76.8	-76.3472	37.05298
182545273	2018	9/10/2018 5:00	1524	15:24	C	C	0	0	0	3	3	0	0	2	16. Other	OTHR	No	1. No Adve	2. Daylight	Day	1. Dry	Dry	1. Main-Lir	1. Straight	2. Blacktop	1. No Defe	2. Two-Wa	1. Not at In	6. Traffic L	1. Yes - Wc	2. No			3. No	20. Motor	1. On Roac	No	No	Belted	No	No	No	No	No	No	Yes	No	No	No		NOT_RD	Urban Inte	No	No	Yes	No	5. Hampto	114	114. City o	4-Minor Ar	4-Two-Way	Urban	NonVDOT	5	3. City or T	Hampton F	HAMP	R-VA SR00278SB		0.1	1067724	41.17	-76.3481	37.04508
182555101	2018	9/11/2018 5:00	1626	16:26	A	A	0	1	0	1	2	0	0	2	1. Rear End	RE	No	1. No Adve	2. Daylight	Day	1. Dry	Dry	1. Main-Lir	1. Straight	2. Blacktop	1. No Defe	2. Two-Wa	1. Not at In	6. Traffic L	1. Yes - Wc	2. No			3. No	20. Motor	1. On Roac	No	No	Belted	No	No	No	No	No	No	No	No	No	No		NOT_RD	Not Inters	No	No	Yes	No	5. Hampto	114	114. City o	3-Principal	4-Two-Way	Urban	NonVDOT	5	3. City or T	Hampton F	HAMP	R-VA US00258EB		63.52			-76.3794	37.04352
182555103	2018	9/1/2018 5:00	622	6:22	O	PDO	0	0	0	0	0	0	0	2	2. Angle	ANG	No	1. No Adve	4. Darknes	Night	1. Dry	Dry	10. Interse	1. Straight	1. Concret	1. No Defe	1. Two-Wa	3. Three Ap	1. No Traffi	6. No Traffi	2. No			3. No	6. Parked	8. Off Roac	No	No	Belted	No	No	No	No	No	Yes	No	No	No	Yes	20	NOT_RD	Urban Inte	No	No	Yes	Yes	5. Hampto	114	114. City o	7-Local (J,	3-Two-Way	Urban	NonVDOT	5	3. City or T	Hampton F	HAMP	S-VA114NP BURTON ST		0.65			-76.4254	37.05175
193585064	2019	12/10/2019 5:00	738	7:38	O	PDO	0	0	0	0	0	0	0	2	1. Rear End	RE	No	1. No Adve	2. Daylight	Day	2. Wet	Wet	9. Within Ir	1. Straight	2. Blacktop	7. Slick Pa	2. Two-Wa	3. Three Ap	8. Yield Sig	1. Yes - Wc	2. No			3. No	20. Motor	1. On Roac	No	No	Belted	No	No	No	No	No	No	No	No	No	No		NOT_RD	VDOT Inter	No	No	Yes	No	5. Hampto	114	114. City o	4-Minor Ar	4-Two-Way	Urban	NonVDOT	5	3. City or T	Hampton F	HAMP	S-VA114PR ABERDEEN RD		0.54	1072250	62.28	-76.4032	37.00506
182555277	2018	9/9/2018 5:00	1805	18:05	B	B	0	0	1	0	1	0	0	1	9. Fixed Object - Off Road	FOOR	No	5. Rain	2. Daylight	Day	2. Wet	Wet	8. Non-Inte	1. Straight	2. Blacktop	1. No Defe	3. Two-Wa	1. Not at In	6. Traffic L	1. Yes - Wc	2. No			3. No	11. Jersey	2. Shoulde	No	No	Belted	No	No	No	No	No	No	Yes	No	No	Yes	10	RD_LEFT	Not Inters	No	No	Yes	No	5. Hampto	114	114. City o	1-Interstat	4-Two-Way	Urban	VDOT Inter	5	1. State Hw	Hampton F	HAMP	R-VA IS00064EB		265.94			-76.3588	37.03463
182555297	2018	9/11/2018 5:00	1500	15:00	O	PDO	0	0	0	0	0	0	0	2	1. Rear End	RE	No	5. Rain	2. Daylight	Day	2. Wet	Wet	8. Non-Inte	1. Straight	1. Concret	1. No Defe	3. Two-Wa	1. Not at In	6. Traffic L	1. Yes - Wc	2. No			3. No	20. Motor	1. On Roac	No	No	Belted	No	Yes	No	No	No	No	No	No	No	Yes	5	NOT_RD	Not Inters	No	Yes	Yes	No	5. Hampto	114	114. City o	1-Interstat	4-Two-Way	Urban	VDOT Inter	5	1. State Hw	Hampton F	HAMP	R-VA IS00064EB		268.48			-76.3262	37.01491
182555324	2018	9/9/2018 5:00	1530	15:30	O	PDO	0	0	0	0	0	0	0	2	1. Rear End	RE	No	5. Rain	2. Daylight	Day	2. Wet	Wet	8. Non-Inte	1. Straight	1. Concret	1. No Defe	4. One-Wa	1. Not at In	6. Traffic L	1. Yes - Wc	2. No			3. No	20. Motor	1. On Roac	No	No	Belted	No	No	No	No	No	No	No	No	No	Yes	10	NOT_RD	Not Inters	No	No	Yes	No	5. Hampto	114	114. City o	1-Interstat	4-Two-Way	Urban	VDOT Inter	5	1. State Hw	Hampton F	HAMP	R-VA IS00064WB		269.53			-76.319	37.00257
213065260	2021	10/30/2021 5:00	854	8:54	O	PDO	0	0	0	0	0	0	0	2	2. Angle	ANG	No	1. No Adve	2. Daylight	Day	1. Dry	Dry	10. Interse	1. Straight	2. Blacktop	1. No Defe	2. Two-Wa	4. Four Apr	4. Stop Sig	1. Yes - Wc	2. No			3. No	20. Motor	1. On Roac	No	No	Belted	No	No	No	No	No	No	No	No	No	No		NOT_RD	Urban Inte	Yes	No	Yes	No	5. Hampto	114	114. City o	5-Major Cc	4-Two-Way	Urban	NonVDOT	5	3. City or T	Hampton F	HAMP	S-VA114PR BIG BETHEL RD		1.38			-76.4238	37.034
182555327	2018	9/12/2018 5:00	809	8:09	A	A	0	1	0	0	1	0	0	1	9. Fixed Object - Off Road	FOOR	No	1. No Adve	2. Daylight	Day	1. Dry	Dry	10. Interse	1. Straight	2. Blacktop	1. No Defe	1. Two-Wa	4. Four Apr	1. No Traffi	6. No Traffi	2. No			3. No	28. Ran Of	8. Off Roac	No	No	Belted	No	No	No	No	No	No	No	No	No	No		NOT_RD	Urban Inte	No	No	Yes	No	5. Hampto	114	114. City o	7-Local (J,	3-Two-Way	Urban	NonVDOT	5	3. City or T	Hampton F	HAMP	S-VA114PR NEWBY DR		0.13			-76.3984	37.03207
242005417	2024	6/7/2024 5:00	755	7:55	C	C	0	0	0	2	2	0	0	2	2. Angle	ANG	No	1. No Adve	2. Daylight	Day	1. Dry	Dry	9. Within Ir	1. Straight	2. Blacktop	1. No Defe	1. Two-Wa	4. Four Apr	4. Stop Sig	1. Yes - Wc	2. No			1. Yes	20. Motor	1. On Roac	No	No	Belted	No	No	No	No	No	No	No	No	No	Yes	5	NOT_RD	VDOT Inter	No	No	Yes	No	5. Hampto	114	114. City o	7-Local (J,	3-Two-Way	Urban	NonVDOT	5	3. City or T	Hampton F	HAMP	S-VA114NP SHELL RD		0.86	1071498	10.38	-76.3944	37.00322
182565095	2018	9/7/2018 5:00	2316	23:16	O	PDO	0	0	0	0	0	0	0	3	2. Angle	ANG	No	1. No Adve	4. Darknes	Night	1. Dry	Dry	8. Non-Inte	1. Straight	2. Blacktop	1. No Defe	1. Two-Wa	1. Not at In	1. No Traffi	6. No Traffi	2. No			3. No	20. Motor	1. On Roac	Yes	No	Belted	No	No	No	No	No	Yes	No	No	No	No		NOT_RD	Not Inters	No	No	Yes	Yes	5. Hampto	114	114. City o	7-Local (J,	3-Two-Way	Urban	NonVDOT	5	3. City or T	Hampton F	HAMP	S-VA114PR COUNTY ST W		0.51			-76.3202	37.01818
231665125	2023	6/14/2023 5:00	2103	21:03	C	C	0	0	0	2	2	0	0	2	16. Other	OTHR	No	1. No Adve	4. Darknes	Night	1. Dry	Dry	10. Interse	1. Straight	2. Blacktop	1. No Defe	1. Two-Wa	4. Four Apr	3. Traffic S	1. Yes - Wc	2. No			1. Yes	20. Motor	1. On Roac	No	No	Belted	No	No	No	No	No	No	No	No	No	Yes	5	NOT_RD	Urban Inte	No	No	Yes	Yes	5. Hampto	114	114. City o	4-Minor Ar	3-Two-Way	Urban	NonVDOT	5	3. City or T	Hampton F	HAMP	R-VA SR00152WB		2.3	253063	21.32	-76.4257	37.04203
182565099	2018	9/12/2018 5:00	2320	23:20	C	C	0	0	0	1	1	0	0	1	9. Fixed Object - Off Road	FOOR	No	1. No Adve	4. Darknes	Night	1. Dry	Dry	1. Main-Lir	1. Straight	2. Blacktop	1. No Defe	2. Two-Wa	1. Not at In	1. No Traffi	6. No Traffi	2. No			3. No	2. Trees	1. On Roac	No	No	Belted	No	No	No	No	No	No	No	No	No	No		RD RIGHT	Not Inters	No	No	Yes	Yes	5. Hampto	114	114. City o	7-Local (J,	3-Two-Way	Urban	NonVDOT	5	3. City or T	Hampton F	HAMP	S-VA114PR DARBY AVE		0.22			-76.3061	37.03659
211905041	2021	7/5/2021 5:00	918	9:18	O	PDO	0	0	0	0	0	0	0	2	1. Rear End	RE	No	1. No Adve	2. Daylight	Day	1. Dry	Dry	10. Interse	10. On/Off	2. Blacktop	1. No Defe	3. Two-Wa	2. Two App	8. Yield Sig	1. Yes - Wc	2. No			3. No	20. Motor	1. On Roac	No	No	Belted	No	No	No	No	No	No	No	No	No	No		NOT_RD	VDOT Inter	No	Yes	Yes	No	5. Hampto	114	114. City o	4-Minor Ar	4-Two-Way	Urban	NonVDOT	5	3. City or T	Hampton F	HAMP	S-VA114PR ABERDEEN RD		0.54	1072250	50.93	-76.4032	37.00509
182575199	2018	9/10/2018 5:00	620	6:20	O	PDO	0	0	0	0	0	0	0	3	1. Rear End	RE	No	1. No Adve	4. Darknes	Night	1. Dry	Dry	8. Non-Inte	1. Straight	2. Blacktop	1. No Defe	3. Two-Wa	1. Not at In	6. Traffic L	1. Yes - Wc	2. No			3. No	20. Motor	1. On Roac	No	No	Belted	No	Yes	No	No	No	No	No	No	No	No		NOT_RD	Not Inters	No	No	Yes	Yes	5. Hampto	114	114. City o	1-Interstat	4-Two-Way	Urban	VDOT Inter	5	1. State Hw	Hampton F	HAMP	R-VA IS00064EB		268.48			-76.3261	37.01485
182575424	2018	9/7/2018 5:00	1226	12:26	O	PDO	0	0	0	0	0	0	0	2	4. Sideswipe - Same Direction	SSS	No	1. No Adve	2. Daylight	Day	1. Dry	Dry	5. On Entra	10. On/Off	2. Blacktop	1. No Defe	4. One-Wa	1. Not at In	6. Traffic L	1. Yes - Wc	2. No			3. No	20. Motor	1. On Roac	No	No	Belted	No	Yes	No	No	No	No	No	No	No	No		NOT_RD	VDOT Inter	No	No	No	No	5. Hampto	114	114. City o	1-Interstat	1-One-Way	Urban	VDOT Inter	5	1. State Hw	Hampton F	HAMP	R-VA IS00064EB	RMP002.00A	0.13	253573	155.23	-76.3862	37.01709
182575429	2018	9/9/2018 5:00	815	8:15	A	A	0	1	0	0	1	0	0	1	9. Fixed Object - Off Road	FOOR	No	5. Rain	2. Daylight	Day	2. Wet	Wet	9. Within Ir	1. Straight	2. Blacktop	1. No Defe	3. Two-Wa	1. Not at In	6. Traffic L	1. Yes - Wc	2. No			3. No	11. Jersey	4. Roadsid	No	No	Belted	No	No	No	No	No	No	No	No	No	No		RD RIGHT	Not Inters	No	No	Yes	No	5. Hampto	114	114. City o	1-Interstat	4-Two-Way	Urban	VDOT Inter	5	1. State Hw	Hampton F	HAMP	R-VA IS00064EB		264.84			-76.3775	37.03184
182605087	2018	9/6/2018 5:00	1623	16:23	A	A	0	1	0	0	1	0	1	1	12. Ped	PED	Pedestrian	1. No Adve	2. Daylight	Day	1. Dry	Dry	1. Main-Lir	1. Straight	2. Blacktop	1. No Defe	2. Two-Wa	1. Not at In	6. Traffic L	1. Yes - Wc	2. No			3. No	19. Ped	1. On Roac	No	No	Belted	No	No	No	No	No	No	No	No	Yes	No		NOT_RD	Not Inters	No	No	Yes	No	5. Hampto	114	114. City o	4-Minor Ar	3-Two-Way	Urban	NonVDOT	5	3. City or T	Hampton F	HAMP	R-VA SR00278NB		1.34			-76.3476	37.06276
223485125	2022	12/13/2022 5:00	1743	17:43	C	C	0	0	0	1	1	0	0	1	10. Deer	DEER	No	1. No Adve	4. Darknes	Night	1. Dry	Dry	1. Main-Lir	5. Hillcrest	2. Blacktop	1. No Defe	2. Two-Wa	1. Not at In	1. No Traffi	6. No Traffi	2. No			3. No	23. Animal	1. On Roac	No	Yes	Belted	No	No	No	No	No	No	No	No	No	No		NOT_RD	Not Inters	Yes	No	Yes	Yes	5. Hampto	114	114. City o	5-Major Cc	3-Two-Way	Urban	NonVDOT	5	3. City or T	Hampton F	HAMP	S-VA114PR PINE CHAPEL RD		0.21			-76.3889	37.03516
182605112	2018	9/14/2018 5:00	1238	12:38	O	PDO	0	0	0	0	0	0	0	1	9. Fixed Object - Off Road	FOOR	No	5. Rain	2. Daylight	Day	2. Wet	Wet	10. Interse	1. Straight	2. Blacktop	1. No Defe	1. Two-Wa	3. Three Ap	3. Traffic S	1. Yes - Wc	2. No			3. No	3. Utility P	1. On Roac	No	No	Belted	No	No	No	No	No	No	No	No	No	Yes	10	NOT_RD	VDOT Inter	No	Yes	Yes	No	5. Hampto	114	114. City o	4-Minor Ar	3-Two-Way	Urban	NonVDOT	5	3. City or T	Hampton F	HAMP	S-VA114PR RIP RAP RD		0.47	253415	0	-76.3532	37.03441
243405028	2024	11/30/2024 5:00	2349	23:49	C	C	0	0	0	2	2	0	0	2	2. Angle	ANG	No	1. No Adve	4. Darknes	Night	1. Dry	Dry	10. Interse	1. Straight	2. Blacktop	1. No Defe	2. Two-Wa	4. Four Apr	3. Traffic S	1. Yes - Wc	2. No			3. No	20. Motor	1. On Roac	No	No	Belted	No	No	No	No	No	No	No	No	No	No		NOT_RD	Urban Inte	No	No	Yes	Yes	5. Hampto	114	114. City o	4-Minor Ar	3-Two-Way	Urban	NonVDOT	5	3. City or T	Hampton F	HAMP	R-VA SR00152EB		2.3	253063	15.99	-76.4257	37.04203
250295012	2025	1/27/2025 5:00	1955	19:55	O	PDO	0	0	0	0	0	0	0	1	6. Fixed Object in Road	FOIR	No	1. No Adve	4. Darknes	Night	1. Dry	Dry	10. Interse	1. Straight	2. Blacktop	1. No Defe	3. Two-Wa	3. Three Ap	3. Traffic S	1. Yes - Wc	2. No			3. No	17. Traffic	1. On Roac	No	No	Belted	No	No	No	No	No	No	No	No	No	No		NOT_RD	Urban Inte	No	No	Yes	Yes	5. Hampto	114	114. City o	4-Minor Ar	3-Two-Way	Urban	NonVDOT	5	3. City or T	Hampton F	HAMP	R-VA SR00152WB		2.3	253063	10.39	-76.4258	37.04204
221605075	2022	5/6/2022 5:00	1432	14:32	C	C	0	0	0	2	2	0	0	2	2. Angle	ANG	No	1. No Adve	2. Daylight	Day	1. Dry	Dry	9. Within Ir	1. Straight	2. Blacktop	1. No Defe	2. Two-Wa	4. Four Apr	3. Traffic S	1. Yes - Wc	2. No			3. No	20. Motor	1. On Roac	No	No	Belted	No	No	No	No	Yes	No	No	No	No	No		NOT_RD	VDOT Inter	No	No	Yes	No	5. Hampto	114	114. City o	4-Minor Ar	4-Two-Way	Urban	NonVDOT	5	3. City or T	Hampton F	HAMP	S-VA114NP ABERDEEN RD		0.54	1072250	86	-76.4034	37.00504
210965137	2021	3/24/2021 5:00	1608	16:08	C	C	0	0	0	4	4	0	0	2	1. Rear End	RE	No	5. Rain	2. Daylight	Day	2. Wet	Wet	9. Within Ir	1. Straight	2. Blacktop	1. No Defe	3. Two-Wa	3. Three Ap	6. Traffic L	1. Yes - Wc	2. No			3. No	20. Motor	1. On Roac	No	No	Belted	No	No	No	No	No	No	No	No	No	No		NOT_RD	VDOT Inter	No	Yes	Yes	No	5. Hampto	114	114. City o	4-Minor Ar	3-Two-Way	Urban	NonVDOT	5	3. City or T	Hampton F	HAMP	S-VA114NP LASALLE AVE		1.43	731443	41.83	-76.3636	37.02324
221295275	2022	5/8/2022 5:00	1943	19:43	O	PDO	0	0	0	0	0	0	0	2	1. Rear End	RE	No	1. No Adve	3. Dusk	Day	2. Wet	Wet	9. Within Ir	1. Straight	2. Blacktop	1. No Defe	2. Two-Wa	3. Three Ap	6. Traffic L	1. Yes - Wc	2. No			3. No	20. Motor	1. On Roac	No	No	Belted	No	No	No	No	No	No	No	No	No	No		NOT_RD	VDOT Inter	No	No	Yes	No	5. Hampto	114	114. City o	4-Minor Ar	3-Two-Way	Urban	NonVDOT	5	3. City or T	Hampton F	HAMP	S-VA114NP LASALLE AVE		1.43	731443	46.52	-76.3636	37.02326
182605267	2018	9/6/2018 5:00	2014	20:14	A	A	0	1	0	0	1	0	1	1	8. Non-Collision	NC	Pedestrian	1. No Adve	4. Darknes	Night	1. Dry	Dry	9. Within Ir	1. Straight	2. Blacktop	1. No Defe	1. Two-Wa	3. Three Ap	6. Traffic L	1. Yes - Wc	2. No			2. Yes - Wi	39. Fell/Ju	1. On Roac	No	No	Belted	No	Yes	No	No	No	Yes	No	No	Yes	No		NOT_RD	Urban Inte	No	No	Yes	Yes	5. Hampto	114	114. City o	7-Local (J,	3-Two-Way	Urban	NonVDOT	5	3. City or T	Hampton F	HAMP	S-VA114PR GILBERT ST W		0.05	746578	258.24	-76.3485	37.0496
182605352	2018	9/17/2018 5:00	1417	14:17	O	PDO	0	0	0	0	0	0	0	3	1. Rear End	RE	No	1. No Adve	2. Daylight	Day	1. Dry	Dry	8. Non-Inte	1. Straight	1. Concret	1. No Defe	4. One-Wa	1. Not at In	6. Traffic L	1. Yes - Wc	2. No			3. No	20. Motor	1. On Roac	No	No	Belted	No	Yes	No	No	No	No	No	No	No	No		NOT_RD	Not Inters	No	Yes	Yes	No	5. Hampto	114	114. City o	1-Interstat	4-Two-Way	Urban	VDOT Inter	5	1. State Hw	Hampton F	HAMP	R-VA IS00064WB		271.21			-76.3016	36.9837
231865300	2023	7/3/2023 5:00	1703	17:03	C	C	0	0	0	1	1	0	0	2	4. Sideswipe - Same Direction	SSS	No	1. No Adve	2. Daylight	Day	2. Wet	Wet	9. Within Ir	1. Straight	2. Blacktop	1. No Defe	3. Two-Wa	3. Three Ap	13. Other	1. Yes - Wc	2. No			3. No	20. Motor	1. On Roac	No	No	Belted	No	No	No	No	No	No	No	No	No	No		NOT_RD	VDOT Inter	No	Yes	Yes	No	5. Hampto	114	114. City o	4-Minor Ar	3-Two-Way	Urban	NonVDOT	5	3. City or T	Hampton F	HAMP	S-VA114NP LASALLE AVE		1.43	731443	70.44	-76.3636	37.02333
182615115	2018	9/12/2018 5:00	1740	17:40	O	PDO	0	0	0	0	0	0	0	2	6. Fixed Object in Road	FOIR	No	1. No Adve	2. Daylight	Day	1. Dry	Dry	1. Main-Lir	1. Straight	2. Blacktop	1. No Defe	1. Two-Wa	1. Not at In	1. No Traffi	6. No Traffi	2. No			3. No	6. Parked	1. On Roac	No	No	Belted	No	Yes	No	No	No	No	No	No	No	No		RD UNKN	Not Inters	No	No	Yes	No	5. Hampto	114	114. City o	7-Local (J,	3-Two-Way	Urban	NonVDOT	5	3. City or T	Hampton F	HAMP	S-VA114PR MARKHAM DR		0.09			-76.3382	37.04478
182615116	2018	9/12/2018 5:00	1518	15:18	O	PDO	0	0	0	0	0	0	0	2	15. Backed Into	BI	No	1. No Adve	2. Daylight	Day	1. Dry	Dry	1. Main-Lir	1. Straight	2. Blacktop	1. No Defe	1. Two-Wa	1. Not at In	1. No Traffi	6. No Traffi	2. No			3. No	6. Parked	1. On Roac	No	No	Belted	No	No	No	No	No	No	No	No	No	No		NOT_RD	Not Inters	Yes	No	Yes	No	5. Hampto	114	114. City o	7-Local (J,	3-Two-Way	Urban	NonVDOT	5	3. City or T	Hampton F	HAMP	S-VA114PR NOTTINGHAM DR		0.07			-76.3128	37.05888
211965397	2021	6/18/2021 5:00	2005	20:05	C	C	0	0	0	2	2	0	0	2	2. Angle	ANG	No	1. No Adve	3. Dusk	Day	1. Dry	Dry	9. Within Ir	1. Straight	1. Concret	1. No Defe	2. Two-Wa	4. Four Apr	4. Stop Sig	1. Yes - Wc	2. No			3. No	20. Motor	1. On Roac	No	No	Belted	No	No	No	No	No	No	No	No	No	No		NOT_RD	Urban Inte	Yes	No	Yes	No	5. Hampto	114	114. City o	4-Minor Ar	3-Two-Way	Urban	NonVDOT	5	3. City or T	Hampton F	HAMP	R-VA SR00169SB		0.49	1061072	28.24	-76.315	37.0241
182615127	2018	9/10/2018 5:00	1948	19:48	O	PDO	0	0	0	0	0	0	0	1	9. Fixed Object - Off Road	FOOR	No	5. Rain	4. Darknes	Night	2. Wet	Wet	8. Non-Inte	1. Straight	1. Concret	1. No Defe	3. Two-Wa	1. Not at In	6. Traffic L	1. Yes - Wc	2. No			3. No	11. Jersey	1. On Roac	No	No	Belted	No	No	No	No	No	No	No	No	No	Yes	25	RD UNKN	Not Inters	No	Yes	Yes	Yes	5. Hampto	114	114. City o	1-Interstat	4-Two-Way	Urban	VDOT Inter	5	1. State Hw	Hampton F	HAMP	R-VA IS00664WB		1.32			-76.3841	37.01804
182615282	2018	9/18/2018 5:00	135	1:35	C	C	0	0	0	1	1	0	0	2	2. Angle	ANG	No	1. No Adve	4. Darknes	Night	1. Dry	Dry	10. Interse	1. Straight	2. Blacktop	1. No Defe	3. Two-Wa	4. Four Apr	3. Traffic S	1. Yes - Wc	2. No			3. No	20. Motor	1. On Roac	No	No	Belted	No	No	No	No	No	Yes	No	No	No	No		NOT_RD	Urban Inte	No	No	Yes	Yes	5. Hampto	114	114. City o	3-Principal	4-Two-Way	Urban	NonVDOT	5	3. City or T	Hampton F	HAMP	R-VA US00258EB		62.23	253136	103.34	-76.4019	37.03873
182615283	2018	9/17/2018 5:00	1155	11:55	C	C	0	0	0	2	2	0	0	2	4. Sideswipe - Same Direction	SSS	No	1. No Adve	2. Daylight	Day	1. Dry	Dry	10. Interse	1. Straight	2. Blacktop	1. No Defe	1. Two-Wa	4. Four Apr	6. Traffic L	1. Yes - Wc	2. No			3. No	20. Motor	1. On Roac	No	No	Belted	No	Yes	No	No	No	No	Yes	No	No	No		NOT_RD	Urban Inte	No	No	Yes	No	5. Hampto	114	114. City o	7-Local (J,	3-Two-Way	Urban	NonVDOT	5	3. City or T	Hampton F	HAMP	S-VA114NP TODDS LN		2.75	253136	178.69	-76.402	37.03913
182625078	2018	9/12/2018 5:00	1859	18:59	A	A	0	1	0	1	2	0	0	2	2. Angle	ANG	No	1. No Adve	3. Dusk	Day	1. Dry	Dry	9. Within Ir	1. Straight	2. Blacktop	1. No Defe	2. Two-Wa	4. Four Apr	3. Traffic S	1. Yes - Wc	2. No			3. No	20. Motor	1. On Roac	No	No	Belted	No	Yes	No	No	No	No	No	No	No	No		NOT_RD	Urban Inte	No	Yes	Yes	No	5. Hampto	114	114. City o	3-Principal	4-Two-Way	Urban	NonVDOT	5	3. City or T	Hampton F	HAMP	R-VA US00258WB		65.59	253121	52.76	-76.3425	37.0435
182625092	2018	9/18/2018 5:00	1335	13:35	C	C	0	0	0	1	1	0	0	2	1. Rear End	RE	No	1. No Adve	2. Daylight	Day	1. Dry	Dry	1. Main-Lir	1. Straight	2. Blacktop	1. No Defe	1. Two-Wa	1. Not at In	1. No Traffi	6. No Traffi	2. No			3. No	20. Motor	1. On Roac	No	No	Belted	No	No	No	No	No	No	No	No	No	No		NOT_RD	Not Inters	No	No	Yes	No	5. Hampto	114	114. City o	7-Local (J,	3-Two-Way	Urban	NonVDOT	5	3. City or T	Hampton F	HAMP	S-VA114NP MILLER DR		0.1			-76.3803	37.06712
182625095	2018	9/18/2018 5:00	1652	16:52	C	C	0	0	0	1	1	0	0	2	8. Non-Collision	NC	No	1. No Adve	2. Daylight	Day	1. Dry	Dry	1. Main-Lir	1. Straight	2. Blacktop	1. No Defe	1. Two-Wa	1. Not at In	6. Traffic L	1. Yes - Wc	2. No			3. No	32. Cargo	1. On Roac	No	No	Belted	No	No	No	No	No	No	No	No	No	No		NOT_RD	Urban Inte	No	No	Yes	No	5. Hampto	114	114. City o	4-Minor Ar	3-Two-Way	Urban	NonVDOT	5	3. City or T	Hampton F	HAMP	R-VA SR00172SB		2.5	1085085	119.51	-76.3935	37.10249
182625096	2018	9/18/2018 5:00	2300	23:00	O	PDO	0	0	0	0	0	0	0	2	2. Angle	ANG	No	1. No Adve	4. Darknes	Night	1. Dry	Dry	1. Main-Lir	1. Straight	2. Blacktop	1. No Defe	1. Two-Wa	1. Not at In	1. No Traffi	6. No Traffi	2. No			3. No	20. Motor	1. On Roac	No	No	Belted	No	Yes	No	No	No	No	No	No	No	No		NOT_RD	Not Inters	No	No	Yes	Yes	5. Hampto	114	114. City o	7-Local (J,	3-Two-Way	Urban	NonVDOT	5	3. City or T	Hampton F	HAMP	S-VA114PR GRIMES RD		0.57			-76.3155	37.04579
182625097	2018	9/19/2018 5:00	523	5:23	O	PDO	0	0	0	0	0	0	0	1	15. Backed Into	BI	No	1. No Adve	4. Darknes	Night	1. Dry	Dry	8. Non-Inte	1. Straight	2. Blacktop	1. No Defe	1. Two-Wa	1. Not at In	1. No Traffi	6. No Traffi	2. No			3. No	1. Bank Or	4. Roadsid	No	No	Belted	No	No	No	No	No	No	No	No	No	No		RD_UNKN	Not Inters	No	No	Yes	Yes	5. Hampto	114	114. City o	7-Local (J,	3-Two-Way	Urban	NonVDOT	5	3. City or T	Hampton F	HAMP	S-VA114PR GREENWOOD DR		0.02			-76.4101	37.03617
182625191	2018	9/16/2018 5:00	1616	16:16	C	C	0	0	0	3	3	0	0	2	4. Sideswipe - Same Direction	SSS	No	1. No Adve	2. Daylight	Day	1. Dry	Dry	1. Main-Lir	1. Straight	2. Blacktop	1. No Defe	3. Two-Wa	4. Four Apr	6. Traffic L	1. Yes - Wc	2. No			3. No	20. Motor	1. On Roac	No	No	Belted	No	Yes	No	No	No	No	No	No	No	No		NOT_RD	VDOT Inter	No	No	Yes	No	5. Hampto	114	114. City o	7-Local (J,	3-Two-Way	Urban	NonVDOT	5	3. City or T	Hampton F	HAMP	S-VA114PR COLISEUM DR		1.85	1079069	146.88	-76.3924	37.05674
243115385	2024	11/4/2024 5:00	934	9:34	C	C	0	0	0	1	1	0	0	2	4. Sideswipe - Same Direction	SSS	No	1. No Adve	2. Daylight	Day	1. Dry	Dry	10. Interse	1. Straight	1. Concret	1. No Defe	2. Two-Wa	4. Four Apr	3. Traffic S	1. Yes - Wc	2. No			3. No	20. Motor	1. On Roac	No	No	Belted	No	Yes	No	No	No	No	No	No	No	No		NOT_RD	Urban Inte	No	Yes	Yes	No	5. Hampto	114	114. City o	3-Principal	4-Two-Way	Urban	NonVDOT	5	3. City or T	Hampton F	HAMP	R-VA SR00134WB		6.65	253022	207.74	-76.3998	37.06399
182635227	2018	9/19/2018 5:00	1017	10:17	A	A	0	1	0	2	3	0	0	3	2. Angle	ANG	No	1. No Adve	2. Daylight	Day	1. Dry	Dry	1. Main-Lir	1. Straight	2. Blacktop	1. No Defe	1. Two-Wa	4. Four Apr	4. Stop Sig	1. Yes - Wc	2. No			3. No	20. Motor	1. On Roac	No	No	Belted	No	No	No	No	No	No	No	No	No	Yes	5	NOT_RD	Not Inters	No	No	Yes	No	5. Hampto	114	114. City o	7-Local (J,	3-Two-Way	Urban	NonVDOT	5	3. City or T	Hampton F	HAMP	S-VA114PR PARKSIDE AVE		0.18			-76.3524	37.03983
182635228	2018	9/20/2018 5:00	720	7:20	A	A	0	2	0	0	2	0	0	2	2. Angle	ANG	No	1. No Adve	2. Daylight	Day	1. Dry	Dry	9. Within Ir	1. Straight	2. Blacktop	1. No Defe	3. Two-Wa	4. Four Apr	3. Traffic S	1. Yes - Wc	2. No			3. No	20. Motor	1. On Roac	No	No	Belted	No	No	No	No	No	No	No	No	No	No		NOT_RD	Urban Inte	No	No	Yes	No	5. Hampto	114	114. City o	4-Minor Ar	3-Two-Way	Urban	NonVDOT	5	3. City or T	Hampton F	HAMP	R-VA SR00351WB		4.56	253175	43.29	-76.3656	37.02569
182635229	2018	9/19/2018 5:00	1929	19:29	A	A	0	1	0	1	2	0	0	2	3. Head On	HO	No	1. No Adve	4. Darknes	Night	1. Dry	Dry	10. Interse	1. Straight	2. Blacktop	1. No Defe	3. Two-Wa	4. Four Apr	1. No Traffi	6. No Traffi	2. No			3. No	20. Motor	1. On Roac	No	No	Belted	No	No	No	No	No	No	No	No	No	Yes	7	NOT_RD	Urban Inte	No	No	Yes	Yes	5. Hampto	114	114. City o	7-Local (J,	3-Two-Way	Urban	NonVDOT	5	3. City or T	Hampton F	HAMP	S-VA114NP WESTBROOK DR		0.06			-76.3723	37.04661
182635235	2018	9/20/2018 5:00	625	6:25	A	A	0	1	1	0	2	0	0	3	3. Head On	HO	No	1. No Adve	1. Dawn	Day	1. Dry	Dry	1. Main-Lir	1. Straight	2. Blacktop	1. No Defe	1. Two-Wa	1. Not at In	1. No Traffi	6. No Traffi	2. No			3. No	20. Motor	1. On Roac	No	No	Belted	No	No	No	No	No	No	No	No	No	No		RD UNKN	Not Inters	No	No	Yes	No	5. Hampto	114	114. City o	7-Local (J,	3-Two-Way	Urban	NonVDOT	5	3. City or T	Hampton F	HAMP	S-VA114PR HOWMET DR		0.32			-76.3962	37.01642
182635331	2018	9/17/2018 5:00	645	6:45	O	PDO	0	0	0	0	0	0	0	2	1. Rear End	RE	No	1. No Adve	1. Dawn	Day	1. Dry	Dry	8. Non-Inte	1. Straight	1. Concret	1. No Defe	4. One-Wa	1. Not at In	9. One Wa	1. Yes - Wc	2. No			3. No	20. Motor	1. On Roac	No	No	Belted	No	No	No	No	No	No	No	No	No	No		NOT_RD	Not Inters	No	No	Yes	No	5. Hampto	114	114. City o	1-Interstat	4-Two-Way	Urban	VDOT Inter	5	1. State Hw	Hampton F	HAMP	R-VA IS00064WB		270.61			-76.3078	36.99036
182635344	2018	9/18/2018 5:00	620	6:20	B	B	0	0	1	0	1	0	0	2	1. Rear End	RE	No	1. No Adve	4. Darknes	Night	1. Dry	Dry	8. Non-Inte	1. Straight	2. Blacktop	1. No Defe	3. Two-Wa	1. Not at In	6. Traffic L	1. Yes - Wc	2. No			3. No	20. Motor	1. On Roac	No	No	Belted	No	No	No	No	No	No	No	No	No	Yes	10	NOT_RD	Not Inters	No	Yes	Yes	Yes	5. Hampto	114	114. City o	1-Interstat	4-Two-Way	Urban	VDOT Inter	5	1. State Hw	Hampton F	HAMP	R-VA IS00064EB		266.04			-76.3575	37.0348
182645026	2018	9/20/2018 5:00	1150	11:50	A	A	0	1	0	0	1	0	0	1	9. Fixed Object - Off Road	FOOR	No	1. No Adve	4. Darknes	Night	1. Dry	Dry	8. Non-Inte	2. Curve - L	2. Blacktop	1. No Defe	3. Two-Wa	1. Not at In	6. Traffic L	1. Yes - Wc	2. No			3. No	11. Jersey	2. Shoulde	No	No	Belted	No	Yes	Yes	No	No	No	No	No	No	No		RD_LEFT	Not Inters	No	No	Yes	Yes	5. Hampto	114	114. City o	1-Interstat	4-Two-Way	Urban	VDOT Inter	5	1. State Hw	Hampton F	HAMP	R-VA IS00064WB		268.02			-76.3288	37.02243
182645067	2018	9/21/2018 5:00	606	6:06	B	B	0	0	1	0	1	0	0	2	1. Rear End	RE	No	1. No Adve	4. Darknes	Night	1. Dry	Dry	8. Non-Inte	3. Grade -	2. Blacktop	1. No Defe	4. One-Wa	1. Not at In	6. Traffic L	1. Yes - Wc	2. No			3. No	20. Motor	1. On Roac	No	No	Belted	No	No	No	No	No	No	No	No	No	No		NOT_RD	Not Inters	No	No	Yes	Yes	5. Hampto	114	114. City o	1-Interstat	4-Two-Way	Urban	VDOT Inter	5	1. State Hw	Hampton F	HAMP	R-VA IS00064EB		271			-76.3032	36.98425
182645080	2018	9/19/2018 5:00	2133	21:33	O	PDO	0	0	0	0	0	0	0	2	1. Rear End	RE	No	1. No Adve	4. Darknes	Night	1. Dry	Dry	1. Main-Lir	1. Straight	2. Blacktop	1. No Defe	2. Two-Wa	1. Not at In	3. Traffic S	1. Yes - Wc	2. No			3. No	20. Motor	1. On Roac	No	No	Belted	No	No	No	No	No	No	No	No	No	No		NOT_RD	Urban Inte	No	No	Yes	Yes	5. Hampto	114	114. City o	3-Principal	4-Two-Way	Urban	NonVDOT	5	3. City or T	Hampton F	HAMP	R-VA US00258EB		61.01	253133	50.61	-76.4212	37.03092
182645087	2018	9/19/2018 5:00	1311	13:11	C	C	0	0	0	2	2	0	0	2	1. Rear End	RE	No	1. No Adve	2. Daylight	Day	1. Dry	Dry	11. Interse	2. Curve - L	2. Blacktop	1. No Defe	3. Two-Wa	4. Four Apr	3. Traffic S	1. Yes - Wc	2. No			3. No	20. Motor	1. On Roac	No	No	Belted	No	No	No	No	No	No	No	No	No	No		NOT_RD	Urban Inte	Yes	No	Yes	No	5. Hampto	114	114. City o	7-Local (J,	3-Two-Way	Urban	NonVDOT	5	3. City or T	Hampton F	HAMP	S-VA114NP COLISEUM DR		0.84	754224	184.85	-76.3889	37.04196
182645088	2018	9/8/2018 5:00	1811	18:11	C	C	0	0	0	1	1	0	0	2	2. Angle	ANG	No	1. No Adve	2. Daylight	Day	1. Dry	Dry	9. Within Ir	1. Straight	1. Concret	1. No Defe	2. Two-Wa	4. Four Apr	3. Traffic S	1. Yes - Wc	2. No			3. No	20. Motor	1. On Roac	No	No	Belted	No	No	No	No	No	No	No	No	No	No		NOT_RD	VDOT Inter	No	No	Yes	No	5. Hampto	114	114. City o	3-Principal	4-Two-Way	Urban	NonVDOT	5	3. City or T	Hampton F	HAMP	R-VA US00258EB		62.4	50659	85.43	-76.3988	37.0394
182645090	2018	9/20/2018 5:00	1649	16:49	C	C	0	0	0	2	2	0	0	3	1. Rear End	RE	No	1. No Adve	2. Daylight	Day	1. Dry	Dry	1. Main-Lir	1. Straight	2. Blacktop	1. No Defe	3. Two-Wa	1. Not at In	3. Traffic S	1. Yes - Wc	2. No			3. No	20. Motor	1. On Roac	No	No	Belted	No	No	No	No	No	No	No	No	No	No		NOT_RD	Urban Inte	No	No	Yes	No	5. Hampto	114	114. City o	3-Principal	4-Two-Way	Urban	NonVDOT	5	3. City or T	Hampton F	HAMP	R-VA US00258WB		61.84	253135	121.22	-76.4087	37.03725
233495126	2023	12/14/2023 5:00	652	6:52	O	PDO	0	0	0	0	0	0	0	2	4. Sideswipe - Same Direction	SSS	No	1. No Adve	2. Daylight	Day	1. Dry	Dry	1. Main-Lir	1. Straight	1. Concret	1. No Defe	2. Two-Wa	1. Not at In	3. Traffic S	1. Yes - Wc	2. No			2. Yes - Wi	20. Motor	1. On Roac	No	No	Belted	No	Yes	No	No	No	No	No	No	No	Yes	5	NOT_RD	Urban Inte	No	No	Yes	No	5. Hampto	114	114. City o	4-Minor Ar	3-Two-Way	Urban	NonVDOT	5	3. City or T	Hampton F	HAMP	R-VA SR00152WB		2.31	253063	53.3	-76.4256	37.04202
182645224	2018	9/21/2018 5:00	1546	15:46	O	PDO	0	0	0	0	0	0	0	2	1. Rear End	RE	No	1. No Adve	2. Daylight	Day	1. Dry	Dry	8. Non-Inte	1. Straight	1. Concret	1. No Defe	4. One-Wa	1. Not at In	6. Traffic L	1. Yes - Wc	2. No			3. No	20. Motor	1. On Roac	No	No	Belted	No	No	No	No	No	No	No	No	No	No		NOT_RD	Not Inters	No	No	Yes	No	5. Hampto	114	114. City o	1-Interstat	4-Two-Way	Urban	VDOT Inter	5	1. State Hw	Hampton F	HAMP	R-VA IS00064WB		271.25			-76.3013	36.98323
182645241	2018	9/20/2018 5:00	2138	21:38	O	PDO	0	0	0	0	0	0	0	2	1. Rear End	RE	No	1. No Adve	4. Darknes	Night	1. Dry	Dry	8. Non-Inte	1. Straight	2. Blacktop	1. No Defe	3. Two-Wa	1. Not at In	6. Traffic L	1. Yes - Wc	1. Yes	3. Activity /	3. Work on	3. No	20. Motor	1. On Roac	Yes	No	Belted	No	Yes	No	No	No	No	Yes	No	No	Yes	50	NOT_RD	Not Inters	No	No	Yes	Yes	5. Hampto	114	114. City o	1-Interstat	4-Two-Way	Urban	VDOT Inter	5	1. State Hw	Hampton F	HAMP	R-VA IS00664EB		2.65			-76.4048	37.00256
182655032	2018	9/21/2018 5:00	245	2:45	O	PDO	0	0	0	0	0	0	0	1	9. Fixed Object - Off Road	FOOR	No	1. No Adve	4. Darknes	Night	1. Dry	Dry	8. Non-Inte	1. Straight	2. Blacktop	1. No Defe	1. Two-Wa	1. Not at In	6. Traffic L	1. Yes - Wc	2. No			3. No	15. Other F	2. Shoulde	No	No	Belted	No	No	No	No	No	No	Yes	No	No	No		RD UNKN	Not Inters	No	No	Yes	Yes	5. Hampto	114	114. City o	1-Interstat	4-Two-Way	Urban	VDOT Inter	5	1. State Hw	Hampton F	HAMP	R-VA IS00064EB		1.29			-76.3837	37.01837
182655105	2018	9/20/2018 5:00	1635	16:35	O	PDO	0	0	0	0	0	0	0	2	1. Rear End	RE	No	1. No Adve	2. Daylight	Day	1. Dry	Dry	8. Non-Inte	1. Straight	1. Concret	1. No Defe	3. Two-Wa	1. Not at In	6. Traffic L	1. Yes - Wc	2. No			3. No	20. Motor	1. On Roac	No	No	Belted	No	No	No	No	No	No	No	No	No	Yes	10	NOT_RD	Not Inters	No	No	Yes	No	5. Hampto	114	114. City o	1-Interstat	4-Two-Way	Urban	VDOT Inter	5	1. State Hw	Hampton F	HAMP	R-VA IS00064WB		262.28			-76.414	37.05697
182665271	2018	9/18/2018 5:00	545	5:45	O	PDO	0	0	0	0	0	0	0	4	1. Rear End	RE	No	1. No Adve	4. Darknes	Night	1. Dry	Dry	8. Non-Inte	1. Straight	2. Blacktop	1. No Defe	3. Two-Wa	1. Not at In	6. Traffic L	1. Yes - Wc	2. No			3. No	20. Motor	1. On Roac	No	No	Belted	No	No	No	No	No	No	No	No	No	No		NOT_RD	Not Inters	No	No	Yes	Yes	5. Hampto	114	114. City o	1-Interstat	4-Two-Way	Urban	VDOT Inter	5	1. State Hw	Hampton F	HAMP	R-VA IS00064EB		268.77			-76.3229	37.01118
182675016	2018	9/23/2018 5:00	408	4:08	O	PDO	0	0	0	0	0	0	0	1	9. Fixed Object - Off Road	FOOR	No	1. No Adve	4. Darknes	Night	1. Dry	Dry	5. On Entra	10. On/Off	1. Concret	1. No Defe	4. One-Wa	1. Not at In	9. One Wa	1. Yes - Wc	2. No			3. No	11. Jersey	1. On Roac	No	No	Belted	No	No	No	No	No	No	No	No	No	Yes	13	RD_LEFT	Not Inters	No	Yes	Yes	Yes	5. Hampto	114	114. City o	1-Interstat	1-One-Way	Urban	VDOT Seco	5	1. State Hw	Hampton F	HAMP	S-VA114PR LASALLE AVE	RMP002.00A	0.12			-76.3619	37.03334
243125331	2024	11/6/2024 5:00	653	6:53	O	PDO	0	0	0	0	0	0	0	2	4. Sideswipe - Same Direction	SSS	No	1. No Adve	2. Daylight	Day	1. Dry	Dry	10. Interse	1. Straight	2. Blacktop	1. No Defe	2. Two-Wa	4. Four Apr	6. Traffic L	1. Yes - Wc	2. No			3. No	20. Motor	1. On Roac	No	No	Belted	No	No	No	No	No	No	No	No	No	No		NOT_RD	Urban Inte	No	No	Yes	No	5. Hampto	114	114. City o	3-Principal	4-Two-Way	Urban	NonVDOT	5	3. City or T	Hampton F	HAMP	R-VA SR00134WB		6.65	253022	212.8	-76.3998	37.06401
182675160	2018	9/12/2018 5:00	1748	17:48	O	PDO	0	0	0	0	0	0	0	2	2. Angle	ANG	No	1. No Adve	2. Daylight	Day	1. Dry	Dry	9. Within Ir	3. Grade -	2. Blacktop	1. No Defe	1. Two-Wa	3. Three Ap	4. Stop Sig	1. Yes - Wc	2. No			3. No	20. Motor	1. On Roac	No	No	Belted	No	Yes	No	No	No	No	No	No	No	No		NOT_RD	Urban Inte	No	No	Yes	No	5. Hampto	114	114. City o	7-Local (J,	3-Two-Way	Urban	NonVDOT	5	3. City or T	Hampton F	HAMP	S-VA114PR BRIGHTWOOD AVE		0.56	1069385	437.45	-76.3634	37.01644
182675162	2018	9/23/2018 5:00	1605	16:05	A	A	0	1	0	0	1	0	0	2	1. Rear End	RE	No	5. Rain	2. Daylight	Day	2. Wet	Wet	10. Interse	1. Straight	2. Blacktop	1. No Defe	3. Two-Wa	4. Four Apr	3. Traffic S	1. Yes - Wc	2. No			3. No	20. Motor	1. On Roac	No	No	Belted	No	No	No	No	No	No	No	No	No	No		NOT_RD	VDOT Inter	Yes	Yes	Yes	No	5. Hampto	114	114. City o	7-Local (J,	3-Two-Way	Urban	NonVDOT	5	3. City or T	Hampton F	HAMP	S-VA114NP COLISEUM DR		1.01	1079044	102.41	-76.39	37.04444
202835248	2020	10/9/2020 5:00	750	7:50	C	C	0	0	0	1	1	0	0	2	15. Backed Into	BI	No	1. No Adve	2. Daylight	Day	1. Dry	Dry	1. Main-Lir	1. Straight	2. Blacktop	1. No Defe	2. Two-Wa	1. Not at In	6. Traffic L	1. Yes - Wc	2. No			1. Yes	20. Motor	1. On Roac	No	No	Belted	No	No	No	No	No	No	No	No	No	No		NOT_RD	Not Inters	No	No	Yes	No	5. Hampto	114	114. City o	7-Local (J,	3-Two-Way	Urban	NonVDOT	5	3. City or T	Hampton F	HAMP	S-VA114PR MARCELLA RD		0.39			-76.3827	37.05036
182675164	2018	9/21/2018 5:00	1748	17:48	C	C	0	0	0	1	1	0	0	2	1. Rear End	RE	No	1. No Adve	2. Daylight	Day	1. Dry	Dry	1. Main-Lir	1. Straight	2. Blacktop	1. No Defe	1. Two-Wa	1. Not at In	1. No Traffi	6. No Traffi	2. No			3. No	6. Parked	1. On Roac	No	No	Belted	No	Yes	No	No	No	No	No	No	No	No		RD UNKN	Not Inters	No	No	Yes	No	5. Hampto	114	114. City o	7-Local (J,	3-Two-Way	Urban	NonVDOT	5	3. City or T	Hampton F	HAMP	S-VA114NP NORTHWOOD DR		0.06			-76.3984	37.02041
182675176	2018	9/21/2018 5:00	1413	14:13	C	C	0	0	0	1	1	0	0	2	1. Rear End	RE	No	1. No Adve	2. Daylight	Day	1. Dry	Dry	9. Within Ir	1. Straight	2. Blacktop	1. No Defe	3. Two-Wa	4. Four Apr	8. Yield Sig	1. Yes - Wc	2. No			3. No	20. Motor	1. On Roac	No	No	Belted	No	No	No	No	No	No	No	No	No	No		NOT_RD	Urban Inte	No	No	Yes	No	5. Hampto	114	114. City o	5-Major Cc	3-Two-Way	Urban	NonVDOT	5	3. City or T	Hampton F	HAMP	S-VA114PR TIDE MILL LN		0.02	253383	97.79	-76.379	37.05419
182675184	2018	9/23/2018 5:00	1816	18:16	A	A	0	1	0	0	1	0	0	2	1. Rear End	RE	No	1. No Adve	2. Daylight	Day	2. Wet	Wet	8. Non-Inte	1. Straight	2. Blacktop	1. No Defe	1. Two-Wa	1. Not at In	1. No Traffi	6. No Traffi	2. No			3. No	6. Parked	1. On Roac	No	No	Belted	No	Yes	No	No	No	No	No	No	No	No		NOT_RD	Not Inters	No	No	Yes	No	5. Hampto	114	114. City o	7-Local (J,	3-Two-Way	Urban	NonVDOT	5	3. City or T	Hampton F	HAMP	S-VA114NP BURTON ST		0.26			-76.4186	37.05327
242155056	2024	7/30/2024 5:00	410	4:10	O	PDO	0	0	0	0	0	0	0	1	9. Fixed Object - Off Road	FOOR	No	1. No Adve	4. Darknes	Night	1. Dry	Dry	1. Main-Lir	1. Straight	2. Blacktop	1. No Defe	3. Two-Wa	3. Three Ap	6. Traffic L	1. Yes - Wc	2. No			3. No	13. Curb	1. On Roac	No	No	Belted	No	Yes	Yes	No	No	No	No	No	No	No		NOT_RD	VDOT Inter	No	No	Yes	Yes	5. Hampto	114	114. City o	4-Minor Ar	3-Two-Way	Urban	NonVDOT	5	3. City or T	Hampton F	HAMP	S-VA114PR LASALLE AVE		1.43	731443	63.5	-76.3635	37.02331
242965144	2024	10/18/2024 5:00	1714	17:14	C	C	0	0	0	1	1	0	0	2	4. Sideswipe - Same Direction	SSS	No	1. No Adve	2. Daylight	Day	1. Dry	Dry	9. Within Ir	1. Straight	2. Blacktop	1. No Defe	1. Two-Wa	3. Three Ap	6. Traffic L	1. Yes - Wc	2. No			3. No	20. Motor	1. On Roac	No	No	Belted	No	Yes	No	No	No	No	No	No	No	No		NOT_RD	Urban Inte	No	No	Yes	No	5. Hampto	114	114. City o	4-Minor Ar	3-Two-Way	Urban	NonVDOT	5	3. City or T	Hampton F	HAMP	R-VA SR00152EB		2.31	253063	63.96	-76.4256	37.04201
250585027	2025	2/26/2025 5:00	6	00:06	O	PDO	0	0	0	0	0	0	0	1	9. Fixed Object - Off Road	FOOR	No	1. No Adve	4. Darknes	Night	1. Dry	Dry	6. Intersec	1. Straight	2. Blacktop	1. No Defe	3. Two-Wa	3. Three Ap	6. Traffic L	1. Yes - Wc	2. No			3. No	16. Other T	1. On Roac	No	No	Belted	No	No	No	No	No	No	No	No	No	No		NOT_RD	VDOT Inter	No	No	Yes	Yes	5. Hampto	114	114. City o	4-Minor Ar	4-Two-Way	Urban	NonVDOT	5	3. City or T	Hampton F	HAMP	S-VA114PR ABERDEEN RD		0.54	1072250	20.47	-76.4032	37.00517
220575151	2022	2/23/2022 5:00	1524	15:24	A	A	0	1	0	0	1	0	0	1	9. Fixed Object - Off Road	FOOR	No	1. No Adve	2. Daylight	Day	1. Dry	Dry	10. Interse	1. Straight	2. Blacktop	1. No Defe	2. Two-Wa	4. Four Apr	6. Traffic L	1. Yes - Wc	2. No			3. No	3. Utility P	3. Median	No	No	Belted	No	No	No	No	No	No	No	No	No	Yes	45	NOT_RD	VDOT Inter	No	No	Yes	No	5. Hampto	114	114. City o	4-Minor Ar	4-Two-Way	Urban	NonVDOT	5	3. City or T	Hampton F	HAMP	S-VA114NP SETTLERS LANDING RD		0.09	253087	177.34	-76.3638	37.0251
192245102	2019	7/31/2019 5:00	2057	20:57	C	C	0	0	0	1	1	0	0	2	4. Sideswipe - Same Direction	SSS	No	1. No Adve	4. Darknes	Night	1. Dry	Dry	9. Within Ir	1. Straight	2. Blacktop	1. No Defe	3. Two-Wa	4. Four Apr	3. Traffic S	1. Yes - Wc	2. No			3. No	20. Motor	1. On Roac	No	No	Belted	No	No	No	No	No	No	No	No	No	No		NOT_RD	Urban Inte	Yes	No	Yes	Yes	5. Hampto	114	114. City o	4-Minor Ar	3-Two-Way	Urban	NonVDOT	5	3. City or T	Hampton F	HAMP	R-VA SR00415WB		0.16	1082780	97.99	-76.399	37.03756
182675202	2018	9/11/2018 5:00	738	7:38	C	C	0	0	0	1	1	0	0	2	1. Rear End	RE	No	1. No Adve	2. Daylight	Day	2. Wet	Wet	1. Main-Lir	1. Straight	2. Blacktop	1. No Defe	1. Two-Wa	1. Not at In	3. Traffic S	1. Yes - Wc	2. No			3. No	20. Motor	1. On Roac	No	No	Belted	No	No	No	No	No	No	No	No	No	No		NOT_RD	Urban Inte	No	No	Yes	No	5. Hampto	114	114. City o	4-Minor Ar	3-Two-Way	Urban	NonVDOT	5	3. City or T	Hampton F	HAMP	S-VA114NP RIP RAP RD		0.61	253030	227.55	-76.3551	37.03273
182675262	2018	9/23/2018 5:00	1606	16:06	O	PDO	0	0	0	0	0	0	0	2	2. Angle	ANG	No	5. Rain	2. Daylight	Day	2. Wet	Wet	8. Non-Inte	1. Straight	2. Blacktop	1. No Defe	1. Two-Wa	1. Not at In	6. Traffic L	1. Yes - Wc	2. No			3. No	20. Motor	1. On Roac	No	No	Belted	No	No	No	No	No	No	No	No	No	Yes	2	NOT_RD	Not Inters	No	No	Yes	No	5. Hampto	114	114. City o	1-Interstat	4-Two-Way	Urban	VDOT Inter	5	1. State Hw	Hampton F	HAMP	R-VA IS00064WB		267.95			-76.3295	37.02355
182685095	2018	9/20/2018 5:00	1244	12:44	A	A	0	1	0	0	1	0	0	2	1. Rear End	RE	No	1. No Adve	2. Daylight	Day	1. Dry	Dry	10. Interse	1. Straight	2. Blacktop	1. No Defe	2. Two-Wa	4. Four Apr	6. Traffic L	1. Yes - Wc	2. No			3. No	20. Motor	1. On Roac	No	No	Belted	No	No	No	No	No	Yes	No	No	No	No		NOT_RD	Urban Inte	No	No	Yes	No	5. Hampto	114	114. City o	5-Major Cc	3-Two-Way	Urban	NonVDOT	5	3. City or T	Hampton F	HAMP	R-VA SR00351WB		1.72	1068799	5.63	-76.4044	36.99986
182685096	2018	9/23/2018 5:00	1301	13:01	A	A	0	1	0	0	1	0	0	2	1. Rear End	RE	No	1. No Adve	2. Daylight	Day	1. Dry	Dry	10. Interse	1. Straight	2. Blacktop	1. No Defe	3. Two-Wa	4. Four Apr	3. Traffic S	1. Yes - Wc	2. No			3. No	20. Motor	1. On Roac	No	No	Belted	No	Yes	No	No	No	No	No	No	No	No		NOT_RD	Urban Inte	Yes	No	Yes	No	5. Hampto	114	114. City o	3-Principal	4-Two-Way	Urban	NonVDOT	5	3. City or T	Hampton F	HAMP	R-VA US00258WB		63.44	253078	125.51	-76.3808	37.04338
182685097	2018	9/24/2018 5:00	1724	17:24	C	C	0	0	0	1	1	0	0	2	1. Rear End	RE	No	5. Rain	2. Daylight	Day	2. Wet	Wet	1. Main-Lir	1. Straight	2. Blacktop	1. No Defe	2. Two-Wa	1. Not at In	6. Traffic L	1. Yes - Wc	2. No			3. No	20. Motor	1. On Roac	No	No	Belted	No	No	No	No	No	No	No	No	No	No		NOT_RD	Not Inters	No	Yes	Yes	No	5. Hampto	114	114. City o	3-Principal	4-Two-Way	Urban	NonVDOT	5	3. City or T	Hampton F	HAMP	S-VA114NP HAMPTON ROADS CENTER PKWY		1.8			-76.4167	37.05936
182685247	2018	9/20/2018 5:00	1500	15:00	O	PDO	0	0	0	0	0	0	0	2	2. Angle	ANG	No	1. No Adve	2. Daylight	Day	1. Dry	Dry	1. Main-Lir	1. Straight	2. Blacktop	1. No Defe	2. Two-Wa	1. Not at In	1. No Traffi	6. No Traffi	2. No			3. No	20. Motor	1. On Roac	No	No	Belted	No	No	No	No	No	No	No	No	No	No		NOT_RD	Not Inters	Yes	No	Yes	No	5. Hampto	114	114. City o	7-Local (J,	3-Two-Way	Urban	NonVDOT	5	3. City or T	Hampton F	HAMP	S-VA114NP SAVILLE ROW		0.24	754225	417.98	-76.3836	37.04148
182685248	2018	9/25/2018 5:00	825	8:25	C	C	0	0	0	2	2	0	0	2	1. Rear End	RE	No	1. No Adve	2. Daylight	Day	1. Dry	Dry	1. Main-Lir	1. Straight	2. Blacktop	1. No Defe	3. Two-Wa	1. Not at In	1. No Traffi	6. No Traffi	2. No			3. No	20. Motor	1. On Roac	No	No	Belted	No	Yes	No	No	No	No	No	No	No	No		NOT_RD	Not Inters	No	No	Yes	No	5. Hampto	114	114. City o	7-Local (J,	3-Two-Way	Urban	NonVDOT	5	3. City or T	Hampton F	HAMP	S-VA114PR BUTLER FARM RD		0.87	253022	263.6	-76.4011	37.06345
230655317	2023	3/5/2023 5:00	1553	15:53	C	C	0	0	0	2	2	0	0	2	10. Deer	DEER	No	1. No Adve	2. Daylight	Day	1. Dry	Dry	9. Within Ir	1. Straight	2. Blacktop	1. No Defe	3. Two-Wa	4. Four Apr	4. Stop Sig	1. Yes - Wc	2. No			3. No	20. Motor	1. On Roac	No	Yes	Belted	No	No	No	No	No	No	No	No	No	No		NOT_RD	Urban Inte	Yes	No	Yes	No	5. Hampto	114	114. City o	4-Minor Ar	4-Two-Way	Urban	NonVDOT	5	3. City or T	Hampton F	HAMP	R-VA SR00169NB		0.49	1061072	15.59	-76.315	37.024
182685315	2018	9/24/2018 5:00	1853	18:53	O	PDO	0	0	0	0	0	0	0	2	1. Rear End	RE	No	1. No Adve	4. Darknes	Night	2. Wet	Wet	8. Non-Inte	1. Straight	2. Blacktop	1. No Defe	3. Two-Wa	1. Not at In	6. Traffic L	1. Yes - Wc	2. No			3. No	20. Motor	1. On Roac	No	No	Belted	No	No	No	No	No	No	No	No	No	Yes	40	NOT_RD	Not Inters	No	No	Yes	Yes	5. Hampto	114	114. City o	1-Interstat	4-Two-Way	Urban	VDOT Inter	5	1. State Hw	Hampton F	HAMP	R-VA IS00064EB		270.29			-76.3106	36.99215
191265240	2019	4/28/2019 5:00	456	4:56	O	PDO	0	0	0	0	0	0	0	2	9. Fixed Object - Off Road	FOOR	No	1. No Adve	4. Darknes	Night	1. Dry	Dry	8. Non-Inte	1. Straight	2. Blacktop	1. No Defe	1. Two-Wa	1. Not at In	6. Traffic L	1. Yes - Wc	2. No			3. No	8. Sign, Tra	1. On Roac	No	No	Unbelted	No	No	No	No	No	No	No	No	No	Yes	10	RD UNKN	Not Inters	No	No	Yes	No	5. Hampto	114	114. City o	7-Local (J,	3-Two-Way	Urban	NonVDOT	5	3. City or T	Hampton F	HAMP	S-VA114PR MARCELLA RD		0.42			-76.3832	37.0505
242195083	2024	8/5/2024 5:00	904	9:04	C	C	0	0	0	2	2	0	0	2	4. Sideswipe - Same Direction	SSS	No	1. No Adve	2. Daylight	Day	1. Dry	Dry	9. Within Ir	1. Straight	2. Blacktop	1. No Defe	2. Two-Wa	4. Four Apr	1. No Traffi	6. No Traffi	2. No			3. No	20. Motor	1. On Roac	No	No	Belted	No	No	No	No	No	Yes	No	No	No	No		NOT_RD	Urban Inte	Yes	No	Yes	No	5. Hampto	114	114. City o	4-Minor Ar	4-Two-Way	Urban	NonVDOT	5	3. City or T	Hampton F	HAMP	R-VA SR00169SB		0.49	1061072	26.09	-76.315	37.02407
182685399	2018	9/24/2018 5:00	2030	20:30	B	B	0	0	2	0	2	0	0	1	9. Fixed Object - Off Road	FOOR	No	1. No Adve	4. Darknes	Night	2. Wet	Wet	8. Non-Inte	1. Straight	2. Blacktop	1. No Defe	3. Two-Wa	1. Not at In	6. Traffic L	1. Yes - Wc	2. No			3. No	11. Jersey	1. On Roac	No	No	Belted	No	Yes	No	No	No	No	No	No	No	No		RD RIGHT	Not Inters	No	No	Yes	Yes	5. Hampto	114	114. City o	1-Interstat	4-Two-Way	Urban	VDOT Inter	5	1. State Hw	Hampton F	HAMP	R-VA IS00064WB		267.62			-76.3327	37.02819
182685406	2018	9/25/2018 5:00	1531	15:31	C	C	0	0	0	1	1	0	0	2	2. Angle	ANG	No	1. No Adve	2. Daylight	Day	1. Dry	Dry	9. Within Ir	1. Straight	2. Blacktop	1. No Defe	2. Two-Wa	4. Four Apr	4. Stop Sig	1. Yes - Wc	2. No			3. No	20. Motor	1. On Roac	No	No	Belted	No	No	No	No	No	No	No	No	No	No		NOT_RD	Urban Inte	No	No	Yes	No	5. Hampto	114	114. City o	7-Local (J,	3-Two-Way	Urban	NonVDOT	5	3. City or T	Hampton F	HAMP	S-VA114PR LOCUST AVE		0.39	1069343	5.79	-76.3911	36.99631

193515314	2019	12/15/2019 5:00	723	7:23	C	C	0	0	0	2	2	0	0	2	2. Angle	ANG	No	1. No Adve	2. Daylight	Day	1. Dry	Dry	9. Within Ir	1. Straight	2. Blackto	1. No Defe	3. Two-Wa	4. Four Ap	3. Traffic S	1. Yes - Wo	2. No			3. No	20. Motor V	1. On Road	No	No	Belted	No	No	No	No	No	No	No	No	No	No		NOT_RD	Urban Inte	Yes	No	Yes	No	5. Hampto	114	114. City o	4-Minor Ar	3-Two-Way	Urban	NonVDOT	5	3. City or T	Hampton F	HAMP	R-VA SR00415WB		0.16	1082780	83.26	-76.3991	37.03759
182685446	2018	9/25/2018 5:00	1910	19:10	O	PDO	0	0	0	0	0	0	0	1	9. Fixed Object - Off Road	FOOR	No	5. Rain	4. Darknes	Night	2. Wet	Wet	8. Non-Inte	1. Straight	2. Blackto	1. No Defe	3. Two-Wa	1. Not at In	6. Traffic L	1. Yes - Wo	2. No			3. No	11. Jersey	1. On Road	No	No	Belted	No	No	No	No	No	No	No	No	No	No		RD_LEFT	Not Interse	No	No	Yes	Yes	5. Hampto	114	114. City o	1-Interstat	4-Two-Way	Urban	VDOT Inter	5	1. State Hw	Hampton F	HAMP	R-VA IS00064EB		261.84			-76.4186	37.05974
182695102	2018	9/25/2018 5:00	2137	21:37	O	PDO	0	0	0	0	0	0	0	1	9. Fixed Object - Off Road	FOOR	No	1. No Adve	4. Darknes	Night	1. Dry	Dry	1. Main-Lir	1. Straight	2. Blackto	1. No Defe	3. Two-Wa	1. Not at In	13. Other	1. Yes - Wo	2. No			3. No	28. Ran Of	3. Median	No	No	Belted	No	No	No	No	No	Yes	No	No	No	No		NOT_RD	Urban Inte	No	No	Yes	Yes	5. Hampto	114	114. City o	3-Principal	4-Two-Way	Urban	NonVDOT	5	3. City or T	Hampton F	HAMP	R-VA US00258WB		63.86	253137	95.74	-76.3733	37.04406
201635167	2020	6/10/2020 5:00	1420	14:20	C	C	0	0	0	1	1	0	0	2	2. Angle	ANG	No	1. No Adve	2. Daylight	Day	1. Dry	Dry	1. Main-Lir	1. Straight	2. Blackto	1. No Defe	3. Two-Wa	4. Four Ap	3. Traffic S	1. Yes - Wo	2. No			3. No	20. Motor V	1. On Road	No	No	Belted	No	No	No	No	No	No	No	No	No	No		NOT_RD	Urban Inte	Yes	No	Yes	No	5. Hampto	114	114. City o	4-Minor Ar	3-Two-Way	Urban	NonVDOT	5	3. City or T	Hampton F	HAMP	R-VA SR00415EB		0.16	1082780	10.07	-76.3993	37.03741
202755052	2020	9/26/2020 5:00	925	9:25	C	C	0	0	0	2	2	0	0	2	4. Sideswipe - Same Direction	SSS	No	1. No Adve	2. Daylight	Day	2. Wet	Wet	10. Interse	1. Straight	2. Blackto	1. No Defe	2. Two-Wa	3. Three Ap	3. Traffic S	1. Yes - Wo	2. No			3. No	20. Motor V	1. On Road	No	No	Belted	No	No	No	No	No	No	No	No	No	No		NOT_RD	Urban Inte	Yes	No	Yes	No	5. Hampto	114	114. City o	4-Minor Ar	3-Two-Way	Urban	NonVDOT	5	3. City or T	Hampton F	HAMP	R-VA SR00415WB		0.16	1082780	85.12	-76.3991	37.03758
182695138	2018	9/26/2018 5:00	606	6:06	O	PDO	0	0	0	0	0	0	0	3	1. Rear End	RE	No	5. Rain	1. Dawn	Day	2. Wet	Wet	1. Main-Lir	1. Straight	1. Concret	1. No Defe	3. Two-Wa	1. Not at In	6. Traffic L	1. Yes - Wo	2. No			3. No	20. Motor V	1. On Road	No	No	Belted	No	No	No	No	No	No	No	No	No	Yes	40	NOT_RD	Not Interse	No	No	Yes	No	5. Hampto	114	114. City o	1-Interstat	4-Two-Way	Urban	VDOT Inter	5	1. State Hw	Hampton F	HAMP	R-VA IS00664EB		2.39			-76.401	37.00616
182695164	2018	9/26/2018 5:00	733	7:33	B	B	0	0	1	0	1	0	0	3	1. Rear End	RE	No	1. No Adve	2. Daylight	Day	1. Dry	Dry	8. Non-Inte	1. Straight	1. Concret	1. No Defe	3. Two-Wa	1. Not at In	6. Traffic L	1. Yes - Wo	2. No			3. No	20. Motor V	1. On Road	No	No	Belted	No	No	No	No	No	No	No	No	No	No		NOT_RD	Not Interse	No	No	Yes	No	5. Hampto	114	114. City o	1-Interstat	4-Two-Way	Urban	VDOT Inter	5	1. State Hw	Hampton F	HAMP	R-VA IS00064EB		261.52			-76.4232	37.0628
182695268	2018	9/26/2018 5:00	1053	10:53	C	C	0	0	0	1	1	0	0	2	15. Backed Into	BI	No	1. No Adve	2. Daylight	Day	1. Dry	Dry	1. Main-Lir	1. Straight	2. Blackto	1. No Defe	1. Two-Wa	1. Not at In	1. No Traffi	6. No Traffi	2. No			3. No	6. Parked V	1. On Road	No	No	Belted	No	No	No	No	No	No	No	No	No	No		RD UNKN	Not Interse	No	No	Yes	No	5. Hampto	114	114. City o	7-Local (J,6)	3-Two-Way	Urban	NonVDOT	5	3. City or T	Hampton F	HAMP	S-VA114NP DECESARE DR		0.15			-76.4376	37.05614
240645228	2024	3/3/2024 5:00	1515	15:15	O	PDO	0	0	0	0	0	0	0	2	4. Sideswipe - Same Direction	SSS	No	1. No Adve	2. Daylight	Day	1. Dry	Dry	1. Main-Lir	1. Straight	2. Blackto	1. No Defe	1. Two-Wa	1. Not at In	6. Traffic L	1. Yes - Wo	2. No			1. Yes	20. Motor V	1. On Road	No	No	Belted	No	No	No	No	No	Yes	Yes	No	No	No		NOT_RD	Urban Inte	No	No	Yes	No	5. Hampto	114	114. City o	4-Minor Ar	3-Two-Way	Urban	NonVDOT	5	3. City or T	Hampton F	HAMP	R-VA SR00152WB		2.33	253063	133.28	-76.4253	37.04199
182705013	2018	9/26/2018 5:00	615	6:15	O	PDO	0	0	0	0	0	0	0	4	1. Rear End	RE	No	1. No Adve	2. Daylight	Day	1. Dry	Dry	8. Non-Inte	1. Straight	1. Concret	1. No Defe	3. Two-Wa	1. Not at In	6. Traffic L	1. Yes - Wo	2. No			3. No	20. Motor V	1. On Road	No	No	Belted	No	No	No	No	No	No	No	No	No	No		NOT_RD	Not Interse	No	No	Yes	No	5. Hampto	114	114. City o	1-Interstat	4-Two-Way	Urban	VDOT Inter	5	1. State Hw	Hampton F	HAMP	R-VA IS00064EB		264.4			-76.3873	37.03476
182705024	2018	9/26/2018 5:00	505	5:05	O	PDO	0	0	0	0	0	0	0	2	1. Rear End	RE	No	4. Mist	4. Darknes	Night	2. Wet	Wet	8. Non-Inte	1. Straight	2. Blackto	1. No Defe	3. Two-Wa	1. Not at In	6. Traffic L	1. Yes - Wo	2. No			3. No	20. Motor V	1. On Road	No	No	Belted	No	No	No	No	No	No	No	No	No	No		NOT_RD	Not Interse	No	No	Yes	Yes	5. Hampto	114	114. City o	1-Interstat	4-Two-Way	Urban	VDOT Inter	5	1. State Hw	Hampton F	HAMP	R-VA IS00064EB		266.73			-76.3452	37.03392
182705111	2018	9/26/2018 5:00	1945	19:45	C	C	0	0	0	1	1	0	0	2	2. Angle	ANG	No	1. No Adve	4. Darknes	Night	1. Dry	Dry	13. Drivew	1. Straight	2. Blackto	1. No Defe	1. Two-Wa	3. Three Ap	4. Stop Sig	1. Yes - Wo	2. No			3. No	6. Parked V	1. On Road	No	No	Unbelted	No	Yes	No	No	No	No	No	No	No	No		RD UNKN	Not Interse	Yes	No	Yes	Yes	5. Hampto	114	114. City o	7-Local (J,6)	3-Two-Way	Urban	NonVDOT	5	3. City or T	Hampton F	HAMP	S-VA114NP DURHAM ST		0.12			-76.3142	37.06362
192815091	2019	10/1/2019 5:00	2122	21:22	C	C	0	0	0	2	2	0	0	2	3. Head On	HO	No	1. No Adve	4. Darknes	Night	1. Dry	Dry	10. Interse	1. Straight	2. Blackto	1. No Defe	3. Two-Wa	4. Four Ap	6. Traffic L	1. Yes - Wo	2. No			3. No	20. Motor V	1. On Road	No	No	Belted	No	No	No	No	No	No	No	No	No	No		NOT_RD	Urban Inte	No	Yes	Yes	Yes	5. Hampto	114	114. City o	5-Major Co	3-Two-Way	Urban	NonVDOT	5	3. City or T	Hampton F	HAMP	R-VA US00060EB		271.92	253012	21.5	-76.3596	37.00826
202095219	2020	7/25/2020 5:00	2142	21:42	C	C	0	0	0	1	1	0	0	2	3. Head On	HO	No	1. No Adve	4. Darknes	Night	1. Dry	Dry	9. Within Ir	1. Straight	2. Blackto	1. No Defe	1. Two-Wa	4. Four Ap	3. Traffic S	1. Yes - Wo	2. No			3. No	20. Motor V	1. On Road	No	No	Belted	No	No	No	No	No	No	No	No	No	No		NOT_RD	Urban Inte	No	No	Yes	Yes	5. Hampto	114	114. City o	5-Major Co	3-Two-Way	Urban	NonVDOT	5	3. City or T	Hampton F	HAMP	R-VA US00060WB		271.92	253012	10.75	-76.3596	37.00825
182705114	2018	9/22/2018 5:00	1626	16:26	O	PDO	0	0	0	0	0	0	0	2	2. Angle	ANG	No	1. No Adve	2. Daylight	Day	1. Dry	Dry	10. Interse	1. Straight	2. Blackto	1. No Defe	2. Two-Wa	4. Four Ap	3. Traffic S	1. Yes - Wo	2. No			3. No	20. Motor V	1. On Road	No	No	Belted	No	No	No	No	No	No	No	No	No	No		NOT_RD	Urban Inte	No	No	Yes	No	5. Hampto	114	114. City o	3-Principal	4-Two-Way	Urban	NonVDOT	5	3. City or T	Hampton F	HAMP	S-VA114PR HAMPTON ROADS CENTER PKWY		1.21	716613	54.82	-76.4274	37.06007
212015193	2021	6/14/2021 5:00	1625	16:25	A	A	0	1	0	4	5	0	0	2	2. Angle	ANG	No	1. No Adve	2. Daylight	Day	1. Dry	Dry	10. Interse	1. Straight	2. Blackto	1. No Defe	2. Two-Wa	4. Four Ap	3. Traffic S	1. Yes - Wo	2. No			3. No	20. Motor V	1. On Road	No	No	Belted	No	No	No	No	No	No	No	No	No	No		NOT_RD	Urban Inte	No	Yes	Yes	No	5. Hampto	114	114. City o	5-Major Co	3-Two-Way	Urban	NonVDOT	5	3. City or T	Hampton F	HAMP	R-VA US00060EB		271.92	253012	26.87	-76.3596	37.00826
182705252	2018	9/27/2018 5:00	757	7:57	O	PDO	0	0	0	0	0	0	0	2	1. Rear End	RE	No	5. Rain	2. Daylight	Day	2. Wet	Wet	8. Non-Inte	1. Straight	2. Blackto	1. No Defe	3. Two-Wa	1. Not at In	6. Traffic L	1. Yes - Wo	2. No			3. No	20. Motor V	1. On Road	No	No	Belted	No	No	No	No	Yes	No	No	No	No	No		NOT_RD	Not Interse	No	Yes	Yes	No	5. Hampto	114	114. City o	1-Interstat	4-Two-Way	Urban	VDOT Inter	5	1. State Hw	Hampton F	HAMP	R-VA IS00064WB		261.24			-76.4279	37.0662
182705253	2018	9/24/2018 5:00	1457	14:57	O	PDO	0	0	0	0	0	0	0	1	9. Fixed Object - Off Road	FOOR	No	5. Rain	2. Daylight	Day	2. Wet	Wet	8. Non-Inte	1. Straight	2. Blackto	1. No Defe	3. Two-Wa	1. Not at In	6. Traffic L	1. Yes - Wo	2. No			3. No	5. Guard R	2. Shoulde	No	No	Belted	No	No	No	No	Yes	No	No	No	No	Yes	25	RD_LEFT	Not Interse	No	No	No	No	5. Hampto	114	114. City o	1-Interstat	1-One-Way	Urban	VDOT Inter	5	1. State Hw	Hampton F	HAMP	R-VA IS00064EB	RMP261.00B	0.02			-76.4172	37.05861
211965237	2021	6/23/2021 5:00	626	6:26	C	C	0	0	0	2	2	0	0	2	2. Angle	ANG	No	1. No Adve	2. Daylight	Day	1. Dry	Dry	10. Interse	1. Straight	2. Blackto	1. No Defe	2. Two-Wa	4. Four Ap	3. Traffic S	1. Yes - Wo	2. No			3. No	20. Motor V	1. On Road	No	No	Belted	No	No	No	No	No	No	No	No	No	No		NOT_RD	Urban Inte	Yes	No	Yes	No	5. Hampto	114	114. City o	4-Minor Ar	3-Two-Way	Urban	NonVDOT	5	3. City or T	Hampton F	HAMP	R-VA SR00415WB		0.16	1082780	80.29	-76.3992	37.0376
182715005	2018	9/24/2018 5:00	725	7:25	O	PDO	0	0	0	0	0	0	0	2	1. Rear End	RE	No	1. No Adve	2. Daylight	Day	1. Dry	Dry	8. Non-Inte	1. Straight	2. Blackto	1. No Defe	3. Two-Wa	1. Not at In	6. Traffic L	1. Yes - Wo	2. No			3. No	20. Motor V	1. On Road	No	No	Belted	No	No	No	No	No	No	No	No	No	Yes	15	NOT_RD	Not Interse	No	No	Yes	No	5. Hampto	114	114. City o	1-Interstat	4-Two-Way	Urban	VDOT Inter	5	1. State Hw	Hampton F	HAMP	R-VA IS00064EB		269.73			-76.3165	36.99845
182715127	2018	9/26/2018 5:00	1434	14:34	O	PDO	0	0	0	0	0	0	0	3	1. Rear End	RE	No	1. No Adve	2. Daylight	Day	1. Dry	Dry	8. Non-Inte	3. Grade - S	2. Blackto	1. No Defe	4. One-Wa	1. Not at In	9. One Wa	1. Yes - Wo	2. No			3. No	20. Motor V	1. On Road	No	No	Belted	No	No	No	No	No	No	No	No	No	No		NOT_RD	Not Interse	Yes	No	Yes	No	5. Hampto	114	114. City o	1-Interstat	4-Two-Way	Urban	VDOT Inter	5	1. State Hw	Hampton F	HAMP	R-VA IS00064EB		269.32			-76.3202	37.00326
220435095	2022	2/11/2022 5:00	1703	17:03	C	C	0	0	0	1	1	0	0	3	2. Angle	ANG	No	1. No Adve	2. Daylight	Day	1. Dry	Dry	10. Interse	1. Straight	2. Blackto	1. No Defe	2. Two-Wa	4. Four Ap	6. Traffic L	1. Yes - Wo	2. No			3. No	20. Motor V	1. On Road	No	No	Belted	No	No	No	No	No	No	No	No	No	Yes	5	NOT_RD	Urban Inte	No	No	Yes	No	5. Hampto	114	114. City o	5-Major Co	4-Two-Way	Urban	NonVDOT	5	3. City or T	Hampton F	HAMP	S-VA114PR BIG BETHEL RD		1.38			-76.4238	37.034
181255101	2018	5/4/2018 5:00	1532	15:32	C	C	0	0	0	1	1	0	0	3	2. Angle	ANG	No	1. No Adve	2. Daylight	Day	1. Dry	Dry	8. Non-Inte	1. Straight	2. Blackto	1. No Defe	1. Two-Wa	1. Not at In	13. Other	1. Yes - Wo	2. No			3. No	20. Motor V	7. In Parkir	No	No	Unbelted	No	No	No	No	No	No	No	No	No	Yes	15	NOT_RD	VDOT Inter	No	No	Yes	No	5. Hampto	114	114. City o	4-Minor Ar	4-Two-Way	Urban	NonVDOT	5	3. City or T	Hampton F	HAMP	S-VA114PR SETTLERS LANDING RD		0.1	253087	105.34	-76.3637	37.02492
171875139	2017	1/23/2017 5:00	2300	23:00	C	C	0	0	0	1	1	0	0	2	1. Rear End	RE	No	4. Mist	4. Darknes	Night	2. Wet	Wet	9. Within Ir	1. Straight	2. Blackto	1. No Defe	3. Two-Wa	4. Four Ap	6. Traffic L	1. Yes - Wo	2. No			3. No	20. Motor V	1. On Road	No	No	Belted	No	No	No	No	No	Yes	No	No	No	No		NOT_RD	Urban Inte	No	No	Yes	Yes	5. Hampto	114	114. City o	4-Minor Ar	4-Two-Way	Urban	NonVDOT	5	3. City or T	Hampton F	HAMP	R-VA SR00169NB		0.5	1061072	20.54	-76.3149	37.02408
182715936	2018	9/28/2018 5:00	854	8:54	C	C	0	0	0	2	2	0	0	2	2. Angle	ANG	No	1. No Adve	2. Daylight	Day	2. Wet	Wet	9. Within Ir	1. Straight	2. Blackto	1. No Defe	3. Two-Wa	4. Four Ap	3. Traffic S	1. Yes - Wo	2. No			3. No	20. Motor V	1. On Road	No	No	Belted	No	No	No	No	No	No	No	No	No	No		NOT_RD	VDOT Inter	No	No	Yes	No	5. Hampto	114	114. City o	7-Local (J,6)	3-Two-Way	Urban	NonVDOT	5	3. City or T	Hampton F	HAMP	S-VA114NP THREECHOPT RD		1	1075519	6.47	-76.4371	37.02673
182716046	2018	9/24/2018 5:00	730	7:30	O	PDO	0	0	0	0	0	0	0	4	1. Rear End	RE	No	1. No Adve	4. Darknes	Night	1. Dry	Dry	8. Non-Inte	3. Grade - S	2. Blackto	1. No Defe	4. One-Wa	1. Not at In	6. Traffic L	1. Yes - Wo	2. No			3. No	20. Motor V	1. On Road	No	No	Belted	No	No	No	No	No	No	No	No	No	No		NOT_RD	Not Interse	No	No	Yes	Yes	5. Hampto	114	114. City o	1-Interstat	4-Two-Way	Urban	VDOT Inter	5	1. State Hw	Hampton F	HAMP	R-VA IS00064EB		270.17			-76.3119	36.99352
182716050	2018	9/24/2018 5:00	1005	10:05	O	PDO	0	0	0	0	0	0	0	2	1. Rear End	RE	No	1. No Adve	2. Daylight	Day	2. Wet	Wet	8. Non-Inte	1. Straight	1. Concret	1. No Defe	3. Two-Wa	1. Not at In	6. Traffic L	1. Yes - Wo	2. No			3. No	20. Motor V	1. On Road	No	No	Belted	No	No	No	No	No	Yes	No	No	No	No		NOT_RD	Not Interse	No	No	Yes	No	5. Hampto	114	114. City o	1-Interstat	4-Two-Way	Urban	VDOT Inter	5	1. State Hw	Hampton F	HAMP	R-VA IS00664WB		1.04			-76.3818	37.02114
182725022	2018	9/25/2018 5:00	1024	10:24	O	PDO	0	0	0	0	0	0	0	2	1. Rear End	RE	No	1. No Adve	1. Dawn	Day	1. Dry	Dry	8. Non-Inte	3. Grade - S	1. Concret	1. No Defe	3. Two-Wa	1. Not at In	6. Traffic L	1. Yes - Wo	1. Yes	3. Activity A	1. Lane Cl	3. No	20. Motor V	1. On Road	No	No	Belted	No	No	No	No	No	Yes	No	No	No	Yes	15	NOT_RD	Not Interse	No	Yes	Yes	No	5. Hampto	114	114. City o	1-Interstat	4-Two-Way	Urban	VDOT Inter	5	1. State Hw	Hampton F	HAMP	R-VA IS00064WB		266.05			-76.3563	37.03497
182725152	2018	9/23/2018 5:00	1923	19:23	A	A	0	1	0	0	1	0	1	1	12. Ped	PED	Pedestrian	1. No Adve	4. Darknes	Night	2. Wet	Wet	1. Main-Lir	1. Straight	2. Blackto	1. No Defe	1. Two-Wa	1. Not at In	13. Other	1. Yes - Wo	2. No			3. No	19. Ped	1. On Road	No	No	Belted	No	No	No	No	No	Yes	No	No	Yes	No		NOT_RD	Not Interse	No	No	Yes	Yes	5. Hampto	114	114. City o	7-Local (J,6)	3-Two-Way	Urban	NonVDOT	5	3. City or T	Hampton F	HAMP	S-VA114PR WHEATLAND DR		0.53			-76.3749	37.04975
182725158	2018	9/25/2018 5:00	1410	14:10	O	PDO	0	0	0	0	0	0	0	2	2. Angle	ANG	No	1. No Adve	2. Daylight	Day	1. Dry	Dry	1. Main-Lir	1. Straight	2. Blackto	1. No Defe	2. Two-Wa	1. Not at In	1. No Traffi	6. No Traffi	2. No			3. No	20. Motor V	1. On Road	No	No	Belted	No	No	No	No	No	No	No	No	No	No		NOT_RD	Not Interse	No	No	Yes	No	5. Hampto	114	114. City o	7-Local (J,6)	3-Two-Way	Urban	NonVDOT	5	3. City or T	Hampton F	HAMP	S-VA114NP COLISEUM DR		0.61	1079031	350.19	-76.3868	37.03879
182725159	2018	9/27/2018 5:00	929	9:29	C	C	0	0	0	2	2	0	0	2	2. Angle	ANG	No	1. No Adve	2. Daylight	Day	1. Dry	Dry	10. Interse	1. Straight	2. Blackto	1. No Defe	1. Two-Wa	4. Four Ap	4. Stop Sig	1. Yes - Wo	2. No			3. No	20. Motor V	1. On Road	No	No	Belted	No	No	No	No	No	No	No	No	No	No		NOT_RD	Urban Inte	Yes	No	Yes	No	5. Hampto	114	114. City o	7-Local (J,6)	3-Two-Way	Urban	NonVDOT	5	3. City or T	Hampton F	HAMP	S-VA114PR BUCKROE AVE		0.06			-76.2908	37.04225
182725160	2018	9/27/2018 5:00	1458	14:58	O	PDO	0	0	0	0	0	0	0	3	1. Rear End	RE	No	4. Mist	2. Daylight	Day	2. Wet	Wet	10. Interse	1. Straight	2. Blackto	1. No Defe	3. Two-Wa	4. Four Ap	3. Traffic S	1. Yes - Wo	2. No			3. No	20. Motor V	1. On Road	No	No	Belted	No	No	No	No	No	No	No	No	No	No		NOT_RD	Urban Inte	Yes	No	Yes	No	5. Hampto	114	114. City o	3-Principal	4-Two-Way	Urban	NonVDOT	5	3. City or T	Hampton F	HAMP	R-VA US00258WB		59.78	253129	171.89	-76.44	37.02166
231775198	2023	6/24/2023 5:00	1344	13:44	B	B	0	0	1	0	1	0	0	2	2. Angle	ANG	No	1. No Adve	2. Daylight	Day	1. Dry	Dry	1. Main-Lir	1. Straight	2. Blackto	1. No Defe	2. Two-Wa	4. Four Ap	4. Stop Sig	2. Yes - Wo	2. No			3. No	20. Motor V	1. On Road	No	No	Belted	No	No	No	No	No	No	No	No	No	No		NOT_RD	Not Interse	Yes	No	Yes	No	5. Hampto	114	114. City o	5-Major Co	3-Two-Way	Urban	NonVDOT	5	3. City or T	Hampton F	HAMP	S-VA114NP BIG BETHEL RD		1.38			-76.4238	37.03393
182725166	2018	9/27/2018 5:00	2225	22:25	O	PDO	0	0	0	0	0	0	0	2	2. Angle	ANG	No	1. No Adve	4. Darknes	Night	2. Wet	Wet	9. Within Ir	1. Straight	2. Blackto	1. No Defe	2. Two-Wa	4. Four Ap	3. Traffic S	1. Yes - Wo	2. No			3. No	20. Motor V	1. On Road	No	No	Belted	No	No	No	No	No	No	No	No	No	No		NOT_RD	Urban Inte	No	No	Yes	Yes	5. Hampto	114	114. City o	3-Principal	4-Two-Way	Urban	NonVDOT	5	3. City or T	Hampton F	HAMP	R-VA US00258EB		62.26	253136	46.08	-76.4014	37.03884
182725168	2018	9/28/2018 5:00	1359	13:59	C	C	0	0	0	1	1	0	0	2	3. Head On	HO	No	1. No Adve	2. Daylight	Day	1. Dry	Dry	10. Interse	1. Straight	2. Blackto	1. No Defe	3. Two-Wa	3. Three Ap	6. Traffic L	1. Yes - Wo	2. No			3. No	20. Motor V	1. On Road	No	No	Unbelted	No	No	No	No	No	No	No	No	No	No		NOT_RD	Urban Inte	No	No	Yes	No	5. Hampto	114	114. City o	3-Principal	4-Two-Way	Urban	NonVDOT	5	3. City or T	Hampton F	HAMP	R-VA US00258EB		60.47	253132	141.31	-76.4299	37.02658
182725170	2018	9/28/2018 5:00	2011	20:11	C	C	0	0	0	1	1	0	0	2	2. Angle	ANG	No	1. No Adve	4. Darknes	Night	1. Dry	Dry	1. Main-Lir	1. Straight	2. Blackto	1. No Defe	2. Two-Wa	3. Three Ap	3. Traffic S	1. Yes - Wo	2. No			3. No	20. Motor V	1. On Road	No	No	Belted	No	No	No	No	No	No	No	No	No	No		NOT_RD	VDOT Inter	No	No	Yes	Yes	5. Hampto	114	114. City o	3-Principal	4-Two-Way	Urban	NonVDOT	5	3. City or T	Hampton F	HAMP	S-VA114PR HAMPTON ROADS CENTER PKWY		0.36	734434	11.45	-76.4425	37.06238
243555140	2024	12/19/2024 5:00	1635	16:35	C	C	0	0	0	1	1	0	0	1	6. Fixed Object in Road	FOIR	No	1. No Adve	2. Daylight	Day	1. Dry	Dry	9. Within Ir	1. Straight	2. Blackto	1. No Defe	2. Two-Wa	3. Three Ap	3. Traffic S	1. Yes - Wo	1. Yes	3. Activity A	5. Other	3. No	10. Other	1. On Road	No	No	Belted	No	No	No	No	No	No	No	No	No	No		NOT_RD	Urban Inte	No	No	Yes	No	5. Hampto	114	114. City o	5-Major Co	3-Two-Way	Urban	NonVDOT	5	3. City or T	Hampton F	HAMP	R-VA SR00143NB		2.03	1062041	127.27	-76.3272	37.02322
200385221	2020	2/5/2020 5:00	2253	22:53	C	C	0	0	0	4	4	0	0	1	8. Non-Collision	NC	No	5. Rain	4. Darknes	Night	2. Wet	Wet	1. Main-Lir	1. Straight	2. Blackto	1. No Defe	3. Two-Wa	1. Not at In	6. Traffic L	1. Yes - Wo	2. No			3. No	14. Ditch	1. On Road	No	No	Belted	No	No	No	No	No	No	No	No	No	No		NOT_RD	VDOT Inter	No	No	Yes	Yes	5. Hampto	114	114. City o	4-Minor Ar	4-Two-Way	Urban	NonVDOT	5	3. City or T	Hampton F	HAMP	S-VA114PR ABERDEEN RD		0.55	1072250	10.99	-76.4032	37.00526
182725176	2018	9/27/2018 5:00	1553	15:53	O	PDO	0	0	0	0	0	0	0	3	1. Rear End	RE	No	1. No Adve	2. Daylight	Day	1. Dry	Dry	10. Interse	1. Straight	1. Concret	1. No Defe	3. Two-Wa	4. Four Ap	3. Traffic S	1. Yes - Wo	2. No			3. No	20. Motor V	1. On Road	No	No	Belted	No	Yes	No	No	No	No	No	No	No	No		NOT_RD	Urban Inte	Yes	No	Yes	No	5. Hampto	114	114. City o	3-Principal	4-Two-Way	Urban	NonVDOT	5	3. City or T	Hampton F	HAMP	R-VA US00258WB		59.78	253129	154.05	-76.44	37.02168
182725179	2018	9/29/2018 5:00	8	00:08	C	C	0	0	0	1	1	0	0	2	1. Rear End	RE	No	1. No Adve	4. Darknes	Night	1. Dry	Dry	8. Non-Inte	1. Straight	2. Blackto	1. No Defe	2. Two-Wa	1. Not at In	6. Traffic L	1. Yes - Wo	2. No			3. No	20. Motor V	1. On Road	Yes	No	Belted	No	No	No	No	No	No	No	No	No	No		NOT_RD	Not Interse	No	No	Yes	Yes	5. Hampto	114	114. City o	3-Principal	4-Two-Way	Urban	NonVDOT	5	3. City or T	Hampton F	HAMP	R-VA US00258EB		63.53			-76.3792	37.04356
182725188	2018	9/26/2018 5:00	1645	16:45	B	B	0	0	1	0	1	0	0	1	16. Other	OTHR	No	1. No Adve	2. Daylight	Day	1. Dry	Dry	8. Non-Inte	1. Straight	1. Concret	1. No Defe	3. Two-Wa	1. Not at In	6. Traffic L	1. Yes - Wo	2. No			3. No	41. Non-C	1. On Road	No	No	Belted	No	No	No	No	No	No	No	Yes	No	Yes	10	RD RIGHT	Not Interse	No	No	Yes	No	5. Hampto	114	114. City o	1-Interstat	4-Two-Way	Urban	VDOT Inter	5	1. State Hw	Hampton F	HAMP	R-VA IS00664EB		2.66			-76.4017	37.00523
182725243	2018	9/29/2018 5:00	1430	14:30	B	B	0	0	2	0	2	0	0	2	1. Rear End	RE	No	1. No Adve	2. Daylight	Day	1. Dry	Dry	8. Non-Inte	1. Straight	1. Concret	1. No Defe	3. Two-Wa	1. Not at In	6. Traffic L	1. Yes - Wo	2. No			3. No	20. Motor V	1. On Road	No	No	Belted	No	No	No	No	No	No	No	No	No	Yes	10	NOT_RD	Not Interse	No	No	Yes	No	5. Hampto	114	114. City o	1-Interstat	4-Two-Way	Urban	VDOT Inter	5	1. State Hw	Hampton F	HAMP	R-VA IS00064EB		268.71			-76.3233	37.01201
182735006	2018	9/29/2018 5:00	1823	18:23	B	B	0	0	1	0	1	0	0	1	9. Fixed Object - Off Road	FOOR	No	1. No Adve	2. Daylight	Day	1. Dry	Dry	8. Non-Inte	1. Straight	2. Blackto	1. No Defe	3. Two-Wa	1. Not at In	6. Traffic L	1. Yes - Wo	2. No			3. No	5. Guard R	1. On Road	No	No	Belted	No	No	No	No	Yes	No	No	Yes	No	No		RD_LEFT	Not Interse	No	No	Yes	No	5. Hampto	114	114. City o	1-Interstat	4-Two-Way	Urban	VDOT Inter	5	1. State Hw	Hampton F	HAMP	R-VA IS00064WB		269.48			-76.3193	37.00314
222505132	2022	8/3/2022 5:00	726	7:26	C	C	0	0	0	2	2	0	0	2	4. Sideswipe - Same Direction	SSS	No	1. No Adve	2. Daylight	Day	1. Dry	Dry	11. Interse	1. Straight	2. Blackto	1. No Defe	2. Two-Wa	3. Three Ap	6. Traffic L	1. Yes - Wo	2. No			3. No	20. Motor V	1. On Road	No	No	Belted	No	No	No	No	No	No	No	No	No	No		NOT_RD	VDOT Inter	No	No	Yes	No	5. Hampto	114	114. City o	4-Minor Ar	4-Two-Way	Urban	NonVDOT	5	3. City or T	Hampton F	HAMP	S-VA114PR ABERDEEN RD		0.55	1072250	5.49	-76.4032	37.00524
182735045	2018	9/29/2018 5:00	1618	16:18	C	C	0	0	0	1	1	0	0	1	8. Non-Collision	NC	No	1. No Adve	2. Daylight	Day	1. Dry	Dry	10. Interse	1. Straight	2. Blackto	1. No Defe	2. Two-Wa	4. Four Ap	6. Traffic L	1. Yes - Wo	2. No			3. No	42. Other N	1. On Road	No	No	Belted	No	No	No	No	No	No	No	Yes	No	No		NOT_RD	Urban Inte	No	No	Yes	No	5. Hampto	114	114. City o	5-Major Co	4-Two-Way	Urban	NonVDOT	5	3. City or T	Hampton F	HAMP	S-VA114NP POWHATAN PKWY		1.2	253177	314.77	-76.3855	37.01375
182735049	2018	9/29/2018 5:00	2205	22:05	A	A	0	1	0	6	7	0	0	2	1. Rear End	RE	No	1. No Adve	4. Darknes	Night	1. Dry	Dry	10. Interse	1. Straight	2. Blackto	1. No Defe	3. Two-Wa	4. Four Ap	3. Traffic S	1. Yes - Wo	2. No			3. No	20. Motor V	1. On Road	No	No	Belted	No	Yes	No	No	No	No	No	No	No	No		NOT_RD	Urban Inte	No	No	Yes	Yes	5. Hampto	114	114. City o	3-Principal	4-Two-Way	Urban	NonVDOT	5	3. City or T	Hampton F	HAMP	R-VA US00258WB		59.81	253129	86.05	-76.4394	37.02198
182735050	2018	9/29/2018 5:00	2245	22:45	A	A	0	3	0	0	3	0	0	1	9. Fixed Object - Off Road	FOOR	No	1. No Adve	5. Darknes	Night	1. Dry	Dry	1. Main-Lir	2. Curve - L	2. Blackto	1. No Defe	2. Two-Wa	1. Not at In	13. Other	1. Yes - Wo	2. No			3. No	17. Traffic	1. On Road	No	No	Unbelted	No	Yes	No	No	No	No	No	No	No	No		RD RIGHT	Not Interse	No	Yes	Yes	Yes	5. Hampto	114	114. City o	5-Major Co	3-Two-Way	Urban	NonVDOT	5	3. City or T	Hampton F	HAMP	S-VA114PR SEMPLE FARM RD		0.62			-76.4025	37.0856
240475169	2024	2/15/2024 5:00	1623	16:23	A	A	0	1	0	1	2	0	0	2	2. Angle	ANG	No	1. No Adve	2. Daylight	Day	1. Dry	Dry	9. Within Ir	1. Straight	2. Blackto	1. No Defe	2. Two-Wa	4. Four Ap	3. Traffic S	1. Yes - Wo	2. No			3. No	20. Motor V	1. On Road	No	No	Belted	No	No	No	No	No	No	No	No	No	No		NOT_RD	Urban Inte	No	No	Yes	No	5. Hampto	114	114. City o	5-Major Co	4-Two-Way	Urban	NonVDOT	5	3. City or T	Hampton F	HAMP	S-VA114NP BRIARFIELD RD		0.39	253284	6.29	-76.4118	37.01681
182735174	2018	9/28/2018 5:00	1641	16:41	O	PDO	0	0	0	0	0	0	0	3	1. Rear End	RE	No	1. No Adve	2. Daylight	Day	1. Dry	Dry	8. Non-Inte	1. Straight	1. Concret	1. No Defe	3. Two-Wa	1. Not at In	6. Traffic L	1. Yes - Wo	2. No			3. No	20. Motor V	1. On Road	No	No	Belted	No	No	No	No	No	No	No	No	No	No		NOT_RD	Not Interse	No	No	Yes	No	5. Hampto	114	114. City o	1-Interstat	4-Two-Way	Urban	VDOT Inter	5	1. State Hw	Hampton F	HAMP	R-VA IS00664WB		0.68			-76.3795	37.02563
182745116	2018	9/30/2018 5:00	1152	11:52	O	PDO	0	0	0	0	0	0	0	1	9. Fixed Object - Off Road	FOOR	No	1. No Adve	2. Daylight	Day	1. Dry	Dry	8. Non-Inte	1. Straight	2. Blackto	1. No Defe	1. Two-Wa	1. Not at In	6. Traffic L	1. Yes - Wo	2. No			3. No	14. Ditch	4. Roadsid	Yes	No	Belted	No	No	No	No	No	No	No	No	No	No		RD RIGHT	Not Interse	No	No	Yes	No	5. Hampto	114	114. City o	7-Local (J,6)	3-Two-Way	Urban	NonVDOT	5	3. City or T	Hampton F	HAMP	S-VA114NP E ST		0.5			-76.4099	37.01296
182745117	2018	9/24/2018 5:00	331	3:31	O	PDO	0	0	0	0	0	0	0	1	9. Fixed Object - Off Road	FOOR	No	1. No Adve	4. Darknes	Night	1. Dry	Dry	1. Main-Lir	1. Straight	2. Blackto	1. No Defe	1. Two-Wa	1. Not at In	6. Traffic L	1. Yes - Wo	2. No			3. No	1. Bank Or	3. Median	No	No	Belted	No	Yes	No	No	No	Yes	No	No	No	Yes	10	RD_RIGHT	Not Interse	No	No	Yes	Yes	5. Hampto	114	114. City o	4-Minor Ar	3-Two-Way	Urban	NonVDOT	5	3. City or T	Hampton F	HAMP	R-VA SR00351EB		3.46	1068779	498.94	-76.3798	37.0164
212915164	2021	10/15/2021 5:00	1620	16:20	C	C	0	0	0	2	2	0	0	2	16. Other	OTHR	No	1. No Adve	2. Daylight	Day	1. Dry	Dry	10. Interse	1. Straight	2. Blackto	1. No Defe	3. Two-Wa	4. Four Ap	3. Traffic S	1. Yes - Wo	2. No			3. No	20. Motor V	1. On Road	No	No	Belted	No	No	No	No	No	No	No	No	No	No		NOT_RD	Urban Inte	Yes	No	Yes	No	5. Hampto	114	114. City o	3-Principal	4-Two-Way	Urban	NonVDOT	5	3. City or T	Hampton F	HAMP	S-VA114NP ARMISTEAD AVE N		2.59	1078366	499.81	-76.3781	37.0505
200645163	2020	2/20/2020 5:00	914	9:14	C	C	0	0	0	2	2	0	0	2	4. Sideswipe - Same Direction	SSS	No	1. No Adve	2. Daylight	Day	1. Dry	Dry	9. Within Ir	1. Straight	2. Blackto	1. No Defe	2. Two-Wa	3. Three Ap	1. No Traffi	6. No Traffi	2. No			3. No	20. Motor V	1. On Road	No	No	Belted	No	No	No	No	No	No	No	No	No	No		NOT_RD	Urban Inte	Yes	No	Yes	No	5. Hampto	114	114. City o	3-Principal	4-Two-Way	Urban	NonVDOT	5	3. City or T	Hampton F	HAMP	S-VA114NP ARMISTEAD AVE N		2.6			-76.3781	37.05055
182745396	2018	10/1/2018 5:00	958	9:58	O	PDO	0	0	0	0	0	0	0	2	4. Sideswipe - Same Direction	SSS	No	1. No Adve	2. Daylight	Day	1. Dry	Dry	9. Within Ir	1. Straight	2. Blackto	1. No Defe	2. Two-Wa	4. Four Ap	3. Traffic S	1. Yes - Wo	2. No			3. No	20. Motor V	1. On Road	No	No	Belted	No	No	No	No	No	Yes	Yes	No	No	No		NOT_RD	Urban Inte	No	No	Yes	No	5. Hampto	114	114. City o	3-Principal	4-Two-Way	Urban	NonVDOT	5	3. City or T	Hampton F	HAMP	R-VA US00258EB		62.99	754224	21.58	-76.3885	37.04157
182745397	2018	9/18/2018 5:00	1836	18:36	O	PDO	0	0	0	0	0	0	0	1	9. Fixed Object - Off Road	FOOR	No	5. Rain	3. Dusk	Day	2. Wet	Wet	1. Main-Lir	1. Straight	2. Blackto	1. No Defe	3. Two-Wa	1. Not at In	6. Traffic L	1. Yes - Wo	2. No			3. No	3. Utility P	4. Roadsid	No	No	Belted	No	Yes	No	No	No	No	No	No	No	No		RD UNKN	Not Interse	No	No	Yes	No	5. Hampto	114	114. City o	3-Principal	4-Two-Way	Urban	NonVDOT	5	3. City or T	Hampton F	HAMP	R-VA US00258EB		66.91	253152	339.01	-76.3251	37.0323
182745405	2018	10/1/2018 5:00	813	8:13	O	PDO	0	0	0	0	0	0	0	3	1. Rear End	RE	No	1. No Adve	2. Daylight	Day	1. Dry	Dry	1. Main-Lir	7. Dip - Stra	1. Concret	1. No Defe	4. One-Wa	1. Not at In	6. Traffic L	1. Yes - Wo	2. No			3. No	20. Motor V	1. On Road	No	No	Belted	No	No	No	No	No	No	No	No	No	No		NOT_RD	Not Interse	No	Yes	Yes	No	5. Hampto	114	114. City o	1-Interstat	4-Two-Way	Urban	VDOT Inter	5	1. State Hw	Hampton F	HAMP	R-VA IS00064EB		269.97			-76.3139	36.99573
182755013	2018	9/28/2018 5:00	47	00:47	O	PDO	0	0	0	0	0	0	0	1	9. Fixed Object - Off Road	FOOR	No	1. No Adve	4. Darknes	Night	1. Dry	Dry	8. Non-Inte	1. Straight	1. Concret	1. No Defe	3. Two-Wa	1. Not at In	6. Traffic L	1. Yes - Wo	2. No			3. No	11. Jersey	4. Roadsid	No	No	Belted	No	No	No	No	No	No	No	No	No	No		RD_LEFT	Not Interse	No	No	Yes	Yes	5. Hampto	114	114. City o	1-Interstat	4-Two-Way	Urban	VDOT Inter	5	1. State Hw	Hampton F	HAMP	R-VA IS00064EB		261.15			-76.4282	37.06607
241905201	2024	7/5/2024 5:00	2144	21:44	C	C	0	0	0	3	3	0	0	2	2. Angle	ANG	No	5. Rain	4. Darknes	Night	2. Wet	Wet	9. Within Ir	1. Straight	2. Blackto	1. No Defe	2. Two-Wa	4. Four Ap	3. Traffic S	1. Yes - Wo	2. No			3. No	20. Motor V	1. On Road	No	No	Belted	No	No	No	No	No	No	No	No	No	No		NOT_RD	Urban Inte	No	No	Yes	Yes	5. Hampto	114	114. City o	5-Major Co	3-Two-Way	Urban	NonVDOT	5	3. City or T	Hampton F	HAMP	S-VA114PR BRIARFIELD RD		0.39	253284	25.17	-76.4119	37.01677
241025192	2024	4/10/2024 5:00	701	7:01	C	C	0	0	0	1	1	0	0	2	2. Angle	ANG	No	1. No Adve	2. Daylight	Day	1. Dry	Dry	10. Interse	2. Curve - L	2. Blackto	1. No Defe	2. Two-Wa	3. Three Ap	8. Yield Sig	1. Yes - Wo	2. No			3. No	20. Motor V	1. On Road	No	No	Belted	No	No	No	No	No	No	No	No	No	No		NOT_RD	VDOT Inter	No	No	Yes	No	5. Hampto	114	114. City o	4-Minor Ar	4-Two-Way	Urban	NonVDOT	5	3. City or T	Hampton F	HAMP	S-VA114PR ABERDEEN RD		0.55	1072250	16.48	-76.4032	37.00527
182755115	2018	10/1/2018 5:00	2233	22:33	O	PDO	0	0	0	0	0	0	0	2	1. Rear End	RE	No	1. No Adve	4. Darknes	Night	1. Dry	Dry	1. Main-Lir	1. Straight	2. Blackto	1. No Defe	3. Two-Wa	1. Not at In	6. Traffic L	1. Yes - Wo	2. No			3. No	20. Motor V	1. On Road	No	No	Belted	No	No	No	No	No	No	No	No	No	No		NOT_RD	VDOT Inter	Yes	Yes	Yes	Yes	5. Hampto	114	114. City o	3-Principal	4-Two-Way	Urban	NonVDOT	5	3. City or T	Hampton F	HAMP	R-VA US00258WB		65.07	1091116	162.42	-76.3522	37.04368
182755189	2018	10/1/2018 5:00	642	6:42	O	PDO	0	0	0	0	0	0	0	1	16. Other	OTHR	No	1. No Adve	1. Dawn	Day	1. Dry	Dry	1. Main-Lir	2. Curve - L	2. Blackto	1. No Defe	1. Two-Wa	1. Not at In	13. Other	1. Yes - Wo	2. No			3. No	12. Buildin	8. Off Road	No	No	Belted	No	No	No	No	No	Yes	No	No	No	Yes	25	RD UNKN	Not Interse	No	No	Yes	No	5. Hampto	114	114. City o	7-Local (J,6)	3-Two-Way	Urban	NonVDOT	5	3. City or T	Hampton F	HAMP	S-VA114PR CHAMBERLIN AVE W		0.29			-76.32	37.02775
220315353	2022	1/22/2022 5:00	1609	16:09	C	C	0	0	0	2	2	0	0	2	5. Sideswipe - Opposite Direction	SSO	No	9. Other	2. Daylight	Day	3. Snowy	Wet	10. Interse	1. Straight	2. Blackto	1. No Defe	2. Two-Wa	4. Four Ap	3. Traffic S	1. Yes - Wo	2. No			3. No	20. Motor V	1. On Road	No	No	Belted	No	No	No	No	No	No	No	No	No	No		NOT_RD	Urban Inte	No	No	Yes	No	5. Hampto	114	114. City o	5-Major Co	3-Two-Way	Urban	NonVDOT	5	3. City or T	Hampton F	HAMP	R-VA US00060EB		271.92	253012	26.87	-76.3596	37.00826
222375303	2022	8/12/2022 5:00	1444	14:44	B	B	0	0	1	0	1	0	0	2	2. Angle	ANG	No	1. No Adve	2. Daylight	Day	1. Dry	Dry	9. Within Ir	1. Straight	2. Blackto	1. No Defe	2. Two-Wa	3. Three Ap	6. Traffic L	1. Yes - Wo	2. No			3. No	20. Motor V	1. On Road	No	No	Belted	No	No	No	No	No	No	No	No	No	No		NOT_RD	VDOT Inter	No	No	Yes	No	5. Hampto	114	114. City o	3-Principal	4-Two-Way	Urban	NonVDOT	5	3. City or T	Hampton F	HAMP	S-VA114PR WOODLAND RD		0.32	1060394	20.37	-76.3249	37.02549
242005390	2024	6/5/2024 5:00	1621	16:21	C	C	0	0	0	2	2	0	0	2	4. Sideswipe - Same Direction	SSS	No	1. No Adve	2. Daylight	Day	1. Dry	Dry	1. Main-Lir	1. Straight	2. Blackto	1. No Defe	2. Two-Wa	1. Not at In	1. No Traffi	6. No Traffi	2. No			3. No	20. Motor V	1. On Road	No	No	Belted	No	No	No	No	No	No	No	No	No	No		NOT_RD	Urban Inte	No	No	Yes	No	5. Hampto	114	114. City o	4-Minor Ar	4-Two-Way	Urban	NonVDOT	5	3. City or T	Hampton F	HAMP	R-VA SR00169NB		0.5	1061072	66.77	-76.3148	37.02419
182765113	2018	10/1/2018 5:00	745	7:45	A	A	0	1	0	3	4	0	0	4	2. Angle	ANG	No	1. No Adve	2. Daylight	Day	1. Dry	Dry	1. Main-Lir	1. Straight	2. Blackto	1. No Defe	3. Two-Wa	1. Not at In	1. No Traffi	6. No Traffi	2. No			3. No	20. Motor V	1. On Road	No	No	Belted	No	No	No	No	No	No	No	No	No	No		NOT_RD	Not Interse	No	No	Yes	No	5. Hampto	114	114. City o	3-Principal	4-Two-Way	Urban	NonVDOT	5	3. City or T	Hampton F	HAMP	R-VA US00258WB		64.42			-76.3633	37.04387
223065432	2022	10/4/2022 5:00	1215	12:15	O	PDO	0	0	0	0	0	0	0	2	2. Angle	ANG	No	1. No Adve	2. Daylight	Day	1. Dry	Dry	10. Interse	1. Straight	2. Blackto	1. No Defe	3. Two-Wa	4. Four Ap	3. Traffic S	1. Yes - Wo	2. No			3. No	20. Motor V	1. On Road	No	No	Belted	No	No	No	No	No	No	No	No	No	No		NOT_RD	Urban Inte	Yes	No	Yes	No	5. Hampto	114	114. City o	5-Major Co	3-Two-Way	Urban	NonVDOT	5	3. City or T	Hampton F	HAMP	R-VA US00060EB		271.92	253012	20.43	-76.3597	37.00824
182765147	2018	10/2/2018 5:00	2352	23:52	B	B	0	0	1	0	1	0	0	2	1. Rear End	RE	No	1. No Adve	4. Darknes	Night	1. Dry	Dry	9. Within Ir	1. Straight	2. Blackto	1. No Defe	2. Two-Wa	4. Four Ap	3. Traffic S	1. Yes - Wo	2. No			3. No	20. Motor V	1. On Road	No	No	Belted	No	No	No	No	No	Yes	No	No	No	No		NOT_RD	Urban Inte	No	No	Yes	Yes	5. Hampto	114	114. City o	4-Minor Ar	3-Two-Way	Urban	NonVDOT	5	3. City or T	Hampton F	HAMP	R-VA SR00351WB		2.59	1068789	51.41	-76.3917	37.00863
182765148	2018	10/2/2018 5:00	1131	11:31	O	PDO	0	0	0	0	0	0	0	2	1. Rear End	RE	No	1. No Adve	2. Daylight	Day	1. Dry	Dry	7. Other lo	2. Curve - L	2. Blackto	1. No Defe	3. Two-Wa	3. Three Ap	8. Yield Sig	1. Yes - Wo	2. No			3. No	20. Motor V	1. On Road	No	No	Belted	No	Yes	No	No	No	No	No	No	No	No		NOT_RD	Urban Inte	Yes	No	Yes	No	5. Hampto	114	114. City of Hampton			Urban	NonVDOT	5	3. City or T	Hampton F	HAMP	S-VA114NP SWEENY BLVD		0.02	731400	66.53	-76.3818	37.07394
250395023	2025	2/6/2025 5:00	900	9:00	B	B	0	0	1	1	2	0	0	2	2. Angle	ANG	Bike	5. Rain	2. Daylight	Day	2. Wet	Wet	10. Interse	1. Straight	2. Blackto	1. No Defe	2. Two-Wa	4. Four Ap	6. Traffic L	1. Yes - Wo	2. No			3. No	20. Motor V	1. On Road	No	No	Belted	Yes	Yes	No	No	No	No	No	No	No	No		NOT_RD	Urban Inte	Yes	Yes	Yes	No	5. Hampto	114	114. City o	4-Minor Ar	4-Two-Way	Urban	NonVDOT	5	3. City or T	Hampton F	HAMP	R-VA SR00169NB		0.51	1061072	82.18	-76.3148	37.02422
182765268	2018	10/3/2018 5:00	746	7:46	C	C	0	0	0	1	1	0	0	2	1. Rear End	RE	No	1. No Adve	2. Daylight	Day	1. Dry	Dry	9. Within Ir	1. Straight	2. Blackto	1. No Defe	3. Two-Wa	2. Two App	3. Traffic S	1. Yes - Wo	2. No			3. No	20. Motor V	1. On Road	No	No	Belted	No	No	No	No	No	No	No	No	No	No		NOT_RD	Urban Inte	No	No	Yes	No	5. Hampto	114	114. City o	3-Principal	4-Two-Way	Urban	NonVDOT	5	3. City or T	Hampton F	HAMP	R-VA US00258EB		63.77	253137	434.49	-76.3751	37.04394
182765287	2018	10/2/2018 5:00	1509	15:09	O	PDO	0	0	0	0	0	0	0	2	8. Non-Collision	NC	No	1. No Adve	2. Daylight	Day	1. Dry	Dry	8. Non-Inte	1. Straight	2. Blackto	1. No Defe	3. Two-Wa	1. Not at In	6. Traffic L	1. Yes - Wo	2. No			3. No	13. Curb	1. On Road	No	No	Belted	No	No	No	No	No	No	No	No	No	No		NOT_RD	VDOT Inter	No	No	Yes	No	5. Hampto	114	114. City o	3-Principal	4-Two-Way	Urban	NonVDOT	5	3. City or T	Hampton F	HAMP	R-VA US00258WB		62.45	50659	0	-76.3986	37.0396
182775081	2018	10/4/2018 5:00	604	6:04	B	B	0	0	1	1	2	0	0	3	1. Rear End	RE	No	1. No Adve	4. Darknes	Night	1. Dry	Dry	8. Non-Inte	3. Grade - S	2. Blackto	1. No Defe	3. Two-Wa	1. Not at In	6. Traffic L	1. Yes - Wo	2. No			3. No	20. Motor V	1. On Road	No	No	Belted	No	No	No	No	No	No	No	Yes	No	Yes	30	NOT_RD	Not Interse	No	No	Yes	Yes	5. Hampto	114	114. City o	1-Interstat	4-Two-Way	Urban	VDOT Inter	5	1. State Hw	Hampton F	HAMP	R-VA IS00064EB		267.44			-76.3335	37.02882
182775114	2018	10/3/2018 5:00	1711	17:11	C	C	0	0	0	1	1	0	0	2	1. Rear End	RE	No	1. No Adve	2. Daylight	Day	1. Dry	Dry	1. Main-Lir	1. Straight	2. Blackto	1. No Defe	3. Two-Wa	1. Not at In	1. No Traffi	1. Yes - Wo	2. No			3. No	20. Motor V	1. On Road	No	No	Belted	No	Yes	No	No	No	No	No	No	No	No		NOT_RD	VDOT Inter	No	No	Yes	No	5. Hampto	114	114. City o	3-Principal	4-Two-Way	Urban	NonVDOT	5	3. City or T	Hampton F	HAMP	R-VA US00258EB		62.8	1091129	151.39	-76.391	37.04105
182775115	2018	10/3/2018 5:00	2028	20:28	C	C	0	0	0	2	2	0	0	2	4. Sideswipe - Same Direction	SSS	No	1. No Adve	4. Darknes	Night	1. Dry	Dry	8. Non-Inte	1. Straight	2. Blackto	1. No Defe	2. Two-Wa	1. Not at In	6. Traffic L	1. Yes - Wo	2. No			3. No	20. Motor V	1. On Road	No	No	Belted	No	No	No	No	No	No	No	No	No	Yes	1	NOT_RD	Urban Inte	Yes	No	Yes	Yes	5. Hampto	114	114. City o	3-Principal	4-Two-Way	Urban	NonVDOT	5	3. City or T	Hampton F	HAMP	R-VA US00258WB		60.25	253131	166.04	-76.4333	37.02503
190735172	2019	2/13/2019 5:00	33	00:33	C	C	0	0	0	2	2	0	0	2	5. Sideswipe - Opposite Direction	SSO	No	1. No Adve	4. Darknes	Night	1. Dry	Dry	10. Interse	1. Straight	2. Blackto	1. No Defe	1. Two-Wa	4. Four Ap	1. No Traffi	6. No Traffi	2. No			3. No	1. Bank Or	2. Shoulde	Yes	No	Belted	No	Yes	No	No	No	No	No	No	No	No		NOT_RD	Urban Inte	No	No	Yes	Yes	5. Hampto	114	114. City o	4-Minor Ar	4-Two-Way	Urban	NonVDOT	5	3. City or T	Hampton F	HAMP	R-VA SR00169NB		0.55	1061088	20.81	-76.3145	37.02468
182775150	2018	9/29/2018 5:00	755	7:55	O	PDO	0	0	0	0	0	0	0	2	4. Sideswipe - Same Direction	SSS	No	1. No Adve	4. Darknes	Night	1. Dry	Dry	1. Main-Lir	1. Straight	2. Blackto	1. No Defe	1. Two-Wa	1. Not at In	1. No Traffi	6. No Traffi	2. No			3. No	6. Parked V	1. On Road	No	No	Belted	No	No	No	No	No	Yes	No	No	No	No		NOT_RD	Not Interse	No	No	Yes	Yes	5. Hampto	114	114. City o	7-Local (J,6)	3-Two-Way	Urban	NonVDOT	5	3. City or T	Hampton F	HAMP	S-VA114PR CAROLINA ST		0.04			-76.3617	37.0298
182775186	2018	10/2/2018 5:00	1608	16:08	O	PDO	0	0	0	0	0	0	0	2	1. Rear End	RE	No	1. No Adve	2. Daylight	Day	1. Dry	Dry	10. Interse	1. Straight	2. Blackto	1. No Defe	4. One-Wa	3. Three Ap	3. Traffic S	1. Yes - Wo	2. No			3. No	20. Motor V	1. On Road	No	No	Belted	No	No	No	No	No	No	No	No	No	No		NOT_RD	VDOT Inter	No	No	No	No	5. Hampto	114	114. City o	1-Interstat	1-One-Way	Urban	VDOT Inter	5	1. State Hw	Hampton F	HAMP	R-VA IS00064EB	RMP265.00C	0.11	253415	28.68	-76.3533	37.03439
182775299	2018	10/3/2018 5:00	711	7:11	B	B	0	0	1	0	1	0	0	2	1. Rear End	RE	No	1. No Adve	2. Daylight	Day	1. Dry	Dry	8. Non-Inte	1. Straight	1. Concret	1. No Defe	3. Two-Wa	1. Not at In	6. Traffic L	1. Yes - Wo	2. No			3. No	20. Motor V	1. On Road	No	No	Belted	No	No	No	No	No	No	No	No	No	No		NOT_RD	Not Interse	No	Yes	Yes	No	5. Hampto	114	114. City o	1-Interstat	4-Two-Way	Urban	VDOT Inter	5	1. State Hw	Hampton F	HAMP	R-VA IS00064EB		267.5			-76.3328	37.02795
182785147	2018	10/4/2018 5:00	1021	10:21	C	C	0	0	0	3	3	0	0	2	2. Angle	ANG	No	1. No Adve	2. Daylight	Day	1. Dry	Dry	9. Within Ir	1. Straight	2. Blackto	1. No Defe	3. Two-Wa	3. Three Ap	3. Traffic S	1. Yes - Wo	2. No			3. No	20. Motor V	1. On Road	No	No	Belted	No	No	No	No	No	No	No	No	No	No		NOT_RD	VDOT Inter	No	No	Yes	No	5. Hampto	114	114. City o	3-Principal	4-Two-Way	Urban	NonVDOT	5	3. City or T	Hampton F	HAMP	R-VA US00258WB		62.84	1091129	17.35	-76.3906	37.04134
192945123	2019	10/20/2019 5:00	2031	20:31	O	PDO	0	0	0	0	0	0	0	2	2. Angle	ANG	No	4. Mist	4. Darknes	Night	2. Wet	Wet	9. Within Ir	1. Straight	2. Blackto	1. No Defe	3. Two-Wa	4. Four Ap	4. Stop Sig	1. Yes - Wo	2. No			3. No	20. Motor V	1. On Road	No	No	Belted	No	No	No	No	No	No	No	No	No	No		NOT_RD	Urban Inte	No	No	Yes	Yes	5. Hampto	114	114. City o	4-Minor Ar	4-Two-Way	Urban	NonVDOT	5	3. City or T	Hampton F	HAMP	R-VA SR00169SB		0.55	1061088	29.1	-76.3145	37.02475
182785156	2018	9/29/2018 5:00	223	2:23	B	B	0	0	1	0	1	0	0	1	9. Fixed Object - Off Road	FOOR	No	1. No Adve	4. Darknes	Night	1. Dry	Dry	8. Non-Inte	1. Straight	2. Blackto	1. No Defe	2. Two-Wa	1. Not at In	1. No Traffi	6. No Traffi	2. No			3. No	3. Utility P	4. Roadsid	No	No	Belted	No	Yes	No	No	No	No	No	No	No	Yes	5	RD RIGHT	Not Interse	No	No	Yes	Yes	5. Hampto	114	114. City o	3-Principal	4-Two-Way	Urban	NonVDOT	5	3. City or T	Hampton F	HAMP	R-VA US00258EB		66.89	253152	253.69	-76.3252	37.03252
232635115	2023	9/18/2023 5:00	2048	20:48	C	C	0	0	0	1	1	0	0	2	2. Angle	ANG	No	1. No Adve	4. Darknes	Night	1. Dry	Dry	9. Within Ir	1. Straight	2. Blackto	1. No Defe	1. Two-Wa	4. Four Ap	3. Traffic S	1. Yes - Wo	2. No			3. No	20. Motor V	1. On Road	No	No	Belted	No	No	No	No	No	No	No	No	No	No		NOT_RD	Urban Inte	No	Yes	Yes	Yes	5. Hampto	114	114. City o	5-Major Co	3-Two-Way	Urban	NonVDOT	5	3. City or T	Hampton F	HAMP	R-VA US00060WB		271.92	253012	5.37	-76.3596	37.00825
182785167	2018	10/4/2018 5:00	1107	11:07	C	C	0	0	0	2	2	0	0	2	2. Angle	ANG	No	1. No Adve	2. Daylight	Day	1. Dry	Dry	1. Main-Lir	1. Straight	2. Blackto	1. No Defe	1. Two-Wa	3. Three Ap	3. Traffic S	1. Yes - Wo	2. No			3. No	20. Motor V	1. On Road	No	No	Belted	No	No	No	No	No	No	No	No	No	No		NOT_RD	VDOT Inter	No	Yes	Yes	No	5. Hampto	114	114. City o	4-Minor Ar	3-Two-Way	Urban	NonVDOT	5	3. City or T	Hampton F	HAMP	S-VA114NP RIP RAP RD		0.47	253415	0	-76.3532	37.03441
182785174	2018	10/4/2018 5:00	1453	14:53	C	C	0	0	0	3	3	0	0	2	16. Other	OTHR	No	1. No Adve	2. Daylight	Day	1. Dry	Dry	1. Main-Lir	1. Straight	2. Blackto	1. No Defe	2. Two-Wa	1. Not at In	4. Stop Sig	1. Yes - Wo	2. No			3. No	20. Motor V	1. On Road	No	No	Unbelted	No	No	No	No	No	No	No	No	No	No		NOT_RD	Not Interse	No	Yes	Yes	No	5. Hampto	114	114. City o	7-Local (J,6)		Urban	NonVDOT	5	5. Toll Roa	Hampton F	HAMP	S-VA114NP THOMAS NELSON DR		1.42			-76.4115	37.06168
182785245	2018	10/5/2018 5:00	809	8:09	A	A	0	1	0	1	2	0	0	2	2. Angle	ANG	No	1. No Adve	2. Daylight	Day	1. Dry	Dry	10. Interse	1. Straight	2. Blackto	1. No Defe	2. Two-Wa	4. Four Ap	6. Traffic L	1. Yes - Wo	2. No			3. No	20. Motor V	1. On Road	No	No	Belted	No	No	No	No	No	No	No	No	No	No		NOT_RD	Urban Inte	No	No	Yes	No	5. Hampto	114	114. City o	7-Local (J,6)	3-Two-Way	Urban	NonVDOT	5	3. City or T	Hampton F	HAMP	S-VA114NP BUTLER FARM RD		0.2			-76.3898	37.06408
243375228	2024	11/30/2024 5:00	2017	20:17	O	PDO	0	0	0	0	0	0	0	2	4. Sideswipe - Same Direction	SSS	No	1. No Adve	4. Darknes	Night	1. Dry	Dry	10. Interse	1. Straight	2. Blackto	1. No Defe	3. Two-Wa	4. Four Ap	6. Traffic L	1. Yes - Wo	2. No			3. No	20. Motor V	1. On Road	No	No	Belted	No	No	No	No	No	No	No	No	No	No		NOT_RD	VDOT Inter	No	No	Yes	Yes	5. Hampto	114	114. City o	4-Minor Ar	4-Two-Way	Urban	NonVDOT	5	3. City or T	Hampton F	HAMP	S-VA114NP ABERDEEN RD		0.55	1072250	52.18	-76.4034	37.00516
243475105	2024	12/10/2024 5:00	1725	17:25	O	PDO	0	0	0	0	0	0	0	3	1. Rear End	RE	No	1. No Adve	4. Darknes	Night	1. Dry	Dry	1. Main-Lir	1. Straight	2. Blackto	1. No Defe	2. Two-Wa	1. Not at In	6. Traffic L	1. Yes - Wo	2. No			3. No	20. Motor V	1. On Road	No	No	Belted	No	No	No	No	No	No	No	No	No	No		NOT_RD	Urban Inte	No	No	Yes	Yes	5. Hampto	114	114. City o	3-Principal	4-Two-Way	Urban	NonVDOT	5	3. City or T	Hampton F	HAMP	R-VA SR00134EB		6.65	253022	141.22	-76.4001	37.06389
182785366	2018	10/3/2018 5:00	1500	15:00	B	B	0	0	2	1	3	0	0	3	1. Rear End	RE	No	1. No Adve	2. Daylight	Day	1. Dry	Dry	8. Non-Inte	1. Straight	1. Concret	1. No Defe	4. One-Wa	1. Not at In	9. One Wa	1. Yes - Wo	2. No			3. No	20. Motor V	1. On Road	No	No	Belted	No	No	No	No	No	No	No	No	No	Yes	25	NOT_RD	Not Interse	No	No	Yes	No	5. Hampto	114	114. City o	1-Interstat	4-Two-Way	Urban	VDOT Inter	5	1. State Hw	Hampton F	HAMP	R-VA IS00064EB		268.48			-76.3261	37.01482
182805071	2018	10/7/2018 5:00	535	5:35	O	PDO	0	0	0	0	0	0	0	1	9. Fixed Object - Off Road	FOOR	No	1. No Adve	4. Darknes	Night	1. Dry	Dry	8. Non-Inte	3. Grade - S	1. Concret	1. No Defe	4. One-Wa	1. Not at In	6. Traffic L	1. Yes - Wo	2. No			3. No	28. Ran Of	1. On Road	Yes	No	Belted	No	Yes	Yes	No	No	No	No	No	No	Yes	5	RD_LEFT	Not Interse	No	No	Yes	Yes	5. Hampto	114	114. City o	1-Interstat	4-Two-Way	Urban	VDOT Inter	5	1. State Hw	Hampton F	HAMP	R-VA IS00064EB		271.09			-76.3023	36.98318
182805198	2018	10/5/2018 5:00	1840	18:40	B	B	0	0	3	0	3	0	0	2	1. Rear End	RE	No	1. No Adve	3. Dusk	Day	1. Dry	Dry	8. Non-Inte	2. Curve - L	1. Concret	8. Roadwa	3. Two-Wa	1. Not at In	6. Traffic L	1. Yes - Wo	2. No			3. No	20. Motor V	1. On Road	No	No	Belted	No	No	No	No	No	No	No	No	No	No		NOT_RD	Not Interse	No	No	Yes	No	5. Hampto	114	114. City o	1-Interstat	4-Two-Way	Urban	VDOT Inter	5	1. State Hw	Hampton F	HAMP	R-VA IS00064WB		265.91			-76.3593	37.03467
182815076	2018	10/2/2018 5:00	1414	14:14	O	PDO	0	0	0	0	0	0	0	2	4. Sideswipe - Same Direction	SSS	No	1. No Adve	2. Daylight	Day	1. Dry	Dry	1. Main-Lir	1. Straight	2. Blackto	1. No Defe	2. Two-Wa	1. Not at In	1. No Traffi	6. No Traffi	2. No			3. No	20. Motor V	1. On Road	No	No	Belted	No	No	No	No	No	No	No	No	No	No		NOT_RD	Urban Inte	No	No	Yes	No	5. Hampto	114	114. City o	4-Minor Ar	4-Two-Way	Urban	NonVDOT	5	3. City or T	Hampton F	HAMP	R-VA SR00278SB		0.26	746582	123.81	-76.3478	37.04736
182815090	2018	10/3/2018 5:00	630	6:30	O	PDO	0	0	0	0	0	0	0	1	9. Fixed Object - Off Road	FOOR	No	1. No Adve	1. Dawn	Day	1. Dry	Dry	8. Non-Inte	2. Curve - L	2. Blackto	1. No Defe	1. Two-Wa	1. Not at In	1. No Traffi	6. No Traffi	2. No			3. No	3. Utility P	2. Shoulde	No	No	Belted	No	No	No	No	No	No	No	No	No	No		NOT_RD	Not Interse	No	No	Yes	No	5. Hampto	114	114. City o	7-Local (J,6)	3-Two-Way	Urban	NonVDOT	5	3. City or T	Hampton F	HAMP	S-VA114NP HUFFMAN DR		0.33			-76.3467	37.03627
242195088	2024	8/1/2024 5:00	1504	15:04	C	C	0	0	0	2	2	0	0	1	9. Fixed Object - Off Road	FOOR	No	1. No Adve	2. Daylight	Day	1. Dry	Dry	10. Interse	1. Straight	2. Blackto	1. No Defe	1. Two-Wa	4. Four Ap	4. Stop Sig	1. Yes - Wo	2. No			3. No	13. Curb	1. On Road	No	No	Belted	No	No	No	No	No	No	No	No	No	Yes	35	NOT_RD	VDOT Inter	No	No	Yes	No	5. Hampto	114	114. City o	7-Local (J,6)	3-Two-Way	Urban	NonVDOT	5	3. City or T	Hampton F	HAMP	S-VA114PR SHELL RD		0.86	1071498	10.43	-76.3945	37.00321
182815124	2018	10/6/2018 5:00	930	9:30	O	PDO	0	0	0	0	0	0	0	2	1. Rear End	RE	No	1. No Adve	2. Daylight	Day	1. Dry	Dry	10. Interse	1. Straight	2. Blackto	1. No Defe	3. Two-Wa	4. Four Ap	3. Traffic S	1. Yes - Wo	2. No			3. No	20. Motor V	1. On Road	No	No	Belted	No	Yes	No	No	No	No	No	No	No	No		NOT_RD	Urban Inte	No	No	Yes	No	5. Hampto	114	114. City o	7-Local (J,6)	3-Two-Way	Urban	NonVDOT	5	3. City or T	Hampton F	HAMP	S-VA114PR COLISEUM DR		0.79	754224	129.9	-76.3883	37.04127
173295143	2017	11/22/2017 5:00	2000	20:00	O	PDO	0	0	0	0	0	0	0	1	9. Fixed Object - Off Road	FOOR	No	1. No Adve	4. Darknes	Night	1. Dry	Dry	1. Main-Lir	1. Straight	2. Blackto	1. No Defe	1. Two-Wa	1. Not at In	6. Traffic L	1. Yes - Wo	2. No			3. No	10. Other	1. On Road	Yes	No	Belted	No	Yes	No	No	No	No	No	No	No	No		NOT_RD	VDOT Inter	No	No	Yes	Yes	5. Hampto	114	114. City o	7-Local (J,6)	3-Two-Way	Urban	NonVDOT	5	3. City or T	Hampton F	HAMP	S-VA114NP SHELL RD		0.89	1071498	129.74	-76.394	37.00329
182815127	2018	10/6/2018 5:00	1345	13:45	C	C	0	0	0	1	1	0	0	2	15. Backed Into	BI	No	1. No Adve	2. Daylight	Day	1. Dry	Dry	1. Main-Lir	1. Straight	2. Blackto	1. No Defe	1. Two-Wa	1. Not at In	1. No Traffi	6. No Traffi	2. No			3. No	6. Parked V	1. On Road	No	No	Belted	No	No	No	No	No	No	No	No	No	No		RD UNKN	Not Interse	No	No	Yes	No	5. Hampto	114	114. City o	7-Local (J,6)	3-Two-Way	Urban	NonVDOT	5	3. City or T	Hampton F	HAMP	S-VA114PR HOLLYBERRY ST		0.17			-76.3581	37.00603
243125114	2024	11/6/2024 5:00	820	8:20	C	C	0	0	0	3	3	0	0	3	4. Sideswipe - Same Direction	SSS	No	1. No Adve	2. Daylight	Day	1. Dry	Dry	1. Main-Lir	1. Straight	2. Blackto	1. No Defe	3. Two-Wa	1. Not at In	1. No Traffi	6. No Traffi	2. No			3. No	20. Motor V	1. On Road	No	No	Belted	No	No	No	No	No	No	No	No	No	No		NOT_RD	Not Interse	No	No	Yes	No	5. Hampto	114	114. City o	3-Principal	4-Two-Way	Urban	NonVDOT	5	3. City or T	Hampton F	HAMP	S-VA114NP ARMISTEAD AVE N		2.6			-76.3781	37.05062
242005433	2024	6/7/2024 5:00	1806	18:06	B	B	0	0	1	1	2	0	0	2	3. Head On	HO	No	1. No Adve	2. Daylight	Day	1. Dry	Dry	1. Main-Lir	1. Straight	1. Concret	1. No Defe	2. Two-Wa	4. Four Ap	3. Traffic S	1. Yes - Wo	2. No			3. No	20. Motor V	1. On Road	Yes	No	Belted	No	Yes	No	No	No	No	No	No	No	No		NOT_RD	Urban Inte	No	No	Yes	No	5. Hampto	114	114. City o	5-Major Co	3-Two-Way	Urban	NonVDOT	5	3. City or T	Hampton F	HAMP	R-VA US00060WB		271.92	253012	21.5	-76.3596	37.00826
182815130	2018	10/6/2018 5:00	15	00:15	O	PDO	0	0	0	0	0	0	0	2	1. Rear End	RE	No	1. No Adve	4. Darknes	Night	1. Dry	Dry	9. Within Ir	1. Straight	2. Blackto	1. No Defe	3. Two-Wa	4. Four Ap	3. Traffic S	1. Yes - Wo	2. No			3. No	20. Motor V	1. On Road	Yes	No	Belted	No	No	No	No	No	Yes	No	No	No	No		NOT_RD	Urban Inte	No	No	Yes	Yes	5. Hampto	114	114. City o	7-Local (J,6)	3-Two-Way	Urban	NonVDOT	5	3. City or T	Hampton F	HAMP	S-VA114PR COLISEUM DR		1.15	253076	79.57	-76.3905	37.04655
182815157	2018	10/3/2018 5:00	2218	22:18	O	PDO	0	0	0	0	0	0	0	2	1. Rear End	RE	No	1. No Adve	4. Darknes	Night	1. Dry	Dry	8. Non-Inte	1. Straight	1. Concret	1. No Defe	3. Two-Wa	1. Not at In	6. Traffic L	1. Yes - Wo	1. Yes	3. Activity A	1. Lane Cl	3. No	20. Motor V	1. On Road	No	No	Belted	No	No	No	No	No	No	No	No	No	No		NOT_RD	Not Interse	No	No	Yes	Yes	5. Hampto	114	114. City o	1-Interstat	4-Two-Way	Urban	VDOT Inter	5	1. State Hw	Hampton F	HAMP	R-VA IS00064WB		265.56			-76.3678	37.0322
221105228	2022	3/17/2022 5:00	2028	20:28	C	C	0	0	0	1	1	0	0	2	1. Rear End	RE	No	1. No Adve	4. Darknes	Night	2. Wet	Wet	10. Interse	1. Straight	2. Blackto	1. No Defe	3. Two-Wa	2. Two App	1. No Traffi	6. No Traffi	2. No			3. No	20. Motor V	1. On Road	No	No	Unbelted	No	No	No	No	No	No	No	No	No	No		NOT_RD	VDOT Inter	No	No	Yes	No	5. Hampto	114	114. City o	4-Minor Ar	4-Two-Way	Urban	NonVDOT	5	3. City or T	Hampton F	HAMP	S-VA114PR ABERDEEN RD		0.56	1072250	82.29	-76.4032	37.00545
182815260	2018	10/8/2018 5:00	1411	14:11	C	C	0	0	0	3	3	0	0	2	4. Sideswipe - Same Direction	SSS	No	1. No Adve	2. Daylight	Day	1. Dry	Dry	1. Main-Lir	1. Straight	2. Blackto	1. No Defe	3. Two-Wa	1. Not at In	6. Traffic L	1. Yes - Wo	2. No			3. No	20. Motor V	1. On Road	No	No	Belted	No	No	No	No	Yes	No	No	No	No	No		NOT_RD	Not Interse	Yes	No	Yes	No	5. Hampto	114	114. City o	3-Principal	4-Two-Way	Urban	NonVDOT	5	3. City or T	Hampton F	HAMP	S-VA114PR HAMPTON ROADS CENTER PKWY		1.58			-76.4201	37.05907
182815337	2018	10/5/2018 5:00	1840	18:40	O	PDO	0	0	0	0	0	0	0	2	1. Rear End	RE	No	1. No Adve	4. Darknes	Night	1. Dry	Dry	8. Non-Inte	1. Straight	2. Blackto	1. No Defe	3. Two-Wa	1. Not at In	6. Traffic L	1. Yes - Wo	2. No			3. No	20. Motor V	1. On Road	No	No	Belted	No	No	No	No	No	No	No	No	No	No		NOT_RD	Not Interse	No	No	Yes	Yes	5. Hampto	114	114. City o	1-Interstat	4-Two-Way	Urban	VDOT Inter	5	1. State Hw	Hampton F	HAMP	R-VA IS00064EB		265.11			-76.3718	37.03159
182825131	2018	10/8/2018 5:00	1212	12:12	C	C	0	0	0	2	2	0	0	2	2. Angle	ANG	No	1. No Adve	2. Daylight	Day	1. Dry	Dry	1. Main-Lir	1. Straight	2. Blackto	1. No Defe	1. Two-Wa	1. Not at In	6. Traffic L	1. Yes - Wo	2. No			3. No	20. Motor V	1. On Road	No	No	Belted	No	No	No	No	No	No	No	No	No	No		NOT_RD	Not Interse	No	No	Yes	No	5. Hampto	114	114. City o	3-Principal	4-Two-Way	Urban	NonVDOT	5	3. City or T	Hampton F	HAMP	R-VA US00258EB		63.51	253078	452.57	-76.3796	37.04348
182825167	2018	10/8/2018 5:00	2137	21:37	B	B	0	0	1	1	2	0	0	2	2. Angle	ANG	No	1. No Adve	4. Darknes	Night	1. Dry	Dry	9. Within Ir	1. Straight	2. Blackto	1. No Defe	2. Two-Wa	4. Four Ap	3. Traffic S	1. Yes - Wo	2. No			3. No	20. Motor V	1. On Road	No	No	Belted	No	Yes	No	No	No	No	No	No	No	No		NOT_RD	Urban Inte	No	Yes	Yes	Yes	5. Hampto	114	114. City o	3-Principal	4-Two-Way	Urban	NonVDOT	5	3. City or T	Hampton F	HAMP	S-VA114PR HAMPTON ROADS CENTER PKWY		1.21	716613	54.82	-76.4274	37.06007
182825210	2018	10/9/2018 5:00	634	6:34	O	PDO	0	0	0	0	0	0	0	2	1. Rear End	RE	No	1. No Adve	1. Dawn	Day	1. Dry	Dry	8. Non-Inte	3. Grade - S	2. Blackto	1. No Defe	4. One-Wa	1. Not at In	9. One Wa	1. Yes - Wo	2. No			3. No	20. Motor V	1. On Road	No	No	Belted	No	No	No	No	No	No	No	No	No	No		NOT_RD	Not Interse	No	No	Yes	No	5. Hampto	114	114. City o	1-Interstat	4-Two-Way	Urban	VDOT Inter	5	1. State Hw	Hampton F	HAMP	R-VA IS00064EB		270.18			-76.3117	36.99334
182825255	2018	10/9/2018 5:00	801	8:01	O	PDO	0	0	0	0	0	0	0	2	2. Angle	ANG	No	1. No Adve	2. Daylight	Day	1. Dry	Dry	1. Main-Lir	1. Straight	2. Blackto	1. No Defe	1. Two-Wa	1. Not at In	1. No Traffi	6. No Traffi	2. No			3. No	20. Motor V	1. On Road	No	No	Belted	No	No	No	No	No	No	No	No	No	No		NOT_RD	Urban Inte	No	Yes	Yes	No	5. Hampto	114	114. City o	4-Minor Ar	3-Two-Way	Urban	NonVDOT	5	3. City or T	Hampton F	HAMP	R-VA SR00351WB		7.6	1061471	94.6	-76.3137	37.03803
203425224	2020	12/6/2020 5:00	2254	22:54	O	PDO	0	0	0	0	0	0	0	1	9. Fixed Object - Off Road	FOOR	No	1. No Adve	4. Darknes	Night	1. Dry	Dry	1. Main-Lir	1. Straight	2. Blackto	1. No Defe	1. Two-Wa	1. Not at In	6. Traffic L	1. Yes - Wo	2. No			3. No	28. Ran Of	1. On Road	No	No	Belted	No	No	No	No	No	No	No	No	No	Yes	10	NOT_RD	Urban Inte	No	No	Yes	Yes	5. Hampto	114	114. City o	4-Minor Ar	3-Two-Way	Urban	NonVDOT	5	3. City or T	Hampton F	HAMP	R-VA SR00152EB		2.34	253063	189.66	-76.4251	37.04196
221295278	2022	5/2/2022 5:00	852	8:52	A	A	0	2	0	1	3	0	0	2	5. Sideswipe - Opposite Direction	SSO	No	1. No Adve	2. Daylight	Day	1. Dry	Dry	1. Main-Lir	2. Curve - L	2. Blackto	1. No Defe	1. Two-Wa	1. Not at In	1. No Traffi	6. No Traffi	2. No			3. No	20. Motor V	1. On Road	No	No	Belted	No	No	No	No	No	No	No	No	No	Yes	10	NOT_RD	Urban Inte	No	No	Yes	No	5. Hampto	114	114. City o	4-Minor Ar	3-Two-Way	Urban	NonVDOT	5	3. City or T	Hampton F	HAMP	R-VA SR00152EB		2.34	253063	218.69	-76.425	37.04195
170805202	2017	3/16/2017 5:00	1838	18:38	A	A	0	1	0	3	4	0	0	4	1. Rear End	RE	No	1. No Adve	2. Daylight	Day	1. Dry	Dry	1. Main-Lir	1. Straight	2. Blackto	1. No Defe	1. Two-Wa	1. Not at In	3. Traffic S	1. Yes - Wo	2. No			3. No	20. Motor V	1. On Road	No	No	Belted	No	Yes	No	No	No	No	No	No	No	No		NOT_RD	Urban Inte	No	No	Yes	No	5. Hampto	114	114. City o	3-Principal	4-Two-Way	Urban	NonVDOT	5	3. City or T	Hampton F	HAMP	R-VA SR00134EB		6.66	253022	88.92	-76.4001	37.06375
182835105	2018	10/5/2018 5:00	1328	13:28	O	PDO	0	0	0	0	0	0	0	2	2. Angle	ANG	No	1. No Adve	2. Daylight	Day	1. Dry	Dry	8. Non-Inte	1. Straight	2. Blackto	1. No Defe	1. Two-Wa	1. Not at In	1. No Traffi	6. No Traffi	2. No			3. No	20. Motor V	7. In Parkir	No	No	Belted	No	No	No	No	No	No	No	No	No	Yes	5	NOT_RD	VDOT Inter	No	Yes	Yes	No	5. Hampto	114	114. City o	3-Principal	4-Two-Way	Urban	NonVDOT	5	3. City or T	Hampton F	HAMP	R-VA US00258WB		62.84	1091129	5.78	-76.3906	37.04133
182835113	2018	10/6/2018 5:00	1453	14:53	B	B	0	0	2	1	3	0	0	2	4. Sideswipe - Same Direction	SSS	No	1. No Adve	2. Daylight	Day	1. Dry	Dry	8. Non-Inte	1. Straight	1. Concret	1. No Defe	3. Two-Wa	1. Not at In	6. Traffic L	1. Yes - Wo	2. No			3. No	11. Jersey	1. On Road	No	No	Belted	No	No	No	No	No	No	Yes	No	No	No		NOT_RD	Not Interse	No	No	Yes	No	5. Hampto	114	114. City o	1-Interstat	4-Two-Way	Urban	VDOT Inter	5	1. State Hw	Hampton F	HAMP	R-VA IS00664EB		1.23			-76.3856	37.0169
243035295	2024	10/23/2024 5:00	839	8:39	B	B	0	0	1	0	1	0	0	2	2. Angle	ANG	No	3. Fog	1. Dawn	Day	1. Dry	Dry	10. Interse	1. Straight	2. Blackto	1. No Defe	1. Two-Wa	4. Four Ap	4. Stop Sig	1. Yes - Wo	2. No			3. No	20. Motor V	1. On Road	No	No	Belted	No	No	No	No	No	No	No	No	No	No		NOT_RD	Urban Inte	Yes	No	Yes	No	5. Hampto	114	114. City o	5-Major Co	4-Two-Way	Urban	NonVDOT	5	3. City or T	Hampton F	HAMP	S-VA114NP BIG BETHEL RD		1.38			-76.4238	37.0339
182835117	2018	10/9/2018 5:00	1330	13:30	O	PDO	0	0	0	0	0	0	0	2	2. Angle	ANG	No	1. No Adve	2. Daylight	Day	1. Dry	Dry	10. Interse	1. Straight	2. Blackto	1. No Defe	3. Two-Wa	4. Four Ap	6. Traffic L	1. Yes - Wo	2. No			3. No	20. Motor V	1. On Road	No	No	Belted	No	No	No	No	No	No	No	No	No	No		NOT_RD	Urban Inte	Yes	No	Yes	No	5. Hampto	114	114. City o	3-Principal	4-Two-Way	Urban	NonVDOT	5	3. City or T	Hampton F	HAMP	R-VA US00258WB		60.24	253131	131.77	-76.4334	37.02498
183325139	2018	11/26/2018 5:00	2039	20:39	C	C	0	0	0	1	1	0	0	2	1. Rear End	RE	No	1. No Adve	4. Darknes	Night	1. Dry	Dry	10. Interse	1. Straight	2. Blackto	1. No Defe	3. Two-Wa	4. Four Ap	3. Traffic S	1. Yes - Wo	2. No			3. No	20. Motor V	1. On Road	No	No	Belted	No	Yes	No	No	No	No	No	No	No	No		NOT_RD	Urban Inte	No	No	Yes	Yes	5. Hampto	114	114. City o	5-Major Co	4-Two-Way	Urban	NonVDOT	5	3. City or T	Hampton F	HAMP	S-VA114PR ANDREWS BLVD		0.52	253501	78.34	-76.3219	37.04225
182835130	2018	10/7/2018 5:00	548	5:48	K	K	1	0	0	0	0	0	0	1	9. Fixed Object - Off Road	FOOR	No	1. No Adve	4. Darknes	Night	1. Dry	Dry	8. Non-Inte	1. Straight	1. Concret	1. No Defe	3. Two-Wa	1. Not at In	6. Traffic L	1. Yes - Wo	2. No			3. No	5. Guard R	2. Shoulde	No	No	Unbelted	No	No	No	No	Yes	No	No	No	No	No		RD RIGHT	Not Interse	No	No	Yes	Yes	5. Hampto	114	114. City o	1-Interstat	4-Two-Way	Urban	VDOT Inter	5	1. State Hw	Hampton F	HAMP	R-VA IS00064WB		264.54			-76.3845	37.03385
182835270	2018	10/7/2018 5:00	1618	16:18	C	C	0	0	0	1	1	0	0	2	4. Sideswipe - Same Direction	SSS	No	1. No Adve	2. Daylight	Day	1. Dry	Dry	1. Main-Lir	1. Straight	2. Blackto	1. No Defe	1. Two-Wa	1. Not at In	4. Stop Sig	1. Yes - Wo	2. No			3. No	20. Motor V	1. On Road	No	No	Belted	No	No	No	No	No	No	No	No	No	No		NOT_RD	Urban Inte	Yes	No	Yes	No	5. Hampto	114	114. City o	7-Local (J,6)	3-Two-Way	Urban	NonVDOT	5	3. City or T	Hampton F	HAMP	S-VA114PR CUNNINGHAM DR		0.03	253078	224.67	-76.3809	37.04257
172505138	2017	9/6/2017 5:00	1340	13:40	O	PDO	0	0	0	0	0	0	0	2	2. Angle	ANG	No	1. No Adve	2. Daylight	Day	1. Dry	Dry	10. Interse	1. Straight	2. Blackto	1. No Defe	2. Two-Wa	4. Four Ap	6. Traffic L	1. Yes - Wo	2. No			3. No	20. Motor V	1. On Road	No	No	Belted	No	No	No	No	No	No	No	No	No	No		NOT_RD	Urban Inte	No	No	Yes	No	5. Hampto	114	114. City o	5-Major Co	3-Two-Way	Urban	NonVDOT	5	3. City or T	Hampton F	HAMP	S-VA114NP BRIARFIELD RD		0.4	253284	69.34	-76.4116	37.01696
182835272	2018	10/9/2018 5:00	1208	12:08	C	C	0	0	0	1	1	0	0	2	3. Head On	HO	No	1. No Adve	2. Daylight	Day	1. Dry	Dry	1. Main-Lir	1. Straight	2. Blackto	1. No Defe	2. Two-Wa	4. Four Ap	3. Traffic S	1. Yes - Wo	2. No			3. No	42. Other N	1. On Road	No	No	Belted	No	Yes	No	No	No	No	No	No	No	No		NOT_RD	Urban Inte	Yes	No	Yes	No	5. Hampto	114	114. City o	5-Major Co	3-Two-Way	Urban	NonVDOT	5	3. City or T	Hampton F	HAMP	S-VA114NP WHEALTON RD		0.02	253131	127.2	-76.4338	37.025
182845031	2018	10/6/2018 5:00	250	2:50	O	PDO	0	0	0	0	0	0	0	1	9. Fixed Object - Off Road	FOOR	No	1. No Adve	4. Darknes	Night	1. Dry	Dry	5. On Entra	3. Grade - S	1. Concret	1. No Defe	4. One-Wa	1. Not at In	9. One Wa	1. Yes - Wo	2. No			3. No	3. Utility P	2. Shoulde	No	No	Belted	No	Yes	No	No	No	Yes	No	No	No	No		RD RIGHT	Not Interse	No	No	No	Yes	5. Hampto	114	114. City o	1-Interstat	1-One-Way	Urban	VDOT Inter	5	1. State Hw	Hampton F	HAMP	R-VA IS00664EB	RMP003.00A	0.04			-76.401	37.00634
182845088	2018	10/10/2018 5:00	2021	20:21	O	PDO	0	0	0	0	0	0	0	2	1. Rear End	RE	No	1. No Adve	4. Darknes	Night	1. Dry	Dry	10. Interse	1. Straight	2. Blackto	1. No Defe	3. Two-Wa	4. Four Ap	3. Traffic S	1. Yes - Wo	2. No			3. No	20. Motor V	1. On Road	Yes	No	Belted	No	No	No	No	No	No	No	No	No	No		NOT_RD	Urban Inte	No	No	Yes	Yes	5. Hampto	114	114. City o	3-Principal	4-Two-Way	Urban	NonVDOT	5	3. City or T	Hampton F	HAMP	R-VA US00258WB		66.86	253152	100.81	-76.3253	37.03297
182845171	2018	10/11/2018 5:00	625	6:25	O	PDO	0	0	0	0	0	0	0	2	1. Rear End	RE	No	5. Rain	4. Darknes	Night	2. Wet	Wet	8. Non-Inte	1. Straight	2. Blackto	1. No Defe	3. Two-Wa	1. Not at In	6. Traffic L	1. Yes - Wo	2. No			3. No	20. Motor V	1. On Road	No	No	Belted	No	No	No	No	No	No	No	No	No	Yes	55	NOT_RD	Not Interse	No	Yes	Yes	Yes	5. Hampto	114	114. City o	1-Interstat	4-Two-Way	Urban	VDOT Inter	5	1. State Hw	Hampton F	HAMP	R-VA IS00664EB		2.64			-76.4047	37.0027
182845205	2018	10/11/2018 5:00	721	7:21	C	C	0	0	0	1	1	0	0	2	1. Rear End	RE	No	5. Rain	2. Daylight	Day	2. Wet	Wet	8. Non-Inte	1. Straight	2. Blackto	1. No Defe	3. Two-Wa	1. Not at In	6. Traffic L	1. Yes - Wo	2. No			3. No	20. Motor V	1. On Road	No	No	Belted	No	No	No	No	No	No	No	No	No	No		NOT_RD	Not Interse	Yes	No	Yes	No	5. Hampto	114	114. City o	1-Interstat	4-Two-Way	Urban	VDOT Inter	5	1. State Hw	Hampton F	HAMP	R-VA IS00664EB		2.97			-76.4077	36.99919
182845206	2018	10/10/2018 5:00	1615	16:15	O	PDO	0	0	0	0	0	0	0	2	4. Sideswipe - Same Direction	SSS	No	1. No Adve	2. Daylight	Day	1. Dry	Dry	8. Non-Inte	1. Straight	2. Blackto	1. No Defe	1. Two-Wa	1. Not at In	6. Traffic L	1. Yes - Wo	2. No			3. No	20. Motor V	1. On Road	No	No	Belted	No	No	No	No	No	Yes	No	No	No	Yes	5	NOT_RD	Not Interse	No	No	Yes	No	5. Hampto	114	114. City o	1-Interstat	4-Two-Way	Urban	VDOT Inter	5	1. State Hw	Hampton F	HAMP	R-VA IS00064EB		267.7			-76.3308	37.02507
182845215	2018	10/10/2018 5:00	1618	16:18	C	C	0	0	0	3	3	0	0	4	1. Rear End	RE	No	1. No Adve	2. Daylight	Day	1. Dry	Dry	9. Within Ir	1. Straight	2. Blackto	1. No Defe	3. Two-Wa	4. Four Ap	3. Traffic S	1. Yes - Wo	2. No			3. No	20. Motor V	1. On Road	No	No	Belted	No	No	No	No	No	No	No	No	No	Yes	5	NOT_RD	Urban Inte	No	No	Yes	No	5. Hampto	114	114. City o	3-Principal	4-Two-Way	Urban	NonVDOT	5	3. City or T	Hampton F	HAMP	R-VA US00258EB		62.27	253136	109.44	-76.4012	37.03888
182845216	2018	9/29/2018 5:00	1542	15:42	O	PDO	0	0	0	0	0	0	0	2	4. Sideswipe - Same Direction	SSS	No	1. No Adve	2. Daylight	Day	1. Dry	Dry	1. Main-Lir	1. Straight	2. Blackto	1. No Defe	3. Two-Wa	1. Not at In	3. Traffic S	1. Yes - Wo	2. No			3. No	20. Motor V	1. On Road	No	No	Belted	No	No	No	No	Yes	No	No	No	No	No		NOT_RD	Not Interse	No	No	Yes	No	5. Hampto	114	114. City o	3-Principal	4-Two-Way	Urban	NonVDOT	5	3. City or T	Hampton F	HAMP	R-VA US00258EB		62.75	1091129	451.92	-76.392	37.04084
171175093	2017	4/26/2017 5:00	1500	15:00	C	C	0	0	0	2	2	0	0	2	1. Rear End	RE	No	1. No Adve	2. Daylight	Day	1. Dry	Dry	11. Interse	1. Straight	2. Blackto	1. No Defe	2. Two-Wa	4. Four Ap	3. Traffic S	1. Yes - Wo	2. No			3. No	20. Motor V	1. On Road	No	No	Belted	No	Yes	No	No	No	No	No	No	No	No		NOT_RD	Urban Inte	No	No	Yes	No	5. Hampto	114	114. City o	3-Principal	4-Two-Way	Urban	NonVDOT	5	3. City or T	Hampton F	HAMP	R-VA SR00134WB		6.66	253022	175.94	-76.3999	37.0639
182845224	2018	10/11/2018 5:00	752	7:52	O	PDO	0	0	0	0	0	0	0	2	1. Rear End	RE	No	5. Rain	2. Daylight	Day	2. Wet	Wet	8. Non-Inte	1. Straight	1. Concret	1. No Defe	3. Two-Wa	1. Not at In	6. Traffic L	1. Yes - Wo	2. No			3. No	20. Motor V	1. On Road	No	No	Belted	No	No	No	No	No	No	No	No	No	No		NOT_RD	Not Interse	No	Yes	Yes	No	5. Hampto	114	114. City o	1-Interstat	4-Two-Way	Urban	VDOT Inter	5	1. State Hw	Hampton F	HAMP	R-VA IS00064EB		265.42			-76.3681	37.03201
182845242	2018	10/10/2018 5:00	1710	17:10	O	PDO	0	0	0	0	0	0	0	3	1. Rear End	RE	No	1. No Adve	2. Daylight	Day	1. Dry	Dry	8. Non-Inte	3. Grade - S	2. Blackto	1. No Defe	3. Two-Wa	1. Not at In	6. Traffic L	1. Yes - Wo	2. No			3. No	20. Motor V	1. On Road	No	No	Belted	No	No	No	No	No	No	No	No	No	No		NOT_RD	Not Interse	No	No	Yes	No	5. Hampto	114	114. City o	1-Interstat	4-Two-Way	Urban	VDOT Inter	5	1. State Hw	Hampton F	HAMP	R-VA IS00064WB		269.02			-76.322	37.00963
181315118	2018	5/9/2018 5:00	1710	17:10	O	PDO	0	0	0	0	0	0	0	2	1. Rear End	RE	No	1. No Adve	2. Daylight	Day	1. Dry	Dry	1. Main-Lir	1. Straight	2. Blackto	1. No Defe	3. Two-Wa	1. Not at In	6. Traffic L	1. Yes - Wo	2. No			3. No	20. Motor V	1. On Road	No	No	Belted	No	No	No	No	No	No	No	No	No	No		NOT_RD	Urban Inte	Yes	No	Yes	No	5. Hampto	114	114. City o	3-Principal	4-Two-Way	Urban	NonVDOT	5	3. City or T	Hampton F	HAMP	R-VA SR00134EB		6.66	253022	125.53	-76.4001	37.06385
182845402	2018	10/11/2018 5:00	1945	19:45	O	PDO	0	0	0	0	0	0	0	1	9. Fixed Object - Off Road	FOOR	No	5. Rain	4. Darknes	Night	2. Wet	Wet	8. Non-Inte	1. Straight	2. Blackto	1. No Defe	3. Two-Wa	1. Not at In	6. Traffic L	1. Yes - Wo	2. No			3. No	5. Guard R	8. Off Road	No	No	Belted	No	No	No	No	Yes	No	No	No	No	Yes	15	RD UNKN	Not Interse	No	No	Yes	Yes	5. Hampto	114	114. City o	1-Interstat	4-Two-Way	Urban	VDOT Inter	5	1. State Hw	Hampton F	HAMP	R-VA IS00064WB		268.58			-76.3259	37.01489
182855085	2018	10/10/2018 5:00	711	7:11	B	B	0	0	1	1	2	0	0	2	1. Rear End	RE	No	1. No Adve	2. Daylight	Day	1. Dry	Dry	5. On Entra	3. Grade - S	2. Blackto	1. No Defe	4. One-Wa	1. Not at In	6. Traffic L	1. Yes - Wo	2. No			3. No	20. Motor V	1. On Road	No	No	Belted	No	Yes	No	No	No	No	No	No	No	Yes	5	NOT_RD	Not Interse	No	No	No	No	5. Hampto	114	114. City o	1-Interstat	1-One-Way	Urban	VDOT Prim	5	1. State Hw	Hampton F	HAMP	R-VA US00258EB	RMP063.00A	0.06			-76.3963	37.03969
182855154	2018	10/11/2018 5:00	646	6:46	O	PDO	0	0	0	0	0	0	0	3	1. Rear End	RE	No	1. No Adve	4. Darknes	Night	2. Wet	Wet	8. Non-Inte	3. Grade - S	2. Blackto	1. No Defe	3. Two-Wa	1. Not at In	6. Traffic L	1. Yes - Wo	2. No			3. No	20. Motor V	1. On Road	No	No	Belted	No	No	No	No	No	No	No	No	No	Yes	20	NOT_RD	Not Interse	No	No	Yes	Yes	5. Hampto	114	114. City o	1-Interstat	4-Two-Way	Urban	VDOT Inter	5	1. State Hw	Hampton F	HAMP	R-VA IS00664EB		2.41			-76.4013	37.00582
182855341	2018	10/9/2018 5:00	1635	16:35	O	PDO	0	0	0	0	0	0	0	4	1. Rear End	RE	No	1. No Adve	2. Daylight	Day	1. Dry	Dry	8. Non-Inte	1. Straight	1. Concret	1. No Defe	3. Two-Wa	1. Not at In	6. Traffic L	1. Yes - Wo	2. No			3. No	20. Motor V	1. On Road	No	No	Belted	No	No	No	No	No	No	No	No	No	No		NOT_RD	Not Interse	No	No	Yes	No	5. Hampto	114	114. City o	1-Interstat	4-Two-Way	Urban	VDOT Inter	5	1. State Hw	Hampton F	HAMP	R-VA IS00664WB		0.66			-76.3793	37.02594
182865287	2018	10/10/2018 5:00	1804	18:04	O	PDO	0	0	0	0	0	0	0	2	1. Rear End	RE	No	1. No Adve	2. Daylight	Day	1. Dry	Dry	5. On Entra	2. Curve - L	2. Blackto	1. No Defe	3. Two-Wa	1. Not at In	6. Traffic L	1. Yes - Wo	2. No			3. No	20. Motor V	1. On Road	Yes	No	Belted	No	Yes	No	No	Yes	No	No	No	No	No		NOT_RD	Not Interse	No	No	No	No	5. Hampto	114	114. City o	1-Interstat	1-One-Way	Urban	VDOT Prim	5	1. State Hw	Hampton F	HAMP	R-VA SR00134WB	RMP008.00A	0.03			-76.405	37.05048
182875151	2018	10/13/2018 5:00	1400	14:00	B	B	0	0	1	0	1	0	0	2	1. Rear End	RE	No	1. No Adve	2. Daylight	Day	1. Dry	Dry	8. Non-Inte	1. Straight	1. Concret	1. No Defe	3. Two-Wa	1. Not at In	6. Traffic L	1. Yes - Wo	2. No			3. No	20. Motor V	1. On Road	No	No	Belted	No	No	No	No	No	No	No	No	No	Yes	45	NOT_RD	Not Interse	Yes	No	Yes	No	5. Hampto	114	114. City o	1-Interstat	4-Two-Way	Urban	VDOT Inter	5	1. State Hw	Hampton F	HAMP	R-VA IS00064EB		268.48			-76.3261	37.01483
182875257	2018	10/11/2018 5:00	647	6:47	O	PDO	0	0	0	0	0	0	0	3	1. Rear End	RE	No	5. Rain	1. Dawn	Day	2. Wet	Wet	8. Non-Inte	1. Straight	1. Concret	1. No Defe	3. Two-Wa	1. Not at In	6. Traffic L	1. Yes - Wo	2. No			3. No	20. Motor V	1. On Road	No	No	Belted	No	No	No	No	No	No	No	No	No	No		NOT_RD	Not Interse	No	No	Yes	No	5. Hampto	114	114. City o	1-Interstat	4-Two-Way	Urban	VDOT Inter	5	1. State Hw	Hampton F	HAMP	R-VA IS00064EB		263.95			-76.3924	37.0382
182875258	2018	10/11/2018 5:00	1006	10:06	O	PDO	0	0	0	0	0	0	0	1	9. Fixed Object - Off Road	FOOR	No	1. No Adve	2. Daylight	Day	1. Dry	Dry	8. Non-Inte	1. Straight	1. Concret	1. No Defe	3. Two-Wa	1. Not at In	6. Traffic L	1. Yes - Wo	2. No			3. No	11. Jersey	1. On Road	No	No	Belted	No	Yes	No	No	No	No	No	No	No	No		RD_LEFT	Not Interse	No	No	Yes	No	5. Hampto	114	114. City o	1-Interstat	4-Two-Way	Urban	VDOT Inter	5	1. State Hw	Hampton F	HAMP	R-VA IS00064WB		271.93			-76.2998	36.97307
182885098	2018	10/11/2018 5:00	1616	16:16	O	PDO	0	0	0	0	0	0	0	2	1. Rear End	RE	No	1. No Adve	2. Daylight	Day	2. Wet	Wet	10. Interse	1. Straight	2. Blackto	1. No Defe	2. Two-Wa	4. Four Ap	3. Traffic S	1. Yes - Wo	2. No			3. No	20. Motor V	1. On Road	No	No	Belted	No	No	No	No	No	No	No	No	No	No		NOT_RD	Urban Inte	No	Yes	Yes	No	5. Hampto	114	114. City o	3-Principal	4-Two-Way	Urban	NonVDOT	5	3. City or T	Hampton F	HAMP	R-VA US00258EB		62.23	253136	93	-76.4019	37.03874
172095089	2017	7/4/2017 5:00	2103	21:03	O	PDO	0	0	0	0	0	0	0	2	2. Angle	ANG	No	1. No Adve	4. Darknes	Night	1. Dry	Dry	10. Interse	1. Straight	2. Blackto	1. No Defe	1. Two-Wa	3. Three Ap	3. Traffic S	1. Yes - Wo	2. No			3. No	20. Motor V	1. On Road	No	No	Belted	No	Yes	No	No	No	No	Yes	No	No	No		NOT_RD	Urban Inte	No	No	Yes	Yes	5. Hampto	114	114. City o	5-Major Co	3-Two-Way	Urban	NonVDOT	5	3. City or T	Hampton F	HAMP	R-VA SR00143SB		2.04	1062041	65.9	-76.3272	37.02338
182885102	2018	10/12/2018 5:00	2139	21:39	C	C	0	0	0	1	1	0	0	2	1. Rear End	RE	No	1. No Adve	4. Darknes	Night	1. Dry	Dry	10. Interse	1. Straight	2. Blackto	1. No Defe	3. Two-Wa	4. Four Ap	3. Traffic S	1. Yes - Wo	2. No			3. No	20. Motor V	1. On Road	No	No	Belted	No	No	No	No	No	Yes	No	No	No	No		NOT_RD	Urban Inte	No	No	Yes	Yes	5. Hampto	114	114. City o	4-Minor Ar	4-Two-Way	Urban	NonVDOT	5	3. City or T	Hampton F	HAMP	R-VA SR00351WB		5.72	253173	109.4	-76.3452	37.03033
182885103	2018	10/9/2018 5:00	1035	10:35	O	PDO	0	0	0	0	0	0	0	2	16. Other	OTHR	No	1. No Adve	2. Daylight	Day	1. Dry	Dry	1. Main-Lir	1. Straight	2. Blackto	1. No Defe	1. Two-Wa	1. Not at In	1. No Traffi	6. No Traffi	2. No			3. No	6. Parked V	1. On Road	No	No	Belted	No	No	No	No	No	No	Yes	No	No	No		RD_UNKN	Not Interse	No	No	Yes	No	5. Hampto	114	114. City o	7-Local (J,6)	3-Two-Way	Urban	NonVDOT	5	3. City or T	Hampton F	HAMP	S-VA114NP LEE ST		0.34			-76.3561	37.0228
182885104	2018	10/13/2018 5:00	1455	14:55	O	PDO	0	0	0	0	0	0	0	1	9. Fixed Object - Off Road	FOOR	No	1. No Adve	2. Daylight	Day	1. Dry	Dry	1. Main-Lir	2. Curve - L	2. Blackto	1. No Defe	2. Two-Wa	1. Not at In	6. Traffic L	1. Yes - Wo	2. No			3. No	12. Buildin	4. Roadsid	No	No	Belted	No	Yes	No	No	No	No	No	No	No	Yes	5	RD_LEFT	Not Interse	No	No	Yes	No	5. Hampto	114	114. City o	5-Major Co	3-Two-Way	Urban	NonVDOT	5	3. City or T	Hampton F	HAMP	S-VA114PR OLD BUCKROE RD		0.38	253514	289.92	-76.3187	37.02599
183175183	2018	11/10/2018 5:00	749	7:49	C	C	0	0	0	2	2	0	0	2	1. Rear End	RE	No	1. No Adve	2. Daylight	Day	1. Dry	Dry	10. Interse	1. Straight	2. Blackto	1. No Defe	2. Two-Wa	4. Four Ap	3. Traffic S	1. Yes - Wo	2. No			3. No	20. Motor V	1. On Road	No	No	Belted	No	Yes	No	No	No	No	No	No	No	No		NOT_RD	Urban Inte	No	No	Yes	No	5. Hampto	114	114. City o	3-Principal	4-Two-Way	Urban	NonVDOT	5	3. City or T	Hampton F	HAMP	R-VA SR00134EB		6.66	253022	78.46	-76.4002	37.06372
223065422	2022	10/3/2022 5:00	1607	16:07	O	PDO	0	0	0	0	0	0	0	2	2. Angle	ANG	No	5. Rain	2. Daylight	Day	2. Wet	Wet	9. Within Ir	1. Straight	2. Blackto	1. No Defe	2. Two-Wa	3. Three Ap	4. Stop Sig	2. Yes - Wo	2. No			3. No	20. Motor V	1. On Road	No	No	Belted	No	No	No	No	No	No	No	No	No	No		NOT_RD	VDOT Inter	Yes	No	Yes	No	5. Hampto	114	114. City o	3-Principal	4-Two-Way	Urban	NonVDOT	5	3. City or T	Hampton F	HAMP	S-VA114PR WOODLAND RD		0.32	1060394	20.37	-76.3249	37.02549
182885127	2018	10/11/2018 5:00	706	7:06	C	C	0	0	0	1	1	0	0	2	1. Rear End	RE	No	4. Mist	2. Daylight	Day	2. Wet	Wet	6. Intersec	10. On/Off	2. Blackto	1. No Defe	4. One-Wa	4. Four Ap	3. Traffic S	1. Yes - Wo	2. No			3. No	20. Motor V	1. On Road	No	No	Belted	No	No	No	No	No	No	No	No	No	No		NOT_RD	Not Interse	No	No	No	No	5. Hampto	114	114. City o	1-Interstat	1-One-Way	Urban	VDOT Inter	5	1. State Hw	Hampton F	HAMP	R-VA IS00664EB	RMP003.00A	0.13			-76.403	37.00493
182885128	2018	10/12/2018 5:00	1800	18:00	C	C	0	0	0	2	2	0	0	2	2. Angle	ANG	No	1. No Adve	2. Daylight	Day	1. Dry	Dry	10. Interse	1. Straight	2. Blackto	1. No Defe	1. Two-Wa	4. Four Ap	4. Stop Sig	1. Yes - Wo	2. No			3. No	20. Motor V	1. On Road	No	No	Belted	No	No	No	No	No	No	No	No	No	No		NOT_RD	Urban Inte	No	No	Yes	No	5. Hampto	114	114. City o	7-Local (J,6)	3-Two-Way	Urban	NonVDOT	5	3. City or T	Hampton F	HAMP	S-VA114NP GREENWOOD DR		0.55			-76.4158	37.03129
243175163	2024	11/11/2024 5:00	1522	15:22	O	PDO	0	0	0	0	0	0	0	2	2. Angle	ANG	No	1. No Adve	2. Daylight	Day	1. Dry	Dry	9. Within Ir	1. Straight	2. Blackto	1. No Defe	3. Two-Wa	4. Four Ap	4. Stop Sig	1. Yes - Wo	2. No			3. No	20. Motor V	1. On Road	No	No	Belted	No	No	No	No	No	No	No	No	No	No		NOT_RD	Urban Inte	Yes	No	Yes	No	5. Hampto	114	114. City o	4-Minor Ar	3-Two-Way	Urban	NonVDOT	5	3. City or T	Hampton F	HAMP	R-VA SR00169NB		0.55	1061088	5.18	-76.3144	37.02474
182885298	2018	10/15/2018 5:00	816	8:16	O	PDO	0	0	0	0	0	0	0	1	9. Fixed Object - Off Road	FOOR	No	1. No Adve	2. Daylight	Day	1. Dry	Dry	1. Main-Lir	1. Straight	2. Blackto	1. No Defe	3. Two-Wa	1. Not at In	6. Traffic L	1. Yes - Wo	2. No			3. No	16. Other T	3. Median	No	No	Belted	No	No	No	No	No	No	No	No	No	No		RD UNKN	Not Interse	No	No	Yes	No	5. Hampto	114	114. City o	5-Major Co	4-Two-Way	Urban	NonVDOT	5	3. City or T	Hampton F	HAMP	S-VA114NP POWHATAN PKWY		1.21	253177	395.29	-76.3856	37.01396
211965319	2021	7/1/2021 5:00	653	6:53	C	C	0	0	0	1	1	0	0	1	9. Fixed Object - Off Road	FOOR	No	1. No Adve	2. Daylight	Day	1. Dry	Dry	1. Main-Lir	1. Straight	2. Blackto	1. No Defe	2. Two-Wa	1. Not at In	6. Traffic L	1. Yes - Wo	2. No			3. No	13. Curb	8. Off Road	No	No	Belted	No	Yes	Yes	No	No	No	No	No	No	Yes	5	NOT_RD	Urban Inte	No	No	Yes	No	5. Hampto	114	114. City o	4-Minor Ar	3-Two-Way	Urban	NonVDOT	5	3. City or T	Hampton F	HAMP	R-VA SR00152WB		2.35	253063	240.05	-76.425	37.04193
182895072	2018	10/15/2018 5:00	1154	11:54	A	A	0	1	1	0	2	0	0	3	1. Rear End	RE	No	1. No Adve	2. Daylight	Day	1. Dry	Dry	8. Non-Inte	1. Straight	1. Concret	1. No Defe	4. One-Wa	1. Not at In	6. Traffic L	1. Yes - Wo	2. No			3. No	20. Motor V	1. On Road	No	No	Belted	No	No	No	No	No	No	No	No	No	No		NOT_RD	Not Interse	No	No	Yes	No	5. Hampto	114	114. City o	1-Interstat	4-Two-Way	Urban	VDOT Inter	5	1. State Hw	Hampton F	HAMP	R-VA IS00064EB		269.39			-76.3198	37.00229
182895107	2018	10/6/2018 5:00	2051	20:51	B	B	0	0	1	1	2	0	1	1	12. Ped	PED	Pedestrian	1. No Adve	7. Unknow	Day	1. Dry	Dry	9. Within Ir	1. Straight	2. Blackto	1. No Defe	1. Two-Wa	3. Three Ap	1. No Traffi	6. No Traffi	2. No			3. No	19. Ped	1. On Road	No	No	Belted	No	No	No	No	No	No	No	No	Yes	No		NOT_RD	Urban Inte	No	No	Yes	No	5. Hampto	114	114. City o	7-Local (J,6)	3-Two-Way	Urban	NonVDOT	5	3. City or T	Hampton F	HAMP	S-VA114PR GROVE ST		0.36			-76.3046	37.0396
182895108	2018	10/11/2018 5:00	2041	20:41	O	PDO	0	0	0	0	0	0	0	1	9. Fixed Object - Off Road	FOOR	No	5. Rain	4. Darknes	Night	2. Wet	Wet	9. Within Ir	1. Straight	2. Blackto	1. No Defe	3. Two-Wa	3. Three Ap	6. Traffic L	1. Yes - Wo	2. No			3. No	3. Utility P	3. Median	No	No	Belted	No	No	No	No	No	No	No	No	No	No		NOT_RD	Urban Inte	No	No	Yes	Yes	5. Hampto	114	114. City o	3-Principal	4-Two-Way	Urban	NonVDOT	5	3. City or T	Hampton F	HAMP	R-VA US00258EB		65.45	1067781	44.94	-76.3447	37.0434
182895119	2018	10/9/2018 5:00	807	8:07	O	PDO	0	0	0	0	0	0	0	2	2. Angle	ANG	No	1. No Adve	2. Daylight	Day	1. Dry	Dry	9. Within Ir	1. Straight	2. Blackto	1. No Defe	2. Two-Wa	2. Two App	3. Traffic S	1. Yes - Wo	2. No			3. No	6. Parked V	1. On Road	No	No	Belted	No	No	No	No	No	No	No	No	No	No		NOT_RD	Urban Inte	No	Yes	Yes	No	5. Hampto	114	114. City o	7-Local (J,6)	3-Two-Way	Urban	NonVDOT	5	3. City or T	Hampton F	HAMP	S-VA114PR FIRST ST N		0.19			-76.2895	37.04489
182895157	2018	10/13/2018 5:00	2120	21:20	C	C	0	0	0	1	1	0	0	2	1. Rear End	RE	No	1. No Adve	4. Darknes	Night	1. Dry	Dry	1. Main-Lir	1. Straight	2. Blackto	1. No Defe	1. Two-Wa	1. Not at In	1. No Traffi	6. No Traffi	2. No			3. No	20. Motor V	1. On Road	No	No	Belted	No	No	No	No	No	Yes	No	No	No	No		NOT_RD	Not Interse	No	No	Yes	Yes	5. Hampto	114	114. City o	7-Local (J,6)	3-Two-Way	Urban	NonVDOT	5	3. City or T	Hampton F	HAMP	S-VA114PR HUFFMAN DR		0.34			-76.3468	37.0362
230135084	2023	1/12/2023 5:00	1225	12:25	O	PDO	0	0	0	0	0	0	0	2	2. Angle	ANG	No	1. No Adve	2. Daylight	Day	1. Dry	Dry	10. Interse	1. Straight	2. Blackto	1. No Defe	2. Two-Wa	3. Three Ap	6. Traffic L	1. Yes - Wo	2. No			3. No	20. Motor V	1. On Road	No	No	Belted	No	No	No	No	No	No	No	No	No	No		NOT_RD	VDOT Inter	No	No	Yes	No	5. Hampto	114	114. City o	4-Minor Ar	4-Two-Way	Urban	NonVDOT	5	3. City or T	Hampton F	HAMP	S-VA114NP LASALLE AVE		1.44	731443	100.41	-76.3635	37.02341
182895163	2018	10/12/2018 5:00	915	9:15	C	C	0	0	0	1	1	0	0	2	1. Rear End	RE	No	1. No Adve	2. Daylight	Day	1. Dry	Dry	10. Interse	1. Straight	2. Blackto	1. No Defe	3. Two-Wa	3. Three Ap	3. Traffic S	1. Yes - Wo	2. No			3. No	20. Motor V	1. On Road	No	No	Belted	No	No	No	No	No	No	No	No	No	No		NOT_RD	VDOT Inter	No	No	Yes	No	5. Hampto	114	114. City o	3-Principal	4-Two-Way	Urban	NonVDOT	5	3. City or T	Hampton F	HAMP	S-VA114NP HAMPTON ROADS CENTER PKWY		0.38	734434	100.73	-76.4422	37.06254
182895219	2018	10/15/2018 5:00	1707	17:07	C	C	0	0	0	1	1	0	0	2	2. Angle	ANG	Bike	1. No Adve	2. Daylight	Day	1. Dry	Dry	9. Within Ir	2. Curve - L	2. Blackto	1. No Defe	1. Two-Wa	3. Three Ap	4. Stop Sig	1. Yes - Wo	2. No			3. No	19. Ped	1. On Road	No	No	Belted	Yes	No	No	No	No	No	No	No	No	No		NOT_RD	Urban Inte	No	Yes	Yes	No	5. Hampto	114	114. City o	5-Major Co	4-Two-Way	Urban	NonVDOT	5	3. City or T	Hampton F	HAMP	S-VA114NP CHESAPEAKE AVE		0.72			-76.3788	36.99745
182895276	2018	10/16/2018 5:00	856	8:56	B	B	0	0	2	0	2	0	0	4	1. Rear End	RE	No	1. No Adve	2. Daylight	Day	1. Dry	Dry	8. Non-Inte	3. Grade - S	2. Blackto	1. No Defe	3. Two-Wa	1. Not at In	6. Traffic L	1. Yes - Wo	2. No			3. No	20. Motor V	1. On Road	No	No	Belted	No	No	No	No	No	No	No	No	No	No		NOT_RD	Not Interse	Yes	No	Yes	No	5. Hampto	114	114. City o	1-Interstat	4-Two-Way	Urban	VDOT Inter	5	1. State Hw	Hampton F	HAMP	R-VA IS00064EB		269.31			-76.3202	37.00341
182905089	2018	10/16/2018 5:00	1346	13:46	O	PDO	0	0	0	0	0	0	0	2	2. Angle	ANG	No	1. No Adve	2. Daylight	Day	1. Dry	Dry	9. Within Ir	1. Straight	2. Blackto	1. No Defe	3. Two-Wa	4. Four Ap	3. Traffic S	1. Yes - Wo	2. No			3. No	20. Motor V	1. On Road	No	No	Belted	No	No	No	No	No	No	No	No	No	No		NOT_RD	Urban Inte	No	No	Yes	No	5. Hampto	114	114. City o	3-Principal	4-Two-Way	Urban	NonVDOT	5	3. City or T	Hampton F	HAMP	R-VA US00258WB		63.25	754225	49.68	-76.3841	37.04268
172615134	2017	9/15/2017 5:00	2345	23:45	A	A	0	1	0	0	1	0	0	1	9. Fixed Object - Off Road	FOOR	No	1. No Adve	4. Darknes	Night	1. Dry	Dry	1. Main-Lir	1. Straight	2. Blackto	1. No Defe	1. Two-Wa	1. Not at In	1. No Traffi	6. No Traffi	2. No			3. No	13. Curb	8. Off Road	No	No	Belted	No	Yes	No	No	No	No	No	No	No	No		RD_LEFT	Not Interse	No	No	Yes	Yes	5. Hampto	114	114. City o	4-Minor Ar	3-Two-Way	Urban	NonVDOT	5	3. City or T	Hampton F	HAMP	R-VA SR00152EB		2.43	253064	487.08	-76.4235	37.04153
182905091	2018	10/11/2018 5:00	1351	13:51	O	PDO	0	0	0	0	0	0	0	2	3. Head On	HO	No	1. No Adve	2. Daylight	Day	1. Dry	Dry	8. Non-Inte	1. Straight	2. Blackto	1. No Defe	1. Two-Wa	1. Not at In	1. No Traffi	6. No Traffi	2. No			3. No	30. Overtu	1. On Road	No	No	Belted	No	No	No	No	No	Yes	No	No	No	No		RD UNKN	Not Interse	No	No	Yes	No	5. Hampto	114	114. City o	7-Local (J,6)	3-Two-Way	Urban	NonVDOT	5	3. City or T	Hampton F	HAMP	S-VA114NP EASTERLY AVE		0.14			-76.3512	37.04039
182905161	2018	10/17/2018 5:00	646	6:46	O	PDO	0	0	0	0	0	0	0	2	1. Rear End	RE	No	1. No Adve	1. Dawn	Day	2. Wet	Wet	8. Non-Inte	1. Straight	1. Concret	1. No Defe	4. One-Wa	1. Not at In	9. One Wa	1. Yes - Wo	2. No			3. No	20. Motor V	1. On Road	No	No	Belted	No	No	No	No	No	No	No	No	No	No		NOT_RD	Not Interse	No	No	Yes	No	5. Hampto	114	114. City o	1-Interstat	4-Two-Way	Urban	VDOT Inter	5	1. State Hw	Hampton F	HAMP	R-VA IS00064WB		271.21			-76.3016	36.9837
182905188	2018	10/9/2018 5:00	1544	15:44	C	C	0	0	0	1	1	0	0	2	2. Angle	ANG	No	1. No Adve	2. Daylight	Day	1. Dry	Dry	1. Main-Lir	1. Straight	2. Blackto	1. No Defe	1. Two-Wa	4. Four Ap	3. Traffic S	1. Yes - Wo	2. No			3. No	20. Motor V	1. On Road	No	No	Belted	No	Yes	No	No	No	No	No	No	No	No		NOT_RD	Urban Inte	No	No	Yes	No	5. Hampto	114	114. City o	4-Minor Ar	3-Two-Way	Urban	NonVDOT	5	3. City or T	Hampton F	HAMP	R-VA SR00351EB		2.58	1068789	11.49	-76.3919	37.00852
182915116	2018	10/17/2018 5:00	646	6:46	C	C	0	0	0	1	1	0	0	3	2. Angle	ANG	No	1. No Adve	1. Dawn	Day	2. Wet	Wet	1. Main-Lir	1. Straight	2. Blackto	1. No Defe	3. Two-Wa	1. Not at In	6. Traffic L	1. Yes - Wo	2. No			3. No	20. Motor V	1. On Road	No	No	Belted	No	Yes	No	No	No	No	No	No	No	No		NOT_RD	Not Interse	Yes	No	Yes	No	5. Hampto	114	114. City o	3-Principal	4-Two-Way	Urban	NonVDOT	5	3. City or T	Hampton F	HAMP	S-VA114PR HAMPTON ROADS CENTER PKWY		3.42			-76.3874	37.05938
182915117	2018	10/10/2018 5:00	645	6:45	C	C	0	0	0	2	2	0	0	2	2. Angle	ANG	No	1. No Adve	2. Daylight	Day	1. Dry	Dry	1. Main-Lir	1. Straight	1. Concret	1. No Defe	1. Two-Wa	1. Not at In	6. Traffic L	1. Yes - Wo	2. No			3. No	20. Motor V	1. On Road	No	No	Belted	No	No	No	No	No	No	No	No	No	No		NOT_RD	Not Interse	No	No	Yes	No	5. Hampto	114	114. City o	7-Local (J,6)	3-Two-Way	Urban	NonVDOT	5	3. City or T	Hampton F	HAMP	S-VA114PR EXECUTIVE DR		0.66			-76.3984	37.05213
182915118	2018	10/11/2018 5:00	1843	18:43	O	PDO	0	0	0	0	0	0	0	2	2. Angle	ANG	No	5. Rain	4. Darknes	Night	2. Wet	Wet	9. Within Ir	1. Straight	2. Blackto	1. No Defe	2. Two-Wa	4. Four Ap	4. Stop Sig	2. Yes - Wo	2. No			3. No	20. Motor V	1. On Road	No	No	Belted	No	No	No	No	No	No	Yes	No	No	No		NOT_RD	Urban Inte	Yes	No	Yes	Yes	5. Hampto	114	114. City o	7-Local (J,6)	3-Two-Way	Urban	NonVDOT	5	3. City or T	Hampton F	HAMP	S-VA114NP MARTHA LEE DR		0.31			-76.422	37.02191
200795196	2020	2/7/2020 5:00	750	7:50	C	C	0	0	0	3	3	0	0	3	1. Rear End	RE	No	1. No Adve	2. Daylight	Day	2. Wet	Wet	10. Interse	1. Straight	2. Blackto	1. No Defe	3. Two-Wa	4. Four Ap	3. Traffic S	1. Yes - Wo	2. No			3. No	20. Motor V	1. On Road	No	No	Belted	No	No	No	No	No	No	No	No	No	No		NOT_RD	Urban Inte	No	No	Yes	No	5. Hampto	114	114. City o	3-Principal	4-Two-Way	Urban	NonVDOT	5	3. City or T	Hampton F	HAMP	R-VA SR00134EB		6.66	253022	104.61	-76.4001	37.06379
182915160	2018	10/18/2018 5:00	754	7:54	C	C	0	0	0	2	2	0	0	2	5. Sideswipe - Opposite Direction	SSO	No	1. No Adve	2. Daylight	Day	1. Dry	Dry	10. Interse	1. Straight	2. Blackto	1. No Defe	2. Two-Wa	4. Four Ap	3. Traffic S	1. Yes - Wo	2. No			3. No	20. Motor V	1. On Road	No	No	Belted	No	No	No	No	No	No	No	No	No	No		NOT_RD	Urban Inte	No	No	Yes	No	5. Hampto	114	114. City o	7-Local (J,6)	3-Two-Way	Urban	NonVDOT	5	3. City or T	Hampton F	HAMP	S-VA114PR HARDY CASH DR		0.54	1084139	390.29	-76.4024	37.05677
182915203	2018	10/18/2018 5:00	859	8:59	O	PDO	0	0	0	0	0	0	0	2	1. Rear End	RE	No	1. No Adve	2. Daylight	Day	1. Dry	Dry	8. Non-Inte	1. Straight	1. Concret	1. No Defe	3. Two-Wa	1. Not at In	6. Traffic L	1. Yes - Wo	2. No			3. No	20. Motor V	1. On Road	No	No	Belted	No	No	No	No	No	No	No	No	No	Yes	15	NOT_RD	Not Interse	No	No	Yes	No	5. Hampto	114	114. City o	1-Interstat	4-Two-Way	Urban	VDOT Inter	5	1. State Hw	Hampton F	HAMP	R-VA IS00064WB		259.83			-76.4472	37.07785
182915241	2018	10/12/2018 5:00	1618	16:18	C	C	0	0	0	1	1	0	0	2	2. Angle	ANG	No	1. No Adve	2. Daylight	Day	1. Dry	Dry	10. Interse	1. Straight	2. Blackto	1. No Defe	1. Two-Wa	4. Four Ap	3. Traffic S	3. Yes - No	2. No			3. No	20. Motor V	1. On Road	No	No	Belted	No	No	No	No	No	No	No	No	No	No		NOT_RD	Urban Inte	No	No	Yes	No	5. Hampto	114	114. City o	4-Minor Ar	4-Two-Way	Urban	NonVDOT	5	3. City or T	Hampton F	HAMP	R-VA US00258EB		67.42	253155	5.42	-76.3224	37.02515
202115185	2020	7/27/2020 5:00	1618	16:18	C	C	0	0	0	2	2	0	0	2	1. Rear End	RE	No	1. No Adve	2. Daylight	Day	1. Dry	Dry	1. Main-Lir	1. Straight	2. Blackto	1. No Defe	2. Two-Wa	1. Not at In	1. No Traffi	6. No Traffi	1. Yes	2. Transitic	2. Lane Sh	3. No	20. Motor V	1. On Road	No	No	Belted	No	No	No	No	No	No	No	No	No	No		NOT_RD	Urban Inte	No	Yes	Yes	No	5. Hampto	114	114. City o	3-Principal	4-Two-Way	Urban	NonVDOT	5	3. City or T	Hampton F	HAMP	R-VA SR00134WB		6.66	253022	139.56	-76.3999	37.0638

182915243	2018	10/12/2018 5:00	1045	10:45	C	C	0	0	0	1	1	0	0	2	2. Angle	ANG	No	1. No Adve	2. Daylight	Day	1. Dry
182915248	2018	10/18/2018 5:00	851	8:51	C	C	0	0	0	1	1	0	0	2	1. Rear End	RE	No	1. No Adve	2. Daylight	Day	1. Dry
182925070	2018	10/15/2018 5:00	1300	13:00	B	B	0	0	1	0	1	0	0	2	1. Rear End	RE	No	1. No Adve	2. Daylight	Day	1. Dry
230055144	2022	11/22/2022 5:00	753	7:53	C	C	0	0	0	2	2	0	0	2	2. Angle	ANG	No	1. No Adve	2. Daylight	Day	1. Dry
182925120	2018	10/17/2018 5:00	2043	20:43	C	C	0	0	0	1	1	0	0	1	9. Fixed Object - Off Road	FOOR	No	1. No Adve	4. Darknes	Night	1. Dry
182925144	2018	10/18/2018 5:00	1751	17:51	O	PDO	0	0	0	0	0	0	0	2	2. Angle	ANG	No	1. No Adve	2. Daylight	Day	1. Dry
183605203	2018	12/19/2018 5:00	653	6:53	C	C	0	0	0	1	1	0	0	1	16. Other	OTHR	No	1. No Adve	2. Daylight	Day	1. Dry
211375139	2021	5/16/2021 5:00	1320	13:20	C	C	0	0	0	2	2	0	0	2	2. Angle	ANG	No	1. No Adve	2. Daylight	Day	1. Dry
220945223	2022	3/4/2022 5:00	1619	16:19	C	C	0	0	0	3	3	0	0	3	16. Other	OTHR	Bike	1. No Adve	2. Daylight	Day	1. Dry
182925150	2018	10/19/2018 5:00	652	6:52	O	PDO	0	0	0	0	0	0	0	2	1. Rear End	RE	No	1. No Adve	1. Dawn	Day	1. Dry
182925199	2018	10/15/2018 5:00	1415	14:15	B	B	0	0	2	0	2	0	0	2	2. Angle	ANG	No	1. No Adve	2. Daylight	Day	1. Dry
170625177	2017	3/3/2017 5:00	823	8:23	C	C	0	0	0	2	2	0	0	2	1. Rear End	RE	No	1. No Adve	2. Daylight	Day	1. Dry
182925438	2018	10/19/2018 5:00	751	7:51	B	B	0	0	1	1	2	0	0	3	1. Rear End	RE	No	1. No Adve	2. Daylight	Day	1. Dry
182925453	2018	10/19/2018 5:00	703	7:03	C	C	0	0	0	4	4	0	0	1	9. Fixed Object - Off Road	FOOR	No	1. No Adve	2. Daylight	Day	1. Dry
182925457	2018	10/19/2018 5:00	726	7:26	A	A	0	1	0	0	1	0	0	2	1. Rear End	RE	No	1. No Adve	2. Daylight	Day	1. Dry
182935035	2018	10/20/2018 5:00	230	2:30	B	B	0	0	2	0	2	0	0	1	8. Non-Collision	NC	No	1. No Adve	4. Darknes	Night	1. Dry
182935270	2018	10/20/2018 5:00	1658	16:58	O	PDO	0	0	0	0	0	0	0	2	1. Rear End	RE	No	1. No Adve	2. Daylight	Day	2. Wet
171875231	2017	6/15/2017 5:00	2111	21:11	A	A	0	1	0	0	1	0	0	3	2. Angle	ANG	No	1. No Adve	4. Darknes	Night	1. Dry
182405117	2018	8/22/2018 5:00	1645	16:45	O	PDO	0	0	0	0	0	0	0	2	1. Rear End	RE	No	1. No Adve	2. Daylight	Day	1. Dry
182945132	2018	10/16/2018 5:00	853	8:53	C	C	0	0	0	1	1	0	0	2	2. Angle	ANG	No	1. No Adve	2. Daylight	Day	1. Dry
182945133	2018	10/16/2018 5:00	1808	18:08	C	C	0	0	0	2	2	0	0	3	1. Rear End	RE	No	1. No Adve	2. Daylight	Day	1. Dry
180935175	2018	2/11/2018 5:00	1222	12:22	C	C	0	0	0	1	1	0	0	3	1. Rear End	RE	No	1. No Adve	2. Daylight	Day	1. Dry
182945138	2018	10/19/2018 5:00	2248	22:48	O	PDO	0	0	0	0	0	0	0	2	2. Angle	ANG	No	1. No Adve	4. Darknes	Night	1. Dry
182945139	2018	10/19/2018 5:00	1523	15:23	C	C	0	0	0	4	4	0	0	2	4. Sideswipe - Same Direction	SSS	No	1. No Adve	2. Daylight	Day	1. Dry
182945140	2018	10/19/2018 5:00	1625	16:25	O	PDO	0	0	0	0	0	0	0	2	1. Rear End	RE	No	1. No Adve	2. Daylight	Day	1. Dry
172895204	2017	10/13/2017 5:00	1723	17:23	O	PDO	0	0	0	0	0	0	0	2	4. Sideswipe - Same Direction	SSS	No	5. Rain	2. Daylight	Day	2. Wet
182945159	2018	10/21/2018 5:00	1145	11:45	O	PDO	0	0	0	0	0	0	0	1	9. Fixed Object - Off Road	FOOR	No	1. No Adve	2. Daylight	Day	1. Dry
182945160	2018	10/20/2018 5:00	1419	14:19	O	PDO	0	0	0	0	0	0	0	1	9. Fixed Object - Off Road	FOOR	No	5. Rain	2. Daylight	Day	2. Wet
231445311	2023	5/23/2023 5:00	1034	10:34	C	C	0	0	0	2	2	0	0	2	2. Angle	ANG	No	1. No Adve	2. Daylight	Day	1. Dry
182945162	2018	10/20/2018 5:00	1207	12:07	C	C	0	0	0	3	3	0	0	2	1. Rear End	RE	No	5. Rain	2. Daylight	Day	2. Wet
230255198	2023	1/18/2023 5:00	1701	17:01	A	A	0	1	0	1	2	0	0	2	2. Angle	ANG	No	1. No Adve	2. Daylight	Day	1. Dry
182945164	2018	10/20/2018 5:00	500	5:00	O	PDO	0	0	0	0	0	0	0	2	15. Backed Into	BI	No	5. Rain	4. Darknes	Night	2. Wet
230865148	2023	3/24/2023 5:00	1946	19:46	C	C	0	0	0	2	2	0	0	2	5. Sideswipe - Opposite Direction	SSO	No	1. No Adve	4. Darknes	Night	1. Dry
182945253	2018	10/19/2018 5:00	1857	18:57	O	PDO	0	0	0	0	0	0	0	3	1. Rear End	RE	No	1. No Adve	4. Darknes	Night	1. Dry
182955120	2018	10/21/2018 5:00	2226	22:26	O	PDO	0	0	0	0	0	0	0	1	9. Fixed Object - Off Road	FOOR	No	1. No Adve	4. Darknes	Night	1. Dry
200625105	2020	2/27/2020 5:00	953	9:53	O	PDO	0	0	0	0	0	0	0	1	9. Fixed Object - Off Road	FOOR	No	1. No Adve	2. Daylight	Day	1. Dry
182955132	2018	10/21/2018 5:00	1902	19:02	C	C	0	0	0	1	1	0	0	2	2. Angle	ANG	No	1. No Adve	4. Darknes	Night	1. Dry
182955416	2018	10/13/2018 5:00	1445	14:45	C	C	0	0	0	1	1	0	0	2	2. Angle	ANG	No	1. No Adve	2. Daylight	Day	1. Dry
182965157	2018	10/22/2018 5:00	55	00:55	O	PDO	0	0	0	0	0	0	0	2	2. Angle	ANG	No	1. No Adve	4. Darknes	Night	1. Dry
182965191	2018	10/20/2018 5:00	1700	17:00	A	A	0	1	0	0	1	0	0	1	9. Fixed Object - Off Road	FOOR	No	1. No Adve	2. Daylight	Day	1. Dry
182965301	2018	10/14/2018 5:00	1555	15:55	O	PDO	0	0	0	0	0	0	0	2	1. Rear End	RE	No	1. No Adve	2. Daylight	Day	1. Dry
182965326	2018	10/22/2018 5:00	1548	15:48	O	PDO	0	0	0	0	0	0	0	2	2. Angle	ANG	No	1. No Adve	2. Daylight	Day	1. Dry
182965383	2018	10/23/2018 5:00	1651	16:51	O	PDO	0	0	0	0	0	0	0	2	1. Rear End	RE	No	1. No Adve	2. Daylight	Day	1. Dry
182975118	2018	10/22/2018 5:00	1132	11:32	C	C	0	0	0	2	2	0	0	2	2. Angle	ANG	No	1. No Adve	2. Daylight	Day	1. Dry
182975166	2018	10/21/2018 5:00	1934	19:34	O	PDO	0	0	0	0	0	0	0	3	9. Fixed Object - Off Road	FOOR	No	1. No Adve	4. Darknes	Night	1. Dry
182975284	2018	10/23/2018 5:00	1533	15:33	C	C	0	0	0	2	2	0	0	2	2. Angle	ANG	No	1. No Adve	2. Daylight	Day	1. Dry
182975286	2018	10/23/2018 5:00	1615	16:15	C	C	0	0	0	5	5	0	0	3	1. Rear End	RE	No	1. No Adve	2. Daylight	Day	1. Dry
182975346	2018	10/24/2018 5:00	649	6:49	C	C	0	0	0	1	1	0	0	3	1. Rear End	RE	No	1. No Adve	2. Daylight	Day	1. Dry
182975347	2018	10/24/2018 5:00	1240	12:40	C	C	0	0	0	1	1	0	0	2	2. Angle	ANG	No	1. No Adve	2. Daylight	Day	1. Dry
182975348	2018	10/24/2018 5:00	1309	13:09	O	PDO	0	0	0	0	0	0	0	2	4. Sideswipe - Same Direction	SSS	No	1. No Adve	2. Daylight	Day	1. Dry
182985063	2018	10/20/2018 5:00	26	00:26	O	PDO	0	0	0	0	0	0	0	2	1. Rear End	RE	No	1. No Adve	4. Darknes	Night	1. Dry
182045144	2018	7/18/2018 5:00	1527	15:27	O	PDO	0	0	0	0	0	0	0	2	2. Angle	ANG	No	1. No Adve	2. Daylight	Day	1. Dry
200795266	2020	3/13/2020 5:00	1907	19:07	O	PDO	0	0	0	0	0	0	0	1	9. Fixed Object - Off Road	FOOR	No	1. No Adve	3. Dusk	Day	1. Dry
182985117	2018	10/24/2018 5:00	2131	21:31	O	PDO	0	0	0	0	0	0	0	1	6. Fixed Object in Road	FOIR	No	1. No Adve	4. Darknes	Night	1. Dry
182985131	2018	10/24/2018 5:00	1527	15:27	O	PDO	0	0	0	0	0	0	0	2	1. Rear End	RE	No	1. No Adve	2. Daylight	Day	1. Dry
182985132	2018	10/24/2018 5:00	2209	22:09	O	PDO	0	0	0	0	0	0	0	2	2. Angle	ANG	No	1. No Adve	4. Darknes	Night	1. Dry
183405098	2018	12/6/2018 5:00	226	2:26	A	A	0	1	0	0	1	0	0	1	9. Fixed Object - Off Road	FOOR	No	1. No Adve	4. Darknes	Night	2. Wet
220665085	2022	3/5/2022 5:00	158	1:58	O	PDO	0	0	0	0	0	0	0	1	9. Fixed Object - Off Road	FOOR	No	1. No Adve	4. Darknes	Night	1. Dry
182985138	2018	10/20/2018 5:00	2324	23:24	C	C	0	0	0	1	1	0	0	2	15. Backed Into	BI	No	1. No Adve	4. Darknes	Night	2. Wet
182985181	2018	10/23/2018 5:00	800	8:00	B	B	0	0	1	0	1	0	0	3	1. Rear End	RE	No	1. No Adve	2. Daylight	Day	1. Dry
181435156	2018	5/20/2018 5:00	600	6:00	O	PDO	0	0	0	0	0	0	0	2	16. Other	OTHR	No	1. No Adve	4. Darknes	Night	1. Dry
182985414	2018	10/24/2018 5:00	1604	16:04	A	A	0	6	1	0	7	0	0	5	1. Rear End	RE	No	1. No Adve	2. Daylight	Day	1. Dry
192115081	2019	7/29/2019 5:00	1723	17:23	C	C	0	0	0	1	1	0	0	2	1. Rear End	RE	No	1. No Adve	2. Daylight	Day	1. Dry
190915095	2019	3/28/2019 5:00	1101	11:01	O	PDO	0	0	0	0	0	0	0	2	16. Other	OTHR	No	1. No Adve	2. Daylight	Day	1. Dry
221685092	2022	6/10/2022 5:00	1322	13:22	O	PDO	0	0	0	0	0	0	0	2	2. Angle	ANG	No	1. No Adve	2. Daylight	Day	1. Dry
182995182	2018	10/24/2018 5:00	1709	17:09	C	C	0	0	0	1	1	0	0	2	4. Sideswipe - Same Direction	SSS	No	1. No Adve	2. Daylight	Day	1. Dry
232365020	2023	8/16/2023 5:00	1009	10:09	C	C	0	0	0	2	2	0	0	2	2. Angle	ANG	No	1. No Adve	2. Daylight	Day	1. Dry
182995187	2018	10/25/2018 5:00	1419	14:19	O	PDO	0	0	0	0	0	0	0	2	1. Rear End	RE	No	1. No Adve	2. Daylight	Day	1. Dry
182995188	2018	10/25/2018 5:00	1611	16:11	C	C	0	0	0	1	1	0	0	2	4. Sideswipe - Same Direction	SSS	No	1. No Adve	2. Daylight	Day	1. Dry
182995225	2018	10/25/2018 5:00	2245	22:45	C	C	0	0	0	1	1	0	0	3	2. Angle	ANG	No	1. No Adve	4. Darknes	Night	1. Dry
182995234	2018	10/18/2018 5:00	1800	18:00	O	PDO	0	0	0	0	0	0	0	2	4. Sideswipe - Same Direction	SSS	No	1. No Adve	3. Dusk	Day	1. Dry
182995236	2018	10/26/2018 5:00	727	7:27	O	PDO	0	0	0	0	0	0	0	2	1. Rear End	RE	No	1. No Adve	2. Daylight	Day	1. Dry
182995237	2018	10/25/2018 5:00	2216	22:16	O	PDO	0	0	0	0	0	0	0	4	1. Rear End	RE	No	1. No Adve	4. Darknes	Night	1. Dry
250655166	2025	2/19/2025 5:00	1154	11:54	O	PDO	0	0	0	0	0	0	0	2	4. Sideswipe - Same Direction	SSS	No	1. No Adve	2. Daylight	Day	1. Dry
222375552	2022	7/9/2022 5:00	1947	19:47	A	A	0	1	0	2	3	0	0	2	2. Angle	ANG	No	5. Rain	2. Daylight	Day	2. Wet
182995469	2018	10/26/2018 5:00	1624	16:24	O	PDO	0	0	0	0	0	0	0	3	1. Rear End	RE	No	1. No Adve	2. Daylight	Day	2. Wet
183005023	2018	10/26/2018 5:00	2331	23:31	O	PDO	0	0	0	0	0	0	0	2	4. Sideswipe - Same Direction	SSS	No	5. Rain	4. Darknes	Night	2. Wet
183005325	2018	10/26/2018 5:00	2321	23:21	O	PDO	0	0	0	0	0	0	0	2	1. Rear End	RE	No	5. Rain	4. Darknes	Night	2. Wet
183005326	2018	10/27/2018 5:00	233	2:33	A	A	0	1	0	0	1	0	0	3	1. Rear End	RE	No	5. Rain	4. Darknes	Night	2. Wet
183005328	2018	10/27/2018 5:00	225	2:25	O	PDO	0	0	0	0	0	0	0	1	9. Fixed Object - Off Road	FOOR	No	5. Rain	4. Darknes	Night	2. Wet
183005393	2018	10/24/2018 5:00	1610	16:10	O	PDO	0	0	0	0	0	0	0	1	9. Fixed Object - Off Road	FOOR	No	1. No Adve	2. Daylight	Day	1. Dry
183005411	2018	10/24/2018 5:00	805	8:05	B	B	0	0	2	0	2	0	0	1	9. Fixed Object - Off Road	FOOR	No	1. No Adve	2. Daylight	Day	1. Dry
183015154	2018	10/28/2018 5:00	1000	10:00	O	PDO	0	0	0	0	0	0	0	1	9. Fixed Object - Off Road	FOOR	No	1. No Adve	2. Daylight	Day	1. Dry
183015262	2018	10/26/2018 5:00	1825	18:25	O	PDO	0	0	0	0	0	0	0	2	1. Rear End	RE	No	1. No Adve	4. Darknes	Night	1. Dry
183025032	2018	10/28/2018 5:00	2214	22:14	O	PDO	0	0	0	0	0	0	0	2	1. Rear End	RE	No	5. Rain	4. Darknes	Night	2. Wet
183025033	2018	10/28/2018 5:00	137	1:37	O	PDO	0	0	0	0	0	0	0	1	9. Fixed Object - Off Road	FOOR	No	5. Rain	4. Darknes	Night	2. Wet
183025168	2018	10/26/2018 5:00	2136	21:36	A	A	0	1	0	0	1	0	0	2	3. Head On	HO	No	5. Rain	4. Darknes	Night	2. Wet
183025170	2018	10/27/2018 5:00	1706	17:06	C	C	0	0	0	1	1	0	0	2	2. Angle	ANG	No	1. No Adve	2. Daylight	Day	1. Dry
183025171	2018	10/26/2018 5:00	1805	18:05	C	C	0	0	0	4	4	0	0	2	2. Angle	ANG	No	5. Rain	2. Daylight	Day	2. Wet
183025172	2018	10/27/2018 5:00	2019	20:19	O	PDO	0	0	0	0	0	0	0	2	15. Backed Into	BI	No	1. No Adve	4. Darknes	Night	1. Dry
183025182	2018	10/26/2018 5:00	1230	12:30	C	C	0	0	0	1	1	0	0	2	4. Sideswipe - Same Direction	SSS	No	5. Rain	2. Daylight	Day	2. Wet
183025183	2018	10/25/2018 5:00	1900	19:00	O	PDO	0	0	0	0	0	0	0	2	1. Rear End	RE	No	1. No Adve	4. Darknes	Night	1. Dry
231435097	2023	5/21/2023 5:00	1720	17:20	O	PDO	0	0	0	0	0	0	0	2	1. Rear End	RE	No	1. No Adve	2. Daylight	Day	1. Dry
183025185	2018	10/26/2018 5:00	1725	17:25	C	C	0	0	0	1	1	0	0	2	16. Other	OTHR	No	5. Rain	3. Dusk	Day	2. Wet
172945075	2017	10/20/2017 5:00	1844	18:44	C	C	0	0	0	3	3	0	0	2	2. Angle	ANG	No	1. No Adve	4. Darknes	Night	1. Dry
232935121	2023	10/19/2023 5:00	1154	11:54	C	C	0	0	0	2	2	0	0	2	2. Angle	ANG	No	1. No Adve	2. Daylight	Day	1. Dry
211965270	2021	6/21/2021 5:00	659	6:59	C	C	0	0	0	2	2	0	0	2	2. Angle	ANG	No	1. No Adve	2. Daylight	Day	1. Dry
211665102	2021	6/9/2021 5:00	1650	16:50	B	B	0	0	1	0	1	0	0	3	1. Rear End	RE	No	5. Rain	2. Daylight	Day	2. Wet
233555156	2023	12/18/2023 5:00	2020	20:20	A	A	0	1	0	0	1	0	0	2	2. Angle	ANG	No	1. No Adve	4. Darknes	Night	1. Dry
183025228	2018	10/26/2018 5:00	1607	16:07	C	C	0	0	0	1	1	0	0	1	6. Fixed Object in Road	FOIR	No	5. Rain	2. Daylight	Day	2. Wet
231565171	2023	6/2/2023 5:00	815	8:15	A	A	0	1	0	4	5	0	0	2	2. Angle	ANG	No	1. No Adve	2. Daylight	Day	1. Dry
183025232	2018	10/27/2018 5:00	115	1:15	O	PDO	0	0	0	0	0	0	0	2	2. Angle	ANG	No	5. Rain	4. Darknes	Night	2. Wet
180895183	2018	3/27/2018 5:00	313	3:13	A	A	0	1	0	0	1	0	0	1	9. Fixed Object - Off Road	FOOR	No	1. No Adve	4. Darknes	Night	1. Dry
183025420	2018	10/26/2018 5:00	1640	16:40	O	PDO	0	0	0	0	0	0	0	2	1. Rear End	RE	No	5. Rain	2. Daylight	Day	2. Wet
183035100	2018	10/15/2018 5:00	1933	19:33	O	PDO	0	0	0	0	0	0	0	2	2. Angle	ANG	No	1. No Adve	4. Darknes	Night	1. Dry
202185082	2020	8/4/2020 5:00	928	9:28	C	C	0	0	0	1	1	0	0	2	1. Rear End	RE	No	5. Rain	2. Daylight	Day	2. Wet
210755130	2021	3/15/2021 5:00	1542	15:42	O	PDO	0	0	0	0	0	0	0	2	1. Rear End	RE	No	1. No Adve	2. Daylight	Day	1. Dry
183035122	2018	10/29/2018 5:00	1913	19:13	C	C	0	0	0	1	1	0	0	2	2. Angle	ANG	No	1. No Adve	4. Darknes	Night	1. Dry
240165075	2024	1/15/2024 5:00	1623	16:23	O	PDO	0	0	0	0	0	0	0	2	16. Other	OTHR	No	1. No Adve	2. Daylight	Day	1. Dry
183035145	2018	10/29/2018 5:00	1550	15:50	O	PDO	0	0	0	0	0	0	0	1	9. Fixed Object - Off Road	FOOR	No	1. No Adve	2. Daylight	Day	1. Dry
213195233	2021	11/7/2021 5:00	1907	19:07	C	C	0	0	0	1	1	0	0	1	9. Fixed Object - Off Road	FOOR	No	1. No Adve	5. Darknes	Night	1. Dry
183035169	2018	10/29/2018 5:00	1723	17:23	A	A	0	1	0	0	1	0	0	1	9. Fixed Object - Off Road	FOOR	No	1. No Adve	3. Dusk	Day	1. Dry
183035170	2018	10/24/2018 5:00	1503	15:03	A	A	0	1	0	1	2	0	0	2	2. Angle	ANG	No	1. No Adve	2. Daylight	Day	1. Dry
183035180	2018	10/30/2018 5:00	626	6:26	C	C	0	0	0	2	2	0	0	2	2. Angle	ANG	No	1. No Adve	1. Dawn	Day	1. Dry
211965291	2021	6/22/2021 5:00	1711	17:11	A	A	0	1	0	1	2	0	0	2	2. Angle	ANG	No	5. Rain	2. Daylight	Day	2. Wet
183035501	2018	10/28/2018 5:00	200	2:00	A	A	0	1	0	0	1	0	0	1	9. Fixed Object - Off Road	FOOR	No	4. Mist	4. Darknes	Night	1. Dry
183035512	2018	10/26/2018 5:00	805	8:05	O	PDO	0	0	0	0	0	0	0	4	9. Fixed Object - Off Road	FOOR	No	1. No Adve	2. Daylight	Day	1. Dry
183035520	2018	10/28/2018 5:00	415	4:15	O	PDO	0	0	0	0	0	0	0	2	1. Rear End	RE	No	1. No Adve	4. Darknes	Night	1. Dry
183045165	2018	10/30/2018 5:00	1553	15:53	O	PDO	0	0	0	0	0	0	0	2	1. Rear End	RE	No	1. No Adve	2. Daylight	Day	1. Dry
220485052	2022	2/10/2022 5:00	1901	19:01	C	C	0	0	0	2	2	0	0	2	2. Angle	ANG	No	1. No Adve	4. Darknes	Night	1. Dry
183045167	2018	10/30/2018 5:00	1607	16:07	O	PDO	0	0	0	0	0	0	0	2	2. Angle	ANG	No	1. No Adve	2. Daylight	Day	1. Dry
212635192	2021	9/13/2021 5:00	1726	17:26	C	C	0	0	0	2	2	0	0	2	2. Angle	ANG	No	1. No Adve	2. Daylight	Day	1. Dry
183045173	2018	10/30/2018 5:00	2005	20:05	O	PDO	0	0	0	0	0	0	0	2	4. Sideswipe - Same Direction	SSS	No	1. No Adve	4. Darknes	Night	1. Dry
183045199	2018	10/28/2018 5:00	810	8:10	O	PDO	0	0	0	0	0	0	0	1	9. Fixed Object - Off Road	FOOR	No	1. No Adve	2. Daylight	Day	1. Dry
183375165	2018	11/27/2018 5:00	1729	17:29	C	C	0	0	0	2	2	0	0	2	4. Sideswipe - Same Direction	SSS	No	1. No Adve	4. Darknes	Night	1. Dry
183055024	2018	10/27/2018 5:00	327	3:27	B	B	0	0	1	0	1	0	0	1	9. Fixed Object - Off Road	FOOR	No	5. Rain	4. Darknes	Night	2. Wet
183055044	2018	10/29/2018 5:00	740	7:40	O	PDO	0	0	0	0	0	0	0	2	1. Rear End	RE	No	1. No Adve	2. Daylight	Day	1. Dry
183055045	2018	10/29/2018 5:00	558	5:58	O	PDO	0	0	0	0	0	0	0	3	1. Rear End	RE	No	1. No Adve	4. Darknes	Night	1. Dry
183055130	2018	11/1/2018 5:00	556	5:56	B	B	0	0	1	0	1	0	0	2	1. Rear End	RE	No	1. No Adve	2. Daylight	Day	1. Dry
183055138	2018	10/27/2018 5:00	200	2:00	O	PDO	0	0	0	0	0	0	0	2	1. Rear End	RE	No	5. Rain	4. Darknes	Night	2. Wet
183385127	2018	11/30/2018 5:00	638	6:38	O	PDO	0	0	0	0	0	0	0	2	3. Head On	HO	No	1. No Adve	2. Daylight	Day	1. Dry
183055151	2018	10/31/2018 5:00	1311	13:11	O	PDO	0	0	0	0	0	0	0	2	1. Rear End	RE	No	1. No Adve	2. Daylight	Day	1. Dry
183055155	2018	10/27/2018 5:00	1503	15:03	O	PDO	0	0	0	0	0	0	0	2	1. Rear End	RE	No	1. No Adve	2. Daylight	Day	1. Dry
223065421	2022	10/3/2022 5:00	1628	16:28	C	C	0	0	0	2	2	0	0	2	1. Rear End	RE	No	5. Rain	2. Daylight	Day	2. Wet
183055185	2018	10/31/2018 5:00	1958	19:58	C	C	0	0	0	1	1	0	1	1	12. Ped	PED	Pedestrian	1. No Adve	4. Darknes	Night	1. Dry
183055190	2018	11/1/2018 5:00	635	6:35	O	PDO	0	0	0	0	0	0	0	2	1. Rear End	RE	No	1. No Adve	1. Dawn	Day	1. Dry
213085116	2021	10/31/2021 5:00	2116	21:16	A	A	0	1	0	0	1	0	0	2	2. Angle	ANG	No	1. No Adve	4. Darknes	Night	1. Dry
170725103	2017	3/12/2017 5:00	1829	18:29	O	PDO	0	0	0	0	0	0	0	2	3. Head On	HO	No	1. No Adve	2. Daylight	Day	1. Dry
203145344	2020	11/9/2020 5:00	727	7:27	A	A	0	1	0	2	3	0	0	3	1. Rear End	RE	No	1. No Adve	2. Daylight	Day	1. Dry
183065119	2018	10/27/2018 5:00	1900	19:00	C	C	0	0	0	1	1	0	0	2	4. Sideswipe - Same Direction	SSS	No	1. No Adve	4. Darknes	Night	1. Dry
223405072	2022	12/5/2022 5:00	755	7:55	C	C	0	0	0	2	2	0	0	2	1. Rear End	RE	No	1. No Adve	2. Daylight	Day	1. Dry
183065121	2018	10/28/2018 5:00	230	2:30	O	PDO	0	0	0	0	0	0	0	2	2. Angle	ANG	No	1. No Adve	4. Darknes	Night	1. Dry
212815173	2021	10/5/2021 5:00	1920	19:20	C	C	0	0	0	1	1	0	0	2	2. Angle	ANG	No	1. No Adve	4. Darknes	Night	1. Dry
183065197	2018	11/1/2018 5:00	1324	13:24	O	PDO	0	0	0	0	0	0	0	2	2. Angle	ANG	No	1. No Adve	2. Daylight	Day	1. Dry
183065198	2018	11/1/2018 5:00	1926	19:26	A	A	0	1	0	0	1	0	0	2	1. Rear End	RE	No	1. No Adve	5. Darknes	Night	1. Dry
183065200	2018	11/2/2018 5:00	720	7:20	C	C	0	0	0	1	1	0	0	2	2. Angle	ANG	No	1. No Adve	2. Daylight	Day	2. Wet
223555166	2022	12/16/2022 5:00	759	7:59	C	C	0	0	0	2	2	0	0	2	1. Rear End	RE	No	1. No Adve	2. Daylight	Day	1. Dry
213095139	2021	11/3/2021 5:00	1226	12:26	O	PDO	0	0	0	0	0	0	0	2	2. Angle	ANG	No	1. No Adve	2. Daylight	Day	1. Dry
183065295	2018	11/2/2018 5:00	620	6:20	C	C	0	0	0	1	1	0	0	2	1. Rear End	RE	No	5. Rain	1. Dawn	Day	2. Wet
183065297	2018	10/30/2018 5:00	1633	16:33	C	C	0	0	0	1	1	0	0	2	2. Angle	ANG	No	1. No Adve	3. Dusk	Day	1. Dry
183065354	2018	11/2/2018 5:00	1735	17:35	O	PDO	0	0	0	0	0	0	0	3	1. Rear End	RE	No	5. Rain	3. Dusk	Day	2. Wet
183065369	2018	11/2/2018 5:00	1853	18:53	O	PDO	0	0	0	0	0	0	0	2	4. Sideswipe - Same Direction	SSS	No	5. Rain	3. Dusk	Day	2. Wet
183075097	2018	11/2/2018 5:00	706	7:06	O	PDO	0	0	0	0	0	0	0	2	2. Angle	ANG	No	1. No Adve	2. Daylight	Day	1. Dry
183075118	2018	10/27/2018 5:00	1921	19:21	A	A	0	2	0	0	2	0	0	3	1. Rear End	RE	No	1. No Adve	4. Darknes	Night	1. Dry
183095084	2018	11/1/2018 5:00	1925	19:25	B	B	0	0	1	0	1	0	0	2	4. Sideswipe - Same Direction	SSS	No	1. No Adve	4. Darknes	Night	1. Dry
171875212	2017	6/14/2017 5:00	2122	21:22	C	C	0	0	0	2	2	0	0	2	1. Rear End	RE	No	5. Rain	4. Darknes	Night	2. Wet
183095152	2018	11/3/2018 5:00	2116	21:16	C	C	0	0	0	1	1	0	0	2	1. Rear End	RE	No	1. No Adve	4. Darknes	Night	1. Dry
230815233	2023	3/20/2023 5:00	1515	15:15	C	C	0	0	0	2	2	0	0	2	1. Rear End	RE	No	1. No Adve	2. Daylight	Day	1. Dry
183095173	2018	11/4/2018 5:00	409	4:09	C	C	0	0	0	1	1	0	0	1	6. Fixed Object in Road	FOIR	No	1. No Adve	4. Darknes	Night	1. Dry
202975102	2020	10/10/2020 5:00	1830	18:30	C	C	0	0	0	2	2	0	0	2	4. Sideswipe - Same Direction	SSS	No	5. Rain	3. Dusk	Day	2. Wet
183095175	2018	11/1/2018 5:00	1800	18:00	C	C	0	0	0	2	2	0	0	2	1. Rear End	RE	No	1. No Adve	2. Daylight	Day	1. Dry
183095176	2018	11/2/2018 5:00	1458	14:58	O	PDO	0	0	0	0	0	0	0	2	2. Angle	ANG	No	1. No Adve	2. Daylight	Day	1. Dry
183095178	2018	11/3/2018 5:00	338	3:38	C	C	0	0	0	1	1	0	0	1	10. Deer	DEER	No	5. Rain	5. Darknes	Night	2. Wet
232825138	2023	10/2/2023 5:00	1307	13:07	A	A	0	1	0	1	2	0	0	2	2. Angle	ANG	No	1. No Adve	2. Daylight	Day	1. Dry
242005753	2024	4/30/2024 5:00	1403	14:03	O	PDO	0	0	0	0	0	0	0	2	1. Rear End	RE	No	1. No Adve	2. Daylight	Day	1. Dry
183095328	2018	11/1/2018 5:00	625	6:25	O	PDO	0	0	0	0	0	0	0	2	1. Rear End	RE	No	1. No Adve	4. Darknes	Night	1. Dry
183095337	2018	11/2/2018 5:00	732	7:32	O	PDO	0	0	0	0	0	0	0	3	1. Rear End	RE	No	1. No Adve	2. Daylight	Day	1. Dry
183095452	2018	10/28/2018 5:00	1802	18:02	C	C	0	0	0	1	1	0	0	2	4. Sideswipe - Same Direction	SSS	No	1. No Adve	4. Darknes	Night	1. Dry
250025081	2025	1/1/2025 5:00	1420	14:20	C	C	0	0	0	2	2	0	0	2	1. Rear End	RE	No	1. No Adve	2. Daylight	Day	1. Dry
183105012	2018	11/4/2018 5:00	1834	18:34	O	PDO	0	0	0	0	0	0	0	1	9. Fixed Object - Off Road	FOOR	No	1. No Adve	4. Darknes	Night	1. Dry
183105013	2018	11/4/2018 5:00	1529	15:29	O	PDO	0	0	0	0	0	0	0	2	1. Rear End	RE	No	1. No Adve	2. Daylight	Day	1. Dry
183105188	2018	11/1/2018 5:00	1425	14:25	C	C	0	0	0	1	1	0	0	1	15. Backed Into	BI	No	1. No Adve	2. Daylight	Day	1. Dry

182915243	Dry	10. Interse	1. Straight	2. Blacktop	1. No Defe	1. Two-Wa	4. Four App	3. Traffic S	3. Yes - No	2. No	3. No	20. Motor V	1. On Road	No	No	Belted	No	No	No	No	No	No	No	No	No	No		NOT_RD	Urban Inte	Yes
182915248	Dry	10. Interse	1. Straight	2. Blacktop	1. No Defe	2. Two-Wa	4. Four App	3. Traffic S	1. Yes - Wo	2. No	3. No	20. Motor V	1. On Road	No	No	Belted	No	No	No	No	No	No	No	No	No	No		NOT_RD	Urban Inte	No
182925070	Dry	8. Non-Inte	3. Grade - S	1. Concret	1. No Defe	4. One-Wa	1. Not at In	9. One Way	1. Yes - Wo	2. No	3. No	20. Motor V	1. On Road	No	No	Belted	No	No	No	No	No	No	Yes	No	No	No		NOT_RD	Not Interse	Yes
230055144	Dry	9. Within Ir	1. Straight	2. Blacktop	1. No Defe	2. Two-Wa	3. Three Ap	6. Traffic L	1. Yes - Wo	2. No	3. No	20. Motor V	1. On Road	No	No	Belted	No	No	No	No	No	No	No	No	No	No		NOT_RD	VDOT Inter	No
182925120	Dry	1. Main-Lin	1. Straight	2. Blacktop	1. No Defe	3. Two-Wa	1. Not at In	1. No Traffi	6. No Traffi	2. No	3. No	13. Curb	1. On Road	No	No	Belted	No	Yes	No	No	No	No	No	No	No	No		NOT_RD	VDOT Inter	No
182925144	Dry	9. Within Ir	1. Straight	2. Blacktop	1. No Defe	3. Two-Wa	4. Four App	3. Traffic S	1. Yes - Wo	2. No	3. No	20. Motor V	1. On Road	No	No	Belted	No	No	No	No	No	No	No	No	No	No		NOT_RD	Urban Inte	No
183605203	Dry	7. Other lo	1. Straight	2. Blacktop	1. No Defe	3. Two-Wa	4. Four App	3. Traffic S	1. Yes - Wo	2. No	3. No	2. Trees	2. Shoulde	No	No	Belted	No	Yes	No	No	No	No	No	No	No	No		NOT_RD	Urban Inte	No
211375139	Dry	9. Within Ir	1. Straight	2. Blacktop	1. No Defe	1. Two-Wa	4. Four App	3. Traffic S	1. Yes - Wo	2. No	3. No	20. Motor V	1. On Road	No	No	Belted	No	No	No	No	No	No	No	No	No	No		NOT_RD	Urban Inte	No
220945223	Dry	10. Interse	1. Straight	2. Blacktop	1. No Defe	2. Two-Wa	4. Four App	6. Traffic L	1. Yes - Wo	2. No	3. No	20. Motor V	1. On Road	No	No	Belted	Yes	No	No	No	No	No	No	No	No	No		NOT_RD	Urban Inte	No
182925150	Dry	1. Main-Lin	1. Straight	1. Concret	1. No Defe	3. Two-Wa	1. Not at In	6. Traffic L	1. Yes - Wo	2. No	3. No	20. Motor V	1. On Road	No	No	Belted	No	Yes	No	No	No	No	No	No	No	No		NOT_RD	Not Interse	No
182925199	Dry	8. Non-Inte	1. Straight	2. Blacktop	1. No Defe	3. Two-Wa	1. Not at In	6. Traffic L	1. Yes - Wo	2. No	3. No	8. Sign, Tra	1. On Road	No	No	Belted	No	No	No	No	No	No	No	No	No	Yes	25	RD_UNKN	Not Interse	No
170625177	Dry	9. Within Ir	1. Straight	1. Concret	1. No Defe	2. Two-Wa	2. Two App	3. Traffic S	1. Yes - Wo	2. No	1. Yes	20. Motor V	1. On Road	No	No	Belted	No	No	No	No	No	No	No	No	No	No		NOT_RD	Urban Inte	No
182925438	Dry	8. Non-Inte	3. Grade - S	2. Blacktop	1. No Defe	3. Two-Wa	1. Not at In	6. Traffic L	1. Yes - Wo	2. No	3. No	20. Motor V	1. On Road	No	No	Belted	No	No	No	No	No	No	No	No	No	No		NOT_RD	Not Interse	No
182925453	Dry	9. Within Ir	1. Straight	2. Blacktop	1. No Defe	3. Two-Wa	3. Three Ap	6. Traffic L	1. Yes - Wo	2. No	3. No	3. Utility P	1. On Road	No	No	Belted	No	No	No	No	No	No	No	No	No	No		NOT_RD	Urban Inte	No
182925457	Dry	6. Intersec	1. Straight	2. Blacktop	1. No Defe	3. Two-Wa	3. Three Ap	6. Traffic L	1. Yes - Wo	2. No	3. No	20. Motor V	1. On Road	No	Yes	Belted	No	No	No	No	No	No	No	No	No	Yes	5	NOT_RD	Not Interse	No
182935035	Dry	5. On Entra	2. Curve - L	1. Concret	1. No Defe	4. One-Wa	1. Not at In	6. Traffic L	1. Yes - Wo	2. No	3. No	30. Overtu	8. Off Road	No	No	Belted	No	No	No	No	No	No	No	No	No	No		RD_RIGHT	Not Interse	No
182935270	Wet	8. Non-Inte	1. Straight	2. Blacktop	1. No Defe	3. Two-Wa	1. Not at In	6. Traffic L	1. Yes - Wo	2. No	3. No	20. Motor V	1. On Road	No	No	Belted	No	No	No	No	No	No	No	No	No	Yes	10	NOT_RD	Not Interse	No
171875231	Dry	8. Non-Inte	3. Grade - S	2. Blacktop	1. No Defe	3. Two-Wa	1. Not at In	6. Traffic L	1. Yes - Wo	2. No	3. No	6. Parked V	1. On Road	Yes	No	Belted	No	No	No	No	No	No	No	No	No	No		NOT_RD	Urban Inte	No
182405117	Dry	10. Interse	1. Straight	2. Blacktop	1. No Defe	2. Two-Wa	2. Two App	6. Traffic L	1. Yes - Wo	2. No	3. No	20. Motor V	1. On Road	No	No	Belted	No	No	No	No	No	No	No	No	No	No		NOT_RD	Urban Inte	No
182945132	Dry	1. Main-Lin	1. Straight	2. Blacktop	1. No Defe	2. Two-Wa	4. Four App	4. Stop Sig	1. Yes - Wo	2. No	3. No	20. Motor V	1. On Road	No	No	Belted	No	No	No	No	No	Yes	No	No	No	No		NOT_RD	Urban Inte	No
182945133	Dry	10. Interse	1. Straight	2. Blacktop	1. No Defe	1. Two-Wa	4. Four App	3. Traffic S	1. Yes - Wo	2. No	3. No	20. Motor V	1. On Road	No	No	Belted	No	Yes	No	No	No	No	No	No	No	No		NOT_RD	VDOT Inter	No
180935175	Dry	10. Interse	1. Straight	2. Blacktop	1. No Defe	3. Two-Wa	4. Four App	6. Traffic L	1. Yes - Wo	2. No	1. Yes	6. Parked V	1. On Road	No	No	Belted	No	No	No	No	No	Yes	No	No	No	No		NOT_RD	Urban Inte	No
182945138	Dry	10. Interse	1. Straight	2. Blacktop	1. No Defe	1. Two-Wa	4. Four App	4. Stop Sig	1. Yes - Wo	2. No	3. No	20. Motor V	1. On Road	No	No	Belted	No	No	No	No	No	Yes	No	No	No	No		NOT_RD	VDOT Inter	No
182945139	Dry	10. Interse	1. Straight	2. Blacktop	1. No Defe	3. Two-Wa	4. Four App	6. Traffic L	1. Yes - Wo	2. No	3. No	20. Motor V	1. On Road	No	No	Belted	No	Yes	No	No	No	No	No	No	No	No		NOT_RD	Urban Inte	No
182945140	Dry	1. Main-Lin	1. Straight	2. Blacktop	1. No Defe	1. Two-Wa	4. Four App	3. Traffic S	1. Yes - Wo	2. No	3. No	20. Motor V	1. On Road	No	No	Belted	No	No	No	No	No	No	No	No	No	No		NOT_RD	Urban Inte	No
172895204	Wet	1. Main-Lin	1. Straight	2. Blacktop	7. Slick Pa	2. Two-Wa	1. Not at In	3. Traffic S	1. Yes - Wo	2. No	3. No	20. Motor V	1. On Road	No	No	Belted	No	No	No	No	No	No	No	No	No	No		NOT_RD	Urban Inte	No
182945159	Dry	8. Non-Inte	3. Grade - S	2. Blacktop	1. No Defe	3. Two-Wa	1. Not at In	6. Traffic L	1. Yes - Wo	2. No	3. No	5. Guard R	2. Shoulde	No	No	Belted	No	No	No	No	Yes	No	No	No	No	No		RD_RIGHT	Not Interse	No
182945160	Wet	8. Non-Inte	2. Curve - L	2. Blacktop	1. No Defe	1. Two-Wa	1. Not at In	1. No Traffi	6. No Traffi	2. No	3. No	12. Buildin	8. Off Road	No	No	Belted	No	No	No	No	No	No	No	No	No	No		RD_LEFT	Not Interse	No
231445311	Dry	9. Within Ir	1. Straight	2. Blacktop	1. No Defe	3. Two-Wa	3. Three Ap	4. Stop Sig	1. Yes - Wo	2. No	3. No	20. Motor V	1. On Road	No	No	Belted	No	No	No	No	No	No	No	No	No	No		NOT_RD	VDOT Inter	No
182945162	Wet	1. Main-Lin	1. Straight	2. Blacktop	1. No Defe	3. Two-Wa	1. Not at In	3. Traffic S	1. Yes - Wo	2. No	3. No	20. Motor V	1. On Road	No	No	Belted	No	No	No	No	No	No	No	No	No	No		NOT_RD	Urban Inte	No
230255198	Dry	9. Within Ir	1. Straight	2. Blacktop	1. No Defe	2. Two-Wa	4. Four App	3. Traffic S	1. Yes - Wo	2. No	3. No	20. Motor V	1. On Road	No	No	Belted	No	Yes	No	No	No	No	No	No	No	No		NOT_RD	Urban Inte	No
182945164	Wet	1. Main-Lin	1. Straight	2. Blacktop	1. No Defe	1. Two-Wa	1. Not at In	1. No Traffi	6. No Traffi	2. No	3. No	6. Parked V	4. Roadsid	No	No	Belted	No	No	No	No	No	Yes	No	No	No	No		RD_UNKN	Not Interse	No
230865148	Dry	10. Interse	1. Straight	2. Blacktop	1. No Defe	1. Two-Wa	4. Four App	3. Traffic S	1. Yes - Wo	2. No	3. No	20. Motor V	1. On Road	No	No	Belted	No	Yes	No	No	No	No	No	No	No	No		NOT_RD	Urban Inte	Yes
182945253	Dry	8. Non-Inte	1. Straight	1. Concret	1. No Defe	3. Two-Wa	1. Not at In	6. Traffic L	1. Yes - Wo	2. No	3. No	20. Motor V	1. On Road	No	No	Belted	No	Yes	No	No	No	Yes	No	No	No	No		NOT_RD	Not Interse	Yes
182955120	Dry	10. Interse	1. Straight	2. Blacktop	1. No Defe	3. Two-Wa	4. Four App	3. Traffic S	1. Yes - Wo	2. No	3. No	8. Sign, Tra	2. Shoulde	No	No	Belted	No	Yes	No	No	No	Yes	No	No	No	No		NOT_RD	Urban Inte	No
200625105	Dry	1. Main-Lin	1. Straight	2. Blacktop	1. No Defe	1. Two-Wa	1. Not at In	6. Traffic L	1. Yes - Wo	2. No	3. No	12. Buildin	8. Off Road	No	No	Belted	No	No	No	No	No	No	No	No	No	No		RD_RIGHT	Not Interse	No
182955132	Dry	1. Main-Lin	1. Straight	2. Blacktop	1. No Defe	2. Two-Wa	1. Not at In	6. Traffic L	1. Yes - Wo	2. No	3. No	20. Motor V	1. On Road	No	No	Belted	No	Yes	No	No	No	No	No	Yes	No	No		NOT_RD	Not Interse	No
182955416	Dry	1. Main-Lin	1. Straight	2. Blacktop	1. No Defe	1. Two-Wa	1. Not at In	7. No Pass	1. Yes - Wo	2. No	3. No	20. Motor V	1. On Road	No	No	Belted	No	No	No	No	No	No	No	Yes	No	No		NOT_RD	Not Interse	No
182965157	Dry	10. Interse	1. Straight	2. Blacktop	1. No Defe	1. Two-Wa	4. Four App	3. Traffic S	1. Yes - Wo	2. No	3. No	20. Motor V	1. On Road	No	No	Belted	No	No	No	No	No	No	No	No	No	No		NOT_RD	Urban Inte	No
182965191	Dry	8. Non-Inte	1. Straight	2. Blacktop	1. No Defe	3. Two-Wa	1. Not at In	6. Traffic L	1. Yes - Wo	2. No	3. No	11. Jersey	2. Shoulde	No	No	Belted	No	No	No	No	No	No	No	No	No	Yes	5	RD_LEFT	Not Interse	No
182965301	Dry	8. Non-Inte	1. Straight	2. Blacktop	1. No Defe	1. Two-Wa	1. Not at In	1. No Traffi	6. No Traffi	2. No	3. No	6. Parked V	1. On Road	No	No	Belted	No	No	No	No	No	No	No	No	No	No		RD_UNKN	Not Interse	Yes
182965326	Dry	10. Interse	1. Straight	2. Blacktop	1. No Defe	3. Two-Wa	3. Three Ap	4. Stop Sig	1. Yes - Wo	2. No	3. No	20. Motor V	1. On Road	No	No	Belted	No	No	No	No	No	No	No	No	No	No		NOT_RD	Urban Inte	No
182965383	Dry	8. Non-Inte	1. Straight	1. Concret	1. No Defe	3. Two-Wa	1. Not at In	7. No Pass	1. Yes - Wo	2. No	3. No	20. Motor V	1. On Road	No	No	Belted	No	No	No	No	No	No	No	No	No	Yes	35	NOT_RD	Not Interse	No
182975118	Dry	1. Main-Lin	1. Straight	2. Blacktop	1. No Defe	1. Two-Wa	1. Not at In	4. Stop Sig	1. Yes - Wo	2. No	3. No	20. Motor V	1. On Road	No	No	Belted	No	No	No	No	No	No	No	No	No	No		NOT_RD	Not Interse	Yes
182975166	Dry	8. Non-Inte	1. Straight	2. Blacktop	1. No Defe	3. Two-Wa	1. Not at In	6. Traffic L	1. Yes - Wo	2. No	3. No	5. Guard R	1. On Road	Yes	No	Belted	No	No	No	No	Yes	No	No	No	No	No		RD_UNKN	Not Interse	No
182975284	Dry	9. Within Ir	1. Straight	2. Blacktop	1. No Defe	1. Two-Wa	3. Three Ap	8. Yield Sig	1. Yes - Wo	2. No	3. No	20. Motor V	1. On Road	No	No	Belted	No	No	No	No	No	No	No	No	No	No		NOT_RD	VDOT Inter	No
182975286	Dry	1. Main-Lin	1. Straight	2. Blacktop	1. No Defe	3. Two-Wa	1. Not at In	6. Traffic L	1. Yes - Wo	2. No	3. No	20. Motor V	1. On Road	No	No	Belted	No	No	No	No	No	No	No	No	No	No		NOT_RD	VDOT Inter	Yes
182975346	Dry	1. Main-Lin	1. Straight	2. Blacktop	1. No Defe	2. Two-Wa	1. Not at In	3. Traffic S	1. Yes - Wo	2. No	3. No	20. Motor V	1. On Road	No	No	Belted	No	Yes	No	No	No	Yes	No	No	No	No		NOT_RD	Urban Inte	No
182975347	Dry	10. Interse	1. Straight	1. Concret	1. No Defe	2. Two-Wa	4. Four App	4. Stop Sig	1. Yes - Wo	2. No	3. No	20. Motor V	1. On Road	No	No	Belted	No	Yes	No	No	No	No	No	Yes	No	No		NOT_RD	Urban Inte	Yes
182975348	Dry	10. Interse	1. Straight	2. Blacktop	1. No Defe	3. Two-Wa	4. Four App	3. Traffic S	1. Yes - Wo	2. No	3. No	20. Motor V	1. On Road	No	No	Belted	No	No	No	No	No	No	No	No	No	No		NOT_RD	Urban Inte	No
182985063	Dry	8. Non-Inte	3. Grade - S	2. Blacktop	1. No Defe	4. One-Wa	1. Not at In	6. Traffic L	1. Yes - Wo	2. No	3. No	20. Motor V	1. On Road	Yes	No	Belted	No	No	No	No	No	No	No	No	No	Yes	15	NOT_RD	Not Interse	No
182045144	Dry	1. Main-Lin	2. Curve - L	2. Blacktop	1. No Defe	3. Two-Wa	3. Three Ap	3. Traffic S	1. Yes - Wo	2. No	3. No	20. Motor V	1. On Road	No	No	Belted	No	No	No	No	No	No	No	No	No	No		NOT_RD	Urban Inte	No
200795266	Dry	8. Non-Inte	1. Straight	2. Blacktop	1. No Defe	3. Two-Wa	1. Not at In	6. Traffic L	1. Yes - Wo	2. No	3. No	3. Utility P	1. On Road	No	No	Belted	No	No	No	No	No	No	No	No	No	No		NOT_RD	Urban Inte	No
182985117	Dry	10. Interse	1. Straight	2. Blacktop	1. No Defe	3. Two-Wa	4. Four App	3. Traffic S	1. Yes - Wo	2. No	3. No	20. Motor V	1. On Road	No	No	Belted	No	Yes	No	No	No	No	No	No	No	No		NOT_RD	Urban Inte	No
182985131	Dry	9. Within Ir	1. Straight	2. Blacktop	1. No Defe	3. Two-Wa	4. Four App	3. Traffic S	1. Yes - Wo	2. No	3. No	20. Motor V	1. On Road	No	No	Belted	No	No	No	No	No	No	No	No	No	No		NOT_RD	Urban Inte	No
182985132	Dry	9. Within Ir	1. Straight	2. Blacktop	1. No Defe	2. Two-Wa	4. Four App	3. Traffic S	1. Yes - Wo	2. No	3. No	20. Motor V	1. On Road	No	No	Belted	No	No	No	No	No	No	No	No	No	No		NOT_RD	VDOT Inter	No
183405098	Wet	8. Non-Inte	1. Straight	2. Blacktop	1. No Defe	3. Two-Wa	1. Not at In	1. No Traffi	6. No Traffi	2. No	3. No	13. Curb	1. On Road	No	No	Belted	No	No	No	No	No	No	No	No	No	Yes	15	NOT_RD	VDOT Inter	No
220665085	Dry	8. Non-Inte	1. Straight	2. Blacktop	1. No Defe	3. Two-Wa	1. Not at In	1. No Traffi	6. No Traffi	2. No	3. No	3. Utility P	8. Off Road	Yes	No	Belted	No	No	No	No	No	No	No	No	No	No		NOT_RD	VDOT Inter	No
182985138	Wet	1. Main-Lin	1. Straight	1. Concret	1. No Defe	1. Two-Wa	1. Not at In	4. Stop Sig	1. Yes - Wo	2. No	3. No	20. Motor V	1. On Road	No	No	Belted	No	No	No	No	No	No	No	No	No	No		NOT_RD	Not Interse	No
182985181	Dry	8. Non-Inte	3. Grade - S	2. Blacktop	1. No Defe	4. One-Wa	1. Not at In	9. One Way	1. Yes - Wo	2. No	3. No	20. Motor V	1. On Road	No	No	Belted	No	No	No	No	No	No	No	Yes	No	No		NOT_RD	Not Interse	No
181435156	Dry	1. Main-Lin	1. Straight	2. Blacktop	1. No Defe	3. Two-Wa	1. Not at In	6. Traffic L	1. Yes - Wo	2. No	3. No	6. Parked V	1. On Road	No	No	Belted	No	No	No	No	No	Yes	No	No	No	No		RD_UNKN	Not Interse	No
182985414	Dry	8. Non-Inte	1. Straight	1. Concret	1. No Defe	3. Two-Wa	1. Not at In	6. Traffic L	1. Yes - Wo	2. No	3. No	20. Motor V	1. On Road	No	No	Belted	No	No	No	No	No	No	No	No	No	No		NOT_RD	Not Interse	No
192115081	Dry	1. Main-Lin	1. Straight	2. Blacktop	1. No Defe	2. Two-Wa	1. Not at In	3. Traffic S	1. Yes - Wo	2. No	3. No	20. Motor V	1. On Road	No	No	Belted	No	No	No	No	No	No	No	No	No	No		NOT_RD	VDOT Inter	No
190915095	Dry	9. Within Ir	1. Straight	2. Blacktop	1. No Defe	2. Two-Wa	4. Four App	4. Stop Sig	1. Yes - Wo	2. No	3. No	20. Motor V	1. On Road	No	No	Unbelted	No	No	No	No	No	No	No	No	No	Yes	3	NOT_RD	Urban Inte	Yes
221685092	Dry	9. Within Ir	2. Curve - L	2. Blacktop	1. No Defe	2. Two-Wa	4. Four App	4. Stop Sig	1. Yes - Wo	2. No	3. No	20. Motor V	1. On Road	No	No	Belted	No	No	No	No	No	No	No	No	No	No		NOT_RD	Urban Inte	Yes
182995182	Dry	10. Interse	1. Straight	2. Blacktop	1. No Defe	3. Two-Wa	4. Four App	6. Traffic L	1. Yes - Wo	2. No	3. No	20. Motor V	1. On Road	No	No	Belted	No	No	No	No	No	Yes	No	No	No	No		NOT_RD	Urban Inte	No
232365020	Dry	9. Within Ir	1. Straight	2. Blacktop	1. No Defe	2. Two-Wa	4. Four App	3. Traffic S	3. Yes - No	2. No	3. No	20. Motor V	1. On Road	No	No	Belted	No	No	No	No	No	No	No	No	No	No		NOT_RD	Urban Inte	Yes
182995187	Dry	1. Main-Lin	1. Straight	1. Concret	1. No Defe	1. Two-Wa	1. Not at In	6. Traffic L	1. Yes - Wo	2. No	3. No	20. Motor V	1. On Road	No	No	Belted	No	No	No	No	No	No	No	No	No	No		NOT_RD	Urban Inte	No
182995188	Dry	2. Accelera	1. Straight	2. Blacktop	1. No Defe	1. Two-Wa	1. Not at In	6. Traffic L	1. Yes - Wo	2. No	3. No	20. Motor V	1. On Road	No	No	Belted	No	No	No	No	No	No	No	No	No	No		NOT_RD	VDOT Inter	No
182995225	Dry	1. Main-Lin	1. Straight	2. Blacktop	1. No Defe	1. Two-Wa	1. Not at In	1. No Traffi	6. No Traffi	2. No	3. No	6. Parked V	1. On Road	Yes	No	Belted	No	No	No	No	No	No	No	No	No	Yes	10	RD_UNKN	Not Interse	No
182995234	Dry	1. Main-Lin	2. Curve - L	2. Blacktop	1. No Defe	1. Two-Wa	1. Not at In	6. Traffic L	1. Yes - Wo	2. No	3. No	20. Motor V	1. On Road	No	No	Belted	No	No	No	No	No	No	Yes	No	No	No		NOT_RD	Not Interse	Yes
182995236	Dry	10. Interse	1. Straight	2. Blacktop	1. No Defe	1. Two-Wa	4. Four App	1. No Traffi	6. No Traffi	2. No	3. No	20. Motor V	1. On Road	No	No	Belted	No	No	No	No	No	No	No	No	No	No		NOT_RD	Urban Inte	No
182995237	Dry	8. Non-Inte	1. Straight	2. Blacktop	1. No Defe	2. Two-Wa	1. Not at In	3. Traffic S	1. Yes - Wo	2. No	3. No	20. Motor V	1. On Road	Yes	No	Belted	No	No	No	No	No	No	No	No	No	No		NOT_RD	Urban Inte	No
250655166	Dry	1. Main-Lin	1. Straight	2. Blacktop	1. No Defe	2. Two-Wa	1. Not at In	6. Traffic L	1. Yes - Wo	2. No	3. No	20. Motor V	1. On Road	No	No	Belted	No	No	No	No	No	No	No	No	No	No		NOT_RD	Not Interse	No
222375552	Wet	9. Within Ir	1. Straight	2. Blacktop	1. No Defe	2. Two-Wa	4. Four App	4. Stop Sig	1. Yes - Wo	2. No	3. No	20. Motor V	1. On Road	No	No	Belted	No	No	No	No	No	No	No	No	No	No		NOT_RD	Urban Inte	No
182995469	Wet	8. Non-Inte	1. Straight	1. Concret	1. No Defe	4. One-Wa	1. Not at In	6. Traffic L	1. Yes - Wo	2. No	3. No	20. Motor V	1. On Road	No	No	Belted	No	No	No	No	No	No	No	No	No	Yes	13	NOT_RD	Not Interse	No
183005023	Wet	8. Non-Inte	1. Straight	1. Concret	1. No Defe	3. Two-Wa	1. Not at In	6. Traffic L	1. Yes - Wo	2. No	3. No	20. Motor V	1. On Road	No	No	Belted	No	No	No	No	No	No	No	No	No	No		NOT_RD	Not Interse	No
183005325	Wet	8. Non-Inte	1. Straight	2. Blacktop	1. No Defe	3. Two-Wa	1. Not at In	6. Traffic L	1. Yes - Wo	2. No	3. No	20. Motor V	1. On Road	No	No	Belted	No	No	No	No	No	No	No	No	No	Yes	20	NOT_RD	Not Interse	No
183005326	Wet	8. Non-Inte	1. Straight	2. Blacktop	1. No Defe	3. Two-Wa	1. Not at In	6. Traffic L	1. Yes - Wo	2. No	3. No	20. Motor V	1. On Road	No	No	Belted	No	No	No	No	No	No	No	No	No	No		NOT_RD	Not Interse	No
183005328	Wet	8. Non-Inte	1. Straight	2. Blacktop	1. No Defe	3. Two-Wa	1. Not at In	6. Traffic L	1. Yes - Wo	2. No	3. No	28. Ran Of	1. On Road	Yes	No	Belted	No	No	No	No	No	No	No	No	No	Yes	15	RD_LEFT	Not Interse	No
183005393	Dry	5. On Entra	1. Straight	2. Blacktop	1. No Defe	3. Two-Wa	1. Not at In	6. Traffic L	1. Yes - Wo	2. No	3. No	14. Ditch	8. Off Road	No	No	Belted	No	Yes	No	No	No	No	No	No	No	No		RD_RIGHT	Not Interse	No
183005411	Dry	5. On Entra	10. On/Off	1. Concret	1. No Defe	4. One-Wa	1. Not at In	6. Traffic L	1. Yes - Wo	2. No	3. No	11. Jersey	2. Shoulde	No	No	Belted	No	No	No	No	No	No	Yes	No	No	No		RD_RIGHT	Not Interse	No
183015154	Dry	5. On Entra	10. On/Off	2. Blacktop	1. No Defe	4. One-Wa	1. Not at In	6. Traffic L	1. Yes - Wo	2. No	3. No	5. Guard R	1. On Road	No	No	Belted	No	No	No	No	Yes	No	No	No	No	Yes	10	RD_LEFT	Not Interse	No
183015262	Dry	8. Non-Inte	1. Straight	1. Concret	1. No Defe	3. Two-Wa	1. Not at In	6. Traffic L	1. Yes - Wo	2. No	3. No	20. Motor V	1. On Road	No	No	Belted	No	No	No	No	No	No	No	No	No	No		NOT_RD	Not Interse	No
183025032	Wet	8. Non-Inte	1. Straight	1. Concret	1. No Defe	3. Two-Wa	1. Not at In	6. Traffic L	1. Yes - Wo	2. No	3. No	20. Motor V	1. On Road	No	No	Belted	No	No	No	No	No	No	No	No	No	Yes	25	NOT_RD	Not Interse	No
183025033	Wet	8. Non-Inte	2. Curve - L	2. Blacktop	1. No Defe	3. Two-Wa	1. Not at In	6. Traffic L	1. Yes - Wo	2. No	3. No	28. Ran Of	1. On Road	No	No	Belted	No	Yes	No	No	No	Yes	No	No	No	No		RD_RIGHT	Not Interse	No
183025168	Wet	9. Within Ir	1. Straight	2. Blacktop	1. No Defe	2. Two-Wa	4. Four App	6. Traffic L	1. Yes - Wo	2. No	3. No	20. Motor V	1. On Road	No	No	Belted	No	Yes	No	No	No	Yes	No	No	No	No		NOT_RD	Urban Inte	No
183025170	Dry	10. Interse	1. Straight	1. Concret	1. No Defe	3. Two-Wa	3. Three Ap	6. Traffic L	1. Yes - Wo	2. No	3. No	20. Motor V	1. On Road	No	No	Belted	No	No	No	No	No	No	No	No	No	No		NOT_RD	Urban Inte	Yes
183025171	Wet	1. Main-Lin	1. Straight	2. Blacktop	1. No Defe	3. Two-Wa	1. Not at In	6. Traffic L	1. Yes - Wo	2. No	3. No	20. Motor V	1. On Road	No	No	Belted	No	No	No	No	No	No	No	No	No	No		NOT_RD	Urban Inte	No
183025172	Dry	8. Non-Inte	1. Straight	2. Blacktop	1. No Defe	1. Two-Wa	1. Not at In	1. No Traffi	6. No Traffi	2. No	3. No	6. Parked V	1. On Road	No	No	Belted	No	No	No	No	No	Yes	No	No	No	No		RD_UNKN	Not Interse	No
183025182	Wet	1. Main-Lin	1. Straight	2. Blacktop	1. No Defe	3. Two-Wa	1. Not at In	3. Traffic S	1. Yes - Wo	2. No	3. No	20. Motor V	1. On Road	No	No	Belted	No	Yes	No	No	No	No	No	No	No	No		NOT_RD	VDOT Inter	No
183025183	Dry	9. Within Ir	1. Straight	2. Blacktop	1. No Defe	3. Two-Wa	4. Four App	3. Traffic S	1. Yes - Wo	2. No	3. No	20. Motor V	1. On Road	No	No	Belted	No	No	No	No	No	No	No	No	No	No		NOT_RD	Urban Inte	Yes
231435097	Dry	1. Main-Lin	1. Straight	2. Blacktop	1. No Defe	2. Two-Wa	4. Four App	3. Traffic S	1. Yes - Wo	2. No	3. No	20. Motor V	1. On Road	No	No	Belted	No	No	No	No	No	No	No	No	No	No		NOT_RD	Urban Inte	No
183025185	Wet	9. Within Ir	1. Straight	2. Blacktop	1. No Defe	3. Two-Wa	3. Three Ap	4. Stop Sig	1. Yes - Wo	2. No	3. No	20. Motor V	1. On Road	No	No	Belted	No	No	No	No	No	No	No	No	No	No		NOT_RD	Urban Inte	No
172945075	Dry	8. Non-Inte	1. Straight	2. Blacktop	1. No Defe	1. Two-Wa	1. Not at In	3. Traffic S	1. Yes - Wo	2. No	3. No	20. Motor V	1. On Road	No	No	Belted	No	No	No	No	No	No	No	No	No	No		NOT_RD	Urban Inte	No
232935121	Dry	10. Interse	1. Straight	2. Blacktop	1. No Defe	1. Two-Wa	4. Four App	3. Traffic S	1. Yes - Wo	2. No	3. No	20. Motor V	1. On Road	No	No	Belted	No	No	No	No	No	No	No	No	No	No		NOT_RD	Urban Inte	Yes
211965270	Dry	10. Interse	1. Straight	1. Concret	1. No Defe	3. Two-Wa	4. Four App	4. Stop Sig	1. Yes - Wo	2. No	3. No	20. Motor V	1. On Road	No	No	Belted	No	No	No	No	No	No	No	No	No	No		NOT_RD	Urban Inte	No
211665102	Wet	9. Within Ir	1. Straight	2. Blacktop	1. No Defe	3. Two-Wa	3. Three Ap	6. Traffic L	4. Yes - No	2. No	3. No	20. Motor V	1. On Road	No	No	Belted	No	No	No	No	No	No	No	No	No	No		NOT_RD	Urban Inte	Yes
233555156	Dry	9. Within Ir	1. Straight	2. Blacktop	1. No Defe	2. Two-Wa	4. Four App	4. Stop Sig	1. Yes - Wo	2. No	3. No	20. Motor V	1. On Road	Yes	No	Belted	No	No	No	No	No	No	Yes	No	No	No		NOT_RD	Urban Inte	No
183025228	Wet	9. Within Ir	1. Straight	2. Blacktop	1. No Defe	2. Two-Wa	4. Four App	6. Traffic L	1. Yes - Wo	2. No	3. No	13. Curb	1. On Road	No	No	Belted	No	No	No	No	No	No	No	No	No	No		NOT_RD	Urban Inte	No
231565171	Dry	10. Interse	1. Straight	2. Blacktop	1. No Defe	2. Two-Wa	4. Four App	4. Stop Sig	1. Yes - Wo	2. No	3. No	20. Motor V	1. On Road	No	No	Unbelted	No	No	No	No	No	No	Yes	No	No	No		NOT_RD	VDOT Inter	No
183025232	Wet	8. Non-Inte	1. Straight	2. Blacktop	1. No Defe	1. Two-Wa	1. Not at In	4. Stop Sig	1. Yes - Wo	2. No	3. No	6. Parked V	1. On Road	No	No	Belted	No	Yes	No	No	No	No	No	No	No	No		RD_UNKN	Not Interse	No
180895183	Dry	1. Main-Lin	2. Curve - L	2. Blacktop	1. No Defe	3. Two-Wa	1. Not at In	6. Traffic L	1. Yes - Wo	2. No	3. No	28. Ran Of	9. Outside	No	No	Unbelted	No	No	No	No	No	No	No	No	No	Yes	15	RD_LEFT	Not Interse	No
183025420	Wet	8. Non-Inte	1. Straight	1. Concret	1. No Defe	3. Two-Wa	1. Not at In	6. Traffic L	1. Yes - Wo	2. No	3. No	20. Motor V	1. On Road	No	No	Belted	No	Yes	No	No	No	No	No	No	No	No		NOT_RD	Not Interse	No
183035100	Dry	9. Within Ir	1. Straight	2. Blacktop	1. No Defe	1. Two-Wa	4. Four App	4. Stop Sig	1. Yes - Wo	2. No	3. No	20. Motor V	1. On Road	No	No	Belted	No	No	No	No	No	No	No	No	No	No		NOT_RD	Urban Inte	Yes
202185082	Wet	1. Main-Lin	1. Straight	2. Blacktop	1. No Defe	3. Two-Wa	1. Not at In	3. Traffic S	1. Yes - Wo	2. No	3. No	20. Motor V	1. On Road	No	No	Belted	No	No	No	No	No	No	No	No	No	No		NOT_RD	Urban Inte	No
210755130	Dry	10. Interse	1. Straight	2. Blacktop	1. No Defe	1. Two-Wa	4. Four App	3. Traffic S	1. Yes - Wo	2. No	3. No	20. Motor V	1. On Road	No	No	Belted	No	No	No	No	No	No	No	No	No	No		NOT_RD	Urban Inte	Yes
183035122	Dry	9. Within Ir	1. Straight	2. Blacktop	1. No Defe	3. Two-Wa	4. Four App	3. Traffic S	1. Yes - Wo	2. No	3. No	20. Motor V	1. On Road	No	No	Belted	No	No	No	No	No	No	No	No	No	No		NOT_RD	Urban Inte	No
240165075	Dry	10. Interse	1. Straight	2. Blacktop	1. No Defe	2. Two-Wa	4. Four App	4. Stop Sig	1. Yes - Wo	2. No	3. No	20. Motor V	1. On Road	No	No	Belted	No	No	No	No	No	No	No	No	No	No		NOT_RD	Urban Inte	No
183035145	Dry	1. Main-Lin	2. Curve - L	2. Blacktop	1. No Defe	1. Two-Wa	1. Not at In	1. No Traffi	6. No Traffi	2. No	3. No	4. Fence O	8. Off Road	No	No	Belted	No	No	No	No	No	No	No	No	No	No		RD_UNKN	Not Interse	No
213195233	Dry	1. Main-Lin	1. Straight	2. Blacktop	1. No Defe	2. Two-Wa	2. Two App	1. No Traffi	6. No Traffi	2. No	3. No	8. Sign, Tra	1. On Road	No	No	Belted	No	Yes	No	No	No	No	No	No	No	No		NOT_RD	Urban Inte	No
183035169	Dry	1. Main-Lin	1. Straight	2. Blacktop	1. No Defe	3. Two-Wa	1. Not at In	6. Traffic L	1. Yes - Wo	2. No	3. No	3. Utility P	1. On Road	No	No	Belted	No	No	No	No	No	No	No	No	No	No		NOT_RD	VDOT Inter	No
183035170	Dry	9. Within Ir	1. Straight	2. Blacktop	1. No Defe	2. Two-Wa	4. Four App	3. Traffic S	1. Yes - Wo	2. No	3. No	20. Motor V	1. On Road	No	No	Belted	No	Yes	No	No	No	No	No	No	No	No		NOT_RD	VDOT Inter	No
183035180	Dry	9. Within Ir	1. Straight	2. Blacktop	1. No Defe	2. Two-Wa	4. Four App	3. Traffic S	1. Yes - Wo	2. No	3. No	20. Motor V	1. On Road	No	No	Belted	No	No	No	No	No	No	No	No	No	No		NOT_RD	Urban Inte	Yes
211965291	Wet	9. Within Ir	1. Straight	2. Blacktop	1. No Defe	3. Two-Wa	4. Four App	3. Traffic S	1. Yes - Wo	2. No	3. No	20. Motor V	1. On Road	No	No	Belted	No	No	No	No	No	No	No	No	No	No		NOT_RD	Urban Inte	No
183035501	Dry	8. Non-Inte	1. Straight	2. Blacktop	1. No Defe	3. Two-Wa	1. Not at In	6. Traffic L	1. Yes - Wo	2. No	3. No	11. Jersey	2. Shoulde	No	No	Unbelted	No	Yes	Yes	No	No	No	No	No	No	No		RD_LEFT	Not Interse	No
183035512	Dry	8. Non-Inte	3. Grade - S	1. Concret	1. No Defe	3. Two-Wa	1. Not at In	6. Traffic L	1. Yes - Wo	2. No	3. No	11. Jersey	2. Shoulde	No	No	Belted	No	No	No	No	No	No	No	No	No	Yes	5	RD_UNKN	Not Interse	No
183035520	Dry	8. Non-Inte	1. Straight	2. Blacktop	1. No Defe	3. Two-Wa	1. Not at In	6. Traffic L	1. Yes - Wo	2. No	3. No	20. Motor V	1. On Road	No	No	Belted	No	Yes	Yes	No	No	No	Yes	No	No	Yes	10	NOT_RD	Not Interse	No
183045165	Dry	9. Within Ir	1. Straight	2. Blacktop	1. No Defe	3. Two-Wa	4. Four App	3. Traffic S	1. Yes - Wo	2. No	3. No	20. Motor V	1. On Road	No	No	Belted	No	No	No	No	No	No	No	No	No	No		NOT_RD	Urban Inte	No
220485052	Dry	8. Non-Inte	1. Straight	2. Blacktop	1. No Defe	1. Two-Wa	1. Not at In	1. No Traffi	6. No Traffi	2. No	3. No	20. Motor V	1. On Road	No	No	Belted	No	No	No	No	No	No	No	No	No	No		NOT_RD	Urban Inte	No
183045167	Dry	9. Within Ir	1. Straight	2. Blacktop	1. No Defe	2. Two-Wa	4. Four App	1. No Traffi	1. Yes - Wo	2. No	3. No	20. Motor V	1. On Road	No	No	Belted	No	No	No	No	No	No	No	No	No	No		NOT_RD	Urban Inte	No
212635192	Dry	9. Within Ir	1. Straight	1. Concret	1. No Defe	1. Two-Wa	3. Three Ap	6. Traffic L	1. Yes - Wo	2. No	3. No	20. Motor V	1. On Road	No	No	Belted	No	No	No	No	No	No	No	No	No	No		NOT_RD	Urban Inte	Yes
183045173	Dry	9. Within Ir	1. Straight	2. Blacktop	1. No Defe	3. Two-Wa	4. Four App	3. Traffic S	1. Yes - Wo	2. No	3. No	13. Curb	1. On Road	No	No	Belted	No	No	No	No	No	Yes	No	No	No	Yes	20	NOT_RD	VDOT Inter	No
183045199	Dry	8. Non-Inte	3. Grade - S	2. Blacktop	1. No Defe	3. Two-Wa	1. Not at In	6. Traffic L	1. Yes - Wo	2. No	3. No	8. Sign, Tra	2. Shoulde	No	No	Belted	No	Yes	Yes	No	Yes	No	No	No	No	No		RD_RIGHT	Not Interse	No
183375165	Dry	10. Interse	1. Straight	2. Blacktop	1. No Defe	3. Two-Wa	3. Three Ap	6. Traffic L	1. Yes - Wo	2. No	1. Yes	20. Motor V	1. On Road	No	No	Belted	No	No	No	No	No	No	No	No	No	No		NOT_RD	Urban Inte	Yes
183055024	Wet	8. Non-Inte	1. Straight	1. Concret	1. No Defe	4. One-Wa	1. Not at In	9. One Way	1. Yes - Wo	2. No	3. No	11. Jersey	2. Shoulde	No	No	Belted	No	No	No	No	No	No	No	No	No	No		RD_RIGHT	Not Interse	No
183055044	Dry	8. Non-Inte	3. Grade - S	2. Blacktop	1. No Defe	4. One-Wa	1. Not at In	9. One Way	1. Yes - Wo	2. No	3. No	20. Motor V	1. On Road	No	No	Belted	No	No	No	No	No	No	No	No	No	No		NOT_RD	Not Interse	No
183055045	Dry	8. Non-Inte	3. Grade - S	2. Blacktop	1. No Defe	4. One-Wa	1. Not at In	6. Traffic L	1. Yes - Wo	2. No	3. No	20. Motor V	1. On Road	No	No	Belted	No	No	No	No	No	No	No	No	No	No		NOT_RD	Not Interse	No
183055130	Dry	8. Non-Inte	1. Straight	1. Concret	1. No Defe	4. One-Wa	1. Not at In	6. Traffic L	1. Yes - Wo	2. No	3. No	20. Motor V	1. On Road	No	No	Belted	No	No	No	No	No	No	No	No	No	No		NOT_RD	Not Interse	No
183055138	Wet	9. Within Ir	1. Straight	2. Blacktop	1. No Defe	3. Two-Wa	4. Four App	3. Traffic S	1. Yes - Wo	2. No	3. No	20. Motor V	1. On Road	No	No	Belted	No	No	No	No	No	No	No	No	No	No		NOT_RD	Urban Inte	No
183385127	Dry	9. Within Ir	1. Straight	2. Blacktop	1. No Defe	2. Two-Wa	3. Three Ap	6. Traffic L	1. Yes - Wo	2. No	3. No	20. Motor V	1. On Road	No	No	Belted	No	No	No	No	No	No	No	No	No	No		NOT_RD	Urban Inte	No
183055151	Dry	9. Within Ir	1. Straight	2. Blacktop	1. No Defe	3. Two-Wa	4. Four App	3. Traffic S	1. Yes - Wo	2. No	3. No	20. Motor V	1. On Road	No	No	Belted	No	No	No	No	No	No	No	No	No	No		NOT_RD	Urban Inte	No
183055155	Dry	8. Non-Inte	10. On/Off	2. Blacktop	1. No Defe	4. One-Wa	1. Not at In	3. Traffic S	1. Yes - Wo	2. No	3. No	20. Motor V	1. On Road	No	No	Belted	No	No	No	No	No	No	No	No	No	No		NOT_RD	VDOT Inter	No
223065421	Wet	11. Interse	1. Straight	2. Blacktop	1. No Defe	3. Two-Wa	4. Four App	3. Traffic S	1. Yes - Wo	2. No	3. No	20. Motor V	1. On Road	No	No	Belted	No	No	No	No	No	No	No	No	No	No		NOT_RD	Urban Inte	No
183055185	Dry	1. Main-Lin	1. Straight	2. Blacktop	1. No Defe	1. Two-Wa	1. Not at In	1. No Traffi	6. No Traffi	2. No	3. No	19. Ped	1. On Road	No	No	Belted	No	Yes	No	No	No	No	No	No	Yes	No		NOT_RD	Not Interse	No
183055190	Dry	8. Non-Inte	1. Straight	1. Concret	1. No Defe	3. Two-Wa	1. Not at In	6. Traffic L	1. Yes - Wo	2. No	3. No	20. Motor V	1. On Road	No	No	Belted	No	No	No	No	No	No	No	No	No	No		NOT_RD	Not Interse	No
213085116	Dry	10. Interse	1. Straight	2. Blacktop	1. No Defe	3. Two-Wa	3. Three Ap	6. Traffic L	1. Yes - Wo	2. No	3. No	20. Motor V	1. On Road	No	No	Belted	No	No	No	No	No	No	No	No	No	No		NOT_RD	Urban Inte	No
170725103	Dry	10. Interse	1. Straight	2. Blacktop	1. No Defe	2. Two-Wa	4. Four App	3. Traffic S	1. Yes - Wo	2. No	3. No	20. Motor V	1. On Road	No	No	Belted	No	No	No	No	No	No	No	No	No	No		NOT_RD	Urban Inte	No
203145344	Dry	9. Within Ir	1. Straight	2. Blacktop	1. No Defe	2. Two-Wa	4. Four App	3. Traffic S	1. Yes - Wo	2. No	3. No	20. Motor V	1. On Road	No	No	Belted	No	No	No	No	No	No	No	No	No	No		NOT_RD	VDOT Inter	No
183065119	Dry	1. Main-Lin	1. Straight	2. Blacktop	1. No Defe	3. Two-Wa	1. Not at In	3. Traffic S	1. Yes - Wo	2. No	3. No	20. Motor V	1. On Road	No	No	Belted	No	No	No	No	No	Yes	No	No	No	No		NOT_RD	Urban Inte	No
223405072	Dry	8. Non-Inte	1. Straight	1. Concret	1. No Defe	3. Two-Wa	1. Not at In	3. Traffic S	1. Yes - Wo	2. No	3. No	20. Motor V	1. On Road	No	No	Belted	No	No	No	No	No	No	No	No	No	No		NOT_RD	Urban Inte	No
183065121	Dry	1. Main-Lin	1. Straight	2. Blacktop	1. No Defe	1. Two-Wa	1. Not at In	1. No Traffi	6. No Traffi	2. No	3. No	6. Parked V	4. Roadsid	No	No	Belted	No	No	No	No	No	Yes	No	No	No	No		RD_UNKN	Not Interse	No
212815173	Dry	9. Within Ir	1. Straight	2. Blacktop	1. No Defe	1. Two-Wa	4. Four App	3. Traffic S	1. Yes - Wo	2. No	1. Yes	20. Motor V	1. On Road	No	No	Belted	No	No	No	No	No	No	Yes	No	No	No		NOT_RD	Urban Inte	No
183065197	Dry	1. Main-Lin	1. Straight	2. Blacktop	1. No Defe	3. Two-Wa	1. Not at In	6. Traffic L	1. Yes - Wo	2. No	3. No	20. Motor V	1. On Road	No	No	Belted	No	No	No	No	No	No	Yes	No	No	No		NOT_RD	Not Interse	No
183065198	Dry	2. Accelera	1. Straight	2. Blacktop	1. No Defe	1. Two-Wa	1. Not at In	1. No Traffi	6. No Traffi	2. No	3. No	6. Parked V	1. On Road	Yes	No	Belted	No	Yes	No	No	No	No	No	No	No	No		RD_UNKN	Not Interse	No
183065200	Wet	1. Main-Lin	1. Straight	1. Concret	1. No Defe	3. Two-Wa	1. Not at In	6. Traffic L	1. Yes - Wo	2. No	3. No	20. Motor V	1. On Road	No	No	Belted	No	Yes	No	No	No	No	No	No	No	No		NOT_RD	Urban Inte	No
223555166	Dry	9. Within Ir	1. Straight	2. Blacktop	1. No Defe	2. Two-Wa	2. Two App	1. No Traffi	6. No Traffi	2. No	3. No	20. Motor V	1. On Road	No	No	Belted	No	No	No	No	No	No	No	No	No	No		NOT_RD	Urban Inte	No
213095139	Dry	9. Within Ir	1. Straight	2. Blacktop	1. No Defe	1. Two-Wa	4. Four App	3. Traffic S	1. Yes - Wo	2. No	3. No	20. Motor V	1. On Road	No	No	Belted	No	No	No	No	No	No	No	No	No	No		NOT_RD	Urban Inte	No
183065295	Wet	1. Main-Lin	1. Straight	2. Blacktop	1. No Defe	3. Two-Wa	1. Not at In	1. No Traffi	6. No Traffi	2. No	3. No	20. Motor V	1. On Road	No	No	Belted	No	Yes	No	No	No	No	No	No	No	No		NOT_RD	Not Interse	No
183065297	Dry	9. Within Ir	1. Straight	2. Blacktop	1. No Defe	3. Two-Wa	3. Three Ap	6. Traffic L	1. Yes - Wo	2. No	3. No	20. Motor V	1. On Road	No	No	Belted	No	No	No	No	No	No	No	No	No	No		NOT_RD	Urban Inte	No
183065354	Wet	8. Non-Inte	1. Straight	1. Concret	1. No Defe	3. Two-Wa	1. Not at In	6. Traffic L	1. Yes - Wo	2. No	3. No	20. Motor V	1. On Road	No	No	Belted	No	No	No	No	No	No	No	No	No	No		NOT_RD	Not Interse	Yes
183065369	Wet	8. Non-Inte	1. Straight	1. Concret	1. No Defe	3. Two-Wa	1. Not at In	6. Traffic L	1. Yes - Wo	2. No	3. No	20. Motor V	1. On Road	No	No	Belted	No	No	No	No	No	No	No	No	No	No		NOT_RD	Not Interse	No
183075097	Dry	8. Non-Inte	1. Straight	1. Concret	1. No Defe	3. Two-Wa	1. Not at In	6. Traffic L	1. Yes - Wo	2. No	3. No	20. Motor V	1. On Road	No	No	Belted	No	No	No	No	No	No	No	No	No	Yes	5	NOT_RD	Not Interse	No
183075118	Dry	8. Non-Inte	1. Straight	1. Concret	1. No Defe	3. Two-Wa	1. Not at In	6. Traffic L	1. Yes - Wo	2. No	3. No	20. Motor V	1. On Road	Yes	No	Belted	No	No	No	No	No	No	No	No	No	No		NOT_RD	Not Interse	No
183095084	Dry	8. Non-Inte	2. Curve - L	1. Concret	1. No Defe	3. Two-Wa	1. Not at In	6. Traffic L	1. Yes - Wo	2. No	3. No	20. Motor V	1. On Road	No	No	Belted	No	No	No	No	No	No	Yes	No	No	Yes	5	NOT_RD	Not Interse	No
171875212	Wet	10. Interse	1. Straight	2. Blacktop	7. Slick Pa	2. Two-Wa	4. Four App	3. Traffic S	1. Yes - Wo	2. No	3. No	20. Motor V	1. On Road	No	No	Belted	No	Yes	No	No	No	No	No	No	No	No		NOT_RD	Urban Inte	No
183095152	Dry	1. Main-Lin	2. Curve - L	2. Blacktop	1. No Defe	3. Two-Wa	1. Not at In	6. Traffic L	1. Yes - Wo	2. No	3. No	20. Motor V	1. On Road	No	No	Belted	No	Yes	No	No	No	No	No	No	No	No		NOT_RD	Urban Inte	No
230815233	Dry	9. Within Ir	1. Straight	2. Blacktop	1. No Defe	2. Two-Wa	3. Three Ap	6. Traffic L	1. Yes - Wo	2. No	3. No	20. Motor V	1. On Road	No	No	Belted	No	No	No	No	No	No	No	No	No	No		NOT_RD	Urban Inte	Yes
183095173	Dry	1. Main-Lin	5. Hillcrest	2. Blacktop	1. No Defe	2. Two-Wa	1. Not at In	6. Traffic L	1. Yes - Wo	2. No	3. No	20. Motor V	1. On Road	Yes	No	Belted	No	No	No	No	Yes	No	No	No	No	No		NOT_RD	Urban Inte	No
202975102	Wet	9. Within Ir	1. Straight	2. Blacktop	1. No Defe	2. Two-Wa	4. Four App	6. Traffic L	1. Yes - Wo	2. No	3. No	20. Motor V	1. On Road	No	No	Belted	No	No	No	No	No	No	No	No	No	No		NOT_RD	Urban Inte	No
183095175	Dry	10. Interse	2. Curve - L	2. Blacktop	1. No Defe	2. Two-Wa	4. Four App	3. Traffic S	1. Yes - Wo	2. No	3. No	20. Motor V	1. On Road	No	No	Belted	No	No	No	No	No	No	No	No	No	No		NOT_RD	Urban Inte	Yes
183095176	Dry	1. Main-Lin	1. Straight	2. Blacktop	1. No Defe	2. Two-Wa	1. Not at In	6. Traffic L	1. Yes - Wo	2. No	3. No	20. Motor V	1. On Road	No	No	Belted	No	No	No	No	No	No	Yes	No	No	No		NOT_RD	Not Interse	Yes
183095178	Wet	1. Main-Lin	1. Straight	2. Blacktop	1. No Defe	2. Two-Wa	1. Not at In	6. Traffic L	1. Yes - Wo	2. No	3. No	23. Animal	1. On Road	No	Yes	Belted	No	No	No	No	No	No	No	No	No	No		NOT_RD	Not Interse	No
232825138	Dry	9. Within Ir	1. Straight	2. Blacktop	1. No Defe	1. Two-Wa	4. Four App	3. Traffic S	1. Yes - Wo	2. No	3. No	20. Motor V	1. On Road	No	No	Belted	No	No	No	No	No	No	No	No	No	No		NOT_RD	Urban Inte	Yes
242005753	Dry	10. Interse	1. Straight	2. Blacktop	1. No Defe	3. Two-Wa	4. Four App	3. Traffic S	1. Yes - Wo	2. No	3. No	20. Motor V	1. On Road	No	No	Belted	No	No	No	No	No	No	No	No	No	No		NOT_RD	Urban Inte	No
183095328	Dry	8. Non-Inte	1. Straight	1. Concret	1. No Defe	3. Two-Wa	1. Not at In	6. Traffic L	1. Yes - Wo	2. No	3. No	20. Motor V	1. On Road	No	No	Belted	No	Yes	No	No	No	No	No	No	No	No		NOT_RD	Not Interse	No
183095337	Dry	8. Non-Inte	3. Grade - S	2. Blacktop	1. No Defe	4. One-Wa	1. Not at In	9. One Way	1. Yes - Wo	2. No	3. No	20. Motor V	1. On Road	No	No	Belted	No	No	No	No	No	No	No	No	No	No		NOT_RD	Not Interse	No
183095452	Dry	1. Main-Lin	1. Straight	2. Blacktop	1. No Defe	2. Two-Wa	1. Not at In	1. No Traffi	6. No Traffi	2. No	3. No	6. Parked V	1. On Road	No	No	Belted	No	No	No	No	No	No	No	No	No	No		NOT_RD	Not Interse	Yes
250025081	Dry	1. Main-Lin	1. Straight	2. Blacktop	1. No Defe	2. Two-Wa	1. Not at In	1. No Traffi	6. No Traffi	2. No	3. No	20. Motor V	1. On Road	No	No	Belted	No	Yes	No	No	No	No	No	No	No	No		NOT_RD	VDOT Inter	No
183105012	Dry	5. On Entra	2. Curve - L	2. Blacktop	1. No Defe	4. One-Wa	1. Not at In	6. Traffic L	1. Yes - Wo	2. No	3. No	5. Guard R	2. Shoulde	No	No	Belted	No	No	No	No	Yes	No	No	No	No	No		NOT_RD	Not Interse	No
183105013	Dry	8. Non-Inte	1. Straight	1. Concret	1. No Defe	3. Two-Wa	1. Not at In	6. Traffic L	1. Yes - Wo	2. No	3. No	20. Motor V	1. On Road	No	No	Belted	No	No	No	No	No	No	No	No	No	No		NOT_RD	Not Interse	No
183105188	Dry	8. Non-Inte	1. Straight	1. Concret	1. No Defe	1. Two-Wa	1. Not at In	1. No Traffi	6. No Traffi	2. No	3. No	25. Other N	7. In Parkir	No	No	Belted	No	No	No	No	No	No	No	No	No	No		NOT_RD	Not Interse	No

182915243	No	Yes	No	5. Hampto	114	114. City o	4-Minor Ar	3-Two-Way	Urban	NonVDOT	5	3. City or T	Hampton F	HAMP	R-VA SR00351EB		7.04	253170	10.52	-76.3219	37.03332
182915248	No	Yes	No	5. Hampto	114	114. City o	3-Principal	4-Two-Way	Urban	NonVDOT	5	3. City or T	Hampton F	HAMP	R-VA US00258EB		61.46	744794	106.77	-76.4146	37.03421
182925070	Yes	Yes	No	5. Hampto	114	114. City o	1-Interstat	4-Two-Way	Urban	VDOT Inter	5	1. State Hw	Hampton F	HAMP	R-VA IS00064EB		268.89			-76.3223	37.00951
230055144	No	Yes	No	5. Hampto	114	114. City of Hampton		4-Two-Way	Urban	NonVDOT	5	3. City or T	Hampton F	HAMP	S-VA114NP WOODLAND RD		0.32	1060394	24.42	-76.325	37.02548
182925120	No	Yes	Yes	5. Hampto	114	114. City o	3-Principal	4-Two-Way	Urban	NonVDOT	5	3. City or T	Hampton F	HAMP	R-VA US00258EB		65.14	1068042	83.56	-76.3513	37.04352
182925144	No	Yes	No	5. Hampto	114	114. City o	3-Principal	4-Two-Way	Urban	NonVDOT	5	3. City or T	Hampton F	HAMP	R-VA US00258WB		63	754224	56.39	-76.3886	37.04173
183605203	No	Yes	No	5. Hampto	114	114. City o	5-Major Cc	3-Two-Way	Urban	NonVDOT	5	3. City or T	Hampton F	HAMP	R-VA US00060EB		271.93	253012	43	-76.3595	37.00827
211375139	No	Yes	No	5. Hampto	114	114. City o	5-Major Cc	3-Two-Way	Urban	NonVDOT	5	3. City or T	Hampton F	HAMP	R-VA US00060WB		271.93	253012	75.34	-76.3594	37.00829
220945223	No	Yes	No	5. Hampto	114	114. City o	4-Minor Ar	3-Two-Way	Urban	NonVDOT	5	3. City or T	Hampton F	HAMP	R-VA SR00152EB		2.47	253064	270.65	-76.4228	37.04133
182925150	No	Yes	No	5. Hampto	114	114. City o	3-Principal	4-Two-Way	Urban	NonVDOT	5	3. City or T	Hampton F	HAMP	S-VA114PR HAMPTON ROADS CENTER PKWY		1.64			-76.4193	37.05906
182925199	Yes	Yes	No	5. Hampto	114	114. City o	1-Interstat	4-Two-Way	Urban	VDOT Inter	5	1. State Hw	Hampton F	HAMP	R-VA IS00664EB		1.19			-76.3851	37.01739
170625177	No	Yes	No	5. Hampto	114	114. City o	4-Minor Ar	3-Two-Way	Urban	NonVDOT	5	3. City or T	Hampton F	HAMP	R-VA SR00152EB		2.5	253064	97.33	-76.4222	37.04117
182925438	Yes	Yes	No	5. Hampto	114	114. City o	1-Interstat	4-Two-Way	Urban	VDOT Inter	5	1. State Hw	Hampton F	HAMP	R-VA IS00064EB		266.94			-76.3416	37.0332
182925453	No	Yes	No	5. Hampto	114	114. City o	7-Local (J,6)	3-Two-Way	Urban	NonVDOT	5	3. City or T	Hampton F	HAMP	S-VA114PR BLACKBURN LN		0.01			-76.426	37.07763
182925457	No	Yes	No	5. Hampto	114	114. City o	3-Principal	4-Two-Way	Urban	NonVDOT	5	3. City or T	Hampton F	HAMP	S-VA114PR HAMPTON ROADS CENTER PKWY		2.62			-76.4014	37.06024
182935035	No	No	Yes	5. Hampto	114	114. City o	1-Interstat	1-One-Way	Urban	VDOT Prim	5	1. State Hw	Hampton F	HAMP	R-VA SR00134WB	RMP008.00A	0.16			-76.4054	37.05254
182935270	No	Yes	No	5. Hampto	114	114. City o	1-Interstat	4-Two-Way	Urban	VDOT Inter	5	1. State Hw	Hampton F	HAMP	R-VA IS00064EB		271.22			-76.3014	36.98148
171875231	No	Yes	Yes	5. Hampto	114	114. City o	4-Minor Ar	4-Two-Way	Urban	NonVDOT	5	3. City or T	Hampton F	HAMP	R-VA SR00169SB		0.58	1061091	130.24	-76.3142	37.02519
182405117	No	Yes	No	5. Hampto	114	114. City o	7-Local (J,6)	3-Two-Way	Urban	NonVDOT	5	3. City or T	Hampton F	HAMP	S-VA114PR LINCOLN ST		0.07			-76.3435	37.02811
182945132	No	Yes	No	5. Hampto	114	114. City o	4-Minor Ar	3-Two-Way	Urban	NonVDOT	5	3. City or T	Hampton F	HAMP	R-VA SR00351EB		5.85	1079761	10.13	-76.3429	37.03064
182945133	No	Yes	No	5. Hampto	114	114. City o	4-Minor Ar	3-Two-Way	Urban	NonVDOT	5	3. City or T	Hampton F	HAMP	R-VA SR00278SB		0.71	1067639	195.9	-76.3472	37.05378
180935175	No	Yes	No	5. Hampto	114	114. City o	5-Major Cc	4-Two-Way	Urban	NonVDOT	5	3. City or T	Hampton F	HAMP	S-VA114PR BIG BETHEL RD		1.48			-76.4251	37.03485
182945138	No	Yes	Yes	5. Hampto	114	114. City o	5-Major Cc	3-Two-Way	Urban	NonVDOT	5	3. City or T	Hampton F	HAMP	S-VA114PR POWHATAN PKWY		0.86	253568	5.59	-76.3817	37.00991
182945139	No	Yes	No	5. Hampto	114	114. City o	4-Minor Ar	4-Two-Way	Urban	NonVDOT	5	3. City or T	Hampton F	HAMP	R-VA SR00351WB		5.72	253173	129.43	-76.3451	37.03035
182945140	No	Yes	No	5. Hampto	114	114. City o	4-Minor Ar	4-Two-Way	Urban	NonVDOT	5	3. City or T	Hampton F	HAMP	R-VA SR00351EB		5.1	253174	21.22	-76.3564	37.02921
172895204	No	Yes	No	5. Hampto	114	114. City o	4-Minor Ar	3-Two-Way	Urban	NonVDOT	5	3. City or T	Hampton F	HAMP	R-VA SR00152EB		2.51	253064	59.48	-76.4221	37.04114
182945159	Yes	Yes	No	5. Hampto	114	114. City o	1-Interstat	4-Two-Way	Urban	VDOT Inter	5	1. State Hw	Hampton F	HAMP	R-VA IS00064EB		266.35			-76.3522	37.03474
182945160	No	Yes	No	5. Hampto	114	114. City o	7-Local (J,6)	3-Two-Way	Urban	NonVDOT	5	3. City or T	Hampton F	HAMP	S-VA114NP HALL RD		1.14			-76.2887	37.07368
231445311	No	Yes	No	5. Hampto	114	114. City o	3-Principal	4-Two-Way	Urban	NonVDOT	5	3. City or T	Hampton F	HAMP	S-VA114PR WOODLAND RD		0.32	1060394	23.71	-76.3249	37.02552
182945162	Yes	Yes	No	5. Hampto	114	114. City o	3-Principal	4-Two-Way	Urban	NonVDOT	5	3. City or T	Hampton F	HAMP	R-VA US00258EB		62.22	253136	180.84	-76.4021	37.03867
230255198	No	Yes	No	5. Hampto	114	114. City o	4-Minor Ar	4-Two-Way	Urban	NonVDOT	5	3. City or T	Hampton F	HAMP	R-VA SR00415WB		0.16	1082780	85.12	-76.3991	37.03758
182945164	No	Yes	Yes	5. Hampto	114	114. City o	7-Local (J,6)	3-Two-Way	Urban	NonVDOT	5	3. City or T	Hampton F	HAMP	S-VA114PR LAKESHORE DR E		0.03			-76.4048	37.04232
230865148	No	Yes	Yes	5. Hampto	114	114. City o	4-Minor Ar	4-Two-Way	Urban	NonVDOT	5	3. City or T	Hampton F	HAMP	R-VA SR00415WB		0.16	1082780	83.26	-76.3991	37.03759
182945253	No	Yes	Yes	5. Hampto	114	114. City o	1-Interstat	4-Two-Way	Urban	VDOT Inter	5	1. State Hw	Hampton F	HAMP	R-VA IS00064EB		269.7			-76.3167	36.99873
182955120	No	Yes	Yes	5. Hampto	114	114. City o	5-Major Cc	3-Two-Way	Urban	NonVDOT	5	3. City or T	Hampton F	HAMP	S-VA114PR POWHATAN PKWY		1.13	253177	54.45	-76.3848	37.01292
200625105	No	Yes	No	5. Hampto	114	114. City o	7-Local (J,6)	3-Two-Way	Urban	NonVDOT	5	3. City or T	Hampton F	HAMP	S-VA114NP MARCELLA RD		0.42			-76.3833	37.05053
182955132	No	Yes	Yes	5. Hampto	114	114. City o	4-Minor Ar	3-Two-Way	Urban	NonVDOT	5	3. City or T	Hampton F	HAMP	S-VA114NP COMMANDER SHEPARD BLVD		3.65			-76.3952	37.09343
182955416	No	Yes	No	5. Hampto	114	114. City o	7-Local (J,6)	3-Two-Way	Urban	NonVDOT	5	3. City or T	Hampton F	HAMP	S-VA114NP WEAVER RD W		0.6	1073883	251.53	-76.4151	37.02902
182965157	No	Yes	Yes	5. Hampto	114	114. City o	3-Principal	4-Two-Way	Urban	NonVDOT	5	3. City or T	Hampton F	HAMP	R-VA US00258WB		60.08	253130	51.98	-76.4355	37.02392
182965191	No	Yes	No	5. Hampto	114	114. City o	1-Interstat	4-Two-Way	Urban	VDOT Inter	5	1. State Hw	Hampton F	HAMP	R-VA IS00664EB		0.86			-76.382	37.02112
182965301	No	Yes	No	5. Hampto	114	114. City o	7-Local (J,6)	3-Two-Way	Urban	NonVDOT	5	3. City or T	Hampton F	HAMP	S-VA114PR SHAWEN DR		0.08			-76.3439	37.054
182965326	Yes	Yes	No	5. Hampto	114	114. City o	7-Local (J,6)	3-Two-Way	Urban	NonVDOT	5	3. City or T	Hampton F	HAMP	S-VA114PR QUEEN ST W		2.66			-76.3979	37.03534
182965383	No	Yes	No	5. Hampto	114	114. City o	1-Interstat	4-Two-Way	Urban	VDOT Inter	5	1. State Hw	Hampton F	HAMP	R-VA IS00064WB		262.37			-76.4127	37.05614
182975118	No	Yes	No	5. Hampto	114	114. City o	4-Minor Ar	3-Two-Way	Urban	NonVDOT	5	3. City or T	Hampton F	HAMP	R-VA US00258EB		67.74	253100	263.03	-76.3189	37.02178
182975166	No	Yes	Yes	5. Hampto	114	114. City o	1-Interstat	4-Two-Way	Urban	VDOT Inter	5	1. State Hw	Hampton F	HAMP	R-VA IS00064WB		263.46			-76.3993	37.04494
182975284	No	Yes	No	5. Hampto	114	114. City o	4-Minor Ar	4-Two-Way	Urban	NonVDOT	5	3. City or T	Hampton F	HAMP	S-VA114PR POWER PLANT PKWY		0.13	253573	32.63	-76.3867	37.01701
182975286	No	Yes	No	5. Hampto	114	114. City of Hampton		4-Two-Way	Urban	NonVDOT	5	3. City or T	Hampton F	HAMP	S-VA114NP POWER PLANT PKWY		0.13	253573	80.68	-76.3869	37.01706
182975346	Yes	Yes	No	5. Hampto	114	114. City o	4-Minor Ar	4-Two-Way	Urban	NonVDOT	5	3. City or T	Hampton F	HAMP	R-VA SR00172NB		0.59	253125	105.45	-76.3852	37.07984
182975347	No	Yes	No	5. Hampto	114	114. City o	7-Local (J,6)	3-Two-Way	Urban	NonVDOT	5	3. City or T	Hampton F	HAMP	S-VA114PR 81ST ST		0.31			-76.4322	37.02287
182975348	No	Yes	No	5. Hampto	114	114. City o	3-Principal	4-Two-Way	Urban	NonVDOT	5	3. City or T	Hampton F	HAMP	R-VA US00258WB		60.7	1075709	125.61	-76.4262	37.02855
182985063	No	Yes	Yes	5. Hampto	114	114. City o	1-Interstat	4-Two-Way	Urban	VDOT Inter	5	1. State Hw	Hampton F	HAMP	R-VA IS00064WB		269.9			-76.3153	36.99829
182045144	No	Yes	No	5. Hampto	114	114. City o	5-Major Cc	3-Two-Way	Urban	NonVDOT	5	3. City or T	Hampton F	HAMP	R-VA SR00143NB		2.04	1062041	53.61	-76.3273	37.02341
200795266	No	Yes	No	5. Hampto	114	114. City o	4-Minor Ar	4-Two-Way	Urban	NonVDOT	5	3. City or T	Hampton F	HAMP	R-VA SR00169SB		0.58	1061091	130.24	-76.3142	37.02519
182985117	Yes	Yes	Yes	5. Hampto	114	114. City o	3-Principal	4-Two-Way	Urban	NonVDOT	5	3. City or T	Hampton F	HAMP	R-VA US00258WB		67.27	253154	173.02	-76.3234	37.02749
182985131	Yes	Yes	No	5. Hampto	114	114. City o	5-Major Cc	4-Two-Way	Urban	NonVDOT	5	3. City or T	Hampton F	HAMP	S-VA114PR POWHATAN PKWY		1.17	253177	148.11	-76.3851	37.01341
182985132	No	Yes	Yes	5. Hampto	114	114. City o	7-Local (J,6)	3-Two-Way	Urban	NonVDOT	5	3. City or T	Hampton F	HAMP	S-VA114NP COLISEUM DR		1.83	1079069	37.49	-76.3926	37.05649
183405098	No	Yes	Yes	5. Hampto	114	114. City o	4-Minor Ar	4-Two-Way	Urban	NonVDOT	5	3. City or T	Hampton F	HAMP	S-VA114NP ABERDEEN RD		0.57	1072250	79.82	-76.4033	37.00543
220665085	No	Yes	Yes	5. Hampto	114	114. City o	4-Minor Ar	4-Two-Way	Urban	NonVDOT	5	3. City or T	Hampton F	HAMP	S-VA114PR LASALLE AVE		1.45	731443	164.24	-76.3634	37.02359
182985138	No	Yes	Yes	5. Hampto	114	114. City o	7-Local (J,6)	3-Two-Way	Urban	NonVDOT	5	3. City or T	Hampton F	HAMP	S-VA114PR ROWE ST		0.05			-76.3524	37.03562
182985181	No	Yes	No	5. Hampto	114	114. City o	1-Interstat	4-Two-Way	Urban	VDOT Inter	5	1. State Hw	Hampton F	HAMP	R-VA IS00064WB		271.05			-76.3033	36.98554
181435156	No	Yes	Yes	5. Hampto	114	114. City o	5-Major Cc	4-Two-Way	Urban	NonVDOT	5	3. City or T	Hampton F	HAMP	S-VA114PR BIG BETHEL RD		1.48			-76.4251	37.03487
182985414	No	Yes	No	5. Hampto	114	114. City o	1-Interstat	4-Two-Way	Urban	VDOT Inter	5	1. State Hw	Hampton F	HAMP	R-VA IS00664WB		1.55			-76.3877	37.01496
192115081	No	Yes	No	5. Hampto	114	114. City o	4-Minor Ar	4-Two-Way	Urban	NonVDOT	5	3. City or T	Hampton F	HAMP	S-VA114PR ABERDEEN RD		0.57	1072250	109.63	-76.4031	37.00552
190915095	Yes	Yes	No	5. Hampto	114	114. City o	5-Major Cc	4-Two-Way	Urban	NonVDOT	5	3. City or T	Hampton F	HAMP	S-VA114NP BIG BETHEL RD		1.55			-76.426	37.03536
221685092	No	Yes	No	5. Hampto	114	114. City o	5-Major Cc	4-Two-Way	Urban	NonVDOT	5	3. City or T	Hampton F	HAMP	S-VA114PR BIG BETHEL RD		1.55			-76.426	37.03545
182995182	No	Yes	No	5. Hampto	114	114. City o	3-Principal	4-Two-Way	Urban	NonVDOT	5	3. City or T	Hampton F	HAMP	R-VA US00258EB		61.84	253135	98.38	-76.4087	37.03714
232365020	No	Yes	No	5. Hampto	114	114. City o	4-Minor Ar	4-Two-Way	Urban	NonVDOT	5	3. City or T	Hampton F	HAMP	R-VA SR00415EB		0.16	1082780	45.34	-76.3992	37.03737
182995187	No	Yes	No	5. Hampto	114	114. City o	4-Minor Ar	3-Two-Way	Urban	NonVDOT	5	3. City or T	Hampton F	HAMP	R-VA SR00172NB		1.94	1091342	66.72	-76.3928	37.0943
182995188	No	Yes	No	5. Hampto	114	114. City o	3-Principal	4-Two-Way	Urban	NonVDOT	5	3. City or T	Hampton F	HAMP	R-VA US00258EB		62.8	1091129	216.85	-76.3912	37.04101
182995225	Yes	Yes	Yes	5. Hampto	114	114. City o	7-Local (J,6)		Urban	NonVDOT	5	3. City or T	Hampton F	HAMP	S-VA114PR LAKE RIDGE RD		0.01			-76.3998	37.04836
182995234	No	Yes	No	5. Hampto	114	114. City o	7-Local (J,6)	3-Two-Way	Urban	NonVDOT	5	3. City or T	Hampton F	HAMP	S-VA114PR GRIMES RD		0.12			-76.3142	37.03947
182995236	No	Yes	No	5. Hampto	114	114. City o	4-Minor Ar	3-Two-Way	Urban	NonVDOT	5	3. City or T	Hampton F	HAMP	S-VA114PR RIP RAP RD		0.25			-76.3508	37.03674
182995237	No	Yes	Yes	5. Hampto	114	114. City o	3-Principal	4-Two-Way	Urban	NonVDOT	5	3. City or T	Hampton F	HAMP	R-VA US00258EB		63.63	253023	175.42	-76.3776	37.04387
250655166	No	Yes	No	5. Hampto	114	114. City o	5-Major Cc	3-Two-Way	Urban	NonVDOT	5	3. City or T	Hampton F	HAMP	S-VA114NP ORCUTT AVE		0.28	1075519	479.16	-76.4365	37.0255
222375552	No	Yes	No	5. Hampto	114	114. City o	5-Major Cc	4-Two-Way	Urban	NonVDOT	5	3. City or T	Hampton F	HAMP	S-VA114PR BIG BETHEL RD		1.55			-76.426	37.03545
182995469	No	Yes	No	5. Hampto	114	114. City o	1-Interstat	4-Two-Way	Urban	VDOT Inter	5	1. State Hw	Hampton F	HAMP	R-VA IS00064EB		270.01			-76.3135	36.99531
183005023	No	Yes	Yes	5. Hampto	114	114. City o	1-Interstat	4-Two-Way	Urban	VDOT Inter	5	1. State Hw	Hampton F	HAMP	R-VA IS00664WB		1.09			-76.3821	37.02056
183005325	Yes	No	Yes	5. Hampto	114	114. City o	1-Interstat	1-One-Way	Urban	VDOT Inter	5	1. State Hw	Hampton F	HAMP	R-VA IS00064WB	RMP267.00A	0.02			-76.3284	37.02228
183005326	Yes	Yes	Yes	5. Hampto	114	114. City o	1-Interstat	4-Two-Way	Urban	VDOT Inter	5	1. State Hw	Hampton F	HAMP	R-VA IS00064WB		266.61			-76.3473	37.03433
183005328	No	Yes	Yes	5. Hampto	114	114. City o	1-Interstat	4-Two-Way	Urban	VDOT Inter	5	1. State Hw	Hampton F	HAMP	R-VA IS00064WB		266.61			-76.3473	37.03433
183005393	No	Yes	No	5. Hampto	114	114. City o	1-Interstat	4-Two-Way	Urban	VDOT Inter	5	1. State Hw	Hampton F	HAMP	R-VA IS00064EB		266.14			-76.356	37.03484
183005411	No	No	No	5. Hampto	114	114. City o	1-Interstat	1-One-Way	Urban	VDOT Inter	5	1. State Hw	Hampton F	HAMP	R-VA IS00664EB	RMP002.00A	0.1	253573	363.76	-76.3856	37.01739
183015154	No	No	No	5. Hampto	114	114. City o	1-Interstat	1-One-Way	Urban	VDOT Inter	5	1. State Hw	Hampton F	HAMP	R-VA IS00064EB	RMP261.00A	0.05			-76.4213	37.06111
183015262	No	Yes	Yes	5. Hampto	114	114. City o	1-Interstat	4-Two-Way	Urban	VDOT Inter	5	1. State Hw	Hampton F	HAMP	R-VA IS00064EB		270.21			-76.3115	36.99308
183025032	Yes	Yes	Yes	5. Hampto	114	114. City o	1-Interstat	4-Two-Way	Urban	VDOT Inter	5	1. State Hw	Hampton F	HAMP	R-VA IS00064WB		271.68			-76.3001	36.97692
183025033	No	No	Yes	5. Hampto	114	114. City o	1-Interstat	1-One-Way	Urban	VDOT Prim	5	1. State Hw	Hampton F	HAMP	R-VA SR00134EB	RMP008.00A	0.44			-76.4047	37.04901
183025168	No	Yes	Yes	5. Hampto	114	114. City o	3-Principal	4-Two-Way	Urban	NonVDOT	5	3. City or T	Hampton F	HAMP	R-VA US00258EB		61.24	1073835	35.52	-76.4178	37.03263
183025170	No	Yes	No	5. Hampto	114	114. City o	3-Principal	4-Two-Way	Urban	NonVDOT	5	3. City or T	Hampton F	HAMP	R-VA US00258EB		62.23	253136	124	-76.402	37.03872
183025171	No	Yes	No	5. Hampto	114	114. City o	3-Principal	4-Two-Way	Urban	NonVDOT	5	3. City or T	Hampton F	HAMP	R-VA US00258EB		62.95	754224	176.96	-76.389	37.04146
183025172	No	Yes	Yes	5. Hampto	114	114. City o	7-Local (J,6)	3-Two-Way	Urban	NonVDOT	5	3. City or T	Hampton F	HAMP	S-VA114NP HOMESTEAD AVE		0.43			-76.3668	37.02046
183025182	No	Yes	No	5. Hampto	114	114. City o	3-Principal	4-Two-Way	Urban	NonVDOT	5	3. City or T	Hampton F	HAMP	R-VA US00258EB		62.86	1091129	176.52	-76.39	37.04126
183025183	No	Yes	Yes	5. Hampto	114	114. City o	3-Principal	4-Two-Way	Urban	NonVDOT	5	3. City or T	Hampton F	HAMP	R-VA US00258WB		63.69	253023	159.99	-76.3765	37.04411
231435097	No	Yes	No	5. Hampto	114	114. City o	5-Major Cc	3-Two-Way	Urban	NonVDOT	5	3. City or T	Hampton F	HAMP	R-VA US00060WB		271.93	253012	64.55	-76.3594	37.00828
183025185	Yes	Yes	No	5. Hampto	114	114. City o	4-Minor Ar	4-Two-Way	Urban	NonVDOT	5	3. City or T	Hampton F	HAMP	R-VA SR00351WB		6.8	253152	189.16	-76.3261	37.03318
172945075	No	Yes	Yes	5. Hampto	114	114. City o	5-Major Cc	3-Two-Way	Urban	NonVDOT	5	3. City or T	Hampton F	HAMP	S-VA114NP BRIARFIELD RD		0.4	253284	75.12	-76.4116	37.01697
232935121	No	Yes	No	5. Hampto	114	114. City o	4-Minor Ar	4-Two-Way	Urban	NonVDOT	5	3. City or T	Hampton F	HAMP	R-VA SR00415WB		0.16	1082780	85.12	-76.3991	37.03758
211965270	No	Yes	No	5. Hampto	114	114. City o	4-Minor Ar	4-Two-Way	Urban	NonVDOT	5	3. City or T	Hampton F	HAMP	R-VA SR00169SB		0.61	1061091	26.88	-76.314	37.02553
211665102	No	Yes	No	5. Hampto	114	114. City o	5-Major Cc	3-Two-Way	Urban	NonVDOT	5	3. City or T	Hampton F	HAMP	R-VA SR00143SB		2.04	1062041	72.05	-76.3272	37.02336
233555156	No	Yes	Yes	5. Hampto	114	114. City o	4-Minor Ar	4-Two-Way	Urban	NonVDOT	5	3. City or T	Hampton F	HAMP	R-VA SR00169NB		0.61	1061091	5.18	-76.3139	37.02545
183025228	No	Yes	No	5. Hampto	114	114. City o	4-Minor Ar	4-Two-Way	Urban	NonVDOT	5	3. City or T	Hampton F	HAMP	R-VA US00258EB		67.31	253154	77.42	-76.3233	37.02681
231565171	Yes	Yes	No	5. Hampto	114	114. City o	3-Principal	4-Two-Way	Urban	NonVDOT	5	3. City or T	Hampton F	HAMP	S-VA114PR WOODLAND RD		0.32	1060394	33.23	-76.3249	37.02555
183025232	No	Yes	Yes	5. Hampto	114	114. City o	7-Local (J,6)	3-Two-Way	Urban	NonVDOT	5	3. City or T	Hampton F	HAMP	S-VA114PR VALIREY DR		0.53			-76.3334	37.05728
180895183	No	Yes	Yes	5. Hampto	114	114. City o	3-Principal	4-Two-Way	Urban	NonVDOT	5	3. City or T	Hampton F	HAMP	S-VA114PR ARMISTEAD AVE N		2.62			-76.378	37.05099
183025420	No	Yes	No	5. Hampto	114	114. City o	1-Interstat	4-Two-Way	Urban	VDOT Inter	5	1. State Hw	Hampton F	HAMP	R-VA IS00064WB		259.74			-76.4483	37.07873
183035100	No	Yes	Yes	5. Hampto	114	114. City o	7-Local (J,6)	3-Two-Way	Urban	NonVDOT	5	3. City or T	Hampton F	HAMP	S-VA114PR KING ST S		0.14	253005	398.5	-76.3442	37.02565
202185082	No	Yes	No	5. Hampto	114	114. City o	3-Principal	4-Two-Way	Urban	NonVDOT	5	3. City or T	Hampton F	HAMP	R-VA SR00134EB		6.66	253022	109.84	-76.4001	37.0638
210755130	No	Yes	No	5. Hampto	114	114. City o	4-Minor Ar	3-Two-Way	Urban	NonVDOT	5	3. City or T	Hampton F	HAMP	R-VA SR00152EB		2.51	253064	48.66	-76.4221	37.04113
183035122	No	Yes	Yes	5. Hampto	114	114. City o	3-Principal	4-Two-Way	Urban	NonVDOT	5	3. City or T	Hampton F	HAMP	R-VA US00258EB		65.59	253121	10.38	-76.3425	37.04336
240165075	No	Yes	No	5. Hampto	114	114. City o	4-Minor Ar	4-Two-Way	Urban	NonVDOT	5	3. City or T	Hampton F	HAMP	R-VA SR00169NB		0.61	1061091	10.35	-76.3139	37.02544
183035145	No	Yes	No	5. Hampto	114	114. City o	7-Local (J,6)	3-Two-Way	Urban	NonVDOT	5	3. City or T	Hampton F	HAMP	S-VA114PR CLAREMONT AVE		0.35	1069298	347.84	-76.3874	36.99796
213195233	No	Yes	Yes	5. Hampto	114	114. City o	3-Principal	4-Two-Way	Urban	NonVDOT	5	3. City or T	Hampton F	HAMP	R-VA SR00134WB		6.66	253022	175.94	-76.3999	37.0639
183035169	No	Yes	No	5. Hampto	114	114. City o	3-Principal	4-Two-Way	Urban	NonVDOT	5	3. City or T	Hampton F	HAMP	R-VA US00258EB		65.1	1068042	247.13	-76.3519	37.04354
183035170	No	Yes	No	5. Hampto	114	114. City o	5-Major Cc	3-Two-Way	Urban	NonVDOT	5	3. City or T	Hampton F	HAMP	S-VA114PR OLD BUCKROE RD		1.1	253522	9.62	-76.3099	37.03405
183035180	No	Yes	No	5. Hampto	114	114. City o	3-Principal	4-Two-Way	Urban	NonVDOT	5	3. City or T	Hampton F	HAMP	R-VA US00258WB		60.07	253130	88.19	-76.4357	37.02381
211965291	Yes	Yes	No	5. Hampto	114	114. City o	3-Principal	3-Two-Way	Urban	NonVDOT	5	3. City or T	Hampton F	HAMP	R-VA SR00143SB		2.04	1062041	53.49	-76.3273	37.02341
183035501	No	Yes	Yes	5. Hampto	114	114. City o	1-Interstat	4-Two-Way	Urban	VDOT Inter	5	1. State Hw	Hampton F	HAMP	R-VA IS00064WB		259.82			-76.4472	37.07788
183035512	Yes	Yes	No	5. Hampto	114	114. City o	1-Interstat	4-Two-Way	Urban	VDOT Inter	5	1. State Hw	Hampton F	HAMP	R-VA IS00064EB		263.95			-76.3925	37.03823
183035520	No	Yes	Yes	5. Hampto	114	114. City o	1-Interstat	4-Two-Way	Urban	VDOT Inter	5	1. State Hw	Hampton F	HAMP	R-VA IS00064EB		264.69			-76.3825	37.03289
183045165	No	Yes	No	5. Hampto	114	114. City o	3-Principal	4-Two-Way	Urban	NonVDOT	5	3. City or T	Hampton F	HAMP	R-VA US00258EB		61.47	744794	40.67	-76.4145	37.0343
220485052	No	Yes	Yes	5. Hampto	114	114. City o	3-Principal	4-Two-Way	Urban	NonVDOT	5	3. City or T	Hampton F	HAMP	R-VA SR00134WB		6.66	253022	149.78	-76.3999	37.06383
183045167	No	Yes	No	5. Hampto	114	114. City o	3-Principal	4-Two-Way	Urban	NonVDOT	5	3. City or T	Hampton F	HAMP	R-VA US00258EB		61.82	253135	10.72	-76.4091	37.037
212635192	Yes	Yes	No	5. Hampto	114	114. City o	3-Principal	3-Two-Way	Urban	NonVDOT	5	3. City or T	Hampton F	HAMP	R-VA SR00143NB		2.04	1062041	48.74	-76.3273	37.02342
183045173	No	Yes	Yes	5. Hampto	114	114. City o	7-Local (J,6)	3-Two-Way	Urban	NonVDOT	5	3. City or T	Hampton F	HAMP	S-VA114PR MICHAELS WOODS DR		0.01	1073167	40.16	-76.4279	37.05753
183045199	Yes	Yes	No	5. Hampto	114	114. City o	1-Interstat	4-Two-Way	Urban	VDOT Inter	5	1. State Hw	Hampton F	HAMP	R-VA IS00664EB		2.35			-76.4006	37.00665
183375165	No	Yes	Yes	5. Hampto	114	114. City o	3-Principal	4-Two-Way	Urban	NonVDOT	5	3. City or T	Hampton F	HAMP	S-VA114NP ARMISTEAD AVE N		2.64			-76.3782	37.05122
183055024	No	Yes	Yes	5. Hampto	114	114. City o	1-Interstat	4-Two-Way	Urban	VDOT Inter	5	1. State Hw	Hampton F	HAMP	R-VA IS00064WB		271.9			-76.2999	36.97357
183055044	No	Yes	No	5. Hampto	114	114. City o	1-Interstat	4-Two-Way	Urban	VDOT Inter	5	1. State Hw	Hampton F	HAMP	R-VA IS00064EB		269.66			-76.3172	36.9992
183055045	No	Yes	Yes	5. Hampto	114	114. City o	1-Interstat	4-Two-Way	Urban	VDOT Inter	5	1. State Hw	Hampton F	HAMP	R-VA IS00064EB		269.66			-76.3172	36.9992
183055130	Yes	Yes	No	5. Hampto	114	114. City o	1-Interstat	4-Two-Way	Urban	VDOT Inter	5	1. State Hw	Hampton F	HAMP	R-VA IS00064EB		270.07			-76.3135	36.99644
183055138	No	Yes	Yes	5. Hampto	114	114. City o	3-Principal	4-Two-Way	Urban	NonVDOT	5	3. City or T	Hampton F	HAMP	R-VA US00258EB		61.81	253135	75.23	-76.4092	37.03691
183385127	No	Yes	No	5. Hampto	114	114. City o	7-Local (J,6)	3-Two-Way	Urban	NonVDOT	5	3. City or T	Hampton F	HAMP	S-VA114PR SHELL RD		0.94	1071498	389.27	-76.3932	37.00344
183055151	No	Yes	No	5. Hampto	114	114. City o	7-Local (J,6)	3-Two-Way	Urban	NonVDOT	5	3. City or T	Hampton F	HAMP	S-VA114NP COLISEUM DR		1.34	1079065	443.92	-76.3916	37.04928
183055155	No	Yes	No	5. Hampto	114	114. City o	4-Minor Ar	3-Two-Way	Urban	NonVDOT	5	3. City or T	Hampton F	HAMP	S-VA114PR RIP RAP RD		0.46	253415	54.57	-76.3531	37.03452
223065421	No	Yes	No	5. Hampto	114	114. City o	3-Principal	4-Two-Way	Urban	NonVDOT	5	3. City or T	Hampton F	HAMP	R-VA SR00134EB		6.66	253022	83.69	-76.4001	37.06373
183055185	No	Yes	Yes	5. Hampto	114	114. City o	7-Local (J,6)	3-Two-Way	Urban	NonVDOT	5	3. City or T	Hampton F	HAMP	S-VA114PR HAMPTON DR		0.11			-76.3907	36.99405
183055190	No	Yes	No	5. Hampto	114	114. City o	1-Interstat	4-Two-Way	Urban	VDOT Inter	5	1. State Hw	Hampton F	HAMP	R-VA IS00664EB		1.98			-76.3965	37.01086
213085116	No	Yes	Yes	5. Hampto	114	114. City o	7-Local (J,6)	3-Two-Way	Urban	NonVDOT	5	3. City or T	Hampton F	HAMP	S-VA114PR SHELL RD		1			-76.3921	37.00361
170725103	Yes	Yes	No	5. Hampto	114	114. City o	4-Minor Ar	3-Two-Way	Urban	NonVDOT	5	3. City or T	Hampton F	HAMP	R-VA SR00152EB		2.52	253064	5.22	-76.4219	37.04109
203145344	No	Yes	No	5. Hampto	114	114. City o	4-Minor Ar	4-Two-Way	Urban	NonVDOT	5	3. City or T	Hampton F	HAMP	S-VA114PR SETTLERS LANDING RD		0.1	253087	104.6	-76.3636	37.0249
183065119	No	Yes	Yes	5. Hampto	114	114. City o	3-Principal	4-Two-Way	Urban	NonVDOT	5	3. City or T	Hampton F	HAMP	R-VA US00258EB		63.24	754225	59.71	-76.3843	37.04251
223405072	No	Yes	No	5. Hampto	114	114. City o	3-Principal	4-Two-Way	Urban	NonVDOT	5	3. City or T	Hampton F	HAMP	R-VA SR00134EB		6.66	253022	99.38	-76.4001	37.06378
183065121	No	Yes	Yes	5. Hampto	114	114. City o	7-Local (J,6)	3-Two-Way	Urban	NonVDOT	5	3. City or T	Hampton F	HAMP	S-VA114NP SMILEY RD		0.05			-76.3097	37.03495
212815173	No	Yes	Yes	5. Hampto	114	114. City o	4-Minor Ar	3-Two-Way	Urban	NonVDOT	5	3. City or T	Hampton F	HAMP	R-VA SR00152WB		2.52	253064	10.45	-76.4219	37.04108
183065197	No	Yes	No	5. Hampto	114	114. City o	3-Principal	4-Two-Way	Urban	NonVDOT	5	3. City or T	Hampton F	HAMP	R-VA US00258EB		61.87	253135	277.41	-76.4082	37.03735
183065198	No	Yes	Yes	5. Hampto	114	114. City o	7-Local (J,6)	3-Two-Way	Urban	NonVDOT	5	3. City or T	Hampton F	HAMP	S-VA114NP OLD ARMISTEAD AVE N		0.18			-76.3967	37.09484
183065200	No	Yes	No	5. Hampto	114	114. City o	3-Principal	4-Two-Way	Urban	NonVDOT	5	3. City or T	Hampton F	HAMP	R-VA US00258EB		62.22	253136	139.5	-76.402	37.03871
223555166	No	Yes	No	5. Hampto	114	114. City o	3-Principal	4-Two-Way	Urban	NonVDOT	5	3. City or T	Hampton F	HAMP	R-VA SR00134EB		6.66	253022	130	-76.4001	37.06386
213095139	No	Yes	No	5. Hampto	114	114. City o	4-Minor Ar	3-Two-Way	Urban	NonVDOT	5	3. City or T	Hampton F	HAMP	R-VA SR00152WB		2.52	253064	5.22	-76.4219	37.04109
183065295	No	Yes	No	5. Hampto	114	114. City o	3-Principal	4-Two-Way	Urban	NonVDOT	5	3. City or T	Hampton F	HAMP	R-VA US00258EB		62.15			-76.4033	37.03842
183065297	No	Yes	No	5. Hampto	114	114. City o	3-Principal	4-Two-Way	Urban	NonVDOT	5	3. City or T	Hampton F	HAMP	R-VA US00258EB		59.94	1075965	15.02	-76.4375	37.02274
183065354	No	Yes	No	5. Hampto	114	114. City o	1-Interstat	1-One-Way	Urban	VDOT Inter	5	1. State Hw	Hampton F	HAMP	R-VA IS00064EB		266.72			-76.3455	37.03397
183065369	No	Yes	No	5. Hampto	114	114. City o	1-Interstat	4-Two-Way	Urban	VDOT Inter	5	1. State Hw	Hampton F	HAMP	R-VA IS00064EB		268.39			-76.3273	37.01616
183075097	No	Yes	No	5. Hampto	114	114. City o	1-Interstat	4-Two-Way	Urban	VDOT Inter	5	1. State Hw	Hampton F	HAMP	R-VA IS00064EB		267.26			-76.3362	37.03056
183075118	No	Yes	Yes	5. Hampto	114	114. City o	1-Interstat	4-Two-Way	Urban	VDOT Inter	5	1. State Hw	Hampton F	HAMP	R-VA IS00064WB		264.49			-76.3852	37.03416
183095084	No	Yes	No	5. Hampto	114	114. City o	1-Interstat	4-Two-Way	Urban	VDOT Inter	5	1. State Hw	Hampton F	HAMP	R-VA IS00064EB		266.97			-76.3409	37.03305
171875212	Yes	Yes	Yes	5. Hampto	114	114. City o	4-Minor Ar	3-Two-Way	Urban	NonVDOT	5	3. City or T	Hampton F	HAMP	R-VA SR00415WB		0.17	1082780	126.92	-76.3989	37.03752
183095152	No	Yes	Yes	5. Hampto	114	114. City o	7-Local (J,6)	3-Two-Way	Urban	NonVDOT	5	3. City or T	Hampton F	HAMP	S-VA114NP COLISEUM DR		0.84	754224	184.85	-76.3889	37.04196
230815233	No	Yes	No	5. Hampto	114	114. City o	3-Principal	4-Two-Way	Urban	NonVDOT	5	3. City or T	Hampton F	HAMP	S-VA114PR ARMISTEAD AVE N		2.64			-76.3781	37.05121
183095173	No	Yes	Yes	5. Hampto	114	114. City o	4-Minor Ar	4-Two-Way	Urban	NonVDOT	5	3. City or T	Hampton F	HAMP	R-VA SR00351EB		6.1	1080183	172.34	-76.3386	37.03162
202975102	Yes	Yes	No	5. Hampto	114	114. City o	4-Minor Ar	4-Two-Way	Urban	NonVDOT	5	3. City or T	Hampton F	HAMP	R-VA SR00169SB		0.62	1061091	67.74	-76.3139	37.02565
183095175	Yes	Yes	No	5. Hampto	114	114. City o	7-Local (J,6)	3-Two-Way	Urban	NonVDOT	5	3. City or T	Hampton F	HAMP	S-VA114NP BUTLER FARM RD		0.82	253022	101.63	-76.4005	37.06335
183095176	No	Yes	No	5. Hampto	114	114. City o	7-Local (J,6)		Urban	NonVDOT	5	5. Toll Roa	Hampton F	HAMP	S-VA114PR THOMAS NELSON DR		1.43			-76.4114	37.06156
183095178	Yes	Yes	Yes	5. Hampto	114	114. City o	7-Local (J,6)	3-Two-Way	Urban	NonVDOT	5	3. City or T	Hampton F	HAMP	S-VA114PR SALTERS CREEK RD		0.84			-76.3788	37.02052
232825138	No	Yes	No	5. Hampto	114	114. City o	4-Minor Ar	3-Two-Way	Urban	NonVDOT	5	3. City or T	Hampton F	HAMP	R-VA SR00152WB		2.52	253064	15.67	-76.4218	37.04108
242005753	No	Yes	No	5. Hampto	114	114. City o	3-Principal	4-Two-Way	Urban	NonVDOT	5	3. City or T	Hampton F	HAMP	R-VA SR00134EB		6.66	253022	115.07	-76.4001	37.06382
183095328	Yes	Yes	Yes	5. Hampto	114	114. City o	1-Interstat	4-Two-Way	Urban	VDOT Inter	5	1. State Hw	Hampton F	HAMP	R-VA IS00664EB		2.78			-76.406	37.00113
183095337	No	Yes	No	5. Hampto	114	114. City o	1-Interstat	4-Two-Way	Urban	VDOT Inter	5	1. State Hw	Hampton F	HAMP	R-VA IS00064WB		269.53			-76.3189	37.00246
183095452	No	Yes	Yes	5. Hampto	114	114. City o	7-Local (J,6)	3-Two-Way	Urban	NonVDOT	5	3. City or T	Hampton F	HAMP	S-VA114NP LASSITER DR		0.36			-76.4211	37.02213
250025081	No	Yes	No	5. Hampto	114	114. City o	4-Minor Ar	4-Two-Way	Urban	NonVDOT	5	3. City or T	Hampton F	HAMP	S-VA114NP LASALLE AVE		1.45	731443	176.61	-76.3635	37.02362
183105012	No	No	Yes	5. Hampto	114	114. City o	1-Interstat	1-One-Way	Urban	VDOT Prim	5	1. State Hw	Hampton F	HAMP	R-VA US00258WB	RMP063.00B	0.06			-76.3935	37.04142
183105013	No	Yes	No	5. Hampto	114	114. City o	1-Interstat	4-Two-Way	Urban	VDOT Inter	5	1. State Hw	Hampton F	HAMP	R-VA IS00064EB		263.9			-76.393	37.03867
183105188	No	Yes	No	5. Hampto	114	114. City of Hampton			Urban	NonVDOT	5	3. City or T	Hampton F	HAMP	U-VA114SC99999UK					-76.3445	37.02991

183105402	2018	10/31/2018 5:00	1816	18:16	C	C	0	0	0	1	1	0	0	2	2. Angle	ANG	No	1. No Adve	3. Dusk	Day	1. Dry	Dry	1. Main-Lir	1. Straight	2. Blackto	1. No Defe	2. Two-Wa	1. Not at In	7. No Pass	1. Yes - Wc	2. No			3. No	20. Motor V	1. On Roac	No	No	Belted	No	No	No	No	No	Yes	No	No	No	Yes	15	NOT_RD	Not Interse	No	Yes	Yes	No	5. Hampto	114	114. City o	7-Local (J,(	3-Two-Way	Urban	NonVDOT	5	3. City or T	Hampton F	HAMP	S-VA114PR HARRIS CREEK RD		0.95			-76.3202	37.06965
192345087	2019	8/21/2019 5:00	1204	12:04	A	A	0	1	0	1	2	0	0	2	1. Rear End	RE	No	1. No Adve	2. Daylight	Day	1. Dry	Dry	8. Non-Inte	1. Straight	2. Blackto	1. No Defe	2. Two-Wa	1. Not at In	6. Traffic L	1. Yes - Wc	2. No			3. No	20. Motor V	1. On Roac	No	No	Belted	No	Yes	No	No	No	No	No	No	No	No		NOT_RD	Urban Inte	No	No	Yes	No	5. Hampto	114	114. City o	4-Minor Ar	4-Two-Way	Urban	NonVDOT	5	3. City or T	Hampton F	HAMP	R-VA SR00169SB		0.64	1061074	166.47	-76.3137	37.02595
183105449	2018	11/4/2018 5:00	1644	16:44	A	A	0	1	0	0	1	0	0	2	1. Rear End	RE	No	1. No Adve	3. Dusk	Day	1. Dry	Dry	1. Main-Lir	1. Straight	1. Concret	1. No Defe	3. Two-Wa	1. Not at In	3. Traffic S	1. Yes - Wc	2. No			3. No	20. Motor V	1. On Roac	No	No	Belted	No	No	No	No	No	No	No	No	No	No		NOT_RD	Not Interse	No	No	Yes	No	5. Hampto	114	114. City o	3-Principal	4-Two-Way	Urban	NonVDOT	5	3. City or T	Hampton F	HAMP	R-VA US00258EB		62.65			-76.3935	37.04055
183105450	2018	11/2/2018 5:00	2348	23:48	C	C	0	0	0	1	1	0	0	1	16. Other	OTHR	No	1. No Adve	4. Darknes	Night	1. Dry	Dry	8. Non-Inte	1. Straight	2. Blackto	1. No Defe	1. Two-Wa	1. Not at In	6. Traffic L	1. Yes - Wc	2. No			3. No	15. Other F	2. Shoulde	No	No	Belted	No	Yes	No	No	No	No	No	No	No	No		RD UNKN	Not Interse	No	No	Yes	Yes	5. Hampto	114	114. City o	5-Major Co	3-Two-Way	Urban	NonVDOT	5	3. City or T	Hampton F	HAMP	S-VA114PR WHEALTON RD		0.38			-76.436	37.02995
183105451	2018	11/6/2018 5:00	614	6:14	C	C	0	0	0	2	2	0	0	2	1. Rear End	RE	No	1. No Adve	2. Daylight	Day	1. Dry	Dry	10. Interse	1. Straight	2. Blackto	1. No Defe	2. Two-Wa	4. Four Ap	3. Traffic S	1. Yes - Wc	2. No			3. No	20. Motor V	1. On Roac	No	No	Belted	No	No	No	No	No	No	No	No	No	No		NOT_RD	VDOT Inter	No	Yes	Yes	No	5. Hampto	114	114. City o	7-Local (J,(	3-Two-Way	Urban	NonVDOT	5	3. City or T	Hampton F	HAMP	S-VA114PR COLISEUM DR		1.41	1078784	115.21	-76.3918	37.05028
183105518	2018	11/6/2018 5:00	1601	16:01	O	PDO	0	0	0	0	0	0	0	3	1. Rear End	RE	No	5. Rain	2. Daylight	Day	2. Wet	Wet	8. Non-Inte	1. Straight	2. Blackto	1. No Defe	3. Two-Wa	1. Not at In	6. Traffic L	1. Yes - Wc	2. No			3. No	20. Motor V	1. On Roac	No	No	Belted	No	Yes	No	No	No	No	No	No	No	Yes	5	NOT_RD	Not Interse	No	Yes	Yes	No	5. Hampto	114	114. City o	1-Interstat	4-Two-Way	Urban	VDOT Inter	5	1. State Hw	Hampton F	HAMP	R-VA IS00664WB		1.43			-76.3857	37.0166
183105554	2018	11/4/2018 5:00	500	5:00	O	PDO	0	0	0	0	0	0	0	2	1. Rear End	RE	No	1. No Adve	4. Darknes	Night	1. Dry	Dry	8. Non-Inte	1. Straight	1. Concret	1. No Defe	3. Two-Wa	1. Not at In	6. Traffic L	1. Yes - Wc	2. No			3. No	20. Motor V	1. On Roac	No	No	Belted	No	Yes	Yes	No	No	No	No	No	No	Yes	10	NOT_RD	Not Interse	No	No	Yes	Yes	5. Hampto	114	114. City o	1-Interstat	4-Two-Way	Urban	VDOT Inter	5	1. State Hw	Hampton F	HAMP	R-VA IS00064WB		260.67			-76.4358	37.07079
183115014	2018	11/3/2018 5:00	231	2:31	A	A	0	2	2	0	4	0	0	2	1. Rear End	RE	No	1. No Adve	4. Darknes	Night	1. Dry	Dry	8. Non-Inte	3. Grade - S	2. Blackto	1. No Defe	4. One-Wa	1. Not at In	9. One Wa	1. Yes - Wc	2. No			3. No	20. Motor V	1. On Roac	Yes	No	Belted	No	No	No	No	No	No	Yes	No	No	Yes	15	NOT_RD	Not Interse	No	No	Yes	Yes	5. Hampto	114	114. City o	1-Interstat	4-Two-Way	Urban	VDOT Inter	5	1. State Hw	Hampton F	HAMP	R-VA IS00064WB		270.24			-76.3118	36.99455
183115023	2018	11/6/2018 5:00	2243	22:43	A	A	0	1	0	0	1	0	0	1	9. Fixed Object - Off Road	FOOR	No	1. No Adve	4. Darknes	Night	1. Dry	Dry	8. Non-Inte	1. Straight	1. Concret	1. No Defe	4. One-Wa	1. Not at In	6. Traffic L	1. Yes - Wc	1. Yes	4. Termina	1. Lane Cl	3. No	28. Ran Of	1. On Roac	No	No	Belted	No	No	No	No	No	No	No	No	No	Yes	25	RD_RIGHT	Not Interse	No	Yes	Yes	Yes	5. Hampto	114	114. City o	1-Interstat	4-Two-Way	Urban	VDOT Inter	5	1. State Hw	Hampton F	HAMP	R-VA IS00064EB		271.07			-76.3025	36.98344
172805125	2017	10/6/2017 5:00	1135	11:35	C	C	0	0	0	2	2	0	0	2	2. Angle	ANG	No	1. No Adve	2. Daylight	Day	1. Dry	Dry	1. Main-Lir	1. Straight	2. Blackto	1. No Defe	3. Two-Wa	4. Four Ap	6. Traffic L	1. Yes - Wc	1. Yes	1. Advance	1. Lane Cl	3. No	20. Motor V	1. On Roac	No	No	Belted	No	No	No	No	No	No	No	No	No	No		NOT_RD	Urban Inte	Yes	No	Yes	No	5. Hampto	114	114. City o	4-Minor Ar	3-Two-Way	Urban	NonVDOT	5	3. City or T	Hampton F	HAMP	R-VA SR00415EB		0.17	1082780	96.13	-76.399	37.03732
213215130	2021	11/11/2021 5:00	152	1:52	C	C	0	0	0	1	1	0	0	1	9. Fixed Object - Off Road	FOOR	No	1. No Adve	4. Darknes	Night	1. Dry	Dry	8. Non-Inte	2. Curve - L	2. Blackto	1. No Defe	2. Two-Wa	1. Not at In	6. Traffic L	1. Yes - Wc	2. No			3. No	2. Trees	8. Off Roac	Yes	No	Unbelted	No	No	No	No	No	No	No	No	No	No		NOT_RD	Urban Inte	No	No	Yes	Yes	5. Hampto	114	114. City o	5-Major Co	3-Two-Way	Urban	NonVDOT	5	3. City or T	Hampton F	HAMP	R-VA SR00143SB		2.04	1062041	84.34	-76.3272	37.02333
210125083	2021	1/11/2021 5:00	1412	14:12	O	PDO	0	0	0	0	0	0	0	2	2. Angle	ANG	No	1. No Adve	2. Daylight	Day	1. Dry	Dry	10. Interse	1. Straight	2. Blackto	1. No Defe	3. Two-Wa	4. Four Ap	3. Traffic S	1. Yes - Wc	2. No			1. Yes	20. Motor V	1. On Roac	No	No	Belted	No	No	No	No	No	No	No	No	No	No		NOT_RD	Urban Inte	Yes	No	Yes	No	5. Hampto	114	114. City o	5-Major Co	4-Two-Way	Urban	NonVDOT	5	3. City or T	Hampton F	HAMP	S-VA114PR ANDREWS BLVD		0.52	253501	55.26	-76.3218	37.04226
183115161	2018	11/4/2018 5:00	1754	17:54	O	PDO	0	0	0	0	0	0	0	2	2. Angle	ANG	No	1. No Adve	4. Darknes	Night	1. Dry	Dry	9. Within In	1. Straight	2. Blackto	1. No Defe	2. Two-Wa	4. Four Ap	3. Traffic S	1. Yes - Wc	2. No			3. No	20. Motor V	1. On Roac	No	No	Belted	No	No	No	No	No	Yes	No	No	No	No		NOT_RD	Urban Inte	Yes	No	Yes	Yes	5. Hampto	114	114. City o	4-Minor Ar	3-Two-Way	Urban	NonVDOT	5	3. City or T	Hampton F	HAMP	R-VA SR00351EB		2.58	1068789	5.74	-76.3919	37.00853
183115162	2018	11/3/2018 5:00	1939	19:39	C	C	0	0	0	2	2	0	0	3	1. Rear End	RE	No	1. No Adve	4. Darknes	Night	1. Dry	Dry	1. Main-Lir	1. Straight	2. Blackto	1. No Defe	2. Two-Wa	1. Not at In	3. Traffic S	1. Yes - Wc	2. No			3. No	20. Motor V	1. On Roac	No	No	Belted	No	Yes	No	No	No	No	No	No	No	No		NOT_RD	VDOT Inter	No	Yes	Yes	Yes	5. Hampto	114	114. City o	3-Principal	4-Two-Way	Urban	NonVDOT	5	3. City or T	Hampton F	HAMP	R-VA US00258WB		62.46	50659	74.56	-76.3984	37.03965
242705031	2024	9/24/2024 5:00	837	8:37	C	C	0	0	0	1	1	0	0	2	4. Sideswipe - Same Direction	SSS	No	1. No Adve	2. Daylight	Day	1. Dry	Dry	1. Main-Lir	4. Grade - (	2. Blackto	1. No Defe	2. Two-Wa	1. Not at In	6. Traffic L	1. Yes - Wc	2. No			3. No	20. Motor V	1. On Roac	No	No	Belted	No	No	No	No	No	Yes	No	No	No	No		NOT_RD	VDOT Inter	No	No	Yes	No	5. Hampto	114	114. City o	4-Minor Ar	4-Two-Way	Urban	NonVDOT	5	3. City or T	Hampton F	HAMP	S-VA114NP ABERDEEN RD		0.57	1072250	86.02	-76.4033	37.00545
183115405	2018	11/2/2018 5:00	1915	19:15	O	PDO	0	0	0	0	0	0	0	2	2. Angle	ANG	No	1. No Adve	4. Darknes	Night	2. Wet	Wet	8. Non-Inte	7. Dip - Stra	2. Blackto	1. No Defe	3. Two-Wa	1. Not at In	6. Traffic L	1. Yes - Wc	2. No			3. No	20. Motor V	1. On Roac	No	No	Belted	No	No	No	No	No	No	No	No	No	Yes	10	NOT_RD	Not Interse	No	No	Yes	Yes	5. Hampto	114	114. City o	1-Interstat	4-Two-Way	Urban	VDOT Inter	5	1. State Hw	Hampton F	HAMP	R-VA IS00064EB		266.45			-76.3503	37.03453
183125122	2018	11/7/2018 5:00	1603	16:03	O	PDO	0	0	0	0	0	0	0	2	1. Rear End	RE	No	1. No Adve	2. Daylight	Day	1. Dry	Dry	8. Non-Inte	1. Straight	1. Concret	1. No Defe	3. Two-Wa	1. Not at In	6. Traffic L	1. Yes - Wc	2. No			3. No	20. Motor V	1. On Roac	No	No	Belted	No	No	No	No	No	No	No	No	No	Yes	5	NOT_RD	Not Interse	No	No	Yes	No	5. Hampto	114	114. City o	1-Interstat	4-Two-Way	Urban	VDOT Inter	5	1. State Hw	Hampton F	HAMP	R-VA IS00064EB		261.38			-76.4251	37.06407
183125160	2018	10/30/2018 5:00	2009	20:09	C	C	0	0	0	2	2	0	0	2	2. Angle	ANG	No	1. No Adve	4. Darknes	Night	1. Dry	Dry	1. Main-Lir	1. Straight	2. Blackto	1. No Defe	1. Two-Wa	1. Not at In	6. Traffic L	1. Yes - Wc	2. No			3. No	20. Motor V	1. On Roac	No	No	Belted	No	No	No	No	No	No	No	No	No	No		NOT_RD	Not Interse	No	No	Yes	Yes	5. Hampto	114	114. City o	7-Local (J,(	3-Two-Way	Urban	NonVDOT	5	3. City or T	Hampton F	HAMP	S-VA114NP TODDS LN		2.63	253071	370.17	-76.4036	37.04033
223065666	2022	9/23/2022 5:00	2225	22:25	O	PDO	0	0	0	0	0	0	0	2	2. Angle	ANG	No	1. No Adve	4. Darknes	Night	1. Dry	Dry	10. Interse	1. Straight	2. Blackto	1. No Defe	3. Two-Wa	4. Four Ap	3. Traffic S	1. Yes - Wc	2. No			3. No	20. Motor V	1. On Roac	Yes	No	Belted	No	Yes	No	No	No	No	No	Yes	No	No		NOT_RD	Urban Inte	No	No	Yes	Yes	5. Hampto	114	114. City o	3-Principal	4-Two-Way	Urban	NonVDOT	5	3. City or T	Hampton F	HAMP	R-VA SR00143SB		2.04	1062041	54.07	-76.3273	37.0234
250025097	2024	12/27/2024 5:00	630	6:30	C	C	0	0	0	1	1	0	0	1	9. Fixed Object - Off Road	FOOR	No	1. No Adve	1. Dawn	Day	1. Dry	Dry	1. Main-Lir	1. Straight	2. Blackto	1. No Defe	3. Two-Wa	1. Not at In	6. Traffic L	1. Yes - Wc	2. No			3. No	3. Utility P	2. Shoulde	No	No	Belted	No	No	No	No	No	No	No	No	No	No		NOT_RD	VDOT Inter	No	Yes	Yes	No	5. Hampto	114	114. City o	4-Minor Ar	4-Two-Way	Urban	NonVDOT	5	3. City or T	Hampton F	HAMP	S-VA114NP LASALLE AVE		1.46	731443	210.02	-76.3635	37.02372
183125193	2018	11/6/2018 5:00	1800	18:00	O	PDO	0	0	0	0	0	0	0	2	1. Rear End	RE	No	1. No Adve	4. Darknes	Night	2. Wet	Wet	1. Main-Lir	1. Straight	2. Blackto	1. No Defe	2. Two-Wa	1. Not at In	6. Traffic L	1. Yes - Wc	2. No			1. Yes	20. Motor V	1. On Roac	No	No	Belted	No	No	No	No	No	No	No	No	No	No		NOT_RD	Not Interse	No	No	Yes	Yes	5. Hampto	114	114. City o	7-Local (J,(	3-Two-Way	Urban	NonVDOT	5	3. City or T	Hampton F	HAMP	S-VA114NP HARDY CASH DR		0.54	1084139	407.23	-76.4025	37.05674
183125236	2018	11/2/2018 5:00	730	7:30	O	PDO	0	0	0	0	0	0	0	2	1. Rear End	RE	No	4. Mist	2. Daylight	Day	2. Wet	Wet	5. On Entra	1. Straight	1. Concret	1. No Defe	4. One-Wa	1. Not at In	6. Traffic L	1. Yes - Wc	2. No			3. No	20. Motor V	1. On Roac	No	No	Belted	No	No	No	No	No	No	No	No	No	Yes	20	NOT_RD	Not Interse	No	Yes	Yes	No	5. Hampto	114	114. City o	1-Interstat	4-Two-Way	Urban	VDOT Inter	5	1. State Hw	Hampton F	HAMP	R-VA IS00664EB		0.08			-76.3817	37.03255
183125257	2018	11/7/2018 5:00	714	7:14	O	PDO	0	0	0	0	0	0	0	1	9. Fixed Object - Off Road	FOOR	No	1. No Adve	2. Daylight	Day	1. Dry	Dry	10. Interse	1. Straight	2. Blackto	1. No Defe	2. Two-Wa	3. Three Ap	6. Traffic L	1. Yes - Wc	2. No			3. No	13. Curb	4. Roadsid	No	No	Belted	No	No	No	No	No	No	No	No	No	No		NOT_RD	Urban Inte	No	Yes	Yes	No	5. Hampto	114	114. City o	7-Local (J,(	3-Two-Way	Urban	NonVDOT	5	3. City or T	Hampton F	HAMP	S-VA114PR QUEEN ST W		2.47			-76.3954	37.03341
240995217	2024	4/5/2024 5:00	2017	20:17	C	C	0	0	0	2	2	0	0	2	2. Angle	ANG	No	1. No Adve	4. Darknes	Night	1. Dry	Dry	9. Within In	1. Straight	2. Blackto	1. No Defe	3. Two-Wa	3. Three Ap	1. No Traffi	6. No Traffi	2. No			3. No	20. Motor V	1. On Roac	No	No	Belted	No	No	No	No	No	No	No	No	No	No		NOT_RD	Urban Inte	No	No	Yes	Yes	5. Hampto	114	114. City o	5-Major Co	4-Two-Way	Urban	NonVDOT	5	3. City or T	Hampton F	HAMP	S-VA114PR BIG BETHEL RD		1.55			-76.426	37.03544
183125268	2018	11/7/2018 5:00	638	6:38	C	C	0	0	0	1	1	0	0	2	15. Backed Into	BI	No	1. No Adve	2. Daylight	Day	1. Dry	Dry	1. Main-Lir	1. Straight	2. Blackto	1. No Defe	1. Two-Wa	1. Not at In	1. No Traffi	6. No Traffi	2. No			3. No	20. Motor V	1. On Roac	No	No	Belted	No	No	No	No	No	No	No	No	No	No		NOT_RD	Urban Inte	Yes	No	Yes	No	5. Hampto	114	114. City o	7-Local (J,(	3-Two-Way	Urban	NonVDOT	5	3. City or T	Hampton F	HAMP	S-VA114NP BELLWOOD RD		0.58	253049	52.65	-76.4447	37.04303
170385087	2017	2/3/2017 5:00	608	6:08	C	C	0	0	0	2	2	0	0	2	1. Rear End	RE	No	1. No Adve	4. Darknes	Night	1. Dry	Dry	10. Interse	1. Straight	2. Blackto	1. No Defe	2. Two-Wa	4. Four Ap	3. Traffic S	1. Yes - Wc	2. No			3. No	20. Motor V	1. On Roac	No	No	Belted	No	No	No	No	No	No	No	No	No	No		NOT_RD	Urban Inte	No	No	Yes	Yes	5. Hampto	114	114. City o	3-Principal	4-Two-Way	Urban	NonVDOT	5	3. City or T	Hampton F	HAMP	R-VA SR00134EB		6.67	253022	47.07	-76.4002	37.06364
242005609	2024	5/10/2024 5:00	1800	18:00	C	C	0	0	0	2	2	0	0	2	1. Rear End	RE	No	5. Rain	2. Daylight	Day	2. Wet	Wet	1. Main-Lir	1. Straight	1. Concret	1. No Defe	3. Two-Wa	1. Not at In	6. Traffic L	1. Yes - Wc	2. No			3. No	20. Motor V	1. On Roac	No	No	Belted	No	No	No	No	No	No	No	No	No	No		NOT_RD	Not Interse	No	Yes	Yes	No	5. Hampto	114	114. City o	3-Principal	4-Two-Way	Urban	NonVDOT	5	3. City or T	Hampton F	HAMP	S-VA114NP ARMISTEAD AVE N		2.64			-76.3782	37.05122
242005645	2024	1/19/2024 5:00	527	5:27	C	C	0	0	0	1	1	0	0	2	16. Other	OTHR	Bike	1. No Adve	4. Darknes	Night	1. Dry	Dry	1. Main-Lir	1. Straight	1. Concret	1. No Defe	3. Two-Wa	1. Not at In	1. No Traffi	6. No Traffi	2. No			3. No	22. Bicycle	1. On Roac	No	No	Belted	Yes	No	No	No	No	No	No	No	No	No		NOT_RD	Urban Inte	No	No	Yes	Yes	5. Hampto	114	114. City o	4-Minor Ar	4-Two-Way	Urban	NonVDOT	5	3. City or T	Hampton F	HAMP	R-VA SR00169NB		0.65	1061074	140.08	-76.3136	37.02598
183125343	2018	11/2/2018 5:00	1705	17:05	A	A	0	1	0	0	1	0	0	1	8. Non-Collision	NC	No	5. Rain	2. Daylight	Day	2. Wet	Wet	10. Interse	1. Straight	2. Blackto	1. No Defe	3. Two-Wa	4. Four Ap	3. Traffic S	1. Yes - Wc	2. No			3. No	20. Motor V	1. On Roac	No	No	Belted	No	No	No	No	No	No	No	No	No	No		NOT_RD	VDOT Inter	No	No	Yes	No	5. Hampto	114	114. City o	4-Minor Ar	4-Two-Way	Urban	NonVDOT	5	3. City or T	Hampton F	HAMP	S-VA114NP SETTLERS LANDING RD		0.11	253087	99.02	-76.3635	37.02503
183125349	2018	11/2/2018 5:00	1648	16:48	O	PDO	0	0	0	0	0	0	0	2	2. Angle	ANG	No	5. Rain	2. Daylight	Day	2. Wet	Wet	13. Drivew	1. Straight	2. Blackto	1. No Defe	2. Two-Wa	1. Not at In	6. Traffic L	1. Yes - Wc	2. No			3. No	20. Motor V	1. On Roac	No	No	Belted	No	Yes	No	No	No	No	Yes	No	No	No		NOT_RD	Urban Inte	No	No	Yes	No	5. Hampto	114	114. City o	4-Minor Ar	3-Two-Way	Urban	NonVDOT	5	3. City or T	Hampton F	HAMP	R-VA SR00351EB		6.89	1062166	176.86	-76.3246	37.03322
220835104	2022	3/21/2022 5:00	1054	10:54	O	PDO	0	0	0	0	0	0	0	1	9. Fixed Object - Off Road	FOOR	No	1. No Adve	2. Daylight	Day	1. Dry	Dry	10. Interse	1. Straight	1. Concret	2. Holes, R	3. Two-Wa	4. Four Ap	3. Traffic S	1. Yes - Wc	2. No			3. No	15. Other F	4. Roadsid	No	No	Belted	No	No	No	No	No	No	No	No	No	No		NOT_RD	Urban Inte	No	No	Yes	No	5. Hampto	114	114. City o	4-Minor Ar	4-Two-Way	Urban	NonVDOT	5	3. City or T	Hampton F	HAMP	R-VA SR00169SB		0.66	1061074	80.09	-76.3135	37.02617
183125555	2018	11/7/2018 5:00	1835	18:35	O	PDO	0	0	0	0	0	0	0	2	1. Rear End	RE	No	1. No Adve	4. Darknes	Night	1. Dry	Dry	8. Non-Inte	1. Straight	2. Blackto	1. No Defe	3. Two-Wa	1. Not at In	6. Traffic L	1. Yes - Wc	2. No			3. No	20. Motor V	1. On Roac	No	No	Belted	No	No	No	No	No	No	No	No	No	No		NOT_RD	Not Interse	No	No	Yes	Yes	5. Hampto	114	114. City o	1-Interstat	4-Two-Way	Urban	VDOT Inter	5	1. State Hw	Hampton F	HAMP	R-VA IS00064EB		266.66			-76.3465	37.03409
250025236	2025	1/1/2025 5:00	1735	17:35	A	A	0	1	0	0	1	0	0	2	2. Angle	ANG	Bike	1. No Adve	4. Darknes	Night	1. Dry	Dry	10. Interse	1. Straight	1. Concret	1. No Defe	1. Two-Wa	4. Four Ap	3. Traffic S	1. Yes - Wc	2. No			1. Yes	22. Bicycle	1. On Roac	No	No	Belted	Yes	No	No	No	No	No	No	No	No	No		NOT_RD	Urban Inte	No	Yes	Yes	Yes	5. Hampto	114	114. City o	4-Minor Ar	3-Two-Way	Urban	NonVDOT	5	3. City or T	Hampton F	HAMP	R-VA SR00152EB		2.53	253064	36.57	-76.4218	37.04106
183135134	2018	11/7/2018 5:00	1532	15:32	C	C	0	0	0	2	2	0	0	2	2. Angle	ANG	No	1. No Adve	2. Daylight	Day	1. Dry	Dry	10. Interse	10. On/Off	2. Blackto	1. No Defe	2. Two-Wa	4. Four Ap	3. Traffic S	1. Yes - Wc	2. No			3. No	20. Motor V	1. On Roac	No	No	Belted	No	No	No	No	No	No	No	No	No	No		NOT_RD	VDOT Inter	No	Yes	Yes	No	5. Hampto	114	114. City o	4-Minor Ar	4-Two-Way	Urban	NonVDOT	5	3. City or T	Hampton F	HAMP	S-VA114PR POWER PLANT PKWY		0.12	253573	8.87	-76.3867	37.0169
183135225	2018	10/31/2018 5:00	1633	16:33	A	A	0	1	0	1	2	0	0	2	2. Angle	ANG	No	1. No Adve	2. Daylight	Day	1. Dry	Dry	9. Within In	1. Straight	2. Blackto	1. No Defe	1. Two-Wa	3. Three Ap	6. Traffic L	1. Yes - Wc	2. No			3. No	20. Motor V	1. On Roac	No	No	Belted	No	No	No	No	No	No	No	No	No	No		NOT_RD	Urban Inte	No	No	Yes	No	5. Hampto	114	114. City o	7-Local (J,(	3-Two-Way	Urban	NonVDOT	5	3. City or T	Hampton F	HAMP	S-VA114PR GLOUCESTER ST		0.25			-76.3948	36.99859
183135280	2018	11/5/2018 5:00	1800	18:00	O	PDO	0	0	0	0	0	0	0	1	9. Fixed Object - Off Road	FOOR	No	1. No Adve	4. Darknes	Night	1. Dry	Dry	10. Interse	1. Straight	2. Blackto	1. No Defe	3. Two-Wa	4. Four Ap	6. Traffic L	1. Yes - Wc	2. No			3. No	13. Curb	4. Roadsid	No	No	Belted	No	Yes	No	No	No	No	No	No	No	No		NOT_RD	Urban Inte	No	No	Yes	Yes	5. Hampto	114	114. City o	7-Local (J,(	3-Two-Way	Urban	NonVDOT	5	3. City or T	Hampton F	HAMP	S-VA114NP MILFORD AVE		0			-76.364	37.0187
173125112	2017	11/7/2017 5:00	1548	15:48	O	PDO	0	0	0	0	0	0	0	2	1. Rear End	RE	No	5. Rain	2. Daylight	Day	2. Wet	Wet	1. Main-Lir	1. Straight	1. Concret	1. No Defe	3. Two-Wa	1. Not at In	1. No Traffi	6. No Traffi	2. No			3. No	20. Motor V	1. On Roac	No	No	Belted	No	No	No	No	No	No	No	No	No	No		NOT_RD	Urban Inte	Yes	No	Yes	No	5. Hampto	114	114. City o	3-Principal	4-Two-Way	Urban	NonVDOT	5	3. City or T	Hampton F	HAMP	R-VA SR00134EB		6.67	253022	62.77	-76.4002	37.06368
242235031	2024	8/8/2024 5:00	2245	22:45	O	PDO	0	0	0	0	0	0	0	2	4. Sideswipe - Same Direction	SSS	No	5. Rain	5. Darknes	Night	2. Wet	Wet	1. Main-Lir	1. Straight	2. Blackto	1. No Defe	3. Two-Wa	4. Four Ap	4. Stop Sig	1. Yes - Wc	2. No			3. No	20. Motor V	1. On Roac	No	No	Belted	No	No	No	No	No	Yes	No	No	No	No		NOT_RD	Not Interse	No	No	Yes	Yes	5. Hampto	114	114. City o	5-Major Co	4-Two-Way	Urban	NonVDOT	5	3. City or T	Hampton F	HAMP	S-VA114NP BIG BETHEL RD		1.55			-76.4261	37.03538
250285025	2025	1/26/2025 5:00	1451	14:51	A	A	0	2	0	0	2	0	0	2	2. Angle	ANG	No	1. No Adve	2. Daylight	Day	1. Dry	Dry	10. Interse	1. Straight	2. Blackto	1. No Defe	3. Two-Wa	4. Four Ap	1. No Traffi	6. No Traffi	2. No			3. No	20. Motor V	1. On Roac	No	No	Belted	No	No	No	No	No	No	No	No	No	No		NOT_RD	Urban Inte	Yes	No	Yes	No	5. Hampto	114	114. City o	5-Major Co	4-Two-Way	Urban	NonVDOT	5	3. City or T	Hampton F	HAMP	S-VA114NP BIG BETHEL RD		1.55			-76.4261	37.03539
180355063	2018	2/3/2018 5:00	748	7:48	A	A	0	1	0	1	2	0	0	2	1. Rear End	RE	No	1. No Adve	2. Daylight	Day	1. Dry	Dry	10. Interse	1. Straight	1. Concret	1. No Defe	3. Two-Wa	4. Four Ap	3. Traffic S	1. Yes - Wc	2. No			3. No	20. Motor V	1. On Roac	No	No	Belted	No	No	No	No	No	No	No	No	No	No		NOT_RD	Urban Inte	No	No	Yes	No	5. Hampto	114	114. City o	3-Principal	4-Two-Way	Urban	NonVDOT	5	3. City or T	Hampton F	HAMP	R-VA SR00134EB		6.67	253022	68	-76.4002	37.06369
183145262	2018	11/9/2018 5:00	2152	21:52	A	A	0	2	0	0	2	0	0	2	1. Rear End	RE	No	1. No Adve	4. Darknes	Night	1. Dry	Dry	8. Non-Inte	1. Straight	2. Blackto	1. No Defe	3. Two-Wa	1. Not at In	6. Traffic L	1. Yes - Wc	2. No			3. No	20. Motor V	1. On Roac	No	No	Belted	No	No	No	No	No	No	No	No	No	Yes	53	NOT_RD	Not Interse	No	No	Yes	Yes	5. Hampto	114	114. City o	1-Interstat	4-Two-Way	Urban	VDOT Inter	5	1. State Hw	Hampton F	HAMP	R-VA IS00064WB		264.78			-76.3802	37.03255
242405155	2024	8/23/2024 5:00	1719	17:19	C	C	0	0	0	2	2	0	0	2	3. Head On	HO	No	1. No Adve	2. Daylight	Day	1. Dry	Dry	9. Within In	1. Straight	1. Concret	1. No Defe	3. Two-Wa	3. Three Ap	3. Traffic S	1. Yes - Wc	2. No			3. No	20. Motor V	1. On Roac	No	No	Belted	No	No	No	No	No	No	No	No	No	No		NOT_RD	Urban Inte	Yes	No	Yes	No	5. Hampto	114	114. City o	3-Principal	3-Two-Way	Urban	NonVDOT	5	3. City or T	Hampton F	HAMP	R-VA SR00143SB		2.04	1062041	53.61	-76.3273	37.02341
170175186	2017	1/16/2017 5:00	2244	22:44	C	C	0	0	0	2	2	0	0	2	1. Rear End	RE	No	1. No Adve	4. Darknes	Night	1. Dry	Dry	10. Interse	2. Curve - L	2. Blackto	1. No Defe	3. Two-Wa	3. Three Ap	3. Traffic S	1. Yes - Wc	2. No			3. No	20. Motor V	1. On Roac	Yes	No	Belted	No	No	No	No	No	No	No	No	No	Yes	10	NOT_RD	Urban Inte	No	No	Yes	Yes	5. Hampto	114	114. City o	3-Principal	4-Two-Way	Urban	NonVDOT	5	3. City or T	Hampton F	HAMP	R-VA SR00143SB		2.05	1062041	58.31	-76.3273	37.02339
183155121	2018	11/6/2018 5:00	1716	17:16	O	PDO	0	0	0	0	0	0	0	2	2. Angle	ANG	No	5. Rain	4. Darknes	Night	2. Wet	Wet	10. Interse	3. Grade - S	2. Blackto	4. Under R	1. Two-Wa	3. Three Ap	4. Stop Sig	1. Yes - Wc	1. Yes	3. Activity	3. Work on	3. No	20. Motor V	1. On Roac	No	No	Belted	No	No	No	No	No	No	No	No	No	No		NOT_RD	Urban Inte	Yes	Yes	Yes	Yes	5. Hampto	114	114. City o	5-Major Co	3-Two-Way	Urban	NonVDOT	5	3. City or T	Hampton F	HAMP	S-VA114PR E LITTLE BACK RIVER RD		1.11			-76.3361	37.06584
183155126	2018	11/7/2018 5:00	730	7:30	O	PDO	0	0	0	0	0	0	0	1	9. Fixed Object - Off Road	FOOR	No	1. No Adve	2. Daylight	Day	1. Dry	Dry	5. On Entra	1. Straight	1. Concret	1. No Defe	4. One-Wa	1. Not at In	6. Traffic L	1. Yes - Wc	2. No			3. No	9. Impact	2. Shoulde	No	No	Belted	No	No	No	No	No	No	No	No	No	No		RD_LEFT	Not Interse	No	No	No	No	5. Hampto	114	114. City o	1-Interstat	1-One-Way	Urban	VDOT Prim	5	1. State Hw	Hampton F	HAMP	R-VA US00258EB	RMP063.00B	0.1			-76.3948	37.03907
181875140	2018	7/6/2018 5:00	653	6:53	O	PDO	0	0	0	0	0	0	0	2	1. Rear End	RE	No	1. No Adve	2. Daylight	Day	1. Dry	Dry	1. Main-Lir	1. Straight	2. Blackto	1. No Defe	3. Two-Wa	1. Not at In	3. Traffic S	1. Yes - Wc	2. No			3. No	20. Motor V	1. On Roac	No	No	Belted	No	No	No	No	No	No	No	No	No	No		NOT_RD	Urban Inte	Yes	No	Yes	No	5. Hampto	114	114. City o	3-Principal	4-Two-Way	Urban	NonVDOT	5	3. City or T	Hampton F	HAMP	R-VA SR00134EB		6.67	253022	73.23	-76.4002	37.06371
183155325	2018	11/9/2018 5:00	1643	16:43	A	A	0	1	0	0	1	0	0	1	9. Fixed Object - Off Road	FOOR	No	5. Rain	3. Dusk	Day	2. Wet	Wet	8. Non-Inte	1. Straight	1. Concret	1. No Defe	3. Two-Wa	1. Not at In	6. Traffic L	1. Yes - Wc	2. No			3. No	11. Jersey	1. On Roac	No	No	Belted	No	No	No	No	No	No	No	No	No	No		RD UNKN	Not Interse	No	No	Yes	No	5. Hampto	114	114. City o	1-Interstat	4-Two-Way	Urban	VDOT Inter	5	1. State Hw	Hampton F	HAMP	R-VA IS00064EB		264.11			-76.3906	37.03677
211325122	2021	5/7/2021 5:00	624	6:24	O	PDO	0	0	0	0	0	0	0	2	1. Rear End	RE	No	1. No Adve	2. Daylight	Day	1. Dry	Dry	10. Interse	1. Straight	2. Blackto	1. No Defe	3. Two-Wa	4. Four Ap	3. Traffic S	1. Yes - Wc	2. No			3. No	20. Motor V	1. On Roac	No	No	Belted	No	Yes	No	No	No	No	No	No	No	No		NOT_RD	Urban Inte	No	No	Yes	No	5. Hampto	114	114. City o	3-Principal	4-Two-Way	Urban	NonVDOT	5	3. City or T	Hampton F	HAMP	R-VA SR00134EB		6.67	253022	41.84	-76.4002	37.06362
183165130	2018	11/8/2018 5:00	1740	17:40	B	B	0	0	2	0	2	0	0	3	1. Rear End	RE	No	1. No Adve	4. Darknes	Night	1. Dry	Dry	8. Non-Inte	7. Dip - Stra	1. Concret	1. No Defe	3. Two-Wa	1. Not at In	6. Traffic L	1. Yes - Wc	2. No			3. No	20. Motor V	1. On Roac	No	No	Belted	No	No	No	No	No	No	No	No	No	No		NOT_RD	Not Interse	Yes	No	Yes	Yes	5. Hampto	114	114. City o	1-Interstat	4-Two-Way	Urban	VDOT Inter	5	1. State Hw	Hampton F	HAMP	R-VA IS00064EB		266.7			-76.3459	37.03401
183175007	2018	11/9/2018 5:00	427	4:27	O	PDO	0	0	0	0	0	0	0	1	9. Fixed Object - Off Road	FOOR	No	5. Rain	4. Darknes	Night	2. Wet	Wet	5. On Entra	2. Curve - L	2. Blackto	1. No Defe	4. One-Wa	1. Not at In	6. Traffic L	1. Yes - Wc	2. No			3. No	5. Guard R	1. On Roac	No	No	Belted	No	No	No	No	Yes	No	No	No	No	No		NOT_RD	Not Interse	No	No	No	Yes	5. Hampto	114	114. City o	1-Interstat	1-One-Way	Urban	VDOT Prim	5	1. State Hw	Hampton F	HAMP	R-VA US00258WB	RMP063.00B	0.04			-76.3931	37.04108
182495121	2018	9/5/2018 5:00	1718	17:18	O	PDO	0	0	0	0	0	0	0	2	1. Rear End	RE	No	1. No Adve	2. Daylight	Day	1. Dry	Dry	10. Interse	1. Straight	2. Blackto	1. No Defe	2. Two-Wa	4. Four Ap	3. Traffic S	1. Yes - Wc	2. No			3. No	20. Motor V	1. On Roac	No	No	Belted	No	No	No	No	No	No	No	No	No	No		NOT_RD	VDOT Inter	No	No	Yes	No	5. Hampto	114	114. City o	5-Major Co	4-Two-Way	Urban	NonVDOT	5	3. City or T	Hampton F	HAMP	S-VA114PR ORCUTT AVE		0.34	1075519	192.97	-76.4368	37.02628
183175160	2018	10/25/2018 5:00	1520	15:20	O	PDO	0	0	0	0	0	0	0	2	2. Angle	ANG	No	1. No Adve	2. Daylight	Day	1. Dry	Dry	1. Main-Lir	1. Straight	2. Blackto	1. No Defe	2. Two-Wa	1. Not at In	4. Stop Sig	1. Yes - Wc	2. No			3. No	20. Motor V	1. On Roac	No	No	Belted	No	No	No	No	No	No	No	No	No	No		NOT_RD	Not Interse	Yes	Yes	Yes	No	5. Hampto	114	114. City o	7-Local (J,(	3-Two-Way	Urban	NonVDOT	5	3. City or T	Hampton F	HAMP	S-VA114NP WILLOW OAKS BLVD		0.05			-76.3261	37.05778
183175161	2018	11/8/2018 5:00	1624	16:24	O	PDO	0	0	0	0	0	0	0	2	15. Backed Into	BI	No	1. No Adve	2. Daylight	Day	1. Dry	Dry	1. Main-Lir	1. Straight	2. Blackto	1. No Defe	1. Two-Wa	1. Not at In	1. No Traffi	1. Yes - Wc	2. No			3. No	20. Motor V	2. Shoulde	No	No	Belted	No	No	No	No	No	Yes	No	No	No	No		RD UNKN	Not Interse	No	No	Yes	No	5. Hampto	114	114. City o	7-Local (J,(	1-One-Way	Urban	NonVDOT	5	3. City or T	Hampton F	HAMP	S-VA114NP MASON ST		0.06			-76.3509	37.0355
183175162	2018	11/9/2018 5:00	537	5:37	B	B	0	0	1	0	1	0	0	1	11. Other Animal	OA	No	5. Rain	4. Darknes	Night	2. Wet	Wet	1. Main-Lir	1. Straight	2. Blackto	1. No Defe	1. Two-Wa	1. Not at In	7. No Pass	1. Yes - Wc	2. No			3. No	23. Animal	1. On Roac	No	Yes	Belted	No	No	No	No	No	No	No	No	No	No		NOT_RD	Not Interse	No	No	Yes	Yes	5. Hampto	114	114. City o	7-Local (J,(	3-Two-Way	Urban	NonVDOT	5	3. City or T	Hampton F	HAMP	S-VA114PR BUTLER FARM RD		0.55			-76.3959	37.06382
171156208	2017	4/21/2017 5:00	1351	13:51	O	PDO	0	0	0	0	0	0	0	2	4. Sideswipe - Same Direction	SSS	No	1. No Adve	2. Daylight	Day	1. Dry	Dry	8. Non-Inte	1. Straight	2. Blackto	1. No Defe	3. Two-Wa	1. Not at In	6. Traffic L	1. Yes - Wc	2. No			3. No	20. Motor V	1. On Roac	No	No	Belted	No	No	No	No	No	No	No	No	No	No		NOT_RD	VDOT Inter	Yes	No	Yes	No	5. Hampto	114	114. City o	4-Minor Ar	4-Two-Way	Urban	NonVDOT	5	3. City or T	Hampton F	HAMP	S-VA114PR LASALLE AVE		1.5	253087	169.1	-76.3633	37.02437
183175164	2018	11/9/2018 5:00	2350	23:50	C	C	0	0	0	1	1	0	0	2	1. Rear End	RE	No	1. No Adve	4. Darknes	Night	1. Dry	Dry	10. Interse	1. Straight	2. Blackto	1. No Defe	3. Two-Wa	4. Four Ap	3. Traffic S	1. Yes - Wc	2. No			3. No	20. Motor V	1. On Roac	No	No	Belted	No	No	No	No	No	No	No	No	No	No		NOT_RD	Urban Inte	No	No	Yes	Yes	5. Hampto	114	114. City o	3-Principal	4-Two-Way	Urban	NonVDOT	5	3. City or T	Hampton F	HAMP	R-VA US00258EB		62.23	253136	103.34	-76.4019	37.03873
220595195	2022	2/21/2022 5:00	920	9:20	A	A	0	1	0	0	1	0	0	2	1. Rear End	RE	No	1. No Adve	2. Daylight	Day	1. Dry	Dry	10. Interse	1. Straight	2. Blackto	1. No Defe	2. Two-Wa	4. Four Ap	6. Traffic L	1. Yes - Wc	2. No			3. No	20. Motor V	1. On Roac	No	No	Belted	No	Yes	No	No	No	No	No	No	No	No		NOT_RD	Urban Inte	No	No	Yes	No	5. Hampto	114	114. City o	3-Principal	4-Two-Way	Urban	NonVDOT	5	3. City or T	Hampton F	HAMP	R-VA SR00134EB		6.67	253022	73.23	-76.4002	37.06371
183175184	2018	11/10/2018 5:00	1253	12:53	O	PDO	0	0	0	0	0	0	0	2	4. Sideswipe - Same Direction	SSS	No	1. No Adve	2. Daylight	Day	1. Dry	Dry	1. Main-Lir	1. Straight	2. Blackto	1. No Defe	1. Two-Wa	1. Not at In	1. No Traffi	6. No Traffi	2. No			3. No	20. Motor V	1. On Roac	No	No	Belted	No	No	No	No	No	No	No	No	No	No		NOT_RD	Not Interse	Yes	No	Yes	No	5. Hampto	114	114. City o	7-Local (J,(	3-Two-Way	Urban	NonVDOT	5	3. City or T	Hampton F	HAMP	S-VA114PR NEWPORT NEWS AVE		0.38			-76.3567	37.02195
183175185	2018	11/10/2018 5:00	1537	15:37	C	C	0	0	0	2	2	0	0	2	2. Angle	ANG	No	1. No Adve	2. Daylight	Day	1. Dry	Dry	1. Main-Lir	2. Curve - L	2. Blackto	1. No Defe	1. Two-Wa	1. Not at In	1. No Traffi	6. No Traffi	2. No			3. No	20. Motor V	1. On Roac	No	No	Belted	No	No	No	No	No	No	No	No	No	No		NOT_RD	Not Interse	No	No	Yes	No	5. Hampto	114	114. City o	7-Local (J,(	3-Two-Way	Urban	NonVDOT	5	3. City or T	Hampton F	HAMP	S-VA114NP FREEMAN DR		0.5			-76.3761	37.03525
172485169	2017	9/4/2017 5:00	242	2:42	C	C	0	0	0	1	1	0	0	2	1. Rear End	RE	No	1. No Adve	4. Darknes	Night	1. Dry	Dry	9. Within In	1. Straight	2. Blackto	1. No Defe	1. Two-Wa	3. Three Ap	3. Traffic S	1. Yes - Wc	2. No			3. No	20. Motor V	1. On Roac	No	No	Belted	No	Yes	No	No	No	No	No	No	No	No		NOT_RD	Urban Inte	No	No	Yes	Yes	5. Hampto	114	114. City o	3-Principal	3-Two-Way	Urban	NonVDOT	5	3. City or T	Hampton F	HAMP	R-VA SR00143SB		2.05	1062041	61.77	-76.3274	37.02338
183175189	2018	11/12/2018 5:00	807	8:07	C	C	0	0	0	3	3	0	0	2	4. Sideswipe - Same Direction	SSS	No	1. No Adve	2. Daylight	Day	1. Dry	Dry	1. Main-Lir	1. Straight	2. Blackto	1. No Defe	3. Two-Wa	1. Not at In	6. Traffic L	1. Yes - Wc	2. No			3. No	20. Motor V	1. On Roac	No	No	Belted	No	No	No	No	No	Yes	No	No	No	No		NOT_RD	Urban Inte	No	No	Yes	No	5. Hampto	114	114. City o	3-Principal	4-Two-Way	Urban	NonVDOT	5	3. City or T	Hampton F	HAMP	R-VA US00258EB		62.22	253136	175.67	-76.4021	37.03868
183175190	2018	11/11/2018 5:00	105	1:05	A	A	0	1	0	0	1	0	0	1	9. Fixed Object - Off Road	FOOR	No	1. No Adve	4. Darknes	Night	1. Dry	Dry	10. Interse	1. Straight	2. Blackto	1. No Defe	3. Two-Wa	3. Three Ap	4. Stop Sig	1. Yes - Wc	2. No			3. No	2. Trees	3. Median	Yes	No	Belted	No	No	No	No	No	No	No	No	No	No		NOT_RD	Urban Inte	No	No	Yes	Yes	5. Hampto	114	114. City o	7-Local (J,(	3-Two-Way	Urban	NonVDOT	5	3. City or T	Hampton F	HAMP	S-VA114PR PEMBROKE AVE E		3.19	719172	346.95	-76.2918	37.04058
183305375	2018	11/14/2018 5:00	1743	17:43	C	C	0	0	0	2	2	0	1	1	12. Ped	PED	Pedestrian	1. No Adve	4. Darknes	Night	1. Dry	Dry	10. Interse	1. Straight	2. Blackto	1. No Defe	3. Two-Wa	4. Four Ap	3. Traffic S	1. Yes - Wc	2. No			3. No	19. Ped	1. On Roac	No	No	Belted	No	No	No	No	No	No	No	No	Yes	No		NOT_RD	VDOT Inter	No	Yes	Yes	Yes	5. Hampto	114	114. City o	4-Minor Ar	4-Two-Way	Urban	NonVDOT	5	3. City or T	Hampton F	HAMP	S-VA114NP SETTLERS LANDING RD		0.11	253087	84.38	-76.3634	37.02501
221225106	2022	4/25/2022 5:00	1746	17:46	C	C	0	0	0	1	1	0	0	2	4. Sideswipe - Same Direction	SSS	No	1. No Adve	2. Daylight	Day	1. Dry	Dry	9. Within In	1. Straight	2. Blackto	1. No Defe	2. Two-Wa	4. Four Ap	3. Traffic S	1. Yes - Wc	2. No			3. No	20. Motor V	1. On Roac	No	No	Belted	No	No	No	No	No	Yes	No	No	No	No		NOT_RD	Urban Inte	No	No	Yes	No	5. Hampto	114	114. City o	4-Minor Ar	3-Two-Way	Urban	NonVDOT	5	3. City or T	Hampton F	HAMP	R-VA SR00415WB		0.17	1082780	122.93	-76.3989	37.03752
183175193	2018	11/10/2018 5:00	20	00:20	B	B	0	0	2	0	2	0	0	2	2. Angle	ANG	No	1. No Adve	4. Darknes	Night	1. Dry	Dry	10. Interse	1. Straight	2. Blackto	1. No Defe	3. Two-Wa	4. Four Ap	3. Traffic S	1. Yes - Wc	2. No			3. No	20. Motor V	1. On Roac	Yes	No	Belted	No	No	No	No	No	No	No	No	No	No		NOT_RD	Urban Inte	No	No	Yes	Yes	5. Hampto	114	114. City o	3-Principal	4-Two-Way	Urban	NonVDOT	5	3. City or T	Hampton F	HAMP	R-VA US00258WB		61.82	253135	52.91	-76.409	37.03716
183175194	2018	11/9/2018 5:00	2024	20:24	C	C	0	0	0	6	6	0	0	3	1. Rear End	RE	No	1. No Adve	4. Darknes	Night	2. Wet	Wet	1. Main-Lir	1. Straight	2. Blackto	1. No Defe	3. Two-Wa	1. Not at In	3. Traffic S	1. Yes - Wc	2. No			3. No	20. Motor V	1. On Roac	No	No	Belted	No	No	No	No	No	No	No	No	No	No		NOT_RD	Not Interse	No	No	Yes	Yes	5. Hampto	114	114. City o	3-Principal	4-Two-Way	Urban	NonVDOT	5	3. City or T	Hampton F	HAMP	R-VA US00258WB		61.08	253133	304.55	-76.4203	37.03153
182815128	2018	10/5/2018 5:00	1538	15:38	A	A	0	1	0	0	1	0	0	2	2. Angle	ANG	No	1. No Adve	2. Daylight	Day	1. Dry	Dry	10. Interse	1. Straight	2. Blackto	1. No Defe	3. Two-Wa	3. Three Ap	4. Stop Sig	1. Yes - Wc	2. No			3. No	20. Motor V	1. On Roac	No	No	Belted	No	No	No	No	No	No	Yes	No	No	No		NOT_RD	Urban Inte	No	No	Yes	No	5. Hampto	114	114. City o	3-Principal	4-Two-Way	Urban	NonVDOT	5	3. City or T	Hampton F	HAMP	S-VA114PR ARMISTEAD AVE N		2.65			-76.3781	37.05137
183175241	2018	11/11/2018 5:00	335	3:35	O	PDO	0	0	0	0	0	0	0	1	9. Fixed Object - Off Road	FOOR	No	1. No Adve	4. Darknes	Night	1. Dry	Dry	10. Interse	2. Curve - L	2. Blackto	1. No Defe	3. Two-Wa	3. Three Ap	1. No Traffi	6. No Traffi	2. No			3. No	5. Guard R	4. Roadsid	Yes	No	Belted	No	No	No	No	Yes	No	No	No	No	No		NOT_RD	Urban Inte	Yes	No	Yes	Yes	5. Hampto	114	114. City o	7-Local (J,(	3-Two-Way	Urban	NonVDOT	5	3. City or T	Hampton F	HAMP	S-VA114PR SILVER ISLES BLVD		0.75			-76.2899	37.06549
222375460	2022	7/13/2022 5:00	932	9:32	C	C	0	0	0	2	2	0	0	2	2. Angle	ANG	No	1. No Adve	2. Daylight	Day	1. Dry	Dry	10. Interse	1. Straight	1. Concret	1. No Defe	2. Two-Wa	4. Four Ap	6. Traffic L	1. Yes - Wc	2. No			3. No	20. Motor V	1. On Roac	No	No	Belted	No	No	No	No	No	No	No	No	No	No		NOT_RD	VDOT Inter	No	No	Yes	No	5. Hampto	114	114. City o	5-Major Co	4-Two-Way	Urban	NonVDOT	5	3. City or T	Hampton F	HAMP	S-VA114PR ORCUTT AVE		0.34	1075519	142.35	-76.4368	37.02642
191575106	2019	6/3/2019 5:00	333	3:33	O	PDO	0	0	0	0	0	0	0	2	3. Head On	HO	No	5. Rain	4. Darknes	Night	2. Wet	Wet	8. Non-Inte	1. Straight	2. Blackto	1. No Defe	3. Two-Wa	1. Not at In	6. Traffic L	1. Yes - Wc	2. No			3. No	20. Motor V	1. On Roac	No	No	Belted	No	Yes	No	No	No	Yes	No	No	No	No		RD UNKN	Not Interse	No	No	Yes	Yes	5. Hampto	114	114. City o	4-Minor Ar	4-Two-Way	Urban	NonVDOT	5	3. City or T	Hampton F	HAMP	S-VA114NP ABERDEEN RD		0.6	1072250	260.44	-76.4031	37.00594
183175467	2018	11/13/2018 5:00	823	8:23	O	PDO	0	0	0	0	0	0	0	4	1. Rear End	RE	No	5. Rain	2. Daylight	Day	2. Wet	Wet	8. Non-Inte	3. Grade - S	2. Blackto	1. No Defe	3. Two-Wa	1. Not at In	6. Traffic L	1. Yes - Wc	2. No			3. No	20. Motor V	1. On Roac	No	No	Belted	No	No	No	No	No	No	No	No	No	Yes	20	NOT_RD	Not Interse	Yes	No	Yes	No	5. Hampto	114	114. City o	1-Interstat	4-Two-Way	Urban	VDOT Inter	5	1. State Hw	Hampton F	HAMP	R-VA IS00064EB		269.5			-76.3188	37.00092
183175536	2018	11/13/2018 5:00	1305	13:05	O	PDO	0	0	0	0	0	0	0	2	4. Sideswipe - Same Direction	SSS	No	5. Rain	2. Daylight	Day	2. Wet	Wet	1. Main-Lir	2. Curve - L	2. Blackto	1. No Defe	4. One-Wa	1. Not at In	6. Traffic L	1. Yes - Wc	2. No			3. No	20. Motor V	1. On Roac	No	No	Belted	No	No	No	No	No	No	No	No	No	No		NOT_RD	Not Interse	Yes	Yes	Yes	No	5. Hampto	114	114. City of Hampton			Urban	NonVDOT	5	3. City or T	Hampton F	HAMP	U-VA114SC99999UK					-76.4197	37.06518
190645213	2019	2/27/2019 5:00	1807	18:07	O	PDO	0	0	0	0	0	0	0	2	4. Sideswipe - Same Direction	SSS	No	1. No Adve	4. Darknes	Night	1. Dry	Dry	1. Main-Lir	1. Straight	2. Blackto	1. No Defe	2. Two-Wa	1. Not at In	6. Traffic L	1. Yes - Wc	2. No			3. No	20. Motor V	1. On Roac	No	No	Belted	No	No	No	No	No	No	No	No	No	No		NOT_RD	Urban Inte	No	Yes	Yes	Yes	5. Hampto	114	114. City o	4-Minor Ar	3-Two-Way	Urban	NonVDOT	5	3. City or T	Hampton F	HAMP	R-VA SR00152WB		2.55	253064	161.49	-76.4214	37.04098
240735098	2024	3/11/2024 5:00	1505	15:05	C	C	0	0	0	3	3	0	0	2	2. Angle	ANG	No	1. No Adve	2. Daylight	Day	1. Dry	Dry	10. Interse	1. Straight	2. Blackto	1. No Defe	1. Two-Wa	3. Three Ap	6. Traffic L	1. Yes - Wc	2. No			3. No	20. Motor V	1. On Roac	No	No	Belted	No	No	No	No	No	No	No	No	No	No		NOT_RD	VDOT Inter	No	Yes	Yes	No	5. Hampto	114	114. City o	3-Principal	4-Two-Way	Urban	NonVDOT	5	3. City or T	Hampton F	HAMP	S-VA114PR WOODLAND RD		0.32	1060394	27.52	-76.3249	37.02554
183185105	2018	11/12/2018 5:00	2351	23:51	C	C	0	0	0	2	2	0	0	2	3. Head On	HO	No	5. Rain	4. Darknes	Night	2. Wet	Wet	10. Interse	1. Straight	1. Concret	1. No Defe	3. Two-Wa	4. Four Ap	4. Stop Sig	1. Yes - Wc	2. No			3. No	20. Motor V	1. On Roac	No	No	Belted	No	No	No	No	No	No	No	No	No	No		NOT_RD	Urban Inte	No	No	Yes	Yes	5. Hampto	114	114. City o	7-Local (J,(	3-Two-Way	Urban	NonVDOT	5	3. City or T	Hampton F	HAMP	S-VA114NP SALEM ST		0.41			-76.351	37.04429
183185106	2018	11/8/2018 5:00	1607	16:07	C	C	0	0	0	1	1	0	0	2	2. Angle	ANG	No	1. No Adve	2. Daylight	Day	1. Dry	Dry	1. Main-Lir	1. Straight	2. Blackto	1. No Defe	2. Two-Wa	4. Four Ap	4. Stop Sig	1. Yes - Wc	2. No			3. No	20. Motor V	1. On Roac	No	No	Belted	No	No	No	No	No	No	No	No	No	No		NOT_RD	Urban Inte	Yes	No	Yes	No	5. Hampto	114	114. City o	7-Local (J,(	3-Two-Way	Urban	NonVDOT	5	3. City or T	Hampton F	HAMP	S-VA114PR GREENBRIAR AVE		0.49	1071849	5.87	-76.392	36.99838
183185107	2018	11/8/2018 5:00	2208	22:08	C	C	0	0	0	1	1	0	0	1	16. Other	OTHR	No	1. No Adve	4. Darknes	Night	1. Dry	Dry	5. On Entra	10. On/Off	2. Blackto	1. No Defe	4. One-Wa	1. Not at In	6. Traffic L	1. Yes - Wc	2. No			3. No	5. Guard R	2. Shoulde	No	No	Belted	No	Yes	No	No	Yes	No	No	No	No	No		RD UNKN	Not Interse	No	No	No	Yes	5. Hampto	114	114. City o	3-Principal	1-One-Way	Urban	NonVDOT	5	3. City or T	Hampton F	HAMP	R-VA SR00172SB	RMP002.00B	0.06			-76.3948	37.08039
173345157	2017	11/29/2017 5:00	1938	19:38	C	C	0	0	0	2	2	0	0	2	1. Rear End	RE	No	1. No Adve	4. Darknes	Night	1. Dry	Dry	1. Main-Lir	7. Dip - Stra	4. Slag, Gr	2. Holes, R	2. Two-Wa	1. Not at In	1. No Traffi	6. No Traffi	1. Yes	2. Transitic	2. Lane Sh	3. No	20. Motor V	1. On Roac	No	No	Belted	No	No	No	No	No	No	No	No	No	No		NOT_RD	Not Interse	No	No	Yes	No	5. Hampto	114	114. City o	5-Major Co	3-Two-Way	Urban	NonVDOT	5	3. City or T	Hampton F	HAMP	S-VA114NP PINE CHAPEL RD		0.22			-76.3888	37.03525
183185210	2018	11/13/2018 5:00	736	7:36	O	PDO	0	0	0	0	0	0	0	1	9. Fixed Object - Off Road	FOOR	No	1. No Adve	2. Daylight	Day	1. Dry	Dry	5. On Entra	2. Curve - L	2. Blackto	1. No Defe	4. One-Wa	1. Not at In	6. Traffic L	1. Yes - Wc	2. No			3. No	11. Jersey	2. Shoulde	No	No	Belted	No	No	No	No	No	No	No	No	No	Yes	20	RD_LEFT	Not Interse	No	Yes	Yes	No	5. Hampto	114	114. City o	1-Interstat	1-One-Way	Urban	VDOT Seco	5	1. State Hw	Hampton F	HAMP	S-VA114NP LASALLE AVE RMP002.00A		0.23			-76.3649	37.0324
183185322	2018	11/13/2018 5:00	1724	17:24	O	PDO	0	0	0	0	0	0	0	2	4. Sideswipe - Same Direction	SSS	No	5. Rain	5. Darknes	Night	2. Wet	Wet	8. Non-Inte	1. Straight	2. Blackto	1. No Defe	3. Two-Wa	1. Not at In	6. Traffic L	1. Yes - Wc	2. No			3. No	20. Motor V	1. On Roac	No	No	Belted	No	No	No	No	No	No	No	No	No	Yes	10	NOT_RD	Not Interse	No	No	Yes	Yes	5. Hampto	114	114. City o	1-Interstat	4-Two-Way	Urban	VDOT Inter	5	1. State Hw	Hampton F	HAMP	R-VA IS00664WB		1.28			-76.3836	37.01847
183185537	2018	11/14/2018 5:00	1837	18:37	A	A	0	2	1	1	4	0	0	3	1. Rear End	RE	No	1. No Adve	4. Darknes	Night	1. Dry	Dry	8. Non-Inte	3. Grade - S	2. Blackto	1. No Defe	3. Two-Wa	1. Not at In	6. Traffic L	1. Yes - Wc	2. No			3. No	20. Motor V	1. On Roac	No	No	Belted	No	No	No	No	No	No	No	No	No	No		NOT_RD	Not Interse	No	No	Yes	Yes	5. Hampto	114	114. City o	1-Interstat	4-Two-Way	Urban	VDOT Inter	5	1. State Hw	Hampton F	HAMP	R-VA IS00064WB		263.8			-76.3942	37.04015
213355125	2021	11/22/2021 5:00	704	7:04	B	B	0	0	1	0	1	0	0	3	1. Rear End	RE	No	5. Rain	1. Dawn	Day	2. Wet	Wet	8. Non-Inte	2. Curve - L	2. Blackto	1. No Defe	3. Two-Wa	1. Not at In	6. Traffic L	1. Yes - Wc	2. No			3. No	20. Motor V	1. On Roac	No	No	Belted	No	No	No	No	No	No	No	No	No	No		NOT_RD	VDOT Inter	No	No	Yes	No	5. Hampto	114	114. City o	4-Minor Ar	4-Two-Way	Urban	NonVDOT	5	3. City or T	Hampton F	HAMP	S-VA114PR ABERDEEN RD		0.61	1072292	168.33	-76.4028	37.00616
183195414	2018	11/11/2018 5:00	50	00:50	O	PDO	0	0	0	0	0	0	0	2	1. Rear End	RE	No	1. No Adve	4. Darknes	Night	1. Dry	Dry	8. Non-Inte	3. Grade - S	2. Blackto	1. No Defe	4. One-Wa	1. Not at In	9. One Wa	1. Yes - Wc	2. No			3. No	20. Motor V	1. On Roac	No	No	Belted	No	Yes	No	No	No	Yes	No	No	No	No		NOT_RD	Not Interse	No	No	Yes	Yes	5. Hampto	114	114. City o	1-Interstat	4-Two-Way	Urban	VDOT Inter	5	1. State Hw	Hampton F	HAMP	R-VA IS00064EB		270.28			-76.3107	36.99223
183195551	2018	11/15/2018 5:00	1417	14:17	A	A	0	1	0	0	1	0	0	2	4. Sideswipe - Same Direction	SSS	No	5. Rain	2. Daylight	Day	2. Wet	Wet	8. Non-Inte	1. Straight	2. Blackto	1. No Defe	3. Two-Wa	1. Not at In	6. Traffic L	1. Yes - Wc	2. No			3. No	28. Ran Of	1. On Roac	No	No	Belted	No	No	No	No	Yes	No	No	No	No	Yes	15	NOT_RD	Not Interse	No	No	Yes	No	5. Hampto	114	114. City o	1-Interstat	4-Two-Way	Urban	VDOT Inter	5	1. State Hw	Hampton F	HAMP	R-VA IS00064EB		264.94			-76.3744	37.03159
183195553	2018	11/15/2018 5:00	1733	17:33	O	PDO	0	0	0	0	0	0	0	2	1. Rear End	RE	No	5. Rain	4. Darknes	Night	2. Wet	Wet	8. Non-Inte	1. Straight	2. Blackto	1. No Defe	3. Two-Wa	1. Not at In	6. Traffic L	1. Yes - Wc	2. No			3. No	20. Motor V	1. On Roac	No	No	Belted	No	No	No	No	No	No	No	No	No	No		NOT_RD	Not Interse	No	Yes	Yes	Yes	5. Hampto	114	114. City o	1-Interstat	4-Two-Way	Urban	VDOT Inter	5	1. State Hw	Hampton F	HAMP	R-VA IS00064WB		264.3			-76.3879	37.03542
183205066	2018	11/6/2018 5:00	635	6:35	O	PDO	0	0	0	0	0	0	0	2	1. Rear End	RE	No	5. Rain	2. Daylight	Day	2. Wet	Wet	8. Non-Inte	1. Straight	1. Concret	1. No Defe	3. Two-Wa	1. Not at In	6. Traffic L	1. Yes - Wc	2. No			3. No	20. Motor V	1. On Roac	No	No	Belted	No	No	No	No	No	No	No	No	No	Yes	25	NOT_RD	Not Interse	No	No	Yes	No	5. Hampto	114	114. City o	1-Interstat	4-Two-Way	Urban	VDOT Inter	5	1. State Hw	Hampton F	HAMP	R-VA IS00664EB		2.38			-76.4009	37.00622
183205085	2018	11/12/2018 5:00	1953	19:53	O	PDO	0	0	0	0	0	0	0	1	9. Fixed Object - Off Road	FOOR	No	5. Rain	4. Darknes	Night	2. Wet	Wet	8. Non-Inte	1. Straight	1. Concret	1. No Defe	3. Two-Wa	1. Not at In	6. Traffic L	1. Yes - Wc	2. No			3. No	11. Jersey	3. Median	No	No	Belted	No	No	No	No	No	No	No	No	No	Yes	10	RD_LEFT	Not Interse	No	No	Yes	Yes	5. Hampto	114	114. City o	1-Interstat	4-Two-Way	Urban	VDOT Inter	5	1. State Hw	Hampton F	HAMP	R-VA IS00664EB		1.31			-76.387	37.01576
183205089	2018	11/14/2018 5:00	1752	17:52	O	PDO	0	0	0	0	0	0	0	2	1. Rear End	RE	No	1. No Adve	4. Darknes	Night	1. Dry	Dry	8. Non-Inte	1. Straight	1. Concret	1. No Defe	3. Two-Wa	1. Not at In	6. Traffic L	1. Yes - Wc	2. No			3. No	20. Motor V	1. On Roac	No	No	Belted	No	No	No	No	No	No	No	No	No	Yes	10	NOT_RD	Not Interse	Yes	No	Yes	Yes	5. Hampto	114	114. City o	1-Interstat	4-Two-Way	Urban	VDOT Inter	5	1. State Hw	Hampton F	HAMP	R-VA IS00064WB		263.74			-76.3949	37.04082
220685115	2022	3/8/2022 5:00	737	7:37	C	C	0	0	0	2	2	0	0	2	4. Sideswipe - Same Direction	SSS	No	1. No Adve	2. Daylight	Day	1. Dry	Dry	9. Within In	1. Straight	2. Blackto	1. No Defe	2. Two-Wa	4. Four Ap	3. Traffic S	1. Yes - Wc	2. No			3. No	20. Motor V	1. On Roac	No	No	Belted	No	No	No	No	No	No	No	No	No	No		NOT_RD	Urban Inte	No	No	Yes	No	5. Hampto	114	114. City o	3-Principal	4-Two-Way	Urban	NonVDOT	5	3. City or T	Hampton F	HAMP	R-VA SR00134EB		6.67	253022	47.07	-76.4002	37.06364
183205210	2018	11/14/2018 5:00	2011	20:11	O	PDO	0	0	0	0	0	0	0	2	15. Backed Into	BI	No	1. No Adve	5. Darknes	Night	1. Dry	Dry	8. Non-Inte	1. Straight	2. Blackto	1. No Defe	1. Two-Wa	1. Not at In	1. No Traffi	6. No Traffi	2. No			3. No	6. Parked V	1. On Roac	No	No	Belted	No	No	No	No	No	Yes	No	No	No	No		NOT_RD	Not Interse	No	No	Yes	Yes	5. Hampto	114	114. City o	7-Local (J,(	3-Two-Way	Urban	NonVDOT	5	3. City or T	Hampton F	HAMP	S-VA114PR AZALEA DR		0.2			-76.3785	37.02143
183205212	2018	11/14/2018 5:00	2250	22:50	C	C	0	0	0	2	2	0	0	2	1. Rear End	RE	No	1. No Adve	4. Darknes	Night	1. Dry	Dry	1. Main-Lir	1. Straight	2. Blackto	1. No Defe	2. Two-Wa	1. Not at In	3. Traffic S	1. Yes - Wc	2. No			3. No	20. Motor V	1. On Roac	No	No	Belted	No	No	No	No	No	No	No	No	No	No		NOT_RD	Urban Inte	No	No	Yes	Yes	5. Hampto	114	114. City o	3-Principal	4-Two-Way	Urban	NonVDOT	5	3. City or T	Hampton F	HAMP	S-VA114PR HAMPTON ROADS CENTER PKWY		1.19	716613	158.73	-76.4277	37.06016
170135148	2017	1/12/2017 5:00	1637	16:37	C	C	0	0	0	2	2	0	0	2	4. Sideswipe - Same Direction	SSS	No	1. No Adve	2. Daylight	Day	1. Dry	Dry	1. Main-Lir	1. Straight	2. Blackto	1. No Defe	2. Two-Wa	1. Not at In	6. Traffic L	1. Yes - Wc	2. No			3. No	20. Motor V	1. On Roac	No	No	Belted	No	No	No	No	No	No	No	No	No	No		NOT_RD	VDOT Inter	Yes	No	Yes	No	5. Hampto	114	114. City o	4-Minor Ar	4-Two-Way	Urban	NonVDOT	5	3. City or T	Hampton F	HAMP	S-VA114NP LASALLE AVE		1.51	253087	161.13	-76.3635	37.02441
183205215	2018	11/15/2018 5:00	1910	19:10	C	C	0	0	0	1	1	0	0	2	16. Other	OTHR	No	4. Mist	4. Darknes	Night	2. Wet	Wet	10. Interse	1. Straight	2. Blackto	1. No Defe	2. Two-Wa	4. Four Ap	6. Traffic L	1. Yes - Wc	2. No			3. No	20. Motor V	1. On Roac	No	No	Belted	No	No	No	No	No	Yes	No	No	No	No		NOT_RD	Urban Inte	No	No	Yes	Yes	5. Hampto	114	114. City o	4-Minor Ar	4-Two-Way	Urban	NonVDOT	5	3. City or T	Hampton F	HAMP	R-VA SR00351EB		1.94	1068685	75.09	-76.4014	37.00221
182275108	2018	8/14/2018 5:00	1924	19:24	C	C	0	0	0	1	1	0	0	1	9. Fixed Object - Off Road	FOOR	No	1. No Adve	1. Dawn	Day	1. Dry	Dry	1. Main-Lir	1. Straight	2. Blackto	1. No Defe	3. Two-Wa	1. Not at In	6. Traffic L	1. Yes - Wc	2. No			3. No	28. Ran Of	1. On Roac	No	No	Belted	No	Yes	No	No	No	No	No	No	No	No		NOT_RD	VDOT Inter	No	No	Yes	No	5. Hampto	114	114. City o	4-Minor Ar	4-Two-Way	Urban	NonVDOT	5	3. City or T	Hampton F	HAMP	S-VA114PR ABERDEEN RD		0.62	1072292	153.94	-76.4028	37.0062
183205325	2018	11/15/2018 5:00	1636	16:36	O	PDO	0	0	0	0	0	0	0	2	2. Angle	ANG	No	5. Rain	3. Dusk	Day	2. Wet	Wet	9. Within In	1. Straight	2. Blackto	1. No Defe	3. Two-Wa	3. Three Ap	3. Traffic S	1. Yes - Wc	2. No			3. No	20. Motor V	1. On Roac	No	No	Belted	No	No	No	No	No	No	No	No	No	Yes	5	NOT_RD	VDOT Inter	No	Yes	Yes	No	5. Hampto	114	114. City o	3-Principal	4-Two-Way	Urban	NonVDOT	5	3. City or T	Hampton F	HAMP	R-VA US00258EB		62.42	50659	57.67	-76.3985	37.03946
183205377	2018	11/14/2018 5:00	905	9:05	O	PDO	0	0	0	0	0	0	0	5	1. Rear End	RE	No	1. No Adve	2. Daylight	Day	1. Dry	Dry	8. Non-Inte	1. Straight	1. Concret	1. No Defe	4. One-Wa	1. Not at In	6. Traffic L	1. Yes - Wc	2. No			3. No	20. Motor V	1. On Roac	No	No	Belted	No	No	No	No	No	No	No	No	No	No		NOT_RD	Not Interse	No	Yes	Yes	No	5. Hampto	114	114. City o	1-Interstat	4-Two-Way	Urban	VDOT Inter	5	1. State Hw	Hampton F	HAMP	R-VA IS00064EB		268.82			-76.3227	37.01049
183215097	2018	11/9/2018 5:00	2025	20:25	K	K	1	3	2	0	5	0	0	2	1. Rear End	RE	No	1. No Adve	4. Darknes	Night	1. Dry	Dry	8. Non-Inte	1. Straight	1. Concret	1. No Defe	3. Two-Wa	1. Not at In	6. Traffic L	1. Yes - Wc	2. No			3. No	20. Motor V	1. On Roac	Yes	No	Belted	No	No	No	No	No	No	No	No	No	Yes	4	NOT_RD	Not Interse	No	Yes	Yes	Yes	5. Hampto	114	114. City o	1-Interstat	4-Two-Way	Urban	VDOT Inter	5	1. State Hw	Hampton F	HAMP	R-VA IS00064WB		263.81			-76.3942	37.04014
183215102	2018	11/16/2018 5:00	556	5:56	O	PDO	0	0	0	0	0	0	0	1	9. Fixed Object - Off Road	FOOR	No	1. No Adve	1. Dawn	Day	1. Dry	Dry	2. Accelera	1. Straight	1. Concret	1. No Defe	4. One-Wa	1. Not at In	6. Traffic L	1. Yes - Wc	2. No			3. No	2. Trees	1. On Roac	No	Yes	Belted	No	No	No	No	No	No	No	No	No	No		RD RIGHT	Not Interse	No	No	No	No	5. Hampto	114	114. City o	1-Interstat	1-One-Way	Urban	VDOT Inter	5	1. State Hw	Hampton F	HAMP	R-VA IS00664WB	RMP002.00A	0.04			-76.3888	37.01415
183215198	2018	11/14/2018 5:00	1720	17:20	O	PDO	0	0	0	0	0	0	0	3	1. Rear End	RE	No	1. No Adve	4. Darknes	Night	1. Dry	Dry	8. Non-Inte	7. Dip - Stra	1. Concret	1. No Defe	4. One-Wa	1. Not at In	6. Traffic L	1. Yes - Wc	2. No			3. No	20. Motor V	1. On Roac	No	No	Belted	No	No	No	No	No	No	Yes	No	No	No		NOT_RD	Not Interse	No	No	Yes	Yes	5. Hampto	114	114. City o	1-Interstat	4-Two-Way	Urban	VDOT Inter	5	1. State Hw	Hampton F	HAMP	R-VA IS00064WB		269.19			-76.3208	37.00514
183215204	2018	11/14/2018 5:00	1722	17:22	O	PDO	0	0	0	0	0	0	0	2	1. Rear End	RE	No	1. No Adve	4. Darknes	Night	1. Dry	Dry	8. Non-Inte	1. Straight	1. Concret	1. No Defe	3. Two-Wa	1. Not at In	6. Traffic L	1. Yes - Wc	2. No			3. No	20. Motor V	1. On Roac	No	No	Belted	No	No	No	No	No	No	No	No	No	Yes	5	NOT_RD	Not Interse	No	No	Yes	Yes	5. Hampto	114	114. City o	1-Interstat	4-Two-Way	Urban	VDOT Inter	5	1. State Hw	Hampton F	HAMP	R-VA IS00064EB		268.82			-76.3227	37.0105
183215211	2018	11/15/2018 5:00	1545	15:45	O	PDO	0	0	0	0	0	0	0	2	1. Rear End	RE	No	5. Rain	2. Daylight	Day	2. Wet	Wet	8. Non-Inte	1. Straight	2. Blackto	1. No Defe	3. Two-Wa	1. Not at In	6. Traffic L	1. Yes - Wc	2. No			3. No	20. Motor V	1. On Roac	No	No	Belted	No	Yes	No	No	No	No	No	No	No	No		NOT_RD	Not Interse	No	No	Yes	No	5. Hampto	114	114. City o	1-Interstat	4-Two-Way	Urban	VDOT Inter	5	1. State Hw	Hampton F	HAMP	R-VA IS00664WB		1.1			-76.3821	37.02044
183215259	2018	11/17/2018 5:00	1427	14:27	B	B	0	0	1	2	3	0	0	3	1. Rear End	RE	No	1. No Adve	2. Daylight	Day	1. Dry	Dry	8. Non-Inte	3. Grade - S	2. Blackto	1. No Defe	4. One-Wa	1. Not at In	6. Traffic L	1. Yes - Wc	2. No			3. No	20. Motor V	1. On Roac	No	No	Belted	No	No	No	No	No	No	No	No	No	No		NOT_RD	Not Interse	No	Yes	Yes	No	5. Hampto	114	114. City o	1-Interstat	4-Two-Way	Urban	VDOT Inter	5	1. State Hw	Hampton F	HAMP	R-VA IS00064EB		270.1			-76.3126	36.9943
183225076	2018	11/12/2018 5:00	1359	13:59	O	PDO	0	0	0	0	0	0	0	2	2. Angle	ANG	No	1. No Adve	2. Daylight	Day	1. Dry	Dry	2. Accelera	1. Straight	1. Concret	1. No Defe	3. Two-Wa	1. Not at In	6. Traffic L	1. Yes - Wc	2. No			3. No	20. Motor V	1. On Roac	No	No	Belted	No	No	No	No	No	No	No	No	No	No		NOT_RD	Not Interse	No	Yes	Yes	No	5. Hampto	114	114. City o	1-Interstat	4-Two-Way	Urban	VDOT Inter	5	1. State Hw	Hampton F	HAMP	R-VA IS00064WB		262.04			-76.4169	37.05891
183235214	2018	11/4/2018 5:00	808	8:08	O	PDO	0	0	0	0	0	0	0	2	15. Backed Into	BI	No	1. No Adve	2. Daylight	Day	1. Dry	Dry	1. Main-Lir	1. Straight	2. Blackto	1. No Defe	1. Two-Wa	1. Not at In	1. No Traffi	6. No Traffi	2. No			3. No	20. Motor V	1. On Roac	No	No	Belted	No	No	No	No	No	No	No	No	No	No		NOT_RD	Urban Inte	No	No	Yes	No	5. Hampto	114	114. City o	7-Local (J,(	3-Two-Way	Urban	NonVDOT	5	3. City or T	Hampton F	HAMP	S-VA114PR CUMMINGS AVE W		0.26	1061078	177.32	-76.317	37.02139
183235216	2018	11/16/2018 5:00	1622	16:22	C	C	0	0	0	1	1	0	0	2	1. Rear End	RE	No	1. No Adve	2. Daylight	Day	1. Dry	Dry	1. Main-Lir	1. Straight	1. Concret	1. No Defe	1. Two-Wa	1. Not at In	1. No Traffi	6. No Traffi	2. No			3. No	20. Motor V	1. On Roac	No	No	Belted	No	Yes	No	No	No	No	No	No	No	No		NOT_RD	Urban Inte	No	No	Yes	No	5. Hampto	114	114. City o	7-Local (J,(	3-Two-Way	Urban	NonVDOT	5	3. City or T	Hampton F	HAMP	S-VA114PR BELL ST		0.37	253176	238.22	-76.3754	37.01845
183235222	2018	11/17/2018 5:00	1033	10:33	O	PDO	0	0	0	0	0	0	0	2	1. Rear End	RE	No	1. No Adve	2. Daylight	Day	1. Dry	Dry	10. Interse	1. Straight	2. Blackto	1. No Defe	3. Two-Wa	4. Four Ap	3. Traffic S	1. Yes - Wc	2. No			3. No	20. Motor V	1. On Roac	No	No	Belted	No	No	No	No	No	No	No	No	No	No		NOT_RD	Urban Inte	No	No	Yes	No	5. Hampto	114	114. City o	3-Principal	4-Two-Way	Urban	NonVDOT	5	3. City or T	Hampton F	HAMP	R-VA US00258EB		62.99	754224	35.96	-76.3886	37.04156
183235223	2018	11/17/2018 5:00	1043	10:43	C	C	0	0	0	2	2	0	0	2	1. Rear End	RE	No	1. No Adve	2. Daylight	Day	1. Dry	Dry	10. Interse	1. Straight	2. Blackto	1. No Defe	3. Two-Wa	4. Four Ap	3. Traffic S	1. Yes - Wc	2. No			3. No	20. Motor V	1. On Roac	No	No	Belted	No	No	No	No	No	No	No	No	No	No		NOT_RD	Urban Inte	No	No	Yes	No	5. Hampto	114	114. City o	3-Principal	4-Two-Way	Urban	NonVDOT	5	3. City or T	Hampton F	HAMP	R-VA US00258EB		63.01	754224	52.32	-76.3883	37.04163
183235224	2018	11/13/2018 5:00	1846	18:46	O	PDO	0	0	0	0	0	0	0	4	4. Sideswipe - Same Direction	SSS	No	1. No Adve	4. Darknes	Night	2. Wet	Wet	10. Interse	1. Straight	1. Concret	1. No Defe	3. Two-Wa	4. Four Ap	6. Traffic L	1. Yes - Wc	2. No			3. No	20. Motor V	1. On Roac	No	No	Belted	No	Yes	No	No	No	No	No	No	No	No		NOT_RD	Urban Inte	Yes	No	Yes	Yes	5. Hampto	114	114. City o	3-Principal	4-Two-Way	Urban	NonVDOT	5	3. City or T	Hampton F	HAMP	R-VA US00258EB		63.64	253023	97.93	-76.3773	37.04391
183235225	2018	11/8/2018 5:00	951	9:51	O	PDO	0	0	0	0	0	0	0	2	2. Angle	ANG	No	1. No Adve	2. Daylight	Day	1. Dry	Dry	1. Main-Lir	1. Straight	2. Blackto	4. Under R	2. Two-Wa	1. Not at In	1. No Traffi	6. No Traffi	1. Yes	3. Activity	4. Intermit	3. No	20. Motor V	1. On Roac	No	No	Belted	No	No	No	No	No	No	No	No	No	No		NOT_RD	Urban Inte	No	Yes	Yes	No	5. Hampto	114	114. City o	5-Major Co	3-Two-Way	Urban	NonVDOT	5	3. City or T	Hampton F	HAMP	S-VA114PR E LITTLE BACK RIVER RD		0.77	253436	45.79	-76.3408	37.06254
183235226	2018	11/16/2018 5:00	1358	13:58	O	PDO	0	0	0	0	0	0	0	2	4. Sideswipe - Same Direction	SSS	No	1. No Adve	2. Daylight	Day	1. Dry	Dry	10. Interse	1. Straight	2. Blackto	1. No Defe	3. Two-Wa	4. Four Ap	6. Traffic L	1. Yes - Wc	2. No			3. No	20. Motor V	1. On Roac	No	No	Belted	No	No	No	No	No	No	No	No	No	No		NOT_RD	VDOT Inter	No	No	Yes	No	5. Hampto	114	114. City o	7-Local (J,(	3-Two-Way	Urban	NonVDOT	5	3. City or T	Hampton F	HAMP	S-VA114PR POWER PLANT WAY		0.1	50659	112.53	-76.3986	37.03929
183235228	2018	11/16/2018 5:00	1948	19:48	C	C	0	0	0	1	1	0	1	1	12. Ped	PED	Pedestrian	1. No Adve	5. Darknes	Night	1. Dry	Dry	1. Main-Lir	1. Straight	2. Blackto	1. No Defe	4. One-Wa	1. Not at In	14. Ped Cr	1. Yes - Wc	2. No			3. No	19. Ped	1. On Roac	No	No	Belted	No	No	No	No	No	Yes	No	No	Yes	No		NOT_RD	Urban Inte	No	No	Yes	Yes	5. Hampto	114	114. City o	7-Local (J,(	3-Two-Way	Urban	NonVDOT	5	3. City or T	Hampton F	HAMP	S-VA114PR MICHIGAN DR		0.02	1079423	136.16	-76.3674	37.02645
223535151	2022	12/14/2022 5:00	542	5:42	C	C	0	0	0	2	2	0	0	2	3. Head On	HO	No	1. No Adve	4. Darknes	Night	1. Dry	Dry	10. Interse	1. Straight	2. Blackto	1. No Defe	3. Two-Wa	4. Four Ap	3. Traffic S	1. Yes - Wc	2. No			3. No	20. Motor V	1. On Roac	No	No	Belted	No	No	No	No	No	No	No	No	No	No		NOT_RD	Urban Inte	No	No	Yes	Yes	5. Hampto	114	114. City o	3-Principal	4-Two-Way	Urban	NonVDOT	5	3. City or T	Hampton F	HAMP	R-VA SR00134EB		6.67	253022	52.3	-76.4002	37.06365
183235241	2018	11/18/2018 5:00	1311	13:11	C	C	0	0	0	2	2	0	0	3	2. Angle	ANG	No	1. No Adve	2. Daylight	Day	1. Dry	Dry	9. Within In	1. Straight	2. Blackto	1. No Defe	3. Two-Wa	4. Four Ap	3. Traffic S	1. Yes - Wc	2. No			3. No	20. Motor V	1. On Roac	No	No	Belted	No	No	No	No	No	Yes	No	No	No	No		NOT_RD	Urban Inte	No	No	Yes	No	5. Hampto	114	114. City o	3-Principal	4-Two-Way	Urban	NonVDOT	5	3. City or T	Hampton F	HAMP	R-VA US00258WB		62.29	253136	137.89	-76.4012	37.03905
173535119	2017	12/18/2017 5:00	1600	16:00	C	C	0	0	0	1	1	0	0	2	1. Rear End	RE	No	1. No Adve	2. Daylight	Day	1. Dry	Dry	10. Interse	1. Straight	2. Blackto	10. Edge P	3. Two-Wa	3. Three Ap	3. Traffic S	1. Yes - Wc	2. No			3. No	20. Motor V	1. On Roac	No	No	Belted	No	Yes	No	No	No	No	No	No	No	No		NOT_RD	Urban Inte	Yes	No	Yes	No	5. Hampto	114	114. City o	3-Principal	3-Two-Way	Urban	NonVDOT	5	3. City or T	Hampton F	HAMP	R-VA SR00143SB		2.05	1062041	65.82	-76.3274	37.02338
183235244	2018	11/16/2018 5:00	2247	22:47	O	PDO	0	0	0	0	0	0	0	2	2. Angle	ANG	No	1. No Adve	4. Darknes	Night	1. Dry	Dry	1. Main-Lir	1. Straight	2. Blackto	1. No Defe	4. One-Wa	1. Not at In	1. No Traffi	6. No Traffi	2. No			3. No	6. Parked V	1. On Roac	No	No	Belted	No	No	No	No	No	Yes	No	No	No	No		RD UNKN	Not Interse	No	No	Yes	Yes	5. Hampto	114	114. City o	7-Local (J,(	1-One-Way	Urban	NonVDOT	5	3. City or T	Hampton F	HAMP	S-VA114PR CLYDE ST		0.07			-76.3532	37.00662
183235245	2018	11/17/2018 5:00	224	2:24	C	C	0	0	0	2	2	0	0	2	4. Sideswipe - Same Direction	SSS	No	1. No Adve	4. Darknes	Night	1. Dry	Dry	10. Interse	2. Curve - L	2. Blackto	1. No Defe	3. Two-Wa	4. Four Ap	3. Traffic S	1. Yes - Wc	2. No			3. No	20. Motor V	1. On Roac	No	No	Belted	No	Yes	No	No	No	No	No	No	No	No		NOT_RD	Urban Inte	No	Yes	Yes	Yes	5. Hampto	114	114. City o	7-Local (J,(	3-Two-Way	Urban	NonVDOT	5	3. City or T	Hampton F	HAMP	S-VA114PR COLISEUM DR		0.82	754224	43.86	-76.3885	37.04169
183235248	2018	11/5/2018 5:00	1650	16:50	O	PDO	0	0	0	0	0	0	0	2	1. Rear End	RE	No	1. No Adve	4. Darknes	Night	1. Dry	Dry	8. Non-Inte	1. Straight	1. Concret	1. No Defe	3. Two-Wa	1. Not at In	6. Traffic L	1. Yes - Wc	2. No			3. No	20. Motor V	1. On Roac	No	No	Belted	No	No	No	No	No	No	No	No	No	No		NOT_RD	Not Interse	No	No	Yes	Yes	5. Hampto	114	114. City o	1-Interstat	4-Two-Way	Urban	VDOT Inter	5	1. State Hw	Hampton F	HAMP	R-VA IS00064WB		261.9			-76.4187	37.06015
183235258	2018	11/16/2018 5:00	832	8:32	O	PDO	0	0	0	0	0	0	0	2	1. Rear End	RE	No	1. No Adve	2. Daylight	Day	1. Dry	Dry	8. Non-Inte	1. Straight	2. Blackto	1. No Defe	3. Two-Wa	1. Not at In	6. Traffic L	1. Yes - Wc	2. No			3. No	20. Motor V	1. On Roac	No	No	Belted	No	No	No	No	No	No	Yes	No	No	No		NOT_RD	Not Interse	No	No	Yes	No	5. Hampto	114	114. City o	1-Interstat	4-Two-Way	Urban	VDOT Inter	5	1. State Hw	Hampton F	HAMP	R-VA IS00064WB		264.3			-76.3878	37.03539
183235343	2018	11/16/2018 5:00	747	7:47	O	PDO	0	0	0	0	0	0	0	4	1. Rear End	RE	No	1. No Adve	2. Daylight	Day	1. Dry	Dry	8. Non-Inte	1. Straight	2. Blackto	1. No Defe	4. One-Wa	1. Not at In	6. Traffic L	1. Yes - Wc	2. No			3. No	20. Motor V	1. On Roac	No	No	Belted	No	No	No	No	No	No	No	No	No	No		NOT_RD	Not Interse	No	No	Yes	No	5. Hampto	114	114. City o	1-Interstat	4-Two-Way	Urban	VDOT Inter	5	1. State Hw	Hampton F	HAMP	R-VA IS00064EB		269.69			-76.3169	36.99887
183245121	2018	11/17/2018 5:00	1312	13:12	O	PDO	0	0	0	0	0	0	0	3	1. Rear End	RE	No	1. No Adve	4. Darknes	Night	1. Dry	Dry	8. Non-Inte	3. Grade - S	2. Blackto	1. No Defe	4. One-Wa	1. Not at In	6. Traffic L	1. Yes - Wc	2. No			3. No	20. Motor V	1. On Roac	No	No	Belted	No	No	No	No	No	No	No	No	No	No		NOT_RD	Not Interse	No	No	Yes	Yes	5. Hampto	114	114. City o	1-Interstat	4-Two-Way	Urban	VDOT Inter	5	1. State Hw	Hampton F	HAMP	R-VA IS00064EB		271.07			-76.3025	36.98349
183245160	2018	11/18/2018 5:00	1634	16:34	O	PDO	0	0	0	0	0	0	0	2	3. Head On	HO	No	1. No Adve	2. Daylight	Day	1. Dry	Dry	1. Main-Lir	1. Straight	2. Blackto	1. No Defe	3. Two-Wa	1. Not at In	3. Traffic S	1. Yes - Wc	2. No			3. No	20. Motor V	1. On Roac	No	No	Belted	No	No	No	No	No	No	No	No	No	No		NOT_RD	Urban Inte	No	No	Yes	No	5. Hampto	114	114. City o	4-Minor Ar	3-Two-Way	Urban	NonVDOT	5	3. City or T	Hampton F	HAMP	R-VA SR00172NB		2.11	1085084	21.76	-76.393	37.0969
183245161	2018	11/19/2018 5:00	816	8:16	C	C	0	0	0	1	1	0	0	3	2. Angle	ANG	No	1. No Adve	2. Daylight	Day	1. Dry	Dry	9. Within In	1. Straight	2. Blackto	1. No Defe	1. Two-Wa	4. Four Ap	4. Stop Sig	1. Yes - Wc	2. No			3. No	20. Motor V	1. On Roac	No	No	Belted	No	No	No	No	No	No	No	No	No	No		NOT_RD	VDOT Inter	No	Yes	Yes	No	5. Hampto	114	114. City o	7-Local (J,(	3-Two-Way	Urban	NonVDOT	5	3. City or T	Hampton F	HAMP	S-VA114PR DOWNES ST		0.08	1061857	5.65	-76.3237	37.01597
240875080	2024	3/26/2024 5:00	742	7:42	B	B	0	0	1	2	3	0	0	3	16. Other	OTHR	No	1. No Adve	2. Daylight	Day	1. Dry	Dry	10. Interse	1. Straight	2. Blackto	1. No Defe	3. Two-Wa	3. Three Ap	4. Stop Sig	1. Yes - Wc	2. No			3. No	20. Motor V	1. On Roac	No	No	Belted	No	No	No	No	No	No	No	No	No	Yes	5	NOT_RD	VDOT Inter	No	No	Yes	No	5. Hampto	114	114. City of Hampton		4-Two-Way	Urban	NonVDOT	5	3. City or T	Hampton F	HAMP	S-VA114NP WOODLAND RD		0.32	1060394	13.88	-76.325	37.02551
183245495	2018	11/20/2018 5:00	1743	17:43	O	PDO	0	0	0	0	0	0	0	2	1. Rear End	RE	No	1. No Adve	4. Darknes	Night	1. Dry	Dry	8. Non-Inte	1. Straight	2. Blackto	1. No Defe	3. Two-Wa	1. Not at In	6. Traffic L	1. Yes - Wc	2. No			3. No	20. Motor V	1. On Roac	No	No	Belted	No	No	No	No	No	No	No	No	No	No		NOT_RD	Not Interse	No	No	Yes	Yes	5. Hampto	114	114. City o	1-Interstat	4-Two-Way	Urban	VDOT Inter	5	1. State Hw	Hampton F	HAMP	R-VA IS00664EB		0.77			-76.3815	37.02208
183255105	2018	11/9/2018 5:00	1902	19:02	O	PDO	0	0	0	0	0	0	0	1	9. Fixed Object - Off Road	FOOR	No	1. No Adve	4. Darknes	Night	2. Wet	Wet	1. Main-Lir	1. Straight	2. Blackto	1. No Defe	1. Two-Wa	1. Not at In	1. No Traffi	6. No Traffi	2. No			3. No	14. Ditch	1. On Roac	No	No	Unbelted	No	Yes	No	No	No	No	No	No	No	Yes	35	RD UNKN	Not Interse	No	No	Yes	Yes	5. Hampto	114	114. City o	7-Local (J,(	3-Two-Way	Urban	NonVDOT	5	3. City or T	Hampton F	HAMP	S-VA114NP JAMESTOWN AVE		0.1	253568	471.98	-76.383	37.0091
170055219	2017	1/5/2017 5:00	855	8:55	C	C	0	0	0	2	2	0	0	2	1. Rear End	RE	No	1. No Adve	2. Daylight	Day	1. Dry	Dry	10. Interse	1. Straight	2. Blackto	1. No Defe	3. Two-Wa	4. Four Ap	6. Traffic L	1. Yes - Wc	2. No			3. No	20. Motor V	1. On Roac	No	No	Belted	No	No	No	No	No	No	No	No	No	No		NOT_RD	VDOT Inter	No	No	Yes	No	5. Hampto	114	114. City o	4-Minor Ar	4-Two-Way	Urban	NonVDOT	5	3. City or T	Hampton F	HAMP	S-VA114PR LASALLE AVE		1.52	253087	58.08	-76.3633	37.02467
183255108	2018	11/19/2018 5:00	1650	16:50	O	PDO	0	0	0	0	0	0	0	2	4. Sideswipe - Same Direction	SSS	No	1. No Adve	3. Dusk	Day	1. Dry	Dry	9. Within In	1. Straight	2. Blackto	1. No Defe	3. Two-Wa	4. Four Ap	3. Traffic S	1. Yes - Wc	2. No			3. No	20. Motor V	1. On Roac	No	No	Belted	No	No	No	No	No	No	No	No	No	No		NOT_RD	Urban Inte	Yes	No	Yes	No	5. Hampto	114	114. City o	4-Minor Ar	4-Two-Way	Urban	NonVDOT	5	3. City or T	Hampton F	HAMP	R-VA SR00351EB		5.71	253173	74.3	-76.3453	37.03021
183255109	2018	11/20/2018 5:00	1807	18:07	C	C	0	0	0	2	2	0	0	2	1. Rear End	RE	No	1. No Adve	4. Darknes	Night	1. Dry	Dry	1. Main-Lir	1. Straight	2. Blackto	1. No Defe	2. Two-Wa	1. Not at In	3. Traffic S	1. Yes - Wc	2. No			3. No	20. Motor V	1. On Roac	No	No	Belted	No	No	No	No	No	No	No	No	No	No		NOT_RD	Urban Inte	No	No	Yes	Yes	5. Hampto	114	114. City o	3-Principal	4-Two-Way	Urban	NonVDOT	5	3. City or T	Hampton F	HAMP	S-VA114NP HAMPTON ROADS CENTER PKWY		1.25	716613	176.5	-76.4266	37.06012
183255115	2018	11/20/2018 5:00	727	7:27	C	C	0	0	0	2	2	0	0	2	2. Angle	ANG	No	1. No Adve	2. Daylight	Day	1. Dry	Dry	10. Interse	1. Straight	2. Blackto	1. No Defe	3. Two-Wa	4. Four Ap	3. Traffic S	1. Yes - Wc	2. No			3. No	20. Motor V	1. On Roac	No	No	Belted	No	No	No	No	No	No	No	No	No	No		NOT_RD	Urban Inte	No	No	Yes	No	5. Hampto	114	114. City o	3-Principal	4-Two-Way	Urban	NonVDOT	5	3. City or T	Hampton F	HAMP	R-VA US00258EB		59.78	253129	124.22	-76.4398	37.02158
183255122	2018	11/12/2018 5:00	1758	17:58	O	PDO	0	0	0	0	0	0	0	2	2. Angle	ANG	No	5. Rain	4. Darknes	Night	2. Wet	Wet	13. Drivew	1. Straight	2. Blackto	1. No Defe	1. Two-Wa	1. Not at In	6. Traffic L	1. Yes - Wc	1. Yes	3. Activity	2. Lane Sh	3. No	20. Motor V	1. On Roac	No	No	Belted	No	No	No	No	No	No	No	No	No	No		NOT_RD	Not Interse	Yes	No	Yes	Yes	5. Hampto	114	114. City o	4-Minor Ar	3-Two-Way	Urban	NonVDOT	5	3. City or T	Hampton F	HAMP	R-VA SR00351WB		8.05	253106	452.02	-76.3059	37.03993
183255123	2018	11/19/2018 5:00	1737	17:37	C	C	0	0	0	1	1	0	0	4	1. Rear End	RE	No	1. No Adve	3. Dusk	Day	1. Dry	Dry	1. Main-Lir	1. Straight	2. Blackto	1. No Defe	3. Two-Wa	1. Not at In	3. Traffic S	1. Yes - Wc	2. No			3. No	20. Motor V	1. On Roac	No	No	Belted	No	No	No	No	No	No	No	No	No	No		NOT_RD	Urban Inte	No	Yes	Yes	No	5. Hampto	114	114. City o	3-Principal	4-Two-Way	Urban	NonVDOT	5	3. City or T	Hampton F	HAMP	R-VA US00258EB		66.18	253149	80.77	-76.3326	37.04052
170795279	2017	3/18/2017 5:00	1058	10:58	O	PDO	0	0	0	0	0	0	0	2	4. Sideswipe - Same Direction	SSS	No	5. Rain	2. Daylight	Day	2. Wet	Wet	10. Interse	5. Hillcrest	2. Blackto	1. No Defe	2. Two-Wa	4. Four Ap	6. Traffic L	1. Yes - Wc	2. No			3. No	20. Motor V	1. On Roac	No	No	Belted	No	No	No	No	No	No	No	No	No	No		NOT_RD	VDOT Inter	No	No	Yes	No	5. Hampto	114	114. City o	4-Minor Ar	4-Two-Way	Urban	NonVDOT	5	3. City or T	Hampton F	HAMP	S-VA114PR LASALLE AVE		1.52	253087	68.65	-76.3633	37.02465
183255125	2018	11/20/2018 5:00	824	8:24	O	PDO	0	0	0	0	0	0	0	1	16. Other	OTHR	No	1. No Adve	2. Daylight	Day	1. Dry	Dry	1. Main-Lir	1. Straight	2. Blackto	1. No Defe	1. Two-Wa	1. Not at In	1. No Traffi	6. No Traffi	2. No			3. No	10. Other	1. On Roac	No	No	Belted	No	No	No	No	No	No	Yes	No	No	No		RD UNKN	Not Interse	No	No	Yes	No	5. Hampto	114	114. City o	7-Local (J,(	3-Two-Way	Urban	NonVDOT	5	3. City or T	Hampton F	HAMP	S-VA114NP JUNIPER ST S		0.06	1080127	317.52	-76.3313	37.03218
183265056	2018	11/16/2018 5:00	1023	10:23	K	K	1	1	0	0	1	0	0	2	9. Fixed Object - Off Road	FOOR	No	1. No Adve	2. Daylight	Day	1. Dry	Dry	8. Non-Inte	1. Straight	1. Concret	1. No Defe	3. Two-Wa	1. Not at In	6. Traffic L	1. Yes - Wc	2. No			3. No	5. Guard R	1. On Roac	No	No	Unbelted	No	No	No	No	Yes	No	No	No	No	Yes	4	RD_UNKN	Not Interse	No	Yes	Yes	No	5. Hampto	114	114. City o	1-Interstat	4-Two-Way	Urban	VDOT Inter	5	1. State Hw	Hampton F	HAMP	R-VA IS00064EB		263.73			-76.3945	37.04006
183275045	2018	11/20/2018 5:00	1622	16:22	A	A	0	1	0	0	1	0	0	3	1. Rear End	RE	No	1. No Adve	2. Daylight	Day	1. Dry	Dry	8. Non-Inte	3. Grade - S	2. Blackto	1. No Defe	4. One-Wa	1. Not at In	7. No Pass	1. Yes - Wc	2. No			3. No	20. Motor V	1. On Roac	No	No	Belted	No	No	No	No	No	No	No	No	No	No		NOT_RD	Not Interse	No	No	Yes	No	5. Hampto	114	114. City o	1-Interstat	4-Two-Way	Urban	VDOT Inter	5	1. State Hw	Hampton F	HAMP	R-VA IS00064EB		269.95			-76.3141	36.99596
183285018	2018	11/21/2018 5:00	1425	14:25	O	PDO	0	0	0	0	0	0	0	3	1. Rear End	RE	No	1. No Adve	2. Daylight	Day	1. Dry	Dry	8. Non-Inte	3. Grade - S	2. Blackto	1. No Defe	4. One-Wa	1. Not at In	9. One Wa	1. Yes - Wc	2. No			3. No	20. Motor V	1. On Roac	No	No	Belted	No	No	No	No	No	No	No	No	No	No		RD UNKN	Not Interse	No	Yes	Yes	No	5. Hampto	114	114. City o	1-Interstat	4-Two-Way	Urban	VDOT Inter	5	1. State Hw	Hampton F	HAMP	R-VA IS00064EB		270.25			-76.311	36.99263
183285021	2018	11/21/2018 5:00	1630	16:30	B	B	0	0	1	0	1	0	0	2	1. Rear End	RE	No	1. No Adve	2. Daylight	Day	1. Dry	Dry	8. Non-Inte	3. Grade - S	2. Blackto	1. No Defe	4. One-Wa	1. Not at In	9. One Wa	1. Yes - Wc	2. No			3. No	20. Motor V	1. On Roac	No	No	Belted	No	Yes	No	No	No	No	No	No	No	Yes	15	NOT_RD	Not Interse	No	No	Yes	No	5. Hampto	114	114. City o	1-Interstat	4-Two-Way	Urban	VDOT Inter	5	1. State Hw	Hampton F	HAMP	R-VA IS00064WB		269.63			-76.318	37.00127
183285170	2018	11/21/2018 5:00	1957	19:57	O	PDO	0	0	0	0	0	0	0	1	9. Fixed Object - Off Road	FOOR	No	1. No Adve	4. Darknes	Night	1. Dry	Dry	9. Within In	1. Straight	2. Blackto	1. No Defe	1. Two-Wa	3. Three Ap	4. Stop Sig	1. Yes - Wc	2. No			3. No	28. Ran Of	4. Roadsid	No	No	Belted	No	No	No	No	No	Yes	No	No	No	No		NOT_RD	Urban Inte	No	No	Yes	Yes	5. Hampto	114	114. City o	7-Local (J,(	3-Two-Way	Urban	NonVDOT	5	3. City or T	Hampton F	HAMP	S-VA114PR SEGAR ST		0.1			-76.3249	37.01507
183295105	2018	11/20/2018 5:00	644	6:44	O	PDO	0	0	0	0	0	0	0	5	1. Rear End	RE	No	1. No Adve	2. Daylight	Day	1. Dry	Dry	8. Non-Inte	1. Straight	2. Blackto	1. No Defe	4. One-Wa	1. Not at In	9. One Wa	1. Yes - Wc	2. No			3. No	20. Motor V	1. On Roac	No	No	Belted	No	No	No	No	No	No	No	No	No	No		NOT_RD	Not Interse	No	No	Yes	No	5. Hampto	114	114. City o	1-Interstat	4-Two-Way	Urban	VDOT Inter	5	1. State Hw	Hampton F	HAMP	R-VA IS00064EB		269.71			-76.3166	36.99862
183305071	2018	11/25/2018 5:00	1249	12:49	O	PDO	0	0	0	0	0	0	0	3	1. Rear End	RE	No	1. No Adve	2. Daylight	Day	1. Dry	Dry	8. Non-Inte	1. Straight	1. Concret	1. No Defe	4. One-Wa	1. Not at In	9. One Wa	1. Yes - Wc	2. No			3. No	20. Motor V	1. On Roac	No	No	Belted	No	Yes	No	No	No	No	No	No	No	No		NOT_RD	Not Interse	No	No	Yes	No	5. Hampto	114	114. City o	1-Interstat	4-Two-Way	Urban	VDOT Inter	5	1. State Hw	Hampton F	HAMP	R-VA IS00064WB		270.13			-76.3129	36.99578
183305110	2018	11/26/2018 5:00	641	6:41	B	B	0	0	1	0	1	0	0	3	1. Rear End	RE	No	1. No Adve	4. Darknes	Night	1. Dry	Dry	8. Non-Inte	1. Straight	1. Concret	1. No Defe	4. One-Wa	1. Not at In	9. One Wa	1. Yes - Wc	2. No			3. No	20. Motor V	1. On Roac	No	No	Belted	No	Yes	No	No	No	No	No	No	No	No		NOT_RD	Not Interse	No	Yes	Yes	Yes	5. Hampto	114	114. City o	1-Interstat	4-Two-Way	Urban	VDOT Inter	5	1. State Hw	Hampton F	HAMP	R-VA IS00064WB		270.12			-76.313	36.99589
240965102	2024	4/4/2024 5:00	755	7:55	C	C	0	0	0	1	1	0	0	2	2. Angle	ANG	No	1. No Adve	2. Daylight	Day	1. Dry	Dry	10. Interse	1. Straight	2. Blackto	1. No Defe	2. Two-Wa	3. Three Ap	4. Stop Sig	1. Yes - Wc	2. No			3. No	20. Motor V	1. On Roac	No	No	Belted	No	No	No	No	No	Yes	No	No	No	Yes	2	NOT_RD	VDOT Inter	No	No	Yes	No	5. Hampto	114	114. City of Hampton		4-Two-Way	Urban	NonVDOT	5	3. City or T	Hampton F	HAMP	S-VA114NP WOODLAND RD		0.32	1060394	19.54	-76.325	37.02549
181225269	2018	5/2/2018 5:00	753	7:53	O	PDO	0	0	0	0	0	0	0	2	1. Rear End	RE	No	1. No Adve	2. Daylight	Day	1. Dry	Dry	10. Interse	1. Straight	1. Concret	1. No Defe	3. Two-Wa	4. Four Ap	3. Traffic S	1. Yes - Wc	2. No			3. No	20. Motor V	1. On Roac	No	No	Belted	No	No	No	No	No	No	No	No	No	No		NOT_RD	VDOT Inter	No	No	Yes	No	5. Hampto	114	114. City o	4-Minor Ar	4-Two-Way	Urban	NonVDOT	5	3. City or T	Hampton F	HAMP	S-VA114PR ABERDEEN RD		0.63	1072292	78.7	-76.4027	37.00639
230375090	2023	2/4/2023 5:00	200	2:00	C	C	0	0	0	1	1	0	1	2	2. Angle	ANG	Pedestrian	1. No Adve	5. Darknes	Night	1. Dry	Dry	10. Interse	1. Straight	2. Blackto	1. No Defe	2. Two-Wa	4. Four Ap	2. Officer c	1. Yes - Wc	2. No			3. No	6. Parked V	1. On Roac	Yes	No	Belted	No	No	No	No	No	No	Yes	No	Yes	No		NOT_RD	Urban Inte	No	No	Yes	Yes	5. Hampto	114	114. City o	3-Principal	4-Two-Way	Urban	NonVDOT	5	3. City or T	Hampton F	HAMP	R-VA SR00134WB		6.67	253022	105.57	-76.3999	37.06369
183305285	2018	11/21/2018 5:00	1229	12:29	O	PDO	0	0	0	0	0	0	0	1	9. Fixed Object - Off Road	FOOR	No	1. No Adve	2. Daylight	Day	1. Dry	Dry	9. Within In	1. Straight	2. Blackto	1. No Defe	3. Two-Wa	3. Three Ap	3. Traffic S	1. Yes - Wc	2. No			1. Yes	8. Sign, Tra	1. On Roac	No	No	Unbelted	No	Yes	No	No	No	No	No	No	No	Yes	15	NOT_RD	VDOT Inter	No	Yes	No	No	5. Hampto	114	114. City o	1-Interstat	1-One-Way	Urban	VDOT Inter	5	1. State Hw	Hampton F	HAMP	R-VA IS00664WB	RMP002.00A	0.13	253572	35.47	-76.3861	37.01523
183305350	2018	11/15/2018 5:00	1559	15:59	C	C	0	0	0	3	3	0	0	2	2. Angle	ANG	No	5. Rain	2. Daylight	Day	2. Wet	Wet	1. Main-Lir	1. Straight	2. Blackto	1. No Defe	1. Two-Wa	1. Not at In	6. Traffic L	1. Yes - Wc	2. No			3. No	20. Motor V	2. Shoulde	No	No	Belted	No	No	No	No	No	No	No	No	No	No		NOT_RD	Urban Inte	No	Yes	Yes	No	5. Hampto	114	114. City o	7-Local (J,(	3-Two-Way	Urban	NonVDOT	5	3. City or T	Hampton F	HAMP	S-VA114NP PATRICIAN DR		0	253065	10.34	-76.4178	37.04022
183305351	2018	11/21/2018 5:00	1749	17:49	A	A	0	1	0	0	1	0	1	1	12. Ped	PED	Pedestrian	1. No Adve	4. Darknes	Night	1. Dry	Dry	1. Main-Lir	1. Straight	2. Blackto	1. No Defe	1. Two-Wa	1. Not at In	6. Traffic L	1. Yes - Wc	2. No			3. No	19. Ped	1. On Roac	No	No	Belted	No	No	No	No	No	No	No	No	Yes	No		NOT_RD	Not Interse	No	No	Yes	Yes	5. Hampto	114	114. City o	7-Local (J,(	3-Two-Way	Urban	NonVDOT	5	3. City or T	Hampton F	HAMP	S-VA114NP TODDS LN		2.71	253136	390.05	-76.4026	37.03953
183305356	2018	11/22/2018 5:00	105	1:05	O	PDO	0	0	0	0	0	0	0	2	1. Rear End	RE	No	1. No Adve	4. Darknes	Night	1. Dry	Dry	10. Interse	1. Straight	2. Blackto	1. No Defe	3. Two-Wa	4. Four Ap	3. Traffic S	1. Yes - Wc	2. No			3. No	20. Motor V	1. On Roac	No	No	Belted	No	Yes	No	No	No	No	No	No	No	No		NOT_RD	Urban Inte	No	Yes	Yes	Yes	5. Hampto	114	114. City o	3-Principal	4-Two-Way	Urban	NonVDOT	5	3. City or T	Hampton F	HAMP	R-VA US00258WB		63.18	1091131	76.4	-76.3853	37.04243
182985136	2018	10/24/2018 5:00	1342	13:42	C	C	0	0	0	1	1	0	0	2	4. Sideswipe - Same Direction	SSS	No	1. No Adve	2. Daylight	Day	1. Dry	Dry	10. Interse	2. Curve - L	2. Blackto	1. No Defe	1. Two-Wa	4. Four Ap	3. Traffic S	1. Yes - Wc	2. No			3. No	20. Motor V	1. On Roac	No	No	Belted	No	No	No	No	No	No	Yes	No	No	No		NOT_RD	VDOT Inter	No	No	Yes	No	5. Hampto	114	114. City o	4-Minor Ar	4-Two-Way	Urban	NonVDOT	5	3. City or T	Hampton F	HAMP	S-VA114NP ABERDEEN RD		0.63	1072292	126	-76.4029	37.00631
190355113	2019	1/28/2019 5:00	2117	21:17	C	C	0	0	0	2	2	0	0	2	2. Angle	ANG	No	1. No Adve	4. Darknes	Night	1. Dry	Dry	10. Interse	1. Straight	2. Blackto	1. No Defe	3. Two-Wa	4. Four Ap	3. Traffic S	1. Yes - Wc	2. No			3. No	20. Motor V	1. On Roac	No	No	Belted	No	No	No	No	No	No	No	No	No	No		NOT_RD	VDOT Inter	No	No	Yes	Yes	5. Hampto	114	114. City o	4-Minor Ar	4-Two-Way	Urban	NonVDOT	5	3. City or T	Hampton F	HAMP	S-VA114PR SETTLERS LANDING RD		0.11	253087	41.98	-76.3634	37.02485
183305376	2018	11/16/2018 5:00	730	7:30	O	PDO	0	0	0	0	0	0	0	2	2. Angle	ANG	No	1. No Adve	2. Daylight	Day	1. Dry	Dry	1. Main-Lir	1. Straight	2. Blackto	1. No Defe	1. Two-Wa	1. Not at In	1. No Traffi	6. No Traffi	2. No			3. No	6. Parked V	1. On Roac	No	No	Belted	No	Yes	No	No	No	No	No	No	No	No		RD_UNKN	Not Interse	No	No	Yes	No	5. Hampto	114	114. City o	7-Local (J,(	3-Two-Way	Urban	NonVDOT	5	3. City or T	Hampton F	HAMP	S-VA114NP PARKSIDE AVE		0.04			-76.3501	37.03884
183305377	2018	11/21/2018 5:00	1151	11:51	A	A	0	1	0	0	1	0	0	1	9. Fixed Object - Off Road	FOOR	No	1. No Adve	2. Daylight	Day	1. Dry	Dry	1. Main-Lir	1. Straight	2. Blackto	1. No Defe	2. Two-Wa	1. Not at In	1. No Traffi	6. No Traffi	2. No			3. No	15. Other F	3. Median	No	No	Belted	No	No	No	No	No	No	No	No	No	No		RD UNKN	Not Interse	No	No	Yes	No	5. Hampto	114	114. City o	4-Minor Ar	4-Two-Way	Urban	NonVDOT	5	3. City or T	Hampton F	HAMP	R-VA SR00172NB		0.81			-76.3831	37.08224
242075036	2024	7/23/2024 5:00	1614	16:14	C	C	0	0	0	2	2	0	0	2	2. Angle	ANG	No	5. Rain	2. Daylight	Day	2. Wet	Wet	10. Interse	2. Curve - L	2. Blackto	1. No Defe	2. Two-Wa	4. Four Ap	4. Stop Sig	1. Yes - Wc	2. No			3. No	20. Motor V	1. On Roac	No	No	Belted	No	No	No	No	No	No	No	No	No	Yes	1	NOT_RD	Urban Inte	No	Yes	Yes	No	5. Hampto	114	114. City o	5-Major Co	4-Two-Way	Urban	NonVDOT	5	3. City or T	Hampton F	HAMP	S-VA114PR BIG BETHEL RD		1.56			-76.426	37.03547
183305386	2018	11/21/2018 5:00	1219	12:19	O	PDO	0	0	0	0	0	0	0	2	2. Angle	ANG	No	1. No Adve	2. Daylight	Day	1. Dry	Dry	9. Within In	1. Straight	1. Concret	1. No Defe	3. Two-Wa	4. Four Ap	3. Traffic S	1. Yes - Wc	2. No			3. No	20. Motor V	1. On Roac	No	No	Belted	No	No	No	No	No	No	No	No	No	No		NOT_RD	Urban Inte	Yes	No	Yes	No	5. Hampto	114	114. City o	3-Principal	4-Two-Way	Urban	NonVDOT	5	3. City or T	Hampton F	HAMP	R-VA US00258EB		63.42	253078	10.46	-76.3812	37.04316
183305388	2018	11/22/2018 5:00	151	1:51	C	C	0	0	0	1	1	0	0	2	2. Angle	ANG	No	1. No Adve	4. Darknes	Night	1. Dry	Dry	10. Interse	1. Straight	2. Blackto	1. No Defe	3. Two-Wa	3. Three Ap	3. Traffic S	1. Yes - Wc	2. No			3. No	20. Motor V	1. On Roac	No	No	Belted	No	No	No	No	No	Yes	No	No	No	Yes	10	NOT_RD	Urban Inte	No	Yes	Yes	Yes	5. Hampto	114	114. City o	3-Principal	4-Two-Way	Urban	NonVDOT	5	3. City or T	Hampton F	HAMP	R-VA US00258EB		62.26	253136	28.8	-76.4015	37.03883
181275181	2018	5/4/2018 5:00	1650	16:50	O	PDO	0	0	0	0	0	0	0	3	2. Angle	ANG	No	1. No Adve	2. Daylight	Day	1. Dry	Dry	1. Main-Lir	1. Straight	2. Blackto	1. No Defe	1. Two-Wa	1. Not at In	3. Traffic S	1. Yes - Wc	2. No			3. No	20. Motor V	1. On Roac	No	No	Belted	No	No	No	No	No	No	No	No	No	No		NOT_RD	Urban Inte	No	No	Yes	No	5. Hampto	114	114. City o	5-Major Co	3-Two-Way	Urban	NonVDOT	5	3. City or T	Hampton F	HAMP	S-VA114NP BRIARFIELD RD		0.4	253284	86.69	-76.4116	37.01699
183525280	2018	12/14/2018 5:00	724	7:24	C	C	0	0	0	1	1	0	0	2	1. Rear End	RE	No	1. No Adve	2. Daylight	Day	1. Dry	Dry	8. Non-Inte	1. Straight	2. Blackto	1. No Defe	2. Two-Wa	1. Not at In	6. Traffic L	1. Yes - Wc	2. No			1. Yes	20. Motor V	1. On Roac	No	No	Belted	No	No	No	No	No	No	No	No	No	No		NOT_RD	Not Interse	Yes	No	Yes	No	5. Hampto	114	114. City o	4-Minor Ar	4-Two-Way	Urban	NonVDOT	5	3. City or T	Hampton F	HAMP	R-VA SR00152EB		2.58	253064	323.15	-76.4208	37.0409
183305407	2018	11/25/2018 5:00	843	8:43	C	C	0	0	0	1	1	0	0	2	1. Rear End	RE	No	1. No Adve	2. Daylight	Day	1. Dry	Dry	1. Main-Lir	1. Straight	2. Blackto	1. No Defe	1. Two-Wa	1. Not at In	3. Traffic S	1. Yes - Wc	2. No			3. No	20. Motor V	1. On Roac	No	No	Belted	No	Yes	No	No	No	Yes	No	No	No	No		NOT_RD	VDOT Inter	No	No	Yes	No	5. Hampto	114	114. City o	7-Local (J,(	3-Two-Way	Urban	NonVDOT	5	3. City or T	Hampton F	HAMP	S-VA114NP EXECUTIVE DR		0.91	1083997	71.11	-76.3988	37.0558
183305408	2018	11/25/2018 5:00	912	9:12	C	C	0	0	0	1	1	0	0	2	2. Angle	ANG	No	1. No Adve	2. Daylight	Day	1. Dry	Dry	9. Within In	1. Straight	2. Blackto	1. No Defe	1. Two-Wa	4. Four Ap	4. Stop Sig	1. Yes - Wc	2. No			3. No	20. Motor V	1. On Roac	No	No	Belted	No	No	No	No	No	No	No	No	No	Yes	5	NOT_RD	Urban Inte	Yes	Yes	Yes	No	5. Hampto	114	114. City o	7-Local (J,(	3-Two-Way	Urban	NonVDOT	5	3. City or T	Hampton F	HAMP	S-VA114NP BUCKROE AVE		0.31	1060796	379.86	-76.2944	37.04345
211965401	2021	7/1/2021 5:00	1424	14:24	A	A	0	1	0	1	2	0	0	2	2. Angle	ANG	No	1. No Adve	2. Daylight	Day	1. Dry	Dry	10. Interse	1. Straight	1. Concret	1. No Defe	1. Two-Wa	3. Three Ap	6. Traffic L	1. Yes - Wc	2. No			3. No	20. Motor V	1. On Roac	No	No	Belted	No	No	No	No	No	No	No	No	No	No		NOT_RD	Urban Inte	No	No	Yes	No	5. Hampto	114	114. City o	4-Minor Ar	4-Two-Way	Urban	NonVDOT	5	3. City or T	Hampton F	HAMP	R-VA SR00169NB		0.67	1061074	25.96	-76.3134	37.02626
183305413	2018	11/22/2018 5:00	2007	20:07	A	A	0	2	0	1	3	0	0	2	2. Angle	ANG	No	1. No Adve	4. Darknes	Night	1. Dry	Dry	9. Within In	1. Straight	1. Concret	1. No Defe	3. Two-Wa	3. Three Ap	3. Traffic S	1. Yes - Wc	2. No			3. No	20. Motor V	1. On Roac	No	No	Belted	No	No	No	No	No	No	No	No	No	No		NOT_RD	VDOT Inter	No	No	Yes	Yes	5. Hampto	114	114. City o	4-Minor Ar	4-Two-Way	Urban	NonVDOT	5	3. City or T	Hampton F	HAMP	S-VA114PR KING ST N		0.92	253431	4.87	-76.3482	37.04306
230765092	2023	3/16/2023 5:00	1703	17:03	C	C	0	0	0	2	2	0	0	2	4. Sideswipe - Same Direction	SSS	No	1. No Adve	2. Daylight	Day	1. Dry	Dry	1. Main-Lir	1. Straight	2. Blackto	1. No Defe	2. Two-Wa	1. Not at In	6. Traffic L	1. Yes - Wc	2. No			3. No	20. Motor V	1. On Roac	No	No	Belted	No	No	No	No	No	No	No	No	No	No		NOT_RD	Not Interse	No	No	Yes	No	5. Hampto	114	114. City o	4-Minor Ar	3-Two-Way	Urban	NonVDOT	5	3. City or T	Hampton F	HAMP	R-VA SR00152WB		2.58	253064	312.72	-76.4209	37.04091
183305416	2018	11/22/2018 5:00	232	2:32	C	C	0	0	0	4	4	0	0	3	1. Rear End	RE	No	1. No Adve	4. Darknes	Night	1. Dry	Dry	10. Interse	1. Straight	2. Blackto	1. No Defe	3. Two-Wa	3. Three Ap	3. Traffic S	1. Yes - Wc	2. No			3. No	20. Motor V	1. On Roac	Yes	No	Belted	No	No	No	No	No	No	No	No	No	Yes	5	NOT_RD	VDOT Inter	No	No	Yes	Yes	5. Hampto	114	114. City o	3-Principal	4-Two-Way	Urban	NonVDOT	5	3. City or T	Hampton F	HAMP	R-VA US00258EB		62.38	50659	161.76	-76.399	37.03933
183305417	2018	11/23/2018 5:00	922	9:22	O	PDO	0	0	0	0	0	0	0	2	4. Sideswipe - Same Direction	SSS	No	1. No Adve	2. Daylight	Day	1. Dry	Dry	10. Interse	1. Straight	2. Blackto	1. No Defe	3. Two-Wa	4. Four Ap	3. Traffic S	1. Yes - Wc	2. No			3. No	20. Motor V	1. On Roac	No	No	Belted	No	No	No	No	No	No	No	No	No	No		NOT_RD	Urban Inte	No	No	Yes	No	5. Hampto	114	114. City of Hampton			Urban	NonVDOT	5	3. City or T	Hampton F	HAMP	S-VA114NP THOMAS ST		0.73			-76.3621	37.03456
183305434	2018	11/22/2018 5:00	1237	12:37	C	C	0	0	0	2	2	0	0	2	2. Angle	ANG	No	1. No Adve	2. Daylight	Day	1. Dry	Dry	9. Within In	1. Straight	2. Blackto	1. No Defe	1. Two-Wa	4. Four Ap	3. Traffic S	1. Yes - Wc	2. No			3. No	20. Motor V	1. On Roac	No	No	Belted	No	No	No	No	No	No	No	No	No	No		NOT_RD	Urban Inte	No	Yes	Yes	No	5. Hampto	114	114. City o	3-Principal	4-Two-Way	Urban	NonVDOT	5	3. City or T	Hampton F	HAMP	R-VA US00258WB		67.3	253154	64.06	-76.3233	37.02718
222375545	2022	7/11/2022 5:00	856	8:56	C	C	0	0	0	2	2	0	0	2	1. Rear End	RE	No	1. No Adve	2. Daylight	Day	1. Dry	Dry	10. Interse	1. Straight	2. Blackto	1. No Defe	2. Two-Wa	4. Four Ap	6. Traffic L	1. Yes - Wc	2. No			3. No	20. Motor V	1. On Roac	No	No	Belted	No	No	No	No	No	No	No	No	No	No		NOT_RD	Urban Inte	Yes	Yes	Yes	No	5. Hampto	114	114. City o	5-Major Co	4-Two-Way	Urban	NonVDOT	5	3. City or T	Hampton F	HAMP	S-VA114NP ANDREWS BLVD		0.52	253501	48.37	-76.3218	37.04239
181645103	2018	4/5/2018 5:00	1723	17:23	C	C	0	0	0	2	2	0	0	2	1. Rear End	RE	No	1. No Adve	2. Daylight	Day	1. Dry	Dry	10. Interse	1. Straight	2. Blackto	1. No Defe	3. Two-Wa	4. Four Ap	3. Traffic S	1. Yes - Wc	2. No			3. No	20. Motor V	1. On Roac	No	No	Belted	No	No	No	No	No	No	No	No	No	No		NOT_RD	VDOT Inter	No	No	Yes	No	5. Hampto	114	114. City o	5-Major Co	4-Two-Way	Urban	NonVDOT	5	3. City or T	Hampton F	HAMP	S-VA114PR ORCUTT AVE		0.36	1075519	47.3	-76.437	37.02669
183305439	2018	11/25/2018 5:00	149	1:49	C	C	0	0	0	1	1	0	0	2	16. Other	OTHR	No	1. No Adve	4. Darknes	Night	1. Dry	Dry	10. Interse	1. Straight	2. Blackto	1. No Defe	3. Two-Wa	4. Four Ap	3. Traffic S	1. Yes - Wc	2. No			3. No	20. Motor V	1. On Roac	No	No	Belted	No	No	No	No	No	Yes	No	No	No	No		NOT_RD	Urban Inte	No	No	Yes	Yes	5. Hampto	114	114. City o	5-Major Co	4-Two-Way	Urban	NonVDOT	5	3. City or T	Hampton F	HAMP	R-VA SR00351EB		1.85	253178	105.93	-76.4028	37.00124
183305440	2018	11/10/2018 5:00	1020	10:20	O	PDO	0	0	0	0	0	0	0	2	4. Sideswipe - Same Direction	SSS	No	1. No Adve	2. Daylight	Day	1. Dry	Dry	1. Main-Lir	1. Straight	2. Blackto	1. No Defe	2. Two-Wa	1. Not at In	6. Traffic L	1. Yes - Wc	2. No			3. No	20. Motor V	1. On Roac	No	No	Belted	No	Yes	No	No	No	No	No	No	No	No		NOT_RD	Urban Inte	No	No	Yes	No	5. Hampto	114	114. City o	3-Principal	4-Two-Way	Urban	NonVDOT	5	3. City or T	Hampton F	HAMP	R-VA US00258WB		61.49	744794	83.35	-76.4142	37.03457
242005259	2024	6/22/2024 5:00	1714	17:14	O	PDO	0	0	0	0	0	0	0	3	2. Angle	ANG	No	1. No Adve	2. Daylight	Day	1. Dry	Dry	10. Interse	1. Straight	2. Blackto	1. No Defe	2. Two-Wa	4. Four Ap	4. Stop Sig	1. Yes - Wc	2. No			3. No	20. Motor V	1. On Roac	No	No	Belted	No	No	No	No	No	No	No	No	No	No		NOT_RD	VDOT Inter	No	Yes	Yes	No	5. Hampto	114	114. City of Hampton		4-Two-Way	Urban	NonVDOT	5	3. City or T	Hampton F	HAMP	S-VA114NP WOODLAND RD		0.32	1060394	5.16	-76.325	37.02555
213405166	2021	12/4/2021 5:00	1616	16:16	C	C	0	0	0	1	1	0	0	2	4. Sideswipe - Same Direction	SSS	No	1. No Adve	2. Daylight	Day	1. Dry	Dry	1. Main-Lir	1. Straight	2. Blackto	1. No Defe	3. Two-Wa	3. Three Ap	6. Traffic L	1. Yes - Wc	2. No			3. No	20. Motor V	1. On Roac	No	No	Belted	No	No	No	No	No	No	No	No	No	No		NOT_RD	Urban Inte	No	No	Yes	No	5. Hampto	114	114. City o	4-Minor Ar	4-Two-Way	Urban	NonVDOT	5	3. City or T	Hampton F	HAMP	R-VA SR00169NB		0.67	1061074	20.77	-76.3134	37.02627
183305443	2018	11/21/2018 5:00	1615	16:15	O	PDO	0	0	0	0	0	0	0	2	2. Angle	ANG	No	1. No Adve	2. Daylight	Day	1. Dry	Dry	9. Within In	1. Straight	2. Blackto	1. No Defe	1. Two-Wa	3. Three Ap	4. Stop Sig	1. Yes - Wc	2. No			3. No	20. Motor V	1. On Roac	No	No	Belted	No	No	No	No	No	No	No	No	No	No		NOT_RD	Urban Inte	Yes	No	Yes	No	5. Hampto	114	114. City o	7-Local (J,(	3-Two-Way	Urban	NonVDOT	5	3. City or T	Hampton F	HAMP	S-VA114PR CLYDE ST		0.54	1069246	17.12	-76.3537	37.01012

183305444	2018	11/21/2018 5:00	1710	17:10	O	PDO	0	0	0	0	0	0	0	2	1. Rear End	RE	No	1. No Adve	4. Darknes	Night	1. Dry	Dry	9. Within Ir	1. Straight	2. Blacktop	1. No Defe	3. Two-Wa	4. Four Apr	3. Traffic S	1. Yes - Wo	2. No			3. No	20. Motor V	1. On Roac	No	No	Belted	No	No	No	No	No	No	No	No	No	No		NOT_RD	Urban Inte	No	Yes	Yes	Yes	5. Hampto	114	114. City o	3-Principal	4-Two-Way	Urban	NonVDOT	5	3. City or T	Hampton F	HAMP	R-VA US00258EB		62.97	754224	104.82	-76.3888	37.04151
182045127	2018	7/17/2018 5:00	905	9:05	C	C	0	0	0	1	1	0	0	2	1. Rear End	RE	No	1. No Adve	2. Daylight	Day	1. Dry	Dry	1. Main-Lir	1. Straight	2. Blacktop	1. No Defe	3. Two-Wa	4. Four Apr	6. Traffic L	1. Yes - Wo	2. No			3. No	6. Parked V	1. On Roac	No	No	Belted	No	No	No	No	No	No	Yes	No	No	No		NOT_RD	Urban Inte	Yes	No	Yes	No	5. Hampto	114	114. City o	5-Major Co	3-Two-Way	Urban	NonVDOT	5	3. City or T	Hampton F	HAMP	R-VA US00060EB		271.94	253012	107.74	-76.3593	37.00832
183305452	2018	11/20/2018 5:00	2206	22:06	C	C	0	0	0	1	1	0	0	1	10. Deer	DEER	No	1. No Adve	4. Darknes	Night	1. Dry	Dry	1. Main-Lir	1. Straight	2. Blacktop	1. No Defe	3. Two-Wa	1. Not at In	1. No Traffi	6. No Traffi	2. No			3. No	23. Animal	1. On Roac	No	Yes	Belted	No	No	No	No	No	No	No	No	No	No		NOT_RD	Not Interse	No	No	Yes	Yes	5. Hampto	114	114. City o	3-Principal	4-Two-Way	Urban	NonVDOT	5	3. City or T	Hampton F	HAMP	R-VA US00258EB		64.5			-76.3618	37.04372
180035125	2018	1/2/2018 5:00	1129	11:29	A	A	0	1	0	0	1	0	0	2	1. Rear End	RE	No	1. No Adve	2. Daylight	Day	1. Dry	Dry	1. Main-Lir	1. Straight	2. Blacktop	1. No Defe	2. Two-Wa	1. Not at In	3. Traffic S	1. Yes - Wo	2. No			3. No	20. Motor V	1. On Roac	No	No	Belted	No	No	No	No	No	No	No	No	No	No		NOT_RD	VDOT Inter	No	No	Yes	No	5. Hampto	114	114. City o	4-Minor Ar	4-Two-Way	Urban	NonVDOT	5	3. City or T	Hampton F	HAMP	S-VA114PR LASALLE AVE		1.52	253087	89.8	-76.3633	37.02458
193535125	2019	12/15/2019 5:00	2025	20:25	C	C	0	0	0	1	1	0	0	3	1. Rear End	RE	No	1. No Adve	4. Darknes	Night	1. Dry	Dry	1. Main-Lir	1. Straight	1. Concret	1. No Defe	3. Two-Wa	1. Not at In	3. Traffic S	1. Yes - Wo	2. No			3. No	20. Motor V	1. On Roac	No	No	Belted	No	No	No	Yes	No	No	No	No	No	No		NOT_RD	VDOT Inter	Yes	No	Yes	Yes	5. Hampto	114	114. City o	4-Minor Ar	4-Two-Way	Urban	NonVDOT	5	3. City or T	Hampton F	HAMP	S-VA114PR ABERDEEN RD		0.63	1072292	95.27	-76.4027	37.00635
183315198	2018	11/1/2018 5:00	1715	17:15	C	C	0	0	0	1	1	0	0	2	16. Other	OTHR	Bike	1. No Adve	2. Daylight	Day	1. Dry	Dry	9. Within Ir	1. Straight	2. Blacktop	1. No Defe	1. Two-Wa	4. Four Apr	4. Stop Sig	1. Yes - Wo	2. No			3. No	19. Ped	1. On Roac	No	No	Belted	Yes	No	No	No	No	No	No	No	No	No		NOT_RD	Urban Inte	Yes	No	Yes	No	5. Hampto	114	114. City o	7-Local (J,6	3-Two-Way	Urban	NonVDOT	5	3. City or T	Hampton F	HAMP	S-VA114NP PATTERSON AVE		0.08			-76.3612	37.02608
183315200	2018	11/22/2018 5:00	1421	14:21	A	A	0	2	0	7	9	0	0	2	2. Angle	ANG	No	1. No Adve	2. Daylight	Day	1. Dry	Dry	10. Interse	1. Straight	2. Blacktop	1. No Defe	3. Two-Wa	4. Four Apr	3. Traffic S	1. Yes - Wo	2. No			3. No	20. Motor V	1. On Roac	No	No	Belted	No	No	No	No	No	No	No	No	No	No		NOT_RD	Urban Inte	No	No	Yes	No	5. Hampto	114	114. City o	3-Principal	4-Two-Way	Urban	NonVDOT	5	3. City or T	Hampton F	HAMP	R-VA US00258WB		62.99	754224	76.8	-76.3887	37.0417
243025314	2024	10/26/2024 5:00	1432	14:32	C	C	0	0	0	1	1	0	0	2	4. Sideswipe - Same Direction	SSS	No	1. No Adve	2. Daylight	Day	1. Dry	Dry	10. Interse	1. Straight	2. Blacktop	1. No Defe	2. Two-Wa	4. Four Apr	6. Traffic L	1. Yes - Wo	2. No			3. No	20. Motor V	1. On Roac	No	No	Belted	No	No	No	No	No	No	No	No	No	No		NOT_RD	Urban Inte	Yes	No	Yes	No	5. Hampto	114	114. City o	5-Major Co	4-Two-Way	Urban	NonVDOT	5	3. City or T	Hampton F	HAMP	S-VA114NP NICKERSON BLVD		0.44	1090907	87.14	-76.3086	37.04729
183315202	2018	11/21/2018 5:00	1539	15:39	A	A	0	1	0	0	1	0	0	1	8. Non-Collision	NC	No	1. No Adve	2. Daylight	Day	1. Dry	Dry	10. Interse	10. On/Off	2. Blacktop	1. No Defe	1. Two-Wa	3. Three Ap	3. Traffic S	1. Yes - Wo	2. No			3. No	28. Ran Of	1. On Roac	No	No	Belted	No	No	No	No	No	No	No	Yes	No	Yes	20	NOT_RD	VDOT Inter	No	No	Yes	No	5. Hampto	114	114. City o	4-Minor Ar	3-Two-Way	Urban	NonVDOT	5	3. City or T	Hampton F	HAMP	S-VA114PR RIP RAP RD		0.5	253415	150.87	-76.3536	37.0341
183315568	2018	11/24/2018 5:00	1531	15:31	O	PDO	0	0	0	0	0	0	0	1	9. Fixed Object - Off Road	FOOR	No	5. Rain	2. Daylight	Day	2. Wet	Wet	8. Non-Inte	2. Curve - L	1. Concret	1. No Defe	3. Two-Wa	1. Not at In	6. Traffic L	1. Yes - Wo	2. No			3. No	3. Utility Po	1. On Roac	No	No	Belted	No	No	No	No	No	No	No	No	No	No		RD RIGHT	Not Interse	No	No	Yes	No	5. Hampto	114	114. City o	1-Interstat	4-Two-Way	Urban	VDOT Inter	5	1. State Hw	Hampton F	HAMP	R-VA IS00064EB		268.34			-76.328	37.0175
232895159	2023	10/9/2023 5:00	1921	19:21	C	C	0	0	0	2	2	0	0	2	2. Angle	ANG	No	1. No Adve	4. Darknes	Night	1. Dry	Dry	1. Main-Lir	1. Straight	2. Blacktop	1. No Defe	3. Two-Wa	4. Four Apr	8. Yield Sig	1. Yes - Wo	2. No			3. No	20. Motor V	1. On Roac	No	No	Belted	No	No	No	No	No	No	No	No	No	No		NOT_RD	Urban Inte	No	No	Yes	Yes	5. Hampto	114	114. City o	3-Principal	4-Two-Way	Urban	NonVDOT	5	3. City or T	Hampton F	HAMP	R-VA SR00134WB		6.67	253022	110.19	-76.3999	37.06371
183325134	2018	11/17/2018 5:00	738	7:38	O	PDO	0	0	0	0	0	0	0	2	2. Angle	ANG	No	1. No Adve	7. Unknow	Day	1. Dry	Dry	8. Non-Inte	1. Straight	2. Blacktop	1. No Defe	1. Two-Wa	1. Not at In	1. No Traffi	1. Yes - Wo	2. No			3. No	6. Parked V	1. On Roac	No	No	Belted	No	No	No	No	No	Yes	No	No	No	No		RD UNKN	Not Interse	No	No	Yes	No	5. Hampto	114	114. City o	7-Local (J,6	3-Two-Way	Urban	NonVDOT	5	3. City or T	Hampton F	HAMP	S-VA114PR BUCKROE AVE		0.35			-76.2951	37.04367
183325135	2018	11/17/2018 5:00	1041	10:41	C	C	0	0	0	2	2	0	0	2	1. Rear End	RE	No	1. No Adve	2. Daylight	Day	1. Dry	Dry	8. Non-Inte	1. Straight	2. Blacktop	1. No Defe	1. Two-Wa	1. Not at In	3. Traffic S	1. Yes - Wo	2. No			3. No	20. Motor V	1. On Roac	No	No	Belted	No	No	No	No	No	No	No	No	No	No		NOT_RD	Urban Inte	Yes	No	Yes	No	5. Hampto	114	114. City o	5-Major Co	3-Two-Way	Urban	NonVDOT	5	3. City or T	Hampton F	HAMP	S-VA114NP OLD BUCKROE RD		0.16	253155	61.03	-76.3222	37.02522
242005290	2024	6/29/2024 5:00	1409	14:09	C	C	0	0	0	2	2	0	0	2	2. Angle	ANG	No	1. No Adve	2. Daylight	Day	1. Dry	Dry	9. Within Ir	1. Straight	2. Blacktop	1. No Defe	3. Two-Wa	3. Three Ap	1. No Traffi	6. No Traffi	2. No			3. No	20. Motor V	1. On Roac	No	No	Belted	No	No	No	No	No	No	No	No	No	No		NOT_RD	VDOT Inter	No	No	Yes	No	5. Hampto	114	114. City of Hampton		4-Two-Way	Urban	NonVDOT	5	3. City or T	Hampton F	HAMP	S-VA114NP WOODLAND RD		0.32	1060394	5.16	-76.325	37.02555
183325138	2018	11/26/2018 5:00	1630	16:30	C	C	0	0	0	1	1	0	0	2	1. Rear End	RE	No	1. No Adve	2. Daylight	Day	1. Dry	Dry	8. Non-Inte	1. Straight	2. Blacktop	1. No Defe	2. Two-Wa	1. Not at In	3. Traffic S	1. Yes - Wo	2. No			3. No	20. Motor V	1. On Roac	No	No	Belted	No	No	No	No	No	No	No	No	No	No		NOT_RD	Urban Inte	No	No	Yes	No	5. Hampto	114	114. City o	3-Principal	4-Two-Way	Urban	NonVDOT	5	3. City or T	Hampton F	HAMP	R-VA US00258EB		62.23	253136	118.84	-76.4019	37.03872
241025135	2024	4/10/2024 5:00	1728	17:28	C	C	0	0	0	2	2	0	0	2	4. Sideswipe - Same Direction	SSS	No	1. No Adve	2. Daylight	Day	1. Dry	Dry	1. Main-Lir	1. Straight	2. Blacktop	1. No Defe	4. One-Wa	1. Not at In	3. Traffic S	1. Yes - Wo	2. No			3. No	20. Motor V	1. On Roac	No	No	Belted	No	No	No	No	No	No	No	No	No	No		NOT_RD	Urban Inte	No	No	Yes	No	5. Hampto	114	114. City o	5-Major Co	4-Two-Way	Urban	NonVDOT	5	3. City or T	Hampton F	HAMP	S-VA114NP ANDREWS BLVD		0.52	253501	79.63	-76.3219	37.04236
183325141	2018	11/27/2018 5:00	859	8:59	O	PDO	0	0	0	0	0	0	0	2	4. Sideswipe - Same Direction	SSS	No	1. No Adve	2. Daylight	Day	1. Dry	Dry	1. Main-Lir	1. Straight	2. Blacktop	1. No Defe	3. Two-Wa	1. Not at In	6. Traffic L	1. Yes - Wo	2. No			3. No	20. Motor V	1. On Roac	No	No	Belted	No	No	No	No	No	No	No	No	No	No		NOT_RD	Not Interse	Yes	No	Yes	No	5. Hampto	114	114. City o	3-Principal	4-Two-Way	Urban	NonVDOT	5	3. City or T	Hampton F	HAMP	R-VA US00258WB		64.46			-76.3627	37.04386
183325142	2018	11/27/2018 5:00	1851	18:51	C	C	0	0	0	1	1	0	0	2	1. Rear End	RE	No	1. No Adve	4. Darknes	Night	1. Dry	Dry	8. Non-Inte	1. Straight	2. Blacktop	1. No Defe	1. Two-Wa	1. Not at In	6. Traffic L	1. Yes - Wo	2. No			3. No	20. Motor V	1. On Roac	No	No	Belted	No	Yes	No	No	No	No	No	No	No	No		NOT_RD	Not Interse	No	No	Yes	Yes	5. Hampto	114	114. City o	7-Local (J,6	3-Two-Way	Urban	NonVDOT	5	3. City or T	Hampton F	HAMP	S-VA114NP ROLAND DR		0.1			-76.3487	37.05025
183325143	2018	11/22/2018 5:00	1900	19:00	O	PDO	0	0	0	0	0	0	0	1	6. Fixed Object in Road	FOIR	No	1. No Adve	4. Darknes	Night	1. Dry	Dry	1. Main-Lir	1. Straight	2. Blacktop	1. No Defe	3. Two-Wa	4. Four Apr	3. Traffic S	1. Yes - Wo	2. No			3. No	3. Utility Po	1. On Roac	No	No	Belted	No	No	No	No	No	No	Yes	No	No	No		NOT_RD	VDOT Inter	No	No	Yes	Yes	5. Hampto	114	114. City o	7-Local (J,6	3-Two-Way	Urban	NonVDOT	5	3. City or T	Hampton F	HAMP	S-VA114NP GRIMES RD		0.39	1063274	60.2	-76.315	37.04334
250555219	2025	2/13/2025 5:00	1338	13:38	C	C	0	0	0	2	2	0	0	2	2. Angle	ANG	No	4. Mist	2. Daylight	Day	2. Wet	Wet	9. Within Ir	1. Straight	2. Blacktop	1. No Defe	2. Two-Wa	4. Four Apr	4. Stop Sig	1. Yes - Wo	2. No			3. No	20. Motor V	1. On Roac	No	No	Belted	No	No	No	No	No	No	No	No	No	Yes	5	NOT_RD	Urban Inte	No	No	Yes	No	5. Hampto	114	114. City o	5-Major Co	4-Two-Way	Urban	NonVDOT	5	3. City or T	Hampton F	HAMP	S-VA114NP BIG BETHEL RD		1.56			-76.4261	37.03542
193305092	2019	11/22/2019 5:00	2152	21:52	C	C	0	0	0	1	1	0	0	2	1. Rear End	RE	No	1. No Adve	4. Darknes	Night	1. Dry	Dry	8. Non-Inte	1. Straight	2. Blacktop	1. No Defe	2. Two-Wa	1. Not at In	6. Traffic L	1. Yes - Wo	2. No			3. No	20. Motor V	1. On Roac	No	No	Belted	No	Yes	No	No	No	No	No	No	No	Yes	10	RD UNKN	Not Interse	No	No	Yes	Yes	5. Hampto	114	114. City o	5-Major Co	4-Two-Way	Urban	NonVDOT	5	3. City or T	Hampton F	HAMP	S-VA114NP BIG BETHEL RD		1.59			-76.4266	37.03574
183325325	2018	11/23/2018 5:00	2017	20:17	C	C	0	0	0	1	1	0	0	5	4. Sideswipe - Same Direction	SSS	No	1. No Adve	4. Darknes	Night	1. Dry	Dry	1. Main-Lir	1. Straight	2. Blacktop	1. No Defe	1. Two-Wa	1. Not at In	1. No Traffi	6. No Traffi	2. No			3. No	6. Parked V	1. On Roac	No	No	Belted	No	Yes	No	No	No	No	No	No	No	No		NOT_RD	Not Interse	No	Yes	Yes	Yes	5. Hampto	114	114. City o	7-Local (J,6	3-Two-Way	Urban	NonVDOT	5	3. City or T	Hampton F	HAMP	S-VA114NP SHERWOOD AVE		0.09			-76.3162	37.02738
183335071	2018	11/26/2018 5:00	1108	11:08	B	B	0	0	2	0	2	0	0	1	9. Fixed Object - Off Road	FOOR	No	5. Rain	2. Daylight	Day	2. Wet	Wet	8. Non-Inte	1. Straight	2. Blacktop	1. No Defe	3. Two-Wa	1. Not at In	6. Traffic L	1. Yes - Wo	2. No			3. No	11. Jersey	1. On Roac	No	No	Belted	No	Yes	No	No	No	No	No	No	No	No		RD_LEFT	Not Interse	No	No	Yes	No	5. Hampto	114	114. City o	1-Interstat	4-Two-Way	Urban	VDOT Inter	5	1. State Hw	Hampton F	HAMP	R-VA IS00664WB		1.14			-76.3824	37.01991
183335108	2018	11/28/2018 5:00	1432	14:32	C	C	0	0	0	2	2	0	0	2	2. Angle	ANG	No	1. No Adve	2. Daylight	Day	1. Dry	Dry	10. Interse	1. Straight	2. Blacktop	1. No Defe	3. Two-Wa	4. Four Apr	3. Traffic S	1. Yes - Wo	2. No			3. No	20. Motor V	1. On Roac	No	No	Belted	No	No	No	No	No	No	No	No	No	No		NOT_RD	Urban Inte	No	Yes	Yes	No	5. Hampto	114	114. City o	3-Principal	4-Two-Way	Urban	NonVDOT	5	3. City or T	Hampton F	HAMP	R-VA US00258WB		63.67	253023	72.31	-76.3768	37.0441
173295076	2017	11/21/2017 5:00	853	8:53	C	C	0	0	0	2	2	0	0	2	1. Rear End	RE	No	1. No Adve	2. Daylight	Day	1. Dry	Dry	1. Main-Lir	1. Straight	1. Concret	1. No Defe	2. Two-Wa	1. Not at In	1. No Traffi	6. No Traffi	2. No			1. Yes	20. Motor V	1. On Roac	No	No	Belted	No	Yes	No	No	No	No	No	No	No	No		NOT_RD	Not Interse	No	No	Yes	No	5. Hampto	114	114. City o	7-Local (J,6	3-Two-Way	Urban	NonVDOT	5	3. City or T	Hampton F	HAMP	S-VA114NP MARCELLA RD		0.44			-76.3836	37.05061
183335114	2018	11/28/2018 5:00	2210	22:10	O	PDO	0	0	0	0	0	0	0	2	2. Angle	ANG	No	1. No Adve	5. Darknes	Night	1. Dry	Dry	9. Within Ir	1. Straight	2. Blacktop	1. No Defe	3. Two-Wa	3. Three Ap	4. Stop Sig	1. Yes - Wo	2. No			3. No	20. Motor V	1. On Roac	No	No	Belted	No	No	No	No	No	No	No	No	No	No		NOT_RD	Urban Inte	No	No	Yes	Yes	5. Hampto	114	114. City o	7-Local (J,6)		Urban	NonVDOT	5	5. Toll Roa	Hampton F	HAMP	S-VA114PR BUTLER FARM RD		1.5			-76.4101	37.06179
183335188	2018	11/27/2018 5:00	1713	17:13	B	B	0	0	2	0	2	0	0	3	4. Sideswipe - Same Direction	SSS	No	1. No Adve	2. Daylight	Day	1. Dry	Dry	8. Non-Inte	1. Straight	2. Blacktop	1. No Defe	4. One-Wa	1. Not at In	9. One Wa	1. Yes - Wo	2. No			3. No	20. Motor V	1. On Roac	No	No	Belted	No	No	No	No	No	No	No	No	No	No		NOT_RD	Not Interse	No	No	Yes	No	5. Hampto	114	114. City o	1-Interstat	4-Two-Way	Urban	VDOT Inter	5	1. State Hw	Hampton F	HAMP	R-VA IS00064WB		269.9			-76.3153	36.99829
183335194	2018	11/29/2018 5:00	738	7:38	O	PDO	0	0	0	0	0	0	0	2	4. Sideswipe - Same Direction	SSS	No	1. No Adve	1. Dawn	Day	1. Dry	Dry	1. Main-Lir	1. Straight	2. Blacktop	1. No Defe	1. Two-Wa	1. Not at In	6. Traffic L	1. Yes - Wo	2. No			3. No	20. Motor V	1. On Roac	No	No	Belted	No	No	No	No	No	No	No	No	No	No		NOT_RD	Urban Inte	No	No	Yes	No	5. Hampto	114	114. City o	3-Principal	3-Two-Way	Urban	NonVDOT	5	3. City or T	Hampton F	HAMP	R-VA US00258WB		66.99	253153	20.96	-76.3248	37.03123
183335199	2018	11/28/2018 5:00	1730	17:30	O	PDO	0	0	0	0	0	0	0	2	2. Angle	ANG	No	1. No Adve	4. Darknes	Night	1. Dry	Dry	9. Within Ir	1. Straight	2. Blacktop	1. No Defe	3. Two-Wa	3. Three Ap	6. Traffic L	1. Yes - Wo	2. No			3. No	20. Motor V	1. On Roac	No	No	Belted	No	No	No	No	No	Yes	No	No	No	No		NOT_RD	Urban Inte	No	No	Yes	Yes	5. Hampto	114	114. City o	4-Minor Ar	3-Two-Way	Urban	NonVDOT	5	3. City or T	Hampton F	HAMP	R-VA SR00351WB		7.96	1061378	10.38	-76.3074	37.03957
250605022	2025	2/20/2025 5:00	1355	13:55	O	PDO	0	0	0	0	0	0	0	2	1. Rear End	RE	No	1. No Adve	2. Daylight	Day	10. Slush	Wet	1. Main-Lir	1. Straight	2. Blacktop	1. No Defe	1. Two-Wa	3. Three Ap	1. No Traffi	6. No Traffi	2. No			3. No	20. Motor V	1. On Roac	No	No	Belted	No	No	No	No	No	No	No	No	No	No		NOT_RD	VDOT Inter	No	No	Yes	No	5. Hampto	114	114. City o	3-Principal	4-Two-Way	Urban	NonVDOT	5	3. City or T	Hampton F	HAMP	S-VA114PR WOODLAND RD		0.32	1060394	19.18	-76.3249	37.02549
203435035	2020	12/3/2020 5:00	604	6:04	A	A	0	1	0	1	2	0	0	2	1. Rear End	RE	No	1. No Adve	1. Dawn	Day	1. Dry	Dry	10. Interse	1. Straight	2. Blacktop	1. No Defe	1. Two-Wa	2. Two App	1. No Traffi	6. No Traffi	2. No			3. No	20. Motor V	1. On Roac	No	No	Belted	No	Yes	No	No	No	No	No	No	No	Yes	10	NOT_RD	VDOT Inter	Yes	No	Yes	No	5. Hampto	114	114. City of Hampton		4-Two-Way	Urban	NonVDOT	5	3. City or T	Hampton F	HAMP	S-VA114NP WOODLAND RD		0.33	1060394	66.24	-76.3248	37.02568
183335257	2018	11/29/2018 5:00	1025	10:25	O	PDO	0	0	0	0	0	0	0	2	1. Rear End	RE	No	1. No Adve	2. Daylight	Day	1. Dry	Dry	8. Non-Inte	1. Straight	2. Blacktop	1. No Defe	3. Two-Wa	1. Not at In	6. Traffic L	1. Yes - Wo	2. No			3. No	20. Motor V	1. On Roac	No	No	Belted	No	No	No	No	No	No	No	No	No	No		NOT_RD	Not Interse	Yes	No	Yes	No	5. Hampto	114	114. City o	1-Interstat	4-Two-Way	Urban	VDOT Inter	5	1. State Hw	Hampton F	HAMP	R-VA IS00064EB		268.83			-76.3226	37.01036
183335314	2018	11/29/2018 5:00	810	8:10	O	PDO	0	0	0	0	0	0	0	2	1. Rear End	RE	No	1. No Adve	2. Daylight	Day	1. Dry	Dry	8. Non-Inte	1. Straight	2. Blacktop	1. No Defe	3. Two-Wa	1. Not at In	6. Traffic L	1. Yes - Wo	2. No			3. No	20. Motor V	1. On Roac	No	No	Belted	No	No	No	No	No	No	No	No	No	No		NOT_RD	Not Interse	No	Yes	Yes	No	5. Hampto	114	114. City o	1-Interstat	4-Two-Way	Urban	VDOT Inter	5	1. State Hw	Hampton F	HAMP	R-VA IS00064EB		263.66			-76.3952	37.04072
183345001	2018	11/27/2018 5:00	30	00:30	O	PDO	0	0	0	0	0	0	0	2	2. Angle	ANG	No	1. No Adve	4. Darknes	Night	1. Dry	Dry	8. Non-Inte	1. Straight	2. Blacktop	1. No Defe	3. Two-Wa	1. Not at In	6. Traffic L	1. Yes - Wo	2. No			3. No	20. Motor V	1. On Roac	No	No	Belted	No	Yes	No	No	No	Yes	No	No	No	No		NOT_RD	Not Interse	No	Yes	Yes	Yes	5. Hampto	114	114. City o	1-Interstat	4-Two-Way	Urban	VDOT Inter	5	1. State Hw	Hampton F	HAMP	R-VA IS00064EB		266.96			-76.3411	37.03309
183345091	2018	11/18/2018 5:00	620	6:20	O	PDO	0	0	0	0	0	0	0	2	4. Sideswipe - Same Direction	SSS	No	1. No Adve	2. Daylight	Day	1. Dry	Dry	1. Main-Lir	1. Straight	2. Blacktop	1. No Defe	3. Two-Wa	1. Not at In	6. Traffic L	1. Yes - Wo	2. No			3. No	20. Motor V	1. On Roac	No	No	Belted	No	Yes	No	No	No	Yes	No	No	No	No		NOT_RD	VDOT Inter	No	No	Yes	No	5. Hampto	114	114. City o	3-Principal	4-Two-Way	Urban	NonVDOT	5	3. City or T	Hampton F	HAMP	R-VA US00258EB		61.99	1091119	47.45	-76.4062	37.03783
183345099	2018	11/28/2018 5:00	1758	17:58	C	C	0	0	0	2	2	0	0	2	1. Rear End	RE	No	1. No Adve	4. Darknes	Night	1. Dry	Dry	1. Main-Lir	1. Straight	2. Blacktop	1. No Defe	3. Two-Wa	1. Not at In	3. Traffic S	1. Yes - Wo	2. No			3. No	20. Motor V	1. On Roac	No	No	Belted	No	No	No	No	No	No	No	No	No	No		NOT_RD	Not Interse	No	No	Yes	Yes	5. Hampto	114	114. City o	3-Principal	4-Two-Way	Urban	NonVDOT	5	3. City or T	Hampton F	HAMP	R-VA US00258WB		63.58	253023	422.74	-76.3784	37.04389
183345100	2018	11/29/2018 5:00	1525	15:25	B	B	0	0	1	1	2	0	0	2	2. Angle	ANG	No	1. No Adve	2. Daylight	Day	1. Dry	Dry	10. Interse	1. Straight	2. Blacktop	1. No Defe	2. Two-Wa	4. Four Apr	3. Traffic S	1. Yes - Wo	2. No			3. No	20. Motor V	1. On Roac	No	No	Belted	No	No	No	No	No	No	No	No	No	No		NOT_RD	Urban Inte	No	Yes	Yes	No	5. Hampto	114	114. City o	3-Principal	4-Two-Way	Urban	NonVDOT	5	3. City or T	Hampton F	HAMP	R-VA US00258EB		63.25	754225	5.22	-76.3841	37.04255
183155120	2018	11/6/2018 5:00	1120	11:20	C	C	0	0	0	1	1	0	0	2	4. Sideswipe - Same Direction	SSS	No	1. No Adve	2. Daylight	Day	1. Dry	Dry	10. Interse	2. Curve - L	2. Blacktop	1. No Defe	3. Two-Wa	3. Three Ap	6. Traffic L	1. Yes - Wo	2. No			3. No	20. Motor V	1. On Roac	No	No	Belted	No	No	No	No	No	No	No	No	No	No		NOT_RD	Urban Inte	Yes	Yes	Yes	No	5. Hampto	114	114. City o	3-Principal	4-Two-Way	Urban	NonVDOT	5	3. City or T	Hampton F	HAMP	R-VA SR00143SB		2.05	1062041	65.82	-76.3274	37.02338
232055080	2023	7/22/2023 5:00	127	1:27	C	C	0	0	0	1	1	0	0	2	9. Fixed Object - Off Road	FOOR	No	1. No Adve	4. Darknes	Night	1. Dry	Dry	1. Main-Lir	1. Straight	2. Blacktop	1. No Defe	2. Two-Wa	1. Not at In	6. Traffic L	1. Yes - Wo	2. No			3. No	6. Parked V	1. On Roac	Yes	No	Belted	No	Yes	No	No	No	No	No	No	No	No		RD UNKN	Not Interse	No	No	Yes	Yes	5. Hampto	114	114. City o	5-Major Co	4-Two-Way	Urban	NonVDOT	5	3. City or T	Hampton F	HAMP	S-VA114NP BIG BETHEL RD		1.59			-76.4266	37.03575
183345106	2018	11/30/2018 5:00	226	2:26	A	A	0	1	0	0	1	0	0	1	9. Fixed Object - Off Road	FOOR	No	1. No Adve	5. Darknes	Night	1. Dry	Dry	1. Main-Lir	1. Straight	2. Blacktop	1. No Defe	1. Two-Wa	4. Four Apr	1. No Traffi	6. No Traffi	2. No			3. No	28. Ran Of	1. On Roac	Yes	No	Belted	No	No	No	No	No	No	No	No	No	Yes	5	RD RIGHT	Not Interse	No	No	Yes	Yes	5. Hampto	114	114. City o	7-Local (J,6	3-Two-Way	Urban	NonVDOT	5	3. City or T	Hampton F	HAMP	S-VA114PR MARY PEAKE BLVD S		0.11			-76.4063	37.02716
183175188	2018	11/11/2018 5:00	47	00:47	C	C	0	0	0	2	2	0	0	2	1. Rear End	RE	No	1. No Adve	4. Darknes	Night	1. Dry	Dry	10. Interse	1. Straight	2. Blacktop	1. No Defe	3. Two-Wa	3. Three Ap	3. Traffic S	1. Yes - Wo	2. No			3. No	20. Motor V	1. On Roac	No	No	Belted	No	Yes	No	No	No	No	No	No	No	No		NOT_RD	Urban Inte	No	No	Yes	Yes	5. Hampto	114	114. City o	3-Principal	4-Two-Way	Urban	NonVDOT	5	3. City or T	Hampton F	HAMP	R-VA SR00143SB		2.05	1062041	56.9	-76.3273	37.02339
183345112	2018	11/29/2018 5:00	1129	11:29	C	C	0	0	0	2	2	0	0	2	2. Angle	ANG	No	1. No Adve	2. Daylight	Day	1. Dry	Dry	9. Within Ir	1. Straight	2. Blacktop	1. No Defe	4. One-Wa	3. Three Ap	1. No Traffi	6. No Traffi	2. No			3. No	20. Motor V	1. On Roac	No	No	Belted	No	No	No	No	No	No	No	No	No	No		NOT_RD	Urban Inte	No	No	Yes	No	5. Hampto	114	114. City o	7-Local (J,6	3-Two-Way	Urban	NonVDOT	5	3. City or T	Hampton F	HAMP	S-VA114PR SECOND ST S		0.12	719172	28.2	-76.2929	37.04102
183345113	2018	11/26/2018 5:00	2145	21:45	C	C	0	0	0	1	1	0	0	2	1. Rear End	RE	No	1. No Adve	4. Darknes	Night	1. Dry	Dry	10. Interse	1. Straight	2. Blacktop	1. No Defe	2. Two-Wa	4. Four Apr	3. Traffic S	1. Yes - Wo	2. No			3. No	20. Motor V	1. On Roac	No	No	Belted	No	No	No	No	No	No	No	No	No	No		NOT_RD	Urban Inte	No	No	Yes	Yes	5. Hampto	114	114. City o	3-Principal	4-Two-Way	Urban	NonVDOT	5	3. City or T	Hampton F	HAMP	R-VA US00258EB		63.41	253078	62.78	-76.3813	37.04313
183345142	2018	11/30/2018 5:00	306	3:06	C	C	0	0	0	1	1	0	0	1	9. Fixed Object - Off Road	FOOR	No	1. No Adve	4. Darknes	Night	1. Dry	Dry	1. Main-Lir	1. Straight	2. Blacktop	1. No Defe	1. Two-Wa	1. Not at In	6. Traffic L	1. Yes - Wo	2. No			3. No	3. Utility Po	2. Shoulde	No	No	Belted	No	No	No	No	No	No	No	No	No	No		NOT_RD	Urban Inte	No	No	Yes	Yes	5. Hampto	114	114. City o	3-Principal	4-Two-Way	Urban	NonVDOT	5	3. City or T	Hampton F	HAMP	R-VA US00258EB		66.87	253152	110.18	-76.3254	37.0329
183345199	2018	11/30/2018 5:00	903	9:03	O	PDO	0	0	0	0	0	0	0	4	1. Rear End	RE	No	1. No Adve	2. Daylight	Day	1. Dry	Dry	8. Non-Inte	1. Straight	1. Concret	1. No Defe	4. One-Wa	1. Not at In	9. One Wa	1. Yes - Wo	2. No			3. No	20. Motor V	1. On Roac	No	No	Belted	No	No	No	No	No	No	No	No	No	No		NOT_RD	Not Interse	No	Yes	Yes	No	5. Hampto	114	114. City o	1-Interstat	4-Two-Way	Urban	VDOT Inter	5	1. State Hw	Hampton F	HAMP	R-VA IS00064EB		271.9			-76.3006	36.9712
233455171	2023	12/9/2023 5:00	1922	19:22	C	C	0	0	0	1	1	0	0	2	2. Angle	ANG	No	1. No Adve	4. Darknes	Night	1. Dry	Dry	1. Main-Lir	1. Straight	1. Concret	1. No Defe	3. Two-Wa	1. Not at In	6. Traffic L	1. Yes - Wo	2. No			3. No	20. Motor V	1. On Roac	No	No	Belted	No	No	No	No	No	No	No	No	No	No		NOT_RD	Urban Inte	No	No	Yes	Yes	5. Hampto	114	114. City o	4-Minor Ar	4-Two-Way	Urban	NonVDOT	5	3. City or T	Hampton F	HAMP	R-VA SR00169NB		0.67	1061074	10.38	-76.3134	37.02629
183345249	2018	11/27/2018 5:00	1529	15:29	O	PDO	0	0	0	0	0	0	0	2	2. Angle	ANG	No	1. No Adve	2. Daylight	Day	1. Dry	Dry	10. Interse	1. Straight	2. Blacktop	1. No Defe	2. Two-Wa	4. Four Apr	6. Traffic L	1. Yes - Wo	2. No			3. No	20. Motor V	1. On Roac	No	No	Belted	No	Yes	No	No	No	No	No	No	No	No		NOT_RD	VDOT Inter	No	Yes	Yes	No	5. Hampto	114	114. City o	7-Local (J,6	3-Two-Way	Urban	NonVDOT	5	3. City or T	Hampton F	HAMP	S-VA114NP SHELTON RD		0.21	253522	11.52	-76.31	37.03406
183345252	2018	11/30/2018 5:00	1151	11:51	C	C	0	0	0	2	2	0	0	2	2. Angle	ANG	No	5. Rain	2. Daylight	Day	2. Wet	Wet	10. Interse	1. Straight	2. Blacktop	1. No Defe	3. Two-Wa	4. Four Apr	6. Traffic L	1. Yes - Wo	2. No			3. No	20. Motor V	1. On Roac	No	No	Belted	No	No	No	No	No	No	No	No	No	No		NOT_RD	VDOT Inter	Yes	No	Yes	No	5. Hampto	114	114. City o	3-Principal	4-Two-Way	Urban	NonVDOT	5	3. City or T	Hampton F	HAMP	R-VA US00258WB		62.44	50659	28.61	-76.3987	37.03958
183345386	2018	11/27/2018 5:00	135	1:35	O	PDO	0	0	0	0	0	0	0	1	9. Fixed Object - Off Road	FOOR	No	1. No Adve	4. Darknes	Night	1. Dry	Dry	8. Non-Inte	4. Grade - (	2. Blacktop	1. No Defe	4. One-Wa	1. Not at In	6. Traffic L	1. Yes - Wo	2. No			3. No	28. Ran Of	1. On Roac	Yes	No	Belted	No	Yes	Yes	No	No	No	No	No	No	No		RD_LEFT	Not Interse	No	No	Yes	Yes	5. Hampto	114	114. City o	1-Interstat	4-Two-Way	Urban	VDOT Inter	5	1. State Hw	Hampton F	HAMP	R-VA IS00064WB		271.25			-76.3013	36.9833
183355175	2018	11/13/2018 5:00	635	6:35	O	PDO	0	0	0	0	0	0	0	3	1. Rear End	RE	No	5. Rain	2. Daylight	Day	2. Wet	Wet	8. Non-Inte	1. Straight	1. Concret	1. No Defe	3. Two-Wa	1. Not at In	6. Traffic L	1. Yes - Wo	2. No			1. Yes	20. Motor V	1. On Roac	No	No	Belted	No	No	No	No	No	Yes	No	No	No	No		NOT_RD	Not Interse	No	No	Yes	No	5. Hampto	114	114. City o	1-Interstat	4-Two-Way	Urban	VDOT Inter	5	1. State Hw	Hampton F	HAMP	R-VA IS00664EB		2.34			-76.4004	37.00684
183365196	2018	11/29/2018 5:00	1753	17:53	O	PDO	0	0	0	0	0	0	0	4	1. Rear End	RE	No	1. No Adve	2. Daylight	Day	1. Dry	Dry	8. Non-Inte	1. Straight	1. Concret	1. No Defe	4. One-Wa	1. Not at In	6. Traffic L	1. Yes - Wo	2. No			3. No	20. Motor V	1. On Roac	No	No	Belted	No	Yes	No	No	No	No	No	No	No	Yes	20	NOT_RD	Not Interse	No	No	Yes	No	5. Hampto	114	114. City o	1-Interstat	4-Two-Way	Urban	VDOT Inter	5	1. State Hw	Hampton F	HAMP	R-VA IS00064EB		269.28			-76.3204	37.00392
183365246	2018	11/27/2018 5:00	1715	17:15	O	PDO	0	0	0	0	0	0	0	2	1. Rear End	RE	No	1. No Adve	4. Darknes	Night	1. Dry	Dry	8. Non-Inte	3. Grade - S	1. Concret	1. No Defe	4. One-Wa	1. Not at In	6. Traffic L	1. Yes - Wo	2. No			3. No	20. Motor V	1. On Roac	No	No	Belted	No	No	No	No	No	No	No	No	No	Yes	25	NOT_RD	Not Interse	No	No	Yes	Yes	5. Hampto	114	114. City o	1-Interstat	4-Two-Way	Urban	VDOT Inter	5	1. State Hw	Hampton F	HAMP	R-VA IS00064WB		270.33			-76.3108	36.99354
183375015	2018	11/29/2018 5:00	302	3:02	O	PDO	0	0	0	0	0	0	0	1	9. Fixed Object - Off Road	FOOR	No	1. No Adve	4. Darknes	Night	1. Dry	Dry	8. Non-Inte	4. Grade - (	2. Blacktop	1. No Defe	4. One-Wa	1. Not at In	6. Traffic L	1. Yes - Wo	2. No			3. No	28. Ran Of	1. On Roac	No	No	Belted	No	Yes	Yes	No	No	No	No	No	No	No		RD RIGHT	Not Interse	No	No	Yes	Yes	5. Hampto	114	114. City o	1-Interstat	4-Two-Way	Urban	VDOT Inter	5	1. State Hw	Hampton F	HAMP	R-VA IS00064WB		271.04			-76.3034	36.98562
201135120	2020	4/21/2020 5:00	2105	21:05	C	C	0	0	0	3	3	0	0	3	2. Angle	ANG	No	1. No Adve	4. Darknes	Night	2. Wet	Wet	10. Interse	1. Straight	2. Blacktop	1. No Defe	2. Two-Wa	4. Four Apr	4. Stop Sig	1. Yes - Wo	2. No			3. No	20. Motor V	1. On Roac	No	No	Belted	No	No	No	No	No	No	No	No	No	No		NOT_RD	Urban Inte	No	No	Yes	Yes	5. Hampto	114	114. City o	3-Principal	4-Two-Way	Urban	NonVDOT	5	3. City or T	Hampton F	HAMP	S-VA114PR ARMISTEAD AVE N		2.65			-76.3781	37.0514
242005346	2024	6/17/2024 5:00	914	9:14	A	A	0	1	0	3	4	0	0	4	2. Angle	ANG	No	1. No Adve	2. Daylight	Day	1. Dry	Dry	10. Interse	1. Straight	2. Blacktop	1. No Defe	2. Two-Wa	4. Four Apr	3. Traffic S	1. Yes - Wo	2. No			3. No	20. Motor V	1. On Roac	No	No	Belted	No	No	No	No	No	No	No	No	No	No		NOT_RD	Urban Inte	No	No	Yes	No	5. Hampto	114	114. City o	3-Principal	4-Two-Way	Urban	NonVDOT	5	3. City or T	Hampton F	HAMP	R-VA SR00134EB		6.67	253022	36.61	-76.4002	37.06361
221455076	2022	4/30/2022 5:00	1155	11:55	O	PDO	0	0	0	0	0	0	0	2	1. Rear End	RE	No	1. No Adve	2. Daylight	Day	1. Dry	Dry	10. Interse	1. Straight	2. Blacktop	1. No Defe	3. Two-Wa	4. Four Apr	6. Traffic L	1. Yes - Wo	2. No			3. No	20. Motor V	1. On Roac	No	No	Belted	No	No	No	No	No	No	No	No	No	No		NOT_RD	Urban Inte	No	No	Yes	No	5. Hampto	114	114. City o	4-Minor Ar	3-Two-Way	Urban	NonVDOT	5	3. City or T	Hampton F	HAMP	R-VA SR00415WB		0.17	1082780	126.92	-76.3989	37.03752
242005648	2024	1/27/2024 5:00	1925	19:25	C	C	0	0	0	2	2	0	0	2	5. Sideswipe - Opposite Direction	SSO	No	3. Fog	4. Darknes	Night	7. Other	Wet	1. Main-Lir	1. Straight	2. Blacktop	1. No Defe	3. Two-Wa	1. Not at In	1. No Traffi	6. No Traffi	2. No			3. No	20. Motor V	1. On Roac	Yes	No	Belted	No	No	No	No	No	No	No	No	No	Yes	5	NOT_RD	Urban Inte	No	No	Yes	Yes	5. Hampto	114	114. City o	4-Minor Ar	4-Two-Way	Urban	NonVDOT	5	3. City or T	Hampton F	HAMP	R-VA SR00169NB		0.67	1061074	15.58	-76.3134	37.02628
183375178	2018	11/30/2018 5:00	2026	20:26	C	C	0	0	0	2	2	0	0	2	4. Sideswipe - Same Direction	SSS	No	1. No Adve	4. Darknes	Night	1. Dry	Dry	1. Main-Lir	1. Straight	2. Blacktop	1. No Defe	3. Two-Wa	1. Not at In	6. Traffic L	1. Yes - Wo	2. No			3. No	20. Motor V	1. On Roac	No	No	Belted	No	Yes	No	No	No	No	No	No	No	No		NOT_RD	Not Interse	No	No	Yes	Yes	5. Hampto	114	114. City o	3-Principal	4-Two-Way	Urban	NonVDOT	5	3. City or T	Hampton F	HAMP	R-VA US00258EB		61.67			-76.4114	37.03582
171355428	2017	5/15/2017 5:00	1017	10:17	B	B	0	0	1	1	2	0	0	2	4. Sideswipe - Same Direction	SSS	No	1. No Adve	2. Daylight	Day	1. Dry	Dry	1. Main-Lir	1. Straight	2. Blacktop	1. No Defe	3. Two-Wa	1. Not at In	6. Traffic L	1. Yes - Wo	2. No			3. No	6. Parked V	1. On Roac	No	No	Belted	No	No	Yes	No	No	No	No	No	No	No		NOT_RD	Not Interse	No	No	Yes	No	5. Hampto	114	114. City o	5-Major Co	4-Two-Way	Urban	NonVDOT	5	3. City or T	Hampton F	HAMP	S-VA114NP BIG BETHEL RD		1.63			-76.427	37.03612
243455219	2024	12/6/2024 5:00	810	8:10	C	C	0	0	0	2	2	0	0	2	1. Rear End	RE	No	1. No Adve	2. Daylight	Day	1. Dry	Dry	1. Main-Lir	1. Straight	1. Concret	1. No Defe	3. Two-Wa	1. Not at In	6. Traffic L	1. Yes - Wo	2. No			3. No	20. Motor V	1. On Roac	No	No	Belted	No	No	No	No	No	No	No	No	No	No		NOT_RD	Urban Inte	No	No	Yes	No	5. Hampto	114	114. City o	3-Principal	4-Two-Way	Urban	NonVDOT	5	3. City or T	Hampton F	HAMP	R-VA SR00134EB		6.67	253022	73.23	-76.4002	37.06371
183375199	2018	11/30/2018 5:00	1947	19:47	C	C	0	0	0	2	2	0	0	2	1. Rear End	RE	No	1. No Adve	4. Darknes	Night	1. Dry	Dry	10. Interse	1. Straight	2. Blacktop	1. No Defe	2. Two-Wa	4. Four Apr	3. Traffic S	1. Yes - Wo	2. No			3. No	20. Motor V	1. On Roac	No	No	Belted	No	No	No	No	No	No	No	No	No	No		NOT_RD	Urban Inte	No	No	Yes	Yes	5. Hampto	114	114. City o	3-Principal	4-Two-Way	Urban	NonVDOT	5	3. City or T	Hampton F	HAMP	R-VA US00258EB		63.02	754224	83.6	-76.3882	37.04165
193165190	2019	11/7/2019 5:00	804	8:04	C	C	0	0	0	1	1	0	0	2	2. Angle	ANG	No	1. No Adve	2. Daylight	Day	1. Dry	Dry	9. Within Ir	1. Straight	2. Blacktop	1. No Defe	3. Two-Wa	4. Four Apr	3. Traffic S	1. Yes - Wo	2. No			3. No	20. Motor V	1. On Roac	No	No	Belted	No	Yes	No	No	No	No	No	No	No	No		NOT_RD	Urban Inte	No	Yes	Yes	No	5. Hampto	114	114. City o	3-Principal	4-Two-Way	Urban	NonVDOT	5	3. City or T	Hampton F	HAMP	R-VA SR00134EB		6.68	253022	10.01	-76.4002	37.06349
183375204	2018	12/2/2018 5:00	1217	12:17	C	C	0	0	0	1	1	0	0	2	4. Sideswipe - Same Direction	SSS	No	4. Mist	2. Daylight	Day	2. Wet	Wet	13. Drivew	1. Straight	2. Blacktop	1. No Defe	1. Two-Wa	1. Not at In	6. Traffic L	1. Yes - Wo	2. No			3. No	20. Motor V	1. On Roac	No	No	Belted	No	No	No	No	No	No	No	No	No	No		NOT_RD	Not Interse	No	Yes	Yes	No	5. Hampto	114	114. City o	7-Local (J,6	3-Two-Way	Urban	NonVDOT	5	3. City or T	Hampton F	HAMP	S-VA114PR CUNNINGHAM DR		0.02	253078	263.23	-76.3809	37.04247
183375205	2018	12/2/2018 5:00	931	9:31	C	C	0	0	0	1	1	0	0	2	1. Rear End	RE	No	5. Rain	2. Daylight	Day	2. Wet	Wet	10. Interse	1. Straight	2. Blacktop	1. No Defe	3. Two-Wa	4. Four Apr	3. Traffic S	1. Yes - Wo	2. No			3. No	20. Motor V	1. On Roac	No	No	Belted	No	No	No	No	No	No	No	No	No	No		NOT_RD	Urban Inte	Yes	No	Yes	No	5. Hampto	114	114. City o	3-Principal	4-Two-Way	Urban	NonVDOT	5	3. City or T	Hampton F	HAMP	R-VA US00258EB		62.97	754224	91.08	-76.3888	37.04152
183375315	2018	12/3/2018 5:00	1208	12:08	A	A	0	1	0	0	1	0	0	1	9. Fixed Object - Off Road	FOOR	No	1. No Adve	2. Daylight	Day	1. Dry	Dry	8. Non-Inte	1. Straight	2. Blacktop	1. No Defe	3. Two-Wa	1. Not at In	6. Traffic L	1. Yes - Wo	2. No			3. No	28. Ran Of	1. On Roac	No	No	Belted	No	No	No	No	No	No	No	No	No	Yes	10	RD UNKN	Not Interse	No	No	Yes	No	5. Hampto	114	114. City o	1-Interstat	4-Two-Way	Urban	VDOT Inter	5	1. State Hw	Hampton F	HAMP	R-VA IS00064WB		263.29			-76.401	37.04651
183375336	2018	11/29/2018 5:00	318	3:18	O	PDO	0	0	0	0	0	0	0	2	4. Sideswipe - Same Direction	SSS	No	1. No Adve	4. Darknes	Night	1. Dry	Dry	8. Non-Inte	1. Straight	2. Blacktop	1. No Defe	3. Two-Wa	1. Not at In	6. Traffic L	1. Yes - Wo	2. No			3. No	20. Motor V	1. On Roac	No	No	Belted	No	Yes	No	No	No	Yes	No	No	No	No		NOT_RD	Not Interse	No	No	Yes	Yes	5. Hampto	114	114. City o	1-Interstat	4-Two-Way	Urban	VDOT Inter	5	1. State Hw	Hampton F	HAMP	R-VA IS00064WB		266.92			-76.3424	37.03351
183375364	2018	12/1/2018 5:00	1206	12:06	B	B	0	0	1	1	2	0	0	2	4. Sideswipe - Same Direction	SSS	No	1. No Adve	2. Daylight	Day	1. Dry	Dry	8. Non-Inte	1. Straight	2. Blacktop	1. No Defe	4. One-Wa	1. Not at In	6. Traffic L	1. Yes - Wo	2. No			3. No	20. Motor V	1. On Roac	No	No	Belted	No	No	No	No	No	No	No	No	No	No		NOT_RD	Not Interse	Yes	No	Yes	No	5. Hampto	114	114. City o	1-Interstat	4-Two-Way	Urban	VDOT Inter	5	1. State Hw	Hampton F	HAMP	R-VA IS00064WB		268.98			-76.3222	37.01025
203655066	2020	12/28/2020 5:00	1406	14:06	C	C	0	0	0	1	1	0	0	2	1. Rear End	RE	No	1. No Adve	2. Daylight	Day	1. Dry	Dry	10. Interse	1. Straight	2. Blacktop	1. No Defe	2. Two-Wa	4. Four Apr	6. Traffic L	1. Yes - Wo	2. No			3. No	20. Motor V	1. On Roac	No	No	Belted	No	No	No	No	No	No	No	No	No	No		NOT_RD	Urban Inte	No	No	Yes	No	5. Hampto	114	114. City o	5-Major Co	4-Two-Way	Urban	NonVDOT	5	3. City or T	Hampton F	HAMP	S-VA114PR BRIARFIELD RD		0.4	253284	63.56	-76.4117	37.01694
192325077	2019	8/17/2019 5:00	2057	20:57	A	A	0	1	0	1	2	0	0	2	3. Head On	HO	No	1. No Adve	4. Darknes	Night	1. Dry	Dry	1. Main-Lir	1. Straight	2. Blacktop	1. No Defe	1. Two-Wa	2. Two App	4. Stop Sig	1. Yes - Wo	2. No			3. No	20. Motor V	1. On Roac	No	No	Belted	No	No	No	No	No	No	Yes	No	No	Yes	3	NOT_RD	Not Interse	Yes	No	Yes	Yes	5. Hampto	114	114. City o	7-Local (J,6	3-Two-Way	Urban	NonVDOT	5	3. City or T	Hampton F	HAMP	S-VA114NP SHELL RD		1.02			-76.3917	37.00368
231655110	2023	6/13/2023 5:00	1609	16:09	C	C	0	0	0	2	2	0	0	2	4. Sideswipe - Same Direction	SSS	No	1. No Adve	2. Daylight	Day	1. Dry	Dry	8. Non-Inte	1. Straight	2. Blacktop	1. No Defe	2. Two-Wa	1. Not at In	6. Traffic L	1. Yes - Wo	2. No			3. No	20. Motor V	1. On Roac	No	No	Belted	No	No	No	No	No	No	No	No	No	No		NOT_RD	Not Interse	No	No	Yes	No	5. Hampto	114	114. City o	4-Minor Ar	3-Two-Way	Urban	NonVDOT	5	3. City or T	Hampton F	HAMP	R-VA SR00152WB		2.58	253064	291.86	-76.4209	37.04091
183385202	2018	12/4/2018 5:00	840	8:40	O	PDO	0	0	0	0	0	0	0	2	1. Rear End	RE	No	1. No Adve	2. Daylight	Day	1. Dry	Dry	8. Non-Inte	1. Straight	2. Blacktop	1. No Defe	3. Two-Wa	1. Not at In	6. Traffic L	1. Yes - Wo	2. No			3. No	20. Motor V	1. On Roac	No	No	Belted	No	No	No	No	No	No	No	No	No	Yes	20	NOT_RD	Not Interse	No	No	Yes	No	5. Hampto	114	114. City o	1-Interstat	4-Two-Way	Urban	VDOT Inter	5	1. State Hw	Hampton F	HAMP	R-VA IS00064WB		261.09			-76.43	37.06743
232985144	2023	10/23/2023 5:00	1347	13:47	C	C	0	0	0	2	2	0	0	2	1. Rear End	RE	No	1. No Adve	2. Daylight	Day	1. Dry	Dry	1. Main-Lir	1. Straight	2. Blacktop	1. No Defe	3. Two-Wa	1. Not at In	1. No Traffi	6. No Traffi	2. No			3. No	20. Motor V	1. On Roac	No	No	Belted	No	No	No	No	No	No	No	No	No	Yes	2	NOT_RD	Not Interse	No	No	Yes	No	5. Hampto	114	114. City o	5-Major Co	4-Two-Way	Urban	NonVDOT	5	3. City or T	Hampton F	HAMP	S-VA114PR BIG BETHEL RD		1.63			-76.427	37.03623
183385312	2018	11/20/2018 5:00	1431	14:31	C	C	0	0	0	2	2	0	0	2	2. Angle	ANG	No	1. No Adve	2. Daylight	Day	1. Dry	Dry	9. Within Ir	1. Straight	2. Blacktop	1. No Defe	3. Two-Wa	4. Four Apr	4. Stop Sig	1. Yes - Wo	2. No			3. No	20. Motor V	1. On Roac	No	No	Belted	No	No	No	No	No	No	No	No	No	No		NOT_RD	Urban Inte	No	No	Yes	No	5. Hampto	114	114. City o	7-Local (J,6	3-Two-Way	Urban	NonVDOT	5	3. City or T	Hampton F	HAMP	S-VA114PR SUNNYSIDE DR		0.18			-76.4191	37.02792
183395084	2018	12/1/2018 5:00	48	00:48	C	C	0	0	0	1	1	0	0	1	9. Fixed Object - Off Road	FOOR	No	1. No Adve	5. Darknes	Night	2. Wet	Wet	1. Main-Lir	1. Straight	2. Blacktop	1. No Defe	3. Two-Wa	1. Not at In	6. Traffic L	1. Yes - Wo	2. No			3. No	28. Ran Of	1. On Roac	No	No	Belted	No	No	No	No	No	No	No	No	No	No		NOT_RD	VDOT Inter	No	Yes	Yes	Yes	5. Hampto	114	114. City o	3-Principal	4-Two-Way	Urban	NonVDOT	5	3. City or T	Hampton F	HAMP	S-VA114NP HAMPTON ROADS CENTER PKWY		3.1	1077824	170.84	-76.3934	37.06009
183395085	2018	12/2/2018 5:00	946	9:46	C	C	0	0	0	1	1	0	0	1	8. Non-Collision	NC	No	5. Rain	2. Daylight	Day	2. Wet	Wet	10. Interse	2. Curve - L	2. Blacktop	1. No Defe	3. Two-Wa	3. Three Ap	6. Traffic L	1. Yes - Wo	2. No			3. No	28. Ran Of	1. On Roac	No	No	Belted	No	No	No	No	No	No	No	No	No	Yes	15	NOT_RD	Urban Inte	No	No	Yes	No	5. Hampto	114	114. City o	5-Major Co	4-Two-Way	Urban	NonVDOT	5	3. City or T	Hampton F	HAMP	S-VA114NP E LITTLE BACK RIVER RD		0.42	253446	306.59	-76.3444	37.05944
180865095	2018	3/25/2018 5:00	1046	10:46	C	C	0	0	0	1	1	0	0	2	1. Rear End	RE	No	1. No Adve	2. Daylight	Day	1. Dry	Dry	10. Interse	1. Straight	2. Blacktop	1. No Defe	2. Two-Wa	4. Four Apr	3. Traffic S	1. Yes - Wo	2. No			3. No	20. Motor V	1. On Roac	No	No	Belted	No	Yes	No	No	No	No	No	No	No	No		NOT_RD	VDOT Inter	Yes	No	Yes	No	5. Hampto	114	114. City o	4-Minor Ar	4-Two-Way	Urban	NonVDOT	5	3. City or T	Hampton F	HAMP	S-VA114PR LASALLE AVE		1.52	253087	52.79	-76.3633	37.02469
183395097	2018	12/3/2018 5:00	1951	19:51	C	C	0	0	0	1	1	0	0	2	2. Angle	ANG	No	1. No Adve	4. Darknes	Night	1. Dry	Dry	1. Main-Lir	1. Straight	2. Blacktop	1. No Defe	2. Two-Wa	4. Four Apr	3. Traffic S	1. Yes - Wo	2. No			3. No	20. Motor V	1. On Roac	No	No	Belted	No	No	No	No	No	No	No	No	No	No		NOT_RD	Not Interse	No	No	Yes	Yes	5. Hampto	114	114. City o	7-Local (J,6	3-Two-Way	Urban	NonVDOT	5	3. City or T	Hampton F	HAMP	S-VA114NP COLISEUM DR		1.35	1078784	448.51	-76.3916	37.04935
183395098	2018	12/4/2018 5:00	1502	15:02	C	C	0	0	0	2	2	0	0	2	1. Rear End	RE	No	1. No Adve	2. Daylight	Day	1. Dry	Dry	10. Interse	1. Straight	2. Blacktop	1. No Defe	2. Two-Wa	4. Four Apr	3. Traffic S	1. Yes - Wo	2. No			3. No	20. Motor V	1. On Roac	No	No	Belted	No	Yes	No	No	No	No	No	No	No	No		NOT_RD	Urban Inte	No	No	Yes	No	5. Hampto	114	114. City o	5-Major Co	3-Two-Way	Urban	NonVDOT	5	3. City or T	Hampton F	HAMP	S-VA114PR POWHATAN PKWY		0.75	253217	62.07	-76.3805	37.00855
183395099	2018	12/4/2018 5:00	1811	18:11	O	PDO	0	0	0	0	0	0	0	2	1. Rear End	RE	No	1. No Adve	4. Darknes	Night	1. Dry	Dry	1. Main-Lir	1. Straight	2. Blacktop	1. No Defe	3. Two-Wa	1. Not at In	6. Traffic L	1. Yes - Wo	2. No			3. No	20. Motor V	1. On Roac	No	No	Belted	No	No	No	No	No	No	No	No	No	No		NOT_RD	Not Interse	No	No	Yes	Yes	5. Hampto	114	114. City o	3-Principal	4-Two-Way	Urban	NonVDOT	5	3. City or T	Hampton F	HAMP	R-VA US00258EB		63.08	754224	412.92	-76.3871	37.04189
183395114	2018	12/4/2018 5:00	1541	15:41	O	PDO	0	0	0	0	0	0	0	2	1. Rear End	RE	No	1. No Adve	2. Daylight	Day	1. Dry	Dry	10. Interse	1. Straight	1. Concret	1. No Defe	3. Two-Wa	4. Four Apr	6. Traffic L	1. Yes - Wo	2. No			3. No	20. Motor V	1. On Roac	No	No	Belted	No	No	No	No	No	No	Yes	No	No	No		NOT_RD	Urban Inte	Yes	No	Yes	No	5. Hampto	114	114. City o	3-Principal	4-Two-Way	Urban	NonVDOT	5	3. City or T	Hampton F	HAMP	R-VA US00258EB		65.65	1080029	67.47	-76.3414	37.04334
201515058	2020	5/29/2020 5:00	1312	13:12	C	C	0	0	0	1	1	0	0	2	4. Sideswipe - Same Direction	SSS	No	1. No Adve	2. Daylight	Day	1. Dry	Dry	10. Interse	1. Straight	2. Blacktop	1. No Defe	3. Two-Wa	4. Four Apr	3. Traffic S	1. Yes - Wo	2. No			3. No	20. Motor V	1. On Roac	No	No	Belted	No	No	No	No	No	Yes	No	No	No	No		NOT_RD	VDOT Inter	No	No	Yes	No	5. Hampto	114	114. City o	4-Minor Ar	4-Two-Way	Urban	NonVDOT	5	3. City or T	Hampton F	HAMP	S-VA114PR ABERDEEN RD		0.63	1072292	99.57	-76.4027	37.00634
183395218	2018	11/28/2018 5:00	1752	17:52	B	B	0	0	1	0	1	0	0	3	1. Rear End	RE	No	1. No Adve	4. Darknes	Night	1. Dry	Dry	8. Non-Inte	1. Straight	1. Concret	1. No Defe	3. Two-Wa	1. Not at In	6. Traffic L	1. Yes - Wo	2. No			3. No	20. Motor V	1. On Roac	No	No	Belted	No	No	No	No	No	No	No	No	No	Yes	30	NOT_RD	Not Interse	Yes	No	Yes	Yes	5. Hampto	114	114. City o	1-Interstat	4-Two-Way	Urban	VDOT Inter	5	1. State Hw	Hampton F	HAMP	R-VA IS00064WB		260			-76.445	37.07623
183395369	2018	11/30/2018 5:00	1751	17:51	B	B	0	0	1	0	1	0	0	2	1. Rear End	RE	No	1. No Adve	4. Darknes	Night	1. Dry	Dry	8. Non-Inte	1. Straight	1. Concret	1. No Defe	4. One-Wa	1. Not at In	6. Traffic L	1. Yes - Wo	2. No			3. No	20. Motor V	1. On Roac	No	No	Belted	No	No	No	No	No	No	No	No	No	No		NOT_RD	Not Interse	No	No	Yes	Yes	5. Hampto	114	114. City o	1-Interstat	4-Two-Way	Urban	VDOT Inter	5	1. State Hw	Hampton F	HAMP	R-VA IS00064EB		270.85			-76.3048	36.98589
183395387	2018	12/2/2018 5:00	757	7:57	B	B	0	0	1	0	1	0	0	1	9. Fixed Object - Off Road	FOOR	No	5. Rain	2. Daylight	Day	2. Wet	Wet	8. Non-Inte	2. Curve - L	1. Concret	1. No Defe	4. One-Wa	1. Not at In	6. Traffic L	1. Yes - Wo	2. No			3. No	11. Jersey	2. Shoulde	No	No	Belted	No	No	No	No	No	No	No	No	No	Yes	10	RD_RIGHT	Not Interse	No	No	No	No	5. Hampto	114	114. City o	1-Interstat	1-One-Way	Urban	VDOT Prim	5	1. State Hw	Hampton F	HAMP	R-VA US00258EB	RMP063.00B	0.33			-76.3932	37.04094
202315049	2020	8/14/2020 5:00	457	4:57	C	C	0	0	0	1	1	0	0	2	2. Angle	ANG	No	1. No Adve	4. Darknes	Night	2. Wet	Wet	10. Interse	2. Curve - L	2. Blacktop	1. No Defe	3. Two-Wa	3. Three Ap	4. Stop Sig	1. Yes - Wo	2. No			3. No	20. Motor V	1. On Roac	Yes	No	Belted	No	No	No	No	No	No	Yes	No	No	No		NOT_RD	VDOT Inter	No	No	Yes	Yes	5. Hampto	114	114. City o	4-Minor Ar	4-Two-Way	Urban	NonVDOT	5	3. City or T	Hampton F	HAMP	S-VA114NP ABERDEEN RD		0.63	1072292	131.44	-76.4029	37.0063
193445609	2019	10/28/2019 5:00	1350	13:50	O	PDO	0	0	0	0	0	0	0	2	2. Angle	ANG	No	1. No Adve	2. Daylight	Day	1. Dry	Dry	9. Within Ir	1. Straight	2. Blacktop	1. No Defe	1. Two-Wa	4. Four Apr	6. Traffic L	2. Yes - Wo	2. No			3. No	20. Motor V	1. On Roac	No	No	Belted	No	No	No	No	No	No	No	No	No	No		NOT_RD	Urban Inte	Yes	No	Yes	No	5. Hampto	114	114. City o	3-Principal	4-Two-Way	Urban	NonVDOT	5	3. City or T	Hampton F	HAMP	R-VA SR00134WB		6.68	253022	66.43	-76.4	37.06353
183405113	2018	12/2/2018 5:00	1947	19:47	C	C	0	0	0	1	1	0	1	1	12. Ped	PED	Pedestrian	1. No Adve	4. Darknes	Night	1. Dry	Dry	10. Interse	1. Straight	2. Blacktop	1. No Defe	3. Two-Wa	4. Four Apr	3. Traffic S	1. Yes - Wo	2. No			3. No	19. Ped	1. On Roac	No	No	Belted	No	No	No	No	No	No	No	No	Yes	No		NOT_RD	Urban Inte	No	No	Yes	Yes	5. Hampto	114	114. City o	3-Principal	4-Two-Way	Urban	NonVDOT	5	3. City or T	Hampton F	HAMP	R-VA US00258WB		66.83	253152	91.12	-76.3254	37.03344
183405195	2018	12/2/2018 5:00	1943	19:43	A	A	0	1	0	0	1	0	0	2	2. Angle	ANG	No	1. No Adve	4. Darknes	Night	1. Dry	Dry	10. Interse	1. Straight	2. Blacktop	1. No Defe	2. Two-Wa	4. Four Apr	3. Traffic S	1. Yes - Wo	2. No			3. No	20. Motor V	1. On Roac	No	No	Belted	No	No	No	No	No	No	No	No	No	No		NOT_RD	Urban Inte	No	No	Yes	Yes	5. Hampto	114	114. City o	3-Principal	4-Two-Way	Urban	NonVDOT	5	3. City or T	Hampton F	HAMP	R-VA US00258WB		60.23	253131	55.61	-76.4336	37.02484
183405196	2018	12/5/2018 5:00	1244	12:44	C	C	0	0	0	1	1	0	0	2	2. Angle	ANG	No	10. Blowin	2. Daylight	Day	2. Wet	Wet	1. Main-Lir	2. Curve - L	2. Blacktop	1. No Defe	1. Two-Wa	1. Not at In	1. No Traffi	6. No Traffi	2. No			3. No	6. Parked V	1. On Roac	No	No	Belted	No	No	No	No	No	No	No	No	No	No		NOT_RD	Not Interse	No	No	Yes	No	5. Hampto	114	114. City o	7-Local (J,6	3-Two-Way	Urban	NonVDOT	5	3. City or T	Hampton F	HAMP	S-VA114NP SANTA BARBARA DR		0.01			-76.3814	37.06892
183405214	2018	12/5/2018 5:00	1916	19:16	C	C	0	0	0	2	2	0	0	2	2. Angle	ANG	No	1. No Adve	4. Darknes	Night	1. Dry	Dry	10. Interse	1. Straight	1. Concret	1. No Defe	2. Two-Wa	4. Four Apr	4. Stop Sig	1. Yes - Wo	2. No			3. No	20. Motor V	1. On Roac	No	No	Belted	No	No	No	No	No	No	No	No	No	No		NOT_RD	Urban Inte	No	No	Yes	Yes	5. Hampto	114	114. City o	4-Minor Ar	4-Two-Way	Urban	NonVDOT	5	3. City or T	Hampton F	HAMP	R-VA SR00278SB		0.24	746582	5.38	-76.3479	37.04704
171815597	2017	6/10/2017 5:00	2222	22:22	C	C	0	0	0	1	1	0	0	2	3. Head On	HO	No	1. No Adve	4. Darknes	Night	1. Dry	Dry	11. Interse	1. Straight	2. Blacktop	1. No Defe	3. Two-Wa	4. Four Apr	3. Traffic S	1. Yes - Wo	2. No			1. Yes	20. Motor V	1. On Roac	No	No	Belted	No	No	No	No	No	No	No	No	No	No		NOT_RD	Urban Inte	No	Yes	Yes	Yes	5. Hampto	114	114. City o	5-Major Co	4-Two-Way	Urban	NonVDOT	5	3. City or T	Hampton F	HAMP	S-VA114PR ANDREWS BLVD		0.53	253501	13.82	-76.3217	37.04229
202835246	2020	10/9/2020 5:00	1127	11:27	C	C	0	0	0	2	2	0	0	2	1. Rear End	RE	No	1. No Adve	2. Daylight	Day	1. Dry	Dry	10. Interse	1. Straight	2. Blacktop	1. No Defe	2. Two-Wa	4. Four Apr	3. Traffic S	1. Yes - Wo	2. No			3. No	20. Motor V	1. On Roac	No	No	Belted	No	No	No	No	No	No	No	No	No	No		NOT_RD	VDOT Inter	No	No	Yes	No	5. Hampto	114	114. City o	4-Minor Ar	4-Two-Way	Urban	NonVDOT	5	3. City or T	Hampton F	HAMP	S-VA114PR ABERDEEN RD		0.63	1072292	86.84	-76.4027	37.00637
183405316	2018	12/6/2018 5:00	645	6:45	A	A	0	2	0	0	2	0	0	1	9. Fixed Object - Off Road	FOOR	No	6. Snow	2. Daylight	Day	4. Icy	Wet	5. On Entra	10. On/Off	2. Blacktop	1. No Defe	4. One-Wa	1. Not at In	9. One Wa	1. Yes - Wo	2. No			3. No	5. Guard R	2. Shoulde	No	No	Belted	No	No	No	No	Yes	No	No	No	No	No		RD_LEFT	Not Interse	No	No	Yes	No	5. Hampto	114	114. City o	1-Interstat	4-Two-Way	Urban	VDOT Inter	5	1. State Hw	Hampton F	HAMP	R-VA IS00064EB		262.32			-76.4113	37.05482
183405343	2018	12/5/2018 5:00	1006	10:06	O	PDO	0	0	0	0	0	0	0	2	1. Rear End	RE	No	1. No Adve	2. Daylight	Day	1. Dry	Dry	8. Non-Inte	3. Grade - S	1. Concret	1. No Defe	3. Two-Wa	1. Not at In	6. Traffic L	1. Yes - Wo	2. No			3. No	20. Motor V	1. On Roac	No	No	Belted	No	No	No	No	No	No	No	No	No	Yes	25	NOT_RD	Not Interse	No	No	Yes	No	5. Hampto	114	114. City o	1-Interstat	4-Two-Way	Urban	VDOT Inter	5	1. State Hw	Hampton F	HAMP	R-VA IS00064WB		266			-76.3573	37.03496
171815398	2017	5/18/2017 5:00	1753	17:53	C	C	0	0	0	1	1	0	0	2	1. Rear End	RE	No	1. No Adve	2. Daylight	Day	1. Dry	Dry	8. Non-Inte	1. Straight	2. Blacktop	1. No Defe	2. Two-Wa	1. Not at In	6. Traffic L	1. Yes - Wo	2. No			3. No	20. Motor V	1. On Roac	No	No	Belted	No	No	No	No	No	No	No	No	No	No		NOT_RD	Urban Inte	No	No	Yes	No	5. Hampto	114	114. City o	5-Major Co	3-Two-Way	Urban	NonVDOT	5	3. City or T	Hampton F	HAMP	R-VA US00060EB		271.95	253012	140.25	-76.3592	37.00834
183405409	2018	12/4/2018 5:00	820	8:20	O	PDO	0	0	0	0	0	0	0	2	4. Sideswipe - Same Direction	SSS	No	1. No Adve	4. Darknes	Night	1. Dry	Dry	8. Non-Inte	1. Straight	2. Blacktop	1. No Defe	3. Two-Wa	1. Not at In	6. Traffic L	1. Yes - Wo	2. No			3. No	20. Motor V	1. On Roac	No	No	Belted	No	No	No	No	No	No	Yes	No	No	No		NOT_RD	Not Interse	No	No	Yes	Yes	5. Hampto	114	114. City o	1-Interstat	4-Two-Way	Urban	VDOT Inter	5	1. State Hw	Hampton F	HAMP	R-VA IS00064EB		263.16			-76.4015	37.04653
183415004	2018	12/5/2018 5:00	1725	17:25	B	B	0	0	1	0	1	0	0	3	1. Rear End	RE	No	1. No Adve	4. Darknes	Night	1. Dry	Dry	1. Main-Lir	1. Straight	1. Concret	1. No Defe	4. One-Wa	1. Not at In	6. Traffic L	1. Yes - Wo	2. No			3. No	20. Motor V	1. On Roac	No	No	Belted	No	No	No	No	No	No	No	No	No	No		NOT_RD	Not Interse	No	No	Yes	Yes	5. Hampto	114	114. City o	1-Interstat	4-Two-Way	Urban	VDOT Inter	5	1. State Hw	Hampton F	HAMP	R-VA IS00064EB		270			-76.3137	36.99546
183415075	2018	12/2/2018 5:00	419	4:19	O	PDO	0	0	0	0	0	0	0	2	1. Rear End	RE	No	4. Mist	4. Darknes	Night	2. Wet	Wet	8. Non-Inte	1. Straight	1. Concret	1. No Defe	3. Two-Wa	1. Not at In	6. Traffic L	1. Yes - Wo	2. No			3. No	20. Motor V	1. On Roac	No	No	Belted	No	Yes	Yes	No	No	No	No	No	No	Yes	15	NOT_RD	Not Interse	No	No	Yes	Yes	5. Hampto	114	114. City o	1-Interstat	4-Two-Way	Urban	VDOT Inter	5	1. State Hw	Hampton F	HAMP	R-VA IS00664WB		1.45			-76.3861	37.01631
183415084	2018	12/4/2018 5:00	2142	21:42	B	B	0	0	2	0	2	0	0	1	9. Fixed Object - Off Road	FOOR	No	1. No Adve	4. Darknes	Night	1. Dry	Dry	8. Non-Inte	1. Straight	1. Concret	1. No Defe	3. Two-Wa	1. Not at In	6. Traffic L	1. Yes - Wo	2. No			3. No	11. Jersey	1. On Roac	No	No	Belted	No	No	No	No	No	No	No	No	No	No		RD UNKN	Not Interse	No	Yes	Yes	Yes	5. Hampto	114	114. City o	1-Interstat	4-Two-Way	Urban	VDOT Inter	5	1. State Hw	Hampton F	HAMP	R-VA IS00064EB		262.44			-76.4097	37.05363
173545122	2017	12/19/2017 5:00	1546	15:46	C	C	0	0	0	1	1	0	0	2	1. Rear End	RE	No	1. No Adve	2. Daylight	Day	1. Dry	Dry	10. Interse	1. Straight	2. Blacktop	1. No Defe	2. Two-Wa	4. Four Apr	3. Traffic S	1. Yes - Wo	2. No			3. No	20. Motor V	1. On Roac	No	No	Belted	No	No	No	No	No	No	No	No	No	No		NOT_RD	Urban Inte	No	No	Yes	No	5. Hampto	114	114. City o	5-Major Co	4-Two-Way	Urban	NonVDOT	5	3. City or T	Hampton F	HAMP	S-VA114PR BIG BETHEL RD		1.7			-76.4275	37.03701
183415127	2018	12/5/2018 5:00	1557	15:57	O	PDO	0	0	0	0	0	0	0	2	2. Angle	ANG	No	1. No Adve	2. Daylight	Day	2. Wet	Wet	9. Within Ir	1. Straight	2. Blacktop	1. No Defe	3. Two-Wa	4. Four Apr	4. Stop Sig	1. Yes - Wo	2. No			3. No	20. Motor V	1. On Roac	No	No	Belted	No	No	No	No	No	No	No	No	No	No		NOT_RD	VDOT Inter	No	No	Yes	No	5. Hampto	114	114. City o	7-Local (J,6	3-Two-Way	Urban	NonVDOT	5	3. City or T	Hampton F	HAMP	S-VA114PR VON SCHILLING DR		0.4	1079893	6.01	-76.3888	37.04446
183415128	2018	12/6/2018 5:00	744	7:44	A	A	0	1	0	0	1	0	0	2	1. Rear End	RE	No	1. No Adve	2. Daylight	Day	1. Dry	Dry	9. Within Ir	2. Curve - L	2. Blacktop	1. No Defe	2. Two-Wa	2. Two App	8. Yield Sig	1. Yes - Wo	2. No			3. No	20. Motor V	1. On Roac	No	No	Belted	No	No	No	No	No	No	No	No	No	No		NOT_RD	Urban Inte	No	No	Yes	No	5. Hampto	114	114. City o	4-Minor Ar	4-Two-Way	Urban	NonVDOT	5	3. City or T	Hampton F	HAMP	R-VA SR00172NB		0.7	253125	409.06	-76.384	37.08082
183415129	2018	12/6/2018 5:00	819	8:19	C	C	0	0	0	2	2	0	0	2	2. Angle	ANG	No	1. No Adve	2. Daylight	Day	1. Dry	Dry	1. Main-Lir	1. Straight	2. Blacktop	1. No Defe	2. Two-Wa	1. Not at In	1. No Traffi	6. No Traffi	2. No			3. No	20. Motor V	1. On Roac	No	No	Belted	No	No	No	No	No	No	No	No	No	No		NOT_RD	Not Interse	No	No	Yes	No	5. Hampto	114	114. City o	5-Major Co	3-Two-Way	Urban	NonVDOT	5	3. City or T	Hampton F	HAMP	S-VA114PR SEMPLE FARM RD		1.12			-76.41	37.08887
183415130	2018	12/6/2018 5:00	1012	10:12	O	PDO	0	0	0	0	0	0	0	2	1. Rear End	RE	No	1. No Adve	2. Daylight	Day	1. Dry	Dry	10. Interse	1. Straight	2. Blacktop	1. No Defe	3. Two-Wa	3. Three Ap	4. Stop Sig	1. Yes - Wo	2. No			3. No	20. Motor V	1. On Roac	No	No	Belted	No	No	No	No	No	No	No	No	No	No		NOT_RD	VDOT Inter	No	No	Yes	No	5. Hampto	114	114. City o	3-Principal	4-Two-Way	Urban	NonVDOT	5	3. City or T	Hampton F	HAMP	R-VA US00258EB		62.8	1091129	91.57	-76.3908	37.0411
183415131	2018	11/30/2018 5:00	1922	19:22	C	C	0	0	0	2	2	0	0	2	2. Angle	ANG	No	1. No Adve	4. Darknes	Night	1. Dry	Dry	9. Within Ir	1. Straight	2. Blacktop	1. No Defe	3. Two-Wa	4. Four Apr	3. Traffic S	1. Yes - Wo	2. No			3. No	20. Motor V	1. On Roac	No	No	Belted	No	No	No	No	No	No	No	No	No	No		NOT_RD	VDOT Inter	No	Yes	Yes	Yes	5. Hampto	114	114. City o	7-Local (J,6	3-Two-Way	Urban	NonVDOT	5	3. City or T	Hampton F	HAMP	S-VA114NP COLISEUM DR		1.08	1079033	5.79	-76.3903	37.04543
183415235	2018	12/7/2018 5:00	640	6:40	O	PDO	0	0	0	0	0	0	0	1	9. Fixed Object - Off Road	FOOR	No	1. No Adve	1. Dawn	Day	1. Dry	Dry	10. Interse	1. Straight	2. Blacktop	1. No Defe	1. Two-Wa	2. Two App	4. Stop Sig	1. Yes - Wo	2. No			3. No	15. Other F	1. On Roac	No	No	Belted	No	Yes	No	No	No	No	No	No	No	No		NOT_RD	Urban Inte	No	No	Yes	No	5. Hampto	114	114. City o	7-Local (J,6	3-Two-Way	Urban	NonVDOT	5	3. City or T	Hampton F	HAMP	S-VA114NP KINSMEN WAY		0.02			-76.4317	37.02618
183415236	2018	12/7/2018 5:00	804	8:04	C	C	0	0	0	1	1	0	0	2	1. Rear End	RE	No	1. No Adve	2. Daylight	Day	1. Dry	Dry	10. Interse	1. Straight	2. Blacktop	1. No Defe	3. Two-Wa	4. Four Apr	3. Traffic S	1. Yes - Wo	2. No			3. No	20. Motor V	1. On Roac	No	No	Belted	No	No	No	No	No	No	No	No	No	No		NOT_RD	Urban Inte	No	No	Yes	No	5. Hampto	114	114. City o	5-Major Co	3-Two-Way	Urban	NonVDOT	5	3. City or T	Hampton F	HAMP	S-VA114NP TIDE MILL LN		0.02	253383	86.96	-76.379	37.05418
183415237	2018	12/7/2018 5:00	1102	11:02	O	PDO	0	0	0	0	0	0	0	3	3. Head On	HO	No	1. No Adve	2. Daylight	Day	1. Dry	Dry	1. Main-Lir	1. Straight	1. Concret	1. No Defe	1. Two-Wa	1. Not at In	1. No Traffi	6. No Traffi	2. No			3. No	26. Unkno	1. On Roac	No	No	Belted	No	No	No	No	No	No	No	No	No	No		RD UNKN	Not Interse	No	No	Yes	No	5. Hampto	114	114. City o	7-Local (J,6	3-Two-Way	Urban	NonVDOT	5	3. City or T	Hampton F	HAMP	S-VA114PR COPELAND DR		0.09			-76.3974	37.01198
183415238	2018	12/4/2018 5:00	1738	17:38	O	PDO	0	0	0	0	0	0	0	2	1. Rear End	RE	No	1. No Adve	4. Darknes	Night	1. Dry	Dry	1. Main-Lir	1. Straight	2. Blacktop	1. No Defe	3. Two-Wa	1. Not at In	6. Traffic L	1. Yes - Wo	2. No			3. No	20. Motor V	1. On Roac	No	No	Belted	No	Yes	No	No	No	No	No	No	No	No		NOT_RD	Urban Inte	No	No	Yes	Yes	5. Hampto	114	114. City o	3-Principal	4-Two-Way	Urban	NonVDOT	5	3. City or T	Hampton F	HAMP	R-VA US00258EB		66.26	1080039	177.61	-76.3314	37.03999
183415241	2018	12/7/2018 5:00	1210	12:10	C	C	0	0	0	2	2	0	0	2	15. Backed Into	BI	No	1. No Adve	2. Daylight	Day	1. Dry	Dry	10. Interse	1. Straight	2. Blacktop	1. No Defe	2. Two-Wa	3. Three Ap	6. Traffic L	1. Yes - Wo	2. No			3. No	20. Motor V	1. On Roac	No	No	Belted	No	No	No	No	No	No	Yes	No	No	No		NOT_RD	Urban Inte	No	No	Yes	No	5. Hampto	114	114. City o	7-Local (J,6	3-Two-Way	Urban	NonVDOT	5	3. City or T	Hampton F	HAMP	S-VA114PR FENWICK RD		0.99			-76.3025	37.00868
183415296	2018	12/5/2018 5:00	2308	23:08	O	PDO	0	0	0	0	0	0	0	2	1. Rear End	RE	No	1. No Adve	4. Darknes	Night	1. Dry	Dry	8. Non-Inte	3. Grade - S	2. Blacktop	1. No Defe	4. One-Wa	1. Not at In	9. One Wa	1. Yes - Wo	2. No			3. No	20. Motor V	1. On Roac	Yes	No	Belted	No	No	No	No	No	No	No	No	No	Yes	15	NOT_RD	Not Interse	No	No	Yes	Yes	5. Hampto	114	114. City o	1-Interstat	4-Two-Way	Urban	VDOT Inter	5	1. State Hw	Hampton F	HAMP	R-VA IS00064EB		269.21			-76.3207	37.00494
183415298	2018	12/6/2018 5:00	414	4:14	B	B	0	0	1	0	1	0	0	1	9. Fixed Object - Off Road	FOOR	No	7. Sleet/Ha	4. Darknes	Night	4. Icy	Wet	8. Non-Inte	1. Straight	1. Concret	1. No Defe	3. Two-Wa	1. Not at In	6. Traffic L	1. Yes - Wo	2. No			3. No	5. Guard R	1. On Roac	No	No	Belted	No	No	No	No	Yes	No	No	No	No	No		RD UNKN	Not Interse	No	No	Yes	Yes	5. Hampto	114	114. City o	1-Interstat	4-Two-Way	Urban	VDOT Inter	5	1. State Hw	Hampton F	HAMP	R-VA IS00064EB		267.72			-76.3307	37.02484
183415299	2018	12/6/2018 5:00	414	4:14	B	B	0	0	1	0	1	0	0	1	9. Fixed Object - Off Road	FOOR	No	7. Sleet/Ha	4. Darknes	Night	4. Icy	Wet	8. Non-Inte	1. Straight	1. Concret	1. No Defe	3. Two-Wa	1. Not at In	6. Traffic L	1. Yes - Wo	2. No			3. No	11. Jersey	1. On Roac	No	No	Belted	No	No	No	No	No	No	No	No	No	No		RD UNKN	Not Interse	No	No	Yes	Yes	5. Hampto	114	114. City o	1-Interstat	4-Two-Way	Urban	VDOT Inter	5	1. State Hw	Hampton F	HAMP	R-VA IS00064EB		267.7			-76.3308	37.02499
183415300	2018	12/6/2018 5:00	414	4:14	O	PDO	0	0	0	0	0	0	0	2	1. Rear End	RE	No	7. Sleet/Ha	4. Darknes	Night	4. Icy	Wet	8. Non-Inte	1. Straight	1. Concret	1. No Defe	3. Two-Wa	1. Not at In	6. Traffic L	1. Yes - Wo	2. No			3. No	20. Motor V	1. On Roac	No	No	Belted	No	No	No	No	No	No	No	No	No	No		NOT_RD	Not Interse	No	No	Yes	Yes	5. Hampto	114	114. City o	1-Interstat	4-Two-Way	Urban	VDOT Inter	5	1. State Hw	Hampton F	HAMP	R-VA IS00064EB		267.64			-76.3314	37.02589
183425110	2018	12/6/2018 5:00	418	4:18	O	PDO	0	0	0	0	0	0	0	1	9. Fixed Object - Off Road	FOOR	No	1. No Adve	4. Darknes	Night	4. Icy	Wet	5. On Entra	4. Grade - (	1. Concret	1. No Defe	4. One-Wa	1. Not at In	6. Traffic L	1. Yes - Wo	2. No			3. No	11. Jersey	1. On Roac	No	No	Belted	No	No	No	No	No	No	No	No	No	No		RD RIGHT	Not Interse	No	No	No	Yes	5. Hampto	114	114. City o	1-Interstat	1-One-Way	Urban	VDOT Inter	5	1. State Hw	Hampton F	HAMP	R-VA IS00064WB	RMP264.00A	0.24			-76.3757	37.03193
183425143	2018	12/5/2018 5:00	1349	13:49	O	PDO	0	0	0	0	0	0	0	1	9. Fixed Object - Off Road	FOOR	No	7. Sleet/Ha	2. Daylight	Day	4. Icy	Wet	8. Non-Inte	2. Curve - L	2. Blacktop	1. No Defe	3. Two-Wa	1. Not at In	6. Traffic L	1. Yes - Wo	2. No			3. No	5. Guard R	8. Off Roac	No	No	Belted	No	No	No	No	Yes	No	No	No	No	Yes	9	RD RIGHT	Not Interse	No	No	Yes	No	5. Hampto	114	114. City o	1-Interstat	4-Two-Way	Urban	VDOT Inter	5	1. State Hw	Hampton F	HAMP	R-VA IS00064WB		266.02			-76.357	37.03497
183425195	2018	12/6/2018 5:00	550	5:50	O	PDO	0	0	0	0	0	0	0	1	9. Fixed Object - Off Road	FOOR	No	7. Sleet/Ha	4. Darknes	Night	4. Icy	Wet	8. Non-Inte	2. Curve - L	1. Concret	1. No Defe	3. Two-Wa	1. Not at In	6. Traffic L	1. Yes - Wo	2. No			3. No	11. Jersey	2. Shoulde	No	No	Belted	No	No	No	No	No	No	No	No	No	Yes	15	RD_LEFT	Not Interse	Yes	No	Yes	Yes	5. Hampto	114	114. City o	1-Interstat	4-Two-Way	Urban	VDOT Inter	5	1. State Hw	Hampton F	HAMP	R-VA IS00064WB		267.77			-76.3314	37.02613
183435067	2018	12/6/2018 5:00	550	5:50	B	B	0	0	1	0	1	0	0	1	9. Fixed Object - Off Road	FOOR	No	7. Sleet/Ha	4. Darknes	Night	4. Icy	Wet	8. Non-Inte	2. Curve - L	1. Concret	1. No Defe	3. Two-Wa	1. Not at In	6. Traffic L	1. Yes - Wo	2. No			3. No	11. Jersey	2. Shoulde	No	No	Belted	No	No	No	No	No	No	No	No	No	Yes	15	RD RIGHT	Not Interse	No	No	Yes	Yes	5. Hampto	114	114. City o	1-Interstat	4-Two-Way	Urban	VDOT Inter	5	1. State Hw	Hampton F	HAMP	R-VA IS00064WB		267.47			-76.3345	37.02981
183435078	2018	12/8/2018 5:00	1050	10:50	O	PDO	0	0	0	0	0	0	0	2	1. Rear End	RE	No	1. No Adve	2. Daylight	Day	1. Dry	Dry	5. On Entra	2. Curve - L	2. Blacktop	1. No Defe	4. One-Wa	1. Not at In	6. Traffic L	1. Yes - Wo	2. No			3. No	20. Motor V	1. On Roac	No	No	Belted	No	No	No	No	No	No	No	No	No	Yes	5	NOT_RD	Not Interse	No	No	Yes	No	5. Hampto	114	114. City o	1-Interstat	1-One-Way	Urban	VDOT Inter	5	1. State Hw	Hampton F	HAMP	R-VA IS00064WB		263.61			-76.3975	37.04318
183435081	2018	12/9/2018 5:00	211	2:11	O	PDO	0	0	0	0	0	0	0	1	9. Fixed Object - Off Road	FOOR	No	1. No Adve	4. Darknes	Night	1. Dry	Dry	8. Non-Inte	1. Straight	2. Blacktop	1. No Defe	3. Two-Wa	1. Not at In	6. Traffic L	1. Yes - Wo	2. No			3. No	7. Tunnel,	1. On Roac	No	No	Belted	No	No	No	No	No	No	No	No	No	Yes	5	RD_LEFT	Not Interse	No	No	Yes	Yes	5. Hampto	114	114. City o	1-Interstat	4-Two-Way	Urban	VDOT Inter	5	1. State Hw	Hampton F	HAMP	R-VA IS00064WB		269.84			-76.3159	36.99899
183435100	2018	12/6/2018 5:00	811	8:11	B	B	0	0	5	0	5	0	0	2	1. Rear End	RE	No	1. No Adve	2. Daylight	Day	1. Dry	Dry	8. Non-Inte	1. Straight	1. Concret	1. No Defe	3. Two-Wa	1. Not at In	6. Traffic L	1. Yes - Wo	2. No			3. No	20. Motor V	1. On Roac	No	No	Belted	No	No	No	No	No	No	Yes	No	No	No		NOT_RD	Not Interse	No	No	Yes	No	5. Hampto	114	114. City o	1-Interstat	4-Two-Way	Urban	VDOT Inter	5	1. State Hw	Hampton F	HAMP	R-VA IS00064EB		261.52			-76.4232	37.06282
183435101	2018	12/8/2018 5:00	1140	11:40	O	PDO	0	0	0	0	0	0	0	3	1. Rear End	RE	No	1. No Adve	2. Daylight	Day	1. Dry	Dry	8. Non-Inte	3. Grade - S	1. Concret	1. No Defe	4. One-Wa	1. Not at In	6. Traffic L	1. Yes - Wo	2. No			3. No	20. Motor V	1. On Roac	No	No	Belted	No	No	No	No	No	No	No	No	No	No		NOT_RD	Not Interse	Yes	No	Yes	No	5. Hampto	114	114. City o	1-Interstat	4-Two-Way	Urban	VDOT Inter	5	1. State Hw	Hampton F	HAMP	R-VA IS00064EB		269.93			-76.3144	36.99619
183435105	2018	12/8/2018 5:00	1140	11:40	O	PDO	0	0	0	0	0	0	0	2	1. Rear End	RE	No	1. No Adve	2. Daylight	Day	1. Dry	Dry	8. Non-Inte	3. Grade - S	2. Blacktop	1. No Defe	4. One-Wa	1. Not at In	6. Traffic L	1. Yes - Wo	2. No			3. No	20. Motor V	1. On Roac	No	No	Belted	No	No	No	No	No	No	No	No	No	Yes	25	NOT_RD	Not Interse	No	No	Yes	No	5. Hampto	114	114. City o	1-Interstat	4-Two-Way	Urban	VDOT Inter	5	1. State Hw	Hampton F	HAMP	R-VA IS00064EB		269.88			-76.3149	36.99678
183435163	2018	12/6/2018 5:00	1017	10:17	B	B	0	0	1	0	1	0	0	2	1. Rear End	RE	No	1. No Adve	2. Daylight	Day	1. Dry	Dry	8. Non-Inte	1. Straight	1. Concret	1. No Defe	3. Two-Wa	1. Not at In	6. Traffic L	1. Yes - Wo	2. No			3. No	20. Motor V	1. On Roac	No	No	Belted	No	No	No	No	No	No	No	No	No	Yes	20	NOT_RD	Not Interse	No	Yes	Yes	No	5. Hampto	114	114. City o	1-Interstat	4-Two-Way	Urban	VDOT Inter	5	1. State Hw	Hampton F	HAMP	R-VA IS00064EB		261.11			-76.4287	37.06636
183445161	2018	12/8/2018 5:00	1619	16:19	O	PDO	0	0	0	0	0	0	0	2	1. Rear End	RE	No	1. No Adve	2. Daylight	Day	1. Dry	Dry	8. Non-Inte	1. Straight	2. Blacktop	1. No Defe	3. Two-Wa	1. Not at In	6. Traffic L	1. Yes - Wo	2. No			3. No	20. Motor V	1. On Roac	No	No	Belted	No	No	No	No	No	No	No	No	No	No		NOT_RD	Not Interse	No	No	Yes	No	5. Hampto	114	114. City o	1-Interstat	4-Two-Way	Urban	VDOT Inter	5	1. State Hw	Hampton F	HAMP	R-VA IS00064EB		266.7			-76.3458	37.034
202045110	2020	7/21/2020 5:00	1522	15:22	C	C	0	0	0	1	1	0	0	2	2. Angle	ANG	No	1. No Adve	2. Daylight	Day	1. Dry	Dry	9. Within Ir	1. Straight	1. Concret	1. No Defe	2. Two-Wa	4. Four Apr	3. Traffic S	1. Yes - Wo	2. No			3. No	20. Motor V	1. On Roac	No	No	Belted	No	No	No	No	No	No	No	No	No	No		NOT_RD	Urban Inte	No	Yes	Yes	No	5. Hampto	114	114. City o	3-Principal	4-Two-Way	Urban	NonVDOT	5	3. City or T	Hampton F	HAMP	R-VA SR00134WB		6.68	253022	63.01	-76.4	37.06349
170485196	2017	2/14/2017 5:00	1646	16:46	O	PDO	0	0	0	0	0	0	0	2	1. Rear End	RE	No	1. No Adve	2. Daylight	Day	1. Dry	Dry	10. Interse	1. Straight	2. Blacktop	1. No Defe	2. Two-Wa	3. Three Ap	4. Stop Sig	1. Yes - Wo	2. No			3. No	20. Motor V	1. On Roac	No	No	Belted	No	No	No	No	No	No	No	No	No	No		NOT_RD	Urban Inte	No	No	Yes	No	5. Hampto	114	114. City o	4-Minor Ar	3-Two-Way	Urban	NonVDOT	5	3. City or T	Hampton F	HAMP	R-VA SR00152EB		2.59	253064	370.11	-76.4207	37.04088
183445200	2018	12/8/2018 5:00	1922	19:22	O	PDO	0	0	0	0	0	0	0	2	2. Angle	ANG	No	1. No Adve	4. Darknes	Night	1. Dry	Dry	10. Interse	1. Straight	2. Blacktop	1. No Defe	3. Two-Wa	4. Four Apr	4. Stop Sig	1. Yes - Wo	2. No			3. No	20. Motor V	1. On Roac	No	No	Belted	No	No	No	No	No	No	No	No	No	No		NOT_RD	VDOT Inter	No	No	Yes	Yes	5. Hampto	114	114. City o	7-Local (J,6	3-Two-Way	Urban	NonVDOT	5	3. City or T	Hampton F	HAMP	S-VA114NP GOLDSBORO DR		0.23	1075951	4.15	-76.4402	37.03301
183445201	2018	12/7/2018 5:00	645	6:45	C	C	0	0	0	2	2	0	0	3	2. Angle	ANG	No	1. No Adve	1. Dawn	Day	1. Dry	Dry	1. Main-Lir	1. Straight	2. Blacktop	1. No Defe	1. Two-Wa	1. Not at In	1. No Traffi	6. No Traffi	2. No			3. No	20. Motor V	1. On Roac	No	No	Belted	No	No	No	No	No	No	No	No	No	No		NOT_RD	Urban Inte	No	No	Yes	No	5. Hampto	114	114. City o	5-Major Co	3-Two-Way	Urban	NonVDOT	5	3. City or T	Hampton F	HAMP	S-VA114PR TIDE MILL LN		0.78	253098	227.81	-76.3665	37.05937
250315027	2025	1/25/2025 5:00	2238	22:38	O	PDO	0	0	0	0	0	0	0	2	2. Angle	ANG	No	1. No Adve	2. Daylight	Day	1. Dry	Dry	10. Interse	1. Straight	2. Blacktop	1. No Defe	1. Two-Wa	4. Four Apr	3. Traffic S	1. Yes - Wo	2. No			3. No	20. Motor V	1. On Roac	No	No	Belted	No	No	No	No	No	No	No	No	No	No		NOT_RD	Urban Inte	No	Yes	Yes	No	5. Hampto	114	114. City o	4-Minor Ar	4-Two-Way	Urban	NonVDOT	5	3. City or T	Hampton F	HAMP	R-VA SR00415WB		0.17	1082780	126.92	-76.3989	37.03752
183445203	2018	12/9/2018 5:00	2256	22:56	C	C	0	0	0	1	1	0	0	2	1. Rear End	RE	No	5. Rain	4. Darknes	Night	2. Wet	Wet	9. Within Ir	1. Straight	2. Blacktop	1. No Defe	3. Two-Wa	4. Four Apr	3. Traffic S	1. Yes - Wo	2. No			3. No	20. Motor V	1. On Roac	No	No	Belted	No	No	No	No	No	No	No	No	No	Yes	10	NOT_RD	Urban Inte	No	No	Yes	Yes	5. Hampto	114	114. City o	5-Major Co	4-Two-Way	Urban	NonVDOT	5	3. City or T	Hampton F	HAMP	S-VA114PR POWHATAN PKWY		0.36	253013	41.91	-76.3764	37.00368
182565256	2018	9/13/2018 5:00	1356	13:56	O	PDO	0	0	0	0	0	0	0	2	1. Rear End	RE	No	1. No Adve	2. Daylight	Day	1. Dry	Dry	1. Main-Lir	1. Straight	2. Blacktop	1. No Defe	1. Two-Wa	1. Not at In	1. No Traffi	6. No Traffi	2. No			3. No	20. Motor V	1. On Roac	No	No	Belted	No	No	No	No	No	No	Yes	No	No	No		NOT_RD	VDOT Inter	No	No	Yes	No	5. Hampto	114	114. City o	4-Minor Ar	4-Two-Way	Urban	NonVDOT	5	3. City or T	Hampton F	HAMP	S-VA114PR ABERDEEN RD		0.64	1072292	63.74	-76.4026	37.00644
183445205	2018	12/7/2018 5:00	1623	16:23	O	PDO	0	0	0	0	0	0	0	2	2. Angle	ANG	No	1. No Adve	3. Dusk	Day	1. Dry	Dry	10. Interse	1. Straight	2. Blacktop	1. No Defe	3. Two-Wa	4. Four Apr	4. Stop Sig	1. Yes - Wo	2. No			3. No	20. Motor V	1. On Roac	No	No	Belted	No	No	No	No	No	No	No	No	No	No		NOT_RD	Urban Inte	No	No	Yes	No	5. Hampto	114	114. City o	7-Local (J,6	3-Two-Way	Urban	NonVDOT	5	3. City or T	Hampton F	HAMP	S-VA114NP LANGLEY AVE		0.69	1068269	52.19	-76.3575	37.03312
183445207	2018	12/8/2018 5:00	207	2:07	O	PDO	0	0	0	0	0	0	0	1	9. Fixed Object - Off Road	FOOR	No	1. No Adve	4. Darknes	Night	1. Dry	Dry	1. Main-Lir	1. Straight	2. Blacktop	1. No Defe	1. Two-Wa	3. Three Ap	1. No Traffi	6. No Traffi	2. No			3. No	14. Ditch	4. Roadsid	Yes	No	Belted	No	No	No	No	No	No	No	No	No	No		RD_UNKN	Not Interse	No	No	Yes	Yes	5. Hampto	114	114. City o	7-Local (J,6	3-Two-Way	Urban	NonVDOT	5	3. City or T	Hampton F	HAMP	S-VA114NP CHAMBERLIN AVE W		0.25			-76.3195	37.02778
183445208	2018	12/8/2018 5:00	1132	11:32	O	PDO	0	0	0	0	0	0	0	3	2. Angle	ANG	No	1. No Adve	2. Daylight	Day	1. Dry	Dry	10. Interse	1. Straight	2. Blacktop	1. No Defe	3. Two-Wa	4. Four Apr	3. Traffic S	1. Yes - Wo	2. No			3. No	20. Motor V	1. On Roac	No	No	Belted	No	No	No	No	No	No	No	No	No	No		NOT_RD	VDOT Inter	Yes	No	Yes	No	5. Hampto	114	114. City o	7-Local (J,6	3-Two-Way	Urban	NonVDOT	5	3. City or T	Hampton F	HAMP	S-VA114NP COLISEUM DR		1.25	1079065	49.24	-76.3911	37.04797
213505123	2021	12/10/2021 5:00	1612	16:12	C	C	0	0	0	2	2	0	0	2	4. Sideswipe - Same Direction	SSS	No	1. No Adve	2. Daylight	Day	2. Wet	Wet	9. Within Ir	1. Straight	2. Blacktop	1. No Defe	2. Two-Wa	4. Four Apr	4. Stop Sig	1. Yes - Wo	2. No			3. No	20. Motor V	1. On Roac	No	No	Belted	No	No	No	No	No	No	No	No	No	No		NOT_RD	VDOT Inter	No	Yes	Yes	No	5. Hampto	114	114. City of Hampton		4-Two-Way	Urban	NonVDOT	5	3. City or T	Hampton F	HAMP	S-VA114NP WOODLAND RD		0.33	1060394	71.28	-76.3248	37.02569
183445210	2018	12/5/2018 5:00	1331	13:31	C	C	0	0	0	1	1	0	0	2	1. Rear End	RE	No	5. Rain	2. Daylight	Day	2. Wet	Wet	10. Interse	1. Straight	2. Blacktop	1. No Defe	3. Two-Wa	4. Four Apr	3. Traffic S	1. Yes - Wo	2. No			3. No	20. Motor V	1. On Roac	No	No	Belted	No	Yes	No	No	No	No	No	No	No	No		NOT_RD	Urban Inte	Yes	No	Yes	No	5. Hampto	114	114. City o	3-Principal	4-Two-Way	Urban	NonVDOT	5	3. City or T	Hampton F	HAMP	R-VA US00258WB		64.71	253143	89	-76.3583	37.04379
183445233	2018	12/1/2018 5:00	911	9:11	O	PDO	0	0	0	0	0	0	0	1	9. Fixed Object - Off Road	FOOR	No	1. No Adve	1. Dawn	Day	1. Dry	Dry	1. Main-Lir	1. Straight	2. Blacktop	1. No Defe	1. Two-Wa	1. Not at In	6. Traffic L	1. Yes - Wo	2. No			3. No	4. Fence O	4. Roadsid	No	No	Belted	No	Yes	Yes	No	No	No	No	No	No	No		RD_LEFT	Not Interse	No	No	Yes	No	5. Hampto	114	114. City of Hampton			Urban	NonVDOT	5	3. City or T	Hampton F	HAMP	R-VA SR00278SB		1.16			-76.3473	37.06022
182995113	2018	10/26/2018 5:00	334	3:34	C	C	0	0	0	1	1	0	0	1	9. Fixed Object - Off Road	FOOR	No	1. No Adve	4. Darknes	Night	1. Dry	Dry	10. Interse	2. Curve - L	2. Blacktop	1. No Defe	2. Two-Wa	4. Four Apr	3. Traffic S	1. Yes - Wo	2. No			3. No	8. Sign, Tra	3. Median	No	No	Belted	No	Yes	No	No	No	No	No	No	No	No		NOT_RD	Urban Inte	No	No	Yes	No	5. Hampto	114	114. City o	5-Major Co	4-Two-Way	Urban	NonVDOT	5	3. City or T	Hampton F	HAMP	S-VA114NP BIG BETHEL RD		1.7			-76.4277	37.03704
240175115	2024	1/16/2024 5:00	1738	17:38	C	C	0	0	0	1	1	0	0	2	1. Rear End	RE	No	1. No Adve	5. Darknes	Night	1. Dry	Dry	1. Main-Lir	1. Straight	2. Blacktop	1. No Defe	3. Two-Wa	4. Four Apr	3. Traffic S	1. Yes - Wo	2. No			3. No	20. Motor V	1. On Roac	No	No	Belted	No	Yes	No	No	No	Yes	No	No	No	No		NOT_RD	VDOT Inter	No	No	Yes	Yes	5. Hampto	114	114. City o	5-Major Co	4-Two-Way	Urban	NonVDOT	5	3. City or T	Hampton F	HAMP	S-VA114PR ORCUTT AVE		0.36	1075519	54.4	-76.437	37.02667
183445244	2018	12/6/2018 5:00	1410	14:10	O	PDO	0	0	0	0	0	0	0	2	2. Angle	ANG	No	1. No Adve	2. Daylight	Day	1. Dry	Dry	9. Within Ir	1. Straight	2. Blacktop	1. No Defe	1. Two-Wa	4. Four Apr	4. Stop Sig	1. Yes - Wo	2. No			3. No	20. Motor V	1. On Roac	No	No	Belted	No	No	No	No	No	No	No	No	No	No		NOT_RD	Urban Inte	Yes	No	Yes	No	5. Hampto	114	114. City o	7-Local (J,6	3-Two-Way	Urban	NonVDOT	5	3. City or T	Hampton F	HAMP	S-VA114NP STOCKTON ST		0.24			-76.3121	37.06073
192125082	2019	7/29/2019 5:00	1755	17:55	O	PDO	0	0	0	0	0	0	0	2	2. Angle	ANG	No	1. No Adve	2. Daylight	Day	1. Dry	Dry	10. Interse	1. Straight	1. Concret	1. No Defe	3. Two-Wa	3. Three Ap	1. No Traffi	6. No Traffi	2. No			3. No	20. Motor V	1. On Roac	No	No	Belted	No	No	No	No	No	No	No	No	No	No		NOT_RD	Urban Inte	No	No	Yes	No	5. Hampto	114	114. City o	4-Minor Ar	3-Two-Way	Urban	NonVDOT	5	3. City or T	Hampton F	HAMP	R-VA SR00169NB		0.68	1061074	0	-76.3133	37.02632
183445247	2018	12/6/2018 5:00	723	7:23	C	C	0	0	0	2	2	0	0	3	1. Rear End	RE	No	1. No Adve	2. Daylight	Day	1. Dry	Dry	9. Within Ir	1. Straight	1. Concret	1. No Defe	2. Two-Wa	3. Three Ap	3. Traffic S	1. Yes - Wo	2. No			3. No	20. Motor V	1. On Roac	No	No	Belted	No	No	No	No	No	No	No	No	No	No		NOT_RD	Urban Inte	Yes	No	Yes	No	5. Hampto	114	114. City o	3-Principal	4-Two-Way	Urban	NonVDOT	5	3. City or T	Hampton F	HAMP	R-VA US00258EB		66.3	1080039	15.27	-76.3308	37.03973
192975101	2019	10/23/2019 5:00	925	9:25	O	PDO	0	0	0	0	0	0	0	2	1. Rear End	RE	No	1. No Adve	2. Daylight	Day	1. Dry	Dry	10. Interse	1. Straight	2. Blacktop	1. No Defe	2. Two-Wa	4. Four Apr	3. Traffic S	1. Yes - Wo	2. No			3. No	20. Motor V	1. On Roac	No	No	Belted	No	No	No	No	No	No	No	No	No	No		NOT_RD	VDOT Inter	No	No	Yes	No	5. Hampto	114	114. City o	4-Minor Ar	4-Two-Way	Urban	NonVDOT	5	3. City or T	Hampton F	HAMP	S-VA114PR LASALLE AVE		1.52	253087	58.08	-76.3633	37.02467
220705085	2022	3/10/2022 5:00	1445	14:45	C	C	0	0	0	2	2	0	0	2	2. Angle	ANG	No	1. No Adve	2. Daylight	Day	1. Dry	Dry	10. Interse	1. Straight	2. Blacktop	1. No Defe	2. Two-Wa	3. Three Ap	1. No Traffi	6. No Traffi	2. No			3. No	20. Motor V	1. On Roac	No	No	Belted	No	No	No	No	No	No	No	No	No	No		NOT_RD	Urban Inte	No	No	Yes	No	5. Hampto	114	114. City o	3-Principal	4-Two-Way	Urban	NonVDOT	5	3. City or T	Hampton F	HAMP	S-VA114PR ARMISTEAD AVE N		2.65			-76.3781	37.05137
183445251	2018	12/9/2018 5:00	1913	19:13	O	PDO	0	0	0	0	0	0	0	2	2. Angle	ANG	No	5. Rain	4. Darknes	Night	2. Wet	Wet	8. Non-Inte	1. Straight	2. Blacktop	1. No Defe	1. Two-Wa	1. Not at In	1. No Traffi	6. No Traffi	2. No			3. No	6. Parked V	4. Roadsid	No	No	Belted	No	Yes	No	No	No	Yes	No	No	No	No		RD UNKN	Not Interse	No	No	Yes	Yes	5. Hampto	114	114. City o	7-Local (J,6	3-Two-Way	Urban	NonVDOT	5	3. City or T	Hampton F	HAMP	S-VA114NP TEACH ST		0.04			-76.3801	37.00948
183445356	2018	12/6/2018 5:00	1255	12:55	C	C	0	0	0	1	1	0	0	2	4. Sideswipe - Same Direction	SSS	No	1. No Adve	2. Daylight	Day	1. Dry	Dry	1. Main-Lir	1. Straight	2. Blacktop	1. No Defe	3. Two-Wa	1. Not at In	6. Traffic L	1. Yes - Wo	2. No			3. No	20. Motor V	1. On Roac	No	No	Belted	No	No	No	No	No	No	No	No	No	No		NOT_RD	Urban Inte	No	No	Yes	No	5. Hampto	114	114. City of Hampton			Urban	NonVDOT	5	3. City or T	Hampton F	HAMP	S-VA114NP SWEENY BLVD		0.04	731400	168.74	-76.3815	37.07395
183455091	2018	11/17/2018 5:00	615	6:15	C	C	0	0	0	1	1	0	0	2	2. Angle	ANG	No	1. No Adve	1. Dawn	Day	2. Wet	Wet	1. Main-Lir	1. Straight	2. Blacktop	1. No Defe	1. Two-Wa	1. Not at In	1. No Traffi	6. No Traffi	2. No			3. No	6. Parked V	1. On Roac	No	Yes	Belted	No	No	No	No	No	No	No	No	No	Yes	5	RD UNKN	Not Interse	No	Yes	Yes	No	5. Hampto	114	114. City o	7-Local (J,6	3-Two-Way	Urban	NonVDOT	5	3. City or T	Hampton F	HAMP	S-VA114PR LYNNHAVEN DR		0.39			-76.4089	37.04594
212635164	2021	9/17/2021 5:00	1443	14:43	C	C	0	0	0	1	1	0	0	2	1. Rear End	RE	No	1. No Adve	2. Daylight	Day	1. Dry	Dry	10. Interse	1. Straight	2. Blacktop	1. No Defe	1. Two-Wa	4. Four Apr	3. Traffic S	1. Yes - Wo	2. No			3. No	20. Motor V	1. On Roac	No	No	Belted	No	No	No	No	No	No	No	No	No	No		NOT_RD	Urban Inte	No	No	Yes	No	5. Hampto	114	114. City o	5-Major Co	3-Two-Way	Urban	NonVDOT	5	3. City or T	Hampton F	HAMP	S-VA114PR BRIARFIELD RD		0.4	253284	75.12	-76.4116	37.01696
183455093	2018	12/10/2018 5:00	1352	13:52	O	PDO	0	0	0	0	0	0	0	1	9. Fixed Object - Off Road	FOOR	No	1. No Adve	2. Daylight	Day	1. Dry	Dry	8. Non-Inte	1. Straight	2. Blacktop	1. No Defe	2. Two-Wa	1. Not at In	6. Traffic L	1. Yes - Wo	2. No			3. No	3. Utility Po	2. Shoulde	Yes	No	Belted	No	No	No	No	No	No	No	No	No	No		NOT_RD	Urban Inte	No	No	Yes	No	5. Hampto	114	114. City o	5-Major Co	3-Two-Way	Urban	NonVDOT	5	3. City or T	Hampton F	HAMP	S-VA114PR ROANOKE AVE		0.13	253131	215.9	-76.4332	37.02419
183455100	2018	12/10/2018 5:00	1528	15:28	C	C	0	0	0	2	2	0	0	2	1. Rear End	RE	No	1. No Adve	2. Daylight	Day	1. Dry	Dry	1. Main-Lir	1. Straight	2. Blacktop	1. No Defe	3. Two-Wa	4. Four Apr	3. Traffic S	1. Yes - Wo	2. No			3. No	20. Motor V	1. On Roac	No	No	Belted	No	No	No	No	No	No	No	No	No	No		NOT_RD	Urban Inte	No	No	Yes	No	5. Hampto	114	114. City o	3-Principal	4-Two-Way	Urban	NonVDOT	5	3. City or T	Hampton F	HAMP	R-VA US00258WB		63.44	253078	101.89	-76.3809	37.04336
183455101	2018	12/10/2018 5:00	2305	23:05	C	C	0	0	0	1	1	0	0	2	1. Rear End	RE	No	1. No Adve	4. Darknes	Night	1. Dry	Dry	10. Interse	1. Straight	2. Blacktop	1. No Defe	2. Two-Wa	4. Four Apr	3. Traffic S	1. Yes - Wo	2. No			3. No	20. Motor V	1. On Roac	No	No	Belted	No	No	No	No	No	Yes	No	No	No	No		NOT_RD	Urban Inte	No	Yes	Yes	Yes	5. Hampto	114	114. City o	3-Principal	4-Two-Way	Urban	NonVDOT	5	3. City or T	Hampton F	HAMP	R-VA US00258WB		63.44	253078	106.52	-76.3809	37.04337
183455236	2018	12/10/2018 5:00	713	7:13	O	PDO	0	0	0	0	0	0	0	1	9. Fixed Object - Off Road	FOOR	No	7. Sleet/Ha	1. Dawn	Day	4. Icy	Wet	8. Non-Inte	4. Grade - (	1. Concret	1. No Defe	4. One-Wa	1. Not at In	6. Traffic L	1. Yes - Wo	2. No			3. No	11. Jersey	2. Shoulde	No	No	Belted	No	No	No	No	No	No	No	No	No	Yes	20	RD RIGHT	Not Interse	No	No	Yes	No	5. Hampto	114	114. City o	1-Interstat	4-Two-Way	Urban	VDOT Inter	5	1. State Hw	Hampton F	HAMP	R-VA IS00664WB		0.26			-76.3783	37.03174
182885335	2018	10/7/2018 5:00	339	3:39	K	K	1	0	0	0	0	0	0	1	9. Fixed Object - Off Road	FOOR	No	1. No Adve	4. Darknes	Night	1. Dry	Dry	1. Main-Lir	2. Curve - L	2. Blacktop	1. No Defe	1. Two-Wa	1. Not at In	6. Traffic L	1. Yes - Wo	2. No			3. No	13. Curb	2. Shoulde	Yes	No	Belted	No	Yes	No	No	No	No	Yes	No	No	No		RD UNKN	Not Interse	No	No	Yes	Yes	5. Hampto	114	114. City o	4-Minor Ar	3-Two-Way	Urban	NonVDOT	5	3. City or T	Hampton F	HAMP	R-VA SR00152EB		2.59	253064	344.07	-76.4207	37.04089
183455282	2018	12/10/2018 5:00	1833	18:33	C	C	0	0	0	1	1	0	0	2	1. Rear End	RE	No	1. No Adve	4. Darknes	Night	1. Dry	Dry	9. Within Ir	1. Straight	2. Blacktop	1. No Defe	2. Two-Wa	4. Four Apr	3. Traffic S	1. Yes - Wo	2. No			3. No	20. Motor V	1. On Roac	No	No	Belted	No	No	No	No	No	No	No	No	No	No		NOT_RD	Urban Inte	No	No	Yes	Yes	5. Hampto	114	114. City o	3-Principal	4-Two-Way	Urban	NonVDOT	5	3. City or T	Hampton F	HAMP	R-VA US00258EB		63.65	253023	66.98	-76.3772	37.04392
183455294	2018	12/10/2018 5:00	835	8:35	O	PDO	0	0	0	0	0	0	0	1	9. Fixed Object - Off Road	FOOR	No	1. No Adve	2. Daylight	Day	2. Wet	Wet	1. Main-Lir	5. Hillcrest	2. Blacktop	1. No Defe	1. Two-Wa	1. Not at In	4. Stop Sig	1. Yes - Wo	2. No			3. No	17. Traffic	1. On Roac	No	No	Belted	No	No	No	No	No	No	No	No	No	No		NOT_RD	Urban Inte	No	Yes	Yes	No	5. Hampto	114	114. City o	7-Local (J,6	3-Two-Way	Urban	NonVDOT	5	3. City or T	Hampton F	HAMP	S-VA114PR CHILDS AVE		0.18	1068772	59.95	-76.3978	37.00483
220535162	2022	2/16/2022 5:00	107	1:07	C	C	0	0	0	1	1	0	0	1	9. Fixed Object - Off Road	FOOR	No	1. No Adve	4. Darknes	Night	1. Dry	Dry	1. Main-Lir	1. Straight	2. Blacktop	1. No Defe	2. Two-Wa	1. Not at In	1. No Traffi	6. No Traffi	2. No			3. No	3. Utility Po	4. Roadsid	No	No	Belted	No	Yes	Yes	No	No	No	No	No	No	No		RD UNKN	Not Interse	No	No	Yes	Yes	5. Hampto	114	114. City o	4-Minor Ar	3-Two-Way	Urban	NonVDOT	5	3. City or T	Hampton F	HAMP	R-VA SR00152WB		2.59	253064	381.26	-76.4206	37.04088
183455379	2018	12/5/2018 5:00	1829	18:29	O	PDO	0	0	0	0	0	0	0	2	1. Rear End	RE	No	1. No Adve	4. Darknes	Night	1. Dry	Dry	1. Main-Lir	1. Straight	2. Blacktop	1. No Defe	3. Two-Wa	1. Not at In	6. Traffic L	1. Yes - Wo	2. No			3. No	20. Motor V	1. On Roac	No	No	Belted	No	Yes	No	No	No	No	No	No	No	No		NOT_RD	Urban Inte	No	No	Yes	Yes	5. Hampto	114	114. City o	3-Principal	4-Two-Way	Urban	NonVDOT	5	3. City or T	Hampton F	HAMP	R-VA US00258WB		64.72	253143	117.96	-76.3582	37.04379
183455380	2018	12/11/2018 5:00	815	8:15	O	PDO	0	0	0	0	0	0	0	2	2. Angle	ANG	No	1. No Adve	2. Daylight	Day	1. Dry	Dry	1. Main-Lir	1. Straight	2. Blacktop	1. No Defe	3. Two-Wa	1. Not at In	6. Traffic L	1. Yes - Wo	2. No			3. No	20. Motor V	1. On Roac	No	No	Belted	No	No	No	No	No	No	Yes	No	No	No		NOT_RD	Urban Inte	No	No	Yes	No	5. Hampto	114	114. City o	7-Local (J,6	3-Two-Way	Urban	NonVDOT	5	3. City or T	Hampton F	HAMP	S-VA114NP COLISEUM DR		0.78	754224	153.97	-76.3883	37.04118
183465128	2018	12/5/2018 5:00	1456	14:56	A	A	0	1	0	1	2	0	0	3	2. Angle	ANG	No	4. Mist	2. Daylight	Day	1. Dry	Dry	9. Within Ir	1. Straight	1. Concret	1. No Defe	3. Two-Wa	3. Three Ap	3. Traffic S	1. Yes - Wo	2. No			3. No	20. Motor V	1. On Roac	No	No	Belted	No	Yes	No	No	No	No	No	No	No	No		NOT_RD	Urban Inte	No	No	Yes	No	5. Hampto	114	114. City o	7-Local (J,6	3-Two-Way	Urban	NonVDOT	5	3. City or T	Hampton F	HAMP	S-VA114NP COLISEUM DR		1.35	1078784	436.97	-76.3916	37.04938
183465129	2018	12/6/2018 5:00	1756	17:56	C	C	0	0	0	1	1	0	0	2	1. Rear End	RE	No	1. No Adve	4. Darknes	Night	1. Dry	Dry	1. Main-Lir	1. Straight	2. Blacktop	1. No Defe	3. Two-Wa	1. Not at In	6. Traffic L	1. Yes - Wo	2. No			3. No	20. Motor V	1. On Roac	No	No	Belted	No	No	No	No	No	No	No	No	No	No		NOT_RD	Not Interse	No	Yes	Yes	Yes	5. Hampto	114	114. City o	3-Principal	4-Two-Way	Urban	NonVDOT	5	3. City or T	Hampton F	HAMP	R-VA US00258WB		63.53			-76.3793	37.04371
212505142	2021	8/23/2021 5:00	2314	23:14	C	C	0	0	0	1	1	0	0	2	1. Rear End	RE	No	1. No Adve	4. Darknes	Night	1. Dry	Dry	10. Interse	1. Straight	2. Blacktop	1. No Defe	3. Two-Wa	4. Four Apr	3. Traffic S	1. Yes - Wo	2. No			3. No	20. Motor V	1. On Roac	No	No	Belted	No	No	No	No	No	Yes	No	No	No	No		NOT_RD	Urban Inte	No	No	Yes	Yes	5. Hampto	114	114. City o	5-Major Co	4-Two-Way	Urban	NonVDOT	5	3. City or T	Hampton F	HAMP	S-VA114PR BIG BETHEL RD		1.7			-76.4275	37.037
183465131	2018	12/11/2018 5:00	1716	17:16	C	C	0	0	0	1	1	0	0	2	2. Angle	ANG	No	1. No Adve	4. Darknes	Night	1. Dry	Dry	9. Within Ir	1. Straight	2. Blacktop	1. No Defe	1. Two-Wa	4. Four Apr	1. No Traffi	6. No Traffi	2. No			3. No	20. Motor V	1. On Roac	No	No	Belted	No	No	No	No	No	No	No	No	No	Yes	5	NOT_RD	Urban Inte	No	No	Yes	No	5. Hampto	114	114. City o	7-Local (J,6	3-Two-Way	Urban	NonVDOT	5	3. City or T	Hampton F	HAMP	S-VA114PR MIDDLE RD		0.23			-76.4105	37.08525
213195237	2021	11/12/2021 5:00	2310	23:10	C	C	0	0	0	1	1	0	0	2	1. Rear End	RE	No	1. No Adve	4. Darknes	Night	1. Dry	Dry	10. Interse	1. Straight	2. Blacktop	1. No Defe	3. Two-Wa	4. Four Apr	3. Traffic S	1. Yes - Wo	2. No			3. No	20. Motor V	1. On Roac	No	No	Belted	No	No	No	No	No	Yes	No	No	No	No		NOT_RD	VDOT Inter	No	No	Yes	Yes	5. Hampto	114	114. City o	4-Minor Ar	4-Two-Way	Urban	NonVDOT	5	3. City or T	Hampton F	HAMP	S-VA114PR LASALLE AVE		1.52	253087	47.51	-76.3633	37.0247
183465138	2018	12/10/2018 5:00	1544	15:44	O	PDO	0	0	0	0	0	0	0	2	2. Angle	ANG	No	1. No Adve	2. Daylight	Day	1. Dry	Dry	10. Interse	1. Straight	2. Blacktop	1. No Defe	1. Two-Wa	3. Three Ap	4. Stop Sig	1. Yes - Wo	2. No			3. No	20. Motor V	1. On Roac	No	No	Belted	No	No	No	No	No	No	No	No	No	No		NOT_RD	Urban Inte	No	No	Yes	No	5. Hampto	114	114. City o	4-Minor Ar	3-Two-Way	Urban	NonVDOT	5	3. City or T	Hampton F	HAMP	S-VA114NP RIP RAP RD		0.3			-76.3513	37.03629
183465139	2018	12/11/2018 5:00	1558	15:58	O	PDO	0	0	0	0	0	0	0	2	1. Rear End	RE	No	1. No Adve	2. Daylight	Day	1. Dry	Dry	1. Main-Lir	1. Straight	2. Blacktop	1. No Defe	2. Two-Wa	1. Not at In	6. Traffic L	1. Yes - Wo	2. No			3. No	20. Motor V	1. On Roac	No	No	Belted	No	No	No	No	No	No	No	No	No	No		NOT_RD	Urban Inte	No	No	Yes	No	5. Hampto	114	114. City o	3-Principal	4-Two-Way	Urban	NonVDOT	5	3. City or T	Hampton F	HAMP	R-VA US00258EB		66.12	253149	244.18	-76.3336	37.04096
183465164	2018	12/7/2018 5:00	803	8:03	O	PDO	0	0	0	0	0	0	0	2	4. Sideswipe - Same Direction	SSS	No	1. No Adve	2. Daylight	Day	1. Dry	Dry	5. On Entra	2. Curve - L	2. Blacktop	1. No Defe	4. One-Wa	1. Not at In	9. One Wa	1. Yes - Wo	2. No			3. No	20. Motor V	1. On Roac	No	No	Belted	No	No	No	No	No	No	No	No	No	No		NOT_RD	Not Interse	No	No	No	Yes	5. Hampto	114	114. City o	1-Interstat	1-One-Way	Urban	VDOT Inter	5	1. State Hw	Hampton F	HAMP	R-VA IS00064EB	RMP263.00A	0.04			-76.3982	37.04325
183465221	2018	12/12/2018 5:00	640	6:40	O	PDO	0	0	0	0	0	0	0	2	1. Rear End	RE	No	1. No Adve	1. Dawn	Day	1. Dry	Dry	8. Non-Inte	1. Straight	1. Concret	1. No Defe	3. Two-Wa	1. Not at In	6. Traffic L	1. Yes - Wo	2. No			3. No	20. Motor V	1. On Roac	No	No	Belted	No	No	No	No	No	No	No	No	No	No		NOT_RD	Not Interse	No	No	Yes	No	5. Hampto	114	114. City o	1-Interstat	4-Two-Way	Urban	VDOT Inter	5	1. State Hw	Hampton F	HAMP	R-VA IS00664EB		2.47			-76.4022	37.00495
183465245	2018	12/12/2018 5:00	800	8:00	O	PDO	0	0	0	0	0	0	0	2	1. Rear End	RE	No	1. No Adve	2. Daylight	Day	1. Dry	Dry	8. Non-Inte	1. Straight	2. Blacktop	1. No Defe	3. Two-Wa	1. Not at In	6. Traffic L	1. Yes - Wo	2. No			3. No	20. Motor V	1. On Roac	No	No	Belted	No	Yes	No	No	No	No	No	No	No	Yes	10	NOT_RD	Not Interse	No	Yes	Yes	No	5. Hampto	114	114. City o	1-Interstat	4-Two-Way	Urban	VDOT Inter	5	1. State Hw	Hampton F	HAMP	R-VA IS00064EB		261.02			-76.43	37.06714
183475043	2018	12/13/2018 5:00	53	00:53	A	A	0	1	0	0	1	0	0	2	1. Rear End	RE	No	1. No Adve	4. Darknes	Night	1. Dry	Dry	8. Non-Inte	1. Straight	2. Blacktop	1. No Defe	3. Two-Wa	1. Not at In	6. Traffic L	1. Yes - Wo	1. Yes	2. Transitic	4. Intermit	3. No	20. Motor V	1. On Roac	No	No	Belted	No	No	No	No	No	No	Yes	No	No	No		NOT_RD	Not Interse	No	No	Yes	Yes	5. Hampto	114	114. City o	1-Interstat	4-Two-Way	Urban	VDOT Inter	5	1. State Hw	Hampton F	HAMP	R-VA IS00064EB		261.98			-76.4163	37.0582
183475102	2018	12/9/2018 5:00	1211	12:11	C	C	0	0	0	1	1	0	0	1	9. Fixed Object - Off Road	FOOR	No	5. Rain	2. Daylight	Day	2. Wet	Wet	1. Main-Lir	1. Straight	2. Blacktop	1. No Defe	2. Two-Wa	4. Four Apr	6. Traffic L	1. Yes - Wo	2. No			3. No	3. Utility Po	1. On Roac	Yes	No	Belted	No	Yes	No	No	No	No	No	No	No	No		NOT_RD	Urban Inte	No	No	Yes	No	5. Hampto	114	114. City o	3-Principal	4-Two-Way	Urban	NonVDOT	5	3. City or T	Hampton F	HAMP	R-VA US00258EB		66.65	1080031	21.17	-76.3266	37.03598
183475120	2018	12/10/2018 5:00	523	5:23	C	C	0	0	0	1	1	0	0	1	9. Fixed Object - Off Road	FOOR	No	7. Sleet/Ha	4. Darknes	Night	4. Icy	Wet	1. Main-Lir	1. Straight	2. Blacktop	1. No Defe	3. Two-Wa	1. Not at In	3. Traffic S	1. Yes - Wo	2. No			3. No	13. Curb	1. On Roac	No	No	Belted	No	No	No	No	No	No	No	No	No	No		NOT_RD	Urban Inte	No	Yes	Yes	Yes	5. Hampto	114	114. City o	3-Principal	4-Two-Way	Urban	NonVDOT	5	3. City or T	Hampton F	HAMP	R-VA US00258EB		63.45	253078	134.99	-76.3807	37.04325

180185296	2017	12/17/2017 5:00	37	00:37	O	PDO	0	0	0	0	0	0	0	2	2. Angle	ANG	No	1. No Adve	4. Darknes	Night	1. Dry
210605071	2021	2/23/2021 5:00	903	9:03	C	C	0	0	0	1	1	0	0	2	2. Angle	ANG	No	1. No Adve	2. Daylight	Day	1. Dry
211375212	2021	5/15/2021 5:00	1534	15:34	A	A	0	1	0	1	2	0	0	2	2. Angle	ANG	No	1. No Adve	2. Daylight	Day	1. Dry
190305327	2019	1/24/2019 5:00	2111	21:11	C	C	0	0	0	1	1	0	0	2	2. Angle	ANG	No	1. No Adve	4. Darknes	Night	1. Dry
183475138	2018	12/12/2018 5:00	2348	23:48	C	C	0	0	0	2	2	0	0	2	1. Rear End	RE	No	1. No Adve	4. Darknes	Night	1. Dry
210535094	2021	2/14/2021 5:00	1748	17:48	C	C	0	0	0	2	2	0	0	2	2. Angle	ANG	No	5. Rain	2. Daylight	Day	2. Wet
183475158	2018	12/12/2018 5:00	1447	14:47	O	PDO	0	0	0	0	0	0	0	2	1. Rear End	RE	No	1. No Adve	2. Daylight	Day	1. Dry
183475296	2018	12/11/2018 5:00	636	6:36	B	B	0	0	1	0	1	0	0	3	1. Rear End	RE	No	1. No Adve	4. Darknes	Night	1. Dry
183475434	2018	12/13/2018 5:00	2102	21:02	O	PDO	0	0	0	0	0	0	0	1	9. Fixed Object - Off Road	FOOR	No	1. No Adve	4. Darknes	Night	1. Dry
183485119	2018	12/12/2018 5:00	1814	18:14	O	PDO	0	0	0	0	0	0	0	2	2. Angle	ANG	No	1. No Adve	4. Darknes	Night	1. Dry
213565107	2021	12/17/2021 5:00	2205	22:05	A	A	0	1	0	0	1	0	1	1	12. Ped	PED	Pedestrian	1. No Adve	4. Darknes	Night	1. Dry
180715085	2018	3/10/2018 5:00	1840	18:40	C	C	0	0	0	2	2	0	0	2	2. Angle	ANG	No	1. No Adve	4. Darknes	Night	1. Dry
183485330	2018	12/14/2018 5:00	1523	15:23	O	PDO	0	0	0	0	0	0	0	3	1. Rear End	RE	No	1. No Adve	2. Daylight	Day	1. Dry
183495022	2018	12/15/2018 5:00	58	00:58	O	PDO	0	0	0	0	0	0	0	1	9. Fixed Object - Off Road	FOOR	No	5. Rain	4. Darknes	Night	2. Wet
183495225	2018	12/6/2018 5:00	407	4:07	O	PDO	0	0	0	0	0	0	0	2	2. Angle	ANG	No	9. Other	4. Darknes	Night	4. Icy
183495245	2018	12/6/2018 5:00	141	1:41	O	PDO	0	0	0	0	0	0	0	1	9. Fixed Object - Off Road	FOOR	No	9. Other	4. Darknes	Night	4. Icy
183495297	2018	12/14/2018 5:00	1635	16:35	O	PDO	0	0	0	0	0	0	0	1	9. Fixed Object - Off Road	FOOR	No	5. Rain	4. Darknes	Night	2. Wet
183495302	2018	12/14/2018 5:00	1915	19:15	O	PDO	0	0	0	0	0	0	0	2	1. Rear End	RE	No	1. No Adve	4. Darknes	Night	1. Dry
183495307	2018	12/14/2018 5:00	2012	20:12	O	PDO	0	0	0	0	0	0	0	2	4. Sideswipe - Same Direction	SSS	No	1. No Adve	4. Darknes	Night	1. Dry
183495390	2018	12/15/2018 5:00	2150	21:50	O	PDO	0	0	0	0	0	0	0	2	4. Sideswipe - Same Direction	SSS	No	5. Rain	4. Darknes	Night	2. Wet
183505086	2018	12/15/2018 5:00	1000	10:00	O	PDO	0	0	0	0	0	0	0	2	1. Rear End	RE	No	5. Rain	2. Daylight	Day	2. Wet
201375081	2020	5/15/2020 5:00	1220	12:20	C	C	0	0	0	2	2	0	0	2	1. Rear End	RE	No	1. No Adve	2. Daylight	Day	1. Dry
183505177	2018	12/14/2018 5:00	1228	12:28	C	C	0	0	0	2	2	0	0	2	8. Non-Collision	NC	No	1. No Adve	2. Daylight	Day	1. Dry
172235094	2017	8/10/2017 5:00	1527	15:27	O	PDO	0	0	0	0	0	0	0	1	8. Non-Collision	NC	No	1. No Adve	2. Daylight	Day	1. Dry
183505180	2018	12/14/2018 5:00	1432	14:32	O	PDO	0	0	0	0	0	0	0	2	6. Fixed Object in Road	FOIR	No	5. Rain	2. Daylight	Day	2. Wet
183505181	2018	12/14/2018 5:00	1543	15:43	O	PDO	0	0	0	0	0	0	0	2	1. Rear End	RE	No	5. Rain	2. Daylight	Day	2. Wet
222375291	2022	8/10/2022 5:00	2109	21:09	C	C	0	0	0	2	2	0	0	2	1. Rear End	RE	No	5. Rain	4. Darknes	Night	2. Wet
242265044	2024	8/10/2024 5:00	2037	20:37	A	A	0	1	0	0	1	0	0	2	2. Angle	ANG	No	1. No Adve	4. Darknes	Night	1. Dry
183505186	2018	12/15/2018 5:00	1215	12:15	O	PDO	0	0	0	0	0	0	0	3	1. Rear End	RE	No	4. Mist	2. Daylight	Day	2. Wet
183505187	2018	12/15/2018 5:00	1557	15:57	C	C	0	0	0	2	2	0	0	2	1. Rear End	RE	No	1. No Adve	2. Daylight	Day	2. Wet
183505332	2018	12/6/2018 5:00	132	1:32	A	A	0	1	0	0	1	0	0	1	9. Fixed Object - Off Road	FOOR	No	7. Sleet/Ha	4. Darknes	Night	4. Icy
183505333	2018	12/6/2018 5:00	414	4:14	K	K	1	2	1	0	3	0	1	3	9. Fixed Object - Off Road	FOOR	Pedestrian	7. Sleet/Ha	2. Daylight	Day	4. Icy
183505334	2018	12/12/2018 5:00	1609	16:09	O	PDO	0	0	0	0	0	0	0	2	1. Rear End	RE	No	1. No Adve	2. Daylight	Day	1. Dry
183505335	2018	12/13/2018 5:00	1959	19:59	O	PDO	0	0	0	0	0	0	0	2	1. Rear End	RE	No	1. No Adve	4. Darknes	Night	1. Dry
183515138	2018	12/14/2018 5:00	1640	16:40	C	C	0	0	0	2	2	0	0	2	2. Angle	ANG	No	5. Rain	4. Darknes	Night	2. Wet
183515163	2018	12/14/2018 5:00	1731	17:31	A	A	0	1	0	3	4	0	0	4	2. Angle	ANG	No	5. Rain	4. Darknes	Night	2. Wet
183515164	2018	12/15/2018 5:00	1720	17:20	C	C	0	0	0	2	2	0	0	2	1. Rear End	RE	No	4. Mist	4. Darknes	Night	2. Wet
181555264	2018	5/31/2018 5:00	1012	10:12	C	C	0	0	0	3	3	0	0	2	1. Rear End	RE	No	1. No Adve	2. Daylight	Day	2. Wet
183515166	2018	12/11/2018 5:00	859	8:59	C	C	0	0	0	1	1	0	0	2	2. Angle	ANG	No	1. No Adve	2. Daylight	Day	1. Dry
183515175	2018	12/13/2018 5:00	1629	16:29	O	PDO	0	0	0	0	0	0	0	2	1. Rear End	RE	No	1. No Adve	2. Daylight	Day	1. Dry
243035294	2024	10/23/2024 5:00	1838	18:38	C	C	0	0	0	2	2	0	0	2	3. Head On	HO	No	1. No Adve	4. Darknes	Night	1. Dry
183515177	2018	12/16/2018 5:00	2055	20:55	C	C	0	0	0	1	1	0	0	2	2. Angle	ANG	No	1. No Adve	4. Darknes	Night	1. Dry
242005254	2024	7/16/2024 5:00	1453	14:53	C	C	0	0	0	2	2	0	0	2	2. Angle	ANG	No	1. No Adve	2. Daylight	Day	1. Dry
183515346	2018	12/16/2018 5:00	605	6:05	O	PDO	0	0	0	0	0	0	0	1	9. Fixed Object - Off Road	FOOR	No	3. Fog	4. Darknes	Night	1. Dry
231215142	2023	4/25/2023 5:00	834	8:34	C	C	0	0	0	2	2	0	0	2	1. Rear End	RE	No	1. No Adve	2. Daylight	Day	1. Dry
183515464	2018	12/17/2018 5:00	1745	17:45	O	PDO	0	0	0	0	0	0	0	3	1. Rear End	RE	No	1. No Adve	4. Darknes	Night	1. Dry
183525141	2018	12/16/2018 5:00	116	1:16	O	PDO	0	0	0	0	0	0	0	1	9. Fixed Object - Off Road	FOOR	No	4. Mist	4. Darknes	Night	2. Wet
173105348	2017	11/4/2017 5:00	1456	14:56	C	C	0	0	0	3	3	0	0	2	2. Angle	ANG	No	1. No Adve	2. Daylight	Day	1. Dry
180725123	2018	3/12/2018 5:00	756	7:56	C	C	0	0	0	2	2	0	0	3	3. Head On	HO	No	5. Rain	2. Daylight	Day	2. Wet
190565170	2019	2/21/2019 5:00	1052	10:52	C	C	0	0	0	2	2	0	0	2	1. Rear End	RE	No	5. Rain	2. Daylight	Day	2. Wet
191515095	2019	5/28/2019 5:00	857	8:57	C	C	0	0	0	2	2	0	0	2	5. Sideswipe - Opposite Direction	SSO	No	1. No Adve	2. Daylight	Day	1. Dry
232025084	2023	7/18/2023 5:00	904	9:04	A	A	0	1	2	0	3	0	0	2	3. Head On	HO	No	1. No Adve	2. Daylight	Day	1. Dry
183525339	2018	12/17/2018 5:00	1326	13:26	C	C	0	0	0	1	1	0	0	3	16. Other	OTHR	No	1. No Adve	2. Daylight	Day	1. Dry
183535082	2018	12/16/2018 5:00	1354	13:54	O	PDO	0	0	0	0	0	0	0	2	1. Rear End	RE	No	1. No Adve	2. Daylight	Day	1. Dry
211745223	2021	6/22/2021 5:00	1705	17:05	O	PDO	0	0	0	0	0	0	0	2	1. Rear End	RE	No	1. No Adve	2. Daylight	Day	2. Wet
192135092	2019	7/31/2019 5:00	2043	20:43	A	A	0	1	0	0	1	0	0	1	8. Non-Collision	NC	No	1. No Adve	4. Darknes	Night	1. Dry
183535149	2018	12/18/2018 5:00	2047	20:47	C	C	0	0	0	1	1	0	0	1	9. Fixed Object - Off Road	FOOR	No	1. No Adve	4. Darknes	Night	1. Dry
183535300	2018	12/19/2018 5:00	743	7:43	O	PDO	0	0	0	0	0	0	0	2	2. Angle	ANG	No	1. No Adve	2. Daylight	Day	1. Dry
183535301	2018	12/19/2018 5:00	859	8:59	C	C	0	0	0	1	1	0	0	2	2. Angle	ANG	No	1. No Adve	2. Daylight	Day	1. Dry
183535441	2018	12/16/2018 5:00	709	7:09	O	PDO	0	0	0	0	0	0	0	1	9. Fixed Object - Off Road	FOOR	No	1. No Adve	2. Daylight	Day	7. Other
183545015	2018	12/19/2018 5:00	2344	23:44	B	B	0	0	3	0	3	0	0	2	1. Rear End	RE	No	1. No Adve	4. Darknes	Night	1. Dry
183545128	2018	12/19/2018 5:00	1618	16:18	O	PDO	0	0	0	0	0	0	0	1	6. Fixed Object in Road	FOIR	No	1. No Adve	2. Daylight	Day	1. Dry
192945120	2019	10/18/2019 5:00	1743	17:43	A	A	0	1	0	1	2	0	0	2	2. Angle	ANG	No	1. No Adve	3. Dusk	Day	1. Dry
172515218	2017	9/6/2017 5:00	1001	10:01	A	A	0	1	0	0	1	0	0	2	2. Angle	ANG	No	1. No Adve	2. Daylight	Day	1. Dry
192555083	2019	9/8/2019 5:00	1636	16:36	A	A	0	1	0	1	2	0	0	2	3. Head On	HO	No	1. No Adve	2. Daylight	Day	1. Dry
183545137	2018	12/19/2018 5:00	746	7:46	C	C	0	0	0	2	2	0	0	2	3. Head On	HO	No	1. No Adve	2. Daylight	Day	1. Dry
192755120	2019	9/30/2019 5:00	1928	19:28	C	C	0	0	0	1	1	0	0	2	4. Sideswipe - Same Direction	SSS	No	1. No Adve	4. Darknes	Night	1. Dry
183545175	2018	12/11/2018 5:00	1334	13:34	C	C	0	0	0	1	1	0	0	2	2. Angle	ANG	No	1. No Adve	2. Daylight	Day	1. Dry
212665067	2021	9/9/2021 5:00	1545	15:45	O	PDO	0	0	0	0	0	0	0	2	1. Rear End	RE	No	5. Rain	2. Daylight	Day	2. Wet
242265042	2024	5/8/2024 5:00	900	9:00	C	C	0	0	0	2	2	0	0	2	2. Angle	ANG	No	1. No Adve	2. Daylight	Day	1. Dry
183545373	2018	12/19/2018 5:00	1624	16:24	B	B	0	0	1	0	1	0	0	2	1. Rear End	RE	No	1. No Adve	2. Daylight	Day	1. Dry
183545481	2018	12/20/2018 5:00	1850	18:50	O	PDO	0	0	0	0	0	0	0	2	1. Rear End	RE	No	5. Rain	4. Darknes	Night	2. Wet
183555033	2018	12/19/2018 5:00	1138	11:38	O	PDO	0	0	0	0	0	0	0	3	1. Rear End	RE	No	1. No Adve	2. Daylight	Day	1. Dry
220315116	2022	1/11/2022 5:00	1530	15:30	C	C	0	0	0	2	2	0	0	2	2. Angle	ANG	No	1. No Adve	2. Daylight	Day	1. Dry
183555133	2018	12/19/2018 5:00	2005	20:05	C	C	0	0	0	1	1	0	0	2	4. Sideswipe - Same Direction	SSS	No	1. No Adve	4. Darknes	Night	1. Dry
183555141	2018	12/20/2018 5:00	1158	11:58	C	C	0	0	0	1	1	0	0	2	2. Angle	ANG	No	5. Rain	2. Daylight	Day	2. Wet
202485152	2020	8/30/2020 5:00	1044	10:44	A	A	0	1	0	0	1	0	0	1	9. Fixed Object - Off Road	FOOR	No	1. No Adve	2. Daylight	Day	1. Dry
243175190	2024	11/7/2024 5:00	1540	15:40	C	C	0	0	0	3	3	0	0	2	5. Sideswipe - Opposite Direction	SSO	No	1. No Adve	2. Daylight	Day	1. Dry
183555249	2018	12/21/2018 5:00	737	7:37	C	C	0	0	0	2	2	0	0	2	2. Angle	ANG	No	5. Rain	2. Daylight	Day	2. Wet
183555250	2018	12/18/2018 5:00	1655	16:55	O	PDO	0	0	0	0	0	0	0	2	2. Angle	ANG	No	1. No Adve	3. Dusk	Day	1. Dry
183565070	2018	12/19/2018 5:00	1540	15:40	O	PDO	0	0	0	0	0	0	0	4	1. Rear End	RE	No	1. No Adve	2. Daylight	Day	1. Dry
183575112	2018	12/22/2018 5:00	246	2:46	C	C	0	0	0	1	1	0	0	2	1. Rear End	RE	No	5. Rain	4. Darknes	Night	2. Wet
211455106	2021	5/20/2021 5:00	2355	23:55	A	A	0	1	0	0	1	0	0	1	9. Fixed Object - Off Road	FOOR	No	1. No Adve	4. Darknes	Night	1. Dry
183575114	2018	12/18/2018 5:00	1616	16:16	C	C	0	0	0	1	1	0	0	2	4. Sideswipe - Same Direction	SSS	No	1. No Adve	2. Daylight	Day	1. Dry
171365109	2017	5/10/2017 5:00	946	9:46	O	PDO	0	0	0	0	0	0	0	2	1. Rear End	RE	No	1. No Adve	2. Daylight	Day	1. Dry
221155170	2022	4/13/2022 5:00	1749	17:49	C	C	0	0	0	2	2	0	0	2	1. Rear End	RE	No	1. No Adve	2. Daylight	Day	1. Dry
172645132	2017	9/20/2017 5:00	1356	13:56	C	C	0	0	0	1	1	0	0	2	1. Rear End	RE	No	1. No Adve	2. Daylight	Day	1. Dry
183575124	2018	12/22/2018 5:00	400	4:00	O	PDO	0	0	0	0	0	0	0	1	16. Other	OTHR	No	5. Rain	4. Darknes	Night	2. Wet
183575125	2018	12/22/2018 5:00	2113	21:13	O	PDO	0	0	0	0	0	0	0	2	1. Rear End	RE	No	1. No Adve	4. Darknes	Night	1. Dry
183575127	2018	12/20/2018 5:00	1418	14:18	O	PDO	0	0	0	0	0	0	0	2	4. Sideswipe - Same Direction	SSS	No	5. Rain	2. Daylight	Day	2. Wet
201495170	2020	5/27/2020 5:00	2005	20:05	C	C	0	0	0	4	4	0	0	2	2. Angle	ANG	No	5. Rain	3. Dusk	Day	2. Wet
183575129	2018	12/19/2018 5:00	517	5:17	O	PDO	0	0	0	0	0	0	0	3	2. Angle	ANG	No	1. No Adve	4. Darknes	Night	1. Dry
232555060	2023	9/9/2023 5:00	1054	10:54	C	C	0	0	0	1	1	0	0	1	8. Non-Collision	NC	No	1. No Adve	2. Daylight	Day	1. Dry
183575184	2018	12/20/2018 5:00	1250	12:50	O	PDO	0	0	0	0	0	0	0	2	1. Rear End	RE	No	5. Rain	2. Daylight	Day	2. Wet
183585075	2018	12/23/2018 5:00	1036	10:36	O	PDO	0	0	0	0	0	0	0	1	9. Fixed Object - Off Road	FOOR	No	1. No Adve	1. Dawn	Day	1. Dry
183585209	2018	12/24/2018 5:00	1705	17:05	B	B	0	0	1	0	1	0	0	2	1. Rear End	RE	No	1. No Adve	4. Darknes	Night	1. Dry
183605087	2018	12/25/2018 5:00	1920	19:20	O	PDO	0	0	0	0	0	0	0	2	4. Sideswipe - Same Direction	SSS	No	1. No Adve	4. Darknes	Night	1. Dry
183605105	2018	12/24/2018 5:00	401	4:01	C	C	0	0	0	1	1	0	0	2	1. Rear End	RE	No	1. No Adve	4. Darknes	Night	2. Wet
222375642	2022	6/25/2022 5:00	1008	10:08	A	A	0	1	1	0	2	0	0	2	3. Head On	HO	No	1. No Adve	2. Daylight	Day	1. Dry
183605109	2018	12/18/2018 5:00	1950	19:50	O	PDO	0	0	0	0	0	0	0	2	2. Angle	ANG	No	1. No Adve	4. Darknes	Night	1. Dry
220395149	2022	2/4/2022 5:00	1837	18:37	O	PDO	0	0	0	0	0	0	0	2	4. Sideswipe - Same Direction	SSS	No	1. No Adve	4. Darknes	Night	1. Dry
183605111	2018	12/25/2018 5:00	1236	12:36	C	C	0	0	0	2	2	0	0	2	4. Sideswipe - Same Direction	SSS	No	1. No Adve	2. Daylight	Day	1. Dry
232055082	2023	7/16/2023 5:00	200	2:00	A	A	0	1	0	1	2	0	0	2	1. Rear End	RE	No	1. No Adve	5. Darknes	Night	1. Dry
183605120	2018	12/24/2018 5:00	1930	19:30	C	C	0	0	0	2	2	0	0	2	1. Rear End	RE	No	1. No Adve	4. Darknes	Night	1. Dry
183605121	2018	12/24/2018 5:00	2038	20:38	B	B	0	0	1	3	4	0	0	2	2. Angle	ANG	No	1. No Adve	4. Darknes	Night	1. Dry
183605122	2018	12/25/2018 5:00	47	00:47	C	C	0	0	0	1	1	0	0	2	4. Sideswipe - Same Direction	SSS	No	1. No Adve	4. Darknes	Night	1. Dry
183605123	2018	12/23/2018 5:00	1827	18:27	A	A	0	1	0	0	1	0	0	2	1. Rear End	RE	No	1. No Adve	4. Darknes	Night	1. Dry
183605124	2018	12/23/2018 5:00	1634	16:34	C	C	0	0	0	2	2	0	0	2	1. Rear End	RE	No	1. No Adve	2. Daylight	Day	1. Dry
220985070	2022	3/25/2022 5:00	40	00:40	B	B	0	0	1	0	1	0	0	2	1. Rear End	RE	No	1. No Adve	4. Darknes	Night	1. Dry
173155105	2017	11/11/2017 5:00	148	1:48	O	PDO	0	0	0	0	0	0	0	1	8. Non-Collision	NC	No	1. No Adve	4. Darknes	Night	1. Dry
183605189	2018	12/25/2018 5:00	1230	12:30	O	PDO	0	0	0	0	0	0	0	1	9. Fixed Object - Off Road	FOOR	No	1. No Adve	2. Daylight	Day	1. Dry
183605202	2018	12/16/2018 5:00	1003	10:03	C	C	0	0	0	1	1	0	0	1	6. Fixed Object in Road	FOIR	No	5. Rain	5. Darknes	Night	2. Wet
202675064	2020	9/17/2020 5:00	911	9:11	O	PDO	0	0	0	0	0	0	0	2	2. Angle	ANG	No	5. Rain	2. Daylight	Day	2. Wet
203075372	2020	10/23/2020 5:00	1359	13:59	B	B	0	0	1	1	2	0	0	2	2. Angle	ANG	No	1. No Adve	2. Daylight	Day	1. Dry
183605213	2018	12/23/2018 5:00	1346	13:46	C	C	0	0	0	1	1	0	0	1	9. Fixed Object - Off Road	FOOR	No	1. No Adve	2. Daylight	Day	1. Dry
183605214	2018	12/20/2018 5:00	1429	14:29	O	PDO	0	0	0	0	0	0	0	2	1. Rear End	RE	No	5. Rain	2. Daylight	Day	2. Wet
183615102	2018	12/20/2018 5:00	1627	16:27	O	PDO	0	0	0	0	0	0	0	3	4. Sideswipe - Same Direction	SSS	No	5. Rain	2. Daylight	Day	2. Wet
211375199	2021	5/14/2021 5:00	1647	16:47	C	C	0	0	0	2	2	0	0	2	2. Angle	ANG	No	1. No Adve	2. Daylight	Day	1. Dry
183615224	2018	12/27/2018 5:00	1337	13:37	B	B	0	0	3	0	3	0	0	3	1. Rear End	RE	No	1. No Adve	2. Daylight	Day	1. Dry
183615364	2018	12/21/2018 5:00	1331	13:31	O	PDO	0	0	0	0	0	0	0	2	1. Rear End	RE	No	1. No Adve	2. Daylight	Day	1. Dry
220105163	2022	1/6/2022 5:00	433	4:33	O	PDO	0	0	0	0	0	0	0	1	9. Fixed Object - Off Road	FOOR	No	1. No Adve	4. Darknes	Night	2. Wet
242215129	2024	7/14/2024 5:00	203	2:03	O	PDO	0	0	0	0	0	0	0	3	3. Head On	HO	No	1. No Adve	4. Darknes	Night	1. Dry
183625115	2018	12/26/2018 5:00	1053	10:53	C	C	0	0	0	3	3	0	0	3	1. Rear End	RE	No	1. No Adve	2. Daylight	Day	1. Dry
183625406	2018	12/28/2018 5:00	1409	14:09	O	PDO	0	0	0	0	0	0	0	4	1. Rear End	RE	No	5. Rain	2. Daylight	Day	2. Wet
183635059	2018	12/20/2018 5:00	659	6:59	O	PDO	0	0	0	0	0	0	0	2	1. Rear End	RE	No	1. No Adve	1. Dawn	Day	2. Wet
183635100	2018	12/27/2018 5:00	1706	17:06	O	PDO	0	0	0	0	0	0	0	3	1. Rear End	RE	No	1. No Adve	4. Darknes	Night	1. Dry
183635139	2018	12/28/2018 5:00	1440	14:40	O	PDO	0	0	0	0	0	0	0	3	1. Rear End	RE	No	5. Rain	2. Daylight	Day	2. Wet
183645034	2018	12/26/2018 5:00	815	8:15	B	B	0	0	1	0	1	0	0	1	9. Fixed Object - Off Road	FOOR	No	1. No Adve	2. Daylight	Day	1. Dry
183645082	2018	12/29/2018 5:00	322	3:22	C	C	0	0	0	1	1	0	0	2	2. Angle	ANG	No	4. Mist	4. Darknes	Night	2. Wet
183645094	2018	12/30/2018 5:00	323	3:23	O	PDO	0	0	0	0	0	0	0	1	9. Fixed Object - Off Road	FOOR	No	1. No Adve	4. Darknes	Night	1. Dry
190015012	2018	12/28/2018 5:00	2235	22:35	B	B	0	0	1	0	1	0	0	1	9. Fixed Object - Off Road	FOOR	No	5. Rain	4. Darknes	Night	2. Wet
190015166	2018	12/28/2018 5:00	2045	20:45	O	PDO	0	0	0	0	0	0	0	1	9. Fixed Object - Off Road	FOOR	No	1. No Adve	4. Darknes	Night	2. Wet
190025087	2018	12/28/2018 5:00	1940	19:40	O	PDO	0	0	0	0	0	0	0	2	2. Angle	ANG	No	5. Rain	4. Darknes	Night	2. Wet
190025125	2018	12/29/2018 5:00	824	8:24	C	C	0	0	0	1	1	0	0	1	6. Fixed Object in Road	FOIR	No	1. No Adve	2. Daylight	Day	2. Wet
190025126	2018	12/28/2018 5:00	1407	14:07	O	PDO	0	0	0	0	0	0	0	3	1. Rear End	RE	No	1. No Adve	2. Daylight	Day	2. Wet
190025129	2018	12/28/2018 5:00	1621	16:21	O	PDO	0	0	0	0	0	0	0	4	1. Rear End	RE	No	5. Rain	2. Daylight	Day	2. Wet
212285139	2021	8/12/2021 5:00	845	8:45	A	A	0	1	0	1	2	0	0	2	2. Angle	ANG	No	1. No Adve	2. Daylight	Day	1. Dry
190025138	2018	12/31/2018 5:00	2115	21:15	C	C	0	0	0	1	1	0	0	1	8. Non-Collision	NC	No	5. Rain	4. Darknes	Night	2. Wet
172090001	2017	4/11/2017 5:00	817	8:17	B	B	0	0	1	0	1	0	1	1	12. Ped	PED	Pedestrian	1. No Adve	2. Daylight	Day	1. Dry
190025141	2019	1/1/2019 5:00	1514	15:14	C	C	0	0	0	1	1	0	0	1	9. Fixed Object - Off Road	FOOR	No	1. No Adve	2. Daylight	Day	1. Dry
242915156	2024	10/14/2024 5:00	1753	17:53	C	C	0	0	0	2	2	0	0	2	4. Sideswipe - Same Direction	SSS	No	1. No Adve	3. Dusk	Day	1. Dry
190025159	2018	12/31/2018 5:00	1549	15:49	C	C	0	0	0	2	2	0	0	2	4. Sideswipe - Same Direction	SSS	No	4. Mist	2. Daylight	Day	2. Wet
241995071	2024	6/19/2024 5:00	758	7:58	B	B	0	0	1	1	2	0	0	2	3. Head On	HO	No	1. No Adve	2. Daylight	Day	1. Dry
191445081	2019	5/23/2019 5:00	713	7:13	O	PDO	0	0	0	0	0	0	0	2	4. Sideswipe - Same Direction	SSS	No	1. No Adve	2. Daylight	Day	1. Dry
190025162	2018	12/24/2018 5:00	1615	16:15	C	C	0	0	0	2	2	0	0	2	2. Angle	ANG	No	1. No Adve	2. Daylight	Day	1. Dry
190025174	2018	12/28/2018 5:00	2223	22:23	O	PDO	0	0	0	0	0	0	0	2	1. Rear End	RE	No	4. Mist	4. Darknes	Night	2. Wet
203565133	2020	12/9/2020 5:00	2355	23:55	A	A	0	1	0	0	1	0	0	2	1. Rear End	RE	No	1. No Adve	4. Darknes	Night	1. Dry
210135062	2020	12/23/2020 5:00	2129	21:29	A	A	0	1	0	1	2	0	0	2	1. Rear End	RE	No	1. No Adve	4. Darknes	Night	1. Dry
190025184	2018	12/29/2018 5:00	746	7:46	O	PDO	0	0	0	0	0	0	0	2	3. Head On	HO	No	1. No Adve	2. Daylight	Day	1. Dry
190025185	2018	12/26/2018 5:00	1737	17:37	O	PDO	0	0	0	0	0	0	0	2	1. Rear End	RE	No	1. No Adve	4. Darknes	Night	1. Dry
231425137	2023	5/19/2023 5:00	1528	15:28	C	C	0	0	0	2	2	0	0	2	2. Angle	ANG	No	1. No Adve	2. Daylight	Day	1. Dry
190025248	2018	12/28/2018 5:00	1305	13:05	O	PDO	0	0	0	0	0	0	0	1	9. Fixed Object - Off Road	FOOR	No	5. Rain	2. Daylight	Day	2. Wet
190035038	2018	12/27/2018 5:00	1656	16:56	O	PDO	0	0	0	0	0	0	0	2	1. Rear End	RE	No	1. No Adve	2. Daylight	Day	1. Dry
190035090	2018	12/29/2018 5:00	254	2:54	O	PDO	0	0	0	0	0	0	0	2	1. Rear End	RE	No	1. No Adve	4. Darknes	Night	1. Dry
190035187	2018	12/28/2018 5:00	1615	16:15	O	PDO	0	0	0	0	0	0	0	2	2. Angle	ANG	No	5. Rain	4. Darknes	Night	2. Wet
190045058	2019	1/3/2019 5:00	1655	16:55	O	PDO	0	0	0	0	0	0	0	2	1. Rear End	RE	No	1. No Adve	3. Dusk	Day	1. Dry
182225120	2018	8/9/2018 5:00	1119	11:19	C	C	0	0	0	1	1	0	0	2	4. Sideswipe - Same Direction	SSS	No	1. No Adve	2. Daylight	Day	1. Dry
250465028	2025	2/11/2025 5:00	1612	16:12	A	A	0	1	0	0	1	0	0	1	9. Fixed Object - Off Road	FOOR	No	5. Rain	2. Daylight	Day	2. Wet
190045129	2018	12/30/2018 5:00	2225	22:25	O	PDO	0	0	0	0	0	0	0	2	1. Rear End	RE	No	1. No Adve	4. Darknes	Night	1. Dry
171815433	2017	5/22/2017 5:00	1806	18:06	C	C	0	0	0	2	2	0	0	2	1. Rear End	RE	No	1. No Adve	2. Daylight	Day	2. Wet
231635184	2023	6/9/2023 5:00	1152	11:52	O	PDO	0	0	0	0	0	0	0	2	1. Rear End	RE	No	1. No Adve	2. Daylight	Day	1. Dry
190045134	2019	1/3/2019 5:00	1218	12:18	O	PDO	0	0	0	0	0	0	0	2	4. Sideswipe - Same Direction	SSS	No	5. Rain	5. Darknes	Night	2. Wet
190045135	2019	1/3/2019 5:00	1303	13:03	C	C	0	0	0	1	1	0	1	1	12. Ped	PED	Pedestrian	1. No Adve	2. Daylight	Day	2. Wet
221105110	2022	4/14/2022 5:00	705	7:05	O	PDO	0	0	0	0	0	0	0	2	1. Rear End	RE	No	1. No Adve	2. Daylight	Day	1. Dry
243455221	2024	12/6/2024 5:00	5	00:05	C	C	0	0	0	1	1	0	0	2	2. Angle	ANG	No	1. No Adve	4. Darknes	Night	1. Dry
190055050	2019	1/4/2019 5:00	807	8:07	B	B	0	0	1	0	1	0	0	4	1. Rear End	RE	No	1. No Adve	2. Daylight	Day	1. Dry
190065100	2018	12/31/2018 5:00	2024	20:24	A	A	0	2	0	0	2	0	0	3	1. Rear End	RE	No	1. No Adve	4. Darknes	Night	1. Dry
190075107	2019	1/4/2019 5:00	2010	20:10	A	A	0	1	0	3	4	0	0	2	2. Angle	ANG	No	5. Rain	4. Darknes	Night	2. Wet
221245115	2022	4/27/2022 5:00	1155	11:55	O	PDO	0	0	0	0	0	0	0	1	9. Fixed Object - Off Road	FOOR	No	1. No Adve	2. Daylight	Day	1. Dry
190075110	2018	12/28/2018 5:00	2225	22:25	O	PDO	0	0	0	0	0	0	0	1	9. Fixed Object - Off Road	FOOR	No	1. No Adve	4. Darknes	Night	2. Wet
173455294	2017	12/9/2017 5:00	1205	12:05	C	C	0	0	0	1	1	0	0	2	2. Angle	ANG	No	5. Rain	2. Daylight	Day	2. Wet
190075117	2019	1/5/2019 5:00	1326	13:26	C	C	0	0	0	4	4	0	0	2	1. Rear End	RE	No	1. No Adve	2. Daylight	Day	1. Dry

180185296	Dry	10. Interse	1. Straight	2. Blacktop	1. No Defe	3. Two-Wa	4. Four Apr	3. Traffic S	1. Yes - Wc	2. No	3. No	20. Motor V	1. On Roac	No	No	Belted	No	No	No	No	No	No	No	No	No	No
210605071	Dry	9. Within Ir	1. Straight	2. Blacktop	1. No Defe	3. Two-Wa	4. Four Apr	3. Traffic S	1. Yes - Wc	2. No	3. No	20. Motor V	1. On Roac	No	No	Belted	No	No	No	No	No	No	No	No	No	No
211375212	Dry	9. Within Ir	1. Straight	1. Concret	1. No Defe	2. Two-Wa	4. Four Apr	3. Traffic S	1. Yes - Wc	2. No	3. No	20. Motor V	1. On Roac	No	No	Belted	No	Yes	No	No	No	No	Yes	No	No	No
190305327	Dry	10. Interse	1. Straight	2. Blacktop	1. No Defe	3. Two-Wa	3. Three Ap	3. Traffic S	1. Yes - Wc	2. No	3. No	20. Motor V	1. On Roac	No	No	Belted	No	No	No	No	No	No	No	No	No	No
183475138	Dry	10. Interse	1. Straight	2. Blacktop	1. No Defe	3. Two-Wa	4. Four Apr	3. Traffic S	1. Yes - Wc	2. No	3. No	20. Motor V	1. On Roac	No	No	Belted	No	No	No	No	No	No	No	No	No	No
210535094	Wet	9. Within Ir	1. Straight	2. Blacktop	1. No Defe	1. Two-Wa	3. Three Ap	4. Stop Sig	1. Yes - Wc	2. No	3. No	20. Motor V	1. On Roac	No	No	Unbelted	No	No	No	No	No	No	No	No	No	Yes
183475158	Dry	8. Non-Inte	3. Grade - S	2. Blacktop	1. No Defe	4. One-Wa	1. Not at In	9. One Way	1. Yes - Wc	2. No	3. No	20. Motor V	1. On Roac	No	No	Belted	No	No	No	No	No	No	No	No	No	No
183475296	Dry	8. Non-Inte	1. Straight	1. Concret	1. No Defe	3. Two-Wa	1. Not at In	6. Traffic Li	1. Yes - Wc	2. No	3. No	20. Motor V	1. On Roac	No	No	Belted	No	No	No	No	No	No	No	No	No	Yes
183475434	Dry	8. Non-Inte	1. Straight	1. Concret	1. No Defe	3. Two-Wa	1. Not at In	6. Traffic Li	1. Yes - Wc	2. No	3. No	11. Jersey W	2. Shoulde	No	No	Belted	No	Yes	Yes	No	No	No	No	No	No	No
183485119	Dry	9. Within Ir	1. Straight	2. Blacktop	1. No Defe	2. Two-Wa	2. Two App	1. No Traffi	6. No Traffi	2. No	3. No	20. Motor V	1. On Roac	No	No	Belted	No	No	No	No	No	No	No	No	No	No
213565107	Dry	1. Main-Lir	1. Straight	2. Blacktop	1. No Defe	2. Two-Wa	1. Not at In	6. Traffic Li	1. Yes - Wc	2. No	3. No	19. Ped	1. On Roac	No	No	Belted	No	No	No	Yes	No	No	No	No	Yes	No
180715085	Dry	9. Within Ir	1. Straight	2. Blacktop	1. No Defe	2. Two-Wa	4. Four Apr	3. Traffic S	1. Yes - Wc	2. No	3. No	20. Motor V	1. On Roac	No	No	Belted	No	Yes	No	No	No	No	No	No	No	No
183485330	Dry	8. Non-Inte	3. Grade - S	2. Blacktop	1. No Defe	4. One-Wa	1. Not at In	6. Traffic Li	1. Yes - Wc	2. No	3. No	20. Motor V	1. On Roac	No	No	Belted	No	Yes	No	No	No	No	No	No	No	No
183495022	Wet	8. Non-Inte	1. Straight	1. Concret	1. No Defe	3. Two-Wa	1. Not at In	6. Traffic Li	1. Yes - Wc	2. No	3. No	11. Jersey W	2. Shoulde	No	No	Belted	No	No	No	No	No	No	No	No	No	Yes
183495225	Wet	8. Non-Inte	1. Straight	1. Concret	1. No Defe	3. Two-Wa	1. Not at In	6. Traffic Li	1. Yes - Wc	2. No	3. No	20. Motor V	1. On Roac	No	No	Belted	No	No	No	No	No	No	No	No	No	No
183495245	Wet	8. Non-Inte	1. Straight	1. Concret	1. No Defe	3. Two-Wa	1. Not at In	6. Traffic Li	1. Yes - Wc	2. No	3. No	11. Jersey W	4. Roadsid	No	No	Belted	No	No	No	No	No	No	No	No	No	No
183495297	Wet	8. Non-Inte	10. On/Off	2. Blacktop	1. No Defe	4. One-Wa	1. Not at In	6. Traffic Li	1. Yes - Wc	2. No	3. No	11. Jersey W	4. Roadsid	No	No	Belted	No	No	No	No	No	No	No	No	No	Yes
183495302	Dry	8. Non-Inte	1. Straight	1. Concret	1. No Defe	3. Two-Wa	1. Not at In	6. Traffic Li	1. Yes - Wc	2. No	3. No	20. Motor V	1. On Roac	No	No	Belted	No	No	No	No	No	No	No	No	No	No
183495307	Dry	8. Non-Inte	1. Straight	1. Concret	1. No Defe	3. Two-Wa	1. Not at In	6. Traffic Li	1. Yes - Wc	2. No	3. No	11. Jersey W	1. On Roac	No	No	Belted	No	No	No	No	No	No	No	No	No	No
183495390	Wet	8. Non-Inte	1. Straight	1. Concret	1. No Defe	4. One-Wa	1. Not at In	9. One Way	1. Yes - Wc	2. No	3. No	20. Motor V	1. On Roac	No	No	Belted	No	No	No	No	No	No	No	No	No	No
183505086	Wet	8. Non-Inte	1. Straight	1. Concret	1. No Defe	3. Two-Wa	1. Not at In	6. Traffic Li	1. Yes - Wc	2. No	3. No	20. Motor V	1. On Roac	No	No	Belted	No	No	No	No	No	No	No	No	No	No
201375081	Dry	10. Interse	1. Straight	2. Blacktop	1. No Defe	2. Two-Wa	3. Three Ap	6. Traffic Li	1. Yes - Wc	2. No	3. No	20. Motor V	1. On Roac	No	No	Belted	No	No	No	No	No	No	No	Yes	No	No
183505177	Dry	10. Interse	1. Straight	2. Blacktop	1. No Defe	3. Two-Wa	4. Four Apr	6. Traffic Li	1. Yes - Wc	2. No	3. No	32. Cargo L	1. On Roac	No	No	Belted	No	No	No	No	No	No	No	No	No	No
172235094	Dry	1. Main-Lir	1. Straight	2. Blacktop	1. No Defe	3. Two-Wa	1. Not at In	1. No Traffi	6. No Traffi	2. No	3. No	25. Other M	1. On Roac	No	No	Belted	No	No	No	No	No	No	No	No	No	No
183505180	Wet	1. Main-Lir	1. Straight	2. Blacktop	1. No Defe	1. Two-Wa	1. Not at In	1. No Traffi	6. No Traffi	2. No	3. No	6. Parked V	1. On Roac	No	No	Belted	No	No	No	No	No	No	No	No	No	No
183505181	Wet	11. Interse	1. Straight	2. Blacktop	1. No Defe	3. Two-Wa	4. Four Apr	6. Traffic Li	1. Yes - Wc	2. No	3. No	20. Motor V	1. On Roac	No	No	Belted	No	No	No	No	No	No	No	No	No	No
222375291	Wet	1. Main-Lir	1. Straight	2. Blacktop	1. No Defe	1. Two-Wa	1. Not at In	3. Traffic S	1. Yes - Wc	2. No	3. No	20. Motor V	1. On Roac	No	No	Belted	No	Yes	No	No	No	No	No	No	No	No
242265044	Dry	1. Main-Lir	1. Straight	2. Blacktop	1. No Defe	1. Two-Wa	3. Three Ap	1. No Traffi	6. No Traffi	2. No	3. No	20. Motor V	1. On Roac	No	No	Belted	No	No	No	No	No	No	No	Yes	No	No
183505186	Wet	11. Interse	1. Straight	2. Blacktop	1. No Defe	3. Two-Wa	4. Four Apr	6. Traffic Li	1. Yes - Wc	2. No	3. No	20. Motor V	1. On Roac	No	No	Belted	No	No	No	No	No	No	No	No	No	Yes
183505187	Wet	10. Interse	1. Straight	2. Blacktop	1. No Defe	3. Two-Wa	4. Four Apr	3. Traffic S	1. Yes - Wc	2. No	3. No	20. Motor V	1. On Roac	No	No	Belted	No	No	No	No	No	No	No	No	No	No
183505332	Wet	8. Non-Inte	1. Straight	1. Concret	1. No Defe	3. Two-Wa	1. Not at In	6. Traffic Li	1. Yes - Wc	2. No	3. No	11. Jersey W	1. On Roac	No	No	Belted	No	No	No	No	No	No	No	No	No	No
183505333	Wet	8. Non-Inte	1. Straight	1. Concret	1. No Defe	3. Two-Wa	1. Not at In	6. Traffic Li	1. Yes - Wc	2. No	3. No	5. Guard R	1. On Roac	No	No	Unbelted	No	No	No	No	Yes	No	No	No	Yes	No
183505334	Dry	8. Non-Inte	1. Straight	1. Concret	1. No Defe	3. Two-Wa	1. Not at In	6. Traffic Li	1. Yes - Wc	2. No	3. No	20. Motor V	1. On Roac	No	No	Belted	No	No	No	No	No	No	No	No	No	No
183505335	Dry	8. Non-Inte	1. Straight	1. Concret	1. No Defe	3. Two-Wa	1. Not at In	6. Traffic Li	1. Yes - Wc	2. No	3. No	20. Motor V	1. On Roac	No	No	Belted	No	No	No	No	No	No	No	No	No	No
183515138	Wet	9. Within Ir	1. Straight	2. Blacktop	1. No Defe	3. Two-Wa	4. Four Apr	3. Traffic S	1. Yes - Wc	2. No	3. No	20. Motor V	1. On Roac	No	No	Belted	No	No	No	No	No	No	No	No	No	No
183515163	Wet	9. Within Ir	1. Straight	2. Blacktop	1. No Defe	3. Two-Wa	4. Four Apr	3. Traffic S	1. Yes - Wc	2. No	3. No	20. Motor V	1. On Roac	No	No	Belted	No	Yes	No	No	No	No	No	No	No	No
183515164	Wet	9. Within Ir	1. Straight	2. Blacktop	1. No Defe	1. Two-Wa	4. Four Apr	3. Traffic S	1. Yes - Wc	2. No	3. No	20. Motor V	1. On Roac	No	No	Belted	No	No	No	No	No	No	No	No	No	No
181555264	Wet	1. Main-Lir	1. Straight	2. Blacktop	1. No Defe	3. Two-Wa	4. Four Apr	3. Traffic S	1. Yes - Wc	2. No	3. No	20. Motor V	1. On Roac	No	No	Belted	No	No	No	No	No	No	No	No	No	No
183515166	Dry	9. Within Ir	1. Straight	2. Blacktop	1. No Defe	1. Two-Wa	4. Four Apr	4. Stop Sig	1. Yes - Wc	2. No	3. No	20. Motor V	1. On Roac	No	No	Belted	No	No	No	No	No	No	No	No	No	No
183515175	Dry	10. Interse	1. Straight	2. Blacktop	1. No Defe	3. Two-Wa	4. Four Apr	3. Traffic S	1. Yes - Wc	2. No	3. No	20. Motor V	1. On Roac	No	No	Belted	No	No	No	No	No	No	No	No	No	No
243035294	Dry	8. Non-Inte	1. Straight	2. Blacktop	1. No Defe	1. Two-Wa	1. Not at In	1. No Traffi	6. No Traffi	2. No	3. No	20. Motor V	1. On Roac	Yes	No	Belted	No	No	No	No	No	No	No	No	No	No
183515177	Dry	9. Within Ir	1. Straight	2. Blacktop	1. No Defe	3. Two-Wa	4. Four Apr	3. Traffic S	1. Yes - Wc	2. No	3. No	20. Motor V	1. On Roac	No	No	Belted	No	No	No	No	No	No	No	No	No	No
242005254	Dry	10. Interse	1. Straight	2. Blacktop	1. No Defe	3. Two-Wa	3. Three Ap	4. Stop Sig	1. Yes - Wc	2. No	3. No	20. Motor V	1. On Roac	No	No	Belted	No	No	No	No	No	No	No	No	No	No
183515346	Dry	8. Non-Inte	1. Straight	2. Blacktop	1. No Defe	3. Two-Wa	1. Not at In	6. Traffic Li	1. Yes - Wc	2. No	3. No	5. Guard R	2. Shoulde	No	No	Belted	No	No	No	No	Yes	No	No	No	No	No
231215142	Dry	5. On Entra	1. Straight	2. Blacktop	1. No Defe	2. Two-Wa	4. Four Apr	1. No Traffi	6. No Traffi	2. No	3. No	20. Motor V	1. On Roac	No	No	Belted	No	No	No	No	No	No	No	No	No	No
183515464	Dry	8. Non-Inte	1. Straight	2. Blacktop	1. No Defe	3. Two-Wa	1. Not at In	6. Traffic Li	1. Yes - Wc	2. No	3. No	20. Motor V	1. On Roac	No	No	Belted	No	No	No	No	No	No	No	No	No	No
183525141	Wet	10. Interse	1. Straight	2. Blacktop	1. No Defe	3. Two-Wa	3. Three Ap	6. Traffic Li	1. Yes - Wc	2. No	3. No	13. Curb	3. Median	Yes	No	Belted	No	No	No	No	No	No	No	No	No	Yes
173105348	Dry	9. Within Ir	1. Straight	2. Blacktop	1. No Defe	3. Two-Wa	4. Four Apr	3. Traffic S	1. Yes - Wc	2. No	3. No	20. Motor V	1. On Roac	No	No	Belted	No	No	No	No	No	No	No	No	No	No
180725123	Wet	9. Within Ir	1. Straight	2. Blacktop	1. No Defe	3. Two-Wa	4. Four Apr	3. Traffic S	1. Yes - Wc	2. No	3. No	20. Motor V	1. On Roac	No	No	Unbelted	No	No	No	No	No	No	No	No	No	No
190565170	Wet	10. Interse	2. Curve - L	2. Blacktop	1. No Defe	3. Two-Wa	4. Four Apr	3. Traffic S	1. Yes - Wc	2. No	3. No	20. Motor V	1. On Roac	No	No	Belted	No	Yes	Yes	No	No	No	No	No	No	No
191515095	Dry	1. Main-Lir	1. Straight	2. Blacktop	1. No Defe	1. Two-Wa	3. Three Ap	6. Traffic Li	1. Yes - Wc	2. No	3. No	20. Motor V	1. On Roac	No	No	Belted	No	No	No	No	No	No	Yes	No	No	No
232025084	Dry	1. Main-Lir	1. Straight	2. Blacktop	1. No Defe	1. Two-Wa	1. Not at In	7. No Pass	1. Yes - Wc	2. No	3. No	20. Motor V	1. On Roac	No	No	Unbelted	No	Yes	No	No	No	No	No	No	No	No
183525339	Dry	10. Interse	1. Straight	2. Blacktop	1. No Defe	3. Two-Wa	4. Four Apr	3. Traffic S	1. Yes - Wc	2. No	3. No	20. Motor V	1. On Roac	No	No	Belted	No	No	No	No	No	Yes	No	No	No	No
183535082	Dry	8. Non-Inte	3. Grade - S	2. Blacktop	1. No Defe	4. One-Wa	1. Not at In	9. One Way	1. Yes - Wc	2. No	3. No	20. Motor V	1. On Roac	No	No	Belted	No	No	No	No	No	No	No	No	No	Yes
211745223	Wet	8. Non-Inte	1. Straight	2. Blacktop	7. Slick Pa	3. Two-Wa	1. Not at In	6. Traffic Li	1. Yes - Wc	2. No	3. No	20. Motor V	1. On Roac	No	No	Belted	No	No	No	No	No	No	No	No	No	No
192135092	Dry	10. Interse	1. Straight	2. Blacktop	1. No Defe	3. Two-Wa	4. Four Apr	1. No Traffi	6. No Traffi	2. No	3. No	42. Other N	1. On Roac	No	No	Belted	No	No	No	No	No	No	No	Yes	No	No
183535149	Dry	9. Within Ir	1. Straight	2. Blacktop	1. No Defe	3. Two-Wa	4. Four Apr	3. Traffic S	1. Yes - Wc	2. No	3. No	2. Trees	3. Median	No	No	Belted	No	No	No	No	No	No	No	No	No	No
183535300	Dry	1. Main-Lir	1. Straight	2. Blacktop	1. No Defe	2. Two-Wa	1. Not at In	6. Traffic Li	1. Yes - Wc	2. No	3. No	20. Motor V	1. On Roac	No	No	Belted	No	No	No	No	No	No	No	No	No	No
183535301	Dry	9. Within Ir	1. Straight	2. Blacktop	1. No Defe	2. Two-Wa	3. Three Ap	3. Traffic S	1. Yes - Wc	2. No	3. No	20. Motor V	1. On Roac	No	No	Belted	No	Yes	No	No	No	No	No	No	No	No
183535441	Wet	8. Non-Inte	2. Curve - L	1. Concret	1. No Defe	4. One-Wa	1. Not at In	6. Traffic Li	1. Yes - Wc	2. No	3. No	5. Guard R	4. Roadsid	No	No	Belted	No	Yes	No	No	Yes	Yes	No	No	No	No
183545015	Dry	8. Non-Inte	1. Straight	1. Concret	1. No Defe	3. Two-Wa	1. Not at In	6. Traffic Li	1. Yes - Wc	2. No	3. No	20. Motor V	1. On Roac	No	No	Belted	No	No	No	No	No	No	No	No	No	Yes
183545128	Dry	9. Within Ir	1. Straight	2. Blacktop	1. No Defe	2. Two-Wa	4. Four Apr	3. Traffic S	1. Yes - Wc	2. No	3. No	8. Sign, Tra	1. On Roac	No	No	Belted	No	No	No	No	No	Yes	Yes	No	No	No
192945120	Dry	10. Interse	1. Straight	2. Blacktop	1. No Defe	1. Two-Wa	4. Four Apr	3. Traffic S	1. Yes - Wc	2. No	3. No	20. Motor V	1. On Roac	No	No	Belted	No	No	No	No	No	No	No	No	No	No
172515218	Dry	1. Main-Lir	1. Straight	2. Blacktop	1. No Defe	2. Two-Wa	3. Three Ap	1. No Traffi	1. Yes - Wc	2. No	1. Yes	20. Motor V	1. On Roac	No	No	Belted	No	No	No	No	No	No	No	No	No	No
192555083	Dry	9. Within Ir	1. Straight	2. Blacktop	1. No Defe	3. Two-Wa	3. Three Ap	3. Traffic S	1. Yes - Wc	2. No	3. No	20. Motor V	1. On Roac	No	No	Belted	No	No	No	No	No	No	No	No	No	No
183545137	Dry	9. Within Ir	2. Curve - L	2. Blacktop	1. No Defe	1. Two-Wa	2. Two App	1. No Traffi	6. No Traffi	2. No	3. No	20. Motor V	1. On Roac	No	No	Belted	No	No	No	No	No	No	No	No	No	No
192755120	Dry	10. Interse	1. Straight	2. Blacktop	1. No Defe	3. Two-Wa	4. Four Apr	3. Traffic S	1. Yes - Wc	2. No	3. No	20. Motor V	1. On Roac	No	No	Belted	No	Yes	No	No	No	Yes	Yes	No	No	No
183545175	Dry	9. Within Ir	1. Straight	2. Blacktop	1. No Defe	2. Two-Wa	4. Four Apr	3. Traffic S	1. Yes - Wc	2. No	3. No	20. Motor V	1. On Roac	No	No	Belted	No	Yes	No	No	No	No	No	No	No	Yes
212665067	Wet	9. Within Ir	1. Straight	1. Concret	1. No Defe	3. Two-Wa	4. Four Apr	3. Traffic S	1. Yes - Wc	2. No	3. No	20. Motor V	1. On Roac	No	No	Belted	No	No	No	No	No	No	No	No	No	No
242265042	Dry	10. Interse	1. Straight	2. Blacktop	1. No Defe	3. Two-Wa	2. Two App	1. No Traffi	6. No Traffi	2. No	3. No	20. Motor V	1. On Roac	No	No	Belted	No	No	No	No	No	No	No	No	No	No
183545373	Dry	8. Non-Inte	1. Straight	1. Concret	1. No Defe	3. Two-Wa	1. Not at In	6. Traffic Li	1. Yes - Wc	2. No	3. No	20. Motor V	1. On Roac	No	No	Belted	No	Yes	No	No	No	No	No	No	No	No
183545481	Wet	8. Non-Inte	1. Straight	1. Concret	1. No Defe	3. Two-Wa	1. Not at In	6. Traffic Li	1. Yes - Wc	2. No	3. No	20. Motor V	1. On Roac	No	No	Belted	No	No	No	No	No	No	No	No	No	Yes
183555033	Dry	8. Non-Inte	1. Straight	1. Concret	1. No Defe	4. One-Wa	1. Not at In	6. Traffic Li	1. Yes - Wc	2. No	3. No	20. Motor V	1. On Roac	No	No	Belted	No	No	No	No	No	No	Yes	No	No	No
220315116	Dry	9. Within Ir	1. Straight	2. Blacktop	1. No Defe	3. Two-Wa	4. Four Apr	3. Traffic S	1. Yes - Wc	2. No	3. No	20. Motor V	1. On Roac	No	No	Belted	No	No	No	No	No	No	No	No	No	No
183555133	Dry	10. Interse	1. Straight	2. Blacktop	1. No Defe	3. Two-Wa	4. Four Apr	4. Stop Sig	1. Yes - Wc	2. No	3. No	20. Motor V	1. On Roac	No	No	Belted	No	No	No	No	No	Yes	No	No	No	No
183555141	Wet	10. Interse	1. Straight	2. Blacktop	1. No Defe	3. Two-Wa	4. Four Apr	3. Traffic S	1. Yes - Wc	2. No	3. No	20. Motor V	1. On Roac	No	No	Belted	No	No	No	No	No	No	No	No	No	No
202485152	Dry	1. Main-Lir	1. Straight	2. Blacktop	1. No Defe	1. Two-Wa	4. Four Apr	6. Traffic Li	1. Yes - Wc	2. No	3. No	13. Curb	1. On Roac	Yes	No	Belted	No	Yes	No	No	No	No	No	No	No	No
243175190	Dry	2. Accelera	3. Grade - S	2. Blacktop	1. No Defe	1. Two-Wa	1. Not at In	6. Traffic Li	1. Yes - Wc	2. No	2. Yes - Wi	20. Motor V	1. On Roac	No	No	Belted	No	Yes	No	No	No	No	Yes	No	No	No
183555249	Wet	10. Interse	1. Straight	2. Blacktop	1. No Defe	3. Two-Wa	3. Three Ap	4. Stop Sig	1. Yes - Wc	2. No	3. No	20. Motor V	1. On Roac	No	No	Belted	No	No	No	No	No	No	No	No	No	Yes
183555250	Dry	1. Main-Lir	1. Straight	2. Blacktop	1. No Defe	2. Two-Wa	1. Not at In	6. Traffic Li	1. Yes - Wc	2. No	3. No	20. Motor V	1. On Roac	No	No	Belted	No	No	No	No	No	No	No	No	No	No
183565070	Dry	8. Non-Inte	1. Straight	2. Blacktop	1. No Defe	3. Two-Wa	1. Not at In	6. Traffic Li	1. Yes - Wc	2. No	3. No	20. Motor V	1. On Roac	No	No	Belted	No	No	No	No	No	No	Yes	No	No	Yes
183575112	Wet	9. Within Ir	1. Straight	2. Blacktop	1. No Defe	3. Two-Wa	4. Four Apr	3. Traffic S	1. Yes - Wc	2. No	3. No	20. Motor V	1. On Roac	No	No	Belted	No	Yes	No	No	No	No	No	No	No	No
211455106	Dry	10. Interse	1. Straight	2. Blacktop	1. No Defe	1. Two-Wa	4. Four Apr	3. Traffic S	1. Yes - Wc	2. No	3. No	3. Utility P	1. On Roac	Yes	No	Belted	No	Yes	No	No	No	No	No	No	No	No
183575114	Dry	1. Main-Lir	1. Straight	2. Blacktop	1. No Defe	2. Two-Wa	1. Not at In	6. Traffic Li	1. Yes - Wc	2. No	3. No	20. Motor V	1. On Roac	No	No	Belted	No	No	No	No	No	No	No	No	No	No
171365109	Dry	13. Drivew	1. Straight	2. Blacktop	1. No Defe	2. Two-Wa	1. Not at In	6. Traffic Li	1. Yes - Wc	2. No	3. No	20. Motor V	1. On Roac	No	No	Belted	No	No	No	No	No	No	No	No	No	No
221155170	Dry	10. Interse	1. Straight	2. Blacktop	1. No Defe	2. Two-Wa	4. Four Apr	3. Traffic S	1. Yes - Wc	2. No	3. No	20. Motor V	1. On Roac	No	No	Belted	No	Yes	No	No	No	No	No	No	No	No
172645132	Dry	10. Interse	1. Straight	2. Blacktop	1. No Defe	3. Two-Wa	3. Three Ap	6. Traffic Li	1. Yes - Wc	2. No	3. No	20. Motor V	1. On Roac	No	No	Belted	No	No	No	No	No	No	No	No	No	No
183575124	Wet	1. Main-Lir	1. Straight	2. Blacktop	1. No Defe	1. Two-Wa	1. Not at In	1. No Traffi	6. No Traffi	2. No	3. No	1. Bank Or	8. Off Roac	No	No	Belted	No	No	No	No	No	Yes	No	No	No	No
183575125	Dry	1. Main-Lir	1. Straight	2. Blacktop	1. No Defe	3. Two-Wa	1. Not at In	3. Traffic S	1. Yes - Wc	2. No	3. No	20. Motor V	1. On Roac	No	No	Belted	No	Yes	No	No	No	No	No	No	No	No
183575127	Wet	10. Interse	1. Straight	1. Concret	1. No Defe	1. Two-Wa	4. Four Apr	6. Traffic Li	1. Yes - Wc	2. No	3. No	20. Motor V	1. On Roac	No	No	Belted	No	No	No	No	No	No	No	No	No	No
201495170	Wet	1. Main-Lir	1. Straight	2. Blacktop	1. No Defe	1. Two-Wa	1. Not at In	1. No Traffi	6. No Traffi	2. No	3. No	20. Motor V	1. On Roac	No	No	Belted	No	No	No	No	No	No	No	No	No	No
183575129	Dry	9. Within Ir	1. Straight	2. Blacktop	1. No Defe	2. Two-Wa	4. Four Apr	3. Traffic S	1. Yes - Wc	2. No	3. No	20. Motor V	1. On Roac	No	No	Belted	No	No	No	No	No	No	Yes	No	No	No
232555060	Dry	9. Within Ir	1. Straight	2. Blacktop	1. No Defe	3. Two-Wa	3. Three Ap	1. No Traffi	6. No Traffi	2. No	3. No	3. Utility P	1. On Roac	No	No	Belted	No	No	No	No	No	No	No	No	No	No
183575184	Wet	8. Non-Inte	3. Grade - S	2. Blacktop	1. No Defe	3. Two-Wa	1. Not at In	6. Traffic Li	1. Yes - Wc	2. No	3. No	5. Guard R	2. Shoulde	No	No	Belted	No	No	No	No	Yes	No	No	No	No	Yes
183585075	Dry	8. Non-Inte	1. Straight	2. Blacktop	1. No Defe	3. Two-Wa	1. Not at In	6. Traffic Li	1. Yes - Wc	2. No	3. No	5. Guard R	1. On Roac	No	No	Belted	No	No	No	No	Yes	No	No	No	No	Yes
183585209	Dry	8. Non-Inte	1. Straight	1. Concret	1. No Defe	3. Two-Wa	1. Not at In	6. Traffic Li	1. Yes - Wc	2. No	3. No	20. Motor V	1. On Roac	No	No	Belted	No	No	Yes	No	No	No	No	No	No	No
183605087	Dry	1. Main-Lir	1. Straight	2. Blacktop	1. No Defe	1. Two-Wa	1. Not at In	1. No Traffi	6. No Traffi	2. No	3. No	6. Parked V	1. On Roac	No	No	Belted	No	No	No	No	No	Yes	No	No	No	No
183605105	Wet	10. Interse	1. Straight	2. Blacktop	1. No Defe	2. Two-Wa	2. Two App	1. No Traffi	6. No Traffi	2. No	3. No	20. Motor V	1. On Roac	No	No	Belted	No	No	No	No	No	No	No	No	No	No
222375642	Dry	9. Within Ir	1. Straight	2. Blacktop	1. No Defe	3. Two-Wa	4. Four Apr	3. Traffic S	1. Yes - Wc	2. No	3. No	20. Motor V	1. On Roac	No	No	Belted	No	No	No	No	No	No	No	No	No	No
183605109	Dry	9. Within Ir	1. Straight	2. Blacktop	1. No Defe	3. Two-Wa	4. Four Apr	6. Traffic Li	1. Yes - Wc	2. No	3. No	20. Motor V	1. On Roac	No	No	Belted	No	No	No	No	No	Yes	No	No	No	No
220395149	Dry	9. Within Ir	1. Straight	2. Blacktop	1. No Defe	2. Two-Wa	2. Two App	3. Traffic S	1. Yes - Wc	2. No	3. No	20. Motor V	1. On Roac	No	No	Belted	No	No	No	No	No	No	No	No	No	No
183605111	Dry	1. Main-Lir	1. Straight	2. Blacktop	1. No Defe	2. Two-Wa	1. Not at In	6. Traffic Li	1. Yes - Wc	2. No	3. No	20. Motor V	1. On Roac	No	No	Belted	No	No	No	No	No	No	No	No	No	No
232055082	Dry	10. Interse	1. Straight	2. Blacktop	1. No Defe	2. Two-Wa	4. Four Apr	3. Traffic S	1. Yes - Wc	2. No	3. No	20. Motor V	1. On Roac	Yes	No	Unbelted	No	No	No	No	No	No	No	No	No	No
183605120	Dry	10. Interse	1. Straight	2. Blacktop	1. No Defe	1. Two-Wa	3. Three Ap	3. Traffic S	1. Yes - Wc	2. No	3. No	6. Parked V	1. On Roac	No	No	Belted	No	No	No	No	No	No	No	No	No	No
183605121	Dry	10. Interse	1. Straight	2. Blacktop	1. No Defe	2. Two-Wa	4. Four Apr	3. Traffic S	1. Yes - Wc	2. No	3. No	20. Motor V	1. On Roac	No	No	Belted	No	No	No	No	No	No	No	No	No	No
183605122	Dry	1. Main-Lir	1. Straight	2. Blacktop	1. No Defe	1. Two-Wa	1. Not at In	1. No Traffi	6. No Traffi	2. No	3. No	6. Parked V	1. On Roac	No	No	Belted	No	No	No	No	No	Yes	No	No	No	No
183605123	Dry	1. Main-Lir	1. Straight	2. Blacktop	1. No Defe	1. Two-Wa	1. Not at In	6. Traffic Li	1. Yes - Wc	2. No	3. No	20. Motor V	1. On Roac	Yes	No	Belted	No	No	No	No	No	No	No	No	No	Yes
183605124	Dry	10. Interse	1. Straight	2. Blacktop	1. No Defe	3. Two-Wa	3. Three Ap	3. Traffic S	1. Yes - Wc	2. No	3. No	20. Motor V	1. On Roac	No	No	Belted	No	No	No	No	No	No	No	No	No	No
220985070	Dry	9. Within Ir	1. Straight	2. Blacktop	1. No Defe	3. Two-Wa	4. Four Apr	3. Traffic S	1. Yes - Wc	2. No	3. No	20. Motor V	1. On Roac	Yes	No	Belted	No	No	No	No	No	No	No	No	No	No
173155105	Dry	1. Main-Lir	1. Straight	2. Blacktop	1. No Defe	1. Two-Wa	1. Not at In	1. No Traffi	6. No Traffi	2. No	1. Yes	13. Curb	8. Off Roac	No	No	Belted	No	No	No	No	No	Yes	No	No	No	No
183605189	Dry	5. On Entra	10. On/Off	1. Concret	1. No Defe	3. Two-Wa	1. Not at In	6. Traffic Li	1. Yes - Wc	2. No	3. No	2. Trees	4. Roadsid	No	No	Belted	No	Yes	No	No	No	No	No	No	No	Yes
183605202	Wet	9. Within Ir	1. Straight	2. Blacktop	1. No Defe	3. Two-Wa	2. Two App	13. Other	2. Yes - Wc	2. No	3. No	8. Sign, Tra	3. Median	No	No	Belted	No	No	No	No	No	No	No	No	No	No
202675064	Wet	13. Drivew	1. Straight	2. Blacktop	1. No Defe	3. Two-Wa	1. Not at In	1. No Traffi	6. No Traffi	2. No	3. No	20. Motor V	1. On Roac	No	No	Belted	No	No	No	No	No	No	No	No	No	No
203075372	Dry	9. Within Ir	1. Straight	2. Blacktop	1. No Defe	2. Two-Wa	4. Four Apr	3. Traffic S	1. Yes - Wc	2. No	3. No	20. Motor V	1. On Roac	No	No	Belted	No	No	No	No	No	No	No	No	No	No
183605213	Dry	1. Main-Lir	2. Curve - L	2. Blacktop	1. No Defe	2. Two-Wa	1. Not at In	6. Traffic Li	1. Yes - Wc	2. No	3. No	14. Ditch	4. Roadsid	No	No	Belted	No	No	No	No	No	No	No	No	No	Yes
183605214	Wet	8. Non-Inte	1. Straight	2. Blacktop	1. No Defe	1. Two-Wa	1. Not at In	1. No Traffi	6. No Traffi	2. No	3. No	6. Parked V	1. On Roac	No	No	Belted	No	No	No	No	No	No	No	No	No	No
183615102	Wet	1. Main-Lir	1. Straight	2. Blacktop	1. No Defe	1. Two-Wa	1. Not at In	1. No Traffi	6. No Traffi	2. No	3. No	6. Parked V	1. On Roac	No	No	Belted	No	Yes	No	No	No	Yes	No	No	No	No
211375199	Dry	9. Within Ir	1. Straight	1. Concret	1. No Defe	2. Two-Wa	4. Four Apr	3. Traffic S	1. Yes - Wc	2. No	3. No	20. Motor V	1. On Roac	No	No	Belted	No	No	No	No	No	No	No	No	No	No
183615224	Dry	8. Non-Inte	1. Straight	1. Concret	1. No Defe	4. One-Wa	1. Not at In	9. One Way	1. Yes - Wc	2. No	3. No	20. Motor V	1. On Roac	No	No	Belted	No	No	No	No	No	No	No	No	No	No
183615364	Dry	8. Non-Inte	3. Grade - S	2. Blacktop	1. No Defe	4. One-Wa	1. Not at In	9. One Way	1. Yes - Wc	2. No	3. No	20. Motor V	1. On Roac	No	No	Belted	No	No	No	No	No	No	No	No	No	Yes
220105163	Wet	11. Interse	2. Curve - L	2. Blacktop	1. No Defe	3. Two-Wa	4. Four Apr	6. Traffic Li	1. Yes - Wc	2. No	3. No	28. Ran Of	3. Median	No	No	Belted	No	No	No	No	No	No	No	No	No	Yes
242215129	Dry	1. Main-Lir	1. Straight	2. Blacktop	1. No Defe	1. Two-Wa	1. Not at In	1. No Traffi	6. No Traffi	2. No	1. Yes	20. Motor V	1. On Roac	Yes	No	Belted	No	Yes	No	No	No	No	No	No	No	No
183625115	Dry	10. Interse	6. Hillcrest	2. Blacktop	1. No Defe	2. Two-Wa	3. Three Ap	3. Traffic S	1. Yes - Wc	2. No	3. No	20. Motor V	1. On Roac	No	No	Belted	No	No	No	No	No	No	Yes	No	No	No
183625406	Wet	1. Main-Lir	3. Grade - S	1. Concret	1. No Defe	2. Two-Wa	1. Not at In	6. Traffic Li	1. Yes - Wc	2. No	3. No	20. Motor V	1. On Roac	No	No	Belted	No	No	No	No	No	No	No	No	No	No
183635059	Wet	8. Non-Inte	1. Straight	1. Concret	1. No Defe	3. Two-Wa	1. Not at In	6. Traffic Li	1. Yes - Wc	2. No	3. No	20. Motor V	1. On Roac	No	No	Belted	No	Yes	No	No	No	Yes	No	No	No	No
183635100	Dry	8. Non-Inte	1. Straight	1. Concret	1. No Defe	4. One-Wa	1. Not at In	6. Traffic Li	1. Yes - Wc	2. No	3. No	20. Motor V	1. On Roac	No	No	Belted	No	No	No	No	No	No	No	No	No	No
183635139	Wet	8. Non-Inte	1. Straight	1. Concret	1. No Defe	4. One-Wa	1. Not at In	6. Traffic Li	1. Yes - Wc	2. No	3. No	20. Motor V	1. On Roac	No	No	Belted	No	No	No	No	No	No	No	No	No	Yes
183645034	Dry	8. Non-Inte	2. Curve - L	2. Blacktop	1. No Defe	4. One-Wa	1. Not at In	9. One Way	1. Yes - Wc	2. No	3. No	5. Guard R	2. Shoulde	No	No	Belted	No	No	Yes	No	Yes	No	No	No	No	No
183645082	Wet	8. Non-Inte	5. Hillcrest	2. Blacktop	1. No Defe	3. Two-Wa	1. Not at In	6. Traffic Li	1. Yes - Wc	2. No	3. No	20. Motor V	1. On Roac	No	No	Belted	No	No	No	No	Yes	No	No	No	No	Yes
183645094	Dry	5. On Entra	10. On/Off	2. Blacktop	1. No Defe	4. One-Wa	1. Not at In	9. One Way	1. Yes - Wc	2. No	3. No	16. Other T	1. On Roac	No	No	Belted	No	Yes	No	No	No	Yes	No	No	No	No
190015012	Wet	8. Non-Inte	1. Straight	1. Concret	1. No Defe	4. One-Wa	1. Not at In	6. Traffic Li	1. Yes - Wc	2. No	3. No	11. Jersey W	2. Shoulde	No	No	Belted	No	No	No	No	No	No	No	No	No	No
190015166	Wet	8. Non-Inte	1. Straight	1. Concret	1. No Defe	3. Two-Wa	1. Not at In	6. Traffic Li	1. Yes - Wc	2. No	3. No	28. Ran Of	1. On Roac	No	No	Belted	No	No	No	No	No	No	No	No	No	Yes
190025087	Wet	10. Interse	1. Straight	2. Blacktop	1. No Defe	2. Two-Wa	2. Two App	6. Traffic Li	1. Yes - Wc	2. No	3. No	20. Motor V	1. On Roac	No	No	Belted	No	No	No	No	No	No	No	No	No	No
190025125	Wet	9. Within Ir	1. Straight	2. Blacktop	1. No Defe	3. Two-Wa	4. Four Apr	6. Traffic Li	1. Yes - Wc	2. No	3. No	13. Curb	3. Median	No	No	Belted	No	No	No	No	No	No	No	No	No	No
190025126	Wet	10. Interse	1. Straight	1. Concret	1. No Defe	2. Two-Wa	3. Three Ap	3. Traffic S	1. Yes - Wc	2. No	3. No	20. Motor V	1. On Roac	No	No	Belted	No	No	No	No	No	Yes	No	No	No	No
190025129	Wet	1. Main-Lir	1. Straight	1. Concret	1. No Defe	3. Two-Wa	1. Not at In	6. Traffic Li	1. Yes - Wc	2. No	3. No	20. Motor V	1. On Roac	No	No	Belted	No	Yes	No	No	No	No	No	No	No	No
212285139	Dry	10. Interse	1. Straight	1. Concret	1. No Defe	3. Two-Wa	4. Four Apr	3. Traffic S	1. Yes - Wc	2. No	3. No	20. Motor V	1. On Roac	No	No	Belted	No	No	No	No	No	No	No	No	No	No
190025138	Wet	5. On Entra	10. On/Off	2. Blacktop	1. No Defe	4. One-Wa	1. Not at In	1. No Traffi	6. No Traffi	2. No	3. No	28. Ran Of	1. On Roac	No	No	Belted	No	No	No	No	Yes	No	No	Yes	No	No
172090001	Dry	10. Interse	1. Straight	2. Blacktop	1. No Defe	3. Two-Wa	4. Four Apr	3. Traffic S	1. Yes - Wc	2. No	3. No	19. Ped	1. On Roac	No	No	Belted	No	No	No	No	No	No	No	No	Yes	No
190025141	Dry	10. Interse	2. Curve - L	2. Blacktop	1. No Defe	2. Two-Wa	3. Three Ap	13. Other	1. Yes - Wc	2. No	3. No	12. Buildin	4. Roadsid	No	No	Belted	No	No	No	No	No	No	No	No	No	Yes
242915156	Dry	10. Interse	1. Straight	2. Blacktop	1. No Defe	2. Two-Wa	3. Three Ap	6. Traffic Li	1. Yes - Wc	2. No	1. Yes	20. Motor V	1. On Roac	No	No	Belted	No	No	No	No	No	No	No	No	No	No
190025159	Wet	10. Interse	1. Straight	2. Blacktop	1. No Defe	3. Two-Wa	4. Four Apr	6. Traffic Li	1. Yes - Wc	2. No	3. No	20. Motor V	1. On Roac	No	No	Belted	No	No	No	No	No	No	No	No	No	No
241995071	Dry	9. Within Ir	3. Grade - S	2. Blacktop	1. No Defe	1. Two-Wa	4. Four Apr	3. Traffic S	1. Yes - Wc	2. No	3. No	20. Motor V	1. On Roac	No	No	Belted	No	No	No	No	No	No	No	No	No	No
191445081	Dry	1. Main-Lir	1. Straight	2. Blacktop	1. No Defe	2. Two-Wa	1. Not at In	6. Traffic Li	1. Yes - Wc	2. No	1. Yes	20. Motor V	1. On Roac	No	No	Belted	No	No	No	No	No	No	No	No	No	No
190025162	Dry	10. Interse	1. Straight	1. Concret	1. No Defe	2. Two-Wa	4. Four Apr	6. Traffic Li	1. Yes - Wc	2. No	3. No	20. Motor V	1. On Roac	No	No	Belted	No	No	No	No	No	No	No	No	No	No
190025174	Wet	8. Non-Inte	1. Straight	1. Concret	1. No Defe	1. Two-Wa	1. Not at In	6. Traffic Li	1. Yes - Wc	2. No	3. No	20. Motor V	1. On Roac	No	No	Unbelted	No	No	No	No	No	No	No	No	No	No
203565133	Dry	10. Interse	1. Straight	2. Blacktop	1. No Defe	3. Two-Wa	4. Four Apr	6. Traffic Li	1. Yes - Wc	2. No	3. No	20. Motor V	1. On Roac	No	No	Belted	No	No	No	No	No	No	Yes	No	No	Yes
210135062	Dry	10. Interse	1. Straight	2. Blacktop	1. No Defe	1. Two-Wa	3. Three Ap	3. Traffic S	1. Yes - Wc	2. No	3. No	20. Motor V	1. On Roac	Yes	No	Belted	No	No	No	No	No	No	No	No	No	No
190025184	Dry	9. Within Ir	1. Straight	2. Blacktop	1. No Defe	3. Two-Wa	4. Four Apr	3. Traffic S	1. Yes - Wc	2. No	3. No	20. Motor V	1. On Roac	No	No	Belted	No	No	No	No	No	No	No	No	No	No
190025185	Dry	9. Within Ir	1. Straight	1. Concret	1. No Defe	2. Two-Wa	4. Four Apr	3. Traffic S	1. Yes - Wc	2. No	3. No	20. Motor V	1. On Roac	No	No	Belted	No	No	No	No	No	Yes	No	No	No	No
231425137	Dry	9. Within Ir	1. Straight	2. Blacktop	1. No Defe	2. Two-Wa	4. Four Apr	3. Traffic S	1. Yes - Wc	2. No	3. No	20. Motor V	1. On Roac	No	No	Belted	No	No	No	No	No	No	No	No	No	No
190025248	Wet	8. Non-Inte	1. Straight	1. Concret	1. No Defe	3. Two-Wa	1. Not at In	6. Traffic Li	1. Yes - Wc	2. No	3. No	11. Jersey W	1. On Roac	No	No	Belted	No	No	No	No	No	No	No	No	No	No
190035038	Dry	8. Non-Inte	1. Straight	1. Concret	1. No Defe	4. One-Wa	1. Not at In	9. One Way	1. Yes - Wc	2. No	3. No	20. Motor V	1. On Roac	No	No	Belted	No	No	No	No	No	No	No	No	No	No
190035090	Dry	1. Main-Lir	1. Straight	2. Blacktop	1. No Defe	1. Two-Wa	1. Not at In	1. No Traffi	6. No Traffi	2. No	3. No	6. Parked V	4. Roadsid	No	No	Belted	No	No	No	No	No	Yes	No	No	No	No
190035187	Wet	1. Main-Lir	1. Straight	2. Blacktop	1. No Defe	1. Two-Wa	1. Not at In	13. Other	1. Yes - Wc	2. No	3. No	6. Parked V	1. On Roac	Yes	No	Unbelted	No	No	No	No	No	No	No	No	No	No
190045058	Dry	8. Non-Inte	1. Straight	1. Concret	1. No Defe	4. One-Wa	1. Not at In	9. One Way	1. Yes - Wc	2. No	3. No	20. Motor V	1. On Roac	No	No	Belted	No	No	No	No	No	No	No	No	No	No
182225120	Dry	1. Main-Lir	1. Straight	2. Blacktop	1. No Defe	3. Two-Wa	3. Three Ap	6. Traffic Li	1. Yes - Wc	2. No	3. No	20. Motor V	1. On Roac	No	No	Belted	No	No	No	No	No	No	No	No	No	No
250465028	Wet	10. Interse	1. Straight	2. Blacktop	1. No Defe	1. Two-Wa	3. Three Ap	6. Traffic Li	1. Yes - Wc	2. No	3. No	3. Utility P	1. On Roac	No	No	Unbelted	No	Yes	No	No	No	No	No	No	No	No
190045129	Dry	10. Interse	1. Straight	2. Blacktop	1. No Defe	2. Two-Wa	4. Four Apr	3. Traffic S	1. Yes - Wc	2. No	3. No	20. Motor V	1. On Roac	No	No	Belted	No	No	No	No	No	Yes	No	No	No	Yes
171815433	Wet	10. Interse	1. Straight	1. Concret	1. No Defe	3. Two-Wa	4. Four Apr	3. Traffic S	1. Yes - Wc	2. No	3. No	20. Motor V	1. On Roac	No	No	Belted	No	No	No	No	No	No	No	No	No	No
231635184	Dry	1. Main-Lir	1. Straight	1. Concret	1. No Defe	3. Two-Wa	1. Not at In	1. No Traffi	6. No Traffi	2. No	3. No	20. Motor V	1. On Roac	No	No	Belted	No	No	No	No	No	Yes	No	No	No	No
190045134	Wet	1. Main-Lir	1. Straight	2. Blacktop	1. No Defe	1. Two-Wa	1. Not at In	1. No Traffi	6. No Traffi	2. No	3. No	6. Parked V	1. On Roac	No	No	Belted	No	No	No	No	No	Yes	No	No	No	No
190045135	Wet	9. Within Ir	1. Straight	2. Blacktop	1. No Defe	3. Two-Wa	3. Three Ap	4. Stop Sig	1. Yes - Wc	2. No	3. No	19. Ped	1. On Roac	No	No	Belted	No	Yes	No	No	No	No	No	No	Yes	No
221105110	Dry	10. Interse	2. Curve - L	2. Blacktop	1. No Defe	2. Two-Wa	3. Three Ap	3. Traffic S	1. Yes - Wc	2. No	3. No	20. Motor V	1. On Roac	No	No	Belted	No	No	No	No	No	No	No	No	No	No
243455221	Dry	9. Within Ir	1. Straight	2. Blacktop	1. No Defe	3. Two-Wa	2. Two App	8. Yield Sig	1. Yes - Wc	2. No	3. No	20. Motor V	1. On Roac	No	No	Belted	No	No	No	No	No	Yes	No	No	No	No
190055050	Dry	8. Non-Inte	1. Straight	2. Blacktop	1. No Defe	3. Two-Wa	1. Not at In	6. Traffic Li	1. Yes - Wc	2. No	3. No	20. Motor V	1. On Roac	No	No	Unbelted	No	No	No	No	No	No	No	No	No	Yes
190065100	Dry	8. Non-Inte	3. Grade - S	1. Concret	1. No Defe	4. One-Wa	1. Not at In	9. One Way	1. Yes - Wc	2. No	3. No	20. Motor V	1. On Roac	No	No	Belted	No	Yes	No	No	No	No	No	No	No	No
190075107	Wet	10. Interse	1. Straight	1. Concret	1. No Defe	3. Two-Wa	3. Three Ap	4. Stop Sig	1. Yes - Wc	2. No	3. No	20. Motor V	1. On Roac	No	No	Belted	No	No	No	No	No	No	No	No	No	Yes
221245115	Dry	1. Main-Lir	1. Straight	2. Blacktop	1. No Defe	1. Two-Wa	1. Not at In	6. Traffic Li	1. Yes - Wc	2. No	3. No	28. Ran Of	1. On Roac	No	No	Belted	No	Yes	No	No	No	No	No	No	No	No
190075110	Wet	1. Main-Lir	1. Straight	2. Blacktop	1. No Defe	1. Two-Wa	3. Three Ap	1. No Traffi	6. No Traffi	2. No	3. No	2. Trees	3. Median	Yes	No	Unbelted	No	Yes	No	No	No	No	No	No	No	Yes
173455294	Wet	10. Interse	1. Straight	2. Blacktop	1. No Defe	3. Two-Wa	4. Four Apr	3. Traffic S	1. Yes - Wc	2. No	3. No	20. Motor V	1. On Roac	No	No	Belted	No	No	No	No	No	No	No	No	No	No
190075117	Dry	10. Interse	1. Straight	2. Blacktop	1. No Defe	3. Two-Wa	4. Four Apr	3. Traffic S	1. Yes - Wc	2. No	3. No	20. Motor V	1. On Roac	No	No	Belted	No	No	No	No	No	No	No	No	No	No

180185296		NOT_RD	Urban Inte	No	Yes	Yes	Yes	5. Hampto	114	114. City o	5-Major Cc	4-Two-Way	Urban	NonVDOT	5	3. City or T	Hampton F	HAMP	S-VA114NP ANDREWS BLVD		0.53	253501	43.44	-76.3216	37.04241
210605071		NOT_RD	Urban Inte	No	No	Yes	No	5. Hampto	114	114. City o	3-Principal	4-Two-Way	Urban	NonVDOT	5	3. City or T	Hampton F	HAMP	R-VA SR00134EB		6.68	253022	10.01	-76.4002	37.06349
211375212		NOT_RD	Urban Inte	No	No	Yes	No	5. Hampto	114	114. City o	3-Principal	4-Two-Way	Urban	NonVDOT	5	3. City or T	Hampton F	HAMP	R-VA SR00134WB		6.68	253022	64.99	-76.4	37.06352
190305327		NOT_RD	Urban Inte	No	No	Yes	Yes	5. Hampto	114	114. City o	3-Principal	3-Two-Way	Urban	NonVDOT	5	3. City or T	Hampton F	HAMP	R-VA SR00143NB		2.05	1062041	19.49	-76.3273	37.0235
183475138		NOT_RD	Urban Inte	No	No	Yes	Yes	5. Hampto	114	114. City o	3-Principal	4-Two-Way	Urban	NonVDOT	5	3. City or T	Hampton F	HAMP	R-VA US00258EB		63.41	253078	68.02	-76.3814	37.04313
210535094	5	NOT_RD	Urban Inte	No	No	Yes	No	5. Hampto	114	114. City o	4-Minor Ar	4-Two-Way	Urban	NonVDOT	5	3. City or T	Hampton F	HAMP	R-VA SR00169NB		0.68	1061074	10.27	-76.3133	37.02634
183475158		NOT_RD	Not Interse	No	No	Yes	No	5. Hampto	114	114. City o	1-Interstat	4-Two-Way	Urban	VDOT Inter	5	1. State Hv	Hampton F	HAMP	R-VA IS00064WB		270.52			-76.3088	36.99139
183475296	55	NOT_RD	Not Interse	No	Yes	Yes	Yes	5. Hampto	114	114. City o	1-Interstat	4-Two-Way	Urban	VDOT Inter	5	1. State Hv	Hampton F	HAMP	R-VA IS00664EB		2.88			-76.4068	37.0001
183475434		RD_LEFT	Not Interse	No	No	Yes	Yes	5. Hampto	114	114. City o	1-Interstat	4-Two-Way	Urban	VDOT Inter	5	1. State Hv	Hampton F	HAMP	R-VA IS00064EB		262.03			-76.4152	37.05748
183485119		NOT_RD	Urban Inte	Yes	No	Yes	Yes	5. Hampto	114	114. City o	4-Minor Ar	4-Two-Way	Urban	NonVDOT	5	3. City or T	Hampton F	HAMP	R-VA SR00351WB		5.9	1079853	45.46	-76.342	37.03094
213565107		NOT_RD	Not Interse	No	No	Yes	Yes	5. Hampto	114	114. City o	5-Major Cc	3-Two-Way	Urban	NonVDOT	5	3. City or T	Hampton F	HAMP	S-VA114PR PINE CHAPEL RD		0.3			-76.3878	37.03636
180715085		NOT_RD	Urban Inte	No	No	Yes	Yes	5. Hampto	114	114. City o	5-Major Cc	4-Two-Way	Urban	NonVDOT	5	3. City or T	Hampton F	HAMP	S-VA114PR ANDREWS BLVD		0.53	253501	11.62	-76.3216	37.0423
183485330		NOT_RD	Not Interse	No	No	Yes	No	5. Hampto	114	114. City o	1-Interstat	4-Two-Way	Urban	VDOT Inter	5	1. State Hv	Hampton F	HAMP	R-VA IS00064EB		269.4			-76.3197	37.00218
183495022	12	RD_LEFT	Not Interse	No	Yes	Yes	Yes	5. Hampto	114	114. City o	1-Interstat	4-Two-Way	Urban	VDOT Inter	5	1. State Hv	Hampton F	HAMP	R-VA IS00064EB		259.68			-76.448	37.07828
183495225		NOT_RD	Not Interse	Yes	No	Yes	Yes	5. Hampto	114	114. City o	1-Interstat	4-Two-Way	Urban	VDOT Inter	5	1. State Hv	Hampton F	HAMP	R-VA IS00664EB		2.61			-76.4042	37.00316
183495245		RD_LEFT	Not Interse	No	No	Yes	Yes	5. Hampto	114	114. City o	1-Interstat	4-Two-Way	Urban	VDOT Inter	5	1. State Hv	Hampton F	HAMP	R-VA IS00664EB		2.61			-76.4042	37.00312
183495297	15	RD_LEFT	Not Interse	No	No	No	Yes	5. Hampto	114	114. City o	1-Interstat	1-One-Way	Urban	VDOT Prim	5	1. State Hv	Hampton F	HAMP	R-VA US00258WB	RMP063.00A	0.05			-76.3973	37.0403
183495302		NOT_RD	Not Interse	No	No	Yes	Yes	5. Hampto	114	114. City o	1-Interstat	4-Two-Way	Urban	VDOT Inter	5	1. State Hv	Hampton F	HAMP	R-VA IS00064WB		269.57			-76.3187	37.00196
183495307		NOT_RD	Not Interse	No	No	Yes	Yes	5. Hampto	114	114. City o	1-Interstat	4-Two-Way	Urban	VDOT Inter	5	1. State Hv	Hampton F	HAMP	R-VA IS00064EB		269.95			-76.3141	36.99596
183495390		NOT_RD	Not Interse	No	No	Yes	Yes	5. Hampto	114	114. City o	1-Interstat	4-Two-Way	Urban	VDOT Inter	5	1. State Hv	Hampton F	HAMP	R-VA IS00064EB		271.1			-76.3022	36.98312
183505086		NOT_RD	Not Interse	No	No	Yes	No	5. Hampto	114	114. City o	1-Interstat	4-Two-Way	Urban	VDOT Inter	5	1. State Hv	Hampton F	HAMP	R-VA IS00064EB		269.02			-76.3217	37.00766
201375081		NOT_RD	Urban Inte	No	No	Yes	No	5. Hampto	114	114. City o	4-Minor Ar	4-Two-Way	Urban	NonVDOT	5	3. City or T	Hampton F	HAMP	R-VA SR00169NB		0.7	1061074	138.53	-76.3131	37.02665
183505177		NOT_RD	Urban Inte	No	No	Yes	No	5. Hampto	114	114. City o	5-Major Cc	4-Two-Way	Urban	NonVDOT	5	3. City or T	Hampton F	HAMP	R-VA SR00351EB		1.85	253178	122.19	-76.4028	37.00121
172235094		NOT_RD	Urban Inte	No	No	Yes	No	5. Hampto	114	114. City o	4-Minor Ar	3-Two-Way	Urban	NonVDOT	5	3. City or T	Hampton F	HAMP	R-VA SR00415EB		0.18	1082780	161.63	-76.3988	37.03726
183505180		RD UNKN	Not Interse	No	No	Yes	No	5. Hampto	114	114. City o	7-Local (J,C	3-Two-Way	Urban	NonVDOT	5	3. City or T	Hampton F	HAMP	S-VA114PR TERRACE RD		0.05			-76.3723	37.00018
183505181		NOT_RD	Urban Inte	Yes	No	Yes	No	5. Hampto	114	114. City o	3-Principal	4-Two-Way	Urban	NonVDOT	5	3. City or T	Hampton F	HAMP	R-VA US00258EB		62.2	253136	248	-76.4024	37.03862
222375291		NOT_RD	Urban Inte	No	Yes	Yes	Yes	5. Hampto	114	114. City o	4-Minor Ar	4-Two-Way	Urban	NonVDOT	5	3. City or T	Hampton F	HAMP	R-VA SR00169NB		0.71	1061074	159.04	-76.3131	37.0267
242265044		NOT_RD	Not Interse	No	No	Yes	Yes	5. Hampto	114	114. City o	4-Minor Ar	3-Two-Way	Urban	NonVDOT	5	3. City or T	Hampton F	HAMP	R-VA SR00152WB		2.59	253064	375.33	-76.4206	37.04088
183505186	5	NOT_RD	Urban Inte	No	No	Yes	No	5. Hampto	114	114. City o	3-Principal	4-Two-Way	Urban	NonVDOT	5	3. City or T	Hampton F	HAMP	R-VA US00258EB		63.64	253023	92.77	-76.3773	37.04391
183505187		NOT_RD	Urban Inte	No	No	Yes	No	5. Hampto	114	114. City o	7-Local (J,C	3-Two-Way	Urban	NonVDOT	5	3. City or T	Hampton F	HAMP	S-VA114PR HARDY CASH DR		0.55	1084139	469.35	-76.4026	37.05689
183505332		RD_LEFT	Not Interse	No	No	Yes	Yes	5. Hampto	114	114. City o	1-Interstat	4-Two-Way	Urban	VDOT Inter	5	1. State Hv	Hampton F	HAMP	R-VA IS00664EB		2.77			-76.4059	37.0013
183505333		RD UNKN	Not Interse	No	No	Yes	No	5. Hampto	114	114. City o	1-Interstat	4-Two-Way	Urban	VDOT Inter	5	1. State Hv	Hampton F	HAMP	R-VA IS00064EB		267.44			-76.3335	37.02887
183505334		NOT_RD	Not Interse	No	No	Yes	No	5. Hampto	114	114. City o	1-Interstat	4-Two-Way	Urban	VDOT Inter	5	1. State Hv	Hampton F	HAMP	R-VA IS00064EB		268.33			-76.3281	37.0179
183505335		NOT_RD	Not Interse	No	Yes	Yes	Yes	5. Hampto	114	114. City o	1-Interstat	4-Two-Way	Urban	VDOT Inter	5	1. State Hv	Hampton F	HAMP	R-VA IS00064EB		268.27			-76.3283	37.01961
183515138		NOT_RD	Urban Inte	No	No	Yes	Yes	5. Hampto	114	114. City o	3-Principal	4-Two-Way	Urban	NonVDOT	5	3. City or T	Hampton F	HAMP	R-VA US00258EB		59.8	253129	14.29	-76.4395	37.02174
183515163		NOT_RD	VDOT Inter	No	Yes	Yes	Yes	5. Hampto	114	114. City of Hampton		4-Two-Way	Urban	NonVDOT	5	3. City or T	Hampton F	HAMP	S-VA114NP POWER PLANT PKWY		0.12	253573	53.13	-76.3868	37.01682
183515164		NOT_RD	VDOT Inter	No	No	Yes	Yes	5. Hampto	114	114. City of Hampton		4-Two-Way	Urban	NonVDOT	5	3. City or T	Hampton F	HAMP	S-VA114NP POWER PLANT PKWY		0.13	253573	80.68	-76.3869	37.01706
181555264		NOT_RD	Urban Inte	No	No	Yes	No	5. Hampto	114	114. City o	5-Major Cc	4-Two-Way	Urban	NonVDOT	5	3. City or T	Hampton F	HAMP	S-VA114PR ANDREWS BLVD		0.53	253501	4.61	-76.3217	37.04229
183515166		NOT_RD	Urban Inte	No	No	Yes	No	5. Hampto	114	114. City o	4-Minor Ar	3-Two-Way	Urban	NonVDOT	5	3. City or T	Hampton F	HAMP	S-VA114NP RIP RAP RD		0.24			-76.3506	37.03686
183515175		NOT_RD	Urban Inte	No	No	Yes	No	5. Hampto	114	114. City o	4-Minor Ar	4-Two-Way	Urban	NonVDOT	5	3. City or T	Hampton F	HAMP	R-VA SR00278SB		0.4	746578	75.25	-76.3477	37.04928
243035294		RD UNKN	Not Interse	Yes	No	Yes	No	5. Hampto	114	114. City o	7-Local (J,C	3-Two-Way	Urban	NonVDOT	5	3. City or T	Hampton F	HAMP	S-VA114PR MARCELLA RD		0.44			-76.3836	37.0506
183515177		NOT_RD	Urban Inte	No	No	Yes	Yes	5. Hampto	114	114. City o	3-Principal	4-Two-Way	Urban	NonVDOT	5	3. City or T	Hampton F	HAMP	R-VA US00258EB		63.43	253078	31.14	-76.381	37.04319
242005254		NOT_RD	Urban Inte	No	Yes	Yes	No	5. Hampto	114	114. City o	3-Principal	4-Two-Way	Urban	NonVDOT	5	3. City or T	Hampton F	HAMP	S-VA114PR ARMISTEAD AVE N		2.65			-76.3781	37.05137
183515346		RD RIGHT	Not Interse	No	No	Yes	Yes	5. Hampto	114	114. City o	1-Interstat	4-Two-Way	Urban	VDOT Inter	5	1. State Hv	Hampton F	HAMP	R-VA IS00064WB		262.97			-76.4046	37.04978
231215142		NOT_RD	VDOT Inter	No	No	Yes	No	5. Hampto	114	114. City of Hampton		4-Two-Way	Urban	NonVDOT	5	3. City or T	Hampton F	HAMP	S-VA114NP WOODLAND RD		0.33	1060394	81.35	-76.3248	37.02571
183515464		NOT_RD	Not Interse	No	Yes	Yes	Yes	5. Hampto	114	114. City o	1-Interstat	4-Two-Way	Urban	VDOT Inter	5	1. State Hv	Hampton F	HAMP	R-VA IS00064EB		266.49			-76.3497	37.03446
183525141	5	NOT_RD	Urban Inte	No	No	Yes	Yes	5. Hampto	114	114. City o	7-Local (J,C	3-Two-Way	Urban	NonVDOT	5	3. City or T	Hampton F	HAMP	S-VA114NP EATON ST		0.38	1079761	55.84	-76.343	37.03055
173105348		NOT_RD	VDOT Inter	No	No	Yes	No	5. Hampto	114	114. City o	5-Major Cc	4-Two-Way	Urban	NonVDOT	5	3. City or T	Hampton F	HAMP	S-VA114NP ORCUTT AVE		0.37	1075519	10.05	-76.4371	37.02675
180725123		NOT_RD	VDOT Inter	No	No	Yes	No	5. Hampto	114	114. City o	5-Major Cc	4-Two-Way	Urban	NonVDOT	5	3. City or T	Hampton F	HAMP	S-VA114NP ORCUTT AVE		0.37	1075519	0	-76.4371	37.02673
190565170		NOT_RD	VDOT Inter	No	No	Yes	No	5. Hampto	114	114. City o	4-Minor Ar	4-Two-Way	Urban	NonVDOT	5	3. City or T	Hampton F	HAMP	S-VA114PR ABERDEEN RD		0.64	1072292	74.77	-76.4027	37.00641
191515095		RD_UNKN	Not Interse	No	No	Yes	No	5. Hampto	114	114. City o	4-Minor Ar	3-Two-Way	Urban	NonVDOT	5	3. City or T	Hampton F	HAMP	R-VA SR00152EB		2.6	253064	421.88	-76.4205	37.04086
232025084		RD UNKN	Not Interse	No	No	Yes	No	5. Hampto	114	114. City o	4-Minor Ar	3-Two-Way	Urban	NonVDOT	5	3. City or T	Hampton F	HAMP	R-VA SR00152WB		2.6	253064	421.88	-76.4205	37.04086
183525339		NOT_RD	Urban Inte	No	No	Yes	No	5. Hampto	114	114. City o	3-Principal	4-Two-Way	Urban	NonVDOT	5	3. City or T	Hampton F	HAMP	R-VA US00258EB		63.42	253078	10.46	-76.3812	37.04316
183535082	15	NOT_RD	Not Interse	No	No	Yes	No	5. Hampto	114	114. City o	1-Interstat	4-Two-Way	Urban	VDOT Inter	5	1. State Hv	Hampton F	HAMP	R-VA IS00064WB		270.33			-76.3108	36.99351
211745223		NOT_RD	VDOT Inter	Yes	Yes	Yes	No	5. Hampto	114	114. City of Hampton		4-Two-Way	Urban	NonVDOT	5	3. City or T	Hampton F	HAMP	S-VA114NP WOODLAND RD		0.34	1060394	121.67	-76.3247	37.0258
192135092		NOT_RD	Urban Inte	No	No	Yes	Yes	5. Hampto	114	114. City o	4-Minor Ar	4-Two-Way	Urban	NonVDOT	5	3. City or T	Hampton F	HAMP	R-VA SR00169NB		0.74	1061109	36.03	-76.3128	37.02716
183535149		NOT_RD	Urban Inte	No	No	Yes	Yes	5. Hampto	114	114. City o	3-Principal	4-Two-Way	Urban	NonVDOT	5	3. City or T	Hampton F	HAMP	R-VA US00258WB		63.41	253078	67.19	-76.3813	37.04328
183535300		NOT_RD	Not Interse	No	No	Yes	No	5. Hampto	114	114. City o	4-Minor Ar	3-Two-Way	Urban	NonVDOT	5	3. City or T	Hampton F	HAMP	S-VA114NP COMMANDER SHEPARD BLVD		3.59	253123	413.99	-76.3944	37.09352
183535301		NOT_RD	VDOT Inter	Yes	No	Yes	No	5. Hampto	114	114. City o	3-Principal	4-Two-Way	Urban	NonVDOT	5	3. City or T	Hampton F	HAMP	S-VA114PR HAMPTON ROADS CENTER PKWY		2.17	1279456	15.4	-76.4091	37.05995
183535441		RD RIGHT	Not Interse	No	No	No	No	5. Hampto	114	114. City o	1-Interstat	1-One-Way	Urban	VDOT Inter	5	1. State Hv	Hampton F	HAMP	R-VA IS00064WB	RMP264.00A	0.36			-76.3779	37.03021
183545015	5	NOT_RD	Not Interse	No	No	Yes	Yes	5. Hampto	114	114. City o	1-Interstat	4-Two-Way	Urban	VDOT Inter	5	1. State Hv	Hampton F	HAMP	R-VA IS00064WB		261.13			-76.4294	37.0671
183545128		NOT_RD	Urban Inte	No	No	Yes	No	5. Hampto	114	114. City o	4-Minor Ar	3-Two-Way	Urban	NonVDOT	5	3. City or T	Hampton F	HAMP	R-VA SR00351EB		2.58	1068789	11.49	-76.3919	37.00852
192945120		NOT_RD	Urban Inte	No	No	Yes	No	5. Hampto	114	114. City o	5-Major Cc	4-Two-Way	Urban	NonVDOT	5	3. City or T	Hampton F	HAMP	S-VA114PR ANDREWS BLVD		0.53	253501	0	-76.3216	37.0423
172515218		NOT_RD	Urban Inte	No	No	Yes	No	5. Hampto	114	114. City o	4-Minor Ar	4-Two-Way	Urban	NonVDOT	5	3. City or T	Hampton F	HAMP	R-VA SR00169SB		0.75	1061109	25.14	-76.3128	37.02726
192555083		NOT_RD	VDOT Inter	No	No	Yes	No	5. Hampto	114	114. City o	4-Minor Ar	4-Two-Way	Urban	NonVDOT	5	3. City or T	Hampton F	HAMP	S-VA114PR ABERDEEN RD		0.64	1072292	54.38	-76.4026	37.00647
183545137		NOT_RD	Urban Inte	No	No	Yes	No	5. Hampto	114	114. City o	7-Local (J,C	3-Two-Way	Urban	NonVDOT	5	3. City or T	Hampton F	HAMP	S-VA114PR DURHAM ST		0			-76.3159	37.0641
192755120		NOT_RD	VDOT Inter	Yes	No	Yes	Yes	5. Hampto	114	114. City o	4-Minor Ar	4-Two-Way	Urban	NonVDOT	5	3. City or T	Hampton F	HAMP	S-VA114NP ABERDEEN RD		0.64	1072292	94.68	-76.4028	37.00638
183545175	5	NOT_RD	Urban Inte	Yes	No	Yes	No	5. Hampto	114	114. City o	7-Local (J,C	3-Two-Way	Urban	NonVDOT	5	3. City or T	Hampton F	HAMP	S-VA114PR QUEEN ST W		0.01	253032	5.42	-76.3498	37.0257
212665067		NOT_RD	Urban Inte	No	No	Yes	No	5. Hampto	114	114. City o	3-Principal	4-Two-Way	Urban	NonVDOT	5	3. City or T	Hampton F	HAMP	R-VA SR00134EB		6.68	253022	15.02	-76.4002	37.06347
242265042		NOT_RD	Urban Inte	No	No	Yes	No	5. Hampto	114	114. City o	3-Principal	4-Two-Way	Urban	NonVDOT	5	3. City or T	Hampton F	HAMP	S-VA114PR ARMISTEAD AVE N		2.65			-76.3781	37.05137
183545373		NOT_RD	Not Interse	No	Yes	Yes	No	5. Hampto	114	114. City o	1-Interstat	4-Two-Way	Urban	VDOT Inter	5	1. State Hv	Hampton F	HAMP	R-VA IS00664WB		2.59			-76.4009	37.00602
183545481	10	NOT_RD	Not Interse	No	No	Yes	Yes	5. Hampto	114	114. City o	1-Interstat	4-Two-Way	Urban	VDOT Inter	5	1. State Hv	Hampton F	HAMP	R-VA IS00064WB		271.2			-76.3018	36.98385
183555033		NOT_RD	Not Interse	No	No	Yes	No	5. Hampto	114	114. City o	1-Interstat	4-Two-Way	Urban	VDOT Inter	5	1. State Hv	Hampton F	HAMP	R-VA IS00064WB		271.58			-76.3003	36.9784
220315116		NOT_RD	Urban Inte	No	No	Yes	No	5. Hampto	114	114. City o	3-Principal	4-Two-Way	Urban	NonVDOT	5	3. City or T	Hampton F	HAMP	R-VA SR00134WB		6.68	253022	63.85	-76.4	37.0635
183555133		NOT_RD	Urban Inte	No	Yes	Yes	Yes	5. Hampto	114	114. City o	7-Local (J,C	3-Two-Way	Urban	NonVDOT	5	3. City or T	Hampton F	HAMP	S-VA114PR DEERFIELD BLVD		0.32			-76.3806	37.06371
183555141		NOT_RD	VDOT Inter	No	No	Yes	No	5. Hampto	114	114. City o	3-Principal	4-Two-Way	Urban	NonVDOT	5	3. City or T	Hampton F	HAMP	R-VA US00258WB		62.84	1091129	23.13	-76.3905	37.04134
202485152		NOT_RD	Urban Inte	No	No	Yes	No	5. Hampto	114	114. City o	5-Major Cc	4-Two-Way	Urban	NonVDOT	5	3. City or T	Hampton F	HAMP	R-VA US00060WB		271.95	253012	140.25	-76.3592	37.00834
243175190		NOT_RD	Not Interse	Yes	No	Yes	No	5. Hampto	114	114. City o	4-Minor Ar	3-Two-Way	Urban	NonVDOT	5	3. City or T	Hampton F	HAMP	R-VA SR00152EB		2.6	253064	436.74	-76.4204	37.04085
183555249	15	NOT_RD	Urban Inte	No	No	Yes	No	5. Hampto	114	114. City o	7-Local (J,C	3-Two-Way	Urban	NonVDOT	5	3. City or T	Hampton F	HAMP	S-VA114PR ENTERPRISE PKWY		0.14			-76.405	37.05727
183555250		NOT_RD	Not Interse	No	No	Yes	No	5. Hampto	114	114. City o	3-Principal	4-Two-Way	Urban	NonVDOT	5	3. City or T	Hampton F	HAMP	R-VA US00258WB		64.3			-76.3661	37.04392
183565070	20	NOT_RD	Not Interse	No	No	Yes	No	5. Hampto	114	114. City o	1-Interstat	4-Two-Way	Urban	VDOT Inter	5	1. State Hv	Hampton F	HAMP	R-VA IS00664WB		1.41			-76.3855	37.01684
183575112		NOT_RD	Urban Inte	No	No	Yes	Yes	5. Hampto	114	114. City o	3-Principal	4-Two-Way	Urban	NonVDOT	5	3. City or T	Hampton F	HAMP	S-VA114NP HAMPTON ROADS CENTER PKWY		1.23	716613	99.59	-76.4269	37.06021
211455106		NOT_RD	Urban Inte	No	No	Yes	Yes	5. Hampto	114	114. City o	5-Major Cc	3-Two-Way	Urban	NonVDOT	5	3. City or T	Hampton F	HAMP	R-VA US00060EB		271.96	253012	216.26	-76.3589	37.00841
183575114		NOT_RD	Urban Inte	Yes	Yes	Yes	No	5. Hampto	114	114. City o	3-Principal	4-Two-Way	Urban	NonVDOT	5	3. City or T	Hampton F	HAMP	R-VA US00258WB		62.28	253136	113.17	-76.4013	37.03904
171365109		NOT_RD	Urban Inte	No	No	Yes	No	5. Hampto	114	114. City o	5-Major Cc	3-Two-Way	Urban	NonVDOT	5	3. City or T	Hampton F	HAMP	R-VA US00060WB		272.08	1069338	164.98	-76.3569	37.00903
221155170		NOT_RD	Urban Inte	No	No	Yes	No	5. Hampto	114	114. City o	3-Principal	4-Two-Way	Urban	NonVDOT	5	3. City or T	Hampton F	HAMP	R-VA SR00134WB		6.68	253022	71.12	-76.4	37.06356
172645132		NOT_RD	Urban Inte	Yes	No	Yes	No	5. Hampto	114	114. City o	3-Principal	4-Two-Way	Urban	NonVDOT	5	3. City or T	Hampton F	HAMP	S-VA114NP ARMISTEAD AVE N		2.66			-76.3782	37.05152
183575124		RD UNKN	Not Interse	No	No	Yes	Yes	5. Hampto	114	114. City o	5-Major Cc	3-Two-Way	Urban	NonVDOT	5	3. City or T	Hampton F	HAMP	S-VA114PR CHESAPEAKE AVE		0.18			-76.3858	36.99167
183575125		NOT_RD	VDOT Inter	No	Yes	Yes	Yes	5. Hampto	114	114. City o	7-Local (J,C	3-Two-Way	Urban	NonVDOT	5	3. City or T	Hampton F	HAMP	S-VA114PR COLISEUM DR		1.23	1079065	145.99	-76.3909	37.04775
183575127		NOT_RD	Urban Inte	No	No	Yes	No	5. Hampto	114	114. City o	7-Local (J,C	3-Two-Way	Urban	NonVDOT	5	3. City or T	Hampton F	HAMP	S-VA114NP CUNNINGHAM DR		0.04	253078	121.89	-76.381	37.04285
201495170		NOT_RD	Not Interse	No	No	Yes	No	5. Hampto	114	114. City o	4-Minor Ar	3-Two-Way	Urban	NonVDOT	5	3. City or T	Hampton F	HAMP	R-VA SR00152EB		2.61	253064	446.65	-76.4204	37.04084
183575129		NOT_RD	Urban Inte	No	No	Yes	Yes	5. Hampto	114	114. City o	3-Principal	4-Two-Way	Urban	NonVDOT	5	3. City or T	Hampton F	HAMP	S-VA114NP HAMPTON ROADS CENTER PKWY		1.21	716613	101.46	-76.4273	37.06029
232555060		NOT_RD	Urban Inte	No	No	Yes	No	5. Hampto	114	114. City o	5-Major Cc	4-Two-Way	Urban	NonVDOT	5	3. City or T	Hampton F	HAMP	S-VA114PR BIG BETHEL RD		1.7			-76.4276	37.03703
183575184	12	RD UNKN	Not Interse	No	No	Yes	No	5. Hampto	114	114. City o	1-Interstat	4-Two-Way	Urban	VDOT Inter	5	1. State Hv	Hampton F	HAMP	R-VA IS00064WB		267.99			-76.3291	37.02299
183585075	25	RD_LEFT	Not Interse	No	No	No	No	5. Hampto	114	114. City o	1-Interstat	1-One-Way	Urban	VDOT Inter	5	1. State Hv	Hampton F	HAMP	R-VA IS00064WB	RMP261.00A	0.02			-76.418	37.05989
183585209		NOT_RD	Not Interse	No	No	Yes	Yes	5. Hampto	114	114. City o	1-Interstat	4-Two-Way	Urban	VDOT Inter	5	1. State Hv	Hampton F	HAMP	R-VA IS00064WB		262.71			-76.408	37.05268
183605087		NOT_RD	Not Interse	No	No	Yes	Yes	5. Hampto	114	114. City o	7-Local (J,C	3-Two-Way	Urban	NonVDOT	5	3. City or T	Hampton F	HAMP	S-VA114NP WESTWOOD AVE		0.12			-76.3681	37.01836
183605105		NOT_RD	Urban Inte	No	Yes	Yes	Yes	5. Hampto	114	114. City o	3-Principal	4-Two-Way	Urban	NonVDOT	5	3. City or T	Hampton F	HAMP	R-VA US00258EB		62.06	1091119	336.97	-76.4049	37.03809
222375642		NOT_RD	Urban Inte	No	No	Yes	No	5. Hampto	114	114. City o	3-Principal	4-Two-Way	Urban	NonVDOT	5	3. City or T	Hampton F	HAMP	R-VA SR00134WB		6.68	253022	66.43	-76.4	37.06353
183605109		NOT_RD	Urban Inte	No	No	Yes	Yes	5. Hampto	114	114. City o	3-Principal	4-Two-Way	Urban	NonVDOT	5	3. City or T	Hampton F	HAMP	R-VA US00258WB		65.84	1065341	85.41	-76.338	37.04301
220395149		NOT_RD	Urban Inte	No	No	Yes	Yes	5. Hampto	114	114. City o	3-Principal	3-Two-Way	Urban	NonVDOT	5	3. City or T	Hampton F	HAMP	R-VA SR00143SB		2.05	1062041	72.4	-76.3274	37.02337
183605111		NOT_RD	Not Interse	No	No	Yes	No	5. Hampto	114	114. City o	3-Principal	4-Two-Way	Urban	NonVDOT	5	3. City or T	Hampton F	HAMP	R-VA US00258EB		60.47	253132	166.91	-76.4299	37.02654
232055082		NOT_RD	Urban Inte	No	No	Yes	Yes	5. Hampto	114	114. City o	3-Principal	4-Two-Way	Urban	NonVDOT	5	3. City or T	Hampton F	HAMP	R-VA SR00134EB		6.68	253022	5.01	-76.4002	37.0635
183605120		NOT_RD	Urban Inte	Yes	No	Yes	Yes	5. Hampto	114	114. City o	4-Minor Ar	3-Two-Way	Urban	NonVDOT	5	3. City or T	Hampton F	HAMP	S-VA114PR RIP RAP RD		0.01	253424	62.55	-76.3485	37.03978
183605121		NOT_RD	Urban Inte	No	No	Yes	Yes	5. Hampto	114	114. City o	3-Principal	4-Two-Way	Urban	NonVDOT	5	3. City or T	Hampton F	HAMP	R-VA US00258EB		67.3	253154	26.78	-76.3234	37.02708
183605122		NOT_RD	Not Interse	No	No	Yes	Yes	5. Hampto	114	114. City o	7-Local (J,C	3-Two-Way	Urban	NonVDOT	5	3. City or T	Hampton F	HAMP	S-VA114NP PARKSIDE AVE		0.06			-76.3505	37.03902
183605123	10	NOT_RD	Not Interse	No	No	Yes	Yes	5. Hampto	114	114. City o	7-Local (J,C	3-Two-Way	Urban	NonVDOT	5	3. City or T	Hampton F	HAMP	S-VA114PR HARDY CASH DR		0.53	1084139	328.17	-76.4022	37.05666
183605124		NOT_RD	Urban Inte	No	No	Yes	No	5. Hampto	114	114. City o	3-Principal	4-Two-Way	Urban	NonVDOT	5	3. City or T	Hampton F	HAMP	R-VA US00258WB		64	1078693	394.2	-76.3709	37.04401
220985070		NOT_RD	VDOT Inter	No	No	Yes	Yes	5. Hampto	114	114. City o	4-Minor Ar	4-Two-Way	Urban	NonVDOT	5	3. City or T	Hampton F	HAMP	S-VA114PR LASALLE AVE		1.52	253087	47.51	-76.3633	37.0247
173155105		RD_LEFT	Not Interse	No	No	Yes	Yes	5. Hampto	114	114. City o	4-Minor Ar	3-Two-Way	Urban	NonVDOT	5	3. City or T	Hampton F	HAMP	R-VA SR00152WB		2.62			-76.4202	37.0408
183605189	5	RD_LEFT	Not Interse	No	No	Yes	No	5. Hampto	114	114. City o	1-Interstat	1-One-Way	Urban	VDOT Seco	5	1. State Hv	Hampton F	HAMP	S-VA114PR HAMPTON ROADS CENTER PKWY RMP00		0.17			-76.4141	37.0579
183605202		NOT_RD	Urban Inte	Yes	No	Yes	Yes	5. Hampto	114	114. City o	7-Local (J,C	3-Two-Way	Urban	NonVDOT	5	3. City or T	Hampton F	HAMP	S-VA121NP BUXTON AVE		0.94			-76.4013	36.99728
202675064		NOT_RD	Urban Inte	No	No	Yes	No	5. Hampto	114	114. City o	5-Major Cc	3-Two-Way	Urban	NonVDOT	5	3. City or T	Hampton F	HAMP	R-VA US00060EB		272.08	1069338	164.98	-76.3569	37.00903
203075372		NOT_RD	Urban Inte	Yes	No	Yes	No	5. Hampto	114	114. City o	3-Principal	4-Two-Way	Urban	NonVDOT	5	3. City or T	Hampton F	HAMP	R-VA SR00134WB		6.69	253022	62.94	-76.4	37.06344
183605213	5	RD UNKN	Not Interse	No	No	Yes	No	5. Hampto	114	114. City o	5-Major Cc	3-Two-Way	Urban	NonVDOT	5	3. City or T	Hampton F	HAMP	S-VA114PR SEMPLE FARM RD		0.07	253017	304.16	-76.3971	37.09314
183605214		RD UNKN	Not Interse	Yes	No	Yes	No	5. Hampto	114	114. City o	7-Local (J,C	3-Two-Way	Urban	NonVDOT	5	3. City or T	Hampton F	HAMP	S-VA114PR LYNNHAVEN DR		0.1	253070	488.44	-76.4076	37.04181
183615102		NOT_RD	Not Interse	No	No	Yes	No	5. Hampto	114	114. City o	7-Local (J,C	3-Two-Way	Urban	NonVDOT	5	3. City or T	Hampton F	HAMP	S-VA114NP CHERRY ACRES DR		0.18			-76.3413	37.04136
211375199		NOT_RD	Urban Inte	Yes	No	Yes	No	5. Hampto	114	114. City o	3-Principal	4-Two-Way	Urban	NonVDOT	5	3. City or T	Hampton F	HAMP	R-VA SR00134WB		6.69	253022	62.94	-76.4	37.06344
183615224		NOT_RD	Not Interse	No	No	Yes	No	5. Hampto	114	114. City o	1-Interstat	4-Two-Way	Urban	VDOT Inter	5	1. State Hv	Hampton F	HAMP	R-VA IS00064WB		271.2			-76.3018	36.98389
183615364	20	NOT_RD	Not Interse	No	No	Yes	No	5. Hampto	114	114. City o	1-Interstat	4-Two-Way	Urban	VDOT Inter	5	1. State Hv	Hampton F	HAMP	R-VA IS00064WB		270.05			-76.3137	36.99664
220105163	15	NOT_RD	Urban Inte	No	Yes	Yes	Yes	5. Hampto	114	114. City o	5-Major Cc	4-Two-Way	Urban	NonVDOT	5	3. City or T	Hampton F	HAMP	S-VA114NP BIG BETHEL RD		1.71			-76.4278	37.03716
242215129		RD UNKN	Not Interse	No	No	Yes	Yes	5. Hampto	114	114. City o	4-Minor Ar	3-Two-Way	Urban	NonVDOT	5	3. City or T	Hampton F	HAMP	R-VA SR00152WB		2.62			-76.4201	37.04079
183625115		NOT_RD	VDOT Inter	Yes	No	Yes	No	5. Hampto	114	114. City of Hampton		4-Two-Way	Urban	NonVDOT	5	3. City or T	Hampton F	HAMP	S-VA114NP POWER PLANT PKWY		0.14	253573	89.7	-76.3869	37.01709
183625406		NOT_RD	Not Interse	Yes	No	Yes	No	5. Hampto	114	114. City o	1-Interstat	4-Two-Way	Urban	VDOT Inter	5	1. State Hv	Hampton F	HAMP	R-VA IS00064WB		271.22			-76.3016	36.98362
183635059		NOT_RD	Not Interse	No	No	Yes	No	5. Hampto	114	114. City o	1-Interstat	4-Two-Way	Urban	VDOT Inter	5	1. State Hv	Hampton F	HAMP	R-VA IS00064EB		264.64			-76.3841	37.03338
183635100		NOT_RD	Not Interse	No	Yes	Yes	Yes	5. Hampto	114	114. City o	1-Interstat	4-Two-Way	Urban	VDOT Inter	5	1. State Hv	Hampton F	HAMP	R-VA IS00064EB		270.37			-76.3098	36.9913
183635139	15	NOT_RD	Not Interse	No	No	Yes	No	5. Hampto	114	114. City o	1-Interstat	4-Two-Way	Urban	VDOT Inter	5	1. State Hv	Hampton F	HAMP	R-VA IS00064WB		270.14			-76.3128	36.99567
183645034		RD_LEFT	Not Interse	No	No	No	No	5. Hampto	114	114. City o	1-Interstat	1-One-Way	Urban	VDOT Inter	5	1. State Hv	Hampton F	HAMP	R-VA IS00064EB	RMP261.00B	0.26			-76.4198	37.05859
183645082	1	NOT_RD	Not Interse	No	No	Yes	Yes	5. Hampto	114	114. City o	1-Interstat	4-Two-Way	Urban	VDOT Inter	5	1. State Hv	Hampton F	HAMP	R-VA IS00064WB		266.22			-76.3535	37.03496
183645094		RD RIGHT	Not Interse	No	No	No	Yes	5. Hampto	114	114. City o	1-Interstat	1-One-Way	Urban	VDOT Inter	5	1. State Hv	Hampton F	HAMP	R-VA IS00064EB	RMP261.00B	0.04			-76.417	37.05823
190015012		RD UNKN	Not Interse	No	No	Yes	Yes	5. Hampto	114	114. City o	1-Interstat	4-Two-Way	Urban	VDOT Inter	5	1. State Hv	Hampton F	HAMP	R-VA IS00064EB		267.12			-76.3385	37.03189
190015166	5	RD_LEFT	Not Interse	No	Yes	Yes	Yes	5. Hampto	114	114. City o	1-Interstat	4-Two-Way	Urban	VDOT Inter	5	1. State Hv	Hampton F	HAMP	R-VA IS00064EB		271.55			-76.301	36.97652
190025087		NOT_RD	Urban Inte	No	No	Yes	Yes	5. Hampto	114	114. City o	3-Principal	4-Two-Way	Urban	NonVDOT	5	3. City or T	Hampton F	HAMP	R-VA US00258EB		59.8	253129	20.04	-76.4394	37.02179
190025125		NOT_RD	VDOT Inter	No	Yes	Yes	No	5. Hampto	114	114. City o	3-Principal	4-Two-Way	Urban	NonVDOT	5	3. City or T	Hampton F	HAMP	R-VA US00258WB		62.43	50659	81.05	-76.3989	37.03954
190025126		NOT_RD	Urban Inte	Yes	No	Yes	No	5. Hampto	114	114. City o	3-Principal	4-Two-Way	Urban	NonVDOT	5	3. City or T	Hampton F	HAMP	R-VA US00258WB		62.27	253136	68.22	-76.4015	37.03899
190025129		NOT_RD	Urban Inte	No	No	Yes	No	5. Hampto	114	114. City o	3-Principal	4-Two-Way	Urban	NonVDOT	5	3. City or T	Hampton F	HAMP	R-VA US00258WB		60.1	253130	89.7	-76.4353	37.02402
212285139		NOT_RD	Urban Inte	No	No	Yes	No	5. Hampto	114	114. City o	3-Principal	4-Two-Way	Urban	NonVDOT	5	3. City or T	Hampton F	HAMP	R-VA SR00134WB		6.69	253022	69.85	-76.4	37.06338
190025138		NOT_RD	Not Interse	No	No	No	Yes	5. Hampto	114	114. City o	3-Principal	1-One-Way	Urban	NonVDOT	5	3. City or T	Hampton F	HAMP	R-VA US00258EB	RMP064.00B	0.03			-76.3623	37.04342
172090001		NOT_RD	Urban Inte	No	No	Yes	No	5. Hampto	114	114. City o	5-Major Cc	4-Two-Way	Urban	NonVDOT	5	3. City or T	Hampton F	HAMP	S-VA114PR NICKERSON BLVD		0.45	1090907	64.5	-76.3085	37.04739
190025141	15	NOT_RD	Urban Inte	No	No	Yes	No	5. Hampto	114	114. City o	3-Principal	4-Two-Way	Urban	NonVDOT	5	3. City or T	Hampton F	HAMP	R-VA US00258WB		66.76			-76.3258	37.03458
242915156		NOT_RD	Urban Inte	Yes	No	Yes	No	5. Hampto	114	114. City o	4-Minor Ar	4-Two-Way	Urban	NonVDOT	5	3. City or T	Hampton F	HAMP	R-VA SR00152WB		2.62	253064	492.72	-76.4202	37.04081
190025159		NOT_RD	Urban Inte	No	No	Yes	No	5. Hampto	114	114. City o	3-Principal	4-Two-Way	Urban	NonVDOT	5	3. City or T	Hampton F	HAMP	R-VA US00258EB		59.93	1075965	30.03	-76.4375	37.02272
241995071		NOT_RD	Urban Inte	No	No	Yes	No	5. Hampto	114	114. City o	3-Principal	4-Two-Way	Urban	NonVDOT	5	3. City or T	Hampton F	HAMP	R-VA SR00134WB		6.69	253022	63.73	-76.4	37.06343
191445081		NOT_RD	Not Interse	No	No	Yes	No	5. Hampto	114	114. City o	4-Minor Ar	3-Two-Way	Urban	NonVDOT	5	3. City or T	Hampton F	HAMP	R-VA SR00152EB		2.63			-76.42	37.04075
190025162		NOT_RD	Urban Inte	No	No	Yes	No	5. Hampto	114	114. City o	7-Local (J,C	3-Two-Way	Urban	NonVDOT	5	3. City or T	Hampton F	HAMP	S-VA114PR SAVILLE ROW		0.15			-76.3829	37.04017
190025174		NOT_RD	Not Interse	No	No	Yes	Yes	5. Hampto	114	114. City o	3-Principal	4-Two-Way	Urban	NonVDOT	5	3. City or T	Hampton F	HAMP	R-VA US00258EB		65.53	253121	281.01	-76.3435	37.04338
203565133	25	NOT_RD	VDOT Inter	No	No	Yes	Yes	5. Hampto	114	114. City o	4-Minor Ar	4-Two-Way	Urban	NonVDOT	5	3. City or T	Hampton F	HAMP	S-VA114NP ABERDEEN RD		0.64	1072292	68.45	-76.4028	37.00645
210135062		NOT_RD	VDOT Inter	No	No	Yes	Yes	5. Hampto	114	114. City o	4-Minor Ar	4-Two-Way	Urban	NonVDOT	5	3. City or T	Hampton F	HAMP	S-VA114NP ABERDEEN RD		0.64	1072292	63.2	-76.4028	37.00646
190025184		NOT_RD	VDOT Inter	No	Yes	Yes	No	5. Hampto	114	114. City o	7-Local (J,C	3-Two-Way	Urban	NonVDOT	5	3. City or T	Hampton F	HAMP	S-VA114NP WEAVER RD W		0.84	1073148	15.66	-76.4187	37.02719
190025185		NOT_RD	Urban Inte	No	No	Yes	Yes	5. Hampto	114	114. City o	3-Principal	4-Two-Way	Urban	NonVDOT	5	3. City or T	Hampton F	HAMP	R-VA US00258WB		62.25	253136	68.67	-76.4017	37.03896
231425137		NOT_RD	Urban Inte	No	No	Yes	No	5. Hampto	114	114. City o	5-Major Cc	4-Two-Way	Urban	NonVDOT	5	3. City or T	Hampton F	HAMP	S-VA114PR BIG BETHEL RD		1.71			-76.4277	37.03721
190025248		RD_LEFT	Not Interse	No	No	Yes	No	5. Hampto	114	114. City o	1-Interstat	4-Two-Way	Urban	VDOT Inter	5	1. State Hv	Hampton F	HAMP	R-VA IS00664WB		1.29			-76.3837	37.01839
190035038		NOT_RD	Not Interse	Yes	Yes	Yes	No	5. Hampto	114	114. City o	1-Interstat	4-Two-Way	Urban	VDOT Inter	5	1. State Hv	Hampton F	HAMP	R-VA IS00064EB		270.18			-76.3117	36.99335
190035090		RD UNKN	Not Interse	No	No	Yes	Yes	5. Hampto	114	114. City o	7-Local (J,C	3-Two-Way	Urban	NonVDOT	5	3. City or T	Hampton F	HAMP	S-VA114PR HARDY CASH DR		0.2			-76.3963	37.05618
190035187		RD UNKN	Not Interse	Yes	No	Yes	Yes	5. Hampto	114	114. City o	7-Local (J,C	3-Two-Way	Urban	NonVDOT	5	3. City or T	Hampton F	HAMP	S-VA114PR TAYLOR AVE		0.24	1061113	427.09	-76.3178	37.02304
190045058		NOT_RD	Not Interse	No	No	Yes	No	5. Hampto	114	114. City o	1-Interstat	4-Two-Way	Urban	VDOT Inter	5	1. State Hv	Hampton F	HAMP	R-VA IS00064EB		269.9			-76.3147	36.99657
182225120		NOT_RD	Not Interse	No	Yes	Yes	No	5. Hampto	114	114. City o	3-Principal	4-Two-Way	Urban	NonVDOT	5	3. City or T	Hampton F	HAMP	S-VA114PR ARMISTEAD AVE N		2.7			-76.3782	37.05218
250465028		NOT_RD	Urban Inte	No	No	Yes	No	5. Hampto	114	114. City o	4-Minor Ar	4-Two-Way	Urban	NonVDOT	5	3. City or T	Hampton F	HAMP	R-VA SR00169SB		0.76	1061109	45.78	-76.3127	37.02737
190045129	5	NOT_RD	VDOT Inter	No	No	Yes	Yes	5. Hampto	114	114. City o	7-Local (J,C	3-Two-Way	Urban	NonVDOT	5	3. City or T	Hampton F	HAMP	S-VA114NP COLISEUM DR		1.09	1079033	69.14	-76.3903	37.0456
171815433		NOT_RD	Urban Inte	No	No	Yes	No	5. Hampto	114	114. City o	5-Major Cc	4-Two-Way	Urban	NonVDOT	5	3. City or T	Hampton F	HAMP	S-VA114NP BIG BETHEL RD		1.72			-76.4278	37.03721
231635184		NOT_RD	Not Interse	No	No	Yes	No	5. Hampto	114	114. City o	3-Principal	4-Two-Way	Urban	NonVDOT	5	3. City or T	Hampton F	HAMP	S-VA114NP ARMISTEAD AVE N		2.7			-76.3783	37.05207
190045134		NOT_RD	Not Interse	No	No	Yes	Yes	5. Hampto	114	114. City o	7-Local (J,C	3-Two-Way	Urban	NonVDOT	5	3. City or T	Hampton F	HAMP	S-VA114PR WALKER RD W		0.06			-76.4081	37.03397
190045135		NOT_RD	Urban Inte	Yes	No	Yes	No	5. Hampto	114	114. City o	7-Local (J,C	3-Two-Way	Urban	NonVDOT	5	3. City or T	Hampton F	HAMP	S-VA114NP GRANGER DR		0.01			-76.4047	37.02548
221105110		NOT_RD	Urban Inte	No	No	Yes	No	5. Hampto	114	114. City o	3-Principal	3-Two-Way	Urban	NonVDOT	5	3. City or T	Hampton F	HAMP	R-VA SR00143SB		2.05	1062041	58.31	-76.3273	37.02339
243455221		NOT_RD	Urban Inte	No	No	Yes	Yes	5. Hampto	114	114. City o	3-Principal	4-Two-Way	Urban	NonVDOT	5	3. City or T	Hampton F	HAMP	R-VA SR00134WB		6.69	253022	67.92	-76.4	37.0634
190055050	24	NOT_RD	Not Interse	No	No	Yes	No	5. Hampto	114	114. City o	1-Interstat	4-Two-Way	Urban	VDOT Inter	5	1. State Hv	Hampton F	HAMP	R-VA IS00064WB		267.93			-76.3297	37.02383
190065100		RD_UNKN	Not Interse	No	No	Yes	Yes	5. Hampto	114	114. City o	1-Interstat	4-Two-Way	Urban	VDOT Inter	5	1. State Hv	Hampton F	HAMP	R-VA IS00064WB		270.28			-76.3113	36.99407
190075107	10	NOT_RD	Urban Inte	No	Yes	Yes	Yes	5. Hampto	114	114. City o	7-Local (J,C	3-Two-Way	Urban	NonVDOT	5	3. City or T	Hampton F	HAMP	S-VA114PR VILLAGE DR		0.42			-76.4208	37.05611
221245115		NOT_RD	VDOT Inter	No	No	Yes	No	5. Hampto	114	114. City of Hampton		4-Two-Way	Urban	NonVDOT	5	3. City or T	Hampton F	HAMP	S-VA114NP WOODLAND RD		0.36	1060394	207.39	-76.3245	37.02598
190075110	30	NOT_RD	Not Interse	No	No	Yes	Yes	5. Hampto	114	114. City o	7-Local (J,C	3-Two-Way	Urban	NonVDOT	5	3. City or T	Hampton F	HAMP	S-VA114NP RUSSELL RD E		0.12			-76.4028	37.02693
173455294		NOT_RD	Urban Inte	Yes	No	Yes	No	5. Hampto	114	114. City o	5-Major Cc	4-Two-Way	Urban	NonVDOT	5	3. City or T	Hampton F	HAMP	S-VA114NP BIG BETHEL RD		1.72			-76.4278	37.03718
190075117		NOT_RD	Urban Inte	No	No	Yes	No	5. Hampto	114	114. City o	3-Principal	4-Two-Way	Urban	NonVDOT	5	3. City or T	Hampton F	HAMP	S-VA114PR HAMPTON ROADS CENTER PKWY		1.19	716613	164.2	-76.4277	37.06016

190075118	2019	1/6/2019 5:00	1141	11:41	C	C	0	0	0	1	1	0	0	2	2. Angle	ANG	No	1. No Adve	2. Daylight	Day	1. Dry	Dry	10. Interse	1. Straight	2. Blacktop	1. No Defe	2. Two-Wa	3. Three Ap	3. Traffic S	1. Yes - Wo	2. No			3. No	20. Motor V	1. On Road	No	No	Belted	No	No	No	No	No	No	No	No	No	No		NOT_RD	VDOT Inter	No	No	Yes	No	5. Hampto	114	114. City o	3-Principal	4-Two-Way	Urban	NonVDOT	5	3. City or T	Hampton F	HAMP	R-VA US00258WB		61.99	1091119	60.83	-76.4061	37.038
243455335	2024	12/10/2024 5:00	809	8:09	C	C	0	0	0	3	3	0	0	2	1. Rear End	RE	No	1. No Adve	2. Daylight	Day	1. Dry	Dry	1. Main-Lir	1. Straight	2. Blacktop	1. No Defe	2. Two-Wa	1. Not at In	6. Traffic L	1. Yes - Wo	2. No			2. Yes - Wi	20. Motor V	1. On Road	No	No	Belted	No	No	No	No	No	No	No	No	No	No		NOT_RD	Not Interse	No	No	Yes	No	5. Hampto	114	114. City o	4-Minor Ar	3-Two-Way	Urban	NonVDOT	5	3. City or T	Hampton F	HAMP	R-VA SR00152WB		2.65			-76.4196	37.04066
190075120	2019	1/6/2019 5:00	1957	19:57	C	C	0	0	0	1	1	0	0	1	9. Fixed Object - Off Road	FOOR	No	1. No Adve	5. Darknes	Night	1. Dry	Dry	8. Non-Inte	1. Straight	2. Blacktop	1. No Defe	1. Two-Wa	1. Not at In	1. No Traffi	6. No Traffi	2. No			3. No	14. Ditch	8. Off Road	Yes	No	Unbelted	No	No	No	No	No	No	No	No	No	No		RD UNKN	Not Interse	No	No	Yes	Yes	5. Hampto	114	114. City of Hampton			Urban	NonVDOT	5	3. City or T	Hampton F	HAMP	U-VA114SC99999UK					-76.3852	37.01211
190075121	2018	12/31/2018 5:00	1905	19:05	C	C	0	0	0	3	3	0	0	2	3. Head On	HO	No	1. No Adve	4. Darknes	Night	2. Wet	Wet	10. Interse	1. Straight	2. Blacktop	1. No Defe	2. Two-Wa	4. Four Ap	3. Traffic S	1. Yes - Wo	2. No			3. No	20. Motor V	1. On Road	No	No	Belted	No	No	No	No	No	No	No	No	No	No		NOT_RD	Urban Inte	No	Yes	Yes	Yes	5. Hampto	114	114. City o	3-Principal	4-Two-Way	Urban	NonVDOT	5	3. City or T	Hampton F	HAMP	R-VA US00258EB		64.68	253143	83.92	-76.3589	37.04367
190075124	2019	1/1/2019 5:00	1302	13:02	C	C	0	0	0	2	2	0	0	2	4. Sideswipe - Same Direction	SSS	No	1. No Adve	2. Daylight	Day	1. Dry	Dry	1. Main-Lir	1. Straight	2. Blacktop	1. No Defe	1. Two-Wa	4. Four Ap	3. Traffic S	1. Yes - Wo	2. No			3. No	20. Motor V	1. On Road	No	No	Belted	No	No	No	No	No	No	No	No	No	No		NOT_RD	Urban Inte	No	No	Yes	No	5. Hampto	114	114. City o	4-Minor Ar	3-Two-Way	Urban	NonVDOT	5	3. City or T	Hampton F	HAMP	R-VA SR00351EB		5.41	253031	108.94	-76.3509	37.02951
242655081	2024	9/18/2024 5:00	1738	17:38	C	C	0	0	0	2	2	0	0	2	16. Other	OTHR	No	1. No Adve	2. Daylight	Day	1. Dry	Dry	10. Interse	1. Straight	2. Blacktop	1. No Defe	1. Two-Wa	3. Three Ap	6. Traffic L	1. Yes - Wo	2. No			3. No	20. Motor V	1. On Road	No	No	Belted	No	No	No	No	No	No	No	No	No	No		NOT_RD	Urban Inte	Yes	No	Yes	No	5. Hampto	114	114. City o	4-Minor Ar	4-Two-Way	Urban	NonVDOT	5	3. City or T	Hampton F	HAMP	R-VA US00060EB		272.08	1069338	164.98	-76.3569	37.00903
190075127	2019	1/4/2019 5:00	1440	14:40	A	A	0	2	0	1	3	0	0	3	3. Head On	HO	No	5. Rain	2. Daylight	Day	2. Wet	Wet	1. Main-Lir	6. Hillcrest	2. Blacktop	1. No Defe	3. Two-Wa	1. Not at In	6. Traffic L	1. Yes - Wo	2. No			3. No	20. Motor V	1. On Road	No	No	Belted	No	No	No	No	Yes	No	No	No	No	No		RD UNKN	Not Interse	Yes	Yes	Yes	No	5. Hampto	114	114. City o	3-Principal	4-Two-Way	Urban	NonVDOT	5	3. City or T	Hampton F	HAMP	S-VA114PR HAMPTON ROADS CENTER PKWY		1.64			-76.4194	37.05906
190305331	2019	1/26/2019 5:00	1022	10:22	C	C	0	0	0	1	1	0	0	1	9. Fixed Object - Off Road	FOOR	No	1. No Adve	2. Daylight	Day	1. Dry	Dry	1. Main-Lir	1. Straight	2. Blacktop	1. No Defe	2. Two-Wa	1. Not at In	6. Traffic L	1. Yes - Wo	2. No			1. Yes	28. Ran Of	1. On Road	No	No	Belted	No	No	No	No	No	No	No	No	No	No		RD RIGHT	Not Interse	No	Yes	Yes	No	5. Hampto	114	114. City o	4-Minor Ar	3-Two-Way	Urban	NonVDOT	5	3. City or T	Hampton F	HAMP	R-VA SR00152EB		2.67	253065	468.75	-76.4193	37.0406
190075129	2019	1/4/2019 5:00	2044	20:44	C	C	0	0	0	2	2	0	0	2	1. Rear End	RE	No	5. Rain	4. Darknes	Night	2. Wet	Wet	1. Main-Lir	1. Straight	2. Blacktop	1. No Defe	3. Two-Wa	1. Not at In	3. Traffic S	1. Yes - Wo	2. No			3. No	20. Motor V	1. On Road	No	No	Belted	No	No	No	No	No	No	No	No	No	No		NOT_RD	Urban Inte	Yes	No	Yes	Yes	5. Hampto	114	114. City o	3-Principal	4-Two-Way	Urban	NonVDOT	5	3. City or T	Hampton F	HAMP	R-VA US00258WB		60.98	253133	199.27	-76.4217	37.03081
190075130	2019	1/4/2019 5:00	1330	13:30	O	PDO	0	0	0	0	0	0	0	2	1. Rear End	RE	No	5. Rain	2. Daylight	Day	2. Wet	Wet	1. Main-Lir	1. Straight	2. Blacktop	1. No Defe	2. Two-Wa	1. Not at In	6. Traffic L	1. Yes - Wo	2. No			3. No	20. Motor V	1. On Road	No	No	Belted	No	No	No	No	No	No	No	No	No	No		NOT_RD	Not Interse	No	No	Yes	No	5. Hampto	114	114. City o	3-Principal	4-Two-Way	Urban	NonVDOT	5	3. City or T	Hampton F	HAMP	R-VA US00258EB		62.91	754224	297.19	-76.3894	37.04138
190075131	2019	1/5/2019 5:00	1626	16:26	C	C	0	0	0	1	1	0	0	2	2. Angle	ANG	No	1. No Adve	2. Daylight	Day	1. Dry	Dry	9. Within Ir	1. Straight	2. Blacktop	1. No Defe	3. Two-Wa	4. Four Ap	3. Traffic S	1. Yes - Wo	2. No			3. No	20. Motor V	1. On Road	No	No	Belted	No	No	No	No	No	No	No	No	No	No		NOT_RD	Urban Inte	Yes	No	Yes	No	5. Hampto	114	114. City o	3-Principal	4-Two-Way	Urban	NonVDOT	5	3. City or T	Hampton F	HAMP	R-VA US00258EB		61.02	253133	22.59	-76.4211	37.03096
190075132	2019	1/5/2019 5:00	1633	16:33	C	C	0	0	0	1	1	0	0	2	1. Rear End	RE	No	1. No Adve	2. Daylight	Day	1. Dry	Dry	1. Main-Lir	1. Straight	2. Blacktop	1. No Defe	3. Two-Wa	1. Not at In	3. Traffic S	1. Yes - Wo	2. No			3. No	20. Motor V	1. On Road	No	No	Belted	No	No	No	No	No	No	No	No	No	No		NOT_RD	Not Interse	No	Yes	Yes	No	5. Hampto	114	114. City o	3-Principal	4-Two-Way	Urban	NonVDOT	5	3. City or T	Hampton F	HAMP	R-VA US00258WB		61.6			-76.4126	37.0354
250105149	2025	1/7/2025 5:00	1527	15:27	C	C	0	0	0	2	2	0	0	1	9. Fixed Object - Off Road	FOOR	No	1. No Adve	2. Daylight	Day	1. Dry	Dry	8. Non-Inte	1. Straight	2. Blacktop	1. No Defe	2. Two-Wa	1. Not at In	3. Traffic S	1. Yes - Wo	2. No			3. No	2. Trees	8. Off Road	No	No	Belted	No	No	No	No	No	No	No	No	No	No		NOT_RD	Urban Inte	No	No	Yes	No	5. Hampto	114	114. City o	4-Minor Ar	4-Two-Way	Urban	NonVDOT	5	3. City or T	Hampton F	HAMP	R-VA SR00415EB		0.18	1082780	128.88	-76.3989	37.03729
190075134	2019	1/4/2019 5:00	1128	11:28	C	C	0	0	0	1	1	0	0	2	4. Sideswipe - Same Direction	SSS	No	1. No Adve	2. Daylight	Day	1. Dry	Dry	1. Main-Lir	1. Straight	2. Blacktop	1. No Defe	3. Two-Wa	1. Not at In	3. Traffic S	1. Yes - Wo	2. No			3. No	20. Motor V	1. On Road	No	No	Belted	No	No	No	No	No	No	No	No	No	No		NOT_RD	Urban Inte	No	Yes	Yes	No	5. Hampto	114	114. City o	3-Principal	4-Two-Way	Urban	NonVDOT	5	3. City or T	Hampton F	HAMP	R-VA US00258EB		62.95	754224	170.09	-76.389	37.04147
190075136	2019	1/4/2019 5:00	1722	17:22	C	C	0	0	0	2	2	0	0	2	1. Rear End	RE	No	5. Rain	4. Darknes	Night	2. Wet	Wet	1. Main-Lir	1. Straight	2. Blacktop	1. No Defe	3. Two-Wa	1. Not at In	3. Traffic S	1. Yes - Wo	2. No			3. No	20. Motor V	1. On Road	No	No	Belted	No	No	No	No	No	No	No	No	No	No		NOT_RD	Urban Inte	No	Yes	Yes	Yes	5. Hampto	114	114. City o	5-Major Cc	3-Two-Way	Urban	NonVDOT	5	3. City or T	Hampton F	HAMP	S-VA114PR POWHATAN PKWY		1.13	253177	79.27	-76.3848	37.01286
181065201	2018	4/15/2018 5:00	55	00:55	O	PDO	0	0	0	0	0	0	0	3	3. Head On	HO	No	1. No Adve	4. Darknes	Night	1. Dry	Dry	10. Interse	1. Straight	2. Blacktop	1. No Defe	3. Two-Wa	4. Four Ap	6. Traffic L	1. Yes - Wo	2. No			3. No	13. Curb	4. Roadsid	Yes	No	Belted	No	No	No	No	No	No	No	No	No	Yes	5	NOT_RD	Urban Inte	No	No	Yes	Yes	5. Hampto	114	114. City o	5-Major Cc	3-Two-Way	Urban	NonVDOT	5	3. City or T	Hampton F	HAMP	S-VA114PR BIG BETHEL RD		1.72			-76.4278	37.03732
170805216	2017	3/21/2017 5:00	1210	12:10	A	A	0	1	0	0	1	0	0	1	6. Fixed Object in Road	FOIR	No	1. No Adve	2. Daylight	Day	1. Dry	Dry	1. Main-Lir	1. Straight	2. Blacktop	1. No Defe	2. Two-Wa	4. Four Ap	6. Traffic L	1. Yes - Wo	2. No			3. No	13. Curb	1. On Road	No	No	Belted	No	Yes	No	No	No	No	No	No	No	No		NOT_RD	Urban Inte	No	No	Yes	No	5. Hampto	114	114. City o	4-Minor Ar	3-Two-Way	Urban	NonVDOT	5	3. City or T	Hampton F	HAMP	R-VA SR00152EB		2.75	253065	52.9	-76.4179	37.04024
242005661	2024	5/15/2024 5:00	1614	16:14	C	C	0	0	0	2	2	0	0	2	2. Angle	ANG	No	1. No Adve	2. Daylight	Day	1. Dry	Dry	9. Within Ir	1. Straight	2. Blacktop	1. No Defe	3. Two-Wa	4. Four Ap	3. Traffic S	1. Yes - Wo	2. No			3. No	20. Motor V	1. On Road	No	No	Belted	No	No	No	No	No	No	No	No	No	No		NOT_RD	VDOT Inter	No	No	Yes	No	5. Hampto	114	114. City o	4-Minor Ar	4-Two-Way	Urban	NonVDOT	5	3. City or T	Hampton F	HAMP	S-VA114NP ABERDEEN RD		0.64	1072292	78.59	-76.4028	37.00642
190075354	2019	1/7/2019 5:00	1303	13:03	O	PDO	0	0	0	0	0	0	0	2	4. Sideswipe - Same Direction	SSS	No	1. No Adve	2. Daylight	Day	1. Dry	Dry	1. Main-Lir	1. Straight	2. Blacktop	1. No Defe	3. Two-Wa	1. Not at In	6. Traffic L	1. Yes - Wo	2. No			3. No	20. Motor V	1. On Road	No	No	Belted	No	No	No	No	No	Yes	No	No	No	No		NOT_RD	Not Interse	No	No	Yes	No	5. Hampto	114	114. City o	7-Local (J,(	3-Two-Way	Urban	NonVDOT	5	3. City or T	Hampton F	HAMP	S-VA114NP COLISEUM DR		1.38	1078784	259.38	-76.3918	37.04985
190075355	2019	1/7/2019 5:00	1342	13:42	C	C	0	0	0	1	1	0	0	2	1. Rear End	RE	No	1. No Adve	2. Daylight	Day	1. Dry	Dry	10. Interse	1. Straight	2. Blacktop	1. No Defe	3. Two-Wa	4. Four Ap	3. Traffic S	1. Yes - Wo	2. No			3. No	20. Motor V	1. On Road	No	No	Belted	No	No	No	No	No	Yes	No	No	No	No		NOT_RD	Urban Inte	No	No	Yes	No	5. Hampto	114	114. City o	7-Local (J,(	3-Two-Way	Urban	NonVDOT	5	3. City or T	Hampton F	HAMP	S-VA114NP GUMWOOD DR		0.13	744794	92.19	-76.4142	37.03415
190085117	2019	1/2/2019 5:00	1613	16:13	C	C	0	0	0	1	1	0	0	2	2. Angle	ANG	No	1. No Adve	2. Daylight	Day	1. Dry	Dry	9. Within Ir	1. Straight	2. Blacktop	1. No Defe	3. Two-Wa	4. Four Ap	6. Traffic L	1. Yes - Wo	2. No			3. No	20. Motor V	1. On Road	No	No	Belted	No	No	No	No	No	No	No	No	No	No		NOT_RD	Urban Inte	No	No	Yes	No	5. Hampto	114	114. City o	4-Minor Ar	4-Two-Way	Urban	NonVDOT	5	3. City or T	Hampton F	HAMP	R-VA SR00351EB		5.9	1079853	5.28	-76.342	37.03082
182185136	2018	8/4/2018 5:00	1942	19:42	C	C	0	0	0	1	1	0	0	2	2. Angle	ANG	No	1. No Adve	2. Daylight	Day	2. Wet	Wet	1. Main-Lir	1. Straight	2. Blacktop	1. No Defe	1. Two-Wa	4. Four Ap	4. Stop Sig	1. Yes - Wo	2. No			3. No	20. Motor V	1. On Road	No	No	Belted	No	No	No	No	No	No	No	No	No	No		NOT_RD	Urban Inte	Yes	No	Yes	No	5. Hampto	114	114. City o	4-Minor Ar	4-Two-Way	Urban	NonVDOT	5	3. City or T	Hampton F	HAMP	R-VA SR00152EB		2.76	253065	5.37	-76.4177	37.04019
190775109	2019	3/15/2019 5:00	1535	15:35	C	C	0	0	0	2	2	0	0	2	1. Rear End	RE	No	1. No Adve	2. Daylight	Day	1. Dry	Dry	10. Interse	1. Straight	2. Blacktop	1. No Defe	2. Two-Wa	4. Four Ap	3. Traffic S	1. Yes - Wo	2. No			3. No	20. Motor V	1. On Road	No	No	Belted	No	No	No	No	No	No	No	No	No	No		NOT_RD	Urban Inte	Yes	No	Yes	No	5. Hampto	114	114. City o	5-Major Cc	3-Two-Way	Urban	NonVDOT	5	3. City or T	Hampton F	HAMP	S-VA114NP BIG BETHEL RD		1.72			-76.4278	37.0372
190085121	2019	1/7/2019 5:00	1819	18:19	C	C	0	0	0	2	2	0	0	2	4. Sideswipe - Same Direction	SSS	No	1. No Adve	2. Daylight	Day	1. Dry	Dry	10. Interse	1. Straight	2. Blacktop	1. No Defe	3. Two-Wa	4. Four Ap	6. Traffic L	1. Yes - Wo	2. No			3. No	20. Motor V	1. On Road	No	No	Belted	No	No	No	No	No	No	No	No	No	No		NOT_RD	Urban Inte	Yes	No	Yes	No	5. Hampto	114	114. City o	3-Principal	4-Two-Way	Urban	NonVDOT	5	3. City or T	Hampton F	HAMP	S-VA114PR HAMPTON ROADS CENTER PKWY		1.24	716613	132.01	-76.4268	37.05992
190085122	2019	1/7/2019 5:00	2008	20:08	O	PDO	0	0	0	0	0	0	0	2	2. Angle	ANG	No	1. No Adve	4. Darknes	Night	1. Dry	Dry	9. Within Ir	1. Straight	2. Blacktop	1. No Defe	1. Two-Wa	4. Four Ap	3. Traffic S	1. Yes - Wo	2. No			3. No	20. Motor V	1. On Road	No	No	Belted	No	No	No	No	No	No	No	No	No	No		NOT_RD	VDOT Inter	No	Yes	Yes	Yes	5. Hampto	114	114. City o	7-Local (J,(	3-Two-Way	Urban	NonVDOT	5	3. City or T	Hampton F	HAMP	S-VA114NP HARDY CASH DR		0.47	1084139	16.14	-76.4014	37.05611
182645091	2018	9/20/2018 5:00	1858	18:58	C	C	0	0	0	1	1	0	0	2	2. Angle	ANG	No	1. No Adve	2. Daylight	Day	1. Dry	Dry	10. Interse	1. Straight	2. Blacktop	1. No Defe	2. Two-Wa	4. Four Ap	4. Stop Sig	1. Yes - Wo	2. No			3. No	20. Motor V	1. On Road	No	No	Belted	No	No	No	No	No	No	No	No	No	No		NOT_RD	Urban Inte	No	No	Yes	No	5. Hampto	114	114. City o	4-Minor Ar	3-Two-Way	Urban	NonVDOT	5	3. City or T	Hampton F	HAMP	R-VA SR00152EB		2.76	253065	5.28	-76.4178	37.0402
190085124	2019	1/7/2019 5:00	840	8:40	C	C	0	0	0	1	1	0	0	2	1. Rear End	RE	No	1. No Adve	2. Daylight	Day	1. Dry	Dry	10. Interse	1. Straight	2. Blacktop	1. No Defe	3. Two-Wa	4. Four Ap	3. Traffic S	1. Yes - Wo	2. No			3. No	20. Motor V	1. On Road	No	No	Belted	No	No	No	No	No	No	No	No	No	No		NOT_RD	Urban Inte	No	No	Yes	No	5. Hampto	114	114. City o	3-Principal	4-Two-Way	Urban	NonVDOT	5	3. City or T	Hampton F	HAMP	R-VA US00258EB		61.8	253135	112.99	-76.4094	37.03686
180305196	2018	1/30/2018 5:00	840	8:40	C	C	0	0	0	3	3	0	0	2	1. Rear End	RE	No	5. Rain	2. Daylight	Day	2. Wet	Wet	9. Within Ir	1. Straight	2. Blacktop	1. No Defe	2. Two-Wa	5. Five-Poi	3. Traffic S	1. Yes - Wo	2. No			3. No	20. Motor V	1. On Road	No	No	Belted	No	No	No	No	No	No	No	No	No	No		NOT_RD	Urban Inte	No	No	Yes	No	5. Hampto	114	114. City o	3-Principal	4-Two-Way	Urban	NonVDOT	5	3. City or T	Hampton F	HAMP	R-VA SR00134WB		6.7	253022	107.76	-76.4001	37.06323
190085126	2019	1/3/2019 5:00	1651	16:51	O	PDO	0	0	0	0	0	0	0	2	2. Angle	ANG	No	1. No Adve	3. Dusk	Day	1. Dry	Dry	10. Interse	1. Straight	2. Blacktop	1. No Defe	1. Two-Wa	4. Four Ap	4. Stop Sig	1. Yes - Wo	2. No			3. No	20. Motor V	1. On Road	No	No	Belted	No	No	No	No	No	No	No	No	No	No		NOT_RD	VDOT Inter	No	Yes	Yes	No	5. Hampto	114	114. City o	5-Major Cc	3-Two-Way	Urban	NonVDOT	5	3. City or T	Hampton F	HAMP	S-VA114PR OLD BUCKROE RD		1.09	253522	0	-76.31	37.03403
212005311	2021	7/14/2021 5:00	26	00:26	A	A	0	1	0	0	1	0	0	2	16. Other	OTHR	No	1. No Adve	4. Darknes	Night	1. Dry	Dry	13. Drivew	1. Straight	2. Blacktop	1. No Defe	3. Two-Wa	1. Not at In	6. Traffic L	1. Yes - Wo	2. No			3. No	10. Other	3. Median	No	No	Belted	No	Yes	No	No	No	No	No	No	No	Yes	40	RD UNKN	Not Interse	No	No	Yes	Yes	5. Hampto	114	114. City o	3-Principal	4-Two-Way	Urban	NonVDOT	5	3. City or T	Hampton F	HAMP	S-VA114NP ARMISTEAD AVE N		2.71			-76.3783	37.05216
172335114	2017	8/7/2017 5:00	1752	17:52	B	B	0	0	1	0	1	0	0	2	2. Angle	ANG	Bike	1. No Adve	2. Daylight	Day	1. Dry	Dry	15. Other (	1. Straight	2. Blacktop	1. No Defe	2. Two-Wa	4. Four Ap	3. Traffic S	1. Yes - Wo	2. No			3. No	22. Bicycle	1. On Road	No	No	Belted	Yes	No	No	No	No	Yes	No	No	No	No		NOT_RD	Urban Inte	No	No	Yes	No	5. Hampto	114	114. City o	5-Major Cc	4-Two-Way	Urban	NonVDOT	5	3. City or T	Hampton F	HAMP	S-VA114NP NICKERSON BLVD		0.45	1090907	57.7	-76.3087	37.04737
190095069	2019	1/7/2019 5:00	950	9:50	O	PDO	0	0	0	0	0	0	0	2	4. Sideswipe - Same Direction	SSS	No	1. No Adve	2. Daylight	Day	1. Dry	Dry	5. On Entra	10. On/Off	2. Blacktop	1. No Defe	4. One-Wa	3. Three Ap	8. Yield Sig	1. Yes - Wo	2. No			3. No	20. Motor V	1. On Road	No	No	Belted	No	No	No	No	No	No	No	No	No	No		NOT_RD	Not Interse	No	No	No	No	5. Hampto	114	114. City o	1-Interstat	1-One-Way	Urban	VDOT Inter	5	1. State Hv	Hampton F	HAMP	R-VA IS00064WB	RMP265.00A	0.25			-76.3628	37.03384
223065387	2022	10/29/2022 5:00	1427	14:27	C	C	0	0	0	1	1	0	0	2	1. Rear End	RE	No	1. No Adve	2. Daylight	Day	1. Dry	Dry	9. Within Ir	1. Straight	2. Blacktop	1. No Defe	3. Two-Wa	2. Two App	3. Traffic S	1. Yes - Wo	2. No			3. No	20. Motor V	1. On Road	No	No	Belted	No	No	No	No	No	Yes	No	No	No	No		NOT_RD	Urban Inte	No	No	Yes	No	5. Hampto	114	114. City of Hampton		4-Two-Way	Urban	NonVDOT	5	3. City or T	Hampton F	HAMP	S-VA114NP WOODLAND RD		0.39	253154	286.37	-76.324	37.02641
190095110	2018	12/19/2018 5:00	1529	15:29	O	PDO	0	0	0	0	0	0	0	2	4. Sideswipe - Same Direction	SSS	No	1. No Adve	2. Daylight	Day	1. Dry	Dry	1. Main-Lir	1. Straight	2. Blacktop	1. No Defe	3. Two-Wa	1. Not at In	6. Traffic L	1. Yes - Wo	2. No			3. No	20. Motor V	1. On Road	No	No	Belted	No	No	No	No	No	No	No	No	No	No		NOT_RD	Not Interse	No	No	Yes	No	5. Hampto	114	114. City o	3-Principal	4-Two-Way	Urban	NonVDOT	5	3. City or T	Hampton F	HAMP	R-VA US00258WB		64.42			-76.3634	37.04387
190095120	2019	1/5/2019 5:00	1536	15:36	C	C	0	0	0	1	1	0	0	2	16. Other	OTHR	No	1. No Adve	2. Daylight	Day	1. Dry	Dry	10. Interse	1. Straight	2. Blacktop	1. No Defe	2. Two-Wa	4. Four Ap	3. Traffic S	3. Yes - No	2. No			3. No	20. Motor V	1. On Road	No	No	Belted	No	No	No	No	No	No	No	No	No	No		NOT_RD	Urban Inte	No	No	Yes	No	5. Hampto	114	114. City o	4-Minor Ar	3-Two-Way	Urban	NonVDOT	5	3. City or T	Hampton F	HAMP	S-VA114PR POWER PLANT PKWY		0.76	253181	55.59	-76.3888	37.02583
190095138	2019	1/7/2019 5:00	1616	16:16	C	C	0	0	0	1	1	0	0	2	1. Rear End	RE	No	1. No Adve	1. Dawn	Day	1. Dry	Dry	9. Within Ir	9. Other	2. Blacktop	1. No Defe	3. Two-Wa	3. Three Ap	6. Traffic L	1. Yes - Wo	2. No			3. No	20. Motor V	1. On Road	No	No	Belted	No	No	No	No	No	Yes	No	No	No	No		NOT_RD	Urban Inte	No	No	Yes	No	5. Hampto	114	114. City o	5-Major Cc	3-Two-Way	Urban	NonVDOT	5	3. City or T	Hampton F	HAMP	S-VA114NP SAUNDERS RD		0.16	253402	119.05	-76.435	37.08975
202135108	2020	7/31/2020 5:00	243	2:43	O	PDO	0	0	0	0	0	0	0	1	9. Fixed Object - Off Road	FOOR	No	1. No Adve	4. Darknes	Night	1. Dry	Dry	8. Non-Inte	2. Curve - L	2. Blacktop	1. No Defe	2. Two-Wa	1. Not at In	6. Traffic L	1. Yes - Wo	2. No			3. No	12. Buildin	8. Off Road	No	No	Belted	No	Yes	No	No	No	No	No	No	No	Yes	10	RD RIGHT	Not Interse	No	No	Yes	Yes	5. Hampto	114	114. City o	5-Major Cc	3-Two-Way	Urban	NonVDOT	5	3. City or T	Hampton F	HAMP	S-VA114PR BIG BETHEL RD		1.72			-76.4277	37.03723
190095142	2019	1/8/2019 5:00	1611	16:11	A	A	0	1	0	2	3	0	0	3	1. Rear End	RE	No	1. No Adve	2. Daylight	Day	1. Dry	Dry	10. Interse	1. Straight	2. Blacktop	1. No Defe	2. Two-Wa	4. Four Ap	3. Traffic S	1. Yes - Wo	2. No			3. No	20. Motor V	1. On Road	No	No	Belted	No	No	No	No	No	No	No	No	No	No		NOT_RD	Urban Inte	No	No	Yes	No	5. Hampto	114	114. City o	7-Local (J,(	3-Two-Way	Urban	NonVDOT	5	3. City or T	Hampton F	HAMP	S-VA114NP COLISEUM DR		0.84	754224	195.73	-76.3889	37.04199
190095154	2019	1/4/2019 5:00	826	8:26	C	C	0	0	0	1	1	0	0	2	1. Rear End	RE	No	1. No Adve	2. Daylight	Day	1. Dry	Dry	9. Within Ir	1. Straight	2. Blacktop	1. No Defe	2. Two-Wa	2. Two App	6. Traffic L	1. Yes - Wo	2. No			3. No	20. Motor V	1. On Road	No	No	Belted	No	Yes	No	No	No	No	Yes	No	No	No		NOT_RD	Urban Inte	Yes	No	Yes	No	5. Hampto	114	114. City o	5-Major Cc	3-Two-Way	Urban	NonVDOT	5	3. City or T	Hampton F	HAMP	S-VA114NP E LITTLE BACK RIVER RD		1.05			-76.3366	37.06548
190095163	2019	1/9/2019 5:00	1136	11:36	O	PDO	0	0	0	0	0	0	0	2	2. Angle	ANG	No	1. No Adve	2. Daylight	Day	1. Dry	Dry	8. Non-Inte	1. Straight	2. Blacktop	1. No Defe	1. Two-Wa	1. Not at In	4. Stop Sig	1. Yes - Wo	2. No			3. No	20. Motor V	1. On Road	No	No	Belted	No	No	No	No	No	No	No	No	No	No		NOT_RD	Not Interse	Yes	No	Yes	No	5. Hampto	114	114. City o	7-Local (J,(	3-Two-Way	Urban	NonVDOT	5	3. City or T	Hampton F	HAMP	S-VA114PR SKYLAND DR		0.16	1061378	275.15	-76.3078	37.04028
190095205	2018	12/28/2018 5:00	1922	19:22	C	C	0	0	0	1	1	0	1	1	12. Ped	PED	Pedestrian	5. Rain	4. Darknes	Night	2. Wet	Wet	1. Main-Lir	1. Straight	1. Concret	1. No Defe	1. Two-Wa	3. Three Ap	4. Stop Sig	1. Yes - Wo	2. No			3. No	19. Ped	1. On Road	No	No	Belted	No	No	No	No	No	No	No	No	Yes	No		NOT_RD	Not Interse	No	No	Yes	Yes	5. Hampto	114	114. City of Hampton			Urban	NonVDOT	5	3. City or T	Hampton F	HAMP	U-VA114SC99999UK					-76.3917	37.04497
200135180	2020	1/11/2020 5:00	948	9:48	O	PDO	0	0	0	0	0	0	0	2	2. Angle	ANG	No	1. No Adve	2. Daylight	Day	1. Dry	Dry	9. Within Ir	1. Straight	1. Concret	1. No Defe	2. Two-Wa	4. Four Ap	4. Stop Sig	1. Yes - Wo	2. No			3. No	20. Motor V	1. On Road	No	No	Belted	No	Yes	No	No	No	No	No	No	No	No		NOT_RD	Urban Inte	Yes	No	Yes	No	5. Hampto	114	114. City o	4-Minor Ar	3-Two-Way	Urban	NonVDOT	5	3. City or T	Hampton F	HAMP	R-VA SR00152WB		2.76	253065	10.55	-76.4178	37.04021
190095283	2019	1/7/2019 5:00	1254	12:54	O	PDO	0	0	0	0	0	0	0	3	1. Rear End	RE	No	1. No Adve	2. Daylight	Day	1. Dry	Dry	8. Non-Inte	1. Straight	2. Blacktop	1. No Defe	4. One-Wa	1. Not at In	6. Traffic L	1. Yes - Wo	2. No			3. No	20. Motor V	1. On Road	No	No	Belted	No	No	No	No	No	No	No	No	No	No		NOT_RD	Not Interse	No	No	Yes	No	5. Hampto	114	114. City o	1-Interstat	4-Two-Way	Urban	VDOT Inter	5	1. State Hv	Hampton F	HAMP	R-VA IS00064EB		270.14			-76.3122	36.99389
190105101	2019	1/8/2019 5:00	143	1:43	O	PDO	0	0	0	0	0	0	0	2	4. Sideswipe - Same Direction	SSS	No	1. No Adve	4. Darknes	Night	1. Dry	Dry	1. Main-Lir	1. Straight	2. Blacktop	1. No Defe	1. Two-Wa	1. Not at In	1. No Traffi	6. No Traffi	2. No			3. No	6. Parked V	1. On Road	No	No	Belted	No	No	No	No	No	Yes	No	No	No	Yes	10	NOT_RD	Not Interse	No	No	Yes	Yes	5. Hampto	114	114. City o	7-Local (J,(	3-Two-Way	Urban	NonVDOT	5	3. City or T	Hampton F	HAMP	S-VA114PR GUTHRIE RD		0.1			-76.4086	37.02788
172785115	2017	10/4/2017 5:00	1519	15:19	A	A	0	1	0	2	3	0	0	3	1. Rear End	RE	No	1. No Adve	2. Daylight	Day	1. Dry	Dry	10. Interse	1. Straight	1. Concret	1. No Defe	3. Two-Wa	3. Three Ap	1. No Traffi	6. No Traffi	2. No			1. Yes	20. Motor V	1. On Road	No	No	Belted	No	No	No	No	No	No	No	No	No	No		NOT_RD	Urban Inte	No	Yes	Yes	No	5. Hampto	114	114. City o	3-Principal	4-Two-Way	Urban	NonVDOT	5	3. City or T	Hampton F	HAMP	S-VA114NP ARMISTEAD AVE N		2.72			-76.3784	37.05227
190105301	2019	1/9/2019 5:00	1900	19:00	C	C	0	0	0	1	1	0	0	2	1. Rear End	RE	No	1. No Adve	4. Darknes	Night	1. Dry	Dry	10. Interse	1. Straight	2. Blacktop	1. No Defe	3. Two-Wa	4. Four Ap	3. Traffic S	1. Yes - Wo	2. No			3. No	20. Motor V	1. On Road	No	No	Belted	No	No	No	No	No	Yes	No	No	No	No		NOT_RD	Urban Inte	No	No	Yes	Yes	5. Hampto	114	114. City o	3-Principal	4-Two-Way	Urban	NonVDOT	5	3. City or T	Hampton F	HAMP	R-VA US00258WB		61.8	253135	104.04	-76.4094	37.03699
190105327	2019	1/10/2019 5:00	842	8:42	C	C	0	0	0	1	1	0	0	2	1. Rear End	RE	No	1. No Adve	2. Daylight	Day	1. Dry	Dry	1. Main-Lir	1. Straight	2. Blacktop	1. No Defe	3. Two-Wa	1. Not at In	3. Traffic S	1. Yes - Wo	2. No			3. No	20. Motor V	1. On Road	No	No	Belted	No	No	No	No	No	No	No	No	No	No		NOT_RD	Not Interse	Yes	No	Yes	No	5. Hampto	114	114. City o	3-Principal	4-Two-Way	Urban	NonVDOT	5	3. City or T	Hampton F	HAMP	R-VA US00258WB		64	1078693	407.9	-76.3708	37.04401
172705126	2017	9/26/2017 5:00	1518	15:18	O	PDO	0	0	0	0	0	0	0	2	2. Angle	ANG	No	5. Rain	2. Daylight	Day	2. Wet	Wet	10. Interse	1. Straight	2. Blacktop	1. No Defe	3. Two-Wa	4. Four Ap	3. Traffic S	1. Yes - Wo	2. No			3. No	20. Motor V	1. On Road	No	No	Belted	No	No	No	No	No	No	No	No	No	No		NOT_RD	VDOT Inter	Yes	No	Yes	No	5. Hampto	114	114. City o	4-Minor Ar	4-Two-Way	Urban	NonVDOT	5	3. City or T	Hampton F	HAMP	S-VA114PR ABERDEEN RD		0.65	1072292	44.68	-76.4025	37.00658
190115036	2019	1/10/2019 5:00	2238	22:38	O	PDO	0	0	0	0	0	0	0	1	9. Fixed Object - Off Road	FOOR	No	1. No Adve	4. Darknes	Night	1. Dry	Dry	5. On Entra	1. Straight	2. Blacktop	1. No Defe	4. One-Wa	1. Not at In	6. Traffic L	1. Yes - Wo	2. No			3. No	5. Guard R	2. Shoulde	No	No	Belted	No	No	No	No	Yes	Yes	No	No	No	No		RD_LEFT	Not Interse	No	No	No	Yes	5. Hampto	114	114. City o	1-Interstat	1-One-Way	Urban	VDOT Inter	5	1. State Hv	Hampton F	HAMP	R-VA IS00064WB	RMP263.00B	0.04			-76.3919	37.03845
190115120	2019	1/10/2019 5:00	1133	11:33	O	PDO	0	0	0	0	0	0	0	2	1. Rear End	RE	No	1. No Adve	2. Daylight	Day	1. Dry	Dry	1. Main-Lir	1. Straight	2. Blacktop	1. No Defe	1. Two-Wa	4. Four Ap	3. Traffic S	1. Yes - Wo	2. No			3. No	20. Motor V	1. On Road	No	No	Belted	No	No	No	No	No	Yes	No	No	No	No		NOT_RD	Not Interse	No	No	Yes	No	5. Hampto	114	114. City o	5-Major Cc	3-Two-Way	Urban	NonVDOT	5	3. City or T	Hampton F	HAMP	S-VA114PR HARRIS CREEK RD		0.05	253115	253.64	-76.3246	37.05808
190115121	2019	1/10/2019 5:00	1616	16:16	O	PDO	0	0	0	0	0	0	0	2	2. Angle	ANG	No	1. No Adve	2. Daylight	Day	1. Dry	Dry	10. Interse	1. Straight	2. Blacktop	1. No Defe	2. Two-Wa	4. Four Ap	6. Traffic L	1. Yes - Wo	2. No			3. No	20. Motor V	1. On Road	No	No	Belted	No	No	No	No	No	No	No	No	No	No		NOT_RD	Urban Inte	Yes	No	Yes	No	5. Hampto	114	114. City o	3-Principal	4-Two-Way	Urban	NonVDOT	5	3. City or T	Hampton F	HAMP	R-VA US00258WB		63.44	253078	120.7	-76.3808	37.04338
180465155	2018	2/8/2018 5:00	1700	17:00	O	PDO	0	0	0	0	0	0	0	2	1. Rear End	RE	No	1. No Adve	3. Dusk	Day	1. Dry	Dry	1. Main-Lir	1. Straight	2. Blacktop	1. No Defe	4. One-Wa	1. Not at In	6. Traffic L	1. Yes - Wo	2. No			3. No	20. Motor V	1. On Road	No	No	Belted	No	No	No	No	No	No	No	No	No	No		NOT_RD	Urban Inte	No	No	Yes	No	5. Hampto	114	114. City o	3-Principal	4-Two-Way	Urban	NonVDOT	5	3. City or T	Hampton F	HAMP	R-VA SR00134EB		6.7	253022	93.73	-76.4003	37.06326
231215241	2023	4/24/2023 5:00	2000	20:00	C	C	0	0	0	2	2	0	0	2	1. Rear End	RE	No	10. Blowin	4. Darknes	Night	1. Dry	Dry	10. Interse	1. Straight	2. Blacktop	1. No Defe	1. Two-Wa	4. Four Ap	3. Traffic S	1. Yes - Wo	2. No			3. No	20. Motor V	1. On Road	No	No	Belted	No	Yes	No	No	No	No	No	No	No	No		NOT_RD	VDOT Inter	No	No	Yes	Yes	5. Hampto	114	114. City o	4-Minor Ar	4-Two-Way	Urban	NonVDOT	5	3. City or T	Hampton F	HAMP	S-VA114PR LASALLE AVE		1.52	253087	73.94	-76.3633	37.02461
192915096	2019	10/16/2019 5:00	846	8:46	C	C	0	0	0	1	1	0	0	2	4. Sideswipe - Same Direction	SSS	No	1. No Adve	2. Daylight	Day	2. Wet	Wet	11. Interse	1. Straight	2. Blacktop	1. No Defe	2. Two-Wa	4. Four Ap	3. Traffic S	1. Yes - Wo	2. No			3. No	20. Motor V	1. On Road	No	No	Belted	No	No	No	No	No	Yes	Yes	No	No	No		NOT_RD	Urban Inte	No	No	Yes	No	5. Hampto	114	114. City o	3-Principal	4-Two-Way	Urban	NonVDOT	5	3. City or T	Hampton F	HAMP	R-VA SR00134WB		6.7	253022	96.55	-76.4001	37.06327
190115270	2019	1/11/2019 5:00	939	9:39	K	K	1	0	0	3	3	0	0	5	2. Angle	ANG	No	1. No Adve	2. Daylight	Day	1. Dry	Dry	9. Within Ir	1. Straight	2. Blacktop	1. No Defe	2. Two-Wa	4. Four Ap	3. Traffic S	1. Yes - Wo	2. No			3. No	20. Motor V	1. On Road	No	No	Belted	No	No	No	No	No	No	Yes	No	No	No		NOT_RD	Urban Inte	Yes	No	Yes	No	5. Hampto	114	114. City o	3-Principal	4-Two-Way	Urban	NonVDOT	5	3. City or T	Hampton F	HAMP	R-VA US00258EB		61.82	253135	5.36	-76.409	37.03701
190115371	2019	1/11/2019 5:00	1919	19:19	O	PDO	0	0	0	0	0	0	0	3	1. Rear End	RE	No	1. No Adve	2. Daylight	Day	1. Dry	Dry	8. Non-Inte	1. Straight	2. Blacktop	1. No Defe	3. Two-Wa	1. Not at In	6. Traffic L	1. Yes - Wo	2. No			3. No	20. Motor V	1. On Road	No	No	Belted	No	No	No	No	No	No	No	No	No	Yes	20	NOT_RD	Not Interse	No	Yes	Yes	No	5. Hampto	114	114. City o	1-Interstat	4-Two-Way	Urban	VDOT Inter	5	1. State Hv	Hampton F	HAMP	R-VA IS00064WB		270.36			-76.3105	36.9932
220025131	2021	12/3/2021 5:00	737	7:37	C	C	0	0	0	1	1	0	0	2	1. Rear End	RE	No	1. No Adve	2. Daylight	Day	1. Dry	Dry	9. Within Ir	1. Straight	2. Blacktop	1. No Defe	2. Two-Wa	4. Four Ap	3. Traffic S	1. Yes - Wo	2. No			3. No	20. Motor V	1. On Road	No	No	Belted	No	No	No	No	No	Yes	No	No	No	No		NOT_RD	Urban Inte	No	No	Yes	No	5. Hampto	114	114. City o	3-Principal	4-Two-Way	Urban	NonVDOT	5	3. City or T	Hampton F	HAMP	R-VA SR00134WB		6.7	253022	103.94	-76.4001	37.06325
190145026	2019	1/10/2019 5:00	411	4:11	O	PDO	0	0	0	0	0	0	0	1	9. Fixed Object - Off Road	FOOR	No	1. No Adve	4. Darknes	Night	1. Dry	Dry	8. Non-Inte	1. Straight	1. Concret	1. No Defe	3. Two-Wa	1. Not at In	6. Traffic L	1. Yes - Wo	2. No			3. No	11. Jersey	1. On Road	No	No	Belted	No	No	No	No	No	No	No	No	No	No		RD_LEFT	Not Interse	No	Yes	Yes	Yes	5. Hampto	114	114. City o	1-Interstat	4-Two-Way	Urban	VDOT Inter	5	1. State Hv	Hampton F	HAMP	R-VA IS00064EB		263.08			-76.4024	37.04731
222735106	2022	9/28/2022 5:00	1145	11:45	C	C	0	0	0	2	2	0	0	2	5. Sideswipe - Opposite Direction	SSO	No	1. No Adve	2. Daylight	Day	1. Dry	Dry	1. Main-Lir	9. Other	2. Blacktop	1. No Defe	2. Two-Wa	3. Three Ap	1. No Traffi	6. No Traffi	2. No			3. No	20. Motor V	1. On Road	No	No	Belted	No	No	No	No	No	No	No	No	No	No		NOT_RD	Urban Inte	Yes	No	Yes	No	5. Hampto	114	114. City o	3-Principal	4-Two-Way	Urban	NonVDOT	5	3. City or T	Hampton F	HAMP	R-VA SR00134WB		6.7	253022	80.02	-76.4001	37.06333
190145100	2019	1/4/2019 5:00	112	1:12	O	PDO	0	0	0	0	0	0	0	2	6. Fixed Object in Road	FOIR	No	1. No Adve	4. Darknes	Night	1. Dry	Dry	8. Non-Inte	1. Straight	2. Blacktop	1. No Defe	1. Two-Wa	1. Not at In	1. No Traffi	6. No Traffi	2. No			3. No	6. Parked V	1. On Road	No	No	Belted	No	No	No	No	No	No	No	No	No	No		NOT_RD	VDOT Inter	No	Yes	Yes	Yes	5. Hampto	114	114. City o	7-Local (J,(	3-Two-Way	Urban	NonVDOT	5	3. City or T	Hampton F	HAMP	S-VA114PR DOWNES ST		0.06	1061857	141.55	-76.3241	37.01627
190145116	2019	1/11/2019 5:00	1647	16:47	C	C	0	0	0	1	1	0	0	2	2. Angle	ANG	No	1. No Adve	2. Daylight	Day	1. Dry	Dry	9. Within Ir	1. Straight	2. Blacktop	1. No Defe	2. Two-Wa	4. Four Ap	3. Traffic S	1. Yes - Wo	2. No			3. No	20. Motor V	1. On Road	No	No	Belted	No	No	No	No	No	Yes	No	No	No	No		NOT_RD	Urban Inte	No	No	Yes	No	5. Hampto	114	114. City o	3-Principal	4-Two-Way	Urban	NonVDOT	5	3. City or T	Hampton F	HAMP	R-VA US00258EB		59.8	253129	4.76	-76.4395	37.02175
232025082	2023	7/20/2023 5:00	1705	17:05	C	C	0	0	0	1	1	0	0	2	2. Angle	ANG	No	1. No Adve	2. Daylight	Day	1. Dry	Dry	1. Main-Lir	1. Straight	2. Blacktop	1. No Defe	3. Two-Wa	1. Not at In	6. Traffic L	1. Yes - Wo	2. No			3. No	20. Motor V	1. On Road	No	No	Belted	No	No	No	No	No	Yes	No	No	No	No		NOT_RD	Urban Inte	No	No	Yes	No	5. Hampto	114	114. City o	3-Principal	4-Two-Way	Urban	NonVDOT	5	3. City or T	Hampton F	HAMP	S-VA114PR WOODLAND RD		0.4	253154	229.62	-76.3238	37.02647
190145128	2019	1/13/2019 5:00	1341	13:41	C	C	0	0	0	1	1	0	0	1	9. Fixed Object - Off Road	FOOR	No	5. Rain	2. Daylight	Day	2. Wet	Wet	1. Main-Lir	1. Straight	2. Blacktop	1. No Defe	2. Two-Wa	1. Not at In	6. Traffic L	1. Yes - Wo	2. No			3. No	2. Trees	3. Median	No	No	Belted	No	No	No	No	No	No	No	No	No	No		RD UNKN	Not Interse	No	No	Yes	No	5. Hampto	114	114. City o	3-Principal	4-Two-Way	Urban	NonVDOT	5	3. City or T	Hampton F	HAMP	S-VA114NP HAMPTON ROADS CENTER PKWY		0.43	734434	359.65	-76.4412	37.06239
190145130	2019	1/13/2019 5:00	2016	20:16	C	C	0	0	0	1	1	0	0	2	5. Sideswipe - Opposite Direction	SSO	No	5. Rain	4. Darknes	Night	2. Wet	Wet	10. Interse	1. Straight	2. Blacktop	1. No Defe	2. Two-Wa	2. Two App	4. Stop Sig	1. Yes - Wo	2. No			3. No	20. Motor V	1. On Road	No	No	Belted	No	No	No	No	No	Yes	No	No	No	No		NOT_RD	Urban Inte	No	No	Yes	Yes	5. Hampto	114	114. City o	3-Principal	3-Two-Way	Urban	NonVDOT	5	3. City or T	Hampton F	HAMP	R-VA US00258EB		66.99	253153	15.72	-76.3248	37.03122
190145131	2019	1/13/2019 5:00	318	3:18	C	C	0	0	0	1	1	0	0	1	9. Fixed Object - Off Road	FOOR	No	5. Rain	4. Darknes	Night	2. Wet	Wet	5. On Entra	4. Grade - (	2. Blacktop	1. No Defe	4. One-Wa	1. Not at In	9. One Wa	1. Yes - Wo	2. No			3. No	5. Guard R	1. On Road	No	No	Belted	No	No	No	No	Yes	No	No	No	No	Yes	10	RD UNKN	Not Interse	No	No	No	Yes	5. Hampto	114	114. City o	1-Interstat	1-One-Way	Urban	VDOT Prim	5	1. State Hv	Hampton F	HAMP	R-VA US00258WB	RMP063.00B	0.06			-76.3935	37.04142
190145170	2019	1/14/2019 5:00	905	9:05	O	PDO	0	0	0	0	0	0	0	1	9. Fixed Object - Off Road	FOOR	No	1. No Adve	2. Daylight	Day	1. Dry	Dry	3. Gore Are	1. Straight	1. Concret	1. No Defe	3. Two-Wa	1. Not at In	6. Traffic L	1. Yes - Wo	2. No			3. No	5. Guard R	5. Gore	No	No	Belted	No	No	No	No	Yes	No	No	No	No	No		RD RIGHT	Not Interse	No	No	No	No	5. Hampto	114	114. City o	1-Interstat	1-One-Way	Urban	VDOT Inter	5	1. State Hv	Hampton F	HAMP	R-VA IS00064EB	RMP263.00A	0.05			-76.3982	37.04314
190145192	2019	1/13/2019 5:00	1125	11:25	C	C	0	0	0	2	2	0	0	2	2. Angle	ANG	No	5. Rain	2. Daylight	Day	2. Wet	Wet	9. Within Ir	1. Straight	2. Blacktop	1. No Defe	3. Two-Wa	4. Four Ap	3. Traffic S	1. Yes - Wo	2. No			3. No	20. Motor V	1. On Road	No	No	Belted	No	No	No	No	No	No	No	No	No	No		NOT_RD	Urban Inte	Yes	No	Yes	No	5. Hampto	114	114. City o	7-Local (J,(	3-Two-Way	Urban	NonVDOT	5	3. City or T	Hampton F	HAMP	S-VA114NP HAMPTON ROADS AVE		0.74	1070312	31.82	-76.3704	37.01125
190145266	2019	1/13/2019 5:00	227	2:27	O	PDO	0	0	0	0	0	0	0	1	9. Fixed Object - Off Road	FOOR	No	5. Rain	4. Darknes	Night	2. Wet	Wet	8. Non-Inte	1. Straight	2. Blacktop	1. No Defe	2. Two-Wa	1. Not at In	8. Yield Sig	1. Yes - Wo	2. No			3. No	13. Curb	8. Off Road	Yes	No	Belted	No	Yes	No	No	No	No	No	No	No	No		RD UNKN	Not Interse	No	Yes	Yes	Yes	5. Hampto	114	114. City o	7-Local (J,(	3-Two-Way	Urban	NonVDOT	5	3. City or T	Hampton F	HAMP	S-VA114PR LOCKSLEY DR		0.12			-76.4462	37.05633
190145270	2019	1/11/2019 5:00	954	9:54	O	PDO	0	0	0	0	0	0	0	1	16. Other	OTHR	No	1. No Adve	2. Daylight	Day	1. Dry	Dry	1. Main-Lir	2. Curve - L	2. Blacktop	1. No Defe	1. Two-Wa	1. Not at In	6. Traffic L	1. Yes - Wo	2. No			3. No	2. Trees	1. On Road	No	No	Belted	No	No	No	No	No	No	No	No	No	No		RD RIGHT	Not Interse	No	No	Yes	No	5. Hampto	114	114. City o	7-Local (J,(	3-Two-Way	Urban	NonVDOT	5	3. City or T	Hampton F	HAMP	S-VA114PR STILWELL DR		0.25			-76.311	37.0101
190145272	2019	1/8/2019 5:00	2256	22:56	A	A	0	3	0	0	3	0	0	1	9. Fixed Object - Off Road	FOOR	No	1. No Adve	4. Darknes	Night	1. Dry	Dry	9. Within Ir	1. Straight	2. Blacktop	1. No Defe	1. Two-Wa	4. Four Ap	6. Traffic L	1. Yes - Wo	2. No			3. No	2. Trees	4. Roadsid	Yes	No	Unbelted	No	Yes	No	No	No	No	No	No	No	Yes	15	NOT_RD	Urban Inte	No	No	Yes	Yes	5. Hampto	114	114. City o	5-Major Cc	3-Two-Way	Urban	NonVDOT	5	3. City or T	Hampton F	HAMP	R-VA SR00351WB		1.71	1068799	38.52	-76.4046	36.99977
212655194	2021	9/20/2021 5:00	1600	16:00	O	PDO	0	0	0	0	0	0	0	3	1. Rear End	RE	No	1. No Adve	2. Daylight	Day	1. Dry	Dry	10. Interse	1. Straight	2. Blacktop	1. No Defe	2. Two-Wa	4. Four Ap	3. Traffic S	1. Yes - Wo	2. No			3. No	20. Motor V	1. On Road	No	No	Belted	No	No	No	No	No	No	No	No	No	No		NOT_RD	Urban Inte	Yes	Yes	Yes	No	5. Hampto	114	114. City o	5-Major Cc	3-Two-Way	Urban	NonVDOT	5	3. City or T	Hampton F	HAMP	S-VA114NP BRIARFIELD RD		0.4	253284	69.34	-76.4116	37.01696
190145283	2019	1/14/2019 5:00	706	7:06	C	C	0	0	0	1	1	0	0	2	2. Angle	ANG	No	1. No Adve	2. Daylight	Day	1. Dry	Dry	11. Interse	1. Straight	2. Blacktop	1. No Defe	1. Two-Wa	4. Four Ap	1. No Traffi	6. No Traffi	2. No			3. No	6. Parked V	1. On Road	No	No	Belted	No	No	No	No	No	No	Yes	No	No	Yes	15	NOT_RD	Urban Inte	No	No	Yes	No	5. Hampto	114	114. City o	7-Local (J,(	3-Two-Way	Urban	NonVDOT	5	3. City or T	Hampton F	HAMP	S-VA114NP GOLDSBORO DR		0.31	1075951	414	-76.4416	37.03275
190145284	2019	1/14/2019 5:00	718	7:18	C	C	0	0	0	1	1	0	0	2	16. Other	OTHR	No	1. No Adve	2. Daylight	Day	1. Dry	Dry	10. Interse	1. Straight	2. Blacktop	1. No Defe	3. Two-Wa	4. Four Ap	3. Traffic S	1. Yes - Wo	2. No			3. No	20. Motor V	1. On Road	No	No	Belted	No	No	No	No	No	No	No	No	No	No		NOT_RD	Urban Inte	No	Yes	Yes	No	5. Hampto	114	114. City o	3-Principal	4-Two-Way	Urban	NonVDOT	5	3. City or T	Hampton F	HAMP	R-VA US00258WB		63.67	253023	72.31	-76.3768	37.0441
190145285	2019	1/8/2019 5:00	1646	16:46	C	C	0	0	0	2	2	0	1	2	2. Angle	ANG	Pedestrian	1. No Adve	3. Dusk	Day	1. Dry	Dry	1. Main-Lir	1. Straight	2. Blacktop	1. No Defe	2. Two-Wa	1. Not at In	6. Traffic L	1. Yes - Wo	2. No			3. No	20. Motor V	1. On Road	No	No	Belted	No	No	No	No	No	No	No	No	Yes	No		NOT_RD	Urban Inte	No	No	Yes	No	5. Hampto	114	114. City o	4-Minor Ar	3-Two-Way	Urban	NonVDOT	5	3. City or T	Hampton F	HAMP	R-VA SR00351WB		8.45	1060902	95.08	-76.2991	37.04163
200905125	2020	3/27/2020 5:00	1903	19:03	O	PDO	0	0	0	0	0	0	0	1	9. Fixed Object - Off Road	FOOR	No	1. No Adve	2. Daylight	Day	1. Dry	Dry	8. Non-Inte	1. Straight	2. Blacktop	1. No Defe	2. Two-Wa	1. Not at In	6. Traffic L	1. Yes - Wo	2. No			3. No	3. Utility P	4. Roadsid	No	No	Belted	No	No	No	No	No	No	No	No	No	No		NOT_RD	Urban Inte	No	No	Yes	No	5. Hampto	114	114. City o	4-Minor Ar	4-Two-Way	Urban	NonVDOT	5	3. City or T	Hampton F	HAMP	R-VA SR00169SB		0.8	1061110	74.74	-76.3124	37.02786
190155053	2019	1/14/2019 5:00	1250	12:50	O	PDO	0	0	0	0	0	0	0	1	9. Fixed Object - Off Road	FOOR	No	1. No Adve	2. Daylight	Day	1. Dry	Dry	5. On Entra	10. On/Off	1. Concret	1. No Defe	3. Two-Wa	1. Not at In	6. Traffic L	1. Yes - Wo	2. No			3. No	5. Guard R	2. Shoulde	No	No	Belted	No	No	No	No	Yes	No	No	No	No	No		RD_LEFT	Not Interse	No	No	No	Yes	5. Hampto	114	114. City o	1-Interstat	1-One-Way	Urban	VDOT Inter	5	1. State Hv	Hampton F	HAMP	R-VA IS00064WB	RMP264.00A	0.44			-76.3785	37.02845
190155135	2019	1/9/2019 5:00	1645	16:45	O	PDO	0	0	0	0	0	0	0	2	1. Rear End	RE	No	1. No Adve	2. Daylight	Day	1. Dry	Dry	1. Main-Lir	1. Straight	2. Blacktop	1. No Defe	2. Two-Wa	1. Not at In	6. Traffic L	1. Yes - Wo	2. No			3. No	20. Motor V	1. On Road	No	No	Belted	No	No	No	No	No	No	No	No	No	No		NOT_RD	Not Interse	Yes	No	Yes	No	5. Hampto	114	114. City o	7-Local (J,(	3-Two-Way	Urban	NonVDOT	5	3. City or T	Hampton F	HAMP	S-VA114PR EXECUTIVE DR		0.86	1083997	377.23	-76.3987	37.05497
190155464	2019	1/12/2019 5:00	528	5:28	O	PDO	0	0	0	0	0	0	0	2	1. Rear End	RE	No	1. No Adve	5. Darknes	Night	1. Dry	Dry	5. On Entra	2. Curve - L	2. Blacktop	1. No Defe	4. One-Wa	1. Not at In	6. Traffic L	1. Yes - Wo	2. No			3. No	20. Motor V	1. On Road	No	No	Belted	No	No	No	No	No	No	No	No	No	Yes	5	NOT_RD	Not Interse	No	No	No	Yes	5. Hampto	114	114. City o	1-Interstat	1-One-Way	Urban	VDOT Inter	5	1. State Hv	Hampton F	HAMP	R-VA IS00064WB	RMP264.00A	0.42			-76.3785	37.02882
190165089	2019	1/9/2019 5:00	1411	14:11	C	C	0	0	0	1	1	0	0	2	1. Rear End	RE	No	1. No Adve	2. Daylight	Day	1. Dry	Dry	9. Within Ir	1. Straight	1. Concret	1. No Defe	2. Two-Wa	4. Four Ap	3. Traffic S	1. Yes - Wo	2. No			3. No	20. Motor V	1. On Road	No	No	Belted	No	No	No	No	No	No	No	No	No	No		NOT_RD	VDOT Inter	No	No	Yes	No	5. Hampto	114	114. City o	7-Local (J,(	3-Two-Way	Urban	NonVDOT	5	3. City or T	Hampton F	HAMP	S-VA114PR COLISEUM DR		1.08	1079033	37.97	-76.3902	37.04543
190165099	2019	1/14/2019 5:00	1639	16:39	C	C	0	0	0	2	2	0	0	2	3. Head On	HO	No	1. No Adve	2. Daylight	Day	1. Dry	Dry	13. Drivew	1. Straight	2. Blacktop	1. No Defe	2. Two-Wa	1. Not at In	6. Traffic L	1. Yes - Wo	2. No			3. No	20. Motor V	1. On Road	No	No	Belted	No	No	No	No	No	No	No	No	No	No		NOT_RD	Urban Inte	No	Yes	Yes	No	5. Hampto	114	114. City o	7-Local (J,(	3-Two-Way	Urban	NonVDOT	5	3. City or T	Hampton F	HAMP	S-VA114PR WICKHAM AVE		0.11	1075965	150.68	-76.4372	37.02241
200515104	2020	2/13/2020 5:00	1052	10:52	C	C	0	0	0	3	3	0	0	2	2. Angle	ANG	No	5. Rain	2. Daylight	Day	2. Wet	Wet	10. Interse	1. Straight	2. Blacktop	1. No Defe	1. Two-Wa	4. Four Ap	6. Traffic L	1. Yes - Wo	2. No			3. No	20. Motor V	1. On Road	No	No	Belted	No	No	No	No	No	No	No	No	No	No		NOT_RD	Urban Inte	Yes	No	Yes	No	5. Hampto	114	114. City o	4-Minor Ar	3-Two-Way	Urban	NonVDOT	5	3. City or T	Hampton F	HAMP	R-VA SR00152EB		2.76	253065	5.37	-76.4177	37.04019
172935178	2017	10/19/2017 5:00	1716	17:16	O	PDO	0	0	0	0	0	0	0	2	2. Angle	ANG	No	1. No Adve	2. Daylight	Day	1. Dry	Dry	9. Within Ir	1. Straight	2. Blacktop	1. No Defe	2. Two-Wa	4. Four Ap	3. Traffic S	1. Yes - Wo	2. No			3. No	20. Motor V	1. On Road	No	No	Belted	No	No	No	No	No	No	Yes	No	No	No		NOT_RD	VDOT Inter	No	No	Yes	No	5. Hampto	114	114. City o	4-Minor Ar	4-Two-Way	Urban	NonVDOT	5	3. City or T	Hampton F	HAMP	S-VA114NP ABERDEEN RD		0.65	1072292	26.37	-76.4027	37.00655
190165103	2019	1/15/2019 5:00	709	7:09	O	PDO	0	0	0	0	0	0	0	1	9. Fixed Object - Off Road	FOOR	No	1. No Adve	4. Darknes	Night	1. Dry	Dry	1. Main-Lir	1. Straight	2. Blacktop	1. No Defe	1. Two-Wa	1. Not at In	1. No Traffi	6. No Traffi	2. No			3. No	3. Utility P	4. Roadsid	No	No	Belted	No	Yes	Yes	No	No	Yes	No	No	No	No		RD UNKN	Not Interse	No	No	Yes	Yes	5. Hampto	114	114. City o	7-Local (J,(	3-Two-Way	Urban	NonVDOT	5	3. City or T	Hampton F	HAMP	S-VA114PR SEWARD DR		0.47			-76.3131	37.05023
190165105	2019	1/15/2019 5:00	2328	23:28	C	C	0	0	0	1	1	0	0	1	9. Fixed Object - Off Road	FOOR	No	1. No Adve	4. Darknes	Night	1. Dry	Dry	9. Within Ir	1. Straight	2. Blacktop	1. No Defe	1. Two-Wa	4. Four Ap	1. No Traffi	6. No Traffi	2. No			3. No	3. Utility P	1. On Road	Yes	No	Belted	No	Yes	No	No	No	No	No	No	No	Yes	1	NOT_RD	Urban Inte	No	Yes	Yes	Yes	5. Hampto	114	114. City o	7-Local (J,(	3-Two-Way	Urban	NonVDOT	5	3. City or T	Hampton F	HAMP	S-VA114PR WINCHESTER DR		0.48			-76.416	37.04556
190165266	2019	1/16/2019 5:00	705	7:05	O	PDO	0	0	0	0	0	0	0	2	4. Sideswipe - Same Direction	SSS	No	1. No Adve	2. Daylight	Day	1. Dry	Dry	9. Within Ir	1. Straight	2. Blacktop	1. No Defe	2. Two-Wa	3. Three Ap	3. Traffic S	1. Yes - Wo	2. No			3. No	20. Motor V	1. On Road	No	No	Belted	No	No	No	No	No	No	No	No	No	No		NOT_RD	Urban Inte	No	Yes	Yes	No	5. Hampto	114	114. City o	4-Minor Ar	4-Two-Way	Urban	NonVDOT	5	3. City or T	Hampton F	HAMP	R-VA SR00172SB		1.88	253123	26.32	-76.3929	37.09352
190165268	2019	1/16/2019 5:00	855	8:55	O	PDO	0	0	0	0	0	0	0	2	2. Angle	ANG	No	1. No Adve	2. Daylight	Day	1. Dry	Dry	10. Interse	1. Straight	2. Blacktop	1. No Defe	3. Two-Wa	4. Four Ap	3. Traffic S	1. Yes - Wo	2. No			3. No	20. Motor V	1. On Road	No	No	Belted	No	No	No	No	No	No	No	No	No	No		NOT_RD	Urban Inte	No	No	Yes	No	5. Hampto	114	114. City o	7-Local (J,(	3-Two-Way	Urban	NonVDOT	5	3. City or T	Hampton F	HAMP	S-VA114PR COLISEUM DR		1.35	1078784	426.68	-76.3915	37.04944
190175096	2019	1/14/2019 5:00	311	3:11	O	PDO	0	0	0	0	0	0	0	1	9. Fixed Object - Off Road	FOOR	No	4. Mist	4. Darknes	Night	2. Wet	Wet	5. On Entra	10. On/Off	2. Blacktop	1. No Defe	3. Two-Wa	1. Not at In	1. No Traffi	6. No Traffi	2. No			3. No	2. Trees	1. On Road	No	No	Belted	No	No	No	No	No	No	No	No	No	Yes	15	NOT_RD	VDOT Inter	No	No	No	Yes	5. Hampto	114	114. City o	1-Interstat	1-One-Way	Urban	VDOT Inter	5	1. State Hv	Hampton F	HAMP	R-VA IS00064EB	RMP263.00A	0.21	50659	132.16	-76.3982	37.03977
190175097	2019	1/13/2019 5:00	1826	18:26	O	PDO	0	0	0	0	0	0	0	2	2. Angle	ANG	No	1. No Adve	4. Darknes	Night	1. Dry	Dry	1. Main-Lir	1. Straight	2. Blacktop	1. No Defe	2. Two-Wa	1. Not at In	6. Traffic L	1. Yes - Wo	2. No			3. No	20. Motor V	1. On Road	No	No	Belted	No	Yes	No	No	No	No	No	No	No	No		NOT_RD	Urban Inte	No	Yes	Yes	Yes	5. Hampto	114	114. City o	3-Principal	4-Two-Way	Urban	NonVDOT	5	3. City or T	Hampton F	HAMP	R-VA US00258EB		59.83	253129	140.31	-76.439	37.02196
190175139	2019	1/16/2019 5:00	1100	11:00	C	C	0	0	0	2	2	0	0	2	15. Backed Into	BI	No	1. No Adve	2. Daylight	Day	1. Dry	Dry	1. Main-Lir	1. Straight	2. Blacktop	1. No Defe	1. Two-Wa	1. Not at In	3. Traffic S	1. Yes - Wo	2. No			3. No	6. Parked V	1. On Road	No	No	Belted	No	No	No	No	No	No	Yes	No	No	No		NOT_RD	VDOT Inter	No	No	Yes	No	5. Hampto	114	114. City o	7-Local (J,(	3-Two-Way	Urban	NonVDOT	5	3. City or T	Hampton F	HAMP	S-VA114NP HAMPTON ROADS AVE		0.9	253229	148.55	-76.3709	37.01384
223065553	2022	6/22/2022 5:00	1357	13:57	C	C	0	0	0	2	2	0	0	2	1. Rear End	RE	No	1. No Adve	2. Daylight	Day	1. Dry	Dry	1. Main-Lir	1. Straight	1. Concret	1. No Defe	3. Two-Wa	1. Not at In	6. Traffic L	2. Yes - Wo	2. No			3. No	20. Motor V	1. On Road	No	No	Belted	No	No	No	No	No	No	No	No	No	No		NOT_RD	Urban Inte	No	Yes	Yes	No	5. Hampto	114	114. City o	3-Principal	4-Two-Way	Urban	NonVDOT	5	3. City or T	Hampton F	HAMP	R-VA SR00134WB		6.7	253022	103.94	-76.4001	37.06325
190175213	2019	1/16/2019 5:00	1604	16:04	C	C	0	0	0	3	3	0	0	2	2. Angle	ANG	No	1. No Adve	2. Daylight	Day	1. Dry	Dry	9. Within Ir	1. Straight	2. Blacktop	1. No Defe	1. Two-Wa	4. Four Ap	4. Stop Sig	1. Yes - Wo	2. No			3. No	20. Motor V	1. On Road	No	No	Belted	No	No	No	No	No	No	No	No	No	No		NOT_RD	Urban Inte	Yes	No	Yes	No	5. Hampto	114	114. City o	7-Local (J,(	3-Two-Way	Urban	NonVDOT	5	3. City or T	Hampton F	HAMP	S-VA114PR REDFORD RD		0.08			-76.3101	37.04293
190175214	2019	1/16/2019 5:00	724	7:24	O	PDO	0	0	0	0	0	0	0	2	1. Rear End	RE	No	1. No Adve	1. Dawn	Day	1. Dry	Dry	10. Interse	1. Straight	1. Concret	1. No Defe	3. Two-Wa	4. Four Ap	3. Traffic S	1. Yes - Wo	2. No			3. No	20. Motor V	1. On Road	No	No	Belted	No	No	No	No	No	No	No	No	No	No		NOT_RD	Urban Inte	No	No	Yes	No	5. Hampto	114	114. City o	3-Principal	4-Two-Way	Urban	NonVDOT	5	3. City or T	Hampton F	HAMP	R-VA US00258EB		65.58	253121	57.99	-76.3427	37.04336
190175243	2019	1/16/2019 5:00	715	7:15	O	PDO	0	0	0	0	0	0	0	2	2. Angle	ANG	No	1. No Adve	2. Daylight	Day	1. Dry	Dry	1. Main-Lir	1. Straight	2. Blacktop	1. No Defe	1. Two-Wa	1. Not at In	6. Traffic L	1. Yes - Wo	2. No			2. Yes - Wi	20. Motor V	1. On Road	No	No	Belted	No	No	No	No	No	No	No	No	No	No		NOT_RD	Not Interse	No	Yes	Yes	No	5. Hampto	114	114. City o	5-Major Cc	3-Two-Way	Urban	NonVDOT	5	3. City or T	Hampton F	HAMP	S-VA114NP E LITTLE BACK RIVER RD		1.54			-76.33	37.06842
173455295	2017	12/9/2017 5:00	1336	13:36	C	C	0	0	0	1	1	0	0	2	1. Rear End	RE	No	5. Rain	2. Daylight	Day	2. Wet	Wet	10. Interse	1. Straight	2. Blacktop	1. No Defe	3. Two-Wa	4. Four Ap	3. Traffic S	1. Yes - Wo	2. No			3. No	20. Motor V	1. On Road	No	No	Belted	No	Yes	No	No	No	Yes	No	No	No	No		NOT_RD	Urban Inte	No	No	Yes	No	5. Hampto	114	114. City o	5-Major Cc	3-Two-Way	Urban	NonVDOT	5	3. City or T	Hampton F	HAMP	S-VA114NP BIG BETHEL RD		1.73			-76.4279	37.03742
190175548	2019	1/17/2019 5:00	1402	14:02	B	B	0	0	1	0	1	0	0	1	9. Fixed Object - Off Road	FOOR	No	1. No Adve	2. Daylight	Day	1. Dry	Dry	1. Main-Lir	2. Curve - L	1. Concret	1. No Defe	3. Two-Wa	1. Not at In	6. Traffic L	1. Yes - Wo	2. No			3. No	5. Guard R	2. Shoulde	No	No	Belted	No	No	No	No	Yes	No	No	No	No	Yes	5	RD RIGHT	Not Interse	No	No	Yes	No	5. Hampto	114	114. City o	1-Interstat	4-Two-Way	Urban	VDOT Inter	5	1. State Hv	Hampton F	HAMP	R-VA IS00664EB		0.26			-76.3787	37.02824
242005694	2024	5/16/2024 5:00	1810	18:10	C	C	0	0	0	2	2	0	0	2	1. Rear End	RE	No	1. No Adve	2. Daylight	Day	1. Dry	Dry	10. Interse	1. Straight	2. Blacktop	1. No Defe	1. Two-Wa	4. Four Ap	3. Traffic S	1. Yes - Wo	2. No			3. No	20. Motor V	1. On Road	No	No	Belted	No	No	No	No	No	No	No	No	No	No		NOT_RD	VDOT Inter	No	Yes	Yes	No	5. Hampto	114	114. City o	4-Minor Ar	4-Two-Way	Urban	NonVDOT	5	3. City or T	Hampton F	HAMP	S-VA114PR LASALLE AVE		1.52	253087	63.37	-76.3633	37.02466
242335033	2024	8/18/2024 5:00	1115	11:15	A	A	0	1	0	1	2	0	0	2	2. Angle	ANG	No	1. No Adve	2. Daylight	Day	1. Dry	Dry	9. Within Ir	1. Straight	2. Blacktop	1. No Defe	3. Two-Wa	4. Four Ap	3. Traffic S	1. Yes - Wo	2. No			3. No	20. Motor V	1. On Road	No	No	Belted	No	No	No	No	No	No	No	No	No	No		NOT_RD	VDOT Inter	No	No	Yes	No	5. Hampto	114	114. City o	4-Minor Ar	4-Two-Way	Urban	NonVDOT	5	3. City or T	Hampton F	HAMP	S-VA114PR LASALLE AVE		1.52	253087	68.65	-76.3633	37.02464
190185126	2019	1/16/2019 5:00	1921	19:21	O	PDO	0	0	0	0	0	0	0	2	1. Rear End	RE	No	1. No Adve	4. Darknes	Night	1. Dry	Dry	1. Main-Lir	5. Hillcrest	1. Concret	1. No Defe	2. Two-Wa	1. Not at In	6. Traffic L	1. Yes - Wo	2. No			3. No	20. Motor V	1. On Road	No	No	Belted	No	Yes	No	No	No	No	No	No	No	No		NOT_RD	Not Interse	Yes	No	Yes	Yes	5. Hampto	114	114. City o	3-Principal	4-Two-Way	Urban	NonVDOT	5	3. City or T	Hampton F	HAMP	S-VA114NP HAMPTON ROADS CENTER PKWY		1.76			-76.4174	37.05933
173555232	2017	12/20/2017 5:00	2201	22:01	O	PDO	0	0	0	0	0	0	0	2	2. Angle	ANG	No	1. No Adve	4. Darknes	Night	1. Dry	Dry	9. Within Ir	1. Straight	2. Blacktop	1. No Defe	3. Two-Wa	4. Four Ap	3. Traffic S	1. Yes - Wo	2. No			3. No	20. Motor V	1. On Road	No	No	Belted	No	Yes	No	No	No	No	No	No	No	No		NOT_RD	VDOT Inter	No	No	Yes	Yes	5. Hampto	114	114. City o	4-Minor Ar	4-Two-Way	Urban	NonVDOT	5	3. City or T	Hampton F	HAMP	S-VA114PR ABERDEEN RD		0.65	1072292	46.12	-76.4025	37.00659
190185323	2019	1/15/2019 5:00	1857	18:57	O	PDO	0	0	0	0	0	0	0	2	1. Rear End	RE	No	1. No Adve	4. Darknes	Night	1. Dry	Dry	8. Non-Inte	1. Straight	1. Concret	1. No Defe	3. Two-Wa	1. Not at In	6. Traffic L	1. Yes - Wo	2. No			3. No	20. Motor V	1. On Road	No	No	Belted	No	No	No	No	No	No	No	No	No	No		NOT_RD	Not Interse	No	No	Yes	Yes	5. Hampto	114	114. City o	1-Interstat	4-Two-Way	Urban	VDOT Inter	5	1. State Hv	Hampton F	HAMP	R-VA IS00064WB		271.21			-76.3017	36.98371
190185358	2019	1/5/2019 5:00	48	00:48	O	PDO	0	0	0	0	0	0	0	1	9. Fixed Object - Off Road	FOOR	No	1. No Adve	4. Darknes	Night	1. Dry	Dry	5. On Entra	2. Curve - L	1. Concret	1. No Defe	4. One-Wa	1. Not at In	6. Traffic L	1. Yes - Wo	2. No			3. No	5. Guard R	1. On Road	No	No	Belted	No	No	No	No	Yes	No	No	No	No	No		RD_LEFT	Not Interse	No	No	No	Yes	5. Hampto	114	114. City o	1-Interstat	4-Two-Way	Urban	VDOT Prim	5	1. State Hv	Hampton F	HAMP	R-VA SR00134WB	RMP008.00A	0.04			-76.4051	37.05071
190195016	2019	1/19/2019 5:00	19	00:19	B	B	0	0	4	0	4	0	0	3	1. Rear End	RE	No	1. No Adve	4. Darknes	Night	1. Dry	Dry	1. Main-Lir	1. Straight	1. Concret	1. No Defe	3. Two-Wa	1. Not at In	6. Traffic L	1. Yes - Wo	2. No			3. No	20. Motor V	1. On Road	No	No	Belted	No	Yes	No	No	No	No	No	No	No	Yes	15	NOT_RD	Not Interse	No	No	Yes	Yes	5. Hampto	114	114. City o	1-Interstat	4-Two-Way	Urban	VDOT Inter	5	1. State Hv	Hampton F	HAMP	R-VA IS00064EB		267.76			-76.3303	37.02431
190195144	2019	1/18/2019 5:00	1943	19:43	C	C	0	0	0	2	2	0	0	2	4. Sideswipe - Same Direction	SSS	No	1. No Adve	4. Darknes	Night	1. Dry	Dry	9. Within Ir	1. Straight	2. Blacktop	1. No Defe	2. Two-Wa	4. Four Ap	1. No Traffi	6. No Traffi	2. No			3. No	20. Motor V	1. On Road	No	No	Belted	No	No	No	No	No	No	No	No	No	No		NOT_RD	Urban Inte	No	Yes	Yes	Yes	5. Hampto	114	114. City o	7-Local (J,(	3-Two-Way	Urban	NonVDOT	5	3. City or T	Hampton F	HAMP	S-VA114PR FARMINGTON BLVD		0.33			-76.4418	37.04769
190195146	2019	1/18/2019 5:00	1230	12:30	C	C	0	0	0	1	1	0	0	2	4. Sideswipe - Same Direction	SSS	No	1. No Adve	2. Daylight	Day	1. Dry	Dry	10. Interse	1. Straight	2. Blacktop	1. No Defe	3. Two-Wa	3. Three Ap	6. Traffic L	1. Yes - Wo	2. No			3. No	20. Motor V	1. On Road	No	No	Belted	No	No	No	No	No	Yes	No	No	No	No		NOT_RD	VDOT Inter	Yes	No	Yes	No	5. Hampto	114	114. City o	3-Principal	4-Two-Way	Urban	NonVDOT	5	3. City or T	Hampton F	HAMP	R-VA US00258WB		62.86	1091129	109.75	-76.3903	37.0414
190195147	2019	1/18/2019 5:00	1749	17:49	O	PDO	0	0	0	0	0	0	0	2	5. Sideswipe - Opposite Direction	SSO	No	1. No Adve	3. Dusk	Day	1. Dry	Dry	1. Main-Lir	1. Straight	2. Blacktop	1. No Defe	2. Two-Wa	1. Not at In	3. Traffic S	1. Yes - Wo	2. No			3. No	20. Motor V	1. On Road	No	No	Belted	No	No	No	No	No	Yes	No	No	No	No		NOT_RD	VDOT Inter	No	No	Yes	No	5. Hampto	114	114. City o	7-Local (J,(	3-Two-Way	Urban	NonVDOT	5	3. City or T	Hampton F	HAMP	S-VA114PR EXECUTIVE DR		0.51	1078763	64.86	-76.3977	37.05004
202695162	2020	9/22/2020 5:00	910	9:10	B	B	0	0	1	2	3	0	0	2	1. Rear End	RE	No	1. No Adve	2. Daylight	Day	1. Dry	Dry	8. Non-Inte	1. Straight	2. Blacktop	1. No Defe	1. Two-Wa	1. Not at In	7. No Pass	1. Yes - Wo	2. No			3. No	20. Motor V	1. On Road	No	No	Belted	No	Yes	No	No	No	No	No	No	No	No		NOT_RD	Urban Inte	No	No	Yes	No	5. Hampto	114	114. City o	3-Principal	4-Two-Way	Urban	NonVDOT	5	3. City or T	Hampton F	HAMP	S-VA114PR WOODLAND RD		0.42	253154	141.7	-76.3236	37.02667
190195150	2019	1/16/2019 5:00	255	2:55	C	C	0	0	0	2	2	0	0	2	16. Other	OTHR	No	1. No Adve	4. Darknes	Night	1. Dry	Dry	10. Interse	1. Straight	2. Blacktop	1. No Defe	3. Two-Wa	3. Three Ap	6. Traffic L	1. Yes - Wo	2. No			3. No	20. Motor V	1. On Road	Yes	No	Belted	No	No	No	No	No	No	No	No	No	No		NOT_RD	VDOT Inter	No	No	Yes	Yes	5. Hampto	114	114. City o	3-Principal	4-Two-Way	Urban	NonVDOT	5	3. City or T	Hampton F	HAMP	S-VA114PR POWER PLANT PKWY		0	253572	47.3	-76.3862	37.01521
190205078	2019	1/20/2019 5:00	609	6:09	O	PDO	0	0	0	0	0	0	0	2	4. Sideswipe - Same Direction	SSS	No	5. Rain	4. Darknes	Night	2. Wet	Wet	8. Non-Inte	1. Straight	2. Blacktop	1. No Defe	3. Two-Wa	1. Not at In	6. Traffic L	1. Yes - Wo	2. No			3. No	7. Tunnel, I	1. On Road	No	No	Belted	No	Yes	No	No	No	No	No	No	No	No		NOT_RD	Not Interse	No	No	Yes	Yes	5. Hampto	114	114. City o	1-Interstat	4-Two-Way	Urban	VDOT Inter	5	1. State Hv	Hampton F	HAMP	R-VA IS00064WB		270.31			-76.311	36.99376
190205127	2019	1/18/2019 5:00	1543	15:43	O	PDO	0	0	0	0	0	0	0	2	1. Rear End	RE	No	1. No Adve	2. Daylight	Day	1. Dry	Dry	9. Within Ir	1. Straight	2. Blacktop	1. No Defe	3. Two-Wa	3. Three Ap	3. Traffic S	1. Yes - Wo	2. No			3. No	20. Motor V	1. On Road	No	No	Belted	No	No	No	No	No	No	No	No	No	No		NOT_RD	Urban Inte	No	Yes	Yes	No	5. Hampto	114	114. City o	3-Principal	4-Two-Way	Urban	NonVDOT	5	3. City or T	Hampton F	HAMP	R-VA US00258EB		63.84	253137	50.41	-76.3737	37.04393
190205134	2019	1/18/2019 5:00	2224	22:24	O	PDO	0	0	0	0	0	0	0	2	2. Angle	ANG	No	1. No Adve	4. Darknes	Night	1. Dry	Dry	8. Non-Inte	1. Straight	2. Blacktop	1. No Defe	1. Two-Wa	1. Not at In	13. Other	1. Yes - Wo	2. No			3. No	20. Motor V	1. On Road	No	No	Belted	No	No	No	No	No	Yes	No	No	No	No		NOT_RD	Not Interse	No	No	Yes	Yes	5. Hampto	114	114. City o	7-Local (J,(	3-Two-Way	Urban	NonVDOT	5	3. City or T	Hampton F	HAMP	S-VA114NP MADRID DR		0.09			-76.3341	37.06387
250145103	2025	1/13/2025 5:00	1402	14:02	C	C	0	0	0	1	1	0	0	2	1. Rear End	RE	No	1. No Adve	2. Daylight	Day	1. Dry	Dry	10. Interse	1. Straight	2. Blacktop	1. No Defe	3. Two-Wa	4. Four Ap	3. Traffic S	1. Yes - Wo	2. No			3. No	20. Motor V	1. On Road	No	No	Belted	No	No	No	No	No	No	No	No	No	No		NOT_RD	VDOT Inter	No	Yes	Yes	No	5. Hampto	114	114. City o	4-Minor Ar	4-Two-Way	Urban	NonVDOT	5	3. City or T	Hampton F	HAMP	S-VA114PR LASALLE AVE		1.52	253087	53.54	-76.3633	37.02468
190205137	2019	1/19/2019 5:00	2306	23:06	O	PDO	0	0	0	0	0	0	0	1	9. Fixed Object - Off Road	FOOR	No	1. No Adve	4. Darknes	Night	1. Dry	Dry	1. Main-Lir	10. On/Off	2. Blacktop	1. No Defe	3. Two-Wa	1. Not at In	6. Traffic L	1. Yes - Wo	2. No			3. No	28. Ran Of	1. On Road	Yes	No	Belted	No	No	No	No	No	No	No	No	No	Yes	20	NOT_RD	VDOT Inter	No	No	Yes	Yes	5. Hampto	114	114. City o	3-Principal	4-Two-Way	Urban	NonVDOT	5	3. City or T	Hampton F	HAMP	R-VA US00258WB		62.44	50659	38.14	-76.3987	37.03957
190215082	2019	1/21/2019 5:00	915	9:15	O	PDO	0	0	0	0	0	0	0	2	4. Sideswipe - Same Direction	SSS	No	1. No Adve	2. Daylight	Day	1. Dry	Dry	8. Non-Inte	1. Straight	1. Concret	1. No Defe	3. Two-Wa	1. Not at In	6. Traffic L	1. Yes - Wo	2. No			3. No	20. Motor V	1. On Road	No	No	Belted	No	No	No	No	No	No	Yes	No	No	No		NOT_RD	Not Interse	No	No	Yes	No	5. Hampto	114	114. City o	1-Interstat	4-Two-Way	Urban	VDOT Inter	5	1. State Hv	Hampton F	HAMP	R-VA IS00064EB		263.82			-76.3937	37.03933
190225138	2019	1/21/2019 5:00	1135	11:35	C	C	0	0	0	1	1	0	0	2	1. Rear End	RE	No	1. No Adve	2. Daylight	Day	1. Dry	Dry	1. Main-Lir	1. Straight	1. Concret	1. No Defe	2. Two-Wa	1. Not at In	3. Traffic S	1. Yes - Wo	2. No			3. No	20. Motor V	1. On Road	No	No	Belted	No	Yes	No	No	No	No	No	No	No	No		NOT_RD	Urban Inte	Yes	No	Yes	No	5. Hampto	114	114. City o	3-Principal	4-Two-Way	Urban	NonVDOT	5	3. City or T	Hampton F	HAMP	R-VA US00258WB		62.29	253136	150.75	-76.4011	37.03906
200935059	2020	3/31/2020 5:00	1754	17:54	C	C	0	0	0	1	1	0	0	2	16. Other	OTHR	No	5. Rain	2. Daylight	Day	2. Wet	Wet	10. Interse	1. Straight	2. Blacktop	1. No Defe	2. Two-Wa	4. Four Ap	3. Traffic S	1. Yes - Wo	2. No			3. No	20. Motor V	1. On Road	No	No	Belted	No	No	No	No	No	No	No	No	No	No		NOT_RD	Urban Inte	No	No	Yes	No	5. Hampto	114	114. City o	5-Major Cc	4-Two-Way	Urban	NonVDOT	5	3. City or T	Hampton F	HAMP	S-VA114NP ANDREWS BLVD		0.53	253501	40.71	-76.3217	37.0424
190225140	2019	1/18/2019 5:00	1753	17:53	C	C	0	0	0	3	3	0	0	2	1. Rear End	RE	No	1. No Adve	4. Darknes	Night	1. Dry	Dry	1. Main-Lir	1. Straight	2. Blacktop	1. No Defe	3. Two-Wa	1. Not at In	6. Traffic L	1. Yes - Wo	2. No			3. No	20. Motor V	1. On Road	No	No	Belted	No	No	No	No	No	No	No	No	No	No		NOT_RD	Urban Inte	No	No	Yes	Yes	5. Hampto	114	114. City o	3-Principal	4-Two-Way	Urban	NonVDOT	5	3. City or T	Hampton F	HAMP	R-VA US00258EB		63.23	754225	92.31	-76.3844	37.04248
190225141	2019	1/12/2019 5:00	2200	22:00	C	C	0	0	0	1	1	0	0	1	9. Fixed Object - Off Road	FOOR	No	1. No Adve	7. Unknow	Day	1. Dry	Dry	10. Interse	1. Straight	2. Blacktop	1. No Defe	1. Two-Wa	3. Three Ap	6. Traffic L	1. Yes - Wo	2. No			3. No	28. Ran Of	8. Off Road	Yes	No	Belted	No	No	No	No	No	Yes	No	No	No	Yes	5	NOT_RD	Urban Inte	No	No	Yes	No	5. Hampto	114	114. City o	7-Local (J,(	3-Two-Way	Urban	NonVDOT	5	3. City or T	Hampton F	HAMP	S-VA114PR BACK RIVER RD		0			-76.3567	37.02136
190225150	2019	1/15/2019 5:00	1740	17:40	C	C	0	0	0	1	1	0	0	2	2. Angle	ANG	No	1. No Adve	4. Darknes	Night	1. Dry	Dry	8. Non-Inte	1. Straight	2. Blacktop	1. No Defe	1. Two-Wa	1. Not at In	4. Stop Sig	1. Yes - Wo	2. No			3. No	20. Motor V	1. On Road	No	No	Belted	No	No	No	No	No	Yes	No	No	No	No		NOT_RD	Not Interse	No	No	Yes	Yes	5. Hampto	114	114. City of Hampton			Urban	NonVDOT	5	3. City or T	Hampton F	HAMP	U-VA114SC99999UK					-76.3923	37.04255
190225446	2019	1/14/2019 5:00	1542	15:42	O	PDO	0	0	0	0	0	0	0	4	1. Rear End	RE	No	1. No Adve	2. Daylight	Day	1. Dry	Dry	8. Non-Inte	3. Grade - S	1. Concret	1. No Defe	1. Two-Wa	1. Not at In	6. Traffic L	1. Yes - Wo	2. No			3. No	20. Motor V	1. On Road	No	No	Belted	No	No	No	No	No	No	Yes	No	No	Yes	35	NOT_RD	Not Interse	No	Yes	Yes	No	5. Hampto	114	114. City o	1-Interstat	4-Two-Way	Urban	VDOT Inter	5	1. State Hv	Hampton F	HAMP	R-VA IS00064EB		269.32			-76.3202	37.00336
190235152	2019	1/22/2019 5:00	741	7:41	O	PDO	0	0	0	0	0	0	0	1	9. Fixed Object - Off Road	FOOR	No	1. No Adve	2. Daylight	Day	1. Dry	Dry	8. Non-Inte	1. Straight	2. Blacktop	1. No Defe	3. Two-Wa	1. Not at In	6. Traffic L	1. Yes - Wo	2. No			3. No	11. Jersey	1. On Road	No	No	Belted	No	No	No	No	No	No	No	No	No	No		RD_LEFT	Not Interse	No	No	Yes	No	5. Hampto	114	114. City o	1-Interstat	4-Two-Way	Urban	VDOT Inter	5	1. State Hv	Hampton F	HAMP	R-VA IS00064EB		260.02			-76.4438	37.07509
190245039	2019	1/18/2019 5:00	133	1:33	O	PDO	0	0	0	0	0	0	0	1	9. Fixed Object - Off Road	FOOR	No	1. No Adve	4. Darknes	Night	1. Dry	Dry	8. Non-Inte	1. Straight	1. Concret	1. No Defe	3. Two-Wa	1. Not at In	6. Traffic L	1. Yes - Wo	2. No			3. No	11. Jersey	1. On Road	No	No	Belted	No	Yes	Yes	No	No	No	No	No	No	No		RD_LEFT	Not Interse	No	No	Yes	Yes	5. Hampto	114	114. City o	1-Interstat	4-Two-Way	Urban	VDOT Inter	5	1. State Hv	Hampton F	HAMP	R-VA IS00064WB		260.38			-76.4399	37.07311
190245205	2019	1/16/2019 5:00	2007	20:07	A	A	0	1	1	0	2	0	1	3	1. Rear End	RE	Pedestrian	1. No Adve	4. Darknes	Night	1. Dry	Dry	8. Non-Inte	1. Straight	1. Concret	1. No Defe	3. Two-Wa	1. Not at In	6. Traffic L	1. Yes - Wo	2. No			3. No	20. Motor V	1. On Road	No	No	Unbelted	No	No	No	No	No	No	No	No	Yes	No		NOT_RD	Not Interse	Yes	No	Yes	Yes	5. Hampto	114	114. City o	1-Interstat	4-Two-Way	Urban	VDOT Inter	5	1. State Hv	Hampton F	HAMP	R-VA IS00064WB		261.65			-76.4225	37.06266
190245242	2019	1/17/2019 5:00	2130	21:30	O	PDO	0	0	0	0	0	0	0	2	4. Sideswipe - Same Direction	SSS	No	1. No Adve	4. Darknes	Night	1. Dry	Dry	8. Non-Inte	2. Curve - L	1. Concret	1. No Defe	3. Two-Wa	1. Not at In	6. Traffic L	1. Yes - Wo	2. No			3. No	20. Motor V	1. On Road	No	No	Belted	No	No	No	No	No	No	No	No	No	No		NOT_RD	Not Interse	No	No	Yes	Yes	5. Hampto	114	114. City o	1-Interstat	4-Two-Way	Urban	VDOT Inter	5	1. State Hv	Hampton F	HAMP	R-VA IS00664EB		1.13			-76.3841	37.01828
190255215	2019	1/25/2019 5:00	637	6:37	O	PDO	0	0	0	0	0	0	0	4	1. Rear End	RE	No	1. No Adve	4. Darknes	Night	1. Dry	Dry	8. Non-Inte	3. Grade - S	2. Blacktop	1. No Defe	3. Two-Wa	1. Not at In	6. Traffic L	1. Yes - Wo	2. No			3. No	20. Motor V	1. On Road	No	No	Belted	No	No	No	No	No	No	No	No	No	No		NOT_RD	Not Interse	No	No	Yes	Yes	5. Hampto	114	114. City o	1-Interstat	4-Two-Way	Urban	VDOT Inter	5	1. State Hv	Hampton F	HAMP	R-VA IS00064EB		270.25			-76.311	36.99262
190255220	2019	1/25/2019 5:00	855	8:55	B	B	0	0	1	0	1	0	0	3	1. Rear End	RE	No	1. No Adve	2. Daylight	Day	1. Dry	Dry	8. Non-Inte	1. Straight	1. Concret	1. No Defe	3. Two-Wa	1. Not at In	6. Traffic L	1. Yes - Wo	2. No			3. No	20. Motor V	1. On Road	No	No	Belted	No	No	No	No	No	No	No	No	No	No		NOT_RD	Not Interse	No	No	Yes	No	5. Hampto	114	114. City o	1-Interstat	4-Two-Way	Urban	VDOT Inter	5	1. State Hv	Hampton F	HAMP	R-VA IS00064WB		271.37			-76.3006	36.98159
190265036	2019	1/26/2019 5:00	255	2:55	O	PDO	0	0	0	0	0	0	0	1	9. Fixed Object - Off Road	FOOR	No	1. No Adve	4. Darknes	Night	1. Dry	Dry	8. Non-Inte	1. Straight	1. Concret	1. No Defe	4. One-Wa	1. Not at In	6. Traffic L	1. Yes - Wo	2. No			3. No	11. Jersey	2. Shoulde	No	No	Belted	No	No	No	No	No	No	No	No	No	Yes	21	RD_RIGHT	Not Interse	No	No	Yes	Yes	5. Hampto	114	114. City o	1-Interstat	4-Two-Way	Urban	VDOT Inter	5	1. State Hv	Hampton F	HAMP	R-VA IS00064WB		271.22			-76.3015	36.98357
190265057	2019	1/18/2019 5:00	1555	15:55	B	B	0	0	1	0	1	0	0	3	1. Rear End	RE	No	1. No Adve	2. Daylight	Day	1. Dry	Dry	8. Non-Inte	2. Curve - L	1. Concret	1. No Defe	3. Two-Wa	1. Not at In	6. Traffic L	1. Yes - Wo	2. No			3. No	20. Motor V	1. On Road	No	No	Belted	No	No	No	No	No	No	No	No	No	Yes	30	NOT_RD	Not Interse	No	Yes	Yes	No	5. Hampto	114	114. City o	1-Interstat	4-Two-Way	Urban	VDOT Inter	5	1. State Hv	Hampton F	HAMP	R-VA IS00664WB		1.94			-76.3938	37.0124
190265068	2019	1/24/2019 5:00	957	9:57	O	PDO	0	0	0	0	0	0	0	1	9. Fixed Object - Off Road	FOOR	No	5. Rain	2. Daylight	Day	2. Wet	Wet	8. Non-Inte	1. Straight	1. Concret	1. No Defe	3. Two-Wa	1. Not at In	6. Traffic L	1. Yes - Wo	2. No			3. No	11. Jersey	1. On Road	No	No	Belted	No	No	No	No	No	No	No	No	No	No		RD_LEFT	Not Interse	No	No	Yes	No	5. Hampto	114	114. City o	1-Interstat	4-Two-Way	Urban	VDOT Inter	5	1. State Hv	Hampton F	HAMP	R-VA IS00064EB		265.5			-76.3657	37.03248
190265138	2019	1/22/2019 5:00	1223	12:23	O	PDO	0	0	0	0	0	0	0	2	1. Rear End	RE	No	1. No Adve	2. Daylight	Day	1. Dry	Dry	8. Non-Inte	1. Straight	1. Concret	1. No Defe	4. One-Wa	1. Not at In	6. Traffic L	1. Yes - Wo	2. No			3. No	20. Motor V	1. On Road	No	No	Belted	No	No	No	No	No	No	No	No	No	No		NOT_RD	Not Interse	No	No	Yes	No	5. Hampto	114	114. City o	1-Interstat	4-Two-Way	Urban	VDOT Inter	5	1. State Hv	Hampton F	HAMP	R-VA IS00064WB		272.13			-76.2996	36.97007
190265139	2019	1/22/2019 5:00	845	8:45	O	PDO	0	0	0	0	0	0	0	2	1. Rear End	RE	No	1. No Adve	2. Daylight	Day	1. Dry	Dry	8. Non-Inte	1. Straight	1. Concret	1. No Defe	3. Two-Wa	1. Not at In	6. Traffic L	1. Yes - Wo	2. No			3. No	20. Motor V	1. On Road	No	No	Belted	No	No	No	No	No	No	No	No	No	Yes	15	NOT_RD	Not Interse	No	No	Yes	No	5. Hampto	114	114. City o	1-Interstat	4-Two-Way	Urban	VDOT Inter	5	1. State Hv	Hampton F	HAMP	R-VA IS00064EB		259.67			-76.4481	37.07838
190275023	2019	1/26/2019 5:00	525	5:25	O	PDO	0	0	0	0	0	0	0	1	9. Fixed Object - Off Road	FOOR	No	1. No Adve	4. Darknes	Night	1. Dry	Dry	8. Non-Inte	1. Straight	2. Blacktop	1. No Defe	3. Two-Wa	1. Not at In	6. Traffic L	1. Yes - Wo	2. No			3. No	11. Jersey	2. Shoulde	No	No	Belted	No	No	No	No	No	No	No	No	No	No		RD RIGHT	Not Interse	No	Yes	Yes	Yes	5. Hampto	114	114. City o	1-Interstat	4-Two-Way	Urban	VDOT Inter	5	1. State Hv	Hampton F	HAMP	R-VA IS00664EB		0.85			-76.3819	37.02122
190275109	2019	1/24/2019 5:00	939	9:39	B	B	0	0	1	0	1	0	0	3	2. Angle	ANG	No	5. Rain	2. Daylight	Day	2. Wet	Wet	8. Non-Inte	1. Straight	1. Concret	1. No Defe	3. Two-Wa	1. Not at In	6. Traffic L	1. Yes - Wo	2. No			3. No	20. Motor V	1. On Road	No	No	Belted	No	No	No	No	No	No	No	No	No	No		NOT_RD	Not Interse	No	No	Yes	No	5. Hampto	114	114. City o	1-Interstat	4-Two-Way	Urban	VDOT Inter	5	1. State Hv	Hampton F	HAMP	R-VA IS00064EB		263.07			-76.4025	37.0474
190285287	2019	1/24/2019 5:00	1145	11:45	B	B	0	0	1	0	1	0	0	3	1. Rear End	RE	No	1. No Adve	2. Daylight	Day	2. Wet	Wet	8. Non-Inte	3. Grade - S	1. Concret	1. No Defe	4. One-Wa	1. Not at In	6. Traffic L	1. Yes - Wo	2. No			3. No	20. Motor V	1. On Road	No	No	Belted	No	No	No	No	No	No	No	No	No	Yes	20	NOT_RD	Not Interse	No	No	Yes	No	5. Hampto	114	114. City o	1-Interstat	4-Two-Way	Urban	VDOT Inter	5	1. State Hv	Hampton F	HAMP	R-VA IS00064EB		270.79			-76.3054	36.98663
210605079	2021	2/24/2021 5:00	1900	19:00	O	PDO	0	0	0	0	0	0	0	2	2. Angle	ANG	No	1. No Adve	4. Darknes	Night	1. Dry	Dry	10. Interse	1. Straight	2. Blacktop	1. No Defe	3. Two-Wa	4. Four Ap	3. Traffic S	1. Yes - Wo	2. No			3. No	20. Motor V	1. On Road	No	No	Belted	No	No	No	No	No	Yes	No	No	No	No		NOT_RD	Urban Inte	No	Yes	Yes	Yes	5. Hampto	114	114. City o	4-Minor Ar	3-Two-Way	Urban	NonVDOT	5	3. City or T	Hampton F	HAMP	R-VA SR00415EB		0.2	1082780	227.13	-76.3986	37.0372
190305300	2019	1/25/2019 5:00	1419	14:19	C	C	0	0	0	1	1	0	0	3	2. Angle	ANG	No	1. No Adve	2. Daylight	Day	1. Dry	Dry	10. Interse	1. Straight	2. Blacktop	1. No Defe	3. Two-Wa	4. Four Ap	3. Traffic S	1. Yes - Wo	2. No			3. No	20. Motor V	1. On Road	No	No	Belted	No	Yes	No	No	No	No	No	No	No	No		NOT_RD	Urban Inte	Yes	No	Yes	No	5. Hampto	114	114. City o	3-Principal	4-Two-Way	Urban	NonVDOT	5	3. City or T	Hampton F	HAMP	R-VA US00258WB		63.42	253078	51.44	-76.3812	37.04331
242605264	2024	9/3/2024 5:00	1019	10:19	O	PDO	0	0	0	0	0	0	0	2	1. Rear End	RE	No	1. No Adve	2. Daylight	Day	1. Dry	Dry	10. Interse	1. Straight	1. Concret	1. No Defe	2. Two-Wa	4. Four Ap	3. Traffic S	1. Yes - Wo	2. No			3. No	20. Motor V	1. On Road	No	No	Belted	No	No	No	No	No	No	No	Yes	No	No		NOT_RD	Urban Inte	No	No	Yes	No	5. Hampto	114	114. City o	3-Principal	4-Two-Way	Urban	NonVDOT	5	3. City or T	Hampton F	HAMP	R-VA SR00134WB		6.7	253022	111.65	-76.4001	37.06322
190305302	2019	1/24/2019 5:00	1313	13:13	C	C	0	0	0	1	1	0	0	2	1. Rear End	RE	No	5. Rain	2. Daylight	Day	2. Wet	Wet	10. Interse	1. Straight	2. Blacktop	1. No Defe	1. Two-Wa	4. Four Ap	3. Traffic S	1. Yes - Wo	2. No			3. No	20. Motor V	1. On Road	No	No	Belted	No	No	No	No	No	No	No	No	No	No		NOT_RD	Urban Inte	No	No	Yes	No	5. Hampto	114	114. City o	7-Local (J,(	3-Two-Way	Urban	NonVDOT	5	3. City or T	Hampton F	HAMP	S-VA114PR TODDS LN		2.75	253136	189.82	-76.402	37.03914
190305303	2019	1/24/2019 5:00	1443	14:43	C	C	0	0	0	1	1	0	0	2	2. Angle	ANG	No	1. No Adve	2. Daylight	Day	2. Wet	Wet	9. Within Ir	1. Straight	2. Blacktop	1. No Defe	3. Two-Wa	3. Three Ap	3. Traffic S	1. Yes - Wo	2. No			3. No	20. Motor V	1. On Road	No	No	Belted	No	No	No	No	No	Yes	No	No	No	No		NOT_RD	VDOT Inter	No	No	Yes	No	5. Hampto	114	114. City o	3-Principal	4-Two-Way	Urban	NonVDOT	5	3. City or T	Hampton F	HAMP	R-VA US00258WB		62.84	1091129	0	-76.3906	37.04132
183385304	2018	11/19/2018 5:00	1607	16:07	O	PDO	0	0	0	0	0	0	0	2	1. Rear End	RE	No	1. No Adve	2. Daylight	Day	1. Dry	Dry	1. Main-Lir	1. Straight	2. Blacktop	1. No Defe	2. Two-Wa	4. Four Ap	3. Traffic S	1. Yes - Wo	2. No			3. No	20. Motor V	1. On Road	No	No	Belted	No	Yes	No	No	No	No	No	No	No	No		NOT_RD	Not Interse	No	No	Yes	No	5. Hampto	114	114. City o	5-Major Cc	3-Two-Way	Urban	NonVDOT	5	3. City or T	Hampton F	HAMP	S-VA114NP BIG BETHEL RD		1.73			-76.4279	37.03741
190305305	2019	1/28/2019 5:00	1644	16:44	C	C	0	0	0	2	2	0	0	2	2. Angle	ANG	No	1. No Adve	2. Daylight	Day	1. Dry	Dry	1. Main-Lir	1. Straight	2. Blacktop	1. No Defe	2. Two-Wa	1. Not at In	6. Traffic L	1. Yes - Wo	2. No			3. No	20. Motor V	1. On Road	No	No	Belted	No	No	No	No	No	No	No	No	No	No		NOT_RD	VDOT Inter	No	No	Yes	No	5. Hampto	114	114. City o	4-Minor Ar	3-Two-Way	Urban	NonVDOT	5	3. City or T	Hampton F	HAMP	R-VA SR00278SB		0.72	1067639	221.36	-76.3472	37.05385
220265111	2021	11/26/2021 5:00	713	7:13	O	PDO	0	0	0	0	0	0	0	1	9. Fixed Object - Off Road	FOOR	No	5. Rain	2. Daylight	Day	2. Wet	Wet	9. Within Ir	1. Straight	2. Blacktop	1. No Defe	2. Two-Wa	4. Four Ap	3. Traffic S	1. Yes - Wo	2. No			3. No	3. Utility P	1. On Road	No	No	Belted	No	No	No	No	No	No	No	No	No	Yes	5	NOT_RD	Urban Inte	No	Yes	Yes	No	5. Hampto	114	114. City o	5-Major Cc	3-Two-Way	Urban	NonVDOT	5	3. City or T	Hampton F	HAMP	S-VA114PR BRIARFIELD RD		0.4	253284	34.63	-76.4117	37.01689
190305308	2019	1/21/2019 5:00	845	8:45	O	PDO	0	0	0	0	0	0	0	2	2. Angle	ANG	No	1. No Adve	2. Daylight	Day	1. Dry	Dry	1. Main-Lir	1. Straight	2. Blacktop	1. No Defe	1. Two-Wa	1. Not at In	1. No Traffi	6. No Traffi	2. No			3. No	20. Motor V	1. On Road	No	No	Belted	No	No	No	No	No	No	No	No	No	No		NOT_RD	Not Interse	No	No	Yes	No	5. Hampto	114	114. City o	7-Local (J,(	3-Two-Way	Urban	NonVDOT	5	3. City or T	Hampton F	HAMP	S-VA114NP MORGAN DR		0.03			-76.3214	37.03822
190305310	2019	1/21/2019 5:00	1140	11:40	O	PDO	0	0	0	0	0	0	0	2	2. Angle	ANG	No	1. No Adve	2. Daylight	Day	1. Dry	Dry	9. Within Ir	1. Straight	2. Blacktop	1. No Defe	3. Two-Wa	4. Four Ap	3. Traffic S	1. Yes - Wo	2. No			3. No	20. Motor V	1. On Road	No	No	Belted	No	No	No	No	No	No	No	No	No	No		NOT_RD	VDOT Inter	No	No	Yes	No	5. Hampto	114	114. City o	3-Principal	4-Two-Way	Urban	NonVDOT	5	3. City or T	Hampton F	HAMP	S-VA114PR HAMPTON ROADS CENTER PKWY		3.13	1077824	76.67	-76.3927	37.05985
173545130	2017	12/19/2017 5:00	1529	15:29	O	PDO	0	0	0	0	0	0	0	2	2. Angle	ANG	No	1. No Adve	2. Daylight	Day	1. Dry	Dry	10. Interse	1. Straight	2. Blacktop	1. No Defe	2. Two-Wa	4. Four Ap	3. Traffic S	1. Yes - Wo	2. No			3. No	20. Motor V	1. On Road	No	No	Belted	No	No	No	No	No	No	No	No	No	No		NOT_RD	VDOT Inter	No	No	Yes	No	5. Hampto	114	114. City o	4-Minor Ar	4-Two-Way	Urban	NonVDOT	5	3. City or T	Hampton F	HAMP	S-VA114PR LASALLE AVE		1.53	253087	0	-76.3632	37.02483
180225162	2018	1/19/2018 5:00	1947	19:47	C	C	0	0	0	3	3	0	0	2	1. Rear End	RE	No	1. No Adve	4. Darknes	Night	1. Dry	Dry	10. Interse	1. Straight	2. Blacktop	1. No Defe	2. Two-Wa	4. Four Ap	3. Traffic S	1. Yes - Wo	2. No			3. No	20. Motor V	1. On Road	No	No	Belted	No	No	No	No	No	No	No	No	No	No		NOT_RD	VDOT Inter	No	No	Yes	Yes	5. Hampto	114	114. City o	4-Minor Ar	4-Two-Way	Urban	NonVDOT	5	3. City or T	Hampton F	HAMP	S-VA114PR LASALLE AVE		1.53	253087	15.83	-76.3633	37.02478
170755132	2017	3/11/2017 5:00	1840	18:40	O	PDO	0	0	0	0	0	0	0	2	1. Rear End	RE	No	1. No Adve	4. Darknes	Night	1. Dry	Dry	10. Interse	1. Straight	2. Blacktop	1. No Defe	3. Two-Wa	4. Four Ap	3. Traffic S	1. Yes - Wo	2. No			3. No	20. Motor V	1. On Road	Yes	No	Belted	No	No	No	No	No	No	No	No	No	No		NOT_RD	Urban Inte	No	No	Yes	Yes	5. Hampto	114	114. City o	3-Principal	4-Two-Way	Urban	NonVDOT	5	3. City or T	Hampton F	HAMP	R-VA SR00134WB		6.71	253022	115.6	-76.4001	37.06321
190305316	2019	1/17/2019 5:00	1217	12:17	C	C	0	0	0	2	2	0	0	2	2. Angle	ANG	No	1. No Adve	2. Daylight	Day	1. Dry	Dry	9. Within Ir	1. Straight	2. Blacktop	1. No Defe	3. Two-Wa	4. Four Ap	6. Traffic L	1. Yes - Wo	2. No			3. No	20. Motor V	1. On Road	No	No	Belted	No	No	No	No	No	No	No	No	No	No		NOT_RD	Urban Inte	No	Yes	Yes	No	5. Hampto	114	114. City o	7-Local (J,(	3-Two-Way	Urban	NonVDOT	5	3. City or T	Hampton F	HAMP	S-VA114NP FLOYD THOMPSON DR		0.6	1080512	386.73	-76.3966	37.08653
190305317	2019	1/17/2019 5:00	1620	16:20	O	PDO	0	0	0	0	0	0	0	2	2. Angle	ANG	No	1. No Adve	2. Daylight	Day	1. Dry	Dry	1. Main-Lir	1. Straight	2. Blacktop	1. No Defe	3. Two-Wa	1. Not at In	3. Traffic S	1. Yes - Wo	2. No			3. No	20. Motor V	1. On Road	No	No	Belted	No	No	No	No	No	No	No	No	No	No		NOT_RD	Not Interse	No	No	Yes	No	5. Hampto	114	114. City o	3-Principal	4-Two-Way	Urban	NonVDOT	5	3. City or T	Hampton F	HAMP	R-VA US00258EB		62.34	50659	397.91	-76.3999	37.03916
210855086	2021	3/22/2021 5:00	1542	15:42	O	PDO	0	0	0	0	0	0	0	2	1. Rear End	RE	No	1. No Adve	2. Daylight	Day	1. Dry	Dry	10. Interse	1. Straight	2. Blacktop	1. No Defe	3. Two-Wa	4. Four Ap	3. Traffic S	1. Yes - Wo	2. No			3. No	20. Motor V	1. On Road	No	No	Belted	No	Yes	No	No	No	No	No	No	No	No		NOT_RD	Urban Inte	No	No	Yes	No	5. Hampto	114	114. City o	5-Major Cc	4-Two-Way	Urban	NonVDOT	5	3. City or T	Hampton F	HAMP	S-VA114PR NICKERSON BLVD		0.45	1090907	49.62	-76.3085	37.04742
202725051	2020	9/26/2020 5:00	1226	12:26	B	B	0	0	1	0	1	0	0	2	2. Angle	ANG	No	5. Rain	2. Daylight	Day	2. Wet	Wet	9. Within Ir	1. Straight	2. Blacktop	1. No Defe	1. Two-Wa	4. Four Ap	3. Traffic S	1. Yes - Wo	2. No			3. No	20. Motor V	1. On Road	No	No	Unbelted	No	Yes	No	No	No	No	No	No	No	No		NOT_RD	Urban Inte	No	Yes	Yes	No	5. Hampto	114	114. City o	5-Major Cc	4-Two-Way	Urban	NonVDOT	5	3. City or T	Hampton F	HAMP	S-VA114NP ANDREWS BLVD		0.53	253501	42.04	-76.3216	37.04241
190305320	2019	1/23/2019 5:00	1526	15:26	A	A	0	2	0	1	3	0	0	2	2. Angle	ANG	No	1. No Adve	2. Daylight	Day	1. Dry	Dry	10. Interse	1. Straight	2. Blacktop	1. No Defe	3. Two-Wa	4. Four Ap	3. Traffic S	1. Yes - Wo	2. No			3. No	20. Motor V	1. On Road	No	No	Belted	No	No	No	No	No	No	No	No	No	No		NOT_RD	Urban Inte	No	No	Yes	No	5. Hampto	114	114. City o	7-Local (J,(	3-Two-Way	Urban	NonVDOT	5	3. City or T	Hampton F	HAMP	S-VA114PR COMMANDER SHEPARD BLVD		0	253350	10.64	-76.4244	37.08777
190305322	2019	1/12/2019 5:00	2140	21:40	O	PDO	0	0	0	0	0	0	0	2	2. Angle	ANG	No	5. Rain	4. Darknes	Night	2. Wet	Wet	8. Non-Inte	1. Straight	2. Blacktop	1. No Defe	3. Two-Wa	1. Not at In	3. Traffic S	1. Yes - Wo	2. No			3. No	20. Motor V	1. On Road	No	No	Belted	No	Yes	No	No	No	No	No	No	No	No		NOT_RD	Urban Inte	No	No	Yes	Yes	5. Hampto	114	114. City o	3-Principal	4-Two-Way	Urban	NonVDOT	5	3. City or T	Hampton F	HAMP	R-VA US00258WB		60.7	1075709	100.68	-76.4263	37.02851
183115213	2018	11/7/2018 5:00	510	5:10	O	PDO	0	0	0	0	0	0	0	2	8. Non-Collision	NC	No	1. No Adve	4. Darknes	Night	1. Dry	Dry	1. Main-Lir	1. Straight	2. Blacktop	1. No Defe	3. Two-Wa	4. Four Ap	3. Traffic S	1. Yes - Wo	2. No			3. No	13. Curb	1. On Road	No	No	Belted	No	No	No	No	No	Yes	No	No	No	No		NOT_RD	VDOT Inter	Yes	No	Yes	Yes	5. Hampto	114	114. City o	4-Minor Ar	4-Two-Way	Urban	NonVDOT	5	3. City or T	Hampton F	HAMP	S-VA114NP ABERDEEN RD		0.65	1072292	36.92	-76.4027	37.00652
181415293	2018	4/6/2018 5:00	1506	15:06	O	PDO	0	0	0	0	0	0	0	2	2. Angle	ANG	No	1. No Adve	2. Daylight	Day	1. Dry	Dry	10. Interse	1. Straight	2. Blacktop	1. No Defe	3. Two-Wa	4. Four Ap	3. Traffic S	1. Yes - Wo	2. No			3. No	20. Motor V	1. On Road	No	No	Belted	No	No	No	No	No	No	No	No	No	No		NOT_RD	VDOT Inter	Yes	Yes	Yes	No	5. Hampto	114	114. City o	4-Minor Ar	4-Two-Way	Urban	NonVDOT	5	3. City or T	Hampton F	HAMP	S-VA114PR LASALLE AVE		1.53	253087	5.85	-76.3632	37.02485
190305325	2019	1/24/2019 5:00	1454	14:54	C	C	0	0	0	2	2	0	0	2	2. Angle	ANG	No	1. No Adve	2. Daylight	Day	2. Wet	Wet	9. Within Ir	1. Straight	2. Blacktop	1. No Defe	3. Two-Wa	4. Four Ap	4. Stop Sig	1. Yes - Wo	2. No			3. No	20. Motor V	1. On Road	No	No	Belted	No	No	No	No	No	No	No	No	No	No		NOT_RD	Urban Inte	No	Yes	Yes	No	5. Hampto	114	114. City o	7-Local (J,(	3-Two-Way	Urban	NonVDOT	5	3. City or T	Hampton F	HAMP	S-VA114PR QUEEN ST W		0.73	1069476	4.97	-76.3631	37.0261
190305326	2019	1/24/2019 5:00	1457	14:57	A	A	0	1	0	1	2	0	0	3	1. Rear End	RE	No	1. No Adve	2. Daylight	Day	2. Wet	Wet	10. Interse	1. Straight	2. Blacktop	1. No Defe	2. Two-Wa	4. Four Ap	6. Traffic L	1. Yes - Wo	2. No			3. No	20. Motor V	1. On Road	No	No	Belted	No	No	No	No	No	Yes	No	No	No	No		NOT_RD	Urban Inte	Yes	No	Yes	No	5. Hampto	114	114. City o	4-Minor Ar	4-Two-Way	Urban	NonVDOT	5	3. City or T	Hampton F	HAMP	S-VA114PR KING ST N		0.82	1079639	7.23	-76.3484	37.04174
231275066	2023	5/6/2023 5:00	1055	10:55	A	A	0	1	0	0	1	0	0	1	9. Fixed Object - Off Road	FOOR	No	1. No Adve	2. Daylight	Day	1. Dry	Dry	1. Main-Lir	1. Straight	2. Blacktop	1. No Defe	3. Two-Wa	3. Three Ap	3. Traffic S	1. Yes - Wo	1. Yes	3. Activity /	3. Work on	3. No	2. Trees	3. Median	No	No	Belted	No	Yes	No	No	No	No	No	No	No	No		NOT_RD	Urban Inte	No	No	Yes	No	5. Hampto	114	114. City o	3-Principal	4-Two-Way	Urban	NonVDOT	5	3. City or T	Hampton F	HAMP	R-VA SR00143NB		2.05	1062041	24.37	-76.3273	37.02348
190305328	2019	1/24/2019 5:00	1539	15:39	C	C	0	0	0	1	1	0	0	2	1. Rear End	RE	No	1. No Adve	2. Daylight	Day	1. Dry	Dry	10. Interse	1. Straight	2. Blacktop	1. No Defe	2. Two-Wa	4. Four Ap	3. Traffic S	1. Yes - Wo	2. No			3. No	20. Motor V	1. On Road	No	No	Belted	No	No	No	No	No	No	No	No	No	No		NOT_RD	Urban Inte	No	No	Yes	No	5. Hampto	114	114. City o	4-Minor Ar	4-Two-Way	Urban	NonVDOT	5	3. City or T	Hampton F	HAMP	R-VA SR00351WB		3.06	253177	108.88	-76.3846	37.01323
201125107	2020	4/21/2020 5:00	736	7:36	A	A	0	1	0	1	2	0	0	2	2. Angle	ANG	No	1. No Adve	2. Daylight	Day	1. Dry	Dry	10. Interse	1. Straight	2. Blacktop	1. No Defe	2. Two-Wa	4. Four Ap	4. Stop Sig	1. Yes - Wo	2. No			3. No	20. Motor V	1. On Road	No	No	Belted	No	No	No	No	No	No	No	No	No	No		NOT_RD	Urban Inte	Yes	No	Yes	No	5. Hampto	114	114. City o	4-Minor Ar	3-Two-Way	Urban	NonVDOT	5	3. City or T	Hampton F	HAMP	R-VA SR00152WB		2.76	253065	5.28	-76.4178	37.0402
190305332	2019	1/12/2019 5:00	1217	12:17	O	PDO	0	0	0	0	0	0	0	1	9. Fixed Object - Off Road	FOOR	No	1. No Adve	2. Daylight	Day	1. Dry	Dry	9. Within Ir	5. Hillcrest	2. Blacktop	1. No Defe	3. Two-Wa	4. Four Ap	6. Traffic L	1. Yes - Wo	2. No			3. No	8. Sign, Tra	8. Off Road	No	No	Belted	No	No	No	No	No	No	No	No	No	No		NOT_RD	VDOT Inter	No	Yes	Yes	No	5. Hampto	114	114. City o	3-Principal	4-Two-Way	Urban	NonVDOT	5	3. City or T	Hampton F	HAMP	R-VA US00258EB		65.05	1091116	50.25	-76.3527	37.04356
233455157	2023	12/10/2023 5:00	1551	15:51	O	PDO	0	0	0	0	0	0	0	2	4. Sideswipe - Same Direction	SSS	No	1. No Adve	2. Daylight	Day	2. Wet	Wet	1. Main-Lir	1. Straight	2. Blacktop	1. No Defe	2. Two-Wa	1. Not at In	6. Traffic L	1. Yes - Wo	2. No			3. No	20. Motor V	1. On Road	No	No	Belted	No	No	No	No	No	No	No	No	No	Yes	5	NOT_RD	Not Interse	No	No	Yes	No	5. Hampto	114	114. City o	4-Minor Ar	4-Two-Way	Urban	NonVDOT	5	3. City or T	Hampton F	HAMP	R-VA SR00415WB		0.2	1082780	283.24	-76.3984	37.03734
190305338	2019	1/26/2019 5:00	2312	23:12	O	PDO	0	0	0	0	0	0	0	2	2. Angle	ANG	No	1. No Adve	4. Darknes	Night	1. Dry	Dry	1. Main-Lir	1. Straight	2. Blacktop	1. No Defe	1. Two-Wa	3. Three Ap	1. No Traffi	6. No Traffi	2. No			3. No	20. Motor V	1. On Road	No	No	Belted	No	No	No	No	No	Yes	No	No	No	No		NOT_RD	Urban Inte	No	No	Yes	Yes	5. Hampto	114	114. City o	5-Major Cc	3-Two-Way	Urban	NonVDOT	5	3. City or T	Hampton F	HAMP	R-VA US00060WB		272.11	1069338	17.09	-76.3564	37.00918
190305340	2019	1/27/2019 5:00	2102	21:02	C	C	0	0	0	1	1	0	0	2	2. Angle	ANG	No	1. No Adve	4. Darknes	Night	1. Dry	Dry	9. Within Ir	1. Straight	2. Blacktop	1. No Defe	1. Two-Wa	2. Two App	3. Traffic S	1. Yes - Wo	2. No			3. No	20. Motor V	1. On Road	No	No	Belted	No	No	No	No	No	No	No	No	No	No		NOT_RD	Urban Inte	No	No	Yes	No	5. Hampto	114	114. City o	3-Principal	4-Two-Way	Urban	NonVDOT	5	3. City or T	Hampton F	HAMP	R-VA US00258WB		61.48	744794	50.06	-76.4144	37.0345
190305342	2019	1/24/2019 5:00	1656	16:56	O	PDO	0	0	0	0	0	0	0	2	1. Rear End	RE	No	1. No Adve	2. Daylight	Day	2. Wet	Wet	1. Main-Lir	1. Straight	2. Blacktop	1. No Defe	3. Two-Wa	1. Not at In	6. Traffic L	1. Yes - Wo	2. No			3. No	20. Motor V	1. On Road	No	No	Belted	No	No	No	No	No	No	No	No	No	No		NOT_RD	Urban Inte	No	Yes	Yes	No	5. Hampto	114	114. City o	3-Principal	4-Two-Way	Urban	NonVDOT	5	3. City or T	Hampton F	HAMP	R-VA US00258WB		63.05	754224	238.4	-76.3877	37.04189
190305343	2019	1/28/2019 5:00	855	8:55	O	PDO	0	0	0	0	0	0	0	2	2. Angle	ANG	No	1. No Adve	2. Daylight	Day	1. Dry	Dry	1. Main-Lir	1. Straight	1. Concret	1. No Defe	3. Two-Wa	4. Four Ap	6. Traffic L	1. Yes - Wo	2. No			3. No	20. Motor V	1. On Road	No	No	Belted	No	No	No	No	No	No	No	No	No	No		NOT_RD	Urban Inte	No	No	Yes	No	5. Hampto	114	114. City o	3-Principal	4-Two-Way	Urban	NonVDOT	5	3. City or T	Hampton F	HAMP	R-VA US00258WB		61.46	744794	119.98	-76.4147	37.03431
190305344	2019	1/28/2019 5:00	2158	21:58	C	C	0	0	0	2	2	0	0	2	15. Backed Into	BI	No	1. No Adve	4. Darknes	Night	1. Dry	Dry	10. Interse	1. Straight	2. Blacktop	1. No Defe	2. Two-Wa	4. Four Ap	6. Traffic L	1. Yes - Wo	2. No			3. No	20. Motor V	1. On Road	No	No	Belted	No	No	No	No	No	No	No	No	No	No		NOT_RD	Urban Inte	No	Yes	Yes	Yes	5. Hampto	114	114. City o	7-Local (J,(	3-Two-Way	Urban	NonVDOT	5	3. City or T	Hampton F	HAMP	S-VA114NP COLISEUM DR		0.85	754224	217.54	-76.389	37.04204
182285100	2018	8/15/2018 5:00	1917	19:17	C	C	0	0	0	1	1	0	0	2	1. Rear End	RE	No	1. No Adve	2. Daylight	Day	1. Dry	Dry	10. Interse	1. Straight	2. Blacktop	1. No Defe	2. Two-Wa	3. Three Ap	6. Traffic L	1. Yes - Wo	2. No			3. No	20. Motor V	1. On Road	No	No	Belted	No	No	No	No	No	Yes	No	No	No	No		NOT_RD	Urban Inte	No	No	Yes	No	5. Hampto	114	114. City o	3-Principal	4-Two-Way	Urban	NonVDOT	5	3. City or T	Hampton F	HAMP	S-VA114NP ARMISTEAD AVE N		2.72			-76.3784	37.05239
190305347	2019	1/24/2019 5:00	1706	17:06	O	PDO	0	0	0	0	0	0	0	2	2. Angle	ANG	No	1. No Adve	2. Daylight	Day	1. Dry	Dry	9. Within Ir	1. Straight	2. Blacktop	1. No Defe	2. Two-Wa	4. Four Ap	3. Traffic S	1. Yes - Wo	2. No			3. No	20. Motor V	1. On Road	No	No	Belted	No	Yes	No	No	No	No	No	No	No	No		NOT_RD	Urban Inte	No	No	Yes	No	5. Hampto	114	114. City o	3-Principal	4-Two-Way	Urban	NonVDOT	5	3. City or T	Hampton F	HAMP	R-VA US00258WB		61.82	253135	46.05	-76.4091	37.03714
190305348	2019	1/22/2019 5:00	1751	17:51	A	A	0	1	0	0	1	0	0	2	16. Other	OTHR	Bike	1. No Adve	4. Darknes	Night	1. Dry	Dry	1. Main-Lir	1. Straight	2. Blacktop	1. No Defe	1. Two-Wa	1. Not at In	6. Traffic L	1. Yes - Wo	2. No			3. No	19. Ped	1. On Road	No	No	Belted	Yes	No	No	No	No	Yes	No	No	No	No		NOT_RD	Urban Inte	No	No	Yes	Yes	5. Hampto	114	114. City o	4-Minor Ar	3-Two-Way	Urban	NonVDOT	5	3. City or T	Hampton F	HAMP	R-VA SR00351EB		2.36	1068787	182.84	-76.3952	37.00637
190305349	2019	1/28/2019 5:00	1635	16:35	C	C	0	0	0	1	1	0	1	1	12. Ped	PED	Pedestrian	1. No Adve	2. Daylight	Day	1. Dry	Dry	9. Within Ir	1. Straight	2. Blacktop	1. No Defe	2. Two-Wa	3. Three Ap	6. Traffic L	1. Yes - Wo	2. No			3. No	19. Ped	1. On Road	No	No	Belted	No	No	No	No	No	No	No	No	Yes	No		NOT_RD	Urban Inte	No	No	Yes	No	5. Hampto	114	114. City o	4-Minor Ar	3-Two-Way	Urban	NonVDOT	5	3. City or T	Hampton F	HAMP	R-VA SR00351EB		7.61	1061471	47.3	-76.3135	37.03806
190315093	2019	1/30/2019 5:00	850	8:50	O	PDO	0	0	0	0	0	0	0	2	4. Sideswipe - Same Direction	SSS	No	1. No Adve	2. Daylight	Day	1. Dry	Dry	1. Main-Lir	1. Straight	2. Blacktop	1. No Defe	2. Two-Wa	1. Not at In	6. Traffic L	1. Yes - Wo	2. No			3. No	20. Motor V	1. On Road	No	No	Belted	No	No	No	No	No	No	No	No	No	No		NOT_RD	VDOT Inter	No	Yes	Yes	No	5. Hampto	114	114. City o	7-Local (J,(	3-Two-Way	Urban	NonVDOT	5	3. City or T	Hampton F	HAMP	S-VA114PR HARDY CASH DR		0.42	1084139	246.72	-76.4005	37.05589
190315094	2019	1/30/2019 5:00	809	8:09	C	C	0	0	0	1	1	0	0	2	2. Angle	ANG	No	1. No Adve	2. Daylight	Day	1. Dry	Dry	11. Interse	1. Straight	2. Blacktop	1. No Defe	1. Two-Wa	4. Four Ap	6. Traffic L	1. Yes - Wo	2. No			3. No	20. Motor V	1. On Road	No	No	Belted	No	No	No	No	No	No	No	No	No	No		NOT_RD	Urban Inte	No	No	Yes	No	5. Hampto	114	114. City o	7-Local (J,(	3-Two-Way	Urban	NonVDOT	5	3. City or T	Hampton F	HAMP	S-VA114PR HARDY CASH DR		0.54	1084139	384.64	-76.4024	37.05676

190315095	2019	1/14/2019 5:00	1210	12:10	C	C	0	0	0	1	1	0	0	3	2. Angle	ANG	No	5. Rain	4. Darknes	Night	2. Wet	Wet	10. Interse	1. Straight	2. Blacktop	1. No Defe	3. Two-Wa	4. Four Ap	3. Traffic S	1. Yes - Wo	2. No			3. No	20. Motor V	1. On Roac	No	No	Belted	No	No	No	No	No	No	No	No	No	No		NOT_RD	Urban Inte	No	No	Yes	Yes	5. Hampto	114	114. City o	3-Principal	4-Two-Way	Urban	NonVDOT	5	3. City or T	Hampton F	HAMP	R-VA US00258EB		63.42	253078	5.23	-76.3811	37.04317
190315218	2019	1/30/2019 5:00	1036	10:36	O	PDO	0	0	0	0	0	0	0	2	2. Angle	ANG	No	1. No Adve	2. Daylight	Day	1. Dry	Dry	10. Interse	1. Straight	2. Blacktop	1. No Defe	3. Two-Wa	3. Three Ap	6. Traffic L	1. Yes - Wo	2. No			3. No	20. Motor V	1. On Roac	No	No	Belted	No	No	No	No	No	No	No	No	No	No		NOT_RD	Urban Inte	Yes	No	Yes	No	5. Hampto	114	114. City o	3-Principal	4-Two-Way	Urban	NonVDOT	5	3. City or T	Hampton F	HAMP	R-VA US00258WB		63.83	253137	111.77	-76.3739	37.04408
190315219	2019	1/28/2019 5:00	1445	14:45	O	PDO	0	0	0	0	0	0	0	1	9. Fixed Object - Off Road	FOOR	No	1. No Adve	2. Daylight	Day	1. Dry	Dry	5. On Entra	2. Curve - L	2. Blacktop	1. No Defe	4. One-Wa	1. Not at In	6. Traffic L	1. Yes - Wo	2. No			3. No	5. Guard R	1. On Roac	No	No	Belted	No	No	No	No	Yes	No	No	No	No	No		NOT_RD	Not Interse	No	No	No	No	5. Hampto	114	114. City o	1-Interstat	1-One-Way	Urban	VDOT Inter	5	1. State Hw	Hampton F	HAMP	R-VA IS00064EB	RMP261.00A	0.08			-76.4213	37.06013
233325231	2023	11/27/2023 5:00	828	8:28	O	PDO	0	0	0	0	0	0	0	2	5. Sideswipe - Opposite Direction	SSO	No	1. No Adve	2. Daylight	Day	1. Dry	Dry	1. Main-Lin	1. Straight	2. Blacktop	1. No Defe	2. Two-Wa	1. Not at In	4. Stop Sig	1. Yes - Wo	2. No			2. Yes - Wi	20. Motor V	1. On Roac	No	No	Belted	No	No	No	No	No	No	No	No	No	Yes	10	RD_UNKN	Not Interse	No	No	Yes	No	5. Hampto	114	114. City o	7-Local (J,6	3-Two-Way	Urban	NonVDOT	5	3. City or T	Hampton F	HAMP	S-VA114NP MARCELLA RD		0.45			-76.3838	37.05065
223065371	2022	10/26/2022 5:00	2013	20:13	C	C	0	0	0	1	1	0	0	2	3. Head On	HO	No	1. No Adve	4. Darknes	Night	1. Dry	Dry	10. Interse	1. Straight	2. Blacktop	1. No Defe	1. Two-Wa	4. Four Ap	4. Stop Sig	1. Yes - Wo	2. No			3. No	20. Motor V	1. On Roac	No	No	Belted	No	No	No	No	No	No	No	No	No	No		NOT_RD	Urban Inte	No	No	Yes	Yes	5. Hampto	114	114. City o	5-Major Co	3-Two-Way	Urban	NonVDOT	5	3. City or T	Hampton F	HAMP	R-VA US00060EB		272.11	1069338	0	-76.3564	37.00919
190325114	2019	1/31/2019 5:00	646	6:46	O	PDO	0	0	0	0	0	0	0	3	4. Sideswipe - Same Direction	SSS	No	1. No Adve	4. Darknes	Night	1. Dry	Dry	8. Non-Inte	1. Straight	2. Blacktop	1. No Defe	1. Two-Wa	1. Not at In	1. No Traffi	6. No Traffi	2. No			3. No	6. Parked V	1. On Roac	No	No	Belted	No	No	No	No	No	Yes	No	No	No	No		NOT_RD	Not Interse	No	No	Yes	Yes	5. Hampto	114	114. City o	7-Local (J,6	3-Two-Way	Urban	NonVDOT	5	3. City or T	Hampton F	HAMP	S-VA114PR REGENT ST		0.17			-76.3555	37.01103
190325115	2019	1/22/2019 5:00	747	7:47	A	A	0	1	1	0	2	0	0	2	2. Angle	ANG	No	1. No Adve	2. Daylight	Day	1. Dry	Dry	9. Within In	1. Straight	2. Blacktop	1. No Defe	2. Two-Wa	2. Two App	4. Stop Sig	1. Yes - Wo	2. No			3. No	20. Motor V	1. On Roac	No	No	Belted	No	No	No	No	No	No	No	No	No	No		NOT_RD	Urban Inte	No	Yes	Yes	No	5. Hampto	114	114. City o	4-Minor Art	3-Two-Way	Urban	NonVDOT	5	3. City or T	Hampton F	HAMP	R-VA SR00351EB		3.57	1068779	9.07	-76.3785	37.01728
190325215	2019	1/30/2019 5:00	1649	16:49	C	C	0	0	0	1	1	0	0	2	2. Angle	ANG	No	1. No Adve	2. Daylight	Day	1. Dry	Dry	9. Within In	1. Straight	2. Blacktop	1. No Defe	1. Two-Wa	3. Three Ap	1. No Traffi	6. No Traffi	1. Yes	3. Activity	1. Lane Clo	3. No	20. Motor V	1. On Roac	No	No	Belted	No	No	No	No	No	No	No	No	No	No		NOT_RD	Urban Inte	No	No	Yes	No	5. Hampto	114	114. City o	4-Minor Art	3-Two-Way	Urban	NonVDOT	5	3. City or T	Hampton F	HAMP	R-VA SR00351WB		7.96	1061378	10.38	-76.3074	37.03957
190335145	2019	1/31/2019 5:00	1623	16:23	B	B	0	0	2	3	5	0	0	5	1. Rear End	RE	No	1. No Adve	2. Daylight	Day	1. Dry	Dry	1. Main-Lin	3. Grade - S	2. Blacktop	1. No Defe	4. One-Wa	1. Not at In	6. Traffic L	1. Yes - Wo	2. No			3. No	20. Motor V	1. On Roac	No	No	Belted	No	No	No	No	No	No	No	No	No	No		NOT_RD	Not Interse	No	Yes	Yes	No	5. Hampto	114	114. City o	1-Interstat	4-Two-Way	Urban	VDOT Inter	5	1. State Hw	Hampton F	HAMP	R-VA IS00064WB		270.69			-76.3071	36.98955
190335175	2019	1/27/2019 5:00	559	5:59	O	PDO	0	0	0	0	0	0	0	1	9. Fixed Object - Off Road	FOOR	No	1. No Adve	5. Darknes	Night	2. Wet	Wet	1. Main-Lin	1. Straight	2. Blacktop	1. No Defe	2. Two-Wa	1. Not at In	1. No Traffi	6. No Traffi	2. No			3. No	14. Ditch	8. Off Roac	No	No	Belted	No	No	No	No	No	Yes	No	No	No	Yes	10	RD_UNKN	Not Interse	No	No	Yes	Yes	5. Hampto	114	114. City o	7-Local (J,6)		Urban	NonVDOT	5	3. City or T	Hampton F	HAMP	S-VA114NP NETTLES LN		0.5			-76.3916	37.07036
190345206	2019	2/1/2019 5:00	1703	17:03	O	PDO	0	0	0	0	0	0	0	2	1. Rear End	RE	No	1. No Adve	2. Daylight	Day	1. Dry	Dry	8. Non-Inte	1. Straight	1. Concret	1. No Defe	3. Two-Wa	1. Not at In	6. Traffic L	1. Yes - Wo	2. No			3. No	20. Motor V	1. On Roac	No	No	Belted	No	No	No	No	No	No	No	No	No	No		NOT_RD	Not Interse	No	Yes	Yes	No	5. Hampto	114	114. City o	1-Interstat	4-Two-Way	Urban	VDOT Inter	5	1. State Hw	Hampton F	HAMP	R-VA IS00064WB		260.17			-76.4427	37.07478
190355080	2019	1/31/2019 5:00	925	9:25	O	PDO	0	0	0	0	0	0	0	2	1. Rear End	RE	No	1. No Adve	2. Daylight	Day	1. Dry	Dry	8. Non-Inte	2. Curve - L	1. Concret	1. No Defe	3. Two-Wa	1. Not at In	6. Traffic L	1. Yes - Wo	2. No			3. No	20. Motor V	1. On Roac	No	No	Belted	No	No	No	No	No	No	Yes	No	No	Yes	5	NOT_RD	Not Interse	Yes	No	Yes	No	5. Hampto	114	114. City o	1-Interstat	4-Two-Way	Urban	VDOT Inter	5	1. State Hw	Hampton F	HAMP	R-VA IS00664WB		1.57			-76.3881	37.0147
201175093	2020	3/2/2020 5:00	757	7:57	O	PDO	0	0	0	0	0	0	0	2	2. Angle	ANG	No	1. No Adve	2. Daylight	Day	1. Dry	Dry	9. Within In	1. Straight	2. Blacktop	1. No Defe	2. Two-Wa	4. Four Ap	6. Traffic L	1. Yes - Wo	2. No			3. No	20. Motor V	1. On Roac	No	No	Belted	No	No	No	No	No	No	No	No	No	No		NOT_RD	VDOT Inter	No	No	Yes	No	5. Hampto	114	114. City o	4-Minor Art	4-Two-Way	Urban	NonVDOT	5	3. City or T	Hampton F	HAMP	S-VA114PR ABERDEEN RD		0.65	1072292	46.12	-76.4025	37.00659
190355095	2019	2/1/2019 5:00	1604	16:04	C	C	0	0	0	2	2	0	0	2	2. Angle	ANG	No	1. No Adve	2. Daylight	Day	1. Dry	Dry	9. Within In	1. Straight	2. Blacktop	1. No Defe	2. Two-Wa	4. Four Ap	3. Traffic S	1. Yes - Wo	2. No			3. No	20. Motor V	1. On Roac	No	No	Belted	No	No	No	No	No	No	No	No	No	No		NOT_RD	Urban Inte	Yes	No	Yes	No	5. Hampto	114	114. City o	3-Principal	4-Two-Way	Urban	NonVDOT	5	3. City or T	Hampton F	HAMP	S-VA114PR HAMPTON ROADS CENTER PKWY		1.21	716613	43.86	-76.4273	37.06006
223065451	2022	10/7/2022 5:00	1740	17:40	C	C	0	0	0	2	2	0	0	2	1. Rear End	RE	No	1. No Adve	2. Daylight	Day	1. Dry	Dry	9. Within In	1. Straight	2. Blacktop	1. No Defe	1. Two-Wa	4. Four Ap	3. Traffic S	1. Yes - Wo	2. No			3. No	20. Motor V	1. On Roac	No	No	Belted	No	No	No	No	No	Yes	No	No	No	No		NOT_RD	Urban Inte	No	Yes	Yes	No	5. Hampto	114	114. City o	5-Major Co	3-Two-Way	Urban	NonVDOT	5	3. City or T	Hampton F	HAMP	S-VA114NP BRIARFIELD RD		0.4	253284	75.12	-76.4116	37.01697
190355097	2019	2/2/2019 5:00	955	9:55	C	C	0	0	0	6	6	0	0	2	2. Angle	ANG	No	1. No Adve	2. Daylight	Day	1. Dry	Dry	9. Within In	1. Straight	2. Blacktop	1. No Defe	2. Two-Wa	4. Four Ap	3. Traffic S	1. Yes - Wo	2. No			3. No	20. Motor V	1. On Roac	No	No	Belted	No	No	No	No	No	No	No	No	No	No		NOT_RD	VDOT Inter	No	No	Yes	No	5. Hampto	114	114. City o	7-Local (J,6	3-Two-Way	Urban	NonVDOT	5	3. City or T	Hampton F	HAMP	S-VA114PR COLISEUM DR		1.43	1078784	47.19	-76.3918	37.05055
200915153	2020	3/25/2020 5:00	1109	11:09	A	A	0	1	0	1	2	0	0	2	16. Other	OTHR	Bike	5. Rain	2. Daylight	Day	2. Wet	Wet	9. Within In	1. Straight	2. Blacktop	1. No Defe	2. Two-Wa	4. Four Ap	3. Traffic S	1. Yes - Wo	2. No			3. No	22. Bicycle	1. On Roac	No	No	Belted	Yes	No	No	No	No	No	No	No	No	No		NOT_RD	VDOT Inter	No	No	Yes	No	5. Hampto	114	114. City o	4-Minor Art	4-Two-Way	Urban	NonVDOT	5	3. City or T	Hampton F	HAMP	S-VA114PR SETTLERS LANDING RD		0.11	253087	73.24	-76.3635	37.02487
211345144	2021	4/26/2021 5:00	949	9:49	C	C	0	0	0	2	2	0	0	2	4. Sideswipe - Same Direction	SSS	No	1. No Adve	2. Daylight	Day	1. Dry	Dry	9. Within In	1. Straight	2. Blacktop	1. No Defe	2. Two-Wa	4. Four Ap	3. Traffic S	1. Yes - Wo	2. No			3. No	20. Motor V	1. On Roac	No	No	Belted	No	No	No	No	No	No	Yes	No	No	No		NOT_RD	VDOT Inter	No	No	Yes	No	5. Hampto	114	114. City o	4-Minor Art	4-Two-Way	Urban	NonVDOT	5	3. City or T	Hampton F	HAMP	S-VA114NP ABERDEEN RD		0.65	1072292	26.37	-76.4027	37.00655
190355117	2019	2/2/2019 5:00	1923	19:23	O	PDO	0	0	0	0	0	0	0	2	4. Sideswipe - Same Direction	SSS	No	1. No Adve	3. Dusk	Day	1. Dry	Dry	10. Interse	1. Straight	2. Blacktop	1. No Defe	1. Two-Wa	3. Three Ap	1. No Traffi	6. No Traffi	2. No			3. No	6. Parked V	1. On Roac	No	No	Belted	No	No	No	No	No	Yes	No	No	No	No		NOT_RD	Urban Inte	No	No	Yes	No	5. Hampto	114	114. City o	7-Local (J,6)		Urban	NonVDOT	5	3. City or T	Hampton F	HAMP	S-VA114NP FINLAND ST		0.11			-76.3884	37.00697
190725156	2019	2/22/2019 5:00	1644	16:44	O	PDO	0	0	0	0	0	0	0	1	9. Fixed Object - Off Road	FOOR	No	1. No Adve	2. Daylight	Day	1. Dry	Dry	8. Non-Inte	2. Curve - L	2. Blacktop	9. Other	3. Two-Wa	1. Not at In	6. Traffic L	1. Yes - Wo	2. No			3. No	3. Utility Po	1. On Roac	No	No	Belted	No	Yes	No	No	No	No	No	No	No	No		NOT_RD	Urban Inte	No	No	Yes	No	5. Hampto	114	114. City o	4-Minor Art	4-Two-Way	Urban	NonVDOT	5	3. City or T	Hampton F	HAMP	R-VA SR00169SB		0.86	1061110	240.8	-76.3118	37.02856
190355123	2019	1/31/2019 5:00	1511	15:11	O	PDO	0	0	0	0	0	0	0	2	1. Rear End	RE	No	1. No Adve	2. Daylight	Day	1. Dry	Dry	10. Interse	1. Straight	2. Blacktop	1. No Defe	3. Two-Wa	4. Four Ap	3. Traffic S	1. Yes - Wo	2. No			3. No	20. Motor V	1. On Roac	No	No	Belted	No	No	No	No	No	No	No	No	No	No		NOT_RD	Urban Inte	No	No	Yes	No	5. Hampto	114	114. City o	3-Principal	4-Two-Way	Urban	NonVDOT	5	3. City or T	Hampton F	HAMP	R-VA US00258WB		60.1	253130	112.03	-76.4352	37.02405
190355134	2019	2/3/2019 5:00	1555	15:55	C	C	0	0	0	1	1	0	0	2	2. Angle	ANG	No	1. No Adve	2. Daylight	Day	1. Dry	Dry	9. Within In	1. Straight	2. Blacktop	1. No Defe	1. Two-Wa	4. Four Ap	4. Stop Sig	1. Yes - Wo	2. No			3. No	20. Motor V	1. On Roac	No	No	Belted	No	No	No	No	No	No	No	No	No	No		NOT_RD	Urban Inte	Yes	No	Yes	No	5. Hampto	114	114. City o	7-Local (J,6	3-Two-Way	Urban	NonVDOT	5	3. City or T	Hampton F	HAMP	S-VA114NP MICHAELS WOODS DR		0.97			-76.4446	37.05682
190355135	2019	1/29/2019 5:00	1724	17:24	O	PDO	0	0	0	0	0	0	0	3	1. Rear End	RE	No	1. No Adve	3. Dusk	Day	1. Dry	Dry	1. Main-Lin	2. Curve - L	1. Concret	1. No Defe	3. Two-Wa	1. Not at In	6. Traffic L	1. Yes - Wo	2. No			3. No	20. Motor V	1. On Roac	No	No	Belted	No	No	No	No	No	No	No	No	No	No		NOT_RD	Not Interse	No	Yes	Yes	No	5. Hampto	114	114. City o	1-Interstat	4-Two-Way	Urban	VDOT Inter	5	1. State Hw	Hampton F	HAMP	R-VA IS00064WB		264.39			-76.3866	37.03479
190355151	2019	2/1/2019 5:00	1148	11:48	O	PDO	0	0	0	0	0	0	0	1	6. Fixed Object in Road	FOIR	No	1. No Adve	2. Daylight	Day	1. Dry	Dry	10. Interse	1. Straight	2. Blacktop	1. No Defe	2. Two-Wa	4. Four Ap	6. Traffic L	1. Yes - Wo	2. No			3. No	8. Sign, Tra	3. Median	No	No	Belted	No	Yes	No	No	No	No	No	No	No	No		NOT_RD	VDOT Inter	No	No	Yes	No	5. Hampto	114	114. City o	7-Local (J,6	3-Two-Way	Urban	NonVDOT	5	3. City or T	Hampton F	HAMP	S-VA114NP EXECUTIVE DR		0.49	1078763	48.05	-76.3976	37.04974
190355254	2019	1/19/2019 5:00	2052	20:52	C	C	0	0	0	1	1	0	0	1	9. Fixed Object - Off Road	FOOR	No	1. No Adve	4. Darknes	Night	1. Dry	Dry	8. Non-Inte	1. Straight	1. Concret	1. No Defe	3. Two-Wa	1. Not at In	6. Traffic L	1. Yes - Wo	2. No			3. No	5. Guard R	5. Gore	No	No	Belted	No	Yes	No	No	Yes	No	No	No	No	No		RD_RIGHT	Not Interse	No	No	Yes	Yes	5. Hampto	114	114. City o	1-Interstat	4-Two-Way	Urban	VDOT Inter	5	1. State Hw	Hampton F	HAMP	R-VA IS00064EB		265.12			-76.3725	37.03176
190365079	2019	1/27/2019 5:00	1541	15:41	O	PDO	0	0	0	0	0	0	0	2	5. Sideswipe - Opposite Direction	SSO	No	1. No Adve	2. Daylight	Day	1. Dry	Dry	1. Main-Lin	1. Straight	1. Concret	1. No Defe	2. Two-Wa	1. Not at In	1. No Traffi	6. No Traffi	2. No			3. No	20. Motor V	1. On Roac	No	No	Belted	No	No	No	No	No	Yes	Yes	No	No	No		RD_UNKN	Not Interse	No	No	Yes	No	5. Hampto	114	114. City o	5-Major Co	3-Two-Way	Urban	NonVDOT	5	3. City or T	Hampton F	HAMP	S-VA114NP OLD BUCKROE RD		0.65			-76.3152	37.029
190365080	2019	1/27/2019 5:00	1413	14:13	C	C	0	0	0	2	2	0	0	2	2. Angle	ANG	No	1. No Adve	2. Daylight	Day	1. Dry	Dry	10. Interse	1. Straight	2. Blacktop	1. No Defe	1. Two-Wa	4. Four Ap	4. Stop Sig	1. Yes - Wo	2. No			3. No	20. Motor V	1. On Roac	No	No	Belted	No	No	No	No	No	No	No	No	No	No		NOT_RD	VDOT Inter	Yes	No	Yes	No	5. Hampto	114	114. City o	7-Local (J,6	3-Two-Way	Urban	NonVDOT	5	3. City or T	Hampton F	HAMP	S-VA114NP BUCKROE AVE		0.24	1060796	6.24	-76.2932	37.04303
242025040	2024	7/18/2024 5:00	1800	18:00	O	PDO	0	0	0	0	0	0	0	2	2. Angle	ANG	No	5. Rain	3. Dusk	Day	2. Wet	Wet	9. Within In	1. Straight	2. Blacktop	1. No Defe	1. Two-Wa	3. Three Ap	6. Traffic L	1. Yes - Wo	2. No			3. No	20. Motor V	1. On Roac	No	No	Belted	No	No	No	No	No	Yes	No	No	No	No		NOT_RD	Urban Inte	No	No	Yes	No	5. Hampto	114	114. City o	4-Minor Art	3-Two-Way	Urban	NonVDOT	5	3. City or T	Hampton F	HAMP	R-VA US00060EB		272.12	1069338	10.39	-76.3564	37.0092
190365083	2019	2/4/2019 5:00	1512	15:12	C	C	0	0	0	1	1	0	0	2	4. Sideswipe - Same Direction	SSS	No	1. No Adve	2. Daylight	Day	1. Dry	Dry	1. Main-Lin	1. Straight	2. Blacktop	1. No Defe	2. Two-Wa	1. Not at In	6. Traffic L	1. Yes - Wo	2. No			3. No	6. Parked V	1. On Roac	No	No	Belted	No	No	No	No	No	No	No	No	No	Yes	10	NOT_RD	Not Interse	No	No	Yes	No	5. Hampto	114	114. City o	7-Local (J,6	3-Two-Way	Urban	NonVDOT	5	3. City or T	Hampton F	HAMP	S-VA114NP SKYLAND DR		0.07			-76.3076	37.04149
190365084	2019	2/4/2019 5:00	2026	20:26	C	C	0	0	0	1	1	0	0	2	1. Rear End	RE	No	1. No Adve	4. Darknes	Night	1. Dry	Dry	9. Within In	2. Curve - L	2. Blacktop	1. No Defe	3. Two-Wa	3. Three Ap	3. Traffic S	1. Yes - Wo	2. No			3. No	20. Motor V	1. On Roac	No	No	Belted	No	No	No	No	No	No	No	No	No	No		NOT_RD	VDOT Inter	No	No	Yes	Yes	5. Hampto	114	114. City o	7-Local (J,6	3-Two-Way	Urban	NonVDOT	5	3. City or T	Hampton F	HAMP	S-VA114PR POWER PLANT WAY		0.1	50659	99.25	-76.3986	37.03932
190365179	2019	1/27/2019 5:00	446	4:46	A	A	0	2	0	0	2	0	0	2	1. Rear End	RE	No	1. No Adve	4. Darknes	Night	1. Dry	Dry	8. Non-Inte	7. Dip - Stra	1. Concret	1. No Defe	4. One-Wa	1. Not at In	6. Traffic L	1. Yes - Wo	2. No			3. No	20. Motor V	1. On Roac	Yes	No	Belted	No	No	No	No	No	No	No	No	No	No		NOT_RD	Not Interse	No	No	Yes	Yes	5. Hampto	114	114. City o	1-Interstat	4-Two-Way	Urban	VDOT Inter	5	1. State Hw	Hampton F	HAMP	R-VA IS00064WB		269.93			-76.315	36.99796
190365228	2019	1/30/2019 5:00	1201	12:01	C	C	0	0	0	2	2	0	0	2	1. Rear End	RE	No	1. No Adve	2. Daylight	Day	1. Dry	Dry	10. Interse	1. Straight	2. Blacktop	1. No Defe	3. Two-Wa	4. Four Ap	3. Traffic S	1. Yes - Wo	2. No			3. No	20. Motor V	1. On Roac	No	No	Belted	No	No	No	Yes	No	No	No	No	No	No		NOT_RD	Urban Inte	Yes	No	Yes	No	5. Hampto	114	114. City o	7-Local (J,6	3-Two-Way	Urban	NonVDOT	5	3. City or T	Hampton F	HAMP	S-VA114NP FLOYD THOMPSON DR		0.53	1080512	62.55	-76.3955	37.08649
190365234	2019	2/3/2019 5:00	735	7:35	O	PDO	0	0	0	0	0	0	0	1	9. Fixed Object - Off Road	FOOR	No	1. No Adve	2. Daylight	Day	1. Dry	Dry	8. Non-Inte	1. Straight	2. Blacktop	1. No Defe	3. Two-Wa	1. Not at In	6. Traffic L	1. Yes - Wo	2. No			3. No	5. Guard R	2. Shoulde	No	No	Belted	No	Yes	No	No	Yes	No	No	No	No	Yes	15	RD_RIGHT	Not Interse	No	No	Yes	No	5. Hampto	114	114. City o	1-Interstat	4-Two-Way	Urban	VDOT Inter	5	1. State Hw	Hampton F	HAMP	R-VA IS00064EB		266.55			-76.3486	37.03433
190375080	2019	1/31/2019 5:00	1822	18:22	B	B	0	0	1	0	1	0	0	2	2. Angle	ANG	No	1. No Adve	4. Darknes	Night	1. Dry	Dry	9. Within In	1. Straight	2. Blacktop	1. No Defe	3. Two-Wa	4. Four Ap	3. Traffic S	1. Yes - Wo	2. No			3. No	20. Motor V	1. On Roac	No	No	Belted	No	No	No	No	No	Yes	No	No	No	No		NOT_RD	Urban Inte	No	No	Yes	Yes	5. Hampto	114	114. City o	3-Principal	4-Two-Way	Urban	NonVDOT	5	3. City or T	Hampton F	HAMP	R-VA US00258EB		67.3	253154	16.07	-76.3234	37.02706
190375081	2019	2/4/2019 5:00	1538	15:38	O	PDO	0	0	0	0	0	0	0	2	2. Angle	ANG	No	1. No Adve	2. Daylight	Day	1. Dry	Dry	11. Interse	1. Straight	2. Blacktop	1. No Defe	3. Two-Wa	4. Four Ap	3. Traffic S	1. Yes - Wo	2. No			3. No	20. Motor V	1. On Roac	No	No	Belted	No	No	No	No	No	No	No	No	No	No		NOT_RD	Urban Inte	Yes	No	Yes	No	5. Hampto	114	114. City o	3-Principal	4-Two-Way	Urban	NonVDOT	5	3. City or T	Hampton F	HAMP	R-VA US00258EB		62.17	253136	413.34	-76.4029	37.0385
190375082	2019	2/5/2019 5:00	817	8:17	A	A	0	1	0	0	1	0	1	1	12. Ped	PED	Pedestrian	1. No Adve	2. Daylight	Day	1. Dry	Dry	10. Interse	1. Straight	2. Blacktop	1. No Defe	1. Two-Wa	4. Four Ap	3. Traffic S	1. Yes - Wo	2. No			3. No	19. Ped	1. On Roac	No	No	Belted	No	No	No	No	No	No	No	No	Yes	No		NOT_RD	Urban Inte	No	No	Yes	No	5. Hampto	114	114. City o	7-Local (J,6	3-Two-Way	Urban	NonVDOT	5	3. City or T	Hampton F	HAMP	S-VA114NP SHELTON RD		0.51	253169	275.94	-76.3138	37.03726
190375083	2019	2/5/2019 5:00	1629	16:29	O	PDO	0	0	0	0	0	0	0	2	1. Rear End	RE	No	1. No Adve	2. Daylight	Day	1. Dry	Dry	1. Main-Lin	1. Straight	2. Blacktop	1. No Defe	1. Two-Wa	1. Not at In	6. Traffic L	1. Yes - Wo	2. No			3. No	20. Motor V	1. On Roac	No	No	Belted	No	No	No	No	No	No	No	No	No	No		NOT_RD	Not Interse	No	No	Yes	No	5. Hampto	114	114. City o	6-Minor Co	3-Two-Way	Urban	NonVDOT	5	3. City or T	Hampton F	HAMP	S-VA114NP BEACH RD		0.62			-76.3003	37.06964
170745083	2017	3/14/2017 5:00	1842	18:42	O	PDO	0	0	0	0	0	0	0	2	2. Angle	ANG	No	1. No Adve	2. Daylight	Day	1. Dry	Dry	9. Within In	1. Straight	2. Blacktop	1. No Defe	1. Two-Wa	2. Two App	4. Stop Sig	1. Yes - Wo	2. No			3. No	20. Motor V	1. On Roac	No	No	Belted	No	Yes	No	No	No	No	No	No	No	No		NOT_RD	Urban Inte	No	Yes	Yes	No	5. Hampto	114	114. City o	5-Major Co	3-Two-Way	Urban	NonVDOT	5	3. City or T	Hampton F	HAMP	R-VA US00060WB		272.18	1069245	9.59	-76.3552	37.00954
192395079	2019	8/17/2019 5:00	2027	20:27	C	C	0	0	0	2	2	0	0	2	3. Head On	HO	No	1. No Adve	4. Darknes	Night	1. Dry	Dry	10. Interse	1. Straight	2. Blacktop	1. No Defe	3. Two-Wa	4. Four Ap	3. Traffic S	1. Yes - Wo	2. No			3. No	20. Motor V	1. On Roac	No	No	Belted	No	Yes	No	No	No	No	No	No	No	No		NOT_RD	Urban Inte	No	No	Yes	Yes	5. Hampto	114	114. City o	5-Major Co	3-Two-Way	Urban	NonVDOT	5	3. City or T	Hampton F	HAMP	S-VA114NP NICKERSON BLVD		0.46	1090907	47.76	-76.3088	37.0475
211685106	2021	6/11/2021 5:00	658	6:58	C	C	0	0	0	2	2	0	0	2	3. Head On	HO	No	5. Rain	2. Daylight	Day	2. Wet	Wet	1. Main-Lin	1. Straight	2. Blacktop	1. No Defe	3. Two-Wa	1. Not at In	3. Traffic S	1. Yes - Wo	2. No			3. No	20. Motor V	1. On Roac	No	No	Belted	No	No	No	No	No	No	No	No	No	No		NOT_RD	VDOT Inter	No	No	Yes	No	5. Hampto	114	114. City o	4-Minor Art	4-Two-Way	Urban	NonVDOT	5	3. City or T	Hampton F	HAMP	S-VA114PR ABERDEEN RD		0.65	1072292	43.75	-76.4025	37.00657
203215338	2020	11/10/2020 5:00	1719	17:19	C	C	0	0	0	3	3	0	0	3	16. Other	OTHR	No	1. No Adve	4. Darknes	Night	1. Dry	Dry	9. Within In	1. Straight	2. Blacktop	1. No Defe	3. Two-Wa	4. Four Ap	6. Traffic L	1. Yes - Wo	2. No			3. No	20. Motor V	1. On Roac	No	No	Belted	No	No	No	No	No	Yes	No	No	No	No		NOT_RD	Urban Inte	Yes	No	Yes	Yes	5. Hampto	114	114. City o	4-Minor Art	4-Two-Way	Urban	NonVDOT	5	3. City or T	Hampton F	HAMP	R-VA SR00169NB		0.89	253101	147.35	-76.3113	37.02889
190375157	2019	1/25/2019 5:00	1152	11:52	O	PDO	0	0	0	0	0	0	0	1	9. Fixed Object - Off Road	FOOR	No	1. No Adve	2. Daylight	Day	1. Dry	Dry	10. Interse	1. Straight	2. Blacktop	1. No Defe	1. Two-Wa	3. Three Ap	4. Stop Sig	1. Yes - Wo	2. No			3. No	28. Ran Of	8. Off Roac	No	No	Belted	No	No	No	No	No	No	No	No	No	Yes	5	NOT_RD	Urban Inte	No	No	Yes	No	5. Hampto	114	114. City o	7-Local (J,6	3-Two-Way	Urban	NonVDOT	5	3. City or T	Hampton F	HAMP	S-VA114PR PHELPS CIR		0.15	1061490	468.14	-76.3126	37.03962
211175247	2021	4/26/2021 5:00	1102	11:02	A	A	0	1	0	0	1	0	0	1	16. Other	OTHR	No	1. No Adve	2. Daylight	Day	1. Dry	Dry	1. Main-Lin	1. Straight	2. Blacktop	1. No Defe	3. Two-Wa	4. Four Ap	6. Traffic L	1. Yes - Wo	2. No			3. No	20. Motor V	1. On Roac	No	No	Belted	No	No	No	No	No	No	No	No	No	No		NOT_RD	Not Interse	No	No	Yes	No	5. Hampto	114	114. City o	5-Major Co	3-Two-Way	Urban	NonVDOT	5	3. City or T	Hampton F	HAMP	S-VA114NP BIG BETHEL RD		1.73			-76.4279	37.0374
190375238	2019	2/6/2019 5:00	1453	14:53	O	PDO	0	0	0	0	0	0	0	2	1. Rear End	RE	No	1. No Adve	2. Daylight	Day	1. Dry	Dry	8. Non-Inte	1. Straight	1. Concret	1. No Defe	4. One-Wa	1. Not at In	9. One Wa	1. Yes - Wo	2. No			3. No	20. Motor V	1. On Roac	No	No	Belted	No	No	No	No	No	No	No	No	No	Yes	30	NOT_RD	Not Interse	No	No	Yes	No	5. Hampto	114	114. City o	1-Interstat	4-Two-Way	Urban	VDOT Inter	5	1. State Hw	Hampton F	HAMP	R-VA IS00064EB		270.16			-76.3119	36.99361
190385116	2019	2/5/2019 5:00	735	7:35	O	PDO	0	0	0	0	0	0	0	2	1. Rear End	RE	No	1. No Adve	2. Daylight	Day	1. Dry	Dry	8. Non-Inte	1. Straight	1. Concret	1. No Defe	4. One-Wa	1. Not at In	6. Traffic L	1. Yes - Wo	2. No			3. No	20. Motor V	1. On Roac	No	No	Belted	No	No	No	No	No	No	No	No	No	No		NOT_RD	Not Interse	No	No	Yes	No	5. Hampto	114	114. City o	1-Interstat	4-Two-Way	Urban	VDOT Inter	5	1. State Hw	Hampton F	HAMP	R-VA IS00064WB		271.78			-76.3	36.97535
190385122	2019	1/27/2019 5:00	1802	18:02	C	C	0	0	0	2	2	0	0	2	2. Angle	ANG	No	1. No Adve	4. Darknes	Night	1. Dry	Dry	10. Interse	1. Straight	2. Blacktop	1. No Defe	1. Two-Wa	4. Four Ap	3. Traffic S	1. Yes - Wo	2. No			3. No	20. Motor V	1. On Roac	No	No	Belted	No	No	No	No	No	Yes	No	No	No	No		NOT_RD	VDOT Inter	No	No	Yes	Yes	5. Hampto	114	114. City o	7-Local (J,6	3-Two-Way	Urban	NonVDOT	5	3. City or T	Hampton F	HAMP	S-VA114NP WEAVER RD E		0	1072285	38.87	-76.4058	37.03201
190385134	2019	1/31/2019 5:00	1416	14:16	O	PDO	0	0	0	0	0	0	0	2	2. Angle	ANG	No	1. No Adve	2. Daylight	Day	1. Dry	Dry	1. Main-Lin	1. Straight	2. Blacktop	1. No Defe	3. Two-Wa	1. Not at In	1. No Traffi	6. No Traffi	2. No			3. No	20. Motor V	1. On Roac	No	No	Belted	No	No	No	No	No	No	No	No	No	No		NOT_RD	VDOT Inter	No	No	Yes	No	5. Hampto	114	114. City o	3-Principal	4-Two-Way	Urban	NonVDOT	5	3. City or T	Hampton F	HAMP	R-VA US00258WB		62.4	50659	214.58	-76.3993	37.03945
190385143	2019	2/7/2019 5:00	800	8:00	C	C	0	0	0	2	2	0	0	2	1. Rear End	RE	No	1. No Adve	2. Daylight	Day	2. Wet	Wet	10. Interse	1. Straight	2. Blacktop	1. No Defe	2. Two-Wa	3. Three Ap	3. Traffic S	1. Yes - Wo	2. No			3. No	20. Motor V	1. On Roac	No	No	Belted	No	Yes	No	No	No	Yes	No	No	No	No		NOT_RD	VDOT Inter	No	No	Yes	No	5. Hampto	114	114. City o	3-Principal	4-Two-Way	Urban	NonVDOT	5	3. City or T	Hampton F	HAMP	S-VA114NP HAMPTON ROADS CENTER PKWY		3.15	1077824	120.44	-76.3924	37.06001
181655110	2018	6/13/2018 5:00	2244	22:44	B	B	0	0	1	0	1	0	0	2	2. Angle	ANG	No	1. No Adve	5. Darknes	Night	1. Dry	Dry	10. Interse	3. Grade - S	2. Blacktop	1. No Defe	2. Two-Wa	4. Four Ap	3. Traffic S	1. Yes - Wo	2. No			3. No	20. Motor V	1. On Roac	No	No	Belted	No	No	No	No	No	No	No	No	No	No		NOT_RD	VDOT Inter	No	No	Yes	Yes	5. Hampto	114	114. City o	4-Minor Art	4-Two-Way	Urban	NonVDOT	5	3. City or T	Hampton F	HAMP	S-VA114PR LASALLE AVE		1.53	253087	5.85	-76.3632	37.02485
190385194	2019	2/6/2019 5:00	752	7:52	O	PDO	0	0	0	0	0	0	0	2	1. Rear End	RE	No	1. No Adve	2. Daylight	Day	1. Dry	Dry	1. Main-Lin	2. Curve - L	2. Blacktop	1. No Defe	2. Two-Wa	1. Not at In	1. No Traffi	6. No Traffi	2. No			3. No	20. Motor V	1. On Roac	No	No	Belted	No	No	No	No	No	No	No	No	No	No		NOT_RD	Not Interse	No	No	Yes	No	5. Hampto	114	114. City o	7-Local (J,6	3-Two-Way	Urban	NonVDOT	5	3. City or T	Hampton F	HAMP	S-VA114NP ROANE DR		0.07			-76.3499	37.049
190385196	2019	2/6/2019 5:00	1151	11:51	O	PDO	0	0	0	0	0	0	0	1	9. Fixed Object - Off Road	FOOR	No	1. No Adve	2. Daylight	Day	1. Dry	Dry	1. Main-Lin	1. Straight	2. Blacktop	1. No Defe	3. Two-Wa	1. Not at In	6. Traffic L	1. Yes - Wo	2. No			3. No	3. Utility Po	3. Median	No	No	Belted	No	No	No	No	No	No	No	No	No	No		NOT_RD	VDOT Inter	No	No	Yes	No	5. Hampto	114	114. City o	3-Principal	4-Two-Way	Urban	NonVDOT	5	3. City or T	Hampton F	HAMP	R-VA US00258EB		62.42	50659	56.05	-76.3986	37.03944
190385197	2019	2/6/2019 5:00	1628	16:28	O	PDO	0	0	0	0	0	0	0	2	2. Angle	ANG	No	1. No Adve	2. Daylight	Day	1. Dry	Dry	9. Within In	1. Straight	2. Blacktop	1. No Defe	3. Two-Wa	4. Four Ap	3. Traffic S	1. Yes - Wo	2. No			3. No	20. Motor V	1. On Roac	No	No	Belted	No	No	No	No	No	No	No	No	No	No		NOT_RD	VDOT Inter	No	Yes	Yes	No	5. Hampto	114	114. City o	7-Local (J,6	3-Two-Way	Urban	NonVDOT	5	3. City or T	Hampton F	HAMP	S-VA114PR COLISEUM DR		1.26	1079065	40.28	-76.3911	37.04814
190385198	2019	2/6/2019 5:00	1755	17:55	A	A	0	1	0	0	1	0	0	1	8. Non-Collision	NC	No	1. No Adve	4. Darknes	Night	1. Dry	Dry	1. Main-Lin	1. Straight	1. Concret	1. No Defe	1. Two-Wa	1. Not at In	1. No Traffi	6. No Traffi	2. No			3. No	42. Other N	1. On Roac	No	No	Belted	No	No	No	No	No	No	No	Yes	No	No		NOT_RD	Not Interse	No	No	Yes	Yes	5. Hampto	114	114. City o	7-Local (J,6	3-Two-Way	Urban	NonVDOT	5	3. City or T	Hampton F	HAMP	S-VA114PR BUTLER DR		0.09			-76.4106	37.01842
190385199	2019	2/6/2019 5:00	2135	21:35	B	B	0	0	1	0	1	0	0	2	2. Angle	ANG	No	1. No Adve	4. Darknes	Night	1. Dry	Dry	10. Interse	1. Straight	2. Blacktop	1. No Defe	3. Two-Wa	4. Four Ap	3. Traffic S	1. Yes - Wo	2. No			3. No	20. Motor V	1. On Roac	No	No	Belted	No	No	No	No	No	No	No	No	No	Yes	5	NOT_RD	Urban Inte	No	Yes	Yes	Yes	5. Hampto	114	114. City o	3-Principal	4-Two-Way	Urban	NonVDOT	5	3. City or T	Hampton F	HAMP	R-VA US00258EB		63	754224	14.38	-76.3885	37.04158
192385094	2019	8/24/2019 5:00	114	1:14	A	A	0	1	1	0	2	0	0	1	9. Fixed Object - Off Road	FOOR	No	1. No Adve	4. Darknes	Night	1. Dry	Dry	1. Main-Lin	1. Straight	2. Blacktop	1. No Defe	3. Two-Wa	1. Not at In	6. Traffic L	1. Yes - Wo	2. No			3. No	2. Trees	4. Roadsid	Yes	No	Belted	No	No	No	No	No	No	No	No	No	Yes	5	RD_RIGHT	Not Interse	No	No	Yes	Yes	5. Hampto	114	114. City o	4-Minor Art	3-Two-Way	Urban	NonVDOT	5	3. City or T	Hampton F	HAMP	R-VA SR00415WB		0.21	1082780	325.15	-76.3983	37.0373
190385332	2019	2/4/2019 5:00	915	9:15	B	B	0	0	1	0	1	0	0	2	1. Rear End	RE	No	1. No Adve	2. Daylight	Day	1. Dry	Dry	8. Non-Inte	1. Straight	1. Concret	1. No Defe	4. One-Wa	1. Not at In	6. Traffic L	1. Yes - Wo	2. No			3. No	20. Motor V	1. On Roac	No	No	Belted	No	No	No	No	No	No	No	No	No	No		NOT_RD	Not Interse	No	Yes	Yes	No	5. Hampto	114	114. City o	1-Interstat	4-Two-Way	Urban	VDOT Inter	5	1. State Hw	Hampton F	HAMP	R-VA IS00064EB		269.88			-76.3149	36.99672
171815579	2017	6/8/2017 5:00	1714	17:14	B	B	0	0	1	2	3	0	0	3	1. Rear End	RE	No	1. No Adve	2. Daylight	Day	1. Dry	Dry	8. Non-Inte	1. Straight	2. Blacktop	1. No Defe	2. Two-Wa	1. Not at In	3. Traffic S	1. Yes - Wo	2. No			3. No	20. Motor V	1. On Roac	No	No	Belted	No	Yes	No	No	No	No	No	No	No	No		NOT_RD	Urban Inte	No	No	Yes	No	5. Hampto	114	114. City o	3-Principal	4-Two-Way	Urban	NonVDOT	5	3. City or T	Hampton F	HAMP	R-VA SR00134EB		6.71	253022	166.23	-76.4004	37.06307
183485126	2018	12/13/2018 5:00	1322	13:22	C	C	0	0	0	1	1	0	0	2	1. Rear End	RE	No	1. No Adve	2. Daylight	Day	1. Dry	Dry	1. Main-Lin	5. Hillcrest	2. Blacktop	1. No Defe	1. Two-Wa	1. Not at In	1. No Traffi	6. No Traffi	2. No			3. No	20. Motor V	1. On Roac	No	No	Belted	No	No	No	No	No	No	No	No	No	No		NOT_RD	Not Interse	Yes	Yes	Yes	No	5. Hampto	114	114. City o	5-Major Co	3-Two-Way	Urban	NonVDOT	5	3. City or T	Hampton F	HAMP	S-VA114NP PINE CHAPEL RD		0.36	253353	468.07	-76.3872	37.03701
190395110	2019	2/7/2019 5:00	1725	17:25	O	PDO	0	0	0	0	0	0	0	4	1. Rear End	RE	No	1. No Adve	3. Dusk	Day	1. Dry	Dry	10. Interse	1. Straight	2. Blacktop	1. No Defe	3. Two-Wa	4. Four Ap	3. Traffic S	1. Yes - Wo	2. No			3. No	20. Motor V	1. On Roac	No	No	Belted	No	No	No	No	No	No	No	No	No	No		NOT_RD	Urban Inte	Yes	No	Yes	No	5. Hampto	114	114. City o	3-Principal	4-Two-Way	Urban	NonVDOT	5	3. City or T	Hampton F	HAMP	R-VA US00258EB		63.23	754225	108.63	-76.3844	37.04247
203565134	2020	12/19/2020 5:00	2128	21:28	C	C	0	0	0	2	2	0	0	2	2. Angle	ANG	No	1. No Adve	4. Darknes	Night	1. Dry	Dry	9. Within In	1. Straight	2. Blacktop	1. No Defe	1. Two-Wa	4. Four Ap	4. Stop Sig	1. Yes - Wo	2. No			3. No	20. Motor V	1. On Roac	No	No	Belted	No	No	No	No	No	No	No	No	No	No		NOT_RD	Urban Inte	No	No	Yes	Yes	5. Hampto	114	114. City o	4-Minor Art	3-Two-Way	Urban	NonVDOT	5	3. City or T	Hampton F	HAMP	R-VA SR00152WB		2.76	253065	5.28	-76.4178	37.0402
190395119	2019	2/4/2019 5:00	1752	17:52	O	PDO	0	0	0	0	0	0	0	2	1. Rear End	RE	No	1. No Adve	3. Dusk	Day	1. Dry	Dry	8. Non-Inte	1. Straight	2. Blacktop	1. No Defe	4. One-Wa	1. Not at In	9. One Wa	1. Yes - Wo	2. No			3. No	20. Motor V	1. On Roac	No	No	Belted	No	No	No	No	No	No	No	No	No	Yes	15	NOT_RD	Not Interse	No	No	Yes	No	5. Hampto	114	114. City o	1-Interstat	4-Two-Way	Urban	VDOT Inter	5	1. State Hw	Hampton F	HAMP	R-VA IS00064EB		270.23			-76.3112	36.9928
190395121	2019	2/2/2019 5:00	17	00:17	O	PDO	0	0	0	0	0	0	0	2	4. Sideswipe - Same Direction	SSS	No	1. No Adve	4. Darknes	Night	1. Dry	Dry	8. Non-Inte	1. Straight	1. Concret	1. No Defe	3. Two-Wa	1. Not at In	6. Traffic L	1. Yes - Wo	2. No			3. No	20. Motor V	1. On Roac	No	No	Belted	No	No	No	No	No	Yes	No	No	No	No		NOT_RD	Not Interse	No	No	Yes	Yes	5. Hampto	114	114. City o	1-Interstat	4-Two-Way	Urban	VDOT Inter	5	1. State Hw	Hampton F	HAMP	R-VA IS00064EB		263.19			-76.4012	37.04622
190395242	2019	1/28/2019 5:00	1136	11:36	O	PDO	0	0	0	0	0	0	0	2	4. Sideswipe - Same Direction	SSS	No	1. No Adve	2. Daylight	Day	1. Dry	Dry	1. Main-Lin	1. Straight	2. Blacktop	1. No Defe	2. Two-Wa	1. Not at In	6. Traffic L	1. Yes - Wo	2. No			3. No	20. Motor V	1. On Roac	No	No	Belted	No	No	No	No	No	No	No	No	No	No		NOT_RD	Not Interse	Yes	No	Yes	No	5. Hampto	114	114. City o	3-Principal	4-Two-Way	Urban	NonVDOT	5	3. City or T	Hampton F	HAMP	R-VA US00258WB		64.42			-76.3633	37.04387
190415066	2019	2/8/2019 5:00	1347	13:47	O	PDO	0	0	0	0	0	0	0	2	2. Angle	ANG	No	1. No Adve	2. Daylight	Day	1. Dry	Dry	9. Within In	1. Straight	2. Blacktop	1. No Defe	3. Two-Wa	3. Three Ap	3. Traffic S	1. Yes - Wo	2. No			3. No	20. Motor V	1. On Roac	No	No	Belted	No	No	No	No	No	No	No	No	No	No		NOT_RD	VDOT Inter	Yes	No	Yes	No	5. Hampto	114	114. City o	3-Principal	4-Two-Way	Urban	NonVDOT	5	3. City or T	Hampton F	HAMP	R-VA US00258WB		62.84	1091129	23.13	-76.3905	37.04134
192355287	2019	8/22/2019 5:00	1124	11:24	O	PDO	0	0	0	0	0	0	0	2	1. Rear End	RE	No	1. No Adve	2. Daylight	Day	1. Dry	Dry	9. Within In	4. Grade - (	2. Blacktop	1. No Defe	3. Two-Wa	3. Three Ap	6. Traffic L	1. Yes - Wo	2. No			3. No	20. Motor V	1. On Roac	No	No	Unbelted	No	No	No	No	No	No	No	No	No	Yes	15	NOT_RD	Urban Inte	Yes	No	Yes	No	5. Hampto	114	114. City o	3-Principal	4-Two-Way	Urban	NonVDOT	5	3. City or T	Hampton F	HAMP	S-VA114PR ARMISTEAD AVE N		2.72			-76.3783	37.05234
190415079	2019	2/9/2019 5:00	411	4:11	C	C	0	0	0	1	1	0	0	1	9. Fixed Object - Off Road	FOOR	No	1. No Adve	5. Darknes	Night	1. Dry	Dry	8. Non-Inte	2. Curve - L	2. Blacktop	1. No Defe	1. Two-Wa	1. Not at In	1. No Traffi	6. No Traffi	2. No			3. No	14. Ditch	4. Roadsid	No	No	Unbelted	No	No	No	No	No	Yes	No	No	No	No		RD_RIGHT	Not Interse	No	No	Yes	Yes	5. Hampto	114	114. City o	7-Local (J,6	3-Two-Way	Urban	NonVDOT	5	3. City or T	Hampton F	HAMP	S-VA114NP PINE AVE		0.21			-76.4021	37.00085
183505179	2018	12/14/2018 5:00	1357	13:57	C	C	0	0	0	1	1	0	1	1	12. Ped	PED	Pedestrian	5. Rain	2. Daylight	Day	2. Wet	Wet	8. Non-Inte	1. Straight	1. Concret	1. No Defe	4. One-Wa	1. Not at In	4. Stop Sig	1. Yes - Wo	2. No			3. No	20. Motor V	1. On Roac	No	No	Belted	No	No	No	No	No	No	No	No	Yes	No		NOT_RD	Not Interse	No	No	Yes	No	5. Hampto	114	114. City o	4-Minor Art	3-Two-Way	Urban	NonVDOT	5	3. City or T	Hampton F	HAMP	R-VA SR00415WB		0.23	1082768	381.59	-76.398	37.03718
190415081	2019	2/9/2019 5:00	1510	15:10	O	PDO	0	0	0	0	0	0	0	2	1. Rear End	RE	No	1. No Adve	2. Daylight	Day	1. Dry	Dry	8. Non-Inte	1. Straight	2. Blacktop	1. No Defe	3. Two-Wa	1. Not at In	6. Traffic L	1. Yes - Wo	2. No			3. No	20. Motor V	1. On Roac	No	No	Belted	No	No	No	No	No	No	No	No	No	Yes	10	NOT_RD	Not Interse	No	No	Yes	No	5. Hampto	114	114. City o	1-Interstat	4-Two-Way	Urban	VDOT Inter	5	1. State Hw	Hampton F	HAMP	R-VA IS00064WB		265.87			-76.3602	37.03444
190415096	2019	1/31/2019 5:00	1824	18:24	O	PDO	0	0	0	0	0	0	0	2	1. Rear End	RE	No	1. No Adve	2. Daylight	Day	1. Dry	Dry	8. Non-Inte	1. Straight	1. Concret	1. No Defe	3. Two-Wa	1. Not at In	6. Traffic L	1. Yes - Wo	2. No			3. No	20. Motor V	1. On Roac	No	No	Belted	No	No	No	No	No	No	No	No	No	Yes	10	NOT_RD	Not Interse	No	No	Yes	No	5. Hampto	114	114. City o	1-Interstat	4-Two-Way	Urban	VDOT Inter	5	1. State Hw	Hampton F	HAMP	R-VA IS00064WB		265.67			-76.3645	37.03296
190415109	2019	2/7/2019 5:00	530	5:30	B	B	0	0	1	0	1	0	0	2	1. Rear End	RE	No	1. No Adve	4. Darknes	Night	1. Dry	Dry	8. Non-Inte	1. Straight	1. Concret	1. No Defe	4. One-Wa	1. Not at In	6. Traffic L	1. Yes - Wo	2. No			3. No	20. Motor V	1. On Roac	No	No	Belted	No	No	No	No	No	No	No	No	No	Yes	15	NOT_RD	Not Interse	No	No	Yes	Yes	5. Hampto	114	114. City o	1-Interstat	4-Two-Way	Urban	VDOT Inter	5	1. State Hw	Hampton F	HAMP	R-VA IS00064EB		269.91			-76.3145	36.99638
190425065	2019	2/5/2019 5:00	731	7:31	C	C	0	0	0	2	2	0	0	2	4. Sideswipe - Same Direction	SSS	No	1. No Adve	2. Daylight	Day	1. Dry	Dry	1. Main-Lin	1. Straight	1. Concret	1. No Defe	2. Two-Wa	1. Not at In	4. Stop Sig	1. Yes - Wo	2. No			3. No	20. Motor V	1. On Roac	No	No	Belted	No	No	No	No	No	No	Yes	No	No	No		NOT_RD	Not Interse	No	No	Yes	No	5. Hampto	114	114. City o	5-Major Co	3-Two-Way	Urban	NonVDOT	5	3. City or T	Hampton F	HAMP	S-VA114NP E LITTLE BACK RIVER RD		0.13			-76.3458	37.05465
190425081	2019	2/10/2019 5:00	2146	21:46	C	C	0	0	0	1	1	0	0	2	4. Sideswipe - Same Direction	SSS	No	1. No Adve	4. Darknes	Night	1. Dry	Dry	1. Main-Lin	1. Straight	2. Blacktop	1. No Defe	2. Two-Wa	1. Not at In	1. No Traffi	6. No Traffi	2. No			3. No	20. Motor V	1. On Roac	No	No	Belted	No	No	No	No	No	No	No	No	No	No		NOT_RD	Not Interse	No	No	Yes	Yes	5. Hampto	114	114. City o	3-Principal	4-Two-Way	Urban	NonVDOT	5	3. City or T	Hampton F	HAMP	R-VA US00258EB		62.59			-76.3951	37.04021
190425169	2019	2/6/2019 5:00	1602	16:02	O	PDO	0	0	0	0	0	0	0	3	4. Sideswipe - Same Direction	SSS	No	1. No Adve	2. Daylight	Day	1. Dry	Dry	6. Intersec	1. Straight	2. Blacktop	1. No Defe	3. Two-Wa	1. Not at In	6. Traffic L	1. Yes - Wo	2. No			3. No	20. Motor V	1. On Roac	No	No	Belted	No	No	No	No	No	No	Yes	No	No	No		NOT_RD	Not Interse	No	No	Yes	No	5. Hampto	114	114. City o	3-Principal	4-Two-Way	Urban	NonVDOT	5	3. City or T	Hampton F	HAMP	R-VA US00258EB		62.78	1091129	314.72	-76.3916	37.04094
183315190	2018	11/22/2018 5:00	951	9:51	C	C	0	0	0	3	3	0	0	3	2. Angle	ANG	No	1. No Adve	2. Daylight	Day	1. Dry	Dry	9. Within In	1. Straight	2. Blacktop	1. No Defe	3. Two-Wa	4. Four Ap	3. Traffic S	1. Yes - Wo	2. No			3. No	20. Motor V	1. On Roac	No	No	Belted	No	No	No	No	No	No	No	No	No	No		NOT_RD	VDOT Inter	No	No	Yes	No	5. Hampto	114	114. City o	4-Minor Art	4-Two-Way	Urban	NonVDOT	5	3. City or T	Hampton F	HAMP	S-VA114PR LASALLE AVE		1.53	253087	0	-76.3632	37.02483
190425222	2019	2/5/2019 5:00	1528	15:28	O	PDO	0	0	0	0	0	0	0	2	1. Rear End	RE	No	1. No Adve	2. Daylight	Day	1. Dry	Dry	9. Within In	1. Straight	2. Blacktop	1. No Defe	3. Two-Wa	4. Four Ap	3. Traffic S	1. Yes - Wo	2. No			3. No	20. Motor V	1. On Roac	No	No	Belted	No	No	No	No	No	No	No	No	No	No		NOT_RD	Urban Inte	No	No	Yes	No	5. Hampto	114	114. City o	3-Principal	4-Two-Way	Urban	NonVDOT	5	3. City or T	Hampton F	HAMP	S-VA114PR HAMPTON ROADS CENTER PKWY		3.52	716612	67.07	-76.3857	37.05935
190425248	2019	2/7/2019 5:00	1349	13:49	O	PDO	0	0	0	0	0	0	0	2	15. Backed Into	BI	No	1. No Adve	2. Daylight	Day	1. Dry	Dry	1. Main-Lin	1. Straight	2. Blacktop	1. No Defe	1. Two-Wa	1. Not at In	1. No Traffi	6. No Traffi	2. No			3. No	6. Parked V	1. On Roac	No	No	Belted	No	No	No	No	No	Yes	No	No	No	No		RD_UNKN	Not Interse	No	No	Yes	No	5. Hampto	114	114. City o	7-Local (J,6	3-Two-Way	Urban	NonVDOT	5	3. City or T	Hampton F	HAMP	S-VA114PR CLAYTON DR		0.12			-76.3447	37.04159
190425249	2019	2/7/2019 5:00	1006	10:06	C	C	0	0	0	2	2	0	0	2	4. Sideswipe - Same Direction	SSS	No	1. No Adve	2. Daylight	Day	1. Dry	Dry	10. Interse	1. Straight	2. Blacktop	1. No Defe	1. Two-Wa	3. Three Ap	6. Traffic L	1. Yes - Wo	2. No			3. No	20. Motor V	1. On Roac	No	No	Belted	No	No	No	No	No	No	No	No	No	No		NOT_RD	Urban Inte	No	No	Yes	No	5. Hampto	114	114. City o	4-Minor Art	3-Two-Way	Urban	NonVDOT	5	3. City or T	Hampton F	HAMP	S-VA114PR COMMANDER SHEPARD BLVD		3.56	253123	305.02	-76.394	37.09356
190425317	2019	2/11/2019 5:00	1158	11:58	B	B	0	0	1	2	3	0	0	3	2. Angle	ANG	No	5. Rain	2. Daylight	Day	2. Wet	Wet	10. Interse	1. Straight	2. Blacktop	1. No Defe	2. Two-Wa	4. Four Ap	6. Traffic L	1. Yes - Wo	2. No			3. No	20. Motor V	1. On Roac	No	No	Belted	No	No	No	No	No	No	No	No	No	No		NOT_RD	Urban Inte	No	No	Yes	No	5. Hampto	114	114. City o	3-Principal	4-Two-Way	Urban	NonVDOT	5	3. City or T	Hampton F	HAMP	R-VA US00258EB		63.64	253023	92.77	-76.3773	37.04391
190425334	2019	2/8/2019 5:00	1840	18:40	O	PDO	0	0	0	0	0	0	0	5	1. Rear End	RE	No	1. No Adve	4. Darknes	Night	1. Dry	Dry	1. Main-Lin	1. Straight	1. Concret	1. No Defe	3. Two-Wa	1. Not at In	6. Traffic L	1. Yes - Wo	2. No			3. No	20. Motor V	1. On Roac	No	No	Belted	No	No	No	No	No	No	No	No	No	Yes	50	NOT_RD	Not Interse	Yes	No	Yes	Yes	5. Hampto	114	114. City o	1-Interstat	4-Two-Way	Urban	VDOT Inter	5	1. State Hw	Hampton F	HAMP	R-VA IS00064EB		267.06			-76.3395	37.03249
190425397	2019	2/10/2019 5:00	1708	17:08	O	PDO	0	0	0	0	0	0	0	4	1. Rear End	RE	No	1. No Adve	2. Daylight	Day	1. Dry	Dry	1. Main-Lin	3. Grade - S	2. Blacktop	1. No Defe	4. One-Wa	1. Not at In	6. Traffic L	1. Yes - Wo	2. No			3. No	20. Motor V	1. On Roac	No	No	Belted	No	No	No	No	No	No	No	No	No	No		NOT_RD	Not Interse	Yes	No	Yes	No	5. Hampto	114	114. City o	1-Interstat	4-Two-Way	Urban	VDOT Inter	5	1. State Hw	Hampton F	HAMP	R-VA IS00064WB		269			-76.3221	37.00991
190435022	2019	2/9/2019 5:00	342	3:42	O	PDO	0	0	0	0	0	0	0	1	9. Fixed Object - Off Road	FOOR	No	1. No Adve	4. Darknes	Night	1. Dry	Dry	8. Non-Inte	1. Straight	1. Concret	1. No Defe	4. One-Wa	1. Not at In	6. Traffic L	1. Yes - Wo	2. No			3. No	5. Guard R	1. On Roac	Yes	No	Belted	No	No	No	No	Yes	No	No	No	No	No		RD_LEFT	Not Interse	No	No	Yes	Yes	5. Hampto	114	114. City o	1-Interstat	4-Two-Way	Urban	VDOT Inter	5	1. State Hw	Hampton F	HAMP	R-VA IS00064WB		269.34			-76.3201	37.00512
190435071	2019	2/5/2019 5:00	1028	10:28	O	PDO	0	0	0	0	0	0	0	2	2. Angle	ANG	No	1. No Adve	2. Daylight	Day	1. Dry	Dry	9. Within In	1. Straight	1. Concret	1. No Defe	2. Two-Wa	4. Four Ap	3. Traffic S	1. Yes - Wo	2. No			3. No	20. Motor V	1. On Roac	No	No	Belted	No	Yes	No	No	No	No	No	No	No	No		NOT_RD	Urban Inte	Yes	No	Yes	No	5. Hampto	114	114. City o	3-Principal	4-Two-Way	Urban	NonVDOT	5	3. City or T	Hampton F	HAMP	R-VA US00258WB		61.82	253135	44.77	-76.4091	37.03712
231115105	2023	4/21/2023 5:00	121	1:21	A	A	0	1	0	0	1	0	0	1	9. Fixed Object - Off Road	FOOR	No	1. No Adve	4. Darknes	Night	1. Dry	Dry	1. Main-Lin	1. Straight	2. Blacktop	1. No Defe	2. Two-Wa	4. Four Ap	6. Traffic L	1. Yes - Wo	2. No			3. No	13. Curb	1. On Roac	No	No	Belted	No	No	No	No	No	No	No	No	No	No		RD_RIGHT	Not Interse	No	No	Yes	Yes	5. Hampto	114	114. City o	4-Minor Art	4-Two-Way	Urban	NonVDOT	5	3. City or T	Hampton F	HAMP	R-VA SR00415WB		0.23	1082768	381.59	-76.398	37.03718
183605125	2018	12/14/2018 5:00	1956	19:56	A	A	0	1	0	0	1	0	0	2	3. Head On	HO	No	5. Rain	4. Darknes	Night	2. Wet	Wet	10. Interse	1. Straight	2. Blacktop	1. No Defe	3. Two-Wa	4. Four Ap	3. Traffic S	1. Yes - Wo	2. No			3. No	20. Motor V	1. On Roac	No	No	Belted	No	No	No	No	No	No	No	No	No	No		NOT_RD	VDOT Inter	No	Yes	Yes	Yes	5. Hampto	114	114. City o	4-Minor Art	4-Two-Way	Urban	NonVDOT	5	3. City or T	Hampton F	HAMP	S-VA114PR LASALLE AVE		1.53	253087	5.28	-76.3632	37.02482
190435264	2019	2/8/2019 5:00	911	9:11	O	PDO	0	0	0	0	0	0	0	3	1. Rear End	RE	No	1. No Adve	2. Daylight	Day	1. Dry	Dry	11. Interse	1. Straight	2. Blacktop	1. No Defe	3. Two-Wa	4. Four Ap	3. Traffic S	1. Yes - Wo	2. No			3. No	20. Motor V	1. On Roac	No	No	Belted	No	No	No	No	No	No	No	No	No	No		NOT_RD	Urban Inte	Yes	No	Yes	No	5. Hampto	114	114. City o	3-Principal	4-Two-Way	Urban	NonVDOT	5	3. City or T	Hampton F	HAMP	R-VA US00258WB		63.94	1078693	102.71	-76.3719	37.04403
190445017	2019	2/4/2019 5:00	929	9:29	O	PDO	0	0	0	0	0	0	0	5	1. Rear End	RE	No	1. No Adve	2. Daylight	Day	1. Dry	Dry	8. Non-Inte	1. Straight	1. Concret	1. No Defe	4. One-Wa	1. Not at In	6. Traffic L	1. Yes - Wo	2. No			3. No	20. Motor V	1. On Roac	No	No	Belted	No	No	No	No	No	No	No	No	No	No		NOT_RD	Not Interse	Yes	Yes	Yes	No	5. Hampto	114	114. City o	1-Interstat	4-Two-Way	Urban	VDOT Inter	5	1. State Hw	Hampton F	HAMP	R-VA IS00064WB		269.16			-76.3211	37.00765
190445023	2019	2/5/2019 5:00	838	8:38	O	PDO	0	0	0	0	0	0	0	2	1. Rear End	RE	No	1. No Adve	2. Daylight	Day	1. Dry	Dry	8. Non-Inte	7. Dip - Stra	1. Concret	1. No Defe	2. Two-Wa	1. Not at In	6. Traffic L	1. Yes - Wo	2. No			3. No	20. Motor V	1. On Roac	No	No	Belted	No	No	No	No	No	No	No	No	No	No		NOT_RD	Not Interse	No	No	Yes	No	5. Hampto	114	114. City o	1-Interstat	4-Two-Way	Urban	VDOT Inter	5	1. State Hw	Hampton F	HAMP	R-VA IS00064EB		267.38			-76.3344	37.02948
190445063	2019	2/12/2019 5:00	2237	22:37	O	PDO	0	0	0	0	0	0	0	2	16. Other	OTHR	No	5. Rain	4. Darknes	Night	2. Wet	Wet	8. Non-Inte	1. Straight	2. Blacktop	1. No Defe	1. Two-Wa	1. Not at In	1. No Traffi	6. No Traffi	2. No			3. No	6. Parked V	1. On Roac	No	No	Belted	No	No	No	No	No	Yes	No	No	No	No		RD_UNKN	Not Interse	No	No	Yes	Yes	5. Hampto	114	114. City o	7-Local (J,6	3-Two-Way	Urban	NonVDOT	5	3. City or T	Hampton F	HAMP	S-VA114PR HAMPSHIRE GLEN PKWY		0.27			-76.3727	37.02206
190445102	2019	2/5/2019 5:00	1046	10:46	O	PDO	0	0	0	0	0	0	0	2	2. Angle	ANG	No	1. No Adve	2. Daylight	Day	1. Dry	Dry	1. Main-Lin	1. Straight	1. Concret	1. No Defe	1. Two-Wa	1. Not at In	13. Other	1. Yes - Wo	2. No			3. No	6. Parked V	1. On Roac	No	No	Belted	No	No	No	No	No	No	No	No	No	No		NOT_RD	VDOT Inter	Yes	No	Yes	No	5. Hampto	114	114. City o	7-Local (J,6	3-Two-Way	Urban	NonVDOT	5	3. City or T	Hampton F	HAMP	S-VA114PR BUCKROE AVE		0.28	1060796	197.68	-76.2939	37.04325
190445296	2019	2/5/2019 5:00	535	5:35	B	B	0	0	1	0	1	0	0	2	1. Rear End	RE	No	1. No Adve	4. Darknes	Night	1. Dry	Dry	8. Non-Inte	3. Grade - S	2. Blacktop	1. No Defe	4. One-Wa	1. Not at In	9. One Wa	6. No Traffi	2. No			3. No	20. Motor V	1. On Roac	No	No	Belted	No	Yes	Yes	No	No	No	No	No	No	Yes	25	NOT_RD	Not Interse	No	No	Yes	Yes	5. Hampto	114	114. City o	1-Interstat	4-Two-Way	Urban	VDOT Inter	5	1. State Hw	Hampton F	HAMP	R-VA IS00064EB		269.9			-76.3147	36.99652
190455073	2019	2/13/2019 5:00	1636	16:36	O	PDO	0	0	0	0	0	0	0	2	15. Backed Into	BI	No	1. No Adve	2. Daylight	Day	1. Dry	Dry	1. Main-Lin	1. Straight	2. Blacktop	1. No Defe	1. Two-Wa	1. Not at In	1. No Traffi	6. No Traffi	2. No			3. No	20. Motor V	1. On Roac	No	No	Belted	No	No	No	No	No	No	Yes	No	No	No		NOT_RD	Not Interse	No	No	Yes	No	5. Hampto	114	114. City o	7-Local (J,6	3-Two-Way	Urban	NonVDOT	5	3. City or T	Hampton F	HAMP	S-VA114NP RIDGE LAKE DR		0.14			-76.4396	37.04723
193505189	2019	8/21/2019 5:00	1400	14:00	B	B	0	0	1	0	1	0	0	2	2. Angle	ANG	No	1. No Adve	2. Daylight	Day	1. Dry	Dry	9. Within In	1. Straight	2. Blacktop	1. No Defe	1. Two-Wa	2. Two App	6. Traffic L	1. Yes - Wo	2. No			3. No	20. Motor V	1. On Roac	No	No	Belted	No	No	No	No	No	No	No	No	No	No		NOT_RD	Not Interse	No	No	Yes	No	5. Hampto	114	114. City o	7-Local (J,6	3-Two-Way	Urban	NonVDOT	5	3. City or T	Hampton F	HAMP	S-VA114PR SHELL RD		1.02			-76.3918	37.00367
190455075	2019	2/5/2019 5:00	644	6:44	C	C	0	0	0	2	2	0	0	2	2. Angle	ANG	No	1. No Adve	1. Dawn	Day	1. Dry	Dry	10. Interse	1. Straight	2. Blacktop	1. No Defe	3. Two-Wa	4. Four Ap	3. Traffic S	1. Yes - Wo	2. No			3. No	20. Motor V	1. On Roac	No	No	Belted	No	No	No	No	No	No	No	No	No	No		NOT_RD	Urban Inte	No	No	Yes	No	5. Hampto	114	114. City o	3-Principal	4-Two-Way	Urban	NonVDOT	5	3. City or T	Hampton F	HAMP	R-VA US00258EB		60.08	253130	10.06	-76.4354	37.02378
180305197	2018	1/29/2018 5:00	1412	14:12	C	C	0	0	0	2	2	0	0	2	1. Rear End	RE	No	5. Rain	2. Daylight	Day	2. Wet	Wet	9. Within In	1. Straight	2. Blacktop	1. No Defe	2. Two-Wa	4. Four Ap	3. Traffic S	1. Yes - Wo	2. No			3. No	20. Motor V	1. On Roac	No	No	Belted	No	No	No	No	No	No	No	No	No	No		NOT_RD	Urban Inte	No	No	Yes	No	5. Hampto	114	114. City o	3-Principal	4-Two-Way	Urban	NonVDOT	5	3. City or T	Hampton F	HAMP	R-VA SR00134WB		6.71	253022	131.89	-76.4001	37.06316
190455241	2019	2/13/2019 5:00	1323	13:23	O	PDO	0	0	0	0	0	0	0	3	2. Angle	ANG	No	1. No Adve	2. Daylight	Day	1. Dry	Dry	1. Main-Lin	1. Straight	2. Blacktop	1. No Defe	4. One-Wa	1. Not at In	1. No Traffi	6. No Traffi	2. No			3. No	6. Parked V	1. On Roac	No	No	Belted	No	No	No	No	No	Yes	No	No	No	No		NOT_RD	Not Interse	No	Yes	Yes	No	5. Hampto	114	114. City o	7-Local (J,6)		Urban	NonVDOT	5	3. City or T	Hampton F	HAMP	S-VA114PR MADISON CHSE		0.18			-76.3998	37.0851
210615138	2021	2/21/2021 5:00	1825	18:25	C	C	0	0	0	2	2	0	0	2	2. Angle	ANG	No	1. No Adve	2. Daylight	Day	1. Dry	Dry	9. Within In	1. Straight	1. Concret	1. No Defe	1. Two-Wa	4. Four Ap	4. Stop Sig	1. Yes - Wo	2. No			3. No	20. Motor V	1. On Roac	No	No	Belted	No	No	No	No	No	No	No	No	No	No		NOT_RD	Urban Inte	No	Yes	Yes	No	5. Hampto	114	114. City o	4-Minor Art	3-Two-Way	Urban	NonVDOT	5	3. City or T	Hampton F	HAMP	R-VA SR00152EB		2.76	253065	10.55	-76.4178	37.04021
192765269	2019	10/2/2019 5:00	820	8:20	A	A	0	1	0	0	1	0	0	2	2. Angle	ANG	No	1. No Adve	2. Daylight	Day	1. Dry	Dry	10. Interse	1. Straight	2. Blacktop	1. No Defe	3. Two-Wa	4. Four Ap	3. Traffic S	1. Yes - Wo	2. No			3. No	20. Motor V	1. On Roac	No	No	Belted	No	No	No	No	No	No	No	No	No	No		NOT_RD	VDOT Inter	No	No	Yes	No	5. Hampto	114	114. City o	4-Minor Art	4-Two-Way	Urban	NonVDOT	5	3. City or T	Hampton F	HAMP	S-VA114PR LASALLE AVE		1.53	253087	5.85	-76.3632	37.02485
190455272	2019	2/14/2019 5:00	817	8:17	A	A	0	1	0	1	2	0	0	2	1. Rear End	RE	No	1. No Adve	2. Daylight	Day	1. Dry	Dry	1. Main-Lin	1. Straight	2. Blacktop	1. No Defe	2. Two-Wa	1. Not at In	3. Traffic S	1. Yes - Wo	2. No			3. No	20. Motor V	1. On Roac	No	No	Belted	No	No	No	No	No	No	No	No	No	No		NOT_RD	Urban Inte	No	No	Yes	No	5. Hampto	114	114. City o	4-Minor Art	3-Two-Way	Urban	NonVDOT	5	3. City or T	Hampton F	HAMP	S-VA114NP RIP RAP RD		0.63	253030	114.58	-76.3554	37.03257
190465080	2019	2/11/2019 5:00	1211	12:11	A	A	0	1	1	1	3	0	0	3	2. Angle	ANG	No	5. Rain	2. Daylight	Day	2. Wet	Wet	1. Main-Lin	1. Straight	2. Blacktop	1. No Defe	3. Two-Wa	1. Not at In	6. Traffic L	1. Yes - Wo	2. No			3. No	20. Motor V	1. On Roac	No	No	Belted	No	No	No	No	No	Yes	No	No	No	Yes	20	NOT_RD	Not Interse	Yes	No	Yes	No	5. Hampto	114	114. City o	3-Principal	4-Two-Way	Urban	NonVDOT	5	3. City or T	Hampton F	HAMP	S-VA114NP HAMPTON ROADS CENTER PKWY		2.18			-76.4115	37.05992
211055123	2021	4/10/2021 5:00	1352	13:52	B	B	0	0	2	0	2	0	0	2	5. Sideswipe - Opposite Direction	SSO	No	1. No Adve	2. Daylight	Day	1. Dry	Dry	9. Within In	1. Straight	2. Blacktop	1. No Defe	2. Two-Wa	2. Two App	1. No Traffi	6. No Traffi	1. Yes	2. Transitic	2. Lane Sh	3. No	20. Motor V	1. On Roac	No	No	Unbelted	No	No	No	No	No	No	No	No	No	No		NOT_RD	Urban Inte	Yes	Yes	Yes	No	5. Hampto	114	114. City o	4-Minor Art	3-Two-Way	Urban	NonVDOT	5	3. City or T	Hampton F	HAMP	R-VA SR00152WB		2.76	253065	10.55	-76.4178	37.04021
211965469	2021	7/14/2021 5:00	2327	23:27	C	C	0	0	0	1	1	0	0	2	5. Sideswipe - Opposite Direction	SSO	No	1. No Adve	4. Darknes	Night	1. Dry	Dry	9. Within In	3. Grade - S	2. Blacktop	1. No Defe	3. Two-Wa	4. Four Ap	3. Traffic S	1. Yes - Wo	2. No			3. No	20. Motor V	1. On Roac	No	No	Belted	No	No	No	No	No	Yes	No	No	No	No		NOT_RD	VDOT Inter	No	Yes	Yes	Yes	5. Hampto	114	114. City o	4-Minor Art	4-Two-Way	Urban	NonVDOT	5	3. City or T	Hampton F	HAMP	S-VA114NP ABERDEEN RD		0.65	1072292	10.55	-76.4027	37.00658
190465089	2019	2/13/2019 5:00	2048	20:48	C	C	0	0	0	1	1	0	0	3	3. Head On	HO	No	1. No Adve	4. Darknes	Night	1. Dry	Dry	1. Main-Lin	1. Straight	2. Blacktop	1. No Defe	1. Two-Wa	1. Not at In	1. No Traffi	6. No Traffi	2. No			3. No	6. Parked V	1. On Roac	Yes	No	Belted	No	No	No	No	No	No	No	No	No	Yes	5	RD_UNKN	Not Interse	No	No	Yes	Yes	5. Hampto	114	114. City o	7-Local (J,6	3-Two-Way	Urban	NonVDOT	5	3. City or T	Hampton F	HAMP	S-VA114PR MAPLEWOOD ST		0.08			-76.3579	37.02722
190465105	2019	2/12/2019 5:00	1835	18:35	C	C	0	0	0	3	3	0	0	2	1. Rear End	RE	No	1. No Adve	4. Darknes	Night	1. Dry	Dry	10. Interse	2. Curve - L	2. Blacktop	1. No Defe	2. Two-Wa	3. Three Ap	8. Yield Sig	1. Yes - Wo	2. No			3. No	20. Motor V	1. On Roac	No	No	Belted	No	Yes	No	No	No	No	No	No	No	No		NOT_RD	Urban Inte	Yes	No	Yes	Yes	5. Hampto	114	114. City o	4-Minor Art	3-Two-Way	Urban	NonVDOT	5	3. City or T	Hampton F	HAMP	R-VA SR00172SB		1.89	253123	64.63	-76.3929	37.09371
190465138	2019	2/15/2019 5:00	857	8:57	B	B	0	0	1	0	1	0	0	1	9. Fixed Object - Off Road	FOOR	No	1. No Adve	1. Dawn	Day	1. Dry	Dry	8. Non-Inte	1. Straight	2. Blacktop	1. No Defe	3. Two-Wa	1. Not at In	6. Traffic L	1. Yes - Wo	2. No			3. No	11. Jersey	1. On Roac	No	No	Belted	No	Yes	Yes	No	No	No	No	No	No	No		RD_LEFT	Not Interse	No	No	Yes	No	5. Hampto	114	114. City o	1-Interstat	4-Two-Way	Urban	VDOT Inter	5	1. State Hw	Hampton F	HAMP	R-VA IS00064WB		260.13			-76.4432	37.07507
190465276	2019	2/13/2019 5:00	830	8:30	O	PDO	0	0	0	0	0	0	0	2	1. Rear End	RE	No	1. No Adve	2. Daylight	Day	1. Dry	Dry	8. Non-Inte	1. Straight	2. Blacktop	1. No Defe	4. One-Wa	1. Not at In	6. Traffic L	1. Yes - Wo	2. No			3. No	20. Motor V	1. On Roac	No	No	Belted	No	No	No	No	No	No	No	No	No	No		NOT_RD	Not Interse	No	No	Yes	No	5. Hampto	114	114. City o	1-Interstat	4-Two-Way	Urban	VDOT Inter	5	1. State Hw	Hampton F	HAMP	R-VA IS00064WB		270.38			-76.3103	36.993
190475017	2019	2/15/2019 5:00	1233	12:33	O	PDO	0	0	0	0	0	0	0	4	1. Rear End	RE	No	1. No Adve	2. Daylight	Day	1. Dry	Dry	8. Non-Inte	1. Straight	2. Blacktop	1. No Defe	3. Two-Wa	1. Not at In	6. Traffic L	1. Yes - Wo	2. No			3. No	20. Motor V	1. On Roac	No	No	Belted	No	No	No	No	No	No	No	No	No	No		NOT_RD	Not Interse	No	No	Yes	No	5. Hampto	114	114. City o	1-Interstat	4-Two-Way	Urban	VDOT Inter	5	1. State Hw	Hampton F	HAMP	R-VA IS00064EB		269.92			-76.3144	36.99624
190475020	2019	2/11/2019 5:00	1155	11:55	A	A	0	1	0	0	1	0	0	1	9. Fixed Object - Off Road	FOOR	No	5. Rain	2. Daylight	Day	2. Wet	Wet	8. Non-Inte	10. On/Off	1. Concret	1. No Defe	3. Two-Wa	1. Not at In	6. Traffic L	1. Yes - Wo	2. No			3. No	11. Jersey	4. Roadsid	No	No	Belted	No	No	No	No	No	No	No	No	No	Yes	10	RD_RIGHT	Not Interse	No	Yes	No	No	5. Hampto	114	114. City o	1-Interstat	1-One-Way	Urban	VDOT Inter	5	1. State Hw	Hampton F	HAMP	R-VA IS00064EB	RMP263.00B	0.12			-76.3978	37.04016
190475121	2019	2/2/2019 5:00	1924	19:24	C	C	0	0	0	2	2	0	0	2	2. Angle	ANG	No	1. No Adve	4. Darknes	Night	1. Dry	Dry	1. Main-Lin	1. Straight	2. Blacktop	1. No Defe	2. Two-Wa	1. Not at In	3. Traffic S	1. Yes - Wo	2. No			3. No	20. Motor V	1. On Roac	No	No	Belted	No	No	No	No	No	Yes	No	No	No	No		NOT_RD	Not Interse	No	No	Yes	Yes	5. Hampto	114	114. City of Hampton			Urban	NonVDOT	5	3. City or T	Hampton F	HAMP	U-VA114SC99999UK					-76.3909	37.04204
190475122	2019	2/3/2019 5:00	25	00:25	O	PDO	0	0	0	0	0	0	0	1	9. Fixed Object - Off Road	FOOR	No	1. No Adve	4. Darknes	Night	1. Dry	Dry	9. Within In	2. Curve - L	2. Blacktop	1. No Defe	3. Two-Wa	3. Three Ap	4. Stop Sig	1. Yes - Wo	2. No			3. No	28. Ran Of	8. Off Roac	No	No	Belted	No	No	No	No	No	No	Yes	No	No	No		NOT_RD	Urban Inte	No	No	Yes	Yes	5. Hampto	114	114. City o	7-Local (J,6	3-Two-Way	Urban	NonVDOT	5	3. City or T	Hampton F	HAMP	S-VA114PR DOOLITTLE RD		0.01			-76.3486	37.04432
242005302	2024	6/11/2024 5:00	1839	18:39	O	PDO	0	0	0	0	0	0	0	2	5. Sideswipe - Opposite Direction	SSO	No	1. No Adve	2. Daylight	Day	1. Dry	Dry	1. Main-Lin	1. Straight	2. Blacktop	1. No Defe	3. Two-Wa	1. Not at In	1. No Traffi	6. No Traffi	2. No			3. No	6. Parked V	1. On Roac	No	No	Belted	No	No	No	No	No	No	No	No	No	No		NOT_RD	Urban Inte	Yes	No	Yes	No	5. Hampto	114	114. City o	4-Minor Art	3-Two-Way	Urban	NonVDOT	5	3. City or T	Hampton F	HAMP	R-VA SR00169NB		0.89	253101	162.6	-76.3114	37.02886
193165111	2019	11/8/2019 5:00	2037	20:37	C	C	0	0	0	2	2	0	0	2	3. Head On	HO	No	1. No Adve	4. Darknes	Night	1. Dry	Dry	10. Interse	1. Straight	2. Blacktop	1. No Defe	2. Two-Wa	4. Four Ap	3. Traffic S	1. Yes - Wo	2. No			3. No	20. Motor V	1. On Roac	No	No	Belted	No	Yes	No	No	No	No	No	No	No	No		NOT_RD	VDOT Inter	Yes	No	Yes	Yes	5. Hampto	114	114. City o	4-Minor Art	4-Two-Way	Urban	NonVDOT	5	3. City or T	Hampton F	HAMP	S-VA114PR LASALLE AVE		1.53	253087	5.28	-76.3632	37.02482
190475145	2019	2/3/2019 5:00	124	1:24	O	PDO	0	0	0	0	0	0	0	2	2. Angle	ANG	No	1. No Adve	4. Darknes	Night	1. Dry	Dry	10. Interse	1. Straight	2. Blacktop	1. No Defe	3. Two-Wa	3. Three Ap	3. Traffic S	1. Yes - Wo	2. No			3. No	20. Motor V	1. On Roac	No	No	Belted	No	No	No	No	No	No	No	No	No	No		NOT_RD	Urban Inte	No	No	Yes	Yes	5. Hampto	114	114. City of Hampton			Urban	NonVDOT	5	3. City or T	Hampton F	HAMP	U-VA114SC99999UK					-76.3287	37.02346
190485031	2019	2/13/2019 5:00	855	8:55	O	PDO	0	0	0	0	0	0	0	2	1. Rear End	RE	No	1. No Adve	2. Daylight	Day	1. Dry	Dry	8. Non-Inte	1. Straight	2. Blacktop	1. No Defe	4. One-Wa	1. Not at In	6. Traffic L	1. Yes - Wo	2. No			3. No	20. Motor V	1. On Roac	No	No	Belted	No	No	No	No	No	No	No	No	No	No		NOT_RD	Not Interse	No	No	Yes	No	5. Hampto	114	114. City o	1-Interstat	4-Two-Way	Urban	VDOT Inter	5	1. State Hw	Hampton F	HAMP	R-VA IS00064EB		270.25			-76.311	36.99257
190485035	2019	2/16/2019 5:00	215	2:15	A	A	0	1	0	0	1	0	0	1	9. Fixed Object - Off Road	FOOR	No	1. No Adve	4. Darknes	Night	1. Dry	Dry	8. Non-Inte	1. Straight	1. Concret	1. No Defe	1. Two-Wa	1. Not at In	6. Traffic L	1. Yes - Wo	2. No			3. No	11. Jersey	2. Shoulde	Yes	No	Unbelted	No	No	No	No	No	No	No	No	No	Yes	10	RD_LEFT	Not Interse	No	No	Yes	Yes	5. Hampto	114	114. City o	1-Interstat	4-Two-Way	Urban	VDOT Inter	5	1. State Hw	Hampton F	HAMP	R-VA IS00064EB		264.1			-76.3908	37.03692
190485087	2019	2/16/2019 5:00	1245	12:45	O	PDO	0	0	0	0	0	0	0	2	2. Angle	ANG	No	5. Rain	2. Daylight	Day	2. Wet	Wet	8. Non-Inte	1. Straight	1. Concret	1. No Defe	3. Two-Wa	1. Not at In	6. Traffic L	1. Yes - Wo	2. No			3. No	20. Motor V	1. On Roac	No	No	Belted	No	No	No	No	No	No	No	No	No	Yes	15	NOT_RD	Not Interse	No	No	Yes	No	5. Hampto	114	114. City o	1-Interstat	4-Two-Way	Urban	VDOT Inter	5	1. State Hw	Hampton F	HAMP	R-VA IS00064EB		264.19			-76.3898	37.0362
190485088	2019	2/16/2019 5:00	1511	15:11	C	C	0	0	0	2	2	0	0	2	3. Head On	HO	No	1. No Adve	2. Daylight	Day	2. Wet	Wet	10. Interse	1. Straight	2. Blacktop	1. No Defe	1. Two-Wa	3. Three Ap	6. Traffic L	1. Yes - Wo	2. No			3. No	20. Motor V	1. On Roac	No	No	Belted	No	No	No	No	No	No	No	No	No	No		NOT_RD	Urban Inte	No	Yes	Yes	No	5. Hampto	114	114. City o	7-Local (J,6	3-Two-Way	Urban	NonVDOT	5	3. City or T	Hampton F	HAMP	S-VA114PR ALCOVE DR		0.24			-76.3236	37.04775
240385184	2024	2/1/2024 5:00	1652	16:52	C	C	0	0	0	2	2	0	0	2	16. Other	OTHR	No	1. No Adve	2. Daylight	Day	1. Dry	Dry	9. Within In	1. Straight	2. Blacktop	1. No Defe	3. Two-Wa	3. Three Ap	3. Traffic S	1. Yes - Wo	2. No			3. No	20. Motor V	1. On Roac	No	No	Belted	No	No	No	No	No	No	No	No	No	No		NOT_RD	Urban Inte	Yes	No	Yes	No	5. Hampto	114	114. City o	3-Principal	4-Two-Way	Urban	NonVDOT	5	3. City or T	Hampton F	HAMP	R-VA SR00143NB		2.05	1062041	4.38	-76.3273	37.02354
190485105	2019	1/31/2019 5:00	1900	19:00	O	PDO	0	0	0	0	0	0	0	3	2. Angle	ANG	No	1. No Adve	4. Darknes	Night	1. Dry	Dry	8. Non-Inte	1. Straight	1. Concret	1. No Defe	3. Two-Wa	1. Not at In	6. Traffic L	1. Yes - Wo	2. No			3. No	20. Motor V	1. On Roac	No	No	Belted	No	No	No	No	No	No	No	No	No	Yes	10	NOT_RD	Not Interse	No	No	Yes	Yes	5. Hampto	114	114. City o	1-Interstat	4-Two-Way	Urban	VDOT Inter	5	1. State Hw	Hampton F	HAMP	R-VA IS00064WB		264.09			-76.3906	37.03715
190505015	2019	2/17/2019 5:00	350	3:50	O	PDO	0	0	0	0	0	0	0	1	9. Fixed Object - Off Road	FOOR	No	1. No Adve	5. Darknes	Night	1. Dry	Dry	5. On Entra	2. Curve - L	1. Concret	1. No Defe	4. One-Wa	1. Not at In	6. Traffic L	1. Yes - Wo	2. No			3. No	2. Trees	2. Shoulde	No	No	Belted	No	Yes	Yes	No	Yes	No	No	No	No	No		RD_LEFT	Not Interse	No	No	No	Yes	5. Hampto	114	114. City o	1-Interstat	1-One-Way	Urban	VDOT Prim	5	1. State Hw	Hampton F	HAMP	R-VA SR00134WB	RMP008.00A	0.18			-76.4054	37.05282
190505093	2019	2/16/2019 5:00	44	00:44	C	C	0	0	0	1	1	0	0	2	2. Angle	ANG	No	1. No Adve	4. Darknes	Night	1. Dry	Dry	10. Interse	1. Straight	2. Blacktop	1. No Defe	1. Two-Wa	4. Four Ap	4. Stop Sig	1. Yes - Wo	2. No			3. No	20. Motor V	1. On Roac	No	No	Belted	No	No	No	No	No	Yes	No	No	No	No		NOT_RD	VDOT Inter	No	No	Yes	Yes	5. Hampto	114	114. City o	5-Major Co	3-Two-Way	Urban	NonVDOT	5	3. City or T	Hampton F	HAMP	S-VA114NP OLD BUCKROE RD		0.44	253514	4.78	-76.3179	37.02646
190505094	2019	2/16/2019 5:00	1953	19:53	C	C	0	0	0	1	1	0	0	2	1. Rear End	RE	No	1. No Adve	4. Darknes	Night	1. Dry	Dry	10. Interse	1. Straight	2. Blacktop	1. No Defe	3. Two-Wa	2. Two App	3. Traffic S	1. Yes - Wo	2. No			3. No	20. Motor V	1. On Roac	No	No	Belted	No	No	No	No	No	Yes	No	No	No	No		NOT_RD	VDOT Inter	No	No	Yes	Yes	5. Hampto	114	114. City o	3-Principal	4-Two-Way	Urban	NonVDOT	5	3. City or T	Hampton F	HAMP	R-VA US00258WB		62.82	1091129	130.34	-76.391	37.04123
190505095	2019	2/16/2019 5:00	1902	19:02	C	C	0	0	0	3	3	0	0	2	2. Angle	ANG	No	1. No Adve	4. Darknes	Night	2. Wet	Wet	9. Within In	1. Straight	2. Blacktop	1. No Defe	3. Two-Wa	4. Four Ap	3. Traffic S	1. Yes - Wo	2. No			3. No	20. Motor V	1. On Roac	No	No	Belted	No	No	No	No	No	No	No	No	No	No		NOT_RD	Urban Inte	No	No	Yes	Yes	5. Hampto	114	114. City o	3-Principal	4-Two-Way	Urban	NonVDOT	5	3. City or T	Hampton F	HAMP	S-VA114PR HAMPTON ROADS CENTER PKWY		1.21	716613	38.37	-76.4273	37.06005
190505096	2019	2/17/2019 5:00	1907	19:07	C	C	0	0	0	1	1	0	0	2	1. Rear End	RE	No	5. Rain	5. Darknes	Night	2. Wet	Wet	8. Non-Inte	1. Straight	2. Blacktop	1. No Defe	1. Two-Wa	1. Not at In	1. No Traffi	6. No Traffi	2. No			3. No	20. Motor V	7. In Parkir	No	No	Belted	No	No	No	No	No	No	No	No	No	No		NOT_RD	Not Interse	No	No	Yes	Yes	5. Hampto	114	114. City o	7-Local (J,6	3-Two-Way	Urban	NonVDOT	5	3. City or T	Hampton F	HAMP	S-VA114NP BROADSTREET RD		0.08			-76.3733	37.0418
190505098	2019	2/15/2019 5:00	342	3:42	O	PDO	0	0	0	0	0	0	0	2	2. Angle	ANG	No	1. No Adve	4. Darknes	Night	1. Dry	Dry	1. Main-Lin	1. Straight	2. Blacktop	1. No Defe	1. Two-Wa	1. Not at In	1. No Traffi	6. No Traffi	2. No			3. No	20. Motor V	1. On Roac	No	No	Belted	No	No	No	No	No	No	No	No	No	No		NOT_RD	Not Interse	No	No	Yes	Yes	5. Hampto	114	114. City o	7-Local (J,6	3-Two-Way	Urban	NonVDOT	5	3. City or T	Hampton F	HAMP	S-VA114NP NEWPORT NEWS AVE		0.71	253249	269.4	-76.3626	37.02223
203075270	2020	10/29/2020 5:00	1448	14:48	A	A	0	1	0	0	1	0	0	1	9. Fixed Object - Off Road	FOOR	No	4. Mist	2. Daylight	Day	2. Wet	Wet	9. Within In	1. Straight	2. Blacktop	1. No Defe	3. Two-Wa	3. Three Ap	6. Traffic L	1. Yes - Wo	2. No			3. No	3. Utility Po	4. Roadsid	No	No	Belted	No	No	No	No	No	No	No	No	No	No		NOT_RD	Urban Inte	No	No	Yes	No	5. Hampto	114	114. City o	4-Minor Art	4-Two-Way	Urban	NonVDOT	5	3. City or T	Hampton F	HAMP	R-VA SR00169SB		0.9	253101	80.46	-76.3112	37.02908
190505100	2019	2/9/2019 5:00	1816	18:16	C	C	0	0	0	1	1	0	0	1	9. Fixed Object - Off Road	FOOR	No	1. No Adve	4. Darknes	Night	1. Dry	Dry	1. Main-Lin	2. Curve - L	1. Concret	1. No Defe	1. Two-Wa	1. Not at In	1. No Traffi	6. No Traffi	2. No			3. No	3. Utility Po	1. On Roac	No	No	Belted	No	No	No	No	No	No	No	No	No	No		NOT_RD	Urban Inte	No	No	Yes	No	5. Hampto	114	114. City o	7-Local (J,6	3-Two-Way	Urban	NonVDOT	5	3. City or T	Hampton F	HAMP	S-VA114PR GRANELLA ST		0.02	1067776	141.81	-76.3461	37.04394
190505103	2019	1/12/2019 5:00	1745	17:45	O	PDO	0	0	0	0	0	0	0	1	9. Fixed Object - Off Road	FOOR	No	1. No Adve	4. Darknes	Night	1. Dry	Dry	8. Non-Inte	3. Grade - S	1. Concret	1. No Defe	3. Two-Wa	1. Not at In	6. Traffic L	1. Yes - Wo	2. No			3. No	5. Guard R	2. Shoulde	No	No	Belted	No	No	No	No	Yes	No	No	No	No	No		RD_UNKN	Not Interse	No	No	Yes	Yes	5. Hampto	114	114. City o	1-Interstat	4-Two-Way	Urban	VDOT Inter	5	1. State Hw	Hampton F	HAMP	R-VA IS00064EB		263.77			-76.3942	37.03978
190505107	2019	1/26/2019 5:00	804	8:04	O	PDO	0	0	0	0	0	0	0	1	9. Fixed Object - Off Road	FOOR	No	1. No Adve	2. Daylight	Day	1. Dry	Dry	8. Non-Inte	1. Straight	1. Concret	1. No Defe	4. One-Wa	1. Not at In	6. Traffic L	1. Yes - Wo	2. No			3. No	11. Jersey	1. On Roac	No	No	Belted	No	No	No	No	No	No	No	No	No	No		RD_UNKN	Not Interse	No	No	Yes	No	5. Hampto	114	114. City o	1-Interstat	4-Two-Way	Urban	VDOT Inter	5	1. State Hw	Hampton F	HAMP	R-VA IS00064WB		270.2			-76.3122	36.99497
190505119	2019	2/16/2019 5:00	1103	11:03	O	PDO	0	0	0	0	0	0	0	2	2. Angle	ANG	No	5. Rain	2. Daylight	Day	2. Wet	Wet	1. Main-Lin	1. Straight	2. Blacktop	1. No Defe	3. Two-Wa	1. Not at In	6. Traffic L	1. Yes - Wo	2. No			3. No	20. Motor V	1. On Roac	No	No	Belted	No	No	No	No	No	No	No	No	No	No		NOT_RD	Not Interse	No	No	Yes	No	5. Hampto	114	114. City o	5-Major Co	3-Two-Way	Urban	NonVDOT	5	3. City or T	Hampton F	HAMP	S-VA114NP POWHATAN PKWY		0.54	253047	358.75	-76.3783	37.00587
190505144	2019	2/14/2019 5:00	1438	14:38	C	C	0	0	0	2	2	0	0	2	1. Rear End	RE	No	1. No Adve	2. Daylight	Day	1. Dry	Dry	9. Within In	1. Straight	2. Blacktop	1. No Defe	2. Two-Wa	4. Four Ap	3. Traffic S	1. Yes - Wo	2. No			3. No	20. Motor V	1. On Roac	No	No	Belted	No	No	No	No	No	No	No	No	No	No		NOT_RD	Urban Inte	Yes	No	Yes	No	5. Hampto	114	114. City o	3-Principal	4-Two-Way	Urban	NonVDOT	5	3. City or T	Hampton F	HAMP	R-VA US00258WB		60.09	253130	76.17	-76.4353	37.02399
222415204	2022	8/24/2022 5:00	1532	15:32	C	C	0	0	0	2	2	0	0	2	2. Angle	ANG	No	1. No Adve	2. Daylight	Day	1. Dry	Dry	10. Interse	1. Straight	2. Blacktop	1. No Defe	3. Two-Wa	4. Four Ap	4. Stop Sig	1. Yes - Wo	2. No			3. No	20. Motor V	1. On Roac	No	No	Belted	No	No	No	No	No	No	No	No	No	No		NOT_RD	Urban Inte	No	No	Yes	No	5. Hampto	114	114. City o	4-Minor Art	3-Two-Way	Urban	NonVDOT	5	3. City or T	Hampton F	HAMP	R-VA SR00152WB		2.76	253065	16.11	-76.4177	37.04018
190505207	2019	2/17/2019 5:00	1600	16:00	O	PDO	0	0	0	0	0	0	0	2	4. Sideswipe - Same Direction	SSS	No	1. No Adve	2. Daylight	Day	1. Dry	Dry	8. Non-Inte	1. Straight	1. Concret	1. No Defe	3. Two-Wa	1. Not at In	6. Traffic L	1. Yes - Wo	2. No			3. No	20. Motor V	1. On Roac	No	No	Belted	No	Yes	No	No	Yes	No	No	No	No	Yes	10	NOT_RD	Not Interse	No	No	Yes	No	5. Hampto	114	114. City o	1-Interstat	4-Two-Way	Urban	VDOT Inter	5	1. State Hw	Hampton F	HAMP	R-VA IS00064EB		268.36			-76.3279	37.01704
190505222	2019	2/9/2019 5:00	1308	13:08	O	PDO	0	0	0	0	0	0	0	2	1. Rear End	RE	No	1. No Adve	2. Daylight	Day	1. Dry	Dry	1. Main-Lin	1. Straight	2. Blacktop	1. No Defe	3. Two-Wa	1. Not at In	6. Traffic L	1. Yes - Wo	2. No			3. No	20. Motor V	1. On Roac	No	No	Belted	No	No	No	No	No	No	No	No	No	No		NOT_RD	Urban Inte	Yes	No	Yes	No	5. Hampto	114	114. City o	3-Principal	4-Two-Way	Urban	NonVDOT	5	3. City or T	Hampton F	HAMP	R-VA US00258EB		61.05	253133	135.89	-76.4207	37.03119
190505293	2019	1/31/2019 5:00	754	7:54	O	PDO	0	0	0	0	0	0	0	3	1. Rear End	RE	No	1. No Adve	2. Daylight	Day	1. Dry	Dry	8. Non-Inte	1. Straight	1. Concret	1. No Defe	3. Two-Wa	1. Not at In	6. Traffic L	1. Yes - Wo	2. No			3. No	20. Motor V	1. On Roac	No	No	Belted	No	No	No	No	No	No	No	No	No	Yes	35	NOT_RD	Not Interse	No	Yes	Yes	No	5. Hampto	114	114. City o	1-Interstat	4-Two-Way	Urban	VDOT Inter	5	1. State Hw	Hampton F	HAMP	R-VA IS00064WB		261.07			-76.4302	37.06755
190505333	2019	2/12/2019 5:00	551	5:51	O	PDO	0	0	0	0	0	0	0	1	9. Fixed Object - Off Road	FOOR	No	5. Rain	4. Darknes	Night	2. Wet	Wet	8. Non-Inte	2. Curve - L	1. Concret	1. No Defe	3. Two-Wa	1. Not at In	6. Traffic L	1. Yes - Wo	2. No			3. No	11. Jersey	4. Roadsid	No	No	Belted	No	No	No	No	No	No	No	No	No	No		RD_UNKN	Not Interse	No	No	Yes	Yes	5. Hampto	114	114. City o	1-Interstat	4-Two-Way	Urban	VDOT Inter	5	1. State Hw	Hampton F	HAMP	R-VA IS00664WB		1.14			-76.3824	37.01999
190515070	2019	2/14/2019 5:00	1624	16:24	O	PDO	0	0	0	0	0	0	0	3	2. Angle	ANG	No	1. No Adve	2. Daylight	Day	1. Dry	Dry	1. Main-Lin	1. Straight	2. Blacktop	1. No Defe	1. Two-Wa	3. Three Ap	6. Traffic L	1. Yes - Wo	2. No			3. No	20. Motor V	1. On Roac	No	No	Belted	No	No	No	No	No	No	No	No	No	No		NOT_RD	Urban Inte	No	No	Yes	No	5. Hampto	114	114. City o	4-Minor Art	3-Two-Way	Urban	NonVDOT	5	3. City or T	Hampton F	HAMP	R-VA SR00351EB		6.63	1091236	53.16	-76.3293	37.0331
190515071	2019	2/18/2019 5:00	1143	11:43	O	PDO	0	0	0	0	0	0	0	2	1. Rear End	RE	No	1. No Adve	2. Daylight	Day	1. Dry	Dry	1. Main-Lin	1. Straight	2. Blacktop	1. No Defe	2. Two-Wa	1. Not at In	6. Traffic L	1. Yes - Wo	2. No			3. No	20. Motor V	1. On Roac	No	No	Belted	No	No	No	No	No	No	No	No	No	No		NOT_RD	VDOT Inter	Yes	No	Yes	No	5. Hampto	114	114. City o	4-Minor Art	3-Two-Way	Urban	NonVDOT	5	3. City or T	Hampton F	HAMP	R-VA SR00278NB		0.7	1067639	173.65	-76.3472	37.05372
190515072	2019	2/18/2019 5:00	1412	14:12	A	A	0	1	0	1	2	0	0	2	2. Angle	ANG	No	1. No Adve	2. Daylight	Day	1. Dry	Dry	10. Interse	1. Straight	2. Blacktop	1. No Defe	3. Two-Wa	4. Four Ap	3. Traffic S	1. Yes - Wo	2. No			3. No	20. Motor V	1. On Roac	No	No	Belted	No	No	No	No	No	No	No	No	No	No		NOT_RD	Urban Inte	Yes	No	Yes	No	5. Hampto	114	114. City o	3-Principal	4-Two-Way	Urban	NonVDOT	5	3. City or T	Hampton F	HAMP	R-VA US00258WB		61.82	253135	45.18	-76.4091	37.03713
201615074	2020	6/7/2020 5:00	35	00:35	O	PDO	0	0	0	0	0	0	0	2	2. Angle	ANG	No	5. Rain	4. Darknes	Night	2. Wet	Wet	1. Main-Lin	1. Straight	2. Blacktop	1. No Defe	2. Two-Wa	4. Four Ap	3. Traffic S	1. Yes - Wo	2. No			3. No	20. Motor V	1. On Roac	No	No	Belted	No	No	No	No	No	No	No	No	No	No		NOT_RD	VDOT Inter	No	No	Yes	Yes	5. Hampto	114	114. City o	4-Minor Art	4-Two-Way	Urban	NonVDOT	5	3. City or T	Hampton F	HAMP	S-VA114PR LASALLE AVE		1.53	253087	0	-76.3632	37.02483
181065185	2018	4/14/2018 5:00	927	9:27	C	C	0	0	0	2	2	0	0	2	2. Angle	ANG	No	1. No Adve	2. Daylight	Day	1. Dry	Dry	10. Interse	1. Straight	2. Blacktop	1. No Defe	3. Two-Wa	4. Four Ap	3. Traffic S	1. Yes - Wo	2. No			3. No	20. Motor V	1. On Roac	No	No	Belted	No	No	No	No	No	No	No	No	No	No		NOT_RD	VDOT Inter	No	No	Yes	No	5. Hampto	114	114. City o	5-Major Co	4-Two-Way	Urban	NonVDOT	5	3. City or T	Hampton F	HAMP	S-VA114PR ORCUTT AVE		0.37	1075519	39.73	-76.437	37.02674
173125151	2017	11/5/2017 5:00	858	8:58	C	C	0	0	0	1	1	0	0	2	1. Rear End	RE	No	1. No Adve	2. Daylight	Day	1. Dry	Dry	1. Main-Lin	1. Straight	2. Blacktop	1. No Defe	1. Two-Wa	1. Not at In	6. Traffic L	1. Yes - Wo	2. No			3. No	20. Motor V	1. On Roac	No	No	Belted	No	No	No	No	No	No	No	No	No	No		NOT_RD	Urban Inte	No	No	Yes	No	5. Hampto	114	114. City o	5-Major Co	3-Two-Way	Urban	NonVDOT	5	3. City or T	Hampton F	HAMP	S-VA114PR BRIARFIELD RD		0.41	253284	115.62	-76.4115	37.01704
190515080	2019	2/18/2019 5:00	1132	11:32	O	PDO	0	0	0	0	0	0	0	2	4. Sideswipe - Same Direction	SSS	No	1. No Adve	2. Daylight	Day	1. Dry	Dry	9. Within In	1. Straight	2. Blacktop	1. No Defe	4. One-Wa	4. Four Ap	6. Traffic L	1. Yes - Wo	2. No			3. No	20. Motor V	1. On Roac	No	No	Belted	No	No	No	No	No	No	No	No	No	No		NOT_RD	Urban Inte	Yes	No	Yes	No	5. Hampto	114	114. City o	4-Minor Art	3-Two-Way	Urban	NonVDOT	5	3. City or T	Hampton F	HAMP	R-VA SR00278NB		0.03	253165	41.8	-76.3481	37.04409
190515088	2019	2/18/2019 5:00	336	3:36	B	B	0	0	1	0	1	0	0	1	9. Fixed Object - Off Road	FOOR	No	5. Rain	4. Darknes	Night	2. Wet	Wet	1. Main-Lin	3. Grade - S	1. Concret	1. No Defe	4. One-Wa	1. Not at In	6. Traffic L	1. Yes - Wo	2. No			3. No	11. Jersey	2. Shoulde	No	No	Belted	No	No	No	No	No	No	No	No	No	Yes	5	RD_LEFT	Not Interse	No	No	Yes	Yes	5. Hampto	114	114. City o	1-Interstat	4-Two-Way	Urban	VDOT Inter	5	1. State Hw	Hampton F	HAMP	R-VA IS00064EB		271.03			-76.3029	36.98388
190515112	2019	2/10/2019 5:00	424	4:24	B	B	0	0	1	0	1	0	0	1	11. Other Animal	OA	No	1. No Adve	4. Darknes	Night	1. Dry	Dry	8. Non-Inte	1. Straight	1. Concret	1. No Defe	3. Two-Wa	1. Not at In	6. Traffic L	1. Yes - Wo	2. No			3. No	23. Animal	1. On Roac	No	Yes	Belted	No	No	No	No	Yes	No	No	No	No	No		RD_RIGHT	Not Interse	No	No	Yes	Yes	5. Hampto	114	114. City o	1-Interstat	4-Two-Way	Urban	VDOT Inter	5	1. State Hw	Hampton F	HAMP	R-VA IS00064WB		265.62			-76.366	37.03258
192395188	2019	8/26/2019 5:00	1618	16:18	C	C	0	0	0	2	2	0	0	2	1. Rear End	RE	No	5. Rain	2. Daylight	Day	2. Wet	Wet	1. Main-Lin	1. Straight	2. Blacktop	1. No Defe	2. Two-Wa	1. Not at In	1. No Traffi	6. No Traffi	2. No			3. No	20. Motor V	1. On Roac	No	No	Belted	No	Yes	No	No	No	No	No	No	No	No		NOT_RD	Urban Inte	No	No	Yes	No	5. Hampto	114	114. City o	3-Principal	4-Two-Way	Urban	NonVDOT	5	3. City or T	Hampton F	HAMP	R-VA SR00134WB		6.71	253022	140.28	-76.4001	37.06313
211675107	2021	5/26/2021 5:00	2111	21:11	A	A	0	1	0	0	1	0	0	1	9. Fixed Object - Off Road	FOOR	No	1. No Adve	4. Darknes	Night	1. Dry	Dry	1. Main-Lin	1. Straight	2. Blacktop	1. No Defe	3. Two-Wa	1. Not at In	3. Traffic S	1. Yes - Wo	2. No			3. No	2. Trees	1. On Roac	No	No	Belted	No	No	No	No	No	No	No	No	No	No		NOT_RD	VDOT Inter	No	No	Yes	Yes	5. Hampto	114	114. City o	4-Minor Art	3-Two-Way	Urban	NonVDOT	5	3. City or T	Hampton F	HAMP	R-VA SR00415WB		0.28	1082768	152.15	-76.3973	37.03677
190515296	2019	2/20/2019 5:00	1400	14:00	O	PDO	0	0	0	0	0	0	0	2	1. Rear End	RE	No	5. Rain	2. Daylight	Day	2. Wet	Wet	8. Non-Inte	1. Straight	1. Concret	1. No Defe	3. Two-Wa	1. Not at In	6. Traffic L	1. Yes - Wo	2. No			3. No	20. Motor V	1. On Roac	No	No	Belted	No	No	No	No	No	No	No	No	No	No		NOT_RD	Not Interse	No	No	Yes	No	5. Hampto	114	114. City o	1-Interstat	4-Two-Way	Urban	VDOT Inter	5	1. State Hw	Hampton F	HAMP	R-VA IS00064WB		265.65			-76.3649	37.03284
190525025	2019	2/21/2019 5:00	220	2:20	O	PDO	0	0	0	0	0	0	0	1	9. Fixed Object - Off Road	FOOR	No	1. No Adve	4. Darknes	Night	2. Wet	Wet	5. On Entra	10. On/Off	2. Blacktop	1. No Defe	4. One-Wa	1. Not at In	6. Traffic L	1. Yes - Wo	2. No			3. No	11. Jersey	1. On Roac	No	No	Belted	No	No	No	No	No	No	No	No	No	No		RD_RIGHT	Not Interse	No	No	No	Yes	5. Hampto	114	114. City o	1-Interstat	1-One-Way	Urban	VDOT Prim	5	1. State Hw	Hampton F	HAMP	R-VA US00258WB	RMP063.00B	0.16			-76.3952	37.04248
190525073	2019	2/12/2019 5:00	1500	15:00	C	C	0	0	0	2	2	0	0	2	2. Angle	ANG	No	1. No Adve	2. Daylight	Day	1. Dry	Dry	13. Drivew	1. Straight	2. Blacktop	1. No Defe	1. Two-Wa	3. Three Ap	6. Traffic L	1. Yes - Wo	2. No			3. No	20. Motor V	1. On Roac	No	No	Belted	No	No	No	No	No	No	No	No	No	No		NOT_RD	Not Interse	Yes	Yes	Yes	No	5. Hampto	114	114. City o	3-Principal	4-Two-Way	Urban	NonVDOT	5	3. City or T	Hampton F	HAMP	R-VA US00258WB		63.48	253078	298.24	-76.3802	37.04352
210995099	2021	3/31/2021 5:00	633	6:33	O	PDO	0	0	0	0	0	0	0	2	2. Angle	ANG	No	1. No Adve	1. Dawn	Day	1. Dry	Dry	9. Within In	1. Straight	2. Blacktop	1. No Defe	3. Two-Wa	4. Four Ap	8. Yield Sig	1. Yes - Wo	2. No			3. No	20. Motor V	1. On Roac	No	No	Belted	No	No	No	No	No	No	No	No	No	No		NOT_RD	VDOT Inter	No	No	Yes	No	5. Hampto	114	114. City o	4-Minor Art	4-Two-Way	Urban	NonVDOT	5	3. City or T	Hampton F	HAMP	S-VA114PR LASALLE AVE		1.53	253087	5.85	-76.3632	37.02485
192685097	2019	9/24/2019 5:00	836	8:36	C	C	0	0	0	1	1	0	0	2	1. Rear End	RE	No	1. No Adve	2. Daylight	Day	1. Dry	Dry	10. Interse	1. Straight	2. Blacktop	1. No Defe	3. Two-Wa	4. Four Ap	2. Officer o	1. Yes - Wo	2. No			3. No	20. Motor V	1. On Roac	No	No	Belted	No	No	No	No	No	Yes	No	No	No	No		NOT_RD	Urban Inte	No	No	Yes	No	5. Hampto	114	114. City o	3-Principal	4-Two-Way	Urban	NonVDOT	5	3. City or T	Hampton F	HAMP	R-VA SR00134WB		6.71	253022	123.65	-76.4001	37.06318
190525121	2019	2/21/2019 5:00	648	6:48	O	PDO	0	0	0	0	0	0	0	2	4. Sideswipe - Same Direction	SSS	No	1. No Adve	2. Daylight	Day	2. Wet	Wet	1. Main-Lin	1. Straight	1. Concret	1. No Defe	3. Two-Wa	1. Not at In	6. Traffic L	1. Yes - Wo	2. No			3. No	20. Motor V	1. On Roac	No	No	Belted	No	No	No	No	No	No	No	No	No	No		NOT_RD	Not Interse	No	No	Yes	No	5. Hampto	114	114. City o	1-Interstat	4-Two-Way	Urban	VDOT Inter	5	1. State Hw	Hampton F	HAMP	R-VA IS00664EB		2.76			-76.4059	37.00131
183575113	2018	12/22/2018 5:00	1011	10:11	O	PDO	0	0	0	0	0	0	0	2	3. Head On	HO	No	1. No Adve	2. Daylight	Day	1. Dry	Dry	9. Within In	1. Straight	2. Blacktop	1. No Defe	1. Two-Wa	4. Four Ap	4. Stop Sig	1. Yes - Wo	2. No			3. No	20. Motor V	1. On Roac	No	No	Belted	No	No	No	No	No	No	No	No	No	No		NOT_RD	Urban Inte	Yes	No	Yes	No	5. Hampto	114	114. City o	5-Major Co	3-Two-Way	Urban	NonVDOT	5	3. City or T	Hampton F	HAMP	R-VA US00060EB		272.18	1069245	0	-76.3552	37.00955
190525208	2019	2/15/2019 5:00	1859	18:59	C	C	0	0	0	1	1	0	0	2	1. Rear End	RE	No	1. No Adve	4. Darknes	Night	1. Dry	Dry	1. Main-Lin	1. Straight	2. Blacktop	1. No Defe	3. Two-Wa	1. Not at In	1. No Traffi	6. No Traffi	2. No			3. No	20. Motor V	1. On Roac	No	No	Belted	No	No	No	No	No	No	No	No	No	No		NOT_RD	Not Interse	No	No	Yes	Yes	5. Hampto	114	114. City o	3-Principal	4-Two-Way	Urban	NonVDOT	5	3. City or T	Hampton F	HAMP	R-VA US00258EB		62.58			-76.3956	37.04011
190535098	2019	2/21/2019 5:00	1917	19:17	C	C	0	0	0	4	4	0	0	2	1. Rear End	RE	No	1. No Adve	4. Darknes	Night	1. Dry	Dry	8. Non-Inte	1. Straight	2. Blacktop	1. No Defe	3. Two-Wa	1. Not at In	1. No Traffi	6. No Traffi	2. No			3. No	20. Motor V	1. On Roac	No	No	Belted	No	No	No	No	No	No	No	No	No	No		NOT_RD	Not Interse	No	Yes	Yes	Yes	5. Hampto	114	114. City o	3-Principal	4-Two-Way	Urban	NonVDOT	5	3. City or T	Hampton F	HAMP	R-VA US00258EB		63.52			-76.3793	37.04354
190535099	2019	2/22/2019 5:00	145	1:45	A	A	0	1	0	0	1	0	1	2	15. Backed Into	BI	Pedestrian	1. No Adve	4. Darknes	Night	1. Dry	Dry	8. Non-Inte	1. Straight	2. Blacktop	1. No Defe	1. Two-Wa	1. Not at In	1. No Traffi	6. No Traffi	2. No			3. No	19. Ped	1. On Roac	No	No	Belted	No	No	No	No	No	Yes	No	No	Yes	No		NOT_RD	Not Interse	No	No	Yes	Yes	5. Hampto	114	114. City o	7-Local (J,6	1-One-Way	Urban	NonVDOT	5	3. City or T	Hampton F	HAMP	S-VA114NP MASON ST		0.04			-76.3507	37.03531
190545004	2019	2/22/2019 5:00	2254	22:54	O	PDO	0	0	0	0	0	0	0	2	1. Rear End	RE	No	5. Rain	4. Darknes	Night	2. Wet	Wet	1. Main-Lin	1. Straight	2. Blacktop	1. No Defe	3. Two-Wa	1. Not at In	6. Traffic L	1. Yes - Wo	2. No			3. No	20. Motor V	1. On Roac	No	No	Belted	No	No	No	No	No	No	No	No	No	No		NOT_RD	Not Interse	No	No	Yes	Yes	5. Hampto	114	114. City o	1-Interstat	4-Two-Way	Urban	VDOT Inter	5	1. State Hw	Hampton F	HAMP	R-VA IS00064WB		268.35			-76.328	37.01804
190545173	2019	2/23/2019 5:00	1346	13:46	B	B	0	0	4	0	4	0	0	2	1. Rear End	RE	No	5. Rain	2. Daylight	Day	2. Wet	Wet	8. Non-Inte	1. Straight	2. Blacktop	1. No Defe	3. Two-Wa	1. Not at In	6. Traffic L	1. Yes - Wo	2. No			3. No	20. Motor V	1. On Roac	No	No	Belted	No	No	No	No	No	No	No	No	No	Yes	5	NOT_RD	Not Interse	No	No	Yes	No	5. Hampto	114	114. City o	1-Interstat	4-Two-Way	Urban	VDOT Inter	5	1. State Hw	Hampton F	HAMP	R-VA IS00064WB		268.96			-76.3223	37.01046
190555046	2019	2/24/2019 5:00	120	1:20	O	PDO	0	0	0	0	0	0	0	1	9. Fixed Object - Off Road	FOOR	No	1. No Adve	4. Darknes	Night	1. Dry	Dry	5. On Entra	10. On/Off	2. Blacktop	1. No Defe	4. One-Wa	1. Not at In	6. Traffic L	1. Yes - Wo	2. No			3. No	5. Guard R	4. Roadsid	No	No	Belted	No	Yes	No	No	Yes	No	No	No	No	No		NOT_RD	VDOT Inter	No	Yes	Yes	Yes	5. Hampto	114	114. City o	1-Interstat	1-One-Way	Urban	VDOT Seco	5	1. State Hw	Hampton F	HAMP	S-VA114UK MALLORY ST S	RMP000.00B	0.02	722363	112	-76.3276	37.01544
190555109	2019	2/24/2019 5:00	1100	11:00	O	PDO	0	0	0	0	0	0	0	1	9. Fixed Object - Off Road	FOOR	No	5. Rain	2. Daylight	Day	2. Wet	Wet	5. On Entra	2. Curve - L	2. Blacktop	1. No Defe	1. Two-Wa	1. Not at In	6. Traffic L	1. Yes - Wo	2. No			3. No	2. Trees	2. Shoulde	No	No	Belted	No	Yes	No	No	No	No	No	No	No	Yes	5	RD_LEFT	Not Interse	No	No	No	Yes	5. Hampto	114	114. City o	1-Interstat	1-One-Way	Urban	VDOT Inter	5	1. State Hw	Hampton F	HAMP	R-VA IS00064EB	RMP261.00B	0.25			-76.4199	37.05846
190565031	2019	2/23/2019 5:00	412	4:12	O	PDO	0	0	0	0	0	0	0	2	1. Rear End	RE	No	1. No Adve	4. Darknes	Night	1. Dry	Dry	1. Main-Lin	1. Straight	2. Blacktop	1. No Defe	4. One-Wa	1. Not at In	6. Traffic L	1. Yes - Wo	2. No			3. No	20. Motor V	1. On Roac	No	No	Belted	No	No	No	No	No	No	No	No	No	No		RD_UNKN	Not Interse	No	No	Yes	Yes	5. Hampto	114	114. City o	1-Interstat	4-Two-Way	Urban	VDOT Inter	5	1. State Hw	Hampton F	HAMP	R-VA IS00064EB		270.26			-76.3109	36.99244
190565139	2019	2/14/2019 5:00	1550	15:50	O	PDO	0	0	0	0	0	0	0	1	8. Non-Collision	NC	No	1. No Adve	2. Daylight	Day	1. Dry	Dry	1. Main-Lin	1. Straight	2. Blacktop	1. No Defe	1. Two-Wa	1. Not at In	1. No Traffi	6. No Traffi	2. No			3. No	14. Ditch	4. Roadsid	No	No	Belted	No	Yes	No	Yes	No	No	No	No	No	No		RD_LEFT	Not Interse	No	No	Yes	No	5. Hampto	114	114. City o	7-Local (J,6)		Urban	NonVDOT	5	3. City or T	Hampton F	HAMP	S-VA114NP NETTLES LN		0.55			-76.3924	37.07039
213645122	2021	12/28/2021 5:00	1057	10:57	C	C	0	0	0	3	3	0	0	3	16. Other	OTHR	No	1. No Adve	2. Daylight	Day	1. Dry	Dry	10. Interse	1. Straight	2. Blacktop	1. No Defe	3. Two-Wa	4. Four Ap	3. Traffic S	1. Yes - Wo	2. No			3. No	20. Motor V	1. On Roac	No	No	Belted	No	No	No	No	No	No	No	No	No	No		NOT_RD	VDOT Inter	No	No	Yes	No	5. Hampto	114	114. City o	4-Minor Art	4-Two-Way	Urban	NonVDOT	5	3. City or T	Hampton F	HAMP	S-VA114PR ABERDEEN RD		0.65	1072292	52.87	-76.4025	37.00663
231565161	2023	6/2/2023 5:00	1901	19:01	O	PDO	0	0	0	0	0	0	0	2	1. Rear End	RE	No	1. No Adve	2. Daylight	Day	1. Dry	Dry	9. Within In	1. Straight	2. Blacktop	1. No Defe	3. Two-Wa	3. Three Ap	6. Traffic L	1. Yes - Wo	2. No			3. No	20. Motor V	1. On Roac	No	No	Belted	No	No	No	No	No	Yes	No	No	No	No		NOT_RD	Urban Inte	No	No	Yes	No	5. Hampto	114	114. City o	4-Minor Art	3-Two-Way	Urban	NonVDOT	5	3. City or T	Hampton F	HAMP	R-VA SR00169SB		0.9	253101	85.25	-76.3112	37.02907
211965308	2021	7/4/2021 5:00	324	3:24	C	C	0	0	0	1	1	0	0	2	1. Rear End	RE	No	1. No Adve	4. Darknes	Night	1. Dry	Dry	10. Interse	1. Straight	2. Blacktop	1. No Defe	1. Two-Wa	4. Four Ap	1. No Traffi	6. No Traffi	2. No			3. No	20. Motor V	1. On Roac	No	No	Belted	No	Yes	Yes	No	No	No	No	No	No	Yes	15	NOT_RD	Urban Inte	No	No	Yes	Yes	5. Hampto	114	114. City o	5-Major Co	3-Two-Way	Urban	NonVDOT	5	3. City or T	Hampton F	HAMP	R-VA US00060EB		272.18	1069245	44.32	-76.3553	37.00951
241035185	2024	4/11/2024 5:00	1859	18:59	C	C	0	0	0	2	2	0	0	2	2. Angle	ANG	No	1. No Adve	3. Dusk	Day	1. Dry	Dry	9. Within In	1. Straight	2. Blacktop	1. No Defe	2. Two-Wa	3. Three Ap	1. No Traffi	6. No Traffi	2. No			3. No	20. Motor V	1. On Roac	No	No	Belted	No	No	No	No	No	No	No	No	No	Yes	5	NOT_RD	Urban Inte	No	No	Yes	No	5. Hampto	114	114. City o	4-Minor Art	3-Two-Way	Urban	NonVDOT	5	3. City or T	Hampton F	HAMP	R-VA SR00152EB		2.76	253065	16.11	-76.4177	37.04018
190565145	2019	2/23/2019 5:00	329	3:29	O	PDO	0	0	0	0	0	0	0	1	9. Fixed Object - Off Road	FOOR	No	5. Rain	4. Darknes	Night	2. Wet	Wet	8. Non-Inte	1. Straight	2. Blacktop	1. No Defe	3. Two-Wa	1. Not at In	3. Traffic S	1. Yes - Wo	2. No			3. No	14. Ditch	1. On Roac	Yes	No	Unbelted	No	Yes	Yes	No	No	No	No	No	No	No		NOT_RD	Urban Inte	No	No	Yes	Yes	5. Hampto	114	114. City o	3-Principal	4-Two-Way	Urban	NonVDOT	5	3. City or T	Hampton F	HAMP	R-VA US00258EB		63.83	253137	117.98	-76.374	37.04393
190565146	2019	2/19/2019 5:00	2255	22:55	O	PDO	0	0	0	0	0	0	0	2	2. Angle	ANG	No	1. No Adve	4. Darknes	Night	1. Dry	Dry	8. Non-Inte	1. Straight	2. Blacktop	1. No Defe	3. Two-Wa	1. Not at In	1. No Traffi	6. No Traffi	2. No			3. No	6. Parked V	1. On Roac	No	No	Belted	No	No	No	No	No	Yes	No	No	No	No		RD_UNKN	Not Interse	No	No	Yes	Yes	5. Hampto	114	114. City o	7-Local (J,6	3-Two-Way	Urban	NonVDOT	5	3. City or T	Hampton F	HAMP	S-VA114PR ADAMS CIR		0.26			-76.3172	37.03934
190565163	2019	2/17/2019 5:00	1141	11:41	C	C	0	0	0	2	2	0	0	2	2. Angle	ANG	No	1. No Adve	2. Daylight	Day	1. Dry	Dry	10. Interse	1. Straight	2. Blacktop	1. No Defe	3. Two-Wa	4. Four Ap	6. Traffic L	1. Yes - Wo	2. No			3. No	20. Motor V	1. On Roac	No	No	Belted	No	No	No	No	No	No	No	No	No	No		NOT_RD	Urban Inte	Yes	No	Yes	No	5. Hampto	114	114. City o	7-Local (J,6	3-Two-Way	Urban	NonVDOT	5	3. City or T	Hampton F	HAMP	S-VA114NP SECOND ST S		0.12	719172	25.62	-76.293	37.04088
190565164	2019	2/23/2019 5:00	812	8:12	A	A	0	1	0	1	2	0	0	2	3. Head On	HO	No	5. Rain	2. Daylight	Day	2. Wet	Wet	9. Within In	1. Straight	2. Blacktop	1. No Defe	3. Two-Wa	4. Four Ap	3. Traffic S	1. Yes - Wo	2. No			1. Yes	20. Motor V	1. On Roac	No	No	Belted	No	No	No	No	No	No	No	No	No	Yes	10	NOT_RD	Urban Inte	No	No	Yes	No	5. Hampto	114	114. City o	7-Local (J,6	3-Two-Way	Urban	NonVDOT	5	3. City or T	Hampton F	HAMP	S-VA114PR QUEEN ST W		0.01	253032	11.33	-76.3497	37.0257
190565166	2019	2/23/2019 5:00	2354	23:54	O	PDO	0	0	0	0	0	0	0	1	9. Fixed Object - Off Road	FOOR	No	1. No Adve	5. Darknes	Night	2. Wet	Wet	1. Main-Lin	1. Straight	2. Blacktop	1. No Defe	1. Two-Wa	1. Not at In	1. No Traffi	6. No Traffi	2. No			3. No	14. Ditch	1. On Roac	No	No	Belted	No	Yes	No	No	No	No	No	No	No	No		NOT_RD	VDOT Inter	No	No	Yes	Yes	5. Hampto	114	114. City o	7-Local (J,6	3-Two-Way	Urban	NonVDOT	5	3. City or T	Hampton F	HAMP	S-VA114PR JAMESTOWN AVE		0.14	253568	62.34	-76.3819	37.0098
212865244	2021	10/9/2021 5:00	1513	15:13	O	PDO	0	0	0	0	0	0	0	1	16. Other	OTHR	No	1. No Adve	2. Daylight	Day	2. Wet	Wet	10. Interse	1. Straight	2. Blacktop	1. No Defe	2. Two-Wa	4. Four Ap	3. Traffic S	1. Yes - Wo	2. No			3. No	15. Other F	1. On Roac	No	No	Belted	No	No	No	No	No	No	No	No	No	No		NOT_RD	Urban Inte	No	Yes	Yes	No	5. Hampto	114	114. City o	5-Major Co	3-Two-Way	Urban	NonVDOT	5	3. City or T	Hampton F	HAMP	S-VA114NP BIG BETHEL RD		1.73			-76.4279	37.03735

222665220	2022	9/15/2022 5:00	854	8:54	C	C	0	0	0	1	1	0	0	2	2. Angle	ANG	No	1. No Adve	2. Daylight	Day	1. Dry	Dry	9. Within Ir	1. Straight	1. Concret	1. No Defe	2. Two-Wa	4. Four Apr	3. Traffic S	1. Yes - Wc	2. No			3. No	20. Motor V	1. On Roac	No	No	Belted	No	Yes	No	No	No	No	No	No	No	No		NOT_RD	VDOT Inte	No	No	Yes	No	5. Hampto	114	114. City o	4-Minor Ar	3-Two-Way	Urban	NonVDOT	5	3. City or T	Hampton F	HAMP	S-VA114NP ABERDEEN RD		0.65	1072292	5.27	-76.4027	37.00662
202055152	2020	7/22/2020 5:00	1513	15:13	O	PDO	0	0	0	0	0	0	0	2	15. Backed Into	BI	No	1. No Adve	2. Daylight	Day	1. Dry	Dry	9. Within Ir	1. Straight	2. Blacktop	1. No Defe	3. Two-Wa	3. Three Ap	4. Stop Sig	1. Yes - Wc	2. No			3. No	20. Motor V	1. On Roac	No	No	Belted	No	No	No	No	No	No	No	No	No	No		NOT_RD	Urban Inte	No	No	Yes	No	5. Hampto	114	114. City o	5-Major Cc	3-Two-Way	Urban	NonVDOT	5	3. City or T	Hampton F	HAMP	R-VA US00060WB		272.19	1069245	10.27	-76.3552	37.00956
190565172	2019	2/22/2019 5:00	2143	21:43	O	PDO	0	0	0	0	0	0	0	2	2. Angle	ANG	No	5. Rain	4. Darknes	Night	2. Wet	Wet	13. Drivew	1. Straight	2. Blacktop	1. No Defe	1. Two-Wa	1. Not at In	6. Traffic L	1. Yes - Wc	1. Yes	3. Activity /	1. Lane Clo	3. No	20. Motor V	1. On Roac	No	No	Belted	No	No	No	No	No	No	No	No	No	No		NOT_RD	Not Interse	No	No	Yes	Yes	5. Hampto	114	114. City o	4-Minor Ar	3-Two-Way	Urban	NonVDOT	5	3. City or T	Hampton F	HAMP	R-VA SR00351EB		8.05	253106	452.02	-76.3059	37.03993
190565173	2019	2/22/2019 5:00	2113	21:13	O	PDO	0	0	0	0	0	0	0	2	2. Angle	ANG	No	5. Rain	4. Darknes	Night	2. Wet	Wet	9. Within Ir	1. Straight	2. Blacktop	1. No Defe	2. Two-Wa	4. Four Apr	3. Traffic S	1. Yes - Wc	2. No			3. No	20. Motor V	1. On Roac	No	No	Belted	No	Yes	No	No	No	No	No	No	No	No		NOT_RD	Urban Inte	No	Yes	Yes	Yes	5. Hampto	114	114. City o	4-Minor Ar	3-Two-Way	Urban	NonVDOT	5	3. City or T	Hampton F	HAMP	R-VA SR00351EB		3.04	253177	16.56	-76.385	37.01301
203295188	2020	11/1/2020 5:00	122	1:22	C	C	0	0	0	2	2	0	0	2	2. Angle	ANG	No	1. No Adve	4. Darknes	Night	1. Dry	Dry	10. Interse	1. Straight	2. Blacktop	1. No Defe	3. Two-Wa	4. Four Apr	3. Traffic S	1. Yes - Wc	2. No			3. No	20. Motor V	1. On Roac	No	No	Belted	No	No	No	No	No	Yes	No	No	No	Yes	35	NOT_RD	Urban Inte	No	Yes	Yes	Yes	5. Hampto	114	114. City o	5-Major Cc	4-Two-Way	Urban	NonVDOT	5	3. City or T	Hampton F	HAMP	S-VA114NP ANDREWS BLVD		0.53	253501	40.86	-76.3216	37.04241
190565195	2019	2/23/2019 5:00	1728	17:28	O	PDO	0	0	0	0	0	0	0	1	9. Fixed Object - Off Road	FOOR	No	5. Rain	4. Darknes	Night	2. Wet	Wet	10. Interse	2. Curve - L	2. Blacktop	1. No Defe	3. Two-Wa	4. Four Apr	3. Traffic S	1. Yes - Wc	2. No			3. No	28. Ran Of	3. Median	No	No	Belted	No	No	No	No	No	No	No	No	No	No		NOT_RD	Urban Inte	No	No	Yes	Yes	5. Hampto	114	114. City o	7-Local (J,(	3-Two-Way	Urban	NonVDOT	5	3. City or T	Hampton F	HAMP	S-VA114NP COLISEUM DR		0.84	754224	214.03	-76.3889	37.04201
190565201	2019	2/22/2019 5:00	2358	23:58	O	PDO	0	0	0	0	0	0	0	1	9. Fixed Object - Off Road	FOOR	No	5. Rain	4. Darknes	Night	2. Wet	Wet	1. Main-Lir	1. Straight	2. Blacktop	1. No Defe	1. Two-Wa	1. Not at In	1. No Traffi	6. No Traffi	2. No			3. No	20. Motor V	1. On Roac	No	No	Belted	No	No	No	No	No	Yes	No	No	No	No		NOT_RD	Urban Inte	No	No	Yes	Yes	5. Hampto	114	114. City o	7-Local (J,(	3-Two-Way	Urban	NonVDOT	5	3. City or T	Hampton F	HAMP	S-VA114NP EATON ST		0.02	253004	101.9	-76.3417	37.02534
190565229	2019	2/20/2019 5:00	445	4:45	C	C	0	0	0	2	2	0	0	1	9. Fixed Object - Off Road	FOOR	No	4. Mist	4. Darknes	Night	2. Wet	Wet	10. Interse	1. Straight	2. Blacktop	1. No Defe	3. Two-Wa	4. Four Apr	6. Traffic L	1. Yes - Wc	2. No			3. No	8. Sign, Tra	6. Separat	No	No	Belted	No	Yes	No	No	No	No	No	No	No	No		NOT_RD	Urban Inte	No	Yes	Yes	Yes	5. Hampto	114	114. City o	3-Principal	4-Two-Way	Urban	NonVDOT	5	3. City or T	Hampton F	HAMP	R-VA US00258EB		61.83	253135	60.21	-76.4088	37.03709
190565230	2019	2/23/2019 5:00	347	3:47	O	PDO	0	0	0	0	0	0	0	1	9. Fixed Object - Off Road	FOOR	No	5. Rain	5. Darknes	Night	2. Wet	Wet	10. Interse	1. Straight	2. Blacktop	1. No Defe	1. Two-Wa	3. Three Ap	4. Stop Sig	1. Yes - Wc	2. No			3. No	14. Ditch	4. Roadsid	Yes	No	Belted	No	No	No	No	No	No	No	No	No	No		NOT_RD	Urban Inte	No	No	Yes	Yes	5. Hampto	114	114. City o	7-Local (J,(	3-Two-Way	Urban	NonVDOT	5	3. City or T	Hampton F	HAMP	S-VA114PR E ST		0.4			-76.4095	37.0115
213055383	2021	10/31/2021 5:00	309	3:09	C	C	0	0	0	1	1	0	0	1	16. Other	OTHR	No	1. No Adve	4. Darknes	Night	1. Dry	Dry	1. Main-Lir	5. Hillcrest	2. Blacktop	1. No Defe	2. Two-Wa	1. Not at In	1. No Traffi	6. No Traffi	2. No			3. No	13. Curb	1. On Roac	No	No	Belted	No	No	No	No	No	No	No	No	No	Yes	5	RD_UNKN	Not Interse	No	Yes	Yes	Yes	5. Hampto	114	114. City o	5-Major Cc	3-Two-Way	Urban	NonVDOT	5	3. City or T	Hampton F	HAMP	S-VA114NP PINE CHAPEL RD		0.36	253353	446.36	-76.3871	37.03706
193515110	2019	1/28/2019 5:00	830	8:30	C	C	0	0	0	1	1	0	0	2	1. Rear End	RE	No	1. No Adve	2. Daylight	Day	1. Dry	Dry	10. Interse	1. Straight	2. Blacktop	1. No Defe	2. Two-Wa	4. Four Apr	3. Traffic S	1. Yes - Wc	2. No			3. No	20. Motor V	1. On Roac	No	No	Belted	No	Yes	No	No	No	Yes	No	No	No	No		NOT_RD	Urban Inte	No	No	Yes	No	5. Hampto	114	114. City o	3-Principal	4-Two-Way	Urban	NonVDOT	5	3. City or T	Hampton F	HAMP	R-VA SR00134WB		6.71	253022	113.9	-76.4001	37.06318
190565353	2019	2/23/2019 5:00	1925	19:25	C	C	0	0	0	1	1	0	0	2	1. Rear End	RE	No	5. Rain	4. Darknes	Night	2. Wet	Wet	10. Interse	1. Straight	2. Blacktop	1. No Defe	1. Two-Wa	4. Four Apr	3. Traffic S	1. Yes - Wc	2. No			3. No	20. Motor V	1. On Roac	No	No	Belted	No	Yes	No	No	No	No	No	No	No	No		NOT_RD	Urban Inte	No	Yes	Yes	Yes	5. Hampto	114	114. City o	4-Minor Ar	3-Two-Way	Urban	NonVDOT	5	3. City or T	Hampton F	HAMP	R-VA SR00351WB		4.72	253088	97.38	-76.3627	37.02742
190565410	2019	2/23/2019 5:00	1610	16:10	B	B	0	0	1	0	1	0	0	2	2. Angle	ANG	No	5. Rain	2. Daylight	Day	2. Wet	Wet	8. Non-Inte	1. Straight	1. Concret	1. No Defe	3. Two-Wa	1. Not at In	6. Traffic L	1. Yes - Wc	2. No			3. No	20. Motor V	1. On Roac	No	No	Belted	No	No	No	No	No	No	Yes	No	No	Yes	10	NOT_RD	Not Interse	No	No	Yes	No	5. Hampto	114	114. City o	1-Interstat	4-Two-Way	Urban	VDOT Inte	5	1. State Hv	Hampton F	HAMP	R-VA IS00064WB		263.92			-76.3927	37.03883
190575013	2019	2/25/2019 5:00	515	5:15	O	PDO	0	0	0	0	0	0	0	2	4. Sideswipe - Same Direction	SSS	No	1. No Adve	4. Darknes	Night	1. Dry	Dry	1. Main-Lir	1. Straight	2. Blacktop	1. No Defe	3. Two-Wa	1. Not at In	6. Traffic L	1. Yes - Wc	2. No			3. No	20. Motor V	1. On Roac	No	No	Belted	No	Yes	No	No	No	Yes	No	No	No	No		NOT_RD	Not Interse	No	No	Yes	Yes	5. Hampto	114	114. City o	1-Interstat	4-Two-Way	Urban	VDOT Inte	5	1. State Hv	Hampton F	HAMP	R-VA IS00064EB		267.35			-76.3349	37.02979
190575020	2019	2/23/2019 5:00	302	3:02	O	PDO	0	0	0	0	0	0	0	1	9. Fixed Object - Off Road	FOOR	No	1. No Adve	4. Darknes	Night	1. Dry	Dry	8. Non-Inte	1. Straight	1. Concret	1. No Defe	3. Two-Wa	1. Not at In	6. Traffic L	1. Yes - Wc	2. No			3. No	11. Jersey	1. On Roac	Yes	No	Belted	No	No	No	No	No	No	No	No	No	No		RD_UNKN	Not Interse	No	No	Yes	Yes	5. Hampto	114	114. City o	1-Interstat	4-Two-Way	Urban	VDOT Inte	5	1. State Hv	Hampton F	HAMP	R-VA IS00064EB		261.05			-76.4296	37.06687
182995242	2018	10/23/2018 5:00	1718	17:18	C	C	0	0	0	2	2	0	0	2	2. Angle	ANG	No	1. No Adve	3. Dusk	Day	1. Dry	Dry	1. Main-Lir	1. Straight	2. Blacktop	1. No Defe	2. Two-Wa	1. Not at In	6. Traffic L	1. Yes - Wc	2. No			3. No	20. Motor V	1. On Roac	No	No	Belted	No	No	No	No	No	No	No	No	No	No		NOT_RD	VDOT Inte	Yes	No	Yes	No	5. Hampto	114	114. City o	5-Major Cc	3-Two-Way	Urban	NonVDOT	5	3. City or T	Hampton F	HAMP	S-VA114PR ORCUTT AVE		0.37	1075519	43.83	-76.437	37.02671
190575187	2019	2/20/2019 5:00	1800	18:00	C	C	0	0	0	2	2	0	0	2	1. Rear End	RE	No	5. Rain	6. Darknes	Night	2. Wet	Wet	1. Main-Lir	1. Straight	2. Blacktop	1. No Defe	3. Two-Wa	1. Not at In	6. Traffic L	1. Yes - Wc	2. No			3. No	20. Motor V	1. On Roac	No	No	Belted	No	No	No	No	No	No	No	No	No	No		NOT_RD	Urban Inte	Yes	No	Yes	Yes	5. Hampto	114	114. City o	3-Principal	4-Two-Way	Urban	NonVDOT	5	3. City or T	Hampton F	HAMP	R-VA US00258EB		63.61	253023	247.8	-76.3778	37.04383
190585059	2019	2/24/2019 5:00	1233	12:33	O	PDO	0	0	0	0	0	0	0	2	2. Angle	ANG	No	5. Rain	2. Daylight	Day	2. Wet	Wet	10. Interse	1. Straight	2. Blacktop	1. No Defe	3. Two-Wa	2. Two App	6. Traffic L	1. Yes - Wc	2. No			3. No	20. Motor V	1. On Roac	No	No	Belted	No	No	No	No	No	No	No	No	No	No		NOT_RD	Urban Inte	No	No	Yes	No	5. Hampto	114	114. City o	3-Principal	4-Two-Way	Urban	NonVDOT	5	3. City or T	Hampton F	HAMP	R-VA US00258EB		61.24	1073835	20.3	-76.4178	37.03261
200785261	2020	3/6/2020 5:00	930	9:30	C	C	0	0	0	2	2	0	0	2	1. Rear End	RE	No	5. Rain	2. Daylight	Day	2. Wet	Wet	1. Main-Lir	1. Straight	2. Blacktop	1. No Defe	3. Two-Wa	2. Two App	3. Traffic S	1. Yes - Wc	2. No			3. No	20. Motor V	1. On Roac	No	No	Belted	No	Yes	No	No	No	No	No	No	No	No		NOT_RD	Urban Inte	Yes	No	Yes	No	5. Hampto	114	114. City o	3-Principal	4-Two-Way	Urban	NonVDOT	5	3. City or T	Hampton F	HAMP	R-VA SR00134EB		6.71	253022	161.39	-76.4004	37.06308
190585107	2019	2/17/2019 5:00	1550	15:50	A	A	0	1	0	1	2	0	0	2	1. Rear End	RE	No	5. Rain	2. Daylight	Day	2. Wet	Wet	10. Interse	1. Straight	2. Blacktop	1. No Defe	3. Two-Wa	4. Four Apr	3. Traffic S	1. Yes - Wc	2. No			3. No	20. Motor V	1. On Roac	No	No	Belted	No	No	No	No	No	No	No	No	No	No		NOT_RD	Urban Inte	No	No	Yes	No	5. Hampto	114	114. City o	3-Principal	4-Two-Way	Urban	NonVDOT	5	3. City or T	Hampton F	HAMP	R-VA US00258EB		61.8	253135	112.99	-76.4094	37.03686
190585203	2019	2/26/2019 5:00	803	8:03	A	A	0	1	3	0	4	0	0	3	2. Angle	ANG	No	1. No Adve	2. Daylight	Day	1. Dry	Dry	8. Non-Inte	1. Straight	1. Concret	1. No Defe	3. Two-Wa	1. Not at In	6. Traffic L	1. Yes - Wc	2. No			3. No	20. Motor V	1. On Roac	No	No	Belted	No	No	No	No	No	No	Yes	No	No	No		NOT_RD	Not Interse	No	No	Yes	No	5. Hampto	114	114. City o	1-Interstat	4-Two-Way	Urban	VDOT Inte	5	1. State Hv	Hampton F	HAMP	R-VA IS00064EB		261.47			-76.4239	37.06329
190585280	2019	2/16/2019 5:00	1500	15:00	C	C	0	0	0	1	1	0	0	2	1. Rear End	RE	No	5. Rain	2. Daylight	Day	2. Wet	Wet	9. Within Ir	1. Straight	1. Concret	1. No Defe	2. Two-Wa	4. Four Apr	3. Traffic S	1. Yes - Wc	2. No			3. No	20. Motor V	1. On Roac	No	No	Belted	No	No	No	No	No	No	No	No	No	No		NOT_RD	VDOT Inte	No	No	Yes	No	5. Hampto	114	114. City o	7-Local (J,(	3-Two-Way	Urban	NonVDOT	5	3. City or T	Hampton F	HAMP	S-VA114PR COLISEUM DR		1	1079044	0	-76.3897	37.04425
242005326	2024	6/15/2024 5:00	1145	11:45	C	C	0	0	0	2	2	0	0	2	2. Angle	ANG	No	1. No Adve	2. Daylight	Day	1. Dry	Dry	10. Interse	1. Straight	2. Blacktop	1. No Defe	2. Two-Wa	4. Four Apr	4. Stop Sig	1. Yes - Wc	2. No			3. No	20. Motor V	1. On Roac	No	No	Belted	No	No	No	No	No	No	No	No	No	No		NOT_RD	Urban Inte	Yes	No	Yes	No	5. Hampto	114	114. City o	4-Minor Ar	3-Two-Way	Urban	NonVDOT	5	3. City or T	Hampton F	HAMP	R-VA SR00152WB		2.76	253065	21.48	-76.4177	37.04018
190585282	2019	2/24/2019 5:00	1631	16:31	C	C	0	0	0	3	3	0	0	2	2. Angle	ANG	No	1. No Adve	2. Daylight	Day	1. Dry	Dry	10. Interse	1. Straight	2. Blacktop	1. No Defe	3. Two-Wa	4. Four Apr	13. Other	1. Yes - Wc	2. No			3. No	20. Motor V	1. On Roac	No	No	Belted	No	No	No	No	No	No	No	No	No	No		NOT_RD	Urban Inte	Yes	No	Yes	No	5. Hampto	114	114. City o	3-Principal	4-Two-Way	Urban	NonVDOT	5	3. City or T	Hampton F	HAMP	R-VA US00258EB		64.73	253143	129.32	-76.3581	37.04366
190595106	2019	2/24/2019 5:00	1048	10:48	C	C	0	0	0	1	1	0	0	2	2. Angle	ANG	No	5. Rain	2. Daylight	Day	2. Wet	Wet	1. Main-Lir	1. Straight	1. Concret	1. No Defe	2. Two-Wa	1. Not at In	1. No Traffi	6. No Traffi	2. No			3. No	20. Motor V	1. On Roac	No	No	Belted	No	No	No	No	No	Yes	No	No	No	No		NOT_RD	Urban Inte	No	No	Yes	No	5. Hampto	114	114. City o	4-Minor Ar	3-Two-Way	Urban	NonVDOT	5	3. City or T	Hampton F	HAMP	S-VA114PR KING ST N		0.64	253424	204.31	-76.3481	37.03929
183055383	2018	11/1/2018 5:00	951	9:51	O	PDO	0	0	0	0	0	0	0	3	1. Rear End	RE	No	1. No Adve	2. Daylight	Day	1. Dry	Dry	1. Main-Lir	1. Straight	2. Blacktop	1. No Defe	2. Two-Wa	1. Not at In	6. Traffic L	1. Yes - Wc	2. No			3. No	20. Motor V	1. On Roac	No	No	Belted	No	No	No	No	No	No	Yes	No	No	No		NOT_RD	Urban Inte	No	No	Yes	No	5. Hampto	114	114. City o	4-Minor Ar	3-Two-Way	Urban	NonVDOT	5	3. City or T	Hampton F	HAMP	R-VA SR00152WB		2.77	253065	64.45	-76.4176	37.04013
210065048	2021	1/1/2021 5:00	215	2:15	O	PDO	0	0	0	0	0	0	0	1	9. Fixed Object - Off Road	FOOR	No	1. No Adve	4. Darknes	Night	2. Wet	Wet	9. Within Ir	1. Straight	2. Blacktop	1. No Defe	2. Two-Wa	3. Three Ap	6. Traffic L	1. Yes - Wc	2. No			3. No	28. Ran Of	1. On Roac	No	No	Belted	No	No	No	No	No	No	No	No	No	No		NOT_RD	Urban Inte	No	Yes	Yes	Yes	5. Hampto	114	114. City o	4-Minor Ar	3-Two-Way	Urban	NonVDOT	5	3. City or T	Hampton F	HAMP	R-VA SR00152EB		2.77	253065	55.79	-76.4176	37.04015
233405215	2023	12/5/2023 5:00	928	9:28	A	A	0	1	0	1	2	0	0	2	16. Other	OTHR	No	1. No Adve	2. Daylight	Day	1. Dry	Dry	10. Interse	1. Straight	2. Blacktop	1. No Defe	3. Two-Wa	2. Two App	4. Stop Sig	1. Yes - Wc	2. No			3. No	20. Motor V	1. On Roac	No	No	Unbelted	No	No	No	No	No	No	No	No	No	No		NOT_RD	Urban Inte	Yes	Yes	Yes	No	5. Hampto	114	114. City o	4-Minor Ar	3-Two-Way	Urban	NonVDOT	5	3. City or T	Hampton F	HAMP	R-VA SR00169NB		0.92	253101	16.26	-76.3109	37.02922
201095087	2020	2/3/2020 5:00	1644	16:44	C	C	0	0	0	1	1	0	0	2	1. Rear End	RE	No	1. No Adve	2. Daylight	Day	1. Dry	Dry	10. Interse	1. Straight	2. Blacktop	1. No Defe	3. Two-Wa	4. Four Apr	3. Traffic S	1. Yes - Wc	2. No			3. No	20. Motor V	1. On Roac	No	No	Belted	No	No	No	No	No	No	No	No	No	No		NOT_RD	Urban Inte	No	No	Yes	No	5. Hampto	114	114. City o	3-Principal	4-Two-Way	Urban	NonVDOT	5	3. City or T	Hampton F	HAMP	R-VA SR00134WB		6.71	253022	131.89	-76.4001	37.06316
190595120	2019	2/13/2019 5:00	1610	16:10	O	PDO	0	0	0	0	0	0	0	2	1. Rear End	RE	No	1. No Adve	2. Daylight	Day	1. Dry	Dry	9. Within Ir	1. Straight	2. Blacktop	1. No Defe	2. Two-Wa	4. Four Apr	3. Traffic S	1. Yes - Wc	2. No			3. No	20. Motor V	1. On Roac	No	No	Belted	No	No	No	No	No	No	No	No	No	No		NOT_RD	Urban Inte	No	No	Yes	No	5. Hampto	114	114. City o	4-Minor Ar	3-Two-Way	Urban	NonVDOT	5	3. City or T	Hampton F	HAMP	R-VA SR00351WB		3.06	253177	99.68	-76.3847	37.01321
202965169	2020	10/15/2020 5:00	1443	14:43	O	PDO	0	0	0	0	0	0	0	2	3. Head On	HO	No	1. No Adve	2. Daylight	Day	1. Dry	Dry	1. Main-Lir	1. Straight	1. Concret	1. No Defe	3. Two-Wa	4. Four Apr	3. Traffic S	1. Yes - Wc	2. No			3. No	20. Motor V	1. On Roac	No	No	Belted	No	Yes	No	No	No	No	No	No	No	Yes	10	NOT_RD	VDOT Inte	No	Yes	Yes	No	5. Hampto	114	114. City o	4-Minor Ar	4-Two-Way	Urban	NonVDOT	5	3. City or T	Hampton F	HAMP	S-VA114NP SETTLERS LANDING RD		0.11	253087	79.79	-76.3634	37.02501
220025089	2021	12/30/2021 5:00	2026	20:26	C	C	0	0	0	2	2	0	0	2	3. Head On	HO	No	3. Fog	4. Darknes	Night	1. Dry	Dry	9. Within Ir	1. Straight	2. Blacktop	1. No Defe	1. Two-Wa	4. Four Apr	6. Traffic L	1. Yes - Wc	2. No			3. No	20. Motor V	1. On Roac	No	No	Belted	No	Yes	No	No	No	No	No	No	No	No		NOT_RD	Urban Inte	No	No	Yes	Yes	5. Hampto	114	114. City o	4-Minor Ar	3-Two-Way	Urban	NonVDOT	5	3. City or T	Hampton F	HAMP	R-VA SR00152WB		2.77	253065	42.96	-76.4176	37.04015
190595218	2019	2/28/2019 5:00	745	7:45	O	PDO	0	0	0	0	0	0	0	2	1. Rear End	RE	No	1. No Adve	2. Daylight	Day	1. Dry	Dry	9. Within Ir	1. Straight	2. Blacktop	1. No Defe	2. Two-Wa	4. Four Apr	3. Traffic S	1. Yes - Wc	2. No			3. No	20. Motor V	1. On Roac	No	No	Belted	No	No	No	No	No	No	No	No	No	No		NOT_RD	VDOT Inte	No	No	Yes	No	5. Hampto	114	114. City o	3-Principal	4-Two-Way	Urban	NonVDOT	5	3. City or T	Hampton F	HAMP	S-VA114NP HAMPTON ROADS CENTER PKWY		3.14	1077824	70.52	-76.3925	37.06002
242845033	2024	10/7/2024 5:00	2001	20:01	C	C	0	0	0	1	1	0	0	2	1. Rear End	RE	No	1. No Adve	4. Darknes	Night	1. Dry	Dry	10. Interse	1. Straight	2. Blacktop	1. No Defe	2. Two-Wa	4. Four Apr	3. Traffic S	1. Yes - Wc	2. No			3. No	20. Motor V	1. On Roac	No	No	Belted	No	Yes	No	No	No	Yes	No	No	No	No		NOT_RD	Urban Inte	No	No	Yes	Yes	5. Hampto	114	114. City o	5-Major Cc	3-Two-Way	Urban	NonVDOT	5	3. City or T	Hampton F	HAMP	S-VA114NP BIG BETHEL RD		1.73			-76.4279	37.03737
242005239	2024	6/27/2024 5:00	758	7:58	C	C	0	0	0	1	1	0	0	2	2. Angle	ANG	No	1. No Adve	2. Daylight	Day	1. Dry	Dry	1. Main-Lir	1. Straight	2. Blacktop	1. No Defe	1. Two-Wa	1. Not at In	1. No Traffi	6. No Traffi	2. No			3. No	20. Motor V	1. On Roac	No	No	Belted	No	No	No	No	No	No	No	No	No	No		NOT_RD	Urban Inte	No	No	Yes	No	5. Hampto	114	114. City o	4-Minor Ar	3-Two-Way	Urban	NonVDOT	5	3. City or T	Hampton F	HAMP	R-VA US00060EB		272.23	1069245	241.8	-76.3544	37.00978
190595234	2019	2/26/2019 5:00	1546	15:46	C	C	0	0	0	1	1	0	0	1	9. Fixed Object - Off Road	FOOR	No	1. No Adve	2. Daylight	Day	1. Dry	Dry	10. Interse	9. Other	2. Blacktop	1. No Defe	1. Two-Wa	4. Four Apr	6. Traffic L	1. Yes - Wc	2. No			3. No	15. Other F	1. On Roac	No	No	Belted	No	No	No	No	No	No	Yes	No	No	No		NOT_RD	Urban Inte	No	No	Yes	No	5. Hampto	114	114. City o	4-Minor Ar	3-Two-Way	Urban	NonVDOT	5	3. City or T	Hampton F	HAMP	R-VA SR00351WB		6.86	253152	128.64	-76.3251	37.0332
190595297	2019	2/28/2019 5:00	1338	13:38	C	C	0	0	0	1	1	0	0	2	1. Rear End	RE	No	1. No Adve	2. Daylight	Day	1. Dry	Dry	9. Within Ir	1. Straight	2. Blacktop	1. No Defe	3. Two-Wa	3. Three Ap	3. Traffic S	1. Yes - Wc	2. No			3. No	20. Motor V	1. On Roac	No	No	Belted	No	No	No	No	No	Yes	No	No	No	No		NOT_RD	Urban Inte	No	No	Yes	No	5. Hampto	114	114. City o	3-Principal	4-Two-Way	Urban	NonVDOT	5	3. City or T	Hampton F	HAMP	R-VA US00258WB		66.29	1080039	57.14	-76.3308	37.0399
190605206	2019	2/23/2019 5:00	31	00:31	O	PDO	0	0	0	0	0	0	0	2	1. Rear End	RE	No	5. Rain	6. Darknes	Night	2. Wet	Wet	9. Within Ir	1. Straight	2. Blacktop	1. No Defe	1. Two-Wa	3. Three Ap	3. Traffic S	1. Yes - Wc	2. No			3. No	20. Motor V	1. On Roac	No	No	Belted	No	No	No	No	No	Yes	No	No	No	No		NOT_RD	VDOT Inte	No	No	No	Yes	5. Hampto	114	114. City o	1-Interstat	1-One-Way	Urban	VDOT Inte	5	1. State Hv	Hampton F	HAMP	R-VA IS00064EB	RMP265.00C	0.1	253415	131.82	-76.3537	37.03444
190605224	2019	2/28/2019 5:00	907	9:07	O	PDO	0	0	0	0	0	0	0	3	1. Rear End	RE	No	1. No Adve	2. Daylight	Day	1. Dry	Dry	8. Non-Inte	1. Straight	1. Concret	1. No Defe	3. Two-Wa	1. Not at In	6. Traffic L	1. Yes - Wc	2. No			3. No	20. Motor V	1. On Roac	No	No	Belted	No	No	No	No	No	No	No	No	No	No		NOT_RD	Not Interse	Yes	No	Yes	No	5. Hampto	114	114. City o	1-Interstat	4-Two-Way	Urban	VDOT Inte	5	1. State Hv	Hampton F	HAMP	R-VA IS00064WB		271.12			-76.3026	36.98479
190605238	2019	2/24/2019 5:00	1648	16:48	O	PDO	0	0	0	0	0	0	0	2	1. Rear End	RE	No	1. No Adve	2. Daylight	Day	1. Dry	Dry	10. Interse	1. Straight	2. Blacktop	1. No Defe	3. Two-Wa	4. Four Apr	3. Traffic S	1. Yes - Wc	2. No			3. No	20. Motor V	1. On Roac	No	No	Belted	No	Yes	No	No	No	No	No	No	No	No		NOT_RD	Urban Inte	No	No	Yes	No	5. Hampto	114	114. City o	3-Principal	4-Two-Way	Urban	NonVDOT	5	3. City or T	Hampton F	HAMP	R-VA US00258EB		64.68	253143	88.58	-76.3589	37.04367
190605362	2019	3/1/2019 5:00	1957	19:57	O	PDO	0	0	0	0	0	0	0	1	9. Fixed Object - Off Road	FOOR	No	5. Rain	4. Darknes	Night	2. Wet	Wet	8. Non-Inte	3. Grade - S	1. Concret	1. No Defe	3. Two-Wa	1. Not at In	6. Traffic L	1. Yes - Wc	2. No			3. No	11. Jersey	2. Shoulde	No	No	Belted	No	No	No	No	No	No	No	No	No	Yes	4	RD_LEFT	Not Interse	No	No	Yes	Yes	5. Hampto	114	114. City o	1-Interstat	4-Two-Way	Urban	VDOT Inte	5	1. State Hv	Hampton F	HAMP	R-VA IS00064EB		263.84			-76.3935	37.03918
190605366	2019	2/22/2019 5:00	1335	13:35	O	PDO	0	0	0	0	0	0	0	2	1. Rear End	RE	No	1. No Adve	2. Daylight	Day	1. Dry	Dry	8. Non-Inte	1. Straight	2. Blacktop	1. No Defe	4. One-Wa	1. Not at In	6. Traffic L	1. Yes - Wc	2. No			3. No	20. Motor V	1. On Roac	No	No	Belted	No	No	No	No	No	No	No	No	No	Yes	20	NOT_RD	Not Interse	No	No	Yes	No	5. Hampto	114	114. City o	1-Interstat	4-Two-Way	Urban	VDOT Inte	5	1. State Hv	Hampton F	HAMP	R-VA IS00064WB		270.38			-76.3103	36.993
190605384	2019	2/22/2019 5:00	1431	14:31	O	PDO	0	0	0	0	0	0	0	3	1. Rear End	RE	No	1. No Adve	2. Daylight	Day	1. Dry	Dry	8. Non-Inte	1. Straight	2. Blacktop	1. No Defe	4. One-Wa	1. Not at In	6. Traffic L	1. Yes - Wc	2. No			3. No	20. Motor V	1. On Roac	No	No	Belted	No	No	No	No	No	No	No	No	No	No		NOT_RD	Not Interse	No	No	Yes	No	5. Hampto	114	114. City o	1-Interstat	4-Two-Way	Urban	VDOT Inte	5	1. State Hv	Hampton F	HAMP	R-VA IS00064EB		270.27			-76.3108	36.99239
190615098	2019	3/1/2019 5:00	1013	10:13	C	C	0	0	0	1	1	0	0	2	2. Angle	ANG	No	5. Rain	2. Daylight	Day	2. Wet	Wet	8. Non-Inte	1. Straight	2. Blacktop	1. No Defe	2. Two-Wa	1. Not at In	3. Traffic S	1. Yes - Wc	2. No			3. No	20. Motor V	1. On Roac	No	No	Belted	No	No	No	No	No	No	No	No	No	No		NOT_RD	Not Interse	Yes	No	Yes	No	5. Hampto	114	114. City o	5-Major Cc	3-Two-Way	Urban	NonVDOT	5	3. City or T	Hampton F	HAMP	S-VA114PR POWHATAN PKWY		1.09	253177	276.37	-76.3843	37.01244
190615099	2019	3/1/2019 5:00	1303	13:03	O	PDO	0	0	0	0	0	0	0	2	2. Angle	ANG	No	4. Mist	2. Daylight	Day	2. Wet	Wet	9. Within Ir	1. Straight	2. Blacktop	1. No Defe	1. Two-Wa	4. Four Apr	4. Stop Sig	1. Yes - Wc	2. No			3. No	20. Motor V	1. On Roac	Yes	No	Belted	No	No	No	No	No	Yes	No	No	No	No		NOT_RD	Urban Inte	Yes	No	Yes	No	5. Hampto	114	114. City o	7-Local (J,(	3-Two-Way	Urban	NonVDOT	5	3. City or T	Hampton F	HAMP	S-VA114NP ABACO DR		0.09			-76.4417	37.02847
190615109	2019	3/1/2019 5:00	1858	18:58	C	C	0	0	0	2	2	0	0	2	1. Rear End	RE	No	5. Rain	5. Darknes	Night	2. Wet	Wet	10. Interse	1. Straight	2. Blacktop	1. No Defe	2. Two-Wa	3. Three Ap	3. Traffic S	1. Yes - Wc	2. No			3. No	20. Motor V	1. On Roac	No	No	Belted	No	Yes	No	No	No	No	No	No	No	No		NOT_RD	VDOT Inte	No	No	Yes	Yes	5. Hampto	114	114. City o	3-Principal	4-Two-Way	Urban	NonVDOT	5	3. City or T	Hampton F	HAMP	S-VA114PR HAMPTON ROADS CENTER PKWY		2.14	1279456	98.89	-76.4095	37.05992
190615110	2019	3/2/2019 5:00	45	00:45	B	B	0	0	1	0	1	0	0	2	2. Angle	ANG	No	5. Rain	4. Darknes	Night	2. Wet	Wet	1. Main-Lir	1. Straight	2. Blacktop	1. No Defe	2. Two-Wa	2. Two App	3. Traffic S	1. Yes - Wc	2. No			3. No	20. Motor V	1. On Roac	No	No	Belted	No	No	No	No	No	No	No	No	No	No		NOT_RD	VDOT Inte	No	Yes	Yes	Yes	5. Hampto	114	114. City o	7-Local (J,(	3-Two-Way	Urban	NonVDOT	5	3. City or T	Hampton F	HAMP	S-VA114NP COLISEUM DR		1.83	1079069	14.06	-76.3926	37.05643
203225072	2020	11/13/2020 5:00	814	8:14	C	C	0	0	0	3	3	0	0	2	1. Rear End	RE	No	3. Fog	2. Daylight	Day	2. Wet	Wet	10. Interse	1. Straight	2. Blacktop	1. No Defe	1. Two-Wa	4. Four Apr	3. Traffic S	1. Yes - Wc	2. No			3. No	20. Motor V	1. On Roac	No	No	Belted	No	Yes	No	No	No	No	No	No	No	No		NOT_RD	Urban Inte	No	No	Yes	No	5. Hampto	114	114. City o	3-Principal	4-Two-Way	Urban	NonVDOT	5	3. City or T	Hampton F	HAMP	S-VA114PR WOODLAND RD		0.42	253154	101.07	-76.3235	37.02676
190625074	2019	2/24/2019 5:00	1907	19:07	A	A	0	1	0	1	2	0	0	2	2. Angle	ANG	No	1. No Adve	4. Darknes	Night	1. Dry	Dry	9. Within Ir	1. Straight	2. Blacktop	1. No Defe	1. Two-Wa	4. Four Apr	3. Traffic S	1. Yes - Wc	2. No			3. No	20. Motor V	1. On Roac	No	No	Belted	No	No	No	No	No	No	No	No	No	Yes	2	NOT_RD	Urban Inte	No	No	Yes	Yes	5. Hampto	114	114. City o	3-Principal	4-Two-Way	Urban	NonVDOT	5	3. City or T	Hampton F	HAMP	R-VA US00258EB		60.08	253130	0	-76.4354	37.02379
190625075	2019	2/26/2019 5:00	1450	14:50	C	C	0	0	0	1	1	0	0	2	1. Rear End	RE	No	1. No Adve	2. Daylight	Day	1. Dry	Dry	10. Interse	1. Straight	2. Blacktop	1. No Defe	4. One-Wa	2. Two App	3. Traffic S	1. Yes - Wc	2. No			3. No	20. Motor V	1. On Roac	No	No	Belted	No	No	No	No	No	No	No	No	No	No		NOT_RD	VDOT Inte	No	Yes	No	No	5. Hampto	114	114. City o	1-Interstat	1-One-Way	Urban	VDOT Inte	5	1. State Hv	Hampton F	HAMP	R-VA IS00064EB	RMP265.00C	0.1	253415	122.31	-76.3537	37.03444
190625078	2019	2/27/2019 5:00	1850	18:50	O	PDO	0	0	0	0	0	0	0	2	4. Sideswipe - Same Direction	SSS	No	1. No Adve	4. Darknes	Night	1. Dry	Dry	9. Within Ir	1. Straight	2. Blacktop	1. No Defe	3. Two-Wa	3. Three Ap	6. Traffic L	1. Yes - Wc	2. No			3. No	20. Motor V	1. On Roac	No	No	Belted	No	No	No	No	No	No	No	No	No	No		NOT_RD	Urban Inte	No	No	Yes	Yes	5. Hampto	114	114. City o	3-Principal	4-Two-Way	Urban	NonVDOT	5	3. City or T	Hampton F	HAMP	R-VA US00258WB		63.98	1078693	304.48	-76.3712	37.04402
190625079	2019	2/27/2019 5:00	1618	16:18	O	PDO	0	0	0	0	0	0	0	2	1. Rear End	RE	No	1. No Adve	2. Daylight	Day	1. Dry	Dry	1. Main-Lir	1. Straight	2. Blacktop	1. No Defe	3. Two-Wa	1. Not at In	1. No Traffi	6. No Traffi	2. No			3. No	20. Motor V	1. On Roac	No	No	Belted	No	No	No	No	No	No	No	No	No	No		NOT_RD	Not Interse	No	Yes	Yes	No	5. Hampto	114	114. City o	3-Principal	4-Two-Way	Urban	NonVDOT	5	3. City or T	Hampton F	HAMP	R-VA US00258EB		61.94	1091119	301.43	-76.407	37.03768
190625080	2019	2/26/2019 5:00	1804	18:04	C	C	0	0	0	1	1	0	0	2	2. Angle	ANG	Bike	1. No Adve	4. Darknes	Night	1. Dry	Dry	1. Main-Lir	1. Straight	2. Blacktop	1. No Defe	3. Two-Wa	1. Not at In	3. Traffic S	1. Yes - Wc	2. No			3. No	19. Ped	1. On Roac	No	No	Belted	Yes	No	No	No	No	No	No	No	No	No		NOT_RD	VDOT Inte	Yes	No	Yes	Yes	5. Hampto	114	114. City o	3-Principal	4-Two-Way	Urban	NonVDOT	5	3. City or T	Hampton F	HAMP	R-VA US00258EB		62.8	1091129	186.91	-76.3911	37.04103
222375451	2022	7/19/2022 5:00	2157	21:57	O	PDO	0	0	0	0	0	0	0	1	16. Other	OTHR	No	1. No Adve	4. Darknes	Night	2. Wet	Wet	10. Interse	1. Straight	2. Blacktop	1. No Defe	2. Two-Wa	4. Four Apr	3. Traffic S	1. Yes - Wc	2. No			3. No	35. Cross	1. On Roac	No	No	Belted	No	No	No	No	No	No	No	No	No	No		NOT_RD	VDOT Inte	No	No	Yes	Yes	5. Hampto	114	114. City o	4-Minor Ar	4-Two-Way	Urban	NonVDOT	5	3. City or T	Hampton F	HAMP	S-VA114PR SETTLERS LANDING RD		0.11	253087	66.99	-76.3635	37.02487
190625085	2019	3/1/2019 5:00	2140	21:40	C	C	0	0	0	1	1	0	0	2	4. Sideswipe - Same Direction	SSS	No	5. Rain	5. Darknes	Night	2. Wet	Wet	10. Interse	1. Straight	2. Blacktop	1. No Defe	2. Two-Wa	3. Three Ap	3. Traffic S	1. Yes - Wc	2. No			3. No	20. Motor V	1. On Roac	No	No	Belted	No	Yes	No	No	No	No	No	No	No	No		NOT_RD	VDOT Inte	No	No	Yes	Yes	5. Hampto	114	114. City o	3-Principal	4-Two-Way	Urban	NonVDOT	5	3. City or T	Hampton F	HAMP	S-VA114PR HAMPTON ROADS CENTER PKWY		3.13	1077824	89.92	-76.3926	37.05984
190625086	2019	3/1/2019 5:00	1451	14:51	O	PDO	0	0	0	0	0	0	0	1	9. Fixed Object - Off Road	FOOR	No	4. Mist	2. Daylight	Day	2. Wet	Wet	10. Interse	1. Straight	2. Blacktop	1. No Defe	3. Two-Wa	4. Four Apr	3. Traffic S	1. Yes - Wc	2. No			3. No	17. Traffic	1. On Roac	No	No	Belted	No	No	No	No	No	No	No	No	No	No		NOT_RD	Urban Inte	No	No	Yes	No	5. Hampto	114	114. City o	3-Principal	4-Two-Way	Urban	NonVDOT	5	3. City or T	Hampton F	HAMP	R-VA US00258EB		62.26	253136	86.4	-76.4013	37.03887
190625108	2019	3/2/2019 5:00	1811	18:11	O	PDO	0	0	0	0	0	0	0	2	2. Angle	ANG	No	1. No Adve	2. Daylight	Day	1. Dry	Dry	9. Within Ir	1. Straight	2. Blacktop	1. No Defe	2. Two-Wa	4. Four Apr	3. Traffic S	1. Yes - Wc	2. No			3. No	20. Motor V	1. On Roac	No	No	Belted	No	No	No	No	No	No	No	No	No	No		NOT_RD	Urban Inte	No	No	Yes	No	5. Hampto	114	114. City o	4-Minor Ar	3-Two-Way	Urban	NonVDOT	5	3. City or T	Hampton F	HAMP	R-VA SR00351WB		4.56	253175	47.93	-76.3657	37.02567
190625109	2019	3/3/2019 5:00	305	3:05	C	C	0	0	0	2	2	0	0	2	4. Sideswipe - Same Direction	SSS	No	1. No Adve	4. Darknes	Night	1. Dry	Dry	8. Non-Inte	1. Straight	2. Blacktop	1. No Defe	2. Two-Wa	1. Not at In	6. Traffic L	1. Yes - Wc	2. No			3. No	20. Motor V	1. On Roac	No	No	Belted	No	No	No	No	No	No	No	No	No	No		NOT_RD	Urban Inte	No	No	Yes	Yes	5. Hampto	114	114. City o	3-Principal	4-Two-Way	Urban	NonVDOT	5	3. City or T	Hampton F	HAMP	R-VA US00258EB		61.8	253135	102.2	-76.4093	37.03687
171985165	2017	7/14/2017 5:00	2108	21:08	C	C	0	0	0	1	1	0	0	1	9. Fixed Object - Off Road	FOOR	No	1. No Adve	4. Darknes	Night	2. Wet	Wet	1. Main-Lir	1. Straight	2. Blacktop	1. No Defe	2. Two-Wa	1. Not at In	6. Traffic L	1. Yes - Wc	2. No			3. No	3. Utility P	1. On Roac	No	No	Belted	No	No	No	No	No	No	No	No	No	Yes	5	RD_UNKN	Urban Inte	No	Yes	Yes	Yes	5. Hampto	114	114. City o	5-Major Cc	3-Two-Way	Urban	NonVDOT	5	3. City or T	Hampton F	HAMP	S-VA114NP BIG BETHEL RD		1.74			-76.428	37.03757
190635108	2019	3/2/2019 5:00	134	1:34	O	PDO	0	0	0	0	0	0	0	1	9. Fixed Object - Off Road	FOOR	No	5. Rain	3. Dusk	Day	2. Wet	Wet	9. Within Ir	2. Curve - L	2. Blacktop	1. No Defe	3. Two-Wa	3. Three Ap	4. Stop Sig	1. Yes - Wc	2. No			3. No	20. Motor V	1. On Roac	Yes	No	Belted	No	No	No	No	No	No	No	No	No	Yes	10	NOT_RD	Urban Inte	No	No	Yes	No	5. Hampto	114	114. City o	7-Local (J,(	3-Two-Way	Urban	NonVDOT	5	3. City or T	Hampton F	HAMP	S-VA114NP HALL RD		0.55			-76.2902	37.06563
190635109	2019	3/3/2019 5:00	2036	20:36	C	C	0	0	0	5	5	0	0	2	2. Angle	ANG	No	5. Rain	4. Darknes	Night	2. Wet	Wet	9. Within Ir	1. Straight	2. Blacktop	1. No Defe	1. Two-Wa	4. Four Apr	4. Stop Sig	1. Yes - Wc	2. No			3. No	20. Motor V	1. On Roac	No	No	Belted	No	No	No	No	No	No	No	No	No	No		NOT_RD	VDOT Inte	No	No	Yes	Yes	5. Hampto	114	114. City o	7-Local (J,(	3-Two-Way	Urban	NonVDOT	5	3. City or T	Hampton F	HAMP	S-VA114PR GREENWOOD DR		0.36	1073509	10.65	-76.413	37.0327
231215171	2023	4/24/2023 5:00	1235	12:35	C	C	0	0	0	1	1	0	0	1	9. Fixed Object - Off Road	FOOR	No	1. No Adve	2. Daylight	Day	1. Dry	Dry	8. Non-Inte	1. Straight	2. Blacktop	1. No Defe	3. Two-Wa	1. Not at In	6. Traffic L	1. Yes - Wc	2. No			3. No	2. Trees	3. Median	Yes	No	Belted	No	No	No	No	No	No	No	No	No	No		NOT_RD	VDOT Inte	No	No	Yes	No	5. Hampto	114	114. City o	4-Minor Ar	3-Two-Way	Urban	NonVDOT	5	3. City or T	Hampton F	HAMP	R-VA SR00415WB		0.28	1082768	108.15	-76.3972	37.03668
190635236	2019	3/4/2019 5:00	550	5:50	B	B	0	0	1	0	1	0	0	2	1. Rear End	RE	No	1. No Adve	4. Darknes	Night	1. Dry	Dry	8. Non-Inte	1. Straight	2. Blacktop	1. No Defe	3. Two-Wa	1. Not at In	6. Traffic L	1. Yes - Wc	2. No			3. No	20. Motor V	1. On Roac	No	No	Belted	No	No	No	No	No	No	No	No	No	Yes	30	NOT_RD	Not Interse	No	No	Yes	Yes	5. Hampto	114	114. City o	1-Interstat	4-Two-Way	Urban	VDOT Inte	5	1. State Hv	Hampton F	HAMP	R-VA IS00064EB		268.42			-76.327	37.01569
190635237	2019	3/4/2019 5:00	928	9:28	O	PDO	0	0	0	0	0	0	0	2	1. Rear End	RE	No	1. No Adve	2. Daylight	Day	1. Dry	Dry	8. Non-Inte	3. Grade - S	2. Blacktop	1. No Defe	3. Two-Wa	1. Not at In	6. Traffic L	1. Yes - Wc	2. No			3. No	20. Motor V	1. On Roac	No	No	Belted	No	No	No	No	No	No	No	No	No	No		NOT_RD	Not Interse	Yes	No	Yes	No	5. Hampto	114	114. City o	1-Interstat	4-Two-Way	Urban	VDOT Inte	5	1. State Hv	Hampton F	HAMP	R-VA IS00064EB		269.31			-76.3202	37.00341
190635239	2019	2/28/2019 5:00	1445	14:45	O	PDO	0	0	0	0	0	0	0	4	1. Rear End	RE	No	1. No Adve	2. Daylight	Day	1. Dry	Dry	8. Non-Inte	3. Grade - S	2. Blacktop	1. No Defe	3. Two-Wa	1. Not at In	6. Traffic L	1. Yes - Wc	2. No			3. No	20. Motor V	1. On Roac	No	No	Belted	No	No	No	No	No	No	No	No	No	No		NOT_RD	Not Interse	No	Yes	Yes	No	5. Hampto	114	114. City o	1-Interstat	4-Two-Way	Urban	VDOT Inte	5	1. State Hv	Hampton F	HAMP	R-VA IS00064EB		270.1			-76.3126	36.99425
190635358	2019	3/1/2019 5:00	652	6:52	O	PDO	0	0	0	0	0	0	0	2	4. Sideswipe - Same Direction	SSS	No	5. Rain	2. Daylight	Day	2. Wet	Wet	8. Non-Inte	1. Straight	1. Concret	1. No Defe	3. Two-Wa	1. Not at In	6. Traffic L	1. Yes - Wc	2. No			3. No	20. Motor V	1. On Roac	No	No	Belted	No	No	No	No	Yes	No	Yes	No	No	Yes	5	NOT_RD	Not Interse	No	No	No	No	5. Hampto	114	114. City o	1-Interstat	1-One-Way	Urban	VDOT Inte	5	1. State Hv	Hampton F	HAMP	R-VA IS00064WB	RMP264.00A	0.41			-76.3784	37.02912
190645064	2019	3/4/2019 5:00	1528	15:28	C	C	0	0	0	2	2	0	0	2	2. Angle	ANG	No	1. No Adve	2. Daylight	Day	1. Dry	Dry	10. Interse	1. Straight	2. Blacktop	1. No Defe	1. Two-Wa	4. Four Apr	3. Traffic S	1. Yes - Wc	2. No			3. No	20. Motor V	1. On Roac	No	No	Belted	No	No	No	No	No	No	No	No	No	No		NOT_RD	Urban Inte	No	No	Yes	No	5. Hampto	114	114. City o	4-Minor Ar	3-Two-Way	Urban	NonVDOT	5	3. City or T	Hampton F	HAMP	R-VA SR00351WB		7.56	253169	0	-76.3144	37.03783
190645078	2019	3/4/2019 5:00	713	7:13	C	C	0	0	0	1	1	0	0	2	2. Angle	ANG	No	1. No Adve	2. Daylight	Day	1. Dry	Dry	10. Interse	1. Straight	2. Blacktop	1. No Defe	1. Two-Wa	3. Three Ap	4. Stop Sig	1. Yes - Wc	2. No			3. No	20. Motor V	1. On Roac	No	No	Belted	No	No	No	No	No	No	No	No	No	No		NOT_RD	Urban Inte	No	Yes	Yes	No	5. Hampto	114	114. City o	7-Local (J,(	3-Two-Way	Urban	NonVDOT	5	3. City or T	Hampton F	HAMP	S-VA114NP BUCKROE AVE		0.62	1060398	419.09	-76.3001	37.04512
250445277	2025	2/12/2025 5:00	1405	14:05	C	C	0	0	0	2	2	0	0	2	2. Angle	ANG	No	5. Rain	2. Daylight	Day	2. Wet	Wet	1. Main-Lir	1. Straight	2. Blacktop	1. No Defe	3. Two-Wa	3. Three Ap	3. Traffic S	1. Yes - Wc	2. No			3. No	20. Motor V	1. On Roac	No	No	Belted	No	No	No	No	No	No	No	No	No	No		NOT_RD	Urban Inte	No	Yes	Yes	No	5. Hampto	114	114. City o	3-Principal	4-Two-Way	Urban	NonVDOT	5	3. City or T	Hampton F	HAMP	R-VA SR00143NB		2.05	1062041	9.75	-76.3273	37.02352
193525102	2019	12/17/2019 5:00	1357	13:57	A	A	0	1	0	0	1	0	0	1	9. Fixed Object - Off Road	FOOR	No	5. Rain	2. Daylight	Day	2. Wet	Wet	1. Main-Lir	1. Straight	2. Blacktop	1. No Defe	3. Two-Wa	1. Not at In	6. Traffic L	1. Yes - Wc	2. No			3. No	3. Utility P	4. Roadsid	No	No	Belted	No	No	No	No	No	No	No	No	No	Yes	20	RD_RIGHT	Not Interse	No	No	Yes	No	5. Hampto	114	114. City o	5-Major Cc	3-Two-Way	Urban	NonVDOT	5	3. City or T	Hampton F	HAMP	S-VA114NP BIG BETHEL RD		1.75			-76.4281	37.03766
240615127	2024	2/29/2024 5:00	1613	16:13	C	C	0	0	0	1	1	0	0	2	1. Rear End	RE	No	1. No Adve	2. Daylight	Day	1. Dry	Dry	10. Interse	1. Straight	2. Blacktop	1. No Defe	1. Two-Wa	3. Three Ap	6. Traffic L	1. Yes - Wc	2. No			3. No	20. Motor V	1. On Roac	No	No	Belted	No	No	No	No	No	No	No	No	No	No		NOT_RD	Urban Inte	No	Yes	Yes	No	5. Hampto	114	114. City o	4-Minor Ar	3-Two-Way	Urban	NonVDOT	5	3. City or T	Hampton F	HAMP	R-VA SR00152WB		2.77	253065	59.08	-76.4176	37.04013
190645124	2019	3/1/2019 5:00	543	5:43	A	A	0	1	0	0	1	0	0	2	1. Rear End	RE	No	1. No Adve	4. Darknes	Night	1. Dry	Dry	8. Non-Inte	1. Straight	1. Concret	1. No Defe	3. Two-Wa	1. Not at In	6. Traffic L	1. Yes - Wc	2. No			3. No	20. Motor V	1. On Roac	No	No	Belted	No	No	No	No	No	No	No	No	No	No		NOT_RD	Not Interse	No	No	Yes	Yes	5. Hampto	114	114. City o	1-Interstat	4-Two-Way	Urban	VDOT Inte	5	1. State Hv	Hampton F	HAMP	R-VA IS00064EB		264.13			-76.3905	37.03668
190645151	2019	2/28/2019 5:00	921	9:21	C	C	0	0	0	2	2	0	0	3	1. Rear End	RE	No	1. No Adve	2. Daylight	Day	1. Dry	Dry	1. Main-Lir	1. Straight	2. Blacktop	1. No Defe	4. One-Wa	1. Not at In	6. Traffic L	1. Yes - Wc	2. No			3. No	20. Motor V	1. On Roac	No	No	Belted	No	No	No	No	No	No	No	No	No	No		NOT_RD	Not Interse	No	No	Yes	No	5. Hampto	114	114. City o	1-Interstat	4-Two-Way	Urban	VDOT Inte	5	1. State Hv	Hampton F	HAMP	R-VA IS00064EB		271.07			-76.3025	36.98343
201495148	2020	5/27/2020 5:00	1439	14:39	C	C	0	0	0	1	1	0	0	2	1. Rear End	RE	No	1. No Adve	2. Daylight	Day	1. Dry	Dry	10. Interse	1. Straight	2. Blacktop	1. No Defe	2. Two-Wa	4. Four Apr	3. Traffic S	1. Yes - Wc	2. No			3. No	20. Motor V	1. On Roac	No	No	Belted	No	Yes	No	No	No	Yes	No	No	No	No		NOT_RD	Urban Inte	No	No	Yes	No	5. Hampto	114	114. City o	3-Principal	4-Two-Way	Urban	NonVDOT	5	3. City or T	Hampton F	HAMP	R-VA SR00134WB		6.71	253022	144.52	-76.4001	37.06312
190645176	2019	2/20/2019 5:00	1743	17:43	C	C	0	0	0	2	2	0	0	3	2. Angle	ANG	No	5. Rain	4. Darknes	Night	2. Wet	Wet	5. On Entra	10. On/Off	1. Concret	1. No Defe	3. Two-Wa	1. Not at In	6. Traffic L	1. Yes - Wc	2. No			3. No	20. Motor V	1. On Roac	No	No	Belted	No	No	No	No	No	No	No	No	No	Yes	10	NOT_RD	Not Interse	No	No	Yes	Yes	5. Hampto	114	114. City o	1-Interstat	4-Two-Way	Urban	VDOT Inte	5	1. State Hv	Hampton F	HAMP	R-VA IS00064EB		263.73			-76.3945	37.0401
190645193	2019	3/1/2019 5:00	1438	14:38	O	PDO	0	0	0	0	0	0	0	3	1. Rear End	RE	No	5. Rain	2. Daylight	Day	2. Wet	Wet	1. Main-Lir	3. Grade - S	1. Concret	1. No Defe	4. One-Wa	1. Not at In	6. Traffic L	1. Yes - Wc	2. No			3. No	20. Motor V	1. On Roac	No	No	Belted	No	No	No	No	No	No	No	No	No	No		NOT_RD	Not Interse	No	No	Yes	No	5. Hampto	114	114. City o	1-Interstat	4-Two-Way	Urban	VDOT Inte	5	1. State Hv	Hampton F	HAMP	R-VA IS00064EB		269.38			-76.3199	37.00248
200905088	2020	3/29/2020 5:00	1503	15:03	O	PDO	0	0	0	0	0	0	0	2	3. Head On	HO	No	1. No Adve	2. Daylight	Day	1. Dry	Dry	1. Main-Lir	1. Straight	2. Blacktop	1. No Defe	1. Two-Wa	1. Not at In	6. Traffic L	1. Yes - Wc	2. No			3. No	20. Motor V	1. On Roac	No	No	Belted	No	Yes	No	No	No	No	No	No	No	No		NOT_RD	Urban Inte	No	No	Yes	No	5. Hampto	114	114. City o	4-Minor Ar	3-Two-Way	Urban	NonVDOT	5	3. City or T	Hampton F	HAMP	R-VA SR00152EB		2.78	253065	112.82	-76.4174	37.04008
201265052	2020	5/3/2020 5:00	1451	14:51	O	PDO	0	0	0	0	0	0	0	2	2. Angle	ANG	No	1. No Adve	2. Daylight	Day	1. Dry	Dry	10. Interse	1. Straight	2. Blacktop	1. No Defe	1. Two-Wa	3. Three Ap	1. No Traffi	6. No Traffi	2. No			3. No	20. Motor V	1. On Roac	No	No	Belted	No	No	No	No	No	No	No	No	No	No		NOT_RD	Urban Inte	No	No	Yes	No	5. Hampto	114	114. City o	5-Major Cc	3-Two-Way	Urban	NonVDOT	5	3. City or T	Hampton F	HAMP	R-VA US00060EB		272.27	1069246	49.03	-76.3538	37.01006
182685346	2018	9/17/2018 5:00	1602	16:02	C	C	0	0	0	1	1	0	0	2	2. Angle	ANG	No	1. No Adve	2. Daylight	Day	1. Dry	Dry	1. Main-Lir	1. Straight	2. Blacktop	1. No Defe	1. Two-Wa	1. Not at In	3. Traffic S	1. Yes - Wc	2. No			3. No	20. Motor V	1. On Roac	No	No	Belted	No	No	No	No	No	No	No	No	No	No		NOT_RD	Not Interse	No	No	Yes	No	5. Hampto	114	114. City o	7-Local (J,(	3-Two-Way	Urban	NonVDOT	5	3. City or T	Hampton F	HAMP	S-VA114NP MARCELLA RD		0.46			-76.3839	37.05068
213265225	2021	11/21/2021 5:00	1235	12:35	B	B	0	0	1	0	1	0	0	2	2. Angle	ANG	No	1. No Adve	2. Daylight	Day	1. Dry	Dry	9. Within Ir	1. Straight	2. Blacktop	1. No Defe	1. Two-Wa	3. Three Ap	4. Stop Sig	1. Yes - Wc	2. No			3. No	20. Motor V	1. On Roac	No	No	Belted	No	No	No	No	No	No	No	No	No	No		NOT_RD	Urban Inte	Yes	No	Yes	No	5. Hampto	114	114. City o	5-Major Cc	3-Two-Way	Urban	NonVDOT	5	3. City or T	Hampton F	HAMP	R-VA US00060EB		272.27	1069246	27.15	-76.3538	37.0101
190655124	2019	3/5/2019 5:00	1026	10:26	C	C	0	0	0	1	1	0	0	2	4. Sideswipe - Same Direction	SSS	No	1. No Adve	2. Daylight	Day	1. Dry	Dry	1. Main-Lir	1. Straight	2. Blacktop	1. No Defe	1. Two-Wa	1. Not at In	6. Traffic L	1. Yes - Wc	2. No			3. No	20. Motor V	1. On Roac	No	No	Belted	No	No	No	No	No	No	No	No	No	No		NOT_RD	Not Interse	No	No	Yes	No	5. Hampto	114	114. City o	6-Minor Cc	3-Two-Way	Urban	NonVDOT	5	3. City or T	Hampton F	HAMP	S-VA114NP BEACH RD		0.49			-76.3001	37.0675
190655163	2019	3/3/2019 5:00	1806	18:06	C	C	0	0	0	3	3	0	0	2	1. Rear End	RE	No	5. Rain	4. Darknes	Night	2. Wet	Wet	1. Main-Lir	1. Straight	2. Blacktop	1. No Defe	3. Two-Wa	1. Not at In	6. Traffic L	1. Yes - Wc	2. No			3. No	20. Motor V	1. On Roac	No	No	Belted	No	No	No	No	No	No	No	No	No	No		NOT_RD	Not Interse	No	No	Yes	Yes	5. Hampto	114	114. City o	3-Principal	4-Two-Way	Urban	NonVDOT	5	3. City or T	Hampton F	HAMP	R-VA US00258EB		60.84			-76.4239	37.02957
190655199	2019	2/21/2019 5:00	1404	14:04	C	C	0	0	0	2	2	0	0	2	2. Angle	ANG	No	1. No Adve	2. Daylight	Day	2. Wet	Wet	8. Non-Inte	1. Straight	2. Blacktop	1. No Defe	4. One-Wa	1. Not at In	1. No Traffi	6. No Traffi	2. No			2. Yes - Wi	6. Parked V	7. In Parkir	No	No	Belted	No	No	No	No	No	No	Yes	No	No	No		RD_UNKN	Not Interse	Yes	No	Yes	No	5. Hampto	114	114. City o	7-Local (J,(	3-Two-Way	Urban	NonVDOT	5	3. City or T	Hampton F	HAMP	S-VA114PR BELL ST		0.31			-76.3748	37.01785
222725115	2022	9/29/2022 5:00	24	00:24	O	PDO	0	0	0	0	0	0	0	2	2. Angle	ANG	No	10. Blowin	4. Darknes	Night	1. Dry	Dry	9. Within Ir	1. Straight	2. Blacktop	1. No Defe	2. Two-Wa	4. Four Apr	3. Traffic S	1. Yes - Wc	2. No			3. No	20. Motor V	1. On Roac	No	No	Belted	No	No	No	No	No	No	No	No	No	No		NOT_RD	VDOT Inte	No	No	Yes	Yes	5. Hampto	114	114. City o	4-Minor Ar	4-Two-Way	Urban	NonVDOT	5	3. City or T	Hampton F	HAMP	S-VA114PR ABERDEEN RD		0.65	1072292	46.12	-76.4025	37.00659
190655303	2019	2/27/2019 5:00	2257	22:57	A	A	0	1	0	0	1	0	0	2	1. Rear End	RE	No	1. No Adve	4. Darknes	Night	1. Dry	Dry	8. Non-Inte	1. Straight	1. Concret	1. No Defe	1. Two-Wa	1. Not at In	6. Traffic L	1. Yes - Wc	2. No			3. No	5. Guard R	1. On Roac	Yes	No	Belted	No	No	No	No	Yes	No	No	No	No	Yes	10	NOT_RD	Not Interse	No	No	Yes	Yes	5. Hampto	114	114. City o	1-Interstat	4-Two-Way	Urban	VDOT Inte	5	1. State Hv	Hampton F	HAMP	R-VA IS00064WB		265.12			-76.3726	37.03176
190655342	2019	3/6/2019 5:00	1800	18:00	O	PDO	0	0	0	0	0	0	0	2	1. Rear End	RE	No	1. No Adve	2. Daylight	Day	1. Dry	Dry	8. Non-Inte	1. Straight	1. Concret	1. No Defe	3. Two-Wa	1. Not at In	6. Traffic L	1. Yes - Wc	2. No			3. No	20. Motor V	1. On Roac	No	No	Belted	No	No	No	No	No	No	No	No	No	No		NOT_RD	Not Interse	No	No	Yes	No	5. Hampto	114	114. City o	1-Interstat	4-Two-Way	Urban	VDOT Inte	5	1. State Hv	Hampton F	HAMP	R-VA IS00064EB		267.37			-76.3345	37.02954
231025096	2023	4/12/2023 5:00	10	00:10	C	C	0	0	0	2	2	0	0	2	4. Sideswipe - Same Direction	SSS	No	1. No Adve	4. Darknes	Night	1. Dry	Dry	10. Interse	1. Straight	2. Blacktop	1. No Defe	2. Two-Wa	4. Four Apr	3. Traffic S	1. Yes - Wc	2. No			3. No	20. Motor V	1. On Roac	No	No	Belted	No	No	No	No	No	No	No	No	No	Yes	2	NOT_RD	VDOT Inte	No	No	Yes	Yes	5. Hampto	114	114. City o	4-Minor Ar	4-Two-Way	Urban	NonVDOT	5	3. City or T	Hampton F	HAMP	S-VA114NP ABERDEEN RD		0.65	1072292	0	-76.4027	37.00661
190665085	2019	3/5/2019 5:00	1720	17:20	C	C	0	0	0	1	1	0	0	2	1. Rear End	RE	No	1. No Adve	2. Daylight	Day	1. Dry	Dry	1. Main-Lir	1. Straight	2. Blacktop	1. No Defe	3. Two-Wa	1. Not at In	3. Traffic S	1. Yes - Wc	2. No			3. No	20. Motor V	1. On Roac	No	No	Belted	No	No	No	No	No	No	No	No	No	No		NOT_RD	Not Interse	No	No	Yes	No	5. Hampto	114	114. City o	3-Principal	4-Two-Way	Urban	NonVDOT	5	3. City or T	Hampton F	HAMP	R-VA US00258EB		62.2	253136	284.17	-76.4025	37.0386
212145142	2021	7/29/2021 5:00	2331	23:31	A	A	0	1	0	0	1	0	1	1	12. Ped	PED	Pedestrian	5. Rain	6. Darknes	Night	2. Wet	Wet	10. Interse	1. Straight	2. Blacktop	1. No Defe	2. Two-Wa	4. Four Apr	3. Traffic S	1. Yes - Wc	2. No			3. No	19. Ped	1. On Roac	No	No	Belted	No	No	No	Yes	No	Yes	No	No	Yes	No		NOT_RD	VDOT Inte	No	No	Yes	Yes	5. Hampto	114	114. City o	4-Minor Ar	4-Two-Way	Urban	NonVDOT	5	3. City or T	Hampton F	HAMP	S-VA114PR LASALLE AVE		1.53	253087	31.67	-76.3633	37.02474
190665087	2019	3/6/2019 5:00	1556	15:56	O	PDO	0	0	0	0	0	0	0	2	4. Sideswipe - Same Direction	SSS	No	1. No Adve	2. Daylight	Day	1. Dry	Dry	10. Interse	1. Straight	2. Blacktop	1. No Defe	3. Two-Wa	4. Four Apr	6. Traffic L	1. Yes - Wc	2. No			3. No	20. Motor V	1. On Roac	No	No	Belted	No	No	No	No	No	No	No	No	No	No		NOT_RD	Urban Inte	No	No	Yes	No	5. Hampto	114	114. City o	3-Principal	4-Two-Way	Urban	NonVDOT	5	3. City or T	Hampton F	HAMP	R-VA US00258WB		63.61	253023	250.43	-76.3778	37.044
190665100	2019	3/5/2019 5:00	828	8:28	C	C	0	0	0	2	2	0	0	2	2. Angle	ANG	No	1. No Adve	2. Daylight	Day	1. Dry	Dry	9. Within Ir	1. Straight	2. Blacktop	1. No Defe	3. Two-Wa	4. Four Apr	6. Traffic L	1. Yes - Wc	2. No			3. No	20. Motor V	1. On Roac	No	No	Belted	No	No	No	No	No	No	Yes	No	No	No		NOT_RD	Urban Inte	No	Yes	Yes	No	5. Hampto	114	114. City o	7-Local (J,(	3-Two-Way	Urban	NonVDOT	5	3. City or T	Hampton F	HAMP	S-VA114PR POWER PLANT WAY		0			-76.3992	37.0376
190665119	2019	3/7/2019 5:00	700	7:00	O	PDO	0	0	0	0	0	0	0	2	1. Rear End	RE	No	1. No Adve	2. Daylight	Day	1. Dry	Dry	8. Non-Inte	1. Straight	1. Concret	1. No Defe	3. Two-Wa	1. Not at In	6. Traffic L	1. Yes - Wc	2. No			3. No	20. Motor V	1. On Roac	No	No	Belted	No	No	No	No	No	No	No	No	No	Yes	15	NOT_RD	Not Interse	No	No	Yes	No	5. Hampto	114	114. City o	1-Interstat	4-Two-Way	Urban	VDOT Inte	5	1. State Hv	Hampton F	HAMP	R-VA IS00064EB		267.6			-76.3318	37.02648
201755085	2020	6/22/2020 5:00	1608	16:08	C	C	0	0	0	2	2	0	0	2	1. Rear End	RE	No	1. No Adve	2. Daylight	Day	1. Dry	Dry	10. Interse	2. Curve - L	2. Blacktop	1. No Defe	1. Two-Wa	3. Three Ap	6. Traffic L	1. Yes - Wc	2. No			3. No	20. Motor V	1. On Roac	No	No	Belted	No	Yes	No	No	No	No	No	No	No	No		NOT_RD	Urban Inte	No	Yes	Yes	No	5. Hampto	114	114. City o	3-Principal	4-Two-Way	Urban	NonVDOT	5	3. City or T	Hampton F	HAMP	R-VA SR00143NB		2.06	1062041	61.22	-76.3275	37.02351
190665208	2019	3/7/2019 5:00	655	6:55	C	C	0	0	0	2	2	0	0	2	2. Angle	ANG	No	1. No Adve	2. Daylight	Day	1. Dry	Dry	10. Interse	2. Curve - L	2. Blacktop	1. No Defe	1. Two-Wa	3. Three Ap	8. Yield Sig	1. Yes - Wc	2. No			3. No	20. Motor V	1. On Roac	No	No	Belted	No	No	No	No	No	No	Yes	No	No	No		NOT_RD	Urban Inte	No	No	Yes	No	5. Hampto	114	114. City o	7-Local (J,(	3-Two-Way	Urban	NonVDOT	5	3. City or T	Hampton F	HAMP	S-VA114NP PETERBOROUGH DR		0.04			-76.4248	37.06695
190665228	2019	3/7/2019 5:00	835	8:35	B	B	0	0	1	0	1	0	0	2	2. Angle	ANG	No	1. No Adve	2. Daylight	Day	1. Dry	Dry	8. Non-Inte	1. Straight	1. Concret	1. No Defe	3. Two-Wa	1. Not at In	6. Traffic L	1. Yes - Wc	2. No			3. No	20. Motor V	1. On Roac	No	No	Belted	No	Yes	No	No	No	Yes	No	No	No	No		NOT_RD	Not Interse	No	No	Yes	No	5. Hampto	114	114. City o	1-Interstat	4-Two-Way	Urban	VDOT Inte	5	1. State Hv	Hampton F	HAMP	R-VA IS00064WB		261.14			-76.4293	37.06705
190675028	2019	3/7/2019 5:00	2219	22:19	O	PDO	0	0	0	0	0	0	0	1	9. Fixed Object - Off Road	FOOR	No	1. No Adve	4. Darknes	Night	1. Dry	Dry	1. Main-Lir	1. Straight	1. Concret	1. No Defe	3. Two-Wa	1. Not at In	6. Traffic L	1. Yes - Wc	2. No			3. No	11. Jersey	2. Shoulde	No	No	Belted	No	Yes	Yes	No	No	No	No	No	No	Yes	20	RD_LEFT	Not Interse	No	Yes	Yes	Yes	5. Hampto	114	114. City o	1-Interstat	4-Two-Way	Urban	VDOT Inte	5	1. State Hv	Hampton F	HAMP	R-VA IS00064EB		267.54			-76.3324	37.02739
190675107	2019	3/7/2019 5:00	2045	20:45	C	C	0	0	0	2	2	0	0	2	1. Rear End	RE	No	1. No Adve	4. Darknes	Night	1. Dry	Dry	1. Main-Lir	1. Straight	2. Blacktop	1. No Defe	1. Two-Wa	1. Not at In	1. No Traffi	6. No Traffi	2. No			3. No	20. Motor V	1. On Roac	No	No	Belted	No	No	No	No	No	No	No	No	No	Yes	5	NOT_RD	Not Interse	No	No	Yes	Yes	5. Hampto	114	114. City o	7-Local (J,(	3-Two-Way	Urban	NonVDOT	5	3. City or T	Hampton F	HAMP	S-VA114NP GREENBRIAR AVE		0.56	1071849	426.19	-76.393	36.99917
190675152	2019	3/2/2019 5:00	220	2:20	O	PDO	0	0	0	0	0	0	0	1	9. Fixed Object - Off Road	FOOR	No	1. No Adve	4. Darknes	Night	2. Wet	Wet	8. Non-Inte	1. Straight	1. Concret	1. No Defe	3. Two-Wa	1. Not at In	6. Traffic L	1. Yes - Wc	2. No			3. No	2. Trees	1. On Roac	No	No	Belted	No	No	No	No	No	No	No	No	No	No		RD_RIGHT	Not Interse	No	No	Yes	Yes	5. Hampto	114	114. City o	1-Interstat	4-Two-Way	Urban	VDOT Inte	5	1. State Hv	Hampton F	HAMP	R-VA IS00064WB		259.77			-76.4478	37.07838
202705098	2020	9/24/2020 5:00	1902	19:02	O	PDO	0	0	0	0	0	0	0	2	1. Rear End	RE	No	1. No Adve	4. Darknes	Night	2. Wet	Wet	8. Non-Inte	1. Straight	2. Blacktop	1. No Defe	3. Two-Wa	1. Not at In	3. Traffic S	1. Yes - Wc	2. No			3. No	20. Motor V	1. On Roac	No	No	Belted	No	No	No	No	No	No	No	No	No	No		NOT_RD	Urban Inte	No	No	Yes	Yes	5. Hampto	114	114. City o	3-Principal	4-Two-Way	Urban	NonVDOT	5	3. City or T	Hampton F	HAMP	R-VA SR00134WB		6.71	253022	148.79	-76.4001	37.06311
190695042	2019	3/8/2019 5:00	625	6:25	B	B	0	0	1	0	1	0	0	2	1. Rear End	RE	No	1. No Adve	1. Dawn	Day	1. Dry	Dry	8. Non-Inte	1. Straight	1. Concret	1. No Defe	3. Two-Wa	1. Not at In	6. Traffic L	1. Yes - Wc	2. No			3. No	20. Motor V	1. On Roac	No	No	Belted	No	No	No	No	No	No	No	No	No	No		NOT_RD	Not Interse	No	No	Yes	No	5. Hampto	114	114. City o	1-Interstat	4-Two-Way	Urban	VDOT Inte	5	1. State Hv	Hampton F	HAMP	R-VA IS00064WB		263.62			-76.3972	37.04295
190695087	2019	3/6/2019 5:00	630	6:30	B	B	0	0	1	1	2	0	0	3	1. Rear End	RE	No	1. No Adve	2. Daylight	Day	1. Dry	Dry	8. Non-Inte	3. Grade - S	2. Blacktop	1. No Defe	4. One-Wa	1. Not at In	7. No Pass	1. Yes - Wc	2. No			3. No	20. Motor V	1. On Roac	No	No	Belted	No	No	No	Yes	No	No	No	No	No	No		NOT_RD	Not Interse	No	Yes	Yes	No	5. Hampto	114	114. City o	1-Interstat	4-Two-Way	Urban	VDOT Inte	5	1. State Hv	Hampton F	HAMP	R-VA IS00064EB		269.68			-76.317	36.99899
190695097	2019	3/6/2019 5:00	1100	11:00	B	B	0	0	1	0	1	0	0	5	1. Rear End	RE	No	1. No Adve	2. Daylight	Day	1. Dry	Dry	8. Non-Inte	1. Straight	1. Concret	1. No Defe	4. One-Wa	1. Not at In	6. Traffic L	1. Yes - Wc	2. No			3. No	20. Motor V	1. On Roac	No	No	Belted	No	Yes	No	No	No	No	Yes	No	No	No		NOT_RD	Not Interse	Yes	Yes	Yes	No	5. Hampto	114	114. City o	1-Interstat	4-Two-Way	Urban	VDOT Inte	5	1. State Hv	Hampton F	HAMP	R-VA IS00064EB		267.25			-76.3365	37.03071
190695105	2019	3/7/2019 5:00	823	8:23	O	PDO	0	0	0	0	0	0	0	1	9. Fixed Object - Off Road	FOOR	No	1. No Adve	2. Daylight	Day	1. Dry	Dry	8. Non-Inte	1. Straight	1. Concret	1. No Defe	3. Two-Wa	1. Not at In	6. Traffic L	1. Yes - Wc	2. No			3. No	5. Guard R	2. Shoulde	No	No	Belted	No	No	No	No	Yes	No	No	No	No	No		RD_UNKN	Not Interse	No	Yes	Yes	No	5. Hampto	114	114. City o	1-Interstat	4-Two-Way	Urban	VDOT Inte	5	1. State Hv	Hampton F	HAMP	R-VA IS00064WB		261.13			-76.4294	37.06709
190695126	2019	3/4/2019 5:00	813	8:13	O	PDO	0	0	0	0	0	0	0	2	4. Sideswipe - Same Direction	SSS	No	1. No Adve	2. Daylight	Day	1. Dry	Dry	10. Interse	1. Straight	2. Blacktop	1. No Defe	3. Two-Wa	4. Four Apr	6. Traffic L	1. Yes - Wc	2. No			3. No	20. Motor V	1. On Roac	No	No	Belted	No	No	No	No	No	Yes	No	No	No	No		NOT_RD	Urban Inte	No	No	Yes	No	5. Hampto	114	114. City o	3-Principal	4-Two-Way	Urban	NonVDOT	5	3. City or T	Hampton F	HAMP	R-VA US00258WB		60.2	253131	110.95	-76.434	37.02465
190695127	2019	3/4/2019 5:00	1223	12:23	C	C	0	0	0	1	1	0	0	2	2. Angle	ANG	No	1. No Adve	2. Daylight	Day	1. Dry	Dry	9. Within Ir	1. Straight	2. Blacktop	1. No Defe	2. Two-Wa	4. Four Apr	3. Traffic S	1. Yes - Wc	2. No			3. No	20. Motor V	1. On Roac	No	No	Belted	No	No	No	No	No	No	No	No	No	No		NOT_RD	Urban Inte	Yes	No	Yes	No	5. Hampto	114	114. City o	3-Principal	4-Two-Way	Urban	NonVDOT	5	3. City or T	Hampton F	HAMP	R-VA US00258EB		59.8	253129	14.29	-76.4395	37.02174
190695128	2019	3/5/2019 5:00	1538	15:38	O	PDO	0	0	0	0	0	0	0	2	16. Other	OTHR	No	1. No Adve	2. Daylight	Day	1. Dry	Dry	10. Interse	1. Straight	2. Blacktop	1. No Defe	3. Two-Wa	4. Four Apr	6. Traffic L	1. Yes - Wc	2. No			3. No	20. Motor V	1. On Roac	No	No	Belted	No	No	No	No	No	No	No	No	No	No		NOT_RD	Urban Inte	Yes	Yes	Yes	No	5. Hampto	114	114. City o	7-Local (J,(	3-Two-Way	Urban	NonVDOT	5	3. City or T	Hampton F	HAMP	S-VA114NP CHARLTON DR		0.53			-76.3702	37.05107
202945241	2020	10/6/2020 5:00	1611	16:11	O	PDO	0	0	0	0	0	0	0	1	9. Fixed Object - Off Road	FOOR	No	1. No Adve	2. Daylight	Day	1. Dry	Dry	1. Main-Lir	1. Straight	2. Blacktop	1. No Defe	3. Two-Wa	1. Not at In	4. Stop Sig	1. Yes - Wc	2. No			3. No	3. Utility P	2. Shoulde	No	No	Belted	No	No	No	No	No	No	No	No	No	No		NOT_RD	Not Interse	No	Yes	Yes	No	5. Hampto	114	114. City o	3-Principal	4-Two-Way	Urban	NonVDOT	5	3. City or T	Hampton F	HAMP	S-VA114PR ARMISTEAD AVE N		2.72			-76.3783	37.05247
190695130	2019	3/5/2019 5:00	1852	18:52	C	C	0	0	0	1	1	0	0	2	2. Angle	ANG	No	1. No Adve	4. Darknes	Night	1. Dry	Dry	10. Interse	1. Straight	2. Blacktop	1. No Defe	3. Two-Wa	2. Two App	6. Traffic L	1. Yes - Wc	2. No			3. No	20. Motor V	1. On Roac	No	No	Belted	No	No	No	No	No	Yes	No	No	No	No		NOT_RD	Urban Inte	Yes	No	Yes	Yes	5. Hampto	114	114. City o	3-Principal	4-Two-Way	Urban	NonVDOT	5	3. City or T	Hampton F	HAMP	R-VA US00258EB		60.86			-76.4237	37.02968
170525176	2017	2/17/2017 5:00	1955	19:55	O	PDO	0	0	0	0	0	0	0	2	2. Angle	ANG	No	1. No Adve	4. Darknes	Night	1. Dry	Dry	9. Within Ir	1. Straight	2. Blacktop	4. Under R	2. Two-Wa	4. Four Apr	3. Traffic S	1. Yes - Wc	1. Yes	3. Activity /	2. Lane Sh	3. No	20. Motor V	1. On Roac	No	No	Belted	No	Yes	No	No	No	No	No	No	No	No		NOT_RD	Urban Inte	No	No	Yes	Yes	5. Hampto	114	114. City o	5-Major Cc	3-Two-Way	Urban	NonVDOT	5	3. City or T	Hampton F	HAMP	R-VA US00060WB		272.28	1069246	16.29	-76.3537	37.01013
250025083	2024	12/27/2024 5:00	2328	23:28	O	PDO	0	0	0	0	0	0	0	1	16. Other	OTHR	No	1. No Adve	4. Darknes	Night	1. Dry	Dry	9. Within Ir	1. Straight	2. Blacktop	1. No Defe	2. Two-Wa	4. Four Apr	3. Traffic S	2. Yes - Wc	2. No			3. No	10. Other	1. On Roac	No	No	Belted	No	No	No	No	No	Yes	No	No	No	No		NOT_RD	VDOT Inte	No	No	Yes	Yes	5. Hampto	114	114. City o	4-Minor Ar	4-Two-Way	Urban	NonVDOT	5	3. City or T	Hampton F	HAMP	S-VA114PR ABERDEEN RD		0.65	1072292	44.19	-76.4026	37.00653
211465092	2021	5/19/2021 5:00	1818	18:18	O	PDO	0	0	0	0	0	0	0	3	2. Angle	ANG	No	1. No Adve	2. Daylight	Day	1. Dry	Dry	9. Within Ir	1. Straight	2. Blacktop	1. No Defe	3. Two-Wa	3. Three Ap	4. Stop Sig	1. Yes - Wc	2. No			3. No	20. Motor V	1. On Roac	No	No	Belted	No	No	No	No	No	No	No	No	No	No		NOT_RD	Urban Inte	Yes	No	Yes	No	5. Hampto	114	114. City o	3-Principal	4-Two-Way	Urban	NonVDOT	5	3. City or T	Hampton F	HAMP	S-VA114NP ARMISTEAD AVE N		2.72			-76.3784	37.05227
190695139	2019	3/8/2019 5:00	1112	11:12	C	C	0	0	0	1	1	0	1	1	12. Ped	PED	Pedestrian	5. Rain	2. Daylight	Day	2. Wet	Wet	10. Interse	1. Straight	2. Blacktop	1. No Defe	1. Two-Wa	2. Two App	4. Stop Sig	1. Yes - Wc	2. No			3. No	19. Ped	1. On Roac	No	No	Belted	No	No	No	No	No	No	No	No	Yes	No		NOT_RD	Urban Inte	No	No	Yes	No	5. Hampto	114	114. City of Hampton			Urban	NonVDOT	5	3. City or T	Hampton F	HAMP	S-VA114PR MARINERS COVE RD		0			-76.3323	37.02483
190695140	2019	3/8/2019 5:00	1110	11:10	O	PDO	0	0	0	0	0	0	0	2	15. Backed Into	BI	No	5. Rain	2. Daylight	Day	2. Wet	Wet	1. Main-Lir	1. Straight	2. Blacktop	1. No Defe	1. Two-Wa	1. Not at In	6. Traffic L	1. Yes - Wc	2. No			3. No	20. Motor V	1. On Roac	No	No	Belted	No	No	No	No	No	No	No	No	No	No		NOT_RD	VDOT Inte	No	No	Yes	No	5. Hampto	114	114. City o	4-Minor Ar	3-Two-Way	Urban	NonVDOT	5	3. City or T	Hampton F	HAMP	S-VA114NP RIP RAP RD		0.46	253415	25.19	-76.3532	37.03446
190695144	2019	3/8/2019 5:00	1624	16:24	O	PDO	0	0	0	0	0	0	0	2	1. Rear End	RE	No	5. Rain	2. Daylight	Day	2. Wet	Wet	10. Interse	1. Straight	2. Blacktop	1. No Defe	3. Two-Wa	4. Four Apr	3. Traffic S	1. Yes - Wc	2. No			3. No	20. Motor V	1. On Roac	No	No	Belted	No	No	No	No	No	No	No	No	No	No		NOT_RD	Urban Inte	Yes	No	Yes	No	5. Hampto	114	114. City o	3-Principal	4-Two-Way	Urban	NonVDOT	5	3. City or T	Hampton F	HAMP	S-VA114PR HAMPTON ROADS CENTER PKWY		1.21	716613	76.68	-76.4274	37.06009
190695145	2019	3/8/2019 5:00	1127	11:27	A	A	0	1	0	2	3	0	0	3	2. Angle	ANG	No	1. No Adve	2. Daylight	Day	1. Dry	Dry	9. Within Ir	1. Straight	2. Blacktop	1. No Defe	3. Two-Wa	4. Four Apr	3. Traffic S	1. Yes - Wc	2. No			3. No	20. Motor V	1. On Roac	No	No	Belted	No	No	No	No	No	No	No	No	No	No		NOT_RD	Urban Inte	Yes	No	Yes	No	5. Hampto	114	114. City o	3-Principal	4-Two-Way	Urban	NonVDOT	5	3. City or T	Hampton F	HAMP	R-VA US00258EB		63.42	253078	15.57	-76.3811	37.04318
220265120	2021	12/18/2021 5:00	204	2:04	C	C	0	0	0	1	1	0	0	1	8. Non-Collision	NC	No	1. No Adve	4. Darknes	Night	1. Dry	Dry	1. Main-Lir	2. Curve - L	2. Blacktop	1. No Defe	2. Two-Wa	1. Not at In	1. No Traffi	6. No Traffi	2. No			3. No	13. Curb	8. Off Roac	Yes	No	Belted	No	No	No	No	No	No	No	No	No	No		RD_RIGHT	Not Interse	No	No	Yes	Yes	5. Hampto	114	114. City o	5-Major Cc	3-Two-Way	Urban	NonVDOT	5	3. City or T	Hampton F	HAMP	S-VA114NP BIG BETHEL RD		1.75			-76.428	37.0376
190695155	2019	3/9/2019 5:00	853	8:53	O	PDO	0	0	0	0	0	0	0	2	2. Angle	ANG	No	1. No Adve	4. Darknes	Night	1. Dry	Dry	13. Drivew	2. Curve - L	2. Blacktop	1. No Defe	1. Two-Wa	1. Not at In	1. No Traffi	6. No Traffi	2. No			3. No	6. Parked V	1. On Roac	No	No	Belted	No	No	No	No	No	Yes	No	No	No	No		NOT_RD	Not Interse	No	No	Yes	Yes	5. Hampto	114	114. City o	7-Local (J,(	3-Two-Way	Urban	NonVDOT	5	3. City or T	Hampton F	HAMP	S-VA114PR SONORA DR		0.23			-76.3103	37.06483
190695182	2019	3/9/2019 5:00	2138	21:38	O	PDO	0	0	0	0	0	0	0	2	1. Rear End	RE	No	1. No Adve	4. Darknes	Night	2. Wet	Wet	10. Interse	1. Straight	2. Blacktop	1. No Defe	2. Two-Wa	3. Three Ap	3. Traffic S	1. Yes - Wc	2. No			3. No	20. Motor V	1. On Roac	No	No	Belted	No	No	No	No	No	No	No	No	No	No		NOT_RD	Urban Inte	No	No	Yes	Yes	5. Hampto	114	114. City o	3-Principal	4-Two-Way	Urban	NonVDOT	5	3. City or T	Hampton F	HAMP	R-VA US00258WB		63.86	253137	91.4	-76.3733	37.04406
190695231	2019	3/10/2019 5:00	1427	14:27	A	A	0	1	0	0	1	0	0	3	1. Rear End	RE	No	1. No Adve	2. Daylight	Day	1. Dry	Dry	8. Non-Inte	1. Straight	2. Blacktop	1. No Defe	4. One-Wa	1. Not at In	6. Traffic L	1. Yes - Wc	2. No			3. No	20. Motor V	1. On Roac	No	No	Belted	No	No	No	No	No	No	No	No	No	Yes	5	NOT_RD	Not Interse	No	No	Yes	No	5. Hampto	114	114. City o	1-Interstat	4-Two-Way	Urban	VDOT Inte	5	1. State Hv	Hampton F	HAMP	R-VA IS00064WB		269.44			-76.3195	37.0038
213055378	2021	10/26/2021 5:00	1700	17:00	C	C	0	0	0	2	2	0	0	2	16. Other	OTHR	No	1. No Adve	2. Daylight	Day	1. Dry	Dry	10. Interse	1. Straight	2. Blacktop	1. No Defe	2. Two-Wa	4. Four Apr	3. Traffic S	1. Yes - Wc	2. No			3. No	20. Motor V	1. On Roac	No	No	Belted	No	No	No	No	No	No	No	No	No	No		NOT_RD	Urban Inte	Yes	No	Yes	No	5. Hampto	114	114. City o	3-Principal	4-Two-Way	Urban	NonVDOT	5	3. City or T	Hampton F	HAMP	R-VA SR00134WB		6.71	253022	119.6	-76.4001	37.0632
190705143	2019	2/27/2019 5:00	1840	18:40	C	C	0	0	0	2	2	0	0	2	1. Rear End	RE	No	1. No Adve	4. Darknes	Night	1. Dry	Dry	9. Within Ir	1. Straight	2. Blacktop	1. No Defe	3. Two-Wa	3. Three Ap	6. Traffic L	1. Yes - Wc	2. No			3. No	20. Motor V	1. On Roac	No	No	Belted	No	No	No	No	No	No	No	No	No	No		NOT_RD	Urban Inte	No	No	Yes	Yes	5. Hampto	114	114. City o	7-Local (J,(	3-Two-Way	Urban	NonVDOT	5	3. City or T	Hampton F	HAMP	S-VA114PR ALUMINUM AVE		0.29			-76.4068	37.00598
183525145	2018	12/17/2018 5:00	1523	15:23	O	PDO	0	0	0	0	0	0	0	2	2. Angle	ANG	No	1. No Adve	2. Daylight	Day	1. Dry	Dry	9. Within Ir	1. Straight	2. Blacktop	1. No Defe	3. Two-Wa	4. Four Apr	3. Traffic S	1. Yes - Wc	2. No			3. No	20. Motor V	1. On Roac	No	No	Belted	No	No	No	No	No	No	No	No	No	No		NOT_RD	VDOT Inte	No	No	Yes	No	5. Hampto	114	114. City o	5-Major Cc	4-Two-Way	Urban	NonVDOT	5	3. City or T	Hampton F	HAMP	S-VA114PR ORCUTT AVE		0.37	1075519	38.84	-76.437	37.02676
190705168	2019	3/8/2019 5:00	1739	17:39	O	PDO	0	0	0	0	0	0	0	3	1. Rear End	RE	No	5. Rain	2. Daylight	Day	2. Wet	Wet	8. Non-Inte	7. Dip - Stra	2. Blacktop	1. No Defe	4. One-Wa	1. Not at In	6. Traffic L	1. Yes - Wc	2. No			3. No	20. Motor V	1. On Roac	No	No	Belted	No	No	No	No	No	No	No	No	No	No		NOT_RD	Not Interse	No	No	Yes	No	5. Hampto	114	114. City o	1-Interstat	4-Two-Way	Urban	VDOT Inte	5	1. State Hv	Hampton F	HAMP	R-VA IS00064EB		269.69			-76.3168	36.99884
190705214	2019	3/8/2019 5:00	1155	11:55	O	PDO	0	0	0	0	0	0	0	3	1. Rear End	RE	No	5. Rain	2. Daylight	Day	2. Wet	Wet	1. Main-Lir	1. Straight	1. Concret	1. No Defe	4. One-Wa	1. Not at In	6. Traffic L	1. Yes - Wc	2. No			3. No	20. Motor V	1. On Roac	No	No	Belted	No	No	No	No	No	No	No	No	No	No		NOT_RD	Not Interse	Yes	No	Yes	No	5. Hampto	114	114. City o	1-Interstat	4-Two-Way	Urban	VDOT Inte	5	1. State Hv	Hampton F	HAMP	R-VA IS00064WB		270.39			-76.3102	36.99287
190705340	2019	3/8/2019 5:00	1600	16:00	C	C	0	0	0	2	2	0	0	2	1. Rear End	RE	No	5. Rain	2. Daylight	Day	2. Wet	Wet	10. Interse	1. Straight	2. Blacktop	1. No Defe	3. Two-Wa	4. Four Apr	6. Traffic L	1. Yes - Wc	2. No			3. No	20. Motor V	1. On Roac	No	No	Belted	No	Yes	No	No	No	No	No	No	No	No		NOT_RD	Urban Inte	No	Yes	Yes	No	5. Hampto	114	114. City o	3-Principal	4-Two-Way	Urban	NonVDOT	5	3. City or T	Hampton F	HAMP	R-VA US00258EB		61	253133	128.22	-76.4214	37.0308
222655305	2022	9/21/2022 5:00	1753	17:53	O	PDO	0	0	0	0	0	0	0	1	16. Other	OTHR	No	1. No Adve	2. Daylight	Day	1. Dry	Dry	1. Main-Lir	2. Curve - L	2. Blacktop	1. No Defe	3. Two-Wa	1. Not at In	6. Traffic L	1. Yes - Wc	2. No			3. No	15. Other F	1. On Roac	No	No	Belted	No	Yes	No	No	No	No	No	No	No	No		RD_UNKN	Not Interse	No	No	Yes	No	5. Hampto	114	114. City o	5-Major Cc	3-Two-Way	Urban	NonVDOT	5	3. City or T	Hampton F	HAMP	S-VA114NP BIG BETHEL RD		1.75			-76.428	37.0376
190705407	2019	3/11/2019 5:00	1800	18:00	O	PDO	0	0	0	0	0	0	0	2	4. Sideswipe - Same Direction	SSS	No	1. No Adve	2. Daylight	Day	1. Dry	Dry	8. Non-Inte	1. Straight	2. Blacktop	1. No Defe	3. Two-Wa	1. Not at In	6. Traffic L	1. Yes - Wc	2. No			3. No	20. Motor V	1. On Roac	No	No	Belted	No	No	No	No	No	No	Yes	No	No	Yes	5	NOT_RD	Not Interse	No	No	Yes	No	5. Hampto	114	114. City o	1-Interstat	4-Two-Way	Urban	VDOT Inte	5	1. State Hv	Hampton F	HAMP	R-VA IS00064EB		267.65			-76.3313	37.02568
190715036	2019	3/11/2019 5:00	448	4:48	B	B	0	0	3	0	3	0	0	2	1. Rear End	RE	No	1. No Adve	4. Darknes	Night	1. Dry	Dry	1. Main-Lir	1. Straight	1. Concret	1. No Defe	4. One-Wa	1. Not at In	9. One Wa	1. Yes - Wc	2. No			3. No	20. Motor V	1. On Roac	No	No	Belted	No	No	No	No	No	No	No	No	No	No		NOT_RD	Not Interse	Yes	No	Yes	Yes	5. Hampto	114	114. City o	1-Interstat	4-Two-Way	Urban	VDOT Inte	5	1. State Hv	Hampton F	HAMP	R-VA IS00064WB		269.63			-76.3181	37.0013
190825163	2019	3/23/2019 5:00	439	4:39	C	C	0	0	0	1	1	0	0	1	9. Fixed Object - Off Road	FOOR	No	1. No Adve	4. Darknes	Night	1. Dry	Dry	1. Main-Lir	1. Straight	2. Blacktop	1. No Defe	1. Two-Wa	1. Not at In	6. Traffic L	1. Yes - Wc	2. No			3. No	3. Utility P	2. Shoulde	Yes	No	Belted	No	No	No	No	No	No	No	No	No	No		RD_UNKN	Not Interse	No	No	Yes	Yes	5. Hampto	114	114. City o	4-Minor Ar	3-Two-Way	Urban	NonVDOT	5	3. City or T	Hampton F	HAMP	R-VA SR00152EB		2.82	253065	349.29	-76.4167	37.03982
190715078	2019	3/8/2019 5:00	1837	18:37	C	C	0	0	0	1	1	0	0	2	1. Rear End	RE	No	5. Rain	4. Darknes	Night	2. Wet	Wet	10. Interse	2. Curve - L	2. Blacktop	1. No Defe	2. Two-Wa	4. Four Apr	3. Traffic S	1. Yes - Wc	2. No			3. No	20. Motor V	1. On Roac	No	No	Belted	No	No	No	No	No	No	No	No	No	No		NOT_RD	Urban Inte	No	No	Yes	Yes	5. Hampto	114	114. City o	4-Minor Ar	3-Two-Way	Urban	NonVDOT	5	3. City or T	Hampton F	HAMP	R-VA SR00172SB		1.89	253123	39.33	-76.3929	37.09365
240725104	2024	3/11/2024 5:00	2306	23:06	C	C	0	0	0	2	2	0	0	2	9. Fixed Object - Off Road	FOOR	No	1. No Adve	4. Darknes	Night	1. Dry	Dry	1. Main-Lir	2. Curve - L	2. Blacktop	1. No Defe	3. Two-Wa	1. Not at In	6. Traffic L	1. Yes - Wc	2. No			3. No	13. Curb	1. On Roac	Yes	No	Belted	No	No	No	No	No	No	No	No	No	No		RD_UNKN	Not Interse	No	No	Yes	Yes	5. Hampto	114	114. City o	5-Major Cc	3-Two-Way	Urban	NonVDOT	5	3. City or T	Hampton F	HAMP	S-VA114NP BIG BETHEL RD		1.75			-76.4281	37.03768
190715237	2019	3/10/2019 5:00	851	8:51	O	PDO	0	0	0	0	0	0	0	1	9. Fixed Object - Off Road	FOOR	No	5. Rain	2. Daylight	Day	2. Wet	Wet	8. Non-Inte	1. Straight	1. Concret	1. No Defe	3. Two-Wa	1. Not at In	6. Traffic L	1. Yes - Wc	2. No			3. No	11. Jersey	2. Shoulde	No	No	Belted	No	No	No	No	No	No	No	No	No	No		RD_RIGHT	Not Interse	No	No	Yes	No	5. Hampto	114	114. City o	1-Interstat	4-Two-Way	Urban	VDOT Inte	5	1. State Hv	Hampton F	HAMP	R-VA IS00064WB		263.64			-76.3969	37.04268
190715240	2019	3/2/2019 5:00	1106	11:06	O	PDO	0	0	0	0	0	0	0	2	1. Rear End	RE	No	1. No Adve	2. Daylight	Day	1. Dry	Dry	8. Non-Inte	1. Straight	1. Concret	1. No Defe	4. One-Wa	1. Not at In	6. Traffic L	1. Yes - Wc	2. No			3. No	20. Motor V	1. On Roac	No	No	Belted	No	No	No	No	No	No	No	No	No	No		NOT_RD	Not Interse	No	No	Yes	No	5. Hampto	114	114. City o	1-Interstat	4-Two-Way	Urban	VDOT Inte	5	1. State Hv	Hampton F	HAMP	R-VA IS00064EB		269.48			-76.3191	37.00124
190725070	2019	3/5/2019 5:00	1746	17:46	C	C	0	0	0	1	1	0	0	2	1. Rear End	RE	No	1. No Adve	2. Daylight	Day	1. Dry	Dry	1. Main-Lir	1. Straight	1. Concret	1. No Defe	3. Two-Wa	1. Not at In	6. Traffic L	1. Yes - Wc	2. No			3. No	20. Motor V	1. On Roac	No	No	Belted	No	No	No	No	No	No	No	No	No	No		NOT_RD	Not Interse	No	No	Yes	No	5. Hampto	114	114. City o	3-Principal	4-Two-Way	Urban	NonVDOT	5	3. City or T	Hampton F	HAMP	R-VA US00258EB		62.18	253136	377.17	-76.4028	37.03853
221025197	2022	4/11/2022 5:00	1523	15:23	C	C	0	0	0	3	3	0	0	2	1. Rear End	RE	No	1. No Adve	2. Daylight	Day	1. Dry	Dry	10. Interse	1. Straight	1. Concret	1. No Defe	2. Two-Wa	4. Four Apr	8. Yield Sig	1. Yes - Wc	2. No			3. No	20. Motor V	1. On Roac	No	No	Belted	No	No	No	No	No	No	No	No	No	No		NOT_RD	Urban Inte	Yes	No	Yes	No	5. Hampto	114	114. City o	3-Principal	4-Two-Way	Urban	NonVDOT	5	3. City or T	Hampton F	HAMP	R-VA SR00134EB		6.71	253022	148.6	-76.4003	37.06313
212375105	2021	8/24/2021 5:00	1030	10:30	O	PDO	0	0	0	0	0	0	0	2	1. Rear End	RE	No	1. No Adve	2. Daylight	Day	1. Dry	Dry	1. Main-Lir	1. Straight	2. Blacktop	1. No Defe	2. Two-Wa	1. Not at In	1. No Traffi	6. No Traffi	2. No			3. No	20. Motor V	1. On Roac	No	No	Belted	No	Yes	No	No	No	Yes	No	No	No	Yes	10	RD_UNKN	Not Interse	No	No	Yes	No	5. Hampto	114	114. City o	4-Minor Ar	3-Two-Way	Urban	NonVDOT	5	3. City or T	Hampton F	HAMP	R-VA SR00152WB		2.85	253065	483.66	-76.4162	37.03968
190725155	2019	3/8/2019 5:00	1610	16:10	O	PDO	0	0	0	0	0	0	0	2	1. Rear End	RE	No	5. Rain	2. Daylight	Day	2. Wet	Wet	1. Main-Lir	1. Straight	1. Concret	1. No Defe	3. Two-Wa	3. Three Ap	6. Traffic L	1. Yes - Wc	2. No			3. No	20. Motor V	1. On Roac	No	No	Belted	No	No	No	No	No	No	No	No	No	No		NOT_RD	Urban Inte	No	No	Yes	No	5. Hampto	114	114. City o	4-Minor Ar	4-Two-Way	Urban	NonVDOT	5	3. City or T	Hampton F	HAMP	S-VA114PR KING ST N		0.83	1079639	45.65	-76.3483	37.04187
212985276	2021	10/19/2021 5:00	1724	17:24	C	C	0	0	0	1	1	0	0	2	4. Sideswipe - Same Direction	SSS	No	1. No Adve	2. Daylight	Day	1. Dry	Dry	10. Interse	1. Straight	2. Blacktop	1. No Defe	3. Two-Wa	4. Four Apr	6. Traffic L	1. Yes - Wc	2. No			3. No	20. Motor V	1. On Roac	No	No	Belted	No	No	No	No	No	No	No	No	No	No		NOT_RD	Urban Inte	Yes	No	Yes	No	5. Hampto	114	114. City o	4-Minor Ar	3-Two-Way	Urban	NonVDOT	5	3. City or T	Hampton F	HAMP	R-VA SR00169NB		1.04	1061115	16.11	-76.3093	37.03034
230455126	2023	2/13/2023 5:00	1653	16:53	O	PDO	0	0	0	0	0	0	0	2	1. Rear End	RE	No	1. No Adve	2. Daylight	Day	1. Dry	Dry	10. Interse	1. Straight	2. Blacktop	1. No Defe	2. Two-Wa	4. Four Apr	3. Traffic S	1. Yes - Wc	2. No			3. No	20. Motor V	1. On Roac	No	No	Belted	No	No	No	No	No	No	No	No	No	No		NOT_RD	Urban Inte	No	No	Yes	No	5. Hampto	114	114. City o	3-Principal	4-Two-Way	Urban	NonVDOT	5	3. City or T	Hampton F	HAMP	R-VA SR00134WB		6.71	253022	119.6	-76.4001	37.0632
172725243	2017	9/26/2017 5:00	752	7:52	O	PDO	0	0	0	0	0	0	0	2	4. Sideswipe - Same Direction	SSS	No	5. Rain	2. Daylight	Day	2. Wet	Wet	1. Main-Lir	1. Straight	2. Blacktop	1. No Defe	2. Two-Wa	1. Not at In	1. No Traffi	6. No Traffi	2. No			3. No	20. Motor V	1. On Roac	No	No	Belted	No	Yes	No	No	No	No	No	No	No	No		NOT_RD	Not Interse	No	Yes	Yes	No	5. Hampto	114	114. City o	3-Principal	4-Two-Way	Urban	NonVDOT	5	3. City or T	Hampton F	HAMP	S-VA114NP ARMISTEAD AVE N		2.73			-76.3784	37.05247
181285151	2018	5/5/2018 5:00	1138	11:38	O	PDO	0	0	0	0	0	0	0	3	1. Rear End	RE	No	1. No Adve	2. Daylight	Day	1. Dry	Dry	1. Main-Lir	1. Straight	2. Blacktop	1. No Defe	1. Two-Wa	1. Not at In	6. Traffic L	1. Yes - Wc	2. No			3. No	20. Motor V	1. On Roac	No	No	Belted	No	No	No	No	No	No	No	No	No	No		NOT_RD	Not Interse	No	Yes	Yes	No	5. Hampto	114	114. City o	4-Minor Ar	3-Two-Way	Urban	NonVDOT	5	3. City or T	Hampton F	HAMP	R-VA SR00152EB		2.88			-76.4157	37.03948
182415303	2018	8/26/2018 5:00	1448	14:48	A	A	0	1	0	1	2	0	0	2	3. Head On	HO	No	1. No Adve	2. Daylight	Day	1. Dry	Dry	9. Within Ir	1. Straight	2. Blacktop	1. No Defe	1. Two-Wa	4. Four Apr	3. Traffic S	1. Yes - Wc	2. No			3. No	20. Motor V	1. On Roac	No	No	Belted	No	Yes	Yes	No	No	No	No	No	No	No		NOT_RD	Urban Inte	No	No	Yes	No	5. Hampto	114	114. City o	5-Major Cc	3-Two-Way	Urban	NonVDOT	5	3. City or T	Hampton F	HAMP	R-VA SR00169SB		2.77	253106	5.78	-76.3045	37.04032
190745032	2019	3/14/2019 5:00	2230	22:30	O	PDO	0	0	0	0	0	0	0	2	4. Sideswipe - Same Direction	SSS	No	1. No Adve	4. Darknes	Night	1. Dry	Dry	8. Non-Inte	1. Straight	2. Blacktop	1. No Defe	3. Two-Wa	1. Not at In	6. Traffic L	1. Yes - Wc	1. Yes	1. Advance	1. Lane Clo	3. No	20. Motor V	1. On Roac	No	No	Belted	No	No	No	No	No	Yes	No	No	No	No		NOT_RD	Not Interse	No	No	Yes	Yes	5. Hampto	114	114. City o	1-Interstat	4-Two-Way	Urban	VDOT Inte	5	1. State Hv	Hampton F	HAMP	R-VA IS00064EB		265.58			-76.3637	37.03305
190745074	2019	3/8/2019 5:00	1843	18:43	O	PDO	0	0	0	0	0	0	0	2	1. Rear End	RE	No	5. Rain	4. Darknes	Night	9. Water (S	Wet	8. Non-Inte	1. Straight	1. Concret	1. No Defe	1. Two-Wa	1. Not at In	6. Traffic L	1. Yes - Wc	2. No			3. No	20. Motor V	1. On Roac	No	No	Belted	No	No	No	No	No	No	No	No	No	No		NOT_RD	Not Interse	No	No	Yes	Yes	5. Hampto	114	114. City o	1-Interstat	4-Two-Way	Urban	VDOT Inte	5	1. State Hv	Hampton F	HAMP	R-VA IS00064EB		266.86			-76.3429	37.03347
190745075	2019	3/13/2019 5:00	1437	14:37	O	PDO	0	0	0	0	0	0	0	2	1. Rear End	RE	No	1. No Adve	2. Daylight	Day	1. Dry	Dry	10. Interse	1. Straight	2. Blacktop	1. No Defe	3. Two-Wa	3. Three Ap	3. Traffic S	1. Yes - Wc	2. No			3. No	20. Motor V	1. On Roac	No	No	Belted	No	No	No	No	No	No	No	No	No	No		NOT_RD	Urban Inte	Yes	No	Yes	No	5. Hampto	114	114. City o	4-Minor Ar	3-Two-Way	Urban	NonVDOT	5	3. City or T	Hampton F	HAMP	S-VA114PR KING ST N		0.67	253424	31.93	-76.3483	37.03975
190745076	2019	3/13/2019 5:00	1802	18:02	C	C	0	0	0	1	1	0	0	2	2. Angle	ANG	No	1. No Adve	2. Daylight	Day	1. Dry	Dry	10. Interse	1. Straight	2. Blacktop	1. No Defe	1. Two-Wa	4. Four Apr	4. Stop Sig	1. Yes - Wc	2. No			3. No	20. Motor V	1. On Roac	No	No	Belted	No	No	No	No	No	No	No	No	No	No		NOT_RD	Urban Inte	No	No	Yes	No	5. Hampto	114	114. City o	7-Local (J,(	3-Two-Way	Urban	NonVDOT	5	3. City or T	Hampton F	HAMP	S-VA114NP COUNTY ST W		0.59			-76.3191	37.01727
190745110	2019	3/8/2019 5:00	1103	11:03	C	C	0	0	0	3	3	0	0	2	2. Angle	ANG	No	5. Rain	2. Daylight	Day	2. Wet	Wet	10. Interse	1. Straight	2. Blacktop	1. No Defe	2. Two-Wa	2. Two App	6. Traffic L	1. Yes - Wc	2. No			3. No	20. Motor V	1. On Roac	No	No	Belted	No	No	No	No	No	No	No	No	No	No		NOT_RD	Urban Inte	No	Yes	Yes	No	5. Hampto	114	114. City o	3-Principal	4-Two-Way	Urban	NonVDOT	5	3. City or T	Hampton F	HAMP	R-VA US00258EB		62.31	253136	345.63	-76.4004	37.03904
190745111	2019	3/13/2019 5:00	1840	18:40	C	C	0	0	0	1	1	0	0	2	4. Sideswipe - Same Direction	SSS	No	1. No Adve	4. Darknes	Night	1. Dry	Dry	1. Main-Lir	1. Straight	2. Blacktop	1. No Defe	1. Two-Wa	1. Not at In	4. Stop Sig	1. Yes - Wc	2. No			3. No	6. Parked V	1. On Roac	No	No	Belted	No	No	No	No	No	No	No	No	No	No		NOT_RD	Urban Inte	No	No	Yes	Yes	5. Hampto	114	114. City o	7-Local (J,(	3-Two-Way	Urban	NonVDOT	5	3. City or T	Hampton F	HAMP	S-VA114NP PENNSYLVANIA AVE		0.12	1071750	466.14	-76.3872	37.00085
172575101	2017	9/13/2017 5:00	1721	17:21	O	PDO	0	0	0	0	0	0	0	2	2. Angle	ANG	No	1. No Adve	2. Daylight	Day	1. Dry	Dry	8. Non-Inte	1. Straight	2. Blacktop	1. No Defe	3. Two-Wa	1. Not at In	6. Traffic L	1. Yes - Wc	2. No			3. No	20. Motor V	1. On Roac	No	No	Belted	No	No	No	No	No	No	No	No	No	No		NOT_RD	VDOT Inte	Yes	No	Yes	No	5. Hampto	114	114. City o	4-Minor Ar	3-Two-Way	Urban	NonVDOT	5	3. City or T	Hampton F	HAMP	R-VA SR00415WB		0.29	1082768	87.36	-76.3971	37.03662
241085103	2024	4/9/2024 5:00	1200	12:00	C	C	0	0	0	1	1	0	0	2	1. Rear End	RE	No	1. No Adve	2. Daylight	Day	1. Dry	Dry	10. Interse	1. Straight	2. Blacktop	1. No Defe	2. Two-Wa	6. Roundal	8. Yield Sig	1. Yes - Wc	2. No			3. No	20. Motor V	1. On Roac	No	No	Belted	No	No	No	No	No	No	No	No	No	No		NOT_RD	Urban Inte	No	No	Yes	No	5. Hampto	114	114. City o	3-Principal	4-Two-Way	Urban	NonVDOT	5	3. City or T	Hampton F	HAMP	R-VA SR00134EB		6.71	253022	151.73	-76.4004	37.06311
190745114	2019	3/14/2019 5:00	1550	15:50	B	B	0	0	1	0	1	0	0	2	16. Other	OTHR	No	1. No Adve	2. Daylight	Day	1. Dry	Dry	1. Main-Lir	1. Straight	2. Blacktop	1. No Defe	1. Two-Wa	1. Not at In	6. Traffic L	1. Yes - Wc	2. No			3. No	20. Motor V	1. On Roac	No	No	Belted	No	No	No	No	No	No	No	No	No	No		NOT_RD	Not Interse	Yes	No	Yes	No	5. Hampto	114	114. City o	4-Minor Ar	3-Two-Way	Urban	NonVDOT	5	3. City or T	Hampton F	HAMP	R-VA US00258EB		67.63	1062430	302.5	-76.3202	37.0229
190745115	2019	3/13/2019 5:00	1742	17:42	C	C	0	0	0	1	1	0	0	1	9. Fixed Object - Off Road	FOOR	No	1. No Adve	2. Daylight	Day	1. Dry	Dry	8. Non-Inte	1. Straight	2. Blacktop	1. No Defe	1. Two-Wa	1. Not at In	1. No Traffi	6. No Traffi	2. No			3. No	12. Buildin	1. On Roac	No	No	Belted	No	No	No	No	No	No	No	No	No	No		RD_UNKN	Not Interse	Yes	No	Yes	No	5. Hampto	114	114. City o	3-Principal	4-Two-Way	Urban	NonVDOT	5	3. City or T	Hampton F	HAMP	R-VA US00258EB					-76.4299	37.02616
242005505	2024	5/23/2024 5:00	2140	21:40	C	C	0	0	0	2	2	0	0	2	1. Rear End	RE	No	1. No Adve	4. Darknes	Night	1. Dry	Dry	1. Main-Lir	1. Straight	1. Concret	1. No Defe	3. Two-Wa	1. Not at In	3. Traffic S	1. Yes - Wc	2. No			3. No	20. Motor V	1. On Roac	Yes	No	Belted	No	No	No	No	No	No	No	No	No	No		NOT_RD	Urban Inte	No	No	Yes	Yes	5. Hampto	114	114. City o	3-Principal	4-Two-Way	Urban	NonVDOT	5	3. City or T	Hampton F	HAMP	R-VA SR00134EB		6.71	253022	156.56	-76.4004	37.0631
190755073	2019	3/2/2019 5:00	2015	20:15	C	C	0	0	0	1	1	0	0	1	9. Fixed Object - Off Road	FOOR	No	4. Mist	4. Darknes	Night	2. Wet	Wet	1. Main-Lir	1. Straight	2. Blacktop	1. No Defe	1. Two-Wa	1. Not at In	1. No Traffi	6. No Traffi	2. No			3. No	28. Ran Of	2. Shoulde	Yes	No	Belted	No	No	No	No	No	No	No	No	No	No		NOT_RD	VDOT Inte	No	No	Yes	Yes	5. Hampto	114	114. City o	7-Local (J,(	3-Two-Way	Urban	NonVDOT	5	3. City or T	Hampton F	HAMP	S-VA114PR SHELTON RD		0.22	253522	23.04	-76.31	37.03409
190755077	2019	3/15/2019 5:00	1654	16:54	O	PDO	0	0	0	0	0	0	0	2	1. Rear End	RE	No	5. Rain	2. Daylight	Day	2. Wet	Wet	1. Main-Lir	1. Straight	2. Blacktop	1. No Defe	3. Two-Wa	1. Not at In	6. Traffic L	1. Yes - Wc	2. No			3. No	20. Motor V	1. On Roac	No	No	Belted	No	No	No	No	No	No	No	No	No	No		NOT_RD	Not Interse	No	Yes	Yes	No	5. Hampto	114	114. City o	3-Principal	4-Two-Way	Urban	NonVDOT	5	3. City or T	Hampton F	HAMP	R-VA US00258WB		63.09	1091131	442.63	-76.387	37.04208
190755110	2019	3/6/2019 5:00	1558	15:58	O	PDO	0	0	0	0	0	0	0	2	1. Rear End	RE	No	1. No Adve	2. Daylight	Day	1. Dry	Dry	8. Non-Inte	5. Hillcrest	1. Concret	1. No Defe	3. Two-Wa	1. Not at In	6. Traffic L	1. Yes - Wc	2. No			3. No	20. Motor V	1. On Roac	No	No	Belted	No	No	No	No	No	No	No	No	No	No		NOT_RD	Not Interse	No	No	Yes	No	5. Hampto	114	114. City o	1-Interstat	4-Two-Way	Urban	VDOT Inte	5	1. State Hv	Hampton F	HAMP	R-VA IS00064EB		267.62			-76.3316	37.02621
190755115	2019	3/8/2019 5:00	632	6:32	O	PDO	0	0	0	0	0	0	0	2	4. Sideswipe - Same Direction	SSS	No	1. No Adve	2. Daylight	Day	1. Dry	Dry	8. Non-Inte	3. Grade - S	1. Concret	1. No Defe	3. Two-Wa	1. Not at In	6. Traffic L	1. Yes - Wc	2. No			3. No	20. Motor V	1. On Roac	No	No	Belted	No	No	No	No	No	No	No	No	No	Yes	5	NOT_RD	Not Interse	No	No	Yes	No	5. Hampto	114	114. City o	1-Interstat	4-Two-Way	Urban	VDOT Inte	5	1. State Hv	Hampton F	HAMP	R-VA IS00064WB		263.6			-76.3976	37.04334
190755130	2019	3/15/2019 5:00	1730	17:30	C	C	0	0	0	1	1	0	0	2	2. Angle	ANG	No	5. Rain	2. Daylight	Day	2. Wet	Wet	10. Interse	1. Straight	2. Blacktop	1. No Defe	2. Two-Wa	4. Four Apr	6. Traffic L	1. Yes - Wc	2. No			3. No	20. Motor V	1. On Roac	No	No	Belted	No	No	No	No	No	No	No	No	No	No		NOT_RD	Urban Inte	No	No	Yes	No	5. Hampto	114	114. City o	4-Minor Ar	3-Two-Way	Urban	NonVDOT	5	3. City or T	Hampton F	HAMP	R-VA US00258WB		67.69	1062430	0	-76.3195	37.0223
190765056	2019	3/13/2019 5:00	1505	15:05	A	A	0	1	0	0	1	0	0	2	2. Angle	ANG	No	1. No Adve	2. Daylight	Day	1. Dry	Dry	9. Within Ir	1. Straight	1. Concret	1. No Defe	2. Two-Wa	4. Four Apr	4. Stop Sig	1. Yes - Wc	2. No			3. No	20. Motor V	1. On Roac	No	No	Belted	No	No	No	No	No	No	No	No	No	Yes	15	NOT_RD	Urban Inte	No	No	Yes	No	5. Hampto	114	114. City of Hampton			Urban	NonVDOT	5	3. City or T	Hampton F	HAMP	U-VA114SC99999UK					-76.4178	37.06213
190765063	2019	3/13/2019 5:00	1731	17:31	O	PDO	0	0	0	0	0	0	0	2	4. Sideswipe - Same Direction	SSS	No	1. No Adve	2. Daylight	Day	1. Dry	Dry	8. Non-Inte	1. Straight	1. Concret	1. No Defe	3. Two-Wa	1. Not at In	6. Traffic L	1. Yes - Wc	2. No			3. No	20. Motor V	1. On Roac	No	No	Belted	No	No	No	No	No	No	No	No	No	No		NOT_RD	Not Interse	No	No	Yes	No	5. Hampto	114	114. City o	1-Interstat	4-Two-Way	Urban	VDOT Inte	5	1. State Hv	Hampton F	HAMP	R-VA IS00064EB		265.38			-76.3687	37.03191
193085108	2019	11/2/2019 5:00	1303	13:03	O	PDO	0	0	0	0	0	0	0	2	1. Rear End	RE	No	1. No Adve	2. Daylight	Day	1. Dry	Dry	1. Main-Lir	1. Straight	2. Blacktop	1. No Defe	2. Two-Wa	1. Not at In	6. Traffic L	1. Yes - Wc	2. No			3. No	20. Motor V	1. On Roac	No	No	Belted	No	No	No	No	No	No	No	No	No	No		NOT_RD	Not Interse	Yes	No	Yes	No	5. Hampto	114	114. City o	5-Major Cc	3-Two-Way	Urban	NonVDOT	5	3. City or T	Hampton F	HAMP	S-VA114NP PINE CHAPEL RD		0.37	253353	397.8	-76.387	37.03716
190765067	2019	3/15/2019 5:00	1850	18:50	A	A	0	1	0	0	1	0	0	1	16. Other	OTHR	No	1. No Adve	5. Darknes	Night	2. Wet	Wet	8. Non-Inte	1. Straight	2. Blacktop	1. No Defe	1. Two-Wa	1. Not at In	6. Traffic L	1. Yes - Wc	2. No			3. No	20. Motor V	1. On Roac	No	No	Belted	No	No	No	No	No	No	No	No	No	No		RD_LEFT	Not Interse	No	No	Yes	Yes	5. Hampto	114	114. City o	4-Minor Ar	3-Two-Way	Urban	NonVDOT	5	3. City or T	Hampton F	HAMP	R-VA SR00172NB		2.17	1085084	277.55	-76.3931	37.09772
190765068	2019	3/15/2019 5:00	1223	12:23	C	C	0	0	0	2	2	0	0	2	1. Rear End	RE	No	1. No Adve	2. Daylight	Day	1. Dry	Dry	10. Interse	1. Straight	2. Blacktop	1. No Defe	3. Two-Wa	4. Four Apr	1. No Traffi	6. No Traffi	2. No			3. No	20. Motor V	1. On Roac	No	No	Belted	No	No	No	No	No	No	No	No	No	No		NOT_RD	Urban Inte	No	No	Yes	No	5. Hampto	114	114. City o	3-Principal	4-Two-Way	Urban	NonVDOT	5	3. City or T	Hampton F	HAMP	R-VA US00258EB		61.8	253135	91.42	-76.4093	37.03689
180065086	2018	1/3/2018 5:00	1042	10:42	C	C	0	0	0	1	1	0	0	2	1. Rear End	RE	No	1. No Adve	2. Daylight	Day	1. Dry	Dry	10. Interse	1. Straight	2. Blacktop	1. No Defe	3. Two-Wa	4. Four Apr	3. Traffic S	1. Yes - Wc	2. No			3. No	20. Motor V	1. On Roac	No	No	Belted	No	No	No	No	No	No	No	No	No	No		NOT_RD	Urban Inte	No	No	Yes	No	5. Hampto	114	114. City o	3-Principal	4-Two-Way	Urban	NonVDOT	5	3. City or T	Hampton F	HAMP	R-VA SR00134EB		6.72	253022	175.89	-76.4004	37.06305
213335215	2021	11/22/2021 5:00	1357	13:57	C	C	0	0	0	1	1	0	0	2	4. Sideswipe - Same Direction	SSS	No	5. Rain	2. Daylight	Day	2. Wet	Wet	9. Within Ir	1. Straight	2. Blacktop	1. No Defe	2. Two-Wa	4. Four Apr	6. Traffic L	1. Yes - Wc	2. No			3. No	20. Motor V	1. On Roac	No	No	Belted	No	No	No	No	No	No	No	No	No	No		NOT_RD	Urban Inte	No	No	Yes	No	5. Hampto	114	114. City o	3-Principal	4-Two-Way	Urban	NonVDOT	5	3. City or T	Hampton F	HAMP	S-VA114NP ARMISTEAD AVE N		2.73			-76.3784	37.05247
220465118	2022	1/3/2022 5:00	1851	18:51	C	C	0	0	0	1	1	0	0	1	9. Fixed Object - Off Road	FOOR	No	6. Snow	4. Darknes	Night	4. Icy	Wet	8. Non-Inte	1. Straight	2. Blacktop	1. No Defe	2. Two-Wa	1. Not at In	6. Traffic L	1. Yes - Wc	2. No			3. No	28. Ran Of	1. On Roac	No	No	Belted	No	No	No	No	No	No	No	No	No	No		RD_UNKN	Not Interse	Yes	No	Yes	Yes	5. Hampto	114	114. City o	5-Major Cc	3-Two-Way	Urban	NonVDOT	5	3. City or T	Hampton F	HAMP	S-VA114NP BIG BETHEL RD		1.78			-76.4282	37.03808
190775110	2019	3/17/2019 5:00	730	7:30	C	C	0	0	0	1	1	0	0	2	2. Angle	ANG	No	1. No Adve	2. Daylight	Day	1. Dry	Dry	10. Interse	1. Straight	2. Blacktop	1. No Defe	1. Two-Wa	3. Three Ap	8. Yield Sig	1. Yes - Wc	2. No			3. No	20. Motor V	1. On Roac	No	No	Belted	No	No	No	No	No	Yes	No	No	No	Yes	10	NOT_RD	Urban Inte	No	No	Yes	No	5. Hampto	114	114. City o	7-Local (J,(	3-Two-Way	Urban	NonVDOT	5	3. City or T	Hampton F	HAMP	S-VA114NP WALTHAM ST		0.01			-76.3842	37.0625
190775111	2019	3/17/2019 5:00	2237	22:37	C	C	0	0	0	1	1	0	0	2	1. Rear End	RE	No	1. No Adve	4. Darknes	Night	1. Dry	Dry	1. Main-Lir	1. Straight	2. Blacktop	1. No Defe	2. Two-Wa	4. Four Apr	3. Traffic S	1. Yes - Wc	2. No			3. No	20. Motor V	1. On Roac	No	No	Belted	No	No	No	No	No	Yes	No	No	No	No		NOT_RD	Urban Inte	No	No	Yes	Yes	5. Hampto	114	114. City o	3-Principal	4-Two-Way	Urban	NonVDOT	5	3. City or T	Hampton F	HAMP	R-VA US00258EB		61	253133	94.96	-76.4213	37.03085
190775112	2019	3/18/2019 5:00	533	5:33	C	C	0	0	0	1	1	0	0	1	10. Deer	DEER	No	1. No Adve	4. Darknes	Night	1. Dry	Dry	1. Main-Lir	1. Straight	2. Blacktop	1. No Defe	1. Two-Wa	2. Two App	3. Traffic S	1. Yes - Wc	2. No			3. No	23. Animal	1. On Roac	No	Yes	Belted	No	No	No	No	No	No	No	No	No	No		NOT_RD	Not Interse	No	No	Yes	No	5. Hampto	114	114. City o	7-Local (J,(	3-Two-Way	Urban	NonVDOT	5	3. City or T	Hampton F	HAMP	S-VA114PR THOMAS NELSON DR		0.64			-76.4224	37.06319
190775120	2019	3/17/2019 5:00	6	00:06	O	PDO	0	0	0	0	0	0	0	1	9. Fixed Object - Off Road	FOOR	No	1. No Adve	4. Darknes	Night	1. Dry	Dry	10. Interse	1. Straight	2. Blacktop	1. No Defe	1. Two-Wa	4. Four Apr	3. Traffic S	1. Yes - Wc	2. No			3. No	16. Other T	2. Shoulde	No	No	Belted	No	No	No	No	No	Yes	No	No	No	No		NOT_RD	VDOT Inte	No	No	No	Yes	5. Hampto	114	114. City o	1-Interstat	1-One-Way	Urban	VDOT Inte	5	1. State Hv	Hampton F	HAMP	R-VA IS00064EB	RMP268.00A	0.13	722363	36.89	-76.3278	37.0158
220735300	2022	3/11/2022 5:00	958	9:58	B	B	0	0	1	0	1	0	0	2	2. Angle	ANG	No	1. No Adve	2. Daylight	Day	1. Dry	Dry	9. Within Ir	1. Straight	2. Blacktop	1. No Defe	2. Two-Wa	4. Four Apr	3. Traffic S	1. Yes - Wc	2. No			3. No	20. Motor V	1. On Roac	No	No	Unbelted	No	No	No	No	No	No	No	No	No	No		NOT_RD	VDOT Inte	Yes	No	Yes	No	5. Hampto	114	114. City o	4-Minor Ar	4-Two-Way	Urban	NonVDOT	5	3. City or T	Hampton F	HAMP	S-VA114PR LASALLE AVE		1.53	253087	0	-76.3632	37.02483
203075103	2020	10/14/2020 5:00	651	6:51	C	C	0	0	0	2	2	0	0	2	2. Angle	ANG	No	1. No Adve	1. Dawn	Day	1. Dry	Dry	8. Non-Inte	1. Straight	1. Concret	1. No Defe	1. Two-Wa	1. Not at In	4. Stop Sig	1. Yes - Wc	2. No			3. No	20. Motor V	1. On Roac	No	No	Belted	No	No	No	No	No	No	No	No	No	No		NOT_RD	VDOT Inte	No	No	Yes	No	5. Hampto	114	114. City o	5-Major Cc	3-Two-Way	Urban	NonVDOT	5	3. City or T	Hampton F	HAMP	S-VA114NP PINE CHAPEL RD		0.4	253353	232.37	-76.3866	37.03745

190775200	2019	3/15/2019 5:00	159	1:59	C	C	0	0	0	1	1	0	0	1	9. Fixed Object - Off Road	FOOR	No	1. No Adve	4. Darknes	Night	1. Dry	Dry	1. Main-Lir	1. Straight	2. Blacktop	1. No Defe	1. Two-Wa	1. Not at In	1. No Traffi	6. No Traffi	2. No			3. No	3. Utility P	4. Roadsid	No	Yes	Belted	No	No	No	No	No	No	No	No	No	No		RD_UNKN	Not Interse	No	No	Yes	Yes	5. Hampto	114	114. City o	7-Local (J,6	3-Two-Way	Urban	NonVDOT	5	3. City or T	Hampton F	HAMP	S-VA114PR OMERA PL	0.1			-76.4323	37.03847
190775228	2019	3/12/2019 5:00	1921	19:21	O	PDO	0	0	0	0	0	0	0	1	9. Fixed Object - Off Road	FOOR	No	1. No Adve	2. Daylight	Day	1. Dry	Dry	1. Main-Lir	1. Straight	2. Blacktop	1. No Defe	1. Two-Wa	4. Four App	4. Stop Sig	1. Yes - Wc	2. No			3. No	2. Trees	2. Shoulde	No	No	Unbelted	No	Yes	No	No	No	Yes	No	No	No	Yes	20	NOT_RD	Not Interse	No	No	Yes	No	5. Hampto	114	114. City o	7-Local (J,6	3-Two-Way	Urban	NonVDOT	5	3. City or T	Hampton F	HAMP	S-VA114PR BONNEY LN	0.08			-76.3145	37.05316
190775333	2019	3/16/2019 5:00	1923	19:23	C	C	0	0	0	1	1	0	0	2	4. Sideswipe - Same Direction	SSS	No	1. No Adve	4. Darknes	Night	1. Dry	Dry	8. Non-Inte	1. Straight	1. Concret	1. No Defe	3. Two-Wa	1. Not at In	6. Traffic L	1. Yes - Wc	2. No			3. No	20. Motor V	1. On Roac	No	No	Belted	No	No	No	No	No	No	No	No	No	No		NOT_RD	Not Interse	No	No	Yes	Yes	5. Hampto	114	114. City o	1-Interstat	4-Two-Way	Urban	VDOT Inter	5	1. State Hw	Hampton F	HAMP	R-VA IS00064WB	264.12			-76.3903	37.03691
190415080	2019	2/9/2019 5:00	1957	19:57	C	C	0	0	0	2	2	0	0	2	2. Angle	ANG	No	1. No Adve	4. Darknes	Night	1. Dry	Dry	10. Interse	1. Straight	2. Blacktop	1. No Defe	2. Two-Wa	4. Four App	3. Traffic S	1. Yes - Wc	2. No			3. No	20. Motor V	1. On Roac	No	No	Belted	No	No	No	No	No	No	No	No	No	No		NOT_RD	VDOT Inter	No	No	Yes	Yes	5. Hampto	114	114. City o	4-Minor Ar	3-Two-Way	Urban	NonVDOT	5	3. City or T	Hampton F	HAMP	R-VA SR00415EB	0.29	1082768	11.01	-76.3972	37.0364
230935134	2023	4/2/2023 5:00	1038	10:38	C	C	0	0	0	1	1	0	0	2	4. Sideswipe - Same Direction	SSS	No	1. No Adve	2. Daylight	Day	1. Dry	Dry	1. Main-Lir	1. Straight	2. Blacktop	1. No Defe	2. Two-Wa	1. Not at In	1. No Traffi	6. No Traffi	2. No			3. No	20. Motor V	1. On Roac	No	No	Belted	No	No	No	No	No	Yes	No	No	No	No		NOT_RD	Not Interse	No	No	Yes	No	5. Hampto	114	114. City o	4-Minor Ar	3-Two-Way	Urban	NonVDOT	5	3. City or T	Hampton F	HAMP	R-VA SR00152WB	2.89			-76.4156	37.03947
190785118	2019	3/18/2019 5:00	1000	10:00	O	PDO	0	0	0	0	0	0	0	2	4. Sideswipe - Same Direction	SSS	No	1. No Adve	2. Daylight	Day	1. Dry	Dry	1. Main-Lir	1. Straight	2. Blacktop	1. No Defe	1. Two-Wa	1. Not at In	1. No Traffi	6. No Traffi	2. No			3. No	6. Parked V	1. On Roac	No	No	Belted	No	No	No	No	No	No	Yes	No	No	No		NOT_RD	Not Interse	No	No	Yes	No	5. Hampto	114	114. City o	7-Local (J,6	3-Two-Way	Urban	NonVDOT	5	3. City or T	Hampton F	HAMP	S-VA114PR LEICESTER TER	0.25			-76.4269	37.04783
190785236	2019	3/16/2019 5:00	1910	19:10	B	B	0	0	1	0	1	0	0	5	1. Rear End	RE	No	1. No Adve	4. Darknes	Night	1. Dry	Dry	1. Main-Lir	7. Dip - Stra	2. Blacktop	1. No Defe	4. One-Wa	1. Not at In	6. Traffic L	1. Yes - Wc	2. No			3. No	20. Motor V	1. On Roac	No	No	Belted	No	No	No	No	No	No	No	No	No	No		NOT_RD	Not Interse	No	Yes	Yes	Yes	5. Hampto	114	114. City o	1-Interstat	4-Two-Way	Urban	VDOT Inter	5	1. State Hw	Hampton F	HAMP	R-VA IS00064EB	269.72			-76.3165	36.99851
190785308	2019	3/17/2019 5:00	1439	14:39	B	B	0	0	3	2	5	0	0	4	1. Rear End	RE	No	1. No Adve	1. Dawn	Day	1. Dry	Dry	1. Main-Lir	7. Dip - Stra	2. Blacktop	1. No Defe	4. One-Wa	1. Not at In	6. Traffic L	1. Yes - Wc	2. No			3. No	20. Motor V	1. On Roac	No	No	Belted	No	No	No	No	No	No	No	No	No	No		NOT_RD	Not Interse	No	No	Yes	No	5. Hampto	114	114. City o	1-Interstat	4-Two-Way	Urban	VDOT Inter	5	1. State Hw	Hampton F	HAMP	R-VA IS00064EB	269.76			-76.3161	36.99803
190785380	2019	2/25/2019 5:00	2159	21:59	O	PDO	0	0	0	0	0	0	0	1	9. Fixed Object - Off Road	FOOR	No	1. No Adve	4. Darknes	Night	1. Dry	Dry	5. On Entra	10. On/Off	1. Concret	1. No Defe	4. One-Wa	1. Not at In	9. One Way	1. Yes - Wc	2. No			3. No	5. Guard R	1. On Roac	No	No	Belted	No	No	No	No	Yes	No	No	No	No	Yes	10	RD_LEFT	Not Interse	No	Yes	No	Yes	5. Hampto	114	114. City o	1-Interstat	1-One-Way	Urban	VDOT Inter	5	1. State Hw	Hampton F	HAMP	R-VA IS00064EB RMP261.00B	0.04			-76.417	37.05832
190785381	2019	3/15/2019 5:00	642	6:42	O	PDO	0	0	0	0	0	0	0	1	9. Fixed Object - Off Road	FOOR	No	1. No Adve	1. Dawn	Day	1. Dry	Dry	5. On Entra	2. Curve - L	1. Concret	1. No Defe	4. One-Wa	1. Not at In	9. One Way	1. Yes - Wc	2. No			3. No	2. Trees	1. On Roac	No	No	Belted	No	No	No	No	No	No	No	No	No	Yes	15	RD_RIGHT	Not Interse	No	No	Yes	No	5. Hampto	114	114. City o	1-Interstat	1-One-Way	Urban	VDOT Seco	5	1. State Hw	Hampton F	HAMP	S-VA114PR HAMPTON ROADS CENTER PKWY RMP00	0.48			-76.416	37.05749
201835106	2020	6/26/2020 5:00	607	6:07	C	C	0	0	0	2	2	0	0	2	1. Rear End	RE	No	1. No Adve	2. Daylight	Day	1. Dry	Dry	8. Non-Inte	1. Straight	2. Blacktop	1. No Defe	1. Two-Wa	1. Not at In	6. Traffic L	1. Yes - Wc	2. No			3. No	20. Motor V	2. Shoulde	No	No	Belted	No	Yes	Yes	No	No	No	No	No	No	No		NOT_RD	Not Interse	No	No	Yes	No	5. Hampto	114	114. City o	5-Major Co	3-Two-Way	Urban	NonVDOT	5	3. City or T	Hampton F	HAMP	S-VA114PR BIG BETHEL RD	1.79			-76.4282	37.03825
242005550	2024	5/2/2024 5:00	614	6:14	O	PDO	0	0	0	0	0	0	0	2	4. Sideswipe - Same Direction	SSS	No	1. No Adve	2. Daylight	Day	1. Dry	Dry	1. Main-Lir	1. Straight	2. Blacktop	1. No Defe	2. Two-Wa	3. Three Ap	4. Stop Sig	1. Yes - Wc	2. No			3. No	20. Motor V	1. On Roac	No	No	Belted	No	No	No	No	No	No	No	No	No	No		NOT_RD	Not Interse	No	No	Yes	No	5. Hampto	114	114. City o	3-Principal	4-Two-Way	Urban	NonVDOT	5	3. City or T	Hampton F	HAMP	S-VA114PR ARMISTEAD AVE N	2.74			-76.3783	37.05261
190795082	2019	3/18/2019 5:00	1717	17:17	O	PDO	0	0	0	0	0	0	0	2	2. Angle	ANG	No	5. Rain	2. Daylight	Day	2. Wet	Wet	9. Within Ir	1. Straight	2. Blacktop	1. No Defe	2. Two-Wa	4. Four App	3. Traffic S	1. Yes - Wc	2. No			3. No	20. Motor V	1. On Roac	No	No	Belted	No	No	No	No	No	No	No	No	No	No		NOT_RD	Urban Inte	No	No	Yes	No	5. Hampto	114	114. City o	4-Minor Ar	3-Two-Way	Urban	NonVDOT	5	3. City or T	Hampton F	HAMP	R-VA US00258EB	67.79	253100	10.54	-76.3183	37.02128
201175089	2020	3/3/2020 5:00	1835	18:35	C	C	0	0	0	1	1	0	0	3	1. Rear End	RE	No	1. No Adve	3. Dusk	Day	2. Wet	Wet	1. Main-Lir	1. Straight	2. Blacktop	1. No Defe	2. Two-Wa	1. Not at In	1. No Traffi	6. No Traffi	2. No			3. No	20. Motor V	1. On Roac	No	No	Belted	No	No	No	No	No	No	No	No	No	No		NOT_RD	Not Interse	No	No	Yes	No	5. Hampto	114	114. City o	4-Minor Ar	3-Two-Way	Urban	NonVDOT	5	3. City or T	Hampton F	HAMP	R-VA SR00152WB	2.9			-76.4154	37.03939
180865144	2018	3/26/2018 5:00	1744	17:44	O	PDO	0	0	0	0	0	0	0	2	1. Rear End	RE	No	1. No Adve	2. Daylight	Day	1. Dry	Dry	1. Main-Lir	1. Straight	2. Blacktop	1. No Defe	3. Two-Wa	1. Not at In	3. Traffic S	1. Yes - Wc	2. No			3. No	20. Motor V	1. On Roac	No	No	Belted	No	No	No	No	No	No	No	No	No	No		NOT_RD	Urban Inte	No	No	Yes	No	5. Hampto	114	114. City o	3-Principal	4-Two-Way	Urban	NonVDOT	5	3. City or T	Hampton F	HAMP	R-VA SR00134WB	6.72	253022	153.09	-76.4001	37.0631
190795086	2019	3/15/2019 5:00	1945	19:45	O	PDO	0	0	0	0	0	0	0	2	1. Rear End	RE	No	1. No Adve	4. Darknes	Night	2. Wet	Wet	1. Main-Lir	1. Straight	2. Blacktop	1. No Defe	3. Two-Wa	1. Not at In	6. Traffic L	1. Yes - Wc	2. No			3. No	20. Motor V	1. On Roac	No	No	Belted	No	No	No	No	No	No	No	No	No	No		NOT_RD	Not Interse	No	No	Yes	Yes	5. Hampto	114	114. City o	3-Principal	4-Two-Way	Urban	NonVDOT	5	3. City or T	Hampton F	HAMP	R-VA US00258EB	62.52	50659	289.85	-76.3976	37.03966
190795087	2019	3/15/2019 5:00	629	6:29	O	PDO	0	0	0	0	0	0	0	2	4. Sideswipe - Same Direction	SSS	No	1. No Adve	4. Darknes	Night	1. Dry	Dry	1. Main-Lir	1. Straight	2. Blacktop	1. No Defe	1. Two-Wa	1. Not at In	4. Stop Sig	1. Yes - Wc	2. No			3. No	6. Parked V	1. On Roac	No	No	Belted	No	Yes	No	No	No	Yes	No	No	No	Yes	5	NOT_RD	Not Interse	No	No	Yes	Yes	5. Hampto	114	114. City o	7-Local (J,6)		Urban	NonVDOT	5	3. City or T	Hampton F	HAMP	S-VA114PR SPRUCE ST	0.08			-76.3973	37.00672
190795093	2019	3/18/2019 5:00	1215	12:15	C	C	0	0	0	2	2	0	0	3	15. Backed Into	BI	No	1. No Adve	2. Daylight	Day	1. Dry	Dry	1. Main-Lir	1. Straight	1. Concret	1. No Defe	1. Two-Wa	3. Three Ap	6. Traffic L	1. Yes - Wc	2. No			3. No	20. Motor V	7. In Parkir	No	No	Belted	No	No	No	No	No	No	No	No	No	No		NOT_RD	Not Interse	No	No	Yes	No	5. Hampto	114	114. City o	7-Local (J,6	3-Two-Way	Urban	NonVDOT	5	3. City or T	Hampton F	HAMP	S-VA114NP GEORGE CT	0.08			-76.319	37.04012
190795176	2019	3/19/2019 5:00	1655	16:55	O	PDO	0	0	0	0	0	0	0	3	1. Rear End	RE	No	1. No Adve	2. Daylight	Day	1. Dry	Dry	8. Non-Inte	1. Straight	2. Blacktop	1. No Defe	3. Two-Wa	1. Not at In	6. Traffic L	1. Yes - Wc	2. No			3. No	20. Motor V	1. On Roac	No	No	Belted	No	No	No	No	No	No	Yes	No	No	No		NOT_RD	Not Interse	No	No	Yes	No	5. Hampto	114	114. City o	1-Interstat	4-Two-Way	Urban	VDOT Inter	5	1. State Hw	Hampton F	HAMP	R-VA IS00064EB	267.78			-76.3301	37.024
203355118	2020	11/26/2020 5:00	826	8:26	C	C	0	0	0	1	1	0	0	2	4. Sideswipe - Same Direction	SSS	No	5. Rain	2. Daylight	Day	2. Wet	Wet	10. Interse	1. Straight	2. Blacktop	1. No Defe	3. Two-Wa	4. Four App	3. Traffic S	1. Yes - Wc	2. No			3. No	20. Motor V	1. On Roac	No	No	Belted	No	No	No	No	No	Yes	No	No	No	No		NOT_RD	Urban Inte	No	No	Yes	No	5. Hampto	114	114. City of Hampton		4-Two-Way	Urban	NonVDOT	5	3. City or T	Hampton F	HAMP	S-VA114NP WOODLAND RD	0.42	253154	118.5	-76.3237	37.02678
190805095	2019	3/20/2019 5:00	1110	11:10	O	PDO	0	0	0	0	0	0	0	2	1. Rear End	RE	No	1. No Adve	2. Daylight	Day	1. Dry	Dry	1. Main-Lir	1. Straight	2. Blacktop	1. No Defe	1. Two-Wa	3. Three Ap	3. Traffic S	1. Yes - Wc	2. No			3. No	20. Motor V	1. On Roac	No	No	Belted	No	Yes	No	No	No	No	No	No	No	No		NOT_RD	Not Interse	No	Yes	Yes	No	5. Hampto	114	114. City o	7-Local (J,6	3-Two-Way	Urban	NonVDOT	5	3. City or T	Hampton F	HAMP	S-VA114PR THOMAS NELSON DR	0.65			-76.4223	37.06313
200495094	2020	2/13/2020 5:00	1458	14:58	C	C	0	0	0	2	2	0	0	2	1. Rear End	RE	No	1. No Adve	2. Daylight	Day	1. Dry	Dry	10. Interse	1. Straight	2. Blacktop	1. No Defe	1. Two-Wa	4. Four App	3. Traffic S	1. Yes - Wc	2. No			3. No	20. Motor V	1. On Roac	No	No	Belted	No	No	No	No	No	No	No	No	No	No		NOT_RD	Urban Inte	No	Yes	Yes	No	5. Hampto	114	114. City o	5-Major Co	3-Two-Way	Urban	NonVDOT	5	3. City or T	Hampton F	HAMP	R-VA SR00169SB	2.78	253106	58.7	-76.3044	37.04046
190805384	2019	2/6/2019 5:00	1700	17:00	C	C	0	0	0	2	2	0	0	2	2. Angle	ANG	No	1. No Adve	3. Dusk	Day	1. Dry	Dry	9. Within Ir	1. Straight	2. Blacktop	1. No Defe	3. Two-Wa	4. Four App	3. Traffic S	1. Yes - Wc	1. Yes	1. Advance	2. Lane Sh	3. No	20. Motor V	1. On Roac	No	No	Belted	No	No	No	No	No	No	No	No	No	No		NOT_RD	VDOT Inter	Yes	No	Yes	No	5. Hampto	114	114. City o	5-Major Co	4-Two-Way	Urban	NonVDOT	5	3. City or T	Hampton F	HAMP	S-VA114PR ORCUTT AVE	0.37	1075519	39.22	-76.437	37.02678
190815100	2019	3/19/2019 5:00	708	7:08	A	A	0	1	0	1	2	0	0	2	2. Angle	ANG	No	1. No Adve	2. Daylight	Day	1. Dry	Dry	1. Main-Lir	1. Straight	2. Blacktop	1. No Defe	3. Two-Wa	1. Not at In	6. Traffic L	1. Yes - Wc	2. No			3. No	20. Motor V	1. On Roac	No	No	Belted	No	No	No	No	No	No	No	No	No	No		NOT_RD	Not Interse	No	Yes	Yes	No	5. Hampto	114	114. City o	5-Major Co	3-Two-Way	Urban	NonVDOT	5	3. City or T	Hampton F	HAMP	S-VA114PR SAUNDERS RD	0.06	253402	418.63	-76.4367	37.09033
190815102	2019	3/18/2019 5:00	1714	17:14	O	PDO	0	0	0	0	0	0	0	2	2. Angle	ANG	No	5. Rain	2. Daylight	Day	2. Wet	Wet	1. Main-Lir	1. Straight	2. Blacktop	1. No Defe	2. Two-Wa	1. Not at In	4. Stop Sig	1. Yes - Wc	2. No			3. No	20. Motor V	1. On Roac	No	No	Belted	No	No	No	No	No	No	No	No	No	No		NOT_RD	Not Interse	No	No	Yes	No	5. Hampto	114	114. City o	3-Principal	4-Two-Way	Urban	NonVDOT	5	3. City or T	Hampton F	HAMP	R-VA US00258EB	62.08	1091119	483	-76.4044	37.03818
190815103	2019	3/18/2019 5:00	1240	12:40	C	C	0	0	0	2	2	0	0	2	1. Rear End	RE	No	1. No Adve	2. Daylight	Day	1. Dry	Dry	1. Main-Lir	1. Straight	2. Blacktop	1. No Defe	1. Two-Wa	1. Not at In	6. Traffic L	1. Yes - Wc	2. No			3. No	20. Motor V	1. On Roac	No	No	Belted	No	No	No	No	No	No	Yes	No	No	No		NOT_RD	Not Interse	No	No	Yes	No	5. Hampto	114	114. City o	7-Local (J,6	3-Two-Way	Urban	NonVDOT	5	3. City or T	Hampton F	HAMP	S-VA114PR E ST	0.26			-76.4089	37.00948
190815115	2019	3/20/2019 5:00	1237	12:37	C	C	0	0	0	1	1	0	0	2	2. Angle	ANG	No	5. Rain	2. Daylight	Day	2. Wet	Wet	9. Within Ir	1. Straight	1. Concret	1. No Defe	3. Two-Wa	4. Four App	3. Traffic S	1. Yes - Wc	2. No			3. No	20. Motor V	1. On Roac	No	No	Belted	No	No	No	No	No	No	No	No	No	No		NOT_RD	Urban Inte	Yes	No	Yes	No	5. Hampto	114	114. City o	3-Principal	4-Two-Way	Urban	NonVDOT	5	3. City or T	Hampton F	HAMP	R-VA US00258EB	63.24	754225	27.14	-76.3842	37.04253
190815117	2019	3/21/2019 5:00	1224	12:24	O	PDO	0	0	0	0	0	0	0	2	1. Rear End	RE	No	1. No Adve	2. Daylight	Day	1. Dry	Dry	11. Interse	1. Straight	2. Blacktop	1. No Defe	3. Two-Wa	4. Four App	3. Traffic S	1. Yes - Wc	2. No			3. No	20. Motor V	1. On Roac	No	No	Belted	No	No	No	No	No	No	No	No	No	No		NOT_RD	VDOT Inter	Yes	No	Yes	No	5. Hampto	114	114. City o	3-Principal	4-Two-Way	Urban	NonVDOT	5	3. City or T	Hampton F	HAMP	R-VA US00258EB	62.38	50659	140.19	-76.399	37.03935
190815118	2019	3/19/2019 5:00	801	8:01	C	C	0	0	0	2	2	0	0	2	2. Angle	ANG	No	1. No Adve	2. Daylight	Day	1. Dry	Dry	9. Within Ir	1. Straight	2. Blacktop	1. No Defe	2. Two-Wa	4. Four App	3. Traffic S	1. Yes - Wc	2. No			3. No	20. Motor V	1. On Roac	No	No	Belted	No	No	No	No	No	No	No	No	No	No		NOT_RD	Urban Inte	No	No	Yes	No	5. Hampto	114	114. City o	3-Principal	4-Two-Way	Urban	NonVDOT	5	3. City or T	Hampton F	HAMP	R-VA US00258EB	63.66	253023	5.15	-76.377	37.04393
190815119	2019	3/20/2019 5:00	1800	18:00	C	C	0	0	0	3	3	0	0	3	1. Rear End	RE	No	5. Rain	2. Daylight	Day	2. Wet	Wet	1. Main-Lir	1. Straight	1. Concret	1. No Defe	3. Two-Wa	1. Not at In	3. Traffic S	1. Yes - Wc	2. No			3. No	20. Motor V	1. On Roac	No	No	Belted	No	No	No	No	No	No	No	No	No	No		NOT_RD	Urban Inte	No	Yes	Yes	No	5. Hampto	114	114. City o	3-Principal	4-Two-Way	Urban	NonVDOT	5	3. City or T	Hampton F	HAMP	R-VA US00258WB	63.69	253023	159.99	-76.3765	37.04411
190815120	2019	3/21/2019 5:00	1951	19:51	C	C	0	0	0	1	1	0	0	1	9. Fixed Object - Off Road	FOOR	No	5. Rain	4. Darknes	Night	2. Wet	Wet	10. Interse	1. Straight	2. Blacktop	1. No Defe	3. Two-Wa	3. Three Ap	1. No Traffi	6. No Traffi	2. No			3. No	13. Curb	2. Shoulde	No	No	Belted	No	Yes	No	No	No	No	No	No	No	No		NOT_RD	Urban Inte	No	No	Yes	Yes	5. Hampto	114	114. City o	3-Principal	4-Two-Way	Urban	NonVDOT	5	3. City or T	Hampton F	HAMP	R-VA US00258EB	60.48	253132	120.48	-76.4298	37.02661
222375358	2022	7/2/2022 5:00	1757	17:57	C	C	0	0	0	2	2	0	0	2	2. Angle	ANG	No	1. No Adve	2. Daylight	Day	1. Dry	Dry	1. Main-Lir	1. Straight	2. Blacktop	1. No Defe	1. Two-Wa	1. Not at In	6. Traffic L	1. Yes - Wc	2. No			3. No	20. Motor V	1. On Roac	No	No	Belted	No	No	No	No	No	No	No	No	No	No		NOT_RD	Urban Inte	Yes	No	Yes	No	5. Hampto	114	114. City o	5-Major Co	3-Two-Way	Urban	NonVDOT	5	3. City or T	Hampton F	HAMP	S-VA114PR BRIARFIELD RD	0.41	253284	104.05	-76.4116	37.01703
190815182	2019	3/22/2019 5:00	901	9:01	O	PDO	0	0	0	0	0	0	0	3	1. Rear End	RE	No	1. No Adve	2. Daylight	Day	1. Dry	Dry	8. Non-Inte	1. Straight	2. Blacktop	1. No Defe	3. Two-Wa	1. Not at In	6. Traffic L	1. Yes - Wc	2. No			3. No	20. Motor V	1. On Roac	No	No	Belted	No	No	No	No	No	No	No	No	No	Yes	25	NOT_RD	Not Interse	No	No	Yes	No	5. Hampto	114	114. City o	1-Interstat	4-Two-Way	Urban	VDOT Inter	5	1. State Hw	Hampton F	HAMP	R-VA IS00064EB	269.91			-76.3146	36.9964
190815194	2019	3/19/2019 5:00	1711	17:11	O	PDO	0	0	0	0	0	0	0	2	2. Angle	ANG	No	1. No Adve	2. Daylight	Day	1. Dry	Dry	11. Interse	1. Straight	2. Blacktop	1. No Defe	3. Two-Wa	4. Four App	3. Traffic S	1. Yes - Wc	2. No			3. No	20. Motor V	1. On Roac	No	No	Belted	No	No	No	No	No	Yes	No	No	No	No		NOT_RD	Urban Inte	No	No	Yes	No	5. Hampto	114	114. City o	3-Principal	4-Two-Way	Urban	NonVDOT	5	3. City or T	Hampton F	HAMP	R-VA US00258EB	63.64	253023	108.25	-76.3773	37.0439
190815195	2019	3/19/2019 5:00	1703	17:03	O	PDO	0	0	0	0	0	0	0	2	2. Angle	ANG	No	1. No Adve	2. Daylight	Day	1. Dry	Dry	1. Main-Lir	1. Straight	2. Blacktop	1. No Defe	1. Two-Wa	1. Not at In	1. No Traffi	6. No Traffi	2. No			3. No	6. Parked V	1. On Roac	No	No	Belted	No	No	No	No	No	Yes	No	No	No	No		RD_UNKN	Not Interse	No	No	Yes	No	5. Hampto	114	114. City o	7-Local (J,6	3-Two-Way	Urban	NonVDOT	5	3. City or T	Hampton F	HAMP	S-VA114NP NEWPORT NEWS AVE	0.71	253249	284.65	-76.3626	37.02223
190815199	2019	3/21/2019 5:00	853	8:53	C	C	0	0	0	4	4	0	0	3	2. Angle	ANG	No	5. Rain	2. Daylight	Day	2. Wet	Wet	8. Non-Inte	1. Straight	2. Blacktop	1. No Defe	3. Two-Wa	1. Not at In	6. Traffic L	1. Yes - Wc	2. No			3. No	20. Motor V	1. On Roac	No	No	Belted	No	No	No	No	No	No	No	No	No	No		NOT_RD	Not Interse	No	No	Yes	No	5. Hampto	114	114. City o	7-Local (J,6	3-Two-Way	Urban	NonVDOT	5	3. City or T	Hampton F	HAMP	S-VA114PR HARDY CASH DR	0.52	1084139	271.71	-76.4021	37.05657
190825106	2019	3/13/2019 5:00	731	7:31	C	C	0	0	0	2	2	0	0	2	1. Rear End	RE	No	1. No Adve	2. Daylight	Day	1. Dry	Dry	9. Within Ir	1. Straight	2. Blacktop	1. No Defe	3. Two-Wa	3. Three Ap	6. Traffic L	1. Yes - Wc	2. No			3. No	20. Motor V	1. On Roac	No	No	Belted	No	No	No	No	No	No	No	No	No	No		NOT_RD	Urban Inte	No	Yes	Yes	No	5. Hampto	114	114. City o	4-Minor Ar	3-Two-Way	Urban	NonVDOT	5	3. City or T	Hampton F	HAMP	R-VA SR00351EB	6.06	1080183	10.85	-76.3391	37.03136
190825107	2019	3/13/2019 5:00	1615	16:15	C	C	0	0	0	2	2	0	0	2	2. Angle	ANG	No	1. No Adve	2. Daylight	Day	1. Dry	Dry	9. Within Ir	1. Straight	2. Blacktop	1. No Defe	3. Two-Wa	4. Four App	4. Stop Sig	1. Yes - Wc	2. No			3. No	20. Motor V	1. On Roac	No	No	Belted	No	No	No	No	No	No	No	No	No	Yes	5	NOT_RD	VDOT Inter	No	Yes	Yes	No	5. Hampto	114	114. City o	5-Major Co	3-Two-Way	Urban	NonVDOT	5	3. City or T	Hampton F	HAMP	S-VA114PR BACK RIVER RD	0.23	253409	3.6	-76.3565	37.02445
190825109	2019	3/19/2019 5:00	939	9:39	C	C	0	0	0	2	2	0	0	2	1. Rear End	RE	No	1. No Adve	2. Daylight	Day	1. Dry	Dry	11. Interse	1. Straight	2. Blacktop	1. No Defe	3. Two-Wa	4. Four App	6. Traffic L	1. Yes - Wc	2. No			3. No	20. Motor V	1. On Roac	No	No	Belted	No	No	No	No	No	No	No	No	No	No		NOT_RD	Urban Inte	No	No	Yes	No	5. Hampto	114	114. City o	3-Principal	4-Two-Way	Urban	NonVDOT	5	3. City or T	Hampton F	HAMP	R-VA US00258WB	61.8	253135	123.6	-76.4094	37.03696
190825110	2019	3/19/2019 5:00	1738	17:38	O	PDO	0	0	0	0	0	0	0	2	2. Angle	ANG	No	1. No Adve	2. Daylight	Day	1. Dry	Dry	10. Interse	1. Straight	2. Blacktop	1. No Defe	2. Two-Wa	4. Four App	4. Stop Sig	1. Yes - Wc	2. No			3. No	20. Motor V	1. On Roac	No	No	Belted	No	No	No	No	No	No	No	No	No	No		NOT_RD	Urban Inte	No	Yes	Yes	No	5. Hampto	114	114. City o	7-Local (J,6	3-Two-Way	Urban	NonVDOT	5	3. City or T	Hampton F	HAMP	S-VA114PR WALTHAM ST	0.09			-76.384	37.06363
222375356	2022	7/26/2022 5:00	1014	10:14	O	PDO	0	0	0	0	0	0	0	2	2. Angle	ANG	No	1. No Adve	2. Daylight	Day	1. Dry	Dry	9. Within Ir	1. Straight	2. Blacktop	1. No Defe	2. Two-Wa	4. Four App	3. Traffic S	1. Yes - Wc	2. No			3. No	20. Motor V	1. On Roac	Yes	No	Belted	No	No	No	No	No	No	No	No	No	No		NOT_RD	VDOT Inter	No	No	Yes	No	5. Hampto	114	114. City o	4-Minor Ar	4-Two-Way	Urban	NonVDOT	5	3. City or T	Hampton F	HAMP	S-VA114PR LASALLE AVE	1.53	253087	5.85	-76.3632	37.02485
190825141	2019	3/18/2019 5:00	2033	20:33	O	PDO	0	0	0	0	0	0	0	2	1. Rear End	RE	No	1. No Adve	4. Darknes	Night	1. Dry	Dry	1. Main-Lir	1. Straight	2. Blacktop	1. No Defe	1. Two-Wa	1. Not at In	1. No Traffi	6. No Traffi	2. No			3. No	6. Parked V	1. On Roac	No	No	Belted	No	No	No	No	No	No	No	No	No	No		RD_UNKN	Not Interse	No	Yes	Yes	Yes	5. Hampto	114	114. City o	7-Local (J,6	3-Two-Way	Urban	NonVDOT	5	3. City or T	Hampton F	HAMP	S-VA114PR CALDWELL DR	0.18			-76.399	37.05808
190825152	2019	3/22/2019 5:00	1631	16:31	O	PDO	0	0	0	0	0	0	0	2	9. Fixed Object - Off Road	FOOR	No	1. No Adve	2. Daylight	Day	1. Dry	Dry	1. Main-Lir	1. Straight	2. Blacktop	1. No Defe	2. Two-Wa	1. Not at In	6. Traffic L	1. Yes - Wc	2. No			3. No	6. Parked V	4. Roadsid	No	No	Belted	No	No	No	No	No	No	Yes	No	No	No		RD_UNKN	Not Interse	No	No	Yes	No	5. Hampto	114	114. City o	4-Minor Ar	3-Two-Way	Urban	NonVDOT	5	3. City or T	Hampton F	HAMP	R-VA SR00351WB	3.5	1068779	340.13	-76.3794	37.01667
200155148	2020	1/4/2020 5:00	1805	18:05	O	PDO	0	0	0	0	0	0	0	2	4. Sideswipe - Same Direction	SSS	No	1. No Adve	4. Darknes	Night	1. Dry	Dry	1. Main-Lir	1. Straight	2. Blacktop	1. No Defe	2. Two-Wa	1. Not at In	6. Traffic L	1. Yes - Wc	2. No			3. No	20. Motor V	1. On Roac	No	No	Belted	No	No	No	No	No	No	No	No	No	Yes	5	NOT_RD	Urban Inte	No	No	Yes	Yes	5. Hampto	114	114. City o	3-Principal	4-Two-Way	Urban	NonVDOT	5	3. City or T	Hampton F	HAMP	R-VA SR00134WB	6.72	253022	161.75	-76.4002	37.06307
181285145	2018	5/3/2018 5:00	641	6:41	O	PDO	0	0	0	0	0	0	0	2	2. Angle	ANG	No	1. No Adve	2. Daylight	Day	1. Dry	Dry	1. Main-Lir	1. Straight	2. Blacktop	1. No Defe	1. Two-Wa	1. Not at In	4. Stop Sig	1. Yes - Wc	2. No			1. Yes	20. Motor V	1. On Roac	No	No	Belted	No	No	No	No	No	No	No	No	No	No		NOT_RD	Not Interse	No	No	Yes	No	5. Hampto	114	114. City o	7-Local (J,6	3-Two-Way	Urban	NonVDOT	5	3. City or T	Hampton F	HAMP	S-VA114NP MARCELLA RD	0.5			-76.384	37.0507
172825310	2017	10/5/2017 5:00	1725	17:25	O	PDO	0	0	0	0	0	0	0	3	1. Rear End	RE	No	1. No Adve	2. Daylight	Day	1. Dry	Dry	1. Main-Lir	1. Straight	2. Blacktop	1. No Defe	1. Two-Wa	1. Not at In	6. Traffic L	1. Yes - Wc	2. No			3. No	20. Motor V	1. On Roac	No	No	Belted	No	No	No	No	No	No	No	No	No	No		NOT_RD	Not Interse	No	No	Yes	No	5. Hampto	114	114. City o	4-Minor Ar	3-Two-Way	Urban	NonVDOT	5	3. City or T	Hampton F	HAMP	R-VA SR00152WB	2.92	253066	410.33	-76.415	37.03926
190835001	2019	3/20/2019 5:00	1250	12:50	O	PDO	0	0	0	0	0	0	0	2	1. Rear End	RE	No	1. No Adve	2. Daylight	Day	1. Dry	Dry	8. Non-Inte	1. Straight	1. Concret	1. No Defe	3. Two-Wa	1. Not at In	6. Traffic L	1. Yes - Wc	2. No			3. No	20. Motor V	1. On Roac	No	No	Belted	No	Yes	No	No	No	No	No	No	No	Yes	5	NOT_RD	Not Interse	No	No	Yes	No	5. Hampto	114	114. City o	1-Interstat	4-Two-Way	Urban	VDOT Inter	5	1. State Hw	Hampton F	HAMP	R-VA IS00064WB	262.36			-76.4128	37.05621
190835162	2019	3/14/2019 5:00	1607	16:07	C	C	0	0	0	2	2	0	0	2	1. Rear End	RE	No	1. No Adve	2. Daylight	Day	1. Dry	Dry	10. Interse	1. Straight	2. Blacktop	1. No Defe	2. Two-Wa	3. Three Ap	1. No Traffi	6. No Traffi	2. No			3. No	20. Motor V	1. On Roac	No	No	Belted	No	No	No	No	No	No	No	No	No	No		NOT_RD	Urban Inte	No	No	Yes	No	5. Hampto	114	114. City o	3-Principal	3-Two-Way	Urban	NonVDOT	5	3. City or T	Hampton F	HAMP	R-VA US00258EB	67.11	1080051	45.48	-76.3242	37.02951
190835172	2019	3/22/2019 5:00	1658	16:58	C	C	0	0	0	2	2	0	0	2	2. Angle	ANG	No	1. No Adve	2. Daylight	Day	1. Dry	Dry	1. Main-Lir	1. Straight	2. Blacktop	1. No Defe	3. Two-Wa	1. Not at In	6. Traffic L	1. Yes - Wc	2. No			3. No	20. Motor V	1. On Roac	No	No	Belted	No	No	No	No	No	No	No	No	No	No		NOT_RD	Urban Inte	No	No	Yes	No	5. Hampto	114	114. City o	3-Principal	4-Two-Way	Urban	NonVDOT	5	3. City or T	Hampton F	HAMP	R-VA US00258EB	66.75			-76.326	37.03466
190835251	2019	3/20/2019 5:00	2108	21:08	O	PDO	0	0	0	0	0	0	0	2	4. Sideswipe - Same Direction	SSS	No	5. Rain	4. Darknes	Night	2. Wet	Wet	8. Non-Inte	1. Straight	1. Concret	1. No Defe	3. Two-Wa	1. Not at In	6. Traffic L	1. Yes - Wc	2. No			3. No	20. Motor V	1. On Roac	No	No	Belted	No	Yes	No	No	No	Yes	No	No	No	No		NOT_RD	Not Interse	No	No	Yes	Yes	5. Hampto	114	114. City o	1-Interstat	4-Two-Way	Urban	VDOT Inter	5	1. State Hw	Hampton F	HAMP	R-VA IS00064WB	267.26			-76.3374	37.03148
190845037	2019	3/23/2019 5:00	333	3:33	O	PDO	0	0	0	0	0	0	0	1	9. Fixed Object - Off Road	FOOR	No	1. No Adve	4. Darknes	Night	1. Dry	Dry	8. Non-Inte	2. Curve - L	2. Blacktop	1. No Defe	3. Two-Wa	1. Not at In	6. Traffic L	1. Yes - Wc	2. No			3. No	5. Guard R	4. Roadsid	No	No	Belted	No	Yes	Yes	No	Yes	No	No	No	No	No		RD_RIGHT	Not Interse	No	No	Yes	Yes	5. Hampto	114	114. City o	1-Interstat	4-Two-Way	Urban	VDOT Inter	5	1. State Hw	Hampton F	HAMP	R-VA IS00064WB	265.9			-76.3596	37.03462
190845108	2019	3/24/2019 5:00	808	8:08	C	C	0	0	0	2	2	0	0	1	9. Fixed Object - Off Road	FOOR	No	1. No Adve	2. Daylight	Day	1. Dry	Dry	10. Interse	1. Straight	2. Blacktop	1. No Defe	1. Two-Wa	3. Three Ap	6. Traffic L	1. Yes - Wc	2. No			3. No	14. Ditch	1. On Roac	No	No	Belted	No	Yes	No	No	No	No	No	No	No	No		NOT_RD	Urban Inte	No	No	Yes	No	5. Hampto	114	114. City o	5-Major Co	3-Two-Way	Urban	NonVDOT	5	3. City or T	Hampton F	HAMP	S-VA114NP OLD BUCKROE RD	0.49	253514	317.14	-76.3173	37.02718
190845109	2019	3/23/2019 5:00	245	2:45	A	A	0	1	0	0	1	0	1	1	12. Ped	PED	Pedestrian	1. No Adve	4. Darknes	Night	1. Dry	Dry	8. Non-Inte	1. Straight	2. Blacktop	1. No Defe	1. Two-Wa	1. Not at In	6. Traffic L	1. Yes - Wc	2. No			3. No	19. Ped	8. Off Roac	Yes	No	Belted	No	No	No	No	No	Yes	No	No	Yes	No		NOT_RD	Not Interse	No	No	Yes	Yes	5. Hampto	114	114. City o	7-Local (J,6	3-Two-Way	Urban	NonVDOT	5	3. City or T	Hampton F	HAMP	S-VA114PR BUILD AMERICA DR	0.04			-76.3993	37.03989
190845118	2019	3/23/2019 5:00	1659	16:59	O	PDO	0	0	0	0	0	0	0	2	1. Rear End	RE	No	1. No Adve	2. Daylight	Day	1. Dry	Dry	9. Within Ir	1. Straight	2. Blacktop	1. No Defe	3. Two-Wa	4. Four App	3. Traffic S	1. Yes - Wc	2. No			3. No	20. Motor V	1. On Roac	No	No	Belted	No	No	No	No	No	No	No	No	No	No		NOT_RD	Urban Inte	Yes	Yes	Yes	No	5. Hampto	114	114. City o	4-Minor Ar	3-Two-Way	Urban	NonVDOT	5	3. City or T	Hampton F	HAMP	R-VA SR00351WB	3.06	253177	85.88	-76.3847	37.01319
181295131	2018	5/8/2018 5:00	1402	14:02	O	PDO	0	0	0	0	0	0	0	2	2. Angle	ANG	No	5. Rain	2. Daylight	Day	2. Wet	Wet	9. Within Ir	2. Curve - L	2. Blacktop	1. No Defe	3. Two-Wa	3. Three Ap	4. Stop Sig	1. Yes - Wc	2. No			3. No	20. Motor V	1. On Roac	No	No	Belted	No	No	No	No	No	No	No	No	No	No		NOT_RD	Urban Inte	Yes	No	Yes	No	5. Hampto	114	114. City o	5-Major Co	3-Two-Way	Urban	NonVDOT	5	3. City or T	Hampton F	HAMP	R-VA US00060EB	272.28	1069246	10.86	-76.3537	37.01014
190845222	2019	3/25/2019 5:00	940	9:40	O	PDO	0	0	0	0	0	0	0	2	4. Sideswipe - Same Direction	SSS	No	1. No Adve	2. Daylight	Day	1. Dry	Dry	1. Main-Lir	1. Straight	2. Blacktop	1. No Defe	1. Two-Wa	1. Not at In	1. No Traffi	6. No Traffi	2. No			3. No	20. Motor V	1. On Roac	No	No	Belted	No	No	No	No	No	No	No	No	No	No		NOT_RD	Not Interse	No	Yes	Yes	No	5. Hampto	114	114. City o	7-Local (J,6)		Urban	NonVDOT	5	5. Toll Roa	Hampton F	HAMP	S-VA114PR THOMAS NELSON DR	0.69			-76.4218	37.06279
190855096	2019	3/25/2019 5:00	1644	16:44	C	C	0	0	0	2	2	0	1	1	12. Ped	PED	Pedestrian	5. Rain	2. Daylight	Day	2. Wet	Wet	1. Main-Lir	1. Straight	2. Blacktop	1. No Defe	2. Two-Wa	1. Not at In	1. No Traffi	6. No Traffi	2. No			3. No	19. Ped	1. On Roac	No	No	Belted	No	No	No	No	No	No	No	No	Yes	No		NOT_RD	Not Interse	No	No	Yes	No	5. Hampto	114	114. City o	7-Local (J,6	3-Two-Way	Urban	NonVDOT	5	3. City or T	Hampton F	HAMP	S-VA114NP HOLLOMAN DR	0.28			-76.4224	37.03546
190855101	2019	3/21/2019 5:00	1045	10:45	O	PDO	0	0	0	0	0	0	0	3	1. Rear End	RE	No	5. Rain	2. Daylight	Day	2. Wet	Wet	8. Non-Inte	3. Grade - S	2. Blacktop	1. No Defe	3. Two-Wa	1. Not at In	6. Traffic L	1. Yes - Wc	2. No			3. No	20. Motor V	1. On Roac	No	No	Belted	No	No	No	No	No	Yes	No	No	No	No		NOT_RD	Not Interse	No	No	Yes	No	5. Hampto	114	114. City o	1-Interstat	4-Two-Way	Urban	VDOT Inter	5	1. State Hw	Hampton F	HAMP	R-VA IS00064EB	269.78			-76.3159	36.99789
190855102	2019	3/21/2019 5:00	635	6:35	C	C	0	0	0	2	2	0	0	2	1. Rear End	RE	No	5. Rain	4. Darknes	Night	2. Wet	Wet	10. Interse	1. Straight	2. Blacktop	1. No Defe	3. Two-Wa	4. Four App	3. Traffic S	1. Yes - Wc	2. No			3. No	20. Motor V	1. On Roac	No	No	Belted	No	No	No	No	No	No	No	No	No	No		NOT_RD	Urban Inte	Yes	No	Yes	Yes	5. Hampto	114	114. City o	7-Local (J,6	3-Two-Way	Urban	NonVDOT	5	3. City or T	Hampton F	HAMP	S-VA114PR KING ST S	0.32	253173	65.42	-76.3454	37.03004
190855103	2019	3/17/2019 5:00	20	00:20	O	PDO	0	0	0	0	0	0	0	3	6. Fixed Object in Road	FOIR	No	1. No Adve	4. Darknes	Night	1. Dry	Dry	8. Non-Inte	1. Straight	2. Blacktop	1. No Defe	1. Two-Wa	1. Not at In	1. No Traffi	6. No Traffi	2. No			3. No	6. Parked V	1. On Roac	Yes	No	Belted	No	No	No	No	No	No	No	No	No	Yes	5	RD_UNKN	Not Interse	No	No	Yes	Yes	5. Hampto	114	114. City o	7-Local (J,6	3-Two-Way	Urban	NonVDOT	5	3. City or T	Hampton F	HAMP	S-VA114NP QUEEN ST W	0.46			-76.3581	37.02604
190855104	2019	3/21/2019 5:00	844	8:44	C	C	0	0	0	2	2	0	0	2	1. Rear End	RE	No	5. Rain	2. Daylight	Day	2. Wet	Wet	10. Interse	1. Straight	2. Blacktop	1. No Defe	3. Two-Wa	4. Four App	3. Traffic S	1. Yes - Wc	2. No			3. No	20. Motor V	1. On Roac	No	No	Belted	No	No	No	No	No	No	No	No	No	No		NOT_RD	Urban Inte	Yes	Yes	Yes	No	5. Hampto	114	114. City o	7-Local (J,6	3-Two-Way	Urban	NonVDOT	5	3. City or T	Hampton F	HAMP	R-VA US00258WB	63.02	754224	94.29	-76.3883	37.04178
170385095	2017	2/1/2017 5:00	2033	20:33	O	PDO	0	0	0	0	0	0	0	2	2. Angle	ANG	No	1. No Adve	4. Darknes	Night	1. Dry	Dry	10. Interse	2. Curve - L	2. Blacktop	1. No Defe	1. Two-Wa	4. Four App	3. Traffic S	1. Yes - Wc	2. No			3. No	20. Motor V	1. On Roac	No	No	Belted	No	No	No	No	No	No	No	No	No	No		NOT_RD	VDOT Inter	No	No	Yes	Yes	5. Hampto	114	114. City o	4-Minor Ar	3-Two-Way	Urban	NonVDOT	5	3. City or T	Hampton F	HAMP	S-VA114PR ABERDEEN RD	0.66	1072292	62.81	-76.4025	37.00667
193085395	2019	11/4/2019 5:00	816	8:16	C	C	0	0	0	2	2	0	0	2	2. Angle	ANG	No	1. No Adve	2. Daylight	Day	1. Dry	Dry	10. Interse	1. Straight	2. Blacktop	1. No Defe	2. Two-Wa	4. Four App	3. Traffic S	1. Yes - Wc	2. No			3. No	20. Motor V	1. On Roac	No	No	Belted	No	No	No	No	No	No	No	No	No	No		NOT_RD	VDOT Inter	Yes	Yes	Yes	No	5. Hampto	114	114. City o	4-Minor Ar	3-Two-Way	Urban	NonVDOT	5	3. City or T	Hampton F	HAMP	R-VA SR00415EB	0.29	1082768	33.02	-76.3972	37.03644
233035187	2023	10/27/2023 5:00	2057	20:57	A	A	0	1	0	2	3	0	0	2	2. Angle	ANG	No	1. No Adve	4. Darknes	Night	1. Dry	Dry	9. Within Ir	1. Straight	2. Blacktop	1. No Defe	1. Two-Wa	4. Four App	3. Traffic S	1. Yes - Wc	2. No			3. No	20. Motor V	1. On Roac	No	No	Belted	No	No	No	No	No	No	No	No	No	No		NOT_RD	VDOT Inter	No	No	Yes	Yes	5. Hampto	114	114. City o	4-Minor Ar	4-Two-Way	Urban	NonVDOT	5	3. City or T	Hampton F	HAMP	S-VA114PR LASALLE AVE	1.53	253087	0	-76.3632	37.02483
231235078	2023	5/2/2023 5:00	754	7:54	A	A	0	1	0	0	1	0	0	2	2. Angle	ANG	No	1. No Adve	2. Daylight	Day	1. Dry	Dry	9. Within Ir	2. Curve - L	2. Blacktop	1. No Defe	2. Two-Wa	3. Three Ap	4. Stop Sig	1. Yes - Wc	2. No			3. No	20. Motor V	1. On Roac	No	No	Belted	No	No	No	No	No	No	No	No	No	No		NOT_RD	Urban Inte	No	Yes	Yes	No	5. Hampto	114	114. City o	5-Major Co	3-Two-Way	Urban	NonVDOT	5	3. City or T	Hampton F	HAMP	R-VA US00060EB	272.28	1069246	5.43	-76.3537	37.01015
190855124	2019	3/23/2019 5:00	1148	11:48	B	B	0	0	1	0	1	0	0	1	9. Fixed Object - Off Road	FOOR	No	1. No Adve	2. Daylight	Day	1. Dry	Dry	1. Main-Lir	1. Straight	1. Concret	1. No Defe	3. Two-Wa	3. Three Ap	1. No Traffi	6. No Traffi	2. No			3. No	4. Fence O	1. On Roac	No	No	Belted	No	Yes	Yes	No	No	No	No	No	No	No		RD_RIGHT	Not Interse	Yes	No	Yes	No	5. Hampto	114	114. City o	7-Local (J,6	3-Two-Way	Urban	NonVDOT	5	3. City or T	Hampton F	HAMP	S-VA114PR ALLENDALE DR	0.09	1064145	475.97	-76.3058	37.0595
190855134	2019	3/21/2019 5:00	935	9:35	B	B	0	0	1	0	1	0	0	4	1. Rear End	RE	No	5. Rain	2. Daylight	Day	2. Wet	Wet	8. Non-Inte	3. Grade - S	2. Blacktop	1. No Defe	3. Two-Wa	1. Not at In	6. Traffic L	1. Yes - Wc	2. No			3. No	20. Motor V	1. On Roac	No	No	Belted	No	No	No	No	No	No	No	No	No	No		NOT_RD	Not Interse	No	No	Yes	No	5. Hampto	114	114. City o	1-Interstat	4-Two-Way	Urban	VDOT Inter	5	1. State Hw	Hampton F	HAMP	R-VA IS00064EB	268.45			-76.3265	37.01522
190855135	2019	3/22/2019 5:00	2006	20:06	C	C	0	0	0	1	1	0	0	2	5. Sideswipe - Opposite Direction	SSO	No	5. Rain	4. Darknes	Night	2. Wet	Wet	9. Within Ir	1. Straight	2. Blacktop	1. No Defe	3. Two-Wa	4. Four App	3. Traffic S	1. Yes - Wc	2. No			3. No	20. Motor V	1. On Roac	No	No	Belted	No	No	No	No	No	Yes	No	No	No	No		NOT_RD	Urban Inte	No	No	Yes	Yes	5. Hampto	114	114. City o	4-Minor Ar	4-Two-Way	Urban	NonVDOT	5	3. City or T	Hampton F	HAMP	R-VA US00258WB	67.3	253154	37.93	-76.3233	37.02705
221105210	2022	1/22/2022 5:00	348	3:48	C	C	0	0	0	2	2	0	0	2	1. Rear End	RE	No	6. Snow	4. Darknes	Night	3. Snowy	Wet	11. Interse	1. Straight	2. Blacktop	1. No Defe	3. Two-Wa	2. Two App	3. Traffic S	1. Yes - Wc	2. No			3. No	20. Motor V	1. On Roac	No	No	Belted	No	No	No	No	No	Yes	No	No	No	No		NOT_RD	Urban Inte	No	No	Yes	No	5. Hampto	114	114. City o	3-Principal	4-Two-Way	Urban	NonVDOT	5	3. City or T	Hampton F	HAMP	R-VA SR00143NB	2.06	1062041	56.89	-76.3275	37.02351
190855137	2019	3/26/2019 5:00	743	7:43	O	PDO	0	0	0	0	0	0	0	2	1. Rear End	RE	No	1. No Adve	2. Daylight	Day	1. Dry	Dry	5. On Entra	10. On/Off	2. Blacktop	1. No Defe	4. One-Wa	1. Not at In	3. Traffic S	1. Yes - Wc	2. No			3. No	20. Motor V	1. On Roac	No	No	Belted	No	No	No	No	No	No	Yes	No	No	No		NOT_RD	VDOT Inter	No	No	No	No	5. Hampto	114	114. City o	1-Interstat	1-One-Way	Urban	VDOT Inter	5	1. State Hw	Hampton F	HAMP	R-VA IS00664EB RMP002.00A	0.14	253573	82	-76.3864	37.01701
193295259	2019	11/24/2019 5:00	230	2:30	O	PDO	0	0	0	0	0	0	0	1	9. Fixed Object - Off Road	FOOR	No	5. Rain	4. Darknes	Night	2. Wet	Wet	1. Main-Lir	1. Straight	2. Blacktop	1. No Defe	1. Two-Wa	1. Not at In	6. Traffic L	1. Yes - Wc	2. No			3. No	3. Utility P	4. Roadsid	No	No	Belted	No	No	No	No	No	Yes	No	No	No	No		RD_UNKN	Not Interse	No	No	Yes	Yes	5. Hampto	114	114. City o	4-Minor Ar	3-Two-Way	Urban	NonVDOT	5	3. City or T	Hampton F	HAMP	R-VA SR00152EB	2.92	253066	431.69	-76.4151	37.03928
203465159	2020	12/11/2020 5:00	116	1:16	A	A	0	1	0	0	1	0	0	2	8. Non-Collision	NC	No	1. No Adve	4. Darknes	Night	1. Dry	Dry	8. Non-Inte	1. Straight	2. Blacktop	1. No Defe	1. Two-Wa	1. Not at In	1. No Traffi	6. No Traffi	2. No			3. No	13. Curb	1. On Roac	No	No	Belted	No	No	No	No	No	Yes	No	No	No	No		NOT_RD	Urban Inte	No	No	Yes	Yes	5. Hampto	114	114. City o	5-Major Co	3-Two-Way	Urban	NonVDOT	5	3. City or T	Hampton F	HAMP	R-VA US00060EB	272.29	1069246	34.53	-76.3536	37.01022
190855276	2019	3/24/2019 5:00	1127	11:27	O	PDO	0	0	0	0	0	0	0	2	1. Rear End	RE	No	1. No Adve	2. Daylight	Day	1. Dry	Dry	1. Main-Lir	1. Straight	1. Concret	1. No Defe	4. One-Wa	1. Not at In	9. One Way	1. Yes - Wc	2. No			3. No	20. Motor V	1. On Roac	No	No	Belted	No	No	No	No	No	No	No	No	No	No		NOT_RD	Not Interse	No	No	Yes	No	5. Hampto	114	114. City o	1-Interstat	4-Two-Way	Urban	VDOT Inter	5	1. State Hw	Hampton F	HAMP	R-VA IS00064EB	269.85			-76.3152	36.99708
190855382	2019	3/26/2019 5:00	1730	17:30	O	PDO	0	0	0	0	0	0	0	2	1. Rear End	RE	No	1. No Adve	2. Daylight	Day	1. Dry	Dry	8. Non-Inte	1. Straight	2. Blacktop	1. No Defe	3. Two-Wa	1. Not at In	6. Traffic L	1. Yes - Wc	2. No			3. No	20. Motor V	1. On Roac	No	No	Belted	No	No	No	No	No	No	No	No	No	Yes	5	NOT_RD	Not Interse	No	No	Yes	No	5. Hampto	114	114. City o	1-Interstat	4-Two-Way	Urban	VDOT Inter	5	1. State Hw	Hampton F	HAMP	R-VA IS00064EB	267.22			-76.337	37.03099
190865182	2019	3/27/2019 5:00	752	7:52	O	PDO	0	0	0	0	0	0	0	1	9. Fixed Object - Off Road	FOOR	No	1. No Adve	2. Daylight	Day	1. Dry	Dry	5. On Entra	10. On/Off	2. Blacktop	1. No Defe	4. One-Wa	1. Not at In	6. Traffic L	1. Yes - Wc	2. No			3. No	2. Trees	1. On Roac	No	No	Belted	No	Yes	No	No	No	No	No	No	No	No		RD_RIGHT	Not Interse	No	No	No	No	5. Hampto	114	114. City o	1-Interstat	1-One-Way	Urban	VDOT Inter	5	1. State Hw	Hampton F	HAMP	R-VA IS00064WB RMP261.00A	0.1			-76.4172	37.06097
190865190	2019	3/25/2019 5:00	1514	15:14	C	C	0	0	0	2	2	0	0	2	2. Angle	ANG	No	1. No Adve	2. Daylight	Day	1. Dry	Dry	10. Interse	1. Straight	2. Blacktop	1. No Defe	2. Two-Wa	4. Four App	3. Traffic S	1. Yes - Wc	2. No			3. No	20. Motor V	1. On Roac	No	No	Belted	No	No	No	No	No	No	No	No	No	No		NOT_RD	VDOT Inter	No	Yes	Yes	No	5. Hampto	114	114. City o	7-Local (J,6	3-Two-Way	Urban	NonVDOT	5	3. City or T	Hampton F	HAMP	S-VA114PR COLISEUM DR	1	1079044	16.9	-76.3897	37.0443
190865197	2019	3/23/2019 5:00	1320	13:20	C	C	0	0	0	1	1	0	0	1	16. Other	OTHR	No	1. No Adve	2. Daylight	Day	1. Dry	Dry	7. Other lo	2. Curve - L	2. Blacktop	1. No Defe	2. Two-Wa	1. Not at In	6. Traffic L	1. Yes - Wc	2. No			3. No	14. Ditch	8. Off Roac	No	No	Belted	No	Yes	No	No	No	Yes	No	No	No	No		RD_LEFT	Not Interse	No	No	Yes	No	5. Hampto	114	114. City o	7-Local (J,6	3-Two-Way	Urban	NonVDOT	5	3. City or T	Hampton F	HAMP	S-VA114NP LIBBEY ST	0.06			-76.3251	37.01792
221035069	2022	4/11/2022 5:00	1556	15:56	C	C	0	0	0	1	1	0	0	2	1. Rear End	RE	No	1. No Adve	2. Daylight	Day	1. Dry	Dry	9. Within Ir	2. Curve - L	2. Blacktop	1. No Defe	3. Two-Wa	4. Four App	6. Traffic L	1. Yes - Wc	2. No			3. No	20. Motor V	1. On Roac	No	No	Belted	No	No	No	No	No	No	No	No	No	No		NOT_RD	Urban Inte	No	Yes	Yes	No	5. Hampto	114	114. City o	3-Principal	4-Two-Way	Urban	NonVDOT	5	3. City or T	Hampton F	HAMP	R-VA SR00134EB	6.72	253022	173.16	-76.4004	37.06306
190865199	2019	3/25/2019 5:00	2031	20:31	C	C	0	0	0	1	1	0	0	2	2. Angle	ANG	No	5. Rain	4. Darknes	Night	2. Wet	Wet	1. Main-Lir	1. Straight	2. Blacktop	1. No Defe	1. Two-Wa	3. Three Ap	1. No Traffi	6. No Traffi	2. No			3. No	20. Motor V	1. On Roac	No	No	Belted	No	No	No	No	No	Yes	No	No	No	No		NOT_RD	Not Interse	No	Yes	Yes	Yes	5. Hampto	114	114. City of Hampton			Urban	NonVDOT	5	3. City or T	Hampton F	HAMP	U-VA114SC99999UK		1079044	323.08	-76.3908	37.04386
200785233	2020	3/1/2020 5:00	1424	14:24	C	C	0	0	0	1	1	0	0	2	1. Rear End	RE	No	1. No Adve	2. Daylight	Day	1. Dry	Dry	10. Interse	2. Curve - L	2. Blacktop	1. No Defe	3. Two-Wa	4. Four App	3. Traffic S	1. Yes - Wc	2. No			3. No	20. Motor V	1. On Roac	No	No	Belted	No	No	No	No	No	Yes	No	No	No	No		NOT_RD	Urban Inte	No	No	Yes	No	5. Hampto	114	114. City o	5-Major Co	3-Two-Way	Urban	NonVDOT	5	3. City or T	Hampton F	HAMP	R-VA SR00169SB	2.79	253106	92.46	-76.3044	37.04055
190865353	2019	3/26/2019 5:00	928	9:28	A	A	0	1	2	0	3	0	0	3	1. Rear End	RE	No	1. No Adve	2. Daylight	Day	1. Dry	Dry	8. Non-Inte	1. Straight	1. Concret	1. No Defe	3. Two-Wa	1. Not at In	6. Traffic L	1. Yes - Wc	2. No			3. No	20. Motor V	1. On Roac	No	No	Belted	No	No	No	No	No	No	No	No	No	No		NOT_RD	Not Interse	No	Yes	Yes	No	5. Hampto	114	114. City o	1-Interstat	4-Two-Way	Urban	VDOT Inter	5	1. State Hw	Hampton F	HAMP	R-VA IS00064WB	263.77			-76.3946	37.0405
190875092	2019	3/21/2019 5:00	1245	12:45	C	C	0	0	0	1	1	0	0	2	2. Angle	ANG	No	1. No Adve	2. Daylight	Day	1. Dry	Dry	9. Within Ir	1. Straight	1. Concret	1. No Defe	2. Two-Wa	4. Four App	3. Traffic S	1. Yes - Wc	2. No			3. No	20. Motor V	1. On Roac	No	No	Belted	No	No	No	No	No	No	No	No	No	No		NOT_RD	Urban Inte	Yes	No	Yes	No	5. Hampto	114	114. City o	7-Local (J,6)		Urban	NonVDOT	5	3. City or T	Hampton F	HAMP	S-VA114PR COLISEUM XING	0.1			-76.3933	37.04805
240055106	2023	12/27/2023 5:00	129	1:29	O	PDO	0	0	0	0	0	0	0	1	9. Fixed Object - Off Road	FOOR	No	5. Rain	4. Darknes	Night	2. Wet	Wet	8. Non-Inte	2. Curve - L	2. Blacktop	7. Slick Pav	1. Two-Wa	1. Not at In	1. No Traffi	6. No Traffi	2. No			3. No	28. Ran Of	1. On Roac	No	No	Belted	No	No	No	No	No	Yes	No	No	No	No		RD_UNKN	Not Interse	No	No	Yes	Yes	5. Hampto	114	114. City o	4-Minor Ar	3-Two-Way	Urban	NonVDOT	5	3. City or T	Hampton F	HAMP	R-VA SR00152EB	2.93	253066	351.67	-76.4148	37.0392
190875094	2019	3/26/2019 5:00	1726	17:26	C	C	0	0	0	1	1	0	0	2	2. Angle	ANG	No	1. No Adve	2. Daylight	Day	1. Dry	Dry	1. Main-Lir	1. Straight	2. Blacktop	1. No Defe	2. Two-Wa	1. Not at In	1. No Traffi	6. No Traffi	2. No			3. No	20. Motor V	1. On Roac	No	No	Belted	No	No	No	No	No	No	No	No	No	No		NOT_RD	VDOT Inter	No	Yes	Yes	No	5. Hampto	114	114. City o	7-Local (J,6	3-Two-Way	Urban	NonVDOT	5	3. City or T	Hampton F	HAMP	S-VA114PR VON SCHILLING DR	0.41	1079893	94.5	-76.3891	37.04439
190875095	2019	3/24/2019 5:00	2106	21:06	C	C	0	0	0	1	1	0	0	2	4. Sideswipe - Same Direction	SSS	No	1. No Adve	4. Darknes	Night	1. Dry	Dry	1. Main-Lir	1. Straight	2. Blacktop	1. No Defe	3. Two-Wa	1. Not at In	3. Traffic S	1. Yes - Wc	2. No			3. No	20. Motor V	1. On Roac	No	No	Belted	No	No	No	No	No	Yes	No	No	No	No		NOT_RD	Urban Inte	No	No	Yes	Yes	5. Hampto	114	114. City o	3-Principal	4-Two-Way	Urban	NonVDOT	5	3. City or T	Hampton F	HAMP	R-VA US00258WB	62.29	253136	142.14	-76.4012	37.03906
190875182	2019	3/28/2019 5:00	745	7:45	O	PDO	0	0	0	0	0	0	0	3	1. Rear End	RE	No	1. No Adve	2. Daylight	Day	1. Dry	Dry	8. Non-Inte	1. Straight	2. Blacktop	1. No Defe	3. Two-Wa	1. Not at In	6. Traffic L	1. Yes - Wc	2. No			3. No	20. Motor V	1. On Roac	No	No	Belted	No	Yes	No	No	No	Yes	No	No	No	Yes	3	NOT_RD	Not Interse	Yes	No	Yes	No	5. Hampto	114	114. City o	1-Interstat	4-Two-Way	Urban	VDOT Inter	5	1. State Hw	Hampton F	HAMP	R-VA IS00064WB	261.38			-76.426	37.06501
190875232	2019	3/26/2019 5:00	945	9:45	O	PDO	0	0	0	0	0	0	0	3	1. Rear End	RE	No	1. No Adve	2. Daylight	Day	1. Dry	Dry	8. Non-Inte	1. Straight	1. Concret	1. No Defe	4. One-Wa	1. Not at In	6. Traffic L	1. Yes - Wc	2. No			3. No	20. Motor V	1. On Roac	No	No	Belted	No	No	No	No	No	No	No	No	No	No		NOT_RD	Not Interse	Yes	Yes	Yes	No	5. Hampto	114	114. City o	1-Interstat	4-Two-Way	Urban	VDOT Inter	5	1. State Hw	Hampton F	HAMP	R-VA IS00064EB	269			-76.3218	37.00794
190875328	2019	3/26/2019 5:00	1645	16:45	O	PDO	0	0	0	0	0	0	0	1	16. Other	OTHR	No	1. No Adve	2. Daylight	Day	1. Dry	Dry	8. Non-Inte	2. Curve - L	2. Blacktop	5. Loose M	3. Two-Wa	1. Not at In	6. Traffic L	1. Yes - Wc	2. No			3. No	25. Other N	1. On Roac	No	No	Belted	No	No	No	No	No	No	No	No	No	No		NOT_RD	Not Interse	No	No	Yes	No	5. Hampto	114	114. City o	1-Interstat	4-Two-Way	Urban	VDOT Inter	5	1. State Hw	Hampton F	HAMP	R-VA IS00064EB	263.36			-76.3994	37.04462
190885077	2019	3/23/2019 5:00	1236	12:36	C	C	0	0	0	1	1	0	0	2	2. Angle	ANG	No	1. No Adve	2. Daylight	Day	1. Dry	Dry	9. Within Ir	1. Straight	2. Blacktop	1. No Defe	2. Two-Wa	4. Four App	3. Traffic S	1. Yes - Wc	2. No			3. No	20. Motor V	1. On Roac	No	No	Belted	No	No	No	No	No	No	No	No	No	No		NOT_RD	Urban Inte	Yes	No	Yes	No	5. Hampto	114	114. City o	4-Minor Ar	3-Two-Way	Urban	NonVDOT	5	3. City or T	Hampton F	HAMP	R-VA SR00351EB	7.04	253170	10.13	-76.3219	37.03334
231465106	2023	5/23/2023 5:00	1443	14:43	C	C	0	0	0	1	1	0	0	2	1. Rear End	RE	No	1. No Adve	2. Daylight	Day	1. Dry	Dry	10. Interse	1. Straight	2. Blacktop	1. No Defe	3. Two-Wa	4. Four App	3. Traffic S	1. Yes - Wc	2. No			3. No	20. Motor V	1. On Roac	No	No	Belted	No	No	No	No	No	No	No	No	No	No		NOT_RD	Urban Inte	No	Yes	Yes	No	5. Hampto	114	114. City o	3-Principal	4-Two-Way	Urban	NonVDOT	5	3. City or T	Hampton F	HAMP	R-VA SR00134EB	6.72	253022	180.73	-76.4004	37.06303
190885080	2019	3/24/2019 5:00	1046	10:46	A	A	0	2	0	8	10	0	0	4	1. Rear End	RE	No	1. No Adve	2. Daylight	Day	1. Dry	Dry	9. Within Ir	1. Straight	2. Blacktop	1. No Defe	3. Two-Wa	3. Three Ap	6. Traffic L	1. Yes - Wc	2. No			3. No	20. Motor V	1. On Roac	No	No	Belted	No	No	No	No	No	No	No	No	No	No		NOT_RD	VDOT Inter	No	Yes	Yes	No	5. Hampto	114	114. City o	7-Local (J,6	3-Two-Way	Urban	NonVDOT	5	3. City or T	Hampton F	HAMP	S-VA114PR SALEM ST	0.03	1068042	13.88	-76.3511	37.0437
190885085	2019	3/23/2019 5:00	1154	11:54	C	C	0	0	0	4	4	0	0	2	2. Angle	ANG	No	1. No Adve	2. Daylight	Day	1. Dry	Dry	10. Interse	1. Straight	2. Blacktop	1. No Defe	1. Two-Wa	4. Four App	4. Stop Sig	1. Yes - Wc	2. No			3. No	20. Motor V	1. On Roac	No	No	Belted	No	No	No	No	No	No	Yes	No	No	No		NOT_RD	Urban Inte	No	No	Yes	No	5. Hampto	114	114. City o	7-Local (J,6	3-Two-Way	Urban	NonVDOT	5	3. City or T	Hampton F	HAMP	S-VA114PR GUY ST	0.06			-76.3555	37.03568
172205200	2017	8/6/2017 5:00	935	9:35	B	B	0	0	1	0	1	0	0	2	1. Rear End	RE	No	1. No Adve	2. Daylight	Day	1. Dry	Dry	1. Main-Lir	1. Straight	2. Blacktop	1. No Defe	1. Two-Wa	1. Not at In	1. No Traffi	6. No Traffi	2. No			3. No	20. Motor V	1. On Roac	No	No	Belted	No	No	No	No	No	No	No	No	No	No		NOT_RD	Not Interse	Yes	No	Yes	No	5. Hampto	114	114. City o	5-Major Co	3-Two-Way	Urban	NonVDOT	5	3. City or T	Hampton F	HAMP	S-VA114NP BIG BETHEL RD	1.81			-76.4282	37.03853
232495053	2023	8/31/2023 5:00	1715	17:15	C	C	0	0	0	3	3	0	0	2	1. Rear End	RE	No	1. No Adve	2. Daylight	Day	1. Dry	Dry	10. Interse	1. Straight	2. Blacktop	1. No Defe	3. Two-Wa	4. Four App	6. Traffic L	1. Yes - Wc	2. No			3. No	20. Motor V	1. On Roac	No	No	Belted	No	No	No	No	No	No	No	No	No	No		NOT_RD	Urban Inte	No	No	Yes	No	5. Hampto	114	114. City o	3-Principal	4-Two-Way	Urban	NonVDOT	5	3. City or T	Hampton F	HAMP	R-VA SR00134EB	6.72	253022	175.89	-76.4004	37.06305
211415098	2021	5/20/2021 5:00	1027	10:27	C	C	0	0	0	2	2	0	0	2	16. Other	OTHR	No	1. No Adve	2. Daylight	Day	1. Dry	Dry	10. Interse	1. Straight	2. Blacktop	1. No Defe	2. Two-Wa	3. Three Ap	6. Traffic L	1. Yes - Wc	2. No			3. No	20. Motor V	1. On Roac	No	No	Belted	No	No	No	No	No	No	No	No	No	No		NOT_RD	Urban Inte	Yes	No	Yes	No	5. Hampto	114	114. City o	7-Local (J,6	3-Two-Way	Urban	NonVDOT	5	3. City or T	Hampton F	HAMP	S-VA114PR SHELL RD	1.16			-76.389	37.00414
190885095	2019	3/28/2019 5:00	300	3:00	A	A	0	1	0	0	1	0	0	1	9. Fixed Object - Off Road	FOOR	No	1. No Adve	4. Darknes	Night	1. Dry	Dry	8. Non-Inte	1. Straight	2. Blacktop	1. No Defe	3. Two-Wa	1. Not at In	3. Traffic S	1. Yes - Wc	2. No			3. No	8. Sign, Tra	2. Shoulde	Yes	No	Belted	No	Yes	No	No	No	No	No	No	No	No		NOT_RD	Urban Inte	No	No	Yes	Yes	5. Hampto	114	114. City o	4-Minor Ar	4-Two-Way	Urban	NonVDOT	5	3. City or T	Hampton F	HAMP	R-VA SR00172SB	0.61	253125	58.95	-76.3851	37.08014
190885096	2019	3/26/2019 5:00	1507	15:07	C	C	0	0	0	2	2	0	0	2	1. Rear End	RE	No	1. No Adve	2. Daylight	Day	1. Dry	Dry	10. Interse	1. Straight	2. Blacktop	1. No Defe	3. Two-Wa	3. Three Ap	3. Traffic S	1. Yes - Wc	2. No			3. No	20. Motor V	1. On Roac	No	No	Belted	No	No	No	No	No	No	No	No	No	No		NOT_RD	VDOT Inter	Yes	Yes	Yes	No	5. Hampto	114	114. City o	3-Principal	4-Two-Way	Urban	NonVDOT	5	3. City or T	Hampton F	HAMP	R-VA US00258EB	65.05	1091116	52.38	-76.3527	37.04356
190885100	2019	3/27/2019 5:00	1126	11:26	O	PDO	0	0	0	0	0	0	0	2	16. Other	OTHR	No	1. No Adve	2. Daylight	Day	1. Dry	Dry	7. Other lo	1. Straight	2. Blacktop	1. No Defe	1. Two-Wa	1. Not at In	1. No Traffi	6. No Traffi	2. No			3. No	28. Ran Of	7. In Parkir	No	No	Belted	No	Yes	No	No	No	No	No	No	No	No		RD_UNKN	Not Interse	No	No	Yes	No	5. Hampto	114	114. City o	7-Local (J,6)		Urban	NonVDOT	5	3. City or T	Hampton F	HAMP	S-VA114PR FRIENDLY DR	0.25			-76.4449	37.03366
190885107	2019	3/27/2019 5:00	1741	17:41	C	C	0	0	0	2	2	0	0	2	16. Other	OTHR	No	1. No Adve	2. Daylight	Day	1. Dry	Dry	10. Interse	1. Straight	2. Blacktop	1. No Defe	1. Two-Wa	4. Four App	4. Stop Sig	1. Yes - Wc	2. No			3. No	20. Motor V	1. On Roac	No	No	Belted	No	Yes	No	No	No	No	No	No	No	No		NOT_RD	Urban Inte	No	No	Yes	No	5. Hampto	114	114. City o	7-Local (J,6	3-Two-Way	Urban	NonVDOT	5	3. City or T	Hampton F	HAMP	S-VA114PR GRIMES RD	0.74			-76.3161	37.04832
190885324	2019	3/20/2019 5:00	635	6:35	B	B	0	0	1	0	1	0	0	3	6. Fixed Object in Road	FOIR	No	1. No Adve	2. Daylight	Day	1. Dry	Dry	8. Non-Inte	1. Straight	2. Blacktop	1. No Defe	3. Two-Wa	1. Not at In	6. Traffic L	1. Yes - Wc	2. No			3. No	30. Overtu	1. On Roac	No	No	Belted	No	No	No	No	No	Yes	No	No	No	Yes	10	RD_UNKN	Not Interse	No	No	Yes	No	5. Hampto	114	114. City o	1-Interstat	4-Two-Way	Urban	VDOT Inter	5	1. State Hw	Hampton F	HAMP	R-VA IS00064WB	266.18			-76.3543	37.03497
240615136	2024	2/28/2024 5:00	2054	20:54	C	C	0	0	0	1	1	0	0	1	9. Fixed Object - Off Road	FOOR	No	5. Rain	4. Darknes	Night	2. Wet	Wet	8. Non-Inte	2. Curve - L	2. Blacktop	1. No Defe	1. Two-Wa	1. Not at In	13. Other	1. Yes - Wc	2. No			3. No	28. Ran Of	1. On Roac	No	No	Belted	No	No	No	No	No	No	No	No	No	No		RD_LEFT	Not Interse	No	No	Yes	Yes	5. Hampto	114	114. City o	4-Minor Ar	3-Two-Way	Urban	NonVDOT	5	3. City or T	Hampton F	HAMP	R-VA SR00152EB	2.95	253066	282.61	-76.4146	37.03912
190895167	2019	3/21/2019 5:00	1808	18:08	C	C	0	0	0	1	1	0	0	2	2. Angle	ANG	No	5. Rain	2. Daylight	Day	2. Wet	Wet	1. Main-Lir	1. Straight	1. Concret	1. No Defe	3. Two-Wa	1. Not at In	6. Traffic L	1. Yes - Wc	2. No			3. No	20. Motor V	1. On Roac	No	No	Belted	No	No	No	No	No	No	No	No	No	No		NOT_RD	VDOT Inter	No	No	Yes	No	5. Hampto	114	114. City o	3-Principal	4-Two-Way	Urban	NonVDOT	5	3. City or T	Hampton F	HAMP	R-VA US00258EB	65.15	1068042	56.68	-76.351	37.04351
232765117	2023	10/2/2023 5:00	1435	14:35	O	PDO	0	0	0	0	0	0	0	2	4. Sideswipe - Same Direction	SSS	No	1. No Adve	2. Daylight	Day	1. Dry	Dry	10. Interse	1. Straight	2. Blacktop	1. No Defe	2. Two-Wa	4. Four App	8. Yield Sig	1. Yes - Wc	2. No			3. No	20. Motor V	1. On Roac	No	No	Belted	No	No	No	No	No	No	No	No	No	No		NOT_RD	Urban Inte	No	Yes	Yes	No	5. Hampto	114	114. City o	3-Principal	4-Two-Way	Urban	NonVDOT	5	3. City or T	Hampton F	HAMP	R-VA SR00134EB	6.72	253022	200.06	-76.4004	37.06298
190895190	2019	3/26/2019 5:00	1427	14:27	C	C	0	0	0	2	2	0	0	2	1. Rear End	RE	No	1. No Adve	2. Daylight	Day	1. Dry	Dry	1. Main-Lir	1. Straight	2. Blacktop	1. No Defe	2. Two-Wa	1. Not at In	6. Traffic L	1. Yes - Wc	2. No			3. No	20. Motor V	1. On Roac	No	No	Belted	No	No	No	No	No	No	No	No	No	No		NOT_RD	Urban Inte	No	No	Yes	No	5. Hampto	114	114. City o	3-Principal	4-Two-Way	Urban	NonVDOT	5	3. City or T	Hampton F	HAMP	R-VA US00258WB	65.54	253121	223.98	-76.3432	37.04352
223465091	2022	12/11/2022 5:00	120	1:20	B	B	0	0	1	0	1	0	0	1	9. Fixed Object - Off Road	FOOR	No	1. No Adve	4. Darknes	Night	1. Dry	Dry	8. Non-Inte	1. Straight	2. Blacktop	1. No Defe	1. Two-Wa	1. Not at In	3. Traffic S	1. Yes - Wc	2. No			3. No	3. Utility P	1. On Roac	No	Yes	Belted	No	No	No	No	No	No	No	No	No	Yes	5	NOT_RD	Urban Inte	No	Yes	Yes	Yes	5. Hampto	114	114. City o	5-Major Co	3-Two-Way	Urban	NonVDOT	5	3. City or T	Hampton F	HAMP	R-VA SR00169NB	2.79	253106	132.89	-76.3043	37.04065
190895198	2019	3/26/2019 5:00	1551	15:51	O	PDO	0	0	0	0	0	0	0	2	4. Sideswipe - Same Direction	SSS	No	1. No Adve	2. Daylight	Day	1. Dry	Dry	1. Main-Lir	1. Straight	2. Blacktop	1. No Defe	2. Two-Wa	1. Not at In	6. Traffic L	1. Yes - Wc	2. No			3. No	20. Motor V	1. On Roac	No	No	Belted	No	No	No	No	No	No	No	No	No	No		NOT_RD	Not Interse	No	No	Yes	No	5. Hampto	114	114. City o	7-Local (J,6	3-Two-Way	Urban	NonVDOT	5	3. City or T	Hampton F	HAMP	S-VA114PR EXECUTIVE DR	0.56	1078763	307.49	-76.3979	37.05068
190895199	2019	3/26/2019 5:00	1538	15:38	A	A	0	2	0	2	4	0	0	2	3. Head On	HO	No	1. No Adve	2. Daylight	Day	1. Dry	Dry	1. Main-Lir	1. Straight	2. Blacktop	1. No Defe	2. Two-Wa	1. Not at In	6. Traffic L	1. Yes - Wc	2. No			3. No	20. Motor V	1. On Roac	No	No	Belted	No	No	No	No	No	No	No	No	No	No		NOT_RD	Not Interse	No	Yes	Yes	No	5. Hampto	114	114. City o	4-Minor Ar	3-Two-Way	Urban	NonVDOT	5	3. City or T	Hampton F	HAMP	R-VA SR00351WB	5.38	1068776	269.79	-76.3515	37.02948
190895200	2019	3/27/2019 5:00	527	5:27	A	A	0	1	0	0	1	0	0	2	3. Head On	HO	No	1. No Adve	4. Darknes	Night	1. Dry	Dry	1. Main-Lir	1. Straight	2. Blacktop	1. No Defe	1. Two-Wa	2. Two App	1. No Traffi	6. No Traffi	2. No			3. No	20. Motor V	1. On Roac	No	No	Belted	No	Yes	No	No	No	No	No	No	No	Yes	5	RD_UNKN	Not Interse	No	No	Yes	Yes	5. Hampto	114	114. City o	7-Local (J,6	3-Two-Way	Urban	NonVDOT	5	3. City or T	Hampton F	HAMP	S-VA114PR LOCUST AVE	0.16			-76.3877	36.99371
190905118	2019	3/30/2019 5:00	1410	14:10	O	PDO	0	0	0	0	0	0	0	2	1. Rear End	RE	No	1. No Adve	2. Daylight	Day	1. Dry	Dry	8. Non-Inte	1. Straight	2. Blacktop	1. No Defe	3. Two-Wa	1. Not at In	6. Traffic L	1. Yes - Wc	2. No			3. No	20. Motor V	1. On Roac	No	No	Belted	No	No	No	No	No	No	No	No	No	Yes	5	NOT_RD	Not Interse	No	No	Yes	No	5. Hampto	114	114. City o	1-Interstat	4-Two-Way	Urban	VDOT Inter	5	1. State Hw	Hampton F	HAMP	R-VA IS00064EB	267.73			-76.3305	37.02465
232825165	2023	10/5/2023 5:00	1559	15:59	O	PDO	0	0	0	0	0	0	0	2	2. Angle	ANG	No	1. No Adve	2. Daylight	Day	1. Dry	Dry	9. Within Ir	1. Straight	2. Blacktop	1. No Defe	3. Two-Wa	4. Four App	3. Traffic S	1. Yes - Wc	2. No			3. No	20. Motor V	1. On Roac	No	No	Belted	No	No	No	No	No	No	No	No	No	No		NOT_RD	VDOT Inter	No	No	Yes	No	5. Hampto	114	114. City o	4-Minor Ar	3-Two-Way	Urban	NonVDOT	5	3. City or T	Hampton F	HAMP	S-VA114NP SETTLERS LANDING RD	0.11	253087	71.2	-76.3634	37.025
190025175	2018	12/27/2018 5:00	953	9:53	C	C	0	0	0	2	2	0	0	2	2. Angle	ANG	No	1. No Adve	2. Daylight	Day	1. Dry	Dry	9. Within Ir	1. Straight	2. Blacktop	1. No Defe	3. Two-Wa	4. Four App	3. Traffic S	1. Yes - Wc	2. No			3. No	20. Motor V	1. On Roac	No	No	Belted	No	No	No	No	No	Yes	No	No	No	No		NOT_RD	VDOT Inter	No	Yes	Yes	No	5. Hampto	114	114. City o	4-Minor Ar	4-Two-Way	Urban	NonVDOT	5	3. City or T	Hampton F	HAMP	S-VA114NP ABERDEEN RD	0.66	1072292	10.54	-76.4027	37.00664
190905121	2019	3/29/2019 5:00	827	8:27	C	C	0	0	0	1	1	0	0	1	10. Deer	DEER	No	1. No Adve	2. Daylight	Day	1. Dry	Dry	1. Main-Lir	5. Hillcrest	2. Blacktop	1. No Defe	2. Two-Wa	1. Not at In	6. Traffic L	1. Yes - Wc	2. No			3. No	23. Animal	1. On Roac	No	Yes	Belted	No	No	No	No	No	No	No	No	No	No		NOT_RD	Not Interse	No	No	Yes	No	5. Hampto	114	114. City o	3-Principal	4-Two-Way	Urban	NonVDOT	5	3. City or T	Hampton F	HAMP	S-VA114NP HAMPTON ROADS CENTER PKWY	2.9			-76.3977	37.06036
202795248	2020	9/23/2020 5:00	2222	22:22	A	A	0	1	0	1	2	0	0	1	9. Fixed Object - Off Road	FOOR	No	1. No Adve	4. Darknes	Night	1. Dry	Dry	8. Non-Inte	2. Curve - L	2. Blacktop	1. No Defe	2. Two-Wa	1. Not at In	6. Traffic L	1. Yes - Wc	2. No			3. No	3. Utility P	1. On Roac	Yes	No	Belted	No	No	No	No	No	No	No	No	No	No		NOT_RD	Urban Inte	No	No	Yes	Yes	5. Hampto	114	114. City o	4-Minor Ar	3-Two-Way	Urban	NonVDOT	5	3. City or T	Hampton F	HAMP	R-VA SR00152EB	2.96	253066	187.86	-76.4143	37.03902
210055079	2021	1/4/2021 5:00	801	8:01	C	C	0	0	0	2	2	0	0	2	2. Angle	ANG	No	1. No Adve	2. Daylight	Day	1. Dry	Dry	1. Main-Lir	1. Straight	2. Blacktop	1. No Defe	3. Two-Wa	4. Four App	3. Traffic S	1. Yes - Wc	2. No			3. No	20. Motor V	1. On Roac	No	No	Belted	No	No	No	No	No	No	No	No	No	No		NOT_RD	VDOT Inter	No	No	Yes	No	5. Hampto	114	114. City o	4-Minor Ar	4-Two-Way	Urban	NonVDOT	5	3. City or T	Hampton F	HAMP	S-VA114PR ABERDEEN RD	0.66	1072292	55.88	-76.4025	37.00664
190905124	2019	3/27/2019 5:00	1546	15:46	O	PDO	0	0	0	0	0	0	0	2	9. Fixed Object - Off Road	FOOR	No	1. No Adve	2. Daylight	Day	1. Dry	Dry	1. Main-Lir	3. Grade - S	2. Blacktop	1. No Defe	3. Two-Wa	1. Not at In	6. Traffic L	1. Yes - Wc	2. No			3. No	6. Parked V	1. On Roac	No	No	Belted	No	No	No	No	No	No	No	No	No	No		RD_UNKN	Not Interse	Yes	No	Yes	No	5. Hampto	114	114. City o	5-Major Co	3-Two-Way	Urban	NonVDOT	5	3. City or T	Hampton F	HAMP	S-VA114PR SAUNDERS RD	0.54			-76.4282	37.08772
241085117	2024	4/15/2024 5:00	1715	17:15	O	PDO	0	0	0	0	0	0	0	2	2. Angle	ANG	No	1. No Adve	2. Daylight	Day	1. Dry	Dry	9. Within Ir	1. Straight	2. Blacktop	1. No Defe	1. Two-Wa	4. Four App	1. No Traffi	6. No Traffi	2. No			3. No	20. Motor V	1. On Roac	No	No	Belted	No	No	Yes	No	No	No	No	No	No	No		NOT_RD	Urban Inte	No	No	Yes	No	5. Hampto	114	114. City o	7-Local (J,6	3-Two-Way	Urban	NonVDOT	5	3. City or T	Hampton F	HAMP	S-VA114NP SHELL RD	1.17			-76.3889	37.00415
190905133	2019	3/29/2019 5:00	1549	15:49	C	C	0	0	0	1	1	0	0	2	4. Sideswipe - Same Direction	SSS	No	1. No Adve	2. Daylight	Day	1. Dry	Dry	1. Main-Lir	1. Straight	2. Blacktop	1. No Defe	1. Two-Wa	1. Not at In	6. Traffic L	1. Yes - Wc	2. No			3. No	20. Motor V	1. On Roac	No	No	Belted	No	No	No	No	No	No	No	No	No	No		NOT_RD	Urban Inte	No	No	Yes	No	5. Hampto	114	114. City o	4-Minor Ar	4-Two-Way	Urban	NonVDOT	5	3. City or T	Hampton F	HAMP	R-VA SR00351EB	1.94	1068685	80.81	-76.4014	37.0022
190905134	2019	3/29/2019 5:00	1240	12:40	C	C	0	0	0	1	1	0	0	2	1. Rear End	RE	No	1. No Adve	2. Daylight	Day	1. Dry	Dry	8. Non-Inte	1. Straight	2. Blacktop	1. No Defe	3. Two-Wa	1. Not at In	6. Traffic L	1. Yes - Wc	2. No			3. No	20. Motor V	1. On Roac	No	No	Belted	No	No	No	No	No	No	No	No	No	No		NOT_RD	VDOT Inter	Yes	No	Yes	No	5. Hampto	114	114. City o	7-Local (J,6	3-Two-Way	Urban	NonVDOT	5	3. City or T	Hampton F	HAMP	S-VA114NP COLISEUM DR	1.25	1079065	59.19	-76.3911	37.04794
190905136	2019	3/29/2019 5:00	1314	13:14	A	A	0	1	0	0	1	0	0	2	2. Angle	ANG	No	1. No Adve	2. Daylight	Day	1. Dry	Dry	10. Interse	1. Straight	2. Blacktop	1. No Defe	1. Two-Wa	4. Four App	3. Traffic S	1. Yes - Wc	2. No			3. No	20. Motor V	1. On Roac	No	No	Belted	No	No	No	No	No	No	No	Yes	No	No		NOT_RD	Urban Inte	Yes	No	Yes	No	5. Hampto	114	114. City o	4-Minor Ar	3-Two-Way	Urban	NonVDOT	5	3. City or T	Hampton F	HAMP	R-VA US00258WB	67.79	253100	16.27	-76.3182	37.02123
202735188	2020	9/19/2020 5:00	618	6:18	O	PDO	0	0	0	0	0	0	0	1	16. Other	OTHR	No	1. No Adve	7. Unknow	Day	1. Dry	Dry	8. Non-Inte	1. Straight	2. Blacktop	1. No Defe	1. Two-Wa	1. Not at In	6. Traffic L	2. Yes - Wc	2. No			1. Yes	13. Curb	8. Off Roac	No	No	Belted	No	No	No	No	No	No	No	No	No	No		RD_UNKN	Not Interse	No	No	Yes	No	5. Hampto	114	114. City o	7-Local (J,6	3-Two-Way	Urban	NonVDOT	5	3. City or T	Hampton F	HAMP	S-VA114NP MARCELLA RD	0.62			-76.3849	37.05088
190905144	2019	3/30/2019 5:00	21	00:21	C	C	0	0	0	1	1	0	0	2	1. Rear End	RE	No	1. No Adve	5. Darknes	Night	1. Dry	Dry	1. Main-Lir	1. Straight	2. Blacktop	1. No Defe	1. Two-Wa	1. Not at In	1. No Traffi	6. No Traffi	2. No			3. No	20. Motor V	1. On Roac	No	No	Belted	No	No	No	No	No	Yes	No	No	No	Yes	20	NOT_RD	Not Interse	No	Yes	Yes	Yes	5. Hampto	114	114. City o	7-Local (J,6	3-Two-Way	Urban	NonVDOT	5	3. City or T	Hampton F	HAMP	S-VA114NP HARDY CASH DR	0.2			-76.3964	37.05618
190905145	2019	3/30/2019 5:00	324	3:24	C	C	0	0	0	1	1	0	0	2	2. Angle	ANG	No	1. No Adve	4. Darknes	Night	1. Dry	Dry	9. Within Ir	1. Straight	2. Blacktop	1. No Defe	2. Two-Wa	4. Four App	3. Traffic S	1. Yes - Wc	2. No			3. No	20. Motor V	1. On Roac	No	No	Belted	No	No	No	No	No	Yes	No	No	No	No		NOT_RD	Urban Inte	No	No	Yes	Yes	5. Hampto	114	114. City o	3-Principal	4-Two-Way	Urban	NonVDOT	5	3. City or T	Hampton F	HAMP	R-VA US00258EB	60.07	253130	41.86	-76.4355	37.02373
190905146	2019	3/30/2019 5:00	1142	11:42	A	A	0	1	0	0	1	0	0	1	8. Non-Collision	NC	No	1. No Adve	2. Daylight	Day	1. Dry	Dry	9. Within Ir	1. Straight	2. Blacktop	1. No Defe	3. Two-Wa	5. Five-Poi	3. Traffic S	1. Yes - Wc	2. No			3. No	39. Fell/Ju	1. On Roac	No	No	Belted	No	No	No	No	No	No	No	Yes	No	No		NOT_RD	Urban Inte	No	No	Yes	No	5. Hampto	114	114. City o	7-Local (J,6	3-Two-Way	Urban	NonVDOT	5	3. City or T	Hampton F	HAMP	S-VA114NP COLISEUM DR	0.79	754224	82.73	-76.3884	37.04136
190905147	2019	3/30/2019 5:00	1310	13:10	O	PDO	0	0	0	0	0	0	0	3	1. Rear End	RE	No	1. No Adve	2. Daylight	Day	1. Dry	Dry	10. Interse	1. Straight	2. Blacktop	1. No Defe	3. Two-Wa	4. Four App	3. Traffic S	1. Yes - Wc	2. No			3. No	20. Motor V	1. On Roac	No	No	Belted	No	No	No	No	No	No	No	No	No	No		NOT_RD	Urban Inte	No	No	Yes	No	5. Hampto	114	114. City o	7-Local (J,6	3-Two-Way	Urban	NonVDOT	5	3. City or T	Hampton F	HAMP	S-VA114PR COLISEUM DR	1.18	253076	104.99	-76.3907	37.04704
212575054	2021	8/26/2021 5:00	904	9:04	B	B	0	0	1	0	1	0	0	2	2. Angle	ANG	No	1. No Adve	2. Daylight	Day	1. Dry	Dry	10. Interse	1. Straight	2. Blacktop	1. No Defe	2. Two-Wa	4. Four App	3. Traffic S	1. Yes - Wc	2. No			3. No	20. Motor V	1. On Roac	No	No	Belted	No	No	No	No	No	No	No	No	No	No		NOT_RD	VDOT Inter	Yes	No	Yes	No	5. Hampto	114	114. City o	4-Minor Ar	4-Two-Way	Urban	NonVDOT	5	3. City or T	Hampton F	HAMP	S-VA114PR ABERDEEN RD	0.66	1072292	66.63	-76.4025	37.00668
190905179	2019	3/28/2019 5:00	845	8:45	B	B	0	0	2	0	2	0	0	2	4. Sideswipe - Same Direction	SSS	No	1. No Adve	2. Daylight	Day	1. Dry	Dry	8. Non-Inte	1. Straight	1. Concret	1. No Defe	3. Two-Wa	1. Not at In	6. Traffic L	1. Yes - Wc	2. No			3. No	11. Jersey	1. On Roac	No	No	Belted	No	No	No	No	No	Yes	No	No	No	Yes	5	NOT_RD	Not Interse	No	Yes	Yes	No	5. Hampto	114	114. City o	1-Interstat	4-Two-Way	Urban	VDOT Inter	5	1. State Hw	Hampton F	HAMP	R-VA IS00064EB	263.17			-76.4014	37.04641
190905185	2019	3/30/2019 5:00	1143	11:43	O	PDO	0	0	0	0	0	0	0	4	1. Rear End	RE	No	1. No Adve	2. Daylight	Day	1. Dry	Dry	8. Non-Inte	1. Straight	2. Blacktop	1. No Defe	3. Two-Wa	1. Not at In	6. Traffic L	1. Yes - Wc	2. No			3. No	20. Motor V	1. On Roac	No	No	Belted	No	No	No	No	No	No	No	No	No	No		NOT_RD	Not Interse	No	Yes	Yes	No	5. Hampto	114	114. City o	1-Interstat	4-Two-Way	Urban	VDOT Inter	5	1. State Hw	Hampton F	HAMP	R-VA IS00064EB	269.83			-76.3153	36.99724
190905194	2019	3/31/2019 5:00	1227	12:27	B	B	0	0	1	1	2	0	0	2	1. Rear End	RE	No	1. No Adve	2. Daylight	Day	1. Dry	Dry	8. Non-Inte	1. Straight	1. Concret	1. No Defe	3. Two-Wa	1. Not at In	6. Traffic L	1. Yes - Wc	2. No			3. No	20. Motor V	1. On Roac	No	No	Belted	No	No	No	No	No	No	No	No	No	No		NOT_RD	Not Interse	No	No	Yes	No	5. Hampto	114	114. City o	1-Interstat	4-Two-Way	Urban	VDOT Inter	5	1. State Hw	Hampton F	HAMP	R-VA IS00064WB	260.81			-76.4338	37.06964
182255121	2018	8/11/2018 5:00	1144	11:44	O	PDO	0	0	0	0	0	0	0	2	2. Angle	ANG	No	1. No Adve	2. Daylight	Day	1. Dry	Dry	1. Main-Lir	1. Straight	2. Blacktop	1. No Defe	2. Two-Wa	1. Not at In	6. Traffic L	1. Yes - Wc	2. No			3. No	20. Motor V	1. On Roac	No	No	Belted	No	No	No	No	No	No	No	No	No	No		NOT_RD	Not Interse	No	No	Yes	No	5. Hampto	114	114. City o	5-Major Co	3-Two-Way	Urban	NonVDOT	5	3. City or T	Hampton F	HAMP	S-VA114NP BIG BETHEL RD	1.81			-76.4282	37.03856
230465160	2023	2/13/2023 5:00	1607	16:07	A	A	0	1	0	3	4	0	0	2	4. Sideswipe - Same Direction	SSS	No	1. No Adve	2. Daylight	Day	1. Dry	Dry	1. Main-Lir	1. Straight	2. Blacktop	1. No Defe	3. Two-Wa	1. Not at In	6. Traffic L	1. Yes - Wc	2. No			3. No	20. Motor V	1. On Roac	No	No	Belted	No	Yes	No	No	No	No	No	No	No	No		NOT_RD	Urban Inte	No	No	Yes	No	5. Hampto	114	114. City o	3-Principal	4-Two-Way	Urban	NonVDOT	5	3. City or T	Hampton F	HAMP	R-VA SR00143NB	2.06	1062041	39.46	-76.3274	37.02352
190915097	2019	3/31/2019 5:00	1448	14:48	C	C	0	0	0	2	2	0	0	2	2. Angle	ANG	No	5. Rain	2. Daylight	Day	2. Wet	Wet	9. Within Ir	1. Straight	2. Blacktop	1. No Defe	3. Two-Wa	4. Four App	3. Traffic S	1. Yes - Wc	2. No			3. No	20. Motor V	1. On Roac	No	No	Belted	No	No	No	No	No	No	No	No	No	No		NOT_RD	Urban Inte	Yes	No	Yes	No	5. Hampto	114	114. City o	7-Local (J,6	3-Two-Way	Urban	NonVDOT	5	3. City or T	Hampton F	HAMP	S-VA114PR COLISEUM DR	1.35	1078784	421.43	-76.3915	37.04946
190915098	2019	3/31/2019 5:00	1458	14:58	C	C	0	0	0	2	2	0	0	2	2. Angle	ANG	No	5. Rain	2. Daylight	Day	2. Wet	Wet	9. Within Ir	1. Straight	2. Blacktop	1. No Defe	1. Two-Wa	4. Four App	1. No Traffi	6. No Traffi	2. No			3. No	20. Motor V	1. On Roac	No	No	Belted	No	No	No	No	No	No	No	No	No	No		NOT_RD	Urban Inte	No	Yes	Yes	No	5. Hampto	114	114. City o	7-Local (J,6	3-Two-Way	Urban	NonVDOT	5	3. City or T	Hampton F	HAMP	S-VA114PR WARD DR	0.32			-76.3893	37.01975
202715067	2020	9/25/2020 5:00	755	7:55	C	C	0	0	0	1	1	0	0	1	9. Fixed Object - Off Road	FOOR	No	5. Rain	4. Darknes	Night	2. Wet	Wet	8. Non-Inte	1. Straight	2. Blacktop	1. No Defe	1. Two-Wa	1. Not at In	6. Traffic L	1. Yes - Wc	2. No			1. Yes	15. Other F	4. Roadsid	No	No	Belted	No	Yes	No	No	No	Yes	No	No	No	No		RD_RIGHT	Not Interse	No	No	Yes	Yes	5. Hampto	114	114. City o	7-Local (J,6	3-Two-Way	Urban	NonVDOT	5	3. City or T	Hampton F	HAMP	S-VA114PR MARCELLA RD	0.63			-76.3852	37.05094
240365315	2024	2/5/2024 5:00	1220	12:20	O	PDO	0	0	0	0	0	0	0	2	1. Rear End	RE	No	1. No Adve	2. Daylight	Day	1. Dry	Dry	9. Within Ir	1. Straight	2. Blacktop	1. No Defe	2. Two-Wa	4. Four App	8. Yield Sig	1. Yes - Wc	2. No			3. No	20. Motor V	1. On Roac	No	No	Belted	No	No	No	No	No	No	No	No	No	No		NOT_RD	Urban Inte	No	Yes	Yes	No	5. Hampto	114	114. City o	3-Principal	4-Two-Way	Urban	NonVDOT	5	3. City or T	Hampton F	HAMP	R-VA SR00134EB	6.72	253022	209.73	-76.4004	37.06296
190925078	2019	3/28/2019 5:00	1631	16:31	C	C	0	0	0	1	1	0	0	2	1. Rear End	RE	No	1. No Adve	2. Daylight	Day	1. Dry	Dry	9. Within Ir	1. Straight	2. Blacktop	1. No Defe	1. Two-Wa	4. Four App	3. Traffic S	1. Yes - Wc	2. No			3. No	20. Motor V	1. On Roac	No	No	Belted	No	Yes	No	No	No	No	No	No	No	Yes	5	NOT_RD	Urban Inte	No	No	Yes	No	5. Hampto	114	114. City o	4-Minor Ar	3-Two-Way	Urban	NonVDOT	5	3. City or T	Hampton F	HAMP	R-VA SR00351EB	6.44	1080102	47.76	-76.3327	37.03303
220735309	2022	3/11/2022 5:00	806	8:06	C	C	0	0	0	3	3	0	0	3	1. Rear End	RE	No	1. No Adve	2. Daylight	Day	1. Dry	Dry	9. Within Ir	1. Straight	2. Blacktop	1. No Defe	2. Two-Wa	4. Four App	1. No Traffi	6. No Traffi	2. No			3. No	20. Motor V	1. On Roac	No	No	Belted	No	No	No	No	No	No	No	No	No	No		NOT_RD	Urban Inte	No	No	Yes	No	5. Hampto	114	114. City o	3-Principal	4-Two-Way	Urban	NonVDOT	5	3. City or T	Hampton F	HAMP	S-VA114NP ARMISTEAD AVE N	2.75			-76.3785	37.05272
190925081	2019	4/1/2019 5:00	1611	16:11	C	C	0	0	0	2	2	0	0	2	1. Rear End	RE	No	1. No Adve	2. Daylight	Day	1. Dry	Dry	10. Interse	1. Straight	2. Blacktop	1. No Defe	3. Two-Wa	3. Three Ap	6. Traffic L	1. Yes - Wc	2. No			3. No	20. Motor V	1. On Roac	No	No	Belted	No	No	No	No	No	No	No	No	No	No		NOT_RD	Urban Inte	No	No	Yes	No	5. Hampto	114	114. City o	3-Principal	4-Two-Way	Urban	NonVDOT	5	3. City or T	Hampton F	HAMP	R-VA US00258EB	60.36			-76.4316	37.0257
190925104	2019	4/2/2019 5:00	16	00:16	A	A	0	1	0	0	1	0	0	2	3. Head On	HO	No	1. No Adve	4. Darknes	Night	1. Dry	Dry	1. Main-Lir	1. Straight	2. Blacktop	1. No Defe	1. Two-Wa	1. Not at In	1. No Traffi	6. No Traffi	2. No			3. No	6. Parked V	1. On Roac	No	No	Belted	No	Yes	No	No	No	No	No	No	No	No		RD_UNKN	Not Interse	Yes	No	Yes	Yes	5. Hampto	114	114. City o	7-Local (J,6	3-Two-Way	Urban	NonVDOT	5	3. City or T	Hampton F	HAMP	S-VA114PR DEEP RUN RD	0.08			-76.4127	37.04757
190925110	2019	3/30/2019 5:00	1205	12:05	O	PDO	0	0	0	0	0	0	0	3	1. Rear End	RE	No	1. No Adve	2. Daylight	Day	1. Dry	Dry	8. Non-Inte	1. Straight	1. Concret	1. No Defe	3. Two-Wa	1. Not at In	6. Traffic L	1. Yes - Wc	2. No			3. No	20. Motor V	1. On Roac	No	No	Belted	No	Yes	No	No	No	No	No	No	No	No		NOT_RD	Not Interse	No	No	Yes	No	5. Hampto	114	114. City o	1-Interstat	4-Two-Way	Urban	VDOT Inter	5	1. State Hw	Hampton F	HAMP	R-VA IS00064EB	267.86			-76.3292	37.02285
190925126	2019	3/28/2019 5:00	942	9:42	O	PDO	0	0	0	0	0	0	0	2	1. Rear End	RE	No	1. No Adve	2. Daylight	Day	1. Dry	Dry	8. Non-Inte	3. Grade - S	2. Blacktop	1. No Defe	3. Two-Wa	1. Not at In	6. Traffic L	1. Yes - Wc	2. No			3. No	20. Motor V	1. On Roac	No	No	Belted	No	No	No	No	No	No	No	No	No	Yes	20	NOT_RD	Not Interse	Yes	No	Yes	No	5. Hampto	114	114. City o	1-Interstat	4-Two-Way	Urban	VDOT Inter	5	1. State Hw	Hampton F	HAMP	R-VA IS00064EB	269.41			-76.3197	37.00206
190925134	2019	3/27/2019 5:00	1635	16:35	C	C	0	0	0	1	1	0	0	2	1. Rear End	RE	No	1. No Adve	2. Daylight	Day	1. Dry	Dry	1. Main-Lir	1. Straight	2. Blacktop	1. No Defe	2. Two-Wa	1. Not at In	6. Traffic L	1. Yes - Wc	2. No			3. No	20. Motor V	1. On Roac	No	No	Belted	No	No	No	No	No	Yes	No	No	No	No		NOT_RD	Not Interse	No	No	Yes	No	5. Hampto	114	114. City o	4-Minor Ar	3-Two-Way	Urban	NonVDOT	5	3. City or T	Hampton F	HAMP	R-VA SR00351WB	3.35			-76.3812	37.01551
190925216	2019	4/2/2019 5:00	1354	13:54	O	PDO	0	0	0	0	0	0	0	1	9. Fixed Object - Off Road	FOOR	No	5. Rain	2. Daylight	Day	2. Wet	Wet	8. Non-Inte	1. Straight	1. Concret	1. No Defe	3. Two-Wa	1. Not at In	6. Traffic L	1. Yes - Wc	2. No			3. No	11. Jersey	4. Roadsid	No	No	Belted	No	No	No	No	No	No	No	No	No	Yes	15	RD_RIGHT	Not Interse	No	No	Yes	No	5. Hampto	114	114. City o	1-Interstat	4-Two-Way	Urban	VDOT Inter	5	1. State Hw	Hampton F	HAMP	R-VA IS00064EB	268.86			-76.3225	37.0099
190935064	2019	4/1/2019 5:00	1102	11:02	C	C	0	0	0	2	2	0	0	2	2. Angle	ANG	No	1. No Adve	2. Daylight	Day	1. Dry	Dry	1. Main-Lir	1. Straight	2. Blacktop	1. No Defe	1. Two-Wa	3. Three Ap	6. Traffic L	1. Yes - Wc	2. No			3. No	20. Motor V	1. On Roac	No	No	Belted	No	No	No	No	No	No	No	No	No	No		NOT_RD	Not Interse	No	No	Yes	No	5. Hampto	114	114. City o	3-Principal	4-Two-Way	Urban	NonVDOT	5	3. City or T	Hampton F	HAMP	R-VA US00258EB	61.41	744794	375.65	-76.4154	37.03382
211175240	2021	4/21/2021 5:00	1302	13:02	C	C	0	0	0	2	2	0	0	2	2. Angle	ANG	No	1. No Adve	2. Daylight	Day	1. Dry	Dry	10. Interse	1. Straight	2. Blacktop	1. No Defe	2. Two-Wa	4. Four App	3. Traffic S	1. Yes - Wc	2. No			3. No	20. Motor V	1. On Roac	No	No	Belted	No	No	No	No	No	No	No	No	No	No		NOT_RD	VDOT Inter	Yes	Yes	Yes	No	5. Hampto	114	114. City o	4-Minor Ar	3-Two-Way	Urban	NonVDOT	5	3. City or T	Hampton F	HAMP	R-VA SR00415EB	0.29	1082768	11.01	-76.3972	37.0364
190935075	2019	4/2/2019 5:00	901	9:01	A	A	0	1	0	0	1	0	0	2	4. Sideswipe - Same Direction	SSS	No	1. No Adve	2. Daylight	Day	1. Dry	Dry	1. Main-Lir	1. Straight	2. Blacktop	1. No Defe	1. Two-Wa	1. Not at In	1. No Traffi	6. No Traffi	2. No			3. No	6. Parked V	1. On Roac	No	No	Belted	No	No	No	No	No	No	No	No	No	No		NOT_RD	Not Interse	No	No	Yes	No	5. Hampto	114	114. City o	7-Local (J,6	3-Two-Way	Urban	NonVDOT	5	3. City or T	Hampton F	HAMP	S-VA114NP RED ROBIN TURN	0.81			-76.3737	37.02586
190935076	2019	4/2/2019 5:00	1557	15:57	O	PDO	0	0	0	0	0	0	0	2	1. Rear End	RE	No	5. Rain	2. Daylight	Day	2. Wet	Wet	10. Interse	1. Straight	2. Blacktop	1. No Defe	3. Two-Wa	4. Four App	3. Traffic S	1. Yes - Wc	2. No			3. No	20. Motor V	1. On Roac	No	No	Belted	No	No	No	No	No	No	No	No	No	No		NOT_RD	Urban Inte	No	No	Yes	No	5. Hampto	114	114. City o	3-Principal	4-Two-Way	Urban	NonVDOT	5	3. City or T	Hampton F	HAMP	R-VA US00258EB	60.06	253130	101.4	-76.4357	37.02364
233035327	2023	10/26/2023 5:00	732	7:32	C	C	0	0	0	2	2	0	0	2	2. Angle	ANG	No	1. No Adve	2. Daylight	Day	1. Dry	Dry	1. Main-Lir	1. Straight	2. Blacktop	1. No Defe	3. Two-Wa	4. Four App	3. Traffic S	1. Yes - Wc	2. No			3. No	20. Motor V	1. On Roac	No	No	Belted	No	No	No	No	No	No	No	No	No	No		NOT_RD	VDOT Inter	No	No	Yes	No	5. Hampto	114	114. City o	4-Minor Ar	4-Two-Way	Urban	NonVDOT	5	3. City or T	Hampton F	HAMP	S-VA114PR LASALLE AVE	1.53	253087	0	-76.3632	37.02483
242635112	2024	9/18/2024 5:00	725	7:25	O	PDO	0	0	0	0	0	0	0	3	1. Rear End	RE	No	5. Rain	2. Daylight	Day	2. Wet	Wet	1. Main-Lir	1. Straight	2. Blacktop	1. No Defe	2. Two-Wa	1. Not at In	3. Traffic S	1. Yes - Wc	2. No			3. No	20. Motor V	1. On Roac	No	No	Belted	No	No	No	No	No	No	No	No	No	No		NOT_RD	Urban Inte	No	No	Yes	No	5. Hampto	114	114. City o	3-Principal	4-Two-Way	Urban	NonVDOT	5	3. City or T	Hampton F	HAMP	R-VA SR00134WB	6.72	253022	153.09	-76.4001	37.0631
172545207	2017	9/9/2017 5:00	1157	11:57	O	PDO	0	0	0	0	0	0	0	2	2. Angle	ANG	No	1. No Adve	2. Daylight	Day	1. Dry	Dry	1. Main-Lir	1. Straight	2. Blacktop	1. No Defe	3. Two-Wa	1. Not at In	6. Traffic L	1. Yes - Wc	2. No			3. No	20. Motor V	1. On Roac	No	No	Belted	No	No	No	No	No	No	No	No	No	No		NOT_RD	VDOT Inter	No	No	Yes	No	5. Hampto	114	114. City o	4-Minor Ar	3-Two-Way	Urban	NonVDOT	5	3. City or T	Hampton F	HAMP	R-VA SR00415WB	0.3	1082768	73.87	-76.397	37.03653
190945100	2019	3/30/2019 5:00	2248	22:48	A	A	0	1	0	0	1	0	0	1	9. Fixed Object - Off Road	FOOR	No	1. No Adve	4. Darknes	Night	1. Dry	Dry	10. Interse	1. Straight	2. Blacktop	1. No Defe	2. Two-Wa	3. Three Ap	4. Stop Sig	1. Yes - Wc	1. Yes	1. Advance	3. Work on	3. No	13. Curb	1. On Roac	Yes	No	Belted	No	No	No	No	No	No	No	No	No	No		NOT_RD	Urban Inte	No	No	Yes	Yes	5. Hampto	114	114. City o	3-Principal	4-Two-Way	Urban	NonVDOT	5	3. City or T	Hampton F	HAMP	R-VA US00258EB	66.5	1080025	0	-76.328	37.03789
233245164	2023	11/14/2023 5:00	1753	17:53	O	PDO	0	0	0	0	0	0	0	2	4. Sideswipe - Same Direction	SSS	No	1. No Adve	4. Darknes	Night	1. Dry	Dry	1. Main-Lir	1. Straight	2. Blacktop	1. No Defe	3. Two-Wa	4. Four App	3. Traffic S	1. Yes - Wc	2. No			3. No	17. Traffic	1. On Roac	No	No	Belted	No	Yes	No	No	No	Yes	No	No	No	Yes	5	NOT_RD	VDOT Inter	No	Yes	Yes	Yes	5. Hampto	114	114. City o	4-Minor Ar	4-Two-Way	Urban	NonVDOT	5	3. City or T	Hampton F	HAMP	S-VA114NP LASALLE AVE	1.53	253087	59.5	-76.3634	37.02472
190945103	2019	3/30/2019 5:00	1804	18:04	B	B	0	0	1	1	2	0	0	3	1. Rear End	RE	No	1. No Adve	2. Daylight	Day	1. Dry	Dry	1. Main-Lir	1. Straight	2. Blacktop	1. No Defe	2. Two-Wa	1. Not at In	6. Traffic L	1. Yes - Wc	2. No			3. No	20. Motor V	1. On Roac	No	No	Belted	No	Yes	No	No	No	No	No	No	No	No		NOT_RD	Urban Inte	No	No	Yes	No	5. Hampto	114	114. City o	3-Principal	4-Two-Way	Urban	NonVDOT	5	3. City or T	Hampton F	HAMP	R-VA US00258EB	64.81	253144	50.36	-76.3565	37.04362
190945202	2019	4/4/2019 5:00	1008	10:08	O	PDO	0	0	0	0	0	0	0	1	9. Fixed Object - Off Road	FOOR	No	1. No Adve	2. Daylight	Day	1. Dry	Dry	5. On Entra	2. Curve - L	1. Concret	1. No Defe	4. One-Wa	1. Not at In	6. Traffic L	1. Yes - Wc	2. No			3. No	5. Guard R	4. Roadsid	No	No	Belted	No	No	No	No	Yes	No	No	No	No	Yes	10	RD_LEFT	Not Interse	No	No	No	No	5. Hampto	114	114. City o	1-Interstat	1-One-Way	Urban	VDOT Inter	5	1. State Hw	Hampton F	HAMP	R-VA IS00064EB RMP261.00A	0.06			-76.4212	37.06089
190945221	2019	4/4/2019 5:00	1217	12:17	O	PDO	0	0	0	0	0	0	0	2	1. Rear End	RE	No	1. No Adve	2. Daylight	Day	1. Dry	Dry	2. Accelera	10. On/Off	1. Concret	1. No Defe	3. Two-Wa	1. Not at In	6. Traffic L	1. Yes - Wc	2. No			3. No	20. Motor V	1. On Roac	No	No	Belted	No	No	No	No	No	No	No	No	No	No		NOT_RD	Not Interse	No	No	Yes	No	5. Hampto	114	114. City o	1-Interstat	4-Two-Way	Urban	VDOT Inter	5	1. State Hw	Hampton F	HAMP	R-VA IS00064EB	267.7			-76.3308	37.02506
190945223	2019	4/2/2019 5:00	1700	17:00	C	C	0	0	0	2	2	0	0	2	4. Sideswipe - Same Direction	SSS	No	5. Rain	2. Daylight	Day	2. Wet	Wet	10. Interse	1. Straight	2. Blacktop	1. No Defe	3. Two-Wa	4. Four App	6. Traffic L	1. Yes - Wc	2. No			3. No	20. Motor V	1. On Roac	No	No	Belted	No	No	No	No	No	No	No	No	No	No		NOT_RD	Urban Inte	Yes	No	Yes	No	5. Hampto	114	114. City o	3-Principal	4-Two-Way	Urban	NonVDOT	5	3. City or T	Hampton F	HAMP	R-VA US00258WB	61.86	253135	226.29	-76.4084	37.03737
190945270	2019	3/20/2019 5:00	2023	20:23	O	PDO	0	0	0	0	0	0	0	1	9. Fixed Object - Off Road	FOOR	No	5. Rain	4. Darknes	Night	2. Wet	Wet	8. Non-Inte	1. Straight	1. Concret	1. No Defe	3. Two-Wa	1. Not at In	6. Traffic L	1. Yes - Wc	2. No			3. No	11. Jersey	1. On Roac	No	No	Belted	No	No	No	No	No	No	No	No	No	No		RD_LEFT	Not Interse	No	No	Yes	Yes	5. Hampto	114	114. City o	1-Interstat	4-Two-Way	Urban	VDOT Inter	5	1. State Hw	Hampton F	HAMP	R-VA IS00664EB	0.92			-76.3824	37.02043
190945313	2019	3/20/2019 5:00	2303	23:03	O	PDO	0	0	0	0	0	0	0	2	1. Rear End	RE	No	1. No Adve	4. Darknes	Night	1. Dry	Dry	8. Non-Inte	1. Straight	1. Concret	1. No Defe	4. One-Wa	1. Not at In	6. Traffic L	1. Yes - Wc	2. No			3. No	20. Motor V	1. On Roac	No	No	Belted	No	No	No	No	No	No	No	No	No	No		NOT_RD	Not Interse	No	No	Yes	Yes	5. Hampto	114	114. City o	1-Interstat	4-Two-Way	Urban	VDOT Inter	5	1. State Hw	Hampton F	HAMP	R-VA IS00064EB	268.97			-76.3219	37.00837
190945317	2019	3/23/2019 5:00	1020	10:20	B	B	0	0	1	0	1	0	0	2	1. Rear End	RE	No	1. No Adve	2. Daylight	Day	1. Dry	Dry	8. Non-Inte	1. Straight	1. Concret	1. No Defe	4. One-Wa	1. Not at In	6. Traffic L	1. Yes - Wc	2. No			3. No	20. Motor V	1. On Roac	No	No	Belted	No	No	No	No	No	No	No	No	No	No		NOT_RD	Not Interse	No	No	Yes	No	5. Hampto	114	114. City o	1-Interstat	4-Two-Way	Urban	VDOT Inter	5	1. State Hw	Hampton F	HAMP	R-VA IS00064WB	271.78			-76.3	36.97533
190955067	2019	4/2/2019 5:00	1808	18:08	O	PDO	0	0	0	0	0	0	0	2	2. Angle	ANG	No	5. Rain	2. Daylight	Day	2. Wet	Wet	8. Non-Inte	1. Straight	2. Blacktop	1. No Defe	2. Two-Wa	1. Not at In	6. Traffic L	1. Yes - Wc	2. No			3. No	20. Motor V	1. On Roac	No	No	Belted	No	No	No	No	No	No	No	No	No	No		NOT_RD	Urban Inte	Yes	Yes	Yes	No	5. Hampto	114	114. City o	4-Minor Ar	3-Two-Way	Urban	NonVDOT	5	3. City or T	Hampton F	HAMP	R-VA SR00172NB	2.55	1085085	136.94	-76.3936	37.10318
190955072	2019	3/28/2019 5:00	1413	14:13	C	C	0	0	0	3	3	0	0	2	9. Fixed Object - Off Road	FOOR	No	1. No Adve	2. Daylight	Day	1. Dry	Dry	8. Non-Inte	1. Straight	2. Blacktop	1. No Defe	3. Two-Wa	1. Not at In	6. Traffic L	1. Yes - Wc	2. No			3. No	3. Utility P	1. On Roac	No	No	Unbelted	No	No	No	No	No	No	No	No	No	No		NOT_RD	Urban Inte	No	No	Yes	No	5. Hampto	114	114. City o	3-Principal	4-Two-Way	Urban	NonVDOT	5	3. City or T	Hampton F	HAMP	R-VA US00258WB	66.25	1080039	247.06	-76.3315	37.0402
190955082	2019	3/31/2019 5:00	706	7:06	O	PDO	0	0	0	0	0	0	0	2	2. Angle	ANG	No	1. No Adve	2. Daylight	Day	1. Dry	Dry	1. Main-Lir	1. Straight	2. Blacktop	1. No Defe	2. Two-Wa	1. Not at In	6. Traffic L	1. Yes - Wc	2. No			3. No	20. Motor V	1. On Roac	No	No	Belted	No	Yes	No	No	No	No	No	No	No	No		NOT_RD	Not Interse	No	No	Yes	No	5. Hampto	114	114. City o	5-Major Co	3-Two-Way	Urban	NonVDOT	5	3. City or T	Hampton F	HAMP	S-VA114NP TIDE MILL LN	0.2			-76.3759	37.05501
190955099	2019	4/2/2019 5:00	1815	18:15	O	PDO	0	0	0	0	0	0	0	2	1. Rear End	RE	No	5. Rain	2. Daylight	Day	2. Wet	Wet	8. Non-Inte	1. Straight	2. Blacktop	1. No Defe	3. Two-Wa	1. Not at In	6. Traffic L	1. Yes - Wc	2. No			3. No	20. Motor V	1. On Roac	No	No	Belted	No	No	No	No	No	No	No	No	No	No		NOT_RD	Not Interse	No	No	Yes	No	5. Hampto	114	114. City o	1-Interstat	4-Two-Way	Urban	VDOT Inter	5	1. State Hw	Hampton F	HAMP	R-VA IS00064EB	270.4			-76.3095	36.99095
190955320	2019	4/3/2019 5:00	1426	14:26	B	B	0	0	4	0	4	0	0	6	1. Rear End	RE	No	1. No Adve	2. Daylight	Day	1. Dry	Dry	8. Non-Inte	1. Straight	2. Blacktop	1. No Defe	3. Two-Wa	1. Not at In	6. Traffic L	1. Yes - Wc	2. No			3. No	20. Motor V	1. On Roac	No	No	Belted	No	No	No	No	No	No	No	No	No	No		RD_UNKN	Not Interse	No	No	Yes	No	5. Hampto	114	114. City o	1-Interstat	4-Two-Way	Urban	VDOT Inter	5	1. State Hw	Hampton F	HAMP	R-VA IS00064WB	271.58			-76.3003	36.97847
190965124	2019	3/27/2019 5:00	1750	17:50	C	C	0	0	0	2	2	0	0	2	16. Other	OTHR	No	1. No Adve	2. Daylight	Day	1. Dry	Dry	1. Main-Lir	1. Straight	2. Blacktop	1. No Defe	1. Two-Wa	1. Not at In	1. No Traffi	6. No Traffi	2. No			3. No	20. Motor V	1. On Roac	No	No	Belted	No	No	No	No	No	No	No	No	No	No		NOT_RD	Not Interse	No	No	Yes	No	5. Hampto	114	114. City o	4-Minor Ar	3-Two-Way	Urban	NonVDOT	5	3. City or T	Hampton F	HAMP	R-VA US00258EB	67.74	253100	263.03	-76.3189	37.02178
180805362	2018	3/21/2018 5:00	1706	17:06	O	PDO	0	0	0	0	0	0	0	2	1. Rear End	RE	No	5. Rain	2. Daylight	Day	2. Wet	Wet	8. Non-Inte	1. Straight	2. Blacktop	1. No Defe	2. Two-Wa	1. Not at In	6. Traffic L	1. Yes - Wc	2. No			3. No	20. Motor V	1. On Roac	No	No	Belted	No	No	No	No	No	No	No	No	No	No		NOT_RD	Urban Inte	No	Yes	Yes	No	5. Hampto	114	114. City o	3-Principal	4-Two-Way	Urban	NonVDOT	5	3. City or T	Hampton F	HAMP	R-VA SR00134WB	6.73	253022	210.57	-76.4002	37.06293
190965131	2019	4/2/2019 5:00	1815	18:15	C	C	0	0	0	2	2	0	0	2	4. Sideswipe - Same Direction	SSS	No	1. No Adve	3. Dusk	Day	1. Dry	Dry	1. Main-Lir	1. Straight	2. Blacktop	1. No Defe	1. Two-Wa	1. Not at In	1. No Traffi	6. No Traffi	2. No			3. No	20. Motor V	1. On Roac	No	No	Belted	No	No	No	No	No	No	No	No	No	No		NOT_RD	Not Interse	No	No	Yes	No	5. Hampto	114	114. City o	7-Local (J,6	3-Two-Way	Urban	NonVDOT	5	3. City or T	Hampton F	HAMP	S-VA114NP GOLDSBORO DR	0.12			-76.4383	37.03318
190965132	2019	4/3/2019 5:00	1035	10:35	O	PDO	0	0	0	0	0	0	0	3	1. Rear End	RE	No	1. No Adve	2. Daylight	Day	1. Dry	Dry	1. Main-Lir	1. Straight	2. Blacktop	1. No Defe	2. Two-Wa	1. Not at In	6. Traffic L	1. Yes - Wc	2. No			3. No	20. Motor V	1. On Roac	No	No	Belted	No	No	No	No	No	No	No	No	No	No		NOT_RD	Urban Inte	No	Yes	Yes	No	5. Hampto	114	114. City o	3-Principal	4-Two-Way	Urban	NonVDOT	5	3. City or T	Hampton F	HAMP	R-VA US00258EB	64.67	253143	130.54	-76.359	37.04367
190965133	2019	4/3/2019 5:00	1455	14:55	O	PDO	0	0	0	0	0	0	0	2	16. Other	OTHR	No	1. No Adve	2. Daylight	Day	1. Dry	Dry	9. Within Ir	1. Straight	2. Blacktop	1. No Defe	2. Two-Wa	4. Four App	4. Stop Sig	1. Yes - Wc	2. No			3. No	20. Motor V	1. On Roac	No	No	Belted	No	No	No	No	No	No	No	No	No	No		NOT_RD	VDOT Inter	Yes	No	Yes	No	5. Hampto	114	114. City o	7-Local (J,6	3-Two-Way	Urban	NonVDOT	5	3. City or T	Hampton F	HAMP	S-VA114PR PATRICIAN DR	0.54	1074687	15.46	-76.4196	37.04776
190965134	2019	4/2/2019 5:00	850	8:50	C	C	0	0	0	2	2	0	0	2	2. Angle	ANG	No	1. No Adve	2. Daylight	Day	1. Dry	Dry	1. Main-Lir	1. Straight	2. Blacktop	1. No Defe	1. Two-Wa	1. Not at In	1. No Traffi	6. No Traffi	2. No			3. No	20. Motor V	1. On Roac	No	No	Belted	No	No	No	No	No	No	No	No	No	No		NOT_RD	Not Interse	No	Yes	Yes	No	5. Hampto	114	114. City o	7-Local (J,6)		Urban	NonVDOT	5	3. City or T	Hampton F	HAMP	S-VA114PR FRIENDLY DR	0.21			-76.4443	37.0339
190965152	2019	4/5/2019 5:00	1739	17:39	O	PDO	0	0	0	0	0	0	0	2	4. Sideswipe - Same Direction	SSS	No	5. Rain	2. Daylight	Day	2. Wet	Wet	8. Non-Inte	1. Straight	2. Blacktop	1. No Defe	3. Two-Wa	1. Not at In	6. Traffic L	1. Yes - Wc	2. No			3. No	20. Motor V	1. On Roac	No	No	Belted	No	No	No	No	No	No	Yes	No	No	No		NOT_RD	Not Interse	No	No	Yes	No	5. Hampto	114	114. City o	1-Interstat	4-Two-Way	Urban	VDOT Inter	5	1. State Hw	Hampton F	HAMP	R-VA IS00064WB	264.23			-76.3888	37.03596
223555088	2022	11/21/2022 5:00	751	7:51	C	C	0	0	0	2	2	0	0	2	16. Other	OTHR	No	1. No Adve	2. Daylight	Day	1. Dry	Dry	10. Interse	1. Straight	2. Blacktop	1. No Defe	2. Two-Wa	4. Four App	3. Traffic S	1. Yes - Wc	2. No			3. No	20. Motor V	1. On Roac	No	No	Belted	No	No	No	No	No	No	No	No	No	No		NOT_RD	VDOT Inter	No	No	Yes	No	5. Hampto	114	114. City o	4-Minor Ar	4-Two-Way	Urban	NonVDOT	5	3. City or T	Hampton F	HAMP	S-VA114PR ABERDEEN RD	0.66	1072292	59.22	-76.4025	37.00666
190965169	2019	4/5/2019 5:00	1815	18:15	O	PDO	0	0	0	0	0	0	0	2	4. Sideswipe - Same Direction	SSS	No	5. Rain	2. Daylight	Day	2. Wet	Wet	8. Non-Inte	1. Straight	1. Concret	1. No Defe	3. Two-Wa	1. Not at In	6. Traffic L	1. Yes - Wc	2. No			3. No	20. Motor V	1. On Roac	No	No	Belted	No	Yes	No	No	No	Yes	No	No	No	Yes	5	NOT_RD	Not Interse	No	No	Yes	No	5. Hampto	114	114. City o	1-Interstat	4-Two-Way	Urban	VDOT Inter	5	1. State Hw	Hampton F	HAMP	R-VA IS00064EB	262.15			-76.4134	37.05628

190975065	2019	3/23/2019 5:00	1506	15:06	C	C	0	0	0	1	1	0	0	2	15. Backed Into	BI	No	1. No Adve	2. Daylight	Day	1. Dry	Dry	1. Main-Lir	1. Straight	2. Blackto	1. No Defe	1. Two-Wa	1. Not at In	1. No Traffi	6. No Traffi	2. No			3. No	6. Parked	1. On Roac	No	No	Belted	No	No	No	No	No	No	No	No	No	No		NOT_RD	Not Interse	No	No	Yes	No	5. Hampto	114	114. City o	7-Local (J,	3-Two-Way	Urban	NonVDOT	5	3. City or T	Hampton F	HAMP	S-VA114NP GRANELLA ST		0.06	1067776	343.66	-76.3463	37.04447
190975073	2019	4/3/2019 5:00	754	7:54	C	C	0	0	0	2	2	0	0	2	2. Angle	ANG	No	1. No Adve	2. Daylight	Day	1. Dry	Dry	10. Interse	1. Straight	2. Blackto	1. No Defe	1. Two-Wa	4. Four Apr	4. Stop Sig	1. Yes - Wc	2. No			3. No	20. Motor	1. On Roac	No	No	Belted	No	No	No	No	No	No	No	No	No	No		NOT_RD	Urban Inte	No	No	Yes	No	5. Hampto	114	114. City o	7-Local (J,	3-Two-Way	Urban	NonVDOT	5	3. City or T	Hampton F	HAMP	S-VA114NP CURRY ST N		0.55	1061782	5.72	-76.3161	37.01944
190975090	2019	4/5/2019 5:00	1213	12:13	C	C	0	0	0	1	1	0	0	2	1. Rear End	RE	No	5. Rain	2. Daylight	Day	2. Wet	Wet	1. Main-Lir	1. Straight	2. Blackto	1. No Defe	1. Two-Wa	1. Not at In	1. No Traffi	6. No Traffi	2. No			3. No	20. Motor	1. On Roac	No	No	Belted	No	No	No	No	No	No	No	No	No	No		NOT_RD	Not Interse	No	Yes	Yes	No	5. Hampto	114	114. City o	3-Principal	4-Two-Way	Urban	NonVDOT	5	3. City or T	Hampton F	HAMP	R-VA US00258WB		62.08	1091119	455.14	-76.4046	37.03833
191225104	2019	5/1/2019 5:00	810	8:10	A	A	0	2	0	0	2	0	0	2	2. Angle	ANG	No	1. No Adve	2. Daylight	Day	1. Dry	Dry	1. Main-Lir	1. Straight	2. Blackto	1. No Defe	2. Two-Wa	4. Four Apr	3. Traffic S	1. Yes - Wc	2. No			3. No	20. Motor	1. On Roac	No	No	Belted	No	Yes	No	No	No	No	No	No	No	No		NOT_RD	VDOT Inter	No	No	Yes	No	5. Hampto	114	114. City o	5-Major Cc	4-Two-Way	Urban	NonVDOT	5	3. City or T	Hampton F	HAMP	S-VA114NP ORCUTT AVE		0.37	1075519	0	-76.4371	37.02673
222725131	2022	9/28/2022 5:00	1200	12:00	C	C	0	0	0	2	2	0	0	2	1. Rear End	RE	No	1. No Adve	2. Daylight	Day	1. Dry	Dry	10. Interse	1. Straight	2. Blackto	1. No Defe	3. Two-Wa	3. Three Ap	6. Traffic L	1. Yes - Wc	2. No			3. No	20. Motor	1. On Roac	No	No	Belted	No	No	No	No	No	No	No	No	No	No		NOT_RD	Urban Inte	No	No	Yes	No	5. Hampto	114	114. City o	3-Principal	4-Two-Way	Urban	NonVDOT	5	3. City or T	Hampton F	HAMP	S-VA114PR ARMISTEAD AVE N		2.76			-76.3784	37.0529
190975152	2019	4/5/2019 5:00	1256	12:56	C	C	0	0	0	5	5	0	0	3	1. Rear End	RE	No	1. No Adve	2. Daylight	Day	1. Dry	Dry	10. Interse	1. Straight	2. Blackto	1. No Defe	3. Two-Wa	4. Four Apr	3. Traffic S	1. Yes - Wc	2. No			3. No	20. Motor	1. On Roac	No	No	Belted	No	No	No	No	No	No	No	No	No	No		NOT_RD	Urban Inte	No	Yes	Yes	No	5. Hampto	114	114. City o	3-Principal	4-Two-Way	Urban	NonVDOT	5	3. City or T	Hampton F	HAMP	R-VA US00258WB		61.84	253135	121.22	-76.4087	37.03725
190975157	2019	4/6/2019 5:00	1403	14:03	C	C	0	0	0	1	1	0	0	2	1. Rear End	RE	No	1. No Adve	2. Daylight	Day	1. Dry	Dry	1. Main-Lir	1. Straight	1. Concret	1. No Defe	2. Two-Wa	4. Four Apr	3. Traffic S	1. Yes - Wc	2. No			3. No	20. Motor	1. On Roac	No	No	Belted	No	No	No	No	No	No	No	No	No	No		NOT_RD	VDOT Inter	No	No	Yes	No	5. Hampto	114	114. City o	3-Principal	4-Two-Way	Urban	NonVDOT	5	3. City or T	Hampton F	HAMP	R-VA US00258WB		62.42	50659	119.19	-76.399	37.03951
190975158	2019	4/6/2019 5:00	1538	15:38	C	C	0	0	0	1	1	0	0	2	1. Rear End	RE	No	1. No Adve	2. Daylight	Day	1. Dry	Dry	10. Interse	1. Straight	1. Concret	1. No Defe	3. Two-Wa	4. Four Apr	3. Traffic S	1. Yes - Wc	2. No			3. No	20. Motor	1. On Roac	No	No	Belted	No	No	No	No	No	No	No	No	No	No		NOT_RD	Urban Inte	No	No	Yes	No	5. Hampto	114	114. City o	3-Principal	4-Two-Way	Urban	NonVDOT	5	3. City or T	Hampton F	HAMP	S-VA114NP HAMPTON ROADS CENTER PKWY		1.24	716613	118.68	-76.4268	37.06018
190975159	2019	4/6/2019 5:00	1709	17:09	O	PDO	0	0	0	0	0	0	0	2	2. Angle	ANG	No	1. No Adve	2. Daylight	Day	1. Dry	Dry	10. Interse	1. Straight	2. Blackto	1. No Defe	3. Two-Wa	4. Four Apr	4. Stop Sig	1. Yes - Wc	2. No			3. No	20. Motor	1. On Roac	No	No	Belted	No	No	No	No	No	No	No	No	No	No		NOT_RD	VDOT Inter	No	No	Yes	No	5. Hampto	114	114. City o	7-Local (J,	3-Two-Way	Urban	NonVDOT	5	3. City or T	Hampton F	HAMP	S-VA114NP GOLDSBORO DR		0.23	1075951	5.46	-76.4403	37.03301
240075091	2024	1/5/2024 5:00	740	7:40	A	A	0	1	0	0	1	0	0	1	9. Fixed Object - Off Road	FOOR	No	1. No Adve	2. Daylight	Day	4. Icy	Wet	10. Interse	1. Straight	2. Blackto	4. Under R	3. Two-Wa	3. Three Ap	3. Traffic S	1. Yes - Wc	1. Yes	1. Advance	3. Work on	3. No	13. Curb	1. On Roac	No	No	Belted	No	No	No	No	No	No	No	No	No	No		NOT_RD	Urban Inte	No	No	Yes	No	5. Hampto	114	114. City o	3-Principal	4-Two-Way	Urban	NonVDOT	5	3. City or T	Hampton F	HAMP	R-VA SR00143SB		2.06	1062041	77.42	-76.3275	37.02337
190975174	2019	4/5/2019 5:00	2155	21:55	C	C	0	0	0	1	1	0	0	2	1. Rear End	RE	No	1. No Adve	4. Darknes	Night	2. Wet	Wet	1. Main-Lir	1. Straight	2. Blackto	1. No Defe	1. Two-Wa	1. Not at In	3. Traffic S	1. Yes - Wc	2. No			3. No	20. Motor	1. On Roac	No	No	Belted	No	No	No	No	No	No	No	No	No	No		NOT_RD	Urban Inte	No	No	Yes	Yes	5. Hampto	114	114. City o	3-Principal	4-Two-Way	Urban	NonVDOT	5	3. City or T	Hampton F	HAMP	R-VA US00258EB		62.96	754224	125.44	-76.3889	37.0415
190975175	2019	4/6/2019 5:00	102	1:02	O	PDO	0	0	0	0	0	0	0	2	4. Sideswipe - Same Direction	SSS	No	1. No Adve	4. Darknes	Night	2. Wet	Wet	10. Interse	1. Straight	2. Blackto	1. No Defe	3. Two-Wa	4. Four Apr	3. Traffic S	1. Yes - Wc	2. No			3. No	20. Motor	1. On Roac	No	No	Belted	No	No	No	No	No	No	No	No	No	No		NOT_RD	Urban Inte	No	No	Yes	Yes	5. Hampto	114	114. City o	3-Principal	4-Two-Way	Urban	NonVDOT	5	3. City or T	Hampton F	HAMP	R-VA US00258WB		63.64	253023	123.66	-76.3774	37.04405
190975176	2019	4/6/2019 5:00	21	00:21	O	PDO	0	0	0	0	0	0	0	2	1. Rear End	RE	No	1. No Adve	4. Darknes	Night	1. Dry	Dry	1. Main-Lir	1. Straight	2. Blackto	1. No Defe	2. Two-Wa	1. Not at In	1. No Traffi	6. No Traffi	2. No			3. No	6. Parked	1. On Roac	No	No	Belted	No	No	No	No	No	No	No	No	No	Yes	10	RD_UNKN	Not Interse	No	No	Yes	Yes	5. Hampto	114	114. City o	7-Local (J,	3-Two-Way	Urban	NonVDOT	5	3. City or T	Hampton F	HAMP	S-VA114PR HOLLOWAY DR		0.2			-76.4411	37.06011
190975177	2019	4/6/2019 5:00	211	2:11	C	C	0	0	0	1	1	0	0	1	8. Non-Collision	NC	No	1. No Adve	5. Darknes	Night	2. Wet	Wet	10. Interse	1. Straight	2. Blackto	1. No Defe	3. Two-Wa	3. Three Ap	3. Traffic S	1. Yes - Wc	2. No			3. No	14. Ditch	8. Off Roac	No	No	Belted	No	No	No	No	No	Yes	No	No	No	No		NOT_RD	VDOT Inter	No	No	Yes	Yes	5. Hampto	114	114. City o	3-Principal	4-Two-Way	Urban	NonVDOT	5	3. City or T	Hampton F	HAMP	S-VA114NP HAMPTON ROADS CENTER PKWY		3.12	1077824	35.18	-76.3929	37.06005
190975188	2019	4/7/2019 5:00	1331	13:31	O	PDO	0	0	0	0	0	0	0	3	1. Rear End	RE	No	1. No Adve	2. Daylight	Day	1. Dry	Dry	8. Non-Inte	1. Straight	2. Blackto	1. No Defe	3. Two-Wa	1. Not at In	6. Traffic L	1. Yes - Wc	2. No			3. No	20. Motor	1. On Roac	No	No	Belted	No	No	No	No	No	No	No	No	No	No		NOT_RD	Not Interse	No	Yes	Yes	No	5. Hampto	114	114. City o	1-Interstat	4-Two-Way	Urban	VDOT Inter	5	1. State Hv	Hampton F	HAMP	R-VA IS00064WB		269.24			-76.3207	37.00664
190985097	2019	4/7/2019 5:00	244	2:44	C	C	0	0	0	2	2	0	0	2	2. Angle	ANG	No	1. No Adve	4. Darknes	Night	1. Dry	Dry	8. Non-Inte	1. Straight	2. Blackto	1. No Defe	1. Two-Wa	1. Not at In	6. Traffic L	1. Yes - Wc	2. No			3. No	20. Motor	1. On Roac	No	No	Belted	No	Yes	No	No	No	No	No	No	No	No		NOT_RD	Not Interse	No	No	Yes	Yes	5. Hampto	114	114. City o	7-Local (J,	3-Two-Way	Urban	NonVDOT	5	3. City or T	Hampton F	HAMP	S-VA114PR TODDS LN		2.72	253136	351.11	-76.4025	37.03945
190985098	2019	3/24/2019 5:00	128	1:28	C	C	0	0	0	1	1	0	0	2	3. Head On	HO	No	1. No Adve	4. Darknes	Night	1. Dry	Dry	8. Non-Inte	1. Straight	2. Blackto	1. No Defe	3. Two-Wa	1. Not at In	6. Traffic L	1. Yes - Wc	2. No			3. No	2. Trees	1. On Roac	No	No	Belted	No	No	No	No	No	Yes	No	No	No	No		RD_UNKN	Not Interse	No	No	Yes	Yes	5. Hampto	114	114. City o	3-Principal	4-Two-Way	Urban	NonVDOT	5	3. City or T	Hampton F	HAMP	R-VA US00258EB		60.85			-76.4238	37.0296
190985165	2019	4/3/2019 5:00	2237	22:37	A	A	0	2	0	0	2	0	0	1	9. Fixed Object - Off Road	FOOR	No	1. No Adve	4. Darknes	Night	1. Dry	Dry	8. Non-Inte	1. Straight	2. Blackto	1. No Defe	3. Two-Wa	1. Not at In	6. Traffic L	1. Yes - Wc	2. No			3. No	2. Trees	1. On Roac	No	No	Unbelted	No	No	No	No	Yes	No	No	No	No	No		RD_LEFT	Not Interse	No	Yes	Yes	Yes	5. Hampto	114	114. City o	1-Interstat	4-Two-Way	Urban	VDOT Inter	5	1. State Hv	Hampton F	HAMP	R-VA IS00064WB		268.74			-76.3242	37.01331
190985246	2019	4/1/2019 5:00	1239	12:39	C	C	0	0	0	2	2	0	0	2	4. Sideswipe - Same Direction	SSS	No	1. No Adve	2. Daylight	Day	1. Dry	Dry	9. Within Ir	1. Straight	2. Blackto	1. No Defe	3. Two-Wa	4. Four Apr	3. Traffic S	1. Yes - Wc	2. No			3. No	20. Motor	1. On Roac	No	No	Belted	No	No	No	No	No	No	No	No	No	No		NOT_RD	Urban Inte	No	No	Yes	No	5. Hampto	114	114. City o	3-Principal	4-Two-Way	Urban	NonVDOT	5	3. City or T	Hampton F	HAMP	R-VA US00258WB		62.23	253136	173.86	-76.4021	37.03886
190985372	2019	4/7/2019 5:00	610	6:10	K	K	1	1	0	0	1	0	0	1	9. Fixed Object - Off Road	FOOR	No	1. No Adve	2. Daylight	Day	1. Dry	Dry	1. Main-Lir	2. Curve - L	2. Blackto	1. No Defe	3. Two-Wa	1. Not at In	6. Traffic L	1. Yes - Wc	2. No			3. No	2. Trees	2. Shoulde	Yes	No	Belted	No	No	No	No	No	No	No	No	No	Yes	44	RD_RIGHT	Not Interse	No	No	Yes	No	5. Hampto	114	114. City o	1-Interstat	4-Two-Way	Urban	VDOT Inter	5	1. State Hv	Hampton F	HAMP	R-VA IS00064EB		261.95			-76.4169	37.05858
231115106	2023	4/20/2023 5:00	2358	23:58	A	A	0	1	0	0	1	0	0	2	4. Sideswipe - Same Direction	SSS	No	1. No Adve	4. Darknes	Night	1. Dry	Dry	10. Interse	1. Straight	2. Blackto	1. No Defe	3. Two-Wa	4. Four Apr	3. Traffic S	1. Yes - Wc	2. No			3. No	20. Motor	1. On Roac	No	No	Belted	No	No	No	No	No	Yes	No	Yes	No	No		NOT_RD	VDOT Inter	No	No	Yes	Yes	5. Hampto	114	114. City o	4-Minor Ar	4-Two-Way	Urban	NonVDOT	5	3. City or T	Hampton F	HAMP	S-VA114NP ABERDEEN RD		0.66	1072292	10.54	-76.4027	37.00664
240395138	2024	2/7/2024 5:00	1136	11:36	O	PDO	0	0	0	0	0	0	0	2	2. Angle	ANG	No	1. No Adve	2. Daylight	Day	1. Dry	Dry	10. Interse	1. Straight	2. Blackto	1. No Defe	1. Two-Wa	4. Four Apr	3. Traffic S	1. Yes - Wc	2. No			3. No	20. Motor	1. On Roac	No	No	Belted	No	No	No	No	No	No	No	No	No	No		NOT_RD	VDOT Inter	No	No	Yes	No	5. Hampto	114	114. City o	4-Minor Ar	4-Two-Way	Urban	NonVDOT	5	3. City or T	Hampton F	HAMP	S-VA114PR LASALLE AVE		1.53	253087	0	-76.3632	37.02483
190995107	2019	4/5/2019 5:00	246	2:46	C	C	0	0	0	1	1	0	0	1	16. Other	OTHR	No	1. No Adve	4. Darknes	Night	1. Dry	Dry	10. Interse	1. Straight	2. Blackto	1. No Defe	3. Two-Wa	4. Four Apr	3. Traffic S	1. Yes - Wc	2. No			3. No	3. Utility P	2. Shoulde	Yes	No	Belted	No	No	Yes	No	No	No	No	No	No	No		NOT_RD	Urban Inte	No	No	Yes	Yes	5. Hampto	114	114. City o	5-Major Cc	3-Two-Way	Urban	NonVDOT	5	3. City or T	Hampton F	HAMP	S-VA114PR POWHATAN PKWY		1.14	253177	14.85	-76.3849	37.01301
192145192	2019	7/26/2019 5:00	2234	22:34	O	PDO	0	0	0	0	0	0	0	2	4. Sideswipe - Same Direction	SSS	No	1. No Adve	4. Darknes	Night	1. Dry	Dry	1. Main-Lir	1. Straight	2. Blackto	1. No Defe	2. Two-Wa	1. Not at In	1. No Traffi	6. No Traffi	2. No			3. No	20. Motor	1. On Roac	No	No	Belted	No	No	No	No	No	No	No	No	No	No		NOT_RD	Urban Inte	No	No	Yes	Yes	5. Hampto	114	114. City o	3-Principal	4-Two-Way	Urban	NonVDOT	5	3. City or T	Hampton F	HAMP	R-VA SR00134EB		6.73	253022	248.43	-76.4004	37.06285
191005069	2019	4/8/2019 5:00	1324	13:24	O	PDO	0	0	0	0	0	0	0	2	1. Rear End	RE	No	1. No Adve	2. Daylight	Day	1. Dry	Dry	1. Main-Lir	1. Straight	2. Blackto	1. No Defe	2. Two-Wa	1. Not at In	6. Traffic L	1. Yes - Wc	2. No			3. No	20. Motor	1. On Roac	No	No	Belted	No	Yes	No	No	No	No	No	No	No	No		NOT_RD	Not Interse	No	No	Yes	No	5. Hampto	114	114. City o	3-Principal	4-Two-Way	Urban	NonVDOT	5	3. City or T	Hampton F	HAMP	R-VA US00258WB		60.96	253133	349.19	-76.4222	37.03059
191005070	2019	4/8/2019 5:00	1534	15:34	C	C	0	0	0	2	2	0	0	2	1. Rear End	RE	No	1. No Adve	2. Daylight	Day	1. Dry	Dry	10. Interse	1. Straight	2. Blackto	1. No Defe	1. Two-Wa	4. Four Apr	4. Stop Sig	1. Yes - Wc	2. No			3. No	20. Motor	1. On Roac	No	No	Belted	No	No	No	No	No	No	No	No	No	No		NOT_RD	Urban Inte	Yes	No	Yes	No	5. Hampto	114	114. City o	7-Local (J,	3-Two-Way	Urban	NonVDOT	5	3. City or T	Hampton F	HAMP	S-VA114NP CONCORD DR		0.54			-76.4169	37.0485
203355119	2020	11/26/2020 5:00	826	8:26	C	C	0	0	0	2	2	0	0	2	1. Rear End	RE	No	5. Rain	2. Daylight	Day	2. Wet	Wet	10. Interse	1. Straight	2. Blackto	1. No Defe	3. Two-Wa	4. Four Apr	3. Traffic S	1. Yes - Wc	2. No			3. No	6. Parked	1. On Roac	No	No	Belted	No	No	No	No	No	No	No	No	No	No		NOT_RD	Urban Inte	No	No	Yes	No	5. Hampto	114	114. City of Hampton		4-Two-Way	Urban	NonVDOT	5	3. City or T	Hampton F	HAMP	S-VA114NP WOODLAND RD		0.42	253154	108.33	-76.3237	37.0268
173075155	2017	11/3/2017 5:00	652	6:52	C	C	0	0	0	1	1	0	0	2	1. Rear End	RE	No	1. No Adve	2. Daylight	Day	1. Dry	Dry	9. Within Ir	3. Grade - S	2. Blackto	1. No Defe	2. Two-Wa	4. Four Apr	3. Traffic S	1. Yes - Wc	2. No			3. No	20. Motor	1. On Roac	No	No	Belted	No	No	No	No	No	No	No	No	No	No		NOT_RD	VDOT Inter	No	No	Yes	No	5. Hampto	114	114. City o	4-Minor Ar	4-Two-Way	Urban	NonVDOT	5	3. City or T	Hampton F	HAMP	S-VA114NP ABERDEEN RD		0.67	1072292	90.28	-76.4025	37.00683
191005073	2019	4/4/2019 5:00	1649	16:49	O	PDO	0	0	0	0	0	0	0	2	3. Head On	HO	No	1. No Adve	2. Daylight	Day	1. Dry	Dry	1. Main-Lir	1. Straight	2. Blackto	1. No Defe	1. Two-Wa	4. Four Apr	4. Stop Sig	1. Yes - Wc	2. No			3. No	20. Motor	1. On Roac	No	No	Belted	No	No	No	No	No	No	No	No	No	No		NOT_RD	Not Interse	No	No	Yes	No	5. Hampto	114	114. City o	7-Local (J,	3-Two-Way	Urban	NonVDOT	5	3. City or T	Hampton F	HAMP	S-VA114PR GUY ST		0.06			-76.3555	37.0357
191005074	2019	4/8/2019 5:00	2038	20:38	O	PDO	0	0	0	0	0	0	0	2	6. Fixed Object in Road	FOIR	No	5. Rain	4. Darknes	Night	2. Wet	Wet	8. Non-Inte	1. Straight	2. Blackto	1. No Defe	1. Two-Wa	1. Not at In	1. No Traffi	6. No Traffi	2. No			3. No	6. Parked	1. On Roac	No	No	Belted	No	No	No	No	No	Yes	No	No	No	No		NOT_RD	Not Interse	No	No	Yes	Yes	5. Hampto	114	114. City o	7-Local (J,	3-Two-Way	Urban	NonVDOT	5	3. City or T	Hampton F	HAMP	S-VA114PR CHESTERFIELD RD		0.24	1069340	288.09	-76.3781	37.00201
193505182	2019	1/28/2019 5:00	500	5:00	C	C	0	0	0	1	1	0	0	2	4. Sideswipe - Same Direction	SSS	No	1. No Adve	4. Darknes	Night	1. Dry	Dry	8. Non-Inte	1. Straight	2. Blackto	1. No Defe	1. Two-Wa	1. Not at In	6. Traffic L	1. Yes - Wc	2. No			3. No	20. Motor	1. On Roac	No	No	Belted	No	No	No	No	No	No	No	No	No	No		NOT_RD	Not Interse	Yes	No	Yes	Yes	5. Hampto	114	114. City o	3-Principal	4-Two-Way	Urban	NonVDOT	5	3. City or T	Hampton F	HAMP	R-VA SR00134EB		6.73	253022	224.24	-76.4004	37.06292
191005081	2019	4/8/2019 5:00	1314	13:14	C	C	0	0	0	1	1	0	0	2	1. Rear End	RE	No	1. No Adve	2. Daylight	Day	1. Dry	Dry	10. Interse	1. Straight	2. Blackto	1. No Defe	3. Two-Wa	4. Four Apr	3. Traffic S	1. Yes - Wc	2. No			3. No	20. Motor	1. On Roac	No	No	Belted	No	No	No	No	No	No	No	No	No	No		NOT_RD	VDOT Inter	Yes	No	Yes	No	5. Hampto	114	114. City o	7-Local (J,	3-Two-Way	Urban	NonVDOT	5	3. City or T	Hampton F	HAMP	S-VA114NP COLISEUM DR		1.01	1079044	92.91	-76.39	37.04441
231215170	2023	4/23/2023 5:00	216	2:16	C	C	0	0	0	1	1	0	0	1	9. Fixed Object - Off Road	FOOR	No	5. Rain	4. Darknes	Night	2. Wet	Wet	8. Non-Inte	4. Grade - (	2. Blackto	1. No Defe	2. Two-Wa	1. Not at In	13. Other	1. Yes - Wc	2. No			3. No	4. Fence O	1. On Roac	No	No	Belted	No	No	No	No	No	No	No	No	No	Yes	10	NOT_RD	Urban Inte	No	No	Yes	Yes	5. Hampto	114	114. City o	4-Minor Ar	3-Two-Way	Urban	NonVDOT	5	3. City or T	Hampton F	HAMP	R-VA SR00152WB		2.96	253066	203.54	-76.4144	37.03903
211045192	2021	4/13/2021 5:00	1124	11:24	C	C	0	0	0	1	1	0	0	2	1. Rear End	RE	No	1. No Adve	2. Daylight	Day	1. Dry	Dry	10. Interse	1. Straight	2. Blackto	1. No Defe	1. Two-Wa	4. Four Apr	3. Traffic S	1. Yes - Wc	2. No			3. No	6. Parked	1. On Roac	No	No	Belted	No	No	No	No	No	No	No	No	No	No		NOT_RD	Urban Inte	No	Yes	Yes	No	5. Hampto	114	114. City o	5-Major Cc	3-Two-Way	Urban	NonVDOT	5	3. City or T	Hampton F	HAMP	R-VA SR00169SB		2.8	253106	161.52	-76.3043	37.04073
191005101	2019	4/8/2019 5:00	1226	12:26	C	C	0	0	0	1	1	0	0	2	1. Rear End	RE	No	1. No Adve	2. Daylight	Day	1. Dry	Dry	10. Interse	1. Straight	2. Blackto	1. No Defe	3. Two-Wa	4. Four Apr	3. Traffic S	1. Yes - Wc	2. No			3. No	20. Motor	1. On Roac	No	No	Belted	No	No	No	No	No	No	No	No	No	No		NOT_RD	VDOT Inter	Yes	No	Yes	No	5. Hampto	114	114. City o	3-Principal	4-Two-Way	Urban	NonVDOT	5	3. City or T	Hampton F	HAMP	R-VA US00258EB		61.98	1091119	89.64	-76.4063	37.03782
191615171	2019	6/7/2019 5:00	1308	13:08	C	C	0	0	0	1	1	0	0	2	2. Angle	ANG	No	5. Rain	2. Daylight	Day	2. Wet	Wet	9. Within Ir	1. Straight	2. Blackto	1. No Defe	3. Two-Wa	4. Four Apr	3. Traffic S	1. Yes - Wc	2. No			3. No	20. Motor	1. On Roac	No	No	Belted	No	No	No	No	No	No	No	No	No	No		NOT_RD	VDOT Inter	No	Yes	Yes	No	5. Hampto	114	114. City o	4-Minor Ar	4-Two-Way	Urban	NonVDOT	5	3. City or T	Hampton F	HAMP	S-VA114PR SETTLERS LANDING RD		0.12	253087	0	-76.3632	37.02483
211065158	2021	4/14/2021 5:00	2000	20:00	O	PDO	0	0	0	0	0	0	0	2	2. Angle	ANG	No	1. No Adve	4. Darknes	Night	1. Dry	Dry	10. Interse	1. Straight	2. Blackto	1. No Defe	2. Two-Wa	4. Four Apr	3. Traffic S	1. Yes - Wc	2. No			3. No	20. Motor	1. On Roac	No	No	Belted	No	No	No	No	No	No	No	No	No	No		NOT_RD	Urban Inte	No	No	Yes	Yes	5. Hampto	114	114. City o	3-Principal	4-Two-Way	Urban	NonVDOT	5	3. City or T	Hampton F	HAMP	S-VA114PR WOODLAND RD		0.42	253154	101.07	-76.3235	37.02676
190945099	2019	3/20/2019 5:00	1808	18:08	C	C	0	0	0	2	2	0	0	2	2. Angle	ANG	No	5. Rain	2. Daylight	Day	2. Wet	Wet	10. Interse	1. Straight	2. Blackto	1. No Defe	3. Two-Wa	4. Four Apr	3. Traffic S	1. Yes - Wc	2. No			3. No	20. Motor	1. On Roac	No	No	Belted	No	No	No	No	No	No	No	No	No	No		NOT_RD	VDOT Inter	Yes	Yes	Yes	No	5. Hampto	114	114. City o	4-Minor Ar	4-Two-Way	Urban	NonVDOT	5	3. City or T	Hampton F	HAMP	R-VA SR00415WB		0.3	1082768	73.65	-76.397	37.03654
191005128	2019	4/8/2019 5:00	613	6:13	C	C	0	0	0	2	2	0	0	2	1. Rear End	RE	No	1. No Adve	1. Dawn	Day	1. Dry	Dry	10. Interse	1. Straight	2. Blackto	1. No Defe	3. Two-Wa	4. Four Apr	3. Traffic S	1. Yes - Wc	2. No			3. No	20. Motor	1. On Roac	No	No	Belted	No	Yes	No	No	No	No	No	No	No	No		NOT_RD	Urban Inte	No	No	Yes	No	5. Hampto	114	114. City o	3-Principal	4-Two-Way	Urban	NonVDOT	5	3. City or T	Hampton F	HAMP	R-VA US00258WB		60.24	253131	112.71	-76.4334	37.02495
181005073	2018	4/1/2018 5:00	1124	11:24	C	C	0	0	0	1	1	0	0	1	9. Fixed Object - Off Road	FOOR	No	1. No Adve	2. Daylight	Day	1. Dry	Dry	1. Main-Lir	1. Straight	1. Concret	1. No Defe	3. Two-Wa	4. Four Apr	3. Traffic S	1. Yes - Wc	2. No			3. No	15. Other F	1. On Roac	No	No	Belted	No	No	No	No	No	No	No	No	No	No		NOT_RD	VDOT Inter	No	No	Yes	No	5. Hampto	114	114. City o	4-Minor Ar	4-Two-Way	Urban	NonVDOT	5	3. City or T	Hampton F	HAMP	S-VA114NP ABERDEEN RD		0.67	1072292	90.28	-76.4025	37.00683
191005153	2019	4/5/2019 5:00	2100	21:00	B	B	0	0	1	0	1	0	0	1	9. Fixed Object - Off Road	FOOR	No	4. Mist	4. Darknes	Night	2. Wet	Wet	5. On Entra	4. Grade - (	1. Concret	1. No Defe	4. One-Wa	1. Not at In	9. One Wa	1. Yes - Wc	2. No			3. No	11. Jersey	2. Shoulde	No	No	Belted	No	No	No	No	No	No	No	No	No	Yes	25	RD_RIGHT	Not Interse	No	Yes	No	Yes	5. Hampto	114	114. City o	1-Interstat	1-One-Way	Urban	VDOT Prim	5	1. State Hv	Hampton F	HAMP	R-VA US00258WB	RMP063.00B	0.15			-76.3949	37.04251
191005155	2019	4/8/2019 5:00	1715	17:15	O	PDO	0	0	0	0	0	0	0	2	2. Angle	ANG	No	1. No Adve	2. Daylight	Day	1. Dry	Dry	8. Non-Inte	1. Straight	1. Concret	1. No Defe	4. One-Wa	1. Not at In	6. Traffic L	1. Yes - Wc	2. No			3. No	20. Motor	1. On Roac	No	No	Belted	No	No	No	No	No	No	No	No	No	No		NOT_RD	Not Interse	No	No	Yes	No	5. Hampto	114	114. City o	1-Interstat	4-Two-Way	Urban	VDOT Inter	5	1. State Hv	Hampton F	HAMP	R-VA IS00064WB		270.03			-76.3139	36.99687
191005163	2019	4/6/2019 5:00	1210	12:10	O	PDO	0	0	0	0	0	0	0	2	1. Rear End	RE	No	1. No Adve	2. Daylight	Day	1. Dry	Dry	8. Non-Inte	3. Grade - S	2. Blackto	1. No Defe	4. One-Wa	1. Not at In	9. One Wa	1. Yes - Wc	2. No			3. No	20. Motor	1. On Roac	No	No	Belted	No	No	No	No	No	No	No	No	No	Yes	10	NOT_RD	Not Interse	No	No	Yes	No	5. Hampto	114	114. City o	1-Interstat	4-Two-Way	Urban	VDOT Inter	5	1. State Hv	Hampton F	HAMP	R-VA IS00064WB		270.2			-76.3121	36.9949
191015062	2019	4/8/2019 5:00	1511	15:11	O	PDO	0	0	0	0	0	0	0	2	9. Fixed Object - Off Road	FOOR	No	1. No Adve	2. Daylight	Day	1. Dry	Dry	8. Non-Inte	1. Straight	2. Blackto	1. No Defe	3. Two-Wa	1. Not at In	6. Traffic L	1. Yes - Wc	2. No			3. No	11. Jersey	2. Shoulde	No	No	Belted	No	No	No	No	No	No	No	No	No	No		RD_UNKN	Not Interse	No	No	Yes	No	5. Hampto	114	114. City o	1-Interstat	4-Two-Way	Urban	VDOT Inter	5	1. State Hv	Hampton F	HAMP	R-VA IS00064EB		265.63			-76.3629	37.03329
191015088	2019	4/10/2019 5:00	913	9:13	C	C	0	0	0	1	1	0	0	1	16. Other	OTHR	No	1. No Adve	2. Daylight	Day	1. Dry	Dry	10. Interse	1. Straight	2. Blackto	1. No Defe	2. Two-Wa	3. Three Ap	1. No Traffi	6. No Traffi	2. No			1. Yes	10. Other	1. On Roac	No	No	Belted	No	No	No	No	No	Yes	No	No	No	No		NOT_RD	VDOT Inter	No	No	Yes	No	5. Hampto	114	114. City o	7-Local (J,	3-Two-Way	Urban	NonVDOT	5	3. City or T	Hampton F	HAMP	S-VA114NP WINGFIELD DR		0.16	253374	104.21	-76.4047	37.0218
191015103	2019	4/7/2019 5:00	2313	23:13	O	PDO	0	0	0	0	0	0	0	2	4. Sideswipe - Same Direction	SSS	No	1. No Adve	4. Darknes	Night	1. Dry	Dry	8. Non-Inte	1. Straight	2. Blackto	1. No Defe	1. Two-Wa	1. Not at In	4. Stop Sig	1. Yes - Wc	2. No			3. No	6. Parked	1. On Roac	No	Yes	Belted	No	No	No	No	No	No	No	No	No	No		NOT_RD	Not Interse	No	No	Yes	Yes	5. Hampto	114	114. City o	7-Local (J,	3-Two-Way	Urban	NonVDOT	5	3. City or T	Hampton F	HAMP	S-VA114NP RAWOOD DR		0.44			-76.3106	37.04343
191015104	2019	4/10/2019 5:00	843	8:43	O	PDO	0	0	0	0	0	0	0	2	2. Angle	ANG	No	1. No Adve	2. Daylight	Day	1. Dry	Dry	1. Main-Lir	3. Grade - S	2. Blackto	5. Loose M	3. Two-Wa	1. Not at In	4. Stop Sig	1. Yes - Wc	1. Yes	3. Activity	1. Lane Cl	3. No	20. Motor	1. On Roac	No	No	Belted	No	No	No	No	No	Yes	No	No	No	No		NOT_RD	Urban Inte	No	No	Yes	No	5. Hampto	114	114. City o	3-Principal	4-Two-Way	Urban	NonVDOT	5	3. City or T	Hampton F	HAMP	R-VA US00258EB		63.17	1091131	53.06	-76.3855	37.04225
191015105	2019	4/10/2019 5:00	1031	10:31	C	C	0	0	0	1	1	0	0	2	1. Rear End	RE	No	1. No Adve	2. Daylight	Day	1. Dry	Dry	10. Interse	10. On/Off	2. Blackto	1. No Defe	2. Two-Wa	4. Four Apr	8. Yield Sig	1. Yes - Wc	2. No			3. No	20. Motor	1. On Roac	No	No	Belted	No	No	No	No	No	No	No	No	No	No		NOT_RD	Urban Inte	Yes	Yes	Yes	No	5. Hampto	114	114. City o	7-Local (J,	3-Two-Way	Urban	NonVDOT	5	3. City or T	Hampton F	HAMP	S-VA114NP BUTLER FARM RD		0.82	253022	101.63	-76.4005	37.06335
191015158	2019	4/9/2019 5:00	806	8:06	B	B	0	0	1	0	1	0	0	1	9. Fixed Object - Off Road	FOOR	No	1. No Adve	2. Daylight	Day	1. Dry	Dry	5. On Entra	2. Curve - L	2. Blackto	1. No Defe	4. One-Wa	1. Not at In	6. Traffic L	1. Yes - Wc	2. No			3. No	3. Utility P	4. Roadsid	No	No	Belted	No	No	No	No	No	Yes	No	No	No	No		RD_RIGHT	Not Interse	No	No	No	No	5. Hampto	114	114. City o	1-Interstat	1-One-Way	Urban	VDOT Inter	5	1. State Hv	Hampton F	HAMP	R-VA IS00064WB	RMP261.00A	0.08			-76.4177	37.06081
213545138	2021	11/2/2021 5:00	1844	18:44	B	B	0	0	1	1	2	0	0	2	3. Head On	HO	No	5. Rain	4. Darknes	Night	2. Wet	Wet	10. Interse	1. Straight	2. Blackto	1. No Defe	2. Two-Wa	4. Four Apr	3. Traffic S	1. Yes - Wc	2. No			3. No	20. Motor	1. On Roac	No	No	Belted	No	No	No	No	No	No	No	No	No	No		NOT_RD	Urban Inte	Yes	No	Yes	Yes	5. Hampto	114	114. City o	5-Major Cc	3-Two-Way	Urban	NonVDOT	5	3. City or T	Hampton F	HAMP	R-VA US00060EB		272.33	1069246	271.04	-76.3532	37.01078
222375625	2022	7/7/2022 5:00	1725	17:25	A	A	0	1	0	0	1	0	0	2	9. Fixed Object - Off Road	FOOR	No	1. No Adve	2. Daylight	Day	1. Dry	Dry	1. Main-Lir	2. Curve - L	2. Blackto	1. No Defe	1. Two-Wa	1. Not at In	6. Traffic L	1. Yes - Wc	2. No			3. No	13. Curb	1. On Roac	No	No	Unbelted	No	No	No	No	No	No	No	No	No	Yes	20	RD_UNKN	Not Interse	No	No	Yes	No	5. Hampto	114	114. City o	5-Major Cc	3-Two-Way	Urban	NonVDOT	5	3. City or T	Hampton F	HAMP	R-VA US00060EB		272.33	1069246	250.04	-76.3532	37.01072
203295135	2020	11/12/2020 5:00	849	8:49	O	PDO	0	0	0	0	0	0	0	2	2. Angle	ANG	No	5. Rain	2. Daylight	Day	2. Wet	Wet	9. Within Ir	1. Straight	2. Blackto	1. No Defe	1. Two-Wa	3. Three Ap	4. Stop Sig	1. Yes - Wc	2. No			3. No	20. Motor	1. On Roac	No	No	Belted	No	No	No	No	No	Yes	No	No	No	No		NOT_RD	Urban Inte	No	Yes	Yes	No	5. Hampto	114	114. City o	5-Major Cc	3-Two-Way	Urban	NonVDOT	5	3. City or T	Hampton F	HAMP	R-VA SR00169SB		2.86	1060387	5.65	-76.3038	37.04157
191025112	2019	4/11/2019 5:00	330	3:30	O	PDO	0	0	0	0	0	0	0	1	9. Fixed Object - Off Road	FOOR	No	1. No Adve	4. Darknes	Night	1. Dry	Dry	2. Accelera	6. Hillcrest	2. Blackto	1. No Defe	3. Two-Wa	1. Not at In	6. Traffic L	1. Yes - Wc	2. No			3. No	5. Guard R	2. Shoulde	No	No	Unbelted	No	No	No	No	Yes	No	No	No	No	Yes	10	RD_LEFT	Not Interse	No	No	No	Yes	5. Hampto	114	114. City o	1-Interstat	1-One-Way	Urban	VDOT Inter	5	1. State Hv	Hampton F	HAMP	R-VA IS00064WB	RMP263.00A	0.03			-76.3954	37.0415
191025171	2019	4/12/2019 5:00	854	8:54	B	B	0	0	1	0	1	0	0	2	1. Rear End	RE	No	1. No Adve	2. Daylight	Day	1. Dry	Dry	8. Non-Inte	1. Straight	2. Blackto	1. No Defe	3. Two-Wa	1. Not at In	6. Traffic L	1. Yes - Wc	2. No			3. No	20. Motor	1. On Roac	No	No	Belted	No	No	No	No	No	No	No	No	No	Yes	40	NOT_RD	Not Interse	No	No	Yes	No	5. Hampto	114	114. City o	1-Interstat	4-Two-Way	Urban	VDOT Inter	5	1. State Hv	Hampton F	HAMP	R-VA IS00064WB		266.99			-76.3413	37.0333
191025179	2019	4/10/2019 5:00	2143	21:43	A	A	0	1	0	0	1	0	0	1	9. Fixed Object - Off Road	FOOR	No	1. No Adve	5. Darknes	Night	1. Dry	Dry	8. Non-Inte	3. Grade - S	2. Blackto	1. No Defe	3. Two-Wa	1. Not at In	6. Traffic L	1. Yes - Wc	2. No			3. No	5. Guard R	2. Shoulde	No	No	Belted	No	No	No	No	Yes	No	No	No	No	Yes	25	RD_RIGHT	Not Interse	No	No	Yes	Yes	5. Hampto	114	114. City o	1-Interstat	4-Two-Way	Urban	VDOT Inter	5	1. State Hv	Hampton F	HAMP	R-VA IS00064WB		266.4			-76.3506	37.03472
191025194	2019	3/16/2019 5:00	1657	16:57	O	PDO	0	0	0	0	0	0	0	3	1. Rear End	RE	No	1. No Adve	2. Daylight	Day	1. Dry	Dry	8. Non-Inte	1. Straight	1. Concret	1. No Defe	4. One-Wa	1. Not at In	6. Traffic L	1. Yes - Wc	2. No			3. No	20. Motor	1. On Roac	No	No	Belted	No	No	No	No	No	No	No	No	No	No		NOT_RD	Not Interse	No	No	Yes	No	5. Hampto	114	114. City o	1-Interstat	4-Two-Way	Urban	VDOT Inter	5	1. State Hv	Hampton F	HAMP	R-VA IS00064EB		269.31			-76.3202	37.00346
191025344	2019	4/8/2019 5:00	321	3:21	O	PDO	0	0	0	0	0	0	0	1	9. Fixed Object - Off Road	FOOR	No	1. No Adve	4. Darknes	Night	1. Dry	Dry	8. Non-Inte	1. Straight	1. Concret	1. No Defe	3. Two-Wa	1. Not at In	6. Traffic L	1. Yes - Wc	2. No			3. No	28. Ran Of	1. On Roac	Yes	No	Belted	No	No	No	No	No	No	No	No	No	No		RD_LEFT	Not Interse	No	No	Yes	Yes	5. Hampto	114	114. City o	1-Interstat	4-Two-Way	Urban	VDOT Inter	5	1. State Hv	Hampton F	HAMP	R-VA IS00064WB		261.63			-76.4227	37.06281
191035038	2019	4/10/2019 5:00	615	6:15	B	B	0	0	1	0	1	0	0	2	2. Angle	ANG	No	1. No Adve	2. Daylight	Day	1. Dry	Dry	8. Non-Inte	10. On/Off	2. Blackto	1. No Defe	4. One-Wa	1. Not at In	6. Traffic L	1. Yes - Wc	2. No			3. No	20. Motor	1. On Roac	No	No	Belted	No	No	No	No	No	No	No	No	No	No		NOT_RD	Not Interse	No	No	No	No	5. Hampto	114	114. City o	1-Interstat	1-One-Way	Urban	VDOT Inter	5	1. State Hv	Hampton F	HAMP	R-VA IS00064WB	RMP264.00A	0.09			-76.3723	37.0319
191035045	2019	4/9/2019 5:00	2128	21:28	O	PDO	0	0	0	0	0	0	0	1	9. Fixed Object - Off Road	FOOR	No	1. No Adve	4. Darknes	Night	1. Dry	Dry	8. Non-Inte	1. Straight	1. Concret	1. No Defe	3. Two-Wa	1. Not at In	6. Traffic L	1. Yes - Wc	1. Yes	3. Activity	1. Lane Cl	3. No	5. Guard R	1. On Roac	No	No	Belted	No	No	No	No	Yes	No	No	No	No	Yes	20	RD_RIGHT	Not Interse	No	No	Yes	Yes	5. Hampto	114	114. City o	1-Interstat	4-Two-Way	Urban	VDOT Inter	5	1. State Hv	Hampton F	HAMP	R-VA IS00064EB		262.31			-76.4114	37.05489
191035113	2019	4/4/2019 5:00	1631	16:31	C	C	0	0	0	1	1	0	0	2	2. Angle	ANG	No	1. No Adve	2. Daylight	Day	1. Dry	Dry	9. Within Ir	1. Straight	2. Blackto	1. No Defe	2. Two-Wa	2. Two App	3. Traffic S	1. Yes - Wc	2. No			3. No	20. Motor	1. On Roac	No	No	Belted	No	No	No	No	No	No	No	No	No	No		NOT_RD	VDOT Inter	Yes	No	Yes	No	5. Hampto	114	114. City o	4-Minor Ar	3-Two-Way	Urban	NonVDOT	5	3. City or T	Hampton F	HAMP	S-VA114PR RIP RAP RD		0.47	253415	6.29	-76.3533	37.0344
191035114	2019	4/10/2019 5:00	845	8:45	O	PDO	0	0	0	0	0	0	0	2	1. Rear End	RE	No	1. No Adve	2. Daylight	Day	1. Dry	Dry	1. Main-Lir	1. Straight	2. Blackto	1. No Defe	2. Two-Wa	1. Not at In	1. No Traffi	1. Yes - Wc	2. No			3. No	20. Motor	1. On Roac	No	No	Belted	No	No	No	No	No	No	No	No	No	No		NOT_RD	Not Interse	No	No	Yes	No	5. Hampto	114	114. City o	3-Principal	4-Two-Way	Urban	NonVDOT	5	3. City or T	Hampton F	HAMP	S-VA114NP HAMPTON ROADS CENTER PKWY		3.21	1077824	420.6	-76.3913	37.05991
220325141	2022	1/24/2022 5:00	1521	15:21	C	C	0	0	0	1	1	0	0	2	2. Angle	ANG	No	1. No Adve	2. Daylight	Day	1. Dry	Dry	9. Within Ir	1. Straight	2. Blackto	1. No Defe	2. Two-Wa	4. Four Apr	6. Traffic L	1. Yes - Wc	2. No			3. No	20. Motor	1. On Roac	No	No	Belted	No	No	No	No	No	No	No	No	No	No		NOT_RD	Urban Inte	No	No	Yes	No	5. Hampto	114	114. City o	3-Principal	4-Two-Way	Urban	NonVDOT	5	3. City or T	Hampton F	HAMP	S-VA114PR WOODLAND RD		0.42	253154	106.12	-76.3235	37.02675
240685173	2024	3/2/2024 5:00	1444	14:44	C	C	0	0	0	2	2	0	0	2	6. Fixed Object in Road	FOIR	No	1. No Adve	2. Daylight	Day	1. Dry	Dry	1. Main-Lir	1. Straight	2. Blackto	1. No Defe	1. Two-Wa	1. Not at In	6. Traffic L	1. Yes - Wc	2. No			3. No	6. Parked	1. On Roac	No	No	Unbelted	No	Yes	No	No	No	No	No	No	No	No		RD_UNKN	Not Interse	Yes	No	Yes	No	5. Hampto	114	114. City o	5-Major Cc	3-Two-Way	Urban	NonVDOT	5	3. City or T	Hampton F	HAMP	S-VA114NP BIG BETHEL RD		1.82			-76.4282	37.03863
243115300	2024	11/1/2024 5:00	1120	11:20	C	C	0	0	0	1	1	0	0	1	9. Fixed Object - Off Road	FOOR	No	1. No Adve	2. Daylight	Day	1. Dry	Dry	1. Main-Lir	1. Straight	2. Blackto	1. No Defe	1. Two-Wa	1. Not at In	6. Traffic L	1. Yes - Wc	2. No			3. No	2. Trees	1. On Roac	No	No	Belted	No	No	No	No	No	No	No	No	No	No		RD_UNKN	Not Interse	Yes	No	Yes	No	5. Hampto	114	114. City o	7-Local (J,	3-Two-Way	Urban	NonVDOT	5	3. City or T	Hampton F	HAMP	S-VA114NP SHELL RD		1.22			-76.3876	37.00437
191035125	2019	4/11/2019 5:00	2116	21:16	O	PDO	0	0	0	0	0	0	0	2	2. Angle	ANG	No	1. No Adve	4. Darknes	Night	1. Dry	Dry	9. Within Ir	1. Straight	2. Blackto	1. No Defe	3. Two-Wa	4. Four Apr	3. Traffic S	1. Yes - Wc	2. No			3. No	20. Motor	1. On Roac	No	No	Belted	No	No	No	No	No	No	No	No	No	No		NOT_RD	Urban Inte	No	No	Yes	Yes	5. Hampto	114	114. City o	3-Principal	4-Two-Way	Urban	NonVDOT	5	3. City or T	Hampton F	HAMP	R-VA US00258EB		62.26	253136	46.08	-76.4014	37.03884
190375120	2019	2/5/2019 5:00	1738	17:38	C	C	0	0	0	1	1	0	0	2	4. Sideswipe - Same Direction	SSS	No	1. No Adve	4. Darknes	Night	1. Dry	Dry	1. Main-Lir	1. Straight	2. Blackto	1. No Defe	2. Two-Wa	3. Three Ap	6. Traffic L	1. Yes - Wc	2. No			3. No	20. Motor	1. On Roac	No	No	Belted	No	No	No	No	No	No	No	No	No	No		NOT_RD	VDOT Inter	No	Yes	Yes	Yes	5. Hampto	114	114. City o	4-Minor Ar	4-Two-Way	Urban	NonVDOT	5	3. City or T	Hampton F	HAMP	S-VA114PR ABERDEEN RD		0.67	1072292	101.81	-76.4024	37.00679
191035129	2019	3/3/2019 5:00	1750	17:50	O	PDO	0	0	0	0	0	0	0	2	1. Rear End	RE	No	1. No Adve	3. Dusk	Day	1. Dry	Dry	8. Non-Inte	1. Straight	1. Concret	1. No Defe	3. Two-Wa	1. Not at In	6. Traffic L	1. Yes - Wc	2. No			3. No	20. Motor	1. On Roac	No	No	Belted	No	No	No	No	No	No	No	No	No	No		NOT_RD	Not Interse	No	Yes	Yes	No	5. Hampto	114	114. City o	1-Interstat	4-Two-Way	Urban	VDOT Inter	5	1. State Hv	Hampton F	HAMP	R-VA IS00064EB		261.29			-76.4263	37.06487
210565190	2021	2/19/2021 5:00	1326	13:26	C	C	0	0	0	1	1	0	0	2	1. Rear End	RE	No	5. Rain	2. Daylight	Day	2. Wet	Wet	9. Within Ir	1. Straight	2. Blackto	1. No Defe	2. Two-Wa	4. Four Apr	3. Traffic S	1. Yes - Wc	2. No			1. Yes	20. Motor	1. On Roac	No	No	Belted	No	No	No	No	No	No	Yes	No	No	No		NOT_RD	Urban Inte	No	Yes	Yes	No	5. Hampto	114	114. City o	5-Major Cc	4-Two-Way	Urban	NonVDOT	5	3. City or T	Hampton F	HAMP	S-VA114NP ANDREWS BLVD		0.53	253501	42.7	-76.3217	37.0424
191035176	2019	4/12/2019 5:00	1259	12:59	C	C	0	0	0	2	2	0	0	2	16. Other	OTHR	No	1. No Adve	2. Daylight	Day	1. Dry	Dry	9. Within Ir	1. Straight	2. Blackto	1. No Defe	2. Two-Wa	4. Four Apr	4. Stop Sig	1. Yes - Wc	2. No			3. No	20. Motor	1. On Roac	No	No	Belted	No	No	No	No	No	No	No	No	No	No		NOT_RD	Urban Inte	No	No	Yes	No	5. Hampto	114	114. City o	7-Local (J,	3-Two-Way	Urban	NonVDOT	5	3. City or T	Hampton F	HAMP	S-VA114NP LONDONSHIRE TER		0.5			-76.4228	37.05224
191035248	2019	4/13/2019 5:00	1450	14:50	O	PDO	0	0	0	0	0	0	0	1	9. Fixed Object - Off Road	FOOR	No	5. Rain	2. Daylight	Day	2. Wet	Wet	8. Non-Inte	1. Straight	1. Concret	1. No Defe	3. Two-Wa	1. Not at In	6. Traffic L	1. Yes - Wc	2. No			3. No	11. Jersey	4. Roadsid	No	No	Belted	No	No	No	No	No	No	No	No	No	No		RD_LEFT	Not Interse	No	No	Yes	No	5. Hampto	114	114. City o	1-Interstat	4-Two-Way	Urban	VDOT Inter	5	1. State Hv	Hampton F	HAMP	R-VA IS00664WB		1.11			-76.3822	37.02031
191035271	2019	4/13/2019 5:00	1450	14:50	O	PDO	0	0	0	0	0	0	0	2	1. Rear End	RE	No	5. Rain	2. Daylight	Day	2. Wet	Wet	8. Non-Inte	1. Straight	1. Concret	1. No Defe	3. Two-Wa	1. Not at In	6. Traffic L	1. Yes - Wc	2. No			3. No	20. Motor	1. On Roac	No	No	Belted	No	No	No	No	No	No	No	No	No	Yes	15	NOT_RD	Not Interse	No	No	Yes	No	5. Hampto	114	114. City o	1-Interstat	4-Two-Way	Urban	VDOT Inter	5	1. State Hv	Hampton F	HAMP	R-VA IS00664WB		1.12			-76.3822	37.02025
211965349	2021	7/2/2021 5:00	1735	17:35	C	C	0	0	0	1	1	0	0	2	1. Rear End	RE	No	1. No Adve	2. Daylight	Day	1. Dry	Dry	1. Main-Lir	1. Straight	1. Concret	1. No Defe	2. Two-Wa	4. Four Apr	3. Traffic S	1. Yes - Wc	2. No			3. No	20. Motor	1. On Roac	No	No	Belted	No	Yes	No	No	No	No	No	No	No	Yes	5	NOT_RD	Urban Inte	No	No	Yes	No	5. Hampto	114	114. City o	5-Major Cc	4-Two-Way	Urban	NonVDOT	5	3. City or T	Hampton F	HAMP	S-VA114PR ANDREWS BLVD		0.53	253501	0	-76.3216	37.0423
181895064	2018	7/6/2018 5:00	2335	23:35	O	PDO	0	0	0	0	0	0	0	1	9. Fixed Object - Off Road	FOOR	No	1. No Adve	4. Darknes	Night	1. Dry	Dry	10. Interse	2. Curve - L	2. Blackto	1. No Defe	1. Two-Wa	3. Three Ap	4. Stop Sig	1. Yes - Wc	2. No			3. No	15. Other F	4. Roadsid	No	No	Belted	No	No	No	No	No	No	No	No	No	No		NOT_RD	Urban Inte	No	No	Yes	Yes	5. Hampto	114	114. City o	7-Local (J,	3-Two-Way	Urban	NonVDOT	5	3. City or T	Hampton F	HAMP	S-VA114PR SHELL RD		1.25			-76.387	37.00448
191045134	2019	4/14/2019 5:00	1221	12:21	O	PDO	0	0	0	0	0	0	0	1	9. Fixed Object - Off Road	FOOR	No	4. Mist	2. Daylight	Day	2. Wet	Wet	8. Non-Inte	1. Straight	1. Concret	1. No Defe	3. Two-Wa	1. Not at In	6. Traffic L	1. Yes - Wc	2. No			3. No	5. Guard R	1. On Roac	No	No	Belted	No	No	No	No	Yes	No	No	No	No	No		RD_UNKN	Not Interse	No	No	Yes	No	5. Hampto	114	114. City o	1-Interstat	4-Two-Way	Urban	VDOT Inter	5	1. State Hv	Hampton F	HAMP	R-VA IS00064EB		264.14			-76.3903	37.03653
191045158	2019	4/12/2019 5:00	1541	15:41	O	PDO	0	0	0	0	0	0	0	3	1. Rear End	RE	No	1. No Adve	2. Daylight	Day	1. Dry	Dry	10. Interse	1. Straight	2. Blackto	1. No Defe	3. Two-Wa	3. Three Ap	6. Traffic L	1. Yes - Wc	2. No			3. No	20. Motor	1. On Roac	No	No	Belted	No	No	No	No	No	No	No	No	No	No		NOT_RD	Urban Inte	No	Yes	Yes	No	5. Hampto	114	114. City o	3-Principal	4-Two-Way	Urban	NonVDOT	5	3. City or T	Hampton F	HAMP	R-VA US00258WB		62.27	253136	90.71	-76.4014	37.03902
191045242	2019	4/13/2019 5:00	1540	15:40	B	B	0	0	1	5	6	0	0	5	15. Backed Into	BI	No	1. No Adve	2. Daylight	Day	1. Dry	Dry	1. Main-Lir	1. Straight	1. Concret	1. No Defe	3. Two-Wa	1. Not at In	6. Traffic L	1. Yes - Wc	2. No			3. No	20. Motor	1. On Roac	No	No	Belted	No	No	No	No	No	No	No	No	No	Yes	3	NOT_RD	Not Interse	No	No	Yes	No	5. Hampto	114	114. City o	1-Interstat	4-Two-Way	Urban	VDOT Inter	5	1. State Hv	Hampton F	HAMP	R-VA IS00064WB		271.19			-76.3018	36.98393
191055112	2019	4/12/2019 5:00	1747	17:47	O	PDO	0	0	0	0	0	0	0	2	9. Fixed Object - Off Road	FOOR	No	1. No Adve	2. Daylight	Day	1. Dry	Dry	1. Main-Lir	1. Straight	2. Blackto	1. No Defe	3. Two-Wa	1. Not at In	6. Traffic L	1. Yes - Wc	2. No			3. No	16. Other T	4. Roadsid	No	No	Belted	No	No	No	No	No	No	No	No	No	No		RD_UNKN	Not Interse	No	Yes	Yes	No	5. Hampto	114	114. City o	3-Principal	4-Two-Way	Urban	NonVDOT	5	3. City or T	Hampton F	HAMP	S-VA114NP HAMPTON ROADS CENTER PKWY		1.4			-76.4239	37.05961
191055113	2019	4/12/2019 5:00	2055	20:55	O	PDO	0	0	0	0	0	0	0	2	2. Angle	ANG	No	1. No Adve	4. Darknes	Night	1. Dry	Dry	1. Main-Lir	1. Straight	2. Blackto	1. No Defe	2. Two-Wa	4. Four Apr	12. Railroa	1. Yes - Wc	2. No			3. No	20. Motor	1. On Roac	No	No	Belted	No	No	No	No	No	No	No	No	No	No		NOT_RD	Urban Inte	No	Yes	Yes	Yes	5. Hampto	114	114. City o	7-Local (J,	3-Two-Way	Urban	NonVDOT	5	3. City or T	Hampton F	HAMP	S-VA114NP COLISEUM DR		0.81	754224	98.57	-76.3886	37.04159
242005380	2024	6/4/2024 5:00	1511	15:11	C	C	0	0	0	3	3	0	0	2	16. Other	OTHR	No	1. No Adve	2. Daylight	Day	1. Dry	Dry	10. Interse	1. Straight	2. Blackto	1. No Defe	2. Two-Wa	3. Three Ap	3. Traffic S	1. Yes - Wc	2. No			3. No	20. Motor	1. On Roac	No	No	Belted	No	No	No	No	No	No	No	No	No	No		NOT_RD	Urban Inte	No	No	Yes	No	5. Hampto	114	114. City o	3-Principal	4-Two-Way	Urban	NonVDOT	5	3. City or T	Hampton F	HAMP	R-VA SR00143NB		2.06	1062041	43.85	-76.3275	37.02352
223535142	2022	12/16/2022 5:00	712	7:12	C	C	0	0	0	2	2	0	0	2	1. Rear End	RE	No	1. No Adve	2. Daylight	Day	1. Dry	Dry	1. Main-Lir	1. Straight	2. Blackto	1. No Defe	3. Two-Wa	1. Not at In	6. Traffic L	1. Yes - Wc	2. No			3. No	20. Motor	1. On Roac	No	No	Belted	No	No	No	No	No	No	No	No	No	No		NOT_RD	Urban Inte	No	No	Yes	No	5. Hampto	114	114. City o	3-Principal	4-Two-Way	Urban	NonVDOT	5	3. City or T	Hampton F	HAMP	R-VA SR00134EB		6.73	253022	248.43	-76.4004	37.06285
191055117	2019	4/14/2019 5:00	204	2:04	C	C	0	0	0	1	1	0	0	2	3. Head On	HO	No	1. No Adve	4. Darknes	Night	1. Dry	Dry	1. Main-Lir	1. Straight	2. Blackto	1. No Defe	2. Two-Wa	3. Three Ap	3. Traffic S	1. Yes - Wc	2. No			3. No	20. Motor	1. On Roac	No	No	Belted	No	No	No	No	No	Yes	No	No	No	No		NOT_RD	Urban Inte	No	No	Yes	Yes	5. Hampto	114	114. City o	4-Minor Ar	3-Two-Way	Urban	NonVDOT	5	3. City or T	Hampton F	HAMP	R-VA SR00172SB		2.15	1085084	195.31	-76.3931	37.0975
191055118	2019	4/14/2019 5:00	1004	10:04	C	C	0	0	0	1	1	0	0	2	16. Other	OTHR	No	5. Rain	2. Daylight	Day	2. Wet	Wet	7. Other lo	5. Hillcrest	2. Blackto	1. No Defe	3. Two-Wa	2. Two App	6. Traffic L	1. Yes - Wc	2. No			3. No	11. Jersey	1. On Roac	No	No	Belted	No	No	No	No	No	Yes	No	No	No	No		NOT_RD	Not Interse	No	Yes	Yes	No	5. Hampto	114	114. City o	3-Principal	4-Two-Way	Urban	NonVDOT	5	3. City or T	Hampton F	HAMP	S-VA114PR HAMPTON ROADS CENTER PKWY		1.57			-76.4203	37.05908
181525204	2018	5/31/2018 5:00	1401	14:01	O	PDO	0	0	0	0	0	0	0	2	16. Other	OTHR	No	1. No Adve	2. Daylight	Day	1. Dry	Dry	1. Main-Lir	1. Straight	2. Blackto	1. No Defe	1. Two-Wa	1. Not at In	6. Traffic L	1. Yes - Wc	2. No			3. No	20. Motor	1. On Roac	No	No	Belted	No	No	No	No	No	Yes	No	No	No	No		NOT_RD	Not Interse	Yes	No	Yes	No	5. Hampto	114	114. City o	5-Major Cc	3-Two-Way	Urban	NonVDOT	5	3. City or T	Hampton F	HAMP	S-VA114NP BIG BETHEL RD		1.87			-76.4283	37.03943
231715253	2023	6/16/2023 5:00	1208	12:08	C	C	0	0	0	2	2	0	0	2	1. Rear End	RE	No	1. No Adve	2. Daylight	Day	1. Dry	Dry	10. Interse	10. On/Off	2. Blackto	1. No Defe	3. Two-Wa	4. Four Apr	8. Yield Sig	1. Yes - Wc	2. No			3. No	20. Motor	1. On Roac	No	No	Belted	No	No	No	No	No	No	No	No	No	No		NOT_RD	Urban Inte	Yes	No	Yes	No	5. Hampto	114	114. City o	3-Principal	4-Two-Way	Urban	NonVDOT	5	3. City or T	Hampton F	HAMP	R-VA SR00134EB		6.73	253022	243.59	-76.4004	37.06287
191065127	2019	4/16/2019 5:00	526	5:26	O	PDO	0	0	0	0	0	0	0	3	4. Sideswipe - Same Direction	SSS	No	1. No Adve	4. Darknes	Night	1. Dry	Dry	8. Non-Inte	1. Straight	2. Blackto	1. No Defe	3. Two-Wa	1. Not at In	6. Traffic L	1. Yes - Wc	2. No			3. No	20. Motor	1. On Roac	No	No	Belted	No	No	No	No	No	No	No	No	No	No		NOT_RD	Not Interse	No	No	Yes	Yes	5. Hampto	114	114. City o	1-Interstat	4-Two-Way	Urban	VDOT Inter	5	1. State Hv	Hampton F	HAMP	R-VA IS00064EB		260.99			-76.4304	37.06735
191065138	2019	4/15/2019 5:00	2125	21:25	A	A	0	1	0	0	1	0	1	1	12. Ped	PED	Pedestrian	1. No Adve	4. Darknes	Night	1. Dry	Dry	8. Non-Inte	1. Straight	2. Blackto	1. No Defe	3. Two-Wa	1. Not at In	14. Ped Cr	1. Yes - Wc	2. No			3. No	19. Ped	1. On Roac	No	No	Belted	No	No	No	No	No	No	No	No	Yes	No		NOT_RD	Not Interse	No	No	Yes	Yes	5. Hampto	114	114. City o	3-Principal	4-Two-Way	Urban	NonVDOT	5	3. City or T	Hampton F	HAMP	R-VA US00258WB		59.77	253129	369.48	-76.4406	37.02136
190075116	2019	1/5/2019 5:00	155	1:55	A	A	0	1	0	0	1	0	0	2	1. Rear End	RE	No	1. No Adve	4. Darknes	Night	2. Wet	Wet	1. Main-Lir	1. Straight	2. Blackto	1. No Defe	1. Two-Wa	1. Not at In	1. No Traffi	6. No Traffi	2. No			3. No	6. Parked	1. On Roac	No	No	Unbelted	No	No	No	No	No	No	No	No	No	Yes	10	RD_UNKN	Not Interse	No	No	Yes	Yes	5. Hampto	114	114. City o	5-Major Cc	3-Two-Way	Urban	NonVDOT	5	3. City or T	Hampton F	HAMP	S-VA114NP BIG BETHEL RD		1.87			-76.4283	37.03948
191075093	2019	3/20/2019 5:00	1416	14:16	C	C	0	0	0	1	1	0	0	2	16. Other	OTHR	Bike	4. Mist	2. Daylight	Day	1. Dry	Dry	9. Within Ir	1. Straight	2. Blackto	1. No Defe	1. Two-Wa	4. Four Apr	4. Stop Sig	1. Yes - Wc	2. No			3. No	22. Bicycle	1. On Roac	Yes	No	Belted	Yes	No	No	No	No	No	No	No	No	No		NOT_RD	Urban Inte	Yes	No	Yes	No	5. Hampto	114	114. City o	7-Local (J,	3-Two-Way	Urban	NonVDOT	5	3. City or T	Hampton F	HAMP	S-VA114PR CHAPEL ST		0.37			-76.3565	37.02387
190695132	2019	3/8/2019 5:00	206	2:06	C	C	0	0	0	1	1	0	0	2	1. Rear End	RE	No	1. No Adve	4. Darknes	Night	1. Dry	Dry	9. Within Ir	1. Straight	2. Blackto	1. No Defe	3. Two-Wa	4. Four Apr	3. Traffic S	1. Yes - Wc	2. No			3. No	20. Motor	1. On Roac	No	No	Belted	No	No	No	No	No	Yes	No	No	No	No		NOT_RD	VDOT Inter	No	No	Yes	Yes	5. Hampto	114	114. City o	4-Minor Ar	4-Two-Way	Urban	NonVDOT	5	3. City or T	Hampton F	HAMP	S-VA114NP ABERDEEN RD		0.67	1072292	68.83	-76.4026	37.00678
191075120	2019	4/16/2019 5:00	835	8:35	O	PDO	0	0	0	0	0	0	0	1	9. Fixed Object - Off Road	FOOR	No	1. No Adve	2. Daylight	Day	1. Dry	Dry	1. Main-Lir	1. Straight	2. Blackto	1. No Defe	3. Two-Wa	1. Not at In	6. Traffic L	1. Yes - Wc	2. No			3. No	5. Guard R	1. On Roac	No	No	Belted	No	Yes	No	No	Yes	No	No	No	No	No		RD_LEFT	Not Interse	No	No	Yes	No	5. Hampto	114	114. City of Hampton		4-Two-Way	Urban	NonVDOT	5	3. City or T	Hampton F	HAMP	S-VA114NP POWER PLANT PKWY		0.25			-76.3873	37.01874
191075173	2019	4/13/2019 5:00	1831	18:31	B	B	0	0	2	0	2	0	0	3	1. Rear End	RE	No	5. Rain	2. Daylight	Day	2. Wet	Wet	8. Non-Inte	1. Straight	2. Blackto	1. No Defe	4. One-Wa	1. Not at In	6. Traffic L	1. Yes - Wc	2. No			3. No	20. Motor	1. On Roac	No	No	Belted	No	No	No	No	No	No	No	No	No	Yes	15	NOT_RD	Not Interse	No	No	Yes	No	5. Hampto	114	114. City o	1-Interstat	4-Two-Way	Urban	VDOT Inter	5	1. State Hv	Hampton F	HAMP	R-VA IS00064EB		270.65			-76.3069	36.98818
191075174	2019	4/13/2019 5:00	1430	14:30	O	PDO	0	0	0	0	0	0	0	3	1. Rear End	RE	No	5. Rain	2. Daylight	Day	2. Wet	Wet	8. Non-Inte	1. Straight	2. Blackto	1. No Defe	4. One-Wa	1. Not at In	6. Traffic L	1. Yes - Wc	2. No			3. No	20. Motor	1. On Roac	No	No	Belted	No	No	No	No	No	No	No	No	No	No		NOT_RD	Not Interse	No	No	Yes	No	5. Hampto	114	114. City o	1-Interstat	4-Two-Way	Urban	VDOT Inter	5	1. State Hv	Hampton F	HAMP	R-VA IS00064EB		271.08			-76.3024	36.98339
191075188	2019	4/14/2019 5:00	1548	15:48	O	PDO	0	0	0	0	0	0	0	2	2. Angle	ANG	No	1. No Adve	2. Daylight	Day	1. Dry	Dry	1. Main-Lir	1. Straight	2. Blackto	1. No Defe	1. Two-Wa	1. Not at In	4. Stop Sig	1. Yes - Wc	2. No			3. No	20. Motor	1. On Roac	No	No	Belted	No	No	No	No	No	No	No	No	No	No		NOT_RD	Not Interse	No	No	Yes	No	5. Hampto	114	114. City o	7-Local (J,	3-Two-Way	Urban	NonVDOT	5	3. City or T	Hampton F	HAMP	S-VA114PR WINGFIELD DR		0.3			-76.3985	37.02247
191075353	2019	4/13/2019 5:00	1330	13:30	B	B	0	0	1	0	1	0	0	3	1. Rear End	RE	No	5. Rain	2. Daylight	Day	2. Wet	Wet	8. Non-Inte	1. Straight	1. Concret	1. No Defe	4. One-Wa	1. Not at In	9. One Wa	1. Yes - Wc	2. No			3. No	20. Motor	1. On Roac	No	No	Belted	No	No	No	No	No	No	No	No	No	No		NOT_RD	Not Interse	No	No	Yes	No	5. Hampto	114	114. City o	1-Interstat	4-Two-Way	Urban	VDOT Inter	5	1. State Hv	Hampton F	HAMP	R-VA IS00064EB		269.02			-76.3217	37.00761
191085143	2019	4/10/2019 5:00	1552	15:52	C	C	0	0	0	1	1	0	0	2	2. Angle	ANG	No	1. No Adve	2. Daylight	Day	1. Dry	Dry	5. On Entra	1. Straight	1. Concret	1. No Defe	1. Two-Wa	1. Not at In	4. Stop Sig	1. Yes - Wc	2. No			3. No	20. Motor	1. On Roac	No	No	Belted	No	No	No	No	No	Yes	No	No	No	No		NOT_RD	Not Interse	No	No	Yes	No	5. Hampto	114	114. City of Hampton			Urban	NonVDOT	5	3. City or T	Hampton F	HAMP	U-VA114SC99999UK					-76.3798	37.04107
191085237	2019	4/17/2019 5:00	1650	16:50	C	C	0	0	0	2	2	0	0	2	15. Backed Into	BI	No	1. No Adve	2. Daylight	Day	1. Dry	Dry	8. Non-Inte	1. Straight	2. Blackto	1. No Defe	2. Two-Wa	1. Not at In	3. Traffic S	1. Yes - Wc	2. No			3. No	20. Motor	1. On Roac	No	No	Belted	No	No	No	No	No	No	No	No	No	No		NOT_RD	Urban Inte	Yes	No	Yes	No	5. Hampto	114	114. City o	3-Principal	4-Two-Way	Urban	NonVDOT	5	3. City or T	Hampton F	HAMP	R-VA US00258WB		61.84	253135	110.07	-76.4088	37.03724
191085241	2019	4/10/2019 5:00	850	8:50	C	C	0	0	0	2	2	0	0	2	4. Sideswipe - Same Direction	SSS	No	1. No Adve	2. Daylight	Day	1. Dry	Dry	1. Main-Lir	1. Straight	2. Blackto	1. No Defe	1. Two-Wa	1. Not at In	6. Traffic L	1. Yes - Wc	2. No			3. No	20. Motor	1. On Roac	No	No	Belted	No	No	No	No	No	No	No	No	No	No		NOT_RD	Urban Inte	No	No	Yes	No	5. Hampto	114	114. City o	3-Principal	4-Two-Way	Urban	NonVDOT	5	3. City or T	Hampton F	HAMP	R-VA US00258EB		62.28	253136	161.28	-76.401	37.03892
210605087	2021	2/26/2021 5:00	1534	15:34	C	C	0	0	0	1	1	0	0	2	2. Angle	ANG	No	1. No Adve	2. Daylight	Day	1. Dry	Dry	8. Non-Inte	1. Straight	2. Blackto	1. No Defe	2. Two-Wa	1. Not at In	6. Traffic L	1. Yes - Wc	2. No			1. Yes	20. Motor	1. On Roac	No	No	Belted	No	No	No	No	No	No	No	No	No	No		NOT_RD	Not Interse	No	No	Yes	No	5. Hampto	114	114. City o	3-Principal	4-Two-Way	Urban	NonVDOT	5	3. City or T	Hampton F	HAMP	S-VA114PR ARMISTEAD AVE N		2.78	253383	395.69	-76.3786	37.05319
191005072	2019	4/8/2019 5:00	1616	16:16	O	PDO	0	0	0	0	0	0	0	3	1. Rear End	RE	No	1. No Adve	2. Daylight	Day	1. Dry	Dry	10. Interse	1. Straight	2. Blackto	1. No Defe	3. Two-Wa	4. Four Apr	3. Traffic S	1. Yes - Wc	2. No			3. No	20. Motor	1. On Roac	No	No	Belted	No	No	No	No	No	No	No	No	No	No		NOT_RD	VDOT Inter	No	No	Yes	No	5. Hampto	114	114. City o	4-Minor Ar	4-Two-Way	Urban	NonVDOT	5	3. City or T	Hampton F	HAMP	S-VA114NP ABERDEEN RD		0.67	1072292	90.28	-76.4025	37.00683
211965217	2021	6/11/2021 5:00	1241	12:41	O	PDO	0	0	0	0	0	0	0	2	2. Angle	ANG	No	1. No Adve	2. Daylight	Day	1. Dry	Dry	1. Main-Lir	1. Straight	2. Blackto	1. No Defe	1. Two-Wa	1. Not at In	1. No Traffi	6. No Traffi	2. No			3. No	20. Motor	1. On Roac	No	No	Belted	No	No	No	No	No	No	No	No	No	No		NOT_RD	Not Interse	Yes	No	Yes	No	5. Hampto	114	114. City o	5-Major Cc	3-Two-Way	Urban	NonVDOT	5	3. City or T	Hampton F	HAMP	S-VA114NP BIG BETHEL RD		1.9			-76.4282	37.03998
243325267	2024	11/22/2024 5:00	1214	12:14	O	PDO	0	0	0	0	0	0	0	4	16. Other	OTHR	No	1. No Adve	2. Daylight	Day	1. Dry	Dry	1. Main-Lir	1. Straight	2. Blackto	1. No Defe	1. Two-Wa	1. Not at In	6. Traffic L	1. Yes - Wc	2. No			3. No	20. Motor	1. On Roac	No	No	Belted	No	No	No	No	No	No	No	No	No	No		NOT_RD	Not Interse	No	No	Yes	No	5. Hampto	114	114. City o	3-Principal	4-Two-Way	Urban	NonVDOT	5	3. City or T	Hampton F	HAMP	R-VA SR00134EB		6.73	253022	253.27	-76.4004	37.06284
191085253	2019	4/16/2019 5:00	1631	16:31	C	C	0	0	0	1	1	0	0	1	9. Fixed Object - Off Road	FOOR	No	1. No Adve	2. Daylight	Day	1. Dry	Dry	1. Main-Lir	2. Curve - L	2. Blackto	1. No Defe	2. Two-Wa	1. Not at In	6. Traffic L	1. Yes - Wc	2. No			3. No	3. Utility P	1. On Roac	No	No	Belted	No	No	No	No	No	No	No	No	No	No		RD_RIGHT	Not Interse	No	No	Yes	No	5. Hampto	114	114. City o	7-Local (J,	3-Two-Way	Urban	NonVDOT	5	3. City or T	Hampton F	HAMP	S-VA114NP THREECHOPT RD		0.61			-76.4311	37.03007
232425050	2023	8/26/2023 5:00	1513	15:13	A	A	0	1	0	0	1	0	0	2	4. Sideswipe - Same Direction	SSS	No	1. No Adve	2. Daylight	Day	1. Dry	Dry	1. Main-Lir	2. Curve - L	2. Blackto	1. No Defe	2. Two-Wa	1. Not at In	6. Traffic L	1. Yes - Wc	2. No			3. No	20. Motor	1. On Roac	No	No	Belted	No	Yes	No	No	No	Yes	No	No	No	No		NOT_RD	Not Interse	No	No	Yes	No	5. Hampto	114	114. City o	5-Major Cc	3-Two-Way	Urban	NonVDOT	5	3. City or T	Hampton F	HAMP	S-VA114NP BIG BETHEL RD		1.9			-76.4282	37.04001
231795102	2023	6/26/2023 5:00	1648	16:48	C	C	0	0	0	2	2	0	0	2	2. Angle	ANG	No	1. No Adve	2. Daylight	Day	1. Dry	Dry	9. Within Ir	1. Straight	2. Blackto	1. No Defe	2. Two-Wa	4. Four Apr	3. Traffic S	1. Yes - Wc	2. No			3. No	20. Motor	1. On Roac	No	No	Belted	No	No	No	No	No	No	No	No	No	No		NOT_RD	VDOT Inter	Yes	No	Yes	No	5. Hampto	114	114. City o	4-Minor Ar	4-Two-Way	Urban	NonVDOT	5	3. City or T	Hampton F	HAMP	R-VA SR00415EB		0.3	1082768	27.54	-76.3971	37.03634
191085260	2019	4/16/2019 5:00	1106	11:06	O	PDO	0	0	0	0	0	0	0	2	1. Rear End	RE	No	1. No Adve	2. Daylight	Day	1. Dry	Dry	8. Non-Inte	1. Straight	2. Blackto	1. No Defe	2. Two-Wa	1. Not at In	6. Traffic L	1. Yes - Wc	2. No			3. No	20. Motor	1. On Roac	No	No	Belted	No	No	No	No	No	No	No	No	No	No		NOT_RD	Urban Inte	No	No	Yes	No	5. Hampto	114	114. City o	7-Local (J,	3-Two-Way	Urban	NonVDOT	5	3. City or T	Hampton F	HAMP	S-VA114PR BUTLER FARM RD		0.78	253022	101.41	-76.3999	37.06354
191085261	2019	4/16/2019 5:00	1652	16:52	O	PDO	0	0	0	0	0	0	0	2	1. Rear End	RE	No	1. No Adve	2. Daylight	Day	1. Dry	Dry	1. Main-Lir	1. Straight	2. Blackto	1. No Defe	3. Two-Wa	1. Not at In	3. Traffic S	1. Yes - Wc	2. No			3. No	20. Motor	1. On Roac	No	No	Belted	No	No	No	No	No	No	No	No	No	No		NOT_RD	Not Interse	No	Yes	Yes	No	5. Hampto	114	114. City o	3-Principal	4-Two-Way	Urban	NonVDOT	5	3. City or T	Hampton F	HAMP	S-VA114PR HAMPTON ROADS CENTER PKWY		2.04			-76.4113	37.05976
191085262	2019	4/16/2019 5:00	1025	10:25	A	A	0	1	0	0	1	0	0	2	2. Angle	ANG	No	1. No Adve	2. Daylight	Day	1. Dry	Dry	9. Within Ir	1. Straight	2. Blackto	1. No Defe	2. Two-Wa	4. Four Apr	3. Traffic S	1. Yes - Wc	2. No			3. No	20. Motor	1. On Roac	No	No	Belted	No	No	No	No	No	Yes	No	No	No	No		NOT_RD	Urban Inte	No	No	Yes	No	5. Hampto	114	114. City o	5-Major Cc	3-Two-Way	Urban	NonVDOT	5	3. City or T	Hampton F	HAMP	S-VA114NP POWHATAN PKWY		0.74	253217	10.96	-76.3804	37.00839
243115321	2024	11/3/2024 5:00	1251	12:51	C	C	0	0	0	2	2	0	1	1	12. Ped	PED	Pedestrian	1. No Adve	2. Daylight	Day	1. Dry	Dry	8. Non-Inte	1. Straight	2. Blackto	1. No Defe	4. One-Wa	1. Not at In	14. Ped Cr	1. Yes - Wc	2. No			3. No	22. Bicycle	1. On Roac	No	No	Belted	No	No	No	No	No	No	No	No	Yes	No		NOT_RD	Urban Inte	Yes	No	Yes	No	5. Hampto	114	114. City o	3-Principal	4-Two-Way	Urban	NonVDOT	5	3. City or T	Hampton F	HAMP	R-VA SR00143SB		2.06	1062041	145.57	-76.3275	37.02336
191085264	2019	4/14/2019 5:00	2306	23:06	O	PDO	0	0	0	0	0	0	0	2	4. Sideswipe - Same Direction	SSS	No	1. No Adve	4. Darknes	Night	1. Dry	Dry	9. Within Ir	1. Straight	2. Blackto	1. No Defe	2. Two-Wa	4. Four Apr	3. Traffic S	1. Yes - Wc	2. No			3. No	20. Motor	1. On Roac	No	No	Belted	No	No	No	No	No	No	No	No	No	No		NOT_RD	Urban Inte	No	Yes	Yes	Yes	5. Hampto	114	114. City o	3-Principal	4-Two-Way	Urban	NonVDOT	5	3. City or T	Hampton F	HAMP	R-VA US00258EB		62.97	754224	94.52	-76.3888	37.04152
191085265	2019	4/15/2019 5:00	852	8:52	O	PDO	0	0	0	0	0	0	0	2	4. Sideswipe - Same Direction	SSS	No	1. No Adve	2. Daylight	Day	1. Dry	Dry	1. Main-Lir	1. Straight	2. Blackto	1. No Defe	3. Two-Wa	1. Not at In	6. Traffic L	1. Yes - Wc	2. No			3. No	20. Motor	1. On Roac	No	No	Belted	No	No	No	No	No	No	No	No	No	No		NOT_RD	VDOT Inter	No	No	Yes	No	5. Hampto	114	114. City o	3-Principal	4-Two-Way	Urban	NonVDOT	5	3. City or T	Hampton F	HAMP	R-VA US00258EB		62.48	50659	151.46	-76.3981	37.03955
191085286	2019	4/12/2019 5:00	1624	16:24	C	C	0	0	0	1	1	0	0	2	5. Sideswipe - Opposite Direction	SSO	No	1. No Adve	2. Daylight	Day	1. Dry	Dry	9. Within Ir	1. Straight	2. Blackto	1. No Defe	1. Two-Wa	3. Three Ap	6. Traffic L	1. Yes - Wc	2. No			3. No	20. Motor	1. On Roac	No	No	Belted	No	Yes	Yes	No	No	No	No	No	No	No		NOT_RD	VDOT Inter	No	No	Yes	No	5. Hampto	114	114. City o	4-Minor Ar	3-Two-Way	Urban	NonVDOT	5	3. City or T	Hampton F	HAMP	S-VA114PR RIP RAP RD		0.47	253415	6.29	-76.3533	37.0344
191095043	2019	4/15/2019 5:00	441	4:41	O	PDO	0	0	0	0	0	0	0	1	9. Fixed Object - Off Road	FOOR	No	5. Rain	5. Darknes	Night	2. Wet	Wet	5. On Entra	2. Curve - L	2. Blackto	1. No Defe	4. One-Wa	1. Not at In	6. Traffic L	1. Yes - Wc	2. No			3. No	5. Guard R	4. Roadsid	No	No	Belted	No	Yes	No	No	Yes	Yes	No	No	No	Yes	20	RD_RIGHT	Not Interse	No	No	No	Yes	5. Hampto	114	114. City o	1-Interstat	1-One-Way	Urban	VDOT Inter	5	1. State Hv	Hampton F	HAMP	R-VA IS00064WB	RMP261.00A	0.05			-76.418	37.06046
221015184	2022	3/13/2022 5:00	944	9:44	C	C	0	0	0	2	2	0	0	2	2. Angle	ANG	No	1. No Adve	1. Dawn	Day	1. Dry	Dry	10. Interse	1. Straight	2. Blackto	1. No Defe	3. Two-Wa	4. Four Apr	3. Traffic S	1. Yes - Wc	2. No			1. Yes	20. Motor	1. On Roac	No	No	Belted	No	No	No	No	No	No	No	No	No	No		NOT_RD	Urban Inte	No	Yes	Yes	No	5. Hampto	114	114. City o	5-Major Cc	3-Two-Way	Urban	NonVDOT	5	3. City or T	Hampton F	HAMP	S-VA114PR ANDREWS BLVD		0.53	253501	0	-76.3216	37.0423
191095072	2019	4/18/2019 5:00	1627	16:27	C	C	0	0	0	2	2	0	0	2	1. Rear End	RE	No	1. No Adve	2. Daylight	Day	1. Dry	Dry	1. Main-Lir	1. Straight	2. Blackto	1. No Defe	3. Two-Wa	1. Not at In	6. Traffic L	1. Yes - Wc	2. No			3. No	20. Motor	1. On Roac	No	No	Belted	No	No	No	No	No	No	No	No	No	No		NOT_RD	Urban Inte	No	No	Yes	No	5. Hampto	114	114. City o	3-Principal	4-Two-Way	Urban	NonVDOT	5	3. City or T	Hampton F	HAMP	R-VA US00258EB		59.85	253129	230.51	-76.4388	37.02209
191095079	2019	4/11/2019 5:00	1600	16:00	O	PDO	0	0	0	0	0	0	0	1	9. Fixed Object - Off Road	FOOR	No	1. No Adve	2. Daylight	Day	11. Sand, [	Wet	13. Drivew	1. Straight	5. Dirt	1. No Defe	5. Unknow	1. Not at In	1. No Traffi	6. No Traffi	2. No			3. No	12. Buildin	8. Off Roac	No	No	Belted	No	No	No	No	No	No	No	No	No	No		RD_UNKN	Urban Inte	No	Yes	Yes	No	5. Hampto	114	114. City o	7-Local (J,6)		Urban	NonVDOT	5	3. City or T	Hampton F	HAMP	S-VA114PR CHANNEL LN		0.16			-76.2852	37.05522
191095081	2019	4/18/2019 5:00	1622	16:22	C	C	0	0	0	1	1	0	0	2	2. Angle	ANG	No	1. No Adve	2. Daylight	Day	1. Dry	Dry	9. Within Ir	1. Straight	2. Blackto	1. No Defe	1. Two-Wa	4. Four Apr	4. Stop Sig	1. Yes - Wc	2. No			3. No	20. Motor	1. On Roac	No	No	Belted	No	No	No	No	No	No	No	No	No	No		NOT_RD	Urban Inte	No	No	Yes	No	5. Hampto	114	114. City o	7-Local (J,	3-Two-Way	Urban	NonVDOT	5	3. City or T	Hampton F	HAMP	S-VA114NP 82ND ST		0.34			-76.4368	37.02197
243475110	2024	12/7/2024 5:00	2121	21:21	O	PDO	0	0	0	0	0	0	0	1	9. Fixed Object - Off Road	FOOR	No	1. No Adve	4. Darknes	Night	1. Dry	Dry	8. Non-Inte	1. Straight	2. Blackto	1. No Defe	2. Two-Wa	1. Not at In	1. No Traffi	6. No Traffi	2. No			3. No	20. Motor	1. On Roac	No	No	Belted	No	No	No	No	No	Yes	No	No	No	No		NOT_RD	Urban Inte	No	No	Yes	Yes	5. Hampto	114	114. City o	5-Major Cc	3-Two-Way	Urban	NonVDOT	5	3. City or T	Hampton F	HAMP	R-VA SR00169SB		2.89	1060387	186.73	-76.3035	37.04201
191095203	2019	4/18/2019 5:00	1948	19:48	O	PDO	0	0	0	0	0	0	0	3	2. Angle	ANG	No	1. No Adve	3. Dusk	Day	1. Dry	Dry	8. Non-Inte	2. Curve - L	1. Concret	1. No Defe	3. Two-Wa	1. Not at In	6. Traffic L	1. Yes - Wc	1. Yes	3. Activity	1. Lane Cl	3. No	20. Motor	1. On Roac	No	No	Belted	No	No	No	No	No	No	No	No	No	No		NOT_RD	Not Interse	No	No	Yes	No	5. Hampto	114	114. City o	1-Interstat	4-Two-Way	Urban	VDOT Inter	5	1. State Hv	Hampton F	HAMP	R-VA IS00664WB		1.17			-76.3826	37.01961
191095266	2019	4/19/2019 5:00	1557	15:57	B	B	0	0	3	0	3	0	0	2	4. Sideswipe - Same Direction	SSS	No	1. No Adve	2. Daylight	Day	2. Wet	Wet	8. Non-Inte	1. Straight	1. Concret	1. No Defe	3. Two-Wa	1. Not at In	6. Traffic L	1. Yes - Wc	2. No			3. No	20. Motor	2. Shoulde	No	No	Belted	No	No	No	No	No	No	Yes	No	No	Yes	10	NOT_RD	Not Interse	No	No	Yes	No	5. Hampto	114	114. City o	1-Interstat	4-Two-Way	Urban	VDOT Inter	5	1. State Hv	Hampton F	HAMP	R-VA IS00064EB		267.22			-76.3369	37.03095
191095277	2019	4/19/2019 5:00	1632	16:32	O	PDO	0	0	0	0	0	0	0	1	9. Fixed Object - Off Road	FOOR	No	5. Rain	2. Daylight	Day	2. Wet	Wet	8. Non-Inte	1. Straight	1. Concret	1. No Defe	3. Two-Wa	1. Not at In	6. Traffic L	1. Yes - Wc	2. No			3. No	11. Jersey	2. Shoulde	No	No	Belted	No	No	No	No	No	No	No	No	No	Yes	5	RD_LEFT	Not Interse	No	No	Yes	No	5. Hampto	114	114. City o	1-Interstat	4-Two-Way	Urban	VDOT Inter	5	1. State Hv	Hampton F	HAMP	R-VA IS00064EB		263.96			-76.3923	37.03807
191105220	2019	4/15/2019 5:00	1151	11:51	O	PDO	0	0	0	0	0	0	0	4	1. Rear End	RE	No	1. No Adve	2. Daylight	Day	1. Dry	Dry	8. Non-Inte	1. Straight	2. Blackto	1. No Defe	4. One-Wa	1. Not at In	9. One Wa	1. Yes - Wc	2. No			3. No	20. Motor	1. On Roac	No	No	Belted	No	No	No	No	No	No	No	No	No	No		NOT_RD	Not Interse	Yes	No	Yes	No	5. Hampto	114	114. City o	1-Interstat	4-Two-Way	Urban	VDOT Inter	5	1. State Hv	Hampton F	HAMP	R-VA IS00064EB		271.1			-76.3023	36.98316
191105252	2019	4/20/2019 5:00	2101	21:01	O	PDO	0	0	0	0	0	0	0	2	4. Sideswipe - Same Direction	SSS	No	1. No Adve	4. Darknes	Night	1. Dry	Dry	8. Non-Inte	1. Straight	1. Concret	1. No Defe	4. One-Wa	1. Not at In	9. One Wa	1. Yes - Wc	2. No			3. No	20. Motor	1. On Roac	No	No	Belted	No	No	No	No	No	No	No	No	No	Yes	20	NOT_RD	Not Interse	No	No	Yes	Yes	5. Hampto	114	114. City o	1-Interstat	4-Two-Way	Urban	VDOT Inter	5	1. State Hv	Hampton F	HAMP	R-VA IS00064EB		270.21			-76.3114	36.99302
191105271	2019	4/17/2019 5:00	948	9:48	O	PDO	0	0	0	0	0	0	0	1	9. Fixed Object - Off Road	FOOR	No	1. No Adve	4. Darknes	Night	1. Dry	Dry	8. Non-Inte	3. Grade - S	2. Blackto	1. No Defe	4. One-Wa	1. Not at In	6. Traffic L	1. Yes - Wc	2. No			3. No	36. Cross	1. On Roac	No	No	Belted	No	No	No	No	No	No	No	No	No	Yes	15	RD_RIGHT	Not Interse	No	No	Yes	Yes	5. Hampto	114	114. City o	1-Interstat	4-Two-Way	Urban	VDOT Inter	5	1. State Hv	Hampton F	HAMP	R-VA IS00064EB		270.2			-76.3115	36.99316
191115069	2019	4/19/2019 5:00	1000	10:00	O	PDO	0	0	0	0	0	0	0	4	1. Rear End	RE	No	1. No Adve	2. Daylight	Day	1. Dry	Dry	1. Main-Lir	1. Straight	1. Concret	1. No Defe	3. Two-Wa	1. Not at In	6. Traffic L	1. Yes - Wc	2. No			3. No	20. Motor	1. On Roac	No	No	Belted	No	No	No	No	No	No	No	No	No	No		NOT_RD	Not Interse	No	No	Yes	No	5. Hampto	114	114. City o	1-Interstat	4-Two-Way	Urban	VDOT Inter	5	1. State Hv	Hampton F	HAMP	R-VA IS00064EB		271.12			-76.3021	36.98287
221105155	2022	1/6/2022 5:00	1839	18:39	C	C	0	0	0	2	2	0	0	2	1. Rear End	RE	No	1. No Adve	4. Darknes	Night	1. Dry	Dry	1. Main-Lir	1. Straight	2. Blackto	1. No Defe	3. Two-Wa	1. Not at In	3. Traffic S	1. Yes - Wc	2. No			3. No	20. Motor	1. On Roac	No	No	Belted	No	Yes	Yes	No	No	No	No	No	No	No		NOT_RD	Urban Inte	Yes	No	Yes	Yes	5. Hampto	114	114. City o	3-Principal	4-Two-Way	Urban	NonVDOT	5	3. City or T	Hampton F	HAMP	S-VA114PR WOODLAND RD		0.42	253154	99.39	-76.3235	37.02676
191125113	2019	4/20/2019 5:00	1551	15:51	O	PDO	0	0	0	0	0	0	0	2	4. Sideswipe - Same Direction	SSS	No	1. No Adve	2. Daylight	Day	1. Dry	Dry	1. Main-Lir	1. Straight	2. Blackto	1. No Defe	2. Two-Wa	1. Not at In	6. Traffic L	1. Yes - Wc	2. No			3. No	20. Motor	1. On Roac	No	No	Belted	No	No	No	No	No	No	No	No	No	No		NOT_RD	Not Interse	No	No	Yes	No	5. Hampto	114	114. City o	3-Principal	4-Two-Way	Urban	NonVDOT	5	3. City or T	Hampton F	HAMP	R-VA US00258EB		61.57	744794	472.27	-76.413	37.03505
191125114	2019	4/21/2019 5:00	1635	16:35	C	C	0	0	0	2	2	0	0	2	1. Rear End	RE	No	1. No Adve	2. Daylight	Day	1. Dry	Dry	9. Within Ir	1. Straight	2. Blackto	1. No Defe	3. Two-Wa	3. Three Ap	1. No Traffi	6. No Traffi	2. No			3. No	20. Motor	1. On Roac	No	No	Belted	No	No	No	No	No	No	No	No	No	No		NOT_RD	Urban Inte	No	No	Yes	No	5. Hampto	114	114. City o	3-Principal	4-Two-Way	Urban	NonVDOT	5	3. City or T	Hampton F	HAMP	R-VA US00258EB		61.28	1073835	228.33	-76.4172	37.03291
172585121	2017	9/14/2017 5:00	1717	17:17	A	A	0	1	0	0	1	0	0	1	9. Fixed Object - Off Road	FOOR	No	1. No Adve	2. Daylight	Day	1. Dry	Dry	1. Main-Lir	1. Straight	2. Blackto	1. No Defe	2. Two-Wa	1. Not at In	6. Traffic L	1. Yes - Wc	2. No			3. No	28. Ran Of	1. On Roac	No	No	Belted	No	No	No	No	No	No	No	Yes	No	No		NOT_RD	Urban Inte	No	No	Yes	No	5. Hampto	114	114. City o	4-Minor Ar	4-Two-Way	Urban	NonVDOT	5	3. City or T	Hampton F	HAMP	R-VA SR00152EB		2.97	253066	172.21	-76.4143	37.039
191125287	2019	4/19/2019 5:00	2057	20:57	C	C	0	0	0	2	2	0	0	2	4. Sideswipe - Same Direction	SSS	No	5. Rain	4. Darknes	Night	2. Wet	Wet	1. Main-Lir	1. Straight	2. Blackto	1. No Defe	1. Two-Wa	1. Not at In	1. No Traffi	6. No Traffi	2. No			3. No	20. Motor	1. On Roac	No	No	Belted	No	No	No	No	No	No	No	No	No	Yes	15	NOT_RD	Urban Inte	Yes	No	Yes	Yes	5. Hampto	114	114. City o	4-Minor Ar	3-Two-Way	Urban	NonVDOT	5	3. City or T	Hampton F	HAMP	R-VA SR00351WB		5.29	1068776	183.83	-76.353	37.0294
191125288	2019	4/20/2019 5:00	230	2:30	O	PDO	0	0	0	0	0	0	0	1	9. Fixed Object - Off Road	FOOR	No	5. Rain	4. Darknes	Night	2. Wet	Wet	1. Main-Lir	1. Straight	2. Blackto	1. No Defe	1. Two-Wa	1. Not at In	1. No Traffi	6. No Traffi	2. No			3. No	28. Ran Of	4. Roadsid	No	No	Belted	No	No	No	No	No	Yes	No	No	No	No		RD_RIGHT	Not Interse	No	No	Yes	Yes	5. Hampto	114	114. City o	7-Local (J,	3-Two-Way	Urban	NonVDOT	5	3. City or T	Hampton F	HAMP	S-VA114PR SELDENDALE DR		0.24			-76.3591	37.0462
191125358	2019	4/19/2019 5:00	952	9:52	O	PDO	0	0	0	0	0	0	0	4	1. Rear End	RE	No	1. No Adve	2. Daylight	Day	1. Dry	Dry	8. Non-Inte	1. Straight	2. Blackto	1. No Defe	4. One-Wa	1. Not at In	6. Traffic L	1. Yes - Wc	2. No			3. No	20. Motor	1. On Roac	No	No	Belted	No	No	No	No	No	No	No	No	No	No		NOT_RD	Not Interse	No	No	Yes	No	5. Hampto	114	114. City o	1-Interstat	4-Two-Way	Urban	VDOT Inter	5	1. State Hv	Hampton F	HAMP	R-VA IS00064EB		269.77			-76.3161	36.998
191125367	2019	4/4/2019 5:00	1000	10:00	O	PDO	0	0	0	0	0	0	0	2	4. Sideswipe - Same Direction	SSS	No	1. No Adve	2. Daylight	Day	1. Dry	Dry	8. Non-Inte	1. Straight	2. Blackto	1. No Defe	3. Two-Wa	1. Not at In	6. Traffic L	1. Yes - Wc	2. No			3. No	20. Motor	1. On Roac	No	No	Belted	No	No	No	No	No	No	No	No	No	No		NOT_RD	Not Interse	No	No	No	No	5. Hampto	114	114. City o	1-Interstat	1-One-Way	Urban	VDOT Inter	5	1. State Hv	Hampton F	HAMP	R-VA IS00064EB	RMP263.00A	0.09			-76.398	37.04272
191125369	2019	4/19/2019 5:00	1630	16:30	B	B	0	0	3	0	3	0	0	1	9. Fixed Object - Off Road	FOOR	No	5. Rain	2. Daylight	Day	2. Wet	Wet	8. Non-Inte	1. Straight	1. Concret	1. No Defe	3. Two-Wa	1. Not at In	6. Traffic L	1. Yes - Wc	2. No			3. No	11. Jersey	4. Roadsid	No	No	Belted	No	No	No	No	No	No	No	No	No	No		RD_LEFT	Not Interse	No	No	Yes	No	5. Hampto	114	114. City o	1-Interstat	4-Two-Way	Urban	VDOT Inter	5	1. State Hv	Hampton F	HAMP	R-VA IS00664WB		1.42			-76.3855	37.01677
213285112	2021	11/8/2021 5:00	1153	11:53	O	PDO	0	0	0	0	0	0	0	2	2. Angle	ANG	No	1. No Adve	2. Daylight	Day	1. Dry	Dry	9. Within Ir	1. Straight	2. Blackto	1. No Defe	2. Two-Wa	4. Four Apr	3. Traffic S	1. Yes - Wc	2. No			3. No	20. Motor	1. On Roac	No	No	Belted	No	No	No	No	No	Yes	No	No	No	No		NOT_RD	VDOT Inter	No	No	Yes	No	5. Hampto	114	114. City o	5-Major Cc	4-Two-Way	Urban	NonVDOT	5	3. City or T	Hampton F	HAMP	S-VA114PR ORCUTT AVE		0.37	1075519	38.81	-76.437	37.02676
191135059	2019	4/18/2019 5:00	1652	16:52	C	C	0	0	0	2	2	0	0	3	1. Rear End	RE	No	1. No Adve	2. Daylight	Day	1. Dry	Dry	10. Interse	1. Straight	2. Blackto	1. No Defe	2. Two-Wa	3. Three Ap	3. Traffic S	1. Yes - Wc	2. No			3. No	20. Motor	1. On Roac	No	No	Belted	No	No	No	No	No	Yes	No	No	No	Yes	5	NOT_RD	Urban Inte	No	Yes	Yes	No	5. Hampto	114	114. City o	4-Minor Ar	3-Two-Way	Urban	NonVDOT	5	3. City or T	Hampton F	HAMP	S-VA114PR KING ST N		0.68	253424	15.97	-76.3483	37.03979
221115097	2022	4/8/2022 5:00	1720	17:20	O	PDO	0	0	0	0	0	0	0	2	4. Sideswipe - Same Direction	SSS	No	5. Rain	2. Daylight	Day	2. Wet	Wet	1. Main-Lir	1. Straight	2. Blackto	1. No Defe	3. Two-Wa	1. Not at In	6. Traffic L	1. Yes - Wc	2. No			3. No	20. Motor	1. On Roac	No	No	Belted	No	No	No	No	No	No	Yes	No	No	No		NOT_RD	Urban Inte	No	No	Yes	No	5. Hampto	114	114. City o	3-Principal	4-Two-Way	Urban	NonVDOT	5	3. City or T	Hampton F	HAMP	R-VA SR00143NB		2.07	1062041	91.58	-76.3276	37.0235
232965295	2023	10/17/2023 5:00	1816	18:16	C	C	0	0	0	2	2	0	0	2	2. Angle	ANG	No	1. No Adve	4. Darknes	Night	1. Dry	Dry	2. Accelera	3. Grade - S	2. Blackto	1. No Defe	1. Two-Wa	1. Not at In	6. Traffic L	1. Yes - Wc	2. No			3. No	20. Motor	1. On Roac	No	No	Belted	No	No	No	No	No	No	No	No	No	No		NOT_RD	Urban Inte	No	No	Yes	Yes	5. Hampto	114	114. City o	5-Major Cc	3-Two-Way	Urban	NonVDOT	5	3. City or T	Hampton F	HAMP	S-VA114NP BRIARFIELD RD		0.41	253284	92.48	-76.4116	37.017
210515064	2021	2/19/2021 5:00	2207	22:07	O	PDO	0	0	0	0	0	0	0	1	16. Other	OTHR	No	1. No Adve	5. Darknes	Night	2. Wet	Wet	8. Non-Inte	1. Straight	2. Blackto	3. Soft or L	1. Two-Wa	1. Not at In	1. No Traffi	6. No Traffi	2. No			3. No	14. Ditch	4. Roadsid	No	No	Belted	No	Yes	Yes	No	No	No	No	No	No	No		NOT_RD	Urban Inte	No	No	Yes	Yes	5. Hampto	114	114. City o	5-Major Cc	3-Two-Way	Urban	NonVDOT	5	3. City or T	Hampton F	HAMP	R-VA SR00169NB		2.91	1060384	194.59	-76.3034	37.04224
191135076	2019	4/15/2019 5:00	654	6:54	O	PDO	0	0	0	0	0	0	0	3	1. Rear End	RE	No	1. No Adve	2. Daylight	Day	2. Wet	Wet	10. Interse	1. Straight	2. Blackto	1. No Defe	2. Two-Wa	3. Three Ap	6. Traffic L	1. Yes - Wc	2. No			3. No	20. Motor	1. On Roac	No	No	Belted	No	No	No	No	No	No	No	No	No	No		NOT_RD	Urban Inte	No	No	Yes	No	5. Hampto	114	114. City o	4-Minor Ar	3-Two-Way	Urban	NonVDOT	5	3. City or T	Hampton F	HAMP	S-VA114PR RIP RAP RD		0.37	253415	471.36	-76.3522	37.0354
242005261	2024	6/22/2024 5:00	1247	12:47	C	C	0	0	0	1	1	0	0	2	2. Angle	ANG	No	1. No Adve	2. Daylight	Day	1. Dry	Dry	1. Main-Lir	1. Straight	2. Blackto	1. No Defe	2. Two-Wa	2. Two App	3. Traffic S	1. Yes - Wc	2. No			3. No	20. Motor	1. On Roac	No	No	Belted	No	Yes	No	No	No	Yes	No	No	No	No		NOT_RD	VDOT Inter	No	No	Yes	No	5. Hampto	114	114. City o	4-Minor Ar	4-Two-Way	Urban	NonVDOT	5	3. City or T	Hampton F	HAMP	S-VA114PR LASALLE AVE		1.53	253087	5.28	-76.3632	37.02481
213545190	2021	12/8/2021 5:00	1446	14:46	O	PDO	0	0	0	0	0	0	0	2	1. Rear End	RE	No	1. No Adve	2. Daylight	Day	2. Wet	Wet	9. Within Ir	1. Straight	2. Blackto	1. No Defe	2. Two-Wa	4. Four Apr	3. Traffic S	1. Yes - Wc	2. No			3. No	20. Motor	1. On Roac	No	No	Belted	No	No	No	No	No	No	No	No	No	No		NOT_RD	VDOT Inter	Yes	No	Yes	No	5. Hampto	114	114. City o	5-Major Cc	3-Two-Way	Urban	NonVDOT	5	3. City or T	Hampton F	HAMP	S-VA114PR PINE CHAPEL RD		0.41	253353	165.86	-76.3864	37.03755
191135237	2019	4/2/2019 5:00	1645	16:45	C	C	0	0	0	2	2	0	0	2	2. Angle	ANG	No	1. No Adve	2. Daylight	Day	1. Dry	Dry	10. Interse	1. Straight	1. Concret	1. No Defe	3. Two-Wa	4. Four Apr	6. Traffic L	1. Yes - Wc	2. No			3. No	20. Motor	1. On Roac	No	No	Belted	No	Yes	No	No	No	No	No	No	No	No		NOT_RD	Urban Inte	Yes	No	Yes	No	5. Hampto	114	114. City o	3-Principal	4-Two-Way	Urban	NonVDOT	5	3. City or T	Hampton F	HAMP	R-VA US00258EB		62.94	754224	194.14	-76.3891	37.04145
221265066	2022	5/5/2022 5:00	45	00:45	C	C	0	0	0	1	1	0	0	2	4. Sideswipe - Same Direction	SSS	No	1. No Adve	4. Darknes	Night	1. Dry	Dry	10. Interse	1. Straight	2. Blackto	1. No Defe	3. Two-Wa	4. Four Apr	3. Traffic S	1. Yes - Wc	2. No			3. No	20. Motor	1. On Roac	No	No	Belted	No	Yes	No	No	No	Yes	No	No	No	No		NOT_RD	Urban Inte	No	No	Yes	Yes	5. Hampto	114	114. City o	3-Principal	4-Two-Way	Urban	NonVDOT	5	3. City or T	Hampton F	HAMP	S-VA114PR WOODLAND RD		0.42	253154	99.39	-76.3235	37.02676
191145139	2019	4/23/2019 5:00	1622	16:22	B	B	0	0	2	0	2	0	0	3	1. Rear End	RE	No	1. No Adve	2. Daylight	Day	1. Dry	Dry	10. Interse	1. Straight	2. Blackto	1. No Defe	3. Two-Wa	4. Four Apr	3. Traffic S	3. Yes - No	2. No			3. No	20. Motor	1. On Roac	No	No	Belted	No	Yes	No	No	No	No	No	No	No	No		NOT_RD	Urban Inte	No	No	Yes	No	5. Hampto	114	114. City o	3-Principal	4-Two-Way	Urban	NonVDOT	5	3. City or T	Hampton F	HAMP	R-VA US00258EB		60.06	253130	116.29	-76.4357	37.02362
180165181	2018	1/10/2018 5:00	422	4:22	C	C	0	0	0	1	1	0	0	1	9. Fixed Object - Off Road	FOOR	No	9. Other	4. Darknes	Night	4. Icy	Wet	8. Non-Inte	2. Curve - L	2. Blackto	1. No Defe	1. Two-Wa	1. Not at In	3. Traffic S	1. Yes - Wc	2. No			3. No	13. Curb	1. On Roac	No	No	Belted	No	No	No	No	No	No	No	No	No	Yes	40	NOT_RD	Urban Inte	No	No	Yes	Yes	5. Hampto	114	114. City o	4-Minor Ar	3-Two-Way	Urban	NonVDOT	5	3. City or T	Hampton F	HAMP	R-VA SR00152WB		2.97	253066	132.53	-76.4141	37.03897
191145173	2019	4/19/2019 5:00	1333	13:33	O	PDO	0	0	0	0	0	0	0	2	2. Angle	ANG	No	5. Rain	2. Daylight	Day	2. Wet	Wet	11. Interse	1. Straight	2. Blackto	1. No Defe	3. Two-Wa	4. Four Apr	3. Traffic S	1. Yes - Wc	2. No			3. No	20. Motor	1. On Roac	No	No	Belted	No	No	No	No	No	No	No	No	No	No		NOT_RD	Urban Inte	No	No	Yes	No	5. Hampto	114	114. City o	3-Principal	4-Two-Way	Urban	NonVDOT	5	3. City or T	Hampton F	HAMP	R-VA US00258WB		61.53	744794	295.21	-76.4136	37.03489
191145174	2019	4/19/2019 5:00	1414	14:14	C	C	0	0	0	1	1	0	0	2	1. Rear End	RE	No	5. Rain	2. Daylight	Day	2. Wet	Wet	9. Within Ir	1. Straight	2. Blackto	1. No Defe	3. Two-Wa	4. Four Apr	3. Traffic S	1. Yes - Wc	2. No			3. No	20. Motor	1. On Roac	No	No	Belted	No	No	No	No	No	No	No	No	No	No		NOT_RD	VDOT Inter	No	Yes	Yes	No	5. Hampto	114	114. City o	7-Local (J,	3-Two-Way	Urban	NonVDOT	5	3. City or T	Hampton F	HAMP	S-VA114PR COLISEUM DR		1.01	1079044	67.59	-76.3898	37.04443
191145175	2019	4/24/2019 5:00	705	7:05	O	PDO	0	0	0	0	0	0	0	2	1. Rear End	RE	No	1. No Adve	2. Daylight	Day	1. Dry	Dry	8. Non-Inte	1. Straight	1. Concret	1. No Defe	3. Two-Wa	1. Not at In	6. Traffic L	1. Yes - Wc	2. No			3. No	20. Motor	1. On Roac	No	No	Belted	No	No	No	No	No	No	No	No	No	No		NOT_RD	Not Interse	No	No	Yes	No	5. Hampto	114	114. City o	1-Interstat	4-Two-Way	Urban	VDOT Inter	5	1. State Hv	Hampton F	HAMP	R-VA IS00064EB		267.69			-76.3309	37.02516
243615122	2024	12/17/2024 5:00	637	6:37	C	C	0	0	0	3	3	0	0	2	2. Angle	ANG	No	1. No Adve	2. Daylight	Day	1. Dry	Dry	10. Interse	1. Straight	2. Blackto	1. No Defe	3. Two-Wa	4. Four Apr	3. Traffic S	1. Yes - Wc	2. No			3. No	20. Motor	1. On Roac	No	No	Belted	No	Yes	No	No	No	No	No	No	No	No		NOT_RD	VDOT Inter	No	No	Yes	No	5. Hampto	114	114. City o	4-Minor Ar	4-Two-Way	Urban	NonVDOT	5	3. City or T	Hampton F	HAMP	S-VA114PR LASALLE AVE		1.53	253087	0	-76.3632	37.02483
191145191	2019	4/16/2019 5:00	1744	17:44	O	PDO	0	0	0	0	0	0	0	2	1. Rear End	RE	No	1. No Adve	2. Daylight	Day	1. Dry	Dry	8. Non-Inte	1. Straight	2. Blackto	1. No Defe	2. Two-Wa	1. Not at In	3. Traffic S	1. Yes - Wc	2. No			3. No	20. Motor	1. On Roac	No	No	Belted	No	No	No	No	No	No	No	No	No	No		NOT_RD	Urban Inte	No	No	Yes	No	5. Hampto	114	114. City o	3-Principal	4-Two-Way	Urban	NonVDOT	5	3. City or T	Hampton F	HAMP	R-VA US00258EB		60.65	1075709	166.87	-76.427	37.02803
191145203	2019	4/23/2019 5:00	2023	20:23	O	PDO	0	0	0	0	0	0	0	3	2. Angle	ANG	No	1. No Adve	2. Daylight	Day	1. Dry	Dry	8. Non-Inte	1. Straight	2. Blackto	1. No Defe	3. Two-Wa	1. Not at In	6. Traffic L	1. Yes - Wc	2. No			3. No	11. Jersey	1. On Roac	No	No	Belted	No	No	No	No	No	No	No	No	No	Yes	1	RD_UNKN	Not Interse	No	No	Yes	No	5. Hampto	114	114. City o	1-Interstat	4-Two-Way	Urban	VDOT Inter	5	1. State Hv	Hampton F	HAMP	R-VA IS00064WB		266.33			-76.3517	37.03484
191145227	2019	4/20/2019 5:00	1014	10:14	A	A	0	1	1	0	2	0	0	2	1. Rear End	RE	No	1. No Adve	2. Daylight	Day	1. Dry	Dry	8. Non-Inte	1. Straight	2. Blackto	1. No Defe	3. Two-Wa	1. Not at In	6. Traffic L	1. Yes - Wc	2. No			3. No	20. Motor	1. On Roac	No	No	Belted	No	Yes	No	No	No	No	No	No	No	No		NOT_RD	Not Interse	No	No	Yes	No	5. Hampto	114	114. City o	1-Interstat	4-Two-Way	Urban	VDOT Inter	5	1. State Hv	Hampton F	HAMP	R-VA IS00064WB		259.93			-76.4459	37.07686
191145278	2019	4/23/2019 5:00	1721	17:21	B	B	0	0	2	0	2	0	0	3	1. Rear End	RE	No	1. No Adve	2. Daylight	Day	1. Dry	Dry	8. Non-Inte	1. Straight	2. Blackto	1. No Defe	3. Two-Wa	1. Not at In	6. Traffic L	1. Yes - Wc	2. No			3. No	20. Motor	1. On Roac	No	No	Belted	No	No	No	No	No	No	No	No	No	Yes	10	NOT_RD	Not Interse	No	No	Yes	No	5. Hampto	114	114. City o	1-Interstat	4-Two-Way	Urban	VDOT Inter	5	1. State Hv	Hampton F	HAMP	R-VA IS00064EB		266.56			-76.3483	37.0343
191145285	2019	4/18/2019 5:00	1112	11:12	B	B	0	0	4	0	4	0	0	5	1. Rear End	RE	No	1. No Adve	2. Daylight	Day	1. Dry	Dry	8. Non-Inte	1. Straight	2. Blackto	1. No Defe	4. One-Wa	1. Not at In	9. One Wa	1. Yes - Wc	2. No			3. No	20. Motor	1. On Roac	No	No	Belted	No	No	No	No	No	No	No	No	No	No		NOT_RD	Not Interse	No	No	Yes	No	5. Hampto	114	114. City o	1-Interstat	4-Two-Way	Urban	VDOT Inter	5	1. State Hv	Hampton F	HAMP	R-VA IS00064EB		270.21			-76.3115	36.99308
191155006	2019	4/21/2019 5:00	2135	21:35	O	PDO	0	0	0	0	0	0	0	1	9. Fixed Object - Off Road	FOOR	No	1. No Adve	4. Darknes	Night	1. Dry	Dry	8. Non-Inte	1. Straight	1. Concret	1. No Defe	3. Two-Wa	1. Not at In	6. Traffic L	1. Yes - Wc	2. No			3. No	28. Ran Of	1. On Roac	No	No	Belted	No	Yes	No	No	No	No	No	No	No	Yes	10	RD_LEFT	Not Interse	No	Yes	Yes	No	5. Hampto	114	114. City o	1-Interstat	4-Two-Way	Urban	VDOT Inter	5	1. State Hv	Hampton F	HAMP	R-VA IS00064EB		267.5			-76.3328	37.02797
191155020	2019	4/19/2019 5:00	308	3:08	O	PDO	0	0	0	0	0	0	0	1	9. Fixed Object - Off Road	FOOR	No	1. No Adve	4. Darknes	Night	1. Dry	Dry	8. Non-Inte	1. Straight	1. Concret	1. No Defe	3. Two-Wa	1. Not at In	6. Traffic L	1. Yes - Wc	2. No			3. No	30. Overtu	1. On Roac	Yes	No	Belted	No	No	No	No	No	No	No	No	No	No		RD_LEFT	Not Interse	No	No	Yes	Yes	5. Hampto	114	114. City o	1-Interstat	4-Two-Way	Urban	VDOT Inter	5	1. State Hv	Hampton F	HAMP	R-VA IS00064EB		265.49			-76.3661	37.03241
191635112	2019	5/20/2019 5:00	533	5:33	C	C	0	0	0	1	1	0	0	2	1. Rear End	RE	No	1. No Adve	1. Dawn	Day	1. Dry	Dry	1. Main-Lir	1. Straight	2. Blackto	1. No Defe	3. Two-Wa	1. Not at In	6. Traffic L	1. Yes - Wc	2. No			3. No	20. Motor	1. On Roac	No	No	Belted	No	Yes	No	No	No	No	No	No	No	No		NOT_RD	Not Interse	Yes	No	Yes	No	5. Hampto	114	114. City o	3-Principal	4-Two-Way	Urban	NonVDOT	5	3. City or T	Hampton F	HAMP	R-VA SR00134EB		6.74	253022	272.31	-76.4005	37.06279
192975323	2019	10/24/2019 5:00	759	7:59	C	C	0	0	0	2	2	0	0	2	2. Angle	ANG	No	1. No Adve	2. Daylight	Day	2. Wet	Wet	10. Interse	1. Straight	2. Blackto	1. No Defe	3. Two-Wa	4. Four Apr	6. Traffic L	1. Yes - Wc	2. No			3. No	20. Motor	1. On Roac	No	No	Belted	No	No	No	No	No	No	No	No	No	No		NOT_RD	VDOT Inter	Yes	No	Yes	No	5. Hampto	114	114. City o	4-Minor Ar	4-Two-Way	Urban	NonVDOT	5	3. City or T	Hampton F	HAMP	S-VA114NP ABERDEEN RD		0.67	1072292	73.13	-76.4026	37.00679
191155121	2019	4/19/2019 5:00	1309	13:09	O	PDO	0	0	0	0	0	0	0	2	1. Rear End	RE	No	1. No Adve	2. Daylight	Day	2. Wet	Wet	10. Interse	1. Straight	2. Blackto	1. No Defe	3. Two-Wa	4. Four Apr	3. Traffic S	1. Yes - Wc	2. No			3. No	20. Motor	1. On Roac	No	No	Belted	No	No	No	No	No	No	No	No	No	No		NOT_RD	Urban Inte	No	No	Yes	No	5. Hampto	114	114. City o	3-Principal	4-Two-Way	Urban	NonVDOT	5	3. City or T	Hampton F	HAMP	R-VA US00258WB		66.87	253152	105.98	-76.3253	37.03296
191155122	2019	4/24/2019 5:00	808	8:08	C	C	0	0	0	2	2	0	0	2	2. Angle	ANG	No	1. No Adve	2. Daylight	Day	1. Dry	Dry	13. Drivew	1. Straight	2. Blackto	1. No Defe	4. One-Wa	1. Not at In	1. No Traffi	6. No Traffi	2. No			3. No	20. Motor	7. In Parkir	No	No	Belted	No	No	No	No	No	Yes	No	No	No	No		NOT_RD	Not Interse	No	Yes	Yes	No	5. Hampto	114	114. City of Hampton			Urban	NonVDOT	5	3. City or T	Hampton F	HAMP	U-VA114SC99999UK					-76.3156	37.03519
242005596	2024	5/8/2024 5:00	1425	14:25	O	PDO	0	0	0	0	0	0	0	1	9. Fixed Object - Off Road	FOOR	No	1. No Adve	2. Daylight	Day	1. Dry	Dry	1. Main-Lir	1. Straight	2. Blackto	1. No Defe	2. Two-Wa	1. Not at In	6. Traffic L	1. Yes - Wc	2. No			3. No	8. Sign, Tra	1. On Roac	No	No	Belted	No	No	No	No	No	No	No	No	No	No		RD_RIGHT	Not Interse	No	No	Yes	No	5. Hampto	114	114. City o	5-Major Cc	3-Two-Way	Urban	NonVDOT	5	3. City or T	Hampton F	HAMP	S-VA114NP BIG BETHEL RD		1.9			-76.4282	37.03992
191155155	2019	4/25/2019 5:00	651	6:51	B	B	0	0	1	0	1	0	0	2	1. Rear End	RE	No	1. No Adve	2. Daylight	Day	1. Dry	Dry	8. Non-Inte	1. Straight	1. Concret	1. No Defe	3. Two-Wa	1. Not at In	6. Traffic L	1. Yes - Wc	2. No			3. No	20. Motor	1. On Roac	No	No	Belted	No	No	No	No	No	No	No	No	No	No		NOT_RD	Not Interse	No	Yes	No	No	5. Hampto	114	114. City o	1-Interstat	1-One-Way	Urban	VDOT Inter	5	1. State Hv	Hampton F	HAMP	R-VA IS00064EB	RMP263.00A	0.03			-76.3983	37.04338
191155230	2019	4/17/2019 5:00	941	9:41	A	A	0	1	0	2	3	0	0	3	2. Angle	ANG	No	1. No Adve	2. Daylight	Day	1. Dry	Dry	10. Interse	1. Straight	2. Blackto	1. No Defe	3. Two-Wa	3. Three Ap	3. Traffic S	1. Yes - Wc	2. No			3. No	20. Motor	1. On Roac	No	No	Belted	No	No	No	No	No	No	No	No	No	No		NOT_RD	Urban Inte	Yes	No	Yes	No	5. Hampto	114	114. City o	3-Principal	4-Two-Way	Urban	NonVDOT	5	3. City or T	Hampton F	HAMP	R-VA US00258WB		66.3	1080039	74.41	-76.3306	37.03981
191155285	2019	4/24/2019 5:00	1424	14:24	C	C	0	0	0	1	1	0	0	2	3. Head On	HO	Bike	1. No Adve	2. Daylight	Day	1. Dry	Dry	10. Interse	1. Straight	2. Blackto	1. No Defe	2. Two-Wa	3. Three Ap	3. Traffic S	1. Yes - Wc	2. No			3. No	22. Bicycle	1. On Roac	No	No	Belted	Yes	No	No	No	No	No	No	No	No	No		NOT_RD	VDOT Inter	No	No	Yes	No	5. Hampto	114	114. City o	4-Minor Ar	4-Two-Way	Urban	NonVDOT	5	3. City or T	Hampton F	HAMP	S-VA114NP KING ST N		0.93	253431	49.82	-76.3483	37.04319
220955099	2022	3/26/2022 5:00	337	3:37	O	PDO	0	0	0	0	0	0	0	1	9. Fixed Object - Off Road	FOOR	No	1. No Adve	4. Darknes	Night	1. Dry	Dry	1. Main-Lir	4. Grade - (	2. Blackto	1. No Defe	1. Two-Wa	1. Not at In	1. No Traffi	6. No Traffi	2. No			3. No	12. Buildin	8. Off Roac	No	No	Belted	No	No	No	No	No	Yes	No	No	No	No		RD_LEFT	Not Interse	No	No	Yes	Yes	5. Hampto	114	114. City o	7-Local (J,	3-Two-Way	Urban	NonVDOT	5	3. City or T	Hampton F	HAMP	S-VA114NP SHELL RD		1.25			-76.387	37.00448
191155287	2019	4/10/2019 5:00	1741	17:41	C	C	0	0	0	1	1	0	0	2	1. Rear End	RE	No	1. No Adve	3. Dusk	Day	1. Dry	Dry	13. Drivew	1. Straight	2. Blackto	1. No Defe	3. Two-Wa	3. Three Ap	3. Traffic S	1. Yes - Wc	2. No			3. No	20. Motor	1. On Roac	No	No	Belted	No	No	No	No	No	No	No	No	No	No		NOT_RD	VDOT Inter	No	No	Yes	No	5. Hampto	114	114. City o	3-Principal	4-Two-Way	Urban	NonVDOT	5	3. City or T	Hampton F	HAMP	R-VA US00258EB		65.03	1091116	89.81	-76.353	37.04356
223395125	2022	12/2/2022 5:00	2341	23:41	C	C	0	0	0	1	1	0	0	2	3. Head On	HO	No	1. No Adve	4. Darknes	Night	1. Dry	Dry	1. Main-Lir	1. Straight	2. Blackto	1. No Defe	2. Two-Wa	1. Not at In	3. Traffic S	1. Yes - Wc	2. No			3. No	20. Motor	2. Shoulde	Yes	No	Belted	No	No	No	No	No	No	No	No	No	No		RD_UNKN	Not Interse	Yes	No	Yes	Yes	5. Hampto	114	114. City o	5-Major Cc	3-Two-Way	Urban	NonVDOT	5	3. City or T	Hampton F	HAMP	S-VA114NP BIG BETHEL RD		1.95			-76.428	37.04064
193525376	2019	4/6/2019 5:00	930	9:30	C	C	0	0	0	1	1	0	0	3	1. Rear End	RE	No	1. No Adve	2. Daylight	Day	1. Dry	Dry	11. Interse	1. Straight	2. Blackto	1. No Defe	3. Two-Wa	4. Four Apr	3. Traffic S	1. Yes - Wc	2. No			3. No	20. Motor	1. On Roac	No	No	Belted	No	No	No	No	No	Yes	No	No	No	No		NOT_RD	Urban Inte	No	No	Yes	No	5. Hampto	114	114. City o	3-Principal	4-Two-Way	Urban	NonVDOT	5	3. City or T	Hampton F	HAMP	S-VA114PR ARMISTEAD AVE N		2.81	253383	222.29	-76.3789	37.05362
191165094	2019	4/25/2019 5:00	2221	22:21	A	A	0	1	0	1	2	0	0	2	2. Angle	ANG	No	1. No Adve	4. Darknes	Night	1. Dry	Dry	9. Within Ir	1. Straight	2. Blackto	1. No Defe	2. Two-Wa	4. Four Apr	3. Traffic S	1. Yes - Wc	2. No			3. No	20. Motor	1. On Roac	No	No	Belted	No	No	No	No	No	No	No	No	No	No		NOT_RD	VDOT Inter	No	No	Yes	Yes	5. Hampto	114	114. City o	7-Local (J,	3-Two-Way	Urban	NonVDOT	5	3. City or T	Hampton F	HAMP	S-VA114NP COLISEUM DR		1.83	1079069	42.95	-76.3926	37.05651
191165095	2019	4/24/2019 5:00	1749	17:49	O	PDO	0	0	0	0	0	0	0	2	3. Head On	HO	No	1. No Adve	2. Daylight	Day	1. Dry	Dry	9. Within Ir	1. Straight	2. Blackto	1. No Defe	1. Two-Wa	4. Four Apr	6. Traffic L	1. Yes - Wc	2. No			3. No	6. Parked	1. On Roac	No	No	Belted	No	No	No	No	No	Yes	No	No	No	No		NOT_RD	Urban Inte	No	No	Yes	No	5. Hampto	114	114. City o	7-Local (J,	3-Two-Way	Urban	NonVDOT	5	3. City or T	Hampton F	HAMP	S-VA114NP FAIRLAND AVE		0.1			-76.3665	37.01901
191165099	2019	4/7/2019 5:00	2226	22:26	O	PDO	0	0	0	0	0	0	0	1	9. Fixed Object - Off Road	FOOR	No	1. No Adve	4. Darknes	Night	1. Dry	Dry	8. Non-Inte	1. Straight	2. Blackto	1. No Defe	1. Two-Wa	1. Not at In	1. No Traffi	6. No Traffi	2. No			3. No	14. Ditch	2. Shoulde	No	No	Belted	No	No	No	No	No	Yes	No	No	No	No		RD_RIGHT	Not Interse	No	No	Yes	Yes	5. Hampto	114	114. City o	5-Major Cc	3-Two-Way	Urban	NonVDOT	5	3. City or T	Hampton F	HAMP	S-VA114PR OLD BUCKROE RD		0.51	253514	407.34	-76.3171	37.02739
222515335	2022	8/8/2022 5:00	1630	16:30	C	C	0	0	0	1	1	0	0	2	1. Rear End	RE	No	1. No Adve	2. Daylight	Day	1. Dry	Dry	9. Within Ir	1. Straight	2. Blackto	1. No Defe	2. Two-Wa	4. Four Apr	3. Traffic S	1. Yes - Wc	2. No			3. No	20. Motor	1. On Roac	No	No	Belted	No	No	No	No	No	Yes	No	No	No	No		NOT_RD	Urban Inte	No	No	Yes	No	5. Hampto	114	114. City o	3-Principal	4-Two-Way	Urban	NonVDOT	5	3. City or T	Hampton F	HAMP	S-VA114PR WOODLAND RD		0.42	253154	91	-76.3235	37.02678

231595093	2023	6/7/2023 5:00	2214	22:14	O	PDO	0	0	0	0	0	0	0	1	9. Fixed Object - Off Road	FOOR	No
191165161	2019	4/26/2019 5:00	1006	10:06	O	PDO	0	0	0	0	0	0	0	2	4. Sideswipe - Same Direction	SSS	No
191165162	2019	4/26/2019 5:00	952	9:52	O	PDO	0	0	0	0	0	0	0	2	1. Rear End	RE	No
191165197	2019	4/10/2019 5:00	1500	15:00	C	C	0	0	0	3	3	0	0	4	1. Rear End	RE	No
191165246	2019	4/18/2019 5:00	1429	14:29	O	PDO	0	0	0	0	0	0	0	2	2. Angle	ANG	No
210295202	2021	1/29/2021 5:00	1305	13:05	C	C	0	0	0	1	1	0	0	2	1. Rear End	RE	No
193505191	2019	7/24/2019 5:00	1415	14:15	O	PDO	0	0	0	0	0	0	0	2	1. Rear End	RE	No
191175114	2019	4/26/2019 5:00	1616	16:16	O	PDO	0	0	0	0	0	0	0	2	2. Angle	ANG	No
191175122	2019	4/17/2019 5:00	1700	17:00	A	A	0	1	0	0	1	0	0	2	1. Rear End	RE	No
191175180	2019	4/23/2019 5:00	208	2:08	B	B	0	0	1	0	1	0	0	1	9. Fixed Object - Off Road	FOOR	No
191175235	2019	4/26/2019 5:00	1850	18:50	O	PDO	0	0	0	0	0	0	0	2	1. Rear End	RE	No
191175244	2019	4/26/2019 5:00	1850	18:50	O	PDO	0	0	0	0	0	0	0	2	1. Rear End	RE	No
191195021	2019	4/27/2019 5:00	2022	20:22	B	B	0	0	1	0	1	0	0	2	1. Rear End	RE	No
191195112	2019	4/26/2019 5:00	1625	16:25	O	PDO	0	0	0	0	0	0	0	2	1. Rear End	RE	No
191195113	2019	4/27/2019 5:00	1835	18:35	O	PDO	0	0	0	0	0	0	0	2	2. Angle	ANG	No
191195114	2019	4/27/2019 5:00	1429	14:29	O	PDO	0	0	0	0	0	0	0	2	4. Sideswipe - Same Direction	SSS	No
191195138	2019	4/25/2019 5:00	839	8:39	C	C	0	0	0	2	2	0	0	2	2. Angle	ANG	No
191195171	2019	4/20/2019 5:00	1024	10:24	C	C	0	0	0	2	2	0	0	2	2. Angle	ANG	No
191195179	2019	4/27/2019 5:00	1937	19:37	C	C	0	0	0	2	2	0	0	2	2. Angle	ANG	No
250025112	2024	12/28/2024 5:00	1927	19:27	C	C	0	0	0	1	1	0	0	2	4. Sideswipe - Same Direction	SSS	No
173015085	2017	10/27/2017 5:00	1416	14:16	C	C	0	0	0	2	2	0	0	2	1. Rear End	RE	No
191045098	2019	4/12/2019 5:00	1337	13:37	O	PDO	0	0	0	0	0	0	0	2	2. Angle	ANG	No
171875208	2017	6/14/2017 5:00	730	7:30	C	C	0	0	0	2	2	0	0	2	2. Angle	ANG	No
191195202	2019	4/27/2019 5:00	146	1:46	C	C	0	0	0	1	1	0	0	2	2. Angle	ANG	No
210395306	2021	2/8/2021 5:00	810	8:10	O	PDO	0	0	0	0	0	0	0	2	1. Rear End	RE	No
172205208	2017	8/7/2017 5:00	1451	14:51	C	C	0	0	0	1	1	0	0	1	16. Other	OTHR	No
211415222	2021	5/18/2021 5:00	1730	17:30	A	A	0	1	0	0	1	0	0	2	1. Rear End	RE	No
191195305	2019	4/25/2019 5:00	543	5:43	O	PDO	0	0	0	0	0	0	0	2	4. Sideswipe - Same Direction	SSS	No
191205090	2019	4/16/2019 5:00	844	8:44	O	PDO	0	0	0	0	0	0	0	2	1. Rear End	RE	No
191205098	2019	4/23/2019 5:00	1534	15:34	O	PDO	0	0	0	0	0	0	0	2	2. Angle	ANG	No
233605179	2023	12/21/2023 5:00	1538	15:38	C	C	0	0	0	2	2	0	0	2	1. Rear End	RE	No
201175090	2020	3/5/2020 5:00	1541	15:41	C	C	0	0	0	3	3	0	0	2	1. Rear End	RE	No
191205223	2019	4/23/2019 5:00	1215	12:15	O	PDO	0	0	0	0	0	0	0	3	1. Rear End	RE	No
191205238	2019	4/30/2019 5:00	1440	14:40	O	PDO	0	0	0	0	0	0	0	2	1. Rear End	RE	No
191205382	2019	4/27/2019 5:00	510	5:10	O	PDO	0	0	0	0	0	0	0	2	9. Fixed Object - Off Road	FOOR	No
191215020	2019	4/27/2019 5:00	2220	22:20	O	PDO	0	0	0	0	0	0	0	2	4. Sideswipe - Same Direction	SSS	No
191215075	2019	4/30/2019 5:00	720	7:20	O	PDO	0	0	0	0	0	0	0	2	2. Angle	ANG	No
193535152	2019	5/21/2019 5:00	1200	12:00	O	PDO	0	0	0	0	0	0	0	2	4. Sideswipe - Same Direction	SSS	No
213265234	2021	11/16/2021 5:00	2145	21:45	O	PDO	0	0	0	0	0	0	0	1	9. Fixed Object - Off Road	FOOR	No
250535048	2025	2/20/2025 5:00	1125	11:25	O	PDO	0	0	0	0	0	0	0	2	1. Rear End	RE	No
191215079	2019	4/26/2019 5:00	1804	18:04	A	A	0	1	0	0	1	0	0	1	9. Fixed Object - Off Road	FOOR	No
173255228	2017	11/19/2017 5:00	2045	20:45	O	PDO	0	0	0	0	0	0	0	1	16. Other	OTHR	No
191215084	2019	4/22/2019 5:00	514	5:14	O	PDO	0	0	0	0	0	0	0	2	2. Angle	ANG	No
191215097	2019	4/29/2019 5:00	715	7:15	O	PDO	0	0	0	0	0	0	0	2	1. Rear End	RE	No
191215124	2019	4/30/2019 5:00	1200	12:00	B	B	0	0	1	0	1	0	0	1	9. Fixed Object - Off Road	FOOR	No
191215167	2019	4/19/2019 5:00	314	3:14	C	C	0	0	0	1	1	0	0	2	3. Head On	HO	No
220755075	2022	2/23/2022 5:00	1212	12:12	O	PDO	0	0	0	0	0	0	0	2	2. Angle	ANG	No
220485054	2022	2/10/2022 5:00	1150	11:50	O	PDO	0	0	0	0	0	0	0	2	3. Head On	HO	No
191225101	2019	4/30/2019 5:00	1515	15:15	O	PDO	0	0	0	0	0	0	0	2	2. Angle	ANG	No
191225102	2019	4/30/2019 5:00	1552	15:52	O	PDO	0	0	0	0	0	0	0	2	1. Rear End	RE	No
193445202	2019	5/9/2019 5:00	830	8:30	O	PDO	0	0	0	0	0	0	0	2	1. Rear End	RE	No
230725187	2023	3/11/2023 5:00	1504	15:04	O	PDO	0	0	0	0	0	0	0	2	2. Angle	ANG	No
191225180	2019	4/22/2019 5:00	1617	16:17	C	C	0	0	0	1	1	0	0	2	1. Rear End	RE	No
191225181	2019	5/1/2019 5:00	754	7:54	C	C	0	0	0	1	1	0	0	2	2. Angle	ANG	No
191225274	2019	4/29/2019 5:00	759	7:59	C	C	0	0	0	1	1	0	0	2	2. Angle	ANG	No
191225347	2019	5/1/2019 5:00	1308	13:08	O	PDO	0	0	0	0	0	0	0	2	1. Rear End	RE	No
170595084	2017	2/19/2017 5:00	1049	10:49	O	PDO	0	0	0	0	0	0	0	1	9. Fixed Object - Off Road	FOOR	No
232835098	2023	10/1/2023 5:00	1043	10:43	C	C	0	0	0	2	2	0	0	2	4. Sideswipe - Same Direction	SSS	No
191235096	2019	5/2/2019 5:00	1957	19:57	C	C	0	0	0	1	1	0	0	2	1. Rear End	RE	No
191235155	2019	4/28/2019 5:00	915	9:15	C	C	0	0	0	2	2	0	0	2	4. Sideswipe - Same Direction	SSS	No
211165147	2021	4/25/2021 5:00	1945	19:45	C	C	0	0	0	1	1	0	0	2	15. Backed Into	BI	No
191235204	2019	5/3/2019 5:00	1013	10:13	O	PDO	0	0	0	0	0	0	0	2	4. Sideswipe - Same Direction	SSS	No
191235364	2019	5/3/2019 5:00	1841	18:41	O	PDO	0	0	0	0	0	0	0	2	1. Rear End	RE	No
191235365	2019	4/30/2019 5:00	1323	13:23	B	B	0	0	4	0	4	0	0	2	3. Head On	HO	No
191265027	2019	5/2/2019 5:00	1007	10:07	C	C	0	0	0	1	1	0	0	1	9. Fixed Object - Off Road	FOOR	No
191265073	2019	4/29/2019 5:00	1529	15:29	O	PDO	0	0	0	0	0	0	0	2	1. Rear End	RE	No
191265074	2019	4/29/2019 5:00	2059	20:59	O	PDO	0	0	0	0	0	0	0	2	1. Rear End	RE	No
221575141	2022	5/31/2022 5:00	1113	11:13	C	C	0	0	0	1	1	0	0	2	4. Sideswipe - Same Direction	SSS	No
191265118	2019	5/4/2019 5:00	646	6:46	O	PDO	0	0	0	0	0	0	0	1	9. Fixed Object - Off Road	FOOR	No
191265155	2019	5/3/2019 5:00	1710	17:10	C	C	0	0	0	1	1	0	0	2	1. Rear End	RE	No
191265207	2019	4/29/2019 5:00	1604	16:04	C	C	0	0	0	1	1	0	0	2	2. Angle	ANG	No
173315134	2017	11/26/2017 5:00	2234	22:34	C	C	0	0	0	1	1	0	0	1	9. Fixed Object - Off Road	FOOR	No
201365109	2020	1/15/2020 5:00	1545	15:45	O	PDO	0	0	0	0	0	0	0	2	4. Sideswipe - Same Direction	SSS	No
193015144	2019	10/26/2019 5:00	1045	10:45	C	C	0	0	0	5	5	0	0	2	1. Rear End	RE	No
191265214	2019	5/3/2019 5:00	2120	21:20	C	C	0	0	0	1	1	0	0	4	1. Rear End	RE	No
193515336	2019	12/14/2019 5:00	2212	22:12	O	PDO	0	0	0	0	0	0	0	1	9. Fixed Object - Off Road	FOOR	No
191265217	2019	5/5/2019 5:00	1518	15:18	O	PDO	0	0	0	0	0	0	0	2	2. Angle	ANG	No
182955131	2018	10/21/2018 5:00	144	1:44	A	A	0	1	0	0	1	0	0	1	9. Fixed Object - Off Road	FOOR	No
191265342	2019	4/13/2019 5:00	1459	14:59	C	C	0	0	0	4	4	0	0	3	1. Rear End	RE	No
191265459	2019	5/5/2019 5:00	1610	16:10	O	PDO	0	0	0	0	0	0	0	2	1. Rear End	RE	No
191275107	2019	5/6/2019 5:00	1911	19:11	C	C	0	0	0	2	2	0	0	2	2. Angle	ANG	No
191275108	2019	5/6/2019 5:00	1919	19:19	C	C	0	0	0	2	2	0	0	2	3. Head On	HO	No
211095182	2021	4/13/2021 5:00	1621	16:21	C	C	0	0	0	2	2	0	0	2	1. Rear End	RE	No
222375335	2022	8/6/2022 5:00	1458	14:58	C	C	0	0	0	1	1	0	0	2	1. Rear End	RE	No
193455077	2019	12/5/2019 5:00	1613	16:13	C	C	0	0	0	1	1	0	0	2	1. Rear End	RE	No
191275308	2019	5/5/2019 5:00	2242	22:42	A	A	0	2	0	1	3	0	0	2	1. Rear End	RE	No
233385147	2023	11/27/2023 5:00	1722	17:22	C	C	0	0	0	2	2	0	0	2	4. Sideswipe - Same Direction	SSS	No
191285122	2019	5/1/2019 5:00	1830	18:30	C	C	0	0	0	1	1	0	0	2	3. Head On	HO	No
191285163	2019	5/7/2019 5:00	1623	16:23	O	PDO	0	0	0	0	0	0	0	2	1. Rear End	RE	No
191285330	2019	5/8/2019 5:00	1530	15:30	O	PDO	0	0	0	0	0	0	0	1	9. Fixed Object - Off Road	FOOR	No
191295091	2019	5/8/2019 5:00	1205	12:05	O	PDO	0	0	0	0	0	0	0	2	2. Angle	ANG	No
191295092	2019	5/8/2019 5:00	1556	15:56	O	PDO	0	0	0	0	0	0	0	3	1. Rear End	RE	No
232645080	2023	9/20/2023 5:00	1225	12:25	C	C	0	0	0	1	1	0	0	2	4. Sideswipe - Same Direction	SSS	No
240165092	2024	1/13/2024 5:00	0	00:00	C	C	0	0	0	1	1	0	0	1	9. Fixed Object - Off Road	FOOR	No
191295118	2019	4/23/2019 5:00	1419	14:19	O	PDO	0	0	0	0	0	0	0	2	2. Angle	ANG	No
191295151	2019	5/5/2019 5:00	1847	18:47	O	PDO	0	0	0	0	0	0	0	2	2. Angle	ANG	No
191295162	2019	5/8/2019 5:00	2128	21:28	O	PDO	0	0	0	0	0	0	0	1	8. Non-Collision	NC	No
191295167	2019	5/8/2019 5:00	1610	16:10	O	PDO	0	0	0	0	0	0	0	2	4. Sideswipe - Same Direction	SSS	No
191295168	2019	5/8/2019 5:00	1728	17:28	C	C	0	0	0	1	1	0	0	3	1. Rear End	RE	No
191205159	2019	4/18/2019 5:00	1548	15:48	C	C	0	0	0	1	1	0	0	2	1. Rear End	RE	No
191295175	2019	5/8/2019 5:00	1540	15:40	A	A	0	1	0	0	1	0	0	1	9. Fixed Object - Off Road	FOOR	No
191295256	2019	5/3/2019 5:00	1347	13:47	O	PDO	0	0	0	0	0	0	0	2	1. Rear End	RE	No
231995093	2023	7/17/2023 5:00	900	9:00	O	PDO	0	0	0	0	0	0	0	2	4. Sideswipe - Same Direction	SSS	No
191295329	2019	5/8/2019 5:00	1855	18:55	B	B	0	0	1	0	1	0	0	2	9. Fixed Object - Off Road	FOOR	No
191305009	2019	5/7/2019 5:00	1515	15:15	O	PDO	0	0	0	0	0	0	0	3	1. Rear End	RE	No
191305021	2019	5/7/2019 5:00	1719	17:19	O	PDO	0	0	0	0	0	0	0	2	1. Rear End	RE	No
191305063	2019	5/8/2019 5:00	1331	13:31	B	B	0	0	2	0	2	0	0	2	1. Rear End	RE	No
191305086	2019	5/9/2019 5:00	611	6:11	O	PDO	0	0	0	0	0	0	0	1	9. Fixed Object - Off Road	FOOR	No
191305087	2019	5/9/2019 5:00	1055	10:55	O	PDO	0	0	0	0	0	0	0	2	1. Rear End	RE	No
191305088	2019	5/4/2019 5:00	831	8:31	A	A	0	1	0	0	1	0	0	2	2. Angle	ANG	No
191305089	2019	5/9/2019 5:00	1459	14:59	O	PDO	0	0	0	0	0	0	0	2	2. Angle	ANG	No
191305090	2019	5/9/2019 5:00	2016	20:16	O	PDO	0	0	0	0	0	0	0	2	1. Rear End	RE	No
232625035	2023	9/16/2023 5:00	1048	10:48	C	C	0	0	0	2	2	0	0	2	2. Angle	ANG	No
191305297	2019	5/3/2019 5:00	1059	10:59	O	PDO	0	0	0	0	0	0	0	3	1. Rear End	RE	No
191305373	2019	5/7/2019 5:00	1535	15:35	O	PDO	0	0	0	0	0	0	0	2	2. Angle	ANG	No
191315016	2019	5/8/2019 5:00	1430	14:30	O	PDO	0	0	0	0	0	0	0	2	1. Rear End	RE	No
191315137	2019	5/11/2019 5:00	1421	14:21	O	PDO	0	0	0	0	0	0	0	3	1. Rear End	RE	No
191315210	2019	5/11/2019 5:00	1825	18:25	O	PDO	0	0	0	0	0	0	0	2	1. Rear End	RE	No
191315239	2019	5/8/2019 5:00	553	5:53	O	PDO	0	0	0	0	0	0	0	1	9. Fixed Object - Off Road	FOOR	No
191325223	2019	5/11/2019 5:00	2000	20:00	A	A	0	1	0	0	1	0	0	1	9. Fixed Object - Off Road	FOOR	No
191325232	2019	5/12/2019 5:00	1524	15:24	O	PDO	0	0	0	0	0	0	0	1	9. Fixed Object - Off Road	FOOR	No
242695157	2024	9/19/2024 5:00	1319	13:19	O	PDO	0	0	0	0	0	0	0	2	1. Rear End	RE	No
191325279	2019	5/12/2019 5:00	1509	15:09	O	PDO	0	0	0	0	0	0	0	4	1. Rear End	RE	No
191335160	2019	5/11/2019 5:00	1905	19:05	B	B	0	0	1	1	2	0	0	2	2. Angle	ANG	No
191335167	2019	5/10/2019 5:00	1652	16:52	A	A	0	1	0	0	1	0	0	2	1. Rear End	RE	No
170905178	2017	3/29/2017 5:00	1907	19:07	C	C	0	0	0	1	1	0	0	2	1. Rear End	RE	No
201905137	2020	6/25/2020 5:00	1052	10:52	B	B	0	0	1	1	2	0	1	1	9. Fixed Object - Off Road	FOOR	Pedestrian
191335199	2019	5/11/2019 5:00	2103	21:03	O	PDO	0	0	0	0	0	0	0	2	3. Head On	HO	No
191335200	2019	5/12/2019 5:00	1358	13:58	O	PDO	0	0	0	0	0	0	0	2	16. Other	OTHR	No
223065424	2022	10/3/2022 5:00	1726	17:26	C	C	0	0	0	2	2	0	0	2	1. Rear End	RE	No
192705107	2019	9/26/2019 5:00	1510	15:10	O	PDO	0	0	0	0	0	0	0	2	1. Rear End	RE	No
201735059	2020	6/20/2020 5:00	1708	17:08	O	PDO	0	0	0	0	0	0	0	2	2. Angle	ANG	No
191335400	2019	4/30/2019 5:00	849	8:49	O	PDO	0	0	0	0	0	0	0	2	1. Rear End	RE	No
223065503	2022	10/14/2022 5:00	1650	16:50	C	C	0	0	0	1	1	0	0	2	4. Sideswipe - Same Direction	SSS	No
191335402	2019	5/13/2019 5:00	702	7:02	O	PDO	0	0	0	0	0	0	0	2	2. Angle	ANG	No
191335403	2019	5/9/2019 5:00	1740	17:40	O	PDO	0	0	0	0	0	0	0	2	2. Angle	ANG	No
191335414	2019	5/13/2019 5:00	1357	13:57	O	PDO	0	0	0	0	0	0	0	1	9. Fixed Object - Off Road	FOOR	No
191345039	2019	5/11/2019 5:00	356	3:56	B	B	0	0	5	0	5	0	0	4	1. Rear End	RE	No
210545049	2021	2/19/2021 5:00	322	3:22	O	PDO	0	0	0	0	0	0	0	1	9. Fixed Object - Off Road	FOOR	No
191345091	2019	5/13/2019 5:00	1437	14:37	C	C	0	0	0	2	2	0	0	2	2. Angle	ANG	No
191345092	2019	5/13/2019 5:00	2017	20:17	C	C	0	0	0	1	1	0	0	2	4. Sideswipe - Same Direction	SSS	No
191345095	2019	5/13/2019 5:00	1210	12:10	O	PDO	0	0	0	0	0	0	0	2	1. Rear End	RE	No
191345475	2019	5/11/2019 5:00	2059	20:59	O	PDO	0	0	0	0	0	0	0	1	9. Fixed Object - Off Road	FOOR	No
191355097	2019	5/9/2019 5:00	807	8:07	C	C	0	0	0	4	4	0	0	3	1. Rear End	RE	No
191355104	2019	5/7/2019 5:00	1855	18:55	C	C	0	0	0	3	3	0	0	3	1. Rear End	RE	No
191355156	2019	5/12/2019 5:00	1108	11:08	O	PDO	0	0	0	0	0	0	0	2	1. Rear End	RE	No
191355222	2019	5/15/2019 5:00	1513	15:13	O	PDO	0	0	0	0	0	0	0	2	1. Rear End	RE	No
191355282	2019	5/12/2019 5:00	2009	20:09	O	PDO	0	0	0	0	0	0	0	2	9. Fixed Object - Off Road	FOOR	No
191365128	2019	5/1/2019 5:00	849	8:49	B	B	0	0	1	0	1	0	0	2	1. Rear End	RE	No
191365136	2019	5/2/2019 5:00	806	8:06	A	A	0	1	0	0	1	0	0	1	8. Non-Collision	NC	No
191365183	2019	5/10/2019 5:00	916	9:16	O	PDO	0	0	0	0	0	0	0	3	1. Rear End	RE	No
191365415	2019	5/13/2019 5:00	650	6:50	O	PDO	0	0	0	0	0	0	0	2	1. Rear End	RE	No
191365421	2019	5/13/2019 5:00	1025	10:25	O	PDO	0	0	0	0	0	0	0	1	9. Fixed Object - Off Road	FOOR	No
191375032	2019	5/14/2019 5:00	1620	16:20	B	B	0	0	1	0	1	0	0	6	1. Rear End	RE	No
191375038	2019	5/15/2019 5:00	820	8:20	B	B	0	0	1	0	1	0	0	2	1. Rear End	RE	No
191375117	2019	5/12/2019 5:00	931	9:31	O	PDO	0	0	0	0	0	0	0	2	15. Backed Into	BI	No
191375118	2019	5/12/2019 5:00	1540	15:40	C	C	0	0	0	1	1	0	0	1	9. Fixed Object - Off Road	FOOR	No
191375119	2019	5/13/2019 5:00	731	7:31	C	C	0	0	0	1	1	0	0	1	16. Other	OTHR	No
191375121	2019	5/13/2019 5:00	1510	15:10	C	C	0	0	0	2	2	0	0	2	1. Rear End	RE	No
210075054	2020	12/23/2020 5:00	2133	21:33	C	C	0	0	0	1	1	0	0	1	10. Deer	DEER	No
191375127	2019	5/14/2019 5:00	1621	16:21	C	C	0	0	0	2	2	0	0	2	1. Rear End	RE	No
191375128	2019	5/15/2019 5:00	2340	23:40	O	PDO	0	0	0	0	0	0	0	1	9. Fixed Object - Off Road	FOOR	No
191375129	2019	5/16/2019 5:00	1059	10:59	C	C	0	0	0	1	1	0	0	2	1. Rear End	RE	No
171815644	2017	6/16/2017 5:00	2316	23:16	B	B	0	0	1	0	1	0	0	1	9. Fixed Object - Off Road	FOOR	No
191375139	2019	5/16/2019 5:00	1811	18:11	C	C	0	0	0	2	2	0	0	2	2. Angle	ANG	No
191375151	2019	5/15/2019 5:00	238	2:38	B	B	0	0	1	0	1	0	0	1	9. Fixed Object - Off Road	FOOR	No
191375177	2019	5/11/2019 5:00	1452	14:52	B	B	0	0	1	1	2	0	0	2	3. Head On	HO	No
191375190	2019	5/7/2019 5:00	1652	16:52	A	A	0	1	0	1	2	0	0	2	2. Angle	ANG	No
201845148	2020	6/29/2020 5:00	647	6:47	C	C	0	0	0	2	2	0	0	2	1. Rear End	RE	No
191375221	2019	5/4/2019 5:00	1805	18:05	O	PDO	0	0	0	0	0	0	0	2	2. Angle	ANG	No
172335282	2017	8/21/2017 5:00	1019	10:19	C	C	0	0	0	2	2	0	0	2	2. Angle	ANG	No
191395066	2019	5/18/2019 5:00	1236	12:36	O	PDO	0	0	0	0	0	0	0	2	2. Angle	ANG	No

231595093	1. No Adve	4. Darknes	Night	2. Wet	Wet	10. Interse	2. Curve - l	2. Blackto	1. No Defe	1. Two-Wa	3. Three Ap	3. Traffic S	1. Yes - Wo	2. No			3. No	13. Curb	2. Shoulde	Yes	No	Belted	No	No	No	No	No	No	No	No	No	Yes
191165161	1. No Adve	2. Daylight	Day	1. Dry	Dry	8. Non-Inte	1. Straight	1. Concret	1. No Defe	4. One-Wa	1. Not at In	9. One Wa	1. Yes - Wo	2. No			3. No	20. Motor V	1. On Road	No	No	Belted	No	No	No	No	No	No	No	No	No	No
191165162	1. No Adve	2. Daylight	Day	1. Dry	Dry	8. Non-Inte	1. Straight	1. Concret	1. No Defe	4. One-Wa	1. Not at In	6. Traffic Li	1. Yes - Wo	2. No			3. No	20. Motor V	1. On Road	No	No	Belted	No	No	No	No	No	No	No	No	No	No
191165197	1. No Adve	2. Daylight	Day	1. Dry	Dry	10. Interse	1. Straight	2. Blackto	1. No Defe	3. Two-Wa	3. Three Ap	6. Traffic Li	1. Yes - Wo	2. No			3. No	20. Motor V	1. On Road	No	No	Belted	No	No	No	No	No	Yes	No	No	No	No
191165246	1. No Adve	2. Daylight	Day	1. Dry	Dry	9. Within In	1. Straight	2. Blackto	1. No Defe	2. Two-Wa	4. Four Ap	4. Stop Sig	1. Yes - Wo	2. No			3. No	20. Motor V	1. On Road	No	No	Belted	No	No	No	No	No	No	No	No	No	No
210295202	1. No Adve	2. Daylight	Day	1. Dry	Dry	1. Main-Lin	1. Straight	2. Blackto	1. No Defe	1. Two-Wa	1. Not at In	3. Traffic S	1. Yes - Wo	2. No			3. No	20. Motor V	1. On Road	No	No	Belted	No	No	No	No	No	No	No	No	No	No
193505191	1. No Adve	2. Daylight	Day	1. Dry	Dry	8. Non-Inte	1. Straight	2. Blackto	1. No Defe	1. Two-Wa	1. Not at In	6. Traffic Li	1. Yes - Wo	2. No			3. No	20. Motor V	1. On Road	No	No	Belted	No	No	No	No	No	No	No	No	No	No
191175114	5. Rain	2. Daylight	Day	2. Wet	Wet	8. Non-Inte	1. Straight	2. Blackto	1. No Defe	3. Two-Wa	1. Not at In	6. Traffic Li	1. Yes - Wo	2. No			3. No	20. Motor V	1. On Road	No	No	Belted	No	No	No	No	No	No	No	No	No	Yes
191175122	1. No Adve	2. Daylight	Day	1. Dry	Dry	8. Non-Inte	1. Straight	1. Concret	1. No Defe	3. Two-Wa	1. Not at In	6. Traffic Li	1. Yes - Wo	2. No			3. No	20. Motor V	1. On Road	No	No	Belted	No	No	No	No	No	No	No	Yes	No	No
191175180	1. No Adve	4. Darknes	Night	1. Dry	Dry	3. Gore Are	1. Straight	1. Concret	1. No Defe	3. Two-Wa	1. Not at In	6. Traffic Li	1. Yes - Wo	2. No			3. No	2. Trees	4. Roadsid	Yes	No	Belted	No	No	No	No	No	No	No	No	No	Yes
191175235	1. No Adve	3. Dusk	Day	1. Dry	Dry	8. Non-Inte	1. Straight	1. Concret	1. No Defe	4. One-Wa	1. Not at In	6. Traffic Li	1. Yes - Wo	2. No			3. No	20. Motor V	1. On Road	No	No	Belted	No	No	No	No	No	No	No	No	No	Yes
191175244	1. No Adve	3. Dusk	Day	1. Dry	Dry	8. Non-Inte	1. Straight	1. Concret	1. No Defe	3. Two-Wa	1. Not at In	6. Traffic Li	1. Yes - Wo	2. No			3. No	20. Motor V	1. On Road	No	No	Belted	No	No	No	No	No	No	No	No	No	No
191195021	1. No Adve	4. Darknes	Night	1. Dry	Dry	8. Non-Inte	1. Straight	2. Blackto	1. No Defe	3. Two-Wa	1. Not at In	6. Traffic Li	1. Yes - Wo	2. No			3. No	20. Motor V	1. On Road	No	No	Belted	No	No	No	No	No	No	No	No	No	Yes
191195112	5. Rain	2. Daylight	Day	2. Wet	Wet	1. Main-Lin	1. Straight	2. Blackto	1. No Defe	2. Two-Wa	1. Not at In	6. Traffic Li	1. Yes - Wo	2. No			3. No	20. Motor V	1. On Road	No	No	Belted	No	No	No	No	No	No	No	No	No	No
191195113	1. No Adve	2. Daylight	Day	1. Dry	Dry	10. Interse	1. Straight	2. Blackto	1. No Defe	2. Two-Wa	4. Four Ap	3. Traffic S	1. Yes - Wo	2. No			3. No	20. Motor V	1. On Road	No	No	Belted	No	No	No	No	No	No	No	No	No	No
191195114	1. No Adve	2. Daylight	Day	1. Dry	Dry	1. Main-Lin	1. Straight	2. Blackto	1. No Defe	1. Two-Wa	1. Not at In	1. No Traffi	6. No Traffi	2. No			3. No	6. Parked V	1. On Road	No	No	Belted	No	No	No	No	No	No	No	No	No	No
191195138	1. No Adve	2. Daylight	Day	1. Dry	Dry	1. Main-Lin	1. Straight	2. Blackto	1. No Defe	2. Two-Wa	4. Four Ap	3. Traffic S	1. Yes - Wo	2. No			3. No	20. Motor V	1. On Road	No	No	Belted	No	Yes	No	No	No	No	No	No	No	No
191195171	1. No Adve	2. Daylight	Day	1. Dry	Dry	9. Within In	1. Straight	2. Blackto	1. No Defe	3. Two-Wa	4. Four Ap	3. Traffic S	1. Yes - Wo	2. No			3. No	20. Motor V	1. On Road	No	No	Belted	No	No	No	No	No	No	No	No	No	No
191195179	1. No Adve	2. Daylight	Day	1. Dry	Dry	10. Interse	1. Straight	2. Blackto	1. No Defe	1. Two-Wa	4. Four Ap	4. Stop Sig	1. Yes - Wo	2. No			3. No	20. Motor V	1. On Road	No	No	Belted	No	Yes	No	No	No	No	No	No	No	No
250025112	1. No Adve	4. Darknes	Night	1. Dry	Dry	9. Within In	1. Straight	2. Blackto	1. No Defe	2. Two-Wa	4. Four Ap	3. Traffic S	1. Yes - Wo	2. No			3. No	20. Motor V	1. On Road	No	No	Belted	No	No	No	No	No	No	No	No	No	No
173015085	1. No Adve	2. Daylight	Day	1. Dry	Dry	1. Main-Lin	1. Straight	2. Blackto	1. No Defe	2. Two-Wa	1. Not at In	6. Traffic Li	1. Yes - Wo	2. No			3. No	20. Motor V	1. On Road	No	No	Belted	No	No	No	No	No	No	No	No	No	No
191045098	1. No Adve	2. Daylight	Day	1. Dry	Dry	1. Main-Lin	1. Straight	2. Blackto	1. No Defe	1. Two-Wa	4. Four Ap	4. Stop Sig	1. Yes - Wo	2. No			3. No	20. Motor V	1. On Road	No	No	Belted	No	No	No	No	No	No	Yes	No	No	No
171875208	1. No Adve	2. Daylight	Day	1. Dry	Dry	9. Within In	1. Straight	2. Blackto	1. No Defe	3. Two-Wa	4. Four Ap	3. Traffic S	1. Yes - Wo	2. No			3. No	20. Motor V	1. On Road	No	No	Belted	No	No	No	No	No	No	No	No	No	No
191195202	1. No Adve	4. Darknes	Night	2. Wet	Wet	1. Main-Lin	1. Straight	2. Blackto	1. No Defe	1. Two-Wa	2. Two App	4. Stop Sig	1. Yes - Wo	2. No			3. No	20. Motor V	1. On Road	No	No	Belted	No	No	No	No	No	Yes	No	No	No	No
210395306	1. No Adve	2. Daylight	Day	1. Dry	Dry	10. Interse	1. Straight	2. Blackto	1. No Defe	2. Two-Wa	4. Four Ap	3. Traffic S	1. Yes - Wo	2. No			1. Yes	20. Motor V	1. On Road	No	No	Belted	No	No	No	No	No	No	No	No	No	No
172205208	1. No Adve	2. Daylight	Day	1. Dry	Dry	10. Interse	2. Curve - l	2. Blackto	1. No Defe	2. Two-Wa	3. Three Ap	6. Traffic Li	1. Yes - Wo	2. No			3. No	29. Jack Kr	1. On Road	No	No	Belted	No	Yes	No	No	No	No	No	No	No	No
211415222	1. No Adve	2. Daylight	Day	1. Dry	Dry	10. Interse	1. Straight	2. Blackto	1. No Defe	2. Two-Wa	4. Four Ap	3. Traffic S	1. Yes - Wo	2. No			3. No	20. Motor V	1. On Road	No	No	Belted	No	Yes	No	No	No	No	No	No	No	No
191195305	1. No Adve	2. Daylight	Day	1. Dry	Dry	5. On Entra	1. Straight	2. Blackto	1. No Defe	3. Two-Wa	1. Not at In	6. Traffic Li	1. Yes - Wo	2. No			3. No	20. Motor V	1. On Road	No	No	Belted	No	No	No	No	No	No	No	No	No	No
191205090	1. No Adve	2. Daylight	Day	1. Dry	Dry	11. Interse	1. Straight	2. Blackto	1. No Defe	2. Two-Wa	4. Four Ap	6. Traffic Li	1. Yes - Wo	2. No			3. No	20. Motor V	1. On Road	No	No	Belted	No	Yes	No	No	No	No	Yes	No	No	No
191205098	1. No Adve	2. Daylight	Day	1. Dry	Dry	8. Non-Inte	1. Straight	2. Blackto	1. No Defe	3. Two-Wa	1. Not at In	6. Traffic Li	1. Yes - Wo	2. No			3. No	20. Motor V	1. On Road	No	No	Belted	No	No	No	No	No	No	No	No	No	No
233605179	1. No Adve	2. Daylight	Day	1. Dry	Dry	8. Non-Inte	1. Straight	2. Blackto	1. No Defe	3. Two-Wa	1. Not at In	3. Traffic S	1. Yes - Wo	2. No			3. No	20. Motor V	1. On Road	No	No	Belted	No	No	No	No	No	No	No	No	No	No
201175090	1. No Adve	2. Daylight	Day	1. Dry	Dry	1. Main-Lin	1. Straight	2. Blackto	1. No Defe	2. Two-Wa	1. Not at In	3. Traffic S	1. Yes - Wo	2. No			3. No	20. Motor V	1. On Road	No	No	Belted	No	Yes	No	No	No	No	Yes	No	No	No
191205223	1. No Adve	2. Daylight	Day	1. Dry	Dry	1. Main-Lin	1. Straight	1. Concret	1. No Defe	3. Two-Wa	3. Three Ap	3. Traffic S	1. Yes - Wo	2. No			3. No	20. Motor V	1. On Road	No	No	Belted	No	No	No	No	No	No	Yes	No	No	No
191205238	1. No Adve	2. Daylight	Day	1. Dry	Dry	8. Non-Inte	1. Straight	2. Blackto	1. No Defe	3. Two-Wa	1. Not at In	6. Traffic Li	1. Yes - Wo	2. No			3. No	20. Motor V	1. On Road	No	No	Belted	No	Yes	No	No	No	No	No	No	No	No
191205382	1. No Adve	4. Darknes	Night	1. Dry	Dry	8. Non-Inte	1. Straight	1. Concret	1. No Defe	3. Two-Wa	1. Not at In	6. Traffic Li	1. Yes - Wo	2. No			3. No	28. Ran Of	1. On Road	Yes	No	Belted	No	No	No	No	No	No	No	No	No	No
191215020	1. No Adve	2. Daylight	Day	1. Dry	Dry	8. Non-Inte	2. Curve - l	2. Blackto	1. No Defe	3. Two-Wa	1. Not at In	6. Traffic Li	1. Yes - Wo	2. No			3. No	20. Motor V	1. On Road	No	No	Belted	No	No	No	No	No	No	No	No	No	No
191215075	1. No Adve	2. Daylight	Day	1. Dry	Dry	10. Interse	1. Straight	2. Blackto	1. No Defe	1. Two-Wa	4. Four Ap	6. Traffic Li	1. Yes - Wo	2. No			3. No	20. Motor V	1. On Road	No	No	Belted	No	No	No	No	No	No	No	No	No	No
193535152	1. No Adve	2. Daylight	Day	1. Dry	Dry	9. Within In	1. Straight	2. Blackto	1. No Defe	2. Two-Wa	4. Four Ap	3. Traffic S	1. Yes - Wo	2. No			3. No	20. Motor V	1. On Road	No	No	Belted	No	No	No	No	No	No	No	No	No	No
213265234	1. No Adve	4. Darknes	Night	1. Dry	Dry	1. Main-Lin	1. Straight	2. Blackto	1. No Defe	1. Two-Wa	1. Not at In	6. Traffic Li	1. Yes - Wo	2. No			3. No	14. Ditch	4. Roadsid	No	No	Belted	No	No	No	No	No	No	No	No	No	Yes
250535048	6. Snow	2. Daylight	Day	3. Snowy	Wet	1. Main-Lin	2. Curve - l	2. Blackto	7. Slick Pa	1. Two-Wa	1. Not at In	3. Traffic S	1. Yes - Wo	2. No			3. No	20. Motor V	1. On Road	No	No	Belted	No	No	No	No	No	No	No	No	No	No
191215079	5. Rain	1. Dawn	Day	2. Wet	Wet	9. Within In	1. Straight	2. Blackto	1. No Defe	2. Two-Wa	2. Two App	1. No Traffi	1. Yes - Wo	2. No			3. No	20. Motor V	8. Off Road	No	No	Belted	No	No	Yes	No	No	No	No	No	No	No
173255228	1. No Adve	4. Darknes	Night	1. Dry	Dry	1. Main-Lin	1. Straight	2. Blackto	1. No Defe	1. Two-Wa	3. Three Ap	6. Traffic Li	1. Yes - Wo	2. No			3. No	14. Ditch	4. Roadsid	No	No	Belted	No	Yes	No	No	No	No	No	No	No	No
191215084	1. No Adve	1. Dawn	Day	1. Dry	Dry	10. Interse	1. Straight	2. Blackto	1. No Defe	1. Two-Wa	4. Four Ap	3. Traffic S	1. Yes - Wo	2. No			3. No	20. Motor V	1. On Road	No	No	Belted	No	Yes	No	No	No	No	No	No	No	No
191215097	1. No Adve	2. Daylight	Day	1. Dry	Dry	8. Non-Inte	1. Straight	2. Blackto	1. No Defe	3. Two-Wa	1. Not at In	6. Traffic Li	1. Yes - Wo	2. No			3. No	20. Motor V	1. On Road	No	No	Belted	No	No	No	No	No	No	No	No	No	Yes
191215124	1. No Adve	2. Daylight	Day	1. Dry	Dry	8. Non-Inte	1. Straight	1. Concret	1. No Defe	3. Two-Wa	1. Not at In	6. Traffic Li	1. Yes - Wo	2. No			3. No	11. Jersey	1. On Road	No	No	Belted	No	No	No	No	No	No	No	No	No	No
191215167	1. No Adve	4. Darknes	Night	1. Dry	Dry	8. Non-Inte	1. Straight	2. Blackto	1. No Defe	1. Two-Wa	1. Not at In	1. No Traffi	6. No Traffi	2. No			3. No	20. Motor V	1. On Road	No	No	Belted	No	No	No	No	No	Yes	No	No	No	Yes
220755075	1. No Adve	2. Daylight	Day	2. Wet	Wet	1. Main-Lin	2. Curve - l	2. Blackto	1. No Defe	1. Two-Wa	1. Not at In	6. Traffic Li	1. Yes - Wo	2. No			3. No	20. Motor V	1. On Road	No	No	Belted	No	No	No	No	No	No	No	No	No	No
220485054	1. No Adve	2. Daylight	Day	1. Dry	Dry	9. Within In	1. Straight	2. Blackto	1. No Defe	3. Two-Wa	4. Four Ap	3. Traffic S	1. Yes - Wo	2. No			3. No	20. Motor V	1. On Road	No	No	Belted	No	No	No	No	No	No	No	No	No	No
191225101	1. No Adve	2. Daylight	Day	1. Dry	Dry	8. Non-Inte	1. Straight	2. Blackto	1. No Defe	1. Two-Wa	1. Not at In	1. No Traffi	6. No Traffi	2. No			3. No	20. Motor V	1. On Road	No	No	Belted	No	Yes	No	No	No	No	No	No	No	No
191225102	1. No Adve	2. Daylight	Day	1. Dry	Dry	10. Interse	1. Straight	2. Blackto	1. No Defe	3. Two-Wa	4. Four Ap	6. Traffic Li	1. Yes - Wo	2. No			3. No	20. Motor V	1. On Road	No	No	Belted	No	No	No	No	No	No	No	No	No	No
193445202	1. No Adve	2. Daylight	Day	1. Dry	Dry	10. Interse	1. Straight	2. Blackto	1. No Defe	2. Two-Wa	4. Four Ap	6. Traffic Li	1. Yes - Wo	2. No			1. Yes	20. Motor V	1. On Road	No	No	Belted	No	No	No	No	No	No	No	No	No	No
230725187	1. No Adve	2. Daylight	Day	1. Dry	Dry	9. Within In	1. Straight	2. Blackto	1. No Defe	3. Two-Wa	4. Four Ap	3. Traffic S	2. Yes - Wo	2. No			3. No	20. Motor V	1. On Road	No	No	Belted	No	No	No	No	No	No	No	No	No	No
191225180	1. No Adve	2. Daylight	Day	1. Dry	Dry	1. Main-Lin	1. Straight	2. Blackto	1. No Defe	2. Two-Wa	1. Not at In	3. Traffic S	1. Yes - Wo	2. No			3. No	20. Motor V	1. On Road	No	No	Belted	No	Yes	No	No	No	No	No	No	No	No
191225181	1. No Adve	2. Daylight	Day	1. Dry	Dry	9. Within In	1. Straight	2. Blackto	1. No Defe	1. Two-Wa	4. Four Ap	4. Stop Sig	1. Yes - Wo	2. No			3. No	20. Motor V	1. On Road	No	No	Belted	No	No	No	No	No	No	Yes	No	No	No
191225274	1. No Adve	2. Daylight	Day	1. Dry	Dry	8. Non-Inte	1. Straight	2. Blackto	1. No Defe	4. One-Wa	1. Not at In	7. No Pass	1. Yes - Wo	2. No			3. No	20. Motor V	1. On Road	No	No	Belted	No	Yes	Yes	Yes	No	No	No	No	No	Yes
191225347	1. No Adve	2. Daylight	Day	1. Dry	Dry	1. Main-Lin	1. Straight	1. Concret	1. No Defe	3. Two-Wa	1. Not at In	6. Traffic Li	1. Yes - Wo	2. No			3. No	20. Motor V	1. On Road	No	No	Belted	No	No	No	No	No	No	No	No	No	Yes
170595084	1. No Adve	2. Daylight	Day	1. Dry	Dry	1. Main-Lin	1. Straight	2. Blackto	1. No Defe	1. Two-Wa	1. Not at In	1. No Traffi	6. No Traffi	2. No			3. No	28. Ran Of	1. On Road	No	No	Belted	No	Yes	No	No	No	No	No	No	No	No
232835098	1. No Adve	2. Daylight	Day	1. Dry	Dry	9. Within In	1. Straight	2. Blackto	1. No Defe	3. Two-Wa	4. Four Ap	3. Traffic S	1. Yes - Wo	2. No			3. No	20. Motor V	1. On Road	No	No	Belted	No	No	No	No	No	No	No	No	No	No
191235096	1. No Adve	2. Daylight	Day	1. Dry	Dry	8. Non-Inte	1. Straight	2. Blackto	1. No Defe	1. Two-Wa	1. Not at In	1. No Traffi	6. No Traffi	2. No			3. No	6. Parked V	7. In Parkin	No	No	Belted	No	Yes	No	No	No	No	No	No	No	No
191235155	1. No Adve	2. Daylight	Day	1. Dry	Dry	10. Interse	1. Straight	2. Blackto	1. No Defe	2. Two-Wa	3. Three Ap	6. Traffic Li	1. Yes - Wo	2. No			3. No	20. Motor V	1. On Road	No	No	Belted	No	No	No	No	No	No	No	No	No	No
211165147	1. No Adve	2. Daylight	Day	1. Dry	Dry	10. Interse	1. Straight	2. Blackto	1. No Defe	3. Two-Wa	4. Four Ap	3. Traffic S	1. Yes - Wo	2. No			3. No	20. Motor V	1. On Road	No	No	Unbelted	No	No	No	No	No	Yes	No	No	No	No
191235204	1. No Adve	2. Daylight	Day	1. Dry	Dry	8. Non-Inte	1. Straight	1. Concret	1. No Defe	3. Two-Wa	1. Not at In	6. Traffic Li	1. Yes - Wo	2. No			3. No	20. Motor V	1. On Road	No	No	Belted	No	No	No	No	No	No	Yes	No	No	No
191235364	1. No Adve	2. Daylight	Day	1. Dry	Dry	8. Non-Inte	1. Straight	1. Concret	1. No Defe	4. One-Wa	1. Not at In	6. Traffic Li	1. Yes - Wo	2. No			3. No	20. Motor V	1. On Road	No	No	Belted	No	No	No	No	No	No	No	No	No	No
191235365	1. No Adve	2. Daylight	Day	1. Dry	Dry	8. Non-Inte	1. Straight	1. Concret	1. No Defe	3. Two-Wa	1. Not at In	6. Traffic Li	1. Yes - Wo	2. No			3. No	20. Motor V	1. On Road	No	No	Belted	No	No	No	No	Yes	No	No	No	No	No
191265027	1. No Adve	2. Daylight	Day	1. Dry	Dry	8. Non-Inte	4. Grade - (	2. Blackto	1. No Defe	3. Two-Wa	1. Not at In	6. Traffic Li	1. Yes - Wo	2. No			3. No	5. Guard R	2. Shoulde	No	No	Belted	No	No	No	No	Yes	No	No	No	No	Yes
191265073	1. No Adve	2. Daylight	Day	1. Dry	Dry	8. Non-Inte	1. Straight	1. Concret	1. No Defe	3. Two-Wa	1. Not at In	6. Traffic Li	1. Yes - Wo	2. No			3. No	20. Motor V	1. On Road	No	No	Belted	No	Yes	No	No	No	Yes	No	No	No	No
191265074	1. No Adve	4. Darknes	Night	1. Dry	Dry	8. Non-Inte	3. Grade - S	1. Concret	1. No Defe	4. One-Wa	1. Not at In	9. One Wa	1. Yes - Wo	2. No			3. No	20. Motor V	1. On Road	Yes	No	Belted	No	No	No	No	No	No	No	No	No	Yes
221575141	1. No Adve	2. Daylight	Day	1. Dry	Dry	9. Within In	1. Straight	2. Blackto	1. No Defe	3. Two-Wa	3. Three Ap	4. Stop Sig	1. Yes - Wo	2. No			3. No	20. Motor V	1. On Road	No	No	Belted	No	No	No	No	No	No	No	No	No	No
191265118	1. No Adve	5. Darknes	Night	1. Dry	Dry	1. Main-Lin	2. Curve - l	2. Blackto	1. No Defe	1. Two-Wa	1. Not at In	1. No Traffi	6. No Traffi	2. No			3. No	14. Ditch	1. On Road	No	No	Belted	No	No	No	No	No	No	No	No	No	Yes
191265155	1. No Adve	2. Daylight	Day	1. Dry	Dry	1. Main-Lin	1. Straight	2. Blackto	1. No Defe	2. Two-Wa	1. Not at In	6. Traffic Li	1. Yes - Wo	2. No			3. No	20. Motor V	1. On Road	No	No	Belted	No	No	No	No	No	No	No	No	No	No
191265207	1. No Adve	2. Daylight	Day	1. Dry	Dry	10. Interse	1. Straight	1. Concret	1. No Defe	1. Two-Wa	3. Three Ap	8. Yield Sig	1. Yes - Wo	2. No			3. No	20. Motor V	1. On Road	No	No	Belted	No	No	No	No	No	No	No	No	No	No
173315134	1. No Adve	4. Darknes	Night	1. Dry	Dry	10. Interse	2. Curve - l	1. Concret	1. No Defe	1. Two-Wa	3. Three Ap	6. Traffic Li	1. Yes - Wo	2. No			3. No	3. Utility P	4. Roadsid	No	No	Unbelted	No	No	No	Yes	No	No	No	No	No	Yes
201365109	1. No Adve	2. Daylight	Day	1. Dry	Dry	8. Non-Inte	1. Straight	2. Blackto	1. No Defe	1. Two-Wa	1. Not at In	6. Traffic Li	1. Yes - Wo	2. No			3. No	20. Motor V	1. On Road	No	No	Belted	No	No	No	No	No	No	No	No	No	No
193015144	1. No Adve	2. Daylight	Day	1. Dry	Dry	10. Interse	1. Straight	2. Blackto	1. No Defe	2. Two-Wa	3. Three Ap	3. Traffic S	1. Yes - Wo	2. No			3. No	20. Motor V	1. On Road	No	No	Belted	No	No	No	No	No	No	No	No	No	No
191265214	1. No Adve	4. Darknes	Night	1. Dry	Dry	8. Non-Inte	1. Straight	2. Blackto	1. No Defe	1. Two-Wa	1. Not at In	6. Traffic Li	1. Yes - Wo	2. No			3. No	6. Parked V	1. On Road	Yes	No	Belted	No	Yes	No	No	No	No	No	No	No	No
193515336	1. No Adve	4. Darknes	Night	1. Dry	Dry	1. Main-Lin	1. Straight	2. Blackto	1. No Defe	2. Two-Wa	1. Not at In	6. Traffic Li	1. Yes - Wo	2. No			3. No	14. Ditch	1. On Road	No	No	Belted	No	No	No	No	No	Yes	No	No	No	No
191265217	1. No Adve	2. Daylight	Day	1. Dry	Dry	11. Interse	1. Straight	2. Blackto	1. No Defe	1. Two-Wa	4. Four Ap	3. Traffic S	1. Yes - Wo	2. No			3. No	20. Motor V	1. On Road	No	No	Belted	No	No	No	No	No	No	No	No	No	No
182955131	1. No Adve	4. Darknes	Night	1. Dry	Dry	1. Main-Lin	2. Curve - l	2. Blackto	1. No Defe	1. Two-Wa	1. Not at In	6. Traffic Li	1. Yes - Wo	2. No			1. Yes	13. Curb	8. Off Road	Yes	No	Belted	No	No	No	No	No	No	No	Yes	No	Yes
191265342	5. Rain	2. Daylight	Day	2. Wet	Wet	1. Main-Lin	10. On/Off	2. Blackto	1. No Defe	4. One-Wa	1. Not at In	6. Traffic Li	1. Yes - Wo	2. No			3. No	20. Motor V	1. On Road	No	No	Belted	No	No	No	No	No	No	Yes	No	No	Yes
191265459	5. Rain	2. Daylight	Day	2. Wet	Wet	8. Non-Inte	1. Straight	1. Concret	1. No Defe	3. Two-Wa	1. Not at In	6. Traffic Li	1. Yes - Wo	2. No			3. No	20. Motor V	1. On Road	No	No	Belted	No	No	No	No	No	No	No	No	No	Yes
191275107	1. No Adve	2. Daylight	Day	1. Dry	Dry	9. Within In	1. Straight	2. Blackto	1. No Defe	2. Two-Wa	4. Four Ap	3. Traffic S	1. Yes - Wo	2. No			3. No	20. Motor V	1. On Road	No	No	Belted	No	No	No	No	No	No	No	No	No	No
191275108	1. No Adve	3. Dusk	Day	1. Dry	Dry	10. Interse	1. Straight	2. Blackto	1. No Defe	1. Two-Wa	4. Four Ap	3. Traffic S	1. Yes - Wo	2. No			3. No	20. Motor V	1. On Road	Yes	No	Belted	No	Yes	No	No	No	No	No	No	No	No
211095182	1. No Adve	2. Daylight	Day	1. Dry	Dry	8. Non-Inte	1. Straight	2. Blackto	1. No Defe	1. Two-Wa	1. Not at In	1. No Traffi	6. No Traffi	2. No			3. No	20. Motor V	1. On Road	No	No	Belted	No	No	No	No	No	No	No	No	No	No
222375335	1. No Adve	2. Daylight	Day	1. Dry	Dry	10. Interse	1. Straight	2. Blackto	1. No Defe	2. Two-Wa	3. Three Ap	6. Traffic Li	1. Yes - Wo	2. No			3. No	20. Motor V	1. On Road	No	No	Belted	No	No	No	No	No	No	No	No	No	No
193455077	1. No Adve	2. Daylight	Day	1. Dry	Dry	10. Interse	1. Straight	2. Blackto	1. No Defe	3. Two-Wa	4. Four Ap	3. Traffic S	1. Yes - Wo	2. No			3. No	20. Motor V	1. On Road	No	No	Belted	No	No	No	No	No	Yes	No	No	No	No
191275308	4. Mist	4. Darknes	Night	2. Wet	Wet	10. Interse	1. Straight	2. Blackto	1. No Defe	1. Two-Wa	3. Three Ap	3. Traffic S	1. Yes - Wo	2. No			3. No	20. Motor V	1. On Road	Yes	No	Unbelted	No	Yes	No	Yes	No	No	No	No	No	No
233385147	1. No Adve	4. Darknes	Night	1. Dry	Dry	8. Non-Inte	1. Straight	2. Blackto	1. No Defe	1. Two-Wa	1. Not at In	1. No Traffi	6. No Traffi	2. No			3. No	20. Motor V	1. On Road	No	No	Belted	No	No	No	No	No	No	No	No	No	No
191285122	1. No Adve	2. Daylight	Day	1. Dry	Dry	1. Main-Lin	1. Straight	2. Blackto	1. No Defe	1. Two-Wa	1. Not at In	1. No Traffi	6. No Traffi	2. No			3. No	20. Motor V	1. On Road	No	No	Belted	No	Yes	No	No	No	No	No	No	No	Yes
191285163	1. No Adve	2. Daylight	Day	1. Dry	Dry	1. Main-Lin	1. Straight	1. Concret	1. No Defe	3. Two-Wa	1. Not at In	6. Traffic Li	1. Yes - Wo	2. No			3. No	20. Motor V	1. On Road	No	No	Belted	No	No	No	No	No	No	No	No	No	No
191285330	1. No Adve	2. Daylight	Day	1. Dry	Dry	8. Non-Inte	1. Straight	1. Concret	1. No Defe	3. Two-Wa	1. Not at In	6. Traffic Li	1. Yes - Wo	2. No			3. No	30. Overtu	1. On Road	No	No	Belted	No	Yes	Yes	No	No	No	No	No	No	No
191295091	1. No Adve	2. Daylight	Day	1. Dry	Dry	9. Within In	2. Curve - l	2. Blackto	1. No Defe	1. Two-Wa	4. Four Ap	4. Stop Sig	1. Yes - Wo	2. No			3. No	20. Motor V	1. On Road	No	No	Belted	No	No	No	No	No	No	No	No	No	Yes
191295092	1. No Adve	2. Daylight	Day	1. Dry	Dry	8. Non-Inte	1. Straight	2. Blackto	1. No Defe	3. Two-Wa	1. Not at In	6. Traffic Li	1. Yes - Wo	2. No			3. No	20. Motor V	1. On Road	No	No	Belted	No	No	No	No	No	No	No	No	No	No
232645080	1. No Adve	2. Daylight	Day	1. Dry	Dry	1. Main-Lin	1. Straight	2. Blackto	1. No Defe	1. Two-Wa	2. Two App	1. No Traffi	6. No Traffi	2. No			3. No	20. Motor V	1. On Road	No	No	Belted	No	No	No	No	No	Yes	No	No	No	No
240165092	4. Mist	4. Darknes	Night	2. Wet	Wet	1. Main-Lin	4. Grade - (	2. Blackto	1. No Defe	1. Two-Wa	1. Not at In	6. Traffic Li	1. Yes - Wo	2. No			3. No	13. Curb	2. Shoulde	No	No	Belted	No	No	No	No	No	No	No	No	No	No
191295118	1. No Adve	7. Unknow	Day	1. Dry	Dry	1. Main-Lin	1. Straight	2. Blackto	1. No Defe	1. Two-Wa	1. Not at In	13. Other	1. Yes - Wo	2. No			3. No	6. Parked V	2. Shoulde	No	No	Belted	No	No	No	No	No	Yes	No	No	No	No
191295151	1. No Adve	2. Daylight	Day	1. Dry	Dry	1. Main-Lin	1. Straight	2. Blackto	1. No Defe	2. Two-Wa	1. Not at In	6. Traffic Li	1. Yes - Wo	2. No			3. No	20. Motor V	1. On Road	No	No	Belted	No	No	No	No	No	No	No	No	No	No
191295162	1. No Adve	5. Darknes	Night	1. Dry	Dry	1. Main-Lin	1. Straight	2. Blackto	1. No Defe	1. Two-Wa	1. Not at In	6. Traffic Li	1. Yes - Wo	2. No			3. No	28. Ran Of	1. On Road	No	No	Belted	No	No	No	No	No	No	No	No	No	Yes
191295167	1. No Adve	2. Daylight	Day	1. Dry	Dry	1. Main-Lin	1. Straight	2. Blackto	1. No Defe	1. Two-Wa	1. Not at In	6. Traffic Li	1. Yes - Wo	2. No			3. No	20. Motor V	1. On Road	No	No	Belted	No	No	No	No	No	No	No	No	No	No
191295168	1. No Adve	2. Daylight	Day	1. Dry	Dry	10. Interse	1. Straight	2. Blackto	1. No Defe	2. Two-Wa	3. Three Ap	3. Traffic S	1. Yes - Wo	2. No			3. No	20. Motor V	1. On Road	No	No	Belted	No	No	No	No	No	Yes	No	No	No	No
191205159	1. No Adve	2. Daylight	Day	1. Dry	Dry	9. Within In	1. Straight	2. Blackto	1. No Defe	1. Two-Wa	3. Three Ap	1. No Traffi	6. No Traffi	2. No			3. No	20. Motor V	1. On Road	No	No	Belted	No	No	No	No	No	No	No	No	No	No
191295175	1. No Adve	2. Daylight	Day	1. Dry	Dry	1. Main-Lin	1. Straight	2. Blackto	1. No Defe	1. Two-Wa	1. Not at In	1. No Traffi	6. No Traffi	2. No			3. No	2. Trees	8. Off Road	No	No	Unbelted	No	No	No	No	No	No	No	No	No	No
191295256	1. No Adve	2. Daylight	Day	1. Dry	Dry	10. Interse	1. Straight	2. Blackto	1. No Defe	3. Two-Wa	4. Four Ap	3. Traffic S	1. Yes - Wo	2. No			3. No	20. Motor V	1. On Road	No	No	Belted	No	No	No	No	No	No	No	No	No	No
231995093	1. No Adve	2. Daylight	Day	1. Dry	Dry	1. Main-Lin	1. Straight	2. Blackto	1. No Defe	1. Two-Wa	1. Not at In	6. Traffic Li	1. Yes - Wo	2. No			3. No	20. Motor V	1. On Road	No	No	Belted	No	No	No	No	No	No	No	No	No	No
191295329	1. No Adve	2. Daylight	Day	1. Dry	Dry	8. Non-Inte	1. Straight	1. Concret	1. No Defe	3. Two-Wa	1. Not at In	6. Traffic Li	1. Yes - Wo	2. No			3. No	20. Motor V	1. On Road	No	No	Belted	No	No	No	No	No	No	No	No	No	No
191305009	1. No Adve	2. Daylight	Day	1. Dry	Dry	8. Non-Inte	1. Straight	2. Blackto	1. No Defe	3. Two-Wa	1. Not at In	6. Traffic Li	1. Yes - Wo	2. No			3. No	20. Motor V	1. On Road	No	No	Belted	No	Yes	No	No	No	Yes	No	No	No	Yes
191305021	1. No Adve	2. Daylight	Day	1. Dry	Dry	8. Non-Inte	1. Straight	2. Blackto	1. No Defe	3. Two-Wa	1. Not at In	6. Traffic Li	1. Yes - Wo	2. No			3. No	20. Motor V	1. On Road	No	No	Belted	No	No	No	No	No	No	No	No	No	Yes
191305063	1. No Adve	2. Daylight	Day	1. Dry	Dry	8. Non-Inte	1. Straight	2. Blackto	1. No Defe	3. Two-Wa	1. Not at In	6. Traffic Li	1. Yes - Wo	1. Yes	3. Activity /	4. Intermit	3. No	20. Motor V	1. On Road	No	No	Belted	No	No	No	No	No	No	Yes	No	No	No
191305086	1. No Adve	1. Dawn	Day	1. Dry	Dry	10. Interse	1. Straight	2. Blackto	1. No Defe	2. Two-Wa	4. Four Ap	3. Traffic S	1. Yes - Wo	2. No			3. No	3. Utility P	2. Shoulde	No	No	Belted	No	No	No	No	No	No	No	No	No	No
191305087	1. No Adve	2. Daylight	Day	1. Dry	Dry	10. Interse	1. Straight	2. Blackto	1. No Defe	2. Two-Wa	3. Three Ap	6. Traffic Li	1. Yes - Wo	2. No			3. No	20. Motor V	1. On Road	No	No	Belted	No	No	No	No	No	No	No	No	No	No
191305088	1. No Adve	2. Daylight	Day	1. Dry	Dry	9. Within In	1. Straight	2. Blackto	1. No Defe	2. Two-Wa	3. Three Ap	3. Traffic S	1. Yes - Wo	2. No			3. No	20. Motor V	1. On Road	No	No	Belted	No	No	No	No	No	No	No	No	No	No
191305089	1. No Adve	2. Daylight	Day	1. Dry	Dry	10. Interse	1. Straight	1. Concret	1. No Defe	2. Two-Wa	3. Three Ap	3. Traffic S	1. Yes - Wo	2. No			3. No	20. Motor V	1. On Road	No	No	Belted	No	Yes	No	No	No	No	No	No	No	No
191305090	1. No Adve	4. Darknes	Night	1. Dry	Dry	1. Main-Lin	1. Straight	2. Blackto	1. No Defe	2. Two-Wa	1. Not at In	1. No Traffi	6. No Traffi	2. No			3. No	6. Parked V	1. On Road	No	Yes	Belted	No	No	No	No	No	No	No	No	No	No
232625035	1. No Adve	2. Daylight	Day	1. Dry	Dry	10. Interse	1. Straight	2. Blackto	1. No Defe	1. Two-Wa	4. Four Ap	6. Traffic Li	1. Yes - Wo	2. No			3. No	20. Motor V	1. On Road	No	No	Belted	No	No	No	No	No	No	No	No	No	No
191305297	1. No Adve	2. Daylight	Day	1. Dry	Dry	8. Non-Inte	1. Straight	2. Blackto	1. No Defe	4. One-Wa	1. Not at In	9. One Wa	1. Yes - Wo	2. No			3. No	20. Motor V	1. On Road	No	No	Belted	No	No	No	No	No	No	Yes	No	No	Yes
191305373	1. No Adve	2. Daylight	Day	1. Dry	Dry	8. Non-Inte	1. Straight	1. Concret	1. No Defe	3. Two-Wa	1. Not at In	6. Traffic Li	1. Yes - Wo	2. No			3. No	20. Motor V	1. On Road	No	No	Belted	No	No	No	No	No	No	No	No	No	Yes
191315016	1. No Adve	2. Daylight	Day	1. Dry	Dry	1. Main-Lin	3. Grade - S	2. Blackto	1. No Defe	4. One-Wa	1. Not at In	6. Traffic Li	1. Yes - Wo	2. No			3. No	20. Motor V	1. On Road	No	No	Belted	No	No	No	No	No	No	No	No	No	No
191315137	1. No Adve	2. Daylight	Day	1. Dry	Dry	8. Non-Inte	1. Straight	1. Concret	1. No Defe	4. One-Wa	1. Not at In	9. One Wa	1. Yes - Wo	2. No			3. No	20. Motor V	1. On Road	No	No	Belted	No	No	No	No	No	No	No	No	No	No
191315210	5. Rain	2. Daylight	Day	2. Wet	Wet	8. Non-Inte	1. Straight	1. Concret	1. No Defe	4. One-Wa	1. Not at In	9. One Wa	1. Yes - Wo	2. No			3. No	20. Motor V	1. On Road	No	No	Belted	No	No	No	No	No	Yes	No	No	No	Yes
191315239	1. No Adve	1. Dawn	Day	1. Dry	Dry	8. Non-Inte	1. Straight	1. Concret	1. No Defe	3. Two-Wa	1. Not at In	6. Traffic Li	1. Yes - Wo	2. No			3. No	28. Ran Of	1. On Road	No	No	Belted	No	No	No	No	No	No	No	No	No	Yes
191325223	5. Rain	4. Darknes	Night	2. Wet	Wet	5. On Entra	10. On/Off	1. Concret	1. No Defe	3. Two-Wa	1. Not at In	6. Traffic Li	1. Yes - Wo	2. No			3. No	2. Trees	4. Roadsid	No	No	Unbelted	No	No	No	No	No	No	No	No	No	Yes
191325232	5. Rain	2. Daylight	Day	2. Wet	Wet	8. Non-Inte	1. Straight	1. Concret	1. No Defe	3. Two-Wa	1. Not at In	6. Traffic Li	1. Yes - Wo	2. No			3. No	11. Jersey	2. Shoulde	No	No	Belted	No	No	No	No	No	No	No	No	No	Yes
242695157	1. No Adve	2. Daylight	Day	1. Dry	Dry	11. Interse	1. Straight	2. Blackto	1. No Defe	2. Two-Wa	4. Four Ap	6. Traffic Li	1. Yes - Wo	1. Yes	1. Advance	1. Lane Cl	3. No	20. Motor V	1. On Road	No	No	Belted	No	No	No	No	No	No	No	No	No	No
191325279	1. No Adve	2. Daylight	Day	1. Dry	Dry	8. Non-Inte	1. Straight	1. Concret	1. No Defe	4. One-Wa	1. Not at In	6. Traffic Li	1. Yes - Wo	2. No			3. No	20. Motor V	1. On Road	No	No	Belted	No	No	No	No	No	No	No	No	No	No
191335160	5. Rain	2. Daylight	Day	2. Wet	Wet	10. Interse	1. Straight	2. Blackto	1. No Defe	3. Two-Wa	3. Three Ap	8. Yield Sig	1. Yes - Wo	2. No			3. No	20. Motor V	1. On Road	No	No	Belted	No	No	No	No	No	No	No	No	No	No
191335167	1. No Adve	2. Daylight	Day	1. Dry	Dry	10. Interse	1. Straight	2. Blackto	1. No Defe	3. Two-Wa	4. Four Ap	3. Traffic S	1. Yes - Wo	2. No			3. No	20. Motor V	1. On Road	No	No	Belted	No	No	No	No	No	No	No	Yes	No	No
170905178	1. No Adve	2. Daylight	Day	1. Dry	Dry	10. Interse	1. Straight	2. Blackto	1. No Defe	1. Two-Wa	4. Four Ap	3. Traffic S	1. Yes - Wo	2. No			3. No	20. Motor V	1. On Road	No	No	Belted	No	No	No	No	No	No	No	No	No	No
201905137	1. No Adve	2. Daylight	Day	1. Dry	Dry	10. Interse	2. Curve - l	2. Blackto	1. No Defe	1. Two-Wa	3. Three Ap	6. Traffic Li	1. Yes - Wo	2. No			3. No	36. Cross (	1. On Road	No	No	Belted	No	Yes	No	No	No	No	No	No	Yes	Yes
191335199	5. Rain	4. Darknes	Night	2. Wet	Wet	8. Non-Inte	1. Straight	2. Blackto	1. No Defe	1. Two-Wa	1. Not at In	1. No Traffi	6. No Traffi	2. No			3. No	6. Parked V	1. On Road	No	No	Unbelted	No	No	No	No	No	No	No	No	No	No
191335200	1. No Adve	2. Daylight	Day	1. Dry	Dry	10. Interse	1. Straight	2. Blackto	1. No Defe	2. Two-Wa	4. Four Ap	4. Stop Sig	1. Yes - Wo	2. No			3. No	20. Motor V	1. On Road	No	No	Belted	No	No	No	No	No	No	No	No	No	No
223065424	5. Rain	2. Daylight	Day	2. Wet	Wet	11. Interse	1. Straight	2. Blackto	1. No Defe	1. Two-Wa	3. Three Ap	3. Traffic S	1. Yes - Wo	2. No			3. No	20. Motor V	1. On Road	No	No	Belted	No	No	No	No	No	Yes	No	No	No	No
192705107	1. No Adve	2. Daylight	Day	1. Dry	Dry	1. Main-Lin	1. Straight	1. Concret	1. No Defe	2. Two-Wa	1. Not at In	6. Traffic Li	1. Yes - Wo	2. No			3. No	20. Motor V	1. On Road	No	No	Belted	No	Yes	No	No	No	No	No	No	No	No
201735059	1. No Adve	2. Daylight	Day	2. Wet	Wet	9. Within In	1. Straight	2. Blackto	1. No Defe	2. Two-Wa	4. Four Ap	3. Traffic S	1. Yes - Wo	2. No			3. No	20. Motor V	1. On Road	No	No	Belted	No	No	No	No	No	No	No	No	No	No
191335400	1. No Adve	2. Daylight	Day	1. Dry	Dry	10. Interse	1. Straight	2. Blackto	1. No Defe	4. One-Wa	2. Two App	1. No Traffi	6. No Traffi	2. No			3. No	20. Motor V	1. On Road	No	No	Belted	No	No	No	No	No	No	No	No	No	No
223065503	1. No Adve	2. Daylight	Day	1. Dry	Dry	10. Interse	1. Straight	2. Blackto	1. No Defe	2. Two-Wa	4. Four Ap	6. Traffic Li	1. Yes - Wo	2. No			3. No	20. Motor V	1. On Road	No	No	Belted	No	No	No	No	No	Yes	Yes	No	No	No
191335402	4. Mist	2. Daylight	Day	2. Wet	Wet	8. Non-Inte	1. Straight	2. Blackto	1. No Defe	1. Two-Wa	1. Not at In	1. No Traffi	6. No Traffi	2. No			1. Yes	20. Motor V	7. In Parkin	No	No	Belted	No	No	No	No	No	Yes	Yes	No	No	No
191335403	1. No Adve	2. Daylight	Day	1. Dry	Dry	9. Within In	1. Straight	2. Blackto	1. No Defe	1. Two-Wa	4. Four Ap	4. Stop Sig	1. Yes - Wo	2. No			3. No	20. Motor V	1. On Road	No	No	Belted	No	No	No	No	No	No	No	No	No	No
191335414	1. No Adve	2. Daylight	Day	2. Wet	Wet	5. On Entra	10. On/Off	1. Concret	1. No Defe	3. Two-Wa	1. Not at In	6. Traffic Li	1. Yes - Wo	2. No			3. No	5. Guard R	2. Shoulde	No	No	Belted	No	No	No	No	Yes	No	No	No	No	Yes
191345039	1. No Adve	4. Darknes	Night	1. Dry	Dry	1. Main-Lin	1. Straight	1. Concret	1. No Defe	3. Two-Wa	1. Not at In	6. Traffic Li	1. Yes - Wo	2. No			3. No	20. Motor V	1. On Road	No	No	Belted	No	Yes	No	No	No	Yes	No	No	No	No
210545049	5. Rain	4. Darknes	Night	2. Wet	Wet	8. Non-Inte	2. Curve - l	2. Blackto	1. No Defe	1. Two-Wa	1. Not at In	6. Traffic Li	1. Yes - Wo	2. No			3. No	13. Curb	2. Shoulde	No	No	Belted	No	Yes	No	No	No	No	No	No	No	No
191345091	1. No Adve	2. Daylight	Day	1. Dry	Dry	9. Within In	1. Straight	2. Blackto	1. No Defe	3. Two-Wa	4. Four Ap	3. Traffic S	1. Yes - Wo	2. No			3. No	20. Motor V	1. On Road	No	No	Belted	No	No	No	No	No	No	No	No	No	No
191345092	1. No Adve	3. Dusk	Day	1. Dry	Dry	10. Interse	1. Straight	2. Blackto	1. No Defe	3. Two-Wa	4. Four Ap	3. Traffic S	1. Yes - Wo	2. No			3. No	20. Motor V	1. On Road	No	No	Belted	No	No	No	No	No	Yes	No	No	No	No
191345095	1. No Adve	2. Daylight	Day	1. Dry	Dry	9. Within In	1. Straight	2. Blackto	1. No Defe	2. Two-Wa	4. Four Ap	3. Traffic S	1. Yes - Wo	2. No			3. No	20. Motor V	1. On Road	No	No	Belted	No	No	No	No	No	No	No	No	No	No
191345475	5. Rain	4. Darknes	Night	2. Wet	Wet	8. Non-Inte	2. Curve - l	1. Concret	1. No Defe	3. Two-Wa	1. Not at In	6. Traffic Li	1. Yes - Wo	2. No			3. No	11. Jersey	2. Shoulde	No	No	Belted	No	No	No	No	No	No	No	No	No	No
191355097	1. No Adve	1. Dawn	Day	1. Dry	Dry	1. Main-Lin	1. Straight	2. Blackto	1. No Defe	2. Two-Wa	1. Not at In	6. Traffic Li	1. Yes - Wo	2. No			3. No	20. Motor V	1. On Road	No	No	Belted	No	Yes	No	No	No	No	No	No	No	No
191355104	1. No Adve	2. Daylight	Day	1. Dry	Dry	1. Main-Lin	1. Straight	2. Blackto	1. No Defe	3. Two-Wa	1. Not at In	3. Traffic S	1. Yes - Wo	2. No			3. No	20. Motor V	1. On Road	No	No	Belted	No	Yes	No	No	No	No	No	No	No	Yes
191355156	1. No Adve	2. Daylight	Day	1. Dry	Dry	10. Interse	1. Straight	2. Blackto	1. No Defe	3. Two-Wa	4. Four Ap	3. Traffic S	1. Yes - Wo	2. No			3. No	20. Motor V	1. On Road	No	No	Belted	No	Yes	No	No	No	No	No	No	No	No
191355222	1. No Adve	2. Daylight	Day	1. Dry	Dry	8. Non-Inte	1. Straight	1. Concret	1. No Defe	4. One-Wa	1. Not at In	9. One Wa	1. Yes - Wo	2. No			3. No	20. Motor V	1. On Road	No	No	Belted	No	No	No	No	No	No	No	No	No	No
191355282	1. No Adve	3. Dusk	Day	1. Dry	Dry	8. Non-Inte	1. Straight	2. Blackto	1. No Defe	4. One-Wa	1. Not at In	6. Traffic Li	1. Yes - Wo	2. No			3. No	13. Curb	2. Shoulde	No	No	Belted	No	No	No	No	No	No	No	No	No	No
191365128	1. No Adve	2. Daylight	Day	1. Dry	Dry	8. Non-Inte	1. Straight	2. Blackto	1. No Defe	2. Two-Wa	1. Not at In	6. Traffic Li	1. Yes - Wo	2. No			3. No	20. Motor V	1. On Road	No	No	Belted	No	No	No	No	No	No	No	No	No	No
191365136	1. No Adve	2. Daylight	Day	1. Dry	Dry	10. Interse	1. Straight	2. Blackto	1. No Defe	2. Two-Wa	4. Four Ap	6. Traffic Li	1. Yes - Wo	2. No			3. No	20. Motor V	1. On Road	No	No	Belted	No	No	No	No	No	No	No	Yes	No	No
191365183	1. No Adve	2. Daylight	Day	1. Dry	Dry	8. Non-Inte	1. Straight	2. Blackto	1. No Defe	4. One-Wa	1. Not at In	9. One Wa	1. Yes - Wo	2. No			3. No	20. Motor V	1. On Road	No	No	Belted	No	No	No	No	No	No	No	No	No	No
191365415	5. Rain	1. Dawn	Day	2. Wet	Wet	8. Non-Inte	1. Straight	2. Blackto	1. No Defe	3. Two-Wa	1. Not at In	6. Traffic Li	1. Yes - Wo	2. No			3. No	20. Motor V	1. On Road	No	No	Belted	No	No	No	No	No	No	No	No	No	Yes
191365421	4. Mist	2. Daylight	Day	2. Wet	Wet	8. Non-Inte	3. Grade - S	2. Blackto	1. No Defe	3. Two-Wa	1. Not at In	6. Traffic Li	1. Yes - Wo	2. No			3. No	28. Ran Of	1. On Road	No	No	Belted	No	No	No	No	No	No	No	No	No	Yes
191375032	1. No Adve	2. Daylight	Day	1. Dry	Dry	11. Interse	1. Straight	2. Blackto	1. No Defe	3. Two-Wa	3. Three Ap	6. Traffic Li	1. Yes - Wo	2. No			3. No	20. Motor V	1. On Road	No	No	Belted	No	Yes	No	No	No	No	No	No	No	No
191375038	1. No Adve	2. Daylight	Day	1. Dry	Dry	8. Non-Inte	3. Grade - S	2. Blackto	1. No Defe	4. One-Wa	1. Not at In	6. Traffic Li	1. Yes - Wo	2. No			3. No	20. Motor V	1. On Road	No	No	Belted	No	No	No	No	No	No	No	No	No	Yes
191375117	5. Rain	2. Daylight	Day	2. Wet	Wet	1. Main-Lin	1. Straight	2. Blackto	1. No Defe	4. One-Wa	1. Not at In	1. No Traffi	6. No Traffi	2. No			3. No	6. Parked V	1. On Road	No	No	Belted	No	No	No	No	No	Yes	No	No	No	No
191375118	1. No Adve	2. Daylight	Day	2. Wet	Wet	8. Non-Inte	4. Grade - (	2. Blackto	1. No Defe	2. Two-Wa	1. Not at In	6. Traffic Li	1. Yes - Wo	2. No			3. No	28. Ran Of	1. On Road	No	No	Belted	No	No	No	No	No	No	No	No	No	No
191375119	5. Rain	2. Daylight	Day	2. Wet	Wet	1. Main-Lin	1. Straight	1. Concret	1. No Defe	1. Two-Wa	1. Not at In	6. Traffic Li	1. Yes - Wo	2. No			3. No	28. Ran Of	1. On Road	No	No	Belted	No	No	No	No	No	No	No	No	No	No
191375121	1. No Adve	2. Daylight	Day	1. Dry	Dry	10. Interse	1. Straight	2. Blackto	1. No Defe	2. Two-Wa	4. Four Ap	3. Traffic S	1. Yes - Wo	2. No			3. No	20. Motor V	1. On Road	No	No	Belted	No	No	Yes	No	No	No	Yes	No	No	No
210075054	1. No Adve	5. Darknes	Night	1. Dry	Dry	1. Main-Lin	1. Straight	2. Blackto	1. No Defe	2. Two-Wa	1. Not at In	3. Traffic S	1. Yes - Wo	2. No			3. No	23. Animal	1. On Road	No	Yes	Belted	No	No	No	No	No	No	No	No	No	No
191375127	5. Rain	2. Daylight	Day	2. Wet	Wet	1. Main-Lin	1. Straight	2. Blackto	1. No Defe	3. Two-Wa	1. Not at In	6. Traffic Li	1. Yes - Wo	2. No			3. No	20. Motor V	1. On Road	No	No	Belted	No	No	No	No	No	No	No	No	No	No
191375128	1. No Adve	4. Darknes	Night	1. Dry	Dry	10. Interse	1. Straight	2. Blackto	1. No Defe	3. Two-Wa	3. Three Ap	1. No Traffi	6. No Traffi	2. No			3. No	13. Curb	2. Shoulde	No	No	Belted	No	No	No	No	No	No	No	No	No	Yes
191375129	1. No Adve	2. Daylight	Day	1. Dry	Dry	1. Main-Lin	1. Straight	2. Blackto	1. No Defe	3. Two-Wa	1. Not at In	6. Traffic Li	1. Yes - Wo	2. No			3. No	20. Motor V	1. On Road	No	No	Belted	No	No	No	No	No	No	No	No	No	No
171815644	1. No Adve	4. Darknes	Night	2. Wet	Wet	1. Main-Lin	2. Curve - l	2. Blackto	1. No Defe	2. Two-Wa	1. Not at In	6. Traffic Li	1. Yes - Wo	2. No			3. No	13. Curb	2. Shoulde	No	No	Belted	No	No	No	No	No	No	No	No	No	No
191375139	1. No Adve	2. Daylight	Day	1. Dry	Dry	10. Interse	1. Straight	2. Blackto	1. No Defe	3. Two-Wa	4. Four Ap	3. Traffic S	1. Yes - Wo	2. No			3. No	20. Motor V	1. On Road	No	No	Belted	No	No	No	No	No	No	No	No	No	No
191375151	1. No Adve	4. Darknes	Night	1. Dry	Dry	8. Non-Inte	2. Curve - l	1. Concret	1. No Defe	4. One-Wa	1. Not at In	6. Traffic Li	1. Yes - Wo	2. No			3. No	11. Jersey	1. On Road	Yes	No	Belted	No	No	No	No	No	No	No	No	No	No
191375177	1. No Adve	2. Daylight	Day	1. Dry	Dry	1. Main-Lin	1. Straight	2. Blackto	1. No Defe	1. Two-Wa	1. Not at In	1. No Traffi	6. No Traffi	2. No			3. No	20. Motor V	1. On Road	No	No	Belted	No	Yes	No	No	No	No	No	No	No	No
191375190	1. No Adve	2. Daylight	Day	1. Dry	Dry	10. Interse	1. Straight	2. Blackto	1. No Defe	2. Two-Wa	4. Four Ap	4. Stop Sig	1. Yes - Wo	2. No			3. No	20. Motor V	1. On Road	No	No	Belted	No	No	No	No	No	No	No	No	No	No
201845148	1. No Adve	2. Daylight	Day	1. Dry	Dry	10. Interse	2. Curve - l	2. Blackto	1. No Defe	1. Two-Wa	4. Four Ap	8. Yield Sig	1. Yes - Wo	2. No			3. No	20. Motor V	1. On Road	No	No	Belted	No	No	No	No	No	No	No	No	No	No
191375221	1. No Adve	2. Daylight	Day	1. Dry	Dry	9. Within In	1. Straight	2. Blackto	1. No Defe	1. Two-Wa	4. Four Ap	4. Stop Sig	1. Yes - Wo	2. No			3. No	20. Motor V	1. On Road	No	No	Belted	No	No	No	No	No	No	No	No	No	No
172335282	1. No Adve	2. Daylight	Day	1. Dry	Dry	9. Within In	1. Straight	2. Blackto	1. No Defe	3. Two-Wa	4. Four Ap	3. Traffic S	1. Yes - Wo	2. No			3. No	20. Motor V	1. On Road	No	No	Belted	No	No	No	No	No	No	No	No	No	No
191395066	1. No Adve	2. Daylight	Day	1. Dry	Dry	3. Gore Are	1. Straight	2. Blackto	1. No Defe	3. Two-Wa	1. Not at In	6. Traffic Li	1. Yes - Wo	2. No			3. No	20. Motor V	5. Gore	No	No	Belted	No	No	No	No	No	No	No	No	No	Yes

231595093	5	NOT_RD	Urban Inte	No	No	Yes	Yes	5. Hampto	114	114. City o	4-Minor Ar	3-Two-Way	Urban	NonVDOT	5	3. City or T	Hampton F	HAMP	R-VA SR00152WB		2.97	253066	156.57	-76.4142	37.03899
191165161		NOT_RD	Not Interse	No	No	Yes	No	5. Hampto	114	114. City o	1-Interstat	4-Two-Way	Urban	VDOT Inte	5	1. State Hw	Hampton F	HAMP	R-VA IS00064WB		269.35			-76.3201	37.00511
191165162		NOT_RD	Not Interse	No	No	Yes	No	5. Hampto	114	114. City o	1-Interstat	4-Two-Way	Urban	VDOT Inte	5	1. State Hw	Hampton F	HAMP	R-VA IS00064WB		270.28			-76.3114	36.99412
191165197		NOT_RD	Urban Inte	Yes	No	Yes	No	5. Hampto	114	114. City o	3-Principal	4-Two-Way	Urban	NonVDOT	5	3. City or T	Hampton F	HAMP	R-VA US00258WB		60.89			-76.4231	37.0301
191165246		NOT_RD	Urban Inte	No	No	Yes	No	5. Hampto	114	114. City o	7-Local (J,6	3-Two-Way	Urban	NonVDOT	5	3. City or T	Hampton F	HAMP	S-VA114NP HARRIS CREEK RD		0.83	253460	4.57	-76.3218	37.06865
210295202		NOT_RD	VDOT Inter	Yes	No	Yes	No	5. Hampto	114	114. City o	4-Minor Ar	4-Two-Way	Urban	NonVDOT	5	3. City or T	Hampton F	HAMP	S-VA114NP ABERDEEN RD		0.67	1072292	111.78	-76.4025	37.00689
193505191		NOT_RD	Not Interse	No	No	Yes	No	5. Hampto	114	114. City o	3-Principal	4-Two-Way	Urban	NonVDOT	5	3. City or T	Hampton F	HAMP	R-VA SR00134WB		6.74	253022	278.92	-76.4003	37.06275
191175114	1	NOT_RD	Not Interse	No	No	Yes	No	5. Hampto	114	114. City o	1-Interstat	4-Two-Way	Urban	VDOT Inte	5	1. State Hw	Hampton F	HAMP	R-VA IS00064EB		265.35			-76.369	37.03186
191175122		NOT_RD	Not Interse	No	No	Yes	No	5. Hampto	114	114. City o	1-Interstat	4-Two-Way	Urban	VDOT Inte	5	1. State Hw	Hampton F	HAMP	R-VA IS00064WB		263.25			-76.4015	37.0469
191175180	5	RD RIGHT	Not Interse	No	No	Yes	Yes	5. Hampto	114	114. City o	1-Interstat	4-Two-Way	Urban	VDOT Inte	5	1. State Hw	Hampton F	HAMP	R-VA IS00064EB		261.94			-76.417	37.05868
191175235	10	NOT_RD	Not Interse	No	No	Yes	No	5. Hampto	114	114. City o	1-Interstat	4-Two-Way	Urban	VDOT Inte	5	1. State Hw	Hampton F	HAMP	R-VA IS00064EB		270.11			-76.3125	36.99415
191175244		NOT_RD	Not Interse	No	No	Yes	No	5. Hampto	114	114. City o	1-Interstat	4-Two-Way	Urban	VDOT Inte	5	1. State Hw	Hampton F	HAMP	R-VA IS00064EB		269.99			-76.3137	36.99551
191195021	15	NOT_RD	Not Interse	No	No	Yes	Yes	5. Hampto	114	114. City o	1-Interstat	4-Two-Way	Urban	VDOT Inte	5	1. State Hw	Hampton F	HAMP	R-VA IS00064EB		267.02			-76.3401	37.03277
191195112		NOT_RD	Not Interse	No	No	Yes	No	5. Hampto	114	114. City o	4-Minor Ar	3-Two-Way	Urban	NonVDOT	5	3. City or T	Hampton F	HAMP	R-VA SR00351WB		2.34	1068787	285.93	-76.3954	37.00619
191195113		NOT_RD	Urban Inte	No	No	Yes	No	5. Hampto	114	114. City o	4-Minor Ar	3-Two-Way	Urban	NonVDOT	5	3. City or T	Hampton F	HAMP	S-VA114NP KING ST N		0	253173	0	-76.3455	37.03016
191195114		NOT_RD	Not Interse	Yes	No	Yes	No	5. Hampto	114	114. City o	7-Local (J,6	3-Two-Way	Urban	NonVDOT	5	3. City or T	Hampton F	HAMP	S-VA114NP TANGLEWOOD DR		0.36			-76.3831	37.05154
191195138		NOT_RD	Urban Inte	Yes	No	Yes	No	5. Hampto	114	114. City o	3-Principal	4-Two-Way	Urban	NonVDOT	5	3. City or T	Hampton F	HAMP	R-VA US00258WB		59.79	253129	62.38	-76.4396	37.02184
191195171		NOT_RD	Urban Inte	Yes	No	Yes	No	5. Hampto	114	114. City o	3-Principal	4-Two-Way	Urban	NonVDOT	5	3. City or T	Hampton F	HAMP	R-VA US00258EB		61.49	744794	64.22	-76.4142	37.03446
191195179		NOT_RD	VDOT Inter	No	Yes	Yes	No	5. Hampto	114	114. City o	7-Local (J,6	3-Two-Way	Urban	NonVDOT	5	3. City or T	Hampton F	HAMP	S-VA114NP BUCKROE AVE		0.24	1060796	5.34	-76.2933	37.04305
250025112		NOT_RD	VDOT Inter	No	Yes	Yes	Yes	5. Hampto	114	114. City o	4-Minor Ar	4-Two-Way	Urban	NonVDOT	5	3. City or T	Hampton F	HAMP	S-VA114NP LASALLE AVE		1.53	253087	62.05	-76.3634	37.02472
173015085		NOT_RD	Not Interse	No	No	Yes	No	5. Hampto	114	114. City o	5-Major Co	3-Two-Way	Urban	NonVDOT	5	3. City or T	Hampton F	HAMP	S-VA114PR BIG BETHEL RD		1.99	253062	373.17	-76.4278	37.04133
191045098		NOT_RD	Not Interse	Yes	No	Yes	No	5. Hampto	114	114. City o	7-Local (J,6	3-Two-Way	Urban	NonVDOT	5	3. City or T	Hampton F	HAMP	S-VA114NP SHELL RD		1.34			-76.3857	37.0051
171875208		NOT_RD	VDOT Inter	No	No	Yes	No	5. Hampto	114	114. City o	4-Minor Ar	4-Two-Way	Urban	NonVDOT	5	3. City or T	Hampton F	HAMP	S-VA114NP LASALLE AVE		1.54	253087	41.79	-76.3634	37.02484
191195202		NOT_RD	Not Interse	No	No	Yes	Yes	5. Hampto	114	114. City o	7-Local (J,6	3-Two-Way	Urban	NonVDOT	5	3. City or T	Hampton F	HAMP	S-VA114NP LONDONSHIRE TER		0.18			-76.4208	37.04754
210395306		NOT_RD	Urban Inte	No	No	Yes	No	5. Hampto	114	114. City o	3-Principal	4-Two-Way	Urban	NonVDOT	5	3. City or T	Hampton F	HAMP	S-VA114PR ARMISTEAD AVE N		2.82	253383	168.71	-76.379	37.05374
172205208		NOT_RD	Urban Inte	No	Yes	Yes	No	5. Hampto	114	114. City o	4-Minor Ar	3-Two-Way	Urban	NonVDOT	5	3. City or T	Hampton F	HAMP	R-VA SR00152EB		2.98	253066	117.1	-76.414	37.03896
211415222		NOT_RD	VDOT Inter	Yes	No	Yes	No	5. Hampto	114	114. City o	4-Minor Ar	4-Two-Way	Urban	NonVDOT	5	3. City or T	Hampton F	HAMP	S-VA114NP ABERDEEN RD		0.67	1072292	101.03	-76.4025	37.00686
191195305		NOT_RD	Not Interse	No	No	No	No	5. Hampto	114	114. City o	1-Interstat	1-One-Way	Urban	VDOT Prim	5	1. State Hw	Hampton F	HAMP	R-VA US00258EB	RMP063.00A	0.01			-76.3976	37.03962
191205090		NOT_RD	Urban Inte	No	No	Yes	No	5. Hampto	114	114. City o	4-Minor Ar	4-Two-Way	Urban	NonVDOT	5	3. City or T	Hampton F	HAMP	R-VA SR00278SB		0.11	1067724	68.88	-76.3481	37.04528
191205098		NOT_RD	Urban Inte	Yes	Yes	Yes	No	5. Hampto	114	114. City o	3-Principal	4-Two-Way	Urban	NonVDOT	5	3. City or T	Hampton F	HAMP	R-VA US00258WB		63.64	253023	128.3	-76.3774	37.04405
233605179		NOT_RD	Not Interse	No	No	Yes	No	5. Hampto	114	114. City o	3-Principal	4-Two-Way	Urban	NonVDOT	5	3. City or T	Hampton F	HAMP	R-VA SR00134WB		6.74	253022	288.13	-76.4003	37.06272
201175090		NOT_RD	Urban Inte	No	No	Yes	No	5. Hampto	114	114. City o	7-Local (J,6	3-Two-Way	Urban	NonVDOT	5	3. City or T	Hampton F	HAMP	S-VA114NP ARMISTEAD AVE S		0.14	718601	201.73	-76.3498	37.02367
191205223		NOT_RD	VDOT Inter	No	No	No	No	5. Hampto	114	114. City o	1-Interstat	1-One-Way	Urban	VDOT Inte	5	1. State Hw	Hampton F	HAMP	R-VA IS00664EB	RMP002.00A	0.13	253573	171.98	-76.3862	37.01711
191205238		NOT_RD	Not Interse	No	No	Yes	No	5. Hampto	114	114. City o	1-Interstat	4-Two-Way	Urban	VDOT Inte	5	1. State Hw	Hampton F	HAMP	R-VA IS00064EB		268.42			-76.327	37.01567
191205382		RD UNKN	Not Interse	No	No	Yes	Yes	5. Hampto	114	114. City o	1-Interstat	4-Two-Way	Urban	VDOT Inte	5	1. State Hw	Hampton F	HAMP	R-VA IS00064EB		263.74			-76.3944	37.03999
191215020		NOT_RD	Not Interse	No	Yes	Yes	No	5. Hampto	114	114. City o	1-Interstat	4-Two-Way	Urban	VDOT Inte	5	1. State Hw	Hampton F	HAMP	R-VA IS00064EB		266.76			-76.3447	37.03384
191215075		NOT_RD	VDOT Inter	No	No	Yes	No	5. Hampto	114	114. City o	5-Major Co	3-Two-Way	Urban	NonVDOT	5	3. City or T	Hampton F	HAMP	S-VA114NP OLD BUCKROE RD		0.43	253514	34.38	-76.3179	37.02637
193535152		NOT_RD	Urban Inte	No	Yes	Yes	No	5. Hampto	114	114. City o	5-Major Co	3-Two-Way	Urban	NonVDOT	5	3. City or T	Hampton F	HAMP	S-VA114PR NICKERSON BLVD		0.46	1090907	24.81	-76.3086	37.04747
213265234	5	NOT_RD	Urban Inte	No	No	Yes	Yes	5. Hampto	114	114. City o	5-Major Co	3-Two-Way	Urban	NonVDOT	5	3. City or T	Hampton F	HAMP	R-VA SR00169NB		2.91	1060384	154.91	-76.3033	37.04233
250535048		NOT_RD	Not Interse	No	No	Yes	No	5. Hampto	114	114. City o	4-Minor Ar	3-Two-Way	Urban	NonVDOT	5	3. City or T	Hampton F	HAMP	R-VA US00060EB		272.33	1069246	276.31	-76.3532	37.01079
191215079		NOT_RD	Urban Inte	No	No	Yes	No	5. Hampto	114	114. City o	4-Minor Ar	3-Two-Way	Urban	NonVDOT	5	3. City or T	Hampton F	HAMP	S-VA114PR KING ST N		0.7	253424	122.35	-76.3484	37.04016
173255228		NOT_RD	Urban Inte	No	No	Yes	Yes	5. Hampto	114	114. City o	5-Major Co	3-Two-Way	Urban	NonVDOT	5	3. City or T	Hampton F	HAMP	R-VA SR00169NB		2.92	1060384	99.05	-76.3032	37.04247
191215084		NOT_RD	Urban Inte	No	No	Yes	No	5. Hampto	114	114. City o	4-Minor Ar	3-Two-Way	Urban	NonVDOT	5	3. City or T	Hampton F	HAMP	R-VA SR00351EB		7.56	253169	15.42	-76.3144	37.03782
191215097	5	NOT_RD	Not Interse	No	No	Yes	No	5. Hampto	114	114. City o	1-Interstat	4-Two-Way	Urban	VDOT Inte	5	1. State Hw	Hampton F	HAMP	R-VA IS00064EB		266.39			-76.3514	37.03466
191215124		RD UNKN	Not Interse	No	No	Yes	No	5. Hampto	114	114. City o	1-Interstat	4-Two-Way	Urban	VDOT Inte	5	1. State Hw	Hampton F	HAMP	R-VA IS00064WB		261.89			-76.4188	37.06019
191215167	10	RD UNKN	Not Interse	No	No	Yes	Yes	5. Hampto	114	114. City o	7-Local (J,6	3-Two-Way	Urban	NonVDOT	5	3. City or T	Hampton F	HAMP	S-VA114NP TIDE MILL LN		0.9	253098	320.87	-76.3649	37.06012
220755075		NOT_RD	Urban Inte	No	No	Yes	No	5. Hampto	114	114. City o	4-Minor Ar	3-Two-Way	Urban	NonVDOT	5	3. City or T	Hampton F	HAMP	R-VA SR00152EB		2.98	253066	88.7	-76.414	37.03895
220485054		NOT_RD	VDOT Inter	No	No	Yes	No	5. Hampto	114	114. City o	5-Major Co	4-Two-Way	Urban	NonVDOT	5	3. City or T	Hampton F	HAMP	S-VA114NP ORCUTT AVE		0.37	1075519	10.87	-76.4371	37.0267
191225101		NOT_RD	Not Interse	No	No	Yes	No	5. Hampto	114	114. City o	7-Local (J,6	3-Two-Way	Urban	NonVDOT	5	3. City or T	Hampton F	HAMP	S-VA114NP COMMODORE DR		0.38			-76.3261	37.07421
191225102		NOT_RD	Urban Inte	Yes	No	Yes	No	5. Hampto	114	114. City o	3-Principal	4-Two-Way	Urban	NonVDOT	5	3. City or T	Hampton F	HAMP	R-VA US00258EB		62.28	253136	178.55	-76.401	37.03893
193445202		NOT_RD	Urban Inte	Yes	No	Yes	No	5. Hampto	114	114. City o	3-Principal	4-Two-Way	Urban	NonVDOT	5	3. City or T	Hampton F	HAMP	S-VA114PR ARMISTEAD AVE N		2.83	253383	159	-76.379	37.05376
230725187		NOT_RD	VDOT Inter	No	No	Yes	No	5. Hampto	114	114. City o	5-Major Co	4-Two-Way	Urban	NonVDOT	5	3. City or T	Hampton F	HAMP	S-VA114PR ORCUTT AVE		0.37	1075519	43.83	-76.437	37.02671
191225180		NOT_RD	Urban Inte	No	No	Yes	No	5. Hampto	114	114. City o	3-Principal	4-Two-Way	Urban	NonVDOT	5	3. City or T	Hampton F	HAMP	R-VA US00258EB		66.62	1080031	169.63	-76.3269	37.03646
191225181		NOT_RD	VDOT Inter	No	No	Yes	No	5. Hampto	114	114. City o	4-Minor Ar	3-Two-Way	Urban	NonVDOT	5	3. City or T	Hampton F	HAMP	S-VA114PR KING ST N		0.41	1068631	41.99	-76.3472	37.036
191225274	20	NOT_RD	Not Interse	No	No	Yes	No	5. Hampto	114	114. City o	1-Interstat	4-Two-Way	Urban	VDOT Inte	5	1. State Hw	Hampton F	HAMP	R-VA IS00064WB		269.36			-76.32	37.00488
191225347	3	NOT_RD	Not Interse	No	No	Yes	No	5. Hampto	114	114. City o	1-Interstat	4-Two-Way	Urban	VDOT Inte	5	1. State Hw	Hampton F	HAMP	R-VA IS00064EB		267.12			-76.3385	37.03189
170595084		RD RIGHT	Not Interse	No	Yes	Yes	No	5. Hampto	114	114. City o	5-Major Co	3-Two-Way	Urban	NonVDOT	5	3. City or T	Hampton F	HAMP	S-VA114PR BIG BETHEL RD		2.01	253062	301.01	-76.4278	37.04152
232835098		NOT_RD	VDOT Inter	Yes	No	Yes	No	5. Hampto	114	114. City o	4-Minor Ar	4-Two-Way	Urban	NonVDOT	5	3. City or T	Hampton F	HAMP	R-VA SR00415WB		0.3	1082768	73.87	-76.397	37.03653
191235096		NOT_RD	Not Interse	No	No	Yes	No	5. Hampto	114	114. City o	7-Local (J,6	3-Two-Way	Urban	NonVDOT	5	3. City or T	Hampton F	HAMP	S-VA114PR GREENWOOD DR		0.48			-76.4148	37.0318
191235155		NOT_RD	Urban Inte	No	No	Yes	No	5. Hampto	114	114. City o	7-Local (J,6	3-Two-Way	Urban	NonVDOT	5	3. City or T	Hampton F	HAMP	S-VA114NP EXECUTIVE DR		0.35			-76.3969	37.04772
211165147		NOT_RD	VDOT Inter	No	Yes	Yes	No	5. Hampto	114	114. City o	4-Minor Ar	3-Two-Way	Urban	NonVDOT	5	3. City or T	Hampton F	HAMP	R-VA SR00415WB		0.31	1082768	109.86	-76.3968	37.03641
191235204		NOT_RD	Not Interse	Yes	No	Yes	No	5. Hampto	114	114. City o	1-Interstat	4-Two-Way	Urban	VDOT Inte	5	1. State Hw	Hampton F	HAMP	R-VA IS00064WB		267.61			-76.3328	37.02831
191235364		NOT_RD	Not Interse	No	No	Yes	No	5. Hampto	114	114. City o	1-Interstat	4-Two-Way	Urban	VDOT Inte	5	1. State Hw	Hampton F	HAMP	R-VA IS00064EB		269.35			-76.32	37.00295
191235365		RD UNKN	Not Interse	No	No	Yes	No	5. Hampto	114	114. City o	1-Interstat	4-Two-Way	Urban	VDOT Inte	5	1. State Hw	Hampton F	HAMP	R-VA IS00064EB		262.77			-76.4058	37.05045
191265027	3	RD RIGHT	Not Interse	No	No	Yes	No	5. Hampto	114	114. City o	1-Interstat	4-Two-Way	Urban	VDOT Inte	5	1. State Hw	Hampton F	HAMP	R-VA IS00064WB		268.04			-76.3286	37.02216
191265073		NOT_RD	Not Interse	No	No	Yes	No	5. Hampto	114	114. City o	1-Interstat	4-Two-Way	Urban	VDOT Inte	5	1. State Hw	Hampton F	HAMP	R-VA IS00664WB		1.42			-76.3855	37.01678
191265074	25	NOT_RD	Not Interse	No	No	Yes	Yes	5. Hampto	114	114. City o	1-Interstat	4-Two-Way	Urban	VDOT Inte	5	1. State Hw	Hampton F	HAMP	R-VA IS00064EB		268.84			-76.3226	37.01029
221575141		NOT_RD	Urban Inte	Yes	No	Yes	No	5. Hampto	114	114. City o	7-Local (J,6	3-Two-Way	Urban	NonVDOT	5	3. City or T	Hampton F	HAMP	S-VA114NP LINCOLN ST		0.07			-76.3435	37.02801
191265118	10	RD RIGHT	Not Interse	No	No	Yes	Yes	5. Hampto	114	114. City o	5-Major Co	3-Two-Way	Urban	NonVDOT	5	3. City or T	Hampton F	HAMP	S-VA114NP SEMPLE FARM RD		0.6			-76.4023	37.08593
191265155		NOT_RD	Not Interse	No	Yes	Yes	No	5. Hampto	114	114. City o	7-Local (J,6	3-Two-Way	Urban	NonVDOT	5	3. City or T	Hampton F	HAMP	S-VA114NP TODDS LN		2.72	253136	345.55	-76.4024	37.03944
191265207		NOT_RD	Urban Inte	No	No	Yes	No	5. Hampto	114	114. City o	7-Local (J,6	3-Two-Way	Urban	NonVDOT	5	3. City or T	Hampton F	HAMP	S-VA114NP NEWTON RD		0.22			-76.3038	37.04438
173315134	5	NOT_RD	Urban Inte	No	No	Yes	Yes	5. Hampto	114	114. City o	4-Minor Ar	3-Two-Way	Urban	NonVDOT	5	3. City or T	Hampton F	HAMP	R-VA SR00152WB		2.99	253066	37.07	-76.4138	37.03894
201365109		NOT_RD	Urban Inte	No	Yes	Yes	No	5. Hampto	114	114. City o	5-Major Co	3-Two-Way	Urban	NonVDOT	5	3. City or T	Hampton F	HAMP	S-VA114PR BIG BETHEL RD		2.03	253062	193.67	-76.4278	37.04182
193015144		NOT_RD	Urban Inte	No	No	Yes	No	5. Hampto	114	114. City o	3-Principal	4-Two-Way	Urban	NonVDOT	5	3. City or T	Hampton F	HAMP	S-VA114PR ARMISTEAD AVE N		2.84	253383	91.18	-76.3791	37.05391
191265214		NOT_RD	VDOT Inter	No	No	Yes	Yes	5. Hampto	114	114. City o	7-Local (J,6	3-Two-Way	Urban	NonVDOT	5	3. City or T	Hampton F	HAMP	S-VA114NP GRIMES RD		0.37	1063274	166.95	-76.3149	37.04306
193515336		NOT_RD	Urban Inte	No	No	Yes	Yes	5. Hampto	114	114. City o	5-Major Co	3-Two-Way	Urban	NonVDOT	5	3. City or T	Hampton F	HAMP	R-VA SR00169NB		2.95	1060384	62.96	-76.3029	37.04286
191265217		NOT_RD	Urban Inte	No	Yes	Yes	No	5. Hampto	114	114. City o	4-Minor Ar	3-Two-Way	Urban	NonVDOT	5	3. City or T	Hampton F	HAMP	R-VA SR00351WB		4.74	1068777	85.73	-76.3624	37.0276
182955131	20	NOT_RD	Not Interse	No	No	Yes	Yes	5. Hampto	114	114. City o	7-Local (J,6	3-Two-Way	Urban	NonVDOT	5	3. City or T	Hampton F	HAMP	S-VA114PR MARCELLA RD		0.66			-76.3857	37.05105
191265342	15	NOT_RD	Not Interse	No	No	No	No	5. Hampto	114	114. City o	1-Interstat	1-One-Way	Urban	VDOT Inte	5	1. State Hw	Hampton F	HAMP	R-VA IS00064EB	RMP265.00C	0.08	253415	310.2	-76.3543	37.03453
191265459	5	NOT_RD	Not Interse	No	Yes	Yes	No	5. Hampto	114	114. City o	1-Interstat	4-Two-Way	Urban	VDOT Inte	5	1. State Hw	Hampton F	HAMP	R-VA IS00064WB		272.21			-76.2992	36.96898
191275107		NOT_RD	Urban Inte	No	No	Yes	No	5. Hampto	114	114. City o	3-Principal	4-Two-Way	Urban	NonVDOT	5	3. City or T	Hampton F	HAMP	S-VA114NP HAMPTON ROADS CENTER PKWY		1.22	716613	96.76	-76.4273	37.06029
191275108		NOT_RD	Urban Inte	No	No	Yes	No	5. Hampto	114	114. City o	4-Minor Ar	3-Two-Way	Urban	NonVDOT	5	3. City or T	Hampton F	HAMP	R-VA SR00351WB		4.7	253088	16.26	-76.363	37.0273
211095182		NOT_RD	Urban Inte	No	Yes	Yes	No	5. Hampto	114	114. City o	5-Major Co	3-Two-Way	Urban	NonVDOT	5	3. City or T	Hampton F	HAMP	R-VA SR00169SB		2.98	1060384	188.89	-76.3027	37.04317
222375335		NOT_RD	Urban Inte	Yes	No	Yes	No	5. Hampto	114	114. City o	5-Major Co	3-Two-Way	Urban	NonVDOT	5	3. City or T	Hampton F	HAMP	S-VA114NP BIG BETHEL RD		2.03	253062	165.18	-76.4278	37.04188
193455077		NOT_RD	Urban Inte	No	No	Yes	No	5. Hampto	114	114. City o	3-Principal	4-Two-Way	Urban	NonVDOT	5	3. City or T	Hampton F	HAMP	S-VA114PR ARMISTEAD AVE N		2.84	253383	81.51	-76.3791	37.05393
191275308		NOT_RD	VDOT Inter	No	Yes	Yes	Yes	5. Hampto	114	114. City o	3-Principal	4-Two-Way	Urban	NonVDOT	5	3. City or T	Hampton F	HAMP	R-VA US00258EB		62.39	50659	114.08	-76.3989	37.03937
233385147		NOT_RD	Not Interse	No	No	Yes	Yes	5. Hampto	114	114. City o	7-Local (J,6	3-Two-Way	Urban	NonVDOT	5	3. City or T	Hampton F	HAMP	S-VA114PR MARCELLA RD		0.68			-76.386	37.05108
191285122	5	RD UNKN	Not Interse	No	No	Yes	No	5. Hampto	114	114. City o	7-Local (J,6)		Urban	NonVDOT	5	3. City or T	Hampton F	HAMP	S-VA114NP INDEPENDENCE DR N		0.1			-76.3845	37.0265
191285163		NOT_RD	Not Interse	Yes	No	Yes	No	5. Hampto	114	114. City o	1-Interstat	4-Two-Way	Urban	VDOT Inte	5	1. State Hw	Hampton F	HAMP	R-VA IS00064EB		268.43			-76.3269	37.01559
191285330		RD_LEFT	Not Interse	No	No	Yes	No	5. Hampto	114	114. City o	1-Interstat	4-Two-Way	Urban	VDOT Inte	5	1. State Hw	Hampton F	HAMP	R-VA IS00064WB		263.65			-76.3967	37.04247
191295091	5	NOT_RD	VDOT Inter	No	Yes	Yes	No	5. Hampto	114	114. City o	7-Local (J,6	3-Two-Way	Urban	NonVDOT	5	3. City or T	Hampton F	HAMP	S-VA114PR IRELAND ST		0	253494	10.24	-76.3219	37.0296
191295092		NOT_RD	Not Interse	Yes	No	Yes	No	5. Hampto	114	114. City o	3-Principal	4-Two-Way	Urban	NonVDOT	5	3. City or T	Hampton F	HAMP	R-VA US00258EB		66.08			-76.3343	37.04131
232645080		NOT_RD	Urban Inte	Yes	No	Yes	No	5. Hampto	114	114. City o	5-Major Co	3-Two-Way	Urban	NonVDOT	5	3. City or T	Hampton F	HAMP	R-VA SR00169NB		3.01	253107	96.7	-76.3024	37.04369
240165092		RD RIGHT	Not Interse	No	Yes	Yes	Yes	5. Hampto	114	114. City o	4-Minor Ar	3-Two-Way	Urban	NonVDOT	5	3. City or T	Hampton F	HAMP	R-VA US00060EB		272.34	1069246	297.12	-76.3531	37.01085
191295118		RD UNKN	Not Interse	No	No	Yes	No	5. Hampto	114	114. City o	7-Local (J,6	3-Two-Way	Urban	NonVDOT	5	3. City or T	Hampton F	HAMP	S-VA114NP SLATER AVE		0.03			-76.2984	37.04015
191295151		NOT_RD	VDOT Inter	Yes	No	Yes	No	5. Hampto	114	114. City o	7-Local (J,6	3-Two-Way	Urban	NonVDOT	5	3. City or T	Hampton F	HAMP	S-VA114NP COLISEUM DR		1.23	1079065	140.24	-76.3911	37.04772
191295162	5	RD RIGHT	Not Interse	No	Yes	Yes	Yes	5. Hampto	114	114. City o	7-Local (J,6	3-Two-Way	Urban	NonVDOT	5	3. City or T	Hampton F	HAMP	S-VA114NP DANDY POINT RD		0.21			-76.2921	37.08554
191295167		NOT_RD	Urban Inte	No	No	Yes	No	5. Hampto	114	114. City o	3-Principal	4-Two-Way	Urban	NonVDOT	5	3. City or T	Hampton F	HAMP	R-VA US00258EB		65.42	1067781	82.06	-76.3451	37.04341
191295168		NOT_RD	Urban Inte	No	No	Yes	No	5. Hampto	114	114. City o	5-Major Co	3-Two-Way	Urban	NonVDOT	5	3. City or T	Hampton F	HAMP	S-VA114PR POWHATAN PKWY		1.22	253177	406.97	-76.3855	37.01404
191205159		NOT_RD	Urban Inte	No	Yes	Yes	No	5. Hampto	114	114. City o	7-Local (J,6	3-Two-Way	Urban	NonVDOT	5	3. City or T	Hampton F	HAMP	S-VA114PR ARMISTEAD AVE S		0.15	718601	231.26	-76.3498	37.02359
191295175		NOT_RD	Not Interse	No	Yes	Yes	No	5. Hampto	114	114. City o	7-Local (J,6	3-Two-Way	Urban	NonVDOT	5	3. City or T	Hampton F	HAMP	S-VA114PR TOWLER DR		0.2			-76.3688	37.05693
191295256		NOT_RD	Urban Inte	Yes	No	Yes	No	5. Hampto	114	114. City o	3-Principal	4-Two-Way	Urban	NonVDOT	5	3. City or T	Hampton F	HAMP	R-VA US00258EB		62.23	253136	93	-76.4019	37.03874
231995093		NOT_RD	Urban Inte	Yes	No	Yes	No	5. Hampto	114	114. City o	5-Major Co	3-Two-Way	Urban	NonVDOT	5	3. City or T	Hampton F	HAMP	S-VA114PR BIG BETHEL RD		2.03	253062	148.08	-76.4278	37.04194
191295329		RD UNKN	Not Interse	No	No	Yes	No	5. Hampto	114	114. City o	1-Interstat	4-Two-Way	Urban	VDOT Inte	5	1. State Hw	Hampton F	HAMP	R-VA IS00064EB		263.44			-76.3986	37.04387
191305009	5	NOT_RD	Not Interse	No	No	Yes	No	5. Hampto	114	114. City o	1-Interstat	4-Two-Way	Urban	VDOT Inte	5	1. State Hw	Hampton F	HAMP	R-VA IS00664WB		1.02			-76.3816	37.02147
191305021	10	NOT_RD	Not Interse	Yes	No	Yes	No	5. Hampto	114	114. City o	1-Interstat	4-Two-Way	Urban	VDOT Inte	5	1. State Hw	Hampton F	HAMP	R-VA IS00064WB		262.85			-76.4062	37.05114
191305063		NOT_RD	Not Interse	No	No	Yes	No	5. Hampto	114	114. City o	1-Interstat	4-Two-Way	Urban	VDOT Inte	5	1. State Hw	Hampton F	HAMP	R-VA IS00064EB		262.76			-76.4058	37.05049
191305086		NOT_RD	Urban Inte	No	No	Yes	No	5. Hampto	114	114. City o	5-Major Co	3-Two-Way	Urban	NonVDOT	5	3. City or T	Hampton F	HAMP	S-VA114NP POWHATAN PKWY		1.13	253177	29.7	-76.3849	37.01297
191305087		NOT_RD	Urban Inte	Yes	No	Yes	No	5. Hampto	114	114. City o	4-Minor Ar	4-Two-Way	Urban	NonVDOT	5	3. City or T	Hampton F	HAMP	S-VA114PR KING ST N		0.82	1079639	19.2	-76.3484	37.04171
191305088		NOT_RD	Urban Inte	No	No	Yes	No	5. Hampto	114	114. City o	4-Minor Ar	3-Two-Way	Urban	NonVDOT	5	3. City or T	Hampton F	HAMP	R-VA SR00351EB		3.79	253176	15.13	-76.3758	37.019
191305089		NOT_RD	Urban Inte	No	Yes	Yes	No	5. Hampto	114	114. City o	5-Major Co	3-Two-Way	Urban	NonVDOT	5	3. City or T	Hampton F	HAMP	S-VA114NP WHEALTON RD		1.31	253058	10.78	-76.433	37.04283
191305090		RD UNKN	Not Interse	No	No	Yes	Yes	5. Hampto	114	114. City o	7-Local (J,6	3-Two-Way	Urban	NonVDOT	5	3. City or T	Hampton F	HAMP	S-VA114NP NETTLES LN		0.27			-76.3877	37.07023
232625035		NOT_RD	VDOT Inter	Yes	No	Yes	No	5. Hampto	114	114. City o	4-Minor Ar	4-Two-Way	Urban	NonVDOT	5	3. City or T	Hampton F	HAMP	S-VA114NP ABERDEEN RD		0.67	1072292	82.33	-76.4025	37.00681
191305297	15	NOT_RD	Not Interse	Yes	No	Yes	No	5. Hampto	114	114. City o	1-Interstat	4-Two-Way	Urban	VDOT Inte	5	1. State Hw	Hampton F	HAMP	R-VA IS00064EB		270.2			-76.3115	36.99314
191305373	55	NOT_RD	Not Interse	No	Yes	Yes	No	5. Hampto	114	114. City o	1-Interstat	4-Two-Way	Urban	VDOT Inte	5	1. State Hw	Hampton F	HAMP	R-VA IS00664WB		1.27			-76.3835	37.01852
191315016		NOT_RD	Not Interse	No	No	Yes	No	5. Hampto	114	114. City o	1-Interstat	4-Two-Way	Urban	VDOT Inte	5	1. State Hw	Hampton F	HAMP	R-VA IS00064WB		269.44			-76.3195	37.00374
191315137		NOT_RD	Not Interse	No	No	Yes	No	5. Hampto	114	114. City o	1-Interstat	4-Two-Way	Urban	VDOT Inte	5	1. State Hw	Hampton F	HAMP	R-VA IS00064EB		268.82			-76.3227	37.01055
191315210	25	NOT_RD	Not Interse	No	No	Yes	No	5. Hampto	114	114. City o	1-Interstat	4-Two-Way	Urban	VDOT Inte	5	1. State Hw	Hampton F	HAMP	R-VA IS00064EB		269.8			-76.3157	36.99765
191315239	5	RD_LEFT	Not Interse	No	No	Yes	No	5. Hampto	114	114. City o	1-Interstat	4-Two-Way	Urban	VDOT Inte	5	1. State Hw	Hampton F	HAMP	R-VA IS00664EB		2.52			-76.4029	37.00431
191325223	20	RD_LEFT	Not Interse	No	No	No	Yes	5. Hampto	114	114. City o	1-Interstat	1-One-Way	Urban	VDOT Inte	5	1. State Hw	Hampton F	HAMP	R-VA IS00064EB	RMP261.00B	0.24			-76.4199	37.05827
191325232	15	RD_LEFT	Not Interse	No	No	Yes	No	5. Hampto	114	114. City o	1-Interstat	4-Two-Way	Urban	VDOT Inte	5	1. State Hw	Hampton F	HAMP	R-VA IS00064EB		263.94			-76.3926	37.03831
242695157		NOT_RD	Urban Inte	No	No	Yes	No	5. Hampto	114	114. City o	3-Principal	4-Two-Way	Urban	NonVDOT	5	3. City or T	Hampton F	HAMP	R-VA SR00134WB		6.74	253022	288.13	-76.4003	37.06272
191325279		NOT_RD	Not Interse	No	Yes	Yes	No	5. Hampto	114	114. City o	1-Interstat	4-Two-Way	Urban	VDOT Inte	5	1. State Hw	Hampton F	HAMP	R-VA IS00064EB		270.47			-76.3087	36.99012
191335160		NOT_RD	Urban Inte	No	Yes	Yes	No	5. Hampto	114	114. City o	7-Local (J,6	3-Two-Way	Urban	NonVDOT	5	3. City or T	Hampton F	HAMP	S-VA114PR NEWTON RD		0.52			-76.3049	37.04826
191335167		NOT_RD	Urban Inte	No	No	Yes	No	5. Hampto	114	114. City o	3-Principal	4-Two-Way	Urban	NonVDOT	5	3. City or T	Hampton F	HAMP	S-VA114NP HAMPTON ROADS CENTER PKWY		1.23	716613	103.77	-76.4269	37.0602
170905178		NOT_RD	Urban Inte	No	No	Yes	No	5. Hampto	114	114. City o	5-Major Co	3-Two-Way	Urban	NonVDOT	5	3. City or T	Hampton F	HAMP	S-VA114PR BIG BETHEL RD		2.04	253062	96.78	-76.4279	37.04208
201905137	15	NOT_RD	Urban Inte	No	No	Yes	No	5. Hampto	114	114. City o	4-Minor Ar	3-Two-Way	Urban	NonVDOT	5	3. City or T	Hampton F	HAMP	R-VA SR00152WB		2.99	253066	41.78	-76.4138	37.03894
191335199		RD UNKN	Not Interse	No	Yes	Yes	Yes	5. Hampto	114	114. City o	7-Local (J,6	3-Two-Way	Urban	NonVDOT	5	3. City or T	Hampton F	HAMP	S-VA114PR BRIGHTWOOD AVE		0.39			-76.3631	37.01384
191335200		NOT_RD	Urban Inte	No	No	Yes	No	5. Hampto	114	114. City o	7-Local (J,6)		Urban	NonVDOT	5	3. City or T	Hampton F	HAMP	S-VA114PR COLISEUM XING		0.64	1257730	323.26	-76.3925	37.04863
223065424		NOT_RD	Urban Inte	No	No	Yes	No	5. Hampto	114	114. City o	4-Minor Ar	3-Two-Way	Urban	NonVDOT	5	3. City or T	Hampton F	HAMP	R-VA SR00152EB		2.99	253066	57.39	-76.4139	37.03894
192705107		NOT_RD	Urban Inte	No	No	Yes	No	5. Hampto	114	114. City o	5-Major Co	3-Two-Way	Urban	NonVDOT	5	3. City or T	Hampton F	HAMP	S-VA114NP BIG BETHEL RD		2.04	253062	136.69	-76.4278	37.04197
201735059		NOT_RD	Urban Inte	Yes	No	Yes	No	5. Hampto	114	114. City o	5-Major Co	3-Two-Way	Urban	NonVDOT	5	3. City or T	Hampton F	HAMP	S-VA114NP NICKERSON BLVD		0.46	1090907	45.25	-76.3088	37.04749
191335400		NOT_RD	VDOT Inter	Yes	No	Yes	No	5. Hampto	114	114. City o	3-Principal	4-Two-Way	Urban	NonVDOT	5	3. City or T	Hampton F	HAMP	R-VA US00258WB		65.18	1068042	163.66	-76.3505	37.04365
223065503		NOT_RD	Urban Inte	Yes	No	Yes	No	5. Hampto	114	114. City o	3-Principal	4-Two-Way	Urban	NonVDOT	5	3. City or T	Hampton F	HAMP	S-VA114PR WOODLAND RD		0.42	253154	126.42	-76.3236	37.0267
191335402		NOT_RD	Not Interse	No	No	Yes	No	5. Hampto	114	114. City of Hampton			Urban	NonVDOT	5	3. City or T	Hampton F	HAMP	U-VA114SC99999UK					-76.3543	37.04932
191335403		NOT_RD	Urban Inte	No	No	Yes	No	5. Hampto	114	114. City o	7-Local (J,6	3-Two-Way	Urban	NonVDOT	5	3. City or T	Hampton F	HAMP	S-VA114NP LIBBEY ST		0			-76.3249	37.01697
191335414	15	RD_LEFT	Not Interse	No	No	No	No	5. Hampto	114	114. City o	1-Interstat	1-One-Way	Urban	VDOT Inte	5	1. State Hw	Hampton F	HAMP	R-VA IS00064WB	RMP263.00A	0.06			-76.3954	37.04206
191345039		NOT_RD	Not Interse	No	No	Yes	Yes	5. Hampto	114	114. City o	1-Interstat	4-Two-Way	Urban	VDOT Inte	5	1. State Hw	Hampton F	HAMP	R-VA IS00064WB		263.76			-76.3947	37.04067
210545049		RD RIGHT	Not Interse	No	No	Yes	Yes	5. Hampto	114	114. City o	5-Major Co	3-Two-Way	Urban	NonVDOT	5	3. City or T	Hampton F	HAMP	R-VA US00060WB		272.38			-76.353	37.01144
191345091		NOT_RD	VDOT Inter	No	No	Yes	No	5. Hampto	114	114. City o	7-Local (J,6	3-Two-Way	Urban	NonVDOT	5	3. City or T	Hampton F	HAMP	S-VA114PR COLISEUM DR		1.26	1079065	39.36	-76.391	37.04812
191345092		NOT_RD	Urban Inte	No	No	Yes	No	5. Hampto	114	114. City o	4-Minor Ar	3-Two-Way	Urban	NonVDOT	5	3. City or T	Hampton F	HAMP	R-VA SR00351WB		7.57	253169	74.34	-76.3141	37.03791
191345095		NOT_RD	Urban Inte	No	No	Yes	No	5. Hampto	114	114. City o	3-Principal	4-Two-Way	Urban	NonVDOT	5	3. City or T	Hampton F	HAMP	R-VA US00258WB		63	754224	56.39	-76.3886	37.04173
191345475		RD RIGHT	Not Interse	No	No	Yes	Yes	5. Hampto	114	114. City o	1-Interstat	4-Two-Way	Urban	VDOT Inte	5	1. State Hw	Hampton F	HAMP	R-VA IS00664WB		1.15			-76.3825	37.01982
191355097		NOT_RD	Urban Inte	Yes	No	Yes	No	5. Hampto	114	114. City o	3-Principal	4-Two-Way	Urban	NonVDOT	5	3. City or T	Hampton F	HAMP	R-VA US00258EB		64.8	253144	151.1	-76.3569	37.04363
191355104	5	NOT_RD	Urban Inte	No	No	Yes	No	5. Hampto	114	114. City o	3-Principal	4-Two-Way	Urban	NonVDOT	5	3. City or T	Hampton F	HAMP	R-VA US00258EB		62.96	754224	132.31	-76.3889	37.0415
191355156		NOT_RD	VDOT Inter	No	No	Yes	No	5. Hampto	114	114. City o	3-Principal	4-Two-Way	Urban	NonVDOT	5	3. City or T	Hampton F	HAMP	S-VA114NP HAMPTON ROADS CENTER PKWY		3.15	1077824	120.44	-76.3924	37.06001
191355222		NOT_RD	Not Interse	No	No	Yes	No	5. Hampto	114	114. City o	1-Interstat	4-Two-Way	Urban	VDOT Inte	5	1. State Hw	Hampton F	HAMP	R-VA IS00064EB		270.08			-76.3128	36.9945
191355282		RD UNKN	Not Interse	No	No	Yes	No	5. Hampto	114	114. City o	1-Interstat	4-Two-Way	Urban	VDOT Inte	5	1. State Hw	Hampton F	HAMP	R-VA IS00064WB		271.17			-76.302	36.98414
191365128		NOT_RD	Not Interse	Yes	No	Yes	No	5. Hampto	114	114. City o	3-Principal	4-Two-Way	Urban	NonVDOT	5	3. City or T	Hampton F	HAMP	R-VA US00258WB		64.43			-76.3632	37.04387
191365136		NOT_RD	Urban Inte	Yes	No	Yes	No	5. Hampto	114	114. City o	3-Principal	4-Two-Way	Urban	NonVDOT	5	3. City or T	Hampton F	HAMP	R-VA US00258WB		65.58	253121	83.44	-76.3427	37.04351
191365183		NOT_RD	Not Interse	No	No	Yes	No	5. Hampto	114	114. City o	1-Interstat	4-Two-Way	Urban	VDOT Inte	5	1. State Hw	Hampton F	HAMP	R-VA IS00064EB		269.95			-76.3142	36.99597
191365415	5	NOT_RD	Not Interse	No	No	Yes	No	5. Hampto	114	114. City o	1-Interstat	4-Two-Way	Urban	VDOT Inte	5	1. State Hw	Hampton F	HAMP	R-VA IS00664EB		1.55			-76.3906	37.01377
191365421	10	RD_LEFT	Not Interse	No	No	Yes	No	5. Hampto	114	114. City o	1-Interstat	4-Two-Way	Urban	VDOT Inte	5	1. State Hw	Hampton F	HAMP	R-VA IS00064WB		266.01			-76.3571	37.03496
191375032		NOT_RD	Urban Inte	Yes	No	Yes	No	5. Hampto	114	114. City o	3-Principal	4-Two-Way	Urban	NonVDOT	5	3. City or T	Hampton F	HAMP	R-VA US00258EB		61.67			-76.4113	37.03586
191375038	15	NOT_RD	Not Interse	No	No	Yes	No	5. Hampto	114	114. City o	1-Interstat	4-Two-Way	Urban	VDOT Inte	5	1. State Hw	Hampton F	HAMP	R-VA IS00064EB		269.21			-76.3207	37.00491
191375117		RD UNKN	Not Interse	No	No	Yes	No	5. Hampto	114	114. City o	7-Local (J,6	1-One-Way	Urban	NonVDOT	5	3. City or T	Hampton F	HAMP	S-VA114NP BURNS ST		0.05			-76.3541	37.00799
191375118		RD RIGHT	Not Interse	No	No	Yes	No	5. Hampto	114	114. City o	5-Major Co	3-Two-Way	Urban	NonVDOT	5	3. City or T	Hampton F	HAMP	S-VA114PR E LITTLE BACK RIVER RD		0.13			-76.3458	37.05462
191375119		RD RIGHT	Not Interse	No	Yes	Yes	No	5. Hampto	114	114. City o	3-Principal	4-Two-Way	Urban	NonVDOT	5	3. City or T	Hampton F	HAMP	R-VA US00258WB		65.5	1067781	285.3	-76.3439	37.04353
191375121		NOT_RD	Urban Inte	No	No	Yes	No	5. Hampto	114	114. City o	4-Minor Ar	4-Two-Way	Urban	NonVDOT	5	3. City or T	Hampton F	HAMP	S-VA114PR POWER PLANT PKWY		0.73	253181	153.39	-76.3886	37.02556
210075054		NOT_RD	Not Interse	No	No	Yes	Yes	5. Hampto	114	114. City o	3-Principal	4-Two-Way	Urban	NonVDOT	5	3. City or T	Hampton F	HAMP	R-VA SR00134WB		6.76	253022	371.46	-76.4003	37.0625
191375127		NOT_RD	Not Interse	No	No	Yes	No	5. Hampto	114	114. City o	3-Principal	4-Two-Way	Urban	NonVDOT	5	3. City or T	Hampton F	HAMP	R-VA US00258WB		62.37	50659	395.7	-76.3999	37.03932
191375128	10	NOT_RD	Urban Inte	No	No	Yes	Yes	5. Hampto	114	114. City o	7-Local (J,6	3-Two-Way	Urban	NonVDOT	5	3. City or T	Hampton F	HAMP	S-VA114PR BUTLER FARM RD		0.72	253022	429.47	-76.3988	37.06362
191375129		NOT_RD	Urban Inte	No	No	Yes	No	5. Hampto	114	114. City o	3-Principal	4-Two-Way	Urban	NonVDOT	5	3. City or T	Hampton F	HAMP	R-VA US00258WB		63.24	754225	66.51	-76.3843	37.04265
171815644		NOT_RD	VDOT Inter	No	No	Yes	Yes	5. Hampto	114	114. City o	4-Minor Ar	4-Two-Way	Urban	NonVDOT	5	3. City or T	Hampton F	HAMP	S-VA114NP ABERDEEN RD		0.68	1072292	127.92	-76.4025	37.00693
191375139		NOT_RD	Urban Inte	No	No	Yes	No	5. Hampto	114	114. City o	3-Principal	4-Two-Way	Urban	NonVDOT	5	3. City or T	Hampton F	HAMP	R-VA US00258WB		59.94	1075965	51.57	-76.4375	37.02289
191375151		RD_LEFT	Not Interse	No	No	Yes	Yes	5. Hampto	114	114. City o	1-Interstat	4-Two-Way	Urban	VDOT Inte	5	1. State Hw	Hampton F	HAMP	R-VA IS00064WB		271.23			-76.3015	36.98355
191375177		RD_UNKN	Not Interse	Yes	No	Yes	No	5. Hampto	114	114. City o	7-Local (J,6	3-Two-Way	Urban	NonVDOT	5	3. City or T	Hampton F	HAMP	S-VA114NP THREECHOPT RD		0.31			-76.4266	37.03257
191375190		NOT_RD	Urban Inte	No	No	Yes	No	5. Hampto	114	114. City o	7-Local (J,6	3-Two-Way	Urban	NonVDOT	5	3. City or T	Hampton F	HAMP	S-VA114NP PATTERSON AVE		0.22	1068773	21.33	-76.3611	37.0282
201845148		NOT_RD	Urban Inte	No	No	Yes	No	5. Hampto	114	114. City o	3-Principal	4-Two-Way	Urban	NonVDOT	5	3. City or T	Hampton F	HAMP	S-VA114PR ARMISTEAD AVE N		2.84	253383	86.35	-76.3791	37.05392
191375221		NOT_RD	Urban Inte	Yes	No	Yes	No	5. Hampto	114	114. City o	7-Local (J,6	3-Two-Way	Urban	NonVDOT	5	3. City or T	Hampton F	HAMP	S-VA114PR N FIFTH ST		0.42			-76.2938	37.04963
172335282		NOT_RD	VDOT Inter	Yes	Yes	Yes	No	5. Hampto	114	114. City o	4-Minor Ar	4-Two-Way	Urban	NonVDOT	5	3. City or T	Hampton F	HAMP	S-VA114PR LASALLE AVE		1.54	253087	11.69	-76.3632	37.02485
191395066	25	NOT_RD	Not Interse	No	No	Yes	No	5. Hampto	114	114. City o	1-Interstat	4-Two-Way	Urban	VDOT Inte	5	1. State Hw	Hampton F	HAMP	R-VA IS00064EB		267.97			-76.3286	37.02174

191395174	2019	5/13/2019 5:00	655	6:55	O	PDO	0	0	0	0	0	0	0	3	1. Rear End	RE	No	5. Rain	2. Daylight	Day	2. Wet	Wet	8. Non-Inte	1. Straight	1. Concret	1. No Defe	3. Two-Wa	1. Not at In	6. Traffic L	1. Yes - Wc	2. No			3. No	20. Motor	1. On Roac	No	No	Belted	No	No	No	No	No	No	No	No	No	No		NOT_RD	Not Interse	No	No	Yes	No	5. Hampto	114	114. City o	1-Interstat	4-Two-Way	Urban	VDOT Inte	5	1. State Hv	Hampton F	HAMP	R-VA IS00664EB		2.58			-76.4037	37.0036
191395185	2019	5/13/2019 5:00	744	7:44	O	PDO	0	0	0	0	0	0	0	2	1. Rear End	RE	No	1. No Adve	2. Daylight	Day	1. Dry	Dry	8. Non-Inte	1. Straight	1. Concret	1. No Defe	3. Two-Wa	1. Not at In	6. Traffic L	1. Yes - Wc	2. No			3. No	20. Motor	1. On Roac	No	No	Belted	No	No	No	No	No	No	No	No	No	No		NOT_RD	Not Interse	No	No	Yes	No	5. Hampto	114	114. City o	1-Interstat	4-Two-Way	Urban	VDOT Inte	5	1. State Hv	Hampton F	HAMP	R-VA IS00064EB		268.52			-76.3255	37.01429
191395238	2019	5/13/2019 5:00	1114	11:14	O	PDO	0	0	0	0	0	0	0	2	4. Sideswipe - Same Direction	SSS	No	1. No Adve	2. Daylight	Day	2. Wet	Wet	8. Non-Inte	1. Straight	1. Concret	1. No Defe	3. Two-Wa	1. Not at In	6. Traffic L	1. Yes - Wc	2. No			3. No	20. Motor	1. On Roac	No	No	Belted	No	No	No	No	Yes	No	No	No	No	No		NOT_RD	Not Interse	No	No	Yes	No	5. Hampto	114	114. City o	1-Interstat	4-Two-Way	Urban	VDOT Inte	5	1. State Hv	Hampton F	HAMP	R-VA IS00064WB		265.57			-76.3675	37.03225
191395319	2019	5/16/2019 5:00	945	9:45	O	PDO	0	0	0	0	0	0	0	2	1. Rear End	RE	No	1. No Adve	2. Daylight	Day	1. Dry	Dry	8. Non-Inte	3. Grade - S	1. Concret	1. No Defe	4. One-Wa	1. Not at In	6. Traffic L	1. Yes - Wc	2. No			3. No	20. Motor	1. On Roac	No	No	Belted	No	No	No	No	No	No	No	No	No	Yes	25	NOT_RD	Not Interse	No	No	Yes	No	5. Hampto	114	114. City o	1-Interstat	4-Two-Way	Urban	VDOT Inte	5	1. State Hv	Hampton F	HAMP	R-VA IS00064EB		269.31			-76.3202	37.00344
191395333	2019	5/19/2019 5:00	337	3:37	O	PDO	0	0	0	0	0	0	0	2	1. Rear End	RE	No	1. No Adve	4. Darknes	Night	1. Dry	Dry	8. Non-Inte	1. Straight	1. Concret	1. No Defe	4. One-Wa	1. Not at In	9. One Wa	1. Yes - Wc	2. No			3. No	20. Motor	1. On Roac	No	No	Belted	No	No	No	No	No	No	No	No	No	Yes	5	NOT_RD	Not Interse	No	No	Yes	Yes	5. Hampto	114	114. City o	1-Interstat	4-Two-Way	Urban	VDOT Inte	5	1. State Hv	Hampton F	HAMP	R-VA IS00064WB		269.52			-76.3191	37.00269
191405065	2019	5/18/2019 5:00	1323	13:23	C	C	0	0	0	3	3	0	0	2	4. Sideswipe - Same Direction	SSS	No	1. No Adve	2. Daylight	Day	1. Dry	Dry	1. Main-Lir	1. Straight	2. Blacktop	1. No Defe	1. Two-Wa	1. Not at In	1. No Traffi	1. Yes - Wc	2. No			3. No	20. Motor	1. On Roac	No	No	Belted	No	No	No	No	No	No	No	No	No	No		NOT_RD	Not Interse	No	Yes	Yes	No	5. Hampto	114	114. City o	7-Local (J,6	3-Two-Way	Urban	NonVDOT	5	3. City or T	Hampton F	HAMP	S-VA114NP SALEM ST		0.56			-76.3513	37.04655
191405066	2019	5/17/2019 5:00	1506	15:06	A	A	0	1	0	0	1	0	0	3	1. Rear End	RE	No	1. No Adve	2. Daylight	Day	1. Dry	Dry	1. Main-Lir	1. Straight	2. Blacktop	1. No Defe	2. Two-Wa	1. Not at In	6. Traffic L	1. Yes - Wc	2. No			3. No	20. Motor	1. On Roac	No	No	Belted	No	No	No	No	No	No	No	No	No	No		NOT_RD	Not Interse	No	Yes	Yes	No	5. Hampto	114	114. City o	3-Principal	4-Two-Way	Urban	NonVDOT	5	3. City or T	Hampton F	HAMP	R-VA US00258WB		61.57	744794	493.73	-76.413	37.03518
201655062	2020	6/12/2020 5:00	1213	12:13	C	C	0	0	0	4	4	0	0	2	1. Rear End	RE	No	1. No Adve	2. Daylight	Day	1. Dry	Dry	10. Interse	1. Straight	2. Blacktop	1. No Defe	3. Two-Wa	4. Four Apr	6. Traffic L	1. Yes - Wc	2. No			3. No	20. Motor	1. On Roac	No	No	Belted	No	No	No	No	No	No	No	No	No	No		NOT_RD	Urban Inte	No	No	Yes	No	5. Hampto	114	114. City o	5-Major Cc	3-Two-Way	Urban	NonVDOT	5	3. City or T	Hampton F	HAMP	S-VA114NP BIG BETHEL RD		2.04	253062	108.18	-76.4279	37.04204
191405079	2019	5/17/2019 5:00	2226	22:26	C	C	0	0	0	1	1	0	0	2	1. Rear End	RE	No	1. No Adve	4. Darknes	Night	1. Dry	Dry	1. Main-Lir	1. Straight	2. Blacktop	1. No Defe	1. Two-Wa	1. Not at In	3. Traffic S	1. Yes - Wc	2. No			3. No	20. Motor	1. On Roac	No	No	Belted	No	Yes	No	No	No	No	No	No	No	No		NOT_RD	Urban Inte	No	No	Yes	Yes	5. Hampto	114	114. City o	3-Principal	4-Two-Way	Urban	NonVDOT	5	3. City or T	Hampton F	HAMP	R-VA US00258WB		59.79	253129	112.09	-76.4398	37.02175
172435215	2017	8/9/2017 5:00	1627	16:27	A	A	0	1	0	0	1	0	0	2	2. Angle	ANG	Bike	1. No Adve	2. Daylight	Day	1. Dry	Dry	10. Interse	1. Straight	2. Blacktop	1. No Defe	3. Two-Wa	4. Four Apr	3. Traffic S	1. Yes - Wc	2. No			3. No	22. Bicycle	1. On Roac	No	No	Belted	Yes	No	No	No	No	No	No	No	No	No		NOT_RD	VDOT Inter	Yes	No	Yes	No	5. Hampto	114	114. City o	4-Minor Art	4-Two-Way	Urban	NonVDOT	5	3. City or T	Hampton F	HAMP	S-VA114PR LASALLE AVE		1.54	253087	52.6	-76.3632	37.02497
181065200	2018	4/14/2018 5:00	2131	21:31	C	C	0	0	0	2	2	0	0	2	1. Rear End	RE	No	1. No Adve	4. Darknes	Night	1. Dry	Dry	10. Interse	1. Straight	2. Blacktop	1. No Defe	3. Two-Wa	4. Four Apr	3. Traffic S	1. Yes - Wc	2. No			3. No	20. Motor	1. On Roac	No	No	Belted	No	Yes	No	No	No	No	No	No	No	No		NOT_RD	VDOT Inter	Yes	No	Yes	Yes	5. Hampto	114	114. City o	4-Minor Art	4-Two-Way	Urban	NonVDOT	5	3. City or T	Hampton F	HAMP	R-VA SR00415WB		0.32	1082768	128.13	-76.3967	37.03637
223505116	2022	12/3/2022 5:00	1959	19:59	A	A	0	1	0	1	2	0	0	2	4. Sideswipe - Same Direction	SSS	No	1. No Adve	4. Darknes	Night	2. Wet	Wet	10. Interse	1. Straight	2. Blacktop	1. No Defe	3. Two-Wa	4. Four Apr	3. Traffic S	1. Yes - Wc	2. No			3. No	20. Motor	1. On Roac	No	No	Unbelted	No	No	No	No	Yes	No	No	No	No	No		NOT_RD	VDOT Inter	No	No	Yes	Yes	5. Hampto	114	114. City o	4-Minor Art	4-Two-Way	Urban	NonVDOT	5	3. City or T	Hampton F	HAMP	S-VA114NP ABERDEEN RD		0.68	1072292	127.92	-76.4025	37.00693
221315087	2022	5/5/2022 5:00	1309	13:09	O	PDO	0	0	0	0	0	0	0	2	1. Rear End	RE	No	1. No Adve	2. Daylight	Day	1. Dry	Dry	10. Interse	1. Straight	2. Blacktop	1. No Defe	3. Two-Wa	4. Four Apr	3. Traffic S	1. Yes - Wc	2. No			3. No	20. Motor	1. On Roac	No	No	Belted	No	No	No	No	No	No	No	No	No	No		NOT_RD	Urban Inte	No	Yes	Yes	No	5. Hampto	114	114. City o	5-Major Cc	3-Two-Way	Urban	NonVDOT	5	3. City or T	Hampton F	HAMP	S-VA114PR BIG BETHEL RD		2.04	253062	130.55	-76.4278	37.04199
191405094	2019	5/13/2019 5:00	1153	11:53	O	PDO	0	0	0	0	0	0	0	2	15. Backed Into	BI	No	1. No Adve	2. Daylight	Day	2. Wet	Wet	13. Drivew	1. Straight	2. Blacktop	1. No Defe	5. Unknow	1. Not at In	1. No Traffi	6. No Traffi	2. No			3. No	6. Parked	8. Off Roac	No	No	Belted	No	No	No	No	No	Yes	No	No	No	No		RD UNKN	Not Interse	No	No	Yes	No	5. Hampto	114	114. City o	6-Minor Cc	3-Two-Way	Urban	NonVDOT	5	3. City or T	Hampton F	HAMP	S-VA114PR BEACH RD		1.25			-76.2979	37.07924
222375504	2022	7/27/2022 5:00	2046	20:46	A	A	0	1	0	1	2	0	0	2	3. Head On	HO	No	1. No Adve	4. Darknes	Night	1. Dry	Dry	9. Within Ir	1. Straight	2. Blacktop	1. No Defe	2. Two-Wa	4. Four Apr	3. Traffic S	1. Yes - Wc	2. No			3. No	20. Motor	1. On Roac	No	No	Belted	No	No	No	No	No	No	No	No	No	No		NOT_RD	Urban Inte	No	No	Yes	Yes	5. Hampto	114	114. City o	5-Major Cc	4-Two-Way	Urban	NonVDOT	5	3. City or T	Hampton F	HAMP	S-VA114NP ANDREWS BLVD		0.53	253501	41.87	-76.3216	37.04241
202315153	2020	8/17/2020 5:00	1538	15:38	A	A	0	1	0	0	1	0	0	1	6. Fixed Object in Road	FOIR	No	1. No Adve	2. Daylight	Day	1. Dry	Dry	1. Main-Lir	1. Straight	2. Blacktop	1. No Defe	3. Two-Wa	1. Not at In	1. No Traffi	6. No Traffi	2. No			3. No	5. Guard R	1. On Roac	No	No	Belted	No	No	No	No	Yes	No	No	Yes	No	No		NOT_RD	VDOT Inter	No	No	Yes	No	5. Hampto	114	114. City o	4-Minor Art	4-Two-Way	Urban	NonVDOT	5	3. City or T	Hampton F	HAMP	S-VA114PR ABERDEEN RD		0.69	1072292	222.15	-76.4023	37.00712
191405147	2019	5/7/2019 5:00	904	9:04	O	PDO	0	0	0	0	0	0	0	2	2. Angle	ANG	No	1. No Adve	2. Daylight	Day	1. Dry	Dry	9. Within Ir	1. Straight	2. Blacktop	1. No Defe	2. Two-Wa	4. Four Apr	4. Stop Sig	1. Yes - Wc	2. No			3. No	20. Motor	1. On Roac	No	No	Belted	No	No	No	No	No	No	No	No	No	No		NOT_RD	Urban Inte	No	No	Yes	No	5. Hampto	114	114. City o	7-Local (J,6	3-Two-Way	Urban	NonVDOT	5	3. City or T	Hampton F	HAMP	S-VA114PR PINE GROVE AVE		0.1			-76.3422	37.05473
243025311	2024	10/25/2024 5:00	1804	18:04	C	C	0	0	0	2	2	0	0	2	16. Other	OTHR	No	1. No Adve	2. Daylight	Day	1. Dry	Dry	10. Interse	1. Straight	2. Blacktop	1. No Defe	3. Two-Wa	3. Three Ap	3. Traffic S	1. Yes - Wc	2. No			3. No	20. Motor	1. On Roac	No	No	Belted	No	No	No	No	No	Yes	No	No	No	No		NOT_RD	Urban Inte	No	No	Yes	No	5. Hampto	114	114. City o	3-Principal	4-Two-Way	Urban	NonVDOT	5	3. City or T	Hampton F	HAMP	R-VA SR00143NB		2.07	1062041	65.55	-76.3275	37.02351
230935149	2023	3/31/2023 5:00	1529	15:29	C	C	0	0	0	1	1	0	0	2	2. Angle	ANG	No	1. No Adve	2. Daylight	Day	1. Dry	Dry	1. Main-Lir	1. Straight	2. Blacktop	1. No Defe	2. Two-Wa	1. Not at In	6. Traffic L	1. Yes - Wc	2. No			3. No	20. Motor	1. On Roac	No	No	Belted	No	No	No	No	No	No	Yes	No	No	No		NOT_RD	Urban Inte	No	No	Yes	No	5. Hampto	114	114. City of Hampton		4-Two-Way	Urban	NonVDOT	5	3. City or T	Hampton F	HAMP	S-VA114NP WOODLAND RD		0.42	253154	91.46	-76.3236	37.02684
211235144	2021	5/2/2021 5:00	1354	13:54	C	C	0	0	0	2	2	0	0	2	4. Sideswipe - Same Direction	SSS	No	1. No Adve	2. Daylight	Day	1. Dry	Dry	1. Main-Lir	1. Straight	2. Blacktop	1. No Defe	1. Two-Wa	1. Not at In	1. No Traffi	6. No Traffi	2. No			3. No	20. Motor	1. On Roac	No	No	Belted	No	No	No	No	No	No	No	No	No	No		NOT_RD	VDOT Inter	No	No	Yes	No	5. Hampto	114	114. City o	4-Minor Art	4-Two-Way	Urban	NonVDOT	5	3. City or T	Hampton F	HAMP	S-VA114PR ABERDEEN RD		0.71	253368	203.65	-76.4022	37.00744
191405246	2019	5/10/2019 5:00	900	9:00	B	B	0	0	1	0	1	0	0	2	1. Rear End	RE	No	1. No Adve	2. Daylight	Day	1. Dry	Dry	1. Main-Lir	1. Straight	2. Blacktop	1. No Defe	3. Two-Wa	1. Not at In	1. No Traffi	6. No Traffi	2. No			3. No	20. Motor	1. On Roac	No	No	Belted	No	No	No	No	No	No	No	No	No	No		NOT_RD	Not Interse	No	No	Yes	No	5. Hampto	114	114. City o	7-Local (J,6	3-Two-Way	Urban	NonVDOT	5	3. City or T	Hampton F	HAMP	S-VA114PR BUTLER FARM RD		0.88	253022	323.13	-76.4013	37.06344
191405250	2019	5/10/2019 5:00	1921	19:21	O	PDO	0	0	0	0	0	0	0	1	9. Fixed Object - Off Road	FOOR	No	1. No Adve	2. Daylight	Day	1. Dry	Dry	9. Within Ir	1. Straight	2. Blacktop	1. No Defe	1. Two-Wa	4. Four Apr	4. Stop Sig	1. Yes - Wc	2. No			3. No	13. Curb	1. On Roac	No	No	Unbelted	No	Yes	No	No	No	Yes	No	No	No	No		NOT_RD	Urban Inte	No	No	Yes	No	5. Hampto	114	114. City o	7-Local (J,6	3-Two-Way	Urban	NonVDOT	5	3. City or T	Hampton F	HAMP	S-VA114PR KENSINGTON DR		0.46			-76.3101	37.04288
191405297	2019	5/20/2019 5:00	1104	11:04	O	PDO	0	0	0	0	0	0	0	2	2. Angle	ANG	No	1. No Adve	2. Daylight	Day	1. Dry	Dry	1. Main-Lir	2. Curve - L	2. Blacktop	1. No Defe	1. Two-Wa	1. Not at In	1. No Traffi	6. No Traffi	2. No			3. No	20. Motor	1. On Roac	No	No	Belted	No	No	No	No	No	No	No	No	No	No		NOT_RD	Not Interse	Yes	No	Yes	No	5. Hampto	114	114. City o	7-Local (J,6	3-Two-Way	Urban	NonVDOT	5	3. City or T	Hampton F	HAMP	S-VA114PR ROBERTS TRCE		0.04			-76.4424	37.03708
211175239	2021	4/21/2021 5:00	1056	10:56	C	C	0	0	0	2	2	0	0	2	16. Other	OTHR	No	1. No Adve	2. Daylight	Day	1. Dry	Dry	10. Interse	1. Straight	2. Blacktop	1. No Defe	1. Two-Wa	4. Four Apr	13. Other	1. Yes - Wc	2. No			3. No	6. Parked	1. On Roac	No	No	Belted	No	No	No	No	No	No	Yes	No	No	No		NOT_RD	VDOT Inter	No	No	Yes	No	5. Hampto	114	114. City o	4-Minor Art	4-Two-Way	Urban	NonVDOT	5	3. City or T	Hampton F	HAMP	S-VA114PR ABERDEEN RD		0.73	253368	112.32	-76.4021	37.00769
213195248	2021	11/13/2021 5:00	1400	14:00	A	A	0	1	0	1	2	0	1	1	12. Ped	PED	Pedestrian	1. No Adve	2. Daylight	Day	1. Dry	Dry	9. Within Ir	1. Straight	2. Blacktop	1. No Defe	4. One-Wa	2. Two App	14. Ped Cr	1. Yes - Wc	2. No			3. No	19. Ped	1. On Roac	No	No	Belted	No	No	No	No	No	No	No	No	Yes	No		NOT_RD	Urban Inte	No	No	Yes	No	5. Hampto	114	114. City o	3-Principal	4-Two-Way	Urban	NonVDOT	5	3. City or T	Hampton F	HAMP	R-VA SR00143SB		2.08	1062041	152.31	-76.3278	37.02335
212715133	2021	9/27/2021 5:00	642	6:42	O	PDO	0	0	0	0	0	0	0	2	1. Rear End	RE	No	1. No Adve	2. Daylight	Day	1. Dry	Dry	1. Main-Lir	1. Straight	1. Concret	1. No Defe	2. Two-Wa	1. Not at In	6. Traffic L	1. Yes - Wc	2. No			3. No	20. Motor	1. On Roac	No	No	Belted	No	No	No	No	No	No	No	No	No	No		NOT_RD	Not Interse	No	No	Yes	No	5. Hampto	114	114. City o	3-Principal	4-Two-Way	Urban	NonVDOT	5	3. City or T	Hampton F	HAMP	R-VA SR00134EB		6.76	253022	389.96	-76.4006	37.06248
191415186	2019	5/14/2019 5:00	1213	12:13	O	PDO	0	0	0	0	0	0	0	2	2. Angle	ANG	No	1. No Adve	2. Daylight	Day	1. Dry	Dry	1. Main-Lir	1. Straight	2. Blacktop	1. No Defe	1. Two-Wa	1. Not at In	3. Traffic S	1. Yes - Wc	2. No			3. No	20. Motor	1. On Roac	No	No	Belted	No	No	No	No	No	Yes	No	No	No	No		NOT_RD	Not Interse	No	No	Yes	No	5. Hampto	114	114. City o	3-Principal	4-Two-Way	Urban	NonVDOT	5	3. City or T	Hampton F	HAMP	R-VA US00258EB		62.18	253136	372.01	-76.4028	37.03853
191415244	2019	5/21/2019 5:00	755	7:55	O	PDO	0	0	0	0	0	0	0	3	1. Rear End	RE	No	1. No Adve	2. Daylight	Day	1. Dry	Dry	8. Non-Inte	1. Straight	2. Blacktop	1. No Defe	3. Two-Wa	1. Not at In	6. Traffic L	1. Yes - Wc	2. No			3. No	20. Motor	1. On Roac	No	No	Belted	No	No	No	No	No	Yes	No	No	No	Yes	15	NOT_RD	Not Interse	No	No	Yes	No	5. Hampto	114	114. City o	1-Interstat	4-Two-Way	Urban	VDOT Inte	5	1. State Hv	Hampton F	HAMP	R-VA IS00064EB		268.33			-76.3281	37.01779
231505229	2023	5/26/2023 5:00	1345	13:45	C	C	0	0	0	1	1	0	0	1	9. Fixed Object - Off Road	FOOR	No	1. No Adve	2. Daylight	Day	1. Dry	Dry	9. Within Ir	4. Grade - C	2. Blacktop	1. No Defe	1. Two-Wa	3. Three Ap	3. Traffic S	1. Yes - Wc	2. No			3. No	13. Curb	1. On Roac	No	No	Belted	No	Yes	No	No	No	No	No	No	No	No		NOT_RD	Urban Inte	No	No	Yes	No	5. Hampto	114	114. City o	4-Minor Art	3-Two-Way	Urban	NonVDOT	5	3. City or T	Hampton F	HAMP	R-VA SR00152EB		2.99	253066	41.78	-76.4138	37.03894
240475161	2024	2/16/2024 5:00	239	2:39	O	PDO	0	0	0	0	0	0	0	2	9. Fixed Object - Off Road	FOOR	No	1. No Adve	4. Darknes	Night	1. Dry	Dry	8. Non-Inte	2. Curve - L	2. Blacktop	1. No Defe	2. Two-Wa	1. Not at In	1. No Traffi	6. No Traffi	2. No			3. No	2. Trees	8. Off Roac	No	No	Belted	No	No	No	No	No	Yes	No	No	No	No		NOT_RD	VDOT Inter	No	No	Yes	Yes	5. Hampto	114	114. City o	4-Minor Art	4-Two-Way	Urban	NonVDOT	5	3. City or T	Hampton F	HAMP	R-VA SR00415EB		0.33	1082768	208.68	-76.3965	37.03609
202115176	2020	7/28/2020 5:00	728	7:28	C	C	0	0	0	1	1	0	0	1	9. Fixed Object - Off Road	FOOR	No	1. No Adve	2. Daylight	Day	1. Dry	Dry	10. Interse	1. Straight	2. Blacktop	1. No Defe	3. Two-Wa	3. Three Ap	3. Traffic S	1. Yes - Wc	2. No			1. Yes	15. Other F	1. On Roac	No	Yes	Belted	No	Yes	No	No	No	No	No	No	No	No		NOT_RD	Urban Inte	No	No	Yes	No	5. Hampto	114	114. City o	3-Principal	4-Two-Way	Urban	NonVDOT	5	3. City or T	Hampton F	HAMP	S-VA114NP ARMISTEAD AVE N		2.84	253383	76.31	-76.3792	37.0539
191425087	2019	4/14/2019 5:00	609	6:09	O	PDO	0	0	0	0	0	0	0	1	9. Fixed Object - Off Road	FOOR	No	5. Rain	1. Dawn	Day	2. Wet	Wet	8. Non-Inte	1. Straight	2. Blacktop	1. No Defe	3. Two-Wa	1. Not at In	6. Traffic L	1. Yes - Wc	2. No			3. No	11. Jersey	4. Roadsid	No	No	Belted	No	No	No	No	No	No	No	No	No	No		RD_LEFT	Not Interse	No	Yes	Yes	No	5. Hampto	114	114. City o	1-Interstat	4-Two-Way	Urban	VDOT Inte	5	1. State Hv	Hampton F	HAMP	R-VA IS00064EB		268.33			-76.3281	37.01779
180655216	2018	2/27/2018 5:00	1638	16:38	O	PDO	0	0	0	0	0	0	0	2	1. Rear End	RE	No	1. No Adve	2. Daylight	Day	1. Dry	Dry	1. Main-Lir	1. Straight	2. Blacktop	1. No Defe	3. Two-Wa	1. Not at In	3. Traffic S	1. Yes - Wc	2. No			3. No	20. Motor	1. On Roac	No	No	Belted	No	No	No	No	No	No	No	No	No	No		NOT_RD	Not Interse	No	No	Yes	No	5. Hampto	114	114. City o	3-Principal	4-Two-Way	Urban	NonVDOT	5	3. City or T	Hampton F	HAMP	R-VA SR00134EB		6.77	253022	408.07	-76.4006	37.06243
240385183	2024	1/27/2024 5:00	201	2:01	A	A	0	1	0	0	1	0	0	1	6. Fixed Object in Road	FOIR	No	1. No Adve	4. Darknes	Night	1. Dry	Dry	10. Interse	3. Grade - S	2. Blacktop	1. No Defe	1. Two-Wa	4. Four Apr	1. No Traffi	6. No Traffi	2. No			3. No	13. Curb	1. On Roac	No	No	Belted	No	No	No	No	No	No	No	No	No	Yes	10	NOT_RD	Urban Inte	No	Yes	Yes	Yes	5. Hampto	114	114. City o	4-Minor Art	3-Two-Way	Urban	NonVDOT	5	3. City or T	Hampton F	HAMP	R-VA SR00152EB		2.99	253066	31.36	-76.4138	37.03894
243375195	2024	11/29/2024 5:00	1747	17:47	C	C	0	0	0	2	2	0	0	2	1. Rear End	RE	No	1. No Adve	4. Darknes	Night	1. Dry	Dry	1. Main-Lir	1. Straight	2. Blacktop	1. No Defe	1. Two-Wa	3. Three Ap	3. Traffic S	1. Yes - Wc	2. No			3. No	20. Motor	1. On Roac	No	No	Belted	No	No	No	No	No	Yes	No	No	No	No		NOT_RD	VDOT Inter	No	No	Yes	Yes	5. Hampto	114	114. City o	5-Major Cc	3-Two-Way	Urban	NonVDOT	5	3. City or T	Hampton F	HAMP	S-VA114PR PINE CHAPEL RD		0.41	253353	157.39	-76.3864	37.03756
191425185	2019	5/19/2019 5:00	2354	23:54	A	A	0	1	0	0	1	0	0	2	2. Angle	ANG	No	1. No Adve	6. Darknes	Night	1. Dry	Dry	8. Non-Inte	1. Straight	2. Blacktop	1. No Defe	1. Two-Wa	1. Not at In	4. Stop Sig	1. Yes - Wc	2. No			3. No	6. Parked	1. On Roac	Yes	No	Belted	No	No	No	No	No	No	No	No	No	No		NOT_RD	Urban Inte	No	No	Yes	Yes	5. Hampto	114	114. City o	7-Local (J,6	3-Two-Way	Urban	NonVDOT	5	3. City or T	Hampton F	HAMP	S-VA114PR CHESTERFIELD RD		0.54	1071164	156.27	-76.3812	37.00598
191425192	2019	5/19/2019 5:00	1749	17:49	O	PDO	0	0	0	0	0	0	0	2	4. Sideswipe - Same Direction	SSS	No	1. No Adve	7. Unknow	Day	1. Dry	Dry	1. Main-Lir	1. Straight	2. Blacktop	1. No Defe	1. Two-Wa	1. Not at In	1. No Traffi	6. No Traffi	2. No			3. No	6. Parked	1. On Roac	No	No	Belted	No	No	No	No	No	Yes	No	No	No	No		NOT_RD	Not Interse	No	No	Yes	No	5. Hampto	114	114. City o	7-Local (J,6	3-Two-Way	Urban	NonVDOT	5	3. City or T	Hampton F	HAMP	S-VA114NP PRINCE JAMES DR		0.08			-76.3858	37.02441
191425193	2019	5/20/2019 5:00	703	7:03	O	PDO	0	0	0	0	0	0	0	2	1. Rear End	RE	No	1. No Adve	2. Daylight	Day	1. Dry	Dry	1. Main-Lir	1. Straight	2. Blacktop	1. No Defe	2. Two-Wa	3. Three Ap	4. Stop Sig	1. Yes - Wc	2. No			3. No	20. Motor	1. On Roac	No	No	Belted	No	Yes	No	No	No	No	Yes	No	No	No		NOT_RD	Not Interse	Yes	No	Yes	No	5. Hampto	114	114. City o	5-Major Cc	4-Two-Way	Urban	NonVDOT	5	3. City or T	Hampton F	HAMP	S-VA114PR POWHATAN PKWY		1.23	253572	400.45	-76.3856	37.01423
191425194	2019	5/17/2019 5:00	1645	16:45	O	PDO	0	0	0	0	0	0	0	2	2. Angle	ANG	No	1. No Adve	2. Daylight	Day	1. Dry	Dry	1. Main-Lir	1. Straight	2. Blacktop	1. No Defe	3. Two-Wa	1. Not at In	6. Traffic L	1. Yes - Wc	2. No			3. No	20. Motor	1. On Roac	No	No	Belted	No	No	No	No	No	No	No	No	No	No		NOT_RD	Urban Inte	No	No	Yes	No	5. Hampto	114	114. City o	3-Principal	4-Two-Way	Urban	NonVDOT	5	3. City or T	Hampton F	HAMP	R-VA US00258EB		66.85	253152	21.59	-76.3255	37.03325
191425196	2019	4/28/2019 5:00	1657	16:57	A	A	0	4	0	0	4	0	0	4	1. Rear End	RE	No	1. No Adve	2. Daylight	Day	1. Dry	Dry	8. Non-Inte	1. Straight	2. Blacktop	1. No Defe	3. Two-Wa	1. Not at In	6. Traffic L	1. Yes - Wc	2. No			3. No	20. Motor	1. On Roac	No	No	Belted	No	No	No	No	No	No	No	No	No	No		NOT_RD	Not Interse	No	Yes	Yes	No	5. Hampto	114	114. City o	1-Interstat	4-Two-Way	Urban	VDOT Inte	5	1. State Hv	Hampton F	HAMP	R-VA IS00064EB		268.02			-76.3285	37.02141
191425209	2019	4/30/2019 5:00	1623	16:23	O	PDO	0	0	0	0	0	0	0	2	1. Rear End	RE	No	1. No Adve	2. Daylight	Day	1. Dry	Dry	8. Non-Inte	1. Straight	1. Concret	1. No Defe	3. Two-Wa	1. Not at In	6. Traffic L	1. Yes - Wc	2. No			3. No	20. Motor	1. On Roac	No	No	Belted	No	No	No	No	No	No	No	No	No	No		NOT_RD	Not Interse	No	Yes	Yes	No	5. Hampto	114	114. City o	1-Interstat	4-Two-Way	Urban	VDOT Inte	5	1. State Hv	Hampton F	HAMP	R-VA IS00064WB		263.06			-76.4034	37.0487
191425380	2019	5/22/2019 5:00	2215	22:15	O	PDO	0	0	0	0	0	0	0	2	4. Sideswipe - Same Direction	SSS	No	1. No Adve	4. Darknes	Night	1. Dry	Dry	8. Non-Inte	1. Straight	1. Concret	1. No Defe	4. One-Wa	1. Not at In	9. One Wa	1. Yes - Wc	2. No			3. No	20. Motor	1. On Roac	No	No	Belted	No	No	No	No	No	No	No	No	No	No		NOT_RD	Not Interse	Yes	No	Yes	Yes	5. Hampto	114	114. City o	1-Interstat	4-Two-Way	Urban	VDOT Inte	5	1. State Hv	Hampton F	HAMP	R-VA IS00064EB		270.08			-76.3128	36.99447
191435015	2019	5/19/2019 5:00	2000	20:00	B	B	0	0	1	0	1	0	0	1	9. Fixed Object - Off Road	FOOR	No	1. No Adve	4. Darknes	Night	1. Dry	Dry	5. On Entra	2. Curve - L	1. Concret	1. No Defe	4. One-Wa	1. Not at In	6. Traffic L	1. Yes - Wc	2. No			3. No	11. Jersey	1. On Roac	Yes	No	Belted	No	No	No	No	No	No	No	No	No	Yes	10	RD UNKN	Not Interse	No	No	No	Yes	5. Hampto	114	114. City o	1-Interstat	1-One-Way	Urban	VDOT Inte	5	1. State Hv	Hampton F	HAMP	R-VA IS00064WB	RMP264.00A	0.16			-76.374	37.03212
191435078	2019	5/20/2019 5:00	1816	18:16	O	PDO	0	0	0	0	0	0	0	2	1. Rear End	RE	No	1. No Adve	2. Daylight	Day	1. Dry	Dry	8. Non-Inte	1. Straight	2. Blacktop	1. No Defe	3. Two-Wa	1. Not at In	6. Traffic L	1. Yes - Wc	2. No			3. No	20. Motor	1. On Roac	No	No	Belted	No	Yes	No	No	No	No	No	No	No	Yes	30	NOT_RD	Not Interse	No	No	Yes	No	5. Hampto	114	114. City o	1-Interstat	4-Two-Way	Urban	VDOT Inte	5	1. State Hv	Hampton F	HAMP	R-VA IS00064EB		268.28			-76.3282	37.0192
191435105	2019	5/22/2019 5:00	1253	12:53	O	PDO	0	0	0	0	0	0	0	2	1. Rear End	RE	No	1. No Adve	2. Daylight	Day	1. Dry	Dry	10. Interse	1. Straight	2. Blacktop	1. No Defe	3. Two-Wa	4. Four Apr	3. Traffic S	1. Yes - Wc	2. No			3. No	20. Motor	1. On Roac	No	No	Belted	No	No	No	No	No	No	No	No	No	No		NOT_RD	Urban Inte	No	Yes	Yes	No	5. Hampto	114	114. City o	3-Principal	4-Two-Way	Urban	NonVDOT	5	3. City or T	Hampton F	HAMP	R-VA US00258WB		63.16	1091131	31.8	-76.3857	37.04235
191435106	2019	5/22/2019 5:00	1241	12:41	A	A	0	1	0	0	1	0	1	1	12. Ped	PED	Pedestrian	1. No Adve	2. Daylight	Day	1. Dry	Dry	1. Main-Lir	2. Curve - L	2. Blacktop	1. No Defe	1. Two-Wa	1. Not at In	6. Traffic L	1. Yes - Wc	2. No			3. No	19. Ped	1. On Roac	No	No	Belted	No	No	No	No	No	No	No	No	Yes	No		NOT_RD	Not Interse	No	No	Yes	No	5. Hampto	114	114. City o	7-Local (J,6	3-Two-Way	Urban	NonVDOT	5	3. City or T	Hampton F	HAMP	S-VA114NP EDITH KEY ST		0.05			-76.4112	37.0497
191435107	2019	5/14/2019 5:00	1900	19:00	O	PDO	0	0	0	0	0	0	0	2	2. Angle	ANG	No	1. No Adve	2. Daylight	Day	1. Dry	Dry	10. Interse	1. Straight	2. Blacktop	1. No Defe	2. Two-Wa	4. Four Apr	6. Traffic L	1. Yes - Wc	2. No			3. No	20. Motor	1. On Roac	No	No	Belted	No	No	No	No	No	No	No	No	No	No		NOT_RD	Urban Inte	No	No	Yes	No	5. Hampto	114	114. City o	6-Minor Cc	3-Two-Way	Urban	NonVDOT	5	3. City or T	Hampton F	HAMP	S-VA114NP BEACH RD		1.78			-76.2905	37.08289
202985075	2020	10/23/2020 5:00	2030	20:30	C	C	0	0	0	3	3	0	0	3	1. Rear End	RE	No	1. No Adve	5. Darknes	Night	1. Dry	Dry	1. Main-Lir	1. Straight	2. Blacktop	1. No Defe	2. Two-Wa	1. Not at In	1. No Traffi	6. No Traffi	2. No			3. No	20. Motor	1. On Roac	No	No	Belted	No	No	No	No	No	No	No	No	No	No		NOT_RD	Not Interse	No	No	Yes	Yes	5. Hampto	114	114. City o	3-Principal	4-Two-Way	Urban	NonVDOT	5	3. City or T	Hampton F	HAMP	R-VA SR00134EB		6.77	253022	417.12	-76.4006	37.06241
191435109	2019	5/17/2019 5:00	1207	12:07	A	A	0	1	0	0	1	0	0	1	16. Other	OTHR	No	1. No Adve	2. Daylight	Day	1. Dry	Dry	8. Non-Inte	2. Curve - L	2. Blacktop	1. No Defe	1. Two-Wa	1. Not at In	1. No Traffi	6. No Traffi	2. No			3. No	42. Other I	1. On Roac	No	No	Belted	No	Yes	No	No	No	No	No	Yes	No	No		RD RIGHT	Not Interse	No	No	Yes	No	5. Hampto	114	114. City o	7-Local (J,6	3-Two-Way	Urban	NonVDOT	5	3. City or T	Hampton F	HAMP	S-VA114PR WIND MILL POINT RD		0.51			-76.301	37.08759
191435110	2019	5/18/2019 5:00	1054	10:54	O	PDO	0	0	0	0	0	0	0	2	4. Sideswipe - Same Direction	SSS	No	1. No Adve	2. Daylight	Day	1. Dry	Dry	1. Main-Lir	1. Straight	2. Blacktop	1. No Defe	1. Two-Wa	1. Not at In	1. No Traffi	6. No Traffi	2. No			3. No	20. Motor	1. On Roac	No	No	Belted	No	No	No	No	No	No	No	No	No	No		NOT_RD	Not Interse	No	No	Yes	No	5. Hampto	114	114. City o	7-Local (J,6)		Urban	NonVDOT	5	3. City or T	Hampton F	HAMP	S-VA114PR STONEHURST RD		0.19			-76.3312	37.03853
191435121	2019	5/20/2019 5:00	1635	16:35	C	C	0	0	0	1	1	0	0	1	16. Other	OTHR	No	1. No Adve	2. Daylight	Day	1. Dry	Dry	10. Interse	1. Straight	2. Blacktop	1. No Defe	1. Two-Wa	4. Four Apr	4. Stop Sig	1. Yes - Wc	2. No			3. No	15. Other F	1. On Roac	No	No	Belted	No	No	No	No	No	No	Yes	No	No	No		NOT_RD	Urban Inte	No	No	Yes	No	5. Hampto	114	114. City o	7-Local (J,6	3-Two-Way	Urban	NonVDOT	5	3. City or T	Hampton F	HAMP	S-VA114NP BUTLER FARM RD		0.21			-76.3899	37.06408
242965099	2024	10/20/2024 5:00	200	2:00	O	PDO	0	0	0	0	0	0	0	1	9. Fixed Object - Off Road	FOOR	No	1. No Adve	4. Darknes	Night	1. Dry	Dry	8. Non-Inte	1. Straight	2. Blacktop	1. No Defe	1. Two-Wa	1. Not at In	6. Traffic L	1. Yes - Wc	2. No			1. Yes	3. Utility P	9. Outside	No	No	Belted	No	Yes	No	No	No	Yes	No	No	No	No		RD RIGHT	Not Interse	No	No	Yes	Yes	5. Hampto	114	114. City o	7-Local (J,6	3-Two-Way	Urban	NonVDOT	5	3. City or T	Hampton F	HAMP	S-VA114NP MARCELLA RD		0.68			-76.3861	37.05108
191435147	2019	5/18/2019 5:00	2000	20:00	O	PDO	0	0	0	0	0	0	0	2	3. Head On	HO	No	1. No Adve	2. Daylight	Day	1. Dry	Dry	10. Interse	1. Straight	2. Blacktop	1. No Defe	1. Two-Wa	4. Four Apr	4. Stop Sig	1. Yes - Wc	2. No			3. No	20. Motor	1. On Roac	No	No	Belted	No	No	No	No	No	No	No	No	No	No		NOT_RD	Urban Inte	No	No	Yes	No	5. Hampto	114	114. City o	7-Local (J,6	3-Two-Way	Urban	NonVDOT	5	3. City or T	Hampton F	HAMP	S-VA114NP BUCKROE AVE		0.07			-76.291	37.04229
171185092	2017	4/27/2017 5:00	156	1:56	O	PDO	0	0	0	0	0	0	0	2	1. Rear End	RE	No	1. No Adve	4. Darknes	Night	1. Dry	Dry	8. Non-Inte	1. Straight	2. Blacktop	1. No Defe	1. Two-Wa	1. Not at In	6. Traffic L	1. Yes - Wc	2. No			3. No	20. Motor	1. On Roac	No	No	Belted	No	No	No	No	No	Yes	No	No	No	No		NOT_RD	Urban Inte	No	No	Yes	Yes	5. Hampto	114	114. City o	5-Major Cc	3-Two-Way	Urban	NonVDOT	5	3. City or T	Hampton F	HAMP	R-VA SR00169NB		3.07	253107	141.57	-76.302	37.04426
191435161	2019	5/8/2019 5:00	2202	22:02	C	C	0	0	0	4	4	0	0	3	1. Rear End	RE	No	1. No Adve	4. Darknes	Night	1. Dry	Dry	10. Interse	1. Straight	2. Blacktop	1. No Defe	3. Two-Wa	4. Four Apr	3. Traffic S	1. Yes - Wc	2. No			3. No	20. Motor	1. On Roac	No	No	Belted	No	Yes	No	No	No	No	Yes	No	No	No		NOT_RD	Urban Inte	No	Yes	Yes	Yes	5. Hampto	114	114. City o	3-Principal	4-Two-Way	Urban	NonVDOT	5	3. City or T	Hampton F	HAMP	R-VA US00258EB		60.98	253133	216.92	-76.4217	37.03067
191435162	2019	5/17/2019 5:00	1517	15:17	C	C	0	0	0	1	1	0	0	2	4. Sideswipe - Same Direction	SSS	No	1. No Adve	2. Daylight	Day	1. Dry	Dry	10. Interse	1. Straight	2. Blacktop	1. No Defe	3. Two-Wa	4. Four Apr	6. Traffic L	1. Yes - Wc	2. No			3. No	20. Motor	1. On Roac	No	No	Belted	No	No	No	No	No	Yes	No	No	No	No		NOT_RD	Urban Inte	No	Yes	Yes	No	5. Hampto	114	114. City o	3-Principal	4-Two-Way	Urban	NonVDOT	5	3. City or T	Hampton F	HAMP	R-VA US00258WB		62.92	754224	310.23	-76.3895	37.04154
191435163	2019	5/17/2019 5:00	1527	15:27	A	A	0	1	0	0	1	0	0	2	2. Angle	ANG	No	1. No Adve	2. Daylight	Day	1. Dry	Dry	1. Main-Lir	1. Straight	1. Concret	1. No Defe	3. Two-Wa	4. Four Apr	3. Traffic S	1. Yes - Wc	2. No			3. No	20. Motor	1. On Roac	No	No	Belted	No	No	No	No	No	No	No	No	No	No		NOT_RD	Urban Inte	No	No	Yes	No	5. Hampto	114	114. City o	4-Minor Art	3-Two-Way	Urban	NonVDOT	5	3. City or T	Hampton F	HAMP	R-VA US00258WB		67.79	253100	16.27	-76.3182	37.02123
213425082	2021	12/7/2021 5:00	1538	15:38	O	PDO	0	0	0	0	0	0	0	1	16. Other	OTHR	No	1. No Adve	2. Daylight	Day	1. Dry	Dry	8. Non-Inte	2. Curve - L	2. Blacktop	1. No Defe	1. Two-Wa	1. Not at In	6. Traffic L	1. Yes - Wc	2. No			3. No	13. Curb	1. On Roac	No	No	Belted	No	No	No	No	No	No	No	No	No	No		NOT_RD	Urban Inte	No	Yes	Yes	No	5. Hampto	114	114. City o	5-Major Cc	3-Two-Way	Urban	NonVDOT	5	3. City or T	Hampton F	HAMP	R-VA SR00169SB		3.08	253107	170.61	-76.3019	37.04433
191435332	2019	5/23/2019 5:00	1624	16:24	O	PDO	0	0	0	0	0	0	0	2	1. Rear End	RE	No	1. No Adve	2. Daylight	Day	1. Dry	Dry	8. Non-Inte	1. Straight	1. Concret	1. No Defe	3. Two-Wa	1. Not at In	6. Traffic L	1. Yes - Wc	2. No			3. No	20. Motor	1. On Roac	No	No	Belted	No	No	No	No	No	No	No	No	No	No		NOT_RD	Not Interse	Yes	No	Yes	No	5. Hampto	114	114. City o	1-Interstat	4-Two-Way	Urban	VDOT Inte	5	1. State Hv	Hampton F	HAMP	R-VA IS00064EB		265.66			-76.3625	37.03345
191435340	2019	5/5/2019 5:00	2209	22:09	O	PDO	0	0	0	0	0	0	0	1	9. Fixed Object - Off Road	FOOR	No	5. Rain	4. Darknes	Night	2. Wet	Wet	8. Non-Inte	1. Straight	2. Blacktop	1. No Defe	3. Two-Wa	1. Not at In	6. Traffic L	1. Yes - Wc	2. No			3. No	5. Guard R	4. Roadsid	No	No	Belted	No	No	No	No	Yes	No	No	No	No	No		RD RIGHT	Not Interse	No	No	Yes	Yes	5. Hampto	114	114. City o	1-Interstat	4-Two-Way	Urban	VDOT Inte	5	1. State Hv	Hampton F	HAMP	R-VA IS00664EB		2.68			-76.4051	37.0022
191435346	2019	5/6/2019 5:00	42	00:42	O	PDO	0	0	0	0	0	0	0	1	9. Fixed Object - Off Road	FOOR	No	1. No Adve	4. Darknes	Night	1. Dry	Dry	5. On Entra	10. On/Off	2. Blacktop	1. No Defe	3. Two-Wa	1. Not at In	6. Traffic L	1. Yes - Wc	2. No			3. No	2. Trees	4. Roadsid	No	No	Belted	No	No	No	No	No	No	No	No	No	Yes	5	RD_LEFT	Not Interse	No	No	Yes	Yes	5. Hampto	114	114. City o	1-Interstat	1-One-Way	Urban	VDOT Seco	5	1. State Hv	Hampton F	HAMP	S-VA114NP HAMPTON ROADS CENTER PKWY RMP0C		0.12			-76.4148	37.06019
191445063	2019	5/23/2019 5:00	1857	18:57	O	PDO	0	0	0	0	0	0	0	2	4. Sideswipe - Same Direction	SSS	No	1. No Adve	2. Daylight	Day	1. Dry	Dry	8. Non-Inte	1. Straight	2. Blacktop	1. No Defe	1. Two-Wa	1. Not at In	1. No Traffi	6. No Traffi	2. No			3. No	6. Parked	1. On Roac	No	No	Belted	No	No	No	No	No	Yes	No	No	No	No		NOT_RD	Not Interse	No	No	Yes	No	5. Hampto	114	114. City o	7-Local (J,6	3-Two-Way	Urban	NonVDOT	5	3. City or T	Hampton F	HAMP	S-VA114PR ADAMS CIR		0.38			-76.315	37.03968
172445078	2017	8/26/2017 5:00	2101	21:01	A	A	0	1	0	1	2	0	0	2	2. Angle	ANG	No	1. No Adve	4. Darknes	Night	1. Dry	Dry	10. Interse	1. Straight	1. Concret	1. No Defe	2. Two-Wa	4. Four Apr	3. Traffic S	1. Yes - Wc	2. No			3. No	20. Motor	1. On Roac	No	No	Belted	No	No	No	No	No	No	No	No	No	No		NOT_RD	VDOT Inter	No	No	Yes	Yes	5. Hampto	114	114. City o	4-Minor Art	4-Two-Way	Urban	NonVDOT	5	3. City or T	Hampton F	HAMP	S-VA114PR LASALLE AVE		1.54	253087	35.06	-76.3632	37.02492
222375525	2022	6/29/2022 5:00	1545	15:45	O	PDO	0	0	0	0	0	0	0	2	1. Rear End	RE	No	1. No Adve	2. Daylight	Day	1. Dry	Dry	8. Non-Inte	1. Straight	2. Blacktop	1. No Defe	3. Two-Wa	1. Not at In	3. Traffic S	1. Yes - Wc	2. No			3. No	20. Motor	1. On Roac	No	No	Belted	No	No	No	No	No	No	No	No	No	No		NOT_RD	Urban Inte	No	No	Yes	No	5. Hampto	114	114. City o	5-Major Cc	3-Two-Way	Urban	NonVDOT	5	3. City or T	Hampton F	HAMP	S-VA114PR BIG BETHEL RD		2.04	253062	130.98	-76.4278	37.04198
191445080	2019	5/22/2019 5:00	2209	22:09	O	PDO	0	0	0	0	0	0	0	2	1. Rear End	RE	No	1. No Adve	4. Darknes	Night	1. Dry	Dry	1. Main-Lir	1. Straight	2. Blacktop	1. No Defe	3. Two-Wa	1. Not at In	6. Traffic L	1. Yes - Wc	2. No			3. No	20. Motor	1. On Roac	No	No	Belted	No	Yes	No	No	No	No	No	No	No	No		NOT_RD	VDOT Inter	No	No	Yes	Yes	5. Hampto	114	114. City o	7-Local (J,6	3-Two-Way	Urban	NonVDOT	5	3. City or T	Hampton F	HAMP	S-VA114PR 58TH ST		0.39	253372	93.09	-76.4031	37.01224
240435222	2024	2/11/2024 5:00	1430	14:30	O	PDO	0	0	0	0	0	0	0	2	4. Sideswipe - Same Direction	SSS	No	4. Mist	2. Daylight	Day	2. Wet	Wet	9. Within Ir	1. Straight	2. Blacktop	1. No Defe	1. Two-Wa	3. Three Ap	6. Traffic L	1. Yes - Wc	2. No			3. No	20. Motor	1. On Roac	No	No	Belted	No	No	No	No	No	No	No	No	No	Yes	10	NOT_RD	Urban Inte	No	No	Yes	No	5. Hampto	114	114. City o	4-Minor Art	3-Two-Way	Urban	NonVDOT	5	3. City or T	Hampton F	HAMP	R-VA SR00152EB		2.99	253066	57.4	-76.4139	37.03894
191445082	2019	5/4/2019 5:00	816	8:16	C	C	0	0	0	1	1	0	0	2	3. Head On	HO	No	9. Other	4. Darknes	Night	1. Dry	Dry	10. Interse	1. Straight	1. Concret	1. No Defe	1. Two-Wa	3. Three Ap	1. No Traffi	6. No Traffi	2. No			3. No	6. Parked	1. On Roac	No	No	Belted	No	No	No	No	No	No	No	No	No	No		NOT_RD	Urban Inte	No	No	Yes	Yes	5. Hampto	114	114. City o	7-Local (J,6	3-Two-Way	Urban	NonVDOT	5	3. City or T	Hampton F	HAMP	S-VA114NP HIDALGO DR		0.15			-76.3185	37.06736
181215156	2018	4/30/2018 5:00	2225	22:25	C	C	0	0	0	1	1	0	0	2	4. Sideswipe - Same Direction	SSS	No	1. No Adve	4. Darknes	Night	1. Dry	Dry	1. Main-Lir	1. Straight	2. Blacktop	1. No Defe	3. Two-Wa	1. Not at In	6. Traffic L	1. Yes - Wc	2. No			3. No	20. Motor	1. On Roac	No	No	Belted	No	Yes	No	No	No	Yes	No	No	No	No		NOT_RD	Urban Inte	No	No	Yes	Yes	5. Hampto	114	114. City o	3-Principal	4-Two-Way	Urban	NonVDOT	5	3. City or T	Hampton F	HAMP	R-VA SR00143SB		2.09	1062041	200.04	-76.328	37.02335
191445116	2019	5/23/2019 5:00	1604	16:04	O	PDO	0	0	0	0	0	0	0	4	1. Rear End	RE	No	1. No Adve	2. Daylight	Day	1. Dry	Dry	8. Non-Inte	1. Straight	2. Blacktop	1. No Defe	3. Two-Wa	1. Not at In	6. Traffic L	1. Yes - Wc	2. No			3. No	20. Motor	1. On Roac	No	No	Belted	No	No	No	No	No	No	No	No	No	No		NOT_RD	Not Interse	No	No	Yes	No	5. Hampto	114	114. City o	1-Interstat	4-Two-Way	Urban	VDOT Inte	5	1. State Hv	Hampton F	HAMP	R-VA IS00664WB		1.01			-76.3816	37.02155
243525100	2024	12/16/2024 5:00	1336	13:36	A	A	0	1	0	3	4	0	0	2	2. Angle	ANG	No	5. Rain	2. Daylight	Day	2. Wet	Wet	10. Interse	1. Straight	2. Blacktop	1. No Defe	2. Two-Wa	4. Four Apr	3. Traffic S	1. Yes - Wc	2. No			3. No	20. Motor	3. Median	No	No	Belted	No	No	No	No	No	No	No	No	No	No		NOT_RD	Urban Inte	No	Yes	Yes	No	5. Hampto	114	114. City o	3-Principal	4-Two-Way	Urban	NonVDOT	5	3. City or T	Hampton F	HAMP	S-VA114PR WOODLAND RD		0.42	253154	126.42	-76.3236	37.0267
173545128	2017	12/19/2017 5:00	803	8:03	O	PDO	0	0	0	0	0	0	0	2	2. Angle	ANG	No	1. No Adve	2. Daylight	Day	1. Dry	Dry	10. Interse	1. Straight	2. Blacktop	1. No Defe	3. Two-Wa	4. Four Apr	3. Traffic S	1. Yes - Wc	2. No			3. No	20. Motor	1. On Roac	No	No	Belted	No	No	No	No	No	No	No	No	No	No		NOT_RD	Urban Inte	No	No	Yes	No	5. Hampto	114	114. City o	5-Major Cc	3-Two-Way	Urban	NonVDOT	5	3. City or T	Hampton F	HAMP	S-VA114PR BIG BETHEL RD		2.05	253062	45.53	-76.4279	37.04221
191445156	2019	5/22/2019 5:00	236	2:36	C	C	0	0	0	2	2	0	0	2	16. Other	OTHR	No	1. No Adve	4. Darknes	Night	1. Dry	Dry	9. Within Ir	1. Straight	2. Blacktop	1. No Defe	1. Two-Wa	4. Four Apr	1. No Traffi	6. No Traffi	2. No			3. No	20. Motor	1. On Roac	No	No	Belted	No	No	No	No	No	No	Yes	No	No	No		NOT_RD	Urban Inte	No	No	Yes	Yes	5. Hampto	114	114. City o	7-Local (J,6	3-Two-Way	Urban	NonVDOT	5	3. City or T	Hampton F	HAMP	S-VA114NP 58TH ST		0.29			-76.4011	37.01244
220665187	2022	2/22/2022 5:00	1604	16:04	C	C	0	0	0	3	3	0	0	3	4. Sideswipe - Same Direction	SSS	No	1. No Adve	2. Daylight	Day	1. Dry	Dry	9. Within Ir	1. Straight	2. Blacktop	1. No Defe	2. Two-Wa	4. Four Apr	3. Traffic S	1. Yes - Wc	2. No			3. No	20. Motor	1. On Roac	No	No	Belted	No	No	No	No	No	No	No	No	No	No		NOT_RD	Urban Inte	No	Yes	Yes	No	5. Hampto	114	114. City o	5-Major Cc	3-Two-Way	Urban	NonVDOT	5	3. City or T	Hampton F	HAMP	S-VA114PR BIG BETHEL RD		2.05	253062	39.84	-76.4279	37.04223
191445300	2019	5/20/2019 5:00	113	1:13	O	PDO	0	0	0	0	0	0	0	1	9. Fixed Object - Off Road	FOOR	No	1. No Adve	4. Darknes	Night	1. Dry	Dry	8. Non-Inte	1. Straight	1. Concret	1. No Defe	3. Two-Wa	1. Not at In	6. Traffic L	1. Yes - Wc	2. No			3. No	5. Guard R	2. Shoulde	No	No	Belted	No	No	No	No	Yes	Yes	No	No	No	No		RD UNKN	Not Interse	No	No	Yes	Yes	5. Hampto	114	114. City o	1-Interstat	4-Two-Way	Urban	VDOT Inte	5	1. State Hv	Hampton F	HAMP	R-VA IS00064WB		260.9			-76.4326	37.06891
191455017	2019	5/15/2019 5:00	822	8:22	B	B	0	0	3	0	3	0	0	8	1. Rear End	RE	No	1. No Adve	2. Daylight	Day	1. Dry	Dry	8. Non-Inte	1. Straight	1. Concret	1. No Defe	4. One-Wa	1. Not at In	6. Traffic L	1. Yes - Wc	2. No			3. No	20. Motor	1. On Roac	No	No	Belted	No	No	No	No	No	No	Yes	No	No	No		NOT_RD	Not Interse	No	No	Yes	No	5. Hampto	114	114. City o	1-Interstat	4-Two-Way	Urban	VDOT Inte	5	1. State Hv	Hampton F	HAMP	R-VA IS00064EB		269.21			-76.3207	37.00491
191485016	2019	5/25/2019 5:00	120	1:20	O	PDO	0	0	0	0	0	0	0	1	9. Fixed Object - Off Road	FOOR	No	1. No Adve	4. Darknes	Night	1. Dry	Dry	8. Non-Inte	2. Curve - L	1. Concret	1. No Defe	4. One-Wa	1. Not at In	6. Traffic L	1. Yes - Wc	2. No			3. No	3. Utility P	4. Roadsid	No	No	Belted	No	Yes	Yes	No	No	No	No	No	No	No		RD_RIGHT	Not Interse	No	No	No	Yes	5. Hampto	114	114. City o	1-Interstat	1-One-Way	Urban	VDOT Inte	5	1. State Hv	Hampton F	HAMP	R-VA IS00064EB	RMP261.00B	0.03			-76.4171	37.05854
191485047	2019	5/23/2019 5:00	2305	23:05	O	PDO	0	0	0	0	0	0	0	2	4. Sideswipe - Same Direction	SSS	No	1. No Adve	4. Darknes	Night	1. Dry	Dry	9. Within Ir	1. Straight	1. Concret	1. No Defe	1. Two-Wa	3. Three Ap	6. Traffic L	1. Yes - Wc	2. No			3. No	20. Motor	1. On Roac	No	No	Belted	No	Yes	No	No	No	Yes	No	No	No	No		NOT_RD	VDOT Inter	No	No	Yes	Yes	5. Hampto	114	114. City o	1-Interstat	1-One-Way	Urban	VDOT Seco	5	1. State Hv	Hampton F	HAMP	S-VA114UK MALLORY ST S RMP000.00B		0	722363	23.64	-76.3277	37.01564
191485061	2019	5/26/2019 5:00	2250	22:50	B	B	0	0	1	0	1	0	0	1	9. Fixed Object - Off Road	FOOR	No	1. No Adve	4. Darknes	Night	1. Dry	Dry	5. On Entra	2. Curve - L	1. Concret	1. No Defe	4. One-Wa	1. Not at In	6. Traffic L	1. Yes - Wc	2. No			3. No	5. Guard R	2. Shoulde	Yes	No	Belted	No	No	No	No	Yes	No	No	No	No	No		RD_LEFT	Not Interse	No	No	No	Yes	5. Hampto	114	114. City o	1-Interstat	1-One-Way	Urban	VDOT Inte	5	1. State Hv	Hampton F	HAMP	R-VA IS00064EB	RMP263.00A	0.07			-76.398	37.04288
191485090	2019	5/25/2019 5:00	1549	15:49	B	B	0	0	2	0	2	0	0	2	1. Rear End	RE	No	1. No Adve	2. Daylight	Day	1. Dry	Dry	8. Non-Inte	1. Straight	2. Blacktop	1. No Defe	3. Two-Wa	1. Not at In	6. Traffic L	1. Yes - Wc	2. No			3. No	20. Motor	1. On Roac	No	No	Belted	No	No	No	No	No	No	Yes	No	No	Yes	45	NOT_RD	Not Interse	No	No	Yes	No	5. Hampto	114	114. City o	1-Interstat	4-Two-Way	Urban	VDOT Inte	5	1. State Hv	Hampton F	HAMP	R-VA IS00064EB		266.94			-76.3416	37.0332
191485110	2019	5/25/2019 5:00	1153	11:53	C	C	0	0	0	1	1	0	0	2	1. Rear End	RE	No	1. No Adve	2. Daylight	Day	1. Dry	Dry	11. Interse	1. Straight	2. Blacktop	1. No Defe	2. Two-Wa	4. Four Apr	3. Traffic S	1. Yes - Wc	2. No			3. No	20. Motor	1. On Roac	No	No	Belted	No	No	No	No	No	No	No	No	No	No		NOT_RD	Urban Inte	No	No	Yes	No	5. Hampto	114	114. City o	3-Principal	4-Two-Way	Urban	NonVDOT	5	3. City or T	Hampton F	HAMP	R-VA US00258EB		61.78	253135	215.54	-76.4097	37.03671
191495167	2019	5/28/2019 5:00	330	3:30	O	PDO	0	0	0	0	0	0	0	1	6. Fixed Object in Road	FOIR	No	1. No Adve	4. Darknes	Night	1. Dry	Dry	9. Within Ir	1. Straight	2. Blacktop	1. No Defe	3. Two-Wa	3. Three Ap	6. Traffic L	1. Yes - Wc	2. No			3. No	13. Curb	3. Median	No	No	Belted	No	No	No	No	No	Yes	No	No	No	No		NOT_RD	VDOT Inter	No	No	Yes	Yes	5. Hampto	114	114. City o	4-Minor Art	3-Two-Way	Urban	NonVDOT	5	3. City or T	Hampton F	HAMP	S-VA114NP ABERDEEN RD		0.74	253368	37.92	-76.4022	37.0079
191485133	2019	5/23/2019 5:00	1146	11:46	C	C	0	0	0	2	2	0	0	2	2. Angle	ANG	No	1. No Adve	2. Daylight	Day	1. Dry	Dry	9. Within Ir	1. Straight	2. Blacktop	1. No Defe	2. Two-Wa	4. Four Apr	3. Traffic S	1. Yes - Wc	2. No			3. No	20. Motor	1. On Roac	No	No	Belted	No	No	No	No	No	No	No	No	No	No		NOT_RD	Urban Inte	No	No	Yes	No	5. Hampto	114	114. City o	3-Principal	4-Two-Way	Urban	NonVDOT	5	3. City or T	Hampton F	HAMP	R-VA US00258EB		61.82	253135	26.79	-76.4091	37.03698
191485135	2019	5/23/2019 5:00	1506	15:06	O	PDO	0	0	0	0	0	0	0	2	2. Angle	ANG	No	1. No Adve	2. Daylight	Day	1. Dry	Dry	10. Interse	1. Straight	2. Blacktop	1. No Defe	3. Two-Wa	4. Four Apr	3. Traffic S	1. Yes - Wc	2. No			3. No	20. Motor	1. On Roac	No	No	Belted	No	No	No	No	No	No	No	No	No	No		NOT_RD	Urban Inte	No	No	Yes	No	5. Hampto	114	114. City o	7-Local (J,6	3-Two-Way	Urban	NonVDOT	5	3. City or T	Hampton F	HAMP	S-VA114PR HARTFORD RD		0.08	253075	0	-76.3945	37.04636
191485136	2019	5/24/2019 5:00	1607	16:07	C	C	0	0	0	2	2	0	0	3	1. Rear End	RE	No	1. No Adve	2. Daylight	Day	1. Dry	Dry	1. Main-Lir	1. Straight	2. Blacktop	1. No Defe	3. Two-Wa	1. Not at In	3. Traffic S	1. Yes - Wc	2. No			3. No	20. Motor	1. On Roac	No	No	Belted	No	No	No	No	No	No	No	No	No	No		NOT_RD	Not Interse	No	No	Yes	No	5. Hampto	114	114. City o	3-Principal	4-Two-Way	Urban	NonVDOT	5	3. City or T	Hampton F	HAMP	R-VA US00258EB		63.1	1091131	344.07	-76.3866	37.04199
191485137	2019	5/22/2019 5:00	1610	16:10	O	PDO	0	0	0	0	0	0	0	2	2. Angle	ANG	No	1. No Adve	2. Daylight	Day	1. Dry	Dry	1. Main-Lir	1. Straight	2. Blacktop	1. No Defe	3. Two-Wa	1. Not at In	3. Traffic S	1. Yes - Wc	2. No			3. No	20. Motor	1. On Roac	No	No	Belted	No	No	No	No	No	No	No	No	No	No		NOT_RD	Not Interse	No	Yes	Yes	No	5. Hampto	114	114. City o	3-Principal	4-Two-Way	Urban	NonVDOT	5	3. City or T	Hampton F	HAMP	R-VA US00258EB		63.71	253023	276.54	-76.376	37.04395
201955094	2020	7/6/2020 5:00	1754	17:54	O	PDO	0	0	0	0	0	0	0	2	2. Angle	ANG	No	1. No Adve	2. Daylight	Day	1. Dry	Dry	10. Interse	1. Straight	2. Blacktop	1. No Defe	1. Two-Wa	4. Four Apr	1. No Traffi	6. No Traffi	2. No			3. No	20. Motor	1. On Roac	No	No	Belted	No	No	No	No	No	No	No	No	No	No		NOT_RD	Urban Inte	No	No	Yes	No	5. Hampto	114	114. City o	5-Major Cc	3-Two-Way	Urban	NonVDOT	5	3. City or T	Hampton F	HAMP	R-VA SR00169NB		3.15	1060398	158.08	-76.3016	37.04491
191485140	2019	5/24/2019 5:00	2131	21:31	C	C	0	0	0	2	2	0	0	2	2. Angle	ANG	No	1. No Adve	4. Darknes	Night	1. Dry	Dry	10. Interse	1. Straight	2. Blacktop	1. No Defe	3. Two-Wa	4. Four Apr	3. Traffic S	1. Yes - Wc	2. No			3. No	20. Motor	1. On Roac	Yes	No	Belted	No	No	No	No	No	No	No	No	No	No		NOT_RD	Urban Inte	No	Yes	Yes	Yes	5. Hampto	114	114. City o	4-Minor Art	4-Two-Way	Urban	NonVDOT	5	3. City or T	Hampton F	HAMP	R-VA US00258EB		67.31	253154	58.07	-76.3233	37.02686
191485141	2019	5/26/2019 5:00	1951	19:51	B	B	0	0	1	0	1	0	0	2	4. Sideswipe - Same Direction	SSS	No	1. No Adve	3. Dusk	Day	1. Dry	Dry	1. Main-Lir	1. Straight	2. Blacktop	1. No Defe	1. Two-Wa	1. Not at In	1. No Traffi	6. No Traffi	2. No			3. No	20. Motor	1. On Roac	No	No	Unbelted	No	No	No	No	No	No	No	No	No	No		NOT_RD	Not Interse	No	No	Yes	No	5. Hampto	114	114. City o	7-Local (J,6	3-Two-Way	Urban	NonVDOT	5	3. City or T	Hampton F	HAMP	S-VA114PR CONCORD DR		0.35			-76.4136	37.04883
191485150	2019	5/24/2019 5:00	1651	16:51	O	PDO	0	0	0	0	0	0	0	2	1. Rear End	RE	No	1. No Adve	2. Daylight	Day	1. Dry	Dry	10. Interse	1. Straight	2. Blacktop	1. No Defe	3. Two-Wa	4. Four Apr	3. Traffic S	1. Yes - Wc	2. No			3. No	20. Motor	1. On Roac	No	No	Belted	No	No	No	No	No	Yes	No	No	No	No		NOT_RD	Urban Inte	Yes	No	Yes	No	5. Hampto	114	114. City o	3-Principal	4-Two-Way	Urban	NonVDOT	5	3. City or T	Hampton F	HAMP	R-VA US00258EB		61	253133	94.96	-76.4213	37.03085
191485151	2019	5/16/2019 5:00	805	8:05	O	PDO	0	0	0	0	0	0	0	2	2. Angle	ANG	No	1. No Adve	2. Daylight	Day	1. Dry	Dry	1. Main-Lir	1. Straight	2. Blacktop	1. No Defe	2. Two-Wa	1. Not at In	6. Traffic L	1. Yes - Wc	2. No			3. No	20. Motor	1. On Roac	No	No	Belted	No	No	No	No	No	No	No	No	No	No		NOT_RD	Not Interse	No	No	Yes	No	5. Hampto	114	114. City o	7-Local (J,6	3-Two-Way	Urban	NonVDOT	5	3. City or T	Hampton F	HAMP	S-VA114PR HARRIS CREEK RD		0.89	253460	308.11	-76.321	37.06918
191485153	2019	5/25/2019 5:00	1059	10:59	C	C	0	0	0	1	1	0	0	4	2. Angle	ANG	No	1. No Adve	2. Daylight	Day	1. Dry	Dry	10. Interse	1. Straight	2. Blacktop	1. No Defe	3. Two-Wa	4. Four Apr	3. Traffic S	1. Yes - Wc	2. No			3. No	20. Motor	1. On Roac	No	No	Belted	No	No	No	No	No	No	No	No	No	No		NOT_RD	Urban Inte	Yes	No	Yes	No	5. Hampto	114	114. City o	3-Principal	4-Two-Way	Urban	NonVDOT	5	3. City or T	Hampton F	HAMP	R-VA US00258WB		61.47	744794	71.74	-76.4146	37.03439
170185077	2017	1/17/2017 5:00	1221	12:21	O	PDO	0	0	0	0	0	0	0	2	2. Angle	ANG	No	1. No Adve	2. Daylight	Day	1. Dry	Dry	8. Non-Inte	2. Curve - L	2. Blacktop	1. No Defe	1. Two-Wa	1. Not at In	3. Traffic S	1. Yes - Wc	1. Yes	3. Activity	2. Lane Sh	3. No	20. Motor	1. On Roac	No	No	Belted	No	No	No	No	No	No	Yes	No	No	No		NOT_RD	Not Interse	No	No	Yes	No	5. Hampto	114	114. City o	5-Major Cc	3-Two-Way	Urban	NonVDOT	5	3. City or T	Hampton F	HAMP	R-VA US00060EB		272.42	1069290	365.95	-76.353	37.01201
171985155	2017	6/11/2017 5:00	1612	16:12	K	K	1	0	0	0	0	0	0	1	9. Fixed Object - Off Road	FOOR	No	1. No Adve	2. Daylight	Day	1. Dry	Dry	10. Interse	2. Curve - L	2. Blacktop	1. No Defe	1. Two-Wa	3. Three Ap	6. Traffic L	1. Yes - Wc	2. No			3. No	13. Curb	2. Shoulde	No	No	Belted	No	Yes	No	No	No	No	No	Yes	No	No		NOT_RD	Urban Inte	Yes	No	Yes	No	5. Hampto	114	114. City o	4-Minor Art	3-Two-Way	Urban	NonVDOT	5	3. City or T	Hampton F	HAMP	R-VA SR00152EB		3	253066	5.23	-76.4137	37.03894
171025182	2017	4/11/2017 5:00	1309	13:09	O	PDO	0	0	0	0	0	0	0	2	2. Angle	ANG	No	1. No Adve	2. Daylight	Day	1. Dry	Dry	1. Main-Lir	1. Straight	2. Blacktop	1. No Defe	2. Two-Wa	1. Not at In	3. Traffic S	1. Yes - Wc	1. Yes	2. Transitic	3. Work on	3. No	20. Motor	1. On Roac	No	No	Belted	No	No	No	No	No	No	No	No	No	No		NOT_RD	Not Interse	Yes	No	Yes	No	5. Hampto	114	114. City o	5-Major Cc	3-Two-Way	Urban	NonVDOT	5	3. City or T	Hampton F	HAMP	R-VA US00060EB		272.42	1069290	350.27	-76.353	37.01206
232915092	2023	10/17/2023 5:00	1442	14:42	O	PDO	0	0	0	0	0	0	0	2	16. Other	OTHR	No	1. No Adve	2. Daylight	Day	1. Dry	Dry	10. Interse	2. Curve - L	2. Blacktop	1. No Defe	1. Two-Wa	3. Three Ap	6. Traffic L	1. Yes - Wc	2. No			3. No	20. Motor	1. On Roac	No	No	Belted	No	No	No	No	No	No	No	No	No	No		NOT_RD	Urban Inte	Yes	No	Yes	No	5. Hampto	114	114. City o	4-Minor Art	4-Two-Way	Urban	NonVDOT	5	3. City or T	Hampton F	HAMP	R-VA SR00415EB		0.37	1082768	416.97	-76.3958	37.03589
191485158	2019	5/26/2019 5:00	808	8:08	C	C	0	0	0	1	1	0	0	1	9. Fixed Object - Off Road	FOOR	No	1. No Adve	2. Daylight	Day	1. Dry	Dry	10. Interse	1. Straight	2. Blacktop	1. No Defe	3. Two-Wa	4. Four Apr	3. Traffic S	1. Yes - Wc	2. No			3. No	2. Trees	8. Off Roac	No	No	Belted	No	No	No	No	No	No	No	No	No	No		NOT_RD	VDOT Inter	No	No	Yes	No	5. Hampto	114	114. City o	7-Local (J,6	3-Two-Way	Urban	NonVDOT	5	3. City or T	Hampton F	HAMP	S-VA114NP COLISEUM DR		1.82	1079069	27.09	-76.3926	37.05631
191485159	2019	5/12/2019 5:00	1028	10:28	A	A	0	1	0	2	3	0	0	2	2. Angle	ANG	No	1. No Adve	2. Daylight	Day	1. Dry	Dry	1. Main-Lir	1. Straight	2. Blacktop	1. No Defe	1. Two-Wa	1. Not at In	1. No Traffi	6. No Traffi	2. No			3. No	20. Motor	1. On Roac	No	No	Belted	No	No	No	No	No	No	No	No	No	No		NOT_RD	Not Interse	No	No	Yes	No	5. Hampto	114	114. City o	4-Minor Art	3-Two-Way	Urban	NonVDOT	5	3. City or T	Hampton F	HAMP	S-VA114NP KING ST N		0.59	253424	486.97	-76.3479	37.03853
191495153	2019	5/28/2019 5:00	556	5:56	C	C	0	0	0	1	1	0	0	2	5. Sideswipe - Opposite Direction	SSO	No	1. No Adve	1. Dawn	Day	1. Dry	Dry	10. Interse	1. Straight	2. Blacktop	1. No Defe	1. Two-Wa	4. Four Apr	1. No Traffi	6. No Traffi	2. No			3. No	20. Motor	1. On Roac	No	No	Belted	No	No	No	No	No	Yes	No	No	No	No		NOT_RD	Urban Inte	No	No	Yes	No	5. Hampto	114	114. City o	7-Local (J,6	3-Two-Way	Urban	NonVDOT	5	3. City or T	Hampton F	HAMP	S-VA114PR GRIMES RD		0.74			-76.3161	37.0483
191495154	2019	5/28/2019 5:00	1928	19:28	C	C	0	0	0	2	2	0	0	2	3. Head On	HO	No	1. No Adve	2. Daylight	Day	1. Dry	Dry	10. Interse	1. Straight	2. Blacktop	1. No Defe	1. Two-Wa	4. Four Apr	4. Stop Sig	1. Yes - Wc	2. No			3. No	20. Motor	1. On Roac	No	No	Belted	No	No	No	No	No	No	No	No	No	No		NOT_RD	VDOT Inter	Yes	No	Yes	No	5. Hampto	114	114. City o	4-Minor Art	3-Two-Way	Urban	NonVDOT	5	3. City or T	Hampton F	HAMP	S-VA114NP KING ST N		0.41	1068631	36.64	-76.3472	37.03599
191495156	2019	5/21/2019 5:00	2311	23:11	O	PDO	0	0	0	0	0	0	0	1	9. Fixed Object - Off Road	FOOR	No	1. No Adve	4. Darknes	Night	1. Dry	Dry	1. Main-Lir	1. Straight	2. Blacktop	1. No Defe	1. Two-Wa	1. Not at In	1. No Traffi	6. No Traffi	2. No			3. No	28. Ran Of	1. On Roac	No	No	Belted	No	No	No	No	No	Yes	No	No	No	No		RD_LEFT	Not Interse	No	No	Yes	Yes	5. Hampto	114	114. City o	7-Local (J,6	3-Two-Way	Urban	NonVDOT	5	3. City or T	Hampton F	HAMP	S-VA114PR HOWMET DR		0.05			-76.3955	37.01267
191495158	2019	5/23/2019 5:00	1334	13:34	A	A	0	1	0	3	4	0	0	2	2. Angle	ANG	No	1. No Adve	2. Daylight	Day	1. Dry	Dry	10. Interse	1. Straight	2. Blacktop	1. No Defe	2. Two-Wa	4. Four Apr	3. Traffic S	1. Yes - Wc	2. No			3. No	20. Motor	1. On Roac	No	No	Belted	No	No	No	No	No	No	No	No	No	No		NOT_RD	VDOT Inter	No	No	Yes	No	5. Hampto	114	114. City o	7-Local (J,6	3-Two-Way	Urban	NonVDOT	5	3. City or T	Hampton F	HAMP	S-VA114NP EXECUTIVE DR		0.5	1078763	5.34	-76.3976	37.04985
222375431	2022	7/5/2022 5:00	126	1:26	A	A	0	1	0	0	1	0	0	1	9. Fixed Object - Off Road	FOOR	No	1. No Adve	4. Darknes	Night	1. Dry	Dry	10. Interse	1. Straight	2. Blacktop	1. No Defe	3. Two-Wa	4. Four Apr	6. Traffic L	1. Yes - Wc	2. No			3. No	13. Curb	3. Median	Yes	No	Belted	No	No	No	No	Yes	No	No	No	No	Yes	35	NOT_RD	VDOT Inter	No	No	Yes	Yes	5. Hampto	114	114. City o	4-Minor Art	4-Two-Way	Urban	NonVDOT	5	3. City or T	Hampton F	HAMP	S-VA114PR ABERDEEN RD		0.74	253368	32.07	-76.4021	37.00792
191495168	2019	5/23/2019 5:00	446	4:46	O	PDO	0	0	0	0	0	0	0	2	1. Rear End	RE	No	1. No Adve	4. Darknes	Night	1. Dry	Dry	1. Main-Lir	1. Straight	2. Blacktop	1. No Defe	1. Two-Wa	1. Not at In	1. No Traffi	6. No Traffi	2. No			3. No	6. Parked	1. On Roac	No	No	Belted	No	Yes	Yes	No	No	No	No	No	No	No		NOT_RD	VDOT Inter	No	No	Yes	Yes	5. Hampto	114	114. City o	7-Local (J,6	3-Two-Way	Urban	NonVDOT	5	3. City or T	Hampton F	HAMP	S-VA114NP WESTBROOK DR		0.4	253388	249.89	-76.3782	37.04799
243535358	2024	12/18/2024 5:00	1155	11:55	O	PDO	0	0	0	0	0	0	0	2	4. Sideswipe - Same Direction	SSS	No	1. No Adve	2. Daylight	Day	1. Dry	Dry	10. Interse	1. Straight	2. Blacktop	1. No Defe	2. Two-Wa	4. Four Apr	6. Traffic L	1. Yes - Wc	2. No			3. No	20. Motor	1. On Roac	No	No	Belted	No	No	No	No	No	No	No	No	No	No		NOT_RD	Urban Inte	No	No	Yes	No	5. Hampto	114	114. City o	5-Major Cc	3-Two-Way	Urban	NonVDOT	5	3. City or T	Hampton F	HAMP	S-VA114PR BIG BETHEL RD		2.05	253062	73.7	-76.4279	37.04214
191495174	2019	5/28/2019 5:00	648	6:48	C	C	0	0	0	1	1	0	0	2	2. Angle	ANG	No	1. No Adve	2. Daylight	Day	1. Dry	Dry	8. Non-Inte	1. Straight	2. Blacktop	1. No Defe	1. Two-Wa	1. Not at In	1. No Traffi	6. No Traffi	2. No			3. No	20. Motor	1. On Roac	No	No	Belted	No	Yes	No	No	No	No	No	No	No	No		NOT_RD	Not Interse	No	No	Yes	No	5. Hampto	114	114. City o	5-Major Cc	3-Two-Way	Urban	NonVDOT	5	3. City or T	Hampton F	HAMP	S-VA114NP E LITTLE BACK RIVER RD		1.45			-76.3317	37.06789
172615236	2017	9/14/2017 5:00	1420	14:20	C	C	0	0	0	2	2	0	0	2	1. Rear End	RE	No	1. No Adve	2. Daylight	Day	1. Dry	Dry	8. Non-Inte	1. Straight	2. Blacktop	1. No Defe	1. Two-Wa	1. Not at In	3. Traffic S	1. Yes - Wc	2. No			3. No	20. Motor	1. On Roac	No	No	Belted	No	Yes	No	No	No	No	No	No	No	No		NOT_RD	VDOT Inter	No	No	Yes	No	5. Hampto	114	114. City o	4-Minor Art	4-Two-Way	Urban	NonVDOT	5	3. City or T	Hampton F	HAMP	S-VA114NP LASALLE AVE		1.54	253087	43.3	-76.3634	37.02482
191495180	2019	5/23/2019 5:00	951	9:51	C	C	0	0	0	3	3	0	0	2	4. Sideswipe - Same Direction	SSS	No	1. No Adve	2. Daylight	Day	1. Dry	Dry	10. Interse	1. Straight	2. Blacktop	1. No Defe	3. Two-Wa	3. Three Ap	6. Traffic L	1. Yes - Wc	2. No			3. No	20. Motor	1. On Roac	No	No	Belted	No	No	No	No	No	No	No	No	No	No		NOT_RD	Urban Inte	Yes	No	Yes	No	5. Hampto	114	114. City o	3-Principal	4-Two-Way	Urban	NonVDOT	5	3. City or T	Hampton F	HAMP	R-VA US00258WB		62.29	253136	159.46	-76.4011	37.03907
203655062	2020	12/28/2020 5:00	810	8:10	C	C	0	0	0	4	4	0	0	2	3. Head On	HO	No	1. No Adve	2. Daylight	Day	1. Dry	Dry	10. Interse	1. Straight	2. Blacktop	1. No Defe	3. Two-Wa	2. Two App	6. Traffic L	1. Yes - Wc	2. No			3. No	20. Motor	1. On Roac	No	No	Belted	No	No	No	No	No	No	No	No	No	Yes	15	NOT_RD	Urban Inte	No	No	Yes	No	5. Hampto	114	114. City o	3-Principal	4-Two-Way	Urban	NonVDOT	5	3. City or T	Hampton F	HAMP	R-VA SR00143SB		2.09	1062041	189.83	-76.3279	37.02335
191495238	2019	5/27/2019 5:00	621	6:21	C	C	0	0	0	1	1	0	0	1	9. Fixed Object - Off Road	FOOR	No	1. No Adve	2. Daylight	Day	1. Dry	Dry	10. Interse	1. Straight	2. Blacktop	1. No Defe	1. Two-Wa	4. Four Apr	6. Traffic L	1. Yes - Wc	2. No			3. No	14. Ditch	1. On Roac	No	No	Belted	No	Yes	No	No	No	No	No	No	No	No		NOT_RD	Urban Inte	No	No	Yes	No	5. Hampto	114	114. City o	4-Minor Art	3-Two-Way	Urban	NonVDOT	5	3. City or T	Hampton F	HAMP	R-VA SR00351EB		4.85	1068773	137.23	-76.3607	37.0283
191495239	2019	5/16/2019 5:00	1502	15:02	C	C	0	0	0	3	3	0	0	3	1. Rear End	RE	No	1. No Adve	2. Daylight	Day	1. Dry	Dry	1. Main-Lir	1. Straight	2. Blacktop	1. No Defe	3. Two-Wa	1. Not at In	6. Traffic L	1. Yes - Wc	2. No			3. No	20. Motor	1. On Roac	No	No	Belted	No	No	No	No	No	No	No	No	No	No		NOT_RD	Urban Inte	Yes	No	Yes	No	5. Hampto	114	114. City o	3-Principal	4-Two-Way	Urban	NonVDOT	5	3. City or T	Hampton F	HAMP	R-VA US00258WB		64.8	253144	147.99	-76.3568	37.04377
191495421	2019	5/29/2019 5:00	1835	18:35	O	PDO	0	0	0	0	0	0	0	3	1. Rear End	RE	No	1. No Adve	2. Daylight	Day	1. Dry	Dry	8. Non-Inte	1. Straight	1. Concret	1. No Defe	4. One-Wa	1. Not at In	9. One Wa	1. Yes - Wc	2. No			3. No	20. Motor	1. On Roac	No	No	Belted	No	No	No	No	No	No	No	No	No	No		NOT_RD	Not Interse	No	No	Yes	No	5. Hampto	114	114. City o	1-Interstat	4-Two-Way	Urban	VDOT Inte	5	1. State Hv	Hampton F	HAMP	R-VA IS00064EB		268.84			-76.3226	37.01024
191505083	2019	4/12/2019 5:00	1549	15:49	O	PDO	0	0	0	0	0	0	0	3	1. Rear End	RE	No	1. No Adve	2. Daylight	Day	1. Dry	Dry	8. Non-Inte	1. Straight	2. Blacktop	1. No Defe	3. Two-Wa	1. Not at In	6. Traffic L	1. Yes - Wc	2. No			3. No	20. Motor	1. On Roac	No	No	Belted	No	No	No	No	No	No	No	No	No	No		NOT_RD	Not Interse	No	Yes	Yes	No	5. Hampto	114	114. City o	1-Interstat	4-Two-Way	Urban	VDOT Inte	5	1. State Hv	Hampton F	HAMP	R-VA IS00064EB		266.28			-76.3535	37.03483
191505302	2019	5/26/2019 5:00	1320	13:20	O	PDO	0	0	0	0	0	0	0	2	2. Angle	ANG	No	1. No Adve	2. Daylight	Day	1. Dry	Dry	9. Within Ir	1. Straight	2. Blacktop	1. No Defe	2. Two-Wa	2. Two App	4. Stop Sig	1. Yes - Wc	2. No			3. No	20. Motor	1. On Roac	No	No	Belted	No	No	No	No	No	No	No	No	No	No		NOT_RD	VDOT Inter	No	No	Yes	No	5. Hampto	114	114. City o	5-Major Cc	3-Two-Way	Urban	NonVDOT	5	3. City or T	Hampton F	HAMP	S-VA114PR E LITTLE BACK RIVER RD		0.47	253446	11.52	-76.3438	37.06012
191505308	2019	5/30/2019 5:00	1559	15:59	B	B	0	0	1	0	1	0	0	2	1. Rear End	RE	No	1. No Adve	2. Daylight	Day	1. Dry	Dry	1. Main-Lir	1. Straight	1. Concret	1. No Defe	3. Two-Wa	1. Not at In	6. Traffic L	1. Yes - Wc	2. No			3. No	20. Motor	1. On Roac	No	No	Belted	No	No	No	No	No	No	No	No	No	No		NOT_RD	Not Interse	No	Yes	Yes	No	5. Hampto	114	114. City o	1-Interstat	4-Two-Way	Urban	VDOT Inte	5	1. State Hv	Hampton F	HAMP	R-VA IS00064EB		268.18			-76.3283	37.02049
181925101	2018	7/10/2018 5:00	1428	14:28	C	C	0	0	0	1	1	0	0	2	4. Sideswipe - Same Direction	SSS	No	1. No Adve	2. Daylight	Day	1. Dry	Dry	10. Interse	1. Straight	2. Blacktop	1. No Defe	1. Two-Wa	4. Four Apr	3. Traffic S	1. Yes - Wc	2. No			3. No	20. Motor	1. On Roac	No	No	Belted	No	No	No	No	No	No	No	No	No	No		NOT_RD	Urban Inte	No	Yes	Yes	No	5. Hampto	114	114. City o	4-Minor Art	3-Two-Way	Urban	NonVDOT	5	3. City or T	Hampton F	HAMP	R-VA SR00152WB		3	253066	26.13	-76.4138	37.03894
191515094	2019	5/29/2019 5:00	1050	10:50	C	C	0	0	0	2	2	0	0	3	4. Sideswipe - Same Direction	SSS	No	1. No Adve	2. Daylight	Day	1. Dry	Dry	1. Main-Lir	1. Straight	2. Blacktop	1. No Defe	2. Two-Wa	1. Not at In	6. Traffic L	1. Yes - Wc	2. No			3. No	20. Motor	2. Shoulde	No	No	Belted	No	No	No	No	No	No	No	No	No	No		NOT_RD	Not Interse	No	No	Yes	No	5. Hampto	114	114. City of Hampton			Urban	NonVDOT	5	3. City or T	Hampton F	HAMP	U-VA114SC99999UK				-76.3946	37.0442
191515086	2019	5/29/2019 5:00	1435	14:35	C	C	0	0	0	1	1	0	0	2	4. Sideswipe - Same Direction	SSS	No	1. No Adve	2. Daylight	Day	1. Dry	Dry	9. Within Ir	2. Curve - L	2. Blacktop	1. No Defe	2. Two-Wa	3. Three Ap	6. Traffic L	1. Yes - Wc	2. No			3. No	20. Motor	1. On Roac	No	No	Belted	No	No	No	No	No	Yes	No	No	No	No		NOT_RD	Urban Inte	No	No	Yes	No	5. Hampto	114	114. City o	4-Minor Art	3-Two-Way	Urban	NonVDOT	5	3. City or T	Hampton F	HAMP	R-VA SR00152WB		3	253066	26.13	-76.4138	37.03894
191515096	2019	5/21/2019 5:00	2130	21:30	O	PDO	0	0	0	0	0	0	0	2	2. Angle	ANG	No	1. No Adve	4. Darknes	Night	1. Dry	Dry	9. Within Ir	1. Straight	2. Blacktop	1. No Defe	3. Two-Wa	4. Four Apr	3. Traffic S	1. Yes - Wc	2. No			3. No	20. Motor	1. On Roac	No	No	Belted	No	No	No	No	No	No	No	No	No	No		NOT_RD	Urban Inte	No	No	Yes	Yes	5. Hampto	114	114. City o	3-Principal	4-Two-Way	Urban	NonVDOT	5	3. City or T	Hampton F	HAMP	R-VA US00258WB		60.07	253130	69.57	-76.4356	37.02384
191515097	2019	5/24/2019 5:00	1731	17:31	O	PDO	0	0	0	0	0	0	0	3	1. Rear End	RE	No	1. No Adve	2. Daylight	Day	1. Dry	Dry	1. Main-Lir	1. Straight	2. Blacktop	1. No Defe	2. Two-Wa	1. Not at In	1. No Traffi	6. No Traffi	2. No			3. No	20. Motor	1. On Roac	No	No	Belted	No	No	No	No	No	No	No	No	No	No		NOT_RD	VDOT Inter	No	Yes	Yes	No	5. Hampto	114	114. City o	3-Principal	4-Two-Way	Urban	NonVDOT	5	3. City or T	Hampton F	HAMP	R-VA US00258WB		65.02	1091116	90.78	-76.3531	37.0437
191515102	2019	5/21/2019 5:00	1654	16:54	O	PDO	0	0	0	0	0	0	0	2	2. Angle	ANG	No	1. No Adve	2. Daylight	Day	1. Dry	Dry	1. Main-Lir	1. Straight	2. Blacktop	1. No Defe	1. Two-Wa	4. Four Apr	4. Stop Sig	1. Yes - Wc	2. No			3. No	20. Motor	1. On Roac	No	No	Belted	No	Yes	No	No	No	No	No	No	No	Yes	5	NOT_RD	Not Interse	Yes	No	Yes	No	5. Hampto	114	114. City o	7-Local (J,6	3-Two-Way	Urban	NonVDOT	5	3. City or T	Hampton F	HAMP	S-VA114NP LASSITER DR		0.42			-76.422	37.02188
191515126	2019	5/30/2019 5:00	1100	11:00	C	C	0	0	0	1	1	0	0	2	4. Sideswipe - Same Direction	SSS	No	1. No Adve	2. Daylight	Day	1. Dry	Dry	10. Interse	1. Straight	2. Blacktop	1. No Defe	1. Two-Wa	4. Four Apr	6. Traffic L	1. Yes - Wc	2. No			3. No	20. Motor	1. On Roac	No	No	Belted	No	No	No	No	No	Yes	No	No	No	No		NOT_RD	Urban Inte	Yes	No	Yes	No	5. Hampto	114	114. City o	3-Principal	4-Two-Way	Urban	NonVDOT	5	3. City or T	Hampton F	HAMP	R-VA US00258EB		62.95	754224	180.4	-76.3891	37.04146
212085121	2021	7/22/2021 5:00	239	2:39	C	C	0	0	0	1	1	0	0	1	6. Fixed Object in Road	FOIR	No	1. No Adve	4. Darknes	Night	2. Wet	Wet	9. Within Ir	2. Curve - L	2. Blacktop	7. Slick Pa	1. Two-Wa	3. Three Ap	6. Traffic L	1. Yes - Wc	2. No			3. No	13. Curb	8. Off Roac	Yes	No	Belted	No	No	No	No	No	No	No	No	No	Yes	5	NOT_RD	Urban Inte	No	No	Yes	Yes	5. Hampto	114	114. City o	4-Minor Art	3-Two-Way	Urban	NonVDOT	5	3. City or T	Hampton F	HAMP	R-VA SR00152EB		3	253066	26.13	-76.4138	37.03894
191515137	2019	5/30/2019 5:00	1930	19:30	O	PDO	0	0	0	0	0	0	0	2	2. Angle	ANG	No	1. No Adve	3. Dusk	Day	1. Dry	Dry	9. Within Ir	1. Straight	2. Blacktop	1. No Defe	2. Two-Wa	4. Four Apr	3. Traffic S	1. Yes - Wc	2. No			3. No	20. Motor	1. On Roac	No	No	Belted	No	No	No	No	No	No	No	No	No	Yes	5	NOT_RD	VDOT Inter	No	Yes	Yes	No	5. Hampto	114	114. City o	7-Local (J,6	3-Two-Way	Urban	NonVDOT	5	3. City or T	Hampton F	HAMP	S-VA114NP COLISEUM DR		1.08	1079033	23.16	-76.3903	37.04547
191515138	2019	5/28/2019 5:00	1132	11:32	O	PDO	0	0	0	0	0	0	0	2	2. Angle	ANG	No	1. No Adve	2. Daylight	Day	1. Dry	Dry	8. Non-Inte	1. Straight	2. Blacktop	1. No Defe	1. Two-Wa	1. Not at In	3. Traffic S	1. Yes - Wc	2. No			3. No	20. Motor	1. On Roac	No	No	Belted	No	No	No	No	No	No	No	No	No	No		NOT_RD	Urban Inte	Yes	No	Yes	No	5. Hampto	114	114. City o	4-Minor Art	3-Two-Way	Urban	NonVDOT	5	3. City or T	Hampton F	HAMP	R-VA SR00351EB		3.09	253177	242.28	-76.3843	37.01346
182265090	2018	8/13/2018 5:00	1707	17:07	O	PDO	0	0	0	0	0	0	0	2	1. Rear End	RE	No	1. No Adve	2. Daylight	Day	1. Dry	Dry	1. Main-Lir	1. Straight	2. Blacktop	1. No Defe	3. Two-Wa	1. Not at In	3. Traffic S	1. Yes - Wc	2. No			3. No	20. Motor	1. On Roac	No	No	Belted	No	Yes	No	No	No	No	No	No	No	No		NOT_RD	Not Interse	No	Yes	Yes	No	5. Hampto	114	114. City o	3-Principal	4-Two-Way	Urban	NonVDOT	5	3. City or T	Hampton F	HAMP	R-VA SR00134WB		6.78	253022	432.01	-76.4004	37.06233
191515165	2019	5/29/2019 5:00	1236	12:36	O	PDO	0	0	0	0	0	0	0	5	2. Angle	ANG	No	1. No Adve	2. Daylight	Day	1. Dry	Dry	8. Non-Inte	1. Straight	2. Blacktop	1. No Defe	4. One-Wa	1. Not at In	7. No Pass	1. Yes - Wc	2. No			3. No	20. Motor	1. On Roac	No	No	Belted	No	No	No	No	No	Yes	No	No	No	No		NOT_RD	Not Interse	No	Yes	Yes	No	5. Hampto	114	114. City o	1-Interstat	4-Two-Way	Urban	VDOT Inte	5	1. State Hv	Hampton F	HAMP	R-VA IS00064EB		269.72			-76.3165	36.99852
191515194	2019	5/25/2019 5:00	1915	19:15	O	PDO	0	0	0	0	0	0	0	2	1. Rear End	RE	No	1. No Adve	2. Daylight	Day	1. Dry	Dry	8. Non-Inte	1. Straight	1. Concret	1. No Defe	3. Two-Wa	1. Not at In	6. Traffic L	1. Yes - Wc	2. No			3. No	5. Guard R	1. On Roac	No	No	Belted	No	No	No	No	Yes	No	No	No	No	No		RD UNKN	Not Interse	No	No	Yes	No	5. Hampto	114	114. City o	1-Interstat	4-Two-Way	Urban	VDOT Inte	5	1. State Hv	Hampton F	HAMP	R-VA IS00064WB		268.69			-76.3247	37.01379
191515269	2019	5/31/2019 5:00	1347	13:47	O	PDO	0	0	0	0	0	0	0	2	1. Rear End	RE	No	1. No Adve	2. Daylight	Day	1. Dry	Dry	8. Non-Inte	1. Straight	2. Blacktop	1. No Defe	3. Two-Wa	1. Not at In	6. Traffic L	1. Yes - Wc	2. No			3. No	20. Motor	1. On Roac	No	No	Belted	No	No	No	No	No	No	No	No	No	No		NOT_RD	Not Interse	No	No	Yes	No	5. Hampto	114	114. City o	1-Interstat	4-Two-Way	Urban	VDOT Inte	5	1. State Hv	Hampton F	HAMP	R-VA IS00064EB		268.27			-76.3283	37.01944
191525002	2019	5/28/2019 5:00	1633	16:33	O	PDO	0	0	0	0	0	0	0	2	2. Angle	ANG	No	1. No Adve	2. Daylight	Day	1. Dry	Dry	8. Non-Inte	3. Grade - S	2. Blacktop	1. No Defe	3. Two-Wa	1. Not at In	6. Traffic L	1. Yes - Wc	2. No			3. No	20. Motor	1. On Roac	No	No	Belted	No	No	No	No	No	Yes	No	No	No	No		NOT_RD	Not Interse	No	No	Yes	No	5. Hampto	114	114. City o	1-Interstat	4-Two-Way	Urban	VDOT Inte	5	1. State Hv	Hampton F	HAMP	R-VA IS00064EB		267.57			-76.3321	37.02696
191525043	2019	5/28/2019 5:00	2051	20:51	O	PDO	0	0	0	0	0	0	0	2	2. Angle	ANG	No	1. No Adve	4. Darknes	Night	1. Dry	Dry	8. Non-Inte	1. Straight	1. Concret	1. No Defe	3. Two-Wa	1. Not at In	6. Traffic L	1. Yes - Wc	2. No			3. No	20. Motor	1. On Roac	No	No	Belted	No	No	No	No	No	No	No	No	No	No		NOT_RD	Not Interse	No	No	Yes	Yes	5. Hampto	114	114. City o	1-Interstat	4-Two-Way	Urban	VDOT Inte	5	1. State Hv	Hampton F	HAMP	R-VA IS00064EB		261.25			-76.4268	37.06519
191525128	2019	5/26/2019 5:00	1714	17:14	O	PDO	0	0	0	0	0	0	0	1	9. Fixed Object - Off Road	FOOR	No	1. No Adve	2. Daylight	Day	1. Dry	Dry	8. Non-Inte	1. Straight	1. Concret	1. No Defe	3. Two-Wa	1. Not at In	6. Traffic L	1. Yes - Wc	2. No			3. No	5. Guard R	1. On Roac	No	No	Belted	No	No	No	No	Yes	No	No	No	No	No		RD RIGHT	Not Interse	No	No	Yes	No	5. Hampto	114	114. City o	1-Interstat	4-Two-Way	Urban	VDOT Inte	5	1. State Hv	Hampton F	HAMP	R-VA IS00064WB		260.24			-76.4417	37.07415
191545043	2019	6/2/2019 5:00	501	5:01	O	PDO	0	0	0	0	0	0	0	2	4. Sideswipe - Same Direction	SSS	No	1. No Adve	4. Darknes	Night	1. Dry	Dry	8. Non-Inte	1. Straight	1. Concret	1. No Defe	3. Two-Wa	1. Not at In	6. Traffic L	1. Yes - Wc	2. No			3. No	20. Motor	1. On Roac	No	No	Belted	No	No	No	No	No	No	No	No	No	Yes	2	NOT_RD	Not Interse	No	No	Yes	Yes	5. Hampto	114	114. City o	1-Interstat	4-Two-Way	Urban	VDOT Inte	5	1. State Hv	Hampton F	HAMP	R-VA IS00064EB		264.12			-76.3906	37.03676
191545074	2019	6/3/2019 5:00	445	4:45	O	PDO	0	0	0	0	0	0	0	1	9. Fixed Object - Off Road	FOOR	No	1. No Adve	4. Darknes	Night	2. Wet	Wet	5. On Entra	4. Grade - C	2. Blacktop	1. No Defe	4. One-Wa	1. Not at In	6. Traffic L	1. Yes - Wc	2. No			3. No	28. Ran Of	1. On Roac	No	Yes	Belted	No	No	No	No	Yes	No	No	No	No	Yes	20	RD_LEFT	Not Interse	No	Yes	No	Yes	5. Hampto	114	114. City o	1-Interstat	1-One-Way	Urban	VDOT Inte	5	1. State Hv	Hampton F	HAMP	R-VA IS00064WB	RMP261.00A	0.22			-76.4156	37.0598
191545096	2019	6/1/2019 5:00	1129	11:29	B	B	0	0	2	1	3	0	0	2	2. Angle	ANG	No	1. No Adve	2. Daylight	Day	1. Dry	Dry	9. Within Ir	1. Straight	2. Blacktop	1. No Defe	2. Two-Wa	4. Four Apr	6. Traffic L	1. Yes - Wc	2. No			3. No	20. Motor	1. On Roac	No	No	Belted	No	No	No	No	No	No	No	No	No	No		NOT_RD	Urban Inte	Yes	No	Yes	No	5. Hampto	114	114. City o	7-Local (J,6	3-Two-Way	Urban	NonVDOT	5	3. City or T	Hampton F	HAMP	S-VA114NP CHARLTON DR		0.53			-76.3702	37.05107
172935304	2017	10/20/2017 5:00	756	7:56	O	PDO	0	0	0	0	0	0	0	2	2. Angle	ANG	No	1. No Adve	2. Daylight	Day	1. Dry	Dry	9. Within Ir	1. Straight	2. Blacktop	1. No Defe	3. Two-Wa	4. Four Apr	3. Traffic S	1. Yes - Wc	2. No			3. No	20. Motor	1. On Roac	No	No	Belted	No	No	No	No	No	No	No	No	No	No		NOT_RD	VDOT Inter	Yes	No	Yes	No	5. Hampto	114	114. City o	4-Minor Art	4-Two-Way	Urban	NonVDOT	5	3. City or T	Hampton F	HAMP	S-VA114NP LASALLE AVE		1.54	253087	43.3	-76.3634	37.02482
191545183	2019	5/31/2019 5:00	1731	17:31	C	C	0	0	0	1	1	0	0	2	4. Sideswipe - Same Direction	SSS	No	1. No Adve	2. Daylight	Day	1. Dry	Dry	10. Interse	1. Straight	2. Blacktop	1. No Defe	2. Two-Wa	4. Four Apr	3. Traffic S	1. Yes - Wc	2. No			3. No	20. Motor	1. On Roac	No	No	Belted	No	No	No	No	No	Yes	No	No	No	No		NOT_RD	Urban Inte	No	No	Yes	No	5. Hampto	114	114. City o	3-Principal	4-Two-Way	Urban	NonVDOT	5	3. City or T	Hampton F	HAMP	R-VA US00258EB		61.8	253135	123.78	-76.4094	37.03684
191545184	2019	5/31/2019 5:00	2121	21:21	C	C	0	0	0	2	2	0	0	2	3. Head On	HO	No	1. No Adve	4. Darknes	Night	1. Dry	Dry	9. Within Ir	1. Straight	2. Blacktop	1. No Defe	3. Two-Wa	3. Three Ap	3. Traffic S	1. Yes - Wc	2. No			1. Yes	20. Motor	1. On Roac	No	No	Belted	No	No	No	No	No	No	No	No	No	No		NOT_RD	Urban Inte	No	Yes	Yes	Yes	5. Hampto	114	114. City o	7-Local (J,6	3-Two-Way	Urban	NonVDOT	5	3. City or T	Hampton F	HAMP	S-VA114NP OLD FOX HILL RD		0.35	253120	5.65	-76.3421	37.04676
201725124	2020	6/15/2020 5:00	1227	12:27	C	C	0	0	0	3	3	0	0	3	2. Angle	ANG	No	5. Rain	2. Daylight	Day	2. Wet	Wet	1. Main-Lir	1. Straight	2. Blacktop	1. No Defe	1. Two-Wa	1. Not at In	4. Stop Sig	1. Yes - Wc	2. No			3. No	20. Motor	1. On Roac	No	No	Belted	No	No	No	No	No	No	No	No	No	No		NOT_RD	Not Interse	Yes	No	Yes	No	5. Hampto	114	114. City o	4-Minor Art	3-Two-Way	Urban	NonVDOT	5	3. City or T	Hampton F	HAMP	R-VA SR00415WB		0.45			-76.3943	37.03557
191545187	2019	6/1/2019 5:00	100	1:00	C	C	0	0	0	1	1	0	0	2	4. Sideswipe - Same Direction	SSS	No	5. Rain	4. Darknes	Night	2. Wet	Wet	1. Main-Lir	1. Straight	2. Blacktop	1. No Defe	1. Two-Wa	1. Not at In	1. No Traffi	6. No Traffi	2. No			3. No	6. Parked	1. On Roac	Yes	No	Belted	No	Yes	No	No	No	No	No	No	No	No		NOT_RD	Not Interse	No	No	Yes	Yes	5. Hampto	114	114. City o	7-Local (J,6	3-Two-Way	Urban	NonVDOT	5	3. City or T	Hampton F	HAMP	S-VA114PR WATKINS DR		0.38			-76.3901	37.0168
191545197	2019	5/28/2019 5:00	2032	20:32	A	A	0	2	0	0	2	0	0	2	2. Angle	ANG	No	1. No Adve	4. Darknes	Night	1. Dry	Dry	1. Main-Lir	5. Hillcrest	1. Concret	1. No Defe	2. Two-Wa	1. Not at In	6. Traffic L	1. Yes - Wc	2. No			3. No	20. Motor	1. On Roac	No	No	Belted	No	Yes	No	No	No	No	No	No	No	Yes	65	NOT_RD	Not Interse	No	No	Yes	Yes	5. Hampto	114	114. City o	4-Minor Art	3-Two-Way	Urban	NonVDOT	5	3. City or T	Hampton F	HAMP	R-VA SR00351EB		6.18	1080115	444.66	-76.3368	37.03236
212145150	2021	7/22/2021 5:00	2113	21:13	B	B	0	0	2	1	3	0	0	2	2. Angle	ANG	No	1. No Adve	4. Darknes	Night	1. Dry	Dry	10. Interse	1. Straight	1. Concret	1. No Defe	2. Two-Wa	4. Four Apr	3. Traffic S	1. Yes - Wc	2. No			3. No	20. Motor	1. On Roac	No	No	Belted	No	No	No	No	No	No	No	No	No	No		NOT_RD	Urban Inte	No	Yes	Yes	Yes	5. Hampto	114	114. City o	5-Major Cc	4-Two-Way	Urban	NonVDOT	5	3. City or T	Hampton F	HAMP	S-VA114NP NICKERSON BLVD		0.46	1090907	42.1	-76.3088	37.04746
240645213	2024	3/1/2024 5:00	1126	11:26	O	PDO	0	0	0	0	0	0	0	2	2. Angle	ANG	No	1. No Adve	2. Daylight	Day	1. Dry	Dry	10. Interse	1. Straight	2. Blacktop	1. No Defe	2. Two-Wa	3. Three Ap	3. Traffic S	1. Yes - Wc	1. Yes	1. Advanc	1. Lane Clo	3. No	20. Motor	1. On Roac	No	No	Belted	No	No	No	No	No	No	No	No	No	No		NOT_RD	Urban Inte	Yes	No	Yes	No	5. Hampto	114	114. City o	3-Principal	4-Two-Way	Urban	NonVDOT	5	3. City or T	Hampton F	HAMP	R-VA SR00143SB		2.09	1062041	176.36	-76.3279	37.02334
191545205	2019	5/31/2019 5:00	1625	16:25	O	PDO	0	0	0	0	0	0	0	2	6. Fixed Object in Road	FOIR	No	1. No Adve	2. Daylight	Day	1. Dry	Dry	1. Main-Lir	1. Straight	2. Blacktop	1. No Defe	1. Two-Wa	1. Not at In	6. Traffic L	1. Yes - Wc	2. No			3. No	6. Parked	1. On Roac	No	No	Belted	No	No	No	No	No	Yes	No	No	No	No		RD UNKN	Not Interse	No	No	Yes	No	5. Hampto	114	114. City o	7-Local (J,6	3-Two-Way	Urban	NonVDOT	5	3. City or T	Hampton F	HAMP	S-VA114NP OLD ABERDEEN RD		0.1	1068685	446.76	-76.4015	37.00354
223395115	2022	12/3/2022 5:00	1502	15:02	B	B	0	0	1	0	1	0	0	2	3. Head On	HO	No	5. Rain	2. Daylight	Day	2. Wet	Wet	9. Within Ir	1. Straight	2. Blacktop	1. No Defe	3. Two-Wa	4. Four Apr	3. Traffic S	1. Yes - Wc	2. No			3. No	20. Motor	1. On Roac	No	No	Belted	No	No	No	No	No	No	No	No	No	Yes	5	NOT_RD	Urban Inte	No	No	Yes	No	5. Hampto	114	114. City o	5-Major Cc	4-Two-Way	Urban	NonVDOT	5	3. City or T	Hampton F	HAMP	S-VA114NP ANDREWS BLVD		0.53	253501	41.45	-76.3217	37.0424
171985158	2017	7/13/2017 5:00	1400	14:00	O	PDO	0	0	0	0	0	0	0	2	1. Rear End	RE	No	1. No Adve	2. Daylight	Day	1. Dry	Dry	1. Main-Lir	1. Straight	2. Blacktop	1. No Defe	3. Two-Wa	1. Not at In	3. Traffic S	1. Yes - Wc	2. No			3. No	20. Motor	1. On Roac	No	No	Belted	No	Yes	No	No	No	No	No	No	No	No		NOT_RD	Urban Inte	No	Yes	Yes	No	5. Hampto	114	114. City o	5-Major Cc	3-Two-Way	Urban	NonVDOT	5	3. City or T	Hampton F	HAMP	S-VA114NP ANDREWS BLVD		0.54	253501	65.24	-76.3215	37.04243
191545397	2019	5/31/2019 5:00	2023	20:23	O	PDO	0	0	0	0	0	0	0	3	1. Rear End	RE	No	1. No Adve	4. Darknes	Night	1. Dry	Dry	8. Non-Inte	1. Straight	2. Blacktop	1. No Defe	3. Two-Wa	1. Not at In	6. Traffic L	1. Yes - Wc	2. No			3. No	20. Motor	1. On Roac	No	No	Belted	No	No	No	No	No	No	No	No	No	No		NOT_RD	Urban Inte	No	No	Yes	Yes	5. Hampto	114	114. City o	1-Interstat	4-Two-Way	Urban	VDOT Inte	5	1. State Hv	Hampton F	HAMP	R-VA IS00064EB		268.07			-76.3284	37.02112
191555072	2019	6/3/2019 5:00	1651	16:51	C	C	0	0	0	1	1	0	0	2	1. Rear End	RE	No	1. No Adve	2. Daylight	Day	1. Dry	Dry	10. Interse	1. Straight	2. Blacktop	1. No Defe	3. Two-Wa	4. Four Apr	3. Traffic S	1. Yes - Wc	2. No			3. No	20. Motor	1. On Roac	No	No	Belted	No	No	No	No	No	No	No	No	No	No		NOT_RD	VDOT Inter	Yes	No	Yes	No	5. Hampto	114	114. City o	3-Principal	4-Two-Way	Urban	NonVDOT	5	3. City or T	Hampton F	HAMP	S-VA114PR HAMPTON ROADS CENTER PKWY		3.11	1077824	89.51	-76.393	37.05988
191555081	2019	6/4/2019 5:00	615	6:15	O	PDO	0	0	0	0	0	0	0	5	1. Rear End	RE	No	1. No Adve	2. Daylight	Day	1. Dry	Dry	8. Non-Inte	1. Straight	1. Concret	1. No Defe	4. One-Wa	1. Not at In	9. One Wa	1. Yes - Wc	2. No			3. No	20. Motor	1. On Roac	No	No	Belted	No	No	No	No	No	No	No	No	No	No		NOT_RD	Not Interse	No	Yes	Yes	No	5. Hampto	114	114. City o	1-Interstat	4-Two-Way	Urban	VDOT Inte	5	1. State Hv	Hampton F	HAMP	R-VA IS00064EB		269.22			-76.3207	37.0048
191555096	2019	5/29/2019 5:00	1159	11:59	A	A	0	1	0	2	3	0	0	2	1. Rear End	RE	No	1. No Adve	2. Daylight	Day	1. Dry	Dry	9. Within Ir	1. Straight	2. Blacktop	1. No Defe	3. Two-Wa	3. Three Ap	3. Traffic S	1. Yes - Wc	2. No			3. No	20. Motor	1. On Roac	No	No	Belted	No	No	No	No	No	No	No	No	No	No		NOT_RD	VDOT Inter	Yes	No	Yes	No	5. Hampto	114	114. City o	3-Principal	4-Two-Way	Urban	NonVDOT	5	3. City or T	Hampton F	HAMP	R-VA US00258EB		65.05	1091116	52.38	-76.3527	37.04356
191555097	2019	6/3/2019 5:00	936	9:36	A	A	0	1	0	1	2	0	0	2	2. Angle	ANG	No	1. No Adve	2. Daylight	Day	1. Dry	Dry	1. Main-Lir	1. Straight	2. Blacktop	1. No Defe	1. Two-Wa	1. Not at In	1. No Traffi	6. No Traffi	2. No			3. No	20. Motor	1. On Roac	No	No	Belted	No	No	No	No	No	No	No	No	No	No		NOT_RD	Not Interse	No	No	Yes	No	5. Hampto	114	114. City o	7-Local (J,6	3-Two-Way	Urban	NonVDOT	5	3. City or T	Hampton F	HAMP	S-VA114NP LONDONSHIRE TER		0.32			-76.4217	37.04954
193395210	2019	2/17/2019 5:00	1000	10:00	B	B	0	0	1	0	1	0	0	2	2. Angle	ANG	No	1. No Adve	2. Daylight	Day	1. Dry	Dry	9. Within Ir	1. Straight	2. Blacktop	1. No Defe	1. Two-Wa	4. Four Apr	3. Traffic S	1. Yes - Wc	2. No			3. No	20. Motor	1. On Roac	No	No	Belted	No	No	No	No	No	No	No	No	No	No		NOT_RD	Urban Inte	No	No	Yes	No	5. Hampto	114	114. City o	4-Minor Art	3-Two-Way	Urban	NonVDOT	5	3. City or T	Hampton F	HAMP	S-VA114NP BIG BETHEL RD		2.06	253062	21.48	-76.4279	37.0424
191555104	2019	6/4/2019 5:00	636	6:36	O	PDO	0	0	0	0	0	0	0	2	1. Rear End	RE	No	1. No Adve	2. Daylight	Day	1. Dry	Dry	8. Non-Inte	1. Straight	2. Blacktop	1. No Defe	3. Two-Wa	1. Not at In	6. Traffic L	1. Yes - Wc	2. No			3. No	20. Motor	1. On Roac	No	No	Belted	No	No	No	No	No	No	No	No	No	No		NOT_RD	Not Interse	No	No	Yes	No	5. Hampto	114	114. City o	1-Interstat	4-Two-Way	Urban	VDOT Inte	5	1. State Hv	Hampton F	HAMP	R-VA IS00064EB		263.55			-76.3966	37.04202
181585101	2018	6/2/2018 5:00	2325	23:25	O	PDO	0	0	0	0	0	0	0	2	2. Angle	ANG	No	1. No Adve	4. Darknes	Night	1. Dry	Dry	9. Within Ir	1. Straight	2. Blacktop	1. No Defe	3. Two-Wa	4. Four Apr	3. Traffic S	1. Yes - Wc	2. No			3. No	20. Motor	1. On Roac	No	No	Belted	No	No	No	No	No	No	No	No	No	No		NOT_RD	VDOT Inter	No	No	Yes	Yes	5. Hampto	114	114. City o	4-Minor Art	4-Two-Way	Urban	NonVDOT	5	3. City or T	Hampton F	HAMP	S-VA114PR LASALLE AVE		1.54	253087	46.75	-76.3632	37.02495
191555106	2019	5/30/2019 5:00	1858	18:58	A	A	0	1	0	0	1	0	0	2	1. Rear End	RE	No	1. No Adve	2. Daylight	Day	1. Dry	Dry	10. Interse	1. Straight	2. Blacktop	1. No Defe	3. Two-Wa	4. Four Apr	3. Traffic S	1. Yes - Wc	2. No			3. No	20. Motor	1. On Roac	No	No	Belted	No	No	No	No	No	No	No	No	No	No		NOT_RD	VDOT Inter	No	No	Yes	No	5. Hampto	114	114. City o	7-Local (J,6	3-Two-Way	Urban	NonVDOT	5	3. City or T	Hampton F	HAMP	S-VA114PR POWER PLANT WAY		0.1	50659	119.2	-76.3986	37.03927
223425187	2022	11/18/2022 5:00	2311	23:11	A	A	0	1	0	0	1	0	0	1	9. Fixed Object - Off Road	FOOR	No	1. No Adve	4. Darknes	Night	1. Dry	Dry	9. Within Ir	4. Grade - C	2. Blacktop	1. No Defe	3. Two-Wa	3. Three Ap	5. Slow or	1. Yes - Wc	2. No			3. No	5. Guard R	1. On Roac	No	No	Belted	No	No	No	No	Yes	No	No	Yes	No	Yes	20	NOT_RD	Urban Inte	No	No	Yes	No	5. Hampto	114	114. City o	4-Minor Art	3-Two-Way	Urban	NonVDOT	5	3. City or T	Hampton F	HAMP	R-VA SR00152EB		3	253066	5.23	-76.4137	37.03894
191555108	2019	5/31/2019 5:00	100	1:00	O	PDO	0	0	0	0	0	0	0	1	9. Fixed Object - Off Road	FOOR	No	5. Rain	4. Darknes	Night	2. Wet	Wet	9. Within Ir	3. Grade - S	2. Blacktop	1. No Defe	1. Two-Wa	4. Four Apr	3. Traffic S	1. Yes - Wc	2. No			3. No	5. Guard R	1. On Roac	No	No	Belted	No	No	No	No	Yes	Yes	No	No	No	No		NOT_RD	VDOT Inter	No	No	Yes	Yes	5. Hampto	114	114. City o	4-Minor Art	4-Two-Way	Urban	NonVDOT	5	3. City or T	Hampton F	HAMP	S-VA114PR POWER PLANT PKWY		0	253572	18.29	-76.3861	37.01533
191555109	2019	5/31/2019 5:00	2107	21:07	O	PDO	0	0	0	0	0	0	0	1	9. Fixed Object - Off Road	FOOR	No	1. No Adve	4. Darknes	Night	1. Dry	Dry	1. Main-Lir	2. Curve - L	2. Blacktop	1. No Defe	1. Two-Wa	1. Not at In	4. Stop Sig	1. Yes - Wc	2. No			3. No	3. Utility P	2. Shoulde	Yes	No	Belted	No	No	No	No	No	No	No	No	No	No		RD_LEFT	Not Interse	No	No	Yes	Yes	5. Hampto	114	114. City o	7-Local (J,6	3-Two-Way	Urban	NonVDOT	5	3. City or T	Hampton F	HAMP	S-VA114PR KINGS POINT DR		0.36			-76.3309	37.04138
191555110	2019	6/1/2019 5:00	433	4:33	C	C	0	0	0	1	1	0	0	1	9. Fixed Object - Off Road	FOOR	No	1. No Adve	4. Darknes	Night	2. Wet	Wet	1. Main-Lir	1. Straight	2. Blacktop	1. No Defe	1. Two-Wa	1. Not at In	6. Traffic L	1. Yes - Wc	2. No			3. No	3. Utility P	1. On Roac	No	Yes	Belted	No	No	No	No	No	No	No	No	No	No		RD UNKN	Not Interse	No	No	Yes	Yes	5. Hampto	114	114. City o	5-Major Cc	3-Two-Way	Urban	NonVDOT	5	3. City or T	Hampton F	HAMP	S-VA114NP OLD BUCKROE RD		0.78			-76.3137	37.03041
191555117	2019	6/1/2019 5:00	1410	14:10	O	PDO	0	0	0	0	0	0	0	2	4. Sideswipe - Same Direction	SSS	No	1. No Adve	2. Daylight	Day	1. Dry	Dry	9. Within Ir	1. Straight	2. Blacktop	1. No Defe	3. Two-Wa	3. Three Ap	3. Traffic S	1. Yes - Wc	2. No			3. No	20. Motor	1. On Roac	No	No	Belted	No	No	No	No	No	No	No	No	No	No		NOT_RD	VDOT Inter	Yes	No	Yes	No	5. Hampto	114	114. City o	3-Principal	4-Two-Way	Urban	NonVDOT	5	3. City or T	Hampton F	HAMP	R-VA US00258WB		62.83	1091129	23.71	-76.3907	37.04131
191555134	2019	6/3/2019 5:00	500	5:00	C	C	0	0	0	1	1	0	0	2	4. Sideswipe - Same Direction	SSS	No	1. No Adve	1. Dawn	Day	2. Wet	Wet	10. Interse	1. Straight	2. Blacktop	1. No Defe	3. Two-Wa	4. Four Apr	3. Traffic S	1. Yes - Wc	2. No			3. No	20. Motor	1. On Roac	No	No	Belted	No	No	No	No	No	No	No	No	No	No		NOT_RD	Urban Inte	No	No	Yes	No	5. Hampto	114	114. City o	3-Principal	4-Two-Way	Urban	NonVDOT	5	3. City or T	Hampton F	HAMP	R-VA US00258WB		59.82	253129	94.16	-76.4393	37.02199
191555135	2019	6/3/2019 5:00	1758	17:58	O	PDO	0	0	0	0	0	0	0	1	9. Fixed Object - Off Road	FOOR	No	1. No Adve	2. Daylight	Day	1. Dry	Dry	1. Main-Lir	2. Curve - L	2. Blacktop	1. No Defe	2. Two-Wa	1. Not at In	6. Traffic L	1. Yes - Wc	2. No			3. No	14. Ditch	1. On Roac	No	No	Belted	No	No	No	No	No	Yes	No	No	No	No		RD UNKN	Not Interse	No	No	Yes	No	5. Hampto	114	114. City o	7-Local (J,6	3-Two-Way	Urban	NonVDOT	5	3. City or T	Hampton F	HAMP	S-VA114PR SALTERS CREEK RD		0.43			-76.384	37.01678
191555136	2019	6/1/2019 5:00	138	1:38	O	PDO	0	0	0	0	0	0	0	2	2. Angle	ANG	No	5. Rain	4. Darknes	Night	2. Wet	Wet	10. Interse	1. Straight	2. Blacktop	1. No Defe	1. Two-Wa	4. Four Apr	4. Stop Sig	1. Yes - Wc	2. No			3. No	20. Motor	1. On Roac	Yes	No	Belted	No	No	No	No	No	No	No	No	No	No		NOT_RD	Urban Inte	No	No	Yes	Yes	5. Hampto	114	114. City o	7-Local (J,6	3-Two-Way	Urban	NonVDOT	5	3. City or T	Hampton F	HAMP	S-VA114NP QUEEN ST W		0.73	1069476	19.87	-76.3631	37.0261
191555202	2019	5/20/2019 5:00	1329	13:29	O	PDO	0	0	0	0	0	0	0	3	1. Rear End	RE	No	1. No Adve	2. Daylight	Day	1. Dry	Dry	1. Main-Lir	1. Straight	2. Blacktop	1. No Defe	1. Two-Wa	1. Not at In	1. No Traffi	6. No Traffi	2. No			3. No	6. Parked	1. On Roac	No	No	Belted	No	No	No	No	No	No	No	No	No	Yes	5	RD UNKN	Not Interse	No	Yes	Yes	No	5. Hampto	114	114. City o	7-Local (J,6	3-Two-Way	Urban	NonVDOT	5	3. City or T	Hampton F	HAMP	S-VA114PR BONAIRE DR		0.17			-76.3214	37.0563
191555369	2019	6/4/2019 5:00	1710	17:10	O	PDO	0	0	0	0	0	0	0	2	1. Rear End	RE	No	1. No Adve	2. Daylight	Day	1. Dry	Dry	8. Non-Inte	1. Straight	1. Concret	1. No Defe	3. Two-Wa	1. Not at In	6. Traffic L	1. Yes - Wc	2. No			3. No	20. Motor	1. On Roac	No	No	Belted	No	Yes	No	No	No	No	No	No	No	No		NOT_RD	Not Interse	No	No	Yes	No	5. Hampto	114	114. City o	1-Interstat	4-Two-Way	Urban	VDOT Inte	5	1. State Hv	Hampton F	HAMP	R-VA IS00064WB		260.97			-76.4316	37.06837
191565037	2019	6/1/2019 5:00	16	00:16	O	PDO	0	0	0	0	0	0	0	1	9. Fixed Object - Off Road	FOOR	No	5. Rain	4. Darknes	Night	9. Water (S	Wet	8. Non-Inte	2. Curve - L	2. Blacktop	1. No Defe	3. Two-Wa	1. Not at In	6. Traffic L	1. Yes - Wc	2. No			3. No	28. Ran Of	1. On Roac	No	No	Belted	No	No	No	No	No	No	No	No	No	No		RD_LEFT	Not Interse	No	Yes	Yes	Yes	5. Hampto	114	114. City o	1-Interstat	4-Two-Way	Urban	VDOT Inte	5	1. State Hv	Hampton F	HAMP	R-VA IS00064WB		268.43			-76.3274	37.01658
191565101	2019	6/4/2019 5:00	759	7:59	C	C	0	0	0	2	2	0	0	2	2. Angle	ANG	No	1. No Adve	2. Daylight	Day	1. Dry	Dry	10. Interse	1. Straight	2. Blacktop	1. No Defe	1. Two-Wa	4. Four Apr	4. Stop Sig	1. Yes - Wc	2. No			3. No	20. Motor	1. On Roac	No	No	Belted	No	No	No	No	No	No	No	No	No	No		NOT_RD	Urban Inte	No	No	Yes	No	5. Hampto	114	114. City o	3-Principal	3-Two-Way	Urban	NonVDOT	5	3. City or T	Hampton F	HAMP	R-VA US00258WB		66.99	253153	4.93	-76.3247	37.03116
191565177	2019	5/28/2019 5:00	1510	15:10	C	C	0	0	0	2	2	0	0	2	4. Sideswipe - Same Direction	SSS	No	1. No Adve	2. Daylight	Day	1. Dry	Dry	10. Interse	2. Curve - L	2. Blacktop	1. No Defe	1. Two-Wa	5. Five-Poi	6. Traffic L	1. Yes - Wc	2. No			3. No	20. Motor	1. On Roac	No	No	Belted	No	No	Yes	No	No	No	No	No	No	No		NOT_RD	Urban Inte	No	No	Yes	No	5. Hampto	114	114. City o	4-Minor Art	3-Two-Way	Urban	NonVDOT	5	3. City or T	Hampton F	HAMP	R-VA SR00351EB		7.55	253169	61.98	-76.3146	37.03775
191565178	2019	5/23/2019 5:00	1508	15:08	C	C	0	0	0	1	1	0	0	1	9. Fixed Object - Off Road	FOOR	No	1. No Adve	2. Daylight	Day	1. Dry	Dry	8. Non-Inte	2. Curve - L	2. Blacktop	1. No Defe	1. Two-Wa	1. Not at In	6. Traffic L	1. Yes - Wc	2. No			3. No	2. Trees	9. Outside	No	No	Belted	No	Yes	Yes	No	No	No	No	No	No	No		RD RIGHT	Not Interse	Yes	No	Yes	No	5. Hampto	114	114. City o	6-Minor Cc	3-Two-Way	Urban	NonVDOT	5	3. City or T	Hampton F	HAMP	S-VA114PR BEACH RD		1.15			-76.2981	37.0778
241555323	2024	5/8/2024 5:00	1505	15:05	K	K	1	0	0	0	0	0	0	2	2. Angle	ANG	No	1. No Adve	2. Daylight	Day	1. Dry	Dry	9. Within Ir	1. Straight	1. Concret	1. No Defe	2. Two-Wa	4. Four Apr	4. Stop Sig	1. Yes - Wc	2. No			3. No	20. Motor	1. On Roac	Yes	No	Belted	No	No	No	No	No	No	Yes	No	No	No		NOT_RD	Urban Inte	No	No	Yes	No	5. Hampto	114	114. City o	4-Minor Art	4-Two-Way	Urban	NonVDOT	5	3. City or T	Hampton F	HAMP	R-VA SR00169NB		1.04	1061115	0	-76.3093	37.03036
171815485	2017	5/28/2017 5:00	1139	11:39	O	PDO	0	0	0	0	0	0	0	2	9. Fixed Object - Off Road	FOOR	No	1. No Adve	2. Daylight	Day	1. Dry	Dry	8. Non-Inte	1. Straight	2. Blacktop	1. No Defe	1. Two-Wa	1. Not at In	1. No Traffi	6. No Traffi	2. No			3. No	20. Motor	7. In Parkir	No	No	Belted	No	No	No	No	No	Yes	No	No	No	No		RD UNKN	Not Interse	No	No	Yes	No	5. Hampto	114	114. City o	5-Major Cc	3-Two-Way	Urban	NonVDOT	5	3. City or T	Hampton F	HAMP	R-VA US00060WB		272.43	1069290	303.22	-76.353	37.01219
191565181	2019	5/28/2019 5:00	1626	16:26	C	C	0	0	0	1	1	0	0	2	2. Angle	ANG	No	1. No Adve	2. Daylight	Day	1. Dry	Dry	9. Within Ir	3. Grade - S	1. Concret	1. No Defe	1. Two-Wa	4. Four Apr	4. Stop Sig	1. Yes - Wc	2. No			3. No	20. Motor	1. On Roac	No	No	Belted	No	No	No	No	No	No	No	No	No	No		NOT_RD	Urban Inte	No	No	Yes	No	5. Hampto	114	114. City o	4-Minor Art	3-Two-Way	Urban	NonVDOT	5	3. City or T	Hampton F	HAMP	R-VA SR00351WB		4.82	1068773	0	-76.3611	37.02814
191565188	2019	6/1/2019 5:00	1744	17:44	A	A	0	1	0	1	2	0	0	2	2. Angle	ANG	No	1. No Adve	2. Daylight	Day	1. Dry	Dry	10. Interse	2. Curve - L	2. Blacktop	1. No Defe	2. Two-Wa	4. Four Apr	6. Traffic L	1. Yes - Wc	2. No			3. No	20. Motor	1. On Roac	No	No	Belted	No	No	No	No	No	No	No	No	No	No		NOT_RD	Urban Inte	No	No	Yes	No	5. Hampto	114	114. City o	7-Local (J,6	3-Two-Way	Urban	NonVDOT	5	3. City or T	Hampton F	HAMP	S-VA114PR HASTINGS DR		0			-76.3224	37.04776

191565189	2019	5/23/2019 5:00	1720	17:20	O	PDO	0	0	0	0	0	0	0	3	2. Angle	ANG	No	1. No Adve	2. Daylight	Day	1. Dry	Dry	8. Non-Inte	2. Curve - L	2. Blacktop	1. No Defe	1. Two-Wa	1. Not at In	6. Traffic L	1. Yes - Wo	2. No	3. No	20. Motor V	1. On Roac	No	No	Belted	No	No	No	No	No	No	No	No	No	No		NOT_RD	Urban Inte	No	No	Yes	No	5. Hampto	114	114. City o	4-Minor Ar	3-Two-Way	Urban	NonVDOT	5	3. City or T	Hampton F	HAMP	R-VA SR00351EB		6.94	1062166	89.74	-76.3236	37.03324
172005085	2017	7/14/2017 5:00	540	5:40	O	PDO	0	0	0	0	0	0	0	2	2. Angle	ANG	No	1. No Adve	2. Daylight	Day	1. Dry	Dry	10. Interse	1. Straight	2. Blacktop	1. No Defe	3. Two-Wa	3. Three Ap	4. Stop Sig	2. Yes - Wo	2. No	3. No	20. Motor V	1. On Roac	No	No	Belted	No	No	No	No	No	No	No	No	No	No		NOT_RD	VDOT Inter	No	No	Yes	No	5. Hampto	114	114. City o	4-Minor Ar	4-Two-Way	Urban	NonVDOT	5	3. City or T	Hampton F	HAMP	S-VA114PR ABERDEEN RD		0.75	253368	5.34	-76.4022	37.00799
191575109	2019	6/5/2019 5:00	1345	13:45	A	A	0	2	0	0	2	0	0	2	16. Other	OTHR	No	1. No Adve	2. Daylight	Day	1. Dry	Dry	9. Within In	1. Straight	2. Blacktop	1. No Defe	3. Two-Wa	4. Four Ap	3. Traffic S	1. Yes - Wo	2. No	3. No	20. Motor V	1. On Roac	No	No	Belted	No	No	No	No	No	No	No	No	No	No		NOT_RD	Urban Inte	No	No	Yes	No	5. Hampto	114	114. City o	3-Principal	4-Two-Way	Urban	NonVDOT	5	3. City or T	Hampton F	HAMP	R-VA US00258EB		65.59	253121	0	-76.3425	37.04336
243375172	2024	12/1/2024 5:00	1224	12:24	C	C	0	0	0	1	1	0	0	2	1. Rear End	RE	No	1. No Adve	2. Daylight	Day	1. Dry	Dry	9. Within In	1. Straight	2. Blacktop	1. No Defe	2. Two-Wa	4. Four Ap	6. Traffic L	1. Yes - Wo	2. No	3. No	20. Motor V	1. On Roac	No	No	Belted	No	No	No	No	No	No	No	No	No	No		NOT_RD	Urban Inte	No	No	Yes	No	5. Hampto	114	114. City o	4-Minor Ar	4-Two-Way	Urban	NonVDOT	5	3. City or T	Hampton F	HAMP	R-VA SR00169NB		1.04	1061115	10.74	-76.3093	37.03035
243065091	2024	10/31/2024 5:00	1310	13:10	A	A	0	2	0	0	2	0	0	2	1. Rear End	RE	No	1. No Adve	2. Daylight	Day	1. Dry	Dry	1. Main-Lin	1. Straight	2. Blacktop	1. No Defe	2. Two-Wa	1. Not at In	6. Traffic L	1. Yes - Wo	2. No	3. No	20. Motor V	1. On Roac	No	No	Belted	No	No	No	No	No	No	No	Yes	No	No		NOT_RD	Urban Inte	No	No	Yes	No	5. Hampto	114	114. City o	5-Major Cc	3-Two-Way	Urban	NonVDOT	5	3. City or T	Hampton F	HAMP	S-VA114NP BRIARFIELD RD		0.41	253284	140.42	-76.4115	37.0171
193575158	2019	12/22/2019 5:00	1955	19:55	O	PDO	0	0	0	0	0	0	0	2	4. Sideswipe - Same Direction	SSS	No	1. No Adve	4. Darknes	Night	1. Dry	Dry	10. Interse	1. Straight	2. Blacktop	1. No Defe	3. Two-Wa	4. Four Ap	6. Traffic L	1. Yes - Wo	2. No	3. No	20. Motor V	1. On Roac	No	No	Belted	No	No	No	No	No	No	No	No	No	No		NOT_RD	Urban Inte	No	No	Yes	Yes	5. Hampto	114	114. City o	4-Minor Ar	3-Two-Way	Urban	NonVDOT	5	3. City or T	Hampton F	HAMP	S-VA114NP BIG BETHEL RD		2.06	253062	16.11	-76.4279	37.04239
191575126	2019	6/5/2019 5:00	1615	16:15	O	PDO	0	0	0	0	0	0	0	2	4. Sideswipe - Same Direction	SSS	No	1. No Adve	2. Daylight	Day	1. Dry	Dry	9. Within In	1. Straight	2. Blacktop	1. No Defe	3. Two-Wa	4. Four Ap	3. Traffic S	1. Yes - Wo	2. No	3. No	20. Motor V	1. On Roac	No	No	Belted	No	No	No	No	No	No	No	No	No	No		NOT_RD	Urban Inte	No	No	Yes	No	5. Hampto	114	114. City o	3-Principal	4-Two-Way	Urban	NonVDOT	5	3. City or T	Hampton F	HAMP	R-VA US00258EB		59.8	253129	20.04	-76.4394	37.02179
191575127	2019	6/5/2019 5:00	1821	18:21	C	C	0	0	0	1	1	0	0	2	4. Sideswipe - Same Direction	SSS	No	1. No Adve	2. Daylight	Day	2. Wet	Wet	9. Within In	1. Straight	2. Blacktop	1. No Defe	3. Two-Wa	4. Four Ap	3. Traffic S	1. Yes - Wo	2. No	3. No	20. Motor V	1. On Roac	No	No	Belted	No	No	No	No	No	No	No	No	No	No		NOT_RD	Urban Inte	No	No	Yes	No	5. Hampto	114	114. City o	3-Principal	4-Two-Way	Urban	NonVDOT	5	3. City or T	Hampton F	HAMP	R-VA US00258EB		63.65	253023	56.66	-76.3772	37.04392
200385210	2020	2/3/2020 5:00	1527	15:27	C	C	0	0	0	2	2	0	0	2	2. Angle	ANG	No	1. No Adve	2. Daylight	Day	1. Dry	Dry	9. Within In	1. Straight	2. Blacktop	1. No Defe	2. Two-Wa	4. Four Ap	3. Traffic S	1. Yes - Wo	2. No	3. No	20. Motor V	1. On Roac	No	No	Belted	No	Yes	No	No	No	No	No	No	No	No		NOT_RD	Urban Inte	No	No	Yes	No	5. Hampto	114	114. City o	5-Major Cc	3-Two-Way	Urban	NonVDOT	5	3. City or T	Hampton F	HAMP	S-VA114NP BIG BETHEL RD		2.06	253062	17.07	-76.4279	37.0423
191575202	2019	6/3/2019 5:00	615	6:15	O	PDO	0	0	0	0	0	0	0	2	1. Rear End	RE	No	1. No Adve	2. Daylight	Day	1. Dry	Dry	8. Non-Inte	1. Straight	2. Blacktop	1. No Defe	3. Two-Wa	1. Not at In	6. Traffic L	1. Yes - Wo	2. No	3. No	20. Motor V	1. On Roac	No	No	Belted	No	No	No	No	No	No	No	No	No	No		NOT_RD	Not Interse	No	No	Yes	No	5. Hampto	114	114. City o	1-Interstat	4-Two-Way	Urban	VDOT Inter	5	1. State Hv	Hampton F	HAMP	R-VA IS00064EB		271.08			-76.3024	36.98331
191575215	2019	6/4/2019 5:00	1725	17:25	B	B	0	0	1	0	1	0	0	2	1. Rear End	RE	No	1. No Adve	2. Daylight	Day	1. Dry	Dry	8. Non-Inte	1. Straight	1. Concrete	1. No Defe	3. Two-Wa	1. Not at In	6. Traffic L	1. Yes - Wo	2. No	3. No	20. Motor V	1. On Roac	No	No	Belted	No	No	No	No	No	No	Yes	No	No	No		NOT_RD	Not Interse	No	No	Yes	No	5. Hampto	114	114. City o	1-Interstat	4-Two-Way	Urban	VDOT Inter	5	1. State Hv	Hampton F	HAMP	R-VA IS00064EB		267.44			-76.3335	37.02887
191575226	2019	6/5/2019 5:00	1840	18:40	O	PDO	0	0	0	0	0	0	0	1	9. Fixed Object - Off Road	FOOR	No	5. Rain	2. Daylight	Day	2. Wet	Wet	8. Non-Inte	1. Straight	1. Concrete	1. No Defe	3. Two-Wa	1. Not at In	6. Traffic L	1. Yes - Wo	2. No	3. No	11. Jersey	1. On Roac	No	No	Belted	No	No	No	No	No	No	No	No	No	No		RD_LEFT	Not Interse	No	No	Yes	No	5. Hampto	114	114. City o	1-Interstat	4-Two-Way	Urban	VDOT Inter	5	1. State Hv	Hampton F	HAMP	R-VA IS00064EB		264.07			-76.3911	37.03717
202085099	2020	7/24/2020 5:00	1800	18:00	O	PDO	0	0	0	0	0	0	0	2	2. Angle	ANG	No	1. No Adve	2. Daylight	Day	1. Dry	Dry	9. Within In	1. Straight	1. Concrete	1. No Defe	2. Two-Wa	4. Four Ap	6. Traffic L	1. Yes - Wo	2. No	3. No	20. Motor V	1. On Roac	No	No	Belted	No	No	No	No	No	No	No	No	No	No		NOT_RD	Urban Inte	No	No	Yes	No	5. Hampto	114	114. City o	4-Minor Ar	3-Two-Way	Urban	NonVDOT	5	3. City or T	Hampton F	HAMP	S-VA114PR BIG BETHEL RD		2.06	253062	16.11	-76.4279	37.04239
211525216	2021	5/28/2021 5:00	1505	15:05	C	C	0	0	0	2	2	0	0	2	2. Angle	ANG	No	1. No Adve	2. Daylight	Day	1. Dry	Dry	1. Main-Lin	1. Straight	2. Blacktop	1. No Defe	2. Two-Wa	4. Four Ap	3. Traffic S	1. Yes - Wo	2. No	3. No	20. Motor V	1. On Roac	No	No	Belted	No	No	No	No	No	No	No	No	No	No		NOT_RD	Urban Inte	Yes	No	Yes	No	5. Hampto	114	114. City o	4-Minor Ar	3-Two-Way	Urban	NonVDOT	5	3. City or T	Hampton F	HAMP	S-VA114NP BIG BETHEL RD		2.06	253062	10.74	-76.4279	37.04237
191585158	2019	6/6/2019 5:00	2208	22:08	C	C	0	0	0	4	4	0	0	2	2. Angle	ANG	No	1. No Adve	4. Darknes	Night	1. Dry	Dry	10. Interse	1. Straight	2. Blacktop	1. No Defe	3. Two-Wa	4. Four Ap	3. Traffic S	1. Yes - Wo	2. No	3. No	20. Motor V	1. On Roac	No	No	Belted	No	Yes	No	No	No	No	No	No	No	No		NOT_RD	VDOT Inter	No	No	Yes	Yes	5. Hampto	114	114. City of Hampton			Urban	NonVDOT	5	3. City or T	Hampton F	HAMP	S-VA114PR VON SCHILLING DR		0.45	1079044	55.22	-76.3899	37.04421
191585276	2019	6/3/2019 5:00	1338	13:38	B	B	0	0	2	0	2	0	0	2	1. Rear End	RE	No	1. No Adve	2. Daylight	Day	1. Dry	Dry	1. Main-Lin	1. Straight	2. Blacktop	1. No Defe	2. Two-Wa	1. Not at In	6. Traffic L	1. Yes - Wo	2. No	3. No	23. Animal	1. On Roac	No	Yes	Unbelted	No	Yes	No	No	No	No	No	No	No	No		NOT_RD	Not Interse	No	No	Yes	No	5. Hampto	114	114. City o	3-Principal	4-Two-Way	Urban	NonVDOT	5	3. City or T	Hampton F	HAMP	S-VA114PR HAMPTON ROADS CENTER PKWY		2.3			-76.4068	37.0601
191585370	2019	6/7/2019 5:00	1706	17:06	O	PDO	0	0	0	0	0	0	0	1	9. Fixed Object - Off Road	FOOR	No	5. Rain	2. Daylight	Day	2. Wet	Wet	8. Non-Inte	1. Straight	1. Concrete	1. No Defe	3. Two-Wa	1. Not at In	6. Traffic L	1. Yes - Wo	2. No	3. No	11. Jersey	2. Shoulde	No	No	Belted	No	No	No	No	No	No	No	No	No	Yes	5	RD_LEFT	Not Interse	No	No	Yes	No	5. Hampto	114	114. City o	1-Interstat	4-Two-Way	Urban	VDOT Inter	5	1. State Hv	Hampton F	HAMP	R-VA IS00064EB		264.12			-76.3905	37.03672
191585381	2019	6/7/2019 5:00	1730	17:30	O	PDO	0	0	0	0	0	0	0	1	9. Fixed Object - Off Road	FOOR	No	5. Rain	2. Daylight	Day	2. Wet	Wet	8. Non-Inte	2. Curve - L	1. Concrete	1. No Defe	3. Two-Wa	1. Not at In	6. Traffic L	1. Yes - Wo	2. No	3. No	11. Jersey	2. Shoulde	No	No	Belted	No	No	No	No	No	No	No	No	No	Yes	15	RD_LEFT	Not Interse	No	No	Yes	No	5. Hampto	114	114. City o	1-Interstat	4-Two-Way	Urban	VDOT Inter	5	1. State Hv	Hampton F	HAMP	R-VA IS00064EB		266.42			-76.351	37.03461
191585396	2019	6/7/2019 5:00	1825	18:25	O	PDO	0	0	0	0	0	0	0	1	9. Fixed Object - Off Road	FOOR	No	5. Rain	2. Daylight	Day	2. Wet	Wet	8. Non-Inte	1. Straight	1. Concrete	1. No Defe	3. Two-Wa	1. Not at In	6. Traffic L	1. Yes - Wo	2. No	3. No	11. Jersey	2. Shoulde	No	No	Belted	No	No	No	No	No	No	No	No	No	Yes	5	RD_LEFT	Not Interse	No	No	Yes	No	5. Hampto	114	114. City o	1-Interstat	4-Two-Way	Urban	VDOT Inter	5	1. State Hv	Hampton F	HAMP	R-VA IS00664WB		1.17			-76.3827	37.01958
191605138	2019	6/7/2019 5:00	1810	18:10	O	PDO	0	0	0	0	0	0	0	2	1. Rear End	RE	No	5. Rain	2. Daylight	Day	2. Wet	Wet	8. Non-Inte	1. Straight	1. Concrete	1. No Defe	4. One-Wa	1. Not at In	6. Traffic L	1. Yes - Wo	2. No	3. No	20. Motor V	1. On Roac	No	No	Belted	No	No	No	No	No	No	No	No	No	Yes	4	NOT_RD	Not Interse	Yes	No	Yes	No	5. Hampto	114	114. City o	1-Interstat	4-Two-Way	Urban	VDOT Inter	5	1. State Hv	Hampton F	HAMP	R-VA IS00064EB		271.07			-76.3025	36.98344
191605200	2019	6/9/2019 5:00	1350	13:50	O	PDO	0	0	0	0	0	0	0	2	1. Rear End	RE	No	1. No Adve	2. Daylight	Day	1. Dry	Dry	8. Non-Inte	1. Straight	1. Concrete	1. No Defe	4. One-Wa	1. Not at In	9. One Wa	1. Yes - Wo	2. No	3. No	20. Motor V	1. On Roac	No	No	Belted	No	No	No	No	No	No	No	No	No	No		NOT_RD	Not Interse	No	No	Yes	No	5. Hampto	114	114. City o	1-Interstat	4-Two-Way	Urban	VDOT Inter	5	1. State Hv	Hampton F	HAMP	R-VA IS00064EB		268.83			-76.3226	37.01045
191615142	2019	5/30/2019 5:00	1525	15:25	A	A	0	2	0	0	2	0	0	2	3. Head On	HO	No	1. No Adve	2. Daylight	Day	1. Dry	Dry	1. Main-Lin	2. Curve - L	2. Blacktop	1. No Defe	1. Two-Wa	1. Not at In	6. Traffic L	1. Yes - Wo	2. No	3. No	20. Motor V	1. On Roac	Yes	No	Belted	No	No	No	No	No	No	No	No	No	No		RD UNKN	Not Interse	No	No	Yes	No	5. Hampto	114	114. City o	5-Major Cc	3-Two-Way	Urban	NonVDOT	5	3. City or T	Hampton F	HAMP	S-VA114PR E LITTLE BACK RIVER RD		0.15			-76.3456	37.05497
191615143	2019	5/30/2019 5:00	1751	17:51	C	C	0	0	0	2	2	0	0	2	2. Angle	ANG	No	1. No Adve	2. Daylight	Day	1. Dry	Dry	1. Main-Lin	1. Straight	2. Blacktop	1. No Defe	3. Two-Wa	1. Not at In	6. Traffic L	1. Yes - Wo	2. No	3. No	20. Motor V	1. On Roac	No	No	Belted	No	No	No	No	No	No	No	No	No	No		NOT_RD	Not Interse	No	Yes	Yes	No	5. Hampto	114	114. City o	3-Principal	4-Two-Way	Urban	NonVDOT	5	3. City or T	Hampton F	HAMP	R-VA US00258EB		66.07			-76.3343	37.04132
231105193	2023	4/20/2023 5:00	728	7:28	O	PDO	0	0	0	0	0	0	0	2	1. Rear End	RE	No	1. No Adve	2. Daylight	Day	1. Dry	Dry	1. Main-Lin	1. Straight	2. Blacktop	1. No Defe	2. Two-Wa	1. Not at In	6. Traffic L	1. Yes - Wo	2. No	3. No	20. Motor V	1. On Roac	No	No	Belted	No	No	No	No	No	No	No	No	No	No		NOT_RD	Not Interse	No	No	Yes	No	5. Hampto	114	114. City o	3-Principal	4-Two-Way	Urban	NonVDOT	5	3. City or T	Hampton F	HAMP	R-VA SR00134WB		6.78	253022	446.01	-76.4004	37.0623
221195092	2022	4/19/2022 5:00	1507	15:07	C	C	0	0	0	2	2	0	0	2	2. Angle	ANG	No	1. No Adve	2. Daylight	Day	1. Dry	Dry	10. Interse	1. Straight	2. Blacktop	1. No Defe	2. Two-Wa	4. Four Ap	3. Traffic S	1. Yes - Wo	2. No	3. No	20. Motor V	1. On Roac	No	No	Belted	No	No	No	No	No	No	No	No	No	No		NOT_RD	Urban Inte	No	No	Yes	No	5. Hampto	114	114. City o	4-Minor Ar	3-Two-Way	Urban	NonVDOT	5	3. City or T	Hampton F	HAMP	S-VA114NP BIG BETHEL RD		2.06	253062	16.11	-76.4279	37.04239
191615161	2019	6/7/2019 5:00	1330	13:30	O	PDO	0	0	0	0	0	0	0	1	9. Fixed Object - Off Road	FOOR	No	1. No Adve	2. Daylight	Day	1. Dry	Dry	10. Interse	1. Straight	1. Concrete	1. No Defe	1. Two-Wa	3. Three Ap	4. Stop Sig	1. Yes - Wo	2. No	3. No	15. Other F	4. Roadsid	No	No	Belted	No	No	No	No	No	No	No	No	No	No		NOT_RD	Urban Inte	No	No	Yes	No	5. Hampto	114	114. City o	7-Local (J,6)	3-Two-Way	Urban	NonVDOT	5	3. City or T	Hampton F	HAMP	S-VA114NP E ST		0.39			-76.4095	37.01133
202405120	2020	8/13/2020 5:00	2259	22:59	A	A	0	2	0	0	2	0	0	2	2. Angle	ANG	No	1. No Adve	4. Darknes	Night	2. Wet	Wet	10. Interse	1. Straight	2. Blacktop	1. No Defe	3. Two-Wa	4. Four Ap	3. Traffic S	1. Yes - Wo	2. No	3. No	20. Motor V	1. On Roac	No	No	Belted	No	No	No	No	No	No	No	No	No	No		NOT_RD	VDOT Inter	No	No	Yes	Yes	5. Hampto	114	114. City o	4-Minor Ar	4-Two-Way	Urban	NonVDOT	5	3. City or T	Hampton F	HAMP	S-VA114PR SETTLERS LANDING RD		0.12	253087	16.83	-76.3632	37.02482
232555040	2023	9/9/2023 5:00	1221	12:21	C	C	0	0	0	1	1	0	0	1	16. Other	OTHR	No	1. No Adve	2. Daylight	Day	1. Dry	Dry	1. Main-Lin	1. Straight	2. Blacktop	1. No Defe	1. Two-Wa	1. Not at In	6. Traffic L	1. Yes - Wo	2. No	3. No	25. Other N	1. On Roac	No	No	Belted	No	No	No	No	No	No	No	No	No	No		NOT_RD	Urban Inte	No	No	Yes	No	5. Hampto	114	114. City o	5-Major Cc	3-Two-Way	Urban	NonVDOT	5	3. City or T	Hampton F	HAMP	R-VA SR00169SB		3.15	1060398	158.08	-76.3016	37.04491
191615182	2019	6/8/2019 5:00	814	8:14	C	C	0	0	0	2	2	0	0	2	1. Rear End	RE	No	1. No Adve	2. Daylight	Day	2. Wet	Wet	1. Main-Lin	1. Straight	2. Blacktop	1. No Defe	3. Two-Wa	1. Not at In	3. Traffic S	1. Yes - Wo	2. No	3. No	20. Motor V	1. On Roac	No	No	Belted	No	No	No	No	No	No	No	No	No	No		NOT_RD	Not Interse	No	No	Yes	No	5. Hampto	114	114. City o	3-Principal	4-Two-Way	Urban	NonVDOT	5	3. City or T	Hampton F	HAMP	R-VA US00258WB		63.47	253078	282.87	-76.3803	37.04351
191615184	2019	6/4/2019 5:00	1801	18:01	O	PDO	0	0	0	0	0	0	0	4	1. Rear End	RE	No	1. No Adve	2. Daylight	Day	1. Dry	Dry	1. Main-Lin	1. Straight	2. Blacktop	1. No Defe	2. Two-Wa	3. Three Ap	6. Traffic L	1. Yes - Wo	2. No	3. No	20. Motor V	1. On Roac	No	No	Belted	No	No	No	No	No	No	No	No	No	No		NOT_RD	Not Interse	No	No	Yes	No	5. Hampto	114	114. City o	3-Principal	4-Two-Way	Urban	NonVDOT	5	3. City or T	Hampton F	HAMP	R-VA US00258EB		66.16	253149	63.69	-76.333	37.04072
191615185	2019	6/7/2019 5:00	1629	16:29	C	C	0	0	0	2	2	0	0	2	2. Angle	ANG	No	5. Rain	2. Daylight	Day	2. Wet	Wet	1. Main-Lin	10. On/Off	2. Blacktop	1. No Defe	2. Two-Wa	1. Not at In	6. Traffic L	1. Yes - Wo	2. No	3. No	28. Ran Of	1. On Roac	No	No	Belted	No	Yes	No	No	No	No	No	No	No	No		RD UNKN	Not Interse	No	No	No	No	5. Hampto	114	114. City o	1-Interstat	4-Two-Way	Urban	VDOT Inter	5	1. State Hv	Hampton F	HAMP	R-VA IS00064WB	RMP261.00A	0.25			-76.4162	37.05947
191615186	2019	6/7/2019 5:00	2214	22:14	O	PDO	0	0	0	0	0	0	0	2	1. Rear End	RE	No	5. Rain	4. Darknes	Night	2. Wet	Wet	10. Interse	1. Straight	2. Blacktop	1. No Defe	3. Two-Wa	4. Four Ap	3. Traffic S	2. Yes - Wo	2. No	3. No	20. Motor V	1. On Roac	No	No	Belted	No	No	No	No	No	Yes	No	No	No	No		NOT_RD	Urban Inte	No	No	Yes	Yes	5. Hampto	114	114. City o	3-Principal	4-Two-Way	Urban	NonVDOT	5	3. City or T	Hampton F	HAMP	R-VA US00258WB		60.1	253130	86.19	-76.4353	37.02401
191615195	2019	5/29/2019 5:00	1754	17:54	O	PDO	0	0	0	0	0	0	0	3	1. Rear End	RE	No	1. No Adve	2. Daylight	Day	1. Dry	Dry	1. Main-Lin	1. Straight	1. Concrete	1. No Defe	2. Two-Wa	1. Not at In	3. Traffic S	1. Yes - Wo	2. No	3. No	20. Motor V	1. On Roac	No	No	Belted	No	No	No	No	No	No	No	No	No	No		NOT_RD	Urban Inte	No	No	Yes	No	5. Hampto	114	114. City o	3-Principal	4-Two-Way	Urban	NonVDOT	5	3. City or T	Hampton F	HAMP	R-VA US00258WB		65.68	1080029	83.7	-76.3409	37.04346
191615196	2019	6/4/2019 5:00	1159	11:59	A	A	0	1	0	3	4	0	0	4	2. Angle	ANG	No	1. No Adve	2. Daylight	Day	1. Dry	Dry	9. Within In	1. Straight	2. Blacktop	1. No Defe	1. Two-Wa	4. Four Ap	3. Traffic S	1. Yes - Wo	2. No	3. No	20. Motor V	1. On Roac	No	No	Belted	No	No	No	No	No	No	No	No	No	No		NOT_RD	Urban Inte	Yes	No	Yes	No	5. Hampto	114	114. City o	4-Minor Ar	3-Two-Way	Urban	NonVDOT	5	3. City or T	Hampton F	HAMP	R-VA SR00351EB		7.04	253170	0	-76.3219	37.03332
232895153	2023	10/11/2023 5:00	837	8:37	A	A	0	1	0	2	3	0	0	3	1. Rear End	RE	No	1. No Adve	2. Daylight	Day	1. Dry	Dry	2. Accelera	3. Grade - S	2. Blacktop	1. No Defe	2. Two-Wa	1. Not at In	6. Traffic L	1. Yes - Wo	2. No	3. No	20. Motor V	1. On Roac	No	No	Belted	No	No	No	No	No	No	No	No	No	Yes	5	NOT_RD	Not Interse	Yes	No	Yes	No	5. Hampto	114	114. City o	3-Principal	4-Two-Way	Urban	NonVDOT	5	3. City or T	Hampton F	HAMP	R-VA SR00134WB		6.78	253022	446.01	-76.4004	37.0623
191615198	2019	6/6/2019 5:00	1748	17:48	C	C	0	0	0	3	3	0	0	3	4. Sideswipe - Same Direction	SSS	No	1. No Adve	2. Daylight	Day	1. Dry	Dry	10. Interse	1. Straight	2. Blacktop	1. No Defe	3. Two-Wa	4. Four Ap	3. Traffic S	1. Yes - Wo	2. No	3. No	20. Motor V	1. On Roac	No	No	Belted	No	No	No	No	No	No	No	No	No	No		NOT_RD	Urban Inte	No	No	Yes	No	5. Hampto	114	114. City o	3-Principal	4-Two-Way	Urban	NonVDOT	5	3. City or T	Hampton F	HAMP	R-VA US00258EB		60.23	253131	56.38	-76.4335	37.02477
191615199	2019	6/7/2019 5:00	2336	23:36	O	PDO	0	0	0	0	0	0	0	1	9. Fixed Object - Off Road	FOOR	No	5. Rain	5. Darknes	Night	2. Wet	Wet	1. Main-Lin	1. Straight	2. Blacktop	1. No Defe	3. Two-Wa	1. Not at In	6. Traffic L	1. Yes - Wo	2. No	3. No	14. Ditch	3. Median	Yes	No	Belted	No	No	No	No	No	No	No	No	No	No		RD_LEFT	Not Interse	No	No	Yes	Yes	5. Hampto	114	114. City o	3-Principal	4-Two-Way	Urban	NonVDOT	5	3. City or T	Hampton F	HAMP	S-VA114NP HAMPTON ROADS CENTER PKWY		0.96			-76.4316	37.06126
191615206	2019	6/9/2019 5:00	1904	19:04	O	PDO	0	0	0	0	0	0	0	2	1. Rear End	RE	No	1. No Adve	1. Dawn	Day	1. Dry	Dry	10. Interse	1. Straight	2. Blacktop	1. No Defe	3. Two-Wa	4. Four Ap	3. Traffic S	1. Yes - Wo	2. No	3. No	20. Motor V	1. On Roac	No	No	Belted	No	No	No	No	No	No	No	No	No	No		NOT_RD	Urban Inte	No	No	Yes	No	5. Hampto	114	114. City o	3-Principal	4-Two-Way	Urban	NonVDOT	5	3. City or T	Hampton F	HAMP	R-VA US00258EB		63.24	754225	59.71	-76.3843	37.04251
191615362	2019	5/29/2019 5:00	1709	17:09	B	B	0	0	1	2	3	0	0	3	1. Rear End	RE	No	1. No Adve	2. Daylight	Day	1. Dry	Dry	1. Main-Lin	1. Straight	2. Blacktop	1. No Defe	3. Two-Wa	1. Not at In	6. Traffic L	1. Yes - Wo	2. No	3. No	20. Motor V	1. On Roac	No	No	Belted	No	No	No	No	No	No	No	No	No	Yes	3	NOT_RD	Not Interse	No	Yes	Yes	No	5. Hampto	114	114. City o	3-Principal	4-Two-Way	Urban	NonVDOT	5	3. City or T	Hampton F	HAMP	R-VA US00258EB		65.99			-76.3356	37.0419
191615432	2019	6/3/2019 5:00	1542	15:42	O	PDO	0	0	0	0	0	0	0	2	4. Sideswipe - Same Direction	SSS	No	1. No Adve	2. Daylight	Day	1. Dry	Dry	8. Non-Inte	1. Straight	1. Concrete	1. No Defe	1. Two-Wa	1. Not at In	6. Traffic L	1. Yes - Wo	2. No	3. No	20. Motor V	1. On Roac	No	No	Belted	No	No	No	No	No	No	No	No	No	No		NOT_RD	Not Interse	No	No	Yes	No	5. Hampto	114	114. City o	4-Minor Ar	3-Two-Way	Urban	NonVDOT	5	3. City or T	Hampton F	HAMP	R-VA SR00351WB		5.65	253173	257.93	-76.3464	37.03006
191615502	2019	6/7/2019 5:00	1644	16:44	B	B	0	0	1	0	1	0	0	1	9. Fixed Object - Off Road	FOOR	No	5. Rain	2. Daylight	Day	2. Wet	Wet	5. On Entra	2. Curve - L	1. Concrete	1. No Defe	4. One-Wa	1. Not at In	6. Traffic L	1. Yes - Wo	2. No	3. No	5. Guard R	2. Shoulde	No	No	Belted	No	No	No	No	Yes	No	No	No	No	No		RD UNKN	Not Interse	No	Yes	No	No	5. Hampto	114	114. City o	1-Interstat	1-One-Way	Urban	VDOT Prim	5	1. State Hv	Hampton F	HAMP	R-VA US00258WB	RMP063.00B	0.12			-76.3942	37.04236
191615580	2019	5/30/2019 5:00	1346	13:46	O	PDO	0	0	0	0	0	0	0	2	1. Rear End	RE	No	1. No Adve	2. Daylight	Day	1. Dry	Dry	8. Non-Inte	3. Grade - S	2. Blacktop	1. No Defe	4. One-Wa	1. Not at In	9. One Wa	1. Yes - Wo	2. No	3. No	20. Motor V	1. On Roac	No	No	Belted	No	No	No	No	No	No	No	No	No	No		NOT_RD	Not Interse	No	No	Yes	No	5. Hampto	114	114. City o	1-Interstat	4-Two-Way	Urban	VDOT Inter	5	1. State Hv	Hampton F	HAMP	R-VA IS00064WB		269.78			-76.3165	36.99963
191615581	2019	6/1/2019 5:00	1120	11:20	O	PDO	0	0	0	0	0	0	0	2	1. Rear End	RE	No	1. No Adve	2. Daylight	Day	1. Dry	Dry	8. Non-Inte	1. Straight	1. Concrete	1. No Defe	3. Two-Wa	1. Not at In	6. Traffic L	1. Yes - Wo	2. No	3. No	20. Motor V	1. On Roac	No	No	Belted	No	Yes	No	No	No	No	No	No	No	No		NOT_RD	Not Interse	No	No	Yes	No	5. Hampto	114	114. City o	1-Interstat	4-Two-Way	Urban	VDOT Inter	5	1. State Hv	Hampton F	HAMP	R-VA IS00064EB		269.4			-76.3198	37.00226
191625109	2019	6/9/2019 5:00	1436	14:36	C	C	0	0	0	3	3	0	0	2	1. Rear End	RE	No	1. No Adve	2. Daylight	Day	1. Dry	Dry	11. Interse	1. Straight	1. Concrete	1. No Defe	3. Two-Wa	4. Four Ap	3. Traffic S	1. Yes - Wo	2. No	3. No	20. Motor V	1. On Roac	No	No	Unbelted	No	No	Yes	No	No	No	No	No	No	No		NOT_RD	VDOT Inter	No	No	Yes	No	5. Hampto	114	114. City o	7-Local (J,6)	3-Two-Way	Urban	NonVDOT	5	3. City or T	Hampton F	HAMP	S-VA114NP COLISEUM DR		1.45	1078784	103.03	-76.392	37.05082
191625110	2019	5/23/2019 5:00	1729	17:29	C	C	0	0	0	3	3	0	0	3	1. Rear End	RE	No	1. No Adve	2. Daylight	Day	1. Dry	Dry	1. Main-Lin	1. Straight	2. Blacktop	1. No Defe	3. Two-Wa	1. Not at In	6. Traffic L	1. Yes - Wo	2. No	3. No	20. Motor V	1. On Roac	No	No	Belted	No	Yes	No	No	No	No	No	No	No	No		NOT_RD	Not Interse	No	No	Yes	No	5. Hampto	114	114. City o	3-Principal	4-Two-Way	Urban	NonVDOT	5	3. City or T	Hampton F	HAMP	R-VA US00258EB		66.1	253149	360.97	-76.3339	37.04112
191625149	2019	5/9/2019 5:00	1702	17:02	C	C	0	0	0	1	1	0	0	2	1. Rear End	RE	No	1. No Adve	2. Daylight	Day	1. Dry	Dry	1. Main-Lin	1. Straight	1. Concrete	1. No Defe	1. Two-Wa	1. Not at In	1. No Traffi	6. No Traffi	2. No	3. No	20. Motor V	1. On Roac	No	No	Belted	No	No	No	No	No	No	No	No	No	No		NOT_RD	Urban Inte	No	No	Yes	No	5. Hampto	114	114. City o	3-Principal	3-Two-Way	Urban	NonVDOT	5	3. City or T	Hampton F	HAMP	R-VA US00258EB		67.11	1080051	25.27	-76.3242	37.02956
191625150	2019	6/2/2019 5:00	1213	12:13	O	PDO	0	0	0	0	0	0	0	2	2. Angle	ANG	No	1. No Adve	2. Daylight	Day	1. Dry	Dry	9. Within In	1. Straight	3. Brick or	1. No Defe	1. Two-Wa	3. Three Ap	1. No Traffi	6. No Traffi	2. No	3. No	20. Motor V	1. On Roac	No	No	Belted	No	Yes	No	No	No	No	No	No	No	No		NOT_RD	Urban Inte	Yes	No	Yes	No	5. Hampto	114	114. City o	7-Local (J,6)		Urban	NonVDOT	5	3. City or T	Hampton F	HAMP	S-VA114PR QUEENS WAY W		0.13			-76.3465	37.0256
191625151	2019	5/24/2019 5:00	2118	21:18	C	C	0	0	0	1	1	0	1	2	12. Ped	PED	Pedestrian	1. No Adve	4. Darknes	Night	1. Dry	Dry	8. Non-Inte	1. Straight	2. Blacktop	1. No Defe	3. Two-Wa	1. Not at In	6. Traffic L	1. Yes - Wo	2. No	3. No	19. Ped	1. On Roac	No	No	Belted	No	Yes	No	No	No	No	No	No	Yes	No		NOT_RD	Urban Inte	Yes	No	Yes	Yes	5. Hampto	114	114. City o	3-Principal	4-Two-Way	Urban	NonVDOT	5	3. City or T	Hampton F	HAMP	R-VA US00258EB		65.68	1080029	108.65	-76.3408	37.04331
191625152	2019	5/25/2019 5:00	2300	23:00	O	PDO	0	0	0	0	0	0	0	3	2. Angle	ANG	No	1. No Adve	4. Darknes	Night	1. Dry	Dry	8. Non-Inte	1. Straight	2. Blacktop	1. No Defe	1. Two-Wa	1. Not at In	4. Stop Sig	1. Yes - Wo	2. No	3. No	20. Motor V	1. On Roac	No	No	Belted	No	No	No	No	No	Yes	No	No	No	No		NOT_RD	Not Interse	No	No	Yes	Yes	5. Hampto	114	114. City o	7-Local (J,6)	3-Two-Way	Urban	NonVDOT	5	3. City or T	Hampton F	HAMP	S-VA114PR BEAR CREEK XING		0.06			-76.3361	37.0551
240755128	2024	3/14/2024 5:00	1315	13:15	C	C	0	0	0	1	1	0	0	2	4. Sideswipe - Same Direction	SSS	No	1. No Adve	2. Daylight	Day	1. Dry	Dry	1. Main-Lin	1. Straight	2. Blacktop	1. No Defe	3. Two-Wa	1. Not at In	1. No Traffi	6. No Traffi	2. No	3. No	20. Motor V	1. On Roac	No	No	Belted	No	Yes	No	No	No	Yes	Yes	No	No	Yes	10	NOT_RD	Urban Inte	No	No	Yes	No	5. Hampto	114	114. City o	4-Minor Ar	4-Two-Way	Urban	NonVDOT	5	3. City or T	Hampton F	HAMP	R-VA SR00169SB		1.07	1061115	173.23	-76.3089	37.03073
222515296	2022	8/31/2022 5:00	1144	11:44	B	B	0	0	1	0	1	0	0	2	2. Angle	ANG	No	1. No Adve	2. Daylight	Day	1. Dry	Dry	9. Within In	1. Straight	2. Blacktop	1. No Defe	2. Two-Wa	4. Four Ap	3. Traffic S	1. Yes - Wo	2. No	3. No	20. Motor V	1. On Roac	No	No	Belted	No	No	No	No	No	No	No	No	No	No		NOT_RD	Urban Inte	Yes	No	Yes	No	5. Hampto	114	114. City o	5-Major Cc	3-Two-Way	Urban	NonVDOT	5	3. City or T	Hampton F	HAMP	S-VA114NP NICKERSON BLVD		0.46	1090907	43.33	-76.3088	37.04747
250025116	2024	12/30/2024 5:00	2225	22:25	O	PDO	0	0	0	0	0	0	0	2	1. Rear End	RE	No	1. No Adve	4. Darknes	Night	1. Dry	Dry	9. Within In	1. Straight	2. Blacktop	1. No Defe	3. Two-Wa	4. Four Ap	3. Traffic S	1. Yes - Wo	2. No	3. No	20. Motor V	1. On Roac	No	No	Belted	No	Yes	No	No	No	No	No	No	No	No		NOT_RD	Urban Inte	No	No	Yes	Yes	5. Hampto	114	114. City o	7-Local (J,6)	3-Two-Way	Urban	NonVDOT	5	3. City or T	Hampton F	HAMP	S-VA114PR WOODLAND RD		0.42	253154	106.12	-76.3235	37.02675
191625159	2019	5/31/2019 5:00	20	00:20	O	PDO	0	0	0	0	0	0	0	2	15. Backed Into	BI	No	5. Rain	4. Darknes	Night	2. Wet	Wet	8. Non-Inte	1. Straight	2. Blacktop	1. No Defe	1. Two-Wa	1. Not at In	1. No Traffi	6. No Traffi	2. No	2. Yes - Wi	20. Motor V	1. On Roac	No	No	Belted	No	Yes	No	No	No	No	No	No	No	No		NOT_RD	Not Interse	No	No	Yes	Yes	5. Hampto	114	114. City o	7-Local (J,6)	3-Two-Way	Urban	NonVDOT	5	3. City or T	Hampton F	HAMP	S-VA114PR CAMERON ST		0.1			-76.3253	37.01823
191625161	2019	6/7/2019 5:00	1333	13:33	C	C	0	0	0	3	3	0	0	4	16. Other	OTHR	No	5. Rain	2. Daylight	Day	2. Wet	Wet	9. Within In	1. Straight	2. Blacktop	1. No Defe	1. Two-Wa	4. Four Ap	3. Traffic S	1. Yes - Wo	2. No	3. No	20. Motor V	1. On Roac	No	No	Belted	No	No	No	No	No	No	No	No	No	No		NOT_RD	Urban Inte	Yes	Yes	Yes	No	5. Hampto	114	114. City o	3-Principal	4-Two-Way	Urban	NonVDOT	5	3. City or T	Hampton F	HAMP	R-VA US00258WB		63.42	253078	51.53	-76.3812	37.04331
191625162	2019	6/7/2019 5:00	2329	23:29	O	PDO	0	0	0	0	0	0	0	2	2. Angle	ANG	No	5. Rain	4. Darknes	Night	2. Wet	Wet	8. Non-Inte	1. Straight	2. Blacktop	1. No Defe	2. Two-Wa	1. Not at In	6. Traffic L	1. Yes - Wo	2. No	3. No	20. Motor V	1. On Roac	No	No	Belted	No	Yes	Yes	No	No	No	No	No	No	No		NOT_RD	Not Interse	No	No	Yes	Yes	5. Hampto	114	114. City o	5-Major Cc	3-Two-Way	Urban	NonVDOT	5	3. City or T	Hampton F	HAMP	S-VA114NP E LITTLE BACK RIVER RD		0.83	253436	361.59	-76.3397	37.0633
191625163	2019	6/4/2019 5:00	558	5:58	C	C	0	0	0	2	2	0	0	1	9. Fixed Object - Off Road	FOOR	No	1. No Adve	2. Daylight	Day	11. Sand, I	Wet	7. Other lo	1. Straight	4. Slag, Gr	1. No Defe	1. Two-Wa	1. Not at In	1. No Traffi	6. No Traffi	2. No	3. No	15. Other F	8. Off Roac	No	No	Belted	No	No	No	No	No	Yes	No	No	No	No		RD_LEFT	Not Interse	No	No	Yes	No	5. Hampto	114	114. City o	7-Local (J,6)	3-Two-Way	Urban	NonVDOT	5	3. City or T	Hampton F	HAMP	S-VA114PR CHAMBERLIN AVE W		0.04	1061072	340.63	-76.3158	37.0247
191625165	2019	6/9/2019 5:00	250	2:50	O	PDO	0	0	0	0	0	0	0	1	9. Fixed Object - Off Road	FOOR	No	5. Rain	4. Darknes	Night	2. Wet	Wet	8. Non-Inte	1. Straight	2. Blacktop	1. No Defe	3. Two-Wa	1. Not at In	6. Traffic L	1. Yes - Wo	2. No	3. No	28. Ran Of	1. On Roac	No	No	Belted	No	No	No	No	No	No	No	No	No	Yes	2	RD_LEFT	Not Interse	No	No	Yes	Yes	5. Hampto	114	114. City o	3-Principal	4-Two-Way	Urban	NonVDOT	5	3. City or T	Hampton F	HAMP	R-VA US00258WB		60.44	253132	287.68	-76.4304	37.02647
191625166	2019	6/5/2019 5:00	1616	16:16	C	C	0	0	0	3	3	0	0	2	1. Rear End	RE	No	1. No Adve	2. Daylight	Day	1. Dry	Dry	1. Main-Lin	1. Straight	1. Concrete	1. No Defe	2. Two-Wa	1. Not at In	3. Traffic S	1. Yes - Wo	2. No	3. No	20. Motor V	1. On Roac	No	No	Belted	No	Yes	No	No	No	No	No	No	No	No		NOT_RD	VDOT Inter	No	No	Yes	No	5. Hampto	114	114. City o	3-Principal	4-Two-Way	Urban	NonVDOT	5	3. City or T	Hampton F	HAMP	S-VA114PR HAMPTON ROADS CENTER PKWY		0.35	734434	68.68	-76.4427	37.06241
200385235	2020	1/17/2020 5:00	1720	17:20	O	PDO	0	0	0	0	0	0	0	2	2. Angle	ANG	No	1. No Adve	4. Darknes	Night	1. Dry	Dry	8. Non-Inte	1. Straight	2. Blacktop	1. No Defe	1. Two-Wa	1. Not at In	1. No Traffi	6. No Traffi	2. No	3. No	20. Motor V	1. On Roac	No	No	Belted	No	No	No	No	No	No	No	No	No	No		NOT_RD	Urban Inte	No	Yes	Yes	Yes	5. Hampto	114	114. City o	5-Major Cc	3-Two-Way	Urban	NonVDOT	5	3. City or T	Hampton F	HAMP	R-VA SR00169NB		3.16	1060398	151.48	-76.3016	37.04492
191625168	2019	5/25/2019 5:00	1533	15:33	B	B	0	0	1	0	1	0	0	2	2. Angle	ANG	No	1. No Adve	2. Daylight	Day	1. Dry	Dry	10. Interse	1. Straight	2. Blacktop	1. No Defe	2. Two-Wa	4. Four Ap	1. No Traffi	6. No Traffi	2. No	3. No	20. Motor V	1. On Roac	No	No	Unbelted	No	No	No	No	No	No	No	No	No	No		NOT_RD	Urban Inte	No	No	Yes	No	5. Hampto	114	114. City o	7-Local (J,6)	3-Two-Way	Urban	NonVDOT	5	3. City or T	Hampton F	HAMP	S-VA114PR SAVILLE ROW		0.26	754225	271.91	-76.3838	37.04185
191625169	2019	5/26/2019 5:00	202	2:02	A	A	0	1	0	0	1	0	0	1	9. Fixed Object - Off Road	FOOR	No	1. No Adve	4. Darknes	Night	1. Dry	Dry	3. Gore Are	10. On/Off	2. Blacktop	1. No Defe	4. One-Wa	1. Not at In	3. Traffic S	1. Yes - Wo	2. No	3. No	28. Ran Of	1. On Roac	Yes	No	Unbelted	No	No	No	No	No	No	No	No	No	Yes	1	NOT_RD	Urban Inte	No	No	No	Yes	5. Hampto	114	114. City o	3-Principal	1-One-Way	Urban	NonVDOT	5	3. City or T	Hampton F	HAMP	R-VA SR00278UK	RMP000.00A	0.02	253165	141.63	-76.3486	37.044
191625170	2019	5/26/2019 5:00	2348	23:48	O	PDO	0	0	0	0	0	0	0	2	5. Sideswipe - Opposite Direction	SSO	No	1. No Adve	4. Darknes	Night	1. Dry	Dry	8. Non-Inte	1. Straight	2. Blacktop	1. No Defe	4. One-Wa	1. Not at In	1. No Traffi	6. No Traffi	2. No	3. No	20. Motor V	1. On Roac	No	No	Belted	No	No	No	No	No	Yes	No	No	No	No		RD UNKN	Not Interse	No	No	Yes	Yes	5. Hampto	114	114. City o	7-Local (J,6)	1-One-Way	Urban	NonVDOT	5	3. City or T	Hampton F	HAMP	S-VA114PR BURNS ST		0.01			-76.3541	37.0075
201365057	2020	5/13/2020 5:00	1508	15:08	C	C	0	0	0	3	3	0	0	2	1. Rear End	RE	No	1. No Adve	2. Daylight	Day	1. Dry	Dry	1. Main-Lin	1. Straight	2. Blacktop	1. No Defe	1. Two-Wa	1. Not at In	6. Traffic L	1. Yes - Wo	2. No	3. No	20. Motor V	1. On Roac	No	No	Belted	No	No	No	No	No	No	No	No	No	No		NOT_RD	Urban Inte	No	Yes	Yes	No	5. Hampto	114	114. City o	5-Major Cc	3-Two-Way	Urban	NonVDOT	5	3. City or T	Hampton F	HAMP	R-VA SR00169SB		3.16	1060398	154.8	-76.3016	37.04492
191625267	2019	6/11/2019 5:00	647	6:47	O	PDO	0	0	0	0	0	0	0	3	1. Rear End	RE	No	1. No Adve	2. Daylight	Day	1. Dry	Dry	8. Non-Inte	1. Straight	2. Blacktop	1. No Defe	4. One-Wa	1. Not at In	7. No Pass	1. Yes - Wo	2. No	3. No	20. Motor V	1. On Roac	No	No	Belted	No	No	No	No	No	No	No	No	No	No		NOT_RD	Not Interse	No	No	Yes	No	5. Hampto	114	114. City o	1-Interstat	4-Two-Way	Urban	VDOT Inter	5	1. State Hv	Hampton F	HAMP	R-VA IS00064EB		268.99			-76.3218	37.00807
230375097	2023	1/31/2023 5:00	1309	13:09	C	C	0	0	0	1	1	0	0	2	2. Angle	ANG	No	1. No Adve	2. Daylight	Day	1. Dry	Dry	10. Interse	1. Straight	2. Blacktop	1. No Defe	3. Two-Wa	3. Three Ap	3. Traffic S	1. Yes - Wo	2. No	3. No	20. Motor V	1. On Roac	No	No	Belted	No	No	No	No	No	No	No	No	No	Yes	5	NOT_RD	Urban Inte	No	No	Yes	No	5. Hampto	114	114. City o	4-Minor Ar	3-Two-Way	Urban	NonVDOT	5	3. City or T	Hampton F	HAMP	R-VA SR00152EB		3	253066	10.46	-76.4136	37.03894
191625314	2019	6/6/2019 5:00	1812	18:12	O	PDO	0	0	0	0	0	0	0	2	4. Sideswipe - Same Direction	SSS	No	1. No Adve	2. Daylight	Day	1. Dry	Dry	1. Main-Lin	1. Straight	2. Blacktop	1. No Defe	3. Two-Wa	1. Not at In	6. Traffic L	1. Yes - Wo	2. No	3. No	20. Motor V	1. On Roac	No	No	Belted	No	No	No	No	No	No	No	No	No	No		NOT_RD	Not Interse	No	Yes	Yes	No	5. Hampto	114	114. City o	3-Principal	4-Two-Way	Urban	NonVDOT	5	3. City or T	Hampton F	HAMP	R-VA US00258EB		60.31	253131	470.98	-76.4323	37.02538
242095016	2024	7/25/2024 5:00	1354	13:54	A	A	0	3	1	0	4	0	0	3	2. Angle	ANG	No	1. No Adve	2. Daylight	Day	2. Wet	Wet	1. Main-Lin	1. Straight	2. Blacktop	1. No Defe	1. Two-Wa	1. Not at In	6. Traffic L	1. Yes - Wo	2. No	3. No	20. Motor V	1. On Roac	No	No	Belted	No	No	No	No	No	No	No	No	No	Yes	5	NOT_RD	Urban Inte	Yes	No	Yes	No	5. Hampto	114	114. City o	4-Minor Ar	3-Two-Way	Urban	NonVDOT	5	3. City or T	Hampton F	HAMP	R-VA SR00152WB		3	253066	5.23	-76.4137	37.03894
191625321	2019	5/30/2019 5:00	1648	16:48	O	PDO	0	0	0	0	0	0	0	2	5. Sideswipe - Opposite Direction	SSO	No	1. No Adve	2. Daylight	Day	1. Dry	Dry	1. Main-Lin	2. Curve - L	2. Blacktop	1. No Defe	1. Two-Wa	1. Not at In	1. No Traffi	6. No Traffi	2. No	3. No	20. Motor V	1. On Roac	No	No	Belted	No	No	No	No	No	No	Yes	No	No	No		RD UNKN	Not Interse	No	No	Yes	No	5. Hampto	114	114. City o	7-Local (J,6)	3-Two-Way	Urban	NonVDOT	5	3. City or T	Hampton F	HAMP	S-VA114PR HARRIS CREEK RD		1.57			-76.3117	37.07987
242405213	2024	8/23/2024 5:00	1329	13:29	C	C	0	0	0	1	1	0	0	2	2. Angle	ANG	No	1. No Adve	2. Daylight	Day	1. Dry	Dry	9. Within In	1. Straight	2. Blacktop	1. No Defe	1. Two-Wa	3. Three Ap	3. Traffic S	1. Yes - Wo	2. No	3. No	20. Motor V	1. On Roac	No	No	Belted	No	No	No	No	No	No	No	No	No	No		NOT_RD	Urban Inte	No	Yes	Yes	No	5. Hampto	114	114. City o	4-Minor Ar	3-Two-Way	Urban	NonVDOT	5	3. City or T	Hampton F	HAMP	R-VA SR00152WB		3	253066	5.23	-76.4137	37.03894
191635023	2019	6/11/2019 5:00	2045	20:45	B	B	0	0	1	0	1	0	0	1	9. Fixed Object - Off Road	FOOR	No	1. No Adve	4. Darknes	Night	1. Dry	Dry	8. Non-Inte	1. Straight	1. Concrete	1. No Defe	3. Two-Wa	1. Not at In	6. Traffic L	1. Yes - Wo	2. No	3. No	11. Jersey	2. Shoulde	No	No	Belted	No	No	No	No	No	No	No	No	No	Yes	35	RD UNKN	Not Interse	No	No	Yes	Yes	5. Hampto	114	114. City o	1-Interstat	4-Two-Way	Urban	VDOT Inter	5	1. State Hv	Hampton F	HAMP	R-VA IS00064EB		269.64			-76.3174	36.99939
191635110	2019	5/28/2019 5:00	1116	11:16	C	C	0	0	0	2	2	0	0	2	1. Rear End	RE	No	1. No Adve	2. Daylight	Day	1. Dry	Dry	10. Interse	1. Straight	1. Concrete	1. No Defe	2. Two-Wa	4. Four Ap	6. Traffic L	1. Yes - Wo	2. No	3. No	20. Motor V	1. On Roac	No	No	Belted	No	No	No	No	No	No	No	No	No	Yes	5	NOT_RD	Urban Inte	Yes	No	Yes	No	5. Hampto	114	114. City o	4-Minor Ar	4-Two-Way	Urban	NonVDOT	5	3. City or T	Hampton F	HAMP	R-VA SR00278SB		0.12	1067724	95.39	-76.348	37.04536
191635111	2019	5/31/2019 5:00	1900	19:00	C	C	0	0	0	1	1	0	0	2	1. Rear End	RE	No	1. No Adve	2. Daylight	Day	1. Dry	Dry	1. Main-Lin	1. Straight	1. Concrete	1. No Defe	2. Two-Wa	1. Not at In	6. Traffic L	1. Yes - Wo	2. No	3. No	20. Motor V	1. On Roac	No	No	Belted	No	No	No	No	No	No	No	No	No	No		NOT_RD	VDOT Inter	Yes	No	Yes	No	5. Hampto	114	114. City o	7-Local (J,6)	3-Two-Way	Urban	NonVDOT	5	3. City or T	Hampton F	HAMP	S-VA114PR COLISEUM DR		0.96	1079044	228.86	-76.3895	37.04364
212025225	2021	7/21/2021 5:00	708	7:08	O	PDO	0	0	0	0	0	0	0	2	2. Angle	ANG	No	1. No Adve	2. Daylight	Day	1. Dry	Dry	1. Main-Lin	1. Straight	1. Concrete	1. No Defe	2. Two-Wa	1. Not at In	6. Traffic L	1. Yes - Wo	2. No	3. No	20. Motor V	1. On Roac	No	No	Belted	No	No	No	No	No	No	No	No	No	No		NOT_RD	Not Interse	No	No	Yes	No	5. Hampto	114	114. City o	3-Principal	4-Two-Way	Urban	NonVDOT	5	3. City or T	Hampton F	HAMP	R-VA SR00134EB		6.79			-76.4007	37.06212
222695209	2022	9/15/2022 5:00	805	8:05	O	PDO	0	0	0	0	0	0	0	2	4. Sideswipe - Same Direction	SSS	No	1. No Adve	2. Daylight	Day	1. Dry	Dry	1. Main-Lin	2. Curve - L	2. Blacktop	1. No Defe	1. Two-Wa	1. Not at In	6. Traffic L	1. Yes - Wo	2. No	3. No	20. Motor V	1. On Roac	No	No	Belted	No	No	No	No	No	No	No	No	No	No		NOT_RD	Urban Inte	Yes	No	Yes	No	5. Hampto	114	114. City o	4-Minor Ar	3-Two-Way	Urban	NonVDOT	5	3. City or T	Hampton F	HAMP	R-VA SR00152EB		3.01	253066	62.8	-76.4135	37.03897
191635124	2019	6/6/2019 5:00	1810	18:10	O	PDO	0	0	0	0	0	0	0	2	4. Sideswipe - Same Direction	SSS	No	1. No Adve	2. Daylight	Day	1. Dry	Dry	10. Interse	1. Straight	1. Concrete	1. No Defe	1. Two-Wa	4. Four Ap	4. Stop Sig	1. Yes - Wo	2. No	3. No	20. Motor V	1. On Roac	No	No	Belted	No	No	No	No	No	No	No	No	No	No		NOT_RD	Urban Inte	Yes	No	Yes	No	5. Hampto	114	114. City o	7-Local (J,6)	3-Two-Way	Urban	NonVDOT	5	3. City or T	Hampton F	HAMP	S-VA114NP COUNTY ST W		0.59			-76.3192	37.0173
191635147	2019	6/2/2019 5:00	1955	19:55	O	PDO	0	0	0	0	0	0	0	2	2. Angle	ANG	No	1. No Adve	4. Darknes	Night	1. Dry	Dry	9. Within In	1. Straight	2. Blacktop	1. No Defe	3. Two-Wa	3. Three Ap	1. No Traffi	6. No Traffi	2. No	3. No	20. Motor V	1. On Roac	No	No	Belted	No	Yes	No	No	No	No	No	No	No	No		NOT_RD	Urban Inte	Yes	Yes	Yes	Yes	5. Hampto	114	114. City o	7-Local (J,6)	3-Two-Way	Urban	NonVDOT	5	3. City or T	Hampton F	HAMP	S-VA114PR FARMINGTON BLVD		0.09	253053	461.55	-76.4415	37.04417
191635180	2019	6/11/2019 5:00	655	6:55	O	PDO	0	0	0	0	0	0	0	1	9. Fixed Object - Off Road	FOOR	No	4. Mist	2. Daylight	Day	2. Wet	Wet	5. On Entra	10. On/Off	1. Concrete	1. No Defe	4. One-Wa	1. Not at In	6. Traffic L	1. Yes - Wo	2. No	3. No	14. Ditch	2. Shoulde	No	No	Belted	No	No	No	No	No	No	No	No	No	No		RD_LEFT	Not Interse	No	No	No	Yes	5. Hampto	114	114. City o	1-Interstat	1-One-Way	Urban	VDOT Prim	5	1. State Hv	Hampton F	HAMP	R-VA SR00134WB	RMP008.00A	0.18			-76.4054	37.05277
191635251	2019	6/7/2019 5:00	1331	13:31	A	A	0	1	0	1	2	0	0	2	2. Angle	ANG	No	5. Rain	2. Daylight	Day	2. Wet	Wet	10. Interse	1. Straight	1. Concrete	1. No Defe	2. Two-Wa	3. Three Ap	4. Stop Sig	1. Yes - Wo	2. No	3. No	20. Motor V	1. On Roac	No	No	Belted	No	No	No	No	No	No	No	No	No	No		NOT_RD	Urban Inte	No	No	Yes	No	5. Hampto	114	114. City o	7-Local (J,6)	3-Two-Way	Urban	NonVDOT	5	3. City or T	Hampton F	HAMP	S-VA114NP WESTWOOD AVE		0.42	1068785	15.66	-76.3714	37.02184
191635252	2019	5/26/2019 5:00	2115	21:15	C	C	0	0	0	3	3	0	0	3	1. Rear End	RE	No	1. No Adve	4. Darknes	Night	1. Dry	Dry	1. Main-Lin	1. Straight	2. Blacktop	1. No Defe	1. Two-Wa	1. Not at In	1. No Traffi	6. No Traffi	2. No	3. No	20. Motor V	1. On Roac	Yes	No	Belted	No	No	No	No	No	No	No	No	No	No		NOT_RD	Urban Inte	No	No	Yes	Yes	5. Hampto	114	114. City o	4-Minor Ar	3-Two-Way	Urban	NonVDOT	5	3. City or T	Hampton F	HAMP	R-VA US00258WB		67.99	1061782	133.37	-76.3158	37.01916
191635269	2019	6/12/2019 5:00	1429	14:29	O	PDO	0	0	0	0	0	0	0	2	1. Rear End	RE	No	1. No Adve	2. Daylight	Day	1. Dry	Dry	8. Non-Inte	1. Straight	2. Blacktop	1. No Defe	3. Two-Wa	1. Not at In	6. Traffic L	1. Yes - Wo	2. No	3. No	20. Motor V	1. On Roac	No	No	Belted	No	No	No	No	No	No	No	No	No	Yes	10	NOT_RD	Not Interse	No	No	Yes	No	5. Hampto	114	114. City o	1-Interstat	4-Two-Way	Urban	VDOT Inter	5	1. State Hv	Hampton F	HAMP	R-VA IS00064EB		268.39			-76.3273	37.01616
191645105	2019	6/11/2019 5:00	847	8:47	C	C	0	0	0	1	1	0	0	3	2. Angle	ANG	No	1. No Adve	2. Daylight	Day	1. Dry	Dry	10. Interse	1. Straight	2. Blacktop	1. No Defe	2. Two-Wa	4. Four Ap	3. Traffic S	1. Yes - Wo	2. No	3. No	20. Motor V	1. On Roac	No	No	Belted	No	No	No	No	No	No	No	No	No	No		NOT_RD	Urban Inte	No	No	Yes	No	5. Hampto	114	114. City o	7-Local (J,6)	3-Two-Way	Urban	NonVDOT	5	3. City or T	Hampton F	HAMP	S-VA114NP TODDS LN		2.74	253136	234.31	-76.4022	37.03923
191645106	2019	6/12/2019 5:00	1908	19:08	C	C	0	0	0	1	1	0	0	1	9. Fixed Object - Off Road	FOOR	No	1. No Adve	3. Dusk	Day	1. Dry	Dry	7. Other lo	1. Straight	2. Blacktop	1. No Defe	1. Two-Wa	3. Three Ap	1. No Traffi	6. No Traffi	2. No	3. No	13. Curb	1. On Roac	No	No	Belted	No	Yes	No	No	No	No	No	No	No	No		RD RIGHT	Not Interse	No	Yes	Yes	No	5. Hampto	114	114. City o	7-Local (J,6)	3-Two-Way	Urban	NonVDOT	5	3. City or T	Hampton F	HAMP	S-VA114NP THOMAS NELSON DR		0.3			-76.4257	37.06631
191645107	2019	6/9/2019 5:00	1025	10:25	B	B	0	0	1	0	1	0	0	4	1. Rear End	RE	No	1. No Adve	2. Daylight	Day	1. Dry	Dry	1. Main-Lin	1. Straight	2. Blacktop	1. No Defe	2. Two-Wa	4. Four Ap	3. Traffic S	1. Yes - Wo	2. No	3. No	37. Equipn	1. On Roac	No	No	Belted	No	Yes	No	No	No	No	No	No	No	No		NOT_RD	Urban Inte	Yes	No	Yes	No	5. Hampto	114	114. City o	3-Principal	4-Two-Way	Urban	NonVDOT	5	3. City or T	Hampton F	HAMP	R-VA US00258EB		59.93	1075965	55.06	-76.4376	37.02268
191645108	2019	6/10/2019 5:00	22	00:22	O	PDO	0	0	0	0	0	0	0	3	15. Backed Into	BI	No	1. No Adve	4. Darknes	Night	1. Dry	Dry	8. Non-Inte	1. Straight	2. Blacktop	1. No Defe	1. Two-Wa	1. Not at In	1. No Traffi	6. No Traffi	2. No	3. No	6. Parked V	1. On Roac	Yes	No	Belted	No	No	No	No	No	Yes	No	No	No	No		RD_UNKN	Not Interse	No	No	Yes	Yes	5. Hampto	114	114. City o	7-Local (J,6)	3-Two-Way	Urban	NonVDOT	5	3. City or T	Hampton F	HAMP	S-VA114NP BOOKER ST		0.1			-76.3205	37.02065
191645109	2019	6/10/2019 5:00	1608	16:08	C	C	0	0	0	2	2	0	0	2	1. Rear End	RE	No	5. Rain	2. Daylight	Day	2. Wet	Wet	10. Interse	1. Straight	2. Blacktop	1. No Defe	3. Two-Wa	4. Four Ap	6. Traffic L	1. Yes - Wo	2. No	3. No	20. Motor V	1. On Roac	No	No	Belted	No	No	No	No	No	No	No	No	No	No		NOT_RD	Urban Inte	No	Yes	Yes	No	5. Hampto	114	114. City o	3-Principal	4-Two-Way	Urban	NonVDOT	5	3. City or T	Hampton F	HAMP	R-VA US00258WB		60.1	253130	100.64	-76.4352	37.02404
191645110	2019	6/9/2019 5:00	1608	16:08	C	C	0	0	0	4	4	0	0	2	1. Rear End	RE	No	1. No Adve	2. Daylight	Day	1. Dry	Dry	1. Main-Lin	1. Straight	2. Blacktop	1. No Defe	2. Two-Wa	1. Not at In	3. Traffic S	1. Yes - Wo	2. No	3. No	20. Motor V	1. On Roac	No	No	Belted	No	No	No	No	No	No	No	No	No	Yes	5	NOT_RD	VDOT Inter	No	No	Yes	No	5. Hampto	114	114. City o	3-Principal	4-Two-Way	Urban	NonVDOT	5	3. City or T	Hampton F	HAMP	S-VA114PR HAMPTON ROADS CENTER PKWY		2.14	1279456	124.91	-76.4096	37.05991
231815092	2023	6/29/2023 5:00	2200	22:00	A	A	0	1	0	1	2	0	0	2	1. Rear End	RE	Bike	1. No Adve	4. Darknes	Night	1. Dry	Dry	1. Main-Lin	1. Straight	2. Blacktop	1. No Defe	1. Two-Wa	1. Not at In	3. Traffic S	1. Yes - Wo	2. No	3. No	22. Bicycle	1. On Roac	No	No	Belted	Yes	No	No	No	No	No	No	No	No	No		NOT_RD	Urban Inte	No	No	Yes	Yes	5. Hampto	114	114. City o	4-Minor Ar	3-Two-Way	Urban	NonVDOT	5	3. City or T	Hampton F	HAMP	R-VA SR00152WB		3.01	253066	68.06	-76.4134	37.03897
191645114	2019	6/12/2019 5:00	1746	17:46	C	C	0	0	0	2	2	0	0	2	1. Rear End	RE	No	1. No Adve	2. Daylight	Day	1. Dry	Dry	1. Main-Lin	3. Grade - S	2. Blacktop	1. No Defe	3. Two-Wa	1. Not at In	6. Traffic L	1. Yes - Wo	2. No	3. No	20. Motor V	1. On Roac	No	No	Belted	No	Yes	No	No	No	No	No	No	No	No		NOT_RD	Urban Inte	Yes	No	Yes	No	5. Hampto	114	114. City o	3-Principal	4-Two-Way	Urban	NonVDOT	5	3. City or T	Hampton F	HAMP	R-VA US00258EB		62.95	754224	166.66	-76.389	37.04147
191645151	2019	6/7/2019 5:00	1526	15:26	C	C	0	0	0	1	1	0	0	2	2. Angle	ANG	Bike	5. Rain	2. Daylight	Day	2. Wet	Wet	1. Main-Lin	1. Straight	2. Blacktop	1. No Defe	1. Two-Wa	1. Not at In	4. Stop Sig	1. Yes - Wo	2. No	3. No	22. Bicycle	1. On Roac	No	No	Belted	Yes	No	No	No	No	No	No	No	No	No		NOT_RD	Urban Inte	No	Yes	Yes	No	5. Hampto	114	114. City o	7-Local (J,6)	3-Two-Way	Urban	NonVDOT	5	3. City or T	Hampton F	HAMP	S-VA114PR RALEIGH AVE		0.25	1070760	110.36	-76.3736	37.00944
191645165	2019	6/7/2019 5:00	1134	11:34	A	A	0	1	1	0	2	0	0	2	1. Rear End	RE	No	1. No Adve	2. Daylight	Day	1. Dry	Dry	8. Non-Inte	1. Straight	2. Blacktop	1. No Defe	3. Two-Wa	1. Not at In	6. Traffic L	1. Yes - Wo	2. No	3. No	20. Motor V	1. On Roac	No	No	Belted	No	No	No	No	No	No	Yes	No	No	Yes	45	NOT_RD	Not Interse	No	No	Yes	No	5. Hampto	114	114. City o	1-Interstat	4-Two-Way	Urban	VDOT Inter	5	1. State Hv	Hampton F	HAMP	R-VA IS00064EB		270.21			-76.3114	36.99304
191645189	2019	6/10/2019 5:00	1819	18:19	C	C	0	0	0	2	2	0	0	2	2. Angle	ANG	No	5. Rain	2. Daylight	Day	2. Wet	Wet	10. Interse	1. Straight	2. Blacktop	1. No Defe	3. Two-Wa	4. Four Ap	6. Traffic L	1. Yes - Wo	2. No	3. No	20. Motor V	1. On Roac	No	No	Belted	No	No	No	No	No	No	No	No	No	No		NOT_RD	Urban Inte	No	Yes	Yes	No	5. Hampto	114	114. City o	7-Local (J,6)	3-Two-Way	Urban	NonVDOT	5	3. City or T	Hampton F	HAMP	S-VA114NP VILLAGE DR		0.01			-76.4275	37.05747
191645199	2019	6/12/2019 5:00	1108	11:08	C	C	0	0	0	2	2	0	0	2	2. Angle	ANG	No	1. No Adve	2. Daylight	Day	1. Dry	Dry	9. Within In	1. Straight	2. Blacktop	1. No Defe	2. Two-Wa	4. Four Ap	3. Traffic S	1. Yes - Wo	2. No	3. No	20. Motor V	1. On Roac	No	No	Belted	No	No	No	No	No	No	No	No	No	No		NOT_RD	Urban Inte	No	Yes	Yes	No	5. Hampto	114	114. City o	4-Minor Ar	3-Two-Way	Urban	NonVDOT	5	3. City or T	Hampton F	HAMP	R-VA SR00351WB		5.1	253174	5.14	-76.3563	37.02921
191645212	2019	6/12/2019 5:00	1620	16:20	C	C	0	0	0	2	2	0	0	2	1. Rear End	RE	No	1. No Adve	2. Daylight	Day	1. Dry	Dry	1. Main-Lin	1. Straight	2. Blacktop	1. No Defe	2. Two-Wa	1. Not at In	6. Traffic L	1. Yes - Wo	2. No	3. No	20. Motor V	1. On Roac	No	No	Belted	No	No	No	No	No	No	No	No	No	No		NOT_RD	Not Interse	No	No	Yes	No	5. Hampto	114	114. City o	4-Minor Ar	4-Two-Way	Urban	NonVDOT	5	3. City or T	Hampton F	HAMP	R-VA SR00172SB		1.41			-76.3853	37.08976
191645213	2019	6/9/2019 5:00	1415	14:15	C	C	0	0	0	2	2	0	0	2	4. Sideswipe - Same Direction	SSS	No	1. No Adve	2. Daylight	Day	1. Dry	Dry	9. Within In	1. Straight	2. Blacktop	1. No Defe	1. Two-Wa	3. Three Ap	4. Stop Sig	1. Yes - Wo	2. No	3. No	20. Motor V	1. On Roac	No	No	Belted	No	No	No	No	No	Yes	No	No	No	No		NOT_RD	Urban Inte	No	No	Yes	No	5. Hampto	114	114. City o	4-Minor Ar	4-Two-Way	Urban	NonVDOT	5	3. City or T	Hampton F	HAMP	R-VA SR00351EB		3.91	1068782	15.11	-76.3743	37.02002
192635091	2019	9/14/2019 5:00	2020	20:20	C	C	0	0	0	2	2	0	0	2	1. Rear End	RE	No	1. No Adve	4. Darknes	Night	1. Dry	Dry	1. Main-Lin	1. Straight	2. Blacktop	1. No Defe	1. Two-Wa	1. Not at In	3. Traffic S	1. Yes - Wo	2. No	3. No	20. Motor V	1. On Roac	No	No	Belted	No	No	No	No	No	No	No	No	No	No		NOT_RD	Urban Inte	No	No	Yes	Yes	5. Hampto	114	114. City o	5-Major Cc	3-Two-Way	Urban	NonVDOT	5	3. City or T	Hampton F	HAMP	R-VA SR00169NB		3.18	1060398	70.68	-76.3015	37.04514
191645221	2019	6/7/2019 5:00	1314	13:14	B	B	0	0	1	0	1	0	0	2	1. Rear End	RE	No	1. No Adve	2. Daylight	Day	1. Dry	Dry	8. Non-Inte	1. Straight	1. Concrete	1. No Defe	4. One-Wa	1. Not at In	6. Traffic L	1. Yes - Wo	2. No	3. No	20. Motor V	1. On Roac	No	No	Belted	No	Yes	No	No	No	No	No	No	No	Yes	15	NOT_RD	Not Interse	No	Yes	Yes	No	5. Hampto	114	114. City o	1-Interstat	4-Two-Way	Urban	VDOT Inter	5	1. State Hv	Hampton F	HAMP	R-VA IS00064WB		272			-76.2998	36.97205
191645224	2019	6/12/2019 5:00	1235	12:35	C	C	0	0	0	2	2	0	0	2	2. Angle	ANG	No	1. No Adve	2. Daylight	Day	1. Dry	Dry	10. Interse	1. Straight	2. Blacktop	1. No Defe	3. Two-Wa	3. Three Ap	3. Traffic S	1. Yes - Wo	2. No	3. No	20. Motor V	1. On Roac	No	No	Belted	No	No	No	No	No	No	No	No	No	No		NOT_RD	VDOT Inter	Yes	No	Yes	No	5. Hampto	114	114. City o	3-Principal	4-Two-Way	Urban	NonVDOT	5	3. City or T	Hampton F	HAMP	S-VA114PR HAMPTON ROADS CENTER PKWY		2.17	1279456	25.66	-76.4091	37.05995
191655001	2019	6/11/2019 5:00	2048	20:48	B	B	0	0	1	0	1	0	0	1	8. Non-Collision	NC	No	1. No Adve	4. Darknes	Night	1. Dry	Dry	5. On Entra	10. On/Off	1. Concrete	1. No Defe	3. Two-Wa	1. Not at In	6. Traffic L	1. Yes - Wo	2. No	3. No	14. Ditch	4. Roadsid	No	No	Belted	No	No	No	No	No	No	No	Yes	No	Yes	45	RD_LEFT	Not Interse	No	No	No	Yes	5. Hampto	114	114. City o	1-Interstat	1-One-Way	Urban	VDOT Inter	5	1. State Hv	Hampton F	HAMP	R-VA IS00064WB	RMP268.00A	0.04	253557	483.24	-76.3273	37.01706
191655050	2019	6/11/2019 5:00	1600	16:00	B	B	0	0	1	0	1	0	0	1	9. Fixed Object - Off Road	FOOR	No	1. No Adve	2. Daylight	Day	1. Dry	Dry	8. Non-Inte	1. Straight	1. Concrete	1. No Defe	3. Two-Wa	1. Not at In	6. Traffic L	1. Yes - Wo	2. No	3. No	11. Jersey	2. Shoulde	No	No	Belted	No	Yes	Yes	No	No	No	No	No	No	No		RD_LEFT	Not Interse	No	No	Yes	No	5. Hampto	114	114. City o	1-Interstat	4-Two-Way	Urban	VDOT Inter	5	1. State Hv	Hampton F	HAMP	R-VA IS00064WB		262.57			-76.4098	37.05408
171035093	2017	3/21/2017 5:00	1736	17:36	C	C	0	0	0	3	3	0	0	2	2. Angle	ANG	No	1. No Adve	2. Daylight	Day	1. Dry	Dry	10. Interse	1. Straight	2. Blacktop	1. No Defe	1. Two-Wa	4. Four Ap	3. Traffic S	1. Yes - Wo	2. No	3. No	20. Motor V	1. On Roac	No	No	Belted	No	No	No	No	No	No	No	No	No	No		NOT_RD	Urban Inte	No	Yes	Yes	No	5. Hampto	114	114. City o	5-Major Cc	3-Two-Way	Urban	NonVDOT	5	3. City or T	Hampton F	HAMP	S-VA114NP BRIARFIELD RD		0.42	253284	185.09	-76.4114	37.01718
191655157	2019	6/13/2019 5:00	1618	16:18	C	C	0	0	0	3	3	0	0	2	15. Backed Into	BI	No	1. No Adve	2. Daylight	Day	1. Dry	Dry	1. Main-Lin	1. Straight	2. Blacktop	1. No Defe	1. Two-Wa	1. Not at In	1. No Traffi	6. No Traffi	2. No	3. No	20. Motor V	1. On Roac	No	No	Belted	No	No	No	No	No	No	No	No	No	No		NOT_RD	Urban Inte	No	No	Yes	No	5. Hampto	114	114. City o	7-Local (J,6)	3-Two-Way	Urban	NonVDOT	5	3. City or T	Hampton F	HAMP	S-VA114PR HARDY CASH DR		0.14			-76.3952	37.05628
222375325	2022	8/6/2022 5:00	2045	20:45	C	C	0	0	0	1	1	0	0	2	16. Other	OTHR	No	1. No Adve	4. Darknes	Night	2. Wet	Wet	10. Interse	1. Straight	2. Blacktop	1. No Defe	2. Two-Wa	4. Four Ap	3. Traffic S	1. Yes - Wo	2. No	3. No	20. Motor V	1. On Roac	No	No	Belted	No	No	No	No	No	No	No	No	No	No		NOT_RD	Urban Inte	No	Yes	Yes	Yes	5. Hampto	114	114. City o	4-Minor Ar	3-Two-Way	Urban	NonVDOT	5	3. City or T	Hampton F	HAMP	S-VA114NP BIG BETHEL RD		2.06	253062	10.74	-76.4279	37.04237
191655162	2019	6/12/2019 5:00	1925	19:25	A	A	0	1	1	0	2	0	0	2	2. Angle	ANG	No	1. No Adve	2. Daylight	Day	1. Dry	Dry	10. Interse	1. Straight	2. Blacktop	1. No Defe	2. Two-Wa	4. Four Ap	3. Traffic S	1. Yes - Wo	2. No	3. No	20. Motor V	1. On Roac	Yes	No	Belted	No	Yes	No	No	No	No	No	No	No	No		NOT_RD	Urban Inte	No	No	Yes	No	5. Hampto	114	114. City o	4-Minor Ar	3-Two-Way	Urban	NonVDOT	5	3. City or T	Hampton F	HAMP	R-VA US00258EB		67.79	253100	10.54	-76.3183	37.02128
191655188	2019	6/6/2019 5:00	1044	10:44	A	A	0	1	0	0	1	0	0	2	1. Rear End	RE	No	1. No Adve	2. Daylight	Day	1. Dry	Dry	1. Main-Lin	1. Straight	2. Blacktop	1. No Defe	2. Two-Wa	1. Not at In	6. Traffic L	1. Yes - Wo	2. No	3. No	20. Motor V	1. On Roac	No	No	Belted	No	No	No	No	No	No	No	No	No	Yes	2	NOT_RD	VDOT Inter	No	No	Yes	No	5. Hampto	114	114. City o	3-Principal	4-Two-Way	Urban	NonVDOT	5	3. City or T	Hampton F	HAMP	R-VA US00258EB		65.09	1091116	211.01	-76.352	37.04354
191655255	2019	6/13/2019 5:00	2141	21:41	C	C	0	0	0	1	1	0	0	2	2. Angle	ANG	No	1. No Adve	4. Darknes	Night	2. Wet	Wet	10. Interse	1. Straight	2. Blacktop	1. No Defe	2. Two-Wa	4. Four Ap	3. Traffic S	1. Yes - Wo	2. No	3. No	20. Motor V	1. On Roac	No	No	Belted	No	No	No	No	No	No	No	No	No	No		NOT_RD	Urban Inte	No	Yes	Yes	Yes	5. Hampto	114	114. City o	3-Principal	4-Two-Way	Urban	NonVDOT	5	3. City or T	Hampton F	HAMP	R-VA US00258WB		63.67	253023	83.22	-76.3768	37.0441
191685158	2019	6/16/2019 5:00	400	4:00	C	C	0	0	0	1	1	0	0	2	1. Rear End	RE	No	1. No Adve	1. Dawn	Day	1. Dry	Dry	1. Main-Lin	2. Curve - L	2. Blacktop	1. No Defe	1. Two-Wa	1. Not at In	1. No Traffi	6. No Traffi	2. No	3. No	6. Parked V	1. On Roac	No	No	Unbelted	No	Yes	No	No	No	Yes	No	No	No	No		RD UNKN	Not Interse	No	No	Yes	No	5. Hampto	114	114. City o	7-Local (J,6)	3-Two-Way	Urban	NonVDOT	5	3. City or T	Hampton F	HAMP	S-VA114PR WRIOTHESLEY ST		0.05			-76.3468	37.02073
191685170	2019	6/15/2019 5:00	1425	14:25	O	PDO	0	0	0	0	0	0	0	2	2. Angle	ANG	No	1. No Adve	2. Daylight	Day	2. Wet	Wet	9. Within In	1. Straight	2. Blacktop	1. No Defe	3. Two-Wa	4. Four Ap	3. Traffic S	1. Yes - Wo	2. No	3. No	20. Motor V	1. On Roac	No	No	Belted	No	No	No	No	No	No	No	No	No	No		NOT_RD	VDOT Inter	No	No	Yes	No	5. Hampto	114	114. City o	4-Minor Ar	3-Two-Way	Urban	NonVDOT	5	3. City or T	Hampton F	HAMP	S-VA114PR KING ST N		0.92	253431	4.87	-76.3482	37.04306
180185380	2018	1/17/2018 5:00	1607	16:07	O	PDO	0	0	0	0	0	0	0	2	2. Angle	ANG	No	10. Blowin	2. Daylight	Day	2. Wet	Wet	9. Within In	2. Curve - L	2. Blacktop	1. No Defe	1. Two-Wa	3. Three Ap	4. Stop Sig	1. Yes - Wo	2. No	3. No	20. Motor V	1. On Roac	No	No	Belted	No	No	No	No	No	No	No	No	No	Yes	5	NOT_RD	VDOT Inter	No	No	Yes	No	5. Hampto	114	114. City o	4-Minor Ar	3-Two-Way	Urban	NonVDOT	5	3. City or T	Hampton F	HAMP	S-VA114PR ABERDEEN RD		0.75	253368	10.48	-76.4022	37.00803
180765063	2018	3/15/2018 5:00	1656	16:56	O	PDO	0	0	0	0	0	0	0	2	2. Angle	ANG	No	1. No Adve	2. Daylight	Day	1. Dry	Dry	11. Interse	1. Straight	2. Blacktop	1. No Defe	3. Two-Wa	4. Four Ap	6. Traffic L	1. Yes - Wo	2. No	3. No	20. Motor V	1. On Roac	No	No	Belted	No	No	No	No	No	No	No	No	No	No		NOT_RD	Urban Inte	No	Yes	Yes	No	5. Hampto	114	114. City o	5-Major Cc	3-Two-Way	Urban	NonVDOT	5	3. City or T	Hampton F	HAMP	S-VA114PR BRIARFIELD RD		0.42	253284	196.67	-76.4113	37.01721
191685332	2019	6/17/2019 5:00	1151	11:51	O	PDO	0	0	0	0	0	0	0	2	1. Rear End	RE	No	1. No Adve	2. Daylight	Day	1. Dry	Dry	1. Main-Lin	1. Straight	2. Blacktop	1. No Defe	2. Two-Wa	1. Not at In	6. Traffic L	1. Yes - Wo	2. No	3. No	20. Motor V	1. On Roac	No	No	Belted	No	No	No	No	No	No	No	No	No	No		NOT_RD	Not Interse	Yes	No	Yes	No	5. Hampto	114	114. City o	4-Minor Ar	3-Two-Way	Urban	NonVDOT	5	3. City or T	Hampton F	HAMP	R-VA SR00351EB		3.5	1068779	331.06	-76.3794	37.01669
232055081	2023	5/31/2023 5:00	1932	19:32	C	C	0	0	0	2	2	0	0	2	2. Angle	ANG	No	1. No Adve	2. Daylight	Day	1. Dry	Dry	9. Within In	1. Straight	2. Blacktop	1. No Defe	2. Two-Wa	3. Three Ap	1. No Traffi	6. No Traffi	2. No	3. No	20. Motor V	1. On Roac	No	No	Belted	No	No	No	No	No	No	No	No	No	No		NOT_RD	Urban Inte	Yes	No	Yes	No	5. Hampto	114	114. City o	4-Minor Ar	4-Two-Way	Urban	NonVDOT	5	3. City or T	Hampton F	HAMP	R-VA SR00415WB		0.45			-76.3944	37.03558
191695096	2019	6/13/2019 5:00	115	1:15	A	A	0	1	0	3	4	0	0	4	3. Head On	HO	No	5. Rain	3. Dusk	Day	2. Wet	Wet	8. Non-Inte	1. Straight	2. Blacktop	1. No Defe	3. Two-Wa	1. Not at In	6. Traffic L	1. Yes - Wo	2. No	3. No	13. Curb	1. On Roac	Yes	No	Unbelted	No	No	No	No	No	Yes	No	No	No	No		NOT_RD	Urban Inte	No	No	Yes	No	5. Hampto	114	114. City o	3-Principal	4-Two-Way	Urban	NonVDOT	5	3. City or T	Hampton F	HAMP	R-VA US00258EB		64.78	253144	226.65	-76.3571	37.04364
191695098	2019	6/6/2019 5:00	1351	13:51	C	C	0	0	0	3	3	0	0	2	1. Rear End	RE	No	1. No Adve	2. Daylight	Day	1. Dry	Dry	9. Within In	1. Straight	1. Concrete	1. No Defe	1. Two-Wa	3. Three Ap	6. Traffic L	1. Yes - Wo	2. No	3. No	20. Motor V	1. On Roac	No	No	Belted	No	No	No	No	No	No	No	No	No	No		NOT_RD	Urban Inte	Yes	No	Yes	No	5. Hampto	114	114. City o	3-Principal	4-Two-Way	Urban	NonVDOT	5	3. City or T	Hampton F	HAMP	R-VA US00258WB		66.32	1080039	155.57	-76.3303	37.03968
191695234	2019	6/15/2019 5:00	1413	14:13	A	A	0	1	0	0	1	0	0	2	2. Angle	ANG	No	1. No Adve	2. Daylight	Day	1. Dry	Dry	1. Main-Lin	1. Straight	1. Concrete	1. No Defe	1. Two-Wa	1. Not at In	6. Traffic L	1. Yes - Wo	2. No	3. No	20. Motor V	1. On Roac	No	No	Belted	No	No	No	No	No	Yes	No	Yes	No	No		NOT_RD	Not Interse	No	No	Yes	No	5. Hampto	114	114. City o	4-Minor Ar	3-Two-Way	Urban	NonVDOT	5	3. City or T	Hampton F	HAMP	R-VA SR00351EB		5.64	253173	317.43	-76.3466	37.03002
180215046	2018	1/18/2018 5:00	1259	12:59	O	PDO	0	0	0	0	0	0	0	1	9. Fixed Object - Off Road	FOOR	No	1. No Adve	2. Daylight	Day	4. Icy	Wet	9. Within In	2. Curve - L	2. Blacktop	1. No Defe	1. Two-Wa	3. Three Ap	6. Traffic L	1. Yes - Wo	2. No	3. No	13. Curb	1. On Roac	No	No	Belted	No	No	No	No	No	No	No	No	No	Yes	15	NOT_RD	Urban Inte	No	No	Yes	No	5. Hampto	114	114. City o	4-Minor Ar	3-Two-Way	Urban	NonVDOT	5	3. City or T	Hampton F	HAMP	R-VA SR00152EB		3.02	253066	83.82	-76.4134	37.03898
242845028	2024	10/3/2024 5:00	1857	18:57	C	C	0	0	0	2	2	0	0	2	4. Sideswipe - Same Direction	SSS	No	1. No Adve	1. Dawn	Day	1. Dry	Dry	8. Non-Inte	2. Curve - L	2. Blacktop	1. No Defe	3. Two-Wa	1. Not at In	3. Traffic S	1. Yes - Wo	2. No	3. No	20. Motor V	1. On Roac	No	No	Belted	No	No	No	No	No	No	No	No	No	No		NOT_RD	Urban Inte	No	No	Yes	No	5. Hampto	114	114. City o	3-Principal	4-Two-Way	Urban	NonVDOT	5	3. City or T	Hampton F	HAMP	R-VA SR00143SB		2.1	1062041	203.47	-76.328	37.02335
191695323	2019	6/17/2019 5:00	1521	15:21	C	C	0	0	0	3	3	0	0	2	1. Rear End	RE	No	1. No Adve	2. Daylight	Day	1. Dry	Dry	11. Interse	1. Straight	2. Blacktop	1. No Defe	3. Two-Wa	4. Four Ap	3. Traffic S	1. Yes - Wo	2. No	3. No	20. Motor V	1. On Roac	No	No	Belted	No	No	No	No	No	No	No	No	No	No		NOT_RD	Urban Inte	No	No	Yes	No	5. Hampto	114	114. City o	3-Principal	4-Two-Way	Urban	NonVDOT	5	3. City or T	Hampton F	HAMP	R-VA US00258EB		63.27	754225	94.02	-76.3838	37.0426
191695397	2019	6/16/2019 5:00	1702	17:02	O	PDO	0	0	0	0	0	0	0	2	1. Rear End	RE	No	1. No Adve	2. Daylight	Day	1. Dry	Dry	8. Non-Inte	1. Straight	1. Concrete	1. No Defe	4. One-Wa	1. Not at In	6. Traffic L	1. Yes - Wo	2. No	3. No	20. Motor V	1. On Roac	No	No	Belted	No	No	No	No	No	No	No	No	No	Yes	30	NOT_RD	Not Interse	No	Yes	Yes	No	5. Hampto	114	114. City o	1-Interstat	4-Two-Way	Urban	VDOT Inter	5	1. State Hv	Hampton F	HAMP	R-VA IS00064EB		269.32			-76.3202	37.00331
191705019	2019	6/18/2019 5:00	2306	23:06	O	PDO	0	0	0	0	0	0	0	2	1. Rear End	RE	No	5. Rain	4. Darknes	Night	2. Wet	Wet	8. Non-Inte	1. Straight	1. Concrete	1. No Defe	3. Two-Wa	1. Not at In	6. Traffic L	1. Yes - Wo	2. No	3. No	20. Motor V	1. On Roac	No	No	Belted	No	Yes	No	No	No	Yes	No	No	No	No		NOT_RD	Not Interse	No	Yes	Yes	Yes	5. Hampto	114	114. City o	1-Interstat	4-Two-Way	Urban	VDOT Inter	5	1. State Hv	Hampton F	HAMP	R-VA IS00064EB		266.98			-76.3408	37.03302
191705112	2019	6/11/2019 5:00	1838	18:38	C	C	0	0	0	3	3	0	0	2	9. Fixed Object - Off Road	FOOR	No	1. No Adve	2. Daylight	Day	1. Dry	Dry	10. Interse	1. Straight	2. Blacktop	1. No Defe	2. Two-Wa	4. Four Ap	3. Traffic S	1. Yes - Wo	2. No	3. No	13. Curb	1. On Roac	No	No	Belted	No	Yes	No	No	No	Yes	No	No	No	No		NOT_RD	Urban Inte	No	Yes	Yes	No	5. Hampto	114	114. City o	4-Minor Ar	3-Two-Way	Urban	NonVDOT	5	3. City or T	Hampton F	HAMP	R-VA SR00351WB		4.56	253175	47.93	-76.3657	37.02567
191705128	2019	6/15/2019 5:00	600	6:00	C	C	0	0	0	1	1	0	0	1	9. Fixed Object - Off Road	FOOR	No	1. No Adve	2. Daylight	Day	1. Dry	Dry	8. Non-Inte	2. Curve - L	2. Blacktop	1. No Defe	1. Two-Wa	1. Not at In	6. Traffic L	1. Yes - Wo	2. No	3. No	28. Ran Of	4. Roadsid	Yes	No	Belted	No	Yes	No	No	No	No	No	No	No	Yes	10	RD RIGHT	Not Interse	No	No	Yes	No	5. Hampto	114	114. City o	6-Minor Cc	3-Two-Way	Urban	NonVDOT	5	3. City or T	Hampton F	HAMP	S-VA114NP BEACH RD		2.45			-76.2815	37.07821
231605188	2023	6/8/2023 5:00	1444	14:44	C	C	0	0	0	1	1	0	0	2	2. Angle	ANG	No	1. No Adve	2. Daylight	Day	1. Dry	Dry	8. Non-Inte	1. Straight	2. Blacktop	1. No Defe	3. Two-Wa	1. Not at In	6. Traffic L	1. Yes - Wo	2. No	3. No	20. Motor V	1. On Roac	No	No	Belted	No	No	No	No	No	No	No	No	No	No		NOT_RD	Urban Inte	Yes	No	Yes	No	5. Hampto	114	114. City o	5-Major Cc	3-Two-Way	Urban	NonVDOT	5	3. City or T	Hampton F	HAMP	R-VA US00060EB		272.46	1069290	146.39	-76.353	37.01262
191705130	2019	6/10/2019 5:00	1620	16:20	O	PDO	0	0	0	0	0	0	0	2	2. Angle	ANG	No	1. No Adve	2. Daylight	Day	2. Wet	Wet	1. Main-Lin	1. Straight	2. Blacktop	1. No Defe	3. Two-Wa	1. Not at In	6. Traffic L	1. Yes - Wo	2. No	3. No	20. Motor V	1. On Roac	No	No	Belted	No	No	No	No	No	No	No	No	No	No		NOT_RD	Urban Inte	No	No	Yes	No	5. Hampto	114	114. City o	3-Principal	4-Two-Way	Urban	NonVDOT	5	3. City or T	Hampton F	HAMP	R-VA US00258WB		61.19	1073835	239.47	-76.4187	37.03234
191705131	2019	6/17/2019 5:00	2050	20:50	C	C	0	0	0	2	2	0	0	2	1. Rear End	RE	No	5. Rain	4. Darknes	Night	2. Wet	Wet	10. Interse	1. Straight	2. Blacktop	1. No Defe	2. Two-Wa	4. Four Ap	3. Traffic S	1. Yes - Wo	2. No	3. No	20. Motor V	1. On Roac	No	No	Belted	No	No	No	No	No	No	No	No	No	No		NOT_RD	Urban Inte	No	Yes	Yes	Yes	5. Hampto	114	114. City o	3-Principal	4-Two-Way	Urban	NonVDOT	5	3. City or T	Hampton F	HAMP	R-VA US00258EB		60.2	253131	65.32	-76.4338	37.02459
191705132	2019	6/13/2019 5:00	1803	18:03	C	C	0	0	0	2	2	0	0	2	2. Angle	ANG	No	1. No Adve	2. Daylight	Day	1. Dry	Dry	9. Within In	1. Straight	2. Blacktop	1. No Defe	1. Two-Wa	2. Two App	1. No Traffi	6. No Traffi	2. No	3. No	20. Motor V	1. On Roac	No	No	Belted	No	No	No	No	No	No	No	No	No	Yes	5	NOT_RD	Urban Inte	No	No	Yes	No	5. Hampto	114	114. City o	7-Local (J,6)	3-Two-Way	Urban	NonVDOT	5	3. City or T	Hampton F	HAMP	S-VA114PR MICHAELS WOODS DR		0.59			-76.4375	37.05687
191705133	2019	6/14/2019 5:00	1201	12:01	C	C	0	0	0	2	2	0	0	2	2. Angle	ANG	No	1. No Adve	2. Daylight	Day	1. Dry	Dry	9. Within In	1. Straight	2. Blacktop	1. No Defe	2. Two-Wa	4. Four Ap	4. Stop Sig	1. Yes - Wo	2. No	3. No	20. Motor V	1. On Roac	No	No	Belted	No	No	No	No	No	No	No	No	No	No		NOT_RD	VDOT Inter	Yes	Yes	Yes	No	5. Hampto	114	114. City o	7-Local (J,6)	3-Two-Way	Urban	NonVDOT	5	3. City or T	Hampton F	HAMP	S-VA114NP PENNWOOD DR		0.3	1073883	6.6	-76.4158	37.02864
233325251	2023	11/28/2023 5:00	910	9:10	C	C	0	0	0	2	2	0	0	2	2. Angle	ANG	No	1. No Adve	2. Daylight	Day	1. Dry	Dry	2. Accelera	7. Dip - Stra	2. Blacktop	1. No Defe	1. Two-Wa	1. Not at In	6. Traffic L	1. Yes - Wo	2. No	3. No	20. Motor V	1. On Roac	No	No	Belted	No	No	No	No	No	No	No	No	No	No		NOT_RD	Urban Inte	Yes	No	Yes	No	5. Hampto	114	114. City o	4-Minor Ar	3-Two-Way	Urban	NonVDOT	5	3. City or T	Hampton F	HAMP	R-VA SR00152EB		3.02	253066	99.62	-76.4133	37.03899
191705141	2019	6/15/2019 5:00	228	2:28	O	PDO	0	0	0	0	0	0	0	2	4. Sideswipe - Same Direction	SSS	No	1. No Adve	4. Darknes	Night	1. Dry	Dry	1. Main-Lin	1. Straight	2. Blacktop	1. No Defe	2. Two-Wa	1. Not at In	1. No Traffi	6. No Traffi	2. No	3. No	6. Parked V	1. On Roac	No	No	Belted	No	No	No	No	No	No	No	No	No	Yes	10	NOT_RD	Not Interse	No	No	Yes	Yes	5. Hampto	114	114. City o	7-Local (J,6)	3-Two-Way	Urban	NonVDOT	5	3. City or T	Hampton F	HAMP	S-VA114PR MERCER AVE		0.21			-76.3682	37.04027
233055145	2023	10/31/2023 5:00	2103	21:03	C	C	0	0	0	4	4	0	0	2	2. Angle	ANG	No	4. Mist	4. Darknes	Night	2. Wet	Wet	11. Interse	1. Straight	2. Blacktop	1. No Defe	2. Two-Wa	2. Two App	6. Traffic L	1. Yes - Wo	2. No	3. No	20. Motor V	1. On Roac	No	No	Belted	No	No	No	No	No	No	No	No	No	Yes	25	NOT_RD	Urban Inte	No	No	Yes	Yes	5. Hampto	114	114. City o	4-Minor Ar	4-Two-Way	Urban	NonVDOT	5	3. City or T	Hampton F	HAMP	R-VA SR00415WB		0.45			-76.3944	37.03558
191705144	2019	6/16/2019 5:00	2113	21:13	O	PDO	0	0	0	0	0	0	0	2	2. Angle	ANG	No	1. No Adve	4. Darknes	Night	1. Dry	Dry	9. Within In	1. Straight	2. Blacktop	1. No Defe	1. Two-Wa	4. Four Ap	4. Stop Sig	1. Yes - Wo	2. No	3. No	20. Motor V	1. On Roac	No	No	Belted	No	No	No	No	No	No	No	No	No	Yes	10	NOT_RD	Urban Inte	No	Yes	Yes	Yes	5. Hampto	114	114. City o	7-Local (J,6)	3-Two-Way	Urban	NonVDOT	5	3. City or T	Hampton F	HAMP	S-VA114NP HOPE ST S		0.18	1061857	319.59	-76.3229	37.01654
191705146	2019	6/17/2019 5:00	1559	15:59	C	C	0	0	0	2	2	0	0	3	1. Rear End	RE	No	1. No Adve	2. Daylight	Day	1. Dry	Dry	11. Interse	1. Straight	2. Blacktop	1. No Defe	2. Two-Wa	4. Four Ap	3. Traffic S	1. Yes - Wo	2. No	3. No	20. Motor V	1. On Roac	No	No	Belted	No	No	No	No	No	Yes	No	No	No	No		NOT_RD	Urban Inte	No	No	Yes	No	5. Hampto	114	114. City o	3-Principal	4-Two-Way	Urban	NonVDOT	5	3. City or T	Hampton F	HAMP	R-VA US00258EB		61.73	253135	490.81	-76.4105	37.03631
191705147	2019	6/13/2019 5:00	2247	22:47	O	PDO	0	0	0	0	0	0	0	2	1. Rear End	RE	No	1. No Adve	3. Dusk	Day	1. Dry	Dry	8. Non-Inte	1. Straight	2. Blacktop	1. No Defe	1. Two-Wa	1. Not at In	6. Traffic L	1. Yes - Wo	2. No	3. No	6. Parked V	1. On Roac	No	No	Unbelted	No	No	No	No	No	No	No	No	No	No		NOT_RD	Not Interse	No	No	Yes	No	5. Hampto	114	114. City o	7-Local (J,6)	3-Two-Way	Urban	NonVDOT	5	3. City or T	Hampton F	HAMP	S-VA114NP GLASCOW WAY		0.03			-76.3116	37.05247
191705148	2019	6/16/2019 5:00	1640	16:40	O	PDO	0	0	0	0	0	0	0	2	2. Angle	ANG	No	1. No Adve	2. Daylight	Day	1. Dry	Dry	9. Within In	1. Straight	2. Blacktop	1. No Defe	1. Two-Wa	4. Four Ap	1. No Traffi	6. No Traffi	2. No	3. No	20. Motor V	1. On Roac	No	No	Belted	No	No	No	No	No	No	No	No	No	Yes	5	NOT_RD	Urban Inte	No	No	Yes	No	5. Hampto	114	114. City o	7-Local (J,6)	3-Two-Way	Urban	NonVDOT	5	3. City or T	Hampton F	HAMP	S-VA114PR SIXTH ST		0			-76.2968	37.04424
233045282	2023	10/30/2023 5:00	1417	14:17	C	C	0	0	0	2	2	0	0	2	2. Angle	ANG	No	1. No Adve	2. Daylight	Day	1. Dry	Dry	10. Interse	1. Straight	2. Blacktop	1. No Defe	2. Two-Wa	4. Four Ap	3. Traffic S	1. Yes - Wo	2. No	3. No	20. Motor V	1. On Roac	No	No	Belted	No	No	No	No	No	No	No	No	No	No		NOT_RD	Urban Inte	No	No	Yes	No	5. Hampto	114	114. City o	5-Major Cc	3-Two-Way	Urban	NonVDOT	5	3. City or T	Hampton F	HAMP	S-VA114NP BIG BETHEL RD		2.06	253062	17.07	-76.4279	37.0423
191705150	2019	6/18/2019 5:00	849	8:49	O	PDO	0	0	0	0	0	0	0	2	1. Rear End	RE	No	1. No Adve	2. Daylight	Day	1. Dry	Dry	1. Main-Lin	1. Straight	2. Blacktop	1. No Defe	1. Two-Wa	1. Not at In	6. Traffic L	1. Yes - Wo	2. No	3. No	20. Motor V	1. On Roac	No	No	Belted	No	Yes	No	No	No	No	No	No	No	No		NOT_RD	Urban Inte	No	No	Yes	No	5. Hampto	114	114. City o	4-Minor Ar	4-Two-Way	Urban	NonVDOT	5	3. City or T	Hampton F	HAMP	R-VA SR00172SB		1.96	1091342	198.61	-76.3928	37.09466
191705200	2019	6/17/2019 5:00	1659	16:59	C	C	0	0	0	4	4	0	0	2	1. Rear End	RE	No	1. No Adve	2. Daylight	Day	1. Dry	Dry	1. Main-Lin	1. Straight	2. Blacktop	1. No Defe	1. Two-Wa	1. Not at In	6. Traffic L	1. Yes - Wo	2. No	3. No	20. Motor V	1. On Roac	No	No	Belted	No	Yes	No	No	No	Yes	No	No	No	No		NOT_RD	Not Interse	No	No	Yes	No	5. Hampto	114	114. City o	3-Principal	4-Two-Way	Urban	NonVDOT	5	3. City or T	Hampton F	HAMP	R-VA US00258EB		61.87	253135	266.62	-76.4082	37.03733
191705295	2019	6/17/2019 5:00	926	9:26	B	B	0	0	1	2	3	0	0	2	1. Rear End	RE	No	1. No Adve	2. Daylight	Day	1. Dry	Dry	8. Non-Inte	1. Straight	1. Concrete	1. No Defe	3. Two-Wa	1. Not at In	6. Traffic L	1. Yes - Wo	2. No	3. No	20. Motor V	1. On Roac	No	No	Belted	No	No	No	No	No	No	No	No	No	Yes	30	NOT_RD	Not Interse	No	No	Yes	No	5. Hampto	114	114. City o	1-Interstat	4-Two-Way	Urban	VDOT Inter	5	1. State Hv	Hampton F	HAMP	R-VA IS00064EB		267.25			-76.3365	37.03073
191705396	2019	6/16/2019 5:00	2150	21:50	O	PDO	0	0	0	0	0	0	0	1	9. Fixed Object - Off Road	FOOR	No	1. No Adve	4. Darknes	Night	1. Dry	Dry	8. Non-Inte	1. Straight	1. Concrete	1. No Defe	3. Two-Wa	1. Not at In	6. Traffic L	1. Yes - Wo	2. No	3. No	30. Overtu	2. Shoulde	No	No	Belted	No	No	No	No	Yes	No	No	No	No	Yes	35	RD UNKN	Not Interse	No	No	Yes	Yes	5. Hampto	114	114. City o	1-Interstat	4-Two-Way	Urban	VDOT Inter	5	1. State Hv	Hampton F	HAMP	R-VA IS00064EB		259.92			-76.445	37.07592
191715053	2019	6/18/2019 5:00	2210	22:10	O	PDO	0	0	0	0	0	0	0	1	9. Fixed Object - Off Road	FOOR	No	5. Rain	4. Darknes	Night	2. Wet	Wet	8. Non-Inte	1. Straight	1. Concrete	1. No Defe	3. Two-Wa	1. Not at In	6. Traffic L	1. Yes - Wo	2. No	3. No	11. Jersey	2. Shoulde	No	No	Belted	No	No	No	No	No	No	No	No	No	Yes	25	RD RIGHT	Not Interse	No	No	Yes	Yes	5. Hampto	114	114. City o	1-Interstat	4-Two-Way	Urban	VDOT Inter	5	1. State Hv	Hampton F	HAMP	R-VA IS00664EB		2.71			-76.4054	37.00191
191715118	2019	6/15/2019 5:00	1616	16:16	B	B	0	0	2	0	2	0	0	2	16. Other	OTHR	No	1. No Adve	2. Daylight	Day	1. Dry	Dry	9. Within In	1. Straight	2. Blacktop	1. No Defe	2. Two-Wa	4. Four Ap	4. Stop Sig	1. Yes - Wo	2. No	3. No	20. Motor V	1. On Roac	No	No	Belted	No	No	No	No	No	No	No	No	No	No		NOT_RD	Urban Inte	No	No	Yes	No	5. Hampto	114	114. City o	4-Minor Ar	4-Two-Way	Urban	NonVDOT	5	3. City or T	Hampton F	HAMP	R-VA SR00351EB		5.85	1079761	5.33	-76.3429	37.03065
170375174	2017	2/3/2017 5:00	1711	17:11	B	B	0	0	1	3	4	0	0	4	1. Rear End	RE	No	1. No Adve	2. Daylight	Day	1. Dry	Dry	1. Main-Lin	1. Straight	2. Blacktop	1. No Defe	2. Two-Wa	1. Not at In	3. Traffic S	1. Yes - Wo	2. No	3. No	20. Motor V	1. On Roac	No	No	Belted	No	No	No	No	No	No	No	No	No	No		NOT_RD	Not Interse	No	No	Yes	No	5. Hampto	114	114. City o	3-Principal	4-Two-Way	Urban	NonVDOT	5	3. City or T	Hampton F	HAMP	R-VA SR00134EB		6.8			-76.4007	37.06206
191715121	2019	6/15/2019 5:00	216	2:16	O	PDO	0	0	0	0	0	0	0	1	9. Fixed Object - Off Road	FOOR	No	1. No Adve	4. Darknes	Night	1. Dry	Dry	9. Within In	1. Straight	2. Blacktop	1. No Defe	1. Two-Wa	2. Two App	1. No Traffi	6. No Traffi	2. No	3. No	3. Utility P	1. On Roac	No	No	Belted	No	No	No	No	No	Yes	No	No	No	Yes	5	NOT_RD	Urban Inte	No	No	Yes	Yes	5. Hampto	114	114. City o	7-Local (J,6)	3-Two-Way	Urban	NonVDOT	5	3. City or T	Hampton F	HAMP	S-VA114PR OLD MERIBETH RD		0.1			-76.3374	37.06682
233545137	2023	12/17/2023 5:00	1842	18:42	B	B	0	0	1	0	1	0	0	1	9. Fixed Object - Off Road	FOOR	No	5. Rain	5. Darknes	Night	2. Wet	Wet	1. Main-Lin	1. Straight	2. Blacktop	1. No Defe	1. Two-Wa	1. Not at In	6. Traffic L	1. Yes - Wo	2. No	3. No	13. Curb	1. On Roac	No	No	Belted	No	No	No	No	No	No	No	No	No	No		NOT_RD	Urban Inte	No	Yes	Yes	Yes	5. Hampto	114	114. City o	4-Minor Ar	3-Two-Way	Urban	NonVDOT	5	3. City or T	Hampton F	HAMP	R-VA SR00152EB		3.02	253066	89.09	-76.4134	37.03898
191715136	2019	6/14/2019 5:00	1751	17:51	O	PDO	0	0	0	0	0	0	0	2	4. Sideswipe - Same Direction	SSS	No	1. No Adve	2. Daylight	Day	1. Dry	Dry	9. Within In	1. Straight	2. Blacktop	1. No Defe	3. Two-Wa	3. Three Ap	6. Traffic L	1. Yes - Wo	2. No	3. No	20. Motor V	1. On Roac	No	No	Belted	No	No	No	No	No	No	No	No	No	No		NOT_RD	Urban Inte	No	Yes	Yes	No	5. Hampto	114	114. City o	3-Principal	4-Two-Way	Urban	NonVDOT	5	3. City or T	Hampton F	HAMP	R-VA US00258WB		63.03	754224	156.25	-76.388	37.04183
182335086	2018	8/15/2018 5:00	1658	16:58	O	PDO	0	0	0	0	0	0	0	2	4. Sideswipe - Same Direction	SSS	No	1. No Adve	2. Daylight	Day	1. Dry	Dry	9. Within In	1. Straight	2. Blacktop	1. No Defe	3. Two-Wa	4. Four Ap	7. No Pass	1. Yes - Wo	2. No	3. No	20. Motor V	1. On Roac	No	No	Belted	No	Yes	No	No	No	No	No	No	No	No		NOT_RD	Urban Inte	No	No	Yes	No	5. Hampto	114	114. City o	5-Major Cc	3-Two-Way	Urban	NonVDOT	5	3. City or T	Hampton F	HAMP	S-VA114NP ANDREWS BLVD		0.54	253501	54.17	-76.3215	37.04242
171085085	2017	4/17/2017 5:00	2217	22:17	C	C	0	0	0	5	5	0	0	3	1. Rear End	RE	No	5. Rain	4. Darknes	Night	2. Wet	Wet	9. Within In	1. Straight	2. Blacktop	1. No Defe	3. Two-Wa	4. Four Ap	3. Traffic S	1. Yes - Wo	2. No	3. No	20. Motor V	1. On Roac	No	No	Belted	No	No	No	No	No	No	No	No	No	No		NOT_RD	Urban Inte	No	No	Yes	Yes	5. Hampto	114	114. City o	3-Principal	3-Two-Way	Urban	NonVDOT	5	3. City or T	Hampton F	HAMP	S-VA114PR WOODLAND RD		0.43	253154	85.98	-76.3235	37.02679
191715199	2019	6/19/2019 5:00	1020	10:20	O	PDO	0	0	0	0	0	0	0	2	1. Rear End	RE	No	1. No Adve	2. Daylight	Day	1. Dry	Dry	10. Interse	2. Curve - L	2. Blacktop	1. No Defe	3. Two-Wa	4. Four Ap	3. Traffic S	1. Yes - Wo	2. No	3. No	20. Motor V	1. On Roac	No	No	Belted	No	No	No	No	No	No	No	No	No	No		NOT_RD	Urban Inte	No	No	Yes	No	5. Hampto	114	114. City o	3-Principal	4-Two-Way	Urban	NonVDOT	5	3. City or T	Hampton F	HAMP	S-VA114NP HAMPTON ROADS CENTER PKWY		3.5	716612	183.12	-76.3861	37.05951
223065591	2022	9/12/2022 5:00	1251	12:51	A	A	0	1	0	1	2	0	0	2	4. Sideswipe - Same Direction	SSS	No	1. No Adve	2. Daylight	Day	1. Dry	Dry	1. Main-Lin	1. Straight	2. Blacktop	1. No Defe	2. Two-Wa	1. Not at In	3. Traffic S	1. Yes - Wo	2. No	3. No	20. Motor V	1. On Roac	No	No	Belted	No	No	No	No	No	No	No	No	No	No		NOT_RD	Urban Inte	Yes	No	Yes	No	5. Hampto	114	114. City o	4-Minor Ar	3-Two-Way	Urban	NonVDOT	5	3. City or T	Hampton F	HAMP	R-VA SR00152WB		3.03	253066	152.4	-76.4132	37.03903
191715672	2019	6/19/2019 5:00	1634	16:34	B	B	0	0	2	0	2	0	0	2	1. Rear End	RE	No	1. No Adve	2. Daylight	Day	1. Dry	Dry	8. Non-Inte	1. Straight	2. Blacktop	1. No Defe	3. Two-Wa	1. Not at In	6. Traffic L	1. Yes - Wo	2. No	3. No	20. Motor V	1. On Roac	No	No	Belted	No	No	No	No	No	No	No	No	No	No		NOT_RD	Not Interse	Yes	No	Yes	No	5. Hampto	114	114. City o	1-Interstat	4-Two-Way	Urban	VDOT Inter	5	1. State Hv	Hampton F	HAMP	R-VA IS00064EB		269.38			-76.3199	37.00251
191725015	2019	6/17/2019 5:00	1835	18:35	O	PDO	0	0	0	0	0	0	0	3	1. Rear End	RE	No	4. Mist	2. Daylight	Day	2. Wet	Wet	8. Non-Inte	1. Straight	1. Concrete	1. No Defe	3. Two-Wa	1. Not at In	6. Traffic L	1. Yes - Wo	2. No	3. No	20. Motor V	1. On Roac	No	No	Belted	No	No	No	No	No	No	No	No	No	No		NOT_RD	Not Interse	No	No	Yes	No	5. Hampto	114	114. City o	1-Interstat	4-Two-Way	Urban	VDOT Inter	5	1. State Hv	Hampton F	HAMP	R-VA IS00064EB		266.67			-76.3464	37.03407
191725081	2019	6/20/2019 5:00	1054	10:54	C	C	0	0	0	1	1	0	0	3	2. Angle	ANG	No	1. No Adve	2. Daylight	Day	1. Dry	Dry	10. Interse	1. Straight	1. Concrete	1. No Defe	2. Two-Wa	4. Four Ap	3. Traffic S	1. Yes - Wo	2. No	3. No	20. Motor V	1. On Roac	No	No	Belted	No	No	No	No	No	No	No	No	No	Yes	5	NOT_RD	Urban Inte	No	No	Yes	No	5. Hampto	114	114. City o	7-Local (J,6)	3-Two-Way	Urban	NonVDOT	5	3. City or T	Hampton F	HAMP	S-VA114PR HARDY CASH DR		0.56			-76.4027	37.05697
201735141	2020	6/17/2020 5:00	1811	18:11	C	C	0	0	0	1	1	0	0	2	2. Angle	ANG	Bike	1. No Adve	2. Daylight	Day	1. Dry	Dry	9. Within In	1. Straight	2. Blacktop	1. No Defe	3. Two-Wa	4. Four Ap	3. Traffic S	1. Yes - Wo	2. No	3. No	22. Bicycle	1. On Roac	No	No	Belted	Yes	No	No	No	No	No	No	No	No	No		NOT_RD	VDOT Inter	No	No	Yes	No	5. Hampto	114	114. City o	3-Principal	4-Two-Way	Urban	NonVDOT	5	3. City or T	Hampton F	HAMP	R-VA SR00143SB		2.11	1062047	210.42	-76.3281	37.02336
242005440	2024	6/17/2024 5:00	1702	17:02	C	C	0	0	0	2	2	0	0	2	1. Rear End	RE	No	1. No Adve	2. Daylight	Day	1. Dry	Dry	1. Main-Lin	3. Grade - S	2. Blacktop	1. No Defe	1. Two-Wa	1. Not at In	6. Traffic L	1. Yes - Wo	2. No	3. No	20. Motor V	1. On Roac	No	No	Belted	No	No	No	No	No	No	No	No	No	No		NOT_RD	Urban Inte	No	No	Yes	No	5. Hampto	114	114. City o	4-Minor Ar	3-Two-Way	Urban	NonVDOT	5	3. City or T	Hampton F	HAMP	R-VA US00060WB		272.46	1069290	156.84	-76.353	37.01259
191725093	2019	6/14/2019 5:00	46	00:46	C	C	0	0	0	3	3	0	0	1	9. Fixed Object - Off Road	FOOR	No	1. No Adve	4. Darknes	Night	1. Dry	Dry	8. Non-Inte	2. Curve - L	2. Blacktop	1. No Defe	1. Two-Wa	1. Not at In	6. Traffic L	1. Yes - Wo	2. No	3. No	3. Utility P	8. Off Roac	Yes	No	Belted	No	No	No	No	No	No	No	No	No	Yes	10	RD UNKN	Not Interse	No	No	Yes	Yes	5. Hampto	114	114. City o	5-Major Cc	3-Two-Way	Urban	NonVDOT	5	3. City or T	Hampton F	HAMP	S-VA114NP E LITTLE BACK RIVER RD		1.28			-76.3346	37.06691
192385117	2019	8/20/2019 5:00	700	7:00	O	PDO	0	0	0	0	0	0	0	1	6. Fixed Object in Road	FOIR	No	1. No Adve	7. Unknow	Day	1. Dry	Dry	1. Main-Lin	2. Curve - L	2. Blacktop	1. No Defe	1. Two-Wa	1. Not at In	6. Traffic L	1. Yes - Wo	2. No	3. No	13. Curb	1. On Roac	No	No	Belted	No	No	No	No	No	Yes	No	No	No	No		NOT_RD	Urban Inte	No	No	Yes	No	5. Hampto	114	114. City o	4-Minor Ar	3-Two-Way	Urban	NonVDOT	5	3. City or T	Hampton F	HAMP	R-VA SR00152EB		3.04	253066	237.02	-76.4129	37.0391
181175118	2018	4/25/2018 5:00	1715	17:15	C	C	0	0	0	3	3	0	0	3	1. Rear End	RE	No	5. Rain	2. Daylight	Day	2. Wet	Wet	8. Non-Inte	1. Straight	2. Blacktop	1. No Defe	2. Two-Wa	1. Not at In	6. Traffic L	1. Yes - Wo	2. No	3. No	20. Motor V	1. On Roac	No	No	Belted	No	No	No	No	No	No	No	No	No	No		NOT_RD	Not Interse	No	No	Yes	No	5. Hampto	114	114. City o	3-Principal	4-Two-Way	Urban	NonVDOT	5	3. City or T	Hampton F	HAMP	R-VA SR00134EB		6.8			-76.4007	37.06207
181765312	2018	6/22/2018 5:00	1450	14:50	O	PDO	0	0	0	0	0	0	0	2	2. Angle	ANG	No	1. No Adve	2. Daylight	Day	1. Dry	Dry	10. Interse	2. Curve - L	2. Blacktop	1. No Defe	2. Two-Wa	4. Four Ap	3. Traffic S	1. Yes - Wo	2. No	3. No	20. Motor V	1. On Roac	No	No	Belted	No	No	No	No	No	No	No	No	No	No		NOT_RD	Urban Inte	No	Yes	Yes	No	5. Hampto	114	114. City o	5-Major Cc	3-Two-Way	Urban	NonVDOT	5	3. City or T	Hampton F	HAMP	R-VA SR00169NB		3.19	1060398	12.19	-76.3015	37.0453
181795112	2018	6/27/2018 5:00	1618	16:18	C	C	0	0	0	1	1	0	0	2	2. Angle	ANG	No	1. No Adve	2. Daylight	Day	1. Dry	Dry	9. Within In	5. Hillcrest	2. Blacktop	1. No Defe	3. Two-Wa	4. Four Ap	3. Traffic S	1. Yes - Wo	2. No	3. No	20. Motor V	1. On Roac	No	No	Belted	No	No	No	No	No	No	No	No	No	No		NOT_RD	VDOT Inter	No	No	Yes	No	5. Hampto	114	114. City o	4-Minor Ar	4-Two-Way	Urban	NonVDOT	5	3. City or T	Hampton F	HAMP	S-VA114PR LASALLE AVE		1.54	253087	11.69	-76.3632	37.02488
191725169	2019	6/18/2019 5:00	1851	18:51	C	C	0	0	0	3	3	0	0	2	1. Rear End	RE	No	1. No Adve	2. Daylight	Day	1. Dry	Dry	10. Interse	1. Straight	2. Blacktop	1. No Defe	3. Two-Wa	3. Three Ap	3. Traffic S	1. Yes - Wo	2. No	3. No	20. Motor V	1. On Roac	No	No	Belted	No	Yes	No	No	No	No	No	No	No	No		NOT_RD	Urban Inte	No	No	Yes	No	5. Hampto	114	114. City o	4-Minor Ar	4-Two-Way	Urban	NonVDOT	5	3. City or T	Hampton F	HAMP	R-VA SR00172SB		1.05	253124	136.12	-76.3821	37.08553
191725170	2019	6/20/2019 5:00	500	5:00	O	PDO	0	0	0	0	0	0	0	2	9. Fixed Object - Off Road	FOOR	No	1. No Adve	4. Darknes	Night	1. Dry	Dry	8. Non-Inte	2. Curve - L	2. Blacktop	1. No Defe	1. Two-Wa	1. Not at In	6. Traffic L	1. Yes - Wo	2. No	3. No	15. Other F	1. On Roac	No	No	Belted	No	No	No	No	No	Yes	No	No	No	No		RD UNKN	Not Interse	No	No	Yes	Yes	5. Hampto	114	114. City o	7-Local (J,6)	3-Two-Way	Urban	NonVDOT	5	3. City or T	Hampton F	HAMP	S-VA114PR ALCOVE DR		0.1			-76.3243	37.04615
191735092	2019	6/21/2019 5:00	1542	15:42	B	B	0	0	1	2	3	0	0	3	1. Rear End	RE	No	1. No Adve	2. Daylight	Day	1. Dry	Dry	1. Main-Lin	1. Straight	1. Concrete	1. No Defe	3. Two-Wa	1. Not at In	6. Traffic L	1. Yes - Wo	2. No	3. No	20. Motor V	1. On Roac	No	No	Belted	No	No	No	No	No	No	No	No	No	Yes	15	NOT_RD	Not Interse	No	No	Yes	No	5. Hampto	114	114. City o	1-Interstat	4-Two-Way	Urban	VDOT Inter	5	1. State Hv	Hampton F	HAMP	R-VA IS00064EB		267.19			-76.3375	37.03129
191735111	2019	6/19/2019 5:00	1447	14:47	O	PDO	0	0	0	0	0	0	0	2	1. Rear End	RE	No	1. No Adve	4. Darknes	Night	1. Dry	Dry	8. Non-Inte	7. Dip - Stra	2. Blacktop	1. No Defe	4. One-Wa	1. Not at In	6. Traffic L	1. Yes - Wo	2. No	3. No	20. Motor V	1. On Roac	No	No	Belted	No	No	No	No	No	No	No	No	No	Yes	20	NOT_RD	Not Interse	No	No	Yes	Yes	5. Hampto	114	114. City o	1-Interstat	4-Two-Way	Urban	VDOT Inter	5	1. State Hv	Hampton F	HAMP	R-VA IS00064EB		269.85			-76.3152	36.99704
191745175	2019	5/19/2019 5:00	2047	20:47	B	B	0	0	1	0	1	0	0	1	9. Fixed Object - Off Road	FOOR	No	1. No Adve	4. Darknes	Night	1. Dry	Dry	5. On Entra	2. Curve - L	1. Concrete	1. No Defe	4. One-Wa	1. Not at In	6. Traffic L	1. Yes - Wo	2. No	3. No	5. Guard R	1. On Roac	Yes	No	Unbelted	No	Yes	No	No	Yes	No	No	No	No	No		RD RIGHT	Not Interse	No	No	No	Yes	5. Hampto	114	114. City o	1-Interstat	1-One-Way	Urban	VDOT Inter	5	1. State Hv	Hampton F	HAMP	R-VA IS00064WB	RMP263.00A	0.11			-76.3946	37.04238
191745235	2019	6/14/2019 5:00	1050	10:50	B	B	0	0	1	0	1	0	0	2	1. Rear End	RE	No	1. No Adve	2. Daylight	Day	1. Dry	Dry	8. Non-Inte	1. Straight	1. Concrete	1. No Defe	4. One-Wa	1. Not at In	6. Traffic L	1. Yes - Wo	2. No	3. No	20. Motor V	1. On Roac	No	No	Belted	No	No	No	No	No	No	No	No	No	No		NOT_RD	Not Interse	No	No	Yes	No	5. Hampto	114	114. City o	1-Interstat	4-Two-Way	Urban	VDOT Inter	5	1. State Hv	Hampton F	HAMP	R-VA IS00064EB		268.9			-76.3223	37.00945
191745248	2019	6/19/2019 5:00	1819	18:19	B	B	0	0	1	0	1	0	0	1	9. Fixed Object - Off Road	FOOR	No	5. Rain	2. Daylight	Day	2. Wet	Wet	8. Non-Inte	3. Grade - S	2. Blacktop	1. No Defe	3. Two-Wa	1. Not at In	6. Traffic L	1. Yes - Wo	2. No	3. No	28. Ran Of	1. On Roac	No	No	Belted	No	No	No	No	Yes	No	No	No	No	Yes	15	RD RIGHT	Not Interse	No	No	Yes	No	5. Hampto	114	114. City o	1-Interstat	4-Two-Way	Urban	VDOT Inter	5	1. State Hv	Hampton F	HAMP	R-VA IS00064EB		266.63			-76.3472	37.03416
191755022	2019	6/22/2019 5:00	23	00:23	O	PDO	0	0	0	0	0	0	0	1	9. Fixed Object - Off Road	FOOR	No	1. No Adve	4. Darknes	Night	1. Dry	Dry	8. Non-Inte	1. Straight	1. Concrete	1. No Defe	4. One-Wa	1. Not at In	6. Traffic L	1. Yes - Wo	2. No	3. No	11. Jersey	2. Shoulde	No	No	Belted	No	No	No	No	No	No	No	No	No	No		RD_LEFT	Not Interse	No	No	Yes	Yes	5. Hampto	114	114. City o	1-Interstat	4-Two-Way	Urban	VDOT Inter	5	1. State Hv	Hampton F	HAMP	R-VA IS00064EB		269.12			-76.3212	37.00621
191755030	2019	6/23/2019 5:00	2146	21:46	O	PDO	0	0	0	0	0	0	0	1	9. Fixed Object - Off Road	FOOR	No	1. No Adve	4. Darknes	Night	1. Dry	Dry	5. On Entra	2. Curve - L	1. Concrete	1. No Defe	4. One-Wa	1. Not at In	6. Traffic L	1. Yes - Wo	2. No	3. No	2. Trees	8. Off Roac	No	No	Belted	No	No	No	No	No	No	No	No	No	Yes	30	RD_LEFT	Not Interse	No	No	No	Yes	5. Hampto	114	114. City o	1-Interstat	1-One-Way	Urban	VDOT Inter	5	1. State Hv	Hampton F	HAMP	R-VA IS00064WB	RMP261.00A	0.22			-76.4156	37.05978
191755094	2019	5/31/2019 5:00	1631	16:31	C	C	0	0	0	2	2	0	0	2	15. Backed Into	BI	No	1. No Adve	2. Daylight	Day	1. Dry	Dry	10. Interse	1. Straight	2. Blacktop	1. No Defe	1. Two-Wa	2. Two App	1. No Traffi	6. No Traffi	2. No	3. No	20. Motor V	1. On Roac	No	No	Belted	No	No	No	No	No	No	No	No	No	No		NOT_RD	VDOT Inter	No	No	Yes	No	5. Hampto	114	114. City o	4-Minor Ar	3-Two-Way	Urban	NonVDOT	5	3. City or T	Hampton F	HAMP	S-VA114NP RIP RAP RD		0.5	253415	206.11	-76.3537	37.03399
191755095	2019	6/13/2019 5:00	723	7:23	O	PDO	0	0	0	0	0	0	0	3	1. Rear End	RE	No	5. Rain	2. Daylight	Day	2. Wet	Wet	1. Main-Lin	1. Straight	2. Blacktop	1. No Defe	2. Two-Wa	1. Not at In	6. Traffic L	1. Yes - Wo	2. No	3. No	20. Motor V	1. On Roac	No	No	Belted	No	No	No	No	No	No	No	No	No	No		NOT_RD	Not Interse	No	No	Yes	No	5. Hampto	114	114. City o	3-Principal	3-Two-Way	Urban	NonVDOT	5	3. City or T	Hampton F	HAMP	R-VA US00258EB		66.92	253152	378.77	-76.3251	37.0322
191755107	2019	6/18/2019 5:00	1617	16:17	O	PDO	0	0	0	0	0	0	0	2	1. Rear End	RE	No	1. No Adve	2. Daylight	Day	1. Dry	Dry	1. Main-Lin	1. Straight	2. Blacktop	1. No Defe	2. Two-Wa	1. Not at In	6. Traffic L	1. Yes - Wo	2. No	3. No	20. Motor V	1. On Roac	No	No	Belted	No	No	No	No	No	No	No	No	No	No		NOT_RD	Not Interse	No	No	Yes	No	5. Hampto	114	114. City o	4-Minor Ar	3-Two-Way	Urban	NonVDOT	5	3. City or T	Hampton F	HAMP	R-VA SR00278SB		0.73	1067639	279.51	-76.3472	37.054
191755108	2019	6/21/2019 5:00	644	6:44	C	C	0	0	0	1	1	0	0	2	2. Angle	ANG	No	1. No Adve	2. Daylight	Day	1. Dry	Dry	9. Within In	1. Straight	2. Blacktop	1. No Defe	1. Two-Wa	3. Three Ap	1. No Traffi	6. No Traffi	2. No	3. No	20. Motor V	1. On Roac	No	No	Belted	No	No	No	No	No	No	No	No	No	No		NOT_RD	Urban Inte	No	No	Yes	No	5. Hampto	114	114. City o	5-Major Cc	3-Two-Way	Urban	NonVDOT	5	3. City or T	Hampton F	HAMP	S-VA114NP NEWPORT NEWS AVE		0.5			-76.359	37.02206
191755110	2019	6/22/2019 5:00	1226	12:26	O	PDO	0	0	0	0	0	0	0	2	1. Rear End	RE	No	1. No Adve	2. Daylight	Day	1. Dry	Dry	10. Interse	1. Straight	2. Blacktop	1. No Defe	3. Two-Wa	3. Three Ap	3. Traffic S	1. Yes - Wo	2. No	3. No	20. Motor V	1. On Roac	No	No	Belted	No	No	No	No	No	No	No	No	No	No		NOT_RD	VDOT Inter	No	No	Yes	No	5. Hampto	114	114. City o	3-Principal	4-Two-Way	Urban	NonVDOT	5	3. City or T	Hampton F	HAMP	S-VA114PR HAMPTON ROADS CENTER PKWY		3.14	1077824	136.93	-76.3924	37.05982

191275309	2019	5/6/2019 5:00	2132	21:32	A	A	0	2	0	0	2	0	0	1	9. Fixed Object - Off Road	FOOR	No	1. No Adve	4. Darknes	Night	1. Dry	Dry	1. Main-Lir	2. Curve - L	2. Blacktop	1. No Defe	1. Two-Wa	1. Not at In	6. Traffic L	1. Yes - Wc	2. No			1. Yes	2. Trees	1. On Roac	No	No	Belted	No	No	No	No	No	No	No	No	No	Yes	55	RD_LEFT	Not Interse	No	No	Yes	Yes	5. Hampto	114	114. City o	7-Local (J,(	3-Two-Way	Urban	NonVDOT	5	3. City or T	Hampton F	HAMP	S-VA114PR MARCELLA RD		0.69			-76.3863	37.05108
190305311	2019	1/21/2019 5:00	1239	12:39	C	C	0	0	0	2	2	0	0	2	2. Angle	ANG	No	1. No Adve	2. Daylight	Day	1. Dry	Dry	10. Interse	1. Straight	2. Blacktop	1. No Defe	3. Two-Wa	4. Four App	3. Traffic S	1. Yes - Wc	2. No			3. No	20. Motor V	1. On Roac	No	No	Belted	No	No	No	No	No	No	No	No	No	No		NOT_RD	VDOT Inter	No	No	Yes	No	5. Hampto	114	114. City o	4-Minor Art	4-Two-Way	Urban	NonVDOT	5	3. City or T	Hampton F	HAMP	S-VA114PR LASALLE AVE		1.54	253087	40.91	-76.3632	37.02495
243325144	2024	11/26/2024 5:00	1428	14:28	C	C	0	0	0	3	3	0	0	3	1. Rear End	RE	No	1. No Adve	2. Daylight	Day	1. Dry	Dry	1. Main-Lir	1. Straight	2. Blacktop	1. No Defe	3. Two-Wa	1. Not at In	3. Traffic S	1. Yes - Wc	2. No			3. No	20. Motor V	1. On Roac	No	No	Belted	No	No	No	No	No	No	No	No	No	Yes	5	NOT_RD	Not Interse	Yes	Yes	Yes	No	5. Hampto	114	114. City o	3-Principal	4-Two-Way	Urban	NonVDOT	5	3. City or T	Hampton F	HAMP	R-VA SR00134EB		6.8			-76.4007	37.06203
191755116	2019	6/22/2019 5:00	2134	21:34	C	C	0	0	0	1	1	0	0	2	2. Angle	ANG	No	1. No Adve	4. Darknes	Night	1. Dry	Dry	10. Interse	1. Straight	2. Blacktop	1. No Defe	3. Two-Wa	4. Four App	3. Traffic S	1. Yes - Wc	2. No			3. No	20. Motor V	1. On Roac	No	No	Belted	No	No	No	No	No	No	No	No	No	No		NOT_RD	VDOT Inter	No	No	Yes	Yes	5. Hampto	114	114. City o	3-Principal	4-Two-Way	Urban	NonVDOT	5	3. City or T	Hampton F	HAMP	R-VA US00258EB		62.79	1091129	232.01	-76.3913	37.041
191755117	2019	6/23/2019 5:00	821	8:21	C	C	0	0	0	1	1	0	0	2	1. Rear End	RE	No	1. No Adve	2. Daylight	Day	1. Dry	Dry	11. Interse	1. Straight	2. Blacktop	1. No Defe	3. Two-Wa	4. Four App	3. Traffic S	1. Yes - Wc	2. No			3. No	20. Motor V	1. On Roac	No	No	Belted	No	No	No	No	No	No	No	No	No	No		NOT_RD	Urban Inte	No	No	Yes	No	5. Hampto	114	114. City o	3-Principal	4-Two-Way	Urban	NonVDOT	5	3. City or T	Hampton F	HAMP	R-VA US00258EB		62.21	253136	217	-76.4023	37.03865
193625083	2019	5/1/2019 5:00	1700	17:00	O	PDO	0	0	0	0	0	0	0	2	4. Sideswipe - Same Direction	SSS	No	1. No Adve	2. Daylight	Day	1. Dry	Dry	1. Main-Lir	1. Straight	2. Blacktop	1. No Defe	2. Two-Wa	3. Three Ap	6. Traffic L	1. Yes - Wc	2. No			3. No	20. Motor V	1. On Roac	No	No	Belted	No	No	No	No	No	No	No	No	No	No		NOT_RD	Urban Inte	Yes	No	Yes	No	5. Hampto	114	114. City o	4-Minor Art	3-Two-Way	Urban	NonVDOT	5	3. City or T	Hampton F	HAMP	R-VA SR00152EB		3.04	253066	189.41	-76.413	37.03906
191755132	2019	6/21/2019 5:00	1811	18:11	A	A	0	1	0	1	2	0	0	2	3. Head On	HO	No	1. No Adve	2. Daylight	Day	1. Dry	Dry	9. Within In	1. Straight	2. Blacktop	1. No Defe	1. Two-Wa	2. Two App	1. No Traffi	6. No Traffi	2. No			3. No	20. Motor V	1. On Roac	No	No	Belted	No	No	No	No	No	No	No	No	No	No		NOT_RD	Urban Inte	No	Yes	Yes	No	5. Hampto	114	114. City o	7-Local (J,(	3-Two-Way	Urban	NonVDOT	5	3. City or T	Hampton F	HAMP	S-VA114NP MYRA DR		0.13			-76.4135	37.01379
191755133	2019	6/23/2019 5:00	1159	11:59	C	C	0	0	0	1	1	0	0	2	4. Sideswipe - Same Direction	SSS	No	1. No Adve	2. Daylight	Day	1. Dry	Dry	1. Main-Lir	1. Straight	2. Blacktop	1. No Defe	1. Two-Wa	1. Not at In	1. No Traffi	6. No Traffi	2. No			3. No	20. Motor V	1. On Roac	No	No	Belted	No	Yes	No	No	No	Yes	No	No	No	No		NOT_RD	Not Interse	No	No	Yes	No	5. Hampto	114	114. City o	7-Local (J,(	3-Two-Way	Urban	NonVDOT	5	3. City or T	Hampton F	HAMP	S-VA114NP TODDS LN		2.72	253136	373.36	-76.4025	37.03949
191755210	2019	6/15/2019 5:00	1518	15:18	O	PDO	0	0	0	0	0	0	0	2	1. Rear End	RE	No	1. No Adve	2. Daylight	Day	1. Dry	Dry	8. Non-Inte	1. Straight	2. Blacktop	1. No Defe	1. Two-Wa	1. Not at In	1. No Traffi	6. No Traffi	2. No			3. No	6. Parked V	4. Roadsid	Yes	No	Belted	No	Yes	No	No	No	No	No	No	No	No		RD_UNKN	Not Interse	No	No	Yes	No	5. Hampto	114	114. City o	7-Local (J,(	3-Two-Way	Urban	NonVDOT	5	3. City or T	Hampton F	HAMP	S-VA114PR NEWPORT NEWS AVE		1.03			-76.368	37.02187
191755236	2019	6/16/2019 5:00	1208	12:08	O	PDO	0	0	0	0	0	0	0	2	2. Angle	ANG	No	1. No Adve	2. Daylight	Day	1. Dry	Dry	9. Within In	1. Straight	2. Blacktop	1. No Defe	1. Two-Wa	4. Four App	4. Stop Sig	1. Yes - Wc	2. No			3. No	20. Motor V	1. On Roac	No	No	Belted	No	No	No	No	No	No	No	No	No	No		NOT_RD	Urban Inte	No	Yes	Yes	No	5. Hampto	114	114. City o	7-Local (J,(	3-Two-Way	Urban	NonVDOT	5	3. City or T	Hampton F	HAMP	S-VA114PR HUFFMAN DR		0			-76.3427	37.03877
191755256	2019	6/21/2019 5:00	1317	13:17	O	PDO	0	0	0	0	0	0	0	2	4. Sideswipe - Same Direction	SSS	No	1. No Adve	2. Daylight	Day	1. Dry	Dry	8. Non-Inte	3. Grade - S	2. Blacktop	1. No Defe	3. Two-Wa	1. Not at In	6. Traffic L	1. Yes - Wc	2. No			3. No	20. Motor V	1. On Roac	No	No	Belted	No	No	No	No	No	Yes	No	No	No	No		NOT_RD	Not Interse	No	No	Yes	No	5. Hampto	114	114. City o	1-Interstat	4-Two-Way	Urban	VDOT Inter	5	1. State Hv	Hampton F	HAMP	R-VA IS00064EB		267.67			-76.3311	37.02545
191765070	2019	6/21/2019 5:00	1930	19:30	A	A	0	1	0	2	3	0	0	3	5. Sideswipe - Opposite Direction	SSO	No	1. No Adve	2. Daylight	Day	1. Dry	Dry	1. Main-Lir	3. Grade - S	2. Blacktop	1. No Defe	1. Two-Wa	1. Not at In	4. Stop Sig	1. Yes - Wc	2. No			3. No	20. Motor V	1. On Roac	No	No	Belted	No	Yes	No	No	No	No	No	Yes	No	Yes	10	NOT_RD	Not Interse	No	Yes	Yes	No	5. Hampto	114	114. City of Hampton			Urban	NonVDOT	5	3. City or T	Hampton F	HAMP	U-VA114SC99999UK					-76.3931	37.04408
191765072	2019	6/24/2019 5:00	1649	16:49	O	PDO	0	0	0	0	0	0	0	2	1. Rear End	RE	No	1. No Adve	2. Daylight	Day	1. Dry	Dry	11. Interse	1. Straight	2. Blacktop	1. No Defe	3. Two-Wa	4. Four App	3. Traffic S	1. Yes - Wc	2. No			3. No	20. Motor V	1. On Roac	No	No	Belted	No	No	No	No	No	No	No	No	No	No		NOT_RD	Urban Inte	No	No	Yes	No	5. Hampto	114	114. City o	3-Principal	4-Two-Way	Urban	NonVDOT	5	3. City or T	Hampton F	HAMP	R-VA US00258EB		66.82	253152	171.94	-76.3257	37.03365
172795127	2017	10/5/2017 5:00	1002	10:02	C	C	0	0	0	2	2	0	0	3	1. Rear End	RE	No	1. No Adve	2. Daylight	Day	1. Dry	Dry	1. Main-Lir	1. Straight	2. Blacktop	1. No Defe	3. Two-Wa	1. Not at In	3. Traffic S	1. Yes - Wc	2. No			3. No	20. Motor V	1. On Roac	No	No	Belted	No	Yes	No	No	No	No	Yes	No	No	No		NOT_RD	Not Interse	No	Yes	Yes	No	5. Hampto	114	114. City o	3-Principal	4-Two-Way	Urban	NonVDOT	5	3. City or T	Hampton F	HAMP	R-VA SR00134EB		6.81	756260	477.45	-76.4007	37.06195
191765074	2019	6/24/2019 5:00	1601	16:01	O	PDO	0	0	0	0	0	0	0	2	3. Head On	HO	No	1. No Adve	2. Daylight	Day	1. Dry	Dry	1. Main-Lir	1. Straight	2. Blacktop	1. No Defe	1. Two-Wa	1. Not at In	1. No Traffi	6. No Traffi	2. No			1. Yes	20. Motor V	1. On Roac	No	No	Belted	No	No	No	No	No	Yes	No	No	No	No		RD_UNKN	Not Interse	Yes	No	Yes	No	5. Hampto	114	114. City o	7-Local (J,(	3-Two-Way	Urban	NonVDOT	5	3. City or T	Hampton F	HAMP	S-VA114PR SACRAMENTO DR		0.11			-76.3832	37.06737
191765123	2019	6/23/2019 5:00	1159	11:59	O	PDO	0	0	0	0	0	0	0	3	1. Rear End	RE	No	1. No Adve	2. Daylight	Day	1. Dry	Dry	1. Main-Lir	3. Grade - S	2. Blacktop	1. No Defe	4. One-Wa	1. Not at In	6. Traffic L	1. Yes - Wc	2. No			3. No	20. Motor V	1. On Roac	No	No	Belted	No	No	No	No	No	No	No	No	No	No		NOT_RD	Not Interse	Yes	No	Yes	No	5. Hampto	114	114. City o	1-Interstat	4-Two-Way	Urban	VDOT Inter	5	1. State Hv	Hampton F	HAMP	R-VA IS00064EB		269.82			-76.3155	36.99736
191765155	2019	6/25/2019 5:00	644	6:44	O	PDO	0	0	0	0	0	0	0	2	1. Rear End	RE	No	1. No Adve	2. Daylight	Day	1. Dry	Dry	8. Non-Inte	1. Straight	1. Concret	1. No Defe	3. Two-Wa	1. Not at In	6. Traffic L	1. Yes - Wc	2. No			3. No	20. Motor V	1. On Roac	No	No	Belted	No	Yes	Yes	No	No	No	No	No	No	Yes	8	NOT_RD	Not Interse	No	No	Yes	No	5. Hampto	114	114. City o	1-Interstat	4-Two-Way	Urban	VDOT Inter	5	1. State Hv	Hampton F	HAMP	R-VA IS00064EB		264.52			-76.3856	37.034
201145087	2020	3/21/2020 5:00	1812	18:12	C	C	0	0	0	2	2	0	0	2	4. Sideswipe - Same Direction	SSS	No	1. No Adve	2. Daylight	Day	1. Dry	Dry	1. Main-Lir	1. Straight	2. Blacktop	1. No Defe	3. Two-Wa	1. Not at In	1. No Traffi	6. No Traffi	2. No			3. No	20. Motor V	1. On Roac	No	No	Belted	No	No	No	No	No	No	No	No	No	No		NOT_RD	Not Interse	Yes	No	Yes	No	5. Hampto	114	114. City o	3-Principal	4-Two-Way	Urban	NonVDOT	5	3. City or T	Hampton F	HAMP	R-VA SR00134WB		6.81	756260	484.01	-76.4005	37.06193
191765398	2019	6/24/2019 5:00	1900	19:00	B	B	0	0	2	0	2	0	0	5	1. Rear End	RE	No	1. No Adve	2. Daylight	Day	1. Dry	Dry	8. Non-Inte	1. Straight	2. Blacktop	1. No Defe	3. Two-Wa	1. Not at In	6. Traffic L	1. Yes - Wc	2. No			3. No	20. Motor V	1. On Roac	No	No	Belted	No	No	No	No	No	No	No	No	No	Yes	10	NOT_RD	Not Interse	Yes	No	Yes	No	5. Hampto	114	114. City o	1-Interstat	4-Two-Way	Urban	VDOT Inter	5	1. State Hv	Hampton F	HAMP	R-VA IS00064WB		267.92			-76.3298	37.02392
191775043	2019	6/24/2019 5:00	2245	22:45	O	PDO	0	0	0	0	0	0	0	3	1. Rear End	RE	No	1. No Adve	4. Darknes	Night	1. Dry	Dry	8. Non-Inte	3. Grade - S	1. Concret	1. No Defe	3. Two-Wa	1. Not at In	6. Traffic L	1. Yes - Wc	2. No			3. No	20. Motor V	1. On Roac	No	No	Belted	No	No	No	No	Yes	No	No	No	No	Yes	10	NOT_RD	Not Interse	No	No	Yes	Yes	5. Hampto	114	114. City o	1-Interstat	4-Two-Way	Urban	VDOT Inter	5	1. State Hv	Hampton F	HAMP	R-VA IS00064WB		266.46			-76.3497	37.03461
191775109	2019	6/24/2019 5:00	2007	20:07	C	C	0	0	0	1	1	0	0	2	4. Sideswipe - Same Direction	SSS	No	1. No Adve	3. Dusk	Day	1. Dry	Dry	10. Interse	1. Straight	2. Blacktop	1. No Defe	2. Two-Wa	2. Two App	4. Stop Sig	1. Yes - Wc	2. No			3. No	20. Motor V	1. On Roac	No	No	Belted	No	No	No	No	No	No	No	No	No	No		NOT_RD	Urban Inte	No	No	Yes	No	5. Hampto	114	114. City o	7-Local (J,(	3-Two-Way	Urban	NonVDOT	5	3. City or T	Hampton F	HAMP	S-VA114NP HAMPTON CLUB DR		0.17			-76.4017	37.05374
201885262	2020	6/29/2020 5:00	933	9:33	C	C	0	0	0	2	2	0	0	2	4. Sideswipe - Same Direction	SSS	No	1. No Adve	2. Daylight	Day	1. Dry	Dry	8. Non-Inte	1. Straight	2. Blacktop	1. No Defe	1. Two-Wa	1. Not at In	6. Traffic L	1. Yes - Wc	2. No			3. No	20. Motor V	1. On Roac	No	No	Belted	No	No	No	No	No	No	No	No	No	No		NOT_RD	Urban Inte	No	No	Yes	No	5. Hampto	114	114. City o	4-Minor Art	3-Two-Way	Urban	NonVDOT	5	3. City or T	Hampton F	HAMP	R-VA SR00152EB		3.04	253066	237.02	-76.4129	37.0391
180975061	2018	3/31/2018 5:00	158	1:58	O	PDO	0	0	0	0	0	0	0	1	16. Other	OTHR	No	1. No Adve	5. Darknes	Night	1. Dry	Dry	10. Interse	2. Curve - L	2. Blacktop	1. No Defe	3. Two-Wa	3. Three Ap	6. Traffic L	1. Yes - Wc	2. No			3. No	13. Curb	1. On Roac	No	No	Belted	No	Yes	No	No	No	Yes	No	No	No	Yes	5	NOT_RD	VDOT Inter	No	No	Yes	Yes	5. Hampto	114	114. City o	4-Minor Art	3-Two-Way	Urban	NonVDOT	5	3. City or T	Hampton F	HAMP	S-VA114PR ABERDEEN RD		0.75	253368	20.96	-76.4022	37.00806
180305195	2018	1/29/2018 5:00	2159	21:59	O	PDO	0	0	0	0	0	0	0	2	2. Angle	ANG	No	5. Rain	4. Darknes	Night	2. Wet	Wet	11. Interse	2. Curve - L	2. Blacktop	1. No Defe	3. Two-Wa	4. Four App	3. Traffic S	1. Yes - Wc	2. No			3. No	20. Motor V	1. On Roac	Yes	No	Belted	No	Yes	Yes	No	No	No	No	No	No	No		NOT_RD	VDOT Inter	No	No	Yes	Yes	5. Hampto	114	114. City o	5-Major Co	3-Two-Way	Urban	NonVDOT	5	3. City or T	Hampton F	HAMP	S-VA114NP PINE CHAPEL RD		0.42	253353	143.25	-76.3863	37.03758
191775163	2019	6/11/2019 5:00	1851	18:51	C	C	0	0	0	3	3	0	0	2	1. Rear End	RE	No	1. No Adve	3. Dusk	Day	1. Dry	Dry	8. Non-Inte	1. Straight	2. Blacktop	1. No Defe	1. Two-Wa	1. Not at In	6. Traffic L	1. Yes - Wc	2. No			3. No	20. Motor V	1. On Roac	No	No	Belted	No	Yes	No	No	No	No	No	No	No	No		NOT_RD	Not Interse	No	No	Yes	No	5. Hampto	114	114. City o	5-Major Co	3-Two-Way	Urban	NonVDOT	5	3. City or T	Hampton F	HAMP	S-VA114NP E LITTLE BACK RIVER RD		0.13			-76.3458	37.05464
202605261	2020	9/10/2020 5:00	1312	13:12	C	C	0	0	0	2	2	0	0	2	1. Rear End	RE	No	1. No Adve	2. Daylight	Day	1. Dry	Dry	1. Main-Lir	1. Straight	2. Blacktop	1. No Defe	3. Two-Wa	2. Two App	3. Traffic S	1. Yes - Wc	2. No			3. No	20. Motor V	1. On Roac	No	No	Belted	No	Yes	No	No	No	No	No	No	No	No		NOT_RD	VDOT Inter	No	No	Yes	No	5. Hampto	114	114. City o	3-Principal	4-Two-Way	Urban	NonVDOT	5	3. City or T	Hampton F	HAMP	R-VA SR00143NB		2.12	1062047	131.03	-76.3283	37.02356
191775182	2019	6/25/2019 5:00	1315	13:15	A	A	0	1	0	0	1	0	0	2	5. Sideswipe - Opposite Direction	SSO	No	1. No Adve	2. Daylight	Day	1. Dry	Dry	1. Main-Lir	8. Dip - Cu	2. Blacktop	1. No Defe	1. Two-Wa	1. Not at In	1. No Traffi	6. No Traffi	2. No			3. No	20. Motor V	1. On Roac	No	No	Belted	No	No	No	No	No	No	No	Yes	No	No		RD UNKN	Not Interse	Yes	No	Yes	No	5. Hampto	114	114. City o	5-Major Co	3-Two-Way	Urban	NonVDOT	5	3. City or T	Hampton F	HAMP	S-VA114PR SEMPLE FARM RD		0.65			-76.403	37.08533
191775205	2019	6/26/2019 5:00	844	8:44	A	A	0	1	0	0	1	0	0	2	1. Rear End	RE	No	1. No Adve	2. Daylight	Day	1. Dry	Dry	8. Non-Inte	1. Straight	1. Concret	1. No Defe	3. Two-Wa	1. Not at In	6. Traffic L	1. Yes - Wc	2. No			3. No	20. Motor V	1. On Roac	No	No	Belted	No	No	No	No	No	No	No	No	No	No		NOT_RD	Not Interse	No	No	Yes	No	5. Hampto	114	114. City o	1-Interstat	4-Two-Way	Urban	VDOT Inter	5	1. State Hv	Hampton F	HAMP	R-VA IS00064EB		269.39			-76.3198	37.00229
191785098	2019	6/23/2019 5:00	2025	20:25	B	B	0	0	1	6	7	0	0	3	1. Rear End	RE	No	1. No Adve	4. Darknes	Night	1. Dry	Dry	1. Main-Lir	1. Straight	2. Blacktop	1. No Defe	3. Two-Wa	1. Not at In	3. Traffic S	1. Yes - Wc	2. No			3. No	20. Motor V	1. On Roac	No	No	Belted	No	Yes	No	No	No	Yes	No	No	No	No		NOT_RD	Urban Inte	No	No	Yes	Yes	5. Hampto	114	114. City o	7-Local (J,(	3-Two-Way	Urban	NonVDOT	5	3. City or T	Hampton F	HAMP	S-VA114NP HOPE ST S		0.3	1061875	5.59	-76.3212	37.01764
193085322	2019	10/17/2019 5:00	1854	18:54	B	B	0	0	1	0	1	0	0	1	8. Non-Collision	NC	No	1. No Adve	4. Darknes	Night	1. Dry	Dry	9. Within In	1. Straight	2. Blacktop	1. No Defe	2. Two-Wa	3. Three Ap	3. Traffic S	1. Yes - Wc	2. No			3. No	26. Unknow	1. On Roac	No	No	Belted	No	No	No	No	No	No	No	Yes	No	Yes	13	NOT_RD	VDOT Inter	No	No	Yes	Yes	5. Hampto	114	114. City o	3-Principal	4-Two-Way	Urban	NonVDOT	5	3. City or T	Hampton F	HAMP	R-VA SR00143NB		2.13	1062047	87.38	-76.3285	37.02358
191785170	2019	6/26/2019 5:00	1735	17:35	O	PDO	0	0	0	0	0	0	0	2	2. Angle	ANG	No	1. No Adve	2. Daylight	Day	1. Dry	Dry	9. Within In	1. Straight	2. Blacktop	1. No Defe	2. Two-Wa	4. Four App	4. Stop Sig	1. Yes - Wc	2. No			3. No	20. Motor V	1. On Roac	No	No	Belted	No	No	No	No	No	No	No	No	No	No		NOT_RD	VDOT Inter	No	No	Yes	No	5. Hampto	114	114. City o	5-Major Co	3-Two-Way	Urban	NonVDOT	5	3. City or T	Hampton F	HAMP	S-VA114NP OLD BUCKROE RD		1.09	253522	5.17	-76.31	37.03403
191785171	2019	6/18/2019 5:00	639	6:39	O	PDO	0	0	0	0	0	0	0	2	4. Sideswipe - Same Direction	SSS	No	1. No Adve	2. Daylight	Day	1. Dry	Dry	11. Interse	1. Straight	2. Blacktop	1. No Defe	1. Two-Wa	4. Four App	1. No Traffi	6. No Traffi	2. No			3. No	20. Motor V	1. On Roac	No	No	Belted	No	Yes	No	No	No	No	No	No	No	No		NOT_RD	Urban Inte	No	No	Yes	No	5. Hampto	114	114. City o	7-Local (J,(	3-Two-Way	Urban	NonVDOT	5	3. City or T	Hampton F	HAMP	S-VA114PR LEE ST		0.2	1068986	304.48	-76.3535	37.02268
191785172	2019	6/23/2019 5:00	2355	23:55	C	C	0	0	0	1	1	0	0	2	5. Sideswipe - Opposite Direction	SSO	No	1. No Adve	4. Darknes	Night	1. Dry	Dry	8. Non-Inte	1. Straight	2. Blacktop	1. No Defe	1. Two-Wa	1. Not at In	6. Traffic L	1. Yes - Wc	2. No			3. No	6. Parked V	1. On Roac	No	No	Belted	No	Yes	Yes	No	No	No	No	No	No	No		RD UNKN	Not Interse	No	No	Yes	Yes	5. Hampto	114	114. City o	7-Local (J,(	3-Two-Way	Urban	NonVDOT	5	3. City or T	Hampton F	HAMP	S-VA114NP DOWNING ST		0.25			-76.3724	37.01808
191795053	2019	6/20/2019 5:00	1607	16:07	O	PDO	0	0	0	0	0	0	0	2	4. Sideswipe - Same Direction	SSS	No	1. No Adve	2. Daylight	Day	1. Dry	Dry	8. Non-Inte	1. Straight	1. Concret	1. No Defe	3. Two-Wa	1. Not at In	6. Traffic L	1. Yes - Wc	2. No			3. No	20. Motor V	2. Shoulde	No	No	Belted	No	No	No	No	No	No	No	No	No	No		NOT_RD	Not Interse	No	Yes	Yes	No	5. Hampto	114	114. City o	1-Interstat	4-Two-Way	Urban	VDOT Inter	5	1. State Hv	Hampton F	HAMP	R-VA IS00064EB		267.48			-76.3331	37.02838
191795069	2019	6/25/2019 5:00	1354	13:54	B	B	0	0	1	0	1	0	0	3	1. Rear End	RE	No	1. No Adve	2. Daylight	Day	1. Dry	Dry	1. Main-Lir	3. Grade - S	2. Blacktop	1. No Defe	4. One-Wa	1. Not at In	6. Traffic L	1. Yes - Wc	2. No			3. No	20. Motor V	1. On Roac	No	No	Belted	No	No	No	No	No	No	No	No	No	No		NOT_RD	Not Interse	No	No	Yes	No	5. Hampto	114	114. City o	1-Interstat	4-Two-Way	Urban	VDOT Inter	5	1. State Hv	Hampton F	HAMP	R-VA IS00064EB		268.42			-76.327	37.01577
222375561	2022	7/13/2022 5:00	442	4:42	B	B	0	0	1	0	1	0	0	1	9. Fixed Object - Off Road	FOOR	No	1. No Adve	5. Darknes	Night	1. Dry	Dry	1. Main-Lir	1. Straight	2. Blacktop	1. No Defe	1. Two-Wa	1. Not at In	6. Traffic L	1. Yes - Wc	2. No			3. No	2. Trees	4. Roadsid	No	No	Unbelted	No	No	No	No	No	Yes	No	No	No	Yes	5	RD_LEFT	Not Interse	No	No	Yes	Yes	5. Hampto	114	114. City o	4-Minor Art	3-Two-Way	Urban	NonVDOT	5	3. City or T	Hampton F	HAMP	R-VA SR00152EB		3.05	253066	268.75	-76.4128	37.03913
193525333	2019	6/26/2019 5:00	1700	17:00	B	B	0	0	1	0	1	0	0	2	4. Sideswipe - Same Direction	SSS	No	1. No Adve	2. Daylight	Day	1. Dry	Dry	8. Non-Inte	1. Straight	1. Concret	1. No Defe	1. Two-Wa	1. Not at In	6. Traffic L	1. Yes - Wc	2. No			3. No	20. Motor V	1. On Roac	No	No	Belted	No	No	No	No	No	No	No	No	No	No		NOT_RD	Urban Inte	No	Yes	Yes	No	5. Hampto	114	114. City o	4-Minor Art	4-Two-Way	Urban	NonVDOT	5	3. City or T	Hampton F	HAMP	R-VA SR00169SB		1.08	1061115	189.89	-76.3088	37.03076
191795244	2019	6/28/2019 5:00	701	7:01	O	PDO	0	0	0	0	0	0	0	2	1. Rear End	RE	No	1. No Adve	2. Daylight	Day	1. Dry	Dry	7. Other lo	1. Straight	2. Blacktop	1. No Defe	3. Two-Wa	4. Four App	8. Yield Sig	1. Yes - Wc	2. No			3. No	20. Motor V	1. On Roac	No	No	Belted	No	No	No	No	No	No	No	No	No	No		NOT_RD	Urban Inte	No	No	Yes	No	5. Hampto	114	114. City o	7-Local (J,(	3-Two-Way	Urban	NonVDOT	5	3. City or T	Hampton F	HAMP	S-VA114NP COLISEUM DR		0.84	754224	179.43	-76.3889	37.04195
191795245	2019	6/27/2019 5:00	1527	15:27	C	C	0	0	0	1	1	0	0	3	1. Rear End	RE	No	1. No Adve	2. Daylight	Day	1. Dry	Dry	10. Interse	1. Straight	2. Blacktop	1. No Defe	3. Two-Wa	2. Two App	6. Traffic L	1. Yes - Wc	2. No			3. No	20. Motor V	1. On Roac	No	No	Belted	No	No	No	No	No	No	No	No	No	No		NOT_RD	Urban Inte	No	Yes	Yes	No	5. Hampto	114	114. City o	3-Principal	4-Two-Way	Urban	NonVDOT	5	3. City or T	Hampton F	HAMP	R-VA US00258WB		61.36			-76.4162	37.03356
191795354	2019	6/25/2019 5:00	535	5:35	O	PDO	0	0	0	0	0	0	0	1	9. Fixed Object - Off Road	FOOR	No	1. No Adve	2. Daylight	Day	1. Dry	Dry	3. Gore Are	2. Curve - L	1. Concret	1. No Defe	4. One-Wa	1. Not at In	9. One Wa	1. Yes - Wc	2. No			3. No	9. Impact (	5. Gore	No	No	Belted	No	No	No	No	Yes	No	No	No	No	Yes	5	RD_LEFT	Not Interse	No	No	Yes	No	5. Hampto	114	114. City o	1-Interstat	4-Two-Way	Urban	VDOT Inter	5	1. State Hv	Hampton F	HAMP	R-VA IS00064WB		262.93			-76.4051	37.0502
191795364	2019	6/26/2019 5:00	1518	15:18	O	PDO	0	0	0	0	0	0	0	2	1. Rear End	RE	No	1. No Adve	2. Daylight	Day	1. Dry	Dry	8. Non-Inte	1. Straight	1. Concret	1. No Defe	3. Two-Wa	1. Not at In	6. Traffic L	1. Yes - Wc	2. No			3. No	20. Motor V	1. On Roac	No	No	Belted	No	No	No	No	No	No	Yes	No	No	No		RD UNKN	Not Interse	No	No	Yes	No	5. Hampto	114	114. City o	1-Interstat	4-Two-Way	Urban	VDOT Inter	5	1. State Hv	Hampton F	HAMP	R-VA IS00064EB		267.73			-76.3306	37.02472
191805015	2019	6/20/2019 5:00	1909	19:09	O	PDO	0	0	0	0	0	0	0	1	9. Fixed Object - Off Road	FOOR	No	5. Rain	2. Daylight	Day	2. Wet	Wet	5. On Entra	4. Grade - C	1. Concret	1. No Defe	4. One-Wa	1. Not at In	6. Traffic L	1. Yes - Wc	2. No			3. No	2. Trees	1. On Roac	No	No	Belted	No	Yes	No	No	No	Yes	No	No	No	Yes	1	RD_LEFT	Not Interse	No	No	No	No	5. Hampto	114	114. City o	1-Interstat	1-One-Way	Urban	VDOT Inter	5	1. State Hv	Hampton F	HAMP	R-VA IS00064EB	RMP261.00B	0.26			-76.4197	37.05867
191805021	2019	6/22/2019 5:00	1749	17:49	A	A	0	1	0	0	1	0	0	1	9. Fixed Object - Off Road	FOOR	No	1. No Adve	2. Daylight	Day	1. Dry	Dry	8. Non-Inte	1. Straight	1. Concret	1. No Defe	3. Two-Wa	1. Not at In	6. Traffic L	1. Yes - Wc	2. No			3. No	39. Fell/Ju	1. On Roac	No	No	Unbelted	No	No	No	No	No	No	No	No	No	No		RD UNKN	Not Interse	No	No	Yes	No	5. Hampto	114	114. City o	1-Interstat	4-Two-Way	Urban	VDOT Inter	5	1. State Hv	Hampton F	HAMP	R-VA IS00664WB		2.39			-76.3989	37.00823
191805059	2019	6/27/2019 5:00	1246	12:46	B	B	0	0	1	1	2	0	0	2	4. Sideswipe - Same Direction	SSS	No	1. No Adve	2. Daylight	Day	1. Dry	Dry	8. Non-Inte	5. Hillcrest	1. Concret	1. No Defe	3. Two-Wa	1. Not at In	6. Traffic L	1. Yes - Wc	2. No			3. No	11. Jersey	1. On Roac	No	No	Belted	No	No	No	No	No	No	Yes	No	No	Yes	5	NOT_RD	Not Interse	No	No	Yes	No	5. Hampto	114	114. City o	1-Interstat	4-Two-Way	Urban	VDOT Inter	5	1. State Hv	Hampton F	HAMP	R-VA IS00064EB		267.38			-76.3344	37.02948
191805122	2019	6/28/2019 5:00	1500	15:00	O	PDO	0	0	0	0	0	0	0	2	1. Rear End	RE	No	1. No Adve	2. Daylight	Day	1. Dry	Dry	8. Non-Inte	1. Straight	1. Concret	1. No Defe	3. Two-Wa	1. Not at In	6. Traffic L	1. Yes - Wc	2. No			3. No	20. Motor V	1. On Roac	No	No	Belted	No	Yes	No	No	No	No	No	No	No	No		NOT_RD	Not Interse	No	No	Yes	No	5. Hampto	114	114. City o	1-Interstat	4-Two-Way	Urban	VDOT Inter	5	1. State Hv	Hampton F	HAMP	R-VA IS00064EB		267.61			-76.3317	37.02633
191805194	2019	6/26/2019 5:00	844	8:44	O	PDO	0	0	0	0	0	0	0	2	1. Rear End	RE	No	1. No Adve	2. Daylight	Day	1. Dry	Dry	8. Non-Inte	1. Straight	1. Concret	1. No Defe	4. One-Wa	1. Not at In	6. Traffic L	1. Yes - Wc	2. No			3. No	20. Motor V	1. On Roac	No	No	Belted	No	No	No	No	No	No	No	No	No	No		NOT_RD	Not Interse	No	No	Yes	No	5. Hampto	114	114. City o	1-Interstat	4-Two-Way	Urban	VDOT Inter	5	1. State Hv	Hampton F	HAMP	R-VA IS00064EB		269.38			-76.3199	37.00244
191805201	2019	6/28/2019 5:00	1600	16:00	O	PDO	0	0	0	0	0	0	0	2	1. Rear End	RE	No	1. No Adve	2. Daylight	Day	1. Dry	Dry	8. Non-Inte	1. Straight	1. Concret	1. No Defe	3. Two-Wa	1. Not at In	6. Traffic L	1. Yes - Wc	2. No			3. No	20. Motor V	1. On Roac	No	No	Belted	No	No	No	No	No	No	No	No	No	Yes	15	NOT_RD	Not Interse	Yes	No	Yes	No	5. Hampto	114	114. City o	1-Interstat	4-Two-Way	Urban	VDOT Inter	5	1. State Hv	Hampton F	HAMP	R-VA IS00064WB		263.75			-76.3948	37.04072
191805213	2019	6/29/2019 5:00	1400	14:00	O	PDO	0	0	0	0	0	0	0	3	1. Rear End	RE	No	1. No Adve	2. Daylight	Day	1. Dry	Dry	8. Non-Inte	1. Straight	2. Blacktop	1. No Defe	3. Two-Wa	1. Not at In	6. Traffic L	1. Yes - Wc	2. No			3. No	20. Motor V	1. On Roac	No	No	Belted	No	No	No	No	No	No	Yes	No	No	Yes	15	NOT_RD	Not Interse	No	No	Yes	No	5. Hampto	114	114. City o	1-Interstat	4-Two-Way	Urban	VDOT Inter	5	1. State Hv	Hampton F	HAMP	R-VA IS00064EB		267.89			-76.329	37.0225
191815015	2019	6/27/2019 5:00	1350	13:50	O	PDO	0	0	0	0	0	0	0	2	1. Rear End	RE	No	1. No Adve	2. Daylight	Day	1. Dry	Dry	8. Non-Inte	3. Grade - S	2. Blacktop	1. No Defe	3. Two-Wa	1. Not at In	6. Traffic L	1. Yes - Wc	2. No			3. No	20. Motor V	1. On Roac	No	No	Belted	No	Yes	No	No	No	No	No	No	No	No		NOT_RD	Not Interse	No	No	Yes	No	5. Hampto	114	114. City o	1-Interstat	4-Two-Way	Urban	VDOT Inter	5	1. State Hv	Hampton F	HAMP	R-VA IS00064EB		267.74			-76.3304	37.02451
191815075	2019	6/27/2019 5:00	1220	12:20	O	PDO	0	0	0	0	0	0	0	2	1. Rear End	RE	No	1. No Adve	2. Daylight	Day	1. Dry	Dry	8. Non-Inte	1. Straight	2. Blacktop	1. No Defe	3. Two-Wa	1. Not at In	6. Traffic L	1. Yes - Wc	2. No			3. No	20. Motor V	1. On Roac	No	No	Belted	No	Yes	No	No	No	No	No	No	No	No		NOT_RD	Not Interse	No	No	Yes	No	5. Hampto	114	114. City o	1-Interstat	4-Two-Way	Urban	VDOT Inter	5	1. State Hv	Hampton F	HAMP	R-VA IS00064EB		269.22			-76.3207	37.00476
191815110	2019	6/27/2019 5:00	1326	13:26	O	PDO	0	0	0	0	0	0	0	3	1. Rear End	RE	No	1. No Adve	2. Daylight	Day	1. Dry	Dry	8. Non-Inte	1. Straight	1. Concret	1. No Defe	3. Two-Wa	1. Not at In	6. Traffic L	1. Yes - Wc	2. No			3. No	20. Motor V	1. On Roac	No	No	Belted	No	No	No	No	No	No	No	No	No	No		NOT_RD	Not Interse	No	No	Yes	No	5. Hampto	114	114. City o	1-Interstat	4-Two-Way	Urban	VDOT Inter	5	1. State Hv	Hampton F	HAMP	R-VA IS00064EB		268.61			-76.3244	37.01324
191815208	2019	6/27/2019 5:00	0	00:00	O	PDO	0	0	0	0	0	0	0	1	9. Fixed Object - Off Road	FOOR	No	1. No Adve	4. Darknes	Night	1. Dry	Dry	5. On Entra	2. Curve - L	1. Concret	1. No Defe	4. One-Wa	1. Not at In	9. One Wa	1. Yes - Wc	2. No			3. No	5. Guard R	2. Shoulde	No	No	Belted	No	No	No	No	Yes	No	No	No	No	Yes	5	RD_LEFT	Not Interse	No	No	Yes	Yes	5. Hampto	114	114. City o	3-Principal	4-Two-Way	Urban	NonVDOT	5	3. City or T	Hampton F	HAMP	R-VA US00258WB		62.59			-76.3959	37.04017
191545182	2019	5/31/2019 5:00	1439	14:39	O	PDO	0	0	0	0	0	0	0	2	2. Angle	ANG	No	1. No Adve	2. Daylight	Day	1. Dry	Dry	9. Within In	1. Straight	2. Blacktop	1. No Defe	3. Two-Wa	4. Four App	3. Traffic S	1. Yes - Wc	2. No			3. No	20. Motor V	1. On Roac	No	No	Belted	No	No	No	No	No	No	No	No	No	No		NOT_RD	VDOT Inter	Yes	Yes	Yes	No	5. Hampto	114	114. City o	4-Minor Art	4-Two-Way	Urban	NonVDOT	5	3. City or T	Hampton F	HAMP	S-VA114PR LASALLE AVE		1.54	253087	46.75	-76.3632	37.02495
191825120	2019	6/29/2019 5:00	846	8:46	C	C	0	0	0	1	1	0	0	2	15. Backed Into	BI	No	1. No Adve	2. Daylight	Day	1. Dry	Dry	10. Interse	1. Straight	2. Blacktop	1. No Defe	1. Two-Wa	3. Three Ap	3. Traffic S	1. Yes - Wc	2. No			3. No	20. Motor V	1. On Roac	No	No	Belted	No	No	No	No	No	No	No	No	No	No		NOT_RD	Urban Inte	No	No	Yes	No	5. Hampto	114	114. City o	4-Minor Art	3-Two-Way	Urban	NonVDOT	5	3. City or T	Hampton F	HAMP	R-VA SR00351EB		3.79	253176	5.04	-76.3758	37.01898
191825121	2019	6/20/2019 5:00	1501	15:01	C	C	0	0	0	2	2	0	0	2	2. Angle	ANG	No	1. No Adve	2. Daylight	Day	1. Dry	Dry	6. Intersec	1. Straight	2. Blacktop	1. No Defe	1. Two-Wa	2. Two App	3. Traffic S	1. Yes - Wc	2. No			3. No	20. Motor V	1. On Roac	No	No	Belted	No	No	No	No	No	No	No	No	No	No		NOT_RD	Urban Inte	Yes	No	No	No	5. Hampto	114	114. City o	3-Principal	1-One-Way	Urban	NonVDOT	5	3. City or T	Hampton F	HAMP	R-VA US00258WB	RMP065.00B	0.06	253165	0	-76.3481	37.04397
191825136	2019	6/30/2019 5:00	2004	20:04	C	C	0	0	0	2	2	0	0	2	4. Sideswipe - Same Direction	SSS	No	1. No Adve	3. Dusk	Day	1. Dry	Dry	10. Interse	1. Straight	2. Blacktop	1. No Defe	1. Two-Wa	4. Four App	1. No Traffi	6. No Traffi	2. No			3. No	20. Motor V	1. On Roac	No	No	Belted	No	No	No	No	No	No	No	No	No	Yes	5	NOT_RD	Urban Inte	No	No	Yes	No	5. Hampto	114	114. City o	7-Local (J,(	3-Two-Way	Urban	NonVDOT	5	3. City or T	Hampton F	HAMP	S-VA114PR LIBBEY ST		0.48	1062430	5.48	-76.3195	37.02229
191825137	2019	6/28/2019 5:00	1917	19:17	A	A	0	1	0	0	1	0	0	2	2. Angle	ANG	Bike	1. No Adve	2. Daylight	Day	1. Dry	Dry	9. Within In	1. Straight	2. Blacktop	1. No Defe	2. Two-Wa	3. Three Ap	4. Stop Sig	1. Yes - Wc	2. No			3. No	20. Motor V	1. On Roac	No	No	Belted	Yes	No	No	No	No	No	No	No	No	No		NOT_RD	Urban Inte	No	No	Yes	No	5. Hampto	114	114. City o	5-Major Co	3-Two-Way	Urban	NonVDOT	5	3. City or T	Hampton F	HAMP	S-VA114PR E LITTLE BACK RIVER RD		1.59			-76.3291	37.0687
191825155	2019	6/27/2019 5:00	1518	15:18	O	PDO	0	0	0	0	0	0	0	2	4. Sideswipe - Same Direction	SSS	No	1. No Adve	2. Daylight	Day	1. Dry	Dry	9. Within In	1. Straight	2. Blacktop	1. No Defe	3. Two-Wa	3. Three Ap	3. Traffic S	1. Yes - Wc	2. No			3. No	20. Motor V	1. On Roac	No	No	Belted	No	No	No	No	No	No	No	No	No	No		NOT_RD	VDOT Inter	No	Yes	Yes	No	5. Hampto	114	114. City o	3-Principal	4-Two-Way	Urban	NonVDOT	5	3. City or T	Hampton F	HAMP	R-VA US00258WB		62.82	1091129	71.08	-76.3909	37.04127
181215236	2018	4/30/2018 5:00	1657	16:57	O	PDO	0	0	0	0	0	0	0	2	1. Rear End	RE	No	1. No Adve	2. Daylight	Day	1. Dry	Dry	1. Main-Lir	1. Straight	2. Blacktop	1. No Defe	3. Two-Wa	1. Not at In	6. Traffic L	1. Yes - Wc	2. No			3. No	20. Motor V	1. On Roac	No	No	Belted	No	No	No	No	No	No	No	No	No	No		NOT_RD	Not Interse	No	Yes	Yes	No	5. Hampto	114	114. City o	3-Principal	4-Two-Way	Urban	NonVDOT	5	3. City or T	Hampton F	HAMP	R-VA SR00134WB		6.83	756260	366.16	-76.4006	37.06162
191825157	2019	6/29/2019 5:00	1516	15:16	O	PDO	0	0	0	0	0	0	0	2	2. Angle	ANG	No	1. No Adve	2. Daylight	Day	1. Dry	Dry	9. Within In	1. Straight	2. Blacktop	1. No Defe	1. Two-Wa	4. Four App	4. Stop Sig	1. Yes - Wc	2. No			3. No	20. Motor V	1. On Roac	No	No	Belted	No	No	No	No	No	Yes	No	No	No	No		NOT_RD	VDOT Inter	No	No	Yes	No	5. Hampto	114	114. City o	7-Local (J,(	3-Two-Way	Urban	NonVDOT	5	3. City or T	Hampton F	HAMP	S-VA114NP HOPE ST S		0.12	1061857	11.23	-76.3237	37.016
191825158	2019	6/20/2019 5:00	1518	15:18	C	C	0	0	0	1	1	0	0	2	2. Angle	ANG	No	1. No Adve	2. Daylight	Day	1. Dry	Dry	9. Within In	2. Curve - L	2. Blacktop	1. No Defe	2. Two-Wa	4. Four App	3. Traffic S	1. Yes - Wc	2. No			3. No	20. Motor V	1. On Roac	No	No	Belted	No	No	No	No	No	No	No	No	No	No		NOT_RD	Urban Inte	No	No	Yes	No	5. Hampto	114	114. City o	4-Minor Art	3-Two-Way	Urban	NonVDOT	5	3. City or T	Hampton F	HAMP	R-VA SR00351EB		7.56	253169	10.63	-76.3143	37.03785
191825195	2019	6/28/2019 5:00	1041	10:41	C	C	0	0	0	2	2	0	0	2	1. Rear End	RE	No	1. No Adve	2. Daylight	Day	1. Dry	Dry	9. Within In	1. Straight	2. Blacktop	1. No Defe	3. Two-Wa	3. Three Ap	6. Traffic L	1. Yes - Wc	2. No			3. No	20. Motor V	1. On Roac	No	No	Belted	No	No	No	No	No	No	No	No	No	No		NOT_RD	Urban Inte	No	No	Yes	No	5. Hampto	114	114. City o	3-Principal	4-Two-Way	Urban	NonVDOT	5	3. City or T	Hampton F	HAMP	R-VA US00258WB		61.32	1073835	416.11	-76.4168	37.03329
191825196	2019	6/28/2019 5:00	1459	14:59	C	C	0	0	0	1	1	0	0	4	1. Rear End	RE	No	1. No Adve	2. Daylight	Day	1. Dry	Dry	11. Interse	1. Straight	2. Blacktop	1. No Defe	3. Two-Wa	3. Three Ap	3. Traffic S	1. Yes - Wc	2. No			3. No	20. Motor V	1. On Roac	No	No	Belted	No	No	No	No	No	No	No	No	No	No		NOT_RD	VDOT Inter	No	No	Yes	No	5. Hampto	114	114. City o	3-Principal	4-Two-Way	Urban	NonVDOT	5	3. City or T	Hampton F	HAMP	S-VA114PR HAMPTON ROADS CENTER PKWY		2.14	1279456	93.68	-76.4095	37.05992
192675097	2019	9/13/2019 5:00	1732	17:32	O	PDO	0	0	0	0	0	0	0	2	1. Rear End	RE	No	1. No Adve	2. Daylight	Day	1. Dry	Dry	10. Interse	1. Straight	2. Blacktop	1. No Defe	1. Two-Wa	4. Four App	3. Traffic S	1. Yes - Wc	2. No			3. No	20. Motor V	1. On Roac	No	No	Belted	No	No	No	No	No	No	No	No	No	No		NOT_RD	Urban Inte	Yes	Yes	Yes	No	5. Hampto	114	114. City o	5-Major Co	3-Two-Way	Urban	NonVDOT	5	3. City or T	Hampton F	HAMP	R-VA US00060WB		272.48	1069290	67.97	-76.353	37.01283
191825198	2019	6/29/2019 5:00	1949	19:49	A	A	0	1	0	1	2	0	0	2	3. Head On	HO	No	1. No Adve	2. Daylight	Day	1. Dry	Dry	10. Interse	1. Straight	2. Blacktop	1. No Defe	1. Two-Wa	3. Three Ap	1. No Traffi	6. No Traffi	2. No			3. No	20. Motor V	1. On Roac	No	No	Belted	No	No	No	No	No	No	No	Yes	No	No		NOT_RD	Urban Inte	No	No	Yes	No	5. Hampto	114	114. City o	4-Minor Art	3-Two-Way	Urban	NonVDOT	5	3. City or T	Hampton F	HAMP	S-VA114NP KING ST N		0.48	1068631	389.32	-76.3475	37.03693
191825395	2019	6/27/2019 5:00	2010	20:10	O	PDO	0	0	0	0	0	0	0	3	4. Sideswipe - Same Direction	SSS	No	1. No Adve	3. Dusk	Day	1. Dry	Dry	8. Non-Inte	3. Grade - S	2. Blacktop	1. No Defe	1. Two-Wa	1. Not at In	6. Traffic L	1. Yes - Wc	2. No			3. No	20. Motor V	1. On Roac	Yes	No	Belted	No	Yes	No	No	No	Yes	No	No	No	Yes	45	NOT_RD	Not Interse	No	No	Yes	No	5. Hampto	114	114. City o	1-Interstat	4-Two-Way	Urban	VDOT Inter	5	1. State Hv	Hampton F	HAMP	R-VA IS00064WB		266			-76.3573	37.03496
191835173	2019	6/11/2019 5:00	231	2:31	C	C	0	0	0	1	1	0	0	2	1. Rear End	RE	No	4. Mist	4. Darknes	Night	2. Wet	Wet	10. Interse	1. Straight	2. Blacktop	1. No Defe	3. Two-Wa	4. Four App	3. Traffic S	1. Yes - Wc	2. No			3. No	20. Motor V	1. On Roac	No	No	Belted	No	Yes	No	No	No	No	No	No	No	No		NOT_RD	Urban Inte	No	No	Yes	Yes	5. Hampto	114	114. City o	3-Principal	4-Two-Way	Urban	NonVDOT	5	3. City or T	Hampton F	HAMP	R-VA US00258WB		63.65	253023	72.14	-76.3772	37.04391
191835190	2019	7/2/2019 5:00	227	2:27	C	C	0	0	0	2	2	0	0	2	1. Rear End	RE	No	1. No Adve	4. Darknes	Night	1. Dry	Dry	10. Interse	1. Straight	2. Blacktop	1. No Defe	2. Two-Wa	4. Four App	3. Traffic S	1. Yes - Wc	2. No			3. No	20. Motor V	1. On Roac	No	No	Belted	No	Yes	No	No	No	No	No	No	No	No		NOT_RD	Urban Inte	No	No	Yes	Yes	5. Hampto	114	114. City o	3-Principal	4-Two-Way	Urban	NonVDOT	5	3. City or T	Hampton F	HAMP	R-VA US00258EB		63.24	754225	54.29	-76.3843	37.04251
233465075	2023	12/7/2023 5:00	1733	17:33	C	C	0	0	0	2	2	0	0	2	1. Rear End	RE	No	1. No Adve	5. Darknes	Night	1. Dry	Dry	8. Non-Inte	1. Straight	2. Blacktop	1. No Defe	1. Two-Wa	1. Not at In	1. No Traffi	6. No Traffi	2. No			3. No	20. Motor V	1. On Roac	No	No	Belted	No	No	No	No	No	No	No	No	No	No		NOT_RD	Urban Inte	No	No	Yes	Yes	5. Hampto	114	114. City o	4-Minor Art	3-Two-Way	Urban	NonVDOT	5	3. City or T	Hampton F	HAMP	R-VA SR00152EB		3.05	253066	242.3	-76.4129	37.03911
191835211	2019	6/29/2019 5:00	1701	17:01	C	C	0	0	0	1	1	0	0	2	4. Sideswipe - Same Direction	SSS	No	1. No Adve	2. Daylight	Day	1. Dry	Dry	9. Within In	1. Straight	2. Blacktop	1. No Defe	3. Two-Wa	4. Four App	6. Traffic L	1. Yes - Wc	2. No			3. No	20. Motor V	1. On Roac	No	No	Belted	No	No	No	No	No	Yes	No	No	No	No		NOT_RD	Urban Inte	No	No	Yes	No	5. Hampto	114	114. City o	7-Local (J,(	3-Two-Way	Urban	NonVDOT	5	3. City or T	Hampton F	HAMP	S-VA114NP TODDS LN		2.76	253136	162.01	-76.402	37.03909
240315076	2024	1/30/2024 5:00	1030	10:30	A	A	0	1	0	0	1	0	0	2	2. Angle	ANG	Bike	1. No Adve	2. Daylight	Day	1. Dry	Dry	1. Main-Lir	1. Straight	2. Blacktop	1. No Defe	2. Two-Wa	1. Not at In	6. Traffic L	1. Yes - Wc	2. No			3. No	22. Bicycle	1. On Roac	No	No	Belted	Yes	No	No	No	No	Yes	No	No	No	No		NOT_RD	Not Interse	No	No	Yes	No	5. Hampto	114	114. City o	4-Minor Art	4-Two-Way	Urban	NonVDOT	5	3. City or T	Hampton F	HAMP	R-VA SR00415WB		0.45			-76.3944	37.03558
191835238	2019	6/27/2019 5:00	1934	19:34	C	C	0	0	0	1	1	0	0	2	4. Sideswipe - Same Direction	SSS	No	1. No Adve	2. Daylight	Day	1. Dry	Dry	11. Interse	1. Straight	2. Blacktop	1. No Defe	1. Two-Wa	4. Four App	6. Traffic L	1. Yes - Wc	2. No			3. No	20. Motor V	1. On Roac	No	No	Belted	No	No	No	No	No	No	No	No	No	No		NOT_RD	Urban Inte	No	No	Yes	No	5. Hampto	114	114. City o	4-Minor Art	3-Two-Way	Urban	NonVDOT	5	3. City or T	Hampton F	HAMP	R-VA SR00351EB		7.55	253169	72.41	-76.3146	37.03774
191835240	2019	6/25/2019 5:00	1152	11:52	B	B	0	0	1	0	1	0	0	1	9. Fixed Object - Off Road	FOOR	No	1. No Adve	2. Daylight	Day	1. Dry	Dry	1. Main-Lir	2. Curve - L	2. Blacktop	1. No Defe	1. Two-Wa	1. Not at In	1. No Traffi	6. No Traffi	2. No			3. No	4. Fence O	1. On Roac	No	No	Unbelted	No	No	No	No	No	No	No	No	No	No		RD RIGHT	Not Interse	No	No	Yes	No	5. Hampto	114	114. City o	7-Local (J,(	3-Two-Way	Urban	NonVDOT	5	3. City or T	Hampton F	HAMP	S-VA114PR CLAREMONT AVE		0.37	1069298	266.59	-76.3879	36.998
191835242	2019	6/28/2019 5:00	1719	17:19	C	C	0	0	0	1	1	0	0	2	2. Angle	ANG	No	1. No Adve	2. Daylight	Day	1. Dry	Dry	10. Interse	1. Straight	2. Blacktop	1. No Defe	1. Two-Wa	4. Four App	3. Traffic S	1. Yes - Wc	2. No			3. No	20. Motor V	1. On Roac	No	No	Belted	No	No	No	No	No	No	No	No	No	No		NOT_RD	VDOT Inter	No	No	Yes	No	5. Hampto	114	114. City o	7-Local (J,(	3-Two-Way	Urban	NonVDOT	5	3. City or T	Hampton F	HAMP	S-VA114PR HARDY CASH DR		0.33	1083997	5.6	-76.3988	37.056
191835243	2019	6/26/2019 5:00	1624	16:24	O	PDO	0	0	0	0	0	0	0	2	2. Angle	ANG	No	1. No Adve	2. Daylight	Day	1. Dry	Dry	9. Within In	1. Straight	2. Blacktop	1. No Defe	2. Two-Wa	4. Four App	3. Traffic S	1. Yes - Wc	2. No			3. No	20. Motor V	1. On Roac	No	No	Belted	No	No	No	No	No	No	No	No	No	No		NOT_RD	Urban Inte	No	Yes	Yes	No	5. Hampto	114	114. City o	4-Minor Art	3-Two-Way	Urban	NonVDOT	5	3. City or T	Hampton F	HAMP	R-VA SR00351EB		8.14	253106	21.29	-76.3044	37.04032
191835396	2019	7/1/2019 5:00	1851	18:51	C	C	0	0	0	2	2	0	0	3	1. Rear End	RE	No	1. No Adve	4. Darknes	Night	1. Dry	Dry	8. Non-Inte	3. Grade - S	2. Blacktop	1. No Defe	4. One-Wa	1. Not at In	9. One Wa	1. Yes - Wc	2. No			3. No	20. Motor V	1. On Roac	No	No	Belted	No	Yes	No	No	No	Yes	No	No	No	Yes	40	NOT_RD	Not Interse	No	Yes	Yes	No	5. Hampto	114	114. City o	1-Interstat	4-Two-Way	Urban	VDOT Inter	5	1. State Hv	Hampton F	HAMP	R-VA IS00064WB		269.71			-76.3172	37.00041
191845012	2019	7/2/2019 5:00	456	4:56	K	K	1	4	0	0	4	0	0	1	9. Fixed Object - Off Road	FOOR	No	1. No Adve	4. Darknes	Night	1. Dry	Dry	8. Non-Inte	1. Straight	2. Blacktop	1. No Defe	3. Two-Wa	1. Not at In	6. Traffic L	1. Yes - Wc	2. No			3. No	1. Bank Or	4. Roadsid	No	No	Unbelted	No	Yes	Yes	No	Yes	No	No	No	No	Yes	15	RD RIGHT	Not Interse	No	Yes	Yes	Yes	5. Hampto	114	114. City o	1-Interstat	4-Two-Way	Urban	VDOT Inter	5	1. State Hv	Hampton F	HAMP	R-VA IS00064WB		261.29			-76.4272	37.06574
191845198	2019	6/28/2019 5:00	1731	17:31	C	C	0	0	0	2	2	0	0	2	2. Angle	ANG	No	1. No Adve	2. Daylight	Day	1. Dry	Dry	10. Interse	1. Straight	2. Blacktop	1. No Defe	1. Two-Wa	4. Four App	4. Stop Sig	1. Yes - Wc	2. No			3. No	20. Motor V	1. On Roac	No	No	Belted	No	No	No	No	No	No	No	No	No	No		NOT_RD	VDOT Inter	No	No	Yes	No	5. Hampto	114	114. City o	4-Minor Art	3-Two-Way	Urban	NonVDOT	5	3. City or T	Hampton F	HAMP	S-VA114PR KING ST N		0.41	1068631	12.52	-76.3472	37.03592
191865132	2019	7/4/2019 5:00	1036	10:36	B	B	0	0	1	0	1	0	0	2	4. Sideswipe - Same Direction	SSS	No	1. No Adve	2. Daylight	Day	1. Dry	Dry	8. Non-Inte	1. Straight	2. Blacktop	1. No Defe	3. Two-Wa	1. Not at In	6. Traffic L	1. Yes - Wc	2. No			3. No	20. Motor V	1. On Roac	No	No	Belted	No	No	No	No	No	No	No	No	No	No		NOT_RD	Not Interse	No	No	Yes	No	5. Hampto	114	114. City o	1-Interstat	4-Two-Way	Urban	VDOT Inter	5	1. State Hv	Hampton F	HAMP	R-VA IS00064WB		262.54			-76.4103	37.05443
191875016	2019	7/4/2019 5:00	2227	22:27	O	PDO	0	0	0	0	0	0	0	2	4. Sideswipe - Same Direction	SSS	No	1. No Adve	4. Darknes	Night	1. Dry	Dry	8. Non-Inte	1. Straight	1. Concret	1. No Defe	3. Two-Wa	1. Not at In	6. Traffic L	1. Yes - Wc	2. No			3. No	20. Motor V	1. On Roac	No	No	Belted	No	No	No	No	No	No	No	No	No	No		NOT_RD	Not Interse	No	No	Yes	Yes	5. Hampto	114	114. City o	1-Interstat	4-Two-Way	Urban	VDOT Inter	5	1. State Hv	Hampton F	HAMP	R-VA IS00064EB		261.81			-76.419	37.06003
191875024	2019	7/5/2019 5:00	443	4:43	O	PDO	0	0	0	0	0	0	0	2	4. Sideswipe - Same Direction	SSS	No	1. No Adve	4. Darknes	Night	1. Dry	Dry	8. Non-Inte	1. Straight	1. Concret	1. No Defe	3. Two-Wa	1. Not at In	6. Traffic L	1. Yes - Wc	2. No			3. No	20. Motor V	1. On Roac	No	No	Belted	No	No	No	No	No	No	No	No	No	No		NOT_RD	Not Interse	No	No	Yes	Yes	5. Hampto	114	114. City o	1-Interstat	4-Two-Way	Urban	VDOT Inter	5	1. State Hv	Hampton F	HAMP	R-VA IS00064WB		271.34			-76.3006	36.98199
191875069	2019	7/5/2019 5:00	951	9:51	B	B	0	0	1	0	1	0	0	2	4. Sideswipe - Same Direction	SSS	No	1. No Adve	2. Daylight	Day	1. Dry	Dry	8. Non-Inte	1. Straight	1. Concret	1. No Defe	3. Two-Wa	1. Not at In	6. Traffic L	1. Yes - Wc	2. No			3. No	11. Jersey	1. On Roac	No	No	Belted	No	No	No	No	No	Yes	No	No	No	No		NOT_RD	Not Interse	No	Yes	Yes	No	5. Hampto	114	114. City o	1-Interstat	4-Two-Way	Urban	VDOT Inter	5	1. State Hv	Hampton F	HAMP	R-VA IS00064WB		264.39			-76.3867	37.03481
191875071	2019	7/6/2019 5:00	742	7:42	O	PDO	0	0	0	0	0	0	0	1	9. Fixed Object - Off Road	FOOR	No	1. No Adve	2. Daylight	Day	1. Dry	Dry	8. Non-Inte	1. Straight	1. Concret	1. No Defe	3. Two-Wa	1. Not at In	6. Traffic L	1. Yes - Wc	2. No			3. No	11. Jersey	2. Shoulde	No	No	Belted	No	Yes	No	No	No	No	No	No	No	No		RD_LEFT	Not Interse	No	No	Yes	No	5. Hampto	114	114. City o	1-Interstat	4-Two-Way	Urban	VDOT Inter	5	1. State Hv	Hampton F	HAMP	R-VA IS00664EB		2.7			-76.4053	37.00197
212895084	2021	10/12/2021 5:00	1541	15:41	C	C	0	0	0	2	2	0	0	2	2. Angle	ANG	No	1. No Adve	2. Daylight	Day	1. Dry	Dry	9. Within In	1. Straight	2. Blacktop	1. No Defe	2. Two-Wa	4. Four App	3. Traffic S	1. Yes - Wc	2. No			3. No	20. Motor V	1. On Roac	No	No	Belted	No	No	No	No	No	No	No	No	No	No		NOT_RD	Urban Inte	Yes	No	Yes	No	5. Hampto	114	114. City o	5-Major Co	3-Two-Way	Urban	NonVDOT	5	3. City or T	Hampton F	HAMP	R-VA US00060EB		272.48	1069290	52.28	-76.353	37.01288
191875147	2019	7/6/2019 5:00	1451	14:51	O	PDO	0	0	0	0	0	0	0	2	1. Rear End	RE	No	1. No Adve	2. Daylight	Day	1. Dry	Dry	8. Non-Inte	3. Grade - S	1. Concret	1. No Defe	3. Two-Wa	1. Not at In	6. Traffic L	1. Yes - Wc	2. No			3. No	20. Motor V	1. On Roac	No	No	Belted	No	No	No	No	No	No	No	No	No	Yes	35	NOT_RD	Not Interse	Yes	Yes	Yes	No	5. Hampto	114	114. City o	1-Interstat	4-Two-Way	Urban	VDOT Inter	5	1. State Hv	Hampton F	HAMP	R-VA IS00064EB		267.53			-76.3325	37.02761
191875163	2019	6/26/2019 5:00	1223	12:23	O	PDO	0	0	0	0	0	0	0	2	1. Rear End	RE	No	1. No Adve	2. Daylight	Day	1. Dry	Dry	8. Non-Inte	1. Straight	1. Concret	1. No Defe	3. Two-Wa	1. Not at In	6. Traffic L	1. Yes - Wc	2. No			3. No	20. Motor V	1. On Roac	No	No	Belted	No	No	No	No	No	No	No	No	No	No		NOT_RD	Not Interse	No	No	Yes	No	5. Hampto	114	114. City o	1-Interstat	4-Two-Way	Urban	VDOT Inter	5	1. State Hv	Hampton F	HAMP	R-VA IS00064EB		267.88			-76.329	37.02254
191885006	2019	7/6/2019 5:00	220	2:20	O	PDO	0	0	0	0	0	0	0	1	9. Fixed Object - Off Road	FOOR	No	1. No Adve	4. Darknes	Night	1. Dry	Dry	8. Non-Inte	1. Straight	1. Concret	1. No Defe	3. Two-Wa	1. Not at In	6. Traffic L	1. Yes - Wc	2. No			3. No	30. Overtu	4. Roadsid	Yes	No	Belted	No	No	No	No	No	No	No	No	No	No		RD RIGHT	Not Interse	No	No	Yes	Yes	5. Hampto	114	114. City o	1-Interstat	4-Two-Way	Urban	VDOT Inter	5	1. State Hv	Hampton F	HAMP	R-VA IS00064WB		261.45			-76.4251	37.06442
191895014	2019	7/8/2019 5:00	11	00:11	O	PDO	0	0	0	0	0	0	0	1	9. Fixed Object - Off Road	FOOR	No	5. Rain	4. Darknes	Night	2. Wet	Wet	8. Non-Inte	1. Straight	1. Concret	1. No Defe	3. Two-Wa	1. Not at In	6. Traffic L	1. Yes - Wc	2. No			3. No	11. Jersey	4. Roadsid	No	No	Belted	No	No	No	No	No	No	No	No	No	No		RD_LEFT	Not Interse	No	No	Yes	Yes	5. Hampto	114	114. City o	1-Interstat	4-Two-Way	Urban	VDOT Inter	5	1. State Hv	Hampton F	HAMP	R-VA IS00064EB		260.49			-76.4372	37.07129
191895046	2019	7/4/2019 5:00	905	9:05	O	PDO	0	0	0	0	0	0	0	2	1. Rear End	RE	No	1. No Adve	2. Daylight	Day	1. Dry	Dry	8. Non-Inte	1. Straight	2. Blacktop	1. No Defe	3. Two-Wa	1. Not at In	6. Traffic L	1. Yes - Wc	2. No			3. No	20. Motor V	1. On Roac	No	No	Belted	No	No	No	No	No	No	No	No	No	No		NOT_RD	Not Interse	No	No	Yes	No	5. Hampto	114	114. City o	1-Interstat	4-Two-Way	Urban	VDOT Inter	5	1. State Hv	Hampton F	HAMP	R-VA IS00064EB		264.83			-76.378	37.0319
191895114	2019	7/3/2019 5:00	2209	22:09	O	PDO	0	0	0	0	0	0	0	2	2. Angle	ANG	No	1. No Adve	4. Darknes	Night	1. Dry	Dry	1. Main-Lir	1. Straight	2. Blacktop	1. No Defe	1. Two-Wa	1. Not at In	1. No Traffi	6. No Traffi	2. No			3. No	6. Parked V	1. On Roac	No	No	Belted	No	No	No	No	No	Yes	No	No	No	No		RD UNKN	Not Interse	No	No	Yes	Yes	5. Hampto	114	114. City o	7-Local (J,(	3-Two-Way	Urban	NonVDOT	5	3. City or T	Hampton F	HAMP	S-VA114PR SALEM ST		0.46			-76.3511	37.04503
191895176	2019	7/2/2019 5:00	1749	17:49	C	C	0	0	0	5	5	0	0	3	1. Rear End	RE	No	1. No Adve	2. Daylight	Day	1. Dry	Dry	1. Main-Lir	1. Straight	2. Blacktop	1. No Defe	3. Two-Wa	1. Not at In	6. Traffic L	1. Yes - Wc	2. No			3. No	20. Motor V	1. On Roac	No	No	Belted	No	No	No	No	No	No	No	No	No	No		NOT_RD	Not Interse	No	No	Yes	No	5. Hampto	114	114. City o	3-Principal	4-Two-Way	Urban	NonVDOT	5	3. City or T	Hampton F	HAMP	R-VA US00258EB		67.19	1080051	409.37	-76.3239	37.02854
191895177	2019	6/27/2019 5:00	1603	16:03	C	C	0	0	0	1	1	0	0	2	2. Angle	ANG	No	1. No Adve	2. Daylight	Day	1. Dry	Dry	10. Interse	1. Straight	2. Blacktop	1. No Defe	2. Two-Wa	3. Three Ap	4. Stop Sig	1. Yes - Wc	2. No			3. No	20. Motor V	1. On Roac	No	No	Belted	No	Yes	No	No	No	Yes	No	No	No	No		NOT_RD	Urban Inte	No	No	Yes	No	5. Hampto	114	114. City o	7-Local (J,(	3-Two-Way	Urban	NonVDOT	5	3. City or T	Hampton F	HAMP	S-VA114NP REYNOLDS DR		0.07			-76.3002	37.03777
191895178	2019	7/5/2019 5:00	808	8:08	C	C	0	0	0	1	1	0	0	2	4. Sideswipe - Same Direction	SSS	No	1. No Adve	2. Daylight	Day	1. Dry	Dry	9. Within In	1. Straight	2. Blacktop	1. No Defe	2. Two-Wa	2. Two App	1. No Traffi	6. No Traffi	2. No			3. No	20. Motor V	1. On Roac	No	No	Belted	No	No	No	No	No	No	Yes	No	No	No		NOT_RD	Urban Inte	No	No	Yes	No	5. Hampto	114	114. City o	7-Local (J,(	3-Two-Way	Urban	NonVDOT	5	3. City or T	Hampton F	HAMP	S-VA114PR RHONDA CIR		0.01			-76.3401	37.04709
191895179	2019	7/5/2019 5:00	1514	15:14	A	A	0	1	0	1	2	0	0	2	2. Angle	ANG	No	1. No Adve	2. Daylight	Day	1. Dry	Dry	9. Within In	1. Straight	2. Blacktop	1. No Defe	2. Two-Wa	4. Four App	4. Stop Sig	1. Yes - Wc	2. No			3. No	20. Motor V	1. On Roac	No	No	Belted	No	No	No	No	No	No	No	No	No	No		NOT_RD	VDOT Inter	No	No	Yes	No	5. Hampto	114	114. City o	7-Local (J,(	3-Two-Way	Urban	NonVDOT	5	3. City or T	Hampton F	HAMP	S-VA114NP HOPE ST S		0.13	1061857	61.75	-76.3236	37.01609
242865042	2024	10/8/2024 5:00	1404	14:04	A	A	0	1	0	1	2	0	0	2	1. Rear End	RE	No	1. No Adve	2. Daylight	Day	1. Dry	Dry	10. Interse	1. Straight	2. Blacktop	1. No Defe	3. Two-Wa	4. Four App	3. Traffic S	1. Yes - Wc	2. No			3. No	20. Motor V	1. On Roac	No	No	Belted	No	No	No	No	No	No	No	No	No	No		NOT_RD	Urban Inte	No	No	Yes	No	5. Hampto	114	114. City o	4-Minor Art	3-Two-Way	Urban	NonVDOT	5	3. City or T	Hampton F	HAMP	R-VA US00060WB		272.48	1069290	47.05	-76.353	37.01289
183545135	2018	12/16/2018 5:00	1210	12:10	C	C	0	0	0	5	5	0	0	2	2. Angle	ANG	No	1. No Adve	2. Daylight	Day	1. Dry	Dry	10. Interse	1. Straight	2. Blacktop	1. No Defe	1. Two-Wa	4. Four App	3. Traffic S	1. Yes - Wc	2. No			3. No	20. Motor V	1. On Roac	No	No	Belted	No	No	No	No	No	No	No	No	No	No		NOT_RD	Urban Inte	Yes	No	Yes	No	5. Hampto	114	114. City o	5-Major Co	3-Two-Way	Urban	NonVDOT	5	3. City or T	Hampton F	HAMP	R-VA SR00169SB		3.19	1060398	5.73	-76.3015	37.04533
191895195	2019	7/5/2019 5:00	906	9:06	A	A	0	1	0	1	2	0	0	3	1. Rear End	RE	No	1. No Adve	2. Daylight	Day	1. Dry	Dry	10. Interse	1. Straight	2. Blacktop	1. No Defe	3. Two-Wa	4. Four App	3. Traffic S	1. Yes - Wc	2. No			3. No	20. Motor V	1. On Roac	No	No	Belted	No	No	No	No	No	No	No	No	No	No		NOT_RD	Urban Inte	No	Yes	Yes	No	5. Hampto	114	114. City o	3-Principal	4-Two-Way	Urban	NonVDOT	5	3. City or T	Hampton F	HAMP	R-VA US00258WB		62.29	253136	137.89	-76.4012	37.03905
191895212	2019	7/4/2019 5:00	1041	10:41	C	C	0	0	0	1	1	0	0	2	1. Rear End	RE	No	1. No Adve	2. Daylight	Day	1. Dry	Dry	8. Non-Inte	3. Grade - S	2. Blacktop	1. No Defe	2. Two-Wa	1. Not at In	1. No Traffi	6. No Traffi	2. No			3. No	20. Motor V	1. On Roac	No	No	Belted	No	No	No	No	No	Yes	No	Yes	No	No		NOT_RD	Not Interse	No	No	Yes	No	5. Hampto	114	114. City o	3-Principal	4-Two-Way	Urban	NonVDOT	5	3. City or T	Hampton F	HAMP	R-VA US00258EB		61.67			-76.4114	37.03582
192385285	2019	8/16/2019 5:00	1509	15:09	C	C	0	0	0	1	1	0	0	2	2. Angle	ANG	No	1. No Adve	2. Daylight	Day	1. Dry	Dry	10. Interse	1. Straight	2. Blacktop	1. No Defe	3. Two-Wa	4. Four App	3. Traffic S	1. Yes - Wc	2. No			3. No	20. Motor V	1. On Roac	No	No	Belted	No	Yes	No	No	No	No	No	No	No	No		NOT_RD	VDOT Inter	No	No	Yes	No	5. Hampto	114	114. City o	4-Minor Art	4-Two-Way	Urban	NonVDOT	5	3. City or T	Hampton F	HAMP	S-VA114PR LASALLE AVE		1.54	253087	29.22	-76.3632	37.0249
242755059	2024	9/24/2024 5:00	1840	18:40	C	C	0	0	0	2	2	0	0	2	4. Sideswipe - Same Direction	SSS	No	1. No Adve	4. Darknes	Night	1. Dry	Dry	1. Main-Lir	1. Straight	2. Blacktop	1. No Defe	3. Two-Wa	1. Not at In	6. Traffic L	1. Yes - Wc	2. No			3. No	20. Motor V	1. On Roac	No	No	Belted	No	No	No	No	No	No	No	No	No	No		NOT_RD	Urban Inte	No	No	Yes	Yes	5. Hampto	114	114. City o	4-Minor Art	4-Two-Way	Urban	NonVDOT	5	3. City or T	Hampton F	HAMP	R-VA SR00169NB		1.12	1061106	337.17	-76.3082	37.03108
191895216	2019	7/6/2019 5:00	1634	16:34	C	C	0	0	0	2	2	0	0	2	1. Rear End	RE	No	1. No Adve	2. Daylight	Day	1. Dry	Dry	8. Non-Inte	1. Straight	2. Blacktop	1. No Defe	3. Two-Wa	1. Not at In	6. Traffic L	1. Yes - Wc	2. No			3. No	20. Motor V	1. On Roac	No	No	Belted	No	No	No	No	No	No	No	No	No	No		NOT_RD	VDOT Inter	No	No	Yes	No	5. Hampto	114	114. City o	3-Principal	4-Two-Way	Urban	NonVDOT	5	3. City or T	Hampton F	HAMP	R-VA US00258WB		65.05	1091116	38.23	-76.3526	37.04369
193015148	2019	10/25/2019 5:00	2253	22:53	A	A	0	1	0	1	2	0	0	2	2. Angle	ANG	No	1. No Adve	4. Darknes	Night	1. Dry	Dry	9. Within In	1. Straight	2. Blacktop	1. No Defe	1. Two-Wa	4. Four App	3. Traffic S	1. Yes - Wc	2. No			3. No	20. Motor V	1. On Roac	No	No	Belted	No	No	No	No	No	No	No	No	No	No		NOT_RD	Urban Inte	No	No	Yes	Yes	5. Hampto	114	114. City o	5-Major Co	3-Two-Way	Urban	NonVDOT	5	3. City or T	Hampton F	HAMP	R-VA SR00169SB		3.19	1060398	12.19	-76.3015	37.0453
191895218	2019	7/6/2019 5:00	1656	16:56	C	C	0	0	0	2	2	0	0	2	4. Sideswipe - Same Direction	SSS	No	1. No Adve	2. Daylight	Day	1. Dry	Dry	1. Main-Lir	1. Straight	2. Blacktop	1. No Defe	1. Two-Wa	3. Three Ap	6. Traffic L	1. Yes - Wc	2. No			3. No	20. Motor V	1. On Roac	No	No	Belted	No	No	No	No	No	No	No	No	No	No		NOT_RD	Urban Inte	No	No	Yes	No	5. Hampto	114	114. City o	4-Minor Art	3-Two-Way	Urban	NonVDOT	5	3. City or T	Hampton F	HAMP	R-VA SR00351WB		7.35	1062089	15.83	-76.3174	37.03607
170765152	2017	3/16/2017 5:00	800	8:00	O	PDO	0	0	0	0	0	0	0	2	3. Head On	HO	No	1. No Adve	2. Daylight	Day	1. Dry	Dry	10. Interse	1. Straight	2. Blacktop	1. No Defe	1. Two-Wa	4. Four App	3. Traffic S	1. Yes - Wc	2. No			3. No	20. Motor V	1. On Roac	No	No	Belted	No	No	No	No	No	No	No	No	No	No		NOT_RD	Urban Inte	No	Yes	Yes	No	5. Hampto	114	114. City o	4-Minor Art	3-Two-Way	Urban	NonVDOT	5	3. City or T	Hampton F	HAMP	S-VA114PR BIG BETHEL RD		2.07	253062	64.44	-76.4279	37.04252
191895280	2019	7/2/2019 5:00	1132	11:32	O	PDO	0	0	0	0	0	0	0	2	2. Angle	ANG	No	1. No Adve	2. Daylight	Day	1. Dry	Dry	10. Interse	1. Straight	2. Blacktop	1. No Defe	1. Two-Wa	3. Three Ap	6. Traffic L	1. Yes - Wc	2. No			3. No	20. Motor V	1. On Roac	No	No	Belted	No	No	No	No	No	No	No	No	No	No		NOT_RD	Urban Inte	No	No	Yes	No	5. Hampto	114	114. City o	4-Minor Art	3-Two-Way	Urban	NonVDOT	5	3. City or T	Hampton F	HAMP	S-VA114PR KING ST N		0.48	1068631	421.77	-76.3475	37.03702
191895281	2019	7/5/2019 5:00	1314	13:14	C	C	0	0	0	2	2	0	0	3	2. Angle	ANG	No	1. No Adve	2. Daylight	Day	1. Dry	Dry	9. Within In	1. Straight	2. Blacktop	1. No Defe	2. Two-Wa	3. Three Ap	6. Traffic L	1. Yes - Wc	2. No			3. No	20. Motor V	1. On Roac	No	No	Belted	No	No	No	No	No	No	No	No	No	No		NOT_RD	Urban Inte	Yes	No	Yes	No	5. Hampto	114	114. City o	3-Principal	4-Two-Way	Urban	NonVDOT	5	3. City or T	Hampton F	HAMP	R-VA US00258EB		66.29	1080039	10.77	-76.3309	37.03976
191895282	2019	7/7/2019 5:00	1412	14:12	C	C	0	0	0	4	4	0	0	3	2. Angle	ANG	No	1. No Adve	2. Daylight	Day	1. Dry	Dry	9. Within In	1. Straight	1. Concret	1. No Defe	1. Two-Wa	4. Four App	3. Traffic S	1. Yes - Wc	2. No			3. No	20. Motor V	1. On Roac	No	No	Belted	No	No	No	No	No	No	No	No	No	No		NOT_RD	Urban Inte	No	No	Yes	No	5. Hampto	114	114. City o	4-Minor Art	3-Two-Way	Urban	NonVDOT	5	3. City or T	Hampton F	HAMP	R-VA US00258EB		67.79	253100	0	-76.3183	37.02126
191895283	2019	7/5/2019 5:00	2351	23:51	O	PDO	0	0	0	0	0	0	0	2	1. Rear End	RE	No	1. No Adve	4. Darknes	Night	1. Dry	Dry	10. Interse	1. Straight	2. Blacktop	1. No Defe	3. Two-Wa	3. Three Ap	3. Traffic S	1. Yes - Wc	2. No			3. No	20. Motor V	1. On Roac	No	No	Belted	No	No	No	No	No	Yes	No	No	No	No		NOT_RD	VDOT Inter	No	No	Yes	Yes	5. Hampto	114	114. City o	3-Principal	4-Two-Way	Urban	NonVDOT	5	3. City or T	Hampton F	HAMP	S-VA114PR HAMPTON ROADS CENTER PKWY		2.14	1279456	109.29	-76.4095	37.05991
191895339	2019	7/6/2019 5:00	1415	14:15	O	PDO	0	0	0	0	0	0	0	2	1. Rear End	RE	No	1. No Adve	2. Daylight	Day	1. Dry	Dry	8. Non-Inte	1. Straight	1. Concret	1. No Defe	3. Two-Wa	1. Not at In	6. Traffic L	1. Yes - Wc	2. No			3. No	20. Motor V	1. On Roac	No	No	Belted	No	No	No	No	No	No	No	No	No	No		NOT_RD	Not Interse	Yes	No	Yes	No	5. Hampto	114	114. City o	1-Interstat	4-Two-Way	Urban	VDOT Inter	5	1. State Hv	Hampton F	HAMP	R-VA IS00064EB		267.54			-76.3324	37.02741
191905062	2019	7/4/2019 5:00	1931	19:31	C	C	0	0	0	2	2	0	0	1	9. Fixed Object - Off Road	FOOR	No	1. No Adve	3. Dusk	Day	1. Dry	Dry	1. Main-Lir	1. Straight	2. Blacktop	1. No Defe	2. Two-Wa	1. Not at In	1. No Traffi	6. No Traffi	2. No			3. No	14. Ditch	1. On Roac	No	No	Belted	No	Yes	No	No	No	No	No	No	No	No		RD UNKN	Not Interse	No	No	Yes	No	5. Hampto	114	114. City o	5-Major Co	3-Two-Way	Urban	NonVDOT	5	3. City or T	Hampton F	HAMP	S-VA114NP OLD BUCKROE RD		1.55			-76.305	37.0389
191905063	2019	7/5/2019 5:00	547	5:47	C	C	0	0	0	1	1	0	0	1	8. Non-Collision	NC	No	1. No Adve	1. Dawn	Day	1. Dry	Dry	1. Main-Lir	1. Straight	2. Blacktop	1. No Defe	2. Two-Wa	1. Not at In	1. No Traffi	6. No Traffi	2. No			3. No	42. Other N	1. On Roac	No	No	Belted	No	No	No	No	No	No	No	No	No	No		NOT_RD	Urban Inte	No	No	Yes	No	5. Hampto	114	114. City o	4-Minor Art	3-Two-Way	Urban	NonVDOT	5	3. City or T	Hampton F	HAMP	R-VA SR00351EB		7.98	1061378	98.62	-76.3071	37.03964
170415102	2017	2/8/2017 5:00	2131	21:31	O	PDO	0	0	0	0	0	0	0	2	2. Angle	ANG	No	1. No Adve	4. Darknes	Night	1. Dry	Dry	9. Within In	1. Straight	2. Blacktop	1. No Defe	1. Two-Wa	4. Four App	3. Traffic S	1. Yes - Wc	2. No			3. No	20. Motor V	1. On Roac	No	No	Belted	No	No	No	No	No	No	No	No	No	No		NOT_RD	Urban Inte	No	Yes	Yes	Yes	5. Hampto	114	114. City o	5-Major Co	3-Two-Way	Urban	NonVDOT	5	3. City or T	Hampton F	HAMP	R-VA US00060EB		272.49	1069290	15.69	-76.353	37.01298
211265186	2021	5/6/2021 5:00	753	7:53	C	C	0	0	0	2	2	0	0	2	1. Rear End	RE	No	1. No Adve	2. Daylight	Day	1. Dry	Dry	10. Interse	1. Straight	2. Blacktop	1. No Defe	3. Two-Wa	2. Two App	6. Traffic L	1. Yes - Wc	2. No			3. No	20. Motor V	1. On Roac	No	No	Belted	No	No	No	No	No	No	No	No	No	No		NOT_RD	VDOT Inter	No	No	Yes	No	5. Hampto	114	114. City o	3-Principal	4-Two-Way	Urban	NonVDOT	5	3. City or T	Hampton F	HAMP	R-VA SR00143NB		2.13	1062047	87.38	-76.3285	37.02358
191915108	2019	7/5/2019 5:00	116	1:16	O	PDO	0	0	0	0	0	0	0	2	4. Sideswipe - Same Direction	SSS	No	1. No Adve	5. Darknes	Night	1. Dry	Dry	1. Main-Lir	1. Straight	2. Blacktop	1. No Defe	1. Two-Wa	1. Not at In	1. No Traffi	6. No Traffi	2. No			3. No	6. Parked V	1. On Roac	No	No	Belted	No	No	No	No	No	No	No	No	No	No		NOT_RD	Not Interse	No	No	Yes	Yes	5. Hampto	114	114. City o	7-Local (J,(	3-Two-Way	Urban	NonVDOT	5	3. City or T	Hampton F	HAMP	S-VA114NP BYRD ST		0.06			-76.4002	37.00493
191915109	2019	6/14/2019 5:00	2004	20:04	C	C	0	0	0	2	2	0	0	2	3. Head On	HO	No	1. No Adve	2. Daylight	Day	1. Dry	Dry	1. Main-Lir	1. Straight	2. Blacktop	1. No Defe	2. Two-Wa	1. Not at In	4. Stop Sig	1. Yes - Wc	2. No			3. No	20. Motor V	1. On Roac	No	No	Belted	No	No	No	No	No	No	No	No	No	No		NOT_RD	Not Interse	No	No	Yes	No	5. Hampto	114	114. City o	7-Local (J,(	3-Two-Way	Urban	NonVDOT	5	3. City or T	Hampton F	HAMP	S-VA114NP TODDS LN		2.72	253136	351.11	-76.4024	37.03944
221245090	2022	4/19/2022 5:00	925	9:25	O	PDO	0	0	0	0	0	0	0	2	1. Rear End	RE	No	1. No Adve	2. Daylight	Day	1. Dry	Dry	1. Main-Lir	1. Straight	1. Concret	1. No Defe	2. Two-Wa	1. Not at In	6. Traffic L	1. Yes - Wc	2. No			3. No	20. Motor V	1. On Roac	No	No	Belted	No	No	No	No	No	No	No	No	No	No		NOT_RD	Not Interse	No	No	Yes	No	5. Hampto	114	114. City o	3-Principal	4-Two-Way	Urban	NonVDOT	5	3. City or T	Hampton F	HAMP	R-VA SR00134WB		6.84	756260	323.73	-76.4007	37.06151
191915112	2019	7/9/2019 5:00	1733	17:33	C	C	0	0	0	2	2	0	0	2	2. Angle	ANG	No	1. No Adve	2. Daylight	Day	1. Dry	Dry	9. Within In	2. Curve - L	2. Blacktop	1. No Defe	1. Two-Wa	3. Three Ap	6. Traffic L	1. Yes - Wc	2. No			3. No	20. Motor V	1. On Roac	No	No	Belted	No	No	No	No	No	No	No	Yes	No	No		NOT_RD	Urban Inte	Yes	No	Yes	No	5. Hampto	114	114. City o	5-Major Co	3-Two-Way	Urban	NonVDOT	5	3. City or T	Hampton F	HAMP	S-VA114NP OLD BUCKROE RD		0.67			-76.315	37.0292
191915113	2019	6/28/2019 5:00	1630	16:30	C	C	0	0	0	1	1	0	0	2	1. Rear End	RE	No	1. No Adve	2. Daylight	Day	1. Dry	Dry	10. Interse	1. Straight	2. Blacktop	1. No Defe	2. Two-Wa	2. Two App	6. Traffic L	1. Yes - Wc	2. No			3. No	20. Motor V	1. On Roac	No	No	Belted	No	No	No	No	No	Yes	No	No	No	No		NOT_RD	Urban Inte	Yes	No	Yes	No	5. Hampto	114	114. City o	3-Principal	4-Two-Way	Urban	NonVDOT	5	3. City or T	Hampton F	HAMP	R-VA US00258WB		63.94	1078693	76.71	-76.372	37.04403
191915114	2019	6/26/2019 5:00	1641	16:41	A	A	0	1	0	0	1	0	0	1	6. Fixed Object in Road	FOIR	No	1. No Adve	2. Daylight	Day	1. Dry	Dry	8. Non-Inte	1. Straight	2. Blacktop	4. Under R	3. Two-Wa	1. Not at In	3. Traffic S	1. Yes - Wc	2. No			3. No	8. Sign, Tra	3. Median	No	No	Belted	No	No	No	No	No	No	No	No	No	No		NOT_RD	Urban Inte	No	No	Yes	No	5. Hampto	114	114. City o	4-Minor Art	4-Two-Way	Urban	NonVDOT	5	3. City or T	Hampton F	HAMP	R-VA SR00278SB		0.12	1067724	128.17	-76.348	37.04546
191915115	2019	7/3/2019 5:00	1828	18:28	C	C	0	0	0	1	1	0	0	1	16. Other	OTHR	No	1. No Adve	2. Daylight	Day	1. Dry	Dry	10. Interse	1. Straight	2. Blacktop	1. No Defe	1. Two-Wa	3. Three Ap	6. Traffic L	1. Yes - Wc	2. No			3. No	3. Utility P	1. On Roac	No	No	Belted	No	No	No	No	No	No	No	No	No	No		NOT_RD	Urban Inte	No	No	Yes	No	5. Hampto	114	114. City o	3-Principal	4-Two-Way	Urban	NonVDOT	5	3. City or T	Hampton F	HAMP	R-VA US00258EB		65.45	1067781	44.94	-76.3447	37.0434
191915123	2019	7/3/2019 5:00	1900	19:00	A	A	0	1	0	1	2	0	0	3	1. Rear End	RE	No	1. No Adve	2. Daylight	Day	1. Dry	Dry	1. Main-Lir	5. Hillcrest	2. Blacktop	1. No Defe	3. Two-Wa	1. Not at In	3. Traffic S	1. Yes - Wc	2. No			3. No	20. Motor V	1. On Roac	No	No	Belted	No	Yes	No	No	No	No	No	No	No	No		NOT_RD	Urban Inte	No	Yes	Yes	No	5. Hampto	114	114. City o	3-Principal	4-Two-Way	Urban	NonVDOT	5	3. City or T	Hampton F	HAMP	R-VA US00258EB		65.36	1067776	99.48	-76.3462	37.04343
191915215	2019	7/9/2019 5:00	744	7:44	B	B	0	0	1	0	1	0	0	5	1. Rear End	RE	No	1. No Adve	2. Daylight	Day	1. Dry	Dry	8. Non-Inte	1. Straight	1. Concret	1. No Defe	4. One-Wa	1. Not at In	6. Traffic L	1. Yes - Wc	2. No			3. No	20. Motor V	1. On Roac	No	No	Belted	No	Yes	No	No	No	No	No	No	No	Yes	5	NOT_RD	Not Interse	Yes	No	Yes	No	5. Hampto	114	114. City o	1-Interstat	4-Two-Way	Urban	VDOT Inter	5	1. State Hv	Hampton F	HAMP	R-VA IS00064EB		271.4			-76.3012	36.9788
211965275	2021	6/21/2021 5:00	1509	15:09	C	C	0	0	0	2	2	0	0	2	4. Sideswipe - Same Direction	SSS	No	1. No Adve	2. Daylight	Day	1. Dry	Dry	1. Main-Lir	1. Straight	2. Blacktop	1. No Defe	3. Two-Wa	1. Not at In	6. Traffic L	1. Yes - Wc	2. No			3. No	20. Motor V	1. On Roac	No	No	Belted	No	No	No	No	No	No	No	No	No	No		NOT_RD	Urban Inte	Yes	Yes	Yes	No	5. Hampto	114	114. City o	4-Minor Art	4-Two-Way	Urban	NonVDOT	5	3. City or T	Hampton F	HAMP	R-VA SR00169SB		1.14	1061106	221.86	-76.308	37.03134
191915283	2019	7/10/2019 5:00	1001	10:01	C	C	0	0	0	2	2	0	0	2	4. Sideswipe - Same Direction	SSS	No	1. No Adve	2. Daylight	Day	1. Dry	Dry	10. Interse	1. Straight	2. Blacktop	1. No Defe	3. Two-Wa	4. Four App	6. Traffic L	2. Yes - Wc	2. No			3. No	20. Motor V	1. On Roac	No	No	Belted	No	No	No	No	No	No	No	No	No	No		NOT_RD	Urban Inte	Yes	No	Yes	No	5. Hampto	114	114. City o	7-Local (J,(	3-Two-Way	Urban	NonVDOT	5	3. City or T	Hampton F	HAMP	S-VA114PR VILLAGE DR		0.01			-76.4274	37.05738
171815469	2017	5/26/2017 5:00	1306	13:06	O	PDO	0	0	0	0	0	0	0	2	2. Angle	ANG	No	1. No Adve	2. Daylight	Day	1. Dry	Dry	9. Within In	1. Straight	2. Blacktop	1. No Defe	3. Two-Wa	3. Three Ap	4. Stop Sig	1. Yes - Wc	2. No			3. No	20. Motor V	1. On Roac	No	No	Belted	No	No	No	No	No	No	No	No	No	No		NOT_RD	Urban Inte	No	No	Yes	No	5. Hampto	114	114. City o	7-Local (J,(	3-Two-Way	Urban	NonVDOT	5	3. City or T	Hampton F	HAMP	S-VA114PR LINCOLN ST		0.08			-76.3436	37.02808
191915412	2019	7/7/2019 5:00	103	1:03	B	B	0	0	2	0	2	0	0	3	1. Rear End	RE	No	1. No Adve	4. Darknes	Night	1. Dry	Dry	5. On Entra	3. Grade - S	2. Blacktop	1. No Defe	4. One-Wa	1. Not at In	3. Traffic S	1. Yes - Wc	2. No			3. No	20. Motor V	1. On Roac	Yes	No	Belted	No	Yes	No	No	No	Yes	No	No	No	No		NOT_RD	VDOT Inter	No	No	No	Yes	5. Hampto	114	114. City o	1-Interstat	1-One-Way	Urban	VDOT Inter	5	1. State Hv	Hampton F	HAMP	R-VA IS00064EB	RMP265.00C	0.1	253415	122.31	-76.3537	37.03444
191925032	2019	7/8/2019 5:00	15	00:15	O	PDO	0	0	0	0	0	0	0	1	9. Fixed Object - Off Road	FOOR	No	5. Rain	4. Darknes	Night	2. Wet	Wet	5. On Entra	2. Curve - L	2. Blacktop	7. Slick Pa	4. One-Wa	1. Not at In	6. Traffic L	1. Yes - Wc	2. No			3. No	28. Ran Of	1. On Roac	No	No	Belted	No	No	No	No	Yes	No	No	No	No	Yes	15	RD_LEFT	Not Interse	No	No	No	Yes	5. Hampto	114	114. City o	1-Interstat	1-One-Way	Urban	VDOT Prim	5	1. State Hv	Hampton F	HAMP	R-VA US00258WB	RMP063.00B	0.05			-76.3934	37.04125
191925072	2019	7/7/2019 5:00	1927	19:27	O	PDO	0	0	0	0	0	0	0	1	9. Fixed Object - Off Road	FOOR	No	5. Rain	3. Dusk	Day	2. Wet	Wet	10. Interse	1. Straight	2. Blacktop	1. No Defe	3. Two-Wa	3. Three Ap	6. Traffic L	1. Yes - Wc	2. No			3. No	28. Ran Of	1. On Roac	No	No	Belted	No	No	No	No	No	No	No	No	No	Yes	10	NOT_RD	Urban Inte	No	No	Yes	No	5. Hampto	114	114. City o	7-Local (J,(	3-Two-Way	Urban	NonVDOT	5	3. City or T	Hampton F	HAMP	S-VA114NP CONVENTION CENTER BLVD		0.02			-76.3776	37.03667
191925084	2019	7/6/2019 5:00	2017	20:17	C	C	0	0	0	2	2	0	0	2	1. Rear End	RE	No	1. No Adve	3. Dusk	Day	1. Dry	Dry	1. Main-Lir	1. Straight	2. Blacktop	1. No Defe	3. Two-Wa	4. Four App	3. Traffic S	1. Yes - Wc	2. No			3. No	20. Motor V	1. On Roac	No	No	Belted	No	No	No	No	No	No	No	No	No	No		NOT_RD	Urban Inte	No	No	Yes	No	5. Hampto	114	114. City o	7-Local (J,(	3-Two-Way	Urban	NonVDOT	5	3. City or T	Hampton F	HAMP	S-VA114NP COLISEUM DR		1.19	253076	137.28	-76.3908	37.04709
191925085	2019	7/9/2019 5:00	1957	19:57	O	PDO	0	0	0	0	0	0	0	2	4. Sideswipe - Same Direction	SSS	No	1. No Adve	2. Daylight	Day	1. Dry	Dry	1. Main-Lir	1. Straight	2. Blacktop	1. No Defe	4. One-Wa	1. Not at In	1. No Traffi	6. No Traffi	2. No			3. No	6. Parked V	1. On Roac	No	No	Belted	No	No	No	No	No	Yes	No	No	No	No		NOT_RD	Not Interse	No	No	Yes	No	5. Hampto	114	114. City o	5-Major Co	4-Two-Way	Urban	NonVDOT	5	3. City or T	Hampton F	HAMP	S-VA114PR CLEMWOOD PKWY		0.44			-76.3357	37.05762
191925149	2019	7/10/2019 5:00	802	8:02	A	A	0	1	0	0	1	0	0	1	9. Fixed Object - Off Road	FOOR	No	1. No Adve	2. Daylight	Day	1. Dry	Dry	5. On Entra	2. Curve - L	1. Concret	1. No Defe	4. One-Wa	1. Not at In	9. One Wa	1. Yes - Wc	2. No			3. No	2. Trees	8. Off Roac	No	No	Belted	No	No	No	No	No	No	No	No	No	No		RD_LEFT	Not Interse	No	No	No	No	5. Hampto	114	114. City o	1-Interstat	1-One-Way	Urban	VDOT Prim	5	1. State Hv	Hampton F	HAMP	R-VA SR00134WB	RMP008.00A	0.15			-76.4054	37.0524
191925162	2019	6/24/2019 5:00	930	9:30	C	C	0	0	0	1	1	0	0	2	2. Angle	ANG	No	1. No Adve	2. Daylight	Day	1. Dry	Dry	10. Interse	1. Straight	2. Blacktop	4. Under R	1. Two-Wa	4. Four App	4. Stop Sig	1. Yes - Wc	1. Yes	3. Activity A	3. Work on	3. No	20. Motor V	1. On Roac	No	No	Belted	No	No	No	No	No	No	No	No	No	Yes	5	NOT_RD	Urban Inte	No	No	Yes	No	5. Hampto	114	114. City o	7-Local (J,(	3-Two-Way	Urban	NonVDOT	5	3. City or T	Hampton F	HAMP	S-VA114NP NORTHAMPTON DR		0.25			-76.4262	37.0457
191925168	2019	6/25/2019 5:00	1641	16:41	O	PDO	0	0	0	0	0	0	0	2	2. Angle	ANG	No	1. No Adve	2. Daylight	Day	1. Dry	Dry	1. Main-Lir	1. Straight	2. Blacktop	1. No Defe	1. Two-Wa	1. Not at In	1. No Traffi	6. No Traffi	2. No			3. No	20. Motor V	1. On Roac	No	No	Belted	No	No	No	No	No	No	No	No	No	No		NOT_RD	Urban Inte	No	No	Yes	No	5. Hampto	114	114. City o	7-Local (J,(	3-Two-Way	Urban	NonVDOT	5	3. City or T	Hampton F	HAMP	S-VA114PR FRISSELL ST		0.01	253040	45.97	-76.3256	37.02229
173295067	2017	11/17/2017 5:00	1815	18:15	C	C	0	0	0	1	1	0	0	3	1. Rear End	RE	No	1. No Adve	4. Darknes	Night	1. Dry	Dry	10. Interse	1. Straight	2. Blacktop	1. No Defe	2. Two-Wa	4. Four App	3. Traffic S	1. Yes - Wc	2. No			3. No	20. Motor V	1. On Roac	No	No	Belted	No	No	No	No	No	No	No	No	No	No		NOT_RD	Urban Inte	No	No	Yes	Yes	5. Hampto	114	114. City o	4-Minor Art	3-Two-Way	Urban	NonVDOT	5	3. City or T	Hampton F	HAMP	S-VA114NP BIG BETHEL RD		2.07	253062	64.44	-76.4279	37.04252
243405561	2024	12/4/2024 5:00	1850	18:50	C	C	0	0	0	1	1	0	0	1	8. Non-Collision	NC	No	1. No Adve	4. Darknes	Night	1. Dry	Dry	8. Non-Inte	1. Straight	2. Blacktop	1. No Defe	1. Two-Wa	1. Not at In	1. No Traffi	6. No Traffi	2. No			3. No	13. Curb	4. Roadsid	No	No	Belted	No	No	No	No	No	No	No	No	No	No		RD UNKN	Not Interse	No	No	Yes	Yes	5. Hampto	114	114. City o	7-Local (J,(	3-Two-Way	Urban	NonVDOT	5	3. City or T	Hampton F	HAMP	S-VA114PR LINCOLN ST		0.1			-76.344	37.02801
191935036	2019	7/9/2019 5:00	1548	15:48	O	PDO	0	0	0	0	0	0	0	2	4. Sideswipe - Same Direction	SSS	No	1. No Adve	2. Daylight	Day	1. Dry	Dry	8. Non-Inte	5. Hillcrest	2. Blacktop	1. No Defe	3. Two-Wa	1. Not at In	6. Traffic L	1. Yes - Wc	2. No			3. No	20. Motor V	1. On Roac	No	No	Belted	No	No	No	No	No	No	No	No	No	Yes	2	NOT_RD	Not Interse	No	No	Yes	No	5. Hampto	114	114. City o	1-Interstat	4-Two-Way	Urban	VDOT Inter	5	1. State Hv	Hampton F	HAMP	R-VA IS00064WB		267.79			-76.3312	37.02586
191935091	2019	7/10/2019 5:00	1836	18:36	O	PDO	0	0	0	0	0	0	0	3	1. Rear End	RE	No	1. No Adve	2. Daylight	Day	1. Dry	Dry	10. Interse	1. Straight	1. Concret	1. No Defe	3. Two-Wa	3. Three Ap	3. Traffic S	1. Yes - Wc	2. No			3. No	20. Motor V	1. On Roac	No	No	Belted	No	No	No	No	No	No	No	No	No	No		NOT_RD	VDOT Inter	No	No	Yes	No	5. Hampto	114	114. City o	4-Minor Art	4-Two-Way	Urban	NonVDOT	5	3. City or T	Hampton F	HAMP	S-VA114PR POWER PLANT PKWY		0.1	253573	119.09	-76.3866	37.01661
202765388	2020	9/25/2020 5:00	1538	15:38	C	C	0	0	0	1	1	0	0	1	9. Fixed Object - Off Road	FOOR	No	5. Rain	2. Daylight	Day	2. Wet	Wet	6. Intersec	1. Straight	2. Blacktop	1. No Defe	3. Two-Wa	4. Four App	6. Traffic L	1. Yes - Wc	2. No			3. No	11. Jersey	3. Median	No	No	Belted	No	Yes	No	No	No	No	No	No	No	No		RD UNKN	Not Interse	No	No	Yes	No	5. Hampto	114	114. City o	3-Principal	4-Two-Way	Urban	NonVDOT	5	3. City or T	Hampton F	HAMP	R-VA SR00134WB		6.85	756260	299.52	-76.4007	37.06144
171185081	2017	4/26/2017 5:00	658	6:58	O	PDO	0	0	0	0	0	0	0	2	3. Head On	HO	No	1. No Adve	2. Daylight	Day	2. Wet	Wet	9. Within In	1. Straight	2. Blacktop	1. No Defe	2. Two-Wa	4. Four App	3. Traffic S	1. Yes - Wc	2. No			3. No	20. Motor V	1. On Roac	No	No	Belted	No	Yes	No	No	No	No	No	No	No	No		NOT_RD	Urban Inte	No	No	Yes	No	5. Hampto	114	114. City o	5-Major Co	3-Two-Way	Urban	NonVDOT	5	3. City or T	Hampton F	HAMP	R-VA US00060WB		272.49	1069290	15.69	-76.353	37.01298
191935148	2019	6/27/2019 5:00	1410	14:10	A	A	0	1	0	0	1	0	0	2	2. Angle	ANG	No	1. No Adve	2. Daylight	Day	1. Dry	Dry	9. Within In	1. Straight	2. Blacktop	1. No Defe	2. Two-Wa	4. Four App	3. Traffic S	1. Yes - Wc	2. No			3. No	20. Motor V	1. On Roac	No	No	Belted	No	No	No	No	No	No	No	No	No	No		NOT_RD	Urban Inte	No	No	Yes	No	5. Hampto	114	114. City o	4-Minor Art	3-Two-Way	Urban	NonVDOT	5	3. City or T	Hampton F	HAMP	R-VA SR00351WB		7.56	253169	10.28	-76.3144	37.03782
191935149	2019	6/30/2019 5:00	1632	16:32	C	C	0	0	0	1	1	0	0	2	2. Angle	ANG	No	1. No Adve	2. Daylight	Day	1. Dry	Dry	9. Within In	1. Straight	1. Concret	1. No Defe	2. Two-Wa	2. Two App	4. Stop Sig	1. Yes - Wc	2. No			3. No	20. Motor V	1. On Roac	No	No	Belted	No	No	No	No	No	No	No	No	No	No		NOT_RD	Urban Inte	No	No	Yes	No	5. Hampto	114	114. City o	7-Local (J,(	3-Two-Way	Urban	NonVDOT	5	3. City or T	Hampton F	HAMP	S-VA114NP SKYLAND DR		0.21	1061378	0	-76.3075	37.03956
191935150	2019	6/25/2019 5:00	1619	16:19	O	PDO	0	0	0	0	0	0	0	2	1. Rear End	RE	No	1. No Adve	2. Daylight	Day	1. Dry	Dry	10. Interse	1. Straight	1. Concret	1. No Defe	3. Two-Wa	3. Three Ap	1. No Traffi	6. No Traffi	2. No			3. No	20. Motor V	1. On Roac	No	No	Belted	No	No	No	No	No	No	No	No	No	No		NOT_RD	Urban Inte	Yes	Yes	Yes	No	5. Hampto	114	114. City o	4-Minor Art	3-Two-Way	Urban	NonVDOT	5	3. City or T	Hampton F	HAMP	R-VA SR00351EB		6.74	253171	79.96	-76.3272	37.03315
190565174	2019	2/22/2019 5:00	2044	20:44	O	PDO	0	0	0	0	0	0	0	2	2. Angle	ANG	No	5. Rain	4. Darknes	Night	2. Wet	Wet	10. Interse	1. Straight	2. Blacktop	1. No Defe	1. Two-Wa	4. Four App	3. Traffic S	1. Yes - Wc	2. No			3. No	20. Motor V	1. On Roac	No	No	Belted	No	No	No	No	No	No	No	No	No	No		NOT_RD	Urban Inte	No	No	Yes	Yes	5. Hampto	114	114. City o	5-Major Co	4-Two-Way	Urban	NonVDOT	5	3. City or T	Hampton F	HAMP	S-VA114PR ANDREWS BLVD		0.54	253501	40.66	-76.3215	37.04232
191935170	2019	7/5/2019 5:00	335	3:35	A	A	0	1	0	0	1	0	0	1	9. Fixed Object - Off Road	FOOR	No	1. No Adve	4. Darknes	Night	1. Dry	Dry	1. Main-Lir	1. Straight	2. Blacktop	1. No Defe	2. Two-Wa	3. Three Ap	1. No Traffi	6. No Traffi	2. No			3. No	20. Motor V	1. On Roac	Yes	No	Belted	No	Yes	No	No	No	No	No	No	No	Yes	15	RD RIGHT	Not Interse	No	Yes	Yes	Yes	5. Hampto	114	114. City o	7-Local (J,(	3-Two-Way	Urban	NonVDOT	5	3. City or T	Hampton F	HAMP	S-VA114PR CATESBY JONES DR		0.25			-76.349	37.01047
230175167	2023	1/13/2023 5:00	901	9:01	C	C	0	0	0	2	2	0	0	2	1. Rear End	RE	No	1. No Adve	2. Daylight	Day	1. Dry	Dry	10. Interse	1. Straight	2. Blacktop	1. No Defe	3. Two-Wa	4. Four App	3. Traffic S	1. Yes - Wc	2. No			3. No	20. Motor V	1. On Roac	No	No	Belted	No	No	No	No	No	No	No	No	No	No		NOT_RD	VDOT Inter	No	No	Yes	No	5. Hampto	114	114. City o	3-Principal	4-Two-Way	Urban	NonVDOT	5	3. City or T	Hampton F	HAMP	R-VA SR00143NB		2.13	1062047	69.91	-76.3285	37.02359
191575121	2019	6/4/2019 5:00	1756	17:56	C	C	0	0	0	1	1	0	0	2	2. Angle	ANG	No	1. No Adve	2. Daylight	Day	1. Dry	Dry	1. Main-Lir	10. On/Off	2. Blacktop	1. No Defe	2. Two-Wa	1. Not at In	6. Traffic L	1. Yes - Wc	2. No			3. No	20. Motor V	1. On Roac	No	No	Belted	No	No	No	No	No	No	No	No	No	No		NOT_RD	Urban Inte	No	No	Yes	No	5. Hampto	114	114. City o	5-Major Co	3-Two-Way	Urban	NonVDOT	5	3. City or T	Hampton F	HAMP	S-VA114NP BRIARFIELD RD		0.42	253284	185.09	-76.4113	37.01719
191935222	2019	7/11/2019 5:00	2010	20:10	C	C	0	0	0	2	2	0	0	2	1. Rear End	RE	No	1. No Adve	1. Dawn	Day	1. Dry	Dry	10. Interse	1. Straight	2. Blacktop	1. No Defe	2. Two-Wa	2. Two App	3. Traffic S	1. Yes - Wc	2. No			3. No	20. Motor V	1. On Roac	No	No	Belted	No	No	No	No	No	No	No	No	No	No		NOT_RD	VDOT Inter	No	No	Yes	No	5. Hampto	114	114. City o	3-Principal	4-Two-Way	Urban	NonVDOT	5	3. City or T	Hampton F	HAMP	R-VA US00258WB		62.84	1091129	5.78	-76.3906	37.04133
191935223	2019	7/11/2019 5:00	432	4:32	O	PDO	0	0	0	0	0	0	0	2	1. Rear End	RE	No	1. No Adve	4. Darknes	Night	1. Dry	Dry	8. Non-Inte	1. Straight	2. Blacktop	1. No Defe	3. Two-Wa	1. Not at In	1. No Traffi	6. No Traffi	2. No			3. No	6. Parked V	7. In Parkin	No	No	Belted	No	No	No	No	No	Yes	No	No	No	No		NOT_RD	Urban Inte	No	No	Yes	Yes	5. Hampto	114	114. City o	7-Local (J,(	3-Two-Way	Urban	NonVDOT	5	3. City or T	Hampton F	HAMP	S-VA114PR DEERFIELD BLVD		0.01	253396	54.33	-76.386	37.06353
191935224	2019	7/12/2019 5:00	920	9:20	O	PDO	0	0	0	0	0	0	0	2	4. Sideswipe - Same Direction	SSS	No	1. No Adve	7. Unknow	Day	1. Dry	Dry	1. Main-Lir	1. Straight	2. Blacktop	1. No Defe	3. Two-Wa	1. Not at In	1. No Traffi	6. No Traffi	2. No			3. No	6. Parked V	1. On Roac	No	No	Belted	No	No	No	No	No	Yes	No	No	No	No		NOT_RD	Not Interse	No	No	Yes	No	5. Hampto	114	114. City o	7-Local (J,(	3-Two-Way	Urban	NonVDOT	5	3. City or T	Hampton F	HAMP	S-VA114NP LAUDERDALE AVE		0.02			-76.3629	37.01433
191935225	2019	7/12/2019 5:00	1047	10:47	A	A	0	2	1	1	4	0	0	2	4. Sideswipe - Same Direction	SSS	No	1. No Adve	2. Daylight	Day	1. Dry	Dry	1. Main-Lir	1. Straight	2. Blacktop	1. No Defe	3. Two-Wa	1. Not at In	6. Traffic L	1. Yes - Wc	2. No			3. No	20. Motor V	1. On Roac	No	No	Belted	No	No	No	No	No	No	No	No	No	No		NOT_RD	Urban Inte	No	No	Yes	No	5. Hampto	114	114. City o	3-Principal	4-Two-Way	Urban	NonVDOT	5	3. City or T	Hampton F	HAMP	R-VA US00258WB		60.99	253133	172.9	-76.4216	37.03085
191935252	2019	7/10/2019 5:00	1055	10:55	O	PDO	0	0	0	0	0	0	0	2	2. Angle	ANG	No	1. No Adve	2. Daylight	Day	1. Dry	Dry	10. Interse	1. Straight	2. Blacktop	1. No Defe	3. Two-Wa	4. Four App	3. Traffic S	1. Yes - Wc	2. No			3. No	20. Motor V	1. On Roac	No	No	Belted	No	Yes	No	No	No	No	No	No	No	No		NOT_RD	Urban Inte	No	Yes	Yes	No	5. Hampto	114	114. City o	3-Principal	4-Two-Way	Urban	NonVDOT	5	3. City or T	Hampton F	HAMP	R-VA US00258EB		63.44	253078	93.43	-76.3808	37.04323
191955163	2019	7/14/2019 5:00	1545	15:45	O	PDO	0	0	0	0	0	0	0	2	1. Rear End	RE	No	1. No Adve	2. Daylight	Day	1. Dry	Dry	8. Non-Inte	1. Straight	1. Concret	1. No Defe	3. Two-Wa	1. Not at In	6. Traffic L	1. Yes - Wc	2. No			3. No	20. Motor V	1. On Roac	No	No	Belted	No	No	No	No	No	No	No	No	No	Yes	5	NOT_RD	Not Interse	No	No	Yes	No	5. Hampto	114	114. City o	1-Interstat	4-Two-Way	Urban	VDOT Inter	5	1. State Hv	Hampton F	HAMP	R-VA IS00064WB		261.07			-76.4303	37.0676
191955179	2019	7/14/2019 5:00	1817	18:17	O	PDO	0	0	0	0	0	0	0	2	1. Rear End	RE	No	1. No Adve	2. Daylight	Day	1. Dry	Dry	8. Non-Inte	1. Straight	1. Concret	1. No Defe	3. Two-Wa	1. Not at In	6. Traffic L	1. Yes - Wc	2. No			3. No	20. Motor V	1. On Roac	No	No	Belted	No	No	No	No	No	No	No	No	No	Yes	15	NOT_RD	Not Interse	No	No	Yes	No	5. Hampto	114	114. City o	1-Interstat	4-Two-Way	Urban	VDOT Inter	5	1. State Hv	Hampton F	HAMP	R-VA IS00064WB		267.82			-76.3309	37.02549
191955209	2019	7/14/2019 5:00	1954	19:54	O	PDO	0	0	0	0	0	0	0	3	1. Rear End	RE	No	1. No Adve	2. Daylight	Day	1. Dry	Dry	8. Non-Inte	1. Straight	1. Concret	1. No Defe	4. One-Wa	1. Not at In	9. One Wa	1. Yes - Wc	2. No			3. No	20. Motor V	1. On Roac	No	No	Belted	No	No	No	No	No	No	No	No	No	No		NOT_RD	Not Interse	No	No	Yes	No	5. Hampto	114	114. City o	1-Interstat	4-Two-Way	Urban	VDOT Inter	5	1. State Hv	Hampton F	HAMP	R-VA IS00064EB		268.56			-76.3249	37.01368
191965054	2019	7/7/2019 5:00	1941	19:41	O	PDO	0	0	0	0	0	0	0	1	9. Fixed Object - Off Road	FOOR	No	5. Rain	4. Darknes	Night	2. Wet	Wet	5. On Entra	10. On/Off	1. Concret	1. No Defe	4. One-Wa	1. Not at In	9. One Wa	1. Yes - Wc	2. No			3. No	5. Guard R	1. On Roac	No	No	Belted	No	No	No	No	Yes	No	No	No	No	Yes	15	RD_LEFT	Not Interse	No	Yes	No	Yes	5. Hampto	114	114. City o	1-Interstat	1-One-Way	Urban	VDOT Inter	5	1. State Hv	Hampton F	HAMP	R-VA IS00064WB	RMP263.00A	0.03			-76.3955	37.04154
191965055	2019	7/7/2019 5:00	1810	18:10	O	PDO	0	0	0	0	0	0	0	2	1. Rear End	RE	No	5. Rain	2. Daylight	Day	2. Wet	Wet	8. Non-Inte	3. Grade - S	1. Concret	1. No Defe	4. One-Wa	1. Not at In	9. One Wa	1. Yes - Wc	2. No			3. No	20. Motor V	1. On Roac	No	No	Belted	No	No	No	No	No	No	No	No	No	No		NOT_RD	Not Interse	No	Yes	Yes	No	5. Hampto	114	114. City o	1-Interstat	4-Two-Way	Urban	VDOT Inter	5	1. State Hv	Hampton F	HAMP	R-VA IS00064EB		269.95			-76.3141	36.99593
191965128	2019	7/12/2019 5:00	2206	22:06	O	PDO	0	0	0	0	0	0	0	1	9. Fixed Object - Off Road	FOOR	No	1. No Adve	4. Darknes	Night	1. Dry	Dry	1. Main-Lir	1. Straight	2. Blacktop	1. No Defe	1. Two-Wa	1. Not at In	4. Stop Sig	1. Yes - Wc	2. No			3. No	4. Fence O	1. On Roac	No	No	Belted	No	No	No	No	No	Yes	No	No	No	No		RD_LEFT	Not Interse	No	No	Yes	Yes	5. Hampto	114	114. City o	7-Local (J,(	3-Two-Way	Urban	NonVDOT	5	3. City or T	Hampton F	HAMP	S-VA114NP NEWPORT NEWS AVE		0.83	253249	356.1	-76.3648	37.02228
191965129	2019	7/8/2019 5:00	647	6:47	C	C	0	0	0	1	1	0	0	2	2. Angle	ANG	No	1. No Adve	2. Daylight	Day	2. Wet	Wet	9. Within In	1. Straight	2. Blacktop	1. No Defe	1. Two-Wa	4. Four App	4. Stop Sig	1. Yes - Wc	2. No			3. No	20. Motor V	1. On Roac	No	No	Belted	No	No	No	No	No	No	No	No	No	No		NOT_RD	Urban Inte	Yes	No	Yes	No	5. Hampto	114	114. City o	7-Local (J,(	3-Two-Way	Urban	NonVDOT	5	3. City or T	Hampton F	HAMP	S-VA114PR NEWPORT NEWS AVE		0.15	1068971	10.62	-76.3525	37.02176
183325144	2018	11/26/2018 5:00	943	9:43	C	C	0	0	0	2	2	0	0	2	4. Sideswipe - Same Direction	SSS	No	1. No Adve	2. Daylight	Day	1. Dry	Dry	10. Interse	1. Straight	2. Blacktop	1. No Defe	3. Two-Wa	4. Four App	3. Traffic S	1. Yes - Wc	2. No			1. Yes	20. Motor V	1. On Roac	No	No	Belted	No	No	No	No	No	No	No	No	No	No		NOT_RD	Urban Inte	Yes	Yes	Yes	No	5. Hampto	114	114. City o	4-Minor Art	3-Two-Way	Urban	NonVDOT	5	3. City or T	Hampton F	HAMP	S-VA114PR BIG BETHEL RD		2.07	253062	53.7	-76.4279	37.04248
191965137	2019	7/14/2019 5:00	1005	10:05	O	PDO	0	0	0	0	0	0	0	2	2. Angle	ANG	No	1. No Adve	2. Daylight	Day	1. Dry	Dry	9. Within In	1. Straight	2. Blacktop	1. No Defe	2. Two-Wa	4. Four App	3. Traffic S	1. Yes - Wc	2. No			3. No	20. Motor V	1. On Roac	No	No	Belted	No	No	No	No	No	No	No	No	No	No		NOT_RD	Urban Inte	No	No	Yes	No	5. Hampto	114	114. City o	3-Principal	4-Two-Way	Urban	NonVDOT	5	3. City or T	Hampton F	HAMP	R-VA US00258EB		59.94	1075965	0	-76.4374	37.02276
191965138	2019	7/12/2019 5:00	1719	17:19	C	C	0	0	0	1	1	0	0	4	1. Rear End	RE	No	1. No Adve	2. Daylight	Day	1. Dry	Dry	1. Main-Lir	1. Straight	1. Concret	1. No Defe	3. Two-Wa	1. Not at In	6. Traffic L	1. Yes - Wc	2. No			3. No	20. Motor V	1. On Roac	No	No	Belted	No	No	No	No	No	No	No	No	No	No		NOT_RD	Not Interse	Yes	No	Yes	No	5. Hampto	114	114. City o	3-Principal	4-Two-Way	Urban	NonVDOT	5	3. City or T	Hampton F	HAMP	R-VA US00258EB		66.05			-76.3348	37.0415
191965139	2019	7/12/2019 5:00	2107	21:07	C	C	0	0	0	1	1	0	0	2	2. Angle	ANG	No	1. No Adve	4. Darknes	Night	1. Dry	Dry	9. Within In	1. Straight	2. Blacktop	1. No Defe	1. Two-Wa	3. Three Ap	6. Traffic L	1. Yes - Wc	2. No			3. No	20. Motor V	1. On Roac	No	No	Belted	No	No	No	No	No	No	No	No	No	No		NOT_RD	Urban Inte	No	No	Yes	Yes	5. Hampto	114	114. City o	4-Minor Art	3-Two-Way	Urban	NonVDOT	5	3. City or T	Hampton F	HAMP	R-VA SR00351EB		2.82	1068795	57.92	-76.3881	37.01096
191965140	2019	7/13/2019 5:00	1019	10:19	B	B	0	0	1	0	1	0	0	2	4. Sideswipe - Same Direction	SSS	No	1. No Adve	2. Daylight	Day	1. Dry	Dry	1. Main-Lir	1. Straight	2. Blacktop	1. No Defe	2. Two-Wa	1. Not at In	6. Traffic L	1. Yes - Wc	2. No			3. No	20. Motor V	1. On Roac	No	No	Belted	No	Yes	No	No	No	No	No	No	No	No		NOT_RD	Not Interse	No	No	Yes	No	5. Hampto	114	114. City o	3-Principal	4-Two-Way	Urban	NonVDOT	5	3. City or T	Hampton F	HAMP	R-VA US00258EB		61.92	1091119	386.52	-76.4073	37.03761
191965141	2019	7/9/2019 5:00	1550	15:50	O	PDO	0	0	0	0	0	0	0	3	1. Rear End	RE	No	1. No Adve	2. Daylight	Day	1. Dry	Dry	10. Interse	1. Straight	2. Blacktop	1. No Defe	1. Two-Wa	3. Three Ap	6. Traffic L	1. Yes - Wc	2. No			3. No	20. Motor V	1. On Roac	No	No	Belted	No	Yes	No	No	No	No	No	No	No	No		NOT_RD	Urban Inte	No	Yes	Yes	No	5. Hampto	114	114. City o	5-Major Co	3-Two-Way	Urban	NonVDOT	5	3. City or T	Hampton F	HAMP	S-VA114NP E LITTLE BACK RIVER RD		0.3			-76.3451	37.05751
191965146	2019	6/29/2019 5:00	144	1:44	A	A	0	1	0	0	1	0	0	2	1. Rear End	RE	No	1. No Adve	4. Darknes	Night	1. Dry	Dry	1. Main-Lir	1. Straight	2. Blacktop	1. No Defe	2. Two-Wa	1. Not at In	3. Traffic S	1. Yes - Wc	2. No			3. No	20. Motor V	1. On Roac	No	No	Belted	No	No	No	No	No	No	No	Yes	No	Yes	35	NOT_RD	Urban Inte	No	No	Yes	Yes	5. Hampto	114	114. City o	3-Principal	4-Two-Way	Urban	NonVDOT	5	3. City or T	Hampton F	HAMP	R-VA US00258EB		61.03	253133	70.46	-76.4209	37.03109
191965147	2019	7/13/2019 5:00	2206	22:06	C	C	0	0	0	1	1	0	0	1	6. Fixed Object in Road	FOIR	No	1. No Adve	4. Darknes	Night	1. Dry	Dry	8. Non-Inte	1. Straight	2. Blacktop	1. No Defe	3. Two-Wa	1. Not at In	6. Traffic L	1. Yes - Wc	2. No			3. No	13. Curb	3. Median	No	No	Belted	No	No	No	Yes	No	No	No	No	No	No		NOT_RD	Urban Inte	No	No	Yes	Yes	5. Hampto	114	114. City o	4-Minor Art	4-Two-Way	Urban	NonVDOT	5	3. City or T	Hampton F	HAMP	R-VA SR00278SB		0.15	1067724	239.9	-76.348	37.04577
191965148	2019	7/12/2019 5:00	1728	17:28	C	C	0	0	0	1	1	0	0	2	1. Rear End	RE	No	1. No Adve	2. Daylight	Day	1. Dry	Dry	10. Interse	1. Straight	2. Blacktop	1. No Defe	3. Two-Wa	4. Four App	3. Traffic S	1. Yes - Wc	2. No			3. No	20. Motor V	1. On Roac	No	No	Belted	No	No	No	No	No	No	No	No	No	No		NOT_RD	Urban Inte	No	No	Yes	No	5. Hampto	114	114. City o	3-Principal	4-Two-Way	Urban	NonVDOT	5	3. City or T	Hampton F	HAMP	R-VA US00258WB		63.69	253023	145.42	-76.3765	37.04411
191965149	2019	7/8/2019 5:00	1550	15:50	C	C	0	0	0	1	1	0	0	2	2. Angle	ANG	No	5. Rain	2. Daylight	Day	2. Wet	Wet	9. Within In	1. Straight	2. Blacktop	1. No Defe	1. Two-Wa	4. Four App	3. Traffic S	1. Yes - Wc	2. No			3. No	20. Motor V	1. On Roac	No	No	Belted	No	No	No	No	No	No	No	No	No	No		NOT_RD	Urban Inte	No	Yes	Yes	No	5. Hampto	114	114. City o	4-Minor Art	3-Two-Way	Urban	NonVDOT	5	3. City or T	Hampton F	HAMP	R-VA US00258WB		67.79	253100	5.42	-76.3182	37.02125
191965249	2019	6/22/2019 5:00	2344	23:44	C	C	0	0	0	3	3	0	0	2	2. Angle	ANG	No	1. No Adve	4. Darknes	Night	1. Dry	Dry	1. Main-Lir	1. Straight	2. Blacktop	1. No Defe	2. Two-Wa	4. Four App	3. Traffic S	1. Yes - Wc	2. No			3. No	20. Motor V	1. On Roac	No	No	Belted	No	No	No	No	No	No	No	No	No	No		NOT_RD	Urban Inte	No	Yes	Yes	Yes	5. Hampto	114	114. City o	4-Minor Art	3-Two-Way	Urban	NonVDOT	5	3. City or T	Hampton F	HAMP	R-VA SR00351WB		7.56	253169	5.32	-76.3144	37.03784
191975020	2019	7/15/2019 5:00	100	1:00	O	PDO	0	0	0	0	0	0	0	2	4. Sideswipe - Same Direction	SSS	No	1. No Adve	4. Darknes	Night	1. Dry	Dry	8. Non-Inte	1. Straight	1. Concret	1. No Defe	3. Two-Wa	1. Not at In	6. Traffic L	1. Yes - Wc	2. No			3. No	20. Motor V	2. Shoulde	No	No	Belted	No	Yes	No	No	No	No	Yes	No	No	No		NOT_RD	Not Interse	No	No	Yes	Yes	5. Hampto	114	114. City o	1-Interstat	4-Two-Way	Urban	VDOT Inter	5	1. State Hv	Hampton F	HAMP	R-VA IS00064WB		271.35			-76.3006	36.98196
191975090	2019	7/15/2019 5:00	2207	22:07	C	C	0	0	0	1	1	0	0	2	9. Fixed Object - Off Road	FOOR	No	1. No Adve	5. Darknes	Night	1. Dry	Dry	8. Non-Inte	2. Curve - L	2. Blacktop	1. No Defe	2. Two-Wa	1. Not at In	6. Traffic L	1. Yes - Wc	2. No			3. No	20. Motor V	1. On Roac	No	No	Belted	No	No	No	No	No	Yes	No	No	No	No		RD UNKN	Not Interse	No	Yes	Yes	Yes	5. Hampto	114	114. City o	4-Minor Art	3-Two-Way	Urban	NonVDOT	5	3. City or T	Hampton F	HAMP	S-VA114PR POWER PLANT PKWY		0.64			-76.3876	37.0245
191975109	2019	7/13/2019 5:00	1240	12:40	B	B	0	0	2	0	2	0	0	2	4. Sideswipe - Same Direction	SSS	No	1. No Adve	2. Daylight	Day	1. Dry	Dry	9. Within In	1. Straight	2. Blacktop	1. No Defe	1. Two-Wa	3. Three Ap	6. Traffic L	1. Yes - Wc	2. No			3. No	20. Motor V	1. On Roac	No	No	Belted	No	No	No	No	No	No	No	No	No	No		NOT_RD	Urban Inte	No	Yes	Yes	No	5. Hampto	114	114. City o	7-Local (J,(	3-Two-Way	Urban	NonVDOT	5	3. City or T	Hampton F	HAMP	S-VA114PR OLD FOX HILL RD		0.02	1067724	66.09	-76.3477	37.0451

191975269	2019	7/15/2019 5:00	1938	19:38	A	A	0	1	0	0	1	0	0	1	9. Fixed Object - Off Road	FOOR	No	1. No Adve	2. Daylight	Day	1. Dry	Dry	10. Interse	1. Straight	2. Blacktop	1. No Defe	3. Two-Wa	4. Four App	6. Traffic L	1. Yes - Wc	2. No			3. No	2. Trees	3. Median	No	No	Unbelted	No	Yes	No	No	No	No	No	No	No	No		NOT_RD	Urban Inte	No	Yes	Yes	No	5. Hampto	114	114. City o	3-Principal	4-Two-Way	Urban	NonVDOT	5	3. City or T	Hampton F	HAMP	R-VA US00258WB		65.58	253121	89.95	-76.3427	37.04351
190655116	2019	3/4/2019 5:00	1521	15:21	C	C	0	0	0	2	2	0	0	2	3. Head On	HO	No	1. No Adve	2. Daylight	Day	1. Dry	Dry	10. Interse	1. Straight	1. Concret	1. No Defe	3. Two-Wa	3. Three Ap	3. Traffic S	1. Yes - Wc	2. No			3. No	20. Motor V	1. On Road	No	No	Belted	No	No	No	No	No	No	No	No	No	No		NOT_RD	Urban Inte	No	No	Yes	No	5. Hampto	114	114. City o	5-Major Cc	3-Two-Way	Urban	NonVDOT	5	3. City or T	Hampton F	HAMP	R-VA US00060EB		272.49	1069290	5.23	-76.353	37.013
191985082	2019	7/16/2019 5:00	807	8:07	C	C	0	0	0	2	2	0	0	2	1. Rear End	RE	No	1. No Adve	2. Daylight	Day	1. Dry	Dry	1. Main-Lir	1. Straight	2. Blacktop	1. No Defe	2. Two-Wa	1. Not at In	3. Traffic S	1. Yes - Wc	2. No			3. No	20. Motor V	1. On Road	No	No	Belted	No	No	No	No	No	No	No	No	No	No		NOT_RD	Not Interse	No	No	Yes	No	5. Hampto	114	114. City o	3-Principal	4-Two-Way	Urban	NonVDOT	5	3. City or T	Hampton F	HAMP	R-VA US00258WB		63.76	253137	458.15	-76.3751	37.0441
191985132	2019	7/16/2019 5:00	612	6:12	O	PDO	0	0	0	0	0	0	0	3	1. Rear End	RE	No	1. No Adve	5. Darknes	Night	1. Dry	Dry	1. Main-Lir	1. Straight	2. Blacktop	1. No Defe	1. Two-Wa	1. Not at In	1. No Traffi	6. No Traffi	2. No			3. No	6. Parked V	1. On Road	No	No	Belted	No	No	No	No	No	Yes	No	No	No	No		RD UNKN	Not Interse	No	No	Yes	Yes	5. Hampto	114	114. City o	7-Local (J,	3-Two-Way	Urban	NonVDOT	5	3. City or T	Hampton F	HAMP	S-VA114PR PENNWOOD DR		0.1			-76.4171	37.03111
191985145	2019	7/7/2019 5:00	1221	12:21	C	C	0	0	0	1	1	0	0	2	2. Angle	ANG	No	1. No Adve	2. Daylight	Day	1. Dry	Dry	1. Main-Lir	1. Straight	2. Blacktop	1. No Defe	1. Two-Wa	4. Four App	4. Stop Sig	1. Yes - Wc	2. No			3. No	20. Motor V	1. On Road	No	No	Belted	No	No	No	No	No	No	No	No	No	No		NOT_RD	Urban Inte	Yes	No	Yes	No	5. Hampto	114	114. City o	7-Local (J,	3-Two-Way	Urban	NonVDOT	5	3. City or T	Hampton F	HAMP	S-VA114NP QUEEN ST W		0.74	1069476	29.8	-76.3632	37.0261
191985296	2019	7/13/2019 5:00	1107	11:07	O	PDO	0	0	0	0	0	0	0	2	1. Rear End	RE	No	1. No Adve	2. Daylight	Day	1. Dry	Dry	8. Non-Inte	1. Straight	1. Concret	1. No Defe	4. One-Wa	1. Not at In	6. Traffic L	1. Yes - Wc	2. No			3. No	20. Motor V	1. On Road	No	No	Belted	No	No	No	No	No	No	No	No	No	Yes	10	NOT_RD	Not Interse	No	No	Yes	No	5. Hampto	114	114. City o	1-Interstat	4-Two-Way	Urban	VDOT Inter	5	1. State Hv	Hampton F	HAMP	R-VA IS00064EB		268.84			-76.3226	37.01019
191995009	2019	7/17/2019 5:00	1540	15:40	B	B	0	0	2	0	2	0	0	3	1. Rear End	RE	No	1. No Adve	2. Daylight	Day	1. Dry	Dry	8. Non-Inte	1. Straight	1. Concret	1. No Defe	3. Two-Wa	1. Not at In	6. Traffic L	1. Yes - Wc	2. No			3. No	20. Motor V	1. On Road	No	No	Unbelted	No	Yes	Yes	No	No	No	No	No	No	No		NOT_RD	Not Interse	No	No	Yes	No	5. Hampto	114	114. City o	1-Interstat	4-Two-Way	Urban	VDOT Inter	5	1. State Hv	Hampton F	HAMP	R-VA IS00664WB		1.34			-76.3843	37.01778
191995344	2019	7/15/2019 5:00	1730	17:30	O	PDO	0	0	0	0	0	0	0	2	9. Fixed Object - Off Road	FOOR	No	1. No Adve	2. Daylight	Day	1. Dry	Dry	8. Non-Inte	1. Straight	2. Blacktop	1. No Defe	3. Two-Wa	1. Not at In	6. Traffic L	1. Yes - Wc	2. No			3. No	5. Guard R	2. Shoulde	No	No	Belted	No	No	No	No	Yes	No	No	No	No	No		RD UNKN	Not Interse	No	No	Yes	No	5. Hampto	114	114. City o	1-Interstat	4-Two-Way	Urban	VDOT Inter	5	1. State Hv	Hampton F	HAMP	R-VA IS00664EB		2.39			-76.401	37.00618
192005102	2019	6/30/2019 5:00	1921	19:21	C	C	0	0	0	2	2	0	0	3	1. Rear End	RE	No	1. No Adve	2. Daylight	Day	2. Wet	Wet	11. Interse	1. Straight	2. Blacktop	1. No Defe	2. Two-Wa	4. Four App	3. Traffic S	1. Yes - Wc	2. No			3. No	20. Motor V	1. On Road	No	No	Belted	No	No	No	No	No	No	No	No	No	No		NOT_RD	Urban Inte	No	Yes	Yes	No	5. Hampto	114	114. City o	3-Principal	4-Two-Way	Urban	NonVDOT	5	3. City or T	Hampton F	HAMP	S-VA114PR HAMPTON ROADS CENTER PKWY		3.5	716612	139.17	-76.386	37.05934
230585270	2023	2/17/2023 5:00	1356	13:56	C	C	0	0	0	2	2	0	0	2	1. Rear End	RE	No	1. No Adve	2. Daylight	Day	2. Wet	Wet	10. Interse	1. Straight	2. Blacktop	1. No Defe	2. Two-Wa	6. Roundal	6. Traffic L	1. Yes - Wc	2. No			3. No	20. Motor V	1. On Road	No	No	Belted	No	No	No	No	No	No	No	No	No	No		NOT_RD	Urban Inte	No	No	Yes	No	5. Hampto	114	114. City o	5-Major Cc	4-Two-Way	Urban	NonVDOT	5	3. City or T	Hampton F	HAMP	S-VA114PR NICKERSON BLVD		0.46	1090907	9.92	-76.3086	37.0475
192005109	2019	7/14/2019 5:00	1703	17:03	O	PDO	0	0	0	0	0	0	0	2	15. Backed Into	BI	No	1. No Adve	2. Daylight	Day	1. Dry	Dry	8. Non-Inte	1. Straight	2. Blacktop	1. No Defe	4. One-Wa	1. Not at In	1. No Traffi	6. No Traffi	2. No			3. No	6. Parked V	8. Off Road	No	No	Belted	No	No	No	No	No	No	No	No	No	No		RD UNKN	Not Interse	No	No	Yes	No	5. Hampto	114	114. City of Hampton			Urban	NonVDOT	5	3. City or T	Hampton F	HAMP	U-VA114SC99999UK					-76.3022	37.01054
193505186	2019	9/20/2019 5:00	1625	16:25	O	PDO	0	0	0	0	0	0	0	2	4. Sideswipe - Same Direction	SSS	No	1. No Adve	2. Daylight	Day	1. Dry	Dry	10. Interse	1. Straight	2. Blacktop	1. No Defe	2. Two-Wa	4. Four App	6. Traffic L	2. Yes - Wc	2. No			3. No	20. Motor V	1. On Road	No	No	Belted	No	No	No	No	No	No	No	No	No	No		NOT_RD	VDOT Inter	No	Yes	Yes	No	5. Hampto	114	114. City o	4-Minor Ar	4-Two-Way	Urban	NonVDOT	5	3. City or T	Hampton F	HAMP	S-VA114NP LASALLE AVE		1.54	253087	42.24	-76.3634	37.02483
192005111	2019	7/13/2019 5:00	1411	14:11	O	PDO	0	0	0	0	0	0	0	2	1. Rear End	RE	No	1. No Adve	2. Daylight	Day	1. Dry	Dry	1. Main-Lir	1. Straight	2. Blacktop	1. No Defe	3. Two-Wa	1. Not at In	3. Traffic S	1. Yes - Wc	2. No			3. No	20. Motor V	1. On Road	No	No	Belted	No	No	No	No	No	No	No	No	No	No		NOT_RD	VDOT Inter	No	Yes	Yes	No	5. Hampto	114	114. City o	3-Principal	4-Two-Way	Urban	NonVDOT	5	3. City or T	Hampton F	HAMP	R-VA US00258EB		62.39	50659	114.08	-76.3989	37.03937
192005124	2019	7/17/2019 5:00	1828	18:28	O	PDO	0	0	0	0	0	0	0	2	2. Angle	ANG	No	1. No Adve	2. Daylight	Day	1. Dry	Dry	1. Main-Lir	1. Straight	2. Blacktop	1. No Defe	1. Two-Wa	1. Not at In	1. No Traffi	6. No Traffi	2. No			3. No	20. Motor V	1. On Road	No	No	Belted	No	No	No	No	No	No	No	No	No	No		NOT_RD	VDOT Inter	Yes	No	Yes	No	5. Hampto	114	114. City o	7-Local (J,	3-Two-Way	Urban	NonVDOT	5	3. City or T	Hampton F	HAMP	S-VA114NP COLISEUM DR		0.7	1079031	195.38	-76.3876	37.04012
192005125	2019	7/18/2019 5:00	837	8:37	O	PDO	0	0	0	0	0	0	0	2	4. Sideswipe - Same Direction	SSS	No	1. No Adve	7. Unknow	Day	1. Dry	Dry	1. Main-Lir	1. Straight	2. Blacktop	1. No Defe	1. Two-Wa	1. Not at In	13. Other	1. Yes - Wc	2. No			3. No	6. Parked V	1. On Road	No	No	Belted	No	No	No	No	No	Yes	No	No	No	No		NOT_RD	Not Interse	No	No	Yes	No	5. Hampto	114	114. City o	7-Local (J,	3-Two-Way	Urban	NonVDOT	5	3. City or T	Hampton F	HAMP	S-VA114NP STOCKTON ST		0.08			-76.315	37.06063
171095095	2017	4/18/2017 5:00	554	5:54	C	C	0	0	0	2	2	0	0	2	2. Angle	ANG	No	1. No Adve	2. Daylight	Day	2. Wet	Wet	10. Interse	1. Straight	2. Blacktop	1. No Defe	3. Two-Wa	4. Four App	3. Traffic S	1. Yes - Wc	2. No			3. No	20. Motor V	1. On Road	No	No	Belted	No	No	No	No	No	No	No	No	No	No		NOT_RD	Urban Inte	No	No	Yes	No	5. Hampto	114	114. City of Hampton		4-Two-Way	Urban	NonVDOT	5	3. City or T	Hampton F	HAMP	S-VA114NP WOODLAND RD		0.43	253154	58.24	-76.3236	37.02691
192005215	2019	7/17/2019 5:00	1448	14:48	C	C	0	0	0	3	3	0	0	2	16. Other	OTHR	No	1. No Adve	2. Daylight	Day	1. Dry	Dry	1. Main-Lir	1. Straight	2. Blacktop	1. No Defe	2. Two-Wa	1. Not at In	6. Traffic L	1. Yes - Wc	2. No			3. No	20. Motor V	1. On Road	No	No	Belted	No	No	No	No	No	No	No	No	No	No		NOT_RD	Not Interse	No	No	Yes	No	5. Hampto	114	114. City o	3-Principal	4-Two-Way	Urban	NonVDOT	5	3. City or T	Hampton F	HAMP	R-VA US00258EB		64.98	1091116	316.79	-76.3538	37.04358
192005234	2019	7/13/2019 5:00	1230	12:30	O	PDO	0	0	0	0	0	0	0	2	1. Rear End	RE	No	1. No Adve	2. Daylight	Day	1. Dry	Dry	8. Non-Inte	1. Straight	2. Blacktop	1. No Defe	3. Two-Wa	1. Not at In	6. Traffic L	1. Yes - Wc	2. No			3. No	20. Motor V	1. On Road	No	No	Belted	No	No	No	No	No	No	No	No	No	Yes	50	NOT_RD	Not Interse	No	Yes	Yes	No	5. Hampto	114	114. City o	1-Interstat	4-Two-Way	Urban	VDOT Inter	5	1. State Hv	Hampton F	HAMP	R-VA IS00064EB		266.68			-76.3462	37.03405
192015181	2019	7/10/2019 5:00	1832	18:32	O	PDO	0	0	0	0	0	0	0	4	1. Rear End	RE	No	1. No Adve	2. Daylight	Day	1. Dry	Dry	8. Non-Inte	5. Hillcrest	1. Concret	1. No Defe	3. Two-Wa	1. Not at In	6. Traffic L	1. Yes - Wc	2. No			3. No	20. Motor V	1. On Road	No	No	Belted	No	No	No	No	No	No	No	No	No	Yes	25	NOT_RD	Not Interse	No	No	Yes	No	5. Hampto	114	114. City o	1-Interstat	4-Two-Way	Urban	VDOT Inter	5	1. State Hv	Hampton F	HAMP	R-VA IS00064EB		266.62			-76.3473	37.03418
192015183	2019	7/13/2019 5:00	1450	14:50	O	PDO	0	0	0	0	0	0	0	2	1. Rear End	RE	No	1. No Adve	2. Daylight	Day	1. Dry	Dry	8. Non-Inte	1. Straight	1. Concret	1. No Defe	3. Two-Wa	1. Not at In	6. Traffic L	1. Yes - Wc	2. No			3. No	20. Motor V	1. On Road	No	No	Belted	No	No	No	No	No	No	No	No	No	No		NOT_RD	Not Interse	No	Yes	Yes	No	5. Hampto	114	114. City o	1-Interstat	4-Two-Way	Urban	VDOT Inter	5	1. State Hv	Hampton F	HAMP	R-VA IS00064EB		266.61			-76.3474	37.03419
192025035	2019	7/19/2019 5:00	1339	13:39	B	B	0	0	1	0	1	0	0	4	1. Rear End	RE	No	1. No Adve	2. Daylight	Day	1. Dry	Dry	8. Non-Inte	1. Straight	2. Blacktop	1. No Defe	3. Two-Wa	1. Not at In	6. Traffic L	1. Yes - Wc	2. No			3. No	20. Motor V	1. On Road	No	No	Belted	No	No	No	No	No	No	No	No	No	Yes	5	NOT_RD	Not Interse	No	No	Yes	No	5. Hampto	114	114. City o	1-Interstat	4-Two-Way	Urban	VDOT Inter	5	1. State Hv	Hampton F	HAMP	R-VA IS00064EB		269.17			-76.3209	37.0055
192025046	2019	7/16/2019 5:00	1723	17:23	O	PDO	0	0	0	0	0	0	0	3	1. Rear End	RE	No	1. No Adve	2. Daylight	Day	1. Dry	Dry	8. Non-Inte	1. Straight	1. Concret	1. No Defe	3. Two-Wa	1. Not at In	6. Traffic L	1. Yes - Wc	2. No			3. No	20. Motor V	1. On Road	No	No	Belted	No	No	No	No	No	No	No	No	No	Yes	25	NOT_RD	Not Interse	No	No	Yes	No	5. Hampto	114	114. City o	1-Interstat	4-Two-Way	Urban	VDOT Inter	5	1. State Hv	Hampton F	HAMP	R-VA IS00064EB		263.85			-76.3934	37.03908
192025047	2019	7/20/2019 5:00	952	9:52	O	PDO	0	0	0	0	0	0	0	4	1. Rear End	RE	No	1. No Adve	2. Daylight	Day	1. Dry	Dry	8. Non-Inte	1. Straight	2. Blacktop	1. No Defe	3. Two-Wa	1. Not at In	6. Traffic L	1. Yes - Wc	2. No			3. No	20. Motor V	1. On Road	No	No	Belted	No	No	No	No	No	No	No	No	No	No		NOT_RD	Not Interse	Yes	Yes	Yes	No	5. Hampto	114	114. City o	1-Interstat	4-Two-Way	Urban	VDOT Inter	5	1. State Hv	Hampton F	HAMP	R-VA IS00064EB		267.48			-76.333	37.0283
192025167	2019	7/18/2019 5:00	1630	16:30	A	A	0	1	1	0	2	0	0	2	4. Sideswipe - Same Direction	SSS	No	1. No Adve	2. Daylight	Day	1. Dry	Dry	8. Non-Inte	1. Straight	1. Concret	1. No Defe	3. Two-Wa	1. Not at In	6. Traffic L	1. Yes - Wc	2. No			3. No	20. Motor V	1. On Road	No	No	Belted	No	No	No	No	No	No	No	No	No	Yes	5	NOT_RD	Not Interse	Yes	No	Yes	No	5. Hampto	114	114. City o	1-Interstat	4-Two-Way	Urban	VDOT Inter	5	1. State Hv	Hampton F	HAMP	R-VA IS00064WB		263.76			-76.3947	37.04061
192025175	2019	7/15/2019 5:00	625	6:25	O	PDO	0	0	0	0	0	0	0	1	9. Fixed Object - Off Road	FOOR	No	1. No Adve	2. Daylight	Day	1. Dry	Dry	8. Non-Inte	1. Straight	1. Concret	1. No Defe	3. Two-Wa	1. Not at In	6. Traffic L	1. Yes - Wc	2. No			3. No	14. Ditch	8. Off Road	Yes	No	Belted	No	No	No	No	No	No	No	No	No	No		RD RIGHT	Not Interse	No	No	Yes	No	5. Hampto	114	114. City o	1-Interstat	4-Two-Way	Urban	VDOT Inter	5	1. State Hv	Hampton F	HAMP	R-VA IS00064EB		262.89			-76.4043	37.04917
192025226	2019	7/18/2019 5:00	1710	17:10	O	PDO	0	0	0	0	0	0	0	2	1. Rear End	RE	No	1. No Adve	2. Daylight	Day	1. Dry	Dry	8. Non-Inte	1. Straight	1. Concret	1. No Defe	3. Two-Wa	1. Not at In	6. Traffic L	1. Yes - Wc	2. No			3. No	20. Motor V	1. On Road	No	No	Belted	No	No	No	No	No	No	No	No	No	No		NOT_RD	Not Interse	No	No	Yes	No	5. Hampto	114	114. City o	1-Interstat	4-Two-Way	Urban	VDOT Inter	5	1. State Hv	Hampton F	HAMP	R-VA IS00664WB		1.69			-76.3902	37.01374
192025276	2019	7/18/2019 5:00	1500	15:00	O	PDO	0	0	0	0	0	0	0	2	1. Rear End	RE	No	1. No Adve	2. Daylight	Day	1. Dry	Dry	8. Non-Inte	1. Straight	1. Concret	1. No Defe	3. Two-Wa	1. Not at In	6. Traffic L	1. Yes - Wc	2. No			3. No	20. Motor V	1. On Road	No	No	Belted	No	No	No	No	No	No	No	No	No	No		NOT_RD	Not Interse	No	No	Yes	No	5. Hampto	114	114. City o	1-Interstat	4-Two-Way	Urban	VDOT Inter	5	1. State Hv	Hampton F	HAMP	R-VA IS00064WB		271.38			-76.3005	36.98152
192035160	2019	7/11/2019 5:00	1950	19:50	O	PDO	0	0	0	0	0	0	0	1	9. Fixed Object - Off Road	FOOR	No	1. No Adve	2. Daylight	Day	1. Dry	Dry	8. Non-Inte	1. Straight	1. Concret	1. No Defe	3. Two-Wa	1. Not at In	6. Traffic L	1. Yes - Wc	2. No			3. No	11. Jersey W	1. On Road	No	No	Belted	No	Yes	Yes	No	No	No	No	No	No	No		RD_LEFT	Not Interse	No	No	Yes	No	5. Hampto	114	114. City o	1-Interstat	4-Two-Way	Urban	VDOT Inter	5	1. State Hv	Hampton F	HAMP	R-VA IS00064WB		272.13			-76.2996	36.97009
192035206	2019	7/19/2019 5:00	1640	16:40	O	PDO	0	0	0	0	0	0	0	2	1. Rear End	RE	No	1. No Adve	2. Daylight	Day	1. Dry	Dry	5. On Entra	10. On/Off	2. Blacktop	1. No Defe	2. Two-Wa	1. Not at In	5. Slow or	1. Yes - Wc	2. No			3. No	20. Motor V	1. On Road	No	No	Belted	No	Yes	No	No	No	No	No	No	No	No		NOT_RD	Not Interse	No	No	No	No	5. Hampto	114	114. City o	1-Interstat	1-One-Way	Urban	VDOT Inter	5	1. State Hv	Hampton F	HAMP	R-VA IS00064EB	RMP265.00A	0.22			-76.363	37.03138
192035207	2019	7/18/2019 5:00	807	8:07	O	PDO	0	0	0	0	0	0	0	2	1. Rear End	RE	No	1. No Adve	2. Daylight	Day	1. Dry	Dry	10. Interse	10. On/Off	2. Blacktop	1. No Defe	4. One-Wa	4. Four App	3. Traffic S	1. Yes - Wc	2. No			3. No	20. Motor V	1. On Road	No	No	Belted	No	No	No	No	No	No	No	No	No	No		NOT_RD	Urban Inte	No	No	Yes	No	5. Hampto	114	114. City o	3-Principal	1-One-Way	Urban	NonVDOT	5	3. City or T	Hampton F	HAMP	S-VA114PR HAMPTON ROADS CENTER PKWY	RMP00	0.04	756260	283.92	-76.4017	37.06011
193615099	2019	12/22/2019 5:00	1135	11:35	C	C	0	0	0	2	2	0	0	2	2. Angle	ANG	No	1. No Adve	2. Daylight	Day	1. Dry	Dry	9. Within Ir	1. Straight	2. Blacktop	1. No Defe	1. Two-Wa	4. Four App	3. Traffic S	1. Yes - Wc	2. No			3. No	20. Motor V	1. On Road	No	No	Belted	No	No	No	No	No	No	No	No	No	No		NOT_RD	Urban Inte	Yes	No	Yes	No	5. Hampto	114	114. City o	5-Major Cc	3-Two-Way	Urban	NonVDOT	5	3. City or T	Hampton F	HAMP	R-VA SR00169NB		3.19	1060398	0	-76.3015	37.04533
192035209	2019	7/19/2019 5:00	2113	21:13	A	A	0	1	0	1	2	0	0	2	2. Angle	ANG	No	1. No Adve	4. Darknes	Night	1. Dry	Dry	1. Main-Lir	1. Straight	2. Blacktop	1. No Defe	3. Two-Wa	4. Four App	6. Traffic L	1. Yes - Wc	2. No			3. No	20. Motor V	1. On Road	No	No	Belted	No	No	No	No	No	No	No	No	No	No		NOT_RD	Not Interse	No	No	Yes	Yes	5. Hampto	114	114. City o	3-Principal	4-Two-Way	Urban	NonVDOT	5	3. City or T	Hampton F	HAMP	R-VA US00258WB		62.4	50659	252.75	-76.3994	37.03942
192035212	2019	7/21/2019 5:00	1241	12:41	O	PDO	0	0	0	0	0	0	0	2	1. Rear End	RE	No	1. No Adve	2. Daylight	Day	1. Dry	Dry	8. Non-Inte	1. Straight	2. Blacktop	1. No Defe	3. Two-Wa	1. Not at In	6. Traffic L	1. Yes - Wc	2. No			3. No	20. Motor V	1. On Road	No	No	Belted	No	No	No	No	No	No	No	No	No	No		NOT_RD	Not Interse	No	No	Yes	No	5. Hampto	114	114. City o	1-Interstat	4-Two-Way	Urban	VDOT Inter	5	1. State Hv	Hampton F	HAMP	R-VA IS00064EB		269.39			-76.3198	37.00232
200995062	2020	4/7/2020 5:00	1544	15:44	C	C	0	0	0	1	1	0	0	2	2. Angle	ANG	No	1. No Adve	2. Daylight	Day	1. Dry	Dry	9. Within Ir	1. Straight	2. Blacktop	1. No Defe	1. Two-Wa	4. Four App	3. Traffic S	1. Yes - Wc	2. No			3. No	20. Motor V	1. On Road	No	No	Belted	No	No	No	No	No	No	No	No	No	No		NOT_RD	Urban Inte	Yes	No	Yes	No	5. Hampto	114	114. City o	5-Major Cc	3-Two-Way	Urban	NonVDOT	5	3. City or T	Hampton F	HAMP	R-VA SR00169SB		3.19	1060398	0	-76.3015	37.04533
192035221	2019	7/10/2019 5:00	957	9:57	C	C	0	0	0	2	2	0	0	2	2. Angle	ANG	No	1. No Adve	2. Daylight	Day	1. Dry	Dry	10. Interse	1. Straight	2. Blacktop	1. No Defe	1. Two-Wa	4. Four App	4. Stop Sig	1. Yes - Wc	2. No			3. No	20. Motor V	1. On Road	No	No	Belted	No	No	No	No	No	No	No	No	No	No		NOT_RD	Urban Inte	Yes	No	Yes	No	5. Hampto	114	114. City o	7-Local (J,	3-Two-Way	Urban	NonVDOT	5	3. City or T	Hampton F	HAMP	S-VA114PR BUCKROE AVE		0.31	1060796	374.47	-76.2944	37.04344
172355090	2017	8/22/2017 5:00	1122	11:22	A	A	0	1	0	0	1	0	0	1	9. Fixed Object - Off Road	FOOR	No	1. No Adve	2. Daylight	Day	1. Dry	Dry	11. Interse	1. Straight	1. Concret	1. No Defe	3. Two-Wa	4. Four App	6. Traffic L	1. Yes - Wc	2. No			3. No	15. Other F	3. Median	No	No	Belted	No	No	No	No	No	No	No	No	No	No		NOT_RD	VDOT Inter	No	No	Yes	No	5. Hampto	114	114. City o	3-Principal	4-Two-Way	Urban	NonVDOT	5	3. City or T	Hampton F	HAMP	R-VA SR00134EB		6.86	756260	215.52	-76.401	37.06124
210695134	2021	3/5/2021 5:00	926	9:26	O	PDO	0	0	0	0	0	0	0	2	4. Sideswipe - Same Direction	SSS	No	1. No Adve	2. Daylight	Day	1. Dry	Dry	10. Interse	1. Straight	2. Blacktop	1. No Defe	3. Two-Wa	4. Four App	6. Traffic L	1. Yes - Wc	2. No			3. No	20. Motor V	1. On Road	No	No	Belted	No	No	No	No	No	No	No	No	No	No		NOT_RD	VDOT Inter	Yes	No	Yes	No	5. Hampto	114	114. City o	3-Principal	4-Two-Way	Urban	NonVDOT	5	3. City or T	Hampton F	HAMP	R-VA SR00134WB		6.86	756260	230.95	-76.4008	37.06126
192035224	2019	7/20/2019 5:00	1659	16:59	C	C	0	0	0	1	1	0	0	2	2. Angle	ANG	No	1. No Adve	2. Daylight	Day	1. Dry	Dry	1. Main-Lir	1. Straight	2. Blacktop	1. No Defe	2. Two-Wa	1. Not at In	1. No Traffi	6. No Traffi	2. No			3. No	20. Motor V	1. On Road	No	No	Belted	No	No	No	No	No	No	No	No	No	No		NOT_RD	Not Interse	No	Yes	Yes	No	5. Hampto	114	114. City o	4-Minor Ar	4-Two-Way	Urban	NonVDOT	5	3. City or T	Hampton F	HAMP	S-VA114PR COMMANDER SHEPARD BLVD		3.59	253123	426.23	-76.3944	37.09352
192035225	2019	7/21/2019 5:00	949	9:49	O	PDO	0	0	0	0	0	0	0	2	1. Rear End	RE	No	1. No Adve	2. Daylight	Day	1. Dry	Dry	10. Interse	1. Straight	2. Blacktop	1. No Defe	3. Two-Wa	4. Four App	3. Traffic S	1. Yes - Wc	2. No			3. No	20. Motor V	1. On Road	No	No	Belted	No	No	No	No	No	No	No	No	No	No		NOT_RD	Urban Inte	No	No	Yes	No	5. Hampto	114	114. City o	3-Principal	4-Two-Way	Urban	NonVDOT	5	3. City or T	Hampton F	HAMP	R-VA US00258EB		61	253133	100.5	-76.4214	37.03084
190795219	2019	3/17/2019 5:00	1805	18:05	C	C	0	0	0	1	1	0	0	2	2. Angle	ANG	No	1. No Adve	2. Daylight	Day	1. Dry	Dry	10. Interse	1. Straight	2. Blacktop	1. No Defe	1. Two-Wa	4. Four App	3. Traffic S	1. Yes - Wc	2. No			3. No	20. Motor V	1. On Road	No	No	Belted	No	No	No	No	No	Yes	No	No	No	No		NOT_RD	Urban Inte	No	No	Yes	No	5. Hampto	114	114. City o	3-Principal	4-Two-Way	Urban	NonVDOT	5	3. City or T	Hampton F	HAMP	S-VA114PR WOODLAND RD		0.43	253154	38.38	-76.3234	37.02691
192035230	2019	7/19/2019 5:00	1657	16:57	A	A	0	1	0	1	2	0	0	2	2. Angle	ANG	No	1. No Adve	2. Daylight	Day	1. Dry	Dry	10. Interse	1. Straight	2. Blacktop	1. No Defe	2. Two-Wa	4. Four App	4. Stop Sig	1. Yes - Wc	2. No			3. No	20. Motor V	1. On Road	No	No	Belted	No	No	No	No	No	No	No	No	No	No		NOT_RD	Urban Inte	Yes	No	Yes	No	5. Hampto	114	114. City o	7-Local (J,	3-Two-Way	Urban	NonVDOT	5	3. City or T	Hampton F	HAMP	S-VA114NP HOPE ST S		0.36	1061875	340.38	-76.3203	37.01824
192035364	2019	7/20/2019 5:00	1200	12:00	O	PDO	0	0	0	0	0	0	0	2	1. Rear End	RE	No	1. No Adve	2. Daylight	Day	1. Dry	Dry	9. Within Ir	1. Straight	2. Blacktop	1. No Defe	2. Two-Wa	2. Two App	4. Stop Sig	1. Yes - Wc	2. No			3. No	20. Motor V	1. On Road	No	No	Belted	No	No	No	No	No	Yes	No	No	No	No		NOT_RD	Urban Inte	No	No	Yes	No	5. Hampto	114	114. City o	7-Local (J,	3-Two-Way	Urban	NonVDOT	5	3. City or T	Hampton F	HAMP	S-VA114PR APOLLO DR		1.16			-76.3276	37.06028
180975071	2018	4/4/2018 5:00	1229	12:29	C	C	0	0	0	1	1	0	0	2	9. Fixed Object - Off Road	FOOR	No	5. Rain	2. Daylight	Day	2. Wet	Wet	10. Interse	1. Straight	2. Blacktop	1. No Defe	2. Two-Wa	3. Three Ap	6. Traffic L	1. Yes - Wc	2. No			3. No	3. Utility P	1. On Road	No	No	Belted	No	No	No	No	No	No	Yes	No	No	No		NOT_RD	VDOT Inter	No	No	Yes	No	5. Hampto	114	114. City o	4-Minor Ar	3-Two-Way	Urban	NonVDOT	5	3. City or T	Hampton F	HAMP	S-VA114PR ABERDEEN RD		0.75	253368	15.72	-76.4022	37.00804
240375077	2024	2/5/2024 5:00	1210	12:10	C	C	0	0	0	2	2	0	0	2	4. Sideswipe - Same Direction	SSS	No	1. No Adve	2. Daylight	Day	1. Dry	Dry	8. Non-Inte	1. Straight	2. Blacktop	1. No Defe	2. Two-Wa	1. Not at In	6. Traffic L	1. Yes - Wc	2. No			3. No	20. Motor V	1. On Road	No	No	Belted	No	No	No	No	No	No	No	No	No	No		NOT_RD	Not Interse	No	Yes	Yes	No	5. Hampto	114	114. City o	3-Principal	4-Two-Way	Urban	NonVDOT	5	3. City or T	Hampton F	HAMP	R-VA SR00134WB		6.86	756260	262.47	-76.4007	37.06135
192035368	2019	7/20/2019 5:00	1712	17:12	O	PDO	0	0	0	0	0	0	0	3	1. Rear End	RE	No	1. No Adve	2. Daylight	Day	1. Dry	Dry	10. Interse	1. Straight	2. Blacktop	1. No Defe	3. Two-Wa	3. Three Ap	3. Traffic S	1. Yes - Wc	2. No			3. No	20. Motor V	1. On Road	No	No	Belted	No	Yes	No	No	No	No	No	No	No	No		NOT_RD	VDOT Inter	No	No	Yes	No	5. Hampto	114	114. City o	3-Principal	4-Two-Way	Urban	NonVDOT	5	3. City or T	Hampton F	HAMP	S-VA114PR HAMPTON ROADS CENTER PKWY		3.11	1077824	100.4	-76.3931	37.05988
192035373	2019	7/21/2019 5:00	1009	10:09	O	PDO	0	0	0	0	0	0	0	2	1. Rear End	RE	No	1. No Adve	2. Daylight	Day	1. Dry	Dry	8. Non-Inte	1. Straight	1. Concret	1. No Defe	3. Two-Wa	1. Not at In	6. Traffic L	1. Yes - Wc	2. No			3. No	20. Motor V	1. On Road	No	No	Belted	No	No	No	No	No	No	No	No	No	Yes	15	NOT_RD	Not Interse	Yes	No	Yes	No	5. Hampto	114	114. City o	1-Interstat	4-Two-Way	Urban	VDOT Inter	5	1. State Hv	Hampton F	HAMP	R-VA IS00064EB		269.35			-76.32	37.00295
180815144	2018	3/20/2018 5:00	1717	17:17	O	PDO	0	0	0	0	0	0	0	3	1. Rear End	RE	No	1. No Adve	2. Daylight	Day	1. Dry	Dry	1. Main-Lir	1. Straight	1. Concret	1. No Defe	3. Two-Wa	1. Not at In	6. Traffic L	1. Yes - Wc	2. No			3. No	20. Motor V	1. On Road	No	No	Belted	No	No	No	No	No	No	No	No	No	No		NOT_RD	VDOT Inter	No	No	Yes	No	5. Hampto	114	114. City o	3-Principal	4-Two-Way	Urban	NonVDOT	5	3. City or T	Hampton F	HAMP	R-VA SR00134EB		6.87	756260	171.66	-76.401	37.06112
192035529	2019	7/20/2019 5:00	1910	19:10	O	PDO	0	0	0	0	0	0	0	3	4. Sideswipe - Same Direction	SSS	No	1. No Adve	2. Daylight	Day	1. Dry	Dry	8. Non-Inte	1. Straight	1. Concret	1. No Defe	4. One-Wa	1. Not at In	6. Traffic L	1. Yes - Wc	2. No			3. No	20. Motor V	1. On Road	No	No	Belted	No	No	No	No	No	No	No	No	No	Yes	25	NOT_RD	Not Interse	Yes	No	Yes	No	5. Hampto	114	114. City o	1-Interstat	4-Two-Way	Urban	VDOT Inter	5	1. State Hv	Hampton F	HAMP	R-VA IS00064EB		269.28			-76.3204	37.00396
192035562	2019	7/17/2019 5:00	1148	11:48	O	PDO	0	0	0	0	0	0	0	2	1. Rear End	RE	No	1. No Adve	2. Daylight	Day	1. Dry	Dry	8. Non-Inte	1. Straight	1. Concret	1. No Defe	3. Two-Wa	1. Not at In	6. Traffic L	1. Yes - Wc	2. No			3. No	20. Motor V	1. On Road	No	No	Belted	No	No	No	No	No	No	No	No	No	Yes	5	NOT_RD	Not Interse	No	Yes	Yes	No	5. Hampto	114	114. City o	1-Interstat	4-Two-Way	Urban	VDOT Inter	5	1. State Hv	Hampton F	HAMP	R-VA IS00064WB		270.19			-76.3123	36.9951
192035572	2019	7/19/2019 5:00	1847	18:47	O	PDO	0	0	0	0	0	0	0	2	1. Rear End	RE	No	1. No Adve	2. Daylight	Day	1. Dry	Dry	8. Non-Inte	1. Straight	2. Blacktop	1. No Defe	3. Two-Wa	1. Not at In	6. Traffic L	1. Yes - Wc	2. No			3. No	20. Motor V	1. On Road	No	No	Belted	No	Yes	No	No	No	No	No	No	No	Yes	7	NOT_RD	Not Interse	Yes	No	Yes	No	5. Hampto	114	114. City o	1-Interstat	4-Two-Way	Urban	VDOT Inter	5	1. State Hv	Hampton F	HAMP	R-VA IS00064EB		267.89			-76.329	37.02246
192035591	2019	7/19/2019 5:00	1223	12:23	O	PDO	0	0	0	0	0	0	0	3	1. Rear End	RE	No	1. No Adve	2. Daylight	Day	1. Dry	Dry	8. Non-Inte	1. Straight	1. Concret	1. No Defe	3. Two-Wa	1. Not at In	6. Traffic L	1. Yes - Wc	2. No			3. No	20. Motor V	1. On Road	No	No	Belted	No	No	No	No	No	No	No	No	No	No		NOT_RD	Not Interse	Yes	No	Yes	No	5. Hampto	114	114. City o	1-Interstat	4-Two-Way	Urban	VDOT Inter	5	1. State Hv	Hampton F	HAMP	R-VA IS00064EB		265.75			-76.3611	37.03398
192045062	2019	7/20/2019 5:00	1209	12:09	C	C	0	0	0	8	8	0	0	4	4. Sideswipe - Same Direction	SSS	No	1. No Adve	2. Daylight	Day	1. Dry	Dry	1. Main-Lir	1. Straight	2. Blacktop	1. No Defe	3. Two-Wa	1. Not at In	6. Traffic L	1. Yes - Wc	2. No			3. No	20. Motor V	1. On Road	No	No	Belted	No	No	No	No	No	No	No	No	No	No		NOT_RD	VDOT Inter	No	Yes	Yes	No	5. Hampto	114	114. City o	3-Principal	4-Two-Way	Urban	NonVDOT	5	3. City or T	Hampton F	HAMP	R-VA US00258EB		62.8	1091129	109.49	-76.3908	37.04109
192045063	2019	7/22/2019 5:00	725	7:25	C	C	0	0	0	1	1	0	0	2	2. Angle	ANG	No	1. No Adve	2. Daylight	Day	1. Dry	Dry	10. Interse	1. Straight	2. Blacktop	1. No Defe	2. Two-Wa	4. Four App	3. Traffic S	1. Yes - Wc	2. No			3. No	20. Motor V	1. On Road	No	No	Belted	No	Yes	No	No	No	No	No	No	No	No		NOT_RD	VDOT Inter	No	No	Yes	No	5. Hampto	114	114. City o	7-Local (J,	3-Two-Way	Urban	NonVDOT	5	3. City or T	Hampton F	HAMP	S-VA114PR COLISEUM DR		1	1079044	11.26	-76.3897	37.04428
192045068	2019	7/22/2019 5:00	938	9:38	O	PDO	0	0	0	0	0	0	0	2	4. Sideswipe - Same Direction	SSS	No	1. No Adve	2. Daylight	Day	1. Dry	Dry	10. Interse	1. Straight	2. Blacktop	1. No Defe	1. Two-Wa	4. Four App	1. No Traffi	6. No Traffi	2. No			3. No	20. Motor V	1. On Road	No	No	Belted	No	No	No	No	No	No	Yes	No	No	No		NOT_RD	Urban Inte	No	No	Yes	No	5. Hampto	114	114. City o	7-Local (J,	3-Two-Way	Urban	NonVDOT	5	3. City or T	Hampton F	HAMP	S-VA114PR CONCORD DR		0.25			-76.4119	37.04826
192045069	2019	7/13/2019 5:00	1156	11:56	C	C	0	0	0	4	4	0	0	2	2. Angle	ANG	No	1. No Adve	2. Daylight	Day	1. Dry	Dry	9. Within Ir	1. Straight	2. Blacktop	1. No Defe	3. Two-Wa	4. Four App	4. Stop Sig	1. Yes - Wc	2. No			3. No	20. Motor V	1. On Road	No	No	Belted	No	No	No	No	No	No	No	No	No	No		NOT_RD	Urban Inte	No	Yes	Yes	No	5. Hampto	114	114. City o	7-Local (J,	3-Two-Way	Urban	NonVDOT	5	3. City or T	Hampton F	HAMP	S-VA114NP SECOND ST S		0.12	719172	25.62	-76.293	37.04088
170175175	2017	1/16/2017 5:00	940	9:40	C	C	0	0	0	1	1	0	0	2	4. Sideswipe - Same Direction	SSS	No	1. No Adve	2. Daylight	Day	1. Dry	Dry	1. Main-Lir	1. Straight	2. Blacktop	1. No Defe	2. Two-Wa	1. Not at In	1. No Traffi	6. No Traffi	2. No			3. No	20. Motor V	1. On Road	No	No	Belted	No	Yes	No	No	No	No	No	No	No	No		NOT_RD	VDOT Inter	No	No	Yes	No	5. Hampto	114	114. City o	3-Principal	4-Two-Way	Urban	NonVDOT	5	3. City or T	Hampton F	HAMP	R-VA SR00134EB		6.88	756260	114.94	-76.4011	37.06095
193475313	2019	10/4/2019 5:00	1138	11:38	O	PDO	0	0	0	0	0	0	0	2	4. Sideswipe - Same Direction	SSS	No	1. No Adve	2. Daylight	Day	1. Dry	Dry	10. Interse	1. Straight	2. Blacktop	1. No Defe	1. Two-Wa	4. Four App	3. Traffic S	1. Yes - Wc	2. No			3. No	20. Motor V	1. On Road	No	No	Belted	No	No	No	No	No	No	No	No	No	No		NOT_RD	Urban Inte	Yes	No	Yes	No	5. Hampto	114	114. City o	4-Minor Ar	3-Two-Way	Urban	NonVDOT	5	3. City or T	Hampton F	HAMP	S-VA114NP BIG BETHEL RD		2.07	253062	42.96	-76.4279	37.04245
192055024	2019	7/21/2019 5:00	2230	22:30	B	B	0	0	1	0	1	0	0	2	2. Angle	ANG	No	1. No Adve	4. Darknes	Night	1. Dry	Dry	8. Non-Inte	1. Straight	2. Blacktop	1. No Defe	3. Two-Wa	1. Not at In	6. Traffic L	1. Yes - Wc	2. No			3. No	20. Motor V	1. On Road	Yes	No	Belted	No	No	No	No	Yes	No	No	No	No	Yes	5	NOT_RD	Not Interse	No	No	Yes	Yes	5. Hampto	114	114. City o	1-Interstat	4-Two-Way	Urban	VDOT Inter	5	1. State Hv	Hampton F	HAMP	R-VA IS00064WB		268.97			-76.3223	37.01043
192055103	2019	7/14/2019 5:00	1913	19:13	C	C	0	0	0	2	2	0	0	2	1. Rear End	RE	No	1. No Adve	2. Daylight	Day	1. Dry	Dry	1. Main-Lir	1. Straight	2. Blacktop	1. No Defe	2. Two-Wa	1. Not at In	3. Traffic S	1. Yes - Wc	2. No			3. No	20. Motor V	1. On Road	No	Yes	Belted	No	No	No	No	No	No	No	No	No	No		NOT_RD	Urban Inte	Yes	No	Yes	No	5. Hampto	114	114. City o	5-Major Cc	3-Two-Way	Urban	NonVDOT	5	3. City or T	Hampton F	HAMP	S-VA114PR POWHATAN PKWY		0.71	253217	180.84	-76.3801	37.008
192055106	2019	7/22/2019 5:00	454	4:54	O	PDO	0	0	0	0	0	0	0	1	9. Fixed Object - Off Road	FOOR	No	1. No Adve	4. Darknes	Night	1. Dry	Dry	8. Non-Inte	1. Straight	2. Blacktop	1. No Defe	2. Two-Wa	1. Not at In	6. Traffic L	1. Yes - Wc	2. No			3. No	2. Trees	3. Median	No	No	Belted	No	Yes	Yes	No	No	No	No	No	No	No		NOT_RD	Urban Inte	No	No	Yes	Yes	5. Hampto	114	114. City o	3-Principal	4-Two-Way	Urban	NonVDOT	5	3. City or T	Hampton F	HAMP	R-VA US00258EB		63.62	253023	216.78	-76.3777	37.04385
232725075	2023	9/27/2023 5:00	1939	19:39	C	C	0	0	0	1	1	0	0	2	1. Rear End	RE	No	1. No Adve	4. Darknes	Night	1. Dry	Dry	10. Interse	1. Straight	2. Blacktop	1. No Defe	3. Two-Wa	3. Three Ap	3. Traffic S	1. Yes - Wc	2. No			3. No	20. Motor V	1. On Road	No	No	Belted	No	No	No	No	No	No	No	No	No	No		NOT_RD	VDOT Inter	No	No	Yes	Yes	5. Hampto	114	114. City o	3-Principal	4-Two-Way	Urban	NonVDOT	5	3. City or T	Hampton F	HAMP	R-VA SR00143NB		2.13	1062047	91.74	-76.3285	37.02358
192055108	2019	7/23/2019 5:00	2057	20:57	C	C	0	0	0	1	1	0	1	1	12. Ped	PED	Pedestrian	5. Rain	4. Darknes	Night	2. Wet	Wet	10. Interse	1. Straight	2. Blacktop	1. No Defe	1. Two-Wa	3. Three Ap	4. Stop Sig	1. Yes - Wc	2. No			2. Yes - Wi	20. Motor V	1. On Road	No	No	Belted	No	No	No	No	No	Yes	No	No	Yes	No		NOT_RD	Urban Inte	No	No	Yes	Yes	5. Hampto	114	114. City o	7-Local (J,	3-Two-Way	Urban	NonVDOT	5	3. City or T	Hampton F	HAMP	S-VA114PR KELLY AVE		0.3	1061090	37.82	-76.3163	37.02276
192055118	2019	7/23/2019 5:00	902	9:02	C	C	0	0	0	1	1	0	0	2	1. Rear End	RE	No	5. Rain	2. Daylight	Day	2. Wet	Wet	10. Interse	1. Straight	1. Concret	1. No Defe	2. Two-Wa	4. Four App	3. Traffic S	1. Yes - Wc	2. No			3. No	20. Motor V	1. On Road	No	No	Belted	No	Yes	No	No	No	No	No	No	No	No		NOT_RD	Urban Inte	No	No	Yes	No	5. Hampto	114	114. City o	7-Local (J,	3-Two-Way	Urban	NonVDOT	5	3. City or T	Hampton F	HAMP	S-VA114NP ENTERPRISE PKWY		0.02	702864	67.51	-76.4031	37.05702
192055119	2019	7/23/2019 5:00	1754	17:54	C	C	0	0	0	2	2	0	0	2	1. Rear End	RE	No	5. Rain	2. Daylight	Day	2. Wet	Wet	10. Interse	1. Straight	2. Blacktop	1. No Defe	3. Two-Wa	4. Four App	3. Traffic S	1. Yes - Wc	2. No			3. No	20. Motor V	1. On Road	No	No	Belted	No	No	No	No	No	No	No	No	No	No		NOT_RD	Urban Inte	No	Yes	Yes	No	5. Hampto	114	114. City o	3-Principal	4-Two-Way	Urban	NonVDOT	5	3. City or T	Hampton F	HAMP	R-VA US00258EB		63.65	253023	72.14	-76.3772	37.04391
250425014	2025	2/7/2025 5:00	546	5:46	C	C	0	0	0	1	1	0	0	1	9. Fixed Object - Off Road	FOOR	No	5. Rain	4. Darknes	Night	2. Wet	Wet	1. Main-Lir	2. Curve - L	2. Blacktop	7. Slick Pa	2. Two-Wa	1. Not at In	6. Traffic L	1. Yes - Wc	2. No			3. No	3. Utility P	1. On Road	No	No	Belted	No	No	No	No	No	No	No	No	No	No		RD RIGHT	Not Interse	No	No	Yes	Yes	5. Hampto	114	114. City o	4-Minor Ar	3-Two-Way	Urban	NonVDOT	5	3. City or T	Hampton F	HAMP	R-VA SR00152EB		3.05	253066	258.17	-76.4128	37.03912
200175085	2020	1/16/2020 5:00	2015	20:15	C	C	0	0	0	2	2	0	0	2	15. Backed Into	BI	No	1. No Adve	4. Darknes	Night	1. Dry	Dry	10. Interse	1. Straight	2. Blacktop	1. No Defe	3. Two-Wa	4. Four App	3. Traffic S	1. Yes - Wc	2. No			3. No	20. Motor V	1. On Road	No	No	Belted	No	Yes	No	No	No	No	No	No	No	No		NOT_RD	Urban Inte	No	No	Yes	Yes	5. Hampto	114	114. City o	4-Minor Ar	3-Two-Way	Urban	NonVDOT	5	3. City or T	Hampton F	HAMP	S-VA114NP BIG BETHEL RD		2.07	253062	59.07	-76.4279	37.04249
192065141	2019	7/23/2019 5:00	725	7:25	O	PDO	0	0	0	0	0	0	0	3	4. Sideswipe - Same Direction	SSS	No	1. No Adve	2. Daylight	Day	1. Dry	Dry	8. Non-Inte	1. Straight	2. Blacktop	1. No Defe	3. Two-Wa	1. Not at In	6. Traffic L	1. Yes - Wc	2. No			3. No	20. Motor V	1. On Road	No	No	Belted	No	Yes	No	No	No	No	No	No	No	No		NOT_RD	Not Interse	No	No	Yes	No	5. Hampto	114	114. City o	1-Interstat	4-Two-Way	Urban	VDOT Inter	5	1. State Hv	Hampton F	HAMP	R-VA IS00064WB		265.68			-76.3643	37.03302
192065167	2019	7/23/2019 5:00	1716	17:16	B	B	0	0	1	0	1	0	0	4	2. Angle	ANG	No	5. Rain	2. Daylight	Day	2. Wet	Wet	10. Interse	1. Straight	2. Blacktop	1. No Defe	3. Two-Wa	4. Four App	3. Traffic S	1. Yes - Wc	2. No			3. No	20. Motor V	1. On Road	No	No	Belted	No	No	No	No	No	No	No	No	No	No		NOT_RD	Urban Inte	Yes	No	Yes	No	5. Hampto	114	114. City o	7-Local (J,	3-Two-Way	Urban	NonVDOT	5	3. City or T	Hampton F	HAMP	S-VA114NP SAVILLE ROW		0.3	754225	79.6	-76.384	37.04234
192065168	2019	7/18/2019 5:00	712	7:12	A	A	0	1	0	1	2	0	0	2	2. Angle	ANG	No	1. No Adve	1. Dawn	Day	1. Dry	Dry	9. Within Ir	1. Straight	2. Blacktop	1. No Defe	1. Two-Wa	4. Four App	3. Traffic S	1. Yes - Wc	2. No			3. No	20. Motor V	1. On Road	No	No	Unbelted	No	No	No	No	No	No	No	No	No	No		NOT_RD	Urban Inte	No	No	Yes	No	5. Hampto	114	114. City o	4-Minor Ar	3-Two-Way	Urban	NonVDOT	5	3. City or T	Hampton F	HAMP	R-VA SR00351EB		2.58	1068789	17.14	-76.3918	37.00857
192075074	2019	7/18/2019 5:00	1659	16:59	C	C	0	0	0	3	3	0	0	3	2. Angle	ANG	No	1. No Adve	2. Daylight	Day	1. Dry	Dry	9. Within Ir	1. Straight	2. Blacktop	1. No Defe	2. Two-Wa	4. Four App	3. Traffic S	1. Yes - Wc	2. No			3. No	20. Motor V	1. On Road	No	No	Belted	No	No	No	No	No	No	No	No	No	No		NOT_RD	Urban Inte	No	Yes	Yes	No	5. Hampto	114	114. City o	3-Principal	4-Two-Way	Urban	NonVDOT	5	3. City or T	Hampton F	HAMP	R-VA US00258WB		66.86	253152	95.69	-76.3253	37.03299
181925096	2018	7/9/2018 5:00	1649	16:49	O	PDO	0	0	0	0	0	0	0	3	1. Rear End	RE	No	1. No Adve	2. Daylight	Day	1. Dry	Dry	1. Main-Lir	1. Straight	2. Blacktop	1. No Defe	3. Two-Wa	1. Not at In	3. Traffic S	1. Yes - Wc	2. No			3. No	20. Motor V	1. On Road	No	No	Belted	No	No	No	No	No	No	No	No	No	No		NOT_RD	VDOT Inter	Yes	No	Yes	No	5. Hampto	114	114. City o	3-Principal	4-Two-Way	Urban	NonVDOT	5	3. City or T	Hampton F	HAMP	R-VA SR00134EB		6.88	756260	95.85	-76.4011	37.06089
192885319	2019	10/11/2019 5:00	134	1:34	B	B	0	0	2	0	2	0	0	1	9. Fixed Object - Off Road	FOOR	No	1. No Adve	4. Darknes	Night	1. Dry	Dry	8. Non-Inte	2. Curve - L	2. Blacktop	1. No Defe	1. Two-Wa	1. Not at In	1. No Traffi	6. No Traffi	2. No			1. Yes	3. Utility P	4. Roadsid	No	No	Belted	No	No	Yes	No	No	No	No	No	No	No		RD UNKN	Not Interse	No	No	Yes	Yes	5. Hampto	114	114. City o	7-Local (J,	3-Two-Way	Urban	NonVDOT	5	3. City or T	Hampton F	HAMP	S-VA114NP MARCELLA RD		0.69			-76.3862	37.05108
192075101	2019	7/8/2019 5:00	1905	19:05	C	C	0	0	0	2	2	0	0	2	1. Rear End	RE	No	1. No Adve	3. Dusk	Day	1. Dry	Dry	1. Main-Lir	1. Straight	2. Blacktop	1. No Defe	1. Two-Wa	1. Not at In	1. No Traffi	6. No Traffi	2. No			3. No	20. Motor V	1. On Road	No	No	Belted	No	No	No	No	No	No	No	No	No	Yes	5	NOT_RD	Not Interse	No	Yes	Yes	No	5. Hampto	114	114. City o	7-Local (J,	3-Two-Way	Urban	NonVDOT	5	3. City or T	Hampton F	HAMP	S-VA114NP JOYNES RD		0.18			-76.4081	37.02635
192075106	2019	7/20/2019 5:00	1124	11:24	O	PDO	0	0	0	0	0	0	0	1	9. Fixed Object - Off Road	FOOR	No	1. No Adve	2. Daylight	Day	1. Dry	Dry	10. Interse	10. On/Off	1. Concret	1. No Defe	4. One-Wa	2. Two App	3. Traffic S	1. Yes - Wc	2. No			3. No	3. Utility P	1. On Road	No	No	Belted	No	No	No	No	No	No	No	No	No	No		NOT_RD	Urban Inte	No	No	Yes	No	5. Hampto	114	114. City o	4-Minor Ar	3-Two-Way	Urban	NonVDOT	5	3. City or T	Hampton F	HAMP	R-VA SR00278NB		0.03	253165	56.58	-76.3481	37.04413
192075110	2019	7/24/2019 5:00	1632	16:32	C	C	0	0	0	3	3	0	0	4	1. Rear End	RE	No	1. No Adve	2. Daylight	Day	1. Dry	Dry	1. Main-Lir	1. Straight	2. Blacktop	1. No Defe	1. Two-Wa	1. Not at In	1. No Traffi	6. No Traffi	2. No			3. No	20. Motor V	1. On Road	No	No	Belted	No	Yes	No	No	No	Yes	No	No	No	No		NOT_RD	Urban Inte	No	No	Yes	No	5. Hampto	114	114. City o	3-Principal	4-Two-Way	Urban	NonVDOT	5	3. City or T	Hampton F	HAMP	R-VA US00258EB		59.82	253129	100.22	-76.4392	37.0219
192085144	2019	7/25/2019 5:00	1559	15:59	O	PDO	0	0	0	0	0	0	0	2	1. Rear End	RE	No	1. No Adve	2. Daylight	Day	1. Dry	Dry	8. Non-Inte	1. Straight	2. Blacktop	1. No Defe	3. Two-Wa	1. Not at In	6. Traffic L	1. Yes - Wc	2. No			3. No	20. Motor V	1. On Road	No	No	Belted	No	No	No	No	No	No	No	No	No	No		NOT_RD	Not Interse	No	No	Yes	No	5. Hampto	114	114. City o	1-Interstat	4-Two-Way	Urban	VDOT Inter	5	1. State Hv	Hampton F	HAMP	R-VA IS00664EB		0.55			-76.3802	37.02463
192085250	2019	7/21/2019 5:00	2116	21:16	B	B	0	0	2	0	2	0	0	7	1. Rear End	RE	No	1. No Adve	4. Darknes	Night	1. Dry	Dry	8. Non-Inte	1. Straight	1. Concret	1. No Defe	3. Two-Wa	1. Not at In	13. Other	1. Yes - Wc	2. No			3. No	20. Motor V	1. On Road	No	No	Belted	No	No	No	No	No	No	Yes	No	No	No		NOT_RD	Not Interse	No	Yes	Yes	Yes	5. Hampto	114	114. City o	1-Interstat	4-Two-Way	Urban	VDOT Inter	5	1. State Hv	Hampton F	HAMP	R-VA IS00064WB		267.64			-76.3325	37.02791
192105019	2019	7/28/2019 5:00	258	2:58	O	PDO	0	0	0	0	0	0	0	1	9. Fixed Object - Off Road	FOOR	No	1. No Adve	2. Daylight	Day	1. Dry	Dry	8. Non-Inte	3. Grade -	2. Blacktop	1. No Defe	3. Two-Wa	1. Not at In	6. Traffic L	1. Yes - Wc	2. No			3. No	11. Jersey W	1. On Road	No	No	Belted	No	No	No	No	No	No	No	No	No	No		RD RIGHT	Not Interse	No	No	Yes	No	5. Hampto	114	114. City o	1-Interstat	4-Two-Way	Urban	VDOT Inter	5	1. State Hv	Hampton F	HAMP	R-VA IS00064WB		269.88			-76.3155	36.99848
192105137	2019	7/26/2019 5:00	2341	23:41	C	C	0	0	0	2	2	0	0	2	2. Angle	ANG	No	1. No Adve	4. Darknes	Night	1. Dry	Dry	1. Main-Lir	1. Straight	2. Blacktop	1. No Defe	1. Two-Wa	4. Four App	3. Traffic S	1. Yes - Wc	2. No			3. No	20. Motor V	1. On Road	No	No	Belted	No	No	No	No	No	No	No	No	No	No		NOT_RD	Urban Inte	No	Yes	Yes	Yes	5. Hampto	114	114. City o	3-Principal	4-Two-Way	Urban	NonVDOT	5	3. City or T	Hampton F	HAMP	R-VA US00258WB		59.8	253129	53.22	-76.4396	37.02188
200675125	2020	3/6/2020 5:00	959	9:59	A	A	0	1	0	1	2	0	0	2	2. Angle	ANG	No	5. Rain	2. Daylight	Day	2. Wet	Wet	9. Within Ir	1. Straight	2. Blacktop	1. No Defe	3. Two-Wa	4. Four App	3. Traffic S	1. Yes - Wc	2. No			3. No	20. Motor V	1. On Road	No	No	Belted	No	No	No	No	No	No	No	No	No	No		NOT_RD	VDOT Inter	No	No	Yes	No	5. Hampto	114	114. City o	4-Minor Ar	4-Two-Way	Urban	NonVDOT	5	3. City or T	Hampton F	HAMP	S-VA114PR LASALLE AVE		1.54	253087	52.6	-76.3632	37.02497
210255061	2021	1/21/2021 5:00	1731	17:31	O	PDO	0	0	0	0	0	0	0	2	4. Sideswipe - Same Direction	SSS	No	1. No Adve	2. Daylight	Day	1. Dry	Dry	10. Interse	1. Straight	2. Blacktop	1. No Defe	2. Two-Wa	4. Four App	6. Traffic L	1. Yes - Wc	2. No			3. No	20. Motor V	1. On Road	No	No	Unbelted	No	No	No	No	No	No	No	No	No	No		NOT_RD	Urban Inte	No	No	Yes	No	5. Hampto	114	114. City o	4-Minor Ar	3-Two-Way	Urban	NonVDOT	5	3. City or T	Hampton F	HAMP	S-VA114PR BIG BETHEL RD		2.07	253062	53.7	-76.4279	37.04248
192115247	2019	7/29/2019 5:00	1123	11:23	C	C	0	0	0	1	1	0	0	2	1. Rear End	RE	No	1. No Adve	2. Daylight	Day	1. Dry	Dry	9. Within Ir	2. Curve - L	2. Blacktop	1. No Defe	2. Two-Wa	4. Four App	8. Yield Sig	1. Yes - Wc	2. No			1. Yes	20. Motor V	1. On Road	No	No	Belted	No	Yes	No	No	No	Yes	No	No	No	No		NOT_RD	Urban Inte	No	No	Yes	No	5. Hampto	114	114. City o	3-Principal	4-Two-Way	Urban	NonVDOT	5	3. City or T	Hampton F	HAMP	S-VA114PR ARMISTEAD AVE N		2.85	253383	62.31	-76.3792	37.05397
202935198	2020	10/11/2020 5:00	922	9:22	O	PDO	0	0	0	0	0	0	0	1	9. Fixed Object - Off Road	FOOR	No	5. Rain	2. Daylight	Day	2. Wet	Wet	10. Interse	1. Straight	2. Blacktop	1. No Defe	3. Two-Wa	4. Four App	3. Traffic S	1. Yes - Wc	2. No			3. No	10. Other	2. Shoulde	No	No	Belted	No	No	No	No	No	No	No	No	No	No		NOT_RD	VDOT Inter	No	Yes	Yes	No	5. Hampto	114	114. City o	3-Principal	4-Two-Way	Urban	NonVDOT	5	3. City or T	Hampton F	HAMP	R-VA SR00134EB		6.88	756260	128.53	-76.4011	37.06099
192105144	2019	7/22/2019 5:00	1753	17:53	C	C	0	0	0	1	1	0	0	2	16. Other	OTHR	No	1. No Adve	2. Daylight	Day	1. Dry	Dry	1. Main-Lir	1. Straight	2. Blacktop	1. No Defe	1. Two-Wa	1. Not at In	6. Traffic L	1. Yes - Wc	2. No			3. No	6. Parked V	1. On Road	No	No	Belted	No	No	No	No	No	No	No	No	No	No		RD_UNKN	Not Interse	No	No	Yes	No	5. Hampto	114	114. City o	6-Minor Cc	3-Two-Way	Urban	NonVDOT	5	3. City or T	Hampton F	HAMP	S-VA114NP BEACH RD		1.07			-76.2984	37.07656
192105145	2019	7/22/2019 5:00	1830	18:30	C	C	0	0	0	3	3	0	0	3	2. Angle	ANG	No	1. No Adve	2. Daylight	Day	1. Dry	Dry	10. Interse	1. Straight	2. Blacktop	1. No Defe	2. Two-Wa	3. Three Ap	4. Stop Sig	1. Yes - Wc	2. No			3. No	20. Motor V	1. On Road	No	No	Belted	No	No	No	No	No	No	No	No	No	No		NOT_RD	VDOT Inter	Yes	No	Yes	No	5. Hampto	114	114. City o	5-Major Cc	3-Two-Way	Urban	NonVDOT	5	3. City or T	Hampton F	HAMP	S-VA114PR OLD BUCKROE RD		1.1	253522	4.81	-76.3099	37.03404
192105146	2019	7/24/2019 5:00	2124	21:24	C	C	0	0	0	1	1	0	0	1	9. Fixed Object - Off Road	FOOR	No	1. No Adve	4. Darknes	Night	1. Dry	Dry	10. Interse	1. Straight	2. Blacktop	1. No Defe	1. Two-Wa	3. Three Ap	4. Stop Sig	1. Yes - Wc	2. No			3. No	3. Utility P	4. Roadsid	No	No	Belted	No	No	No	No	No	No	No	No	No	No		NOT_RD	Urban Inte	No	No	Yes	Yes	5. Hampto	114	114. City o	7-Local (J,	3-Two-Way	Urban	NonVDOT	5	3. City or T	Hampton F	HAMP	S-VA114PR DANDY POINT RD		0.01			-76.2908	37.08301
192105153	2019	7/27/2019 5:00	602	6:02	O	PDO	0	0	0	0	0	0	0	2	4. Sideswipe - Same Direction	SSS	No	1. No Adve	2. Daylight	Day	1. Dry	Dry	1. Main-Lir	1. Straight	2. Blacktop	1. No Defe	1. Two-Wa	1. Not at In	6. Traffic L	1. Yes - Wc	2. No			3. No	6. Parked V	1. On Road	No	No	Belted	No	No	No	No	No	No	No	No	No	No		NOT_RD	Not Interse	No	No	Yes	No	5. Hampto	114	114. City o	7-Local (J,	3-Two-Way	Urban	NonVDOT	5	3. City or T	Hampton F	HAMP	S-VA114NP PRIDGEN RD		0.07			-76.3062	37.05053
192105154	2019	7/25/2019 5:00	46	00:46	O	PDO	0	0	0	0	0	0	0	1	9. Fixed Object - Off Road	FOOR	No	1. No Adve	4. Darknes	Night	1. Dry	Dry	9. Within Ir	1. Straight	2. Blacktop	1. No Defe	2. Two-Wa	3. Three Ap	6. Traffic L	1. Yes - Wc	2. No			3. No	14. Ditch	8. Off Road	No	No	Belted	No	Yes	No	No	No	No	No	No	No	No		NOT_RD	Urban Inte	No	No	Yes	Yes	5. Hampto	114	114. City o	5-Major Cc	3-Two-Way	Urban	NonVDOT	5	3. City or T	Hampton F	HAMP	S-VA114PR OLD BUCKROE RD		0.49	253514	301.13	-76.3173	37.02715
171925100	2017	7/10/2017 5:00	936	9:36	O	PDO	0	0	0	0	0	0	0	2	4. Sideswipe - Same Direction	SSS	No	1. No Adve	2. Daylight	Day	1. Dry	Dry	1. Main-Lir	1. Straight	2. Blacktop	1. No Defe	2. Two-Wa	1. Not at In	6. Traffic L	1. Yes - Wc	2. No			3. No	20. Motor V	1. On Road	No	No	Belted	No	Yes	No	No	No	No	No	No	No	No		NOT_RD	Urban Inte	No	No	Yes	No	5. Hampto	114	114. City o	4-Minor Ar	3-Two-Way	Urban	NonVDOT	5	3. City or T	Hampton F	HAMP	R-VA SR00152EB		3.08	253067	227.64	-76.4123	37.03923
192105186	2019	7/25/2019 5:00	1702	17:02	O	PDO	0	0	0	0	0	0	0	2	1. Rear End	RE	No	1. No Adve	2. Daylight	Day	1. Dry	Dry	1. Main-Lir	1. Straight	2. Blacktop	1. No Defe	3. Two-Wa	1. Not at In	3. Traffic S	1. Yes - Wc	2. No			3. No	20. Motor V	1. On Road	No	No	Belted	No	No	No	No	No	No	No	No	No	No		NOT_RD	Urban Inte	No	No	Yes	No	5. Hampto	114	114. City o	3-Principal	4-Two-Way	Urban	NonVDOT	5	3. City or T	Hampton F	HAMP	R-VA US00258EB		63.16	1091131	92.54	-76.3858	37.04218
192105187	2019	7/26/2019 5:00	923	9:23	C	C	0	0	0	2	2	0	0	2	2. Angle	ANG	No	1. No Adve	2. Daylight	Day	1. Dry	Dry	1. Main-Lir	1. Straight	2. Blacktop	1. No Defe	1. Two-Wa	1. Not at In	13. Other	1. Yes - Wc	2. No			3. No	20. Motor V	1. On Road	No	No	Belted	No	No	No	No	No	No	No	No	No	No		NOT_RD	Not Interse	No	Yes	Yes	No	5. Hampto	114	114. City o	7-Local (J,	3-Two-Way	Urban	NonVDOT	5	3. City or T	Hampton F	HAMP	S-VA114PR CHAMBERLIN AVE W		0.42			-76.3216	37.02913
202045183	2020	7/20/2020 5:00	922	9:22	C	C	0	0	0	1	1	0	0	2	2. Angle	ANG	No	1. No Adve	2. Daylight	Day	1. Dry	Dry	10. Interse	1. Straight	1. Concret	1. No Defe	1. Two-Wa	4. Four App	3. Traffic S	1. Yes - Wc	2. No			3. No	20. Motor V	1. On Road	No	No	Belted	No	No	No	No	No	No	No	No	No	No		NOT_RD	Urban Inte	No	Yes	Yes	No	5. Hampto	114	114. City o	5-Major Cc	3-Two-Way	Urban	NonVDOT	5	3. City or T	Hampton F	HAMP	R-VA US00060EB		272.49	1069290	5.23	-76.353	37.013
192105190	2019	7/27/2019 5:00	629	6:29	O	PDO	0	0	0	0	0	0	0	2	1. Rear End	RE	No	1. No Adve	1. Dawn	Day	1. Dry	Dry	8. Non-Inte	1. Straight	2. Blacktop	1. No Defe	1. Two-Wa	1. Not at In	1. No Traffi	6. No Traffi	2. No			3. No	6. Parked V	1. On Road	No	No	Belted	No	Yes	No	No	No	No	No	No	No	No		RD UNKN	Not Interse	No	No	Yes	No	5. Hampto	114	114. City o	7-Local (J,	3-Two-Way	Urban	NonVDOT	5	3. City or T	Hampton F	HAMP	S-VA114NP ROWE ST		0.17			-76.3546	37.03693
192105330	2019	7/29/2019 5:00	1012	10:12	O	PDO	0	0	0	0	0	0	0	1	9. Fixed Object - Off Road	FOOR	No	1. No Adve	2. Daylight	Day	1. Dry	Dry	8. Non-Inte	1. Straight	1. Concret	1. No Defe	3. Two-Wa	1. Not at In	6. Traffic L	1. Yes - Wc	2. No			3. No	11. Jersey W	1. On Road	No	No	Belted	No	No	No	No	No	No	No	No	No	No		RD UNKN	Not Interse	No	No	Yes	No	5. Hampto	114	114. City o	1-Interstat	4-Two-Way	Urban	VDOT Inter	5	1. State Hv	Hampton F	HAMP	R-VA IS00064WB		261.64			-76.4226	37.06275
192105369	2019	7/26/2019 5:00	1905	19:05	O	PDO	0	0	0	0	0	0	0	1	9. Fixed Object - Off Road	FOOR	No	1. No Adve	2. Daylight	Day	1. Dry	Dry	5. On Entra	10. On/Off	1. Concret	1. No Defe	4. One-Wa	1. Not at In	6. Traffic L	1. Yes - Wc	2. No			3. No	5. Guard R	2. Shoulde	No	No	Belted	No	No	No	No	Yes	No	No	No	No	No		RD UNKN	Not Interse	No	No	No	No	5. Hampto	114	114. City o	1-Interstat	1-One-Way	Urban	VDOT Inter	5	1. State Hv	Hampton F	HAMP	R-VA IS00064WB	RMP264.00A	0.31			-76.3772	37.03105
192105411	2019	7/29/2019 5:00	1623	16:23	B	B	0	0	5	0	5	0	0	4	1. Rear End	RE	No	1. No Adve	2. Daylight	Day	1. Dry	Dry	8. Non-Inte	1. Straight	2. Blacktop	1. No Defe	3. Two-Wa	1. Not at In	6. Traffic L	1. Yes - Wc	2. No			3. No	20. Motor V	1. On Road	No	No	Unbelted	No	No	No	No	No	No	No	No	No	No		NOT_RD	Not Interse	No	No	Yes	No	5. Hampto	114	114. City o	1-Interstat	4-Two-Way	Urban	VDOT Inter	5	1. State Hv	Hampton F	HAMP	R-VA IS00664WB		0.47			-76.3782	37.02822
192105412	2019	7/29/2019 5:00	1803	18:03	O	PDO	0	0	0	0	0	0	0	4	9. Fixed Object - Off Road	FOOR	No	1. No Adve	2. Daylight	Day	1. Dry	Dry	8. Non-Inte	3. Grade -	2. Blacktop	1. No Defe	3. Two-Wa	1. Not at In	6. Traffic L	1. Yes - Wc	2. No			3. No	11. Jersey W	2. Shoulde	No	No	Belted	No	No	No	No	No	No	No	No	No	No		RD UNKN	Not Interse	No	Yes	Yes	No	5. Hampto	114	114. City o	1-Interstat	4-Two-Way	Urban	VDOT Inter	5	1. State Hv	Hampton F	HAMP	R-VA IS00064EB		266.6			-76.3476	37.03422
242425026	2024	8/27/2024 5:00	1445	14:45	C	C	0	0	0	1	1	0	0	2	4. Sideswipe - Same Direction	SSS	No	1. No Adve	2. Daylight	Day	1. Dry	Dry	1. Main-Lir	1. Straight	2. Blacktop	1. No Defe	3. Two-Wa	3. Three Ap	6. Traffic L	1. Yes - Wc	2. No			3. No	20. Motor V	1. On Road	No	No	Belted	No	No	No	No	No	No	No	No	No	No		NOT_RD	Urban Inte	No	Yes	Yes	No	5. Hampto	114	114. City o	4-Minor Ar	3-Two-Way	Urban	NonVDOT	5	3. City or T	Hampton F	HAMP	R-VA SR00152WB		3.12	253067	14.53	-76.4115	37.03942
210965084	2021	4/2/2021 5:00	1739	17:39	C	C	0	0	0	1	1	0	0	2	4. Sideswipe - Same Direction	SSS	No	1. No Adve	2. Daylight	Day	1. Dry	Dry	1. Main-Lir	1. Straight	2. Blacktop	1. No Defe	3. Two-Wa	4. Four App	3. Traffic S	1. Yes - Wc	2. No			3. No	20. Motor V	1. On Road	No	No	Belted	No	No	No	No	No	Yes	No	No	No	No		NOT_RD	Urban Inte	No	No	Yes	No	5. Hampto	114	114. City o	4-Minor Ar	3-Two-Way	Urban	NonVDOT	5	3. City or T	Hampton F	HAMP	S-VA114NP BIG BETHEL RD		2.07	253062	59.07	-76.4279	37.04249
231775195	2023	6/23/2023 5:00	1645	16:45	B	B	0	0	1	0	1	0	0	1	9. Fixed Object - Off Road	FOOR	No	5. Rain	2. Daylight	Day	2. Wet	Wet	1. Main-Lir	1. Straight	2. Blacktop	7. Slick Pa	3. Two-Wa	1. Not at In	3. Traffic S	1. Yes - Wc	2. No			3. No	3. Utility P	4. Roadsid	No	No	Belted	No	No	No	No	No	No	No	No	No	Yes	10	NOT_RD	Urban Inte	No	No	Yes	No	5. Hampto	114	114. City o	4-Minor Ar	3-Two-Way	Urban	NonVDOT	5	3. City or T	Hampton F	HAMP	S-VA114PR BIG BETHEL RD		2.07	253062	75.18	-76.4279	37.04254
192115079	2019	7/20/2019 5:00	42	00:42	C	C	0	0	0	3	3	0	0	3	4. Sideswipe - Same Direction	SSS	No	1. No Adve	4. Darknes	Night	1. Dry	Dry	1. Main-Lir	1. Straight	2. Blacktop	1. No Defe	3. Two-Wa	1. Not at In	6. Traffic L	1. Yes - Wc	2. No			3. No	20. Motor V	1. On Road	No	No	Belted	No	Yes	No	No	No	No	No	No	No	No		NOT_RD	VDOT Inter	No	No	Yes	Yes	5. Hampto	114	114. City o	3-Principal	4-Two-Way	Urban	NonVDOT	5	3. City or T	Hampton F	HAMP	R-VA US00258WB		65.02	1091116	109.89	-76.3531	37.0437
192115080	2019	7/29/2019 5:00	1539	15:39	C	C	0	0	0	4	4	0	0	2	15. Backed Into	BI	No	1. No Adve	2. Daylight	Day	1. Dry	Dry	1. Main-Lir	2. Curve - L	2. Blacktop	1. No Defe	1. Two-Wa	1. Not at In	1. No Traffi	6. No Traffi	2. No			3. No	20. Motor V	1. On Road	No	No	Belted	No	No	No	No	No	No	Yes	No	No	No		NOT_RD	Not Interse	No	No	Yes	No	5. Hampto	114	114. City o	7-Local (J,	3-Two-Way	Urban	NonVDOT	5	3. City or T	Hampton F	HAMP	S-VA114NP DIAMOND HILL RD		0.08			-76.4457	37.05063
182495222	2018	9/6/2018 5:00	546	5:46	C	C	0	0	0	2	2	0	0	2	2. Angle	ANG	No	1. No Adve	1. Dawn	Day	1. Dry	Dry	10. Interse	2. Curve - L	2. Blacktop	1. No Defe	3. Two-Wa	3. Three Ap	6. Traffic L	1. Yes - Wc	2. No			3. No	20. Motor V	1. On Road	No	No	Belted	No	No	No	No	No	No	No	No	No	No		NOT_RD	VDOT Inter	Yes	No	Yes	No	5. Hampto	114	114. City o	4-Minor Ar	4-Two-Way	Urban	NonVDOT	5	3. City or T	Hampton F	HAMP	S-VA114PR ABERDEEN RD		0.75	253368	21.38	-76.4022	37.00794
193385365	2019	6/14/2019 5:00	1700	17:00	O	PDO	0	0	0	0	0	0	0	2	2. Angle	ANG	No	1. No Adve	2. Daylight	Day	1. Dry	Dry	12. Crosso	1. Straight	2. Blacktop	1. No Defe	3. Two-Wa	1. Not at In	6. Traffic L	1. Yes - Wc	2. No			3. No	20. Motor V	1. On Road	No	No	Belted	No	No	No	No	No	No	No	No	No	No		NOT_RD	Urban Inte	Yes	No	Yes	No	5. Hampto	114	114. City o	5-Major Cc	3-Two-Way	Urban	NonVDOT	5	3. City or T	Hampton F	HAMP	S-VA114PR BRIARFIELD RD		0.42	253284	173.5	-76.4114	37.01716
192115083	2019	7/29/2019 5:00	2242	22:42	C	C	0	0	0	1	1	0	0	2	1. Rear End	RE	No	1. No Adve	4. Darknes	Night	1. Dry	Dry	1. Main-Lir	1. Straight	2. Blacktop	1. No Defe	3. Two-Wa	4. Four App	3. Traffic S	1. Yes - Wc	2. No			3. No	20. Motor V	1. On Road	No	No	Belted	No	Yes	No	No	No	No	No	No	No	No		NOT_RD	VDOT Inter	No	Yes	Yes	Yes	5. Hampto	114	114. City o	7-Local (J,	3-Two-Way	Urban	NonVDOT	5	3. City or T	Hampton F	HAMP	S-VA114NP COLISEUM DR		1.85	1079069	126.49	-76.3927	37.05674
192115084	2019	7/30/2019 5:00	11	00:11	C	C	0	0	0	2	2	0	0	2	2. Angle	ANG	No	1. No Adve	4. Darknes	Night	1. Dry	Dry	1. Main-Lir	1. Straight	2. Blacktop	1. No Defe	2. Two-Wa	1. Not at In	6. Traffic L	1. Yes - Wc	2. No			3. No	20. Motor V	1. On Road	No	No	Belted	No	No	No	No	No	No	No	No	No	No		NOT_RD	VDOT Inter	No	No	Yes	Yes	5. Hampto	114	114. City o	7-Local (J,	3-Two-Way	Urban	NonVDOT	5	3. City or T	Hampton F	HAMP	S-VA114PR COLISEUM DR		0.7	1079031	171.15	-76.3875	37.0401
192115085	2019	7/23/2019 5:00	1559	15:59	O	PDO	0	0	0	0	0	0	0	2	1. Rear End	RE	No	5. Rain	2. Daylight	Day	2. Wet	Wet	1. Main-Lir	1. Straight	2. Blacktop	1. No Defe	1. Two-Wa	1. Not at In	6. Traffic L	1. Yes - Wc	2. No			3. No	20. Motor V	1. On Road	No	No	Belted	No	No	No	No	No	No	No	No	No	No		NOT_RD	Not Interse	No	No	Yes	No	5. Hampto	114	114. City o	3-Principal	4-Two-Way	Urban	NonVDOT	5	3. City or T	Hampton F	HAMP	R-VA US00258EB		67.18	1080051	373.98	-76.3239	37.02864
190175268	2019	1/16/2019 5:00	1745	17:45	O	PDO	0	0	0	0	0	0	0	2	1. Rear End	RE	No	1. No Adve	4. Darknes	Night	1. Dry	Dry	10. Interse	1. Straight	2. Blacktop	1. No Defe	2. Two-Wa	4. Four App	3. Traffic S	1. Yes - Wc	2. No			3. No	20. Motor V	1. On Road	No	No	Belted	No	No	No	No	No	Yes	No	No	No	No		NOT_RD	Urban Inte	No	No	Yes	Yes	5. Hampto	114	114. City o	4-Minor Ar	3-Two-Way	Urban	NonVDOT	5	3. City or T	Hampton F	HAMP	S-VA114NP BIG BETHEL RD		2.08	253062	80.55	-76.4279	37.04256
192115097	2019	7/20/2019 5:00	2252	22:52	C	C	0	0	0	1	1	0	0	1	16. Other	OTHR	No	1. No Adve	4. Darknes	Night	1. Dry	Dry	9. Within Ir	1. Straight	2. Blacktop	1. No Defe	3. Two-Wa	3. Three Ap	3. Traffic S	1. Yes - Wc	2. No			3. No	5. Guard R	2. Shoulde	Yes	No	Belted	No	Yes	No	No	Yes	No	No	No	No	No		NOT_RD	Urban Inte	No	No	Yes	Yes	5. Hampto	114	114. City o	3-Principal	4-Two-Way	Urban	NonVDOT	5	3. City or T	Hampton F	HAMP	R-VA US00258EB		66.29	1080039	10.77	-76.3309	37.03976
192115098	2019	7/27/2019 5:00	2017	20:17	C	C	0	0	0	1	1	0	0	1	9. Fixed Object - Off Road	FOOR	No	1. No Adve	3. Dusk	Day	1. Dry	Dry	1. Main-Lir	2. Curve - L	2. Blacktop	1. No Defe	2. Two-Wa	1. Not at In	6. Traffic L	1. Yes - Wc	2. No			3. No	13. Curb	3. Median	No	No	Belted	No	No	No	No	No	No	No	No	No	No		RD UNKN	Not Interse	No	No	Yes	No	5. Hampto	114	114. City o	4-Minor Ar	3-Two-Way	Urban	NonVDOT	5	3. City or T	Hampton F	HAMP	S-VA114PR POWER PLANT PKWY		0.6			-76.3873	37.024
192115161	2019	7/16/2019 5:00	1245	12:45	B	B	0	0	1	0	1	0	0	2	4. Sideswipe - Same Direction	SSS	Bike	1. No Adve	2. Daylight	Day	1. Dry	Dry	1. Main-Lir	1. Straight	2. Blacktop	1. No Defe	2. Two-Wa	1. Not at In	1. No Traffi	1. Yes - Wc	2. No			3. No	22. Bicycle	4. Roadsid	No	No	Belted	Yes	No	No	No	No	Yes	Yes	No	No	No		NOT_RD	Not Interse	No	No	Yes	No	5. Hampto	114	114. City o	3-Principal	4-Two-Way	Urban	NonVDOT	5	3. City or T	Hampton F	HAMP	R-VA US00258WB		63.53			-76.3793	37.04372
192115204	2019	7/23/2019 5:00	655	6:55	K	K	1	0	0	0	0	0	0	2	2. Angle	ANG	Bike	1. No Adve	2. Daylight	Day	1. Dry	Dry	1. Main-Lir	1. Straight	2. Blacktop	1. No Defe	2. Two-Wa	1. Not at In	6. Traffic L	1. Yes - Wc	2. No			3. No	22. Bicycle	1. On Road	No	No	Belted	Yes	Yes	No	No	No	No	No	No	No	No		NOT_RD	Not Interse	No	No	Yes	No	5. Hampto	114	114. City o	5-Major Cc	3-Two-Way	Urban	NonVDOT	5	3. City or T	Hampton F	HAMP	R-VA SR00351EB		1.61	1068797	262.16	-76.4059	36.99878
192115224	2019	7/30/2019 5:00	1435	14:35	O	PDO	0	0	0	0	0	0	0	2	1. Rear End	RE	No	1. No Adve	2. Daylight	Day	1. Dry	Dry	8. Non-Inte	1. Straight	1. Concret	1. No Defe	4. One-Wa	1. Not at In	9. One Wa	1. Yes - Wc	2. No			3. No	20. Motor V	1. On Road	No	No	Belted	No	No	No	No	No	No	No	No	No	No		NOT_RD	Not Interse	No	No	Yes	No	5. Hampto	114	114. City o	1-Interstat	4-Two-Way	Urban	VDOT Inter	5	1. State Hv	Hampton F	HAMP	R-VA IS00064EB		268.92			-76.3222	37.00905
171815607	2017	6/12/2017 5:00	722	7:22	O	PDO	0	0	0	0	0	0	0	2	2. Angle	ANG	No	1. No Adve	2. Daylight	Day	1. Dry	Dry	10. Interse	1. Straight	2. Blacktop	1. No Defe	3. Two-Wa	4. Four App	3. Traffic S	1. Yes - Wc	2. No			3. No	20. Motor V	1. On Road	No	No	Belted	No	No	No	No	No	No	No	No	No	No		NOT_RD	Urban Inte	No	No	Yes	No	5. Hampto	114	114. City o	3-Principal	4-Two-Way	Urban	NonVDOT	5	3. City or T	Hampton F	HAMP	S-VA114PR ARMISTEAD AVE N		2.86	253383	9.64	-76.3793	37.05408
192115262	2019	7/30/2019 5:00	1101	11:01	C	C	0	0	0	2	2	0	0	2	5. Sideswipe - Opposite Direction	SSO	No	1. No Adve	2. Daylight	Day	1. Dry	Dry	10. Interse	1. Straight	2. Blacktop	1. No Defe	1. Two-Wa	3. Three Ap	6. Traffic L	1. Yes - Wc	2. No			3. No	20. Motor V	1. On Road	No	No	Belted	No	No	No	No	No	No	No	No	No	No		NOT_RD	Urban Inte	No	No	Yes	No	5. Hampto	114	114. City o	7-Local (J,	3-Two-Way	Urban	NonVDOT	5	3. City or T	Hampton F	HAMP	S-VA114NP E ST		0.01			-76.407	37.00605
192115263	2019	7/25/2019 5:00	1535	15:35	C	C	0	0	0	1	1	0	0	1	9. Fixed Object - Off Road	FOOR	No	1. No Adve	2. Daylight	Day	1. Dry	Dry	1. Main-Lir	1. Straight	2. Blacktop	1. No Defe	1. Two-Wa	1. Not at In	1. No Traffi	6. No Traffi	2. No			3. No	3. Utility P	9. Outside	No	No	Belted	No	No	No	No	No	No	No	No	No	Yes	5	NOT_RD	Not Interse	No	No	Yes	No	5. Hampto	114	114. City o	7-Local (J,6)		Urban	NonVDOT	5	3. City or T	Hampton F	HAMP	S-VA114NP ATLANTIC AVE		0.71			-76.3011	37.04517
192115266	2019	7/25/2019 5:00	1550	15:50	O	PDO	0	0	0	0	0	0	0	2	2. Angle	ANG	No	1. No Adve	2. Daylight	Day	1. Dry	Dry	1. Main-Lir	1. Straight	1. Concret	1. No Defe	1. Two-Wa	1. Not at In	1. No Traffi	6. No Traffi	2. No			3. No	20. Motor V	1. On Road	No	No	Belted	No	No	No	No	No	No	No	No	No	No		NOT_RD	Urban Inte	Yes	No	Yes	No	5. Hampto	114	114. City o	4-Minor Ar	3-Two-Way	Urban	NonVDOT	5	3. City or T	Hampton F	HAMP	R-VA SR00351WB		7.62	1061471	5.25	-76.3134	37.0381
192115354	2019	7/30/2019 5:00	1607	16:07	B	B	0	0	1	0	1	0	0	2	1. Rear End	RE	No	1. No Adve	2. Daylight	Day	1. Dry	Dry	8. Non-Inte	1. Straight	2. Blacktop	1. No Defe	3. Two-Wa	1. Not at In	6. Traffic L	1. Yes - Wc	2. No			3. No	20. Motor V	1. On Road	No	No	Belted	No	No	No	No	Yes	No	No	No	No	Yes	20	NOT_RD	Not Interse	No	No	Yes	No	5. Hampto	114	114. City o	1-Interstat	4-Two-Way	Urban	VDOT Inter	5	1. State Hv	Hampton F	HAMP	R-VA IS00064EB		265.41			-76.3682	37.03199
192125078	2019	7/29/2019 5:00	1630	16:30	C	C	0	0	0	2	2	0	0	2	1. Rear End	RE	No	1. No Adve	2. Daylight	Day	1. Dry	Dry	10. Interse	1. Straight	2. Blacktop	1. No Defe	3. Two-Wa	4. Four App	3. Traffic S	1. Yes - Wc	2. No			3. No	20. Motor V	1. On Road	No	No	Belted	No	No	No	No	No	No	No	No	No	No		NOT_RD	Urban Inte	No	Yes	Yes	No	5. Hampto	114	114. City o	3-Principal	4-Two-Way	Urban	NonVDOT	5	3. City or T	Hampton F	HAMP	R-VA US00258EB		63.1	1091131	380.16	-76.3868	37.04196
211585124	2021	6/4/2021 5:00	1543	15:43	O	PDO	0	0	0	0	0	0	0	2	2. Angle	ANG	No	1. No Adve	2. Daylight	Day	1. Dry	Dry	10. Interse	1. Straight	2. Blacktop	1. No Defe	1. Two-Wa	4. Four App	3. Traffic S	1. Yes - Wc	2. No			3. No	20. Motor V	1. On Road	No	No	Belted	No	No	No	No	No	No	No	No	No	No		NOT_RD	Urban Inte	Yes	Yes	Yes	No	5. Hampto	114	114. City o	5-Major Cc	3-Two-Way	Urban	NonVDOT	5	3. City or T	Hampton F	HAMP	R-VA SR00169NB		3.19	1060398	12.19	-76.3015	37.0453
202025155	2020	7/14/2020 5:00	2215	22:15	C	C	0	0	0	2	2	0	0	2	3. Head On	HO	No	1. No Adve	4. Darknes	Night	1. Dry	Dry	1. Main-Lir	1. Straight	2. Blacktop	1. No Defe	1. Two-Wa	2. Two App	4. Stop Sig	1. Yes - Wc	2. No			3. No	20. Motor V	1. On Road	No	No	Belted	No	No	No	No	No	No	No	No	No	No		NOT_RD	VDOT Inter	No	Yes	Yes	Yes	5. Hampto	114	114. City o	4-Minor Ar	4-Two-Way	Urban	NonVDOT	5	3. City or T	Hampton F	HAMP	S-VA114NP LASALLE AVE		1.54	253087	41.79	-76.3634	37.02483
202995144	2020	10/24/2020 5:00	1349	13:49	B	B	0	0	2	0	2	0	0	2	2. Angle	ANG	No	1. No Adve	2. Daylight	Day	1. Dry	Dry	9. Within Ir	1. Straight	2. Blacktop	1. No Defe	1. Two-Wa	4. Four App	3. Traffic S	1. Yes - Wc	2. No			3. No	20. Motor V	1. On Road	No	No	Belted	No	No	No	No	No	No	No	No	No	No		NOT_RD	Urban Inte	Yes	No	Yes	No	5. Hampto	114	114. City o	5-Major Cc	3-Two-Way	Urban	NonVDOT	5	3. City or T	Hampton F	HAMP	R-VA US00060EB		272.49	1069290	5.23	-76.353	37.013
212165199	2021	7/27/2021 5:00	1545	15:45	C	C	0	0	0	2	2	0	0	2	4. Sideswipe - Same Direction	SSS	No	1. No Adve	2. Daylight	Day	1. Dry	Dry	1. Main-Lir	1. Straight	2. Blacktop	1. No Defe	2. Two-Wa	4. Four App	1. No Traffi	6. No Traffi	2. No			3. No	20. Motor V	1. On Road	No	No	Belted	No	No	No	No	No	No	No	No	No	No		NOT_RD	VDOT Inter	No	No	Yes	No	5. Hampto	114	114. City o	3-Principal	4-Two-Way	Urban	NonVDOT	5	3. City or T	Hampton F	HAMP	R-VA SR00134EB		6.88	756260	108.37	-76.4011	37.06093
223065523	2022	10/18/2022 5:00	1812	18:12	O	PDO	0	0	0	0	0	0	0	2	1. Rear End	RE	No	1. No Adve	3. Dusk	Day	1. Dry	Dry	10. Interse	1. Straight	2. Blacktop	1. No Defe	3. Two-Wa	4. Four App	3. Traffic S	1. Yes - Wc	2. No			3. No	20. Motor V	1. On Road	No	No	Belted	No	Yes	No	No	No	No	No	No	No	No		NOT_RD	VDOT Inter	No	No	Yes	No	5. Hampto	114	114. City o	3-Principal	4-Two-Way	Urban	NonVDOT	5	3. City or T	Hampton F	HAMP	R-VA SR00134EB		6.88	756260	121.67	-76.4011	37.06097
192125222	2019	7/31/2019 5:00	1034	10:34	C	C	0	0	0	1	1	0	0	2	2. Angle	ANG	No	1. No Adve	2. Daylight	Day	1. Dry	Dry	9. Within Ir	1. Straight	2. Blacktop	1. No Defe	3. Two-Wa	4. Four App	3. Traffic S	1. Yes - Wc	2. No			3. No	20. Motor V	1. On Road	No	No	Belted	No	No	No	No	No	No	No	No	No	No		NOT_RD	Urban Inte	Yes	No	Yes	No	5. Hampto	114	114. City o	4-Minor Ar	4-Two-Way	Urban	NonVDOT	5	3. City or T	Hampton F	HAMP	S-VA114PR POWER PLANT PKWY		0.76	253181	56.98	-76.3888	37.02582
192125223	2019	7/26/2019 5:00	1715	17:15	O	PDO	0	0	0	0	0	0	0	4	2. Angle	ANG	No	1. No Adve	2. Daylight	Day	1. Dry	Dry	9. Within Ir	1. Straight	2. Blacktop	1. No Defe	3. Two-Wa	2. Two App	3. Traffic S	1. Yes - Wc	2. No			3. No	20. Motor V	1. On Road	No	No	Belted	No	No	No	No	No	Yes	No	No	No	No		NOT_RD	Urban Inte	No	No	Yes	No	5. Hampto	114	114. City o	4-Minor Ar	3-Two-Way	Urban	NonVDOT	5	3. City or T	Hampton F	HAMP	R-VA SR00351EB		3.79	253176	8.98	-76.3759	37.01896
210025151	2020	3/6/2020 5:00	1658	16:58	C	C	0	0	0	4	4	0	0	2	2. Angle	ANG	No	5. Rain	2. Daylight	Day	2. Wet	Wet	10. Interse	1. Straight	2. Blacktop	1. No Defe	1. Two-Wa	4. Four App	3. Traffic S	1. Yes - Wc	2. No			3. No	20. Motor V	1. On Road	No	No	Belted	No	No	No	No	No	No	No	No	No	No		NOT_RD	Urban Inte	Yes	No	Yes	No	5. Hampto	114	114. City o	5-Major Cc	3-Two-Way	Urban	NonVDOT	5	3. City or T	Hampton F	HAMP	R-VA US00060EB		272.49	1069290	5.22	-76.353	37.01303
192135087	2019	7/31/2019 5:00	1023	10:23	O	PDO	0	0	0	0	0	0	0	2	4. Sideswipe - Same Direction	SSS	No	1. No Adve	2. Daylight	Day	1. Dry	Dry	9. Within Ir	1. Straight	2. Blacktop	1. No Defe	2. Two-Wa	4. Four App	3. Traffic S	1. Yes - Wc	2. No			3. No	20. Motor V	1. On Road	No	No	Belted	No	No	No	No	No	No	No	No	No	No		NOT_RD	Urban Inte	Yes	No	Yes	No	5. Hampto	114	114. City o	3-Principal	4-Two-Way	Urban	NonVDOT	5	3. City or T	Hampton F	HAMP	S-VA114NP HAMPTON ROADS CENTER PKWY		2.66			-76.4012	37.06043
192135088	2019	7/27/2019 5:00	129	1:29	C	C	0	0	0	2	2	0	0	2	2. Angle	ANG	No	1. No Adve	4. Darknes	Night	1. Dry	Dry	9. Within Ir	1. Straight	2. Blacktop	1. No Defe	3. Two-Wa	4. Four App	3. Traffic S	1. Yes - Wc	2. No			3. No	20. Motor V	1. On Road	No	No	Belted	No	No	No	No	No	No	No	No	No	Yes	5	NOT_RD	Urban Inte	No	No	Yes	Yes	5. Hampto	114	114. City o	3-Principal	4-Two-Way	Urban	NonVDOT	5	3. City or T	Hampton F	HAMP	R-VA US00258WB		61.01	253133	61.19	-76.4213	37.03103
201645066	2020	6/4/2020 5:00	1451	14:51	C	C	0	0	0	1	1	0	0	2	2. Angle	ANG	No	1. No Adve	2. Daylight	Day	1. Dry	Dry	8. Non-Inte	1. Straight	2. Blacktop	1. No Defe	2. Two-Wa	1. Not at In	6. Traffic L	1. Yes - Wc	2. No			3. No	20. Motor V	1. On Road	No	No	Belted	No	No	No	No	No	No	No	No	No	No		NOT_RD	Not Interse	No	No	Yes	No	5. Hampto	114	114. City o	7-Local (J,	3-Two-Way	Urban	NonVDOT	5	3. City or T	Hampton F	HAMP	S-VA114NP VICTORIA BLVD		3.16	253010	434.18	-76.3511	37.02
230615110	2023	3/1/2023 5:00	1301	13:01	O	PDO	0	0	0	0	0	0	0	2	5. Sideswipe - Opposite Direction	SSO	No	1. No Adve	2. Daylight	Day	1. Dry	Dry	9. Within Ir	1. Straight	2. Blacktop	1. No Defe	3. Two-Wa	4. Four App	3. Traffic S	1. Yes - Wc	2. No			3. No	20. Motor V	1. On Road	No	No	Belted	No	No	No	No	No	No	No	No	No	No		NOT_RD	Urban Inte	No	No	Yes	No	5. Hampto	114	114. City o	5-Major Cc	4-Two-Way	Urban	NonVDOT	5	3. City or T	Hampton F	HAMP	S-VA114PR NICKERSON BLVD		0.46	1090907	5.56	-76.3086	37.04754
192135091	2019	7/31/2019 5:00	1658	16:58	O	PDO	0	0	0	0	0	0	0	2	2. Angle	ANG	No	1. No Adve	2. Daylight	Day	1. Dry	Dry	9. Within Ir	1. Straight	2. Blacktop	1. No Defe	1. Two-Wa	4. Four App	4. Stop Sig	1. Yes - Wc	2. No			3. No	20. Motor V	1. On Road	No	No	Belted	No	No	No	No	No	No	No	No	No	Yes	10	NOT_RD	Urban Inte	No	Yes	Yes	No	5. Hampto	114	114. City o	7-Local (J,	3-Two-Way	Urban	NonVDOT	5	3. City or T	Hampton F	HAMP	S-VA114NP HOWARD ST		0.1			-76.3225	37.01683
220405118	2022	1/31/2022 5:00	1730	17:30	O	PDO	0	0	0	0	0	0	0	2	2. Angle	ANG	No	1. No Adve	3. Dusk	Day	1. Dry	Dry	9. Within Ir	1. Straight	2. Blacktop	1. No Defe	1. Two-Wa	4. Four App	3. Traffic S	1. Yes - Wc	2. No			3. No	20. Motor V	1. On Road	No	No	Belted	No	No	No	No	No	No	No	No	No	Yes	1	NOT_RD	Urban Inte	Yes	Yes	Yes	No	5. Hampto	114	114. City o	5-Major Cc	3-Two-Way	Urban	NonVDOT	5	3. City or T	Hampton F	HAMP	R-VA SR00169SB		3.19	1060398	31.32	-76.3015	37.04523
192135121	2019	7/27/2019 5:00	823	8:23	O	PDO	0	0	0	0	0	0	0	1	9. Fixed Object - Off Road	FOOR	No	1. No Adve	2. Daylight	Day	1. Dry	Dry	10. Interse	1. Straight	2. Blacktop	1. No Defe	2. Two-Wa	4. Four App	1. No Traffi	6. No Traffi	2. No			3. No	3. Utility P	1. On Road	No	No	Belted	No	Yes	No	No	No	No	No	No	No	No		NOT_RD	Urban Inte	No	No	Yes	No	5. Hampto	114	114. City o	5-Major Cc	3-Two-Way	Urban	NonVDOT	5	3. City or T	Hampton F	HAMP	S-VA114PR CLEMWOOD PKWY		0.67			-76.3328	37.0553
221085111	2022	4/16/2022 5:00	245	2:45	O	PDO	0	0	0	0	0	0	0	2	16. Other	OTHR	No	1. No Adve	4. Darknes	Night	1. Dry	Dry	10. Interse	1. Straight	2. Blacktop	1. No Defe	2. Two-Wa	4. Four App	3. Traffic S	1. Yes - Wc	2. No			3. No	20. Motor V	1. On Road	Yes	No	Belted	No	No	No	No	No	No	No	No	No	No		NOT_RD	Urban Inte	No	No	Yes	Yes	5. Hampto	114	114. City o	5-Major Cc	3-Two-Way	Urban	NonVDOT	5	3. City or T	Hampton F	HAMP	R-VA SR00169SB		3.19	1060398	0	-76.3015	37.04533
192135129	2019	7/29/2019 5:00	1600	16:00	O	PDO	0	0	0	0	0	0	0	2	2. Angle	ANG	No	1. No Adve	2. Daylight	Day	1. Dry	Dry	10. Interse	1. Straight	2. Blacktop	1. No Defe	2. Two-Wa	4. Four App	3. Traffic S	1. Yes - Wc	2. No			3. No	20. Motor V	1. On Road	No	No	Belted	No	No	No	No	No	No	No	No	No	No		NOT_RD	Urban Inte	No	No	Yes	No	5. Hampto	114	114. City o	4-Minor Ar	3-Two-Way	Urban	NonVDOT	5	3. City or T	Hampton F	HAMP	R-VA SR00351EB		4.7	253088	5.42	-76.363	37.02728
192135301	2019	8/1/2019 5:00	1538	15:38	O	PDO	0	0	0	0	0	0	0	2	1. Rear End	RE	No	1. No Adve	2. Daylight	Day	1. Dry	Dry	8. Non-Inte	1. Straight	1. Concret	1. No Defe	3. Two-Wa	1. Not at In	6. Traffic L	1. Yes - Wc	2. No			3. No	20. Motor V	1. On Road	No	No	Belted	No	No	No	No	No	No	No	No	No	No		NOT_RD	Not Interse	Yes	No	Yes	No	5. Hampto	114	114. City o	1-Interstat	4-Two-Way	Urban	VDOT Inter	5	1. State Hv	Hampton F	HAMP	R-VA IS00064EB		266.94			-76.3416	37.03319
192145019	2019	7/31/2019 5:00	7	00:07	O	PDO	0	0	0	0	0	0	0	2	1. Rear End	RE	No	1. No Adve	4. Darknes	Night	1. Dry	Dry	8. Non-Inte	1. Straight	1. Concret	1. No Defe	3. Two-Wa	1. Not at In	13. Other	1. Yes - Wc	1. Yes	3. Activity	2. Lane Sh	3. No	20. Motor V	1. On Road	Yes	No	Belted	No	No	No	No	No	No	No	No	No	No		NOT_RD	Not Interse	No	No	Yes	Yes	5. Hampto	114	114. City o	1-Interstat	4-Two-Way	Urban	VDOT Inter	5	1. State Hv	Hampton F	HAMP	R-VA IS00064EB		263			-76.4032	37.04807
192145131	2019	8/1/2019 5:00	1428	14:28	O	PDO	0	0	0	0	0	0	0	2	2. Angle	ANG	No	1. No Adve	2. Daylight	Day	1. Dry	Dry	9. Within Ir	1. Straight	2. Blacktop	1. No Defe	1. Two-Wa	3. Three Ap	6. Traffic L	1. Yes - Wc	2. No			3. No	20. Motor V	1. On Road	No	No	Belted	No	No	No	No	No	No	No	No	No	No		NOT_RD	Urban Inte	No	No	Yes	No	5. Hampto	114	114. City o	7-Local (J,	3-Two-Way	Urban	NonVDOT	5	3. City or T	Hampton F	HAMP	S-VA114PR THOMAS NELSON DR		0.26			-76.4256	37.06689
192145132	2019	7/26/2019 5:00	2356	23:56	O	PDO	0	0	0	0	0	0	0	2	1. Rear End	RE	No	1. No Adve	4. Darknes	Night	1. Dry	Dry	1. Main-Lir	1. Straight	2. Blacktop	1. No Defe	3. Two-Wa	4. Four App	1. No Traffi	6. No Traffi	2. No			3. No	20. Motor V	1. On Road	No	No	Belted	No	Yes	No	No	No	No	No	No	No	No		NOT_RD	Not Interse	No	No	Yes	Yes	5. Hampto	114	114. City o	3-Principal	4-Two-Way	Urban	NonVDOT	5	3. City or T	Hampton F	HAMP	R-VA US00258WB		62.19	253136	361.64	-76.4028	37.03872
192145186	2019	7/29/2019 5:00	157	1:57	A	A	0	1	0	0	1	0	0	1	9. Fixed Object - Off Road	FOOR	No	1. No Adve	4. Darknes	Night	1. Dry	Dry	1. Main-Lir	1. Straight	2. Blacktop	1. No Defe	1. Two-Wa	3. Three Ap	1. No Traffi	6. No Traffi	2. No			3. No	3. Utility P	1. On Road	Yes	No	Belted	No	No	No	No	No	No	No	No	No	No		RD RIGHT	Not Interse	No	No	Yes	Yes	5. Hampto	114	114. City o	7-Local (J,	3-Two-Way	Urban	NonVDOT	5	3. City or T	Hampton F	HAMP	S-VA114PR GLENHAVEN DR		0.28			-76.2962	37.06464
192145187	2019	7/31/2019 5:00	2103	21:03	O	PDO	0	0	0	0	0	0	0	2	2. Angle	ANG	No	1. No Adve	4. Darknes	Night	1. Dry	Dry	9. Within Ir	1. Straight	2. Blacktop	1. No Defe	3. Two-Wa	4. Four App	3. Traffic S	1. Yes - Wc	2. No			3. No	20. Motor V	1. On Road	No	No	Belted	No	No	No	No	No	No	No	No	No	No		NOT_RD	Urban Inte	Yes	No	Yes	No	5. Hampto	114	114. City o	7-Local (J,	3-Two-Way	Urban	NonVDOT	5	3. City or T	Hampton F	HAMP	S-VA114NP COLISEUM DR		0.8	754224	54.77	-76.3885	37.04144
192145191	2019	7/31/2019 5:00	2009	20:09	B	B	0	0	1	0	1	0	0	2	1. Rear End	RE	No	1. No Adve	3. Dusk	Day	1. Dry	Dry	10. Interse	1. Straight	2. Blacktop	1. No Defe	3. Two-Wa	3. Three Ap	3. Traffic S	1. Yes - Wc	2. No			3. No	20. Motor V	1. On Road	No	No	Belted	No	No	No	No	No	No	No	No	No	No		NOT_RD	VDOT Inter	Yes	No	Yes	No	5. Hampto	114	114. City o	3-Principal	4-Two-Way	Urban	NonVDOT	5	3. City or T	Hampton F	HAMP	S-VA114PR HAMPTON ROADS CENTER PKWY		2.14	1279456	93.68	-76.4095	37.05992
242085023	2024	7/24/2024 5:00	1559	15:59	O	PDO	0	0	0	0	0	0	0	2	1. Rear End	RE	No	1. No Adve	2. Daylight	Day	1. Dry	Dry	10. Interse	1. Straight	2. Blacktop	1. No Defe	2. Two-Wa	4. Four App	3. Traffic S	1. Yes - Wc	2. No			3. No	20. Motor V	1. On Road	No	No	Belted	No	No	No	No	No	No	No	No	No	No		NOT_RD	VDOT Inter	No	No	Yes	No	5. Hampto	114	114. City o	3-Principal	4-Two-Way	Urban	NonVDOT	5	3. City or T	Hampton F	HAMP	R-VA SR00134EB		6.88	756260	142.58	-76.4011	37.06103
192145193	2019	7/28/2019 5:00	1955	19:55	C	C	0	0	0	1	1	0	0	2	4. Sideswipe - Same Direction	SSS	No	1. No Adve	2. Daylight	Day	1. Dry	Dry	1. Main-Lir	1. Straight	2. Blacktop	1. No Defe	2. Two-Wa	1. Not at In	6. Traffic L	1. Yes - Wc	2. No			1. Yes	20. Motor V	1. On Road	No	No	Belted	No	No	No	No	No	Yes	No	No	No	No		NOT_RD	Not Interse	No	No	Yes	No	5. Hampto	114	114. City o	4-Minor Ar	3-Two-Way	Urban	NonVDOT	5	3. City or T	Hampton F	HAMP	R-VA US00258WB		68.48			-76.3148	37.01247
192145196	2019	7/25/2019 5:00	1736	17:36	O	PDO	0	0	0	0	0	0	0	2	2. Angle	ANG	No	1. No Adve	2. Daylight	Day	1. Dry	Dry	9. Within Ir	1. Straight	1. Concret	1. No Defe	3. Two-Wa	2. Two App	3. Traffic S	1. Yes - Wc	2. No			3. No	20. Motor V	1. On Road	No	No	Belted	No	No	No	No	No	No	No	No	No	No		NOT_RD	VDOT Inter	Yes	No	Yes	No	5. Hampto	114	114. City o	3-Principal	4-Two-Way	Urban	NonVDOT	5	3. City or T	Hampton F	HAMP	R-VA US00258EB		62.42	50659	56.65	-76.3985	37.03945
192145234	2019	7/26/2019 5:00	1508	15:08	K	K	1	0	0	1	1	0	0	3	2. Angle	ANG	No	1. No Adve	2. Daylight	Day	1. Dry	Dry	9. Within Ir	1. Straight	2. Blacktop	1. No Defe	1. Two-Wa	4. Four App	3. Traffic S	1. Yes - Wc	2. No			3. No	20. Motor V	1. On Road	No	No	Belted	No	Yes	No	No	No	No	Yes	No	No	No		NOT_RD	Urban Inte	Yes	No	Yes	No	5. Hampto	114	114. City o	4-Minor Ar	3-Two-Way	Urban	NonVDOT	5	3. City or T	Hampton F	HAMP	R-VA SR00351WB		6.45	1080102	5.32	-76.3325	37.03303
192145237	2019	8/2/2019 5:00	741	7:41	C	C	0	0	0	2	2	0	0	2	1. Rear End	RE	No	1. No Adve	2. Daylight	Day	1. Dry	Dry	10. Interse	1. Straight	2. Blacktop	1. No Defe	3. Two-Wa	4. Four App	3. Traffic S	1. Yes - Wc	2. No			3. No	20. Motor V	1. On Road	No	No	Belted	No	Yes	No	No	No	No	No	No	No	No		NOT_RD	VDOT Inter	No	No	Yes	No	5. Hampto	114	114. City o	7-Local (J,	3-Two-Way	Urban	NonVDOT	5	3. City or T	Hampton F	HAMP	S-VA114NP COLISEUM DR		1.09	1079033	69.14	-76.3903	37.0456
192145238	2019	8/2/2019 5:00	1123	11:23	C	C	0	0	0	2	2	0	0	2	1. Rear End	RE	No	5. Rain	2. Daylight	Day	2. Wet	Wet	10. Interse	1. Straight	2. Blacktop	1. No Defe	2. Two-Wa	4. Four App	3. Traffic S	1. Yes - Wc	2. No			3. No	20. Motor V	1. On Road	No	No	Belted	No	No	No	No	No	No	No	No	No	No		NOT_RD	Urban Inte	No	No	Yes	No	5. Hampto	114	114. City o	3-Principal	4-Two-Way	Urban	NonVDOT	5	3. City or T	Hampton F	HAMP	R-VA US00258WB		63.68	253023	131.11	-76.3766	37.0441
243325105	2024	11/23/2024 5:00	200	2:00	B	B	0	0	1	1	2	0	0	2	2. Angle	ANG	No	1. No Adve	4. Darknes	Night	1. Dry	Dry	10. Interse	1. Straight	1. Concret	1. No Defe	3. Two-Wa	3. Three Ap	4. Stop Sig	1. Yes - Wc	2. No			3. No	20. Motor V	1. On Road	No	No	Belted	No	No	No	No	No	No	No	No	No	No		NOT_RD	Urban Inte	No	No	Yes	Yes	5. Hampto	114	114. City o	4-Minor Ar	4-Two-Way	Urban	NonVDOT	5	3. City or T	Hampton F	HAMP	R-VA SR00415WB		0.45			-76.3943	37.03557
192145366	2019	8/2/2019 5:00	1840	18:40	B	B	0	0	1	0	1	0	0	2	1. Rear End	RE	No	1. No Adve	2. Daylight	Day	1. Dry	Dry	8. Non-Inte	1. Straight	1. Concret	1. No Defe	3. Two-Wa	1. Not at In	6. Traffic L	1. Yes - Wc	2. No			3. No	20. Motor V	1. On Road	No	No	Unbelted	No	No	No	No	No	No	No	No	No	No		NOT_RD	Not Interse	No	No	Yes	No	5. Hampto	114	114. City o	1-Interstat	4-Two-Way	Urban	VDOT Inter	5	1. State Hv	Hampton F	HAMP	R-VA IS00064EB		268.45			-76.3265	37.01524
192155079	2019	8/1/2019 5:00	1258	12:58	B	B	0	0	2	0	2	0	0	1	9. Fixed Object - Off Road	FOOR	No	1. No Adve	2. Daylight	Day	1. Dry	Dry	5. On Entra	10. On/Off	1. Concret	1. No Defe	4. One-Wa	1. Not at In	6. Traffic L	1. Yes - Wc	2. No			3. No	11. Jersey W	2. Shoulde	No	No	Belted	No	No	No	No	No	No	No	No	No	No		RD_LEFT	Not Interse	No	No	No	No	5. Hampto	114	114. City o	1-Interstat	1-One-Way	Urban	VDOT Inter	5	1. State Hv	Hampton F	HAMP	R-VA IS00064EB	RMP263.00B	0.04			-76.3979	37.04171
192155136	2019	8/3/2019 5:00	820	8:20	O	PDO	0	0	0	0	0	0	0	1	9. Fixed Object - Off Road	FOOR	No	1. No Adve	2. Daylight	Day	1. Dry	Dry	8. Non-Inte	2. Curve - L	1. Concret	1. No Defe	4. One-Wa	1. Not at In	6. Traffic L	1. Yes - Wc	2. No			3. No	11. Jersey W	1. On Road	No	No	Belted	No	No	No	No	No	No	No	No	No	Yes	2	RD_LEFT	Not Interse	No	No	Yes	No	5. Hampto	114	114. City o	1-Interstat	4-Two-Way	Urban	VDOT Inter	5	1. State Hv	Hampton F	HAMP	R-VA IS00064EB		271.87			-76.3006	36.97159
192165049	2019	8/3/2019 5:00	830	8:30	O	PDO	0	0	0	0	0	0	0	3	1. Rear End	RE	No	1. No Adve	2. Daylight	Day	1. Dry	Dry	8. Non-Inte	1. Straight	1. Concret	1. No Defe	3. Two-Wa	1. Not at In	6. Traffic L	1. Yes - Wc	2. No			3. No	20. Motor V	1. On Road	No	No	Belted	No	No	No	No	No	No	No	No	No	No		NOT_RD	Not Interse	No	No	Yes	No	5. Hampto	114	114. City o	1-Interstat	4-Two-Way	Urban	VDOT Inter	5	1. State Hv	Hampton F	HAMP	R-VA IS00064EB		268.44			-76.3267	37.01541
190795080	2019	3/19/2019 5:00	2129	21:29	C	C	0	0	0	1	1	0	0	2	1. Rear End	RE	No	1. No Adve	4. Darknes	Night	1. Dry	Dry	1. Main-Lir	3. Grade -	2. Blacktop	1. No Defe	3. Two-Wa	4. Four App	3. Traffic S	1. Yes - Wc	2. No			3. No	20. Motor V	1. On Road	No	No	Belted	No	Yes	No	No	No	No	No	No	No	No		NOT_RD	Not Interse	No	Yes	Yes	Yes	5. Hampto	114	114. City o	4-Minor Ar	3-Two-Way	Urban	NonVDOT	5	3. City or T	Hampton F	HAMP	S-VA114PR BIG BETHEL RD		2.08	253062	112.77	-76.4279	37.04265
192175095	2019	8/4/2019 5:00	1400	14:00	C	C	0	0	0	1	1	0	0	2	6. Fixed Object in Road	FOIR	No	1. No Adve	2. Daylight	Day	1. Dry	Dry	1. Main-Lir	1. Straight	2. Blacktop	1. No Defe	1. Two-Wa	1. Not at In	1. No Traffi	6. No Traffi	2. No			3. No	6. Parked V	1. On Road	No	No	Belted	No	No	No	No	No	Yes	No	No	No	No		RD UNKN	Not Interse	No	No	Yes	No	5. Hampto	114	114. City o	7-Local (J,	3-Two-Way	Urban	NonVDOT	5	3. City or T	Hampton F	HAMP	S-VA114PR CHILDS AVE		0.3			-76.3982	37.00657
192175098	2019	8/3/2019 5:00	631	6:31	O	PDO	0	0	0	0	0	0	0	1	9. Fixed Object - Off Road	FOOR	No	1. No Adve	1. Dawn	Day	1. Dry	Dry	1. Main-Lir	1. Straight	2. Blacktop	1. No Defe	2. Two-Wa	1. Not at In	1. No Traffi	6. No Traffi	2. No			3. No	13. Curb	1. On Road	No	No	Belted	No	No	No	No	No	No	No	No	No	No		RD UNKN	Not Interse	No	No	Yes	No	5. Hampto	114	114. City o	7-Local (J,	3-Two-Way	Urban	NonVDOT	5	3. City or T	Hampton F	HAMP	S-VA114NP COLISEUM DR		1.6			-76.3924	37.0531
192175099	2019	8/3/2019 5:00	1149	11:49	C	C	0	0	0	2	2	0	0	3	1. Rear End	RE	No	1. No Adve	2. Daylight	Day	1. Dry	Dry	1. Main-Lir	1. Straight	2. Blacktop	1. No Defe	3. Two-Wa	1. Not at In	6. Traffic L	1. Yes - Wc	2. No			3. No	20. Motor V	1. On Road	No	No	Belted	No	Yes	No	No	No	No	No	No	No	No		NOT_RD	Urban Inte	Yes	No	Yes	No	5. Hampto	114	114. City o	4-Minor Ar	3-Two-Way	Urban	NonVDOT	5	3. City or T	Hampton F	HAMP	R-VA SR00351EB		4.55	253175	50.66	-76.3657	37.02553
192175100	2019	8/4/2019 5:00	1200	12:00	C	C	0	0	0	1	1	0	0	2	1. Rear End	RE	No	1. No Adve	2. Daylight	Day	1. Dry	Dry	9. Within Ir	2. Curve - L	2. Blacktop	1. No Defe	3. Two-Wa	3. Three Ap	6. Traffic L	1. Yes - Wc	2. No			3. No	20. Motor V	1. On Road	No	No	Belted	No	No	No	No	No	No	No	No	No	No		NOT_RD	VDOT Inter	No	Yes	Yes	No	5. Hampto	114	114. City o	7-Local (J,	3-Two-Way	Urban	NonVDOT	5	3. City or T	Hampton F	HAMP	S-VA114PR POWER PLANT WAY		0.1	50659	105.88	-76.3986	37.0393
192175101	2019	8/1/2019 5:00	1405	14:05	O	PDO	0	0	0	0	0	0	0	2	1. Rear End	RE	No	1. No Adve	2. Daylight	Day	1. Dry	Dry	1. Main-Lir	1. Straight	2. Blacktop	1. No Defe	3. Two-Wa	4. Four App	6. Traffic L	1. Yes - Wc	2. No			3. No	20. Motor V	1. On Road	No	No	Belted	No	No	No	No	No	No	No	No	No	No		NOT_RD	Urban Inte	Yes	No	Yes	No	5. Hampto	114	114. City o	3-Principal	4-Two-Way	Urban	NonVDOT	5	3. City or T	Hampton F	HAMP	R-VA US00258EB		62.95	754224	163.22	-76.389	37.04147
192175102	2019	7/31/2019 5:00	1602	16:02	O	PDO	0	0	0	0	0	0	0	2	9. Fixed Object - Off Road	FOOR	No	1. No Adve	2. Daylight	Day	1. Dry	Dry	1. Main-Lir	1. Straight	2. Blacktop	1. No Defe	3. Two-Wa	1. Not at In	1. No Traffi	6. No Traffi	2. No			3. No	6. Parked V	3. Median	Yes	No	Belted	No	No	No	No	No	No	No	No	No	No		RD UNKN	Not Interse	No	No	Yes	No	5. Hampto	114	114. City of Hampton			Urban	NonVDOT	5	3. City or T	Hampton F	HAMP	U-VA114SC99999UK					-76.3762	37.04352
192175112	2019	8/2/2019 5:00	2201	22:01	C	C	0	0	0	2	2	0	0	2	4. Sideswipe - Same Direction	SSS	No	1. No Adve	4. Darknes	Night	1. Dry	Dry	10. Interse	1. Straight	2. Blacktop	1. No Defe	1. Two-Wa	4. Four App	3. Traffic S	1. Yes - Wc	2. No			3. No	20. Motor V	1. On Road	No	No	Belted	No	No	No	No	No	No	No	No	No	No		NOT_RD	Urban Inte	No	No	Yes	Yes	5. Hampto	114	114. City of Hampton			Urban	NonVDOT	5	3. City or T	Hampton F	HAMP	S-VA114PR OLD FOX HILL RD		0	1067724	71.4	-76.3481	37.04512
192175113	2019	8/3/2019 5:00	814	8:14	C	C	0	0	0	1	1	0	0	1	9. Fixed Object - Off Road	FOOR	No	1. No Adve	1. Dawn	Day	1. Dry	Dry	5. On Entra	10. On/Off	2. Blacktop	5. Loose M	4. One-Wa	1. Not at In	6. Traffic L	1. Yes - Wc	2. No			3. No	5. Guard R	1. On Road	No	No	Belted	No	No	No	No	Yes	No	No	Yes	No	No		RD UNKN	Not Interse	No	No	No	No	5. Hampto	114	114. City o	3-Principal	1-One-Way	Urban	NonVDOT	5	3. City or T	Hampton F	HAMP	R-VA US00258WB	RMP064.00A	0.05			-76.365	37.04461
192175114	2019	7/25/2019 5:00	1655	16:55	B	B	0	0	1	0	1	0	0	2	15. Backed Into	BI	Bike	1. No Adve	2. Daylight	Day	1. Dry	Dry	8. Non-Inte	1. Straight	1. Concret	1. No Defe	1. Two-Wa	1. Not at In	1. No Traffi	6. No Traffi	2. No			3. No	22. Bicycle	8. Off Road	No	No	Belted	Yes	No	No	No	No	Yes	No	No	No	No		NOT_RD	Urban Inte	No	No	Yes	No	5. Hampto	114	114. City o	4-Minor Ar	3-Two-Way	Urban	NonVDOT	5	3. City or T	Hampton F	HAMP	R-VA SR00351EB		7.47	1062084	185.37	-76.3157	37.03709
192175115	2019	8/2/2019 5:00	2033	20:33	A	A	0	1	0	1	2	0	0	2	5. Sideswipe - Opposite Direction	SSO	No	1. No Adve	4. Darknes	Night	1. Dry	Dry	10. Interse	1. Straight	2. Blacktop	1. No Defe	2. Two-Wa	4. Four App	3. Traffic S	1. Yes - Wc	2. No			3. No	20. Motor V	1. On Road	No	No	Belted	No	No	No	No	No	No	No	Yes	No	No		NOT_RD	Urban Inte	Yes	No	Yes	Yes	5. Hampto	114	114. City o	3-Principal	4-Two-Way	Urban	NonVDOT	5	3. City or T	Hampton F	HAMP	R-VA US00258EB		67.3	253154	16.07	-76.3234	37.02706
192175250	2019	7/31/2019 5:00	1849	18:49	O	PDO	0	0	0	0	0	0	0	1	8. Non-Collision	NC	No	1. No Adve	2. Daylight	Day	1. Dry	Dry	1. Main-Lir	1. Straight	2. Blacktop	4. Under R	1. Two-Wa	1. Not at In	1. No Traffi	6. No Traffi	1. Yes	4. Termina	5. Other	3. No	20. Motor V	1. On Road	No	No	Belted	No	No	No	No	No	No	No	No	No	No		NOT_RD	Urban Inte	Yes	No	Yes	No	5. Hampto	114	114. City o	4-Minor Ar	3-Two-Way	Urban	NonVDOT	5	3. City or T	Hampton F	HAMP	R-VA SR00172NB		2.97	672325	228.14	-76.3932	37.10929
192175251	2019	8/2/2019 5:00	1104	11:04	C	C	0	0	0	1	1	0	0	2	4. Sideswipe - Same Direction	SSS	No	5. Rain	2. Daylight	Day	2. Wet	Wet	1. Main-Lir	1. Straight	2. Blacktop	1. No Defe	2. Two-Wa	1. Not at In	6. Traffic L	1. Yes - Wc	2. No			3. No	20. Motor V	1. On Road	No	No	Belted	No	No	No	No	No	Yes	No	No	No	No		NOT_RD	Urban Inte	No	No	Yes	No	5. Hampto	114	114. City o	3-Principal	4-Two-Way	Urban	NonVDOT	5	3. City or T	Hampton F	HAMP	R-VA US00258WB		63.45	253078	179.99	-76.3806	37.04343
192175252	2019	8/3/2019 5:00	1205	12:05	O	PDO	0	0	0	0	0	0	0	2	4. Sideswipe - Same Direction	SSS	No	1. No Adve	2. Daylight	Day	1. Dry	Dry	1. Main-Lir	1. Straight	2. Blacktop	1. No Defe	2. Two-Wa	1. Not at In	1. No Traffi	6. No Traffi	2. No			3. No	6. Parked V	1. On Road	No	No	Belted	No	No	No	No	No	Yes	No	No	No	No		NOT_RD	Not Interse	No	No	Yes	No	5. Hampto	114	114. City o	7-Local (J,	3-Two-Way	Urban	NonVDOT	5	3. City or T	Hampton F	HAMP	S-VA114PR POCAHONTAS PL		0.61			-76.3821	37.0091
192175253	2019	8/3/2019 5:00	1100	11:00	O	PDO	0	0	0	0	0	0	0	2	2. Angle	ANG	No	1. No Adve	2. Daylight	Day	1. Dry	Dry	10. Interse	1. Straight	2. Blacktop	1. No Defe	1. Two-Wa	3. Three Ap	1. No Traffi	6. No Traffi	2. No			3. No	20. Motor V	1. On Road	No	No	Belted	No	No	No	No	No	Yes	No	No	No	No		NOT_RD	Urban Inte	No	No	Yes	No	5. Hampto	114	114. City o	7-Local (J,	3-Two-Way	Urban	NonVDOT	5	3. City or T	Hampton F	HAMP	S-VA114NP RESERVOIR LN		0			-76.4213	37.0903
172355207	2017	8/22/2017 5:00	1707	17:07	C	C	0	0	0	2	2	0	0	3	2. Angle	ANG	No	1. No Adve	2. Daylight	Day	1. Dry	Dry	9. Within Ir	1. Straight	2. Blacktop	1. No Defe	3. Two-Wa	4. Four App	3. Traffic S	1. Yes - Wc	2. No			3. No	20. Motor V	1. On Road	No	No	Belted	No	No	No	No	No	No	No	No	No	No		NOT_RD	Urban Inte	No	No	Yes	No	5. Hampto	114	114. City o	3-Principal	4-Two-Way	Urban	NonVDOT	5	3. City or T	Hampton F	HAMP	S-VA114PR ARMISTEAD AVE N		2.86	253383	14.45	-76.3793	37.05407
192175261	2019	8/4/2019 5:00	1705	17:05	O	PDO	0	0	0	0	0	0	0	2	4. Sideswipe - Same Direction	SSS	No	5. Rain	2. Daylight	Day	2. Wet	Wet	1. Main-Lir	1. Straight	2. Blacktop	1. No Defe	2. Two-Wa	1. Not at In	6. Traffic L	1. Yes - Wc	2. No			3. No	20. Motor V	1. On Road	No	No	Belted	No	Yes	No	No	No	No	No	No	No	No		NOT_RD	Urban Inte	No	No	Yes	No	5. Hampto	114	114. City o	3-Principal	4-Two-Way	Urban	NonVDOT	5	3. City or T	Hampton F	HAMP	R-VA US00258WB		63.69	253023	174.78	-76.3764	37.04411
192175298	2019	8/1/2019 5:00	1927	19:27	O	PDO	0	0	0	0	0	0	0	2	4. Sideswipe - Same Direction	SSS	No	1. No Adve	2. Daylight	Day	1. Dry	Dry	8. Non-Inte	1. Straight	2. Blacktop	1. No Defe	3. Two-Wa	1. Not at In	6. Traffic L	1. Yes - Wc	2. No			3. No	20. Motor V	1. On Road	No	No	Belted	No	Yes	No	No	No	No	No	No	No	Yes	1	NOT_RD	Not Interse	No	No	Yes	No	5. Hampto	114	114. City o	1-Interstat	4-Two-Way	Urban	VDOT Inter	5	1. State Hv	Hampton F	HAMP	R-VA IS00064WB		268.21			-76.3281	37.02046

192185074	2019	7/28/2019 5:00	2139	21:39	C	C	0	0	0	1	1	0	0	1	9. Fixed Object - Off Road	FOOR	No	1. No Adve	4. Darknes	Night	1. Dry	Dry	1. Main-Lir	1. Straight	2. Blacktop	1. No Defe	2. Two-Wa	1. Not at In	1. No Traffi	6. No Traffi	2. No			3. No	2. Trees	1. On Roac	No	No	Belted	No	No	No	No	No	No	No	No	No	Yes	5	RD_UNKN	Not Interse	No	No	Yes	Yes	5. Hampto	114	114. City o	7-Local (J,	3-Two-Way	Urban	NonVDOT	5	3. City or T	Hampton F	HAMP	S-VA114NP VILLAGE DR		0.7			-76.4155	37.05565
192185086	2019	8/1/2019 5:00	1150	11:50	C	C	0	0	0	1	1	0	0	1	16. Other	OTHR	No	1. No Adve	2. Daylight	Day	1. Dry	Dry	10. Interse	1. Straight	2. Blacktop	1. No Defe	3. Two-Wa	4. Four App	6. Traffic L	1. Yes - Wo	2. No			3. No	3. Utility Po	1. On Roac	No	No	Belted	No	No	No	No	No	No	Yes	No	No	No		NOT_RD	Urban Inte	No	No	Yes	No	5. Hampto	114	114. City o	5-Major Cc	3-Two-Way	Urban	NonVDOT	5	3. City or T	Hampton F	HAMP	S-VA114PR OLD BUCKROE RD		0.81			-76.3133	37.03077
192185087	2019	8/5/2019 5:00	933	9:33	C	C	0	0	0	2	2	0	0	2	1. Rear End	RE	No	5. Rain	2. Daylight	Day	2. Wet	Wet	10. Interse	1. Straight	2. Blacktop	1. No Defe	3. Two-Wa	4. Four App	3. Traffic S	1. Yes - Wo	2. No			3. No	20. Motor V	1. On Roac	No	No	Belted	No	No	No	No	No	No	No	No	No	No		NOT_RD	Urban Inte	Yes	No	Yes	No	5. Hampto	114	114. City o	3-Principal	4-Two-Way	Urban	NonVDOT	5	3. City or T	Hampton F	HAMP	R-VA US00258EB		66.84	253152	70.1	-76.3256	37.03338
192185088	2019	7/23/2019 5:00	1512	15:12	O	PDO	0	0	0	0	0	0	0	2	6. Fixed Object in Road	FOIR	No	5. Rain	4. Darknes	Night	2. Wet	Wet	1. Main-Lir	1. Straight	1. Concret	1. No Defe	2. Two-Wa	1. Not at In	1. No Traffi	6. No Traffi	2. No			3. No	6. Parked V	1. On Roac	No	No	Belted	No	No	No	No	No	Yes	No	No	No	No		NOT_RD	Not Interse	No	No	Yes	Yes	5. Hampto	114	114. City o	7-Local (J,	3-Two-Way	Urban	NonVDOT	5	3. City or T	Hampton F	HAMP	S-VA114PR RAWOOD DR		0.69			-76.3049	37.0474
202245191	2020	8/10/2020 5:00	742	7:42	A	A	0	1	0	0	1	0	0	2	2. Angle	ANG	No	1. No Adve	2. Daylight	Day	1. Dry	Dry	1. Main-Lir	1. Straight	2. Blacktop	1. No Defe	2. Two-Wa	4. Four App	3. Traffic S	1. Yes - Wo	2. No			3. No	20. Motor V	1. On Roac	No	No	Belted	No	No	No	No	No	No	No	No	No	No		NOT_RD	VDOT Inter	Yes	No	Yes	No	5. Hampto	114	114. City o	4-Minor Art	4-Two-Way	Urban	NonVDOT	5	3. City or T	Hampton F	HAMP	S-VA114PR LASALLE AVE		1.54	253087	35.06	-76.3632	37.02492
192185095	2019	7/31/2019 5:00	1717	17:17	O	PDO	0	0	0	0	0	0	0	2	1. Rear End	RE	No	1. No Adve	2. Daylight	Day	1. Dry	Dry	5. On Entra	10. On/Off	2. Blacktop	1. No Defe	3. Two-Wa	1. Not at In	1. No Traffi	6. No Traffi	2. No			3. No	20. Motor V	1. On Roac	No	No	Belted	No	No	No	No	No	No	No	No	No	No		NOT_RD	Urban Inte	No	No	No	No	5. Hampto	114	114. City o	3-Principal	1-One-Way	Urban	NonVDOT	5	3. City or T	Hampton F	HAMP	R-VA SR00278UK	RMP000.00A	0.03	253165	182	-76.3487	37.04398
202995158	2020	10/4/2020 5:00	1922	19:22	A	A	0	1	0	1	2	0	0	2	2. Angle	ANG	No	1. No Adve	4. Darknes	Night	1. Dry	Dry	9. Within In	1. Straight	2. Blacktop	1. No Defe	3. Two-Wa	4. Four App	3. Traffic S	1. Yes - Wo	2. No			3. No	20. Motor V	1. On Roac	No	No	Belted	No	No	No	No	No	No	No	No	No	No		NOT_RD	VDOT Inter	No	No	Yes	Yes	5. Hampto	114	114. City o	4-Minor Art	4-Two-Way	Urban	NonVDOT	5	3. City or T	Hampton F	HAMP	S-VA114PR SETTLERS LANDING RD		0.12	253087	5.61	-76.3632	37.02482
192185131	2019	7/9/2019 5:00	738	7:38	C	C	0	0	0	2	2	0	0	2	1. Rear End	RE	No	1. No Adve	2. Daylight	Day	1. Dry	Dry	10. Interse	1. Straight	2. Blacktop	1. No Defe	2. Two-Wa	2. Two App	4. Stop Sig	1. Yes - Wo	2. No			3. No	20. Motor V	1. On Roac	No	No	Belted	No	No	No	No	No	No	No	No	No	No		NOT_RD	Urban Inte	Yes	No	Yes	No	5. Hampto	114	114. City o	4-Minor Art	4-Two-Way	Urban	NonVDOT	5	3. City or T	Hampton F	HAMP	R-VA US00258WB		67.31	253154	71.09	-76.3232	37.02688
192195103	2019	7/28/2019 5:00	1247	12:47	C	C	0	0	0	2	2	0	0	2	2. Angle	ANG	No	1. No Adve	2. Daylight	Day	1. Dry	Dry	10. Interse	1. Straight	2. Blacktop	1. No Defe	1. Two-Wa	2. Two App	4. Stop Sig	1. Yes - Wo	2. No			3. No	20. Motor V	1. On Roac	No	No	Belted	No	No	No	No	No	No	No	No	No	No		NOT_RD	Urban Inte	No	No	Yes	No	5. Hampto	114	114. City o	7-Local (J,	3-Two-Way	Urban	NonVDOT	5	3. City or T	Hampton F	HAMP	S-VA114NP WILLOW OAKS BLVD		0.05			-76.3261	37.05775
192195109	2019	8/6/2019 5:00	939	9:39	O	PDO	0	0	0	0	0	0	0	3	1. Rear End	RE	No	1. No Adve	2. Daylight	Day	1. Dry	Dry	10. Interse	1. Straight	2. Blacktop	1. No Defe	3. Two-Wa	4. Four App	3. Traffic S	1. Yes - Wo	2. No			3. No	20. Motor V	1. On Roac	No	No	Belted	No	No	No	No	No	No	No	No	No	No		NOT_RD	VDOT Inter	Yes	No	Yes	No	5. Hampto	114	114. City o	7-Local (J,	3-Two-Way	Urban	NonVDOT	5	3. City or T	Hampton F	HAMP	S-VA114NP COLISEUM DR		1.25	1079065	49.24	-76.3911	37.04797
192195110	2019	8/6/2019 5:00	1328	13:28	A	A	0	1	0	2	3	0	0	2	2. Angle	ANG	No	1. No Adve	2. Daylight	Day	1. Dry	Dry	9. Within In	1. Straight	2. Blacktop	1. No Defe	3. Two-Wa	3. Three Ap	6. Traffic L	1. Yes - Wo	1. Yes	3. Activity A	1. Lane Clo	3. No	20. Motor V	1. On Roac	No	No	Belted	No	No	No	No	No	No	No	No	No	No		NOT_RD	VDOT Inter	Yes	No	Yes	No	5. Hampto	114	114. City o	7-Local (J,	3-Two-Way	Urban	NonVDOT	5	3. City or T	Hampton F	HAMP	S-VA114PR GOLDSBORO DR		0.22	1075951	37.36	-76.4401	37.03302
192195125	2019	8/4/2019 5:00	1117	11:17	O	PDO	0	0	0	0	0	0	0	2	15. Backed Into	BI	No	1. No Adve	2. Daylight	Day	1. Dry	Dry	1. Main-Lir	1. Straight	2. Blacktop	1. No Defe	1. Two-Wa	1. Not at In	1. No Traffi	6. No Traffi	2. No			3. No	20. Motor V	1. On Roac	No	No	Belted	No	No	No	No	No	No	No	No	No	No		NOT_RD	Not Interse	Yes	No	Yes	No	5. Hampto	114	114. City o	7-Local (J,	3-Two-Way	Urban	NonVDOT	5	3. City or T	Hampton F	HAMP	S-VA114NP MONROE DR		0.05			-76.3434	37.04421
193395270	2019	2/19/2019 5:00	745	7:45	B	B	0	0	1	0	1	0	0	2	1. Rear End	RE	No	1. No Adve	2. Daylight	Day	1. Dry	Dry	8. Non-Inte	1. Straight	2. Blacktop	1. No Defe	2. Two-Wa	1. Not at In	3. Traffic S	1. Yes - Wo	2. No			3. No	20. Motor V	1. On Roac	No	No	Belted	No	No	No	No	No	No	No	No	No	Yes	1	NOT_RD	Urban Inte	No	No	Yes	No	5. Hampto	114	114. City of Hampton		4-Two-Way	Urban	NonVDOT	5	3. City or T	Hampton F	HAMP	S-VA114NP WOODLAND RD		0.43	253154	38.56	-76.3235	37.02695
192205248	2019	8/8/2019 5:00	1420	14:20	B	B	0	0	1	0	1	0	0	3	1. Rear End	RE	No	1. No Adve	2. Daylight	Day	1. Dry	Dry	8. Non-Inte	1. Straight	1. Concret	1. No Defe	4. One-Wa	1. Not at In	9. One Wa	1. Yes - Wo	2. No			3. No	20. Motor V	1. On Roac	No	No	Belted	No	No	No	No	No	No	No	No	No	No		NOT_RD	Not Interse	Yes	No	Yes	No	5. Hampto	114	114. City o	1-Interstat	4-Two-Way	Urban	VDOT Inter	5	1. State Hv	Hampton F	HAMP	R-VA IS00064WB		271.51			-76.3003	36.97944
192205270	2019	8/8/2019 5:00	936	9:36	C	C	0	0	0	2	2	0	0	2	2. Angle	ANG	No	1. No Adve	2. Daylight	Day	1. Dry	Dry	10. Interse	1. Straight	2. Blacktop	1. No Defe	3. Two-Wa	4. Four App	3. Traffic S	1. Yes - Wo	2. No			3. No	20. Motor V	1. On Roac	No	No	Belted	No	No	No	No	No	No	No	No	No	No		NOT_RD	Urban Inte	Yes	No	Yes	No	5. Hampto	114	114. City o	3-Principal	4-Two-Way	Urban	NonVDOT	5	3. City or T	Hampton F	HAMP	R-VA US00258WB		63.17	1091131	5	-76.3856	37.04237
201835109	2020	6/28/2020 5:00	247	2:47	A	A	0	2	0	0	2	0	0	1	9. Fixed Object - Off Road	FOOR	No	1. No Adve	6. Darknes	Night	1. Dry	Dry	10. Interse	1. Straight	2. Blacktop	1. No Defe	1. Two-Wa	3. Three Ap	6. Traffic L	1. Yes - Wo	2. No			3. No	13. Curb	4. Roadsid	Yes	No	Belted	No	No	No	No	No	No	No	No	No	Yes	45	NOT_RD	Urban Inte	No	No	Yes	Yes	5. Hampto	114	114. City o	7-Local (J,	3-Two-Way	Urban	NonVDOT	5	3. City or T	Hampton F	HAMP	S-VA114PR MARCELLA RD		0.69			-76.3862	37.05108
192205274	2019	8/7/2019 5:00	2049	20:49	O	PDO	0	0	0	0	0	0	0	2	1. Rear End	RE	No	1. No Adve	4. Darknes	Night	1. Dry	Dry	8. Non-Inte	1. Straight	2. Blacktop	1. No Defe	3. Two-Wa	1. Not at In	6. Traffic L	1. Yes - Wo	2. No			3. No	20. Motor V	1. On Roac	No	No	Belted	No	No	No	No	No	No	No	No	No	Yes	5	NOT_RD	Not Interse	Yes	No	Yes	Yes	5. Hampto	114	114. City o	1-Interstat	4-Two-Way	Urban	VDOT Inter	5	1. State Hv	Hampton F	HAMP	R-VA IS00064EB		268.84			-76.3226	37.01029
192205278	2019	8/7/2019 5:00	1638	16:38	O	PDO	0	0	0	0	0	0	0	1	9. Fixed Object - Off Road	FOOR	No	5. Rain	2. Daylight	Day	2. Wet	Wet	8. Non-Inte	1. Straight	1. Concret	1. No Defe	3. Two-Wa	1. Not at In	6. Traffic L	1. Yes - Wo	2. No			3. No	11. Jersey	2. Shoulde	No	No	Belted	No	No	No	No	No	No	No	No	No	Yes	11	RD_LEFT	Not Interse	No	No	Yes	No	5. Hampto	114	114. City o	1-Interstat	4-Two-Way	Urban	VDOT Inter	5	1. State Hv	Hampton F	HAMP	R-VA IS00064WB		263.97			-76.3922	37.03832
192205378	2019	8/4/2019 5:00	605	6:05	B	B	0	0	1	0	1	0	0	1	9. Fixed Object - Off Road	FOOR	No	1. No Adve	2. Daylight	Day	1. Dry	Dry	5. On Entra	2. Curve - L	1. Concret	1. No Defe	4. One-Wa	1. Not at In	9. One Wa	1. Yes - Wo	2. No			3. No	2. Trees	4. Roadsid	Yes	No	Belted	No	Yes	Yes	No	No	No	No	No	No	No		RD_LEFT	Not Interse	No	No	No	No	5. Hampto	114	114. City o	1-Interstat	1-One-Way	Urban	VDOT Prim	5	1. State Hv	Hampton F	HAMP	R-VA SR00134WB	RMP008.00A	0.02			-76.4049	37.05041
192205412	2019	8/4/2019 5:00	1441	14:41	O	PDO	0	0	0	0	0	0	0	2	4. Sideswipe - Same Direction	SSS	No	1. No Adve	2. Daylight	Day	1. Dry	Dry	8. Non-Inte	1. Straight	2. Blacktop	1. No Defe	3. Two-Wa	1. Not at In	6. Traffic L	1. Yes - Wo	2. No			3. No	20. Motor V	1. On Roac	No	No	Belted	No	No	No	No	No	Yes	No	No	No	No		NOT_RD	Not Interse	No	No	Yes	No	5. Hampto	114	114. City o	1-Interstat	4-Two-Way	Urban	VDOT Inter	5	1. State Hv	Hampton F	HAMP	R-VA IS00064WB		263.94			-76.3925	37.03861
192215047	2019	8/6/2019 5:00	1738	17:38	B	B	0	0	1	0	1	0	0	2	1. Rear End	RE	No	1. No Adve	2. Daylight	Day	1. Dry	Dry	5. On Entra	10. On/Off	1. Concret	1. No Defe	4. One-Wa	1. Not at In	9. One Wa	1. Yes - Wo	2. No			3. No	20. Motor V	1. On Roac	No	No	Belted	No	No	No	No	No	No	No	No	No	No		NOT_RD	Not Interse	No	No	No	No	5. Hampto	114	114. City o	1-Interstat	1-One-Way	Urban	VDOT Inter	5	1. State Hv	Hampton F	HAMP	R-VA IS00064EB	RMP265.00A	0.04			-76.3672	37.03204
192215048	2019	8/5/2019 5:00	1558	15:58	O	PDO	0	0	0	0	0	0	0	2	4. Sideswipe - Same Direction	SSS	No	1. No Adve	2. Daylight	Day	1. Dry	Dry	8. Non-Inte	1. Straight	1. Concret	1. No Defe	3. Two-Wa	1. Not at In	6. Traffic L	1. Yes - Wo	2. No			3. No	20. Motor V	1. On Roac	No	No	Belted	No	No	No	No	No	No	No	No	No	No		NOT_RD	Not Interse	No	Yes	Yes	No	5. Hampto	114	114. City o	1-Interstat	4-Two-Way	Urban	VDOT Inter	5	1. State Hv	Hampton F	HAMP	R-VA IS00664WB		0.99			-76.3814	37.02186
192215049	2019	8/4/2019 5:00	2129	21:29	O	PDO	0	0	0	0	0	0	0	2	1. Rear End	RE	No	1. No Adve	4. Darknes	Night	1. Dry	Dry	8. Non-Inte	1. Straight	1. Concret	1. No Defe	3. Two-Wa	1. Not at In	6. Traffic L	1. Yes - Wo	1. Yes	1. Advance	1. Lane Clo	3. No	20. Motor V	1. On Roac	No	No	Belted	No	No	No	No	No	No	No	No	No	No		NOT_RD	Not Interse	No	No	Yes	Yes	5. Hampto	114	114. City o	1-Interstat	4-Two-Way	Urban	VDOT Inter	5	1. State Hv	Hampton F	HAMP	R-VA IS00064WB		268.63			-76.3253	37.01436
192215214	2019	7/26/2019 5:00	1447	14:47	C	C	0	0	0	1	1	0	0	2	2. Angle	ANG	Bike	1. No Adve	2. Daylight	Day	1. Dry	Dry	15. Other (	1. Straight	2. Blacktop	1. No Defe	2. Two-Wa	4. Four App	3. Traffic S	1. Yes - Wo	2. No			3. No	22. Bicycle	1. On Roac	Yes	No	Belted	Yes	Yes	No	No	No	No	No	No	No	No		NOT_RD	Urban Inte	No	No	Yes	No	5. Hampto	114	114. City o	3-Principal	4-Two-Way	Urban	NonVDOT	5	3. City or T	Hampton F	HAMP	R-VA US00258WB		64.7	253143	49.77	-76.3586	37.04379
192215237	2019	8/6/2019 5:00	1429	14:29	C	C	0	0	0	4	4	0	0	2	2. Angle	ANG	No	1. No Adve	2. Daylight	Day	1. Dry	Dry	10. Interse	1. Straight	2. Blacktop	1. No Defe	1. Two-Wa	4. Four App	4. Stop Sig	1. Yes - Wo	2. No			3. No	20. Motor V	1. On Roac	No	No	Belted	No	No	No	No	No	No	No	No	No	No		NOT_RD	Urban Inte	Yes	No	Yes	No	5. Hampto	114	114. City o	7-Local (J,	3-Two-Way	Urban	NonVDOT	5	3. City or T	Hampton F	HAMP	S-VA114PR VICTORIA BLVD		3.23			-76.3499	37.01998
192215239	2019	8/9/2019 5:00	640	6:40	C	C	0	0	0	2	2	0	0	2	1. Rear End	RE	No	1. No Adve	1. Dawn	Day	1. Dry	Dry	10. Interse	1. Straight	2. Blacktop	1. No Defe	3. Two-Wa	3. Three Ap	3. Traffic S	1. Yes - Wo	2. No			3. No	20. Motor V	1. On Roac	No	No	Belted	No	No	No	No	No	No	No	No	No	No		NOT_RD	VDOT Inter	No	No	Yes	No	5. Hampto	114	114. City o	3-Principal	4-Two-Way	Urban	NonVDOT	5	3. City or T	Hampton F	HAMP	R-VA US00258WB		62.84	1091129	5.78	-76.3906	37.04133
192215241	2019	8/9/2019 5:00	1119	11:19	O	PDO	0	0	0	0	0	0	0	2	2. Angle	ANG	No	1. No Adve	2. Daylight	Day	1. Dry	Dry	9. Within In	1. Straight	2. Blacktop	1. No Defe	1. Two-Wa	3. Three Ap	3. Traffic S	1. Yes - Wo	2. No			3. No	20. Motor V	1. On Roac	No	No	Belted	No	No	No	No	No	No	Yes	No	No	Yes	35	NOT_RD	Urban Inte	No	No	Yes	No	5. Hampto	114	114. City o	5-Major Cc	4-Two-Way	Urban	NonVDOT	5	3. City or T	Hampton F	HAMP	S-VA114PR WHEALTON RD		1.3	253058	48.49	-76.4331	37.04273
250245026	2025	1/5/2025 5:00	1213	12:13	C	C	0	0	0	2	2	0	0	2	2. Angle	ANG	No	1. No Adve	2. Daylight	Day	1. Dry	Dry	1. Main-Lir	1. Straight	1. Concret	1. No Defe	3. Two-Wa	3. Three Ap	4. Stop Sig	1. Yes - Wo	2. No			3. No	20. Motor V	1. On Roac	No	No	Belted	No	No	No	No	No	No	No	No	No	No		NOT_RD	Not Interse	Yes	No	Yes	No	5. Hampto	114	114. City o	4-Minor Art	4-Two-Way	Urban	NonVDOT	5	3. City or T	Hampton F	HAMP	R-VA SR00415WB		0.45			-76.3943	37.03556
192245086	2019	7/22/2019 5:00	1740	17:40	A	A	0	1	0	1	2	0	0	2	5. Sideswipe - Opposite Direction	SSO	No	1. No Adve	2. Daylight	Day	1. Dry	Dry	9. Within In	1. Straight	2. Blacktop	1. No Defe	1. Two-Wa	3. Three Ap	4. Stop Sig	1. Yes - Wo	2. No			3. No	20. Motor V	1. On Roac	No	No	Belted	No	No	No	No	No	No	No	No	No	No		NOT_RD	Urban Inte	No	Yes	Yes	No	5. Hampto	114	114. City o	7-Local (J,	3-Two-Way	Urban	NonVDOT	5	3. City or T	Hampton F	HAMP	S-VA114NP FENWICK RD		1.08			-76.3019	37.00993
233475252	2023	12/7/2023 5:00	1357	13:57	C	C	0	0	0	1	1	0	0	2	1. Rear End	RE	No	1. No Adve	2. Daylight	Day	1. Dry	Dry	8. Non-Inte	1. Straight	2. Blacktop	1. No Defe	2. Two-Wa	1. Not at In	4. Stop Sig	1. Yes - Wo	2. No			3. No	20. Motor V	1. On Roac	No	No	Belted	No	No	No	No	No	No	Yes	No	No	No		NOT_RD	Urban Inte	No	No	Yes	No	5. Hampto	114	114. City o	4-Minor Art	4-Two-Way	Urban	NonVDOT	5	3. City or T	Hampton F	HAMP	R-VA SR00415EB		0.46			-76.3943	37.03541
192245162	2019	8/11/2019 5:00	425	4:25	O	PDO	0	0	0	0	0	0	0	1	16. Other	OTHR	No	1. No Adve	4. Darknes	Night	1. Dry	Dry	8. Non-Inte	2. Curve - L	2. Blacktop	1. No Defe	1. Two-Wa	1. Not at In	6. Traffic L	1. Yes - Wo	2. No			3. No	18. Mailbo	4. Roadsid	No	No	Unbelted	No	Yes	No	No	No	Yes	No	No	No	No		RD_LEFT	Not Interse	No	No	Yes	Yes	5. Hampto	114	114. City o	7-Local (J,	3-Two-Way	Urban	NonVDOT	5	3. City or T	Hampton F	HAMP	S-VA114PR HALL RD		1.02			-76.2897	37.07241
192245184	2019	8/11/2019 5:00	1100	11:00	A	A	0	3	0	0	3	0	0	3	9. Fixed Object - Off Road	FOOR	No	1. No Adve	2. Daylight	Day	1. Dry	Dry	1. Main-Lir	1. Straight	2. Blacktop	1. No Defe	3. Two-Wa	1. Not at In	1. No Traffi	6. No Traffi	2. No			3. No	4. Fence O	4. Roadsid	No	No	Belted	No	Yes	No	No	No	No	No	No	No	Yes	15	NOT_RD	Urban Inte	No	Yes	Yes	No	5. Hampto	114	114. City o	4-Minor Art	4-Two-Way	Urban	NonVDOT	5	3. City or T	Hampton F	HAMP	R-VA SR00278SB		0.19	746582	239.15	-76.3479	37.04637
192245188	2019	6/25/2019 5:00	1645	16:45	O	PDO	0	0	0	0	0	0	0	2	2. Angle	ANG	No	1. No Adve	2. Daylight	Day	1. Dry	Dry	1. Main-Lir	1. Straight	1. Concret	1. No Defe	2. Two-Wa	1. Not at In	6. Traffic L	1. Yes - Wo	2. No			3. No	20. Motor V	1. On Roac	No	No	Belted	No	Yes	No	No	No	No	No	No	No	No		NOT_RD	Urban Inte	Yes	No	Yes	No	5. Hampto	114	114. City o	3-Principal	4-Two-Way	Urban	NonVDOT	5	3. City or T	Hampton F	HAMP	R-VA US00258WB		62.29	253136	163.85	-76.4011	37.03907
243555131	2024	12/19/2024 5:00	1602	16:02	C	C	0	0	0	1	1	0	0	2	4. Sideswipe - Same Direction	SSS	No	1. No Adve	2. Daylight	Day	1. Dry	Dry	1. Main-Lir	1. Straight	2. Blacktop	1. No Defe	3. Two-Wa	2. Two App	3. Traffic S	1. Yes - Wo	2. No			3. No	20. Motor V	1. On Roac	No	No	Belted	No	No	No	No	No	Yes	No	Yes	No	No		NOT_RD	VDOT Inter	No	No	Yes	No	5. Hampto	114	114. City o	3-Principal	4-Two-Way	Urban	NonVDOT	5	3. City or T	Hampton F	HAMP	R-VA SR00143NB		2.13	1062047	104.84	-76.3284	37.02358
192245254	2019	8/1/2019 5:00	2115	21:15	C	C	0	0	0	2	2	0	0	2	1. Rear End	RE	No	1. No Adve	4. Darknes	Night	1. Dry	Dry	10. Interse	1. Straight	2. Blacktop	1. No Defe	3. Two-Wa	4. Four App	3. Traffic S	1. Yes - Wo	2. No			3. No	20. Motor V	1. On Roac	No	No	Belted	No	No	No	No	No	No	No	No	No	Yes	5	NOT_RD	Urban Inte	No	No	Yes	Yes	5. Hampto	114	114. City o	4-Minor Art	4-Two-Way	Urban	NonVDOT	5	3. City or T	Hampton F	HAMP	R-VA SR00278NB		0.08	1067724	88.76	-76.348	37.04487
192245255	2019	8/10/2019 5:00	2359	23:59	A	A	0	1	0	0	1	0	0	2	3. Head On	HO	No	1. No Adve	4. Darknes	Night	1. Dry	Dry	8. Non-Inte	1. Straight	2. Blacktop	1. No Defe	2. Two-Wa	1. Not at In	6. Traffic L	1. Yes - Wo	2. No			3. No	20. Motor V	1. On Roac	Yes	No	Belted	No	No	No	No	No	No	No	No	No	No		NOT_RD	Urban Inte	No	No	Yes	Yes	5. Hampto	114	114. City o	4-Minor Art	3-Two-Way	Urban	NonVDOT	5	3. City or T	Hampton F	HAMP	R-VA SR00351EB		6.94	1062166	68.63	-76.3237	37.03324
203375254	2020	12/2/2020 5:00	745	7:45	C	C	0	0	0	1	1	0	0	2	2. Angle	ANG	No	1. No Adve	2. Daylight	Day	1. Dry	Dry	9. Within In	1. Straight	2. Blacktop	1. No Defe	3. Two-Wa	4. Four App	3. Traffic S	1. Yes - Wo	2. No			3. No	20. Motor V	1. On Roac	No	No	Belted	No	No	No	No	No	No	No	No	No	Yes	2	NOT_RD	VDOT Inter	No	No	Yes	No	5. Hampto	114	114. City o	4-Minor Art	4-Two-Way	Urban	NonVDOT	5	3. City or T	Hampton F	HAMP	S-VA114NP LASALLE AVE		1.54	253087	42.86	-76.3634	37.02485
192525158	2019	9/3/2019 5:00	1652	16:52	C	C	0	0	0	3	3	0	0	2	16. Other	OTHR	No	1. No Adve	2. Daylight	Day	1. Dry	Dry	6. Intersec	1. Straight	2. Blacktop	1. No Defe	3. Two-Wa	3. Three Ap	3. Traffic S	1. Yes - Wo	2. No			3. No	20. Motor V	1. On Roac	No	No	Belted	No	No	No	No	No	No	No	No	No	No		NOT_RD	VDOT Inter	Yes	No	Yes	No	5. Hampto	114	114. City o	3-Principal	4-Two-Way	Urban	NonVDOT	5	3. City or T	Hampton F	HAMP	R-VA SR00143SB		2.14	1062047	103.93	-76.3285	37.02342
192245270	2019	8/11/2019 5:00	450	4:50	O	PDO	0	0	0	0	0	0	0	1	9. Fixed Object - Off Road	FOOR	No	1. No Adve	4. Darknes	Night	1. Dry	Dry	1. Main-Lir	1. Straight	2. Blacktop	1. No Defe	3. Two-Wa	1. Not at In	1. No Traffi	6. No Traffi	2. No			3. No	13. Curb	1. On Roac	No	No	Belted	No	No	No	No	No	No	No	No	No	No		NOT_RD	Urban Inte	No	No	Yes	Yes	5. Hampto	114	114. City o	3-Principal	4-Two-Way	Urban	NonVDOT	5	3. City or T	Hampton F	HAMP	R-VA US00258EB		61.04	253133	100.65	-76.4208	37.03114
250365035	2025	2/3/2025 5:00	1438	14:38	C	C	0	0	0	2	2	0	0	2	1. Rear End	RE	No	1. No Adve	2. Daylight	Day	1. Dry	Dry	10. Interse	1. Straight	2. Blacktop	1. No Defe	2. Two-Wa	4. Four App	3. Traffic S	1. Yes - Wo	2. No			3. No	20. Motor V	1. On Roac	No	No	Belted	No	No	No	No	No	No	No	No	No	No		NOT_RD	VDOT Inter	No	Yes	Yes	No	5. Hampto	114	114. City o	3-Principal	4-Two-Way	Urban	NonVDOT	5	3. City or T	Hampton F	HAMP	R-VA SR00134EB		6.88	756260	156.99	-76.401	37.06108
192245321	2019	8/3/2019 5:00	2220	22:20	O	PDO	0	0	0	0	0	0	0	2	4. Sideswipe - Same Direction	SSS	No	1. No Adve	4. Darknes	Night	1. Dry	Dry	9. Within In	1. Straight	2. Blacktop	1. No Defe	3. Two-Wa	4. Four App	3. Traffic S	1. Yes - Wo	2. No			3. No	20. Motor V	1. On Roac	No	No	Belted	No	No	No	No	No	Yes	No	No	No	No		NOT_RD	Urban Inte	No	Yes	Yes	Yes	5. Hampto	114	114. City o	3-Principal	4-Two-Way	Urban	NonVDOT	5	3. City or T	Hampton F	HAMP	R-VA US00258EB		65.58	253121	31.22	-76.3426	37.04336
240395160	2024	2/7/2024 5:00	1649	16:49	O	PDO	0	0	0	0	0	0	0	2	4. Sideswipe - Same Direction	SSS	No	1. No Adve	2. Daylight	Day	1. Dry	Dry	10. Interse	1. Straight	2. Blacktop	1. No Defe	3. Two-Wa	4. Four App	3. Traffic S	1. Yes - Wo	2. No			3. No	20. Motor V	1. On Roac	No	No	Belted	No	No	No	No	No	No	Yes	No	No	No		NOT_RD	Urban Inte	No	No	Yes	No	5. Hampto	114	114. City o	5-Major Cc	4-Two-Way	Urban	NonVDOT	5	3. City or T	Hampton F	HAMP	S-VA114NP ANDREWS BLVD		0.54	253501	79.52	-76.3214	37.04244
192245324	2019	8/9/2019 5:00	1646	16:46	O	PDO	0	0	0	0	0	0	0	2	4. Sideswipe - Same Direction	SSS	No	1. No Adve	2. Daylight	Day	1. Dry	Dry	8. Non-Inte	1. Straight	2. Blacktop	1. No Defe	3. Two-Wa	1. Not at In	6. Traffic L	1. Yes - Wo	2. No			3. No	20. Motor V	1. On Roac	No	No	Belted	No	No	No	No	No	No	No	No	No	No		NOT_RD	Not Interse	Yes	No	Yes	No	5. Hampto	114	114. City o	3-Principal	4-Two-Way	Urban	NonVDOT	5	3. City or T	Hampton F	HAMP	R-VA US00258WB		64.75	253143	286.02	-76.3576	37.04378
202025152	2020	7/16/2020 5:00	759	7:59	A	A	0	1	0	0	1	0	0	1	9. Fixed Object - Off Road	FOOR	No	1. No Adve	2. Daylight	Day	1. Dry	Dry	1. Main-Lir	1. Straight	2. Blacktop	1. No Defe	1. Two-Wa	1. Not at In	1. No Traffi	6. No Traffi	2. No			3. No	3. Utility Po	1. On Roac	No	No	Belted	No	Yes	Yes	No	No	No	No	No	No	No		RD_LEFT	Not Interse	No	No	Yes	No	5. Hampto	114	114. City o	7-Local (J,	3-Two-Way	Urban	NonVDOT	5	3. City or T	Hampton F	HAMP	S-VA114PR MARCELLA RD		0.7			-76.3865	37.05105
192245326	2019	8/9/2019 5:00	1442	14:42	C	C	0	0	0	1	1	0	0	2	15. Backed Into	BI	No	1. No Adve	2. Daylight	Day	1. Dry	Dry	1. Main-Lir	1. Straight	1. Concret	1. No Defe	1. Two-Wa	1. Not at In	1. No Traffi	6. No Traffi	2. No			3. No	20. Motor V	1. On Roac	No	No	Belted	No	No	No	No	No	No	Yes	No	No	No		NOT_RD	Not Interse	No	Yes	Yes	No	5. Hampto	114	114. City o	7-Local (J,	3-Two-Way	Urban	NonVDOT	5	3. City or T	Hampton F	HAMP	S-VA114PR ADRIATIC DR		0.25			-76.2817	37.08013
192255084	2019	8/10/2019 5:00	1717	17:17	C	C	0	0	0	1	1	0	0	2	2. Angle	ANG	No	1. No Adve	2. Daylight	Day	1. Dry	Dry	10. Interse	1. Straight	2. Blacktop	1. No Defe	1. Two-Wa	4. Four App	1. No Traffi	6. No Traffi	2. No			3. No	20. Motor V	1. On Roac	No	No	Belted	No	No	No	No	No	No	No	No	No	No		NOT_RD	Urban Inte	No	No	Yes	No	5. Hampto	114	114. City o	5-Major Cc	3-Two-Way	Urban	NonVDOT	5	3. City or T	Hampton F	HAMP	S-VA114PR WHEALTON RD		0.02	253131	178.27	-76.4339	37.02513
192255085	2019	8/10/2019 5:00	2257	22:57	A	A	0	1	0	1	2	0	0	2	2. Angle	ANG	No	1. No Adve	4. Darknes	Night	1. Dry	Dry	10. Interse	1. Straight	2. Blacktop	1. No Defe	3. Two-Wa	4. Four App	1. No Traffi	6. No Traffi	2. No			3. No	20. Motor V	1. On Roac	No	No	Belted	No	No	No	No	No	No	No	No	No	No		NOT_RD	VDOT Inter	No	No	Yes	Yes	5. Hampto	114	114. City o	3-Principal	4-Two-Way	Urban	NonVDOT	5	3. City or T	Hampton F	HAMP	R-VA US00258EB		65.14	1068042	61.93	-76.3512	37.04352
192255086	2019	8/12/2019 5:00	1229	12:29	C	C	0	0	0	3	3	0	0	2	2. Angle	ANG	No	1. No Adve	2. Daylight	Day	1. Dry	Dry	10. Interse	1. Straight	2. Blacktop	1. No Defe	1. Two-Wa	4. Four App	4. Stop Sig	1. Yes - Wo	2. No			3. No	20. Motor V	1. On Roac	No	No	Belted	No	No	No	No	No	No	No	No	No	No		NOT_RD	Urban Inte	Yes	No	Yes	No	5. Hampto	114	114. City o	7-Local (J,	3-Two-Way	Urban	NonVDOT	5	3. City or T	Hampton F	HAMP	S-VA114PR CANTERBURY RD		0.1			-76.3742	37.04113
192255089	2019	8/10/2019 5:00	1422	14:22	O	PDO	0	0	0	0	0	0	0	2	2. Angle	ANG	No	1. No Adve	2. Daylight	Day	1. Dry	Dry	8. Non-Inte	1. Straight	2. Blacktop	1. No Defe	1. Two-Wa	1. Not at In	1. No Traffi	6. No Traffi	2. No			3. No	20. Motor V	1. On Roac	No	No	Belted	No	No	No	No	No	No	No	No	No	No		NOT_RD	Not Interse	No	No	Yes	No	5. Hampto	114	114. City o	7-Local (J,	3-Two-Way	Urban	NonVDOT	5	3. City or T	Hampton F	HAMP	S-VA114NP LILLIAN CT		0.04			-76.3387	37.06283
192255090	2019	8/11/2019 5:00	1048	10:48	A	A	0	1	0	1	2	0	0	2	1. Rear End	RE	No	1. No Adve	2. Daylight	Day	1. Dry	Dry	1. Main-Lir	1. Straight	2. Blacktop	1. No Defe	3. Two-Wa	1. Not at In	6. Traffic L	1. Yes - Wo	2. No			3. No	20. Motor V	1. On Roac	No	No	Belted	No	No	No	No	No	No	No	No	No	No		NOT_RD	Urban Inte	No	Yes	Yes	No	5. Hampto	114	114. City o	3-Principal	4-Two-Way	Urban	NonVDOT	5	3. City or T	Hampton F	HAMP	R-VA US00258WB		63.16	1091131	69.13	-76.3858	37.04233
201325132	2020	3/4/2020 5:00	1620	16:20	O	PDO	0	0	0	0	0	0	0	2	4. Sideswipe - Same Direction	SSS	No	1. No Adve	2. Daylight	Day	1. Dry	Dry	10. Interse	1. Straight	2. Blacktop	1. No Defe	1. Two-Wa	4. Four App	6. Traffic L	1. Yes - Wo	2. No			3. No	20. Motor V	1. On Roac	No	No	Belted	No	No	No	No	No	No	Yes	No	No	No		NOT_RD	Urban Inte	No	No	Yes	No	5. Hampto	114	114. City o	4-Minor Art	3-Two-Way	Urban	NonVDOT	5	3. City or T	Hampton F	HAMP	S-VA114NP BIG BETHEL RD		2.08	253062	128.88	-76.428	37.04269
211975085	2021	7/5/2021 5:00	1646	16:46	C	C	0	0	0	2	2	0	0	2	16. Other	OTHR	No	1. No Adve	2. Daylight	Day	1. Dry	Dry	9. Within In	1. Straight	2. Blacktop	1. No Defe	2. Two-Wa	4. Four App	4. Stop Sig	1. Yes - Wo	2. No			3. No	20. Motor V	1. On Roac	No	No	Belted	No	No	No	No	No	No	No	No	No	Yes	5	NOT_RD	Urban Inte	Yes	No	Yes	No	5. Hampto	114	114. City o	7-Local (J,	3-Two-Way	Urban	NonVDOT	5	3. City or T	Hampton F	HAMP	S-VA114PR SHELL RD		1.34			-76.3857	37.00509
192255195	2019	8/7/2019 5:00	1205	12:05	C	C	0	0	0	1	1	0	1	1	12. Ped	PED	Pedestrian	1. No Adve	2. Daylight	Day	1. Dry	Dry	13. Drivew	3. Grade - S	2. Blacktop	1. No Defe	1. Two-Wa	1. Not at In	1. No Traffi	6. No Traffi	2. No			3. No	19. Ped	1. On Roac	No	No	Belted	No	Yes	No	No	No	No	No	No	Yes	No		NOT_RD	Urban Inte	No	No	Yes	No	5. Hampto	114	114. City o	3-Principal	4-Two-Way	Urban	NonVDOT	5	3. City or T	Hampton F	HAMP	R-VA US00258EB		64.73	253143	154.01	-76.358	37.04365
192255283	2019	8/12/2019 5:00	1555	15:55	C	C	0	0	0	1	1	0	0	3	4. Sideswipe - Same Direction	SSS	No	1. No Adve	2. Daylight	Day	1. Dry	Dry	1. Main-Lir	1. Straight	2. Blacktop	1. No Defe	1. Two-Wa	1. Not at In	1. No Traffi	6. No Traffi	2. No			3. No	6. Parked V	2. Shoulde	No	No	Belted	No	Yes	No	No	No	No	No	No	No	No		NOT_RD	Not Interse	No	No	Yes	No	5. Hampto	114	114. City o	7-Local (J,	3-Two-Way	Urban	NonVDOT	5	3. City or T	Hampton F	HAMP	S-VA114PR GRIMES RD		0.83			-76.3164	37.04955
192255369	2019	8/12/2019 5:00	1700	17:00	O	PDO	0	0	0	0	0	0	0	2	1. Rear End	RE	No	1. No Adve	2. Daylight	Day	1. Dry	Dry	8. Non-Inte	1. Straight	1. Concret	1. No Defe	3. Two-Wa	1. Not at In	6. Traffic L	1. Yes - Wo	2. No			3. No	20. Motor V	1. On Roac	No	No	Belted	No	Yes	No	No	No	No	No	No	No	No		NOT_RD	Not Interse	No	Yes	Yes	No	5. Hampto	114	114. City o	1-Interstat	4-Two-Way	Urban	VDOT Inter	5	1. State Hv	Hampton F	HAMP	R-VA IS00064EB		267.71			-76.3307	37.02492
192265022	2019	8/11/2019 5:00	146	1:46	B	B	0	0	1	0	1	0	0	1	6. Fixed Object in Road	FOIR	No	1. No Adve	4. Darknes	Night	1. Dry	Dry	3. Gore Are	1. Straight	1. Concret	1. No Defe	3. Two-Wa	1. Not at In	6. Traffic L	1. Yes - Wo	2. No			3. No	5. Guard R	1. On Roac	Yes	No	Unbelted	No	No	No	No	Yes	No	No	No	No	No		RD UNKN	Not Interse	No	No	Yes	Yes	5. Hampto	114	114. City o	1-Interstat	4-Two-Way	Urban	VDOT Inter	5	1. State Hv	Hampton F	HAMP	R-VA IS00664WB		0.4			-76.3778	37.02935
192265117	2019	8/3/2019 5:00	2044	20:44	C	C	0	0	0	1	1	0	0	1	16. Other	OTHR	No	1. No Adve	4. Darknes	Night	1. Dry	Dry	1. Main-Lir	2. Curve - L	2. Blacktop	1. No Defe	1. Two-Wa	1. Not at In	1. No Traffi	6. No Traffi	2. No			3. No	15. Other F	4. Roadsid	Yes	No	Belted	No	No	No	No	No	No	No	No	No	No		RD UNKN	Not Interse	No	No	Yes	Yes	5. Hampto	114	114. City o	7-Local (J,	3-Two-Way	Urban	NonVDOT	5	3. City or T	Hampton F	HAMP	S-VA114NP STILWELL DR		0.21			-76.3115	37.01025
192265133	2019	8/9/2019 5:00	1700	17:00	A	A	0	1	0	2	3	0	0	3	1. Rear End	RE	No	1. No Adve	2. Daylight	Day	1. Dry	Dry	1. Main-Lir	1. Straight	2. Blacktop	1. No Defe	3. Two-Wa	2. Two App	1. No Traffi	6. No Traffi	2. No			3. No	20. Motor V	1. On Roac	No	No	Belted	No	No	No	No	No	No	No	No	No	No		NOT_RD	Urban Inte	Yes	No	Yes	No	5. Hampto	114	114. City o	3-Principal	4-Two-Way	Urban	NonVDOT	5	3. City or T	Hampton F	HAMP	R-VA US00258WB		62.29	253136	155.09	-76.4011	37.03907
192265135	2019	8/10/2019 5:00	1216	12:16	O	PDO	0	0	0	0	0	0	0	2	4. Sideswipe - Same Direction	SSS	No	1. No Adve	2. Daylight	Day	1. Dry	Dry	10. Interse	1. Straight	2. Blacktop	1. No Defe	3. Two-Wa	4. Four App	3. Traffic S	1. Yes - Wo	2. No			3. No	20. Motor V	1. On Roac	No	No	Belted	No	No	No	No	No	No	No	No	No	No		NOT_RD	Urban Inte	No	Yes	Yes	No	5. Hampto	114	114. City o	3-Principal	4-Two-Way	Urban	NonVDOT	5	3. City or T	Hampton F	HAMP	R-VA US00258WB		63.44	253078	135.22	-76.3808	37.04339
192265136	2019	8/3/2019 5:00	2013	20:13	C	C	0	0	0	1	1	0	0	2	3. Head On	HO	No	1. No Adve	3. Dusk	Day	1. Dry	Dry	8. Non-Inte	1. Straight	2. Blacktop	1. No Defe	1. Two-Wa	1. Not at In	1. No Traffi	6. No Traffi	2. No			3. No	6. Parked V	4. Roadsid	No	Yes	Belted	No	No	No	No	No	No	No	No	No	No		NOT_RD	Urban Inte	No	Yes	Yes	No	5. Hampto	114	114. City o	7-Local (J,	3-Two-Way	Urban	NonVDOT	5	3. City or T	Hampton F	HAMP	S-VA114PR FAIRFIELD BLVD		0.04	253112	193.98	-76.3101	37.05733
243455227	2024	12/8/2024 5:00	1323	13:23	C	C	0	0	0	3	3	0	0	3	1. Rear End	RE	No	1. No Adve	2. Daylight	Day	1. Dry	Dry	1. Main-Lir	1. Straight	1. Concret	1. No Defe	2. Two-Wa	1. Not at In	6. Traffic L	1. Yes - Wo	2. No			3. No	20. Motor V	1. On Roac	No	No	Belted	No	No	No	No	No	No	No	No	No	No		NOT_RD	Urban Inte	Yes	No	Yes	No	5. Hampto	114	114. City o	4-Minor Art	3-Two-Way	Urban	NonVDOT	5	3. City or T	Hampton F	HAMP	R-VA SR00152EB		3.14	253067	106.53	-76.4112	37.0395
192265138	2019	8/13/2019 5:00	1509	15:09	C	C	0	0	0	1	1	0	0	2	2. Angle	ANG	No	1. No Adve	2. Daylight	Day	1. Dry	Dry	10. Interse	1. Straight	2. Blacktop	1. No Defe	1. Two-Wa	4. Four App	4. Stop Sig	1. Yes - Wo	2. No			3. No	20. Motor V	1. On Roac	No	No	Belted	No	Yes	No	No	No	No	No	No	No	No		NOT_RD	Urban Inte	No	No	Yes	No	5. Hampto	114	114. City o	5-Major Cc	3-Two-Way	Urban	NonVDOT	5	3. City or T	Hampton F	HAMP	S-VA114NP TIDE MILL LN		0.57			-76.3699	37.05778
192265140	2019	8/12/2019 5:00	2200	22:00	O	PDO	0	0	0	0	0	0	0	2	2. Angle	ANG	No	1. No Adve	4. Darknes	Night	1. Dry	Dry	9. Within In	7. Dip - Stra	2. Blacktop	1. No Defe	2. Two-Wa	4. Four App	3. Traffic S	1. Yes - Wo	2. No			3. No	20. Motor V	1. On Roac	No	No	Belted	No	No	No	No	No	No	No	No	No	No		NOT_RD	VDOT Inter	No	No	Yes	Yes	5. Hampto	114	114. City o	4-Minor Art	3-Two-Way	Urban	NonVDOT	5	3. City or T	Hampton F	HAMP	S-VA114PR POWER PLANT PKWY		0.12	253573	5.44	-76.3867	37.01694
192265141	2019	8/8/2019 5:00	1318	13:18	C	C	0	0	0	2	2	0	0	2	1. Rear End	RE	No	1. No Adve	2. Daylight	Day	1. Dry	Dry	1. Main-Lir	1. Straight	2. Blacktop	1. No Defe	3. Two-Wa	1. Not at In	6. Traffic L	1. Yes - Wo	2. No			3. No	20. Motor V	1. On Roac	No	No	Belted	No	No	No	No	No	No	Yes	No	No	No		NOT_RD	Urban Inte	No	No	Yes	No	5. Hampto	114	114. City o	3-Principal	4-Two-Way	Urban	NonVDOT	5	3. City or T	Hampton F	HAMP	R-VA US00258EB		63.4	253078	83.77	-76.3814	37.04312
201095112	2020	2/20/2020 5:00	344	3:44	C	C	0	0	0	2	2	0	0	2	2. Angle	ANG	No	1. No Adve	4. Darknes	Night	1. Dry	Dry	9. Within In	1. Straight	2. Blacktop	1. No Defe	3. Two-Wa	3. Three Ap	3. Traffic S	1. Yes - Wo	2. No			3. No	20. Motor V	1. On Roac	No	No	Belted	No	No	No	No	No	No	No	No	No	Yes	5	NOT_RD	VDOT Inter	No	No	Yes	Yes	5. Hampto	114	114. City o	3-Principal	4-Two-Way	Urban	NonVDOT	5	3. City or T	Hampton F	HAMP	R-VA SR00143SB		2.14	1062047	86.72	-76.3286	37.02343
192265207	2019	8/10/2019 5:00	1226	12:26	A	A	0	1	0	0	1	0	0	2	6. Fixed Object in Road	FOIR	No	1. No Adve	2. Daylight	Day	1. Dry	Dry	1. Main-Lir	1. Straight	2. Blacktop	1. No Defe	1. Two-Wa	1. Not at In	1. No Traffi	6. No Traffi	2. No			3. No	6. Parked V	1. On Roac	No	No	Belted	No	No	No	No	No	No	No	No	No	No		RD UNKN	Not Interse	No	No	Yes	No	5. Hampto	114	114. City o	7-Local (J,	3-Two-Way	Urban	NonVDOT	5	3. City or T	Hampton F	HAMP	S-VA114PR AMHERST RD		0.14			-76.3076	37.04307
192265212	2019	8/10/2019 5:00	1418	14:18	C	C	0	0	0	1	1	0	0	3	1. Rear End	RE	No	1. No Adve	2. Daylight	Day	1. Dry	Dry	1. Main-Lir	1. Straight	2. Blacktop	1. No Defe	3. Two-Wa	1. Not at In	6. Traffic L	1. Yes - Wo	1. Yes	1. Advance	2. Lane Sh	3. No	20. Motor V	1. On Roac	No	No	Belted	No	No	No	No	No	No	No	No	No	No		NOT_RD	Not Interse	No	No	Yes	No	5. Hampto	114	114. City o	3-Principal	4-Two-Way	Urban	NonVDOT	5	3. City or T	Hampton F	HAMP	R-VA US00258WB		60.29	253131	353.26	-76.4327	37.02531
192265277	2019	8/8/2019 5:00	1622	16:22	C	C	0	0	0	1	1	0	0	1	9. Fixed Object - Off Road	FOOR	No	1. No Adve	2. Daylight	Day	1. Dry	Dry	10. Interse	1. Straight	2. Blacktop	1. No Defe	1. Two-Wa	4. Four App	1. No Traffi	6. No Traffi	2. No			3. No	3. Utility Po	1. On Roac	No	No	Belted	No	No	No	No	No	No	No	No	No	Yes	10	NOT_RD	Urban Inte	No	No	Yes	No	5. Hampto	114	114. City o	7-Local (J,	3-Two-Way	Urban	NonVDOT	5	3. City or T	Hampton F	HAMP	S-VA114NP KENTUCKY AVE		0.13			-76.3864	37.00691
192275101	2019	8/14/2019 5:00	1728	17:28	O	PDO	0	0	0	0	0	0	0	3	1. Rear End	RE	No	1. No Adve	2. Daylight	Day	1. Dry	Dry	1. Main-Lir	1. Straight	2. Blacktop	1. No Defe	3. Two-Wa	1. Not at In	6. Traffic L	1. Yes - Wo	2. No			3. No	20. Motor V	1. On Roac	No	No	Belted	No	Yes	No	No	No	No	No	No	No	No		NOT_RD	Urban Inte	No	No	Yes	No	5. Hampto	114	114. City o	3-Principal	4-Two-Way	Urban	NonVDOT	5	3. City or T	Hampton F	HAMP	R-VA US00258EB		67.14	1080051	161.73	-76.3241	37.0292
192275148	2019	8/3/2019 5:00	1829	18:29	A	A	0	1	0	1	2	0	0	2	2. Angle	ANG	No	1. No Adve	2. Daylight	Day	1. Dry	Dry	10. Interse	1. Straight	2. Blacktop	1. No Defe	1. Two-Wa	4. Four App	4. Stop Sig	1. Yes - Wo	2. No			3. No	20. Motor V	1. On Roac	No	No	Belted	No	No	No	No	No	No	No	No	No	No		NOT_RD	Urban Inte	No	No	Yes	No	5. Hampto	114	114. City o	7-Local (J,	3-Two-Way	Urban	NonVDOT	5	3. City or T	Hampton F	HAMP	S-VA114PR CURRY ST N		0.33	1061815	345.86	-76.3192	37.01728
192275232	2019	8/7/2019 5:00	1032	10:32	O	PDO	0	0	0	0	0	0	0	2	1. Rear End	RE	No	1. No Adve	2. Daylight	Day	1. Dry	Dry	8. Non-Inte	3. Grade - S	1. Concret	1. No Defe	4. One-Wa	1. Not at In	6. Traffic L	1. Yes - Wo	2. No			3. No	20. Motor V	1. On Roac	No	No	Belted	No	No	No	No	No	No	No	Yes	No	No		NOT_RD	Not Interse	No	No	Yes	No	5. Hampto	114	114. City o	1-Interstat	4-Two-Way	Urban	VDOT Inter	5	1. State Hv	Hampton F	HAMP	R-VA IS00064EB		270.18			-76.3117	36.99336
210575143	2021	2/23/2021 5:00	844	8:44	C	C	0	0	0	1	1	0	0	2	4. Sideswipe - Same Direction	SSS	No	1. No Adve	2. Daylight	Day	1. Dry	Dry	9. Within In	1. Straight	2. Blacktop	1. No Defe	2. Two-Wa	4. Four App	6. Traffic L	1. Yes - Wo	2. No			3. No	20. Motor V	1. On Roac	No	No	Belted	No	No	No	No	No	Yes	No	No	No	No		NOT_RD	Urban Inte	No	No	Yes	No	5. Hampto	114	114. City o	5-Major Cc	3-Two-Way	Urban	NonVDOT	5	3. City or T	Hampton F	HAMP	R-VA US00060WB		272.49	1069290	5.22	-76.353	37.01303
192275293	2019	8/7/2019 5:00	1320	13:20	O	PDO	0	0	0	0	0	0	0	3	1. Rear End	RE	No	1. No Adve	2. Daylight	Day	1. Dry	Dry	8. Non-Inte	1. Straight	1. Concret	1. No Defe	4. One-Wa	1. Not at In	6. Traffic L	1. Yes - Wo	2. No			3. No	20. Motor V	1. On Roac	No	No	Belted	No	No	No	No	No	No	No	No	No	No		NOT_RD	Not Interse	No	Yes	Yes	No	5. Hampto	114	114. City o	1-Interstat	4-Two-Way	Urban	VDOT Inter	5	1. State Hv	Hampton F	HAMP	R-VA IS00064EB		271.08			-76.3024	36.98336
192275316	2019	8/15/2019 5:00	1503	15:03	B	B	0	0	1	0	1	0	0	1	9. Fixed Object - Off Road	FOOR	No	1. No Adve	2. Daylight	Day	1. Dry	Dry	5. On Entra	10. On/Off	1. Concret	1. No Defe	3. Two-Wa	1. Not at In	6. Traffic L	1. Yes - Wo	2. No			3. No	9. Impact (	3. Median	Yes	No	Belted	No	No	No	No	No	No	No	No	No	Yes	25	RD_LEFT	Not Interse	No	No	No	No	5. Hampto	114	114. City o	1-Interstat	1-One-Way	Urban	VDOT Prim	5	1. State Hv	Hampton F	HAMP	R-VA US00258EB	RMP063.00A	0.04			-76.3967	37.03967
192275346	2019	8/15/2019 5:00	1638	16:38	O	PDO	0	0	0	0	0	0	0	2	4. Sideswipe - Same Direction	SSS	No	1. No Adve	2. Daylight	Day	1. Dry	Dry	8. Non-Inte	1. Straight	1. Concret	1. No Defe	3. Two-Wa	1. Not at In	6. Traffic L	1. Yes - Wo	2. No			3. No	20. Motor V	1. On Roac	No	No	Belted	No	No	No	No	No	No	No	No	No	No		NOT_RD	Not Interse	No	No	Yes	No	5. Hampto	114	114. City o	1-Interstat	4-Two-Way	Urban	VDOT Inter	5	1. State Hv	Hampton F	HAMP	R-VA IS00664WB		2.44			-76.3994	37.00772
192275443	2019	8/12/2019 5:00	1138	11:38	B	B	0	0	1	0	1	0	0	3	1. Rear End	RE	No	1. No Adve	2. Daylight	Day	1. Dry	Dry	8. Non-Inte	1. Straight	1. Concret	1. No Defe	3. Two-Wa	1. Not at In	6. Traffic L	1. Yes - Wo	2. No			3. No	20. Motor V	1. On Roac	No	No	Belted	No	No	No	No	No	No	Yes	No	No	Yes	25	NOT_RD	Not Interse	No	No	Yes	No	5. Hampto	114	114. City o	1-Interstat	4-Two-Way	Urban	VDOT Inter	5	1. State Hv	Hampton F	HAMP	R-VA IS00064WB		261.25			-76.4278	37.06614
192285019	2019	8/13/2019 5:00	1926	19:26	O	PDO	0	0	0	0	0	0	0	2	4. Sideswipe - Same Direction	SSS	No	5. Rain	2. Daylight	Day	2. Wet	Wet	8. Non-Inte	1. Straight	1. Concret	1. No Defe	3. Two-Wa	1. Not at In	6. Traffic L	1. Yes - Wo	2. No			3. No	20. Motor V	1. On Roac	No	No	Belted	No	No	No	No	Yes	No	No	No	No	Yes	5	NOT_RD	Not Interse	Yes	No	Yes	No	5. Hampto	114	114. City o	1-Interstat	4-Two-Way	Urban	VDOT Inter	5	1. State Hv	Hampton F	HAMP	R-VA IS00064EB		260.82			-76.4328	37.06872
192285146	2019	8/15/2019 5:00	1923	19:23	C	C	0	0	0	1	1	0	0	2	15. Backed Into	BI	No	1. No Adve	3. Dusk	Day	2. Wet	Wet	10. Interse	1. Straight	2. Blacktop	1. No Defe	1. Two-Wa	4. Four App	3. Traffic S	1. Yes - Wo	2. No			3. No	20. Motor V	1. On Roac	No	No	Belted	No	No	No	No	No	No	Yes	No	No	No		NOT_RD	Urban Inte	Yes	No	Yes	No	5. Hampto	114	114. City o	4-Minor Art	3-Two-Way	Urban	NonVDOT	5	3. City or T	Hampton F	HAMP	R-VA SR00351WB		8.14	253106	0	-76.3045	37.0403
192285147	2019	8/12/2019 5:00	1300	13:00	C	C	0	0	0	9	9	0	0	2	4. Sideswipe - Same Direction	SSS	No	1. No Adve	2. Daylight	Day	1. Dry	Dry	10. Interse	1. Straight	2. Blacktop	1. No Defe	1. Two-Wa	4. Four App	1. No Traffi	6. No Traffi	2. No			3. No	6. Parked V	1. On Roac	No	No	Belted	No	No	No	No	No	No	Yes	No	No	No		NOT_RD	Urban Inte	Yes	No	Yes	No	5. Hampto	114	114. City o	7-Local (J,	3-Two-Way	Urban	NonVDOT	5	3. City or T	Hampton F	HAMP	S-VA114PR HENRY ST		0.12			-76.3551	37.01557
192285148	2019	8/7/2019 5:00	1538	15:38	O	PDO	0	0	0	0	0	0	0	2	2. Angle	ANG	No	1. No Adve	2. Daylight	Day	1. Dry	Dry	9. Within In	1. Straight	2. Blacktop	1. No Defe	2. Two-Wa	4. Four App	4. Stop Sig	1. Yes - Wo	2. No			3. No	20. Motor V	1. On Roac	No	No	Belted	No	Yes	No	No	No	No	No	No	No	No		NOT_RD	Urban Inte	No	Yes	Yes	No	5. Hampto	114	114. City o	4-Minor Art	4-Two-Way	Urban	NonVDOT	5	3. City or T	Hampton F	HAMP	R-VA SR00351EB		5.85	1079761	10.13	-76.3429	37.03064
192285152	2019	8/3/2019 5:00	628	6:28	O	PDO	0	0	0	0	0	0	0	2	2. Angle	ANG	No	1. No Adve	7. Unknow	Day	1. Dry	Dry	10. Interse	1. Straight	2. Blacktop	1. No Defe	1. Two-Wa	3. Three Ap	1. No Traffi	6. No Traffi	2. No			3. No	20. Motor V	2. Shoulde	No	No	Belted	No	No	No	No	No	Yes	No	No	No	No		NOT_RD	Urban Inte	No	No	Yes	No	5. Hampto	114	114. City o	7-Local (J,	3-Two-Way	Urban	NonVDOT	5	3. City or T	Hampton F	HAMP	S-VA114PR DENTON DR		0.24			-76.3008	37.03747
192295051	2019	8/10/2019 5:00	1243	12:43	O	PDO	0	0	0	0	0	0	0	3	1. Rear End	RE	No	1. No Adve	2. Daylight	Day	1. Dry	Dry	8. Non-Inte	1. Straight	1. Concret	1. No Defe	4. One-Wa	1. Not at In	6. Traffic L	1. Yes - Wo	2. No			3. No	20. Motor V	1. On Roac	No	No	Belted	No	No	No	No	No	No	No	No	No	No		NOT_RD	Not Interse	No	No	Yes	No	5. Hampto	114	114. City o	1-Interstat	4-Two-Way	Urban	VDOT Inter	5	1. State Hv	Hampton F	HAMP	R-VA IS00064EB		269.22			-76.3207	37.00481
192305214	2019	8/18/2019 5:00	1725	17:25	O	PDO	0	0	0	0	0	0	0	2	1. Rear End	RE	No	1. No Adve	2. Daylight	Day	1. Dry	Dry	8. Non-Inte	1. Straight	1. Concret	1. No Defe	4. One-Wa	1. Not at In	9. One Wa	1. Yes - Wo	2. No			3. No	20. Motor V	1. On Roac	No	No	Belted	No	No	No	No	No	No	No	No	No	No		NOT_RD	Not Interse	No	Yes	Yes	No	5. Hampto	114	114. City o	1-Interstat	4-Two-Way	Urban	VDOT Inter	5	1. State Hv	Hampton F	HAMP	R-VA IS00064EB		268.83			-76.3226	37.01042
171035207	2017	4/13/2017 5:00	702	7:02	O	PDO	0	0	0	0	0	0	0	2	1. Rear End	RE	No	1. No Adve	2. Daylight	Day	1. Dry	Dry	10. Interse	1. Straight	1. Concret	1. No Defe	3. Two-Wa	4. Four App	3. Traffic S	1. Yes - Wo	2. No			3. No	20. Motor V	1. On Roac	No	No	Belted	No	Yes	No	No	No	No	No	No	No	No		NOT_RD	VDOT Inter	No	No	Yes	No	5. Hampto	114	114. City o	3-Principal	4-Two-Way	Urban	NonVDOT	5	3. City or T	Hampton F	HAMP	R-VA SR00134EB		6.89	756260	79.33	-76.4011	37.06082
192315141	2019	8/17/2019 5:00	1105	11:05	C	C	0	0	0	2	2	0	0	2	2. Angle	ANG	No	1. No Adve	2. Daylight	Day	1. Dry	Dry	9. Within In	1. Straight	2. Blacktop	1. No Defe	2. Two-Wa	4. Four App	4. Stop Sig	1. Yes - Wo	2. No			3. No	20. Motor V	1. On Roac	No	No	Belted	No	No	No	No	No	No	No	No	No	No		NOT_RD	Urban Inte	No	No	Yes	No	5. Hampto	114	114. City o	7-Local (J,	3-Two-Way	Urban	NonVDOT	5	3. City or T	Hampton F	HAMP	S-VA114PR DAVIS RD E		0.1			-76.4032	37.02867
192315169	2019	8/13/2019 5:00	1426	14:26	C	C	0	0	0	1	1	0	0	2	1. Rear End	RE	No	1. No Adve	2. Daylight	Day	2. Wet	Wet	10. Interse	1. Straight	2. Blacktop	1. No Defe	2. Two-Wa	3. Three Ap	3. Traffic S	1. Yes - Wo	2. No			3. No	20. Motor V	1. On Roac	No	No	Belted	No	No	No	No	No	No	No	No	No	Yes	20	NOT_RD	Urban Inte	No	No	Yes	No	5. Hampto	114	114. City o	3-Principal	4-Two-Way	Urban	NonVDOT	5	3. City or T	Hampton F	HAMP	R-VA US00258WB		66.29	1080039	57.61	-76.3307	37.03986
210335135	2021	1/24/2021 5:00	1802	18:02	A	A	0	1	0	1	2	0	0	2	2. Angle	ANG	No	1. No Adve	4. Darknes	Night	1. Dry	Dry	9. Within In	1. Straight	2. Blacktop	1. No Defe	2. Two-Wa	4. Four App	3. Traffic S	1. Yes - Wo	2. No			3. No	20. Motor V	1. On Roac	No	No	Belted	No	No	No	No	No	No	No	No	No	No		NOT_RD	VDOT Inter	No	No	Yes	Yes	5. Hampto	114	114. City o	4-Minor Art	4-Two-Way	Urban	NonVDOT	5	3. City or T	Hampton F	HAMP	S-VA114NP LASALLE AVE		1.54	253087	41.79	-76.3634	37.02484
192315171	2019	8/17/2019 5:00	1516	15:16	C	C	0	0	0	3	3	0	0	2	2. Angle	ANG	No	1. No Adve	2. Daylight	Day	1. Dry	Dry	9. Within In	1. Straight	2. Blacktop	1. No Defe	2. Two-Wa	4. Four App	4. Stop Sig	1. Yes - Wo	2. No			3. No	20. Motor V	1. On Roac	No	No	Belted	No	No	No	No	No	No	No	No	No	No		NOT_RD	Urban Inte	No	No	Yes	No	5. Hampto	114	114. City o	4-Minor Art	3-Two-Way	Urban	NonVDOT	5	3. City or T	Hampton F	HAMP	R-VA SR00351EB		8.74	253105	22.33	-76.2942	37.04136
192315172	2019	8/18/2019 5:00	1450	14:50	C	C	0	0	0	1	1	0	0	2	2. Angle	ANG	Bike	1. No Adve	2. Daylight	Day	1. Dry	Dry	6. Intersec	10. On/Off	2. Blacktop	1. No Defe	3. Two-Wa	2. Two App	1. No Traffi	6. No Traffi	2. No			3. No	22. Bicycle	1. On Roac	No	No	Belted	Yes	No	No	No	No	No	No	No	No	No		NOT_RD	VDOT Inter	No	Yes	Yes	No	5. Hampto	114	114. City o	1-Interstat	1-One-Way	Urban	VDOT Seco	5	1. State Hv	Hampton F	HAMP	S-VA114UK POWER PLANT PKWY	RMP001.00B	0.01	253573	60.44	-76.3869	37.01685
181765267	2018	6/22/2018 5:00	2053	20:53	C	C	0	0	0	1	1	0	0	3	2. Angle	ANG	No	5. Rain	4. Darknes	Night	2. Wet	Wet	10. Interse	1. Straight	2. Blacktop	1. No Defe	3. Two-Wa	4. Four App	3. Traffic S	1. Yes - Wo	2. No			1. Yes	20. Motor V	1. On Roac	No	No	Belted	No	No	No	No	No	No	No	No	No	No		NOT_RD	Urban Inte	No	No	Yes	Yes	5. Hampto	114	114. City o	3-Principal	4-Two-Way	Urban	NonVDOT	5	3. City or T	Hampton F	HAMP	S-VA114PR ARMISTEAD AVE N		2.86	253383	14.45	-76.3793	37.05407
190305299	2019	1/29/2019 5:00	5	00:05	B	B	0	0	1	0	1	0	0	1	9. Fixed Object - Off Road	FOOR	No	1. No Adve	4. Darknes	Night	1. Dry	Dry	8. Non-Inte	1. Straight	2. Blacktop	1. No Defe	2. Two-Wa	1. Not at In	6. Traffic L	1. Yes - Wo	2. No			3. No	2. Trees	1. On Roac	Yes	No	Belted	No	No	No	No	No	No	No	No	No	No		RD UNKN	Not Interse	No	No	Yes	Yes	5. Hampto	114	114. City o	4-Minor Art	3-Two-Way	Urban	NonVDOT	5	3. City or T	Hampton F	HAMP	R-VA SR00415WB		0.52			-76.3932	37.03513
192315226	2019	8/7/2019 5:00	1830	18:30	C	C	0	0	0	2	2	0	0	2	2. Angle	ANG	No	1. No Adve	2. Daylight	Day	1. Dry	Dry	10. Interse	1. Straight	2. Blacktop	1. No Defe	1. Two-Wa	3. Three Ap	6. Traffic L	1. Yes - Wo	2. No			3. No	20. Motor V	1. On Roac	No	No	Belted	No	No	No	No	No	No	No	No	No	No		NOT_RD	Urban Inte	Yes	No	Yes	No	5. Hampto	114	114. City o	4-Minor Art	3-Two-Way	Urban	NonVDOT	5	3. City or T	Hampton F	HAMP	R-VA SR00351WB		7.44	1062084	15.74	-76.3162	37.03681
192315327	2019	8/12/2019 5:00	1559	15:59	O	PDO	0	0	0	0	0	0	0	3	2. Angle	ANG	No	1. No Adve	2. Daylight	Day	1. Dry	Dry	10. Interse	1. Straight	2. Blacktop	1. No Defe	1. Two-Wa	3. Three Ap	4. Stop Sig	1. Yes - Wo	2. No			3. No	20. Motor V	1. On Roac	No	No	Belted	No	Yes	No	No	No	No	No	No	No	No		NOT_RD	VDOT Inter	No	Yes	Yes	No	5. Hampto	114	114. City o	7-Local (J,	3-Two-Way	Urban	NonVDOT	5	3. City or T	Hampton F	HAMP	S-VA114PR IRELAND ST		0	253494	10.24	-76.3219	37.0296
220395187	2022	2/3/2022 5:00	1711	17:11	B	B	0	0	2	1	3	0	0	2	4. Sideswipe - Same Direction	SSS	No	1. No Adve	2. Daylight	Day	1. Dry	Dry	9. Within In	1. Straight	2. Blacktop	1. No Defe	2. Two-Wa	4. Four App	1. No Traffi	6. No Traffi	2. No			3. No	20. Motor V	1. On Roac	No	No	Belted	No	No	No	No	No	No	No	No	No	No		NOT_RD	Urban Inte	Yes	No	Yes	No	5. Hampto	114	114. City o	7-Local (J,	3-Two-Way	Urban	NonVDOT	5	3. City or T	Hampton F	HAMP	S-VA114PR SHELL RD		1.34			-76.3857	37.00508
192325198	2019	8/16/2019 5:00	1043	10:43	O	PDO	0	0	0	0	0	0	0	1	9. Fixed Object - Off Road	FOOR	No	1. No Adve	2. Daylight	Day	1. Dry	Dry	8. Non-Inte	1. Straight	1. Concret	1. No Defe	3. Two-Wa	1. Not at In	6. Traffic L	1. Yes - Wo	2. No			3. No	15. Other F	9. Outside	No	No	Belted	No	Yes	No	No	Yes	No	No	No	No	No		RD RIGHT	Not Interse	No	No	Yes	No	5. Hampto	114	114. City o	1-Interstat	4-Two-Way	Urban	VDOT Inter	5	1. State Hv	Hampton F	HAMP	R-VA IS00064WB		262.14			-76.4159	37.05828
192325313	2019	8/17/2019 5:00	1006	10:06	O	PDO	0	0	0	0	0	0	0	2	1. Rear End	RE	No	1. No Adve	2. Daylight	Day	1. Dry	Dry	8. Non-Inte	5. Hillcrest	1. Concret	1. No Defe	3. Two-Wa	1. Not at In	6. Traffic L	1. Yes - Wo	2. No			3. No	20. Motor V	1. On Roac	No	No	Belted	No	No	No	No	No	No	No	No	No	No		NOT_RD	Not Interse	No	No	Yes	No	5. Hampto	114	114. City o	1-Interstat	4-Two-Way	Urban	VDOT Inter	5	1. State Hv	Hampton F	HAMP	R-VA IS00064WB		267.95			-76.3295	37.02349
192325332	2019	8/15/2019 5:00	130	1:30	O	PDO	0	0	0	0	0	0	0	3	2. Angle	ANG	No	1. No Adve	4. Darknes	Night	1. Dry	Dry	8. Non-Inte	1. Straight	2. Blacktop	1. No Defe	3. Two-Wa	1. Not at In	6. Traffic L	1. Yes - Wo	2. No			3. No	20. Motor V	1. On Roac	No	No	Belted	No	No	No	No	No	No	Yes	No	No	Yes	5	NOT_RD	Not Interse	No	No	Yes	Yes	5. Hampto	114	114. City o	1-Interstat	4-Two-Way	Urban	VDOT Inter	5	1. State Hv	Hampton F	HAMP	R-VA IS00064EB		271.02			-76.303	36.984
192335073	2019	8/20/2019 5:00	829	8:29	C	C	0	0	0	1	1	0	0	2	1. Rear End	RE	No	1. No Adve	2. Daylight	Day	1. Dry	Dry	1. Main-Lir	1. Straight	2. Blacktop	1. No Defe	2. Two-Wa	1. Not at In	6. Traffic L	1. Yes - Wo	2. No			3. No	20. Motor V	1. On Roac	No	No	Belted	No	No	No	No	No	No	No	No	No	No		NOT_RD	Not Interse	No	No	Yes	No	5. Hampto	114	114. City o	4-Minor Art	3-Two-Way	Urban	NonVDOT	5	3. City or T	Hampton F	HAMP	R-VA SR00351WB		3.47	1068779	480.78	-76.3798	37.01643
202055172	2020	7/23/2020 5:00	1325	13:25	O	PDO	0	0	0	0	0	0	0	2	2. Angle	ANG	No	1. No Adve	2. Daylight	Day	1. Dry	Dry	1. Main-Lir	1. Straight	2. Blacktop	1. No Defe	3. Two-Wa	3. Three Ap	6. Traffic L	1. Yes - Wo	2. No			3. No	20. Motor V	1. On Roac	No	No	Belted	No	No	No	No	No	No	No	No	No	No		NOT_RD	Urban Inte	Yes	Yes	Yes	No	5. Hampto	114	114. City o	4-Minor Art	3-Two-Way	Urban	NonVDOT	5	3. City or T	Hampton F	HAMP	R-VA SR00169NB		1.15	1061106	170.48	-76.3078	37.03137
192335091	2019	8/20/2019 5:00	818	8:18	C	C	0	0	0	3	3	0	0	2	2. Angle	ANG	No	1. No Adve	2. Daylight	Day	1. Dry	Dry	9. Within In	1. Straight	2. Blacktop	1. No Defe	2. Two-Wa	4. Four App	4. Stop Sig	1. Yes - Wo	2. No			3. No	20. Motor V	1. On Roac	No	No	Belted	No	Yes	No	No	No	No	No	No	No	Yes	5	NOT_RD	Urban Inte	Yes	Yes	Yes	No	5. Hampto	114	114. City o	7-Local (J,	3-Two-Way	Urban	NonVDOT	5	3. City or T	Hampton F	HAMP	S-VA114PR GUMWOOD DR		0.52			-76.4103	37.02923
192335092	2019	8/20/2019 5:00	1327	13:27	O	PDO	0	0	0	0	0	0	0	2	15. Backed Into	BI	No	1. No Adve	2. Daylight	Day	1. Dry	Dry	1. Main-Lir	1. Straight	2. Blacktop	1. No Defe	1. Two-Wa	1. Not at In	1. No Traffi	6. No Traffi	2. No			3. No	6. Parked V	1. On Roac	No	No	Belted	No	No	No	No	No	No	No	No	No	No		RD_UNKN	Not Interse	No	No	Yes	No	5. Hampto	114	114. City o	7-Local (J,	3-Two-Way	Urban	NonVDOT	5	3. City or T	Hampton F	HAMP	S-VA114PR EDGEWOOD DR		0.14			-76.4118	37.03754
192335093	2019	8/15/2019 5:00	1116	11:16	C	C	0	0	0	2	2	0	0	2	2. Angle	ANG	No	1. No Adve	2. Daylight	Day	1. Dry	Dry	1. Main-Lir	1. Straight	2. Blacktop	1. No Defe	3. Two-Wa	1. Not at In	6. Traffic L	1. Yes - Wo	2. No			3. No	20. Motor V	1. On Roac	No	No	Belted	No	No	No	No	No	No	No	No	No	No		NOT_RD	Not Interse	No	No	Yes	No	5. Hampto	114	114. City o	3-Principal	4-Two-Way	Urban	NonVDOT	5	3. City or T	Hampton F	HAMP	R-VA US00258WB		61.36			-76.4161	37.0336
192335094	2019	8/6/2019 5:00	1646	16:46	C	C	0	0	0	4	4	0	0	3	1. Rear End	RE	No	1. No Adve	2. Daylight	Day	1. Dry	Dry	10. Interse	1. Straight	2. Blacktop	1. No Defe	3. Two-Wa	4. Four App	3. Traffic S	1. Yes - Wo	2. No			3. No	6. Parked V	1. On Roac	No	No	Belted	No	Yes	No	Yes	No	No	No	No	No	No		NOT_RD	Urban Inte	No	No	Yes	No	5. Hampto	114	114. City o	3-Principal	4-Two-Way	Urban	NonVDOT	5	3. City or T	Hampton F	HAMP	R-VA US00258EB		63.41	253078	68.02	-76.3814	37.04313
192335140	2019	8/16/2019 5:00	2031	20:31	A	A	0	1	0	0	1	0	0	1	9. Fixed Object - Off Road	FOOR	No	1. No Adve	4. Darknes	Night	1. Dry	Dry	1. Main-Lir	1. Straight	2. Blacktop	1. No Defe	3. Two-Wa	1. Not at In	6. Traffic L	1. Yes - Wo	2. No			3. No	28. Ran Of	9. Outside	Yes	No	Unbelted	No	No	No	No	No	No	No	No	No	Yes	10	RD RIGHT	Not Interse	No	No	Yes	Yes	5. Hampto	114	114. City o	3-Principal	4-Two-Way	Urban	NonVDOT	5	3. City or T	Hampton F	HAMP	R-VA US00258WB		62.61			-76.3956	37.04023
192205273	2019	8/8/2019 5:00	1243	12:43	C	C	0	0	0	2	2	0	0	2	1. Rear End	RE	No	1. No Adve	2. Daylight	Day	1. Dry	Dry	1. Main-Lir	1. Straight	2. Blacktop	1. No Defe	3. Two-Wa	1. Not at In	6. Traffic L	1. Yes - Wo	2. No			3. No	20. Motor V	1. On Roac	No	No	Belted	No	Yes	No	No	No	No	No	No	No	No		NOT_RD	Not Interse	Yes	No	Yes	No	5. Hampto	114	114. City o	7-Local (J,	3-Two-Way	Urban	NonVDOT	5	3. City or T	Hampton F	HAMP	S-VA114PR MARCELLA RD		0.71			-76.3867	37.05103
192335192	2019	8/19/2019 5:00	1254	12:54	O	PDO	0	0	0	0	0	0	0	2	1. Rear End	RE	No	1. No Adve	2. Daylight	Day	1. Dry	Dry	8. Non-Inte	1. Straight	1. Concret	1. No Defe	3. Two-Wa	1. Not at In	6. Traffic L	1. Yes - Wo	2. No			3. No	20. Motor V	1. On Roac	No	No	Belted	No	No	No	No	No	No	No	No	No	No		NOT_RD	Not Interse	No	No	Yes	No	5. Hampto	114	114. City o	1-Interstat	4-Two-Way	Urban	VDOT Inter	5	1. State Hv	Hampton F	HAMP	R-VA IS00064EB		268.49			-76.3259	37.01464
192335251	2019	8/20/2019 5:00	1800	18:00	O	PDO	0	0	0	0	0	0	0	2	4. Sideswipe - Same Direction	SSS	No	5. Rain	2. Daylight	Day	2. Wet	Wet	8. Non-Inte	1. Straight	1. Concret	1. No Defe	3. Two-Wa	1. Not at In	6. Traffic L	1. Yes - Wo	2. No			3. No	20. Motor V	1. On Roac	No	No	Belted	No	No	No	No	No	Yes	No	No	No	Yes	1	NOT_RD	Not Interse	No	No	Yes	No	5. Hampto	114	114. City o	1-Interstat	4-Two-Way	Urban	VDOT Inter	5	1. State Hv	Hampton F	HAMP	R-VA IS00064EB		263.52			-76.3973	37.04262
231215153	2023	4/27/2023 5:00	823	8:23	C	C	0	0	0	2	2	0	0	2	2. Angle	ANG	No	1. No Adve	2. Daylight	Day	1. Dry	Dry	10. Interse	1. Straight	2. Blacktop	1. No Defe	1. Two-Wa	4. Four App	4. Stop Sig	1. Yes - Wo	1. Yes	1. Advance	1. Lane Clo	3. No	20. Motor V	1. On Roac	No	No	Belted	No	No	No	No	No	No	No	No	No	No		NOT_RD	Urban Inte	No	No	Yes	No	5. Hampto	114	114. City o	5-Major Cc	3-Two-Way	Urban	NonVDOT	5	3. City or T	Hampton F	HAMP	R-VA SR00169SB		3.19	1060398	0	-76.3015	37.04533
171175097	2017	4/26/2017 5:00	2221	22:21	A	A	0	1	0	3	4	0	0	4	1. Rear End	RE	No	1. No Adve	5. Darknes	Night	1. Dry	Dry	10. Interse	1. Straight	2. Blacktop	1. No Defe	2. Two-Wa	4. Four App	3. Traffic S	1. Yes - Wo	2. No			3. No	20. Motor V	1. On Roac	No	No	Belted	No	No	No	No	No	No	No	No	No	No		NOT_RD	VDOT Inter	No	Yes	Yes	Yes	5. Hampto	114	114. City o	3-Principal	4-Two-Way	Urban	NonVDOT	5	3. City or T	Hampton F	HAMP	R-VA SR00134EB		6.89	756260	62.39	-76.4012	37.0607
192345307	2019	8/17/2019 5:00	210	2:10	B	B	0	0	1	0	1	0	0	1	9. Fixed Object - Off Road	FOOR	No	1. No Adve	4. Darknes	Night	1. Dry	Dry	15. Other (	1. Straight	2. Blacktop	1. No Defe	3. Two-Wa	1. Not at In	14. Ped Cr	1. Yes - Wo	2. No			3. No	15. Other F	3. Median	No	No	Belted	No	No	No	No	No	No	No	No	No	Yes	4	RD UNKN	Not Interse	No	No	Yes	Yes	5. Hampto	114	114. City of Hampton			Urban	NonVDOT	5	3. City or T	Hampton F	HAMP	U-VA114SC99999UK						-76.3914	37.04401
221105160	2022	1/15/2022 5:00	2003	20:03	C	C	0	0	0	1	1	0	0	2	5. Sideswipe - Opposite Direction	SSO	No	1. No Adve	4. Darknes	Night	1. Dry	Dry	9. Within In	1. Straight	2. Blacktop	1. No Defe	1. Two-Wa	4. Four App	3. Traffic S	1. Yes - Wo	2. No			3. No	20. Motor V	1. On Roac	No	No	Belted	No	No	No	No	No	Yes	No	No	No	No		NOT_RD	Urban Inte	No	No	Yes	Yes	5. Hampto	114	114. City o	5-Major Cc	3-Two-Way	Urban	NonVDOT	5	3. City or T	Hampton F	HAMP	R-VA US00060EB		272.49	1069290	5.22	-76.353	37.01303
212885103	2021	10/7/2021 5:00	1744	17:44	C	C	0	0	0	1	1	0	0	2	1. Rear End	RE	No	1. No Adve	3. Dusk	Day	2. Wet	Wet	10. Interse	1. Straight	2. Blacktop	1. No Defe	2. Two-Wa	4. Four App	3. Traffic S	1. Yes - Wo	2. No			3. No	20. Motor V	1. On Roac	No	No	Belted	No	No	No	No	No	No	No	No	No	No		NOT_RD	Urban Inte	Yes	No	Yes	No	5. Hampto	114	114. City o	3-Principal	4-Two-Way	Urban	NonVDOT	5	3. City or T	Hampton F	HAMP	S-VA114PR WOODLAND RD		0.43	253154	85.98	-76.3235	37.02679
192345313	2019	8/21/2019 5:00	1827	18:27	O	PDO	0	0	0	0	0	0	0	2	16. Other	OTHR	No	1. No Adve	2. Daylight	Day	1. Dry	Dry	9. Within In	1. Straight	2. Blacktop	1. No Defe	2. Two-Wa	4. Four App	3. Traffic S	1. Yes - Wo	2. No			3. No	20. Motor V	1. On Roac	No	No	Belted	No	No	No	No	No	No	No	No	No	No		NOT_RD	VDOT Inter	No	Yes	Yes	No	5. Hampto	114	114. City o	7-Local (J,	3-Two-Way	Urban	NonVDOT	5	3. City or T	Hampton F	HAMP	S-VA114PR COLISEUM DR		1.08	1079033	37.97	-76.3902	37.04543
192345314	2019	8/20/2019 5:00	1714	17:14	A	A	0	1	0	1	2	0	0	2	3. Head On	HO	No	1. No Adve	2. Daylight	Day	1. Dry	Dry	9. Within In	1. Straight	2. Blacktop	1. No Defe	3. Two-Wa	4. Four App	3. Traffic S	1. Yes - Wo	2. No			3. No	20. Motor V	1. On Roac	No	No	Belted	No	No	No	No	No	No	No	No	No	No		NOT_RD	Urban Inte	No	No	Yes	No	5. Hampto	114	114. City o	3-Principal	4-Two-Way	Urban	NonVDOT	5	3. City or T	Hampton F	HAMP	R-VA US00258EB		59.94	1075965	9.92	-76.4374	37.02278
192345315	2019	8/21/2019 5:00	918	9:18	A	A	0	1	0	0	1	0	0	1	9. Fixed Object - Off Road	FOOR	No	1. No Adve	2. Daylight	Day	1. Dry	Dry	1. Main-Lir	1. Straight	2. Blacktop	1. No Defe	2. Two-Wa	1. Not at In	4. Stop Sig	1. Yes - Wo	2. No			3. No	13. Curb	8. Off Roac	No	No	Unbelted	No	No	No	No	No	No	No	No	No	No		RD RIGHT	Not Interse	No	No	Yes	No	5. Hampto	114	114. City o	4-Minor Art	3-Two-Way	Urban	NonVDOT	5	3. City or T	Hampton F	HAMP	S-VA114NP RIP RAP RD		0.24			-76.3506	37.03686
210645057	2021	3/4/2021 5:00	59	00:59	C	C	0	0	0	1	1	0	0	2	2. Angle	ANG	No	1. No Adve	4. Darknes	Night	1. Dry	Dry	8. Non-Inte	1. Straight	2. Blacktop	1. No Defe	2. Two-Wa	1. Not at In	3. Traffic S	1. Yes - Wo	2. No			3. No	20. Motor V	1. On Roac	No	No	Belted	No	No	No	No	No	Yes	No	No	No	No		NOT_RD	Urban Inte	No	No	Yes	Yes	5. Hampto	114	114. City o	4-Minor Art	3-Two-Way	Urban	NonVDOT	5	3. City or T	Hampton F	HAMP	S-VA114PR BIG BETHEL RD		2.08	253062	85.92	-76.4279	37.04257
192345317	2019	8/22/2019 5:00	1128	11:28	O	PDO	0	0	0	0	0	0	0	2	2. Angle	ANG	No	1. No Adve	2. Daylight	Day	1. Dry	Dry	8. Non-Inte	1. Straight	2. Blacktop	1. No Defe	2. Two-Wa	1. Not at In	6. Traffic L	1. Yes - Wo	2. No			3. No	20. Motor V	1. On Roac	No	No	Belted	No	No	No	No	No	No	Yes	No	No	No		NOT_RD	Urban Inte	No	No	Yes	No	5. Hampto	114	114. City o	4-Minor Art	3-Two-Way	Urban	NonVDOT	5	3. City or T	Hampton F	HAMP	S-VA114PR KING ST N		0.77	1079639	232.96	-76.3484	37.04112
192345348	2019	8/22/2019 5:00	1652	16:52	A	A	0	1	0	0	1	0	0	2	1. Rear End	RE	No	1. No Adve	2. Daylight	Day	1. Dry	Dry	8. Non-Inte	1. Straight	2. Blacktop	1. No Defe	2. Two-Wa	1. Not at In	6. Traffic L	1. Yes - Wo	2. No			3. No	20. Motor V	1. On Roac	No	No	Belted	No	Yes	No	No	No	No	No	No	No	Yes	10	NOT_RD	Not Interse	No	Yes	Yes	No	5. Hampto	114	114. City o	1-Interstat	4-Two-Way	Urban	VDOT Inter	5	1. State Hv	Hampton F	HAMP	R-VA IS00064EB		267.6			-76.3318	37.02656
192345392	2019	8/21/2019 5:00	1753	17:53	A	A	0	1	1	0	2	0	0	4	1. Rear End	RE	No	1. No Adve	2. Daylight	Day	1. Dry	Dry	8. Non-Inte	5. Hillcrest	2. Blacktop	1. No Defe	3. Two-Wa	1. Not at In	6. Traffic L	1. Yes - Wo	2. No			3. No	20. Motor V	1. On Roac	No	No	Belted	No	Yes	No	No	No	No	No	No	No	No		NOT_RD	Not Interse	No	No	Yes	No	5. Hampto	114	114. City o	1-Interstat	4-Two-Way	Urban	VDOT Inter	5	1. State Hv	Hampton F	HAMP	R-VA IS00064EB		267.08			-76.3391	37.03224
192355093	2019	8/22/2019 5:00	1430	14:30	C	C	0	0	0	2	2	0	0	2	2. Angle	ANG	No	1. No Adve	2. Daylight	Day	1. Dry	Dry	9. Within In	1. Straight	2. Blacktop	1. No Defe	2. Two-Wa	4. Four App	3. Traffic S	1. Yes - Wo	2. No			3. No	20. Motor V	1. On Roac	No	No	Belted	No	No	No	No	No	No	No	No	No	Yes	2	NOT_RD	Urban Inte	No	Yes	Yes	No	5. Hampto	114	114. City o	3-Principal	4-Two-Way	Urban	NonVDOT	5	3. City or T	Hampton F	HAMP	R-VA US00258WB		61.01	253133	77.8	-76.4213	37.031
192355095	2019	8/22/2019 5:00	2151	21:51	C	C	0	0	0	2	2	0	0	2	2. Angle	ANG	No	1. No Adve	4. Darknes	Night	1. Dry	Dry	10. Interse	1. Straight	2. Blacktop	1. No Defe	3. Two-Wa	4. Four App	3. Traffic S	1. Yes - Wo	1. Yes	3. Activity A	3. Work on	3. No	20. Motor V	1. On Roac	No	No	Belted	No	Yes	No	No	No	No	No	No	No	No		NOT_RD	Urban Inte	No	Yes	Yes	Yes	5. Hampto	114	114. City o	3-Principal	4-Two-Way	Urban	NonVDOT	5	3. City or T	Hampton F	HAMP	R-VA US00258WB		60.22	253131	47.36	-76.4337	37.02481
210715060	2021	3/5/2021 5:00	1415	14:15	C	C	0	0	0	2	2	0	0	2	2. Angle	ANG	No	1. No Adve	2. Daylight	Day	1. Dry	Dry	1. Main-Lir	1. Straight	2. Blacktop	1. No Defe	3. Two-Wa	4. Four App	3. Traffic S	1. Yes - Wo	2. No			3. No	20. Motor V	1. On Roac	No	No	Belted	No	No	No	No	No	No	No	No	No	No		NOT_RD	Urban Inte	Yes	No	Yes	No	5. Hampto	114	114. City o	4-Minor Art	3-Two-Way	Urban	NonVDOT	5	3. City or T	Hampton F	HAMP	S-VA114NP BIG BETHEL RD		2.08	253062	80.55	-76.4279	37.04257
192355286	2019	8/21/2019 5:00	2121	21:21	O	PDO	0	0	0	0	0	0	0	2	1. Rear End	RE	No	1. No Adve	5. Darknes	Night	1. Dry	Dry	1. Main-Lir	1. Straight	2. Blacktop	1. No Defe	3. Two-Wa	1. Not at In	6. Traffic L	1. Yes - Wo	2. No			3. No	20. Motor V	1. On Roac	No	No	Belted	No	Yes	No	No	No	No	No	No	No	No		NOT_RD	Not Interse	No	No	Yes	Yes	5. Hampto	114	114. City o	4-Minor Art	4-Two-Way	Urban	NonVDOT	5	3. City or T	Hampton F	HAMP	R-VA SR00172NB		1.2	1256658	281.61	-76.3831	37.08742
181985246	2018	7/17/2018 5:00	1255	12:55	C	C	0	0	0	2	2	0	0	2	2. Angle	ANG	No	1. No Adve	2. Daylight	Day	1. Dry	Dry	10. Interse	1. Straight	2. Blacktop	1. No Defe	2. Two-Wa	3. Three Ap	3. Traffic S	1. Yes - Wo	2. No			1. Yes	20. Motor V	1. On Roac	No	No	Belted	No	No	No	No	No	No	No	No	No	No		NOT_RD	Urban Inte	Yes	No	Yes	No	5. Hampto	114	114. City o	3-Principal	4-Two-Way	Urban	NonVDOT	5	3. City or T	Hampton F	HAMP	S-VA114PR ARMISTEAD AVE N		2.86	253383	10.9	-76.3793	37.05413
192365195	2019	8/21/2019 5:00	723	7:23	O	PDO	0	0	0	0	0	0	0	2	1. Rear End	RE	No	1. No Adve	2. Daylight	Day	1. Dry	Dry	5. On Entra	2. Curve - L	1. Concret	1. No Defe	4. One-Wa	1. Not at In	6. Traffic L	1. Yes - Wo	2. No			3. No	20. Motor V	1. On Roac	No	No	Belted	No	No	No	No	No	No	No	No	No	No		NOT_RD	Not Interse	No	No	Yes	No	5. Hampto	114	114. City o	1-Interstat	4-Two-Way	Urban	VDOT Inter	5	1. State Hv	Hampton F	HAMP	R-VA IS00664EB		0.13			-76.3802	37.03202
190655223	2019	3/6/2019 5:00	1220	12:20	O	PDO	0	0	0	0	0	0	0	2	2. Angle	ANG	No	1. No Adve	2. Daylight	Day	1. Dry	Dry	9. Within In	2. Curve - L	2. Blacktop	1. No Defe	2. Two-Wa	3. Three Ap	4. Stop Sig	1. Yes - Wo	2. No			3. No	20. Motor V	1. On Roac	No	No	Belted	No	No	No	No	No	No	No	No	No	No		NOT_RD	VDOT Inter	Yes	Yes	Yes	No	5. Hampto	114	114. City o	4-Minor Art	4-Two-Way	Urban	NonVDOT	5	3. City or T	Hampton F	HAMP	S-VA114PR ABERDEEN RD		0.75	253368	10.69	-76.4022	37.00797
192375179	2019	8/15/2019 5:00	1225	12:25	O	PDO	0	0	0	0	0	0	0	2	4. Sideswipe - Same Direction	SSS	No	1. No Adve	2. Daylight	Day	1. Dry	Dry	8. Non-Inte	1. Straight	1. Concret	1. No Defe	3. Two-Wa	1. Not at In	6. Traffic L	1. Yes - Wo	2. No			3. No	20. Motor V	1. On Roac	No	No	Belted	No	No	No	No	No	No	No	No	No	No		NOT_RD	Not Interse	No	Yes	Yes	No	5. Hampto	114	114. City o	1-Interstat	4-Two-Way	Urban	VDOT Inter	5	1. State Hv	Hampton F	HAMP	R-VA IS00064WB		263.6			-76.3975	37.04321
192385001	2019	8/25/2019 5:00	2157	21:57	O	PDO	0	0	0	0	0	0	0	2	1. Rear End	RE	No	1. No Adve	4. Darknes	Night	1. Dry	Dry	8. Non-Inte	1. Straight	1. Concret	1. No Defe	3. Two-Wa	1. Not at In	6. Traffic L	1. Yes - Wo	1. Yes	2. Transitic	1. Lane Clo	3. No	20. Motor V	1. On Roac	No	No	Belted	No	No	No	No	No	No	No	No	No	No		NOT_RD	Not Interse	No	Yes	Yes	Yes	5. Hampto	114	114. City o	1-Interstat	4-Two-Way	Urban	VDOT Inter	5	1. State Hv	Hampton F	HAMP	R-VA IS00064EB		264.22			-76.3894	37.03598
192385015	2019	8/23/2019 5:00	2058	20:58	O	PDO	0	0	0	0	0	0	0	1	9. Fixed Object - Off Road	FOOR	No	5. Rain	4. Darknes	Night	2. Wet	Wet	1. Main-Lir	2. Curve - L	2. Blacktop	1. No Defe	3. Two-Wa	1. Not at In	6. Traffic L	1. Yes - Wo	2. No			3. No	5. Guard R	2. Shoulde	No	No	Belted	No	No	No	No	Yes	No	No	No	No	Yes	10	RD RIGHT	Not Interse	No	No	Yes	Yes	5. Hampto	114	114. City o	1-Interstat	4-Two-Way	Urban	VDOT Inter	5	1. State Hv	Hampton F	HAMP	R-VA IS00664EB		0.27			-76.3787	37.02805
192385034	2019	8/25/2019 5:00	140	1:40	O	PDO	0	0	0	0	0	0	0	1	9. Fixed Object - Off Road	FOOR	No	1. No Adve	5. Darknes	Night	1. Dry	Dry	5. On Entra	10. On/Off	2. Blacktop	1. No Defe	3. Two-Wa	1. Not at In	6. Traffic L	1. Yes - Wo	2. No			3. No	2. Trees	8. Off Roac	No	No	Belted	No	Yes	Yes	No	No	Yes	No	No	No	Yes	20	RD RIGHT	Not Interse	No	No	No	Yes	5. Hampto	114	114. City o	1-Interstat	1-One-Way	Urban	VDOT Inter	5	1. State Hv	Hampton F	HAMP	R-VA IS00064WB	RMP261.00A	0.08			-76.4176	37.06087
192385045	2019	8/26/2019 5:00	135	1:35	O	PDO	0	0	0	0	0	0	0	2	1. Rear End	RE	No	1. No Adve	4. Darknes	Night	1. Dry	Dry	8. Non-Inte	1. Straight	1. Concret	1. No Defe	3. Two-Wa	1. Not at In	6. Traffic L	1. Yes - Wo	1. Yes	2. Transitic	1. Lane Clo	3. No	20. Motor V	1. On Roac	Yes	No	Belted	No	No	No	No	No	No	Yes	No	No	Yes	5	NOT_RD	Not Interse	No	No	Yes	No	5. Hampto	114	114. City o	1-Interstat	4-Two-Way	Urban	VDOT Inter	5	1. State Hv	Hampton F	HAMP	R-VA IS00064WB		265.73			-76.363	37.03345
223065581	2022	9/6/2022 5:00	805	8:05	A	A	0	1	0	1	2	0	0	2	3. Head On	HO	No	1. No Adve	2. Daylight	Day	1. Dry	Dry	9. Within In	1. Straight	2. Blacktop	1. No Defe	3. Two-Wa	4. Four App	3. Traffic S	1. Yes - Wo	2. No			3. No	20. Motor V	1. On Roac	No	No	Belted	No	Yes	No	No	No	No	No	No	No	No		NOT_RD	Urban Inte	Yes	No	Yes	No	5. Hampto	114	114. City o	5-Major Cc	3-Two-Way	Urban	NonVDOT	5	3. City or T	Hampton F	HAMP	R-VA US00060EB		272.49	1069290	10.46	-76.353	37.01299
192385093	2019	8/22/2019 5:00	2030	20:30	C	C	0	0	0	1	1	0	0	2	1. Rear End	RE	No	5. Rain	4. Darknes	Night	2. Wet	Wet	10. Interse	1. Straight	1. Concret	1. No Defe	3. Two-Wa	3. Three Ap	6. Traffic L	1. Yes - Wo	2. No			3. No	20. Motor V	1. On Roac	No	No	Belted	No	No	No	No	No	Yes	No	No	No	No		NOT_RD	Urban Inte	No	No	Yes	Yes	5. Hampto	114	114. City o	3-Principal	4-Two-Way	Urban	NonVDOT	5	3. City or T	Hampton F	HAMP	R-VA US00258EB		61.42	744794	294.9	-76.4152	37.03393
222515389	2022	8/25/2022 5:00	1506	15:06	A	A	0	1	0	0	1	0	0	2	8. Non-Collision	NC	No	1. No Adve	2. Daylight	Day	1. Dry	Dry	1. Main-Lir	1. Straight	2. Blacktop	1. No Defe	3. Two-Wa	1. Not at In	6. Traffic L	1. Yes - Wo	2. No			3. No	28. Ran Of	1. On Roac	No	No	Belted	No	No	No	No	No	Yes	No	Yes	No	No		RD_UNKN	Not Interse	No	No	Yes	No	5. Hampto	114	114. City o	4-Minor Art	3-Two-Way	Urban	NonVDOT	5	3. City or T	Hampton F	HAMP	R-VA SR00415WB		0.52			-76.3933	37.03518
192385110	2019	8/25/2019 5:00	2034	20:34	O	PDO	0	0	0	0	0	0	0	2	4. Sideswipe - Same Direction	SSS	No	1. No Adve	4. Darknes	Night	1. Dry	Dry	8. Non-Inte	1. Straight	2. Blacktop	1. No Defe	1. Two-Wa	1. Not at In	1. No Traffi	1. Yes - Wo	2. No			3. No	6. Parked V	1. On Roac	No	No	Belted	No	No	No	No	No	Yes	No	No	No	No		NOT_RD	Not Interse	No	No	Yes	Yes	5. Hampto	114	114. City o	7-Local (J,	3-Two-Way	Urban	NonVDOT	5	3. City or T	Hampton F	HAMP	S-VA114PR LUCINDA CT		0.15			-76.4044	37.05369
173495122	2017	12/2/2017 5:00	1307	13:07	O	PDO	0	0	0	0	0	0	0	2	2. Angle	ANG	No	1. No Adve	2. Daylight	Day	1. Dry	Dry	1. Main-Lir	1. Straight	2. Blacktop	1. No Defe	2. Two-Wa	1. Not at In	6. Traffic L	1. Yes - Wo	2. No			3. No	20. Motor V	1. On Roac	No	No	Belted	No	Yes	No	No	No	No	No	No	No	No		NOT_RD	Urban Inte	Yes	Yes	Yes	No	5. Hampto	114	114. City o	4-Minor Art	3-Two-Way	Urban	NonVDOT	5	3. City or T	Hampton F	HAMP	R-VA SR00152EB		3.18	253068	153.41	-76.4107	37.03964
192385118	2019	8/14/2019 5:00	951	9:51	C	C	0	0	0	1	1	0	0	2	1. Rear End	RE	No	1. No Adve	2. Daylight	Day	1. Dry	Dry	11. Interse	1. Straight	1. Concret	1. No Defe	3. Two-Wa	3. Three Ap	6. Traffic L	1. Yes - Wo	2. No			3. No	20. Motor V	1. On Roac	No	No	Belted	No	No	No	No	No	No	No	No	No	Yes	10	NOT_RD	Urban Inte	No	No	Yes	No	5. Hampto	114	114. City o	4-Minor Art	4-Two-Way	Urban	NonVDOT	5	3. City or T	Hampton F	HAMP	R-VA SR00172NB		1.42			-76.3853	37.08996
192385119	2019	8/25/2019 5:00	2148	21:48	A	A	0	1	0	2	3	0	0	4	2. Angle	ANG	No	1. No Adve	4. Darknes	Night	1. Dry	Dry	10. Interse	1. Straight	2. Blacktop	1. No Defe	2. Two-Wa	4. Four App	3. Traffic S	1. Yes - Wo	2. No			3. No	20. Motor V	1. On Roac	No	No	Belted	No	No	No	No	No	No	No	No	No	No		NOT_RD	Urban Inte	No	No	Yes	Yes	5. Hampto	114	114. City o	3-Principal	4-Two-Way	Urban	NonVDOT	5	3. City or T	Hampton F	HAMP	R-VA US00258EB		62.26	253136	34.56	-76.4014	37.03883
192385120	2019	8/23/2019 5:00	1722	17:22	C	C	0	0	0	1	1	0	0	3	1. Rear End	RE	No	5. Rain	2. Daylight	Day	2. Wet	Wet	11. Interse	1. Straight	2. Blacktop	1. No Defe	3. Two-Wa	4. Four App	3. Traffic S	1. Yes - Wo	2. No			3. No	20. Motor V	1. On Roac	No	No	Belted	No	No	No	No	No	Yes	No	No	No	No		NOT_RD	Urban Inte	No	No	Yes	No	5. Hampto	114	114. City o	3-Principal	4-Two-Way	Urban	NonVDOT	5	3. City or T	Hampton F	HAMP	R-VA US00258WB		62.28	253136	133.66	-76.4012	37.03905
241015143	2024	4/9/2024 5:00	2039	20:39	B	B	0	0	1	1	2	0	0	2	2. Angle	ANG	No	1. No Adve	4. Darknes	Night	1. Dry	Dry	9. Within In	1. Straight	2. Blacktop	1. No Defe	3. Two-Wa	4. Four App	3. Traffic S	1. Yes - Wo	2. No			3. No	20. Motor V	1. On Roac	No	No	Belted	No	No	No	No	No	No	No	No	No	No		NOT_RD	Urban Inte	No	Yes	Yes	Yes	5. Hampto	114	114. City o	5-Major Cc	4-Two-Way	Urban	NonVDOT	5	3. City or T	Hampton F	HAMP	S-VA114PR NICKERSON BLVD		0.46	1090907	22.26	-76.3087	37.04757
211285088	2021	5/7/2021 5:00	855	8:55	O	PDO	0	0	0	0	0	0	0	2	2. Angle	ANG	No	1. No Adve	2. Daylight	Day	1. Dry	Dry	10. Interse	1. Straight	2. Blacktop	1. No Defe	3. Two-Wa	4. Four App	3. Traffic S	1. Yes - Wo	2. No			3. No	20. Motor V	1. On Roac	No	No	Belted	No	No	No	No	No	Yes	No	No	No	No		NOT_RD	VDOT Inter	Yes	No	Yes	No	5. Hampto	114	114. City o	4-Minor Art	4-Two-Way	Urban	NonVDOT	5	3. City or T	Hampton F	HAMP	S-VA114PR LASALLE AVE		1.54	253087	40.91	-76.3632	37.02495
192385125	2019	8/22/2019 5:00	1507	15:07	C	C	0	0	0	1	1	0	0	2	1. Rear End	RE	No	1. No Adve	2. Daylight	Day	1. Dry	Dry	1. Main-Lir	1. Straight	2. Blacktop	1. No Defe	2. Two-Wa	1. Not at In	1. No Traffi	6. No Traffi	2. No			3. No	20. Motor V	1. On Roac	No	No	Belted	No	No	No	No	No	No	No	No	No	No		NOT_RD	Urban Inte	No	Yes	Yes	No	5. Hampto	114	114. City o	3-Principal	4-Two-Way	Urban	NonVDOT	5	3. City or T	Hampton F	HAMP	R-VA US00258EB		60.5	253132	5.56	-76.4294	37.02679
192385129	2019	8/24/2019 5:00	1414	14:14	A	A	0	1	0	1	2	0	0	2	1. Rear End	RE	No	1. No Adve	2. Daylight	Day	1. Dry	Dry	9. Within In	2. Curve - L	2. Blacktop	1. No Defe	3. Two-Wa	4. Four App	8. Yield Sig	1. Yes - Wo	2. No			3. No	20. Motor V	1. On Roac	No	No	Belted	No	No	No	No	No	No	No	No	No	No		NOT_RD	Urban Inte	Yes	No	Yes	No	5. Hampto	114	114. City o	3-Principal	4-Two-Way	Urban	NonVDOT	5	3. City or T	Hampton F	HAMP	S-VA114PR HAMPTON ROADS CENTER PKWY		1.2	716613	87.62	-76.4275	37.0601
211535092	2021	5/23/2021 5:00	2247	22:47	C	C	0	0	0	5	5	0	0	2	3. Head On	HO	No	1. No Adve	4. Darknes	Night	1. Dry	Dry	9. Within In	1. Straight	2. Blacktop	1. No Defe	3. Two-Wa	4. Four App	3. Traffic S	1. Yes - Wo	2. No			3. No	20. Motor V	1. On Roac	No	No	Belted	No	Yes	No	No	No	No	No	No	No	No		NOT_RD	VDOT Inter	No	No	Yes	Yes	5. Hampto	114	114. City o	4-Minor Art	4-Two-Way	Urban	NonVDOT	5	3. City or T	Hampton F	HAMP	S-VA114PR LASALLE AVE		1.54	253087	46.75	-76.3632	37.02497
192385351	2019	8/26/2019 5:00	1414	14:14	O	PDO	0	0	0	0	0	0	0	3	1. Rear End	RE	No	1. No Adve	2. Daylight	Day	1. Dry	Dry	8. Non-Inte	3. Grade - S	2. Blacktop	1. No Defe	3. Two-Wa	1. Not at In	6. Traffic L	1. Yes - Wo	2. No			3. No	20. Motor V	1. On Roac	No	No	Belted	No	No	No	No	No	Yes	No	No	No	Yes	25	NOT_RD	Not Interse	No	No	Yes	No	5. Hampto	114	114. City o	1-Interstat	4-Two-Way	Urban	VDOT Inter	5	1. State Hv	Hampton F	HAMP	R-VA IS00064EB		269.5			-76.3188	37.00092
192385352	2019	8/16/2019 5:00	1525	15:25	B	B	0	0	4	0	4	0	0	3	1. Rear End	RE	No	1. No Adve	2. Daylight	Day	1. Dry	Dry	8. Non-Inte	1. Straight	2. Blacktop	1. No Defe	3. Two-Wa	1. Not at In	6. Traffic L	1. Yes - Wo	2. No			3. No	20. Motor V	1. On Roac	No	No	Belted	No	No	No	No	No	No	No	No	No	No		NOT_RD	Not Interse	No	No	Yes	No	5. Hampto	114	114. City o	1-Interstat	4-Two-Way	Urban	VDOT Inter	5	1. State Hv	Hampton F	HAMP	R-VA IS00064EB		265.7			-76.3618	37.03371
192385401	2019	8/22/2019 5:00	2110	21:10	O	PDO	0	0	0	0	0	0	0	2	2. Angle	ANG	No	1. No Adve	4. Darknes	Night	2. Wet	Wet	8. Non-Inte	1. Straight	1. Concret	1. No Defe	3. Two-Wa	1. Not at In	6. Traffic L	1. Yes - Wo	2. No			3. No	20. Motor V	1. On Roac	No	No	Belted	No	No	No	No	No	No	No	No	No	Yes	5	NOT_RD	Not Interse	Yes	Yes	Yes	Yes	5. Hampto	114	114. City o	1-Interstat	4-Two-Way	Urban	VDOT Inter	5	1. State Hv	Hampton F	HAMP	R-VA IS00064EB		267.09			-76.339	37.0322
192395004	2019	8/26/2019 5:00	2207	22:07	A	A	0	1	3	0	4	0	0	3	1. Rear End	RE	No	1. No Adve	4. Darknes	Night	1. Dry	Dry	8. Non-Inte	1. Straight	1. Concret	1. No Defe	4. One-Wa	1. Not at In	9. One Wa	1. Yes - Wo	1. Yes	1. Advance	1. Lane Clo	3. No	20. Motor V	1. On Roac	No	No	Belted	No	No	No	No	No	No	No	No	No	No		NOT_RD	Not Interse	No	No	Yes	Yes	5. Hampto	114	114. City o	1-Interstat	4-Two-Way	Urban	VDOT Inter	5	1. State Hv	Hampton F	HAMP	R-VA IS00064WB		271.76			-76.3001	36.97573
241135259	2024	4/22/2024 5:00	723	7:23	C	C	0	0	0	2	2	0	0	2	3. Head On	HO	No	1. No Adve	2. Daylight	Day	2. Wet	Wet	10. Interse	1. Straight	2. Blacktop	1. No Defe	1. Two-Wa	4. Four App	3. Traffic S	1. Yes - Wo	2. No			3. No	20. Motor V	1. On Roac	No	No	Belted	No	No	No	No	No	No	No	No	No	No		NOT_RD	Urban Inte	Yes	No	Yes	No	5. Hampto	114	114. City o	4-Minor Art	3-Two-Way	Urban	NonVDOT	5	3. City or T	Hampton F	HAMP	R-VA US00060WB		272.49	1069290	20.87	-76.353	37.01308
192395078	2019	8/17/2019 5:00	2030	20:30	O	PDO	0	0	0	0	0	0	0	2	4. Sideswipe - Same Direction	SSS	No	1. No Adve	4. Darknes	Night	1. Dry	Dry	8. Non-Inte	1. Straight	2. Blacktop	1. No Defe	1. Two-Wa	1. Not at In	1. No Traffi	6. No Traffi	2. No			3. No	20. Motor V	1. On Roac	No	No	Belted	No	No	No	No	No	Yes	No	No	No	No		NOT_RD	Urban Inte	No	No	Yes	Yes	5. Hampto	114	114. City o	7-Local (J,	3-Two-Way	Urban	NonVDOT	5	3. City or T	Hampton F	HAMP	S-VA114NP SKYLAND DR		0.18	1061378	171.53	-76.3076	37.04001
243095187	2024	10/29/2024 5:00	1354	13:54	C	C	0	0	0	2	2	0	0	2	16. Other	OTHR	No	1. No Adve	2. Daylight	Day	1. Dry	Dry	1. Main-Lir	1. Straight	2. Blacktop	1. No Defe	2. Two-Wa	1. Not at In	6. Traffic L	1. Yes - Wo	2. No			3. No	20. Motor V	1. On Roac	No	No	Belted	No	No	No	No	No	No	No	No	No	No		NOT_RD	Urban Inte	Yes	No	Yes	No	5. Hampto	114	114. City o	5-Major Cc	4-Two-Way	Urban	NonVDOT	5	3. City or T	Hampton F	HAMP	S-VA114PR NICKERSON BLVD		0.46	1090907	11.13	-76.3087	37.04755
242685033	2024	9/20/2024 5:00	2005	20:05	A	A	0	1	0	0	1	0	0	2	2. Angle	ANG	No	1. No Adve	4. Darknes	Night	1. Dry	Dry	10. Interse	1. Straight	2. Blacktop	1. No Defe	1. Two-Wa	4. Four App	2. Officer c	1. Yes - Wo	2. No			3. No	20. Motor V	1. On Roac	No	No	Belted	No	No	No	No	No	No	No	No	No	No		NOT_RD	Urban Inte	No	No	Yes	Yes	5. Hampto	114	114. City o	4-Minor Art	3-Two-Way	Urban	NonVDOT	5	3. City or T	Hampton F	HAMP	R-VA US00060WB		272.49	1069290	0	-76.353	37.01302
212165196	2021	8/4/2021 5:00	752	7:52	C	C	0	0	0	3	3	0	0	2	1. Rear End	RE	No	5. Rain	2. Daylight	Day	2. Wet	Wet	10. Interse	1. Straight	2. Blacktop	1. No Defe	2. Two-Wa	4. Four App	3. Traffic S	1. Yes - Wo	2. No			3. No	20. Motor V	1. On Roac	No	No	Belted	No	No	No	No	No	No	No	No	No	No		NOT_RD	VDOT Inter	No	No	Yes	No	5. Hampto	114	114. City o	4-Minor Art	4-Two-Way	Urban	NonVDOT	5	3. City or T	Hampton F	HAMP	S-VA114PR LASALLE AVE		1.54	253087	11.69	-76.3632	37.02485
200145052	2020	1/11/2020 5:00	2038	20:38	A	A	0	1	0	1	2	0	0	2	2. Angle	ANG	No	1. No Adve	4. Darknes	Night	1. Dry	Dry	10. Interse	1. Straight	2. Blacktop	1. No Defe	3. Two-Wa	4. Four App	3. Traffic S	1. Yes - Wo	2. No			3. No	20. Motor V	1. On Roac	No	No	Belted	No	No	No	No	No	No	No	No	No	No		NOT_RD	Urban Inte	No	Yes	Yes	Yes	5. Hampto	114	114. City o	3-Principal	4-Two-Way	Urban	NonVDOT	5	3. City or T	Hampton F	HAMP	S-VA114PR ARMISTEAD AVE N		2.86	253383	19.21	-76.3793	37.05406
173385116	2017	12/1/2017 5:00	1700	17:00	C	C	0	0	0	3	3	0	0	3	1. Rear End	RE	No	1. No Adve	3. Dusk	Day	1. Dry	Dry	3. Gore Are	1. Straight	1. Concret	1. No Defe	2. Two-Wa	1. Not at In	6. Traffic L	1. Yes - Wo	2. No			3. No	20. Motor V	1. On Roac	No	No	Belted	No	No	No	No	No	No	No	No	No	No		NOT_RD	VDOT Inter	No	No	Yes	No	5. Hampto	114	114. City o	3-Principal	4-Two-Way	Urban	NonVDOT	5	3. City or T	Hampton F	HAMP	R-VA SR00134EB		6.89	756260	64.74	-76.4012	37.06074
192395223	2019	8/26/2019 5:00	1155	11:55	C	C	0	0	0	1	1	0	0	2	1. Rear End	RE	No	1. No Adve	2. Daylight	Day	1. Dry	Dry	1. Main-Lir	1. Straight	2. Blacktop	1. No Defe	1. Two-Wa	3. Three Ap	1. No Traffi	6. No Traffi	2. No			3. No	20. Motor V	1. On Roac	No	No	Unbelted	No	No	No	No	No	No	No	No	No	No		NOT_RD	Not Interse	No	No	Yes	No	5. Hampto	114	114. City o	7-Local (J,	3-Two-Way	Urban	NonVDOT	5	3. City or T	Hampton F	HAMP	S-VA114NP THOMAS NELSON DR		0.97			-76.418	37.06153
201715072	2020	6/15/2020 5:00	1309	13:09	A	A	0	2	0	0	2	0	0	2	2. Angle	ANG	No	1. No Adve	2. Daylight	Day	1. Dry	Dry	9. Within In	1. Straight	2. Blacktop	1. No Defe	2. Two-Wa	4. Four App	3. Traffic S	1. Yes - Wo	2. No			1. Yes	20. Motor V	1. On Roac	No	No	Belted	No	No	No	No	No	No	No	No	No	No		NOT_RD	Urban Inte	No	No	Yes	No	5. Hampto	114	114. City o	3-Principal	4-Two-Way	Urban	NonVDOT	5	3. City or T	Hampton F	HAMP	S-VA114PR ARMISTEAD AVE N		2.86	253383	14.45	-76.3793	37.05407
192395340	2019	8/27/2019 5:00	600	6:00	B	B	0	0	1	0	1	0	0	2	4. Sideswipe - Same Direction	SSS	No	1. No Adve	4. Darknes	Night	1. Dry	Dry	8. Non-Inte	3. Grade - S	2. Blacktop	1. No Defe	3. Two-Wa	1. Not at In	7. No Pass	1. Yes - Wo	2. No			3. No	20. Motor V	1. On Roac	No	No	Belted	No	No	No	No	No	No	No	No	No	Yes	10	NOT_RD	Not Interse	No	No	Yes	Yes	5. Hampto	114	114. City o	1-Interstat	4-Two-Way	Urban	VDOT Inter	5	1. State Hv	Hampton F	HAMP	R-VA IS00064WB		270.7			-76.307	36.98944
212155082	2021	7/22/2021 5:00	1440	14:40	C	C	0	0	0	2	2	0	0	3	4. Sideswipe - Same Direction	SSS	No	1. No Adve	2. Daylight	Day	1. Dry	Dry	1. Main-Lir	1. Straight	2. Blacktop	1. No Defe	3. Two-Wa	1. Not at In	6. Traffic L	1. Yes - Wo	2. No			3. No	20. Motor V	1. On Roac	No	No	Belted	No	No	No	No	No	No	No	No	No	Yes	15	NOT_RD	VDOT Inter	No	No	Yes	No	5. Hampto	114	114. City o	3-Principal	4-Two-Way	Urban	NonVDOT	5	3. City or T	Hampton F	HAMP	R-VA SR00143NB		2.14	1062047	52.43	-76.3286	37.0236
250505019	2025	2/16/2025 5:00	1137	11:37	C	C	0	0	0	1	1	0	0	1	9. Fixed Object - Off Road	FOOR	No	5. Rain	2. Daylight	Day	2. Wet	Wet	8. Non-Inte	1. Straight	2. Blacktop	1. No Defe	2. Two-Wa	1. Not at In	6. Traffic L	1. Yes - Wo	2. No			3. No	3. Utility Po	1. On Roac	No	No	Belted	No	No	No	No	No	No	No	No	No	No		NOT_RD	Urban Inte	No	No	Yes	No	5. Hampto	114	114. City o	4-Minor Art	3-Two-Way	Urban	NonVDOT	5	3. City or T	Hampton F	HAMP	S-VA114PR BIG BETHEL RD		2.08	253062	106.45	-76.4279	37.04263
192405130	2019	8/22/2019 5:00	1517	15:17	C	C	0	0	0	2	2	0	0	2	2. Angle	ANG	No	1. No Adve	2. Daylight	Day	1. Dry	Dry	10. Interse	1. Straight	2. Blacktop	1. No Defe	1. Two-Wa	2. Two App	4. Stop Sig	1. Yes - Wo	2. No			3. No	20. Motor V	1. On Roac	No	No	Belted	No	No	No	No	No	No	Yes	No	No	No		NOT_RD	Urban Inte	No	Yes	Yes	No	5. Hampto	114	114. City of Hampton			Urban	NonVDOT	5	3. City or T	Hampton F	HAMP	S-VA114PR MARINERS COVE RD		0.01			-76.3324	37.02476
192405132	2019	8/16/2019 5:00	2250	22:50	A	A	0	1	0	1	2	0	0	2	2. Angle	ANG	No	1. No Adve	4. Darknes	Night	1. Dry	Dry	10. Interse	1. Straight	2. Blacktop	1. No Defe	3. Two-Wa	4. Four App	3. Traffic S	1. Yes - Wo	2. No			3. No	20. Motor V	1. On Roac	Yes	No	Belted	No	No	No	No	No	No	No	No	No	No		NOT_RD	Urban Inte	No	Yes	Yes	Yes	5. Hampto	114	114. City o	3-Principal	4-Two-Way	Urban	NonVDOT	5	3. City or T	Hampton F	HAMP	R-VA US00258WB		61.48	744794	46.42	-76.4144	37.03445
192415074	2019	8/20/2019 5:00	714	7:14	C	C	0	0	0	2	2	0	0	2	2. Angle	ANG	No	1. No Adve	2. Daylight	Day	1. Dry	Dry	10. Interse	1. Straight	1. Concret	1. No Defe	3. Two-Wa	3. Three Ap	6. Traffic L	1. Yes - Wo	2. No			3. No	20. Motor V	1. On Roac	No	No	Belted	No	No	No	No	No	No	No	No	No	No		NOT_RD	Urban Inte	No	No	Yes	No	5. Hampto	114	114. City o	3-Principal	4-Two-Way	Urban	NonVDOT	5	3. City or T	Hampton F	HAMP	R-VA US00258EB		66.29	1080039	32.3	-76.331	37.03979
192415078	2019	8/25/2019 5:00	2350	23:50	A	A	0	1	0	0	1	0	0	2	2. Angle	ANG	No	1. No Adve	4. Darknes	Night	1. Dry	Dry	8. Non-Inte	2. Curve - L	2. Blacktop	1. No Defe	1. Two-Wa	1. Not at In	6. Traffic L	1. Yes - Wo	2. No			3. No	20. Motor V	1. On Roac	No	No	Belted	No	No	No	No	No	Yes	No	No	No	No		NOT_RD	Not Interse	No	No	Yes	Yes	5. Hampto	114	114. City o	7-Local (J,	3-Two-Way	Urban	NonVDOT	5	3. City or T	Hampton F	HAMP	S-VA114PR QUEEN ST W		2.69			-76.3982	37.03576
232905108	2023	10/16/2023 5:00	2005	20:05	O	PDO	0	0	0	0	0	0	0	2	5. Sideswipe - Opposite Direction	SSO	No	1. No Adve	4. Darknes	Night	1. Dry	Dry	10. Interse	1. Straight	2. Blacktop	1. No Defe	1. Two-Wa	4. Four App	3. Traffic S	1. Yes - Wo	2. No			3. No	20. Motor V	1. On Roac	No	No	Belted	No	No	No	No	No	No	No	No	No	No		NOT_RD	Urban Inte	No	Yes	Yes	Yes	5. Hampto	114	114. City o	5-Major Cc	3-Two-Way	Urban	NonVDOT	5	3. City or T	Hampton F	HAMP	R-VA SR00169SB		3.19	1060398	6.9	-76.3015	37.04535
192415084	2019	8/25/2019 5:00	1237	12:37	O	PDO	0	0	0	0	0	0	0	2	2. Angle	ANG	No	1. No Adve	2. Daylight	Day	1. Dry	Dry	1. Main-Lir	1. Straight	2. Blacktop	1. No Defe	1. Two-Wa	1. Not at In	6. Traffic L	1. Yes - Wo	2. No			3. No	20. Motor V	1. On Roac	No	No	Belted	No	No	No	No	No	No	No	No	No	No		NOT_RD	Not Interse	No	No	Yes	No	5. Hampto	114	114. City o	4-Minor Art	3-Two-Way	Urban	NonVDOT	5	3. City or T	Hampton F	HAMP	S-VA114PR RIP RAP RD		0.09	253424	422.74	-76.3492	37.03891
212285143	2021	8/14/2021 5:00	1625	16:25	C	C	0	0	0	2	2	0	0	2	2. Angle	ANG	No	1. No Adve	2. Daylight	Day	1. Dry	Dry	9. Within In	1. Straight	2. Blacktop	1. No Defe	2. Two-Wa	4. Four App	3. Traffic S	1. Yes - Wo	2. No			3. No	20. Motor V	1. On Roac	No	No	Belted	No	No	No	No	No	No	No	No	No	Yes	10	NOT_RD	VDOT Inter	No	No	Yes	No	5. Hampto	114	114. City o	4-Minor Art	4-Two-Way	Urban	NonVDOT	5	3. City or T	Hampton F	HAMP	S-VA114NP LASALLE AVE		1.54	253087	43.3	-76.3634	37.02481
192415206	2019	8/28/2019 5:00	1006	10:06	O	PDO	0	0	0	0	0	0	0	2	4. Sideswipe - Same Direction	SSS	No	1. No Adve	2. Daylight	Day	1. Dry	Dry	8. Non-Inte	1. Straight	1. Concret	1. No Defe	3. Two-Wa	1. Not at In	6. Traffic L	1. Yes - Wo	2. No			3. No	20. Motor V	1. On Roac	No	No	Belted	No	No	No	No	No	No	No	No	No	Yes	11	NOT_RD	Not Interse	No	No	Yes	No	5. Hampto	114	114. City o	1-Interstat	4-Two-Way	Urban	VDOT Inter	5	1. State Hv	Hampton F	HAMP	R-VA IS00064EB		264.67			-76.3832	37.0331
192415230	2019	8/28/2019 5:00	1122	11:22	A	A	0	1	0	0	1	0	0	1	9. Fixed Object - Off Road	FOOR	No	1. No Adve	2. Daylight	Day	1. Dry	Dry	8. Non-Inte	1. Straight	1. Concret	1. No Defe	3. Two-Wa	1. Not at In	6. Traffic L	1. Yes - Wo	2. No			3. No	5. Guard R	4. Roadsid	No	No	Belted	No	No	No	No	Yes	No	Yes	No	No	No		RD RIGHT	Not Interse	No	No	Yes	No	5. Hampto	114	114. City o	1-Interstat	4-Two-Way	Urban	VDOT Inter	5	1. State Hv	Hampton F	HAMP	R-VA IS00064WB		268.76			-76.3239	37.01304
192425092	2019	8/24/2019 5:00	1731	17:31	C	C	0	0	0	1	1	0	0	1	9. Fixed Object - Off Road	FOOR	No	1. No Adve	2. Daylight	Day	1. Dry	Dry	10. Interse	1. Straight	2. Blacktop	1. No Defe	1. Two-Wa	4. Four App	6. Traffic L	1. Yes - Wo	2. No			3. No	3. Utility Po	4. Roadsid	Yes	No	Belted	No	No	Yes	No	No	No	No	No	No	Yes	15	NOT_RD	Urban Inte	No	No	Yes	No	5. Hampto	114	114. City o	4-Minor Art	3-Two-Way	Urban	NonVDOT	5	3. City or T	Hampton F	HAMP	R-VA SR00351EB		6.53	1080127	60.3	-76.3312	37.03306
171165099	2017	4/25/2017 5:00	2130	21:30	O	PDO	0	0	0	0	0	0	0	2	2. Angle	ANG	No	5. Rain	4. Darknes	Night	2. Wet	Wet	9. Within In	1. Straight	2. Blacktop	1. No Defe	1. Two-Wa	2. Two App	3. Traffic S	1. Yes - Wo	2. No			3. No	20. Motor V	1. On Roac	No	No	Belted	No	No	No	No	No	No	No	No	No	No		NOT_RD	VDOT Inter	No	Yes	Yes	Yes	5. Hampto	114	114. City o	3-Principal	4-Two-Way	Urban	NonVDOT	5	3. City or T	Hampton F	HAMP	R-VA SR00143NB		2.15	1062047	33.29	-76.3289	37.02364
192425100	2019	8/11/2019 5:00	246	2:46	O	PDO	0	0	0	0	0	0	0	2	2. Angle	ANG	No	1. No Adve	4. Darknes	Night	1. Dry	Dry	1. Main-Lir	1. Straight	2. Blacktop	1. No Defe	3. Two-Wa	1. Not at In	1. No Traffi	1. Yes - Wo	2. No			3. No	20. Motor V	1. On Roac	Yes	No	Belted	No	No	No	No	No	Yes	No	No	No	No		NOT_RD	Urban Inte	No	No	Yes	Yes	5. Hampto	114	114. City o	3-Principal	4-Two-Way	Urban	NonVDOT	5	3. City or T	Hampton F	HAMP	R-VA US00258EB		62.27	253136	126.72	-76.4011	37.0389

192425101	2019	8/29/2019 5:00	1613	16:13	C	C	0	0	0	3	3	0	0	2	1. Rear End	RE	No	1. No Adve	2. Daylight	Day	1. Dry	Dry	10. Interse	1. Straight	2. Blackto	1. No Defe	3. Two-Wa	4. Four Ap	3. Traffic S	1. Yes - Wc	2. No			3. No	20. Motor V	1. On Road	No	No	Belted	No	No	No	No	No	No	No	No	No	No		NOT_RD	Urban Inte	No	No	Yes	No	5. Hampto	114	114. City o	3-Principal	4-Two-Way	Urban	NonVDOT	5	3. City or T	Hampton F	HAMP	R-VA US00258EB		62.96	754224	125.44	-76.3889	37.0415
173605116	2017	12/6/2017 5:00	1647	16:47	O	PDO	0	0	0	0	0	0	0	3	1. Rear End	RE	No	1. No Adve	2. Daylight	Day	1. Dry	Dry	9. Within Ir	1. Straight	2. Blackto	1. No Defe	3. Two-Wa	4. Four Ap	3. Traffic S	1. Yes - Wc	2. No			3. No	20. Motor V	1. On Road	No	No	Belted	No	No	No	No	No	No	No	No	No	No		NOT_RD	VDOT Inter	No	No	Yes	No	5. Hampto	114	114. City o	3-Principal	4-Two-Way	Urban	NonVDOT	5	3. City or T	Hampton F	HAMP	R-VA SR00134EB		6.89	756260	70.64	-76.4011	37.06078
220535131	2022	2/18/2022 5:00	155	1:55	C	C	0	0	0	1	1	0	0	1	9. Fixed Object - Off Road	FOOR	No	1. No Adve	4. Darknes	Night	2. Wet	Wet	1. Main-Lir	2. Curve - L	2. Blackto	1. No Defe	2. Two-Wa	1. Not at In	6. Traffic L	1. Yes - Wc	2. No			3. No	13. Curb	1. On Road	No	No	Belted	No	No	No	No	No	No	No	No	No	No		RD RIGHT	Not Interse	No	No	Yes	Yes	5. Hampto	114	114. City o	7-Local (J,6)	3-Two-Way	Urban	NonVDOT	5	3. City or T	Hampton F	HAMP	S-VA114PR MARCELLA RD		0.77			-76.3879	37.0509
191405127	2019	5/12/2019 5:00	852	8:52	C	C	0	0	0	1	1	0	0	2	2. Angle	ANG	Bike	1. No Adve	2. Daylight	Day	1. Dry	Dry	10. Interse	1. Straight	2. Blackto	1. No Defe	1. Two-Wa	3. Three Ap	6. Traffic L	1. Yes - Wc	2. No			3. No	22. Bicycle	1. On Road	No	No	Belted	Yes	No	No	No	No	No	No	No	No	No		NOT_RD	VDOT Inter	No	No	Yes	No	5. Hampto	114	114. City o	4-Minor Art	4-Two-Way	Urban	NonVDOT	5	3. City or T	Hampton F	HAMP	S-VA114PR ABERDEEN RD		0.75	253368	16.03	-76.4022	37.00796
192425158	2019	8/23/2019 5:00	1608	16:08	C	C	0	0	0	2	2	0	0	3	1. Rear End	RE	No	1. No Adve	2. Daylight	Day	1. Dry	Dry	1. Main-Lir	1. Straight	2. Blackto	1. No Defe	3. Two-Wa	4. Four Ap	3. Traffic S	1. Yes - Wc	2. No			3. No	20. Motor V	1. On Road	No	No	Belted	No	No	No	No	No	Yes	No	No	No	No		NOT_RD	Urban Inte	No	Yes	Yes	No	5. Hampto	114	114. City o	3-Principal	4-Two-Way	Urban	NonVDOT	5	3. City or T	Hampton F	HAMP	R-VA US00258EB		63.19	1091131	108.96	-76.3852	37.04231
180645155	2018	3/5/2018 5:00	706	7:06	O	PDO	0	0	0	0	0	0	0	2	1. Rear End	RE	No	1. No Adve	2. Daylight	Day	1. Dry	Dry	1. Main-Lir	1. Straight	2. Blackto	1. No Defe	2. Two-Wa	1. Not at In	6. Traffic L	1. Yes - Wc	2. No			3. No	20. Motor V	1. On Road	No	No	Belted	No	Yes	No	No	No	No	No	No	No	No		NOT_RD	Urban Inte	No	Yes	Yes	No	5. Hampto	114	114. City o	4-Minor Art	4-Two-Way	Urban	NonVDOT	5	3. City or T	Hampton F	HAMP	S-VA114NP BIG BETHEL RD		2.09	253062	166.46	-76.428	37.04278
240795115	2024	3/18/2024 5:00	1238	12:38	C	C	0	0	0	2	2	0	0	3	4. Sideswipe - Same Direction	SSS	No	1. No Adve	2. Daylight	Day	1. Dry	Dry	1. Main-Lir	1. Straight	2. Blackto	1. No Defe	3. Two-Wa	4. Four Ap	3. Traffic S	1. Yes - Wc	2. No			3. No	20. Motor V	1. On Road	No	No	Belted	No	No	No	No	No	Yes	No	No	No	No		NOT_RD	Urban Inte	No	Yes	Yes	No	5. Hampto	114	114. City o	3-Principal	4-Two-Way	Urban	NonVDOT	5	3. City or T	Hampton F	HAMP	S-VA114PR WOODLAND RD		0.43	253154	80.66	-76.3235	37.02681
192445036	2019	8/28/2019 5:00	245	2:45	O	PDO	0	0	0	0	0	0	0	1	16. Other	OTHR	No	1. No Adve	4. Darknes	Night	2. Wet	Wet	1. Main-Lir	1. Straight	2. Blackto	1. No Defe	1. Two-Wa	1. Not at In	1. No Traffi	6. No Traffi	2. No			3. No	14. Ditch	8. Off Road	No	No	Belted	No	No	No	No	No	Yes	No	No	No	No		RD RIGHT	Not Interse	No	No	Yes	Yes	5. Hampto	114	114. City o	4-Minor Art	3-Two-Way	Urban	NonVDOT	5	3. City or T	Hampton F	HAMP	S-VA114NP KING ST N		0.23			-76.3465	37.03339
192455187	2019	9/1/2019 5:00	1613	16:13	O	PDO	0	0	0	0	0	0	0	2	1. Rear End	RE	No	1. No Adve	2. Daylight	Day	1. Dry	Dry	8. Non-Inte	1. Straight	1. Concret	1. No Defe	3. Two-Wa	1. Not at In	6. Traffic L	1. Yes - Wc	2. No			3. No	20. Motor V	1. On Road	No	No	Belted	No	No	No	No	No	No	No	No	No	No		NOT_RD	Not Interse	No	No	Yes	No	5. Hampto	114	114. City o	1-Interstat	4-Two-Way	Urban	VDOT Inter	5	1. State Hw	Hampton F	HAMP	R-VA IS00064EB		269.02			-76.3217	37.00769
192465008	2019	8/29/2019 5:00	1344	13:44	B	B	0	0	1	0	1	0	0	2	4. Sideswipe - Same Direction	SSS	No	1. No Adve	2. Daylight	Day	1. Dry	Dry	2. Accelera	1. Straight	2. Blackto	1. No Defe	3. Two-Wa	1. Not at In	6. Traffic L	1. Yes - Wc	2. No			3. No	20. Motor V	1. On Road	No	No	Belted	No	No	No	No	No	No	No	Yes	No	No		NOT_RD	Not Interse	Yes	No	Yes	No	5. Hampto	114	114. City o	1-Interstat	4-Two-Way	Urban	VDOT Inter	5	1. State Hw	Hampton F	HAMP	R-VA IS00064EB		267.65			-76.3313	37.02577
192465018	2019	8/30/2019 5:00	2351	23:51	O	PDO	0	0	0	0	0	0	0	1	9. Fixed Object - Off Road	FOOR	No	1. No Adve	4. Darknes	Night	1. Dry	Dry	3. Gore Are	1. Straight	2. Blackto	1. No Defe	3. Two-Wa	1. Not at In	6. Traffic L	1. Yes - Wc	2. No			3. No	9. Impact	5. Gore	No	No	Belted	No	No	No	No	Yes	No	No	No	No	No		RD RIGHT	Not Interse	No	No	No	Yes	5. Hampto	114	114. City o	1-Interstat	1-One-Way	Urban	VDOT Inter	5	1. State Hw	Hampton F	HAMP	R-VA IS00064EB	RMP261.00A	0.03			-76.4216	37.06156
192465258	2019	8/27/2019 5:00	1742	17:42	C	C	0	0	0	1	1	0	0	2	2. Angle	ANG	No	1. No Adve	2. Daylight	Day	1. Dry	Dry	9. Within Ir	1. Straight	2. Blackto	1. No Defe	2. Two-Wa	2. Two App	4. Stop Sig	1. Yes - Wc	2. No			3. No	20. Motor V	1. On Road	No	No	Belted	No	No	No	No	No	No	No	No	No	No		NOT_RD	Urban Inte	No	No	Yes	No	5. Hampto	114	114. City o	3-Principal	4-Two-Way	Urban	NonVDOT	5	3. City or T	Hampton F	HAMP	R-VA US00258EB		65.44	1067781	26.97	-76.3447	37.0434
192465259	2019	8/16/2019 5:00	1939	19:39	A	A	0	1	0	1	2	0	1	1	12. Ped	PED	Pedestrian	1. No Adve	2. Daylight	Day	1. Dry	Dry	1. Main-Lir	1. Straight	2. Blackto	1. No Defe	1. Two-Wa	1. Not at In	1. No Traffi	6. No Traffi	2. No			3. No	19. Ped	1. On Road	No	No	Belted	No	No	No	No	No	Yes	No	No	Yes	No		NOT_RD	Not Interse	No	No	Yes	No	5. Hampto	114	114. City o	7-Local (J,6)	3-Two-Way	Urban	NonVDOT	5	3. City or T	Hampton F	HAMP	S-VA114NP GREAT LAKES DR		0.24			-76.3315	37.05254
192465260	2019	8/17/2019 5:00	118	1:18	O	PDO	0	0	0	0	0	0	0	3	15. Backed Into	BI	No	1. No Adve	4. Darknes	Night	1. Dry	Dry	8. Non-Inte	1. Straight	2. Blackto	1. No Defe	1. Two-Wa	1. Not at In	1. No Traffi	6. No Traffi	2. No			2. Yes - Wi	20. Motor V	1. On Road	No	No	Belted	No	Yes	No	No	No	Yes	No	No	No	No		NOT_RD	Not Interse	No	Yes	Yes	Yes	5. Hampto	114	114. City o	7-Local (J,6)	3-Two-Way	Urban	NonVDOT	5	3. City or T	Hampton F	HAMP	S-VA114NP FOURTH ST S		0.03			-76.2946	37.04306
192465261	2019	8/30/2019 5:00	717	7:17	C	C	0	0	0	1	1	0	0	1	9. Fixed Object - Off Road	FOOR	No	1. No Adve	2. Daylight	Day	1. Dry	Dry	9. Within Ir	1. Straight	2. Blackto	1. No Defe	2. Two-Wa	4. Four Ap	6. Traffic L	1. Yes - Wc	2. No			3. No	13. Curb	3. Median	No	No	Belted	No	No	No	No	No	No	No	No	No	No		NOT_RD	Urban Inte	No	No	Yes	No	5. Hampto	114	114. City o	3-Principal	4-Two-Way	Urban	NonVDOT	5	3. City or T	Hampton F	HAMP	R-VA US00258EB		65.45	1067781	40.45	-76.3447	37.0434
172905301	2017	10/10/2017 5:00	2117	21:17	C	C	0	0	0	1	1	0	0	2	2. Angle	ANG	No	1. No Adve	4. Darknes	Night	2. Wet	Wet	10. Interse	1. Straight	2. Blackto	1. No Defe	1. Two-Wa	4. Four Ap	3. Traffic S	1. Yes - Wc	2. No			3. No	20. Motor V	1. On Road	No	No	Belted	No	No	No	No	No	No	No	No	No	No		NOT_RD	Urban Inte	No	No	Yes	Yes	5. Hampto	114	114. City of Hampton		4-Two-Way	Urban	NonVDOT	5	3. City or T	Hampton F	HAMP	S-VA114NP WOODLAND RD		0.44	253154	0	-76.3234	37.02701
192465352	2019	8/29/2019 5:00	1334	13:34	C	C	0	0	0	1	1	0	0	2	4. Sideswipe - Same Direction	SSS	No	1. No Adve	2. Daylight	Day	1. Dry	Dry	10. Interse	1. Straight	2. Blackto	1. No Defe	2. Two-Wa	3. Three Ap	6. Traffic L	3. Yes - No	2. No			3. No	20. Motor V	1. On Road	No	No	Belted	No	No	No	No	No	Yes	No	No	No	No		NOT_RD	Urban Inte	No	No	Yes	No	5. Hampto	114	114. City o	3-Principal	4-Two-Way	Urban	NonVDOT	5	3. City or T	Hampton F	HAMP	R-VA US00258WB					-76.3909	37.0411
193595074	2019	12/24/2019 5:00	2159	21:59	A	A	0	1	0	0	1	0	0	2	2. Angle	ANG	No	1. No Adve	4. Darknes	Night	1. Dry	Dry	10. Interse	1. Straight	2. Blackto	1. No Defe	3. Two-Wa	4. Four Ap	3. Traffic S	1. Yes - Wc	2. No			3. No	20. Motor V	1. On Road	Yes	No	Belted	No	No	No	No	No	No	No	No	No	No		NOT_RD	Urban Inte	No	No	Yes	Yes	5. Hampto	114	114. City o	5-Major Co	4-Two-Way	Urban	NonVDOT	5	3. City or T	Hampton F	HAMP	S-VA114NP NICKERSON BLVD		0.47	1090907	54.22	-76.3088	37.04752
192465354	2019	8/31/2019 5:00	256	2:56	C	C	0	0	0	1	1	0	0	1	16. Other	OTHR	No	1. No Adve	5. Darknes	Night	1. Dry	Dry	8. Non-Inte	1. Straight	2. Blackto	1. No Defe	2. Two-Wa	1. Not at In	6. Traffic L	1. Yes - Wc	2. No			3. No	14. Ditch	2. Shoulde	No	No	Belted	No	Yes	No	No	No	No	No	No	No	Yes	5	NOT_RD	VDOT Inter	No	No	Yes	Yes	5. Hampto	114	114. City o	5-Major Co	3-Two-Way	Urban	NonVDOT	5	3. City or T	Hampton F	HAMP	S-VA114PR OLD BUCKROE RD		0.46	253514	128.75	-76.3176	37.02675
192465356	2019	8/31/2019 5:00	2107	21:07	C	C	0	0	0	1	1	0	0	2	1. Rear End	RE	No	1. No Adve	4. Darknes	Night	1. Dry	Dry	10. Interse	1. Straight	2. Blackto	1. No Defe	1. Two-Wa	3. Three Ap	4. Stop Sig	1. Yes - Wc	2. No			3. No	20. Motor V	1. On Road	Yes	No	Belted	No	No	No	No	No	No	No	No	No	No		NOT_RD	Urban Inte	No	No	Yes	Yes	5. Hampto	114	114. City o	7-Local (J,6)		Urban	NonVDOT	5	3. City or T	Hampton F	HAMP	S-VA114PR EUSTIS LN		0.1			-76.3139	37.00986
192465368	2019	8/22/2019 5:00	1707	17:07	O	PDO	0	0	0	0	0	0	0	2	2. Angle	ANG	No	1. No Adve	2. Daylight	Day	1. Dry	Dry	9. Within Ir	1. Straight	2. Blackto	1. No Defe	2. Two-Wa	4. Four Ap	4. Stop Sig	1. Yes - Wc	2. No			3. No	20. Motor V	1. On Road	No	No	Belted	No	No	No	No	No	No	No	No	No	No		NOT_RD	Urban Inte	No	No	Yes	No	5. Hampto	114	114. City o	4-Minor Art	3-Two-Way	Urban	NonVDOT	5	3. City or T	Hampton F	HAMP	S-VA114PR RIP RAP RD		0.24			-76.3506	37.03687
221155184	2022	4/24/2022 5:00	48	00:48	O	PDO	0	0	0	0	0	0	0	2	4. Sideswipe - Same Direction	SSS	No	1. No Adve	4. Darknes	Night	1. Dry	Dry	9. Within Ir	1. Straight	2. Blackto	1. No Defe	2. Two-Wa	4. Four Ap	3. Traffic S	1. Yes - Wc	2. No			3. No	20. Motor V	1. On Road	No	No	Belted	No	No	No	No	No	No	No	No	No	No		NOT_RD	Urban Inte	No	No	Yes	Yes	5. Hampto	114	114. City o	5-Major Co	3-Two-Way	Urban	NonVDOT	5	3. City or T	Hampton F	HAMP	R-VA US00060WB		272.51	1069290	82.75	-76.353	37.01325
192465376	2019	8/24/2019 5:00	1632	16:32	O	PDO	0	0	0	0	0	0	0	2	4. Sideswipe - Same Direction	SSS	No	1. No Adve	2. Daylight	Day	1. Dry	Dry	10. Interse	1. Straight	2. Blackto	1. No Defe	2. Two-Wa	3. Three Ap	6. Traffic L	1. Yes - Wc	2. No			3. No	20. Motor V	1. On Road	No	No	Belted	No	No	No	No	No	No	No	No	No	No		NOT_RD	Urban Inte	No	Yes	Yes	No	5. Hampto	114	114. City o	3-Principal	4-Two-Way	Urban	NonVDOT	5	3. City or T	Hampton F	HAMP	R-VA US00258EB		62.6			-76.3948	37.04028
192465377	2019	8/24/2019 5:00	1511	15:11	O	PDO	0	0	0	0	0	0	0	2	4. Sideswipe - Same Direction	SSS	No	1. No Adve	2. Daylight	Day	1. Dry	Dry	1. Main-Lir	1. Straight	2. Blackto	1. No Defe	1. Two-Wa	1. Not at In	6. Traffic L	1. Yes - Wc	2. No			3. No	20. Motor V	1. On Road	No	No	Belted	No	No	No	No	No	No	No	No	No	Yes	5	NOT_RD	Not Interse	No	No	Yes	No	5. Hampto	114	114. City o	7-Local (J,6)	3-Two-Way	Urban	NonVDOT	5	3. City or T	Hampton F	HAMP	S-VA114PR TODDS LN		2.71	253136	395.61	-76.4026	37.03953
192465409	2019	8/31/2019 5:00	1511	15:11	O	PDO	0	0	0	0	0	0	0	3	1. Rear End	RE	No	1. No Adve	2. Daylight	Day	1. Dry	Dry	8. Non-Inte	1. Straight	2. Blackto	1. No Defe	3. Two-Wa	1. Not at In	6. Traffic L	1. Yes - Wc	2. No			3. No	20. Motor V	1. On Road	No	No	Belted	No	No	No	No	No	No	No	No	No	Yes	15	NOT_RD	Not Interse	No	Yes	Yes	No	5. Hampto	114	114. City o	1-Interstat	4-Two-Way	Urban	VDOT Inter	5	1. State Hw	Hampton F	HAMP	R-VA IS00064EB		266.27			-76.3536	37.03483
192465459	2019	8/30/2019 5:00	1645	16:45	O	PDO	0	0	0	0	0	0	0	2	2. Angle	ANG	No	1. No Adve	2. Daylight	Day	1. Dry	Dry	8. Non-Inte	1. Straight	1. Concret	1. No Defe	3. Two-Wa	1. Not at In	6. Traffic L	1. Yes - Wc	2. No			3. No	20. Motor V	1. On Road	No	No	Belted	No	No	No	No	No	No	No	No	No	Yes	5	NOT_RD	Not Interse	No	Yes	Yes	No	5. Hampto	114	114. City o	1-Interstat	4-Two-Way	Urban	VDOT Inter	5	1. State Hw	Hampton F	HAMP	R-VA IS00064WB		264.88			-76.378	37.03213
192475105	2019	9/2/2019 5:00	1416	14:16	C	C	0	0	0	1	1	0	0	2	1. Rear End	RE	No	1. No Adve	2. Daylight	Day	1. Dry	Dry	1. Main-Lir	1. Straight	2. Blackto	1. No Defe	1. Two-Wa	1. Not at In	1. No Traffi	6. No Traffi	2. No			3. No	20. Motor V	1. On Road	No	No	Belted	No	No	No	No	No	Yes	No	No	No	No		NOT_RD	Not Interse	No	No	Yes	No	5. Hampto	114	114. City o	7-Local (J,6)	3-Two-Way	Urban	NonVDOT	5	3. City or T	Hampton F	HAMP	S-VA114NP WHEATLAND DR		0.51			-76.3744	37.04964
192475106	2019	9/2/2019 5:00	1125	11:25	C	C	0	0	0	1	1	0	0	2	1. Rear End	RE	No	1. No Adve	2. Daylight	Day	1. Dry	Dry	1. Main-Lir	1. Straight	2. Blackto	1. No Defe	3. Two-Wa	1. Not at In	6. Traffic L	1. Yes - Wc	2. No			3. No	20. Motor V	1. On Road	No	No	Belted	No	No	No	No	No	No	No	No	No	No		NOT_RD	Not Interse	Yes	No	Yes	No	5. Hampto	114	114. City o	7-Local (J,6)	3-Two-Way	Urban	NonVDOT	5	3. City or T	Hampton F	HAMP	S-VA114PR COLISEUM DR		0.18			-76.3806	37.03602
190695152	2019	3/9/2019 5:00	236	2:36	C	C	0	0	0	1	1	0	0	1	9. Fixed Object - Off Road	FOOR	No	1. No Adve	4. Darknes	Night	2. Wet	Wet	1. Main-Lir	1. Straight	2. Blackto	1. No Defe	3. Two-Wa	1. Not at In	6. Traffic L	1. Yes - Wc	2. No			3. No	13. Curb	9. Outside	No	No	Belted	No	Yes	No	No	No	Yes	No	No	No	No		NOT_RD	Urban Inte	No	No	Yes	Yes	5. Hampto	114	114. City o	4-Minor Art	3-Two-Way	Urban	NonVDOT	5	3. City or T	Hampton F	HAMP	S-VA114PR BIG BETHEL RD		2.09	253062	150.35	-76.428	37.04275
242195091	2024	8/2/2024 5:00	1919	19:19	B	B	0	0	1	0	1	0	0	2	2. Angle	ANG	No	1. No Adve	2. Daylight	Day	1. Dry	Dry	10. Interse	1. Straight	2. Blackto	1. No Defe	1. Two-Wa	4. Four Ap	3. Traffic S	1. Yes - Wc	2. No			3. No	20. Motor V	1. On Road	No	No	Belted	No	No	No	No	No	No	No	No	No	No		NOT_RD	Urban Inte	No	No	Yes	No	5. Hampto	114	114. City o	5-Major Co	4-Two-Way	Urban	NonVDOT	5	3. City or T	Hampton F	HAMP	S-VA114PR ANDREWS BLVD		0.54	253501	69.7	-76.3214	37.04233
173005296	2017	9/6/2017 5:00	1120	11:20	C	C	0	0	0	2	2	0	0	2	2. Angle	ANG	No	1. No Adve	2. Daylight	Day	1. Dry	Dry	10. Interse	3. Grade - S	2. Blackto	1. No Defe	1. Two-Wa	4. Four Ap	3. Traffic S	1. Yes - Wc	2. No			3. No	20. Motor V	1. On Road	No	No	Belted	No	No	No	No	No	No	No	No	No	No		NOT_RD	Urban Inte	No	No	Yes	No	5. Hampto	114	114. City of Hampton		4-Two-Way	Urban	NonVDOT	5	3. City or T	Hampton F	HAMP	S-VA114NP WOODLAND RD		0.44	253154	4.8	-76.3234	37.027
192475110	2019	8/29/2019 5:00	1736	17:36	C	C	0	0	0	2	2	0	0	2	2. Angle	ANG	No	1. No Adve	2. Daylight	Day	1. Dry	Dry	9. Within Ir	1. Straight	2. Blackto	1. No Defe	3. Two-Wa	3. Three Ap	3. Traffic S	1. Yes - Wc	2. No			3. No	20. Motor V	1. On Road	No	No	Belted	No	No	No	No	No	No	No	No	No	No		NOT_RD	VDOT Inter	Yes	No	Yes	No	5. Hampto	114	114. City o	3-Principal	4-Two-Way	Urban	NonVDOT	5	3. City or T	Hampton F	HAMP	S-VA114PR HAMPTON ROADS CENTER PKWY		2.17	1279456	15.4	-76.4091	37.05995
181015172	2018	4/7/2018 5:00	1622	16:22	O	PDO	0	0	0	0	0	0	0	2	2. Angle	ANG	No	5. Rain	2. Daylight	Day	2. Wet	Wet	9. Within Ir	1. Straight	2. Blackto	1. No Defe	3. Two-Wa	4. Four Ap	3. Traffic S	1. Yes - Wc	2. No			3. No	20. Motor V	1. On Road	No	No	Belted	No	No	No	No	No	No	No	No	No	Yes	1	NOT_RD	Urban Inte	Yes	No	Yes	No	5. Hampto	114	114. City of Hampton		4-Two-Way	Urban	NonVDOT	5	3. City or T	Hampton F	HAMP	S-VA114NP WOODLAND RD		0.44	253154	22.39	-76.3235	37.02698
240515175	2024	2/17/2024 5:00	1657	16:57	C	C	0	0	0	2	2	0	0	2	4. Sideswipe - Same Direction	SSS	No	1. No Adve	2. Daylight	Day	1. Dry	Dry	1. Main-Lir	1. Straight	2. Blackto	1. No Defe	2. Two-Wa	2. Two App	1. No Traffi	6. No Traffi	2. No			3. No	20. Motor V	1. On Road	No	No	Belted	No	No	No	No	No	No	No	No	No	No		NOT_RD	Urban Inte	Yes	No	Yes	No	5. Hampto	114	114. City o	4-Minor Art	3-Two-Way	Urban	NonVDOT	5	3. City or T	Hampton F	HAMP	R-VA US00060EB		272.53	1069325	116.16	-76.353	37.01365
181575292	2018	6/5/2018 5:00	745	7:45	C	C	0	0	0	3	3	0	0	3	1. Rear End	RE	No	1. No Adve	2. Daylight	Day	1. Dry	Dry	1. Main-Lir	1. Straight	2. Blackto	1. No Defe	3. Two-Wa	1. Not at In	6. Traffic L	1. Yes - Wc	2. No			3. No	20. Motor V	1. On Road	No	No	Belted	No	No	No	No	No	No	No	No	No	No		NOT_RD	VDOT Inter	No	No	Yes	No	5. Hampto	114	114. City o	3-Principal	4-Two-Way	Urban	NonVDOT	5	3. City or T	Hampton F	HAMP	R-VA SR00134EB		6.89	756260	74.69	-76.4011	37.0608
192475123	2019	9/2/2019 5:00	1903	19:03	C	C	0	0	0	1	1	0	0	2	2. Angle	ANG	No	1. No Adve	2. Daylight	Day	1. Dry	Dry	9. Within Ir	2. Curve - L	2. Blackto	1. No Defe	1. Two-Wa	3. Three Ap	6. Traffic L	1. Yes - Wc	2. No			1. Yes	20. Motor V	1. On Road	No	No	Belted	No	No	No	No	No	Yes	No	No	No	No		NOT_RD	Urban Inte	No	No	Yes	No	5. Hampto	114	114. City o	5-Major Co	3-Two-Way	Urban	NonVDOT	5	3. City or T	Hampton F	HAMP	S-VA114NP OLD BUCKROE RD		0.23	253155	425.28	-76.3211	37.02569
192475124	2019	9/3/2019 5:00	1319	13:19	C	C	0	0	0	2	2	0	0	2	1. Rear End	RE	No	1. No Adve	2. Daylight	Day	1. Dry	Dry	10. Interse	1. Straight	2. Blackto	1. No Defe	3. Two-Wa	4. Four Ap	6. Traffic L	1. Yes - Wc	2. No			3. No	20. Motor V	1. On Road	No	No	Belted	No	No	No	No	No	No	No	No	No	No		NOT_RD	Urban Inte	Yes	No	Yes	No	5. Hampto	114	114. City o	3-Principal	4-Two-Way	Urban	NonVDOT	5	3. City or T	Hampton F	HAMP	S-VA114NP HAMPTON ROADS CENTER PKWY		3.5	716612	193.36	-76.3861	37.05951
200155084	2019	12/27/2019 5:00	47	00:47	C	C	0	0	0	1	1	0	0	1	9. Fixed Object - Off Road	FOOR	No	3. Fog	4. Darknes	Night	2. Wet	Wet	1. Main-Lir	1. Straight	2. Blackto	1. No Defe	1. Two-Wa	1. Not at In	1. No Traffi	6. No Traffi	2. No			3. No	3. Utility Po	4. Roadsid	No	No	Belted	No	No	No	No	No	No	No	No	No	No		NOT_RD	Urban Inte	No	No	Yes	Yes	5. Hampto	114	114. City o	5-Major Co	3-Two-Way	Urban	NonVDOT	5	3. City or T	Hampton F	HAMP	S-VA114NP BRIARFIELD RD		0.42	253284	156.13	-76.4114	37.01712
192475126	2019	9/3/2019 5:00	1512	15:12	O	PDO	0	0	0	0	0	0	0	2	1. Rear End	RE	No	1. No Adve	2. Daylight	Day	1. Dry	Dry	9. Within Ir	1. Straight	2. Blackto	1. No Defe	2. Two-Wa	4. Four Ap	4. Stop Sig	1. Yes - Wc	2. No			3. No	20. Motor V	1. On Road	No	No	Belted	No	No	No	No	No	No	Yes	No	No	No		NOT_RD	Urban Inte	No	No	Yes	No	5. Hampto	114	114. City o	7-Local (J,6)	3-Two-Way	Urban	NonVDOT	5	3. City or T	Hampton F	HAMP	S-VA114NP ALBANY DR		0.48			-76.4259	37.03547
181425187	2018	5/21/2018 5:00	805	8:05	O	PDO	0	0	0	0	0	0	0	2	4. Sideswipe - Same Direction	SSS	No	1. No Adve	2. Daylight	Day	1. Dry	Dry	10. Interse	1. Straight	2. Blackto	1. No Defe	2. Two-Wa	4. Four Ap	3. Traffic S	1. Yes - Wc	2. No			3. No	20. Motor V	1. On Road	No	No	Belted	No	No	No	No	No	No	No	No	No	No		NOT_RD	Urban Inte	No	No	Yes	No	5. Hampto	114	114. City o	3-Principal	4-Two-Way	Urban	NonVDOT	5	3. City or T	Hampton F	HAMP	S-VA114NP WOODLAND RD		0.44	253154	24.75	-76.3234	37.02707
201885140	2020	7/3/2020 5:00	1207	12:07	C	C	0	0	0	1	1	0	0	1	10. Deer	DEER	No	1. No Adve	2. Daylight	Day	1. Dry	Dry	9. Within Ir	1. Straight	2. Blackto	1. No Defe	3. Two-Wa	3. Three Ap	3. Traffic S	1. Yes - Wc	2. No			1. Yes	23. Animal	1. On Road	No	Yes	Belted	No	No	No	No	No	No	No	No	No	No		NOT_RD	Urban Inte	No	No	Yes	No	5. Hampto	114	114. City o	3-Principal	4-Two-Way	Urban	NonVDOT	5	3. City or T	Hampton F	HAMP	S-VA114NP ARMISTEAD AVE N		2.86	253383	36.99	-76.3794	37.0541
191625179	2019	6/6/2019 5:00	205	2:05	O	PDO	0	0	0	0	0	0	0	2	4. Sideswipe - Same Direction	SSS	No	1. No Adve	4. Darknes	Night	1. Dry	Dry	10. Interse	1. Straight	2. Blackto	1. No Defe	3. Two-Wa	4. Four Ap	3. Traffic S	1. Yes - Wc	2. No			3. No	20. Motor V	1. On Road	No	No	Belted	No	No	No	No	No	No	No	No	No	No		NOT_RD	Urban Inte	No	No	Yes	Yes	5. Hampto	114	114. City o	5-Major Co	3-Two-Way	Urban	NonVDOT	5	3. City or T	Hampton F	HAMP	R-VA SR00169NB		3.2	1060398	13.81	-76.3015	37.04537
181785087	2018	6/25/2018 5:00	1912	19:12	O	PDO	0	0	0	0	0	0	0	2	1. Rear End	RE	No	1. No Adve	2. Daylight	Day	1. Dry	Dry	10. Interse	1. Straight	2. Blackto	1. No Defe	3. Two-Wa	4. Four Ap	3. Traffic S	1. Yes - Wc	2. No			3. No	20. Motor V	1. On Road	No	No	Belted	No	No	No	No	No	No	No	No	No	No		NOT_RD	VDOT Inter	No	No	Yes	No	5. Hampto	114	114. City o	3-Principal	4-Two-Way	Urban	NonVDOT	5	3. City or T	Hampton F	HAMP	R-VA SR00134EB		6.89	756260	64.74	-76.4012	37.06074
192475133	2019	8/30/2019 5:00	1439	14:39	O	PDO	0	0	0	0	0	0	0	1	9. Fixed Object - Off Road	FOOR	No	1. No Adve	2. Daylight	Day	1. Dry	Dry	8. Non-Inte	2. Curve - L	2. Blackto	1. No Defe	1. Two-Wa	1. Not at In	6. Traffic L	1. Yes - Wc	2. No			3. No	13. Curb	4. Roadsid	No	No	Belted	No	No	No	No	No	Yes	No	No	No	No		NOT_RD	VDOT Inter	No	No	Yes	No	5. Hampto	114	114. City o	7-Local (J,6)	3-Two-Way	Urban	NonVDOT	5	3. City or T	Hampton F	HAMP	S-VA114NP ALUMINUM AVE		0.49	1072292	185.79	-76.4033	37.00647
243025449	2024	9/18/2024 5:00	844	8:44	C	C	0	0	0	1	1	0	0	2	1. Rear End	RE	No	5. Rain	2. Daylight	Day	2. Wet	Wet	1. Main-Lir	1. Straight	2. Blackto	1. No Defe	1. Two-Wa	1. Not at In	3. Traffic S	1. Yes - Wc	2. No			3. No	20. Motor V	1. On Road	No	No	Belted	No	No	No	No	No	Yes	No	No	No	No		NOT_RD	Urban Inte	No	No	Yes	No	5. Hampto	114	114. City o	5-Major Co	3-Two-Way	Urban	NonVDOT	5	3. City or T	Hampton F	HAMP	R-VA SR00169SB		3.2	1060398	27.62	-76.3015	37.04541
233605201	2023	3/25/2023 5:00	2140	21:40	O	PDO	0	0	0	0	0	0	0	2	4. Sideswipe - Same Direction	SSS	No	1. No Adve	4. Darknes	Night	1. Dry	Dry	1. Main-Lir	1. Straight	1. Concret	1. No Defe	1. Two-Wa	1. Not at In	6. Traffic L	1. Yes - Wc	2. No			3. No	20. Motor V	1. On Road	No	No	Belted	No	No	No	No	No	Yes	No	No	No	No		NOT_RD	Urban Inte	No	No	Yes	Yes	5. Hampto	114	114. City o	4-Minor Art	3-Two-Way	Urban	NonVDOT	5	3. City or T	Hampton F	HAMP	R-VA SR00152WB		3.18	253068	153.41	-76.4107	37.03964
182265083	2018	8/13/2018 5:00	745	7:45	O	PDO	0	0	0	0	0	0	0	2	1. Rear End	RE	No	1. No Adve	2. Daylight	Day	1. Dry	Dry	1. Main-Lir	1. Straight	2. Blackto	1. No Defe	2. Two-Wa	4. Four Ap	3. Traffic S	1. Yes - Wc	2. No			3. No	20. Motor V	1. On Road	No	No	Belted	No	Yes	No	No	No	No	No	No	No	No		NOT_RD	VDOT Inter	Yes	No	Yes	No	5. Hampto	114	114. City o	3-Principal	4-Two-Way	Urban	NonVDOT	5	3. City or T	Hampton F	HAMP	R-VA SR00134EB		6.89	756260	79.33	-76.4011	37.06082
192475137	2019	8/31/2019 5:00	1525	15:25	O	PDO	0	0	0	0	0	0	0	2	2. Angle	ANG	No	1. No Adve	2. Daylight	Day	1. Dry	Dry	1. Main-Lir	1. Straight	2. Blackto	1. No Defe	3. Two-Wa	1. Not at In	6. Traffic L	1. Yes - Wc	2. No			3. No	20. Motor V	1. On Road	No	No	Belted	No	No	No	No	No	No	No	No	No	No		NOT_RD	Not Interse	No	Yes	Yes	No	5. Hampto	114	114. City o	3-Principal	4-Two-Way	Urban	NonVDOT	5	3. City or T	Hampton F	HAMP	R-VA US00258WB		62.77	1091129	396.79	-76.3919	37.04104
192475138	2019	9/2/2019 5:00	1044	10:44	C	C	0	0	0	1	1	0	0	2	4. Sideswipe - Same Direction	SSS	No	1. No Adve	2. Daylight	Day	1. Dry	Dry	10. Interse	1. Straight	2. Blackto	1. No Defe	3. Two-Wa	4. Four Ap	6. Traffic L	1. Yes - Wc	2. No			3. No	20. Motor V	1. On Road	No	No	Unbelted	No	No	Yes	No	No	No	No	No	No	No		NOT_RD	Urban Inte	No	No	Yes	No	5. Hampto	114	114. City o	3-Principal	4-Two-Way	Urban	NonVDOT	5	3. City or T	Hampton F	HAMP	R-VA US00258WB		65.6	253121	78.15	-76.3423	37.0435
192475139	2019	9/3/2019 5:00	2121	21:21	C	C	0	0	0	1	1	0	0	2	1. Rear End	RE	No	1. No Adve	4. Darknes	Night	1. Dry	Dry	9. Within Ir	7. Dip - Stra	2. Blackto	1. No Defe	1. Two-Wa	4. Four Ap	3. Traffic S	1. Yes - Wc	2. No			3. No	20. Motor V	1. On Road	No	No	Belted	No	No	No	No	No	No	No	No	No	No		NOT_RD	Urban Inte	No	No	Yes	Yes	5. Hampto	114	114. City o	5-Major Co	3-Two-Way	Urban	NonVDOT	5	3. City or T	Hampton F	HAMP	S-VA114NP POWHATAN PKWY		0.6	253047	57.62	-76.3789	37.00656
192475187	2019	8/21/2019 5:00	746	7:46	O	PDO	0	0	0	0	0	0	0	2	1. Rear End	RE	No	1. No Adve	2. Daylight	Day	1. Dry	Dry	1. Main-Lir	1. Straight	1. Concret	1. No Defe	3. Two-Wa	1. Not at In	6. Traffic L	1. Yes - Wc	2. No			3. No	20. Motor V	1. On Road	No	No	Belted	No	No	No	No	No	No	No	No	No	Yes	15	NOT_RD	Not Interse	No	No	Yes	No	5. Hampto	114	114. City o	1-Interstat	4-Two-Way	Urban	VDOT Inter	5	1. State Hw	Hampton F	HAMP	R-VA IS00064EB		260.36			-76.4391	37.07236
202235045	2020	8/7/2020 5:00	2010	20:10	A	A	0	1	0	0	1	0	0	1	9. Fixed Object - Off Road	FOOR	No	1. No Adve	3. Dusk	Day	1. Dry	Dry	1. Main-Lir	1. Straight	2. Blackto	1. No Defe	1. Two-Wa	1. Not at In	1. No Traffi	6. No Traffi	2. No			3. No	3. Utility Po	4. Roadsid	No	No	Belted	No	No	No	No	No	No	No	No	No	No		NOT_RD	VDOT Inter	No	No	Yes	No	5. Hampto	114	114. City o	5-Major Co	3-Two-Way	Urban	NonVDOT	5	3. City or T	Hampton F	HAMP	R-VA SR00169NB		3.26	1060379	206.35	-76.3011	37.04648
192485013	2019	8/25/2019 5:00	1248	12:48	C	C	0	0	0	2	2	0	0	2	1. Rear End	RE	No	1. No Adve	2. Daylight	Day	1. Dry	Dry	8. Non-Inte	1. Straight	1. Concret	1. No Defe	3. Two-Wa	1. Not at In	6. Traffic L	1. Yes - Wc	2. No			3. No	20. Motor V	1. On Road	No	No	Belted	No	No	No	No	No	No	No	No	No	No		NOT_RD	Not Interse	No	No	Yes	No	5. Hampto	114	114. City o	1-Interstat	4-Two-Way	Urban	VDOT Inter	5	1. State Hw	Hampton F	HAMP	R-VA IS00064EB		268.74			-76.3231	37.01164
192485021	2019	8/29/2019 5:00	2252	22:52	O	PDO	0	0	0	0	0	0	0	1	9. Fixed Object - Off Road	FOOR	No	1. No Adve	4. Darknes	Night	1. Dry	Dry	5. On Entra	1. Straight	1. Concret	1. No Defe	4. One-Wa	1. Not at In	6. Traffic L	1. Yes - Wc	2. No			3. No	5. Guard R	1. On Road	No	No	Belted	No	No	No	No	Yes	No	No	No	No	No		RD_LEFT	Not Interse	No	No	Yes	Yes	5. Hampto	114	114. City o	1-Interstat	4-Two-Way	Urban	VDOT Inter	5	1. State Hw	Hampton F	HAMP	R-VA IS00664EB		0.11			-76.3808	37.03228
192485078	2019	8/30/2019 5:00	1723	17:23	A	A	0	1	0	1	2	0	0	2	2. Angle	ANG	No	1. No Adve	2. Daylight	Day	1. Dry	Dry	9. Within Ir	1. Straight	1. Concret	1. No Defe	1. Two-Wa	4. Four Ap	4. Stop Sig	1. Yes - Wc	2. No			3. No	20. Motor V	1. On Road	No	No	Belted	No	No	No	No	No	No	No	No	No	No		NOT_RD	Urban Inte	No	No	Yes	No	5. Hampto	114	114. City o	4-Minor Art	3-Two-Way	Urban	NonVDOT	5	3. City or T	Hampton F	HAMP	R-VA US00258WB		67.69	1062430	0	-76.3195	37.0223
190075296	2019	1/3/2019 5:00	1735	17:35	C	C	0	0	0	1	1	0	0	3	1. Rear End	RE	No	1. No Adve	4. Darknes	Night	2. Wet	Wet	10. Interse	1. Straight	2. Blackto	1. No Defe	1. Two-Wa	4. Four Ap	3. Traffic S	1. Yes - Wc	2. No			3. No	20. Motor V	1. On Road	No	No	Belted	No	No	No	No	No	Yes	No	No	No	No		NOT_RD	Urban Inte	No	Yes	Yes	Yes	5. Hampto	114	114. City o	4-Minor Art	3-Two-Way	Urban	NonVDOT	5	3. City or T	Hampton F	HAMP	R-VA SR00152EB		3.19	253068	80.74	-76.4104	37.03969
192485080	2019	9/4/2019 5:00	1530	15:30	O	PDO	0	0	0	0	0	0	0	2	4. Sideswipe - Same Direction	SSS	No	1. No Adve	2. Daylight	Day	1. Dry	Dry	1. Main-Lir	1. Straight	2. Blackto	1. No Defe	3. Two-Wa	1. Not at In	6. Traffic L	1. Yes - Wc	2. No			3. No	20. Motor V	1. On Road	No	No	Belted	No	No	No	No	No	No	No	No	No	No		NOT_RD	VDOT Inter	Yes	No	Yes	No	5. Hampto	114	114. City o	3-Principal	4-Two-Way	Urban	NonVDOT	5	3. City or T	Hampton F	HAMP	R-VA US00258WB		62.44	50659	38.14	-76.3987	37.03957
192485090	2019	9/1/2019 5:00	2100	21:00	A	A	0	1	0	0	1	0	1	2	12. Ped	PED	Pedestrian	1. No Adve	4. Darknes	Night	1. Dry	Dry	1. Main-Lir	1. Straight	2. Blackto	1. No Defe	1. Two-Wa	1. Not at In	1. No Traffi	6. No Traffi	2. No			3. No	19. Ped	2. Shoulde	No	No	Belted	No	Yes	No	No	No	Yes	No	No	Yes	No		RD UNKN	Not Interse	No	No	Yes	Yes	5. Hampto	114	114. City o	7-Local (J,6)	3-Two-Way	Urban	NonVDOT	5	3. City or T	Hampton F	HAMP	S-VA114PR MOSS AVE		0.23			-76.3583	37.01311
192485119	2019	8/26/2019 5:00	1900	19:00	C	C	0	0	0	1	1	0	0	2	1. Rear End	RE	No	4. Mist	2. Daylight	Day	2. Wet	Wet	8. Non-Inte	1. Straight	2. Blackto	1. No Defe	3. Two-Wa	1. Not at In	6. Traffic L	1. Yes - Wc	2. No			3. No	20. Motor V	1. On Road	No	No	Belted	No	No	No	No	No	No	No	No	No	No		NOT_RD	VDOT Inter	No	No	Yes	No	5. Hampto	114	114. City o	3-Principal	4-Two-Way	Urban	NonVDOT	5	3. City or T	Hampton F	HAMP	R-VA US00258WB		65.08	1091116	205.41	-76.352	37.04368
192485145	2019	9/5/2019 5:00	833	8:33	O	PDO	0	0	0	0	0	0	0	2	1. Rear End	RE	No	1. No Adve	2. Daylight	Day	1. Dry	Dry	8. Non-Inte	3. Grade - S	2. Blackto	1. No Defe	3. Two-Wa	1. Not at In	6. Traffic L	1. Yes - Wc	2. No			3. No	20. Motor V	1. On Road	No	No	Belted	No	No	No	No	No	No	No	No	No	No		NOT_RD	Not Interse	No	No	Yes	No	5. Hampto	114	114. City o	1-Interstat	4-Two-Way	Urban	VDOT Inter	5	1. State Hw	Hampton F	HAMP	R-VA IS00064EB		267.81			-76.3297	37.02355
192485191	2019	8/30/2019 5:00	1703	17:03	C	C	0	0	0	1	1	0	0	2	1. Rear End	RE	No	1. No Adve	2. Daylight	Day	1. Dry	Dry	1. Main-Lir	1. Straight	2. Blackto	1. No Defe	2. Two-Wa	1. Not at In	3. Traffic S	1. Yes - Wc	2. No			3. No	20. Motor V	1. On Road	No	No	Belted	No	No	No	No	No	No	No	No	No	No		NOT_RD	VDOT Inter	No	No	Yes	No	5. Hampto	114	114. City o	4-Minor Art	4-Two-Way	Urban	NonVDOT	5	3. City or T	Hampton F	HAMP	R-VA US00258EB		65.05	1091116	51.19	-76.3527	37.04356
192485192	2019	8/18/2019 5:00	1532	15:32	C	C	0	0	0	2	2	0	0	2	4. Sideswipe - Same Direction	SSS	No	1. No Adve	2. Daylight	Day	1. Dry	Dry	9. Within Ir	1. Straight	2. Blackto	1. No Defe	3. Two-Wa	4. Four Ap	3. Traffic S	1. Yes - Wc	2. No			3. No	20. Motor V	1. On Road	No	No	Belted	No	No	No	No	No	No	No	No	No	No		NOT_RD	Urban Inte	Yes	No	Yes	No	5. Hampto	114	114. City o	4-Minor Art	4-Two-Way	Urban	NonVDOT	5	3. City or T	Hampton F	HAMP	R-VA SR00278NB		0.41	746578	20.41	-76.3475	37.04945
192485193	2019	9/4/2019 5:00	1742	17:42	B	B	0	0	1	1	2	0	0	2	1. Rear End	RE	No	1. No Adve	2. Daylight	Day	1. Dry	Dry	9. Within Ir	1. Straight	2. Blackto	1. No Defe	2. Two-Wa	2. Two App	6. Traffic L	1. Yes - Wc	2. No			3. No	20. Motor V	1. On Road	No	No	Belted	No	No	No	No	No	No	No	No	No	No		NOT_RD	Urban Inte	No	No	Yes	No	5. Hampto	114	114. City o	3-Principal	4-Two-Way	Urban	NonVDOT	5	3. City or T	Hampton F	HAMP	R-VA US00258EB		65.42	1067781	82.06	-76.3451	37.04341
192485264	2019	9/5/2019 5:00	604	6:04	O	PDO	0	0	0	0	0	0	0	5	1. Rear End	RE	No	1. No Adve	4. Darknes	Night	1. Dry	Dry	8. Non-Inte	1. Straight	2. Blackto	1. No Defe	3. Two-Wa	1. Not at In	6. Traffic L	1. Yes - Wc	2. No			3. No	20. Motor V	1. On Road	No	No	Belted	No	No	No	No	No	No	No	No	No	Yes	40	NOT_RD	Not Interse	No	No	Yes	Yes	5. Hampto	114	114. City o	1-Interstat	4-Two-Way	Urban	VDOT Inter	5	1. State Hw	Hampton F	HAMP	R-VA IS00664WB		2.69			-76.4021	37.00483
192485337	2019	9/4/2019 5:00	2104	21:04	B	B	0	0	2	0	2	0	0	2	4. Sideswipe - Same Direction	SSS	No	1. No Adve	4. Darknes	Night	1. Dry	Dry	8. Non-Inte	1. Straight	1. Concret	1. No Defe	3. Two-Wa	1. Not at In	6. Traffic L	1. Yes - Wc	2. No			3. No	20. Motor V	1. On Road	No	No	Belted	No	No	No	No	Yes	No	No	No	No	Yes	5	NOT_RD	Not Interse	No	No	Yes	Yes	5. Hampto	114	114. City o	1-Interstat	4-Two-Way	Urban	VDOT Inter	5	1. State Hw	Hampton F	HAMP	R-VA IS00064EB		260.45			-76.4379	37.07166
192515109	2019	9/4/2019 5:00	2041	20:41	O	PDO	0	0	0	0	0	0	0	1	9. Fixed Object - Off Road	FOOR	No	1. No Adve	4. Darknes	Night	1. Dry	Dry	8. Non-Inte	1. Straight	1. Concret	1. No Defe	3. Two-Wa	1. Not at In	6. Traffic L	1. Yes - Wc	2. No			3. No	11. Jersey	2. Shoulde	No	No	Belted	No	No	No	No	No	Yes	No	No	No	No		RD_LEFT	Not Interse	No	No	Yes	Yes	5. Hampto	114	114. City o	1-Interstat	4-Two-Way	Urban	VDOT Inter	5	1. State Hw	Hampton F	HAMP	R-VA IS00064EB		266.66			-76.3465	37.03409
192525101	2019	9/5/2019 5:00	701	7:01	O	PDO	0	0	0	0	0	0	0	2	1. Rear End	RE	No	1. No Adve	1. Dawn	Day	1. Dry	Dry	8. Non-Inte	1. Straight	2. Blackto	1. No Defe	3. Two-Wa	1. Not at In	6. Traffic L	1. Yes - Wc	2. No			3. No	20. Motor V	1. On Road	No	No	Belted	No	No	No	No	No	No	No	No	No	No		NOT_RD	Not Interse	No	No	Yes	No	5. Hampto	114	114. City o	1-Interstat	4-Two-Way	Urban	VDOT Inter	5	1. State Hw	Hampton F	HAMP	R-VA IS00664WB		2.78			-76.4035	37.00355
192525132	2019	8/28/2019 5:00	738	7:38	C	C	0	0	0	1	1	0	0	3	2. Angle	ANG	No	4. Mist	2. Daylight	Day	2. Wet	Wet	1. Main-Lir	1. Straight	1. Concret	1. No Defe	3. Two-Wa	1. Not at In	6. Traffic L	1. Yes - Wc	2. No			3. No	20. Motor V	1. On Road	No	No	Belted	No	No	No	No	No	Yes	No	No	No	No		NOT_RD	Urban Inte	Yes	No	Yes	No	5. Hampto	114	114. City o	4-Minor Art	4-Two-Way	Urban	NonVDOT	5	3. City or T	Hampton F	HAMP	R-VA SR00278NB		0.12	1067724	100.27	-76.3479	37.04539
192525133	2019	9/7/2019 5:00	1219	12:19	C	C	0	0	0	1	1	0	0	2	2. Angle	ANG	No	1. No Adve	2. Daylight	Day	1. Dry	Dry	9. Within Ir	1. Straight	2. Blackto	1. No Defe	2. Two-Wa	4. Four Ap	4. Stop Sig	1. Yes - Wc	2. No			3. No	20. Motor V	1. On Road	No	No	Belted	No	No	No	No	No	No	No	No	No	No		NOT_RD	Urban Inte	No	No	Yes	No	5. Hampto	114	114. City o	7-Local (J,6)	3-Two-Way	Urban	NonVDOT	5	3. City or T	Hampton F	HAMP	S-VA114PR HAZELWOOD RD		0.18			-76.429	37.03243
192525134	2019	8/28/2019 5:00	2015	20:15	C	C	0	0	0	1	1	0	0	1	9. Fixed Object - Off Road	FOOR	No	1. No Adve	4. Darknes	Night	1. Dry	Dry	1. Main-Lir	1. Straight	2. Blackto	1. No Defe	1. Two-Wa	1. Not at In	6. Traffic L	1. Yes - Wc	2. No			3. No	3. Utility Po	3. Median	No	No	Belted	No	No	No	No	No	No	No	No	No	No		NOT_RD	Urban Inte	No	No	Yes	No	5. Hampto	114	114. City o	4-Minor Art	4-Two-Way	Urban	NonVDOT	5	3. City or T	Hampton F	HAMP	R-VA SR00351WB		1.97	1068685	122.31	-76.401	37.00263
183555132	2018	12/20/2018 5:00	1912	19:12	O	PDO	0	0	0	0	0	0	0	2	1. Rear End	RE	No	5. Rain	4. Darknes	Night	2. Wet	Wet	10. Interse	1. Straight	2. Blackto	1. No Defe	3. Two-Wa	4. Four Ap	3. Traffic S	1. Yes - Wc	2. No			3. No	20. Motor V	1. On Road	No	No	Belted	No	No	No	No	No	No	No	No	No	No		NOT_RD	VDOT Inter	No	No	Yes	Yes	5. Hampto	114	114. City o	3-Principal	4-Two-Way	Urban	NonVDOT	5	3. City or T	Hampton F	HAMP	R-VA SR00134EB		6.89	756260	62.39	-76.4012	37.0607
192525147	2019	9/5/2019 5:00	1103	11:03	O	PDO	0	0	0	0	0	0	0	2	16. Other	OTHR	No	1. No Adve	2. Daylight	Day	1. Dry	Dry	9. Within Ir	1. Straight	2. Blackto	1. No Defe	2. Two-Wa	4. Four Ap	4. Stop Sig	1. Yes - Wc	2. No			3. No	20. Motor V	1. On Road	No	No	Belted	No	No	No	No	No	No	Yes	No	No	No		NOT_RD	VDOT Inter	No	No	Yes	No	5. Hampto	114	114. City o	5-Major Co	3-Two-Way	Urban	NonVDOT	5	3. City or T	Hampton F	HAMP	S-VA114PR WHEALTON RD		0.18	253301	46.08	-76.435	37.0273
192525149	2019	9/3/2019 5:00	1236	12:36	O	PDO	0	0	0	0	0	0	0	2	1. Rear End	RE	No	1. No Adve	2. Daylight	Day	1. Dry	Dry	6. Intersec	2. Curve - L	2. Blackto	1. No Defe	3. Two-Wa	4. Four Ap	8. Yield Sig	1. Yes - Wc	2. No			3. No	20. Motor V	1. On Road	No	No	Belted	No	No	No	No	No	No	No	No	No	No		NOT_RD	Urban Inte	Yes	No	Yes	No	5. Hampto	114	114. City o	4-Minor Art	3-Two-Way	Urban	NonVDOT	5	3. City or T	Hampton F	HAMP	R-VA SR00172NB		1.89	253123	59.64	-76.3929	37.0937
192525150	2019	9/3/2019 5:00	1452	14:52	C	C	0	0	0	2	2	0	0	2	1. Rear End	RE	No	1. No Adve	2. Daylight	Day	1. Dry	Dry	10. Interse	1. Straight	1. Concret	1. No Defe	1. Two-Wa	3. Three Ap	6. Traffic L	1. Yes - Wc	2. No			3. No	20. Motor V	1. On Road	No	No	Belted	No	No	No	No	No	No	No	No	No	No		NOT_RD	Urban Inte	No	No	Yes	No	5. Hampto	114	114. City o	4-Minor Art	3-Two-Way	Urban	NonVDOT	5	3. City or T	Hampton F	HAMP	R-VA SR00351WB		4.76	1068777	0	-76.3621	37.02772
192525151	2019	9/3/2019 5:00	1516	15:16	O	PDO	0	0	0	0	0	0	0	2	2. Angle	ANG	No	1. No Adve	2. Daylight	Day	1. Dry	Dry	10. Interse	1. Straight	2. Blackto	1. No Defe	3. Two-Wa	4. Four Ap	6. Traffic L	1. Yes - Wc	2. No			3. No	20. Motor V	1. On Road	No	No	Belted	No	No	No	No	No	No	No	No	No	No		NOT_RD	Urban Inte	No	No	Yes	No	5. Hampto	114	114. City o	3-Principal	4-Two-Way	Urban	NonVDOT	5	3. City or T	Hampton F	HAMP	R-VA US00258EB		61.24	1073835	0	-76.4179	37.03258
192525153	2019	9/7/2019 5:00	1630	16:30	C	C	0	0	0	3	3	0	0	3	6. Fixed Object in Road	FOIR	Bike	1. No Adve	2. Daylight	Day	1. Dry	Dry	10. Interse	1. Straight	2. Blackto	1. No Defe	1. Two-Wa	3. Three Ap	4. Stop Sig	1. Yes - Wc	2. No			3. No	15. Other F	1. On Road	No	No	Belted	Yes	No	No	No	No	No	No	No	No	No		NOT_RD	Urban Inte	No	Yes	Yes	No	5. Hampto	114	114. City o	7-Local (J,6)	3-Two-Way	Urban	NonVDOT	5	3. City or T	Hampton F	HAMP	S-VA114NP FOURTH ST S		0			-76.2945	37.04339
182475191	2018	9/2/2018 5:00	1941	19:41	A	A	0	1	0	0	1	0	0	1	9. Fixed Object - Off Road	FOOR	No	1. No Adve	2. Daylight	Day	1. Dry	Dry	1. Main-Lir	2. Curve - L	2. Blackto	1. No Defe	3. Two-Wa	1. Not at In	6. Traffic L	1. Yes - Wc	2. No			3. No	13. Curb	1. On Road	No	No	Belted	No	No	No	No	No	No	No	Yes	No	No		RD UNKN	Not Interse	No	No	Yes	No	5. Hampto	114	114. City o	4-Minor Art	3-Two-Way	Urban	NonVDOT	5	3. City or T	Hampton F	HAMP	R-VA SR00415WB		0.53			-76.3931	37.03507
192525155	2019	9/6/2019 5:00	1527	15:27	A	A	0	2	0	1	3	0	0	3	2. Angle	ANG	No	5. Rain	2. Daylight	Day	2. Wet	Wet	9. Within Ir	1. Straight	2. Blackto	1. No Defe	3. Two-Wa	4. Four Ap	3. Traffic S	1. Yes - Wc	2. No			3. No	20. Motor V	1. On Road	No	No	Belted	No	No	No	No	No	No	No	No	No	No		NOT_RD	Urban Inte	Yes	No	Yes	No	5. Hampto	114	114. City o	3-Principal	4-Two-Way	Urban	NonVDOT	5	3. City or T	Hampton F	HAMP	R-VA US00258EB		64.7	253143	24.87	-76.3585	37.04366
192525156	2019	9/8/2019 5:00	1257	12:57	C	C	0	0	0	1	1	0	0	2	4. Sideswipe - Same Direction	SSS	No	1. No Adve	2. Daylight	Day	1. Dry	Dry	1. Main-Lir	1. Straight	2. Blackto	1. No Defe	2. Two-Wa	1. Not at In	6. Traffic L	1. Yes - Wc	2. No			3. No	6. Parked	1. On Road	No	No	Belted	No	Yes	No	No	No	No	No	No	No	No		NOT_RD	Urban Inte	Yes	No	Yes	No	5. Hampto	114	114. City o	5-Major Co	3-Two-Way	Urban	NonVDOT	5	3. City or T	Hampton F	HAMP	S-VA114PR POWHATAN PKWY		0.7	253217	246.61	-76.3799	37.00785
192525157	2019	9/3/2019 5:00	1717	17:17	C	C	0	0	0	1	1	0	0	2	5. Sideswipe - Opposite Direction	SSO	No	1. No Adve	2. Daylight	Day	1. Dry	Dry	1. Main-Lir	1. Straight	2. Blackto	1. No Defe	2. Two-Wa	1. Not at In	6. Traffic L	1. Yes - Wc	2. No			3. No	20. Motor V	1. On Road	No	No	Belted	No	No	No	No	No	No	No	No	No	No		RD UNKN	Not Interse	Yes	No	Yes	No	5. Hampto	114	114. City o	4-Minor Art	3-Two-Way	Urban	NonVDOT	5	3. City or T	Hampton F	HAMP	R-VA SR00351EB		3.7	253176	415.93	-76.377	37.01825
171815462	2017	5/26/2017 5:00	42	00:42	C	C	0	0	0	1	1	0	0	2	2. Angle	ANG	No	1. No Adve	4. Darknes	Night	1. Dry	Dry	9. Within Ir	1. Straight	2. Blackto	1. No Defe	3. Two-Wa	3. Three Ap	3. Traffic S	1. Yes - Wc	2. No			3. No	20. Motor V	1. On Road	No	No	Unbelted	No	No	No	No	No	No	No	No	No	No		NOT_RD	VDOT Inter	No	No	Yes	Yes	5. Hampto	114	114. City o	3-Principal	4-Two-Way	Urban	NonVDOT	5	3. City or T	Hampton F	HAMP	R-VA SR00143SB		2.15	1062047	76.9	-76.3287	37.02344
231735332	2023	6/21/2023 5:00	1727	17:27	C	C	0	0	0	1	1	0	0	2	2. Angle	ANG	No	5. Rain	2. Daylight	Day	2. Wet	Wet	10. Interse	1. Straight	2. Blackto	1. No Defe	2. Two-Wa	4. Four Ap	3. Traffic S	1. Yes - Wc	2. No			3. No	20. Motor V	1. On Road	No	No	Belted	No	No	No	No	No	Yes	No	No	No	No		NOT_RD	Urban Inte	No	No	Yes	No	5. Hampto	114	114. City o	4-Minor Art	3-Two-Way	Urban	NonVDOT	5	3. City or T	Hampton F	HAMP	R-VA SR00152EB		3.19	253068	75.9	-76.4104	37.0397
203215067	2020	11/10/2020 5:00	1931	19:31	O	PDO	0	0	0	0	0	0	0	2	4. Sideswipe - Same Direction	SSS	No	1. No Adve	4. Darknes	Night	1. Dry	Dry	10. Interse	1. Straight	2. Blackto	1. No Defe	2. Two-Wa	4. Four Ap	3. Traffic S	1. Yes - Wc	2. No			3. No	20. Motor V	1. On Road	No	No	Belted	No	No	No	No	No	No	Yes	No	No	No		NOT_RD	Urban Inte	No	No	Yes	Yes	5. Hampto	114	114. City o	5-Major Co	4-Two-Way	Urban	NonVDOT	5	3. City or T	Hampton F	HAMP	S-VA114NP NICKERSON BLVD		0.47	1090907	86.76	-76.3089	37.0476
240305111	2024	1/29/2024 5:00	1523	15:23	C	C	0	0	0	2	2	0	0	2	4. Sideswipe - Same Direction	SSS	No	1. No Adve	2. Daylight	Day	1. Dry	Dry	10. Interse	1. Straight	2. Blackto	1. No Defe	3. Two-Wa	4. Four Ap	3. Traffic S	1. Yes - Wc	2. No			3. No	20. Motor V	1. On Road	No	No	Belted	No	No	No	No	No	No	No	No	No	No		NOT_RD	VDOT Inter	No	Yes	Yes	No	5. Hampto	114	114. City o	4-Minor Art	4-Two-Way	Urban	NonVDOT	5	3. City or T	Hampton F	HAMP	S-VA114NP SETTLERS LANDING RD		0.12	253087	52.42	-76.3632	37.02496
213075206	2021	10/28/2021 5:00	1634	16:34	A	A	0	1	0	1	2	0	0	2	1. Rear End	RE	No	1. No Adve	2. Daylight	Day	1. Dry	Dry	9. Within Ir	1. Straight	2. Blackto	1. No Defe	2. Two-Wa	4. Four Ap	6. Traffic L	1. Yes - Wc	2. No			3. No	20. Motor V	1. On Road	No	No	Belted	No	No	No	No	No	No	No	No	No	No		NOT_RD	Urban Inte	No	No	Yes	No	5. Hampto	114	114. City o	5-Major Co	3-Two-Way	Urban	NonVDOT	5	3. City or T	Hampton F	HAMP	R-VA US00060EB		272.54	1069325	58.76	-76.353	37.01381
192525222	2019	9/4/2019 5:00	1537	15:37	O	PDO	0	0	0	0	0	0	0	1	8. Non-Collision	NC	No	1. No Adve	2. Daylight	Day	1. Dry	Dry	8. Non-Inte	2. Curve - L	2. Blackto	10. Edge P	1. Two-Wa	1. Not at In	1. No Traffi	6. No Traffi	2. No			3. No	28. Ran Of	2. Shoulde	No	No	Belted	No	No	No	No	No	Yes	No	No	No	No		RD UNKN	Not Interse	No	No	Yes	No	5. Hampto	114	114. City o	5-Major Co	3-Two-Way	Urban	NonVDOT	5	3. City or T	Hampton F	HAMP	S-VA114PR OLD BUCKROE RD		0.51	253514	396.79	-76.3171	37.02736
192525306	2019	9/1/2019 5:00	734	7:34	C	C	0	0	0	1	1	0	0	1	9. Fixed Object - Off Road	FOOR	No	1. No Adve	2. Daylight	Day	1. Dry	Dry	1. Main-Lir	1. Straight	2. Blackto	1. No Defe	2. Two-Wa	1. Not at In	6. Traffic L	1. Yes - Wc	2. No			3. No	12. Buildin	1. On Road	Yes	No	Belted	No	No	No	No	No	No	No	No	No	No		NOT_RD	VDOT Inter	No	No	Yes	No	5. Hampto	114	114. City o	4-Minor Art	4-Two-Way	Urban	NonVDOT	5	3. City or T	Hampton F	HAMP	R-VA SR00278NB		0.64	1067639	106.33	-76.3472	37.0529
242005231	2024	6/26/2024 5:00	1634	16:34	C	C	0	0	0	1	1	0	0	2	2. Angle	ANG	No	1. No Adve	2. Daylight	Day	1. Dry	Dry	10. Interse	1. Straight	2. Blackto	1. No Defe	2. Two-Wa	4. Four Ap	3. Traffic S	1. Yes - Wc	2. No			3. No	20. Motor V	1. On Road	No	No	Belted	No	Yes	No	No	No	No	No	No	No	No		NOT_RD	VDOT Inter	No	Yes	Yes	No	5. Hampto	114	114. City o	5-Major Co	4-Two-Way	Urban	NonVDOT	5	3. City or T	Hampton F	HAMP	S-VA114PR ORCUTT AVE		0.37	1075519	38.81	-76.437	37.02676
192335145	2019	8/20/2019 5:00	1221	12:21	C	C	0	0	0	2	2	0	0	2	5. Sideswipe - Opposite Direction	SSO	No	1. No Adve	2. Daylight	Day	1. Dry	Dry	1. Main-Lir	1. Straight	2. Blackto	1. No Defe	1. Two-Wa	1. Not at In	1. No Traffi	6. No Traffi	2. No			3. No	20. Motor V	1. On Road	No	No	Belted	No	No	No	No	No	Yes	Yes	No	No	No		RD UNKN	Not Interse	No	No	Yes	No	5. Hampto	114	114. City o	7-Local (J,6)	3-Two-Way	Urban	NonVDOT	5	3. City or T	Hampton F	HAMP	S-VA114NP MARCELLA RD		0.8			-76.3885	37.05085
192525364	2019	9/3/2019 5:00	1128	11:28	O	PDO	0	0	0	0	0	0	0	1	9. Fixed Object - Off Road	FOOR	No	1. No Adve	2. Daylight	Day	1. Dry	Dry	5. On Entra	10. On/Off	1. Concret	1. No Defe	3. Two-Wa	1. Not at In	6. Traffic L	1. Yes - Wc	2. No			3. No	5. Guard R	2. Shoulde	No	Yes	Belted	No	No	No	No	Yes	No	Yes	No	No	No		RD RIGHT	Not Interse	No	No	Yes	No	5. Hampto	114	114. City o	1-Interstat	1-One-Way	Urban	VDOT Seco	5	1. State Hw	Hampton F	HAMP	S-VA114UK ABERDEEN RD	RMP000.00A	0.14			-76.402	37.00473
192535098	2019	8/30/2019 5:00	2050	20:50	C	C	0	0	0	2	2	0	0	2	1. Rear End	RE	No	1. No Adve	4. Darknes	Night	1. Dry	Dry	1. Main-Lir	1. Straight	2. Blackto	1. No Defe	3. Two-Wa	3. Three Ap	3. Traffic S	1. Yes - Wc	2. No			3. No	20. Motor V	1. On Road	No	No	Belted	No	No	No	No	No	No	No	No	No	No		NOT_RD	Urban Inte	No	No	Yes	Yes	5. Hampto	114	114. City o	3-Principal	4-Two-Way	Urban	NonVDOT	5	3. City or T	Hampton F	HAMP	R-VA US00258EB		63.83	253137	107.65	-76.3739	37.04393
192535224	2019	9/9/2019 5:00	1611	16:11	C	C	0	0	0	4	4	0	0	3	1. Rear End	RE	No	1. No Adve	2. Daylight	Day	1. Dry	Dry	11. Interse	1. Straight	2. Blackto	1. No Defe	2. Two-Wa	4. Four Ap	3. Traffic S	1. Yes - Wc	1. Yes	2. Transitic	2. Lane Sh	3. No	20. Motor V	1. On Road	No	No	Belted	No	No	No	No	No	No	No	No	No	No		NOT_RD	Urban Inte	Yes	No	Yes	No	5. Hampto	114	114. City o	3-Principal	4-Two-Way	Urban	NonVDOT	5	3. City or T	Hampton F	HAMP	R-VA US00258WB		60.25	253131	161.1	-76.4333	37.02502
240575126	2024	2/25/2024 5:00	1316	13:16	C	C	0	0	0	1	1	0	0	2	4. Sideswipe - Same Direction	SSS	No	1. No Adve	2. Daylight	Day	1. Dry	Dry	10. Interse	1. Straight	2. Blackto	1. No Defe	1. Two-Wa	4. Four Ap	3. Traffic S	1. Yes - Wc	2. No			3. No	20. Motor V	1. On Road	No	No	Belted	No	No	No	No	No	Yes	No	No	No	No		NOT_RD	Urban Inte	No	No	Yes	No	5. Hampto	114	114. City o	4-Minor Art	4-Two-Way	Urban	NonVDOT	5	3. City or T	Hampton F	HAMP	R-VA SR00152WB		3.19	253068	75.9	-76.4104	37.0397
190025143	2018	12/28/2018 5:00	1600	16:00	O	PDO	0	0	0	0	0	0	0	1	9. Fixed Object - Off Road	FOOR	No	5. Rain	2. Daylight	Day	2. Wet	Wet	10. Interse	1. Straight	2. Blackto	1. No Defe	2. Two-Wa	4. Four Ap	6. Traffic L	1. Yes - Wc	2. No			3. No	3. Utility Po	1. On Road	No	No	Belted	No	No	No	No	No	No	No	No	No	No		NOT_RD	Urban Inte	No	No	Yes	No	5. Hampto	114	114. City o	4-Minor Art	3-Two-Way	Urban	NonVDOT	5	3. City or T	Hampton F	HAMP	R-VA SR00152WB		3.2	253068	46.85	-76.4103	37.03972
203215419	2020	11/12/2020 5:00	1529	15:29	C	C	0	0	0	1	1	0	0	2	1. Rear End	RE	No	5. Rain	2. Daylight	Day	2. Wet	Wet	1. Main-Lir	1. Straight	2. Blackto	1. No Defe	3. Two-Wa	1. Not at In	6. Traffic L	1. Yes - Wc	2. No			3. No	20. Motor V	1. On Road	No	No	Belted	No	No	No	No	No	No	No	No	No	No		NOT_RD	Urban Inte	No	No	Yes	No	5. Hampto	114	114. City o	4-Minor Art	3-Two-Way	Urban	NonVDOT	5	3. City or T	Hampton F	HAMP	S-VA114PR BIG BETHEL RD		2.09	253062	139.61	-76.428	37.04271
192545139	2019	9/10/2019 5:00	1108	11:08	C	C	0	0	0	1	1	0	0	2	1. Rear End	RE	No	1. No Adve	2. Daylight	Day	1. Dry	Dry	8. Non-Inte	1. Straight	2. Blackto	1. No Defe	1. Two-Wa	1. Not at In	1. No Traffi	6. No Traffi	2. No			3. No	6. Parked	1. On Road	No	No	Belted	No	No	No	No	No	No	No	No	No	No		RD UNKN	Not Interse	No	No	Yes	No	5. Hampto	114	114. City o	5-Major Co	3-Two-Way	Urban	NonVDOT	5	3. City or T	Hampton F	HAMP	S-VA114NP WHEALTON RD		0.48			-76.4361	37.03149
192545180	2019	9/11/2019 5:00	843	8:43	O	PDO	0	0	0	0	0	0	0	3	1. Rear End	RE	No	1. No Adve	2. Daylight	Day	1. Dry	Dry	8. Non-Inte	1. Straight	1. Concret	1. No Defe	3. Two-Wa	1. Not at In	6. Traffic L	1. Yes - Wc	2. No			3. No	20. Motor V	1. On Road	No	No	Belted	No	No	No	No	No	No	No	No	No	No		NOT_RD	Not Interse	No	Yes	Yes	No	5. Hampto	114	114. City o	1-Interstat	4-Two-Way	Urban	VDOT Inter	5	1. State Hw	Hampton F	HAMP	R-VA IS00064EB		265.56			-76.3641	37.03293
192545190	2019	8/29/2019 5:00	1404	14:04	A	A	0	1	0	0	1	0	0	1	9. Fixed Object - Off Road	FOOR	No	1. No Adve	2. Daylight	Day	1. Dry	Dry	1. Main-Lir	1. Straight	2. Blackto	1. No Defe	1. Two-Wa	1. Not at In	1. No Traffi	6. No Traffi	2. No			3. No	13. Curb	2. Shoulde	No	No	Belted	No	Yes	No	No	No	No	No	No	No	Yes	20	RD UNKN	Not Interse	No	No	Yes	No	5. Hampto	114	114. City o	7-Local (J,6)	3-Two-Way	Urban	NonVDOT	5	3. City or T	Hampton F	HAMP	S-VA114PR SANDY LAKE DR		0			-76.4332	37.08795
210835111	2021	3/22/2021 5:00	756	7:56	C	C	0	0	0	1	1	0	0	2	2. Angle	ANG	No	1. No Adve	2. Daylight	Day	1. Dry	Dry	9. Within Ir	1. Straight	2. Blackto	1. No Defe	1. Two-Wa	3. Three Ap	4. Stop Sig	1. Yes - Wc	2. No			3. No	20. Motor V	1. On Road	No	No	Belted	No	No	No	No	No	No	No	No	No	No		NOT_RD	VDOT Inter	No	No	Yes	No	5. Hampto	114	114. City o	4-Minor Art	3-Two-Way	Urban	NonVDOT	5	3. City or T	Hampton F	HAMP	S-VA114PR ABERDEEN RD		0.75	253368	10.48	-76.4022	37.00803
192555085	2019	9/11/2019 5:00	1703	17:03	O	PDO	0	0	0	0	0	0	0	2	1. Rear End	RE	No	1. No Adve	2. Daylight	Day	1. Dry	Dry	1. Main-Lir	1. Straight	2. Blackto	1. No Defe	3. Two-Wa	1. Not at In	3. Traffic S	1. Yes - Wc	2. No			3. No	20. Motor V	1. On Road	No	No	Belted	No	Yes	No	No	No	Yes	No	No	No	No		NOT_RD	Urban Inte	No	No	Yes	No	5. Hampto	114	114. City o	3-Principal	4-Two-Way	Urban	NonVDOT	5	3. City or T	Hampton F	HAMP	R-VA US00258EB		62.22	253136	180.84	-76.4021	37.03867
192555086	2019	9/11/2019 5:00	2033	20:33	O	PDO	0	0	0	0	0	0	0	3	2. Angle	ANG	No	1. No Adve	4. Darknes	Night	1. Dry	Dry	9. Within Ir	1. Straight	2. Blackto	1. No Defe	3. Two-Wa	4. Four Ap	3. Traffic S	1. Yes - Wc	2. No			3. No	20. Motor V	1. On Road	No	No	Belted	No	No	No	No	No	No	No	No	No	No		NOT_RD	Urban Inte	No	Yes	Yes	No	5. Hampto	114	114. City o	3-Principal	4-Two-Way	Urban	NonVDOT	5	3. City or T	Hampton F	HAMP	R-VA US00258WB		63.67	253023	68.86	-76.3768	37.04409
192555089	2019	9/8/2019 5:00	135	1:35	O	PDO	0	0	0	0	0	0	0	1	9. Fixed Object - Off Road	FOOR	No	1. No Adve	4. Darknes	Night	1. Dry	Dry	8. Non-Inte	1. Straight	2. Blackto	1. No Defe	3. Two-Wa	1. Not at In	6. Traffic L	1. Yes - Wc	2. No			3. No	28. Ran Of	1. On Road	No	No	Belted	No	Yes	No	No	No	No	No	No	No	Yes	19	RD_LEFT	Not Interse	No	Yes	Yes	Yes	5. Hampto	114	114. City o	1-Interstat	4-Two-Way	Urban	VDOT Inter	5	1. State Hw	Hampton F	HAMP	R-VA IS00064WB		265.98			-76.3578	37.03492
192555153	2019	9/11/2019 5:00	1626	16:26	B	B	0	0	1	0	1	0	0	1	9. Fixed Object - Off Road	FOOR	No	1. No Adve	2. Daylight	Day	1. Dry	Dry	8. Non-Inte	1. Straight	2. Blackto	1. No Defe	3. Two-Wa	1. Not at In	6. Traffic L	1. Yes - Wc	2. No			3. No	28. Ran Of	8. Off Road	No	No	Belted	No	No	No	No	No	No	No	No	No	No		RD_LEFT	Not Interse	No	Yes	Yes	No	5. Hampto	114	114. City o	7-Local (J,6)	3-Two-Way	Urban	NonVDOT	5	3. City or T	Hampton F	HAMP	S-VA114PR ENTERPRISE PKWY		0.44			-76.409	37.05562
192555200	2019	9/6/2019 5:00	737	7:37	O	PDO	0	0	0	0	0	0	0	1	9. Fixed Object - Off Road	FOOR	No	5. Rain	2. Daylight	Day	2. Wet	Wet	8. Non-Inte	1. Straight	1. Concret	1. No Defe	3. Two-Wa	1. Not at In	6. Traffic L	1. Yes - Wc	2. No			3. No	11. Jersey	3. Median	No	No	Belted	No	No	No	No	No	Yes	No	No	No	Yes	5	RD_LEFT	Not Interse	No	No	Yes	No	5. Hampto	114	114. City o	1-Interstat	4-Two-Way	Urban	VDOT Inter	5	1. State Hw	Hampton F	HAMP	R-VA IS00064EB		264.85			-76.3774	37.03183
203425203	2020	12/4/2020 5:00	1117	11:17	O	PDO	0	0	0	0	0	0	0	2	1. Rear End	RE	No	1. No Adve	2. Daylight	Day	1. Dry	Dry	10. Interse	1. Straight	2. Blackto	1. No Defe	3. Two-Wa	4. Four Ap	3. Traffic S	1. Yes - Wc	2. No			3. No	20. Motor V	1. On Road	No	No	Belted	No	Yes	No	No	No	No	No	No	No	No		NOT_RD	VDOT Inter	No	No	Yes	No	5. Hampto	114	114. City o	3-Principal	4-Two-Way	Urban	NonVDOT	5	3. City or T	Hampton F	HAMP	R-VA SR00134EB		6.89	756260	74.69	-76.4011	37.0608
212375103	2021	8/23/2021 5:00	1738	17:38	C	C	0	0	0	2	2	0	0	2	1. Rear End	RE	No	1. No Adve	2. Daylight	Day	1. Dry	Dry	9. Within Ir	1. Straight	1. Concret	1. No Defe	2. Two-Wa	4. Four Ap	3. Traffic S	1. Yes - Wc	2. No			3. No	20. Motor V	1. On Road	No	No	Belted	No	No	No	No	No	No	No	No	No	No		NOT_RD	VDOT Inter	No	No	Yes	No	5. Hampto	114	114. City o	3-Principal	4-Two-Way	Urban	NonVDOT	5	3. City or T	Hampton F	HAMP	R-VA SR00134EB		6.89	756260	67.29	-76.4011	37.06076
192555256	2019	9/8/2019 5:00	239	2:39	B	B	0	0	2	0	2	0	0	1	9. Fixed Object - Off Road	FOOR	No	1. No Adve	4. Darknes	Night	1. Dry	Dry	8. Non-Inte	4. Grade - C	2. Blackto	1. No Defe	3. Two-Wa	1. Not at In	6. Traffic L	1. Yes - Wc	2. No			3. No	28. Ran Of	1. On Road	Yes	No	Unbelted	No	No	No	No	Yes	No	No	No	No	Yes	5	RD_LEFT	Not Interse	No	No	Yes	Yes	5. Hampto	114	114. City o	1-Interstat	4-Two-Way	Urban	VDOT Inter	5	1. State Hw	Hampton F	HAMP	R-VA IS00064WB		269.33			-76.3202	37.0053
192555272	2019	9/10/2019 5:00	2230	22:30	B	B	0	0	2	0	2	0	0	3	1. Rear End	RE	No	1. No Adve	4. Darknes	Night	1. Dry	Dry	8. Non-Inte	1. Straight	1. Concret	1. No Defe	3. Two-Wa	1. Not at In	6. Traffic L	1. Yes - Wc	1. Yes	1. Advance	1. Lane Cl	3. No	20. Motor V	1. On Road	No	No	Belted	No	Yes	No	No	No	No	No	No	No	Yes	40	NOT_RD	Not Interse	No	Yes	Yes	Yes	5. Hampto	114	114. City o	1-Interstat	4-Two-Way	Urban	VDOT Inter	5	1. State Hw	Hampton F	HAMP	R-VA IS00064WB		271.4			-76.3005	36.98108
192555287	2019	9/12/2019 5:00	1620	16:20	O	PDO	0	0	0	0	0	0	0	3	1. Rear End	RE	No	1. No Adve	2. Daylight	Day	1. Dry	Dry	8. Non-Inte	1. Straight	2. Blackto	1. No Defe	3. Two-Wa	1. Not at In	6. Traffic L	1. Yes - Wc	2. No			3. No	20. Motor V	1. On Road	No	No	Belted	No	Yes	No	No	No	Yes	No	No	No	Yes	15	NOT_RD	Not Interse	No	No	Yes	No	5. Hampto	114	114. City o	1-Interstat	4-Two-Way	Urban	VDOT Inter	5	1. State Hw	Hampton F	HAMP	R-VA IS00064EB		269			-76.3218	37.00795
192565148	2019	9/12/2019 5:00	1546	15:46	O	PDO	0	0	0	0	0	0	0	2	1. Rear End	RE	No	1. No Adve	2. Daylight	Day	1. Dry	Dry	10. Interse	1. Straight	2. Blackto	1. No Defe	3. Two-Wa	4. Four Ap	3. Traffic S	1. Yes - Wc	2. No			3. No	20. Motor V	1. On Road	No	No	Belted	No	No	No	No	No	No	No	No	No	No		NOT_RD	Urban Inte	No	No	Yes	No	5. Hampto	114	114. City o	4-Minor Art	3-Two-Way	Urban	NonVDOT	5	3. City or T	Hampton F	HAMP	S-VA114NP COMMANDER SHEPARD BLVD		3.68			-76.3956	37.09338
242285024	2024	8/13/2024 5:00	1312	13:12	C	C	0	0	0	2	2	0	0	2	1. Rear End	RE	No	1. No Adve	2. Daylight	Day	1. Dry	Dry	10. Interse	1. Straight	1. Concret	1. No Defe	2. Two-Wa	3. Three Ap	6. Traffic L	1. Yes - Wc	2. No			3. No	20. Motor V	1. On Road	No	No	Belted	No	No	No	No	No	No	No	No	No	No		NOT_RD	Urban Inte	Yes	No	Yes	No	5. Hampto	114	114. City o	4-Minor Art	4-Two-Way	Urban	NonVDOT	5	3. City or T	Hampton F	HAMP	R-VA SR00169NB		1.15	1061106	175.86	-76.3078	37.03136
222375246	2022	8/16/2022 5:00	1350	13:50	O	PDO	0	0	0	0	0	0	0	2	1. Rear End	RE	No	1. No Adve	2. Daylight	Day	1. Dry	Dry	1. Main-Lir	1. Straight	2. Blackto	1. No Defe	2. Two-Wa	1. Not at In	6. Traffic L	1. Yes - Wc	2. No			3. No	20. Motor V	1. On Road	No	No	Belted	No	No	No	No	No	No	No	No	No	No		NOT_RD	VDOT Inter	No	Yes	Yes	No	5. Hampto	114	114. City o	3-Principal	4-Two-Way	Urban	NonVDOT	5	3. City or T	Hampton F	HAMP	R-VA SR00134EB		6.89	756260	63.08	-76.4012	37.06072
192565196	2019	9/12/2019 5:00	1217	12:17	C	C	0	0	0	2	2	0	0	2	2. Angle	ANG	No	1. No Adve	2. Daylight	Day	1. Dry	Dry	9. Within Ir	1. Straight	2. Blackto	1. No Defe	2. Two-Wa	4. Four Ap	3. Traffic S	1. Yes - Wc	2. No			3. No	20. Motor V	1. On Road	No	No	Belted	No	No	No	No	No	No	No	No	No	No		NOT_RD	Urban Inte	Yes	No	Yes	No	5. Hampto	114	114. City o	7-Local (J,6)	3-Two-Way	Urban	NonVDOT	5	3. City or T	Hampton F	HAMP	S-VA114NP CHESTERFIELD RD		0.29	1069340	5.66	-76.3786	37.00266
192575001	2019	9/10/2019 5:00	1950	19:50	O	PDO	0	0	0	0	0	0	0	3	1. Rear End	RE	No	1. No Adve	4. Darknes	Night	1. Dry	Dry	8. Non-Inte	1. Straight	1. Concret	1. No Defe	3. Two-Wa	1. Not at In	6. Traffic L	1. Yes - Wc	2. No			3. No	20. Motor V	1. On Road	No	No	Belted	No	No	No	No	No	Yes	No	No	No	No		NOT_RD	Not Interse	Yes	No	Yes	Yes	5. Hampto	114	114. City o	1-Interstat	4-Two-Way	Urban	VDOT Inter	5	1. State Hw	Hampton F	HAMP	R-VA IS00064EB		263.65			-76.3953	37.0408
192575077	2019	9/12/2019 5:00	733	7:33	O	PDO	0	0	0	0	0	0	0	2	1. Rear End	RE	No	1. No Adve	2. Daylight	Day	1. Dry	Dry	8. Non-Inte	1. Straight	2. Blackto	1. No Defe	3. Two-Wa	1. Not at In	6. Traffic L	1. Yes - Wc	2. No			3. No	20. Motor V	1. On Road	No	No	Belted	No	Yes	Yes	No	No	No	No	No	No	Yes	15	NOT_RD	Not Interse	No	No	Yes	No	5. Hampto	114	114. City o	1-Interstat	4-Two-Way	Urban	VDOT Inter	5	1. State Hw	Hampton F	HAMP	R-VA IS00064EB		267.81			-76.3297	37.0235
192595058	2019	9/13/2019 5:00	1010	10:10	O	PDO	0	0	0	0	0	0	0	2	1. Rear End	RE	No	1. No Adve	2. Daylight	Day	1. Dry	Dry	1. Main-Lir	1. Straight	2. Blackto	1. No Defe	1. Two-Wa	1. Not at In	6. Traffic L	1. Yes - Wc	2. No			3. No	20. Motor V	1. On Road	No	No	Belted	No	No	No	No	No	Yes	No	No	No	No		NOT_RD	Not Interse	No	Yes	Yes	No	5. Hampto	114	114. City o	4-Minor Art	3-Two-Way	Urban	NonVDOT	5	3. City or T	Hampton F	HAMP	S-VA114NP COMMANDER SHEPARD BLVD		3.65			-76.3953	37.09342
192595059	2019	9/14/2019 5:00	2132	21:32	C	C	0	0	0	1	1	0	0	2	1. Rear End	RE	No	1. No Adve	4. Darknes	Night	1. Dry	Dry	10. Interse	1. Straight	2. Blackto	1. No Defe	3. Two-Wa	4. Four Ap	3. Traffic S	1. Yes - Wc	2. No			3. No	20. Motor V	1. On Road	No	No	Belted	No	Yes	No	No	No	No	No	No	No	No		NOT_RD	Urban Inte	No	No	Yes	Yes	5. Hampto	114	114. City o	3-Principal	4-Two-Way	Urban	NonVDOT	5	3. City or T	Hampton F	HAMP	R-VA US00258EB		63.43	253078	67.48	-76.3809	37.04321
191265208	2019	5/2/2019 5:00	1507	15:07	C	C	0	0	0	1	1	0	0	2	1. Rear End	RE	No	1. No Adve	2. Daylight	Day	1. Dry	Dry	10. Interse	1. Straight	2. Blackto	1. No Defe	1. Two-Wa	4. Four Ap	3. Traffic S	1. Yes - Wc	2. No			3. No	20. Motor V	1. On Road	No	No	Belted	No	Yes	No	No	No	Yes	No	No	No	No		NOT_RD	Urban Inte	No	No	Yes	No	5. Hampto	114	114. City o	4-Minor Art	3-Two-Way	Urban	NonVDOT	5	3. City or T	Hampton F	HAMP	R-VA SR00152EB		3.2	253068	71.05	-76.4104	37.0397
192595069	2019	9/13/2019 5:00	1648	16:48	O	PDO	0	0	0	0	0	0	0	2	1. Rear End	RE	No	1. No Adve	2. Daylight	Day	1. Dry	Dry	9. Within Ir	2. Curve - L	2. Blackto	1. No Defe	3. Two-Wa	4. Four Ap	8. Yield Sig	1. Yes - Wc	2. No			3. No	20. Motor V	1. On Road	No	No	Belted	No	No	No	No	No	No	No	No	No	No		NOT_RD	Urban Inte	No	No	Yes	No	5. Hampto	114	114. City o	7-Local (J,6)	3-Two-Way	Urban	NonVDOT	5	3. City or T	Hampton F	HAMP	S-VA114NP COLISEUM DR		0.84	754224	184.85	-76.3889	37.04196
192595070	2019	9/14/2019 5:00	124	1:24	C	C	0	0	0	1	1	0	0	4	3. Head On	HO	No	1. No Adve	4. Darknes	Night	1. Dry	Dry	1. Main-Lir	1. Straight	2. Blackto	1. No Defe	1. Two-Wa	1. Not at In	1. No Traffi	6. No Traffi	2. No			3. No	20. Motor V	1. On Road	No	No	Unbelted	No	Yes	No	No	No	No	No	No	No	Yes	5	RD UNKN	Not Interse	No	No	Yes	Yes	5. Hampto	114	114. City o	7-Local (J,6)	3-Two-Way	Urban	NonVDOT	5	3. City or T	Hampton F	HAMP	S-VA114PR DARE AVE		0.1			-76.3729	37.01168
230935129	2023	4/1/2023 5:00	1632	16:32	C	C	0	0	0	2	2	0	0	2	4. Sideswipe - Same Direction	SSS	No	1. No Adve	2. Daylight	Day	1. Dry	Dry	1. Main-Lir	1. Straight	2. Blackto	1. No Defe	2. Two-Wa	1. Not at In	1. No Traffi	6. No Traffi	2. No			3. No	20. Motor V	1. On Road	No	No	Belted	No	Yes	No	No	No	No	No	No	No	No		NOT_RD	Urban Inte	No	No	Yes	No	5. Hampto	114	114. City o	4-Minor Art	3-Two-Way	Urban	NonVDOT	5	3. City or T	Hampton F	HAMP	S-VA114PR BIG BETHEL RD		2.09	253062	139.61	-76.428	37.04272
192595227	2019	9/13/2019 5:00	1643	16:43	C	C	0	0	0	1	1	0	0	2	2. Angle	ANG	No	1. No Adve	2. Daylight	Day	1. Dry	Dry	2. Accelera	1. Straight	2. Blackto	1. No Defe	3. Two-Wa	1. Not at In	1. No Traffi	6. No Traffi	2. No			3. No	20. Motor V	1. On Road	No	No	Belted	No	Yes	No	No	No	No	No	No	No	No		NOT_RD	VDOT Inter	No	No	Yes	No	5. Hampto	114	114. City o	3-Principal	4-Two-Way	Urban	NonVDOT	5	3. City or T	Hampton F	HAMP	R-VA US00258WB		62.88	1091129	200.71	-76.39	37.04146
211285064	2021	5/7/2021 5:00	1944	19:44	C	C	0	0	0	6	6	0	0	3	3. Head On	HO	No	5. Rain	4. Darknes	Night	2. Wet	Wet	1. Main-Lir	2. Curve - L	2. Blackto	1. No Defe	1. Two-Wa	1. Not at In	6. Traffic L	1. Yes - Wc	2. No			3. No	20. Motor V	1. On Road	No	No	Belted	No	No	No	No	No	Yes	No	No	No	No		RD UNKN	Not Interse	Yes	No	Yes	Yes	5. Hampto	114	114. City o	5-Major Co	3-Two-Way	Urban	NonVDOT	5	3. City or T	Hampton F	HAMP	R-VA SR00169SB		3.32	1060376	300.92	-76.3002	37.04746
192595268	2019	9/16/2019 5:00	748	7:48	O	PDO	0	0	0	0	0	0	0	3	1. Rear End	RE	No	1. No Adve	2. Daylight	Day	1. Dry	Dry	1. Main-Lir	1. Straight	2. Blackto	1. No Defe	1. Two-Wa	1. Not at In	1. No Traffi	6. No Traffi	2. No			3. No	20. Motor V	1. On Road	No	No	Belted	No	Yes	No	No	No	No	No	No	No	Yes	5	NOT_RD	Not Interse	No	No	Yes	No	5. Hampto	114	114. City o	7-Local (J,6)	3-Two-Way	Urban	NonVDOT	5	3. City or T	Hampton F	HAMP	S-VA114PR PETERBOROUGH DR		0.14			-76.4231	37.06697
181505200	2018	5/26/2018 5:00	227	2:27	C	C	0	0	0	1	1	0	0	1	9. Fixed Object - Off Road	FOOR	No	1. No Adve	4. Darknes	Night	1. Dry	Dry	8. Non-Inte	1. Straight	2. Blackto	1. No Defe	1. Two-Wa	1. Not at In	6. Traffic L	1. Yes - Wc	2. No			3. No	3. Utility Po	4. Roadsid	Yes	No	Belted	No	No	No	No	No	No	No	No	No	Yes	10	NOT_RD	Urban Inte	No	No	Yes	Yes	5. Hampto	114	114. City o	4-Minor Art	3-Two-Way	Urban	NonVDOT	5	3. City or T	Hampton F	HAMP	S-VA114PR BIG BETHEL RD		2.1	253062	225.53	-76.428	37.04295
192595289	2019	9/16/2019 5:00	1420	14:20	O	PDO	0	0	0	0	0	0	0	2	1. Rear End	RE	No	1. No Adve	2. Daylight	Day	1. Dry	Dry	8. Non-Inte	1. Straight	1. Concret	1. No Defe	3. Two-Wa	1. Not at In	6. Traffic L	1. Yes - Wc	2. No			3. No	20. Motor V	1. On Road	No	No	Belted	No	No	No	No	No	No	No	No	No	Yes	30	NOT_RD	Not Interse	No	No	Yes	No	5. Hampto	114	114. City o	1-Interstat	4-Two-Way	Urban	VDOT Inter	5	1. State Hw	Hampton F	HAMP	R-VA IS00064WB		272.13			-76.2996	36.9701
192595301	2019	9/16/2019 5:00	1138	11:38	O	PDO	0	0	0	0	0	0	0	2	1. Rear End	RE	No	1. No Adve	2. Daylight	Day	1. Dry	Dry	1. Main-Lir	1. Straight	2. Blackto	1. No Defe	3. Two-Wa	1. Not at In	1. No Traffi	6. No Traffi	2. No			3. No	20. Motor V	1. On Road	No	No	Belted	No	Yes	No	No	No	No	No	No	No	No		NOT_RD	Urban Inte	No	No	Yes	No	5. Hampto	114	114. City o	7-Local (J,6)	3-Two-Way	Urban	NonVDOT	5	3. City or T	Hampton F	HAMP	S-VA114PR COLISEUM DR		1.14	253076	159.4	-76.3905	37.04633
192605084	2019	9/15/2019 5:00	2252	22:52	O	PDO	0	0	0	0	0	0	0	1	9. Fixed Object - Off Road	FOOR	No	1. No Adve	4. Darknes	Night	1. Dry	Dry	10. Interse	1. Straight	2. Blackto	1. No Defe	2. Two-Wa	4. Four Ap	1. No Traffi	6. No Traffi	2. No			3. No	13. Curb	1. On Road	No	No	Belted	No	No	No	No	No	Yes	No	No	No	No		NOT_RD	Urban Inte	No	No	Yes	Yes	5. Hampto	114	114. City o	7-Local (J,6)	3-Two-Way	Urban	NonVDOT	5	3. City or T	Hampton F	HAMP	S-VA114PR EXECUTIVE DR		0.87	1083997	317.2	-76.3988	37.05513
192605118	2019	9/12/2019 5:00	2309	23:09	A	A	0	1	0	0	1	0	0	4	5. Sideswipe - Opposite Direction	SSO	No	1. No Adve	4. Darknes	Night	1. Dry	Dry	1. Main-Lir	1. Straight	2. Blackto	1. No Defe	1. Two-Wa	1. Not at In	1. No Traffi	6. No Traffi	2. No			3. No	6. Parked	1. On Road	Yes	No	Belted	No	Yes	No	No	No	No	No	No	No	Yes	5	RD UNKN	Not Interse	No	No	Yes	Yes	5. Hampto	114	114. City o	7-Local (J,6)	3-Two-Way	Urban	NonVDOT	5	3. City or T	Hampton F	HAMP	S-VA114PR LIBBEY ST		0.36	253038	495.56	-76.3212	37.02104
210975125	2021	4/5/2021 5:00	1621	16:21	O	PDO	0	0	0	0	0	0	0	2	4. Sideswipe - Same Direction	SSS	No	1. No Adve	2. Daylight	Day	1. Dry	Dry	1. Main-Lir	1. Straight	2. Blackto	1. No Defe	2. Two-Wa	1. Not at In	1. No Traffi	6. No Traffi	2. No			3. No	20. Motor V	1. On Road	No	No	Belted	No	No	No	No	No	No	No	No	No	No		NOT_RD	Urban Inte	No	No	Yes	No	5. Hampto	114	114. City o	4-Minor Art	3-Two-Way	Urban	NonVDOT	5	3. City or T	Hampton F	HAMP	S-VA114PR BIG BETHEL RD		2.1	253062	204.05	-76.428	37.04289
233245141	2023	11/14/2023 5:00	1800	18:00	C	C	0	0	0	2	2	0	0	2	1. Rear End	RE	No	1. No Adve	4. Darknes	Night	1. Dry	Dry	9. Within Ir	1. Straight	2. Blackto	1. No Defe	2. Two-Wa	4. Four Ap	3. Traffic S	1. Yes - Wc	2. No			3. No	20. Motor V	1. On Road	No	No	Belted	No	Yes	No	No	No	No	No	No	No	No		NOT_RD	VDOT Inter	Yes	No	Yes	Yes	5. Hampto	114	114. City o	3-Principal	4-Two-Way	Urban	NonVDOT	5	3. City or T	Hampton F	HAMP	R-VA SR00134EB		6.89	756260	67.29	-76.4011	37.06076
192675122	2019	9/21/2019 5:00	721	7:21	C	C	0	0	0	1	1	0	0	2	2. Angle	ANG	No	1. No Adve	2. Daylight	Day	1. Dry	Dry	9. Within Ir	1. Straight	2. Blackto	1. No Defe	1. Two-Wa	4. Four Ap	3. Traffic S	1. Yes - Wc	2. No			3. No	20. Motor V	1. On Road	No	No	Belted	No	No	No	No	No	Yes	No	No	No	No		NOT_RD	Urban Inte	No	No	Yes	No	5. Hampto	114	114. City o	4-Minor Art	3-Two-Way	Urban	NonVDOT	5	3. City or T	Hampton F	HAMP	R-VA SR00152WB		3.2	253068	22.7	-76.4102	37.03974
192605215	2019	9/17/2019 5:00	912	9:12	O	PDO	0	0	0	0	0	0	0	2	1. Rear End	RE	No	1. No Adve	2. Daylight	Day	1. Dry	Dry	13. Drivew	1. Straight	2. Blackto	1. No Defe	1. Two-Wa	1. Not at In	1. No Traffi	6. No Traffi	2. No			3. No	6. Parked	8. Off Road	No	No	Belted	No	No	No	No	No	Yes	No	No	No	No		NOT_RD	Not Interse	Yes	No	Yes	No	5. Hampto	114	114. City o	5-Major Co	3-Two-Way	Urban	NonVDOT	5	3. City or T	Hampton F	HAMP	S-VA114NP CHESAPEAKE AVE		0.94			-76.3753	36.99902
192605289	2019	9/13/2019 5:00	843	8:43	B	B	0	0	1	0	1	0	0	2	1. Rear End	RE	No	5. Rain	2. Daylight	Day	2. Wet	Wet	8. Non-Inte	1. Straight	1. Concret	1. No Defe	3. Two-Wa	1. Not at In	6. Traffic L	1. Yes - Wc	2. No			3. No	20. Motor V	1. On Road	No	No	Belted	No	No	No	No	No	Yes	No	No	No	No		NOT_RD	Not Interse	Yes	No	Yes	No	5. Hampto	114	114. City o	1-Interstat	4-Two-Way	Urban	VDOT Inter	5	1. State Hw	Hampton F	HAMP	R-VA IS00064EB		267.39			-76.3343	37.02941
192615072	2019	9/16/2019 5:00	1630	16:30	C	C	0	0	0	1	1	0	0	1	9. Fixed Object - Off Road	FOOR	No	1. No Adve	2. Daylight	Day	1. Dry	Dry	5. On Entra	10. On/Off	2. Blackto	1. No Defe	4. One-Wa	1. Not at In	1. No Traffi	6. No Traffi	2. No			3. No	14. Ditch	8. Off Road	No	No	Belted	No	Yes	No	No	No	No	No	No	No	No		RD RIGHT	Not Interse	Yes	No	No	No	5. Hampto	114	114. City o	3-Principal	1-One-Way	Urban	NonVDOT	5	3. City or T	Hampton F	HAMP	R-VA SR00134UK	RMP007.00B	0			-76.4007	37.05995
192615073	2019	9/18/2019 5:00	230	2:30	O	PDO	0	0	0	0	0	0	0	1	9. Fixed Object - Off Road	FOOR	No	1. No Adve	4. Darknes	Night	1. Dry	Dry	8. Non-Inte	1. Straight	2. Blackto	1. No Defe	1. Two-Wa	1. Not at In	1. No Traffi	6. No Traffi	2. No			3. No	12. Buildin	1. On Road	No	No	Belted	No	No	No	No	No	Yes	No	No	No	Yes	10	RD RIGHT	Not Interse	No	No	Yes	Yes	5. Hampto	114	114. City o	7-Local (J,6)	3-Two-Way	Urban	NonVDOT	5	3. City or T	Hampton F	HAMP	S-VA114PR HUFFMAN DR		0.26			-76.346	37.03703
192615112	2019	9/18/2019 5:00	706	7:06	A	A	0	2	0	0	2	0	0	1	9. Fixed Object - Off Road	FOOR	No	1. No Adve	2. Daylight	Day	1. Dry	Dry	8. Non-Inte	1. Straight	2. Blackto	1. No Defe	3. Two-Wa	1. Not at In	6. Traffic L	1. Yes - Wc	2. No			3. No	11. Jersey	4. Roadsid	No	No	Belted	No	No	No	No	No	No	No	No	No	Yes	5	RD_LEFT	Not Interse	No	No	Yes	No	5. Hampto	114	114. City o	1-Interstat	4-Two-Way	Urban	VDOT Inter	5	1. State Hw	Hampton F	HAMP	R-VA IS00064EB		265.31			-76.3696	37.03179
192625038	2019	9/11/2019 5:00	814	8:14	B	B	0	0	1	0	1	0	0	4	1. Rear End	RE	No	1. No Adve	2. Daylight	Day	1. Dry	Dry	8. Non-Inte	1. Straight	2. Blackto	1. No Defe	4. One-Wa	1. Not at In	9. One Way	1. Yes - Wc	2. No			3. No	20. Motor V	1. On Road	No	No	Belted	No	No	No	No	No	No	No	No	No	No		NOT_RD	Not Interse	No	Yes	Yes	No	5. Hampto	114	114. City o	1-Interstat	4-Two-Way	Urban	VDOT Inter	5	1. State Hw	Hampton F	HAMP	R-VA IS00064EB		269.31			-76.3202	37.00344
192625039	2019	9/13/2019 5:00	106	1:06	O	PDO	0	0	0	0	0	0	0	1	9. Fixed Object - Off Road	FOOR	No	5. Rain	4. Darknes	Night	2. Wet	Wet	8. Non-Inte	1. Straight	1. Concret	1. No Defe	3. Two-Wa	1. Not at In	6. Traffic L	1. Yes - Wc	2. No			3. No	11. Jersey	1. On Road	No	No	Belted	No	No	No	No	No	No	No	No	No	No		RD UNKN	Not Interse	No	No	Yes	Yes	5. Hampto	114	114. City o	1-Interstat	4-Two-Way	Urban	VDOT Inter	5	1. State Hw	Hampton F	HAMP	R-VA IS00664EB		1.06			-76.3834	37.01895
192625041	2019	9/14/2019 5:00	117	1:17	O	PDO	0	0	0	0	0	0	0	1	9. Fixed Object - Off Road	FOOR	No	1. No Adve	4. Darknes	Night	1. Dry	Dry	8. Non-Inte	1. Straight	1. Concret	1. No Defe	3. Two-Wa	1. Not at In	6. Traffic L	1. Yes - Wc	2. No			3. No	11. Jersey	3. Median	Yes	No	Belted	No	No	No	No	No	No	No	No	No	No		RD_LEFT	Not Interse	No	No	Yes	Yes	5. Hampto	114	114. City o	1-Interstat	4-Two-Way	Urban	VDOT Inter	5	1. State Hw	Hampton F	HAMP	R-VA IS00064EB		260.67			-76.4348	37.06992
192625079	2019	9/18/2019 5:00	713	7:13	C	C	0	0	0	1	1	0	0	2	1. Rear End	RE	No	1. No Adve	2. Daylight	Day	1. Dry	Dry	10. Interse	1. Straight	2. Blackto	1. No Defe	3. Two-Wa	4. Four Ap	3. Traffic S	1. Yes - Wc	2. No			3. No	20. Motor V	1. On Road	No	No	Belted	No	No	No	No	No	No	No	No	No	No		NOT_RD	VDOT Inter	No	No	Yes	No	5. Hampto	114	114. City o	3-Principal	4-Two-Way	Urban	NonVDOT	5	3. City or T	Hampton F	HAMP	S-VA114PR HAMPTON ROADS CENTER PKWY		3.13	1077824	95.13	-76.3926	37.05984
192625080	2019	9/17/2019 5:00	1338	13:38	C	C	0	0	0	3	3	0	0	2	2. Angle	ANG	No	1. No Adve	2. Daylight	Day	1. Dry	Dry	9. Within Ir	1. Straight	2. Blackto	1. No Defe	2. Two-Wa	4. Four Ap	8. Yield Sig	1. Yes - Wc	2. No			3. No	20. Motor V	1. On Road	No	No	Belted	No	No	No	No	No	No	No	No	No	No		NOT_RD	Urban Inte	No	No	Yes	No	5. Hampto	114	114. City o	7-Local (J,6)	3-Two-Way	Urban	NonVDOT	5	3. City or T	Hampton F	HAMP	S-VA114NP LA GUARD DR		0.17			-76.3842	37.00488
181925086	2018	7/10/2018 5:00	2101	21:01	O	PDO	0	0	0	0	0	0	0	2	2. Angle	ANG	No	1. No Adve	4. Darknes	Night	1. Dry	Dry	10. Interse	1. Straight	2. Blackto	1. No Defe	3. Two-Wa	4. Four Ap	3. Traffic S	1. Yes - Wc	2. No			3. No	20. Motor V	1. On Road	Yes	No	Belted	No	Yes	No	No	No	No	No	No	No	No		NOT_RD	VDOT Inter	No	No	Yes	Yes	5. Hampto	114	114. City o	3-Principal	4-Two-Way	Urban	NonVDOT	5	3. City or T	Hampton F	HAMP	R-VA SR00134EB		6.9	756260	96.15	-76.4012	37.0605
192625095	2019	9/14/2019 5:00	1934	19:34	O	PDO	0	0	0	0	0	0	0	2	4. Sideswipe - Same Direction	SSS	No	1. No Adve	4. Darknes	Night	1. Dry	Dry	1. Main-Lir	1. Straight	2. Blackto	1. No Defe	3. Two-Wa	1. Not at In	6. Traffic L	1. Yes - Wc	2. No			3. No	20. Motor V	1. On Road	No	No	Belted	No	No	No	No	No	No	No	No	No	No		NOT_RD	VDOT Inter	Yes	No	Yes	No	5. Hampto	114	114. City o	3-Principal	4-Two-Way	Urban	NonVDOT	5	3. City or T	Hampton F	HAMP	R-VA US00258EB		62.51	50659	230.26	-76.3978	37.03961
192625096	2019	9/15/2019 5:00	1819	18:19	C	C	0	0	0	4	4	0	0	2	2. Angle	ANG	No	1. No Adve	2. Daylight	Day	1. Dry	Dry	10. Interse	1. Straight	2. Blackto	1. No Defe	1. Two-Wa	4. Four Ap	4. Stop Sig	1. Yes - Wc	2. No			3. No	20. Motor V	1. On Road	No	No	Unbelted	No	No	No	No	No	No	No	No	No	No		NOT_RD	Urban Inte	No	Yes	Yes	No	5. Hampto	114	114. City o	7-Local (J,6)	3-Two-Way	Urban	NonVDOT	5	3. City or T	Hampton F	HAMP	S-VA114NP TWIN OAKS DR		0.28			-76.4105	37.03121
192625164	2019	9/18/2019 5:00	1510	15:10	C	C	0	0	0	3	3	0	0	4	2. Angle	ANG	No	5. Rain	2. Daylight	Day	2. Wet	Wet	9. Within Ir	1. Straight	2. Blackto	1. No Defe	2. Two-Wa	3. Three Ap	6. Traffic L	1. Yes - Wc	2. No			3. No	20. Motor V	1. On Road	No	No	Belted	No	No	No	No	No	No	No	No	No	Yes	5	NOT_RD	Urban Inte	No	Yes	Yes	No	5. Hampto	114	114. City o	3-Principal	4-Two-Way	Urban	NonVDOT	5	3. City or T	Hampton F	HAMP	R-VA US00258WB		63.87	253137	118.61	-76.3732	37.04406
192625175	2019	9/10/2019 5:00	1740	17:40	C	C	0	0	0	2	2	0	0	2	1. Rear End	RE	No	1. No Adve	2. Daylight	Day	1. Dry	Dry	5. On Entra	10. On/Off	2. Blackto	1. No Defe	4. One-Wa	1. Not at In	6. Traffic L	1. Yes - Wc	2. No			3. No	20. Motor V	1. On Road	No	No	Belted	No	No	No	No	No	No	No	No	No	No		NOT_RD	Not Interse	No	Yes	No	No	5. Hampto	114	114. City o	3-Principal	1-One-Way	Urban	NonVDOT	5	3. City or T	Hampton F	HAMP	R-VA SR00172SB	RMP002.00B	0.08			-76.3951	37.08075
181835169	2018	6/11/2018 5:00	920	9:20	C	C	0	0	0	2	2	0	0	2	1. Rear End	RE	No	1. No Adve	2. Daylight	Day	1. Dry	Dry	1. Main-Lir	1. Straight	2. Blackto	1. No Defe	1. Two-Wa	1. Not at In	1. No Traffi	6. No Traffi	2. No			3. No	20. Motor V	1. On Road	Yes	No	Belted	No	No	No	No	No	No	No	No	No	Yes	10	NOT_RD	Urban Inte	No	No	Yes	No	5. Hampto	114	114. City o	5-Major Co	3-Two-Way	Urban	NonVDOT	5	3. City or T	Hampton F	HAMP	R-VA US00060WB		272.58	1069325	109.14	-76.353	37.01427
192625187	2019	9/18/2019 5:00	711	7:11	C	C	0	0	0	2	2	0	0	2	4. Sideswipe - Same Direction	SSS	No	1. No Adve	1. Dawn	Day	1. Dry	Dry	9. Within Ir	1. Straight	2. Blackto	1. No Defe	1. Two-Wa	3. Three Ap	6. Traffic L	1. Yes - Wc	2. No			3. No	20. Motor V	1. On Road	No	No	Belted	No	No	No	No	No	No	Yes	No	No	No		NOT_RD	Urban Inte	No	No	Yes	No	5. Hampto	114	114. City o	7-Local (J,6)	3-Two-Way	Urban	NonVDOT	5	3. City or T	Hampton F	HAMP	S-VA114NP SKYLAND DR		0.21	1061378	5.72	-76.3075	37.03957
192625366	2019	9/17/2019 5:00	1600	16:00	B	B	0	0	1	0	1	0	0	3	1. Rear End	RE	No	1. No Adve	2. Daylight	Day	1. Dry	Dry	8. Non-Inte	1. Straight	2. Blackto	1. No Defe	3. Two-Wa	1. Not at In	6. Traffic L	1. Yes - Wc	2. No			3. No	20. Motor V	1. On Road	No	No	Belted	No	Yes	No	Yes	No	Yes	No	No	No	No		NOT_RD	Not Interse	No	No	Yes	No	5. Hampto	114	114. City o	1-Interstat	4-Two-Way	Urban	VDOT Inter	5	1. State Hw	Hampton F	HAMP	R-VA IS00064EB		267.83			-76.3295	37.02326
181905119	2018	7/7/2018 5:00	2334	23:34	B	B	0	0	2	0	2	0	0	2	3. Head On	HO	No	1. No Adve	4. Darknes	Night	1. Dry	Dry	13. Drivew	1. Straight	2. Blackto	1. No Defe	1. Two-Wa	1. Not at In	6. Traffic L	1. Yes - Wc	2. No			3. No	20. Motor V	1. On Road	Yes	No	Belted	No	Yes	No	No	No	No	No	No	No	No		NOT_RD	Urban Inte	No	No	Yes	Yes	5. Hampto	114	114. City o	5-Major Co	3-Two-Way	Urban	NonVDOT	5	3. City or T	Hampton F	HAMP	R-VA SR00169SB		3.33	1060376	249.95	-76.3001	37.04758
222375393	2022	7/26/2022 5:00	1351	13:51	C	C	0	0	0	2	2	0	0	2	2. Angle	ANG	No	1. No Adve	2. Daylight	Day	1. Dry	Dry	9. Within Ir	1. Straight	2. Blackto	1. No Defe	2. Two-Wa	4. Four Ap	3. Traffic S	1. Yes - Wc	2. No			3. No	20. Motor V	1. On Road	No	No	Belted	No	No	No	No	No	No	No	No	No	No		NOT_RD	VDOT Inter	No	No	Yes	No	5. Hampto	114	114. City o	4-Minor Art	4-Two-Way	Urban	NonVDOT	5	3. City or T	Hampton F	HAMP	S-VA114PR LASALLE AVE		1.54	253087	40.91	-76.3632	37.02494
192635130	2019	9/14/2019 5:00	616	6:16	A	A	0	1	0	0	1	0	0	1	9. Fixed Object - Off Road	FOOR	No	1. No Adve	1. Dawn	Day	1. Dry	Dry	1. Main-Lir	1. Straight	2. Blackto	1. No Defe	1. Two-Wa	1. Not at In	1. No Traffi	6. No Traffi	2. No			3. No	14. Ditch	8. Off Road	No	No	Belted	No	No	No	No	No	Yes	No	No	No	No		RD RIGHT	Not Interse	No	No	Yes	No	5. Hampto	114	114. City o	5-Major Co	3-Two-Way	Urban	NonVDOT	5	3. City or T	Hampton F	HAMP	S-VA114PR SEMPLE FARM RD		0.33			-76.3999	37.08982
192635131	2019	9/11/2019 5:00	645	6:45	A	A	0	1	0	0	1	0	0	2	1. Rear End	RE	No	1. No Adve	2. Daylight	Day	1. Dry	Dry	8. Non-Inte	1. Straight	2. Blackto	1. No Defe	1. Two-Wa	1. Not at In	1. No Traffi	6. No Traffi	2. No			3. No	6. Parked	1. On Road	No	No	Belted	No	No	No	No	No	Yes	No	No	No	No		RD UNKN	Not Interse	No	No	Yes	No	5. Hampto	114	114. City o	7-Local (J,6)	3-Two-Way	Urban	NonVDOT	5	3. City or T	Hampton F	HAMP	S-VA114PR CEDAR DR		0.37			-76.3395	37.05002
192635132	2019	9/18/2019 5:00	1916	19:16	C	C	0	0	0	2	2	0	0	2	1. Rear End	RE	No	1. No Adve	4. Darknes	Night	1. Dry	Dry	10. Interse	1. Straight	2. Blackto	1. No Defe	2. Two-Wa	4. Four Ap	3. Traffic S	1. Yes - Wc	2. No			3. No	6. Parked	1. On Road	No	No	Belted	No	Yes	No	No	No	No	No	No	No	No		NOT_RD	Urban Inte	No	No	Yes	Yes	5. Hampto	114	114. City o	3-Principal	4-Two-Way	Urban	NonVDOT	5	3. City or T	Hampton F	HAMP	R-VA US00258EB		60.2	253131	82.74	-76.4339	37.02457
192635328	2019	9/17/2019 5:00	245	2:45	B	B	0	0	1	0	1	0	0	1	9. Fixed Object - Off Road	FOOR	No	1. No Adve	4. Darknes	Night	1. Dry	Dry	8. Non-Inte	1. Straight	1. Concret	1. No Defe	3. Two-Wa	1. Not at In	6. Traffic L	1. Yes - Wc	2. No			3. No	30. Overtu	1. On Road	No	No	Belted	No	No	No	No	No	No	No	No	No	Yes	48	RD UNKN	Not Interse	No	No	Yes	Yes	5. Hampto	114	114. City o	1-Interstat	4-Two-Way	Urban	VDOT Inter	5	1. State Hw	Hampton F	HAMP	R-VA IS00064EB		265.67			-76.3623	37.03352
192645320	2019	9/18/2019 5:00	819	8:19	B	B	0	0	1	0	1	0	0	2	4. Sideswipe - Same Direction	SSS	No	1. No Adve	2. Daylight	Day	1. Dry	Dry	8. Non-Inte	1. Straight	1. Concret	1. No Defe	3. Two-Wa	1. Not at In	6. Traffic L	1. Yes - Wc	2. No			3. No	20. Motor V	1. On Road	No	No	Belted	No	No	No	No	No	No	Yes	No	No	No		NOT_RD	Not Interse	No	No	Yes	No	5. Hampto	114	114. City o	1-Interstat	4-Two-Way	Urban	VDOT Inter	5	1. State Hw	Hampton F	HAMP	R-VA IS00064EB		264.44			-76.3867	37.03447
192655011	2019	9/21/2019 5:00	244	2:44	O	PDO	0	0	0	0	0	0	0	1	9. Fixed Object - Off Road	FOOR	No	1. No Adve	4. Darknes	Night	1. Dry	Dry	8. Non-Inte	1. Straight	2. Blackto	1. No Defe	3. Two-Wa	1. Not at In	6. Traffic L	1. Yes - Wc	2. No			3. No	11. Jersey	1. On Road	No	No	Belted	No	No	No	No	No	No	No	No	No	Yes	15	RD_LEFT	Not Interse	No	Yes	Yes	Yes	5. Hampto	114	114. City o	1-Interstat	4-Two-Way	Urban	VDOT Inter	5	1. State Hw	Hampton F	HAMP	R-VA IS00064WB		267.38			-76.3357	37.03051
242015097	2024	5/19/2024 5:00	2208	22:08	O	PDO	0	0	0	0	0	0	0	1	9. Fixed Object - Off Road	FOOR	No	1. No Adve	4. Darknes	Night	1. Dry	Dry	1. Main-Lir	1. Straight	2. Blackto	1. No Defe	3. Two-Wa	1. Not at In	6. Traffic L	1. Yes - Wc	2. No			3. No	27. Other	4. Roadsid	Yes	No	Belted	No	No	No	No	No	No	No	No	No	No		NOT_RD	Urban Inte	No	No	Yes	Yes	5. Hampto	114	114. City o	4-Minor Art	3-Two-Way	Urban	NonVDOT	5	3. City or T	Hampton F	HAMP	R-VA US00060EB		272.6	1069280	67.56	-76.353	37.01452
192665083	2019	9/20/2019 5:00	1811	18:11	C	C	0	0	0	1	1	0	0	2	1. Rear End	RE	No	1. No Adve	2. Daylight	Day	1. Dry	Dry	1. Main-Lir	1. Straight	2. Blackto	1. No Defe	3. Two-Wa	1. Not at In	6. Traffic L	1. Yes - Wc	2. No			3. No	20. Motor V	1. On Road	No	No	Belted	No	No	No	No	No	Yes	No	No	No	No		NOT_RD	Urban Inte	Yes	No	Yes	No	5. Hampto	114	114. City o	3-Principal	4-Two-Way	Urban	NonVDOT	5	3. City or T	Hampton F	HAMP	R-VA US00258WB		60.21	253131	67.08	-76.4339	37.02472
202465087	2020	9/1/2020 5:00	2204	22:04	C	C	0	0	0	1	1	0	0	2	4. Sideswipe - Same Direction	SSS	No	1. No Adve	1. Dawn	Day	1. Dry	Dry	1. Main-Lir	1. Straight	2. Blackto	1. No Defe	1. Two-Wa	1. Not at In	1. No Traffi	6. No Traffi	2. No			3. No	28. Ran Of	1. On Road	Yes	No	Belted	No	No	No	No	No	No	No	No	No	Yes	10	NOT_RD	Not Interse	No	No	Yes	No	5. Hampto	114	114. City o	5-Major Co	3-Two-Way	Urban	NonVDOT	5	3. City or T	Hampton F	HAMP	R-VA SR00169SB		3.33	1060376	256.3	-76.3001	37.04757
192665098	2019	9/20/2019 5:00	744	7:44	C	C	0	0	0	2	2	0	0	2	2. Angle	ANG	No	1. No Adve	2. Daylight	Day	1. Dry	Dry	10. Interse	1. Straight	2. Blackto	1. No Defe	1. Two-Wa	4. Four Ap	6. Traffic L	1. Yes - Wc	2. No			3. No	20. Motor V	1. On Road	No	No	Belted	No	No	No	No	No	No	Yes	No	No	No		NOT_RD	VDOT Inter	No	No	Yes	No	5. Hampto	114	114. City o	5-Major Co	3-Two-Way	Urban	NonVDOT	5	3. City or T	Hampton F	HAMP	S-VA114PR E LITTLE BACK RIVER RD		0.02	1067639	61.54	-76.347	37.05326
191025074	2019	4/11/2019 5:00	1923	19:23	C	C	0	0	0	2	2	0	0	2	3. Head On	HO	No	1. No Adve	3. Dusk	Day	1. Dry	Dry	10. Interse	1. Straight	2. Blackto	1. No Defe	1. Two-Wa	3. Three Ap	4. Stop Sig	1. Yes - Wc	2. No			3. No	20. Motor V	1. On Road	No	No	Belted	No	No	No	No	No	No	No	No	No	No		NOT_RD	Urban Inte	Yes	No	Yes	No	5. Hampto	114	114. City o	5-Major Co	3-Two-Way	Urban	NonVDOT	5	3. City or T	Hampton F	HAMP	R-VA SR00169SB		3.37	1060376	13.39	-76.2998	37.04826
210435114	2021	2/6/2021 5:00	1524	15:24	A	A	0	2	0	0	2	0	0	2	3. Head On	HO	No	1. No Adve	2. Daylight	Day	1. Dry	Dry	5. On Entra	10. On/Off	1. Concret	1. No Defe	3. Two-Wa	4. Four Ap	3. Traffic S	1. Yes - Wc	2. No			3. No	20. Motor V	1. On Road	No	No	Belted	No	No	No	Yes	No	No	No	No	No	No		NOT_RD	VDOT Inter	No	Yes	Yes	No	5. Hampto	114	114. City o	3-Principal	4-Two-Way	Urban	NonVDOT	5	3. City or T	Hampton F	HAMP	R-VA SR00134EB		6.9	756260	96.15	-76.4012	37.0605
242005670	2024	5/16/2024 5:00	1413	14:13	A	A	0	1	0	1	2	0	0	2	2. Angle	ANG	No	1. No Adve	2. Daylight	Day	1. Dry	Dry	10. Interse	1. Straight	2. Blackto	1. No Defe	3. Two-Wa	4. Four Ap	3. Traffic S	1. Yes - Wc	2. No			3. No	20. Motor V	1. On Road	No	No	Belted	No	No	No	No	No	No	No	No	No	No		NOT_RD	VDOT Inter	No	Yes	Yes	No	5. Hampto	114	114. City o	4-Minor Art	4-Two-Way	Urban	NonVDOT	5	3. City or T	Hampton F	HAMP	S-VA114PR LASALLE AVE		1.54	253087	17.53	-76.3632	37.02488
192665107	2019	9/13/2019 5:00	653	6:53	A	A	0	1	0	0	1	0	0	2	2. Angle	ANG	No	1. No Adve	4. Darknes	Night	2. Wet	Wet	1. Main-Lir	1. Straight	2. Blackto	1. No Defe	2. Two-Wa	1. Not at In	4. Stop Sig	1. Yes - Wc	2. No			3. No	20. Motor V	1. On Road	No	No	Belted	No	No	No	No	No	No	No	No	No	No		NOT_RD	Urban Inte	No	Yes	Yes	Yes	5. Hampto	114	114. City o	5-Major Co	3-Two-Way	Urban	NonVDOT	5	3. City or T	Hampton F	HAMP	S-VA114NP TIDE MILL LN		0.79	253098	178.82	-76.3664	37.05944
192665119	2019	9/21/2019 5:00	1607	16:07	C	C	0	0	0	2	2	0	0	2	2. Angle	ANG	No	1. No Adve	2. Daylight	Day	1. Dry	Dry	9. Within Ir	1. Straight	2. Blackto	1. No Defe	3. Two-Wa	4. Four Ap	3. Traffic S	1. Yes - Wc	1. Yes	3. Activity	1. Lane Cl	3. No	20. Motor V	1. On Road	No	No	Belted	No	Yes	No	No	No	No	No	No	No	No		NOT_RD	Urban Inte	Yes	No	Yes	No	5. Hampto	114	114. City o	3-Principal	4-Two-Way	Urban	NonVDOT	5	3. City or T	Hampton F	HAMP	R-VA US00258WB		59.94	1075965	53.44	-76.4376	37.02286
243615126	2024	12/25/2024 5:00	1303	13:03	C	C	0	0	0	1	1	0	0	1	9. Fixed Object - Off Road	FOOR	No	1. No Adve	2. Daylight	Day	1. Dry	Dry	10. Interse	1. Straight	2. Blackto	1. No Defe	1. Two-Wa	3. Three Ap	6. Traffic L	1. Yes - Wc	2. No			3. No	13. Curb	8. Off Road	No	No	Unbelted	No	Yes	Yes	No	No	No	No	No	No	No		NOT_RD	Urban Inte	No	No	Yes	No	5. Hampto	114	114. City o	4-Minor Art	3-Two-Way	Urban	NonVDOT	5	3. City or T	Hampton F	HAMP	R-VA US00060EB		272.61	1069280	25.91	-76.353	37.01478
211175235	2021	4/22/2021 5:00	702	7:02	C	C	0	0	0	2	2	0	0	2	1. Rear End	RE	No	1. No Adve	2. Daylight	Day	1. Dry	Dry	1. Main-Lir	1. Straight	2. Blackto	1. No Defe	3. Two-Wa	4. Four Ap	3. Traffic S	1. Yes - Wc	2. No			3. No	20. Motor V	1. On Road	No	No	Belted	No	No	No	No	No	No	No	No	No	No		NOT_RD	VDOT Inter	No	No	Yes	No	5. Hampto	114	114. City o	3-Principal	4-Two-Way	Urban	NonVDOT	5	3. City or T	Hampton F	HAMP	R-VA SR00134EB		6.9	756260	78.93	-76.4012	37.06057
220735290	2022	3/13/2022 5:00	1357	13:57	O	PDO	0	0	0	0	0	0	0	2	1. Rear End	RE	No	1. No Adve	2. Daylight	Day	1. Dry	Dry	10. Interse	1. Straight	2. Blackto	1. No Defe	3. Two-Wa	5. Five-Poi	3. Traffic S	1. Yes - Wc	2. No			3. No	20. Motor V	1. On Road	No	No	Belted	No	Yes	No	No	No	Yes	No	No	No	Yes	10	NOT_RD	VDOT Inter	No	No	Yes	No	5. Hampto	114	114. City o	3-Principal	4-Two-Way	Urban	NonVDOT	5	3. City or T	Hampton F	HAMP	R-VA SR00134EB		6.9	756260	74.15	-76.4012	37.06059
210575066	2021	2/25/2021 5:00	2007	20:07	C	C	0	0	0	1	1	0	0	1	10. Deer	DEER	No	1. No Adve	4. Darknes	Night	1. Dry	Dry	1. Main-Lir	1. Straight	2. Blackto	1. No Defe	1. Two-Wa	1. Not at In	6. Traffic L	1. Yes - Wc	2. No			3. No	23. Animal	1. On Road	No	Yes	Belted	No	No	No	No	No	No	No	No	No	No		NOT_RD	Urban Inte	No	No	Yes	Yes	5. Hampto	114	114. City o	5-Major Co	3-Two-Way	Urban	NonVDOT	5	3. City or T	Hampton F	HAMP	R-VA SR00169SB		3.53	253109	61.52	-76.3003	37.05115
192665127	2019	9/16/2019 5:00	2010	20:10	A	A	0	1	0	1	2	0	0	2	3. Head On	HO	No	1. No Adve	4. Darknes	Night	1. Dry	Dry	10. Interse	1. Straight	2. Blackto	1. No Defe	2. Two-Wa	4. Four Ap	3. Traffic S	1. Yes - Wc	2. No			3. No	20. Motor V	1. On Road	No	No	Belted	No	No	No	No	No	No	No	No	No	No		NOT_RD	Urban Inte	No	No	Yes	Yes	5. Hampto	114	114. City o	3-Principal	4-Two-Way	Urban	NonVDOT	5	3. City or T	Hampton F	HAMP	R-VA US00258WB		60.08	253130	55.94	-76.4354	37.02394

193545274	2019	10/9/2019 5:00	1530	15:30	O	PDO	0	0	0	0	0	0	0	2	4. Sideswipe - Same Direction	SSS	No	4. Mist	2. Daylight	Day	1. Dry	Dry	1. Main-Lir	1. Straight	2. Blacktop	1. No Defe	1. Two-Wa	3. Three Ap	6. Traffic L	1. Yes - Wc	2. No			3. No	20. Motor V	1. On Roac	No	No	Belted	No	No	No	No	No	No	No	No	No	No		NOT_RD	Urban Inte	No	No	Yes	No	5. Hampto	114	114. City o	4-Minor Ar	3-Two-Way	Urban	NonVDOT	5	3. City or T	Hampton F	HAMP	R-VA SR00152WB		3.2	253068	56.52	-76.4103	37.03971
192665153	2019	9/2/2019 5:00	2214	22:14	C	C	0	0	0	1	1	0	0	3	1. Rear End	RE	No	1. No Adve	4. Darknes	Night	1. Dry	Dry	8. Non-Inte	1. Straight	2. Blacktop	1. No Defe	4. One-Wa	1. Not at In	1. No Traffi	6. No Traffi	2. No			3. No	20. Motor V	1. On Roac	No	No	Belted	No	No	No	No	No	Yes	No	No	No	Yes	10	NOT_RD	Urban Inte	No	No	Yes	Yes	5. Hampto	114	114. City o	7-Local (J,(	3-Two-Way	Urban	NonVDOT	5	3. City or T	Hampton F	HAMP	S-VA114NP SHELTON RD		0.54	253169	100.2	-76.3142	37.03762
210755223	2021	3/15/2021 5:00	1117	11:17	A	A	0	1	0	0	1	0	0	1	9. Fixed Object - Off Road	FOOR	No	1. No Adve	2. Daylight	Day	1. Dry	Dry	10. Interse	1. Straight	2. Blacktop	1. No Defe	1. Two-Wa	3. Three Ap	6. Traffic L	1. Yes - Wc	2. No			3. No	13. Curb	1. On Roac	No	No	Unbelted	No	No	No	Yes	No	No	No	No	No	No		NOT_RD	Urban Inte	No	No	Yes	No	5. Hampto	114	114. City o	5-Major Cc	3-Two-Way	Urban	NonVDOT	5	3. City or T	Hampton F	HAMP	R-VA SR00169NB		3.54	253109	27.34	-76.3003	37.05124
213475262	2021	11/24/2021 5:00	1205	12:05	C	C	0	0	0	1	1	0	0	2	2. Angle	ANG	No	1. No Adve	2. Daylight	Day	1. Dry	Dry	10. Interse	1. Straight	2. Blacktop	1. No Defe	1. Two-Wa	3. Three Ap	4. Stop Sig	1. Yes - Wc	2. No			3. No	20. Motor V	1. On Roac	No	No	Belted	No	No	No	No	No	No	No	No	No	No		NOT_RD	Urban Inte	Yes	No	Yes	No	5. Hampto	114	114. City o	5-Major Cc	3-Two-Way	Urban	NonVDOT	5	3. City or T	Hampton F	HAMP	R-VA SR00169NB		3.54	253109	24.27	-76.3003	37.05138
192665209	2019	8/26/2019 5:00	1020	10:20	C	C	0	0	0	1	1	0	0	2	2. Angle	ANG	No	1. No Adve	2. Daylight	Day	1. Dry	Dry	8. Non-Inte	1. Straight	2. Blacktop	1. No Defe	1. Two-Wa	1. Not at In	1. No Traffi	6. No Traffi	2. No			3. No	20. Motor V	1. On Roac	No	No	Belted	No	No	No	No	No	Yes	Yes	No	No	No		NOT_RD	Not Interse	No	No	Yes	No	5. Hampto	114	114. City o	7-Local (J,(	3-Two-Way	Urban	NonVDOT	5	3. City or T	Hampton F	HAMP	S-VA114NP GROVE ST		0.27			-76.3032	37.03985
192665224	2019	9/13/2019 5:00	1639	16:39	O	PDO	0	0	0	0	0	0	0	2	4. Sideswipe - Same Direction	SSS	No	1. No Adve	2. Daylight	Day	1. Dry	Dry	1. Main-Lir	1. Straight	1. Concret	1. No Defe	4. One-Wa	1. Not at In	6. Traffic L	1. Yes - Wc	2. No			3. No	20. Motor V	1. On Roac	No	No	Belted	No	No	No	No	No	No	No	No	No	No		NOT_RD	Not Interse	No	No	Yes	No	5. Hampto	114	114. City o	1-Interstat	4-Two-Way	Urban	VDOT Inte	5	1. State Hv	Hampton F	HAMP	R-VA IS00064EB		267.64			-76.3313	37.02582
192675027	2019	9/24/2019 5:00	27	00:27	O	PDO	0	0	0	0	0	0	0	1	9. Fixed Object - Off Road	FOOR	No	1. No Adve	4. Darknes	Night	1. Dry	Dry	8. Non-Inte	1. Straight	1. Concret	1. No Defe	3. Two-Wa	1. Not at In	6. Traffic L	1. Yes - Wc	2. No			3. No	11. Jersey	2. Shoulde	No	No	Belted	No	No	No	No	No	No	No	No	No	Yes	5	RD_LEFT	Not Interse	No	No	Yes	Yes	5. Hampto	114	114. City o	1-Interstat	4-Two-Way	Urban	VDOT Inte	5	1. State Hv	Hampton F	HAMP	R-VA IS00064EB		261.09			-76.429	37.06657
242005577	2024	5/7/2024 5:00	1538	15:38	B	B	0	0	1	1	2	0	0	2	2. Angle	ANG	No	1. No Adve	2. Daylight	Day	1. Dry	Dry	9. Within Ir	1. Straight	2. Blacktop	1. No Defe	2. Two-Wa	4. Four Ap	3. Traffic S	1. Yes - Wc	2. No			3. No	20. Motor V	1. On Roac	No	No	Belted	No	No	No	No	No	No	No	No	No	No		NOT_RD	VDOT Inte	Yes	Yes	Yes	No	5. Hampto	114	114. City o	5-Major Cc	4-Two-Way	Urban	NonVDOT	5	3. City or T	Hampton F	HAMP	S-VA114NP ORCUTT AVE		0.37	1075519	11.64	-76.4371	37.0267
192675089	2019	9/23/2019 5:00	852	8:52	C	C	0	0	0	2	2	0	0	2	4. Sideswipe - Same Direction	SSS	No	1. No Adve	2. Daylight	Day	1. Dry	Dry	10. Interse	1. Straight	2. Blacktop	1. No Defe	2. Two-Wa	4. Four Ap	3. Traffic S	1. Yes - Wc	2. No			3. No	20. Motor V	1. On Roac	No	No	Belted	No	No	No	No	No	No	Yes	No	No	No		NOT_RD	Urban Inte	No	No	Yes	No	5. Hampto	114	114. City o	7-Local (J,(	3-Two-Way	Urban	NonVDOT	5	3. City or T	Hampton F	HAMP	S-VA114PR TODDS LN		2.58	253071	49.74	-76.404	37.04116
192675095	2019	9/10/2019 5:00	1032	10:32	C	C	0	0	0	2	2	0	0	2	2. Angle	ANG	No	1. No Adve	2. Daylight	Day	1. Dry	Dry	1. Main-Lir	1. Straight	2. Blacktop	1. No Defe	1. Two-Wa	4. Four Ap	3. Traffic S	1. Yes - Wc	2. No			3. No	20. Motor V	1. On Roac	No	No	Belted	No	Yes	No	No	No	No	No	No	No	No		NOT_RD	Urban Inte	No	No	Yes	No	5. Hampto	114	114. City o	4-Minor Ar	3-Two-Way	Urban	NonVDOT	5	3. City or T	Hampton F	HAMP	R-VA SR00351WB		2.58	1068789	5.71	-76.3918	37.00855
192675096	2019	9/10/2019 5:00	1648	16:48	C	C	0	0	0	1	1	0	0	2	1. Rear End	RE	No	1. No Adve	2. Daylight	Day	1. Dry	Dry	10. Interse	1. Straight	2. Blacktop	1. No Defe	2. Two-Wa	3. Three Ap	4. Stop Sig	1. Yes - Wc	2. No			3. No	20. Motor V	1. On Roac	No	No	Belted	No	No	No	No	No	No	No	No	No	No		NOT_RD	Urban Inte	No	Yes	Yes	No	5. Hampto	114	114. City o	7-Local (J,(	3-Two-Way	Urban	NonVDOT	5	3. City or T	Hampton F	HAMP	S-VA114PR EATON ST		0.36	1079761	65.33	-76.3428	37.03047
243125110	2024	10/30/2024 5:00	311	3:11	O	PDO	0	0	0	0	0	0	0	1	8. Non-Collision	NC	No	1. No Adve	4. Darknes	Night	1. Dry	Dry	1. Main-Lir	1. Straight	2. Blacktop	1. No Defe	1. Two-Wa	1. Not at In	1. No Traffi	6. No Traffi	2. No			3. No	13. Curb	1. On Roac	No	Yes	Belted	No	No	No	No	No	No	No	No	No	No		NOT_RD	Urban Inte	No	No	Yes	Yes	5. Hampto	114	114. City o	4-Minor Ar	3-Two-Way	Urban	NonVDOT	5	3. City or T	Hampton F	HAMP	R-VA US00060WB		272.73	253011	33.16	-76.3529	37.01641
192675098	2019	9/23/2019 5:00	917	9:17	C	C	0	0	0	2	2	0	0	2	16. Other	OTHR	No	1. No Adve	2. Daylight	Day	1. Dry	Dry	10. Interse	1. Straight	2. Blacktop	1. No Defe	2. Two-Wa	4. Four Ap	3. Traffic S	1. Yes - Wc	2. No			3. No	20. Motor V	1. On Roac	No	No	Belted	No	No	No	No	No	No	No	No	No	No		NOT_RD	Urban Inte	No	No	Yes	No	5. Hampto	114	114. City o	7-Local (J,(	3-Two-Way	Urban	NonVDOT	5	3. City or T	Hampton F	HAMP	S-VA114PR HARDY CASH DR		0.56			-76.4027	37.05697
192675099	2019	9/23/2019 5:00	1429	14:29	B	B	0	0	1	3	4	0	0	2	4. Sideswipe - Same Direction	SSS	No	1. No Adve	2. Daylight	Day	1. Dry	Dry	1. Main-Lir	1. Straight	2. Blacktop	1. No Defe	2. Two-Wa	4. Four Ap	6. Traffic L	1. Yes - Wc	2. No			3. No	20. Motor V	1. On Roac	No	No	Unbelted	No	No	No	No	No	No	No	No	No	Yes	2	NOT_RD	Urban Inte	Yes	Yes	Yes	No	5. Hampto	114	114. City o	3-Principal	4-Two-Way	Urban	NonVDOT	5	3. City or T	Hampton F	HAMP	R-VA US00258EB		62.96	754224	135.74	-76.3889	37.04149
192675100	2019	9/15/2019 5:00	1700	17:00	O	PDO	0	0	0	0	0	0	0	2	1. Rear End	RE	No	1. No Adve	2. Daylight	Day	1. Dry	Dry	10. Interse	1. Straight	2. Blacktop	1. No Defe	3. Two-Wa	4. Four Ap	3. Traffic S	1. Yes - Wc	2. No			3. No	20. Motor V	1. On Roac	No	No	Belted	No	Yes	No	No	No	No	No	No	No	No		NOT_RD	Urban Inte	No	No	Yes	No	5. Hampto	114	114. City o	3-Principal	4-Two-Way	Urban	NonVDOT	5	3. City or T	Hampton F	HAMP	R-VA US00258EB		65.57	253121	107.05	-76.3429	37.04337
221685102	2022	6/7/2022 5:00	128	1:28	C	C	0	0	0	2	2	0	0	2	1. Rear End	RE	No	1. No Adve	4. Darknes	Night	1. Dry	Dry	10. Interse	1. Straight	2. Blacktop	1. No Defe	1. Two-Wa	4. Four Ap	3. Traffic S	1. Yes - Wc	2. No			3. No	20. Motor V	1. On Roac	No	No	Belted	No	Yes	No	No	No	No	No	No	No	Yes	5	NOT_RD	Urban Inte	No	No	Yes	Yes	5. Hampto	114	114. City o	4-Minor Ar	3-Two-Way	Urban	NonVDOT	5	3. City or T	Hampton F	HAMP	R-VA SR00152EB		3.2	253068	56.52	-76.4103	37.03971
192675196	2019	9/13/2019 5:00	1110	11:10	O	PDO	0	0	0	0	0	0	0	1	9. Fixed Object - Off Road	FOOR	No	1. No Adve	2. Daylight	Day	1. Dry	Dry	1. Main-Lir	2. Curve - L	2. Blacktop	1. No Defe	1. Two-Wa	1. Not at In	6. Traffic L	1. Yes - Wc	2. No			3. No	14. Ditch	2. Shoulde	No	No	Belted	No	Yes	No	No	No	No	No	No	No	No		RD_UNKN	Not Interse	No	No	Yes	No	5. Hampto	114	114. City o	6-Minor Cc	3-Two-Way	Urban	NonVDOT	5	3. City or T	Hampton F	HAMP	S-VA114PR BEACH RD		2.23			-76.2843	37.08037
221515161	2022	5/26/2022 5:00	2224	22:24	A	A	0	1	0	0	1	0	0	1	8. Non-Collision	NC	No	1. No Adve	4. Darknes	Night	1. Dry	Dry	8. Non-Inte	1. Straight	2. Blacktop	1. No Defe	3. Two-Wa	1. Not at In	1. No Traffi	6. No Traffi	2. No			3. No	30. Overtu	3. Median	No	No	Unbelted	No	No	No	No	No	No	No	No	No	Yes	30	RD_LEFT	Not Interse	No	No	Yes	Yes	5. Hampto	114	114. City o	4-Minor Ar	3-Two-Way	Urban	NonVDOT	5	3. City or T	Hampton F	HAMP	R-VA SR00415WB		0.53			-76.393	37.03501
192675271	2019	9/7/2019 5:00	2346	23:46	A	A	0	1	0	1	2	0	0	2	3. Head On	HO	No	1. No Adve	4. Darknes	Night	1. Dry	Dry	10. Interse	1. Straight	2. Blacktop	1. No Defe	3. Two-Wa	4. Four Ap	3. Traffic S	1. Yes - Wc	2. No			3. No	20. Motor V	1. On Roac	Yes	No	Belted	No	No	No	No	No	No	No	No	No	No		NOT_RD	Urban Inte	No	No	Yes	No	5. Hampto	114	114. City o	7-Local (J,(	3-Two-Way	Urban	NonVDOT	5	3. City or T	Hampton F	HAMP	S-VA114PR COLISEUM DR		0.8	754224	73.42	-76.3883	37.04141
192675282	2019	9/18/2019 5:00	752	7:52	C	C	0	0	0	2	2	0	0	2	1. Rear End	RE	No	1. No Adve	2. Daylight	Day	1. Dry	Dry	9. Within Ir	1. Straight	2. Blacktop	1. No Defe	1. Two-Wa	4. Four Ap	6. Traffic L	1. Yes - Wc	2. No			3. No	20. Motor V	1. On Roac	No	No	Belted	No	No	No	No	No	No	No	No	No	No		NOT_RD	VDOT Inte	No	Yes	Yes	No	5. Hampto	114	114. City o	5-Major Cc	3-Two-Way	Urban	NonVDOT	5	3. City or T	Hampton F	HAMP	S-VA114PR E LITTLE BACK RIVER RD		0.48	253446	29.11	-76.3438	37.0602
223065376	2022	10/26/2022 5:00	845	8:45	O	PDO	0	0	0	0	0	0	0	2	15. Backed Into	BI	No	5. Rain	2. Daylight	Day	2. Wet	Wet	1. Main-Lir	1. Straight	2. Blacktop	1. No Defe	1. Two-Wa	3. Three Ap	6. Traffic L	1. Yes - Wc	1. Yes	3. Activity	1. Lane Clo	3. No	20. Motor V	1. On Roac	No	No	Belted	No	No	No	No	No	No	No	No	No	No		NOT_RD	Urban Inte	Yes	No	Yes	No	5. Hampto	114	114. City o	5-Major Cc	3-Two-Way	Urban	NonVDOT	5	3. City or T	Hampton F	HAMP	R-VA SR00169NB		3.55	253109	48.25	-76.3003	37.05145
192675461	2019	9/18/2019 5:00	1911	19:11	B	B	0	0	1	0	1	0	0	1	9. Fixed Object - Off Road	FOOR	No	1. No Adve	4. Darknes	Night	1. Dry	Dry	8. Non-Inte	1. Straight	2. Blacktop	1. No Defe	3. Two-Wa	1. Not at In	6. Traffic L	1. Yes - Wc	2. No			3. No	11. Jersey	2. Shoulde	No	No	Belted	No	Yes	Yes	No	No	No	No	No	No	No		RD_LEFT	Not Interse	No	No	Yes	Yes	5. Hampto	114	114. City o	1-Interstat	4-Two-Way	Urban	VDOT Inte	5	1. State Hv	Hampton F	HAMP	R-VA IS00664EB		1.07			-76.3835	37.01882
231865293	2023	7/3/2023 5:00	1144	11:44	C	C	0	0	0	2	2	0	0	2	4. Sideswipe - Same Direction	SSS	No	1. No Adve	2. Daylight	Day	1. Dry	Dry	8. Non-Inte	1. Straight	2. Blacktop	1. No Defe	3. Two-Wa	1. Not at In	6. Traffic L	1. Yes - Wc	2. No			3. No	20. Motor V	1. On Roac	No	No	Belted	No	No	No	No	No	No	No	No	No	No		NOT_RD	VDOT Inte	No	Yes	Yes	No	5. Hampto	114	114. City o	3-Principal	4-Two-Way	Urban	NonVDOT	5	3. City or T	Hampton F	HAMP	R-VA SR00134WB		6.9	756260	87.63	-76.4009	37.06088
242005602	2024	5/8/2024 5:00	1005	10:05	C	C	0	0	0	2	2	0	0	2	1. Rear End	RE	No	1. No Adve	2. Daylight	Day	1. Dry	Dry	10. Interse	1. Straight	2. Blacktop	1. No Defe	1. Two-Wa	4. Four Ap	1. No Traffi	1. Yes - Wc	2. No			3. No	20. Motor V	1. On Roac	No	No	Belted	No	Yes	No	No	No	No	No	No	No	No		NOT_RD	VDOT Inte	No	Yes	Yes	No	5. Hampto	114	114. City o	3-Principal	4-Two-Way	Urban	NonVDOT	5	3. City or T	Hampton F	HAMP	R-VA SR00134EB		6.9	756260	66.65	-76.4012	37.06063
192685108	2019	9/20/2019 5:00	545	5:45	B	B	0	0	1	0	1	0	0	2	1. Rear End	RE	No	1. No Adve	4. Darknes	Night	1. Dry	Dry	1. Main-Lir	1. Straight	2. Blacktop	1. No Defe	2. Two-Wa	1. Not at In	1. No Traffi	1. Yes - Wc	2. No			3. No	20. Motor V	1. On Roac	No	No	Belted	No	No	No	No	No	Yes	No	No	No	No		NOT_RD	Urban Inte	No	No	Yes	Yes	5. Hampto	114	114. City o	4-Minor Ar	3-Two-Way	Urban	NonVDOT	5	3. City or T	Hampton F	HAMP	R-VA SR00278SB		0.43	746578	80.58	-76.3476	37.04971
192685109	2019	9/24/2019 5:00	1343	13:43	O	PDO	0	0	0	0	0	0	0	2	2. Angle	ANG	No	1. No Adve	2. Daylight	Day	1. Dry	Dry	1. Main-Lir	1. Straight	2. Blacktop	1. No Defe	1. Two-Wa	3. Three Ap	4. Stop Sig	1. Yes - Wc	2. No			3. No	20. Motor V	1. On Roac	No	No	Belted	No	No	No	No	No	No	No	No	No	No		NOT_RD	Not Interse	No	Yes	Yes	No	5. Hampto	114	114. City o	7-Local (J,(	3-Two-Way	Urban	NonVDOT	5	3. City or T	Hampton F	HAMP	S-VA114PR SALTERS CREEK RD		1.01			-76.3768	37.02244
212375104	2021	8/24/2021 5:00	742	7:42	C	C	0	0	0	2	2	0	0	2	2. Angle	ANG	No	1. No Adve	1. Dawn	Day	1. Dry	Dry	9. Within Ir	2. Curve - L	2. Blacktop	1. No Defe	2. Two-Wa	4. Four Ap	3. Traffic S	1. Yes - Wc	2. No			1. Yes	20. Motor V	1. On Roac	No	No	Belted	No	No	No	No	No	No	No	No	No	No		NOT_RD	Urban Inte	No	No	Yes	No	5. Hampto	114	114. City o	3-Principal	4-Two-Way	Urban	NonVDOT	5	3. City or T	Hampton F	HAMP	S-VA114PR ARMISTEAD AVE N		2.86	253383	14.45	-76.3793	37.05407
192685234	2019	9/20/2019 5:00	1359	13:59	C	C	0	0	0	2	2	0	0	2	4. Sideswipe - Same Direction	SSS	No	1. No Adve	2. Daylight	Day	1. Dry	Dry	1. Main-Lir	1. Straight	2. Blacktop	1. No Defe	3. Two-Wa	1. Not at In	6. Traffic L	1. Yes - Wc	2. No			3. No	20. Motor V	1. On Roac	No	No	Belted	No	No	No	No	No	No	No	No	No	No		NOT_RD	Not Interse	No	No	Yes	No	5. Hampto	114	114. City o	3-Principal	4-Two-Way	Urban	NonVDOT	5	3. City or T	Hampton F	HAMP	R-VA US00258WB		64.54			-76.3613	37.04384
192685237	2019	9/20/2019 5:00	1733	17:33	A	A	0	1	0	1	2	0	0	2	4. Sideswipe - Same Direction	SSS	No	1. No Adve	2. Daylight	Day	1. Dry	Dry	10. Interse	1. Straight	1. Concret	1. No Defe	2. Two-Wa	3. Three Ap	4. Stop Sig	1. Yes - Wc	2. No			3. No	20. Motor V	1. On Roac	No	No	Belted	No	No	No	No	No	No	No	No	No	Yes	10	NOT_RD	Urban Inte	No	No	Yes	No	5. Hampto	114	114. City o	4-Minor Ar	3-Two-Way	Urban	NonVDOT	5	3. City or T	Hampton F	HAMP	R-VA SR00351WB		7.62	1061471	10.36	-76.3133	37.03811
192685311	2019	9/13/2019 5:00	1841	18:41	O	PDO	0	0	0	0	0	0	0	2	1. Rear End	RE	No	1. No Adve	2. Daylight	Day	1. Dry	Dry	8. Non-Inte	1. Straight	2. Blacktop	1. No Defe	3. Two-Wa	1. Not at In	6. Traffic L	1. Yes - Wc	2. No			3. No	20. Motor V	1. On Roac	No	No	Belted	No	Yes	Yes	No	No	No	No	No	No	No		NOT_RD	Not Interse	No	No	Yes	No	5. Hampto	114	114. City o	1-Interstat	4-Two-Way	Urban	VDOT Inte	5	1. State Hv	Hampton F	HAMP	R-VA IS00064WB		271.21			-76.3016	36.98368
192695102	2019	9/17/2019 5:00	1821	18:21	C	C	0	0	0	1	1	0	0	2	2. Angle	ANG	No	1. No Adve	3. Dusk	Day	1. Dry	Dry	1. Main-Lir	1. Straight	2. Blacktop	1. No Defe	1. Two-Wa	1. Not at In	6. Traffic L	1. Yes - Wc	2. No			3. No	20. Motor V	1. On Roac	No	No	Belted	No	No	No	No	No	No	No	No	No	No		NOT_RD	Not Interse	No	No	Yes	No	5. Hampto	114	114. City o	7-Local (J,(	3-Two-Way	Urban	NonVDOT	5	3. City or T	Hampton F	HAMP	S-VA114NP HUNLAC AVE		0.17			-76.2929	37.05094
192695103	2019	9/22/2019 5:00	1325	13:25	A	A	0	1	0	0	1	0	0	2	2. Angle	ANG	No	1. No Adve	2. Daylight	Day	1. Dry	Dry	9. Within Ir	1. Straight	2. Blacktop	1. No Defe	3. Two-Wa	3. Three Ap	6. Traffic L	1. Yes - Wc	2. No			3. No	20. Motor V	1. On Roac	No	No	Belted	No	No	No	Yes	No	No	No	No	No	No		NOT_RD	Urban Inte	No	No	Yes	No	5. Hampto	114	114. City o	4-Minor Ar	3-Two-Way	Urban	NonVDOT	5	3. City or T	Hampton F	HAMP	R-VA SR00351EB		6.07	1080183	0	-76.3391	37.03137
192695106	2019	9/22/2019 5:00	2023	20:23	B	B	0	0	3	0	3	0	0	2	2. Angle	ANG	No	1. No Adve	4. Darknes	Night	1. Dry	Dry	10. Interse	1. Straight	2. Blacktop	1. No Defe	3. Two-Wa	4. Four Ap	3. Traffic S	1. Yes - Wc	2. No			3. No	20. Motor V	1. On Roac	No	No	Belted	No	No	No	No	No	No	No	No	No	No		NOT_RD	Urban Inte	No	No	Yes	Yes	5. Hampto	114	114. City o	3-Principal	4-Two-Way	Urban	NonVDOT	5	3. City or T	Hampton F	HAMP	R-VA US00258WB		64.7	253143	48.13	-76.3585	37.04379
192695126	2019	9/23/2019 5:00	1420	14:20	O	PDO	0	0	0	0	0	0	0	1	9. Fixed Object - Off Road	FOOR	No	1. No Adve	2. Daylight	Day	1. Dry	Dry	5. On Entra	2. Curve - L	1. Concret	1. No Defe	2. Two-Wa	1. Not at In	6. Traffic L	1. Yes - Wc	2. No			3. No	5. Guard R	2. Shoulde	No	No	Belted	No	No	No	No	Yes	No	No	No	No	Yes	5	RD_UNKN	Not Interse	No	No	No	No	5. Hampto	114	114. City o	1-Interstat	1-One-Way	Urban	VDOT Inte	5	1. State Hv	Hampton F	HAMP	R-VA IS00064WB	RMP263.00A	0.02			-76.3954	37.04139
192695134	2019	9/9/2019 5:00	1625	16:25	C	C	0	0	0	1	1	0	0	2	1. Rear End	RE	No	1. No Adve	2. Daylight	Day	1. Dry	Dry	8. Non-Inte	1. Straight	2. Blacktop	1. No Defe	2. Two-Wa	1. Not at In	1. No Traffi	6. No Traffi	2. No			3. No	20. Motor V	1. On Roac	No	No	Belted	No	No	No	No	No	No	No	No	No	No		NOT_RD	Urban Inte	No	No	Yes	No	5. Hampto	114	114. City o	4-Minor Ar	4-Two-Way	Urban	NonVDOT	5	3. City or T	Hampton F	HAMP	R-VA SR00351EB		5.72	253173	79.62	-76.3453	37.03021
213055394	2021	10/26/2021 5:00	1423	14:23	C	C	0	0	0	1	1	0	0	2	4. Sideswipe - Same Direction	SSS	No	1. No Adve	2. Daylight	Day	1. Dry	Dry	9. Within Ir	1. Straight	2. Blacktop	1. No Defe	1. Two-Wa	3. Three Ap	6. Traffic L	1. Yes - Wc	1. Yes	3. Activity	3. Work on	3. No	20. Motor V	1. On Roac	No	No	Belted	No	No	No	No	No	No	Yes	No	No	No		NOT_RD	Urban Inte	Yes	No	Yes	No	5. Hampto	114	114. City o	5-Major Cc	3-Two-Way	Urban	NonVDOT	5	3. City or T	Hampton F	HAMP	R-VA SR00169SB		3.57	253109	142.63	-76.3003	37.05171
192695173	2019	9/20/2019 5:00	1651	16:51	C	C	0	0	0	3	3	0	0	4	1. Rear End	RE	No	1. No Adve	2. Daylight	Day	1. Dry	Dry	1. Main-Lir	1. Straight	1. Concret	1. No Defe	3. Two-Wa	1. Not at In	6. Traffic L	1. Yes - Wc	2. No			3. No	20. Motor V	1. On Roac	No	No	Belted	No	No	No	No	No	Yes	No	No	No	No		NOT_RD	Not Interse	No	No	Yes	No	5. Hampto	114	114. City o	3-Principal	4-Two-Way	Urban	NonVDOT	5	3. City or T	Hampton F	HAMP	R-VA US00258WB		66.06			-76.3344	37.04152
192695183	2019	9/21/2019 5:00	2348	23:48	O	PDO	0	0	0	0	0	0	0	2	5. Sideswipe - Opposite Direction	SSO	No	1. No Adve	4. Darknes	Night	1. Dry	Dry	1. Main-Lir	2. Curve - L	2. Blacktop	1. No Defe	1. Two-Wa	3. Three Ap	1. No Traffi	6. No Traffi	2. No			1. Yes	6. Parked V	1. On Roac	No	No	Belted	No	Yes	No	No	No	Yes	No	No	No	Yes	15	RD UNKN	Not Interse	No	No	Yes	Yes	5. Hampto	114	114. City o	7-Local (J,(	3-Two-Way	Urban	NonVDOT	5	3. City or T	Hampton F	HAMP	S-VA114NP NEWTON RD		0.69			-76.3071	37.05027
192695222	2019	9/23/2019 5:00	1316	13:16	A	A	0	1	0	0	1	0	0	2	1. Rear End	RE	No	1. No Adve	2. Daylight	Day	1. Dry	Dry	1. Main-Lir	1. Straight	2. Blacktop	1. No Defe	1. Two-Wa	1. Not at In	1. No Traffi	6. No Traffi	2. No			3. No	20. Motor V	1. On Roac	No	No	Unbelted	No	No	No	No	No	No	Yes	No	No	Yes	5	NOT_RD	Not Interse	No	No	Yes	No	5. Hampto	114	114. City o	5-Major Cc	3-Two-Way	Urban	NonVDOT	5	3. City or T	Hampton F	HAMP	S-VA114NP WHEALTON RD		0.58			-76.4361	37.03281
192695245	2019	9/20/2019 5:00	1925	19:25	B	B	0	0	1	0	1	0	0	2	2. Angle	ANG	No	1. No Adve	4. Darknes	Night	1. Dry	Dry	10. Interse	1. Straight	2. Blacktop	1. No Defe	3. Two-Wa	4. Four Ap	3. Traffic S	1. Yes - Wc	2. No			3. No	20. Motor V	1. On Roac	No	No	Belted	No	No	No	No	No	No	No	No	No	No		NOT_RD	Urban Inte	Yes	No	Yes	Yes	5. Hampto	114	114. City o	7-Local (J,(	3-Two-Way	Urban	NonVDOT	5	3. City or T	Hampton F	HAMP	S-VA114NP CHESTERFIELD RD		0.29	1069340	22.65	-76.3786	37.00262
223645126	2022	12/29/2022 5:00	955	9:55	C	C	0	0	0	2	2	0	0	2	2. Angle	ANG	No	1. No Adve	2. Daylight	Day	1. Dry	Dry	9. Within Ir	1. Straight	2. Blacktop	1. No Defe	2. Two-Wa	3. Three Ap	1. No Traffi	6. No Traffi	2. No			3. No	20. Motor V	1. On Roac	No	No	Belted	No	No	No	No	No	No	No	No	No	No		NOT_RD	VDOT Inte	Yes	No	Yes	No	5. Hampto	114	114. City o	4-Minor Ar	4-Two-Way	Urban	NonVDOT	5	3. City or T	Hampton F	HAMP	S-VA114PR ABERDEEN RD		0.75	253368	5.34	-76.4022	37.00799
223415250	2022	11/16/2022 5:00	115	1:15	C	C	0	0	0	2	2	0	0	2	2. Angle	ANG	No	1. No Adve	4. Darknes	Night	2. Wet	Wet	8. Non-Inte	1. Straight	2. Blacktop	1. No Defe	2. Two-Wa	1. Not at In	1. No Traffi	6. No Traffi	2. No			3. No	20. Motor V	1. On Roac	No	No	Belted	No	No	No	No	No	No	No	No	No	No		NOT_RD	Not Interse	No	No	Yes	Yes	5. Hampto	114	114. City o	4-Minor Ar	3-Two-Way	Urban	NonVDOT	5	3. City or T	Hampton F	HAMP	S-VA114NP BIG BETHEL RD		2.11	253062	279.24	-76.428	37.04309
192705127	2019	9/25/2019 5:00	1558	15:58	C	C	0	0	0	2	2	0	0	2	2. Angle	ANG	No	1. No Adve	2. Daylight	Day	1. Dry	Dry	1. Main-Lir	1. Straight	2. Blacktop	1. No Defe	1. Two-Wa	1. Not at In	1. No Traffi	6. No Traffi	2. No			3. No	20. Motor V	1. On Roac	No	No	Belted	No	No	No	No	No	No	No	No	No	No		NOT_RD	Not Interse	Yes	No	Yes	No	5. Hampto	114	114. City o	7-Local (J,(	3-Two-Way	Urban	NonVDOT	5	3. City or T	Hampton F	HAMP	S-VA114NP QUEEN ST W		2.66			-76.3979	37.03533
192705210	2019	9/20/2019 5:00	845	8:45	O	PDO	0	0	0	0	0	0	0	3	1. Rear End	RE	No	1. No Adve	2. Daylight	Day	1. Dry	Dry	8. Non-Inte	3. Grade - S	1. Concret	1. No Defe	3. Two-Wa	1. Not at In	6. Traffic L	1. Yes - Wc	2. No			3. No	20. Motor V	1. On Roac	No	No	Belted	No	No	No	No	No	No	No	No	No	Yes	10	NOT_RD	Not Interse	No	No	Yes	No	5. Hampto	114	114. City o	1-Interstat	4-Two-Way	Urban	VDOT Inte	5	1. State Hv	Hampton F	HAMP	R-VA IS00064EB		269.31			-76.3202	37.00349
192705370	2019	7/12/2019 5:00	2302	23:02	A	A	0	1	0	0	1	0	0	1	9. Fixed Object - Off Road	FOOR	No	1. No Adve	4. Darknes	Night	1. Dry	Dry	5. On Entra	10. On/Off	2. Blacktop	1. No Defe	4. One-Wa	1. Not at In	6. Traffic L	1. Yes - Wc	2. No			3. No	3. Utility P	4. Roadsid	No	No	Belted	No	No	No	No	No	Yes	No	No	No	Yes	35	RD RIGHT	Not Interse	No	No	No	Yes	5. Hampto	114	114. City o	1-Interstat	1-One-Way	Urban	VDOT Inte	5	1. State Hv	Hampton F	HAMP	R-VA IS00064WB	RMP261.00A	0.05			-76.4181	37.06034
192715109	2019	9/28/2019 5:00	954	9:54	O	PDO	0	0	0	0	0	0	0	2	1. Rear End	RE	No	1. No Adve	2. Daylight	Day	1. Dry	Dry	8. Non-Inte	1. Straight	1. Concret	1. No Defe	3. Two-Wa	1. Not at In	6. Traffic L	1. Yes - Wc	2. No			3. No	20. Motor V	1. On Roac	No	No	Belted	No	No	No	No	No	No	No	No	No	No		NOT_RD	Not Interse	No	No	Yes	No	5. Hampto	114	114. City o	1-Interstat	4-Two-Way	Urban	VDOT Inte	5	1. State Hv	Hampton F	HAMP	R-VA IS00064EB		268.48			-76.3261	37.01488
192715250	2019	9/28/2019 5:00	1417	14:17	B	B	0	0	1	1	2	0	0	2	1. Rear End	RE	No	1. No Adve	2. Daylight	Day	1. Dry	Dry	8. Non-Inte	1. Straight	2. Blacktop	1. No Defe	3. Two-Wa	1. Not at In	6. Traffic L	1. Yes - Wc	2. No			3. No	20. Motor V	1. On Roac	No	No	Unbelted	No	No	No	No	No	No	No	No	No	No		NOT_RD	Not Interse	No	Yes	Yes	No	5. Hampto	114	114. City o	1-Interstat	4-Two-Way	Urban	VDOT Inte	5	1. State Hv	Hampton F	HAMP	R-VA IS00064EB		269.38			-76.3198	37.00241
192725054	2019	9/26/2019 5:00	1430	14:30	O	PDO	0	0	0	0	0	0	0	2	1. Rear End	RE	No	1. No Adve	2. Daylight	Day	1. Dry	Dry	8. Non-Inte	1. Straight	2. Blacktop	1. No Defe	3. Two-Wa	1. Not at In	6. Traffic L	1. Yes - Wc	2. No			3. No	20. Motor V	1. On Roac	No	No	Belted	No	No	No	No	No	No	No	No	No	Yes	25	NOT_RD	Not Interse	No	No	Yes	No	5. Hampto	114	114. City o	1-Interstat	4-Two-Way	Urban	VDOT Inte	5	1. State Hv	Hampton F	HAMP	R-VA IS00064EB		269.23			-76.3206	37.0046
192725237	2019	9/25/2019 5:00	1520	15:20	B	B	0	0	1	0	1	0	0	3	1. Rear End	RE	No	1. No Adve	2. Daylight	Day	1. Dry	Dry	8. Non-Inte	3. Grade - S	2. Blacktop	1. No Defe	4. One-Wa	1. Not at In	9. One Wa	1. Yes - Wc	2. No			3. No	20. Motor V	1. On Roac	No	No	Belted	No	No	No	No	No	No	No	No	No	No		NOT_RD	Not Interse	No	No	Yes	No	5. Hampto	114	114. City o	1-Interstat	4-Two-Way	Urban	VDOT Inte	5	1. State Hv	Hampton F	HAMP	R-VA IS00064EB		268.99			-76.3218	37.00804
243125113	2024	11/6/2024 5:00	824	8:24	C	C	0	0	0	2	2	0	0	2	15. Backed Into	BI	No	1. No Adve	2. Daylight	Day	1. Dry	Dry	8. Non-Inte	1. Straight	2. Blacktop	1. No Defe	1. Two-Wa	1. Not at In	4. Stop Sig	1. Yes - Wc	2. No			3. No	20. Motor V	1. On Roac	No	No	Belted	No	No	No	No	No	No	Yes	No	No	No		NOT_RD	Urban Inte	No	No	Yes	No	5. Hampto	114	114. City o	4-Minor Ar	3-Two-Way	Urban	NonVDOT	5	3. City or T	Hampton F	HAMP	R-VA US00060EB		272.73	253011	50.32	-76.3529	37.01646
233545136	2023	12/17/2023 5:00	1632	16:32	C	C	0	0	0	1	1	0	0	1	9. Fixed Object - Off Road	FOOR	No	5. Rain	4. Darknes	Night	2. Wet	Wet	2. Accelera	3. Grade - S	2. Blacktop	1. No Defe	1. Two-Wa	1. Not at In	6. Traffic L	1. Yes - Wc	2. No			3. No	13. Curb	2. Shoulde	No	No	Belted	No	No	No	No	No	No	No	No	No	Yes	5	NOT_RD	VDOT Inte	Yes	No	Yes	Yes	5. Hampto	114	114. City o	4-Minor Ar	4-Two-Way	Urban	NonVDOT	5	3. City or T	Hampton F	HAMP	S-VA114NP ABERDEEN RD		0.75	253368	0	-76.4022	37.008
192735251	2019	9/27/2019 5:00	1554	15:54	C	C	0	0	0	1	1	0	0	2	16. Other	OTHR	Bike	1. No Adve	2. Daylight	Day	1. Dry	Dry	10. Interse	1. Straight	2. Blacktop	1. No Defe	3. Two-Wa	4. Four Ap	6. Traffic L	1. Yes - Wc	2. No			3. No	22. Bicycle	1. On Roac	No	No	Belted	Yes	No	No	No	No	Yes	No	No	No	No		NOT_RD	Urban Inte	No	Yes	Yes	No	5. Hampto	114	114. City o	7-Local (J,(	3-Two-Way	Urban	NonVDOT	5	3. City or T	Hampton F	HAMP	S-VA114NP WILLOW OAKS BLVD		0.02			-76.3258	37.0574
203145232	2020	10/14/2020 5:00	2009	20:09	O	PDO	0	0	0	0	0	0	0	2	2. Angle	ANG	No	1. No Adve	4. Darknes	Night	1. Dry	Dry	1. Main-Lir	1. Straight	2. Blacktop	1. No Defe	3. Two-Wa	1. Not at In	6. Traffic L	1. Yes - Wc	2. No			3. No	20. Motor V	1. On Roac	No	No	Belted	No	No	No	No	No	No	No	No	No	No		NOT_RD	Not Interse	No	No	Yes	Yes	5. Hampto	114	114. City o	4-Minor Ar	3-Two-Way	Urban	NonVDOT	5	3. City or T	Hampton F	HAMP	S-VA114PR BIG BETHEL RD		2.12	253062	300.72	-76.428	37.04315
213545184	2021	12/16/2021 5:00	1716	17:16	C	C	0	0	0	2	2	0	0	2	2. Angle	ANG	No	1. No Adve	3. Dusk	Day	1. Dry	Dry	9. Within Ir	1. Straight	1. Concret	1. No Defe	2. Two-Wa	4. Four Ap	3. Traffic S	1. Yes - Wc	2. No			1. Yes	20. Motor V	1. On Roac	No	No	Belted	No	No	No	No	No	No	No	No	No	No		NOT_RD	Urban Inte	No	No	Yes	No	5. Hampto	114	114. City o	3-Principal	4-Two-Way	Urban	NonVDOT	5	3. City or T	Hampton F	HAMP	S-VA114PR ARMISTEAD AVE N		2.86	253383	4.82	-76.3793	37.0541
232435023	2023	8/29/2023 5:00	1527	15:27	C	C	0	0	0	2	2	0	0	2	4. Sideswipe - Same Direction	SSS	No	1. No Adve	2. Daylight	Day	1. Dry	Dry	10. Interse	1. Straight	2. Blacktop	1. No Defe	1. Two-Wa	4. Four Ap	6. Traffic L	1. Yes - Wc	2. No			3. No	20. Motor V	1. On Roac	No	No	Belted	No	No	No	No	No	No	Yes	No	No	No		NOT_RD	Urban Inte	No	No	Yes	No	5. Hampto	114	114. City o	4-Minor Ar	3-Two-Way	Urban	NonVDOT	5	3. City or T	Hampton F	HAMP	R-VA SR00152EB		3.2	253068	56.52	-76.4103	37.03971
192735257	2019	9/14/2019 5:00	1629	16:29	C	C	0	0	0	1	1	0	0	1	9. Fixed Object - Off Road	FOOR	No	1. No Adve	2. Daylight	Day	1. Dry	Dry	10. Interse	1. Straight	2. Blacktop	1. No Defe	1. Two-Wa	4. Four Ap	6. Traffic L	1. Yes - Wc	2. No			3. No	15. Other F	1. On Roac	Yes	No	Belted	No	Yes	No	No	No	No	No	No	No	No		NOT_RD	Urban Inte	No	No	Yes	No	5. Hampto	114	114. City o	7-Local (J,(	3-Two-Way	Urban	NonVDOT	5	3. City or T	Hampton F	HAMP	S-VA114NP HOWARD ST		0.18			-76.3215	37.01596
192735261	2019	9/21/2019 5:00	1335	13:35	C	C	0	0	0	2	2	0	0	2	1. Rear End	RE	No	1. No Adve	2. Daylight	Day	1. Dry	Dry	1. Main-Lir	1. Straight	2. Blacktop	1. No Defe	3. Two-Wa	1. Not at In	6. Traffic L	1. Yes - Wc	2. No			3. No	20. Motor V	1. On Roac	No	No	Belted	No	No	No	No	No	No	No	No	No	No		NOT_RD	Urban Inte	No	No	Yes	No	5. Hampto	114	114. City o	3-Principal	4-Two-Way	Urban	NonVDOT	5	3. City or T	Hampton F	HAMP	R-VA US00258EB		63.37	253078	246.65	-76.3819	37.043
192735262	2019	9/27/2019 5:00	1349	13:49	C	C	0	0	0	1	1	0	0	2	2. Angle	ANG	No	1. No Adve	2. Daylight	Day	1. Dry	Dry	9. Within Ir	1. Straight	2. Blacktop	5. Loose M	2. Two-Wa	2. Two App	6. Traffic L	1. Yes - Wc	2. No			3. No	20. Motor V	1. On Roac	No	No	Belted	No	No	No	No	No	Yes	No	No	No	No		NOT_RD	Urban Inte	No	No	Yes	No	5. Hampto	114	114. City o	5-Major Cc	3-Two-Way	Urban	NonVDOT	5	3. City or T	Hampton F	HAMP	S-VA114NP OLD BUCKROE RD		0.86			-76.3125	37.03145
192735263	2019	9/28/2019 5:00	40	00:40	C	C	0	0	0	1	1	0	0	1	9. Fixed Object - Off Road	FOOR	No	1. No Adve	4. Darknes	Night	1. Dry	Dry	9. Within Ir	5. Hillcrest	2. Blacktop	1. No Defe	4. One-Wa	4. Four Ap	3. Traffic S	1. Yes - Wc	2. No			3. No	20. Motor V	1. On Roac	No	No	Belted	No	No	No	No	No	No	No	No	No	Yes	10	NOT_RD	VDOT Inte	No	No	Yes	Yes	5. Hampto	114	114. City o	5-Major Cc	4-Two-Way	Urban	NonVDOT	5	3. City or T	Hampton F	HAMP	S-VA114NP POWHATAN PKWY		1.3	253572	97.23	-76.3861	37.01502
192735264	2019	9/28/2019 5:00	716	7:16	O	PDO	0	0	0	0	0	0	0	1	9. Fixed Object - Off Road	FOOR	No	1. No Adve	2. Daylight	Day	1. Dry	Dry	8. Non-Inte	1. Straight	2. Blacktop	1. No Defe	2. Two-Wa	1. Not at In	6. Traffic L	1. Yes - Wc	2. No			3. No	13. Curb	1. On Roac	No	No	Belted	No	Yes	Yes	No	No	No	No	No	No	No		RD UNKN	Not Interse	No	No	Yes	No	5. Hampto	114	114. City o	7-Local (J,(	3-Two-Way	Urban	NonVDOT	5	3. City or T	Hampton F	HAMP	S-VA114PR ALUMINUM AVE		0.17			-76.409	37.00561
192735265	2019	9/28/2019 5:00	2025	20:25	C	C	0	0	0	5	5	0	0	2	1. Rear End	RE	No	1. No Adve	4. Darknes	Night	1. Dry	Dry	9. Within Ir	1. Straight	2. Blacktop	1. No Defe	2. Two-Wa	4. Four Ap	3. Traffic S	1. Yes - Wc	2. No			3. No	20. Motor V	1. On Roac	No	No	Belted	No	Yes	No	No	No	No	No	No	No	No		NOT_RD	Urban Inte	No	No	Yes	Yes	5. Hampto	114	114. City o	3-Principal	4-Two-Way	Urban	NonVDOT	5	3. City or T	Hampton F	HAMP	R-VA US00258WB		59.62	1062828	72.5	-76.4418	37.02082
192735425	2019	9/24/2019 5:00	734	7:34	B	B	0	0	1	1	2	0	0	2	1. Rear End	RE	No	1. No Adve	2. Daylight	Day	1. Dry	Dry	8. Non-Inte	1. Straight	2. Blacktop	1. No Defe	3. Two-Wa	1. Not at In	6. Traffic L	1. Yes - Wc	2. No			3. No	20. Motor V	1. On Roac	No	No	Belted	No	No	No	No	No	Yes	No	No	No	No		NOT_RD	Not Interse	No	No	Yes	No	5. Hampto	114	114. City o	1-Interstat	4-Two-Way	Urban	VDOT Inte	5	1. State Hv	Hampton F	HAMP	R-VA IS00064EB		268.48			-76.3261	37.01488
192735457	2019	9/30/2019 5:00	1849	18:49	O	PDO	0	0	0	0	0	0	0	2	1. Rear End	RE	No	1. No Adve	3. Dusk	Day	1. Dry	Dry	8. Non-Inte	1. Straight	2. Blacktop	1. No Defe	3. Two-Wa	1. Not at In	6. Traffic L	1. Yes - Wc	2. No			3. No	20. Motor V	1. On Roac	No	No	Belted	No	Yes	No	No	No	Yes	No	No	No	No		NOT_RD	Not Interse	No	No	Yes	No	5. Hampto	114	114. City o	1-Interstat	4-Two-Way	Urban	VDOT Inte	5	1. State Hv	Hampton F	HAMP	R-VA IS00064WB		261.92			-76.4182	37.05978
192745036	2019	9/27/2019 5:00	1957	19:57	O	PDO	0	0	0	0	0	0	0	2	1. Rear End	RE	No	1. No Adve	4. Darknes	Night	1. Dry	Dry	8. Non-Inte	1. Straight	1. Concret	1. No Defe	4. One-Wa	1. Not at In	9. One Wa	1. Yes - Wc	2. No			3. No	20. Motor V	1. On Roac	No	No	Belted	No	No	No	No	No	No	No	No	No	Yes	25	NOT_RD	Not Interse	Yes	No	Yes	Yes	5. Hampto	114	114. City o	1-Interstat	4-Two-Way	Urban	VDOT Inte	5	1. State Hv	Hampton F	HAMP	R-VA IS00064EB		271.22			-76.3014	36.98145
192745076	2019	9/19/2019 5:00	1724	17:24	B	B	0	0	1	0	1	0	0	4	1. Rear End	RE	No	1. No Adve	2. Daylight	Day	1. Dry	Dry	10. Interse	1. Straight	2. Blacktop	1. No Defe	3. Two-Wa	4. Four Ap	3. Traffic S	1. Yes - Wc	2. No			3. No	20. Motor V	1. On Roac	No	No	Belted	No	No	No	No	No	Yes	No	No	No	No		NOT_RD	Urban Inte	No	Yes	Yes	No	5. Hampto	114	114. City o	3-Principal	4-Two-Way	Urban	NonVDOT	5	3. City or T	Hampton F	HAMP	R-VA US00258WB		59.95	1075965	86.41	-76.4373	37.02298
192745080	2019	9/30/2019 5:00	753	7:53	C	C	0	0	0	2	2	0	0	2	15. Backed Into	BI	No	1. No Adve	2. Daylight	Day	1. Dry	Dry	10. Interse	1. Straight	2. Blacktop	1. No Defe	3. Two-Wa	4. Four Ap	6. Traffic L	1. Yes - Wc	2. No			3. No	20. Motor V	1. On Roac	No	No	Belted	No	No	No	No	No	No	No	No	No	No		NOT_RD	Urban Inte	Yes	No	Yes	No	5. Hampto	114	114. City o	3-Principal	4-Two-Way	Urban	NonVDOT	5	3. City or T	Hampton F	HAMP	R-VA US00258EB		61	253133	106.05	-76.4214	37.03083
192745081	2019	9/24/2019 5:00	1100	11:00	C	C	0	0	0	1	1	0	0	2	4. Sideswipe - Same Direction	SSS	No	1. No Adve	2. Daylight	Day	1. Dry	Dry	1. Main-Lir	1. Straight	2. Blacktop	1. No Defe	2. Two-Wa	3. Three Ap	3. Traffic S	1. Yes - Wc	2. No			3. No	20. Motor V	1. On Roac	No	No	Belted	No	No	No	No	No	Yes	Yes	No	No	No		NOT_RD	VDOT Inte	No	No	Yes	No	5. Hampto	114	114. City o	3-Principal	4-Two-Way	Urban	NonVDOT	5	3. City or T	Hampton F	HAMP	R-VA US00258WB		62.84	1091129	23.13	-76.3905	37.04134
220625069	2022	2/17/2022 5:00	1834	18:34	O	PDO	0	0	0	0	0	0	0	1	10. Deer	DEER	No	1. No Adve	2. Daylight	Day	1. Dry	Dry	1. Main-Lir	1. Straight	1. Concret	1. No Defe	3. Two-Wa	2. Two App	3. Traffic S	1. Yes - Wc	2. No			1. Yes	23. Animal	1. On Roac	No	Yes	Belted	No	No	No	No	No	No	No	No	No	No		NOT_RD	Urban Inte	No	No	Yes	No	5. Hampto	114	114. City o	3-Principal	4-Two-Way	Urban	NonVDOT	5	3. City or T	Hampton F	HAMP	S-VA114PR ARMISTEAD AVE N		2.86	253383	9.64	-76.3793	37.05408
243455239	2024	12/5/2024 5:00	1640	16:40	B	B	0	0	1	0	1	0	0	1	9. Fixed Object - Off Road	FOOR	No	1. No Adve	3. Dusk	Day	1. Dry	Dry	1. Main-Lir	2. Curve - L	2. Blacktop	1. No Defe	2. Two-Wa	3. Three Ap	1. No Traffi	6. No Traffi	2. No			3. No	28. Ran Of	2. Shoulde	No	No	Belted	No	No	No	No	No	No	No	No	No	No		NOT_RD	VDOT Inte	No	No	Yes	No	5. Hampto	114	114. City o	4-Minor Ar	3-Two-Way	Urban	NonVDOT	5	3. City or T	Hampton F	HAMP	S-VA114PR ABERDEEN RD		0.76	253368	23.52	-76.4022	37.00806
201065036	2020	4/12/2020 5:00	1656	16:56	O	PDO	0	0	0	0	0	0	0	1	9. Fixed Object - Off Road	FOOR	No	1. No Adve	2. Daylight	Day	1. Dry	Dry	1. Main-Lir	1. Straight	2. Blacktop	1. No Defe	2. Two-Wa	1. Not at In	6. Traffic L	1. Yes - Wc	2. No			3. No	13. Curb	1. On Roac	No	No	Belted	No	No	No	No	No	No	No	No	No	No		RD_LEFT	Not Interse	Yes	No	Yes	No	5. Hampto	114	114. City o	5-Major Cc	3-Two-Way	Urban	NonVDOT	5	3. City or T	Hampton F	HAMP	R-VA US00060WB		272.76	253011	256.23	-76.3529	37.01702
202045192	2020	7/15/2020 5:00	1342	13:42	O	PDO	0	0	0	0	0	0	0	2	1. Rear End	RE	No	1. No Adve	2. Daylight	Day	1. Dry	Dry	8. Non-Inte	1. Straight	2. Blacktop	1. No Defe	1. Two-Wa	1. Not at In	1. No Traffi	6. No Traffi	2. No			3. No	20. Motor V	1. On Roac	No	No	Belted	No	No	No	No	No	Yes	No	No	No	No		NOT_RD	Not Interse	No	No	Yes	No	5. Hampto	114	114. City o	5-Major Cc	3-Two-Way	Urban	NonVDOT	5	3. City or T	Hampton F	HAMP	R-VA US00060WB		272.8	253011	456.43	-76.3529	37.01757
231075160	2023	4/15/2023 5:00	1549	15:49	O	PDO	0	0	0	0	0	0	0	2	1. Rear End	RE	No	1. No Adve	2. Daylight	Day	1. Dry	Dry	1. Main-Lir	1. Straight	2. Blacktop	1. No Defe	3. Two-Wa	1. Not at In	6. Traffic L	1. Yes - Wc	2. No			3. No	20. Motor V	1. On Roac	No	No	Belted	No	No	No	No	No	No	No	No	No	No		NOT_RD	Urban Inte	No	No	Yes	No	5. Hampto	114	114. City o	5-Major Cc	3-Two-Way	Urban	NonVDOT	5	3. City or T	Hampton F	HAMP	S-VA114PR BRIARFIELD RD		0.42	253284	196.67	-76.4113	37.01721
240365210	2024	2/3/2024 5:00	2119	21:19	O	PDO	0	0	0	0	0	0	0	1	10. Deer	DEER	No	1. No Adve	5. Darknes	Night	1. Dry	Dry	1. Main-Lir	2. Curve - L	2. Blacktop	1. No Defe	1. Two-Wa	1. Not at In	6. Traffic L	1. Yes - Wc	2. No			3. No	23. Animal	1. On Roac	No	Yes	Belted	No	No	No	No	No	No	No	No	No	No		NOT_RD	Not Interse	No	Yes	Yes	Yes	5. Hampto	114	114. City o	5-Major Cc	3-Two-Way	Urban	NonVDOT	5	3. City or T	Hampton F	HAMP	R-VA SR00169NB		3.66			-76.3005	37.05282
192755308	2019	9/27/2019 5:00	1001	10:01	B	B	0	0	1	0	1	0	0	2	2. Angle	ANG	No	1. No Adve	2. Daylight	Day	1. Dry	Dry	8. Non-Inte	1. Straight	2. Blacktop	1. No Defe	4. One-Wa	1. Not at In	6. Traffic L	1. Yes - Wc	2. No			3. No	20. Motor V	1. On Roac	No	No	Belted	No	No	No	No	No	No	No	No	No	No		NOT_RD	Not Interse	No	No	Yes	No	5. Hampto	114	114. City o	1-Interstat	4-Two-Way	Urban	VDOT Inte	5	1. State Hv	Hampton F	HAMP	R-VA IS00064WB		270.19			-76.3123	36.99512
243025432	2024	8/31/2024 5:00	1645	16:45	O	PDO	0	0	0	0	0	0	0	2	4. Sideswipe - Same Direction	SSS	No	1. No Adve	2. Daylight	Day	1. Dry	Dry	1. Main-Lir	1. Straight	2. Blacktop	1. No Defe	3. Two-Wa	1. Not at In	6. Traffic L	1. Yes - Wc	2. No			3. No	20. Motor V	1. On Roac	No	No	Belted	No	No	No	No	No	No	No	No	No	No		NOT_RD	Not Interse	Yes	No	Yes	No	5. Hampto	114	114. City o	4-Minor Ar	3-Two-Way	Urban	NonVDOT	5	3. City or T	Hampton F	HAMP	S-VA114NP BIG BETHEL RD		2.12	253062	296.95	-76.428	37.04315
192765168	2019	10/3/2019 5:00	712	7:12	O	PDO	0	0	0	0	0	0	0	2	4. Sideswipe - Same Direction	SSS	No	1. No Adve	2. Daylight	Day	1. Dry	Dry	8. Non-Inte	1. Straight	1. Concret	1. No Defe	3. Two-Wa	1. Not at In	6. Traffic L	1. Yes - Wc	2. No			3. No	20. Motor V	1. On Roac	No	No	Belted	No	No	No	No	No	No	Yes	No	No	No		NOT_RD	Not Interse	No	No	Yes	No	5. Hampto	114	114. City o	1-Interstat	4-Two-Way	Urban	VDOT Inte	5	1. State Hv	Hampton F	HAMP	R-VA IS00064EB		265.97			-76.3584	37.0347
192765242	2019	10/3/2019 5:00	1007	10:07	O	PDO	0	0	0	0	0	0	0	2	1. Rear End	RE	No	1. No Adve	2. Daylight	Day	1. Dry	Dry	8. Non-Inte	1. Straight	1. Concret	1. No Defe	3. Two-Wa	1. Not at In	6. Traffic L	1. Yes - Wc	2. No			3. No	20. Motor V	1. On Roac	No	No	Belted	No	No	No	No	No	No	No	No	No	No		NOT_RD	Not Interse	No	No	Yes	No	5. Hampto	114	114. City o	1-Interstat	4-Two-Way	Urban	VDOT Inte	5	1. State Hv	Hampton F	HAMP	R-VA IS00064EB		267.22			-76.337	37.03101
192765268	2019	9/28/2019 5:00	1103	11:03	C	C	0	0	0	2	2	0	0	2	2. Angle	ANG	No	1. No Adve	2. Daylight	Day	1. Dry	Dry	9. Within Ir	1. Straight	2. Blacktop	1. No Defe	1. Two-Wa	2. Two App	4. Stop Sig	1. Yes - Wc	2. No			3. No	20. Motor V	1. On Roac	No	No	Belted	No	No	No	No	No	No	No	No	No	No		NOT_RD	Urban Inte	Yes	No	Yes	No	5. Hampto	114	114. City o	4-Minor Ar	3-Two-Way	Urban	NonVDOT	5	3. City or T	Hampton F	HAMP	R-VA SR00351WB		4.82	1068773	0	-76.3611	37.02814
171875146	2017	4/10/2017 5:00	1737	17:37	O	PDO	0	0	0	0	0	0	0	1	9. Fixed Object - Off Road	FOOR	No	1. No Adve	2. Daylight	Day	1. Dry	Dry	1. Main-Lir	1. Straight	2. Blacktop	1. No Defe	3. Two-Wa	1. Not at In	3. Traffic S	1. Yes - Wc	2. No			3. No	13. Curb	1. On Roac	No	No	Unbelted	No	No	No	No	No	No	No	No	No	Yes	15	NOT_RD	VDOT Inte	No	No	Yes	No	5. Hampto	114	114. City o	4-Minor Ar	4-Two-Way	Urban	NonVDOT	5	3. City or T	Hampton F	HAMP	S-VA114NP LASALLE AVE		1.55	253087	62.87	-76.3634	37.02498
192775096	2019	10/3/2019 5:00	1306	13:06	O	PDO	0	0	0	0	0	0	0	2	4. Sideswipe - Same Direction	SSS	No	1. No Adve	2. Daylight	Day	1. Dry	Dry	1. Main-Lir	2. Curve - L	2. Blacktop	1. No Defe	3. Two-Wa	1. Not at In	6. Traffic L	1. Yes - Wc	2. No			3. No	20. Motor V	1. On Roac	No	No	Belted	No	No	No	No	No	No	No	No	No	No		NOT_RD	Not Interse	Yes	Yes	Yes	No	5. Hampto	114	114. City o	4-Minor Ar	4-Two-Way	Urban	NonVDOT	5	3. City or T	Hampton F	HAMP	S-VA114PR POWER PLANT PKWY		0.57			-76.3871	37.02358
171985306	2017	7/17/2017 5:00	1102	11:02	O	PDO	0	0	0	0	0	0	0	2	2. Angle	ANG	No	1. No Adve	2. Daylight	Day	1. Dry	Dry	9. Within Ir	1. Straight	2. Blacktop	1. No Defe	3. Two-Wa	2. Two App	3. Traffic S	1. Yes - Wc	2. No			3. No	20. Motor V	1. On Roac	No	No	Belted	No	No	No	No	No	No	No	No	No	No		NOT_RD	VDOT Inte	No	Yes	Yes	No	5. Hampto	114	114. City o	3-Principal	4-Two-Way	Urban	NonVDOT	5	3. City or T	Hampton F	HAMP	R-VA SR00143SB		2.15	1062047	62.92	-76.3288	37.02345
192775155	2019	10/3/2019 5:00	1615	16:15	O	PDO	0	0	0	0	0	0	0	2	2. Angle	ANG	No	1. No Adve	2. Daylight	Day	1. Dry	Dry	9. Within Ir	1. Straight	2. Blacktop	1. No Defe	3. Two-Wa	4. Four Ap	3. Traffic S	1. Yes - Wc	2. No			3. No	20. Motor V	1. On Roac	No	No	Belted	No	No	No	No	No	No	No	No	No	No		NOT_RD	Urban Inte	No	No	Yes	No	5. Hampto	114	114. City o	4-Minor Ar	3-Two-Way	Urban	NonVDOT	5	3. City or T	Hampton F	HAMP	R-VA SR00351WB		4.56	253175	42.03	-76.3656	37.02571
192785000	2019	10/2/2019 5:00	1545	15:45	O	PDO	0	0	0	0	0	0	0	3	4. Sideswipe - Same Direction	SSS	No	1. No Adve	2. Daylight	Day	1. Dry	Dry	8. Non-Inte	1. Straight	2. Blacktop	1. No Defe	3. Two-Wa	1. Not at In	6. Traffic L	1. Yes - Wc	2. No			3. No	20. Motor V	1. On Roac	No	No	Belted	No	No	No	No	No	No	No	No	No	No		NOT_RD	Not Interse	No	No	Yes	No	5. Hampto	114	114. City o	1-Interstat	4-Two-Way	Urban	VDOT Inte	5	1. State Hv	Hampton F	HAMP	R-VA IS00664WB		0.49			-76.3783	37.02801
192785004	2019	10/2/2019 5:00	1810	18:10	A	A	0	3	0	0	3	0	0	2	2. Angle	ANG	No	1. No Adve	2. Daylight	Day	1. Dry	Dry	8. Non-Inte	7. Dip - Stra	2. Blacktop	1. No Defe	3. Two-Wa	1. Not at In	4. Stop Sig	1. Yes - Wc	2. No			3. No	20. Motor V	1. On Roac	No	No	Belted	No	No	No	No	No	No	No	No	No	No		NOT_RD	Not Interse	No	No	Yes	No	5. Hampto	114	114. City o	1-Interstat	4-Two-Way	Urban	VDOT Inte	5	1. State Hv	Hampton F	HAMP	R-VA IS00064WB		269.5			-76.3192	37.00294
192785195	2019	10/4/2019 5:00	2022	20:22	O	PDO	0	0	0	0	0	0	0	2	1. Rear End	RE	No	1. No Adve	4. Darknes	Night	1. Dry	Dry	8. Non-Inte	1. Straight	1. Concret	1. No Defe	4. One-Wa	1. Not at In	6. Traffic L	1. Yes - Wc	2. No			3. No	20. Motor V	1. On Roac	Yes	No	Belted	No	No	No	No	No	No	No	No	No	No		NOT_RD	Not Interse	No	No	Yes	Yes	5. Hampto	114	114. City o	1-Interstat	4-Two-Way	Urban	VDOT Inte	5	1. State Hv	Hampton F	HAMP	R-VA IS00064WB		268.68			-76.3249	37.01391
192805008	2019	10/6/2019 5:00	213	2:13	B	B	0	0	1	0	1	0	0	1	9. Fixed Object - Off Road	FOOR	No	1. No Adve	4. Darknes	Night	1. Dry	Dry	5. On Entra	2. Curve - L	2. Blacktop	1. No Defe	3. Two-Wa	1. Not at In	6. Traffic L	1. Yes - Wc	2. No			3. No	11. Jersey	1. On Roac	No	No	Belted	No	No	No	No	No	No	No	No	No	No		RD UNKN	Not Interse	No	No	Yes	Yes	5. Hampto	114	114. City o	1-Interstat	4-Two-Way	Urban	VDOT Inte	5	1. State Hv	Hampton F	HAMP	R-VA IS00664EB		0.17			-76.3792	37.03118
192805124	2019	9/1/2019 5:00	830	8:30	O	PDO	0	0	0	0	0	0	0	2	3. Head On	HO	No	1. No Adve	7. Unknow	Day	1. Dry	Dry	1. Main-Lir	1. Straight	2. Blacktop	1. No Defe	1. Two-Wa	1. Not at In	1. No Traffi	6. No Traffi	2. No			3. No	6. Parked V	1. On Roac	No	No	Belted	No	No	No	No	No	Yes	No	No	No	No		RD UNKN	Not Interse	No	No	Yes	No	5. Hampto	114	114. City o	7-Local (J,(	3-Two-Way	Urban	NonVDOT	5	3. City or T	Hampton F	HAMP	S-VA114NP FOURTH ST S		0.07	253167	263.79	-76.295	37.04241
192805143	2019	9/25/2019 5:00	921	9:21	O	PDO	0	0	0	0	0	0	0	2	4. Sideswipe - Same Direction	SSS	No	1. No Adve	2. Daylight	Day	1. Dry	Dry	10. Interse	1. Straight	2. Blacktop	1. No Defe	1. Two-Wa	4. Four Ap	6. Traffic L	1. Yes - Wc	2. No			3. No	20. Motor V	1. On Roac	No	No	Belted	No	No	No	No	No	No	No	No	No	No		NOT_RD	Urban Inte	No	No	Yes	No	5. Hampto	114	114. City o	4-Minor Ar	3-Two-Way	Urban	NonVDOT	5	3. City or T	Hampton F	HAMP	R-VA SR00351EB		5.42	253031	41.5	-76.3506	37.02952
181795226	2018	6/27/2018 5:00	904	9:04	C	C	0	0	0	2	2	0	0	2	2. Angle	ANG	No	1. No Adve	2. Daylight	Day	1. Dry	Dry	1. Main-Lir	1. Straight	2. Blacktop	1. No Defe	2. Two-Wa	4. Four Ap	3. Traffic S	1. Yes - Wc	2. No			3. No	20. Motor V	1. On Roac	No	No	Belted	No	Yes	No	No	No	No	No	No	No	No		NOT_RD	Urban Inte	No	No	Yes	No	5. Hampto	114	114. City o	3-Principal	4-Two-Way	Urban	NonVDOT	5	3. City or T	Hampton F	HAMP	S-VA114PR WOODLAND RD		0.44	253154	16.45	-76.3234	37.02697
192805155	2019	10/1/2019 5:00	906	9:06	C	C	0	0	0	1	1	0	0	3	4. Sideswipe - Same Direction	SSS	No	1. No Adve	2. Daylight	Day	1. Dry	Dry	1. Main-Lir	1. Straight	2. Blacktop	1. No Defe	3. Two-Wa	1. Not at In	6. Traffic L	1. Yes - Wc	2. No			3. No	20. Motor V	1. On Roac	No	No	Belted	No	No	No	No	No	No	No	No	No	No		NOT_RD	Urban Inte	Yes	No	Yes	No	5. Hampto	114	114. City o	3-Principal	4-Two-Way	Urban	NonVDOT	5	3. City or T	Hampton F	HAMP	R-VA US00258WB		63.03	754224	151.26	-76.388	37.04183
222375657	2022	6/18/2022 5:00	2333	23:33	C	C	0	0	0	1	1	0	0	1	9. Fixed Object - Off Road	FOOR	No	1. No Adve	4. Darknes	Night	1. Dry	Dry	1. Main-Lir	1. Straight	2. Blacktop	1. No Defe	2. Two-Wa	1. Not at In	6. Traffic L	1. Yes - Wc	2. No			3. No	28. Ran Of	4. Roadsid	Yes	No	Belted	No	No	No	No	No	No	No	No	No	No		NOT_RD	VDOT Inte	No	No	Yes	Yes	5. Hampto	114	114. City o	4-Minor Ar	3-Two-Way	Urban	NonVDOT	5	3. City or T	Hampton F	HAMP	S-VA114PR ABERDEEN RD		0.78	253368	182.77	-76.4022	37.0085
192805241	2019	9/23/2019 5:00	654	6:54	C	C	0	0	0	3	3	0	0	2	2. Angle	ANG	No	1. No Adve	1. Dawn	Day	1. Dry	Dry	9. Within Ir	1. Straight	2. Blacktop	1. No Defe	2. Two-Wa	3. Three Ap	6. Traffic L	1. Yes - Wc	2. No			3. No	20. Motor V	1. On Roac	No	No	Unbelted	No	No	No	No	No	No	No	No	No	No		NOT_RD	Urban Inte	No	No	Yes	No	5. Hampto	114	114. City o	4-Minor Ar	4-Two-Way	Urban	NonVDOT	5	3. City or T	Hampton F	HAMP	R-VA SR00172SB		1.25	1256658	42.52	-76.3838	37.08799
192805283	2019	9/25/2019 5:00	1221	12:21	C	C	0	0	0	1	1	0	0	2	2. Angle	ANG	No	1. No Adve	2. Daylight	Day	1. Dry	Dry	1. Main-Lir	1. Straight	2. Blacktop	1. No Defe	1. Two-Wa	1. Not at In	6. Traffic L	1. Yes - Wc	2. No			3. No	20. Motor V	1. On Roac	No	No	Unbelted	No	No	No	No	No	No	No	No	No	No		NOT_RD	Urban Inte	No	No	Yes	No	5. Hampto	114	114. City o	4-Minor Ar	3-Two-Way	Urban	NonVDOT	5	3. City or T	Hampton F	HAMP	R-VA SR00351EB		2.31	1068735	212.69	-76.396	37.00586
181565259	2018	5/30/2018 5:00	1005	10:05	C	C	0	0	0	1	1	0	0	2	2. Angle	ANG	No	1. No Adve	2. Daylight	Day	2. Wet	Wet	1. Main-Lir	1. Straight	2. Blacktop	1. No Defe	1. Two-Wa	1. Not at In	4. Stop Sig	1. Yes - Wc	2. No			3. No	20. Motor V	1. On Roac	No	No	Belted	No	No	No	No	No	No	No	No	No	No		NOT_RD	Not Interse	No	No	Yes	No	5. Hampto	114	114. City o	5-Major Cc	3-Two-Way	Urban	NonVDOT	5	3. City or T	Hampton F	HAMP	R-VA US00060EB		272.83	1069209	368.29	-76.3529	37.01811
192815092	2019	10/3/2019 5:00	1227	12:27	B	B	0	0	1	2	3	0	0	3	2. Angle	ANG	No	1. No Adve	2. Daylight	Day	1. Dry	Dry	1. Main-Lir	3. Grade - S	2. Blacktop	1. No Defe	3. Two-Wa	4. Four Ap	3. Traffic S	1. Yes - Wc	2. No			3. No	20. Motor V	1. On Roac	No	No	Belted	No	Yes	No	No	No	No	No	No	No	No		NOT_RD	Urban Inte	Yes	No	Yes	No	5. Hampto	114	114. City o	7-Local (J,(	3-Two-Way	Urban	NonVDOT	5	3. City or T	Hampton F	HAMP	S-VA114PR SAVILLE ROW		0.3	754225	79.6	-76.384	37.04234
192815093	2019	10/1/2019 5:00	1312	13:12	C	C	0	0	0	1	1	0	0	2	2. Angle	ANG	No	1. No Adve	2. Daylight	Day	1. Dry	Dry	1. Main-Lir	1. Straight	2. Blacktop	1. No Defe	2. Two-Wa	1. Not at In	6. Traffic L	1. Yes - Wc	2. No			3. No	20. Motor V	1. On Roac	No	No	Belted	No	No	No	No	No	No	No	No	No	No		NOT_RD	Not Interse	No	No	Yes	No	5. Hampto	114	114. City o	7-Local (J,(	3-Two-Way	Urban	NonVDOT	5	3. City or T	Hampton F	HAMP	S-VA114NP HARDY CASH DR		0.52	1084139	269.24	-76.4021	37.0565
192815099	2019	10/1/2019 5:00	1743	17:43	O	PDO	0	0	0	0	0	0	0	2	4. Sideswipe - Same Direction	SSS	No	1. No Adve	2. Daylight	Day	1. Dry	Dry	11. Interse	1. Straight	2. Blacktop	1. No Defe	3. Two-Wa	4. Four Ap	3. Traffic S	1. Yes - Wc	2. No			3. No	20. Motor V	1. On Roac	No	No	Belted	No	No	No	No	No	No	No	No	No	No		NOT_RD	Urban Inte	Yes	No	Yes	No	5. Hampto	114	114. City o	7-Local (J,(	3-Two-Way	Urban	NonVDOT	5	3. City or T	Hampton F	HAMP	S-VA114NP COLISEUM DR		1.21	253076	243.36	-76.3909	37.04737
192815104	2019	10/2/2019 5:00	438	4:38	K	K	1	0	0	0	0	0	0	1	9. Fixed Object - Off Road	FOOR	No	1. No Adve	4. Darknes	Night	1. Dry	Dry	10. Interse	1. Straight	2. Blacktop	1. No Defe	1. Two-Wa	3. Three Ap	4. Stop Sig	1. Yes - Wc	2. No			3. No	13. Curb	8. Off Roac	No	No	Belted	No	No	No	No	No	No	Yes	No	No	No		NOT_RD	Urban Inte	No	No	Yes	Yes	5. Hampto	114	114. City o	7-Local (J,(	3-Two-Way	Urban	NonVDOT	5	3. City or T	Hampton F	HAMP	S-VA114PR 60TH ST		0.34			-76.3964	37.01489
192815105	2019	10/1/2019 5:00	1621	16:21	O	PDO	0	0	0	0	0	0	0	3	2. Angle	ANG	No	1. No Adve	2. Daylight	Day	1. Dry	Dry	9. Within Ir	1. Straight	2. Blacktop	1. No Defe	3. Two-Wa	4. Four Ap	3. Traffic S	1. Yes - Wc	2. No			3. No	20. Motor V	1. On Roac	No	No	Belted	No	No	No	No	No	No	Yes	No	No	No		NOT_RD	Urban Inte	Yes	No	Yes	No	5. Hampto	114	114. City o	3-Principal	4-Two-Way	Urban	NonVDOT	5	3. City or T	Hampton F	HAMP	R-VA US00258EB		63.4	253078	131.01	-76.3816	37.04308
201955093	2020	7/6/2020 5:00	1700	17:00	O	PDO	0	0	0	0	0	0	0	1	9. Fixed Object - Off Road	FOOR	No	1. No Adve	2. Daylight	Day	1. Dry	Dry	10. Interse	1. Straight	2. Blacktop	1. No Defe	1. Two-Wa	4. Four Ap	6. Traffic L	1. Yes - Wc	2. No			3. No	3. Utility P	2. Shoulde	No	No	Belted	No	Yes	No	No	No	No	No	No	No	No		NOT_RD	Urban Inte	No	No	Yes	No	5. Hampto	114	114. City o	5-Major Cc	3-Two-Way	Urban	NonVDOT	5	3. City or T	Hampton F	HAMP	R-VA US00060EB		272.87	1069209	158.59	-76.3527	37.01867
192815107	2019	10/3/2019 5:00	1620	16:20	O	PDO	0	0	0	0	0	0	0	3	1. Rear End	RE	No	1. No Adve	2. Daylight	Day	1. Dry	Dry	9. Within Ir	1. Straight	2. Blacktop	1. No Defe	3. Two-Wa	4. Four Ap	6. Traffic L	1. Yes - Wc	2. No			3. No	20. Motor V	1. On Roac	No	No	Belted	No	No	No	No	No	No	No	No	No	No		NOT_RD	Urban Inte	No	No	Yes	No	5. Hampto	114	114. City o	3-Principal	4-Two-Way	Urban	NonVDOT	5	3. City or T	Hampton F	HAMP	R-VA US00258EB		62.26	253136	69.12	-76.4013	37.03886
192815112	2019	10/6/2019 5:00	104	1:04	O	PDO	0	0	0	0	0	0	0	2	3. Head On	HO	No	1. No Adve	4. Darknes	Night	1. Dry	Dry	9. Within Ir	2. Curve - L	2. Blacktop	1. No Defe	2. Two-Wa	4. Four Ap	6. Traffic L	1. Yes - Wc	2. No			3. No	20. Motor V	1. On Roac	Yes	No	Belted	No	No	No	No	No	No	No	No	No	No		NOT_RD	VDOT Inte	No	No	Yes	Yes	5. Hampto	114	114. City o	5-Major Cc	3-Two-Way	Urban	NonVDOT	5	3. City or T	Hampton F	HAMP	S-VA114NP E LITTLE BACK RIVER RD		0.02	1067639	83.29	-76.3469	37.05331
192815113	2019	10/7/2019 5:00	956	9:56	C	C	0	0	0	1	1	0	0	2	2. Angle	ANG	No	1. No Adve	2. Daylight	Day	1. Dry	Dry	1. Main-Lir	1. Straight	2. Blacktop	1. No Defe	2. Two-Wa	4. Four Ap	4. Stop Sig	1. Yes - Wc	2. No			3. No	20. Motor V	1. On Roac	No	No	Belted	No	No	No	No	No	No	No	No	No	No		NOT_RD	Urban Inte	No	No	Yes	No	5. Hampto	114	114. City o	7-Local (J,(	3-Two-Way	Urban	NonVDOT	5	3. City or T	Hampton F	HAMP	S-VA114PR CONVENTION CENTER BLVD		0.27	1078411	28.47	-76.375	37.04015
192815115	2019	10/5/2019 5:00	2215	22:15	O	PDO	0	0	0	0	0	0	0	2	2. Angle	ANG	No	1. No Adve	4. Darknes	Night	1. Dry	Dry	1. Main-Lir	1. Straight	2. Blacktop	1. No Defe	1. Two-Wa	1. Not at In	1. No Traffi	6. No Traffi	2. No			3. No	6. Parked V	1. On Roac	No	No	Belted	No	Yes	No	No	No	No	No	No	No	Yes	30	RD UNKN	Not Interse	No	No	Yes	Yes	5. Hampto	114	114. City o	7-Local (J,(	3-Two-Way	Urban	NonVDOT	5	3. City or T	Hampton F	HAMP	S-VA114NP LEWIS RD W		0.82			-76.4195	37.02474
192815116	2019	9/28/2019 5:00	418	4:18	B	B	0	0	1	0	1	0	0	1	9. Fixed Object - Off Road	FOOR	No	1. No Adve	4. Darknes	Night	1. Dry	Dry	1. Main-Lir	1. Straight	2. Blacktop	1. No Defe	2. Two-Wa	1. Not at In	1. No Traffi	6. No Traffi	2. No			3. No	2. Trees	4. Roadsid	No	No	Belted	No	Yes	Yes	No	No	No	No	No	No	No		RD RIGHT	Not Interse	No	Yes	Yes	Yes	5. Hampto	114	114. City o	4-Minor Ar	4-Two-Way	Urban	NonVDOT	5	3. City or T	Hampton F	HAMP	R-VA SR00278NB		0.6	746594	342.13	-76.3472	37.0522
180965105	2018	4/4/2018 5:00	2211	22:11	C	C	0	0	0	1	1	0	0	2	3. Head On	HO	No	1. No Adve	4. Darknes	Night	1. Dry	Dry	10. Interse	1. Straight	2. Blacktop	1. No Defe	1. Two-Wa	5. Five-Poi	3. Traffic S	1. Yes - Wc	2. No			3. No	20. Motor V	1. On Roac	No	No	Belted	No	No	No	No	No	No	No	No	No	No		NOT_RD	VDOT Inte	No	No	Yes	Yes	5. Hampto	114	114. City o	3-Principal	4-Two-Way	Urban	NonVDOT	5	3. City or T	Hampton F	HAMP	R-VA SR00134EB		6.91	756260	152.34	-76.4013	37.06033
192815119	2019	10/1/2019 5:00	947	9:47	O	PDO	0	0	0	0	0	0	0	1	9. Fixed Object - Off Road	FOOR	No	1. No Adve	2. Daylight	Day	1. Dry	Dry	10. Interse	3. Grade - S	2. Blacktop	1. No Defe	1. Two-Wa	4. Four Ap	1. No Traffi	6. No Traffi	2. No			3. No	28. Ran Of	2. Shoulde	No	No	Belted	No	No	No	No	No	Yes	No	No	No	No		NOT_RD	Urban Inte	No	No	Yes	No	5. Hampto	114	114. City o	7-Local (J,(	3-Two-Way	Urban	NonVDOT	5	3. City or T	Hampton F	HAMP	S-VA114NP CHILDS AVE		0.18	1068772	66.37	-76.3978	37.00484
192815409	2019	10/3/2019 5:00	1900	19:00	B	B	0	0	1	0	1	0	0	2	2. Angle	ANG	No	1. No Adve	4. Darknes	Night	1. Dry	Dry	8. Non-Inte	3. Grade - S	2. Blacktop	1. No Defe	3. Two-Wa	1. Not at In	6. Traffic L	1. Yes - Wc	2. No			3. No	20. Motor V	1. On Roac	Yes	No	Belted	No	No	No	No	No	No	No	No	No	No		NOT_RD	Not Interse	No	No	Yes	Yes	5. Hampto	114	114. City o	1-Interstat	4-Two-Way	Urban	VDOT Inte	5	1. State Hv	Hampton F	HAMP	R-VA IS00064EB		263.72			-76.3946	37.04015
192815452	2019	10/4/2019 5:00	1545	15:45	O	PDO	0	0	0	0	0	0	0	3	1. Rear End	RE	No	1. No Adve	2. Daylight	Day	1. Dry	Dry	8. Non-Inte	1. Straight	2. Blacktop	1. No Defe	3. Two-Wa	1. Not at In	6. Traffic L	1. Yes - Wc	2. No			3. No	20. Motor V	1. On Roac	No	No	Belted	No	No	No	No	No	No	No	No	No	Yes	5	NOT_RD	Not Interse	Yes	No	Yes	No	5. Hampto	114	114. City o	1-Interstat	4-Two-Way	Urban	VDOT Inte	5	1. State Hv	Hampton F	HAMP	R-VA IS00664WB		0.64			-76.3792	37.02614
180535110	2018	2/21/2018 5:00	1548	15:48	O	PDO	0	0	0	0	0	0	0	2	2. Angle	ANG	No	1. No Adve	2. Daylight	Day	1. Dry	Dry	10. Interse	1. Straight	2. Blacktop	1. No Defe	2. Two-Wa	3. Three Ap	6. Traffic L	1. Yes - Wc	2. No			3. No	20. Motor V	1. On Roac	No	No	Belted	No	No	No	No	No	No	No	No	No	No		NOT_RD	Urban Inte	Yes	No	Yes	No	5. Hampto	114	114. City o	7-Local (J,(	3-Two-Way	Urban	NonVDOT	5	3. City or T	Hampton F	HAMP	S-VA114NP MARCELLA RD		0.87			-76.39	37.05071
192825085	2019	10/2/2019 5:00	532	5:32	O	PDO	0	0	0	0	0	0	0	1	9. Fixed Object - Off Road	FOOR	No	1. No Adve	1. Dawn	Day	1. Dry	Dry	8. Non-Inte	1. Straight	2. Blacktop	1. No Defe	2. Two-Wa	1. Not at In	1. No Traffi	6. No Traffi	2. No			3. No	4. Fence O	7. In Parkir	No	No	Belted	No	Yes	No	No	No	No	No	No	No	No		RD_UNKN	Not Interse	No	No	Yes	No	5. Hampto	114	114. City of Hampton			Urban	NonVDOT	5	3. City or T	Hampton F	HAMP	S-VA114NP LANTANA LN		0.22			-76.3504	37.04813
221295265	2022	5/3/2022 5:00	1801	18:01	C	C	0	0	0	1	1	0	0	2	1. Rear End	RE	No	3. Fog	2. Daylight	Day	1. Dry	Dry	1. Main-Lir	1. Straight	2. Blacktop	1. No Defe	1. Two-Wa	1. Not at In	6. Traffic L	1. Yes - Wc	2. No			3. No	20. Motor V	1. On Roac	No	No	Belted	No	No	No	No	No	No	No	No	No	No		NOT_RD	Urban Inte	No	Yes	Yes	No	5. Hampto	114	114. City o	5-Major Cc	3-Two-Way	Urban	NonVDOT	5	3. City or T	Hampton F	HAMP	R-VA US00060EB		272.87	1069209	186.9	-76.3528	37.0186
170725171	2017	3/10/2017 5:00	1701	17:01	C	C	0	0	0	2	2	0	0	2	3. Head On	HO	No	1. No Adve	2. Daylight	Day	1. Dry	Dry	8. Non-Inte	1. Straight	2. Blacktop	1. No Defe	2. Two-Wa	1. Not at In	6. Traffic L	1. Yes - Wc	2. No			3. No	20. Motor V	1. On Roac	No	No	Belted	No	No	No	No	No	No	No	No	No	No		NOT_RD	VDOT Inte	No	No	Yes	No	5. Hampto	114	114. City o	4-Minor Ar	3-Two-Way	Urban	NonVDOT	5	3. City or T	Hampton F	HAMP	S-VA114NP ABERDEEN RD		0.79	253368	198.4	-76.4023	37.00854
250605025	2025	2/27/2025 5:00	1605	16:05	C	C	0	0	0	3	3	0	0	2	4. Sideswipe - Same Direction	SSS	No	1. No Adve	2. Daylight	Day	1. Dry	Dry	1. Main-Lir	1. Straight	2. Blacktop	1. No Defe	1. Two-Wa	1. Not at In	3. Traffic S	1. Yes - Wc	2. No			3. No	20. Motor V	1. On Roac	No	No	Belted	No	No	No	No	No	No	No	No	No	No		NOT_RD	Not Interse	No	No	Yes	No	5. Hampto	114	114. City o	4-Minor Ar	3-Two-Way	Urban	NonVDOT	5	3. City or T	Hampton F	HAMP	S-VA114NP BIG BETHEL RD		2.14	253062	437.1	-76.4281	37.04353
242005660	2024	5/15/2024 5:00	1111	11:11	O	PDO	0	0	0	0	0	0	0	2	2. Angle	ANG	No	1. No Adve	2. Daylight	Day	1. Dry	Dry	1. Main-Lir	1. Straight	2. Blacktop	1. No Defe	1. Two-Wa	1. Not at In	6. Traffic L	1. Yes - Wc	2. No			3. No	20. Motor V	1. On Roac	No	No	Belted	No	No	No	Yes	No	No	No	No	No	No		NOT_RD	Not Interse	Yes	No	Yes	No	5. Hampto	114	114. City o	5-Major Cc	3-Two-Way	Urban	NonVDOT	5	3. City or T	Hampton F	HAMP	S-VA114PR BRIARFIELD RD		0.44	253284	294.23	-76.4111	37.0174
192825184	2019	10/6/2019 5:00	1256	12:56	A	A	0	1	0	0	1	0	1	1	12. Ped	PED	Pedestrian	1. No Adve	2. Daylight	Day	1. Dry	Dry	10. Interse	2. Curve - L	2. Blacktop	1. No Defe	1. Two-Wa	3. Three Ap	1. No Traffi	6. No Traffi	2. No			3. No	19. Ped	1. On Roac	No	No	Belted	No	No	No	No	No	No	No	No	Yes	No		NOT_RD	Urban Inte	Yes	No	Yes	No	5. Hampto	114	114. City o	7-Local (J,(	3-Two-Way	Urban	NonVDOT	5	3. City or T	Hampton F	HAMP	S-VA114NP QUEEN ST W		2.72			-76.3985	37.03611
192825185	2019	10/9/2019 5:00	330	3:30	O	PDO	0	0	0	0	0	0	0	2	1. Rear End	RE	No	1. No Adve	4. Darknes	Night	1. Dry	Dry	1. Main-Lir	1. Straight	2. Blacktop	1. No Defe	1. Two-Wa	1. Not at In	1. No Traffi	6. No Traffi	2. No			3. No	6. Parked V	1. On Roac	No	No	Belted	No	Yes	Yes	No	No	No	No	No	No	No		RD_UNKN	Not Interse	No	No	Yes	Yes	5. Hampto	114	114. City o	5-Major Cc	3-Two-Way	Urban	NonVDOT	5	3. City or T	Hampton F	HAMP	S-VA114NP POWHATAN PKWY		0.5			-76.3778	37.00528
192825189	2019	10/5/2019 5:00	2158	21:58	C	C	0	0	0	2	2	0	0	2	4. Sideswipe - Same Direction	SSS	No	1. No Adve	4. Darknes	Night	1. Dry	Dry	1. Main-Lir	1. Straight	2. Blacktop	1. No Defe	3. Two-Wa	1. Not at In	6. Traffic L	1. Yes - Wc	2. No			3. No	20. Motor V	1. On Roac	No	No	Belted	No	No	No	No	No	No	No	No	No	No		NOT_RD	Not Interse	No	No	Yes	Yes	5. Hampto	114	114. City o	3-Principal	4-Two-Way	Urban	NonVDOT	5	3. City or T	Hampton F	HAMP	R-VA US00258WB		63.49	253078	355.52	-76.38	37.04356
222705291	2022	9/27/2022 5:00	827	8:27	O	PDO	0	0	0	0	0	0	0	2	2. Angle	ANG	No	1. No Adve	2. Daylight	Day	1. Dry	Dry	9. Within Ir	1. Straight	2. Blacktop	1. No Defe	1. Two-Wa	4. Four Ap	4. Stop Sig	1. Yes - Wc	2. No			3. No	20. Motor V	1. On Roac	No	No	Belted	No	No	No	No	No	No	No	No	No	No		NOT_RD	Urban Inte	No	No	Yes	No	5. Hampto	114	114. City o	7-Local (J,(	3-Two-Way	Urban	NonVDOT	5	3. City or T	Hampton F	HAMP	S-VA114NP SHELL RD		1.34			-76.3857	37.00508
192835115	2019	10/6/2019 5:00	1403	14:03	C	C	0	0	0	2	2	0	0	2	2. Angle	ANG	No	1. No Adve	2. Daylight	Day	1. Dry	Dry	10. Interse	1. Straight	2. Blacktop	1. No Defe	2. Two-Wa	4. Four Ap	14. Ped Cr	1. Yes - Wc	2. No			3. No	20. Motor V	1. On Roac	No	No	Belted	No	No	No	No	No	No	No	No	No	No		NOT_RD	Urban Inte	No	No	Yes	No	5. Hampto	114	114. City o	4-Minor Ar	3-Two-Way	Urban	NonVDOT	5	3. City or T	Hampton F	HAMP	R-VA SR00351WB		8.81	719172	5.58	-76.2929	37.04095
192835116	2019	10/9/2019 5:00	1529	15:29	O	PDO	0	0	0	0	0	0	0	1	9. Fixed Object - Off Road	FOOR	No	1. No Adve	2. Daylight	Day	1. Dry	Dry	1. Main-Lir	1. Straight	2. Blacktop	1. No Defe	3. Two-Wa	3. Three Ap	6. Traffic L	1. Yes - Wc	2. No			3. No	13. Curb	1. On Roac	No	No	Belted	No	No	No	No	No	No	No	No	No	No		RD UNKN	Not Interse	No	No	Yes	No	5. Hampto	114	114. City of Hampton			Urban	NonVDOT	5	3. City or T	Hampton F	HAMP	S-VA114NP SWEENY BLVD		0.08	731400	373.99	-76.3808	37.07396
192835117	2019	10/10/2019 5:00	441	4:41	O	PDO	0	0	0	0	0	0	0	2	1. Rear End	RE	No	1. No Adve	4. Darknes	Night	2. Wet	Wet	10. Interse	1. Straight	2. Blacktop	1. No Defe	3. Two-Wa	4. Four Ap	3. Traffic S	1. Yes - Wc	2. No			3. No	20. Motor V	1. On Roac	No	No	Belted	No	Yes	No	No	No	No	No	No	No	No		NOT_RD	Urban Inte	No	No	Yes	Yes	5. Hampto	114	114. City o	3-Principal	4-Two-Way	Urban	NonVDOT	5	3. City or T	Hampton F	HAMP	R-VA US00258WB		59.82	253129	106.94	-76.4393	37.02202
192835118	2019	10/2/2019 5:00	1444	14:44	B	B	0	0	1	2	3	0	0	3	1. Rear End	RE	No	1. No Adve	2. Daylight	Day	1. Dry	Dry	1. Main-Lir	1. Straight	2. Blacktop	1. No Defe	3. Two-Wa	1. Not at In	1. No Traffi	6. No Traffi	2. No			3. No	20. Motor V	1. On Roac	No	No	Belted	No	No	No	No	No	Yes	No	No	No	No		NOT_RD	Urban Inte	Yes	No	Yes	No	5. Hampto	114	114. City o	3-Principal	4-Two-Way	Urban	NonVDOT	5	3. City or T	Hampton F	HAMP	R-VA US00258WB		66.18	253149	91.35	-76.3325	37.04067
183045166	2018	10/24/2018 5:00	2046	20:46	A	A	0	2	0	0	2	0	0	2	2. Angle	ANG	No	1. No Adve	4. Darknes	Night	1. Dry	Dry	9. Within Ir	1. Straight	2. Blacktop	1. No Defe	3. Two-Wa	4. Four Ap	3. Traffic S	1. Yes - Wc	2. No			3. No	20. Motor V	1. On Roac	No	No	Unbelted	No	No	No	No	No	No	No	No	No	No		NOT_RD	VDOT Inte	No	No	Yes	Yes	5. Hampto	114	114. City o	3-Principal	4-Two-Way	Urban	NonVDOT	5	3. City or T	Hampton F	HAMP	R-VA SR00134EB		6.91	756260	152.34	-76.4013	37.06033
192835127	2019	10/8/2019 5:00	749	7:49	O	PDO	0	0	0	0	0	0	0	3	1. Rear End	RE	No	5. Rain	2. Daylight	Day	2. Wet	Wet	10. Interse	1. Straight	1. Concret	1. No Defe	2. Two-Wa	4. Four Ap	3. Traffic S	1. Yes - Wc	2. No			3. No	20. Motor V	1. On Roac	No	No	Belted	No	No	No	No	No	No	No	No	No	No		NOT_RD	Urban Inte	No	No	Yes	No	5. Hampto	114	114. City o	7-Local (J,(	3-Two-Way	Urban	NonVDOT	5	3. City or T	Hampton F	HAMP	S-VA114NP BUTLER FARM RD		0.77	253022	137.86	-76.3998	37.0634
192835181	2019	10/7/2019 5:00	1823	18:23	O	PDO	0	0	0	0	0	0	0	1	9. Fixed Object - Off Road	FOOR	No	1. No Adve	3. Dusk	Day	1. Dry	Dry	5. On Entra	10. On/Off	2. Blacktop	1. No Defe	3. Two-Wa	1. Not at In	6. Traffic L	1. Yes - Wc	2. No			3. No	28. Ran Of	2. Shoulde	No	No	Belted	No	No	No	No	No	No	No	No	No	No		RD_LEFT	Not Interse	No	No	No	No	5. Hampto	114	114. City o	1-Interstat	1-One-Way	Urban	VDOT Inte	5	1. State Hv	Hampton F	HAMP	R-VA IS00064WB	RMP263.00A	0.03			-76.3954	37.04141
192835212	2019	10/9/2019 5:00	2208	22:08	O	PDO	0	0	0	0	0	0	0	1	9. Fixed Object - Off Road	FOOR	No	1. No Adve	4. Darknes	Night	2. Wet	Wet	8. Non-Inte	1. Straight	2. Blacktop	1. No Defe	3. Two-Wa	1. Not at In	6. Traffic L	1. Yes - Wc	2. No			3. No	3. Utility P	1. On Roac	No	No	Belted	No	No	No	No	No	No	No	No	No	No		RD RIGHT	Not Interse	Yes	No	Yes	Yes	5. Hampto	114	114. City o	3-Principal	4-Two-Way	Urban	NonVDOT	5	3. City or T	Hampton F	HAMP	R-VA US00258EB		66.9	253152	265.09	-76.3252	37.03249
171925262	2017	7/11/2017 5:00	937	9:37	C	C	0	0	0	1	1	0	0	2	2. Angle	ANG	No	1. No Adve	2. Daylight	Day	1. Dry	Dry	10. Interse	1. Straight	2. Blacktop	1. No Defe	3. Two-Wa	4. Four Ap	3. Traffic S	1. Yes - Wc	2. No			3. No	20. Motor V	1. On Roac	No	No	Belted	No	No	No	No	No	No	No	No	No	No		NOT_RD	VDOT Inte	No	Yes	Yes	No	5. Hampto	114	114. City o	4-Minor Ar	4-Two-Way	Urban	NonVDOT	5	3. City or T	Hampton F	HAMP	S-VA114NP LASALLE AVE		1.55	253087	75.44	-76.3634	37.025
192835219	2019	10/9/2019 5:00	1342	13:42	C	C	0	0	0	1	1	0	0	2	1. Rear End	RE	No	1. No Adve	2. Daylight	Day	1. Dry	Dry	1. Main-Lir	1. Straight	2. Blacktop	1. No Defe	1. Two-Wa	1. Not at In	1. No Traffi	6. No Traffi	2. No			3. No	6. Parked V	1. On Roac	No	No	Belted	No	Yes	No	No	No	No	No	No	No	No		RD UNKN	Not Interse	No	No	Yes	No	5. Hampto	114	114. City o	7-Local (J,(	3-Two-Way	Urban	NonVDOT	5	3. City or T	Hampton F	HAMP	S-VA114NP RENDON DR		0.02			-76.3865	37.06249
242005472	2024	5/25/2024 5:00	2352	23:52	O	PDO	0	0	0	0	0	0	0	1	8. Non-Collision	NC	No	1. No Adve	4. Darknes	Night	1. Dry	Dry	1. Main-Lir	1. Straight	2. Blacktop	1. No Defe	1. Two-Wa	1. Not at In	6. Traffic L	1. Yes - Wc	2. No			3. No	14. Ditch	4. Roadsid	No	No	Belted	No	No	No	No	No	No	No	No	No	No		RD UNKN	Not Interse	No	Yes	Yes	Yes	5. Hampto	114	114. City o	5-Major Cc	3-Two-Way	Urban	NonVDOT	5	3. City or T	Hampton F	HAMP	S-VA114NP BRIARFIELD RD		0.45	253284	340.1	-76.411	37.01749
192835226	2019	10/8/2019 5:00	850	8:50	O	PDO	0	0	0	0	0	0	0	2	2. Angle	ANG	No	1. No Adve	2. Daylight	Day	2. Wet	Wet	9. Within Ir	1. Straight	2. Blacktop	1. No Defe	2. Two-Wa	4. Four Ap	3. Traffic S	1. Yes - Wc	2. No			3. No	20. Motor V	1. On Roac	No	No	Belted	No	No	No	No	No	No	No	No	No	No		NOT_RD	Urban Inte	No	No	Yes	No	5. Hampto	114	114. City o	4-Minor Ar	4-Two-Way	Urban	NonVDOT	5	3. City or T	Hampton F	HAMP	S-VA114PR POWER PLANT PKWY		0.77	253181	69.92	-76.389	37.02595
192835291	2019	10/6/2019 5:00	1706	17:06	C	C	0	0	0	1	1	0	0	2	4. Sideswipe - Same Direction	SSS	No	1. No Adve	2. Daylight	Day	1. Dry	Dry	1. Main-Lir	1. Straight	2. Blacktop	1. No Defe	2. Two-Wa	1. Not at In	3. Traffic S	1. Yes - Wc	2. No			3. No	20. Motor V	1. On Roac	No	No	Belted	No	No	No	No	No	Yes	No	No	No	No		NOT_RD	Not Interse	No	No	Yes	No	5. Hampto	114	114. City o	3-Principal	4-Two-Way	Urban	NonVDOT	5	3. City or T	Hampton F	HAMP	R-VA US00258EB		61.74	253135	410.27	-76.4102	37.03643
240875112	2024	3/26/2024 5:00	850	8:50	C	C	0	0	0	2	2	0	0	2	15. Backed Into	BI	No	1. No Adve	2. Daylight	Day	1. Dry	Dry	8. Non-Inte	1. Straight	2. Blacktop	1. No Defe	1. Two-Wa	1. Not at In	6. Traffic L	1. Yes - Wc	2. No			3. No	6. Parked V	7. In Parkir	No	No	Belted	No	No	No	No	No	No	No	No	No	No		RD UNKN	Not Interse	No	No	Yes	No	5. Hampto	114	114. City o	7-Local (J,(	3-Two-Way	Urban	NonVDOT	5	3. City or T	Hampton F	HAMP	S-VA114PR LINCOLN ST		0.11			-76.3442	37.02799
202305159	2020	8/15/2020 5:00	736	7:36	O	PDO	0	0	0	0	0	0	0	1	6. Fixed Object in Road	FOIR	No	5. Rain	2. Daylight	Day	2. Wet	Wet	8. Non-Inte	1. Straight	2. Blacktop	1. No Defe	2. Two-Wa	1. Not at In	6. Traffic L	1. Yes - Wc	2. No			3. No	3. Utility P	1. On Roac	No	No	Belted	No	No	No	No	No	Yes	No	No	No	No		RD_UNKN	Not Interse	No	No	Yes	No	5. Hampto	114	114. City o	4-Minor Ar	3-Two-Way	Urban	NonVDOT	5	3. City or T	Hampton F	HAMP	S-VA114NP ABERDEEN RD		0.81	253368	302.76	-76.4023	37.00883
192835315	2019	10/10/2019 5:00	1300	13:00	B	B	0	0	1	0	1	0	0	3	1. Rear End	RE	No	1. No Adve	2. Daylight	Day	1. Dry	Dry	8. Non-Inte	3. Grade - S	2. Blacktop	1. No Defe	3. Two-Wa	1. Not at In	6. Traffic L	1. Yes - Wc	2. No			3. No	20. Motor V	1. On Roac	No	No	Belted	No	No	No	No	No	No	No	No	No	No		NOT_RD	Not Interse	No	No	Yes	No	5. Hampto	114	114. City o	1-Interstat	4-Two-Way	Urban	VDOT Inte	5	1. State Hv	Hampton F	HAMP	R-VA IS00064EB		269.49			-76.3189	37.00105
231215143	2023	4/25/2023 5:00	1000	10:00	C	C	0	0	0	2	2	0	0	2	4. Sideswipe - Same Direction	SSS	No	1. No Adve	2. Daylight	Day	1. Dry	Dry	1. Main-Lir	1. Straight	1. Concret	1. No Defe	2. Two-Wa	1. Not at In	1. No Traffi	6. No Traffi	2. No			3. No	20. Motor V	1. On Roac	No	No	Belted	No	No	No	No	No	No	Yes	No	No	No		NOT_RD	Urban Inte	No	No	Yes	No	5. Hampto	114	114. City o	4-Minor Ar	3-Two-Way	Urban	NonVDOT	5	3. City or T	Hampton F	HAMP	R-VA SR00169SB		1.16	1061106	126.84	-76.3077	37.03151
192835319	2019	10/8/2019 5:00	2322	23:22	C	C	0	0	0	1	1	0	0	1	9. Fixed Object - Off Road	FOOR	No	1. No Adve	5. Darknes	Night	2. Wet	Wet	1. Main-Lir	1. Straight	2. Blacktop	1. No Defe	1. Two-Wa	1. Not at In	1. No Traffi	6. No Traffi	2. No			3. No	18. Mailbo	4. Roadsid	No	Yes	Belted	No	No	No	No	No	No	No	No	No	No		RD RIGHT	Not Interse	No	No	Yes	Yes	5. Hampto	114	114. City o	7-Local (J,(	3-Two-Way	Urban	NonVDOT	5	3. City or T	Hampton F	HAMP	S-VA114NP BUTLER FARM RD		0.15			-76.3889	37.06392
192835320	2019	10/9/2019 5:00	1940	19:40	O	PDO	0	0	0	0	0	0	0	3	4. Sideswipe - Same Direction	SSS	No	4. Mist	5. Darknes	Night	1. Dry	Dry	1. Main-Lir	1. Straight	2. Blacktop	1. No Defe	1. Two-Wa	1. Not at In	6. Traffic L	1. Yes - Wc	2. No			3. No	6. Parked V	1. On Roac	No	No	Belted	No	Yes	No	No	No	No	No	No	No	Yes	15	NOT_RD	Not Interse	No	No	Yes	Yes	5. Hampto	114	114. City o	7-Local (J,(	3-Two-Way	Urban	NonVDOT	5	3. City or T	Hampton F	HAMP	S-VA114PR FIRST ST N		0.53			-76.2879	37.04982
212845151	2021	10/8/2021 5:00	1630	16:30	C	C	0	0	0	2	2	0	0	2	2. Angle	ANG	No	1. No Adve	2. Daylight	Day	1. Dry	Dry	1. Main-Lir	1. Straight	2. Blacktop	1. No Defe	1. Two-Wa	1. Not at In	4. Stop Sig	1. Yes - Wc	2. No			3. No	20. Motor V	1. On Roac	No	No	Belted	No	No	No	No	No	No	No	No	No	No		NOT_RD	Not Interse	Yes	No	Yes	No	5. Hampto	114	114. City o	4-Minor Ar	3-Two-Way	Urban	NonVDOT	5	3. City or T	Hampton F	HAMP	S-VA114NP ABERDEEN RD		0.86			-76.4024	37.00957
192835333	2019	10/10/2019 5:00	1426	14:26	O	PDO	0	0	0	0	0	0	0	2	1. Rear End	RE	No	1. No Adve	2. Daylight	Day	1. Dry	Dry	8. Non-Inte	3. Grade - S	2. Blacktop	1. No Defe	3. Two-Wa	1. Not at In	6. Traffic L	1. Yes - Wc	2. No			3. No	20. Motor V	1. On Roac	No	No	Belted	No	No	No	No	No	No	No	No	No	No		NOT_RD	Not Interse	No	No	Yes	No	5. Hampto	114	114. City o	1-Interstat	4-Two-Way	Urban	VDOT Inte	5	1. State Hv	Hampton F	HAMP	R-VA IS00064EB		269.25			-76.3205	37.00432
242005240	2024	6/24/2024 5:00	1736	17:36	O	PDO	0	0	0	0	0	0	0	2	1. Rear End	RE	No	1. No Adve	2. Daylight	Day	1. Dry	Dry	10. Interse	1. Straight	2. Blacktop	1. No Defe	2. Two-Wa	4. Four Ap	3. Traffic S	1. Yes - Wc	2. No			3. No	20. Motor V	1. On Roac	No	No	Belted	No	Yes	No	No	No	No	No	No	No	No		NOT_RD	Urban Inte	No	No	Yes	No	5. Hampto	114	114. City o	4-Minor Ar	3-Two-Way	Urban	NonVDOT	5	3. City or T	Hampton F	HAMP	R-VA SR00152EB		3.2	253068	71.05	-76.4104	37.0397
192845137	2019	10/1/2019 5:00	1912	19:12	O	PDO	0	0	0	0	0	0	0	2	2. Angle	ANG	No	1. No Adve	2. Daylight	Day	1. Dry	Dry	9. Within Ir	1. Straight	2. Blacktop	1. No Defe	3. Two-Wa	4. Four Ap	3. Traffic S	1. Yes - Wc	2. No			3. No	20. Motor V	1. On Roac	No	No	Belted	No	No	No	No	No	No	No	No	No	No		NOT_RD	Urban Inte	No	No	Yes	No	5. Hampto	114	114. City o	3-Principal	4-Two-Way	Urban	NonVDOT	5	3. City or T	Hampton F	HAMP	R-VA US00258EB		63.43	253078	36.33	-76.381	37.04319
192845142	2019	10/10/2019 5:00	1107	11:07	O	PDO	0	0	0	0	0	0	0	2	1. Rear End	RE	No	1. No Adve	2. Daylight	Day	1. Dry	Dry	9. Within Ir	1. Straight	2. Blacktop	1. No Defe	3. Two-Wa	3. Three Ap	1. No Traffi	6. No Traffi	2. No			3. No	20. Motor V	1. On Roac	No	No	Belted	No	No	No	No	No	No	No	No	No	No		NOT_RD	Urban Inte	No	No	Yes	No	5. Hampto	114	114. City o	7-Local (J,(	3-Two-Way	Urban	NonVDOT	5	3. City or T	Hampton F	HAMP	S-VA114NP LONDONSHIRE TER		0.39			-76.4221	37.0506
222375414	2022	7/31/2022 5:00	1552	15:52	C	C	0	0	0	2	2	0	0	2	2. Angle	ANG	No	4. Mist	2. Daylight	Day	2. Wet	Wet	10. Interse	1. Straight	2. Blacktop	1. No Defe	2. Two-Wa	4. Four Ap	3. Traffic S	1. Yes - Wc	2. No			3. No	20. Motor V	1. On Roac	No	No	Belted	No	No	No	No	No	No	No	No	No	No		NOT_RD	Urban Inte	Yes	Yes	Yes	No	5. Hampto	114	114. City o	3-Principal	4-Two-Way	Urban	NonVDOT	5	3. City or T	Hampton F	HAMP	S-VA114PR ARMISTEAD AVE N		2.86	253383	9.64	-76.3793	37.05408
192845147	2019	10/10/2019 5:00	626	6:26	O	PDO	0	0	0	0	0	0	0	3	1. Rear End	RE	No	5. Rain	4. Darknes	Night	2. Wet	Wet	8. Non-Inte	1. Straight	2. Blacktop	1. No Defe	3. Two-Wa	1. Not at In	6. Traffic L	1. Yes - Wc	2. No			3. No	20. Motor V	1. On Roac	No	No	Belted	No	No	No	No	No	No	No	No	No	No		NOT_RD	Not Interse	No	No	Yes	Yes	5. Hampto	114	114. City o	1-Interstat	4-Two-Way	Urban	VDOT Inte	5	1. State Hv	Hampton F	HAMP	R-VA IS00064WB		265.22			-76.3704	37.03188
200175084	2020	1/13/2020 5:00	758	7:58	O	PDO	0	0	0	0	0	0	0	2	2. Angle	ANG	No	5. Rain	1. Dawn	Day	2. Wet	Wet	10. Interse	1. Straight	2. Blacktop	1. No Defe	1. Two-Wa	4. Four Ap	3. Traffic S	1. Yes - Wc	2. No			3. No	20. Motor V	1. On Roac	No	No	Belted	No	Yes	No	No	No	Yes	No	No	No	No		NOT_RD	Urban Inte	No	No	Yes	No	5. Hampto	114	114. City o	3-Principal	4-Two-Way	Urban	NonVDOT	5	3. City or T	Hampton F	HAMP	S-VA114PR WOODLAND RD		0.44	253154	21.93	-76.3234	37.02695
192845319	2019	10/10/2019 5:00	1915	19:15	O	PDO	0	0	0	0	0	0	0	1	9. Fixed Object - Off Road	FOOR	No	1. No Adve	4. Darknes	Night	1. Dry	Dry	5. On Entra	10. On/Off	2. Blacktop	1. No Defe	4. One-Wa	1. Not at In	6. Traffic L	1. Yes - Wc	2. No			3. No	5. Guard R	2. Shoulde	No	No	Belted	No	No	No	No	Yes	No	No	No	No	No		RD_LEFT	Not Interse	No	No	No	Yes	5. Hampto	114	114. City o	1-Interstat	1-One-Way	Urban	VDOT Inte	5	1. State Hv	Hampton F	HAMP	R-VA IS00064EB	RMP263.00A	0.06			-76.3981	37.04307
192845332	2019	10/10/2019 5:00	1520	15:20	O	PDO	0	0	0	0	0	0	0	2	1. Rear End	RE	No	1. No Adve	2. Daylight	Day	1. Dry	Dry	8. Non-Inte	1. Straight	1. Concret	1. No Defe	3. Two-Wa	1. Not at In	6. Traffic L	1. Yes - Wc	2. No			3. No	20. Motor V	1. On Roac	No	No	Belted	No	Yes	Yes	No	No	No	No	No	No	Yes	5	NOT_RD	Not Interse	No	Yes	Yes	No	5. Hampto	114	114. City o	1-Interstat	4-Two-Way	Urban	VDOT Inte	5	1. State Hv	Hampton F	HAMP	R-VA IS00064EB		267.9			-76.3289	37.02235
192845390	2019	10/8/2019 5:00	1601	16:01	O	PDO	0	0	0	0	0	0	0	2	1. Rear End	RE	No	4. Mist	2. Daylight	Day	2. Wet	Wet	8. Non-Inte	1. Straight	1. Concret	1. No Defe	3. Two-Wa	1. Not at In	6. Traffic L	1. Yes - Wc	2. No			3. No	20. Motor V	1. On Roac	No	No	Belted	No	No	No	No	No	No	No	No	No	Yes	5	NOT_RD	Not Interse	No	No	Yes	No	5. Hampto	114	114. City o	1-Interstat	4-Two-Way	Urban	VDOT Inte	5	1. State Hv	Hampton F	HAMP	R-VA IS00664WB		1.43			-76.3857	37.01661
192855141	2019	10/8/2019 5:00	950	9:50	O	PDO	0	0	0	0	0	0	0	2	1. Rear End	RE	No	1. No Adve	2. Daylight	Day	1. Dry	Dry	8. Non-Inte	1. Straight	2. Blacktop	1. No Defe	4. One-Wa	1. Not at In	9. One Wa	1. Yes - Wc	2. No			3. No	20. Motor V	1. On Roac	No	No	Belted	No	No	No	No	No	No	No	No	No	Yes	10	NOT_RD	Not Interse	No	No	Yes	No	5. Hampto	114	114. City o	1-Interstat	4-Two-Way	Urban	VDOT Inte	5	1. State Hv	Hampton F	HAMP	R-VA IS00064EB		269.31			-76.3202	37.00343
192875017	2019	10/13/2019 5:00	2243	22:43	O	PDO	0	0	0	0	0	0	0	1	9. Fixed Object - Off Road	FOOR	No	5. Rain	4. Darknes	Night	2. Wet	Wet	5. On Entra	1. Straight	2. Blacktop	1. No Defe	3. Two-Wa	1. Not at In	6. Traffic L	1. Yes - Wc	2. No			3. No	5. Guard R	4. Roadsid	No	No	Belted	No	No	No	No	Yes	No	No	No	No	Yes	10	RD_LEFT	Not Interse	No	Yes	No	Yes	5. Hampto	114	114. City o	1-Interstat	1-One-Way	Urban	VDOT Prim	5	1. State Hv	Hampton F	HAMP	R-VA US00258EB	RMP063.00B	0.46			-76.3956	37.04177
192875027	2019	10/14/2019 5:00	4	00:04	O	PDO	0	0	0	0	0	0	0	1	9. Fixed Object - Off Road	FOOR	No	5. Rain	4. Darknes	Night	2. Wet	Wet	5. On Entra	10. On/Off	2. Blacktop	1. No Defe	4. One-Wa	1. Not at In	6. Traffic L	1. Yes - Wc	2. No			3. No	5. Guard R	4. Roadsid	No	No	Belted	No	No	No	No	Yes	No	No	No	No	Yes	5	RD_LEFT	Not Interse	No	Yes	No	Yes	5. Hampto	114	114. City o	1-Interstat	1-One-Way	Urban	VDOT Prim	5	1. State Hv	Hampton F	HAMP	R-VA US00258WB	RMP063.00B	0.04			-76.3932	37.04113
192875046	2019	10/9/2019 5:00	1900	19:00	O	PDO	0	0	0	0	0	0	0	1	9. Fixed Object - Off Road	FOOR	No	4. Mist	4. Darknes	Night	2. Wet	Wet	8. Non-Inte	2. Curve - L	2. Blacktop	1. No Defe	4. One-Wa	1. Not at In	9. One Wa	1. Yes - Wc	2. No			3. No	5. Guard R	2. Shoulde	Yes	No	Belted	No	No	Yes	No	Yes	No	No	No	No	No		RD RIGHT	Not Interse	No	No	Yes	Yes	5. Hampto	114	114. City o	1-Interstat	4-Two-Way	Urban	VDOT Inte	5	1. State Hv	Hampton F	HAMP	R-VA IS00664EB		0.81			-76.3817	37.02163
192875056	2019	10/12/2019 5:00	115	1:15	B	B	0	0	2	0	2	0	0	1	9. Fixed Object - Off Road	FOOR	No	1. No Adve	4. Darknes	Night	1. Dry	Dry	8. Non-Inte	1. Straight	1. Concret	1. No Defe	3. Two-Wa	1. Not at In	6. Traffic L	1. Yes - Wc	2. No			3. No	28. Ran Of	1. On Roac	Yes	No	Unbelted	No	No	No	No	No	No	No	No	No	Yes	5	RD_LEFT	Not Interse	No	No	Yes	Yes	5. Hampto	114	114. City o	1-Interstat	4-Two-Way	Urban	VDOT Inte	5	1. State Hv	Hampton F	HAMP	R-VA IS00064EB		267.18			-76.3375	37.03131
192875112	2019	10/13/2019 5:00	54	00:54	C	C	0	0	0	2	2	0	0	2	4. Sideswipe - Same Direction	SSS	No	1. No Adve	4. Darknes	Night	1. Dry	Dry	1. Main-Lir	1. Straight	2. Blacktop	1. No Defe	1. Two-Wa	1. Not at In	1. No Traffi	6. No Traffi	2. No			3. No	6. Parked V	7. In Parkir	No	No	Belted	No	Yes	No	No	No	No	No	No	No	No		NOT_RD	Not Interse	Yes	No	Yes	No	5. Hampto	114	114. City o	7-Local (J,(	3-Two-Way	Urban	NonVDOT	5	3. City or T	Hampton F	HAMP	S-VA114PR GILBERT ST W		0.38			-76.3539	37.05114
192875116	2019	9/30/2019 5:00	1704	17:04	C	C	0	0	0	1	1	0	0	2	15. Backed Into	BI	No	1. No Adve	2. Daylight	Day	1. Dry	Dry	1. Main-Lir	1. Straight	2. Blacktop	1. No Defe	1. Two-Wa	1. Not at In	1. No Traffi	6. No Traffi	2. No			3. No	6. Parked V	1. On Roac	No	No	Belted	No	No	No	No	No	No	No	No	No	No		NOT_RD	Not Interse	No	No	Yes	No	5. Hampto	114	114. City o	7-Local (J,(	3-Two-Way	Urban	NonVDOT	5	3. City or T	Hampton F	HAMP	S-VA114NP WILLARD AVE S		0.39			-76.3175	37.01659
193365246	2019	11/26/2019 5:00	2204	22:04	C	C	0	0	0	2	2	0	0	2	2. Angle	ANG	No	1. No Adve	4. Darknes	Night	1. Dry	Dry	10. Interse	3. Grade - S	2. Blacktop	1. No Defe	3. Two-Wa	4. Four Ap	3. Traffic S	1. Yes - Wc	2. No			3. No	20. Motor V	1. On Roac	No	No	Belted	No	No	No	No	No	No	No	No	No	No		NOT_RD	VDOT Inte	No	No	Yes	Yes	5. Hampto	114	114. City o	3-Principal	4-Two-Way	Urban	NonVDOT	5	3. City or T	Hampton F	HAMP	R-VA SR00134EB		6.91	756260	144.9	-76.4013	37.06035
192875126	2019	10/12/2019 5:00	1929	19:29	O	PDO	0	0	0	0	0	0	0	2	4. Sideswipe - Same Direction	SSS	No	1. No Adve	4. Darknes	Night	1. Dry	Dry	10. Interse	1. Straight	2. Blacktop	1. No Defe	1. Two-Wa	4. Four Ap	6. Traffic L	1. Yes - Wc	2. No			3. No	20. Motor V	1. On Roac	No	No	Belted	No	Yes	No	No	No	No	No	No	No	No		NOT_RD	Not Interse	No	No	Yes	Yes	5. Hampto	114	114. City o	7-Local (J,(	3-Two-Way	Urban	NonVDOT	5	3. City or T	Hampton F	HAMP	S-VA114PR HARDY CASH DR		0.55	1084139	469.35	-76.4026	37.05689
212585050	2021	9/6/2021 5:00	306	3:06	C	C	0	0	0	2	2	0	0	2	2. Angle	ANG	No	1. No Adve	1. Dawn	Day	1. Dry	Dry	10. Interse	1. Straight	2. Blacktop	1. No Defe	3. Two-Wa	4. Four Ap	8. Yield Sig	1. Yes - Wc	2. No			3. No	20. Motor V	1. On Roac	No	No	Belted	No	No	No	No	No	No	No	No	No	Yes	5	NOT_RD	Urban Inte	No	Yes	Yes	No	5. Hampto	114	114. City o	5-Major Cc	4-Two-Way	Urban	NonVDOT	5	3. City or T	Hampton F	HAMP	S-VA114PR NICKERSON BLVD		0.47	1090907	38.95	-76.3087	37.04761
200095120	2020	1/5/2020 5:00	2207	22:07	O	PDO	0	0	0	0	0	0	0	2	2. Angle	ANG	No	1. No Adve	5. Darknes	Night	1. Dry	Dry	10. Interse	1. Straight	1. Concret	1. No Defe	1. Two-Wa	4. Four Ap	3. Traffic S	1. Yes - Wc	2. No			3. No	20. Motor V	1. On Roac	No	No	Belted	No	No	No	No	No	No	No	No	No	No		NOT_RD	VDOT Inte	No	Yes	Yes	Yes	5. Hampto	114	114. City o	3-Principal	4-Two-Way	Urban	NonVDOT	5	3. City or T	Hampton F	HAMP	R-VA SR00134EB		6.91	756260	123.1	-76.4013	37.06041
192875129	2019	10/12/2019 5:00	1008	10:08	O	PDO	0	0	0	0	0	0	0	2	16. Other	OTHR	No	1. No Adve	2. Daylight	Day	1. Dry	Dry	9. Within Ir	1. Straight	2. Blacktop	1. No Defe	3. Two-Wa	4. Four Ap	3. Traffic S	1. Yes - Wc	2. No			3. No	20. Motor V	1. On Roac	No	No	Belted	No	No	No	No	No	No	No	No	No	No		NOT_RD	Urban Inte	Yes	No	Yes	No	5. Hampto	114	114. City o	7-Local (J,(	3-Two-Way	Urban	NonVDOT	5	3. City or T	Hampton F	HAMP	S-VA114NP COLISEUM DR		1.34	1079065	454.57	-76.3916	37.0493
192875130	2019	10/13/2019 5:00	2254	22:54	C	C	0	0	0	2	2	0	0	2	5. Sideswipe - Opposite Direction	SSO	No	5. Rain	4. Darknes	Night	2. Wet	Wet	1. Main-Lir	1. Straight	2. Blacktop	1. No Defe	1. Two-Wa	1. Not at In	1. No Traffi	6. No Traffi	2. No			3. No	6. Parked V	1. On Roac	Yes	No	Belted	No	Yes	No	No	No	No	No	No	No	No		RD UNKN	Not Interse	Yes	No	Yes	Yes	5. Hampto	114	114. City o	7-Local (J,(	3-Two-Way	Urban	NonVDOT	5	3. City or T	Hampton F	HAMP	S-VA114PR SHELTON RD		0.4			-76.3124	37.03611
192875131	2019	10/10/2019 5:00	1409	14:09	C	C	0	0	0	3	3	0	0	3	1. Rear End	RE	No	1. No Adve	2. Daylight	Day	1. Dry	Dry	10. Interse	1. Straight	2. Blacktop	1. No Defe	3. Two-Wa	4. Four Ap	3. Traffic S	1. Yes - Wc	2. No			3. No	20. Motor V	1. On Roac	No	No	Belted	No	No	No	No	No	No	No	No	No	No		NOT_RD	VDOT Inte	Yes	Yes	Yes	No	5. Hampto	114	114. City o	7-Local (J,(	3-Two-Way	Urban	NonVDOT	5	3. City or T	Hampton F	HAMP	S-VA114PR COLISEUM DR		1.06	1079033	74.91	-76.3901	37.04527
192875132	2019	10/8/2019 5:00	1659	16:59	O	PDO	0	0	0	0	0	0	0	2	1. Rear End	RE	No	4. Mist	2. Daylight	Day	2. Wet	Wet	9. Within Ir	1. Straight	2. Blacktop	1. No Defe	2. Two-Wa	2. Two App	1. No Traffi	6. No Traffi	2. No			3. No	20. Motor V	1. On Roac	No	No	Belted	No	No	No	No	No	No	No	No	No	No		NOT_RD	Urban Inte	No	Yes	Yes	No	5. Hampto	114	114. City o	3-Principal	4-Two-Way	Urban	NonVDOT	5	3. City or T	Hampton F	HAMP	R-VA US00258EB		64.82	253144	8.08	-76.3563	37.04362
192875138	2019	10/12/2019 5:00	1411	14:11	A	A	0	1	1	0	2	0	0	2	1. Rear End	RE	No	1. No Adve	2. Daylight	Day	1. Dry	Dry	10. Interse	1. Straight	2. Blacktop	1. No Defe	1. Two-Wa	4. Four Ap	3. Traffic S	1. Yes - Wc	2. No			3. No	20. Motor V	1. On Roac	No	No	Belted	No	Yes	No	No	No	No	No	No	No	No		NOT_RD	Urban Inte	No	No	Yes	No	5. Hampto	114	114. City o	4-Minor Ar	3-Two-Way	Urban	NonVDOT	5	3. City or T	Hampton F	HAMP	R-VA SR00351EB		2.57	1068789	40.22	-76.392	37.00847
172895287	2017	10/16/2017 5:00	1019	10:19	O	PDO	0	0	0	0	0	0	0	1	6. Fixed Object in Road	FOIR	No	9. Other	4. Darknes	Night	7. Other	Wet	1. Main-Lir	1. Straight	2. Blacktop	1. No Defe	1. Two-Wa	1. Not at In	6. Traffic L	1. Yes - Wc	2. No			3. No	13. Curb	2. Shoulde	No	No	Belted	No	Yes	No	No	No	Yes	No	No	No	No		RD UNKN	Not Interse	No	No	Yes	Yes	5. Hampto	114	114. City o	7-Local (J,(	3-Two-Way	Urban	NonVDOT	5	3. City or T	Hampton F	HAMP	S-VA114PR SHELL RD		1.35			-76.3856	37.00511
192875140	2019	10/11/2019 5:00	1502	15:02	C	C	0	0	0	2	2	0	0	2	2. Angle	ANG	No	1. No Adve	2. Daylight	Day	1. Dry	Dry	10. Interse	1. Straight	2. Blacktop	1. No Defe	3. Two-Wa	4. Four Ap	3. Traffic S	1. Yes - Wc	2. No			3. No	20. Motor V	1. On Roac	No	No	Belted	No	No	No	No	No	No	No	No	No	No		NOT_RD	Urban Inte	No	No	Yes	No	5. Hampto	114	114. City o	3-Principal	4-Two-Way	Urban	NonVDOT	5	3. City or T	Hampton F	HAMP	R-VA US00258WB		59.94	1075965	51.57	-76.4375	37.02289
192875141	2019	10/11/2019 5:00	1811	18:11	C	C	0	0	0	2	2	0	0	2	2. Angle	ANG	No	1. No Adve	3. Dusk	Day	1. Dry	Dry	1. Main-Lir	1. Straight	2. Blacktop	1. No Defe	1. Two-Wa	1. Not at In	1. No Traffi	6. No Traffi	2. No			3. No	20. Motor V	1. On Roac	No	No	Belted	No	No	No	No	No	No	No	No	No	Yes	10	NOT_RD	Urban Inte	No	No	Yes	No	5. Hampto	114	114. City o	4-Minor Ar	3-Two-Way	Urban	NonVDOT	5	3. City or T	Hampton F	HAMP	R-VA SR00351WB		7.6	1061471	84.09	-76.3136	37.03803
192875143	2019	10/12/2019 5:00	1330	13:30	B	B	0	0	1	1	2	0	0	2	3. Head On	HO	No	1. No Adve	2. Daylight	Day	1. Dry	Dry	1. Main-Lir	1. Straight	2. Blacktop	1. No Defe	1. Two-Wa	1. Not at In	6. Traffic L	1. Yes - Wc	2. No			3. No	20. Motor V	1. On Roac	No	No	Belted	No	Yes	No	No	No	No	No	No	No	No		NOT_RD	Urban Inte	No	Yes	Yes	No	5. Hampto	114	114. City o	5-Major Cc	3-Two-Way	Urban	NonVDOT	5	3. City or T	Hampton F	HAMP	S-VA114NP POWHATAN PKWY		0.59	253047	80.87	-76.3788	37.00651
192875145	2019	10/13/2019 5:00	1328	13:28	A	A	0	1	0	0	1	0	0	2	1. Rear End	RE	No	1. No Adve	2. Daylight	Day	1. Dry	Dry	10. Interse	1. Straight	2. Blacktop	1. No Defe	3. Two-Wa	4. Four Ap	3. Traffic S	1. Yes - Wc	2. No			3. No	20. Motor V	1. On Roac	No	No	Belted	No	Yes	No	No	No	No	No	No	No	No		NOT_RD	Urban Inte	Yes	Yes	Yes	No	5. Hampto	114	114. City o	3-Principal	4-Two-Way	Urban	NonVDOT	5	3. City or T	Hampton F	HAMP	R-VA US00258EB		62.96	754224	142.61	-76.3889	37.04149
192875146	2019	10/13/2019 5:00	2022	20:22	O	PDO	0	0	0	0	0	0	0	2	2. Angle	ANG	No	5. Rain	4. Darknes	Night	2. Wet	Wet	1. Main-Lir	1. Straight	2. Blacktop	1. No Defe	1. Two-Wa	1. Not at In	1. No Traffi	6. No Traffi	2. No			3. No	20. Motor V	1. On Roac	No	No	Belted	No	No	No	No	No	No	No	No	No	No		NOT_RD	Not Interse	No	Yes	Yes	Yes	5. Hampto	114	114. City o	3-Principal	4-Two-Way	Urban	NonVDOT	5	3. City or T	Hampton F	HAMP	R-VA US00258WB		63.52			-76.3794	37.0437
192875148	2019	10/9/2019 5:00	930	9:30	C	C	0	0	0	2	2	0	0	2	16. Other	OTHR	No	1. No Adve	2. Daylight	Day	1. Dry	Dry	10. Interse	1. Straight	2. Blacktop	1. No Defe	1. Two-Wa	4. Four Ap	3. Traffic S	1. Yes - Wc	2. No			3. No	20. Motor V	1. On Roac	No	No	Belted	No	No	No	No	No	No	No	No	No	No		NOT_RD	Urban Inte	No	No	Yes	No	5. Hampto	114	114. City o	4-Minor Ar	3-Two-Way	Urban	NonVDOT	5	3. City or T	Hampton F	HAMP	R-VA US00258WB		67.42	253155	9.17	-76.3224	37.02512

192875149	2019	10/13/2019 5:00	106	1:06	O	PDO	0	0	0	0	0	0	0	1	9. Fixed Object - Off Road	FOOR	No	1. No Adve	4. Darknes	Night	1. Dry	Dry	9. Within Ir	1. Straight	2. Blackto	1. No Defe	2. Two-Wa	4. Four Ap	3. Traffic S	1. Yes - Wc	2. No			3. No	8. Sign, Tra	3. Median	No	No	Belted	No	No	No	No	No	Yes	No	No	No	No		NOT_RD	Urban Inte	No	No	Yes	Yes	5. Hampto	114	114. City o	3-Principal	4-Two-Way	Urban	NonVDOT	5	3. City or T	Hampton F	HAMP	R-VA	US00258WB		61.8	253135	99.28	-76.4094	37.037
203005130	2020	10/24/2020 5:00	1415	14:15	C	C	0	0	0	2	2	0	0	2	2. Angle	ANG	No	1. No Adve	2. Daylight	Day	1. Dry	Dry	9. Within Ir	1. Straight	2. Blackto	1. No Defe	2. Two-Wa	4. Four Ap	3. Traffic S	1. Yes - Wc	2. No			3. No	20. Motor V	1. On Roac	No	No	Unbelted	No	Yes	No	No	No	No	No	No	No	No		NOT_RD	VDOT Inte	No	No	Yes	No	5. Hampto	114	114. City o	3-Principal	4-Two-Way	Urban	NonVDOT	5	3. City or T	Hampton F	HAMP	R-VA	SR00134EB		6.91	1091011	151.7	-76.4013	37.06028
192875263	2019	10/9/2019 5:00	2003	20:03	C	C	0	0	0	1	1	0	0	2	1. Rear End	RE	No	1. No Adve	4. Darknes	Night	1. Dry	Dry	9. Within Ir	1. Straight	2. Blackto	1. No Defe	3. Two-Wa	4. Four Ap	3. Traffic S	1. Yes - Wc	2. No			3. No	20. Motor V	1. On Roac	No	No	Belted	No	No	No	No	No	No	No	No	No	No		NOT_RD	Urban Inte	No	No	Yes	Yes	5. Hampto	114	114. City o	7-Local (J,	3-Two-Way	Urban	NonVDOT	5	3. City or T	Hampton F	HAMP	S-VA114NP	COLISEUM DR		1.18	253076	111.39	-76.3908	37.04701
192875271	2019	10/12/2019 5:00	2117	21:17	C	C	0	0	0	3	3	0	0	2	1. Rear End	RE	No	1. No Adve	4. Darknes	Night	1. Dry	Dry	9. Within Ir	1. Straight	2. Blackto	1. No Defe	2. Two-Wa	3. Three Ap	6. Traffic L	1. Yes - Wc	2. No			3. No	20. Motor V	1. On Roac	No	No	Unbelted	No	No	No	No	No	No	No	No	No	No		NOT_RD	Urban Inte	No	No	Yes	Yes	5. Hampto	114	114. City o	3-Principal	4-Two-Way	Urban	NonVDOT	5	3. City or T	Hampton F	HAMP	R-VA	US00258EB		67.19	1080051	433.61	-76.3239	37.02847
192875272	2019	10/13/2019 5:00	1921	19:21	O	PDO	0	0	0	0	0	0	0	2	4. Sideswipe - Same Direction	SSS	No	1. No Adve	2. Daylight	Day	1. Dry	Dry	8. Non-Inte	1. Straight	1. Concret	1. No Defe	3. Two-Wa	1. Not at In	6. Traffic L	1. Yes - Wc	2. No			3. No	20. Motor V	1. On Roac	No	No	Belted	No	No	No	No	No	Yes	No	No	No	No		NOT_RD	Not Interse	No	No	Yes	No	5. Hampto	114	114. City o	1-Interstat	4-Two-Way	Urban	VDOT Inte	5	1. State Hw	Hampton F	HAMP	R-VA	IS00664WB		2.77			-76.4034	37.00364
192875307	2019	10/13/2019 5:00	2045	20:45	O	PDO	0	0	0	0	0	0	0	1	9. Fixed Object - Off Road	FOOR	No	5. Rain	4. Darknes	Night	2. Wet	Wet	8. Non-Inte	1. Straight	2. Blackto	1. No Defe	3. Two-Wa	1. Not at In	6. Traffic L	1. Yes - Wc	2. No			3. No	11. Jersey	2. Shoulde	No	No	Belted	No	No	No	No	No	No	No	No	No	No		RD_LEFT	Not Interse	No	No	Yes	Yes	5. Hampto	114	114. City o	1-Interstat	4-Two-Way	Urban	VDOT Inte	5	1. State Hw	Hampton F	HAMP	R-VA	IS00664WB		1.49			-76.3868	37.01569
192875364	2019	10/11/2019 5:00	1300	13:00	O	PDO	0	0	0	0	0	0	0	2	1. Rear End	RE	No	1. No Adve	2. Daylight	Day	1. Dry	Dry	8. Non-Inte	1. Straight	1. Concret	1. No Defe	3. Two-Wa	1. Not at In	6. Traffic L	1. Yes - Wc	2. No			3. No	20. Motor V	1. On Roac	No	No	Belted	No	No	No	No	No	No	No	No	No	Yes	10	NOT_RD	Not Interse	No	No	Yes	No	5. Hampto	114	114. City o	1-Interstat	4-Two-Way	Urban	VDOT Inte	5	1. State Hw	Hampton F	HAMP	R-VA	IS00064EB		268.43			-76.3269	37.01559
192875373	2019	10/12/2019 5:00	1800	18:00	O	PDO	0	0	0	0	0	0	0	5	1. Rear End	RE	No	1. No Adve	4. Darknes	Night	1. Dry	Dry	8. Non-Inte	1. Straight	1. Concret	1. No Defe	4. One-Wa	1. Not at In	6. Traffic L	1. Yes - Wc	2. No			3. No	20. Motor V	1. On Roac	No	No	Belted	No	No	No	No	No	No	No	No	No	No		NOT_RD	Not Interse	Yes	No	Yes	Yes	5. Hampto	114	114. City o	1-Interstat	4-Two-Way	Urban	VDOT Inte	5	1. State Hw	Hampton F	HAMP	R-VA	IS00064EB		269.79			-76.3158	36.99776
192875380	2019	10/11/2019 5:00	1345	13:45	O	PDO	0	0	0	0	0	0	0	3	1. Rear End	RE	No	1. No Adve	2. Daylight	Day	1. Dry	Dry	8. Non-Inte	3. Grade - S	1. Concret	1. No Defe	4. One-Wa	1. Not at In	6. Traffic L	1. Yes - Wc	2. No			3. No	20. Motor V	1. On Roac	No	No	Belted	No	No	No	No	No	No	No	No	No	No		NOT_RD	Not Interse	No	Yes	Yes	No	5. Hampto	114	114. City o	1-Interstat	4-Two-Way	Urban	VDOT Inte	5	1. State Hw	Hampton F	HAMP	R-VA	IS00064EB		268.93			-76.3221	37.0089
192885152	2019	10/11/2019 5:00	13	00:13	C	C	0	0	0	2	2	0	0	2	2. Angle	ANG	No	1. No Adve	4. Darknes	Night	1. Dry	Dry	1. Main-Lin	1. Straight	2. Blackto	1. No Defe	3. Two-Wa	4. Four Ap	3. Traffic S	1. Yes - Wc	2. No			3. No	20. Motor V	1. On Roac	No	No	Belted	No	No	No	No	No	No	No	No	No	No		NOT_RD	Urban Inte	No	No	Yes	Yes	5. Hampto	114	114. City o	3-Principal	4-Two-Way	Urban	NonVDOT	5	3. City or T	Hampton F	HAMP	R-VA	US00258EB		63.41	253078	52.32	-76.3813	37.04314
192885161	2019	10/13/2019 5:00	121	1:21	O	PDO	0	0	0	0	0	0	0	2	4. Sideswipe - Same Direction	SSS	No	1. No Adve	4. Darknes	Night	1. Dry	Dry	10. Interse	1. Straight	2. Blackto	1. No Defe	1. Two-Wa	3. Three Ap	1. No Traffi	6. No Traffi	2. No			2. Yes - Wi	6. Parked V	1. On Roac	No	No	Belted	No	No	No	No	No	No	No	No	No	No		NOT_RD	Urban Inte	No	No	Yes	Yes	5. Hampto	114	114. City o	7-Local (J,	3-Two-Way	Urban	NonVDOT	5	3. City or T	Hampton F	HAMP	S-VA114NP	GLASCOW WAY		0.16			-76.314	37.05234
212085119	2021	7/1/2021 5:00	1630	16:30	A	A	0	2	0	0	2	0	0	2	2. Angle	ANG	No	1. No Adve	2. Daylight	Day	1. Dry	Dry	1. Main-Lin	1. Straight	2. Blackto	1. No Defe	2. Two-Wa	1. Not at In	6. Traffic L	1. Yes - Wc	2. No			3. No	20. Motor V	1. On Roac	No	No	Belted	No	No	No	No	No	No	No	No	No	No		NOT_RD	Not Interse	No	No	Yes	No	5. Hampto	114	114. City o	4-Minor Art	3-Two-Way	Urban	NonVDOT	5	3. City or T	Hampton F	HAMP	S-VA114NP	ABERDEEN RD		0.87			-76.4024	37.00972
211965368	2021	7/3/2021 5:00	2334	23:34	O	PDO	0	0	0	0	0	0	0	2	2. Angle	ANG	No	1. No Adve	4. Darknes	Night	1. Dry	Dry	9. Within Ir	10. On/Off	2. Blackto	1. No Defe	3. Two-Wa	4. Four Ap	3. Traffic S	1. Yes - Wc	2. No			3. No	20. Motor V	1. On Roac	No	No	Belted	No	No	No	No	No	Yes	No	No	No	No		NOT_RD	VDOT Inte	Yes	No	Yes	Yes	5. Hampto	114	114. City o	3-Principal	4-Two-Way	Urban	NonVDOT	5	3. City or T	Hampton F	HAMP	R-VA	SR00134EB		6.91	756260	158.41	-76.4013	37.06031
192885318	2019	10/11/2019 5:00	2054	20:54	O	PDO	0	0	0	0	0	0	0	3	5. Sideswipe - Opposite Direction	SSO	No	1. No Adve	4. Darknes	Night	1. Dry	Dry	9. Within Ir	1. Straight	2. Blackto	1. No Defe	3. Two-Wa	4. Four Ap	3. Traffic S	1. Yes - Wc	2. No			3. No	8. Sign, Tra	1. On Roac	No	No	Belted	No	No	No	No	No	No	No	No	No	No		NOT_RD	Urban Inte	Yes	No	Yes	Yes	5. Hampto	114	114. City o	3-Principal	4-Two-Way	Urban	NonVDOT	5	3. City or T	Hampton F	HAMP	R-VA	US00258WB		66.85	253152	44.02	-76.3253	37.03317
181245139	2018	5/3/2018 5:00	1544	15:44	O	PDO	0	0	0	0	0	0	0	2	4. Sideswipe - Same Direction	SSS	No	1. No Adve	2. Daylight	Day	1. Dry	Dry	1. Main-Lin	2. Curve - L	2. Blackto	1. No Defe	2. Two-Wa	1. Not at In	6. Traffic L	1. Yes - Wc	2. No			3. No	20. Motor V	1. On Roac	No	No	Belted	No	No	No	No	No	No	No	No	No	No		NOT_RD	Not Interse	No	No	Yes	No	5. Hampto	114	114. City o	7-Local (J,	3-Two-Way	Urban	NonVDOT	5	3. City or T	Hampton F	HAMP	S-VA114PR	MARCELLA RD		0.89	1078784	453.3	-76.3904	37.05067
192895136	2019	10/16/2019 5:00	21	00:21	C	C	0	0	0	1	1	0	0	2	1. Rear End	RE	No	1. No Adve	4. Darknes	Night	1. Dry	Dry	1. Main-Lin	1. Straight	2. Blackto	1. No Defe	1. Two-Wa	1. Not at In	1. No Traffi	6. No Traffi	2. No			3. No	20. Motor V	1. On Roac	No	No	Belted	No	No	No	No	No	Yes	No	No	No	No		NOT_RD	Not Interse	Yes	No	Yes	Yes	5. Hampto	114	114. City o	4-Minor Art	3-Two-Way	Urban	NonVDOT	5	3. City or T	Hampton F	HAMP	S-VA114PR	RIP RAP RD		0.31			-76.3514	37.03615
192895137	2019	10/14/2019 5:00	1200	12:00	C	C	0	0	0	1	1	0	0	2	4. Sideswipe - Same Direction	SSS	No	1. No Adve	2. Daylight	Day	1. Dry	Dry	10. Interse	3. Grade - S	2. Blackto	1. No Defe	3. Two-Wa	4. Four Ap	3. Traffic S	1. Yes - Wc	2. No			3. No	20. Motor V	1. On Roac	No	No	Belted	No	No	No	No	No	No	No	No	No	No		NOT_RD	VDOT Inte	Yes	No	Yes	No	5. Hampto	114	114. City o	5-Major Co	4-Two-Way	Urban	NonVDOT	5	3. City or T	Hampton F	HAMP	S-VA114NP	POWHATAN PKWY		1.3	253572	80.03	-76.3861	37.01507
242075037	2024	7/23/2024 5:00	305	3:05	C	C	0	0	0	1	1	0	0	1	9. Fixed Object - Off Road	FOOR	No	5. Rain	4. Darknes	Night	2. Wet	Wet	1. Main-Lin	1. Straight	2. Blackto	1. No Defe	1. Two-Wa	1. Not at In	3. Traffic S	1. Yes - Wc	2. No			3. No	13. Curb	1. On Roac	No	No	Belted	No	Yes	No	No	No	No	No	No	No	Yes	35	RD UNKN	Not Interse	No	Yes	Yes	Yes	5. Hampto	114	114. City o	4-Minor Art	3-Two-Way	Urban	NonVDOT	5	3. City or T	Hampton F	HAMP	S-VA114NP	BIG BETHEL RD		2.16			-76.4281	37.04376
232295028	2023	8/10/2023 5:00	1351	13:51	B	B	0	0	1	1	2	0	0	2	2. Angle	ANG	No	5. Rain	2. Daylight	Day	2. Wet	Wet	1. Main-Lin	1. Straight	1. Concret	1. No Defe	2. Two-Wa	1. Not at In	6. Traffic L	1. Yes - Wc	2. No			3. No	20. Motor V	1. On Roac	No	No	Belted	No	No	No	No	No	No	Yes	No	No	Yes	5	NOT_RD	Not Interse	No	No	Yes	No	5. Hampto	114	114. City o	4-Minor Art	3-Two-Way	Urban	NonVDOT	5	3. City or T	Hampton F	HAMP	S-VA114PR	ABERDEEN RD		0.87			-76.4024	37.00974
211965279	2021	6/7/2021 5:00	1831	18:31	O	PDO	0	0	0	0	0	0	0	2	5. Sideswipe - Opposite Direction	SSO	No	1. No Adve	2. Daylight	Day	1. Dry	Dry	9. Within Ir	1. Straight	2. Blackto	1. No Defe	3. Two-Wa	2. Two App	6. Traffic L	1. Yes - Wc	2. No			3. No	20. Motor V	1. On Roac	No	No	Belted	No	No	No	No	No	No	No	No	No	Yes	5	NOT_RD	VDOT Inte	No	No	Yes	No	5. Hampto	114	114. City o	5-Major Co	3-Two-Way	Urban	NonVDOT	5	3. City or T	Hampton F	HAMP	S-VA114NP	PINE CHAPEL RD		0.42	253353	132.82	-76.3863	37.03759
223195215	2022	10/31/2022 5:00	2131	21:31	C	C	0	0	0	2	2	0	0	2	3. Head On	HO	No	1. No Adve	5. Darknes	Night	1. Dry	Dry	10. Interse	1. Straight	2. Blackto	1. No Defe	3. Two-Wa	5. Five-Poi	3. Traffic S	1. Yes - Wc	2. No			3. No	20. Motor V	1. On Roac	No	No	Belted	No	No	No	No	No	No	No	No	No	No		NOT_RD	VDOT Inte	No	No	Yes	Yes	5. Hampto	114	114. City o	3-Principal	4-Two-Way	Urban	NonVDOT	5	3. City or T	Hampton F	HAMP	R-VA	SR00134EB		6.91	756260	158.41	-76.4013	37.06031
192895202	2019	10/11/2019 5:00	744	7:44	C	C	0	0	0	1	1	0	0	2	6. Fixed Object in Road	FOIR	No	1. No Adve	2. Daylight	Day	1. Dry	Dry	11. Interse	1. Straight	2. Blackto	1. No Defe	2. Two-Wa	2. Two App	3. Traffic S	1. Yes - Wc	2. No			3. No	20. Motor V	1. On Roac	No	No	Belted	No	Yes	No	No	No	No	No	No	No	No		NOT_RD	Urban Inte	Yes	No	Yes	No	5. Hampto	114	114. City o	3-Principal	4-Two-Way	Urban	NonVDOT	5	3. City or T	Hampton F	HAMP	R-VA	US00258EB		62.26	253136	74.88	-76.4013	37.03886
192895223	2019	10/16/2019 5:00	608	6:08	O	PDO	0	0	0	0	0	0	0	2	1. Rear End	RE	No	1. No Adve	1. Dawn	Day	1. Dry	Dry	8. Non-Inte	1. Straight	2. Blackto	1. No Defe	4. One-Wa	1. Not at In	6. Traffic L	1. Yes - Wc	2. No			3. No	20. Motor V	1. On Roac	No	No	Belted	No	No	No	No	No	No	No	No	No	No		NOT_RD	Not Interse	No	No	Yes	No	5. Hampto	114	114. City o	1-Interstat	4-Two-Way	Urban	VDOT Inte	5	1. State Hw	Hampton F	HAMP	R-VA	IS00064WB		269.03			-76.3219	37.00959
192895227	2019	10/15/2019 5:00	1446	14:46	O	PDO	0	0	0	0	0	0	0	2	1. Rear End	RE	No	1. No Adve	2. Daylight	Day	1. Dry	Dry	8. Non-Inte	1. Straight	2. Blackto	1. No Defe	3. Two-Wa	1. Not at In	6. Traffic L	1. Yes - Wc	2. No			3. No	20. Motor V	1. On Roac	No	No	Belted	No	No	No	No	No	No	No	No	No	No		NOT_RD	Not Interse	No	No	Yes	No	5. Hampto	114	114. City o	1-Interstat	4-Two-Way	Urban	VDOT Inte	5	1. State Hw	Hampton F	HAMP	R-VA	IS00064WB		265.05			-76.3743	37.03178
192895380	2019	10/9/2019 5:00	1909	19:09	B	B	0	0	1	0	1	0	0	1	9. Fixed Object - Off Road	FOOR	No	5. Rain	5. Darknes	Night	2. Wet	Wet	5. On Entra	4. Grade - (	1. Concret	1. No Defe	3. Two-Wa	1. Not at In	6. Traffic L	1. Yes - Wc	2. No			3. No	5. Guard R	1. On Roac	No	No	Belted	No	No	No	No	Yes	No	No	No	No	No		RD UNKN	Not Interse	No	No	Yes	Yes	5. Hampto	114	114. City o	1-Interstat	4-Two-Way	Urban	VDOT Inte	5	1. State Hw	Hampton F	HAMP	R-VA	IS00664EB		0.4			-76.3794	37.02637
192895393	2019	10/11/2019 5:00	1628	16:28	O	PDO	0	0	0	0	0	0	0	2	4. Sideswipe - Same Direction	SSS	No	1. No Adve	2. Daylight	Day	1. Dry	Dry	1. Main-Lin	1. Straight	1. Concret	1. No Defe	3. Two-Wa	1. Not at In	6. Traffic L	1. Yes - Wc	2. No			3. No	20. Motor V	1. On Roac	No	No	Belted	No	No	No	No	No	No	Yes	No	No	No		NOT_RD	Not Interse	No	No	Yes	No	5. Hampto	114	114. City o	1-Interstat	4-Two-Way	Urban	VDOT Inte	5	1. State Hw	Hampton F	HAMP	R-VA	IS00064EB		263.58			-76.3959	37.0414
192895395	2019	10/11/2019 5:00	1403	14:03	O	PDO	0	0	0	0	0	0	0	2	1. Rear End	RE	No	1. No Adve	2. Daylight	Day	1. Dry	Dry	1. Main-Lin	1. Straight	2. Blackto	1. No Defe	4. One-Wa	1. Not at In	9. One Wa	1. Yes - Wc	2. No			3. No	20. Motor V	1. On Roac	No	No	Belted	No	No	No	No	No	No	No	No	No	No		NOT_RD	Not Interse	No	No	Yes	No	5. Hampto	114	114. City o	1-Interstat	4-Two-Way	Urban	VDOT Inte	5	1. State Hw	Hampton F	HAMP	R-VA	IS00064WB		269.5			-76.3192	37.00297
192895436	2019	10/16/2019 5:00	1535	15:35	O	PDO	0	0	0	0	0	0	0	2	4. Sideswipe - Same Direction	SSS	No	5. Rain	2. Daylight	Day	2. Wet	Wet	8. Non-Inte	2. Curve - L	2. Blackto	1. No Defe	3. Two-Wa	1. Not at In	6. Traffic L	1. Yes - Wc	2. No			3. No	20. Motor V	1. On Roac	No	No	Belted	No	No	No	No	No	No	Yes	No	No	No		NOT_RD	Not Interse	No	Yes	Yes	No	5. Hampto	114	114. City o	1-Interstat	4-Two-Way	Urban	VDOT Inte	5	1. State Hw	Hampton F	HAMP	R-VA	IS00064WB		267.03			-76.3407	37.03314
192905107	2019	10/12/2019 5:00	1653	16:53	B	B	0	0	2	0	2	0	0	2	2. Angle	ANG	No	1. No Adve	2. Daylight	Day	1. Dry	Dry	1. Main-Lin	1. Straight	2. Blackto	1. No Defe	1. Two-Wa	1. Not at In	1. No Traffi	6. No Traffi	2. No			3. No	20. Motor V	1. On Roac	No	No	Belted	No	Yes	No	No	No	No	No	No	No	No		NOT_RD	Not Interse	No	No	Yes	No	5. Hampto	114	114. City o	7-Local (J,	3-Two-Way	Urban	NonVDOT	5	3. City or T	Hampton F	HAMP	S-VA114NP	LEWIS RD W		0.64	253326	386.93	-76.4166	37.0262
172825259	2017	10/9/2017 5:00	958	9:58	O	PDO	0	0	0	0	0	0	0	2	4. Sideswipe - Same Direction	SSS	No	1. No Adve	2. Daylight	Day	1. Dry	Dry	9. Within Ir	1. Straight	2. Blackto	1. No Defe	2. Two-Wa	3. Three Ap	6. Traffic L	1. Yes - Wc	2. No			3. No	20. Motor V	1. On Roac	No	No	Belted	No	No	No	No	No	No	No	No	No	No		NOT_RD	Urban Inte	No	No	Yes	No	5. Hampto	114	114. City o	5-Major Co	3-Two-Way	Urban	NonVDOT	5	3. City or T	Hampton F	HAMP	R-VA	SR00169SB		3.78	1060268	45.79	-76.3007	37.05439
183395090	2018	11/29/2018 5:00	1847	18:47	B	B	0	0	3	0	3	0	0	2	2. Angle	ANG	No	1. No Adve	4. Darknes	Night	1. Dry	Dry	9. Within Ir	1. Straight	2. Blackto	1. No Defe	2. Two-Wa	4. Four Ap	3. Traffic S	1. Yes - Wc	2. No			3. No	20. Motor V	1. On Roac	No	No	Belted	No	No	No	No	No	No	No	No	No	No		NOT_RD	VDOT Inte	Yes	No	Yes	Yes	5. Hampto	114	114. City o	4-Minor Art	4-Two-Way	Urban	NonVDOT	5	3. City or T	Hampton F	HAMP	S-VA114NP	LASALLE AVE		1.55	253087	66.95	-76.3634	37.025
192905262	2019	10/11/2019 5:00	1623	16:23	C	C	0	0	0	3	3	0	0	2	1. Rear End	RE	No	1. No Adve	2. Daylight	Day	1. Dry	Dry	1. Main-Lin	1. Straight	2. Blackto	1. No Defe	2. Two-Wa	1. Not at In	6. Traffic L	1. Yes - Wc	2. No			3. No	20. Motor V	1. On Roac	Yes	No	Belted	No	Yes	No	No	No	No	No	No	No	No		NOT_RD	Not Interse	No	No	Yes	No	5. Hampto	114	114. City o	3-Principal	4-Two-Way	Urban	NonVDOT	5	3. City or T	Hampton F	HAMP	S-VA114PR	HAMPTON ROADS CENTER PKWY		3.03	1077824	496.79	-76.3945	37.05999
192905263	2019	10/15/2019 5:00	1745	17:45	C	C	0	0	0	1	1	0	0	2	2. Angle	ANG	No	1. No Adve	2. Daylight	Day	1. Dry	Dry	1. Main-Lin	1. Straight	2. Blackto	1. No Defe	3. Two-Wa	1. Not at In	1. No Traffi	6. No Traffi	2. No			3. No	20. Motor V	1. On Roac	No	No	Belted	No	No	No	No	No	No	No	No	No	No		NOT_RD	Not Interse	Yes	No	Yes	No	5. Hampto	114	114. City o	7-Local (J,	3-Two-Way	Urban	NonVDOT	5	3. City or T	Hampton F	HAMP	S-VA114PR	COLISEUM DR		0.72	1079031	265.59	-76.3876	37.04033
192915007	2019	10/15/2019 5:00	1910	19:10	O	PDO	0	0	0	0	0	0	0	2	1. Rear End	RE	No	1. No Adve	4. Darknes	Night	1. Dry	Dry	8. Non-Inte	1. Straight	1. Concret	1. No Defe	3. Two-Wa	1. Not at In	6. Traffic L	1. Yes - Wc	2. No			3. No	20. Motor V	1. On Roac	No	No	Belted	No	No	No	No	No	No	No	No	No	No		NOT_RD	Not Interse	No	No	Yes	Yes	5. Hampto	114	114. City o	1-Interstat	4-Two-Way	Urban	VDOT Inte	5	1. State Hw	Hampton F	HAMP	R-VA	IS00064WB		271.67			-76.3002	36.97714
232555052	2023	9/8/2023 5:00	121	1:21	A	A	0	1	1	0	2	0	0	2	3. Head On	HO	No	1. No Adve	4. Darknes	Night	1. Dry	Dry	1. Main-Lin	10. On/Off	2. Blackto	1. No Defe	1. Two-Wa	4. Four Ap	3. Traffic S	1. Yes - Wc	2. No			3. No	20. Motor V	1. On Roac	No	No	Belted	No	No	No	No	No	No	No	No	No	No		NOT_RD	VDOT Inte	No	No	Yes	No	5. Hampto	114	114. City o	3-Principal	4-Two-Way	Urban	NonVDOT	5	3. City or T	Hampton F	HAMP	R-VA	SR00134EB		6.91	756260	144.9	-76.4013	37.06035
192915097	2019	10/14/2019 5:00	1520	15:20	O	PDO	0	0	0	0	0	0	0	2	4. Sideswipe - Same Direction	SSS	No	1. No Adve	2. Daylight	Day	1. Dry	Dry	11. Interse	1. Straight	2. Blackto	1. No Defe	1. Two-Wa	3. Three Ap	4. Stop Sig	1. Yes - Wc	2. No			3. No	20. Motor V	1. On Roac	No	No	Belted	No	No	No	No	No	Yes	No	No	No	No		NOT_RD	Urban Inte	No	No	Yes	No	5. Hampto	114	114. City of Hampton				Rural	NonVDOT	5	3. City or T	Hampton Roads			S-VA114PR	VON SCHILLING DR							
192915110	2019	10/17/2019 5:00	1417	14:17	O	PDO	0	0	0	0	0	0	0	2	4. Sideswipe - Same Direction	SSS	No	1. No Adve	2. Daylight	Day	1. Dry	Dry	1. Main-Lin	1. Straight	2. Blackto	1. No Defe	1. Two-Wa	1. Not at In	1. No Traffi	6. No Traffi	2. No			3. No	6. Parked V	1. On Roac	No	No	Belted	No	No	No	No	No	Yes	No	No	No	No		NOT_RD	Not Interse	No	No	Yes	No	5. Hampto	114	114. City o	7-Local (J,	3-Two-Way	Urban	NonVDOT	5	3. City or T	Hampton F	HAMP	S-VA114NP	CORNELIUS DR		0.18			-76.3964	37.0312
223065510	2022	10/17/2022 5:00	820	8:20	B	B	0	0	1	0	1	0	0	2	2. Angle	ANG	No	5. Rain	2. Daylight	Day	2. Wet	Wet	10. Interse	1. Straight	2. Blackto	1. No Defe	3. Two-Wa	3. Three Ap	3. Traffic S	1. Yes - Wc	2. No			3. No	20. Motor V	4. Roadsid	No	No	Belted	No	No	No	No	No	No	No	No	No	No		NOT_RD	Urban Inte	No	Yes	Yes	No	5. Hampto	114	114. City o	3-Principal	4-Two-Way	Urban	NonVDOT	5	3. City or T	Hampton F	HAMP	S-VA114PR	ARMISTEAD AVE N		2.86	253383	4.82	-76.3793	37.0541
192915112	2019	10/8/2019 5:00	819	8:19	C	C	0	0	0	2	2	0	0	2	1. Rear End	RE	No	5. Rain	2. Daylight	Day	2. Wet	Wet	8. Non-Inte	1. Straight	2. Blackto	1. No Defe	1. Two-Wa	1. Not at In	6. Traffic L	1. Yes - Wc	2. No			3. No	20. Motor V	1. On Roac	No	No	Belted	No	No	No	No	No	No	No	No	No	No		NOT_RD	Urban Inte	No	No	Yes	No	5. Hampto	114	114. City o	3-Principal	3-Two-Way	Urban	NonVDOT	5	3. City or T	Hampton F	HAMP	R-VA	US00258WB		67.02	253153	129.96	-76.3246	37.03083
192915113	2019	10/17/2019 5:00	1006	10:06	C	C	0	0	0	2	2	0	0	2	1. Rear End	RE	No	1. No Adve	2. Daylight	Day	1. Dry	Dry	10. Interse	1. Straight	2. Blackto	1. No Defe	3. Two-Wa	4. Four Ap	3. Traffic S	1. Yes - Wc	2. No			3. No	20. Motor V	1. On Roac	No	No	Belted	No	No	No	No	No	No	No	No	No	No		NOT_RD	VDOT Inte	No	No	Yes	No	5. Hampto	114	114. City o	7-Local (J,	3-Two-Way	Urban	NonVDOT	5	3. City or T	Hampton F	HAMP	S-VA114NP	COLISEUM DR		1.81	1079069	75.83	-76.3926	37.05618
192915206	2019	10/17/2019 5:00	1528	15:28	O	PDO	0	0	0	0	0	0	0	3	1. Rear End	RE	No	1. No Adve	2. Daylight	Day	1. Dry	Dry	8. Non-Inte	1. Straight	2. Blackto	1. No Defe	3. Two-Wa	1. Not at In	6. Traffic L	1. Yes - Wc	2. No			3. No	20. Motor V	1. On Roac	No	No	Belted	No	No	No	No	No	No	No	No	No	Yes	5	NOT_RD	Not Interse	No	No	Yes	No	5. Hampto	114	114. City o	1-Interstat	4-Two-Way	Urban	VDOT Inte	5	1. State Hw	Hampton F	HAMP	R-VA	IS00064EB		269.34			-76.3201	37.003
223555168	2022	12/16/2022 5:00	650	6:50	A	A	0	1	0	1	2	0	0	2	3. Head On	HO	No	1. No Adve	2. Daylight	Day	1. Dry	Dry	10. Interse	1. Straight	2. Blackto	1. No Defe	2. Two-Wa	4. Four Ap	3. Traffic S	1. Yes - Wc	2. No			1. Yes	20. Motor V	1. On Roac	No	No	Belted	No	No	No	No	No	No	No	No	No	No		NOT_RD	Urban Inte	No	No	Yes	No	5. Hampto	114	114. City o	3-Principal	4-Two-Way	Urban	NonVDOT	5	3. City or T	Hampton F	HAMP	S-VA114PR	ARMISTEAD AVE N		2.86	253383	0	-76.3793	37.05411
231235162	2023	1/21/2023 5:00	821	8:21	C	C	0	0	0	1	1	0	0	2	4. Sideswipe - Same Direction	SSS	No	1. No Adve	2. Daylight	Day	1. Dry	Dry	10. Interse	1. Straight	2. Blackto	1. No Defe	3. Two-Wa	3. Three Ap	3. Traffic S	1. Yes - Wc	2. No			3. No	20. Motor V	1. On Roac	No	No	Belted	No	No	No	No	No	No	No	No	No	No		NOT_RD	Urban Inte	Yes	No	Yes	No	5. Hampto	114	114. City o	3-Principal	4-Two-Way	Urban	NonVDOT	5	3. City or T	Hampton F	HAMP	S-VA114PR	ARMISTEAD AVE N		2.86	253383	21.8	-76.3794	37.05415
192915257	2019	10/18/2019 5:00	1051	10:51	C	C	0	0	0	2	2	0	0	2	2. Angle	ANG	No	1. No Adve	2. Daylight	Day	1. Dry	Dry	10. Interse	1. Straight	1. Concret	1. No Defe	1. Two-Wa	4. Four Ap	3. Traffic S	1. Yes - Wc	2. No			3. No	20. Motor V	1. On Roac	No	No	Belted	No	No	No	No	No	No	No	No	No	No		NOT_RD	Urban Inte	No	No	Yes	No	5. Hampto	114	114. City o	4-Minor Art	3-Two-Way	Urban	NonVDOT	5	3. City or T	Hampton F	HAMP	R-VA	SR00351EB		2.58	1068789	5.71	-76.3918	37.00855
181765309	2018	6/23/2018 5:00	1145	11:45	O	PDO	0	0	0	0	0	0	0	2	1. Rear End	RE	No	1. No Adve	2. Daylight	Day	1. Dry	Dry	1. Main-Lin	1. Straight	2. Blackto	1. No Defe	1. Two-Wa	1. Not at In	6. Traffic L	1. Yes - Wc	2. No			3. No	20. Motor V	1. On Roac	No	No	Belted	No	No	No	No	No	No	No	No	No	No		NOT_RD	Not Interse	No	No	Yes	No	5. Hampto	114	114. City o	4-Minor Art	3-Two-Way	Urban	NonVDOT	5	3. City or T	Hampton F	HAMP	S-VA114NP	ABERDEEN RD		0.89			-76.4025	37.01001
192915310	2019	10/14/2019 5:00	0	00:00	O	PDO	0	0	0	0	0	0	0	2	4. Sideswipe - Same Direction	SSS	No	5. Rain	4. Darknes	Night	2. Wet	Wet	8. Non-Inte	1. Straight	1. Concret	1. No Defe	3. Two-Wa	1. Not at In	6. Traffic L	1. Yes - Wc	2. No			3. No	36. Cross (	1. On Roac	No	No	Belted	No	No	No	No	No	No	Yes	No	No	Yes	8	NOT_RD	Not Interse	No	Yes	Yes	Yes	5. Hampto	114	114. City o	1-Interstat	4-Two-Way	Urban	VDOT Inte	5	1. State Hw	Hampton F	HAMP	R-VA	IS00064EB		271.08			-76.3024	36.98339
192915384	2019	10/17/2019 5:00	1644	16:44	O	PDO	0	0	0	0	0	0	0	2	1. Rear End	RE	No	1. No Adve	2. Daylight	Day	1. Dry	Dry	1. Main-Lin	1. Straight	1. Concret	1. No Defe	3. Two-Wa	1. Not at In	6. Traffic L	1. Yes - Wc	2. No			3. No	20. Motor V	1. On Roac	No	No	Belted	No	Yes	No	No	No	No	No	No	No	Yes	15	NOT_RD	Not Interse	No	No	Yes	No	5. Hampto	114	114. City o	1-Interstat	4-Two-Way	Urban	VDOT Inte	5	1. State Hw	Hampton F	HAMP	R-VA	IS00664WB		2.68			-76.4019	37.005
192915386	2019	10/16/2019 5:00	1534	15:34	B	B	0	0	1	0	1	0	0	1	9. Fixed Object - Off Road	FOOR	No	5. Rain	2. Daylight	Day	2. Wet	Wet	3. Gore Are	1. Straight	1. Concret	1. No Defe	3. Two-Wa	1. Not at In	6. Traffic L	1. Yes - Wc	2. No			3. No	8. Sign, Tra	5. Gore	No	No	Belted	No	No	No	No	No	No	No	No	No	No		RD RIGHT	Not Interse	No	No	No	No	5. Hampto	114	114. City o	1-Interstat	1-One-Way	Urban	VDOT Inte	5	1. State Hw	Hampton F	HAMP	R-VA	IS00064WB	RMP268.00A	0.02	253557	454.77	-76.3274	37.01675
192925270	2019	10/19/2019 5:00	1747	17:47	B	B	0	0	1	0	1	0	0	2	4. Sideswipe - Same Direction	SSS	No	1. No Adve	2. Daylight	Day	1. Dry	Dry	8. Non-Inte	1. Straight	2. Blackto	1. No Defe	3. Two-Wa	1. Not at In	6. Traffic L	1. Yes - Wc	2. No			3. No	20. Motor V	1. On Roac	No	No	Belted	No	No	No	No	No	No	No	No	No	Yes	5	NOT_RD	Not Interse	No	No	Yes	No	5. Hampto	114	114. City o	1-Interstat	4-Two-Way	Urban	VDOT Inte	5	1. State Hw	Hampton F	HAMP	R-VA	IS00064WB		265.81			-76.3614	37.03401
192925271	2019	10/16/2019 5:00	1020	10:20	O	PDO	0	0	0	0	0	0	0	2	1. Rear End	RE	No	5. Rain	2. Daylight	Day	2. Wet	Wet	8. Non-Inte	1. Straight	1. Concret	1. No Defe	3. Two-Wa	1. Not at In	6. Traffic L	1. Yes - Wc	2. No			3. No	20. Motor V	1. On Roac	No	No	Belted	No	No	No	No	No	No	Yes	No	No	No		NOT_RD	Not Interse	No	No	Yes	No	5. Hampto	114	114. City o	3-Principal	4-Two-Way	Urban	NonVDOT	5	3. City or T	Hampton F	HAMP	R-VA	US00258EB		62.53	50659	406.15	-76.3972	37.03976
192935074	2019	10/19/2019 5:00	245	2:45	A	A	0	2	2	0	4	0	0	4	1. Rear End	RE	No	1. No Adve	4. Darknes	Night	1. Dry	Dry	8. Non-Inte	1. Straight	1. Concret	1. No Defe	3. Two-Wa	1. Not at In	3. Traffic S	1. Yes - Wc	2. No			3. No	20. Motor V	1. On Roac	No	No	Belted	No	Yes	No	No	No	No	No	No	No	No		NOT_RD	Not Interse	No	No	Yes	Yes	5. Hampto	114	114. City o	1-Interstat	4-Two-Way	Urban	VDOT Inte	5	1. State Hw	Hampton F	HAMP	R-VA	IS00064EB		268.48			-76.3261	37.0148
192935173	2019	10/18/2019 5:00	1300	13:00	O	PDO	0	0	0	0	0	0	0	3	1. Rear End	RE	No	1. No Adve	2. Daylight	Day	1. Dry	Dry	8. Non-Inte	1. Straight	1. Concret	1. No Defe	3. Two-Wa	1. Not at In	6. Traffic L	1. Yes - Wc	2. No			3. No	20. Motor V	1. On Roac	No	No	Belted	No	No	No	No	No	Yes	No	No	No	No		NOT_RD	Not Interse	No	No	Yes	No	5. Hampto	114	114. City o	1-Interstat	4-Two-Way	Urban	VDOT Inte	5	1. State Hw	Hampton F	HAMP	R-VA	IS00064EB		267.52			-76.3326	37.02767
192945017	2019	10/17/2019 5:00	442	4:42	A	A	0	3	0	0	3	0	0	2	4. Sideswipe - Same Direction	SSS	No	1. No Adve	4. Darknes	Night	1. Dry	Dry	5. On Entra	10. On/Off	1. Concret	1. No Defe	3. Two-Wa	1. Not at In	6. Traffic L	1. Yes - Wc	2. No			3. No	20. Motor V	1. On Roac	No	No	Belted	No	Yes	Yes	No	No	No	No	No	No	Yes	5	NOT_RD	Not Interse	No	No	Yes	Yes	5. Hampto	114	114. City o	1-Interstat	4-Two-Way	Urban	VDOT Inte	5	1. State Hw	Hampton F	HAMP	R-VA	IS00664WB		0.4			-76.3778	37.02935
192945105	2019	10/19/2019 5:00	1937	19:37	A	A	0	1	0	0	1	0	0	1	8. Non-Collision	NC	No	1. No Adve	4. Darknes	Night	1. Dry	Dry	8. Non-Inte	1. Straight	2. Blackto	1. No Defe	1. Two-Wa	1. Not at In	6. Traffic L	1. Yes - Wc	2. No			3. No	39. Fell/Ju	1. On Roac	Yes	No	Belted	No	No	No	No	No	No	No	No	No	No		NOT_RD	Not Interse	No	No	Yes	Yes	5. Hampto	114	114. City o	5-Major Co	3-Two-Way	Urban	NonVDOT	5	3. City or T	Hampton F	HAMP	S-VA114NP	OLD BUCKROE RD		0.55			-76.3166	37.02783
192945106	2019	10/21/2019 5:00	44	00:44	O	PDO	0	0	0	0	0	0	0	2	1. Rear End	RE	No	5. Rain	4. Darknes	Night	2. Wet	Wet	10. Interse	1. Straight	2. Blackto	1. No Defe	3. Two-Wa	4. Four Ap	3. Traffic S	1. Yes - Wc	2. No			2. Yes - Wi	20. Motor V	1. On Roac	Yes	No	Belted	No	No	No	No	No	No	No	No	No	No		NOT_RD	Urban Inte	No	No	Yes	Yes	5. Hampto	114	114. City o	4-Minor Art	3-Two-Way	Urban	NonVDOT	5	3. City or T	Hampton F	HAMP	R-VA	SR00351WB		5.71	253173	50.46	-76.3454	37.03029
192945107	2019	10/20/2019 5:00	222	2:22	A	A	0	1	0	0	1	0	0	1	9. Fixed Object - Off Road	FOOR	No	1. No Adve	4. Darknes	Night	1. Dry	Dry	1. Main-Lin	1. Straight	2. Blackto	1. No Defe	3. Two-Wa	1. Not at In	6. Traffic L	1. Yes - Wc	2. No			3. No	2. Trees	1. On Roac	Yes	No	Belted	No	No	No	No	No	No	No	No	No	No		NOT_RD	Urban Inte	No	No	Yes	Yes	5. Hampto	114	114. City o	3-Principal	4-Two-Way	Urban	NonVDOT	5	3. City or T	Hampton F	HAMP	R-VA	US00258EB		63.82	253137	159.29	-76.3741	37.04393
182985115	2018	10/22/2018 5:00	56	00:56	O	PDO	0	0	0	0	0	0	0	2	2. Angle	ANG	No	1. No Adve	4. Darknes	Night	1. Dry	Dry	10. Interse	1. Straight	2. Blackto	1. No Defe	3. Two-Wa	3. Three Ap	3. Traffic S	1. Yes - Wc	2. No			3. No	20. Motor V	1. On Roac	No	No	Belted	No	No	No	No	No	No	No	No	No	No		NOT_RD	VDOT Inte	No	No	Yes	Yes	5. Hampto	114	114. City o	3-Principal	4-Two-Way	Urban	NonVDOT	5	3. City or T	Hampton F	HAMP	R-VA	SR00143NB		2.15	1062047	17.48	-76.3287	37.02362
171815453	2017	5/24/2017 5:00	2225	22:25	C	C	0	0	0	2	2	0	0	2	1. Rear End	RE	No	5. Rain	4. Darknes	Night	2. Wet	Wet	10. Interse	1. Straight	2. Blackto	1. No Defe	3. Two-Wa	4. Four Ap	3. Traffic S	1. Yes - Wc	2. No			3. No	20. Motor V	1. On Roac	No	No	Belted	No	No	No	No	No	No	No	No	No	No		NOT_RD	Urban Inte	No	Yes	Yes	Yes	5. Hampto	114	114. City o	5-Major Co	4-Two-Way	Urban	NonVDOT	5	3. City or T	Hampton F	HAMP	S-VA114NP	ANDREWS BLVD		0.55	253501	104.85	-76.3213	37.04246
192945121	2019	10/19/2019 5:00	2241	22:41	C	C	0	0	0	1	1	0	0	2	4. Sideswipe - Same Direction	SSS	No	1. No Adve	4. Darknes	Night	1. Dry	Dry	1. Main-Lin	1. Straight	2. Blackto	1. No Defe	3. Two-Wa	1. Not at In	1. No Traffi	6. No Traffi	2. No			3. No	20. Motor V	1. On Roac	No	No	Belted	No	No	No	No	No	Yes	No	No	No	No		NOT_RD	Urban Inte	No	No	Yes	Yes	5. Hampto	114	114. City o	3-Principal	4-Two-Way	Urban	NonVDOT	5	3. City or T	Hampton F	HAMP	R-VA	US00258EB		62.95	754224	187.27	-76.3891	37.04146
192945122	2019	10/19/2019 5:00	1943	19:43	O	PDO	0	0	0	0	0	0	0	2	16. Other	OTHR	No	1. No Adve	4. Darknes	Night	1. Dry	Dry	1. Main-Lin	1. Straight	2. Blackto	1. No Defe	1. Two-Wa	4. Four Ap	3. Traffic S	1. Yes - Wc	2. No			3. No	20. Motor V	1. On Roac	No	No	Belted	No	No	No	No	No	No	No	No	No	No		NOT_RD	Not Interse	No	No	Yes	Yes	5. Hampto	114	114. City o	5-Major Co	3-Two-Way	Urban	NonVDOT	5	3. City or T	Hampton F	HAMP	S-VA114PR	WHEALTON RD		0.04	253131	290.83	-76.434	37.02542
182185140	2018	8/4/2018 5:00	1146	11:46	A	A	0	1	0	1	2	0	0	2	1. Rear End	RE	No	1. No Adve	2. Daylight	Day	1. Dry	Dry	1. Main-Lin	1. Straight	2. Blackto	1. No Defe	1. Two-Wa	1. Not at In	1. No Traffi	6. No Traffi	2. No			3. No	6. Parked V	1. On Roac	No	No	Unbelted	No	Yes	No	No	No	No	Yes	No	No	No		NOT_RD	Urban Inte	No	No	Yes	No	5. Hampto	114	114. City o	5-Major Co	3-Two-Way	Urban	NonVDOT	5	3. City or T	Hampton F	HAMP	R-VA	SR00169NB		3.81	1060380	85.09	-76.3008	37.05486
192945124	2019	10/15/2019 5:00	1921	19:21	C	C	0	0	0	2	2	0	0	2	16. Other	OTHR	No	1. No Adve	4. Darknes	Night	1. Dry	Dry	9. Within Ir	1. Straight	2. Blackto	1. No Defe	2. Two-Wa	3. Three Ap	3. Traffic S	1. Yes - Wc	2. No			3. No	20. Motor V	1. On Roac	No	No	Belted	No	No	No	No	No	No	No	No	No	No		NOT_RD	VDOT Inte	No	No	Yes	Yes	5. Hampto	114	114. City o	4-Minor Art	4-Two-Way	Urban	NonVDOT	5	3. City or T	Hampton F	HAMP	S-VA114PR	POWER PLANT PKWY		0	253572	12.2	-76.3861	37.01531
182055138	2018	7/18/2018 5:00	1754	17:54	O	PDO	0	0	0	0	0	0	0	1	9. Fixed Object - Off Road	FOOR	No	1. No Adve	2. Daylight	Day	1. Dry	Dry	10. Interse	1. Straight	2. Blackto	1. No Defe	3. Two-Wa	3. Three Ap	3. Traffic S	1. Yes - Wc	2. No			3. No	2. Trees	2. Shoulde	No	No	Belted	No	No	No	No	No	No	No	No	No	No		NOT_RD	Urban Inte	Yes	No	Yes	No	5. Hampto	114	114. City o	4-Minor Art	3-Two-Way	Urban	NonVDOT	5	3. City or T	Hampton F	HAMP	R-VA	SR00415EB		0.56			-76.3928	37.03472
201515057	2020	5/29/2020 5:00	906	9:06	C	C	0	0	0	2	2	0	0	2	1. Rear End	RE	No	4. Mist	2. Daylight	Day	2. Wet	Wet	1. Main-Lin	1. Straight	2. Blackto	1. No Defe	3. Two-Wa	4. Four Ap	3. Traffic S	1. Yes - Wc	2. No			3. No	20. Motor V	1. On Roac	No	No	Belted	No	No	No	No	No	No	No	No	No	No		NOT_RD	VDOT Inte	No	No	Yes	No	5. Hampto	114	114. City o	4-Minor Art	4-Two-Way	Urban	NonVDOT	5	3. City or T	Hampton F	HAMP	S-VA114NP	LASALLE AVE		1.55	253087	71.2	-76.3634	37.025
192945154	2019	10/1/2019 5:00	1816	18:16	O	PDO	0	0	0	0	0	0	0	2	2. Angle	ANG	No	1. No Adve	3. Dusk	Day	1. Dry	Dry	10. Interse	7. Dip - Stra	2. Blackto	1. No Defe	2. Two-Wa	4. Four Ap	3. Traffic S	1. Yes - Wc	2. No			3. No	20. Motor V	1. On Roac	No	No	Belted	No	No	No	No	No	No	No	No	No	No		NOT_RD	Urban Inte	Yes	No	Yes	No	5. Hampto	114	114. City o	4-Minor Art	3-Two-Way	Urban	NonVDOT	5	3. City or T	Hampton F	HAMP	R-VA	SR00351EB		4.57	253175	45.92	-76.3654	37.02569
192945155	2019	10/18/2019 5:00	1959	19:59	C	C	0	0	0	1	1	0	0	2	1. Rear End	RE	No	1. No Adve	4. Darknes	Night	1. Dry	Dry	1. Main-Lin	1. Straight	2. Blackto	1. No Defe	2. Two-Wa	1. Not at In	6. Traffic L	1. Yes - Wc	2. No			3. No	20. Motor V	1. On Roac	No	No	Belted	No	Yes	No	No	No	No	No	No	No	No		NOT_RD	Urban Inte	Yes	No	Yes	Yes	5. Hampto	114	114. City o	3-Principal	4-Two-Way	Urban	NonVDOT	5	3. City or T	Hampton F	HAMP	R-VA	US00258EB		59.85	253129	235.52	-76.4388	37.0221
192945156	2019	10/19/2019 5:00	1603	16:03	C	C	0	0	0	2	2	0	0	2	2. Angle	ANG	No	1. No Adve	2. Daylight	Day	1. Dry	Dry	10. Interse	1. Straight	2. Blackto	1. No Defe	3. Two-Wa	4. Four Ap	3. Traffic S	3. Yes - No	2. No			3. No	20. Motor V	1. On Roac	No	No	Belted	No	Yes	No	No	No	No	No	No	No	No		NOT_RD	VDOT Inte	No	No	Yes	No	5. Hampto	114	114. City o	7-Local (J,	3-Two-Way	Urban	NonVDOT	5	3. City or T	Hampton F	HAMP	S-VA114PR	COLISEUM DR		1	1079044	0	-76.3897	37.04425
192945157	2019	10/19/2019 5:00	1851	18:51	O	PDO	0	0	0	0	0	0	0	2	2. Angle	ANG	No	1. No Adve	5. Darknes	Night	1. Dry	Dry	9. Within Ir	1. Straight	2. Blackto	1. No Defe	2. Two-Wa	4. Four Ap	4. Stop Sig	1. Yes - Wc	2. No			3. No	20. Motor V	1. On Roac	No	No	Belted	No	No	No	No	No	No	No	No	No	No		NOT_RD	Urban Inte	No	No	Yes	Yes	5. Hampto	114	114. City o	5-Major Co	3-Two-Way	Urban	NonVDOT	5	3. City or T	Hampton F	HAMP	S-VA114NP	TIDE MILL LN		0.57			-76.3699	37.05779
192945165	2019	10/10/2019 5:00	1737	17:37	C	C	0	0	0	1	1	0	0	3	1. Rear End	RE	No	1. No Adve	3. Dusk	Day	1. Dry	Dry	11. Interse	1. Straight	2. Blackto	1. No Defe	3. Two-Wa	4. Four Ap	3. Traffic S	1. Yes - Wc	2. No			3. No	20. Motor V	1. On Roac	No	No	Belted	No	Yes	No	No	No	No	No	No	No	No		NOT_RD	Urban Inte	No	No	Yes	No	5. Hampto	114	114. City o	3-Principal	4-Two-Way	Urban	NonVDOT	5	3. City or T	Hampton F	HAMP	R-VA	US00258EB		65.52	253121	325.96	-76.3436	37.04338
192945166	2019	10/18/2019 5:00	1556	15:56	O	PDO	0	0	0	0	0	0	0	2	2. Angle	ANG	No	1. No Adve	2. Daylight	Day	1. Dry	Dry	10. Interse	1. Straight	2. Blackto	1. No Defe	2. Two-Wa	4. Four Ap	6. Traffic L	1. Yes - Wc	2. No			3. No	20. Motor V	1. On Roac	No	No	Belted	No	No	No	No	No	No	No	No	No	No		NOT_RD	Urban Inte	No	No	Yes	No	5. Hampto	114	114. City o	4-Minor Art	3-Two-Way	Urban	NonVDOT	5	3. City or T	Hampton F	HAMP	R-VA	SR00351EB		7.54	253169	114.29	-76.3147	37.03767
192945202	2019	10/18/2019 5:00	1648	16:48	C	C	0	0	0	4	4	0	0	2	2. Angle	ANG	No	1. No Adve	2. Daylight	Day	1. Dry	Dry	10. Interse	1. Straight	2. Blackto	2. Holes, R	2. Two-Wa	4. Four Ap	6. Traffic L	1. Yes - Wc	2. No			3. No	20. Motor V	1. On Roac	No	No	Belted	No	No	No	No	No	No	No	No	No	No		NOT_RD	Urban Inte	No	Yes	Yes	No	5. Hampto	114	114. City o	4-Minor Art	3-Two-Way	Urban	NonVDOT	5	3. City or T	Hampton F	HAMP	R-VA	US00258EB		67.42	253155	0	-76.3224	37.02514
203145244	2020	10/17/2020 5:00	1522	15:22	C	C	0	0	0	2	2	0	0	2	2. Angle	ANG	No	1. No Adve	2. Daylight	Day	1. Dry	Dry	1. Main-Lin	1. Straight	2. Blackto	1. No Defe	3. Two-Wa	4. Four Ap	3. Traffic S	1. Yes - Wc	2. No			3. No	20. Motor V	1. On Roac	No	No	Belted	No	No	No	No	No	No	No	No	No	No		NOT_RD	VDOT Inte	No	Yes	Yes	No	5. Hampto	114	114. City o	4-Minor Art	4-Two-Way	Urban	NonVDOT	5	3. City or T	Hampton F	HAMP	S-VA114NP	LASALLE AVE		1.55	253087	66.95	-76.3634	37.02498
192945258	2019	10/10/2019 5:00	1622	16:22	A	A	0	1	0	0	1	0	0	2	2. Angle	ANG	No	1. No Adve	2. Daylight	Day	1. Dry	Dry	9. Within Ir	1. Straight	1. Concret	1. No Defe	2. Two-Wa	3. Three Ap	8. Yield Sig	1. Yes - Wc	2. No			3. No	20. Motor V	1. On Roac	No	No	Belted	No	No	No	No	No	No	No	No	No	No		NOT_RD	Urban Inte	No	No	Yes	No	5. Hampto	114	114. City o	3-Principal	4-Two-Way	Urban	NonVDOT	5	3. City or T	Hampton F	HAMP	R-VA	US00258EB		62.22	253136	134.34	-76.402	37.03871
233625233	2023	12/27/2023 5:00	603	6:03	C	C	0	0	0	2	2	0	0	2	2. Angle	ANG	No	5. Rain	4. Darknes	Night	2. Wet	Wet	9. Within Ir	1. Straight	2. Blackto	1. No Defe	2. Two-Wa	4. Four Ap	3. Traffic S	1. Yes - Wc	2. No			3. No	20. Motor V	1. On Roac	No	No	Belted	No	No	No	No	No	No	No	No	No	No		NOT_RD	VDOT Inte	No	No	Yes	Yes	5. Hampto	114	114. City o	3-Principal	4-Two-Way	Urban	NonVDOT	5	3. City or T	Hampton F	HAMP	R-VA	SR00134EB		6.91	756260	144.9	-76.4013	37.06035
192945261	2019	10/17/2019 5:00	738	7:38	C	C	0	0	0	1	1	0	0	2	15. Backed Into	BI	No	1. No Adve	6. Darknes	Night	1. Dry	Dry	13. Drivew	1. Straight	2. Blackto	1. No Defe	1. Two-Wa	1. Not at In	1. No Traffi	6. No Traffi	2. No			3. No	6. Parked V	1. On Roac	No	No	Belted	No	Yes	Yes	No	No	No	No	No	No	No		NOT_RD	Not Interse	No	No	Yes	Yes	5. Hampto	114	114. City o	7-Local (J,	3-Two-Way	Urban	NonVDOT	5	3. City or T	Hampton F	HAMP	S-VA114PR	KINGS POINT DR		0.14			-76.3319	37.04258
182475134	2018	9/1/2018 5:00	1209	12:09	C	C	0	0	0	1	1	0	1	1	12. Ped	PED	Pedestrian	1. No Adve	2. Daylight	Day	1. Dry	Dry	13. Drivew	1. Straight	2. Blackto	1. No Defe	2. Two-Wa	3. Three Ap	1. No Traffi	6. No Traffi	2. No			3. No	19. Ped	1. On Roac	No	No	Belted	No	No	No	No	No	Yes	No	No	Yes	No		NOT_RD	Not Interse	No	No	Yes	No	5. Hampto	114	114. City o	7-Local (J,	3-Two-Way	Urban	NonVDOT	5	3. City or T	Hampton F	HAMP	S-VA114PR	MARCELLA RD		0.92	1078784	326.49	-76.3909	37.05063
232555068	2023	9/9/2023 5:00	1356	13:56	C	C	0	0	0	2	2	0	0	2	2. Angle	ANG	No	1. No Adve	2. Daylight	Day	1. Dry	Dry	9. Within Ir	1. Straight	2. Blackto	1. No Defe	3. Two-Wa	4. Four Ap	3. Traffic S	1. Yes - Wc	2. No			3. No	20. Motor V	1. On Roac	No	No	Belted	No	No	No	No	No	No	No	No	No	No		NOT_RD	Urban Inte	No	No	Yes	No	5. Hampto	114	114. City o	3-Principal	4-Two-Way	Urban	NonVDOT	5	3. City or T	Hampton F	HAMP	S-VA114PR	ARMISTEAD AVE N		2.86	253383	10.05	-76.3793	37.05408
192945304	2019	10/20/2019 5:00	550	5:50	O	PDO	0	0	0	0	0	0	0	2	1. Rear End	RE	No	5. Rain	4. Darknes	Night	2. Wet	Wet	8. Non-Inte	1. Straight	2. Blackto	1. No Defe	3. Two-Wa	1. Not at In	6. Traffic L	1. Yes - Wc	2. No			3. No	20. Motor V	1. On Roac	No	No	Belted	No	No	No	No	No	No	No	No	No	Yes	15	NOT_RD	Not Interse	No	No	Yes	Yes	5. Hampto	114	114. City o	1-Interstat	4-Two-Way	Urban	VDOT Inte	5	1. State Hw	Hampton F	HAMP	R-VA	IS00064WB		266.05			-76.3563	37.03497
192945322	2019	10/21/2019 5:00	1117	11:17	O	PDO	0	0	0	0	0	0	0	2	1. Rear End	RE	No	1. No Adve	2. Daylight	Day	1. Dry	Dry	9. Within Ir	1. Straight	2. Blackto	1. No Defe	3. Two-Wa	3. Three Ap	6. Traffic L	1. Yes - Wc	2. No			3. No	20. Motor V	1. On Roac	No	No	Belted	No	No	No	No	No	No	No	No	No	No		NOT_RD	Urban Inte	No	No	Yes	No	5. Hampto	114	114. City o	3-Principal	4-Two-Way	Urban	NonVDOT	5	3. City or T	Hampton F	HAMP	R-VA	US00258WB		66.65	1080031	56.1	-76.3265	37.03613
192945336	2019	10/20/2019 5:00	550	5:50	O	PDO	0	0	0	0	0	0	0	1	9. Fixed Object - Off Road	FOOR	No	5. Rain	4. Darknes	Night	2. Wet	Wet	8. Non-Inte	1. Straight	1. Concret	1. No Defe	3. Two-Wa	1. Not at In	6. Traffic L	1. Yes - Wc	2. No			3. No	11. Jersey	1. On Roac	No	No	Belted	No	No	No	No	No	Yes	No	No	No	No		RD UNKN	Not Interse	No	No	Yes	Yes	5. Hampto	114	114. City o	1-Interstat	4-Two-Way	Urban	VDOT Inte	5	1. State Hw	Hampton F	HAMP	R-VA	IS00064WB		267.99			-76.3291	37.02296
190745112	2019	3/13/2019 5:00	1918	19:18	C	C	0	0	0	2	2	0	0	2	4. Sideswipe - Same Direction	SSS	No	1. No Adve	4. Darknes	Night	1. Dry	Dry	1. Main-Lin	1. Straight	2. Blackto	1. No Defe	3. Two-Wa	1. Not at In	6. Traffic L	1. Yes - Wc	2. No			3. No	20. Motor V	1. On Roac	No	No	Belted	No	Yes	No	No	No	No	No	No	No	No		NOT_RD	Not Interse	No	No	Yes	Yes	5. Hampto	114	114. City o	4-Minor Art	3-Two-Way	Urban	NonVDOT	5	3. City or T	Hampton F	HAMP	R-VA	SR00415EB		0.56			-76.3928	37.0347
200935035	2020	4/1/2020 5:00	1053	10:53	O	PDO	0	0	0	0	0	0	0	1	9. Fixed Object - Off Road	FOOR	No	1. No Adve	2. Daylight	Day	2. Wet	Wet	1. Main-Lin	1. Straight	2. Blackto	1. No Defe	3. Two-Wa	1. Not at In	6. Traffic L	1. Yes - Wc	2. No			3. No	2. Trees	3. Median	No	No	Belted	No	No	No	No	No	No	No	No	No	No		RD UNKN	Not Interse	No	No	Yes	No	5. Hampto	114	114. City o	4-Minor Art	3-Two-Way	Urban	NonVDOT	5	3. City or T	Hampton F	HAMP	R-VA	SR00415WB		0.56			-76.3926	37.03469
192955182	2019	8/18/2019 5:00	1155	11:55	O	PDO	0	0	0	0	0	0	0	2	1. Rear End	RE	No	1. No Adve	2. Daylight	Day	1. Dry	Dry	8. Non-Inte	1. Straight	2. Blackto	1. No Defe	3. Two-Wa	1. Not at In	6. Traffic L	1. Yes - Wc	2. No			3. No	20. Motor V	1. On Roac	No	No	Belted	No	No	No	No	No	No	No	No	No	No		NOT_RD	Not Interse	No	Yes	Yes	No	5. Hampto	114	114. City o	1-Interstat	4-Two-Way	Urban	VDOT Inte	5	1. State Hw	Hampton F	HAMP	R-VA	IS00064EB		269.78			-76.316	36.9979
192955203	2019	10/17/2019 5:00	1049	10:49	O	PDO	0	0	0	0	0	0	0	2	1. Rear End	RE	No	1. No Adve	2. Daylight	Day	1. Dry	Dry	8. Non-Inte	1. Straight	1. Concret	1. No Defe	3. Two-Wa	1. Not at In	6. Traffic L	1. Yes - Wc	2. No			3. No	20. Motor V	1. On Roac	No	No	Belted	No	No	No	No	No	No	No	No	No	No		NOT_RD	Not Interse	No	No	Yes	No	5. Hampto	114	114. City o	1-Interstat	4-Two-Way	Urban	VDOT Inte	5	1. State Hw	Hampton F	HAMP	R-VA	IS00064WB		262.24			-76.4146	37.05735
192955259	2019	10/18/2019 5:00	1120	11:20	A	A	0	2	0	0	2	0	0	2	2. Angle	ANG	No	1. No Adve	2. Daylight	Day	1. Dry	Dry	9. Within Ir	1. Straight	2. Blackto	1. No Defe	3. Two-Wa	3. Three Ap	3. Traffic S	1. Yes - Wc	2. No			3. No	20. Motor V	1. On Roac	No	No	Belted	No	No	No	No	No	No	No	No	No	No		NOT_RD	VDOT Inte	No	No	Yes	No	5. Hampto	114	114. City o	3-Principal	4-Two-Way	Urban	NonVDOT	5	3. City or T	Hampton F	HAMP	R-VA	US00258EB		62.4	50659	73.13	-76.3987	37.03941
192955260	2019	10/20/2019 5:00	1817	18:17	C	C	0	0	0	2	2	0	0	2	2. Angle	ANG	No	5. Rain	3. Dusk	Day	2. Wet	Wet	9. Within Ir	1. Straight	2. Blackto	1. No Defe	3. Two-Wa	4. Four Ap	3. Traffic S	1. Yes - Wc	2. No			3. No	20. Motor V	1. On Roac	No	No	Belted	No	Yes	No	No	No	No	No	No	No	No		NOT_RD	Urban Inte	No	No	Yes	No	5. Hampto	114	114. City o	3-Principal	4-Two-Way	Urban	NonVDOT	5	3. City or T	Hampton F	HAMP	R-VA	US00258EB		61.02	253133	5.65	-76.4211	37.03098
192965192	2019	10/18/2019 5:00	1353	13:53	C	C	0	0	0	1	1	0	0	2	2. Angle	ANG	No	1. No Adve	2. Daylight	Day	1. Dry	Dry	9. Within Ir	1. Straight	1. Concret	1. No Defe	2. Two-Wa	4. Four Ap	3. Traffic S	1. Yes - Wc	2. No			3. No	20. Motor V	1. On Roac	No	No	Belted	No	No	No	No	No	No	No	No	No	No		NOT_RD	Urban Inte	Yes	Yes	Yes	No	5. Hampto	114	114. City o	7-Local (J,	3-Two-Way	Urban	NonVDOT	5	3. City or T	Hampton F	HAMP	S-VA114NP	COLISEUM DR		1.35	1078784	436.97	-76.3916	37.04938
192965200	2019	10/21/2019 5:00	1508	15:08	C	C	0	0	0	2	2	0	0	2	2. Angle	ANG	No	1. No Adve	2. Daylight	Day	1. Dry	Dry	1. Main-Lin	1. Straight	2. Blackto	1. No Defe	1. Two-Wa	3. Three Ap	3. Traffic S	1. Yes - Wc	2. No			3. No	20. Motor V	1. On Roac	No	No	Belted	No	Yes	No	No	No	No	No	No	No	No		NOT_RD	Not Interse	No	No	Yes	No	5. Hampto	114	114. City o	7-Local (J,	3-Two-Way	Urban	NonVDOT	5	3. City or T	Hampton F	HAMP	S-VA114PR	SAVILLE ROW		0			-76.3818	37.03815
203245136	2020	11/12/2020 5:00	1044	10:44	C	C	0	0	0	1	1	0	0	1	9. Fixed Object - Off Road	FOOR	No	5. Rain	2. Daylight	Day	2. Wet	Wet	8. Non-Inte	1. Straight	2. Blackto	1. No Defe	1. Two-Wa	1. Not at In	7. No Pass	1. Yes - Wc	2. No			3. No	14. Ditch	1. On Roac	No	No	Belted	No	No	No	No	No	No	No	No	No	No		RD UNKN	Not Interse	Yes	No	Yes	No	5. Hampto	114	114. City o	5-Major Co	3-Two-Way	Urban	NonVDOT	5	3. City or T	Hampton F	HAMP	S-VA114PR	BRIARFIELD RD		0.49			-76.4104	37.01797
232645235	2023	9/8/2023 5:00	445	4:45	C	C	0	0	0	1	1	0	0	1	16. Other	OTHR	No	1. No Adve	4. Darknes	Night	1. Dry	Dry	1. Main-Lin	2. Curve - L	2. Blackto	1. No Defe	1. Two-Wa	1. Not at In	1. No Traffi	6. No Traffi	2. No			3. No	2. Trees	1. On Roac	No	No	Belted	No	No	No	No	No	No	No	No	No	No		RD UNKN	Not Interse	No	No	Yes	Yes	5. Hampto	114	114. City o	4-Minor Art	3-Two-Way	Urban	NonVDOT	5	3. City or T	Hampton F	HAMP	S-VA114NP	BIG BETHEL RD		2.18			-76.4282	37.04405
192975099	2019	10/19/2019 5:00	1916	19:16	O	PDO	0	0	0	0	0	0	0	2	2. Angle	ANG	No	1. No Adve	4. Darknes	Night	1. Dry	Dry	8. Non-Inte	1. Straight	2. Blackto	1. No Defe	2. Two-Wa	1. Not at In	6. Traffic L	1. Yes - Wc	2. No			3. No	20. Motor V	1. On Roac	No	No	Belted	No	No	No	No	No	No	No	No	No	No		NOT_RD	Not Interse	Yes	No	Yes	Yes	5. Hampto	114	114. City o	3-Principal	4-Two-Way	Urban	NonVDOT	5	3. City or T	Hampton F	HAMP	R-VA	US00258WB		62.7			-76.3938	37.04061
211265181	2021	5/2/2021 5:00	1648	16:48	C	C	0	0	0	2	2	0	0	2	2. Angle	ANG	No	1. No Adve	2. Daylight	Day	1. Dry	Dry	9. Within Ir	1. Straight	2. Blackto	1. No Defe	3. Two-Wa	4. Four Ap	3. Traffic S	1. Yes - Wc	2. No			3. No	20. Motor V	1. On Roac	No	No	Belted	No	No	No	No	No	No	No	No	No	No		NOT_RD	VDOT Inte	No	No	Yes	No	5. Hampto	114	114. City o	4-Minor Art	4-Two-Way	Urban	NonVDOT	5	3. City or T	Hampton F	HAMP	S-VA114NP	LASALLE AVE		1.55	253087	84.23	-76.3634	37.02504
172145121	2017	8/1/2017 5:00	1415	14:15	A	A	0	1	0	0	1	0	0	2	2. Angle	ANG	No	1. No Adve	2. Daylight	Day	1. Dry	Dry	10. Interse	1. Straight	2. Blackto	1. No Defe	1. Two-Wa	3. Three Ap	1. No Traffi	6. No Traffi	2. No			3. No	20. Motor V	1. On Roac	No	No	Belted	No	Yes	No	No	No	No	No	No	No	No		NOT_RD	Urban Inte	No	Yes	Yes	No	5. Hampto	114	114. City o	5-Major Co	3-Two-Way	Urban	NonVDOT	5	3. City or T	Hampton F	HAMP	R-VA	SR00169SB		3.83	1060380	9.5	-76.3009	37.05511
192975118	2019	10/23/2019 5:00	831	8:31	C	C	0	0	0	2	2	0	0	2	1. Rear End	RE	No	1. No Adve	2. Daylight	Day	1. Dry	Dry	10. Interse	1. Straight	1. Concret	1. No Defe	3. Two-Wa	3. Three Ap	3. Traffic S	1. Yes - Wc	2. No			3. No	20. Motor V	1. On Roac	No	No	Belted	No	No	No	No	No	No	No	No	No	No		NOT_RD	Urban Inte	No	Yes	Yes	No	5. Hampto	114	114. City o	7-Local (J,	3-Two-Way	Urban	NonVDOT	5	3. City or T	Hampton F	HAMP	S-VA114PR	OLD HAMPTON LN		0.24	253007	0	-76.345	37.02438
192975120	2019	10/19/2019 5:00	1547	15:47	O	PDO	0	0	0	0	0	0	0	2	2. Angle	ANG	No	1. No Adve	2. Daylight	Day	1. Dry	Dry	9. Within Ir	1. Straight	2. Blackto	1. No Defe	1. Two-Wa	2. Two App	4. Stop Sig	1. Yes - Wc	2. No			3. No	20. Motor V	1. On Roac	No	No	Belted	No	No	No	No	No	No	No	No	No	No		NOT_RD	Urban Inte	Yes	No	Yes	No	5. Hampto	114	114. City o	4-Minor Art	3-Two-Way	Urban	NonVDOT	5	3. City or T	Hampton F	HAMP	R-VA	SR00278NB		1.62	746584	8.75	-76.3486	37.0666
240235109	2024	1/13/2024 5:00	2150	21:50	O	PDO	0	0	0	0	0	0	0	2	2. Angle	ANG	No	1. No Adve	4. Darknes	Night	1. Dry	Dry	9. Within Ir	1. Straight	2. Blackto	1. No Defe	2. Two-Wa	4. Four Ap	3. Traffic S	1. Yes - Wc	2. No			3. No	20. Motor V	1. On Roac	No	No	Belted	No	No	No	No	No	No	No	No	No	No		NOT_RD	VDOT Inte	No	Yes	Yes	Yes	5. Hampto	114	114. City o	3-Principal	4-Two-Way	Urban	NonVDOT	5	3. City or T	Hampton F	HAMP	R-VA	SR00134EB		6.91	756260	144.9	-76.4013	37.06035
192975123	2019	10/20/2019 5:00	952	9:52	C	C	0	0	0	1	1	0	0	3	1. Rear End	RE	No	5. Rain	2. Daylight	Day	2. Wet	Wet	8. Non-Inte	1. Straight	2. Blackto	1. No Defe	3. Two-Wa	1. Not at In	6. Traffic L	1. Yes - Wc	2. No			3. No	20. Motor V	1. On Roac	No	No	Belted	No	No	No	No	No	No	No	No	No	Yes	5	NOT_RD	Not Interse	No	No	Yes	No	5. Hampto	114	114. City o	1-Interstat	4-Two-Way	Urban	VDOT Inte	5	1. State Hw	Hampton F	HAMP	R-VA	IS00064EB		264.23			-76.3893	37.03588
192975233	2019	10/20/2019 5:00	506	5:06	O	PDO	0	0	0	0	0	0	0	2	4. Sideswipe - Same Direction	SSS	No	5. Rain	4. Darknes	Night	2. Wet	Wet	8. Non-Inte	1. Straight	2. Blackto	1. No Defe	3. Two-Wa	1. Not at In	6. Traffic L	1. Yes - Wc	2. No			3. No	20. Motor V	2. Shoulde	No	No	Belted	No	No	No	No	Yes	No	Yes	No	No	No		NOT_RD	Not Interse	No	No	Yes	Yes	5. Hampto	114	114. City o	1-Interstat	4-Two-Way	Urban	VDOT Inte	5	1. State Hw	Hampton F	HAMP	R-VA	IS00064EB		265.5			-76.3657	37.03249
192975237	2019	10/20/2019 5:00	1047	10:47	B	B	0	0	1	1	2	0	0	1	9. Fixed Object - Off Road	FOOR	No	5. Rain	2. Daylight	Day	2. Wet	Wet	8. Non-Inte	1. Straight	2. Blackto	1. No Defe	3. Two-Wa	1. Not at In	6. Traffic L	1. Yes - Wc	2. No			3. No	11. Jersey	1. On Roac	No	No	Unbelted	No	No	No	No	No	No	No	No	No	Yes	5	RD UNKN	Not Interse	No	No	Yes	No	5. Hampto	114	114. City o	1-Interstat	4-Two-Way	Urban	VDOT Inte	5	1. State Hw	Hampton F	HAMP	R-VA	IS00664WB		0.94			-76.3812	37.02237
192975278	2019	10/21/2019 5:00	619	6:19	O	PDO	0	0	0	0	0	0	0	2	2. Angle	ANG	No	1. No Adve	4. Darknes	Night	1. Dry	Dry	8. Non-Inte	1. Straight	2. Blackto	1. No Defe	3. Two-Wa	1. Not at In	6. Traffic L	1. Yes - Wc	2. No			3. No	20. Motor V	1. On Roac	No	No	Belted	No	No	No	No	No	No	No	No	No	Yes	10	NOT_RD	Not Interse	No	Yes	Yes	Yes	5. Hampto	114	114. City o	1-Interstat	4-Two-Way	Urban	VDOT Inte	5	1. State Hw	Hampton F	HAMP	R-VA	IS00064EB		265.47			-76.3667	37.03227
183405216	2018	12/5/2018 5:00	1334	13:34	O	PDO	0	0	0	0	0	0	0	2	1. Rear End	RE	No	1. No Adve	2. Daylight	Day	2. Wet	Wet	1. Main-Lin	1. Straight	2. Blackto	1. No Defe	2. Two-Wa	1. Not at In	6. Traffic L	1. Yes - Wc	2. No			3. No	20. Motor V	1. On Roac	No	No	Unbelted	No	No	No	No	No	No	Yes	No	No	No		NOT_RD	Not Interse	No	No	Yes	No	5. Hampto	114	114. City o	4-Minor Art	3-Two-Way	Urban	NonVDOT	5	3. City or T	Hampton F	HAMP	S-VA114PR	ABERDEEN RD		0.9			-76.4025	37.01009
192975330	2019	10/19/2019 5:00	1246	12:46	A	A	0	1	0	0	1	0	0	1	8. Non-Collision	NC	No	1. No Adve	2. Daylight	Day	1. Dry	Dry	1. Main-Lin	1. Straight	2. Blackto	1. No Defe	1. Two-Wa	1. Not at In	1. No Traffi	6. No Traffi	2. No			3. No	28. Ran Of	1. On Roac	No	No	Belted	No	Yes	No	No	No	No	No	No	No	No		RD_LEFT	Not Interse	No	No	Yes	No	5. Hampto	114	114. City o	5-Major Co	3-Two-Way	Urban	NonVDOT	5	3. City or T	Hampton F	HAMP	S-VA114NP	CHESAPEAKE AVE		0.11			-76.3866	36.99086
192985119	2019	10/23/2019 5:00	2221	22:21	A	A	0	1	0	0	1	0	0	1	16. Other	OTHR	No	1. No Adve	4. Darknes	Night	1. Dry	Dry	5. On Entra	10. On/Off	2. Blackto	1. No Defe	4. One-Wa	1. Not at In	1. No Traffi	6. No Traffi	2. No			3. No	20. Motor V	8. Off Roac	No	No	Belted	No	No	No	No	No	No	No	Yes	No	No		NOT_RD	VDOT Inte	No	No	Yes	Yes	5. Hampto	114	114. City o	3-Principal	4-Two-Way	Urban	NonVDOT	5	3. City or T	Hampton F	HAMP	R-VA	US00258EB		62.8	1091129	157.58	-76.391	37.04105
192985120	2019	10/24/2019 5:00	2219	22:19	O	PDO	0	0	0	0	0	0	0	1	9. Fixed Object - Off Road	FOOR	No	1. No Adve	4. Darknes	Night	1. Dry	Dry	1. Main-Lin	1. Straight	2. Blackto	1. No Defe	1. Two-Wa	1. Not at In	6. Traffic L	1. Yes - Wc	2. No			2. Yes - Wi	20. Motor V	1. On Roac	Yes	No	Belted	No	No	No	No	No	No	No	No	No	No		NOT_RD	Urban Inte	No	No	Yes	Yes	5. Hampto	114	114. City o	4-Minor Art	3-Two-Way	Urban	NonVDOT	5	3. City or T	Hampton F	HAMP	S-VA114NP	RIP RAP RD		0.02	253424	76.28	-76.3486	37.03976
192985128	2019	10/22/2019 5:00	1907	19:07	O	PDO	0	0	0	0	0	0	0	2	2. Angle	ANG	No	1. No Adve	4. Darknes	Night	1. Dry	Dry	1. Main-Lin	1. Straight	2. Blackto	1. No Defe	2. Two-Wa	1. Not at In	6. Traffic L	1. Yes - Wc	2. No			3. No	20. Motor V	1. On Roac	No	No	Belted	No	No	No	No	No	No	No	No	No	No		NOT_RD	VDOT Inte	No	No	Yes	Yes	5. Hampto	114	114. City o	7-Local (J,	3-Two-Way	Urban	NonVDOT	5	3. City or T	Hampton F	HAMP	S-VA114PR	HARDY CASH DR		0.45	1084139	125.14	-76.4009	37.05597
192985140	2019	10/20/2019 5:00	1805	18:05	C	C	0	0	0	2	2	0	0	4	4. Sideswipe - Same Direction	SSS	No	4. Mist	3. Dusk	Day	2. Wet	Wet	10. Interse	1. Straight	2. Blackto	1. No Defe	2. Two-Wa	3. Three Ap	3. Traffic S	1. Yes - Wc	2. No			3. No	20. Motor V	1. On Roac	No	No	Belted	No	No	No	No	No	No	No	No	No	No		NOT_RD	Urban Inte	Yes	Yes	Yes	No	5. Hampto	114	114. City o	4-Minor Art	3-Two-Way	Urban	NonVDOT	5	3. City or T	Hampton F	HAMP	S-VA114PR	RIP RAP RD		0.05	253424	216.81	-76.3488	37.03942
192985145	2019	10/20/2019 5:00	1521	15:21	C	C	0	0	0	1	1	0	0	2	1. Rear End	RE	No	5. Rain	2. Daylight	Day	2. Wet	Wet	9. Within Ir	1. Straight	2. Blackto	1. No Defe	2. Two-Wa	4. Four Ap	3. Traffic S	1. Yes - Wc	2. No			3. No	20. Motor V	1. On Roac	No	No	Belted	No	No	No	No	No	Yes	No	No	No	No		NOT_RD	Urban Inte	Yes	No	Yes	No	5. Hampto	114	114. City o	3-Principal	4-Two-Way	Urban	NonVDOT	5	3. City or T	Hampton F	HAMP	R-VA	US00258WB		60.24	253131	108.03	-76.4334	37.02494
192985146	2019	10/24/2019 5:00	821	8:21	O	PDO	0	0	0	0	0	0	0	2	1. Rear End	RE	No	1. No Adve	2. Daylight	Day	1. Dry	Dry	9. Within Ir	1. Straight	2. Blackto	1. No Defe	3. Two-Wa	3. Three Ap	6. Traffic L	1. Yes - Wc	2. No			3. No	20. Motor V	1. On Roac	No	No	Belted	No	No	No	No	No	No	Yes	No	No	No		NOT_RD	Urban Inte	No	Yes	Yes	No	5. Hampto	114	114. City o	5-Major Co	3-Two-Way	Urban	NonVDOT	5	3. City or T	Hampton F	HAMP	S-VA114PR	E LITTLE BACK RIVER RD		1.83			-76.3246	37.069
192985175	2019	10/24/2019 5:00	1740	17:40	O	PDO	0	0	0	0	0	0	0	2	1. Rear End	RE	No	1. No Adve	2. Daylight	Day	1. Dry	Dry	1. Main-Lin	1. Straight	2. Blackto	1. No Defe	3. Two-Wa	1. Not at In	6. Traffic L	1. Yes - Wc	2. No			3. No	20. Motor V	1. On Roac	No	No	Belted	No	Yes	No	No	No	No	No	No	No	No		NOT_RD	Not Interse	No	No	Yes	No	5. Hampto	114	114. City o	3-Principal	4-Two-Way	Urban	NonVDOT	5	3. City or T	Hampton F	HAMP	R-VA	US00258WB		62.13			-76.4038	37.03851
201625076	2020	6/7/2020 5:00	1358	13:58	C	C	0	0	0	2	2	0	0	2	4. Sideswipe - Same Direction	SSS	No	1. No Adve	2. Daylight	Day	1. Dry	Dry	9. Within Ir	1. Straight	2. Blackto	1. No Defe	1. Two-Wa	4. Four Ap	3. Traffic S	1. Yes - Wc	2. No			3. No	20. Motor V	1. On Roac	No	No	Belted	No	No	No	No	No	No	No	No	No	No		NOT_RD	Urban Inte	Yes	No	Yes	No	5. Hampto	114	114. City o	5-Major Co	3-Two-Way	Urban	NonVDOT	5	3. City or T	Hampton F	HAMP	S-VA114NP	WOODLAND RD		0.44	253154	14.85	-76.3234	37.02705
192985212	2019	10/24/2019 5:00	830	8:30	C	C	0	0	0	2	2	0	0	2	4. Sideswipe - Same Direction	SSS	No	1. No Adve	2. Daylight	Day	2. Wet	Wet	10. Interse	1. Straight	2. Blackto	1. No Defe	2. Two-Wa	3. Three Ap	6. Traffic L	1. Yes - Wc	2. No			3. No	20. Motor V	1. On Roac	No	No	Belted	No	No	No	No	No	No	No	No	No	No		NOT_RD	Urban Inte	No	No	Yes	No	5. Hampto	114	114. City o	7-Local (J,	3-Two-Way	Urban	NonVDOT	5	3. City or T	Hampton F	HAMP	S-VA114PR	E ST		0.01			-76.407	37.00607
192985219	2019	10/20/2019 5:00	958	9:58	O	PDO	0	0	0	0	0	0	0	1	9. Fixed Object - Off Road	FOOR	No	5. Rain	2. Daylight	Day	2. Wet	Wet	8. Non-Inte	1. Straight	1. Concret	1. No Defe	3. Two-Wa	1. Not at In	6. Traffic L	1. Yes - Wc	2. No			3. No	11. Jersey	2. Shoulde	No	No	Belted	No	No	No	No	Yes	No	No	No	No	No		RD_LEFT	Not Interse	No	No	Yes	No	5. Hampto	114	114. City o	1-Interstat	4-Two-Way	Urban	VDOT Inte	5	1. State Hw	Hampton F	HAMP	R-VA	IS00064WB		267.85			-76.3306	37.02506
192985222	2019	10/20/2019 5:00	958	9:58	O	PDO	0	0	0	0	0	0	0	1	9. Fixed Object - Off Road	FOOR	No	5. Rain	2. Daylight	Day	2. Wet	Wet	8. Non-Inte	1. Straight	1. Concret	1. No Defe	3. Two-Wa	1. Not at In	6. Traffic L	1. Yes - Wc	2. No			3. No	11. Jersey	2. Shoulde	No	No	Belted	No	No	No	No	No	No	No	No	No	No		RD_LEFT	Not Interse	No	No	Yes	No	5. Hampto	114	114. City o	1-Interstat	4-Two-Way	Urban	VDOT Inte	5	1. State Hw	Hampton F	HAMP	R-VA	IS00064WB		266.97			-76.3416	37.03336
192985223	2019	10/20/2019 5:00	910	9:10	O	PDO	0	0	0	0	0	0	0	1	9. Fixed Object - Off Road	FOOR	No	5. Rain	2. Daylight	Day	2. Wet	Wet	8. Non-Inte	1. Straight	1. Concret	1. No Defe	3. Two-Wa	1. Not at In	6. Traffic L	1. Yes - Wc	2. No			3. No	11. Jersey	2. Shoulde	No	No	Belted	No	No	No	No	No	No	No	No	No	Yes	5	RD_LEFT	Not Interse	No	Yes	Yes	No	5. Hampto	114	114. City o	1-Interstat	4-Two-Way	Urban	VDOT Inte	5	1. State Hw	Hampton F	HAMP	R-VA	IS00664WB		2.73			-76.4028	37.00421
192995094	2019	10/25/2019 5:00	1451	14:51	C	C	0	0	0	2	2	0	0	2	15. Backed Into	BI	No	1. No Adve	2. Daylight	Day	1. Dry	Dry	10. Interse	1. Straight	2. Blackto	1. No Defe	2. Two-Wa	4. Four Ap	6. Traffic L	1. Yes - Wc	2. No			3. No	20. Motor V	1. On Roac	No	No	Belted	No	No	No	No	No	No	Yes	No	No	No		NOT_RD	VDOT Inte	No	No	Yes	No	5. Hampto	114	114. City o	7-Local (J,	3-Two-Way	Urban	NonVDOT	5	3. City or T	Hampton F	HAMP	S-VA114NP	WEAVER RD W		0.03	1072285	167.85	-76.4064	37.03185
192995095	2019	10/20/2019 5:00	1444	14:44	C	C	0	0	0	2	2	0	0	2	2. Angle	ANG	No	5. Rain	2. Daylight	Day	2. Wet	Wet	9. Within Ir	1. Straight	2. Blackto	1. No Defe	3. Two-Wa	4. Four Ap	3. Traffic S	1. Yes - Wc	2. No			3. No	20. Motor V	1. On Roac	No	No	Belted	No	Yes	No	No	No	No	No	No	No	No		NOT_RD	Urban Inte	No	No	Yes	No	5. Hampto	114	114. City o	3-Principal	4-Two-Way	Urban	NonVDOT	5	3. City or T	Hampton F	HAMP	R-VA	US00258EB		59.94	1075965	0	-76.4374	37.02276
211615090	2021	6/5/2021 5:00	1809	18:09	C	C	0	0	0	2	2	0	0	2	2. Angle	ANG	No	1. No Adve	2. Daylight	Day	1. Dry	Dry	9. Within Ir	1. Straight	2. Blackto	1. No Defe	2. Two-Wa	4. Four Ap	3. Traffic S	1. Yes - Wc	2. No			3. No	20. Motor V	1. On Roac	No	No	Belted	No	No	No	No	No	No	No	No	No	No		NOT_RD	Urban Inte	No	No	Yes	No	5. Hampto	114	114. City o	3-Principal	4-Two-Way	Urban	NonVDOT	5	3. City or T	Hampton F	HAMP	S-VA114PR	WOODLAND RD		0.44	253154	10.97	-76.3234	37.02698
193465144	2019	10/19/2019 5:00	1000	10:00	O	PDO	0	0	0	0	0	0	0	2	1. Rear End	RE	No	1. No Adve	2. Daylight	Day	1. Dry	Dry	8. Non-Inte	1. Straight	2. Blackto	1. No Defe	1. Two-Wa	1. Not at In	6. Traffic L	1. Yes - Wc	2. No			3. No	20. Motor V	1. On Roac	No	No	Belted	No	No	No	No	No	No	No	No	No	No		NOT_RD	Urban Inte	No	Yes	Yes	No	5. Hampto	114	114. City o	5-Major Co	3-Two-Way	Urban	NonVDOT	5	3. City or T	Hampton F	HAMP	R-VA	SR00169NB		3.83	1060380	14.17	-76.3009	37.05505
192995149	2019	10/25/2019 5:00	1425	14:25	C	C	0	0	0	2	2	0	0	3	2. Angle	ANG	No	1. No Adve	2. Daylight	Day	1. Dry	Dry	9. Within Ir	1. Straight	2. Blackto	1. No Defe	1. Two-Wa	4. Four Ap	4. Stop Sig	1. Yes - Wc	2. No			3. No	20. Motor V	1. On Roac	No	No	Belted	No	Yes	No	No	No	No	No	No	No	No		NOT_RD	VDOT Inte	Yes	No	Yes	No	5. Hampto	114	114. City o	7-Local (J,	3-Two-Way	Urban	NonVDOT	5	3. City or T	Hampton F	HAMP	S-VA114PR	BUCKROE AVE		0.24	1060796	21.37	-76.2933	37.04306
180295190	2018	1/25/2018 5:00	533	5:33	C	C	0	0	0	1	1	0	0	1	9. Fixed Object - Off Road	FOOR	No	1. No Adve	4. Darknes	Night	1. Dry	Dry	8. Non-Inte	1. Straight	2. Blackto	1. No Defe	1. Two-Wa	1. Not at In	6. Traffic L	1. Yes - Wc	2. No			3. No	3. Utility P	2. Shoulde	No	No	Belted	No	No	No	No	No	No	No	No	No	No		NOT_RD	Urban Inte	No	No	Yes	Yes	5. Hampto	114	114. City o	5-Major Co	3-Two-Way	Urban	NonVDOT	5	3. City or T	Hampton F	HAMP	R-VA	US00060WB		272.89	1069209	28.44	-76.3527	37.01902
193005112	2019	10/26/2019 5:00	1316	13:16	B	B	0	0	3	1	4	0	0	3	1. Rear End	RE	No	1. No Adve	2. Daylight	Day	1. Dry	Dry	8. Non-Inte	1. Straight	2. Blackto	1. No Defe	3. Two-Wa	1. Not at In	6. Traffic L	1. Yes - Wc	2. No			3. No	20. Motor V	1. On Roac	No	No	Belted	No	No	No	No	No	No	No	No	No	Yes	15	NOT_RD	Not Interse	Yes	No	Yes	No	5. Hampto	114	114. City o	1-Interstat	4-Two-Way	Urban	VDOT Inte	5	1. State Hw	Hampton F	HAMP	R-VA	IS00064EB		266.4			-76.3514	37.03466
170325113	2017	1/25/2017 5:00	1926	19:26	O	PDO	0	0	0	0	0	0	0	2	4. Sideswipe - Same Direction	SSS	No	1. No Adve	4. Darknes	Night	1. Dry	Dry	10. Interse	1. Straight	2. Blackto	1. No Defe	3. Two-Wa	4. Four Ap	3. Traffic S	1. Yes - Wc	2. No			3. No	20. Motor V	1. On Roac	No	No	Belted	No	No	No	No	No	Yes	No	No	No	No		NOT_RD	Urban Inte	No	No	Yes	Yes	5. Hampto	114	114. City o	4-Minor Art	3-Two-Way	Urban	NonVDOT	5	3. City or T	Hampton F	HAMP	R-VA	SR00152WB		3.21	253068	13.4	-76.4102	37.03975
193015140	2019	10/24/2019 5:00	1719	17:19	C	C	0	0	0	1	1	0	0	2	1. Rear End	RE	No	1. No Adve	2. Daylight	Day	1. Dry	Dry	10. Interse	1. Straight	2. Blackto	1. No Defe	3. Two-Wa	4. Four Ap	3. Traffic S	1. Yes - Wc	2. No			3. No	20. Motor V	1. On Roac	No	No	Belted	No	No	No	No	No	Yes	No	No	No	No		NOT_RD	Urban Inte	No	No	Yes	No	5. Hampto	114	114. City o	3-Principal	4-Two-Way	Urban	NonVDOT	5	3. City or T	Hampton F	HAMP	R-VA	US00258WB		61.84	253135	132.54	-76.4087	37.03726
193015141	2019	10/27/2019 5:00	1	00:01	O	PDO	0	0	0	0	0	0	0	2	2. Angle	ANG	No	1. No Adve	4. Darknes	Night	1. Dry	Dry	1. Main-Lin	1. Straight	2. Blackto	1. No Defe	1. Two-Wa	1. Not at In	4. Stop Sig	1. Yes - Wc	2. No			3. No	20. Motor V	1. On Roac	No	No	Belted	No	No	No	No	No	Yes	No	No	No	No		RD UNKN	Not Interse	No	No	Yes	Yes	5. Hampto	114	114. City o	7-Local (J,	3-Two-Way	Urban	NonVDOT	5	3. City or T	Hampton F	HAMP	S-VA114NP	LOCKSLEY DR		0.09			-76.446	37.05598
212285183	2021	8/14/2021 5:00	1644	16:44	A	A	0	1	0	0	1	0	0	1	9. Fixed Object - Off Road	FOOR	No	1. No Adve	2. Daylight	Day	1. Dry	Dry	8. Non-Inte	1. Straight	2. Blackto	1. No Defe	1. Two-Wa	1. Not at In	1. No Traffi	6. No Traffi	2. No			3. No	3. Utility P	8. Off Roac	No	No	Unbelted	No	Yes	No	No	No	No	No	No	No	No		NOT_RD	Urban Inte	No	No	Yes	No	5. Hampto	114	114. City o	5-Major Co	3-Two-Way	Urban	NonVDOT	5	3. City or T	Hampton F	HAMP	R-VA	US00060EB		272.89	1069209	34.09	-76.3527	37.01901
240095100	2023	12/30/2023 5:00	2112	21:12	O	PDO	0	0	0	0	0	0	0	2	5. Sideswipe - Opposite Direction	SSO	No	5. Rain	4. Darknes	Night	2. Wet	Wet	9. Within Ir	1. Straight	2. Blackto	1. No Defe	2. Two-Wa	3. Three Ap	3. Traffic S	1. Yes - Wc	2. No			3. No	20. Motor V	1. On Roac	No	No	Belted	No	No	No	No	No	No	No	No	No	No		NOT_RD	Urban Inte	No	Yes	Yes	Yes	5. Hampto	114	114. City o	3-Principal	4-Two-Way	Urban	NonVDOT	5	3. City or T	Hampton F	HAMP	S-VA114PR	ARMISTEAD AVE N		2.86	253383	15.08	-76.3793	37.05407
193435080	2019	12/1/2019 5:00	1228	12:28	C	C	0	0	0	1	1	0	0	1	9. Fixed Object - Off Road	FOOR	No	5. Rain	2. Daylight	Day	2. Wet	Wet	1. Main-Lin	1. Straight	2. Blackto	1. No Defe	2. Two-Wa	1. Not at In	6. Traffic L	1. Yes - Wc	2. No			3. No	8. Sign, Tra	8. Off Roac	No	No	Belted	No	No	No	No	No	No	No	No	No	No		RD RIGHT	Not Interse	Yes	No	Yes	No	5. Hampto	114	114. City o	4-Minor Art	3-Two-Way	Urban	NonVDOT	5	3. City or T	Hampton F	HAMP	S-VA114PR	ABERDEEN RD		0.9			-76.4025	37.01006
211055102	2021	4/11/2021 5:00	1532	15:32	A	A	0	2	0	0	2	0	0	2	1. Rear End	RE	No	1. No Adve	2. Daylight	Day	1. Dry	Dry	1. Main-Lin	1. Straight	2. Blackto	1. No Defe	2. Two-Wa	3. Three Ap	6. Traffic L	1. Yes - Wc	2. No			3. No	20. Motor V	1. On Roac	No	No	Belted	No	No	No	No	No	No	No	No	No	No		NOT_RD	Urban Inte	No	No	Yes	No	5. Hampto	114	114. City o	5-Major Co	3-Two-Way	Urban	NonVDOT	5	3. City or T	Hampton F	HAMP	R-VA	SR00169SB		3.83	1060380	4.72	-76.3009	37.05508
193015151	2019	10/26/2019 5:00	1937	19:37	A	A	0	1	0	0	1	0	0	2	3. Head On	HO	No	1. No Adve	4. Darknes	Night	1. Dry	Dry	9. Within Ir	1. Straight	2. Blackto	1. No Defe	3. Two-Wa	4. Four Ap	3. Traffic S	1. Yes - Wc	2. No			3. No	20. Motor V	1. On Roac	No	No	Belted	No	No	No	No	No	No	No	No	No	No		NOT_RD	VDOT Inte	No	No	Yes	Yes	5. Hampto	114	114. City o	7-Local (J,	3-Two-Way	Urban	NonVDOT	5	3. City or T	Hampton F	HAMP	S-VA114PR	GRIMES RD		0.41	1063274	5.3	-76.315	37.04352
193015229	2019	10/27/2019 5:00	1243	12:43	B	B	0	0	1	0	1	0	0	2	1. Rear End	RE	No	1. No Adve	2. Daylight	Day	1. Dry	Dry	8. Non-Inte	1. Straight	2. Blackto	1. No Defe	4. One-Wa	1. Not at In	6. Traffic L	1. Yes - Wc	2. No			3. No	20. Motor V	1. On Roac	No	No	Belted	No	No	No	No	No	No	No	No	No	No		NOT_RD	Not Interse	No	No	Yes	No	5. Hampto	114	114. City o	1-Interstat	4-Two-Way	Urban	VDOT Inte	5	1. State Hw	Hampton F	HAMP	R-VA	IS00064WB		269.62			-76.3182	37.00145
193015231	2019	10/28/2019 5:00	630	6:30	B	B	0	0	1	0	1	0	0	3	1. Rear End	RE	No	1. No Adve	4. Darknes	Night	1. Dry	Dry	8. Non-Inte	1. Straight	2. Blackto	1. No Defe	3. Two-Wa	1. Not at In	6. Traffic L	1. Yes - Wc	2. No			3. No	20. Motor V	1. On Roac	No	No	Belted	No	No	No	No	No	No	No	No	No	No		NOT_RD	Not Interse	No	No	Yes	Yes	5. Hampto	114	114. City o	1-Interstat	4-Two-Way	Urban	VDOT Inte	5	1. State Hw	Hampton F	HAMP	R-VA	IS00064EB		267.37			-76.3346	37.02959
193015243	2019	10/28/2019 5:00	622	6:22	O	PDO	0	0	0	0	0	0	0	2	4. Sideswipe - Same Direction	SSS	No	1. No Adve	4. Darknes	Night	1. Dry	Dry	8. Non-Inte	1. Straight	2. Blackto	1. No Defe	4. One-Wa	1. Not at In	6. Traffic L	1. Yes - Wc	2. No			3. No	20. Motor V	1. On Roac	No	No	Belted	No	No	No	No	No	No	Yes	No	No	No		NOT_RD	Not Interse	No	No	Yes	Yes	5. Hampto	114	114. City o	1-Interstat	4-Two-Way	Urban	VDOT Inte	5	1. State Hw	Hampton F	HAMP	R-VA	IS00064EB		270.3			-76.3105	36.992
231315286	2023	5/6/2023 5:00	1312	13:12	O	PDO	0	0	0	0	0	0	0	2	1. Rear End	RE	No	1. No Adve	2. Daylight	Day	1. Dry	Dry	10. Interse	1. Straight	2. Blackto	1. No Defe	2. Two-Wa	4. Four Ap	6. Traffic L	1. Yes - Wc	2. No			3. No	20. Motor V	1. On Roac	No	No	Belted	No	No	No	No	No	No	No	No	No	No		NOT_RD	Urban Inte	No	No	Yes	No	5. Hampto	114	114. City o	7-Local (J,	3-Two-Way	Urban	NonVDOT	5	3. City or T	Hampton F	HAMP	S-VA114PR	MARCELLA RD		0.92	1078784	298.92	-76.391	37.05062
193015247	2019	10/14/2019 5:00	1625	16:25	O	PDO	0	0	0	0	0	0	0	5	1. Rear End	RE	No	1. No Adve	3. Dusk	Day	1. Dry	Dry	1. Main-Lin	5. Hillcrest	2. Blackto	1. No Defe	3. Two-Wa	1. Not at In	3. Traffic S	1. Yes - Wc	2. No			3. No	20. Motor V	1. On Roac	No	No	Belted	No	No	No	No	No	Yes	No	No	No	No		NOT_RD	Not Interse	No	No	Yes	No	5. Hampto	114	114. City o	3-Principal	4-Two-Way	Urban	NonVDOT	5	3. City or T	Hampton F	HAMP	R-VA	US00258EB		65.5	1067781	256.19	-76.3439	37.04339
212505186	2021	8/20/2021 5:00	1115	11:15	O	PDO	0	0	0	0	0	0	0	1	9. Fixed Object - Off Road	FOOR	No	1. No Adve	2. Daylight	Day	1. Dry	Dry	10. Interse	2. Curve - L	2. Blackto	1. No Defe	2. Two-Wa	4. Four Ap	6. Traffic L	1. Yes - Wc	2. No			3. No	28. Ran Of	1. On Roac	No	No	Belted	No	Yes	No	No	No	No	No	No	No	No		NOT_RD	Urban Inte	No	No	Yes	No	5. Hampto	114	114. City o	5-Major Co	3-Two-Way	Urban	NonVDOT	5	3. City or T	Hampton F	HAMP	R-VA	US00060EB		272.89	1069209	34.09	-76.3527	37.01901
193015368	2019	10/25/2019 5:00	1012	10:12	B	B	0	0	1	0	1	0	0	2	1. Rear End	RE	No	1. No Adve	2. Daylight	Day	1. Dry	Dry	8. Non-Inte	1. Straight	1. Concret	1. No Defe	4. One-Wa	1. Not at In	6. Traffic L	1. Yes - Wc	2. No			3. No	20. Motor V	1. On Roac	No	No	Belted	No	No	Yes	No	No	No	No	No	No	No		NOT_RD	Not Interse	Yes	No	Yes	No	5. Hampto	114	114. City o	1-Interstat	4-Two-Way	Urban	VDOT Inte	5	1. State Hw	Hampton F	HAMP	R-VA	IS00064EB		269.47			-76.3192	37.00134
193015372	2019	10/27/2019 5:00	1738	17:38	O	PDO	0	0	0	0	0	0	0	3	1. Rear End	RE	No	1. No Adve	2. Daylight	Day	1. Dry	Dry	8. Non-Inte	1. Straight	1. Concret	1. No Defe	4. One-Wa	1. Not at In	6. Traffic L	1. Yes - Wc	2. No			3. No	20. Motor V	1. On Roac	No	No	Belted	No	No	No	No	No	No	No	No	No	No		NOT_RD	Not Interse	No	No	Yes	No	5. Hampto	114	114. City o	1-Interstat	4-Two-Way	Urban	VDOT Inte	5	1. State Hw	Hampton F	HAMP	R-VA	IS00064WB		269.5			-76.3192	37.00299
193015383	2019	10/27/2019 5:00	1739	17:39	O	PDO	0	0	0	0	0	0	0	2	1. Rear End	RE	No	1. No Adve	2. Daylight	Day	1. Dry	Dry	8. Non-Inte	1. Straight	1. Concret	1. No Defe	4. One-Wa	1. Not at In	6. Traffic L	1. Yes - Wc	2. No			3. No	20. Motor V	1. On Roac	No	No	Belted	No	No	No	No	No	No	No	No	No	No		NOT_RD	Not Interse	No	Yes	Yes	No	5. Hampto	114	114. City o	1-Interstat	4-Two-Way	Urban	VDOT Inte	5	1. State Hw	Hampton F	HAMP	R-VA	IS00064WB		269.63			-76.3181	37.00133
193025037	2019	10/29/2019 5:00	119	1:19	O	PDO	0	0	0	0	0	0	0	2	1. Rear End	RE	No	1. No Adve	4. Darknes	Night	1. Dry	Dry	8. Non-Inte	1. Straight	1. Concret	1. No Defe	4. One-Wa	1. Not at In	9. One Wa	1. Yes - Wc	1. Yes	2. Transitic	1. Lane Cl	3. No	20. Motor V	1. On Roac	Yes	No	Belted	No	Yes	No	No	No	No	No	No	No	Yes	5	NOT_RD	Not Interse	No	No	Yes	Yes	5. Hampto	114	114. City o	1-Interstat	4-Two-Way	Urban	VDOT Inte	5	1. State Hw	Hampton F	HAMP	R-VA	IS00064WB		271.23			-76.3015	36.98349
193025077	2019	10/28/2019 5:00	1700	17:00	O	PDO	0	0	0	0	0	0	0	2	16. Other	OTHR	No	1. No Adve	2. Daylight	Day	1. Dry	Dry	10. Interse	1. Straight	2. Blackto	1. No Defe	1. Two-Wa	3. Three Ap	4. Stop Sig	1. Yes - Wc	2. No			3. No	6. Parked V	1. On Roac	No	No	Belted	No	No	No	No	No	Yes	No	No	No	No		NOT_RD	Urban Inte	No	No	Yes	No	5. Hampto	114	114. City o	7-Local (J,	3-Two-Way	Urban	NonVDOT	5	3. City or T	Hampton F	HAMP	S-VA114PR	SHELTON RD		0.48	253169	468.28	-76.3133	37.03688
193025079	2019	10/24/2019 5:00	716	7:16	O	PDO	0	0	0	0	0	0	0	2	2. Angle	ANG	No	1. No Adve	2. Daylight	Day	1. Dry	Dry	10. Interse	2. Curve - L	2. Blackto	1. No Defe	2. Two-Wa	4. Four Ap	3. Traffic S	1. Yes - Wc	2. No			3. No	20. Motor V	1. On Roac	No	No	Belted	No	No	No	No	No	No	No	No	No	No		NOT_RD	VDOT Inte	Yes	No	Yes	No	5. Hampto	114	114. City o	5-Major Co	3-Two-Way	Urban	NonVDOT	5	3. City or T	Hampton F	HAMP	S-VA114NP	E LITTLE BACK RIVER RD		0.03	1067639	132.24	-76.3468	37.05342
211375118	2021	5/5/2021 5:00	1358	13:58	C	C	0	0	0	2	2	0	0	2	3. Head On	HO	No	1. No Adve	2. Daylight	Day	1. Dry	Dry	10. Interse	1. Straight	2. Blackto	1. No Defe	1. Two-Wa	4. Four Ap	3. Traffic S	1. Yes - Wc	2. No			3. No	20. Motor V	1. On Roac	No	No	Belted	No	No	No	No	No	No	No	No	No	No		NOT_RD	Urban Inte	Yes	No	Yes	No	5. Hampto	114	114. City o	5-Major Co	3-Two-Way	Urban	NonVDOT	5	3. City or T	Hampton F	HAMP	R-VA	US00060WB		272.9	1069209	22.81	-76.3527	37.01904
202585051	2020	9/9/2020 5:00	1332	13:32	O	PDO	0	0	0	0	0	0	0	2	4. Sideswipe - Same Direction	SSS	No	1. No Adve	2. Daylight	Day	1. Dry	Dry	1. Main-Lin	1. Straight	2. Blackto	1. No Defe	2. Two-Wa	1. Not at In	6. Traffic L	1. Yes - Wc	2. No			3. No	20. Motor V	1. On Roac	No	No	Belted	No	No	No	No	No	No	No	No	No	No		NOT_RD	Urban Inte	Yes	No	Yes	No	5. Hampto	114	114. City o	5-Major Co	4-Two-Way	Urban	NonVDOT	5	3. City or T	Hampton F	HAMP	S-VA114NP	ANDREWS BLVD		0.55	253501	104.85	-76.3213	37.04246
193025083	2019	10/28/2019 5:00	1445	14:45	B	B	0	0	1	1	2	0	0	2	2. Angle	ANG	No	1. No Adve	2. Daylight	Day	1. Dry	Dry	9. Within Ir	1. Straight	2. Blackto	1. No Defe	3. Two-Wa	2. Two App	6. Traffic L	1. Yes - Wc	2. No			3. No	20. Motor V	1. On Roac	No	No	Belted	No	No	No	No	No	No	No	No	No	No		NOT_RD	VDOT Inte	No	No	Yes	No	5. Hampto	114	114. City o	3-Principal	4-Two-Way	Urban	NonVDOT	5	3. City or T	Hampton F	HAMP	R-VA	US00258WB		65.14	1068042	4.68	-76.351	37.04366
221515183	2022	5/25/2022 5:00	1405	14:05	C	C	0	0	0	2	2	0	0	2	1. Rear End	RE	No	5. Rain	2. Daylight	Day	2. Wet	Wet	10. Interse	1. Straight	2. Blackto	1. No Defe	3. Two-Wa	3. Three Ap	1. No Traffi	6. No Traffi	2. No			3. No	20. Motor V	1. On Roac	No	No	Belted	No	No	No	No	No	No	No	No	No	No		NOT_RD	Urban Inte	No	No	Yes	No	5. Hampto	114	114. City o	4-Minor Art	4-Two-Way	Urban	NonVDOT	5	3. City or T	Hampton F	HAMP	R-VA	SR00169NB		1.18	1061106	30.7	-76.3074	37.03161
212425216	2021	8/24/2021 5:00	1654	16:54	C	C	0	0	0	2	2	0	0	2	2. Angle	ANG	No	1. No Adve	2. Daylight	Day	1. Dry	Dry	9. Within Ir	1. Straight	2. Blackto	1. No Defe	3. Two-Wa	3. Three Ap	4. Stop Sig	1. Yes - Wc	2. No			3. No	20. Motor V	1. On Roac	No	No	Belted	No	No	No	No	No	No	No	No	No	No		NOT_RD	Urban Inte	No	No	Yes	No	5. Hampto	114	114. City o	5-Major Co	3-Two-Way	Urban	NonVDOT	5	3. City or T	Hampton F	HAMP	R-VA	SR00169SB		3.83	1060380	9.5	-76.3009	37.05511
212505179	2021	8/22/2021 5:00	1541	15:41	O	PDO	0	0	0	0	0	0	0	2	2. Angle	ANG	No	1. No Adve	2. Daylight	Day	1. Dry	Dry	9. Within Ir	1. Straight	2. Blackto	1. No Defe	1. Two-Wa	4. Four Ap	3. Traffic S	1. Yes - Wc	2. No			3. No	20. Motor V	1. On Roac	No	No	Belted	No	No	No	No	No	No	No	No	No	No		NOT_RD	Urban Inte	No	Yes	Yes	No	5. Hampto	114	114. City o	3-Principal	4-Two-Way	Urban	NonVDOT	5	3. City or T	Hampton F	HAMP	S-VA114NP	WOODLAND RD		0.44	253154	29.71	-76.3233	37.02708
242655091	2024	9/20/2024 5:00	616	6:16	O	PDO	0	0	0	0	0	0	0	2	1. Rear End	RE	No	1. No Adve	1. Dawn	Day	1. Dry	Dry	10. Interse	10. On/Off	2. Blackto	1. No Defe	3. Two-Wa	4. Four Ap	6. Traffic L	1. Yes - Wc	2. No			3. No	20. Motor V	1. On Roac	No	No	Belted	No	Yes	No	No	No	Yes	No	No	No	No		NOT_RD	VDOT Inte	No	No	Yes	No	5. Hampto	114	114. City o	3-Principal	4-Two-Way	Urban	NonVDOT	5	3. City or T	Hampton F	HAMP	R-VA	SR00134WB		6.91	756260	27.88	-76.4009	37.06072
191035117	2019	4/11/2019 5:00	1623	16:23	B	B	0	0	1	0	1	0	0	1	8. Non-Collision	NC	No	1. No Adve	2. Daylight	Day	1. Dry	Dry	8. Non-Inte	1. Straight	2. Blackto	1. No Defe	1. Two-Wa	1. Not at In	1. No Traffi	6. No Traffi	2. No			3. No	42. Other N	1. On Roac	No	No	Belted	No	No	No	No	No	No	No	Yes	No	No		NOT_RD	Not Interse	No	No	Yes	No	5. Hampto	114	114. City o	7-Local (J,	3-Two-Way	Urban	NonVDOT	5	3. City or T	Hampton F	HAMP	S-VA114PR	SHELL RD		1.39			-76.385	37.00551
193025405	2019	10/29/2019 5:00	750	7:50	O	PDO	0	0	0	0	0	0	0	2	1. Rear End	RE	No	1. No Adve	2. Daylight	Day	1. Dry	Dry	8. Non-Inte	1. Straight	1. Concret	1. No Defe	3. Two-Wa	1. Not at In	6. Traffic L	1. Yes - Wc	2. No			3. No	20. Motor V	1. On Roac	No	No	Belted	No	No	No	No	No	No	No	No	No	Yes	10	NOT_RD	Not Interse	No	No	Yes	No	5. Hampto	114	114. City o	1-Interstat	4-Two-Way	Urban	VDOT Inte	5	1. State Hw	Hampton F	HAMP	R-VA	IS00064EB		261.49			-76.4237	37.06312
193035144	2019	10/23/2019 5:00	1924	19:24	C	C	0	0	0	1	1	0	0	2	4. Sideswipe - Same Direction	SSS	No	1. No Adve	4. Darknes	Night	1. Dry	Dry	1. Main-Lin	1. Straight	2. Blackto	1. No Defe	2. Two-Wa	1. Not at In	3. Traffic S	1. Yes - Wc	2. No			3. No	20. Motor V	1. On Roac	No	No	Belted	No	No	No	No	No	Yes	No	No	No	No		NOT_RD	Urban Inte	No	No	Yes	Yes	5. Hampto	114	114. City o	3-Principal	4-Two-Way	Urban	NonVDOT	5	3. City or T	Hampton F	HAMP	R-VA	US00258EB		62.97	754224	97.95	-76.3888	37.04152
193035145	2019	10/25/2019 5:00	632	6:32	C	C	0	0	0	1	1	0	0	2	2. Angle	ANG	No	1. No Adve	2. Daylight	Day	1. Dry	Dry	10. Interse	3. Grade - S	2. Blackto	1. No Defe	3. Two-Wa	4. Four Ap	3. Traffic S	1. Yes - Wc	2. No			3. No	20. Motor V	1. On Roac	No	No	Belted	No	Yes	No	No	No	No	No	No	No	No		NOT_RD	Urban Inte	Yes	No	Yes	No	5. Hampto	114	114. City o	3-Principal	4-Two-Way	Urban	NonVDOT	5	3. City or T	Hampton F	HAMP	R-VA	US00258EB		63.41	253078	57.55	-76.3813	37.04314
231865291	2023	6/22/2023 5:00	1521	15:21	C	C	0	0	0	1	1	0	0	2	1. Rear End	RE	No	5. Rain	2. Daylight	Day	2. Wet	Wet	1. Main-Lin	1. Straight	2. Blackto	1. No Defe	2. Two-Wa	1. Not at In	6. Traffic L	1. Yes - Wc	2. No			3. No	20. Motor V	1. On Roac	No	No	Belted	No	No	No	No	No	Yes	No	No	No	No		NOT_RD	Not Interse	No	No	Yes	No	5. Hampto	114	114. City o	4-Minor Art	3-Two-Way	Urban	NonVDOT	5	3. City or T	Hampton F	HAMP	S-VA114NP	ABERDEEN RD		0.9			-76.4025	37.01014
193035147	2019	10/29/2019 5:00	1123	11:23	A	A	0	1	0	0	1	0	0	1	9. Fixed Object - Off Road	FOOR	No	1. No Adve	2. Daylight	Day	1. Dry	Dry	6. Intersec	10. On/Off	2. Blackto	1. No Defe	4. One-Wa	4. Four Ap	3. Traffic S	1. Yes - Wc	2. No			3. No	2. Trees	1. On Roac	No	No	Unbelted	No	Yes	No	No	No	No	No	No	No	Yes	5	NOT_RD	VDOT Inte	No	No	No	No	5. Hampto	114	114. City o	1-Interstat	1-One-Way	Urban	VDOT Inte	5	1. State Hw	Hampton F	HAMP	R-VA	IS00664WB	RMP003.00A	0.15	1072293	20.8	-76.4032	37.00301
193035148	2019	10/29/2019 5:00	1354	13:54	O	PDO	0	0	0	0	0	0	0	2	4. Sideswipe - Same Direction	SSS	No	1. No Adve	2. Daylight	Day	1. Dry	Dry	1. Main-Lin	1. Straight	2. Blackto	1. No Defe	1. Two-Wa	1. Not at In	1. No Traffi	6. No Traffi	2. No			3. No	6. Parked V	1. On Roac	No	No	Belted	No	Yes	No	No	No	Yes	Yes	No	No	Yes	10	NOT_RD	Not Interse	No	No	Yes	No	5. Hampto	114	114. City o	7-Local (J,	3-Two-Way	Urban	NonVDOT	5	3. City or T	Hampton F	HAMP	S-VA114PR	ROSALEE DR		0.12			-76.3801	37.01263
193035149	2019	10/29/2019 5:00	1701	17:01	C	C	0	0	0	2	2	0	0	2	1. Rear End	RE	No	1. No Adve	2. Daylight	Day	1. Dry	Dry	10. Interse	1. Straight	2. Blackto	1. No Defe	3. Two-Wa	4. Four Ap	3. Traffic S	1. Yes - Wc	2. No			3. No	20. Motor V	1. On Roac	No	No	Belted	No	No	No	No	No	No	No	No	No	Yes	10	NOT_RD	VDOT Inte	No	No	Yes	No	5. Hampto	114	114. City o	3-Principal	4-Two-Way	Urban	NonVDOT	5	3. City or T	Hampton F	HAMP	R-VA	US00258EB		62.44	50659	78.91	-76.3984	37.03949
193035150	2019	10/29/2019 5:00	1704	17:04	O	PDO	0	0	0	0	0	0	0	2	2. Angle	ANG	No	1. No Adve	2. Daylight	Day	1. Dry	Dry	10. Interse	1. Straight	1. Concret	1. No Defe	2. Two-Wa	4. Four Ap	3. Traffic S	1. Yes - Wc	2. No			3. No	20. Motor V	1. On Roac	No	No	Belted	No	No	No	No	No	No	Yes	No	No	No		NOT_RD	Urban Inte	No	No	Yes	No	5. Hampto	114	114. City o	3-Principal	4-Two-Way	Urban	NonVDOT	5	3. City or T	Hampton F	HAMP	R-VA	US00258EB		63.66	253023	20.6	-76.377	37.04393
180435095	2018	2/11/2018 5:00	1051	10:51	C	C	0	0	0	2	2	0	0	2	2. Angle	ANG	No	1. No Adve	2. Daylight	Day	1. Dry	Dry	10. Interse	1. Straight	2. Blackto	1. No Defe	2. Two-Wa	4. Four Ap	6. Traffic L	1. Yes - Wc	2. No			3. No	20. Motor V	1. On Roac	No	No	Belted	No	No	No	No	No	No	No	No	No	No		NOT_RD	Urban Inte	No	No	Yes	No	5. Hampto	114	114. City o	4-Minor Art	3-Two-Way	Urban	NonVDOT	5	3. City or T	Hampton F	HAMP	R-VA	SR00152WB		3.21	253068	5.5	-76.4101	37.03976
193035281	2019	10/27/2019 5:00	1300	13:00	O	PDO	0	0	0	0	0	0	0	2	4. Sideswipe - Same Direction	SSS	No	1. No Adve	2. Daylight	Day	1. Dry	Dry	1. Main-Lin	1. Straight	2. Blackto	1. No Defe	1. Two-Wa	1. Not at In	13. Other	1. Yes - Wc	2. No			3. No	6. Parked V	1. On Roac	No	No	Belted	No	No	No	No	No	Yes	No	No	No	No		NOT_RD	Not Interse	No	No	Yes	No	5. Hampto	114	114. City o	7-Local (J,	3-Two-Way	Urban	NonVDOT	5	3. City or T	Hampton F	HAMP	S-VA114PR	COLONIAL AVE		0.06	1070379	277.72	-76.3696	37.01261
181665268	2018	6/15/2018 5:00	1149	11:49	B	B	0	0	2	0	2	0	0	5	2. Angle	ANG	No	1. No Adve	2. Daylight	Day	1. Dry	Dry	9. Within Ir	1. Straight	2. Blackto	1. No Defe	2. Two-Wa	4. Four Ap	3. Traffic S	1. Yes - Wc	2. No			3. No	20. Motor V	1. On Roac	No	No	Belted	No	No	No	No	No	No	No	No	No	No		NOT_RD	Urban Inte	Yes	No	Yes	No	5. Hampto	114	114. City o	4-Minor Art	3-Two-Way	Urban	NonVDOT	5	3. City or T	Hampton F	HAMP	R-VA	SR00152WB		3.21	253068	13.4	-76.4102	37.03975
183115107	2018	11/2/2018 5:00	1853	18:53	O	PDO	0	0	0	0	0	0	0	2	2. Angle	ANG	No	4. Mist	4. Darknes	Night	2. Wet	Wet	1. Main-Lin	1. Straight	2. Blackto	1. No Defe	3. Two-Wa	1. Not at In	1. No Traffi	6. No Traffi	2. No			3. No	20. Motor V	1. On Roac	No	No	Belted	No	No	No	No	No	No	No	No	No	No		NOT_RD	Not Interse	No	No	Yes	Yes	5. Hampto	114	114. City o	4-Minor Art	3-Two-Way	Urban	NonVDOT	5	3. City or T	Hampton F	HAMP	R-VA	SR00415WB		0.57			-76.3925	37.03463
193045180	2019	10/30/2019 5:00	2112	21:12	O	PDO	0	0	0	0	0	0	0	2	2. Angle	ANG	No	1. No Adve	4. Darknes	Night	2. Wet	Wet	10. Interse	1. Straight	2. Blackto	1. No Defe	3. Two-Wa	2. Two App	3. Traffic S	1. Yes - Wc	2. No			3. No	20. Motor V	1. On Roac	No	No	Belted	No	No	No	No	No	No	No	No	No	No		NOT_RD	VDOT Inte	No	No	Yes	Yes	5. Hampto	114	114. City o	3-Principal	4-Two-Way	Urban	NonVDOT	5	3. City or T	Hampton F	HAMP	R-VA	US00258EB		62.41	50659	57.16	-76.3986	37.03944
250375026	2025	2/4/2025 5:00	1527	15:27	C	C	0	0	0	1	1	0	0	2	2. Angle	ANG	No	1. No Adve	2. Daylight	Day	1. Dry	Dry	10. Interse	1. Straight	2. Blackto	1. No Defe	2. Two-Wa	5. Five-Poi	3. Traffic S	1. Yes - Wc	2. No			3. No	20. Motor V	1. On Roac	No	No	Belted	No	No	No	No	No	No	No	No	No	No		NOT_RD	VDOT Inte	No	No	Yes	No	5. Hampto	114	114. City o	3-Principal	4-Two-Way	Urban	NonVDOT	5	3. City or T	Hampton F	HAMP	R-VA	SR00134EB		6.91	756260	137.54	-76.4013	37.06037
193045245	2019	10/29/2019 5:00	1954	19:54	A	A	0	1	0	0	1	0	0	2	2. Angle	ANG	No	1. No Adve	4. Darknes	Night	1. Dry	Dry	10. Interse	1. Straight	1. Concret	1. No Defe	3. Two-Wa	3. Three Ap	3. Traffic S	1. Yes - Wc	2. No			3. No	20. Motor V	1. On Roac	No	No	Belted	No	No	No	No	No	No	No	No	No	No		NOT_RD	VDOT Inte	No	No	Yes	Yes	5. Hampto	114	114. City o	4-Minor Art	4-Two-Way	Urban	NonVDOT	5	3. City or T	Hampton F	HAMP	S-VA114PR	KING ST N		0.92	253431	0	-76.3482	37.04307
193045303	2019	10/24/2019 5:00	1950	19:50	O	PDO	0	0	0	0	0	0	0	2	1. Rear End	RE	No	1. No Adve	4. Darknes	Night	1. Dry	Dry	8. Non-Inte	1. Straight	1. Concret	1. No Defe	3. Two-Wa	1. Not at In	6. Traffic L	1. Yes - Wc	2. No			3. No	20. Motor V	1. On Roac	No	No	Belted	No	No	No	No	No	No	No	No	No	No		NOT_RD	Not Interse	No	No	Yes	Yes	5. Hampto	114	114. City o	1-Interstat	4-Two-Way	Urban	VDOT Inte	5	1. State Hw	Hampton F	HAMP	R-VA	IS00064WB		271.21			-76.3016	36.98368
193055115	2019	10/31/2019 5:00	1959	19:59	O	PDO	0	0	0	0	0	0	0	3	1. Rear End	RE	No	1. No Adve	4. Darknes	Night	1. Dry	Dry	8. Non-Inte	3. Grade - S	2. Blackto	1. No Defe	4. One-Wa	1. Not at In	9. One Wa	1. Yes - Wc	2. No			3. No	20. Motor V	1. On Roac	No	No	Belted	No	No	No	No	No	No	No	No	No	Yes	20	NOT_RD	Not Interse	No	No	Yes	No	5. Hampto	114	114. City o	1-Interstat	4-Two-Way	Urban	VDOT Inte	5	1. State Hw	Hampton F	HAMP	R-VA	IS00064WB		270.84			-76.3055	36.98784
240225198	2024	1/18/2024 5:00	1812	18:12	C	C	0	0	0	4	4	0	0	2	2. Angle	ANG	No	1. No Adve	4. Darknes	Night	1. Dry	Dry	10. Interse	1. Straight	2. Blackto	1. No Defe	3. Two-Wa	3. Three Ap	3. Traffic S	1. Yes - Wc	2. No			3. No	20. Motor V	1. On Roac	No	No	Belted	No	No	No	No	No	No	No	No	No	No		NOT_RD	Urban Inte	Yes	No	Yes	Yes	5. Hampto	114	114. City o	3-Principal	4-Two-Way	Urban	NonVDOT	5	3. City or T	Hampton F	HAMP	S-VA114PR	ARMISTEAD AVE N		2.86	253383	0	-76.3793	37.05411
193055157	2019	11/1/2019 5:00	837	8:37	C	C	0	0	0	2	2	0	0	2	15. Backed Into	BI	No	1. No Adve	2. Daylight	Day	1. Dry	Dry	1. Main-Lin	1. Straight	2. Blackto	1. No Defe	1. Two-Wa	1. Not at In	1. No Traffi	6. No Traffi	2. No			3. No	20. Motor V	1. On Roac	No	No	Belted	No	Yes	No	No	No	No	No	No	No	No		NOT_RD	VDOT Inte	Yes	No	Yes	No	5. Hampto	114	114. City o	7-Local (J,	3-Two-Way	Urban	NonVDOT	5	3. City or T	Hampton F	HAMP	S-VA114PR	EXECUTIVE DR		0.95	1083997	134.45	-76.3989	37.05637
193055158	2019	10/19/2019 5:00	1252	12:52	C	C	0	0	0	2	2	0	0	2	2. Angle	ANG	No	1. No Adve	2. Daylight	Day	1. Dry	Dry	9. Within Ir	3. Grade - S	2. Blackto	1. No Defe	3. Two-Wa	4. Four Ap	3. Traffic S	1. Yes - Wc	2. No			3. No	20. Motor V	1. On Roac	No	No	Belted	No	Yes	Yes	No	No	No	No	No	No	No		NOT_RD	VDOT Inte	No	No	Yes	No	5. Hampto	114	114. City o	4-Minor Art	3-Two-Way	Urban	NonVDOT	5	3. City or T	Hampton F	HAMP	S-VA114PR	POWER PLANT PKWY		0.12	253573	26.52	-76.3867	37.01686
193055272	2019	11/1/2019 5:00	702	7:02	O	PDO	0	0	0	0	0	0	0	2	9. Fixed Object - Off Road	FOOR	No	1. No Adve	2. Daylight	Day	1. Dry	Dry	8. Non-Inte	2. Curve - L	1. Concret	1. No Defe	3. Two-Wa	1. Not at In	6. Traffic L	1. Yes - Wc	2. No			3. No	11. Jersey	2. Shoulde	No	No	Belted	No	No	Yes	No	No	No	No	No	No	No		RD UNKN	Not Interse	No	No	Yes	No	5. Hampto	114	114. City o	1-Interstat	4-Two-Way	Urban	VDOT Inte	5	1. State Hw	Hampton F	HAMP	R-VA	IS00064WB		267.57			-76.3332	37.02878
193055313	2019	10/31/2019 5:00	1011	10:11	C	C	0	0	0	3	3	0	0	3	2. Angle	ANG	No	1. No Adve	2. Daylight	Day	1. Dry	Dry	9. Within Ir	1. Straight	2. Blackto	1. No Defe	2. Two-Wa	4. Four Ap	3. Traffic S	3. Yes - No	2. No			3. No	20. Motor V	1. On Roac	No	No	Belted	No	Yes	No	No	No	No	No	No	No	No		NOT_RD	Urban Inte	No	No	Yes	No	5. Hampto	114	114. City o	5-Major Co	3-Two-Way	Urban	NonVDOT	5	3. City or T	Hampton F	HAMP	S-VA114PR	POWHATAN PKWY		0.74	253217	10.34	-76.3804	37.00844
193055414	2019	11/1/2019 5:00	1606	16:06	O	PDO	0	0	0	0	0	0	0	2	1. Rear End	RE	No	1. No Adve	2. Daylight	Day	1. Dry	Dry	8. Non-Inte	1. Straight	2. Blackto	1. No Defe	3. Two-Wa	1. Not at In	6. Traffic L	1. Yes - Wc	2. No			3. No	20. Motor V	1. On Roac	No	No	Belted	No	No	No	No	No	No	No	No	No	No		NOT_RD	Not Interse	No	No	Yes	No	5. Hampto	114	114. City o	1-Interstat	4-Two-Way	Urban	VDOT Inte	5	1. State Hw	Hampton F	HAMP	R-VA	IS00664WB		1.75			-76.3912	37.01345

193065029	2019	11/1/2019 5:00	2200	22:00	O	PDO	0	0	0	0	0	0	0	1	9. Fixed Object - Off Road	FOOR	No	1. No Adve	4. Darknes	Night	1. Dry	Dry	8. Non-Inte	1. Straight	1. Concret	1. No Defe	3. Two-Wa	1. Not at In	6. Traffic L	1. Yes - Wc	2. No			3. No	11. Jersey	2. Shoulde	No	No	Belted	No	No	No	No	No	No	No	No	No	Yes	10	RD_LEFT	Not Interse	No	No	Yes	Yes	5. Hampto	114	114. City o	1-Interstat	4-Two-Way	Urban	VDOT Inter	5	1. State Hw	Hampton F	HAMP	R-VA IS00664WB		0.92			-76.381	37.02274
193085106	2019	11/2/2019 5:00	804	8:04	C	C	0	0	0	2	2	0	0	2	15. Backed Into	BI	No	1. No Adve	2. Daylight	Day	1. Dry	Dry	10. Interse	1. Straight	2. Blackto	1. No Defe	3. Two-Wa	3. Three Ap	4. Stop Sig	1. Yes - Wc	2. No			3. No	20. Motor V	1. On Roac	Yes	No	Belted	No	Yes	Yes	No	No	No	Yes	No	No	No		NOT_RD	Urban Inte	No	No	Yes	No	5. Hampto	114	114. City o	7-Local (J,6)	3-Two-Way	Urban	NonVDOT	5	3. City or T	Hampton F	HAMP	S-VA114NP 82ND ST		0.45			-76.4385	37.0212
193085107	2019	11/1/2019 5:00	1552	15:52	O	PDO	0	0	0	0	0	0	0	3	2. Angle	ANG	No	1. No Adve	2. Daylight	Day	1. Dry	Dry	9. Within Ir	1. Straight	2. Blackto	1. No Defe	3. Two-Wa	4. Four Ap	3. Traffic S	1. Yes - Wc	2. No			3. No	20. Motor V	1. On Roac	No	No	Belted	No	No	No	No	No	Yes	No	No	No	No		NOT_RD	Urban Inte	Yes	No	Yes	No	5. Hampto	114	114. City o	3-Principal	4-Two-Way	Urban	NonVDOT	5	3. City or T	Hampton F	HAMP	R-VA US00258EB		60.23	253131	46.13	-76.4335	37.02476
223065356	2022	10/15/2022 5:00	108	1:08	C	C	0	0	0	1	1	0	0	2	1. Rear End	RE	No	1. No Adve	4. Darknes	Night	1. Dry	Dry	8. Non-Inte	1. Straight	2. Blackto	1. No Defe	2. Two-Wa	1. Not at In	3. Traffic S	1. Yes - Wc	2. No			3. No	20. Motor V	1. On Roac	Yes	No	Belted	No	No	No	No	No	No	No	No	No	No		NOT_RD	VDOT Inter	No	No	Yes	Yes	5. Hampto	114	114. City o	5-Major Cc	3-Two-Way	Urban	NonVDOT	5	3. City or T	Hampton F	HAMP	S-VA114PR PINE CHAPEL RD		0.42	253353	132.82	-76.3863	37.03758
222515360	2022	8/20/2022 5:00	1528	15:28	C	C	0	0	0	5	5	0	0	2	4. Sideswipe - Same Direction	SSS	No	1. No Adve	2. Daylight	Day	1. Dry	Dry	10. Interse	1. Straight	2. Blackto	1. No Defe	1. Two-Wa	4. Four Ap	3. Traffic S	1. Yes - Wc	2. No			3. No	20. Motor V	1. On Roac	No	No	Belted	No	No	No	No	No	No	No	No	No	No		NOT_RD	Urban Inte	No	No	Yes	No	5. Hampto	114	114. City o	3-Principal	4-Two-Way	Urban	NonVDOT	5	3. City or T	Hampton F	HAMP	S-VA114PR WOODLAND RD		0.44	253154	19.8	-76.3234	37.02706
193085120	2019	11/1/2019 5:00	1637	16:37	C	C	0	0	0	1	1	0	0	2	1. Rear End	RE	No	1. No Adve	2. Daylight	Day	1. Dry	Dry	8. Non-Inte	1. Straight	2. Blackto	1. No Defe	3. Two-Wa	1. Not at In	6. Traffic L	1. Yes - Wc	2. No			3. No	20. Motor V	1. On Roac	No	No	Belted	No	No	No	No	No	Yes	No	No	No	No		NOT_RD	VDOT Inter	Yes	No	Yes	No	5. Hampto	114	114. City o	3-Principal	4-Two-Way	Urban	NonVDOT	5	3. City or T	Hampton F	HAMP	R-VA US00258WB		65.05	1091116	33.45	-76.3526	37.04369
172095091	2017	7/27/2017 5:00	1940	19:40	A	A	0	1	0	0	1	0	0	1	9. Fixed Object - Off Road	FOOR	No	1. No Adve	2. Daylight	Day	1. Dry	Dry	1. Main-Lir	2. Curve - L	2. Blackto	1. No Defe	1. Two-Wa	1. Not at In	1. No Traffi	6. No Traffi	2. No			3. No	3. Utility Po	4. Roadsid	No	No	Belted	No	Yes	No	No	No	No	No	No	No	No		RD RIGHT	Not Interse	No	No	Yes	No	5. Hampto	114	114. City o	4-Minor Art	3-Two-Way	Urban	NonVDOT	5	3. City or T	Hampton F	HAMP	S-VA114PR BIG BETHEL RD		2.19			-76.4282	37.04423
193085122	2019	11/1/2019 5:00	1720	17:20	C	C	0	0	0	3	3	0	0	3	1. Rear End	RE	No	1. No Adve	2. Daylight	Day	1. Dry	Dry	1. Main-Lir	1. Straight	2. Blackto	1. No Defe	3. Two-Wa	1. Not at In	1. No Traffi	6. No Traffi	2. No			3. No	20. Motor V	1. On Roac	No	No	Belted	No	No	No	No	No	No	No	No	No	No		NOT_RD	Not Interse	No	No	Yes	No	5. Hampto	114	114. City o	3-Principal	4-Two-Way	Urban	NonVDOT	5	3. City or T	Hampton F	HAMP	R-VA US00258WB		61.3	1073835	327.65	-76.417	37.03316
193085154	2019	11/3/2019 5:00	117	1:17	C	C	0	0	0	1	1	0	0	2	1. Rear End	RE	No	1. No Adve	4. Darknes	Night	1. Dry	Dry	10. Interse	1. Straight	2. Blackto	1. No Defe	3. Two-Wa	3. Three Ap	3. Traffic S	1. Yes - Wc	2. No			3. No	20. Motor V	1. On Roac	No	No	Belted	No	Yes	No	No	No	No	No	No	No	No		NOT_RD	VDOT Inter	No	No	Yes	Yes	5. Hampto	114	114. City o	3-Principal	4-Two-Way	Urban	NonVDOT	5	3. City or T	Hampton F	HAMP	R-VA US00258WB		62.86	1091129	152.39	-76.3901	37.04143
193085233	2019	11/2/2019 5:00	1440	14:40	C	C	0	0	0	2	2	0	0	2	1. Rear End	RE	No	1. No Adve	2. Daylight	Day	1. Dry	Dry	1. Main-Lir	1. Straight	2. Blackto	1. No Defe	3. Two-Wa	1. Not at In	1. No Traffi	6. No Traffi	2. No			3. No	20. Motor V	1. On Roac	No	No	Belted	No	Yes	No	No	No	No	No	No	No	No		NOT_RD	Not Interse	No	No	Yes	No	5. Hampto	114	114. City o	3-Principal	4-Two-Way	Urban	NonVDOT	5	3. City or T	Hampton F	HAMP	R-VA US00258WB		60.39			-76.4311	37.0261
193085234	2019	11/2/2019 5:00	2058	20:58	O	PDO	0	0	0	0	0	0	0	2	4. Sideswipe - Same Direction	SSS	No	1. No Adve	4. Darknes	Night	1. Dry	Dry	1. Main-Lir	1. Straight	2. Blackto	1. No Defe	1. Two-Wa	1. Not at In	1. No Traffi	6. No Traffi	2. No			3. No	6. Parked V	1. On Roac	No	No	Belted	No	Yes	No	No	No	No	No	No	No	No		NOT_RD	Not Interse	No	No	Yes	Yes	5. Hampto	114	114. City o	7-Local (J,6)	3-Two-Way	Urban	NonVDOT	5	3. City or T	Hampton F	HAMP	S-VA114NP BURTON ST		0.36			-76.4204	37.05288
203005113	2020	10/23/2020 5:00	744	7:44	C	C	0	0	0	2	2	0	0	2	2. Angle	ANG	No	1. No Adve	2. Daylight	Day	1. Dry	Dry	1. Main-Lir	1. Straight	2. Blackto	1. No Defe	2. Two-Wa	1. Not at In	6. Traffic L	1. Yes - Wc	2. No			3. No	20. Motor V	1. On Roac	No	No	Belted	No	No	No	No	No	No	No	No	No	No		NOT_RD	Not Interse	Yes	No	Yes	No	5. Hampto	114	114. City o	4-Minor Art	3-Two-Way	Urban	NonVDOT	5	3. City or T	Hampton F	HAMP	S-VA114PR ABERDEEN RD		0.92			-76.4025	37.01039
181385109	2018	5/14/2018 5:00	1449	14:49	O	PDO	0	0	0	0	0	0	0	2	2. Angle	ANG	No	1. No Adve	2. Daylight	Day	1. Dry	Dry	10. Interse	1. Straight	1. Concret	1. No Defe	3. Two-Wa	4. Four Ap	3. Traffic S	1. Yes - Wc	2. No			3. No	20. Motor V	1. On Roac	No	No	Belted	No	Yes	No	No	No	No	No	No	No	No		NOT_RD	VDOT Inter	Yes	No	Yes	No	5. Hampto	114	114. City o	3-Principal	4-Two-Way	Urban	NonVDOT	5	3. City or T	Hampton F	HAMP	R-VA SR00134EB		6.92	1091011	129.5	-76.4013	37.06022
193085321	2019	10/26/2019 5:00	956	9:56	C	C	0	0	0	2	2	0	0	2	1. Rear End	RE	No	1. No Adve	2. Daylight	Day	1. Dry	Dry	10. Interse	1. Straight	2. Blackto	1. No Defe	1. Two-Wa	4. Four Ap	3. Traffic S	1. Yes - Wc	2. No			3. No	20. Motor V	1. On Roac	No	No	Belted	No	No	No	No	No	No	No	No	No	No		NOT_RD	Urban Inte	No	No	Yes	No	5. Hampto	114	114. City o	7-Local (J,6)	3-Two-Way	Urban	NonVDOT	5	3. City or T	Hampton F	HAMP	S-VA114PR BUCKROE AVE		0.68	1060398	45.01	-76.3014	37.0453
190975160	2019	4/6/2019 5:00	2129	21:29	C	C	0	0	0	1	1	0	0	2	2. Angle	ANG	No	1. No Adve	4. Darknes	Night	1. Dry	Dry	10. Interse	1. Straight	2. Blackto	1. No Defe	3. Two-Wa	2. Two App	3. Traffic S	1. Yes - Wc	2. No			3. No	20. Motor V	1. On Roac	No	No	Belted	No	No	No	No	No	No	No	No	No	No		NOT_RD	VDOT Inter	No	No	Yes	Yes	5. Hampto	114	114. City o	3-Principal	4-Two-Way	Urban	NonVDOT	5	3. City or T	Hampton F	HAMP	R-VA SR00143NB		2.15	1062047	13.32	-76.3288	37.02363
250025099	2024	12/30/2024 5:00	1645	16:45	C	C	0	0	0	2	2	0	0	2	1. Rear End	RE	No	1. No Adve	3. Dusk	Day	1. Dry	Dry	10. Interse	1. Straight	2. Blackto	1. No Defe	3. Two-Wa	4. Four Ap	6. Traffic L	1. Yes - Wc	2. No			3. No	20. Motor V	1. On Roac	No	No	Belted	No	No	No	No	No	No	No	No	No	No		NOT_RD	Urban Inte	No	No	Yes	No	5. Hampto	114	114. City o	5-Major Cc	3-Two-Way	Urban	NonVDOT	5	3. City or T	Hampton F	HAMP	R-VA SR00169NB		3.83	1060380	14.17	-76.3009	37.05505
193085330	2019	10/31/2019 5:00	1550	15:50	C	C	0	0	0	1	1	0	0	2	1. Rear End	RE	No	1. No Adve	2. Daylight	Day	1. Dry	Dry	1. Main-Lir	1. Straight	1. Concret	1. No Defe	2. Two-Wa	1. Not at In	6. Traffic L	1. Yes - Wc	2. No			3. No	20. Motor V	1. On Roac	No	No	Belted	No	No	No	No	No	No	No	No	No	No		NOT_RD	Urban Inte	No	No	Yes	No	5. Hampto	114	114. City o	3-Principal	4-Two-Way	Urban	NonVDOT	5	3. City or T	Hampton F	HAMP	R-VA US00258EB		66.15	253149	100.87	-76.3331	37.04077
193085332	2019	11/1/2019 5:00	2332	23:32	O	PDO	0	0	0	0	0	0	0	2	15. Backed Into	BI	No	1. No Adve	4. Darknes	Night	1. Dry	Dry	8. Non-Inte	1. Straight	4. Slag, Gr	1. No Defe	1. Two-Wa	1. Not at In	1. No Traffi	6. No Traffi	2. No			3. No	6. Parked V	1. On Roac	No	No	Belted	No	No	No	No	No	No	No	No	No	No		NOT_RD	Not Interse	No	No	Yes	Yes	5. Hampto	114	114. City of Hampton			Urban	NonVDOT	5	3. City or T	Hampton F	HAMP	S-VA114NP APACHE TRL		0.04			-76.3358	37.06676
211965271	2021	6/21/2021 5:00	837	8:37	C	C	0	0	0	2	2	0	0	2	1. Rear End	RE	No	1. No Adve	2. Daylight	Day	1. Dry	Dry	10. Interse	1. Straight	2. Blackto	1. No Defe	1. Two-Wa	4. Four Ap	6. Traffic L	1. Yes - Wc	2. No			3. No	20. Motor V	1. On Roac	No	No	Belted	No	Yes	No	No	No	No	No	No	No	No		NOT_RD	Urban Inte	No	No	Yes	No	5. Hampto	114	114. City o	5-Major Cc	3-Two-Way	Urban	NonVDOT	5	3. City or T	Hampton F	HAMP	R-VA US00060EB		272.9	1069209	22.81	-76.3527	37.01904
193085338	2019	10/29/2019 5:00	135	1:35	O	PDO	0	0	0	0	0	0	0	1	9. Fixed Object - Off Road	FOOR	No	1. No Adve	4. Darknes	Night	1. Dry	Dry	5. On Entra	10. On/Off	2. Blackto	1. No Defe	4. One-Wa	1. Not at In	6. Traffic L	1. Yes - Wc	2. No			3. No	2. Trees	2. Shoulde	No	No	Belted	No	Yes	No	No	No	No	No	No	No	No		RD RIGHT	Not Interse	No	No	Yes	Yes	5. Hampto	114	114. City o	3-Principal	1-One-Way	Urban	NonVDOT	5	3. City or T	Hampton F	HAMP	S-VA114PR HAMPTON ROADS CENTER PKWY	RMP00	0.21			-76.4021	37.05995
193085366	2019	11/4/2019 5:00	907	9:07	O	PDO	0	0	0	0	0	0	0	4	1. Rear End	RE	No	1. No Adve	2. Daylight	Day	1. Dry	Dry	8. Non-Inte	1. Straight	2. Blackto	1. No Defe	3. Two-Wa	1. Not at In	6. Traffic L	1. Yes - Wc	2. No			3. No	20. Motor V	1. On Roac	No	No	Belted	No	Yes	No	No	No	Yes	No	No	No	No		NOT_RD	Not Interse	Yes	No	Yes	No	5. Hampto	114	114. City o	1-Interstat	4-Two-Way	Urban	VDOT Inter	5	1. State Hw	Hampton F	HAMP	R-VA IS00064EB		269.71			-76.3166	36.99863
231865096	2023	7/3/2023 5:00	750	7:50	O	PDO	0	0	0	0	0	0	0	1	16. Other	OTHR	No	1. No Adve	2. Daylight	Day	1. Dry	Dry	1. Main-Lir	1. Straight	2. Blackto	1. No Defe	2. Two-Wa	1. Not at In	1. No Traffi	6. No Traffi	1. Yes	3. Activity	1. Lane Cl	3. No	20. Motor V	1. On Roac	No	No	Belted	No	No	No	No	No	Yes	No	No	No	No		NOT_RD	Urban Inte	No	No	Yes	No	5. Hampto	114	114. City o	5-Major Cc	3-Two-Way	Urban	NonVDOT	5	3. City or T	Hampton F	HAMP	R-VA SR00169NB		3.88	1060388	185.87	-76.301	37.05567
193485219	2019	11/20/2019 5:00	1344	13:44	C	C	0	0	0	1	1	0	0	2	2. Angle	ANG	Bike	1. No Adve	2. Daylight	Day	1. Dry	Dry	1. Main-Lir	1. Straight	2. Blackto	1. No Defe	2. Two-Wa	1. Not at In	3. Traffic S	1. Yes - Wc	2. No			3. No	19. Ped	1. On Roac	No	No	Belted	Yes	No	No	No	No	No	No	No	No	No		NOT_RD	Not Interse	Yes	No	Yes	No	5. Hampto	114	114. City o	4-Minor Art	3-Two-Way	Urban	NonVDOT	5	3. City or T	Hampton F	HAMP	R-VA SR00415WB		0.57			-76.3925	37.03461
171815494	2017	5/28/2017 5:00	2339	23:39	B	B	0	0	2	0	2	0	0	2	2. Angle	ANG	No	1. No Adve	4. Darknes	Night	1. Dry	Dry	10. Interse	1. Straight	2. Blackto	1. No Defe	3. Two-Wa	4. Four Ap	3. Traffic S	1. Yes - Wc	2. No			3. No	20. Motor V	1. On Roac	No	No	Belted	No	No	No	No	No	No	No	No	No	No		NOT_RD	VDOT Inter	No	No	Yes	Yes	5. Hampto	114	114. City o	3-Principal	4-Two-Way	Urban	NonVDOT	5	3. City or T	Hampton F	HAMP	R-VA SR00134WB		6.93	756260	102.63	-76.4011	37.06038
193085454	2019	10/25/2019 5:00	1419	14:19	C	C	0	0	0	2	2	0	0	2	2. Angle	ANG	No	1. No Adve	2. Daylight	Day	1. Dry	Dry	9. Within Ir	1. Straight	2. Blackto	1. No Defe	1. Two-Wa	4. Four Ap	4. Stop Sig	1. Yes - Wc	2. No			3. No	20. Motor V	1. On Roac	No	No	Belted	No	No	No	No	No	No	Yes	No	No	No		NOT_RD	Urban Inte	No	No	Yes	No	5. Hampto	114	114. City o	7-Local (J,6)	3-Two-Way	Urban	NonVDOT	5	3. City or T	Hampton F	HAMP	S-VA114NP HARRIS CREEK RD		0.84	253460	46.13	-76.3217	37.06873
193085487	2019	10/30/2019 5:00	1855	18:55	O	PDO	0	0	0	0	0	0	0	1	9. Fixed Object - Off Road	FOOR	No	1. No Adve	4. Darknes	Night	1. Dry	Dry	8. Non-Inte	2. Curve - L	2. Blackto	1. No Defe	3. Two-Wa	1. Not at In	6. Traffic L	1. Yes - Wc	2. No			3. No	11. Jersey	1. On Roac	No	No	Belted	No	No	No	No	No	No	No	No	No	Yes	12	RD_UNKN	Not Interse	No	Yes	Yes	Yes	5. Hampto	114	114. City o	1-Interstat	4-Two-Way	Urban	VDOT Inter	5	1. State Hw	Hampton F	HAMP	R-VA IS00064EB		267.07			-76.3393	37.03234
240875213	2024	3/26/2024 5:00	727	7:27	O	PDO	0	0	0	0	0	0	0	2	2. Angle	ANG	No	1. No Adve	2. Daylight	Day	1. Dry	Dry	9. Within Ir	1. Straight	2. Blackto	1. No Defe	1. Two-Wa	4. Four Ap	3. Traffic S	1. Yes - Wc	2. No			3. No	20. Motor V	1. On Roac	No	No	Belted	No	No	No	No	No	No	No	No	No	No		NOT_RD	Urban Inte	No	No	Yes	No	5. Hampto	114	114. City o	3-Principal	4-Two-Way	Urban	NonVDOT	5	3. City or T	Hampton F	HAMP	S-VA114PR ARMISTEAD AVE N		2.86	253383	27.25	-76.3794	37.05417
231215139	2023	4/28/2023 5:00	646	6:46	C	C	0	0	0	1	1	0	0	1	8. Non-Collision	NC	No	5. Rain	2. Daylight	Day	2. Wet	Wet	1. Main-Lir	2. Curve - L	2. Blackto	1. No Defe	1. Two-Wa	1. Not at In	6. Traffic L	1. Yes - Wc	2. No			3. No	28. Ran Of	1. On Roac	No	No	Belted	No	No	No	No	No	No	No	No	No	Yes	10	RD UNKN	Not Interse	No	No	Yes	No	5. Hampto	114	114. City o	5-Major Cc	3-Two-Way	Urban	NonVDOT	5	3. City or T	Hampton F	HAMP	S-VA114PR BRIARFIELD RD		0.49			-76.4104	37.01795
193095093	2019	11/4/2019 5:00	1038	10:38	C	C	0	0	0	1	1	0	0	1	9. Fixed Object - Off Road	FOOR	No	1. No Adve	2. Daylight	Day	1. Dry	Dry	1. Main-Lir	1. Straight	2. Blackto	1. No Defe	3. Two-Wa	1. Not at In	6. Traffic L	1. Yes - Wc	2. No			3. No	3. Utility Po	4. Roadsid	No	No	Belted	No	No	No	No	No	No	No	No	No	No		RD UNKN	Not Interse	No	No	Yes	No	5. Hampto	114	114. City o	3-Principal	4-Two-Way	Urban	NonVDOT	5	3. City or T	Hampton F	HAMP	R-VA US00258WB		64.28			-76.3665	37.04393
193095128	2019	11/5/2019 5:00	823	8:23	O	PDO	0	0	0	0	0	0	0	1	9. Fixed Object - Off Road	FOOR	No	5. Rain	2. Daylight	Day	2. Wet	Wet	5. On Entra	10. On/Off	1. Concret	1. No Defe	4. One-Wa	1. Not at In	9. One Wa	1. Yes - Wc	2. No			3. No	5. Guard R	2. Shoulde	No	No	Belted	No	No	No	No	Yes	No	No	No	No	No		RD RIGHT	Not Interse	No	No	No	No	5. Hampto	114	114. City o	1-Interstat	1-One-Way	Urban	VDOT Inter	5	1. State Hw	Hampton F	HAMP	R-VA IS00064EB	RMP261.00B	0.24			-76.4199	37.05833
193095186	2019	11/4/2019 5:00	1249	12:49	O	PDO	0	0	0	0	0	0	0	2	3. Head On	HO	No	1. No Adve	2. Daylight	Day	1. Dry	Dry	1. Main-Lir	1. Straight	2. Blackto	1. No Defe	1. Two-Wa	1. Not at In	1. No Traffi	6. No Traffi	2. No			3. No	20. Motor V	1. On Roac	No	No	Belted	No	No	No	No	No	No	No	No	No	No		RD UNKN	Not Interse	No	No	Yes	No	5. Hampto	114	114. City o	7-Local (J,6)	3-Two-Way	Urban	NonVDOT	5	3. City or T	Hampton F	HAMP	S-VA114NP DAY ST		0.05			-76.3887	37.00373
193095342	2019	11/5/2019 5:00	1552	15:52	B	B	0	0	2	0	2	0	0	3	1. Rear End	RE	No	1. No Adve	2. Daylight	Day	1. Dry	Dry	8. Non-Inte	2. Curve - L	2. Blackto	1. No Defe	3. Two-Wa	1. Not at In	6. Traffic L	1. Yes - Wc	2. No			3. No	20. Motor V	1. On Roac	No	No	Belted	No	No	No	No	No	No	Yes	No	No	No		NOT_RD	Not Interse	No	Yes	No	No	5. Hampto	114	114. City o	1-Interstat	1-One-Way	Urban	VDOT Inter	5	1. State Hw	Hampton F	HAMP	R-VA IS00064EB	RMP265.00C	0.04			-76.3557	37.03476
193095385	2019	11/1/2019 5:00	1555	15:55	O	PDO	0	0	0	0	0	0	0	2	1. Rear End	RE	No	1. No Adve	2. Daylight	Day	1. Dry	Dry	8. Non-Inte	1. Straight	1. Concret	1. No Defe	4. One-Wa	1. Not at In	9. One Wa	1. Yes - Wc	2. No			3. No	20. Motor V	1. On Roac	No	No	Belted	No	Yes	No	No	No	No	No	No	No	No		NOT_RD	Not Interse	No	No	Yes	No	5. Hampto	114	114. City o	1-Interstat	4-Two-Way	Urban	VDOT Inter	5	1. State Hw	Hampton F	HAMP	R-VA IS00064EB		268.51			-76.3256	37.01438
173125342	2017	11/8/2017 5:00	1305	13:05	O	PDO	0	0	0	0	0	0	0	2	1. Rear End	RE	No	4. Mist	2. Daylight	Day	2. Wet	Wet	10. Interse	1. Straight	2. Blackto	1. No Defe	2. Two-Wa	4. Four Ap	3. Traffic S	1. Yes - Wc	2. No			3. No	20. Motor V	1. On Roac	No	No	Belted	No	No	No	No	No	No	Yes	No	No	No		NOT_RD	Urban Inte	No	No	Yes	No	5. Hampto	114	114. City o	4-Minor Art	3-Two-Way	Urban	NonVDOT	5	3. City or T	Hampton F	HAMP	S-VA114PR ABERDEEN RD		0.93			-76.4026	37.01055
183575128	2018	12/20/2018 5:00	1410	14:10	O	PDO	0	0	0	0	0	0	0	3	2. Angle	ANG	No	5. Rain	2. Daylight	Day	2. Wet	Wet	9. Within Ir	1. Straight	2. Blackto	1. No Defe	1. Two-Wa	4. Four Ap	3. Traffic S	1. Yes - Wc	2. No			3. No	20. Motor V	1. On Roac	No	No	Belted	No	No	No	No	No	No	Yes	No	No	No		NOT_RD	Urban Inte	Yes	No	Yes	No	5. Hampto	114	114. City o	4-Minor Art	4-Two-Way	Urban	NonVDOT	5	3. City or T	Hampton F	HAMP	R-VA SR00152EB		3.21	253068	0	-76.4102	37.03976
203215058	2020	11/11/2020 5:00	1050	10:50	C	C	0	0	0	2	2	0	0	2	1. Rear End	RE	No	1. No Adve	2. Daylight	Day	1. Dry	Dry	1. Main-Lir	2. Curve - L	2. Blackto	1. No Defe	1. Two-Wa	1. Not at In	6. Traffic L	1. Yes - Wc	2. No			3. No	20. Motor V	1. On Roac	No	No	Belted	No	No	No	No	No	No	No	No	No	No		NOT_RD	Not Interse	Yes	No	Yes	No	5. Hampto	114	114. City o	5-Major Cc	3-Two-Way	Urban	NonVDOT	5	3. City or T	Hampton F	HAMP	S-VA114PR BRIARFIELD RD		0.5			-76.4102	37.0181
193105303	2019	11/5/2019 5:00	2034	20:34	O	PDO	0	0	0	0	0	0	0	1	9. Fixed Object - Off Road	FOOR	No	1. No Adve	4. Darknes	Night	1. Dry	Dry	8. Non-Inte	1. Straight	1. Concret	1. No Defe	3. Two-Wa	1. Not at In	6. Traffic L	1. Yes - Wc	2. No			3. No	11. Jersey	4. Roadsid	No	No	Belted	No	No	No	No	No	No	No	No	No	No		RD RIGHT	Not Interse	No	No	Yes	Yes	5. Hampto	114	114. City o	1-Interstat	4-Two-Way	Urban	VDOT Inter	5	1. State Hw	Hampton F	HAMP	R-VA IS00064EB		263.09			-76.4022	37.04717
193105318	2019	10/31/2019 5:00	701	7:01	O	PDO	0	0	0	0	0	0	0	2	2. Angle	ANG	No	1. No Adve	1. Dawn	Day	2. Wet	Wet	10. Interse	1. Straight	2. Blackto	1. No Defe	1. Two-Wa	4. Four Ap	6. Traffic L	1. Yes - Wc	2. No			3. No	20. Motor V	1. On Roac	No	No	Belted	No	No	No	No	No	No	No	No	No	No		NOT_RD	Urban Inte	No	No	Yes	No	5. Hampto	114	114. City o	4-Minor Art	4-Two-Way	Urban	NonVDOT	5	3. City or T	Hampton F	HAMP	R-VA SR00351EB		3.07	253177	127.28	-76.3846	37.01326
183375200	2018	11/30/2018 5:00	1709	17:09	C	C	0	0	0	2	2	0	0	2	1. Rear End	RE	No	1. No Adve	4. Darknes	Night	2. Wet	Wet	10. Interse	1. Straight	2. Blackto	1. No Defe	3. Two-Wa	4. Four Ap	6. Traffic L	1. Yes - Wc	2. No			3. No	20. Motor V	1. On Roac	No	No	Belted	No	Yes	No	No	No	No	No	No	No	No		NOT_RD	VDOT Inter	No	No	Yes	Yes	5. Hampto	114	114. City o	3-Principal	4-Two-Way	Urban	NonVDOT	5	3. City or T	Hampton F	HAMP	R-VA SR00134EB		6.93	1091011	72.94	-76.4015	37.05981
190885087	2019	3/27/2019 5:00	1157	11:57	O	PDO	0	0	0	0	0	0	0	2	2. Angle	ANG	No	1. No Adve	2. Daylight	Day	1. Dry	Dry	9. Within Ir	1. Straight	2. Blackto	1. No Defe	1. Two-Wa	4. Four Ap	3. Traffic S	1. Yes - Wc	2. No			3. No	20. Motor V	1. On Roac	No	No	Belted	No	No	No	No	No	No	No	No	No	No		NOT_RD	VDOT Inter	Yes	Yes	Yes	No	5. Hampto	114	114. City o	3-Principal	4-Two-Way	Urban	NonVDOT	5	3. City or T	Hampton F	HAMP	R-VA SR00134WB		6.93	756260	130.25	-76.4011	37.0603
193115116	2019	11/7/2019 5:00	135	1:35	O	PDO	0	0	0	0	0	0	0	1	6. Fixed Object in Road	FOIR	No	1. No Adve	4. Darknes	Night	1. Dry	Dry	1. Main-Lir	1. Straight	2. Blackto	1. No Defe	3. Two-Wa	1. Not at In	6. Traffic L	1. Yes - Wc	2. No			2. Yes - Wi	28. Ran Of	1. On Roac	Yes	No	Belted	No	Yes	No	No	No	No	No	No	No	No		NOT_RD	Urban Inte	No	No	Yes	Yes	5. Hampto	114	114. City o	3-Principal	4-Two-Way	Urban	NonVDOT	5	3. City or T	Hampton F	HAMP	R-VA US00258EB		66.28	1080039	53.83	-76.331	37.03982
193115228	2019	1/21/2019 5:00	2329	23:29	O	PDO	0	0	0	0	0	0	0	2	9. Fixed Object - Off Road	FOOR	No	1. No Adve	4. Darknes	Night	1. Dry	Dry	1. Main-Lir	1. Straight	2. Blackto	1. No Defe	1. Two-Wa	1. Not at In	13. Other	1. Yes - Wc	2. No			3. No	6. Parked V	1. On Roac	No	No	Belted	No	Yes	No	No	No	No	No	No	No	No		RD_UNKN	Not Interse	No	No	Yes	Yes	5. Hampto	114	114. City o	7-Local (J,6)	3-Two-Way	Urban	NonVDOT	5	3. City or T	Hampton F	HAMP	S-VA114NP HAMPSHIRE GLEN PKWY		0.03			-76.3763	37.02223
193115233	2019	5/11/2019 5:00	1228	12:28	C	C	0	0	0	1	1	0	0	2	1. Rear End	RE	No	1. No Adve	2. Daylight	Day	1. Dry	Dry	10. Interse	1. Straight	2. Blackto	1. No Defe	2. Two-Wa	4. Four Ap	6. Traffic L	1. Yes - Wc	2. No			3. No	20. Motor V	1. On Roac	No	No	Belted	No	No	No	No	No	No	No	No	No	No		NOT_RD	Urban Inte	Yes	No	Yes	No	5. Hampto	114	114. City o	4-Minor Art	4-Two-Way	Urban	NonVDOT	5	3. City or T	Hampton F	HAMP	R-VA SR00351WB		5.71	253173	80.58	-76.3453	37.03031
223465099	2022	12/9/2022 5:00	1550	15:50	C	C	0	0	0	3	3	0	0	2	2. Angle	ANG	No	1. No Adve	2. Daylight	Day	1. Dry	Dry	9. Within Ir	1. Straight	2. Blackto	1. No Defe	3. Two-Wa	4. Four Ap	3. Traffic S	1. Yes - Wc	2. No			3. No	20. Motor V	1. On Roac	No	No	Belted	No	No	No	No	No	No	No	No	No	No		NOT_RD	Urban Inte	No	No	Yes	No	5. Hampto	114	114. City o	3-Principal	4-Two-Way	Urban	NonVDOT	5	3. City or T	Hampton F	HAMP	S-VA114PR WOODLAND RD		0.44	253154	27.42	-76.3234	37.02694
193115235	2019	6/19/2019 5:00	814	8:14	O	PDO	0	0	0	0	0	0	0	2	4. Sideswipe - Same Direction	SSS	No	1. No Adve	2. Daylight	Day	1. Dry	Dry	1. Main-Lir	1. Straight	2. Blackto	1. No Defe	2. Two-Wa	1. Not at In	6. Traffic L	1. Yes - Wc	2. No			3. No	20. Motor V	1. On Roac	No	No	Belted	No	No	No	No	No	No	No	No	No	No		NOT_RD	Not Interse	Yes	No	Yes	No	5. Hampto	114	114. City o	3-Principal	4-Two-Way	Urban	NonVDOT	5	3. City or T	Hampton F	HAMP	R-VA US00258EB		59.88	1075965	265.44	-76.4382	37.02238
193115240	2019	7/17/2019 5:00	1618	16:18	O	PDO	0	0	0	0	0	0	0	2	2. Angle	ANG	No	1. No Adve	2. Daylight	Day	1. Dry	Dry	1. Main-Lir	1. Straight	2. Blackto	1. No Defe	2. Two-Wa	1. Not at In	6. Traffic L	1. Yes - Wc	2. No			3. No	20. Motor V	1. On Roac	No	No	Belted	No	No	No	No	No	No	No	No	No	No		NOT_RD	Not Interse	No	No	Yes	No	5. Hampto	114	114. City o	7-Local (J,6)	3-Two-Way	Urban	NonVDOT	5	3. City or T	Hampton F	HAMP	S-VA114NP VILLAGE DR		0.23			-76.4244	37.05683
213375163	2021	11/29/2021 5:00	1759	17:59	O	PDO	0	0	0	0	0	0	0	2	2. Angle	ANG	No	1. No Adve	4. Darknes	Night	1. Dry	Dry	10. Interse	3. Grade - S	2. Blackto	1. No Defe	2. Two-Wa	4. Four Ap	3. Traffic S	1. Yes - Wc	2. No			3. No	20. Motor V	1. On Roac	No	No	Belted	No	No	No	No	No	No	No	No	No	No		NOT_RD	VDOT Inter	No	No	Yes	Yes	5. Hampto	114	114. City o	4-Minor Art	4-Two-Way	Urban	NonVDOT	5	3. City or T	Hampton F	HAMP	S-VA114NP LASALLE AVE		1.55	253087	79.79	-76.3634	37.02503
193115243	2019	8/11/2019 5:00	2056	20:56	O	PDO	0	0	0	0	0	0	0	1	9. Fixed Object - Off Road	FOOR	No	1. No Adve	4. Darknes	Night	1. Dry	Dry	1. Main-Lir	1. Straight	2. Blackto	1. No Defe	1. Two-Wa	1. Not at In	1. No Traffi	1. Yes - Wc	2. No			3. No	15. Other F	4. Roadsid	No	No	Belted	No	No	No	No	No	Yes	No	No	No	No		RD RIGHT	Not Interse	No	No	Yes	Yes	5. Hampto	114	114. City o	7-Local (J,6)	3-Two-Way	Urban	NonVDOT	5	3. City or T	Hampton F	HAMP	S-VA114PR QUEEN ST W		0.68	1069476	285.68	-76.3621	37.02609
193115276	2019	11/2/2019 5:00	1317	13:17	C	C	0	0	0	1	1	0	0	3	4. Sideswipe - Same Direction	SSS	No	1. No Adve	2. Daylight	Day	1. Dry	Dry	10. Interse	1. Straight	2. Blackto	1. No Defe	2. Two-Wa	3. Three Ap	6. Traffic L	1. Yes - Wc	2. No			3. No	20. Motor V	1. On Roac	No	No	Belted	No	No	No	No	No	Yes	No	No	No	No		NOT_RD	Urban Inte	Yes	No	Yes	No	5. Hampto	114	114. City o	7-Local (J,6)	3-Two-Way	Urban	NonVDOT	5	3. City or T	Hampton F	HAMP	S-VA114PR SAVILLE ROW		0.06			-76.3822	37.0389
193115286	2019	11/7/2019 5:00	1240	12:40	O	PDO	0	0	0	0	0	0	0	2	1. Rear End	RE	No	1. No Adve	2. Daylight	Day	1. Dry	Dry	1. Main-Lir	1. Straight	1. Concret	1. No Defe	3. Two-Wa	1. Not at In	6. Traffic L	1. Yes - Wc	2. No			3. No	20. Motor V	1. On Roac	No	No	Belted	No	No	No	No	No	No	Yes	No	No	No		NOT_RD	Not Interse	No	No	Yes	No	5. Hampto	114	114. City o	1-Interstat	4-Two-Way	Urban	VDOT Inter	5	1. State Hw	Hampton F	HAMP	R-VA IS00064WB		271.65			-76.3002	36.97736
192115086	2019	7/29/2019 5:00	2122	21:22	A	A	0	1	0	0	1	0	0	1	9. Fixed Object - Off Road	FOOR	No	1. No Adve	4. Darknes	Night	1. Dry	Dry	1. Main-Lir	2. Curve - L	2. Blackto	1. No Defe	1. Two-Wa	1. Not at In	6. Traffic L	1. Yes - Wc	2. No			3. No	20. Motor V	1. On Roac	No	No	Belted	No	No	No	No	No	No	No	Yes	No	No		RD_UNKN	Not Interse	No	No	Yes	Yes	5. Hampto	114	114. City o	4-Minor Art	3-Two-Way	Urban	NonVDOT	5	3. City or T	Hampton F	HAMP	S-VA114PR BIG BETHEL RD		2.23			-76.4285	37.04484
193115445	2019	11/7/2019 5:00	1930	19:30	B	B	0	0	2	0	2	0	0	1	9. Fixed Object - Off Road	FOOR	No	1. No Adve	4. Darknes	Night	1. Dry	Dry	8. Non-Inte	1. Straight	2. Blackto	1. No Defe	3. Two-Wa	1. Not at In	6. Traffic L	1. Yes - Wc	2. No			3. No	11. Jersey	2. Shoulde	No	No	Belted	No	No	No	No	No	No	No	No	No	Yes	12	RD_LEFT	Not Interse	No	No	Yes	Yes	5. Hampto	114	114. City o	1-Interstat	4-Two-Way	Urban	VDOT Inter	5	1. State Hw	Hampton F	HAMP	R-VA IS00064EB		265.54			-76.3645	37.03281
193125217	2019	9/25/2019 5:00	1500	15:00	O	PDO	0	0	0	0	0	0	0	2	4. Sideswipe - Same Direction	SSS	No	1. No Adve	2. Daylight	Day	1. Dry	Dry	8. Non-Inte	1. Straight	2. Blackto	1. No Defe	1. Two-Wa	1. Not at In	6. Traffic L	2. Yes - Wc	1. Yes	1. Advance	1. Lane Cl	3. No	20. Motor V	1. On Roac	No	No	Belted	No	No	No	No	No	No	No	No	No	No		NOT_RD	Urban Inte	No	No	Yes	No	5. Hampto	114	114. City o	5-Major Cc	3-Two-Way	Urban	NonVDOT	5	3. City or T	Hampton F	HAMP	S-VA114PR ROANOKE AVE		0.14	253131	147.67	-76.4334	37.02435
193125219	2019	5/12/2019 5:00	1010	10:10	O	PDO	0	0	0	0	0	0	0	2	15. Backed Into	BI	No	1. No Adve	4. Darknes	Night	1. Dry	Dry	8. Non-Inte	1. Straight	2. Blackto	1. No Defe	3. Two-Wa	1. Not at In	1. No Traffi	6. No Traffi	2. No			3. No	6. Parked V	1. On Roac	No	No	Belted	No	No	No	No	No	No	No	No	No	No		NOT_RD	Not Interse	No	No	Yes	Yes	5. Hampto	114	114. City o	7-Local (J,6)	3-Two-Way	Urban	NonVDOT	5	3. City or T	Hampton F	HAMP	S-VA114PR LOCKSLEY DR		0.16			-76.4465	37.05689
193125491	2019	11/8/2019 5:00	307	3:07	B	B	0	0	1	0	1	0	0	1	9. Fixed Object - Off Road	FOOR	No	1. No Adve	4. Darknes	Night	2. Wet	Wet	8. Non-Inte	1. Straight	2. Blackto	1. No Defe	3. Two-Wa	1. Not at In	6. Traffic L	1. Yes - Wc	2. No			3. No	28. Ran Of	1. On Roac	No	No	Unbelted	No	No	No	No	No	No	Yes	No	No	No		RD UNKN	Not Interse	No	No	Yes	Yes	5. Hampto	114	114. City o	1-Interstat	4-Two-Way	Urban	VDOT Inter	5	1. State Hw	Hampton F	HAMP	R-VA IS00064EB		264.96			-76.3737	37.03156
193135148	2019	11/8/2019 5:00	544	5:44	B	B	0	0	1	2	3	0	0	3	1. Rear End	RE	No	1. No Adve	2. Daylight	Day	1. Dry	Dry	8. Non-Inte	2. Curve - L	2. Blackto	1. No Defe	3. Two-Wa	1. Not at In	6. Traffic L	1. Yes - Wc	2. No			3. No	20. Motor V	1. On Roac	No	No	Belted	No	No	No	No	No	No	No	No	No	No		NOT_RD	Not Interse	No	Yes	Yes	No	5. Hampto	114	114. City o	1-Interstat	4-Two-Way	Urban	VDOT Inter	5	1. State Hw	Hampton F	HAMP	R-VA IS00664EB		1.24			-76.3859	37.01668
193135341	2019	11/5/2019 5:00	1020	10:20	O	PDO	0	0	0	0	0	0	0	2	4. Sideswipe - Same Direction	SSS	No	1. No Adve	2. Daylight	Day	2. Wet	Wet	1. Main-Lir	1. Straight	2. Blackto	1. No Defe	3. Two-Wa	1. Not at In	6. Traffic L	1. Yes - Wc	2. No			3. No	20. Motor V	1. On Roac	No	No	Belted	No	No	No	No	No	No	Yes	No	No	Yes	5	NOT_RD	Not Interse	No	No	Yes	No	5. Hampto	114	114. City o	1-Interstat	4-Two-Way	Urban	VDOT Inter	5	1. State Hw	Hampton F	HAMP	R-VA IS00064WB		264.64			-76.3831	37.03336
190725088	2019	3/7/2019 5:00	1903	19:03	C	C	0	0	0	1	1	0	0	2	2. Angle	ANG	No	1. No Adve	4. Darknes	Night	1. Dry	Dry	9. Within Ir	1. Straight	2. Blackto	1. No Defe	2. Two-Wa	4. Four Ap	3. Traffic S	1. Yes - Wc	2. No			3. No	20. Motor V	1. On Roac	No	No	Unbelted	No	No	No	No	No	No	No	No	No	No		NOT_RD	Urban Inte	No	No	Yes	Yes	5. Hampto	114	114. City o	4-Minor Art	3-Two-Way	Urban	NonVDOT	5	3. City or T	Hampton F	HAMP	R-VA SR00152EB		3.21	253068	5.5	-76.4101	37.03976
201605138	2020	6/7/2020 5:00	501	5:01	C	C	0	0	0	1	1	0	0	2	2. Angle	ANG	No	1. No Adve	3. Dusk	Day	1. Dry	Dry	9. Within Ir	1. Straight	1. Concret	1. No Defe	3. Two-Wa	5. Five-Poi	3. Traffic S	1. Yes - Wc	2. No			3. No	20. Motor V	1. On Roac	No	No	Belted	No	No	No	No	No	Yes	No	No	No	No		NOT_RD	VDOT Inter	No	No	Yes	No	5. Hampto	114	114. City o	3-Principal	4-Two-Way	Urban	NonVDOT	5	3. City or T	Hampton F	HAMP	R-VA SR00134WB		6.93	756260	146.75	-76.4011	37.06026
193145174	2019	11/8/2019 5:00	1935	19:35	C	C	0	0	0	1	1	0	0	2	1. Rear End	RE	No	1. No Adve	4. Darknes	Night	1. Dry	Dry	1. Main-Lir	1. Straight	2. Blackto	1. No Defe	3. Two-Wa	1. Not at In	6. Traffic L	1. Yes - Wc	2. No			3. No	20. Motor V	1. On Roac	No	No	Belted	No	No	No	No	No	No	No	No	No	No		NOT_RD	Not Interse	No	No	Yes	Yes	5. Hampto	114	114. City o	3-Principal	4-Two-Way	Urban	NonVDOT	5	3. City or T	Hampton F	HAMP	R-VA US00258EB		61.58			-76.4128	37.03512
193145175	2019	11/9/2019 5:00	302	3:02	C	C	0	0	0	1	1	0	0	2	1. Rear End	RE	No	1. No Adve	4. Darknes	Night	1. Dry	Dry	9. Within Ir	1. Straight	2. Blackto	1. No Defe	3. Two-Wa	4. Four Ap	3. Traffic S	1. Yes - Wc	2. No			3. No	20. Motor V	1. On Roac	No	No	Unbelted	No	No	Yes	No	No	No	No	No	No	No		NOT_RD	Urban Inte	No	No	Yes	Yes	5. Hampto	114	114. City o	3-Principal	4-Two-Way	Urban	NonVDOT	5	3. City or T	Hampton F	HAMP	R-VA US00258EB		62.99	754224	46.43	-76.3886	37.04155
193145180	2019	11/7/2019 5:00	1250	12:50	A	A	0	1	0	1	2	0	0	2	1. Rear End	RE	No	1. No Adve	2. Daylight	Day	1. Dry	Dry	1. Main-Lir	1. Straight	2. Blackto	1. No Defe	3. Two-Wa	4. Four Ap	3. Traffic S	1. Yes - Wc	2. No			3. No	20. Motor V	1. On Roac	No	No	Belted	No	No	No	No	No	No	No	No	No	No		NOT_RD	Urban Inte	Yes	No	Yes	No	5. Hampto	114	114. City o	3-Principal	4-Two-Way	Urban	NonVDOT	5	3. City or T	Hampton F	HAMP	R-VA US00258EB		61.8	253135	96.81	-76.4093	37.03688
193145183	2019	11/7/2019 5:00	2218	22:18	O	PDO	0	0	0	0	0	0	0	4	1. Rear End	RE	No	4. Mist	4. Darknes	Night	2. Wet	Wet	10. Interse	1. Straight	2. Blackto	1. No Defe	3. Two-Wa	4. Four Ap	3. Traffic S	1. Yes - Wc	2. No			3. No	20. Motor V	1. On Roac	No	No	Belted	No	Yes	Yes	No	No	No	No	No	No	No		NOT_RD	Urban Inte	No	No	Yes	Yes	5. Hampto	114	114. City o	3-Principal	4-Two-Way	Urban	NonVDOT	5	3. City or T	Hampton F	HAMP	R-VA US00258EB		62.97	754224	115.13	-76.3888	37.04151
193145342	2019	11/9/2019 5:00	2031	20:31	O	PDO	0	0	0	0	0	0	0	1	9. Fixed Object - Off Road	FOOR	No	1. No Adve	4. Darknes	Night	1. Dry	Dry	8. Non-Inte	2. Curve - L	2. Blackto	1. No Defe	4. One-Wa	1. Not at In	6. Traffic L	1. Yes - Wc	2. No			3. No	5. Guard R	4. Roadsid	No	No	Belted	No	No	No	No	Yes	No	No	No	No	Yes	20	RD_LEFT	Not Interse	No	No	Yes	Yes	5. Hampto	114	114. City o	1-Interstat	1-One-Way	Urban	VDOT Seco	5	1. State Hw	Hampton F	HAMP	S-VA114PR HAMPTON ROADS CENTER PKWY	RMP00	0.04			-76.4216	37.05901
193155068	2019	11/10/2019 5:00	1901	19:01	O	PDO	0	0	0	0	0	0	0	1	9. Fixed Object - Off Road	FOOR	No	1. No Adve	4. Darknes	Night	1. Dry	Dry	8. Non-Inte	10. On/Off	2. Blackto	1. No Defe	1. Two-Wa	1. Not at In	6. Traffic L	1. Yes - Wc	2. No			3. No	5. Guard R	4. Roadsid	Yes	No	Belted	No	No	No	No	Yes	No	No	No	No	Yes	10	RD_LEFT	Not Interse	No	No	Yes	Yes	5. Hampto	114	114. City o	1-Interstat	1-One-Way	Urban	VDOT Seco	5	1. State Hw	Hampton F	HAMP	S-VA114PR HAMPTON ROADS CENTER PKWY	RMP00	0.04			-76.4216	37.05901
193165040	2019	11/8/2019 5:00	523	5:23	B	B	0	0	1	0	1	0	0	3	1. Rear End	RE	No	1. No Adve	4. Darknes	Night	1. Dry	Dry	8. Non-Inte	1. Straight	2. Blackto	1. No Defe	3. Two-Wa	1. Not at In	6. Traffic L	1. Yes - Wc	2. No			3. No	20. Motor V	1. On Roac	No	No	Belted	No	Yes	No	No	No	No	No	No	No	No		NOT_RD	Not Interse	No	No	Yes	Yes	5. Hampto	114	114. City o	1-Interstat	4-Two-Way	Urban	VDOT Inter	5	1. State Hw	Hampton F	HAMP	R-VA IS00664EB		0.53			-76.3801	37.02488
193165078	2019	10/25/2019 5:00	1906	19:06	K	K	1	0	0	1	1	1	1	1	12. Ped	PED	Pedestrian	1. No Adve	4. Darknes	Night	1. Dry	Dry	15. Other (	1. Straight	2. Blackto	1. No Defe	1. Two-Wa	3. Three Ap	3. Traffic S	1. Yes - Wc	2. No			3. No	19. Ped	1. On Roac	No	No	Belted	No	No	No	No	No	Yes	No	No	Yes	No		NOT_RD	Urban Inte	No	No	Yes	Yes	5. Hampto	114	114. City o	5-Major Cc	3-Two-Way	Urban	NonVDOT	5	3. City or T	Hampton F	HAMP	S-VA114PR WHEALTON RD		1.31	253058	21.55	-76.4331	37.0428
193165179	2019	11/7/2019 5:00	1418	14:18	O	PDO	0	0	0	0	0	0	0	1	9. Fixed Object - Off Road	FOOR	No	1. No Adve	2. Daylight	Day	1. Dry	Dry	8. Non-Inte	1. Straight	2. Blackto	1. No Defe	1. Two-Wa	1. Not at In	6. Traffic L	1. Yes - Wc	2. No			3. No	28. Ran Of	8. Off Roac	No	No	Belted	No	No	No	No	No	No	No	No	No	Yes	3	NOT_RD	Urban Inte	No	No	Yes	No	5. Hampto	114	114. City o	5-Major Cc	3-Two-Way	Urban	NonVDOT	5	3. City or T	Hampton F	HAMP	R-VA US00060WB		272.91	1069209	48.88	-76.3527	37.01924
193165110	2019	11/8/2019 5:00	1749	17:49	B	B	0	0	1	0	1	0	0	2	1. Rear End	RE	No	1. No Adve	4. Darknes	Night	1. Dry	Dry	10. Interse	1. Straight	2. Blackto	1. No Defe	3. Two-Wa	4. Four Ap	3. Traffic S	1. Yes - Wc	2. No			3. No	20. Motor V	1. On Roac	No	No	Belted	No	No	No	No	No	No	No	No	No	No		NOT_RD	Urban Inte	No	No	Yes	Yes	5. Hampto	114	114. City o	3-Principal	4-Two-Way	Urban	NonVDOT	5	3. City or T	Hampton F	HAMP	R-VA US00258EB		63.69	253023	134.91	-76.3765	37.04395
222375710	2022	6/21/2022 5:00	1404	14:04	C	C	0	0	0	2	2	0	0	2	2. Angle	ANG	No	1. No Adve	2. Daylight	Day	1. Dry	Dry	9. Within Ir	1. Straight	2. Blackto	1. No Defe	3. Two-Wa	4. Four Ap	3. Traffic S	1. Yes - Wc	2. No			3. No	20. Motor V	1. On Roac	No	No	Belted	No	No	No	No	No	No	No	No	No	No		NOT_RD	VDOT Inter	No	No	Yes	No	5. Hampto	114	114. City o	4-Minor Art	4-Two-Way	Urban	NonVDOT	5	3. City or T	Hampton F	HAMP	S-VA114NP LASALLE AVE		1.55	253087	66.95	-76.3634	37.02499
193165112	2019	11/9/2019 5:00	801	8:01	C	C	0	0	0	1	1	0	0	2	1. Rear End	RE	No	1. No Adve	2. Daylight	Day	1. Dry	Dry	10. Interse	1. Straight	2. Blackto	1. No Defe	3. Two-Wa	4. Four Ap	3. Traffic S	1. Yes - Wc	2. No			3. No	20. Motor V	1. On Roac	No	No	Belted	No	No	No	No	No	No	Yes	No	No	No		NOT_RD	Urban Inte	No	No	Yes	No	5. Hampto	114	114. City o	3-Principal	4-Two-Way	Urban	NonVDOT	5	3. City or T	Hampton F	HAMP	R-VA US00258EB		60.67	1075709	83.43	-76.4267	37.02815
182115272	2018	7/26/2018 5:00	1647	16:47	O	PDO	0	0	0	0	0	0	0	2	2. Angle	ANG	No	1. No Adve	2. Daylight	Day	1. Dry	Dry	1. Main-Lir	1. Straight	2. Blackto	1. No Defe	1. Two-Wa	1. Not at In	6. Traffic L	1. Yes - Wc	2. No			3. No	20. Motor V	1. On Roac	No	No	Belted	No	No	No	No	No	No	No	No	No	No		NOT_RD	Urban Inte	No	Yes	Yes	No	5. Hampto	114	114. City o	5-Major Cc	3-Two-Way	Urban	NonVDOT	5	3. City or T	Hampton F	HAMP	R-VA SR00169NB		3.9	1060388	85.58	-76.3009	37.05595
193165178	2019	10/23/2019 5:00	1735	17:35	O	PDO	0	0	0	0	0	0	0	2	4. Sideswipe - Same Direction	SSS	No	1. No Adve	2. Daylight	Day	1. Dry	Dry	1. Main-Lir	1. Straight	2. Blackto	1. No Defe	2. Two-Wa	1. Not at In	6. Traffic L	1. Yes - Wc	2. No			3. No	20. Motor V	1. On Roac	No	No	Belted	No	No	No	No	No	No	No	No	No	No		NOT_RD	Urban Inte	No	No	Yes	No	5. Hampto	114	114. City o	3-Principal	4-Two-Way	Urban	NonVDOT	5	3. City or T	Hampton F	HAMP	R-VA US00258WB		59.69	1062828	205.03	-76.4413	37.02103
210265248	2020	12/22/2020 5:00	649	6:49	O	PDO	0	0	0	0	0	0	0	1	9. Fixed Object - Off Road	FOOR	No	1. No Adve	1. Dawn	Day	1. Dry	Dry	8. Non-Inte	2. Curve - L	2. Blackto	1. No Defe	1. Two-Wa	1. Not at In	1. No Traffi	6. No Traffi	2. No			3. No	3. Utility Po	2. Shoulde	No	No	Belted	No	Yes	Yes	No	No	No	No	No	No	Yes	5	NOT_RD	Urban Inte	No	No	Yes	No	5. Hampto	114	114. City o	5-Major Cc	3-Two-Way	Urban	NonVDOT	5	3. City or T	Hampton F	HAMP	R-VA US00060EB		272.91	1069209	70.6	-76.3527	37.0193
190715211	2019	3/12/2019 5:00	1050	10:50	C	C	0	0	0	1	1	0	0	2	2. Angle	ANG	No	1. No Adve	2. Daylight	Day	1. Dry	Dry	1. Main-Lir	1. Straight	2. Blackto	1. No Defe	1. Two-Wa	1. Not at In	1. No Traffi	6. No Traffi	2. No			3. No	20. Motor V	1. On Roac	No	No	Belted	No	No	No	No	No	No	No	No	No	No		NOT_RD	Not Interse	Yes	No	Yes	No	5. Hampto	114	114. City o	4-Minor Art	3-Two-Way	Urban	NonVDOT	5	3. City or T	Hampton F	HAMP	S-VA114PR BIG BETHEL RD		2.24			-76.4285	37.04496
193165182	2019	11/11/2019 5:00	718	7:18	O	PDO	0	0	0	0	0	0	0	2	4. Sideswipe - Same Direction	SSS	No	1. No Adve	2. Daylight	Day	1. Dry	Dry	8. Non-Inte	2. Curve - L	2. Blackto	1. No Defe	2. Two-Wa	1. Not at In	1. No Traffi	6. No Traffi	2. No			3. No	6. Parked V	1. On Roac	No	No	Belted	No	No	No	No	No	No	Yes	No	No	No		NOT_RD	Not Interse	No	No	Yes	No	5. Hampto	114	114. City o	7-Local (J,6)	3-Two-Way	Urban	NonVDOT	5	3. City or T	Hampton F	HAMP	S-VA114NP BRIANS CT		0.03			-76.2982	37.07238
223065534	2022	10/20/2022 5:00	1557	15:57	A	A	0	2	0	2	4	0	0	4	3. Head On	HO	No	1. No Adve	2. Daylight	Day	1. Dry	Dry	10. Interse	1. Straight	2. Blackto	1. No Defe	2. Two-Wa	4. Four Ap	3. Traffic S	1. Yes - Wc	2. No			3. No	20. Motor V	1. On Roac	No	No	Belted	No	No	No	No	No	No	No	No	No	No		NOT_RD	VDOT Inter	No	No	Yes	No	5. Hampto	114	114. City o	4-Minor Art	3-Two-Way	Urban	NonVDOT	5	3. City or T	Hampton F	HAMP	S-VA114NP LASALLE AVE		1.55	253087	62.87	-76.3634	37.02498
170275200	2017	1/20/2017 5:00	1520	15:20	O	PDO	0	0	0	0	0	0	0	2	4. Sideswipe - Same Direction	SSS	No	5. Rain	2. Daylight	Day	2. Wet	Wet	9. Within Ir	1. Straight	2. Blackto	1. No Defe	2. Two-Wa	4. Four Ap	3. Traffic S	1. Yes - Wc	2. No			3. No	20. Motor V	1. On Roac	No	No	Belted	No	No	No	No	No	No	No	No	No	No		NOT_RD	VDOT Inter	No	No	Yes	No	5. Hampto	114	114. City o	5-Major Cc	3-Two-Way	Urban	NonVDOT	5	3. City or T	Hampton F	HAMP	S-VA114NP PINE CHAPEL RD		0.43	253353	65.54	-76.3861	37.03766
193165186	2019	11/4/2019 5:00	855	8:55	C	C	0	0	0	2	2	0	0	2	1. Rear End	RE	No	1. No Adve	2. Daylight	Day	1. Dry	Dry	10. Interse	1. Straight	1. Concret	1. No Defe	2. Two-Wa	3. Three Ap	3. Traffic S	1. Yes - Wc	2. No			3. No	20. Motor V	1. On Roac	No	No	Belted	No	No	No	No	No	No	Yes	No	No	No		NOT_RD	Urban Inte	No	No	Yes	No	5. Hampto	114	114. City o	3-Principal	4-Two-Way	Urban	NonVDOT	5	3. City or T	Hampton F	HAMP	R-VA US00258WB		66.31	1080039	123.22	-76.3304	37.03973
193165187	2019	11/4/2019 5:00	807	8:07	C	C	0	0	0	1	1	0	1	1	12. Ped	PED	Pedestrian	1. No Adve	2. Daylight	Day	1. Dry	Dry	1. Main-Lir	1. Straight	2. Blackto	1. No Defe	1. Two-Wa	3. Three Ap	1. No Traffi	6. No Traffi	2. No			3. No	19. Ped	1. On Roac	No	No	Belted	No	Yes	No	No	No	No	No	No	Yes	No		NOT_RD	Not Interse	No	No	Yes	No	5. Hampto	114	114. City o	5-Major Cc	3-Two-Way	Urban	NonVDOT	5	3. City or T	Hampton F	HAMP	S-VA114NP TIDE MILL LN		0.74	253098	395.74	-76.367	37.05914
193165188	2019	11/4/2019 5:00	1357	13:57	C	C	0	0	0	1	1	0	0	2	1. Rear End	RE	No	1. No Adve	2. Daylight	Day	1. Dry	Dry	8. Non-Inte	1. Straight	2. Blackto	1. No Defe	1. Two-Wa	1. Not at In	1. No Traffi	6. No Traffi	2. No			3. No	20. Motor V	1. On Roac	No	No	Belted	No	Yes	No	No	No	No	No	No	No	No		NOT_RD	Not Interse	No	No	Yes	No	5. Hampto	114	114. City o	7-Local (J,6)	3-Two-Way	Urban	NonVDOT	5	3. City or T	Hampton F	HAMP	S-VA114NP FORT WORTH ST		0.7			-76.3205	37.06416
202995159	2020	10/6/2020 5:00	2128	21:28	C	C	0	0	0	2	2	0	0	2	2. Angle	ANG	No	1. No Adve	6. Darknes	Night	1. Dry	Dry	10. Interse	1. Straight	2. Blackto	1. No Defe	3. Two-Wa	4. Four Ap	3. Traffic S	1. Yes - Wc	2. No			3. No	20. Motor V	1. On Roac	No	No	Belted	No	No	No	No	No	No	No	No	No	No		NOT_RD	VDOT Inter	No	Yes	Yes	Yes	5. Hampto	114	114. City o	3-Principal	4-Two-Way	Urban	NonVDOT	5	3. City or T	Hampton F	HAMP	R-VA SR00134WB		6.93	756260	130.25	-76.4011	37.0603
193165191	2019	11/7/2019 5:00	1622	16:22	C	C	0	0	0	2	2	0	0	2	2. Angle	ANG	No	1. No Adve	3. Dusk	Day	1. Dry	Dry	1. Main-Lir	1. Straight	2. Blackto	1. No Defe	3. Two-Wa	1. Not at In	1. No Traffi	6. No Traffi	2. No			3. No	20. Motor V	1. On Roac	No	No	Belted	No	No	No	No	No	No	No	No	No	No		NOT_RD	Urban Inte	No	No	Yes	No	5. Hampto	114	114. City o	3-Principal	4-Two-Way	Urban	NonVDOT	5	3. City or T	Hampton F	HAMP	R-VA US00258EB		62.95	754224	187.27	-76.3891	37.04146
193165255	2019	11/6/2019 5:00	2224	22:24	O	PDO	0	0	0	0	0	0	0	3	1. Rear End	RE	No	1. No Adve	4. Darknes	Night	1. Dry	Dry	1. Main-Lir	1. Straight	2. Blackto	1. No Defe	2. Two-Wa	1. Not at In	1. No Traffi	6. No Traffi	2. No			3. No	6. Parked V	1. On Roac	No	No	Belted	No	No	No	No	No	No	No	No	No	Yes	20	RD_UNKN	Not Interse	No	No	Yes	Yes	5. Hampto	114	114. City o	7-Local (J,6)	3-Two-Way	Urban	NonVDOT	5	3. City or T	Hampton F	HAMP	S-VA114PR DEERFIELD BLVD		0.48			-76.3776	37.06361
232375047	2023	8/20/2023 5:00	2210	22:10	C	C	0	0	0	2	2	0	0	4	2. Angle	ANG	No	1. No Adve	4. Darknes	Night	1. Dry	Dry	10. Interse	1. Straight	2. Blackto	1. No Defe	2. Two-Wa	4. Four Ap	3. Traffic S	1. Yes - Wc	2. No			3. No	20. Motor V	1. On Roac	No	No	Belted	No	No	No	No	No	No	No	No	No	Yes	10	NOT_RD	Urban Inte	No	No	Yes	Yes	5. Hampto	114	114. City o	3-Principal	4-Two-Way	Urban	NonVDOT	5	3. City or T	Hampton F	HAMP	S-VA114PR WOODLAND RD		0.44	253154	21.93	-76.3234	37.02695
250225044	2025	1/17/2025 5:00	1113	11:13	C	C	0	0	0	2	2	0	0	1	9. Fixed Object - Off Road	FOOR	No	1. No Adve	2. Daylight	Day	1. Dry	Dry	10. Interse	1. Straight	2. Blackto	1. No Defe	1. Two-Wa	4. Four Ap	3. Traffic S	1. Yes - Wc	2. No			3. No	13. Curb	9. Outside	No	No	Belted	No	No	No	No	No	No	No	No	No	No		NOT_RD	Urban Inte	No	No	Yes	No	5. Hampto	114	114. City of Hampton		4-Two-Way	Urban	NonVDOT	5	3. City or T	Hampton F	HAMP	S-VA114NP WOODLAND RD		0.44	253154	9.59	-76.3234	37.027
193165259	2019	11/4/2019 5:00	1233	12:33	C	C	0	0	0	4	4	0	0	2	2. Angle	ANG	No	1. No Adve	2. Daylight	Day	1. Dry	Dry	9. Within Ir	1. Straight	2. Blackto	1. No Defe	1. Two-Wa	3. Three Ap	6. Traffic L	1. Yes - Wc	2. No			3. No	20. Motor V	1. On Roac	No	No	Belted	No	No	No	No	No	No	No	No	No	No		NOT_RD	Urban Inte	No	No	Yes	No	5. Hampto	114	114. City o	4-Minor Art	3-Two-Way	Urban	NonVDOT	5	3. City or T	Hampton F	HAMP	S-VA114PR RIP RAP RD		0.05	253424	221.75	-76.3489	37.03941
193165260	2019	11/8/2019 5:00	947	9:47	O	PDO	0	0	0	0	0	0	0	2	1. Rear End	RE	No	1. No Adve	2. Daylight	Day	1. Dry	Dry	1. Main-Lir	1. Straight	2. Blackto	1. No Defe	1. Two-Wa	4. Four Ap	3. Traffic S	1. Yes - Wc	2. No			3. No	20. Motor V	1. On Roac	No	No	Belted	No	Yes	No	No	No	No	No	No	No	No		NOT_RD	Urban Inte	No	No	Yes	No	5. Hampto	114	114. City o	3-Principal	4-Two-Way	Urban	NonVDOT	5	3. City or T	Hampton F	HAMP	R-VA US00258WB		63.01	754224	73.92	-76.3883	37.04176
212775150	2021	9/30/2021 5:00	1158	11:58	A	A	0	1	0	1	2	0	0	2	2. Angle	ANG	No	1. No Adve	2. Daylight	Day	1. Dry	Dry	9. Within Ir	1. Straight	1. Concret	1. No Defe	2. Two-Wa	4. Four Ap	3. Traffic S	1. Yes - Wc	2. No			3. No	20. Motor V	1. On Roac	No	No	Belted	No	No	No	No	No	No	No	Yes	No	No		NOT_RD	VDOT Inter	No	Yes	Yes	No	5. Hampto	114	114. City o	3-Principal	4-Two-Way	Urban	NonVDOT	5	3. City or T	Hampton F	HAMP	R-VA SR00134WB		6.93	756260	110.59	-76.4011	37.06034
193165270	2019	11/10/2019 5:00	1431	14:31	C	C	0	0	0	4	4	0	0	2	2. Angle	ANG	No	1. No Adve	2. Daylight	Day	1. Dry	Dry	10. Interse	1. Straight	2. Blackto	1. No Defe	1. Two-Wa	4. Four Ap	4. Stop Sig	1. Yes - Wc	2. No			3. No	20. Motor V	1. On Roac	No	No	Belted	No	No	No	No	No	No	No	No	No	No		NOT_RD	Urban Inte	No	No	Yes	No	5. Hampto	114	114. City o	7-Local (J,6)	3-Two-Way	Urban	NonVDOT	5	3. City or T	Hampton F	HAMP	S-VA114NP LA GUARD DR		0.12			-76.385	37.00445
210645118	2021	2/24/2021 5:00	1730	17:30	C	C	0	0	0	3	3	0	0	2	2. Angle	ANG	No	1. No Adve	3. Dusk	Day	1. Dry	Dry	9. Within Ir	1. Straight	2. Blackto	1. No Defe	1. Two-Wa	4. Four Ap	3. Traffic S	1. Yes - Wc	2. No			3. No	20. Motor V	1. On Roac	No	No	Belted	No	No	No	No	No	No	No	No	No	No		NOT_RD	Urban Inte	Yes	No	Yes	No	5. Hampto	114	114. City o	4-Minor Art	3-Two-Way	Urban	NonVDOT	5	3. City or T	Hampton F	HAMP	R-VA SR00152WB		3.21	253068	17.87	-76.4102	37.03974
222375494	2022	7/22/2022 5:00	514	5:14	A	A	0	2	0	0	2	0	0	3	2. Angle	ANG	No	1. No Adve	1. Dawn	Day	1. Dry	Dry	10. Interse	1. Straight	2. Blackto	1. No Defe	2. Two-Wa	4. Four Ap	3. Traffic S	1. Yes - Wc	2. No			3. No	20. Motor V	1. On Roac	No	No	Belted	No	No	No	No	No	No	No	No	No	No		NOT_RD	VDOT Inter	No	No	Yes	No	5. Hampto	114	114. City o	3-Principal	4-Two-Way	Urban	NonVDOT	5	3. City or T	Hampton F	HAMP	R-VA SR00134WB		6.93	756260	102.63	-76.4011	37.06038
193165273	2019	11/9/2019 5:00	1835	18:35	B	B	0	0	1	2	3	0	0	2	2. Angle	ANG	No	1. No Adve	5. Darknes	Night	1. Dry	Dry	10. Interse	2. Curve - L	2. Blackto	1. No Defe	2. Two-Wa	3. Three Ap	6. Traffic L	1. Yes - Wc	2. No			3. No	20. Motor V	1. On Roac	No	No	Belted	No	No	Yes	No	No	No	No	No	No	No		NOT_RD	VDOT Inter	No	No	Yes	Yes	5. Hampto	114	114. City o	7-Local (J,6)	3-Two-Way	Urban	NonVDOT	5	3. City or T	Hampton F	HAMP	S-VA114PR 52ND ST		0	253368	16.12	-76.4021	37.008
193165454	2019	11/6/2019 5:00	849	8:49	B	B	0	0	4	0	4	0	0	1	9. Fixed Object - Off Road	FOOR	No	1. No Adve	2. Daylight	Day	1. Dry	Dry	1. Main-Lir	2. Curve - L	1. Concret	1. No Defe	3. Two-Wa	1. Not at In	6. Traffic L	1. Yes - Wc	2. No			3. No	11. Jersey	1. On Roac	No	No	Unbelted	No	No	No	No	No	No	No	No	No	No		RD RIGHT	Not Interse	No	Yes	Yes	No	5. Hampto	114	114. City o	1-Interstat	4-Two-Way	Urban	VDOT Inter	5	1. State Hw	Hampton F	HAMP	R-VA IS00664WB		266.86			-76.3433	37.0337
193165546	2019	11/12/2019 5:00	1639	16:39	O	PDO	0	0	0	0	0	0	0	2	1. Rear End	RE	No	5. Rain	3. Dusk	Day	2. Wet	Wet	8. Non-Inte	1. Straight	2. Blackto	1. No Defe	3. Two-Wa	1. Not at In	6. Traffic L	1. Yes - Wc	2. No			3. No	20. Motor V	1. On Roac	No	No	Belted	No	Yes	No	No	No	No	No	No	No	No		NOT_RD	Not Interse	No	Yes	Yes	No	5. Hampto	114	114. City o	1-Interstat	4-Two-Way	Urban	VDOT Inter	5	1. State Hw	Hampton F	HAMP	R-VA IS00664WB		2.08			-76.3955	37.01137
193175057	2019	11/9/2019 5:00	140	1:40	O	PDO	0	0	0	0	0	0	0	1	9. Fixed Object - Off Road	FOOR	No	1. No Adve	4. Darknes	Night	1. Dry	Dry	8. Non-Inte	1. Straight	1. Concret	1. No Defe	3. Two-Wa	1. Not at In	6. Traffic L	1. Yes - Wc	2. No			3. No	28. Ran Of	1. On Roac	No	No	Belted	No	Yes	Yes	No	No	No	No	No	No	Yes	7	RD RIGHT	Not Interse	No	No	Yes	Yes	5. Hampto	114	114. City o	1-Interstat	4-Two-Way	Urban	VDOT Inter	5	1. State Hw	Hampton F	HAMP	R-VA IS00064WB		269.4			-76.3198	37.00433
213195213	2021	11/13/2021 5:00	1714	17:14	C	C	0	0	0	1	1	0	0	2	2. Angle	ANG	No	1. No Adve	2. Daylight	Day	1. Dry	Dry	9. Within Ir	1. Straight	2. Blackto	1. No Defe	2. Two-Wa	4. Four Ap	3. Traffic S	1. Yes - Wc	2. No			3. No	20. Motor V	1. On Roac	No	No	Belted	No	No	No	No	No	Yes	No	No	No	No		NOT_RD	Urban Inte	No	No	Yes	No	5. Hampto	114	114. City o	5-Major Cc	3-Two-Way	Urban	NonVDOT	5	3. City or T	Hampton F	HAMP	S-VA114PR NICKERSON BLVD		0.47	1090907	44.04	-76.3087	37.04762
180215136	2018	1/21/2018 5:00	1223	12:23	A	A	0	1	0	1	2	0	0	2	1. Rear End	RE	No	1. No Adve	2. Daylight	Day	1. Dry	Dry	10. Interse	1. Straight	2. Blackto	1. No Defe	1. Two-Wa	4. Four Ap	3. Traffic S	1. Yes - Wc	2. No			3. No	20. Motor V	1. On Roac	No	No	Belted	No	No	No	No	No	No	No	No	No	No		NOT_RD	Urban Inte	Yes	No	Yes	No	5. Hampto	114	114. City o	4-Minor Art	3-Two-Way	Urban	NonVDOT	5	3. City or T	Hampton F	HAMP	S-VA114PR ABERDEEN RD		0.94			-76.4026	37.01072
250095138	2025	1/3/2025 5:00	1708	17:08	K	K	1	0	0	0	0	1	0	1	12. Ped	PED	Pedestrian	5. Rain	3. Dusk	Day	2. Wet	Wet	1. Main-Lir	1. Straight	2. Blackto	1. No Defe	1. Two-Wa	4. Four Ap	6. Traffic L	1. Yes - Wc	2. No			3. No	19. Ped	1. On Roac	No	No	Belted	No	No	No	No	No	Yes	No	No	Yes	No		NOT_RD	VDOT Inter	No	No	Yes	No	5. Hampto	114	114. City o	4-Minor Art	4-Two-Way	Urban	NonVDOT	5	3. City or T	Hampton F	HAMP	S-VA114PR LASALLE AVE		1.55	253087	99.28	-76.3632	37.0251
190375121	2019	2/5/2019 5:00	718	7:18	O	PDO	0	0	0	0	0	0	0	2	2. Angle	ANG	No	1. No Adve	2. Daylight	Day	1. Dry	Dry	9. Within Ir	1. Straight	2. Blackto	1. No Defe	1. Two-Wa	3. Three Ap	4. Stop Sig	1. Yes - Wc	2. No			3. No	20. Motor V	1. On Roac	No	No	Belted	No	No	No	No	No	No	No	No	No	No		NOT_RD	Urban Inte	No	No	Yes	No	5. Hampto	114	114. City o	5-Major Cc	3-Two-Way	Urban	NonVDOT	5	3. City or T	Hampton F	HAMP	R-VA SR00169SB		3.91	1060388	4.73	-76.3009	37.05617
223395111	2022	12/2/2022 5:00	1820	18:20	O	PDO	0	0	0	0	0	0	0	1	16. Other	OTHR	No	1. No Adve	4. Darknes	Night	1. Dry	Dry	1. Main-Lir	1. Straight	2. Blackto	1. No Defe	1. Two-Wa	4. Four Ap	6. Traffic L	1. Yes - Wc	2. No			3. No	12. Buildin	1. On Roac	No	No	Belted	No	Yes	No	No	No	No	Yes	No	No	No		NOT_RD	Urban Inte	No	No	Yes	Yes	5. Hampto	114	114. City o	5-Major Cc	3-Two-Way	Urban	NonVDOT	5	3. City or T	Hampton F	HAMP	R-VA US00060EB		272.94	253010	132.41	-76.3527	37.01965
230585077	2023	2/23/2023 5:00	1027	10:27	C	C	0	0	0	1	1	0	0	2	2. Angle	ANG	No	1. No Adve	2. Daylight	Day	1. Dry	Dry	9. Within Ir	1. Straight	1. Concret	1. No Defe	3. Two-Wa	4. Four Ap	3. Traffic S	1. Yes - Wc	2. No			3. No	20. Motor V	1. On Roac	No	No	Belted	No	No	No	No	No	No	No	No	No	No		NOT_RD	VDOT Inter	Yes	No	Yes	No	5. Hampto	114	114. City o	3-Principal	4-Two-Way	Urban	NonVDOT	5	3. City or T	Hampton F	HAMP	R-VA SR00134WB		6.93	756260	130.25	-76.4011	37.0603
193175198	2019	11/10/2019 5:00	1734	17:34	O	PDO	0	0	0	0	0	0	0	2	2. Angle	ANG	No	1. No Adve	5. Darknes	Night	1. Dry	Dry	10. Interse	1. Straight	2. Blackto	1. No Defe	1. Two-Wa	4. Four Ap	1. No Traffi	6. No Traffi	2. No			3. No	20. Motor V	1. On Roac	No	No	Belted	No	No	No	No	No	No	No	No	No	No		NOT_RD	Urban Inte	No	No	Yes	Yes	5. Hampto	114	114. City o	7-Local (J,6)	3-Two-Way	Urban	NonVDOT	5	3. City or T	Hampton F	HAMP	S-VA114PR GRIMES RD		0.35	1063274	273.34	-76.3148	37.04276
193175199	2019	11/12/2019 5:00	1128	11:28	O	PDO	0	0	0	0	0	0	0	3	1. Rear End	RE	No	5. Rain	2. Daylight	Day	2. Wet	Wet	10. Interse	1. Straight	2. Blackto	1. No Defe	3. Two-Wa	4. Four Ap	3. Traffic S	1. Yes - Wc	2. No			3. No	20. Motor V	1. On Roac	No	No	Belted	No	No	No	No	No	No	No	No	No	No		NOT_RD	VDOT Inter	No	No	Yes	No	5. Hampto	114	114. City o	7-Local (J,6)	3-Two-Way	Urban	NonVDOT	5	3. City or T	Hampton F	HAMP	S-VA114NP COLISEUM DR		1.01	1079044	97.6	-76.39	37.04443
230735210	2023	3/4/2023 5:00	1424	14:24	O	PDO	0	0	0	0	0	0	0	2	3. Head On	HO	No	1. No Adve	2. Daylight	Day	1. Dry	Dry	9. Within Ir	1. Straight	2. Blackto	1. No Defe	3. Two-Wa	4. Four Ap	3. Traffic S	1. Yes - Wc	2. No			3. No	20. Motor V	1. On Roac	No	No	Belted	No	No	No	No	No	No	No	No	No	No		NOT_RD	VDOT Inter	No	No	Yes	No	5. Hampto	114	114. City o	3-Principal	4-Two-Way	Urban	NonVDOT	5	3. City or T	Hampton F	HAMP	R-VA SR00134WB		6.93	756260	88.01	-76.401	37.06042
193175201	2019	11/12/2019 5:00	1623	16:23	O	PDO	0	0	0	0	0	0	0	2	2. Angle	ANG	No	5. Rain	4. Darknes	Night	2. Wet	Wet	15. Other (	1. Straight	2. Blackto	1. No Defe	2. Two-Wa	1. Not at In	6. Traffic L	1. Yes - Wc	2. No			3. No	20. Motor V	1. On Roac	No	No	Belted	No	No	No	No	No	No	No	No	No	No		NOT_RD	VDOT Inter	No	Yes	Yes	Yes	5. Hampto	114	114. City o	7-Local (J,6)	3-Two-Way	Urban	NonVDOT	5	3. City or T	Hampton F	HAMP	S-VA114PR EXECUTIVE DR		0.91	1083997	98.46	-76.3988	37.05573
202755055	2020	9/30/2020 5:00	1322	13:22	C	C	0	0	0	2	2	0	0	2	1. Rear End	RE	No	1. No Adve	2. Daylight	Day	1. Dry	Dry	9. Within Ir	1. Straight	2. Blackto	1. No Defe	1. Two-Wa	4. Four Ap	3. Traffic S	1. Yes - Wc	2. No			3. No	20. Motor V	1. On Roac	No	No	Belted	No	Yes	No	No	No	No	Yes	No	No	No		NOT_RD	Urban Inte	No	No	Yes	No	5. Hampto	114	114. City o	4-Minor Art	3-Two-Way	Urban	NonVDOT	5	3. City or T	Hampton F	HAMP	S-VA114PR ABERDEEN RD		0.94			-76.4026	37.01068
193175297	2019	11/13/2019 5:00	1155	11:55	C	C	0	0	0	1	1	0	0	1	6. Fixed Object in Road	FOIR	No	1. No Adve	2. Daylight	Day	1. Dry	Dry	1. Main-Lir	1. Straight	2. Blackto	1. No Defe	3. Two-Wa	6. Roundal	8. Yield Sig	1. Yes - Wc	2. No			3. No	13. Curb	4. Roadsid	No	No	Belted	No	No	No	No	No	No	No	No	No	No		NOT_RD	Not Interse	No	No	Yes	No	5. Hampto	114	114. City o	7-Local (J,6)		Urban	NonVDOT	5	3. City or T	Hampton F	HAMP	S-VA114NP MARKETPLACE DR		0.25			-76.4025	37.03741
223635069	2022	12/28/2022 5:00	1108	11:08	C	C	0	0	0	2	2	0	0	2	1. Rear End	RE	No	1. No Adve	2. Daylight	Day	1. Dry	Dry	1. Main-Lir	1. Straight	2. Blackto	1. No Defe	2. Two-Wa	1. Not at In	6. Traffic L	1. Yes - Wc	2. No			3. No	20. Motor V	1. On Roac	No	No	Belted	No	Yes	No	No	No	No	No	No	No	No		NOT_RD	Not Interse	No	No	Yes	No	5. Hampto	114	114. City o	4-Minor Art	3-Two-Way	Urban	NonVDOT	5	3. City or T	Hampton F	HAMP	S-VA114PR ABERDEEN RD		0.94			-76.4026	37.01069
193185083	2019	11/9/2019 5:00	2200	22:00	C	C	0	0	0	1	1	0	0	2	2. Angle	ANG	No	1. No Adve	4. Darknes	Night	1. Dry	Dry	10. Interse	1. Straight	2. Blackto	1. No Defe	1. Two-Wa	4. Four Ap	3. Traffic S	1. Yes - Wc	2. No			3. No	20. Motor V	1. On Roac	No	No	Belted	No	No	No	No	No	Yes	No	No	No	No		NOT_RD	Urban Inte	No	No	Yes	Yes	5. Hampto	114	114. City o	3-Principal	4-Two-Way	Urban	NonVDOT	5	3. City or T	Hampton F	HAMP	S-VA114NP HAMPTON ROADS CENTER PKWY		1.22	716613	91.44	-76.4272	37.06027
193185231	2019	11/14/2019 5:00	1045	10:45	O	PDO	0	0	0	0	0	0	0	1	9. Fixed Object - Off Road	FOOR	No	1. No Adve	2. Daylight	Day	1. Dry	Dry	8. Non-Inte	1. Straight	2. Blackto	1. No Defe	3. Two-Wa	1. Not at In	6. Traffic L	1. Yes - Wc	2. No			3. No	5. Guard R	2. Shoulde	No	No	Belted	No	No	No	No	Yes	No	No	No	No	No		RD_LEFT	Not Interse	Yes	No	No	No	5. Hampto	114	114. City o	1-Interstat	1-One-Way	Urban	VDOT Inter	5	1. State Hw	Hampton F	HAMP	R-VA IS00064EB	RMP263.00A	0.06			-76.3981	37.04309
193185248	2019	11/11/2019 5:00	2146	21:46	O	PDO	0	0	0	0	0	0	0	3	4. Sideswipe - Same Direction	SSS	No	1. No Adve	4. Darknes	Night	1. Dry	Dry	8. Non-Inte	1. Straight	2. Blackto	1. No Defe	1. Two-Wa	1. Not at In	1. No Traffi	6. No Traffi	2. No			3. No	20. Motor V	1. On Roac	No	No	Belted	No	No	No	No	No	Yes	No	No	No	Yes	15	NOT_RD	Not Interse	No	No	Yes	Yes	5. Hampto	114	114. City o	7-Local (J,6)	3-Two-Way	Urban	NonVDOT	5	3. City or T	Hampton F	HAMP	S-VA114PR NEWPORT NEWS AVE		0.32			-76.3556	37.0219
193185254	2019	11/10/2019 5:00	2127	21:27	O	PDO	0	0	0	0	0	0	0	2	2. Angle	ANG	No	1. No Adve	4. Darknes	Night	1. Dry	Dry	10. Interse	1. Straight	2. Blackto	1. No Defe	1. Two-Wa	4. Four Ap	3. Traffic S	1. Yes - Wc	2. No			3. No	20. Motor V	1. On Roac	No	No	Belted	No	No	No	No	No	No	No	No	No	No		NOT_RD	Urban Inte	No	No	Yes	Yes	5. Hampto	114	114. City o	3-Principal	4-Two-Way	Urban	NonVDOT	5	3. City or T	Hampton F	HAMP	R-VA US00258EB		62.25	253136	87.73	-76.4018	37.03894
240175106	2024	1/16/2024 5:00	953	9:53	C	C	0	0	0	2	2	0	0	2	4. Sideswipe - Same Direction	SSS	No	1. No Adve	2. Daylight	Day	1. Dry	Dry	1. Main-Lir	1. Straight	2. Blackto	1. No Defe	3. Two-Wa	5. Five-Poi	3. Traffic S	1. Yes - Wc	2. No			3. No	20. Motor V	1. On Roac	No	No	Belted	No	No	No	No	No	No	No	No	No	No		NOT_RD	VDOT Inter	No	No	Yes	No	5. Hampto	114	114. City o	3-Principal	4-Two-Way	Urban	NonVDOT	5	3. City or T	Hampton F	HAMP	R-VA SR00134WB		6.93	756260	130.25	-76.4011	37.0603
193185256	2019	11/11/2019 5:00	2254	22:54	C	C	0	0	0	1	1	0	0	2	2. Angle	ANG	No	1. No Adve	2. Daylight	Day	1. Dry	Dry	10. Interse	1. Straight	1. Concret	1. No Defe	3. Two-Wa	2. Two App	3. Traffic S	1. Yes - Wc	2. No			3. No	20. Motor V	1. On Roac	No	No	Belted	No	No	No	No	No	No	No	No	No	No		NOT_RD	Urban Inte	No	Yes	Yes	No	5. Hampto	114	114. City o	7-Local (J,6)	3-Two-Way	Urban	NonVDOT	5	3. City or T	Hampton F	HAMP	S-VA114PR HARDY CASH DR		0.01			-76.3926	37.05645
193185258	2019	11/2/2019 5:00	1052	10:52	B	B	0	0	1	0	1	0	0	1	9. Fixed Object - Off Road	FOOR	No	1. No Adve	2. Daylight	Day	1. Dry	Dry	10. Interse	1. Straight	2. Blackto	1. No Defe	2. Two-Wa	4. Four Ap	6. Traffic L	1. Yes - Wc	2. No			3. No	30. Overtu	1. On Roac	No	No	Belted	No	No	No	No	No	No	No	No	No	No		NOT_RD	Urban Inte	No	No	Yes	No	5. Hampto	114	114. City o	7-Local (J,6)	3-Two-Way	Urban	NonVDOT	5	3. City or T	Hampton F	HAMP	S-VA114PR CLUB RUN BLVD		0.08			-76.3211	37.0524
193185334	2019	11/12/2019 5:00	1529	15:29	O	PDO	0	0	0	0	0	0	0	2	1. Rear End	RE	No	6. Snow	2. Daylight	Day	3. Snowy	Wet	8. Non-Inte	4. Grade - (	1. Concret	1. No Defe	4. One-Wa	1. Not at In	6. Traffic L	1. Yes - Wc	2. No			3. No	20. Motor V	1. On Roac	No	No	Belted	No	No	No	No	No	Yes	No	No	No	No		NOT_RD	Not Interse	No	No	Yes	No	5. Hampto	114	114. City o	1-Interstat	4-Two-Way	Urban	VDOT Inter	5	1. State Hw	Hampton F	HAMP	R-VA IS00664WB		0.28			-76.3781	37.03155
193195140	2019	11/14/2019 5:00	2108	21:08	A	A	0	1	1	0	2	0	0	2	1. Rear End	RE	No	1. No Adve	4. Darknes	Night	1. Dry	Dry	10. Interse	1. Straight	2. Blackto	1. No Defe	3. Two-Wa	4. Four Ap	3. Traffic S	1. Yes - Wc	2. No			3. No	20. Motor V	1. On Roac	No	No	Belted	No	Yes	No	No	No	No	No	No	No	No		NOT_RD	Urban Inte	Yes	No	Yes	Yes	5. Hampto	114	114. City o	3-Principal	4-Two-Way	Urban	NonVDOT	5	3. City or T	Hampton F	HAMP	R-VA US00258EB		63.83	253137	107.65	-76.3739	37.04393
193195141	2019	11/14/2019 5:00	2308	23:08	C	C	0	0	0	1	1	0	0	1	16. Other	OTHR	No	1. No Adve	4. Darknes	Night	1. Dry	Dry	1. Main-Lir	1. Straight	2. Blackto	1. No Defe	1. Two-Wa	1. Not at In	1. No Traffi	6. No Traffi	2. No			3. No	28. Ran Of	4. Roadsid	No	No	Belted	No	No	No	No	No	No	No	No	No	No		RD RIGHT	Not Interse	No	Yes	Yes	Yes	5. Hampto	114	114. City o	5-Major Cc	3-Two-Way	Urban	NonVDOT	5	3. City or T	Hampton F	HAMP	S-VA114NP SEMPLE FARM RD		0.29			-76.3995	37.09038
183125267	2018	11/4/2018 5:00	1412	14:12	O	PDO	0	0	0	0	0	0	0	1	16. Other	OTHR	No	1. No Adve	2. Daylight	Day	1. Dry	Dry	1. Main-Lir	2. Curve - L	1. Concret	1. No Defe	2. Two-Wa	1. Not at In	6. Traffic L	1. Yes - Wc	2. No			3. No	13. Curb	1. On Roac	No	No	Belted	No	Yes	No	No	No	No	No	No	No	No		RD UNKN	Not Interse	No	No	Yes	No	5. Hampto	114	114. City o	4-Minor Art	3-Two-Way	Urban	NonVDOT	5	3. City or T	Hampton F	HAMP	S-VA114NP BIG BETHEL RD		2.25			-76.4286	37.04503
193195162	2019	11/14/2019 5:00	1620	16:20	O	PDO	0	0	0	0	0	0	0	3	1. Rear End	RE	No	1. No Adve	4. Darknes	Night	1. Dry	Dry	1. Main-Lir	1. Straight	1. Concret	1. No Defe	3. Two-Wa	1. Not at In	6. Traffic L	1. Yes - Wc	2. No			3. No	20. Motor V	1. On Roac	No	No	Belted	No	No	No	No	No	No	No	No	No	No		NOT_RD	Not Interse	No	Yes	Yes	Yes	5. Hampto	114	114. City o	1-Interstat	4-Two-Way	Urban	VDOT Inter	5	1. State Hw	Hampton F	HAMP	R-VA IS00064EB		271.08			-76.3024	36.98334
243375203	2024	11/28/2024 5:00	342	3:42	C	C	0	0	0	2	2	0	0	2	1. Rear End	RE	No	1. No Adve	4. Darknes	Night	1. Dry	Dry	1. Main-Lir	1. Straight	2. Blackto	1. No Defe	3. Two-Wa	1. Not at In	6. Traffic L	1. Yes - Wc	2. No			3. No	20. Motor V	1. On Roac	No	No	Belted	No	No	No	No	No	No	No	No	No	No		NOT_RD	VDOT Inter	Yes	No	Yes	Yes	5. Hampto	114	114. City o	3-Principal	4-Two-Way	Urban	NonVDOT	5	3. City or T	Hampton F	HAMP	R-VA SR00134EB		6.93	1091011	62.67	-76.4014	37.05989
241905199	2024	7/3/2024 5:00	1359	13:59	O	PDO	0	0	0	0	0	0	0	2	16. Other	OTHR	No	1. No Adve	2. Daylight	Day	1. Dry	Dry	9. Within Ir	1. Straight	2. Blackto	1. No Defe	1. Two-Wa	4. Four Ap	3. Traffic S	1. Yes - Wc	2. No			3. No	20. Motor V	1. On Roac	No	No	Belted	No	No	No	No	No	No	No	No	No	No		NOT_RD	Urban Inte	No	No	Yes	No	5. Hampto	114	114. City o	3-Principal	4-Two-Way	Urban	NonVDOT	5	3. City or T	Hampton F	HAMP	S-VA114PR ARMISTEAD AVE N		2.86	253383	11.29	-76.3793	37.05413
193195323	2019	11/15/2019 5:00	911	9:11	C	C	0	0	0	3	3	0	0	2	1. Rear End	RE	No	5. Rain	2. Daylight	Day	2. Wet	Wet	10. Interse	1. Straight	2. Blackto	1. No Defe	3. Two-Wa	4. Four Ap	12. Railroa	1. Yes - Wc	2. No			3. No	20. Motor V	1. On Roac	No	No	Belted	No	No	No	No	No	No	No	No	No	No		NOT_RD	Urban Inte	Yes	No	Yes	No	5. Hampto	114	114. City o	5-Major Cc	4-Two-Way	Urban	NonVDOT	5	3. City or T	Hampton F	HAMP	S-VA114PR POWHATAN PKWY		1.15	253177	37.73	-76.385	37.01314
193205161	2019	11/16/2019 5:00	833	8:33	O	PDO	0	0	0	0	0	0	0	2	4. Sideswipe - Same Direction	SSS	No	1. No Adve	2. Daylight	Day	1. Dry	Dry	8. Non-Inte	1. Straight	1. Concret	1. No Defe	3. Two-Wa	1. Not at In	6. Traffic L	1. Yes - Wc	2. No			3. No	20. Motor V	1. On Roac	No	No	Belted	No	No	No	No	Yes	No	Yes	No	No	No		NOT_RD	Not Interse	No	Yes	Yes	No	5. Hampto	114	114. City o	1-Interstat	4-Two-Way	Urban	VDOT Inter	5	1. State Hw	Hampton F	HAMP	R-VA IS00064WB		261.74			-76.4212	37.06181
193205237	2019	11/15/2019 5:00	1448	14:48	O	PDO	0	0	0	0	0	0	0	1	9. Fixed Object - Off Road	FOOR	No	1. No Adve	2. Daylight	Day	2. Wet	Wet	5. On Entra	10. On/Off	2. Blackto	1. No Defe	4. One-Wa	1. Not at In	6. Traffic L	1. Yes - Wc	2. No			3. No	5. Guard R	1. On Roac	No	No	Belted	No	No	No	No	Yes	No	No	No	No	Yes	15	RD_RIGHT	Not Interse	No	No	No	No	5. Hampto	114	114. City o	1-Interstat	1-One-Way	Urban	VDOT Inter	5	1. State Hw	Hampton F	HAMP	R-VA IS00064WB	RMP264.00A	0.35			-76.3778	37.03039
193205268	2019	11/15/2019 5:00	1735	17:35	O	PDO	0	0	0	0	0	0	0	2	1. Rear End	RE	No	5. Rain	4. Darknes	Night	2. Wet	Wet	8. Non-Inte	1. Straight	2. Blackto	1. No Defe	3. Two-Wa	1. Not at In	6. Traffic L	1. Yes - Wc	2. No			3. No	20. Motor V	1. On Roac	No	No	Belted	No	No	No	No	No	No	No	No	No	Yes	25	NOT_RD	Not Interse	No	No	Yes	Yes	5. Hampto	114	114. City o	1-Interstat	4-Two-Way	Urban	VDOT Inter	5	1. State Hw	Hampton F	HAMP	R-VA IS00064EB		266.19			-76.3552	37.03484
193205313	2019	11/13/2019 5:00	1452	14:52	B	B	0	0	2	0	2	0	0	7	1. Rear End	RE	No	1. No Adve	2. Daylight	Day	1. Dry	Dry	8. Non-Inte	1. Straight	1. Concret	1. No Defe	4. One-Wa	1. Not at In	6. Traffic L	1. Yes - Wc	2. No			3. No	20. Motor V	1. On Roac	No	No	Belted	No	No	No	No	No	No	No	No	No	No		NOT_RD	Not Interse	No	No	Yes	No	5. Hampto	114	114. City o	1-Interstat	4-Two-Way	Urban	VDOT Inter	5	1. State Hw	Hampton F	HAMP	R-VA IS00064EB		269.63			-76.3174	36.99949
193215035	2019	11/12/2019 5:00	2230	22:30	O	PDO	0	0	0	0	0	0	0	2	1. Rear End	RE	No	1. No Adve	4. Darknes	Night	1. Dry	Dry	8. Non-Inte	1. Straight	1. Concret	1. No Defe	3. Two-Wa	1. Not at In	16. Reduce	1. Yes - Wc	1. Yes	1. Advance	1. Lane Cl	3. No	20. Motor V	1. On Roac	No	No	Belted	No	No	No	No	No	No	No	No	No	Yes	31	NOT_RD	Not Interse	No	No	Yes	Yes	5. Hampto	114	114. City o	1-Interstat	4-Two-Way	Urban	VDOT Inter	5	1. State Hw	Hampton F	HAMP	R-VA IS00064WB		271.55			-76.3003	36.97887
193215084	2019	11/1/2019 5:00	119	1:19	O	PDO	0	0	0	0	0	0	0	2	4. Sideswipe - Same Direction	SSS	No	5. Rain	4. Darknes	Night	2. Wet	Wet	8. Non-Inte	1. Straight	1. Concret	1. No Defe	3. Two-Wa	1. Not at In	6. Traffic L	1. Yes - Wc	2. No			3. No	20. Motor V	1. On Roac	No	No	Belted	No	Yes	No	No	No	Yes	No	No	No	No		NOT_RD	Not Interse	No	No	Yes	Yes	5. Hampto	114	114. City o	1-Interstat	4-Two-Way	Urban	VDOT Inter	5	1. State Hw	Hampton F	HAMP	R-VA IS00064EB		267.61			-76.3317	37.02636
193215132	2019	11/8/2019 5:00	1801	18:01	C	C	0	0	0	1	1	0	0	2	1. Rear End	RE	No	1. No Adve	4. Darknes	Night	1. Dry	Dry	1. Main-Lir	1. Straight	2. Blackto	1. No Defe	2. Two-Wa	1. Not at In	6. Traffic L	1. Yes - Wc	2. No			3. No	20. Motor V	1. On Roac	No	No	Belted	No	No	No	No	No	Yes	No	No	No	No		NOT_RD	VDOT Inter	No	No	Yes	Yes	5. Hampto	114	114. City o	3-Principal	4-Two-Way	Urban	NonVDOT	5	3. City or T	Hampton F	HAMP	R-VA US00258EB		62.8	1091129	201.81	-76.3912	37.04102
193215135	2019	11/5/2019 5:00	1734	17:34	O	PDO	0	0	0	0	0	0	0	3	1. Rear End	RE	No	1. No Adve	4. Darknes	Night	1. Dry	Dry	1. Main-Lir	1. Straight	2. Blackto	1. No Defe	2. Two-Wa	1. Not at In	6. Traffic L	1. Yes - Wc	2. No			3. No	20. Motor V	1. On Roac	No	No	Belted	No	No	No	No	No	No	No	No	No	No		NOT_RD	VDOT Inter	No	Yes	Yes	Yes	5. Hampto	114	114. City o	3-Principal	4-Two-Way	Urban	NonVDOT	5	3. City or T	Hampton F	HAMP	R-VA US00258EB		65.16	1068042	69.71	-76.3509	37.04351
193215139	2019	11/15/2019 5:00	1609	16:09	O	PDO	0	0	0	0	0	0	0	1	6. Fixed Object in Road	FOIR	No	1. No Adve	2. Daylight	Day	1. Dry	Dry	9. Within Ir	1. Straight	2. Blackto	1. No Defe	2. Two-Wa	4. Four Ap	6. Traffic L	1. Yes - Wc	2. No			3. No	17. Traffic	3. Median	No	No	Belted	No	No	No	No	No	No	No	No	No	No		NOT_RD	Urban Inte	No	No	Yes	No	5. Hampto	114	114. City o	3-Principal	4-Two-Way	Urban	NonVDOT	5	3. City or T	Hampton F	HAMP	R-VA US00258WB		63.67	253023	68.86	-76.3768	37.04409
193215140	2019	11/5/2019 5:00	1043	10:43	C	C	0	0	0	1	1	0	0	2	2. Angle	ANG	No	1. No Adve	2. Daylight	Day	2. Wet	Wet	10. Interse	1. Straight	2. Blackto	1. No Defe	2. Two-Wa	3. Three Ap	3. Traffic S	1. Yes - Wc	2. No			3. No	20. Motor V	1. On Roac	No	No	Belted	No	No	No	No	No	Yes	No	No	No	No		NOT_RD	VDOT Inter	No	No	Yes	No	5. Hampto	114	114. City o	4-Minor Art	4-Two-Way	Urban	NonVDOT	5	3. City or T	Hampton F	HAMP	S-VA114PR POWER PLANT PKWY		0.12	253573	0	-76.3867	37.01693
193215141	2019	11/7/2019 5:00	2215	22:15	O	PDO	0	0	0	0	0	0	0	1	9. Fixed Object - Off Road	FOOR	No	5. Rain	4. Darknes	Night	2. Wet	Wet	1. Main-Lir	1. Straight	2. Blackto	1. No Defe	3. Two-Wa	4. Four Ap	6. Traffic L	1. Yes - Wc	2. No			3. No	20. Motor V	1. On Roac	Yes	Yes	Belted	No	No	No	No	No	No	No	No	No	No		NOT_RD	Urban Inte	No	No	Yes	Yes	5. Hampto	114	114. City o	4-Minor Art	3-Two-Way	Urban	NonVDOT	5	3. City or T	Hampton F	HAMP	R-VA SR00351WB		6.06	1080183	46.91	-76.3392	37.03146
172865216	2017	10/13/2017 5:00	748	7:48	C	C	0	0	0	2	2	0	0	2	1. Rear End	RE	No	1. No Adve	2. Daylight	Day	1. Dry	Dry	10. Interse	1. Straight	1. Concret	1. No Defe	3. Two-Wa	4. Four Ap	1. No Traffi	6. No Traffi	2. No			3. No	20. Motor V	1. On Roac	No	No	Belted	No	No	No	No	No	No	No	No	No	No		NOT_RD	VDOT Inter	No	No	Yes	No	5. Hampto	114	114. City o	3-Principal	4-Two-Way	Urban	NonVDOT	5	3. City or T	Hampton F	HAMP	R-VA SR00134WB		6.94	1091011	9.13	-76.4012	37.05991
193215212	2019	11/15/2019 5:00	1311	13:11	O	PDO	0	0	0	0	0	0	0	2	2. Angle	ANG	No	5. Rain	2. Daylight	Day	2. Wet	Wet	9. Within Ir	1. Straight	1. Concret	1. No Defe	3. Two-Wa	3. Three Ap	4. Stop Sig	1. Yes - Wc	2. No			3. No	20. Motor V	1. On Roac	No	No	Belted	No	No	No	No	No	No	No	No	No	No		NOT_RD	Urban Inte	Yes	No	Yes	No	5. Hampto	114	114. City o	7-Local (J,6)	3-Two-Way	Urban	NonVDOT	5	3. City or T	Hampton F	HAMP	S-VA114PR EXECUTIVE DR		0.26	253074	274.14	-76.3964	37.04642
193215214	2019	11/15/2019 5:00	1716	17:16	O	PDO	0	0	0	0	0	0	0	2	4. Sideswipe - Same Direction	SSS	No	1. No Adve	4. Darknes	Night	1. Dry	Dry	9. Within Ir	1. Straight	2. Blackto	1. No Defe	2. Two-Wa	4. Four Ap	3. Traffic S	1. Yes - Wc	2. No			3. No	20. Motor V	1. On Roac	No	No	Belted	No	No	No	No	No	No	No	No	No	No		NOT_RD	Urban Inte	No	Yes	Yes	Yes	5. Hampto	114	114. City o	3-Principal	4-Two-Way	Urban	NonVDOT	5	3. City or T	Hampton F	HAMP	R-VA US00258WB		62.25	253136	87.73	-76.4018	37.03894
240165085	2024	1/12/2024 5:00	1237	12:37	O	PDO	0	0	0	0	0	0	0	2	2. Angle	ANG	No	1. No Adve	2. Daylight	Day	1. Dry	Dry	10. Interse	1. Straight	2. Blackto	1. No Defe	1. Two-Wa	4. Four Ap	6. Traffic L	1. Yes - Wc	2. No			3. No	20. Motor V	1. On Roac	No	No	Belted	No	No	No	No	No	No	No	No	No	No		NOT_RD	Urban Inte	No	No	Yes	No	5. Hampto	114	114. City o	7-Local (J,6)	3-Two-Way	Urban	NonVDOT	5	3. City or T	Hampton F	HAMP	S-VA114NP MARCELLA RD		0.92	1078784	298.93	-76.391	37.05062
193225060	2019	11/15/2019 5:00	111	1:11	B	B	0	0	1	0	1	0	0	1	9. Fixed Object - Off Road	FOOR	No	4. Mist	4. Darknes	Night	2. Wet	Wet	5. On Entra	10. On/Off	1. Concret	1. No Defe	4. One-Wa	1. Not at In	9. One Wa	1. Yes - Wc	2. No			3. No	5. Guard R	1. On Roac	Yes	No	Belted	No	No	No	No	Yes	No	No	No	No	Yes	15	RD_LEFT	Not Interse	No	No	No	Yes	5. Hampto	114	114. City o	1-Interstat	1-One-Way	Urban	VDOT Prim	5	1. State Hw	Hampton F	HAMP	R-VA US00258WB	RMP063.00B	0.2			-76.3959	37.04244
180765061	2018	3/16/2018 5:00	2013	20:13	A	A	0	1	1	0	2	0	0	2	1. Rear End	RE	No	1. No Adve	4. Darknes	Night	1. Dry	Dry	10. Interse	1. Straight	2. Blackto	1. No Defe	3. Two-Wa	4. Four Ap	3. Traffic S	1. Yes - Wc	2. No			3. No	20. Motor V	1. On Roac	No	No	Belted	No	No	No	No	No	No	No	No	No	Yes	10	NOT_RD	VDOT Inter	No	No	Yes	Yes	5. Hampto	114	114. City o	3-Principal	4-Two-Way	Urban	NonVDOT	5	3. City or T	Hampton F	HAMP	R-VA SR00134WB		6.94	1091011	9.13	-76.4012	37.05991
230835162	2023	2/14/2023 5:00	1020	10:20	O	PDO	0	0	0	0	0	0	0	2	4. Sideswipe - Same Direction	SSS	No	1. No Adve	2. Daylight	Day	1. Dry	Dry	9. Within Ir	1. Straight	2. Blackto	1. No Defe	3. Two-Wa	3. Three Ap	6. Traffic L	1. Yes - Wc	2. No			3. No	20. Motor V	1. On Roac	No	No	Belted	No	No	No	No	No	No	No	No	No	No		NOT_RD	Urban Inte	No	No	Yes	No	5. Hampto	114	114. City o	5-Major Cc	3-Two-Way	Urban	NonVDOT	5	3. City or T	Hampton F	HAMP	R-VA SR00169NB		3.92	1060388	4.86	-76.3009	37.05619
171815578	2017	6/8/2017 5:00	1621	16:21	C	C	0	0	0	2	2	0	0	2	1. Rear End	RE	No	1. No Adve	2. Daylight	Day	1. Dry	Dry	10. Interse	1. Straight	2. Blackto	1. No Defe	2. Two-Wa	4. Four Ap	3. Traffic S	1. Yes - Wc	2. No			3. No	20. Motor V	1. On Roac	No	No	Belted	No	Yes	No	No	No	No	No	No	No	No		NOT_RD	Urban Inte	No	Yes	Yes	No	5. Hampto	114	114. City o	5-Major Cc	3-Two-Way	Urban	NonVDOT	5	3. City or T	Hampton F	HAMP	R-VA US00060EB		272.95	253010	56.46	-76.3526	37.01986
193225149	2019	11/17/2019 5:00	2320	23:20	O	PDO	0	0	0	0	0	0	0	2	4. Sideswipe - Same Direction	SSS	No	5. Rain	4. Darknes	Night	2. Wet	Wet	1. Main-Lir	1. Straight	2. Blackto	1. No Defe	3. Two-Wa	1. Not at In	1. No Traffi	6. No Traffi	2. No			3. No	20. Motor V	1. On Roac	No	No	Belted	No	No	No	No	No	No	No	No	No	No		NOT_RD	Not Interse	No	Yes	Yes	Yes	5. Hampto	114	114. City o	3-Principal	4-Two-Way	Urban	NonVDOT	5	3. City or T	Hampton F	HAMP	R-VA US00258EB		63.47	253078	275.53	-76.3802	37.04335
193225150	2019	11/17/2019 5:00	1510	15:10	C	C	0	0	0	1	1	0	0	2	1. Rear End	RE	No	1. No Adve	2. Daylight	Day	1. Dry	Dry	9. Within Ir	1. Straight	2. Blackto	1. No Defe	2. Two-Wa	2. Two App	8. Yield Sig	1. Yes - Wc	2. No			3. No	20. Motor V	1. On Roac	No	No	Belted	No	No	No	No	No	No	No	No	No	No		NOT_RD	Not Interse	No	No	No	No	5. Hampto	114	114. City o	1-Interstat	1-One-Way	Urban	VDOT Inter	5	1. State Hw	Hampton F	HAMP	R-VA IS00064EB	RMP265.00A	0.21			-76.363	37.03139
193225151	2019	11/16/2019 5:00	357	3:57	C	C	0	0	0	1	1	0	0	2	3. Head On	HO	No	1. No Adve	4. Darknes	Night	1. Dry	Dry	10. Interse	1. Straight	2. Blackto	1. No Defe	1. Two-Wa	3. Three Ap	3. Traffic S	1. Yes - Wc	2. No			3. No	20. Motor V	1. On Roac	No	No	Belted	No	No	No	No	No	Yes	No	No	No	No		NOT_RD	Urban Inte	No	No	Yes	Yes	5. Hampto	114	114. City o	7-Local (J,6)	3-Two-Way	Urban	NonVDOT	5	3. City or T	Hampton F	HAMP	S-VA114PR BLAND ST		0			-76.3502	37.04429
242005630	2024	5/3/2024 5:00	957	9:57	O	PDO	0	0	0	0	0	0	0	2	2. Angle	ANG	No	1. No Adve	2. Daylight	Day	1. Dry	Dry	9. Within Ir	2. Curve - L	2. Blackto	1. No Defe	2. Two-Wa	4. Four Ap	3. Traffic S	1. Yes - Wc	2. No			3. No	20. Motor V	1. On Roac	No	No	Belted	No	No	No	No	No	No	No	No	No	No		NOT_RD	Urban Inte	No	No	Yes	No	5. Hampto	114	114. City o	3-Principal	4-Two-Way	Urban	NonVDOT	5	3. City or T	Hampton F	HAMP	S-VA114PR ARMISTEAD AVE N		2.86	253383	5.02	-76.3793	37.05409
172805126	2017	9/27/2017 5:00	2317	23:17	C	C	0	0	0	1	1	0	0	1	8. Non-Collision	NC	No	1. No Adve	3. Dusk	Day	1. Dry	Dry	8. Non-Inte	1. Straight	2. Blackto	1. No Defe	1. Two-Wa	1. Not at In	1. No Traffi	6. No Traffi	2. No			3. No	14. Ditch	1. On Roac	No	No	Belted	No	No	No	No	No	No	No	No	No	No		RD RIGHT	Not Interse	No	Yes	Yes	No	5. Hampto	114	114. City o	5-Major Cc	3-Two-Way	Urban	NonVDOT	5	3. City or T	Hampton F	HAMP	S-VA114PR BRIARFIELD RD		0.51			-76.4101	37.01818
192055107	2019	7/12/2019 5:00	2355	23:55	C	C	0	0	0	2	2	0	0	2	16. Other	OTHR	No	1. No Adve	4. Darknes	Night	1. Dry	Dry	6. Intersec	1. Straight	2. Blackto	1. No Defe	3. Two-Wa	2. Two App	3. Traffic S	1. Yes - Wc	2. No			3. No	20. Motor V	1. On Roac	No	No	Belted	No	Yes	No	No	No	No	No	No	No	No		NOT_RD	VDOT Inter	No	No	Yes	Yes	5. Hampto	114	114. City o	3-Principal	4-Two-Way	Urban	NonVDOT	5	3. City or T	Hampton F	HAMP	R-VA SR00143NB		2.15	1062047	4.37	-76.3288	37.02363
192665207	2019	9/18/2019 5:00	1139	11:39	B	B	0	0	1	0	1	0	0	2	3. Head On	HO	No	1. No Adve	2. Daylight	Day	1. Dry	Dry	9. Within Ir	1. Straight	2. Blackto	1. No Defe	1. Two-Wa	3. Three Ap	1. No Traffi	6. No Traffi	2. No			3. No	20. Motor V	1. On Roac	No	No	Belted	No	No	No	No	No	No	No	No	No	No		NOT_RD	Urban Inte	Yes	No	Yes	No	5. Hampto	114	114. City o	5-Major Cc	3-Two-Way	Urban	NonVDOT	5	3. City or T	Hampton F	HAMP	R-VA SR00169SB		3.99	253110	39.48	-76.3006	37.05712
193225161	2019	11/15/2019 5:00	1858	18:58	C	C	0	0	0	5	5	0	0	2	2. Angle	ANG	No	5. Rain	4. Darknes	Night	2. Wet	Wet	10. Interse	1. Straight	2. Blackto	1. No Defe	3. Two-Wa	2. Two App	6. Traffic L	1. Yes - Wc	2. No			3. No	20. Motor V	1. On Roac	No	No	Belted	No	Yes	No	No	No	No	No	No	No	No		NOT_RD	Urban Inte	No	No	Yes	Yes	5. Hampto	114	114. City o	3-Principal	4-Two-Way	Urban	NonVDOT	5	3. City or T	Hampton F	HAMP	R-VA US00258EB		60.47	253132	141.31	-76.4299	37.02658
192035208	2019	7/18/2019 5:00	1943	19:43	O	PDO	0	0	0	0	0	0	0	2	1. Rear End	RE	No	1. No Adve	3. Dusk	Day	1. Dry	Dry	1. Main-Lir	1. Straight	2. Blackto	1. No Defe	2. Two-Wa	1. Not at In	6. Traffic L	1. Yes - Wc	2. No			3. No	20. Motor V	1. On Roac	No	No	Belted	No	No	No	No	No	Yes	No	No	No	No		NOT_RD	Not Interse	No	No	Yes	No	5. Hampto	114	114. City o	5-Major Cc	3-Two-Way	Urban	NonVDOT	5	3. City or T	Hampton F	HAMP	R-VA SR00169NB		4.07	253111	403.51	-76.3003	37.0584
193225163	2019	11/12/2019 5:00	1551	15:51	O	PDO	0	0	0	0	0	0	0	2	2. Angle	ANG	No	5. Rain	2. Daylight	Day	2. Wet	Wet	10. Interse	1. Straight	1. Concret	1. No Defe	2. Two-Wa	2. Two App	4. Stop Sig	1. Yes - Wc	2. No			3. No	20. Motor V	1. On Roac	No	No	Belted	No	No	No	No	No	No	No	No	No	No		NOT_RD	Urban Inte	No	No	Yes	No	5. Hampto	114	114. City o	7-Local (J,6)	3-Two-Way	Urban	NonVDOT	5	3. City or T	Hampton F	HAMP	S-VA114PR OLD FOX HILL RD		0.25			-76.3438	37.04642
193225345	2019	11/14/2019 5:00	1019	10:19	O	PDO	0	0	0	0	0	0	0	2	1. Rear End	RE	No	1. No Adve	2. Daylight	Day	1. Dry	Dry	10. Interse	1. Straight	1. Concret	1. No Defe	3. Two-Wa	4. Four Ap	1. No Traffi	6. No Traffi	2. No			3. No	20. Motor V	1. On Roac	No	No	Belted	No	No	No	No	No	No	No	No	No	No		NOT_RD	Urban Inte	No	No	Yes	No	5. Hampto	114	114. City o	3-Principal	4-Two-Way	Urban	NonVDOT	5	3. City or T	Hampton F	HAMP	R-VA US00258EB		66.64	1080031	38.42	-76.3267	37.03613
193225348	2019	10/10/2019 5:00	151	1:51	K	K	1	0	0	0	0	1	0	2	12. Ped	PED	Pedestrian	1. No Adve	4. Darknes	Night	2. Wet	Wet	1. Main-Lir	1. Straight	2. Blackto	1. No Defe	2. Two-Wa	1. Not at In	6. Traffic L	1. Yes - Wc	2. No			3. No	19. Ped	1. On Roac	Yes	No	Belted	No	Yes	No	No	No	Yes	No	No	Yes	No		NOT_RD	Not Interse	No	No	Yes	Yes	5. Hampto	114	114. City o	3-Principal	4-Two-Way	Urban	NonVDOT	5	3. City or T	Hampton F	HAMP	R-VA US00258EB		59.87	1075965	320.54	-76.4384	37.0223
193235077	2019	11/18/2019 5:00	1441	14:41	O	PDO	0	0	0	0	0	0	0	3	4. Sideswipe - Same Direction	SSS	No	1. No Adve	2. Daylight	Day	1. Dry	Dry	10. Interse	1. Straight	2. Blackto	1. No Defe	3. Two-Wa	4. Four Ap	3. Traffic S	1. Yes - Wc	2. No			3. No	20. Motor V	1. On Roac	No	No	Belted	No	No	No	No	No	Yes	No	No	No	No		NOT_RD	Urban Inte	No	No	Yes	No	5. Hampto	114	114. City o	3-Principal	4-Two-Way	Urban	NonVDOT	5	3. City or T	Hampton F	HAMP	R-VA US00258WB		60.24	253131	117.42	-76.4334	37.02495
221515125	2022	5/28/2022 5:00	2145	21:45	C	C	0	0	0	1	1	0	0	2	1. Rear End	RE	No	1. No Adve	4. Darknes	Night	1. Dry	Dry	9. Within Ir	1. Straight	2. Blackto	1. No Defe	1. Two-Wa	4. Four Ap	3. Traffic S	1. Yes - Wc	2. No			3. No	20. Motor V	1. On Roac	No	No	Belted	No	No	No	No	No	Yes	No	No	No	No		NOT_RD	Urban Inte	No	No	Yes	Yes	5. Hampto	114	114. City o	4-Minor Art	3-Two-Way	Urban	NonVDOT	5	3. City or T	Hampton F	HAMP	R-VA SR00152EB		3.21	253068	8.94	-76.4102	37.03975
193235261	2019	11/15/2019 5:00	1615	16:15	O	PDO	0	0	0	0	0	0	0	2	2. Angle	ANG	No	1. No Adve	2. Daylight	Day	1. Dry	Dry	9. Within Ir	1. Straight	2. Blackto	1. No Defe	3. Two-Wa	3. Three Ap	8. Yield Sig	1. Yes - Wc	2. No			3. No	20. Motor V	1. On Roac	No	No	Belted	No	No	No	No	No	No	No	No	No	No		NOT_RD	Urban Inte	Yes	No	Yes	No	5. Hampto	114	114. City o	3-Principal	4-Two-Way	Urban	NonVDOT	5	3. City or T	Hampton F	HAMP	R-VA US00258WB		62.4	50659	252.75	-76.3994	37.03942
193235308	2019	11/19/2019 5:00	853	8:53	O	PDO	0	0	0	0	0	0	0	2	1. Rear End	RE	No	1. No Adve	2. Daylight	Day	1. Dry	Dry	8. Non-Inte	3. Grade - S	1. Concret	1. No Defe	3. Two-Wa	1. Not at In	6. Traffic L	1. Yes - Wc	2. No			3. No	20. Motor V	1. On Roac	No	No	Belted	No	No	No	No	No	No	No	No	No	Yes	10	NOT_RD	Not Interse	No	No	Yes	No	5. Hampto	114	114. City o	1-Interstat	4-Two-Way	Urban	VDOT Inter	5	1. State Hw	Hampton F	HAMP	R-VA IS00064WB		270.71			-76.3069	36.98934
193235348	2019	11/16/2019 5:00	1033	10:33	O	PDO	0	0	0	0	0	0	0	2	1. Rear End	RE	No	1. No Adve	2. Daylight	Day	1. Dry	Dry	8. Non-Inte	1. Straight	1. Concret	1. No Defe	4. One-Wa	1. Not at In	9. One Wa	1. Yes - Wc	2. No			3. No	20. Motor V	1. On Roac	No	No	Belted	No	No	No	No	No	No	No	No	No	Yes	5	NOT_RD	Not Interse	No	No	Yes	No	5. Hampto	114	114. City o	1-Interstat	4-Two-Way	Urban	VDOT Inter	5	1. State Hw	Hampton F	HAMP	R-VA IS00064WB		271.27			-76.3011	36.98304
193245009	2019	11/19/2019 5:00	204	2:04	O	PDO	0	0	0	0	0	0	0	1	9. Fixed Object - Off Road	FOOR	No	1. No Adve	4. Darknes	Night	1. Dry	Dry	8. Non-Inte	10. On/Off	2. Blackto	1. No Defe	3. Two-Wa	1. Not at In	6. Traffic L	1. Yes - Wc	2. No			3. No	9. Impact (	4. Roadsid	Yes	No	Belted	No	No	No	No	Yes	No	No	No	No	No		RD_LEFT	Not Interse	No	No	No	Yes	5. Hampto	114	114. City o	1-Interstat	1-One-Way	Urban	VDOT Inter	5	1. State Hw	Hampton F	HAMP	R-VA IS00064EB	RMP265.00A	0.05			-76.367	37.03203
180515199	2018	2/19/2018 5:00	949	9:49	O	PDO	0	0	0	0	0	0	0	2	4. Sideswipe - Same Direction	SSS	No	5. Rain	2. Daylight	Day	2. Wet	Wet	11. Interse	1. Straight	2. Blackto	1. No Defe	2. Two-Wa	4. Four Ap	6. Traffic L	1. Yes - Wc	2. No			3. No	20. Motor V	1. On Roac	No	No	Belted	No	No	No	No	No	No	No	No	No	No		NOT_RD	VDOT Inter	No	No	Yes	No	5. Hampto	114	114. City o	7-Local (J,6)	3-Two-Way	Urban	NonVDOT	5	3. City or T	Hampton F	HAMP	S-VA114NP MARCELLA RD		0.94	1078784	169.42	-76.3914	37.05058
193245105	2019	11/19/2019 5:00	1501	15:01	O	PDO	0	0	0	0	0	0	0	4	1. Rear End	RE	No	1. No Adve	2. Daylight	Day	1. Dry	Dry	8. Non-Inte	3. Grade - S	1. Concret	1. No Defe	3. Two-Wa	1. Not at In	6. Traffic L	1. Yes - Wc	2. No			3. No	20. Motor V	1. On Roac	No	No	Belted	No	No	No	No	No	No	No	No	No	Yes	10	NOT_RD	Not Interse	No	No	Yes	No	5. Hampto	114	114. City o	1-Interstat	4-Two-Way	Urban	VDOT Inter	5	1. State Hw	Hampton F	HAMP	R-VA IS00064WB		271.16			-76.3022	36.98431
193245207	2019	11/20/2019 5:00	800	8:00	O	PDO	0	0	0	0	0	0	0	2	1. Rear End	RE	No	1. No Adve	2. Daylight	Day	1. Dry	Dry	8. Non-Inte	3. Grade - S	2. Blackto	1. No Defe	4. One-Wa	1. Not at In	6. Traffic L	1. Yes - Wc	2. No			3. No	20. Motor V	1. On Roac	No	No	Belted	No	No	No	No	No	No	No	No	No	No		NOT_RD	Not Interse	No	No	Yes	No	5. Hampto	114	114. City o	1-Interstat	4-Two-Way	Urban	VDOT Inter	5	1. State Hw	Hampton F	HAMP	R-VA IS00064WB		269.46			-76.3194	37.00356
193245231	2019	11/17/2019 5:00	819	8:19	C	C	0	0	0	2	2	0	0	2	1. Rear End	RE	No	1. No Adve	2. Daylight	Day	1. Dry	Dry	9. Within Ir	1. Straight	2. Blackto	1. No Defe	3. Two-Wa	4. Four Ap	3. Traffic S	1. Yes - Wc	2. No			3. No	20. Motor V	1. On Roac	No	No	Belted	No	No	No	No	No	No	No	No	No	No		NOT_RD	Urban Inte	Yes	No	Yes	No	5. Hampto	114	114. City o	3-Principal	4-Two-Way	Urban	NonVDOT	5	3. City or T	Hampton F	HAMP	R-VA US00258EB		61.83	253135	32.91	-76.4089	37.03706
210975132	2021	4/1/2021 5:00	54	00:54	C	C	0	0	0	1	1	0	0	2	4. Sideswipe - Same Direction	SSS	No	5. Rain	4. Darknes	Night	2. Wet	Wet	8. Non-Inte	1. Straight	2. Blackto	1. No Defe	3. Two-Wa	1. Not at In	3. Traffic S	1. Yes - Wc	2. No			3. No	20. Motor V	1. On Roac	No	No	Belted	No	No	No	No	No	Yes	Yes	No	No	No		NOT_RD	Not Interse	No	No	Yes	Yes	5. Hampto	114	114. City o	4-Minor Art	3-Two-Way	Urban	NonVDOT	5	3. City or T	Hampton F	HAMP	R-VA SR00415EB		0.57			-76.3927	37.03459
173155101	2017	11/9/2017 5:00	1730	17:30	C	C	0	0	0	1	1	0	0	2	1. Rear End	RE	No	1. No Adve	4. Darknes	Night	1. Dry	Dry	1. Main-Lir	1. Straight	2. Blackto	1. No Defe	3. Two-Wa	1. Not at In	3. Traffic S	1. Yes - Wc	2. No			3. No	20. Motor V	1. On Roac	No	No	Belted	No	No	No	No	No	No	No	No	No	No		NOT_RD	Urban Inte	Yes	No	Yes	No	5. Hampto	114	114. City o	5-Major Cc	3-Two-Way	Urban	NonVDOT	5	3. City or T	Hampton F	HAMP	R-VA SR00169NB		4.13	253111	63.39	-76.3004	37.05933
193255116	2019	11/18/2019 5:00	2027	20:27	C	C	0	0	0	1	1	0	0	2	2. Angle	ANG	No	5. Rain	4. Darknes	Night	2. Wet	Wet	10. Interse	1. Straight	2. Blackto	1. No Defe	3. Two-Wa	3. Three Ap	6. Traffic L	1. Yes - Wc	2. No			3. No	20. Motor V	1. On Roac	No	No	Belted	No	Yes	No	No	No	No	No	No	No	No		NOT_RD	VDOT Inter	No	No	Yes	Yes	5. Hampto	114	114. City o	3-Principal	4-Two-Way	Urban	NonVDOT	5	3. City or T	Hampton F	HAMP	R-VA US00258WB		62.44	50659	28.61	-76.3987	37.03958
193255117	2019	11/19/2019 5:00	1355	13:55	C	C	0	0	0	3	3	0	0	2	2. Angle	ANG	No	1. No Adve	2. Daylight	Day	1. Dry	Dry	9. Within Ir	1. Straight	2. Blackto	1. No Defe	1. Two-Wa	4. Four Ap	3. Traffic S	1. Yes - Wc	2. No			3. No	20. Motor V	1. On Roac	No	No	Belted	No	No	No	No	No	No	No	No	No	No		NOT_RD	Urban Inte	No	No	Yes	No	5. Hampto	114	114. City o	4-Minor Art	3-Two-Way	Urban	NonVDOT	5	3. City or T	Hampton F	HAMP	R-VA US00258WB		67.42	253155	5.42	-76.3224	37.02515
193255118	2019	11/20/2019 5:00	1901	19:01	C	C	0	0	0	2	2	0	0	2	4. Sideswipe - Same Direction	SSS	No	1. No Adve	4. Darknes	Night	1. Dry	Dry	10. Interse	1. Straight	2. Blackto	1. No Defe	2. Two-Wa	4. Four Ap	3. Traffic S	1. Yes - Wc	2. No			3. No	20. Motor V	1. On Roac	No	No	Belted	No	No	No	No	No	No	No	No	No	No		NOT_RD	Urban Inte	No	No	Yes	Yes	5. Hampto	114	114. City o	3-Principal	4-Two-Way	Urban	NonVDOT	5	3. City or T	Hampton F	HAMP	R-VA US00258EB		65.57	253121	98.13	-76.3428	37.04336
193255119	2019	11/20/2019 5:00	1458	14:58	O	PDO	0	0	0	0	0	0	0	2	15. Backed Into	BI	No	1. No Adve	2. Daylight	Day	1. Dry	Dry	1. Main-Lir	1. Straight	2. Blackto	1. No Defe	2. Two-Wa	1. Not at In	1. No Traffi	6. No Traffi	2. No			3. No	20. Motor V	1. On Roac	No	No	Belted	No	No	No	No	No	No	Yes	No	No	No		NOT_RD	Not Interse	No	No	Yes	No	5. Hampto	114	114. City o	7-Local (J,6)	3-Two-Way	Urban	NonVDOT	5	3. City or T	Hampton F	HAMP	S-VA114PR BROOKFIELD DR		0.31			-76.3694	37.04829
193255121	2019	11/17/2019 5:00	1210	12:10	C	C	0	0	0	1	1	0	0	2	2. Angle	ANG	No	1. No Adve	2. Daylight	Day	1. Dry	Dry	9. Within Ir	1. Straight	2. Blackto	1. No Defe	2. Two-Wa	3. Three Ap	4. Stop Sig	1. Yes - Wc	2. No			3. No	20. Motor V	1. On Roac	No	No	Belted	No	Yes	No	No	No	Yes	No	No	No	No		NOT_RD	Urban Inte	No	Yes	Yes	No	5. Hampto	114	114. City o	4-Minor Art	3-Two-Way	Urban	NonVDOT	5	3. City or T	Hampton F	HAMP	R-VA SR00351EB		1.96	1068685	0	-76.4012	37.00234

193255122	2019	11/15/2019 5:00	1519	15:19	A	A	0	2	0	0	2	0	0	2	2. Angle	ANG	No	5. Rain	3. Dusk	Day	2. Wet	Wet	9. Within Ir	1. Straight	2. Blacktop	1. No Defe	3. Two-Wa	4. Four App	3. Traffic S	1. Yes - Wc	2. No			3. No	20. Motor \	1. On Roac	No	No	Belted	No	No	No	No	No	No	No	No	No	No		NOT_RD	VDOT Inter	Yes	No	Yes	No	5. Hampto	114	114. City o	3-Principal	4-Two-Way	Urban	NonVDOT	5	3. City or T	Hampton F	HAMP	S-VA114PR HAMPTON ROADS CENTER PKWY		2.16	1279456	10.26	-76.4091	37.05995
193255123	2019	11/18/2019 5:00	1905	19:05	C	C	0	0	0	1	1	0	0	3	2. Angle	ANG	No	5. Rain	4. Darknes	Night	2. Wet	Wet	9. Within Ir	1. Straight	2. Blacktop	1. No Defe	3. Two-Wa	4. Four App	4. Stop Sig	1. Yes - Wc	2. No			3. No	20. Motor \	1. On Roac	No	No	Belted	No	No	No	No	No	No	No	No	No	No		NOT_RD	VDOT Inter	No	Yes	Yes	Yes	5. Hampto	114	114. City o	5-Major Cc	3-Two-Way	Urban	NonVDOT	5	3. City or T	Hampton F	HAMP	S-VA114NP WHEALTON RD		0.19	253301	5.31	-76.435	37.02743
193255124	2019	11/6/2019 5:00	1830	18:30	A	A	0	1	0	1	2	0	0	2	1. Rear End	RE	No	1. No Adve	4. Darknes	Night	1. Dry	Dry	9. Within Ir	1. Straight	2. Blacktop	1. No Defe	3. Two-Wa	4. Four App	3. Traffic S	1. Yes - Wc	2. No			3. No	20. Motor \	1. On Roac	No	No	Belted	No	No	No	No	No	No	No	No	No	No		NOT_RD	Urban Inte	No	Yes	Yes	Yes	5. Hampto	114	114. City o	3-Principal	4-Two-Way	Urban	NonVDOT	5	3. City or T	Hampton F	HAMP	R-VA US00258WB		61.5	744794	97.36	-76.4142	37.03459
193255196	2019	11/17/2019 5:00	1300	13:00	C	C	0	0	0	1	1	0	0	2	12. Ped	PED	No	1. No Adve	2. Daylight	Day	1. Dry	Dry	9. Within Ir	1. Straight	2. Blacktop	1. No Defe	3. Two-Wa	4. Four App	3. Traffic S	1. Yes - Wc	2. No			3. No	20. Motor \	1. On Roac	No	No	Belted	No	No	No	No	No	Yes	No	No	No	No		NOT_RD	Urban Inte	No	No	Yes	No	5. Hampto	114	114. City o	4-Minor Ar	4-Two-Way	Urban	NonVDOT	5	3. City or T	Hampton F	HAMP	R-VA SR00278NB		0.1	1067724	10.44	-76.348	37.04508
250395030	2025	2/5/2025 5:00	1932	19:32	C	C	0	0	0	3	3	0	0	2	2. Angle	ANG	No	1. No Adve	4. Darknes	Night	1. Dry	Dry	9. Within Ir	1. Straight	2. Blacktop	1. No Defe	3. Two-Wa	4. Four App	3. Traffic S	1. Yes - Wc	2. No			3. No	20. Motor \	1. On Roac	No	No	Unbelted	No	No	No	No	No	No	No	No	No	No		NOT_RD	VDOT Inter	Yes	Yes	Yes	Yes	5. Hampto	114	114. City o	4-Minor Ar	4-Two-Way	Urban	NonVDOT	5	3. City or T	Hampton F	HAMP	S-VA114NP LASALLE AVE		1.55	253087	71.2	-76.3634	37.025
193255272	2019	11/18/2019 5:00	1325	13:25	O	PDO	0	0	0	0	0	0	0	3	4. Sideswipe - Same Direction	SSS	No	1. No Adve	2. Daylight	Day	1. Dry	Dry	8. Non-Inte	3. Grade - S	2. Blacktop	1. No Defe	3. Two-Wa	1. Not at In	6. Traffic L	1. Yes - Wc	2. No			3. No	20. Motor \	2. Shoulde	No	No	Belted	No	No	No	No	No	No	Yes	No	No	Yes	5	NOT_RD	Not Inters	No	No	Yes	No	5. Hampto	114	114. City o	1-Interstat	4-Two-Way	Urban	VDOT Inter	5	1. State Hv	Hampton F	HAMP	R-VA IS00064WB		264.02			-76.3916	37.03783
243025394	2024	10/22/2024 5:00	1108	11:08	C	C	0	0	0	2	2	0	0	2	2. Angle	ANG	No	1. No Adve	2. Daylight	Day	1. Dry	Dry	10. Interse	1. Straight	2. Blacktop	1. No Defe	3. Two-Wa	4. Four App	3. Traffic S	1. Yes - Wc	2. No			1. Yes	20. Motor \	1. On Roac	No	No	Belted	No	No	No	No	No	No	No	No	No	No		NOT_RD	Urban Inte	Yes	No	Yes	No	5. Hampto	114	114. City o	3-Principal	4-Two-Way	Urban	NonVDOT	5	3. City or T	Hampton F	HAMP	S-VA114PR ARMISTEAD AVE N		2.86	253383	11.29	-76.3793	37.05413
240575130	2024	2/23/2024 5:00	1848	18:48	C	C	0	0	0	3	3	0	0	2	4. Sideswipe - Same Direction	SSS	No	1. No Adve	4. Darknes	Night	2. Wet	Wet	9. Within Ir	1. Straight	2. Blacktop	1. No Defe	1. Two-Wa	4. Four App	3. Traffic S	1. Yes - Wc	2. No			3. No	20. Motor \	1. On Roac	No	No	Belted	No	No	No	No	No	No	No	No	No	No		NOT_RD	Urban Inte	No	No	Yes	Yes	5. Hampto	114	114. City o	4-Minor Ar	3-Two-Way	Urban	NonVDOT	5	3. City or T	Hampton F	HAMP	R-VA SR00152WB		3.21	253068	21.98	-76.4101	37.03977
193255411	2019	11/20/2019 5:00	1557	15:57	O	PDO	0	0	0	0	0	0	0	3	1. Rear End	RE	No	1. No Adve	2. Daylight	Day	1. Dry	Dry	8. Non-Inte	3. Grade - S	2. Blacktop	1. No Defe	4. One-Wa	1. Not at In	6. Traffic L	1. Yes - Wc	2. No			3. No	20. Motor \	1. On Roac	No	No	Belted	No	No	No	No	No	No	No	No	No	No		NOT_RD	Not Inters	No	No	Yes	No	5. Hampto	114	114. City o	1-Interstat	4-Two-Way	Urban	VDOT Inter	5	1. State Hv	Hampton F	HAMP	R-VA IS00064EB		268.42			-76.327	37.01577
193255415	2019	11/19/2019 5:00	1750	17:50	O	PDO	0	0	0	0	0	0	0	2	4. Sideswipe - Same Direction	SSS	No	1. No Adve	4. Darknes	Night	1. Dry	Dry	8. Non-Inte	1. Straight	2. Blacktop	1. No Defe	3. Two-Wa	1. Not at In	6. Traffic L	1. Yes - Wc	2. No			3. No	20. Motor \	1. On Roac	No	No	Belted	No	Yes	No	No	No	Yes	Yes	No	No	No		NOT_RD	Not Inters	Yes	No	Yes	Yes	5. Hampto	114	114. City o	1-Interstat	4-Two-Way	Urban	VDOT Inter	5	1. State Hv	Hampton F	HAMP	R-VA IS00064EB		267.8			-76.3298	37.02372
193265021	2019	11/19/2019 5:00	1855	18:55	O	PDO	0	0	0	0	0	0	0	3	1. Rear End	RE	No	1. No Adve	4. Darknes	Night	1. Dry	Dry	8. Non-Inte	1. Straight	2. Blacktop	1. No Defe	3. Two-Wa	1. Not at In	6. Traffic L	1. Yes - Wc	2. No			3. No	20. Motor \	1. On Roac	No	No	Belted	No	No	No	No	No	No	No	No	No	Yes	5	NOT_RD	Not Inters	No	No	Yes	Yes	5. Hampto	114	114. City o	1-Interstat	4-Two-Way	Urban	VDOT Inter	5	1. State Hv	Hampton F	HAMP	R-VA IS00064WB		269.5			-76.3192	37.00299
193265095	2019	11/16/2019 5:00	2242	22:42	C	C	0	0	0	1	1	0	0	3	2. Angle	ANG	No	1. No Adve	5. Darknes	Night	1. Dry	Dry	1. Main-Lir	1. Straight	2. Blacktop	1. No Defe	1. Two-Wa	1. Not at In	1. No Traffi	6. No Traffi	2. No			3. No	6. Parked \	1. On Roac	Yes	No	Belted	No	No	No	No	No	No	No	No	No	Yes	15	RD UNKN	Not Inters	No	No	Yes	Yes	5. Hampto	114	114. City o	7-Local (J,6	3-Two-Way	Urban	NonVDOT	5	3. City or T	Hampton F	HAMP	S-VA114PR 82ND ST		0.39			-76.4376	37.02163
182345129	2018	8/21/2018 5:00	1438	14:38	C	C	0	0	0	2	2	0	0	2	3. Head On	HO	No	5. Rain	2. Daylight	Day	2. Wet	Wet	1. Main-Lir	1. Straight	2. Blacktop	1. No Defe	2. Two-Wa	1. Not at In	6. Traffic L	1. Yes - Wc	2. No			3. No	20. Motor \	1. On Roac	No	No	Belted	No	No	No	No	No	No	No	No	No	No		NOT_RD	Not Inters	No	No	Yes	No	5. Hampto	114	114. City o	4-Minor Ar	3-Two-Way	Urban	NonVDOT	5	3. City or T	Hampton F	HAMP	S-VA114NP BIG BETHEL RD		2.26			-76.4287	37.04513
193265102	2019	9/5/2019 5:00	1200	12:00	B	B	0	0	1	0	1	0	0	2	1. Rear End	RE	No	1. No Adve	2. Daylight	Day	1. Dry	Dry	12. Crosso	1. Straight	2. Blacktop	1. No Defe	1. Two-Wa	4. Four App	4. Stop Sig	1. Yes - Wc	2. No			2. Yes - Wi	20. Motor \	1. On Roac	No	No	Belted	No	Yes	No	No	No	No	No	No	No	No		NOT_RD	Not Inters	No	No	Yes	No	5. Hampto	114	114. City o	7-Local (J,6	3-Two-Way	Urban	NonVDOT	5	3. City or T	Hampton F	HAMP	S-VA114PR APPLE AVE		0.48			-76.3934	36.99674
193265103	2019	11/21/2019 5:00	1937	19:37	O	PDO	0	0	0	0	0	0	0	1	9. Fixed Object - Off Road	FOOR	No	1. No Adve	4. Darknes	Night	1. Dry	Dry	8. Non-Inte	1. Straight	2. Blacktop	1. No Defe	1. Two-Wa	1. Not at In	1. No Traffi	6. No Traffi	2. No			3. No	4. Fence O	4. Roadsid	Yes	No	Belted	No	No	No	No	No	No	No	No	No	No		RD UNKN	Not Inters	No	No	Yes	Yes	5. Hampto	114	114. City o	7-Local (J,6	3-Two-Way	Urban	NonVDOT	5	3. City or T	Hampton F	HAMP	S-VA114PR QUEEN ST E		0.12			-76.3406	37.02602
193265104	2019	10/1/2019 5:00	1612	16:12	O	PDO	0	0	0	0	0	0	0	2	4. Sideswipe - Same Direction	SSS	No	1. No Adve	2. Daylight	Day	1. Dry	Dry	8. Non-Inte	1. Straight	2. Blacktop	1. No Defe	3. Two-Wa	1. Not at In	6. Traffic L	1. Yes - Wc	1. Yes	1. Advance	1. Lane Cl	3. No	20. Motor \	1. On Roac	No	No	Belted	No	No	No	No	No	No	No	No	No	No		NOT_RD	Urban Inte	No	No	Yes	No	5. Hampto	114	114. City o	3-Principal	4-Two-Way	Urban	NonVDOT	5	3. City or T	Hampton F	HAMP	R-VA US00258WB		61.78	253135	237.54	-76.4098	37.03679
231585095	2023	6/6/2023 5:00	1235	12:35	O	PDO	0	0	0	0	0	0	0	2	1. Rear End	RE	No	1. No Adve	2. Daylight	Day	1. Dry	Dry	10. Interse	1. Straight	2. Blacktop	1. No Defe	2. Two-Wa	4. Four App	3. Traffic S	1. Yes - Wc	2. No			3. No	20. Motor \	1. On Roac	No	No	Belted	No	No	No	No	No	No	No	No	No	No		NOT_RD	Urban Inte	Yes	No	Yes	No	5. Hampto	114	114. City o	4-Minor Ar	3-Two-Way	Urban	NonVDOT	5	3. City or T	Hampton F	HAMP	S-VA114PR ABERDEEN RD		0.94			-76.4026	37.01073
193265115	2019	9/14/2019 5:00	1712	17:12	O	PDO	0	0	0	0	0	0	0	2	4. Sideswipe - Same Direction	SSS	No	1. No Adve	2. Daylight	Day	1. Dry	Dry	8. Non-Inte	1. Straight	2. Blacktop	1. No Defe	1. Two-Wa	1. Not at In	1. No Traffi	6. No Traffi	2. No			3. No	20. Motor \	1. On Roac	No	No	Belted	No	No	No	No	No	No	No	No	No	No		NOT_RD	Not Inters	No	No	Yes	No	5. Hampto	114	114. City o	7-Local (J,6	3-Two-Way	Urban	NonVDOT	5	3. City or T	Hampton F	HAMP	S-VA114NP APOLLO DR		1.11			-76.3284	37.0601
193265122	2019	11/21/2019 5:00	26	00:26	C	C	0	0	0	1	1	0	0	1	16. Other	OTHR	No	1. No Adve	4. Darknes	Night	10. Slush	Wet	1. Main-Lir	1. Straight	2. Blacktop	1. No Defe	3. Two-Wa	1. Not at In	1. No Traffi	6. No Traffi	2. No			3. No	28. Ran Of	1. On Roac	No	No	Belted	No	No	No	No	No	No	No	No	No	Yes	8	NOT_RD	VDOT Inter	No	No	Yes	Yes	5. Hampto	114	114. City o	3-Principal	4-Two-Way	Urban	NonVDOT	5	3. City or T	Hampton F	HAMP	S-VA114NP HAMPTON ROADS CENTER PKWY		0.38	734434	108.18	-76.4421	37.06253
193265155	2019	9/6/2019 5:00	2120	21:20	B	B	0	0	1	0	1	0	0	2	1. Rear End	RE	No	1. No Adve	2. Daylight	Day	1. Dry	Dry	10. Interse	1. Straight	2. Blacktop	1. No Defe	2. Two-Wa	4. Four App	3. Traffic S	1. Yes - Wc	2. No			3. No	20. Motor \	1. On Roac	No	No	Belted	No	No	No	No	No	No	No	No	No	No		NOT_RD	Urban Inte	No	No	Yes	No	5. Hampto	114	114. City o	4-Minor Ar	4-Two-Way	Urban	NonVDOT	5	3. City or T	Hampton F	HAMP	R-VA SR00278SB		0.03	253165	52.42	-76.3482	37.04407
171915122	2017	7/8/2017 5:00	1452	14:52	O	PDO	0	0	0	0	0	0	0	2	2. Angle	ANG	No	1. No Adve	2. Daylight	Day	1. Dry	Dry	9. Within Ir	1. Straight	2. Blacktop	1. No Defe	1. Two-Wa	4. Four App	3. Traffic S	1. Yes - Wc	2. No			3. No	20. Motor \	1. On Roac	No	No	Belted	No	No	No	No	No	No	No	No	No	Yes	3	NOT_RD	Urban Inte	No	No	Yes	No	5. Hampto	114	114. City o	3-Principal	4-Two-Way	Urban	NonVDOT	5	3. City or T	Hampton F	HAMP	S-VA114NP WOODLAND RD		0.45	253154	39.61	-76.3233	37.0271
193275028	2019	11/22/2019 5:00	400	4:00	B	B	0	0	1	0	1	0	0	1	8. Non-Collision	NC	No	1. No Adve	4. Darknes	Night	1. Dry	Dry	5. On Entra	4. Grade - C	2. Blacktop	1. No Defe	4. One-Wa	1. Not at In	6. Traffic L	1. Yes - Wc	2. No			3. No	30. Overtu	2. Shoulde	Yes	No	Belted	No	No	No	No	No	No	No	No	No	Yes	20	RD_LEFT	Not Inters	No	No	Yes	Yes	5. Hampto	114	114. City o	1-Interstat	1-One-Way	Urban	VDOT Secc	5	1. State Hv	Hampton F	HAMP	S-VA114PR HAMPTON ROADS CENTER PKWY RMP00		0.09			-76.4138	37.05891
193285318	2019	11/22/2019 5:00	1606	16:06	O	PDO	0	0	0	0	0	0	0	3	1. Rear End	RE	No	1. No Adve	2. Daylight	Day	1. Dry	Dry	8. Non-Inte	1. Straight	1. Concret	1. No Defe	3. Two-Wa	1. Not at In	6. Traffic L	1. Yes - Wc	2. No			3. No	20. Motor \	1. On Roac	No	No	Belted	No	Yes	No	No	No	No	Yes	No	No	No		NOT_RD	Not Inters	No	No	Yes	No	5. Hampto	114	114. City o	1-Interstat	4-Two-Way	Urban	VDOT Inter	5	1. State Hv	Hampton F	HAMP	R-VA IS00064EB		267.27			-76.3361	37.0305
193295063	2019	11/24/2019 5:00	2345	23:45	O	PDO	0	0	0	0	0	0	0	1	9. Fixed Object - Off Road	FOOR	No	1. No Adve	4. Darknes	Night	1. Dry	Dry	8. Non-Inte	1. Straight	2. Blacktop	1. No Defe	3. Two-Wa	1. Not at In	6. Traffic L	1. Yes - Wc	2. No			3. No	11. Jersey	2. Shoulde	Yes	No	Belted	No	No	No	No	No	No	No	No	No	No		RD_LEFT	Not Inters	No	No	Yes	Yes	5. Hampto	114	114. City o	1-Interstat	4-Two-Way	Urban	VDOT Inter	5	1. State Hv	Hampton F	HAMP	R-VA IS00064WB		268.37			-76.3279	37.01766
193295066	2019	11/25/2019 5:00	350	3:50	O	PDO	0	0	0	0	0	0	0	1	9. Fixed Object - Off Road	FOOR	No	1. No Adve	4. Darknes	Night	1. Dry	Dry	8. Non-Inte	1. Straight	1. Concret	1. No Defe	3. Two-Wa	1. Not at In	6. Traffic L	1. Yes - Wc	2. No			3. No	11. Jersey	2. Shoulde	No	No	Belted	No	No	No	No	No	No	No	No	No	No		RD_LEFT	Not Inters	No	No	Yes	Yes	5. Hampto	114	114. City o	1-Interstat	4-Two-Way	Urban	VDOT Inter	5	1. State Hv	Hampton F	HAMP	R-VA IS00064EB		271.17			-76.3017	36.98218
193295138	2019	11/23/2019 5:00	1200	12:00	O	PDO	0	0	0	0	0	0	0	2	2. Angle	ANG	No	1. No Adve	2. Daylight	Day	1. Dry	Dry	9. Within Ir	1. Straight	2. Blacktop	1. No Defe	3. Two-Wa	4. Four App	3. Traffic S	1. Yes - Wc	2. No			3. No	20. Motor \	1. On Roac	No	No	Belted	No	No	No	No	No	No	No	No	No	No		NOT_RD	VDOT Inter	No	No	Yes	No	5. Hampto	114	114. City o	3-Principal	4-Two-Way	Urban	NonVDOT	5	3. City or T	Hampton F	HAMP	S-VA114PR HAMPTON ROADS CENTER PKWY		2.17	1279456	20.53	-76.4091	37.05995
193295139	2019	11/22/2019 5:00	1736	17:36	O	PDO	0	0	0	0	0	0	0	2	1. Rear End	RE	No	1. No Adve	4. Darknes	Night	1. Dry	Dry	10. Interse	1. Straight	2. Blacktop	1. No Defe	3. Two-Wa	4. Four App	3. Traffic S	1. Yes - Wc	2. No			3. No	20. Motor \	1. On Roac	No	No	Belted	No	No	No	No	No	No	No	No	No	No		NOT_RD	Urban Inte	Yes	No	Yes	Yes	5. Hampto	114	114. City o	3-Principal	4-Two-Way	Urban	NonVDOT	5	3. City or T	Hampton F	HAMP	R-VA US00258WB		60.24	253131	108.03	-76.4334	37.02494
193295152	2019	11/24/2019 5:00	1453	14:53	C	C	0	0	0	2	2	0	0	2	1. Rear End	RE	No	1. No Adve	2. Daylight	Day	1. Dry	Dry	10. Interse	1. Straight	2. Blacktop	1. No Defe	3. Two-Wa	4. Four App	3. Traffic S	1. Yes - Wc	2. No			3. No	20. Motor \	1. On Roac	No	No	Belted	No	Yes	No	No	No	No	No	No	No	No		NOT_RD	Urban Inte	Yes	No	Yes	No	5. Hampto	114	114. City o	3-Principal	4-Two-Way	Urban	NonVDOT	5	3. City or T	Hampton F	HAMP	R-VA US00258WB		64.71	253143	79.97	-76.3584	37.04379
182535164	2018	9/8/2018 5:00	945	9:45	A	A	0	1	0	1	2	0	0	3	1. Rear End	RE	No	1. No Adve	2. Daylight	Day	1. Dry	Dry	10. Interse	1. Straight	1. Concret	1. No Defe	2. Two-Wa	4. Four App	3. Traffic S	1. Yes - Wc	2. No			3. No	20. Motor \	1. On Roac	No	No	Unbelted	No	Yes	No	No	No	No	No	No	No	No		NOT_RD	VDOT Inter	No	No	Yes	No	5. Hampto	114	114. City o	3-Principal	4-Two-Way	Urban	NonVDOT	5	3. City or T	Hampton F	HAMP	R-VA SR00134WB		6.94	1091011	26.7	-76.4012	37.05986
193295154	2019	11/12/2019 5:00	1254	12:54	B	B	0	0	1	0	1	0	0	2	2. Angle	ANG	No	5. Rain	2. Daylight	Day	2. Wet	Wet	9. Within Ir	1. Straight	2. Blacktop	1. No Defe	3. Two-Wa	4. Four App	4. Stop Sig	1. Yes - Wc	2. No			3. No	20. Motor \	1. On Roac	No	No	Unbelted	No	No	No	No	No	No	No	No	No	Yes	3	NOT_RD	Urban Inte	Yes	No	Yes	No	5. Hampto	114	114. City o	7-Local (J,6	3-Two-Way	Urban	NonVDOT	5	3. City or T	Hampton F	HAMP	S-VA114PR SILVER ISLES BLVD		0.46			-76.2929	37.06196
193295161	2019	11/24/2019 5:00	1736	17:36	A	A	0	1	0	0	1	0	1	1	12. Ped	PED	Pedestrian	1. No Adve	4. Darknes	Night	1. Dry	Dry	8. Non-Inte	1. Straight	2. Blacktop	1. No Defe	1. Two-Wa	1. Not at In	1. No Traffi	6. No Traffi	2. No			3. No	19. Ped	9. Outside	No	No	Belted	No	No	No	No	No	No	No	No	Yes	No		NOT_RD	Not Inters	No	No	Yes	Yes	5. Hampto	114	114. City o	7-Local (J,6)		Urban	NonVDOT	5	3. City or T	Hampton F	HAMP	S-VA114PR PADDINGTON PL		0.04			-76.3467	37.03879
211335101	2021	5/8/2021 5:00	1559	15:59	C	C	0	0	0	1	1	0	1	1	12. Ped	PED	Pedestrian	1. No Adve	2. Daylight	Day	1. Dry	Dry	1. Main-Lir	1. Straight	2. Blacktop	1. No Defe	2. Two-Wa	1. Not at In	14. Ped Cr	1. Yes - Wc	2. No			3. No	19. Ped	1. On Roac	No	No	Belted	No	No	No	No	No	No	No	No	Yes	Yes	5	NOT_RD	VDOT Inter	No	No	Yes	No	5. Hampto	114	114. City o	4-Minor Ar	4-Two-Way	Urban	NonVDOT	5	3. City or T	Hampton F	HAMP	S-VA114PR LASALLE AVE		1.56	253087	121.33	-76.3632	37.02516
212315170	2021	6/18/2021 5:00	2057	20:57	C	C	0	0	0	2	2	0	0	2	1. Rear End	RE	No	1. No Adve	4. Darknes	Night	1. Dry	Dry	10. Interse	1. Straight	2. Blacktop	1. No Defe	3. Two-Wa	4. Four App	3. Traffic S	1. Yes - Wc	2. No			3. No	20. Motor \	1. On Roac	No	No	Belted	No	No	No	No	No	No	No	No	No	No		NOT_RD	VDOT Inter	No	Yes	Yes	Yes	5. Hampto	114	114. City o	4-Minor Ar	4-Two-Way	Urban	NonVDOT	5	3. City or T	Hampton F	HAMP	S-VA114PR LASALLE AVE		1.56	253087	131.91	-76.3632	37.02518
193295258	2019	11/15/2019 5:00	15	00:15	O	PDO	0	0	0	0	0	0	0	1	9. Fixed Object - Off Road	FOOR	No	1. No Adve	4. Darknes	Night	1. Dry	Dry	9. Within Ir	1. Straight	2. Blacktop	1. No Defe	3. Two-Wa	4. Four App	3. Traffic S	1. Yes - Wc	2. No			3. No	2. Trees	2. Shoulde	No	No	Belted	No	No	No	No	No	No	No	No	No	No		NOT_RD	VDOT Inter	No	No	Yes	Yes	5. Hampto	114	114. City o	7-Local (J,6	3-Two-Way	Urban	NonVDOT	5	3. City or T	Hampton F	HAMP	S-VA114NP EXECUTIVE DR		0.5	1078763	37.37	-76.3976	37.04977
242605279	2024	9/3/2024 5:00	2015	20:15	C	C	0	0	0	2	2	0	0	2	2. Angle	ANG	No	1. No Adve	1. Dawn	Day	1. Dry	Dry	10. Interse	1. Straight	2. Blacktop	1. No Defe	1. Two-Wa	4. Four App	3. Traffic S	1. Yes - Wc	2. No			3. No	20. Motor \	1. On Roac	No	No	Belted	No	Yes	No	No	No	No	No	No	No	No		NOT_RD	Urban Inte	No	Yes	Yes	No	5. Hampto	114	114. City o	4-Minor Ar	3-Two-Way	Urban	NonVDOT	5	3. City or T	Hampton F	HAMP	R-VA SR00152EB		3.21	253068	10.99	-76.4101	37.03977
193295260	2019	11/11/2019 5:00	1902	19:02	C	C	0	0	0	1	1	0	0	3	3. Head On	HO	No	1. No Adve	4. Darknes	Night	1. Dry	Dry	8. Non-Inte	1. Straight	2. Blacktop	1. No Defe	1. Two-Wa	1. Not at In	13. Other	1. Yes - Wc	2. No			3. No	6. Parked \	1. On Roac	No	No	Belted	No	Yes	No	No	No	No	No	No	No	No		RD UNKN	Not Inters	No	No	Yes	Yes	5. Hampto	114	114. City o	7-Local (J,6	3-Two-Way	Urban	NonVDOT	5	3. City or T	Hampton F	HAMP	S-VA114PR PICKETT ST		0.04			-76.3943	37.02254
193295285	2019	11/22/2019 5:00	1047	10:47	O	PDO	0	0	0	0	0	0	0	1	9. Fixed Object - Off Road	FOOR	No	5. Rain	2. Daylight	Day	2. Wet	Wet	5. On Entra	1. Straight	1. Concret	1. No Defe	3. Two-Wa	1. Not at In	6. Traffic L	1. Yes - Wc	2. No			3. No	5. Guard R	5. Gore	No	No	Belted	No	No	No	No	Yes	No	No	No	No	No		RD UNKN	Not Inters	No	No	Yes	No	5. Hampto	114	114. City o	1-Interstat	4-Two-Way	Urban	VDOT Inter	5	1. State Hv	Hampton F	HAMP	R-VA IS00664EB		0.1			-76.3809	37.03229
193295391	2019	11/17/2019 5:00	1525	15:25	O	PDO	0	0	0	0	0	0	0	2	1. Rear End	RE	No	1. No Adve	2. Daylight	Day	1. Dry	Dry	8. Non-Inte	1. Straight	2. Blacktop	1. No Defe	3. Two-Wa	1. Not at In	6. Traffic L	1. Yes - Wc	2. No			3. No	20. Motor \	1. On Roac	No	No	Belted	No	No	No	No	No	No	No	No	No	No		NOT_RD	Not Inters	No	No	Yes	No	5. Hampto	114	114. City o	1-Interstat	4-Two-Way	Urban	VDOT Inter	5	1. State Hv	Hampton F	HAMP	R-VA IS00064WB		271.22			-76.3015	36.98356
193305025	2019	11/26/2019 5:00	16	00:16	O	PDO	0	0	0	0	0	0	0	2	4. Sideswipe - Same Direction	SSS	No	1. No Adve	4. Darknes	Night	1. Dry	Dry	8. Non-Inte	1. Straight	2. Blacktop	1. No Defe	3. Two-Wa	1. Not at In	6. Traffic L	1. Yes - Wc	2. No			3. No	20. Motor \	1. On Roac	No	No	Belted	No	No	No	No	No	No	Yes	No	No	No		NOT_RD	Not Inters	No	No	Yes	Yes	5. Hampto	114	114. City o	1-Interstat	4-Two-Way	Urban	VDOT Inter	5	1. State Hv	Hampton F	HAMP	R-VA IS00064EB		271.1			-76.3023	36.98316
240235110	2024	1/19/2024 5:00	409	4:09	O	PDO	0	0	0	0	0	0	0	1	9. Fixed Object - Off Road	FOOR	No	1. No Adve	4. Darknes	Night	1. Dry	Dry	8. Non-Inte	2. Curve - L	2. Blacktop	1. No Defe	1. Two-Wa	1. Not at In	1. No Traffi	6. No Traffi	2. No			3. No	15. Other F	1. On Roac	No	No	Belted	No	No	No	No	No	Yes	No	No	No	No		RD RIGHT	Not Inters	No	No	Yes	Yes	5. Hampto	114	114. City o	4-Minor Ar	3-Two-Way	Urban	NonVDOT	5	3. City or T	Hampton F	HAMP	S-VA114PR BIG BETHEL RD		2.26			-76.4288	37.04516
193305089	2019	11/24/2019 5:00	32	00:32	C	C	0	0	0	1	1	0	0	2	2. Angle	ANG	No	5. Rain	4. Darknes	Night	2. Wet	Wet	10. Interse	1. Straight	2. Blacktop	1. No Defe	3. Two-Wa	4. Four App	3. Traffic S	1. Yes - Wc	2. No			3. No	20. Motor \	1. On Roac	No	No	Belted	No	Yes	No	No	No	No	No	No	No	No		NOT_RD	Urban Inte	No	Yes	Yes	Yes	5. Hampto	114	114. City o	3-Principal	4-Two-Way	Urban	NonVDOT	5	3. City or T	Hampton F	HAMP	R-VA US00258WB		62.21	253136	261.89	-76.4024	37.03879
193305090	2019	11/24/2019 5:00	245	2:45	C	C	0	0	0	1	1	0	0	2	9. Fixed Object - Off Road	FOOR	No	5. Rain	4. Darknes	Night	2. Wet	Wet	7. Other lo	1. Straight	2. Blacktop	1. No Defe	1. Two-Wa	1. Not at In	1. No Traffi	6. No Traffi	2. No			3. No	15. Other F	8. Off Roac	Yes	No	Belted	No	No	No	No	No	No	No	No	No	No		RD_UNKN	Not Inters	No	No	Yes	Yes	5. Hampto	114	114. City o	5-Major Cc	3-Two-Way	Urban	NonVDOT	5	3. City or T	Hampton F	HAMP	S-VA114NP NEWPORT NEWS AVE		0.49			-76.3588	37.02205
193305091	2019	11/25/2019 5:00	903	9:03	A	A	0	3	0	0	3	0	0	3	2. Angle	ANG	No	1. No Adve	2. Daylight	Day	1. Dry	Dry	9. Within Ir	1. Straight	2. Blacktop	1. No Defe	3. Two-Wa	4. Four App	3. Traffic S	1. Yes - Wc	2. No			3. No	20. Motor \	1. On Roac	No	No	Belted	No	No	No	No	No	No	No	No	No	No		NOT_RD	Urban Inte	No	Yes	Yes	No	5. Hampto	114	114. City o	3-Principal	4-Two-Way	Urban	NonVDOT	5	3. City or T	Hampton F	HAMP	R-VA US00258EB		59.8	253129	5.01	-76.4394	37.02177
231235176	2023	2/14/2023 5:00	1619	16:19	C	C	0	0	0	6	6	0	0	2	2. Angle	ANG	No	1. No Adve	2. Daylight	Day	1. Dry	Dry	1. Main-Lir	1. Straight	2. Blacktop	1. No Defe	1. Two-Wa	1. Not at In	5. Slow or	1. Yes - Wc	2. No			3. No	20. Motor \	1. On Roac	No	No	Belted	No	No	No	No	No	No	No	No	No	No		NOT_RD	Not Inters	Yes	No	Yes	No	5. Hampto	114	114. City o	4-Minor Ar	3-Two-Way	Urban	NonVDOT	5	3. City or T	Hampton F	HAMP	S-VA114PR BIG BETHEL RD		2.27			-76.4288	37.04522
233035206	2023	10/29/2023 5:00	1221	12:21	C	C	0	0	0	2	2	0	0	2	2. Angle	ANG	No	1. No Adve	2. Daylight	Day	1. Dry	Dry	10. Interse	1. Straight	2. Blacktop	1. No Defe	1. Two-Wa	4. Four App	6. Traffic L	1. Yes - Wc	2. No			3. No	20. Motor \	1. On Roac	No	No	Belted	No	No	No	No	No	No	No	No	No	No		NOT_RD	Urban Inte	No	No	Yes	No	5. Hampto	114	114. City o	4-Minor Ar	3-Two-Way	Urban	NonVDOT	5	3. City or T	Hampton F	HAMP	S-VA114NP ABERDEEN RD		0.94			-76.4026	37.01076
193305110	2019	11/23/2019 5:00	1849	18:49	C	C	0	0	0	1	1	0	0	2	15. Backed Into	BI	No	5. Rain	5. Darknes	Night	2. Wet	Wet	13. Drivew	1. Straight	2. Blacktop	1. No Defe	1. Two-Wa	1. Not at In	1. No Traffi	6. No Traffi	2. No			3. No	6. Parked \	1. On Roac	No	No	Belted	No	Yes	No	No	No	No	No	No	No	No		NOT_RD	Not Inters	No	No	Yes	Yes	5. Hampto	114	114. City o	7-Local (J,6	3-Two-Way	Urban	NonVDOT	5	3. City or T	Hampton F	HAMP	S-VA114NP BROADSTREET RD		0.14			-76.3742	37.04228
193305112	2019	11/25/2019 5:00	115	1:15	A	A	0	1	0	0	1	0	0	1	16. Other	OTHR	No	1. No Adve	4. Darknes	Night	1. Dry	Dry	1. Main-Lir	1. Straight	2. Blacktop	1. No Defe	1. Two-Wa	4. Four App	3. Traffic S	1. Yes - Wc	2. No			3. No	42. Other N	1. On Roac	Yes	No	Belted	No	Yes	No	No	No	No	No	Yes	No	No		NOT_RD	Urban Inte	No	No	Yes	Yes	5. Hampto	114	114. City o	5-Major Cc	3-Two-Way	Urban	NonVDOT	5	3. City or T	Hampton F	HAMP	S-VA114PR POWHATAN PKWY		0.75	253217	51.72	-76.3805	37.00853
210265251	2020	12/23/2020 5:00	1653	16:53	O	PDO	0	0	0	0	0	0	0	1	9. Fixed Object - Off Road	FOOR	No	1. No Adve	3. Dusk	Day	1. Dry	Dry	1. Main-Lir	2. Curve - L	2. Blacktop	1. No Defe	2. Two-Wa	1. Not at In	1. No Traffi	6. No Traffi	2. No			3. No	15. Other F	1. On Roac	No	No	Belted	No	No	No	No	No	No	No	No	No	No		RD RIGHT	Not Inters	No	No	Yes	No	5. Hampto	114	114. City o	4-Minor Ar	3-Two-Way	Urban	NonVDOT	5	3. City or T	Hampton F	HAMP	S-VA114NP BIG BETHEL RD		2.32			-76.4294	37.04564
193315035	2019	11/24/2019 5:00	253	2:53	B	B	0	0	1	0	1	0	0	1	9. Fixed Object - Off Road	FOOR	No	1. No Adve	4. Darknes	Night	1. Dry	Dry	8. Non-Inte	5. Hillcrest	1. Concret	1. No Defe	3. Two-Wa	1. Not at In	6. Traffic L	1. Yes - Wc	2. No			3. No	11. Jersey	2. Shoulde	No	No	Belted	No	No	No	No	No	No	No	No	No	No		RD_LEFT	Not Inters	No	No	Yes	Yes	5. Hampto	114	114. City o	1-Interstat	4-Two-Way	Urban	VDOT Inter	5	1. State Hv	Hampton F	HAMP	R-VA IS00064WB		263.81			-76.3941	37.04009
193315086	2019	11/25/2019 5:00	1250	12:50	O	PDO	0	0	0	0	0	0	0	2	4. Sideswipe - Same Direction	SSS	No	1. No Adve	2. Daylight	Day	2. Wet	Wet	10. Interse	1. Straight	2. Blacktop	1. No Defe	2. Two-Wa	4. Four App	3. Traffic S	1. Yes - Wc	2. No			3. No	20. Motor \	1. On Roac	No	No	Belted	No	No	No	No	No	Yes	No	No	No	No		NOT_RD	Urban Inte	Yes	No	Yes	No	5. Hampto	114	114. City o	4-Minor Ar	3-Two-Way	Urban	NonVDOT	5	3. City or T	Hampton F	HAMP	R-VA SR00351WB		3.05	253177	49.18	-76.3848	37.01312
193315096	2019	11/25/2019 5:00	1450	14:50	O	PDO	0	0	0	0	0	0	0	2	2. Angle	ANG	No	1. No Adve	2. Daylight	Day	1. Dry	Dry	9. Within Ir	1. Straight	2. Blacktop	1. No Defe	2. Two-Wa	4. Four App	4. Stop Sig	1. Yes - Wc	2. No			3. No	20. Motor \	1. On Roac	No	No	Belted	No	No	No	No	No	No	No	No	No	No		NOT_RD	Urban Inte	Yes	No	Yes	No	5. Hampto	114	114. City o	5-Major Cc	3-Two-Way	Urban	NonVDOT	5	3. City or T	Hampton F	HAMP	S-VA114PR BACK RIVER RD		0.1			-76.3566	37.02281
193315097	2019	11/26/2019 5:00	752	7:52	C	C	0	0	0	1	1	0	0	2	15. Backed Into	BI	No	1. No Adve	2. Daylight	Day	1. Dry	Dry	1. Main-Lir	1. Straight	2. Blacktop	1. No Defe	1. Two-Wa	1. Not at In	13. Other	1. Yes - Wc	2. No			3. No	20. Motor \	1. On Roac	No	No	Belted	No	No	No	No	No	No	No	No	No	No		NOT_RD	Not Inters	No	No	Yes	No	5. Hampto	114	114. City o	7-Local (J,6	3-Two-Way	Urban	NonVDOT	5	3. City or T	Hampton F	HAMP	S-VA114NP WILLARD AVE S		0.17			-76.3207	37.01458
193315098	2019	11/21/2019 5:00	1413	14:13	O	PDO	0	0	0	0	0	0	0	2	1. Rear End	RE	No	1. No Adve	2. Daylight	Day	1. Dry	Dry	6. Intersec	10. On/Off	2. Blacktop	1. No Defe	2. Two-Wa	4. Four App	3. Traffic S	1. Yes - Wc	2. No			3. No	20. Motor \	1. On Roac	No	No	Belted	No	No	No	No	No	No	No	No	No	No		NOT_RD	Urban Inte	No	Yes	Yes	No	5. Hampto	114	114. City o	3-Principal	4-Two-Way	Urban	NonVDOT	5	3. City or T	Hampton F	HAMP	S-VA114PR HAMPTON ROADS CENTER PKWY		3.52	716612	80.91	-76.3858	37.05934
193315099	2019	11/25/2019 5:00	1632	16:32	O	PDO	0	0	0	0	0	0	0	2	2. Angle	ANG	No	1. No Adve	2. Daylight	Day	1. Dry	Dry	10. Interse	1. Straight	2. Blacktop	1. No Defe	1. Two-Wa	3. Three Ap	6. Traffic L	1. Yes - Wc	2. No			3. No	20. Motor \	1. On Roac	No	No	Belted	No	Yes	No	No	No	No	No	No	No	No		NOT_RD	Urban Inte	No	No	Yes	No	5. Hampto	114	114. City o	4-Minor Ar	3-Two-Way	Urban	NonVDOT	5	3. City or T	Hampton F	HAMP	S-VA114PR RIP RAP RD		0.02	253424	89.87	-76.3486	37.03974
240075087	2024	1/4/2024 5:00	1758	17:58	O	PDO	0	0	0	0	0	0	0	2	4. Sideswipe - Same Direction	SSS	No	1. No Adve	4. Darknes	Night	1. Dry	Dry	1. Main-Lir	2. Curve - L	2. Blacktop	1. No Defe	1. Two-Wa	1. Not at In	6. Traffic L	1. Yes - Wc	2. No			3. No	20. Motor \	1. On Roac	No	No	Belted	No	No	No	No	No	No	No	No	No	No		NOT_RD	Not Inters	No	No	Yes	Yes	5. Hampto	114	114. City o	4-Minor Ar	4-Two-Way	Urban	NonVDOT	5	3. City or T	Hampton F	HAMP	R-VA SR00415WB		0.57			-76.3925	37.03458
172805124	2017	10/6/2017 5:00	823	8:23	O	PDO	0	0	0	0	0	0	0	2	2. Angle	ANG	No	1. No Adve	2. Daylight	Day	1. Dry	Dry	10. Interse	2. Curve - L	2. Blacktop	1. No Defe	2. Two-Wa	3. Three Ap	3. Traffic S	1. Yes - Wc	2. No			3. No	20. Motor \	1. On Roac	No	No	Belted	No	Yes	No	No	No	No	No	No	No	Yes	20	NOT_RD	Urban Inte	Yes	No	Yes	No	5. Hampto	114	114. City o	3-Principal	4-Two-Way	Urban	NonVDOT	5	3. City or T	Hampton F	HAMP	S-VA114PR ARMISTEAD AVE N		2.87	253383	48.85	-76.3794	37.05421
193315102	2019	11/26/2019 5:00	1952	19:52	O	PDO	0	0	0	0	0	0	0	2	1. Rear End	RE	No	1. No Adve	4. Darknes	Night	1. Dry	Dry	1. Main-Lir	1. Straight	2. Blacktop	1. No Defe	2. Two-Wa	1. Not at In	3. Traffic S	1. Yes - Wc	2. No			3. No	20. Motor \	1. On Roac	No	No	Belted	No	No	No	No	No	No	No	No	No	No		NOT_RD	Urban Inte	No	Yes	Yes	Yes	5. Hampto	114	114. City o	3-Principal	4-Two-Way	Urban	NonVDOT	5	3. City or T	Hampton F	HAMP	R-VA US00258EB		63.42	253078	26.16	-76.3812	37.04315
193315104	2019	11/26/2019 5:00	1309	13:09	O	PDO	0	0	0	0	0	0	0	2	1. Rear End	RE	No	1. No Adve	2. Daylight	Day	1. Dry	Dry	9. Within Ir	1. Straight	2. Blacktop	1. No Defe	3. Two-Wa	4. Four App	3. Traffic S	1. Yes - Wc	2. No			3. No	20. Motor \	1. On Roac	No	No	Belted	No	No	No	No	No	No	No	No	No	No		NOT_RD	Urban Inte	No	No	Yes	No	5. Hampto	114	114. City o	3-Principal	4-Two-Way	Urban	NonVDOT	5	3. City or T	Hampton F	HAMP	R-VA US00258EB		62.99	754224	39.56	-76.3886	37.04156
193315105	2019	11/26/2019 5:00	1351	13:51	C	C	0	0	0	1	1	0	0	2	1. Rear End	RE	No	1. No Adve	2. Daylight	Day	1. Dry	Dry	10. Interse	1. Straight	2. Blacktop	1. No Defe	2. Two-Wa	4. Four App	3. Traffic S	1. Yes - Wc	2. No			3. No	20. Motor \	1. On Roac	No	No	Belted	No	No	No	No	No	No	No	No	No	No		NOT_RD	Urban Inte	No	No	Yes	No	5. Hampto	114	114. City o	3-Principal	4-Two-Way	Urban	NonVDOT	5	3. City or T	Hampton F	HAMP	R-VA US00258EB		66.82	253152	161.22	-76.3256	37.03362
193315145	2019	11/22/2019 5:00	2031	20:31	C	C	0	0	0	1	1	0	0	2	1. Rear End	RE	No	1. No Adve	4. Darknes	Night	1. Dry	Dry	1. Main-Lir	1. Straight	2. Blacktop	1. No Defe	4. One-Wa	1. Not at In	3. Traffic S	1. Yes - Wc	2. No			3. No	20. Motor \	1. On Roac	No	No	Belted	No	No	No	No	No	No	No	No	No	No		NOT_RD	Urban Inte	No	No	Yes	Yes	5. Hampto	114	114. City o	3-Principal	4-Two-Way	Urban	NonVDOT	5	3. City or T	Hampton F	HAMP	R-VA US00258EB		65.58	253121	66.91	-76.3427	37.04336
192425169	2019	8/27/2019 5:00	1100	11:00	O	PDO	0	0	0	0	0	0	0	2	2. Angle	ANG	No	1. No Adve	2. Daylight	Day	1. Dry	Dry	1. Main-Lir	1. Straight	2. Blacktop	1. No Defe	1. Two-Wa	1. Not at In	1. No Traffi	6. No Traffi	2. No			3. No	20. Motor \	1. On Roac	No	No	Belted	No	No	No	No	No	No	No	No	No	No		NOT_RD	Not Inters	Yes	No	Yes	No	5. Hampto	114	114. City o	4-Minor Ar	3-Two-Way	Urban	NonVDOT	5	3. City or T	Hampton F	HAMP	S-VA114NP BIG BETHEL RD		2.33			-76.4296	37.04578
193315215	2019	11/27/2019 5:00	1200	12:00	O	PDO	0	0	0	0	0	0	0	3	4. Sideswipe - Same Direction	SSS	No	5. Rain	4. Darknes	Night	2. Wet	Wet	8. Non-Inte	3. Grade - S	2. Blacktop	1. No Defe	3. Two-Wa	1. Not at In	6. Traffic L	1. Yes - Wc	2. No			3. No	20. Motor \	1. On Roac	No	No	Belted	No	No	No	No	No	No	No	No	No	Yes	20	NOT_RD	Not Inters	Yes	No	Yes	Yes	5. Hampto	114	114. City o	1-Interstat	4-Two-Way	Urban	VDOT Inter	5	1. State Hv	Hampton F	HAMP	R-VA IS00064EB		269.72			-76.3166	36.99855
193315242	2019	11/22/2019 5:00	1806	18:06	O	PDO	0	0	0	0	0	0	0	2	4. Sideswipe - Same Direction	SSS	No	1. No Adve	4. Darknes	Night	1. Dry	Dry	8. Non-Inte	1. Straight	2. Blacktop	1. No Defe	3. Two-Wa	1. Not at In	6. Traffic L	1. Yes - Wc	2. No			3. No	20. Motor \	1. On Roac	No	No	Belted	No	No	No	No	No	No	No	No	No	No		NOT_RD	Urban Inte	Yes	No	Yes	Yes	5. Hampto	114	114. City o	3-Principal	4-Two-Way	Urban	NonVDOT	5	3. City or T	Hampton F	HAMP	R-VA US00258WB		63.19	1091131	92.75	-76.3853	37.04244
222375661	2022	6/25/2022 5:00	2206	22:06	C	C	0	0	0	2	2	0	0	2	1. Rear End	RE	No	1. No Adve	4. Darknes	Night	1. Dry	Dry	10. Interse	1. Straight	2. Blacktop	1. No Defe	2. Two-Wa	3. Three Ap	1. No Traffi	6. No Traffi	2. No			3. No	20. Motor \	1. On Roac	No	No	Belted	No	No	No	No	No	No	No	No	No	No		NOT_RD	Urban Inte	No	No	Yes	Yes	5. Hampto	114	114. City o	5-Major Cc	3-Two-Way	Urban	NonVDOT	5	3. City or T	Hampton F	HAMP	S-VA114PR BRIARFIELD RD		0.51			-76.4102	37.01811
173405169	2017	12/5/2017 5:00	1801	18:01	O	PDO	0	0	0	0	0	0	0	2	5. Sideswipe - Opposite Direction	SSO	No	1. No Adve	4. Darknes	Night	1. Dry	Dry	1. Main-Lir	1. Straight	2. Blacktop	1. No Defe	3. Two-Wa	3. Three Ap	3. Traffic S	1. Yes - Wc	2. No			3. No	20. Motor \	1. On Roac	No	No	Belted	No	No	No	No	No	Yes	No	No	No	No		NOT_RD	Urban Inte	No	No	Yes	Yes	5. Hampto	114	114. City o	3-Principal	4-Two-Way	Urban	NonVDOT	5	3. City or T	Hampton F	HAMP	S-VA114NP ARMISTEAD AVE N		2.87	253383	67.19	-76.3795	37.05417
193315353	2019	11/26/2019 5:00	2022	20:22	O	PDO	0	0	0	0	0	0	0	2	1. Rear End	RE	No	1. No Adve	4. Darknes	Night	1. Dry	Dry	8. Non-Inte	1. Straight	1. Concret	1. No Defe	3. Two-Wa	1. Not at In	6. Traffic L	1. Yes - Wc	2. No			3. No	20. Motor \	1. On Roac	No	No	Belted	No	No	No	No	No	No	No	No	No	No		NOT_RD	Not Inters	No	Yes	Yes	Yes	5. Hampto	114	114. City o	1-Interstat	4-Two-Way	Urban	VDOT Inter	5	1. State Hv	Hampton F	HAMP	R-VA IS00064WB		267.72			-76.3318	37.02685
193315362	2019	11/27/2019 5:00	1900	19:00	O	PDO	0	0	0	0	0	0	0	2	4. Sideswipe - Same Direction	SSS	No	1. No Adve	4. Darknes	Night	1. Dry	Dry	8. Non-Inte	1. Straight	2. Blacktop	1. No Defe	3. Two-Wa	1. Not at In	6. Traffic L	1. Yes - Wc	2. No			3. No	20. Motor \	1. On Roac	No	No	Belted	No	No	No	No	No	No	No	No	No	Yes	4	NOT_RD	Not Inters	Yes	No	Yes	Yes	5. Hampto	114	114. City o	1-Interstat	4-Two-Way	Urban	VDOT Inter	5	1. State Hv	Hampton F	HAMP	R-VA IS00064WB		263.61			-76.3974	37.04316
193315377	2019	11/22/2019 5:00	1606	16:06	O	PDO	0	0	0	0	0	0	0	2	1. Rear End	RE	No	1. No Adve	2. Daylight	Day	1. Dry	Dry	8. Non-Inte	1. Straight	1. Concret	1. No Defe	3. Two-Wa	1. Not at In	6. Traffic L	1. Yes - Wc	2. No			3. No	20. Motor \	1. On Roac	No	No	Belted	No	No	No	No	No	No	No	No	No	No		NOT_RD	Not Inters	No	No	Yes	No	5. Hampto	114	114. City o	1-Interstat	4-Two-Way	Urban	VDOT Inter	5	1. State Hv	Hampton F	HAMP	R-VA IS00064EB		267.6			-76.3318	37.02653
193335016	2019	11/28/2019 5:00	8	00:08	A	A	0	1	0	0	1	0	0	1	9. Fixed Object - Off Road	FOOR	No	1. No Adve	4. Darknes	Night	1. Dry	Dry	8. Non-Inte	3. Grade - S	2. Blacktop	1. No Defe	4. One-Wa	1. Not at In	6. Traffic L	1. Yes - Wc	2. No			3. No	11. Jersey	2. Shoulde	No	No	Unbelted	No	No	No	No	No	No	No	No	No	Yes	5	RD_LEFT	Not Inters	No	No	Yes	Yes	5. Hampto	114	114. City o	1-Interstat	4-Two-Way	Urban	VDOT Inter	5	1. State Hv	Hampton F	HAMP	R-VA IS00064EB		270.29			-76.3106	36.99212
182915242	2018	10/17/2018 5:00	1702	17:02	O	PDO	0	0	0	0	0	0	0	2	1. Rear End	RE	No	1. No Adve	2. Daylight	Day	1. Dry	Dry	1. Main-Lir	1. Straight	2. Blacktop	1. No Defe	2. Two-Wa	4. Four App	3. Traffic S	1. Yes - Wc	2. No			3. No	20. Motor \	1. On Roac	No	No	Belted	No	Yes	No	No	No	No	No	No	No	No		NOT_RD	VDOT Inter	No	Yes	Yes	No	5. Hampto	114	114. City o	3-Principal	4-Two-Way	Urban	NonVDOT	5	3. City or T	Hampton F	HAMP	R-VA SR00134WB		6.94	1091011	73.62	-76.4012	37.06007
193355045	2019	11/18/2019 5:00	2310	23:10	B	B	0	0	1	0	1	0	0	2	1. Rear End	RE	No	4. Mist	4. Darknes	Night	2. Wet	Wet	1. Main-Lir	1. Straight	1. Concret	1. No Defe	3. Two-Wa	1. Not at In	6. Traffic L	1. Yes - Wc	2. No			3. No	20. Motor \	1. On Roac	No	No	Belted	No	No	No	No	No	No	No	No	No	Yes	45	NOT_RD	Not Inters	No	No	Yes	No	5. Hampto	114	114. City o	1-Interstat	4-Two-Way	Urban	VDOT Inter	5	1. State Hv	Hampton F	HAMP	R-VA IS00064EB		266.46			-76.3502	37.03453
193355215	2019	11/29/2019 5:00	2000	20:00	O	PDO	0	0	0	0	0	0	0	1	9. Fixed Object - Off Road	FOOR	No	1. No Adve	4. Darknes	Night	1. Dry	Dry	5. On Entra	2. Curve - L	1. Concret	1. No Defe	4. One-Wa	1. Not at In	6. Traffic L	1. Yes - Wc	2. No			3. No	5. Guard R	2. Shoulde	No	No	Belted	No	No	No	No	Yes	No	No	No	No	Yes	5	RD RIGHT	Not Inters	No	No	No	Yes	5. Hampto	114	114. City o	1-Interstat	1-One-Way	Urban	VDOT Prim	5	1. State Hv	Hampton F	HAMP	R-VA US00258WB	RMP063.00B	0.16			-76.3951	37.04248
193365006	2019	11/27/2019 5:00	2230	22:30	O	PDO	0	0	0	0	0	0	0	1	9. Fixed Object - Off Road	FOOR	No	1. No Adve	4. Darknes	Night	1. Dry	Dry	8. Non-Inte	1. Straight	1. Concret	1. No Defe	4. One-Wa	1. Not at In	6. Traffic L	1. Yes - Wc	2. No			3. No	11. Jersey	2. Shoulde	No	No	Belted	No	No	No	No	No	No	No	No	No	No		RD UNKN	Not Inters	No	No	Yes	Yes	5. Hampto	114	114. City o	1-Interstat	4-Two-Way	Urban	VDOT Inter	5	1. State Hv	Hampton F	HAMP	R-VA IS00064EB		269.29			-76.3203	37.00379
193365023	2019	11/27/2019 5:00	245	2:45	B	B	0	0	1	0	1	0	0	1	9. Fixed Object - Off Road	FOOR	No	1. No Adve	5. Darknes	Night	1. Dry	Dry	3. Gore Are	1. Straight	1. Concret	1. No Defe	3. Two-Wa	1. Not at In	6. Traffic L	1. Yes - Wc	2. No			3. No	9. Impact	5. Gore	No	No	Belted	No	No	No	No	No	No	No	No	No	No		RD RIGHT	Not Inters	No	No	No	Yes	5. Hampto	114	114. City o	1-Interstat	1-One-Way	Urban	VDOT Inter	5	1. State Hv	Hampton F	HAMP	R-VA IS00664WB	RMP001.00A	0.02			-76.3777	37.02922
193365025	2019	11/27/2019 5:00	1411	14:11	O	PDO	0	0	0	0	0	0	0	2	1. Rear End	RE	No	1. No Adve	4. Darknes	Night	2. Wet	Wet	8. Non-Inte	3. Grade - S	2. Blacktop	1. No Defe	3. Two-Wa	1. Not at In	6. Traffic L	1. Yes - Wc	2. No			3. No	20. Motor \	1. On Roac	No	No	Belted	No	No	No	No	No	No	No	No	No	Yes	10	NOT_RD	Not Inters	No	No	Yes	Yes	5. Hampto	114	114. City o	1-Interstat	4-Two-Way	Urban	VDOT Inter	5	1. State Hv	Hampton F	HAMP	R-VA IS00064EB		269.72			-76.3166	36.99854
223615134	2022	12/23/2022 5:00	1811	18:11	O	PDO	0	0	0	0	0	0	0	2	3. Head On	HO	No	1. No Adve	5. Darknes	Night	1. Dry	Dry	10. Interse	1. Straight	2. Blacktop	1. No Defe	2. Two-Wa	3. Three Ap	6. Traffic L	1. Yes - Wc	2. No			3. No	20. Motor \	1. On Roac	No	No	Belted	No	No	No	No	No	No	No	No	No	No		NOT_RD	Urban Inte	No	No	Yes	Yes	5. Hampto	114	114. City o	4-Minor Ar	3-Two-Way	Urban	NonVDOT	5	3. City or T	Hampton F	HAMP	R-VA SR00415WB		0.58			-76.3924	37.03455
193365150	2019	11/29/2019 5:00	2318	23:18	A	A	0	1	0	0	1	0	0	1	9. Fixed Object - Off Road	FOOR	No	1. No Adve	4. Darknes	Night	1. Dry	Dry	9. Within Ir	1. Straight	2. Blacktop	1. No Defe	1. Two-Wa	2. Two App	1. No Traffi	6. No Traffi	2. No			3. No	39. Fell/Ju	1. On Roac	No	No	Belted	No	No	No	No	No	No	No	Yes	No	Yes	5	NOT_RD	Urban Inte	No	No	Yes	Yes	5. Hampto	114	114. City o	7-Local (J,6	3-Two-Way	Urban	NonVDOT	5	3. City or T	Hampton F	HAMP	S-VA114PR MINGEE DR		0.01			-76.3964	37.01687
193365152	2019	11/27/2019 5:00	1219	12:19	C	C	0	0	0	2	2	0	0	2	1. Rear End	RE	No	1. No Adve	2. Daylight	Day	2. Wet	Wet	10. Interse	1. Straight	2. Blacktop	1. No Defe	3. Two-Wa	4. Four App	3. Traffic S	1. Yes - Wc	2. No			3. No	20. Motor \	1. On Roac	No	No	Belted	No	No	No	No	No	No	No	No	No	No		NOT_RD	Urban Inte	No	No	Yes	No	5. Hampto	114	114. City o	3-Principal	4-Two-Way	Urban	NonVDOT	5	3. City or T	Hampton F	HAMP	R-VA US00258WB		63.84	253137	93.9	-76.3738	37.04408
171185219	2017	4/28/2017 5:00	759	7:59	C	C	0	0	0	2	2	0	0	2	2. Angle	ANG	No	1. No Adve	2. Daylight	Day	1. Dry	Dry	10. Interse	3. Grade - S	2. Blacktop	1. No Defe	1. Two-Wa	4. Four App	3. Traffic S	1. Yes - Wc	2. No			3. No	20. Motor \	1. On Roac	No	No	Belted	No	Yes	No	No	No	No	No	No	No	No		NOT_RD	Urban Inte	No	No	Yes	No	5. Hampto	114	114. City o	5-Major Cc	3-Two-Way	Urban	NonVDOT	5	3. City or T	Hampton F	HAMP	R-VA US00060EB		272.96	253010	18.49	-76.3526	37.01997
193365170	2019	11/25/2019 5:00	2002	20:02	O	PDO	0	0	0	0	0	0	0	2	4. Sideswipe - Same Direction	SSS	No	1. No Adve	4. Darknes	Night	1. Dry	Dry	10. Interse	2. Curve - L	2. Blacktop	1. No Defe	1. Two-Wa	4. Four App	6. Traffic L	1. Yes - Wc	2. No			3. No	20. Motor \	1. On Roac	No	No	Belted	No	No	No	No	No	No	No	No	No	No		NOT_RD	VDOT Inter	No	No	Yes	Yes	5. Hampto	114	114. City o	7-Local (J,6	3-Two-Way	Urban	NonVDOT	5	3. City or T	Hampton F	HAMP	S-VA114PR SINCLAIR RD		0.02	1067639	95.78	-76.3476	37.05329
193365172	2019	11/26/2019 5:00	1456	14:56	A	A	0	1	0	1	2	0	1	1	12. Ped	PED	Pedestrian	1. No Adve	2. Daylight	Day	1. Dry	Dry	9. Within Ir	1. Straight	2. Blacktop	1. No Defe	3. Two-Wa	4. Four App	3. Traffic S	1. Yes - Wc	2. No			3. No	19. Ped	1. On Roac	No	No	Belted	No	No	No	No	No	No	No	No	Yes	No		NOT_RD	Urban Inte	No	No	Yes	No	5. Hampto	114	114. City o	3-Principal	4-Two-Way	Urban	NonVDOT	5	3. City or T	Hampton F	HAMP	R-VA US00258WB		59.62	1062828	71.24	-76.4418	37.02081
193365173	2019	11/28/2019 5:00	1405	14:05	A	A	0	1	0	1	2	0	0	2	1. Rear End	RE	No	1. No Adve	2. Daylight	Day	1. Dry	Dry	10. Interse	1. Straight	2. Blacktop	1. No Defe	3. Two-Wa	4. Four App	3. Traffic S	1. Yes - Wc	2. No			3. No	20. Motor \	1. On Roac	No	No	Belted	No	No	No	No	No	No	No	No	No	No		NOT_RD	Urban Inte	Yes	No	Yes	No	5. Hampto	114	114. City o	3-Principal	4-Two-Way	Urban	NonVDOT	5	3. City or T	Hampton F	HAMP	R-VA US00258WB		63.92	1078693	71.08	-76.3724	37.04405
193365174	2019	11/26/2019 5:00	1934	19:34	A	A	0	1	0	0	1	0	0	2	2. Angle	ANG	No	1. No Adve	4. Darknes	Night	1. Dry	Dry	10. Interse	1. Straight	2. Blacktop	1. No Defe	3. Two-Wa	4. Four App	3. Traffic S	1. Yes - Wc	2. No			3. No	20. Motor \	1. On Roac	No	No	Belted	No	No	No	No	No	No	No	No	No	No		NOT_RD	Urban Inte	No	No	Yes	Yes	5. Hampto	114	114. City o	3-Principal	4-Two-Way	Urban	NonVDOT	5	3. City or T	Hampton F	HAMP	R-VA US00258WB		59.79	253129	64.68	-76.4397	37.02183
193365203	2019	11/26/2019 5:00	1708	17:08	O	PDO	0	0	0	0	0	0	0	2	2. Angle	ANG	No	1. No Adve	4. Darknes	Night	1. Dry	Dry	10. Interse	1. Straight	2. Blacktop	1. No Defe	1. Two-Wa	4. Four App	4. Stop Sig	1. Yes - Wc	2. No			3. No	20. Motor \	1. On Roac	No	No	Belted	No	No	No	No	No	No	No	No	No	No		NOT_RD	Urban Inte	Yes	No	Yes	Yes	5. Hampto	114	114. City o	7-Local (J,6)		Urban	NonVDOT	5	3. City or T	Hampton F	HAMP	S-VA114PR OLD POINT AVE		0.42	253153	10.62	-76.3248	37.03117
193365204	2019	11/27/2019 5:00	1800	18:00	O	PDO	0	0	0	0	0	0	0	2	15. Backed Into	BI	No	1. No Adve	4. Darknes	Night	2. Wet	Wet	1. Main-Lir	1. Straight	2. Blacktop	1. No Defe	1. Two-Wa	1. Not at In	13. Other	1. Yes - Wc	2. No			3. No	20. Motor \	1. On Roac	No	No	Belted	No	No	No	No	No	Yes	Yes	No	No	No		RD UNKN	Not Inters	No	No	Yes	Yes	5. Hampto	114	114. City o	7-Local (J,6	3-Two-Way	Urban	NonVDOT	5	3. City or T	Hampton F	HAMP	S-VA114PR CARDIFF ST		0.02			-76.4262	37.05198
193365205	2019	11/28/2019 5:00	341	3:41	O	PDO	0	0	0	0	0	0	0	2	1. Rear End	RE	No	1. No Adve	5. Darknes	Night	1. Dry	Dry	10. Interse	1. Straight	2. Blacktop	1. No Defe	1. Two-Wa	3. Three Ap	1. No Traffi	6. No Traffi	2. No			3. No	6. Parked \	1. On Roac	No	No	Belted	No	Yes	No	No	No	No	No	No	No	No		NOT_RD	Urban Inte	No	No	Yes	Yes	5. Hampto	114	114. City o	7-Local (J,6	3-Two-Way	Urban	NonVDOT	5	3. City or T	Hampton F	HAMP	S-VA114PR PENNWOOD DR		0.34	1073883	281.77	-76.4154	37.02794
193365206	2019	11/26/2019 5:00	705	7:05	O	PDO	0	0	0	0	0	0	0	2	4. Sideswipe - Same Direction	SSS	No	1. No Adve	2. Daylight	Day	1. Dry	Dry	1. Main-Lir	1. Straight	1. Concret	1. No Defe	2. Two-Wa	1. Not at In	6. Traffic L	1. Yes - Wc	2. No			3. No	20. Motor \	1. On Roac	No	No	Belted	No	No	No	No	No	Yes	No	No	No	No		NOT_RD	VDOT Inter	No	No	Yes	No	5. Hampto	114	114. City o	3-Principal	4-Two-Way	Urban	NonVDOT	5	3. City or T	Hampton F	HAMP	R-VA US00258EB		62.38	50659	161.76	-76.399	37.03933
193365238	2019	11/23/2019 5:00	1818	18:18	C	C	0	0	0	1	1	0	0	2	1. Rear End	RE	No	5. Rain	4. Darknes	Night	2. Wet	Wet	1. Main-Lir	1. Straight	2. Blacktop	1. No Defe	1. Two-Wa	1. Not at In	3. Traffic S	1. Yes - Wc	2. No			3. No	20. Motor \	1. On Roac	No	No	Belted	No	No	No	No	No	Yes	No	No	No	No		NOT_RD	Urban Inte	No	No	Yes	Yes	5. Hampto	114	114. City o	4-Minor Ar	4-Two-Way	Urban	NonVDOT	5	3. City or T	Hampton F	HAMP	R-VA SR00351WB		1.88	253178	85.98	-76.4024	37.00166
242865106	2024	10/7/2024 5:00	1546	15:46	A	A	0	1	0	1	2	0	1	1	12. Ped	PED	Pedestrian	1. No Adve	2. Daylight	Day	1. Dry	Dry	9. Within Ir	1. Straight	2. Blacktop	1. No Defe	2. Two-Wa	4. Four App	3. Traffic S	1. Yes - Wc	2. No			3. No	19. Ped	1. On Roac	No	No	Belted	No	No	No	No	No	No	No	No	Yes	No		NOT_RD	Urban Inte	No	No	Yes	No	5. Hampto	114	114. City o	5-Major Cc	4-Two-Way	Urban	NonVDOT	5	3. City or T	Hampton F	HAMP	S-VA114PR NICKERSON BLVD		0.47	1090907	49.44	-76.3087	37.04763
182365140	2018	8/21/2018 5:00	753	7:53	C	C	0	0	0	1	1	0	0	2	2. Angle	ANG	No	1. No Adve	2. Daylight	Day	1. Dry	Dry	10. Interse	1. Straight	2. Blacktop	1. No Defe	2. Two-Wa	4. Four App	3. Traffic S	1. Yes - Wc	2. No			3. No	20. Motor \	1. On Roac	No	No	Belted	No	No	No	No	No	No	No	No	No	No		NOT_RD	Urban Inte	No	No	Yes	No	5. Hampto	114	114. City o	4-Minor Ar	3-Two-Way	Urban	NonVDOT	5	3. City or T	Hampton F	HAMP	S-VA114NP ABERDEEN RD		0.95			-76.4026	37.0109
182535129	2018	9/8/2018 5:00	1639	16:39	A	A	0	1	0	2	3	0	0	2	2. Angle	ANG	No	5. Rain	2. Daylight	Day	2. Wet	Wet	10. Interse	1. Straight	2. Blacktop	1. No Defe	1. Two-Wa	4. Four App	3. Traffic S	1. Yes - Wc	2. No			3. No	20. Motor \	1. On Roac	No	No	Belted	No	Yes	No	No	No	No	No	No	No	No		NOT_RD	Urban Inte	Yes	No	Yes	No	5. Hampto	114	114. City o	5-Major Cc	3-Two-Way	Urban	NonVDOT	5	3. City or T	Hampton F	HAMP	R-VA US00060WB		272.96	253010	12.33	-76.3526	37.01998
242425110	2024	8/27/2024 5:00	1500	15:00	O	PDO	0	0	0	0	0	0	0	2	4. Sideswipe - Same Direction	SSS	No	1. No Adve	2. Daylight	Day	1. Dry	Dry	1. Main-Lir	1. Straight	2. Blacktop	1. No Defe	1. Two-Wa	4. Four App	6. Traffic L	1. Yes - Wc	2. No			3. No	20. Motor \	1. On Roac	No	No	Belted	No	No	No	No	No	No	No	No	No	No		NOT_RD	Not Inters	Yes	No	Yes	No	5. Hampto	114	114. City o	4-Minor Ar	3-Two-Way	Urban	NonVDOT	5	3. City or T	Hampton F	HAMP	S-VA114PR BIG BETHEL RD		2.35			-76.4297	37.04595
181105126	2018	4/11/2018 5:00	2030	20:30	C	C	0	0	0	1	1	0	0	1	6. Fixed Object in Road	FOIR	No	1. No Adve	4. Darknes	Night	1. Dry	Dry	1. Main-Lir	1. Straight	2. Blacktop	1. No Defe	1. Two-Wa	1. Not at In	1. No Traffi	6. No Traffi	2. No			3. No	1. Bank Or	1. On Roac	No	No	Belted	No	No	No	No	No	No	No	No	No	No		RD UNKN	Not Inters	No	No	Yes	Yes	5. Hampto	114	114. City o	7-Local (J,6	3-Two-Way	Urban	NonVDOT	5	3. City or T	Hampton F	HAMP	S-VA114NP LINCOLN ST		0.13			-76.3446	37.02782
172825136	2017	10/6/2017 5:00	1610	16:10	C	C	0	0	0	1	1	0	0	2	2. Angle	ANG	No	1. No Adve	2. Daylight	Day	1. Dry	Dry	9. Within Ir	1. Straight	2. Blacktop	1. No Defe	2. Two-Wa	3. Three Ap	3. Traffic S	1. Yes - Wc	2. No			3. No	20. Motor \	1. On Roac	No	No	Belted	No	No	No	No	No	No	No	No	No	Yes	5	NOT_RD	Urban Inte	No	No	Yes	No	5. Hampto	114	114. City o	5-Major Cc	3-Two-Way	Urban	NonVDOT	5	3. City or T	Hampton F	HAMP	R-VA SR00169NB		4.14	253111	11.52	-76.3005	37.05947
183145219	2018	11/9/2018 5:00	1046	10:46	O	PDO	0	0	0	0	0	0	0	2	1. Rear End	RE	No	5. Rain	2. Daylight	Day	2. Wet	Wet	1. Main-Lir	1. Straight	2. Blacktop	1. No Defe	3. Two-Wa	1. Not at In	3. Traffic S	1. Yes - Wc	2. No			3. No	20. Motor \	1. On Roac	No	No	Belted	No	No	No	No	No	No	No	No	No	No		NOT_RD	VDOT Inter	No	No	Yes	No	5. Hampto	114	114. City o	3-Principal	4-Two-Way	Urban	NonVDOT	5	3. City or T	Hampton F	HAMP	R-VA SR00134WB		6.94	1091011	54.23	-76.4013	37.05973
203135055	2020	11/3/2020 5:00	2204	22:04	C	C	0	0	0	1	1	0	0	1	9. Fixed Object - Off Road	FOOR	No	1. No Adve	4. Darknes	Night	1. Dry	Dry	10. Interse	1. Straight	2. Blacktop	1. No Defe	1. Two-Wa	3. Three Ap	3. Traffic S	1. Yes - Wc	2. No			3. No	13. Curb	2. Shoulde	No	No	Belted	No	No	No	No	No	No	No	No	No	Yes	15	NOT_RD	Urban Inte	No	Yes	Yes	Yes	5. Hampto	114	114. City o	4-Minor Ar	3-Two-Way	Urban	NonVDOT	5	3. City or T	Hampton F	HAMP	R-VA SR00169NB		4.14	253111	45.2	-76.3006	37.05948
181245244	2018	5/1/2018 5:00	1123	11:23	C	C	0	0	0	1	1	0	0	2	1. Rear End	RE	No	1. No Adve	2. Daylight	Day	1. Dry	Dry	10. Interse	1. Straight	2. Blacktop	1. No Defe	3. Two-Wa	3. Three Ap	3. Traffic S	1. Yes - Wc	2. No			3. No	20. Motor \	1. On Roac	No	No	Belted	No	No	No	No	No	No	No	No	No	No		NOT_RD	Urban Inte	No	No	Yes	No	5. Hampto	114	114. City o	4-Minor Ar	3-Two-Way	Urban	NonVDOT	5	3. City or T	Hampton F	HAMP	R-VA SR00415WB		0.59	1082767	463.09	-76.3923	37.03438
190705137	2019	3/10/2019 5:00	1945	19:45	C	C	0	0	0	3	3	0	0	2	1. Rear End	RE	No	1. No Adve	4. Darknes	Night	1. Dry	Dry	10. Interse	1. Straight	2. Blacktop	1. No Defe	3. Two-Wa	4. Four App	3. Traffic S	1. Yes - Wc	2. No			3. No	20. Motor \	1. On Roac	No	No	Belted	No	Yes	No	No	No	No	No	No	No	No		NOT_RD	VDOT Inter	Yes	No	Yes	Yes	5. Hampto	114	114. City o	3-Principal	4-Two-Way	Urban	NonVDOT	5	3. City or T	Hampton F	HAMP	R-VA SR00134WB		6.94	1091011	0	-76.4012	37.05987
173195153	2017	11/14/2017 5:00	1347	13:47	O	PDO	0	0	0	0	0	0	0	2	2. Angle	ANG	No	1. No Adve	2. Daylight	Day	1. Dry	Dry	9. Within Ir	1. Straight	2. Blacktop	1. No Defe	3. Two-Wa	4. Four App	3. Traffic S	1. Yes - Wc	2. No			3. No	20. Motor \	1. On Roac	No	No	Belted	No	No	No	No	No	No	No	No	No	No		NOT_RD	Urban Inte	Yes	Yes	Yes	No	5. Hampto	114	114. City o	3-Principal	4-Two-Way	Urban	NonVDOT	5	3. City or T	Hampton F	HAMP	S-VA114PR WOODLAND RD		0.45	253154	29.71	-76.3233	37.02708
193365257	2019	11/30/2019 5:00	1616	16:16	C	C	0	0	0	5	5	0	0	2	2. Angle	ANG	No	1. No Adve	3. Dusk	Day	1. Dry	Dry	10. Interse	1. Straight	2. Blacktop	1. No Defe	1. Two-Wa	4. Four App	3. Traffic S	1. Yes - Wc	2. No			3. No	20. Motor \	1. On Roac	No	No	Belted	No	No	No	No	No	No	No	No	No	No		NOT_RD	Urban Inte	No	No	Yes	No	5. Hampto	114	114. City o	4-Minor Ar	3-Two-Way	Urban	NonVDOT	5	3. City or T	Hampton F	HAMP	R-VA SR00351WB		6.85	253152	31.16	-76.3254	37.03319
193365560	2019	12/2/2019 5:00	1709	17:09	B	B	0	0	1	0	1	0	0	2	1. Rear End	RE	No	1. No Adve	4. Darknes	Night	1. Dry	Dry	8. Non-Inte	1. Straight	2. Blacktop	1. No Defe	3. Two-Wa	1. Not at In	6. Traffic L	1. Yes - Wc	2. No			3. No	20. Motor \	1. On Roac	No	No	Belted	No	No	No	No	No	No	Yes	No	No	No		NOT_RD	Not Inters	No	No	Yes	Yes	5. Hampto	114	114. City o	1-Interstat	4-Two-Way	Urban	VDOT Inter	5	1. State Hv	Hampton F	HAMP	R-VA IS00064WB		262.69			-76.4082	37.05283
193365575	2019	12/2/2019 5:00	1634	16:34	O	PDO	0	0	0	0	0	0	0	2	1. Rear End	RE	No	1. No Adve	2. Daylight	Day	1. Dry	Dry	8. Non-Inte	1. Straight	2. Blacktop	1. No Defe	3. Two-Wa	1. Not at In	6. Traffic L	1. Yes - Wc	2. No			3. No	20. Motor \	1. On Roac	No	No	Belted	No	No	No	No	No	No	No	No	No	No		NOT_RD	Not Inters	No	No	Yes	No	5. Hampto	114	114. City o	1-Interstat	4-Two-Way	Urban	VDOT Inter	5	1. State Hv	Hampton F	HAMP	R-VA IS00064WB		260.23			-76.4419	37.07429
193365583	2019	12/2/2019 5:00	1723	17:23	O	PDO	0	0	0	0	0	0	0	2	1. Rear End	RE	No	1. No Adve	4. Darknes	Night	1. Dry	Dry	8. Non-Inte	1. Straight	1. Concret	1. No Defe	3. Two-Wa	1. Not at In	6. Traffic L	1. Yes - Wc	2. No			3. No	20. Motor \	1. On Roac	No	No	Belted	No	No	No	No	No	No	No	No	No	Yes	50	NOT_RD	Not Inters	Yes	No	Yes	Yes	5. Hampto	114	114. City o	1-Interstat	4-Two-Way	Urban	VDOT Inter	5	1. State Hv	Hampton F	HAMP	R-VA IS00064EB		265.53			-76.3649	37.0327
193375095	2019	12/2/2019 5:00	1648	16:48	O	PDO	0	0	0	0	0	0	0	1	10. Deer	DEER	No	1. No Adve	4. Darknes	Night	1. Dry	Dry	1. Main-Lir	1. Straight	2. Blacktop	1. No Defe	3. Two-Wa	1. Not at In	6. Traffic L	1. Yes - Wc	2. No			3. No	23. Animal	1. On Roac	No	Yes	Belted	No	No	No	No	No	No	No	No	No	No		NOT_RD	Not Inters	No	No	Yes	No	5. Hampto	114	114. City o	5-Major Cc	3-Two-Way	Urban	NonVDOT	5	3. City or T	Hampton F	HAMP	S-VA114PR TIDE MILL LN		0.2			-76.3759	37.05503
193375097	2019	12/2/2019 5:00	915	9:15	O	PDO	0	0	0	0	0	0	0	3	1. Rear End	RE	No	1. No Adve	2. Daylight	Day	1. Dry	Dry	8. Non-Inte	1. Straight	1. Concret	1. No Defe	3. Two-Wa	1. Not at In	6. Traffic L	1. Yes - Wc	2. No			3. No	20. Motor \	1. On Roac	No	No	Belted	No	No	No	No	No	No	No	No	No	Yes	25	NOT_RD	Not Inters	No	No	Yes	No	5. Hampto	114	114. City o	1-Interstat	4-Two-Way	Urban	VDOT Inter	5	1. State Hv	Hampton F	HAMP	R-VA IS00064EB		268.83			-76.3226	37.0104
193375098	2019	12/2/2019 5:00	805	8:05	O	PDO	0	0	0	0	0	0	0	3	1. Rear End	RE	No	5. Rain	2. Daylight	Day	2. Wet	Wet	8. Non-Inte	3. Grade - S	1. Concret	1. No Defe	3. Two-Wa	1. Not at In	6. Traffic L	1. Yes - Wc	2. No			3. No	20. Motor \	1. On Roac	No	No	Belted	No	No	No	No	No	No	No	No	No	Yes	10	NOT_RD	Not Inters	No	No	Yes	No	5. Hampto	114	114. City o	1-Interstat	4-Two-Way	Urban	VDOT Inter	5	1. State Hv	Hampton F	HAMP	R-VA IS00064EB		269.97			-76.3139	36.99574
193375101	2019	12/2/2019 5:00	1045	10:45	O	PDO	0	0	0	0	0	0	0	3	1. Rear End	RE	No	5. Rain	2. Daylight	Day	2. Wet	Wet	8. Non-Inte	3. Grade - S	1. Concret	1. No Defe	3. Two-Wa	1. Not at In	6. Traffic L	1. Yes - Wc	2. No			3. No	20. Motor \	1. On Roac	No	No	Belted	No	No	No	No	No	No	No	No	No	Yes	10	NOT_RD	Not Inters	No	Yes	Yes	No	5. Hampto	114	114. City o	1-Interstat	4-Two-Way	Urban	VDOT Inter	5	1. State Hv	Hampton F	HAMP	R-VA IS00064EB		269.3			-76.3203	37.00354
193375126	2019	11/29/2019 5:00	2126	21:26	C	C	0	0	0	1	1	0	0	2	1. Rear End	RE	No	1. No Adve	4. Darknes	Night	1. Dry	Dry	1. Main-Lir	1. Straight	2. Blacktop	1. No Defe	3. Two-Wa	1. Not at In	3. Traffic S	1. Yes - Wc	2. No			3. No	20. Motor \	1. On Roac	No	No	Belted	No	No	No	No	No	No	No	No	No	No		NOT_RD	Urban Inte	No	No	Yes	Yes	5. Hampto	114	114. City o	7-Local (J,6	3-Two-Way	Urban	NonVDOT	5	3. City or T	Hampton F	HAMP	S-VA114NP TODDS LN		2.75	253136	184.26	-76.402	37.03914
172125144	2017	7/28/2017 5:00	1143	11:43	B	B	0	0	1	1	2	0	0	2	1. Rear End	RE	No	1. No Adve	2. Daylight	Day	1. Dry	Dry	10. Interse	1. Straight	2. Blacktop	1. No Defe	2. Two-Wa	4. Four App	3. Traffic S	1. Yes - Wc	2. No			3. No	20. Motor \	1. On Roac	No	No	Belted	No	No	No	No	No	No	No	No	No	No		NOT_RD	Urban Inte	No	No	Yes	No	5. Hampto	114	114. City o	4-Minor Ar	3-Two-Way	Urban	NonVDOT	5	3. City or T	Hampton F	HAMP	R-VA SR00152WB		3.22	253068	72.41	-76.4099	37.03981
180825272	2018	3/23/2018 5:00	942	9:42	C	C	0	0	0	1	1	0	0	2	1. Rear End	RE	No	1. No Adve	2. Daylight	Day	1. Dry	Dry	10. Interse	1. Straight	2. Blacktop	1. No Defe	2. Two-Wa	3. Three Ap	3. Traffic S	1. Yes - Wc	2. No			3. No	20. Motor \	1. On Roac	No	No	Belted	No	No	No	No	No	No	No	No	No	No		NOT_RD	Urban Inte	Yes	Yes	Yes	No	5. Hampto	114	114. City o	4-Minor Ar	3-Two-Way	Urban	NonVDOT	5	3. City or T	Hampton F	HAMP	S-VA114PR BIG BETHEL RD		2.36			-76.4298	37.04606
193375129	2019	12/2/2019 5:00	1930	19:30	C	C	0	0	0	1	1	0	0	2	2. Angle	ANG	No	5. Rain	4. Darknes	Night	2. Wet	Wet	10. Interse	1. Straight	2. Blacktop	1. No Defe	1. Two-Wa	4. Four App	3. Traffic S	1. Yes - Wc	2. No			3. No	20. Motor \	1. On Roac	No	No	Belted	No	No	No	No	No	No	No	No	No	No		NOT_RD	Urban Inte	No	No	Yes	Yes	5. Hampto	114	114. City o	3-Principal	4-Two-Way	Urban	NonVDOT	5	3. City or T	Hampton F	HAMP	R-VA US00258WB		63.42	253078	52.13	-76.3811	37.04331
190735170	2019	3/13/2019 5:00	827	8:27	C	C	0	0	0	2	2	0	0	2	2. Angle	ANG	No	1. No Adve	2. Daylight	Day	1. Dry	Dry	10. Interse	1. Straight	2. Blacktop	1. No Defe	3. Two-Wa	4. Four App	3. Traffic S	1. Yes - Wc	2. No			3. No	20. Motor \	1. On Roac	No	No	Belted	No	No	No	No	No	No	No	No	No	No		NOT_RD	Urban Inte	Yes	No	Yes	No	5. Hampto	114	114. City o	3-Principal	4-Two-Way	Urban	NonVDOT	5	3. City or T	Hampton F	HAMP	S-VA114PR ARMISTEAD AVE N		2.87	253383	43.55	-76.3794	37.0542
193375163	2019	11/27/2019 5:00	1012	10:12	C	C	0	0	0	1	1	0	0	2	6. Fixed Object in Road	FOIR	No	5. Rain	2. Daylight	Day	2. Wet	Wet	8. Non-Inte	1. Straight	2. Blacktop	1. No Defe	1. Two-Wa	1. Not at In	1. No Traffi	6. No Traffi	2. No			3. No	6. Parked \	7. In Parkir	No	No	Belted	No	No	No	No	No	No	No	No	No	No		RD UNKN	Not Inters	Yes	No	Yes	No	5. Hampto	114	114. City o	7-Local (J,6	3-Two-Way	Urban	NonVDOT	5	3. City or T	Hampton F	HAMP	S-VA114NP NEWTON RD		0.12			-76.305	37.04322
213095137	2021	10/30/2021 5:00	1914	19:14	C	C	0	0	0	2	2	0	0	2	1. Rear End	RE	No	1. No Adve	4. Darknes	Night	1. Dry	Dry	9. Within Ir	1. Straight	2. Blacktop	1. No Defe	3. Two-Wa	4. Four App	3. Traffic S	1. Yes - Wc	2. No			3. No	20. Motor \	1. On Roac	No	No	Belted	No	Yes	Yes	No	No	No	No	No	No	No		NOT_RD	VDOT Inter	No	No	Yes	Yes	5. Hampto	114	114. City o	4-Minor Ar	4-Two-Way	Urban	NonVDOT	5	3. City or T	Hampton F	HAMP	S-VA114NP LASALLE AVE		1.56	253087	117.19	-76.3633	37.02515
193375296	2019	12/3/2019 5:00	743	7:43	O	PDO	0	0	0	0	0	0	0	3	1. Rear End	RE	No	1. No Adve	2. Daylight	Day	1. Dry	Dry	8. Non-Inte	1. Straight	1. Concret	1. No Defe	3. Two-Wa	1. Not at In	6. Traffic L	1. Yes - Wc	2. No			3. No	20. Motor \	1. On Roac	No	No	Belted	No	No	No	No	No	No	No	No	No	No		NOT_RD	Not Inters	No	Yes	Yes	No	5. Hampto	114	114. City o	1-Interstat	4-Two-Way	Urban	VDOT Inter	5	1. State Hv	Hampton F	HAMP	R-VA IS00064EB		267.1			-76.3389	37.03209
200795244	2020	3/9/2020 5:00	636	6:36	C	C	0	0	0	2	2	0	0	2	1. Rear End	RE	No	1. No Adve	3. Dusk	Day	1. Dry	Dry	10. Interse	1. Straight	2. Blacktop	1. No Defe	1. Two-Wa	4. Four App	3. Traffic S	1. Yes - Wc	2. No			3. No	20. Motor \	1. On Roac	No	No	Belted	No	No	No	No	No	No	No	No	No	No		NOT_RD	VDOT Inter	No	No	Yes	No	5. Hampto	114	114. City o	7-Local (J,6	3-Two-Way	Urban	NonVDOT	5	3. City or T	Hampton F	HAMP	S-VA114NP MARCELLA RD		0.94	1078784	119.08	-76.3916	37.05057
193375367	2019	11/29/2019 5:00	1830	18:30	A	A	0	1	0	1	2	0	0	2	1. Rear End	RE	No	1. No Adve	4. Darknes	Night	1. Dry	Dry	1. Main-Lir	1. Straight	2. Blacktop	1. No Defe	3. Two-Wa	1. Not at In	3. Traffic S	1. Yes - Wc	2. No			3. No	20. Motor \	1. On Roac	Yes	No	Belted	No	No	No	No	No	No	No	No	No	No		NOT_RD	Urban Inte	No	No	Yes	Yes	5. Hampto	114	114. City o	3-Principal	4-Two-Way	Urban	NonVDOT	5	3. City or T	Hampton F	HAMP	R-VA US00258EB		61.8	253135	102.2	-76.4093	37.03687
170795116	2017	3/17/2017 5:00	1619	16:19	O	PDO	0	0	0	0	0	0	0	2	1. Rear End	RE	No	1. No Adve	2. Daylight	Day	1. Dry	Dry	10. Interse	1. Straight	2. Blacktop	1. No Defe	1. Two-Wa	4. Four App	3. Traffic S	1. Yes - Wc	2. No			3. No	20. Motor \	1. On Roac	No	No	Belted	No	No	No	No	No	No	No	No	No	No		NOT_RD	VDOT Inter	No	No	Yes	No	5. Hampto	114	114. City o	4-Minor Ar	4-Two-Way	Urban	NonVDOT	5	3. City or T	Hampton F	HAMP	S-VA114NP SETTLERS LANDING RD		0.13	253087	65.66	-76.3631	37.02494
193375388	2019	12/2/2019 5:00	918	9:18	B	B	0	0	2	0	2	0	0	2	2. Angle	ANG	No	1. No Adve	2. Daylight	Day	1. Dry	Dry	9. Within Ir	1. Straight	2. Blacktop	1. No Defe	2. Two-Wa	2. Two App	6. Traffic L	1. Yes - Wc	2. No			3. No	20. Motor \	1. On Roac	No	No	Belted	No	No	No	No	No	No	No	No	No	No		NOT_RD	Urban Inte	Yes	No	Yes	No	5. Hampto	114	114. City o	7-Local (J,6	3-Two-Way	Urban	NonVDOT	5	3. City or T	Hampton F	HAMP	S-VA114PR RAWOOD DR		0.19			-76.3145	37.04139
193375412	2019	3/21/2019 5:00	0	00:00	O	PDO	0	0	0	0	0	0	0	2	15. Backed Into	BI	No	5. Rain	2. Daylight	Day	2. Wet	Wet	10. Interse	1. Straight	2. Blacktop	1. No Defe	1. Two-Wa	3. Three Ap	4. Stop Sig	1. Yes - Wc	2. No			3. No	20. Motor \	1. On Roac	No	No	Belted	No	Yes	No	No	No	No	No	No	No	No		NOT_RD	Urban Inte	Yes	No	Yes	No	5. Hampto	114	114. City o	7-Local (J,6	3-Two-Way	Urban	NonVDOT	5	3. City or T	Hampton F	HAMP	S-VA114NP HALL RD		0.02			-76.2995	37.06618
193375413	2019	8/24/2019 5:00	2000	20:00	O	PDO	0	0	0	0	0	0	0	2	4. Sideswipe - Same Direction	SSS	No	1. No Adve	2. Daylight	Day	1. Dry	Dry	1. Main-Lir	1. Straight	2. Blacktop	1. No Defe	2. Two-Wa	1. Not at In	6. Traffic L	1. Yes - Wc	2. No			3. No	20. Motor \	1. On Roac	No	No	Belted	No	No	No	No	No	No	No	No	No	No		NOT_RD	Not Inters	No	No	Yes	No	5. Hampto	114	114. City o	3-Principal	4-Two-Way	Urban	NonVDOT	5	3. City or T	Hampton F	HAMP	R-VA US00258WB		62.18	253136	404.68	-76.4029	37.03869
193375566	2019	12/1/2019 5:00	1135	11:35	B	B	0	0	1	0	1	0	0	1	6. Fixed Object in Road	FOIR	No	5. Rain	2. Daylight	Day	2. Wet	Wet	8. Non-Inte	1. Straight	1. Concret	1. No Defe	3. Two-Wa	1. Not at In	6. Traffic L	1. Yes - Wc	2. No			3. No	11. Jersey	1. On Roac	No	No	Belted	No	No	No	No	No	No	No	No	No	Yes	20	RD UNKN	Not Inters	Yes	No	Yes	No	5. Hampto	114	114. City o	1-Interstat	4-Two-Way	Urban	VDOT Inter	5	1. State Hv	Hampton F	HAMP	R-VA IS00064EB		269.41			-76.3197	37.00205
193385004	2019	12/1/2019 5:00	18	00:18	O	PDO	0	0	0	0	0	0	0	1	9. Fixed Object - Off Road	FOOR	No	1. No Adve	4. Darknes	Night	1. Dry	Dry	8. Non-Inte	1. Straight	1. Concret	1. No Defe	3. Two-Wa	1. Not at In	6. Traffic L	1. Yes - Wc	2. No			3. No	2. Trees	8. Off Roac	No	No	Belted	No	No	No	No	No	No	No	No	No	No		RD RIGHT	Not Inters	No	No	Yes	Yes	5. Hampto	114	114. City o	1-Interstat	4-Two-Way	Urban	VDOT Inter	5	1. State Hv	Hampton F	HAMP	R-VA IS00064EB		262.74			-76.406	37.05068
193385046	2019	12/2/2019 5:00	205	2:05	B	B	0	0	1	0	1	0	0	1	9. Fixed Object - Off Road	FOOR	No	1. No Adve	4. Darknes	Night	1. Dry	Dry	8. Non-Inte	1. Straight	1. Concret	1. No Defe	3. Two-Wa	1. Not at In	6. Traffic L	1. Yes - Wc	2. No			3. No	11. Jersey	2. Shoulde	No	No	Unbelted	No	Yes	Yes	No	No	No	No	No	No	No		RD RIGHT	Not Inters	No	No	Yes	Yes	5. Hampto	114	114. City o	1-Interstat	4-Two-Way	Urban	VDOT Inter	5	1. State Hv	Hampton F	HAMP	R-VA IS00064EB		266.28			-76.3535	37.03483
193385232	2019	11/22/2019 5:00	1550	15:50	C	C	0	0	0	1	1	0	0	2	4. Sideswipe - Same Direction	SSS	No	1. No Adve	2. Daylight	Day	1. Dry	Dry	8. Non-Inte	3. Grade - S	2. Blacktop	1. No Defe	3. Two-Wa	1. Not at In	6. Traffic L	1. Yes - Wc	2. No			3. No	20. Motor \	1. On Roac	No	No	Belted	No	No	No	No	No	No	No	No	No	Yes	10	NOT_RD	Not Inters	No	No	Yes	No	5. Hampto	114	114. City o	1-Interstat	4-Two-Way	Urban	VDOT Inter	5	1. State Hv	Hampton F	HAMP	R-VA IS00064WB		269.54			-76.3189	37.0024
193385233	2019	11/19/2019 5:00	2246	22:46	C	C	0	0	0	1	1	0	0	2	4. Sideswipe - Same Direction	SSS	No	1. No Adve	5. Darknes	Night	1. Dry	Dry	8. Non-Inte	1. Straight	2. Blacktop	1. No Defe	2. Two-Wa	1. Not at In	6. Traffic L	1. Yes - Wc	2. No			3. No	20. Motor \	1. On Roac	No	No	Belted	No	No	No	No	No	Yes	No	No	No	No		NOT_RD	Not Inters	No	No	Yes	Yes	5. Hampto	114	114. City of Hampton		4-Two-Way	Urban	NonVDOT	5	3. City or T	Hampton F	HAMP	S-VA114NP POWER PLANT PKWY		0.37			-76.3871	37.0206
193465330	2019	3/29/2019 5:00	500	5:00	O	PDO	0	0	0	0	0	0	0	2	4. Sideswipe - Same Direction	SSS	No	1. No Adve	4. Darknes	Night	1. Dry	Dry	8. Non-Inte	1. Straight	2. Blacktop	1. No Defe	1. Two-Wa	1. Not at In	6. Traffic L	1. Yes - Wc	2. No			3. No	20. Motor \	1. On Roac	No	No	Belted	No	No	No	No	No	No	No	No	No	No		NOT_RD	Not Inters	Yes	No	Yes	Yes	5. Hampto	114	114. City o	4-Minor Ar	3-Two-Way	Urban	NonVDOT	5	3. City or T	Hampton F	HAMP	S-VA114NP BIG BETHEL RD		2.36			-76.4298	37.04606
193385264	2019	12/3/2019 5:00	1336	13:36	C	C	0	0	0	1	1	0	0	2	2. Angle	ANG	No	1. No Adve	2. Daylight	Day	1. Dry	Dry	1. Main-Lir	3. Grade - S	2. Blacktop	1. No Defe	1. Two-Wa	1. Not at In	4. Stop Sig	1. Yes - Wc	2. No			3. No	20. Motor \	1. On Roac	No	No	Belted	No	Yes	No	No	No	No	No	No	No	Yes	15	NOT_RD	Not Inters	Yes	No	Yes	No	5. Hampto	114	114. City o	7-Local (J,6	3-Two-Way	Urban	NonVDOT	5	3. City or T	Hampton F	HAMP	S-VA114PR BUILD AMERICA DR		0.04			-76.3994	37.04
193385265	2019	12/4/2019 5:00	725	7:25	C	C	0	0	0	1	1	0	0	2	2. Angle	ANG	No	1. No Adve	2. Daylight	Day	1. Dry	Dry	9. Within Ir	1. Straight	2. Blacktop	1. No Defe	3. Two-Wa	4. Four App	3. Traffic S	1. Yes - Wc	2. No			3. No	20. Motor \	1. On Roac	No	No	Belted	No	No	No	No	No	No	No	No	No	No		NOT_RD	Urban Inte	Yes	No	Yes	No	5. Hampto	114	114. City o	4-Minor Ar	3-Two-Way	Urban	NonVDOT	5	3. City or T	Hampton F	HAMP	R-VA SR00351WB		4.56	253175	45.73	-76.3657	37.02567
193385266	2019	11/25/2019 5:00	1728	17:28	C	C	0	0	0	1	1	0	1	1	12. Ped	PED	Pedestrian	1. No Adve	4. Darknes	Night	1. Dry	Dry	13. Drivew	1. Straight	1. Concret	1. No Defe	1. Two-Wa	1. Not at In	1. No Traffi	6. No Traffi	2. No			3. No	19. Ped	8. Off Roac	No	No	Belted	No	No	No	No	No	No	No	No	Yes	No		NOT_RD	Not Inters	No	No	Yes	Yes	5. Hampto	114	114. City o	7-Local (J,6	3-Two-Way	Urban	NonVDOT	5	3. City or T	Hampton F	HAMP	S-VA114NP FLOYD THOMPSON DR		0.6	1080512	391.59	-76.3966	37.08653
193385364	2019	7/8/2019 5:00	1800	18:00	O	PDO	0	0	0	0	0	0	0	2	4. Sideswipe - Same Direction	SSS	No	1. No Adve	2. Daylight	Day	1. Dry	Dry	8. Non-Inte	1. Straight	2. Blacktop	1. No Defe	2. Two-Wa	1. Not at In	1. No Traffi	6. No Traffi	2. No			3. No	20. Motor \	1. On Roac	No	No	Belted	No	No	No	No	No	No	No	No	No	No		NOT_RD	Not Inters	No	No	Yes	No	5. Hampto	114	114. City o	3-Principal	4-Two-Way	Urban	NonVDOT	5	3. City or T	Hampton F	HAMP	R-VA US00258EB		62.91	754224	314.36	-76.3895	37.04137
173485156	2017	12/13/2017 5:00	1435	14:35	O	PDO	0	0	0	0	0	0	0	2	1. Rear End	RE	No	1. No Adve	2. Daylight	Day	1. Dry	Dry	1. Main-Lir	1. Straight	2. Blacktop	1. No Defe	1. Two-Wa	1. Not at In	1. No Traffi	6. No Traffi	2. No			3. No	20. Motor \	1. On Roac	No	No	Belted	No	No	No	No	No	No	No	No	No	No		NOT_RD	Not Inters	Yes	No	Yes	No	5. Hampto	114	114. City o	5-Major Cc	3-Two-Way	Urban	NonVDOT	5	3. City or T	Hampton F	HAMP	S-VA114PR BRIARFIELD RD		0.52			-76.41	37.01823
193385366	2019	8/23/2019 5:00	1116	11:16	O	PDO	0	0	0	0	0	0	0	2	2. Angle	ANG	No	1. No Adve	2. Daylight	Day	1. Dry	Dry	10. Interse	1. Straight	2. Blacktop	1. No Defe	1. Two-Wa	3. Three Ap	4. Stop Sig	2. Yes - Wc	2. No			3. No	20. Motor \	1. On Roac	No	No	Belted	No	No	No	No	No	No	No	No	No	No		NOT_RD	Urban Inte	Yes	No	Yes	No	5. Hampto	114	114. City o	7-Local (J,6	3-Two-Way	Urban	NonVDOT	5	3. City or T	Hampton F	HAMP	S-VA114PR MARTHA LEE DR		0.32			-76.4221	37.02205
193385375	2019	12/3/2019 5:00	1807	18:07	C	C	0	0	0	3	3	0	0	3	1. Rear End	RE	No	1. No Adve	4. Darknes	Night	1. Dry	Dry	10. Interse	1. Straight	2. Blacktop	1. No Defe	3. Two-Wa	4. Four App	3. Traffic S	1. Yes - Wc	2. No			3. No	20. Motor \	1. On Roac	No	No	Belted	No	Yes	No	No	No	No	No	No	No	No		NOT_RD	Urban Inte	No	No	Yes	Yes	5. Hampto	114	114. City o	3-Principal	4-Two-Way	Urban	NonVDOT	5	3. City or T	Hampton F	HAMP	R-VA US00258EB		59.79	253129	106.42	-76.4398	37.0216
193385390	2019	7/26/2019 5:00	2000	20:00	B	B	0	0	2	0	2	0	0	2	4. Sideswipe - Same Direction	SSS	No	1. No Adve	2. Daylight	Day	1. Dry	Dry	8. Non-Inte	1. Straight	2. Blacktop	1. No Defe	1. Two-Wa	1. Not at In	1. No Traffi	1. Yes - Wc	2. No			3. No	20. Motor \	1. On Roac	No	No	Belted	No	No	No	No	No	No	No	No	No	No		NOT_RD	Urban Inte	Yes	No	Yes	No	5. Hampto	114	114. City o	3-Principal	4-Two-Way	Urban	NonVDOT	5	3. City or T	Hampton F	HAMP	R-VA US00258WB		63.87	253137	128.13	-76.3732	37.04406
191985081	2019	7/15/2019 5:00	1402	14:02	C	C	0	0	0	1	1	0	0	2	2. Angle	ANG	No	1. No Adve	2. Daylight	Day	1. Dry	Dry	9. Within Ir	1. Straight	2. Blacktop	1. No Defe	1. Two-Wa	4. Four App	3. Traffic S	1. Yes - Wc	2. No			3. No	20. Motor \	1. On Roac	No	No	Belted	No	No	No	No	No	No	No	No	No	No		NOT_RD	Urban Inte	No	Yes	Yes	No	5. Hampto	114	114. City o	5-Major Cc	3-Two-Way	Urban	NonVDOT	5	3. City or T	Hampton F	HAMP	R-VA US00060WB		272.96	253010	0	-76.3526	37.02002
193385443	2019	12/3/2019 5:00	1731	17:31	O	PDO	0	0	0	0	0	0	0	1	9. Fixed Object - Off Road	FOOR	No	1. No Adve	4. Darknes	Night	1. Dry	Dry	5. On Entra	1. Straight	2. Blacktop	1. No Defe	3. Two-Wa	1. Not at In	6. Traffic L	1. Yes - Wc	2. No			3. No	5. Guard R	5. Gore	Yes	No	Belted	No	No	No	No	Yes	No	No	No	No	No		RD UNKN	Not Inters	No	No	Yes	Yes	5. Hampto	114	114. City o	1-Interstat	4-Two-Way	Urban	VDOT Inter	5	1. State Hv	Hampton F	HAMP	R-VA IS00064WB		268.05			-76.3286	37.02208
193395080	2019	12/1/2019 5:00	1029	10:29	C	C	0	0	0	1	1	0	0	2	2. Angle	ANG	No	5. Rain	2. Daylight	Day	2. Wet	Wet	9. Within Ir	1. Straight	2. Blacktop	1. No Defe	1. Two-Wa	4. Four App	4. Stop Sig	1. Yes - Wc	2. No			3. No	20. Motor \	1. On Roac	No	No	Belted	No	No	No	No	No	Yes	No	No	No	No		NOT_RD	VDOT Inter	No	No	Yes	No	5. Hampto	114	114. City o	7-Local (J,6	3-Two-Way	Urban	NonVDOT	5	3. City or T	Hampton F	HAMP	S-VA114PR BUTTERNUT DR		0.38	1073570	11.3	-76.4173	37.03463
193505270	2019	5/27/2019 5:00	1800	18:00	O	PDO	0	0	0	0	0	0	0	2	4. Sideswipe - Same Direction	SSS	No	1. No Adve	2. Daylight	Day	1. Dry	Dry	9. Within Ir	1. Straight	2. Blacktop	1. No Defe	2. Two-Wa	3. Three Ap	3. Traffic S	1. Yes - Wc	2. No			3. No	20. Motor \	1. On Roac	No	No	Belted	No	No	No	No	No	No	No	No	No	Yes	5	NOT_RD	VDOT Inter	No	Yes	Yes	No	5. Hampto	114	114. City o	3-Principal	4-Two-Way	Urban	NonVDOT	5	3. City or T	Hampton F	HAMP	R-VA SR00143NB		2.15	1062047	8.74	-76.3287	37.02362
193395149	2019	12/5/2019 5:00	755	7:55	O	PDO	0	0	0	0	0	0	0	2	1. Rear End	RE	No	1. No Adve	2. Daylight	Day	1. Dry	Dry	8. Non-Inte	1. Straight	2. Blacktop	1. No Defe	3. Two-Wa	1. Not at In	6. Traffic L	1. Yes - Wc	2. No			3. No	20. Motor \	1. On Roac	No	No	Belted	No	No	No	No	No	No	No	No	No	Yes	5	NOT_RD	Not Inters	No	Yes	Yes	No	5. Hampto	114	114. City o	1-Interstat	4-Two-Way	Urban	VDOT Inter	5	1. State Hv	Hampton F	HAMP	R-VA IS00064EB		260.22			-76.4409	37.07343
193395196	2019	6/8/2019 5:00	1300	13:00	O	PDO	0	0	0	0	0	0	0	2	1. Rear End	RE	No	1. No Adve	2. Daylight	Day	1. Dry	Dry	10. Interse	1. Straight	2. Blacktop	1. No Defe	2. Two-Wa	3. Three Ap	3. Traffic S	1. Yes - Wc	2. No			3. No	20. Motor \	1. On Roac	No	No	Belted	No	No	No	No	No	Yes	No	No	No	No		NOT_RD	VDOT Inter	No	No	Yes	No	5. Hampto	114	114. City o	3-Principal	4-Two-Way	Urban	NonVDOT	5	3. City or T	Hampton F	HAMP	R-VA US00258EB		62.8	1091129	103.25	-76.3908	37.04109
193395204	2019	3/25/2019 5:00	1400	14:00	O	PDO	0	0	0	0	0	0	0	2	5. Sideswipe - Opposite Direction	SSO	No	1. No Adve	2. Daylight	Day	1. Dry	Dry	11. Interse	1. Straight	2. Blacktop	1. No Defe	2. Two-Wa	4. Four App	3. Traffic S	2. Yes - Wc	2. No			3. No	20. Motor \	1. On Roac	No	No	Belted	No	No	No	No	No	No	No	No	No	No		NOT_RD	Urban Inte	Yes	No	Yes	No	5. Hampto	114	114. City o	3-Principal	4-Two-Way	Urban	NonVDOT	5	3. City or T	Hampton F	HAMP	R-VA US00258EB		61.14	1073835	463.14	-76.4192	37.03191
202335142	2020	8/14/2020 5:00	1323	13:23	A	A	0	3	1	0	4	0	0	4	3. Head On	HO	No	1. No Adve	2. Daylight	Day	1. Dry	Dry	10. Interse	1. Straight	2. Blacktop	1. No Defe	2. Two-Wa	4. Four App	3. Traffic S	1. Yes - Wc	2. No			3. No	20. Motor \	1. On Roac	No	No	Belted	No	No	No	No	No	No	No	No	No	Yes	35	NOT_RD	Urban Inte	Yes	No	Yes	No	5. Hampto	114	114. City o	5-Major Cc	3-Two-Way	Urban	NonVDOT	5	3. City or T	Hampton F	HAMP	R-VA US00060WB		272.96	253010	18.49	-76.3526	37.01997
193395208	2019	3/31/2019 5:00	1056	10:56	C	C	0	0	0	1	1	0	0	2	1. Rear End	RE	No	1. No Adve	2. Daylight	Day	1. Dry	Dry	10. Interse	1. Straight	2. Blacktop	1. No Defe	2. Two-Wa	4. Four App	3. Traffic S	1. Yes - Wc	2. No			3. No	20. Motor \	1. On Roac	No	No	Belted	No	No	No	No	No	No	No	No	No	No		NOT_RD	Urban Inte	Yes	No	Yes	No	5. Hampto	114	114. City o	3-Principal	4-Two-Way	Urban	NonVDOT	5	3. City or T	Hampton F	HAMP	S-VA114PR HAMPTON ROADS CENTER PKWY		3.5	716612	170.04	-76.3861	37.05934
222655229	2022	9/16/2022 5:00	1649	16:49	O	PDO	0	0	0	0	0	0	0	1	8. Non-Collision	NC	No	1. No Adve	2. Daylight	Day	1. Dry	Dry	9. Within Ir	1. Straight	2. Blacktop	1. No Defe	2. Two-Wa	3. Three Ap	3. Traffic S	1. Yes - Wc	2. No			3. No	27. Other	1. On Roac	No	No	Belted	No	No	No	No	No	No	No	No	No	No		NOT_RD	Urban Inte	No	No	Yes	No	5. Hampto	114	114. City o	4-Minor Ar	3-Two-Way	Urban	NonVDOT	5	3. City or T	Hampton F	HAMP	S-VA114PR BIG BETHEL RD		2.36			-76.4298	37.0461
193395215	2019	5/16/2019 5:00	1200	12:00	C	C	0	0	0	1	1	0	0	2	1. Rear End	RE	No	1. No Adve	2. Daylight	Day	1. Dry	Dry	11. Interse	1. Straight	2. Blacktop	1. No Defe	2. Two-Wa	4. Four App	3. Traffic S	1. Yes - Wc	2. No			3. No	20. Motor \	1. On Roac	No	No	Belted	No	No	No	No	No	No	No	No	No	No		NOT_RD	Urban Inte	Yes	Yes	Yes	No	5. Hampto	114	114. City o	3-Principal	4-Two-Way	Urban	NonVDOT	5	3. City or T	Hampton F	HAMP	R-VA US00258EB		62.93	754224	228.49	-76.3892	37.04143
193395224	2019	2/15/2019 5:00	1730	17:30	O	PDO	0	0	0	0	0	0	0	2	4. Sideswipe - Same Direction	SSS	No	1. No Adve	3. Dusk	Day	1. Dry	Dry	8. Non-Inte	1. Straight	2. Blacktop	1. No Defe	2. Two-Wa	1. Not at In	6. Traffic L	1. Yes - Wc	2. No			3. No	20. Motor \	1. On Roac	No	No	Belted	No	Yes	No	No	No	No	No	No	No	No		NOT_RD	Urban Inte	No	No	Yes	No	5. Hampto	114	114. City o	3-Principal	4-Two-Way	Urban	NonVDOT	5	3. City or T	Hampton F	HAMP	R-VA US00258WB		60.27	253131	246.32	-76.433	37.02515
193395240	2019	3/29/2019 5:00	1530	15:30	C	C	0	0	0	1	1	0	0	2	1. Rear End	RE	No	1. No Adve	2. Daylight	Day	1. Dry	Dry	10. Interse	2. Curve - L	2. Blacktop	1. No Defe	2. Two-Wa	3. Three Ap	6. Traffic L	1. Yes - Wc	2. No			3. No	20. Motor \	1. On Roac	No	No	Belted	No	No	No	No	No	No	No	No	No	No		NOT_RD	VDOT Inter	Yes	No	Yes	No	5. Hampto	114	114. City o	7-Local (J,6	3-Two-Way	Urban	NonVDOT	5	3. City or T	Hampton F	HAMP	S-VA114PR COLISEUM DR		2.05	1077824	136.41	-76.3926	37.05971
232015161	2023	7/3/2023 5:00	1429	14:29	C	C	0	0	0	1	1	0	0	2	4. Sideswipe - Same Direction	SSS	No	1. No Adve	2. Daylight	Day	1. Dry	Dry	9. Within Ir	1. Straight	2. Blacktop	1. No Defe	3. Two-Wa	4. Four App	3. Traffic S	1. Yes - Wc	2. No			3. No	20. Motor \	1. On Roac	No	No	Belted	No	No	No	No	No	No	No	No	No	No		NOT_RD	VDOT Inter	No	No	Yes	No	5. Hampto	114	114. City o	4-Minor Ar	4-Two-Way	Urban	NonVDOT	5	3. City or T	Hampton F	HAMP	S-VA114NP LASALLE AVE		1.56	253087	117.19	-76.3633	37.02515
193395246	2019	6/14/2019 5:00	1300	13:00	C	C	0	0	0	1	1	0	0	2	15. Backed Into	BI	No	1. No Adve	2. Daylight	Day	1. Dry	Dry	13. Drivew	1. Straight	2. Blacktop	1. No Defe	1. Two-Wa	1. Not at In	3. Traffic S	1. Yes - Wc	2. No			3. No	20. Motor \	1. On Roac	No	No	Belted	No	No	No	No	No	No	No	No	No	No		NOT_RD	Not Inters	Yes	No	Yes	No	5. Hampto	114	114. City o	7-Local (J,6	3-Two-Way	Urban	NonVDOT	5	3. City or T	Hampton F	HAMP	S-VA114PR ROBERTA DR		0.34			-76.4282	37.03717
193395252	2019	2/12/2019 5:00	830	8:30	O	PDO	0	0	0	0	0	0	0	2	4. Sideswipe - Same Direction	SSS	No	5. Rain	2. Daylight	Day	2. Wet	Wet	10. Interse	1. Straight	2. Blacktop	1. No Defe	2. Two-Wa	2. Two App	6. Traffic L	1. Yes - Wc	2. No			3. No	20. Motor \	1. On Roac	No	No	Belted	No	No	No	No	No	No	No	No	No	No		NOT_RD	VDOT Inter	No	No	Yes	No	5. Hampto	114	114. City o	3-Principal	4-Two-Way	Urban	NonVDOT	5	3. City or T	Hampton F	HAMP	R-VA US00258WB		65.16	1068042	84.17	-76.3508	37.04366
180555057	2018	2/22/2018 5:00	1827	18:27	O	PDO	0	0	0	0	0	0	0	1	9. Fixed Object - Off Road	FOOR	No	1. No Adve	4. Darknes	Night	1. Dry	Dry	7. Other lo	1. Straight	2. Blacktop	1. No Defe	3. Two-Wa	4. Four App	3. Traffic S	1. Yes - Wc	2. No			3. No	28. Ran Of	4. Roadsid	No	No	Belted	No	No	No	No	No	No	No	No	No	No		NOT_RD	Urban Inte	No	No	Yes	Yes	5. Hampto	114	114. City o	4-Minor Ar	3-Two-Way	Urban	NonVDOT	5	3. City or T	Hampton F	HAMP	R-VA SR00152EB		3.22	253068	72.51	-76.41	37.0398
193395255	2019	10/2/2019 5:00	1700	17:00	O	PDO	0	0	0	0	0	0	0	2	1. Rear End	RE	No	1. No Adve	2. Daylight	Day	1. Dry	Dry	8. Non-Inte	1. Straight	2. Blacktop	1. No Defe	2. Two-Wa	1. Not at In	6. Traffic L	1. Yes - Wc	2. No			3. No	20. Motor \	1. On Roac	No	No	Belted	No	No	No	No	No	No	No	No	No	No		NOT_RD	Not Inters	Yes	Yes	Yes	No	5. Hampto	114	114. City o	3-Principal	4-Two-Way	Urban	NonVDOT	5	3. City or T	Hampton F	HAMP	S-VA114NP HAMPTON ROADS CENTER PKWY		1.35			-76.4248	37.05976
193395257	2019	2/23/2019 5:00	1230	12:30	O	PDO	0	0	0	0	0	0	0	2	1. Rear End	RE	No	5. Rain	2. Daylight	Day	2. Wet	Wet	10. Interse	2. Curve - L	2. Blacktop	1. No Defe	2. Two-Wa	4. Four App	1. No Traffi	6. No Traffi	2. No			3. No	20. Motor \	1. On Roac	No	No	Belted	No	No	No	No	No	No	No	No	No	No		NOT_RD	Urban Inte	No	Yes	Yes	No	5. Hampto	114	114. City o	3-Principal	4-Two-Way	Urban	NonVDOT	5	3. City or T	Hampton F	HAMP	R-VA US00258EB		62.21	253136	227.34	-76.4023	37.03864
193395260	2019	6/4/2019 5:00	1500	15:00	O	PDO	0	0	0	0	0	0	0	2	2. Angle	ANG	No	1. No Adve	2. Daylight	Day	1. Dry	Dry	8. Non-Inte	1. Straight	2. Blacktop	1. No Defe	2. Two-Wa	1. Not at In	1. No Traffi	6. No Traffi	2. No			3. No	20. Motor \	1. On Roac	No	No	Belted	No	No	No	No	No	No	No	No	No	No		NOT_RD	Not Inters	No	No	Yes	No	5. Hampto	114	114. City o	7-Local (J,6	3-Two-Way	Urban	NonVDOT	5	3. City or T	Hampton F	HAMP	S-VA114PR DEERFIELD BLVD		0.4			-76.379	37.06372
193395261	2019	6/13/2019 5:00	1700	17:00	O	PDO	0	0	0	0	0	0	0	2	2. Angle	ANG	No	1. No Adve	2. Daylight	Day	1. Dry	Dry	10. Interse	1. Straight	2. Blacktop	1. No Defe	2. Two-Wa	4. Four App	3. Traffic S	2. Yes - Wc	2. No			3. No	20. Motor \	1. On Roac	No	No	Belted	No	No	No	No	No	No	No	No	No	No		NOT_RD	VDOT Inter	No	Yes	Yes	No	5. Hampto	114	114. City o	7-Local (J,6	3-Two-Way	Urban	NonVDOT	5	3. City or T	Hampton F	HAMP	S-VA114PR COLISEUM DR		1.26	1079065	39.36	-76.391	37.04812
193395269	2019	3/25/2019 5:00	930	9:30	O	PDO	0	0	0	0	0	0	0	2	2. Angle	ANG	No	1. No Adve	2. Daylight	Day	1. Dry	Dry	10. Interse	1. Straight	2. Blacktop	1. No Defe	2. Two-Wa	2. Two App	3. Traffic S	1. Yes - Wc	2. No			3. No	20. Motor \	1. On Roac	No	No	Belted	No	No	No	No	No	No	No	No	No	No		NOT_RD	VDOT Inter	Yes	Yes	Yes	No	5. Hampto	114	114. City o	7-Local (J,6	3-Two-Way	Urban	NonVDOT	5	3. City or T	Hampton F	HAMP	S-VA114PR POWER PLANT WAY		0.1	50659	99.25	-76.3986	37.03932
182115133	2018	7/29/2018 5:00	400	4:00	C	C	0	0	0	3	3	0	0	2	2. Angle	ANG	No	1. No Adve	4. Darknes	Night	7. Other	Wet	9. Within Ir	1. Straight	2. Blacktop	4. Under R	3. Two-Wa	4. Four App	3. Traffic S	1. Yes - Wc	1. Yes	3. Activity	5. Other	3. No	20. Motor \	1. On Roac	No	No	Belted	No	No	No	No	No	No	No	No	No	No		NOT_RD	Urban Inte	No	No	Yes	Yes	5. Hampto	114	114. City o	4-Minor Ar	3-Two-Way	Urban	NonVDOT	5	3. City or T	Hampton F	HAMP	S-VA114NP WOODLAND RD		0.45	253154	60.42	-76.3233	37.02715
191375126	2019	5/14/2019 5:00	1425	14:25	C	C	0	0	0	2	2	0	0	2	1. Rear End	RE	No	1. No Adve	2. Daylight	Day	1. Dry	Dry	10. Interse	1. Straight	2. Blacktop	1. No Defe	3. Two-Wa	4. Four App	3. Traffic S	1. Yes - Wc	2. No			3. No	20. Motor \	1. On Roac	No	No	Belted	No	No	No	No	No	No	No	No	No	No		NOT_RD	VDOT Inter	No	No	Yes	No	5. Hampto	114	114. City o	3-Principal	4-Two-Way	Urban	NonVDOT	5	3. City or T	Hampton F	HAMP	R-VA SR00134WB		6.94	1091011	54.23	-76.4013	37.05973
193395274	2019	7/25/2019 5:00	1730	17:30	B	B	0	0	1	0	1	0	0	2	1. Rear End	RE	No	1. No Adve	2. Daylight	Day	1. Dry	Dry	11. Interse	1. Straight	2. Blacktop	1. No Defe	2. Two-Wa	4. Four App	6. Traffic L	1. Yes - Wc	2. No			3. No	20. Motor \	1. On Roac	No	No	Belted	No	No	No	No	No	No	No	No	No	No		NOT_RD	Urban Inte	No	No	Yes	No	5. Hampto	114	114. City o	3-Principal	4-Two-Way	Urban	NonVDOT	5	3. City or T	Hampton F	HAMP	R-VA US00258WB		63.44	253078	125.51	-76.3808	37.04338
193395276	2019	4/8/2019 5:00	0	00:00	O	PDO	0	0	0	0	0	0	0	2	2. Angle	ANG	No	1. No Adve	2. Daylight	Day	1. Dry	Dry	9. Within Ir	1. Straight	2. Blacktop	1. No Defe	1. Two-Wa	4. Four App	6. Traffic L	1. Yes - Wc	2. No			3. No	20. Motor \	1. On Roac	No	No	Belted	No	No	No	No	No	No	No	No	No	No		NOT_RD	Urban Inte	Yes	Yes	Yes	No	5. Hampto	114	114. City o	3-Principal	4-Two-Way	Urban	NonVDOT	5	3. City or T	Hampton F	HAMP	R-VA US00258WB		63	754224	60.08	-76.3886	37.04172
193395277	2019	10/3/2019 5:00	1220	12:20	O	PDO	0	0	0	0	0	0	0	2	2. Angle	ANG	No	1. No Adve	2. Daylight	Day	1. Dry	Dry	9. Within Ir	1. Straight	2. Blacktop	1. No Defe	2. Two-Wa	4. Four App	4. Stop Sig	4. Yes - No	2. No			3. No	20. Motor \	1. On Roac	No	No	Belted	No	No	No	No	No	No	No	No	No	No		NOT_RD	Urban Inte	No	Yes	Yes	No	5. Hampto	114	114. City o	7-Local (J,6	3-Two-Way	Urban	NonVDOT	5	3. City or T	Hampton F	HAMP	S-VA114PR FRANKLIN ST		0.04	1278454	298.98	-76.3477	37.02498
193395283	2019	2/12/2019 5:00	0	00:00	O	PDO	0	0	0	0	0	0	0	3	1. Rear End	RE	No	1. No Adve	2. Daylight	Day	1. Dry	Dry	10. Interse	1. Straight	2. Blacktop	1. No Defe	2. Two-Wa	4. Four App	3. Traffic S	1. Yes - Wc	2. No			3. No	20. Motor \	1. On Roac	No	No	Belted	No	No	No	No	No	No	No	No	No	No		NOT_RD	Urban Inte	No	No	Yes	No	5. Hampto	114	114. City o	3-Principal	4-Two-Way	Urban	NonVDOT	5	3. City or T	Hampton F	HAMP	R-VA US00258EB		65.57	253121	89.21	-76.3428	37.04336
193405390	2019	11/25/2019 5:00	854	8:54	C	C	0	0	0	2	2	0	0	2	1. Rear End	RE	No	1. No Adve	2. Daylight	Day	1. Dry	Dry	10. Interse	1. Straight	2. Blacktop	1. No Defe	3. Two-Wa	4. Four App	3. Traffic S	1. Yes - Wc	2. No			3. No	20. Motor \	1. On Roac	No	No	Belted	No	No	No	No	No	No	No	No	No	No		NOT_RD	VDOT Inter	No	No	Yes	No	5. Hampto	114	114. City o	3-Principal	4-Two-Way	Urban	NonVDOT	5	3. City or T	Hampton F	HAMP	R-VA SR00134WB		6.94	1091011	7.95	-76.4012	37.05991
193585299	2019	12/23/2019 5:00	1637	16:37	C	C	0	0	0	2	2	0	0	2	1. Rear End	RE	No	1. No Adve	2. Daylight	Day	1. Dry	Dry	10. Interse	1. Straight	2. Blacktop	1. No Defe	3. Two-Wa	4. Four App	6. Traffic L	1. Yes - Wc	2. No			3. No	20. Motor \	1. On Roac	No	No	Belted	No	No	No	No	No	No	No	No	No	No		NOT_RD	VDOT Inter	No	No	Yes	No	5. Hampto	114	114. City o	3-Principal	4-Two-Way	Urban	NonVDOT	5	3. City or T	Hampton F	HAMP	R-VA SR00134WB		6.94	1091011	47.4	-76.4013	37.05976
193395287	2019	5/15/2019 5:00	1600	16:00	O	PDO	0	0	0	0	0	0	0	2	15. Backed Into	BI	No	1. No Adve	2. Daylight	Day	1. Dry	Dry	13. Drivew	1. Straight	2. Blacktop	1. No Defe	1. Two-Wa	1. Not at In	6. Traffic L	1. Yes - Wc	2. No			3. No	20. Motor \	1. On Roac	No	No	Belted	No	No	No	No	No	No	No	No	No	No		NOT_RD	Urban Inte	No	No	Yes	No	5. Hampto	114	114. City o	4-Minor Ar	3-Two-Way	Urban	NonVDOT	5	3. City or T	Hampton F	HAMP	R-VA SR00351WB		5.95	1079750	46.13	-76.3411	37.0311
193395310	2019	8/30/2019 5:00	715	7:15	C	C	0	0	0	1	1	0	0	2	4. Sideswipe - Same Direction	SSS	No	1. No Adve	2. Daylight	Day	1. Dry	Dry	9. Within Ir	1. Straight	2. Blacktop	1. No Defe	2. Two-Wa	3. Three Ap	3. Traffic S	1. Yes - Wc	2. No			3. No	20. Motor \	1. On Roac	No	No	Belted	No	No	No	No	No	Yes	No	No	No	No		NOT_RD	VDOT Inter	No	No	Yes	No	5. Hampto	114	114. City of Hampton		4-Two-Way	Urban	NonVDOT	5	3. City or T	Hampton F	HAMP	S-VA114NP POWER PLANT PKWY		0.12	253573	53.13	-76.3868	37.01682
193395311	2019	6/11/2019 5:00	1000	10:00	O	PDO	0	0	0	0	0	0	0	2	4. Sideswipe - Same Direction	SSS	No	1. No Adve	2. Daylight	Day	1. Dry	Dry	8. Non-Inte	1. Straight	2. Blacktop	1. No Defe	2. Two-Wa	1. Not at In	6. Traffic L	1. Yes - Wc	2. No			3. No	20. Motor \	1. On Roac	No	No	Belted	No	No	No	No	No	No	No	No	No	No		NOT_RD	Not Inters	Yes	No	No	Yes	5. Hampto	114	114. City o	3-Principal	1-One-Way	Urban	NonVDOT	5	3. City or T	Hampton F	HAMP	R-VA US00258WB	RMP065.00B	0.01	253165	468.03	-76.3465	37.04362
222375542	2022	6/29/2022 5:00	2100	21:00	C	C	0	0	0	2	2	0	0	2	1. Rear End	RE	No	1. No Adve	4. Darknes	Night	1. Dry	Dry	10. Interse	1. Straight	2. Blacktop	1. No Defe	2. Two-Wa	4. Four App	3. Traffic S	1. Yes - Wc	2. No			3. No	20. Motor \	1. On Roac	No	No	Belted	No	No	No	No	No	No	No	No	No	No		NOT_RD	Urban Inte	No	Yes	Yes	Yes	5. Hampto	114	114. City o	5-Major Cc	3-Two-Way	Urban	NonVDOT	5	3. City or T	Hampton F	HAMP	R-VA US00060EB		272.96	253010	12.33	-76.3526	37.01998
193395318	2019	6/14/2019 5:00	2030	20:30	C	C	0	0	0	1	1	0	0	2	1. Rear End	RE	No	1. No Adve	2. Daylight	Day	1. Dry	Dry	10. Interse	1. Straight	2. Blacktop	1. No Defe	1. Two-Wa	3. Three Ap	4. Stop Sig	1. Yes - Wc	2. No			3. No	20. Motor \	1. On Roac	No	No	Belted	No	No	No	No	No	No	No	No	No	No		NOT_RD	Urban Inte	No	Yes	Yes	No	5. Hampto	114	114. City o	7-Local (J,6	3-Two-Way	Urban	NonVDOT	5	3. City or T	Hampton F	HAMP	S-VA114NP LEMASTER AVE		0.01	253113	60.22	-76.3166	37.05849
193395320	2019	2/28/2019 5:00	2100	21:00	O	PDO	0	0	0	0	0	0	0	2	1. Rear End	RE	No	1. No Adve	4. Darknes	Night	1. Dry	Dry	8. Non-Inte	1. Straight	2. Blacktop	1. No Defe	1. Two-Wa	1. Not at In	3. Traffic S	1. Yes - Wc	2. No			3. No	20. Motor \	1. On Roac	No	No	Belted	No	No	No	No	No	No	No	No	No	No		NOT_RD	Not Inters	No	No	Yes	Yes	5. Hampto	114	114. City of Hampton			Urban	NonVDOT	5	3. City or T	Hampton F	HAMP	S-VA114NP MOTEL DR					-76.3907	37.04153
193395334	2019	11/25/2019 5:00	1834	18:34	O	PDO	0	0	0	0	0	0	0	2	1. Rear End	RE	No	1. No Adve	4. Darknes	Night	1. Dry	Dry	8. Non-Inte	1. Straight	1. Concret	1. No Defe	3. Two-Wa	1. Not at In	6. Traffic L	1. Yes - Wc	2. No			3. No	20. Motor \	1. On Roac	No	No	Belted	No	No	No	No	No	No	No	No	No	No		NOT_RD	Not Inters	No	No	Yes	Yes	5. Hampto	114	114. City o	1-Interstat	4-Two-Way	Urban	VDOT Inter	5	1. State Hv	Hampton F	HAMP	R-VA IS00064EB		269.36			-76.32	37.00278

193395386	2019	2/2/2019 5:00	1850	18:50	C	C	0	0	0	1	1	0	0	2	2. Angle	ANG	No	1. No Adve	4. Darknes	Night	1. Dry	Dry	9. Within In	1. Straight	2. Blacktop	1. No Defe	2. Two-Wa	4. Four App	3. Traffic S	1. Yes - Wo	2. No			3. No	20. Motor V	1. On Roac	No	No	Belted	No	No	No	No	No	No	No	No	No	No		NOT_RD	Urban Inte	No	Yes	Yes	Yes	5. Hampto	114	114. City o	4-Minor Ar	4-Two-Way	Urban	NonVDOT	5	3. City or T	Hampton F	HAMP	S-VA114PR QUEEN ST W		2.22	253181	56.79	-76.3891	37.0259
193195234	2019	11/15/2019 5:00	717	7:17	O	PDO	0	0	0	0	0	0	0	2	4. Sideswipe - Same Direction	SSS	No	5. Rain	2. Daylight	Day	2. Wet	Wet	9. Within In	1. Straight	2. Blacktop	1. No Defe	2. Two-Wa	4. Four App	3. Traffic S	1. Yes - Wo	2. No			3. No	20. Motor V	1. On Roac	No	No	Belted	No	No	No	No	No	No	No	No	No	No		NOT_RD	Urban Inte	No	No	Yes	No	5. Hampto	114	114. City o	3-Principal	4-Two-Way	Urban	NonVDOT	5	3. City or T	Hampton F	HAMP	S-VA114NP ARMISTEAD AVE N		2.87	253383	57.73	-76.3795	37.05415
193395388	2019	3/13/2019 5:00	1730	17:30	O	PDO	0	0	0	0	0	0	0	3	1. Rear End	RE	No	1. No Adve	2. Daylight	Day	1. Dry	Dry	10. Interse	1. Straight	2. Blacktop	1. No Defe	2. Two-Wa	4. Four App	3. Traffic S	1. Yes - Wo	2. No			3. No	20. Motor V	1. On Roac	No	No	Belted	No	No	No	No	No	Yes	No	No	No	No		NOT_RD	Urban Inte	No	No	Yes	No	5. Hampto	114	114. City o	3-Principal	4-Two-Way	Urban	NonVDOT	5	3. City or T	Hampton F	HAMP	R-VA US00258EB		63.23	754225	86.87	-76.3844	37.04249
193395389	2019	1/11/2019 5:00	1415	14:15	C	C	0	0	0	1	1	0	0	2	1. Rear End	RE	No	1. No Adve	2. Daylight	Day	1. Dry	Dry	5. On Entra	10. On/Off	2. Blacktop	1. No Defe	2. Two-Wa	1. Not at In	6. Traffic L	1. Yes - Wo	2. No			3. No	20. Motor V	1. On Roac	No	No	Belted	No	No	No	No	No	No	No	No	No	No		NOT_RD	Not Interse	No	No	Yes	No	5. Hampto	114	114. City o	3-Principal	4-Two-Way	Urban	NonVDOT	5	3. City or T	Hampton F	HAMP	S-VA114NP HAMPTON ROADS CENTER PKWY		2.58			-76.4022	37.06042
193395400	2019	3/16/2019 5:00	0	00:00	O	PDO	0	0	0	0	0	0	0	2	5. Sideswipe - Opposite Direction	SSO	No	1. No Adve	2. Daylight	Day	1. Dry	Dry	8. Non-Inte	4. Slag, Gr	2. Blacktop	1. No Defe	1. Two-Wa	1. Not at In	1. No Traffi	6. No Traffi	2. No			3. No	20. Motor V	1. On Roac	No	No	Belted	No	No	No	No	No	No	No	No	No	No		RD_UNKN	Not Interse	No	Yes	Yes	No	5. Hampto	114	114. City o	7-Local (J,6	3-Two-Way	Urban	NonVDOT	5	3. City or T	Hampton F	HAMP	S-VA114PR KING ST S		0.15			-76.3444	37.02644
193405081	2019	12/1/2019 5:00	1314	13:14	B	B	0	0	1	0	1	0	0	3	1. Rear End	RE	No	5. Rain	2. Daylight	Day	2. Wet	Wet	8. Non-Inte	3. Grade - S	2. Blacktop	1. No Defe	4. One-Wa	1. Not at In	9. One Wa	1. Yes - Wo	2. No			3. No	20. Motor V	1. On Roac	No	No	Belted	No	No	No	No	No	No	No	No	No	Yes	20	NOT_RD	Not Interse	No	Yes	Yes	No	5. Hampto	114	114. City o	1-Interstat	4-Two-Way	Urban	VDOT Inter	5	1. State Hw	Hampton F	HAMP	R-VA IS00064WB		269.55			-76.3188	37.00228
193405120	2019	12/4/2019 5:00	1341	13:41	A	A	0	1	0	0	1	0	0	2	2. Angle	ANG	No	1. No Adve	2. Daylight	Day	1. Dry	Dry	9. Within In	1. Straight	2. Blacktop	1. No Defe	3. Two-Wa	3. Three Ap	3. Traffic S	1. Yes - Wo	2. No			3. No	20. Motor V	1. On Roac	No	No	Belted	No	No	No	No	No	No	No	No	No	No		NOT_RD	VDOT Inter	No	No	Yes	No	5. Hampto	114	114. City o	4-Minor Ar	4-Two-Way	Urban	NonVDOT	5	3. City or T	Hampton F	HAMP	S-VA114PR POWER PLANT PKWY		0	253572	6.1	-76.386	37.0153
223065558	2022	9/29/2022 5:00	1430	14:30	O	PDO	0	0	0	0	0	0	0	1	16. Other	OTHR	No	1. No Adve	2. Daylight	Day	1. Dry	Dry	1. Main-Lin	1. Straight	2. Blacktop	9. Other	2. Two-Wa	1. Not at In	3. Traffic S	1. Yes - Wo	2. No			3. No	24. Work Z	1. On Roac	No	No	Belted	No	No	No	No	No	No	No	No	No	No		NOT_RD	Not Interse	No	No	Yes	No	5. Hampto	114	114. City o	4-Minor Ar	4-Two-Way	Urban	NonVDOT	5	3. City or T	Hampton F	HAMP	S-VA114NP BIG BETHEL RD		2.36			-76.4298	37.04604
242025047	2024	7/18/2024 5:00	1254	12:54	C	C	0	0	0	2	2	0	0	2	2. Angle	ANG	No	1. No Adve	2. Daylight	Day	1. Dry	Dry	10. Interse	1. Straight	2. Blacktop	1. No Defe	3. Two-Wa	4. Four App	3. Traffic S	1. Yes - Wo	2. No			3. No	20. Motor V	1. On Roac	No	No	Belted	No	No	No	No	No	No	No	No	No	No		NOT_RD	VDOT Inter	No	No	Yes	No	5. Hampto	114	114. City o	5-Major Co	4-Two-Way	Urban	NonVDOT	5	3. City or T	Hampton F	HAMP	S-VA114PR ORCUTT AVE		0.37	1075519	38.8	-76.437	37.02677
231215176	2023	4/29/2023 5:00	254	2:54	C	C	0	0	0	1	1	0	0	1	9. Fixed Object - Off Road	FOOR	No	5. Rain	4. Darknes	Night	2. Wet	Wet	1. Main-Lin	1. Straight	2. Blacktop	1. No Defe	2. Two-Wa	1. Not at In	6. Traffic L	1. Yes - Wo	2. No			3. No	28. Ran Of	1. On Roac	No	No	Belted	No	Yes	Yes	No	No	No	No	No	No	No		RD_LEFT	Not Interse	No	No	Yes	Yes	5. Hampto	114	114. City o	4-Minor Ar	4-Two-Way	Urban	NonVDOT	5	3. City or T	Hampton F	HAMP	R-VA SR00415WB		0.61	1082767	342.94	-76.3921	37.03409
242015011	2024	4/24/2024 5:00	635	6:35	C	C	0	0	0	2	2	0	0	2	3. Head On	HO	No	1. No Adve	2. Daylight	Day	1. Dry	Dry	10. Interse	1. Straight	2. Blacktop	1. No Defe	2. Two-Wa	4. Four App	3. Traffic S	1. Yes - Wo	2. No			3. No	20. Motor V	1. On Roac	No	No	Belted	No	Yes	No	No	No	No	No	No	No	No		NOT_RD	Urban Inte	No	No	Yes	No	5. Hampto	114	114. City o	4-Minor Ar	3-Two-Way	Urban	NonVDOT	5	3. City or T	Hampton F	HAMP	S-VA114NP ABERDEEN RD		0.95			-76.4026	37.01087
193525359	2019	4/29/2019 5:00	1413	14:13	O	PDO	0	0	0	0	0	0	0	2	2. Angle	ANG	No	1. No Adve	2. Daylight	Day	1. Dry	Dry	9. Within In	1. Straight	2. Blacktop	1. No Defe	1. Two-Wa	4. Four App	4. Stop Sig	2. Yes - Wo	2. No			3. No	20. Motor V	1. On Roac	No	No	Belted	No	No	No	No	No	No	No	No	No	Yes	5	NOT_RD	Urban Inte	Yes	No	Yes	No	5. Hampto	114	114. City o	3-Principal	4-Two-Way	Urban	NonVDOT	5	3. City or T	Hampton F	HAMP	S-VA114NP ARMISTEAD AVE N		2.87	253383	53.16	-76.3795	37.05414
193405146	2019	8/17/2019 5:00	1700	17:00	O	PDO	0	0	0	0	0	0	0	2	1. Rear End	RE	No	1. No Adve	2. Daylight	Day	1. Dry	Dry	10. Interse	1. Straight	2. Blacktop	1. No Defe	1. Two-Wa	4. Four App	6. Traffic L	1. Yes - Wo	2. No			3. No	20. Motor V	1. On Roac	No	No	Belted	No	No	No	No	No	No	No	No	No	No		NOT_RD	Urban Inte	No	No	Yes	No	5. Hampto	114	114. City o	3-Principal	4-Two-Way	Urban	NonVDOT	5	3. City or T	Hampton F	HAMP	R-VA US00258WB		63.04	754224	222.79	-76.3878	37.04188
193405147	2019	12/5/2019 5:00	716	7:16	O	PDO	0	0	0	0	0	0	0	2	15. Backed Into	BI	No	1. No Adve	2. Daylight	Day	1. Dry	Dry	1. Main-Lin	1. Straight	2. Blacktop	1. No Defe	1. Two-Wa	1. Not at In	1. No Traffi	6. No Traffi	2. No			3. No	20. Motor V	1. On Roac	No	No	Belted	No	Yes	No	No	No	No	No	No	No	No		NOT_RD	Not Interse	No	No	Yes	No	5. Hampto	114	114. City o	7-Local (J,6	3-Two-Way	Urban	NonVDOT	5	3. City or T	Hampton F	HAMP	S-VA114PR WINCHESTER DR		0.6			-76.4166	37.04728
193405148	2019	8/23/2019 5:00	1330	13:30	O	PDO	0	0	0	0	0	0	0	2	1. Rear End	RE	No	1. No Adve	2. Daylight	Day	1. Dry	Dry	8. Non-Inte	1. Straight	2. Blacktop	1. No Defe	1. Two-Wa	1. Not at In	6. Traffic L	1. Yes - Wo	2. No			3. No	20. Motor V	1. On Roac	No	No	Belted	No	No	No	No	No	No	No	No	No	No		NOT_RD	Urban Inte	No	No	Yes	No	5. Hampto	114	114. City o	4-Minor Ar	4-Two-Way	Urban	NonVDOT	5	3. City or T	Hampton F	HAMP	R-VA SR00278NB		0.04	253165	125.34	-76.348	37.04431
223065587	2022	9/3/2022 5:00	1646	16:46	C	C	0	0	0	1	1	0	0	2	3. Head On	HO	No	1. No Adve	2. Daylight	Day	1. Dry	Dry	9. Within In	1. Straight	2. Blacktop	1. No Defe	2. Two-Wa	4. Four App	3. Traffic S	1. Yes - Wo	2. No			3. No	20. Motor V	1. On Roac	No	No	Belted	No	No	No	No	No	No	No	No	No	No		NOT_RD	Urban Inte	Yes	No	Yes	No	5. Hampto	114	114. City o	5-Major Co	3-Two-Way	Urban	NonVDOT	5	3. City or T	Hampton F	HAMP	R-VA US00060EB		272.96	253010	6.03	-76.3526	37.02003
193405383	2019	11/26/2019 5:00	2015	20:15	O	PDO	0	0	0	0	0	0	0	2	4. Sideswipe - Same Direction	SSS	No	1. No Adve	4. Darknes	Night	1. Dry	Dry	8. Non-Inte	1. Straight	2. Blacktop	1. No Defe	3. Two-Wa	1. Not at In	6. Traffic L	1. Yes - Wo	2. No			3. No	5. Guard R	1. On Roac	No	No	Belted	No	No	No	No	Yes	No	No	No	No	Yes	10	NOT_RD	Not Interse	No	No	Yes	Yes	5. Hampto	114	114. City o	1-Interstat	4-Two-Way	Urban	VDOT Inter	5	1. State Hw	Hampton F	HAMP	R-VA IS00064WB		267.73			-76.3317	37.0267
202095059	2020	7/26/2020 5:00	1322	13:22	O	PDO	0	0	0	0	0	0	0	2	2. Angle	ANG	No	1. No Adve	2. Daylight	Day	1. Dry	Dry	10. Interse	1. Straight	1. Concret	1. No Defe	2. Two-Wa	4. Four App	6. Traffic L	1. Yes - Wo	2. No			3. No	20. Motor V	1. On Roac	No	No	Belted	No	No	No	No	No	No	No	No	No	No		NOT_RD	VDOT Inter	No	No	Yes	No	5. Hampto	114	114. City o	3-Principal	4-Two-Way	Urban	NonVDOT	5	3. City or T	Hampton F	HAMP	R-VA SR00134WB		6.94	1091011	6.37	-76.4012	37.05987
193405391	2019	11/29/2019 5:00	944	9:44	O	PDO	0	0	0	0	0	0	0	4	4. Sideswipe - Same Direction	SSS	No	1. No Adve	2. Daylight	Day	1. Dry	Dry	8. Non-Inte	1. Straight	2. Blacktop	1. No Defe	1. Two-Wa	1. Not at In	1. No Traffi	6. No Traffi	2. No			3. No	6. Parked V	1. On Roac	No	No	Belted	No	No	No	No	No	No	No	No	No	Yes	5	NOT_RD	Not Interse	No	No	Yes	No	5. Hampto	114	114. City o	7-Local (J,6	3-Two-Way	Urban	NonVDOT	5	3. City or T	Hampton F	HAMP	S-VA114NP CHICHESTER AVE		0.24			-76.3299	37.03578
193405416	2019	12/5/2019 5:00	1613	16:13	A	A	0	1	0	0	1	0	0	2	4. Sideswipe - Same Direction	SSS	No	1. No Adve	2. Daylight	Day	1. Dry	Dry	8. Non-Inte	1. Straight	2. Blacktop	1. No Defe	3. Two-Wa	1. Not at In	6. Traffic L	1. Yes - Wo	2. No			3. No	20. Motor V	1. On Roac	No	No	Belted	No	No	No	No	No	No	Yes	No	No	No		NOT_RD	Not Interse	No	No	Yes	No	5. Hampto	114	114. City o	1-Interstat	4-Two-Way	Urban	VDOT Inter	5	1. State Hw	Hampton F	HAMP	R-VA IS00664EB		1.48			-76.3896	37.01415
193425165	2019	12/7/2019 5:00	1803	18:03	A	A	0	1	0	0	1	0	0	1	9. Fixed Object - Off Road	FOOR	No	1. No Adve	5. Darknes	Night	1. Dry	Dry	5. On Entra	10. On/Off	2. Blacktop	1. No Defe	4. One-Wa	1. Not at In	6. Traffic L	1. Yes - Wo	2. No			3. No	5. Guard R	1. On Roac	No	No	Belted	No	No	No	No	Yes	No	No	No	No	No		RD_RIGHT	Not Interse	No	No	Yes	Yes	5. Hampto	114	114. City o	1-Interstat	1-One-Way	Urban	VDOT Seco	5	1. State Hw	Hampton F	HAMP	S-VA114NP HAMPTON ROADS CENTER PKWY RMP0(		0.07			-76.4141	37.05988
193425178	2019	12/6/2019 5:00	1630	16:30	O	PDO	0	0	0	0	0	0	0	2	4. Sideswipe - Same Direction	SSS	No	1. No Adve	2. Daylight	Day	1. Dry	Dry	8. Non-Inte	1. Straight	2. Blacktop	1. No Defe	3. Two-Wa	1. Not at In	6. Traffic L	1. Yes - Wo	2. No			3. No	20. Motor V	1. On Roac	No	No	Belted	No	Yes	No	No	No	No	Yes	No	No	No		NOT_RD	Not Interse	No	No	Yes	No	5. Hampto	114	114. City o	1-Interstat	4-Two-Way	Urban	VDOT Inter	5	1. State Hw	Hampton F	HAMP	R-VA IS00064EB		263.82			-76.3937	37.03933
193425262	2019	12/5/2019 5:00	1745	17:45	O	PDO	0	0	0	0	0	0	0	2	1. Rear End	RE	No	1. No Adve	4. Darknes	Night	1. Dry	Dry	8. Non-Inte	1. Straight	1. Concret	1. No Defe	3. Two-Wa	1. Not at In	6. Traffic L	1. Yes - Wo	2. No			3. No	20. Motor V	1. On Roac	No	No	Belted	No	No	No	No	No	No	No	Yes	No	Yes	15	NOT_RD	Not Interse	No	Yes	Yes	Yes	5. Hampto	114	114. City o	1-Interstat	4-Two-Way	Urban	VDOT Inter	5	1. State Hw	Hampton F	HAMP	R-VA IS00064EB		263.27			-76.4003	37.04545
171215173	2017	4/29/2017 5:00	1314	13:14	C	C	0	0	0	2	2	0	0	2	1. Rear End	RE	No	1. No Adve	2. Daylight	Day	1. Dry	Dry	1. Main-Lin	1. Straight	2. Blacktop	1. No Defe	1. Two-Wa	4. Four App	6. Traffic L	1. Yes - Wo	2. No			3. No	20. Motor V	1. On Roac	No	No	Belted	No	Yes	No	No	No	No	No	No	No	No		NOT_RD	Not Interse	No	No	Yes	No	5. Hampto	114	114. City o	4-Minor Ar	3-Two-Way	Urban	NonVDOT	5	3. City or T	Hampton F	HAMP	S-VA114PR ABERDEEN RD		0.97	253372	432.61	-76.4026	37.01109
193435095	2019	12/6/2019 5:00	2215	22:15	C	C	0	0	0	1	1	0	0	2	1. Rear End	RE	No	1. No Adve	4. Darknes	Night	1. Dry	Dry	6. Intersec	10. On/Off	2. Blacktop	1. No Defe	4. One-Wa	3. Three Ap	3. Traffic S	1. Yes - Wo	2. No			3. No	20. Motor V	1. On Roac	No	No	Belted	No	No	No	No	No	Yes	No	No	No	No		NOT_RD	VDOT Inter	Yes	No	No	Yes	5. Hampto	114	114. City o	1-Interstat	1-One-Way	Urban	VDOT Inter	5	1. State Hw	Hampton F	HAMP	R-VA IS00064EB	RMP265.00C	0.1	253415	65.86	-76.3535	37.0344
232785147	2023	9/23/2023 5:00	2305	23:05	C	C	0	0	0	1	1	0	0	1	10. Deer	DEER	No	1. No Adve	4. Darknes	Night	1. Dry	Dry	10. Interse	1. Straight	2. Blacktop	1. No Defe	3. Two-Wa	3. Three Ap	6. Traffic L	1. Yes - Wo	2. No			3. No	23. Animal	1. On Roac	No	Yes	Belted	No	No	No	No	No	No	No	No	No	No		NOT_RD	Urban Inte	Yes	No	Yes	Yes	5. Hampto	114	114. City o	5-Major Co	3-Two-Way	Urban	NonVDOT	5	3. City or T	Hampton F	HAMP	R-VA SR00169SB		4.14	253111	5.76	-76.3005	37.05949
171985161	2017	7/14/2017 5:00	1204	12:04	O	PDO	0	0	0	0	0	0	0	2	2. Angle	ANG	No	1. No Adve	2. Daylight	Day	1. Dry	Dry	10. Interse	1. Straight	2. Blacktop	1. No Defe	2. Two-Wa	3. Three Ap	3. Traffic S	1. Yes - Wo	2. No			3. No	20. Motor V	1. On Roac	No	No	Belted	No	No	No	No	No	No	No	No	No	No		NOT_RD	Urban Inte	No	No	Yes	No	5. Hampto	114	114. City o	4-Minor Ar	3-Two-Way	Urban	NonVDOT	5	3. City or T	Hampton F	HAMP	R-VA SR00169NB		4.15	253111	50.68	-76.3006	37.05946
223365156	2022	11/17/2022 5:00	2036	20:36	C	C	0	0	0	1	1	0	0	1	9. Fixed Object - Off Road	FOOR	No	1. No Adve	4. Darknes	Night	1. Dry	Dry	10. Interse	1. Straight	2. Blacktop	1. No Defe	2. Two-Wa	4. Four App	3. Traffic S	3. Yes - No	2. No			3. No	13. Curb	1. On Roac	No	No	Belted	No	No	No	No	No	No	No	No	No	No		NOT_RD	Urban Inte	No	No	Yes	Yes	5. Hampto	114	114. City o	5-Major Co	3-Two-Way	Urban	NonVDOT	5	3. City or T	Hampton F	HAMP	R-VA US00060EB		272.96	253010	30.17	-76.3526	37.0201
193435119	2019	12/3/2019 5:00	1558	15:58	C	C	0	0	0	1	1	0	0	2	1. Rear End	RE	No	1. No Adve	2. Daylight	Day	1. Dry	Dry	8. Non-Inte	1. Straight	2. Blacktop	1. No Defe	1. Two-Wa	1. Not at In	1. No Traffi	6. No Traffi	2. No			3. No	6. Parked V	1. On Roac	No	No	Belted	No	No	No	No	No	No	No	No	No	No		RD_UNKN	Not Interse	No	No	Yes	No	5. Hampto	114	114. City o	7-Local (J,6	3-Two-Way	Urban	NonVDOT	5	3. City or T	Hampton F	HAMP	S-VA114PR QUEEN ST W		0.29			-76.355	37.02592
182535136	2018	8/29/2018 5:00	1439	14:39	A	A	0	1	0	1	2	0	0	2	2. Angle	ANG	No	1. No Adve	2. Daylight	Day	1. Dry	Dry	9. Within In	1. Straight	2. Blacktop	1. No Defe	2. Two-Wa	3. Three Ap	6. Traffic L	1. Yes - Wo	2. No			3. No	20. Motor V	1. On Roac	No	No	Belted	No	No	No	No	No	No	No	No	No	No		NOT_RD	Urban Inte	No	No	Yes	No	5. Hampto	114	114. City o	4-Minor Ar	3-Two-Way	Urban	NonVDOT	5	3. City or T	Hampton F	HAMP	S-VA114NP ABERDEEN RD		0.99	253372	307.49	-76.4027	37.01143
193435122	2019	12/3/2019 5:00	1107	11:07	C	C	0	0	0	2	2	0	0	2	4. Sideswipe - Same Direction	SSS	No	1. No Adve	2. Daylight	Day	1. Dry	Dry	10. Interse	1. Straight	2. Blacktop	1. No Defe	2. Two-Wa	4. Four App	3. Traffic S	1. Yes - Wo	2. No			3. No	20. Motor V	1. On Roac	No	No	Belted	No	No	No	No	No	Yes	No	No	No	No		NOT_RD	VDOT Inter	Yes	No	Yes	No	5. Hampto	114	114. City o	7-Local (J,6	3-Two-Way	Urban	NonVDOT	5	3. City or T	Hampton F	HAMP	S-VA114NP HARDY CASH DR		0.33	1083997	11.21	-76.3988	37.056
232845090	2023	10/10/2023 5:00	1059	10:59	O	PDO	0	0	0	0	0	0	0	1	9. Fixed Object - Off Road	FOOR	No	1. No Adve	2. Daylight	Day	1. Dry	Dry	1. Main-Lin	1. Straight	2. Blacktop	1. No Defe	1. Two-Wa	1. Not at In	6. Traffic L	1. Yes - Wo	2. No			3. No	3. Utility P	4. Roadsid	No	No	Belted	No	No	No	No	No	No	No	No	No	No		RD_UNKN	Not Interse	No	No	Yes	No	5. Hampto	114	114. City o	4-Minor Ar	3-Two-Way	Urban	NonVDOT	5	3. City or T	Hampton F	HAMP	S-VA114NP ABERDEEN RD		0.99	253372	323.13	-76.4027	37.01139
212305096	2021	8/11/2021 5:00	1305	13:05	O	PDO	0	0	0	0	0	0	0	2	2. Angle	ANG	No	1. No Adve	1. Dawn	Day	1. Dry	Dry	1. Main-Lin	1. Straight	2. Blacktop	1. No Defe	3. Two-Wa	4. Four App	6. Traffic L	1. Yes - Wo	2. No			3. No	20. Motor V	1. On Roac	No	No	Belted	No	No	No	No	No	Yes	No	No	No	Yes	15	NOT_RD	VDOT Inter	No	No	Yes	No	5. Hampto	114	114. City o	3-Principal	4-Two-Way	Urban	NonVDOT	5	3. City or T	Hampton F	HAMP	R-VA SR00134EB		6.94	1091011	116.19	-76.4015	37.05966
193435159	2019	12/8/2019 5:00	1148	11:48	C	C	0	0	0	1	1	0	0	2	2. Angle	ANG	No	1. No Adve	2. Daylight	Day	1. Dry	Dry	9. Within In	1. Straight	2. Blacktop	1. No Defe	2. Two-Wa	4. Four App	6. Traffic L	1. Yes - Wo	2. No			3. No	20. Motor V	1. On Roac	No	No	Belted	No	No	No	No	No	No	No	No	No	No		NOT_RD	Urban Inte	Yes	No	Yes	No	5. Hampto	114	114. City o	4-Minor Ar	3-Two-Way	Urban	NonVDOT	5	3. City or T	Hampton F	HAMP	S-VA114PR KING ST N		0.82	1079639	7.23	-76.3484	37.04174
180665122	2018	3/5/2018 5:00	1740	17:40	O	PDO	0	0	0	0	0	0	0	3	1. Rear End	RE	No	1. No Adve	2. Daylight	Day	1. Dry	Dry	1. Main-Lin	1. Straight	2. Blacktop	1. No Defe	1. Two-Wa	3. Three Ap	1. No Traffi	6. No Traffi	2. No			3. No	20. Motor V	1. On Roac	No	No	Belted	No	No	No	No	No	No	No	No	No	No		NOT_RD	Urban Inte	No	No	Yes	No	5. Hampto	114	114. City o	4-Minor Ar	4-Two-Way	Urban	NonVDOT	5	3. City or T	Hampton F	HAMP	R-VA SR00169NB		4.17	253111	162.8	-76.301	37.05938
242615057	2024	9/4/2024 5:00	745	7:45	C	C	0	0	0	1	1	0	0	2	9. Fixed Object - Off Road	FOOR	No	1. No Adve	2. Daylight	Day	1. Dry	Dry	8. Non-Inte	1. Straight	2. Blacktop	1. No Defe	2. Two-Wa	1. Not at In	6. Traffic L	1. Yes - Wo	2. No			3. No	15. Other F	8. Off Roac	No	No	Belted	No	No	No	No	No	No	No	No	No	No		NOT_RD	Urban Inte	No	No	Yes	No	5. Hampto	114	114. City o	4-Minor Ar	3-Two-Way	Urban	NonVDOT	5	3. City or T	Hampton F	HAMP	R-VA SR00169NB		4.17	253111	152.27	-76.301	37.05938
223065627	2022	9/7/2022 5:00	526	5:26	O	PDO	0	0	0	0	0	0	0	2	2. Angle	ANG	No	1. No Adve	4. Darknes	Night	1. Dry	Dry	9. Within In	1. Straight	1. Concret	1. No Defe	2. Two-Wa	4. Four App	3. Traffic S	1. Yes - Wo	2. No			3. No	20. Motor V	1. On Roac	No	No	Belted	No	No	No	No	No	No	No	No	No	No		NOT_RD	Urban Inte	No	No	Yes	Yes	5. Hampto	114	114. City o	4-Minor Ar	3-Two-Way	Urban	NonVDOT	5	3. City or T	Hampton F	HAMP	S-VA114NP BIG BETHEL RD		2.36			-76.4299	37.04613
173245275	2017	11/16/2017 5:00	1650	16:50	O	PDO	0	0	0	0	0	0	0	2	1. Rear End	RE	No	1. No Adve	4. Darknes	Night	1. Dry	Dry	9. Within In	1. Straight	2. Blacktop	1. No Defe	2. Two-Wa	4. Four App	3. Traffic S	1. Yes - Wo	2. No			3. No	20. Motor V	1. On Roac	No	No	Belted	No	No	No	No	No	No	No	No	No	No		NOT_RD	VDOT Inter	No	No	Yes	Yes	5. Hampto	114	114. City o	7-Local (J,6	3-Two-Way	Urban	NonVDOT	5	3. City or T	Hampton F	HAMP	S-VA114PR MARCELLA RD		0.95	1078784	75.95	-76.3917	37.05056
200795218	2020	2/19/2020 5:00	936	9:36	O	PDO	0	0	0	0	0	0	0	2	1. Rear End	RE	No	1. No Adve	2. Daylight	Day	1. Dry	Dry	5. On Entra	10. On/Off	2. Blacktop	1. No Defe	4. One-Wa	3. Three Ap	3. Traffic S	1. Yes - Wo	2. No			3. No	20. Motor V	1. On Roac	No	No	Belted	No	No	No	No	No	No	No	No	No	No		NOT_RD	VDOT Inter	No	No	Yes	No	5. Hampto	114	114. City o	3-Principal	4-Two-Way	Urban	NonVDOT	5	3. City or T	Hampton F	HAMP	R-VA SR00143NB		2.15	1062047	17.48	-76.3287	37.02362
193435236	2019	11/27/2019 5:00	1200	12:00	O	PDO	0	0	0	0	0	0	0	2	9. Fixed Object - Off Road	FOOR	No	1. No Adve	2. Daylight	Day	1. Dry	Dry	1. Main-Lin	1. Straight	2. Blacktop	1. No Defe	1. Two-Wa	1. Not at In	6. Traffic L	1. Yes - Wo	2. No			3. No	6. Parked V	1. On Roac	No	No	Belted	No	No	No	No	No	No	No	No	No	No		RD_UNKN	Not Interse	Yes	No	Yes	No	5. Hampto	114	114. City of Hampton			Urban	NonVDOT	5	3. City or T	Hampton F	HAMP	U-VA114SC99999UK					-76.3945	37.04315
193435306	2019	12/9/2019 5:00	648	6:48	O	PDO	0	0	0	0	0	0	0	2	1. Rear End	RE	No	4. Mist	4. Darknes	Night	2. Wet	Wet	8. Non-Inte	1. Straight	1. Concret	1. No Defe	3. Two-Wa	1. Not at In	6. Traffic L	1. Yes - Wo	2. No			3. No	20. Motor V	1. On Roac	No	No	Belted	No	No	No	No	No	No	No	No	No	Yes	15	NOT_RD	Not Interse	No	No	Yes	Yes	5. Hampto	114	114. City o	1-Interstat	4-Two-Way	Urban	VDOT Inter	5	1. State Hw	Hampton F	HAMP	R-VA IS00064EB		264.47			-76.3863	37.03432
193435343	2019	12/8/2019 5:00	2	00:02	C	C	0	0	0	2	2	0	0	2	1. Rear End	RE	No	1. No Adve	4. Darknes	Night	1. Dry	Dry	1. Main-Lin	1. Straight	2. Blacktop	1. No Defe	2. Two-Wa	4. Four App	3. Traffic S	1. Yes - Wo	2. No			3. No	20. Motor V	1. On Roac	No	No	Belted	No	Yes	No	No	No	No	No	No	No	No		NOT_RD	Urban Inte	No	No	Yes	Yes	5. Hampto	114	114. City o	3-Principal	4-Two-Way	Urban	NonVDOT	5	3. City or T	Hampton F	HAMP	R-VA US00258EB		63.65	253023	72.14	-76.3772	37.04391
193435348	2019	12/9/2019 5:00	1215	12:15	O	PDO	0	0	0	0	0	0	0	3	1. Rear End	RE	No	1. No Adve	2. Daylight	Day	1. Dry	Dry	8. Non-Inte	3. Grade - S	2. Blacktop	1. No Defe	4. One-Wa	1. Not at In	6. Traffic L	1. Yes - Wo	2. No			3. No	20. Motor V	1. On Roac	No	No	Belted	No	No	No	No	No	No	No	No	No	Yes	35	NOT_RD	Not Interse	No	Yes	Yes	No	5. Hampto	114	114. City o	1-Interstat	4-Two-Way	Urban	VDOT Inter	5	1. State Hw	Hampton F	HAMP	R-VA IS00064EB		270.05			-76.3131	36.99489
220395186	2022	2/3/2022 5:00	658	6:58	C	C	0	0	0	2	2	0	0	2	1. Rear End	RE	No	1. No Adve	2. Daylight	Day	2. Wet	Wet	10. Interse	1. Straight	2. Blacktop	1. No Defe	2. Two-Wa	4. Four App	3. Traffic S	1. Yes - Wo	2. No			3. No	20. Motor V	1. On Roac	No	No	Belted	No	No	No	No	No	No	Yes	No	No	No		NOT_RD	VDOT Inter	Yes	No	Yes	No	5. Hampto	114	114. City o	3-Principal	4-Two-Way	Urban	NonVDOT	5	3. City or T	Hampton F	HAMP	R-VA SR00134WB		6.94	1091011	6.24	-76.4012	37.05987
193435373	2019	11/26/2019 5:00	947	9:47	K	K	1	0	0	0	0	0	0	3	2. Angle	ANG	No	1. No Adve	2. Daylight	Day	1. Dry	Dry	9. Within In	1. Straight	2. Blacktop	1. No Defe	2. Two-Wa	3. Three Ap	3. Traffic S	1. Yes - Wo	2. No			3. No	20. Motor V	1. On Roac	No	No	Belted	No	No	No	No	No	No	No	No	No	No		NOT_RD	Urban Inte	Yes	No	Yes	No	5. Hampto	114	114. City o	4-Minor Ar	3-Two-Way	Urban	NonVDOT	5	3. City or T	Hampton F	HAMP	R-VA SR00351WB		3.79	253176	20.17	-76.3758	37.01901
193445177	2019	10/26/2019 5:00	1300	13:00	O	PDO	0	0	0	0	0	0	0	2	1. Rear End	RE	No	1. No Adve	2. Daylight	Day	1. Dry	Dry	8. Non-Inte	1. Straight	2. Blacktop	1. No Defe	1. Two-Wa	1. Not at In	6. Traffic L	1. Yes - Wo	2. No			3. No	20. Motor V	1. On Roac	No	No	Belted	No	No	No	No	No	No	No	No	No	No		NOT_RD	Not Interse	No	No	Yes	No	5. Hampto	114	114. City o	3-Principal	4-Two-Way	Urban	NonVDOT	5	3. City or T	Hampton F	HAMP	R-VA US00258WB		60.81			-76.4244	37.02946
193445178	2019	4/3/2019 5:00	1548	15:48	C	C	0	0	0	1	1	0	0	2	1. Rear End	RE	No	1. No Adve	2. Daylight	Day	1. Dry	Dry	10. Interse	1. Straight	2. Blacktop	1. No Defe	3. Two-Wa	4. Four App	6. Traffic L	1. Yes - Wo	2. No			3. No	20. Motor V	1. On Roac	No	No	Belted	No	No	No	No	No	No	No	No	No	No		NOT_RD	Urban Inte	No	No	Yes	No	5. Hampto	114	114. City o	3-Principal	4-Two-Way	Urban	NonVDOT	5	3. City or T	Hampton F	HAMP	R-VA US00258WB		63.81	253137	210.07	-76.3743	37.04408
242025026	2024	7/18/2024 5:00	1646	16:46	C	C	0	0	0	2	2	0	0	2	2. Angle	ANG	No	5. Rain	2. Daylight	Day	2. Wet	Wet	10. Interse	1. Straight	2. Blacktop	1. No Defe	3. Two-Wa	4. Four App	3. Traffic S	1. Yes - Wo	2. No			3. No	20. Motor V	1. On Roac	No	No	Belted	No	No	No	No	No	No	No	No	No	No		NOT_RD	VDOT Inter	No	No	Yes	No	5. Hampto	114	114. City o	4-Minor Ar	4-Two-Way	Urban	NonVDOT	5	3. City or T	Hampton F	HAMP	S-VA114NP LASALLE AVE		1.56	253087	126.98	-76.3633	37.02517
193445190	2019	7/29/2019 5:00	900	9:00	O	PDO	0	0	0	0	0	0	0	2	2. Angle	ANG	No	1. No Adve	2. Daylight	Day	1. Dry	Dry	13. Drivew	1. Straight	2. Blacktop	1. No Defe	2. Two-Wa	1. Not at In	1. No Traffi	6. No Traffi	2. No			3. No	20. Motor V	1. On Roac	No	No	Belted	No	No	No	No	No	No	No	No	No	No		NOT_RD	Urban Inte	Yes	No	Yes	No	5. Hampto	114	114. City o	7-Local (J,6	3-Two-Way	Urban	NonVDOT	5	3. City or T	Hampton F	HAMP	S-VA114PR CUNNINGHAM DR		0.03	253078	192.55	-76.381	37.04266
172265248	2017	7/27/2017 5:00	1353	13:53	C	C	0	0	0	1	1	0	0	2	2. Angle	ANG	No	1. No Adve	2. Daylight	Day	1. Dry	Dry	10. Interse	1. Straight	1. Concret	1. No Defe	2. Two-Wa	4. Four App	3. Traffic S	1. Yes - Wo	2. No			3. No	20. Motor V	1. On Roac	No	No	Belted	No	No	No	No	No	No	No	No	No	No		NOT_RD	Urban Inte	No	Yes	Yes	No	5. Hampto	114	114. City o	4-Minor Ar	3-Two-Way	Urban	NonVDOT	5	3. City or T	Hampton F	HAMP	S-VA114NP ABERDEEN RD		1	253372	265.79	-76.4027	37.01154
193445192	2019	12/1/2019 5:00	1925	19:25	C	C	0	0	0	1	1	0	0	2	5. Sideswipe - Opposite Direction	SSO	No	1. No Adve	4. Darknes	Night	2. Wet	Wet	10. Interse	1. Straight	2. Blacktop	1. No Defe	1. Two-Wa	3. Three Ap	4. Stop Sig	1. Yes - Wo	2. No			3. No	20. Motor V	1. On Roac	No	No	Belted	No	No	No	No	No	Yes	No	No	No	No		NOT_RD	Urban Inte	No	No	Yes	Yes	5. Hampto	114	114. City o	7-Local (J,6	3-Two-Way	Urban	NonVDOT	5	3. City or T	Hampton F	HAMP	S-VA114NP CONCORD DR		0.37			-76.4139	37.04893
193445197	2019	8/20/2019 5:00	1800	18:00	O	PDO	0	0	0	0	0	0	0	2	1. Rear End	RE	No	5. Rain	2. Daylight	Day	2. Wet	Wet	8. Non-Inte	1. Straight	2. Blacktop	1. No Defe	2. Two-Wa	1. Not at In	6. Traffic L	1. Yes - Wo	2. No			3. No	20. Motor V	1. On Roac	No	No	Belted	No	No	No	No	No	No	No	No	No	No		NOT_RD	Not Interse	No	Yes	Yes	No	5. Hampto	114	114. City o	3-Principal	4-Two-Way	Urban	NonVDOT	5	3. City or T	Hampton F	HAMP	R-VA US00258EB		59.77	253129	253.51	-76.4402	37.02137
230325187	2023	1/22/2023 5:00	1420	14:20	C	C	0	0	0	3	3	0	0	1	9. Fixed Object - Off Road	FOOR	No	5. Rain	2. Daylight	Day	2. Wet	Wet	10. Interse	1. Straight	2. Blacktop	1. No Defe	1. Two-Wa	4. Four App	3. Traffic S	1. Yes - Wo	2. No			3. No	15. Other F	1. On Roac	No	No	Belted	No	No	No	No	No	No	No	No	No	No		NOT_RD	Urban Inte	No	No	Yes	No	5. Hampto	114	114. City o	5-Major Co	3-Two-Way	Urban	NonVDOT	5	3. City or T	Hampton F	HAMP	R-VA US00060EB		272.96	253010	18.1	-76.3526	37.02007
193445199	2019	6/8/2019 5:00	1700	17:00	O	PDO	0	0	0	0	0	0	0	2	4. Sideswipe - Same Direction	SSS	No	1. No Adve	2. Daylight	Day	1. Dry	Dry	11. Interse	1. Straight	2. Blacktop	1. No Defe	2. Two-Wa	4. Four App	3. Traffic S	2. Yes - Wo	2. No			3. No	20. Motor V	1. On Roac	No	No	Belted	No	No	No	No	No	No	No	No	No	No		NOT_RD	VDOT Inter	No	No	Yes	No	5. Hampto	114	114. City o	7-Local (J,6	3-Two-Way	Urban	NonVDOT	5	3. City or T	Hampton F	HAMP	S-VA114PR COLISEUM DR		0.98	1079044	91.26	-76.3896	37.04401
201785092	2020	6/24/2020 5:00	1709	17:09	C	C	0	0	0	2	2	0	0	2	4. Sideswipe - Same Direction	SSS	No	1. No Adve	2. Daylight	Day	1. Dry	Dry	9. Within In	1. Straight	2. Blacktop	1. No Defe	2. Two-Wa	4. Four App	3. Traffic S	1. Yes - Wo	2. No			3. No	20. Motor V	1. On Roac	No	No	Belted	No	No	No	No	No	No	No	No	No	No		NOT_RD	Urban Inte	No	Yes	Yes	No	5. Hampto	114	114. City o	3-Principal	4-Two-Way	Urban	NonVDOT	5	3. City or T	Hampton F	HAMP	S-VA114PR ARMISTEAD AVE N		2.87	253383	59.46	-76.3794	37.05424
193445203	2019	3/15/2019 5:00	1430	14:30	O	PDO	0	0	0	0	0	0	0	2	4. Sideswipe - Same Direction	SSS	No	1. No Adve	2. Daylight	Day	1. Dry	Dry	8. Non-Inte	1. Straight	2. Blacktop	1. No Defe	2. Two-Wa	1. Not at In	6. Traffic L	1. Yes - Wo	2. No			3. No	20. Motor V	1. On Roac	No	No	Belted	No	No	No	No	No	No	No	No	No	No		NOT_RD	VDOT Inter	No	No	Yes	No	5. Hampto	114	114. City o	3-Principal	4-Two-Way	Urban	NonVDOT	5	3. City or T	Hampton F	HAMP	R-VA US00258WB		62.82	1091129	77	-76.3909	37.04127
182605121	2018	9/13/2018 5:00	1822	18:22	C	C	0	0	0	2	2	0	0	2	2. Angle	ANG	No	1. No Adve	2. Daylight	Day	1. Dry	Dry	1. Main-Lin	1. Straight	2. Blacktop	1. No Defe	3. Two-Wa	1. Not at In	3. Traffic S	1. Yes - Wo	2. No			3. No	20. Motor V	1. On Roac	No	No	Belted	No	No	No	No	No	No	No	No	No	No		NOT_RD	VDOT Inter	No	No	Yes	No	5. Hampto	114	114. City o	4-Minor Ar	4-Two-Way	Urban	NonVDOT	5	3. City or T	Hampton F	HAMP	S-VA114PR LASALLE AVE		1.57	253087	221.74	-76.3631	37.02544
193445265	2019	10/5/2019 5:00	1314	13:14	O	PDO	0	0	0	0	0	0	0	2	1. Rear End	RE	No	1. No Adve	2. Daylight	Day	1. Dry	Dry	10. Interse	1. Straight	2. Blacktop	1. No Defe	2. Two-Wa	4. Four App	3. Traffic S	1. Yes - Wo	2. No			3. No	20. Motor V	1. On Roac	No	No	Belted	No	No	No	No	No	No	No	No	No	No		NOT_RD	Urban Inte	Yes	No	Yes	No	5. Hampto	114	114. City o	3-Principal	4-Two-Way	Urban	NonVDOT	5	3. City or T	Hampton F	HAMP	R-VA US00258WB		63.44	253078	111.2	-76.3808	37.04337
193445266	2019	6/28/2019 5:00	1030	10:30	O	PDO	0	0	0	0	0	0	0	2	2. Angle	ANG	No	1. No Adve	2. Daylight	Day	1. Dry	Dry	8. Non-Inte	1. Straight	2. Blacktop	1. No Defe	2. Two-Wa	1. Not at In	6. Traffic L	2. Yes - Wo	2. No			3. No	20. Motor V	1. On Roac	No	No	Belted	No	Yes	No	No	No	No	Yes	No	No	No		NOT_RD	Not Interse	No	No	Yes	No	5. Hampto	114	114. City o	4-Minor Ar	3-Two-Way	Urban	NonVDOT	5	3. City or T	Hampton F	HAMP	S-VA114PR COMMANDER SHEPARD BLVD		3.61	253123	462.7	-76.3947	37.09349
193445267	2019	7/19/2019 5:00	1615	16:15	O	PDO	0	0	0	0	0	0	0	2	4. Sideswipe - Same Direction	SSS	No	1. No Adve	2. Daylight	Day	1. Dry	Dry	10. Interse	1. Straight	6. Other	1. No Defe	4. One-Wa	4. Four App	6. Traffic L	1. Yes - Wo	2. No			3. No	20. Motor V	1. On Roac	No	No	Belted	No	No	No	No	No	No	No	No	No	No		NOT_RD	Urban Inte	No	No	Yes	No	5. Hampto	114	114. City o	3-Principal	4-Two-Way	Urban	NonVDOT	5	3. City or T	Hampton F	HAMP	R-VA US00258WB		62.32	253136	282.74	-76.4007	37.03916
193445269	2019	4/9/2019 5:00	730	7:30	O	PDO	0	0	0	0	0	0	0	2	4. Sideswipe - Same Direction	SSS	No	1. No Adve	2. Daylight	Day	1. Dry	Dry	10. Interse	1. Straight	2. Blacktop	1. No Defe	2. Two-Wa	3. Three Ap	6. Traffic L	1. Yes - Wo	2. No			3. No	20. Motor V	1. On Roac	No	No	Belted	No	No	No	No	No	No	No	No	No	No		NOT_RD	Urban Inte	No	No	Yes	No	5. Hampto	114	114. City o	3-Principal	4-Two-Way	Urban	NonVDOT	5	3. City or T	Hampton F	HAMP	R-VA US00258EB		66.28	1080039	91.5	-76.3311	37.03987
193445273	2019	4/9/2019 5:00	1230	12:30	O	PDO	0	0	0	0	0	0	0	2	4. Sideswipe - Same Direction	SSS	No	1. No Adve	2. Daylight	Day	1. Dry	Dry	8. Non-Inte	10. On/Off	2. Blacktop	1. No Defe	4. One-Wa	1. Not at In	3. Traffic S	1. Yes - Wo	2. No			3. No	20. Motor V	1. On Roac	No	No	Belted	No	No	No	No	No	No	No	No	No	No		NOT_RD	VDOT Inter	No	No	No	Yes	5. Hampto	114	114. City o	1-Interstat	1-One-Way	Urban	VDOT Inter	5	1. State Hw	Hampton F	HAMP	R-VA IS00064EB	RMP267.00A	0.05	253003	164.97	-76.3311	37.02447
193445274	2019	5/21/2019 5:00	1647	16:47	O	PDO	0	0	0	0	0	0	0	2	2. Angle	ANG	No	1. No Adve	2. Daylight	Day	1. Dry	Dry	8. Non-Inte	1. Straight	2. Blacktop	1. No Defe	1. Two-Wa	1. Not at In	1. No Traffi	6. No Traffi	2. No			3. No	6. Parked V	1. On Roac	No	No	Belted	No	No	No	No	No	Yes	No	No	No	No		NOT_RD	Not Interse	No	No	Yes	No	5. Hampto	114	114. City o	7-Local (J,6	3-Two-Way	Urban	NonVDOT	5	3. City or T	Hampton F	HAMP	S-VA114NP ROGER PEED DR N		0.02			-76.308	37.04897
193445300	2019	9/13/2019 5:00	1612	16:12	B	B	0	0	1	0	1	0	0	2	1. Rear End	RE	No	1. No Adve	2. Daylight	Day	1. Dry	Dry	10. Interse	1. Straight	2. Blacktop	1. No Defe	1. Two-Wa	4. Four App	6. Traffic L	1. Yes - Wo	2. No			3. No	20. Motor V	1. On Roac	No	No	Belted	No	No	No	No	No	No	No	No	No	No		NOT_RD	Urban Inte	No	No	Yes	No	5. Hampto	114	114. City o	4-Minor Ar	3-Two-Way	Urban	NonVDOT	5	3. City or T	Hampton F	HAMP	R-VA US00258EB		67.53	253156	36.24	-76.3215	37.02398
183185099	2018	11/8/2018 5:00	1505	15:05	C	C	0	0	0	2	2	0	0	2	2. Angle	ANG	No	1. No Adve	2. Daylight	Day	1. Dry	Dry	9. Within In	1. Straight	1. Concret	1. No Defe	2. Two-Wa	4. Four App	3. Traffic S	1. Yes - Wo	2. No			3. No	20. Motor V	1. On Roac	No	No	Belted	No	No	No	No	No	No	No	No	No	No		NOT_RD	Urban Inte	No	No	Yes	No	5. Hampto	114	114. City o	3-Principal	4-Two-Way	Urban	NonVDOT	5	3. City or T	Hampton F	HAMP	S-VA114PR WOODLAND RD		0.45	253154	49.51	-76.3233	37.02712
193445310	2019	8/12/2019 5:00	1630	16:30	O	PDO	0	0	0	0	0	0	0	2	1. Rear End	RE	No	1. No Adve	2. Daylight	Day	1. Dry	Dry	8. Non-Inte	1. Straight	2. Blacktop	1. No Defe	1. Two-Wa	1. Not at In	6. Traffic L	1. Yes - Wo	2. No			3. No	20. Motor V	1. On Roac	No	No	Belted	No	No	No	No	No	No	No	No	No	No		NOT_RD	Urban Inte	No	No	Yes	No	5. Hampto	114	114. City o	3-Principal	4-Two-Way	Urban	NonVDOT	5	3. City or T	Hampton F	HAMP	R-VA US00258WB		59.85	253129	244.34	-76.4389	37.02223
211965394	2021	6/30/2021 5:00	1147	11:47	O	PDO	0	0	0	0	0	0	0	2	2. Angle	ANG	No	1. No Adve	2. Daylight	Day	1. Dry	Dry	9. Within In	2. Curve - L	2. Blacktop	1. No Defe	2. Two-Wa	3. Three Ap	3. Traffic S	1. Yes - Wo	2. No			3. No	20. Motor V	1. On Roac	No	No	Belted	No	No	No	No	No	No	No	No	No	No		NOT_RD	Urban Inte	Yes	No	Yes	No	5. Hampto	114	114. City o	3-Principal	4-Two-Way	Urban	NonVDOT	5	3. City or T	Hampton F	HAMP	S-VA114PR ARMISTEAD AVE N		2.87	253383	32.7	-76.3794	37.05418
223065675	2022	9/30/2022 5:00	1629	16:29	O	PDO	0	0	0	0	0	0	0	1	9. Fixed Object - Off Road	FOOR	No	5. Rain	2. Daylight	Day	2. Wet	Wet	9. Within In	1. Straight	2. Blacktop	1. No Defe	1. Two-Wa	3. Three Ap	3. Traffic S	1. Yes - Wo	2. No			3. No	12. Buildin	2. Shoulde	No	No	Belted	No	No	No	No	No	Yes	No	No	No	No		NOT_RD	Urban Inte	No	No	Yes	No	5. Hampto	114	114. City o	4-Minor Ar	3-Two-Way	Urban	NonVDOT	5	3. City or T	Hampton F	HAMP	R-VA SR00169NB		4.18	253111	183.85	-76.3011	37.05936
200135184	2020	1/10/2020 5:00	1819	18:19	C	C	0	0	0	2	2	0	0	2	4. Sideswipe - Same Direction	SSS	No	1. No Adve	4. Darknes	Night	1. Dry	Dry	1. Main-Lin	1. Straight	2. Blacktop	1. No Defe	3. Two-Wa	4. Four App	3. Traffic S	1. Yes - Wo	2. No			3. No	20. Motor V	1. On Roac	No	No	Belted	No	No	No	No	No	No	No	No	No	No		NOT_RD	Urban Inte	No	Yes	Yes	Yes	5. Hampto	114	114. City o	4-Minor Ar	4-Two-Way	Urban	NonVDOT	5	3. City or T	Hampton F	HAMP	R-VA SR00152WB		3.22	253068	72.41	-76.4099	37.03981
193445314	2019	12/2/2019 5:00	611	6:11	O	PDO	0	0	0	0	0	0	0	2	4. Sideswipe - Same Direction	SSS	No	5. Rain	4. Darknes	Night	2. Wet	Wet	1. Main-Lin	1. Straight	2. Blacktop	1. No Defe	3. Two-Wa	4. Four App	1. No Traffi	6. No Traffi	2. No			3. No	20. Motor V	1. On Roac	No	No	Belted	No	No	No	No	No	No	No	No	No	No		NOT_RD	VDOT Inter	No	No	Yes	Yes	5. Hampto	114	114. City o	3-Principal	4-Two-Way	Urban	NonVDOT	5	3. City or T	Hampton F	HAMP	R-VA US00258WB		62.82	1091129	88.85	-76.3909	37.04126
193445409	2019	6/7/2019 5:00	2230	22:30	C	C	0	0	0	1	1	0	0	2	1. Rear End	RE	No	5. Rain	2. Daylight	Day	2. Wet	Wet	10. Interse	1. Straight	2. Blacktop	1. No Defe	2. Two-Wa	4. Four App	3. Traffic S	1. Yes - Wo	2. No			3. No	20. Motor V	1. On Roac	No	No	Belted	No	No	No	No	No	No	No	No	No	No		NOT_RD	Urban Inte	No	Yes	Yes	No	5. Hampto	114	114. City o	4-Minor Ar	3-Two-Way	Urban	NonVDOT	5	3. City or T	Hampton F	HAMP	R-VA SR00351WB		7.06	253170	119.75	-76.3216	37.03351
181175204	2018	4/27/2018 5:00	823	8:23	C	C	0	0	0	3	3	0	0	2	2. Angle	ANG	No	1. No Adve	2. Daylight	Day	1. Dry	Dry	1. Main-Lin	1. Straight	2. Blacktop	1. No Defe	1. Two-Wa	1. Not at In	6. Traffic L	1. Yes - Wo	2. No			3. No	20. Motor V	1. On Roac	No	No	Belted	No	No	No	No	No	No	No	No	No	No		NOT_RD	Not Interse	No	No	Yes	No	5. Hampto	114	114. City o	4-Minor Ar	4-Two-Way	Urban	NonVDOT	5	3. City or T	Hampton F	HAMP	S-VA114NP ABERDEEN RD		1	253372	271	-76.4027	37.01153
193445413	2019	7/22/2019 5:00	1300	13:00	O	PDO	0	0	0	0	0	0	0	2	2. Angle	ANG	No	1. No Adve	2. Daylight	Day	1. Dry	Dry	9. Within In	1. Straight	2. Blacktop	1. No Defe	2. Two-Wa	4. Four App	6. Traffic L	2. Yes - Wo	2. No			3. No	20. Motor V	1. On Roac	No	No	Belted	No	No	No	No	No	No	No	No	No	No		NOT_RD	Urban Inte	No	Yes	Yes	No	5. Hampto	114	114. City o	5-Major Co	3-Two-Way	Urban	NonVDOT	5	3. City or T	Hampton F	HAMP	R-VA SR00351WB		1.87	253178	41.52	-76.4026	37.00155
193445417	2019	6/18/2019 5:00	1230	12:30	O	PDO	0	0	0	0	0	0	0	2	1. Rear End	RE	No	1. No Adve	2. Daylight	Day	1. Dry	Dry	8. Non-Inte	1. Straight	2. Blacktop	1. No Defe	1. Two-Wa	1. Not at In	6. Traffic L	1. Yes - Wo	2. No			3. No	20. Motor V	1. On Roac	No	No	Belted	No	No	No	No	No	No	No	No	No	No		NOT_RD	Urban Inte	No	No	Yes	No	5. Hampto	114	114. City o	3-Principal	4-Two-Way	Urban	NonVDOT	5	3. City or T	Hampton F	HAMP	S-VA114NP HAMPTON ROADS CENTER PKWY		1.23	716613	89.55	-76.427	37.06023
202405207	2020	8/24/2020 5:00	1324	13:24	C	C	0	0	0	2	2	0	0	2	1. Rear End	RE	No	1. No Adve	2. Daylight	Day	1. Dry	Dry	10. Interse	1. Straight	2. Blacktop	1. No Defe	1. Two-Wa	4. Four App	3. Traffic S	1. Yes - Wo	2. No			3. No	20. Motor V	1. On Roac	No	No	Belted	No	No	No	No	No	No	No	No	No	No		NOT_RD	Urban Inte	Yes	No	Yes	No	5. Hampto	114	114. City o	4-Minor Ar	3-Two-Way	Urban	NonVDOT	5	3. City or T	Hampton F	HAMP	R-VA SR00152WB		3.22	253068	72.41	-76.4099	37.03981
193445452	2019	3/25/2019 5:00	1250	12:50	O	PDO	0	0	0	0	0	0	0	3	1. Rear End	RE	No	1. No Adve	2. Daylight	Day	1. Dry	Dry	10. Interse	1. Straight	2. Blacktop	1. No Defe	1. Two-Wa	3. Three Ap	1. No Traffi	3. Yes - No	2. No			3. No	20. Motor V	1. On Roac	No	No	Belted	No	No	No	No	No	No	No	No	No	No		NOT_RD	Urban Inte	No	No	Yes	No	5. Hampto	114	114. City o	7-Local (J,6	3-Two-Way	Urban	NonVDOT	5	3. City or T	Hampton F	HAMP	S-VA114PR OLD BUCKROE RD		0.14	253155	60.21	-76.3226	37.02506
240865094	2024	3/26/2024 5:00	35	00:35	O	PDO	0	0	0	0	0	0	0	2	2. Angle	ANG	No	1. No Adve	4. Darknes	Night	1. Dry	Dry	9. Within In	1. Straight	2. Blacktop	1. No Defe	2. Two-Wa	4. Four App	3. Traffic S	1. Yes - Wo	2. No			3. No	20. Motor V	1. On Roac	Yes	No	Belted	No	No	No	No	No	No	No	No	No	No		NOT_RD	Urban Inte	No	No	Yes	Yes	5. Hampto	114	114. City o	4-Minor Ar	3-Two-Way	Urban	NonVDOT	5	3. City or T	Hampton F	HAMP	R-VA US00060EB		272.96	253010	6.03	-76.3526	37.02003
191165100	2019	4/20/2019 5:00	1822	18:22	B	B	0	0	1	1	2	0	0	2	3. Head On	HO	No	1. No Adve	2. Daylight	Day	1. Dry	Dry	10. Interse	1. Straight	1. Concret	1. No Defe	2. Two-Wa	4. Four App	3. Traffic S	1. Yes - Wo	2. No			3. No	20. Motor V	1. On Roac	No	No	Belted	No	No	No	No	No	No	No	No	No	No		NOT_RD	Urban Inte	No	Yes	Yes	No	5. Hampto	114	114. City o	4-Minor Ar	3-Two-Way	Urban	NonVDOT	5	3. City or T	Hampton F	HAMP	S-VA114NP WOODLAND RD		0.45	253154	60.42	-76.3233	37.02715
173035206	2017	10/27/2017 5:00	900	9:00	O	PDO	0	0	0	0	0	0	0	2	15. Backed Into	BI	No	1. No Adve	2. Daylight	Day	1. Dry	Dry	1. Main-Lin	1. Straight	2. Blacktop	1. No Defe	3. Two-Wa	1. Not at In	3. Traffic S	1. Yes - Wo	2. No			3. No	20. Motor V	1. On Roac	No	No	Belted	No	Yes	Yes	No	No	No	No	No	No	No		NOT_RD	Urban Inte	No	No	Yes	No	5. Hampto	114	114. City o	4-Minor Ar	4-Two-Way	Urban	NonVDOT	5	3. City or T	Hampton F	HAMP	S-VA114NP LASALLE AVE		1.6	1069476	151.15	-76.3632	37.02571
193445497	2019	2/11/2019 5:00	800	8:00	C	C	0	0	0	1	1	0	0	2	1. Rear End	RE	No	1. No Adve	2. Daylight	Day	2. Wet	Wet	10. Interse	1. Straight	2. Blacktop	1. No Defe	2. Two-Wa	4. Four App	3. Traffic S	1. Yes - Wo	2. No			3. No	20. Motor V	1. On Roac	No	No	Belted	No	No	No	No	No	No	No	No	No	No		NOT_RD	Urban Inte	No	No	Yes	No	5. Hampto	114	114. City o	4-Minor Ar	4-Two-Way	Urban	NonVDOT	5	3. City or T	Hampton F	HAMP	R-VA SR00278SB		0.12	1067724	81.85	-76.3481	37.04532
212855105	2021	10/7/2021 5:00	1950	19:50	C	C	0	0	0	2	2	0	0	2	1. Rear End	RE	No	1. No Adve	4. Darknes	Night	1. Dry	Dry	9. Within In	1. Straight	2. Blacktop	1. No Defe	2. Two-Wa	4. Four App	3. Traffic S	1. Yes - Wo	2. No			3. No	20. Motor V	1. On Roac	No	No	Belted	No	No	No	No	No	No	No	No	No	Yes	5	NOT_RD	Urban Inte	No	No	Yes	Yes	5. Hampto	114	114. City o	4-Minor Ar	3-Two-Way	Urban	NonVDOT	5	3. City or T	Hampton F	HAMP	R-VA SR00152WB		3.22	253068	78.02	-76.4099	37.03982
193445510	2019	5/24/2019 5:00	0	00:00	C	C	0	0	0	1	1	0	0	2	1. Rear End	RE	No	1. No Adve	2. Daylight	Day	1. Dry	Dry	10. Interse	1. Straight	2. Blacktop	1. No Defe	2. Two-Wa	4. Four App	3. Traffic S	1. Yes - Wo	2. No			3. No	20. Motor V	1. On Roac	No	No	Belted	No	Yes	No	No	No	No	No	No	No	No		NOT_RD	Urban Inte	No	No	Yes	No	5. Hampto	114	114. City o	3-Principal	4-Two-Way	Urban	NonVDOT	5	3. City or T	Hampton F	HAMP	R-VA US00258EB		59.78	253129	131.85	-76.4398	37.02156
203225211	2020	11/14/2020 5:00	303	3:03	C	C	0	0	0	2	2	0	0	2	3. Head On	HO	No	1. No Adve	4. Darknes	Night	1. Dry	Dry	8. Non-Inte	1. Straight	2. Blacktop	1. No Defe	3. Two-Wa	1. Not at In	6. Traffic L	1. Yes - Wo	2. No			3. No	20. Motor V	1. On Roac	Yes	No	Belted	No	No	No	No	No	No	No	No	No	No		NOT_RD	Urban Inte	No	No	Yes	Yes	5. Hampto	114	114. City o	4-Minor Ar	4-Two-Way	Urban	NonVDOT	5	3. City or T	Hampton F	HAMP	S-VA114NP LASALLE AVE		1.61	1069476	80.27	-76.3632	37.02591
193445513	2019	9/29/2019 5:00	1500	15:00	B	B	0	0	1	0	1	0	0	2	2. Angle	ANG	No	1. No Adve	2. Daylight	Day	1. Dry	Dry	10. Interse	1. Straight	2. Blacktop	1. No Defe	1. Two-Wa	4. Four App	4. Stop Sig	1. Yes - Wo	2. No			3. No	20. Motor V	1. On Roac	No	No	Belted	No	No	No	No	No	No	No	No	No	No		NOT_RD	Urban Inte	No	Yes	Yes	No	5. Hampto	114	114. City o	7-Local (J,6	3-Two-Way	Urban	NonVDOT	5	3. City or T	Hampton F	HAMP	S-VA114PR GREENWOOD DR		0.24			-76.4111	37.03368
193445514	2019	9/8/2019 5:00	1100	11:00	O	PDO	0	0	0	0	0	0	0	2	2. Angle	ANG	No	1. No Adve	2. Daylight	Day	1. Dry	Dry	8. Non-Inte	1. Straight	2. Blacktop	1. No Defe	1. Two-Wa	1. Not at In	6. Traffic L	1. Yes - Wo	2. No			3. No	20. Motor V	1. On Roac	No	No	Belted	No	No	No	No	No	No	No	No	No	No		NOT_RD	Not Interse	No	Yes	Yes	No	5. Hampto	114	114. City o	7-Local (J,6	3-Two-Way	Urban	NonVDOT	5	3. City or T	Hampton F	HAMP	S-VA114PR GUMWOOD DR		0.02	744794	432.19	-76.4151	37.03537
220285170	2022	1/9/2022 5:00	2142	21:42	O	PDO	0	0	0	0	0	0	0	2	2. Angle	ANG	No	5. Rain	4. Darknes	Night	2. Wet	Wet	9. Within In	1. Straight	2. Blacktop	1. No Defe	1. Two-Wa	4. Four App	3. Traffic S	1. Yes - Wo	2. No			3. No	20. Motor V	1. On Roac	No	No	Belted	No	No	No	No	No	No	No	No	No	No		NOT_RD	Urban Inte	No	Yes	Yes	Yes	5. Hampto	114	114. City o	4-Minor Ar	3-Two-Way	Urban	NonVDOT	5	3. City or T	Hampton F	HAMP	R-VA SR00152WB		3.22	253068	27.58	-76.4101	37.03978
193445518	2019	7/30/2019 5:00	1500	15:00	O	PDO	0	0	0	0	0	0	0	2	4. Sideswipe - Same Direction	SSS	No	1. No Adve	2. Daylight	Day	1. Dry	Dry	10. Interse	1. Straight	2. Blacktop	1. No Defe	2. Two-Wa	4. Four App	6. Traffic L	1. Yes - Wo	2. No			3. No	20. Motor V	1. On Roac	No	No	Belted	No	No	No	No	No	Yes	No	No	No	No		NOT_RD	Urban Inte	No	No	Yes	No	5. Hampto	114	114. City o	3-Principal	4-Two-Way	Urban	NonVDOT	5	3. City or T	Hampton F	HAMP	R-VA US00258EB		60.26	253131	199.84	-76.4331	37.02498
240735090	2024	3/12/2024 5:00	940	9:40	C	C	0	0	0	2	2	0	0	2	16. Other	OTHR	No	1. No Adve	2. Daylight	Day	1. Dry	Dry	11. Interse	1. Straight	2. Blacktop	1. No Defe	2. Two-Wa	3. Three Ap	6. Traffic L	1. Yes - Wo	2. No			3. No	20. Motor V	1. On Roac	No	No	Belted	No	No	No	No	No	No	No	No	No	No		NOT_RD	Urban Inte	No	No	Yes	No	5. Hampto	114	114. City o	4-Minor Ar	3-Two-Way	Urban	NonVDOT	5	3. City or T	Hampton F	HAMP	R-VA SR00169SB		4.22	1064149	276.71	-76.3019	37.0592
193445549	2019	2/8/2019 5:00	0	00:00	O	PDO	0	0	0	0	0	0	0	2	4. Sideswipe - Same Direction	SSS	No	1. No Adve	2. Daylight	Day	1. Dry	Dry	8. Non-Inte	1. Straight	2. Blacktop	1. No Defe	2. Two-Wa	1. Not at In	6. Traffic L	1. Yes - Wo	2. No			3. No	20. Motor V	1. On Roac	No	No	Belted	No	No	No	No	No	No	No	No	No	No		NOT_RD	Not Interse	Yes	No	Yes	No	5. Hampto	114	114. City o	3-Principal	4-Two-Way	Urban	NonVDOT	5	3. City or T	Hampton F	HAMP	R-VA US00258EB		62.89	1091129	251.54	-76.3898	37.04132
222515303	2022	8/30/2022 5:00	1308	13:08	O	PDO	0	0	0	0	0	0	0	3	1. Rear End	RE	No	1. No Adve	2. Daylight	Day	1. Dry	Dry	10. Interse	1. Straight	2. Blacktop	1. No Defe	2. Two-Wa	4. Four App	3. Traffic S	1. Yes - Wo	2. No			3. No	20. Motor V	1. On Roac	No	No	Belted	No	Yes	No	No	No	No	No	No	No	No		NOT_RD	VDOT Inter	No	No	Yes	No	5. Hampto	114	114. City o	3-Principal	4-Two-Way	Urban	NonVDOT	5	3. City or T	Hampton F	HAMP	R-VA SR00134WB		6.94	1091011	14.72	-76.4012	37.05991
193445627	2019	3/6/2019 5:00	0	00:00	O	PDO	0	0	0	0	0	0	0	2	4. Sideswipe - Same Direction	SSS	No	1. No Adve	2. Daylight	Day	1. Dry	Dry	10. Interse	1. Straight	2. Blacktop	1. No Defe	2. Two-Wa	4. Four App	6. Traffic L	1. Yes - Wo	2. No			3. No	20. Motor V	1. On Roac	No	No	Belted	No	No	No	No	No	No	No	No	No	No		NOT_RD	Urban Inte	No	No	Yes	No	5. Hampto	114	114. City o	7-Local (J,6	3-Two-Way	Urban	NonVDOT	5	3. City or T	Hampton F	HAMP	S-VA114PR COLISEUM DR		0.77	754224	242.85	-76.3881	37.041
193445731	2019	12/7/2019 5:00	229	2:29	O	PDO	0	0	0	0	0	0	0	1	9. Fixed Object - Off Road	FOOR	No	1. No Adve	4. Darknes	Night	1. Dry	Dry	8. Non-Inte	7. Dip - Stra	1. Concret	1. No Defe	3. Two-Wa	1. Not at In	6. Traffic L	1. Yes - Wo	2. No			3. No	7. Tunnel, I	2. Shoulde	No	No	Belted	No	Yes	No	No	No	No	No	No	No	No		RD_RIGHT	Not Interse	No	No	Yes	Yes	5. Hampto	114	114. City o	1-Interstat	4-Two-Way	Urban	VDOT Inter	5	1. State Hw	Hampton F	HAMP	R-VA IS00064EB		268.74			-76.3231	37.01165
193455008	2019	12/9/2019 5:00	2230	22:30	O	PDO	0	0	0	0	0	0	0	2	1. Rear End	RE	No	1. No Adve	4. Darknes	Night	1. Dry	Dry	8. Non-Inte	1. Straight	1. Concret	1. No Defe	4. One-Wa	1. Not at In	6. Traffic L	1. Yes - Wo	2. No			3. No	20. Motor V	1. On Roac	No	No	Belted	No	Yes	No	No	No	No	No	No	No	No		NOT_RD	Not Interse	No	No	Yes	Yes	5. Hampto	114	114. City o	1-Interstat	4-Two-Way	Urban	VDOT Inter	5	1. State Hw	Hampton F	HAMP	R-VA IS00064WB		270.31			-76.311	36.99374
212675121	2021	9/21/2021 5:00	1125	11:25	C	C	0	0	0	2	2	0	0	2	1. Rear End	RE	No	1. No Adve	2. Daylight	Day	1. Dry	Dry	10. Interse	1. Straight	2. Blacktop	1. No Defe	2. Two-Wa	4. Four App	3. Traffic S	1. Yes - Wo	2. No			3. No	20. Motor V	1. On Roac	No	No	Belted	No	No	No	No	No	No	No	Yes	No	No		NOT_RD	Urban Inte	No	No	Yes	No	5. Hampto	114	114. City o	3-Principal	4-Two-Way	Urban	NonVDOT	5	3. City or T	Hampton F	HAMP	S-VA114PR ARMISTEAD AVE N		2.87	253383	64.77	-76.3794	37.05425
193455092	2019	4/18/2019 5:00	915	9:15	O	PDO	0	0	0	0	0	0	0	2	2. Angle	ANG	No	1. No Adve	2. Daylight	Day	1. Dry	Dry	8. Non-Inte	1. Straight	2. Blacktop	1. No Defe	1. Two-Wa	1. Not at In	6. Traffic L	1. Yes - Wo	2. No			3. No	20. Motor V	1. On Roac	No	No	Belted	No	No	No	No	No	No	No	No	No	No		NOT_RD	Not Interse	No	No	Yes	No	5. Hampto	114	114. City of Hampton			Urban	NonVDOT	5	3. City or T	Hampton F	HAMP	S-VA114PR MOTEL DR					-76.3906	37.04162
183445204	2018	12/6/2018 5:00	1736	17:36	O	PDO	0	0	0	0	0	0	0	2	4. Sideswipe - Same Direction	SSS	No	1. No Adve	4. Darknes	Night	1. Dry	Dry	13. Drivew	1. Straight	2. Blacktop	1. No Defe	2. Two-Wa	1. Not at In	6. Traffic L	1. Yes - Wo	2. No			3. No	20. Motor V	1. On Roac	No	No	Belted	No	No	No	No	No	Yes	No	No	No	No		NOT_RD	Not Interse	No	No	Yes	Yes	5. Hampto	114	114. City o	4-Minor Ar	3-Two-Way	Urban	NonVDOT	5	3. City or T	Hampton F	HAMP	S-VA114NP ABERDEEN RD		1	253372	255.36	-76.4027	37.01157
193455094	2019	12/10/2019 5:00	1616	16:16	C	C	0	0	0	2	2	0	0	2	2. Angle	ANG	No	1. No Adve	2. Daylight	Day	1. Dry	Dry	9. Within In	1. Straight	2. Blacktop	1. No Defe	2. Two-Wa	4. Four App	6. Traffic L	1. Yes - Wo	2. No			3. No	20. Motor V	1. On Roac	No	No	Belted	No	No	No	No	No	No	No	No	No	No		NOT_RD	Urban Inte	No	Yes	Yes	No	5. Hampto	114	114. City o	7-Local (J,6	3-Two-Way	Urban	NonVDOT	5	3. City or T	Hampton F	HAMP	S-VA114NP VILLAGE DR		0.02			-76.4272	37.05743
211425086	2021	4/29/2021 5:00	2111	21:11	C	C	0	0	0	1	1	0	0	2	1. Rear End	RE	No	1. No Adve	4. Darknes	Night	1. Dry	Dry	10. Interse	1. Straight	2. Blacktop	1. No Defe	2. Two-Wa	4. Four App	3. Traffic S	1. Yes - Wo	2. No			3. No	20. Motor V	1. On Roac	No	No	Belted	No	No	No	No	No	No	No	No	No	No		NOT_RD	Urban Inte	No	No	Yes	Yes	5. Hampto	114	114. City o	4-Minor Ar	4-Two-Way	Urban	NonVDOT	5	3. City or T	Hampton F	HAMP	S-VA114PR LASALLE AVE		1.61	1069476	42.39	-76.3631	37.02598
193455163	2019	1/11/2019 5:00	1628	16:28	O	PDO	0	0	0	0	0	0	0	2	4. Sideswipe - Same Direction	SSS	No	1. No Adve	2. Daylight	Day	1. Dry	Dry	10. Interse	1. Straight	2. Blacktop	1. No Defe	2. Two-Wa	4. Four App	6. Traffic L	1. Yes - Wo	2. No			3. No	20. Motor V	1. On Roac	No	No	Belted	No	No	No	No	No	No	No	No	No	No		NOT_RD	Urban Inte	No	Yes	Yes	No	5. Hampto	114	114. City o	4-Minor Ar	3-Two-Way	Urban	NonVDOT	5	3. City or T	Hampton F	HAMP	R-VA SR00278NB		0.11	1067724	55.15	-76.3479	37.04526
193455164	2019	2/20/2019 5:00	1630	16:30	O	PDO	0	0	0	0	0	0	0	2	1. Rear End	RE	No	5. Rain	3. Dusk	Day	2. Wet	Wet	10. Interse	1. Straight	2. Blacktop	1. No Defe	2. Two-Wa	4. Four App	3. Traffic S	1. Yes - Wo	2. No			3. No	20. Motor V	1. On Roac	No	No	Belted	No	No	No	No	No	No	No	No	No	No		NOT_RD	Urban Inte	No	Yes	Yes	No	5. Hampto	114	114. City o	3-Principal	4-Two-Way	Urban	NonVDOT	5	3. City or T	Hampton F	HAMP	R-VA US00258WB		61.03	253133	86.25	-76.4209	37.0312
230095165	2023	1/6/2023 5:00	1955	19:55	O	PDO	0	0	0	0	0	0	0	1	9. Fixed Object - Off Road	FOOR	No	1. No Adve	4. Darknes	Night	1. Dry	Dry	1. Main-Lin	1. Straight	2. Blacktop	1. No Defe	2. Two-Wa	1. Not at In	1. No Traffi	6. No Traffi	2. No			3. No	2. Trees	8. Off Roac	No	Yes	Belted	No	No	No	No	No	No	No	No	No	Yes	10	NOT_RD	Not Interse	No	Yes	Yes	Yes	5. Hampto	114	114. City o	4-Minor Ar	3-Two-Way	Urban	NonVDOT	5	3. City or T	Hampton F	HAMP	R-VA SR00169SB		4.23	1064149	255.61	-76.302	37.05918
221235093	2022	4/23/2022 5:00	1500	15:00	C	C	0	0	0	2	2	0	0	2	2. Angle	ANG	No	1. No Adve	2. Daylight	Day	1. Dry	Dry	10. Interse	1. Straight	1. Concret	1. No Defe	1. Two-Wa	4. Four App	3. Traffic S	2. Yes - Wo	2. No			3. No	20. Motor V	1. On Roac	No	No	Belted	No	No	No	No	No	No	No	No	No	No		NOT_RD	Urban Inte	No	No	Yes	No	5. Hampto	114	114. City o	4-Minor Ar	3-Two-Way	Urban	NonVDOT	5	3. City or T	Hampton F	HAMP	R-VA SR00152EB		3.22	253068	27.58	-76.4101	37.03978
231865290	2023	7/5/2023 5:00	735	7:35	C	C	0	0	0	2	2	0	0	2	4. Sideswipe - Same Direction	SSS	No	1. No Adve	2. Daylight	Day	1. Dry	Dry	10. Interse	1. Straight	2. Blacktop	1. No Defe	3. Two-Wa	4. Four App	3. Traffic S	1. Yes - Wo	2. No			3. No	20. Motor V	1. On Roac	No	No	Belted	No	No	No	No	No	No	No	No	No	No		NOT_RD	Urban Inte	No	Yes	Yes	No	5. Hampto	114	114. City o	3-Principal	4-Two-Way	Urban	NonVDOT	5	3. City or T	Hampton F	HAMP	S-VA114PR ARMISTEAD AVE N		2.87	253383	50.54	-76.3794	37.05422
193455293	2019	12/2/2019 5:00	1753	17:53	O	PDO	0	0	0	0	0	0	0	2	4. Sideswipe - Same Direction	SSS	No	1. No Adve	4. Darknes	Night	1. Dry	Dry	1. Main-Lin	1. Straight	1. Concret	1. No Defe	1. Two-Wa	1. Not at In	1. No Traffi	6. No Traffi	2. No			3. No	20. Motor V	1. On Roac	No	No	Belted	No	No	No	No	No	Yes	No	No	No	No		NOT_RD	Not Interse	No	No	Yes	Yes	5. Hampto	114	114. City o	7-Local (J,6	3-Two-Way	Urban	NonVDOT	5	3. City or T	Hampton F	HAMP	S-VA114NP MARION RD		0.22	1061490	412.01	-76.3114	37.03752
193455294	2019	4/4/2019 5:00	1600	16:00	O	PDO	0	0	0	0	0	0	0	2	4. Sideswipe - Same Direction	SSS	No	1. No Adve	2. Daylight	Day	1. Dry	Dry	10. Interse	1. Straight	2. Blacktop	1. No Defe	1. Two-Wa	4. Four App	6. Traffic L	1. Yes - Wo	2. No			3. No	20. Motor V	1. On Roac	No	No	Belted	No	No	No	No	No	No	No	No	No	No		NOT_RD	Urban Inte	No	No	Yes	No	5. Hampto	114	114. City o	3-Principal	4-Two-Way	Urban	NonVDOT	5	3. City or T	Hampton F	HAMP	R-VA US00258EB		63.39	253078	136.26	-76.3816	37.04308
181585095	2018	6/6/2018 5:00	1516	15:16	C	C	0	0	0	1	1	0	0	2	1. Rear End	RE	No	1. No Adve	2. Daylight	Day	1. Dry	Dry	10. Interse	1. Straight	2. Blacktop	1. No Defe	3. Two-Wa	3. Three Ap	3. Traffic S	1. Yes - Wo	2. No			3. No	20. Motor V	1. On Roac	No	No	Belted	No	No	No	No	No	No	No	No	No	No		NOT_RD	Urban Inte	No	No	Yes	No	5. Hampto	114	114. City o	4-Minor Ar	3-Two-Way	Urban	NonVDOT	5	3. City or T	Hampton F	HAMP	R-VA SR00415EB		0.65	1082767	142.01	-76.392	37.03352
193455296	2019	6/28/2019 5:00	1015	10:15	C	C	0	0	0	1	1	0	0	2	2. Angle	ANG	No	1. No Adve	4. Darknes	Night	1. Dry	Dry	9. Within In	1. Straight	2. Blacktop	1. No Defe	1. Two-Wa	4. Four App	3. Traffic S	1. Yes - Wo	2. No			3. No	20. Motor V	1. On Roac	No	No	Belted	No	No	No	No	No	No	No	No	No	No		NOT_RD	Urban Inte	Yes	Yes	Yes	Yes	5. Hampto	114	114. City o	4-Minor Ar	3-Two-Way	Urban	NonVDOT	5	3. City or T	Hampton F	HAMP	R-VA SR00278SB		0	253165	249.04	-76.3483	37.04356
193455303	2019	2/21/2019 5:00	1600	16:00	C	C	0	0	0	1	1	0	0	2	1. Rear End	RE	No	1. No Adve	2. Daylight	Day	1. Dry	Dry	10. Interse	1. Straight	2. Blacktop	1. No Defe	2. Two-Wa	4. Four App	3. Traffic S	1. Yes - Wo	2. No			3. No	20. Motor V	1. On Roac	No	No	Belted	No	No	No	No	No	No	No	No	No	No		NOT_RD	Urban Inte	Yes	No	Yes	No	5. Hampto	114	114. City o	7-Local (J,6	3-Two-Way	Urban	NonVDOT	5	3. City or T	Hampton F	HAMP	S-VA114PR COLISEUM DR		1.34	1079065	416.01	-76.3914	37.04922
193455304	2019	12/5/2019 5:00	1725	17:25	O	PDO	0	0	0	0	0	0	0	2	4. Sideswipe - Same Direction	SSS	No	1. No Adve	4. Darknes	Night	1. Dry	Dry	1. Main-Lin	1. Straight	2. Blacktop	1. No Defe	3. Two-Wa	3. Three Ap	6. Traffic L	1. Yes - Wo	2. No			3. No	20. Motor V	1. On Roac	No	No	Belted	No	No	No	No	No	No	No	No	No	No		NOT_RD	VDOT Inter	No	No	Yes	Yes	5. Hampto	114	114. City o	3-Principal	4-Two-Way	Urban	NonVDOT	5	3. City or T	Hampton F	HAMP	R-VA US00258WB		62.41	50659	200.27	-76.3993	37.03946
193435120	2019	12/6/2019 5:00	625	6:25	K	K	1	0	3	0	3	0	0	2	2. Angle	ANG	No	1. No Adve	1. Dawn	Day	1. Dry	Dry	10. Interse	1. Straight	2. Blacktop	1. No Defe	1. Two-Wa	3. Three Ap	6. Traffic L	1. Yes - Wo	2. No			3. No	20. Motor V	1. On Roac	No	No	Unbelted	No	No	No	No	No	No	No	No	No	Yes	10	NOT_RD	VDOT Inter	No	No	Yes	No	5. Hampto	114	114. City o	4-Minor Ar	3-Two-Way	Urban	NonVDOT	5	3. City or T	Hampton F	HAMP	S-VA114PR ABERDEEN RD		1	253372	244.94	-76.4027	37.0116
193455307	2019	10/26/2019 5:00	1400	14:00	O	PDO	0	0	0	0	0	0	0	2	1. Rear End	RE	No	1. No Adve	2. Daylight	Day	1. Dry	Dry	8. Non-Inte	1. Straight	2. Blacktop	1. No Defe	1. Two-Wa	1. Not at In	6. Traffic L	1. Yes - Wo	2. No			3. No	20. Motor V	1. On Roac	No	No	Belted	No	No	No	No	No	No	No	No	No	No		NOT_RD	Not Interse	No	No	Yes	No	5. Hampto	114	114. City o	7-Local (J,6	3-Two-Way	Urban	NonVDOT	5	3. City or T	Hampton F	HAMP	S-VA114PR TODDS LN		2.69			-76.4028	37.03974
193455319	2019	8/1/2019 5:00	1230	12:30	O	PDO	0	0	0	0	0	0	0	2	2. Angle	ANG	No	1. No Adve	2. Daylight	Day	1. Dry	Dry	8. Non-Inte	1. Straight	2. Blacktop	1. No Defe	1. Two-Wa	1. Not at In	6. Traffic L	1. Yes - Wo	2. No			3. No	20. Motor V	1. On Roac	No	No	Belted	No	No	No	No	No	No	No	No	No	No		NOT_RD	Not Interse	No	No	Yes	No	5. Hampto	114	114. City o	7-Local (J,6	3-Two-Way	Urban	NonVDOT	5	3. City or T	Hampton F	HAMP	S-VA114PR SAVILLE ROW		0.23	754225	451.62	-76.3835	37.0414
242005507	2024	5/29/2024 5:00	745	7:45	O	PDO	0	0	0	0	0	0	0	2	1. Rear End	RE	No	1. No Adve	2. Daylight	Day	1. Dry	Dry	10. Interse	1. Straight	2. Blacktop	1. No Defe	2. Two-Wa	4. Four App	3. Traffic S	1. Yes - Wo	2. No			3. No	20. Motor V	1. On Roac	No	No	Belted	No	No	No	No	No	No	No	No	No	Yes	5	NOT_RD	Urban Inte	No	No	Yes	No	5. Hampto	114	114. City o	4-Minor Ar	3-Two-Way	Urban	NonVDOT	5	3. City or T	Hampton F	HAMP	S-VA114PR BIG BETHEL RD		2.36			-76.4298	37.04604
231085116	2023	4/8/2023 5:00	1947	19:47	C	C	0	0	0	2	2	0	0	2	1. Rear End	RE	No	1. No Adve	3. Dusk	Day	1. Dry	Dry	1. Main-Lin	1. Straight	2. Blacktop	1. No Defe	1. Two-Wa	1. Not at In	1. No Traffi	6. No Traffi	2. No			3. No	20. Motor V	1. On Roac	Yes	No	Belted	No	No	No	No	No	No	No	Yes	No	No		NOT_RD	Urban Inte	No	No	Yes	No	5. Hampto	114	114. City o	4-Minor Ar	3-Two-Way	Urban	NonVDOT	5	3. City or T	Hampton F	HAMP	R-VA SR00169NB		4.25	1064149	121.34	-76.3024	37.05909
193455340	2019	12/6/2019 5:00	1440	14:40	C	C	0	0	0	1	1	0	0	2	2. Angle	ANG	No	1. No Adve	2. Daylight	Day	1. Dry	Dry	10. Interse	1. Straight	2. Blacktop	1. No Defe	2. Two-Wa	4. Four App	6. Traffic L	1. Yes - Wo	2. No			3. No	20. Motor V	1. On Roac	No	No	Belted	No	No	No	No	No	Yes	No	No	No	No		NOT_RD	Urban Inte	No	No	Yes	No	5. Hampto	114	114. City o	3-Principal	4-Two-Way	Urban	NonVDOT	5	3. City or T	Hampton F	HAMP	R-VA US00258WB		62.29	253136	172.68	-76.4011	37.03908
193455348	2019	7/10/2019 5:00	645	6:45	B	B	0	0	1	0	1	0	0	3	1. Rear End	RE	No	1. No Adve	2. Daylight	Day	1. Dry	Dry	11. Interse	1. Straight	2. Blacktop	1. No Defe	1. Two-Wa	4. Four App	1. No Traffi	2. Yes - Wo	2. No			3. No	20. Motor V	1. On Roac	No	No	Belted	No	No	No	No	No	No	No	No	No	No		NOT_RD	Urban Inte	No	No	Yes	No	5. Hampto	114	114. City o	3-Principal	4-Two-Way	Urban	NonVDOT	5	3. City or T	Hampton F	HAMP	R-VA US00258WB		63.01	754224	77.7	-76.3883	37.04177
193455350	2019	2/8/2019 5:00	0	00:00	O	PDO	0	0	0	0	0	0	0	2	4. Sideswipe - Same Direction	SSS	No	1. No Adve	2. Daylight	Day	1. Dry	Dry	8. Non-Inte	1. Straight	2. Blacktop	1. No Defe	1. Two-Wa	1. Not at In	6. Traffic L	1. Yes - Wo	2. No			3. No	20. Motor V	1. On Roac	No	No	Belted	No	No	No	No	No	No	No	No	No	No		NOT_RD	Urban Inte	Yes	No	Yes	No	5. Hampto	114	114. City o	3-Principal	4-Two-Way	Urban	NonVDOT	5	3. City or T	Hampton F	HAMP	R-VA US00258WB		63.04	754224	233.19	-76.3878	37.04189
193455358	2019	5/28/2019 5:00	1248	12:48	O	PDO	0	0	0	0	0	0	0	2	2. Angle	ANG	No	1. No Adve	2. Daylight	Day	1. Dry	Dry	8. Non-Inte	1. Straight	2. Blacktop	1. No Defe	1. Two-Wa	1. Not at In	1. No Traffi	6. No Traffi	2. No			3. No	6. Parked V	1. On Roac	No	No	Belted	No	No	No	No	No	Yes	No	No	No	No		NOT_RD	Not Interse	No	No	Yes	No	5. Hampto	114	114. City o	7-Local (J,6	3-Two-Way	Urban	NonVDOT	5	3. City or T	Hampton F	HAMP	S-VA114NP PENNSYLVANIA AVE		0.45			-76.388	37.00614
193455359	2019	5/8/2019 5:00	1130	11:30	O	PDO	0	0	0	0	0	0	0	2	4. Sideswipe - Same Direction	SSS	No	1. No Adve	2. Daylight	Day	1. Dry	Dry	8. Non-Inte	1. Straight	2. Blacktop	1. No Defe	2. Two-Wa	1. Not at In	6. Traffic L	1. Yes - Wo	2. No			3. No	20. Motor V	1. On Roac	No	No	Belted	No	No	No	No	No	No	Yes	No	No	No		NOT_RD	Not Interse	No	No	Yes	No	5. Hampto	114	114. City o	3-Principal	4-Two-Way	Urban	NonVDOT	5	3. City or T	Hampton F	HAMP	R-VA US00258EB		60.61	1075709	411.55	-76.4277	37.02767
193455360	2019	10/2/2019 5:00	1145	11:45	O	PDO	0	0	0	0	0	0	0	2	2. Angle	ANG	No	1. No Adve	2. Daylight	Day	1. Dry	Dry	13. Drivew	1. Straight	2. Blacktop	1. No Defe	1. Two-Wa	1. Not at In	6. Traffic L	1. Yes - Wo	2. No			2. Yes - Wi	20. Motor V	1. On Roac	No	No	Belted	No	No	No	No	No	No	No	No	No	No		NOT_RD	Not Interse	Yes	No	Yes	No	5. Hampto	114	114. City o	7-Local (J,6	3-Two-Way	Urban	NonVDOT	5	3. City or T	Hampton F	HAMP	S-VA114NP QUEEN ST W		0.34			-76.3559	37.02598
193455362	2019	9/5/2019 5:00	1530	15:30	O	PDO	0	0	0	0	0	0	0	2	4. Sideswipe - Same Direction	SSS	No	1. No Adve	2. Daylight	Day	1. Dry	Dry	8. Non-Inte	1. Straight	2. Blacktop	1. No Defe	1. Two-Wa	1. Not at In	6. Traffic L	1. Yes - Wo	2. No			3. No	20. Motor V	1. On Roac	No	No	Belted	No	No	No	No	No	Yes	No	No	No	No		NOT_RD	Urban Inte	No	Yes	Yes	No	5. Hampto	114	114. City o	3-Principal	4-Two-Way	Urban	NonVDOT	5	3. City or T	Hampton F	HAMP	R-VA US00258WB		63.9	1078693	138.98	-76.3727	37.04405
180815158	2018	3/21/2018 5:00	1708	17:08	O	PDO	0	0	0	0	0	0	0	1	9. Fixed Object - Off Road	FOOR	No	4. Mist	2. Daylight	Day	2. Wet	Wet	10. Interse	2. Curve - L	2. Blacktop	1. No Defe	1. Two-Wa	3. Three Ap	3. Traffic S	1. Yes - Wo	2. No			3. No	28. Ran Of	1. On Roac	No	No	Belted	No	No	No	No	No	No	No	No	No	No		NOT_RD	Urban Inte	No	No	Yes	No	5. Hampto	114	114. City o	4-Minor Ar	3-Two-Way	Urban	NonVDOT	5	3. City or T	Hampton F	HAMP	S-VA114PR BIG BETHEL RD		2.37			-76.4299	37.04627
193455365	2019	10/8/2019 5:00	1649	16:49	O	PDO	0	0	0	0	0	0	0	2	1. Rear End	RE	No	4. Mist	2. Daylight	Day	2. Wet	Wet	8. Non-Inte	1. Straight	2. Blacktop	1. No Defe	1. Two-Wa	1. Not at In	6. Traffic L	2. Yes - Wo	2. No			3. No	20. Motor V	1. On Roac	No	No	Belted	No	No	No	No	No	No	No	No	No	No		NOT_RD	Urban Inte	No	No	Yes	No	5. Hampto	114	114. City o	3-Principal	4-Two-Way	Urban	NonVDOT	5	3. City or T	Hampton F	HAMP	S-VA114PR HAMPTON ROADS CENTER PKWY		1.18	716613	191.56	-76.4278	37.06019
212805194	2021	10/4/2021 5:00	2023	20:23	C	C	0	0	0	1	1	0	0	2	4. Sideswipe - Same Direction	SSS	No	1. No Adve	4. Darknes	Night	1. Dry	Dry	10. Interse	1. Straight	2. Blacktop	1. No Defe	3. Two-Wa	4. Four App	6. Traffic L	1. Yes - Wo	2. No			3. No	20. Motor V	1. On Roac	No	No	Belted	No	No	No	No	No	Yes	No	No	No	No		NOT_RD	Urban Inte	No	No	Yes	Yes	5. Hampto	114	114. City o	4-Minor Ar	4-Two-Way	Urban	NonVDOT	5	3. City or T	Hampton F	HAMP	S-VA114PR LASALLE AVE		1.61	1069476	31.79	-76.3631	37.02601
222515308	2022	8/24/2022 5:00	751	7:51	C	C	0	0	0	2	2	0	0	2	1. Rear End	RE	No	1. No Adve	2. Daylight	Day	1. Dry	Dry	1. Main-Lin	1. Straight	2. Blacktop	1. No Defe	3. Two-Wa	1. Not at In	3. Traffic S	1. Yes - Wo	2. No			3. No	20. Motor V	4. Roadsid	No	No	Belted	No	No	No	No	No	No	No	No	No	No		NOT_RD	VDOT Inter	No	Yes	Yes	No	5. Hampto	114	114. City o	3-Principal	4-Two-Way	Urban	NonVDOT	5	3. City or T	Hampton F	HAMP	R-VA SR00134WB		6.94	1091011	0	-76.4012	37.05987
193465124	2019	5/2/2019 5:00	1645	16:45	O	PDO	0	0	0	0	0	0	0	2	4. Sideswipe - Same Direction	SSS	No	1. No Adve	2. Daylight	Day	1. Dry	Dry	10. Interse	1. Straight	2. Blacktop	1. No Defe	2. Two-Wa	4. Four App	6. Traffic L	1. Yes - Wo	2. No			3. No	20. Motor V	1. On Roac	No	No	Belted	No	No	No	No	No	No	No	No	No	No		NOT_RD	VDOT Inter	Yes	No	Yes	No	5. Hampto	114	114. City o	7-Local (J,6	3-Two-Way	Urban	NonVDOT	5	3. City or T	Hampton F	HAMP	S-VA114PR COLISEUM DR		1.09	1079033	72.51	-76.3902	37.0456
193465126	2019	3/11/2019 5:00	0	00:00	O	PDO	0	0	0	0	0	0	0	2	4. Sideswipe - Same Direction	SSS	No	1. No Adve	2. Daylight	Day	1. Dry	Dry	8. Non-Inte	1. Straight	2. Blacktop	1. No Defe	1. Two-Wa	1. Not at In	6. Traffic L	1. Yes - Wo	2. No			3. No	20. Motor V	1. On Roac	No	No	Belted	No	No	No	No	No	No	No	No	No	No		NOT_RD	Urban Inte	No	No	Yes	No	5. Hampto	114	114. City o	3-Principal	3-Two-Way	Urban	NonVDOT	5	3. City or T	Hampton F	HAMP	R-VA US00258EB		66.98	253153	62.9	-76.3248	37.03134
240075088	2024	1/4/2024 5:00	1949	19:49	O	PDO	0	0	0	0	0	0	0	2	4. Sideswipe - Same Direction	SSS	No	1. No Adve	4. Darknes	Night	1. Dry	Dry	1. Main-Lin	1. Straight	2. Blacktop	1. No Defe	2. Two-Wa	1. Not at In	6. Traffic L	3. Yes - No	1. Yes	4. Termina	2. Lane Sh	3. No	20. Motor V	1. On Roac	No	No	Belted	No	No	No	No	No	No	No	No	No	No		NOT_RD	Urban Inte	No	No	Yes	Yes	5. Hampto	114	114. City o	4-Minor Ar	3-Two-Way	Urban	NonVDOT	5	3. City or T	Hampton F	HAMP	R-VA SR00169SB		4.26	1064149	80.91	-76.3025	37.05906
211285089	2021	5/7/2021 5:00	1028	10:28	C	C	0	0	0	2	2	0	0	2	1. Rear End	RE	No	1. No Adve	2. Daylight	Day	1. Dry	Dry	9. Within In	1. Straight	1. Concret	1. No Defe	1. Two-Wa	2. Two App	1. No Traffi	6. No Traffi	2. No			3. No	20. Motor V	1. On Roac	No	No	Belted	No	No	No	No	No	No	No	No	No	No		NOT_RD	Urban Inte	No	No	Yes	No	5. Hampto	114	114. City o	5-Major Co	3-Two-Way	Urban	NonVDOT	5	3. City or T	Hampton F	HAMP	S-VA114PR BRIARFIELD RD		0.53			-76.4098	37.01831
220605109	2022	2/18/2022 5:00	1215	12:15	O	PDO	0	0	0	0	0	0	0	2	1. Rear End	RE	No	1. No Adve	2. Daylight	Day	1. Dry	Dry	9. Within In	1. Straight	2. Blacktop	1. No Defe	1. Two-Wa	3. Three Ap	6. Traffic L	1. Yes - Wo	2. No			3. No	20. Motor V	1. On Roac	No	No	Belted	No	No	No	No	No	No	No	No	No	No		NOT_RD	Urban Inte	No	No	Yes	No	5. Hampto	114	114. City o	5-Major Co	3-Two-Way	Urban	NonVDOT	5	3. City or T	Hampton F	HAMP	S-VA114PR NEWMARKET DR		0.08	253129	313.24	-76.4389	37.02103
172335281	2017	8/16/2017 5:00	1613	16:13	B	B	0	0	1	0	1	0	0	1	9. Fixed Object - Off Road	FOOR	No	1. No Adve	2. Daylight	Day	1. Dry	Dry	8. Non-Inte	1. Straight	2. Blacktop	1. No Defe	2. Two-Wa	1. Not at In	1. No Traffi	6. No Traffi	2. No			3. No	12. Buildin	8. Off Roac	No	No	Belted	No	Yes	No	No	No	No	No	No	No	No		NOT_RD	Urban Inte	No	No	Yes	No	5. Hampto	114	114. City o	4-Minor Ar	3-Two-Way	Urban	NonVDOT	5	3. City or T	Hampton F	HAMP	R-VA SR00169NB		4.27	1064149	35.41	-76.3027	37.05903
193465153	2019	12/11/2019 5:00	1147	11:47	C	C	0	0	0	2	2	0	0	2	2. Angle	ANG	No	1. No Adve	2. Daylight	Day	1. Dry	Dry	10. Interse	1. Straight	2. Blacktop	1. No Defe	2. Two-Wa	4. Four App	6. Traffic L	1. Yes - Wo	2. No			3. No	20. Motor V	1. On Roac	No	No	Belted	No	Yes	No	No	No	No	No	No	No	No		NOT_RD	Urban Inte	No	No	Yes	No	5. Hampto	114	114. City o	3-Principal	4-Two-Way	Urban	NonVDOT	5	3. City or T	Hampton F	HAMP	R-VA US00258WB		63.17	1091131	10.54	-76.3856	37.04236
242005437	2024	6/17/2024 5:00	1448	14:48	A	A	0	1	0	2	3	0	0	3	2. Angle	ANG	No	1. No Adve	2. Daylight	Day	1. Dry	Dry	1. Main-Lin	1. Straight	2. Blacktop	1. No Defe	2. Two-Wa	1. Not at In	3. Traffic S	1. Yes - Wo	2. No			3. No	20. Motor V	1. On Roac	No	No	Belted	No	No	No	No	No	No	No	No	No	No		NOT_RD	VDOT Inter	Yes	No	Yes	No	5. Hampto	114	114. City o	3-Principal	4-Two-Way	Urban	NonVDOT	5	3. City or T	Hampton F	HAMP	R-VA SR00134WB		6.94	1091011	0	-76.4012	37.05987
193465176	2019	8/29/2019 5:00	1100	11:00	O	PDO	0	0	0	0	0	0	0	2	1. Rear End	RE	No	1. No Adve	2. Daylight	Day	1. Dry	Dry	10. Interse	1. Straight	2. Blacktop	1. No Defe	1. Two-Wa	2. Two App	2. Officer o	1. Yes - Wo	1. Yes	1. Advance	1. Lane Clo	3. No	20. Motor V	1. On Roac	No	No	Belted	No	Yes	No	No	No	No	No	No	No	No		NOT_RD	Urban Inte	No	Yes	Yes	No	5. Hampto	114	114. City o	4-Minor Ar	3-Two-Way	Urban	NonVDOT	5	3. City or T	Hampton F	HAMP	R-VA SR00172SB		2.37	746463	86.15	-76.3933	37.10052
193465177	2019	11/27/2019 5:00	1451	14:51	O	PDO	0	0	0	0	0	0	0	1	16. Other	OTHR	No	1. No Adve	2. Daylight	Day	1. Dry	Dry	1. Main-Lin	2. Curve - L	2. Blacktop	1. No Defe	1. Two-Wa	3. Three Ap	1. No Traffi	6. No Traffi	2. No			3. No	28. Ran Of	8. Off Roac	Yes	No	Belted	No	Yes	No	No	No	Yes	No	No	No	Yes	5	RD_LEFT	Not Interse	No	No	Yes	No	5. Hampto	114	114. City o	7-Local (J,6	3-Two-Way	Urban	NonVDOT	5	3. City or T	Hampton F	HAMP	S-VA114PR GATLING DR		0.07			-76.4085	37.02868
242215050	2024	8/4/2024 5:00	1857	18:57	C	C	0	0	0	1	1	0	0	3	2. Angle	ANG	No	5. Rain	2. Daylight	Day	2. Wet	Wet	11. Interse	1. Straight	2. Blacktop	1. No Defe	3. Two-Wa	4. Four App	3. Traffic S	1. Yes - Wo	2. No			1. Yes	20. Motor V	1. On Roac	No	No	Belted	No	Yes	No	No	No	No	No	No	No	No		NOT_RD	Urban Inte	Yes	No	Yes	No	5. Hampto	114	114. City o	3-Principal	4-Two-Way	Urban	NonVDOT	5	3. City or T	Hampton F	HAMP	S-VA114NP ARMISTEAD AVE N		2.87	253383	67.82	-76.3795	37.05417
200915131	2020	3/28/2020 5:00	1555	15:55	A	A	0	2	0	0	2	0	0	1	8. Non-Collision	NC	No	1. No Adve	2. Daylight	Day	1. Dry	Dry	9. Within In	1. Straight	2. Blacktop	1. No Defe	2. Two-Wa	4. Four App	3. Traffic S	1. Yes - Wo	2. No			3. No	39. Fell/Ju	1. On Roac	No	No	Unbelted	No	No	No	No	No	No	No	No	No	No		NOT_RD	Urban Inte	No	No	Yes	No	5. Hampto	114	114. City o	5-Major Co	3-Two-Way	Urban	NonVDOT	5	3. City or T	Hampton F	HAMP	R-VA US00060WB		272.97	253010	60.34	-76.3526	37.02018
231635266	2023	5/24/2023 5:00	851	8:51	O	PDO	0	0	0	0	0	0	0	2	4. Sideswipe - Same Direction	SSS	No	1. No Adve	2. Daylight	Day	1. Dry	Dry	1. Main-Lin	1. Straight	2. Blacktop	1. No Defe	3. Two-Wa	4. Four App	3. Traffic S	1. Yes - Wo	2. No			3. No	20. Motor V	1. On Roac	No	No	Belted	No	No	No	No	No	No	No	No	No	No		NOT_RD	Urban Inte	Yes	No	Yes	No	5. Hampto	114	114. City o	4-Minor Ar	3-Two-Way	Urban	NonVDOT	5	3. City or T	Hampton F	HAMP	S-VA114PR LASALLE AVE		1.61	1069476	58.3	-76.3631	37.02594
230395089	2023	2/7/2023 5:00	753	7:53	C	C	0	0	0	2	2	0	0	2	4. Sideswipe - Same Direction	SSS	No	1. No Adve	2. Daylight	Day	1. Dry	Dry	10. Interse	1. Straight	2. Blacktop	1. No Defe	2. Two-Wa	4. Four App	6. Traffic L	1. Yes - Wo	2. No			3. No	20. Motor V	1. On Roac	No	No	Belted	No	No	No	No	No	No	No	No	No	No		NOT_RD	Urban Inte	No	No	Yes	No	5. Hampto	114	114. City o	4-Minor Ar	3-Two-Way	Urban	NonVDOT	5	3. City or T	Hampton F	HAMP	R-VA SR00169NB		1.18	1061106	15.35	-76.3073	37.03164
193465257	2019	6/12/2019 5:00	1700	17:00	O	PDO	0	0	0	0	0	0	0	2	4. Sideswipe - Same Direction	SSS	No	1. No Adve	2. Daylight	Day	1. Dry	Dry	8. Non-Inte	1. Straight	2. Blacktop	1. No Defe	2. Two-Wa	1. Not at In	6. Traffic L	1. Yes - Wo	2. No			3. No	20. Motor V	1. On Roac	No	No	Belted	No	No	No	No	No	No	No	No	No	No		NOT_RD	Urban Inte	No	Yes	Yes	No	5. Hampto	114	114. City o	7-Local (J,6	3-Two-Way	Urban	NonVDOT	5	3. City or T	Hampton F	HAMP	S-VA114PR CUNNINGHAM DR		0.03	253078	211.82	-76.3809	37.04261
193465259	2019	12/10/2019 5:00	1000	10:00	B	B	0	0	1	0	1	0	0	1	9. Fixed Object - Off Road	FOOR	No	1. No Adve	2. Daylight	Day	1. Dry	Dry	8. Non-Inte	1. Straight	1. Concret	1. No Defe	3. Two-Wa	1. Not at In	6. Traffic L	1. Yes - Wo	2. No			3. No	2. Trees	8. Off Roac	No	No	Belted	No	Yes	No	No	No	No	No	No	No	No		RD_RIGHT	Not Interse	Yes	No	Yes	No	5. Hampto	114	114. City o	1-Interstat	4-Two-Way	Urban	VDOT Inter	5	1. State Hw	Hampton F	HAMP	R-VA IS00064EB		259.71			-76.4477	37.07797
193465270	2019	8/30/2019 5:00	1540	15:40	O	PDO	0	0	0	0	0	0	0	3	1. Rear End	RE	No	1. No Adve	2. Daylight	Day	1. Dry	Dry	8. Non-Inte	1. Straight	2. Blacktop	1. No Defe	1. Two-Wa	1. Not at In	6. Traffic L	1. Yes - Wo	2. No			3. No	20. Motor V	1. On Roac	No	No	Belted	No	No	No	No	No	No	No	No	No	No		NOT_RD	Not Interse	No	No	Yes	No	5. Hampto	114	114. City o	3-Principal	4-Two-Way	Urban	NonVDOT	5	3. City or T	Hampton F	HAMP	R-VA US00258WB		64.42			-76.3633	37.04387
213435345	2021	11/29/2021 5:00	921	9:21	C	C	0	0	0	1	1	0	0	2	1. Rear End	RE	No	1. No Adve	2. Daylight	Day	1. Dry	Dry	1. Main-Lin	2. Curve - L	2. Blacktop	1. No Defe	2. Two-Wa	1. Not at In	6. Traffic L	1. Yes - Wo	2. No			3. No	20. Motor V	1. On Roac	No	No	Belted	No	No	No	No	No	No	No	No	No	No		NOT_RD	Not Interse	Yes	No	Yes	No	5. Hampto	114	114. City o	5-Major Co	3-Two-Way	Urban	NonVDOT	5	3. City or T	Hampton F	HAMP	S-VA114PR BRIARFIELD RD		0.53			-76.4098	37.0183
171815670	2017	6/20/2017 5:00	1504	15:04	C	C	0	0	0	1	1	0	0	2	4. Sideswipe - Same Direction	SSS	No	1. No Adve	2. Daylight	Day	1. Dry	Dry	1. Main-Lin	1. Straight	2. Blacktop	1. No Defe	2. Two-Wa	1. Not at In	6. Traffic L	1. Yes - Wo	2. No			3. No	20. Motor V	1. On Roac	No	No	Belted	No	No	No	No	No	Yes	No	No	No	No		NOT_RD	VDOT Inter	No	Yes	Yes	No	5. Hampto	114	114. City o	4-Minor Ar	3-Two-Way	Urban	NonVDOT	5	3. City or T	Hampton F	HAMP	S-VA114PR ABERDEEN RD		1.02	253372	156.33	-76.4028	37.01184
183475136	2018	12/13/2018 5:00	53	00:53	O	PDO	0	0	0	0	0	0	0	1	9. Fixed Object - Off Road	FOOR	No	1. No Adve	5. Darknes	Night	1. Dry	Dry	1. Main-Lin	1. Straight	2. Blacktop	1. No Defe	3. Two-Wa	1. Not at In	6. Traffic L	1. Yes - Wo	2. No			3. No	28. Ran Of	1. On Roac	No	No	Belted	No	No	No	No	No	Yes	No	No	No	Yes	10	NOT_RD	VDOT Inter	No	No	Yes	Yes	5. Hampto	114	114. City o	3-Principal	4-Two-Way	Urban	NonVDOT	5	3. City or T	Hampton F	HAMP	R-VA SR00134WB		6.95	1091011	81.27	-76.4013	37.05965
193465328	2019	8/30/2019 5:00	1300	13:00	O	PDO	0	0	0	0	0	0	0	2	4. Sideswipe - Same Direction	SSS	No	1. No Adve	2. Daylight	Day	1. Dry	Dry	8. Non-Inte	1. Straight	2. Blacktop	1. No Defe	1. Two-Wa	1. Not at In	6. Traffic L	1. Yes - Wo	2. No			3. No	20. Motor V	1. On Roac	No	No	Belted	No	No	No	No	No	No	No	No	No	No		NOT_RD	VDOT Inter	Yes	No	Yes	No	5. Hampto	114	114. City o	7-Local (J,6	3-Two-Way	Urban	NonVDOT	5	3. City or T	Hampton F	HAMP	S-VA114PR HARDY CASH DR		0.51	1084139	226.55	-76.4019	37.0565
191225100	2019	4/29/2019 5:00	632	6:32	B	B	0	0	1	0	1	0	0	2	3. Head On	HO	No	1. No Adve	1. Dawn	Day	1. Dry	Dry	10. Interse	1. Straight	2. Blacktop	1. No Defe	3. Two-Wa	4. Four App	3. Traffic S	1. Yes - Wo	2. No			3. No	20. Motor V	1. On Roac	No	No	Belted	No	No	No	No	No	No	No	No	No	No		NOT_RD	VDOT Inter	No	Yes	Yes	No	5. Hampto	114	114. City o	5-Major Co	3-Two-Way	Urban	NonVDOT	5	3. City or T	Hampton F	HAMP	S-VA114NP ORCUTT AVE		0.38	1075519	75.26	-76.4372	37.02692
170045257	2017	1/1/2017 5:00	1234	12:34	B	B	0	0	1	0	1	0	0	2	1. Rear End	RE	No	1. No Adve	2. Daylight	Day	1. Dry	Dry	1. Main-Lin	2. Curve - L	2. Blacktop	1. No Defe	1. Two-Wa	3. Three Ap	3. Traffic S	1. Yes - Wo	2. No			3. No	20. Motor V	1. On Roac	No	No	Belted	No	No	No	No	No	No	No	Yes	No	No		NOT_RD	Not Interse	No	No	Yes	No	5. Hampto	114	114. City o	4-Minor Ar	3-Two-Way	Urban	NonVDOT	5	3. City or T	Hampton F	HAMP	S-VA114NP BIG BETHEL RD		2.38			-76.43	37.04641
193465331	2019	6/23/2019 5:00	1100	11:00	O	PDO	0	0	0	0	0	0	0	2	1. Rear End	RE	No	1. No Adve	2. Daylight	Day	1. Dry	Dry	9. Within In	1. Straight	2. Blacktop	1. No Defe	2. Two-Wa	3. Three Ap	1. No Traffi	6. No Traffi	2. No			3. No	20. Motor V	1. On Roac	No	No	Belted	No	No	No	No	No	No	No	No	No	Yes	5	NOT_RD	Urban Inte	No	Yes	Yes	No	5. Hampto	114	114. City o	7-Local (J,6	3-Two-Way	Urban	NonVDOT	5	3. City or T	Hampton F	HAMP	S-VA114PR SHELTON RD		0.39			-76.3122	37.036
221435119	2022	5/18/2022 5:00	1657	16:57	O	PDO	0	0	0	0	0	0	0	2	1. Rear End	RE	No	1. No Adve	2. Daylight	Day	1. Dry	Dry	9. Within In	1. Straight	2. Blacktop	1. No Defe	2. Two-Wa	4. Four App	6. Traffic L	1. Yes - Wo	2. No			3. No	20. Motor V	1. On Roac	No	No	Belted	No	No	No	No	No	No	No	No	No	No		NOT_RD	Urban Inte	No	No	Yes	No	5. Hampto	114	114. City o	4-Minor Ar	3-Two-Way	Urban	NonVDOT	5	3. City or T	Hampton F	HAMP	R-VA SR00152WB		3.22	253068	83.63	-76.4099	37.03982
193465340	2019	12/11/2019 5:00	1646	16:46	B	B	0	0	1	1	2	0	0	2	4. Sideswipe - Same Direction	SSS	No	1. No Adve	3. Dusk	Day	1. Dry	Dry	2. Accelera	1. Straight	2. Blacktop	1. No Defe	2. Two-Wa	1. Not at In	6. Traffic L	1. Yes - Wo	2. No			3. No	20. Motor V	1. On Roac	No	No	Unbelted	No	No	No	No	No	No	No	No	No	No		NOT_RD	Not Interse	No	No	Yes	No	5. Hampto	114	114. City o	3-Principal	4-Two-Way	Urban	NonVDOT	5	3. City or T	Hampton F	HAMP	S-VA114NP HAMPTON ROADS CENTER PKWY		2.23	1279456	319.97	-76.4102	37.06004
193465346	2019	12/11/2019 5:00	653	6:53	O	PDO	0	0	0	0	0	0	0	3	4. Sideswipe - Same Direction	SSS	No	1. No Adve	1. Dawn	Day	1. Dry	Dry	8. Non-Inte	3. Grade - S	1. Concret	1. No Defe	3. Two-Wa	1. Not at In	6. Traffic L	3. Yes - No	2. No			3. No	20. Motor V	1. On Roac	No	No	Belted	No	No	No	No	No	No	No	No	No	Yes	10	NOT_RD	Not Interse	No	No	Yes	No	5. Hampto	114	114. City o	1-Interstat	4-Two-Way	Urban	VDOT Inter	5	1. State Hw	Hampton F	HAMP	R-VA IS00064WB		271.1			-76.3028	36.98497
203295162	2020	11/18/2020 5:00	1814	18:14	O	PDO	0	0	0	0	0	0	0	2	1. Rear End	RE	No	1. No Adve	4. Darknes	Night	1. Dry	Dry	9. Within In	1. Straight	2. Blacktop	1. No Defe	3. Two-Wa	4. Four App	3. Traffic S	1. Yes - Wo	2. No			3. No	20. Motor V	1. On Roac	No	No	Belted	No	No	No	No	No	Yes	No	No	No	No		NOT_RD	Urban Inte	No	No	Yes	Yes	5. Hampto	114	114. City o	5-Major Co	3-Two-Way	Urban	NonVDOT	5	3. City or T	Hampton F	HAMP	S-VA114NP ANDREWS BLVD		0.55	253501	100.19	-76.3214	37.04245
193465422	2019	12/12/2019 5:00	1819	18:19	O	PDO	0	0	0	0	0	0	0	2	1. Rear End	RE	No	1. No Adve	4. Darknes	Night	1. Dry	Dry	5. On Entra	10. On/Off	1. Concret	1. No Defe	4. One-Wa	1. Not at In	6. Traffic L	1. Yes - Wo	2. No			3. No	20. Motor V	1. On Roac	No	No	Belted	No	No	No	No	No	No	No	No	No	No		NOT_RD	Not Interse	No	No	Yes	Yes	5. Hampto	114	114. City o	1-Interstat	4-Two-Way	Urban	VDOT Inter	5	1. State Hw	Hampton F	HAMP	R-VA IS00064WB		263.71			-76.3955	37.0414
193475119	2019	11/9/2019 5:00	1700	17:00	O	PDO	0	0	0	0	0	0	0	2	4. Sideswipe - Same Direction	SSS	No	1. No Adve	2. Daylight	Day	1. Dry	Dry	8. Non-Inte	1. Straight	2. Blacktop	1. No Defe	1. Two-Wa	1. Not at In	6. Traffic L	1. Yes - Wo	2. No			3. No	20. Motor V	1. On Roac	No	No	Belted	No	No	No	No	No	No	No	No	No	No		NOT_RD	VDOT Inter	No	No	Yes	No	5. Hampto	114	114. City o	3-Principal	4-Two-Way	Urban	NonVDOT	5	3. City or T	Hampton F	HAMP	R-VA US00258WB		62.81	1091129	165.94	-76.3912	37.0412
193475120	2019	10/16/2019 5:00	1430	14:30	O	PDO	0	0	0	0	0	0	0	2	2. Angle	ANG	No	5. Rain	2. Daylight	Day	2. Wet	Wet	1. Main-Lin	1. Straight	2. Blacktop	1. No Defe	1. Two-Wa	4. Four App	3. Traffic S	1. Yes - Wo	2. No			3. No	20. Motor V	1. On Roac	No	No	Belted	No	No	No	No	No	No	No	No	No	No		NOT_RD	Urban Inte	No	No	Yes	No	5. Hampto	114	114. City o	7-Local (J,6	3-Two-Way	Urban	NonVDOT	5	3. City or T	Hampton F	HAMP	S-VA114PR LEWIS RD W		0	253379	5.58	-76.4056	37.03026
223065639	2022	9/13/2022 5:00	1528	15:28	C	C	0	0	0	2	2	0	0	2	4. Sideswipe - Same Direction	SSS	No	1. No Adve	2. Daylight	Day	1. Dry	Dry	10. Interse	1. Straight	2. Blacktop	1. No Defe	1. Two-Wa	2. Two App	1. No Traffi	6. No Traffi	2. No			3. No	20. Motor V	1. On Roac	No	No	Belted	No	No	No	No	No	No	No	No	No	No		NOT_RD	Urban Inte	No	Yes	Yes	No	5. Hampto	114	114. City o	5-Major Co	3-Two-Way	Urban	NonVDOT	5	3. City or T	Hampton F	HAMP	S-VA114NP NEWMARKET DR		0.08	253129	277.47	-76.439	37.02111
180295248	2018	1/29/2018 5:00	726	7:26	O	PDO	0	0	0	0	0	0	0	2	1. Rear End	RE	No	5. Rain	1. Dawn	Day	2. Wet	Wet	1. Main-Lin	1. Straight	2. Blacktop	1. No Defe	2. Two-Wa	3. Three Ap	3. Traffic S	1. Yes - Wo	2. No			3. No	20. Motor V	1. On Roac	No	No	Belted	No	Yes	No	No	No	No	No	No	No	No		NOT_RD	Urban Inte	No	No	Yes	No	5. Hampto	114	114. City o	3-Principal	4-Two-Way	Urban	NonVDOT	5	3. City or T	Hampton F	HAMP	S-VA114NP ARMISTEAD AVE N		2.88	253383	133.14	-76.3797	37.0543
193475124	2019	7/1/2019 5:00	1200	12:00	C	C	0	0	0	1	1	0	0	2	4. Sideswipe - Same Direction	SSS	No	1. No Adve	2. Daylight	Day	1. Dry	Dry	8. Non-Inte	1. Straight	2. Blacktop	1. No Defe	2. Two-Wa	1. Not at In	6. Traffic L	1. Yes - Wo	2. No			3. No	20. Motor V	1. On Roac	No	No	Belted	No	No	No	No	No	No	No	No	No	Yes	3	NOT_RD	Not Interse	Yes	No	Yes	No	5. Hampto	114	114. City o	5-Major Co	3-Two-Way	Urban	NonVDOT	5	3. City or T	Hampton F	HAMP	S-VA114PR SAUNDERS RD		0.05	253402	457.04	-76.4369	37.09036
192835323	2019	10/8/2019 5:00	1400	14:00	C	C	0	0	0	1	1	0	0	2	2. Angle	ANG	No	5. Rain	2. Daylight	Day	2. Wet	Wet	10. Interse	1. Straight	2. Blacktop	1. No Defe	1. Two-Wa	4. Four App	3. Traffic S	1. Yes - Wo	2. No			3. No	20. Motor V	1. On Roac	No	No	Belted	No	No	No	No	No	No	Yes	No	No	Yes	10	NOT_RD	VDOT Inter	No	No	Yes	No	5. Hampto	114	114. City o	4-Minor Ar	3-Two-Way	Urban	NonVDOT	5	3. City or T	Hampton F	HAMP	S-VA114PR ABERDEEN RD		1.02	253372	135.49	-76.4028	37.0119
220755112	2022	3/14/2022 5:00	2147	21:47	C	C	0	0	0	3	3	0	1	1	12. Ped	PED	Pedestrian	1. No Adve	4. Darknes	Night	1. Dry	Dry	1. Main-Lin	1. Straight	2. Blacktop	1. No Defe	2. Two-Wa	1. Not at In	1. No Traffi	6. No Traffi	2. No			3. No	19. Ped	1. On Roac	No	No	Belted	No	No	No	No	No	No	No	No	Yes	No		NOT_RD	Not Interse	No	No	Yes	Yes	5. Hampto	114	114. City o	5-Major Co	3-Two-Way	Urban	NonVDOT	5	3. City or T	Hampton F	HAMP	S-VA114PR BRIARFIELD RD		0.55			-76.4094	37.0184
193475131	2019	3/10/2019 5:00	1115	11:15	C	C	0	0	0	1	1	0	0	2	1. Rear End	RE	No	1. No Adve	2. Daylight	Day	1. Dry	Dry	9. Within In	1. Straight	2. Blacktop	1. No Defe	1. Two-Wa	3. Three Ap	1. No Traffi	6. No Traffi	2. No			3. No	20. Motor V	1. On Roac	No	No	Belted	No	No	No	No	No	No	No	No	No	No		NOT_RD	VDOT Inter	No	Yes	Yes	No	5. Hampto	114	114. City o	7-Local (J,6)		Urban	NonVDOT	5	3. City or T	Hampton F	HAMP	S-VA114NP VON SCHILLING DR		0.39	1079893	38.7	-76.3886	37.04449
193475132	2019	12/11/2019 5:00	1739	17:39	O	PDO	0	0	0	0	0	0	0	2	2. Angle	ANG	No	1. No Adve	4. Darknes	Night	1. Dry	Dry	9. Within In	1. Straight	2. Blacktop	1. No Defe	1. Two-Wa	4. Four App	4. Stop Sig	1. Yes - Wo	2. No			3. No	20. Motor V	1. On Roac	No	No	Belted	No	Yes	No	No	No	No	No	No	No	No		NOT_RD	Urban Inte	No	No	Yes	Yes	5. Hampto	114	114. City o	7-Local (J,6	3-Two-Way	Urban	NonVDOT	5	3. City or T	Hampton F	HAMP	S-VA114PR DEVONSHIRE TER		0.07	1074687	403.84	-76.4183	37.04813
193475133	2019	12/12/2019 5:00	1958	19:58	O	PDO	0	0	0	0	0	0	0	2	2. Angle	ANG	No	1. No Adve	4. Darknes	Night	1. Dry	Dry	10. Interse	1. Straight	2. Blacktop	1. No Defe	2. Two-Wa	4. Four App	3. Traffic S	1. Yes - Wo	2. No			3. No	20. Motor V	1. On Roac	No	No	Belted	No	No	No	No	No	No	No	No	No	No		NOT_RD	Urban Inte	No	No	Yes	Yes	5. Hampto	114	114. City o	7-Local (J,6	3-Two-Way	Urban	NonVDOT	5	3. City or T	Hampton F	HAMP	S-VA114PR HARDY CASH DR		0.56			-76.4027	37.05697
193475134	2019	7/23/2019 5:00	1600	16:00	B	B	0	0	1	0	1	0	0	2	1. Rear End	RE	No	5. Rain	2. Daylight	Day	2. Wet	Wet	11. Interse	1. Straight	2. Blacktop	1. No Defe	2. Two-Wa	4. Four App	6. Traffic L	1. Yes - Wo	2. No			3. No	20. Motor V	1. On Roac	No	No	Belted	No	No	No	No	No	No	No	No	No	No		NOT_RD	Urban Inte	No	No	Yes	No	5. Hampto	114	114. City o	7-Local (J,6	3-Two-Way	Urban	NonVDOT	5	3. City or T	Hampton F	HAMP	S-VA114PR EXECUTIVE DR		0.23	253074	114.45	-76.3963	37.046
193475147	2019	10/22/2019 5:00	1029	10:29	O	PDO	0	0	0	0	0	0	0	2	2. Angle	ANG	No	1. No Adve	2. Daylight	Day	1. Dry	Dry	8. Non-Inte	1. Straight	2. Blacktop	1. No Defe	1. Two-Wa	1. Not at In	6. Traffic L	1. Yes - Wo	2. No			3. No	20. Motor V	1. On Roac	No	No	Belted	No	No	No	No	No	No	No	No	No	No		NOT_RD	Urban Inte	No	No	Yes	No	5. Hampto	114	114. City o	4-Minor Ar	3-Two-Way	Urban	NonVDOT	5	3. City or T	Hampton F	HAMP	R-VA SR00351EB		3.06	253177	108.88	-76.3846	37.01323
193475148	2019	4/14/2019 5:00	1200	12:00	O	PDO	0	0	0	0	0	0	0	2	2. Angle	ANG	No	5. Rain	2. Daylight	Day	2. Wet	Wet	8. Non-Inte	1. Straight	2. Blacktop	1. No Defe	1. Two-Wa	1. Not at In	6. Traffic L	1. Yes - Wo	2. No			3. No	20. Motor V	1. On Roac	No	No	Belted	No	No	No	No	No	No	No	No	No	No		NOT_RD	Not Interse	No	No	Yes	No	5. Hampto	114	114. City o	7-Local (J,6	3-Two-Way	Urban	NonVDOT	5	3. City or T	Hampton F	HAMP	S-VA114PR TODDS LN		2.7	253136	479.14	-76.4028	37.03969
193475149	2019	5/16/2019 5:00	0	00:00	O	PDO	0	0	0	0	0	0	0	2	1. Rear End	RE	No	1. No Adve	2. Daylight	Day	1. Dry	Dry	11. Interse	1. Straight	2. Blacktop	1. No Defe	2. Two-Wa	4. Four App	6. Traffic L	1. Yes - Wo	2. No			3. No	20. Motor V	1. On Roac	No	No	Belted	No	No	No	No	No	No	No	No	No	No		NOT_RD	Urban Inte	No	No	Yes	No	5. Hampto	114	114. City o	3-Principal	4-Two-Way	Urban	NonVDOT	5	3. City or T	Hampton F	HAMP	R-VA US00258EB		62.93	754224	231.92	-76.3892	37.04143
222795158	2022	9/4/2022 5:00	1404	14:04	C	C	0	0	0	2	2	0	0	2	4. Sideswipe - Same Direction	SSS	No	1. No Adve	2. Daylight	Day	1. Dry	Dry	1. Main-Lin	1. Straight	2. Blacktop	1. No Defe	1. Two-Wa	1. Not at In	1. No Traffi	6. No Traffi	2. No			3. No	20. Motor V	1. On Roac	No	No	Belted	No	No	No	No	No	No	No	No	No	No		NOT_RD	VDOT Inter	No	Yes	Yes	No	5. Hampto	114	114. City o	4-Minor Ar	3-Two-Way	Urban	NonVDOT	5	3. City or T	Hampton F	HAMP	S-VA114PR ABERDEEN RD		1.02	253372	156.33	-76.4028	37.01184
193475161	2019	10/11/2019 5:00	812	8:12	O	PDO	0	0	0	0	0	0	0	2	4. Sideswipe - Same Direction	SSS	No	1. No Adve	2. Daylight	Day	1. Dry	Dry	10. Interse	1. Straight	2. Blacktop	1. No Defe	1. Two-Wa	4. Four App	6. Traffic L	1. Yes - Wo	2. No			3. No	20. Motor V	1. On Roac	No	No	Belted	No	No	No	No	No	No	No	No	No	No		NOT_RD	Urban Inte	No	Yes	Yes	No	5. Hampto	114	114. City o	3-Principal	4-Two-Way	Urban	NonVDOT	5	3. City or T	Hampton F	HAMP	R-VA US00258EB		63.15	1091131	97.03	-76.3858	37.04218
193475173	2019	6/21/2019 5:00	1630	16:30	O	PDO	0	0	0	0	0	0	0	2	4. Sideswipe - Same Direction	SSS	No	1. No Adve	2. Daylight	Day	1. Dry	Dry	8. Non-Inte	1. Straight	2. Blacktop	1. No Defe	2. Two-Wa	1. Not at In	6. Traffic L	1. Yes - Wo	2. No			3. No	20. Motor V	1. On Roac	No	No	Belted	No	No	No	No	No	No	No	No	No	No		NOT_RD	VDOT Inter	Yes	No	Yes	No	5. Hampto	114	114. City o	3-Principal	4-Two-Way	Urban	NonVDOT	5	3. City or T	Hampton F	HAMP	R-VA US00258EB		62.46	50659	109.87	-76.3982	37.03952
212145195	2021	7/31/2021 5:00	1714	17:14	C	C	0	0	0	2	2	0	0	2	1. Rear End	RE	No	1. No Adve	2. Daylight	Day	1. Dry	Dry	10. Interse	1. Straight	2. Blacktop	1. No Defe	2. Two-Wa	4. Four App	3. Traffic S	1. Yes - Wo	2. No			3. No	20. Motor V	1. On Roac	No	No	Belted	No	No	No	No	No	No	No	No	No	No		NOT_RD	Urban Inte	Yes	Yes	Yes	No	5. Hampto	114	114. City o	3-Principal	4-Two-Way	Urban	NonVDOT	5	3. City or T	Hampton F	HAMP	S-VA114NP ARMISTEAD AVE N		2.88	253383	112.43	-76.3796	37.05426

193475241	2019	12/11/2019 5:00	1215	12:15	O	PDO	0	0	0	0	0	0	0	2	1. Rear End	RE	No	1. No Adve	2. Daylight	Day	1. Dry	Dry	8. Non-Inte	1. Straight	1. Concret	1. No Defe	3. Two-Wa	1. Not at In	6. Traffic L	1. Yes - Wc	2. No			3. No	20. Motor V	1. On Roac	No	No	Belted	No	No	No	No	No	No	No	No	No	No		NOT_RD	Not Interse	No	No	Yes	No	5. Hampto	114	114. City o	1-Interstat	4-Two-Way	Urban	VDOT Inte	5	1. State Hv	Hampton F	HAMP	R-VA IS00064WB		261.08			-76.4301	37.06751
193475306	2019	7/13/2019 5:00	1935	19:35	O	PDO	0	0	0	0	0	0	0	2	1. Rear End	RE	No	1. No Adve	2. Daylight	Day	1. Dry	Dry	11. Interse	1. Straight	2. Blacktop	1. No Defe	2. Two-Wa	4. Four Apr	3. Traffic S	1. Yes - Wc	2. No			3. No	20. Motor V	1. On Roac	No	No	Belted	No	No	No	No	No	No	No	No	No	No		NOT_RD	Urban Inte	No	No	Yes	No	5. Hampto	114	114. City o	4-Minor Art	3-Two-Way	Urban	NonVDOT	5	3. City or T	Hampton F	HAMP	R-VA US00258EB		67.43	253155	59.6	-76.3223	37.025
193475307	2019	6/16/2019 5:00	2100	21:00	O	PDO	0	0	0	0	0	0	0	2	4. Sideswipe - Same Direction	SSS	No	1. No Adve	4. Darknes	Night	1. Dry	Dry	9. Within Ir	1. Straight	2. Blacktop	1. No Defe	2. Two-Wa	5. Five-Poi	6. Traffic L	1. Yes - Wc	2. No			3. No	20. Motor V	1. On Roac	No	No	Belted	No	No	No	No	No	No	No	No	No	No		NOT_RD	Urban Inte	No	No	Yes	Yes	5. Hampto	114	114. City o	4-Minor Art	3-Two-Way	Urban	NonVDOT	5	3. City or T	Hampton F	HAMP	R-VA SR00351EB		8.81	719172	0	-76.2929	37.04095
193475308	2019	6/9/2019 5:00	1000	10:00	C	C	0	0	0	1	1	0	0	2	2. Angle	ANG	No	1. No Adve	2. Daylight	Day	1. Dry	Dry	9. Within Ir	1. Straight	2. Blacktop	1. No Defe	1. Two-Wa	4. Four Apr	4. Stop Sig	1. Yes - Wc	2. No			3. No	20. Motor V	1. On Roac	No	No	Belted	No	No	No	No	No	No	No	No	No	No		NOT_RD	Urban Inte	No	No	Yes	No	5. Hampto	114	114. City o	7-Local (J,6	3-Two-Way	Urban	NonVDOT	5	3. City or T	Hampton F	HAMP	S-VA114PR COUNTY ST W		0.5	722493	486.2	-76.3203	37.01824
193475309	2019	12/5/2019 5:00	1030	10:30	C	C	0	0	0	1	1	0	0	2	2. Angle	ANG	No	1. No Adve	2. Daylight	Day	1. Dry	Dry	8. Non-Inte	1. Straight	2. Blacktop	1. No Defe	4. One-Wa	1. Not at In	6. Traffic L	1. Yes - Wc	2. No			3. No	20. Motor V	1. On Roac	No	No	Belted	No	No	No	No	No	No	No	No	No	No		NOT_RD	VDOT Inte	No	No	Yes	No	5. Hampto	114	114. City o	3-Principal	4-Two-Way	Urban	NonVDOT	5	3. City or T	Hampton F	HAMP	R-VA US00258WB		65.16	1068042	98.19	-76.3507	37.04366
193475311	2019	4/13/2019 5:00	1600	16:00	O	PDO	0	0	0	0	0	0	0	2	2. Angle	ANG	No	1. No Adve	2. Daylight	Day	1. Dry	Dry	13. Drivew	1. Straight	2. Blacktop	1. No Defe	1. Two-Wa	1. Not at In	4. Stop Sig	1. Yes - Wc	2. No			3. No	20. Motor V	1. On Roac	No	No	Belted	No	Yes	No	No	No	No	No	No	No	No		NOT_RD	Not Interse	No	No	Yes	No	5. Hampto	114	114. City o	7-Local (J,6	3-Two-Way	Urban	NonVDOT	5	3. City or T	Hampton F	HAMP	S-VA114NP NEWTON RD		0.63			-76.3063	37.04951
193475312	2019	4/19/2019 5:00	2155	21:55	O	PDO	0	0	0	0	0	0	0	2	1. Rear End	RE	No	1. No Adve	4. Darknes	Night	2. Wet	Wet	8. Non-Inte	1. Straight	2. Blacktop	1. No Defe	2. Two-Wa	1. Not at In	8. Yield Sig	1. Yes - Wc	2. No			3. No	20. Motor V	1. On Roac	No	No	Belted	No	No	No	No	No	No	No	No	No	No		NOT_RD	VDOT Inte	No	No	No	Yes	5. Hampto	114	114. City o	1-Interstat	1-One-Way	Urban	VDOT Inte	5	1. State Hv	Hampton F	HAMP	R-VA IS00064WB	RMP265.00B	0.17	253029	156.84	-76.3615	37.03446
212435106	2021	8/25/2021 5:00	1834	18:34	C	C	0	0	0	1	1	0	0	2	4. Sideswipe - Same Direction	SSS	No	1. No Adve	3. Dusk	Day	1. Dry	Dry	9. Within Ir	1. Straight	2. Blacktop	1. No Defe	2. Two-Wa	3. Three Ap	6. Traffic L	1. Yes - Wc	2. No			3. No	20. Motor V	1. On Roac	No	No	Belted	No	No	No	No	No	Yes	No	No	No	No		NOT_RD	Urban Inte	No	No	Yes	No	5. Hampto	114	114. City o	4-Minor Art	3-Two-Way	Urban	NonVDOT	5	3. City or T	Hampton F	HAMP	S-VA114NP BIG BETHEL RD		2.38			-76.43	37.04637
193475321	2019	12/10/2019 5:00	1614	16:14	C	C	0	0	0	2	2	0	0	3	1. Rear End	RE	No	1. No Adve	3. Dusk	Day	1. Dry	Dry	10. Interse	1. Straight	2. Blacktop	1. No Defe	2. Two-Wa	4. Four Apr	3. Traffic S	1. Yes - Wc	2. No			3. No	20. Motor V	1. On Roac	No	No	Belted	No	Yes	No	No	No	No	No	No	No	No		NOT_RD	Urban Inte	Yes	No	Yes	No	5. Hampto	114	114. City o	4-Minor Art	4-Two-Way	Urban	NonVDOT	5	3. City or T	Hampton F	HAMP	R-VA SR00351WB		5.72	253173	94.74	-76.3453	37.03032
211655174	2021	6/10/2021 5:00	1148	11:48	C	C	0	0	0	2	2	0	0	2	1. Rear End	RE	No	1. No Adve	2. Daylight	Day	1. Dry	Dry	1. Main-Lir	1. Straight	2. Blacktop	1. No Defe	3. Two-Wa	1. Not at In	6. Traffic L	1. Yes - Wc	2. No			3. No	20. Motor V	1. On Roac	No	No	Belted	No	No	No	No	No	No	No	No	No	No		NOT_RD	Urban Inte	No	Yes	Yes	No	5. Hampto	114	114. City o	4-Minor Art	4-Two-Way	Urban	NonVDOT	5	3. City or T	Hampton F	HAMP	R-VA SR00169SB		1.19	1061106	43.77	-76.3073	37.03178
193475324	2019	12/6/2019 5:00	1731	17:31	C	C	0	0	0	2	2	0	0	2	15. Backed Into	BI	No	1. No Adve	4. Darknes	Night	1. Dry	Dry	1. Main-Lir	3. Grade - S	2. Blacktop	1. No Defe	2. Two-Wa	4. Four Apr	3. Traffic S	1. Yes - Wc	2. No			3. No	20. Motor V	1. On Roac	No	No	Belted	No	No	No	No	No	No	No	No	No	No		NOT_RD	Urban Inte	No	No	Yes	Yes	5. Hampto	114	114. City o	7-Local (J,6	3-Two-Way	Urban	NonVDOT	5	3. City or T	Hampton F	HAMP	S-VA114NP POWER PLANT WAY		0.01			-76.3991	37.03771
193475326	2019	2/8/2019 5:00	1630	16:30	B	B	0	0	1	0	1	0	0	2	1. Rear End	RE	No	1. No Adve	2. Daylight	Day	1. Dry	Dry	8. Non-Inte	1. Straight	2. Blacktop	1. No Defe	2. Two-Wa	1. Not at In	6. Traffic L	1. Yes - Wc	2. No			3. No	20. Motor V	1. On Roac	No	No	Belted	No	No	No	No	No	No	No	No	No	No		NOT_RD	Urban Inte	Yes	No	Yes	No	5. Hampto	114	114. City o	3-Principal	4-Two-Way	Urban	NonVDOT	5	3. City or T	Hampton F	HAMP	R-VA US00258EB		66.62	1080031	142.42	-76.3268	37.03639
193475327	2019	9/21/2019 5:00	1132	11:32	C	C	0	0	0	1	1	0	0	2	2. Angle	ANG	No	1. No Adve	2. Daylight	Day	1. Dry	Dry	9. Within Ir	1. Straight	2. Blacktop	1. No Defe	2. Two-Wa	4. Four Apr	4. Stop Sig	1. Yes - Wc	2. No			3. No	20. Motor V	1. On Roac	No	No	Belted	No	No	No	No	No	No	No	No	No	No		NOT_RD	Urban Inte	Yes	No	Yes	No	5. Hampto	114	114. City o	4-Minor Art	3-Two-Way	Urban	NonVDOT	5	3. City or T	Hampton F	HAMP	R-VA SR00351EB		8.81	719172	0	-76.2929	37.04095
241155147	2024	4/23/2024 5:00	1530	15:30	C	C	0	0	0	3	3	0	0	2	2. Angle	ANG	No	1. No Adve	2. Daylight	Day	1. Dry	Dry	10. Interse	1. Straight	2. Blacktop	1. No Defe	1. Two-Wa	4. Four Apr	6. Traffic L	1. Yes - Wc	2. No			3. No	20. Motor V	1. On Roac	No	No	Belted	No	No	No	No	No	No	No	No	No	No		NOT_RD	Urban Inte	No	Yes	Yes	No	5. Hampto	114	114. City o	4-Minor Art	4-Two-Way	Urban	NonVDOT	5	3. City or T	Hampton F	HAMP	S-VA114PR LASALLE AVE		1.61	1069476	58.3	-76.3631	37.02594
193485127	2019	8/9/2019 5:00	1600	16:00	B	B	0	0	1	0	1	0	0	2	1. Rear End	RE	No	1. No Adve	2. Daylight	Day	1. Dry	Dry	10. Interse	1. Straight	2. Blacktop	1. No Defe	2. Two-Wa	4. Four Apr	3. Traffic S	2. Yes - Wc	2. No			1. Yes	20. Motor V	1. On Roac	No	No	Belted	No	No	No	No	No	No	No	No	No	No		NOT_RD	Urban Inte	No	No	Yes	No	5. Hampto	114	114. City o	3-Principal	4-Two-Way	Urban	NonVDOT	5	3. City or T	Hampton F	HAMP	R-VA US00258EB		62.23	253136	124	-76.402	37.03872
212955132	2021	10/21/2021 5:00	742	7:42	C	C	0	0	0	1	1	0	0	2	2. Angle	ANG	No	1. No Adve	2. Daylight	Day	1. Dry	Dry	9. Within Ir	1. Straight	2. Blacktop	1. No Defe	2. Two-Wa	3. Three Ap	4. Stop Sig	1. Yes - Wc	2. No			3. No	20. Motor V	1. On Roac	No	No	Belted	No	No	No	No	No	No	No	No	No	No		NOT_RD	Urban Inte	No	No	Yes	No	5. Hampto	114	114. City o	4-Minor Art	3-Two-Way	Urban	NonVDOT	5	3. City or T	Hampton F	HAMP	R-VA SR00169SB		4.28	1064149	10.39	-76.3028	37.059
213065246	2021	10/28/2021 5:00	1529	15:29	C	C	0	0	0	2	2	0	0	2	1. Rear End	RE	No	1. No Adve	2. Daylight	Day	1. Dry	Dry	10. Interse	1. Straight	1. Concret	1. No Defe	3. Two-Wa	4. Four Apr	3. Traffic S	2. Yes - Wc	2. No			2. Yes - Wi	20. Motor V	1. On Roac	No	No	Belted	No	No	No	No	No	No	No	No	No	No		NOT_RD	Urban Inte	No	No	Yes	No	5. Hampto	114	114. City o	3-Principal	4-Two-Way	Urban	NonVDOT	5	3. City or T	Hampton F	HAMP	S-VA114NP ARMISTEAD AVE N		2.88	253383	122.76	-76.3797	37.05428
193485148	2019	7/15/2019 5:00	1545	15:45	O	PDO	0	0	0	0	0	0	0	4	1. Rear End	RE	No	1. No Adve	2. Daylight	Day	1. Dry	Dry	8. Non-Inte	1. Straight	2. Blacktop	1. No Defe	2. Two-Wa	1. Not at In	6. Traffic L	1. Yes - Wc	2. No			3. No	20. Motor V	1. On Roac	No	No	Belted	No	No	No	No	No	No	No	No	No	No		NOT_RD	Not Interse	Yes	No	Yes	No	5. Hampto	114	114. City o	3-Principal	4-Two-Way	Urban	NonVDOT	5	3. City or T	Hampton F	HAMP	R-VA US00258EB		61.62			-76.4121	37.0355
250605039	2025	2/27/2025 5:00	1601	16:01	O	PDO	0	0	0	0	0	0	0	2	2. Angle	ANG	No	1. No Adve	2. Daylight	Day	1. Dry	Dry	9. Within Ir	1. Straight	2. Blacktop	1. No Defe	3. Two-Wa	4. Four Apr	3. Traffic S	1. Yes - Wc	2. No			3. No	20. Motor V	1. On Roac	No	No	Belted	No	No	No	No	No	No	No	No	No	No		NOT_RD	Urban Inte	No	No	Yes	No	5. Hampto	114	114. City o	5-Major Cc	3-Two-Way	Urban	NonVDOT	5	3. City or T	Hampton F	HAMP	S-VA114PR NICKERSON BLVD		0.47	1090907	44.19	-76.3087	37.04762
193485167	2019	12/13/2019 5:00	1422	14:22	O	PDO	0	0	0	0	0	0	0	2	4. Sideswipe - Same Direction	SSS	No	5. Rain	2. Daylight	Day	2. Wet	Wet	8. Non-Inte	1. Straight	1. Concret	1. No Defe	3. Two-Wa	1. Not at In	6. Traffic L	1. Yes - Wc	2. No			3. No	20. Motor V	1. On Roac	No	No	Belted	No	No	No	No	No	No	Yes	No	No	No		NOT_RD	Not Interse	No	No	Yes	No	5. Hampto	114	114. City o	1-Interstat	4-Two-Way	Urban	VDOT Inte	5	1. State Hv	Hampton F	HAMP	R-VA IS00064EB		265.68			-76.3622	37.03357
193485177	2019	4/15/2019 5:00	1400	14:00	O	PDO	0	0	0	0	0	0	0	2	4. Sideswipe - Same Direction	SSS	No	1. No Adve	2. Daylight	Day	1. Dry	Dry	8. Non-Inte	1. Straight	2. Blacktop	1. No Defe	2. Two-Wa	1. Not at In	6. Traffic L	1. Yes - Wc	2. No			3. No	20. Motor V	1. On Roac	No	No	Belted	No	No	No	No	No	Yes	No	No	No	No		NOT_RD	VDOT Inte	Yes	No	Yes	No	5. Hampto	114	114. City o	7-Local (J,6	3-Two-Way	Urban	NonVDOT	5	3. City or T	Hampton F	HAMP	S-VA114NP COLISEUM DR		1.81	1079069	108.33	-76.3926	37.05609
230305124	2023	1/28/2023 5:00	1207	12:07	O	PDO	0	0	0	0	0	0	0	2	1. Rear End	RE	No	1. No Adve	2. Daylight	Day	1. Dry	Dry	9. Within Ir	1. Straight	2. Blacktop	1. No Defe	2. Two-Wa	4. Four Apr	3. Traffic S	1. Yes - Wc	2. No			3. No	20. Motor V	1. On Roac	No	No	Belted	No	No	No	No	No	No	No	No	No	No		NOT_RD	Urban Inte	Yes	No	Yes	No	5. Hampto	114	114. City o	4-Minor Art	3-Two-Way	Urban	NonVDOT	5	3. City or T	Hampton F	HAMP	R-VA SR00152EB		3.22	253068	33.18	-76.41	37.03978
193485185	2019	12/13/2019 5:00	1342	13:42	C	C	0	0	0	2	2	0	0	2	1. Rear End	RE	No	5. Rain	2. Daylight	Day	2. Wet	Wet	9. Within Ir	1. Straight	2. Blacktop	1. No Defe	2. Two-Wa	4. Four Apr	3. Traffic S	1. Yes - Wc	2. No			3. No	20. Motor V	1. On Roac	No	No	Belted	No	No	No	No	No	No	No	No	No	No		NOT_RD	Urban Inte	No	No	Yes	No	5. Hampto	114	114. City o	3-Principal	4-Two-Way	Urban	NonVDOT	5	3. City or T	Hampton F	HAMP	R-VA US00258EB		63.64	253023	82.45	-76.3773	37.04391
193485191	2019	12/13/2019 5:00	1456	14:56	C	C	0	0	0	2	2	0	0	2	1. Rear End	RE	No	5. Rain	2. Daylight	Day	2. Wet	Wet	9. Within Ir	1. Straight	2. Blacktop	1. No Defe	2. Two-Wa	4. Four Apr	3. Traffic S	1. Yes - Wc	2. No			3. No	20. Motor V	1. On Roac	No	No	Belted	No	No	No	No	No	No	No	No	No	No		NOT_RD	VDOT Inte	No	No	Yes	No	5. Hampto	114	114. City o	7-Local (J,6	3-Two-Way	Urban	NonVDOT	5	3. City or T	Hampton F	HAMP	S-VA114NP COLISEUM DR		1.09	1079033	69.14	-76.3903	37.0456
193485192	2019	12/13/2019 5:00	1540	15:40	O	PDO	0	0	0	0	0	0	0	3	1. Rear End	RE	No	5. Rain	2. Daylight	Day	2. Wet	Wet	11. Interse	1. Straight	2. Blacktop	1. No Defe	3. Two-Wa	4. Four Apr	3. Traffic S	1. Yes - Wc	2. No			3. No	20. Motor V	1. On Roac	No	No	Belted	No	No	No	No	No	No	No	No	No	No		NOT_RD	VDOT Inte	No	No	Yes	No	5. Hampto	114	114. City o	3-Principal	4-Two-Way	Urban	NonVDOT	5	3. City or T	Hampton F	HAMP	S-VA114PR HAMPTON ROADS CENTER PKWY		3.1	1077824	152.09	-76.3933	37.0599
171815457	2017	5/25/2017 5:00	1206	12:06	O	PDO	0	0	0	0	0	0	0	1	9. Fixed Object - Off Road	FOOR	No	1. No Adve	2. Daylight	Day	1. Dry	Dry	1. Main-Lir	1. Straight	2. Blacktop	1. No Defe	1. Two-Wa	1. Not at In	1. No Traffi	6. No Traffi	2. No			3. No	3. Utility P	1. On Roac	No	No	Belted	No	No	No	No	No	No	No	No	No	No		NOT_RD	Urban Inte	No	Yes	Yes	No	5. Hampto	114	114. City o	4-Minor Art	3-Two-Way	Urban	NonVDOT	5	3. City or T	Hampton F	HAMP	R-VA SR00169SB		4.29	1064149	94.54	-76.3031	37.05894
172285092	2017	8/15/2017 5:00	1708	17:08	C	C	0	0	0	1	1	0	0	2	1. Rear End	RE	No	5. Rain	2. Daylight	Day	2. Wet	Wet	10. Interse	1. Straight	1. Concret	1. No Defe	1. Two-Wa	3. Three Ap	6. Traffic L	1. Yes - Wc	2. No			3. No	20. Motor V	1. On Roac	No	No	Belted	No	No	No	No	No	No	No	No	No	No		NOT_RD	Urban Inte	No	No	Yes	No	5. Hampto	114	114. City o	4-Minor Art	3-Two-Way	Urban	NonVDOT	5	3. City or T	Hampton F	HAMP	R-VA SR00169NB		4.29	1064149	57.14	-76.303	37.05897
243235199	2024	11/14/2024 5:00	1358	13:58	O	PDO	0	0	0	0	0	0	0	2	1. Rear End	RE	No	1. No Adve	2. Daylight	Day	1. Dry	Dry	10. Interse	2. Curve - L	2. Blacktop	1. No Defe	2. Two-Wa	4. Four Apr	3. Traffic S	1. Yes - Wc	2. No			2. Yes - Wi	20. Motor V	1. On Roac	No	No	Unbelted	No	No	No	No	No	No	No	No	No	Yes	35	NOT_RD	Urban Inte	No	No	Yes	No	5. Hampto	114	114. City o	4-Minor Art	3-Two-Way	Urban	NonVDOT	5	3. City or T	Hampton F	HAMP	S-VA114NP BIG BETHEL RD		2.38			-76.43	37.0463
193485200	2019	12/12/2019 5:00	626	6:26	O	PDO	0	0	0	0	0	0	0	4	4. Sideswipe - Same Direction	SSS	No	1. No Adve	1. Dawn	Day	1. Dry	Dry	8. Non-Inte	1. Straight	1. Concret	1. No Defe	3. Two-Wa	1. Not at In	6. Traffic L	1. Yes - Wc	2. No			3. No	20. Motor V	1. On Roac	No	No	Belted	No	No	No	No	No	Yes	No	No	No	Yes	5	NOT_RD	Not Interse	No	No	Yes	No	5. Hampto	114	114. City o	1-Interstat	4-Two-Way	Urban	VDOT Inte	5	1. State Hv	Hampton F	HAMP	R-VA IS00664WB		2.72			-76.4026	37.00441
223065456	2022	10/8/2022 5:00	2315	23:15	C	C	0	0	0	2	2	0	0	2	4. Sideswipe - Same Direction	SSS	No	1. No Adve	4. Darknes	Night	1. Dry	Dry	1. Main-Lir	1. Straight	2. Blacktop	1. No Defe	3. Two-Wa	1. Not at In	3. Traffic S	1. Yes - Wc	2. No			3. No	20. Motor V	1. On Roac	No	No	Belted	No	No	No	No	No	No	No	No	No	No		NOT_RD	Urban Inte	No	No	Yes	Yes	5. Hampto	114	114. City o	4-Minor Art	3-Two-Way	Urban	NonVDOT	5	3. City or T	Hampton F	HAMP	R-VA SR00415EB		0.65	1082767	142.01	-76.392	37.03352
193485226	2019	12/13/2019 5:00	2028	20:28	O	PDO	0	0	0	0	0	0	0	1	9. Fixed Object - Off Road	FOOR	No	5. Rain	4. Darknes	Night	2. Wet	Wet	8. Non-Inte	1. Straight	2. Blacktop	7. Slick Pa	3. Two-Wa	1. Not at In	6. Traffic L	1. Yes - Wc	2. No			3. No	11. Jersey	6. Separat	No	No	Belted	No	No	No	No	No	No	No	No	No	No		RD_LEFT	Not Interse	No	No	Yes	Yes	5. Hampto	114	114. City o	1-Interstat	4-Two-Way	Urban	VDOT Inte	5	1. State Hv	Hampton F	HAMP	R-VA IS00064EB		263.84			-76.3935	37.03912
193485240	2019	12/13/2019 5:00	1359	13:59	B	B	0	0	2	0	2	0	0	2	4. Sideswipe - Same Direction	SSS	No	5. Rain	2. Daylight	Day	2. Wet	Wet	8. Non-Inte	1. Straight	1. Concret	1. No Defe	3. Two-Wa	1. Not at In	6. Traffic L	1. Yes - Wc	2. No			3. No	20. Motor V	1. On Roac	No	No	Belted	No	No	No	No	No	No	No	No	No	No		NOT_RD	Not Interse	Yes	Yes	Yes	No	5. Hampto	114	114. City o	1-Interstat	4-Two-Way	Urban	VDOT Inte	5	1. State Hv	Hampton F	HAMP	R-VA IS00064EB		265.66			-76.3624	37.03347
193485242	2019	12/10/2019 5:00	1230	12:30	A	A	0	1	0	0	1	0	1	1	12. Ped	PED	Pedestrian	1. No Adve	2. Daylight	Day	1. Dry	Dry	8. Non-Inte	3. Grade - S	1. Concret	1. No Defe	1. Two-Wa	1. Not at In	1. No Traffi	6. No Traffi	2. No			3. No	22. Bicycle	9. Outside	No	No	Belted	No	No	No	No	No	No	No	No	Yes	No		NOT_RD	Urban Inte	Yes	No	Yes	No	5. Hampto	114	114. City o	3-Principal	4-Two-Way	Urban	NonVDOT	5	3. City or T	Hampton F	HAMP	R-VA US00258WB		61.06	253133	234.74	-76.4205	37.03143
193485243	2019	12/14/2019 5:00	1449	14:49	B	B	0	0	1	0	1	0	0	1	9. Fixed Object - Off Road	FOOR	No	1. No Adve	2. Daylight	Day	1. Dry	Dry	8. Non-Inte	1. Straight	1. Concret	1. No Defe	3. Two-Wa	1. Not at In	6. Traffic L	1. Yes - Wc	2. No			3. No	11. Jersey	2. Shoulde	No	No	Belted	No	No	No	No	No	No	No	No	No	No		RD_LEFT	Not Interse	No	No	Yes	No	5. Hampto	114	114. City o	1-Interstat	4-Two-Way	Urban	VDOT Inte	5	1. State Hv	Hampton F	HAMP	R-VA IS00064EB		262.29			-76.4116	37.05502
242055045	2024	7/19/2024 5:00	832	8:32	O	PDO	0	0	0	0	0	0	0	2	2. Angle	ANG	No	1. No Adve	2. Daylight	Day	1. Dry	Dry	1. Main-Lir	1. Straight	2. Blacktop	1. No Defe	1. Two-Wa	4. Four Apr	3. Traffic S	1. Yes - Wc	2. No			3. No	20. Motor V	1. On Roac	No	No	Belted	No	No	No	No	No	No	No	No	No	No		NOT_RD	Urban Inte	Yes	No	Yes	No	5. Hampto	114	114. City o	4-Minor Art	3-Two-Way	Urban	NonVDOT	5	3. City or T	Hampton F	HAMP	R-VA SR00152EB		3.22	253068	45	-76.41	37.03979
202245189	2020	8/10/2020 5:00	744	7:44	C	C	0	0	0	1	1	0	0	2	2. Angle	ANG	No	1. No Adve	2. Daylight	Day	1. Dry	Dry	1. Main-Lir	1. Straight	2. Blacktop	1. No Defe	3. Two-Wa	1. Not at In	1. No Traffi	6. No Traffi	2. No			3. No	20. Motor V	1. On Roac	No	No	Belted	No	No	No	No	No	No	No	No	No	No		NOT_RD	VDOT Inte	No	No	Yes	No	5. Hampto	114	114. City o	3-Principal	4-Two-Way	Urban	NonVDOT	5	3. City or T	Hampton F	HAMP	R-VA SR00134WB		6.95	1091011	94.78	-76.4013	37.05962
211235280	2021	5/1/2021 5:00	1605	16:05	C	C	0	0	0	2	2	0	0	2	1. Rear End	RE	No	1. No Adve	2. Daylight	Day	1. Dry	Dry	1. Main-Lir	1. Straight	2. Blacktop	1. No Defe	3. Two-Wa	3. Three Ap	3. Traffic S	1. Yes - Wc	2. No			3. No	20. Motor V	1. On Roac	No	No	Belted	No	No	No	No	No	No	No	No	No	No		NOT_RD	Not Interse	No	No	Yes	No	5. Hampto	114	114. City o	4-Minor Art	3-Two-Way	Urban	NonVDOT	5	3. City or T	Hampton F	HAMP	S-VA114NP BIG BETHEL RD		2.39			-76.43	37.04644
193485266	2019	12/13/2019 5:00	2042	20:42	B	B	0	0	2	1	3	0	0	3	2. Angle	ANG	No	5. Rain	4. Darknes	Night	2. Wet	Wet	8. Non-Inte	1. Straight	2. Blacktop	1. No Defe	3. Two-Wa	1. Not at In	6. Traffic L	1. Yes - Wc	2. No			3. No	20. Motor V	1. On Roac	No	No	Belted	No	No	No	No	No	No	No	No	No	Yes	10	NOT_RD	Not Interse	No	No	Yes	Yes	5. Hampto	114	114. City o	1-Interstat	4-Two-Way	Urban	VDOT Inte	5	1. State Hv	Hampton F	HAMP	R-VA IS00664WB		2.58			-76.4008	37.00616
193495085	2019	12/9/2019 5:00	2340	23:40	C	C	0	0	0	1	1	0	0	2	2. Angle	ANG	No	1. No Adve	4. Darknes	Night	2. Wet	Wet	10. Interse	1. Straight	2. Blacktop	1. No Defe	2. Two-Wa	4. Four Apr	4. Stop Sig	1. Yes - Wc	2. No			3. No	20. Motor V	1. On Roac	No	No	Belted	No	Yes	No	No	No	Yes	No	No	No	No		NOT_RD	VDOT Inte	No	No	Yes	Yes	5. Hampto	114	114. City o	5-Major Cc	3-Two-Way	Urban	NonVDOT	5	3. City or T	Hampton F	HAMP	S-VA114NP POWHATAN PKWY		0.86	253568	10.1	-76.3817	37.00988
193495086	2019	12/13/2019 5:00	2159	21:59	O	PDO	0	0	0	0	0	0	0	2	2. Angle	ANG	No	5. Rain	4. Darknes	Night	2. Wet	Wet	9. Within Ir	1. Straight	2. Blacktop	1. No Defe	2. Two-Wa	4. Four Apr	3. Traffic S	1. Yes - Wc	2. No			3. No	20. Motor V	1. On Roac	No	No	Belted	No	No	No	No	No	No	No	No	No	No		NOT_RD	Urban Inte	No	No	Yes	Yes	5. Hampto	114	114. City o	4-Minor Art	3-Two-Way	Urban	NonVDOT	5	3. City or T	Hampton F	HAMP	R-VA SR00351WB		4.57	253175	45.79	-76.3656	37.02574
211165151	2021	4/10/2021 5:00	34	00:34	B	B	0	0	1	0	1	0	0	1	9. Fixed Object - Off Road	FOOR	No	5. Rain	5. Darknes	Night	2. Wet	Wet	1. Main-Lir	1. Straight	2. Blacktop	1. No Defe	2. Two-Wa	1. Not at In	6. Traffic L	1. Yes - Wc	2. No			3. No	14. Ditch	1. On Roac	No	No	Belted	No	Yes	No	No	No	No	No	No	No	No		RD RIGHT	Not Interse	No	No	Yes	Yes	5. Hampto	114	114. City o	5-Major Cc	3-Two-Way	Urban	NonVDOT	5	3. City or T	Hampton F	HAMP	S-VA114PR BRIARFIELD RD		0.56			-76.4094	37.01841
193495092	2019	12/14/2019 5:00	2216	22:16	O	PDO	0	0	0	0	0	0	0	1	9. Fixed Object - Off Road	FOOR	No	1. No Adve	5. Darknes	Night	1. Dry	Dry	1. Main-Lir	1. Straight	2. Blacktop	1. No Defe	2. Two-Wa	1. Not at In	6. Traffic L	1. Yes - Wc	2. No			3. No	5. Guard R	2. Shoulde	No	Yes	Belted	No	No	No	No	Yes	No	No	No	No	No		RD_LEFT	Not Interse	No	Yes	Yes	Yes	5. Hampto	114	114. City o	3-Principal	4-Two-Way	Urban	NonVDOT	5	3. City or T	Hampton F	HAMP	S-VA114NP HAMPTON ROADS CENTER PKWY		1.94			-76.4152	37.0595
193495093	2019	12/14/2019 5:00	1957	19:57	C	C	0	0	0	1	1	0	0	2	1. Rear End	RE	No	1. No Adve	4. Darknes	Night	1. Dry	Dry	10. Interse	1. Straight	2. Blacktop	1. No Defe	2. Two-Wa	4. Four Apr	3. Traffic S	1. Yes - Wc	2. No			3. No	20. Motor V	1. On Roac	No	No	Belted	No	No	No	No	No	No	No	No	No	No		NOT_RD	Urban Inte	No	No	Yes	Yes	5. Hampto	114	114. City o	7-Local (J,6	3-Two-Way	Urban	NonVDOT	5	3. City or T	Hampton F	HAMP	S-VA114NP TODDS LN		2.75	253136	189.82	-76.402	37.03915
193495110	2019	10/26/2019 5:00	1455	14:55	O	PDO	0	0	0	0	0	0	0	2	4. Sideswipe - Same Direction	SSS	No	1. No Adve	2. Daylight	Day	1. Dry	Dry	1. Main-Lir	1. Straight	2. Blacktop	1. No Defe	2. Two-Wa	1. Not at In	6. Traffic L	1. Yes - Wc	2. No			3. No	20. Motor V	1. On Roac	No	No	Belted	No	No	No	No	No	No	No	No	No	No		NOT_RD	VDOT Inte	No	No	Yes	No	5. Hampto	114	114. City o	3-Principal	4-Two-Way	Urban	NonVDOT	5	3. City or T	Hampton F	HAMP	R-VA US00258WB		65.12	1068042	100.32	-76.3514	37.04367
193495120	2019	12/12/2019 5:00	1125	11:25	O	PDO	0	0	0	0	0	0	0	4	1. Rear End	RE	No	1. No Adve	2. Daylight	Day	1. Dry	Dry	8. Non-Inte	1. Straight	2. Blacktop	1. No Defe	3. Two-Wa	1. Not at In	6. Traffic L	1. Yes - Wc	2. No			3. No	20. Motor V	1. On Roac	No	No	Belted	No	Yes	No	No	No	No	No	No	No	Yes	20	NOT_RD	Not Interse	No	No	Yes	No	5. Hampto	114	114. City o	1-Interstat	4-Two-Way	Urban	VDOT Inte	5	1. State Hv	Hampton F	HAMP	R-VA IS00064WB		263.56			-76.3983	37.04394
193495141	2019	2/13/2019 5:00	1600	16:00	O	PDO	0	0	0	0	0	0	0	2	3. Head On	HO	No	1. No Adve	2. Daylight	Day	1. Dry	Dry	9. Within Ir	1. Straight	2. Blacktop	1. No Defe	2. Two-Wa	4. Four Apr	4. Stop Sig	1. Yes - Wc	2. No			3. No	20. Motor V	3. Median	Yes	No	Belted	No	No	No	No	No	No	No	No	No	No		NOT_RD	Urban Inte	No	Yes	Yes	No	5. Hampto	114	114. City o	7-Local (J,6	3-Two-Way	Urban	NonVDOT	5	3. City or T	Hampton F	HAMP	S-VA114PR FLOYD THOMPSON DR		0.6	1080512	401.09	-76.3967	37.08664
193495142	2019	2/15/2019 5:00	730	7:30	O	PDO	0	0	0	0	0	0	0	2	2. Angle	ANG	No	1. No Adve	2. Daylight	Day	1. Dry	Dry	11. Interse	1. Straight	2. Blacktop	1. No Defe	2. Two-Wa	4. Four Apr	6. Traffic L	1. Yes - Wc	2. No			3. No	20. Motor V	1. On Roac	No	No	Belted	No	No	No	No	No	No	No	No	No	No		NOT_RD	Urban Inte	No	No	Yes	No	5. Hampto	114	114. City o	3-Principal	4-Two-Way	Urban	NonVDOT	5	3. City or T	Hampton F	HAMP	R-VA US00258WB		61.85	253135	190.65	-76.4085	37.03733
193495144	2019	5/10/2019 5:00	1600	16:00	O	PDO	0	0	0	0	0	0	0	3	4. Sideswipe - Same Direction	SSS	No	1. No Adve	2. Daylight	Day	1. Dry	Dry	8. Non-Inte	1. Straight	2. Blacktop	1. No Defe	1. Two-Wa	1. Not at In	6. Traffic L	1. Yes - Wc	2. No			3. No	20. Motor V	1. On Roac	No	No	Belted	No	No	No	No	No	No	Yes	No	No	No		NOT_RD	Urban Inte	Yes	No	Yes	No	5. Hampto	114	114. City o	4-Minor Art	3-Two-Way	Urban	NonVDOT	5	3. City or T	Hampton F	HAMP	R-VA SR00351WB		4.76	1068777	21.3	-76.3621	37.02775
193495145	2019	5/12/2019 5:00	1410	14:10	O	PDO	0	0	0	0	0	0	0	2	2. Angle	ANG	No	1. No Adve	2. Daylight	Day	1. Dry	Dry	13. Drivew	1. Straight	2. Blacktop	1. No Defe	2. Two-Wa	1. Not at In	6. Traffic L	1. Yes - Wc	2. No			3. No	20. Motor V	1. On Roac	No	No	Belted	No	No	No	No	No	No	No	No	No	Yes	5	NOT_RD	Not Interse	No	Yes	Yes	No	5. Hampto	114	114. City o	5-Major Cc	3-Two-Way	Urban	NonVDOT	5	3. City or T	Hampton F	HAMP	S-VA114PR CLEMWOOD PKWY		0.67			-76.3328	37.0553
193495148	2019	4/25/2019 5:00	1600	16:00	O	PDO	0	0	0	0	0	0	0	2	4. Sideswipe - Same Direction	SSS	No	1. No Adve	2. Daylight	Day	1. Dry	Dry	11. Interse	2. Curve - L	2. Blacktop	1. No Defe	2. Two-Wa	4. Four Apr	1. No Traffi	6. No Traffi	2. No			3. No	20. Motor V	1. On Roac	No	No	Belted	No	No	No	No	No	No	No	No	No	No		NOT_RD	Urban Inte	Yes	No	Yes	No	5. Hampto	114	114. City o	3-Principal	4-Two-Way	Urban	NonVDOT	5	3. City or T	Hampton F	HAMP	R-VA US00258WB		62.92	754224	293.24	-76.3895	37.04155
210495082	2021	2/10/2021 5:00	650	6:50	C	C	0	0	0	1	1	0	0	1	16. Other	OTHR	No	1. No Adve	1. Dawn	Day	1. Dry	Dry	1. Main-Lir	1. Straight	2. Blacktop	1. No Defe	2. Two-Wa	1. Not at In	1. No Traffi	6. No Traffi	2. No			3. No	28. Ran Of	9. Outside	No	No	Belted	No	No	No	No	No	No	No	No	No	No		RD_LEFT	Not Interse	No	No	Yes	No	5. Hampto	114	114. City o	4-Minor Art	3-Two-Way	Urban	NonVDOT	5	3. City or T	Hampton F	HAMP	S-VA114NP BIG BETHEL RD		2.42			-76.4301	37.04697
193505128	2019	6/24/2019 5:00	1815	18:15	O	PDO	0	0	0	0	0	0	0	2	4. Sideswipe - Same Direction	SSS	No	1. No Adve	2. Daylight	Day	1. Dry	Dry	8. Non-Inte	1. Straight	1. Concret	1. No Defe	2. Two-Wa	1. Not at In	3. Traffic S	1. Yes - Wc	2. No			3. No	20. Motor V	1. On Roac	No	No	Belted	No	No	No	No	No	No	No	No	No	No		NOT_RD	VDOT Inte	No	No	Yes	No	5. Hampto	114	114. City o	7-Local (J,6	3-Two-Way	Urban	NonVDOT	5	3. City or T	Hampton F	HAMP	S-VA114PR COLISEUM DR		1.02	1079044	124.16	-76.3898	37.04458
173015161	2017	10/27/2017 5:00	1529	15:29	A	A	0	1	1	0	2	0	0	2	2. Angle	ANG	No	1. No Adve	2. Daylight	Day	1. Dry	Dry	10. Interse	3. Grade - S	2. Blacktop	1. No Defe	1. Two-Wa	4. Four Apr	3. Traffic S	1. Yes - Wc	2. No			3. No	20. Motor V	1. On Roac	No	No	Belted	No	Yes	No	No	No	No	No	No	No	No		NOT_RD	Urban Inte	No	Yes	Yes	No	5. Hampto	114	114. City o	5-Major Cc	3-Two-Way	Urban	NonVDOT	5	3. City or T	Hampton F	HAMP	R-VA US00060WB		273.03	1068889	23.85	-76.3526	37.02117
193505179	2019	8/14/2019 5:00	1010	10:10	B	B	0	0	1	0	1	0	0	2	2. Angle	ANG	No	1. No Adve	2. Daylight	Day	1. Dry	Dry	8. Non-Inte	1. Straight	2. Blacktop	1. No Defe	2. Two-Wa	1. Not at In	1. No Traffi	6. No Traffi	2. No			3. No	20. Motor V	1. On Roac	No	No	Belted	No	No	No	No	No	No	No	No	No	No		NOT_RD	Urban Inte	Yes	No	Yes	No	5. Hampto	114	114. City o	7-Local (J,6	3-Two-Way	Urban	NonVDOT	5	3. City or T	Hampton F	HAMP	S-VA114NP ALGONQUIN RD		0.85	253046	211.04	-76.3662	37.01426
221465376	2022	5/24/2022 5:00	1935	19:35	B	B	0	0	1	0	1	0	0	1	9. Fixed Object - Off Road	FOOR	No	1. No Adve	2. Daylight	Day	2. Wet	Wet	5. On Entra	4. Grade - C	2. Blacktop	1. No Defe	4. One-Wa	1. Not at In	6. Traffic L	1. Yes - Wc	2. No			3. No	2. Trees	2. Shoulde	No	No	Belted	No	No	No	No	No	No	No	No	No	Yes	5	NOT_RD	VDOT Inte	No	Yes	Yes	No	5. Hampto	114	114. City o	3-Principal	4-Two-Way	Urban	NonVDOT	5	3. City or T	Hampton F	HAMP	R-VA SR00134WB		6.95	1091011	131.26	-76.4013	37.05953
171175098	2017	4/26/2017 5:00	2338	23:38	A	A	0	2	0	0	2	0	0	2	3. Head On	HO	No	1. No Adve	4. Darknes	Night	1. Dry	Dry	10. Interse	1. Straight	2. Blacktop	1. No Defe	1. Two-Wa	2. Two App	4. Stop Sig	1. Yes - Wc	2. No			3. No	20. Motor V	1. On Roac	No	No	Belted	No	No	No	No	No	No	No	No	No	No		NOT_RD	Urban Inte	No	No	Yes	Yes	5. Hampto	114	114. City o	4-Minor Art	4-Two-Way	Urban	NonVDOT	5	3. City or T	Hampton F	HAMP	S-VA114PR LASALLE AVE		1.62	1069476	5.3	-76.363	37.0261
193505188	2019	3/13/2019 5:00	2040	20:40	C	C	0	0	0	1	1	0	0	2	1. Rear End	RE	No	1. No Adve	4. Darknes	Night	1. Dry	Dry	5. On Entra	10. On/Off	2. Blacktop	1. No Defe	4. One-Wa	1. Not at In	1. No Traffi	6. No Traffi	2. No			3. No	20. Motor V	1. On Roac	No	No	Belted	No	No	No	No	No	No	No	No	No	No		NOT_RD	Not Interse	No	No	No	Yes	5. Hampto	114	114. City o	1-Interstat	1-One-Way	Urban	VDOT Inte	5	1. State Hv	Hampton F	HAMP	R-VA IS00064EB	RMP265.00A	0.21			-76.3631	37.03143
203115241	2020	10/17/2020 5:00	2303	23:03	K	K	1	0	0	2	2	0	0	2	16. Other	OTHR	No	1. No Adve	4. Darknes	Night	1. Dry	Dry	10. Interse	1. Straight	2. Blacktop	1. No Defe	1. Two-Wa	3. Three Ap	6. Traffic L	1. Yes - Wc	2. No			3. No	20. Motor V	1. On Roac	Yes	No	Unbelted	No	No	No	No	No	No	No	No	No	No		NOT_RD	Urban Inte	No	No	Yes	Yes	5. Hampto	114	114. City o	7-Local (J,6	3-Two-Way	Urban	NonVDOT	5	3. City or T	Hampton F	HAMP	S-VA114PR SHELL RD		1.62			-76.382	37.00742
193505190	2019	4/26/2019 5:00	1615	16:15	O	PDO	0	0	0	0	0	0	0	2	4. Sideswipe - Same Direction	SSS	No	1. No Adve	2. Daylight	Day	2. Wet	Wet	8. Non-Inte	1. Straight	2. Blacktop	1. No Defe	2. Two-Wa	1. Not at In	6. Traffic L	1. Yes - Wc	2. No			3. No	20. Motor V	1. On Roac	No	No	Belted	No	No	No	No	No	No	No	No	No	No		NOT_RD	Not Interse	No	No	Yes	No	5. Hampto	114	114. City o	5-Major Cc	3-Two-Way	Urban	NonVDOT	5	3. City or T	Hampton F	HAMP	S-VA114PR POWHATAN PKWY		1.26	253572	262.21	-76.3858	37.01459
231015220	2023	4/10/2023 5:00	1600	16:00	O	PDO	0	0	0	0	0	0	0	3	1. Rear End	RE	No	1. No Adve	2. Daylight	Day	1. Dry	Dry	10. Interse	1. Straight	2. Blacktop	1. No Defe	1. Two-Wa	4. Four Apr	6. Traffic L	1. Yes - Wc	2. No			3. No	20. Motor V	1. On Roac	No	No	Belted	No	No	No	No	No	No	No	No	No	No		NOT_RD	VDOT Inte	Yes	Yes	Yes	No	5. Hampto	114	114. City o	3-Principal	4-Two-Way	Urban	NonVDOT	5	3. City or T	Hampton F	HAMP	R-VA SR00134WB		6.95	1091011	108.3	-76.4013	37.05958
193505201	2019	12/13/2019 5:00	1408	14:08	B	B	0	0	2	0	2	0	0	2	2. Angle	ANG	No	5. Rain	2. Daylight	Day	2. Wet	Wet	1. Main-Lir	1. Straight	2. Blacktop	1. No Defe	3. Two-Wa	4. Four Apr	3. Traffic S	1. Yes - Wc	2. No			3. No	20. Motor V	1. On Roac	No	No	Belted	No	No	No	No	No	No	No	No	No	No		NOT_RD	Urban Inte	No	No	Yes	No	5. Hampto	114	114. City o	3-Principal	4-Two-Way	Urban	NonVDOT	5	3. City or T	Hampton F	HAMP	R-VA US00258WB		59.94	1075965	59.39	-76.4375	37.02292
190645106	2019	2/25/2019 5:00	35	00:35	A	A	0	1	0	1	2	0	0	3	3. Head On	HO	No	1. No Adve	4. Darknes	Night	1. Dry	Dry	1. Main-Lir	1. Straight	2. Blacktop	1. No Defe	2. Two-Wa	1. Not at In	6. Traffic L	1. Yes - Wc	2. No			3. No	20. Motor V	1. On Roac	No	No	Belted	No	No	No	No	No	Yes	No	No	No	Yes	25	RD UNKN	Not Interse	No	No	Yes	Yes	5. Hampto	114	114. City o	4-Minor Art	3-Two-Way	Urban	NonVDOT	5	3. City or T	Hampton F	HAMP	S-VA114NP BIG BETHEL RD		2.46			-76.43	37.04744
193505221	2019	4/30/2019 5:00	1650	16:50	C	C	0	0	0	1	1	0	0	2	1. Rear End	RE	No	1. No Adve	2. Daylight	Day	1. Dry	Dry	8. Non-Inte	1. Straight	2. Blacktop	1. No Defe	1. Two-Wa	1. Not at In	6. Traffic L	1. Yes - Wc	2. No			3. No	20. Motor V	1. On Roac	No	No	Belted	No	No	No	No	No	No	No	No	No	No		NOT_RD	Urban Inte	No	No	Yes	No	5. Hampto	114	114. City o	3-Principal	4-Two-Way	Urban	NonVDOT	5	3. City or T	Hampton F	HAMP	R-VA US00258WB		65.84	1065341	89.51	-76.338	37.043
193505233	2019	12/14/2019 5:00	1504	15:04	C	C	0	0	0	1	1	0	0	2	1. Rear End	RE	No	1. No Adve	2. Daylight	Day	1. Dry	Dry	1. Main-Lir	1. Straight	2. Blacktop	1. No Defe	2. Two-Wa	1. Not at In	6. Traffic L	1. Yes - Wc	2. No			3. No	20. Motor V	1. On Roac	No	No	Belted	No	No	No	No	No	Yes	No	No	No	No		NOT_RD	Not Interse	No	Yes	Yes	No	5. Hampto	114	114. City o	3-Principal	4-Two-Way	Urban	NonVDOT	5	3. City or T	Hampton F	HAMP	S-VA114NP HAMPTON ROADS CENTER PKWY		0.06			-76.4478	37.06344
193505234	2019	12/14/2019 5:00	2028	20:28	O	PDO	0	0	0	0	0	0	0	2	4. Sideswipe - Same Direction	SSS	No	1. No Adve	4. Darknes	Night	1. Dry	Dry	1. Main-Lir	1. Straight	2. Blacktop	1. No Defe	3. Two-Wa	1. Not at In	6. Traffic L	1. Yes - Wc	2. No			3. No	20. Motor V	1. On Roac	No	No	Belted	No	No	No	No	No	Yes	No	No	No	No		NOT_RD	Not Interse	No	No	Yes	Yes	5. Hampto	114	114. City o	3-Principal	4-Two-Way	Urban	NonVDOT	5	3. City or T	Hampton F	HAMP	R-VA US00258EB		62.19	253136	294.5	-76.4025	37.03859
193505235	2019	9/26/2019 5:00	1720	17:20	O	PDO	0	0	0	0	0	0	0	2	1. Rear End	RE	No	1. No Adve	2. Daylight	Day	1. Dry	Dry	8. Non-Inte	1. Straight	2. Blacktop	1. No Defe	1. Two-Wa	1. Not at In	1. No Traffi	6. No Traffi	2. No			3. No	20. Motor V	1. On Roac	No	No	Belted	No	No	No	No	No	No	No	No	No	No		NOT_RD	Not Interse	No	No	Yes	No	5. Hampto	114	114. City o	7-Local (J,6	3-Two-Way	Urban	NonVDOT	5	3. City or T	Hampton F	HAMP	S-VA114PR LOWDEN HUNT DR		0.03			-76.4141	37.04948
193505236	2019	10/16/2019 5:00	1754	17:54	O	PDO	0	0	0	0	0	0	0	2	4. Sideswipe - Same Direction	SSS	No	1. No Adve	2. Daylight	Day	1. Dry	Dry	1. Main-Lir	1. Straight	2. Blacktop	1. No Defe	1. Two-Wa	4. Four Apr	6. Traffic L	1. Yes - Wc	2. No			3. No	20. Motor V	1. On Roac	No	No	Belted	No	No	No	No	No	No	No	No	No	No		NOT_RD	Urban Inte	Yes	No	Yes	No	5. Hampto	114	114. City o	3-Principal	4-Two-Way	Urban	NonVDOT	5	3. City or T	Hampton F	HAMP	R-VA US00258EB		63.65	253023	72.14	-76.3772	37.04391
193505237	2019	6/27/2019 5:00	800	8:00	C	C	0	0	0	1	1	0	0	2	4. Sideswipe - Same Direction	SSS	No	1. No Adve	2. Daylight	Day	1. Dry	Dry	10. Interse	1. Straight	2. Blacktop	1. No Defe	2. Two-Wa	4. Four Apr	3. Traffic S	1. Yes - Wc	2. No			3. No	20. Motor V	1. On Roac	No	No	Belted	No	Yes	Yes	No	No	No	No	No	No	No		NOT_RD	Urban Inte	No	No	Yes	No	5. Hampto	114	114. City o	3-Principal	4-Two-Way	Urban	NonVDOT	5	3. City or T	Hampton F	HAMP	S-VA114NP HAMPTON ROADS CENTER PKWY		1.24	716613	116.88	-76.4268	37.06018
193505245	2019	4/25/2019 5:00	1645	16:45	O	PDO	0	0	0	0	0	0	0	2	2. Angle	ANG	No	1. No Adve	2. Daylight	Day	1. Dry	Dry	11. Interse	1. Straight	2. Blacktop	1. No Defe	2. Two-Wa	2. Two App	1. No Traffi	6. No Traffi	2. No			3. No	20. Motor V	1. On Roac	No	No	Belted	No	No	No	No	No	No	No	No	No	No		NOT_RD	Urban Inte	No	Yes	Yes	No	5. Hampto	114	114. City o	3-Principal	4-Two-Way	Urban	NonVDOT	5	3. City or T	Hampton F	HAMP	R-VA US00258EB		61.76	253135	323.7	-76.41	37.03655
250095265	2025	1/3/2025 5:00	1742	17:42	K	K	1	0	0	0	0	1	0	1	12. Ped	PED	Pedestrian	5. Rain	4. Darknes	Night	2. Wet	Wet	9. Within Ir	1. Straight	2. Blacktop	1. No Defe	1. Two-Wa	4. Four Apr	3. Traffic S	1. Yes - Wc	2. No			3. No	19. Ped	1. On Roac	No	No	Belted	No	No	No	No	No	No	No	No	Yes	No		NOT_RD	Urban Inte	No	No	Yes	No	5. Hampto	114	114. City o	4-Minor Art	3-Two-Way	Urban	NonVDOT	5	3. City or T	Hampton F	HAMP	R-VA SR00152WB		3.22	253068	45	-76.41	37.03979
193505247	2019	10/10/2019 5:00	2010	20:10	O	PDO	0	0	0	0	0	0	0	2	2. Angle	ANG	No	1. No Adve	4. Darknes	Night	1. Dry	Dry	8. Non-Inte	1. Straight	2. Blacktop	1. No Defe	1. Two-Wa	1. Not at In	16. Reduc	1. Yes - Wc	2. No			3. No	20. Motor V	1. On Roac	No	No	Belted	No	No	No	No	No	No	No	No	No	No		NOT_RD	Urban Inte	Yes	No	Yes	Yes	5. Hampto	114	114. City o	3-Principal	4-Two-Way	Urban	NonVDOT	5	3. City or T	Hampton F	HAMP	R-VA US00258WB		61.85	253135	214.38	-76.4084	37.03736
193505248	2019	4/10/2019 5:00	1045	10:45	C	C	0	0	0	1	1	0	0	2	1. Rear End	RE	No	1. No Adve	2. Daylight	Day	1. Dry	Dry	1. Main-Lir	1. Straight	2. Blacktop	1. No Defe	2. Two-Wa	4. Four Apr	6. Traffic L	2. Yes - Wc	1. Yes	1. Advance	3. Work on	3. No	20. Motor V	1. On Roac	No	No	Belted	No	No	No	No	No	Yes	No	No	No	No		NOT_RD	Not Interse	Yes	No	Yes	No	5. Hampto	114	114. City o	3-Principal	4-Two-Way	Urban	NonVDOT	5	3. City or T	Hampton F	HAMP	R-VA US00258EB		63.56			-76.3787	37.04367
193505249	2019	10/4/2019 5:00	1625	16:25	O	PDO	0	0	0	0	0	0	0	2	1. Rear End	RE	No	1. No Adve	2. Daylight	Day	1. Dry	Dry	10. Interse	1. Straight	2. Blacktop	1. No Defe	1. Two-Wa	4. Four Apr	6. Traffic L	1. Yes - Wc	2. No			3. No	20. Motor V	1. On Roac	No	No	Belted	No	No	No	No	No	No	No	No	No	No		NOT_RD	Not Interse	Yes	No	Yes	No	5. Hampto	114	114. City o	3-Principal	4-Two-Way	Urban	NonVDOT	5	3. City or T	Hampton F	HAMP	R-VA US00258EB		62.23	253136	124	-76.402	37.03872
250085112	2025	1/3/2025 5:00	1812	18:12	C	C	0	0	0	1	1	0	0	1	6. Fixed Object in Road	FOIR	No	5. Rain	4. Darknes	Night	2. Wet	Wet	9. Within Ir	1. Straight	2. Blacktop	1. No Defe	3. Two-Wa	3. Three Ap	3. Traffic S	1. Yes - Wc	2. No			3. No	25. Other	1. On Roac	No	No	Belted	No	No	No	No	No	No	No	No	No	No		NOT_RD	Urban Inte	No	No	Yes	Yes	5. Hampto	114	114. City o	4-Minor Art	4-Two-Way	Urban	NonVDOT	5	3. City or T	Hampton F	HAMP	R-VA SR00415EB		0.65	1082767	126.75	-76.3919	37.03347
182675187	2018	9/21/2018 5:00	1324	13:24	A	A	0	2	0	0	2	0	0	2	3. Head On	HO	No	1. No Adve	2. Daylight	Day	1. Dry	Dry	10. Interse	1. Straight	2. Blacktop	1. No Defe	2. Two-Wa	4. Four Apr	6. Traffic L	1. Yes - Wc	2. No			3. No	20. Motor V	1. On Roac	No	No	Belted	No	No	No	No	No	No	No	No	No	No		NOT_RD	Urban Inte	No	No	Yes	No	5. Hampto	114	114. City o	4-Minor Art	3-Two-Way	Urban	NonVDOT	5	3. City or T	Hampton F	HAMP	R-VA SR00152EB		3.23	253068	100.46	-76.4098	37.03984
193505257	2019	9/15/2019 5:00	1130	11:30	O	PDO	0	0	0	0	0	0	0	2	2. Angle	ANG	No	1. No Adve	2. Daylight	Day	1. Dry	Dry	9. Within Ir	1. Straight	2. Blacktop	1. No Defe	2. Two-Wa	4. Four Apr	3. Traffic S	2. Yes - Wc	2. No			3. No	20. Motor V	1. On Roac	No	No	Belted	No	No	No	No	No	No	No	No	No	No		NOT_RD	Urban Inte	No	Yes	Yes	No	5. Hampto	114	114. City o	3-Principal	4-Two-Way	Urban	NonVDOT	5	3. City or T	Hampton F	HAMP	R-VA US00258EB		59.81	253129	30.07	-76.4394	37.0218
193505258	2019	6/26/2019 5:00	1050	10:50	B	B	0	0	1	0	1	0	0	2	2. Angle	ANG	No	1. No Adve	2. Daylight	Day	1. Dry	Dry	13. Drivew	1. Straight	2. Blacktop	1. No Defe	2. Two-Wa	1. Not at In	6. Traffic L	1. Yes - Wc	2. No			3. No	20. Motor V	1. On Roac	No	No	Belted	No	No	No	No	No	No	No	No	No	No		NOT_RD	Not Interse	Yes	No	Yes	No	5. Hampto	114	114. City o	7-Local (J,6	3-Two-Way	Urban	NonVDOT	5	3. City or T	Hampton F	HAMP	S-VA114PR COLISEUM DR		0.9			-76.3892	37.04282
180035104	2018	1/2/2018 5:00	657	6:57	C	C	0	0	0	2	2	0	0	2	1. Rear End	RE	No	1. No Adve	1. Dawn	Day	1. Dry	Dry	1. Main-Lir	1. Straight	2. Blacktop	1. No Defe	2. Two-Wa	1. Not at In	6. Traffic L	1. Yes - Wc	2. No			3. No	20. Motor V	1. On Roac	No	No	Belted	No	No	No	No	No	No	No	No	No	No		NOT_RD	Urban Inte	No	No	Yes	No	5. Hampto	114	114. City o	4-Minor Art	3-Two-Way	Urban	NonVDOT	5	3. City or T	Hampton F	HAMP	R-VA SR00169SB		4.29	1064149	72.72	-76.303	37.05895
193505263	2019	10/3/2019 5:00	1850	18:50	O	PDO	0	0	0	0	0	0	0	2	1. Rear End	RE	No	1. No Adve	2. Daylight	Day	1. Dry	Dry	8. Non-Inte	1. Straight	2. Blacktop	1. No Defe	1. Two-Wa	1. Not at In	6. Traffic L	1. Yes - Wc	2. No			3. No	20. Motor V	1. On Roac	No	No	Belted	No	No	No	No	No	No	No	No	No	No		NOT_RD	Urban Inte	No	No	Yes	No	5. Hampto	114	114. City o	3-Principal	4-Two-Way	Urban	NonVDOT	5	3. City or T	Hampton F	HAMP	R-VA US00258WB		61.25	1073835	102.2	-76.4177	37.03282
201985178	2020	7/10/2020 5:00	1049	10:49	O	PDO	0	0	0	0	0	0	0	2	2. Angle	ANG	No	1. No Adve	2. Daylight	Day	1. Dry	Dry	9. Within Ir	1. Straight	2. Blacktop	1. No Defe	3. Two-Wa	3. Three Ap	3. Traffic S	1. Yes - Wc	2. No			3. No	20. Motor V	1. On Roac	No	No	Belted	No	Yes	No	No	No	No	No	No	No	No		NOT_RD	VDOT Inte	No	No	Yes	No	5. Hampto	114	114. City o	3-Principal	4-Two-Way	Urban	NonVDOT	5	3. City or T	Hampton F	HAMP	R-VA SR00143SB		2.15	1062047	74.74	-76.3287	37.02344
173035205	2017	10/28/2017 5:00	1904	19:04	O	PDO	0	0	0	0	0	0	0	2	2. Angle	ANG	No	1. No Adve	4. Darknes	Night	1. Dry	Dry	9. Within Ir	1. Straight	2. Blacktop	1. No Defe	1. Two-Wa	4. Four Apr	3. Traffic S	1. Yes - Wc	2. No			3. No	20. Motor V	1. On Roac	No	No	Belted	No	No	No	No	No	No	No	No	No	No		NOT_RD	VDOT Inte	No	No	Yes	Yes	5. Hampto	114	114. City o	3-Principal	4-Two-Way	Urban	NonVDOT	5	3. City or T	Hampton F	HAMP	R-VA SR00134WB		6.96	1091011	166.61	-76.4014	37.05943
193505315	2019	10/18/2019 5:00	1440	14:40	O	PDO	0	0	0	0	0	0	0	2	4. Sideswipe - Same Direction	SSS	No	1. No Adve	2. Daylight	Day	1. Dry	Dry	9. Within Ir	1. Straight	2. Blacktop	1. No Defe	2. Two-Wa	3. Three Ap	6. Traffic L	1. Yes - Wc	2. No			3. No	20. Motor V	1. On Roac	No	No	Belted	No	No	No	No	No	No	No	No	No	No		NOT_RD	Urban Inte	No	Yes	Yes	No	5. Hampto	114	114. City o	7-Local (J,6)		Urban	NonVDOT	5	5. Toll Roa	Hampton F	HAMP	S-VA114NP BUTLER FARM RD		1.5			-76.4101	37.06167
193505319	2019	9/18/2019 5:00	1050	10:50	O	PDO	0	0	0	0	0	0	0	2	2. Angle	ANG	No	1. No Adve	2. Daylight	Day	1. Dry	Dry	8. Non-Inte	1. Straight	2. Blacktop	1. No Defe	1. Two-Wa	1. Not at In	6. Traffic L	1. Yes - Wc	2. No			3. No	20. Motor V	1. On Roac	No	No	Belted	No	No	No	No	No	No	No	No	No	No		NOT_RD	VDOT Inte	No	No	Yes	No	5. Hampto	114	114. City o	7-Local (J,6	3-Two-Way	Urban	NonVDOT	5	3. City or T	Hampton F	HAMP	S-VA114NP SACRAMENTO DR		0.01	253398	0	-76.385	37.06803
172965174	2017	10/21/2017 5:00	1916	19:16	O	PDO	0	0	0	0	0	0	0	1	9. Fixed Object - Off Road	FOOR	No	1. No Adve	4. Darknes	Night	1. Dry	Dry	10. Interse	1. Straight	2. Blacktop	1. No Defe	1. Two-Wa	4. Four Apr	4. Stop Sig	1. Yes - Wc	2. No			3. No	3. Utility P	4. Roadsid	No	No	Belted	No	Yes	No	No	No	No	No	No	No	Yes	5	NOT_RD	Urban Inte	No	No	Yes	Yes	5. Hampto	114	114. City o	5-Major Cc	3-Two-Way	Urban	NonVDOT	5	3. City or T	Hampton F	HAMP	R-VA US00060WB		273.06	1068971	23.84	-76.3525	37.0217
193505451	2019	8/28/2019 5:00	1700	17:00	O	PDO	0	0	0	0	0	0	0	3	1. Rear End	RE	No	1. No Adve	2. Daylight	Day	1. Dry	Dry	10. Interse	1. Straight	2. Blacktop	1. No Defe	1. Two-Wa	4. Four Apr	3. Traffic S	1. Yes - Wc	2. No			3. No	20. Motor V	1. On Roac	No	No	Belted	No	No	No	No	No	No	No	No	No	No		NOT_RD	Urban Inte	No	No	Yes	No	5. Hampto	114	114. City o	4-Minor Art	3-Two-Way	Urban	NonVDOT	5	3. City or T	Hampton F	HAMP	R-VA SR00172NB		2.33	746463	82.09	-76.3933	37.10009
193505453	2019	2/5/2019 5:00	1419	14:19	O	PDO	0	0	0	0	0	0	0	2	4. Sideswipe - Same Direction	SSS	No	1. No Adve	2. Daylight	Day	1. Dry	Dry	8. Non-Inte	1. Straight	2. Blacktop	1. No Defe	2. Two-Wa	1. Not at In	6. Traffic L	1. Yes - Wc	2. No			3. No	20. Motor V	1. On Roac	No	No	Belted	No	Yes	No	No	No	No	No	No	No	No		NOT_RD	Not Interse	Yes	No	Yes	No	5. Hampto	114	114. City o	3-Principal	4-Two-Way	Urban	NonVDOT	5	3. City or T	Hampton F	HAMP	R-VA US00258EB		62.31	253136	345.63	-76.4004	37.03904
193505459	2019	4/19/2019 5:00	1630	16:30	O	PDO	0	0	0	0	0	0	0	2	1. Rear End	RE	No	5. Rain	2. Daylight	Day	2. Wet	Wet	8. Non-Inte	1. Straight	2. Blacktop	1. No Defe	2. Two-Wa	1. Not at In	6. Traffic L	1. Yes - Wc	2. No			3. No	20. Motor V	1. On Roac	No	No	Belted	No	No	No	No	No	No	No	No	No	No		NOT_RD	Not Interse	No	Yes	Yes	No	5. Hampto	114	114. City o	3-Principal	4-Two-Way	Urban	NonVDOT	5	3. City or T	Hampton F	HAMP	R-VA US00258WB		62.32	253136	292.08	-76.4007	37.03916
190505190	2019	2/18/2019 5:00	1430	14:30	C	C	0	0	0	1	1	0	0	2	2. Angle	ANG	No	1. No Adve	2. Daylight	Day	1. Dry	Dry	1. Main-Lir	1. Straight	2. Blacktop	1. No Defe	1. Two-Wa	4. Four Apr	3. Traffic S	1. Yes - Wc	2. No			3. No	20. Motor V	1. On Roac	No	No	Belted	No	No	No	No	No	No	No	No	No	No		NOT_RD	Urban Inte	No	No	Yes	No	5. Hampto	114	114. City o	4-Minor Art	3-Two-Way	Urban	NonVDOT	5	3. City or T	Hampton F	HAMP	R-VA SR00152WB		3.23	253068	100.46	-76.4098	37.03984
233005113	2023	10/25/2023 5:00	1101	11:01	C	C	0	0	0	2	2	0	0	2	4. Sideswipe - Same Direction	SSS	No	1. No Adve	2. Daylight	Day	1. Dry	Dry	1. Main-Lir	1. Straight	2. Blacktop	1. No Defe	3. Two-Wa	1. Not at In	6. Traffic L	1. Yes - Wc	2. No			3. No	20. Motor V	1. On Roac	No	No	Belted	No	No	No	No	No	No	No	No	No	No		NOT_RD	Urban Inte	No	No	Yes	No	5. Hampto	114	114. City o	3-Principal	4-Two-Way	Urban	NonVDOT	5	3. City or T	Hampton F	HAMP	S-VA114PR ARMISTEAD AVE N		2.88	253383	110.88	-76.3796	37.05434
191085258	2019	4/12/2019 5:00	739	7:39	C	C	0	0	0	2	2	0	0	2	1. Rear End	RE	No	1. No Adve	2. Daylight	Day	1. Dry	Dry	1. Main-Lir	1. Straight	2. Blacktop	1. No Defe	2. Two-Wa	1. Not at In	6. Traffic L	1. Yes - Wc	2. No			3. No	20. Motor V	1. On Roac	No	No	Belted	No	Yes	Yes	No	No	No	No	No	No	No		NOT_RD	Not Interse	No	No	Yes	No	5. Hampto	114	114. City o	4-Minor Art	3-Two-Way	Urban	NonVDOT	5	3. City or T	Hampton F	HAMP	S-VA114PR BIG BETHEL RD		2.46			-76.43	37.04757
180525213	2018	2/20/2018 5:00	1502	15:02	C	C	0	0	0	1	1	0	0	2	2. Angle	ANG	No	1. No Adve	2. Daylight	Day	1. Dry	Dry	1. Main-Lir	10. On/Off	2. Blacktop	1. No Defe	4. One-Wa	1. Not at In	8. Yield Sig	1. Yes - Wc	2. No			3. No	20. Motor V	1. On Roac	No	No	Belted	No	No	No	No	No	No	No	No	No	No		NOT_RD	Not Interse	No	No	Yes	No	5. Hampto	114	114. City o	3-Principal	4-Two-Way	Urban	NonVDOT	5	3. City or T	Hampton F	HAMP	R-VA SR00134EB		6.96	1091011	262.67	-76.4017	37.05925
191275218	2019	4/30/2019 5:00	201	2:01	O	PDO	0	0	0	0	0	0	0	1	9. Fixed Object - Off Road	FOOR	No	1. No Adve	4. Darknes	Night	1. Dry	Dry	8. Non-Inte	1. Straight	2. Blacktop	1. No Defe	1. Two-Wa	1. Not at In	6. Traffic L	1. Yes - Wc	2. No			3. No	2. Trees	1. On Roac	No	No	Unbelted	No	Yes	No	No	No	No	No	No	No	Yes	35	RD_UNKN	Not Interse	No	No	Yes	Yes	5. Hampto	114	114. City o	4-Minor Art	3-Two-Way	Urban	NonVDOT	5	3. City or T	Hampton F	HAMP	S-VA114PR BIG BETHEL RD		2.47			-76.4299	37.04769
193515106	2019	8/30/2019 5:00	1130	11:30	O	PDO	0	0	0	0	0	0	0	2	2. Angle	ANG	No	1. No Adve	2. Daylight	Day	1. Dry	Dry	1. Main-Lir	1. Straight	2. Blacktop	1. No Defe	1. Two-Wa	3. Three Ap	1. No Traffi	6. No Traffi	2. No			3. No	20. Motor V	1. On Roac	No	No	Belted	No	No	No	No	No	No	No	No	No	No		NOT_RD	Not Interse	No	No	Yes	No	5. Hampto	114	114. City o	7-Local (J,6)		Urban	NonVDOT	5	3. City or T	Hampton F	HAMP	S-VA114NP POTTER LN		0.18			-76.3798	37.07094
222415223	2022	8/24/2022 5:00	2024	20:24	C	C	0	0	0	1	1	0	0	2	4. Sideswipe - Same Direction	SSS	No	1. No Adve	4. Darknes	Night	1. Dry	Dry	1. Main-Lir	1. Straight	2. Blacktop	1. No Defe	3. Two-Wa	1. Not at In	6. Traffic L	1. Yes - Wc	2. No			3. No	20. Motor V	1. On Roac	No	No	Belted	No	No	No	No	No	Yes	No	No	No	No		NOT_RD	VDOT Inte	No	No	Yes	Yes	5. Hampto	114	114. City o	3-Principal	4-Two-Way	Urban	NonVDOT	5	3. City or T	Hampton F	HAMP	R-VA SR00134WB		6.96	1091011	203.04	-76.4014	37.05933
193515114	2019	4/2/2019 5:00	1315	13:15	C	C	0	0	0	1	1	0	0	2	4. Sideswipe - Same Direction	SSS	No	1. No Adve	2. Daylight	Day	1. Dry	Dry	8. Non-Inte	1. Straight	2. Blacktop	1. No Defe	1. Two-Wa	1. Not at In	6. Traffic L	1. Yes - Wc	2. No			3. No	20. Motor V	1. On Roac	No	No	Belted	No	No	No	No	No	No	No	No	No	No		NOT_RD	Not Interse	Yes	No	Yes	No	5. Hampto	114	114. City o	3-Principal	4-Two-Way	Urban	NonVDOT	5	3. City or T	Hampton F	HAMP	R-VA US00258WB		62.76	1091129	462.08	-76.3921	37.04099
190515162	2019	2/17/2019 5:00	1747	17:47	C	C	0	0	0	3	3	0	0	2	1. Rear End	RE	No	1. No Adve	4. Darknes	Night	2. Wet	Wet	1. Main-Lir	1. Straight	2. Blacktop	1. No Defe	2. Two-Wa	1. Not at In	1. No Traffi	6. No Traffi	2. No			3. No	20. Motor V	1. On Roac	No	No	Belted	No	Yes	No	No	No	No	No	No	No	No		NOT_RD	Not Interse	No	No	Yes	Yes	5. Hampto	114	114. City o	3-Principal	4-Two-Way	Urban	NonVDOT	5	3. City or T	Hampton F	HAMP	R-VA SR00134EB		6.98	1091011	345.71	-76.4018	37.05902
193515120	2019	5/31/2019 5:00	1720	17:20	O	PDO	0	0	0	0	0	0	0	2	5. Sideswipe - Opposite Direction	SSO	No	1. No Adve	2. Daylight	Day	1. Dry	Dry	8. Non-Inte	1. Straight	2. Blacktop	1. No Defe	2. Two-Wa	1. Not at In	1. No Traffi	6. No Traffi	2. No			3. No	20. Motor V	1. On Roac	No	No	Belted	No	No	No	No	No	No	No	No	No	No		RD UNKN	Not Interse	No	No	Yes	No	5. Hampto	114	114. City o	7-Local (J,6	3-Two-Way	Urban	NonVDOT	5	3. City or T	Hampton F	HAMP	S-VA114PR RIDGEWAY AVE		0.29			-76.3693	37.02076
181165105	2018	4/26/2018 5:00	111	1:11	O	PDO	0	0	0	0	0	0	0	1	9. Fixed Object - Off Road	FOOR	No	1. No Adve	4. Darknes	Night	1. Dry	Dry	1. Main-Lir	1. Straight	2. Blacktop	1. No Defe	2. Two-Wa	1. Not at In	6. Traffic L	1. Yes - Wc	2. No			3. No	2. Trees	4. Roadsid	No	No	Belted	No	Yes	Yes	No	No	No	No	No	No	No		NOT_RD	VDOT Inte	No	No	Yes	Yes	5. Hampto	114	114. City o	4-Minor Art	3-Two-Way	Urban	NonVDOT	5	3. City or T	Hampton F	HAMP	S-VA114PR ABERDEEN RD		1.03	253372	78.17	-76.4028	37.01205
172895307	2017	10/15/2017 5:00	1230	12:30	C	C	0	0	0	1	1	0	0	2	4. Sideswipe - Same Direction	SSS	No	1. No Adve	2. Daylight	Day	1. Dry	Dry	1. Main-Lir	2. Curve - L	2. Blacktop	1. No Defe	2. Two-Wa	1. Not at In	1. No Traffi	6. No Traffi	2. No			3. No	20. Motor V	1. On Roac	No	No	Belted	No	No	No	No	No	No	No	No	No	No		NOT_RD	Not Interse	No	No	Yes	No	5. Hampto	114	114. City o	4-Minor Art	3-Two-Way	Urban	NonVDOT	5	3. City or T	Hampton F	HAMP	S-VA114NP BIG BETHEL RD		2.48			-76.4299	37.04774
193515123	2019	11/7/2019 5:00	705	7:05	O	PDO	0	0	0	0	0	0	0	2	1. Rear End	RE	No	1. No Adve	2. Daylight	Day	1. Dry	Dry	8. Non-Inte	1. Straight	2. Blacktop	1. No Defe	1. Two-Wa	1. Not at In	6. Traffic L	1. Yes - Wc	2. No			3. No	20. Motor V	1. On Roac	No	No	Belted	No	No	No	No	No	No	No	No	No	No		NOT_RD	Not Interse	No	No	Yes	No	5. Hampto	114	114. City o	3-Principal	4-Two-Way	Urban	NonVDOT	5	3. City or T	Hampton F	HAMP	R-VA US00258WB		62.16			-76.4033	37.03862
193515135	2019	12/5/2019 5:00	1800	18:00	O	PDO	0	0	0	0	0	0	0	2	2. Angle	ANG	No	1. No Adve	4. Darknes	Night	1. Dry	Dry	11. Interse	1. Straight	2. Blacktop	1. No Defe	1. Two-Wa	2. Two App	6. Traffic L	1. Yes - Wc	2. No			3. No	20. Motor V	1. On Roac	No	No	Belted	No	No	No	No	No	No	No	No	No	No		NOT_RD	VDOT Inte	No	No	Yes	Yes	5. Hampto	114	114. City o	7-Local (J,6	3-Two-Way	Urban	NonVDOT	5	3. City or T	Hampton F	HAMP	S-VA114NP VON SCHILLING DR		0.41	1079893	101.32	-76.3891	37.04439
193515136	2019	12/12/2019 5:00	934	9:34	A	A	0	1	0	1	2	0	0	2	1. Rear End	RE	No	1. No Adve	2. Daylight	Day	1. Dry	Dry	1. Main-Lir	1. Straight	2. Blacktop	1. No Defe	4. One-Wa	1. Not at In	1. No Traffi	6. No Traffi	2. No			3. No	20. Motor V	1. On Roac	No	No	Belted	No	No	No	No	No	No	No	No	No	No		NOT_RD	Not Interse	Yes	No	Yes	No	5. Hampto	114	114. City o	7-Local (J,6)		Urban	NonVDOT	5	3. City or T	Hampton F	HAMP	S-VA114NP MEDICAL DR		0.45			-76.3871	37.05559
193515137	2019	12/16/2019 5:00	1925	19:25	C	C	0	0	0	1	1	0	0	2	1. Rear End	RE	No	1. No Adve	4. Darknes	Night	1. Dry	Dry	10. Interse	1. Straight	2. Blacktop	1. No Defe	2. Two-Wa	4. Four Apr	3. Traffic S	1. Yes - Wc	2. No			3. No	20. Motor V	1. On Roac	No	No	Belted	No	No	No	No	No	Yes	No	No	No	No		NOT_RD	Urban Inte	No	No	Yes	Yes	5. Hampto	114	114. City o	3-Principal	4-Two-Way	Urban	NonVDOT	5	3. City or T	Hampton F	HAMP	R-VA US00258EB		62.27	253136	120.96	-76.4012	37.03889
193515142	2019	2/14/2019 5:00	0	00:00	C	C	0	0	0	1	1	0	0	2	1. Rear End	RE	No	1. No Adve	2. Daylight	Day	1. Dry	Dry	11. Interse	1. Straight	2. Blacktop	1. No Defe	2. Two-Wa	4. Four Apr	3. Traffic S	1. Yes - Wc	2. No			3. No	20. Motor V	1. On Roac	No	No	Belted	No	No	No	No	No	No	No	No	No	Yes	20	NOT_RD	Urban Inte	No	Yes	Yes	No	5. Hampto	114	114. City o	3-Principal	4-Two-Way	Urban	NonVDOT	5	3. City or T	Hampton F	HAMP	R-VA US00258EB		63.64	253023	128.91	-76.3774	37.04389
193515143	2019	4/19/2019 5:00	1430	14:30	O	PDO	0	0	0	0	0	0	0	2	4. Sideswipe - Same Direction	SSS	No	1. No Adve	2. Daylight	Day	2. Wet	Wet	11. Interse	1. Straight	2. Blacktop	1. No Defe	2. Two-Wa	4. Four Apr	6. Traffic L	1. Yes - Wc	2. No			3. No	20. Motor V	1. On Roac	No	No	Belted	No	No	No	No	No	No	No	No	No	No		NOT_RD	Urban Inte	Yes	No	Yes	No	5. Hampto	114	114. City o	3-Principal	4-Two-Way	Urban	NonVDOT	5	3. City or T	Hampton F	HAMP	S-VA114NP HAMPTON ROADS CENTER PKWY		1.3	716613	429.44	-76.4257	37.05993
203465234	2020	12/1/2020 5:00	1555	15:55	C	C	0	0	0	2	2	0	0	2	4. Sideswipe - Same Direction	SSS	No	1. No Adve	2. Daylight	Day	1. Dry	Dry	8. Non-Inte	1. Straight	2. Blacktop	4. Under R	2. Two-Wa	1. Not at In	6. Traffic L	1. Yes - Wc	1. Yes	2. Transitic	1. Lane Cl	3. No	20. Motor V	1. On Roac	No	No	Belted	No	No	No	No	No	No	No	No	No	No		NOT_RD	Urban Inte	No	No	Yes	No	5. Hampto	114	114. City o	4-Minor Art	3-Two-Way	Urban	NonVDOT	5	3. City or T	Hampton F	HAMP	R-VA SR00169NB		4.32	1064149	233.67	-76.3036	37.05884
201075155	2020	4/15/2020 5:00	609	6:09	C	C	0	0	0	3	3	0	0	3	1. Rear End	RE	No	5. Rain	2. Daylight	Day	2. Wet	Wet	1. Main-Lir	1. Straight	2. Blacktop	1. No Defe	1. Two-Wa	1. Not at In	6. Traffic L	1. Yes - Wc	2. No			3. No	20. Motor V	1. On Roac	No	No	Belted	No	No	No	No	No	No	No	No	No	No		NOT_RD	Not Interse	No	No	Yes	No	5. Hampto	114	114. City o	3-Principal	4-Two-Way	Urban	NonVDOT	5	3. City or T	Hampton F	HAMP	R-VA SR00134EB		6.98	1091011	336.51	-76.4017	37.05905
182785306	2018	10/1/2018 5:00	1621	16:21	C	C	0	0	0	1	1	0	0	3	1. Rear End	RE	No	1. No Adve	2. Daylight	Day	1. Dry	Dry	1. Main-Lir	1. Straight	2. Blacktop	1. No Defe	1. Two-Wa	4. Four Apr	3. Traffic S	1. Yes - Wc	2. No			3. No	20. Motor V	1. On Roac	No	No	Belted	No	No	No	No	No	No	No	No	No	No		NOT_RD	VDOT Inte	No	No	Yes	No	5. Hampto	114	114. City o	4-Minor Art	3-Two-Way	Urban	NonVDOT	5	3. City or T	Hampton F	HAMP	S-VA114NP ABERDEEN RD		1.03	253372	88.59	-76.4028	37.01203
202345060	2020	8/16/2020 5:00	1734	17:34	C	C	0	0	0	2	2	0	0	2	1. Rear End	RE	No	4. Mist	2. Daylight	Day	2. Wet	Wet	10. Interse	1. Straight	2. Blacktop	1. No Defe	2. Two-Wa	3. Three Ap	3. Traffic S	1. Yes - Wc	2. No			3. No	20. Motor V	1. On Roac	No	No	Belted	No	No	No	No	No	No	No	No	No	No		NOT_RD	Urban Inte	No	Yes	Yes	No	5. Hampto	114	114. City o	4-Minor Art	3-Two-Way	Urban	NonVDOT	5	3. City or T	Hampton F	HAMP	R-VA SR00415EB		0.66	1082767	111.74	-76.3919	37.03343
193515183	2019	7/22/2019 5:00	1400	14:00	O	PDO	0	0	0	0	0	0	0	2	4. Sideswipe - Same Direction	SSS	No	1. No Adve	2. Daylight	Day	1. Dry	Dry	8. Non-Inte	1. Straight	2. Blacktop	1. No Defe	2. Two-Wa	1. Not at In	6. Traffic L	1. Yes - Wc	2. No			3. No	20. Motor V	1. On Roac	No	No	Belted	No	No	No	No	No	No	No	No	No	No		NOT_RD	VDOT Inte	Yes	No	Yes	No	5. Hampto	114	114. City o	4-Minor Art	3-Two-Way	Urban	NonVDOT	5	3. City or T	Hampton F	HAMP	S-VA114PR KING ST N		0.42	1068631	106.19	-76.3473	37.03617
191195205	2019	4/21/2019 5:00	231	2:31	C	C	0	0	0	2	2	0	0	2	4. Sideswipe - Same Direction	SSS	No	1. No Adve	4. Darknes	Night	1. Dry	Dry	1. Main-Lir	1. Straight	2. Blacktop	1. No Defe	2. Two-Wa	1. Not at In	3. Traffic S	1. Yes - Wc	2. No			3. No	20. Motor V	1. On Roac	No	No	Belted	No	Yes	No	No	No	No	No	No	No	No		NOT_RD	Urban Inte	No	No	Yes	Yes	5. Hampto	114	114. City o	4-Minor Art	3-Two-Way	Urban	NonVDOT	5	3. City or T	Hampton F	HAMP	R-VA SR00152EB		3.23	253068	94.85	-76.4098	37.03983
193515186	2019	12/8/2019 5:00	1010	10:10	O	PDO	0	0	0	0	0	0	0	2	3. Head On	HO	No	1. No Adve	2. Daylight	Day	1. Dry	Dry	10. Interse	1. Straight	2. Blacktop	1. No Defe	1. Two-Wa	3. Three Ap	4. Stop Sig	1. Yes - Wc	2. No			3. No	20. Motor V	1. On Roac	No	No	Belted	No	No	No	No	No	No	No	No	No	No		NOT_RD	Urban Inte	Yes	No	Yes	No	5. Hampto	114	114. City o	7-Local (J,6	3-Two-Way	Urban	NonVDOT	5	3. City or T	Hampton F	HAMP	S-VA114PR ST ALBANS CIR		0.27	1064166	33.76	-76.3403	37.0479
202185109	2020	8/3/2020 5:00	1226	12:26	A	A	0	1	0	0	1	0	1	1	12. Ped	PED	Pedestrian	5. Rain	2. Daylight	Day	2. Wet	Wet	10. Interse	1. Straight	2. Blacktop	1. No Defe	2. Two-Wa	4. Four Apr	3. Traffic S	1. Yes - Wc	2. No			3. No	19. Ped	1. On Roac	No	No	Belted	No	No	No	No	No	Yes	No	No	Yes	No		NOT_RD	VDOT Inte	No	No	Yes	No	5. Hampto	114	114. City o	4-Minor Art	3-Two-Way	Urban	NonVDOT	5	3. City or T	Hampton F	HAMP	S-VA114NP ABERDEEN RD		1.03	253372	104.22	-76.4028	37.01198
193515194	2019	8/29/2019 5:00	1730	17:30	O	PDO	0	0	0	0	0	0	0	2	1. Rear End	RE	No	1. No Adve	2. Daylight	Day	1. Dry	Dry	8. Non-Inte	1. Straight	2. Blacktop	1. No Defe	1. Two-Wa	1. Not at In	6. Traffic L	1. Yes - Wc	2. No			3. No	20. Motor V	1. On Roac	No	No	Belted	No	No	No	No	No	No	No	No	No	No		NOT_RD	Urban Inte	Yes	Yes	Yes	No	5. Hampto	114	114. City o	3-Principal	4-Two-Way	Urban	NonVDOT	5	3. City or T	Hampton F	HAMP	R-VA US00258EB		65.56	253121	151.66	-76.343	37.04337
170385083	2017	2/6/2017 5:00	1643	16:43	C	C	0	0	0	4	4	0	0	4	1. Rear End	RE	No	1. No Adve	2. Daylight	Day	1. Dry	Dry	1. Main-Lir	1. Straight	2. Blacktop	1. No Defe	2. Two-Wa	1. Not at In	3. Traffic S	1. Yes - Wc	2. No			3. No	20. Motor V	1. On Roac	No	No	Belted	No	No	No	No	No	Yes	No	No	No	No		NOT_RD	Not Interse	No	Yes	Yes	No	5. Hampto	114	114. City o	3-Principal	4-Two-Way	Urban	NonVDOT	5	3. City or T	Hampton F	HAMP	R-VA SR00134EB		7	1091011	451.89	-76.4019	37.05874
193515196	2019	1/18/2019 5:00	1628	16:28	O	PDO	0	0	0	0	0	0	0	1	10. Deer	DEER	No	1. No Adve	2. Daylight	Day	1. Dry	Dry	8. Non-Inte	1. Straight	2. Blacktop	1. No Defe	1. Two-Wa	1. Not at In	6. Traffic L	1. Yes - Wc	2. No			1. Yes	23. Animal	1. On Roac	No	Yes	Belted	No	No	No	No	No	No	No	No	No	No		NOT_RD	Not Interse	Yes	No	Yes	No	5. Hampto	114	114. City o	6-Minor Cc	3-Two-Way	Urban	NonVDOT	5	3. City or T	Hampton F	HAMP	S-VA114NP BEACH RD		0.56			-76.3002	37.06868
193515199	2019	5/13/2019 5:00	1520	15:20	O	PDO	0	0	0	0	0	0	0	2	4. Sideswipe - Same Direction	SSS	No	1. No Adve	2. Daylight	Day	1. Dry	Dry	8. Non-Inte	1. Straight	2. Blacktop	1. No Defe	2. Two-Wa	1. Not at In	6. Traffic L	1. Yes - Wc	2. No			3. No	20. Motor V	1. On Roac	No	No	Belted	No	No	No	No	No	No	No	No	No	No		NOT_RD	Not Interse	Yes	No	Yes	No	5. Hampto	114	114. City o	3-Principal	4-Two-Way	Urban	NonVDOT	5	3. City or T	Hampton F	HAMP	R-VA US00258EB		64.64	253143	265.74	-76.3595	37.04368
193515202	2019	2/25/2019 5:00	1645	16:45	O	PDO	0	0	0	0	0	0	0	2	1. Rear End	RE	No	1. No Adve	2. Daylight	Day	1. Dry	Dry	9. Within Ir	1. Straight	2. Blacktop	1. No Defe	2. Two-Wa	3. Three Ap	6. Traffic L	2. Yes - Wc	2. No			3. No	20. Motor V	1. On Roac	No	No	Belted	No	No	No	No	No	No	No	No	No	No		NOT_RD	Urban Inte	No	Yes	Yes	No	5. Hampto	114	114. City o	4-Minor Art	3-Two-Way	Urban	NonVDOT	5	3. City or T	Hampton F	HAMP	R-VA SR00351EB		4.12	1068785	14.97	-76.3714	37.0219
193515203	2019	5/3/2019 5:00	845	8:45	O	PDO	0	0	0	0	0	0	0	2	4. Sideswipe - Same Direction	SSS	No	1. No Adve	2. Daylight	Day	1. Dry	Dry	8. Non-Inte	1. Straight	2. Blacktop	1. No Defe	2. Two-Wa	1. Not at In	1. No Traffi	6. No Traffi	2. No			3. No	20. Motor V	1. On Roac	No	No	Belted	No	No	No	No	No	Yes	No	No	No	No		NOT_RD	Not Interse	No	No	Yes	No	5. Hampto	114	114. City o	3-Principal	4-Two-Way	Urban	NonVDOT	5	3. City or T	Hampton F	HAMP	R-VA US00258EB		62.79	1091129	293.43	-76.3915	37.04095
193515205	2019	8/29/2019 5:00	1945	19:45	C	C	0	0	0	1	1	0	0	2	15. Backed Into	BI	No	1. No Adve	2. Daylight	Day	1. Dry	Dry	8. Non-Inte	1. Straight	2. Blacktop	1. No Defe	1. Two-Wa	1. Not at In	1. No Traffi	6. No Traffi	2. No			3. No	6. Parked	1. On Roac	No	No	Belted	No	Yes	No	No	No	No	No	No	No	No		NOT_RD	Not Interse	Yes	No	Yes	No	5. Hampto	114	114. City o	7-Local (J,6	3-Two-Way	Urban	NonVDOT	5	3. City or T	Hampton F	HAMP	S-VA114PR VIRGINIA AVE W		0.04	1061087	307.58	-76.3164	37.02382
193515313	2019	12/15/2019 5:00	124	1:24	O	PDO	0	0	0	0	0	0	0	3	4. Sideswipe - Same Direction	SSS	No	1. No Adve	4. Darknes	Night	1. Dry	Dry	1. Main-Lir	1. Straight	2. Blacktop	1. No Defe	1. Two-Wa	1. Not at In	1. No Traffi	6. No Traffi	2. No			3. No	6. Parked	1. On Roac	Yes	No	Belted	No	Yes	No	No	No	Yes	No	No	No	No		NOT_RD	Not Interse	No	Yes	Yes	Yes	5. Hampto	114	114. City o	7-Local (J,6	3-Two-Way	Urban	NonVDOT	5	3. City or T	Hampton F	HAMP	S-VA114NP PRIMROSE AVE		0.14	253101	328.97	-76.3102	37.02853
200095121	2020	1/5/2020 5:00	1941	19:41	O	PDO	0	0	0	0	0	0	0	2	4. Sideswipe - Same Direction	SSS	No	1. No Adve	4. Darknes	Night	1. Dry	Dry	10. Interse	1. Straight	2. Blacktop	1. No Defe	3. Two-Wa	3. Three Ap	3. Traffic S	1. Yes - Wc	2. No			3. No	20. Motor V	1. On Roac	Yes	No	Belted	No	Yes	No	No	No	No	No	No	No	No		NOT_RD	Urban Inte	No	No	Yes	Yes	5. Hampto	114	114. City o	4-Minor Art	3-Two-Way	Urban	NonVDOT	5	3. City or T	Hampton F	HAMP	R-VA SR00415EB		0.67	1082767	46.63	-76.3918	37.03318
193515323	2019	12/17/2019 5:00	1458	14:58	O	PDO	0	0	0	0	0	0	0	2	1. Rear End	RE	No	5. Rain	2. Daylight	Day	2. Wet	Wet	8. Non-Inte	1. Straight	2. Blacktop	1. No Defe	4. One-Wa	1. Not at In	9. One Wa	1. Yes - Wc	2. No			3. No	20. Motor V	1. On Roac	No	No	Belted	No	No	No	No	No	No	No	No	No	Yes	30	NOT_RD	Not Interse	No	Yes	Yes	No	5. Hampto	114	114. City o	1-Interstat	4-Two-Way	Urban	VDOT Inte	5	1. State Hv	Hampton F	HAMP	R-VA IS00064WB		269.5			-76.3192	37.00296
210815068	2021	3/19/2021 5:00	2001	20:01	O	PDO	0	0	0	0	0	0	0	2	1. Rear End	RE	No	1. No Adve	4. Darknes	Night	1. Dry	Dry	9. Within Ir	1. Straight	2. Blacktop	1. No Defe	1. Two-Wa	4. Four Apr	6. Traffic L	1. Yes - Wc	2. No			3. No	20. Motor V	1. On Roac	No	No	Belted	No	Yes	No	No	No	No	No	No	No	No		NOT_RD	Urban Inte	No	No	Yes	Yes	5. Hampto	114	114. City o	4-Minor Art	3-Two-Way	Urban	NonVDOT	5	3. City or T	Hampton F	HAMP	R-VA SR00169SB		4.36	1064154	10.38	-76.3043	37.05869
193515362	2019	12/13/2019 5:00	1725	17:25	O	PDO	0	0	0	0	0	0	0	3	1. Rear End	RE	No	5. Rain	4. Darknes	Night	2. Wet	Wet	8. Non-Inte	1. Straight	1. Concret	1. No Defe	4. One-Wa	1. Not at In	6. Traffic L	1. Yes - Wc	2. No			3. No	20. Motor V	1. On Roac	No	No	Belted	No	No	No	No	No	No	No	No	No	No		NOT_RD	Not Interse	No	No	Yes	Yes	5. Hampto	114	114. City o	1-Interstat	4-Two-Way	Urban	VDOT Inte	5	1. State Hv	Hampton F	HAMP	R-VA IS00064EB		269.39			-76.3198	37.00236
193515385	2019	4/22/2019 5:00	1240	12:40	C	C	0	0	0	1	1	0	0	2	2. Angle	ANG	No	1. No Adve	2. Daylight	Day	1. Dry	Dry	13. Drivew	1. Straight	2. Blacktop	1. No Defe	1. Two-Wa	1. Not at In	6. Traffic L	1. Yes - Wc	2. No			3. No	20. Motor V	1. On Roac	No	No	Belted	No	No	No	No	No	No	No	No	No	No		NOT_RD	Urban Inte	No	No	Yes	No	5. Hampto	114	114. City o	4-Minor Art	3-Two-Way	Urban	NonVDOT	5	3. City or T	Hampton F	HAMP	R-VA SR00351WB		7.08	1084895	175.89	-76.3213	37.03374
193515518	2019	12/13/2019 5:00	2	00:02	B	B	0	0	2	0	2	0	0	2	1. Rear End	RE	No	1. No Adve	4. Darknes	Night	1. Dry	Dry	8. Non-Inte	1. Straight	1. Concret	1. No Defe	3. Two-Wa	1. Not at In	16. Reduc	1. Yes - Wc	1. Yes	1. Advance	1. Lane Cl	3. No	20. Motor V	1. On Roac	No	No	Belted	No	No	No	No	No	No	No	No	No	No		NOT_RD	Not Interse	No	No	Yes	Yes	5. Hampto	114	114. City o	1-Interstat	4-Two-Way	Urban	VDOT Inte	5	1. State Hv	Hampton F	HAMP	R-VA IS00064WB		271.82			-76.3	36.97478
193525012	2019	12/17/2019 5:00	2230	22:30	O	PDO	0	0	0	0	0	0	0	1	6. Fixed Object in Road	FOIR	No	5. Rain	4. Darknes	Night	2. Wet	Wet	8. Non-Inte	1. Straight	2. Blacktop	1. No Defe	3. Two-Wa	1. Not at In	6. Traffic L	1. Yes - Wc	2. No			3. No	25. Other	1. On Roac	No	No	Belted	No	No	No	No	No	No	No	No	No	No		NOT_RD	Not Interse	No	No	Yes	Yes	5. Hampto	114	114. City o	1-Interstat	4-Two-Way	Urban	VDOT Inte	5	1. State Hv	Hampton F	HAMP	R-VA IS00064EB		261			-76.4303	37.0673
243445138	2024	11/28/2024 5:00	1441	14:41	A	A	0	1	0	0	1	0	0	2	1. Rear End	RE	No	1. No Adve	2. Daylight	Day	1. Dry	Dry	1. Main-Lir	1. Straight	2. Blacktop	1. No Defe	2. Two-Wa	1. Not at In	6. Traffic L	1. Yes - Wc	2. No			3. No	20. Motor V	1. On Roac	No	No	Belted	No	No	No	No	No	No	No	Yes	No	No		NOT_RD	Not Interse	No	No	Yes	No	5. Hampto	114	114. City o	4-Minor Art	3-Two-Way	Urban	NonVDOT	5	3. City or T	Hampton F	HAMP	S-VA114NP BIG BETHEL RD		2.49			-76.4298	37.04793
173135255	2017	11/8/2017 5:00	1731	17:31	O	PDO	0	0	0	0	0	0	0	2	1. Rear End	RE	No	5. Rain	5. Darknes	Night	2. Wet	Wet	1. Main-Lir	1. Straight	1. Concret	1. No Defe	3. Two-Wa	1. Not at In	6. Traffic L	1. Yes - Wc	2. No			3. No	20. Motor V	1. On Roac	No	No	Belted	No	Yes	No	No	No	No	No	No	No	No		NOT_RD	Not Interse	No	No	Yes	Yes	5. Hampto	114	114. City o	3-Principal	4-Two-Way	Urban	NonVDOT	5	3. City or T	Hampton F	HAMP	R-VA SR00134EB		7.01	1091011	479.64	-76.4019	37.05867
193525104	2019	12/17/2019 5:00	1518	15:18	O	PDO	0	0	0	0	0	0	0	2	1. Rear End	RE	No	5. Rain	2. Daylight	Day	2. Wet	Wet	10. Interse	1. Straight	2. Blacktop	1. No Defe	3. Two-Wa	4. Four Apr	3. Traffic S	1. Yes - Wc	2. No			3. No	20. Motor V	1. On Roac	No	No	Belted	No	No	No	No	No	No	No	No	No	No		NOT_RD	Urban Inte	Yes	Yes	Yes	No	5. Hampto	114	114. City o	5-Major Cc	4-Two-Way	Urban	NonVDOT	5	3. City or T	Hampton F	HAMP	S-VA114NP POWHATAN PKWY		1.16	253177	113.8	-76.3852	37.01326
243095158	2024	11/3/2024 5:00	1256	12:56	C	C	0	0	0	1	1	0	0	1	8. Non-Collision	NC	No	1. No Adve	2. Daylight	Day	1. Dry	Dry	9. Within Ir	1. Straight	2. Blacktop	1. No Defe	1. Two-Wa	4. Four Apr	3. Traffic S	1. Yes - Wc	2. No			3. No	39. Fell/Ju	1. On Roac	No	No	Belted	No	No	No	No	No	No	No	Yes	No	No		NOT_RD	VDOT Inte	No	No	Yes	No	5. Hampto	114	114. City o	4-Minor Art	3-Two-Way	Urban	NonVDOT	5	3. City or T	Hampton F	HAMP	S-VA114NP ABERDEEN RD		1.03	253372	91.92	-76.4028	37.01202
193525107	2019	10/30/2019 5:00	640	6:40	O	PDO	0	0	0	0	0	0	0	2	4. Sideswipe - Same Direction	SSS	No	1. No Adve	2. Daylight	Day	1. Dry	Dry	8. Non-Inte	1. Straight	2. Blacktop	1. No Defe	1. Two-Wa	1. Not at In	6. Traffic L	1. Yes - Wc	2. No			3. No	20. Motor V	1. On Roac	No	No	Belted	No	No	No	No	No	No	No	No	No	No		NOT_RD	Urban Inte	Yes	No	Yes	No	5. Hampto	114	114. City o	5-Major Cc	4-Two-Way	Urban	NonVDOT	5	3. City or T	Hampton F	HAMP	R-VA SR00351EB		1.85	253178	112.97	-76.4028	37.00123
193525110	2019	12/16/2019 5:00	1316	13:16	A	A	0	1	0	1	2	0	1	1	12. Ped	PED	Pedestrian	1. No Adve	2. Daylight	Day	1. Dry	Dry	10. Interse	1. Straight	2. Blacktop	1. No Defe	2. Two-Wa	4. Four Apr	3. Traffic S	1. Yes - Wc	2. No			3. No	19. Ped	1. On Roac	No	No	Belted	No	No	No	No	No	No	No	No	Yes	No		NOT_RD	VDOT Inte	No	No	Yes	No	5. Hampto	114	114. City o	7-Local (J,6	3-Two-Way	Urban	NonVDOT	5	3. City or T	Hampton F	HAMP	S-VA114NP EXECUTIVE DR		0.5	1078763	37.37	-76.3976	37.04977
193525275	2019	11/23/2019 5:00	1627	16:27	O	PDO	0	0	0	0	0	0	0	2	4. Sideswipe - Same Direction	SSS	No	5. Rain	2. Daylight	Day	2. Wet	Wet	11. Interse	1. Straight	2. Blacktop	1. No Defe	1. Two-Wa	3. Three Ap	6. Traffic L	1. Yes - Wc	2. No			3. No	20. Motor V	1. On Roac	No	No	Belted	No	No	No	No	No	No	No	No	No	No		NOT_RD	Urban Inte	No	Yes	Yes	No	5. Hampto	114	114. City o	3-Principal	4-Two-Way	Urban	NonVDOT	5	3. City or T	Hampton F	HAMP	R-VA US00258WB		66.27	1080039	106.47	-76.331	37.04
193525287	2019	12/13/2019 5:00	1735	17:35	B	B	0	0	1	0	1	0	1	1	12. Ped	PED	Pedestrian	5. Rain	4. Darknes	Night	2. Wet	Wet	1. Main-Lir	1. Straight	2. Blacktop	1. No Defe	1. Two-Wa	1. Not at In	1. No Traffi	6. No Traffi	2. No			3. No	19. Ped	1. On Roac	No	No	Belted	No	No	No	No	No	No	No	No	Yes	No		NOT_RD	Not Interse	No	Yes	Yes	Yes	5. Hampto	114	114. City o	7-Local (J,6	3-Two-Way	Urban	NonVDOT	5	3. City or T	Hampton F	HAMP	S-VA114PR WILDERNESS RD		0.37			-76.3292	37.06643
193525304	2019	12/18/2019 5:00	740	7:40	O	PDO	0	0	0	0	0	0	0	2	1. Rear End	RE	No	1. No Adve	2. Daylight	Day	1. Dry	Dry	8. Non-Inte	1. Straight	2. Blacktop	1. No Defe	2. Two-Wa	1. Not at In	3. Traffic S	1. Yes - Wc	2. No			3. No	20. Motor V	1. On Roac	No	No	Belted	No	No	No	No	No	No	No	No	No	No		NOT_RD	Not Interse	No	No	Yes	No	5. Hampto	114	114. City o	7-Local (J,6	3-Two-Way	Urban	NonVDOT	5	3. City or T	Hampton F	HAMP	S-VA114NP HARDY CASH DR		0.53	1084139	332.44	-76.4023	37.05661
193525305	2019	2/21/2019 5:00	1020	10:20	C	C	0	0	0	1	1	0	0	1	11. Other Animal	OA	No	1. No Adve	2. Daylight	Day	1. Dry	Dry	8. Non-Inte	1. Straight	2. Blacktop	1. No Defe	2. Two-Wa	1. Not at In	6. Traffic L	1. Yes - Wc	2. No			3. No	23. Animal	1. On Roac	No	Yes	Belted	No	No	No	No	No	No	No	No	No	No		NOT_RD	Not Interse	No	No	Yes	No	5. Hampto	114	114. City o	3-Principal	4-Two-Way	Urban	NonVDOT	5	3. City or T	Hampton F	HAMP	R-VA US00258WB		64	1078693	375.95	-76.3709	37.04401
193525306	2019	4/15/2019 5:00	642	6:42	C	C	0	0	0	1	1	0	0	2	2. Angle	ANG	No	1. No Adve	1. Dawn	Day	1. Dry	Dry	9. Within Ir	1. Straight	2. Blacktop	1. No Defe	2. Two-Wa	4. Four Apr	3. Traffic S	3. Yes - No	2. No			3. No	20. Motor V	1. On Roac	No	No	Belted	No	No	No	No	No	No	No	No	No	No		NOT_RD	Urban Inte	No	No	Yes	No	5. Hampto	114	114. City o	3-Principal	4-Two-Way	Urban	NonVDOT	5	3. City or T	Hampton F	HAMP	R-VA US00258WB		61.01	253133	54.17	-76.4212	37.03105
193525314	2019	10/30/2019 5:00	0	00:00	O	PDO	0	0	0	0	0	0	0	2	4. Sideswipe - Same Direction	SSS	No	1. No Adve	2. Daylight	Day	1. Dry	Dry	13. Drivew	1. Straight	2. Blacktop	1. No Defe	1. Two-Wa	1. Not at In	6. Traffic L	1. Yes - Wc	2. No			3. No	20. Motor V	1. On Roac	No	No	Belted	No	No	No	No	No	No	No	No	No	No		NOT_RD	Urban Inte	Yes	No	Yes	No	5. Hampto	114	114. City o	3-Principal	4-Two-Way	Urban	NonVDOT	5	3. City or T	Hampton F	HAMP	R-VA US00258WB		65.64	1080029	158.76	-76.3417	37.04348
180545170	2018	2/22/2018 5:00	1658	16:58	O	PDO	0	0	0	0	0	0	0	2	2. Angle	ANG	No	1. No Adve	3. Dusk	Day	1. Dry	Dry	9. Within Ir	1. Straight	1. Concret	1. No Defe	1. Two-Wa	4. Four Apr	3. Traffic S	1. Yes - Wc	2. No			3. No	20. Motor V	1. On Roac	No	No	Belted	No	No	No	No	No	No	No	No	No	No		NOT_RD	Urban Inte	No	Yes	Yes	No	5. Hampto	114	114. City o	4-Minor Art	3-Two-Way	Urban	NonVDOT	5	3. City or T	Hampton F	HAMP	R-VA SR00169NB		4.37	1064154	10.16	-76.3044	37.05867
181785082	2018	6/27/2018 5:00	144	1:44	B	B	0	0	1	0	1	0	1	1	12. Ped	PED	Pedestrian	1. No Adve	5. Darknes	Night	1. Dry	Dry	1. Main-Lir	2. Curve - L	2. Blacktop	1. No Defe	1. Two-Wa	1. Not at In	6. Traffic L	1. Yes - Wc	2. No			3. No	19. Ped	2. Shoulde	No	No	Belted	No	No	No	No	No	Yes	No	No	Yes	No		NOT_RD	Urban Inte	No	No	Yes	Yes	5. Hampto	114	114. City o	3-Principal	4-Two-Way	Urban	NonVDOT	5	3. City or T	Hampton F	HAMP	S-VA114PR ARMISTEAD AVE N		2.89	253383	138.69	-76.3796	37.05439
180185307	2017	12/30/2017 5:00	1651	16:51	C	C	0	0	0	2	2	0	0	2	2. Angle	ANG	No	1. No Adve	2. Daylight	Day	1. Dry	Dry	1. Main-Lir	1. Straight	2. Blacktop	1. No Defe	2. Two-Wa	4. Four Apr	4. Stop Sig	1. Yes - Wc	2. No			3. No	25. Other	1. On Roac	No	No	Belted	No	No	No	No	No	No	No	No	No	No		NOT_RD	Urban Inte	Yes	No	Yes	No	5. Hampto	114	114. City o	5-Major Cc	3-Two-Way	Urban	NonVDOT	5	3. City or T	Hampton F	HAMP	R-VA US00060WB		273.06	1068971	29.8	-76.3525	37.02168
201925051	2020	7/8/2020 5:00	1505	15:05	C	C	0	0	0	1	1	0	0	1	10. Deer	DEER	No	1. No Adve	2. Daylight	Day	1. Dry	Dry	8. Non-Inte	1. Straight	2. Blacktop	1. No Defe	2. Two-Wa	1. Not at In	3. Traffic S	1. Yes - Wc	2. No			3. No	23. Animal	1. On Roac	No	Yes	Belted	No	No	No	No	No	No	No	No	No	No		NOT_RD	Urban Inte	No	No	Yes	No	5. Hampto	114	114. City o	3-Principal	4-Two-Way	Urban	NonVDOT	5	3. City or T	Hampton F	HAMP	S-VA114NP ARMISTEAD AVE N		2.89	253383	196.02	-76.3798	37.05443
182675163	2018	9/19/2018 5:00	1524	15:24	C	C	0	0	0	1	1	0	1	1	12. Ped	PED	Pedestrian	1. No Adve	2. Daylight	Day	1. Dry	Dry	1. Main-Lir	1. Straight	2. Blacktop	1. No Defe	1. Two-Wa	1. Not at In	3. Traffic S	1. Yes - Wc	2. No			3. No	19. Ped	1. On Roac	No	No	Belted	No	No	No	No	No	No	No	No	Yes	No		NOT_RD	VDOT Inte	No	No	Yes	No	5. Hampto	114	114. City o	7-Local (J,6	3-Two-Way	Urban	NonVDOT	5	3. City or T	Hampton F	HAMP	S-VA114PR MARCELLA RD		0.95	1078784	104.7	-76.3916	37.05056
193535121	2019	12/18/2019 5:00	1235	12:35	O	PDO	0	0	0	0	0	0	0	3	5. Sideswipe - Opposite Direction	SSO	No	1. No Adve	2. Daylight	Day	1. Dry	Dry	1. Main-Lir	1. Straight	2. Blacktop	1. No Defe	1. Two-Wa	1. Not at In	1. No Traffi	6. No Traffi	2. No			3. No	6. Parked	1. On Roac	No	No	Belted	No	Yes	No	No	No	No	No	No	No	No		RD UNKN	Not Interse	Yes	No	Yes	No	5. Hampto	114	114. City o	7-Local (J,6	3-Two-Way	Urban	NonVDOT	5	3. City or T	Hampton F	HAMP	S-VA114NP HAZELWOOD RD		0.51			-76.4339	37.02986
202125012	2020	7/29/2020 5:00	2220	22:20	B	B	0	0	1	0	1	0	0	2	4. Sideswipe - Same Direction	SSS	No	1. No Adve	5. Darknes	Night	1. Dry	Dry	8. Non-Inte	10. On/Off	2. Blacktop	1. No Defe	4. One-Wa	1. Not at In	6. Traffic L	1. Yes - Wc	2. No			3. No	20. Motor V	1. On Roac	No	No	Belted	No	No	No	No	Yes	No	No	No	No	Yes	15	NOT_RD	VDOT Inte	No	No	Yes	Yes	5. Hampto	114	114. City o	3-Principal	4-Two-Way	Urban	NonVDOT	5	3. City or T	Hampton F	HAMP	R-VA SR00143NB		2.15	1062047	19.98	-76.3288	37.02364
193535123	2019	12/15/2019 5:00	1238	12:38	C	C	0	0	0	1	1	0	0	2	2. Angle	ANG	No	1. No Adve	2. Daylight	Day	1. Dry	Dry	1. Main-Lir	1. Straight	2. Blacktop	1. No Defe	2. Two-Wa	1. Not at In	1. No Traffi	6. No Traffi	2. No			3. No	20. Motor V	1. On Roac	No	No	Belted	No	No	No	No	No	No	No	No	No	No		NOT_RD	Not Interse	No	Yes	Yes	No	5. Hampto	114	114. City o	4-Minor Art	3-Two-Way	Urban	NonVDOT	5	3. City or T	Hampton F	HAMP	R-VA US00258EB		67.64	1062430	281.33	-76.3202	37.02286
172905290	2017	10/16/2017 5:00	1626	16:26	C	C	0	0	0	1	1	0	0	2	4. Sideswipe - Same Direction	SSS	No	1. No Adve	2. Daylight	Day	1. Dry	Dry	1. Main-Lir	1. Straight	2. Blacktop	1. No Defe	2. Two-Wa	4. Four Apr	6. Traffic L	1. Yes - Wc	2. No			3. No	20. Motor V	1. On Roac	No	No	Belted	No	No	No	No	No	No	No	No	No	No		NOT_RD	VDOT Inte	Yes	No	Yes	No	5. Hampto	114	114. City o	4-Minor Art	3-Two-Way	Urban	NonVDOT	5	3. City or T	Hampton F	HAMP	S-VA114PR ABERDEEN RD		1.04	253372	31.27	-76.4028	37.01218
193535126	2019	12/14/2019 5:00	1505	15:05	O	PDO	0	0	0	0	0	0	0	3	6. Fixed Object in Road	FOIR	No	1. No Adve	2. Daylight	Day	1. Dry	Dry	1. Main-Lir	1. Straight	2. Blacktop	1. No Defe	1. Two-Wa	1. Not at In	13. Other	2. Yes - Wc	2. No			3. No	6. Parked	1. On Roac	No	No	Belted	No	No	No	No	No	No	Yes	No	No	No		RD UNKN	Not Interse	No	No	Yes	No	5. Hampto	114	114. City o	7-Local (J,6	3-Two-Way	Urban	NonVDOT	5	3. City or T	Hampton F	HAMP	S-VA114PR DARBY AVE		0.14			-76.305	37.03574
193535134	2019	4/30/2019 5:00	815	8:15	C	C	0	0	0	1	1	0	0	2	1. Rear End	RE	No	1. No Adve	2. Daylight	Day	1. Dry	Dry	10. Interse	1. Straight	2. Blacktop	1. No Defe	2. Two-Wa	4. Four Apr	3. Traffic S	1. Yes - Wc	2. No			3. No	20. Motor V	1. On Roac	No	No	Belted	No	No	No	No	No	No	No	No	No	No		NOT_RD	Urban Inte	Yes	No	Yes	No	5. Hampto	114	114. City o	7-Local (J,6	3-Two-Way	Urban	NonVDOT	5	3. City or T	Hampton F	HAMP	S-VA114NP VILLAGE DR		0.01			-76.4275	37.05747
193535135	2019	2/20/2019 5:00	0	00:00	O	PDO	0	0	0	0	0	0	0	2	4. Sideswipe - Same Direction	SSS	No	5. Rain	2. Daylight	Day	2. Wet	Wet	8. Non-Inte	1. Straight	2. Blacktop	1. No Defe	2. Two-Wa	1. Not at In	6. Traffic L	1. Yes - Wc	2. No			3. No	20. Motor V	1. On Roac	No	No	Belted	No	No	No	No	No	No	No	No	No	No		NOT_RD	Urban Inte	No	No	Yes	No	5. Hampto	114	114. City o	4-Minor Art	3-Two-Way	Urban	NonVDOT	5	3. City or T	Hampton F	HAMP	R-VA SR00351EB		3.01	253177	143.71	-76.3853	37.01279
193535138	2019	4/18/2019 5:00	815	8:15	O	PDO	0	0	0	0	0	0	0	2	3. Head On	HO	No	1. No Adve	2. Daylight	Day	1. Dry	Dry	8. Non-Inte	1. Straight	2. Blacktop	1. No Defe	1. Two-Wa	1. Not at In	4. Stop Sig	1. Yes - Wc	2. No			2. Yes - Wi	20. Motor V	1. On Roac	No	No	Belted	No	No	No	No	No	No	No	No	No	No		RD UNKN	Not Interse	No	Yes	Yes	No	5. Hampto	114	114. City o	7-Local (J,6	3-Two-Way	Urban	NonVDOT	5	3. City or T	Hampton F	HAMP	S-VA114PR GODSPEED WAY		0.11			-76.3221	37.03181
193535139	2019	8/31/2019 5:00	1330	13:30	O	PDO	0	0	0	0	0	0	0	2	1. Rear End	RE	No	1. No Adve	2. Daylight	Day	1. Dry	Dry	10. Interse	1. Straight	2. Blacktop	1. No Defe	1. Two-Wa	4. Four Apr	1. No Traffi	2. Yes - Wc	2. No			3. No	20. Motor V	1. On Roac	No	No	Belted	No	No	No	No	No	No	No	No	No	No		NOT_RD	Urban Inte	No	No	Yes	No	5. Hampto	114	114. City o	3-Principal	4-Two-Way	Urban	NonVDOT	5	3. City or T	Hampton F	HAMP	R-VA US00258EB		63.24	754225	65.14	-76.3843	37.0425
192345153	2019	8/20/2019 5:00	1712	17:12	O	PDO	0	0	0	0	0	0	0	2	4. Sideswipe - Same Direction	SSS	No	1. No Adve	2. Daylight	Day	1. Dry	Dry	8. Non-Inte	1. Straight	2. Blacktop	1. No Defe	3. Two-Wa	1. Not at In	6. Traffic L	1. Yes - Wc	2. No			3. No	20. Motor V	1. On Roac	No	No	Belted	No	No	No	No	No	No	No	No	No	Yes	5	NOT_RD	Not Interse	No	No	Yes	No	5. Hampto	114	114. City o	3-Principal	4-Two-Way	Urban	NonVDOT	5	3. City or T	Hampton F	HAMP	R-VA SR00134EB		7.01			-76.4019	37.0586
193535141	2019	9/21/2019 5:00	816	8:16	O	PDO	0	0	0	0	0	0	0	2	15. Backed Into	BI	No	1. No Adve	2. Daylight	Day	1. Dry	Dry	13. Drivew	1. Straight	2. Blacktop	1. No Defe	1. Two-Wa	1. Not at In	6. Traffic L	1. Yes - Wc	2. No			3. No	20. Motor V	1. On Roac	No	No	Belted	No	No	No	No	No	No	No	No	No	No		NOT_RD	Not Interse	Yes	No	Yes	No	5. Hampto	114	114. City o	7-Local (J,6	3-Two-Way	Urban	NonVDOT	5	3. City or T	Hampton F	HAMP	S-VA114PR LYNNHAVEN DR		0.23			-76.4082	37.04365
193535143	2019	12/5/2019 5:00	1354	13:54	C	C	0	0	0	2	2	0	0	2	2. Angle	ANG	No	1. No Adve	2. Daylight	Day	1. Dry	Dry	9. Within Ir	1. Straight	2. Blacktop	1. No Defe	1. Two-Wa	4. Four Apr	3. Traffic S	1. Yes - Wc	2. No			3. No	20. Motor V	1. On Roac	No	No	Belted	No	No	No	No	No	No	No	No	No	No		NOT_RD	Urban Inte	No	No	Yes	No	5. Hampto	114	114. City o	4-Minor Art	3-Two-Way	Urban	NonVDOT	5	3. City or T	Hampton F	HAMP	R-VA SR00351EB		5.1	253174	0	-76.3563	37.02921
192555224	2019	9/11/2019 5:00	1830	18:30	O	PDO	0	0	0	0	0	0	0	2	4. Sideswipe - Same Direction	SSS	No	1. No Adve	2. Daylight	Day	1. Dry	Dry	1. Main-Lir	1. Straight	2. Blacktop	1. No Defe	2. Two-Wa	1. Not at In	6. Traffic L	1. Yes - Wc	2. No			3. No	20. Motor V	1. On Roac	No	No	Belted	No	No	No	No	No	No	No	No	No	No		NOT_RD	Not Interse	Yes	No	Yes	No	5. Hampto	114	114. City o	3-Principal	4-Two-Way	Urban	NonVDOT	5	3. City or T	Hampton F	HAMP	R-VA SR00134EB		7.01			-76.4019	37.0586
193535146	2019	11/8/2019 5:00	1400	14:00	O	PDO	0	0	0	0	0	0	0	2	4. Sideswipe - Same Direction	SSS	No	1. No Adve	2. Daylight	Day	1. Dry	Dry	10. Interse	1. Straight	2. Blacktop	1. No Defe	2. Two-Wa	4. Four Apr	3. Traffic S	2. Yes - Wc	2. No			3. No	20. Motor V	1. On Roac	No	No	Belted	No	No	No	No	No	No	No	No	No	No		NOT_RD	VDOT Inte	No	Yes	Yes	No	5. Hampto	114	114. City o	7-Local (J,6	3-Two-Way	Urban	NonVDOT	5	3. City or T	Hampton F	HAMP	S-VA114PR BELL ST		0.01	253229	42.7	-76.3713	37.01426
193535148	2019	9/24/2019 5:00	1330	13:30	O	PDO	0	0	0	0	0	0	0	2	2. Angle	ANG	No	1. No Adve	2. Daylight	Day	1. Dry	Dry	9. Within Ir	1. Straight	2. Blacktop	1. No Defe	2. Two-Wa	4. Four Apr	3. Traffic S	1. Yes - Wc	2. No			3. No	20. Motor V	1. On Roac	No	No	Belted	No	No	No	No	No	No	No	No	No	No		NOT_RD	Urban Inte	No	No	Yes	No	5. Hampto	114	114. City o	3-Principal	4-Two-Way	Urban	NonVDOT	5	3. City or T	Hampton F	HAMP	R-VA US00258EB		63.42	253078	10.46	-76.3812	37.04316
232275211	2023	8/7/2023 5:00	923	9:23	K	K	1	0	0	0	0	0	0	2	1. Rear End	RE	No	1. No Adve	2. Daylight	Day	1. Dry	Dry	1. Main-Lir	1. Straight	2. Blacktop	1. No Defe	2. Two-Wa	1. Not at In	6. Traffic L	1. Yes - Wc	2. No			3. No	20. Motor V	1. On Roac	No	No	Belted	No	No	No	No	No	No	No	No	No	Yes	17	RD UNKN	Not Interse	No	No	Yes	No	5. Hampto	114	114. City o	3-Principal	4-Two-Way	Urban	NonVDOT	5	3. City or T	Hampton F	HAMP	S-VA114NP ARMISTEAD AVE N		2.93	253383	387.91	-76.3804	37.05475
193535151	2019	9/4/2019 5:00	1200	12:00	O	PDO	0	0	0	0	0	0	0	2	1. Rear End	RE	No	1. No Adve	2. Daylight	Day	1. Dry	Dry	10. Interse	1. Straight	2. Blacktop	1. No Defe	1. Two-Wa	4. Four Apr	6. Traffic L	1. Yes - Wc	2. No			3. No	20. Motor V	1. On Roac	No	No	Belted	No	No	No	No	No	Yes	No	No	No	No		NOT_RD	VDOT Inte	No	Yes	Yes	No	5. Hampto	114	114. City o	5-Major Cc	3-Two-Way	Urban	NonVDOT	5	3. City or T	Hampton F	HAMP	S-VA114PR POWHATAN PKWY		0.85	253568	55.56	-76.3816	37.00978
202975089	2020	10/20/2020 5:00	1608	16:08	O	PDO	0	0	0	0	0	0	0	2	1. Rear End	RE	No	1. No Adve	2. Daylight	Day	1. Dry	Dry	1. Main-Lir	1. Straight	1. Concret	1. No Defe	3. Two-Wa	4. Four Apr	3. Traffic S	1. Yes - Wc	2. No			3. No	20. Motor V	1. On Roac	No	No	Belted	No	Yes	No	No	No	No	No	No	No	No		NOT_RD	Urban Inte	No	No	Yes	No	5. Hampto	114	114. City o	5-Major Cc	4-Two-Way	Urban	NonVDOT	5	3. City or T	Hampton F	HAMP	S-VA114NP NICKERSON BLVD		0.48	1090907	100.53	-76.309	37.04764
193535192	2019	12/18/2019 5:00	1954	19:54	O	PDO	0	0	0	0	0	0	0	2	4. Sideswipe - Same Direction	SSS	No	1. No Adve	4. Darknes	Night	1. Dry	Dry	10. Interse	2. Curve - L	2. Blacktop	1. No Defe	3. Two-Wa	4. Four Apr	3. Traffic S	1. Yes - Wc	2. No			3. No	20. Motor V	1. On Roac	No	No	Belted	No	No	No	No	No	No	Yes	No	No	No		NOT_RD	VDOT Inte	No	No	No	Yes	5. Hampto	114	114. City o	1-Interstat	1-One-Way	Urban	VDOT Prim	5	1. State Hv	Hampton F	HAMP	R-VA US00060UK	RMP274.00B	0	1062047	0	-76.3288	37.02363
193535347	2019	12/18/2019 5:00	751	7:51	O	PDO	0	0	0	0	0	0	0	2	1. Rear End	RE	No	1. No Adve	2. Daylight	Day	1. Dry	Dry	10. Interse	1. Straight	1. Concret	1. No Defe	3. Two-Wa	3. Three Ap	3. Traffic S	1. Yes - Wc	2. No			3. No	20. Motor V	1. On Roac	No	No	Belted	No	No	No	No	No	No	No	No	No	No		NOT_RD	Urban Inte	Yes	No	Yes	No	5. Hampto	114	114. City o	3-Principal	4-Two-Way	Urban	NonVDOT	5	3. City or T	Hampton F	HAMP	R-VA US00258EB		66.28	1080039	80.74	-76.3311	37.03986
193535349	2019	4/26/2019 5:00	1555	15:55	B	B	0	0	2	0	2	0	0	2	1. Rear End	RE	No	5. Rain	2. Daylight	Day	2. Wet	Wet	1. Main-Lir	1. Straight	2. Blacktop	1. No Defe	1. Two-Wa	1. Not at In	6. Traffic L	1. Yes - Wc	2. No			3. No	20. Motor V	1. On Roac	No	No	Belted	No	No	No	No	No	No	No	No	No	No		NOT_RD	Urban Inte	No	No	Yes	No	5. Hampto	114	114. City o	7-Local (J,6	3-Two-Way	Urban	NonVDOT	5	3. City or T	Hampton F	HAMP	S-VA114PR YMCA WAY		0.04	1068454	183.87	-76.3605	37.03338
193535394	2019	12/18/2019 5:00	2042	20:42	O	PDO	0	0	0	0	0	0	0	4	1. Rear End	RE	No	1. No Adve	4. Darknes	Night	1. Dry	Dry	10. Interse	1. Straight	2. Blacktop	1. No Defe	3. Two-Wa	1. Not at In	3. Traffic S	1. Yes - Wc	2. No			3. No	20. Motor V	1. On Roac	No	No	Belted	No	No	No	No	No	No	No	No	No	Yes	20	NOT_RD	Urban Inte	No	Yes	Yes	Yes	5. Hampto	114	114. City o	3-Principal	4-Two-Way	Urban	NonVDOT	5	3. City or T	Hampton F	HAMP	R-VA US00258EB		62.97	754224	94.52	-76.3888	37.04152
193545008	2019	12/19/2019 5:00	1738	17:38	O	PDO	0	0	0	0	0	0	0	1	9. Fixed Object - Off Road	FOOR	No	1. No Adve	4. Darknes	Night	1. Dry	Dry	8. Non-Inte	1. Straight	2. Blacktop	1. No Defe	3. Two-Wa	1. Not at In	6. Traffic L	1. Yes - Wc	2. No			3. No	5. Guard R	1. On Roac	No	No	Belted	No	No	No	No	Yes	No	No	No	No	No		RD RIGHT	Not Interse	No	No	Yes	Yes	5. Hampto	114	114. City o	1-Interstat	4-Two-Way	Urban	VDOT Inte	5	1. State Hv	Hampton F	HAMP	R-VA IS00064EB		265.51			-76.3653	37.0326
193545013	2019	12/19/2019 5:00	2104	21:04	B	B	0	0	1	0	1	0	0	1	9. Fixed Object - Off Road	FOOR	No	1. No Adve	4. Darknes	Night	1. Dry	Dry	8. Non-Inte	1. Straight	2. Blacktop	1. No Defe	3. Two-Wa	1. Not at In	6. Traffic L	1. Yes - Wc	2. No			3. No	11. Jersey	3. Median	No	No	Belted	No	No	No	No	No	No	No	No	No	Yes	5	RD RIGHT	Not Interse	No	No	Yes	Yes	5. Hampto	114	114. City o	1-Interstat	4-Two-Way	Urban	VDOT Inte	5	1. State Hv	Hampton F	HAMP	R-VA IS00064WB		261.83			-76.42	37.06099
193545141	2019	12/11/2019 5:00	637	6:37	O	PDO	0	0	0	0	0	0	0	1	9. Fixed Object - Off Road	FOOR	No	5. Rain	4. Darknes	Night	2. Wet	Wet	8. Non-Inte	2. Curve - L	2. Blacktop	1. No Defe	3. Two-Wa	1. Not at In	6. Traffic L	1. Yes - Wc	2. No			3. No	12. Buildin	8. Off Road	No	No	Belted	No	No	No	No	No	Yes	No	No	No	No		NOT_RD	Urban Inte	No	No	Yes	Yes	5. Hampto	114	114. City o	6-Minor Cc	3-Two-Way	Urban	NonVDOT	5	3. City or T	Hampton F	HAMP	S-VA114PR SILVER ISLES BLVD		0	253111	0	-76.3005	37.0595
193545240	2019	12/13/2019 5:00	1723	17:23	O	PDO	0	0	0	0	0	0	0	2	1. Rear End	RE	No	5. Rain	4. Darknes	Night	2. Wet	Wet	9. Within Ir	1. Straight	2. Blacktop	1. No Defe	3. Two-Wa	4. Four Apr	3. Traffic S	1. Yes - Wc	2. No			3. No	20. Motor V	1. On Roac	No	No	Belted	No	No	No	No	No	No	No	No	No	No		NOT_RD	Urban Inte	No	No	Yes	Yes	5. Hampto	114	114. City o	3-Principal	4-Two-Way	Urban	NonVDOT	5	3. City or T	Hampton F	HAMP	R-VA US00258WB		62.27	253136	90.71	-76.4014	37.03902
193545241	2019	12/18/2019 5:00	2229	22:29	O	PDO	0	0	0	0	0	0	0	2	1. Rear End	RE	No	1. No Adve	4. Darknes	Night	1. Dry	Dry	10. Interse	1. Straight	2. Blacktop	1. No Defe	1. Two-Wa	4. Four Apr	3. Traffic S	1. Yes - Wc	2. No			3. No	20. Motor V	1. On Roac	No	No	Belted	No	No	No	No	No	Yes	No	No	No	No		NOT_RD	VDOT Inte	No	No	Yes	Yes	5. Hampto	114	114. City o	4-Minor Art	3-Two-Way	Urban	NonVDOT	5	3. City or T	Hampton F	HAMP	R-VA SR00278NB		0.65	1067639	82.7	-76.3472	37.05297

191265216	2019	5/5/2019 5:00	856	8:56	B	B	0	0	1	0	1	0	0	2	2. Angle	ANG	No	5. Rain	2. Daylight	Day	2. Wet	Wet	9. Within In	1. Straight	2. Blacktop	1. No Defe	1. Two-Wa	4. Four App	4. Stop Sig	1. Yes - Wo	2. No	3. No	20. Motor V	1. On Road	No	No	Belted	No	No	No	No	No	No	No	No	No	No		NOT_RD	Urban Inte	No	No	Yes	No	5. Hampto	114	114. City o	4-Minor Ar	3-Two-Way	Urban	NonVDOT	5	3. City or T	Hampton R	HAMP	R-VA SR00169SB		4.37	1064154	5.08	-76.3044	37.05867
193545251	2019	12/19/2019 5:00	1605	16:05	O	PDO	0	0	0	0	0	0	0	2	1. Rear End	RE	No	1. No Adve	2. Daylight	Day	1. Dry	Dry	10. Interse	1. Straight	2. Blacktop	1. No Defe	2. Two-Wa	4. Four App	3. Traffic S	1. Yes - Wo	2. No	3. No	20. Motor V	1. On Road	No	No	Belted	No	No	No	No	No	No	No	No	No	No		NOT_RD	Urban Inte	No	No	Yes	No	5. Hampto	114	114. City o	5-Major Co	3-Two-Way	Urban	NonVDOT	5	3. City or T	Hampton R	HAMP	S-VA114PR WHEALTON RD		0.05	253131	301.07	-76.4341	37.02544
193545252	2019	11/20/2019 5:00	1520	15:20	O	PDO	0	0	0	0	0	0	0	2	2. Angle	ANG	No	1. No Adve	2. Daylight	Day	1. Dry	Dry	8. Non-Inte	1. Straight	2. Blacktop	1. No Defe	4. One-Wa	1. Not at In	4. Stop Sig	1. Yes - Wo	2. No	3. No	6. Parked V	1. On Road	No	No	Belted	No	No	No	No	No	No	Yes	No	No	No		NOT_RD	Not Interse	No	Yes	Yes	No	5. Hampto	114	114. City o	7-Local (J,6	3-Two-Way	Urban	NonVDOT	5	3. City or T	Hampton R	HAMP	S-VA114PR MURRAY ST		0				-76.3111	37.00442
193545253	2019	12/16/2019 5:00	704	7:04	C	C	0	0	0	2	2	0	0	2	2. Angle	ANG	No	1. No Adve	2. Daylight	Day	1. Dry	Dry	10. Interse	1. Straight	2. Blacktop	1. No Defe	3. Two-Wa	2. Two App	4. Stop Sig	1. Yes - Wo	2. No	3. No	20. Motor V	1. On Road	No	No	Belted	No	No	No	No	No	No	No	No	No	No		NOT_RD	Urban Inte	No	No	Yes	No	5. Hampto	114	114. City o	3-Principal	4-Two-Way	Urban	NonVDOT	5	3. City or T	Hampton R	HAMP	R-VA US00258WB		66.17	253149	55.94	-76.3327	37.04077
192465369	2019	8/22/2019 5:00	2158	21:58	O	PDO	0	0	0	0	0	0	0	2	2. Angle	ANG	No	1. No Adve	4. Darknes	Night	1. Dry	Dry	9. Within In	1. Straight	2. Blacktop	1. No Defe	1. Two-Wa	4. Four App	4. Stop Sig	1. Yes - Wo	2. No	3. No	20. Motor V	1. On Road	No	No	Belted	No	Yes	No	No	No	No	No	No	No	No		NOT_RD	Urban Inte	No	No	Yes	Yes	5. Hampto	114	114. City o	5-Major Co	3-Two-Way	Urban	NonVDOT	5	3. City or T	Hampton R	HAMP	R-VA US00060WB		273.06	1068971	11.92	-76.3525	37.02173
193545266	2019	11/9/2019 5:00	1230	12:30	O	PDO	0	0	0	0	0	0	0	2	2. Angle	ANG	No	1. No Adve	2. Daylight	Day	1. Dry	Dry	8. Non-Inte	1. Straight	2. Blacktop	1. No Defe	1. Two-Wa	1. Not at In	1. No Traffi	6. No Traffi	2. No	3. No	20. Motor V	1. On Road	No	No	Belted	No	No	No	No	No	No	No	No	No	No		NOT_RD	Urban Inte	Yes	Yes	Yes	No	5. Hampto	114	114. City o	7-Local (J,6	3-Two-Way	Urban	NonVDOT	5	3. City or T	Hampton R	HAMP	S-VA114PR CHAMBERLIN AVE E		0.04	1061072	207.3	-76.3145	37.02362
193545273	2019	11/11/2019 5:00	1700	17:00	B	B	0	0	1	0	1	0	0	2	2. Angle	ANG	No	5. Rain	2. Daylight	Day	2. Wet	Wet	9. Within In	1. Straight	2. Blacktop	1. No Defe	1. Two-Wa	2. Two App	6. Traffic Li	1. Yes - Wo	2. No	3. No	20. Motor V	1. On Road	No	No	Belted	No	No	No	No	No	No	No	No	No	No		NOT_RD	Urban Inte	No	Yes	Yes	No	5. Hampto	114	114. City o	3-Principal	4-Two-Way	Urban	NonVDOT	5	3. City or T	Hampton R	HAMP	R-VA US00258WB		62.4	50659	262.28	-76.3995	37.03941
220055138	2021	12/22/2021 5:00	1918	19:18	B	B	0	0	2	1	3	0	0	4	16. Other	OTHR	No	1. No Adve	4. Darknes	Night	1. Dry	Dry	10. Interse	1. Straight	2. Blacktop	1. No Defe	1. Two-Wa	4. Four App	1. No Traffi	6. No Traffi	2. No	3. No	20. Motor V	1. On Road	No	No	Belted	No	No	No	No	No	Yes	No	No	No	Yes	8	NOT_RD	Urban Inte	No	Yes	Yes	Yes	5. Hampto	114	114. City o	4-Minor Ar	3-Two-Way	Urban	NonVDOT	5	3. City or T	Hampton R	HAMP	R-VA SR00152EB		3.23	253068	111.69	-76.4098	37.03984
193545275	2019	12/19/2019 5:00	1633	16:33	C	C	0	0	0	1	1	0	0	2	15. Backed Into	BI	No	1. No Adve	2. Daylight	Day	1. Dry	Dry	1. Main-Lin	1. Straight	2. Blacktop	1. No Defe	1. Two-Wa	1. Not at In	13. Other	2. Yes - Wo	2. No	3. No	6. Parked V	1. On Road	No	No	Belted	No	No	No	No	No	Yes	No	No	No	No		RD_UNKN	Not Interse	No	No	Yes	No	5. Hampto	114	114. City o	7-Local (J,6)		Urban	NonVDOT	5	3. City or T	Hampton R	HAMP	S-VA114NP CHARTHOUSE CIR		0.04			-76.2877	37.05991
243035291	2024	10/22/2024 5:00	2002	20:02	C	C	0	0	0	1	1	0	0	2	3. Head On	HO	No	1. No Adve	4. Darknes	Night	1. Dry	Dry	9. Within In	1. Straight	2. Blacktop	1. No Defe	2. Two-Wa	3. Three Ap	3. Traffic S	1. Yes - Wo	2. No	3. No	20. Motor V	1. On Road	No	No	Belted	No	No	No	No	No	No	No	No	No	No		NOT_RD	Urban Inte	No	Yes	Yes	Yes	5. Hampto	114	114. City o	4-Minor Ar	4-Two-Way	Urban	NonVDOT	5	3. City or T	Hampton R	HAMP	R-VA SR00415WB		0.67	1082767	18.02	-76.3917	37.03325
193545277	2019	10/1/2019 5:00	1845	18:45	B	B	0	0	2	0	2	0	0	2	2. Angle	ANG	No	1. No Adve	2. Daylight	Day	1. Dry	Dry	9. Within In	1. Straight	2. Blacktop	1. No Defe	1. Two-Wa	3. Three Ap	3. Traffic S	1. Yes - Wo	2. No	3. No	20. Motor V	1. On Road	No	No	Belted	No	No	No	No	No	No	No	No	No	No		NOT_RD	Urban Inte	Yes	No	Yes	No	5. Hampto	114	114. City o	4-Minor Ar	3-Two-Way	Urban	NonVDOT	5	3. City or T	Hampton R	HAMP	S-VA114NP RIP RAP RD		0.01	253424	44.63	-76.3485	37.0398
193545280	2019	7/22/2019 5:00	1220	12:20	C	C	0	0	0	1	1	0	0	2	4. Sideswipe - Same Direction	SSS	No	1. No Adve	2. Daylight	Day	1. Dry	Dry	8. Non-Inte	1. Straight	2. Blacktop	1. No Defe	2. Two-Wa	1. Not at In	6. Traffic Li	1. Yes - Wo	2. No	3. No	20. Motor V	1. On Road	No	No	Belted	No	No	No	No	No	No	No	No	No	No		NOT_RD	Not Interse	No	No	Yes	No	5. Hampto	114	114. City o	3-Principal	4-Two-Way	Urban	NonVDOT	5	3. City or T	Hampton R	HAMP	R-VA US00258WB		60.77			-76.4251	37.02912
193545286	2019	12/18/2019 5:00	1339	13:39	O	PDO	0	0	0	0	0	0	0	2	4. Sideswipe - Same Direction	SSS	No	1. No Adve	2. Daylight	Day	1. Dry	Dry	1. Main-Lin	1. Straight	2. Blacktop	1. No Defe	1. Two-Wa	1. Not at In	3. Traffic S	1. Yes - Wo	2. No	3. No	20. Motor V	1. On Road	No	No	Belted	No	No	No	No	No	No	No	No	No	No		NOT_RD	Urban Inte	Yes	No	Yes	No	5. Hampto	114	114. City o	4-Minor Ar	3-Two-Way	Urban	NonVDOT	5	3. City or T	Hampton R	HAMP	R-VA SR00351WB		6.89	1062166	171.5	-76.3245	37.03322
193545292	2019	12/9/2019 5:00	1300	13:00	C	C	0	0	0	3	3	0	0	3	2. Angle	ANG	No	1. No Adve	2. Daylight	Day	1. Dry	Dry	9. Within In	1. Straight	2. Blacktop	1. No Defe	3. Two-Wa	4. Four App	3. Traffic S	1. Yes - Wo	2. No	3. No	20. Motor V	1. On Road	No	No	Belted	No	No	No	No	No	No	No	No	No	No		NOT_RD	Urban Inte	No	No	Yes	No	5. Hampto	114	114. City o	7-Local (J,6	3-Two-Way	Urban	NonVDOT	5	3. City or T	Hampton R	HAMP	S-VA114PR COLISEUM DR		1.34	1079065	453.7	-76.3914	37.04933
170675073	2017	3/7/2017 5:00	1526	15:26	C	C	0	0	0	2	2	0	0	2	2. Angle	ANG	No	1. No Adve	2. Daylight	Day	1. Dry	Dry	1. Main-Lin	2. Curve - L	2. Blacktop	1. No Defe	1. Two-Wa	1. Not at In	6. Traffic Li	1. Yes - Wo	2. No	3. No	20. Motor V	1. On Road	No	No	Belted	No	No	No	No	No	No	No	No	No	No		NOT_RD	Not Interse	No	Yes	Yes	No	5. Hampto	114	114. City o	4-Minor Ar	3-Two-Way	Urban	NonVDOT	5	3. City or T	Hampton R	HAMP	S-VA114PR BIG BETHEL RD		2.51			-76.4297	37.04827
193545294	2019	3/22/2019 5:00	1750	17:50	O	PDO	0	0	0	0	0	0	0	2	15. Backed Into	BI	No	1. No Adve	2. Daylight	Day	1. Dry	Dry	8. Non-Inte	1. Straight	2. Blacktop	1. No Defe	1. Two-Wa	1. Not at In	6. Traffic Li	1. Yes - Wo	2. No	3. No	20. Motor V	1. On Road	No	No	Belted	No	No	No	No	No	No	Yes	No	No	No		NOT_RD	Urban Inte	No	No	Yes	No	5. Hampto	114	114. City o	5-Major Co	3-Two-Way	Urban	NonVDOT	5	3. City or T	Hampton R	HAMP	S-VA114NP E LITTLE BACK RIVER RD		1.94	253460	249.54	-76.3227	37.06879
193545295	2019	4/1/2019 5:00	0	00:00	O	PDO	0	0	0	0	0	0	0	2	1. Rear End	RE	No	1. No Adve	2. Daylight	Day	1. Dry	Dry	10. Interse	10. On/Off	2. Blacktop	1. No Defe	2. Two-Wa	4. Four App	3. Traffic S	1. Yes - Wo	2. No	3. No	20. Motor V	1. On Road	No	No	Belted	No	No	No	No	No	No	No	No	No	No		NOT_RD	Urban Inte	No	No	No	No	5. Hampto	114	114. City o	3-Principal	1-One-Way	Urban	NonVDOT	5	3. City or T	Hampton R	HAMP	R-VA US00258WB	RMP065.00B	0.06	253165	35.01	-76.348	37.04396
202695166	2020	9/23/2020 5:00	1637	16:37	A	A	0	1	0	1	2	0	0	2	2. Angle	ANG	No	1. No Adve	2. Daylight	Day	1. Dry	Dry	9. Within In	1. Straight	2. Blacktop	1. No Defe	1. Two-Wa	2. Two App	3. Traffic S	1. Yes - Wo	2. No	3. No	20. Motor V	1. On Road	No	No	Belted	No	No	No	No	No	No	No	No	No	No		NOT_RD	VDOT Inte	No	Yes	Yes	No	5. Hampto	114	114. City o	3-Principal	4-Two-Way	Urban	NonVDOT	5	3. City or T	Hampton R	HAMP	R-VA SR00143SB		2.15	1062047	71.24	-76.3287	37.02344
171815534	2017	6/2/2017 5:00	1847	18:47	A	A	0	1	0	1	2	0	0	2	2. Angle	ANG	No	1. No Adve	2. Daylight	Day	1. Dry	Dry	9. Within In	1. Straight	2. Blacktop	1. No Defe	1. Two-Wa	4. Four App	4. Stop Sig	1. Yes - Wo	2. No	3. No	20. Motor V	1. On Road	No	No	Belted	No	No	No	No	No	No	No	No	No	No		NOT_RD	Urban Inte	No	No	Yes	No	5. Hampto	114	114. City o	4-Minor Ar	4-Two-Way	Urban	NonVDOT	5	3. City or T	Hampton R	HAMP	S-VA114PR LASALLE AVE		1.62	1069476	4.7	-76.363	37.02612
220875131	2022	3/25/2022 5:00	2327	23:27	O	PDO	0	0	0	0	0	0	0	2	2. Angle	ANG	No	1. No Adve	4. Darknes	Night	1. Dry	Dry	9. Within In	1. Straight	2. Blacktop	1. No Defe	1. Two-Wa	4. Four App	4. Stop Sig	1. Yes - Wo	2. No	3. No	20. Motor V	1. On Road	No	No	Belted	No	No	No	No	No	No	No	No	No	No		NOT_RD	Urban Inte	No	No	Yes	Yes	5. Hampto	114	114. City o	4-Minor Ar	3-Two-Way	Urban	NonVDOT	5	3. City or T	Hampton R	HAMP	R-VA SR00169NB		4.37	1064154	15.24	-76.3044	37.05867
193545356	2019	12/17/2019 5:00	1645	16:45	A	A	0	1	0	0	1	0	0	2	1. Rear End	RE	No	9. Other	4. Darknes	Night	2. Wet	Wet	1. Main-Lin	1. Straight	2. Blacktop	1. No Defe	2. Two-Wa	1. Not at In	3. Traffic S	1. Yes - Wo	2. No	3. No	20. Motor V	1. On Road	No	No	Belted	No	No	No	No	No	Yes	No	No	No	No		NOT_RD	Urban Inte	Yes	No	Yes	Yes	5. Hampto	114	114. City o	4-Minor Ar	3-Two-Way	Urban	NonVDOT	5	3. City or T	Hampton R	HAMP	R-VA SR00351WB		5.4	253031	181.57	-76.3511	37.0295
193555175	2019	12/20/2019 5:00	1139	11:39	O	PDO	0	0	0	0	0	0	0	1	9. Fixed Object - Off Road	FOOR	No	1. No Adve	2. Daylight	Day	1. Dry	Dry	3. Gore Are	10. On/Off	2. Blacktop	1. No Defe	3. Two-Wa	1. Not at In	6. Traffic Li	1. Yes - Wo	2. No	3. No	5. Guard R	5. Gore	No	No	Belted	No	No	No	No	Yes	No	No	No	No	No		RD_LEFT	Not Interse	No	Yes	No	No	5. Hampto	114	114. City o	1-Interstat	1-One-Way	Urban	VDOT Inte	5	1. State Hw	Hampton R	HAMP	R-VA IS00064EB	RMP261.00A	0.03			-76.4215	37.06144
193565005	2019	12/18/2019 5:00	1100	11:00	B	B	0	0	1	0	1	0	0	2	1. Rear End	RE	No	1. No Adve	2. Daylight	Day	1. Dry	Dry	8. Non-Inte	1. Straight	1. Concret	1. No Defe	4. One-Wa	1. Not at In	9. One Wa	1. Yes - Wo	2. No	3. No	20. Motor V	1. On Road	No	No	Belted	No	No	No	No	Yes	No	No	No	No	Yes	10	NOT_RD	Not Interse	No	No	Yes	No	5. Hampto	114	114. City o	1-Interstat	4-Two-Way	Urban	VDOT Inte	5	1. State Hw	Hampton R	HAMP	R-VA IS00064WB		268			-76.329	37.02277
193565156	2019	12/22/2019 5:00	758	7:58	O	PDO	0	0	0	0	0	0	0	1	9. Fixed Object - Off Road	FOOR	No	3. Fog	2. Daylight	Day	1. Dry	Dry	8. Non-Inte	2. Curve - L	1. Concret	1. No Defe	4. One-Wa	1. Not at In	9. One Wa	1. Yes - Wo	2. No	3. No	11. Jersey W	2. Shoulde	No	No	Belted	No	Yes	No	No	No	No	No	No	No	No		RD_LEFT	Not Interse	No	Yes	Yes	No	5. Hampto	114	114. City o	1-Interstat	4-Two-Way	Urban	VDOT Inte	5	1. State Hw	Hampton R	HAMP	R-VA IS00064WB		272.13			-76.2996	36.97013
222375333	2022	8/1/2022 5:00	806	8:06	C	C	0	0	0	2	2	0	0	2	2. Angle	ANG	No	1. No Adve	2. Daylight	Day	1. Dry	Dry	9. Within In	1. Straight	2. Blacktop	1. No Defe	2. Two-Wa	4. Four App	4. Stop Sig	1. Yes - Wo	2. No	3. No	20. Motor V	1. On Road	No	No	Belted	No	Yes	No	No	No	No	No	No	No	No		NOT_RD	Urban Inte	No	No	Yes	No	5. Hampto	114	114. City o	5-Major Co	3-Two-Way	Urban	NonVDOT	5	3. City or T	Hampton R	HAMP	R-VA US00060EB		273.06	1068971	11.92	-76.3525	37.02173
193575052	2019	12/22/2019 5:00	1016	10:16	O	PDO	0	0	0	0	0	0	0	2	4. Sideswipe - Same Direction	SSS	No	1. No Adve	2. Daylight	Day	1. Dry	Dry	2. Accelera	1. Straight	1. Concret	1. No Defe	3. Two-Wa	1. Not at In	6. Traffic Li	1. Yes - Wo	2. No	3. No	20. Motor V	1. On Road	No	No	Belted	No	No	No	No	No	No	Yes	No	No	Yes	10	NOT_RD	Not Interse	No	No	Yes	No	5. Hampto	114	114. City o	1-Interstat	4-Two-Way	Urban	VDOT Inte	5	1. State Hw	Hampton R	HAMP	R-VA IS00064EB		263.66			-76.3952	37.04069
193575079	2019	10/11/2019 5:00	1520	15:20	O	PDO	0	0	0	0	0	0	0	2	1. Rear End	RE	No	1. No Adve	2. Daylight	Day	1. Dry	Dry	8. Non-Inte	1. Straight	2. Blacktop	1. No Defe	1. Two-Wa	1. Not at In	6. Traffic Li	1. Yes - Wo	2. No	3. No	20. Motor V	1. On Road	No	No	Belted	No	No	No	No	No	No	No	No	No	No		NOT_RD	Not Interse	No	No	Yes	No	5. Hampto	114	114. City o	4-Minor Ar	4-Two-Way	Urban	NonVDOT	5	3. City or T	Hampton R	HAMP	R-VA SR00172SB		0.55	253125	291.36	-76.3859	37.07975
193575081	2019	7/20/2019 5:00	1600	16:00	O	PDO	0	0	0	0	0	0	0	2	1. Rear End	RE	No	1. No Adve	2. Daylight	Day	1. Dry	Dry	8. Non-Inte	1. Straight	2. Blacktop	1. No Defe	1. Two-Wa	1. Not at In	3. Traffic S	2. Yes - Wo	2. No	3. No	20. Motor V	1. On Road	No	No	Belted	No	Yes	No	No	No	No	No	No	No	No		NOT_RD	Urban Inte	Yes	No	Yes	No	5. Hampto	114	114. City o	3-Principal	4-Two-Way	Urban	NonVDOT	5	3. City or T	Hampton R	HAMP	R-VA US00258EB		60.2	253131	100.16	-76.4339	37.02454
193575102	2019	8/8/2019 5:00	1640	16:40	B	B	0	0	1	0	1	0	0	2	1. Rear End	RE	No	1. No Adve	2. Daylight	Day	1. Dry	Dry	8. Non-Inte	1. Straight	2. Blacktop	1. No Defe	2. Two-Wa	1. Not at In	1. No Traffi	6. No Traffi	2. No	3. No	20. Motor V	1. On Road	No	No	Belted	No	No	No	No	No	No	No	No	No	No		NOT_RD	Not Interse	No	Yes	Yes	No	5. Hampto	114	114. City o	3-Principal	4-Two-Way	Urban	NonVDOT	5	3. City or T	Hampton R	HAMP	R-VA US00258EB		63.57	253023	444.61	-76.3785	37.04372
193575103	2019	2/21/2019 5:00	1648	16:48	O	PDO	0	0	0	0	0	0	0	2	15. Backed Into	BI	No	1. No Adve	2. Daylight	Day	1. Dry	Dry	8. Non-Inte	1. Straight	2. Blacktop	1. No Defe	1. Two-Wa	1. Not at In	1. No Traffi	6. No Traffi	2. No	3. No	20. Motor V	1. On Road	No	No	Belted	No	No	No	No	No	No	No	No	No	No		NOT_RD	Not Interse	Yes	No	Yes	No	5. Hampto	114	114. City o	7-Local (J,6	3-Two-Way	Urban	NonVDOT	5	3. City or T	Hampton R	HAMP	S-VA114NP WATTS DR		0.17			-76.3906	37.06466
193575117	2019	9/11/2019 5:00	1530	15:30	O	PDO	0	0	0	0	0	0	0	2	4. Sideswipe - Same Direction	SSS	No	1. No Adve	2. Daylight	Day	1. Dry	Dry	8. Non-Inte	1. Straight	2. Blacktop	1. No Defe	1. Two-Wa	1. Not at In	6. Traffic Li	1. Yes - Wo	2. No	3. No	20. Motor V	1. On Road	No	No	Belted	No	No	No	No	No	No	No	No	No	No		NOT_RD	Not Interse	Yes	No	Yes	No	5. Hampto	114	114. City o	3-Principal	4-Two-Way	Urban	NonVDOT	5	3. City or T	Hampton R	HAMP	R-VA US00258WB		63.52			-76.3794	37.0437
193575118	2019	6/17/2019 5:00	1215	12:15	O	PDO	0	0	0	0	0	0	0	2	4. Sideswipe - Same Direction	SSS	No	1. No Adve	2. Daylight	Day	1. Dry	Dry	1. Main-Lin	1. Straight	2. Blacktop	1. No Defe	1. Two-Wa	1. Not at In	1. No Traffi	2. Yes - Wo	2. No	3. No	20. Motor V	1. On Road	No	No	Belted	No	No	No	No	No	No	No	No	No	No		NOT_RD	Not Interse	Yes	No	Yes	No	5. Hampto	114	114. City o	7-Local (J,6	3-Two-Way	Urban	NonVDOT	5	3. City or T	Hampton R	HAMP	S-VA114PR ARMISTEAD AVE S		0.25			-76.3498	37.02215
220805105	2022	3/17/2022 5:00	1021	10:21	A	A	0	1	0	2	3	0	0	2	1. Rear End	RE	No	5. Rain	2. Daylight	Day	2. Wet	Wet	8. Non-Inte	1. Straight	2. Blacktop	1. No Defe	1. Two-Wa	1. Not at In	3. Traffic S	1. Yes - Wo	2. No	3. No	20. Motor V	1. On Road	No	No	Belted	No	No	No	No	No	No	No	No	No	No		NOT_RD	Urban Inte	No	No	Yes	No	5. Hampto	114	114. City o	4-Minor Ar	3-Two-Way	Urban	NonVDOT	5	3. City or T	Hampton R	HAMP	R-VA SR00152WB		3.23	253068	117.3	-76.4098	37.03985
193575140	2019	12/22/2019 5:00	23	00:23	C	C	0	0	0	2	2	0	0	1	9. Fixed Object - Off Road	FOOR	No	1. No Adve	4. Darknes	Night	1. Dry	Dry	8. Non-Inte	1. Straight	2. Blacktop	1. No Defe	2. Two-Wa	1. Not at In	6. Traffic Li	1. Yes - Wo	2. No	3. No	3. Utility P	4. Roadsid	No	No	Belted	No	Yes	Yes	No	No	No	No	No	No	No		RD_LEFT	Not Interse	No	No	Yes	Yes	5. Hampto	114	114. City o	6-Minor Co	3-Two-Way	Urban	NonVDOT	5	3. City or T	Hampton R	HAMP	S-VA114PR BEACH RD		0.95			-76.299	37.07465
193575141	2019	12/21/2019 5:00	205	2:05	C	C	0	0	0	1	1	0	0	1	9. Fixed Object - Off Road	FOOR	No	1. No Adve	4. Darknes	Night	1. Dry	Dry	8. Non-Inte	1. Straight	2. Blacktop	1. No Defe	1. Two-Wa	1. Not at In	1. No Traffi	6. No Traffi	2. No	3. No	3. Utility P	2. Shoulde	No	No	Belted	No	Yes	Yes	No	No	No	No	No	No	No		RD_UNKN	Not Interse	No	No	Yes	Yes	5. Hampto	114	114. City o	7-Local (J,6)		Urban	NonVDOT	5	3. City or T	Hampton R	HAMP	S-VA114PR FLOYD THOMPSON DR		0.32			-76.3917	37.0864
181095125	2018	4/18/2018 5:00	2214	22:14	C	C	0	0	0	2	2	0	0	2	1. Rear End	RE	No	1. No Adve	4. Darknes	Night	1. Dry	Dry	10. Interse	1. Straight	2. Blacktop	1. No Defe	1. Two-Wa	4. Four App	3. Traffic S	1. Yes - Wo	2. No	3. No	20. Motor V	1. On Road	No	No	Belted	No	Yes	No	No	No	No	No	No	No	No		NOT_RD	VDOT Inte	No	No	Yes	Yes	5. Hampto	114	114. City o	4-Minor Ar	3-Two-Way	Urban	NonVDOT	5	3. City or T	Hampton R	HAMP	S-VA114PR ABERDEEN RD		1.04	253372	72.95	-76.4028	37.01207
193575153	2019	12/20/2019 5:00	2254	22:54	C	C	0	0	0	1	1	0	0	2	15. Backed Into	BI	No	1. No Adve	4. Darknes	Night	1. Dry	Dry	1. Main-Lin	1. Straight	2. Blacktop	1. No Defe	1. Two-Wa	1. Not at In	13. Other	2. Yes - Wo	2. No	3. No	6. Parked V	1. On Road	Yes	No	Belted	No	Yes	No	No	No	No	No	No	No	No		NOT_RD	Not Interse	No	No	Yes	Yes	5. Hampto	114	114. City o	7-Local (J,6	3-Two-Way	Urban	NonVDOT	5	3. City or T	Hampton R	HAMP	S-VA114NP CORWIN CIR		0.21			-76.4009	37.08708
193575155	2019	12/21/2019 5:00	851	8:51	A	A	0	1	0	0	1	0	0	2	6. Fixed Object in Road	FOIR	No	1. No Adve	2. Daylight	Day	1. Dry	Dry	1. Main-Lin	2. Curve - L	2. Blacktop	1. No Defe	1. Two-Wa	1. Not at In	1. No Traffi	6. No Traffi	2. No	3. No	6. Parked V	1. On Road	No	No	Belted	No	Yes	No	No	No	No	No	No	No	Yes	15	RD_UNKN	Not Interse	No	No	Yes	No	5. Hampto	114	114. City o	7-Local (J,6	3-Two-Way	Urban	NonVDOT	5	3. City or T	Hampton R	HAMP	S-VA114PR WESTVIEW DR		0.13			-76.4378	37.08871
193575156	2019	11/22/2019 5:00	945	9:45	B	B	0	0	1	0	1	0	0	2	1. Rear End	RE	No	1. No Adve	2. Daylight	Day	1. Dry	Dry	10. Interse	1. Straight	2. Blacktop	1. No Defe	1. Two-Wa	4. Four App	6. Traffic Li	1. Yes - Wo	2. No	3. No	20. Motor V	1. On Road	No	No	Belted	No	Yes	No	No	No	No	No	No	No	No		NOT_RD	Urban Inte	No	No	Yes	No	5. Hampto	114	114. City o	3-Principal	4-Two-Way	Urban	NonVDOT	5	3. City or T	Hampton R	HAMP	R-VA US00258WB		61.84	253135	121.22	-76.4087	37.03725
211325108	2021	5/11/2021 5:00	839	8:39	C	C	0	0	0	2	2	0	0	2	2. Angle	ANG	No	1. No Adve	2. Daylight	Day	1. Dry	Dry	1. Main-Lin	1. Straight	1. Concret	1. No Defe	2. Two-Wa	1. Not at In	6. Traffic Li	1. Yes - Wo	2. No	3. No	20. Motor V	1. On Road	No	No	Belted	No	No	No	No	No	No	No	No	No	No		NOT_RD	Not Interse	Yes	No	Yes	No	5. Hampto	114	114. City o	3-Principal	4-Two-Way	Urban	NonVDOT	5	3. City or T	Hampton R	HAMP	R-VA SR00134EB		7.02			-76.402	37.05851
172755165	2017	10/1/2017 5:00	1056	10:56	A	A	0	1	0	0	1	0	0	2	2. Angle	ANG	No	1. No Adve	2. Daylight	Day	1. Dry	Dry	13. Drivew	1. Straight	2. Blacktop	1. No Defe	2. Two-Wa	1. Not at In	4. Stop Sig	1. Yes - Wo	2. No	3. No	20. Motor V	1. On Road	No	No	Belted	No	No	No	No	No	No	No	No	No	No		NOT_RD	Not Interse	No	No	Yes	No	5. Hampto	114	114. City o	4-Minor Ar	3-Two-Way	Urban	NonVDOT	5	3. City or T	Hampton R	HAMP	S-VA114NP BIG BETHEL RD		2.52			-76.4297	37.04839
193575168	2019	12/21/2019 5:00	2341	23:41	C	C	0	0	0	3	3	0	0	2	1. Rear End	RE	No	1. No Adve	4. Darknes	Night	1. Dry	Dry	9. Within In	1. Straight	2. Blacktop	1. No Defe	3. Two-Wa	4. Four App	3. Traffic S	1. Yes - Wo	2. No	3. No	20. Motor V	1. On Road	Yes	No	Unbelted	No	Yes	No	No	No	Yes	No	No	No	No		NOT_RD	Urban Inte	No	No	Yes	Yes	5. Hampto	114	114. City o	3-Principal	4-Two-Way	Urban	NonVDOT	5	3. City or T	Hampton R	HAMP	R-VA US00258EB		59.79	253129	68.28	-76.4397	37.02166
212145183	2021	7/26/2021 5:00	1202	12:02	C	C	0	0	0	2	2	0	0	2	1. Rear End	RE	No	1. No Adve	2. Daylight	Day	1. Dry	Dry	8. Non-Inte	1. Straight	2. Blacktop	1. No Defe	2. Two-Wa	1. Not at In	1. No Traffi	6. No Traffi	2. No	3. No	20. Motor V	1. On Road	No	No	Belted	No	No	No	No	No	No	No	No	No	No		NOT_RD	Not Interse	No	Yes	Yes	No	5. Hampto	114	114. City o	3-Principal	4-Two-Way	Urban	NonVDOT	5	3. City or T	Hampton R	HAMP	S-VA114NP ARMISTEAD AVE N		2.95	253383	470.77	-76.3806	37.05489
240105106	2024	1/3/2024 5:00	1747	17:47	C	C	0	0	0	2	2	0	0	2	4. Sideswipe - Same Direction	SSS	No	1. No Adve	4. Darknes	Night	1. Dry	Dry	1. Main-Lin	1. Straight	2. Blacktop	1. No Defe	2. Two-Wa	1. Not at In	6. Traffic Li	1. Yes - Wo	2. No	3. No	20. Motor V	1. On Road	No	No	Belted	No	No	No	No	No	No	No	No	No	No		NOT_RD	Not Interse	No	No	Yes	Yes	5. Hampto	114	114. City o	3-Principal	4-Two-Way	Urban	NonVDOT	5	3. City or T	Hampton R	HAMP	S-VA114NP ARMISTEAD AVE N		2.96			-76.3808	37.05501
193575172	2019	12/20/2019 5:00	1431	14:31	C	C	0	0	0	1	1	0	0	2	1. Rear End	RE	No	1. No Adve	2. Daylight	Day	1. Dry	Dry	1. Main-Lin	1. Straight	2. Blacktop	1. No Defe	2. Two-Wa	1. Not at In	6. Traffic Li	1. Yes - Wo	2. No	3. No	20. Motor V	1. On Road	No	No	Belted	No	No	No	No	No	No	No	No	No	No		NOT_RD	Urban Inte	Yes	No	Yes	No	5. Hampto	114	114. City o	3-Principal	4-Two-Way	Urban	NonVDOT	5	3. City or T	Hampton R	HAMP	R-VA US00258WB		61.22	1073835	81.84	-76.4182	37.03259
203425198	2020	12/4/2020 5:00	1354	13:54	C	C	0	0	0	3	3	0	0	2	2. Angle	ANG	No	1. No Adve	2. Daylight	Day	1. Dry	Dry	9. Within In	1. Straight	1. Concret	1. No Defe	3. Two-Wa	2. Two App	3. Traffic S	1. Yes - Wo	2. No	3. No	20. Motor V	1. On Road	No	No	Belted	No	No	No	No	No	No	No	No	No	No		NOT_RD	VDOT Inte	No	No	Yes	No	5. Hampto	114	114. City o	3-Principal	4-Two-Way	Urban	NonVDOT	5	3. City or T	Hampton R	HAMP	R-VA SR00143NB		2.15	1062047	33.29	-76.3289	37.02364
193575174	2019	12/21/2019 5:00	1224	12:24	A	A	0	1	1	1	3	0	0	2	2. Angle	ANG	No	1. No Adve	2. Daylight	Day	1. Dry	Dry	9. Within In	1. Straight	2. Blacktop	1. No Defe	2. Two-Wa	4. Four App	3. Traffic S	1. Yes - Wo	2. No	3. No	20. Motor V	1. On Road	No	No	Belted	No	No	No	No	No	No	No	No	No	No		NOT_RD	Urban Inte	Yes	Yes	Yes	No	5. Hampto	114	114. City o	3-Principal	4-Two-Way	Urban	NonVDOT	5	3. City or T	Hampton R	HAMP	R-VA US00258EB		65.59	253121	20.76	-76.3424	37.04336
183325153	2018	11/26/2018 5:00	1536	15:36	C	C	0	0	0	2	2	0	0	2	2. Angle	ANG	No	1. No Adve	2. Daylight	Day	2. Wet	Wet	1. Main-Lin	1. Straight	2. Blacktop	1. No Defe	2. Two-Wa	1. Not at In	6. Traffic Li	1. Yes - Wo	2. No	3. No	20. Motor V	1. On Road	No	No	Belted	No	No	No	No	No	No	No	No	No	No		NOT_RD	Not Interse	No	Yes	Yes	No	5. Hampto	114	114. City o	4-Minor Ar	3-Two-Way	Urban	NonVDOT	5	3. City or T	Hampton R	HAMP	S-VA114PR BIG BETHEL RD		2.52			-76.4297	37.04836
193575185	2019	12/21/2019 5:00	211	2:11	A	A	0	1	0	1	2	0	0	1	9. Fixed Object - Off Road	FOOR	No	1. No Adve	5. Darknes	Night	1. Dry	Dry	1. Main-Lin	3. Grade - S	2. Blacktop	1. No Defe	1. Two-Wa	1. Not at In	6. Traffic Li	1. Yes - Wo	2. No	3. No	2. Trees	8. Off Road	Yes	No	Unbelted	No	Yes	Yes	No	No	No	No	No	No	No		RD_RIGHT	Not Interse	No	No	Yes	Yes	5. Hampto	114	114. City o	3-Principal	4-Two-Way	Urban	NonVDOT	5	3. City or T	Hampton R	HAMP	S-VA114PR HAMPTON ROADS CENTER PKWY		1.74			-76.4179	37.05908
193575186	2019	12/21/2019 5:00	1240	12:40	C	C	0	0	0	1	1	0	0	2	5. Sideswipe - Opposite Direction	SSO	No	1. No Adve	2. Daylight	Day	1. Dry	Dry	1. Main-Lin	1. Straight	2. Blacktop	1. No Defe	1. Two-Wa	1. Not at In	1. No Traffi	6. No Traffi	2. No	3. No	20. Motor V	1. On Road	No	No	Belted	No	No	No	No	No	No	No	No	No	No		NOT_RD	Not Interse	No	No	Yes	No	5. Hampto	114	114. City o	7-Local (J,6	3-Two-Way	Urban	NonVDOT	5	3. City or T	Hampton R	HAMP	S-VA114PR BEAUREGARD HTS		0.26			-76.3254	37.06413
193575187	2019	12/18/2019 5:00	2334	23:34	A	A	0	1	0	1	2	0	0	2	2. Angle	ANG	No	1. No Adve	4. Darknes	Night	1. Dry	Dry	9. Within In	1. Straight	2. Blacktop	1. No Defe	1. Two-Wa	4. Four App	3. Traffic S	1. Yes - Wo	2. No	3. No	20. Motor V	1. On Road	No	No	Belted	No	No	No	No	No	No	No	No	No	No		NOT_RD	Urban Inte	No	Yes	Yes	Yes	5. Hampto	114	114. City o	3-Principal	4-Two-Way	Urban	NonVDOT	5	3. City or T	Hampton R	HAMP	R-VA US00258WB		63.42	253078	51.44	-76.3812	37.04331
232785142	2023	9/23/2023 5:00	1150	11:50	C	C	0	0	0	3	3	0	0	2	4. Sideswipe - Same Direction	SSS	No	5. Rain	2. Daylight	Day	2. Wet	Wet	1. Main-Lin	1. Straight	2. Blacktop	1. No Defe	2. Two-Wa	1. Not at In	6. Traffic Li	1. Yes - Wo	2. No	3. No	20. Motor V	1. On Road	No	No	Belted	No	No	No	No	No	No	No	No	No	No		NOT_RD	Urban Inte	No	No	Yes	No	5. Hampto	114	114. City o	4-Minor Ar	3-Two-Way	Urban	NonVDOT	5	3. City or T	Hampton R	HAMP	R-VA SR00152EB		3.24	253068	150.96	-76.4097	37.03988
232125124	2023	7/30/2023 5:00	906	9:06	O	PDO	0	0	0	0	0	0	0	1	9. Fixed Object - Off Road	FOOR	No	1. No Adve	2. Daylight	Day	1. Dry	Dry	1. Main-Lin	1. Straight	2. Blacktop	1. No Defe	2. Two-Wa	1. Not at In	6. Traffic Li	1. Yes - Wo	2. No	3. No	3. Utility P	1. On Road	No	No	Unbelted	No	No	No	No	No	Yes	No	No	No	No		NOT_RD	VDOT Inte	No	No	Yes	No	5. Hampto	114	114. City o	4-Minor Ar	4-Two-Way	Urban	NonVDOT	5	3. City or T	Hampton R	HAMP	R-VA SR00169SB		1.24	1061070	221.69	-76.3066	37.03223
193575323	2019	12/18/2019 5:00	644	6:44	C	C	0	0	0	1	1	0	0	2	1. Rear End	RE	No	1. No Adve	2. Daylight	Day	1. Dry	Dry	1. Main-Lin	1. Straight	2. Blacktop	1. No Defe	1. Two-Wa	2. Two App	3. Traffic S	1. Yes - Wo	2. No	3. No	20. Motor V	1. On Road	No	No	Belted	No	No	No	No	No	No	No	No	No	No		NOT_RD	VDOT Inte	No	No	Yes	No	5. Hampto	114	114. City o	7-Local (J,6	3-Two-Way	Urban	NonVDOT	5	3. City or T	Hampton R	HAMP	S-VA114PR TYLER ST		0.57	253003	56.77	-76.3315	37.02399
193575335	2019	6/11/2019 5:00	2130	21:30	O	PDO	0	0	0	0	0	0	0	2	4. Sideswipe - Same Direction	SSS	No	1. No Adve	2. Daylight	Day	1. Dry	Dry	8. Non-Inte	1. Straight	2. Blacktop	1. No Defe	1. Two-Wa	1. Not at In	6. Traffic Li	1. Yes - Wo	2. No	3. No	20. Motor V	1. On Road	No	No	Belted	No	No	No	No	No	No	No	No	No	No		NOT_RD	Urban Inte	No	No	Yes	No	5. Hampto	114	114. City o	3-Principal	4-Two-Way	Urban	NonVDOT	5	3. City or T	Hampton R	HAMP	S-VA114PR HAMPTON ROADS CENTER PKWY		1.24	716613	163.36	-76.4267	37.0599
193575336	2019	9/10/2019 5:00	1715	17:15	O	PDO	0	0	0	0	0	0	0	2	4. Sideswipe - Same Direction	SSS	No	1. No Adve	2. Daylight	Day	1. Dry	Dry	10. Interse	1. Straight	2. Blacktop	1. No Defe	2. Two-Wa	4. Four App	6. Traffic Li	1. Yes - Wo	2. No	3. No	20. Motor V	1. On Road	No	No	Belted	No	No	No	No	No	No	No	No	No	No		NOT_RD	VDOT Inte	No	No	Yes	No	5. Hampto	114	114. City o	3-Principal	4-Two-Way	Urban	NonVDOT	5	3. City or T	Hampton R	HAMP	R-VA US00258WB		62.86	1091129	145.48	-76.3901	37.04142
193575337	2019	5/31/2019 5:00	1600	16:00	O	PDO	0	0	0	0	0	0	0	2	4. Sideswipe - Same Direction	SSS	No	1. No Adve	2. Daylight	Day	1. Dry	Dry	11. Interse	1. Straight	2. Blacktop	1. No Defe	2. Two-Wa	4. Four App	6. Traffic Li	1. Yes - Wo	2. No	3. No	20. Motor V	1. On Road	No	No	Belted	No	No	No	No	No	No	No	No	No	No		NOT_RD	Urban Inte	Yes	Yes	Yes	No	5. Hampto	114	114. City o	3-Principal	4-Two-Way	Urban	NonVDOT	5	3. City or T	Hampton R	HAMP	R-VA US00258EB		63.34	253078	420.17	-76.3825	37.04286
182435127	2018	8/29/2018 5:00	2003	20:03	A	A	0	1	0	0	1	0	0	1	9. Fixed Object - Off Road	FOOR	No	1. No Adve	4. Darknes	Night	1. Dry	Dry	1. Main-Lin	1. Straight	2. Blacktop	1. No Defe	1. Two-Wa	1. Not at In	6. Traffic Li	1. Yes - Wo	2. No	3. No	3. Utility P	1. On Road	No	No	Unbelted	No	No	No	No	No	No	No	No	No	No		NOT_RD	Urban Inte	No	No	Yes	Yes	5. Hampto	114	114. City o	4-Minor Ar	3-Two-Way	Urban	NonVDOT	5	3. City or T	Hampton R	HAMP	R-VA SR00152WB		3.25	253068	218.29	-76.4094	37.03993
201325129	2020	2/28/2020 5:00	1710	17:10	O	PDO	0	0	0	0	0	0	0	2	2. Angle	ANG	No	1. No Adve	2. Daylight	Day	1. Dry	Dry	8. Non-Inte	1. Straight	2. Blacktop	1. No Defe	1. Two-Wa	1. Not at In	6. Traffic Li	1. Yes - Wo	2. No	3. No	20. Motor V	1. On Road	No	No	Belted	No	No	No	No	No	No	No	No	No	No		NOT_RD	VDOT Inte	Yes	No	Yes	No	5. Hampto	114	114. City o	4-Minor Ar	3-Two-Way	Urban	NonVDOT	5	3. City or T	Hampton R	HAMP	S-VA114NP ABERDEEN RD		1.04	253372	41.69	-76.4028	37.01215
193585070	2019	12/19/2019 5:00	2124	21:24	A	A	0	1	0	0	1	0	0	3	9. Fixed Object - Off Road	FOOR	No	1. No Adve	6. Darknes	Night	1. Dry	Dry	1. Main-Lin	2. Curve - L	2. Blacktop	1. No Defe	1. Two-Wa	1. Not at In	6. Traffic Li	1. Yes - Wo	2. No	3. No	2. Trees	8. Off Road	Yes	No	Belted	No	No	No	No	No	No	No	No	No	Yes	15	RD_UNKN	Not Interse	Yes	No	Yes	Yes	5. Hampto	114	114. City o	7-Local (J,6	3-Two-Way	Urban	NonVDOT	5	3. City or T	Hampton R	HAMP	S-VA114PR WEAVER RD E		0.45			-76.3988	37.0352
202035053	2020	7/16/2020 5:00	2041	20:41	B	B	0	0	1	0	1	0	0	2	2. Angle	ANG	No	1. No Adve	4. Darknes	Night	1. Dry	Dry	1. Main-Lin	1. Straight	2. Blacktop	1. No Defe	2. Two-Wa	3. Three Ap	6. Traffic Li	1. Yes - Wo	2. No	3. No	20. Motor V	1. On Road	No	No	Belted	No	No	No	No	No	No	No	No	No	No		NOT_RD	Urban Inte	No	No	Yes	Yes	5. Hampto	114	114. City o	4-Minor Ar	3-Two-Way	Urban	NonVDOT	5	3. City or T	Hampton R	HAMP	R-VA SR00152EB		3.26	253069	183.82	-76.4093	37.03997
230375215	2023	2/2/2023 5:00	1216	12:16	C	C	0	0	0	1	1	0	0	1	16. Other	OTHR	No	1. No Adve	2. Daylight	Day	2. Wet	Wet	10. Interse	2. Curve - L	2. Blacktop	1. No Defe	1. Two-Wa	4. Four App	6. Traffic Li	1. Yes - Wo	2. No	3. No	3. Utility P	1. On Road	No	No	Belted	No	Yes	No	No	No	No	No	No	No	No		NOT_RD	Urban Inte	No	Yes	Yes	No	5. Hampto	114	114. City o	4-Minor Ar	3-Two-Way	Urban	NonVDOT	5	3. City or T	Hampton R	HAMP	R-VA SR00169SB		4.37	1064154	10.16	-76.3044	37.05867
193585073	2019	12/23/2019 5:00	1036	10:36	C	C	0	0	0	2	2	0	0	2	1. Rear End	RE	No	1. No Adve	2. Daylight	Day	1. Dry	Dry	10. Interse	1. Straight	2. Blacktop	1. No Defe	3. Two-Wa	4. Four App	3. Traffic S	1. Yes - Wo	2. No	3. No	20. Motor V	1. On Road	No	No	Belted	No	No	No	No	No	No	No	No	No	No		NOT_RD	Urban Inte	No	No	Yes	No	5. Hampto	114	114. City o	7-Local (J,6	3-Two-Way	Urban	NonVDOT	5	3. City or T	Hampton R	HAMP	S-VA114NP FLOYD THOMPSON DR		0.53	1080512	62.55	-76.3955	37.08649
173245112	2017	11/18/2017 5:00	927	9:27	C	C	0	0	0	2	2	0	0	2	1. Rear End	RE	No	1. No Adve	2. Daylight	Day	1. Dry	Dry	1. Main-Lin	1. Straight	1. Concret	1. No Defe	3. Two-Wa	1. Not at In	6. Traffic Li	1. Yes - Wo	2. No	3. No	20. Motor V	1. On Road	No	No	Belted	No	Yes	No	No	No	No	No	No	No	No		NOT_RD	Not Interse	No	No	Yes	No	5. Hampto	114	114. City o	3-Principal	4-Two-Way	Urban	NonVDOT	5	3. City or T	Hampton R	HAMP	R-VA SR00134EB		7.04			-76.4021	37.05832
193585079	2019	12/23/2019 5:00	2013	20:13	O	PDO	0	0	0	0	0	0	0	3	2. Angle	ANG	No	1. No Adve	4. Darknes	Night	1. Dry	Dry	10. Interse	1. Straight	1. Concret	1. No Defe	3. Two-Wa	3. Three Ap	1. No Traffi	6. No Traffi	2. No	3. No	20. Motor V	1. On Road	No	No	Belted	No	No	No	No	No	No	No	No	No	No		NOT_RD	Urban Inte	No	No	Yes	Yes	5. Hampto	114	114. City o	3-Principal	4-Two-Way	Urban	NonVDOT	5	3. City or T	Hampton R	HAMP	R-VA US00258WB		65.67	1080029	51.3	-76.3411	37.04347
193585112	2019	4/16/2019 5:00	1800	18:00	O	PDO	0	0	0	0	0	0	0	2	4. Sideswipe - Same Direction	SSS	No	1. No Adve	2. Daylight	Day	1. Dry	Dry	1. Main-Lin	1. Straight	2. Blacktop	1. No Defe	2. Two-Wa	1. Not at In	3. Traffic S	2. Yes - Wo	2. No	3. No	20. Motor V	1. On Road	No	No	Belted	No	No	No	No	No	No	No	No	No	Yes	5	NOT_RD	Urban Inte	No	No	Yes	No	5. Hampto	114	114. City o	3-Principal	4-Two-Way	Urban	NonVDOT	5	3. City or T	Hampton R	HAMP	R-VA US00258EB		65.57	253121	107.05	-76.3429	37.04337
203535049	2020	12/17/2020 5:00	1502	15:02	A	A	0	1	0	0	1	0	0	2	2. Angle	ANG	No	1. No Adve	2. Daylight	Day	1. Dry	Dry	10. Interse	1. Straight	2. Blacktop	1. No Defe	2. Two-Wa	3. Three Ap	3. Traffic S	1. Yes - Wo	2. No	3. No	20. Motor V	1. On Road	No	No	Belted	No	No	No	No	No	No	Yes	No	No	No		NOT_RD	VDOT Inte	No	No	Yes	No	5. Hampto	114	114. City o	3-Principal	4-Two-Way	Urban	NonVDOT	5	3. City or T	Hampton R	HAMP	R-VA SR00143NB		2.15	1062047	13.32	-76.3288	37.02363
193585116	2019	6/20/2019 5:00	1000	10:00	O	PDO	0	0	0	0	0	0	0	2	15. Backed Into	BI	No	1. No Adve	2. Daylight	Day	1. Dry	Dry	13. Drivew	1. Straight	2. Blacktop	1. No Defe	1. Two-Wa	1. Not at In	1. No Traffi	6. No Traffi	2. No	3. No	20. Motor V	1. On Road	No	No	Belted	No	No	No	No	No	No	No	No	No	No		NOT_RD	Not Interse	No	Yes	Yes	No	5. Hampto	114	114. City o	7-Local (J,6	3-Two-Way	Urban	NonVDOT	5	3. City or T	Hampton R	HAMP	S-VA114PR COLTRAINE CIR		0.02			-76.3215	37.05549
193585117	2019	5/31/2019 5:00	2130	21:30	O	PDO	0	0	0	0	0	0	0	2	15. Backed Into	BI	No	1. No Adve	2. Daylight	Day	1. Dry	Dry	11. Interse	1. Straight	2. Blacktop	1. No Defe	2. Two-Wa	4. Four App	6. Traffic Li	1. Yes - Wo	2. No	3. No	20. Motor V	1. On Road	No	No	Belted	No	No	No	No	No	No	No	No	No	No		NOT_RD	Urban Inte	No	No	Yes	No	5. Hampto	114	114. City o	4-Minor Ar	4-Two-Way	Urban	NonVDOT	5	3. City or T	Hampton R	HAMP	R-VA US00258WB		67.32	253154	113.39	-76.3232	37.02676
193585119	2019	6/3/2019 5:00	937	9:37	C	C	0	0	0	1	1	0	0	2	2. Angle	ANG	No	1. No Adve	2. Daylight	Day	1. Dry	Dry	10. Interse	1. Straight	2. Blacktop	1. No Defe	1. Two-Wa	4. Four App	4. Stop Sig	1. Yes - Wo	2. No	3. No	20. Motor V	1. On Road	No	No	Belted	No	No	No	No	No	No	No	No	No	No		NOT_RD	Urban Inte	Yes	No	Yes	No	5. Hampto	114	114. City o	7-Local (J,6	3-Two-Way	Urban	NonVDOT	5	3. City or T	Hampton R	HAMP	S-VA114PR QUEEN ST E		0			-76.3429	37.02584
193585124	2019	7/2/2019 5:00	1715	17:15	C	C	0	0	0	1	1	0	0	2	1. Rear End	RE	No	1. No Adve	2. Daylight	Day	1. Dry	Dry	10. Interse	1. Straight	2. Blacktop	1. No Defe	2. Two-Wa	3. Three Ap	3. Traffic S	1. Yes - Wo	2. No	3. No	20. Motor V	1. On Road	No	No	Belted	No	No	No	No	No	No	No	No	No	No		NOT_RD	VDOT Inte	No	No	Yes	No	5. Hampto	114	114. City o	3-Principal	4-Two-Way	Urban	NonVDOT	5	3. City or T	Hampton R	HAMP	R-VA US00258EB		65.04	1091116	74.19	-76.3529	37.04356
193585135	2019	10/14/2019 5:00	1808	18:08	C	C	0	0	0	1	1	0	0	2	4. Sideswipe - Same Direction	SSS	No	1. No Adve	2. Daylight	Day	1. Dry	Dry	4. Collecto	1. Straight	2. Blacktop	1. No Defe	1. Two-Wa	2. Two App	3. Traffic S	1. Yes - Wo	2. No	3. No	20. Motor V	1. On Road	No	No	Belted	No	No	No	No	No	No	No	No	No	No		NOT_RD	Urban Inte	No	Yes	Yes	No	5. Hampto	114	114. City o	3-Principal	4-Two-Way	Urban	NonVDOT	5	3. City or T	Hampton R	HAMP	R-VA US00258WB		62.28	253136	121.22	-76.4013	37.03904
230765200	2023	3/17/2023 5:00	827	8:27	C	C	0	0	0	2	2	0	0	2	2. Angle	ANG	No	1. No Adve	2. Daylight	Day	1. Dry	Dry	10. Interse	1. Straight	2. Blacktop	1. No Defe	1. Two-Wa	4. Four App	4. Stop Sig	1. Yes - Wo	2. No	3. No	20. Motor V	1. On Road	No	No	Belted	No	No	No	No	No	No	No	No	No	No		NOT_RD	Urban Inte	No	No	Yes	No	5. Hampto	114	114. City o	5-Major Co	3-Two-Way	Urban	NonVDOT	5	3. City or T	Hampton R	HAMP	R-VA US00060EB		273.06	1068971	5.96	-76.3525	37.02175
192845267	2019	10/2/2019 5:00	1258	12:58	O	PDO	0	0	0	0	0	0	0	2	2. Angle	ANG	No	1. No Adve	2. Daylight	Day	1. Dry	Dry	9. Within In	1. Straight	2. Blacktop	1. No Defe	2. Two-Wa	4. Four App	3. Traffic S	1. Yes - Wo	2. No	3. No	20. Motor V	1. On Road	No	No	Belted	No	No	No	No	No	No	No	No	No	No		NOT_RD	Urban Inte	No	Yes	Yes	No	5. Hampto	114	114. City o	3-Principal	4-Two-Way	Urban	NonVDOT	5	3. City or T	Hampton R	HAMP	S-VA114NP WOODLAND RD		0.45	253154	44.56	-76.3233	37.02711
183185108	2018	11/12/2018 5:00	1956	19:56	C	C	0	0	0	1	1	0	0	2	2. Angle	ANG	No	5. Rain	5. Darknes	Night	2. Wet	Wet	10. Interse	1. Straight	2. Blacktop	1. No Defe	2. Two-Wa	4. Four App	3. Traffic S	3. Yes - No	2. No	3. No	20. Motor V	1. On Road	No	No	Belted	No	No	No	No	No	No	No	No	No	No		NOT_RD	VDOT Inte	Yes	No	Yes	Yes	5. Hampto	114	114. City o	5-Major Co	3-Two-Way	Urban	NonVDOT	5	3. City or T	Hampton R	HAMP	S-VA114PR PINE CHAPEL RD		0.44	253353	10.24	-76.3858	37.03774
193585142	2019	11/16/2019 5:00	1234	12:34	B	B	0	0	1	0	1	0	0	2	1. Rear End	RE	No	1. No Adve	2. Daylight	Day	1. Dry	Dry	8. Non-Inte	1. Straight	2. Blacktop	1. No Defe	1. Two-Wa	1. Not at In	6. Traffic Li	1. Yes - Wo	2. No	3. No	20. Motor V	1. On Road	No	No	Belted	No	No	No	No	No	No	No	No	No	No		NOT_RD	Not Interse	No	No	Yes	No	5. Hampto	114	114. City o	3-Principal	4-Two-Way	Urban	NonVDOT	5	3. City or T	Hampton R	HAMP	R-VA US00258EB		63.05	754224	277.25	-76.3875	37.04179
193585149	2019	11/26/2019 5:00	830	8:30	C	C	0	0	0	1	1	0	0	2	2. Angle	ANG	No	1. No Adve	2. Daylight	Day	1. Dry	Dry	1. Main-Lin	1. Straight	2. Blacktop	1. No Defe	1. Two-Wa	2. Two App	1. No Traffi	6. No Traffi	2. No	3. No	20. Motor V	1. On Road	No	No	Belted	No	No	No	No	No	No	No	No	No	No		NOT_RD	Not Interse	No	No	Yes	No	5. Hampto	114	114. City o	7-Local (J,6	3-Two-Way	Urban	NonVDOT	5	3. City or T	Hampton R	HAMP	S-VA114PR TAYLOR AVE		0.12			-76.3195	37.02438
193585151	2019	12/2/2019 5:00	1805	18:05	B	B	0	0	1	0	1	0	0	2	4. Sideswipe - Same Direction	SSS	No	1. No Adve	4. Darknes	Night	1. Dry	Dry	5. On Entra	1. Straight	2. Blacktop	1. No Defe	1. Two-Wa	1. Not at In	6. Traffic Li	1. Yes - Wo	2. No	3. No	20. Motor V	1. On Road	No	No	Belted	No	No	No	No	No	No	No	No	No	No		NOT_RD	Not Interse	No	No	No	Yes	5. Hampto	114	114. City o	1-Interstat	1-One-Way	Urban	VDOT Inte	5	1. State Hw	Hampton R	HAMP	R-VA IS00064EB	RMP265.00A	0.21			-76.3631	37.03143
180795271	2018	3/19/2018 5:00	1549	15:49	C	C	0	0	0	1	1	0	0	2	2. Angle	ANG	No	1. No Adve	2. Daylight	Day	1. Dry	Dry	9. Within In	1. Straight	2. Blacktop	1. No Defe	3. Two-Wa	4. Four App	4. Stop Sig	1. Yes - Wo	2. No	3. No	20. Motor V	1. On Road	No	No	Belted	No	No	No	No	No	No	No	No	No	No		NOT_RD	Urban Inte	Yes	No	Yes	No	5. Hampto	114	114. City o	4-Minor Ar	4-Two-Way	Urban	NonVDOT	5	3. City or T	Hampton R	HAMP	S-VA114PR LASALLE AVE		1.62	1069476	10.6	-76.3631	37.02607
193515104	2019	11/23/2019 5:00	1030	10:30	O	PDO	0	0	0	0	0	0	0	2	1. Rear End	RE	No	1. No Adve	2. Daylight	Day	1. Dry	Dry	8. Non-Inte	1. Straight	2. Blacktop	1. No Defe	1. Two-Wa	1. Not at In	6. Traffic Li	1. Yes - Wo	2. No	3. No	20. Motor V	1. On Road	No	No	Belted	No	No	No	No	No	No	No	No	No	No		NOT_RD	Urban Inte	Yes	No	Yes	No	5. Hampto	114	114. City o	3-Principal	4-Two-Way	Urban	NonVDOT	5	3. City or T	Hampton R	HAMP	R-VA SR00134EB		7.1	702864	223.83	-76.4025	37.05757
202695152	2020	9/20/2020 5:00	2309	23:09	C	C	0	0	0	1	1	0	0	1	9. Fixed Object - Off Road	FOOR	No	1. No Adve	5. Darknes	Night	1. Dry	Dry	1. Main-Lin	1. Straight	2. Blacktop	1. No Defe	2. Two-Wa	1. Not at In	6. Traffic Li	1. Yes - Wo	2. No	3. No	28. Ran Of	1. On Road	Yes	No	Belted	No	No	No	No	No	No	No	No	No	No		NOT_RD	Urban Inte	No	No	Yes	Yes	5. Hampto	114	114. City o	4-Minor Ar	3-Two-Way	Urban	NonVDOT	5	3. City or T	Hampton R	HAMP	R-VA SR00152WB		3.27	253069	133.35	-76.4091	37.04001
193585179	2019	12/11/2019 5:00	1600	16:00	O	PDO	0	0	0	0	0	0	0	2	2. Angle	ANG	No	1. No Adve	2. Daylight	Day	1. Dry	Dry	8. Non-Inte	1. Straight	2. Blacktop	1. No Defe	1. Two-Wa	1. Not at In	6. Traffic Li	1. Yes - Wo	2. No	3. No	20. Motor V	1. On Road	No	No	Belted	No	No	No	No	No	No	Yes	No	No	No		NOT_RD	Urban Inte	No	No	Yes	No	5. Hampto	114	114. City o	7-Local (J,6	3-Two-Way	Urban	NonVDOT	5	3. City or T	Hampton R	HAMP	S-VA114PR BELL ST		0.38	253176	189.59	-76.3755	37.01856
230465115	2023	2/12/2023 5:00	14	00:14	C	C	0	0	0	1	1	0	0	1	9. Fixed Object - Off Road	FOOR	No	1. No Adve	4. Darknes	Night	1. Dry	Dry	1. Main-Lin	1. Straight	2. Blacktop	1. No Defe	2. Two-Wa	1. Not at In	6. Traffic Li	1. Yes - Wo	2. No	3. No	3. Utility P	1. On Road	No	No	Belted	No	No	No	No	No	No	No	No	No	No		NOT_RD	Urban Inte	No	No	Yes	Yes	5. Hampto	114	114. City o	4-Minor Ar	3-Two-Way	Urban	NonVDOT	5	3. City or T	Hampton R	HAMP	R-VA SR00152WB		3.27	253069	133.72	-76.4091	37.04001
193585182	2019	12/12/2019 5:00	1300	13:00	O	PDO	0	0	0	0	0	0	0	2	2. Angle	ANG	No	1. No Adve	2. Daylight	Day	1. Dry	Dry	10. Interse	1. Straight	2. Blacktop	1. No Defe	1. Two-Wa	3. Three Ap	4. Stop Sig	2. Yes - Wo	2. No	3. No	20. Motor V	1. On Road	No	No	Belted	No	No	No	No	No	No	No	No	No	No		NOT_RD	Urban Inte	Yes	No	Yes	No	5. Hampto	114	114. City of Hampton			Urban	NonVDOT	5	3. City or T	Hampton R	HAMP	S-VA114PR LANGLEY AVE		0.02	1079639	81.05	-76.3487	37.04173
193585184	2019	12/16/2019 5:00	1600	16:00	O	PDO	0	0	0	0	0	0	0	2	2. Angle	ANG	No	1. No Adve	2. Daylight	Day	1. Dry	Dry	8. Non-Inte	1. Straight	2. Blacktop	1. No Defe	1. Two-Wa	1. Not at In	6. Traffic Li	1. Yes - Wo	2. No	3. No	20. Motor V	1. On Road	No	No	Belted	No	No	No	No	No	No	No	No	No	No		NOT_RD	Not Interse	No	Yes	Yes	No	5. Hampto	114	114. City o	7-Local (J,6	3-Two-Way	Urban	NonVDOT	5	3. City or T	Hampton R	HAMP	S-VA114NP HARDY CASH DR		0.54	1084139	395.72	-76.4024	37.05672
203495127	2020	12/9/2020 5:00	1813	18:13	C	C	0	0	0	1	1	0	0	2	2. Angle	ANG	No	1. No Adve	4. Darknes	Night	1. Dry	Dry	9. Within In	1. Straight	2. Blacktop	1. No Defe	2. Two-Wa	4. Four App	3. Traffic S	1. Yes - Wo	2. No	3. No	20. Motor V	1. On Road	No	No	Belted	No	No	No	No	No	No	No	No	No	No		NOT_RD	Urban Inte	No	No	Yes	Yes	5. Hampto	114	114. City o	5-Major Co	4-Two-Way	Urban	NonVDOT	5	3. City or T	Hampton R	HAMP	S-VA114PR NICKERSON BLVD		0.48	1090907	89.78	-76.3088	37.0477
193585209	2019	12/18/2019 5:00	1600	16:00	O	PDO	0	0	0	0	0	0	0	2	2. Angle	ANG	No	1. No Adve	2. Daylight	Day	1. Dry	Dry	9. Within In	1. Straight	2. Blacktop	1. No Defe	1. Two-Wa	4. Four App	6. Traffic Li	1. Yes - Wo	2. No	3. No	20. Motor V	1. On Road	No	No	Belted	No	No	No	No	No	No	No	No	No	No		NOT_RD	Urban Inte	No	Yes	Yes	No	5. Hampto	114	114. City o	7-Local (J,6	3-Two-Way	Urban	NonVDOT	5	3. City or T	Hampton R	HAMP	S-VA114PR CHARLTON DR		0.82			-76.3697	37.05538
212455081	2021	8/28/2021 5:00	2220	22:20	B	B	0	0	1	2	3	0	0	3	2. Angle	ANG	No	1. No Adve	4. Darknes	Night	1. Dry	Dry	9. Within In	2. Curve - L	2. Blacktop	1. No Defe	3. Two-Wa	3. Three Ap	3. Traffic S	1. Yes - Wo	2. No	3. No	20. Motor V	1. On Road	No	No	Belted	No	No	No	No	No	No	No	No	No	No		NOT_RD	VDOT Inte	No	No	Yes	Yes	5. Hampto	114	114. City o	3-Principal	4-Two-Way	Urban	NonVDOT	5	3. City or T	Hampton R	HAMP	R-VA SR00143SB		2.15	1062047	79.2	-76.3287	37.02343
193585211	2019	12/2/2019 5:00	1550	15:50	O	PDO	0	0	0	0	0	0	0	2	4. Sideswipe - Same Direction	SSS	No	4. Mist	2. Daylight	Day	2. Wet	Wet	1. Main-Lin	1. Straight	2. Blacktop	1. No Defe	1. Two-Wa	1. Not at In	8. Yield Sig	1. Yes - Wo	2. No	3. No	20. Motor V	1. On Road	No	No	Belted	No	No	No	No	No	No	Yes	No	No	No		NOT_RD	Not Interse	Yes	No	Yes	No	5. Hampto	114	114. City o	7-Local (J,6	3-Two-Way	Urban	NonVDOT	5	3. City or T	Hampton R	HAMP	S-VA114PR VOYAGER DR		0.01	746463	487.52	-76.395	37.10024
193585278	2019	3/21/2019 5:00	1430	14:30	O	PDO	0	0	0	0	0	0	0	2	4. Sideswipe - Same Direction	SSS	No	4. Mist	2. Daylight	Day	2. Wet	Wet	13. Drivew	1. Straight	2. Blacktop	1. No Defe	2. Two-Wa	1. Not at In	3. Traffic S	1. Yes - Wo	2. No	3. No	20. Motor V	1. On Road	No	No	Belted	No	No	No	No	No	No	No	No	No	No		NOT_RD	Urban Inte	Yes	No	Yes	No	5. Hampto	114	114. City o	3-Principal	4-Two-Way	Urban	NonVDOT	5	3. City or T	Hampton R	HAMP	R-VA US00258WB		60.11	253130	156.05	-76.4351	37.02412
220745082	2022	3/1/2022 5:00	1708	17:08	O	PDO	0	0	0	0	0	0	0	2	2. Angle	ANG	No	1. No Adve	2. Daylight	Day	1. Dry	Dry	1. Main-Lin	1. Straight	2. Blacktop	1. No Defe	1. Two-Wa	1. Not at In	6. Traffic Li	1. Yes - Wo	2. No	3. No	20. Motor V	1. On Road	No	No	Belted	No	No	No	No	No	No	No	No	No	No		NOT_RD	Urban Inte	No	Yes	Yes	No	5. Hampto	114	114. City o	4-Minor Ar	3-Two-Way	Urban	NonVDOT	5	3. City or T	Hampton R	HAMP	R-VA SR00152WB		3.29	253069	5.48	-76.4087	37.04012
172265184	2017	8/11/2017 5:00	1524	15:24	O	PDO	0	0	0	0	0	0	0	2	2. Angle	ANG	No	1. No Adve	2. Daylight	Day	1. Dry	Dry	1. Main-Lin	1. Straight	2. Blacktop	1. No Defe	3. Two-Wa	1. Not at In	6. Traffic Li	1. Yes - Wo	2. No	3. No	20. Motor V	1. On Road	No	No	Belted	No	No	No	No	No	No	No	No	No	No		NOT_RD	Urban Inte	Yes	No	Yes	No	5. Hampto	114	114. City o	3-Principal	4-Two-Way	Urban	NonVDOT	5	3. City or T	Hampton R	HAMP	R-VA SR00134WB		7.11	702864	208.58	-76.4023	37.05744
193585347	2019	12/20/2019 5:00	630	6:30	O	PDO	0	0	0	0	0	0	0	3	1. Rear End	RE	No	1. No Adve	1. Dawn	Day	1. Dry	Dry	8. Non-Inte	1. Straight	2. Blacktop	1. No Defe	3. Two-Wa	1. Not at In	6. Traffic Li	1. Yes - Wo	2. No	3. No	20. Motor V	1. On Road	No	No	Belted	No	No	No	No	No	No	No	No	No	No		NOT_RD	Not Interse	No	No	Yes	No	5. Hampto	114	114. City o	1-Interstat	4-Two-Way	Urban	VDOT Inte	5	1. State Hw	Hampton R	HAMP	R-VA IS00064EB		268.44			-76.3268	37.01548
241975198	2024	7/13/2024 5:00	1241	12:41	O	PDO	0	0	0	0	0	0	0	2	2. Angle	ANG	No	5. Rain	2. Daylight	Day	2. Wet	Wet	1. Main-Lin	1. Straight	2. Blacktop	1. No Defe	3. Two-Wa	1. Not at In	6. Traffic Li	1. Yes - Wo	2. No	3. No	20. Motor V	1. On Road	No	No	Belted	No	No	No	No	No	No	No	No	No	No		NOT_RD	Urban Inte	No	Yes	Yes	No	5. Hampto	114	114. City o	5-Major Co	4-Two-Way	Urban	NonVDOT	5	3. City or T	Hampton R	HAMP	S-VA114NP NICKERSON BLVD		0.48	1090907	138.96	-76.309	37.04773
231565145	2023	6/2/2023 5:00	1140	11:40	C	C	0	0	0	2	2	0	0	2	2. Angle	ANG	No	1. No Adve	2. Daylight	Day	1. Dry	Dry	9. Within In	1. Straight	2. Blacktop	9. Other	3. Two-Wa	4. Four App	4. Stop Sig	1. Yes - Wo	2. No	3. No	20. Motor V	1. On Road	No	No	Belted	No	No	No	No	No	No	No	No	No	No		NOT_RD	Urban Inte	Yes	No	Yes	No	5. Hampto	114	114. City o	7-Local (J,6	3-Two-Way	Urban	NonVDOT	5	3. City or T	Hampton R	HAMP	S-VA114NP LINCOLN ST		0.14			-76.3447	37.0278
193595141	2019	12/25/2019 5:00	952	9:52	O	PDO	0	0	0	0	0	0	0	1	9. Fixed Object - Off Road	FOOR	No	1. No Adve	2. Daylight	Day	1. Dry	Dry	8. Non-Inte	1. Straight	1. Concret	1. No Defe	4. One-Wa	1. Not at In	9. One Wa	1. Yes - Wo	2. No	3. No	5. Guard R	2. Shoulde	No	No	Belted	No	No	No	No	Yes	No	No	No	No	No		RD_RIGHT	Not Interse	No	No	Yes	No	5. Hampto	114	114. City o	1-Interstat	4-Two-Way	Urban	VDOT Inte	5	1. State Hw	Hampton R	HAMP	R-VA IS00064EB		269.39			-76.3198	37.00233
213125206	2021	10/24/2021 5:00	107	1:07	C	C	0	0	0	1	1	0	0	1	16. Other	OTHR	No	1. No Adve	4. Darknes	Night	1. Dry	Dry	1. Main-Lin	1. Straight	2. Blacktop	1. No Defe	2. Two-Wa	1. Not at In	6. Traffic Li	1. Yes - Wo	2. No	3. No	3. Utility P	1. On Road	No	No	Belted	No	No	No	No	No	No	No	No	No	No		RD_UNKN	Not Interse	No	No	Yes	Yes	5. Hampto	114	114. City o	4-Minor Ar	3-Two-Way	Urban	NonVDOT	5	3. City or T	Hampton R	HAMP	S-VA114NP BIG BETHEL RD		2.52			-76.4297	37.04831
193605073	2019	8/21/2019 5:00	1230	12:30	O	PDO	0	0	0	0	0	0	0	2	1. Rear End	RE	No	5. Rain	2. Daylight	Day	2. Wet	Wet	10. Interse	1. Straight	2. Blacktop	1. No Defe	1. Two-Wa	4. Four App	3. Traffic S	2. Yes - Wo	2. No	3. No	20. Motor V	1. On Road	No	No	Belted	No	No	No	No	No	No	No	No	No	No		NOT_RD	Urban Inte	No	No	Yes	No	5. Hampto	114	114. City o	3-Principal	4-Two-Way	Urban	NonVDOT	5	3. City or T	Hampton R	HAMP	R-VA US00258WB		63.44	253078	111.2	-76.3808	37.04337
193615095	2019	12/26/2019 5:00	1519	15:19	O	PDO	0	0	0	0	0	0	0	2	2. Angle	ANG	No	1. No Adve	2. Daylight	Day	1. Dry	Dry	1. Main-Lin	1. Straight	2. Blacktop	1. No Defe	3. Two-Wa	1. Not at In	4. Stop Sig	1. Yes - Wo	2. No	3. No	20. Motor V	1. On Road	No	No	Belted	No	No	No	No	No	No	No	No	No	No		NOT_RD	Not Interse	Yes	No	Yes	No	5. Hampto	114	114. City o	3-Principal	4-Two-Way	Urban	NonVDOT	5	3. City or T	Hampton R	HAMP	R-VA US00258EB		62.17	253136	403.01	-76.4029	37.03851
193615096	2019	12/27/2019 5:00	3	00:03	B	B	0	0	1	0	1	0	0	2	4. Sideswipe - Same Direction	SSS	No	3. Fog	5. Darknes	Night	2. Wet	Wet	1. Main-Lin	1. Straight	2. Blacktop	1. No Defe	1. Two-Wa	1. Not at In	1. No Traffi	6. No Traffi	2. No	3. No	28. Ran Of	4. Roadsid	No	No	Belted	No	No	No	No	No	No	No	No	No	No		NOT_RD	Not Interse	No	No	Yes	Yes	5. Hampto	114	114. City o	7-Local (J,6	3-Two-Way	Urban	NonVDOT	5	3. City or T	Hampton R	HAMP	S-VA114PR GREENBRIAR AVE		0.94	1071498	403.15	-76.3945	37.00432
212915222	2021	10/11/2021 5:00	1512	15:12	C	C	0	0	0	1	1	0	0	2	2. Angle	ANG	No	1. No Adve	2. Daylight	Day	1. Dry	Dry	9. Within In	1. Straight	2. Blacktop	1. No Defe	2. Two-Wa	3. Three Ap	3. Traffic S	1. Yes - Wo	2. No	3. No	20. Motor V	1. On Road	No	No	Belted	No	No	No	No	No	Yes	No	No	No	No		NOT_RD	VDOT Inte	No	Yes	Yes	No	5. Hampto	114	114. City o	3-Principal	4-Two-Way	Urban	NonVDOT	5	3. City or T	Hampton R	HAMP	R-VA SR00143NB		2.15	1062047	0	-76.3288	37.02363
223065601	2022	9/7/2022 5:00	502	5:02	A	A	0	1	0	0	1	0	1	1	12. Ped	PED	Pedestrian	1. No Adve	5. Darknes	Night	1. Dry	Dry	1. Main-Lin	1. Straight	2. Blacktop	1. No Defe	1. Two-Wa	1. Not at In	6. Traffic Li	1. Yes - Wo	2. No	3. No	19. Ped	1. On Road	No	No	Belted	No	No	No	No	No	No	No	No	Yes	Yes	5	NOT_RD	Urban Inte	No	No	Yes	Yes	5. Hampto	114	114. City o	4-Minor Ar	3-Two-Way	Urban	NonVDOT	5	3. City or T	Hampton R	HAMP	R-VA SR00169SB		4.38	1064154	76.19	-76.3046	37.05861
193615106	2019	12/26/2019 5:00	1328	13:28	C	C	0	0	0	2	2	0	0	2	1. Rear End	RE	No	1. No Adve	2. Daylight	Day	1. Dry	Dry	9. Within In	1. Straight	2. Blacktop	1. No Defe	2. Two-Wa	4. Four App	6. Traffic Li	1. Yes - Wo	2. No	3. No	20. Motor V	1. On Road	No	No	Belted	No	No	No	No	No	No	Yes	No	No	No		NOT_RD	VDOT Inte	Yes	No	Yes	No	5. Hampto	114	114. City o	5-Major Co	4-Two-Way	Urban	NonVDOT	5	3. City or T	Hampton R	HAMP	S-VA114PR E LITTLE BACK RIVER RD		0.47	253446	23.04	-76.3439	37.0601
193615107	2019	12/21/2019 5:00	929	9:29	C	C	0	0	0	2	2	0	0	2	2. Angle	ANG	No	1. No Adve	2. Daylight	Day	1. Dry	Dry	8. Non-Inte	1. Straight	2. Blacktop	1. No Defe	1. Two-Wa	1. Not at In	6. Traffic Li	1. Yes - Wo	2. No	3. No	20. Motor V	1. On Road	No	No	Belted	No	Yes	No	No	No	No	No	No	No	No		NOT_RD	Urban Inte	No	No	Yes	No	5. Hampto	114	114. City o	4-Minor Ar	3-Two-Way	Urban	NonVDOT	5	3. City or T	Hampton R	HAMP	R-VA SR00351EB		7.54	253169	109.05	-76.3147	37.03768
193615110	2019	12/24/2019 5:00	1448	14:48	O	PDO	0	0	0	0	0	0	0	2	4. Sideswipe - Same Direction	SSS	No	1. No Adve	2. Daylight	Day	1. Dry	Dry	1. Main-Lin	2. Curve - L	2. Blacktop	1. No Defe	3. Two-Wa	1. Not at In	6. Traffic Li	1. Yes - Wo	2. No	3. No	20. Motor V	1. On Road	No	No	Belted	No	No	No	No	No	No	No	No	No	No		NOT_RD	Not Interse	Yes	No	Yes	No	5. Hampto	114	114. City of Hampton			Urban	NonVDOT	5	3. City or T	Hampton R	HAMP	S-VA114PR SWEENY BLVD		0.18			-76.3791	37.074
193615111	2019	2/10/2019 5:00	1530	15:30	O	PDO	0	0	0	0	0	0	0	2	1. Rear End	RE	No	1. No Adve	2. Daylight	Day	1. Dry	Dry	10. Interse	1. Straight	2. Blacktop	1. No Defe	3. Two-Wa	3. Three Ap	6. Traffic Li	1. Yes - Wo	2. No	3. No	20. Motor V	1. On Road	No	No	Belted	No	Yes	No	No	No	No	No	No	No	No		NOT_RD	VDOT Inte	Yes	No	Yes	No	5. Hampto	114	114. City o	7-Local (J,6	3-Two-Way	Urban	NonVDOT	5	3. City or T	Hampton R	HAMP	S-VA114PR COLISEUM DR		2.05	1077824	136.41	-76.3926	37.05971
193615113	2019	8/12/2019 5:00	1600	16:00	C	C	0	0	0	1	1	0	0	2	4. Sideswipe - Same Direction	SSS	No	1. No Adve	2. Daylight	Day	1. Dry	Dry	8. Non-Inte	1. Straight	2. Blacktop	1. No Defe	1. Two-Wa	1. Not at In	1. No Traffi	6. No Traffi	2. No	3. No	20. Motor V	1. On Road	No	No	Belted	No	Yes	No	No	No	No	No	No	No	No		NOT_RD	Not Interse	No	No	Yes	No	5. Hampto	114	114. City o	7-Local (J,6	3-Two-Way	Urban	NonVDOT	5	3. City or T	Hampton R	HAMP	S-VA114PR MICHAELS WOODS DR		0.13			-76.4304	37.05744
193615114	2019	12/25/2019 5:00	939	9:39	C	C	0	0	0	1	1	0	0	2	1. Rear End	RE	No	1. No Adve	2. Daylight	Day	1. Dry	Dry	10. Interse	1. Straight	2. Blacktop	1. No Defe	1. Two-Wa	3. Three Ap	8. Yield Sig	1. Yes - Wo	2. No	3. No	6. Parked V	1. On Road	No	No	Belted	No	Yes	No	No	No	No	No	No	No	No		NOT_RD	Urban Inte	No	No	Yes	No	5. Hampto	114	114. City o	7-Local (J,6	3-Two-Way	Urban	NonVDOT	5	3. City or T	Hampton R	HAMP	S-VA114PR PENDLETON CT		0.1			-76.3946	37.02329
193615115	2019	12/23/2019 5:00	50	00:50	O	PDO	0	0	0	0	0	0	0	2	4. Sideswipe - Same Direction	SSS	No	1. No Adve	4. Darknes	Night	1. Dry	Dry	1. Main-Lin	1. Straight	2. Blacktop	1. No Defe	1. Two-Wa	1. Not at In	6. Traffic Li	1. Yes - Wo	2. No	3. No	20. Motor V	1. On Road	Yes	No	Belted	No	No	No	No	No	No	No	No	No	No		NOT_RD	Urban Inte	No	Yes	Yes	Yes	5. Hampto	114	114. City o	4-Minor Ar	3-Two-Way	Urban	NonVDOT	5	3. City or T	Hampton R	HAMP	R-VA SR00351EB		4.57	253175	86.32	-76.3653	37.02577
193615189	2019	12/25/2019 5:00	1547	15:47	C	C	0	0	0	2	2	0	0	2	2. Angle	ANG	No	1. No Adve	2. Daylight	Day	1. Dry	Dry	10. Interse	1. Straight	2. Blacktop	1. No Defe	2. Two-Wa	4. Four App	8. Yield Sig	1. Yes - Wo	2. No	3. No	20. Motor V	1. On Road	No	No	Belted	No	No	No	No	No	No	No	No	No	No		NOT_RD	VDOT Inte	No	Yes	Yes	No	5. Hampto	114	114. City o	4-Minor Ar	4-Two-Way	Urban	NonVDOT	5	3. City or T	Hampton R	HAMP	S-VA114PR POWER PLANT PKWY		0	253572	0	-76.386	37.01528
193615235	2019	12/22/2019 5:00	1744	17:44	O	PDO	0	0	0	0	0	0	0	3	3. Head On	HO	No	1. No Adve	4. Darknes	Night	1. Dry	Dry	1. Main-Lin	1. Straight	2. Blacktop	1. No Defe	1. Two-Wa	1. Not at In	1. No Traffi	1. Yes - Wo	2. No	3. No	6. Parked V	1. On Road	No	No	Belted	No	Yes	No	No	No	No	No	No	No	Yes	15	RD_UNKN	Not Interse	No	No	Yes	Yes	5. Hampto	114	114. City o	5-Major Co	3-Two-Way	Urban	NonVDOT	5	3. City or T	Hampton R	HAMP	S-VA114PR TIDE MILL LN		0.57			-76.3699	37.05779
193615236	2019	12/26/2019 5:00	1752	17:52	C	C	0	0	0	1	1	0	1	1	12. Ped	PED	Pedestrian	1. No Adve	4. Darknes	Night	1. Dry	Dry	8. Non-Inte	1. Straight	2. Blacktop	1. No Defe	1. Two-Wa	1. Not at In	1. No Traffi	6. No Traffi	2. No	3. No	22. Bicycle	1. On Road	No	No	Belted	No	No	No	No	No	No	No	No	Yes	No		NOT_RD	Not Interse	No	No	Yes	Yes	5. Hampto	114	114. City o	7-Local (J,6)		Urban	NonVDOT	5	3. City or T	Hampton R	HAMP	S-VA114PR SECRETARIET LN		0.02			-76.3965	37.08798
193615350	2019	12/26/2019 5:00	2231	22:31	B	B	0	0	3	0	3	0	0	3	1. Rear End	RE	No	1. No Adve	4. Darknes	Night	1. Dry	Dry	8. Non-Inte	1. Straight	2. Blacktop	1. No Defe	3. Two-Wa	1. Not at In	6. Traffic Li	1. Yes - Wo	2. No	3. No	20. Motor V	1. On Road	No	No	Belted	No	No	No	No	No	No	No	No	No	Yes	5	NOT_RD	Not Interse	No	No	Yes	Yes	5. Hampto	114	114. City o	1-Interstat	4-Two-Way	Urban	VDOT Inte	5	1. State Hw	Hampton R	HAMP	R-VA IS00064WB		271.88			-76.2999	36.97384
193625076	2019	1/19/2019 5:00	300	3:00	C	C	0	0	0	2	2	0	0	2	4. Sideswipe - Same Direction	SSS	No	1. No Adve	4. Darknes	Night	1. Dry	Dry	8. Non-Inte	1. Straight	2. Blacktop	1. No Defe	1. Two-Wa	1. Not at In	1. No Traffi	6. No Traffi	2. No	3. No	6. Parked V	1. On Road	No	No	Belted	No	No	No	No	No	Yes	No	No	No	No		NOT_RD	Urban Inte	No	No	Yes	Yes	5. Hampto	114	114. City o	7-Local (J,6	3-Two-Way	Urban	NonVDOT	5	3. City or T	Hampton R	HAMP	S-VA114NP HOPE ST N		0.07	1061846	100.02	-76.317	37.02057
233655076	2023	12/29/2023 5:00	1504	15:04	C	C	0	0	0	2	2	0	0	2	1. Rear End	RE	No	1. No Adve	2. Daylight	Day	1. Dry	Dry	1. Main-Lin	1. Straight	2. Blacktop	1. No Defe	2. Two-Wa	4. Four App	3. Traffic S	1. Yes - Wo	2. No	3. No	20. Motor V	1. On Road	No	No	Belted	No	No	No	No	No	No	No	No	No	No		NOT_RD	Urban Inte	No	No	Yes	No	5. Hampto	114	114. City o	3-Principal	4-Two-Way	Urban	NonVDOT	5	3. City or T	Hampton R	HAMP	R-VA SR00134EB		7.11	702864	169.84	-76.4026	37.05744
193625082	2019	12/24/2019 5:00	1258	12:58	O	PDO	0	0	0	0	0	0	0	2	1. Rear End	RE	No	1. No Adve	2. Daylight	Day	1. Dry	Dry	9. Within In	2. Curve - L	2. Blacktop	1. No Defe	3. Two-Wa	4. Four App	3. Traffic S	1. Yes - Wo	2. No	3. No	20. Motor V	1. On Road	No	No	Belted	No	No	No	No	No	No	No	No	No	No		NOT_RD	VDOT Inte	No	Yes	Yes	No	5. Hampto	114	114. City o	5-Major Co	3-Two-Way	Urban	NonVDOT	5	3. City or T	Hampton R	HAMP	S-VA114NP E LITTLE BACK RIVER RD		0.02	1067639	95.27	-76.3469	37.05333
203145264	2020	10/18/2020 5:00	1925	19:25	O	PDO	0	0	0	0	0	0	0	1	6. Fixed Object in Road	FOIR	No	1. No Adve	4. Darknes	Night	1. Dry	Dry	1. Main-Lin	2. Curve - L	2. Blacktop	1. No Defe	2. Two-Wa	1. Not at In	6. Traffic Li	1. Yes - Wo	2. No	3. No	13. Curb	1. On Road	Yes	No	Belted	No	No	Yes	No	No	No	No	No	No	Yes	15	NOT_RD	Urban Inte	No	Yes	Yes	Yes	5. Hampto	114	114. City o	4-Minor Ar	3-Two-Way	Urban	NonVDOT	5	3. City or T	Hampton R	HAMP	R-VA SR00152EB		3.3	253069	59.08	-76.4085	37.04016
182325167	2018	8/17/2018 5:00	1536	15:36	O	PDO	0	0	0	0	0	0	0	1	9. Fixed Object - Off Road	FOOR	No	1. No Adve	2. Daylight	Day	1. Dry	Dry	10. Interse	1. Straight	2. Blacktop	1. No Defe	1. Two-Wa	3. Three Ap	3. Traffic S	1. Yes - Wo	2. No	3. No	8. Sign, Tra	8. Off Road	No	No	Belted	No	No	No	No	No	No	No	No	No	No		NOT_RD	Urban Inte	No	No	Yes	No	5. Hampto	114	114. City o	4-Minor Ar	3-Two-Way	Urban	NonVDOT	5	3. City or T	Hampton R	HAMP	S-VA114PR BIG BETHEL RD		2.64			-76.4291	37.05002
193625085	2019	12/23/2019 5:00	1845	18:45	C	C	0	0	0	2	2	0	0	2	2. Angle	ANG	No	1. No Adve	4. Darknes	Night	1. Dry	Dry	9. Within In	1. Straight	2. Blacktop	1. No Defe	2. Two-Wa	4. Four App	4. Stop Sig	1. Yes - Wo	2. No	3. No	20. Motor V	1. On Road	No	No	Belted	No	No	No	No	No	No	No	No	No	Yes	10	NOT_RD	VDOT Inte	No	No	Yes	Yes	5. Hampto	114	114. City o	7-Local (J,6	3-Two-Way	Urban	NonVDOT	5	3. City or T	Hampton R	HAMP	S-VA114PR ENFIELD DR		0.2	1079893	7.22	-76.3888	37.04448
193625086	2019	12/26/2019 5:00	1200	12:00	O	PDO	0	0	0	0	0	0	0	2	4. Sideswipe - Same Direction	SSS	No	1. No Adve	2. Daylight	Day	1. Dry	Dry	8. Non-Inte	1. Straight	2. Blacktop	1. No Defe	1. Two-Wa	1. Not at In	1. No Traffi	6. No Traffi	2. No	3. No	6. Parked V	1. On Road	No	No	Belted	No	No	No	No	No	Yes	No	No	No	Yes	10	NOT_RD	Not Interse	No	No	Yes	No	5. Hampto	114	114. City o	7-Local (J,6	3-Two-Way	Urban	NonVDOT	5	3. City or T	Hampton R	HAMP	S-VA114PR WOODBURY FORREST DR		0.46			-76.4128	37.02736
193625160	2019	12/23/2019 5:00	1633	16:33	O	PDO	0	0	0	0	0	0	0	2	1. Rear End	RE	No	1. No Adve	2. Daylight	Day	1. Dry	Dry	8. Non-Inte	1. Straight	1. Concret	1. No Defe	3. Two-Wa	1. Not at In	6. Traffic Li	1. Yes - Wo	2. No	3. No	20. Motor V	1. On Road	No	No	Belted	No	Yes	No	No	No	No	No	No	No	Yes	15	NOT_RD	Not Interse	No	No	Yes	No	5. Hampto	114	114. City o	1-Interstat	4-Two-Way	Urban	VDOT Inte	5	1. State Hw	Hampton R	HAMP	R-VA IS00064WB		271.5			-76.3004	36.97964
193625172	2019	12/27/2019 5:00	1056	10:56	A	A	0	1	0	1	2	0	0	2	2. Angle	ANG	No	1. No Adve	2. Daylight	Day	1. Dry	Dry	10. Interse	1. Straight	2. Blacktop	1. No Defe	3. Two-Wa	3. Three Ap	3. Traffic S	1. Yes - Wo	2. No	3. No	20. Motor V	1. On Road	No	No	Belted	No	No	No	No	No	No	No	No	No	No		NOT_RD	VDOT Inte	Yes	Yes	Yes	No	5. Hampto	114	114. City o	3-Principal	4-Two-Way	Urban	NonVDOT	5	3. City or T	Hampton R	HAMP	S-VA114PR HAMPTON ROADS CENTER PKWY		2.16	1279456	5.13	-76.4091	37.05995
193625174	2019	12/28/2019 5:00	719	7:19	O	PDO	0	0	0	0	0	0	0	2	2. Angle	ANG	No	3. Fog	1. Dawn	Day	2. Wet	Wet	1. Main-Lin	1. Straight	1. Concret	1. No Defe	3. Two-Wa	3. Three Ap	1. No Traffi	6. No Traffi	2. No	3. No	20. Motor V	1. On Road	No	No	Belted	No	No	No	No	No	No	No	No	No	No		NOT_RD	Not Interse	No	No	Yes	No	5. Hampto	114	114. City o	7-Local (J,6)		Urban	NonVDOT	5	3. City or T	Hampton R	HAMP	S-VA114PR WATERSIDE DR		0.03			-76.3768	37.03529
193635172	2019	12/29/2019 5:00	1426	14:26	B	B	0	0	1	0	1	0	0	1	9. Fixed Object - Off Road	FOOR	No	1. No Adve	2. Daylight	Day	2. Wet	Wet	5. On Entra	10. On/Off	2. Blacktop	1. No Defe	3. Two-Wa	1. Not at In	6. Traffic Li	1. Yes - Wo	2. No	3. No	3. Utility P	4. Roadsid	No	No	Belted	No	No	No	No	No	No	No	No	No	Yes	30	RD_RIGHT	Not Interse	No	No	No	No	5. Hampto	114	114. City o	1-Interstat	1-One-Way	Urban	VDOT Inte	5	1. State Hw	Hampton R	HAMP	R-VA IS00064EB	RMP261.00B	0.03			-76.4171	37.05842
210995165	2021	3/28/2021 5:00	1709	17:09	A	A	0	1	0	1	2	0	0	2	1. Rear End	RE	No	1. No Adve	2. Daylight	Day	1. Dry	Dry	1. Main-Lin	1. Straight	2. Blacktop	1. No Defe	2. Two-Wa	1. Not at In	6. Traffic Li	1. Yes - Wo	2. No	3. No	20. Motor V	1. On Road	No	No	Belted	No	No	No	No	No	No	No	No	No	No		NOT_RD	Not Interse	No	No	Yes	No	5. Hampto	114	114. City o	3-Principal	4-Two-Way	Urban	NonVDOT	5	3. City or T	Hampton R	HAMP	S-VA114PR ARMISTEAD AVE N		3			-76.3812	37.05541
181065262	2018	4/12/2018 5:00	1410	14:10	C	C	0	0	0	2	2	0	0	2	2. Angle	ANG	No	1. No Adve	2. Daylight	Day	1. Dry	Dry	9. Within In	1. Straight	2. Blacktop	1. No Defe	1. Two-Wa	4. Four App	4. Stop Sig	1. Yes - Wo	2. No	3. No	20. Motor V	1. On Road	No	No	Belted	No	No	No	No	No	No	No	No	No	No		NOT_RD	Urban Inte	No	No	Yes	No	5. Hampto	114	114. City o	4-Minor Ar	4-Two-Way	Urban	NonVDOT	5	3. City or T	Hampton R	HAMP	S-VA114PR LASALLE AVE		1.62	1069476	5.3	-76.3631	37.02607
232905324	2023	10/14/2023 5:00	2150	21:50	C	C	0	0	0	1	1	0	0	1	9. Fixed Object - Off Road	FOOR	No	5. Rain	4. Darknes	Night	2. Wet	Wet	1. Main-Lin	1. Straight	2. Blacktop	1. No Defe	1. Two-Wa	1. Not at In	6. Traffic Li	1. Yes - Wo	2. No	3. No	3. Utility P	4. Roadsid	No	No	Belted	No	Yes	No	No	No	No	No	No	No	No		RD_UNKN	Not Interse	No	No	Yes	Yes	5. Hampto	114	114. City o	4-Minor Ar	3-Two-Way	Urban	NonVDOT	5	3. City or T	Hampton R	HAMP	S-VA114NP BIG BETHEL RD		2.64			-76.4291	37.05003
200795221	2020	2/19/2020 5:00	2048	20:48	C	C	0	0	0	1	1	0	0	2	5. Sideswipe - Opposite Direction	SSO	No	1. No Adve	4. Darknes	Night	1. Dry	Dry	10. Interse	1. Straight	2. Blacktop	1. No Defe	2. Two-Wa	4. Four App	4. Stop Sig	1. Yes - Wo	2. No	3. No	20. Motor V	1. On Road	No	No	Belted	No	No	No	No	No	No	No	No	No	No		NOT_RD	Urban Inte	Yes	No	Yes	No	5. Hampto	114	114. City o	5-Major Co	3-Two-Way	Urban	NonVDOT	5	3. City or T	Hampton R	HAMP	R-VA US00060EB		273.07	1068971	5.95	-76.3525	37.02178
240255187	2024	1/19/2024 5:00	2300	23:00	C	C	0	0	0	1	1	0	0	1	9. Fixed Object - Off Road	FOOR	No	1. No Adve	4. Darknes	Night	1. Dry	Dry	1. Main-Lin	1. Straight	2. Blacktop	1. No Defe	1. Two-Wa	1. Not at In	6. Traffic Li	1. Yes - Wo	2. No	3. No	13. Curb	1. On Road	Yes	No	Unbelted	No	No	No	No	No	No	No	No	No	Yes	15	RD_RIGHT	Not Interse	No	No	Yes	Yes	5. Hampto	114	114. City o	4-Minor Ar	3-Two-Way	Urban	NonVDOT	5	3. City or T	Hampton R	HAMP	S-VA114NP BIG BETHEL RD		2.66			-76.4291	37.05025
193655060	2019	12/28/2019 5:00	1717	17:17	O	PDO	0	0	0	0	0	0	0	2	2. Angle	ANG	No	1. No Adve	4. Darknes	Night	1. Dry	Dry	9. Within In	1. Straight	2. Blacktop	1. No Defe	2. Two-Wa	4. Four App	3. Traffic S	1. Yes - Wo	2. No	3. No	20. Motor V	1. On Road	No	No	Belted	No	Yes	No	No	No	No	No	No	No	No		NOT_RD	Urban Inte	No	No	Yes	Yes	5. Hampto	114	114. City o	3-Principal	4-Two-Way	Urban	NonVDOT	5	3. City or T	Hampton R	HAMP	S-VA114NP HAMPTON ROADS CENTER PKWY		1.22	716613	88.63	-76.4272	37.06027
193655061	2019	12/29/2019 5:00	1007	10:07	C	C	0	0	0	2	2	0	0	2	4. Sideswipe - Same Direction	SSS	No	5. Rain	2. Daylight	Day	2. Wet	Wet	1. Main-Lin	1. Straight	2. Blacktop	1. No Defe	2. Two-Wa	4. Four App	3. Traffic S	1. Yes - Wo	2. No	3. No	20. Motor V	1. On Road	No	No	Belted	No	No	No	No	No	No	No	No	No	No		NOT_RD	Urban Inte	No	No	Yes	No	5. Hampto	114	114. City o	3-Principal	4-Two-Way	Urban	NonVDOT	5	3. City or T	Hampton R	HAMP	R-VA US00258WB		61	253133	106.22	-76.4214	37.03095
181785099	2018	6/26/2018 5:00	1202	12:02	O	PDO	0	0	0	0	0	0	0	2	1. Rear End	RE	No	1. No Adve	2. Daylight	Day	1. Dry	Dry	10. Interse	1. Straight	1. Concret	1. No Defe	3. Two-Wa	4. Four App	3. Traffic S	1. Yes - Wo	2. No	3. No	20. Motor V	1. On Road	No	No	Belted	No	Yes	No	No	No	No	No	No	No	No		NOT_RD	Urban Inte	No	No	Yes	No	5. Hampto	114	114. City o	3-Principal	4-Two-Way	Urban	NonVDOT	5	3. City or T	Hampton R	HAMP	R-VA SR00134EB		7.12	702864	111.74	-76.4027	37.05731
193655074	2019	12/30/2019 5:00	805	8:05	O	PDO	0	0	0	0	0	0	0	2	1. Rear End	RE	No	1. No Adve	2. Daylight	Day	1. Dry	Dry	9. Within In	1. Straight	2. Blacktop	1. No Defe	1. Two-Wa	4. Four App	6. Traffic Li	1. Yes - Wo	2. No	3. No	20. Motor V	1. On Road	No	No	Belted	No	No	No	No	No	No	No	No	No	No		NOT_RD	Urban Inte	No	No	Yes	No	5. Hampto	114	114. City o	7-Local (J,6	3-Two-Way	Urban	NonVDOT	5	3. City or T	Hampton R	HAMP	S-VA114NP 60TH ST		0.15			-76.3998	37.0145
193655088	2019	12/30/2019 5:00	1521	15:21	C	C	0	0	0	2	2	0	0	2	1. Rear End	RE	No	1. No Adve	2. Daylight	Day	1. Dry	Dry	8. Non-Inte	1. Straight	2. Blacktop	1. No Defe	1. Two-Wa	1. Not at In	6. Traffic Li	1. Yes - Wo	2. No	3. No	20. Motor V	1. On Road	No	No	Belted	No	No	No	No	No	No	No	No	No	No		NOT_RD	Urban Inte	No	No	Yes	No	5. Hampto	114	114. City o	4-Minor Ar	4-Two-Way	Urban	NonVDOT	5	3. City or T	Hampton R	HAMP	S-VA114PR KING ST N		0.71	253424	165.1	-76.3484	37.04028
193655118	2019	12/30/2019 5:00	1637	16:37	O	PDO	0	0	0	0	0	0	0	2	1. Rear End	RE	No	1. No Adve	2. Daylight	Day	1. Dry	Dry	10. Interse	2. Curve - L	2. Blacktop	1. No Defe	2. Two-Wa	2. Two App	1. No Traffi	6. No Traffi	2. No	3. No	20. Motor V	1. On Road	No	No	Belted	No	No	No	No	No	No	No	No	No	No		NOT_RD	VDOT Inte	No	No	Yes	No	5. Hampto	114	114. City o	3-Principal	4-Two-Way	Urban	NonVDOT	5	3. City or T	Hampton R	HAMP	R-VA US00258EB		65.14	1068042	61.93	-76.3512	37.04352
200075261	2019	5/14/2019 5:00	1340	13:40	O	PDO	0	0	0	0	0	0	0	2	15. Backed Into	BI	No	1. No Adve	2. Daylight	Day	11. Sand, D	Wet	13. Drivew	1. Straight	5. Dirt	1. No Defe	1. Two-Wa	1. Not at In	1. No Traffi	6. No Traffi	2. No	3. No	20. Motor V	7. In Parkir	No	No	Belted	No	Yes	No	No	No	No	No	No	No	No		NOT_RD	Not Interse	Yes	No	Yes	No	5. Hampto	114	114. City o	3-Principal	4-Two-Way	Urban	NonVDOT	5	3. City or T	Hampton R	HAMP	S-VA114PR ARMISTEAD AVE N		3.01			-76.3813	37.05545
193655251	2019	12/29/2019 5:00	923	9:23	C	C	0	0	0	2	2	0	0	2	1. Rear End	RE	No	1. No Adve	2. Daylight	Day	1. Dry	Dry	10. Interse	1. Straight	2. Blacktop	1. No Defe	3. Two-Wa	1. Not at In	1. No Traffi	6. No Traffi	2. No	3. No	20. Motor V	1. On Road	No	No	Belted	No	Yes	No	No	No	No	No	No	No	No		NOT_RD	Not Interse	No	No	Yes	No	5. Hampto	114	114. City o	5-Major Co	4-Two-Way	Urban	NonVDOT	5	3. City or T	Hampton R	HAMP	S-VA114PR POWHATAN PKWY		1.22	253572	437.2	-76.3856	37.01414
210065049	2020	12/30/2020 5:00	1723	17:23	C	C	0	0	0	1	1	0	0	2	1. Rear End	RE	No	1. No Adve	4. Darknes	Night	1. Dry	Dry	1. Main-Lin	1. Straight	1. Concret	1. No Defe	3. Two-Wa	1. Not at In	6. Traffic Li	1. Yes - Wo	2. No	3. No	20. Motor V	1. On Road	No	No	Belted	No	No	No	No	No	No	No	No	No	No		NOT_RD	Urban Inte	No	No	Yes	Yes	5. Hampto	114	114. City o	3-Principal	4-Two-Way	Urban	NonVDOT	5	3. City or T	Hampton R	HAMP	R-VA SR00134EB		7.12	702864	134.08	-76.4026	37.05736
193655289	2019	12/30/2019 5:00	2057	20:57	B	B	0	0	1	0	1	0	0	4	1. Rear End	RE	No	1. No Adve	4. Darknes	Night	1. Dry	Dry	1. Main-Lin	1. Straight	1. Concret	1. No Defe	4. One-Wa	1. Not at In	6. Traffic Li	1. Yes - Wo	2. No	3. No	20. Motor V	1. On Road	No	No	Belted	No	No	No	No	No	No	No	No	No	Yes	10	NOT_RD	Not Interse	No	Yes	Yes	No	5. Hampto	114	114. City o	1-Interstat	4-Two-Way	Urban	VDOT Inte	5	1. State Hw	Hampton R	HAMP	R-VA IS00064EB		269.59			-76.3179	36.99993
200025022	2019	12/31/2019 5:00	26	00:26	O	PDO	0	0	0	0	0	0	0	1	9. Fixed Object - Off Road	FOOR	No	3. Fog	4. Darknes	Night	1. Dry	Dry	5. On Entra	10. On/Off	1. Concret	1. No Defe	4. One-Wa	1. Not at In	6. Traffic Li	1. Yes - Wo	2. No	3. No	5. Guard R	2. Shoulde	No	No	Belted	No	No	No	No	Yes	No	No	No	No	No		RD_LEFT	Not Interse	No	No	Yes	Yes	5. Hampto	114	114. City o	1-Interstat	1-One-Way	Urban	VDOT Seco	5	1. State Hw	Hampton R	HAMP	S-VA114PR HAMPTON ROADS CENTER PKWY	RMP00	0.17			-76.4202	37.05788
200025049	2019	12/29/2019 5:00	1342	13:42	O	PDO	0	0	0	0	0	0	0	2	1. Rear End	RE	No	1. No Adve	2. Daylight	Day	1. Dry	Dry	8. Non-Inte	1. Straight	1. Concret	1. No Defe	4. One-Wa	1. Not at In	6. Traffic Li	1. Yes - Wo	2. No	3. No	20. Motor V	1. On Road	No	No	Belted	No	No	No	No	No	No	No	No	No	No		NOT_RD	Not Interse	Yes	No	Yes	No	5. Hampto	114	114. City o	1-Interstat	4-Two-Way	Urban	VDOT Inte	5	1. State Hw	Hampton R	HAMP	R-VA IS00064WB		269.45			-76.3195	37.00367
191225093	2019	4/30/2019 5:00	1649	16:49	C	C	0	0	0	1	1	0	0	2	1. Rear End	RE	No	1. No Adve	2. Daylight	Day	1. Dry	Dry	1. Main-Lin	1. Straight	1. Concret	1. No Defe	4. One-Wa	1. Not at In	6. Traffic Li	1. Yes - Wo	2. No	3. No	20. Motor V	1. On Road	No	No	Belted	No	Yes	No	No	No	No	No	No	No	No		NOT_RD	Urban Inte	Yes	No	Yes	No	5. Hampto	114	114. City o	4-Minor Ar	3-Two-Way	Urban	NonVDOT	5	3. City or T	Hampton R	HAMP	R-VA SR00152WB		3.32	253069	147.91	-76.4082	37.04024
243065093	2024	10/31/2024 5:00	2331	23:31	C	C	0	0	0	1	1	0	0	2	4. Sideswipe - Same Direction	SSS	No	1. No Adve	4. Darknes	Night	1. Dry	Dry	11. Interse	1. Straight	2. Blacktop	1. No Defe	1. Two-Wa	2. Two App	6. Traffic Li	1. Yes - Wo	2. No	3. No	20. Motor V	1. On Road	No	No	Belted	No	Yes	No	No	No	No	No	No	No	No		NOT_RD	Urban Inte	No	No	Yes	Yes	5. Hampto	114	114. City o	4-Minor Ar	3-Two-Way	Urban	NonVDOT	5	3. City or T	Hampton R	HAMP	R-VA SR00152EB		3.32	253069	186.29	-76.4081	37.04028
200025072	2019	12/16/2019 5:00	1213	12:13	C	C	0	0	0	1	1	0	0	2	2. Angle	ANG	No	1. No Adve	2. Daylight	Day	1. Dry	Dry	1. Main-Lin	1. Straight	2. Blacktop	1. No Defe	1. Two-Wa	4. Four App	3. Traffic S	1. Yes - Wo	2. No	3. No	20. Motor V	1. On Road	No	No	Belted	No	Yes	No	No	No	No	Yes	No	No	Yes	6	NOT_RD	Urban Inte	No	Yes	Yes	No	5. Hampto	114	114. City o	4-Minor Ar	3-Two-Way	Urban	NonVDOT	5	3. City or T	Hampton R	HAMP	R-VA SR00351EB		4.7	253088	10.84	-76.363	37.02729
200025089	2019	12/24/2019 5:00	1525	15:25	O	PDO	0	0	0	0	0	0	0	2	4. Sideswipe - Same Direction	SSS	No	1. No Adve	2. Daylight	Day	1. Dry	Dry	1. Main-Lin	2. Curve - L	2. Blacktop	1. No Defe	3. Two-Wa	1. Not at In	1. No Traffi	6. No Traffi	2. No	3. No	20. Motor V	1. On Road	No	No	Belted	No	No	No	No	No	No	No	No	No	No		NOT_RD	Not Interse	Yes	No	Yes	No	5. Hampto	114	114. City o	3-Principal	4-Two-Way	Urban	NonVDOT	5	3. City or T	Hampton R	HAMP	R-VA US00258EB		65.96	253148	427.54	-76.3361	37.04212
200025090	2019	12/24/2019 5:00	1151	11:51	C	C	0	0	0	2	2	0	0	2	1. Rear End	RE	No	1. No Adve	2. Daylight	Day	1. Dry	Dry	9. Within In	1. Straight	2. Blacktop	1. No Defe	1. Two-Wa	4. Four App	3. Traffic S	1. Yes - Wo	2. No	3. No	20. Motor V	1. On Road	No	No	Belted	No	No	No	No	No	No	No	No	No	No		NOT_RD	Urban Inte	No	No	Yes	No	5. Hampto	114	114. City o	3-Principal	4-Two-Way	Urban	NonVDOT	5	3. City or T	Hampton R	HAMP	R-VA US00258EB		60.2	253131	65.32	-76.4338	37.02459
193115234	2019	11/1/2019 5:00	708	7:08	B	B	0	0	1	3	4	0	0	2	2. Angle	ANG	No	1. No Adve	2. Daylight	Day	1. Dry	Dry	10. Interse	1. Straight	2. Blacktop	1. No Defe	3. Two-Wa	4. Four App	3. Traffic S	1. Yes - Wo	2. No	3. No	20. Motor V	1. On Road	No	No	Belted	No	No	No	No	No	No	No	No	No	No		NOT_RD	Urban Inte	No	Yes	Yes	No	5. Hampto	114	114. City o	4-Minor Ar	3-Two-Way	Urban	NonVDOT	5	3. City or T	Hampton R	HAMP	S-VA114PR WOODLAND RD		0.45	253154	71.34	-76.3233	37.02717
200025125	2019	12/26/2019 5:00	1554	15:54	C	C	0	0	0	2	2	0	0	2	2. Angle	ANG	No	1. No Adve	3. Dusk	Day	1. Dry	Dry	10. Interse	1. Straight	2. Blacktop	1. No Defe	2. Two-Wa	4. Four App	3. Traffic S	1. Yes - Wo	2. No	3. No	20. Motor V	1. On Road	No	No	Belted	No	Yes	No	No	No	No	No	No	No	No		NOT_RD	Urban Inte	No	No	Yes	No	5. Hampto	114	114. City o	5-Major Co	3-Two-Way	Urban	NonVDOT	5	3. City or T	Hampton R	HAMP	S-VA114NP POWHATAN PKWY		0.61	253047	13.27	-76.379	37.00672
200025257	2020	1/2/2020 5:00	1315	13:15	O	PDO	0	0	0	0	0	0	0	2	4. Sideswipe - Same Direction	SSS	No	1. No Adve	2. Daylight	Day	1. Dry	Dry	8. Non-Inte	1. Straight	1. Concret	1. No Defe	3. Two-Wa	1. Not at In	6. Traffic Li	1. Yes - Wo	2. No	3. No	20. Motor V	1. On Road	No	No	Belted	No	No	No	No	No	No	Yes	No	No	No		NOT_RD	Not Interse	No	No	Yes	No	5. Hampto	114	114. City o	1-Interstat	4-Two-Way	Urban	VDOT Inte	5	1. State Hw	Hampton R	HAMP	R-VA IS00064EB		262.73			-76.4062	37.05084
200035100	2020	1/1/2020 5:00	1458	14:58	C	C	0	0	0	2	2	0	0	2	2. Angle	ANG	No	1. No Adve	2. Daylight	Day	1. Dry	Dry	10. Interse	1. Straight	2. Blacktop	1. No Defe	1. Two-Wa	4. Four App	8. Yield Sig	1. Yes - Wo	2. No	3. No	20. Motor V	1. On Road	No	No	Belted	No	Yes	No	No	No	No	No	No	No	No		NOT_RD	Urban Inte	No	No	Yes	No	5. Hampto	114	114. City o	7-Local (J,6	3-Two-Way	Urban	NonVDOT	5	3. City or T	Hampton R	HAMP	S-VA114NP WYTHE PKWY		0.45			-76.3813	37.00423
192145239	2019	8/2/2019 5:00	1207	12:07	C	C	0	0	0	2	2	0	0	2	4. Sideswipe - Same Direction	SSS	No	5. Rain	2. Daylight	Day	2. Wet	Wet	10. Interse	1. Straight	2. Blacktop	1. No Defe	3. Two-Wa	3. Three Ap	6. Traffic Li	1. Yes - Wo	2. No	3. No	20. Motor V	1. On Road	No	No	Belted	No	No	No	No	No	No	No	No	No	No		NOT_RD	Urban Inte	Yes	Yes	Yes	No	5. Hampto	114	114. City o	4-Minor Ar	3-Two-Way	Urban	NonVDOT	5	3. City or T	Hampton R	HAMP	R-VA SR00415EB		0.68	1082767	56.94	-76.3918	37.03309
200035121	2019	12/23/2019 5:00	1749	17:49	C	C	0	0	0	1	1	0	0	3	1. Rear End	RE	No	1. No Adve	4. Darknes	Night	1. Dry	Dry	1. Main-Lin	1. Straight	2. Blacktop	1. No Defe	1. Two-Wa	1. Not at In	1. No Traffi	6. No Traffi	2. No	3. No	40. Thrown	1. On Road	No	No	Belted	No	No	No	No	No	Yes	No	No	No	No		NOT_RD	Not Interse	No	No	Yes	Yes	5. Hampto	114	114. City o	5-Major Co	3-Two-Way	Urban	NonVDOT	5	3. City or T	Hampton R	HAMP	S-VA114PR SEMPLE FARM RD		0.78			-76.4051	37.08597
200055015	2020	1/3/2020 5:00	308	3:08	O	PDO	0	0	0	0	0	0	0	1	9. Fixed Object - Off Road	FOOR	No	4. Mist	4. Darknes	Night	2. Wet	Wet	8. Non-Inte	1. Straight	1. Concret	1. No Defe	3. Two-Wa	1. Not at In	6. Traffic Li	1. Yes - Wo	2. No	3. No	11. Jersey W	2. Shoulde	No	No	Belted	No	No	No	No	No	No	No	No	No	Yes	5	RD_LEFT	Not Interse	No	No	Yes	Yes	5. Hampto	114	114. City o	1-Interstat	4-Two-Way	Urban	VDOT Inte	5	1. State Hw	Hampton R	HAMP	R-VA IS00064EB		267.6			-76.3318	37.0265
200055042	2020	1/5/2020 5:00	223	2:23	O	PDO	0	0	0	0	0	0	0	1	9. Fixed Object - Off Road	FOOR	No	1. No Adve	4. Darknes	Night	2. Wet	Wet	8. Non-Inte	1. Straight	2. Blacktop	1. No Defe	3. Two-Wa	1. Not at In	6. Traffic Li	1. Yes - Wo	2. No	3. No	11. Jersey W	2. Shoulde	No	No	Belted	No	No	No	No	No	No	No	No	No	No		RD_RIGHT	Not Interse	No	No	Yes	Yes	5. Hampto	114	114. City o	1-Interstat	4-Two-Way	Urban	VDOT Inte	5	1. State Hw	Hampton R	HAMP	R-VA IS00064EB		272.03			-76.2999	36.9693
200055067	2020	1/4/2020 5:00	1224	12:24	O	PDO	0	0	0	0	0	0	0	2	1. Rear End	RE	No	5. Rain	2. Daylight	Day	2. Wet	Wet	8. Non-Inte	1. Straight	1. Concret	1. No Defe	3. Two-Wa	1. Not at In	6. Traffic Li	1. Yes - Wo	2. No	3. No	20. Motor V	1. On Road	No	No	Belted	No	No	No	No	No	No	No	No	No	No		NOT_RD	Not Interse	No	No	Yes	No	5. Hampto	114	114. City o	1-Interstat	4-Two-Way	Urban	VDOT Inte	5	1. State Hw	Hampton R	HAMP	R-VA IS00064EB		267.08			-76.3391	37.03223
200055254	2020	1/3/2020 5:00	2142	21:42	O	PDO	0	0	0	0	0	0	0	1	9. Fixed Object - Off Road	FOOR	No	5. Rain	4. Darknes	Night	2. Wet	Wet	8. Non-Inte	2. Curve - L	2. Blacktop	7. Slick Pa	3. Two-Wa	1. Not at In	6. Traffic Li	1. Yes - Wo	2. No	3. No	11. Jersey W	6. Separat	No	No	Belted	No	No	No	No	No	No	No	No	No	Yes	5	RD_LEFT	Not Interse	No	No	Yes	Yes	5. Hampto	114	114. City o	1-Interstat	4-Two-Way	Urban	VDOT Inte	5	1. State Hw	Hampton R	HAMP	R-VA IS00064EB		265.73			-76.3613	37.03387
200065091	2019	12/28/2019 5:00	1846	18:46	C	C	0	0	0	1	1	0	0	1	9. Fixed Object - Off Road	FOOR	No	1. No Adve	4. Darknes	Night	1. Dry	Dry	1. Main-Lin	1. Straight	2. Blacktop	1. No Defe	2. Two-Wa	1. Not at In	4. Stop Sig	1. Yes - Wo	2. No	3. No	3. Utility P	1. On Road	No	No	Belted	No	No	No	No	No	No	No	No	No	Yes	10	NOT_RD	Urban Inte	No	Yes	Yes	Yes	5. Hampto	114	114. City o	7-Local (J,6	3-Two-Way	Urban	NonVDOT	5	3. City or T	Hampton R	HAMP	S-VA114NP SUNSET RD E		0.01	253011	31.83	-76.3528	37.01632
200065092	2019	12/30/2019 5:00	1747	17:47	A	A	0	1	0	1	2	0	0	2	2. Angle	ANG	No	1. No Adve	4. Darknes	Night	1. Dry	Dry	10. Interse	1. Straight	2. Blacktop	1. No Defe	2. Two-Wa	4. Four App	6. Traffic Li	1. Yes - Wo	2. No	3. No	20. Motor V	1. On Road	No	No	Belted	No	No	No	No	No	No	Yes	No	No	No		NOT_RD	Urban Inte	Yes	No	Yes	Yes	5. Hampto	114	114. City o	3-Principal	4-Two-Way	Urban	NonVDOT	5	3. City or T	Hampton R	HAMP	R-VA US00258EB		67.3	253154	5.36	-76.3234	37.02703
200065104	2020	1/2/2020 5:00	1729	17:29	C	C	0	0	0	2	2	0	0	2	1. Rear End	RE	No	1. No Adve	4. Darknes	Night	1. Dry	Dry	9. Within In	1. Straight	2. Blacktop	1. No Defe	2. Two-Wa	4. Four App	3. Traffic S	1. Yes - Wo	2. No	3. No	20. Motor V	1. On Road	No	No	Belted	No	No	No	No	No	No	No	No	No	No		NOT_RD	Urban Inte	No	Yes	Yes	Yes	5. Hampto	114	114. City o	3-Principal	4-Two-Way	Urban	NonVDOT	5	3. City or T	Hampton R	HAMP	R-VA US00258EB		63.64	253023	77.29	-76.3772	37.04391
200065105	2020	1/2/2020 5:00	1843	18:43	C	C	0	0	0	2	2	0	0	2	1. Rear End	RE	No	1. No Adve	4. Darknes	Night	1. Dry	Dry	8. Non-Inte	1. Straight	2. Blacktop	1. No Defe	2. Two-Wa	1. Not at In	4. Stop Sig	1. Yes - Wo	2. No	3. No	20. Motor V	1. On Road	No	No	Belted	No	No	No	No	No	No	No	No	No	No		NOT_RD	Not Interse	Yes	No	Yes	Yes	5. Hampto	114	114. City o	3-Principal	4-Two-Way	Urban	NonVDOT	5	3. City or T	Hampton R	HAMP	R-VA US00258EB		62.17	253136	403.01	-76.4029	37.03851
202125235	2020	7/23/2020 5:00	1225	12:25	C	C	0	0	0	5	5	0	0	4	1. Rear End	RE	No	1. No Adve	2. Daylight	Day	1. Dry	Dry	1. Main-Lin	1. Straight	2. Blacktop	1. No Defe	1. Two-Wa	1. Not at In	6. Traffic Li	1. Yes - Wo	2. No	3. No	20. Motor V	1. On Road	No	No	Belted	No	No	No	No	No	No	No	No	No	No		NOT_RD	Urban Inte	Yes	No	Yes	No	5. Hampto	114	114. City o	4-Minor Ar	3-Two-Way	Urban	NonVDOT	5	3. City or T	Hampton R	HAMP	R-VA SR00152WB		3.33	253069	213.69	-76.408	37.0403
200065107	2019	12/31/2019 5:00	1258	12:58	C	C	0	0	0	1	1	0	0	2	1. Rear End	RE	No	1. No Adve	2. Daylight	Day	1. Dry	Dry	1. Main-Lin	1. Straight	2. Blacktop	1. No Defe	2. Two-Wa	1. Not at In	6. Traffic Li	1. Yes - Wo	2. No	3. No	20. Motor V	1. On Road	No	No	Belted	No	Yes	No	No	No	No	No	No	No	No		NOT_RD	Not Interse	Yes	No	Yes	No	5. Hampto	114	114. City o	3-Principal	4-Two-Way	Urban	NonVDOT	5	3. City or T	Hampton R	HAMP	R-VA US00258WB		63.75	253023	486.8	-76.3753	37.0441
202945344	2020	10/19/2020 5:00	1246	12:46	O	PDO	0	0	0	0	0	0	0	1	9. Fixed Object - Off Road	FOOR	No	1. No Adve	2. Daylight	Day	1. Dry	Dry	10. Interse	1. Straight	2. Blacktop	1. No Defe	3. Two-Wa	3. Three Ap	3. Traffic S	1. Yes - Wo	2. No	3. No	15. Other F	3. Median	No	No	Belted	No	No	No	No	No	Yes	No	No	No	No		NOT_RD	Urban Inte	No	No	Yes	No	5. Hampto	114	114. City o	4-Minor Ar	3-Two-Way	Urban	NonVDOT	5	3. City or T	Hampton R	HAMP	R-VA SR00415EB		0.68	1082767	64.2	-76.3918	37.03306
202695093	2020	9/14/2020 5:00	1352	13:52	O	PDO	0	0	0	0	0	0	0	2	4. Sideswipe - Same Direction	SSS	No	1. No Adve	2. Daylight	Day	1. Dry	Dry	10. Interse	1. Straight	2. Blacktop	1. No Defe	3. Two-Wa	4. Four App	6. Traffic Li	1. Yes - Wo	2. No	3. No	20. Motor V	1. On Road	No	No	Belted	No	No	No	No	No	No	Yes	No	No	No		NOT_RD	VDOT Inte	No	No	Yes	No	5. Hampto	114	114. City o	5-Major Co	4-Two-Way	Urban	NonVDOT	5	3. City or T	Hampton R	HAMP	S-VA114NP ORCUTT AVE		0.38	1075519	60.22	-76.4372	37.02688
201955114	2020	7/9/2020 5:00	1709	17:09	C	C	0	0	0	2	2	0	0	2	1. Rear End	RE	No	1. No Adve	2. Daylight	Day	1. Dry	Dry	10. Interse	1. Straight	2. Blacktop	1. No Defe	2. Two-Wa	4. Four App	3. Traffic S	1. Yes - Wo	2. No	3. No	20. Motor V	1. On Road	No	No	Belted	No	No	No	No	No	No	No	No	No	No		NOT_RD	VDOT Inte	No	No	Yes	No	5. Hampto	114	114. City o	4-Minor Ar	3-Two-Way	Urban	NonVDOT	5	3. City or T	Hampton R	HAMP	S-VA114PR ABERDEEN RD		1.04	253372	67.74	-76.4028	37.01208
200065115	2019	12/27/2019 5:00	1237	12:37	C	C	0	0	0	2	2	0	0	2	1. Rear End	RE	No	1. No Adve	2. Daylight	Day	1. Dry	Dry	9. Within In	1. Straight	2. Blacktop	1. No Defe	3. Two-Wa	4. Four App	3. Traffic S	1. Yes - Wo	2. No	3. No	20. Motor V	1. On Road	No	No	Belted	No	No	No	No	No	No	No	No	No	No		NOT_RD	Urban Inte	Yes	No	Yes	No	5. Hampto	114	114. City o	3-Principal	4-Two-Way	Urban	NonVDOT	5	3. City or T	Hampton R	HAMP	R-VA US00258EB		65.57	253121	71.37	-76.3427	37.04336
200065116	2019	12/30/2019 5:00	1456	14:56	B	B	0	0	1	0	1	0	0	2	1. Rear End	RE	No	1. No Adve	2. Daylight	Day	1. Dry	Dry	10. Interse	2. Curve - L	2. Blacktop	1. No Defe	2. Two-Wa	4. Four App	6. Traffic Li	1. Yes - Wo	2. No	3. No	20. Motor V	1. On Road	No	No	Belted	No	No	No	No	No	Yes	No	Yes	No	No		NOT_RD	Urban Inte	No	No	Yes	No	5. Hampto	114	114. City o	3-Principal	4-Two-Way	Urban	NonVDOT	5	3. City or T	Hampton R	HAMP	R-VA US00258WB		62.92	754224	310.23	-76.3895	37.04154
200065118	2020	1/4/2020 5:00	1546	15:46	C	C	0	0	0	1	1	0	0	2	2. Angle	ANG	No	1. No Adve	2. Daylight	Day	2. Wet	Wet	9. Within In	1. Straight	2. Blacktop	1. No Defe	3. Two-Wa	4. Four App	3. Traffic S	1. Yes - Wo	2. No	3. No	20. Motor V	1. On Road	No	No	Belted	No	No	No	No	No	No	No	No	No	No		NOT_RD	Urban Inte	No	No	Yes	No	5. Hampto	114	114. City o	3-Principal	4-Two-Way	Urban	NonVDOT	5	3. City or T	Hampton R	HAMP	R-VA US00258EB		63.25	754225	5.22	-76.3841	37.04255
240725096	2024	3/6/2024 5:00	1730	17:30	O	PDO	0	0	0	0	0	0	0	3	1. Rear End	RE	No	5. Rain	3. Dusk	Day	2. Wet	Wet	1. Main-Lin	1. Straight	2. Blacktop	1. No Defe	1. Two-Wa	1. Not at In	6. Traffic Li	1. Yes - Wo	2. No	3. No	20. Motor V	1. On Road	No	No	Belted	No	No	No	No	No	Yes	No	No	No	No		NOT_RD	Not Interse	No	No	Yes	No	5. Hampto	114	114. City o	4-Minor Ar	3-Two-Way	Urban	NonVDOT	5	3. City or T	Hampton R	HAMP	S-VA114PR BIG BETHEL RD		2.66			-76.429	37.05034
200065127	2020	1/3/2020 5:00	2003	20:03	C	C	0	0	0	8	8	0	0	3	2. Angle	ANG	No	5. Rain	4. Darknes	Night	2. Wet	Wet	9. Within In	1. Straight	2. Blacktop	1. No Defe	2. Two-Wa	4. Four App	6. Traffic Li	1. Yes - Wo	2. No	3. No	20. Motor V	1. On Road	No	No	Belted	No	No	No	No	No	No	No	No	No	No		NOT_RD	Urban Inte	No	Yes	Yes	Yes	5. Hampto	114	114. City o	3-Principal	4-Two-Way	Urban	NonVDOT	5	3. City or T	Hampton R	HAMP	R-VA US00258WB		61.25	1073835	84.82	-76.4178	37.03279
200065128	2020	1/4/2020 5:00	1625	16:25	O	PDO	0	0	0	0	0	0	0	2	1. Rear End	RE	No	1. No Adve	2. Daylight	Day	2. Wet	Wet	1. Main-Lin	1. Straight	2. Blacktop	1. No Defe	3. Two-Wa	1. Not at In	3. Traffic S	1. Yes - Wo	2. No	3. No	20. Motor V	1. On Road	No	No	Belted	No	Yes	No	No	No	No	No	No	No	No		NOT_RD	Urban Inte	No	Yes	Yes	No	5. Hampto	114	114. City o	3-Principal	4-Two-Way	Urban	NonVDOT	5	3. City or T	Hampton R	HAMP	R-VA US00258WB		62.27	253136	90.71	-76.4014	37.03902
200065129	2020	1/4/2020 5:00	1809	18:09	A	A	0	1	0	0	1	0	0	3	2. Angle	ANG	No	5. Rain	5. Darknes	Night	2. Wet	Wet	1. Main-Lin	1. Straight	2. Blacktop	1. No Defe	1. Two-Wa	1. Not at In	1. No Traffi	6. No Traffi	2. No	3. No	6. Parked V	1. On Road	Yes	No	Belted	No	Yes	No	No	No	No	No	No	No	No		RD_UNKN	Not Interse	No	No	Yes	Yes	5. Hampto	114	114. City o	7-Local (J,6	3-Two-Way	Urban	NonVDOT	5	3. City or T	Hampton R	HAMP	S-VA114PR LONDONSHIRE TER		0.31			-76.4216	37.0494

200065130	2020	1/2/2020 5:00	1306	13:06	O	PDO	0	0	0	0	0	0	0	2	2. Angle	ANG	No	1. No Adve	2. Daylight	Day	1. Dry	Dry	1. Main-Lir	2. Curve - l	2. Blacktop	1. No Defe	1. Two-Wa	1. Not at In	1. No Traffi	6. No Traffi	2. No				3. No	6. Parked V	1. On Roac	No	No	Belted	No	No	No	No	No	Yes	Yes	No	No	Yes	5	RD_UNKN	Not Interse	No	No	Yes	No	5. Hampto	114	114. City o	7-Local (J,(	3-Two-Way	Urban	NonVDOT	5	3. City or T	Hampton F	HAMP	S-VA114PR WATTS DR		0.13			-76.3899	37.06455
243025325	2024	5/29/2024 5:00	1209	12:09	O	PDO	0	0	0	0	0	0	0	2	4. Sideswipe - Same Direction	SSS	No	1. No Adve	2. Daylight	Day	1. Dry	Dry	1. Main-Lir	1. Straight	2. Blacktop	1. No Defe	2. Two-Wa	1. Not at In	6. Traffic L	1. Yes - Wc	2. No				3. No	20. Motor V	1. On Roac	No	No	Belted	No	No	No	No	No	No	No	No	No	No		NOT_RD	Urban Inte	No	No	Yes	No	5. Hampto	114	114. City o	3-Principal	4-Two-Way	Urban	NonVDOT	5	3. City or T	Hampton F	HAMP	R-VA SR00134WB		7.12	702864	134.57	-76.4025	37.05725
200065132	2019	12/30/2019 5:00	921	9:21	O	PDO	0	0	0	0	0	0	0	1	16. Other	OTHR	No	4. Mist	2. Daylight	Day	2. Wet	Wet	1. Main-Lir	1. Straight	2. Blacktop	1. No Defe	2. Two-Wa	1. Not at In	1. No Traffi	6. No Traffi	2. No				3. No	20. Motor V	1. On Roac	No	No	Belted	No	Yes	No	No	No	No	No	No	No	No		NOT_RD	Urban Inte	No	No	Yes	No	5. Hampto	114	114. City o	3-Principal	4-Two-Way	Urban	NonVDOT	5	3. City or T	Hampton F	HAMP	R-VA US00258WB		63.62	253023	210.54	-76.3777	37.04402
201475186	2020	5/21/2020 5:00	1236	12:36	C	C	0	0	0	4	4	0	0	2	1. Rear End	RE	No	1. No Adve	2. Daylight	Day	1. Dry	Dry	10. Interse	1. Straight	1. Concret	1. No Defe	3. Two-Wa	4. Four Apr	4. Stop Sig	1. Yes - Wc	2. No				3. No	20. Motor V	1. On Roac	No	No	Belted	No	Yes	No	No	No	No	No	No	No	No		NOT_RD	Urban Inte	Yes	No	Yes	No	5. Hampto	114	114. City o	5-Major Cc	4-Two-Way	Urban	NonVDOT	5	3. City or T	Hampton F	HAMP	S-VA114PR ANDREWS BLVD		0.62			-76.3198	37.0426
200065163	2020	1/6/2020 5:00	734	7:34	O	PDO	0	0	0	0	0	0	0	2	1. Rear End	RE	No	1. No Adve	2. Daylight	Day	1. Dry	Dry	8. Non-Inte	1. Straight	1. Concret	1. No Defe	3. Two-Wa	1. Not at In	6. Traffic L	1. Yes - Wc	2. No				3. No	20. Motor V	1. On Roac	No	No	Belted	No	No	No	No	No	No	No	No	No	Yes	20	NOT_RD	Not Interse	No	No	Yes	No	5. Hampto	114	114. City o	1-Interstat	4-Two-Way	Urban	VDOT Inter	5	1. State Hv	Hampton F	HAMP	R-VA IS00064EB		267.51			-76.3327	37.02789
200065340	2020	1/3/2020 5:00	2118	21:18	O	PDO	0	0	0	0	0	0	0	3	1. Rear End	RE	No	5. Rain	4. Darknes	Night	2. Wet	Wet	8. Non-Inte	2. Curve - l	2. Blacktop	1. No Defe	3. Two-Wa	1. Not at In	6. Traffic L	1. Yes - Wc	2. No				3. No	20. Motor V	1. On Roac	No	No	Belted	No	No	No	No	No	No	No	No	No	Yes	5	NOT_RD	Not Interse	No	No	Yes	Yes	5. Hampto	114	114. City o	1-Interstat	4-Two-Way	Urban	VDOT Inter	5	1. State Hv	Hampton F	HAMP	R-VA IS00064EB		265.48			-76.3663	37.03235
200075083	2019	12/29/2019 5:00	729	7:29	C	C	0	0	0	2	2	0	0	2	1. Rear End	RE	No	3. Fog	2. Daylight	Day	1. Dry	Dry	1. Main-Lir	1. Straight	2. Blacktop	1. No Defe	1. Two-Wa	1. Not at In	13. Other	1. Yes - Wc	2. No				3. No	20. Motor V	1. On Roac	No	No	Belted	No	No	No	No	No	No	No	No	No	No		RD UNKN	Not Interse	Yes	No	Yes	No	5. Hampto	114	114. City o	7-Local (J,(	3-Two-Way	Urban	NonVDOT	5	3. City or T	Hampton F	HAMP	S-VA114PR BUCKROE AVE		0.36			-76.2952	37.04369
171815528	2017	6/2/2017 5:00	1013	10:13	O	PDO	0	0	0	0	0	0	0	2	1. Rear End	RE	No	1. No Adve	2. Daylight	Day	1. Dry	Dry	1. Main-Lir	1. Straight	1. Concret	1. No Defe	3. Two-Wa	1. Not at In	3. Traffic S	1. Yes - Wc	2. No				3. No	20. Motor V	1. On Roac	No	No	Belted	No	Yes	No	No	No	No	No	No	No	No		NOT_RD	Urban Inte	No	Yes	Yes	No	5. Hampto	114	114. City o	3-Principal	4-Two-Way	Urban	NonVDOT	5	3. City or T	Hampton F	HAMP	R-VA SR00134EB		7.13	702864	75.98	-76.4027	37.05722
200075250	2019	4/28/2019 5:00	626	6:26	O	PDO	0	0	0	0	0	0	0	3	2. Angle	ANG	No	1. No Adve	4. Darknes	Night	1. Dry	Dry	1. Main-Lir	1. Straight	2. Blacktop	1. No Defe	1. Two-Wa	1. Not at In	1. No Traffi	6. No Traffi	2. No				3. No	6. Parked V	1. On Roac	No	No	Belted	No	Yes	No	No	No	Yes	No	No	No	Yes	15	RD_UNKN	Not Interse	No	No	Yes	Yes	5. Hampto	114	114. City o	7-Local (J,(	3-Two-Way	Urban	NonVDOT	5	3. City or T	Hampton F	HAMP	S-VA114NP NEWBY DR		0.15			-76.3985	37.03242
242005553	2024	5/3/2024 5:00	2004	20:04	C	C	0	0	0	2	2	0	0	1	10. Deer	DEER	No	4. Mist	4. Darknes	Night	1. Dry	Dry	8. Non-Inte	1. Straight	2. Blacktop	1. No Defe	3. Two-Wa	1. Not at In	6. Traffic L	1. Yes - Wc	2. No				3. No	23. Animal	1. On Roac	No	Yes	Belted	No	No	No	No	No	No	No	No	No	Yes	4	NOT_RD	Not Interse	No	No	Yes	Yes	5. Hampto	114	114. City o	3-Principal	4-Two-Way	Urban	NonVDOT	5	3. City or T	Hampton F	HAMP	S-VA114PR ARMISTEAD AVE N		3.05			-76.3819	37.05583
200075262	2019	7/7/2019 5:00	1644	16:44	O	PDO	0	0	0	0	0	0	0	1	9. Fixed Object - Off Road	FOOR	No	5. Rain	2. Daylight	Day	2. Wet	Wet	8. Non-Inte	9. Other	6. Other	1. No Defe	5. Unknow	1. Not at In	1. No Traffi	6. No Traffi	2. No				1. Yes	15. Other F	8. Off Roac	No	No	Belted	No	No	No	No	No	Yes	No	No	No	No		RD UNKN	Not Interse	No	No	Yes	No	5. Hampto	114	114. City of Hampton			Urban	NonVDOT	5	3. City or T	Hampton F	HAMP	U-VA114SC99999UK					-76.3553	37.04976
200075266	2019	12/1/2019 5:00	18	00:18	C	C	0	0	0	1	1	0	0	2	4. Sideswipe - Same Direction	SSS	No	1. No Adve	4. Darknes	Night	1. Dry	Dry	10. Interse	1. Straight	2. Blacktop	1. No Defe	3. Two-Wa	4. Four Apr	3. Traffic S	1. Yes - Wc	2. No				3. No	20. Motor V	1. On Roac	No	No	Belted	No	No	No	No	No	No	Yes	No	No	No		NOT_RD	Urban Inte	No	No	Yes	Yes	5. Hampto	114	114. City o	3-Principal	4-Two-Way	Urban	NonVDOT	5	3. City or T	Hampton F	HAMP	R-VA US00258WB		63.16	1091131	42.45	-76.3857	37.04234
172375304	2017	8/16/2017 5:00	1733	17:33	O	PDO	0	0	0	0	0	0	0	3	1. Rear End	RE	No	1. No Adve	2. Daylight	Day	1. Dry	Dry	11. Interse	1. Straight	2. Blacktop	1. No Defe	3. Two-Wa	4. Four Apr	6. Traffic L	1. Yes - Wc	2. No				3. No	20. Motor V	1. On Roac	No	No	Belted	No	No	No	No	No	No	No	No	No	No		NOT_RD	Urban Inte	Yes	No	Yes	No	5. Hampto	114	114. City o	3-Principal	4-Two-Way	Urban	NonVDOT	5	3. City or T	Hampton F	HAMP	R-VA SR00134EB		7.13	702864	84.92	-76.4027	37.05724
200075439	2020	1/7/2020 5:00	1854	18:54	O	PDO	0	0	0	0	0	0	0	2	1. Rear End	RE	No	1. No Adve	4. Darknes	Night	1. Dry	Dry	1. Main-Lir	1. Straight	2. Blacktop	1. No Defe	3. Two-Wa	1. Not at In	9. One Wa	1. Yes - Wc	2. No				3. No	20. Motor V	1. On Roac	No	No	Belted	No	No	No	No	No	No	No	No	No	No		NOT_RD	Not Interse	No	No	Yes	Yes	5. Hampto	114	114. City o	1-Interstat	4-Two-Way	Urban	VDOT Inter	5	1. State Hv	Hampton F	HAMP	R-VA IS00064EB		271.08			-76.3024	36.98337
200085029	2020	1/4/2020 5:00	120	1:20	O	PDO	0	0	0	0	0	0	0	1	9. Fixed Object - Off Road	FOOR	No	5. Rain	4. Darknes	Night	2. Wet	Wet	3. Gore Are	1. Straight	2. Blacktop	1. No Defe	3. Two-Wa	1. Not at In	6. Traffic L	1. Yes - Wc	2. No				3. No	28. Ran Of	1. On Roac	No	No	Belted	No	No	No	No	No	No	No	No	No	No		RD RIGHT	Not Interse	No	Yes	No	Yes	5. Hampto	114	114. City o	1-Interstat	1-One-Way	Urban	VDOT Inter	5	1. State Hv	Hampton F	HAMP	R-VA IS00064EB	RMP267.00A	0.04	253003	322.77	-76.3309	37.02493
200085039	2020	1/5/2020 5:00	500	5:00	O	PDO	0	0	0	0	0	0	0	1	9. Fixed Object - Off Road	FOOR	No	1. No Adve	4. Darknes	Night	1. Dry	Dry	8. Non-Inte	1. Straight	1. Concret	1. No Defe	3. Two-Wa	1. Not at In	6. Traffic L	1. Yes - Wc	2. No				3. No	2. Trees	2. Shoulde	No	No	Belted	No	Yes	Yes	No	Yes	No	No	No	No	No		RD RIGHT	Not Interse	No	No	Yes	Yes	5. Hampto	114	114. City o	1-Interstat	4-Two-Way	Urban	VDOT Inter	5	1. State Hv	Hampton F	HAMP	R-VA IS00064EB		259.89			-76.4454	37.0762
200085097	2019	12/28/2019 5:00	1813	18:13	B	B	0	0	1	1	2	0	0	2	2. Angle	ANG	No	1. No Adve	4. Darknes	Night	1. Dry	Dry	1. Main-Lir	1. Straight	2. Blacktop	1. No Defe	3. Two-Wa	3. Three Ap	3. Traffic S	1. Yes - Wc	2. No				3. No	20. Motor V	1. On Roac	No	No	Belted	No	No	No	No	No	No	No	No	No	No		NOT_RD	Not Interse	No	Yes	Yes	Yes	5. Hampto	114	114. City o	4-Minor Ar	3-Two-Way	Urban	NonVDOT	5	3. City or T	Hampton F	HAMP	S-VA114NP COMMANDER SHEPARD BLVD		3.56	253123	313.1	-76.394	37.09355
200085098	2020	1/4/2020 5:00	1818	18:18	C	C	0	0	0	2	2	0	0	2	1. Rear End	RE	No	1. No Adve	4. Darknes	Night	1. Dry	Dry	9. Within Ir	1. Straight	2. Blacktop	1. No Defe	2. Two-Wa	4. Four Apr	3. Traffic S	1. Yes - Wc	2. No				3. No	20. Motor V	1. On Roac	No	No	Belted	No	No	No	No	No	No	No	No	No	No		NOT_RD	Urban Inte	Yes	No	Yes	Yes	5. Hampto	114	114. City o	3-Principal	4-Two-Way	Urban	NonVDOT	5	3. City or T	Hampton F	HAMP	R-VA US00258WB		62.95	754224	202.29	-76.3892	37.04161
200085100	2020	1/1/2020 5:00	1800	18:00	C	C	0	0	0	2	2	0	0	2	2. Angle	ANG	No	1. No Adve	2. Daylight	Day	1. Dry	Dry	9. Within Ir	1. Straight	2. Blacktop	1. No Defe	2. Two-Wa	4. Four Apr	3. Traffic S	1. Yes - Wc	2. No				3. No	20. Motor V	1. On Roac	No	No	Belted	No	No	No	No	No	No	No	No	No	No		NOT_RD	VDOT Inter	No	No	Yes	No	5. Hampto	114	114. City o	7-Local (J,(	3-Two-Way	Urban	NonVDOT	5	3. City or T	Hampton F	HAMP	S-VA114PR COLISEUM DR		1.26	1079065	39.56	-76.391	37.04811
200085101	2020	1/6/2020 5:00	1753	17:53	C	C	0	0	0	2	2	0	0	2	1. Rear End	RE	No	1. No Adve	4. Darknes	Night	1. Dry	Dry	10. Interse	1. Straight	2. Blacktop	1. No Defe	3. Two-Wa	4. Four Apr	3. Traffic S	1. Yes - Wc	2. No				3. No	20. Motor V	1. On Roac	No	No	Belted	No	No	No	No	No	No	No	No	No	No		NOT_RD	Urban Inte	No	Yes	Yes	Yes	5. Hampto	114	114. City o	3-Principal	4-Two-Way	Urban	NonVDOT	5	3. City or T	Hampton F	HAMP	S-VA114PR HAMPTON ROADS CENTER PKWY		3.49	716612	211.32	-76.3862	37.05934
200085117	2020	1/2/2020 5:00	1657	16:57	C	C	0	0	0	1	1	0	0	2	2. Angle	ANG	No	1. No Adve	3. Dusk	Day	1. Dry	Dry	9. Within Ir	1. Straight	2. Blacktop	1. No Defe	2. Two-Wa	3. Three Ap	3. Traffic S	1. Yes - Wc	2. No				3. No	20. Motor V	1. On Roac	No	No	Belted	No	No	No	No	No	No	No	No	No	No		NOT_RD	Urban Inte	No	No	Yes	No	5. Hampto	114	114. City o	4-Minor Ar	3-Two-Way	Urban	NonVDOT	5	3. City or T	Hampton F	HAMP	R-VA SR00351EB		3.79	253176	4.49	-76.3759	37.01897
171355354	2017	5/12/2017 5:00	1420	14:20	O	PDO	0	0	0	0	0	0	0	2	2. Angle	ANG	No	5. Rain	2. Daylight	Day	2. Wet	Wet	10. Interse	1. Straight	2. Blacktop	1. No Defe	1. Two-Wa	3. Three Ap	6. Traffic L	1. Yes - Wc	2. No				3. No	20. Motor V	1. On Roac	No	No	Belted	No	No	No	No	No	No	No	No	No	No		NOT_RD	Urban Inte	No	Yes	Yes	No	5. Hampto	114	114. City o	5-Major Cc	3-Two-Way	Urban	NonVDOT	5	3. City or T	Hampton F	HAMP	S-VA114NP NEWMARKET DR		0.09	253129	246.97	-76.439	37.02118
201995123	2020	7/16/2020 5:00	1025	10:25	C	C	0	0	0	1	1	0	0	2	4. Sideswipe - Same Direction	SSS	No	1. No Adve	2. Daylight	Day	1. Dry	Dry	1. Main-Lir	1. Straight	2. Blacktop	1. No Defe	3. Two-Wa	1. Not at In	3. Traffic S	1. Yes - Wc	2. No				3. No	20. Motor V	1. On Roac	No	No	Belted	No	No	No	No	No	Yes	No	No	No	No		NOT_RD	VDOT Inter	No	No	Yes	No	5. Hampto	114	114. City o	4-Minor Ar	3-Two-Way	Urban	NonVDOT	5	3. City or T	Hampton F	HAMP	S-VA114PR ABERDEEN RD		1.04	253372	52.11	-76.4028	37.01212
200085194	2020	1/8/2020 5:00	128	1:28	O	PDO	0	0	0	0	0	0	0	2	1. Rear End	RE	No	1. No Adve	4. Darknes	Night	1. Dry	Dry	1. Main-Lir	1. Straight	2. Blacktop	1. No Defe	1. Two-Wa	1. Not at In	6. Traffic L	1. Yes - Wc	2. No				3. No	6. Parked V	7. In Parkir	No	No	Belted	No	No	No	No	No	No	No	No	No	Yes	5	RD UNKN	Not Interse	No	Yes	Yes	Yes	5. Hampto	114	114. City o	7-Local (J,(	3-Two-Way	Urban	NonVDOT	5	3. City or T	Hampton F	HAMP	S-VA114NP HARDY CASH DR		0.12			-76.3947	37.05631
250605096	2025	2/25/2025 5:00	1715	17:15	O	PDO	0	0	0	0	0	0	0	3	1. Rear End	RE	No	1. No Adve	2. Daylight	Day	1. Dry	Dry	10. Interse	1. Straight	2. Blacktop	1. No Defe	1. Two-Wa	3. Three Ap	3. Traffic S	1. Yes - Wc	2. No				3. No	20. Motor V	1. On Roac	No	No	Belted	No	No	No	No	No	No	No	No	No	No		NOT_RD	Urban Inte	No	Yes	Yes	No	5. Hampto	114	114. City o	4-Minor Ar	3-Two-Way	Urban	NonVDOT	5	3. City or T	Hampton F	HAMP	R-VA SR00169NB		4.43	1064145	77.85	-76.3054	37.05832
181585083	2018	5/30/2018 5:00	1201	12:01	C	C	0	0	0	2	2	0	0	3	2. Angle	ANG	No	1. No Adve	2. Daylight	Day	1. Dry	Dry	9. Within Ir	1. Straight	2. Blacktop	1. No Defe	2. Two-Wa	4. Four Apr	6. Traffic L	1. Yes - Wc	2. No				3. No	20. Motor V	1. On Roac	No	No	Belted	No	No	No	No	No	No	No	No	No	No		NOT_RD	Urban Inte	No	No	Yes	No	5. Hampto	114	114. City o	4-Minor Ar	4-Two-Way	Urban	NonVDOT	5	3. City or T	Hampton F	HAMP	S-VA114PR LASALLE AVE		1.62	1069476	10.6	-76.3631	37.02607
200085207	2020	1/4/2020 5:00	1517	15:17	C	C	0	0	0	1	1	0	0	2	2. Angle	ANG	No	4. Mist	2. Daylight	Day	2. Wet	Wet	9. Within Ir	1. Straight	2. Blacktop	1. No Defe	1. Two-Wa	3. Three Ap	4. Stop Sig	1. Yes - Wc	2. No				3. No	20. Motor V	1. On Roac	No	No	Belted	No	No	No	No	No	No	No	No	No	No		NOT_RD	Urban Inte	No	No	Yes	No	5. Hampto	114	114. City o	4-Minor Ar	4-Two-Way	Urban	NonVDOT	5	3. City or T	Hampton F	HAMP	R-VA SR00351EB		7.62	1061471	15.54	-76.3133	37.03811
221675112	2022	6/1/2022 5:00	1926	19:26	C	C	0	0	0	3	3	0	0	2	1. Rear End	RE	No	1. No Adve	2. Daylight	Day	1. Dry	Dry	10. Interse	10. On/Off	2. Blacktop	1. No Defe	3. Two-Wa	4. Four Apr	3. Traffic S	1. Yes - Wc	2. No				3. No	20. Motor V	1. On Roac	No	No	Belted	No	Yes	No	No	No	No	No	No	No	No		NOT_RD	VDOT Inter	No	No	Yes	No	5. Hampto	114	114. City o	3-Principal	4-Two-Way	Urban	NonVDOT	5	3. City or T	Hampton F	HAMP	R-VA SR00143SB		2.15	1062047	71.24	-76.3287	37.02344
200095108	2020	1/5/2020 5:00	317	3:17	A	A	0	1	0	0	1	0	0	1	9. Fixed Object - Off Road	FOOR	No	5. Rain	4. Darknes	Night	2. Wet	Wet	10. Interse	1. Straight	2. Blacktop	1. No Defe	1. Two-Wa	4. Four Apr	4. Stop Sig	1. Yes - Wc	2. No				3. No	28. Ran Of	1. On Roac	No	No	Unbelted	No	Yes	No	No	No	No	No	No	No	Yes	15	NOT_RD	Urban Inte	No	No	Yes	Yes	5. Hampto	114	114. City o	7-Local (J,(	3-Two-Way	Urban	NonVDOT	5	3. City or T	Hampton F	HAMP	S-VA114PR NORTHAMPTON DR		0.25			-76.4262	37.04561
190975151	2019	4/5/2019 5:00	1227	12:27	O	PDO	0	0	0	0	0	0	0	2	2. Angle	ANG	No	1. No Adve	2. Daylight	Day	1. Dry	Dry	1. Main-Lir	1. Straight	2. Blacktop	1. No Defe	2. Two-Wa	1. Not at In	1. No Traffi	6. No Traffi	2. No				3. No	20. Motor V	1. On Roac	No	No	Belted	No	Yes	No	No	No	No	No	No	No	No		NOT_RD	Not Interse	Yes	No	Yes	No	5. Hampto	114	114. City o	3-Principal	4-Two-Way	Urban	NonVDOT	5	3. City or T	Hampton F	HAMP	S-VA114NP ARMISTEAD AVE N		3.07			-76.3823	37.05595
190885078	2019	3/28/2019 5:00	1717	17:17	O	PDO	0	0	0	0	0	0	0	2	1. Rear End	RE	No	1. No Adve	2. Daylight	Day	1. Dry	Dry	10. Interse	1. Straight	2. Blacktop	1. No Defe	3. Two-Wa	4. Four Apr	3. Traffic S	1. Yes - Wc	2. No				3. No	20. Motor V	1. On Roac	No	No	Belted	No	No	No	No	No	No	No	No	No	No		NOT_RD	Urban Inte	No	No	Yes	No	5. Hampto	114	114. City o	3-Principal	4-Two-Way	Urban	NonVDOT	5	3. City or T	Hampton F	HAMP	R-VA SR00134EB		7.13	702864	107.22	-76.4027	37.0573
221535218	2022	5/28/2022 5:00	1859	18:59	C	C	0	0	0	1	1	0	0	1	9. Fixed Object - Off Road	FOOR	No	1. No Adve	2. Daylight	Day	1. Dry	Dry	9. Within Ir	2. Curve - l	2. Blacktop	1. No Defe	3. Two-Wa	3. Three Ap	6. Traffic L	1. Yes - Wc	2. No				3. No	13. Curb	2. Shoulde	No	No	Unbelted	No	Yes	No	No	No	No	No	No	No	No		NOT_RD	Urban Inte	No	No	Yes	No	5. Hampto	114	114. City o	4-Minor Ar	3-Two-Way	Urban	NonVDOT	5	3. City or T	Hampton F	HAMP	R-VA SR00415EB		0.68	1082767	51.13	-76.3918	37.03312
200095123	2020	1/4/2020 5:00	1824	18:24	C	C	0	0	0	1	1	0	0	3	2. Angle	ANG	No	5. Rain	4. Darknes	Night	2. Wet	Wet	10. Interse	1. Straight	2. Blacktop	1. No Defe	3. Two-Wa	4. Four Apr	3. Traffic S	1. Yes - Wc	2. No				3. No	20. Motor V	1. On Roac	No	No	Belted	No	No	No	No	No	No	No	No	No	No		NOT_RD	Urban Inte	No	No	Yes	Yes	5. Hampto	114	114. City o	3-Principal	4-Two-Way	Urban	NonVDOT	5	3. City or T	Hampton F	HAMP	S-VA114NP HAMPTON ROADS CENTER PKWY		1.22	716613	87.35	-76.4271	37.06026
200095133	2020	1/8/2020 5:00	2004	20:04	C	C	0	0	0	1	1	0	0	3	2. Angle	ANG	No	1. No Adve	4. Darknes	Night	1. Dry	Dry	9. Within Ir	1. Straight	2. Blacktop	1. No Defe	1. Two-Wa	4. Four Apr	3. Traffic S	1. Yes - Wc	2. No				3. No	20. Motor V	1. On Roac	No	No	Belted	No	No	No	No	No	No	No	No	No	No		NOT_RD	Urban Inte	No	No	Yes	Yes	5. Hampto	114	114. City o	5-Major Cc	3-Two-Way	Urban	NonVDOT	5	3. City or T	Hampton F	HAMP	S-VA114NP WHEALTON RD		0.01	253131	76.5	-76.4338	37.02487
191325265	2019	5/7/2019 5:00	1612	16:12	B	B	0	0	1	0	1	0	0	1	9. Fixed Object - Off Road	FOOR	No	1. No Adve	2. Daylight	Day	1. Dry	Dry	8. Non-Inte	2. Curve - l	1. Concret	1. No Defe	3. Two-Wa	1. Not at In	6. Traffic L	1. Yes - Wc	2. No				3. No	2. Trees	4. Roadsid	No	No	Belted	No	No	No	No	No	No	No	No	No	No		NOT_RD	Urban Inte	No	No	Yes	No	5. Hampto	114	114. City o	3-Principal	4-Two-Way	Urban	NonVDOT	5	3. City or T	Hampton F	HAMP	R-VA SR00134WB		7.13	702864	116.48	-76.4025	37.0572
200095210	2020	1/1/2020 5:00	1340	13:40	O	PDO	0	0	0	0	0	0	0	2	4. Sideswipe - Same Direction	SSS	No	1. No Adve	2. Daylight	Day	1. Dry	Dry	9. Within Ir	1. Straight	2. Blacktop	1. No Defe	2. Two-Wa	4. Four Apr	3. Traffic S	1. Yes - Wc	2. No				3. No	20. Motor V	1. On Roac	No	No	Belted	No	No	No	No	No	No	No	No	No	No		NOT_RD	Urban Inte	Yes	No	Yes	No	5. Hampto	114	114. City o	3-Principal	4-Two-Way	Urban	NonVDOT	5	3. City or T	Hampton F	HAMP	R-VA US00258WB		62.27	253136	75.2	-76.4015	37.039
200095225	2020	1/9/2020 5:00	1108	11:08	A	A	0	1	0	0	1	0	0	2	1. Rear End	RE	No	1. No Adve	2. Daylight	Day	1. Dry	Dry	9. Within Ir	1. Straight	1. Concret	1. No Defe	1. Two-Wa	4. Four Apr	1. No Traffi	6. No Traffi	2. No				3. No	20. Motor V	1. On Roac	No	No	Belted	No	No	No	No	No	No	No	No	No	No		NOT_RD	Urban Inte	No	No	Yes	No	5. Hampto	114	114. City o	3-Principal	3-Two-Way	Urban	NonVDOT	5	3. City or T	Hampton F	HAMP	R-VA US00258EB		66.99	253153	10.48	-76.3248	37.0312
200095276	2020	1/5/2020 5:00	1427	14:27	O	PDO	0	0	0	0	0	0	0	2	2. Angle	ANG	No	1. No Adve	2. Daylight	Day	1. Dry	Dry	1. Main-Lir	1. Straight	2. Blacktop	1. No Defe	2. Two-Wa	4. Four Apr	4. Stop Sig	1. Yes - Wc	2. No				3. No	20. Motor V	1. On Roac	No	No	Belted	No	Yes	No	No	No	No	No	No	No	No		NOT_RD	VDOT Inter	Yes	Yes	Yes	No	5. Hampto	114	114. City o	5-Major Cc	3-Two-Way	Urban	NonVDOT	5	3. City or T	Hampton F	HAMP	S-VA114PR WHEALTON RD		0.19	253301	10.24	-76.435	37.02739
200095290	2020	1/5/2020 5:00	408	4:08	O	PDO	0	0	0	0	0	0	0	2	6. Fixed Object in Road	FOIR	No	5. Rain	4. Darknes	Night	2. Wet	Wet	1. Main-Lir	1. Straight	2. Blacktop	1. No Defe	1. Two-Wa	1. Not at In	1. No Traffi	6. No Traffi	2. No				3. No	6. Parked V	7. In Parkir	No	Yes	Belted	No	No	No	No	No	No	No	No	No	No		RD UNKN	Not Interse	No	No	Yes	Yes	5. Hampto	114	114. City o	7-Local (J,(	3-Two-Way	Urban	NonVDOT	5	3. City or T	Hampton F	HAMP	S-VA114PR MICHIGAN DR		0.42	731448	414.83	-76.3643	37.03012
200105088	2020	1/5/2020 5:00	257	2:57	O	PDO	0	0	0	0	0	0	0	2	2. Angle	ANG	No	5. Rain	4. Darknes	Night	2. Wet	Wet	1. Main-Lir	1. Straight	2. Blacktop	1. No Defe	1. Two-Wa	4. Four Apr	3. Traffic S	1. Yes - Wc	2. No				3. No	20. Motor V	1. On Roac	No	No	Belted	No	No	No	No	No	No	No	No	No	No		NOT_RD	VDOT Inter	No	No	Yes	Yes	5. Hampto	114	114. City o	7-Local (J,(	3-Two-Way	Urban	NonVDOT	5	3. City or T	Hampton F	HAMP	S-VA114PR COLISEUM DR		1.43	1078784	46.84	-76.3918	37.05057
200105094	2020	1/9/2020 5:00	1150	11:50	C	C	0	0	0	2	2	0	0	2	1. Rear End	RE	No	1. No Adve	2. Daylight	Day	1. Dry	Dry	9. Within Ir	1. Straight	2. Blacktop	1. No Defe	2. Two-Wa	2. Two App	3. Traffic S	1. Yes - Wc	2. No				3. No	20. Motor V	1. On Roac	No	No	Belted	No	Yes	No	No	No	No	No	No	No	No		NOT_RD	VDOT Inter	No	Yes	Yes	No	5. Hampto	114	114. City o	3-Principal	4-Two-Way	Urban	NonVDOT	5	3. City or T	Hampton F	HAMP	R-VA US00258WB		62.85	1091129	86.7	-76.3903	37.04139
200105095	2020	1/9/2020 5:00	1341	13:41	C	C	0	0	0	2	2	0	0	2	1. Rear End	RE	No	1. No Adve	2. Daylight	Day	1. Dry	Dry	9. Within Ir	1. Straight	2. Blacktop	1. No Defe	2. Two-Wa	4. Four Apr	8. Yield Sig	1. Yes - Wc	2. No				3. No	20. Motor V	1. On Roac	No	No	Belted	No	No	No	No	No	No	No	No	No	No		NOT_RD	Urban Inte	No	Yes	Yes	No	5. Hampto	114	114. City o	4-Minor Ar	4-Two-Way	Urban	NonVDOT	5	3. City or T	Hampton F	HAMP	R-VA SR00172SB		1.9	1091342	96.97	-76.3928	37.09386
200105097	2020	1/7/2020 5:00	1552	15:52	C	C	0	0	0	1	1	0	0	2	1. Rear End	RE	No	5. Rain	2. Daylight	Day	2. Wet	Wet	1. Main-Lir	1. Straight	2. Blacktop	1. No Defe	2. Two-Wa	1. Not at In	6. Traffic L	1. Yes - Wc	2. No				3. No	20. Motor V	1. On Roac	No	No	Belted	No	No	No	No	No	No	No	No	No	No		NOT_RD	Not Interse	No	No	Yes	No	5. Hampto	114	114. City o	4-Minor Ar	3-Two-Way	Urban	NonVDOT	5	3. City or T	Hampton F	HAMP	R-VA SR00351EB		2.99	253177	287.46	-76.3857	37.01255
171875367	2017	6/30/2017 5:00	728	7:28	O	PDO	0	0	0	0	0	0	0	2	2. Angle	ANG	No	1. No Adve	2. Daylight	Day	1. Dry	Dry	10. Interse	1. Straight	2. Blacktop	1. No Defe	2. Two-Wa	3. Three Ap	3. Traffic S	1. Yes - Wc	2. No				3. No	20. Motor V	1. On Roac	No	No	Belted	No	Yes	No	No	No	No	No	No	No	No		NOT_RD	Urban Inte	No	No	Yes	No	5. Hampto	114	114. City o	4-Minor Ar	3-Two-Way	Urban	NonVDOT	5	3. City or T	Hampton F	HAMP	S-VA114NP BIG BETHEL RD		2.67	253341	466.07	-76.429	37.05053
200105146	2020	1/8/2020 5:00	1858	18:58	C	C	0	0	0	1	1	0	1	1	12. Ped	PED	Pedestrian	1. No Adve	4. Darknes	Night	1. Dry	Dry	10. Interse	1. Straight	2. Blacktop	1. No Defe	3. Two-Wa	4. Four Apr	3. Traffic S	1. Yes - Wc	2. No				3. No	19. Ped	1. On Roac	No	No	Belted	No	Yes	No	No	No	Yes	No	No	Yes	No		NOT_RD	VDOT Inter	No	No	Yes	Yes	5. Hampto	114	114. City o	7-Local (J,(	3-Two-Way	Urban	NonVDOT	5	3. City or T	Hampton F	HAMP	S-VA114NP EXECUTIVE DR		0.5	1078763	16.2	-76.3977	37.04991
200105249	2020	1/10/2020 5:00	1455	14:55	O	PDO	0	0	0	0	0	0	0	2	1. Rear End	RE	No	1. No Adve	2. Daylight	Day	1. Dry	Dry	8. Non-Inte	1. Straight	1. Concret	1. No Defe	4. One-Wa	1. Not at In	9. One Wa	1. Yes - Wc	2. No				3. No	20. Motor V	1. On Roac	No	No	Belted	No	Yes	No	No	No	No	No	No	No	No		NOT_RD	Not Interse	Yes	No	Yes	No	5. Hampto	114	114. City o	1-Interstat	4-Two-Way	Urban	VDOT Inter	5	1. State Hv	Hampton F	HAMP	R-VA IS00064EB		270.32			-76.3103	36.99186
200115008	2020	1/10/2020 5:00	2156	21:56	O	PDO	0	0	0	0	0	0	0	2	1. Rear End	RE	No	1. No Adve	4. Darknes	Night	1. Dry	Dry	8. Non-Inte	1. Straight	2. Blacktop	1. No Defe	3. Two-Wa	1. Not at In	6. Traffic L	1. Yes - Wc	2. No				3. No	20. Motor V	1. On Roac	No	No	Belted	No	No	No	No	No	No	No	No	No	No		NOT_RD	Not Interse	No	No	Yes	Yes	5. Hampto	114	114. City o	1-Interstat	4-Two-Way	Urban	VDOT Inter	5	1. State Hv	Hampton F	HAMP	R-VA IS00064WB		269.45			-76.3195	37.00362
200125005	2020	1/11/2020 5:00	343	3:43	O	PDO	0	0	0	0	0	0	0	2	9. Fixed Object - Off Road	FOOR	No	1. No Adve	4. Darknes	Night	1. Dry	Dry	8. Non-Inte	1. Straight	2. Blacktop	1. No Defe	3. Two-Wa	1. Not at In	6. Traffic L	1. Yes - Wc	2. No				3. No	20. Motor V	2. Shoulde	No	No	Belted	No	Yes	Yes	No	Yes	No	No	No	No	No		RD UNKN	Not Interse	No	No	Yes	Yes	5. Hampto	114	114. City o	1-Interstat	4-Two-Way	Urban	VDOT Inter	5	1. State Hv	Hampton F	HAMP	R-VA IS00064EB		264.24			-76.3891	37.0358
200125268	2020	1/12/2020 5:00	430	4:30	O	PDO	0	0	0	0	0	0	0	1	9. Fixed Object - Off Road	FOOR	No	4. Mist	4. Darknes	Night	2. Wet	Wet	1. Main-Lir	1. Straight	2. Blacktop	1. No Defe	3. Two-Wa	1. Not at In	6. Traffic L	1. Yes - Wc	2. No				3. No	28. Ran Of	1. On Roac	No	No	Belted	No	No	No	No	No	Yes	No	No	No	No		RD RIGHT	Not Interse	No	No	Yes	Yes	5. Hampto	114	114. City o	3-Principal	4-Two-Way	Urban	NonVDOT	5	3. City or T	Hampton F	HAMP	R-VA US00258EB		64.89	253144	270.52	-76.3554	37.04361
200135076	2020	1/10/2020 5:00	1453	14:53	O	PDO	0	0	0	0	0	0	0	1	9. Fixed Object - Off Road	FOOR	No	1. No Adve	2. Daylight	Day	1. Dry	Dry	8. Non-Inte	1. Straight	2. Blacktop	1. No Defe	3. Two-Wa	1. Not at In	6. Traffic L	1. Yes - Wc	2. No				3. No	11. Jersey	1. On Roac	No	No	Belted	No	No	No	No	No	No	No	No	No	No		RD RIGHT	Not Interse	No	No	Yes	No	5. Hampto	114	114. City o	1-Interstat	4-Two-Way	Urban	VDOT Inter	5	1. State Hv	Hampton F	HAMP	R-VA IS00064WB		267.92			-76.3298	37.02397
200385277	2020	1/17/2020 5:00	1813	18:13	C	C	0	0	0	2	2	0	0	2	1. Rear End	RE	No	1. No Adve	4. Darknes	Night	1. Dry	Dry	9. Within Ir	1. Straight	2. Blacktop	1. No Defe	2. Two-Wa	3. Three Ap	6. Traffic L	1. Yes - Wc	2. No				3. No	20. Motor V	1. On Roac	No	No	Belted	No	Yes	No	No	No	No	No	No	No	No		NOT_RD	Urban Inte	No	Yes	Yes	Yes	5. Hampto	114	114. City o	4-Minor Ar	3-Two-Way	Urban	NonVDOT	5	3. City or T	Hampton F	HAMP	R-VA SR00169NB		4.45	1064145	10.35	-76.3056	37.0582
200135136	2020	1/11/2020 5:00	1309	13:09	C	C	0	0	0	1	1	0	0	2	2. Angle	ANG	No	1. No Adve	2. Daylight	Day	1. Dry	Dry	9. Within Ir	1. Straight	2. Blacktop	1. No Defe	2. Two-Wa	3. Three Ap	4. Stop Sig	1. Yes - Wc	2. No				3. No	20. Motor V	1. On Roac	No	No	Belted	No	No	No	No	No	No	No	No	No	No		NOT_RD	Urban Inte	No	Yes	Yes	No	5. Hampto	114	114. City o	7-Local (J,(	3-Two-Way	Urban	NonVDOT	5	3. City or T	Hampton F	HAMP	S-VA114PR COLISEUM DR		0			-76.3777	37.03648
200135137	2020	1/10/2020 5:00	1807	18:07	O	PDO	0	0	0	0	0	0	0	1	9. Fixed Object - Off Road	FOOR	No	1. No Adve	4. Darknes	Night	1. Dry	Dry	8. Non-Inte	1. Straight	2. Blacktop	1. No Defe	2. Two-Wa	1. Not at In	8. Yield Sig	1. Yes - Wc	2. No				3. No	15. Other F	1. On Roac	No	No	Belted	No	No	No	No	No	No	No	No	No	No		NOT_RD	Urban Inte	No	Yes	Yes	Yes	5. Hampto	114	114. City o	3-Principal	4-Two-Way	Urban	NonVDOT	5	3. City or T	Hampton F	HAMP	R-VA US00258EB		66.88	253152	156.34	-76.3254	37.03278
200135138	2020	1/6/2020 5:00	2309	23:09	O	PDO	0	0	0	0	0	0	0	2	1. Rear End	RE	No	1. No Adve	4. Darknes	Night	1. Dry	Dry	10. Interse	1. Straight	1. Concret	1. No Defe	3. Two-Wa	3. Three Ap	3. Traffic S	1. Yes - Wc	2. No				3. No	20. Motor V	1. On Roac	No	No	Belted	No	No	No	No	No	No	No	No	No	No		NOT_RD	VDOT Inter	No	Yes	Yes	Yes	5. Hampto	114	114. City o	3-Principal	4-Two-Way	Urban	NonVDOT	5	3. City or T	Hampton F	HAMP	S-VA114PR HAMPTON ROADS CENTER PKWY		2.14	1279456	93.68	-76.4095	37.05992
200135142	2020	1/2/2020 5:00	1303	13:03	C	C	0	0	0	1	1	0	0	1	9. Fixed Object - Off Road	FOOR	No	1. No Adve	2. Daylight	Day	1. Dry	Dry	8. Non-Inte	1. Straight	2. Blacktop	1. No Defe	1. Two-Wa	1. Not at In	1. No Traffi	6. No Traffi	2. No				3. No	14. Ditch	8. Off Roac	No	No	Unbelted	No	Yes	No	No	No	No	No	No	No	No		RD RIGHT	Not Interse	No	No	Yes	No	5. Hampto	114	114. City o	5-Major Cc	3-Two-Way	Urban	NonVDOT	5	3. City or T	Hampton F	HAMP	S-VA114PR SEMPLE FARM RD		0.34			-76.4	37.08973
231235079	2023	5/1/2023 5:00	1611	16:11	B	B	0	0	1	0	1	0	0	2	1. Rear End	RE	No	1. No Adve	2. Daylight	Day	1. Dry	Dry	1. Main-Lir	1. Straight	2. Blacktop	1. No Defe	3. Two-Wa	1. Not at In	6. Traffic L	1. Yes - Wc	2. No				3. No	20. Motor V	1. On Roac	No	No	Belted	No	No	No	No	No	Yes	No	No	No	No		NOT_RD	Not Interse	No	No	Yes	No	5. Hampto	114	114. City o	3-Principal	4-Two-Way	Urban	NonVDOT	5	3. City or T	Hampton F	HAMP	S-VA114PR ARMISTEAD AVE N		3.08			-76.3824	37.0561
193655252	2019	12/26/2019 5:00	1858	18:58	C	C	0	0	0	3	3	0	0	2	1. Rear End	RE	No	1. No Adve	3. Dusk	Day	1. Dry	Dry	1. Main-Lir	1. Straight	2. Blacktop	1. No Defe	3. Two-Wa	1. Not at In	1. No Traffi	6. No Traffi	2. No				3. No	20. Motor V	1. On Roac	No	No	Belted	No	Yes	No	No	No	No	No	No	No	No		NOT_RD	Urban Inte	No	No	Yes	No	5. Hampto	114	114. City o	3-Principal	4-Two-Way	Urban	NonVDOT	5	3. City or T	Hampton F	HAMP	R-VA SR00134EB		7.13	702864	80.45	-76.4027	37.05723
180175218	2018	1/16/2018 5:00	1710	17:10	O	PDO	0	0	0	0	0	0	0	2	1. Rear End	RE	No	1. No Adve	3. Dusk	Day	1. Dry	Dry	1. Main-Lir	1. Straight	2. Blacktop	1. No Defe	2. Two-Wa	1. Not at In	1. No Traffi	6. No Traffi	2. No				3. No	20. Motor V	1. On Roac	No	No	Belted	No	Yes	No	No	No	No	No	No	No	No		NOT_RD	Not Interse	No	No	Yes	No	5. Hampto	114	114. City o	4-Minor Ar	3-Two-Way	Urban	NonVDOT	5	3. City or T	Hampton F	HAMP	R-VA SR00152WB		3.34	253070	270.73	-76.4078	37.04035
222725134	2022	9/6/2022 5:00	304	3:04	A	A	0	1	0	0	1	0	0	1	9. Fixed Object - Off Road	FOOR	No	1. No Adve	4. Darknes	Night	1. Dry	Dry	1. Main-Lir	1. Straight	2. Blacktop	1. No Defe	1. Two-Wa	1. Not at In	1. No Traffi	6. No Traffi	2. No				3. No	2. Trees	1. On Roac	No	No	Unbelted	No	No	No	No	No	No	No	No	No	Yes	20	RD_LEFT	Not Interse	No	No	Yes	Yes	5. Hampto	114	114. City o	5-Major Cc	3-Two-Way	Urban	NonVDOT	5	3. City or T	Hampton F	HAMP	S-VA114PR BRIARFIELD RD		0.6			-76.4086	37.01845
192255091	2019	8/12/2019 5:00	733	7:33	O	PDO	0	0	0	0	0	0	0	2	2. Angle	ANG	No	1. No Adve	2. Daylight	Day	1. Dry	Dry	10. Interse	1. Straight	2. Blacktop	1. No Defe	1. Two-Wa	3. Three Ap	3. Traffic S	1. Yes - Wc	2. No				3. No	20. Motor V	1. On Roac	No	No	Belted	No	No	No	No	No	No	No	No	No	No		NOT_RD	Urban Inte	No	No	Yes	No	5. Hampto	114	114. City o	4-Minor Ar	3-Two-Way	Urban	NonVDOT	5	3. City or T	Hampton F	HAMP	S-VA114NP BIG BETHEL RD		2.67	253341	482.19	-76.429	37.05048
231675135	2023	6/12/2023 5:00	1613	16:13	O	PDO	0	0	0	0	0	0	0	2	4. Sideswipe - Same Direction	SSS	No	1. No Adve	2. Daylight	Day	1. Dry	Dry	1. Main-Lir	1. Straight	2. Blacktop	1. No Defe	2. Two-Wa	1. Not at In	6. Traffic L	1. Yes - Wc	2. No				3. No	20. Motor V	1. On Roac	No	No	Belted	No	No	No	No	No	Yes	No	No	No	No		NOT_RD	Not Interse	Yes	No	Yes	No	5. Hampto	114	114. City o	3-Principal	4-Two-Way	Urban	NonVDOT	5	3. City or T	Hampton F	HAMP	S-VA114PR ARMISTEAD AVE N		3.08			-76.3822	37.05601
242005722	2024	4/24/2024 5:00	1026	10:26	C	C	0	0	0	2	2	0	0	2	1. Rear End	RE	No	5. Rain	2. Daylight	Day	2. Wet	Wet	1. Main-Lir	1. Straight	2. Blacktop	1. No Defe	1. Two-Wa	1. Not at In	6. Traffic L	1. Yes - Wc	2. No				3. No	20. Motor V	1. On Roac	No	No	Belted	No	Yes	No	No	No	No	No	No	No	Yes	15	NOT_RD	Not Interse	No	No	Yes	No	5. Hampto	114	114. City o	4-Minor Ar	3-Two-Way	Urban	NonVDOT	5	3. City or T	Hampton F	HAMP	R-VA SR00152EB		3.34	253069	257.53	-76.4079	37.04034
200135188	2020	1/11/2020 5:00	1955	19:55	O	PDO	0	0	0	0	0	0	0	1	9. Fixed Object - Off Road	FOOR	No	1. No Adve	4. Darknes	Night	1. Dry	Dry	8. Non-Inte	1. Straight	2. Blacktop	1. No Defe	3. Two-Wa	1. Not at In	6. Traffic L	1. Yes - Wc	2. No				3. No	5. Guard R	2. Shoulde	No	No	Belted	No	No	No	No	Yes	Yes	No	No	No	No		RD_LEFT	Not Interse	No	No	Yes	Yes	5. Hampto	114	114. City o	1-Interstat	4-Two-Way	Urban	VDOT Inter	5	1. State Hv	Hampton F	HAMP	R-VA IS00064EB		264.74			-76.3808	37.03242
200135253	2020	1/12/2020 5:00	1910	19:10	O	PDO	0	0	0	0	0	0	0	4	1. Rear End	RE	No	1. No Adve	4. Darknes	Night	1. Dry	Dry	1. Main-Lir	3. Grade - S	2. Blacktop	1. No Defe	3. Two-Wa	1. Not at In	6. Traffic L	1. Yes - Wc	2. No				3. No	20. Motor V	1. On Roac	No	No	Belted	No	No	No	No	No	No	No	No	No	No		NOT_RD	Not Interse	No	No	Yes	Yes	5. Hampto	114	114. City o	1-Interstat	4-Two-Way	Urban	VDOT Inter	5	1. State Hv	Hampton F	HAMP	R-VA IS00064WB		269.83			-76.316	36.99911
200135341	2020	1/9/2020 5:00	944	9:44	O	PDO	0	0	0	0	0	0	0	2	4. Sideswipe - Same Direction	SSS	No	1. No Adve	2. Daylight	Day	1. Dry	Dry	8. Non-Inte	1. Straight	1. Concret	1. No Defe	3. Two-Wa	1. Not at In	2. Officer c	1. Yes - Wc	2. No				3. No	20. Motor V	1. On Roac	No	No	Belted	No	Yes	No	No	No	No	No	No	No	No		NOT_RD	Not Interse	No	No	Yes	No	5. Hampto	114	114. City o	1-Interstat	4-Two-Way	Urban	VDOT Inter	5	1. State Hv	Hampton F	HAMP	R-VA IS00064WB		271.28			-76.301	36.98287
200135357	2020	1/11/2020 5:00	2000	20:00	O	PDO	0	0	0	0	0	0	0	1	9. Fixed Object - Off Road	FOOR	No	1. No Adve	4. Darknes	Night	1. Dry	Dry	8. Non-Inte	2. Curve - l	1. Concret	1. No Defe	3. Two-Wa	1. Not at In	6. Traffic L	1. Yes - Wc	2. No				3. No	2. Trees	1. On Roac	No	No	Belted	No	No	No	No	No	No	No	No	No	No		RD RIGHT	Not Interse	No	Yes	Yes	Yes	5. Hampto	114	114. City o	1-Interstat	4-Two-Way	Urban	VDOT Inter	5	1. State Hv	Hampton F	HAMP	R-VA IS00664EB		1.72			-76.3931	37.0129
220045294	2021	12/30/2021 5:00	1021	10:21	C	C	0	0	0	3	3	0	0	3	1. Rear End	RE	No	5. Rain	2. Daylight	Day	2. Wet	Wet	1. Main-Lir	1. Straight	2. Blacktop	1. No Defe	3. Two-Wa	1. Not at In	6. Traffic L	1. Yes - Wc	2. No				3. No	20. Motor V	1. On Roac	No	No	Belted	No	No	No	No	No	No	No	No	No	No		NOT_RD	Not Interse	Yes	No	Yes	No	5. Hampto	114	114. City o	3-Principal	4-Two-Way	Urban	NonVDOT	5	3. City or T	Hampton F	HAMP	S-VA114NP ARMISTEAD AVE N		3.09			-76.3827	37.05616
200145054	2020	1/13/2020 5:00	1536	15:36	C	C	0	0	0	2	2	0	0	2	1. Rear End	RE	No	1. No Adve	2. Daylight	Day	1. Dry	Dry	9. Within Ir	1. Straight	2. Blacktop	1. No Defe	1. Two-Wa	4. Four Apr	3. Traffic S	1. Yes - Wc	2. No				3. No	20. Motor V	1. On Roac	No	No	Belted	No	No	No	No	No	No	No	No	No	No		NOT_RD	Urban Inte	No	No	Yes	No	5. Hampto	114	114. City o	7-Local (J,(	3-Two-Way	Urban	NonVDOT	5	3. City or T	Hampton F	HAMP	S-VA114PR TODDS LN		2.58	253071	63.65	-76.4039	37.04111
220315344	2022	1/24/2022 5:00	1854	18:54	A	A	0	2	0	0	2	0	0	2	1. Rear End	RE	No	1. No Adve	4. Darknes	Night	1. Dry	Dry	9. Within Ir	1. Straight	2. Blacktop	1. No Defe	2. Two-Wa	4. Four Apr	3. Traffic S	1. Yes - Wc	2. No				3. No	20. Motor V	1. On Roac	Yes	No	Belted	No	No	No	No	No	No	No	No	No	No		NOT_RD	Urban Inte	No	Yes	Yes	Yes	5. Hampto	114	114. City o	3-Principal	4-Two-Way	Urban	NonVDOT	5	3. City or T	Hampton F	HAMP	R-VA SR00134EB		7.13	702864	75.98	-76.4027	37.05722
200145056	2020	1/14/2020 5:00	1	00:01	O	PDO	0	0	0	0	0	0	0	2	1. Rear End	RE	No	1. No Adve	4. Darknes	Night	1. Dry	Dry	1. Main-Lir	1. Straight	2. Blacktop	1. No Defe	1. Two-Wa	1. Not at In	1. No Traffi	6. No Traffi	2. No				3. No	6. Parked V	1. On Roac	No	No	Belted	No	Yes	No	No	No	No	No	No	No	Yes	15	NOT_RD	Urban Inte	No	No	Yes	No	5. Hampto	114	114. City o	7-Local (J,(	3-Two-Way	Urban	NonVDOT	5	3. City or T	Hampton F	HAMP	S-VA114PR TWIN LAKES CIR		0.04			-76.4038	37.04315
200145072	2020	1/13/2020 5:00	1938	19:38	C	C	0	0	0	3	3	0	0	2	2. Angle	ANG	No	1. No Adve	4. Darknes	Night	1. Dry	Dry	10. Interse	1. Straight	2. Blacktop	1. No Defe	3. Two-Wa	4. Four Apr	3. Traffic S	1. Yes - Wc	1. Yes		3. Activity	5. Other	3. No	20. Motor V	1. On Roac	No	No	Belted	No	No	No	No	No	No	No	No	No	No		NOT_RD	Urban Inte	No	No	Yes	Yes	5. Hampto	114	114. City o	3-Principal	4-Two-Way	Urban	NonVDOT	5	3. City or T	Hampton F	HAMP	R-VA US00258EB		61.8	253135	123.78	-76.4094	37.03684
200145353	2020	1/12/2020 5:00	410	4:10	O	PDO	0	0	0	0	0	0	0	1	9. Fixed Object - Off Road	FOOR	No	1. No Adve	4. Darknes	Night	1. Dry	Dry	8. Non-Inte	1. Straight	1. Concret	1. No Defe	3. Two-Wa	1. Not at In	6. Traffic L	1. Yes - Wc	2. No				3. No	11. Jersey	2. Shoulde	No	No	Belted	No	No	No	No	No	No	No	No	No	No		RD_LEFT	Not Interse	No	No	Yes	Yes	5. Hampto	114	114. City o	1-Interstat	4-Two-Way	Urban	VDOT Inter	5	1. State Hv	Hampton F	HAMP	R-VA IS00064WB		268.39			-76.3278	37.01724
200145364	2020	1/10/2020 5:00	1636	16:36	O	PDO	0	0	0	0	0	0	0	2	1. Rear End	RE	No	1. No Adve	2. Daylight	Day	1. Dry	Dry	8. Non-Inte	1. Straight	1. Concret	1. No Defe	3. Two-Wa	1. Not at In	6. Traffic L	1. Yes - Wc	2. No				3. No	20. Motor V	1. On Roac	No	No	Belted	No	Yes	Yes	No	No	No	No	No	No	Yes	5	NOT_RD	Not Interse	No	Yes	Yes	No	5. Hampto	114	114. City o	1-Interstat	4-Two-Way	Urban	VDOT Inter	5	1. State Hv	Hampton F	HAMP	R-VA IS00064EB		266.83			-76.3435	37.03358
191935221	2019	7/11/2019 5:00	1734	17:34	A	A	0	1	0	2	3	0	0	2	2. Angle	ANG	No	1. No Adve	2. Daylight	Day	1. Dry	Dry	1. Main-Lir	1. Straight	2. Blacktop	1. No Defe	1. Two-Wa	1. Not at In	7. No Pass	1. Yes - Wc	2. No				3. No	20. Motor V	1. On Roac	No	No	Belted	No	No	No	No	No	No	No	No	No	No		NOT_RD	Not Interse	Yes	No	Yes	No	5. Hampto	114	114. City o	5-Major Cc	3-Two-Way	Urban	NonVDOT	5	3. City or T	Hampton F	HAMP	S-VA114NP BRIARFIELD RD		0.62			-76.4083	37.01847
200155137	2020	1/13/2020 5:00	745	7:45	C	C	0	0	0	2	2	0	0	2	1. Rear End	RE	No	5. Rain	2. Daylight	Day	2. Wet	Wet	11. Interse	1. Straight	2. Blacktop	1. No Defe	3. Two-Wa	2. Two App	1. No Traffi	6. No Traffi	2. No				3. No	20. Motor V	1. On Roac	No	No	Belted	No	No	No	No	No	No	No	No	No	No		NOT_RD	Urban Inte	No	No	Yes	No	5. Hampto	114	114. City o	3-Principal	4-Two-Way	Urban	NonVDOT	5	3. City or T	Hampton F	HAMP	S-VA114PR HAMPTON ROADS CENTER PKWY		1.98			-76.4124	37.05964
200155138	2020	1/13/2020 5:00	1326	13:26	A	A	0	1	0	0	1	0	0	1	9. Fixed Object - Off Road	FOOR	No	1. No Adve	2. Daylight	Day	1. Dry	Dry	8. Non-Inte	1. Straight	2. Blacktop	1. No Defe	1. Two-Wa	1. Not at In	6. Traffic L	1. Yes - Wc	2. No				3. No	2. Trees	1. On Roac	No	No	Belted	No	No	No	No	No	No	No	No	No	No		RD_RIGHT	Not Interse	No	No	Yes	No	5. Hampto	114	114. City o	4-Minor Ar	3-Two-Way	Urban	NonVDOT	5	3. City or T	Hampton F	HAMP	R-VA SR00351WB		7.29	1062089	364.75	-76.3184	37.03551
213365282	2021	11/19/2021 5:00	1901	19:01	O	PDO	0	0	0	0	0	0	0	1	9. Fixed Object - Off Road	FOOR	No	1. No Adve	4. Darknes	Night	1. Dry	Dry	1. Main-Lir	1. Straight	2. Blacktop	1. No Defe	3. Two-Wa	1. Not at In	1. No Traffi	6. No Traffi	2. No				3. No	13. Curb	1. On Roac	No	No	Belted	No	No	No	No	No	Yes	No	No	No	No		RD UNKN	Not Interse	No	No	Yes	Yes	5. Hampto	114	114. City o	3-Principal	4-Two-Way	Urban	NonVDOT	5	3. City or T	Hampton F	HAMP	S-VA114PR ARMISTEAD AVE N		3.12			-76.3829	37.05645
180295249	2018	1/27/2018 5:00	1416	14:16	C	C	0	0	0	3	3	0	0	3	1. Rear End	RE	No	1. No Adve	2. Daylight	Day	1. Dry	Dry	10. Interse	1. Straight	2. Blacktop	1. No Defe	1. Two-Wa	4. Four Apr	1. No Traffi	6. No Traffi	2. No				3. No	20. Motor V	1. On Roac	No	No	Belted	No	No	No	No	No	No	No	No	No	Yes	2	NOT_RD	Urban Inte	No	No	Yes	No	5. Hampto	114	114. City o	5-Major Cc	4-Two-Way	Urban	NonVDOT	5	3. City or T	Hampton F	HAMP	R-VA US00060EB		273.11	1068986	29.73	-76.3525	37.02255
200155147	2020	1/14/2020 5:00	1236	12:36	C	C	0	0	0	2	2	0	0	2	1. Rear End	RE	No	1. No Adve	2. Daylight	Day	2. Wet	Wet	8. Non-Inte	1. Straight	2. Blacktop	1. No Defe	1. Two-Wa	1. Not at In	6. Traffic L	1. Yes - Wc	2. No				3. No	20. Motor V	1. On Roac	No	No	Belted	No	No	No	No	No	No	No	No	No	No		NOT_RD	Urban Inte	No	No	Yes	No	5. Hampto	114	114. City o	4-Minor Ar	4-Two-Way	Urban	NonVDOT	5	3. City or T	Hampton F	HAMP	S-VA114NP KING ST N		0.83	1079639	47.52	-76.3484	37.04189
221155195	2022	4/10/2022 5:00	1805	18:05	B	B	0	0	1	1	2	0	0	2	1. Rear End	RE	No	1. No Adve	2. Daylight	Day	1. Dry	Dry	10. Interse	1. Straight	1. Concret	1. No Defe	3. Two-Wa	4. Four Apr	3. Traffic S	2. Yes - Wc	2. No				3. No	20. Motor V	1. On Roac	No	No	Belted	No	Yes	No	No	No	No	No	No	No	No		NOT_RD	Urban Inte	No	Yes	Yes	No	5. Hampto	114	114. City o	3-Principal	4-Two-Way	Urban	NonVDOT	5	3. City or T	Hampton F	HAMP	R-VA SR00134EB		7.13	702864	98.33	-76.4027	37.05728
203155051	2020	10/2/2020 5:00	2343	23:43	O	PDO	0	0	0	0	0	0	0	2	1. Rear End	RE	No	1. No Adve	4. Darknes	Night	1. Dry	Dry	1. Main-Lir	1. Straight	2. Blacktop	1. No Defe	2. Two-Wa	2. Two App	3. Traffic S	1. Yes - Wc	2. No				3. No	6. Parked V	1. On Roac	No	No	Belted	No	No	No	No	No	Yes	No	No	No	No		NOT_RD	VDOT Inter	No	No	Yes	Yes	5. Hampto	114	114. City o	5-Major Cc	3-Two-Way	Urban	NonVDOT	5	3. City or T	Hampton F	HAMP	S-VA114NP ORCUTT AVE		0.39	1075519	105.32	-76.4373	37.027
200155150	2020	1/8/2020 5:00	1649	16:49	C	C	0	0	0	2	2	0	0	2	1. Rear End	RE	No	1. No Adve	3. Dusk	Day	1. Dry	Dry	9. Within Ir	1. Straight	2. Blacktop	1. No Defe	2. Two-Wa	4. Four Apr	3. Traffic S	1. Yes - Wc	2. No				3. No	20. Motor V	1. On Roac	No	No	Belted	No	No	No	No	No	No	No	No	No	No		NOT_RD	Urban Inte	No	No	Yes	No	5. Hampto	114	114. City o	3-Principal	4-Two-Way	Urban	NonVDOT	5	3. City or T	Hampton F	HAMP	R-VA US00258EB		63.27	754225	94.02	-76.3838	37.0426
231215152	2023	4/27/2023 5:00	821	8:21	C	C	0	0	0	2	2	0	0	2	1. Rear End	RE	No	1. No Adve	2. Daylight	Day	1. Dry	Dry	10. Interse	1. Straight	2. Blacktop	1. No Defe	2. Two-Wa	3. Three Ap	3. Traffic S	1. Yes - Wc	2. No				3. No	20. Motor V	1. On Roac	No	No	Belted	No	Yes	No	No	No	No	No	No	No	No		NOT_RD	Urban Inte	No	No	Yes	No	5. Hampto	114	114. City o	4-Minor Ar	4-Two-Way	Urban	NonVDOT	5	3. City or T	Hampton F	HAMP	R-VA SR00415WB		0.68	1082767	29	-76.3917	37.03312
200155152	2020	1/11/2020 5:00	1751	17:51	O	PDO	0	0	0	0	0	0	0	2	2. Angle	ANG	No	1. No Adve	4. Darknes	Night	1. Dry	Dry	10. Interse	1. Straight	2. Blacktop	1. No Defe	1. Two-Wa	4. Four Apr	4. Stop Sig	1. Yes - Wc	2. No				3. No	20. Motor V	1. On Roac	No	No	Belted	No	Yes	Yes	No	No	No	No	No	No	No		NOT_RD	Urban Inte	No	No	Yes	Yes	5. Hampto	114	114. City o	7-Local (J,(	3-Two-Way	Urban	NonVDOT	5	3. City or T	Hampton F	HAMP	S-VA114PR W AVE		0.18			-76.3541	37.03752
200155213	2020	1/6/2020 5:00	1616	16:16	O	PDO	0	0	0	0	0	0	0	1	9. Fixed Object - Off Road	FOOR	No	1. No Adve	2. Daylight	Day	1. Dry	Dry	1. Main-Lir	1. Straight	2. Blacktop	1. No Defe	1. Two-Wa	1. Not at In	1. No Traffi	6. No Traffi	2. No				3. No	12. Buildin	1. On Roac	No	No	Belted	No	Yes	Yes	No	No	No	No	No	No	No		NOT_RD	Urban Inte	No	No	Yes	No	5. Hampto	114	114. City o	7-Local (J,(	3-Two-Way	Urban	NonVDOT	5	3. City or T	Hampton F	HAMP	S-VA114NP UNION ST		0.04	1068827	199.3	-76.351	37.02878
200165206	2020	1/12/2020 5:00	1228	12:28	O	PDO	0	0	0	0	0	0	0	2	4. Sideswipe - Same Direction	SSS	No	1. No Adve	2. Daylight	Day	1. Dry	Dry	8. Non-Inte	3. Grade - S	2. Blacktop	1. No Defe	3. Two-Wa	1. Not at In	6. Traffic L	1. Yes - Wc	2. No				3. No	20. Motor V	1. On Roac	No	No	Belted	No	No	No	No	No	No	No	No	No	Yes	5	NOT_RD	Not Interse	No	No	Yes	No	5. Hampto	114	114. City o	1-Interstat	4-Two-Way	Urban	VDOT Inter	5	1. State Hv	Hampton F	HAMP	R-VA IS00064EB		267.58			-76.332	37.02674
200165357	2020	1/13/2020 5:00	712	7:12	O	PDO	0	0	0	0	0	0	0	1	9. Fixed Object - Off Road	FOOR	No	5. Rain	2. Daylight	Day	2. Wet	Wet	8. Non-Inte	1. Straight	1. Concret	1. No Defe	3. Two-Wa	1. Not at In	6. Traffic L	1. Yes - Wc	2. No				3. No	28. Ran Of	1. On Roac	No	No	Belted	No	No	No	No	No	No	No	No	No	No		RD RIGHT	Not Interse	No	No	Yes	No	5. Hampto	114	114. City o	1-Interstat	4-Two-Way	Urban	VDOT Inter	5	1. State Hv	Hampton F	HAMP	R-VA IS00664WB		1.1			-76.3822	37.02039
200175073	2019	12/27/2019 5:00	1817	18:17	O	PDO	0	0	0	0	0	0	0	2	4. Sideswipe - Same Direction	SSS	No	1. No Adve	4. Darknes	Night	1. Dry	Dry	10. Interse	1. Straight	1. Concret	1. No Defe	1. Two-Wa	2. Two App	4. Stop Sig	1. Yes - Wc	2. No				3. No	20. Motor V	1. On Roac	No	No	Belted	No	No	No	No	No	Yes	No	No	No	No		NOT_RD	Urban Inte	No	No	Yes	Yes	5. Hampto	114	114. City o	4-Minor Ar	3-Two-Way	Urban	NonVDOT	5	3. City or T	Hampton F	HAMP	R-VA SR00351WB		7.44	1062084	26.24	-76.3161	37.03683
200175082	2020	1/16/2020 5:00	1927	19:27	O	PDO	0	0	0	0	0	0	0	2	1. Rear End	RE	No	1. No Adve	4. Darknes	Night	1. Dry	Dry	1. Main-Lir	1. Straight	2. Blacktop	1. No Defe	1. Two-Wa	1. Not at In	3. Traffic S	1. Yes - Wc	2. No				3. No	20. Motor V	1. On Roac	No	No	Belted	No	Yes	No	No	No	No	No	No	No	No		NOT_RD	Urban Inte	Yes	No	Yes	Yes	5. Hampto	114	114. City o	3-Principal	4-Two-Way	Urban	NonVDOT	5	3. City or T	Hampton F	HAMP	R-VA US00258WB		61.84	253135	138.25	-76.4087	37.03727
193265230	2019	11/15/2019 5:00	1805	18:05	K	K	1	1	3	1	5	0	0	2	3. Head On	HO	No	1. No Adve	4. Darknes	Night	1. Dry	Dry	9. Within Ir	1. Straight	2. Blacktop	1. No Defe	2. Two-Wa	4. Four Apr	3. Traffic S	1. Yes - Wc	2. No				3. No	20. Motor V	1. On Roac	Yes	No	Unbelted	No	No	No	No	No	No	No	No	No	No		NOT_RD	Urban Inte	No	No	Yes	Yes	5. Hampto	114	114. City o	4-Minor Ar	3-Two-Way	Urban	NonVDOT	5	3. City or T	Hampton F	HAMP	S-VA114NP WOODLAND RD		0.45	253154	54.97	-76.3233	37.02714
211965318	2021	6/28/2021 5:00	1226	12:26	A	A	0	1	0	0	1	0	0	2	2. Angle	ANG	No	1. No Adve	2. Daylight	Day	1. Dry	Dry	9. Within Ir	1. Straight	2. Blacktop	1. No Defe	1. Two-Wa	3. Three Ap	3. Traffic S	1. Yes - Wc	2. No				3. No	20. Motor V	1. On Roac	No	No	Belted	No	No	No	No	No	Yes	No	No	No	Yes	5	NOT_RD	Urban Inte	Yes	No	Yes	No	5. Hampto	114	114. City o	4-Minor Ar	3-Two-Way	Urban	NonVDOT	5	3. City or T	Hampton F	HAMP	S-VA114NP BIG BETHEL RD		2.67	253341	471.44	-76.429	37.05051
181725086	2018	6/6/2018 5:00	1809	18:09	C	C	0	0	0	2	2	0	0	2	2. Angle	ANG	No	1. No Adve	2. Daylight	Day	1. Dry	Dry	1. Main-Lir	1. Straight	2. Blacktop	1. No Defe	2. Two-Wa	4. Four Apr	4. Stop Sig	1. Yes - Wc	2. No				3. No	20. Motor V	1. On Roac	No	No	Belted	No	No	No	No	No	No	No	No	No	No		NOT_RD	Urban Inte	No	No	Yes	No	5. Hampto	114	114. City o	4-Minor Ar	4-Two-Way	Urban	NonVDOT	5	3. City or T	Hampton F	HAMP	S-VA114PR LASALLE AVE		1.62	1069476	5.3	-76.3631	37.02607
200175091	2020	1/10/2020 5:00	1743	17:43	C	C	0	0	0	2	2	0	0	2	2. Angle	ANG	No	1. No Adve	2. Daylight	Day	1. Dry	Dry	10. Interse	1. Straight	1. Concret	1. No Defe	1. Two-Wa	4. Four Apr	3. Traffic S	1. Yes - Wc	2. No				3. No	20. Motor V	1. On Roac	No	No	Belted	No	No	No	No	No	No	No	No	No	No		NOT_RD	Urban Inte	No	No	Yes	No	5. Hampto	114	114. City o	4-Minor Ar	3-Two-Way	Urban	NonVDOT	5	3. City or T	Hampton F	HAMP	R-VA US00258WB		67.42	253155	9.17	-76.3224	37.02512
182075088	2018	7/22/2018 5:00	1921	19:21	A	A	0	1	0	2	3	0	0	3	2. Angle	ANG	No	1. No Adve	2. Daylight	Day	1. Dry	Dry	1. Main-Lir	1. Straight	2. Blacktop	1. No Defe	2. Two-Wa	4. Four Apr	4. Stop Sig	1. Yes - Wc	2. No				3. No	20. Motor V	1. On Roac	No	No	Belted	No	No	No	No	No	No	No	No	No	No		NOT_RD	Urban Inte	No	No	Yes	No	5. Hampto	114	114. City o	5-Major Cc	3-Two-Way	Urban	NonVDOT	5	3. City or T	Hampton F	HAMP	R-VA US00060EB		273.12	1068986	5.95	-76.3525	37.02261
200175094	2020	1/2/2020 5:00	1822	18:22	O	PDO	0	0	0	0	0	0	0	2	5. Sideswipe - Opposite Direction	SSO	No	1. No Adve	4. Darknes	Night	1. Dry	Dry	9. Within Ir	1. Straight	2. Blacktop	1. No Defe	2. Two-Wa	4. Four Apr	3. Traffic S	1. Yes - Wc	2. No				3. No	20. Motor V	1. On Roac	No	No	Belted	No	No	No	No	No	No	No	No	No	No		NOT_RD	VDOT Inter	No	Yes	Yes	Yes	5. Hampto	114	114. City o	7-Local (J,6)		Urban	NonVDOT	5	3. City or T	Hampton F	HAMP	S-VA114PR COLISEUM XING		0.46	1257730	65.15	-76.3916	37.0494
200175110	2020	1/12/2020 5:00	1243	12:43	C	C	0	0	0	1	1	0	0	2	2. Angle	ANG	No	1. No Adve	2. Daylight	Day	1. Dry	Dry	10. Interse	1. Straight	2. Blacktop	1. No Defe	1. Two-Wa	3. Three Ap	13. Other	1. Yes - Wc	2. No				3. No	6. Parked V	1. On Roac	No	No	Belted	No	No	No	No	No	No	No	No	No	No		NOT_RD	Urban Inte	No	Yes	Yes	No	5. Hampto	114	114. City o	7-Local (J,(	3-Two-Way	Urban	NonVDOT	5	3. City or T	Hampton F	HAMP	S-VA114PR MARY ST		0.01			-76.2991	37.03984
171815434	2017	5/22/2017 5:00	1857	18:57	A	A	0	2	0	1	3	0	0	3	1. Rear End	RE	No	1. No Adve	2. Daylight	Day	2. Wet	Wet	1. Main-Lir	1. Straight	2. Blacktop	1. No Defe	1. Two-Wa	1. Not at In	1. No Traffi	6. No Traffi	2. No				3. No	20. Motor V	1. On Roac	No	No	Belted	No	No	No	No	No	No	No	No	No	No		NOT_RD	Urban Inte	No	No	Yes	No	5. Hampto	114	114. City o	4-Minor Ar	3-Two-Way	Urban	NonVDOT	5	3. City or T	Hampton F	HAMP	R-VA SR00152WB		3.35	253070	221.41	-76.4076	37.04039
190695131	2019	2/27/2019 5:00	826	8:26	O	PDO	0	0	0	0	0	0	0	2	3. Head On	HO	No	1. No Adve	2. Daylight	Day	1. Dry	Dry	10. Interse	1. Straight	2. Blacktop	1. No Defe	2. Two-Wa	4. Four Apr	4. Stop Sig	1. Yes - Wc	2. No				3. No	20. Motor V	1. On Roac	No	No	Belted	No	Yes	No	No	No	No	No	No	No	No		NOT_RD	Urban Inte	No	No	Yes	No	5. Hampto	114	114. City o	5-Major Cc	3-Two-Way	Urban	NonVDOT	5	3. City or T	Hampton F	HAMP	R-VA US00060WB		273.12	1068986	0	-76.3525	37.02263
200175131	2020	1/13/2020 5:00	1637	16:37	O	PDO	0	0	0	0	0	0	0	3	2. Angle	ANG	No	1. No Adve	2. Daylight	Day	1. Dry	Dry	1. Main-Lir	1. Straight	2. Blacktop	1. No Defe	2. Two-Wa	4. Four Apr	3. Traffic S	1. Yes - Wc	2. No				3. No	20. Motor V	1. On Roac	No	No	Belted	No	No	No	No	No	No	No	No	No	No		NOT_RD	Urban Inte	Yes	Yes	Yes	No	5. Hampto	114	114. City o	3-Principal	4-Two-Way	Urban	NonVDOT	5	3. City or T	Hampton F	HAMP	R-VA US00258WB		59.8	253129	53.2	-76.4395	37.02189
200175139	2020	1/13/2020 5:00	1245	12:45	O	PDO	0	0	0	0	0	0	0	3	4. Sideswipe - Same Direction	SSS	No	1. No Adve	2. Daylight	Day	2. Wet	Wet	1. Main-Lir	1. Straight	2. Blacktop	1. No Defe	3. Two-Wa	1. Not at In	1. No Traffi	6. No Traffi	2. No				3. No	20. Motor V	1. On Roac	No	No	Belted	No	No	No	No	No	No	No	No	No	No		NOT_RD	VDOT Inter	No	Yes	Yes	No	5. Hampto	114	114. City o	3-Principal	4-Two-Way	Urban	NonVDOT	5	3. City or T	Hampton F	HAMP	R-VA US00258WB		62.44	50659	42.91	-76.3987	37.03957
200175141	2020	1/13/2020 5:00	1235	12:35	O	PDO	0	0	0	0	0	0	0	1	9. Fixed Object - Off Road	FOOR	No	4. Mist	2. Daylight	Day	2. Wet	Wet	5. On Entra	4. Grade - (	2. Blacktop	1. No Defe	4. One-Wa	1. Not at In	6. Traffic L	1. Yes - Wc	2. No				3. No	28. Ran Of	1. On Roac	No	No	Belted	No	No	No	No	No	No	No	No	No	Yes	10	RD_LEFT	Not Interse	No	No	No	No	5. Hampto	114	114. City o	1-Interstat	1-One-Way	Urban	VDOT Inter	5	1. State Hv	Hampton F	HAMP	R-VA IS00064EB	RMP261.00B	0.18			-76.4193	37.05747
200175183	2020	1/17/2020 5:00	1012	10:12	O	PDO	0	0	0	0	0	0	0	2	4. Sideswipe - Same Direction	SSS	No	1. No Adve	2. Daylight	Day	1. Dry	Dry	8. Non-Inte	1. Straight	2. Blacktop	1. No Defe	3. Two-Wa	1. Not at In	6. Traffic L	1. Yes - Wc	2. No				3. No	20. Motor V	1. On Roac	No	No	Belted	No	No	No	No	No	No	Yes	No	No	Yes	4	NOT_RD	Not Interse	No	No	Yes	No	5. Hampto	114	114. City o	1-Interstat	4-Two-Way	Urban	VDOT Inter	5	1. State Hv	Hampton F	HAMP	R-VA IS00664EB		0.59			-76.3804	37.02424
200175231	2020	1/14/2020 5:00	1639	16:39	C	C	0	0	0	2	2	0	0	2	16. Other	OTHR	No	1. No Adve	3. Dusk	Day	2. Wet	Wet	10. Interse	1. Straight	2. Blacktop	1. No Defe	1. Two-Wa	4. Four Apr	3. Traffic S	1. Yes - Wc	2. No				3. No	20. Motor V	1. On Roac	No	No	Belted	No	No	No	No	No	No	No	No	No	No		NOT_RD	Urban Inte	No	Yes	Yes	No	5. Hampto	114	114. City o	3-Principal	4-Two-Way	Urban	NonVDOT	5	3. City or T	Hampton F	HAMP	R-VA US00258WB		59.94	1075965	51.54	-76.4376	37.02287
200175233	2020	1/17/2020 5:00	813	8:13	C	C	0	0	0	2	2	0	0	2	1. Rear End	RE	No	1. No Adve	2. Daylight	Day	1. Dry	Dry	9. Within Ir	1. Straight	2. Blacktop	1. No Defe	1. Two-Wa	4. Four Apr	3. Traffic S	1. Yes - Wc	2. No				3. No	20. Motor V	1. On Roac	No	No	Belted	No	No	No	No	No	No	No	No	No	No		NOT_RD	VDOT Inter	Yes	No	Yes	No	5. Hampto	114	114. City o	7-Local (J,(	3-Two-Way	Urban	NonVDOT	5	3. City or T	Hampton F	HAMP	S-VA114NP HARDY CASH DR		0.46	1084139	43.81	-76.4012	37.05605
200175262	2020	1/17/2020 5:00	1511	15:11	O	PDO	0	0	0	0	0	0	0	3	1. Rear End	RE	No	1. No Adve	2. Daylight	Day	1. Dry	Dry	1. Main-Lir	1. Straight	1. Concret	1. No Defe	3. Two-Wa	1. Not at In	6. Traffic L	1. Yes - Wc	2. No				3. No	20. Motor V	1. On Roac	No	No	Belted	No	No	No	No	No	No	No	No	No	Yes	20	NOT_RD	Not Interse	No	No	No	No	5. Hampto	114	114. City o	1-Interstat	1-One-Way	Urban	VDOT Prim	5	1. State Hv	Hampton F	HAMP	R-VA US00060UK	RMP274.00A	0.04			-76.3299	37.02325
200175269	2020	1/17/2020 5:00	1718	17:18	O	PDO	0	0	0	0	0	0	0	2	1. Rear End	RE	No	1. No Adve	3. Dusk	Day	1. Dry	Dry	8. Non-Inte	1. Straight	1. Concret	1. No Defe	3. Two-Wa	1. Not at In	6. Traffic L	1. Yes - Wc	2. No				3. No	20. Motor V	1. On Roac	No	No	Belted	No	Yes	No	No	No	No	No	No	No	Yes	10	NOT_RD	Not Interse	Yes	No	Yes	No	5. Hampto	114	114. City o	1-Interstat	4-Two-Way	Urban	VDOT Inter	5	1. State Hv	Hampton F	HAMP	R-VA IS00064EB		261.76			-76.4198	37.06054
200175344	2020	1/16/2020 5:00	545	5:45	O	PDO	0	0	0	0	0	0	0	1	9. Fixed Object - Off Road	FOOR	No	1. No Adve	4. Darknes	Night	7. Other	Wet	8. Non-Inte	1. Straight	1. Concret	1. No Defe	3. Two-Wa	1. Not at In	6. Traffic L	1. Yes - Wc	2. No				3. No	11. Jersey	2. Shoulde	No	No	Belted	No	No	No	No	No	No	No	No	No	No		RD RIGHT	Not Interse	No	No	Yes	Yes	5. Hampto	114	114. City o	1-Interstat	4-Two-Way	Urban	VDOT Inter	5	1. State Hv	Hampton F	HAMP	R-VA IS00064EB		263.68			-76.395	37.04051
200185007	2020	1/16/2020 5:00	2345	23:45	O	PDO	0	0	0	0	0	0	0	1	9. Fixed Object - Off Road	FOOR	No	1. No Adve	4. Darknes	Night	1. Dry	Dry	3. Gore Are	1. Straight	1. Concret	1. No Defe	3. Two-Wa	1. Not at In	6. Traffic L	1. Yes - Wc	2. No				3. No	9. Impact	5. Gore	No	No	Belted	No	No	No	No	No	No	No	No	No	Yes	5	RD RIGHT	Not Interse	No	No	Yes	Yes	5. Hampto	114	114. City o	1-Interstat	4-Two-Way	Urban	VDOT Inter	5	1. State Hv	Hampton F	HAMP	R-VA IS00664WB		0.4			-76.3778	37.02924
200185086	2020	1/17/2020 5:00	938	9:38	A	A	0	2	0	0	2	0	0	6	1. Rear End	RE	No	1. No Adve	2. Daylight	Day	1. Dry	Dry	8. Non-Inte	1. Straight	1. Concret	1. No Defe	3. Two-Wa	1. Not at In	6. Traffic L	1. Yes - Wc	2. No				3. No	20. Motor V	1. On Roac	No	No	Belted	No	No	No	No	No	No	Yes	No	No	No		NOT_RD	Not Interse	Yes	No	Yes	Yes	5. Hampto	114	114. City o	1-Interstat	4-Two-Way	Urban	VDOT Inter	5	1. State Hv	Hampton F	HAMP	R-VA IS00664EB		1.29			-76.3868	37.01595
200185177	2020	1/15/2020 5:00	1306	13:06	O	PDO	0	0	0	0	0	0	0	1	9. Fixed Object - Off Road	FOOR	No	1. No Adve	2. Daylight	Day	1. Dry	Dry	8. Non-Inte	1. Straight	2. Blacktop	1. No Defe	3. Two-Wa	1. Not at In	6. Traffic L	1. Yes - Wc	2. No				3. No	5. Guard R	2. Shoulde	No	No	Belted	No	No	No	No	Yes	No	No	No	No	No		RD RIGHT	Not Interse	No	Yes	Yes	No	5. Hampto	114	114. City o	1-Interstat	4-Two-Way	Urban	VDOT Inter	5	1. State Hv	Hampton F	HAMP	R-VA IS00064WB		261.88			-76.419	37.06036
200195048	2020	1/14/2020 5:00	1602	16:02	O	PDO	0	0	0	0	0	0	0	3	1. Rear End	RE	No	1. No Adve	4. Darknes	Night	1. Dry	Dry	8. Non-Inte	3. Grade - S	2. Blacktop	1. No Defe	3. Two-Wa	1. Not at In	6. Traffic L	1. Yes - Wc	2. No				3. No	20. Motor V	1. On Roac	No	No	Belted	No	No	No	No	No	No	No	No	No	No		NOT_RD	Not Interse	No	No	Yes	Yes	5. Hampto	114	114. City o	1-Interstat	4-Two-Way	Urban	VDOT Inter	5	1. State Hv	Hampton F	HAMP	R-VA IS00064EB		270.1			-76.3125	36.99424
200195056	2020	1/15/2020 5:00	1530	15:30	O	PDO	0	0	0	0	0	0	0	2	1. Rear End	RE	No	1. No Adve	4. Darknes	Night	1. Dry	Dry	8. Non-Inte	3. Grade - S	2. Blacktop	1. No Defe	3. Two-Wa	1. Not at In	6. Traffic L	1. Yes - Wc	2. No				3. No	20. Motor V	1. On Roac	No	No	Belted	No	No	No	No	No	No	No	No	No	Yes	40	NOT_RD	Not Interse	No	Yes	Yes	Yes	5. Hampto	114	114. City o	1-Interstat	4-Two-Way	Urban	VDOT Inter	5	1. State Hv	Hampton F	HAMP	R-VA IS00064EB		270.1			-76.3125	36.99423
200195086	2020	1/16/2020 5:00	905	9:05	B	B	0	0	2	0	2	0	0	4	1. Rear End	RE	No	1. No Adve	4. Darknes	Night	1. Dry	Dry	8. Non-Inte	3. Grade - S	2. Blacktop	1. No Defe	3. Two-Wa	1. Not at In	6. Traffic L	1. Yes - Wc	2. No				3. No	20. Motor V	1. On Roac	No	No	Belted	No	No	No	No	No	No	No	No	No	No		NOT_RD	Not Interse	Yes	Yes	Yes	Yes	5. Hampto	114	114. City o	1-Interstat	4-Two-Way	Urban	VDOT Inter	5	1. State Hv	Hampton F	HAMP	R-VA IS00064EB		269.99			-76.3137	36.99548
200205016	2020	1/18/2020 5:00	428	4:28	O	PDO	0	0	0	0	0	0	0	2	1. Rear End	RE	No	1. No Adve	4. Darknes	Night	1. Dry	Dry	8. Non-Inte	1. Straight	1. Concret	1. No Defe	4. One-Wa	1. Not at In	6. Traffic L	1. Yes - Wc	2. No				3. No	20. Motor V	1. On Roac	Yes	No	Belted	No	Yes	Yes	No	No	No	Yes	No	No	Yes	5	NOT_RD	Not Interse	No	No	Yes	Yes	5. Hampto	114	114. City o	1-Interstat	4-Two-Way	Urban	VDOT Inter	5	1. State Hv	Hampton F	HAMP	R-VA IS00064EB		271.27			-76.3013	36.98067
200205019	2020	1/18/2020 5:00	2145	21:45	O	PDO	0	0	0	0	0	0	0	3	16. Other	OTHR	No	4. Mist	4. Darknes	Night	2. Wet	Wet	8. Non-Inte	1. Straight	2. Blacktop	1. No Defe	3. Two-Wa	1. Not at In	6. Traffic L	1. Yes - Wc	2. No				3. No	11. Jersey	2. Shoulde	Yes	No	Belted	No	No	No	No	Yes	No	No	No	No	No		RD UNKN	Not Interse	No	Yes	Yes	Yes	5. Hampto	114	114. City o	1-Interstat	4-Two-Way	Urban	VDOT Inter	5	1. State Hv	Hampton F	HAMP	R-VA IS00664WB		1.1			-76.3822	37.02041
200205022	2020	1/18/2020 5:00	1153	11:53	O	PDO	0	0	0	0	0	0	0	1	9. Fixed Object - Off Road	FOOR	No	5. Rain	4. Darknes	Night	2. Wet	Wet	8. Non-Inte	2. Curve - l	1. Concret	1. No Defe	3. Two-Wa	1. Not at In	6. Traffic L	1. Yes - Wc	2. No				3. No	11. Jersey	3. Median	No	No	Belted	No	No	No	No	No	No	No	No	No	Yes	15	RD_LEFT	Not Interse	No	No	Yes	Yes	5. Hampto	114	114. City o	1-Interstat	4-Two-Way	Urban	VDOT Inter	5	1. State Hv	Hampton F	HAMP	R-VA IS00064WB		267.17			-76.3387	37.03224
200205192	2020	1/20/2020 5:00	1627	16:27	O	PDO	0	0	0	0	0	0	0	2	2. Angle	ANG	No	1. No Adve	2. Daylight	Day	1. Dry	Dry	8. Non-Inte	1. Straight	1. Concret	1. No Defe	3. Two-Wa	1. Not at In	6. Traffic L	1. Yes - Wc	2. No				3. No	20. Motor V	1. On Roac	No	No	Belted	No	No	No	No	No	No	Yes	No	No	Yes	10	NOT_RD	Not Interse	No	Yes	Yes	No	5. Hampto	114	114. City o	1-Interstat	4-Two-Way	Urban	VDOT Inter	5	1. State Hv	Hampton F	HAMP	R-VA IS00064EB		261.01			-76.4301	37.06718
200205240	2020	1/17/2020 5:00	940	9:40	O	PDO	0	0	0	0	0	0	0	3	1. Rear End	RE	No	1. No Adve	4. Darknes	Night	1. Dry	Dry	8. Non-Inte	3. Grade - S	2. Blacktop	1. No Defe	3. Two-Wa	1. Not at In	6. Traffic L	1. Yes - Wc	2. No				3. No	20. Motor V	1. On Roac	No	No	Belted	No	Yes	No	No	No	Yes	No	No	No	Yes	5	NOT_RD	Not Interse	No	No	Yes	Yes	5. Hampto	114	114. City o	1-Interstat	4-Two-Way	Urban	VDOT Inter	5	1. State Hv	Hampton F	HAMP	R-VA IS00064WB		270.9			-76.3048	36.98717
200215073	2020	1/16/2020 5:00	1120	11:20	O	PDO	0	0	0	0	0	0	0	2	16. Other	OTHR	No	1. No Adve	2. Daylight	Day	1. Dry	Dry	1. Main-Lir	1. Straight	2. Blacktop	1. No Defe	1. Two-Wa	1. Not at In	1. No Traffi	6. No Traffi	2. No				3. No	6. Parked V	1. On Roac	No	No	Belted	No	No	No	No	No	Yes	No	No	No	No		RD UNKN	Not Interse	No	No	Yes	No	5. Hampto	114	114. City o	7-Local (J,(	3-Two-Way	Urban	NonVDOT	5	3. City or T	Hampton F	HAMP	S-VA114PR BRINKMAN DR		0.01			-76.3792	37.06481
232555056	2023	9/9/2023 5:00	1809	18:09	C	C	0	0	0	1	1	0	0	2	5. Sideswipe - Opposite Direction	SSO	No	1. No Adve	2. Daylight	Day	2. Wet	Wet	1. Main-Lir	1. Straight	2. Blacktop	1. No Defe	1. Two-Wa	1. Not at In	6. Traffic L	1. Yes - Wc	2. No				3. No	20. Motor V	1. On Roac	No	No	Belted	No	No	No	No	No	No	No	No	No	No		NOT_RD	Urban Inte	No	No	Yes	No	5. Hampto	114	114. City o	4-Minor Ar	3-Two-Way	Urban	NonVDOT	5	3. City or T	Hampton F	HAMP	R-VA SR00152WB		3.35	253070	237.85	-76.4077	37.04038
200215077	2020	1/13/2020 5:00	1513	15:13	C	C	0	0	0	2	2	0	0	3	1. Rear End	RE	No	1. No Adve	2. Daylight	Day	2. Wet	Wet	8. Non-Inte	1. Straight	2. Blacktop	1. No Defe	1. Two-Wa	1. Not at In	1. No Traffi	6. No Traffi	2. No				3. No	20. Motor V	1. On Roac	No	No	Belted	No	No	No	No	No	No	No	No	No	No		NOT_RD	Not Interse	No	Yes	Yes	No	5. Hampto	114	114. City o	5-Major Cc	3-Two-Way	Urban	NonVDOT	5	3. City or T	Hampton F	HAMP	S-VA114PR TIDE MILL LN		0.53			-76.3705	37.05749
200215078	2020	1/18/2020 5:00	748	7:48	O	PDO	0	0	0	0	0	0	0	2	4. Sideswipe - Same Direction	SSS	No	1. No Adve	2. Daylight	Day	1. Dry	Dry	9. Within Ir	1. Straight	2. Blacktop	1. No Defe	3. Two-Wa	4. Four Apr	3. Traffic S	1. Yes - Wc	2. No				3. No	20. Motor V	1. On Roac	No	No	Belted	No	No	No	No	No	Yes	No	No	No	No		NOT_RD	Urban Inte	No	No	Yes	No	5. Hampto	114	114. City o	3-Principal	4-Two-Way	Urban	NonVDOT	5	3. City or T	Hampton F	HAMP	R-VA US00258EB		61.82	253135	5.48	-76.409	37.03702
172375179	2017	8/24/2017 5:00	1802	18:02	B	B	0	0	1	0	1	0	0	2	1. Rear End	RE	No	1. No Adve	2. Daylight	Day	1. Dry	Dry	9. Within Ir	1. Straight	2. Blacktop	1. No Defe	2. Two-Wa	4. Four Apr	4. Stop Sig	1. Yes - Wc	2. No				3. No	20. Motor V	1. On Roac	No	No	Belted	No	No	No	No	No	No	No	No	No	No		NOT_RD	Urban Inte	Yes	No	Yes	No	5. Hampto	114	114. City o	4-Minor Ar	4-Two-Way	Urban	NonVDOT	5	3. City or T	Hampton F	HAMP	R-VA SR00415WB		0.69	1082767	92.81	-76.3916	37.03295
200215096	2020	1/17/2020 5:00	808	8:08	C	C	0	0	0	1	1	0	0	2	9. Fixed Object - Off Road	FOOR	No	1. No Adve	2. Daylight	Day	1. Dry	Dry	1. Main-Lir	2. Curve - l	1. Concret	1. No Defe	3. Two-Wa	1. Not at In	1. No Traffi	6. No Traffi	2. No				3. No	30. Overtu	1. On Roac	No	No	Belted	No	No	No	No	No	Yes	No	No	No	No		RD UNKN	Not Interse	No	No	Yes	No	5. Hampto	114	114. City o	7-Local (J,(	3-Two-Way	Urban	NonVDOT	5	3. City or T	Hampton F	HAMP	S-VA114PR N CAMPUS PKWY		0.84	1084709	418.78	-76.3988	37.07224
200215097	2020	1/12/2020 5:00	2019	20:19	A	A	0	1	0	2	3	0	0	2	16. Other	OTHR	No	1. No Adve	4. Darknes	Night	1. Dry	Dry	9. Within Ir	1. Straight	2. Blacktop	1. No Defe	2. Two-Wa	4. Four Apr	3. Traffic S	1. Yes - Wc	2. No				3. No	20. Motor V	1. On Roac	No	No	Belted	No	No	No	No	No	No	No	No	No	Yes	10	NOT_RD	Urban Inte	No	Yes	Yes	Yes	5. Hampto	114	114. City o	4-Minor Ar	3-Two-Way	Urban	NonVDOT	5	3. City or T	Hampton F	HAMP	R-VA US00258EB		67.79	253100	10.54	-76.3183	37.02128
200215098	2020	1/20/2020 5:00	30	00:30	C	C	0	0	0	4	4	0	0	1	6. Fixed Object in Road	FOIR	No	1. No Adve	4. Darknes	Night	1. Dry	Dry	10. Interse	2. Curve - l	2. Blacktop	1. No Defe	1. Two-Wa	3. Three Ap	3. Traffic S	1. Yes - Wc	2. No				3. No	13. Curb	2. Shoulde	No	No	Belted	No	Yes	No	No	No	No	No	No	No	Yes	30	NOT_RD	Urban Inte	No	Yes	Yes	No	5. Hampto	114	114. City o	5-Major Cc	3-Two-Way	Urban	NonVDOT	5	3. City or T	Hampton F	HAMP	S-VA114NP HARRIS CREEK RD		0.06	253115	273.32	-76.3245	37.05812
200215104	2020	1/14/2020 5:00	1153	11:53	A	A	0	1	0	3	4	0	0	3	2. Angle	ANG	No	1. No Adve	2. Daylight	Day	2. Wet	Wet	10. Interse	1. Straight	2. Blacktop	1. No Defe	2. Two-Wa	4. Four Apr	3. Traffic S	1. Yes - Wc	2. No				3. No	20. Motor V	1. On Roac	No	No	Belted	No	No	No	No	No	No	No	No	No	No		NOT_RD	VDOT Inter	No	No	Yes	No	5. Hampto	114	114. City o	7-Local (J,(	3-Two-Way	Urban	NonVDOT	5	3. City or T	Hampton F	HAMP	S-VA114PR COLISEUM DR		1.8	1079069	172.13	-76.3923	37.05597
200215105	2020	1/9/2020 5:00	825	8:25	C	C	0	0	0	2	2	0	0	3	2. Angle	ANG	No	1. No Adve	2. Daylight	Day	1. Dry	Dry	9. Within Ir	1. Straight	1. Concret	1. No Defe	3. Two-Wa	4. Four Apr	3. Traffic S	1. Yes - Wc	1. Yes		4. Termina	5. Other	3. No	20. Motor V	1. On Roac	No	No	Belted	No	No	No	Yes	No	No	No	No	No	No		NOT_RD	Urban Inte	Yes	No	Yes	No	5. Hampto	114	114. City o	3-Principal	4-Two-Way	Urban	NonVDOT	5	3. City or T	Hampton F	HAMP	R-VA US00258EB		60.69	1075709	11.13	-76.4265	37.02829
221475090	2022	5/25/2022 5:00	2044	20:44	C	C	0	0	0	2	2	0	0	2	1. Rear End	RE	No	5. Rain	4. Darknes	Night	2. Wet	Wet	9. Within Ir	1. Straight	2. Blacktop	1. No Defe	3. Two-Wa	4. Four Apr	3. Traffic S	1. Yes - Wc	2. No				3. No	20. Motor V	1. On Roac	No	No	Belted	No	Yes	No	No	No	Yes	No	No	No	No		NOT_RD	Urban Inte	No	Yes	Yes	Yes	5. Hampto	114	114. City o	3-Principal	4-Two-Way	Urban	NonVDOT	5	3. City or T	Hampton F	HAMP	R-VA SR00134EB		7.13	702864	75.98	-76.4027	37.05722
200215107	2020	1/17/2020 5:00	1616	16:16	O	PDO	0	0	0	0	0	0	0	3	1. Rear End	RE	No	1. No Adve	2. Daylight	Day	1. Dry	Dry	8. Non-Inte	3. Grade - S	2. Blacktop	1. No Defe	4. One-Wa	1. Not at In	6. Traffic L	1. Yes - Wc	2. No				3. No	20. Motor V	1. On Roac	No	No	Belted	No	No	No	No	No	No	No	No	No	No		NOT_RD	Not Interse	No	No	Yes	No	5. Hampto	114	114. City o	1-Interstat	4-Two-Way	Urban	VDOT Inter	5	1. State Hv	Hampton F	HAMP	R-VA IS00064EB		269.46			-76.3192	37.00144
200215115	2020	1/16/2020 5:00	1734	17:34	O	PDO	0	0	0	0	0	0	0	2	4. Sideswipe - Same Direction	SSS	No	1. No Adve	5. Darknes	Night	1. Dry	Dry	5. On Entra	2. Curve - l	1. Concret	1. No Defe	4. One-Wa	1. Not at In	6. Traffic L	1. Yes - Wc	2. No				3. No	20. Motor V	1. On Roac	No	No	Belted	No	No	No	No	Yes	No	No	No	No	No		NOT_RD	Not Interse	No	No	No	Yes	5. Hampto	114	114. City o	1-Interstat	1-One-Way	Urban	VDOT Prim	5	1. State Hv	Hampton F	HAMP	R-VA SR00134WB	RMP008.00A	0.02			-76.4049	37.05042
200215116	2020	1/15/2020 5:00	618	6:18	C	C	0	0	0	1	1	0	0	1	6. Fixed Object in Road	FOIR	No	1. No Adve	4. Darknes	Night	1. Dry	Dry	8. Non-Inte	1. Straight	2. Blacktop	1. No Defe	3. Two-Wa	1. Not at In	6. Traffic L	1. Yes - Wc	2. No				3. No	13. Curb	1. On Roac	No	No	Belted	No	No	No	No	No	No	No	No	No	No		NOT_RD	VDOT Inter	No	No	Yes	No	5. Hampto	114	114. City o	3-Principal	4-Two-Way	Urban	NonVDOT	5	3. City or T	Hampton F	HAMP	R-VA US00258WB		65.13	1068042	47.77	-76.3512	37.04367
200225012	2020	1/21/2020 5:00	2210	22:10	O	PDO	0	0	0	0	0	0	0	2	1. Rear End	RE	No	1. No Adve	4. Darknes	Night	1. Dry	Dry	8. Non-Inte	1. Straight	1. Concret	1. No Defe	4. One-Wa	1. Not at In	6. Traffic L	1. Yes - Wc	1. Yes		3. Activity	1. Lane Cl	3. No	20. Motor V	1. On Roac	No	No	Belted	No	No	No	No	No	No	No	No	No	Yes	15	NOT_RD	Not Interse	No	Yes	Yes	Yes	5. Hampto	114	114. City o	1-Interstat	4-Two-Way	Urban	VDOT Inter	5	1. State Hv	Hampton F	HAMP	R-VA IS00064EB		269.79			-76.3158	36.99775
200225249	2020	1/21/2020 5:00	2149	21:49	O	PDO	0	0	0	0	0	0	0	2	1. Rear End	RE	No	1. No Adve	4. Darknes	Night	1. Dry	Dry	1. Main-Lir	1. Straight	1. Concret	1. No Defe	4. One-Wa	1. Not at In	9. One Wa	1. Yes - Wc	1. Yes		1. Advance	1. Lane Cl	3. No	20. Motor V	1. On Roac	No	No	Belted	No	No	No	No	No	No	No	No	No	No		NOT_RD	Not Interse	No	Yes	Yes	Yes	5. Hampto	114	114. City o	1-Interstat	4-Two-Way	Urban	VDOT Inter	5	1. State Hv	Hampton F	HAMP	R-VA IS00064EB		268.93			-76.3221	37.0089
200225368	2020	1/22/2020 5:00	1554	15:54	O	PDO	0	0	0	0	0	0	0	2	1. Rear End	RE	No	1. No Adve	2. Daylight	Day	1. Dry	Dry	8. Non-Inte	1. Straight	2. Blacktop	1. No Defe	3. Two-Wa	1. Not at In	6. Traffic L	1. Yes - Wc	2. No				3. No	20. Motor V	1. On Roac	No	No	Belted	No	No	No	No	No	No	No	No	No	No		NOT_RD	Not Interse	Yes	No	Yes	No	5. Hampto	114	114. City o	1-Interstat	4-Two-Way	Urban	VDOT Inter	5	1. State Hv	Hampton F	HAMP	R-VA IS00664WB		2.17			-76.3966	37.01056
200235156	2020	1/23/2020 5:00	809	8:09	A	A	0	1	0	0	1	0	0	3	1. Rear End	RE	No	1. No Adve	2. Daylight	Day	1. Dry	Dry	1. Main-Lir	1. Straight	2. Blacktop	1. No Defe	3. Two-Wa	1. Not at In	9. One Wa	1. Yes - Wc	2. No				3. No	20. Motor V	1. On Roac	No	No	Belted	No	No	No	No	No	No	No	No	No	No		NOT_RD	Not Interse	No	No	Yes	No	5. Hampto	114	114. City o	1-Interstat	4-Two-Way	Urban	VDOT Inter	5	1. State Hv	Hampton F	HAMP	R-VA IS00064EB		271.09			-76.3023	36.9832
200235243	2020	1/21/2020 5:00	650	6:50	O	PDO	0	0	0	0	0	0	0	2	4. Sideswipe - Same Direction	SSS	No	1. No Adve	2. Daylight	Day	1. Dry	Dry	1. Main-Lir	1. Straight	1. Concret	1. No Defe	3. Two-Wa	1. Not at In	6. Traffic L	1. Yes - Wc	2. No				3. No	20. Motor V	1. On Roac	No	No	Belted	No	No	No	No	No	No	No	No	No	No		NOT_RD	Not Interse	No	No	Yes	No	5. Hampto	114	114. City o	1-Interstat	4-Two-Way	Urban	VDOT Inter	5	1. State Hv	Hampton F	HAMP	R-VA IS00664EB		0.05			-76.3826	37.03282
200245059	2020	1/22/2020 5:00	736	7:36	B	B	0	0	1	0	1	0	0	1	9. Fixed Object - Off Road	FOOR	No	1. No Adve	2. Daylight	Day	1. Dry	Dry	8. Non-Inte	1. Straight	2. Blacktop	1. No Defe	3. Two-Wa	1. Not at In	6. Traffic L	1. Yes - Wc	2. No				3. No	15. Other F	4. Roadsid	No	No	Belted	No	No	No	No	No	No	No	No	No	No		RD RIGHT	Not Interse	No	No	Yes	No	5. Hampto	114	114. City o	1-Interstat	4-Two-Way	Urban	VDOT Inter	5	1. State Hv	Hampton F	HAMP	R-VA IS00064EB		260.3			-76.4399	37.07284
200245149	2020	1/24/2020 5:00	745	7:45	O	PDO	0	0	0	0	0	0	0	3	1. Rear End	RE	No	5. Rain	2. Daylight	Day	2. Wet	Wet	8. Non-Inte	3. Grade - S	1. Concret	1. No Defe	3. Two-Wa	1. Not at In	6. Traffic L	1. Yes - Wc	2. No				3. No	20. Motor V	1. On Roac	No	No	Belted	No	No	No	No	No	No	No	No	No	Yes	10	NOT_RD	Not Interse	No	Yes	Yes	No	5. Hampto	114	114. City o	1-Interstat	4-Two-Way	Urban	VDOT Inter	5	1. State Hv	Hampton F	HAMP	R-VA IS00064EB		268.96			-76.322	37.00854
200245200	2020	1/13/2020 5:00	646	6:46	B	B	0	0	1	0	1	0	0	2	4. Sideswipe - Same Direction	SSS	No	5. Rain	1. Dawn	Day	2. Wet	Wet	5. On Entra	10. On/Off	1. Concret	1. No Defe	4. One-Wa	1. Not at In	6. Traffic L	1. Yes - Wc	2. No				3. No	20. Motor V	1. On Roac	No	No	Belted	No	No	No	No	No	No	No	No	No	Yes	5	NOT_RD	Not Interse	No	No	Yes	No	5. Hampto	114	114. City o	1-Interstat	4-Two-Way	Urban	VDOT Inter	5	1. State Hv	Hampton F	HAMP	R-VA IS00664EB		0.27			-76.3787	37.02798
200245209	2020	1/14/2020 5:00	832	8:32	O	PDO	0	0	0	0	0	0	0	2	1. Rear End	RE	No	1. No Adve	2. Daylight	Day	1. Dry	Dry	8. Non-Inte	1. Straight	1. Concret	1. No Defe	3. Two-Wa	1. Not at In	6. Traffic L	1. Yes - Wc	2. No				3. No	20. Motor V	1. On Roac	No	No	Belted	No	No	No	No	No	No	No	No	No	No		NOT_RD	Not Interse	No	No	Yes	No	5. Hampto	114	114. City o	1-Interstat	4-Two-Way	Urban	VDOT Inter	5	1. State Hv	Hampton F	HAMP	R-VA IS00064WB		260.61			-76.4366	37.07121
200245288	2020	1/24/2020 5:00	1555	15:55	O	PDO	0	0	0	0	0	0	0	2	1. Rear End	RE	No	1. No Adve	2. Daylight	Day	1. Dry	Dry	8. Non-Inte	1. Straight	2. Blacktop	1. No Defe	3. Two-Wa	1. Not at In	6. Traffic L	1. Yes - Wc	2. No				3. No	20. Motor V	1. On Roac	No	No	Belted	No	No	No	No	No	No	No	No	No	Yes	15	NOT_RD	Not Interse	No	No	Yes	No	5. Hampto	114	114. City o	1-Interstat	4-Two-Way	Urban	VDOT Inter	5	1. State Hv	Hampton F	HAMP	R-VA IS00664WB		0.61			-76.3791	37.02644
200245328	2020	1/19/2020 5:00	852	8:52	B	B	0	0	1	0	1	0	0	1	9. Fixed Object - Off Road	FOOR	No	1. No Adve	2. Daylight	Day	2. Wet	Wet	5. On Entra	10. On/Off	2. Blacktop	1. No Defe	4. One-Wa	1. Not at In	6. Traffic L	1. Yes - Wc	2. No				3. No	28. Ran Of	2. Shoulde	No	No	Belted	No	No	No	No	Yes	No	No	No	No	Yes	10	RD RIGHT	Not Interse	No	No	No	No	5. Hampto	114	114. City o	1-Interstat	1-One-Way	Urban	VDOT Prim	5	1. State Hv	Hampton F	HAMP	R-VA US00258EB	RMP063.00A	0.06			-76.3962	37.03969
200245337	2020	1/19/2020 5:00	1136	11:36	O	PDO	0	0	0	0	0	0	0	3	2. Angle	ANG	No	1. No Adve	2. Daylight	Day	1. Dry	Dry	8. Non-Inte	3. Grade - S	2. Blacktop	1. No Defe	3. Two-Wa	1. Not at In	6. Traffic L	1. Yes - Wc	2. No				3. No	32. Cargo	1. On Roac	No	No	Belted	No	No	No	No	No	No	No	No	No	No		NOT_RD	Not Interse	No	Yes	Yes	Yes	5. Hampto	114	114. City o	1-Interstat	4-Two-Way	Urban	VDOT Inter	5	1. State Hv	Hampton F	HAMP	R-VA IS00064WB		265.56			-76.3678	37.03222
200255237	2020	1/25/2020 5:00	200	2:00	O	PDO	0	0	0	0	0	0	0	2	1. Rear End	RE	No	1. No Adve	4. Darknes	Night	1. Dry	Dry	1. Main-Lir	1. Straight	1. Concret	1. No Defe	4. One-Wa	1. Not at In	6. Traffic L	1. Yes - Wc	2. No				3. No	20. Motor V	1. On Roac	No	No	Belted	No	No	No	No	Yes	No	No	No	No	Yes	25	NOT_RD	Not Interse	No	No	Yes	Yes	5. Hampto	114	114. City o	1-Interstat	4-Two-Way	Urban	VDOT Inter	5	1. State Hv	Hampton F	HAMP	R-VA IS00064WB		269.53			-76.319	37.00254
200265011	2020	1/25/2020 5:00	200	2:00	O	PDO	0	0	0	0	0	0	0	2	1. Rear End	RE	No	1. No Adve	4. Darknes	Night	1. Dry	Dry	8. Non-Inte	5. Hillcrest	1. Concret	1. No Defe	3. Two-Wa	1. Not at In	6. Traffic L	1. Yes - Wc	2. No				3. No	20. Motor V	1. On Roac	No	No	Belted	No	No	No	No	No	No	No	No	No	No		NOT_RD	Not Interse	No	No	Yes	Yes	5. Hampto	114	114. City o	1-Interstat	4-Two-Way	Urban	VDOT Inter	5	1. State Hv	Hampton F	HAMP	R-VA IS00064WB		268.57			-76.326	37.01499
200265016	2020	1/25/2020 5:00	345	3:45	O	PDO	0	0	0	0	0	0	0	1	9. Fixed Object - Off Road	FOOR	No	5. Rain	5. Darknes	Night	2. Wet	Wet	5. On Entra	10. On/Off	1. Concret	1. No Defe	4. One-Wa	1. Not at In	6. Traffic L	1. Yes - Wc	2. No				3. No	5. Guard R	1. On Roac	No	No	Belted	No	No	No	No	Yes	No	No	No	No	Yes	10	RD_LEFT	Not Interse	No	No	No	Yes	5. Hampto	114	114. City o	1-Interstat	1-One-Way	Urban	VDOT Prim	5	1. State Hv	Hampton F	HAMP	R-VA US00258WB	RMP063.00B	0.05			-76.3934	37.04123
200265018	2020	1/25/2020 5:00	525	5:25	O	PDO	0	0	0	0	0	0	0	1	9. Fixed Object - Off Road	FOOR	No	5. Rain	4. Darknes	Night	2. Wet	Wet	8. Non-Inte	1. Straight	1. Concret	1. No Defe	3. Two-Wa	1. Not at In	6. Traffic L	1. Yes - Wc	2. No				3. No	5. Guard R	1. On Roac	No	No	Belted	No	No	No	No	Yes	No	No	No	No	Yes	15	RD RIGHT	Not Interse	No	No	Yes	Yes	5. Hampto	114	114. City o	1-Interstat	4-Two-Way	Urban	VDOT Inter	5	1. State Hv	Hampton F	HAMP	R-VA IS00064EB		264.17			-76.39	37.03635
200265224	2020	1/22/2020 5:00	743	7:43	O	PDO	0	0	0	0	0	0	0	4	1. Rear End	RE	No	1. No Adve	2. Daylight	Day	1. Dry	Dry	8. Non-Inte	1. Straight	1. Concret	1. No Defe	3. Two-Wa	1. Not at In	6. Traffic L	1. Yes - Wc	2. No				3. No	20. Motor V	1. On Roac	No	No	Belted	No	Yes	No	No	No	No	No	No	No	Yes	5	NOT_RD	Not Interse	No	No	Yes	No	5. Hampto	114	114. City o	1-Interstat	4-Two-Way	Urban	VDOT Inter	5	1. State Hv	Hampton F	HAMP	R-VA IS00064EB		268.82			-76.3227	37.01047
200265231	2020	1/25/2020 5:00	917	9:17	B	B	0	0	1	0	1	0	0	1	9. Fixed Object - Off Road	FOOR	No	5. Rain	2. Daylight	Day	2. Wet	Wet	8. Non-Inte	1. Straight	1. Concret	1. No Defe	3. Two-Wa	1. Not at In	6. Traffic L	1. Yes - Wc	2. No				3. No	11. Jersey	4. Roadsid	No	No	Belted	No	Yes	No	No	No	No	No	No	No	Yes	10	RD RIGHT	Not Interse	No	Yes	Yes	No	5. Hampto	114	114. City o	1-Interstat	4-Two-Way	Urban	VDOT Inter	5	1. State Hv	Hampton F	HAMP	R-VA IS00064EB		267.13			-76.3384	37.03181
200275015	2020	1/26/2020 5:00	2315	23:15	O	PDO	0	0	0	0	0	0	0	1	9. Fixed Object - Off Road	FOOR	No	1. No Adve	4. Darknes	Night	1. Dry	Dry	5. On Entra	10. On/Off	2. Blacktop	1. No Defe	4. One-Wa	1. Not at In	6. Traffic L	1. Yes - Wc	2. No				3. No	5. Guard R	2. Shoulde	No	No	Belted	No	No	No	No	Yes	No	Yes	No	No	Yes	5	RD_RIGHT	Not Interse	No	No	No	Yes	5. Hampto	114	114. City o	1-Interstat	1-One-Way	Urban	VDOT Prim	5	1. State Hv	Hampton F	HAMP	R-VA US00258WB	RMP063.00B	0.05			-76.3933	37.04117
200275224	2020	1/26/2020 5:00	958	9:58	O	PDO	0	0	0	0	0	0	0	2	1. Rear End	RE	No	1. No Adve	2. Daylight	Day	1. Dry	Dry	8. Non-Inte	1. Straight	1. Concret	1. No Defe	3. Two-Wa	1. Not at In	6. Traffic L	1. Yes - Wc	2. No				3. No	20. Motor V	1. On Roac	No	No	Belted	No	No	No	No	No	No	No	No	No	Yes	5	NOT_RD	Not Interse	No	Yes	Yes	No	5. Hampto	114	114. City o	1-Interstat	4-Two-Way	Urban	VDOT Inter	5	1. State Hv	Hampton F	HAMP	R-VA IS00064WB		261.23			-76.428	37.06626
200275385	2020	1/19/2020 5:00	915	9:15	O	PDO	0	0	0	0	0	0	0	1	9. Fixed Object - Off Road	FOOR	No	1. No Adve	2. Daylight	Day	2. Wet	Wet	5. On Entra	10. On/Off	2. Blacktop	1. No Defe	4. One-Wa	1. Not at In	6. Traffic L	1. Yes - Wc	2. No				3. No	5. Guard R	4. Roadsid	No	No	Belted	No	No	No	No	Yes	No	No	No	No	Yes	10	RD RIGHT	Not Interse	No	No	No	No	5. Hampto	114	114. City o	1-Interstat	1-One-Way	Urban	VDOT Prim	5	1. State Hv	Hampton F	HAMP	R-VA US00258WB	RMP063.00B	0.18			-76.3954	37.04245
200275392	2020	1/20/2020 5:00	1150	11:50	O	PDO	0	0	0	0	0	0	0	2	1. Rear End	RE	No	1. No Adve	2. Daylight	Day	1. Dry	Dry	8. Non-Inte	1. Straight	2. Blacktop	1. No Defe	3. Two-Wa	1. Not at In	6. Traffic L	1. Yes - Wc	2. No				3. No	20. Motor V	1. On Roac	No	No	Belted	No	No	No	No	No	No	No	No	No	Yes	7	NOT_RD	Not Interse	No	Yes	Yes	No	5. Hampto	114	114. City o	1-Interstat	4-Two-Way	Urban	VDOT Inter	5	1. State Hv	Hampton F	HAMP	R-VA IS00064WB		265.93			-76.3589	37.03477
200285091	2020	1/24/2020 5:00	1536	15:36	O	PDO	0	0	0	0	0	0	0	2	1. Rear End	RE	No	1. No Adve	2. Daylight	Day	1. Dry	Dry	8. Non-Inte	3. Grade - S	2. Blacktop	1. No Defe	4. One-Wa	1. Not at In	6. Traffic L	1. Yes - Wc	2. No				3. No	20. Motor V	1. On Roac	No	No	Belted	No	No	No	No	No	No	No	No	No	No		NOT_RD	Not Interse	No	No	Yes	No	5. Hampto	114	114. City o	1-Interstat	4-Two-Way	Urban	VDOT Inter	5	1. State Hv	Hampton F	HAMP	R-VA IS00064EB		270.17			-76.3119	36.99353
200285112	2020	1/28/2020 5:00	702	7:02	O	PDO	0	0	0	0	0	0	0	3	1. Rear End	RE	No	1. No Adve	2. Daylight	Day	1. Dry	Dry	8. Non-Inte	1. Straight	1. Concret	1. No Defe	3. Two-Wa	1. Not at In	6. Traffic L	1. Yes - Wc	2. No				3. No	20. Motor V	1. On Roac	No	No	Belted	No	No	No	No	No	No	No	No	No	No		NOT_RD	Not Interse	No	No	Yes	No	5. Hampto	114	114. City o	1-Interstat	4-Two-Way	Urban	VDOT Inter	5	1. State Hv	Hampton F	HAMP	R-VA IS00064EB		263.66			-76.3952	37.04071
200285250	2020	1/8/2020 5:00	1520	15:20	O	PDO	0	0	0	0	0	0	0	2	1. Rear End	RE	No	1. No Adve	2. Daylight	Day	1. Dry	Dry	8. Non-Inte	1. Straight	1. Concret	1. No Defe	3. Two-Wa	1. Not at In	6. Traffic L	1. Yes - Wc	2. No				3. No	20. Motor V	1. On Roac	No	No	Belted	No	No	No	No	No	No	No	No	No	Yes	13	NOT_RD	Not Interse	Yes	No	Yes	No	5. Hampto	114	114. City o	1-Interstat	4-Two-Way	Urban	VDOT Inter	5	1. State Hv	Hampton F	HAMP	R-VA IS00064EB		267.7			-76.3308	37.02507
200295039	2020	1/28/2020 5:00	2228	22:28	O	PDO	0	0	0	0	0	0	0	2	1. Rear End	RE	No	1. No Adve	4. Darknes	Night	1. Dry	Dry	5. On Entra	1. Straight	2. Blacktop	1. No Defe	4. One-Wa	1. Not at In	9. One Wa	1. Yes - Wc	2. No				3. No	20. Motor V	1. On Roac	No	No	Belted	No	No	No	No	No	No	No	No	No	Yes	15	NOT_RD	Not Interse	No	No	No	Yes	5. Hampto	114	114. City o	1-Interstat	1-One-Way	Urban	VDOT Inter	5	1. State Hv	Hampton F	HAMP	R-VA IS00064WB	RMP267.00A	0.01			-76.3285	37.02199
200305067	2020	1/29/2020 5:00	755	7:55	B	B	0	0	1	0	1	0	0	2	1. Rear End	RE	No	1. No Adve	2. Daylight	Day	1. Dry	Dry	8. Non-Inte	1. Straight	1. Concret	1. No Defe	3. Two-Wa	1. Not at In	6. Traffic L	1. Yes - Wc	2. No				3. No	20. Motor V	1. On Roac	No	No	Belted	No	No	No	No	No	No	No	No	No	No		NOT_RD	Not Interse	No	No	Yes	No	5. Hampto	114	114. City o	1-Interstat	4-Two-Way	Urban	VDOT Inter	5	1. State Hv	Hampton F	HAMP	R-VA IS00064EB		270.26			-76.3109	36.99244
200305132	2020	1/28/2020 5:00	648	6:48	O	PDO	0	0	0	0	0	0	0	4	1. Rear End	RE	No	1. No Adve	1. Dawn	Day	1. Dry	Dry	1. Main-Lir	1. Straight	1. Concret	1. No Defe	3. Two-Wa	1. Not at In	6. Traffic L	1. Yes - Wc	2. No				3. No	20. Motor V	1. On Roac	No	No	Belted	No	No	No	No	No	No	No	No	No	Yes	20	NOT_RD	Not Interse	No	No	Yes	No	5. Hampto	114	114. City o	1-Interstat	4-Two-Way	Urban	VDOT Inter	5	1. State Hv	Hampton F	HAMP	R-VA IS00064EB		264.7			-76.3822	37.03279
200305222	2020	1/28/2020 5:00	1714	17:14	O	PDO	0	0	0	0	0	0	0	3	1. Rear End	RE	No	1. No Adve	2. Daylight	Day	1. Dry	Dry	8. Non-Inte	3. Grade - S	2. Blacktop	1. No Defe	4. One-Wa	1. Not at In	6. Traffic L	1. Yes - Wc	2. No				3. No	20. Motor V	1. On Roac	No	No	Belted	No	No	No	No	No	No	No	No	No	No		NOT_RD	Not Interse	No	No	Yes	No	5. Hampto	114	114. City o	1-Interstat	4-Two-Way	Urban	VDOT Inter	5	1. State Hv	Hampton F	HAMP	R-VA IS00064EB		269.3			-76.3203	37.00357
200315027	2020	1/28/2020 5:00	105	1:05	O	PDO	0	0	0	0	0	0	0	1	9. Fixed Object - Off Road	FOOR	No	1. No Adve	4. Darknes	Night	1. Dry	Dry	8. Non-Inte	3. Grade - S	1. Concret	1. No Defe	4. One-Wa	1. Not at In	6. Traffic L	1. Yes - Wc	2. No				3. No	11. Jersey	2. Shoulde	No	No	Belted	No	No	No	No	No	No	No	No	No	Yes	10	RD_LEFT	Not Interse	No	No	Yes	Yes	5. Hampto	114	114. City o	1-Interstat	4-Two-Way	Urban	VDOT Inter	5	1. State Hv	Hampton F	HAMP	R-VA IS00664WB		1.42			-76.3856	37.01674
200315351	2020	1/31/2020 5:00	2136	21:36	O	PDO	0	0	0	0	0	0	0	1	9. Fixed Object - Off Road	FOOR	No	5. Rain	4. Darknes	Night	2. Wet	Wet	8. Non-Inte	1. Straight	2. Blacktop	1. No Defe	3. Two-Wa	1. Not at In	6. Traffic L	1. Yes - Wc	2. No				3. No	11. Jersey	1. On Roac	No	No	Belted	No	No	No	No	No	No	No	No	No	No		RD RIGHT	Not Interse	No	No	Yes	Yes	5. Hampto	114	114. City o	1-Interstat	4-Two-Way	Urban	VDOT Inter	5	1. State Hv	Hampton F	HAMP	R-VA IS00064EB		264.03			-76.3914	37.0377
200325032	2020	2/1/2020 5:00	22	00:22	O	PDO	0	0	0	0	0	0	0	2	1. Rear End	RE	No	5. Rain	4. Darknes	Night	2. Wet	Wet	8. Non-Inte	1. Straight	1. Concret	1. No Defe	3. Two-Wa	1. Not at In	6. Traffic L	1. Yes - Wc	2. No				3. No	20. Motor V	1. On Roac	No	No	Belted	No	Yes	No	No	No	No	No	No	No	No		NOT_RD	Not Interse	No	No	Yes	Yes	5. Hampto	114	114. City o	1-Interstat	4-Two-Way	Urban	VDOT Inter	5	1. State Hv	Hampton F	HAMP	R-VA IS00664WB		1.23			-76.3831	37.019
200335005	2020	1/31/2020 5:00	2251	22:51	O	PDO	0	0	0	0	0	0	0	3	1. Rear End	RE	No	5. Rain	4. Darknes	Night	2. Wet	Wet	8. Non-Inte	1. Straight	1. Concret	1. No Defe	3. Two-Wa	1. Not at In	6. Traffic L	1. Yes - Wc	2. No				3. No	20. Motor V	1. On Roac	No	No	Belted	No	Yes	No	No	No	Yes	No	No	No	No		NOT_RD	Not Interse	No	No	Yes	Yes	5. Hampto	114	114. City o	1-Interstat	4-Two-Way	Urban	VDOT Inter	5	1. State Hv	Hampton F	HAMP	R-VA IS00064EB		263.06			-76.4025	37.04747
200355019	2020	2/1/2020 5:00	410	4:10	O	PDO	0	0	0	0	0	0	0	2	9. Fixed Object - Off Road	FOOR	No	1. No Adve	4. Darknes	Night	1. Dry	Dry	8. Non-Inte	1. Straight	1. Concret	1. No Defe	3. Two-Wa	1. Not at In	6. Traffic L	1. Yes - Wc	2. No				3. No	20. Motor V	4. Roadsid	No	No	Belted	No	No	No	No	No	No	No	No	No	Yes	5	RD UNKN	Not Interse	No	No	Yes	Yes	5. Hampto	114	114. City o	1-Interstat	4-Two-Way	Urban	VDOT Inter	5	1. State Hv	Hampton F	HAMP	R-VA IS00064EB		261.67			-76.4211	37.06142
200355306	2020	2/1/2020 5:00	1940	19:40	B	B	0	0	1	0	1	0	0	1	9. Fixed Object - Off Road	FOOR	No	1. No Adve	4. Darknes	Night	1. Dry	Dry	5. On Entra	5. Hillcrest	1. Concret	1. No Defe	4. One-Wa	1. Not at In	6. Traffic L	1. Yes - Wc	2. No				3. No	5. Guard R	1. On Roac	Yes	No	Belted	No	No	Yes	No	Yes	No	No	No	No	Yes	12	RD_UNKN	Not Interse	No	No	No	Yes	5. Hampto	114	114. City o	1-Interstat	1-One-Way	Urban	VDOT Inter	5	1. State Hv	Hampton F	HAMP	R-VA IS00664WB	RMP001.00A	0.02			-76.3777	37.02925
200365022	2020	1/31/2020 5:00	2230	22:30	A	A	0	1	0	0	1	0	0	1	9. Fixed Object - Off Road	FOOR	No	5. Rain	4. Darknes	Night	2. Wet	Wet	8. Non-Inte	1. Straight	1. Concret	1. No Defe	3. Two-Wa	1. Not at In	6. Traffic L	1. Yes - Wc	2. No				3. No	11. Jersey	2. Shoulde	Yes	No	Belted	No	No	No	No	No	No	No	No	No	Yes	20	RD_LEFT	Not Interse	No	No	Yes	Yes	5. Hampto	114	114. City o	1-Interstat	4-Two-Way	Urban	VDOT Inter	5	1. State Hv	Hampton F	HAMP	R-VA IS00064EB		262.64			-76.4073	37.05173
200365103	2020	2/4/2020 5:00	600	6:00	O	PDO	0	0	0	0	0	0	0	2	4. Sideswipe - Same Direction	SSS	No	1. No Adve	1. Dawn	Day	1. Dry	Dry	8. Non-Inte	1. Straight	2. Blacktop	1. No Defe	3. Two-Wa	1. Not at In	6. Traffic L	1. Yes - Wc	2. No				3. No	20. Motor V	1. On Roac	No	No	Belted	No	No	No	No	Yes	No	Yes	No	No	Yes	3	NOT_RD	Not Interse	No	No	Yes	No	5. Hampto	114	114. City o	1-Interstat	4-Two-Way	Urban	VDOT Inter	5	1. State Hv	Hampton F	HAMP	R-VA IS00064EB		261.6			-76.4222	37.06214
200365175	2020	2/1/2020 5:00	220	2:20	O	PDO	0	0	0	0	0	0	0	3	1. Rear End	RE	No	1. No Adve	4. Darknes	Night	1. Dry	Dry	8. Non-Inte	1. Straight	1. Concret	1. No Defe	3. Two-Wa	1. Not at In	6. Traffic L	1. Yes - Wc	2. No				3. No	11. Jersey	1. On Roac	No	No	Belted	No	Yes	No	No	No	Yes	No	No	No	No		RD UNKN	Not Interse	No	No	Yes	Yes	5. Hampto	114	114. City o	1-Interstat	4-Two-Way	Urban	VDOT Inter	5	1. State Hv	Hampton F	HAMP	R-VA IS00064WB		267.44			-76.3349	37.03003
200365333	2020	1/31/2020 5:00	1647	16:47	O	PDO	0	0	0	0	0	0	0	2	1. Rear End	RE	No	1. No Adve	4. Darknes	Night	1. Dry	Dry	8. Non-Inte	3. Grade - S	2. Blacktop	1. No Defe	3. Two-Wa	1. Not at In	6. Traffic L	1. Yes - Wc	2. No				3. No	20. Motor V	1. On Roac	No	No	Belted	No	No	No	No	No	No	No	No	No	Yes	38	NOT_RD	Not Interse	No	Yes	Yes	Yes	5. Hampto	114	114. City o	1-Interstat	4-Two-Way	Urban	VDOT Inter	5	1. State Hv	Hampton F	HAMP	R-VA IS00064EB		269.73			-76.3165	36.99844
200375008	2020	2/4/2020 5:00	2226	22:26	O	PDO	0	0	0	0	0	0	0	2	1. Rear End	RE	No	1. No Adve	4. Darknes	Night	1. Dry	Dry	8. Non-Inte	1. Straight	1. Concret	1. No Defe	3. Two-Wa	1. Not at In	6. Traffic L	1. Yes - Wc	1. Yes		2. Transitic	1. Lane Cl	3. No	20. Motor V	1. On Roac	No	No	Belted	No	No	No	Yes	No	No	No	No	No	Yes	10	NOT_RD	Not Interse	No	Yes	Yes	Yes	5. Hampto	114	114. City o	1-Interstat	4-Two-Way	Urban	VDOT Inter	5	1. State Hv	Hampton F	HAMP	R-VA IS00064WB		270.7			-76.307	36.98943

200375093	2020	2/3/2020 5:00	638	6:38	B	B	0	0	1	0	1	0	0	2	1. Rear End	RE	No	1. No Adve	4. Darknes	Night	1. Dry	Dry	8. Non-Inte	3. Grade - S	2. Blacktop	1. No Defe	3. Two-Wa	1. Not at In	6. Traffic L	1. Yes - Wo	2. No			3. No	20. Motor V	1. On Roac	No	No	Belted	No	No	No	No	No	No	No	No	No	Yes	15	NOT_RD	Not Interse	No	Yes	Yes	Yes	5. Hampto	114	114. City o	1-Interstat	4-Two-Way	Urban	VDOT Inter	5	1. State Hw	Hampton F	HAMP	R-VA IS00064WB		270.83			-76.3055	36.98793
200385022	2020	2/6/2020 5:00	2150	21:50	B	B	0	0	1	0	1	0	0	2	4. Sideswipe - Same Direction	SSS	No	5. Rain	4. Darknes	Night	2. Wet	Wet	1. Main-Lin	1. Straight	1. Concret	1. No Defe	4. One-Wa	1. Not at In	6. Traffic L	1. Yes - Wo	2. No			3. No	20. Motor V	1. On Roac	No	No	Belted	No	No	No	No	No	No	No	No	No	Yes	5	NOT_RD	Not Interse	No	Yes	Yes	Yes	5. Hampto	114	114. City o	1-Interstat	4-Two-Way	Urban	VDOT Inter	5	1. State Hw	Hampton F	HAMP	R-VA IS00064WB		272.11			-76.2996	36.97033
200385111	2020	2/6/2020 5:00	1315	13:15	O	PDO	0	0	0	0	0	0	0	1	9. Fixed Object - Off Road	FOOR	No	5. Rain	2. Daylight	Day	2. Wet	Wet	8. Non-Inte	1. Straight	1. Concret	1. No Defe	3. Two-Wa	1. Not at In	6. Traffic L	1. Yes - Wo	2. No			3. No	11. Jersey	2. Shoulde	No	No	Belted	No	No	No	No	No	No	No	No	No	Yes	10	RD_LEFT	Not Interse	No	Yes	Yes	No	5. Hampto	114	114. City o	1-Interstat	4-Two-Way	Urban	VDOT Inter	5	1. State Hw	Hampton F	HAMP	R-VA IS00664WB		2.82			-76.4041	37.00296
221395081	2022	5/17/2022 5:00	1945	19:45	C	C	0	0	0	1	1	0	0	1	10. Deer	DEER	No	1. No Adve	2. Daylight	Day	1. Dry	Dry	1. Main-Lin	1. Straight	2. Blacktop	1. No Defe	3. Two-Wa	1. Not at In	6. Traffic L	1. Yes - Wo	2. No			3. No	23. Animal	1. On Roac	No	Yes	Belted	No	No	No	No	No	No	No	No	No	No		NOT_RD	Not Interse	No	No	Yes	No	5. Hampto	114	114. City o	3-Principal	4-Two-Way	Urban	NonVDOT	5	3. City or T	Hampton F	HAMP	S-VA114PR ARMISTEAD AVE N		3.12			-76.3829	37.05645
200385169	2020	1/26/2020 5:00	1029	10:29	O	PDO	0	0	0	0	0	0	0	2	4. Sideswipe - Same Direction	SSS	No	1. No Adve	2. Daylight	Day	1. Dry	Dry	1. Main-Lin	1. Straight	2. Blacktop	1. No Defe	1. Two-Wa	3. Three Ap	1. No Traffi	6. No Traffi	2. No			3. No	20. Motor V	1. On Roac	No	No	Belted	No	No	No	No	No	No	No	No	No	No		NOT_RD	Not Interse	No	Yes	Yes	No	5. Hampto	114	114. City o	7-Local (J,C	3-Two-Way	Urban	NonVDOT	5	3. City or T	Hampton F	HAMP	S-VA114NP BEALL DR		0.54			-76.3138	37.0488
200385170	2020	1/25/2020 5:00	1534	15:34	C	C	0	0	0	2	2	0	0	2	2. Angle	ANG	No	1. No Adve	2. Daylight	Day	1. Dry	Dry	9. Within In	1. Straight	2. Blacktop	1. No Defe	2. Two-Wa	4. Four App	4. Stop Sig	1. Yes - Wo	2. No			3. No	20. Motor V	1. On Roac	No	No	Belted	No	No	No	No	No	No	No	No	No	No		NOT_RD	Urban Inte	No	No	Yes	No	5. Hampto	114	114. City o	7-Local (J,C	3-Two-Way	Urban	NonVDOT	5	3. City or T	Hampton F	HAMP	S-VA114NP MARTHA LEE DR		0.31			-76.422	37.0219
200385172	2020	1/24/2020 5:00	1825	18:25	C	C	0	0	0	3	3	0	0	2	16. Other	OTHR	No	1. No Adve	4. Darknes	Night	1. Dry	Dry	10. Interse	1. Straight	2. Blacktop	1. No Defe	2. Two-Wa	4. Four App	3. Traffic S	1. Yes - Wo	2. No			3. No	20. Motor V	1. On Roac	No	No	Belted	No	No	No	No	No	No	No	No	No	No		NOT_RD	Urban Inte	No	Yes	Yes	Yes	5. Hampto	114	114. City o	3-Principal	4-Two-Way	Urban	NonVDOT	5	3. City or T	Hampton F	HAMP	R-VA US00258EB		65.59	253121	13.38	-76.3425	37.04336
200385174	2020	1/28/2020 5:00	1940	19:40	O	PDO	0	0	0	0	0	0	0	2	2. Angle	ANG	No	1. No Adve	4. Darknes	Night	1. Dry	Dry	8. Non-Inte	1. Straight	2. Blacktop	1. No Defe	1. Two-Wa	1. Not at In	1. No Traffi	6. No Traffi	2. No			3. No	6. Parked V	1. On Roac	No	No	Belted	No	No	No	No	No	Yes	No	No	No	Yes	15	RD_UNKN	Not Interse	No	No	Yes	Yes	5. Hampto	114	114. City o	7-Local (J,C	3-Two-Way	Urban	NonVDOT	5	3. City or T	Hampton F	HAMP	S-VA114NP FORT WORTH ST		0.71			-76.3204	37.06411
200385176	2020	1/24/2020 5:00	1441	14:41	C	C	0	0	0	1	1	0	0	1	9. Fixed Object - Off Road	FOOR	No	1. No Adve	2. Daylight	Day	1. Dry	Dry	13. Drivew	1. Straight	4. Slag, Gr	1. No Defe	4. One-Wa	1. Not at In	1. No Traffi	6. No Traffi	2. No			3. No	8. Sign, Tra	8. Off Roac	No	No	Belted	No	Yes	No	No	No	No	No	No	No	Yes	10	RD_UNKN	Not Interse	No	No	Yes	No	5. Hampto	114	114. City o	7-Local (J,C	3-Two-Way	Urban	NonVDOT	5	3. City or T	Hampton F	HAMP	S-VA114PR SELDENDALE DR		0.29			-76.3593	37.04688
200385177	2020	1/26/2020 5:00	1115	11:15	C	C	0	0	0	1	1	0	0	1	9. Fixed Object - Off Road	FOOR	No	1. No Adve	2. Daylight	Day	1. Dry	Dry	1. Main-Lin	1. Straight	2. Blacktop	1. No Defe	1. Two-Wa	2. Two App	1. No Traffi	6. No Traffi	2. No			3. No	3. Utility P	1. On Roac	No	No	Belted	No	No	No	No	No	No	No	No	No	No		NOT_RD	Not Interse	No	No	Yes	No	5. Hampto	114	114. City o	7-Local (J,C	3-Two-Way	Urban	NonVDOT	5	3. City or T	Hampton F	HAMP	S-VA114PR MACON RD		0.16			-76.4225	37.0388
200385178	2020	1/19/2020 5:00	30	00:30	C	C	0	0	0	1	1	0	0	2	4. Sideswipe - Same Direction	SSS	No	5. Rain	4. Darknes	Night	2. Wet	Wet	1. Main-Lin	1. Straight	2. Blacktop	1. No Defe	3. Two-Wa	4. Four App	3. Traffic S	1. Yes - Wo	2. No			3. No	20. Motor V	1. On Roac	No	No	Belted	No	No	No	No	No	Yes	No	No	No	No		NOT_RD	Urban Inte	No	No	Yes	Yes	5. Hampto	114	114. City o	3-Principal	4-Two-Way	Urban	NonVDOT	5	3. City or T	Hampton F	HAMP	R-VA US00258EB		61.81	253135	69.84	-76.4092	37.03692
200385180	2020	1/29/2020 5:00	1900	19:00	C	C	0	0	0	1	1	0	0	2	1. Rear End	RE	No	1. No Adve	4. Darknes	Night	1. Dry	Dry	1. Main-Lin	1. Straight	2. Blacktop	1. No Defe	3. Two-Wa	1. Not at In	6. Traffic L	1. Yes - Wo	2. No			3. No	20. Motor V	1. On Roac	No	No	Belted	No	No	No	No	No	No	No	No	No	No		NOT_RD	Urban Inte	Yes	No	Yes	Yes	5. Hampto	114	114. City o	3-Principal	4-Two-Way	Urban	NonVDOT	5	3. City or T	Hampton F	HAMP	R-VA US00258EB		63.2	1091131	169.88	-76.385	37.04235
231355225	2023	5/12/2023 5:00	1203	12:03	A	A	0	1	0	0	1	0	0	1	10. Deer	DEER	No	1. No Adve	2. Daylight	Day	1. Dry	Dry	1. Main-Lin	1. Straight	2. Blacktop	1. No Defe	3. Two-Wa	1. Not at In	6. Traffic L	1. Yes - Wo	2. No			3. No	23. Animal	1. On Roac	No	Yes	Belted	No	No	No	No	No	No	No	No	No	No		NOT_RD	Not Interse	No	Yes	Yes	No	5. Hampto	114	114. City o	3-Principal	4-Two-Way	Urban	NonVDOT	5	3. City or T	Hampton F	HAMP	S-VA114NP ARMISTEAD AVE N		3.2			-76.3842	37.05708
200385182	2020	1/30/2020 5:00	1200	12:00	O	PDO	0	0	0	0	0	0	0	2	1. Rear End	RE	No	1. No Adve	2. Daylight	Day	1. Dry	Dry	1. Main-Lin	1. Straight	2. Blacktop	1. No Defe	3. Two-Wa	1. Not at In	6. Traffic L	1. Yes - Wo	2. No			3. No	20. Motor V	1. On Roac	No	No	Belted	No	No	No	No	No	No	No	No	No	No		NOT_RD	Urban Inte	No	Yes	Yes	No	5. Hampto	114	114. City o	4-Minor Art	4-Two-Way	Urban	NonVDOT	5	3. City or T	Hampton F	HAMP	S-VA114PR POWER PLANT PKWY		0.74	253181	121.12	-76.3886	37.02563
200385183	2020	1/22/2020 5:00	2114	21:14	O	PDO	0	0	0	0	0	0	0	2	3. Head On	HO	No	1. No Adve	4. Darknes	Night	1. Dry	Dry	1. Main-Lin	1. Straight	2. Blacktop	1. No Defe	1. Two-Wa	1. Not at In	1. No Traffi	6. No Traffi	2. No			3. No	6. Parked V	1. On Roac	No	No	Belted	No	Yes	No	No	No	No	No	No	No	No		RD_UNKN	Not Interse	No	Yes	Yes	Yes	5. Hampto	114	114. City o	7-Local (J,C	3-Two-Way	Urban	NonVDOT	5	3. City or T	Hampton F	HAMP	S-VA114NP ALARIC DR		0.29			-76.2872	37.06468
200385184	2020	1/31/2020 5:00	828	8:28	C	C	0	0	0	1	1	0	0	1	9. Fixed Object - Off Road	FOOR	No	1. No Adve	2. Daylight	Day	1. Dry	Dry	10. Interse	1. Straight	2. Blacktop	1. No Defe	1. Two-Wa	3. Three Ap	4. Stop Sig	1. Yes - Wo	2. No			3. No	8. Sign, Tra	4. Roadsid	No	No	Belted	No	No	No	No	No	No	No	No	No	No		NOT_RD	Urban Inte	Yes	No	Yes	No	5. Hampto	114	114. City o	7-Local (J,C	3-Two-Way	Urban	NonVDOT	5	3. City or T	Hampton F	HAMP	S-VA114NP WINTHROP TER		0.12			-76.3978	37.03233
200385186	2020	2/1/2020 5:00	129	1:29	A	A	0	1	0	0	1	0	1	1	12. Ped	PED	Pedestrian	5. Rain	5. Darknes	Night	2. Wet	Wet	1. Main-Lin	1. Straight	2. Blacktop	1. No Defe	1. Two-Wa	1. Not at In	1. No Traffi	6. No Traffi	2. No			3. No	19. Ped	1. On Roac	Yes	No	Belted	No	No	No	No	No	No	No	No	Yes	No		NOT_RD	Not Interse	No	No	Yes	Yes	5. Hampto	114	114. City o	7-Local (J,C	3-Two-Way	Urban	NonVDOT	5	3. City or T	Hampton F	HAMP	S-VA114PR G ST		0.51			-76.3939	37.01053
243555295	2024	12/16/2024 5:00	1656	16:56	O	PDO	0	0	0	0	0	0	0	3	1. Rear End	RE	No	4. Mist	3. Dusk	Day	2. Wet	Wet	1. Main-Lin	1. Straight	2. Blacktop	1. No Defe	3. Two-Wa	1. Not at In	6. Traffic L	1. Yes - Wo	2. No			3. No	20. Motor V	1. On Roac	No	No	Belted	No	No	No	No	No	No	No	No	No	No		NOT_RD	Not Interse	No	Yes	Yes	No	5. Hampto	114	114. City o	3-Principal	4-Two-Way	Urban	NonVDOT	5	3. City or T	Hampton F	HAMP	S-VA114NP ARMISTEAD AVE N		3.24			-76.3847	37.05752
200385189	2020	2/1/2020 5:00	1340	13:40	C	C	0	0	0	2	2	0	0	2	1. Rear End	RE	No	1. No Adve	2. Daylight	Day	2. Wet	Wet	1. Main-Lin	1. Straight	2. Blacktop	1. No Defe	2. Two-Wa	1. Not at In	1. No Traffi	6. No Traffi	1. Yes	1. Advance	1. Lane Clo	3. No	20. Motor V	1. On Roac	No	No	Belted	No	No	No	No	No	No	No	No	No	No		NOT_RD	Not Interse	No	Yes	Yes	No	5. Hampto	114	114. City o	3-Principal	4-Two-Way	Urban	NonVDOT	5	3. City or T	Hampton F	HAMP	R-VA US00258WB		61.58			-76.4129	37.03524
200385191	2020	2/2/2020 5:00	2259	22:59	O	PDO	0	0	0	0	0	0	0	1	9. Fixed Object - Off Road	FOOR	No	1. No Adve	4. Darknes	Night	1. Dry	Dry	10. Interse	1. Straight	2. Blacktop	1. No Defe	1. Two-Wa	3. Three Ap	1. No Traffi	6. No Traffi	2. No			3. No	14. Ditch	8. Off Roac	No	No	Belted	No	Yes	No	No	No	No	No	No	No	No		NOT_RD	Urban Inte	No	No	Yes	Yes	5. Hampto	114	114. City o	5-Major Cc	3-Two-Way	Urban	NonVDOT	5	3. City or T	Hampton F	HAMP	S-VA114NP E LITTLE BACK RIVER RD		0.96			-76.3378	37.06461
200385192	2020	1/24/2020 5:00	1700	17:00	O	PDO	0	0	0	0	0	0	0	2	2. Angle	ANG	No	1. No Adve	2. Daylight	Day	1. Dry	Dry	9. Within In	1. Straight	2. Blacktop	1. No Defe	3. Two-Wa	3. Three Ap	6. Traffic L	1. Yes - Wo	2. No			3. No	20. Motor V	1. On Roac	No	No	Belted	No	No	No	No	No	No	No	No	No	No		NOT_RD	VDOT Inter	No	No	Yes	No	5. Hampto	114	114. City o	3-Principal	4-Two-Way	Urban	NonVDOT	5	3. City or T	Hampton F	HAMP	R-VA US00258WB		62.4	50659	224.12	-76.3993	37.03944
200385194	2020	1/17/2020 5:00	1152	11:52	C	C	0	0	0	1	1	0	0	2	15. Backed Into	BI	No	1. No Adve	2. Daylight	Day	1. Dry	Dry	8. Non-Inte	1. Straight	2. Blacktop	1. No Defe	3. Two-Wa	1. Not at In	1. No Traffi	6. No Traffi	2. No			3. No	6. Parked V	4. Roadsid	No	No	Belted	No	Yes	No	No	No	No	No	No	No	No		NOT_RD	Not Interse	No	No	Yes	No	5. Hampto	114	114. City o	7-Local (J,C	3-Two-Way	Urban	NonVDOT	5	3. City or T	Hampton F	HAMP	S-VA114PR AMBROSE LN		0.16			-76.3063	37.03533
200385195	2020	1/28/2020 5:00	1245	12:45	B	B	0	0	1	1	2	0	0	2	1. Rear End	RE	No	1. No Adve	2. Daylight	Day	1. Dry	Dry	1. Main-Lin	1. Straight	2. Blacktop	1. No Defe	3. Two-Wa	1. Not at In	6. Traffic L	1. Yes - Wo	2. No			3. No	20. Motor V	1. On Roac	No	No	Belted	No	No	No	No	No	No	No	No	No	No		NOT_RD	Not Interse	No	No	Yes	No	5. Hampto	114	114. City o	3-Principal	4-Two-Way	Urban	NonVDOT	5	3. City or T	Hampton F	HAMP	R-VA US00258EB		62.53	50659	406.15	-76.3972	37.03976
200385197	2020	1/24/2020 5:00	1227	12:27	C	C	0	0	0	2	2	0	0	2	2. Angle	ANG	No	1. No Adve	2. Daylight	Day	1. Dry	Dry	1. Main-Lin	3. Grade - S	2. Blacktop	1. No Defe	3. Two-Wa	1. Not at In	3. Traffic S	1. Yes - Wo	2. No			3. No	20. Motor V	1. On Roac	No	No	Belted	No	Yes	No	No	No	No	No	No	No	Yes	5	NOT_RD	VDOT Inter	No	No	Yes	No	5. Hampto	114	114. City o	7-Local (J,C	3-Two-Way	Urban	NonVDOT	5	3. City or T	Hampton F	HAMP	S-VA114NP COLISEUM DR		1.26	1079065	10.78	-76.3912	37.04813
200385199	2020	2/1/2020 5:00	1901	19:01	C	C	0	0	0	4	4	0	0	2	2. Angle	ANG	No	1. No Adve	4. Darknes	Night	1. Dry	Dry	9. Within In	1. Straight	2. Blacktop	1. No Defe	2. Two-Wa	4. Four App	4. Stop Sig	1. Yes - Wo	2. No			3. No	20. Motor V	1. On Roac	No	No	Belted	No	No	No	No	No	No	No	No	No	No		NOT_RD	VDOT Inter	No	No	Yes	Yes	5. Hampto	114	114. City o	7-Local (J,C	3-Two-Way	Urban	NonVDOT	5	3. City or T	Hampton F	HAMP	S-VA114PR WEAVER RD W		0.65	1073883	5.47	-76.4158	37.02865
200385200	2020	2/2/2020 5:00	1218	12:18	C	C	0	0	0	2	2	0	0	2	4. Sideswipe - Same Direction	SSS	No	1. No Adve	2. Daylight	Day	1. Dry	Dry	9. Within In	1. Straight	2. Blacktop	1. No Defe	3. Two-Wa	3. Three Ap	3. Traffic S	1. Yes - Wo	2. No			3. No	20. Motor V	1. On Roac	No	No	Belted	No	No	No	No	No	No	No	No	No	No		NOT_RD	Urban Inte	Yes	No	Yes	No	5. Hampto	114	114. City o	3-Principal	4-Two-Way	Urban	NonVDOT	5	3. City or T	Hampton F	HAMP	R-VA US00258EB		63.42	253078	10.46	-76.3812	37.04316
200385201	2020	2/2/2020 5:00	1459	14:59	C	C	0	0	0	2	2	0	0	2	2. Angle	ANG	No	1. No Adve	2. Daylight	Day	1. Dry	Dry	10. Interse	1. Straight	2. Blacktop	1. No Defe	2. Two-Wa	4. Four App	3. Traffic S	1. Yes - Wo	2. No			3. No	20. Motor V	1. On Roac	No	No	Belted	No	No	No	No	No	No	No	No	No	No		NOT_RD	Urban Inte	No	Yes	Yes	No	5. Hampto	114	114. City o	3-Principal	4-Two-Way	Urban	NonVDOT	5	3. City or T	Hampton F	HAMP	R-VA US00258EB		63.42	253078	10.38	-76.3811	37.04318
200385202	2020	1/29/2020 5:00	1816	18:16	O	PDO	0	0	0	0	0	0	0	2	2. Angle	ANG	No	9. Other	4. Darknes	Night	1. Dry	Dry	1. Main-Lin	1. Straight	2. Blacktop	1. No Defe	3. Two-Wa	1. Not at In	3. Traffic S	1. Yes - Wo	2. No			3. No	20. Motor V	1. On Roac	No	No	Belted	No	Yes	No	No	No	No	No	No	No	Yes	5	NOT_RD	VDOT Inter	No	No	Yes	Yes	5. Hampto	114	114. City o	7-Local (J,C	3-Two-Way	Urban	NonVDOT	5	3. City or T	Hampton F	HAMP	S-VA114NP COLISEUM DR		1.26	1079065	10.95	-76.3912	37.04807
200385203	2020	1/31/2020 5:00	1830	18:30	O	PDO	0	0	0	0	0	0	0	1	9. Fixed Object - Off Road	FOOR	No	1. No Adve	3. Dusk	Day	1. Dry	Dry	8. Non-Inte	1. Straight	2. Blacktop	1. No Defe	1. Two-Wa	1. Not at In	1. No Traffi	6. No Traffi	2. No			3. No	1. Bank Or	4. Roadsid	No	No	Belted	No	No	No	No	No	No	No	No	No	No		NOT_RD	Urban Inte	No	No	Yes	No	5. Hampto	114	114. City o	7-Local (J,C	3-Two-Way	Urban	NonVDOT	5	3. City or T	Hampton F	HAMP	S-VA114PR ATLANTIC AVE		0.25	1060901	206.67	-76.297	37.03917
231915146	2023	7/6/2023 5:00	1744	17:44	C	C	0	0	0	2	2	0	0	2	2. Angle	ANG	No	1. No Adve	2. Daylight	Day	1. Dry	Dry	10. Interse	1. Straight	2. Blacktop	1. No Defe	2. Two-Wa	4. Four App	3. Traffic S	1. Yes - Wo	2. No			3. No	20. Motor V	1. On Roac	No	No	Belted	No	No	No	No	No	No	No	No	No	No		NOT_RD	Urban Inte	No	No	Yes	No	5. Hampto	114	114. City o	3-Principal	4-Two-Way	Urban	NonVDOT	5	3. City or T	Hampton F	HAMP	R-VA SR00134EB		7.13	702864	80.45	-76.4027	37.05723
200385206	2020	2/2/2020 5:00	640	6:40	B	B	0	0	1	0	1	0	0	2	2. Angle	ANG	No	1. No Adve	2. Daylight	Day	1. Dry	Dry	1. Main-Lin	1. Straight	2. Blacktop	1. No Defe	1. Two-Wa	4. Four App	4. Stop Sig	1. Yes - Wo	2. No			3. No	20. Motor V	1. On Roac	No	No	Unbelted	No	No	No	No	No	No	No	No	No	No		NOT_RD	Urban Inte	No	No	Yes	No	5. Hampto	114	114. City o	7-Local (J,C	3-Two-Way	Urban	NonVDOT	5	3. City or T	Hampton F	HAMP	S-VA114PR ROBINSON RD		0.43			-76.3857	37.0051
201095113	2020	2/17/2020 5:00	1601	16:01	O	PDO	0	0	0	0	0	0	0	2	1. Rear End	RE	No	1. No Adve	2. Daylight	Day	1. Dry	Dry	10. Interse	1. Straight	1. Concret	1. No Defe	3. Two-Wa	3. Three Ap	6. Traffic L	1. Yes - Wo	2. No			3. No	20. Motor V	1. On Roac	No	No	Belted	No	No	No	No	No	No	No	No	No	No		NOT_RD	Urban Inte	No	Yes	Yes	No	5. Hampto	114	114. City o	4-Minor Art	3-Two-Way	Urban	NonVDOT	5	3. City or T	Hampton F	HAMP	R-VA SR00169NB		4.45	1064145	51.8	-76.3058	37.05815
200385208	2020	2/4/2020 5:00	727	7:27	O	PDO	0	0	0	0	0	0	0	2	2. Angle	ANG	No	1. No Adve	2. Daylight	Day	1. Dry	Dry	9. Within In	1. Straight	2. Blacktop	1. No Defe	1. Two-Wa	4. Four App	4. Stop Sig	1. Yes - Wo	2. No			3. No	20. Motor V	1. On Roac	No	No	Belted	No	No	No	No	No	No	No	No	No	No		NOT_RD	Urban Inte	No	No	Yes	No	5. Hampto	114	114. City o	7-Local (J,C	3-Two-Way	Urban	NonVDOT	5	3. City or T	Hampton F	HAMP	S-VA114NP DOOLITTLE RD		0.14			-76.351	37.04427
200385209	2020	2/3/2020 5:00	1640	16:40	C	C	0	0	0	1	1	0	0	2	2. Angle	ANG	No	1. No Adve	2. Daylight	Day	1. Dry	Dry	9. Within In	1. Straight	1. Concret	1. No Defe	1. Two-Wa	4. Four App	3. Traffic S	1. Yes - Wo	2. No			3. No	20. Motor V	1. On Roac	No	No	Belted	No	No	No	No	No	No	No	No	No	No		NOT_RD	Urban Inte	Yes	No	Yes	No	5. Hampto	114	114. City o	4-Minor Art	3-Two-Way	Urban	NonVDOT	5	3. City or T	Hampton F	HAMP	R-VA SR00351EB		5.1	253174	26.53	-76.3564	37.02921
212655128	2021	9/7/2021 5:00	1525	15:25	A	A	0	1	0	1	2	0	0	2	2. Angle	ANG	No	1. No Adve	2. Daylight	Day	1. Dry	Dry	9. Within In	1. Straight	2. Blacktop	8. Roadwa	2. Two-Wa	3. Three Ap	3. Traffic S	1. Yes - Wo	2. No			1. Yes	20. Motor V	1. On Roac	No	No	Belted	No	No	No	No	No	No	No	No	No	No		NOT_RD	Urban Inte	No	No	Yes	No	5. Hampto	114	114. City o	4-Minor Art	3-Two-Way	Urban	NonVDOT	5	3. City or T	Hampton F	HAMP	S-VA114PR BIG BETHEL RD		2.67	253341	466.07	-76.429	37.05053
180455092	2018	2/13/2018 5:00	1010	10:10	A	A	0	1	0	1	2	0	0	2	2. Angle	ANG	No	5. Rain	2. Daylight	Day	2. Wet	Wet	9. Within In	1. Straight	2. Blacktop	1. No Defe	2. Two-Wa	3. Three Ap	3. Traffic S	1. Yes - Wo	2. No			3. No	20. Motor V	1. On Roac	No	No	Belted	No	No	No	No	No	No	No	No	No	No		NOT_RD	Urban Inte	Yes	No	Yes	No	5. Hampto	114	114. City o	4-Minor Art	3-Two-Way	Urban	NonVDOT	5	3. City or T	Hampton F	HAMP	S-VA114NP BIG BETHEL RD		2.68	253341	455.26	-76.429	37.05055
200385212	2020	2/3/2020 5:00	1657	16:57	C	C	0	0	0	2	2	0	0	2	1. Rear End	RE	No	1. No Adve	2. Daylight	Day	1. Dry	Dry	9. Within In	1. Straight	2. Blacktop	1. No Defe	3. Two-Wa	4. Four App	3. Traffic S	1. Yes - Wo	2. No			3. No	20. Motor V	1. On Roac	No	No	Belted	No	Yes	No	No	No	No	No	No	No	No		NOT_RD	VDOT Inter	Yes	No	Yes	No	5. Hampto	114	114. City of Hampton		4-Two-Way	Urban	NonVDOT	5	3. City or T	Hampton F	HAMP	S-VA114NP POWER PLANT PKWY		0.02	253572	93.02	-76.3863	37.01546
200385213	2020	2/3/2020 5:00	1411	14:11	O	PDO	0	0	0	0	0	0	0	1	9. Fixed Object - Off Road	FOOR	No	1. No Adve	2. Daylight	Day	1. Dry	Dry	7. Other lo	1. Straight	2. Blacktop	1. No Defe	2. Two-Wa	1. Not at In	1. No Traffi	6. No Traffi	2. No			3. No	12. Buildin	8. Off Roac	No	No	Belted	No	No	No	No	No	Yes	No	No	No	No		RD RIGHT	Not Interse	No	No	Yes	No	5. Hampto	114	114. City o	7-Local (J,C	3-Two-Way	Urban	NonVDOT	5	3. City or T	Hampton F	HAMP	S-VA114PR WALKER RD E		0.02			-76.4068	37.03472
200385214	2020	2/4/2020 5:00	1228	12:28	O	PDO	0	0	0	0	0	0	0	2	4. Sideswipe - Same Direction	SSS	No	1. No Adve	2. Daylight	Day	1. Dry	Dry	10. Interse	1. Straight	2. Blacktop	1. No Defe	1. Two-Wa	4. Four App	3. Traffic S	1. Yes - Wo	2. No			3. No	20. Motor V	1. On Roac	No	No	Belted	No	No	No	No	No	No	No	No	No	No		NOT_RD	VDOT Inter	Yes	No	Yes	No	5. Hampto	114	114. City o	7-Local (J,C	3-Two-Way	Urban	NonVDOT	5	3. City or T	Hampton F	HAMP	S-VA114NP HARDY CASH DR		0.48	1084139	53.9	-76.4015	37.05615
233335330	2023	11/26/2023 5:00	1614	16:14	C	C	0	0	0	3	3	0	0	2	1. Rear End	RE	No	5. Rain	3. Dusk	Day	2. Wet	Wet	10. Interse	1. Straight	2. Blacktop	1. No Defe	2. Two-Wa	3. Three Ap	3. Traffic S	1. Yes - Wo	2. No			3. No	20. Motor V	1. On Roac	No	No	Belted	No	Yes	No	No	No	No	No	No	No	No		NOT_RD	Urban Inte	Yes	No	Yes	No	5. Hampto	114	114. City o	3-Principal	4-Two-Way	Urban	NonVDOT	5	3. City or T	Hampton F	HAMP	R-VA SR00134EB		7.13	702864	98.33	-76.4027	37.05728
200385216	2020	2/4/2020 5:00	1457	14:57	C	C	0	0	0	2	2	0	0	2	1. Rear End	RE	No	1. No Adve	2. Daylight	Day	1. Dry	Dry	10. Interse	1. Straight	2. Blacktop	1. No Defe	2. Two-Wa	4. Four App	3. Traffic S	1. Yes - Wo	2. No			3. No	20. Motor V	1. On Roac	No	No	Belted	No	No	No	No	No	No	No	No	No	No		NOT_RD	Urban Inte	No	No	Yes	No	5. Hampto	114	114. City o	7-Local (J,C	3-Two-Way	Urban	NonVDOT	5	3. City or T	Hampton F	HAMP	S-VA114PR HARDY CASH DR		0.55	1084139	441.11	-76.4025	37.05685
200385217	2020	2/4/2020 5:00	1612	16:12	C	C	0	0	0	1	1	0	0	2	2. Angle	ANG	No	1. No Adve	2. Daylight	Day	1. Dry	Dry	1. Main-Lin	1. Straight	2. Blacktop	1. No Defe	3. Two-Wa	1. Not at In	6. Traffic L	1. Yes - Wo	2. No			3. No	20. Motor V	1. On Roac	No	No	Belted	No	No	No	No	No	Yes	No	No	No	No		NOT_RD	Not Interse	No	No	Yes	No	5. Hampto	114	114. City o	3-Principal	4-Two-Way	Urban	NonVDOT	5	3. City or T	Hampton F	HAMP	R-VA US00258EB		64.52			-76.3614	37.04371
181865224	2018	7/1/2018 5:00	1408	14:08	A	A	0	1	0	1	2	0	0	2	2. Angle	ANG	No	1. No Adve	2. Daylight	Day	1. Dry	Dry	9. Within In	1. Straight	2. Blacktop	1. No Defe	3. Two-Wa	4. Four App	4. Stop Sig	1. Yes - Wo	2. No			3. No	20. Motor V	1. On Roac	No	No	Belted	No	No	No	No	No	No	No	No	No	No		NOT_RD	Urban Inte	No	No	Yes	No	5. Hampto	114	114. City o	4-Minor Art	4-Two-Way	Urban	NonVDOT	5	3. City or T	Hampton F	HAMP	S-VA114PR LASALLE AVE		1.62	1069476	5.3	-76.3631	37.02607
200385220	2020	2/5/2020 5:00	1950	19:50	C	C	0	0	0	2	2	0	0	2	4. Sideswipe - Same Direction	SSS	No	9. Other	4. Darknes	Night	2. Wet	Wet	1. Main-Lin	1. Straight	2. Blacktop	1. No Defe	3. Two-Wa	4. Four App	3. Traffic S	1. Yes - Wo	2. No			3. No	20. Motor V	1. On Roac	No	No	Belted	No	Yes	No	No	No	No	No	No	No	No		NOT_RD	Urban Inte	No	No	Yes	Yes	5. Hampto	114	114. City o	3-Principal	4-Two-Way	Urban	NonVDOT	5	3. City or T	Hampton F	HAMP	R-VA US00258WB		65.6	253121	56.54	-76.3424	37.0435
242005546	2024	5/1/2024 5:00	1443	14:43	C	C	0	0	0	1	1	0	0	2	4. Sideswipe - Same Direction	SSS	No	1. No Adve	2. Daylight	Day	1. Dry	Dry	9. Within In	1. Straight	2. Blacktop	1. No Defe	2. Two-Wa	4. Four App	3. Traffic S	1. Yes - Wo	2. No			3. No	20. Motor V	1. On Roac	No	No	Belted	No	No	No	No	No	Yes	No	No	No	No		NOT_RD	VDOT Inter	No	No	Yes	No	5. Hampto	114	114. City o	4-Minor Art	3-Two-Way	Urban	NonVDOT	5	3. City or T	Hampton F	HAMP	S-VA114PR ABERDEEN RD		1.04	253372	46.9	-76.4028	37.01214
193015248	2019	10/15/2019 5:00	835	8:35	C	C	0	0	0	1	1	0	0	3	2. Angle	ANG	No	1. No Adve	2. Daylight	Day	1. Dry	Dry	9. Within In	1. Straight	2. Blacktop	1. No Defe	3. Two-Wa	4. Four App	4. Stop Sig	1. Yes - Wo	2. No			3. No	20. Motor V	1. On Roac	No	No	Belted	No	No	No	No	No	No	No	No	No	No		NOT_RD	Urban Inte	No	No	Yes	No	5. Hampto	114	114. City o	5-Major Cc	3-Two-Way	Urban	NonVDOT	5	3. City or T	Hampton F	HAMP	R-VA US00060EB		273.12	1068986	5.95	-76.3525	37.02261
210325129	2021	1/30/2021 5:00	1740	17:40	C	C	0	0	0	1	1	0	0	2	5. Sideswipe - Opposite Direction	SSO	No	1. No Adve	2. Daylight	Day	1. Dry	Dry	10. Interse	1. Straight	2. Blacktop	1. No Defe	2. Two-Wa	4. Four App	4. Stop Sig	1. Yes - Wo	2. No			3. No	20. Motor V	1. On Roac	No	No	Belted	No	No	No	No	No	No	No	No	No	No		NOT_RD	Urban Inte	No	No	Yes	No	5. Hampto	114	114. City o	5-Major Cc	3-Two-Way	Urban	NonVDOT	5	3. City or T	Hampton F	HAMP	R-VA US00060WB		273.12	1068986	11.92	-76.3524	37.02266
200385225	2020	2/6/2020 5:00	640	6:40	O	PDO	0	0	0	0	0	0	0	2	1. Rear End	RE	No	5. Rain	1. Dawn	Day	2. Wet	Wet	1. Main-Lin	1. Straight	2. Blacktop	1. No Defe	1. Two-Wa	1. Not at In	1. No Traffi	6. No Traffi	2. No			3. No	20. Motor V	1. On Roac	No	No	Belted	No	Yes	No	No	No	No	No	No	No	No		NOT_RD	VDOT Inter	No	No	Yes	No	5. Hampto	114	114. City o	7-Local (J,C	3-Two-Way	Urban	NonVDOT	5	3. City or T	Hampton F	HAMP	S-VA114PR HARDY CASH DR		0.49	1084139	136.48	-76.4017	37.05635
200385226	2020	2/6/2020 5:00	1458	14:58	C	C	0	0	0	1	1	0	0	1	9. Fixed Object - Off Road	FOOR	No	5. Rain	2. Daylight	Day	2. Wet	Wet	5. On Entra	10. On/Off	2. Blacktop	7. Slick Pa	3. Two-Wa	1. Not at In	6. Traffic L	1. Yes - Wo	2. No			3. No	5. Guard R	1. On Roac	No	No	Belted	No	No	No	No	Yes	No	No	No	No	No		RD UNKN	Not Interse	No	No	No	No	5. Hampto	114	114. City o	3-Principal	1-One-Way	Urban	NonVDOT	5	3. City or T	Hampton F	HAMP	R-VA US00258WB	RMP064.00A	0.1			-76.364	37.04474
200385228	2020	2/6/2020 5:00	2100	21:00	O	PDO	0	0	0	0	0	0	0	2	3. Head On	HO	No	5. Rain	4. Darknes	Night	2. Wet	Wet	10. Interse	1. Straight	2. Blacktop	1. No Defe	1. Two-Wa	4. Four App	3. Traffic S	1. Yes - Wo	2. No			3. No	20. Motor V	1. On Roac	No	No	Belted	No	No	No	No	No	No	No	No	No	No		NOT_RD	Urban Inte	No	No	Yes	Yes	5. Hampto	114	114. City o	3-Principal	4-Two-Way	Urban	NonVDOT	5	3. City or T	Hampton F	HAMP	R-VA US00258EB		63	754224	7.19	-76.3885	37.04158
200385229	2020	1/18/2020 5:00	1850	18:50	C	C	0	0	0	1	1	0	0	1	9. Fixed Object - Off Road	FOOR	No	5. Rain	4. Darknes	Night	2. Wet	Wet	7. Other lo	1. Straight	2. Blacktop	1. No Defe	1. Two-Wa	1. Not at In	13. Other	1. Yes - Wo	2. No			3. No	4. Fence O	4. Roadsid	No	No	Belted	No	No	No	No	No	No	No	No	No	No		RD_RIGHT	Not Interse	No	No	Yes	Yes	5. Hampto	114	114. City o	7-Local (J,C	3-Two-Way	Urban	NonVDOT	5	3. City or T	Hampton F	HAMP	S-VA114PR OLD BIG BETHEL RD		0.2			-76.4302	37.0456
200385230	2020	1/19/2020 5:00	7	00:07	C	C	0	0	0	3	3	0	0	2	1. Rear End	RE	No	5. Rain	4. Darknes	Night	2. Wet	Wet	9. Within In	1. Straight	2. Blacktop	1. No Defe	3. Two-Wa	4. Four App	3. Traffic S	1. Yes - Wo	2. No			3. No	20. Motor V	1. On Roac	Yes	No	Belted	No	No	No	No	No	No	No	No	No	No		NOT_RD	Urban Inte	No	No	Yes	No	5. Hampto	114	114. City o	3-Principal	4-Two-Way	Urban	NonVDOT	5	3. City or T	Hampton F	HAMP	R-VA US00258EB		61.8	253135	102.2	-76.4093	37.03687
200385231	2020	1/22/2020 5:00	2037	20:37	O	PDO	0	0	0	0	0	0	0	1	9. Fixed Object - Off Road	FOOR	No	1. No Adve	4. Darknes	Night	1. Dry	Dry	1. Main-Lin	1. Straight	2. Blacktop	1. No Defe	2. Two-Wa	1. Not at In	1. No Traffi	6. No Traffi	2. No			3. No	13. Curb	1. On Roac	No	No	Belted	No	No	No	No	No	Yes	No	No	No	No		RD_LEFT	Not Interse	No	No	Yes	Yes	5. Hampto	114	114. City o	3-Principal	4-Two-Way	Urban	NonVDOT	5	3. City or T	Hampton F	HAMP	R-VA US00258WB		60.33			-76.432	37.02564
200385233	2020	1/21/2020 5:00	806	8:06	O	PDO	0	0	0	0	0	0	0	2	1. Rear End	RE	No	1. No Adve	2. Daylight	Day	1. Dry	Dry	10. Interse	1. Straight	2. Blacktop	1. No Defe	3. Two-Wa	4. Four App	3. Traffic S	1. Yes - Wo	2. No			3. No	20. Motor V	1. On Roac	No	No	Belted	No	No	No	No	No	No	No	No	No	No		NOT_RD	Urban Inte	No	Yes	Yes	No	5. Hampto	114	114. City o	3-Principal	4-Two-Way	Urban	NonVDOT	5	3. City or T	Hampton F	HAMP	R-VA US00258WB		63.46	253078	205.85	-76.3805	37.04345
200385234	2020	1/21/2020 5:00	1642	16:42	O	PDO	0	0	0	0	0	0	0	2	4. Sideswipe - Same Direction	SSS	No	1. No Adve	2. Daylight	Day	1. Dry	Dry	10. Interse	1. Straight	2. Blacktop	1. No Defe	1. Two-Wa	3. Three Ap	6. Traffic L	1. Yes - Wo	2. No			3. No	20. Motor V	1. On Roac	No	No	Belted	No	No	No	No	No	No	No	No	No	No		NOT_RD	Urban Inte	No	No	Yes	No	5. Hampto	114	114. City o	5-Major Cc	3-Two-Way	Urban	NonVDOT	5	3. City or T	Hampton F	HAMP	S-VA114NP E LITTLE BACK RIVER RD		0.09	1067639	432.19	-76.3462	37.05409
222375653	2022	6/18/2022 5:00	2254	22:54	C	C	0	0	0	2	2	0	0	2	1. Rear End	RE	No	1. No Adve	4. Darknes	Night	1. Dry	Dry	9. Within In	1. Straight	2. Blacktop	1. No Defe	2. Two-Wa	3. Three Ap	6. Traffic L	1. Yes - Wo	2. No			3. No	20. Motor V	1. On Roac	No	No	Belted	No	No	No	No	No	No	No	No	No	No		NOT_RD	Urban Inte	No	Yes	Yes	Yes	5. Hampto	114	114. City o	4-Minor Art	3-Two-Way	Urban	NonVDOT	5	3. City or T	Hampton F	HAMP	R-VA SR00169NB		4.45	1064145	31.07	-76.3057	37.05818
200385237	2020	1/25/2020 5:00	1204	12:04	C	C	0	0	0	1	1	0	0	2	1. Rear End	RE	No	1. No Adve	2. Daylight	Day	1. Dry	Dry	10. Interse	2. Curve - L	2. Blacktop	1. No Defe	3. Two-Wa	2. Two App	8. Yield Sig	1. Yes - Wo	2. No			3. No	20. Motor V	1. On Roac	No	No	Belted	No	No	No	No	No	No	No	No	No	No		NOT_RD	Not Interse	No	No	No	No	5. Hampto	114	114. City o	1-Interstat	1-One-Way	Urban	VDOT Inter	5	1. State Hw	Hampton F	HAMP	R-VA IS00064WB	RMP265.00A	0.25			-76.3628	37.03384
182695111	2018	9/25/2018 5:00	2358	23:58	B	B	0	0	1	0	1	0	0	1	9. Fixed Object - Off Road	FOOR	No	1. No Adve	4. Darknes	Night	1. Dry	Dry	1. Main-Lin	4. Grade - C	2. Blacktop	1. No Defe	3. Two-Wa	1. Not at In	1. No Traffi	6. No Traffi	2. No			3. No	13. Curb	3. Median	Yes	No	Belted	No	No	No	No	No	No	No	No	No	No		NOT_RD	Urban Inte	No	No	Yes	Yes	5. Hampto	114	114. City o	4-Minor Art	3-Two-Way	Urban	NonVDOT	5	3. City or T	Hampton F	HAMP	R-VA SR00415WB		0.69	1082767	75.41	-76.3916	37.033
192595226	2019	9/11/2019 5:00	1901	19:01	C	C	0	0	0	1	1	0	1	1	12. Ped	PED	Pedestrian	1. No Adve	2. Daylight	Day	1. Dry	Dry	8. Non-Inte	1. Straight	2. Blacktop	1. No Defe	1. Two-Wa	1. Not at In	6. Traffic L	1. Yes - Wo	2. No			3. No	19. Ped	1. On Roac	No	No	Belted	No	No	No	No	No	No	No	No	Yes	No		NOT_RD	Not Interse	No	No	Yes	No	5. Hampto	114	114. City o	4-Minor Art	3-Two-Way	Urban	NonVDOT	5	3. City or T	Hampton F	HAMP	S-VA114NP BIG BETHEL RD		2.68	253341	411.93	-76.429	37.05067
200385240	2020	1/25/2020 5:00	1523	15:23	O	PDO	0	0	0	0	0	0	0	2	8. Non-Collision	NC	No	1. No Adve	2. Daylight	Day	1. Dry	Dry	1. Main-Lin	1. Straight	2. Blacktop	1. No Defe	3. Two-Wa	1. Not at In	1. No Traffi	6. No Traffi	2. No			3. No	32. Cargo L	1. On Roac	No	No	Belted	No	No	No	No	No	Yes	No	No	No	No		NOT_RD	Not Interse	No	No	Yes	No	5. Hampto	114	114. City o	3-Principal	4-Two-Way	Urban	NonVDOT	5	3. City or T	Hampton F	HAMP	R-VA US00258WB		64.25			-76.367	37.04394
200385243	2020	1/25/2020 5:00	208	2:08	O	PDO	0	0	0	0	0	0	0	2	1. Rear End	RE	No	1. No Adve	4. Darknes	Night	1. Dry	Dry	1. Main-Lin	1. Straight	2. Blacktop	1. No Defe	2. Two-Wa	1. Not at In	6. Traffic L	1. Yes - Wo	2. No			3. No	6. Parked V	1. On Roac	No	No	Belted	No	Yes	No	No	No	No	No	No	No	No		NOT_RD	Not Interse	No	No	Yes	Yes	5. Hampto	114	114. City o	5-Major Cc	3-Two-Way	Urban	NonVDOT	5	3. City or T	Hampton F	HAMP	S-VA114NP POWHATAN PKWY		0.8	253568	310.04	-76.3811	37.00923
202085102	2020	7/24/2020 5:00	2108	21:08	O	PDO	0	0	0	0	0	0	0	2	2. Angle	ANG	No	1. No Adve	4. Darknes	Night	1. Dry	Dry	9. Within In	1. Straight	2. Blacktop	1. No Defe	2. Two-Wa	4. Four App	3. Traffic S	1. Yes - Wo	2. No			3. No	20. Motor V	1. On Roac	No	No	Belted	No	No	No	No	No	No	No	No	No	No		NOT_RD	Urban Inte	No	No	Yes	Yes	5. Hampto	114	114. City o	4-Minor Art	3-Two-Way	Urban	NonVDOT	5	3. City or T	Hampton F	HAMP	S-VA114NP WOODLAND RD		0.45	253154	65.88	-76.3233	37.02716
200385245	2020	1/26/2020 5:00	2158	21:58	C	C	0	0	0	3	3	0	0	2	1. Rear End	RE	No	1. No Adve	4. Darknes	Night	1. Dry	Dry	10. Interse	1. Straight	2. Blacktop	1. No Defe	3. Two-Wa	3. Three Ap	3. Traffic S	1. Yes - Wo	2. No			3. No	20. Motor V	1. On Roac	No	No	Belted	No	No	No	No	No	No	No	No	No	No		NOT_RD	VDOT Inter	Yes	No	Yes	Yes	5. Hampto	114	114. City o	3-Principal	4-Two-Way	Urban	NonVDOT	5	3. City or T	Hampton F	HAMP	R-VA US00258WB		65.05	1091116	28.67	-76.3526	37.04369
202665042	2020	9/21/2020 5:00	2108	21:08	C	C	0	0	0	1	1	0	0	1	9. Fixed Object - Off Road	FOOR	No	1. No Adve	4. Darknes	Night	1. Dry	Dry	8. Non-Inte	1. Straight	2. Blacktop	1. No Defe	3. Two-Wa	1. Not at In	6. Traffic L	1. Yes - Wo	2. No			3. No	3. Utility P	8. Off Roac	No	No	Belted	No	Yes	No	No	No	No	No	No	No	No		NOT_RD	Urban Inte	No	No	Yes	Yes	5. Hampto	114	114. City o	4-Minor Art	4-Two-Way	Urban	NonVDOT	5	3. City or T	Hampton F	HAMP	R-VA SR00169SB		1.35	1061095	196.17	-76.305	37.03332
200385247	2020	1/25/2020 5:00	2035	20:35	A	A	0	1	0	0	1	0	0	4	2. Angle	ANG	No	1. No Adve	4. Darknes	Night	1. Dry	Dry	10. Interse	1. Straight	2. Blacktop	1. No Defe	3. Two-Wa	4. Four App	3. Traffic S	1. Yes - Wo	2. No			3. No	20. Motor V	1. On Roac	No	No	Belted	No	No	No	No	No	Yes	No	No	No	No		NOT_RD	VDOT Inter	Yes	Yes	Yes	Yes	5. Hampto	114	114. City of Hampton			Urban	NonVDOT	5	3. City or T	Hampton F	HAMP	S-VA114PR VON SCHILLING DR		0.45	1079044	55.22	-76.3899	37.04421
200385248	2020	1/21/2020 5:00	900	9:00	C	C	0	0	0	1	1	0	0	2	2. Angle	ANG	No	1. No Adve	2. Daylight	Day	1. Dry	Dry	1. Main-Lin	1. Straight	2. Blacktop	1. No Defe	1. Two-Wa	1. Not at In	1. No Traffi	6. No Traffi	1. Yes	3. Activity A	3. Work on	3. No	6. Parked V	1. On Roac	No	No	Belted	No	No	No	No	No	No	No	No	No	No		NOT_RD	Not Interse	No	No	Yes	No	5. Hampto	114	114. City o	7-Local (J,C	3-Two-Way	Urban	NonVDOT	5	3. City or T	Hampton F	HAMP	S-VA114PR UNION ST		0.11			-76.3523	37.02871
222735107	2022	9/29/2022 5:00	952	9:52	A	A	0	1	0	0	1	0	0	2	2. Angle	ANG	No	1. No Adve	2. Daylight	Day	1. Dry	Dry	9. Within In	1. Straight	2. Blacktop	1. No Defe	2. Two-Wa	3. Three Ap	3. Traffic S	1. Yes - Wo	2. No			3. No	20. Motor V	1. On Roac	No	No	Belted	No	No	No	No	No	No	No	No	No	No		NOT_RD	VDOT Inter	No	No	Yes	No	5. Hampto	114	114. City o	3-Principal	4-Two-Way	Urban	NonVDOT	5	3. City or T	Hampton F	HAMP	R-VA SR00143SB		2.15	1062047	81.6	-76.3286	37.02343
213435349	2021	11/29/2021 5:00	1517	15:17	C	C	0	0	0	2	2	0	0	2	1. Rear End	RE	No	1. No Adve	2. Daylight	Day	1. Dry	Dry	1. Main-Lin	1. Straight	2. Blacktop	1. No Defe	2. Two-Wa	1. Not at In	3. Traffic S	1. Yes - Wo	2. No			1. Yes	20. Motor V	1. On Roac	No	No	Belted	No	No	No	No	No	No	No	No	No	No		NOT_RD	Not Interse	Yes	Yes	Yes	No	5. Hampto	114	114. City o	4-Minor Art	3-Two-Way	Urban	NonVDOT	5	3. City or T	Hampton F	HAMP	S-VA114NP BIG BETHEL RD		2.68	253341	439.04	-76.429	37.0506
233385357	2023	11/27/2023 5:00	1920	19:20	O	PDO	0	0	0	0	0	0	0	2	2. Angle	ANG	No	1. No Adve	4. Darknes	Night	7. Other	Wet	9. Within In	1. Straight	2. Blacktop	1. No Defe	3. Two-Wa	4. Four App	3. Traffic S	1. Yes - Wo	2. No			3. No	20. Motor V	1. On Roac	No	No	Belted	No	No	No	No	No	Yes	No	No	No	No		NOT_RD	Urban Inte	No	Yes	Yes	Yes	5. Hampto	114	114. City o	3-Principal	4-Two-Way	Urban	NonVDOT	5	3. City or T	Hampton F	HAMP	R-VA SR00134EB		7.13	702864	84.92	-76.4027	37.05724
200385252	2020	1/20/2020 5:00	1830	18:30	C	C	0	0	0	2	2	0	0	2	2. Angle	ANG	No	1. No Adve	4. Darknes	Night	1. Dry	Dry	1. Main-Lin	1. Straight	2. Blacktop	1. No Defe	3. Two-Wa	1. Not at In	6. Traffic L	1. Yes - Wo	2. No			3. No	20. Motor V	1. On Roac	No	No	Belted	No	No	No	No	No	No	No	No	No	No		NOT_RD	Urban Inte	No	No	Yes	Yes	5. Hampto	114	114. City o	3-Principal	4-Two-Way	Urban	NonVDOT	5	3. City or T	Hampton F	HAMP	R-VA US00258EB		60.24	253131	107.64	-76.4333	37.02485
231985139	2023	7/11/2023 5:00	2229	22:29	O	PDO	0	0	0	0	0	0	0	2	2. Angle	ANG	No	1. No Adve	4. Darknes	Night	1. Dry	Dry	1. Main-Lin	1. Straight	2. Blacktop	1. No Defe	3. Two-Wa	3. Three Ap	6. Traffic L	1. Yes - Wo	2. No			3. No	20. Motor V	1. On Roac	No	No	Belted	No	No	No	No	No	No	No	No	No	No		NOT_RD	Not Interse	No	No	Yes	Yes	5. Hampto	114	114. City o	4-Minor Art	3-Two-Way	Urban	NonVDOT	5	3. City or T	Hampton F	HAMP	S-VA114PR BIG BETHEL RD		2.68	253341	460.66	-76.429	37.05054
173105166	2017	11/1/2017 5:00	658	6:58	A	A	0	1	0	0	1	0	0	1	9. Fixed Object - Off Road	FOOR	No	1. No Adve	1. Dawn	Day	1. Dry	Dry	10. Interse	1. Straight	2. Blacktop	1. No Defe	1. Two-Wa	2. Two App	6. Traffic L	1. Yes - Wo	2. No			3. No	15. Other F	1. On Roac	No	No	Belted	No	Yes	No	No	No	No	No	Yes	No	Yes	2	NOT_RD	Urban Inte	No	No	Yes	No	5. Hampto	114	114. City o	7-Local (J,C	3-Two-Way	Urban	NonVDOT	5	3. City or T	Hampton F	HAMP	S-VA114PR SHELL RD		1.63			-76.3818	37.00754
200385258	2020	1/27/2020 5:00	2016	20:16	C	C	0	0	0	1	1	0	0	2	1. Rear End	RE	No	1. No Adve	6. Darknes	Night	1. Dry	Dry	1. Main-Lin	1. Straight	2. Blacktop	1. No Defe	2. Two-Wa	1. Not at In	6. Traffic L	1. Yes - Wo	2. No			3. No	20. Motor V	1. On Roac	No	No	Belted	No	No	No	No	No	Yes	No	No	No	No		NOT_RD	Not Interse	No	No	Yes	Yes	5. Hampto	114	114. City o	5-Major Cc	3-Two-Way	Urban	NonVDOT	5	3. City or T	Hampton F	HAMP	S-VA114PR CHESTNUT AVE		0.04			-76.4287	37.02438
200385259	2020	1/23/2020 5:00	2134	21:34	C	C	0	0	0	1	1	0	0	2	2. Angle	ANG	No	1. No Adve	4. Darknes	Night	1. Dry	Dry	1. Main-Lin	1. Straight	2. Blacktop	1. No Defe	2. Two-Wa	1. Not at In	6. Traffic L	1. Yes - Wo	2. No			3. No	20. Motor V	1. On Roac	No	No	Belted	No	No	No	No	No	No	No	No	No	No		NOT_RD	Urban Inte	No	No	Yes	Yes	5. Hampto	114	114. City o	3-Principal	4-Two-Way	Urban	NonVDOT	5	3. City or T	Hampton F	HAMP	R-VA US00258WB		61.04	253133	136.87	-76.4208	37.03128
200385262	2020	1/28/2020 5:00	2007	20:07	C	C	0	0	0	1	1	0	0	2	2. Angle	ANG	No	1. No Adve	5. Darknes	Night	1. Dry	Dry	10. Interse	1. Straight	2. Blacktop	1. No Defe	3. Two-Wa	3. Three Ap	3. Traffic S	1. Yes - Wo	2. No			3. No	20. Motor V	1. On Roac	No	No	Belted	No	No	No	No	No	No	No	No	No	Yes	5	NOT_RD	VDOT Inter	No	Yes	Yes	Yes	5. Hampto	114	114. City o	3-Principal	4-Two-Way	Urban	NonVDOT	5	3. City or T	Hampton F	HAMP	S-VA114NP HAMPTON ROADS CENTER PKWY		0.36	734434	73.82	-76.4424	37.06257
200385265	2020	1/13/2020 5:00	1200	12:00	O	PDO	0	0	0	0	0	0	0	2	2. Angle	ANG	No	5. Rain	2. Daylight	Day	2. Wet	Wet	9. Within In	1. Straight	1. Concret	1. No Defe	1. Two-Wa	4. Four App	4. Stop Sig	1. Yes - Wo	2. No			3. No	20. Motor V	1. On Roac	No	No	Belted	No	No	No	No	No	No	No	No	No	No		NOT_RD	VDOT Inter	No	No	Yes	No	5. Hampto	114	114. City o	7-Local (J,C	3-Two-Way	Urban	NonVDOT	5	3. City or T	Hampton F	HAMP	S-VA114NP ASPENWOOD DR		0.65	1073570	4.58	-76.4173	37.03464
242935035	2024	10/17/2024 5:00	1259	12:59	C	C	0	0	0	2	2	0	0	2	2. Angle	ANG	No	1. No Adve	2. Daylight	Day	1. Dry	Dry	9. Within In	1. Straight	2. Blacktop	1. No Defe	3. Two-Wa	4. Four App	3. Traffic S	1. Yes - Wo	2. No			3. No	20. Motor V	1. On Roac	No	No	Belted	No	No	No	No	No	No	No	No	No	No		NOT_RD	Urban Inte	No	No	Yes	No	5. Hampto	114	114. City o	3-Principal	4-Two-Way	Urban	NonVDOT	5	3. City or T	Hampton F	HAMP	R-VA SR00134EB		7.13	702864	80.45	-76.4027	37.05723
200385267	2020	1/15/2020 5:00	1437	14:37	O	PDO	0	0	0	0	0	0	0	1	10. Deer	DEER	No	1. No Adve	2. Daylight	Day	1. Dry	Dry	10. Interse	1. Straight	2. Blacktop	1. No Defe	1. Two-Wa	3. Three Ap	6. Traffic L	1. Yes - Wo	2. No			3. No	23. Animal	1. On Roac	No	Yes	Belted	No	No	No	No	No	No	No	No	No	Yes	3	NOT_RD	Urban Inte	No	No	Yes	No	5. Hampto	114	114. City o	6-Minor Cc	3-Two-Way	Urban	NonVDOT	5	3. City or T	Hampton F	HAMP	S-VA114NP BEACH RD		0.59			-76.3003	37.06918
222375305	2022	8/3/2022 5:00	948	9:48	C	C	0	0	0	2	2	0	0	2	1. Rear End	RE	No	1. No Adve	2. Daylight	Day	1. Dry	Dry	9. Within In	1. Straight	2. Blacktop	1. No Defe	2. Two-Wa	2. Two App	1. No Traffi	6. No Traffi	2. No			3. No	20. Motor V	1. On Roac	No	No	Belted	No	Yes	No	No	No	No	No	No	No	No		NOT_RD	Urban Inte	Yes	No	Yes	No	5. Hampto	114	114. City o	4-Minor Art	3-Two-Way	Urban	NonVDOT	5	3. City or T	Hampton F	HAMP	R-VA SR00415WB		0.69	1082767	75.41	-76.3916	37.033
171035206	2017	4/13/2017 5:00	553	5:53	C	C	0	0	0	2	2	0	0	2	1. Rear End	RE	No	1. No Adve	1. Dawn	Day	1. Dry	Dry	10. Interse	1. Straight	2. Blacktop	1. No Defe	2. Two-Wa	4. Four App	3. Traffic S	1. Yes - Wo	2. No			3. No	20. Motor V	1. On Roac	No	No	Belted	No	No	No	No	No	No	No	No	No	No		NOT_RD	Urban Inte	No	No	Yes	No	5. Hampto	114	114. City o	3-Principal	4-Two-Way	Urban	NonVDOT	5	3. City or T	Hampton F	HAMP	R-VA SR00134EB		7.14	702864	49.16	-76.4028	37.05716
200385272	2020	1/8/2020 5:00	19	00:19	B	B	0	0	1	0	1	0	0	1	6. Fixed Object in Road	FOIR	No	1. No Adve	4. Darknes	Night	1. Dry	Dry	9. Within In	1. Straight	2. Blacktop	1. No Defe	2. Two-Wa	3. Three Ap	1. No Traffi	6. No Traffi	2. No			3. No	3. Utility P	1. On Roac	Yes	No	Belted	No	Yes	No	No	No	No	No	No	No	No		NOT_RD	Urban Inte	No	No	Yes	Yes	5. Hampto	114	114. City o	7-Local (J,C	3-Two-Way	Urban	NonVDOT	5	3. City or T	Hampton F	HAMP	S-VA114PR EATON ST		0.19			-76.3422	37.02837
200385273	2020	1/20/2020 5:00	2112	21:12	O	PDO	0	0	0	0	0	0	0	1	9. Fixed Object - Off Road	FOOR	No	1. No Adve	4. Darknes	Night	1. Dry	Dry	10. Interse	1. Straight	2. Blacktop	1. No Defe	1. Two-Wa	4. Four App	4. Stop Sig	1. Yes - Wo	2. No			3. No	20. Motor V	1. On Roac	No	No	Belted	No	No	No	No	No	Yes	No	No	No	Yes	35	NOT_RD	Urban Inte	No	No	Yes	Yes	5. Hampto	114	114. City o	7-Local (J,C	3-Two-Way	Urban	NonVDOT	5	3. City or T	Hampton F	HAMP	S-VA114PR COUNTY ST W		0.5	722493	480.87	-76.3203	37.01825
200385275	2020	1/17/2020 5:00	1616	16:16	O	PDO	0	0	0	0	0	0	0	3	1. Rear End	RE	No	1. No Adve	2. Daylight	Day	1. Dry	Dry	1. Main-Lin	1. Straight	2. Blacktop	1. No Defe	3. Two-Wa	1. Not at In	6. Traffic L	1. Yes - Wo	2. No			3. No	20. Motor V	1. On Roac	No	No	Belted	No	No	No	No	No	Yes	No	No	No	No		NOT_RD	Not Interse	No	No	Yes	No	5. Hampto	114	114. City o	4-Minor Art	4-Two-Way	Urban	NonVDOT	5	3. City or T	Hampton F	HAMP	R-VA SR00278NB		0.6	746594	336.24	-76.3472	37.05219
182145352	2018	8/2/2018 5:00	1031	10:31	O	PDO	0	0	0	0	0	0	0	2	1. Rear End	RE	No	1. No Adve	2. Daylight	Day	1. Dry	Dry	11. Interse	1. Straight	2. Blacktop	1. No Defe	3. Two-Wa	3. Three Ap	6. Traffic L	1. Yes - Wo	2. No			3. No	20. Motor V	1. On Roac	No	No	Belted	No	No	No	No	No	No	No	No	No	No		NOT_RD	Urban Inte	Yes	No	Yes	No	5. Hampto	114	114. City o	3-Principal	4-Two-Way	Urban	NonVDOT	5	3. City or T	Hampton F	HAMP	S-VA114PR ARMISTEAD AVE N		3.26			-76.3848	37.05777
212285187	2021	8/10/2021 5:00	1436	14:36	O	PDO	0	0	0	0	0	0	0	2	1. Rear End	RE	No	1. No Adve	2. Daylight	Day	1. Dry	Dry	1. Main-Lin	1. Straight	2. Blacktop	1. No Defe	1. Two-Wa	3. Three Ap	6. Traffic L	1. Yes - Wo	2. No			3. No	20. Motor V	1. On Roac	No	No	Belted	No	No	No	No	No	No	No	No	No	No		NOT_RD	Urban Inte	No	Yes	Yes	No	5. Hampto	114	114. City o	4-Minor Art	3-Two-Way	Urban	NonVDOT	5	3. City or T	Hampton F	HAMP	R-VA SR00169SB		4.46	1064145	67.34	-76.3058	37.05813
200385278	2020	1/22/2020 5:00	1337	13:37	C	C	0	0	0	2	2	0	0	2	1. Rear End	RE	No	1. No Adve	2. Daylight	Day	1. Dry	Dry	9. Within In	1. Straight	2. Blacktop	1. No Defe	2. Two-Wa	4. Four App	3. Traffic S	1. Yes - Wo	2. No			3. No	20. Motor V	1. On Roac	No	No	Belted	No	No	No	No	No	No	No	No	No	No		NOT_RD	Urban Inte	No	Yes	Yes	No	5. Hampto	114	114. City o	3-Principal	4-Two-Way	Urban	NonVDOT	5	3. City or T	Hampton F	HAMP	R-VA US00258EB		63.64	253023	82.45	-76.3773	37.04391
200385279	2020	1/22/2020 5:00	2359	23:59	C	C	0	0	0	3	3	0	0	1	9. Fixed Object - Off Road	FOOR	No	1. No Adve	4. Darknes	Night	1. Dry	Dry	1. Main-Lin	1. Straight	2. Blacktop	1. No Defe	1. Two-Wa	1. Not at In	6. Traffic L	1. Yes - Wo	2. No			3. No	2. Trees	1. On Roac	No	No	Belted	No	No	No	No	No	No	No	No	No	No		RD UNKN	Not Interse	No	No	Yes	Yes	5. Hampto	114	114. City o	4-Minor Art	3-Two-Way	Urban	NonVDOT	5	3. City or T	Hampton F	HAMP	R-VA SR00351EB		4.27			-76.3694	37.02317
231225095	2023	5/1/2023 5:00	1407	14:07	C	C	0	0	0	2	2	0	0	2	1. Rear End	RE	No	1. No Adve	2. Daylight	Day	1. Dry	Dry	10. Interse	1. Straight	2. Blacktop	1. No Defe	3. Two-Wa	3. Three Ap	3. Traffic S	1. Yes - Wo	2. No			3. No	20. Motor V	1. On Roac	No	No	Belted	No	No	No	No	No	No	No	No	No	No		NOT_RD	Urban Inte	No	No	Yes	No	5. Hampto	114	114. City o	4-Minor Art	3-Two-Way	Urban	NonVDOT	5	3. City or T	Hampton F	HAMP	R-VA SR00415WB		0.69	1082767	63.81	-76.3916	37.03303
200385281	2020	1/17/2020 5:00	1805	18:05	O	PDO	0	0	0	0	0	0	0	2	2. Angle	ANG	No	1. No Adve	4. Darknes	Night	1. Dry	Dry	9. Within In	1. Straight	2. Blacktop	1. No Defe	3. Two-Wa	4. Four App	3. Traffic S	3. Yes - No	2. No			3. No	20. Motor V	1. On Roac	No	No	Belted	No	No	No	No	No	No	No	No	No	No		NOT_RD	Urban Inte	No	No	Yes	Yes	5. Hampto	114	114. City o	7-Local (J,C	3-Two-Way	Urban	NonVDOT	5	3. City or T	Hampton F	HAMP	S-VA114NP COLISEUM DR		1.35	1078784	420.37	-76.3916	37.04943
200385323	2020	2/6/2020 5:00	2011	20:11	A	A	0	1	0	1	2	0	0	3	2. Angle	ANG	No	5. Rain	4. Darknes	Night	2. Wet	Wet	9. Within In	1. Straight	2. Blacktop	1. No Defe	3. Two-Wa	4. Four App	3. Traffic S	1. Yes - Wo	2. No			3. No	20. Motor V	1. On Roac	No	No	Belted	No	No	No	No	No	No	No	No	No	No		NOT_RD	Urban Inte	No	Yes	Yes	Yes	5. Hampto	114	114. City o	3-Principal	4-Two-Way	Urban	NonVDOT	5	3. City or T	Hampton F	HAMP	R-VA US00258EB		66.85	253152	21.59	-76.3255	37.03325
200385324	2020	1/30/2020 5:00	1854	18:54	A	A	0	1	0	1	2	0	0	2	2. Angle	ANG	No	1. No Adve	4. Darknes	Night	1. Dry	Dry	1. Main-Lin	3. Grade - S	2. Blacktop	1. No Defe	3. Two-Wa	4. Four App	3. Traffic S	1. Yes - Wo	2. No			3. No	20. Motor V	1. On Roac	No	No	Unbelted	No	Yes	No	No	No	No	Yes	No	No	Yes	10	NOT_RD	Urban Inte	No	Yes	Yes	Yes	5. Hampto	114	114. City o	7-Local (J,C	3-Two-Way	Urban	NonVDOT	5	3. City or T	Hampton F	HAMP	S-VA114PR ENTERPRISE PKWY		0.01	702864	5.29	-76.4029	37.05705
200385398	2020	2/7/2020 5:00	1230	12:30	O	PDO	0	0	0	0	0	0	0	2	1. Rear End	RE	No	1. No Adve	2. Daylight	Day	1. Dry	Dry	8. Non-Inte	1. Straight	1. Concret	1. No Defe	3. Two-Wa	1. Not at In	6. Traffic L	1. Yes - Wo	2. No			3. No	20. Motor V	1. On Roac	No	No	Belted	No	No	No	No	No	No	No	No	No	Yes	5	NOT_RD	Not Interse	No	Yes	Yes	No	5. Hampto	114	114. City o	1-Interstat	4-Two-Way	Urban	VDOT Inter	5	1. State Hw	Hampton F	HAMP	R-VA IS00064EB		268.48			-76.3262	37.01489
200405006	2020	1/29/2020 5:00	1945	19:45	O	PDO	0	0	0	0	0	0	0	2	4. Sideswipe - Same Direction	SSS	No	1. No Adve	4. Darknes	Night	1. Dry	Dry	11. Interse	1. Straight	1. Concret	1. No Defe	1. Two-Wa	3. Three Ap	1. No Traffi	6. No Traffi	2. No			3. No	20. Motor V	1. On Roac	No	No	Belted	No	Yes	No	No	No	No	Yes	No	No	No		NOT_RD	Urban Inte	Yes	No	Yes	Yes	5. Hampto	114	114. City o	7-Local (J,C	3-Two-Way	Urban	NonVDOT	5	3. City or T	Hampton F	HAMP	S-VA114PR ERICCSON DR		0.01			-76.3471	37.01179
200405013	2020	2/6/2020 5:00	1507	15:07	O	PDO	0	0	0	0	0	0	0	2	2. Angle	ANG	No	1. No Adve	2. Daylight	Day	2. Wet	Wet	8. Non-Inte	2. Curve - L	2. Blacktop	1. No Defe	3. Two-Wa	1. Not at In	6. Traffic L	1. Yes - Wo	2. No			3. No	20. Motor V	1. On Roac	No	No	Belted	No	No	No	No	No	No	No	No	No	Yes	10	NOT_RD	Not Interse	No	No	Yes	No	5. Hampto	114	114. City o	1-Interstat	4-Two-Way	Urban	VDOT Inter	5	1. State Hw	Hampton F	HAMP	R-VA IS00064EB		266.33			-76.3526	37.03478
200405021	2020	2/7/2020 5:00	1752	17:52	O	PDO	0	0	0	0	0	0	0	2	1. Rear End	RE	No	1. No Adve	4. Darknes	Night	1. Dry	Dry	1. Main-Lin	1. Straight	2. Blacktop	1. No Defe	3. Two-Wa	1. Not at In	9. One Wa	1. Yes - Wo	2. No			3. No	20. Motor V	1. On Roac	No	No	Belted	No	No	No	No	No	No	No	No	No	No		NOT_RD	Not Interse	No	Yes	Yes	Yes	5. Hampto	114	114. City o	1-Interstat	4-Two-Way	Urban	VDOT Inter	5	1. State Hw	Hampton F	HAMP	R-VA IS00064EB		271.09			-76.3023	36.98324
200405150	2020	2/8/2020 5:00	2034	20:34	O	PDO	0	0	0	0	0	0	0	1	9. Fixed Object - Off Road	FOOR	No	1. No Adve	4. Darknes	Night	1. Dry	Dry	8. Non-Inte	1. Straight	2. Blacktop	1. No Defe	3. Two-Wa	1. Not at In	6. Traffic L	1. Yes - Wo	2. No			3. No	11. Jersey	2. Shoulde	No	No	Belted	No	No	No	No	No	No	No	No	No	No		RD RIGHT	Not Interse	No	No	Yes	Yes	5. Hampto	114	114. City o	1-Interstat	4-Two-Way	Urban	VDOT Inter	5	1. State Hw	Hampton F	HAMP	R-VA IS00064WB		269.3			-76.3204	37.00579
200415038	2020	2/9/2020 5:00	250	2:50	K	K	1	0	1	0	1	0	0	1	9. Fixed Object - Off Road	FOOR	No	1. No Adve	4. Darknes	Night	1. Dry	Dry	8. Non-Inte	1. Straight	2. Blacktop	1. No Defe	3. Two-Wa	1. Not at In	6. Traffic L	1. Yes - Wo	2. No			3. No	11. Jersey	4. Roadsid	Yes	No	Belted	No	No	No	No	No	No	No	No	No	Yes	20	RD RIGHT	Not Interse	No	No	Yes	Yes	5. Hampto	114	114. City o	1-Interstat	4-Two-Way	Urban	VDOT Inter	5	1. State Hw	Hampton F	HAMP	R-VA IS00064WB		263.2			-76.402	37.04741
200415340	2020	2/7/2020 5:00	1630	16:30	O	PDO	0	0	0	0	0	0	0	1	8. Non-Collision	NC	No	1. No Adve	2. Daylight	Day	1. Dry	Dry	8. Non-Inte	1. Straight	1. Concret	1. No Defe	3. Two-Wa	1. Not at In	6. Traffic L	1. Yes - Wo	2. No			3. No	28. Ran Of	1. On Roac	No	No	Belted	No	No	Yes	No	No	No	No	No	No	No		RD UNKN	Not Interse	No	No	Yes	No	5. Hampto	114	114. City o	1-Interstat	4-Two-Way	Urban	VDOT Inter	5	1. State Hw	Hampton F	HAMP	R-VA IS00064EB		261.24			-76.4269	37.06528
200415355	2020	2/7/2020 5:00	1840	18:40	O	PDO	0	0	0	0	0	0	0	2	1. Rear End	RE	No	1. No Adve	3. Dusk	Day	1. Dry	Dry	8. Non-Inte	1. Straight	1. Concret	1. No Defe	3. Two-Wa	1. Not at In	6. Traffic L	1. Yes - Wo	2. No			3. No	20. Motor V	1. On Roac	No	No	Belted	No	No	No	No	No	No	No	No	No	Yes	5	NOT_RD	Not Interse	No	No	Yes	No	5. Hampto	114	114. City o	1-Interstat	4-Two-Way	Urban	VDOT Inter	5	1. State Hw	Hampton F	HAMP	R-VA IS00064WB		262.05			-76.4168	37.05884
200425201	2020	2/10/2020 5:00	1715	17:15	C	C	0	0	0	2	2	0	0	2	1. Rear End	RE	No	1. No Adve	4. Darknes	Night	1. Dry	Dry	8. Non-Inte	5. Hillcrest	2. Blacktop	1. No Defe	3. Two-Wa	1. Not at In	6. Traffic L	1. Yes - Wo	2. No			3. No	20. Motor V	1. On Roac	No	No	Belted	No	Yes	No	No	No	No	No	No	No	No		NOT_RD	Urban Inte	Yes	Yes	Yes	Yes	5. Hampto	114	114. City o	3-Principal	4-Two-Way	Urban	NonVDOT	5	3. City or T	Hampton F	HAMP	R-VA US00258EB		65.39	1067776	86.13	-76.3457	37.04342
213545317	2021	11/24/2021 5:00	1441	14:41	C	C	0	0	0	2	2	0	0	2	2. Angle	ANG	No	1. No Adve	2. Daylight	Day	1. Dry	Dry	1. Main-Lin	1. Straight	2. Blacktop	1. No Defe	2. Two-Wa	1. Not at In	6. Traffic L	1. Yes - Wo	2. No			3. No	20. Motor V	1. On Roac	No	No	Belted	No	No	No	No	No	No	No	No	No	No		NOT_RD	Urban Inte	No	No	Yes	No	5. Hampto	114	114. City o	5-Major Cc	4-Two-Way	Urban	NonVDOT	5	3. City or T	Hampton F	HAMP	S-VA114PR NICKERSON BLVD		0.5	1090907	217.1	-76.3091	37.04797
171115167	2017	4/18/2017 5:00	1735	17:35	O	PDO	0	0	0	0	0	0	0	2	1. Rear End	RE	No	1. No Adve	2. Daylight	Day	1. Dry	Dry	9. Within In	1. Straight	2. Blacktop	1. No Defe	2. Two-Wa	4. Four App	3. Traffic S	1. Yes - Wo	2. No			3. No	20. Motor V	1. On Roac	No	No	Belted	No	No	No	No	No	No	No	No	No	No		NOT_RD	Urban Inte	No	Yes	Yes	No	5. Hampto	114	114. City o	3-Principal	4-Two-Way	Urban	NonVDOT	5	3. City or T	Hampton F	HAMP	R-VA SR00134EB		7.14	702864	62.57	-76.4027	37.05719
200435205	2020	2/9/2020 5:00	1051	10:51	C	C	0	0	0	2	2	0	0	2	2. Angle	ANG	No	1. No Adve	2. Daylight	Day	1. Dry	Dry	9. Within In	1. Straight	1. Concret	1. No Defe	2. Two-Wa	3. Three Ap	1. No Traffi	6. No Traffi	2. No			3. No	20. Motor V	1. On Roac	No	No	Belted	No	No	No	No	No	No	No	No	No	No		NOT_RD	Urban Inte	No	No	Yes	No	5. Hampto	114	114. City o	7-Local (J,C	3-Two-Way	Urban	NonVDOT	5	3. City or T	Hampton F	HAMP	S-VA114PR COLISEUM DR		1.58			-76.3922	37.05284
203095175	2020	10/26/2020 5:00	708	7:08	O	PDO	0	0	0	0	0	0	0	2	1. Rear End	RE	No	4. Mist	1. Dawn	Day	2. Wet	Wet	10. Interse	1. Straight	1. Concret	1. No Defe	2. Two-Wa	3. Three Ap	3. Traffic S	1. Yes - Wo	2. No			3. No	20. Motor V	1. On Roac	No	No	Belted	No	No	No	No	No	No	No	No	No	No		NOT_RD	Urban Inte	No	No	Yes	No	5. Hampto	114	114. City o	4-Minor Art	3-Two-Way	Urban	NonVDOT	5	3. City or T	Hampton F	HAMP	R-VA SR00169NB		4.47	1064145	155.35	-76.3061	37.05802
200445233	2020	2/13/2020 5:00	810	8:10	B	B	0	0	1	0	1	0	0	1	9. Fixed Object - Off Road	FOOR	No	1. No Adve	2. Daylight	Day	1. Dry	Dry	5. On Entra	10. On/Off	2. Blacktop	1. No Defe	4. One-Wa	1. Not at In	6. Traffic L	1. Yes - Wo	2. No			3. No	2. Trees	4. Roadsid	Yes	No	Unbelted	No	No	No	No	No	No	No	No	No	Yes	65	RD UNKN	Not Interse	No	No	Yes	No	5. Hampto	114	114. City o	1-Interstat	1-One-Way	Urban	VDOT Seco	5	1. State Hw	Hampton F	HAMP	S-VA114PR HAMPTON ROADS CENTER PKWY	RMP00	0.04			-76.4217	37.05904
200445302	2020	2/10/2020 5:00	2024	20:24	B	B	0	0	3	0	3	0	0	2	1. Rear End	RE	No	5. Rain	5. Darknes	Night	2. Wet	Wet	10. Interse	10. On/Off	2. Blacktop	1. No Defe	4. One-Wa	1. Not at In	6. Traffic L	1. Yes - Wo	2. No			3. No	20. Motor V	1. On Roac	No	No	Belted	No	No	No	No	No	No	No	No	No	No		NOT_RD	Not Interse	No	No	No	Yes	5. Hampto	114	114. City o	1-Interstat	1-One-Way	Urban	VDOT Prim	5	1. State Hw	Hampton F	HAMP	R-VA US00258EB	RMP063.00B	0.49			-76.396	37.04205
200445342	2020	2/11/2020 5:00	1515	15:15	O	PDO	0	0	0	0	0	0	0	1	9. Fixed Object - Off Road	FOOR	No	5. Rain	2. Daylight	Day	2. Wet	Wet	8. Non-Inte	2. Curve - L	2. Blacktop	1. No Defe	3. Two-Wa	1. Not at In	6. Traffic L	1. Yes - Wo	2. No			3. No	11. Jersey	3. Median	No	No	Belted	No	No	No	No	Yes	No	No	No	No	Yes	10	RD_LEFT	Not Interse	No	No	Yes	No	5. Hampto	114	114. City o	1-Interstat	4-Two-Way	Urban	VDOT Inter	5	1. State Hw	Hampton F	HAMP	R-VA IS00064WB		268.02			-76.3288	37.02248
200455343	2020	2/1/2020 5:00	1045	10:45	O	PDO	0	0	0	0	0	0	0	2	2. Angle	ANG	No	1. No Adve	2. Daylight	Day	1. Dry	Dry	8. Non-Inte	1. Straight	1. Concret	1. No Defe	3. Two-Wa	1. Not at In	6. Traffic L	1. Yes - Wo	2. No			3. No	20. Motor V	2. Shoulde	No	No	Belted	No	Yes	No	No	No	No	No	No	No	No		RD UNKN	Not Interse	No	No	Yes	No	5. Hampto	114	114. City o	1-Interstat	4-Two-Way	Urban	VDOT Inter	5	1. State Hw	Hampton F	HAMP	R-VA IS00064EB		266.98			-76.3409	37.03303
200465022	2020	2/15/2020 5:00	341	3:41	O	PDO	0	0	0	0	0	0	0	2	1. Rear End	RE	No	1. No Adve	4. Darknes	Night	1. Dry	Dry	8. Non-Inte	1. Straight	1. Concret	1. No Defe	3. Two-Wa	1. Not at In	6. Traffic L	1. Yes - Wo	2. No			3. No	20. Motor V	1. On Roac	No	No	Belted	No	No	No	No	No	No	No	No	No	Yes	10	NOT_RD	Not Interse	No	No	Yes	Yes	5. Hampto	114	114. City o	1-Interstat	4-Two-Way	Urban	VDOT Inter	5	1. State Hw	Hampton F	HAMP	R-VA IS00664EB		2.55			-76.4033	37.00392
200465063	2020	2/2/2020 5:00	249	2:49	O	PDO	0	0	0	0	0	0	0	1	9. Fixed Object - Off Road	FOOR	No	1. No Adve	4. Darknes	Night	1. Dry	Dry	8. Non-Inte	1. Straight	2. Blacktop	1. No Defe	3. Two-Wa	1. Not at In	6. Traffic L	1. Yes - Wo	2. No			3. No	3. Utility P	3. Median	No	No	Belted	No	No	No	No	No	Yes	No	No	No	Yes	10	RD UNKN	Not Interse	No	No	No	Yes	5. Hampto	114	114. City o	1-Interstat	1-One-Way	Urban	VDOT Inter	5	1. State Hw	Hampton F	HAMP	R-VA IS00064WB	RMP268.00A	0.02	253557	456.67	-76.3274	37.01676
200465119	2020	2/11/2020 5:00	812	8:12	O	PDO	0	0	0	0	0	0	0	2	9. Fixed Object - Off Road	FOOR	No	5. Rain	2. Daylight	Day	2. Wet	Wet	8. Non-Inte	1. Straight	2. Blacktop	1. No Defe	3. Two-Wa	1. Not at In	6. Traffic L	1. Yes - Wo	2. No			3. No	20. Motor V	6. Separat	No	No	Belted	No	No	No	No	Yes	No	No	No	No	No		RD UNKN	Not Interse	No	No	Yes	No	5. Hampto	114	114. City o	1-Interstat	4-Two-Way	Urban	VDOT Inter	5	1. State Hw	Hampton F	HAMP	R-VA IS00064WB		267.92			-76.3298	37.02396
200465246	2020	2/10/2020 5:00	1700	17:00	O	PDO	0	0	0	0	0	0	0	2	1. Rear End	RE	No	1. No Adve	4. Darknes	Night	1. Dry	Dry	8. Non-Inte	3. Grade - S	2. Blacktop	1. No Defe	3. Two-Wa	1. Not at In	7. No Pass	1. Yes - Wo	2. No			3. No	20. Motor V	1. On Roac	No	No	Belted	No	No	No	No	No	No	No	No	No	No		NOT_RD	Not Interse	No	No	Yes	Yes	5. Hampto	114	114. City o	1-Interstat	4-Two-Way	Urban	VDOT Inter	5	1. State Hw	Hampton F	HAMP	R-VA IS00064EB		269.75			-76.3162	36.99814
200475013	2020	2/11/2020 5:00	1319	13:19	O	PDO	0	0	0	0	0	0	0	1	9. Fixed Object - Off Road	FOOR	No	5. Rain	2. Daylight	Day	2. Wet	Wet	8. Non-Inte	1. Straight	2. Blacktop	1. No Defe	3. Two-Wa	1. Not at In	6. Traffic L	1. Yes - Wo	2. No			3. No	28. Ran Of	1. On Roac	No	No	Belted	No	No	No	No	No	No	No	No	No	Yes	5	RD_LEFT	Not Interse	No	No	Yes	No	5. Hampto	114	114. City o	1-Interstat	4-Two-Way	Urban	VDOT Inter	5	1. State Hw	Hampton F	HAMP	R-VA IS00664WB		1.4			-76.3853	37.01698
200475016	2020	2/12/2020 5:00	741	7:41	O	PDO	0	0	0	0	0	0	0	2	1. Rear End	RE	No	1. No Adve	4. Darknes	Night	1. Dry	Dry	8. Non-Inte	3. Grade - S	2. Blacktop	1. No Defe	3. Two-Wa	1. Not at In	7. No Pass	1. Yes - Wo	2. No			3. No	20. Motor V	1. On Roac	No	No	Belted	No	No	No	No	No	No	No	No	No	No		NOT_RD	Not Interse	No	No	Yes	Yes	5. Hampto	114	114. City o	1-Interstat	4-Two-Way	Urban	VDOT Inter	5	1. State Hw	Hampton F	HAMP	R-VA IS00064WB		270.98			-76.304	36.98627
200475023	2020	2/15/2020 5:00	2235	22:35	B	B	0	0	1	0	1	0	0	1	9. Fixed Object - Off Road	FOOR	No	1. No Adve	4. Darknes	Night	1. Dry	Dry	8. Non-Inte	1. Straight	1. Concret	1. No Defe	3. Two-Wa	1. Not at In	6. Traffic L	1. Yes - Wo	2. No			3. No	11. Jersey	2. Shoulde	Yes	No	Belted	No	No	No	No	No	No	No	No	No	No		RD_LEFT	Not Interse	No	Yes	Yes	Yes	5. Hampto	114	114. City o	1-Interstat	4-Two-Way	Urban	VDOT Inter	5	1. State Hw	Hampton F	HAMP	R-VA IS00064EB		268.08			-76.3284	37.02105
212845175	2021	10/8/2021 5:00	1450	14:50	C	C	0	0	0	2	2	0	0	2	4. Sideswipe - Same Direction	SSS	No	1. No Adve	2. Daylight	Day	1. Dry	Dry	1. Main-Lin	1. Straight	2. Blacktop	1. No Defe	2. Two-Wa	1. Not at In	6. Traffic L	1. Yes - Wo	2. No			3. No	20. Motor V	1. On Roac	No	No	Belted	No	No	No	No	No	No	No	No	No	No		NOT_RD	Not Interse	No	No	Yes	No	5. Hampto	114	114. City o	5-Major Cc	4-Two-Way	Urban	NonVDOT	5	3. City or T	Hampton F	HAMP	S-VA114PR ANDREWS BLVD		0.62			-76.3198	37.0426
200475226	2020	2/14/2020 5:00	110	1:10	O	PDO	0	0	0	0	0	0	0	2	1. Rear End	RE	No	1. No Adve	4. Darknes	Night	1. Dry	Dry	8. Non-Inte	1. Straight	1. Concret	1. No Defe	3. Two-Wa	1. Not at In	6. Traffic L	1. Yes - Wo	2. No			3. No	20. Motor V	1. On Roac	Yes	No	Belted	No	No	No	No	No	No	No	No	No	No		NOT_RD	Not Interse	No	No	Yes	Yes	5. Hampto	114	114. City o	1-Interstat	4-Two-Way	Urban	VDOT Inter	5	1. State Hw	Hampton F	HAMP	R-VA IS00064EB		261.82			-76.4189	37.0599
200485111	2020	2/17/2020 5:00	922	9:22	O	PDO	0	0	0	0	0	0	0	2	4. Sideswipe - Same Direction	SSS	No	1. No Adve	2. Daylight	Day	1. Dry	Dry	8. Non-Inte	1. Straight	2. Blacktop	1. No Defe	3. Two-Wa	1. Not at In	6. Traffic L	1. Yes - Wo	2. No			3. No	20. Motor V	1. On Roac	No	No	Belted	No	No	No	No	No	No	No	No	No	Yes	5	NOT_RD	Not Interse	Yes	No	Yes	No	5. Hampto	114	114. City o	1-Interstat	4-Two-Way	Urban	VDOT Inter	5	1. State Hw	Hampton F	HAMP	R-VA IS00064EB		262.23			-76.4124	37.05557
200485304	2020	2/14/2020 5:00	1717	17:17	O	PDO	0	0	0	0	0	0	0	2	1. Rear End	RE	No	1. No Adve	4. Darknes	Night	1. Dry	Dry	8. Non-Inte	3. Grade - S	2. Blacktop	1. No Defe	4. One-Wa	1. Not at In	7. No Pass	1. Yes - Wo	2. No			3. No	20. Motor V	1. On Roac	No	No	Belted	No	No	No	No	No	No	No	No	No	Yes	15	NOT_RD	Not Interse	No	No	Yes	Yes	5. Hampto	114	114. City o	1-Interstat	4-Two-Way	Urban	VDOT Inter	5	1. State Hw	Hampton F	HAMP	R-VA IS00064EB		270.31			-76.3104	36.99198
231025138	2023	2/16/2023 5:00	1918	19:18	O	PDO	0	0	0	0	0	0	0	2	1. Rear End	RE	No	1. No Adve	4. Darknes	Night	1. Dry	Dry	1. Main-Lin	1. Straight	2. Blacktop	1. No Defe	2. Two-Wa	1. Not at In	6. Traffic L	1. Yes - Wo	2. No			3. No	20. Motor V	1. On Roac	No	No	Belted	No	No	No	No	No	No	No	No	No	No		NOT_RD	Urban Inte	No	No	Yes	Yes	5. Hampto	114	114. City o	4-Minor Art	3-Two-Way	Urban	NonVDOT	5	3. City or T	Hampton F	HAMP	R-VA SR00169NB		4.47	1064145	124.29	-76.306	37.05806
200495095	2020	2/10/2020 5:00	1120	11:20	B	B	0	0	1	0	1	0	0	2	2. Angle	ANG	No	1. No Adve	2. Daylight	Day	1. Dry	Dry	9. Within In	1. Straight	2. Blacktop	1. No Defe	2. Two-Wa	3. Three Ap	3. Traffic S	1. Yes - Wo	2. No			3. No	20. Motor V	1. On Roac	No	No	Belted	No	No	No	No	No	Yes	No	No	No	No		NOT_RD	VDOT Inter	No	No	Yes	No	5. Hampto	114	114. City o	3-Principal	4-Two-Way	Urban	NonVDOT	5	3. City or T	Hampton F	HAMP	S-VA114PR HAMPTON ROADS CENTER PKWY		2.16	1279456	10.26	-76.4091	37.05995
200495096	2020	2/17/2020 5:00	2020	20:20	O	PDO	0	0	0	0	0	0	0	2	2. Angle	ANG	No	1. No Adve	4. Darknes	Night	1. Dry	Dry	9. Within In	1. Straight	2. Blacktop	1. No Defe	1. Two-Wa	4. Four App	8. Yield Sig	1. Yes - Wo	2. No			3. No	20. Motor V	1. On Roac	No	No	Belted	No	No	No	No	No	No	No	No	No	No		NOT_RD	Urban Inte	No	Yes	Yes	Yes	5. Hampto	114	114. City o	7-Local (J,C	3-Two-Way	Urban	NonVDOT	5	3. City or T	Hampton F	HAMP	S-VA114PR PEABODY DR		0.2			-76.3958	37.05624
200495097	2020	2/17/2020 5:00	1410	14:10	O	PDO	0	0	0	0	0	0	0	2	2. Angle	ANG	No	1. No Adve	2. Daylight	Day	1. Dry	Dry	10. Interse	1. Straight	2. Blacktop	1. No Defe	3. Two-Wa	4. Four App	3. Traffic S	1. Yes - Wo	2. No			3. No	20. Motor V	1. On Roac	No	No	Belted	No	No	No	No	No	No	No	No	No	No		NOT_RD	Urban Inte	Yes	No	Yes	No	5. Hampto	114	114. City o	4-Minor Art	3-Two-Way	Urban	NonVDOT	5	3. City or T	Hampton F	HAMP	R-VA SR00351WB		6.89	1062166	187.58	-76.3246	37.03322
232965243	2023	10/20/2023 5:00	1346	13:46	C	C	0	0	0	2	2	0	0	2	4. Sideswipe - Same Direction	SSS	No	1. No Adve	2. Daylight	Day	1. Dry	Dry	10. Interse	1. Straight	2. Blacktop	1. No Defe	3. Two-Wa	3. Three Ap	3. Traffic S	1. Yes - Wo	2. No			1. Yes	20. Motor V	1. On Roac	No	No	Belted	No	Yes	No	No	No	No	No	No	No	No		NOT_RD	Urban Inte	Yes	No	Yes	No	5. Hampto	114	114. City o	4-Minor Art	3-Two-Way	Urban	NonVDOT	5	3. City or T	Hampton F	HAMP	S-VA114PR BIG BETHEL RD		2.68	253341	428.2	-76.429	37.05062
200495107	2020	2/11/2020 5:00	1234	12:34	O	PDO	0	0	0	0	0	0	0	1	9. Fixed Object - Off Road	FOOR	No	5. Rain	2. Daylight	Day	2. Wet	Wet	8. Non-Inte	1. Straight	2. Blacktop	1. No Defe	3. Two-Wa	1. Not at In	6. Traffic L	1. Yes - Wo	2. No			3. No	11. Jersey	4. Roadsid	No	No	Belted	No	No	No	No	No	No	No	No	No	No		RD_LEFT	Not Interse	No	No	Yes	No	5. Hampto	114	114. City o	1-Interstat	4-Two-Way	Urban	VDOT Inter	5	1. State Hw	Hampton F	HAMP	R-VA IS00664EB		2.52			-76.4028	37.00436
171815381	2017	5/17/2017 5:00	1345	13:45	C	C	0	0	0	1	1	0	0	2	5. Sideswipe - Opposite Direction	SSO	No	1. No Adve	2. Daylight	Day	1. Dry	Dry	10. Interse	1. Straight	1. Concret	1. No Defe	3. Two-Wa	3. Three Ap	1. No Traffi	6. No Traffi	2. No			3. No	20. Motor V	1. On Roac	No	No	Belted	No	Yes	No	No	No	No	No	No	No	No		NOT_RD	Urban Inte	No	Yes	Yes	No	5. Hampto	114	114. City o	4-Minor Art	3-Two-Way	Urban	NonVDOT	5	3. City or T	Hampton F	HAMP	R-VA SR00152WB		3.36	253070	161.15	-76.4074	37.04045
200495185	2020	1/10/2020 5:00	1429	14:29	K	K	1	0	0	0	0	0	0	2	1. Rear End	RE	No	1. No Adve	2. Daylight	Day	1. Dry	Dry	1. Main-Lin	1. Straight	2. Blacktop	1. No Defe	3. Two-Wa	1. Not at In	6. Traffic L	1. Yes - Wo	2. No			3. No	20. Motor V	1. On Roac	No	No	Belted	No	Yes	No	No	No	Yes	No	Yes	No	Yes	5	NOT_RD	Not Interse	No	No	Yes	No	5. Hampto	114	114. City o	3-Principal	4-Two-Way	Urban	NonVDOT	5	3. City or T	Hampton F	HAMP	R-VA US00258EB		64.62	253143	377.64	-76.3599	37.04369
170885080	2017	3/28/2017 5:00	1630	16:30	O	PDO	0	0	0	0	0	0	0	2	4. Sideswipe - Same Direction	SSS	No	5. Rain	2. Daylight	Day	2. Wet	Wet	1. Main-Lin	1. Straight	2. Blacktop	1. No Defe	3. Two-Wa	1. Not at In	3. Traffic S	1. Yes - Wo	2. No			1. Yes	20. Motor V	1. On Roac	No	No	Belted	No	No	No	No	No	No	No	No	No	No		NOT_RD	Not Interse	Yes	No	Yes	No	5. Hampto	114	114. City o	4-Minor Art	3-Two-Way	Urban	NonVDOT	5	3. City or T	Hampton F	HAMP	S-VA114NP BIG BETHEL RD		2.7	253341	298.05	-76.4289	37.05098
191135075	2019	4/20/2019 5:00	2258	22:58	A	A	0	1	0	1	2	0	0	2	2. Angle	ANG	No	1. No Adve	4. Darknes	Night	1. Dry	Dry	8. Non-Inte	1. Straight	2. Blacktop	1. No Defe	1. Two-Wa	1. Not at In	1. No Traffi	6. No Traffi	2. No			3. No	20. Motor V	1. On Roac	Yes	No	Belted	No	Yes	No	No	No	No	No	No	No	No		NOT_RD	Urban Inte	Yes	Yes	Yes	Yes	5. Hampto	114	114. City o	4-Minor Art	3-Two-Way	Urban	NonVDOT	5	3. City or T	Hampton F	HAMP	R-VA SR00169SB		4.52	1064140	20.74	-76.3068	37.05771
200495209	2020	2/7/2020 5:00	1841	18:41	A	A	0	2	0	1	3	0	0	2	2. Angle	ANG	No	1. No Adve	4. Darknes	Night	1. Dry	Dry	9. Within In	1. Straight	2. Blacktop	1. No Defe	2. Two-Wa	4. Four App	3. Traffic S	1. Yes - Wo	2. No			3. No	20. Motor V	1. On Roac	No	No	Unbelted	No	No	No	No	No	No	No	No	No	Yes	5	NOT_RD	Urban Inte	No	No	Yes	Yes	5. Hampto	114	114. City o	5-Major Cc	3-Two-Way	Urban	NonVDOT	5	3. City or T	Hampton F	HAMP	S-VA114NP POWHATAN PKWY		0.6	253047	34.45	-76.3789	37.00661
200505107	2020	2/18/2020 5:00	835	8:35	O	PDO	0	0	0	0	0	0	0	2	2. Angle	ANG	No	1. No Adve	2. Daylight	Day	1. Dry	Dry	8. Non-Inte	1. Straight	1. Concret	1. No Defe	3. Two-Wa	1. Not at In	6. Traffic L	1. Yes - Wo	2. No			3. No	20. Motor V	2. Shoulde	No	No	Belted	No	No	No	No	No	No	No	No	No	No		NOT_RD	Not Interse	No	No	Yes	No	5. Hampto	114	114. City o	1-Interstat	4-Two-Way	Urban	VDOT Inter	5	1. State Hw	Hampton F	HAMP	R-VA IS00064EB		267.4			-76.3342	37.02934
200505110	2020	2/19/2020 5:00	59	00:59	O	PDO	0	0	0	0	0	0	0	3	1. Rear End	RE	No	5. Rain	4. Darknes	Night	2. Wet	Wet	1. Main-Lin	1. Straight	2. Blacktop	1. No Defe	3. Two-Wa	3. Three Ap	1. No Traffi	6. No Traffi	2. No			3. No	6. Parked V	7. In Parkin	No	No	Belted	No	Yes	No	No	No	No	No	No	No	No		RD UNKN	Not Interse	No	No	Yes	Yes	5. Hampto	114	114. City o	7-Local (J,C	3-Two-Way	Urban	NonVDOT	5	3. City or T	Hampton F	HAMP	S-VA114PR WILLOW OAKS BLVD		0.25			-76.3274	37.06035
200505111	2020	2/17/2020 5:00	1216	12:16	C	C	0	0	0	1	1	0	0	2	2. Angle	ANG	No	1. No Adve	2. Daylight	Day	1. Dry	Dry	9. Within In	1. Straight	1. Concret	1. No Defe	2. Two-Wa	4. Four App	4. Stop Sig	1. Yes - Wo	2. No			3. No	20. Motor V	1. On Roac	No	No	Belted	No	No	No	No	No	No	No	No	No	No		NOT_RD	Urban Inte	Yes	No	Yes	No	5. Hampto	114	114. City o	7-Local (J,C	3-Two-Way	Urban	NonVDOT	5	3. City or T	Hampton F	HAMP	S-VA114NP PATRICIAN DR		0	253065	5.17	-76.4178	37.04021
200505112	2020	2/17/2020 5:00	1408	14:08	O	PDO	0	0	0	0	0	0	0	2	2. Angle	ANG	No	1. No Adve	2. Daylight	Day	1. Dry	Dry	9. Within In	1. Straight	2. Blacktop	1. No Defe	1. Two-Wa	4. Four App	4. Stop Sig	1. Yes - Wo	2. No			3. No	20. Motor V	1. On Roac	No	No	Belted	No	No	No	No	No	Yes	No	No	No	Yes	10	NOT_RD	Urban Inte	No	No	Yes	No	5. Hampto	114	114. City o	7-Local (J,C	3-Two-Way	Urban	NonVDOT	5	3. City or T	Hampton F	HAMP	S-VA114PR HOPE ST S		0.21	1061857	480.2	-76.3225	37.01682
200505114	2020	2/17/2020 5:00	1855	18:55	C	C	0	0	0	1	1	0	0	2	1. Rear End	RE	No	1. No Adve	5. Darknes	Night	1. Dry	Dry	1. Main-Lin	1. Straight	1. Concret	1. No Defe	2. Two-Wa	1. Not at In	6. Traffic L	1. Yes - Wo	2. No			3. No	20. Motor V	1. On Roac	No	No	Belted	No	No	No	No	No	No	No	Yes	No	No		NOT_RD	Not Interse	No	No	Yes	Yes	5. Hampto	114	114. City o	3-Principal	4-Two-Way	Urban	NonVDOT	5	3. City or T	Hampton F	HAMP	S-VA114PR HAMPTON ROADS CENTER PKWY		2			-76.4119	37.05968
171815577	2017	6/8/2017 5:00	1350	13:50	O	PDO	0	0	0	0	0	0	0	2	4. Sideswipe - Same Direction	SSS	No	1. No Adve	2. Daylight	Day	1. Dry	Dry	9. Within In	1. Straight	2. Blacktop	1. No Defe	2. Two-Wa	4. Four App	3. Traffic S	1. Yes - Wo	2. No			3. No	20. Motor V	1. On Roac	No	No	Belted	No	No	No	No	No	No	No	No	No	No		NOT_RD	Urban Inte	Yes	No	Yes	No	5. Hampto	114	114. City o	3-Principal	4-Two-Way	Urban	NonVDOT	5	3. City or T	Hampton F	HAMP	R-VA SR00134WB		7.14	702864	53.39	-76.4027	37.05702
200505117	2020	2/14/2020 5:00	1505	15:05	C	C	0	0	0	2	2	0	0	2	1. Rear End	RE	No	1. No Adve	2. Daylight	Day	1. Dry	Dry	1. Main-Lin	3. Grade - S	2. Blacktop	1. No Defe	2. Two-Wa	1. Not at In	3. Traffic S	1. Yes - Wo	2. No			3. No	20. Motor V	1. On Roac	No	No	Belted	No	Yes	No	No	No	No	No	No	No	Yes	5	NOT_RD	Not Interse	No	No	Yes	No	5. Hampto	114	114. City o	7-Local (J,C	3-Two-Way	Urban	NonVDOT	5	3. City or T	Hampton F	HAMP	S-VA114PR TODDS LN		2.7	253136	445.69	-76.4027	37.03962
200505119	2020	2/13/2020 5:00	1804	18:04	C	C	0	0	0	2	2	0	0	2	4. Sideswipe - Same Direction	SSS	No	1. No Adve	4. Darknes	Night	1. Dry	Dry	1. Main-Lin	3. Grade - S	2. Blacktop	1. No Defe	3. Two-Wa	1. Not at In	3. Traffic S	1. Yes - Wo	2. No			3. No	20. Motor V	1. On Roac	No	No	Belted	No	No	No	No	No	No	No	No	No	No		NOT_RD	Urban Inte	No	No	Yes	Yes	5. Hampto	114	114. City o	3-Principal	4-Two-Way	Urban	NonVDOT	5	3. City or T	Hampton F	HAMP	R-VA US00258WB		63.41	253078	67.19	-76.3813	37.04328
200505128	2020	2/14/2020 5:00	902	9:02	O	PDO	0	0	0	0	0	0	0	2	4. Sideswipe - Same Direction	SSS	No	1. No Adve	2. Daylight	Day	1. Dry	Dry	8. Non-Inte	2. Curve - L	2. Blacktop	1. No Defe	3. Two-Wa	1. Not at In	6. Traffic L	1. Yes - Wo	2. No			3. No	20. Motor V	1. On Roac	No	No	Belted	No	Yes	No	No	No	No	Yes	No	No	Yes	5	NOT_RD	Not Interse	No	No	Yes	No	5. Hampto	114	114. City o	1-Interstat	4-Two-Way	Urban	VDOT Inter	5	1. State Hw	Hampton F	HAMP	R-VA IS00064EB		267.39			-76.3343	37.02942
200505180	2020	2/8/2020 5:00	832	8:32	O	PDO	0	0	0	0	0	0	0	1	9. Fixed Object - Off Road	FOOR	No	1. No Adve	7. Unknow	Day	1. Dry	Dry	10. Interse	1. Straight	2. Blacktop	1. No Defe	1. Two-Wa	2. Two App	1. No Traffi	6. No Traffi	2. No			3. No	3. Utility P	8. Off Roac	No	No	Belted	No	Yes	No	No	No	Yes	No	No	No	No		NOT_RD	Urban Inte	No	No	Yes	No	5. Hampto	114	114. City o	7-Local (J,C	3-Two-Way	Urban	NonVDOT	5	3. City or T	Hampton F	HAMP	S-VA114PR THOMAS ST		0.16			-76.3573	37.03537
200505186	2020	2/8/2020 5:00	1724	17:24	C	C	0	0	0	3	3	0	0	2	5. Sideswipe - Opposite Direction	SSO	No	1. No Adve	2. Daylight	Day	1. Dry	Dry	10. Interse	1. Straight	1. Concret	1. No Defe	3. Two-Wa	2. Two App	1. No Traffi	6. No Traffi	2. No			3. No	20. Motor V	1. On Roac	No	No	Belted	No	Yes	No	No	No	No	No	No	No	Yes	4	NOT_RD	Urban Inte	No	No	Yes	No	5. Hampto	114	114. City o	3-Principal	4-Two-Way	Urban	NonVDOT	5	3. City or T	Hampton F	HAMP	R-VA US00258WB		65.26			-76.3484	37.04361
200515093	2020	2/12/2020 5:00	1320	13:20	C	C	0	0	0	1	1	0	0	2	15. Backed Into	BI	No	1. No Adve	2. Daylight	Day	1. Dry	Dry	1. Main-Lin	1. Straight	2. Blacktop	1. No Defe	1. Two-Wa	1. Not at In	13. Other	1. Yes - Wo	2. No			3. No	6. Parked V	1. On Roac	No	No	Belted	No	No	No	No	No	No	No	No	No	No		RD_UNKN	Not Interse	No	No	Yes	No	5. Hampto	114	114. City o	7-Local (J,C	3-Two-Way	Urban	NonVDOT	5	3. City or T	Hampton F	HAMP	S-VA114PR TYNDALL CIR		0			-76.3151	37.0478
191485155	2019	5/26/2019 5:00	1033	10:33	O	PDO	0	0	0	0	0	0	0	2	16. Other	OTHR	No	1. No Adve	2. Daylight	Day	1. Dry	Dry	9. Within In	1. Straight	2. Blacktop	1. No Defe	2. Two-Wa	3. Three Ap	4. Stop Sig	1. Yes - Wo	2. No			3. No	20. Motor V	1. On Roac	No	No	Belted	No	No	No	No	No	No	No	No	No	No		NOT_RD	Urban Inte	Yes	No	Yes	No	5. Hampto	114	114. City o	4-Minor Art	3-Two-Way	Urban	NonVDOT	5	3. City or T	Hampton F	HAMP	R-VA SR00152WB		3.36	253070	183.06	-76.4075	37.04043
171005093	2017	4/8/2017 5:00	1145	11:45	B	B	0	0	1	0	1	0	0	1	9. Fixed Object - Off Road	FOOR	No	1. No Adve	2. Daylight	Day	1. Dry	Dry	10. Interse	1. Straight	2. Blacktop	1. No Defe	2. Two-Wa	3. Three Ap	4. Stop Sig	1. Yes - Wo	2. No			3. No	3. Utility P	1. On Roac	No	No	Unbelted	No	Yes	No	No	No	No	No	No	No	Yes	5	NOT_RD	Urban Inte	No	No	Yes	No	5. Hampto	114	114. City o	4-Minor Art	3-Two-Way	Urban	NonVDOT	5	3. City or T	Hampton F	HAMP	R-VA SR00169SB		4.54	1064140	74.42	-76.3071	37.05759
200515396	2020	2/17/2020 5:00	1310	13:10	O	PDO	0	0	0	0	0	0	0	2	1. Rear End	RE	No	1. No Adve	2. Daylight	Day	1. Dry	Dry	8. Non-Inte	3. Grade - S	1. Concret	1. No Defe	4. One-Wa	1. Not at In	6. Traffic L	1. Yes - Wo	2. No			3. No	20. Motor V	1. On Roac	No	No	Belted	No	No	No	No	No	No	Yes	No	No	No		NOT_RD	Not Interse	No	No	Yes	No	5. Hampto	114	114. City o	1-Interstat	4-Two-Way	Urban	VDOT Inter	5	1. State Hw	Hampton F	HAMP	R-VA IS00064WB		270.69			-76.3071	36.98953
200525122	2020	2/17/2020 5:00	1820	18:20	A	A	0	1	0	0	1	0	0	2	1. Rear End	RE	No	1. No Adve	4. Darknes	Night	1. Dry	Dry	8. Non-Inte	1. Straight	1. Concret	1. No Defe	3. Two-Wa	1. Not at In	6. Traffic L	1. Yes - Wo	2. No			3. No	20. Motor V	1. On Roac	No	No	Belted	No	No	Yes	No	No	No	No	No	No	No		NOT_RD	Not Interse	No	No	Yes	Yes	5. Hampto	114	114. City o	1-Interstat	4-Two-Way	Urban	VDOT Inter	5	1. State Hw	Hampton F	HAMP	R-VA IS00064EB		265.93			-76.3589	37.03461
171815631	2017	6/15/2017 5:00	1445	14:45	O	PDO	0	0	0	0	0	0	0	2	1. Rear End	RE	No	1. No Adve	2. Daylight	Day	1. Dry	Dry	10. Interse	1. Straight	2. Blacktop	1. No Defe	2. Two-Wa	4. Four App	3. Traffic S	1. Yes - Wo	2. No			3. No	20. Motor V	1. On Roac	No	No	Belted	No	No	No	No	No	No	No	No	No	No		NOT_RD	Urban Inte	No	Yes	Yes	No	5. Hampto	114	114. City o	3-Principal	4-Two-Way	Urban	NonVDOT	5	3. City or T	Hampton F	HAMP	R-VA SR00134EB		7.14	702864	58.1	-76.4027	37.05718
200525241	2020	2/20/2020 5:00	1504	15:04	O	PDO	0	0	0	0	0	0	0	2	4. Sideswipe - Same Direction	SSS	No	6. Snow	2. Daylight	Day	3. Snowy	Wet	5. On Entra	10. On/Off	1. Concret	1. No Defe	4. One-Wa	2. Two App	6. Traffic L	1. Yes - Wo	2. No			3. No	20. Motor V	1. On Roac	No	No	Belted	No	No	No	No	No	No	No	No	No	No		NOT_RD	Not Interse	No	No	No	Yes	5. Hampto	114	114. City o	1-Interstat	1-One-Way	Urban	VDOT Inter	5	1. State Hw	Hampton F	HAMP	R-VA IS00664WB	RMP001.00A	0.03			-76.3776	37.02941
180435200	2018	2/12/2018 5:00	958	9:58	O	PDO	0	0	0	0	0	0	0	2	1. Rear End	RE	No	5. Rain	2. Daylight	Day	2. Wet	Wet	10. Interse	1. Straight	2. Blacktop	1. No Defe	3. Two-Wa	4. Four App	3. Traffic S	1. Yes - Wo	2. No			3. No	20. Motor V	1. On Roac	No	No	Belted	No	No	No	No	No	No	No	No	No	No		NOT_RD	Urban Inte	No	No	Yes	No	5. Hampto	114	114. City o	3-Principal	4-Two-Way	Urban	NonVDOT	5	3. City or T	Hampton F	HAMP	R-VA SR00134EB		7.14	702864	49.16	-76.4028	37.05716
200545061	2020	2/20/2020 5:00	2110	21:10	O	PDO	0	0	0	0	0	0	0	1	9. Fixed Object - Off Road	FOOR	No	6. Snow	4. Darknes	Night	3. Snowy	Wet	8. Non-Inte	1. Straight	2. Blacktop	1. No Defe	3. Two-Wa	1. Not at In	6. Traffic L	1. Yes - Wo	2. No			3. No	5. Guard R	2. Shoulde	No	No	Belted	No	No	No	No	Yes	No	No	No	No	No		RD RIGHT	Not Interse	No	Yes	Yes	Yes	5. Hampto	114	114. City o	1-Interstat	4-Two-Way	Urban	VDOT Inter	5	1. State Hw	Hampton F	HAMP	R-VA IS00664EB		2.73			-76.4056	37.0017
200555100	2020	2/22/2020 5:00	1933	19:33	O	PDO	0	0	0	0	0	0	0	1	9. Fixed Object - Off Road	FOOR	No	1. No Adve	4. Darknes	Night	1. Dry	Dry	9. Within In	1. Straight	2. Blacktop	1. No Defe	1. Two-Wa	4. Four App	3. Traffic S	1. Yes - Wo	2. No			3. No	8. Sign, Tra	3. Median	No	No	Belted	No	No	No	No	No	Yes	No	No	No	No		NOT_RD	Urban Inte	No	No	Yes	Yes	5. Hampto	114	114. City o	7-Local (J,C	3-Two-Way	Urban	NonVDOT	5	3. City or T	Hampton F	HAMP	S-VA114NP FLOYD THOMPSON DR		0.53	1080512	48.87	-76.3954	37.08649
171865138	2017	7/3/2017 5:00	1652	16:52	O	PDO	0	0	0	0	0	0	0	2	4. Sideswipe - Same Direction	SSS	No	1. No Adve	2. Daylight	Day	1. Dry	Dry	8. Non-Inte	3. Grade - S	2. Blacktop	1. No Defe	2. Two-Wa	1. Not at In	1. No Traffi	6. No Traffi	2. No			3. No	20. Motor V	1. On Roac	No	No	Belted	No	No	No	No	No	No	No	No	No	No		NOT_RD	Urban Inte	No	No	Yes	No	5. Hampto	114	114. City o	4-Minor Art	3-Two-Way	Urban	NonVDOT	5	3. City or T	Hampton F	HAMP	R-VA SR00169SB		4.54	1064140	97.69	-76.3072	37.05755
200555114	2020	2/22/2020 5:00	2106	21:06	O	PDO	0	0	0	0	0	0	0	2	2. Angle	ANG	No	1. No Adve	4. Darknes	Night	1. Dry	Dry	1. Main-Lin	1. Straight	2. Blacktop	1. No Defe	3. Two-Wa	4. Four App	8. Yield Sig	1. Yes - Wo	2. No			3. No	20. Motor V	1. On Roac	No	No	Belted	No	Yes	No	No	No	No	No	No	No	No		NOT_RD	Urban Inte	No	Yes	Yes	Yes	5. Hampto	114	114. City o	4-Minor Art	3-Two-Way	Urban	NonVDOT	5	3. City or T	Hampton F	HAMP	R-VA SR00351WB		4.56	253175	43.32	-76.3656	37.02572
200555115	2020	2/18/2020 5:00	756	7:56	C	C	0	0	0	4	4	0	0	2	2. Angle	ANG	No	1. No Adve	2. Daylight	Day	1. Dry	Dry	10. Interse	1. Straight	1. Concret	1. No Defe	1. Two-Wa	4. Four App	4. Stop Sig	1. Yes - Wo	2. No			3. No	20. Motor V	1. On Roac	No	No	Belted	No	No	No	No	No	No	No	No	No	No		NOT_RD	Urban Inte	No	No	Yes	No	5. Hampto	114	114. City o	7-Local (J,C	3-Two-Way	Urban	NonVDOT	5	3. City or T	Hampton F	HAMP	S-VA114PR LIBBEY ST		0.48	1062430	10.97	-76.3195	37.02228
181155105	2018	4/23/2018 5:00	2047	20:47	O	PDO	0	0	0	0	0	0	0	2	3. Head On	HO	No	1. No Adve	4. Darknes	Night	1. Dry	Dry	10. Interse	1. Straight	2. Blacktop	1. No Defe	3. Two-Wa	4. Four App	3. Traffic S	1. Yes - Wo	2. No			3. No	20. Motor V	1. On Roac	No	No	Belted	No	No	No	No	No	No	Yes	No	No	No		NOT_RD	VDOT Inter	No	No	Yes	Yes	5. Hampto	114	114. City o	4-Minor Art	3-Two-Way	Urban	NonVDOT	5	3. City or T	Hampton F	HAMP	S-VA114PR ABERDEEN RD		1.05	253372	15.63	-76.4028	37.01222
200555117	2020	2/21/2020 5:00	822	8:22	O	PDO	0	0	0	0	0	0	0	1	9. Fixed Object - Off Road	FOOR	No	1. No Adve	2. Daylight	Day	4. Icy	Wet	5. On Entra	10. On/Off	2. Blacktop	1. No Defe	4. One-Wa	1. Not at In	6. Traffic L	1. Yes - Wo	2. No			3. No	11. Jersey	1. On Roac	No	No	Belted	No	No	No	No	No	No	No	No	No	No		RD UNKN	Not Interse	No	No	No	No	5. Hampto	114	114. City o	1-Interstat	1-One-Way	Urban	VDOT Prim	5	1. State Hw	Hampton F	HAMP	R-VA SR00134EB	RMP008.00A	0.33			-76.4063	37.04992
200555188	2020	2/24/2020 5:00	649	6:49	O	PDO	0	0	0	0	0	0	0	3	1. Rear End	RE	No	1. No Adve	2. Daylight	Day	1. Dry	Dry	8. Non-Inte	1. Straight	2. Blacktop	1. No Defe	3. Two-Wa	1. Not at In	6. Traffic L	1. Yes - Wo	2. No			3. No	20. Motor V	1. On Roac	No	No	Belted	No	No	No	No	No	No	No	No	No	No		NOT_RD	Not Interse	No	No	Yes	No	5. Hampto	114	114. City o	1-Interstat	4-Two-Way	Urban	VDOT Inter	5	1. State Hw	Hampton F	HAMP	R-VA IS00064EB		268.36			-76.3279	37.01709
200555200	2020	2/24/2020 5:00	730	7:30	O	PDO	0	0	0	0	0	0	0	2	1. Rear End	RE	No	1. No Adve	2. Daylight	Day	1. Dry	Dry	8. Non-Inte	1. Straight	2. Blacktop	1. No Defe	3. Two-Wa	1. Not at In	6. Traffic L	1. Yes - Wo	2. No			3. No	20. Motor V	1. On Roac	No	No	Belted	No	No	No	No	No	No	No	No	No	No		NOT_RD	Not Interse	No	No	Yes	No	5. Hampto	114	114. City o	1-Interstat	4-Two-Way	Urban	VDOT Inter	5	1. State Hw	Hampton F	HAMP	R-VA IS00064EB		266.76			-76.3447	37.03383
200555341	2020	2/10/2020 5:00	559	5:59	B	B	0	0	2	0	2	0	0	2	4. Sideswipe - Same Direction	SSS	No	1. No Adve	1. Dawn	Day	1. Dry	Dry	1. Main-Lin	10. On/Off	2. Blacktop	1. No Defe	4. One-Wa	1. Not at In	6. Traffic L	1. Yes - Wo	2. No			3. No	20. Motor V	1. On Roac	No	No	Belted	No	No	No	No	No	No	No	No	No	No		NOT_RD	Not Interse	No	No	No	Yes	5. Hampto	114	114. City o	1-Interstat	1-One-Way	Urban	VDOT Inter	5	1. State Hw	Hampton F	HAMP	R-VA IS00064WB	RMP264.00A	0.09			-76.3723	37.03191
200565060	2020	2/19/2020 5:00	819	8:19	C	C	0	0	0	1	1	0	0	2	3. Head On	HO	No	1. No Adve	2. Daylight	Day	2. Wet	Wet	1. Main-Lin	4. Grade - C	2. Blacktop	1. No Defe	3. Two-Wa	6. Roundal	1. No Traffi	6. No Traffi	2. No			3. No	20. Motor V	7. In Parkin	No	No	Belted	No	No	No	No	No	No	No	No	No	No		RD UNKN	Not Interse	No	Yes	Yes	No	5. Hampto	114	114. City o	5-Major Cc	3-Two-Way	Urban	NonVDOT	5	3. City or T	Hampton F	HAMP	S-VA114NP SEMPLE FARM RD		0.11	253017	464.26	-76.3976	37.09284
200565069	2020	2/18/2020 5:00	1531	15:31	A	A	0	2	0	0	2	0	0	2	2. Angle	ANG	No	1. No Adve	2. Daylight	Day	1. Dry	Dry	9. Within In	1. Straight	2. Blacktop	1. No Defe	3. Two-Wa	3. Three Ap	3. Traffic S	1. Yes - Wo	2. No			3. No	20. Motor V	1. On Roac	No	No	Belted	No	No	No	No	No	No	No	No	No	No		NOT_RD	VDOT Inter	No	No	Yes	No	5. Hampto	114	114. City o	5-Major Cc	3-Two-Way	Urban	NonVDOT	5	3. City or T	Hampton F	HAMP	S-VA114NP POWHATAN PKWY		1.31	253572	49.95	-76.3862	37.01519
200565070	2020	2/18/2020 5:00	1613	16:13	C	C	0	0	0	3	3	0	0	3	1. Rear End	RE	No	1. No Adve	2. Daylight	Day	1. Dry	Dry	1. Main-Lin	1. Straight	2. Blacktop	1. No Defe	1. Two-Wa	1. Not at In	6. Traffic L	1. Yes - Wo	2. No			3. No	20. Motor V	1. On Roac	No	No	Belted	No	No	No	No	No	No	No	No	No	No		NOT_RD	Not Interse	No	Yes	Yes	No	5. Hampto	114	114. City o	7-Local (J,C	3-Two-Way	Urban	NonVDOT	5	3. City or T	Hampton F	HAMP	S-VA114PR THOMAS NELSON DR		0.02			-76.4272	37.06913
200565071	2020	2/19/2020 5:00	1459	14:59	C	C	0	0	0	2	2	0	0	2	4. Sideswipe - Same Direction	SSS	No	1. No Adve	2. Daylight	Day	1. Dry	Dry	9. Within In	1. Straight	2. Blacktop	1. No Defe	2. Two-Wa	4. Four App	1. No Traffi	6. No Traffi	2. No			3. No	20. Motor V	1. On Roac	No	No	Belted	No	No	No	No	No	No	No	No	No	No		NOT_RD	Urban Inte	No	No	Yes	No	5. Hampto	114	114. City o	3-Principal	4-Two-Way	Urban	NonVDOT	5	3. City or T	Hampton F	HAMP	R-VA US00258EB		62.95	754224	159.79	-76.389	37.04148
200565150	2020	2/24/2020 5:00	1418	14:18	O	PDO	0	0	0	0	0	0	0	3	1. Rear End	RE	No	1. No Adve	2. Daylight	Day	1. Dry	Dry	8. Non-Inte	1. Straight	2. Blacktop	1. No Defe	3. Two-Wa	1. Not at In	6. Traffic L	1. Yes - Wo	2. No			3. No	20. Motor V	1. On Roac	No	No	Belted	No	Yes	No	No	No	No	No	No	No	Yes	20	NOT_RD	Not Interse	No	No	Yes	No	5. Hampto	114	114. City o	1-Interstat	4-Two-Way	Urban	VDOT Inter	5	1. State Hw	Hampton F	HAMP	R-VA IS00664EB		0.11			-76.3808	37.03228
200565326	2020	2/24/2020 5:00	1718	17:18	O	PDO	0	0	0	0	0	0	0	3	1. Rear End	RE	No	1. No Adve	3. Dusk	Day	1. Dry	Dry	8. Non-Inte	1. Straight	2. Blacktop	1. No Defe	3. Two-Wa	1. Not at In	6. Traffic L	1. Yes - Wo	2. No			3. No	20. Motor V	1. On Roac	No	No	Belted	No	No	No	No	No	No	Yes	No	No	Yes	10	NOT_RD	Not Interse	No	Yes	Yes	No	5. Hampto	114	114. City o	1-Interstat	4-Two-Way	Urban	VDOT Inter	5	1. State Hw	Hampton F	HAMP	R-VA IS00664EB		261.16			-76.428	37.06596
200575019	2020	2/20/2020 5:00	2030	20:30	O	PDO	0	0	0	0	0	0	0	2	4. Sideswipe - Same Direction	SSS	No	6. Snow	4. Darknes	Night	3. Snowy	Wet	8. Non-Inte	1. Straight	1. Concret	1. No Defe	3. Two-Wa	1. Not at In	6. Traffic L	1. Yes - Wo	2. No			3. No	6. Parked V	3. Median	No	No	Belted	No	No	No	No	No	No	No	No	No	Yes	15	NOT_RD	Not Interse	No	No	Yes	No	5. Hampto	114	114. City o	1-Interstat	4-Two-Way	Urban	VDOT Inter	5	1. State Hw	Hampton F	HAMP	R-VA IS00064EB		263.74			-76.3944	37.04003
200575034	2020	2/25/2020 5:00	401	4:01	O	PDO	0	0	0	0	0	0	0	2	1. Rear End	RE	No	5. Rain	4. Darknes	Night	2. Wet	Wet	8. Non-Inte	1. Straight	1. Concret	1. No Defe	4. One-Wa	1. Not at In	6. Traffic L	1. Yes - Wo	2. No			3. No	20. Motor V	1. On Roac	No	No	Belted	No	No	No	No	No	No	No	No	No	Yes	10	NOT_RD	Not Interse	No	No	Yes	Yes	5. Hampto	114	114. City o	1-Interstat	4-Two-Way	Urban	VDOT Inter	5	1. State Hw	Hampton F	HAMP	R-VA IS00064WB		269.28			-76.3204	37.00598
200575042	2020	2/25/2020 5:00	401	4:01	O	PDO	0	0	0	0	0	0	0	2	1. Rear End	RE	No	5. Rain	4. Darknes	Night	2. Wet	Wet	8. Non-Inte	1. Straight	1. Concret	1. No Defe	4. One-Wa	1. Not at In	6. Traffic L	1. Yes - Wo	2. No			3. No	20. Motor V	1. On Roac	No	No	Belted	No	No	No	No	No	No	No	No	No	No		NOT_RD	Not Interse	No	No	Yes	Yes	5. Hampto	114	114. City o	1-Interstat	4-Two-Way	Urban	VDOT Inter	5	1. State Hw	Hampton F	HAMP	R-VA IS00064WB		269.28			-76.3204	37.00599
200575055	2020	2/21/2020 5:00	1615	16:15	O	PDO	0	0	0	0	0	0	0	2	4. Sideswipe - Same Direction	SSS	No	1. No Adve	2. Daylight	Day	1. Dry	Dry	8. Non-Inte	3. Grade - S	1. Concret	1. No Defe	3. Two-Wa	1. Not at In	6. Traffic L	1. Yes - Wo	2. No			3. No	20. Motor V	1. On Roac	No	No	Belted	No	No	No	No	No	No	No	No	No	Yes	30	NOT_RD	Not Interse	No	No	Yes	No	5. Hampto	114	114. City o	1-Interstat	4-Two-Way	Urban	VDOT Inter	5	1. State Hw	Hampton F	HAMP	R-VA IS00064EB		271.07			-76.3025	36.98346
200575151	2020	2/22/2020 5:00	1530	15:30	O	PDO	0	0	0	0	0	0	0	2	1. Rear End	RE	No	1. No Adve	2. Daylight	Day	1. Dry	Dry	1. Main-Lin	1. Straight	2. Blacktop	1. No Defe	2. Two-Wa	1. Not at In	3. Traffic S	1. Yes - Wo	2. No			3. No	20. Motor V	1. On Roac	No	No	Belted	No	Yes	No	No	No	No	No	No	No	No		NOT_RD	VDOT Inter	No	No	Yes	No	5. Hampto	114	114. City o	3-Principal	4-Two-Way	Urban	NonVDOT	5	3. City or T	Hampton F	HAMP	R-VA US00258WB		65.06	1091116	100.34	-76.3524	37.04368
211245177	2021	4/25/2021 5:00	1821	18:21	C	C	0	0	0	1	1	0	0	2	2. Angle	ANG	No	1. No Adve	2. Daylight	Day	1. Dry	Dry	10. Interse	1. Straight	2. Blacktop	1. No Defe	1. Two-Wa	4. Four App	4. Stop Sig	1. Yes - Wo	2. No			3. No	20. Motor V	1. On Roac	No	No	Belted	No	No	No	No	No	No	No	No	No	No		NOT_RD	Urban Inte	No	Yes	Yes	No	5. Hampto	114	114. City o	5-Major Cc	3-Two-Way	Urban	NonVDOT	5	3. City or T	Hampton F	HAMP	R-VA US00060WB		273.12	1068986	5.95	-76.3525	37.02261
200585014	2020	2/27/2020 5:00	21	00:21	O	PDO	0	0	0	0	0	0	0	1	9. Fixed Object - Off Road	FOOR	No	5. Rain	4. Darknes	Night	2. Wet	Wet	8. Non-Inte	1. Straight	2. Blacktop	1. No Defe	3. Two-Wa	1. Not at In	6. Traffic L	1. Yes - Wo	2. No			3. No	11. Jersey	1. On Roac	No	No	Belted	No	No	No	No	No	No	No	No	No	No		RD_LEFT	Not Interse	No	No	Yes	Yes	5. Hampto	114	114. City o	1-Interstat	4-Two-Way	Urban	VDOT Inter	5	1. State Hw	Hampton F	HAMP	R-VA IS00064EB		263.83			-76.3935	37.0392

200585088	2020	2/8/2020 5:00	1834	18:34	C	C	0	0	0	1	1	0	0	2	3. Head On	HO	No	1. No Adve	4. Darknes	Night	1. Dry	Dry	10. Interse	1. Straight	2. Blacktop	1. No Defe	3. Two-Wa	4. Four App	3. Traffic S	1. Yes - Wc	2. No			3. No	20. Motor V	1. On Roac	No	No	Belted	No	No	No	No	No	Yes	No	No	No	No		NOT_RD	Urban Inte	No	No	Yes	Yes	5. Hampto	114	114. City o	3-Principal	4-Two-Way	Urban	NonVDOT	5	3. City or T	Hampton F	HAMP	R-VA US00258WB		62.29	253136	137.89	-76.4012	37.03905
200585089	2020	2/8/2020 5:00	1848	18:48	O	PDO	0	0	0	0	0	0	0	1	9. Fixed Object - Off Road	FOOR	No	1. No Adve	5. Darknes	Night	1. Dry	Dry	1. Main-Lir	1. Straight	2. Blacktop	1. No Defe	1. Two-Wa	1. Not at In	1. No Traffi	6. No Traffi	2. No			3. No	3. Utility Pc	1. On Roac	No	Yes	Belted	No	No	No	No	No	No	No	No	No	No		RD RIGHT	Not Interse	No	No	Yes	Yes	5. Hampto	114	114. City o	7-Local (J,	3-Two-Way	Urban	NonVDOT	5	3. City or T	Hampton F	HAMP	S-VA114PR HALL RD		0.61			-76.29	37.06635
200585093	2020	2/9/2020 5:00	124	1:24	C	C	0	0	0	1	1	0	0	2	1. Rear End	RE	No	1. No Adve	4. Darknes	Night	1. Dry	Dry	10. Interse	1. Straight	2. Blacktop	1. No Defe	3. Two-Wa	4. Four App	3. Traffic S	1. Yes - Wc	2. No			3. No	20. Motor V	1. On Roac	No	No	Belted	No	No	No	No	No	Yes	No	No	No	No		NOT_RD	Urban Inte	No	No	Yes	Yes	5. Hampto	114	114. City o	3-Principal	4-Two-Way	Urban	NonVDOT	5	3. City or T	Hampton F	HAMP	R-VA US00258WB		59.79	253129	112.78	-76.4399	37.02173
200585129	2020	2/25/2020 5:00	652	6:52	B	B	0	0	1	1	2	0	0	3	1. Rear End	RE	No	5. Rain	2. Daylight	Day	2. Wet	Wet	8. Non-Inte	1. Straight	1. Concret	1. No Defe	3. Two-Wa	1. Not at In	6. Traffic L	1. Yes - Wc	2. No			3. No	20. Motor V	1. On Roac	No	No	Belted	No	No	No	No	No	No	No	No	No	No		NOT_RD	Not Interse	No	No	Yes	No	5. Hampto	114	114. City o	1-Interstat	4-Two-Way	Urban	VDOT Inter	5	1. State Hv	Hampton F	HAMP	R-VA IS00064EB		265.42			-76.3682	37.032
200585139	2020	2/11/2020 5:00	1654	16:54	C	C	0	0	0	2	2	0	0	2	2. Angle	ANG	No	5. Rain	2. Daylight	Day	2. Wet	Wet	9. Within Ir	1. Straight	2. Blacktop	1. No Defe	2. Two-Wa	2. Two App	6. Traffic L	1. Yes - Wc	2. No			3. No	20. Motor V	1. On Roac	No	No	Belted	No	No	No	No	No	No	No	No	No	No		NOT_RD	Urban Inte	No	No	Yes	No	5. Hampto	114	114. City o	3-Principal	4-Two-Way	Urban	NonVDOT	5	3. City or T	Hampton F	HAMP	R-VA US00258WB		65.6	253121	54.33	-76.3424	37.0435
200585144	2020	2/12/2020 5:00	1502	15:02	O	PDO	0	0	0	0	0	0	0	2	1. Rear End	RE	No	1. No Adve	2. Daylight	Day	1. Dry	Dry	9. Within Ir	1. Straight	2. Blacktop	1. No Defe	2. Two-Wa	3. Three Ap	6. Traffic L	1. Yes - Wc	2. No			3. No	20. Motor V	1. On Roac	No	No	Belted	No	No	No	No	No	No	No	No	No	No		NOT_RD	Urban Inte	No	No	Yes	No	5. Hampto	114	114. City o	4-Minor Art	3-Two-Way	Urban	NonVDOT	5	3. City or T	Hampton F	HAMP	R-VA SR00351WB		2.84	1068795	5.73	-76.388	37.01107
200585159	2020	2/16/2020 5:00	1324	13:24	C	C	0	0	0	2	2	0	0	2	1. Rear End	RE	No	1. No Adve	2. Daylight	Day	1. Dry	Dry	9. Within Ir	1. Straight	2. Blacktop	1. No Defe	2. Two-Wa	4. Four App	8. Yield Sig	1. Yes - Wc	2. No			3. No	20. Motor V	1. On Roac	No	No	Belted	No	No	No	No	No	No	No	No	No	No		NOT_RD	Urban Inte	No	No	Yes	No	5. Hampto	114	114. City o	7-Local (J,	3-Two-Way	Urban	NonVDOT	5	3. City or T	Hampton F	HAMP	S-VA114NP COLISEUM DR		0.84	754224	179.43	-76.3889	37.04195
200585163	2020	2/27/2020 5:00	723	7:23	O	PDO	0	0	0	0	0	0	0	2	1. Rear End	RE	No	1. No Adve	2. Daylight	Day	1. Dry	Dry	1. Main-Lir	1. Straight	1. Concret	1. No Defe	3. Two-Wa	1. Not at In	6. Traffic L	1. Yes - Wc	2. No			3. No	20. Motor V	1. On Roac	No	No	Belted	No	No	No	No	No	No	No	No	No	No		NOT_RD	Not Interse	No	No	Yes	No	5. Hampto	114	114. City o	1-Interstat	4-Two-Way	Urban	VDOT Inter	5	1. State Hv	Hampton F	HAMP	R-VA IS00064EB		269.32			-76.3202	37.00339
200585181	2020	2/27/2020 5:00	1030	10:30	O	PDO	0	0	0	0	0	0	0	2	4. Sideswipe - Same Direction	SSS	No	1. No Adve	2. Daylight	Day	1. Dry	Dry	1. Main-Lir	1. Straight	1. Concret	1. No Defe	3. Two-Wa	1. Not at In	6. Traffic L	1. Yes - Wc	2. No			3. No	20. Motor V	1. On Roac	No	No	Belted	No	No	No	No	No	No	No	No	No	No		NOT_RD	Not Interse	No	No	Yes	No	5. Hampto	114	114. City o	1-Interstat	4-Two-Way	Urban	VDOT Inter	5	1. State Hv	Hampton F	HAMP	R-VA IS00064WB		268.9			-76.3227	37.01135
200585182	2020	2/13/2020 5:00	1719	17:19	C	C	0	0	0	1	1	0	0	2	1. Rear End	RE	No	5. Rain	2. Daylight	Day	2. Wet	Wet	10. Interse	1. Straight	2. Blacktop	1. No Defe	3. Two-Wa	4. Four App	3. Traffic S	1. Yes - Wc	2. No			3. No	20. Motor V	1. On Roac	No	No	Belted	No	No	No	No	No	Yes	No	No	No	No		NOT_RD	Urban Inte	No	No	Yes	No	5. Hampto	114	114. City o	5-Major Cc	3-Two-Way	Urban	NonVDOT	5	3. City or T	Hampton F	HAMP	S-VA114PR ROANOKE AVE		0.16	253131	56.74	-76.4335	37.02456
200595084	2020	2/22/2020 5:00	1626	16:26	C	C	0	0	0	2	2	0	0	1	9. Fixed Object - Off Road	FOOR	No	1. No Adve	2. Daylight	Day	1. Dry	Dry	1. Main-Lir	1. Straight	2. Blacktop	1. No Defe	3. Two-Wa	1. Not at In	6. Traffic L	1. Yes - Wc	2. No			3. No	14. Ditch	2. Shoulde	No	No	Belted	No	No	No	No	No	No	No	No	No	No		RD UNKN	Not Interse	No	No	Yes	No	5. Hampto	114	114. City o	3-Principal	4-Two-Way	Urban	NonVDOT	5	3. City or T	Hampton F	HAMP	S-VA114PR HAMPTON ROADS CENTER PKWY		2.32			-76.4065	37.06012
200595085	2020	2/25/2020 5:00	1627	16:27	C	C	0	0	0	1	1	0	0	3	1. Rear End	RE	No	1. No Adve	2. Daylight	Day	1. Dry	Dry	10. Interse	1. Straight	2. Blacktop	1. No Defe	3. Two-Wa	3. Three Ap	3. Traffic S	1. Yes - Wc	2. No			3. No	20. Motor V	1. On Roac	No	No	Belted	No	No	No	No	No	No	No	No	No	No		NOT_RD	VDOT Inter	No	Yes	Yes	No	5. Hampto	114	114. City o	3-Principal	4-Two-Way	Urban	NonVDOT	5	3. City or T	Hampton F	HAMP	R-VA US00258EB		62.39	50659	134.88	-76.399	37.03936
200595104	2020	2/15/2020 5:00	1922	19:22	A	A	0	1	0	0	1	0	0	1	11. Other Animal	OA	No	1. No Adve	5. Darknes	Night	1. Dry	Dry	1. Main-Lir	1. Straight	2. Blacktop	1. No Defe	3. Two-Wa	1. Not at In	6. Traffic L	1. Yes - Wc	2. No			3. No	20. Motor V	1. On Roac	No	Yes	Belted	No	No	No	No	No	No	No	Yes	No	No		NOT_RD	Not Interse	No	Yes	Yes	Yes	5. Hampto	114	114. City o	4-Minor Art	4-Two-Way	Urban	NonVDOT	5	3. City or T	Hampton F	HAMP	R-VA SR00172SB		0.51	253125	487.26	-76.3865	37.0796
200595142	2020	2/24/2020 5:00	1023	10:23	O	PDO	0	0	0	0	0	0	0	1	15. Backed Into	BI	No	1. No Adve	2. Daylight	Day	1. Dry	Dry	1. Main-Lir	1. Straight	2. Blacktop	1. No Defe	1. Two-Wa	1. Not at In	1. No Traffi	6. No Traffi	2. No			3. No	3. Utility Pc	2. Shoulde	No	No	Belted	No	No	No	No	No	Yes	No	No	No	No		RD UNKN	Not Interse	No	No	Yes	No	5. Hampto	114	114. City o	7-Local (J,	3-Two-Way	Urban	NonVDOT	5	3. City or T	Hampton F	HAMP	S-VA114NP VALENTINE CT		0.09			-76.4462	37.06233
200595255	2020	2/25/2020 5:00	545	5:45	B	B	0	0	1	1	2	0	0	2	1. Rear End	RE	No	5. Rain	4. Darknes	Night	2. Wet	Wet	8. Non-Inte	1. Straight	2. Blacktop	1. No Defe	3. Two-Wa	1. Not at In	6. Traffic L	1. Yes - Wc	2. No			3. No	5. Guard R	1. On Roac	No	No	Belted	No	No	No	No	Yes	No	No	No	No	Yes	5	RD UNKN	Not Interse	No	No	Yes	Yes	5. Hampto	114	114. City o	1-Interstat	4-Two-Way	Urban	VDOT Inter	5	1. State Hv	Hampton F	HAMP	R-VA IS00064WB		264.2			-76.3892	37.03621
200595258	2020	2/25/2020 5:00	550	5:50	A	A	0	1	1	0	2	0	0	2	1. Rear End	RE	No	5. Rain	4. Darknes	Night	2. Wet	Wet	8. Non-Inte	1. Straight	2. Blacktop	1. No Defe	3. Two-Wa	1. Not at In	6. Traffic L	1. Yes - Wc	2. No			3. No	6. Parked V	2. Shoulde	No	No	Belted	No	No	No	No	No	No	No	No	No	No		RD UNKN	Not Interse	No	No	Yes	Yes	5. Hampto	114	114. City o	1-Interstat	4-Two-Way	Urban	VDOT Inter	5	1. State Hv	Hampton F	HAMP	R-VA IS00064WB		267.18			-76.3385	37.03216
200595265	2020	2/25/2020 5:00	1250	12:50	O	PDO	0	0	0	0	0	0	0	2	4. Sideswipe - Same Direction	SSS	No	1. No Adve	2. Daylight	Day	1. Dry	Dry	8. Non-Inte	3. Grade -	2. Blacktop	1. No Defe	3. Two-Wa	1. Not at In	6. Traffic L	1. Yes - Wc	2. No			3. No	20. Motor V	1. On Roac	No	No	Belted	No	No	No	No	No	No	No	No	No	No		NOT_RD	Not Interse	No	Yes	Yes	No	5. Hampto	114	114. City o	1-Interstat	4-Two-Way	Urban	VDOT Inter	5	1. State Hv	Hampton F	HAMP	R-VA IS00064EB		267.53			-76.3325	37.02759
200605000	2020	2/23/2020 5:00	143	1:43	B	B	0	0	1	0	1	0	0	1	9. Fixed Object - Off Road	FOOR	No	1. No Adve	4. Darknes	Night	1. Dry	Dry	8. Non-Inte	3. Grade -	1. Concret	1. No Defe	3. Two-Wa	1. Not at In	6. Traffic L	1. Yes - Wc	2. No			3. No	28. Ran Of	1. On Roac	Yes	No	Belted	No	No	No	No	Yes	No	No	No	No	No		RD RIGHT	Not Interse	No	No	No	Yes	5. Hampto	114	114. City o	1-Interstat	1-One-Way	Urban	VDOT Inter	5	1. State Hv	Hampton F	HAMP	R-VA IS00064EB	RMP263.00A	0.06			-76.3982	37.04311
200605007	2020	2/23/2020 5:00	1344	13:44	O	PDO	0	0	0	0	0	0	0	3	1. Rear End	RE	No	1. No Adve	2. Daylight	Day	1. Dry	Dry	5. On Entra	10. On/Off	2. Blacktop	1. No Defe	4. One-Wa	1. Not at In	6. Traffic L	1. Yes - Wc	2. No			3. No	20. Motor V	1. On Roac	No	No	Belted	No	No	No	No	No	No	No	No	No	Yes	55	NOT_RD	Not Interse	No	No	No	Yes	5. Hampto	114	114. City o	1-Interstat	1-One-Way	Urban	VDOT Inter	5	1. State Hv	Hampton F	HAMP	R-VA IS00064EB	MNT268.00M	0.02			-76.3268	37.01537
200605012	2020	2/28/2020 5:00	1424	14:24	O	PDO	0	0	0	0	0	0	0	2	1. Rear End	RE	No	1. No Adve	2. Daylight	Day	1. Dry	Dry	8. Non-Inte	1. Straight	1. Concret	1. No Defe	3. Two-Wa	1. Not at In	6. Traffic L	1. Yes - Wc	2. No			3. No	20. Motor V	1. On Roac	No	No	Belted	No	No	No	No	No	No	No	No	No	Yes	5	NOT_RD	Not Interse	No	No	Yes	No	5. Hampto	114	114. City o	1-Interstat	4-Two-Way	Urban	VDOT Inter	5	1. State Hv	Hampton F	HAMP	R-VA IS00064EB		271.09			-76.3023	36.98326
200605031	2020	2/26/2020 5:00	2357	23:57	B	B	0	0	1	0	1	0	0	1	9. Fixed Object - Off Road	FOOR	No	5. Rain	4. Darknes	Night	2. Wet	Wet	8. Non-Inte	2. Curve - L	2. Blacktop	1. No Defe	3. Two-Wa	1. Not at In	6. Traffic L	1. Yes - Wc	2. No			3. No	11. Jersey	3. Median	No	No	Belted	No	No	No	No	No	No	No	No	No	Yes	15	RD_LEFT	Not Interse	No	No	Yes	Yes	5. Hampto	114	114. City o	1-Interstat	4-Two-Way	Urban	VDOT Inter	5	1. State Hv	Hampton F	HAMP	R-VA IS00064WB		268.04			-76.3286	37.02216
200605121	2020	1/14/2020 5:00	1018	10:18	B	B	0	0	1	0	1	0	0	1	9. Fixed Object - Off Road	FOOR	No	1. No Adve	2. Daylight	Day	1. Dry	Dry	8. Non-Inte	1. Straight	1. Concret	1. No Defe	3. Two-Wa	1. Not at In	6. Traffic L	1. Yes - Wc	2. No			3. No	11. Jersey	2. Shoulde	No	No	Belted	No	No	No	No	No	No	No	No	No	No		RD UNKN	Not Interse	No	No	Yes	No	5. Hampto	114	114. City o	1-Interstat	4-Two-Way	Urban	VDOT Inter	5	1. State Hv	Hampton F	HAMP	R-VA IS00064EB		261.08			-76.4291	37.06661
200615025	2020	2/26/2020 5:00	2358	23:58	O	PDO	0	0	0	0	0	0	0	2	1. Rear End	RE	No	5. Rain	4. Darknes	Night	2. Wet	Wet	8. Non-Inte	2. Curve - L	2. Blacktop	1. No Defe	3. Two-Wa	1. Not at In	6. Traffic L	1. Yes - Wc	2. No			3. No	20. Motor V	1. On Roac	No	No	Belted	No	No	No	No	No	No	No	No	No	No		RD UNKN	Not Interse	No	Yes	Yes	Yes	5. Hampto	114	114. City o	1-Interstat	4-Two-Way	Urban	VDOT Inter	5	1. State Hv	Hampton F	HAMP	R-VA IS00064WB		268.09			-76.3284	37.02162
200615179	2020	2/25/2020 5:00	1724	17:24	O	PDO	0	0	0	0	0	0	0	2	1. Rear End	RE	No	1. No Adve	2. Daylight	Day	1. Dry	Dry	8. Non-Inte	1. Straight	1. Concret	1. No Defe	3. Two-Wa	1. Not at In	6. Traffic L	1. Yes - Wc	2. No			3. No	20. Motor V	1. On Roac	No	No	Belted	No	No	No	No	No	No	No	No	No	No		NOT_RD	Not Interse	No	No	Yes	No	5. Hampto	114	114. City o	1-Interstat	4-Two-Way	Urban	VDOT Inter	5	1. State Hv	Hampton F	HAMP	R-VA IS00064EB		259.66			-76.4483	37.07853
200625096	2020	2/27/2020 5:00	306	3:06	A	A	0	1	0	0	1	0	0	2	1. Rear End	RE	No	1. No Adve	4. Darknes	Night	1. Dry	Dry	8. Non-Inte	1. Straight	2. Blacktop	1. No Defe	1. Two-Wa	1. Not at In	1. No Traffi	6. No Traffi	2. No			3. No	6. Parked V	1. On Roac	Yes	No	Belted	No	Yes	No	No	No	No	No	No	No	No		NOT_RD	Not Interse	No	No	Yes	Yes	5. Hampto	114	114. City o	7-Local (J,	3-Two-Way	Urban	NonVDOT	5	3. City or T	Hampton F	HAMP	S-VA114PR WOODBURN DR		0.38			-76.2919	37.06178
201365114	2020	2/19/2020 5:00	1515	15:15	O	PDO	0	0	0	0	0	0	0	2	2. Angle	ANG	No	1. No Adve	2. Daylight	Day	1. Dry	Dry	10. Interse	1. Straight	2. Blacktop	1. No Defe	1. Two-Wa	2. Two App	6. Traffic L	1. Yes - Wc	2. No			3. No	20. Motor V	1. On Roac	No	No	Belted	No	No	No	No	No	No	No	No	No	No		NOT_RD	Urban Inte	Yes	No	Yes	No	5. Hampto	114	114. City o	3-Principal	4-Two-Way	Urban	NonVDOT	5	3. City or T	Hampton F	HAMP	S-VA114NP ARMISTEAD AVE N		3.26			-76.3849	37.05777
192425105	2019	8/29/2019 5:00	1347	13:47	C	C	0	0	0	2	2	0	0	2	1. Rear End	RE	No	1. No Adve	2. Daylight	Day	1. Dry	Dry	9. Within Ir	1. Straight	2. Blacktop	1. No Defe	1. Two-Wa	4. Four App	3. Traffic S	1. Yes - Wc	2. No			3. No	20. Motor V	1. On Roac	No	No	Belted	No	No	No	No	No	No	No	No	No	No		NOT_RD	VDOT Inter	Yes	No	Yes	No	5. Hampto	114	114. City o	7-Local (J,	3-Two-Way	Urban	NonVDOT	5	3. City or T	Hampton F	HAMP	S-VA114NP MARCELLA RD		0.95	1078784	97.51	-76.3916	37.05056
181395155	2018	5/19/2018 5:00	127	1:27	O	PDO	0	0	0	0	0	0	0	2	2. Angle	ANG	No	5. Rain	4. Darknes	Night	2. Wet	Wet	1. Main-Lir	1. Straight	2. Blacktop	1. No Defe	1. Two-Wa	1. Not at In	6. Traffic L	1. Yes - Wc	2. No			3. No	20. Motor V	1. On Roac	No	No	Belted	No	No	No	No	No	No	No	No	No	No		NOT_RD	VDOT Inter	No	No	Yes	Yes	5. Hampto	114	114. City o	4-Minor Art	3-Two-Way	Urban	NonVDOT	5	3. City or T	Hampton F	HAMP	S-VA114NP ABERDEEN RD		1.05	253372	20.84	-76.4028	37.01221
230735226	2023	3/14/2023 5:00	720	7:20	C	C	0	0	0	2	2	0	0	2	2. Angle	ANG	No	1. No Adve	1. Dawn	Day	1. Dry	Dry	10. Interse	1. Straight	2. Blacktop	1. No Defe	3. Two-Wa	3. Three Ap	3. Traffic S	1. Yes - Wc	2. No			3. No	20. Motor V	1. On Roac	No	No	Belted	No	Yes	No	No	No	No	No	No	No	No		NOT_RD	VDOT Inter	No	No	Yes	No	5. Hampto	114	114. City o	3-Principal	4-Two-Way	Urban	NonVDOT	5	3. City or T	Hampton F	HAMP	R-VA SR00143SB		2.15	1062047	74.74	-76.3287	37.02344
200625156	2020	3/1/2020 5:00	1324	13:24	B	B	0	0	1	0	1	0	0	2	4. Sideswipe - Same Direction	SSS	No	1. No Adve	2. Daylight	Day	1. Dry	Dry	8. Non-Inte	1. Straight	1. Concret	1. No Defe	4. One-Wa	1. Not at In	9. One Way	1. Yes - Wc	2. No			3. No	20. Motor V	1. On Roac	No	No	Belted	No	No	No	No	No	No	No	No	No	No		NOT_RD	Not Interse	No	Yes	Yes	No	5. Hampto	114	114. City o	1-Interstat	4-Two-Way	Urban	VDOT Inter	5	1. State Hv	Hampton F	HAMP	R-VA IS00064EB		269.73			-76.3165	36.99844
200625182	2020	2/24/2020 5:00	1341	13:41	O	PDO	0	0	0	0	0	0	0	2	2. Angle	ANG	No	5. Rain	2. Daylight	Day	2. Wet	Wet	1. Main-Lir	1. Straight	2. Blacktop	1. No Defe	1. Two-Wa	4. Four App	4. Stop Sig	1. Yes - Wc	2. No			3. No	20. Motor V	1. On Roac	No	No	Belted	No	No	No	No	No	No	No	No	No	No		NOT_RD	Not Interse	No	No	Yes	No	5. Hampto	114	114. City o	7-Local (J,	3-Two-Way	Urban	NonVDOT	5	3. City or T	Hampton F	HAMP	S-VA114PR PENNWOOD DR		0.4			-76.4149	37.02698
200625190	2020	2/23/2020 5:00	310	3:10	C	C	0	0	0	1	1	0	0	1	9. Fixed Object - Off Road	FOOR	No	1. No Adve	4. Darknes	Night	1. Dry	Dry	5. On Entra	10. On/Off	2. Blacktop	1. No Defe	4. One-Wa	1. Not at In	6. Traffic L	1. Yes - Wc	2. No			3. No	5. Guard R	1. On Roac	No	No	Belted	No	No	No	No	Yes	No	No	No	No	Yes	20	NOT_RD	Not Interse	No	No	No	Yes	5. Hampto	114	114. City o	1-Interstat	1-One-Way	Urban	VDOT Inter	5	1. State Hv	Hampton F	HAMP	R-VA IS00064WB	RMP263.00B	0.04			-76.3919	37.03848
200625258	2020	2/29/2020 5:00	1754	17:54	O	PDO	0	0	0	0	0	0	0	2	2. Angle	ANG	No	1. No Adve	4. Darknes	Night	1. Dry	Dry	1. Main-Lir	1. Straight	2. Blacktop	1. No Defe	1. Two-Wa	4. Four App	4. Stop Sig	1. Yes - Wc	2. No			3. No	20. Motor V	1. On Roac	No	No	Belted	No	No	No	No	No	No	No	No	No	No		NOT_RD	Not Interse	No	No	Yes	Yes	5. Hampto	114	114. City o	5-Major Cc	3-Two-Way	Urban	NonVDOT	5	3. City or T	Hampton F	HAMP	S-VA114NP POWHATAN PKWY		0.46	253013	470.75	-76.3775	37.00483
200625259	2020	3/2/2020 5:00	900	9:00	C	C	0	0	0	3	3	0	0	2	4. Sideswipe - Same Direction	SSS	No	1. No Adve	2. Daylight	Day	1. Dry	Dry	10. Interse	1. Straight	2. Blacktop	1. No Defe	3. Two-Wa	4. Four App	6. Traffic L	3. Yes - No	2. No			3. No	20. Motor V	1. On Roac	No	No	Belted	No	No	No	No	No	No	No	No	No	No		NOT_RD	Urban Inte	No	No	Yes	No	5. Hampto	114	114. City o	3-Principal	4-Two-Way	Urban	NonVDOT	5	3. City or T	Hampton F	HAMP	R-VA US00258EB		61.8	253135	129.18	-76.4094	37.03683
200625260	2020	2/28/2020 5:00	1857	18:57	O	PDO	0	0	0	0	0	0	0	2	2. Angle	ANG	No	1. No Adve	4. Darknes	Night	1. Dry	Dry	10. Interse	1. Straight	2. Blacktop	1. No Defe	3. Two-Wa	4. Four App	3. Traffic S	1. Yes - Wc	2. No			3. No	20. Motor V	1. On Roac	No	No	Belted	No	No	No	No	No	No	No	No	No	No		NOT_RD	VDOT Inter	No	Yes	Yes	Yes	5. Hampto	114	114. City o	7-Local (J,	3-Two-Way	Urban	NonVDOT	5	3. City or T	Hampton F	HAMP	S-VA114PR COLISEUM DR		1	1079044	11.26	-76.3897	37.04428
200625339	2020	2/27/2020 5:00	1620	16:20	B	B	0	0	1	0	1	0	0	2	1. Rear End	RE	No	1. No Adve	2. Daylight	Day	1. Dry	Dry	8. Non-Inte	1. Straight	1. Concret	1. No Defe	3. Two-Wa	1. Not at In	6. Traffic L	1. Yes - Wc	2. No			3. No	20. Motor V	1. On Roac	No	No	Belted	No	No	No	No	No	No	No	No	No	Yes	20	NOT_RD	Not Interse	No	No	Yes	No	5. Hampto	114	114. City o	1-Interstat	4-Two-Way	Urban	VDOT Inter	5	1. State Hv	Hampton F	HAMP	R-VA IS00064EB		260.99			-76.4304	37.06733
200625349	2020	2/27/2020 5:00	1628	16:28	O	PDO	0	0	0	0	0	0	0	2	1. Rear End	RE	No	1. No Adve	2. Daylight	Day	1. Dry	Dry	8. Non-Inte	1. Straight	1. Concret	1. No Defe	3. Two-Wa	1. Not at In	6. Traffic L	1. Yes - Wc	2. No			3. No	6. Parked V	1. On Roac	No	No	Belted	No	No	No	No	No	No	No	No	No	No		RD UNKN	Not Interse	No	No	Yes	No	5. Hampto	114	114. City o	1-Interstat	4-Two-Way	Urban	VDOT Inter	5	1. State Hv	Hampton F	HAMP	R-VA IS00064EB		260.99			-76.4304	37.06735
200625383	2020	2/28/2020 5:00	830	8:30	B	B	0	0	2	0	2	0	0	2	4. Sideswipe - Same Direction	SSS	No	1. No Adve	2. Daylight	Day	1. Dry	Dry	8. Non-Inte	1. Straight	1. Concret	1. No Defe	3. Two-Wa	1. Not at In	6. Traffic L	1. Yes - Wc	2. No			3. No	11. Jersey	1. On Roac	No	No	Belted	No	No	No	No	No	No	No	No	No	No		NOT_RD	Not Interse	No	No	Yes	No	5. Hampto	114	114. City o	1-Interstat	4-Two-Way	Urban	VDOT Inter	5	1. State Hv	Hampton F	HAMP	R-VA IS00064EB		260.79			-76.4331	37.06894
200635060	2020	3/2/2020 5:00	1317	13:17	C	C	0	0	0	1	1	0	0	2	2. Angle	ANG	No	1. No Adve	2. Daylight	Day	1. Dry	Dry	1. Main-Lir	1. Straight	2. Blacktop	1. No Defe	3. Two-Wa	2. Two App	1. No Traffi	6. No Traffi	2. No			3. No	20. Motor V	1. On Roac	No	No	Belted	No	No	No	No	No	Yes	No	No	No	No		NOT_RD	Urban Inte	No	No	Yes	No	5. Hampto	114	114. City o	7-Local (J,	3-Two-Way	Urban	NonVDOT	5	3. City or T	Hampton F	HAMP	S-VA114PR CUNNINGHAM DR		0.02	253078	243.95	-76.3809	37.04252
200635061	2020	3/2/2020 5:00	1543	15:43	O	PDO	0	0	0	0	0	0	0	2	1. Rear End	RE	No	1. No Adve	2. Daylight	Day	1. Dry	Dry	10. Interse	1. Straight	2. Blacktop	1. No Defe	3. Two-Wa	4. Four App	3. Traffic S	1. Yes - Wc	1. Yes	3. Activity /	1. Lane Cl	3. No	20. Motor V	1. On Roac	No	No	Belted	No	No	No	No	No	No	No	No	No	No		NOT_RD	Urban Inte	No	Yes	Yes	No	5. Hampto	114	114. City o	3-Principal	4-Two-Way	Urban	NonVDOT	5	3. City or T	Hampton F	HAMP	R-VA US00258WB		61.84	253135	110.07	-76.4088	37.03724
200635078	2020	2/28/2020 5:00	833	8:33	B	B	0	0	1	1	2	0	0	2	2. Angle	ANG	No	1. No Adve	2. Daylight	Day	1. Dry	Dry	9. Within Ir	1. Straight	2. Blacktop	1. No Defe	3. Two-Wa	4. Four App	3. Traffic S	1. Yes - Wc	2. No			3. No	20. Motor V	1. On Roac	No	No	Belted	No	No	No	No	No	No	No	No	No	Yes	5	NOT_RD	Urban Inte	No	Yes	Yes	No	5. Hampto	114	114. City o	7-Local (J,	3-Two-Way	Urban	NonVDOT	5	3. City or T	Hampton F	HAMP	S-VA114PR HARDY CASH DR		0.56			-76.4027	37.05697
171365112	2017	5/15/2017 5:00	725	7:25	O	PDO	0	0	0	0	0	0	0	1	10. Deer	DEER	No	1. No Adve	2. Daylight	Day	1. Dry	Dry	1. Main-Lir	1. Straight	2. Blacktop	1. No Defe	1. Two-Wa	3. Three Ap	4. Stop Sig	1. Yes - Wc	2. No			3. No	23. Animal	1. On Roac	No	Yes	Belted	No	No	No	No	No	No	No	No	No	No		NOT_RD	Urban Inte	No	No	Yes	No	5. Hampto	114	114. City o	4-Minor Art	3-Two-Way	Urban	NonVDOT	5	3. City or T	Hampton F	HAMP	R-VA SR00169NB		4.61	1064102	112.75	-76.3081	37.05717
200635149	2020	2/18/2020 5:00	1334	13:34	C	C	0	0	0	2	2	0	0	2	1. Rear End	RE	No	1. No Adve	1. Dawn	Day	1. Dry	Dry	9. Within Ir	1. Straight	2. Blacktop	1. No Defe	1. Two-Wa	4. Four App	3. Traffic S	1. Yes - Wc	2. No			3. No	20. Motor V	1. On Roac	No	No	Belted	No	No	No	No	No	No	No	No	No	No		NOT_RD	Urban Inte	No	No	Yes	No	5. Hampto	114	114. City o	7-Local (J,	3-Two-Way	Urban	NonVDOT	5	3. City or T	Hampton F	HAMP	S-VA114NP TODDS LN		2.75	253136	178.69	-76.402	37.03912
231255111	2023	5/2/2023 5:00	1507	15:07	A	A	0	1	0	0	1	0	0	1	8. Non-Collision	NC	No	1. No Adve	2. Daylight	Day	1. Dry	Dry	8. Non-Inte	2. Curve - L	2. Blacktop	1. No Defe	2. Two-Wa	1. Not at In	6. Traffic L	1. Yes - Wc	2. No			3. No	39. Fell/Ju	1. On Roac	No	No	Belted	No	No	No	No	No	No	No	Yes	No	No		NOT_RD	VDOT Inter	No	No	Yes	No	5. Hampto	114	114. City o	3-Principal	4-Two-Way	Urban	NonVDOT	5	3. City or T	Hampton F	HAMP	R-VA SR00143NB		2.15	1062047	4.37	-76.3288	37.02363
200635462	2020	2/28/2020 5:00	1415	14:15	O	PDO	0	0	0	0	0	0	0	2	1. Rear End	RE	No	1. No Adve	4. Darknes	Night	1. Dry	Dry	8. Non-Inte	3. Grade -	2. Blacktop	1. No Defe	4. One-Wa	1. Not at In	7. No Pass	1. Yes - Wc	2. No			3. No	20. Motor V	1. On Roac	No	No	Belted	No	No	No	No	No	No	No	No	No	No		NOT_RD	Not Interse	No	No	Yes	Yes	5. Hampto	114	114. City o	1-Interstat	4-Two-Way	Urban	VDOT Inter	5	1. State Hv	Hampton F	HAMP	R-VA IS00064EB		270.1			-76.3125	36.99423
200635468	2020	2/28/2020 5:00	1029	10:29	O	PDO	0	0	0	0	0	0	0	1	9. Fixed Object - Off Road	FOOR	No	1. No Adve	4. Darknes	Night	1. Dry	Dry	8. Non-Inte	3. Grade -	2. Blacktop	1. No Defe	4. One-Wa	1. Not at In	7. No Pass	1. Yes - Wc	2. No			3. No	28. Ran Of	1. On Roac	No	No	Belted	No	No	No	No	No	No	No	No	No	No		RD_LEFT	Not Interse	No	No	Yes	Yes	5. Hampto	114	114. City o	1-Interstat	4-Two-Way	Urban	VDOT Inter	5	1. State Hv	Hampton F	HAMP	R-VA IS00064WB		270.48			-76.3092	36.99186
200645095	2020	3/1/2020 5:00	1422	14:22	O	PDO	0	0	0	0	0	0	0	2	2. Angle	ANG	No	1. No Adve	2. Daylight	Day	1. Dry	Dry	9. Within Ir	1. Straight	2. Blacktop	1. No Defe	1. Two-Wa	4. Four App	4. Stop Sig	1. Yes - Wc	2. No			3. No	20. Motor V	1. On Roac	No	No	Belted	No	Yes	No	No	No	No	No	No	No	No		NOT_RD	Urban Inte	Yes	No	Yes	No	5. Hampto	114	114. City o	7-Local (J,	3-Two-Way	Urban	NonVDOT	5	3. City or T	Hampton F	HAMP	S-VA114PR WEAVER RD W		1.01			-76.4217	37.02568
200645096	2020	3/3/2020 5:00	845	8:45	O	PDO	0	0	0	0	0	0	0	1	9. Fixed Object - Off Road	FOOR	No	1. No Adve	7. Unknow	Day	1. Dry	Dry	8. Non-Inte	1. Straight	2. Blacktop	1. No Defe	2. Two-Wa	1. Not at In	6. Traffic L	1. Yes - Wc	2. No			3. No	4. Fence O	1. On Roac	No	No	Belted	No	No	No	No	No	Yes	No	No	No	No		RD RIGHT	Not Interse	No	No	Yes	No	5. Hampto	114	114. City o	7-Local (J,	3-Two-Way	Urban	NonVDOT	5	3. City or T	Hampton F	HAMP	S-VA114NP E ST		0.52			-76.41	37.01329
200645097	2020	2/28/2020 5:00	558	5:58	A	A	0	1	0	2	3	0	0	2	2. Angle	ANG	No	1. No Adve	1. Dawn	Day	1. Dry	Dry	10. Interse	1. Straight	2. Blacktop	1. No Defe	2. Two-Wa	4. Four App	3. Traffic S	1. Yes - Wc	2. No			3. No	20. Motor V	1. On Roac	No	No	Belted	No	No	No	No	No	No	No	No	No	No		NOT_RD	Urban Inte	No	No	Yes	No	5. Hampto	114	114. City o	4-Minor Art	3-Two-Way	Urban	NonVDOT	5	3. City or T	Hampton F	HAMP	R-VA SR00351WB		7.56	253169	5.14	-76.3144	37.03783
210675075	2021	3/6/2021 5:00	43	00:43	C	C	0	0	0	1	1	0	0	2	2. Angle	ANG	No	1. No Adve	4. Darknes	Night	1. Dry	Dry	10. Interse	1. Straight	2. Blacktop	1. No Defe	3. Two-Wa	4. Four App	3. Traffic S	1. Yes - Wc	2. No			3. No	20. Motor V	1. On Roac	No	No	Belted	No	No	No	No	No	Yes	No	No	No	No		NOT_RD	Urban Inte	No	No	Yes	Yes	5. Hampto	114	114. City o	3-Principal	4-Two-Way	Urban	NonVDOT	5	3. City or T	Hampton F	HAMP	S-VA114PR WOODLAND RD		0.45	253154	39.61	-76.3233	37.0271
172155110	2017	8/2/2017 5:00	1420	14:20	O	PDO	0	0	0	0	0	0	0	2	2. Angle	ANG	No	1. No Adve	2. Daylight	Day	1. Dry	Dry	9. Within Ir	2. Curve - L	2. Blacktop	1. No Defe	3. Two-Wa	3. Three Ap	4. Stop Sig	1. Yes - Wc	2. No			3. No	20. Motor V	1. On Roac	No	No	Belted	No	No	No	No	No	No	No	No	No	Yes	5	NOT_RD	Urban Inte	No	No	Yes	No	5. Hampto	114	114. City o	3-Principal	4-Two-Way	Urban	NonVDOT	5	3. City or T	Hampton F	HAMP	S-VA114NP ARMISTEAD AVE N		3.27			-76.385	37.0578
200645164	2020	2/20/2020 5:00	843	8:43	O	PDO	0	0	0	0	0	0	0	2	2. Angle	ANG	No	1. No Adve	2. Daylight	Day	1. Dry	Dry	10. Interse	2. Curve - L	2. Blacktop	1. No Defe	1. Two-Wa	4. Four App	4. Stop Sig	1. Yes - Wc	2. No			3. No	20. Motor V	1. On Roac	No	No	Belted	No	No	No	No	No	No	No	No	No	No		NOT_RD	VDOT Inter	Yes	No	Yes	No	5. Hampto	114	114. City o	7-Local (J,	3-Two-Way	Urban	NonVDOT	5	3. City or T	Hampton F	HAMP	S-VA114NP SHELTON RD		0.21	253522	5.76	-76.31	37.03405
200655132	2020	2/28/2020 5:00	1818	18:18	C	C	0	0	0	1	1	0	0	2	2. Angle	ANG	No	1. No Adve	4. Darknes	Night	1. Dry	Dry	1. Main-Lir	1. Straight	2. Blacktop	1. No Defe	2. Two-Wa	1. Not at In	3. Traffic S	1. Yes - Wc	2. No			3. No	20. Motor V	1. On Roac	No	No	Belted	No	Yes	No	No	No	No	No	No	No	No		NOT_RD	VDOT Inter	No	No	Yes	Yes	5. Hampto	114	114. City of Hampton		4-Two-Way	Urban	NonVDOT	5	3. City or T	Hampton F	HAMP	S-VA114NP POWER PLANT PKWY		0.13	253573	76.32	-76.3869	37.01705
202315046	2020	8/17/2020 5:00	1354	13:54	C	C	0	0	0	2	2	0	0	2	4. Sideswipe - Same Direction	SSS	No	1. No Adve	2. Daylight	Day	1. Dry	Dry	1. Main-Lir	1. Straight	2. Blacktop	1. No Defe	4. One-Wa	1. Not at In	1. No Traffi	6. No Traffi	2. No			3. No	6. Parked V	1. On Roac	No	No	Belted	No	No	No	No	No	No	Yes	No	No	No		NOT_RD	VDOT Inter	No	No	Yes	No	5. Hampto	114	114. City o	5-Major Cc	4-Two-Way	Urban	NonVDOT	5	3. City or T	Hampton F	HAMP	S-VA114PR ORCUTT AVE		0.41	1075519	220.46	-76.4373	37.02732
200655149	2020	3/4/2020 5:00	1708	17:08	C	C	0	0	0	1	1	0	0	2	2. Angle	ANG	No	1. No Adve	2. Daylight	Day	1. Dry	Dry	1. Main-Lir	1. Straight	2. Blacktop	1. No Defe	1. Two-Wa	1. Not at In	1. No Traffi	6. No Traffi	1. Yes	4. Termina	1. Lane Cl	3. No	20. Motor V	1. On Roac	No	No	Belted	No	No	No	No	No	Yes	No	No	No	No		NOT_RD	Urban Inte	No	No	Yes	No	5. Hampto	114	114. City o	3-Principal	4-Two-Way	Urban	NonVDOT	5	3. City or T	Hampton F	HAMP	R-VA US00258WB		61.04	253133	113.29	-76.4208	37.03124
200655219	2020	3/4/2020 5:00	1028	10:28	B	B	0	0	1	0	1	0	0	2	1. Rear End	RE	No	1. No Adve	2. Daylight	Day	1. Dry	Dry	8. Non-Inte	1. Straight	2. Blacktop	1. No Defe	3. Two-Wa	1. Not at In	6. Traffic L	1. Yes - Wc	2. No			3. No	20. Motor V	1. On Roac	No	No	Belted	No	No	No	No	No	No	No	No	No	Yes	10	NOT_RD	Not Interse	Yes	No	Yes	No	5. Hampto	114	114. City o	1-Interstat	4-Two-Way	Urban	VDOT Inter	5	1. State Hv	Hampton F	HAMP	R-VA IS00064WB		270.26			-76.3115	36.99428
200655245	2020	3/4/2020 5:00	1700	17:00	O	PDO	0	0	0	0	0	0	0	2	4. Sideswipe - Same Direction	SSS	No	1. No Adve	2. Daylight	Day	1. Dry	Dry	8. Non-Inte	1. Straight	2. Blacktop	1. No Defe	3. Two-Wa	1. Not at In	6. Traffic L	1. Yes - Wc	2. No			3. No	20. Motor V	1. On Roac	No	No	Belted	No	No	No	No	No	No	No	No	No	Yes	5	NOT_RD	Not Interse	Yes	No	Yes	No	5. Hampto	114	114. City o	1-Interstat	4-Two-Way	Urban	VDOT Inter	5	1. State Hv	Hampton F	HAMP	R-VA IS00064EB		268.27			-76.3283	37.01961
200655308	2020	3/5/2020 5:00	1627	16:27	O	PDO	0	0	0	0	0	0	0	2	1. Rear End	RE	No	1. No Adve	2. Daylight	Day	1. Dry	Dry	8. Non-Inte	1. Straight	2. Blacktop	1. No Defe	3. Two-Wa	1. Not at In	6. Traffic L	1. Yes - Wc	2. No			3. No	20. Motor V	1. On Roac	No	No	Belted	No	No	No	No	No	No	No	No	No	No		NOT_RD	Not Interse	No	Yes	Yes	No	5. Hampto	114	114. City o	1-Interstat	4-Two-Way	Urban	VDOT Inter	5	1. State Hv	Hampton F	HAMP	R-VA IS00664WB		2.74			-76.4029	37.00407
200675014	2020	3/6/2020 5:00	2245	22:45	O	PDO	0	0	0	0	0	0	0	2	4. Sideswipe - Same Direction	SSS	No	1. No Adve	4. Darknes	Night	1. Dry	Dry	8. Non-Inte	3. Grade -	2. Blacktop	1. No Defe	3. Two-Wa	1. Not at In	6. Traffic L	1. Yes - Wc	2. No			3. No	20. Motor V	1. On Roac	No	No	Belted	No	No	No	No	No	No	No	No	No	Yes	5	NOT_RD	Not Interse	No	No	Yes	Yes	5. Hampto	114	114. City o	1-Interstat	4-Two-Way	Urban	VDOT Inter	5	1. State Hv	Hampton F	HAMP	R-VA IS00064WB		266.04			-76.3565	37.03498
200675121	2020	2/27/2020 5:00	1949	19:49	B	B	0	0	1	1	2	0	1	1	12. Ped	PED	Pedestrian	1. No Adve	4. Darknes	Night	1. Dry	Dry	1. Main-Lir	1. Straight	2. Blacktop	1. No Defe	3. Two-Wa	1. Not at In	6. Traffic L	1. Yes - Wc	2. No			3. No	19. Ped	1. On Roac	No	No	Belted	No	No	No	No	No	No	No	No	Yes	No		NOT_RD	Not Interse	No	No	Yes	Yes	5. Hampto	114	114. City o	3-Principal	4-Two-Way	Urban	NonVDOT	5	3. City or T	Hampton F	HAMP	R-VA US00258EB		61.59			-76.4126	37.03522
182495120	2018	9/5/2018 5:00	1212	12:12	C	C	0	0	0	2	2	0	0	2	5. Sideswipe - Opposite Direction	SSO	No	1. No Adve	2. Daylight	Day	1. Dry	Dry	10. Interse	1. Straight	2. Blacktop	1. No Defe	2. Two-Wa	4. Four App	4. Stop Sig	1. Yes - Wc	2. No			3. No	20. Motor V	1. On Roac	No	No	Belted	No	Yes	No	No	No	No	No	No	No	No		NOT_RD	Urban Inte	Yes	No	Yes	No	5. Hampto	114	114. City o	4-Minor Art	4-Two-Way	Urban	NonVDOT	5	3. City or T	Hampton F	HAMP	S-VA114PR LASALLE AVE		1.62	1069476	14.1	-76.363	37.02614
200675123	2020	2/23/2020 5:00	1705	17:05	O	PDO	0	0	0	0	0	0	0	2	2. Angle	ANG	No	1. No Adve	2. Daylight	Day	1. Dry	Dry	9. Within Ir	1. Straight	2. Blacktop	1. No Defe	2. Two-Wa	4. Four App	6. Traffic L	1. Yes - Wc	2. No			3. No	20. Motor V	1. On Roac	No	No	Belted	No	No	No	No	No	No	No	No	No	No		NOT_RD	Urban Inte	No	No	Yes	No	5. Hampto	114	114. City o	7-Local (J,	3-Two-Way	Urban	NonVDOT	5	3. City or T	Hampton F	HAMP	S-VA114PR OLD FOX HILL RD		0.07	1067724	390.9	-76.3466	37.04516
200675124	2020	3/6/2020 5:00	833	8:33	C	C	0	0	0	2	2	0	0	2	2. Angle	ANG	No	5. Rain	2. Daylight	Day	2. Wet	Wet	9. Within Ir	1. Straight	2. Blacktop	1. No Defe	2. Two-Wa	4. Four App	4. Stop Sig	1. Yes - Wc	2. No			3. No	20. Motor V	1. On Roac	No	No	Belted	No	No	No	No	No	No	No	No	No	No		NOT_RD	VDOT Inter	No	No	Yes	No	5. Hampto	114	114. City o	7-Local (J,	3-Two-Way	Urban	NonVDOT	5	3. City or T	Hampton F	HAMP	S-VA114PR GREENWOOD DR		0.37	1073509	5.32	-76.413	37.0327
182675185	2018	9/23/2018 5:00	1935	19:35	O	PDO	0	0	0	0	0	0	0	2	2. Angle	ANG	No	1. No Adve	4. Darknes	Night	1. Dry	Dry	9. Within Ir	1. Straight	1. Concret	1. No Defe	3. Two-Wa	4. Four App	4. Stop Sig	1. Yes - Wc	2. No			3. No	20. Motor V	1. On Roac	No	No	Belted	No	No	No	No	No	No	No	No	No	No		NOT_RD	Urban Inte	Yes	No	Yes	Yes	5. Hampto	114	114. City o	4-Minor Art	4-Two-Way	Urban	NonVDOT	5	3. City or T	Hampton F	HAMP	S-VA114PR LASALLE AVE		1.62	1069476	9.4	-76.363	37.02612
200675126	2020	3/6/2020 5:00	1532	15:32	C	C	0	0	0	1	1	0	0	2	2. Angle	ANG	No	1. No Adve	2. Daylight	Day	1. Dry	Dry	1. Main-Lir	1. Straight	2. Blacktop	1. No Defe	1. Two-Wa	1. Not at In	1. No Traffi	6. No Traffi	2. No			3. No	20. Motor V	1. On Roac	No	No	Belted	No	Yes	No	No	No	No	No	No	No	No		RD UNKN	Not Interse	No	No	Yes	No	5. Hampto	114	114. City o	7-Local (J,	3-Two-Way	Urban	NonVDOT	5	3. City or T	Hampton F	HAMP	S-VA114PR APPLE AVE		0.43	1069296	313.43	-76.3927	36.9962
200675127	2020	3/7/2020 5:00	200	2:00	C	C	0	0	0	1	1	0	0	1	9. Fixed Object - Off Road	FOOR	No	1. No Adve	5. Darknes	Night	1. Dry	Dry	1. Main-Lir	1. Straight	2. Blacktop	1. No Defe	1. Two-Wa	1. Not at In	1. No Traffi	6. No Traffi	2. No			3. No	4. Fence O	1. On Roac	No	No	Belted	No	No	No	No	No	No	No	No	No	No		NOT_RD	Urban Inte	No	No	Yes	Yes	5. Hampto	114	114. City o	4-Minor Art	3-Two-Way	Urban	NonVDOT	5	3. City or T	Hampton F	HAMP	R-VA SR00172NB		1.91	1091342	72.04	-76.3928	37.09392
200675128	2020	2/22/2020 5:00	1828	18:28	C	C	0	0	0	2	2	0	0	2	2. Angle	ANG	No	1. No Adve	4. Darknes	Night	1. Dry	Dry	10. Interse	1. Straight	1. Concret	1. No Defe	3. Two-Wa	2. Two App	4. Stop Sig	1. Yes - Wc	2. No			3. No	20. Motor V	1. On Roac	No	No	Belted	No	No	No	No	No	No	No	No	No	No		NOT_RD	VDOT Inter	No	No	Yes	Yes	5. Hampto	114	114. City o	7-Local (J,	3-Two-Way	Urban	NonVDOT	5	3. City or T	Hampton F	HAMP	S-VA114NP OLD BUCKROE RD		0.01	1060394	36.81	-76.3249	37.02547
200675129	2020	2/21/2020 5:00	1634	16:34	C	C	0	0	0	3	3	0	0	3	1. Rear End	RE	No	1. No Adve	2. Daylight	Day	1. Dry	Dry	10. Interse	1. Straight	2. Blacktop	1. No Defe	2. Two-Wa	4. Four App	3. Traffic S	1. Yes - Wc	2. No			3. No	20. Motor V	1. On Roac	No	No	Belted	No	No	No	No	No	No	No	No	No	No		NOT_RD	Urban Inte	No	No	Yes	No	5. Hampto	114	114. City o	3-Principal	4-Two-Way	Urban	NonVDOT	5	3. City or T	Hampton F	HAMP	R-VA US00258WB		61.13			-76.4196	37.03188
200685025	2020	3/8/2020 5:00	32	00:32	O	PDO	0	0	0	0	0	0	0	2	4. Sideswipe - Same Direction	SSS	No	1. No Adve	4. Darknes	Night	1. Dry	Dry	8. Non-Inte	1. Straight	1. Concret	1. No Defe	3. Two-Wa	1. Not at In	6. Traffic L	1. Yes - Wc	2. No			3. No	20. Motor V	1. On Roac	No	No	Belted	No	No	No	No	No	No	No	No	No	Yes	5	NOT_RD	Not Interse	No	No	Yes	Yes	5. Hampto	114	114. City o	1-Interstat	4-Two-Way	Urban	VDOT Inter	5	1. State Hv	Hampton F	HAMP	R-VA IS00064EB		271.09			-76.3023	36.98323
200685243	2020	3/8/2020 5:00	147	1:47	O	PDO	0	0	0	0	0	0	0	1	9. Fixed Object - Off Road	FOOR	No	1. No Adve	4. Darknes	Night	1. Dry	Dry	8. Non-Inte	1. Straight	2. Blacktop	1. No Defe	3. Two-Wa	1. Not at In	6. Traffic L	1. Yes - Wc	2. No			3. No	11. Jersey	4. Roadsid	No	No	Belted	No	No	No	No	No	No	No	No	No	No		RD_LEFT	Not Interse	No	No	Yes	Yes	5. Hampto	114	114. City o	1-Interstat	4-Two-Way	Urban	VDOT Inter	5	1. State Hv	Hampton F	HAMP	R-VA IS00064EB		262.56			-76.4082	37.0525
190385193	2019	2/2/2019 5:00	1313	13:13	C	C	0	0	0	1	1	0	0	3	2. Angle	ANG	No	1. No Adve	2. Daylight	Day	1. Dry	Dry	10. Interse	1. Straight	2. Blacktop	1. No Defe	1. Two-Wa	4. Four App	3. Traffic S	1. Yes - Wc	2. No			3. No	20. Motor V	1. On Roac	No	No	Belted	No	No	No	No	No	No	No	No	No	No		NOT_RD	Urban Inte	No	No	Yes	No	5. Hampto	114	114. City o	4-Minor Art	4-Two-Way	Urban	NonVDOT	5	3. City or T	Hampton F	HAMP	S-VA114PR LASALLE AVE		1.62	1069476	4.7	-76.363	37.02612
200705006	2020	3/4/2020 5:00	804	8:04	O	PDO	0	0	0	0	0	0	0	2	1. Rear End	RE	No	1. No Adve	2. Daylight	Day	1. Dry	Dry	8. Non-Inte	1. Straight	2. Blacktop	1. No Defe	3. Two-Wa	1. Not at In	6. Traffic L	1. Yes - Wc	2. No			3. No	20. Motor V	1. On Roac	No	No	Belted	No	No	No	No	No	No	No	No	No	No		NOT_RD	Not Interse	Yes	No	Yes	No	5. Hampto	114	114. City o	1-Interstat	4-Two-Way	Urban	VDOT Inter	5	1. State Hv	Hampton F	HAMP	R-VA IS00064WB		271.16			-76.3022	36.9843
200705028	2020	3/3/2020 5:00	645	6:45	O	PDO	0	0	0	0	0	0	0	2	2. Angle	ANG	No	1. No Adve	2. Daylight	Day	1. Dry	Dry	8. Non-Inte	1. Straight	1. Concret	1. No Defe	3. Two-Wa	1. Not at In	6. Traffic L	1. Yes - Wc	2. No			3. No	11. Jersey	1. On Roac	No	No	Belted	No	No	No	No	No	No	No	No	No	Yes	5	NOT_RD	Not Interse	No	No	Yes	No	5. Hampto	114	114. City o	1-Interstat	4-Two-Way	Urban	VDOT Inter	5	1. State Hv	Hampton F	HAMP	R-VA IS00064WB		261.74			-76.4212	37.06184
200705030	2020	3/3/2020 5:00	645	6:45	O	PDO	0	0	0	0	0	0	0	2	1. Rear End	RE	No	1. No Adve	2. Daylight	Day	1. Dry	Dry	8. Non-Inte	1. Straight	1. Concret	1. No Defe	3. Two-Wa	1. Not at In	6. Traffic L	1. Yes - Wc	2. No			3. No	20. Motor V	1. On Roac	No	No	Belted	No	No	No	No	No	No	No	No	No	No		NOT_RD	Not Interse	No	No	Yes	No	5. Hampto	114	114. City o	1-Interstat	4-Two-Way	Urban	VDOT Inter	5	1. State Hv	Hampton F	HAMP	R-VA IS00064WB		261.11			-76.4298	37.06729
173625229	2017	12/27/2017 5:00	2107	21:07	O	PDO	0	0	0	0	0	0	0	2	1. Rear End	RE	No	1. No Adve	4. Darknes	Night	1. Dry	Dry	1. Main-Lir	1. Straight	2. Blacktop	1. No Defe	2. Two-Wa	1. Not at In	6. Traffic L	1. Yes - Wc	2. No			3. No	20. Motor V	1. On Roac	No	No	Belted	No	Yes	No	No	No	No	No	No	No	No		NOT_RD	Urban Inte	No	No	Yes	Yes	5. Hampto	114	114. City o	4-Minor Art	3-Two-Way	Urban	NonVDOT	5	3. City or T	Hampton F	HAMP	R-VA SR00169NB		4.62	1064102	25.57	-76.3084	37.0571
200715075	2020	2/25/2020 5:00	2124	21:24	O	PDO	0	0	0	0	0	0	0	2	2. Angle	ANG	No	1. No Adve	4. Darknes	Night	1. Dry	Dry	9. Within Ir	1. Straight	2. Blacktop	1. No Defe	2. Two-Wa	3. Three Ap	6. Traffic L	1. Yes - Wc	2. No			3. No	20. Motor V	1. On Roac	No	No	Belted	No	No	No	No	No	No	No	No	No	No		NOT_RD	Urban Inte	Yes	No	Yes	Yes	5. Hampto	114	114. City o	4-Minor Art	3-Two-Way	Urban	NonVDOT	5	3. City or T	Hampton F	HAMP	R-VA SR00278SB		1.33			-76.3476	37.06258
200715100	2020	3/9/2020 5:00	835	8:35	O	PDO	0	0	0	0	0	0	0	2	4. Sideswipe - Same Direction	SSS	No	1. No Adve	2. Daylight	Day	1. Dry	Dry	8. Non-Inte	3. Grade -	2. Blacktop	1. No Defe	3. Two-Wa	1. Not at In	6. Traffic L	1. Yes - Wc	2. No			3. No	20. Motor V	1. On Roac	No	No	Belted	No	No	No	No	No	No	Yes	No	No	Yes	30	NOT_RD	Not Interse	No	No	Yes	No	5. Hampto	114	114. City o	1-Interstat	4-Two-Way	Urban	VDOT Inter	5	1. State Hv	Hampton F	HAMP	R-VA IS00064EB		267.58			-76.332	37.02676
200715105	2020	3/9/2020 5:00	1448	14:48	O	PDO	0	0	0	0	0	0	0	1	8. Non-Collision	NC	No	1. No Adve	2. Daylight	Day	1. Dry	Dry	9. Within Ir	1. Straight	2. Blacktop	1. No Defe	2. Two-Wa	3. Three Ap	3. Traffic S	1. Yes - Wc	2. No			3. No	3. Utility Pc	1. On Roac	No	No	Belted	No	No	No	No	No	No	No	No	No	No		NOT_RD	Urban Inte	No	No	Yes	No	5. Hampto	114	114. City o	4-Minor Art	3-Two-Way	Urban	NonVDOT	5	3. City or T	Hampton F	HAMP	S-VA114PR RIP RAP RD		0.01	253424	44.63	-76.3485	37.0398
232435024	2023	8/28/2023 5:00	1753	17:53	C	C	0	0	0	2	2	0	0	2	2. Angle	ANG	No	1. No Adve	2. Daylight	Day	2. Wet	Wet	9. Within Ir	1. Straight	1. Concret	1. No Defe	2. Two-Wa	3. Three Ap	4. Stop Sig	1. Yes - Wc	2. No			3. No	20. Motor V	1. On Roac	No	No	Belted	No	No	No	No	No	No	No	No	No	No		NOT_RD	Urban Inte	No	No	Yes	No	5. Hampto	114	114. City o	7-Local (J,	3-Two-Way	Urban	NonVDOT	5	3. City or T	Hampton F	HAMP	S-VA114PR SHELL RD		1.67	253217	352.54	-76.3814	37.00782
200715142	2020	3/8/2020 5:00	549	5:49	O	PDO	0	0	0	0	0	0	0	1	9. Fixed Object - Off Road	FOOR	No	1. No Adve	4. Darknes	Night	1. Dry	Dry	5. On Entra	10. On/Off	2. Blacktop	1. No Defe	4. One-Wa	1. Not at In	6. Traffic L	1. Yes - Wc	2. No			3. No	2. Trees	1. On Roac	No	No	Belted	No	No	No	No	No	Yes	No	No	No	No		RD RIGHT	Not Interse	No	No	No	Yes	5. Hampto	114	114. City o	1-Interstat	1-One-Way	Urban	VDOT Inter	5	1. State Hv	Hampton F	HAMP	R-VA IS00064WB	RMP261.00A	0.04			-76.4181	37.06021
200715147	2020	3/11/2020 5:00	620	6:20	B	B	0	0	1	0	1	0	0	3	4. Sideswipe - Same Direction	SSS	No	1. No Adve	4. Darknes	Night	1. Dry	Dry	8. Non-Inte	1. Straight	2. Blacktop	1. No Defe	3. Two-Wa	1. Not at In	6. Traffic L	1. Yes - Wc	2. No			3. No	20. Motor V	1. On Roac	No	No	Belted	No	No	No	No	No	No	No	No	No	Yes	35	NOT_RD	Not Interse	No	No	Yes	Yes	5. Hampto	114	114. City o	1-Interstat	4-Two-Way	Urban	VDOT Inter	5	1. State Hv	Hampton F	HAMP	R-VA IS00064EB		264.2			-76.3897	37.03613
200715236	2020	3/9/2020 5:00	825	8:25	C	C	0	0	0	2	2	0	0	2	4. Sideswipe - Same Direction	SSS	No	1. No Adve	2. Daylight	Day	1. Dry	Dry	10. Interse	1. Straight	2. Blacktop	1. No Defe	2. Two-Wa	4. Four App	3. Traffic S	1. Yes - Wc	2. No			3. No	20. Motor V	1. On Roac	No	No	Belted	No	No	No	No	No	No	No	No	No	No		NOT_RD	Urban Inte	No	No	Yes	No	5. Hampto	114	114. City o	3-Principal	4-Two-Way	Urban	NonVDOT	5	3. City or T	Hampton F	HAMP	R-VA US00258EB		60.7	1075709	66.75	-76.4263	37.02837
232345044	2023	8/18/2023 5:00	2008	20:08	O	PDO	0	0	0	0	0	0	0	2	2. Angle	ANG	No	1. No Adve	4. Darknes	Night	1. Dry	Dry	10. Interse	10. On/Off	2. Blacktop	1. No Defe	3. Two-Wa	2. Two App	3. Traffic S	1. Yes - Wc	2. No			3. No	20. Motor V	1. On Roac	No	No	Belted	No	No	No	No	No	No	No	No	No	No		NOT_RD	VDOT Inter	No	Yes	Yes	Yes	5. Hampto	114	114. City o	3-Principal	4-Two-Way	Urban	NonVDOT	5	3. City or T	Hampton F	HAMP	R-VA SR00143NB		2.15	1062047	6.66	-76.3288	37.02363
223065373	2022	10/26/2022 5:00	734	7:34	C	C	0	0	0	2	2	0	0	2	2. Angle	ANG	No	5. Rain	2. Daylight	Day	2. Wet	Wet	10. Interse	2. Curve - L	2. Blacktop	1. No Defe	1. Two-Wa	3. Three Ap	4. Stop Sig	1. Yes - Wc	2. No			3. No	20. Motor V	1. On Roac	No	No	Belted	No	No	No	No	No	No	No	No	No	No		NOT_RD	Urban Inte	No	Yes	Yes	No	5. Hampto	114	114. City o	4-Minor Art	3-Two-Way	Urban	NonVDOT	5	3. City or T	Hampton F	HAMP	R-VA SR00169SB		4.63	1064102	5.23	-76.3085	37.05707
241915233	2024	6/14/2024 5:00	1039	10:39	B	B	0	0	1	2	3	0	0	3	2. Angle	ANG	No	1. No Adve	2. Daylight	Day	1. Dry	Dry	9. Within Ir	1. Straight	2. Blacktop	1. No Defe	2. Two-Wa	4. Four App	3. Traffic S	1. Yes - Wc	2. No			3. No	20. Motor V	1. On Roac	No	No	Belted	No	No	No	No	No	No	No	No	No	No		NOT_RD	Urban Inte	No	No	Yes	No	5. Hampto	114	114. City o	3-Principal	3-Two-Way	Urban	NonVDOT	5	3. City or T	Hampton F	HAMP	S-VA114NP WOODLAND RD		0.45	253154	60.42	-76.3233	37.02715
200715240	2020	3/10/2020 5:00	813	8:13	B	B	0	0	1	0	1	0	0	1	16. Other	OTHR	No	1. No Adve	2. Daylight	Day	1. Dry	Dry	9. Within Ir	1. Straight	2. Blacktop	1. No Defe	2. Two-Wa	3. Three Ap	3. Traffic S	1. Yes - Wc	2. No			3. No	20. Motor V	1. On Roac	No	No	Unbelted	No	No	No	No	No	No	Yes	No	No	Yes	5	NOT_RD	VDOT Inter	No	No	No	Yes	5. Hampto	114	114. City o	1-Interstat	1-One-Way	Urban	VDOT Inter	5	1. State Hv	Hampton F	HAMP	R-VA IS00664WB	RMP003.00A	0.16	1072293	45.34	-76.4031	37.00311
200725129	2020	3/11/2020 5:00	712	7:12	O	PDO	0	0	0	0	0	0	0	2	1. Rear End	RE	No	1. No Adve	1. Dawn	Day	1. Dry	Dry	8. Non-Inte	1. Straight	2. Blacktop	1. No Defe	3. Two-Wa	1. Not at In	6. Traffic L	1. Yes - Wc	2. No			3. No	20. Motor V	1. On Roac	No	No	Belted	No	No	No	No	No	No	No	No	No	Yes	10	NOT_RD	Not Interse	No	No	Yes	No	5. Hampto	114	114. City o	1-Interstat	4-Two-Way	Urban	VDOT Inter	5	1. State Hv	Hampton F	HAMP	R-VA IS00064EB		264.6			-76.3847	37.03361
200735009	2020	3/12/2020 5:00	500	5:00	B	B	0	0	1	0	1	0	0	3	1. Rear End	RE	No	1. No Adve	4. Darknes	Night	1. Dry	Dry	8. Non-Inte	1. Straight	1. Concret	1. No Defe	3. Two-Wa	1. Not at In	6. Traffic L	1. Yes - Wc	2. No			3. No	20. Motor V	1. On Roac	No	No	Belted	No	No	No	No	No	No	Yes	No	No	No		NOT_RD	Not Interse	Yes	No	Yes	Yes	5. Hampto	114	114. City o	1-Interstat	4-Two-Way	Urban	VDOT Inter	5	1. State Hv	Hampton F	HAMP	R-VA IS00064EB		263.59			-76.3958	37.04127
200745174	2020	3/12/2020 5:00	1551	15:51	O	PDO	0	0	0	0	0	0	0	3	1. Rear End	RE	No	1. No Adve	2. Daylight	Day	1. Dry	Dry	8. Non-Inte	1. Straight	1. Concret	1. No Defe	3. Two-Wa	1. Not at In	6. Traffic L	1. Yes - Wc	2. No			3. No	20. Motor V	1. On Roac	No	No	Belted	No	Yes	Yes	No	No	No	No	No	No	Yes	55	NOT_RD	Not Interse	No	Yes	Yes	No	5. Hampto	114	114. City o	1-Interstat	4-Two-Way	Urban	VDOT Inter	5	1. State Hv	Hampton F	HAMP	R-VA IS00664WB		1.56			-76.3878	37.01489
200755065	2020	3/11/2020 5:00	620	6:20	O	PDO	0	0	0	0	0	0	0	4	1. Rear End	RE	No	1. No Adve	1. Dawn	Day	1. Dry	Dry	8. Non-Inte	1. Straight	1. Concret	1. No Defe	3. Two-Wa	1. Not at In	6. Traffic L	1. Yes - Wc	2. No			3. No	20. Motor V	1. On Roac	No	No	Belted	No	No	No	No	No	No	No	No	No	Yes	5	NOT_RD	Not Interse	No	Yes	Yes	No	5. Hampto	114	114. City o	1-Interstat	4-Two-Way	Urban	VDOT Inter	5	1. State Hv	Hampton F	HAMP	R-VA IS00064EB		264.68			-76.3829	37.033
200755186	2020	3/11/2020 5:00	844	8:44	O	PDO	0	0	0	0	0	0	0	3	1. Rear End	RE	No	1. No Adve	2. Daylight	Day	1. Dry	Dry	8. Non-Inte	3. Grade -	2. Blacktop	1. No Defe	4. One-Wa	1. Not at In	7. No Pass	1. Yes - Wc	2. No			3. No	20. Motor V	1. On Roac	No	No	Belted	No	No	No	No	No	No	No	No	No	No		NOT_RD	Not Interse	No	No	Yes	No	5. Hampto	114	114. City o	1-Interstat	4-Two-Way	Urban	VDOT Inter	5	1. State Hv	Hampton F	HAMP	R-VA IS00064WB		269.91			-76.3152	36.99823
200755228	2020	3/15/2020 5:00	230	2:30	O	PDO	0	0	0	0	0	0	0	1	9. Fixed Object - Off Road	FOOR	No	1. No Adve	4. Darknes	Night	1. Dry	Dry	5. On Entra	10. On/Off	2. Blacktop	1. No Defe	3. Two-Wa	1. Not at In	6. Traffic L	1. Yes - Wc	2. No			3. No	5. Guard R	4. Roadsid	No	No	Belted	No	No	No	No	Yes	Yes	No	No	No	No		RD_LEFT	Not Interse	No	No	No	Yes	5. Hampto	114	114. City o	1-Interstat	1-One-Way	Urban	VDOT Inter	5	1. State Hv	Hampton F	HAMP	R-VA IS00064WB	RMP261.00A	0.05			-76.4181	37.06042
181665266	2018	6/12/2018 5:00	952	9:52	C	C	0	0	0	2	2	0	0	2	2. Angle	ANG	No	1. No Adve	2. Daylight	Day	1. Dry	Dry	9. Within Ir	1. Straight	2. Blacktop	1. No Defe	1. Two-Wa	4. Four App	3. Traffic S	1. Yes - Wc	2. No			3. No	20. Motor V	1. On Roac	No	No	Belted	No	Yes	No	No	No	No	No	No	No	No		NOT_RD	VDOT Inter	No	No	Yes	No	5. Hampto	114	114. City o	4-Minor Art	3-Two-Way	Urban	NonVDOT	5	3. City or T	Hampton F	HAMP	S-VA114NP ABERDEEN RD		1.05	253372	5.21	-76.4028	37.01225
191515136	2019	5/30/2019 5:00	2223	22:23	O	PDO	0	0	0	0	0	0	0	2	3. Head On	HO	No	1. No Adve	4. Darknes	Night	1. Dry	Dry	10. Interse	1. Straight	2. Blacktop	1. No Defe	1. Two-Wa	3. Three Ap	6. Traffic L	1. Yes - Wc	2. No			3. No	20. Motor V	1. On Roac	No	No	Belted	No	Yes	No	No	No	No	No	No	No	No		NOT_RD	Urban Inte	No	Yes	Yes	Yes	5. Hampto	114	114. City o	4-Minor Art	3-Two-Way	Urban	NonVDOT	5	3. City or T	Hampton F	HAMP	R-VA SR00152EB		3.36	253070	166.62	-76.4075	37.04044
200765099	2020	3/5/2020 5:00	1034	10:34	C	C	0	0	0	1	1	0	0	2	1. Rear End	RE	No	1. No Adve	2. Daylight	Day	1. Dry	Dry	10. Interse	2. Curve - L	2. Blacktop	1. No Defe	2. Two-Wa	4. Four App	3. Traffic S	1. Yes - Wc	2. No			3. No	20. Motor V	1. On Roac	No	No	Belted	No	No	No	No	No	No	No	No	No	No		NOT_RD	Urban Inte	No	No	Yes	No	5. Hampto	114	114. City o	7-Local (J,	3-Two-Way	Urban	NonVDOT	5	3. City or T	Hampton F	HAMP	S-VA114NP ENTERPRISE PKWY		0.02	702864	51.88	-76.403	37.05698
200765101	2020	3/10/2020 5:00	1235	12:35	O	PDO	0	0	0	0	0	0	0	2	1. Rear End	RE	No	1. No Adve	2. Daylight	Day	1. Dry	Dry	1. Main-Lir	1. Straight	2. Blacktop	1. No Defe	2. Two-Wa	3. Three Ap	3. Traffic S	1. Yes - Wc	2. No			3. No	20. Motor V	1. On Roac	No	No	Belted	No	Yes	No	No	No	No	No	No	No	No		NOT_RD	VDOT Inter	Yes	No	Yes	No	5. Hampto	114	114. City o	3-Principal	4-Two-Way	Urban	NonVDOT	5	3. City or T	Hampton F	HAMP	S-VA114PR HAMPTON ROADS CENTER PKWY		2.14	1279456	114.5	-76.4095	37.05991
192475135	2019	8/30/2019 5:00	1159	11:59	C	C	0	0	0	3	3	0	0	2	2. Angle	ANG	No	1. No Adve	2. Daylight	Day	1. Dry	Dry	10. Interse	1. Straight	2. Blacktop	1. No Defe	2. Two-Wa	3. Three Ap	4. Stop Sig	1. Yes - Wc	2. No			3. No	20. Motor V	1. On Roac	No	No	Belted	No	No	No	No	No	No	No	No	No	No		NOT_RD	Urban Inte	Yes	Yes	Yes	No	5. Hampto	114	114. City o	4-Minor Art	3-Two-Way	Urban	NonVDOT	5	3. City or T	Hampton F	HAMP	R-VA SR00152WB		3.36	253070	172.1	-76.4075	37.04044
200765103	2020	3/10/2020 5:00	946	9:46	C	C	0	0	0	2	2	0	0	3	9. Fixed Object - Off Road	FOOR	No	1. No Adve	2. Daylight	Day	1. Dry	Dry	1. Main-Lir	1. Straight	2. Blacktop	1. No Defe	1. Two-Wa	1. Not at In	6. Traffic L	1. Yes - Wc	2. No			3. No	4. Fence O	1. On Roac	No	No	Belted	No	Yes	No	No	No	No	No	No	No	No		RD UNKN	Not Interse	No	No	Yes	No	5. Hampto	114	114. City o	7-Local (J,	3-Two-Way	Urban	NonVDOT	5	3. City or T	Hampton F	HAMP	S-VA114PR ALUMINUM AVE		0.11			-76.41	37.00538
200765209	2020	2/7/2020 5:00	2229	22:29	K	K	1	1	0	0	1	0	0	1	9. Fixed Object - Off Road	FOOR	No	1. No Adve	4. Darknes	Night	1. Dry	Dry	6. Intersec	10. On/Off	2. Blacktop	1. No Defe	4. One-Wa	3. Three Ap	3. Traffic S	1. Yes - Wc	2. No			3. No	8. Sign, Tra	4. Roadsid	No	No	Unbelted	No	No	No	No	Yes	No	No	No	No	Yes	60	NOT_RD	VDOT Inter	No	No	Yes	Yes	5. Hampto	114	114. City o	1-Interstat	1-One-Way	Urban	VDOT Seco	5	1. State Hv	Hampton F	HAMP	S-VA114UK MALLORY ST S	RMP000.00B	0.01	722363	48.52	-76.3277	37.01561
200765262	2020	3/15/2020 5:00	1554	15:54	O	PDO	0	0	0	0	0	0	0	3	1. Rear End	RE	No	1. No Adve	2. Daylight	Day	1. Dry	Dry	8. Non-Inte	1. Straight	1. Concret	1. No Defe	4. One-Wa	1. Not at In	6. Traffic L	1. Yes - Wc	2. No			3. No	20. Motor V	1. On Roac	No	No	Belted	No	No	No	No	No	No	No	No	No	Yes	27	NOT_RD	Not Interse	No	Yes	Yes	No	5. Hampto	114	114. City o	1-Interstat	4-Two-Way	Urban	VDOT Inter	5	1. State Hv	Hampton F	HAMP	R-VA IS00064WB		270.29			-76.3112	36.99392
200765270	2020	3/12/2020 5:00	824	8:24	O	PDO	0	0	0	0	0	0	0	4	1. Rear End	RE	No	1. No Adve	2. Daylight	Day	1. Dry	Dry	5. On Entra	1. Straight	2. Blacktop	1. No Defe	3. Two-Wa	1. Not at In	6. Traffic L	1. Yes - Wc	2. No			3. No	20. Motor V	1. On Roac	No	No	Belted	No	No	No	No	No	No	No	No	No	No		NOT_RD	Not Interse	No	No	Yes	No	5. Hampto	114	114. City o	3-Principal	4-Two-Way	Urban	NonVDOT	5	3. City or T	Hampton F	HAMP	R-VA US00258EB		62.79	1091129	277.98	-76.3915	37.04096
200765277	2020	3/13/2020 5:00	833	8:33	O	PDO	0	0	0	0	0	0	0	2	9. Fixed Object - Off Road	FOOR	No	1. No Adve	2. Daylight	Day	2. Wet	Wet	8. Non-Inte	1. Straight	2. Blacktop	1. No Defe	3. Two-Wa	1. Not at In	6. Traffic L	1. Yes - Wc	2. No			3. No	11. Jersey	6. Separat	No	No	Belted	No	No	No	No	No	No	Yes	No	No	Yes	20	RD UNKN	Not Interse	No	No	Yes	No	5. Hampto	114	114. City o	1-Interstat	4-Two-Way	Urban	VDOT Inter	5	1. State Hv	Hampton F	HAMP	R-VA IS00064WB		267.02			-76.3409	37.03319
200775063	2020	3/12/2020 5:00	2114	21:14	B	B	0	0	1	0	1	0	0	4	1. Rear End	RE	No	1. No Adve	4. Darknes	Night	1. Dry	Dry	8. Non-Inte	1. Straight	2. Blacktop	1. No Defe	3. Two-Wa	1. Not at In	6. Traffic L	1. Yes - Wc	2. No			3. No	20. Motor V	1. On Roac	No	No	Belted	No	No	No	No	No	No	Yes	No	No	No		NOT_RD	Not Interse	No	No	Yes	Yes	5. Hampto	114	114. City o	1-Interstat	4-Two-Way	Urban	VDOT Inter	5	1. State Hv	Hampton F	HAMP	R-VA IS00064EB		267.88			-76.3291	37.02261
200775185	2020	3/10/2020 5:00	1300	13:00	A	A	0	1	2	0	3	0	0	3	1. Rear End	RE	No	1. No Adve	2. Daylight	Day	1. Dry	Dry	8. Non-Inte	1. Straight	1. Concret	1. No Defe	3. Two-Wa	1. Not at In	6. Traffic L	1. Yes - Wc	2. No			3. No	20. Motor V	1. On Roac	Yes	No	Unbelted	No	Yes	No	Yes	No	No	No	No	No	Yes	30	NOT_RD	Not Interse	No	No	Yes	No	5. Hampto	114	114. City o	1-Interstat	4-Two-Way	Urban	VDOT Inter	5	1. State Hv	Hampton F	HAMP	R-VA IS00064EB		264.1			-76.3907	37.03685
200785031	2020	3/4/2020 5:00	755	7:55	O	PDO	0	0	0	0	0	0	0	1	9. Fixed Object - Off Road	FOOR	No	1. No Adve	2. Daylight	Day	1. Dry	Dry	1. Main-Lir	1. Straight	2. Blacktop	1. No Defe	2. Two-Wa	1. Not at In	1. No Traffi	6. No Traffi	2. No			3. No	11. Jersey	1. On Roac	No	No	Belted	No	Yes	No	No	No	No	No	No	No	Yes	5	RD UNKN	Not Interse	No	Yes	Yes	No	5. Hampto	114	114. City o	7-Local (J,	3-Two-Way	Urban	NonVDOT	5	3. City or T	Hampton F	HAMP	S-VA114PR COMMANDER SHEPARD BLVD		0.21			-76.4207	37.08761
192755166	2019	9/30/2019 5:00	1532	15:32	C	C	0	0	0	1	1	0	0	3	1. Rear End	RE	No	1. No Adve	2. Daylight	Day	1. Dry	Dry	1. Main-Lir	1. Straight	2. Blacktop	1. No Defe	2. Two-Wa	3. Three Ap	6. Traffic L	1. Yes - Wc	2. No			3. No	20. Motor V	1. On Roac	No	No	Belted	No	Yes	No	No	No	No	No	No	No	No		NOT_RD	Not Interse	No	No	Yes	No	5. Hampto	114	114. City o	5-Major Cc	3-Two-Way	Urban	NonVDOT	5	3. City or T	Hampton F	HAMP	S-VA114PR BRIARFIELD RD		0.62			-76.4084	37.01847
200785071	2020	3/16/2020 5:00	1752	17:52	O	PDO	0	0	0	0	0	0	0	2	1. Rear End	RE	No	1. No Adve	2. Daylight	Day	1. Dry	Dry	1. Main-Lir	3. Grade -	2. Blacktop	1. No Defe	3. Two-Wa	1. Not at In	3. Traffic S	1. Yes - Wc	2. No			3. No	20. Motor V	1. On Roac	No	No	Belted	No	No	No	No	No	Yes	Yes	No	No	No		NOT_RD	Not Interse	No	No	Yes	No	5. Hampto	114	114. City o	5-Major Cc	3-Two-Way	Urban	NonVDOT	5	3. City or T	Hampton F	HAMP	S-VA114PR SAUNDERS RD		0.67	253350	330.45	-76.4256	37.08775
200785131	2020	3/7/2020 5:00	1241	12:41	C	C	0	0	0	2	2	0	0	2	3. Head On	HO	No	1. No Adve	2. Daylight	Day	1. Dry	Dry	10. Interse	1. Straight	2. Blacktop	1. No Defe	1. Two-Wa	3. Three Ap	4. Stop Sig	1. Yes - Wc	2. No			3. No	20. Motor V	1. On Roac	No	No	Belted	No	No	No	No	No	No	No	No	No	No		NOT_RD	Urban Inte	No	Yes	Yes	No	5. Hampto	114	114. City o	7-Local (J,	3-Two-Way	Urban	NonVDOT	5	3. City or T	Hampton F	HAMP	S-VA114PR LODI CT		0.01			-76.4095	37.02541
200785232	2020	3/1/2020 5:00	1512	15:12	O	PDO	0	0	0	0	0	0	0	2	4. Sideswipe - Same Direction	SSS	No	1. No Adve	2. Daylight	Day	1. Dry	Dry	1. Main-Lir	1. Straight	2. Blacktop	1. No Defe	3. Two-Wa	1. Not at In	6. Traffic L	1. Yes - Wc	2. No			3. No	20. Motor V	1. On Roac	Yes	No	Belted	No	No	No	No	No	No	No	No	No	Yes	20	NOT_RD	VDOT Inter	No	No	Yes	No	5. Hampto	114	114. City o	3-Principal	4-Two-Way	Urban	NonVDOT	5	3. City or T	Hampton F	HAMP	R-VA US00258WB		65.12	1068042	124.2	-76.3515	37.04367
232005113	2023	7/18/2023 5:00	959	9:59	O	PDO	0	0	0	0	0	0	0	2	3. Head On	HO	No	1. No Adve	2. Daylight	Day	1. Dry	Dry	9. Within Ir	1. Straight	2. Blacktop	1. No Defe	2. Two-Wa	3. Three Ap	4. Stop Sig	1. Yes - Wc	2. No			3. No	20. Motor V	1. On Roac	No	No	Belted	No	No	No	No	No	No	No	No	No	No		NOT_RD	Urban Inte	Yes	No	Yes	No	5. Hampto	114	114. City o	4-Minor Art	3-Two-Way	Urban	NonVDOT	5	3. City or T	Hampton F	HAMP	R-VA SR00169SB		4.63	1064102	10.46	-76.3085	37.05707
210745088	2021	3/12/2021 5:00	1856	18:56	C	C	0	0	0	2	2	0	0	3	1. Rear End	RE	No	1. No Adve	4. Darknes	Night	1. Dry	Dry	10. Interse	1. Straight	2. Blacktop	1. No Defe	2. Two-Wa	2. Two App	3. Traffic S	1. Yes - Wc	2. No			3. No	20. Motor V	1. On Roac	No	No	Belted	No	No	No	No	No	No	No	No	No	No		NOT_RD	Urban Inte	No	No	Yes	Yes	5. Hampto	114	114. City o	4-Minor Art	3-Two-Way	Urban	NonVDOT	5	3. City or T	Hampton F	HAMP	S-VA114NP BIG BETHEL RD		2.7	253341	336.01	-76.429	37.05088
242005544	2024	5/1/2024 5:00	2059	20:59	C	C	0	0	0	1	1	0	0	2	4. Sideswipe - Same Direction	SSS	No	1. No Adve	5. Darknes	Night	1. Dry	Dry	9. Within Ir	1. Straight	2. Blacktop	1. No Defe	2. Two-Wa	3. Three Ap	6. Traffic L	1. Yes - Wc	2. No			3. No	20. Motor V	1. On Roac	No	No	Belted	No	No	No	No	No	Yes	No	No	No	No		NOT_RD	Urban Inte	No	No	Yes	Yes	5. Hampto	114	114. City o	5-Major Cc	4-Two-Way	Urban	NonVDOT	5	3. City or T	Hampton F	HAMP	S-VA114PR ANDREWS BLVD		0.62			-76.3198	37.0426
200785239	2020	3/2/2020 5:00	1913	19:13	O	PDO	0	0	0	0	0	0	0	2	2. Angle	ANG	No	1. No Adve	4. Darknes	Night	1. Dry	Dry	1. Main-Lir	1. Straight	2. Blacktop	1. No Defe	4. One-Wa	1. Not at In	1. No Traffi	6. No Traffi	2. No			3. No	6. Parked V	4. Roadsid	No	No	Belted	No	No	No	No	No	Yes	No	No	No	No		NOT_RD	Not Interse	No	No	Yes	Yes	5. Hampto	114	114. City o	7-Local (J,	3-Two-Way	Urban	NonVDOT	5	3. City or T	Hampton F	HAMP	S-VA114NP W AVE		0.25			-76.3554	37.03807
200785244	2020	3/4/2020 5:00	1852	18:52	O	PDO	0	0	0	0	0	0	0	2	16. Other	OTHR	No	1. No Adve	4. Darknes	Night	1. Dry	Dry	9. Within Ir	1. Straight	1. Concret	1. No Defe	2. Two-Wa	2. Two App	6. Traffic L	1. Yes - Wc	2. No			3. No	20. Motor V	1. On Roac	No	No	Belted	No	No	No	No	No	No	No	No	No	No		NOT_RD	Urban Inte	No	No	Yes	Yes	5. Hampto	114	114. City o	3-Principal	4-Two-Way	Urban	NonVDOT	5	3. City or T	Hampton F	HAMP	R-VA US00258WB		61.01	253133	57.57	-76.4213	37.03104
201485046	2020	5/21/2020 5:00	1555	15:55	C	C	0	0	0	1	1	0	0	2	2. Angle	ANG	No	5. Rain	2. Daylight	Day	2. Wet	Wet	9. Within Ir	1. Straight	2. Blacktop	1. No Defe	2. Two-Wa	3. Three Ap	4. Stop Sig	1. Yes - Wc	2. No			3. No	20. Motor V	1. On Roac	No	No	Belted	No	No	No	No	No	No	No	No	No	No		NOT_RD	Urban Inte	No	No	Yes	No	5. Hampto	114	114. City o	4-Minor Art	3-Two-Way	Urban	NonVDOT	5	3. City or T	Hampton F	HAMP	R-VA SR00152WB		3.36	253070	172.1	-76.4075	37.04044
200785251	2020	2/5/2020 5:00	1710	17:10	C	C	0	0	0	3	3	0	0	3	1. Rear End	RE	No	1. No Adve	3. Dusk	Day	1. Dry	Dry	1. Main-Lir	3. Grade -	2. Blacktop	1. No Defe	3. Two-Wa	1. Not at In	3. Traffic S	1. Yes - Wc	2. No			3. No	20. Motor V	1. On Roac	No	No	Belted	No	No	Yes	No	No	No	No	No	No	No		NOT_RD	VDOT Inter	Yes	No	Yes	No	5. Hampto	114	114. City o	3-Principal	4-Two-Way	Urban	NonVDOT	5	3. City or T	Hampton F	HAMP	R-VA US00258EB		62.8	1091129	115.94	-76.3909	37.04108
223485117	2022	11/29/2022 5:00	805	8:05	A	A	0	2	0	2	4	0	0	2	2. Angle	ANG	No	1. No Adve	2. Daylight	Day	1. Dry	Dry	1. Main-Lir	1. Straight	2. Blacktop	1. No Defe	2. Two-Wa	1. Not at In	6. Traffic L	1. Yes - Wc	2. No			3. No	20. Motor V	1. On Roac	No	No	Unbelted	No	No	No	No	No	No	No	No	No	No		NOT_RD	Not Interse	No	No	Yes	No	5. Hampto	114	114. City o	4-Minor Art	3-Two-Way	Urban	NonVDOT	5	3. City or T	Hampton F	HAMP	S-VA114NP BIG BETHEL RD		2.7	253341	314.32	-76.429	37.05094
180535107	2018	2/21/2018 5:00	1445	14:45	O	PDO	0	0	0	0	0	0	0	2	1. Rear End	RE	No	1. No Adve	2. Daylight	Day	1. Dry	Dry	10. Interse	1. Straight	2. Blacktop	1. No Defe	2. Two-Wa	4. Four App	3. Traffic S	1. Yes - Wc	2. No			3. No	20. Motor V	1. On Roac	No	No	Belted	No	No	No	No	No	No	No	No	No	No		NOT_RD	Urban Inte	Yes	No	Yes	No	5. Hampto	114	114. City o	3-Principal	4-Two-Way	Urban	NonVDOT	5	3. City or T	Hampton F	HAMP	R-VA SR00134EB		7.14	702864	58.1	-76.4027	37.05718
200785262	2020	3/6/2020 5:00	1515	15:15	C	C	0	0	0	2	2	0	0	2	4. Sideswipe - Same Direction	SSS	No	1. No Adve	2. Daylight	Day	1. Dry	Dry	10. Interse	1. Straight	2. Blacktop	1. No Defe	1. Two-Wa	4. Four App	6. Traffic L	1. Yes - Wc	2. No			3. No	6. Parked V	1. On Roac	No	No	Belted	No	No	No	No	No	No	Yes	No	No	No		NOT_RD	Urban Inte	No	No	Yes	No	5. Hampto	114	114. City o	7-Local (J,	3-Two-Way	Urban	NonVDOT	5	3. City or T	Hampton F	HAMP	S-VA114NP BYRD ST		0.14			-76.399	37.00506
200785265	2020	3/8/2020 5:00	340	3:40	O	PDO	0	0	0	0	0	0	0	1	16. Other	OTHR	No	1. No Adve	4. Darknes	Night	1. Dry	Dry	1. Main-Lir	1. Straight	2. Blacktop	1. No Defe	2. Two-Wa	1. Not at In	6. Traffic L	1. Yes - Wc	2. No			3. No	13. Curb	3. Median	Yes	No	Belted	No	Yes	No	No	No	No	No	No	No	Yes	30	RD UNKN	Not Interse	No	No	Yes	Yes	5. Hampto	114	114. City o	7-Local (J,	3-Two-Way	Urban	NonVDOT	5	3. City or T	Hampton F	HAMP	S-VA114NP COLISEUM DR		0.94	1079044	313.74	-76.3897	37.04339
200795064	2020	2/18/2020 5:00	1427	14:27	C	C	0	0	0	2	2	0	0	2	1. Rear End	RE	No	1. No Adve	2. Daylight	Day	1. Dry	Dry	10. Interse	1. Straight	2. Blacktop	1. No Defe	1. Two-Wa	5. Five-Poi	3. Traffic S	1. Yes - Wc	2. No			3. No	20. Motor V	1. On Roac	No	No	Belted	No	No	No	No	No	No	No	No	No	No		NOT_RD	VDOT Inter	No	Yes	Yes	No	5. Hampto	114	114. City o	3-Principal	4-Two-Way	Urban	NonVDOT	5	3. City or T	Hampton F	HAMP	R-VA US00258WB		62.84	1091129	5.78	-76.3906	37.04133
200795069	2020	3/16/2020 5:00	1812	18:12	C	C	0	0	0	1	1	0	1	1	12. Ped	PED	Pedestrian	1. No Adve	2. Daylight	Day	1. Dry	Dry	1. Main-Lir	1. Straight	2. Blacktop	1. No Defe	1. Two-Wa	1. Not at In	14. Ped Cr	1. Yes - Wc	2. No			3. No	19. Ped	1. On Roac	No	No	Belted	No	No	No	No	No	No	No	No	Yes	No		NOT_RD	Not Interse	No	No	Yes	No	5. Hampto	114	114. City of Hampton			Urban	NonVDOT	5	3. City or T	Hampton F	HAMP	U-VA114SC99999UK					-76.3936	37.04331
200795070	2020	3/13/2020 5:00	1351	13:51	C	C	0	0	0	1	1	0	0	1	9. Fixed Object - Off Road	FOOR	No	1. No Adve	2. Daylight	Day	1. Dry	Dry	1. Main-Lir	1. Straight	2. Blacktop	1. No Defe	1. Two-Wa	1. Not at In	6. Traffic L	1. Yes - Wc	2. No			3. No	14. Ditch	4. Roadsid	No	No	Belted	No	Yes	Yes	No	No	No	No	No	No	No		RD_LEFT	Not Interse	No	No	Yes	No	5. Hampto	114	114. City o	5-Major Cc	3-Two-Way	Urban	NonVDOT	5	3. City or T	Hampton F	HAMP	S-VA114PR OLD BUCKROE RD		1.56	253106	486.4	-76.3049	37.03902
190425186	2019	2/3/2019 5:00	1710	17:10	O	PDO	0	0	0	0	0	0	0	2	2. Angle	ANG	No	1. No Adve	3. Dusk	Day	1. Dry	Dry	9. Within Ir	1. Straight	2. Blacktop	1. No Defe	1. Two-Wa	4. Four App	4. Stop Sig	1. Yes - Wc	2. No			3. No	20. Motor V	1. On Roac	No	No	Belted	No	No	No	No	No	No	No	No	No	No		NOT_RD	Urban Inte	No	No	Yes	No	5. Hampto	114	114. City o	4-Minor Art	4-Two-Way	Urban	NonVDOT	5	3. City or T	Hampton F	HAMP	S-VA114PR LASALLE AVE		1.62	1069476	0	-76.363	37.0261
200795084	2020	3/13/2020 5:00	1822	18:22	C	C	0	0	0	1	1	0	0	2	4. Sideswipe - Same Direction	SSS	No	1. No Adve	2. Daylight	Day	1. Dry	Dry	10. Interse	1. Straight	2. Blacktop	1. No Defe	2. Two-Wa	4. Four App	3. Traffic S	1. Yes - Wc	2. No			3. No	20. Motor V	1. On Roac	No	No	Belted	No	No	No	No	No	Yes	No	No	No	No		NOT_RD	Urban Inte	No	No	Yes	No	5. Hampto	114	114. City o	3-Principal	4-Two-Way	Urban	NonVDOT	5	3. City or T	Hampton F	HAMP	R-VA US00258EB		63.24	754225	43.43	-76.3842	37.04252
171145312	2017	4/24/2017 5:00	547	5:47	C	C	0	0	0	2	2	0	0	2	16. Other	OTHR	Bike	5. Rain	1. Dawn	Day	2. Wet	Wet	10. Interse	1. Straight	2. Blacktop	1. No Defe	3. Two-Wa	4. Four App	3. Traffic S	1. Yes - Wc	2. No			3. No	22. Bicycle	1. On Roac	No	No	Belted	Yes	No	No	No	No	No	No	No	No	No		NOT_RD	Urban Inte	No	No	Yes	No	5. Hampto	114	114. City o	4-Minor Art	3-Two-Way	Urban	NonVDOT	5	3. City or T	Hampton F	HAMP	S-VA114PR WOODLAND RD		0.46	253154	87.75	-76.3232	37.02721
200795127	2020	3/1/2020 5:00	635	6:35	O	PDO	0	0	0	0	0	0	0	2	1. Rear End	RE	No	1. No Adve	1. Dawn	Day	1. Dry	Dry	1. Main-Lir	1. Straight	2. Blacktop	1. No Defe	1. Two-Wa	1. Not at In	1. No Traffi	6. No Traffi	2. No			3. No	25. Other	8. Off Roac	No	No	Belted	No	No	No	No	No	Yes	No	No	No	No		RD UNKN	Not Interse	No	No	Yes	No	5. Hampto	114	114. City o	7-Local (J,	3-Two-Way	Urban	NonVDOT	5	3. City or T	Hampton F	HAMP	S-VA114NP GLOUCESTER ST		0.38			-76.3923	37.00072
180535113	2018	2/21/2018 5:00	2108	21:08	A	A	0	1	0	0	1	0	0	1	6. Fixed Object in Road	FOIR	No	1. No Adve	4. Darknes	Night	1. Dry	Dry	9. Within Ir	2. Curve - L	2. Blacktop	1. No Defe	2. Two-Wa	4. Four App	3. Traffic S	1. Yes - Wc	2. No			3. No	13. Curb	1. On Roac	No	No	Belted	No	No	No	No	No	No	No	No	No	Yes	20	NOT_RD	Urban Inte	No	No	Yes	Yes	5. Hampto	114	114. City o	3-Principal	4-Two-Way	Urban	NonVDOT	5	3. City or T	Hampton F	HAMP	R-VA SR00134EB		7.14	702864	44.69	-76.4028	37.05715
232775091	2023	10/3/2023 5:00	741	7:41	C	C	0	0	0	2	2	0	0	2	1. Rear End	RE	No	1. No Adve	2. Daylight	Day	1. Dry	Dry	10. Interse	1. Straight	2. Blacktop	1. No Defe	2. Two-Wa	4. Four App	3. Traffic S	1. Yes - Wc	2. No			3. No	20. Motor V	1. On Roac	No	No	Belted	No	No	No	No	No	No	No	No	No	No		NOT_RD	Urban Inte	No	No	Yes	No	5. Hampto	114	114. City o	4-Minor Art	3-Two-Way	Urban	NonVDOT	5	3. City or T	Hampton F	HAMP	S-VA114NP WOODLAND RD		0.46	253154	120.66	-76.3232	37.02729
200795199	2020	2/5/2020 5:00	1530	15:30	C	C	0	0	0	2	2	0	0	2	2. Angle	ANG	No	1. No Adve	2. Daylight	Day	1. Dry	Dry	1. Main-Lir	3. Grade -	2. Blacktop	1. No Defe	3. Two-Wa	1. Not at In	6. Traffic L	1. Yes - Wc	2. No			3. No	20. Motor V	1. On Roac	No	No	Belted	No	Yes	No	No	No	No	No	No	No	Yes	5	NOT_RD	VDOT Inter	Yes	No	Yes	No	5. Hampto	114	114. City o	7-Local (J,	3-Two-Way	Urban	NonVDOT	5	3. City or T	Hampton F	HAMP	S-VA114PR COLISEUM DR		0.5	253353	150.14	-76.3857	37.03736
200795200	2020	2/6/2020 5:00	652	6:52	C	C	0	0	0	2	2	0	0	2	2. Angle	ANG	No	5. Rain	2. Daylight	Day	2. Wet	Wet	9. Within Ir	1. Straight	2. Blacktop	1. No Defe	1. Two-Wa	3. Three Ap	4. Stop Sig	1. Yes - Wc	2. No			3. No	20. Motor V	1. On Roac	No	No	Belted	No	No	No	No	No	No	No	No	No	No		NOT_RD	VDOT Inter	Yes	No	Yes	No	5. Hampto	114	114. City o	7-Local (J,	3-Two-Way	Urban	NonVDOT	5	3. City or T	Hampton F	HAMP	S-VA114PR IRELAND ST		0	253494	10.24	-76.3219	37.0296
190665086	2019	3/3/2019 5:00	1917	19:17	C	C	0	0	0	1	1	0	0	2	2. Angle	ANG	No	1. No Adve	4. Darknes	Night	2. Wet	Wet	9. Within Ir	1. Straight	2. Blacktop	1. No Defe	1. Two-Wa	4. Four App	4. Stop Sig	1. Yes - Wc	2. No			3. No	20. Motor V	1. On Roac	No	No	Belted	No	No	No	No	No	No	No	No	No	No		NOT_RD	Urban Inte	No	No	Yes	Yes	5. Hampto	114	114. City o	4-Minor Art	4-Two-Way	Urban	NonVDOT	5	3. City or T	Hampton F	HAMP	S-VA114NP LASALLE AVE		1.62	1069476	42.25	-76.3632	37.02601
200795206	2020	2/11/2020 5:00	1949	19:49	C	C	0	0	0	3	3	0	0	2	16. Other	OTHR	No	5. Rain	4. Darknes	Night	2. Wet	Wet	1. Main-Lir	1. Straight	2. Blacktop	1. No Defe	3. Two-Wa	1. Not at In	6. Traffic L	1. Yes - Wc	2. No			3. No	20. Motor V	1. On Roac	No	No	Belted	No	No	No	No	No	No	No	No	No	No		NOT_RD	VDOT Inter	No	Yes	Yes	Yes	5. Hampto	114	114. City o	3-Principal	4-Two-Way	Urban	NonVDOT	5	3. City or T	Hampton F	HAMP	R-VA US00258WB		62.43	50659	109.66	-76.399	37.03952
212425220	2021	8/27/2021 5:00	1134	11:34	C	C	0	0	0	2	2	0	0	2	2. Angle	ANG	No	1. No Adve	2. Daylight	Day	1. Dry	Dry	9. Within Ir	1. Straight	2. Blacktop	1. No Defe	2. Two-Wa	4. Four App	4. Stop Sig	1. Yes - Wc	2. No			3. No	20. Motor V	1. On Roac	No	No	Belted	No	No	No	No	No	No	No	No	No	No		NOT_RD	Urban Inte	No	No	Yes	No	5. Hampto	114	114. City o	5-Major Cc	3-Two-Way	Urban	NonVDOT	5	3. City or T	Hampton F	HAMP	R-VA US00060EB		273.12	1068986	11.89	-76.3525	37.02259
183025187	2018	10/27/2018 5:00	2312	23:12	O	PDO	0	0	0	0	0	0	0	2	4. Sideswipe - Same Direction	SSS	No	1. No Adve	4. Darknes	Night	2. Wet	Wet	8. Non-Inte	2. Curve - L	2. Blacktop	1. No Defe	1. Two-Wa	1. Not at In	6. Traffic L	1. Yes - Wc	2. No			3. No	20. Motor V	1. On Roac	No	No	Belted	No	No	No	No	No	Yes	No	No	No	No		NOT_RD	Urban Inte	No	No	Yes	Yes	5. Hampto	114	114. City o	4-Minor Art	3-Two-Way	Urban	NonVDOT	5	3. City or T	Hampton F	HAMP	R-VA SR00415WB		0.71	1082767	214.94	-76.3916	37.03261
243515231	2024	12/14/2024 5:00	1758	17:58	O	PDO	0	0	0	0	0	0	0	2	2. Angle	ANG	No	1. No Adve	4. Darknes	Night	1. Dry	Dry	9. Within Ir	1. Straight	2. Blacktop	1. No Defe	1. Two-Wa	4. Four App	3. Traffic S	1. Yes - Wc	2. No			3. No	20. Motor V	1. On Roac	No	No	Belted	No	No	No	No	No	No	No	No	No	No		NOT_RD	Urban Inte	No	Yes	Yes	No	5. Hampto	114	114. City o	3-Principal	3-Two-Way	Urban	NonVDOT	5	3. City or T	Hampton F	HAMP	S-VA114NP WOODLAND RD		0.46	253154	115.17	-76.3232	37.02727
200795212	2020	2/14/2020 5:00	1940	19:40	C	C	0	0	0	1	1	0	0	2	1. Rear End	RE	No	1. No Adve	4. Darknes	Night	1. Dry	Dry	10. Interse	1. Straight	2. Blacktop	1. No Defe	3. Two-Wa	4. Four App	3. Traffic S	1. Yes - Wc	2. No			3. No	20. Motor V	1. On Roac	No	No	Belted	No	Yes	No	No	No	No	No	No	No	No		NOT_RD	Urban Inte	Yes	No	Yes	Yes	5. Hampto	114	114. City o	3-Principal	4-Two-Way	Urban	NonVDOT	5	3. City or T	Hampton F	HAMP	R-VA US00258EB		63.64	253023	92.77	-76.3773	37.04391
200795213	2020	2/14/2020 5:00	2025	20:25	C	C	0	0	0	2	2	0	0	2	4. Sideswipe - Same Direction	SSS	No	1. No Adve	4. Darknes	Night	1. Dry	Dry	8. Non-Inte	1. Straight	2. Blacktop	1. No Defe	2. Two-Wa	1. Not at In	6. Traffic L	1. Yes - Wc	2. No			3. No	20. Motor V	1. On Roac	No	No	Belted	No	No	No	No	No	No	No	No	No	No		NOT_RD	Urban Inte	Yes	No	Yes	Yes	5. Hampto	114	114. City o	3-Principal	4-Two-Way	Urban	NonVDOT	5	3. City or T	Hampton F	HAMP	R-VA US00258EB		61	253133	106.05	-76.4214	37.03083
200795214	2020	2/15/2020 5:00	223	2:23	C	C	0	0	0	1	1	0	0	2	9. Fixed Object - Off Road	FOOR	No	1. No Adve	4. Darknes	Night	1. Dry	Dry	8. Non-Inte	2. Curve - L	2. Blacktop	1. No Defe	1. Two-Wa	1. Not at In	6. Traffic L	1. Yes - Wc	2. No			3. No	6. Parked V	1. On Roac	No	No	Belted	No	No	No	No	No	No	No	No	No	Yes	5	RD UNKN	Not Interse	No	No	Yes	No	5. Hampto	114	114. City o	5-Major Cc	3-Two-Way	Urban	NonVDOT	5	3. City or T	Hampton F	HAMP	S-VA114PR WHEALTON RD		0.38			-76.436	37.02999
200795215	2020	2/15/2020 5:00	1553	15:53	C	C	0	0	0	3	3	0	0	2	1. Rear End	RE	No	1. No Adve	2. Daylight	Day	1. Dry	Dry	11. Interse	1. Straight	2. Blacktop	1. No Defe	3. Two-Wa	4. Four App	3. Traffic S	1. Yes - Wc	2. No			3. No	20. Motor V	1. On Roac	No	No	Belted	No	Yes	No	No	No	No	No	No	No	No		NOT_RD	Urban Inte	No	Yes	Yes	No	5. Hampto	114	114. City o	3-Principal	4-Two-Way	Urban	NonVDOT	5	3. City or T	Hampton F	HAMP	R-VA US00258EB		62.93	754224	255.97	-76.3893	37.04141
242825222	2024	8/31/2024 5:00	1759	17:59	O	PDO	0	0	0	0	0	0	0	2	2. Angle	ANG	No	1. No Adve	2. Daylight	Day	1. Dry	Dry	9. Within Ir	1. Straight	2. Blacktop	1. No Defe	3. Two-Wa	4. Four App	3. Traffic S	1. Yes - Wc	2. No			3. No	20. Motor V	1. On Roac	No	No	Belted	No	No	No	No	No	No	No	No	No	No		NOT_RD	VDOT Inter	No	No	Yes	No	5. Hampto	114	114. City o	3-Principal	4-Two-Way	Urban	NonVDOT	5	3. City or T	Hampton F	HAMP	R-VA SR00143NB		2.15	1062047	26.64	-76.3289	37.02364
180935093	2018	4/2/2018 5:00	1641	16:41	C	C	0	0	0	2	2	0	0	4	1. Rear End	RE	No	1. No Adve	2. Daylight	Day	1. Dry	Dry	10. Interse	1. Straight	2. Blacktop	1. No Defe	3. Two-Wa	4. Four App	3. Traffic S	1. Yes - Wc	2. No			3. No	20. Motor V	1. On Roac	No	No	Belted	No	No	No	No	No	No	No	No	No	No		NOT_RD	Urban Inte	No	No	Yes	No	5. Hampto	114	114. City o	3-Principal	4-Two-Way	Urban	NonVDOT	5	3. City or T	Hampton F	HAMP	R-VA SR00134EB		7.14	702864	67.04	-76.4027	37.0572
223065577	2022	9/3/2022 5:00	2257	22:57	C	C	0	0	0	3	3	0	0	4	2. Angle	ANG	No	1. No Adve	4. Darknes	Night	1. Dry	Dry	9. Within Ir	1. Straight	2. Blacktop	1. No Defe	2. Two-Wa	4. Four App	1. No Traffi	6. No Traffi	2. No			3. No	20. Motor V	1. On Roac	No	No	Belted	No	No	No	No	No	Yes	No	No	No	Yes	25	NOT_RD	Urban Inte	No	No	Yes	Yes	5. Hampto	114	114. City o	5-Major Cc	3-Two-Way	Urban	NonVDOT	5	3. City or T	Hampton F	HAMP	R-VA US00060EB		273.12	1068986	11.89	-76.3525	37.02259
200795226	2020	2/24/2020 5:00	1800	18:00	O	PDO	0	0	0	0	0	0	0	2	4. Sideswipe - Same Direction	SSS	No	1. No Adve	3. Dusk	Day	2. Wet	Wet	8. Non-Inte	1. Straight	2. Blacktop	1. No Defe	1. Two-Wa	1. Not at In	1. No Traffi	6. No Traffi	2. No			3. No	6. Parked V	1. On Roac	No	No	Belted	No	No	No	No	No	Yes	No	No	No	No		NOT_RD	Not Interse	No	No	Yes	No	5. Hampto	114	114. City o	7-Local (J,	3-Two-Way	Urban	NonVDOT	5	3. City or T	Hampton F	HAMP	S-VA114PR SALEM ST		0.56			-76.3513	37.0465
200795228	2020	2/24/2020 5:00	1504	15:04	B	B	0	0	1	0	1	0	0	2	2. Angle	ANG	No	1. No Adve	2. Daylight	Day	1. Dry	Dry	13. Drivew	1. Straight	2. Blacktop	1. No Defe	1. Two-Wa	1. Not at In	4. Stop Sig	1. Yes - Wc	2. No			3. No	6. Parked V	7. In Parkir	Yes	No	Belted	No	No	No	No	No	Yes	No	No	No	No		NOT_RD	Not Interse	No	No	Yes	No	5. Hampto	114	114. City o	7-Local (J,	3-Two-Way	Urban	NonVDOT	5	3. City or T	Hampton F	HAMP	S-VA114PR ROBINSON RD		0.41	1071087	485.36	-76.3854	37.00482
200795229	2020	2/25/2020 5:00	1842	18:42	O	PDO	0	0	0	0	0	0	0	2	3. Head On	HO	No	1. No Adve	4. Darknes	Night	1. Dry	Dry	8. Non-Inte	2. Curve - L	2. Blacktop	1. No Defe	1. Two-Wa	1. Not at In	1. No Traffi	6. No Traffi	2. No			3. No	20. Motor V	7. In Parkir	No	No	Belted	No	No	No	No	No	Yes	No	No	No	No		RD UNKN	Not Interse	No	No	Yes	Yes	5. Hampto	114	114. City o	7-Local (J,	3-Two-Way	Urban	NonVDOT	5	3. City or T	Hampton F	HAMP	S-VA114PR DIGGS DR		0.23			-76.3757	37.062
211965392	2021	6/30/2021 5:00	1404	14:04	C	C	0	0	0	1	1	0	0	2	2. Angle	ANG	No	1. No Adve	2. Daylight	Day	1. Dry	Dry	9. Within Ir	1. Straight	2. Blacktop	1. No Defe	2. Two-Wa	3. Three Ap	4. Stop Sig	1. Yes - Wc	2. No			3. No	20. Motor V	1. On Roac	No	No	Belted	No	No	No	No	No	No	No	No	No	No		NOT_RD	Urban Inte	No	Yes	Yes	No	5. Hampto	114	114. City o	4-Minor Art	3-Two-Way	Urban	NonVDOT	5	3. City or T	Hampton F	HAMP	R-VA SR00152WB		3.36	253070	161.15	-76.4074	37.04045
200795234	2020	2/28/2020 5:00	1231	12:31	C	C	0	0	0	1	1	0	0	2	2. Angle	ANG	No	1. No Adve	2. Daylight	Day	1. Dry	Dry	10. Interse	1. Straight	2. Blacktop	1. No Defe	3. Two-Wa	4. Four App	3. Traffic S	1. Yes - Wc	2. No			3. No	20. Motor V	1. On Roac	No	No	Belted	No	No	No	No	No	No	No	No	No	No		NOT_RD	Urban Inte	Yes	No	Yes	No	5. Hampto	114	114. City o	7-Local (J,	3-Two-Way	Urban	NonVDOT	5	3. City or T	Hampton F	HAMP	S-VA114PR COLISEUM DR		0.16			-76.3804	37.03612
183055139	2018	10/27/2018 5:00	2107	21:07	C	C	0	0	0	2	2	0	0	2	16. Other	OTHR	No	1. No Adve	4. Darknes	Night	1. Dry	Dry	10. Interse	1. Straight	2. Blacktop	1. No Defe	3. Two-Wa	4. Four App	3. Traffic S	1. Yes - Wc	2. No			3. No	20. Motor V	1. On Roac	No	No	Belted	No	Yes	No	No	No	No	No	No	No	No		NOT_RD	Urban Inte	No	Yes	Yes	Yes	5. Hampto	114	114. City o	7-Local (J,	3-Two-Way	Urban	NonVDOT	5	3. City or T	Hampton F	HAMP	S-VA114NP SHELL RD		1.72	253217	71.25	-76.3806	37.00829
200795236	2020	2/29/2020 5:00	1920	19:20	O	PDO	0	0	0	0	0	0	0	7	2. Angle	ANG	No	1. No Adve	4. Darknes	Night	1. Dry	Dry	8. Non-Inte	1. Straight	2. Blacktop	1. No Defe	2. Two-Wa	1. Not at In	6. Traffic L	1. Yes - Wc	2. No			3. No	20. Motor V	1. On Roac	No	No	Belted	No	No	No	No	No	No	No	No	No	Yes	5	RD UNKN	Not Interse	No	No	Yes	No	5. Hampto	114	114. City o	3-Principal	4-Two-Way	Urban	NonVDOT	5	3. City or T	Hampton F	HAMP	R-VA US00258EB		62.07	1091119	390.52	-76.4047	37.03813
200795237	2020	2/29/2020 5:00	2232	22:32	C	C	0	0	0	4	4	0	0	2	15. Backed Into	BI	No	1. No Adve	4. Darknes	Night	1. Dry	Dry	1. Main-Lir	1. Straight	2. Blacktop	1. No Defe	1. Two-Wa	2. Two App	3. Traffic S	1. Yes - Wc	2. No			3. No	20. Motor V	1. On Roac	No	No	Belted	No	No	No	No	No	No	No	No	No	No		NOT_RD	Urban Inte	No	No	Yes	Yes	5. Hampto	114	114. City o	4-Minor Art	3-Two-Way	Urban	NonVDOT	5	3. City or T	Hampton F	HAMP	R-VA SR00351EB		3.03	253177	60.78	-76.3851	37.01293
200795238	2020	2/29/2020 5:00	1631	16:31	C	C	0	0	0	2	2	0	0	2	2. Angle	ANG	No	1. No Adve	2. Daylight	Day	1. Dry	Dry	8. Non-Inte	2. Curve - L	2. Blacktop	1. No Defe	1. Two-Wa	1. Not at In	5. Slow or	1. Yes - Wc	2. No			3. No	20. Motor V	1. On Roac	No	No	Belted	No	Yes	No	No	No	No	No	No	No	No		NOT_RD	Not Interse	No	No	Yes	No	5. Hampto	114	114. City o	7-Local (J,	3-Two-Way	Urban	NonVDOT	5	3. City or T	Hampton F	HAMP	S-VA114NP CHAMBERLIN AVE W		0.29			-76.32	37.02776
200795242	2020	3/7/2020 5:00	2236	22:36	O	PDO	0	0	0	0	0	0	0	2	4. Sideswipe - Same Direction	SSS	No	1. No Adve	4. Darknes	Night	1. Dry	Dry	10. Interse	1. Straight	2. Blacktop	1. No Defe	3. Two-Wa	4. Four App	3. Traffic S	1. Yes - Wc	2. No			3. No	20. Motor V	1. On Roac	No	No	Belted	No	No	No	No	No	No	Yes	No	No	Yes	16	NOT_RD	Urban Inte	No	No	Yes	Yes	5. Hampto	114	114. City o	3-Principal	4-Two-Way	Urban	NonVDOT	5	3. City or T	Hampton F	HAMP	R-VA US00258EB		62.99	754224	49.86	-76.3886	37.04155
203235049	2020	11/16/2020 5:00	2043	20:43	C	C	0	0	0	2	2	0	0	3	4. Sideswipe - Same Direction	SSS	No	1. No Adve	4. Darknes	Night	1. Dry	Dry	9. Within Ir	1. Straight	2. Blacktop	1. No Defe	3. Two-Wa	4. Four App	3. Traffic S	1. Yes - Wc	2. No			3. No	20. Motor V	1. On Roac	No	No	Belted	No	No	No	No	No	Yes	No	No	No	No		NOT_RD	VDOT Inter	No	No	Yes	Yes	5. Hampto	114	114. City o	7-Local (J,	3-Two-Way	Urban	NonVDOT	5	3. City or T	Hampton F	HAMP	S-VA114NP MARCELLA RD		0.95	1078784	104.7	-76.3916	37.05056
181335131	2018	5/12/2018 5:00	2101	21:01	C	C	0	0	0	4	4	0	0	2	1. Rear End	RE	No	1. No Adve	4. Darknes	Night	1. Dry	Dry	9. Within Ir	1. Straight	2. Blacktop	1. No Defe	1. Two-Wa	4. Four App	3. Traffic S	1. Yes - Wc	2. No			3. No	20. Motor V	1. On Roac	No	No	Belted	No	No	No	No	No	No	No	No	No	No		NOT_RD	Urban Inte	No	No	Yes	Yes	5. Hampto	114	114. City o	3-Principal	4-Two-Way	Urban	NonVDOT	5	3. City or T	Hampton F	HAMP	R-VA SR00134WB		7.14	702864	53.39	-76.4027	37.05702
200795246	2020	3/8/2020 5:00	1846	18:46	O	PDO	0	0	0	0	0	0	0	2	2. Angle	ANG	No	1. No Adve	3. Dusk	Day	1. Dry	Dry	1. Main-Lir	1. Straight	2. Blacktop	1. No Defe	1. Two-Wa	1. Not at In	1. No Traffi	6. No Traffi	2. No			3. No	6. Parked V	1. On Roac	Yes	No	Belted	No	No	No	No	No	No	No	No	No	No		RD UNKN	Not Interse	Yes	No	Yes	Yes	5. Hampto	114	114. City o	7-Local (J,	3-Two-Way	Urban	NonVDOT	5	3. City or T	Hampton F	HAMP	S-VA114PR RAINTREE DR		0.03			-76.4174	37.05402
200795247	2020	3/9/2020 5:00	941	9:41	C	C	0	0	0	2	2	0	0	2	1. Rear End	RE	No	1. No Adve	2. Daylight	Day	1. Dry	Dry	1. Main-Lir	1. Straight	2. Blacktop	1. No Defe	3. Two-Wa	1. Not at In	3. Traffic S	1. Yes - Wc	2. No			3. No	20. Motor V	1. On Roac	No	No	Unbelted	No	No	No	No	No	No	No	No	No	No		NOT_RD	Urban Inte	Yes	Yes	Yes	No	5. Hampto	114	114. City o	7-Local (J,	3-Two-Way	Urban	NonVDOT	5	3. City or T	Hampton F	HAMP	S-VA114NP COLISEUM DR		0.84	754224	179.43	-76.3889	37.04195
200795248	2020	3/19/2020 5:00	1601	16:01	B	B	0	0	1	0	1	0	0	2	1. Rear End	RE	No	1. No Adve	2. Daylight	Day	1. Dry	Dry	8. Non-Inte	1. Straight	2. Blacktop	1. No Defe	3. Two-Wa	1. Not at In	6. Traffic L	1. Yes - Wc	2. No			3. No	11. Jersey	1. On Roac	No	No	Belted	No	No	No	No	No	No	No	No	No	Yes	10	RD UNKN	Not Interse	Yes	No	Yes	No	5. Hampto	114	114. City o	1-Interstat	4-Two-Way	Urban	VDOT Inter	5	1. State Hv	Hampton F	HAMP	R-VA IS00664WB		2.08			-76.3955	37.01136
200795250	2020	3/11/2020 5:00	1646	16:46	C	C	0	0	0	2	2	0	0	2	2. Angle	ANG	No	1. No Adve	2. Daylight	Day	1. Dry	Dry	10. Interse	1. Straight	1. Concret	1. No Defe	3. Two-Wa	4. Four App	6. Traffic L	1. Yes - Wc	2. No			3. No	20. Motor V	1. On Roac	No	No	Belted	No	No	No	No	No	No	No	No	No	No		NOT_RD	Urban Inte	Yes	No	Yes	No	5. Hampto	114	114. City o	3-Principal	4-Two-Way	Urban	NonVDOT	5	3. City or T	Hampton F	HAMP	R-VA US00258EB		66.65	1080031	10.58	-76.3266	37.03601
181625275	2018	6/8/2018 5:00	1940	19:40	C	C	0	0	0	2	2	0	0	2	4. Sideswipe - Same Direction	SSS	No	1. No Adve	2. Daylight	Day	1. Dry	Dry	8. Non-Inte	1. Straight	2. Blacktop	1. No Defe	3. Two-Wa	1. Not at In	6. Traffic L	1. Yes - Wc	2. No			3. No	20. Motor V	1. On Roac	No	No	Belted	No	No	No	No	No	No	No	No	No	Yes	5	NOT_RD	VDOT Inter	Yes	No	Yes	No	5. Hampto	114	114. City o	4-Minor Art	3-Two-Way	Urban	NonVDOT	5	3. City or T	Hampton F	HAMP	S-VA114NP BIG BETHEL RD		2.72	253341	216.77	-76.4289	37.05121
192835302	2019	10/3/2019 5:00	1233	12:33	O	PDO	0	0	0	0	0	0	0	2	2. Angle	ANG	No	1. No Adve	2. Daylight	Day	1. Dry	Dry	9. Within Ir	1. Straight	2. Blacktop	1. No Defe	2. Two-Wa	4. Four App	3. Traffic S	1. Yes - Wc	2. No			3. No	20. Motor V	1. On Roac	No	No	Belted	No	No	No	No	No	No	No	No	No	No		NOT_RD	VDOT Inter	No	No	Yes	No	5. Hampto	114	114. City o	4-Minor Art	3-Two-Way	Urban	NonVDOT	5	3. City or T	Hampton F	HAMP	S-VA114NP ABERDEEN RD		1.05	253372	15.7	-76.4028	37.01231
200795254	2020	3/14/2020 5:00	1910	19:10	C	C	0	0	0	1	1	0	0	2	4. Sideswipe - Same Direction	SSS	No	1. No Adve	4. Darknes	Night	1. Dry	Dry	8. Non-Inte	1. Straight	2. Blacktop	1. No Defe	2. Two-Wa	1. Not at In	6. Traffic L	1. Yes - Wc	2. No			3. No	20. Motor V	1. On Roac	No	No	Belted	No	No	No	No	No	Yes	No	No	No	No		NOT_RD	Urban Inte	Yes	No	Yes	Yes	5. Hampto	114	114. City o	3-Principal	4-Two-Way	Urban	NonVDOT	5	3. City or T	Hampton F	HAMP	R-VA US00258WB		63.89	253137	202.76	-76.3729	37.04406
200795255	2020	3/13/2020 5:00	1751	17:51	O	PDO	0	0	0	0	0	0	0	2	1. Rear End	RE	No	1. No Adve	2. Daylight	Day	1. Dry	Dry	1. Main-Lir	1. Straight	2. Blacktop	1. No Defe	3. Two-Wa	1. Not at In	1. No Traffi	1. Yes - Wc	2. No			3. No	20. Motor V	1. On Roac	No	No	Belted	No	No	No	No	No	No	No	No	No	No		NOT_RD	Urban Inte	Yes	Yes	Yes	No	5. Hampto	114	114. City o	3-Principal	4-Two-Way	Urban	NonVDOT	5	3. City or T	Hampton F	HAMP	R-VA US00258WB		60.11	253130	135.72	-76.4351	37.02409
200795257	2020	3/13/2020 5:00	937	9:37	C	C	0	0	0	1	1	0	0	2	2. Angle	ANG	No	1. No Adve	2. Daylight	Day	2. Wet	Wet	9. Within Ir	1. Straight	2. Blacktop	1. No Defe	1. Two-Wa	3. Three Ap	4. Stop Sig	1. Yes - Wc	2. No			3. No	20. Motor V	1. On Roac	No	No	Belted	No	No	No	No	No	Yes	No	No	No	No		NOT_RD	Urban Inte	No	No	Yes	No	5. Hampto	114	114. City o	7-Local (J,	3-Two-Way	Urban	NonVDOT	5	3. City or T	Hampton F	HAMP	S-VA114PR QUEEN ST W		2.66			-76.3979	37.03538
193515121	2019	5/12/2019 5:00	1400	14:00	O	PDO	0	0	0	0	0	0	0	2	2. Angle	ANG	No	1. No Adve	2. Daylight	Day	1. Dry	Dry	9. Within Ir	1. Straight	2. Blacktop	1. No Defe	2. Two-Wa	4. Four App	3. Traffic S	1. Yes - Wc	2. No			3. No	20. Motor V	1. On Roac	No	No	Belted	No	No	No	No	No	No	No	No	No	No		NOT_RD	VDOT Inter	Yes	No	Yes	No	5. Hampto	114	114. City o	4-Minor Art	3-Two-Way	Urban	NonVDOT	5	3. City or T	Hampton F	HAMP	S-VA114NP ABERDEEN RD		1.05	253372	5.23	-76.4028	37.01228
200795260	2020	3/16/2020 5:00	1541	15:41	C	C	0	0	0	2	2	0	0	2	1. Rear End	RE	No	1. No Adve	2. Daylight	Day	1. Dry	Dry	1. Main-Lir	1. Straight	2. Blacktop	1. No Defe	2. Two-Wa	1. Not at In	1. No Traffi	6. No Traffi	2. No			3. No	20. Motor V	1. On Roac	No	No	Belted	No	Yes	No	No	No	No	No	No	No	No		NOT_RD	Urban Inte	No	No	Yes	No	5. Hampto	114	114. City o	3-Principal	4-Two-Way	Urban	NonVDOT	5	3. City or T	Hampton F	HAMP	R-VA US00258WB		63.16	1091131	79.81	-76.3858	37.04232
181785167	2018	6/20/2018 5:00	1431	14:31	O	PDO	0	0	0	0	0	0	0	2	4. Sideswipe - Same Direction	SSS	No	1. No Adve	2. Daylight	Day	1. Dry	Dry	10. Interse	1. Straight	1. Concret	1. No Defe	3. Two-Wa	4. Four App	6. Traffic L	1. Yes - Wc	2. No			3. No	20. Motor V	1. On Roac	No	No	Belted	No	No	No	No	No	No	No	No	No	No		NOT_RD	Urban Inte	Yes	Yes	Yes	No	5. Hampto	114	114. City o	3-Principal	4-Two-Way	Urban	NonVDOT	5	3. City or T	Hampton F	HAMP	R-VA SR00134WB		7.14	702864	53.39	-76.4027	37.05702
250065269	2025	1/1/2025 5:00	13	00:13	A	A	0	1	0	1	2	0	0	1	9. Fixed Object - Off Road	FOOR	No	5. Rain	5. Darknes	Night	2. Wet	Wet	6. Intersec	10. On/Off	2. Blacktop	1. No Defe	3. Two-Wa	3. Three Ap	3. Traffic S	1. Yes - Wc	2. No			3. No	24. Work Z	3. Median	Yes	No	Belted	No	No	No	No	No	No	No	No	No	No		NOT_RD	VDOT Inter	No	Yes	Yes	Yes	5. Hampto	114	114. City o	3-Principal	4-Two-Way	Urban	NonVDOT	5	3. City or T	Hampton F	HAMP	R-VA SR00143SB		2.15	1062047	65.84	-76.3287	37.02345
242555031	2024	9/9/2024 5:00	1203	12:03	C	C	0	0	0	2	2	0	0	2	2. Angle	ANG	No	1. No Adve	2. Daylight	Day	1. Dry	Dry	1. Main-Lir	1. Straight	2. Blacktop	1. No Defe	2. Two-Wa	2. Two App	1. No Traffi	6. No Traffi	1. Yes	2. Transitic	4. Intermit	3. No	20. Motor V	1. On Roac	No	No	Belted	No	No	No	No	No	No	No	No	No	No		NOT_RD	Urban Inte	Yes	No	Yes	No	5. Hampto	114	114. City o	4-Minor Art	3-Two-Way	Urban	NonVDOT	5	3. City or T	Hampton F	HAMP	R-VA SR00169NB		4.63	1064102	15.7	-76.3086	37.05707
180235086	2018	1/17/2018 5:00	1639	16:39	O	PDO	0	0	0	0	0	0	0	1	9. Fixed Object - Off Road	FOOR	No	6. Snow	2. Daylight	Day	3. Snowy	Wet	1. Main-Lir	1. Straight	2. Blacktop	1. No Defe	1. Two-Wa	1. Not at In	1. No Traffi	6. No Traffi	2. No			3. No	13. Curb	1. On Roac	No	No	Belted	No	No	No	No	No	No	No	No	No	No		NOT_RD	Urban Inte	No	No	Yes	No	5. Hampto	114	114. City o	4-Minor Art	3-Two-Way	Urban	NonVDOT	5	3. City or T	Hampton F	HAMP	R-VA SR00169NB		4.65	1064102	109.87	-76.3089	37.05701
192955060	2019	10/21/2019 5:00	714	7:14	C	C	0	0	0	2	2	0	0	2	4. Sideswipe - Same Direction	SSS	No	1. No Adve	2. Daylight	Day	1. Dry	Dry	1. Main-Lir	1. Straight	2. Blacktop	1. No Defe	2. Two-Wa	1. Not at In	6. Traffic L	1. Yes - Wc	2. No			3. No	20. Motor V	1. On Roac	No	No	Belted	No	No	No	No	No	No	No	No	No	No		NOT_RD	Urban Inte	No	No	Yes	No	5. Hampto	114	114. City o	4-Minor Art	3-Two-Way	Urban	NonVDOT	5	3. City or T	Hampton F	HAMP	R-VA SR00415WB		0.71	1082767	220.77	-76.3916	37.0326
200795270	2020	3/18/2020 5:00	1348	13:48	B	B	0	0	1	1	2	0	0	2	5. Sideswipe - Opposite Direction	SSO	No	1. No Adve	2. Daylight	Day	1. Dry	Dry	10. Interse	1. Straight	2. Blacktop	1. No Defe	2. Two-Wa	3. Three Ap	3. Traffic S	1. Yes - Wc	2. No			3. No	20. Motor V	1. On Roac	No	No	Belted	No	No	No	No	No	No	No	No	No	No		NOT_RD	VDOT Inter	No	No	Yes	No	5. Hampto	114	114. City o	4-Minor Art	3-Two-Way	Urban	NonVDOT	5	3. City or T	Hampton F	HAMP	S-VA114NP RIP RAP RD		0.47	253415	6.29	-76.3533	37.0344

| | | |

201095100	2020	2/9/2020 5:00	918	9:18	O	PDO	0	0	0	0	0	0	0	2	1. Rear End	RE	No	1. No Adve	2. Daylight	Day	1. Dry	Dry	1. Main-Lir	1. Straight	2. Blacktop	1. No Defe	3. Two-Wa	1. Not at In	6. Traffic L	1. Yes - Wc	2. No			3. No	20. Motor V	1. On Roac	No	No	Belted	No	No	No	No	No	Yes	No	No	No	No		NOT_RD	Urban Inte	No	No	Yes	No	5. Hampto	114	114. City o	3-Principal	4-Two-Way	Urban	NonVDOT	5	3. City or T	Hampton F	HAMP	R-VA US00258WB		63.16	1091131	63.79	-76.3858	37.04233
242005607	2024	5/12/2024 5:00	1459	14:59	O	PDO	0	0	0	0	0	0	0	2	4. Sideswipe - Same Direction	SSS	No	1. No Adve	2. Daylight	Day	1. Dry	Dry	10. Interse	1. Straight	2. Blacktop	1. No Defe	1. Two-Wa	4. Four Apr	6. Traffic L	1. Yes - Wc	2. No			3. No	20. Motor V	1. On Roac	No	No	Belted	No	No	No	No	No	No	No	No	No	No		NOT_RD	VDOT Inter	Yes	No	Yes	No	5. Hampto	114	114. City o	4-Minor Ar	3-Two-Way	Urban	NonVDOT	5	3. City or T	Hampton F	HAMP	S-VA114PR BIG BETHEL RD		2.75	253341	75.84	-76.4288	37.05159
172375188	2017	8/25/2017 5:00	751	7:51	C	C	0	0	0	1	1	0	0	2	3. Head On	HO	No	1. No Adve	2. Daylight	Day	1. Dry	Dry	9. Within Ir	1. Straight	2. Blacktop	1. No Defe	3. Two-Wa	3. Three Ap	6. Traffic L	1. Yes - Wc	2. No			3. No	20. Motor V	1. On Roac	No	No	Belted	No	No	No	No	No	No	No	No	No	No		NOT_RD	Urban Inte	Yes	No	Yes	No	5. Hampto	114	114. City o	3-Principal	4-Two-Way	Urban	NonVDOT	5	3. City or T	Hampton F	HAMP	S-VA114NP ARMISTEAD AVE N		3.28			-76.3851	37.05799
170375161	2017	2/5/2017 5:00	935	9:35	O	PDO	0	0	0	0	0	0	0	2	2. Angle	ANG	No	1. No Adve	2. Daylight	Day	1. Dry	Dry	9. Within Ir	1. Straight	2. Blacktop	1. No Defe	2. Two-Wa	4. Four Apr	3. Traffic S	1. Yes - Wc	2. No			1. Yes	20. Motor V	1. On Roac	No	No	Belted	No	No	No	No	No	No	No	No	No	Yes	5	NOT_RD	VDOT Inter	No	Yes	Yes	No	5. Hampto	114	114. City o	4-Minor Ar	3-Two-Way	Urban	NonVDOT	5	3. City or T	Hampton F	HAMP	S-VA114PR BIG BETHEL RD		2.76	253341	5.41	-76.4288	37.05178
201095106	2020	2/16/2020 5:00	1528	15:28	B	B	0	0	1	0	1	0	0	2	2. Angle	ANG	No	1. No Adve	2. Daylight	Day	1. Dry	Dry	9. Within Ir	3. Grade - S	2. Blacktop	1. No Defe	3. Two-Wa	4. Four Apr	3. Traffic S	1. Yes - Wc	2. No			3. No	20. Motor V	1. On Roac	No	No	Belted	No	No	No	No	No	No	No	No	No	No		NOT_RD	Urban Inte	No	No	Yes	No	5. Hampto	114	114. City o	3-Principal	4-Two-Way	Urban	NonVDOT	5	3. City or T	Hampton F	HAMP	R-VA US00258EB		59.8	253129	4.76	-76.4395	37.02175
201095107	2020	2/18/2020 5:00	1544	15:44	O	PDO	0	0	0	0	0	0	0	2	2. Angle	ANG	No	1. No Adve	2. Daylight	Day	1. Dry	Dry	9. Within Ir	1. Straight	2. Blacktop	1. No Defe	2. Two-Wa	4. Four Apr	3. Traffic S	1. Yes - Wc	2. No			3. No	20. Motor V	1. On Roac	No	No	Belted	No	No	No	No	No	No	No	No	No	No		NOT_RD	Urban Inte	No	Yes	Yes	No	5. Hampto	114	114. City o	4-Minor Ar	3-Two-Way	Urban	NonVDOT	5	3. City or T	Hampton F	HAMP	R-VA US00258WB		68.58	253033	53.26	-76.3147	37.01104
201095108	2020	2/18/2020 5:00	1729	17:29	O	PDO	0	0	0	0	0	0	0	2	1. Rear End	RE	No	1. No Adve	3. Dusk	Day	1. Dry	Dry	8. Non-Inte	1. Straight	2. Blacktop	1. No Defe	3. Two-Wa	1. Not at In	6. Traffic L	1. Yes - Wc	2. No			3. No	20. Motor V	1. On Roac	No	No	Belted	No	No	No	No	No	No	No	No	No	No		NOT_RD	Urban Inte	Yes	Yes	Yes	No	5. Hampto	114	114. City o	5-Major Cc	4-Two-Way	Urban	NonVDOT	5	3. City or T	Hampton F	HAMP	S-VA114PR CLEMWOOD PKWY		0.74	1064150	201.17	-76.332	37.05425
211965218	2021	6/13/2021 5:00	226	2:26	C	C	0	0	0	3	3	0	0	3	1. Rear End	RE	No	1. No Adve	4. Darknes	Night	1. Dry	Dry	10. Interse	1. Straight	1. Concret	1. No Defe	3. Two-Wa	4. Four Apr	3. Traffic S	1. Yes - Wc	2. No			3. No	20. Motor V	1. On Roac	No	No	Belted	No	No	No	No	No	No	No	No	No	No		NOT_RD	Urban Inte	No	No	Yes	Yes	5. Hampto	114	114. City o	3-Principal	4-Two-Way	Urban	NonVDOT	5	3. City or T	Hampton F	HAMP	R-VA SR00134EB		7.14	702864	22.35	-76.4028	37.0571
242325289	2024	8/5/2024 5:00	2153	21:53	O	PDO	0	0	0	0	0	0	0	3	16. Other	OTHR	No	1. No Adve	4. Darknes	Night	1. Dry	Dry	7. Other lo	1. Straight	2. Blacktop	1. No Defe	4. One-Wa	1. Not at In	1. No Traffi	6. No Traffi	2. No			3. No	20. Motor V	1. On Roac	No	No	Belted	No	No	No	No	No	Yes	Yes	No	No	Yes	15	NOT_RD	Not Interse	No	No	Yes	Yes	5. Hampto	114	114. City o	5-Major Cc	4-Two-Way	Urban	NonVDOT	5	3. City or T	Hampton F	HAMP	S-VA114NP ORCUTT AVE		0.44	1075519	335.75	-76.4376	37.02758
201095111	2020	2/20/2020 5:00	1929	19:29	C	C	0	0	0	1	1	0	0	2	1. Rear End	RE	No	6. Snow	4. Darknes	Night	2. Wet	Wet	10. Interse	1. Straight	2. Blacktop	1. No Defe	3. Two-Wa	4. Four Apr	3. Traffic S	1. Yes - Wc	2. No			3. No	20. Motor V	1. On Roac	No	No	Belted	No	No	No	No	No	No	No	No	No	No		NOT_RD	Urban Inte	No	Yes	Yes	Yes	5. Hampto	114	114. City o	3-Principal	4-Two-Way	Urban	NonVDOT	5	3. City or T	Hampton F	HAMP	R-VA US00258EB		67.28	253154	117.83	-76.3235	37.02733
250845308	2025	1/15/2025 5:00	538	5:38	B	B	0	0	1	2	3	0	0	2	3. Head On	HO	No	1. No Adve	4. Darknes	Night	1. Dry	Dry	9. Within Ir	1. Straight	2. Blacktop	1. No Defe	3. Two-Wa	3. Three Ap	3. Traffic S	1. Yes - Wc	2. No			3. No	20. Motor V	1. On Roac	No	No	Unbelted	No	No	No	No	No	No	No	No	No	No		NOT_RD	VDOT Inter	No	No	Yes	Yes	5. Hampto	114	114. City o	3-Principal	4-Two-Way	Urban	NonVDOT	5	3. City or T	Hampton F	HAMP	R-VA SR00143NB		2.15	1062047	13.11	-76.3287	37.02362
183125334	2018	11/2/2018 5:00	1816	18:16	C	C	0	0	0	1	1	0	0	2	1. Rear End	RE	No	5. Rain	4. Darknes	Night	2. Wet	Wet	1. Main-Lir	1. Straight	2. Blacktop	1. No Defe	2. Two-Wa	1. Not at In	4. Stop Sig	1. Yes - Wc	2. No			3. No	20. Motor V	1. On Roac	No	No	Belted	No	No	No	No	No	No	No	No	No	No		NOT_RD	Urban Inte	Yes	No	Yes	Yes	5. Hampto	114	114. City o	4-Minor Ar	3-Two-Way	Urban	NonVDOT	5	3. City or T	Hampton F	HAMP	R-VA SR00169SB		4.7	253112	41.83	-76.3098	37.05684
201095114	2020	2/18/2020 5:00	1209	12:09	C	C	0	0	0	1	1	0	0	2	1. Rear End	RE	No	1. No Adve	2. Daylight	Day	1. Dry	Dry	1. Main-Lir	1. Straight	2. Blacktop	1. No Defe	3. Two-Wa	1. Not at In	3. Traffic S	1. Yes - Wc	2. No			3. No	20. Motor V	1. On Roac	No	No	Belted	No	No	No	No	No	No	No	No	No	No		NOT_RD	VDOT Inter	No	No	Yes	No	5. Hampto	114	114. City o	3-Principal	4-Two-Way	Urban	NonVDOT	5	3. City or T	Hampton F	HAMP	S-VA114PR HAMPTON ROADS CENTER PKWY		2.13	1279456	166.55	-76.4097	37.0599
201095116	2020	2/19/2020 5:00	750	7:50	C	C	0	0	0	1	1	0	0	2	4. Sideswipe - Same Direction	SSS	No	5. Rain	2. Daylight	Day	2. Wet	Wet	8. Non-Inte	2. Curve - L	2. Blacktop	1. No Defe	1. Two-Wa	1. Not at In	1. No Traffi	6. No Traffi	2. No			3. No	6. Parked V	1. On Roac	No	No	Belted	No	No	No	No	No	No	Yes	No	No	No		NOT_RD	Not Interse	No	No	Yes	No	5. Hampto	114	114. City o	7-Local (J,(	3-Two-Way	Urban	NonVDOT	5	3. City or T	Hampton F	HAMP	S-VA114NP ROSEWOOD DR		0.1			-76.3416	37.06017
231005112	2023	4/3/2023 5:00	2324	23:24	A	A	0	1	0	1	2	0	0	2	2. Angle	ANG	No	1. No Adve	4. Darknes	Night	1. Dry	Dry	9. Within Ir	1. Straight	2. Blacktop	1. No Defe	1. Two-Wa	3. Three Ap	4. Stop Sig	2. Yes - Wc	2. No			3. No	20. Motor V	1. On Roac	No	No	Belted	No	No	No	No	No	No	No	No	No	No		NOT_RD	Urban Inte	No	No	Yes	Yes	5. Hampto	114	114. City o	5-Major Cc	3-Two-Way	Urban	NonVDOT	5	3. City or T	Hampton F	HAMP	S-VA114NP BRIARFIELD RD		0.62			-76.4082	37.01847
201095118	2020	2/20/2020 5:00	1537	15:37	C	C	0	0	0	3	3	0	0	4	2. Angle	ANG	No	4. Mist	2. Daylight	Day	2. Wet	Wet	9. Within Ir	1. Straight	2. Blacktop	1. No Defe	1. Two-Wa	2. Two App	6. Traffic L	1. Yes - Wc	2. No			3. No	20. Motor V	1. On Roac	No	No	Belted	No	No	No	No	No	No	No	No	No	No		NOT_RD	Urban Inte	Yes	No	Yes	No	5. Hampto	114	114. City o	4-Minor Ar	3-Two-Way	Urban	NonVDOT	5	3. City or T	Hampton F	HAMP	R-VA SR00351EB		5.29	1068776	151.09	-76.3529	37.02941
212215165	2021	7/24/2021 5:00	1254	12:54	A	A	0	1	0	0	1	0	0	1	9. Fixed Object - Off Road	FOOR	No	1. No Adve	2. Daylight	Day	1. Dry	Dry	9. Within Ir	1. Straight	1. Concret	1. No Defe	2. Two-Wa	4. Four Apr	3. Traffic S	1. Yes - Wc	2. No			3. No	13. Curb	1. On Roac	No	No	Belted	No	No	No	No	No	No	No	Yes	No	No		NOT_RD	Urban Inte	No	No	Yes	No	5. Hampto	114	114. City o	3-Principal	4-Two-Way	Urban	NonVDOT	5	3. City or T	Hampton F	HAMP	R-VA SR00134WB		7.14	702864	61.85	-76.4026	37.05705
211245171	2021	4/28/2021 5:00	1312	13:12	C	C	0	0	0	2	2	0	0	2	1. Rear End	RE	No	1. No Adve	2. Daylight	Day	1. Dry	Dry	1. Main-Lir	1. Straight	2. Blacktop	1. No Defe	1. Two-Wa	1. Not at In	3. Traffic S	1. Yes - Wc	2. No			3. No	20. Motor V	1. On Roac	No	No	Belted	No	No	No	No	No	No	No	No	No	No		NOT_RD	Urban Inte	No	No	Yes	No	5. Hampto	114	114. City o	4-Minor Ar	3-Two-Way	Urban	NonVDOT	5	3. City or T	Hampton F	HAMP	R-VA SR00169NB		4.7	253112	36.6	-76.3098	37.05683
201095121	2020	4/18/2020 5:00	825	8:25	O	PDO	0	0	0	0	0	0	0	1	9. Fixed Object - Off Road	FOOR	No	5. Rain	2. Daylight	Day	2. Wet	Wet	8. Non-Inte	1. Straight	2. Blacktop	1. No Defe	3. Two-Wa	1. Not at In	6. Traffic L	1. Yes - Wc	2. No			3. No	11. Jersey	2. Shoulde	No	No	Belted	No	No	No	No	No	No	No	No	No	Yes	15	RD UNKN	Not Interse	No	No	Yes	No	5. Hampto	114	114. City o	1-Interstat	4-Two-Way	Urban	VDOT Inter	5	1. State Hv	Hampton F	HAMP	R-VA IS00664WB		1.32			-76.384	37.01805
201095122	2020	2/22/2020 5:00	1251	12:51	C	C	0	0	0	1	1	0	0	2	1. Rear End	RE	No	1. No Adve	2. Daylight	Day	1. Dry	Dry	10. Interse	1. Straight	2. Blacktop	1. No Defe	2. Two-Wa	4. Four Apr	3. Traffic S	1. Yes - Wc	2. No			3. No	20. Motor V	1. On Roac	No	No	Belted	No	No	No	No	No	No	No	No	No	No		NOT_RD	Urban Inte	Yes	No	Yes	No	5. Hampto	114	114. City o	3-Principal	4-Two-Way	Urban	NonVDOT	5	3. City or T	Hampton F	HAMP	R-VA US00258WB		61.84	253135	155.54	-76.4086	37.03729
201095124	2020	2/24/2020 5:00	1921	19:21	O	PDO	0	0	0	0	0	0	0	2	4. Sideswipe - Same Direction	SSS	No	1. No Adve	4. Darknes	Night	1. Dry	Dry	1. Main-Lir	1. Straight	2. Blacktop	1. No Defe	3. Two-Wa	1. Not at In	6. Traffic L	1. Yes - Wc	2. No			3. No	20. Motor V	1. On Roac	No	No	Belted	No	No	No	No	No	No	Yes	No	No	Yes	5	NOT_RD	Not Interse	No	No	Yes	Yes	5. Hampto	114	114. City o	3-Principal	4-Two-Way	Urban	NonVDOT	5	3. City or T	Hampton F	HAMP	R-VA US00258WB		64.44			-76.3629	37.04387
201095125	2020	2/22/2020 5:00	1104	11:04	C	C	0	0	0	1	1	0	0	2	2. Angle	ANG	No	1. No Adve	2. Daylight	Day	1. Dry	Dry	9. Within Ir	1. Straight	2. Blacktop	1. No Defe	3. Two-Wa	4. Four Apr	3. Traffic S	1. Yes - Wc	2. No			3. No	20. Motor V	1. On Roac	No	No	Belted	No	No	No	No	No	No	No	No	No	No		NOT_RD	Urban Inte	Yes	No	Yes	No	5. Hampto	114	114. City o	3-Principal	4-Two-Way	Urban	NonVDOT	5	3. City or T	Hampton F	HAMP	R-VA US00258WB		63.24	754225	59.81	-76.3842	37.04266
171025126	2017	4/11/2017 5:00	636	6:36	C	C	0	0	0	1	1	0	0	2	4. Sideswipe - Same Direction	SSS	No	1. No Adve	2. Daylight	Day	1. Dry	Dry	10. Interse	1. Straight	2. Blacktop	1. No Defe	2. Two-Wa	3. Three Ap	3. Traffic S	1. Yes - Wc	2. No			3. No	20. Motor V	1. On Roac	No	No	Belted	No	No	No	No	No	No	No	No	No	No		NOT_RD	Urban Inte	No	No	Yes	No	5. Hampto	114	114. City o	4-Minor Ar	3-Two-Way	Urban	NonVDOT	5	3. City or T	Hampton F	HAMP	R-VA SR00152WB		3.39	253070	0	-76.4069	37.04058
201095128	2020	2/24/2020 5:00	1322	13:22	O	PDO	0	0	0	0	0	0	0	2	15. Backed Into	BI	No	1. No Adve	2. Daylight	Day	2. Wet	Wet	7. Other lo	1. Straight	2. Blacktop	1. No Defe	4. One-Wa	1. Not at In	1. No Traffi	6. No Traffi	2. No			1. Yes	6. Parked V	7. In Parkir	No	No	Belted	No	No	No	No	No	No	Yes	No	No	No		NOT_RD	Not Interse	Yes	No	Yes	No	5. Hampto	114	114. City of Hampton			Urban	NonVDOT	5	3. City or T	Hampton F	HAMP	U-VA114SC99999UK					-76.3755	37.01669
201095129	2020	2/24/2020 5:00	1502	15:02	C	C	0	0	0	1	1	0	0	2	2. Angle	ANG	No	1. No Adve	2. Daylight	Day	2. Wet	Wet	9. Within Ir	1. Straight	2. Blacktop	1. No Defe	1. Two-Wa	4. Four Apr	3. Traffic S	1. Yes - Wc	2. No			3. No	20. Motor V	1. On Roac	No	No	Belted	No	No	No	No	No	No	No	No	No	No		NOT_RD	VDOT Inter	No	No	Yes	No	5. Hampto	114	114. City o	7-Local (J,(	3-Two-Way	Urban	NonVDOT	5	3. City or T	Hampton F	HAMP	S-VA114NP HAMPTON CLUB DR		0	1084139	14.98	-76.4014	37.05607
201095130	2020	2/21/2020 5:00	1234	12:34	O	PDO	0	0	0	0	0	0	0	2	4. Sideswipe - Same Direction	SSS	No	1. No Adve	2. Daylight	Day	1. Dry	Dry	1. Main-Lir	3. Grade - S	2. Blacktop	1. No Defe	3. Two-Wa	1. Not at In	6. Traffic L	1. Yes - Wc	2. No			3. No	20. Motor V	1. On Roac	No	No	Belted	No	Yes	No	No	No	No	No	No	No	Yes	5	NOT_RD	VDOT Inter	Yes	No	Yes	No	5. Hampto	114	114. City o	3-Principal	4-Two-Way	Urban	NonVDOT	5	3. City or T	Hampton F	HAMP	R-VA US00258WB		62.48	50659	161.45	-76.3981	37.03971
201095131	2020	2/23/2020 5:00	822	8:22	C	C	0	0	0	1	1	0	0	2	2. Angle	ANG	No	1. No Adve	2. Daylight	Day	1. Dry	Dry	9. Within Ir	1. Straight	2. Blacktop	1. No Defe	3. Two-Wa	4. Four Apr	3. Traffic S	1. Yes - Wc	2. No			3. No	20. Motor V	1. On Roac	No	No	Belted	No	No	No	No	No	No	No	No	No	No		NOT_RD	Urban Inte	No	No	Yes	No	5. Hampto	114	114. City o	7-Local (J,(	3-Two-Way	Urban	NonVDOT	5	3. City or T	Hampton F	HAMP	S-VA114PR COLISEUM DR		1.17	253076	40.17	-76.3906	37.04687
201095133	2020	2/21/2020 5:00	2147	21:47	C	C	0	0	0	1	1	0	0	2	1. Rear End	RE	No	1. No Adve	4. Darknes	Night	1. Dry	Dry	1. Main-Lir	2. Curve - L	2. Blacktop	1. No Defe	3. Two-Wa	1. Not at In	1. No Traffi	6. No Traffi	2. No			3. No	20. Motor V	1. On Roac	No	No	Belted	No	No	No	No	No	No	No	No	No	No		NOT_RD	Urban Inte	No	Yes	Yes	Yes	5. Hampto	114	114. City o	7-Local (J,(	3-Two-Way	Urban	NonVDOT	5	3. City or T	Hampton F	HAMP	S-VA114NP COLISEUM DR		0.84	754224	190.29	-76.3889	37.04197
172195175	2017	8/1/2017 5:00	1446	14:46	O	PDO	0	0	0	0	0	0	0	2	1. Rear End	RE	No	1. No Adve	2. Daylight	Day	1. Dry	Dry	10. Interse	1. Straight	1. Concret	1. No Defe	2. Two-Wa	4. Four Apr	6. Traffic L	1. Yes - Wc	2. No			3. No	20. Motor V	1. On Roac	No	No	Belted	No	No	No	No	No	No	No	No	No	No		NOT_RD	VDOT Inter	No	No	Yes	No	5. Hampto	114	114. City o	3-Principal	4-Two-Way	Urban	NonVDOT	5	3. City or T	Hampton F	HAMP	R-VA SR00143SB		2.16	1062047	63.9	-76.3289	37.02346
201095137	2020	2/26/2020 5:00	1738	17:38	C	C	0	0	0	4	4	0	0	2	2. Angle	ANG	No	3. Fog	2. Daylight	Day	2. Wet	Wet	10. Interse	1. Straight	1. Concret	1. No Defe	1. Two-Wa	3. Three Ap	3. Traffic S	1. Yes - Wc	2. No			3. No	20. Motor V	1. On Roac	No	No	Belted	No	No	No	No	No	No	No	No	No	No		NOT_RD	Urban Inte	No	Yes	Yes	No	5. Hampto	114	114. City o	4-Minor Ar	4-Two-Way	Urban	NonVDOT	5	3. City or T	Hampton F	HAMP	R-VA SR00278NB		0.02	253165	5.22	-76.3481	37.04398
201095139	2020	2/26/2020 5:00	2356	23:56	C	C	0	0	0	1	1	0	0	3	1. Rear End	RE	No	5. Rain	4. Darknes	Night	2. Wet	Wet	8. Non-Inte	1. Straight	2. Blacktop	1. No Defe	1. Two-Wa	1. Not at In	6. Traffic L	1. Yes - Wc	2. No			3. No	6. Parked V	2. Shoulde	No	No	Belted	No	Yes	Yes	No	No	No	No	No	No	No		RD UNKN	Not Interse	No	No	Yes	Yes	5. Hampto	114	114. City o	5-Major Cc	3-Two-Way	Urban	NonVDOT	5	3. City or T	Hampton F	HAMP	S-VA114PR OLD BUCKROE RD		1.56	253106	480.94	-76.3049	37.03903
170375172	2017	2/3/2017 5:00	1500	15:00	C	C	0	0	0	2	2	0	0	4	1. Rear End	RE	No	1. No Adve	2. Daylight	Day	1. Dry	Dry	1. Main-Lir	1. Straight	2. Blacktop	1. No Defe	1. Two-Wa	1. Not at In	3. Traffic S	1. Yes - Wc	2. No			3. No	20. Motor V	1. On Roac	No	No	Belted	No	No	No	No	No	No	No	No	No	No		NOT_RD	VDOT Inter	Yes	No	Yes	No	5. Hampto	114	114. City o	4-Minor Ar	3-Two-Way	Urban	NonVDOT	5	3. City or T	Hampton F	HAMP	S-VA114PR ABERDEEN RD		1.06	253372	26.17	-76.4028	37.01234
201095149	2020	4/18/2020 5:00	1440	14:40	C	C	0	0	0	1	1	0	0	2	1. Rear End	RE	No	1. No Adve	2. Daylight	Day	1. Dry	Dry	8. Non-Inte	1. Straight	2. Blacktop	1. No Defe	3. Two-Wa	1. Not at In	6. Traffic L	1. Yes - Wc	2. No			3. No	20. Motor V	1. On Roac	No	No	Belted	No	No	No	No	No	No	No	No	No	Yes	15	NOT_RD	Not Interse	No	No	Yes	No	5. Hampto	114	114. City o	1-Interstat	4-Two-Way	Urban	VDOT Inter	5	1. State Hv	Hampton F	HAMP	R-VA IS00064WB		267.08			-76.3399	37.03285
201105026	2020	4/18/2020 5:00	1229	12:29	B	B	0	0	3	0	3	0	0	2	2. Angle	ANG	No	1. No Adve	2. Daylight	Day	2. Wet	Wet	5. On Entra	10. On/Off	2. Blacktop	1. No Defe	4. One-Wa	1. Not at In	6. Traffic L	1. Yes - Wc	2. No			3. No	20. Motor V	1. On Roac	No	No	Belted	No	No	No	No	Yes	No	No	No	No	Yes	15	RD_UNKN	Not Interse	Yes	No	No	Yes	5. Hampto	114	114. City o	1-Interstat	1-One-Way	Urban	VDOT Inter	5	1. State Hv	Hampton F	HAMP	R-VA IS00064WB	RMP265.00A	0.1			-76.365	37.03382
201105035	2020	4/18/2020 5:00	1906	19:06	C	C	0	0	0	1	1	0	0	2	1. Rear End	RE	No	1. No Adve	2. Daylight	Day	1. Dry	Dry	1. Main-Lir	1. Straight	2. Blacktop	1. No Defe	2. Two-Wa	1. Not at In	3. Traffic S	1. Yes - Wc	2. No			3. No	20. Motor V	1. On Roac	No	No	Belted	No	Yes	No	No	No	No	No	No	No	No		NOT_RD	Urban Inte	No	No	Yes	No	5. Hampto	114	114. City o	3-Principal	4-Two-Way	Urban	NonVDOT	5	3. City or T	Hampton F	HAMP	R-VA US00258WB		60.7	1075709	140.99	-76.4262	37.02857
201105036	2020	4/9/2020 5:00	630	6:30	O	PDO	0	0	0	0	0	0	0	2	16. Other	OTHR	No	1. No Adve	2. Daylight	Day	1. Dry	Dry	10. Interse	1. Straight	2. Blacktop	1. No Defe	1. Two-Wa	3. Three Ap	1. No Traffi	6. No Traffi	2. No			3. No	20. Motor V	1. On Roac	No	No	Belted	No	No	No	No	No	Yes	No	No	No	No		NOT_RD	Urban Inte	No	No	Yes	No	5. Hampto	114	114. City o	7-Local (J,(	3-Two-Way	Urban	NonVDOT	5	3. City or T	Hampton F	HAMP	S-VA114NP CORNELL DR		0.01			-76.3441	37.03692
201105037	2020	4/18/2020 5:00	1902	19:02	C	C	0	0	0	2	2	0	0	2	2. Angle	ANG	No	1. No Adve	4. Darknes	Night	1. Dry	Dry	10. Interse	1. Straight	2. Blacktop	1. No Defe	3. Two-Wa	4. Four Apr	3. Traffic S	1. Yes - Wc	2. No			3. No	20. Motor V	1. On Roac	No	No	Unbelted	No	No	No	No	No	No	Yes	No	No	No		NOT_RD	Urban Inte	No	No	Yes	Yes	5. Hampto	114	114. City o	3-Principal	4-Two-Way	Urban	NonVDOT	5	3. City or T	Hampton F	HAMP	R-VA US00258WB		60.07	253130	60.52	-76.4356	37.02386
201105083	2020	4/17/2020 5:00	2030	20:30	B	B	0	0	1	0	1	0	0	1	8. Non-Collision	NC	No	1. No Adve	4. Darknes	Night	1. Dry	Dry	8. Non-Inte	2. Curve - L	2. Blacktop	1. No Defe	3. Two-Wa	1. Not at In	6. Traffic L	1. Yes - Wc	2. No			3. No	42. Other	1. On Roac	No	No	Belted	No	No	No	No	No	No	No	Yes	No	No		NOT_RD	Not Interse	No	No	Yes	Yes	5. Hampto	114	114. City o	1-Interstat	4-Two-Way	Urban	VDOT Inter	5	1. State Hv	Hampton F	HAMP	R-VA IS00064EB		265.56			-76.3641	37.03293
201105113	2020	4/16/2020 5:00	1515	15:15	O	PDO	0	0	0	0	0	0	0	2	1. Rear End	RE	No	1. No Adve	2. Daylight	Day	1. Dry	Dry	8. Non-Inte	1. Straight	1. Concret	1. No Defe	3. Two-Wa	1. Not at In	6. Traffic L	1. Yes - Wc	1. Yes	3. Activity /	1. Lane Cl	3. No	20. Motor V	1. On Roac	No	No	Belted	No	No	No	No	No	No	No	No	No	Yes	10	NOT_RD	Not Interse	No	Yes	Yes	No	5. Hampto	114	114. City o	1-Interstat	4-Two-Way	Urban	VDOT Inter	5	1. State Hv	Hampton F	HAMP	R-VA IS00664WB		1.78			-76.3915	37.01334
213055405	2021	10/21/2021 5:00	1608	16:08	C	C	0	0	0	2	2	0	0	2	1. Rear End	RE	No	1. No Adve	2. Daylight	Day	1. Dry	Dry	10. Interse	1. Straight	1. Concret	1. No Defe	2. Two-Wa	2. Two App	1. No Traffi	6. No Traffi	2. No			3. No	20. Motor V	1. On Roac	No	No	Belted	No	No	No	No	No	No	No	No	No	No		NOT_RD	Urban Inte	No	No	Yes	No	5. Hampto	114	114. City o	5-Major Cc	4-Two-Way	Urban	NonVDOT	5	3. City or T	Hampton F	HAMP	S-VA114NP ANDREWS BLVD		0.65			-76.3194	37.04278
201115022	2020	4/13/2020 5:00	2036	20:36	O	PDO	0	0	0	0	0	0	0	2	2. Angle	ANG	No	1. No Adve	4. Darknes	Night	1. Dry	Dry	9. Within Ir	1. Straight	2. Blacktop	1. No Defe	2. Two-Wa	4. Four Apr	3. Traffic S	1. Yes - Wc	2. No			3. No	20. Motor V	1. On Roac	Yes	No	Belted	No	No	No	No	No	Yes	No	No	No	No		NOT_RD	Urban Inte	No	No	Yes	Yes	5. Hampto	114	114. City o	3-Principal	4-Two-Way	Urban	NonVDOT	5	3. City or T	Hampton F	HAMP	R-VA US00258WB		59.82	253129	115.77	-76.4393	37.02203
201115157	2020	4/18/2020 5:00	1845	18:45	B	B	0	0	1	0	1	0	0	1	9. Fixed Object - Off Road	FOOR	No	1. No Adve	2. Daylight	Day	1. Dry	Dry	8. Non-Inte	1. Straight	2. Blacktop	1. No Defe	3. Two-Wa	1. Not at In	6. Traffic L	1. Yes - Wc	2. No			3. No	11. Jersey	1. On Roac	Yes	No	Unbelted	No	No	No	No	No	No	No	No	No	No		RD_RIGHT	Not Interse	No	No	Yes	No	5. Hampto	114	114. City o	1-Interstat	4-Two-Way	Urban	VDOT Inter	5	1. State Hv	Hampton F	HAMP	R-VA IS00064WB		261.66			-76.4223	37.06254
201115172	2020	4/15/2020 5:00	1845	18:45	C	C	0	0	0	1	1	0	0	2	3. Head On	HO	No	1. No Adve	2. Daylight	Day	11. Sand, [	Wet	8. Non-Inte	1. Straight	4. Slag, Gr	1. No Defe	5. Unknow	1. Not at In	1. No Traffi	6. No Traffi	2. No			3. No	6. Parked V	4. Roadsid	No	No	Belted	No	No	No	No	No	Yes	No	No	No	No		RD UNKN	Not Interse	No	No	Yes	No	5. Hampto	114	114. City o	7-Local (J,(	3-Two-Way	Urban	NonVDOT	5	3. City or T	Hampton F	HAMP	S-VA114PR PILOT AVE		0.03			-76.2884	37.0471
201125006	2020	4/17/2020 5:00	38	00:38	O	PDO	0	0	0	0	0	0	0	1	9. Fixed Object - Off Road	FOOR	No	1. No Adve	4. Darknes	Night	1. Dry	Dry	5. On Entra	2. Curve - L	1. Concret	1. No Defe	4. One-Wa	1. Not at In	6. Traffic L	1. Yes - Wc	2. No			3. No	5. Guard R	1. On Roac	No	No	Belted	No	No	No	No	Yes	No	No	No	No	Yes	35	RD_LEFT	Not Interse	No	No	No	Yes	5. Hampto	114	114. City o	1-Interstat	1-One-Way	Urban	VDOT Inter	5	1. State Hv	Hampton F	HAMP	R-VA IS00064WB	RMP265.00A	0.05			-76.3645	37.03319
201125066	2020	4/21/2020 5:00	246	2:46	O	PDO	0	0	0	0	0	0	0	2	1. Rear End	RE	No	1. No Adve	4. Darknes	Night	1. Dry	Dry	1. Main-Lir	1. Straight	2. Blacktop	1. No Defe	3. Two-Wa	1. Not at In	1. No Traffi	6. No Traffi	2. No			3. No	6. Parked V	1. On Roac	No	No	Belted	No	No	No	No	No	No	No	No	No	Yes	10	RD UNKN	Not Interse	No	No	Yes	Yes	5. Hampto	114	114. City o	7-Local (J,(	3-Two-Way	Urban	NonVDOT	5	3. City or T	Hampton F	HAMP	S-VA114NP MANNING LN		0.03			-76.4441	37.06024
201125067	2020	4/16/2020 5:00	1522	15:22	C	C	0	0	0	2	2	0	0	2	1. Rear End	RE	No	1. No Adve	2. Daylight	Day	1. Dry	Dry	9. Within Ir	1. Straight	2. Blacktop	1. No Defe	2. Two-Wa	4. Four Apr	3. Traffic S	1. Yes - Wc	2. No			3. No	20. Motor V	1. On Roac	No	No	Belted	No	No	No	No	No	No	No	No	No	No		NOT_RD	Urban Inte	No	No	Yes	No	5. Hampto	114	114. City o	3-Principal	4-Two-Way	Urban	NonVDOT	5	3. City or T	Hampton F	HAMP	R-VA US00258WB		59.95	1075965	94.57	-76.4373	37.023
201125068	2020	4/20/2020 5:00	1748	17:48	O	PDO	0	0	0	0	0	0	0	2	6. Fixed Object in Road	FOIR	No	1. No Adve	2. Daylight	Day	1. Dry	Dry	1. Main-Lir	1. Straight	2. Blacktop	1. No Defe	1. Two-Wa	1. Not at In	1. No Traffi	6. No Traffi	2. No			1. Yes	10. Other	1. On Roac	No	No	Belted	No	Yes	No	No	No	No	No	No	No	No		RD UNKN	Not Interse	No	No	Yes	No	5. Hampto	114	114. City o	7-Local (J,(	3-Two-Way	Urban	NonVDOT	5	3. City or T	Hampton F	HAMP	S-VA114PR MATOAKA RD		0.53			-76.3638	37.00946
171815713	2017	6/26/2017 5:00	1224	12:24	O	PDO	0	0	0	0	0	0	0	2	4. Sideswipe - Same Direction	SSS	No	1. No Adve	2. Daylight	Day	1. Dry	Dry	10. Interse	1. Straight	2. Blacktop	1. No Defe	2. Two-Wa	3. Three Ap	6. Traffic L	1. Yes - Wc	2. No			3. No	20. Motor V	1. On Roac	No	No	Belted	No	No	No	No	No	No	No	No	No	No		NOT_RD	Urban Inte	No	No	Yes	No	5. Hampto	114	114. City o	4-Minor Ar	3-Two-Way	Urban	NonVDOT	5	3. City or T	Hampton F	HAMP	R-VA SR00152WB		3.39	253070	16.12	-76.407	37.04057
181905111	2018	7/7/2018 5:00	1535	15:35	C	C	0	0	0	3	3	0	0	2	4. Sideswipe - Same Direction	SSS	No	1. No Adve	2. Daylight	Day	1. Dry	Dry	1. Main-Lir	1. Straight	2. Blacktop	1. No Defe	3. Two-Wa	1. Not at In	1. No Traffi	6. No Traffi	2. No			3. No	20. Motor V	1. On Roac	No	No	Belted	No	No	No	No	No	No	No	No	No	No		NOT_RD	Urban Inte	No	Yes	Yes	No	5. Hampto	114	114. City o	4-Minor Ar	3-Two-Way	Urban	NonVDOT	5	3. City or T	Hampton F	HAMP	R-VA SR00152EB		3.39	253070	20.96	-76.4069	37.0406
201125108	2020	4/19/2020 5:00	1607	16:07	C	C	0	0	0	2	2	0	0	2	2. Angle	ANG	No	1. No Adve	2. Daylight	Day	1. Dry	Dry	1. Main-Lir	1. Straight	2. Blacktop	1. No Defe	1. Two-Wa	4. Four Apr	4. Stop Sig	1. Yes - Wc	2. No			3. No	20. Motor V	1. On Roac	No	No	Belted	No	No	No	No	No	No	No	No	No	No		NOT_RD	VDOT Inter	No	No	Yes	No	5. Hampto	114	114. City o	7-Local (J,(	3-Two-Way	Urban	NonVDOT	5	3. City or T	Hampton F	HAMP	S-VA114PR GUMWOOD DR		0.24	1073509	5.41	-76.413	37.0327
201125111	2020	4/21/2020 5:00	944	9:44	B	B	0	0	1	0	1	0	0	1	9. Fixed Object - Off Road	FOOR	No	1. No Adve	2. Daylight	Day	1. Dry	Dry	8. Non-Inte	1. Straight	2. Blacktop	1. No Defe	3. Two-Wa	1. Not at In	6. Traffic L	1. Yes - Wc	2. No			3. No	11. Jersey	2. Shoulde	No	No	Belted	No	No	No	No	No	No	No	No	No	No		RD_LEFT	Not Interse	No	No	Yes	No	5. Hampto	114	114. City o	1-Interstat	4-Two-Way	Urban	VDOT Inter	5	1. State Hv	Hampton F	HAMP	R-VA IS00064EB		267.5			-76.3328	37.02799
172195231	2017	8/5/2017 5:00	1543	15:43	O	PDO	0	0	0	0	0	0	0	2	2. Angle	ANG	No	1. No Adve	2. Daylight	Day	1. Dry	Dry	1. Main-Lir	1. Straight	2. Blacktop	1. No Defe	3. Two-Wa	1. Not at In	3. Traffic S	1. Yes - Wc	2. No			3. No	20. Motor V	1. On Roac	No	No	Belted	No	No	No	No	No	No	No	No	No	No		NOT_RD	Urban Inte	No	No	Yes	No	5. Hampto	114	114. City o	5-Major Cc	4-Two-Way	Urban	NonVDOT	5	3. City or T	Hampton F	HAMP	S-VA114PR NICKERSON BLVD		0.51	1090907	247.75	-76.3092	37.04804
201135011	2020	4/18/2020 5:00	2233	22:33	O	PDO	0	0	0	0	0	0	0	2	1. Rear End	RE	No	1. No Adve	4. Darknes	Night	1. Dry	Dry	8. Non-Inte	1. Straight	1. Concret	1. No Defe	4. One-Wa	1. Not at In	3. Traffic S	1. Yes - Wc	2. No			3. No	20. Motor V	1. On Roac	Yes	No	Belted	No	No	No	No	No	No	No	No	No	No		NOT_RD	VDOT Inter	No	No	No	Yes	5. Hampto	114	114. City o	1-Interstat	1-One-Way	Urban	VDOT Inter	5	1. State Hv	Hampton F	HAMP	R-VA IS00064EB	RMP265.00C	0.1	253415	52.68	-76.3534	37.0344
201135014	2020	4/19/2020 5:00	207	2:07	O	PDO	0	0	0	0	0	0	0	2	3. Head On	HO	No	1. No Adve	4. Darknes	Night	1. Dry	Dry	8. Non-Inte	1. Straight	1. Concret	1. No Defe	3. Two-Wa	1. Not at In	6. Traffic L	1. Yes - Wc	2. No			1. Yes	20. Motor V	1. On Roac	Yes	No	Belted	No	No	No	No	No	No	Yes	No	No	No		RD UNKN	Not Interse	No	No	Yes	Yes	5. Hampto	114	114. City o	1-Interstat	4-Two-Way	Urban	VDOT Inter	5	1. State Hv	Hampton F	HAMP	R-VA IS00664WB		2.86			-76.4048	37.00229
201135091	2020	4/21/2020 5:00	945	9:45	O	PDO	0	0	0	0	0	0	0	2	1. Rear End	RE	No	1. No Adve	2. Daylight	Day	1. Dry	Dry	8. Non-Inte	5. Hillcrest	2. Blacktop	1. No Defe	3. Two-Wa	1. Not at In	6. Traffic L	1. Yes - Wc	2. No			3. No	20. Motor V	1. On Roac	No	No	Belted	No	No	No	No	No	No	No	No	No	Yes	5	NOT_RD	Not Interse	No	No	Yes	No	5. Hampto	114	114. City o	1-Interstat	4-Two-Way	Urban	VDOT Inter	5	1. State Hv	Hampton F	HAMP	R-VA IS00064EB		266.73			-76.3453	37.03394
201135119	2020	4/21/2020 5:00	1641	16:41	C	C	0	0	0	1	1	0	0	2	4. Sideswipe - Same Direction	SSS	No	5. Rain	2. Daylight	Day	2. Wet	Wet	8. Non-Inte	1. Straight	2. Blacktop	1. No Defe	1. Two-Wa	1. Not at In	1. No Traffi	6. No Traffi	2. No			3. No	6. Parked V	1. On Roac	No	No	Belted	No	No	No	No	No	No	No	No	No	No		NOT_RD	Not Interse	No	No	Yes	No	5. Hampto	114	114. City o	7-Local (J,(	3-Two-Way	Urban	NonVDOT	5	3. City or T	Hampton F	HAMP	S-VA114PR CHERRY ACRES DR		0.16			-76.3415	37.04162
182745249	2018	10/1/2018 5:00	643	6:43	O	PDO	0	0	0	0	0	0	0	2	2. Angle	ANG	No	1. No Adve	2. Daylight	Day	1. Dry	Dry	9. Within Ir	1. Straight	2. Blacktop	1. No Defe	3. Two-Wa	3. Three Ap	1. No Traffi	6. No Traffi	2. No			3. No	20. Motor V	1. On Roac	No	No	Belted	No	No	No	No	No	No	No	No	No	No		NOT_RD	Urban Inte	No	No	Yes	No	5. Hampto	114	114. City o	3-Principal	4-Two-Way	Urban	NonVDOT	5	3. City or T	Hampton F	HAMP	S-VA114NP ARMISTEAD AVE N		3.28			-76.3851	37.05797
192465353	2019	8/27/2019 5:00	2033	20:33	O	PDO	0	0	0	0	0	0	0	2	2. Angle	ANG	No	4. Mist	4. Darknes	Night	2. Wet	Wet	9. Within Ir	1. Straight	2. Blacktop	1. No Defe	3. Two-Wa	3. Three Ap	4. Stop Sig	1. Yes - Wc	2. No			3. No	20. Motor V	1. On Roac	No	No	Belted	No	No	No	No	No	No	No	No	No	No		NOT_RD	Urban Inte	No	No	Yes	Yes	5. Hampto	114	114. City o	5-Major Cc	4-Two-Way	Urban	NonVDOT	5	3. City or T	Hampton F	HAMP	S-VA114PR NICKERSON BLVD		0.51	1090907	268.17	-76.3092	37.04807
201145031	2020	4/21/2020 5:00	1803	18:03	C	C	0	0	0	2	2	0	0	2	2. Angle	ANG	No	5. Rain	2. Daylight	Day	2. Wet	Wet	1. Main-Lir	1. Straight	2. Blacktop	1. No Defe	3. Two-Wa	1. Not at In	1. No Traffi	6. No Traffi	2. No			3. No	20. Motor V	1. On Roac	No	No	Belted	No	No	No	No	No	No	No	No	No	No		NOT_RD	Not Interse	No	No	Yes	No	5. Hampto	114	114. City o	7-Local (J,(	3-Two-Way	Urban	NonVDOT	5	3. City or T	Hampton F	HAMP	S-VA114PR COLISEUM DR		1.59			-76.3922	37.05287
201145045	2020	4/22/2020 5:00	1847	18:47	O	PDO	0	0	0	0	0	0	0	2	9. Fixed Object - Off Road	FOOR	No	1. No Adve	2. Daylight	Day	1. Dry	Dry	9. Within Ir	1. Straight	2. Blacktop	1. No Defe	1. Two-Wa	4. Four Apr	3. Traffic S	1. Yes - Wc	2. No			3. No	3. Utility P	1. On Roac	No	No	Belted	No	No	No	No	No	Yes	No	No	No	No		NOT_RD	Urban Inte	No	No	Yes	No	5. Hampto	114	114. City o	4-Minor Ar	3-Two-Way	Urban	NonVDOT	5	3. City or T	Hampton F	HAMP	R-VA SR00351WB		2.59	1068789	79.97	-76.3916	37.00868
201145082	2020	2/19/2020 5:00	623	6:23	A	A	0	1	0	0	1	0	1	1	12. Ped	PED	Pedestrian	1. No Adve	1. Dawn	Day	1. Dry	Dry	8. Non-Inte	1. Straight	2. Blacktop	1. No Defe	3. Two-Wa	1. Not at In	3. Traffic S	1. Yes - Wc	2. No			3. No	19. Ped	1. On Roac	No	No	Belted	No	No	No	No	No	No	Yes	No	Yes	No		NOT_RD	Urban Inte	No	No	Yes	No	5. Hampto	114	114. City o	3-Principal	4-Two-Way	Urban	NonVDOT	5	3. City or T	Hampton F	HAMP	R-VA US00258EB		61.58			-76.4127	37.03519
201145083	2020	3/22/2020 5:00	817	8:17	B	B	0	0	1	1	2	0	0	2	2. Angle	ANG	No	1. No Adve	2. Daylight	Day	1. Dry	Dry	9. Within Ir	1. Straight	2. Blacktop	1. No Defe	3. Two-Wa	3. Three Ap	3. Traffic S	1. Yes - Wc	2. No			3. No	20. Motor V	1. On Roac	No	No	Belted	No	No	No	No	No	No	No	No	No	No		NOT_RD	VDOT Inter	No	No	Yes	No	5. Hampto	114	114. City o	3-Principal	4-Two-Way	Urban	NonVDOT	5	3. City or T	Hampton F	HAMP	R-VA US00258EB		62.4	50659	81.13	-76.3987	37.0394
191085248	2019	4/17/2019 5:00	1400	14:00	O	PDO	0	0	0	0	0	0	0	2	1. Rear End	RE	No	1. No Adve	2. Daylight	Day	1. Dry	Dry	1. Main-Lir	1. Straight	2. Blacktop	1. No Defe	2. Two-Wa	3. Three Ap	1. No Traffi	6. No Traffi	2. No			3. No	20. Motor V	1. On Roac	No	No	Belted	No	Yes	No	No	No	No	No	No	No	No		NOT_RD	Not Interse	No	No	Yes	No	5. Hampto	114	114. City o	3-Principal	4-Two-Way	Urban	NonVDOT	5	3. City or T	Hampton F	HAMP	S-VA114NP ARMISTEAD AVE N		3.28	716612	493.66	-76.3851	37.05804
203225122	2020	11/5/2020 5:00	1704	17:04	C	C	0	0	0	2	2	0	0	2	2. Angle	ANG	No	1. No Adve	4. Darknes	Night	1. Dry	Dry	9. Within Ir	1. Straight	2. Blacktop	1. No Defe	2. Two-Wa	4. Four Apr	4. Stop Sig	1. Yes - Wc	2. No			3. No	20. Motor V	1. On Roac	No	No	Belted	No	No	No	No	No	No	No	No	No	No		NOT_RD	Urban Inte	No	No	Yes	Yes	5. Hampto	114	114. City o	3-Principal	4-Two-Way	Urban	NonVDOT	5	3. City or T	Hampton F	HAMP	S-VA114NP ARMISTEAD AVE N		3.28			-76.385	37.05791
213285080	2021	11/16/2021 5:00	2329	23:29	O	PDO	0	0	0	0	0	0	0	1	8. Non-Collision	NC	No	1. No Adve	4. Darknes	Night	1. Dry	Dry	9. Within Ir	1. Straight	1. Concret	1. No Defe	2. Two-Wa	4. Four Apr	6. Traffic L	1. Yes - Wc	2. No			3. No	37. Equipn	1. On Roac	No	No	Belted	No	No	No	No	No	No	No	No	No	Yes	5	NOT_RD	Urban Inte	No	No	Yes	Yes	5. Hampto	114	114. City o	3-Principal	4-Two-Way	Urban	NonVDOT	5	3. City or T	Hampton F	HAMP	R-VA SR00134EB		7.14	702864	67.04	-76.4027	37.0572
213405183	2021	12/2/2021 5:00	1602	16:02	C	C	0	0	0	1	1	0	0	3	1. Rear End	RE	No	1. No Adve	2. Daylight	Day	1. Dry	Dry	9. Within Ir	1. Straight	2. Blacktop	1. No Defe	3. Two-Wa	4. Four Apr	3. Traffic S	1. Yes - Wc	2. No			3. No	20. Motor V	1. On Roac	No	No	Belted	No	No	No	No	No	No	No	No	No	No		NOT_RD	Urban Inte	No	No	Yes	No	5. Hampto	114	114. City o	3-Principal	4-Two-Way	Urban	NonVDOT	5	3. City or T	Hampton F	HAMP	R-VA SR00134WB		7.14	702864	87.26	-76.4026	37.05712
201145130	2020	4/13/2020 5:00	928	9:28	A	A	0	2	0	0	2	0	0	2	4. Sideswipe - Same Direction	SSS	No	5. Rain	2. Daylight	Day	2. Wet	Wet	8. Non-Inte	1. Straight	2. Blacktop	1. No Defe	3. Two-Wa	1. Not at In	6. Traffic L	1. Yes - Wc	2. No			3. No	11. Jersey	1. On Roac	No	No	Belted	No	No	No	No	No	Yes	No	No	No	No		NOT_RD	Not Interse	No	No	Yes	No	5. Hampto	114	114. City o	1-Interstat	4-Two-Way	Urban	VDOT Inter	5	1. State Hv	Hampton F	HAMP	R-VA IS00064WB		266.7			-76.3458	37.03416
201155119	2020	4/19/2020 5:00	1330	13:30	C	C	0	0	0	2	2	0	0	2	4. Sideswipe - Same Direction	SSS	No	1. No Adve	2. Daylight	Day	1. Dry	Dry	10. Interse	1. Straight	2. Blacktop	1. No Defe	1. Two-Wa	3. Three Ap	4. Stop Sig	1. Yes - Wc	2. No			3. No	20. Motor V	1. On Roac	No	No	Belted	No	No	No	No	No	No	No	No	No	No		NOT_RD	Urban Inte	Yes	No	Yes	No	5. Hampto	114	114. City o	4-Minor Ar	3-Two-Way	Urban	NonVDOT	5	3. City or T	Hampton F	HAMP	R-VA US00258WB		67.87	1061846	32.51	-76.3173	37.02045
201155124	2020	4/22/2020 5:00	1412	14:12	C	C	0	0	0	3	3	0	0	2	2. Angle	ANG	No	1. No Adve	2. Daylight	Day	1. Dry	Dry	11. Interse	1. Straight	2. Blacktop	1. No Defe	1. Two-Wa	3. Three Ap	6. Traffic L	1. Yes - Wc	2. No			3. No	20. Motor V	1. On Roac	No	No	Belted	No	No	No	No	No	No	No	No	No	No		NOT_RD	Urban Inte	No	No	Yes	No	5. Hampto	114	114. City o	4-Minor Ar	3-Two-Way	Urban	NonVDOT	5	3. City or T	Hampton F	HAMP	R-VA SR00351WB		7.91	1061378	283.52	-76.3084	37.03933
201155126	2020	4/23/2020 5:00	409	4:09	O	PDO	0	0	0	0	0	0	0	1	9. Fixed Object - Off Road	FOOR	No	1. No Adve	4. Darknes	Night	1. Dry	Dry	1. Main-Lir	1. Straight	2. Blacktop	1. No Defe	1. Two-Wa	1. Not at In	6. Traffic L	1. Yes - Wc	2. No			3. No	28. Ran Of	8. Off Roac	No	No	Belted	No	No	No	No	No	No	No	No	No	Yes	15	RD RIGHT	Not Interse	No	No	Yes	Yes	5. Hampto	114	114. City o	7-Local (J,(	3-Two-Way	Urban	NonVDOT	5	3. City or T	Hampton F	HAMP	S-VA114NP BUTLER FARM RD		0.61			-76.3969	37.06367
201155127	2020	4/23/2020 5:00	1152	11:52	O	PDO	0	0	0	0	0	0	0	2	4. Sideswipe - Same Direction	SSS	No	1. No Adve	2. Daylight	Day	1. Dry	Dry	1. Main-Lir	1. Straight	2. Blacktop	1. No Defe	2. Two-Wa	1. Not at In	1. No Traffi	6. No Traffi	2. No			3. No	20. Motor V	1. On Roac	No	No	Belted	No	Yes	No	No	No	No	No	No	No	No		NOT_RD	Urban Inte	No	Yes	Yes	No	5. Hampto	114	114. City o	3-Principal	4-Two-Way	Urban	NonVDOT	5	3. City or T	Hampton F	HAMP	R-VA US00258EB		63.63	253023	134.07	-76.3774	37.04389
201155128	2020	4/22/2020 5:00	1702	17:02	C	C	0	0	0	1	1	0	0	2	16. Other	OTHR	No	1. No Adve	2. Daylight	Day	1. Dry	Dry	1. Main-Lir	1. Straight	2. Blacktop	1. No Defe	1. Two-Wa	1. Not at In	1. No Traffi	1. Yes - Wc	2. No			3. No	6. Parked V	1. On Roac	No	No	Belted	No	No	Yes	No	No	Yes	No	No	No	Yes	10	RD UNKN	Not Interse	No	No	Yes	No	5. Hampto	114	114. City o	7-Local (J,(	1-One-Way	Urban	NonVDOT	5	3. City or T	Hampton F	HAMP	S-VA114PR CLYDE ST		0.08			-76.3532	37.00668
201155162	2020	4/23/2020 5:00	2038	20:38	A	A	0	1	0	0	1	0	1	1	12. Ped	PED	Pedestrian	1. No Adve	5. Darknes	Night	1. Dry	Dry	1. Main-Lir	1. Straight	2. Blacktop	1. No Defe	1. Two-Wa	1. Not at In	1. No Traffi	6. No Traffi	2. No			3. No	19. Ped	1. On Roac	No	No	Belted	No	No	No	No	No	No	No	No	Yes	No		NOT_RD	Not Interse	No	No	Yes	Yes	5. Hampto	114	114. City o	7-Local (J,(	3-Two-Way	Urban	NonVDOT	5	3. City or T	Hampton F	HAMP	S-VA114PR GREENBRIAR AVE		1			-76.3945	37.0052
201165039	2020	4/24/2020 5:00	730	7:30	O	PDO	0	0	0	0	0	0	0	3	3. Head On	HO	No	1. No Adve	2. Daylight	Day	2. Wet	Wet	1. Main-Lir	1. Straight	2. Blacktop	1. No Defe	1. Two-Wa	1. Not at In	1. No Traffi	6. No Traffi	2. No			3. No	6. Parked V	1. On Roac	No	No	Belted	No	No	No	No	No	Yes	No	No	No	Yes	10	RD UNKN	Not Interse	No	No	Yes	No	5. Hampto	114	114. City o	7-Local (J,(	3-Two-Way	Urban	NonVDOT	5	3. City or T	Hampton F	HAMP	S-VA114PR MILFORD AVE		0.24			-76.3656	37.02174
201165040	2020	4/24/2020 5:00	745	7:45	C	C	0	0	0	1	1	0	0	2	4. Sideswipe - Same Direction	SSS	No	1. No Adve	2. Daylight	Day	2. Wet	Wet	10. Interse	1. Straight	2. Blacktop	1. No Defe	1. Two-Wa	4. Four Apr	4. Stop Sig	1. Yes - Wc	2. No			3. No	6. Parked V	1. On Roac	No	No	Belted	No	Yes	Yes	No	No	No	No	No	No	Yes	10	NOT_RD	Urban Inte	No	Yes	Yes	No	5. Hampto	114	114. City o	7-Local (J,(	3-Two-Way	Urban	NonVDOT	5	3. City or T	Hampton F	HAMP	S-VA114PR GREENWOOD DR		0.62			-76.417	37.0307
172085098	2017	7/26/2017 5:00	909	9:09	C	C	0	0	0	2	2	0	0	2	2. Angle	ANG	No	1. No Adve	2. Daylight	Day	1. Dry	Dry	10. Interse	1. Straight	1. Concret	1. No Defe	2. Two-Wa	4. Four Apr	3. Traffic S	1. Yes - Wc	2. No			1. Yes	20. Motor V	1. On Roac	No	No	Belted	No	No	No	No	No	No	No	No	No	No		NOT_RD	VDOT Inter	No	Yes	Yes	No	5. Hampto	114	114. City o	4-Minor Ar	3-Two-Way	Urban	NonVDOT	5	3. City or T	Hampton F	HAMP	S-VA114PR BIG BETHEL RD		2.76	253341	0	-76.4288	37.05179
201165042	2020	4/24/2020 5:00	2114	21:14	C	C	0	0	0	1	1	0	0	2	4. Sideswipe - Same Direction	SSS	No	1. No Adve	4. Darknes	Night	1. Dry	Dry	1. Main-Lir	1. Straight	2. Blacktop	1. No Defe	2. Two-Wa	1. Not at In	3. Traffic S	1. Yes - Wc	2. No			3. No	20. Motor V	1. On Roac	No	No	Belted	No	No	No	No	No	No	No	No	No	No		NOT_RD	Not Interse	No	Yes	Yes	Yes	5. Hampto	114	114. City o	3-Principal	4-Two-Way	Urban	NonVDOT	5	3. City or T	Hampton F	HAMP	S-VA114PR HAMPTON ROADS CENTER PKWY		1.27	716613	400.3	-76.4259	37.05973
221605088	2022	6/4/2022 5:00	1629	16:29	C	C	0	0	0	2	2	0	0	2	4. Sideswipe - Same Direction	SSS	No	1. No Adve	2. Daylight	Day	1. Dry	Dry	9. Within Ir	1. Straight	2. Blacktop	1. No Defe	2. Two-Wa	4. Four Apr	3. Traffic S	1. Yes - Wc	2. No			3. No	20. Motor V	1. On Roac	No	No	Belted	No	No	No	No	No	No	No	No	No	No		NOT_RD	Urban Inte	Yes	No	Yes	No	5. Hampto	114	114. City o	3-Principal	4-Two-Way	Urban	NonVDOT	5	3. City or T	Hampton F	HAMP	R-VA SR00134WB		7.14	702864	72.21	-76.4026	37.05708
201165050	2020	4/23/2020 5:00	1207	12:07	C	C	0	0	0	2	2	0	1	1	12. Ped	PED	Pedestrian	1. No Adve	2. Daylight	Day	1. Dry	Dry	10. Interse	1. Straight	2. Blacktop	1. No Defe	1. Two-Wa	3. Three Ap	1. No Traffi	6. No Traffi	2. No			3. No	19. Ped	1. On Roac	No	No	Belted	No	No	No	No	No	No	No	No	Yes	No		NOT_RD	Urban Inte	No	No	Yes	No	5. Hampto	114	114. City o	7-Local (J,(	3-Two-Way	Urban	NonVDOT	5	3. City or T	Hampton F	HAMP	S-VA114NP SECOND ST N		0.28			-76.2899	37.04647
201165064	2020	4/22/2020 5:00	830	8:30	C	C	0	0	0	1	1	0	0	1	9. Fixed Object - Off Road	FOOR	No	1. No Adve	2. Daylight	Day	1. Dry	Dry	8. Non-Inte	1. Straight	2. Blacktop	1. No Defe	4. One-Wa	1. Not at In	1. No Traffi	6. No Traffi	2. No			3. No	13. Curb	7. In Parkir	No	No	Belted	No	No	No	No	No	No	No	No	No	No		RD_LEFT	Not Interse	No	No	Yes	No	5. Hampto	114	114. City o	7-Local (J,(	3-Two-Way	Urban	NonVDOT	5	3. City or T	Hampton F	HAMP	S-VA114NP WOODMANSEE DR		0.05			-76.3075	37.05101
201165085	2020	4/24/2020 5:00	1805	18:05	O	PDO	0	0	0	0	0	0	0	2	4. Sideswipe - Same Direction	SSS	No	1. No Adve	2. Daylight	Day	1. Dry	Dry	1. Main-Lir	1. Straight	2. Blacktop	1. No Defe	2. Two-Wa	1. Not at In	6. Traffic L	1. Yes - Wc	2. No			3. No	20. Motor V	1. On Roac	No	No	Belted	No	No	No	No	No	No	No	No	No	No		NOT_RD	Urban Inte	Yes	No	Yes	No	5. Hampto	114	114. City o	4-Minor Ar	3-Two-Way	Urban	NonVDOT	5	3. City or T	Hampton F	HAMP	R-VA SR00351EB		7.08	1084895	186.64	-76.3213	37.03372
201165109	2020	4/25/2020 5:00	1009	10:09	C	C	0	0	0	1	1	0	0	1	9. Fixed Object - Off Road	FOOR	No	1. No Adve	2. Daylight	Day	1. Dry	Dry	1. Main-Lir	1. Straight	2. Blacktop	1. No Defe	1. Two-Wa	1. Not at In	1. No Traffi	6. No Traffi	2. No			3. No	3. Utility P	1. On Roac	No	No	Belted	No	Yes	No	No	No	No	No	No	No	No		RD UNKN	Not Interse	No	Yes	Yes	No	5. Hampto	114	114. City o	7-Local (J,(	3-Two-Way	Urban	NonVDOT	5	3. City or T	Hampton F	HAMP	S-VA114NP MYRA DR		0.11			-76.4135	37.01347
173295077	2017	11/21/2017 5:00	1538	15:38	O	PDO	0	0	0	0	0	0	0	2	2. Angle	ANG	No	1. No Adve	2. Daylight	Day	1. Dry	Dry	9. Within Ir	1. Straight	2. Blacktop	1. No Defe	2. Two-Wa	4. Four Apr	3. Traffic S	1. Yes - Wc	2. No			1. Yes	20. Motor V	1. On Roac	No	No	Belted	No	No	No	No	No	No	No	No	No	No		NOT_RD	VDOT Inter	No	Yes	Yes	No	5. Hampto	114	114. City o	4-Minor Ar	3-Two-Way	Urban	NonVDOT	5	3. City or T	Hampton F	HAMP	S-VA114NP BIG BETHEL RD		2.76	253341	26.87	-76.4288	37.05187
201165112	2020	4/24/2020 5:00	1742	17:42	O	PDO	0	0	0	0	0	0	0	2	1. Rear End	RE	No	1. No Adve	2. Daylight	Day	1. Dry	Dry	1. Main-Lir	1. Straight	2. Blacktop	1. No Defe	3. Two-Wa	1. Not at In	6. Traffic L	1. Yes - Wc	2. No			3. No	20. Motor V	1. On Roac	No	No	Belted	No	No	No	No	No	No	No	No	No	No		NOT_RD	Not Interse	No	No	Yes	No	5. Hampto	114	114. City o	3-Principal	4-Two-Way	Urban	NonVDOT	5	3. City or T	Hampton F	HAMP	R-VA US00258EB		60.64	1075709	261.44	-76.4272	37.02789
242005490	2024	5/28/2024 5:00	643	6:43	C	C	0	0	0	1	1	0	0	2	2. Angle	ANG	No	1. No Adve	2. Daylight	Day	1. Dry	Dry	10. Interse	1. Straight	2. Blacktop	1. No Defe	2. Two-Wa	3. Three Ap	4. Stop Sig	1. Yes - Wc	2. No			3. No	20. Motor V	1. On Roac	No	No	Belted	No	Yes	No	No	No	Yes	No	No	No	No		NOT_RD	Urban Inte	No	No	Yes	No	5. Hampto	114	114. City o	3-Principal	4-Two-Way	Urban	NonVDOT	5	3. City or T	Hampton F	HAMP	S-VA114NP ARMISTEAD AVE N		3.28			-76.385	37.05791
201175081	2020	3/1/2020 5:00	1551	15:51	C	C	0	0	0	3	3	0	0	3	4. Sideswipe - Same Direction	SSS	No	1. No Adve	2. Daylight	Day	4. Icy	Wet	8. Non-Inte	1. Straight	2. Blacktop	1. No Defe	1. Two-Wa	1. Not at In	6. Traffic L	1. Yes - Wc	2. No			3. No	20. Motor V	1. On Roac	No	No	Belted	No	No	No	No	No	No	No	No	No	No		NOT_RD	Urban Inte	No	Yes	Yes	No	5. Hampto	114	114. City o	4-Minor Ar	3-Two-Way	Urban	NonVDOT	5	3. City or T	Hampton F	HAMP	S-VA114PR RIP RAP RD		0.02	253424	103.51	-76.3486	37.03971
201625134	2020	6/9/2020 5:00	1825	18:25	C	C	0	0	0	1	1	0	0	2	2. Angle	ANG	No	1. No Adve	2. Daylight	Day	1. Dry	Dry	9. Within Ir	1. Straight	2. Blacktop	1. No Defe	1. Two-Wa	3. Three Ap	3. Traffic S	1. Yes - Wc	2. No			3. No	20. Motor V	1. On Roac	No	No	Belted	No	No	No	No	No	No	No	No	No	No		NOT_RD	Urban Inte	No	Yes	Yes	No	5. Hampto	114	114. City o	4-Minor Ar	3-Two-Way	Urban	NonVDOT	5	3. City or T	Hampton F	HAMP	R-VA SR00152WB		3.39	253070	0	-76.4069	37.04058
202525120	2020	9/5/2020 5:00	519	5:19	A	A	0	1	0	0	1	0	0	2	2. Angle	ANG	No	1. No Adve	4. Darknes	Night	1. Dry	Dry	1. Main-Lir	1. Straight	2. Blacktop	1. No Defe	2. Two-Wa	1. Not at In	1. No Traffi	6. No Traffi	2. No			3. No	20. Motor V	1. On Roac	Yes	No	Unbelted	No	No	No	No	No	No	No	No	No	Yes	20	RD UNKN	Not Interse	No	No	Yes	Yes	5. Hampto	114	114. City o	7-Local (J,(	3-Two-Way	Urban	NonVDOT	5	3. City or T	Hampton F	HAMP	S-VA114PR ARMISTEAD AVE S		0.28			-76.3498	37.02164
250425017	2025	2/9/2025 5:00	1307	13:07	O	PDO	0	0	0	0	0	0	0	2	2. Angle	ANG	No	1. No Adve	2. Daylight	Day	1. Dry	Dry	11. Interse	1. Straight	2. Blacktop	1. No Defe	1. Two-Wa	3. Three Ap	6. Traffic L	1. Yes - Wc	2. No			3. No	20. Motor V	1. On Roac	No	No	Belted	No	No	No	No	No	No	No	No	No	No		NOT_RD	Urban Inte	No	No	Yes	No	5. Hampto	114	114. City o	5-Major Cc	4-Two-Way	Urban	NonVDOT	5	3. City or T	Hampton F	HAMP	S-VA114PR NICKERSON BLVD		0.51	1090907	249.06	-76.3092	37.04804
201175092	2020	3/3/2020 5:00	1815	18:15	O	PDO	0	0	0	0	0	0	0	2	2. Angle	ANG	No	1. No Adve	3. Dusk	Day	1. Dry	Dry	1. Main-Lir	3. Grade - S	2. Blacktop	1. No Defe	3. Two-Wa	4. Four Apr	3. Traffic S	1. Yes - Wc	2. No			3. No	20. Motor V	1. On Roac	No	No	Belted	No	No	No	No	No	Yes	No	No	No	No		NOT_RD	Not Interse	Yes	No	Yes	No	5. Hampto	114	114. City o	7-Local (J,(	3-Two-Way	Urban	NonVDOT	5	3. City or T	Hampton F	HAMP	S-VA114NP COLISEUM DR		1.35	1078784	413.99	-76.3916	37.04944
190165101	2019	1/16/2019 5:00	611	6:11	C	C	0	0	0	1	1	0	0	2	1. Rear End	RE	No	1. No Adve	1. Dawn	Day	1. Dry	Dry	10. Interse	1. Straight	2. Blacktop	1. No Defe	1. Two-Wa	4. Four Apr	3. Traffic S	1. Yes - Wc	2. No			3. No	20. Motor V	1. On Roac	No	No	Belted	No	No	No	No	No	No	No	No	No	No		NOT_RD	VDOT Inter	No	No	Yes	No	5. Hampto	114	114. City o	4-Minor Ar	3-Two-Way	Urban	NonVDOT	5	3. City or T	Hampton F	HAMP	S-VA114NP ABERDEEN RD		1.06	253372	57.58	-76.4029	37.01242
201175094	2020	3/4/2020 5:00	706	7:06	O	PDO	0	0	0	0	0	0	0	2	1. Rear End	RE	No	1. No Adve	2. Daylight	Day	1. Dry	Dry	1. Main-Lir	1. Straight	2. Blacktop	1. No Defe	1. Two-Wa	1. Not at In	1. No Traffi	6. No Traffi	2. No			3. No	6. Parked V	4. Roadsid	No	No	Belted	No	No	No	No	No	No	No	No	No	No		RD_UNKN	Not Interse	No	No	Yes	No	5. Hampto	114	114. City o	7-Local (J,(	3-Two-Way	Urban	NonVDOT	5	3. City or T	Hampton F	HAMP	S-VA114NP GRAYS LNDG		0.06			-76.4386	37.05388
201175097	2020	3/4/2020 5:00	812	8:12	C	C	0	0	0	2	2	0	0	2	2. Angle	ANG	No	1. No Adve	2. Daylight	Day	1. Dry	Dry	10. Interse	1. Straight	2. Blacktop	1. No Defe	2. Two-Wa	4. Four Apr	3. Traffic S	1. Yes - Wc	2. No			3. No	20. Motor V	1. On Roac	No	No	Belted	No	No	No	No	No	No	No	No	No	No		NOT_RD	Urban Inte	No	No	Yes	No	5. Hampto	114	114. City o	3-Principal	4-Two-Way	Urban	NonVDOT	5	3. City or T	Hampton F	HAMP	R-VA US00258EB		60.22	253131	4.36	-76.4336	37.02468
182945134	2018	10/19/2018 5:00	1443	14:43	O	PDO	0	0	0	0	0	0	0	2	2. Angle	ANG	No	1. No Adve	2. Daylight	Day	1. Dry	Dry	10. Interse	1. Straight	1. Concret	1. No Defe	2. Two-Wa	4. Four Apr	3. Traffic S	1. Yes - Wc	2. No			3. No	20. Motor V	1. On Roac	No	No	Belted	No	No	No	No	No	No	No	No	No	No		NOT_RD	VDOT Inter	No	Yes	Yes	No	5. Hampto	114	114. City o	4-Minor Ar	3-Two-Way	Urban	NonVDOT	5	3. City or T	Hampton F	HAMP	S-VA114PR BIG BETHEL RD		2.76	253341	21.65	-76.4288	37.05174
201175100	2020	4/25/2020 5:00	1555	15:55	C	C	0	0	0	2	2	0	0	2	4. Sideswipe - Same Direction	SSS	No	1. No Adve	2. Daylight	Day	1. Dry	Dry	10. Interse	1. Straight	2. Blacktop	1. No Defe	2. Two-Wa	4. Four Apr	6. Traffic L	1. Yes - Wc	2. No			3. No	20. Motor V	1. On Roac	No	No	Belted	No	No	No	No	No	No	No	No	No	No		NOT_RD	Urban Inte	No	No	Yes	No	5. Hampto	114	114. City o	3-Principal	4-Two-Way	Urban	NonVDOT	5	3. City or T	Hampton F	HAMP	R-VA US00258EB		60.72	1075709	211.38	-76.4259	37.02858
201185017	2020	4/26/2020 5:00	228	2:28	O	PDO	0	0	0	0	0	0	0	1	9. Fixed Object - Off Road	FOOR	No	1. No Adve	5. Darknes	Night	1. Dry	Dry	8. Non-Inte	1. Straight	1. Concret	1. No Defe	3. Two-Wa	1. Not at In	6. Traffic L	1. Yes - Wc	2. No			3. No	2. Trees	4. Roadsid	No	No	Belted	No	No	No	No	No	No	No	No	No	Yes	10	RD RIGHT	Not Interse	No	No	Yes	Yes	5. Hampto	114	114. City o	1-Interstat	4-Two-Way	Urban	VDOT Inter	5	1. State Hv	Hampton F	HAMP	R-VA IS00064EB		268.36			-76.3278	37.01701
201185051	2020	4/26/2020 5:00	809	8:09	O	PDO	0	0	0	0	0	0	0	1	9. Fixed Object - Off Road	FOOR	No	5. Rain	2. Daylight	Day	2. Wet	Wet	5. On Entra	10. On/Off	1. Concret	1. No Defe	3. Two-Wa	1. Not at In	6. Traffic L	1. Yes - Wc	2. No			3. No	11. Jersey	2. Shoulde	No	No	Belted	No	No	No	No	No	No	No	No	No	Yes	10	RD_LEFT	Not Interse	No	No	No	No	5. Hampto	114	114. City o	1-Interstat	1-One-Way	Urban	VDOT Inter	5	1. State Hv	Hampton F	HAMP	R-VA IS00064EB	RMP263.00B	0.13			-76.3976	37.03997
201185092	2020	4/23/2020 5:00	2117	21:17	C	C	0	0	0	1	1	0	0	1	9. Fixed Object - Off Road	FOOR	No	1. No Adve	4. Darknes	Night	1. Dry	Dry	1. Main-Lir	1. Straight	2. Blacktop	1. No Defe	1. Two-Wa	1. Not at In	1. No Traffi	6. No Traffi	2. No			3. No	2. Trees	8. Off Roac	No	No	Belted	No	No	No	No	No	No	No	No	No	Yes	20	RD_LEFT	Not Interse	No	No	Yes	Yes	5. Hampto	114	114. City o	7-Local (J,(	3-Two-Way	Urban	NonVDOT	5	3. City or T	Hampton F	HAMP	S-VA114PR JOYNES RD		0.31			-76.4098	37.02496
201185093	2020	4/26/2020 5:00	346	3:46	C	C	0	0	0	1	1	0	0	2	4. Sideswipe - Same Direction	SSS	No	5. Rain	4. Darknes	Night	2. Wet	Wet	8. Non-Inte	1. Straight	2. Blacktop	1. No Defe	2. Two-Wa	1. Not at In	6. Traffic L	1. Yes - Wc	2. No			3. No	6. Parked V	1. On Roac	No	No	Belted	No	Yes	No	No	No	No	No	No	No	Yes	10	NOT_RD	Not Interse	No	No	Yes	Yes	5. Hampto	114	114. City o	5-Major Cc	3-Two-Way	Urban	NonVDOT	5	3. City or T	Hampton F	HAMP	S-VA114PR WHEALTON RD		0.4			-76.436	37.03032
201185136	2020	4/21/2020 5:00	1927	19:27	B	B	0	0	1	0	1	0	0	1	9. Fixed Object - Off Road	FOOR	No	1. No Adve	3. Dusk	Day	1. Dry	Dry	8. Non-Inte	1. Straight	1. Concret	1. No Defe	3. Two-Wa	1. Not at In	6. Traffic L	1. Yes - Wc	2. No			3. No	28. Ran Of	1. On Roac	No	No	Belted	No	No	No	No	No	No	No	No	No	Yes	15	RD_LEFT	Not Interse	No	Yes	Yes	No	5. Hampto	114	114. City o	1-Interstat	4-Two-Way	Urban	VDOT Inter	5	1. State Hv	Hampton F	HAMP	R-VA IS00064EB		261.02			-76.43	37.06712
201185138	2020	4/24/2020 5:00	1844	18:44	O	PDO	0	0	0	0	0	0	0	2	2. Angle	ANG	No	5. Rain	2. Daylight	Day	2. Wet	Wet	8. Non-Inte	1. Straight	1. Concret	1. No Defe	3. Two-Wa	1. Not at In	6. Traffic L	1. Yes - Wc	2. No			3. No	20. Motor V	1. On Roac	No	No	Belted	No	No	No	No	No	No	No	No	No	No		NOT_RD	Not Interse	No	No	Yes	No	5. Hampto	114	114. City o	1-Interstat	4-Two-Way	Urban	VDOT Inter	5	1. State Hv	Hampton F	HAMP	R-VA IS00064EB		263.81			-76.3938	37.03939
201185142	2020	4/25/2020 5:00	1936	19:36	K	K	1	1	1	0	2	0	0	2	1. Rear End	RE	No	1. No Adve	3. Dusk	Day	1. Dry	Dry	8. Non-Inte	1. Straight	2. Blacktop	1. No Defe	3. Two-Wa	1. Not at In	6. Traffic L	1. Yes - Wc	2. No			3. No	20. Motor V	1. On Roac	Yes	No	Belted	No	No	No	No	No	No	No	No	No	Yes	10	NOT_RD	Not Interse	No	Yes	Yes	No	5. Hampto	114	114. City o	1-Interstat	4-Two-Way	Urban	VDOT Inter	5	1. State Hv	Hampton F	HAMP	R-VA IS00064WB		263.21			-76.4019	37.04733
201185143	2020	4/21/2020 5:00	2134	21:34	O	PDO	0	0	0	0	0	0	0	2	1. Rear End	RE	No	1. No Adve	4. Darknes	Night	1. Dry	Dry	8. Non-Inte	1. Straight	2. Blacktop	1. No Defe	3. Two-Wa	1. Not at In	6. Traffic L	1. Yes - Wc	1. Yes	2. Transitic	1. Lane Cl	3. No	20. Motor V	1. On Roac	No	No	Belted	No	No	No	No	No	No	No	No	No	No		NOT_RD	Not Interse	No	No	Yes	Yes	5. Hampto	114	114. City o	1-Interstat	4-Two-Way	Urban	VDOT Inter	5	1. State Hv	Hampton F	HAMP	R-VA IS00064WB		271.56			-76.3003	36.97876
201185150	2020	4/24/2020 5:00	1647	16:47	O	PDO	0	0	0	0	0	0	0	2	4. Sideswipe - Same Direction	SSS	No	5. Rain	2. Daylight	Day	2. Wet	Wet	8. Non-Inte	1. Straight	1. Concret	1. No Defe	3. Two-Wa	1. Not at In	6. Traffic L	1. Yes - Wc	2. No			3. No	20. Motor V	1. On Roac	No	No	Belted	No	No	No	No	No	No	No	No	No	Yes	5	NOT_RD	Not Interse	No	No	Yes	No	5. Hampto	114	114. City o	1-Interstat	4-Two-Way	Urban	VDOT Inter	5	1. State Hv	Hampton F	HAMP	R-VA IS00064EB		264.22			-76.3894	37.03596
182335095	2018	8/16/2018 5:00	1719	17:19	C	C	0	0	0	2	2	0	0	2	1. Rear End	RE	No	1. No Adve	2. Daylight	Day	1. Dry	Dry	1. Main-Lir	1. Straight	1. Concret	1. No Defe	1. Two-Wa	3. Three Ap	6. Traffic L	1. Yes - Wc	2. No			3. No	20. Motor V	1. On Roac	No	No	Belted	No	No	No	No	No	No	No	No	No	Yes	1	NOT_RD	Urban Inte	No	No	Yes	No	5. Hampto	114	114. City o	4-Minor Ar	3-Two-Way	Urban	NonVDOT	5	3. City or T	Hampton F	HAMP	R-VA SR00169NB		4.71	253112	5.23	-76.3099	37.05682
201185172	2020	4/24/2020 5:00	740	7:40	B	B	0	0	1	0	1	0	0	1	9. Fixed Object - Off Road	FOOR	No	1. No Adve	2. Daylight	Day	1. Dry	Dry	8. Non-Inte	1. Straight	2. Blacktop	1. No Defe	3. Two-Wa	1. Not at In	6. Traffic L	1. Yes - Wc	2. No			3. No	11. Jersey	2. Shoulde	No	No	Belted	No	No	No	No	No	No	No	No	No	No		RD RIGHT	Not Interse	No	No	Yes	No	5. Hampto	114	114. City o	1-Interstat	4-Two-Way	Urban	VDOT Inter	5	1. State Hv	Hampton F	HAMP	R-VA IS00064WB		264.15			-76.3899	37.03666
201195011	2020	4/25/2020 5:00	1945	19:45	B	B	0	0	3	2	5	0	0	5	1. Rear End	RE	No	4. Mist	3. Dusk	Day	1. Dry	Dry	8. Non-Inte	1. Straight	2. Blacktop	1. No Defe	3. Two-Wa	1. Not at In	6. Traffic L	1. Yes - Wc	2. No			3. No	20. Motor V	1. On Roac	No	No	Belted	No	No	No	No	No	No	No	No	No	No		NOT_RD	Not Interse	Yes	No	Yes	No	5. Hampto	114	114. City o	1-Interstat	4-Two-Way	Urban	VDOT Inter	5	1. State Hv	Hampton F	HAMP	R-VA IS00064WB		263.82			-76.3941	37.04003
201195026	2020	4/27/2020 5:00	910	9:10	C	C	0	0	0	3	3	0	0	2	2. Angle	ANG	No	1. No Adve	2. Daylight	Day	2. Wet	Wet	9. Within Ir	1. Straight	2. Blacktop	1. No Defe	3. Two-Wa	4. Four Apr	3. Traffic S	1. Yes - Wc	2. No			3. No	20. Motor V	1. On Roac	No	No	Belted	No	No	No	No	No	Yes	No	No	No	No		NOT_RD	Urban Inte	No	No	Yes	No	5. Hampto	114	114. City o	3-Principal	4-Two-Way	Urban	NonVDOT	5	3. City or T	Hampton F	HAMP	R-VA US00258EB		62.99	754224	32.37	-76.3886	37.04156
210535137	2021	2/11/2021 5:00	1933	19:33	C	C	0	0	0	2	2	0	0	2	2. Angle	ANG	No	5. Rain	4. Darknes	Night	2. Wet	Wet	9. Within Ir	1. Straight	2. Blacktop	1. No Defe	2. Two-Wa	4. Four Apr	4. Stop Sig	1. Yes - Wc	2. No			3. No	20. Motor V	1. On Roac	No	No	Belted	No	No	No	No	No	No	No	No	No	No		NOT_RD	Urban Inte	No	No	Yes	Yes	5. Hampto	114	114. City o	4-Minor Ar	4-Two-Way	Urban	NonVDOT	5	3. City or T	Hampton F	HAMP	S-VA114PR LASALLE AVE		1.62	1069476	10.6	-76.3631	37.02607
181355133	2018	5/10/2018 5:00	1749	17:49	C	C	0	0	0	2	2	0	0	2	1. Rear End	RE	No	1. No Adve	2. Daylight	Day	1. Dry	Dry	10. Interse	1. Straight	2. Blacktop	1. No Defe	1. Two-Wa	4. Four Apr	3. Traffic S	1. Yes - Wc	2. No			3. No	20. Motor V	1. On Roac	No	No	Belted	No	No	No	No	No	No	No	No	No	No		NOT_RD	VDOT Inter	No	No	Yes	No	5. Hampto	114	114. City o	4-Minor Ar	3-Two-Way	Urban	NonVDOT	5	3. City or T	Hampton F	HAMP	S-VA114NP SETTLERS LANDING RD		0.13	253087	73.35	-76.363	37.02494
201195091	2020	4/28/2020 5:00	1107	11:07	C	C	0	0	0	3	3	0	0	1	9. Fixed Object - Off Road	FOOR	No	1. No Adve	2. Daylight	Day	1. Dry	Dry	10. Interse	1. Straight	2. Blacktop	1. No Defe	3. Two-Wa	4. Four Apr	3. Traffic S	1. Yes - Wc	2. No			3. No	17. Traffic	1. On Roac	No	No	Belted	No	Yes	No	No	No	No	No	No	No	No		NOT_RD	Urban Inte	No	No	Yes	No	5. Hampto	114	114. City o	4-Minor Ar	4-Two-Way	Urban	NonVDOT	5	3. City or T	Hampton F	HAMP	R-VA SR00278NB		0.11	1067724	50.13	-76.3479	37.04525
201205011	2020	4/29/2020 5:00	205	2:05	O	PDO	0	0	0	0	0	0	0	1	9. Fixed Object - Off Road	FOOR	No	1. No Adve	4. Darknes	Night	1. Dry	Dry	5. On Entra	10. On/Off	2. Blacktop	1. No Defe	4. One-Wa	1. Not at In	6. Traffic L	1. Yes - Wc	2. No			3. No	5. Guard R	2. Shoulde	No	Yes	Belted	No	No	No	No	Yes	No	No	No	No	Yes	5	RD_LEFT	Not Interse	No	No	Yes	Yes	5. Hampto	114	114. City o	1-Interstat	1-One-Way	Urban	VDOT Secc	5	1. State Hv	Hampton F	HAMP	S-VA114NP LASALLE AVE	RMP002.00A	0.15			-76.3643	37.03166
173605104	2017	12/17/2017 5:00	1816	18:16	C	C	0	0	0	1	1	0	0	2	3. Head On	HO	No	1. No Adve	4. Darknes	Night	1. Dry	Dry	10. Interse	1. Straight	2. Blacktop	1. No Defe	3. Two-Wa	3. Three Ap	3. Traffic S	1. Yes - Wc	2. No			3. No	20. Motor V	1. On Roac	No	No	Belted	No	No	No	No	No	No	No	No	No	No		NOT_RD	VDOT Inter	No	No	Yes	Yes	5. Hampto	114	114. City o	3-Principal	4-Two-Way	Urban	NonVDOT	5	3. City or T	Hampton F	HAMP	R-VA SR00143SB		2.16	1062047	78.38	-76.329	37.02348
201205058	2020	4/26/2020 5:00	1222	12:22	C	C	0	0	0	2	2	0	0	2	4. Sideswipe - Same Direction	SSS	No	1. No Adve	2. Daylight	Day	1. Dry	Dry	1. Main-Lir	1. Straight	2. Blacktop	1. No Defe	3. Two-Wa	1. Not at In	3. Traffic S	1. Yes - Wc	2. No			3. No	20. Motor V	1. On Roac	No	No	Belted	No	No	No	No	No	No	No	No	No	No		NOT_RD	Urban Inte	Yes	Yes	Yes	No	5. Hampto	114	114. City o	3-Principal	4-Two-Way	Urban	NonVDOT	5	3. City or T	Hampton F	HAMP	R-VA US00258WB		62.28	253136	121.22	-76.4013	37.03904
201205095	2020	4/28/2020 5:00	1224	12:24	O	PDO	0	0	0	0	0	0	0	2	15. Backed Into	BI	No	1. No Adve	2. Daylight	Day	1. Dry	Dry	8. Non-Inte	1. Straight	2. Blacktop	1. No Defe	1. Two-Wa	1. Not at In	1. No Traffi	6. No Traffi	2. No			3. No	20. Motor V	1. On Roac	No	No	Belted	No	No	No	No	No	No	No	No	No	No		NOT_RD	Not Interse	No	No	Yes	No	5. Hampto	114	114. City o	7-Local (J,(	3-Two-Way	Urban	NonVDOT	5	3. City or T	Hampton F	HAMP	S-VA114NP COLUMBIA AVE		0.26	1069209	340.67	-76.3515	37.01909
211965336	2021	7/3/2021 5:00	1714	17:14	C	C	0	0	0	2	2	0	0	2	2. Angle	ANG	No	1. No Adve	2. Daylight	Day	1. Dry	Dry	9. Within Ir	1. Straight	2. Blacktop	1. No Defe	1. Two-Wa	4. Four Apr	4. Stop Sig	1. Yes - Wc	2. No			3. No	20. Motor V	1. On Roac	No	No	Belted	No	No	No	No	No	No	No	No	No	No		NOT_RD	Urban Inte	No	Yes	Yes	No	5. Hampto	114	114. City o	4-Minor Ar	4-Two-Way	Urban	NonVDOT	5	3. City or T	Hampton F	HAMP	S-VA114PR LASALLE AVE		1.62	1069476	9.4	-76.363	37.02612
201205209	2020	4/29/2020 5:00	1615	16:15	O	PDO	0	0	0	0	0	0	0	1	9. Fixed Object - Off Road	FOOR	No	1. No Adve	2. Daylight	Day	1. Dry	Dry	5. On Entra	2. Curve - L	2. Blacktop	1. No Defe	4. One-Wa	1. Not at In	6. Traffic L	1. Yes - Wc	2. No			3. No	5. Guard R	2. Shoulde	No	No	Belted	No	No	No	No	Yes	No	No	No	No	Yes	20	RD_LEFT	Not Interse	No	No	Yes	No	5. Hampto	114	114. City o	1-Interstat	4-Two-Way	Urban	VDOT Inter	5	1. State Hv	Hampton F	HAMP	R-VA IS00064EB		261.6			-76.4222	37.06214
201215033	2020	4/29/2020 5:00	1011	10:11	O	PDO	0	0	0	0	0	0	0	2	4. Sideswipe - Same Direction	SSS	No	1. No Adve	2. Daylight	Day	1. Dry	Dry	8. Non-Inte	1. Straight	1. Concret	1. No Defe	3. Two-Wa	1. Not at In	6. Traffic L	1. Yes - Wc	2. No			3. No	20. Motor V	1. On Roac	No	No	Belted	No	Yes	No	No	No	No	No	No	No	No		NOT_RD	Not Interse	No	No	Yes	No	5. Hampto	114	114. City o	1-Interstat	4-Two-Way	Urban	VDOT Inter	5	1. State Hv	Hampton F	HAMP	R-VA IS00064EB		261.24			-76.4269	37.06529
191155123	2019	4/21/2019 5:00	1941	19:41	C	C	0	0	0	1	1	0	0	2	2. Angle	ANG	No	1. No Adve	4. Darknes	Night	1. Dry	Dry	10. Interse	1. Straight	2. Blacktop	1. No Defe	2. Two-Wa	4. Four Apr	3. Traffic S	1. Yes - Wc	2. No			1. Yes	20. Motor V	1. On Roac	No	No	Belted	No	Yes	No	No	No	No	No	No	No	No		NOT_RD	VDOT Inter	No	No	Yes	Yes	5. Hampto	114	114. City o	4-Minor Ar	3-Two-Way	Urban	NonVDOT	5	3. City or T	Hampton F	HAMP	S-VA114PR BIG BETHEL RD		2.76	253341	16.12	-76.4288	37.05185
182135099	2018	7/31/2018 5:00	755	7:55	O	PDO	0	0	0	0	0	0	0	2	2. Angle	ANG	No	1. No Adve	2. Daylight	Day	1. Dry	Dry	10. Interse	1. Straight	2. Blacktop	1. No Defe	3. Two-Wa	3. Three Ap	4. Stop Sig	1. Yes - Wc	2. No			3. No	20. Motor V	1. On Roac	No	No	Belted	No	No	No	No	No	No	No	No	No	No		NOT_RD	Urban Inte	Yes	No	Yes	No	5. Hampto	114	114. City o	4-Minor Ar	3-Two-Way	Urban	NonVDOT	5	3. City or T	Hampton F	HAMP	R-VA SR00415WB		0.75	1079405	60.69	-76.3916	37.03209
201215056	2020	4/24/2020 5:00	2253	22:53	B	B	0	0	1	2	3	0	0	2	2. Angle	ANG	No	1. No Adve	4. Darknes	Night	1. Dry	Dry	10. Interse	1. Straight	2. Blacktop	1. No Defe	3. Two-Wa	4. Four Apr	3. Traffic S	1. Yes - Wc	2. No			3. No	20. Motor V	1. On Roac	No	No	Belted	No	No	No	No	No	No	No	No	No	No		NOT_RD	Urban Inte	No	No	Yes	Yes	5. Hampto	114	114. City o	3-Principal	4-Two-Way	Urban	NonVDOT	5	3. City or T	Hampton F	HAMP	R-VA US00258WB		63.42	253078	52.8	-76.3812	37.0433
181205256	2018	4/12/2018 5:00	1503	15:03	C	C	0	0	0	1	1	0	0	2	2. Angle	ANG	No	1. No Adve	2. Daylight	Day	1. Dry	Dry	1. Main-Lir	1. Straight	2. Blacktop	1. No Defe	2. Two-Wa	1. Not at In	6. Traffic L	1. Yes - Wc	2. No			3. No	20. Motor V	1. On Roac	No	No	Belted	No	No	No	No	No	Yes	No	No	No	No		NOT_RD	Urban Inte	No	No	Yes	No	5. Hampto	114	114. City o	5-Major Cc	3-Two-Way	Urban	NonVDOT	5	3. City or T	Hampton F	HAMP	R-VA US00060WB		273.14	1068986	107.15	-76.3524	37.02292
201215099	2020	4/28/2020 5:00	1922	19:22	O	PDO	0	0	0	0	0	0	0	1	9. Fixed Object - Off Road	FOOR	No	1. No Adve	3. Dusk	Day	1. Dry	Dry	5. On Entra	4. Grade - (	1. Concret	1. No Defe	2. Two-Wa	1. Not at In	6. Traffic L	1. Yes - Wc	2. No			3. No	13. Curb	3. Median	No	No	Belted	No	No	No	No	No	No	No	No	No	Yes	50	NOT_RD	Urban Inte	No	No	No	No	5. Hampto	114	114. City o	3-Principal	1-One-Way	Urban	NonVDOT	5	3. City or T	Hampton F	HAMP	R-VA US00258WB	RMP065.00B	0.06	253165	43.76	-76.3479	37.04396
201215263	2020	4/27/2020 5:00	640	6:40	O	PDO	0	0	0	0	0	0	0	2	4. Sideswipe - Same Direction	SSS	No	1. No Adve	2. Daylight	Day	1. Dry	Dry	8. Non-Inte	1. Straight	2. Blacktop	1. No Defe	4. One-Wa	1. Not at In	6. Traffic L	1. Yes - Wc	2. No			3. No	20. Motor V	1. On Roac	No	No	Belted	No	Yes	No	No	No	Yes	No	No	No	No		NOT_RD	Not Interse	Yes	No	Yes	No	5. Hampto	114	114. City o	1-Interstat	4-Two-Way	Urban	VDOT Inter	5	1. State Hv	Hampton F	HAMP	R-VA IS00064EB		265.31			-76.3695	37.0318
201225058	2020	4/29/2020 5:00	1615	16:15	C	C	0	0	0	2	2	0	0	2	2. Angle	ANG	No	1. No Adve	2. Daylight	Day	1. Dry	Dry	9. Within Ir	1. Straight	2. Blacktop	1. No Defe	2. Two-Wa	4. Four Apr	3. Traffic S	1. Yes - Wc	2. No			3. No	20. Motor V	1. On Roac	No	No	Belted	No	No	No	No	No	No	No	No	No	No		NOT_RD	Urban Inte	No	No	Yes	No	5. Hampto	114	114. City o	3-Principal	4-Two-Way	Urban	NonVDOT	5	3. City or T	Hampton F	HAMP	R-VA US00258WB		63.42	253078	52.8	-76.3812	37.0433
201225059	2020	4/30/2020 5:00	1219	12:19	C	C	0	0	0	2	2	0	0	2	2. Angle	ANG	No	5. Rain	2. Daylight	Day	2. Wet	Wet	10. Interse	1. Straight	2. Blacktop	1. No Defe	2. Two-Wa	4. Four Apr	3. Traffic S	1. Yes - Wc	1. Yes	3. Activity /	3. Work on	3. No	20. Motor V	1. On Roac	No	No	Belted	No	No	No	No	No	No	No	No	No	No		NOT_RD	Urban Inte	No	Yes	Yes	No	5. Hampto	114	114. City o	3-Principal	4-Two-Way	Urban	NonVDOT	5	3. City or T	Hampton F	HAMP	R-VA US00258EB		61.03	253133	50.32	-76.4209	37.03106
201225087	2020	4/28/2020 5:00	1040	10:40	C	C	0	0	0	2	2	0	0	3	4. Sideswipe - Same Direction	SSS	No	1. No Adve	2. Daylight	Day	1. Dry	Dry	1. Main-Lir	1. Straight	2. Blacktop	1. No Defe	3. Two-Wa	1. Not at In	6. Traffic L	1. Yes - Wc	2. No			3. No	20. Motor V	1. On Roac	No	No	Belted	No	No	No	No	No	Yes	No	No	No	No		NOT_RD	Not Interse	Yes	No	Yes	No	5. Hampto	114	114. City o	3-Principal	4-Two-Way	Urban	NonVDOT	5	3. City or T	Hampton F	HAMP	R-VA US00258EB		60.6	1075709	467.12	-76.4278	37.02759
201225156	2020	4/30/2020 5:00	1530	15:30	B	B	0	0	1	0	1	0	0	2	1. Rear End	RE	No	5. Rain	2. Daylight	Day	2. Wet	Wet	8. Non-Inte	1. Straight	2. Blacktop	1. No Defe	3. Two-Wa	1. Not at In	6. Traffic L	1. Yes - Wc	2. No			3. No	20. Motor V	1. On Roac	No	No	Belted	No	No	No	No	No	No	No	No	No	Yes	55	NOT_RD	Not Interse	No	No	Yes	No	5. Hampto	114	114. City o	1-Interstat	4-Two-Way	Urban	VDOT Inter	5	1. State Hv	Hampton F	HAMP	R-VA IS00664WB		2.58			-76.4008	37.00608
201225158	2020	4/30/2020 5:00	1405	14:05	O	PDO	0	0	0	0	0	0	0	1	9. Fixed Object - Off Road	FOOR	No	5. Rain	2. Daylight	Day	2. Wet	Wet	8. Non-Inte	1. Straight	2. Blacktop	1. No Defe	3. Two-Wa	1. Not at In	6. Traffic L	1. Yes - Wc	2. No			3. No	11. Jersey	2. Shoulde	No	No	Belted	No	No	No	No	No	No	No	No	No	Yes	10	RD_LEFT	Not Interse	No	No	Yes	No	5. Hampto	114	114. City o	1-Interstat	4-Two-Way	Urban	VDOT Inter	5	1. State Hv	Hampton F	HAMP	R-VA IS00664WB		1.2			-76.3829	37.01929
201225160	2020	4/30/2020 5:00	1505	15:05	O	PDO	0	0	0	0	0	0	0	1	9. Fixed Object - Off Road	FOOR	No	5. Rain	2. Daylight	Day	2. Wet	Wet	8. Non-Inte	1. Straight	2. Blacktop	1. No Defe	3. Two-Wa	1. Not at In	6. Traffic L	1. Yes - Wc	2. No			3. No	11. Jersey	2. Shoulde	No	No	Belted	No	No	No	No	No	No	No	No	No	Yes	10	RD_LEFT	Not Interse	No	No	Yes	No	5. Hampto	114	114. City o	1-Interstat	4-Two-Way	Urban	VDOT Inter	5	1. State Hv	Hampton F	HAMP	R-VA IS00064EB		263.7			-76.3948	37.04036
201255025	2020	5/1/2020 5:00	2310	23:10	O	PDO	0	0	0	0	0	0	0	1	9. Fixed Object - Off Road	FOOR	No	1. No Adve	4. Darknes	Night	1. Dry	Dry	8. Non-Inte	1. Straight	2. Blacktop	1. No Defe	3. Two-Wa	1. Not at In	6. Traffic L	1. Yes - Wc	2. No			3. No	11. Jersey	1. On Roac	Yes	No	Belted	No	No	No	No	Yes	No	No	No	No	No		RD_LEFT	Not Interse	No	No	Yes	Yes	5. Hampto	114	114. City o	1-Interstat	4-Two-Way	Urban	VDOT Inter	5	1. State Hv	Hampton F	HAMP	R-VA IS00064EB		265.67			-76.3623	37.03352
201255051	2020	5/2/2020 5:00	1603	16:03	O	PDO	0	0	0	0	0	0	0	2	5. Sideswipe - Opposite Direction	SSO	No	1. No Adve	2. Daylight	Day	1. Dry	Dry	8. Non-Inte	1. Straight	1. Concret	1. No Defe	1. Two-Wa	1. Not at In	1. No Traffi	6. No Traffi	2. No			3. No	20. Motor V	1. On Roac	Yes	No	Belted	No	No	No	No	No	No	No	No	No	No		NOT_RD	Not Interse	Yes	No	Yes	No	5. Hampto	114	114. City o	7-Local (J,(	3-Two-Way	Urban	NonVDOT	5	3. City or T	Hampton F	HAMP	S-VA114PR 50TH ST		0.03			-76.4019	37.00656
192605206	2019	9/16/2019 5:00	1736	17:36	B	B	0	0	1	0	1	0	1	1	12. Ped	PED	Pedestrian	1. No Adve	2. Daylight	Day	1. Dry	Dry	9. Within Ir	1. Straight	2. Blacktop	1. No Defe	2. Two-Wa	4. Four Apr	14. Ped Cr	1. Yes - Wc	2. No			1. Yes	19. Ped	1. On Roac	No	No	Belted	No	Yes	No	No	No	Yes	No	No	Yes	No		NOT_RD	VDOT Inter	No	No	Yes	No	5. Hampto	114	114. City o	4-Minor Ar	3-Two-Way	Urban	NonVDOT	5	3. City or T	Hampton F	HAMP	S-VA114PR BIG BETHEL RD		2.76	253341	21.5	-76.4288	37.05185
201255056	2020	5/2/2020 5:00	1729	17:29	C	C	0	0	0	1	1	0	0	1	9. Fixed Object - Off Road	FOOR	No	1. No Adve	2. Daylight	Day	1. Dry	Dry	8. Non-Inte	1. Straight	2. Blacktop	1. No Defe	1. Two-Wa	1. Not at In	1. No Traffi	6. No Traffi	2. No			3. No	15. Other F	8. Off Roac	No	No	Belted	No	Yes	No	No	No	No	No	No	No	No		RD_UNKN	Not Interse	No	No	Yes	No	5. Hampto	114	114. City o	7-Local (J,(	3-Two-Way	Urban	NonVDOT	5	3. City or T	Hampton F	HAMP	S-VA114NP WESTVIEW DR		0.62			-76.44	37.08201
201255060	2020	5/1/2020 5:00	1222	12:22	C	C	0	0	0	2	2	0	0	2	2. Angle	ANG	No	1. No Adve	2. Daylight	Day	1. Dry	Dry	1. Main-Lir	1. Straight	2. Blacktop	1. No Defe	3. Two-Wa	3. Three Ap	1. No Traffi	6. No Traffi	2. No			3. No	20. Motor V	1. On Roac	No	No	Belted	No	Yes	No	No	No	No	No	No	No	No		NOT_RD	Not Interse	No	No	Yes	No	5. Hampto	114	114. City o	3-Principal	4-Two-Way	Urban	NonVDOT	5	3. City or T	Hampton F	HAMP	R-VA US00258EB		63.77	253137	408.26	-76.375	37.04394
201255061	2020	5/2/2020 5:00	30	00:30	A	A	0	1	0	0	1	0	0	4	16. Other	OTHR	No	1. No Adve	4. Darknes	Night	1. Dry	Dry	1. Main-Lir	1. Straight	2. Blacktop	1. No Defe	1. Two-Wa	1. Not at In	1. No Traffi	6. No Traffi	2. No			3. No	6. Parked V	1. On Roac	No	No	Unbelted	No	Yes	No	No	No	No	No	No	No	Yes	25	RD UNKN	Not Interse	No	No	Yes	Yes	5. Hampto	114	114. City o	7-Local (J,(	3-Two-Way	Urban	NonVDOT	5	3. City or T	Hampton F	HAMP	S-VA114PR MORGAN DR		0.32			-76.3162	37.03857
201255063	2020	5/1/2020 5:00	1659	16:59	C	C	0	0	0	3	3	0	0	2	1. Rear End	RE	No	1. No Adve	2. Daylight	Day	1. Dry	Dry	10. Interse	1. Straight	2. Blacktop	1. No Defe	3. Two-Wa	4. Four Apr	3. Traffic S	1. Yes - Wc	2. No			3. No	20. Motor V	1. On Roac	No	No	Belted	No	No	No	No	No	No	No	No	No	No		NOT_RD	Urban Inte	No	Yes	Yes	No	5. Hampto	114	114. City o	3-Principal	4-Two-Way	Urban	NonVDOT	5	3. City or T	Hampton F	HAMP	R-VA US00258WB		61.5	744794	116.93	-76.4141	37.03462
201255064	2020	5/2/2020 5:00	1408	14:08	O	PDO	0	0	0	0	0	0	0	2	5. Sideswipe - Opposite Direction	SSO	No	1. No Adve	2. Daylight	Day	1. Dry	Dry	10. Interse	1. Straight	2. Blacktop	1. No Defe	1. Two-Wa	3. Three Ap	4. Stop Sig	1. Yes - Wc	2. No			3. No	20. Motor V	1. On Roac	No	No	Belted	No	No	No	No	No	No	No	No	No	No		NOT_RD	Urban Inte	Yes	No	Yes	No	5. Hampto	114	114. City o	7-Local (J,(	3-Two-Way	Urban	NonVDOT	5	3. City or T	Hampton F	HAMP	S-VA114PR MOSS AVE		0.01			-76.3544	37.01402
201255065	2020	5/2/2020 5:00	1059	10:59	C	C	0	0	0	3	3	0	0	3	1. Rear End	RE	No	1. No Adve	2. Daylight	Day	1. Dry	Dry	10. Interse	1. Straight	2. Blacktop	1. No Defe	3. Two-Wa	3. Three Ap	3. Traffic S	1. Yes - Wc	2. No			3. No	20. Motor V	1. On Roac	No	No	Belted	No	No	No	No	No	No	No	No	No	No		NOT_RD	Urban Inte	No	No	Yes	No	5. Hampto	114	114. City o	3-Principal	4-Two-Way	Urban	NonVDOT	5	3. City or T	Hampton F	HAMP	R-VA US00258WB		61.5	744794	107.05	-76.4141	37.03461
201255067	2020	5/2/2020 5:00	2107	21:07	O	PDO	0	0	0	0	0	0	0	3	1. Rear End	RE	No	1. No Adve	4. Darknes	Night	1. Dry	Dry	1. Main-Lir	1. Straight	2. Blacktop	1. No Defe	1. Two-Wa	1. Not at In	1. No Traffi	6. No Traffi	2. No			3. No	20. Motor V	1. On Roac	No	No	Belted	No	No	No	No	No	Yes	No	No	No	Yes	5	NOT_RD	Not Interse	No	No	Yes	Yes	5. Hampto	114	114. City o	7-Local (J,(	3-Two-Way	Urban	NonVDOT	5	3. City or T	Hampton F	HAMP	S-VA114PR CELEY ST		0.24			-76.3782	37.01165
201255093	2020	4/23/2020 5:00	2055	20:55	C	C	0	0	0	2	2	0	0	2	2. Angle	ANG	No	1. No Adve	4. Darknes	Night	1. Dry	Dry	9. Within Ir	1. Straight	2. Blacktop	1. No Defe	3. Two-Wa	3. Three Ap	3. Traffic S	1. Yes - Wc	2. No			3. No	20. Motor V	4. Roadsid	No	No	Belted	No	No	No	No	No	No	No	No	No	No		NOT_RD	Urban Inte	No	No	Yes	Yes	5. Hampto	114	114. City of Hampton			Urban	NonVDOT	5	3. City or T	Hampton F	HAMP	S-VA114NP SWEENY BLVD		0.01	731400	35.06	-76.382	37.07392
201255095	2020	5/2/2020 5:00	600	6:00	O	PDO	0	0	0	0	0	0	0	3	1. Rear End	RE	No	1. No Adve	3. Dusk	Day	1. Dry	Dry	1. Main-Lir	1. Straight	2. Blacktop	1. No Defe	1. Two-Wa	1. Not at In	6. Traffic L	1. Yes - Wc	2. No			3. No	6. Parked V	1. On Roac	No	No	Belted	No	No	No	No	No	Yes	No	No	No	No		NOT_RD	Not Interse	No	No	Yes	No	5. Hampto	114	114. City o	7-Local (J,(	3-Two-Way	Urban	NonVDOT	5	3. City or T	Hampton F	HAMP	S-VA114NP QUEEN ST W		0.65	1069476	412.66	-76.3616	37.02608
201255097	2020	4/29/2020 5:00	1805	18:05	C	C	0	0	0	3	3	0	0	2	2. Angle	ANG	No	1. No Adve	2. Daylight	Day	1. Dry	Dry	8. Non-Inte	1. Straight	2. Blacktop	1. No Defe	1. Two-Wa	1. Not at In	6. Traffic L	1. Yes - Wc	2. No			3. No	20. Motor V	1. On Roac	No	No	Belted	No	No	No	No	No	No	No	No	No	No		NOT_RD	Not Interse	No	No	Yes	No	5. Hampto	114	114. City o	7-Local (J,(	3-Two-Way	Urban	NonVDOT	5	3. City or T	Hampton F	HAMP	S-VA114PR HARDY CASH DR		0.52	1084139	277.35	-76.4021	37.05658
232505018	2023	9/5/2023 5:00	2314	23:14	C	C	0	0	0	1	1	0	0	1	9. Fixed Object - Off Road	FOOR	No	1. No Adve	4. Darknes	Night	1. Dry	Dry	1. Main-Lir	1. Straight	2. Blacktop	1. No Defe	1. Two-Wa	1. Not at In	3. Traffic S	1. Yes - Wc	2. No			3. No	3. Utility P	1. On Roac	No	No	Belted	No	Yes	No	No	No	No	No	No	No	No		NOT_RD	Urban Inte	No	No	Yes	Yes	5. Hampto	114	114. City o	7-Local (J,(	3-Two-Way	Urban	NonVDOT	5	3. City or T	Hampton F	HAMP	S-VA114PR SHELL RD		1.73	253217	40.71	-76.3805	37.00834
201255158	2020	5/1/2020 5:00	1230	12:30	O	PDO	0	0	0	0	0	0	0	2	1. Rear End	RE	No	1. No Adve	2. Daylight	Day	1. Dry	Dry	8. Non-Inte	1. Straight	1. Concret	1. No Defe	4. One-Wa	1. Not at In	9. One Wa	1. Yes - Wc	2. No			3. No	20. Motor V	1. On Roac	No	No	Belted	No	No	No	No	No	No	No	No	No	No		NOT_RD	Not Interse	No	No	Yes	No	5. Hampto	114	114. City o	1-Interstat	4-Two-Way	Urban	VDOT Inter	5	1. State Hv	Hampton F	HAMP	R-VA IS00064WB		271.74			-76.3001	36.97603
201255202	2020	4/29/2020 5:00	1628	16:28	O	PDO	0	0	0	0	0	0	0	2	1. Rear End	RE	No	1. No Adve	2. Daylight	Day	1. Dry	Dry	10. Interse	1. Straight	2. Blacktop	1. No Defe	2. Two-Wa	3. Three Ap	6. Traffic L	1. Yes - Wc	2. No			3. No	20. Motor V	1. On Roac	No	No	Belted	No	No	No	No	No	No	No	No	No	No		NOT_RD	Urban Inte	No	No	Yes	No	5. Hampto	114	114. City o	5-Major Cc	3-Two-Way	Urban	NonVDOT	5	3. City or T	Hampton F	HAMP	S-VA114NP E LITTLE BACK RIVER RD		0.19			-76.3456	37.05563
222715118	2022	9/24/2022 5:00	2230	22:30	O	PDO	0	0	0	0	0	0	0	2	4. Sideswipe - Same Direction	SSS	No	1. No Adve	4. Darknes	Night	1. Dry	Dry	9. Within Ir	1. Straight	1. Concret	1. No Defe	3. Two-Wa	4. Four Apr	6. Traffic L	1. Yes - Wc	2. No			3. No	20. Motor V	1. On Roac	No	No	Belted	No	No	No	No	No	Yes	No	No	No	No		NOT_RD	Urban Inte	No	No	Yes	Yes	5. Hampto	114	114. City o	3-Principal	4-Two-Way	Urban	NonVDOT	5	3. City or T	Hampton F	HAMP	R-VA SR00134WB		7.14	702864	58.77	-76.4026	37.05704
201255331	2020	5/1/2020 5:00	1905	19:05	O	PDO	0	0	0	0	0	0	0	1	9. Fixed Object - Off Road	FOOR	No	1. No Adve	2. Daylight	Day	1. Dry	Dry	8. Non-Inte	10. On/Off	2. Blacktop	1. No Defe	3. Two-Wa	1. Not at In	6. Traffic L	1. Yes - Wc	2. No			3. No	5. Guard R	4. Roadsid	No	No	Belted	No	No	No	No	Yes	No	No	No	No	No		RD_LEFT	Not Interse	Yes	No	Yes	No	5. Hampto	114	114. City o	1-Interstat	4-Two-Way	Urban	VDOT Inter	5	1. State Hv	Hampton F	HAMP	R-VA IS00064WB		265.76			-76.3623	37.03367
201255358	2020	5/3/2020 5:00	2030	20:30	B	B	0	0	1	0	1	0	0	2	1. Rear End	RE	No	1. No Adve	4. Darknes	Night	1. Dry	Dry	8. Non-Inte	1. Straight	1. Concret	1. No Defe	3. Two-Wa	1. Not at In	6. Traffic L	1. Yes - Wc	2. No			3. No	20. Motor V	1. On Roac	No	No	Belted	No	No	No	No	No	No	No	Yes	No	No		NOT_RD	Not Interse	No	No	Yes	Yes	5. Hampto	114	114. City o	1-Interstat	4-Two-Way	Urban	VDOT Inter	5	1. State Hv	Hampton F	HAMP	R-VA IS00064WB		271.52			-76.3003	36.97926
201255359	2020	5/3/2020 5:00	2030	20:30	O	PDO	0	0	0	0	0	0	0	1	8. Non-Collision	NC	No	1. No Adve	4. Darknes	Night	1. Dry	Dry	8. Non-Inte	1. Straight	1. Concret	1. No Defe	3. Two-Wa	1. Not at In	6. Traffic L	1. Yes - Wc	2. No			3. No	30. Overtu	1. On Roac	No	No	Belted	No	No	No	No	No	No	No	Yes	No	No		NOT_RD	Not Interse	No	No	Yes	Yes	5. Hampto	114	114. City o	1-Interstat	4-Two-Way	Urban	VDOT Inter	5	1. State Hv	Hampton F	HAMP	R-VA IS00064WB		271.52			-76.3003	36.97928
172055136	2017	7/21/2017 5:00	1401	14:01	C	C	0	0	0	3	3	0	0	2	2. Angle	ANG	No	1. No Adve	2. Daylight	Day	1. Dry	Dry	10. Interse	1. Straight	2. Blacktop	1. No Defe	2. Two-Wa	4. Four Apr	4. Stop Sig	1. Yes - Wc	2. No			3. No	20. Motor V	1. On Roac	No	No	Belted	No	No	No	No	No	No	No	No	No	No		NOT_RD	Urban Inte	No	No	Yes	No	5. Hampto	114	114. City o	5-Major Cc	3-Two-Way	Urban	NonVDOT	5	3. City or T	Hampton F	HAMP	R-VA US00060EB		273.18	1069192	0	-76.3524	37.02367
210995091	2021	4/8/2021 5:00	840	8:40	C	C	0	0	0	2	2	0	0	2	2. Angle	ANG	No	1. No Adve	2. Daylight	Day	1. Dry	Dry	1. Main-Lir	1. Straight	2. Blacktop	1. No Defe	3. Two-Wa	2. Two App	6. Traffic L	1. Yes - Wc	2. No			3. No	20. Motor V	1. On Roac	No	No	Belted	No	No	No	No	No	No	No	No	No	No		NOT_RD	Urban Inte	Yes	No	Yes	No	5. Hampto	114	114. City o	4-Minor Ar	3-Two-Way	Urban	NonVDOT	5	3. City or T	Hampton F	HAMP	R-VA SR00152WB		3.39	253070	10.75	-76.407	37.04057
201265055	2020	4/30/2020 5:00	1800	18:00	O	PDO	0	0	0	0	0	0	0	1	9. Fixed Object - Off Road	FOOR	No	1. No Adve	1. Dawn	Day	2. Wet	Wet	1. Main-Lir	1. Straight	2. Blacktop	1. No Defe	1. Two-Wa	1. Not at In	1. No Traffi	6. No Traffi	2. No			3. No	14. Ditch	4. Roadsid	No	No	Belted	No	No	No	No	No	No	No	No	No	Yes	10	RD_LEFT	Not Interse	No	No	Yes	No	5. Hampto	114	114. City o	7-Local (J,(	3-Two-Way	Urban	NonVDOT	5	3. City or T	Hampton F	HAMP	S-VA114NP E ST		0.69	253284	428.11	-76.4109	37.01591
201265070	2020	5/1/2020 5:00	2245	22:45	C	C	0	0	0	1	1	0	0	1	6. Fixed Object in Road	FOIR	No	1. No Adve	4. Darknes	Night	1. Dry	Dry	9. Within Ir	1. Straight	2. Blacktop	1. No Defe	2. Two-Wa	4. Four Apr	6. Traffic L	1. Yes - Wc	2. No			3. No	13. Curb	1. On Roac	No	No	Belted	No	No	No	No	No	No	No	No	No	No		NOT_RD	Urban Inte	No	No	Yes	Yes	5. Hampto	114	114. City o	3-Principal	4-Two-Way	Urban	NonVDOT	5	3. City or T	Hampton F	HAMP	R-VA US00258EB		61.23	1073835	40.28	-76.418	37.03252
201265075	2020	4/30/2020 5:00	827	8:27	C	C	0	0	0	2	2	0	0	2	4. Sideswipe - Same Direction	SSS	No	1. No Adve	2. Daylight	Day	1. Dry	Dry	1. Main-Lir	1. Straight	2. Blacktop	1. No Defe	1. Two-Wa	1. Not at In	6. Traffic L	1. Yes - Wc	2. No			3. No	20. Motor V	1. On Roac	No	No	Belted	No	No	No	No	No	No	No	No	No	No		NOT_RD	Not Interse	No	No	Yes	No	5. Hampto	114	114. City o	5-Major Cc	3-Two-Way	Urban	NonVDOT	5	3. City or T	Hampton F	HAMP	S-VA114NP OLD BUCKROE RD		1.58	253106	388	-76.3048	37.03928
212145185	2021	7/29/2021 5:00	2200	22:00	C	C	0	0	0	1	1	0	0	2	2. Angle	ANG	No	5. Rain	4. Darknes	Night	2. Wet	Wet	10. Interse	1. Straight	2. Blacktop	1. No Defe	2. Two-Wa	4. Four Apr	4. Stop Sig	1. Yes - Wc	2. No			3. No	20. Motor V	1. On Roac	No	No	Belted	No	No	No	No	No	No	No	No	No	No		NOT_RD	Urban Inte	No	Yes	Yes	Yes	5. Hampto	114	114. City o	4-Minor Ar	4-Two-Way	Urban	NonVDOT	5	3. City or T	Hampton F	HAMP	S-VA114PR LASALLE AVE		1.62	1069476	9.4	-76.363	37.02612
201265077	2020	4/30/2020 5:00	1520	15:20	C	C	0	0	0	1	1	0	0	3	2. Angle	ANG	No	5. Rain	2. Daylight	Day	2. Wet	Wet	8. Non-Inte	1. Straight	2. Blacktop	1. No Defe	1. Two-Wa	1. Not at In	1. No Traffi	6. No Traffi	2. No			3. No	20. Motor V	1. On Roac	No	No	Belted	No	No	No	No	No	No	No	No	No	No		NOT_RD	Not Interse	No	No	Yes	No	5. Hampto	114	114. City o	7-Local (J,(	3-Two-Way	Urban	NonVDOT	5	3. City or T	Hampton F	HAMP	S-VA114PR YALE DR		0.04			-76.4233	37.03072
171145128	2017	4/22/2017 5:00	2000	20:00	C	C	0	0	0	1	1	0	0	3	2. Angle	ANG	No	5. Rain	4. Darknes	Night	2. Wet	Wet	1. Main-Lir	1. Straight	2. Blacktop	1. No Defe	3. Two-Wa	1. Not at In	1. No Traffi	6. No Traffi	2. No			3. No	25. Other	1. On Roac	Yes	No	Belted	No	No	No	No	No	Yes	No	No	No	No		NOT_RD	Not Interse	No	No	Yes	Yes	5. Hampto	114	114. City o	5-Major Cc	4-Two-Way	Urban	NonVDOT	5	3. City or T	Hampton F	HAMP	S-VA114PR ANDREWS BLVD		0.69			-76.3186	37.0428
201265152	2020	5/4/2020 5:00	1330	13:30	C	C	0	0	0	3	3	0	0	2	1. Rear End	RE	No	1. No Adve	2. Daylight	Day	1. Dry	Dry	8. Non-Inte	1. Straight	2. Blacktop	1. No Defe	3. Two-Wa	1. Not at In	3. Traffic S	1. Yes - Wc	2. No			3. No	20. Motor V	1. On Roac	No	No	Belted	No	Yes	No	No	No	No	No	No	No	No		NOT_RD	Urban Inte	No	No	Yes	No	5. Hampto	114	114. City o	3-Principal	4-Two-Way	Urban	NonVDOT	5	3. City or T	Hampton F	HAMP	R-VA US00258WB		61.07	253133	244.68	-76.4204	37.03144
201265154	2020	5/3/2020 5:00	1803	18:03	C	C	0	0	0	2	2	0	0	2	4. Sideswipe - Same Direction	SSS	No	1. No Adve	2. Daylight	Day	1. Dry	Dry	1. Main-Lir	1. Straight	2. Blacktop	1. No Defe	3. Two-Wa	1. Not at In	6. Traffic L	1. Yes - Wc	2. No			3. No	20. Motor V	1. On Roac	No	No	Belted	No	No	No	No	No	No	No	No	No	No		NOT_RD	Not Interse	No	No	Yes	No	5. Hampto	114	114. City o	3-Principal	4-Two-Way	Urban	NonVDOT	5	3. City or T	Hampton F	HAMP	R-VA US00258EB		62.18	253136	387.51	-76.4028	37.03852
230045086	2023	1/3/2023 5:00	1738	17:38	C	C	0	0	0	2	2	0	0	2	1. Rear End	RE	No	1. No Adve	2. Daylight	Day	1. Dry	Dry	10. Interse	1. Straight	2. Blacktop	1. No Defe	2. Two-Wa	4. Four Apr	3. Traffic S	1. Yes - Wc	2. No			3. No	20. Motor V	1. On Roac	No	No	Belted	No	Yes	No	No	No	No	No	No	No	No		NOT_RD	Urban Inte	No	No	Yes	No	5. Hampto	114	114. City o	3-Principal	4-Two-Way	Urban	NonVDOT	5	3. City or T	Hampton F	HAMP	R-VA SR00134EB		7.14	702864	40.23	-76.4028	37.05714
201275029	2020	5/5/2020 5:00	1533	15:33	C	C	0	0	0	2	2	0	0	2	4. Sideswipe - Same Direction	SSS	No	1. No Adve	2. Daylight	Day	1. Dry	Dry	9. Within Ir	1. Straight	2. Blacktop	1. No Defe	2. Two-Wa	4. Four Apr	3. Traffic S	1. Yes - Wc	2. No			3. No	20. Motor V	1. On Roac	No	No	Belted	No	No	No	No	No	No	No	No	No	No		NOT_RD	Urban Inte	No	Yes	Yes	No	5. Hampto	114	114. City o	3-Principal	4-Two-Way	Urban	NonVDOT	5	3. City or T	Hampton F	HAMP	R-VA US00258WB		61.05	253133	180.48	-76.4206	37.03135
240135098	2024	1/9/2024 5:00	1446	14:46	C	C	0	0	0	1	1	0	0	2	1. Rear End	RE	No	1. No Adve	2. Daylight	Day	2. Wet	Wet	10. Interse	1. Straight	2. Blacktop	1. No Defe	2. Two-Wa	4. Four Apr	3. Traffic S	1. Yes - Wc	2. No			3. No	20. Motor V	1. On Roac	No	No	Belted	No	No	No	No	No	No	No	No	No	No		NOT_RD	Urban Inte	Yes	No	Yes	No	5. Hampto	114	114. City o	3-Principal	4-Two-Way	Urban	NonVDOT	5	3. City or T	Hampton F	HAMP	R-VA SR00134EB		7.14	702864	53.63	-76.4028	37.05717
201275106	2020	5/6/2020 5:00	711	7:11	O	PDO	0	0	0	0	0	0	0	2	4. Sideswipe - Same Direction	SSS	No	1. No Adve	2. Daylight	Day	2. Wet	Wet	10. Interse	1. Straight	2. Blacktop	1. No Defe	1. Two-Wa	4. Four Apr	6. Traffic L	1. Yes - Wc	2. No			3. No	20. Motor V	1. On Roac	No	No	Belted	No	No	No	No	No	No	No	No	No	No		NOT_RD	Urban Inte	No	No	Yes	No	5. Hampto	114	114. City o	4-Minor Ar	3-Two-Way	Urban	NonVDOT	5	3. City or T	Hampton F	HAMP	R-VA SR00172NB		1.9	253123	74.58	-76.3928	37.09374
201275184	2020	5/6/2020 5:00	1040	10:40	C	C	0	0	0	1	1	0	0	2	4. Sideswipe - Same Direction	SSS	No	1. No Adve	2. Daylight	Day	1. Dry	Dry	10. Interse	1. Straight	2. Blacktop	1. No Defe	3. Two-Wa	4. Four Apr	3. Traffic S	1. Yes - Wc	2. No			3. No	20. Motor V	1. On Roac	No	No	Belted	No	No	No	No	No	Yes	No	No	No	No		NOT_RD	Urban Inte	No	No	Yes	No	5. Hampto	114	114. City o	3-Principal	4-Two-Way	Urban	NonVDOT	5	3. City or T	Hampton F	HAMP	R-VA US00258WB		62.29	253136	146.43	-76.4012	37.03906
201275186	2020	5/5/2020 5:00	642	6:42	C	C	0	0	0	1	1	0	0	2	2. Angle	ANG	No	1. No Adve	1. Dawn	Day	1. Dry	Dry	10. Interse	1. Straight	2. Blacktop	1. No Defe	1. Two-Wa	3. Three Ap	4. Stop Sig	1. Yes - Wc	2. No			3. No	20. Motor V	1. On Roac	No	No	Belted	No	No	No	No	No	No	No	No	No	No		NOT_RD	Urban Inte	No	Yes	Yes	No	5. Hampto	114	114. City o	7-Local (J,(	3-Two-Way	Urban	NonVDOT	5	3. City or T	Hampton F	HAMP	S-VA114PR SINCLAIR RD		0.09	1067639	458.17	-76.3485	37.05387
201275257	2020	5/6/2020 5:00	1640	16:40	O	PDO	0	0	0	0	0	0	0	1	9. Fixed Object - Off Road	FOOR	No	5. Rain	2. Daylight	Day	2. Wet	Wet	8. Non-Inte	5. Hillcrest	1. Concret	1. No Defe	3. Two-Wa	1. Not at In	6. Traffic L	1. Yes - Wc	2. No			3. No	11. Jersey	2. Shoulde	No	No	Belted	No	No	No	No	No	No	No	No	No	Yes	5	RD_LEFT	Not Interse	No	No	Yes	No	5. Hampto	114	114. City o	1-Interstat	4-Two-Way	Urban	VDOT Inter	5	1. State Hv	Hampton F	HAMP	R-VA IS00064WB		267.89			-76.3301	37.02438
213505126	2021	12/11/2021 5:00	1802	18:02	C	C	0	0	0	2	2	0	0	2	2. Angle	ANG	No	1. No Adve	4. Darknes	Night	1. Dry	Dry	9. Within Ir	1. Straight	2. Blacktop	1. No Defe	2. Two-Wa	4. Four Apr	4. Stop Sig	1. Yes - Wc	2. No			3. No	20. Motor V	1. On Roac	No	No	Belted	No	Yes	No	No	No	No	No	No	No	No		NOT_RD	Urban Inte	No	No	Yes	Yes	5. Hampto	114	114. City o	4-Minor Ar	4-Two-Way	Urban	NonVDOT	5	3. City or T	Hampton F	HAMP	S-VA114PR LASALLE AVE		1.62	1069476	18.8	-76.363	37.02616
201285048	2020	5/6/2020 5:00	1508	15:08	C	C	0	0	0	2	2	0	0	2	1. Rear End	RE	No	1. No Adve	2. Daylight	Day	1. Dry	Dry	1. Main-Lir	1. Straight	2. Blacktop	1. No Defe	2. Two-Wa	1. Not at In	3. Traffic S	1. Yes - Wc	2. No			3. No	20. Motor V	1. On Roac	No	No	Belted	No	No	No	No	No	No	No	No	No	No		NOT_RD	VDOT Inter	No	No	Yes	No	5. Hampto	114	114. City o	3-Principal	4-Two-Way	Urban	NonVDOT	5	3. City or T	Hampton F	HAMP	S-VA114PR HAMPTON ROADS CENTER PKWY		3.1	1077824	106.27	-76.3931	37.05988
201285049	2020	5/2/2020 5:00	1355	13:55	O	PDO	0	0	0	0	0	0	0	2	2. Angle	ANG	No	1. No Adve	2. Daylight	Day	1. Dry	Dry	10. Interse	1. Straight	2. Blacktop	1. No Defe	2. Two-Wa	4. Four Apr	4. Stop Sig	1. Yes - Wc	2. No			3. No	20. Motor V	1. On Roac	No	No	Belted	No	No	No	No	No	No	No	No	No	No		NOT_RD	Urban Inte	No	Yes	Yes	No	5. Hampto	114	114. City o	3-Principal	4-Two-Way	Urban	NonVDOT	5	3. City or T	Hampton F	HAMP	R-VA US00258EB		66.99	253153	9.87	-76.3247	37.03115
201285051	2020	5/5/2020 5:00	1409	14:09	C	C	0	0	0	2	2	0	0	2	1. Rear End	RE	No	5. Rain	2. Daylight	Day	2. Wet	Wet	1. Main-Lir	1. Straight	2. Blacktop	1. No Defe	2. Two-Wa	1. Not at In	1. No Traffi	6. No Traffi	2. No			3. No	20. Motor V	1. On Roac	No	No	Belted	No	No	No	No	No	No	No	No	No	No		NOT_RD	Urban Inte	No	Yes	Yes	No	5. Hampto	114	114. City o	3-Principal	4-Two-Way	Urban	NonVDOT	5	3. City or T	Hampton F	HAMP	R-VA US00258EB		62.28	253136	190.07	-76.4009	37.03894
201295041	2020	4/30/2020 5:00	1455	14:55	B	B	0	0	2	0	2	0	0	3	9. Fixed Object - Off Road	FOOR	No	5. Rain	2. Daylight	Day	2. Wet	Wet	8. Non-Inte	1. Straight	2. Blacktop	1. No Defe	3. Two-Wa	1. Not at In	6. Traffic L	1. Yes - Wc	2. No			3. No	11. Jersey	4. Roadsid	No	No	Belted	No	No	No	No	No	No	No	No	No	Yes	5	RD UNKN	Not Interse	No	No	Yes	No	5. Hampto	114	114. City o	1-Interstat	4-Two-Way	Urban	VDOT Inter	5	1. State Hv	Hampton F	HAMP	R-VA IS00064WB		263.89			-76.3931	37.03917

201295103	2020	4/30/2020 5:00	1414	14:14	O	PDO	0	0	0	0	0	0	0	1	9. Fixed Object - Off Road	FOOR	No	5. Rain	2. Daylight	Day	2. Wet	Wet	8. Non-Inte	1. Straight	2. Blacktop	1. No Defe	3. Two-Wa	1. Not at In	6. Traffic L	1. Yes - Wo	2. No			3. No	11. Jersey	3. Median	No	No	Belted	No	No	No	No	No	No	No	No	No	Yes	10	RD_LEFT	Not Interse	No	No	Yes	No	5. Hampto	114	114. City o	1-Interstat	4-Two-Way	Urban	VDOT Inter	5	1. State Hw	Hampton F	HAMP	R-VA	IS00064WB		268.03			-76.3287	37.02231
201295106	2020	1/27/2020 5:00	1645	16:45	O	PDO	0	0	0	0	0	0	0	2	1. Rear End	RE	No	1. No Adve	2. Daylight	Day	1. Dry	Dry	10. Interse	1. Straight	2. Blacktop	1. No Defe	1. Two-Wa	3. Three Ap	4. Stop Sig	1. Yes - Wo	2. No			3. No	20. Motor V	1. On Roac	No	No	Belted	No	No	No	No	No	No	No	No	No	No		NOT_RD	Urban Inte	No	No	Yes	No	5. Hampto	114	114. City o	7-Local (J,6)	3-Two-Way	Urban	NonVDOT	5	3. City or T	Hampton F	HAMP	S-VA114PR	N CAMPUS PKWY		0.91	1084709	77.87	-76.3977	37.0719
201295109	2020	2/18/2020 5:00	1200	12:00	O	PDO	0	0	0	0	0	0	0	2	1. Rear End	RE	No	1. No Adve	2. Daylight	Day	1. Dry	Dry	8. Non-Inte	1. Straight	2. Blacktop	1. No Defe	1. Two-Wa	1. Not at In	6. Traffic L	1. Yes - Wo	2. No			3. No	20. Motor V	1. On Roac	No	No	Belted	No	No	No	No	No	No	No	No	No	No		NOT_RD	Not Interse	No	No	No	No	5. Hampto	114	114. City o	1-Interstat	1-One-Way	Urban	VDOT Inter	5	1. State Hw	Hampton F	HAMP	R-VA	IS00064WB	RMP263.00B	0.17			-76.3915	37.04095
201295193	2020	5/8/2020 5:00	1628	16:28	O	PDO	0	0	0	0	0	0	0	3	4. Sideswipe - Same Direction	SSS	No	1. No Adve	2. Daylight	Day	1. Dry	Dry	8. Non-Inte	1. Straight	1. Concret	1. No Defe	3. Two-Wa	1. Not at In	9. One Wa	1. Yes - Wo	2. No			3. No	20. Motor V	1. On Roac	No	No	Belted	No	Yes	No	No	No	Yes	No	No	No	Yes	10	NOT_RD	Not Interse	No	No	Yes	No	5. Hampto	114	114. City o	1-Interstat	4-Two-Way	Urban	VDOT Inter	5	1. State Hw	Hampton F	HAMP	R-VA	IS00064WB		260.71			-76.4352	37.07042
201305143	2020	5/6/2020 5:00	1925	19:25	O	PDO	0	0	0	0	0	0	0	2	2. Angle	ANG	No	5. Rain	4. Darknes	Night	2. Wet	Wet	8. Non-Inte	3. Grade -	2. Blacktop	1. No Defe	3. Two-Wa	1. Not at In	6. Traffic L	1. Yes - Wo	2. No			3. No	11. Jersey	2. Shoulde	No	No	Belted	No	No	No	No	Yes	No	No	No	No	No		RD_UNKN	Not Interse	No	No	Yes	Yes	5. Hampto	114	114. City o	1-Interstat	4-Two-Way	Urban	VDOT Inter	5	1. State Hw	Hampton F	HAMP	R-VA	IS00064EB		267.68			-76.331	37.02538
201315017	2020	5/9/2020 5:00	1201	12:01	C	C	0	0	0	2	2	0	0	2	4. Sideswipe - Same Direction	SSS	No	1. No Adve	2. Daylight	Day	1. Dry	Dry	9. Within In	1. Straight	2. Blacktop	1. No Defe	2. Two-Wa	4. Four Ap	3. Traffic S	1. Yes - Wo	2. No			3. No	20. Motor V	1. On Roac	No	No	Belted	No	No	No	No	No	No	No	No	No	No		NOT_RD	Urban Inte	No	No	Yes	No	5. Hampto	114	114. City o	3-Principal	4-Two-Way	Urban	NonVDOT	5	3. City or T	Hampton F	HAMP	R-VA	US00258WB		61.87	253135	315.76	-76.4081	37.03748
201315018	2020	5/8/2020 5:00	1007	10:07	C	C	0	0	0	2	2	0	0	2	2. Angle	ANG	No	1. No Adve	2. Daylight	Day	1. Dry	Dry	9. Within In	1. Straight	2. Blacktop	1. No Defe	2. Two-Wa	4. Four Ap	3. Traffic S	1. Yes - Wo	2. No			3. No	20. Motor V	1. On Roac	No	No	Belted	No	No	No	No	No	No	No	No	No	No		NOT_RD	Urban Inte	No	No	Yes	No	5. Hampto	114	114. City o	3-Principal	4-Two-Way	Urban	NonVDOT	5	3. City or T	Hampton F	HAMP	R-VA	US00258EB		63.25	754225	10.86	-76.3841	37.04254
191705142	2019	6/15/2019 5:00	812	8:12	C	C	0	0	0	2	2	0	0	2	2. Angle	ANG	No	1. No Adve	1. Dawn	Day	1. Dry	Dry	9. Within In	1. Straight	2. Blacktop	1. No Defe	3. Two-Wa	3. Three Ap	6. Traffic L	1. Yes - Wo	2. No			3. No	20. Motor V	1. On Roac	No	No	Belted	No	No	No	No	No	No	No	No	No	No		NOT_RD	Urban Inte	No	No	Yes	No	5. Hampto	114	114. City o	4-Minor Art	3-Two-Way	Urban	NonVDOT	5	3. City or T	Hampton F	HAMP	R-VA	SR00415WB		0.75	1079405	21.93	-76.3916	37.03198
201315020	2020	5/9/2020 5:00	1310	13:10	C	C	0	0	0	4	4	0	0	4	1. Rear End	RE	No	1. No Adve	2. Daylight	Day	1. Dry	Dry	10. Interse	1. Straight	2. Blacktop	1. No Defe	2. Two-Wa	4. Four Ap	3. Traffic S	1. Yes - Wo	2. No			3. No	20. Motor V	1. On Roac	No	No	Belted	No	No	No	No	No	No	No	No	No	No		NOT_RD	Urban Inte	No	Yes	Yes	No	5. Hampto	114	114. City o	3-Principal	4-Two-Way	Urban	NonVDOT	5	3. City or T	Hampton F	HAMP	R-VA	US00258EB		63.35	253078	383.4	-76.3824	37.04289
212015143	2021	5/19/2021 5:00	1734	17:34	C	C	0	0	0	3	3	0	0	2	2. Angle	ANG	No	1. No Adve	2. Daylight	Day	1. Dry	Dry	10. Interse	1. Straight	2. Blacktop	1. No Defe	1. Two-Wa	3. Three Ap	3. Traffic S	3. Yes - No	2. No			3. No	20. Motor V	1. On Roac	No	No	Belted	No	No	No	No	No	No	No	No	No	No		NOT_RD	Urban Inte	No	No	Yes	No	5. Hampto	114	114. City o	4-Minor Art	3-Two-Way	Urban	NonVDOT	5	3. City or T	Hampton F	HAMP	R-VA	SR00169SB		4.71	253112	5.23	-76.3099	37.05682
201315022	2020	5/8/2020 5:00	740	7:40	O	PDO	0	0	0	0	0	0	0	2	2. Angle	ANG	No	1. No Adve	2. Daylight	Day	1. Dry	Dry	10. Interse	1. Straight	2. Blacktop	1. No Defe	1. Two-Wa	4. Four Ap	3. Traffic S	1. Yes - Wo	2. No			3. No	20. Motor V	1. On Roac	No	No	Belted	No	No	No	No	No	No	No	No	No	No		NOT_RD	Urban Inte	No	Yes	Yes	No	5. Hampto	114	114. City o	4-Minor Art	4-Two-Way	Urban	NonVDOT	5	3. City or T	Hampton F	HAMP	R-VA	US00258EB		67.42	253155	0	-76.3224	37.02514
222245091	2022	7/15/2022 5:00	2309	23:09	C	C	0	0	0	1	1	0	0	2	5. Sideswipe - Opposite Direction	SSO	No	1. No Adve	4. Darknes	Night	1. Dry	Dry	1. Main-Lin	1. Straight	2. Blacktop	1. No Defe	2. Two-Wa	1. Not at In	6. Traffic L	1. Yes - Wo	2. No			3. No	20. Motor V	1. On Roac	No	No	Belted	No	No	No	No	No	Yes	No	No	No	No		NOT_RD	Urban Inte	No	No	Yes	Yes	5. Hampto	114	114. City o	4-Minor Art	4-Two-Way	Urban	NonVDOT	5	3. City or T	Hampton F	HAMP	S-VA114PR	LASALLE AVE		1.62	1069476	18.8	-76.363	37.02615
201315026	2020	5/8/2020 5:00	2107	21:07	A	A	0	4	0	1	5	0	0	2	2. Angle	ANG	No	5. Rain	4. Darknes	Night	2. Wet	Wet	9. Within In	1. Straight	2. Blacktop	1. No Defe	2. Two-Wa	4. Four Ap	3. Traffic S	1. Yes - Wo	2. No			3. No	20. Motor V	1. On Roac	No	No	Belted	No	No	No	No	No	No	No	No	No	No		NOT_RD	Urban Inte	No	Yes	Yes	Yes	5. Hampto	114	114. City o	3-Principal	4-Two-Way	Urban	NonVDOT	5	3. City or T	Hampton F	HAMP	R-VA	US00258WB		60.07	253130	63.33	-76.4356	37.02386
193605072	2019	7/9/2019 5:00	1100	11:00	C	C	0	0	0	1	1	0	0	2	2. Angle	ANG	No	1. No Adve	2. Daylight	Day	1. Dry	Dry	9. Within In	1. Straight	2. Blacktop	1. No Defe	1. Two-Wa	3. Three Ap	3. Traffic S	2. Yes - Wo	2. No			3. No	20. Motor V	1. On Roac	No	No	Belted	No	No	No	No	No	No	No	No	No	No		NOT_RD	VDOT Inter	No	No	Yes	No	5. Hampto	114	114. City o	4-Minor Art	3-Two-Way	Urban	NonVDOT	5	3. City or T	Hampton F	HAMP	S-VA114PR	BIG BETHEL RD		2.76	253341	5.41	-76.4288	37.05178
222375746	2022	6/19/2022 5:00	1453	14:53	O	PDO	0	0	0	0	0	0	0	3	1. Rear End	RE	No	1. No Adve	2. Daylight	Day	1. Dry	Dry	1. Main-Lin	1. Straight	2. Blacktop	1. No Defe	2. Two-Wa	4. Four Ap	6. Traffic L	1. Yes - Wo	2. No			3. No	20. Motor V	1. On Roac	No	No	Belted	No	No	No	No	No	No	No	No	No	No		NOT_RD	Urban Inte	No	No	Yes	No	5. Hampto	114	114. City o	4-Minor Art	3-Two-Way	Urban	NonVDOT	5	3. City or T	Hampton F	HAMP	S-VA114NP	WOODLAND RD		0.47	253154	137.63	-76.3231	37.02732
201325112	2020	1/23/2020 5:00	810	8:10	C	C	0	0	0	1	1	0	0	3	4. Sideswipe - Same Direction	SSS	No	1. No Adve	2. Daylight	Day	1. Dry	Dry	8. Non-Inte	1. Straight	2. Blacktop	1. No Defe	1. Two-Wa	1. Not at In	6. Traffic L	1. Yes - Wo	2. No			3. No	20. Motor V	1. On Roac	No	No	Belted	No	No	No	No	No	No	No	No	No	No		NOT_RD	VDOT Inter	No	No	Yes	No	5. Hampto	114	114. City o	4-Minor Art	3-Two-Way	Urban	NonVDOT	5	3. City or T	Hampton F	HAMP	S-VA114PR	RIP RAP RD		0.47	253415	6.29	-76.3533	37.0344
201325113	2020	2/28/2020 5:00	1220	12:20	O	PDO	0	0	0	0	0	0	0	2	1. Rear End	RE	No	1. No Adve	2. Daylight	Day	1. Dry	Dry	10. Interse	1. Straight	2. Blacktop	1. No Defe	1. Two-Wa	2. Two App	8. Yield Sig	1. Yes - Wo	2. No			3. No	20. Motor V	1. On Roac	No	No	Belted	No	No	No	No	No	No	No	No	No	No		NOT_RD	Urban Inte	Yes	No	Yes	No	5. Hampto	114	114. City o	7-Local (J,6)	3-Two-Way	Urban	NonVDOT	5	3. City or T	Hampton F	HAMP	S-VA114NP	BEDFORD CT		0.15			-76.2959	37.06134
201325114	2020	2/25/2020 5:00	830	8:30	O	PDO	0	0	0	0	0	0	0	2	2. Angle	ANG	No	5. Rain	2. Daylight	Day	2. Wet	Wet	9. Within In	1. Straight	2. Blacktop	1. No Defe	1. Two-Wa	2. Two App	6. Traffic L	1. Yes - Wo	2. No			3. No	20. Motor V	1. On Roac	No	No	Belted	No	No	No	No	No	No	No	No	No	No		NOT_RD	Urban Inte	No	Yes	Yes	No	5. Hampto	114	114. City of Hampton			Urban	NonVDOT	5	3. City or T	Hampton F	HAMP	U-VA114SC99999UK						-76.3439	37.02899
201325115	2020	1/6/2020 5:00	1430	14:30	O	PDO	0	0	0	0	0	0	0	2	4. Sideswipe - Same Direction	SSS	No	1. No Adve	2. Daylight	Day	1. Dry	Dry	8. Non-Inte	1. Straight	2. Blacktop	1. No Defe	1. Two-Wa	1. Not at In	1. No Traffi	1. Yes - Wo	2. No			3. No	20. Motor V	1. On Roac	No	No	Belted	No	No	No	No	No	No	No	No	No	No		NOT_RD	VDOT Inter	Yes	No	Yes	No	5. Hampto	114	114. City o	3-Principal	4-Two-Way	Urban	NonVDOT	5	3. City or T	Hampton F	HAMP	R-VA	US00258EB		62.45	50659	101.62	-76.3983	37.03951
190485089	2019	2/16/2019 5:00	1904	19:04	O	PDO	0	0	0	0	0	0	0	2	2. Angle	ANG	No	1. No Adve	4. Darknes	Night	1. Dry	Dry	10. Interse	1. Straight	2. Blacktop	1. No Defe	2. Two-Wa	3. Three Ap	3. Traffic S	1. Yes - Wo	2. No			3. No	20. Motor V	1. On Roac	No	No	Belted	No	No	No	No	No	No	No	No	No	No		NOT_RD	VDOT Inter	Yes	No	Yes	Yes	5. Hampto	114	114. City o	3-Principal	4-Two-Way	Urban	NonVDOT	5	3. City or T	Hampton F	HAMP	R-VA	SR00143NB		2.16	1062047	39.95	-76.3289	37.02365
240435218	2024	2/10/2024 5:00	1339	13:39	C	C	0	0	0	2	2	0	0	2	1. Rear End	RE	No	1. No Adve	2. Daylight	Day	1. Dry	Dry	10. Interse	1. Straight	2. Blacktop	1. No Defe	3. Two-Wa	4. Four Ap	6. Traffic L	1. Yes - Wo	2. No			3. No	20. Motor V	1. On Roac	No	No	Belted	No	Yes	No	No	No	No	No	No	No	No		NOT_RD	Urban Inte	No	No	Yes	No	5. Hampto	114	114. City o	3-Principal	4-Two-Way	Urban	NonVDOT	5	3. City or T	Hampton F	HAMP	R-VA	SR00134EB		7.14	702864	58.1	-76.4027	37.05718
190355114	2019	2/1/2019 5:00	1805	18:05	C	C	0	0	0	2	2	0	0	2	1. Rear End	RE	No	1. No Adve	4. Darknes	Night	2. Wet	Wet	10. Interse	1. Straight	2. Blacktop	1. No Defe	2. Two-Wa	4. Four Ap	3. Traffic S	1. Yes - Wo	2. No			3. No	20. Motor V	1. On Roac	No	No	Belted	No	No	No	No	No	No	No	No	No	No		NOT_RD	VDOT Inter	No	No	Yes	Yes	5. Hampto	114	114. City o	4-Minor Art	3-Two-Way	Urban	NonVDOT	5	3. City or T	Hampton F	HAMP	S-VA114NP	ABERDEEN RD		1.06	253372	26.17	-76.4028	37.01234
201325130	2020	1/4/2020 5:00	1230	12:30	O	PDO	0	0	0	0	0	0	0	2	2. Angle	ANG	No	1. No Adve	2. Daylight	Day	1. Dry	Dry	9. Within In	1. Straight	2. Blacktop	1. No Defe	1. Two-Wa	2. Two App	6. Traffic L	1. Yes - Wo	2. No			3. No	20. Motor V	1. On Roac	No	No	Belted	No	No	No	No	No	No	No	No	No	No		NOT_RD	Urban Inte	Yes	No	Yes	No	5. Hampto	114	114. City o	7-Local (J,6)	3-Two-Way	Urban	NonVDOT	5	3. City or T	Hampton F	HAMP	S-VA114PR	OLD BIG BETHEL RD		0.18			-76.4301	37.04528
201325131	2020	1/27/2020 5:00	1045	10:45	O	PDO	0	0	0	0	0	0	0	2	2. Angle	ANG	No	1. No Adve	2. Daylight	Day	1. Dry	Dry	9. Within In	1. Straight	2. Blacktop	1. No Defe	1. Two-Wa	4. Four Ap	6. Traffic L	1. Yes - Wo	2. No			3. No	20. Motor V	1. On Roac	No	No	Belted	No	No	No	No	No	No	No	No	No	No		NOT_RD	Urban Inte	Yes	No	Yes	No	5. Hampto	114	114. City o	7-Local (J,6)	3-Two-Way	Urban	NonVDOT	5	3. City or T	Hampton F	HAMP	S-VA114NP	WICKHAM AVE		0.13	1075965	40.5	-76.4374	37.02267
200385250	2020	1/24/2020 5:00	1821	18:21	C	C	0	0	0	3	3	0	0	2	2. Angle	ANG	No	1. No Adve	4. Darknes	Night	1. Dry	Dry	10. Interse	1. Straight	2. Blacktop	1. No Defe	2. Two-Wa	4. Four Ap	3. Traffic S	1. Yes - Wo	2. No			1. Yes	20. Motor V	1. On Roac	Yes	No	Belted	No	No	No	No	No	No	No	No	No	No		NOT_RD	VDOT Inter	Yes	No	Yes	Yes	5. Hampto	114	114. City o	4-Minor Art	3-Two-Way	Urban	NonVDOT	5	3. City or T	Hampton F	HAMP	S-VA114NP	BIG BETHEL RD		2.76	253341	10.75	-76.4288	37.05181
201325133	2020	2/6/2020 5:00	730	7:30	O	PDO	0	0	0	0	0	0	0	2	2. Angle	ANG	No	5. Rain	2. Daylight	Day	2. Wet	Wet	10. Interse	1. Straight	2. Blacktop	1. No Defe	1. Two-Wa	2. Two App	6. Traffic L	1. Yes - Wo	2. No			3. No	20. Motor V	1. On Roac	No	No	Belted	No	No	No	No	No	No	No	No	No	No		NOT_RD	VDOT Inter	Yes	No	Yes	No	5. Hampto	114	114. City o	7-Local (J,6)	3-Two-Way	Urban	NonVDOT	5	3. City or T	Hampton F	HAMP	S-VA114NP	SALEM ST		0.06	1068042	30.96	-76.3511	37.04375
240855202	2024	3/22/2024 5:00	1155	11:55	C	C	0	0	0	3	3	0	0	3	1. Rear End	RE	No	1. No Adve	2. Daylight	Day	1. Dry	Dry	9. Within In	1. Straight	2. Blacktop	1. No Defe	1. Two-Wa	4. Four Ap	1. No Traffi	6. No Traffi	2. No			3. No	20. Motor V	1. On Roac	No	No	Belted	No	No	No	No	No	No	No	No	No	No		NOT_RD	Urban Inte	Yes	No	Yes	No	5. Hampto	114	114. City o	4-Minor Art	4-Two-Way	Urban	NonVDOT	5	3. City or T	Hampton F	HAMP	R-VA	US00060EB		273.19	1069192	64.76	-76.3523	37.02385
201325140	2020	1/4/2020 5:00	1100	11:00	O	PDO	0	0	0	0	0	0	0	2	4. Sideswipe - Same Direction	SSS	No	1. No Adve	2. Daylight	Day	1. Dry	Dry	8. Non-Inte	1. Straight	2. Blacktop	1. No Defe	1. Two-Wa	1. Not at In	6. Traffic L	1. Yes - Wo	2. No			3. No	20. Motor V	1. On Roac	No	No	Belted	No	No	No	No	No	No	No	No	No	No		NOT_RD	VDOT Inter	No	No	Yes	No	5. Hampto	114	114. City o	7-Local (J,6)	3-Two-Way	Urban	NonVDOT	5	3. City or T	Hampton F	HAMP	S-VA114PR	MICHAELS WOODS DR		0.01	1073167	60.36	-76.428	37.05754
201325141	2020	3/12/2020 5:00	730	7:30	O	PDO	0	0	0	0	0	0	0	2	4. Sideswipe - Same Direction	SSS	No	1. No Adve	2. Daylight	Day	1. Dry	Dry	8. Non-Inte	1. Straight	2. Blacktop	1. No Defe	1. Two-Wa	1. Not at In	6. Traffic L	1. Yes - Wo	2. No			3. No	20. Motor V	1. On Roac	No	No	Belted	No	No	No	No	No	No	No	No	No	No		NOT_RD	Urban Inte	No	No	Yes	No	5. Hampto	114	114. City o	3-Principal	4-Two-Way	Urban	NonVDOT	5	3. City or T	Hampton F	HAMP	R-VA	US00258WB		60.7	1075709	146.16	-76.4262	37.02858
201325143	2020	1/30/2020 5:00	1216	12:16	O	PDO	0	0	0	0	0	0	0	2	4. Sideswipe - Same Direction	SSS	No	1. No Adve	2. Daylight	Day	1. Dry	Dry	8. Non-Inte	1. Straight	2. Blacktop	1. No Defe	1. Two-Wa	1. Not at In	6. Traffic L	1. Yes - Wo	2. No			3. No	20. Motor V	1. On Roac	No	No	Belted	No	No	No	No	No	No	No	No	No	No		NOT_RD	Urban Inte	Yes	No	Yes	No	5. Hampto	114	114. City of Hampton			Urban	NonVDOT	5	3. City or T	Hampton F	HAMP	S-VA114NP	TODDS LN		2.57	253071	0	-76.404	37.04128
201325144	2020	3/17/2020 5:00	1300	13:00	O	PDO	0	0	0	0	0	0	0	2	1. Rear End	RE	No	1. No Adve	2. Daylight	Day	1. Dry	Dry	10. Interse	1. Straight	2. Blacktop	1. No Defe	1. Two-Wa	4. Four Ap	6. Traffic L	1. Yes - Wo	2. No			3. No	20. Motor V	1. On Roac	No	No	Belted	No	No	No	No	No	No	No	No	No	No		NOT_RD	VDOT Inter	Yes	No	Yes	No	5. Hampto	114	114. City o	7-Local (J,6)	3-Two-Way	Urban	NonVDOT	5	3. City or T	Hampton F	HAMP	S-VA114NP	COLISEUM DR		0.55	253353	104.37	-76.3862	37.0379
201325151	2020	5/10/2020 5:00	555	5:55	K	K	1	1	0	0	1	0	0	1	9. Fixed Object - Off Road	FOOR	No	1. No Adve	3. Dusk	Day	1. Dry	Dry	5. On Entra	1. Straight	2. Blacktop	1. No Defe	3. Two-Wa	1. Not at In	6. Traffic L	1. Yes - Wo	2. No			3. No	2. Trees	4. Roadsid	No	No	Unbelted	No	No	No	No	No	Yes	No	No	No	Yes	20	RD_RIGHT	Not Interse	No	No	No	No	5. Hampto	114	114. City o	1-Interstat	1-One-Way	Urban	VDOT Prim	5	1. State Hw	Hampton F	HAMP	R-VA	SR00134WB	RMP008.00A	0.02			-76.4049	37.05047
201325152	2020	2/1/2020 5:00	1010	10:10	O	PDO	0	0	0	0	0	0	0	2	2. Angle	ANG	No	4. Mist	2. Daylight	Day	2. Wet	Wet	8. Non-Inte	1. Straight	2. Blacktop	1. No Defe	1. Two-Wa	1. Not at In	6. Traffic L	1. Yes - Wo	2. No			3. No	20. Motor V	1. On Roac	No	No	Belted	No	No	No	No	No	No	No	No	No	No		NOT_RD	VDOT Inter	No	Yes	Yes	No	5. Hampto	114	114. City o	3-Principal	4-Two-Way	Urban	NonVDOT	5	3. City or T	Hampton F	HAMP	R-VA	US00258WB		62.41	50659	195.5	-76.3992	37.03946
201325158	2020	1/31/2020 5:00	1335	13:35	O	PDO	0	0	0	0	0	0	0	2	1. Rear End	RE	No	1. No Adve	2. Daylight	Day	1. Dry	Dry	10. Interse	1. Straight	2. Blacktop	1. No Defe	1. Two-Wa	4. Four Ap	3. Traffic S	2. Yes - Wo	2. No			3. No	20. Motor V	1. On Roac	No	No	Belted	No	No	No	No	No	No	No	No	No	No		NOT_RD	VDOT Inter	Yes	Yes	Yes	No	5. Hampto	114	114. City of Hampton			Urban	NonVDOT	5	3. City or T	Hampton F	HAMP	S-VA114PR	VON SCHILLING DR		0.45	1079044	55.22	-76.3899	37.04421
201325159	2020	1/5/2020 5:00	1400	14:00	O	PDO	0	0	0	0	0	0	0	2	1. Rear End	RE	No	1. No Adve	2. Daylight	Day	1. Dry	Dry	8. Non-Inte	1. Straight	2. Blacktop	1. No Defe	1. Two-Wa	1. Not at In	8. Yield Sig	1. Yes - Wo	2. No			3. No	20. Motor V	1. On Roac	No	No	Belted	No	No	No	No	No	No	No	No	No	No		NOT_RD	Urban Inte	No	No	Yes	No	5. Hampto	114	114. City of Hampton			Urban	NonVDOT	5	3. City or T	Hampton F	HAMP	S-VA114NP	SWEENY BLVD		0.02	731400	57.75	-76.3819	37.07394
201325160	2020	1/18/2020 5:00	1305	13:05	O	PDO	0	0	0	0	0	0	0	2	2. Angle	ANG	No	1. No Adve	2. Daylight	Day	1. Dry	Dry	8. Non-Inte	1. Straight	2. Blacktop	1. No Defe	1. Two-Wa	1. Not at In	6. Traffic L	1. Yes - Wo	2. No			3. No	20. Motor V	1. On Roac	No	No	Belted	No	No	No	No	No	No	No	No	No	No		NOT_RD	Not Interse	Yes	No	Yes	No	5. Hampto	114	114. City o	4-Minor Art	3-Two-Way	Urban	NonVDOT	5	3. City or T	Hampton F	HAMP	S-VA114PR	KING ST N		0.63	253424	258.28	-76.3481	37.03915
201685097	2020	6/15/2020 5:00	1603	16:03	C	C	0	0	0	1	1	0	0	2	1. Rear End	RE	No	5. Rain	2. Daylight	Day	2. Wet	Wet	10. Interse	1. Straight	2. Blacktop	1. No Defe	2. Two-Wa	4. Four Ap	3. Traffic S	1. Yes - Wo	2. No			3. No	20. Motor V	1. On Roac	No	No	Belted	No	Yes	No	No	No	No	No	No	No	No		NOT_RD	VDOT Inter	No	No	Yes	No	5. Hampto	114	114. City o	4-Minor Art	3-Two-Way	Urban	NonVDOT	5	3. City or T	Hampton F	HAMP	S-VA114NP	BIG BETHEL RD		2.76	253341	5.37	-76.4288	37.05181
201325168	2020	5/9/2020 5:00	2028	20:28	O	PDO	0	0	0	0	0	0	0	2	1. Rear End	RE	No	1. No Adve	4. Darknes	Night	1. Dry	Dry	1. Main-Lin	1. Straight	2. Blacktop	1. No Defe	1. Two-Wa	1. Not at In	1. No Traffi	6. No Traffi	2. No			3. No	6. Parked V	1. On Roac	Yes	No	Belted	No	Yes	No	No	No	No	No	No	No	No		RD_UNKN	Not Interse	No	No	Yes	Yes	5. Hampto	114	114. City o	7-Local (J,6)	3-Two-Way	Urban	NonVDOT	5	3. City or T	Hampton F	HAMP	S-VA114PR	LYNNHAVEN DR		0.16			-76.4079	37.04272
201325173	2020	5/9/2020 5:00	742	7:42	B	B	0	0	1	0	1	0	0	2	1. Rear End	RE	No	1. No Adve	2. Daylight	Day	1. Dry	Dry	9. Within In	1. Straight	2. Blacktop	1. No Defe	3. Two-Wa	3. Three Ap	3. Traffic S	1. Yes - Wo	2. No			3. No	20. Motor V	1. On Roac	No	No	Belted	No	No	No	No	No	No	No	No	No	No		NOT_RD	VDOT Inter	No	No	Yes	No	5. Hampto	114	114. City o	3-Principal	4-Two-Way	Urban	NonVDOT	5	3. City or T	Hampton F	HAMP	S-VA114NP	HAMPTON ROADS CENTER PKWY		2.28	1279456	101.43	-76.4089	37.06015
201325174	2020	4/20/2020 5:00	1000	10:00	C	C	0	0	0	1	1	0	0	2	4. Sideswipe - Same Direction	SSS	No	1. No Adve	7. Unknow	Day	1. Dry	Dry	10. Interse	1. Straight	2. Blacktop	1. No Defe	1. Two-Wa	3. Three Ap	8. Yield Sig	1. Yes - Wo	2. No			3. No	25. Other N	1. On Roac	No	No	Belted	No	No	No	No	No	No	No	No	No	No		NOT_RD	Urban Inte	Yes	No	Yes	No	5. Hampto	114	114. City o	7-Local (J,6)	3-Two-Way	Urban	NonVDOT	5	3. City or T	Hampton F	HAMP	S-VA114NP	EDGEMONT DR		0.25			-76.4322	37.08475
212885281	2021	10/15/2021 5:00	1002	10:02	O	PDO	0	0	0	0	0	0	0	2	1. Rear End	RE	No	1. No Adve	2. Daylight	Day	1. Dry	Dry	9. Within In	1. Straight	2. Blacktop	1. No Defe	2. Two-Wa	4. Four Ap	3. Traffic S	1. Yes - Wo	2. No			3. No	20. Motor V	1. On Roac	No	No	Belted	No	No	No	No	No	No	No	No	No	No		NOT_RD	VDOT Inter	No	No	Yes	No	5. Hampto	114	114. City o	4-Minor Art	3-Two-Way	Urban	NonVDOT	5	3. City or T	Hampton F	HAMP	S-VA114NP	ABERDEEN RD		1.06	253372	57.58	-76.4029	37.01242
201335031	2020	5/7/2020 5:00	1636	16:36	O	PDO	0	0	0	0	0	0	0	2	6. Fixed Object in Road	FOIR	No	1. No Adve	2. Daylight	Day	1. Dry	Dry	1. Main-Lin	1. Straight	2. Blacktop	1. No Defe	1. Two-Wa	1. Not at In	1. No Traffi	6. No Traffi	2. No			3. No	6. Parked V	1. On Roac	No	No	Belted	No	No	No	No	No	Yes	No	No	No	No		RD_UNKN	Not Interse	No	No	Yes	No	5. Hampto	114	114. City o	7-Local (J,6)	3-Two-Way	Urban	NonVDOT	5	3. City or T	Hampton F	HAMP	S-VA114NP	BRAEMAR DR		0.13			-76.3794	37.02328
201335032	2020	5/11/2020 5:00	1609	16:09	C	C	0	0	0	2	2	0	0	2	4. Sideswipe - Same Direction	SSS	No	1. No Adve	2. Daylight	Day	1. Dry	Dry	1. Main-Lin	1. Straight	2. Blacktop	1. No Defe	3. Two-Wa	1. Not at In	6. Traffic L	1. Yes - Wo	2. No			3. No	20. Motor V	1. On Roac	No	No	Belted	No	No	No	No	No	No	Yes	No	No	No		NOT_RD	Not Interse	No	No	Yes	No	5. Hampto	114	114. City o	3-Principal	4-Two-Way	Urban	NonVDOT	5	3. City or T	Hampton F	HAMP	R-VA	US00258WB		62.06	1091119	364.93	-76.4049	37.03827
201335049	2020	5/5/2020 5:00	1625	16:25	O	PDO	0	0	0	0	0	0	0	2	1. Rear End	RE	No	1. No Adve	2. Daylight	Day	1. Dry	Dry	8. Non-Inte	1. Straight	1. Concret	1. No Defe	3. Two-Wa	1. Not at In	6. Traffic L	1. Yes - Wo	2. No			3. No	20. Motor V	1. On Roac	No	No	Belted	No	No	No	No	No	No	No	No	No	No		NOT_RD	Not Interse	No	Yes	Yes	No	5. Hampto	114	114. City o	1-Interstat	4-Two-Way	Urban	VDOT Inter	5	1. State Hw	Hampton F	HAMP	R-VA	IS00064WB		270.58			-76.3083	36.9908
220965166	2022	3/28/2022 5:00	1545	15:45	O	PDO	0	0	0	0	0	0	0	2	2. Angle	ANG	No	1. No Adve	2. Daylight	Day	1. Dry	Dry	10. Interse	1. Straight	2. Blacktop	1. No Defe	1. Two-Wa	3. Three Ap	6. Traffic L	1. Yes - Wo	2. No			3. No	20. Motor V	1. On Roac	No	No	Belted	No	No	No	No	No	No	No	No	No	No		NOT_RD	Urban Inte	Yes	No	Yes	No	5. Hampto	114	114. City o	4-Minor Art	3-Two-Way	Urban	NonVDOT	5	3. City or T	Hampton F	HAMP	R-VA	SR00169SB		4.71	253112	10.46	-76.3099	37.05682
201335094	2020	5/3/2020 5:00	1618	16:18	C	C	0	0	0	2	2	0	0	3	16. Other	OTHR	No	1. No Adve	2. Daylight	Day	1. Dry	Dry	10. Interse	2. Curve - L	2. Blacktop	1. No Defe	1. Two-Wa	3. Three Ap	6. Traffic L	1. Yes - Wo	2. No			3. No	20. Motor V	1. On Roac	No	No	Belted	No	No	No	No	No	No	No	No	No	No		NOT_RD	Urban Inte	No	No	Yes	No	5. Hampto	114	114. City o	7-Local (J,6)	3-Two-Way	Urban	NonVDOT	5	3. City or T	Hampton F	HAMP	S-VA114PR	HALL RD		1.77			-76.2943	37.08126
201335095	2020	5/7/2020 5:00	1319	13:19	A	A	0	3	1	1	5	0	0	2	2. Angle	ANG	No	1. No Adve	2. Daylight	Day	1. Dry	Dry	10. Interse	1. Straight	2. Blacktop	1. No Defe	1. Two-Wa	4. Four Ap	4. Stop Sig	1. Yes - Wo	2. No			3. No	20. Motor V	1. On Roac	No	No	Unbelted	No	No	No	No	No	No	No	No	No	No		NOT_RD	Urban Inte	No	No	Yes	No	5. Hampto	114	114. City o	7-Local (J,6)	3-Two-Way	Urban	NonVDOT	5	3. City or T	Hampton F	HAMP	S-VA114PR	QUEEN ST W		0.73	1069476	10.58	-76.363	37.02609
242515027	2024	9/5/2024 5:00	1608	16:08	C	C	0	0	0	1	1	0	0	2	2. Angle	ANG	No	1. No Adve	2. Daylight	Day	1. Dry	Dry	9. Within In	1. Straight	2. Blacktop	1. No Defe	1. Two-Wa	3. Three Ap	1. No Traffi	6. No Traffi	2. No			3. No	20. Motor V	1. On Roac	No	No	Belted	No	No	No	No	No	No	No	No	No	No		NOT_RD	Urban Inte	No	No	Yes	No	5. Hampto	114	114. City o	4-Minor Art	3-Two-Way	Urban	NonVDOT	5	3. City or T	Hampton F	HAMP	R-VA	SR00169NB		4.71	253112	5.44	-76.31	37.05681
201335120	2020	1/9/2020 5:00	1030	10:30	O	PDO	0	0	0	0	0	0	0	2	4. Sideswipe - Same Direction	SSS	No	1. No Adve	2. Daylight	Day	1. Dry	Dry	10. Interse	1. Straight	2. Blacktop	1. No Defe	1. Two-Wa	4. Four Ap	6. Traffic L	1. Yes - Wo	2. No			3. No	20. Motor V	1. On Roac	No	No	Belted	No	No	No	No	No	No	No	No	No	Yes	5	NOT_RD	Urban Inte	No	No	Yes	No	5. Hampto	114	114. City o	7-Local (J,6)	3-Two-Way	Urban	NonVDOT	5	3. City or T	Hampton F	HAMP	S-VA114PR	TODDS LN		2.74	253136	223.19	-76.4021	37.03921
243025302	2024	10/17/2024 5:00	2139	21:39	C	C	0	0	0	2	2	0	0	2	2. Angle	ANG	No	1. No Adve	4. Darknes	Night	1. Dry	Dry	9. Within In	1. Straight	2. Blacktop	1. No Defe	1. Two-Wa	3. Three Ap	4. Stop Sig	1. Yes - Wo	2. No			3. No	20. Motor V	1. On Roac	No	No	Belted	No	No	No	No	No	No	No	No	No	No		NOT_RD	Urban Inte	No	Yes	Yes	Yes	5. Hampto	114	114. City o	4-Minor Art	3-Two-Way	Urban	NonVDOT	5	3. City or T	Hampton F	HAMP	R-VA	SR00169NB		4.71	253112	10.46	-76.3099	37.05682
201335122	2020	2/7/2020 5:00	1800	18:00	O	PDO	0	0	0	0	0	0	0	2	4. Sideswipe - Same Direction	SSS	No	5. Rain	2. Daylight	Day	2. Wet	Wet	8. Non-Inte	1. Straight	2. Blacktop	1. No Defe	1. Two-Wa	1. Not at In	3. Traffic S	1. Yes - Wo	2. No			3. No	20. Motor V	1. On Roac	No	No	Belted	No	No	No	No	No	No	No	No	No	Yes	10	NOT_RD	Urban Inte	No	No	Yes	No	5. Hampto	114	114. City o	3-Principal	4-Two-Way	Urban	NonVDOT	5	3. City or T	Hampton F	HAMP	S-VA114PR	HAMPTON ROADS CENTER PKWY		1.18	716613	229.85	-76.4279	37.06022
192245250	2019	8/11/2019 5:00	43	00:43	C	C	0	0	0	3	3	0	0	2	2. Angle	ANG	No	1. No Adve	4. Darknes	Night	1. Dry	Dry	9. Within In	1. Straight	2. Blacktop	1. No Defe	3. Two-Wa	3. Three Ap	3. Traffic S	1. Yes - Wo	2. No			3. No	20. Motor V	1. On Roac	No	No	Belted	No	No	No	No	No	Yes	No	No	No	No		NOT_RD	VDOT Inter	No	Yes	Yes	Yes	5. Hampto	114	114. City o	3-Principal	4-Two-Way	Urban	NonVDOT	5	3. City or T	Hampton F	HAMP	R-VA	SR00143NB		2.16	1062047	46.61	-76.3289	37.02365
201335124	2020	2/2/2020 5:00	1300	13:00	O	PDO	0	0	0	0	0	0	0	2	4. Sideswipe - Same Direction	SSS	No	1. No Adve	2. Daylight	Day	1. Dry	Dry	8. Non-Inte	1. Straight	2. Blacktop	1. No Defe	1. Two-Wa	1. Not at In	6. Traffic L	1. Yes - Wo	2. No			3. No	20. Motor V	1. On Roac	No	No	Belted	No	No	No	No	No	No	No	No	No	No		NOT_RD	Urban Inte	Yes	No	Yes	No	5. Hampto	114	114. City o	3-Principal	4-Two-Way	Urban	NonVDOT	5	3. City or T	Hampton F	HAMP	R-VA	US00258EB		63.7	253023	209.82	-76.3763	37.04411
202175140	2020	8/3/2020 5:00	1259	12:59	C	C	0	0	0	2	2	0	0	2	1. Rear End	RE	No	5. Rain	2. Daylight	Day	2. Wet	Wet	1. Main-Lin	1. Straight	2. Blacktop	1. No Defe	3. Two-Wa	4. Four Ap	3. Traffic S	1. Yes - Wo	2. No			3. No	20. Motor V	1. On Roac	No	No	Belted	No	No	No	No	No	No	No	No	No	No		NOT_RD	Urban Inte	No	No	Yes	No	5. Hampto	114	114. City o	3-Principal	4-Two-Way	Urban	NonVDOT	5	3. City or T	Hampton F	HAMP	S-VA114NP	ARMISTEAD AVE N		3.3	716612	58.48	-76.3856	37.05922
223065508	2022	10/13/2022 5:00	933	9:33	A	A	0	1	0	0	1	0	1	1	12. Ped	PED	Pedestrian	5. Rain	2. Daylight	Day	2. Wet	Wet	10. Interse	1. Straight	2. Blacktop	1. No Defe	3. Two-Wa	4. Four Ap	6. Traffic L	1. Yes - Wo	2. No			3. No	19. Ped	1. On Roac	No	No	Belted	No	No	No	No	No	No	No	No	Yes	No		NOT_RD	Urban Inte	No	No	Yes	No	5. Hampto	114	114. City o	4-Minor Art	4-Two-Way	Urban	NonVDOT	5	3. City or T	Hampton F	HAMP	S-VA114PR	LASALLE AVE		1.62	1069476	26.49	-76.3631	37.02601
213365278	2021	11/20/2021 5:00	826	8:26	C	C	0	0	0	2	2	0	0	2	2. Angle	ANG	No	1. No Adve	2. Daylight	Day	1. Dry	Dry	8. Non-Inte	1. Straight	2. Blacktop	1. No Defe	1. Two-Wa	1. Not at In	3. Traffic S	1. Yes - Wo	2. No			3. No	20. Motor V	1. On Roac	No	No	Belted	No	No	No	No	No	No	No	No	No	No		NOT_RD	VDOT Inter	No	Yes	Yes	No	5. Hampto	114	114. City o	4-Minor Art	3-Two-Way	Urban	NonVDOT	5	3. City or T	Hampton F	HAMP	S-VA114NP	BIG BETHEL RD		2.76	253341	10.75	-76.4288	37.05183
201335131	2020	1/9/2020 5:00	1145	11:45	O	PDO	0	0	0	0	0	0	0	2	1. Rear End	RE	No	1. No Adve	2. Daylight	Day	1. Dry	Dry	8. Non-Inte	1. Straight	2. Blacktop	1. No Defe	1. Two-Wa	1. Not at In	6. Traffic L	1. Yes - Wo	2. No			3. No	20. Motor V	1. On Roac	No	No	Belted	No	No	No	No	No	No	No	No	No	No		NOT_RD	VDOT Inter	Yes	Yes	Yes	No	5. Hampto	114	114. City o	3-Principal	4-Two-Way	Urban	NonVDOT	5	3. City or T	Hampton F	HAMP	R-VA	US00258WB		62.84	1091129	5.78	-76.3906	37.04133
201335132	2020	3/10/2020 5:00	1230	12:30	O	PDO	0	0	0	0	0	0	0	2	2. Angle	ANG	No	1. No Adve	2. Daylight	Day	1. Dry	Dry	9. Within In	1. Straight	2. Blacktop	1. No Defe	1. Two-Wa	4. Four Ap	3. Traffic S	1. Yes - Wo	2. No			3. No	20. Motor V	1. On Roac	No	No	Belted	No	No	No	No	No	No	No	No	No	No		NOT_RD	Urban Inte	Yes	No	Yes	No	5. Hampto	114	114. City o	4-Minor Art	3-Two-Way	Urban	NonVDOT	5	3. City or T	Hampton F	HAMP	R-VA	SR00351EB		2.58	1068789	11.49	-76.3919	37.00852
212215168	2021	8/3/2021 5:00	1512	15:12	C	C	0	0	0	1	1	0	0	2	2. Angle	ANG	No	5. Rain	2. Daylight	Day	2. Wet	Wet	9. Within In	1. Straight	2. Blacktop	1. No Defe	2. Two-Wa	3. Three Ap	4. Stop Sig	1. Yes - Wo	2. No			3. No	20. Motor V	1. On Roac	No	No	Belted	No	No	No	No	No	No	No	No	No	No		NOT_RD	Urban Inte	No	No	Yes	No	5. Hampto	114	114. City o	4-Minor Art	3-Two-Way	Urban	NonVDOT	5	3. City or T	Hampton F	HAMP	R-VA	SR00152WB		3.39	253070	16.12	-76.407	37.04057
201335134	2020	4/7/2020 5:00	1600	16:00	O	PDO	0	0	0	0	0	0	0	2	4. Sideswipe - Same Direction	SSS	No	1. No Adve	2. Daylight	Day	1. Dry	Dry	8. Non-Inte	1. Straight	2. Blacktop	1. No Defe	1. Two-Wa	1. Not at In	6. Traffic L	1. Yes - Wo	2. No			3. No	20. Motor V	1. On Roac	No	No	Belted	No	No	No	No	No	No	Yes	No	No	No		NOT_RD	Not Interse	No	Yes	Yes	No	5. Hampto	114	114. City o	3-Principal	4-Two-Way	Urban	NonVDOT	5	3. City or T	Hampton F	HAMP	R-VA	US00258WB		60.33			-76.4321	37.02561
201335135	2020	1/31/2020 5:00	1630	16:30	O	PDO	0	0	0	0	0	0	0	2	4. Sideswipe - Same Direction	SSS	No	1. No Adve	2. Daylight	Day	1. Dry	Dry	8. Non-Inte	1. Straight	2. Blacktop	1. No Defe	1. Two-Wa	1. Not at In	4. Stop Sig	1. Yes - Wo	2. No			3. No	20. Motor V	1. On Roac	No	No	Belted	No	No	No	No	No	No	No	No	No	No		NOT_RD	VDOT Inter	No	No	Yes	No	5. Hampto	114	114. City o	7-Local (J,6)	3-Two-Way	Urban	NonVDOT	5	3. City or T	Hampton F	HAMP	S-VA114NP	NETTLES LN		0.02	1078363	59.71	-76.3842	37.07
241855160	2024	6/28/2024 5:00	837	8:37	C	C	0	0	0	3	3	0	0	3	1. Rear End	RE	No	1. No Adve	2. Daylight	Day	1. Dry	Dry	10. Interse	1. Straight	2. Blacktop	1. No Defe	1. Two-Wa	4. Four Ap	6. Traffic L	1. Yes - Wo	1. Yes	2. Transitic	1. Lane Cl	3. No	20. Motor V	1. On Roac	No	No	Belted	No	Yes	No	No	No	No	No	No	No	No		NOT_RD	VDOT Inter	No	No	Yes	No	5. Hampto	114	114. City o	4-Minor Art	3-Two-Way	Urban	NonVDOT	5	3. City or T	Hampton F	HAMP	S-VA114NP	ABERDEEN RD		1.06	253372	68.05	-76.4029	37.01245
201335142	2020	2/27/2020 5:00	1130	11:30	O	PDO	0	0	0	0	0	0	0	2	4. Sideswipe - Same Direction	SSS	No	1. No Adve	2. Daylight	Day	1. Dry	Dry	11. Interse	1. Straight	2. Blacktop	1. No Defe	1. Two-Wa	4. Four Ap	6. Traffic L	1. Yes - Wo	2. No			3. No	20. Motor V	1. On Roac	No	No	Belted	No	No	No	No	No	No	No	No	No	No		NOT_RD	Urban Inte	No	No	Yes	No	5. Hampto	114	114. City o	3-Principal	4-Two-Way	Urban	NonVDOT	5	3. City or T	Hampton F	HAMP	R-VA	US00258EB		63.44	253078	124.59	-76.3807	37.04325
201335143	2020	2/28/2020 5:00	857	8:57	B	B	0	0	1	0	1	0	0	2	1. Rear End	RE	No	1. No Adve	2. Daylight	Day	1. Dry	Dry	8. Non-Inte	1. Straight	2. Blacktop	1. No Defe	1. Two-Wa	1. Not at In	6. Traffic L	1. Yes - Wo	2. No			3. No	20. Motor V	1. On Roac	No	No	Belted	No	No	No	No	No	No	No	No	No	No		NOT_RD	Not Interse	No	No	Yes	No	5. Hampto	114	114. City o	3-Principal	4-Two-Way	Urban	NonVDOT	5	3. City or T	Hampton F	HAMP	R-VA	US00258EB		61.54	744794	294.28	-76.4135	37.03479
242195092	2024	8/3/2024 5:00	1013	10:13	C	C	0	0	0	2	2	0	0	2	4. Sideswipe - Same Direction	SSS	No	1. No Adve	2. Daylight	Day	1. Dry	Dry	10. Interse	1. Straight	2. Blacktop	1. No Defe	1. Two-Wa	4. Four Ap	3. Traffic S	1. Yes - Wo	2. No			3. No	20. Motor V	1. On Roac	No	No	Belted	No	No	No	No	No	No	No	No	No	No		NOT_RD	Urban Inte	No	No	Yes	No	5. Hampto	114	114. City o	3-Principal	3-Two-Way	Urban	NonVDOT	5	3. City or T	Hampton F	HAMP	S-VA114NP	WOODLAND RD		0.47	253154	137.11	-76.3231	37.02732
242005496	2024	5/26/2024 5:00	1418	14:18	O	PDO	0	0	0	0	0	0	0	2	2. Angle	ANG	No	1. No Adve	2. Daylight	Day	1. Dry	Dry	9. Within In	1. Straight	2. Blacktop	1. No Defe	3. Two-Wa	3. Three Ap	6. Traffic L	1. Yes - Wo	2. No			3. No	20. Motor V	1. On Roac	Yes	No	Belted	No	No	No	No	No	No	No	No	No	No		NOT_RD	Urban Inte	No	No	Yes	No	5. Hampto	114	114. City o	4-Minor Art	4-Two-Way	Urban	NonVDOT	5	3. City or T	Hampton F	HAMP	R-VA	SR00415WB		0.75	1079405	27.48	-76.3916	37.03199
201335147	2020	1/14/2020 5:00	1715	17:15	O	PDO	0	0	0	0	0	0	0	2	1. Rear End	RE	No	1. No Adve	2. Daylight	Day	1. Dry	Dry	10. Interse	1. Straight	2. Blacktop	1. No Defe	1. Two-Wa	4. Four Ap	6. Traffic L	1. Yes - Wo	2. No			3. No	20. Motor V	1. On Roac	No	No	Belted	No	No	No	No	No	No	No	No	No	No		NOT_RD	Urban Inte	No	No	Yes	No	5. Hampto	114	114. City o	7-Local (J,6)	3-Two-Way	Urban	NonVDOT	5	3. City or T	Hampton F	HAMP	S-VA114PR	BUTLER FARM RD		0.77	253022	161.39	-76.3997	37.06355
201335148	2020	3/14/2020 5:00	1750	17:50	O	PDO	0	0	0	0	0	0	0	2	1. Rear End	RE	No	1. No Adve	2. Daylight	Day	1. Dry	Dry	8. Non-Inte	1. Straight	2. Blacktop	1. No Defe	1. Two-Wa	1. Not at In	6. Traffic L	1. Yes - Wo	2. No			3. No	20. Motor V	1. On Roac	No	No	Belted	No	No	No	No	No	No	No	No	No	No		NOT_RD	Not Interse	No	Yes	Yes	No	5. Hampto	114	114. City o	3-Principal	4-Two-Way	Urban	NonVDOT	5	3. City or T	Hampton F	HAMP	R-VA	US00258EB		64.55			-76.3608	37.04369
202945243	2020	10/5/2020 5:00	1813	18:13	B	B	0	0	1	0	1	0	0	1	9. Fixed Object - Off Road	FOOR	No	1. No Adve	2. Daylight	Day	1. Dry	Dry	9. Within In	1. Straight	2. Blacktop	1. No Defe	2. Two-Wa	3. Three Ap	6. Traffic L	1. Yes - Wo	2. No			3. No	15. Other F	1. On Roac	No	No	Belted	No	No	No	No	No	No	No	No	No	No		NOT_RD	Urban Inte	Yes	No	Yes	No	5. Hampto	114	114. City o	4-Minor Art	3-Two-Way	Urban	NonVDOT	5	3. City or T	Hampton F	HAMP	R-VA	SR00169SB		4.74	253112	48.88	-76.3101	37.05678
201335159	2020	1/5/2020 5:00	1830	18:30	O	PDO	0	0	0	0	0	0	0	2	4. Sideswipe - Same Direction	SSS	No	1. No Adve	4. Darknes	Night	1. Dry	Dry	8. Non-Inte	1. Straight	2. Blacktop	1. No Defe	1. Two-Wa	1. Not at In	6. Traffic L	1. Yes - Wo	2. No			3. No	20. Motor V	1. On Roac	No	No	Belted	No	No	No	No	No	No	No	No	No	No		NOT_RD	Not Interse	No	Yes	Yes	Yes	5. Hampto	114	114. City o	7-Local (J,6)	3-Two-Way	Urban	NonVDOT	5	3. City or T	Hampton F	HAMP	S-VA114PR	VILLAGE DR		0.1			-76.4257	37.05708
201335177	2020	5/12/2020 5:00	1050	10:50	C	C	0	0	0	2	2	0	0	2	2. Angle	ANG	No	1. No Adve	2. Daylight	Day	1. Dry	Dry	10. Interse	1. Straight	2. Blacktop	1. No Defe	2. Two-Wa	4. Four Ap	3. Traffic S	1. Yes - Wo	2. No			3. No	20. Motor V	1. On Roac	No	No	Belted	No	No	No	No	No	No	No	No	No	No		NOT_RD	Urban Inte	Yes	No	Yes	No	5. Hampto	114	114. City o	3-Principal	4-Two-Way	Urban	NonVDOT	5	3. City or T	Hampton F	HAMP	R-VA	US00258WB		63.25	754225	50.42	-76.3841	37.04268
180825260	2018	3/19/2018 5:00	1255	12:55	C	C	0	0	0	1	1	0	0	2	1. Rear End	RE	No	1. No Adve	2. Daylight	Day	1. Dry	Dry	10. Interse	1. Straight	2. Blacktop	1. No Defe	1. Two-Wa	4. Four Ap	6. Traffic L	1. Yes - Wo	2. No			3. No	20. Motor V	1. On Roac	No	No	Belted	No	No	No	No	No	No	No	No	No	Yes	15	NOT_RD	Urban Inte	Yes	No	Yes	No	5. Hampto	114	114. City o	4-Minor Art	3-Two-Way	Urban	NonVDOT	5	3. City or T	Hampton F	HAMP	S-VA114PR	WOODLAND RD		0.48	253154	202.91	-76.323	37.02747
201345035	2020	5/12/2020 5:00	1718	17:18	C	C	0	0	0	2	2	0	0	2	8. Non-Collision	NC	No	1. No Adve	2. Daylight	Day	1. Dry	Dry	9. Within In	1. Straight	2. Blacktop	1. No Defe	1. Two-Wa	4. Four Ap	4. Stop Sig	1. Yes - Wo	2. No			3. No	20. Motor V	1. On Roac	No	No	Belted	No	No	No	No	No	No	No	No	No	No		NOT_RD	VDOT Inter	Yes	Yes	Yes	No	5. Hampto	114	114. City o	5-Major Co	3-Two-Way	Urban	NonVDOT	5	3. City or T	Hampton F	HAMP	S-VA114PR	OLD BUCKROE RD		1.1	253522	4.81	-76.3099	37.03404
201345063	2020	1/15/2020 5:00	1500	15:00	O	PDO	0	0	0	0	0	0	0	2	15. Backed Into	BI	No	1. No Adve	2. Daylight	Day	1. Dry	Dry	8. Non-Inte	1. Straight	2. Blacktop	1. No Defe	1. Two-Wa	1. Not at In	1. No Traffi	6. No Traffi	2. No			3. No	20. Motor V	1. On Roac	No	No	Belted	No	No	No	No	No	No	No	No	No	No		NOT_RD	Urban Inte	Yes	No	Yes	No	5. Hampto	114	114. City o	7-Local (J,6)	3-Two-Way	Urban	NonVDOT	5	3. City or T	Hampton F	HAMP	S-VA114PR	RIVER ST		0.03	1080183	187.92	-76.3392	37.03187
230655299	2023	3/1/2023 5:00	1114	11:14	O	PDO	0	0	0	0	0	0	0	2	4. Sideswipe - Same Direction	SSS	No	1. No Adve	2. Daylight	Day	1. Dry	Dry	9. Within In	1. Straight	2. Blacktop	1. No Defe	1. Two-Wa	4. Four Ap	3. Traffic S	1. Yes - Wo	2. No			2. Yes - Wi	20. Motor V	1. On Roac	No	No	Belted	No	No	No	No	No	Yes	No	No	No	No		NOT_RD	VDOT Inter	No	No	Yes	No	5. Hampto	114	114. City o	4-Minor Art	3-Two-Way	Urban	NonVDOT	5	3. City or T	Hampton F	HAMP	S-VA114PR	BIG BETHEL RD		2.76	253341	10.75	-76.4288	37.05183
201345078	2020	2/14/2020 5:00	2100	21:00	O	PDO	0	0	0	0	0	0	0	2	4. Sideswipe - Same Direction	SSS	No	1. No Adve	4. Darknes	Night	1. Dry	Dry	8. Non-Inte	1. Straight	2. Blacktop	1. No Defe	1. Two-Wa	1. Not at In	6. Traffic L	1. Yes - Wo	2. No			3. No	20. Motor V	1. On Roac	No	No	Belted	No	No	No	No	No	No	No	No	No	No		NOT_RD	VDOT Inter	No	No	Yes	Yes	5. Hampto	114	114. City o	7-Local (J,6)	3-Two-Way	Urban	NonVDOT	5	3. City or T	Hampton F	HAMP	S-VA114NP	COLISEUM DR		0.98	1079044	102.86	-76.3898	37.04398
201345079	2020	2/13/2020 5:00	1600	16:00	O	PDO	0	0	0	0	0	0	0	2	4. Sideswipe - Same Direction	SSS	No	5. Rain	2. Daylight	Day	2. Wet	Wet	8. Non-Inte	1. Straight	2. Blacktop	1. No Defe	1. Two-Wa	1. Not at In	6. Traffic L	1. Yes - Wo	2. No			3. No	20. Motor V	1. On Roac	No	No	Belted	No	No	No	No	No	No	No	No	No	No		NOT_RD	Urban Inte	No	No	Yes	No	5. Hampto	114	114. City o	3-Principal	4-Two-Way	Urban	NonVDOT	5	3. City or T	Hampton F	HAMP	R-VA	US00258WB		63.62	253023	220.27	-76.3777	37.04401
201345084	2020	2/6/2020 5:00	830	8:30	O	PDO	0	0	0	0	0	0	0	2	1. Rear End	RE	No	5. Rain	2. Daylight	Day	2. Wet	Wet	10. Interse	1. Straight	2. Blacktop	1. No Defe	1. Two-Wa	4. Four Ap	6. Traffic L	1. Yes - Wo	2. No			3. No	20. Motor V	1. On Roac	No	No	Belted	No	No	No	No	No	No	No	No	No	No		NOT_RD	Urban Inte	No	Yes	Yes	No	5. Hampto	114	114. City o	7-Local (J,6)	3-Two-Way	Urban	NonVDOT	5	3. City or T	Hampton F	HAMP	S-VA114PR	COMMANDER SHEPARD BLVD		1.25			-76.4036	37.08042
201345085	2020	2/8/2020 5:00	1025	10:25	O	PDO	0	0	0	0	0	0	0	2	4. Sideswipe - Same Direction	SSS	No	1. No Adve	2. Daylight	Day	1. Dry	Dry	8. Non-Inte	1. Straight	2. Blacktop	1. No Defe	1. Two-Wa	1. Not at In	6. Traffic L	1. Yes - Wo	2. No			3. No	20. Motor V	1. On Roac	No	No	Belted	No	No	No	No	No	No	No	No	No	No		NOT_RD	Not Interse	Yes	No	Yes	No	5. Hampto	114	114. City o	3-Principal	4-Two-Way	Urban	NonVDOT	5	3. City or T	Hampton F	HAMP	R-VA	US00258EB		63.71	253023	271.3	-76.376	37.04395
201345089	2020	2/25/2020 5:00	2015	20:15	O	PDO	0	0	0	0	0	0	0	2	2. Angle	ANG	No	1. No Adve	4. Darknes	Night	1. Dry	Dry	10. Interse	1. Straight	2. Blacktop	1. No Defe	1. Two-Wa	4. Four Ap	6. Traffic L	1. Yes - Wo	2. No			3. No	20. Motor V	1. On Roac	No	No	Belted	No	No	No	No	No	No	No	No	No	No		NOT_RD	Urban Inte	Yes	No	Yes	Yes	5. Hampto	114	114. City o	3-Principal	4-Two-Way	Urban	NonVDOT	5	3. City or T	Hampton F	HAMP	R-VA	US00258WB		66.84	253152	66.3	-76.3254	37.03336
172485157	2017	8/29/2017 5:00	1038	10:38	O	PDO	0	0	0	0	0	0	0	2	2. Angle	ANG	No	5. Rain	2. Daylight	Day	2. Wet	Wet	10. Interse	1. Straight	2. Blacktop	1. No Defe	2. Two-Wa	4. Four Ap	4. Stop Sig	1. Yes - Wo	2. No			3. No	20. Motor V	1. On Roac	No	No	Belted	No	Yes	No	No	No	No	No	No	No	No		NOT_RD	Urban Inte	No	No	Yes	No	5. Hampto	114	114. City o	5-Major Co	3-Two-Way	Urban	NonVDOT	5	3. City or T	Hampton F	HAMP	R-VA	US00060WB		273.2	1069192	70.65	-76.3523	37.02387
232265295	2023	8/10/2023 5:00	1251	12:51	O	PDO	0	0	0	0	0	0	0	2	16. Other	OTHR	No	5. Rain	2. Daylight	Day	2. Wet	Wet	10. Interse	1. Straight	2. Blacktop	1. No Defe	1. Two-Wa	4. Four Ap	3. Traffic S	1. Yes - Wo	2. No			1. Yes	20. Motor V	1. On Roac	No	No	Belted	No	No	Yes	No	No	No	No	No	No	No		NOT_RD	VDOT Inter	No	No	Yes	No	5. Hampto	114	114. City o	4-Minor Art	3-Two-Way	Urban	NonVDOT	5	3. City or T	Hampton F	HAMP	S-VA114PR	BIG BETHEL RD		2.76	253341	10.82	-76.4288	37.05176
201345105	2020	1/10/2020 5:00	1330	13:30	O	PDO	0	0	0	0	0	0	0	2	4. Sideswipe - Same Direction	SSS	No	1. No Adve	2. Daylight	Day	1. Dry	Dry	8. Non-Inte	1. Straight	2. Blacktop	1. No Defe	1. Two-Wa	1. Not at In	6. Traffic L	1. Yes - Wo	2. No			3. No	20. Motor V	1. On Roac	No	No	Belted	No	No	No	No	No	No	No	No	No	No		NOT_RD	Urban Inte	Yes	Yes	Yes	No	5. Hampto	114	114. City o	4-Minor Art	3-Two-Way	Urban	NonVDOT	5	3. City or T	Hampton F	HAMP	S-VA114NP	KING ST N		0.64	253424	242.23	-76.3481	37.03919
201345106	2020	3/24/2020 5:00	1130	11:30	O	PDO	0	0	0	0	0	0	0	2	2. Angle	ANG	No	1. No Adve	2. Daylight	Day	1. Dry	Dry	10. Interse	1. Straight	2. Blacktop	1. No Defe	1. Two-Wa	2. Two App	1. No Traffi	6. No Traffi	2. No			3. No	20. Motor V	1. On Roac	No	No	Belted	No	No	No	No	No	No	No	No	No	No		NOT_RD	Urban Inte	Yes	No	Yes	No	5. Hampto	114	114. City o	5-Major Co	4-Two-Way	Urban	NonVDOT	5	3. City or T	Hampton F	HAMP	S-VA114NP	CHESTNUT AVE		0.1			-76.4291	37.02522
231075164	2023	4/14/2023 5:00	1609	16:09	C	C	0	0	0	2	2	0	0	2	2. Angle	ANG	No	1. No Adve	2. Daylight	Day	1. Dry	Dry	9. Within In	1. Straight	2. Blacktop	1. No Defe	1. Two-Wa	4. Four Ap	4. Stop Sig	1. Yes - Wo	2. No			3. No	20. Motor V	1. On Roac	No	No	Belted	No	No	No	No	No	No	No	No	No	No		NOT_RD	Urban Inte	No	No	Yes	No	5. Hampto	114	114. City o	4-Minor Art	4-Two-Way	Urban	NonVDOT	5	3. City or T	Hampton F	HAMP	S-VA114PR	LASALLE AVE		1.62	1069476	4.7	-76.363	37.02612
201345116	2020	4/17/2020 5:00	900	9:00	O	PDO	0	0	0	0	0	0	0	2	2. Angle	ANG	No	1. No Adve	2. Daylight	Day	1. Dry	Dry	9. Within In	1. Straight	2. Blacktop	1. No Defe	1. Two-Wa	4. Four Ap	1. No Traffi	4. Yes - No	2. No			3. No	20. Motor V	1. On Roac	No	No	Belted	No	No	No	No	No	No	No	No	No	No		NOT_RD	Urban Inte	Yes	No	Yes	No	5. Hampto	114	114. City o	7-Local (J,6)	3-Two-Way	Urban	NonVDOT	5	3. City or T	Hampton F	HAMP	S-VA114NP	82ND ST		0.34			-76.4368	37.02197
201345127	2020	5/10/2020 5:00	1751	17:51	O	PDO	0	0	0	0	0	0	0	2	2. Angle	ANG	No	1. No Adve	2. Daylight	Day	1. Dry	Dry	1. Main-Lin	1. Straight	2. Blacktop	1. No Defe	2. Two-Wa	1. Not at In	1. No Traffi	6. No Traffi	2. No			3. No	20. Motor V	1. On Roac	No	No	Belted	No	No	No	No	No	No	No	No	No	No		NOT_RD	Urban Inte	No	No	Yes	No	5. Hampto	114	114. City o	7-Local (J,6)	3-Two-Way	Urban	NonVDOT	5	3. City or T	Hampton F	HAMP	S-VA114NP	WOOD AVE		0.03	253107	169.61	-76.3017	37.04401
201345152	2020	5/8/2020 5:00	1331	13:31	C	C	0	0	0	1	1	0	0	2	1. Rear End	RE	No	1. No Adve	2. Daylight	Day	1. Dry	Dry	1. Main-Lin	1. Straight	2. Blacktop	1. No Defe	2. Two-Wa	1. Not at In	1. No Traffi	6. No Traffi	2. No			3. No	20. Motor V	1. On Roac	No	No	Belted	No	No	No	No	No	Yes	No	No	No	No		NOT_RD	Not Interse	No	No	Yes	No	5. Hampto	114	114. City o	7-Local (J,6)	3-Two-Way	Urban	NonVDOT	5	3. City or T	Hampton F	HAMP	S-VA114PR	WALNUT ST		0.59			-76.3375	37.05148
201345217	2020	5/9/2020 5:00	2145	21:45	O	PDO	0	0	0	0	0	0	0	4	2. Angle	ANG	No	1. No Adve	4. Darknes	Night	1. Dry	Dry	8. Non-Inte	1. Straight	1. Concret	1. No Defe	3. Two-Wa	1. Not at In	6. Traffic L	1. Yes - Wo	2. No			3. No	20. Motor V	1. On Roac	No	No	Belted	No	Yes	No	No	No	Yes	No	No	No	No		NOT_RD	Not Interse	No	Yes	Yes	Yes	5. Hampto	114	114. City o	1-Interstat	4-Two-Way	Urban	VDOT Inter	5	1. State Hw	Hampton F	HAMP	R-VA	IS00064WB		263.51			-76.3989	37.04447
201355043	2020	5/4/2020 5:00	914	9:14	O	PDO	0	0	0	0	0	0	0	2	4. Sideswipe - Same Direction	SSS	No	1. No Adve	2. Daylight	Day	1. Dry	Dry	1. Main-Lin	1. Straight	2. Blacktop	1. No Defe	1. Two-Wa	1. Not at In	1. No Traffi	1. Yes - Wo	2. No			3. No	20. Motor V	2. Shoulde	No	No	Belted	No	No	No	No	No	Yes	No	No	No	No		NOT_RD	Not Interse	No	No	Yes	No	5. Hampto	114	114. City o	7-Local (J,6)	3-Two-Way	Urban	NonVDOT	5	3. City or T	Hampton F	HAMP	S-VA114PR	DALE ST		0.01			-76.3826	37.00725
201355044	2020	5/8/2020 5:00	1105	11:05	C	C	0	0	0	2	2	0	0	2	2. Angle	ANG	No	1. No Adve	2. Daylight	Day	1. Dry	Dry	1. Main-Lin	1. Straight	2. Blacktop	1. No Defe	1. Two-Wa	1. Not at In	6. Traffic L	1. Yes - Wo	2. No			3. No	20. Motor V	1. On Roac	No	No	Belted	No	No	No	No	No	No	Yes	No	No	No		NOT_RD	Urban Inte	No	No	Yes	No	5. Hampto	114	114. City o	4-Minor Art	3-Two-Way	Urban	NonVDOT	5	3. City or T	Hampton F	HAMP	R-VA	SR00351WB		2.88	1068766	11.1	-76.3873	37.01153
243375155	2024	12/1/2024 5:00	1742	17:42	O	PDO	0	0	0	0	0	0	0	2	4. Sideswipe - Same Direction	SSS	No	1. No Adve	2. Daylight	Day	1. Dry	Dry	1. Main-Lin	1. Straight	2. Blacktop	1. No Defe	3. Two-Wa	1. Not at In	1. No Traffi	1. Yes - Wo	2. No			3. No	6. Parked V	1. On Roac	No	No	Belted	No	No	No	No	No	Yes	No	No	No	No		NOT_RD	Not Interse	No	No	Yes	No	5. Hampto	114	114. City o	5-Major Co	4-Two-Way	Urban	NonVDOT	5	3. City or T	Hampton F	HAMP	S-VA114NP	ORCUTT AVE		0.45	1075519	396.06	-76.4376	37.02774
201355162	2020	5/13/2020 5:00	1817	18:17	C	C	0	0	0	2	2	0	0	2	2. Angle	ANG	No	1. No Adve	2. Daylight	Day	1. Dry	Dry	9. Within In	1. Straight	2. Blacktop	1. No Defe	1. Two-Wa	4. Four Ap	4. Stop Sig	1. Yes - Wo	2. No			3. No	20. Motor V	1. On Roac	No	No	Belted	No	No	No	No	No	No	No	No	No	No		NOT_RD	VDOT Inter	No	Yes	Yes	No	5. Hampto	114	114. City o	5-Major Co	3-Two-Way	Urban	NonVDOT	5	3. City or T	Hampton F	HAMP	S-VA114NP	OLD BUCKROE RD		1.09	253522	5.17	-76.31	37.03403
201355163	2020	5/5/2020 5:00	1811	18:11	C	C	0	0	0	2	2	0	0	2	4. Sideswipe - Same Direction	SSS	No	1. No Adve	2. Daylight	Day	1. Dry	Dry	1. Main-Lin	1. Straight	2. Blacktop	1. No Defe	2. Two-Wa	1. Not at In	6. Traffic L	1. Yes - Wo	2. No			3. No	20. Motor V	1. On Roac	No	No	Belted	No	No	No	No	No	No	Yes	No	No	No		NOT_RD	Urban Inte	No	No	Yes	No	5. Hampto	114	114. City o	3-Principal	4-Two-Way	Urban	NonVDOT	5	3. City or T	Hampton F	HAMP	R-VA	US00258EB		59.93	1075965	60.07	-76.4376	37.02267
201365007	2020	5/14/2020 5:00	500	5:00	O	PDO	0	0	0	0	0	0	0	1	9. Fixed Object - Off Road	FOOR	No	1. No Adve	4. Darknes	Night	1. Dry	Dry	3. Gore Are	2. Curve - L	2. Blacktop	1. No Defe	3. Two-Wa	1. Not at In	6. Traffic L	1. Yes - Wo	2. No			3. No	5. Guard R	2. Shoulde	No	No	Belted	No	Yes	Yes	No	Yes	No	No	No	No	No		RD_RIGHT	Not Interse	No	No	Yes	Yes	5. Hampto	114	114. City o	1-Interstat	4-Two-Way	Urban	VDOT Inter	5	1. State Hw	Hampton F	HAMP	R-VA	IS00664WB		0.4			-76.3778	37.02927
201365042	2020	5/11/2020 5:00	1658	16:58	C	C	0	0	0	1	1	0	0	2	2. Angle	ANG	No	1. No Adve	2. Daylight	Day	1. Dry	Dry	1. Main-Lin	1. Straight	2. Blacktop	1. No Defe	1. Two-Wa	1. Not at In	6. Traffic L	1. Yes - Wo	2. No			3. No	20. Motor V	1. On Roac	No	No	Belted	No	No	No	No	No	Yes	No	No	No	No		RD_UNKN	Not Interse	Yes	No	Yes	No	5. Hampto	114	114. City o	7-Local (J,6)	3-Two-Way	Urban	NonVDOT	5	3. City or T	Hampton F	HAMP	S-VA114PR	MAPLEWOOD ST		0.03			-76.3579	37.02652
201365043	2020	5/13/2020 5:00	1719	17:19	A	A	0	1	0	1	2	0	0	2	2. Angle	ANG	No	1. No Adve	2. Daylight	Day	1. Dry	Dry	9. Within In	1. Straight	2. Blacktop	1. No Defe	1. Two-Wa	4. Four Ap	4. Stop Sig	1. Yes - Wo	2. No			3. No	20. Motor V	1. On Roac	No	No	Belted	No	No	No	No	No	No	No	No	No	Yes	3	NOT_RD	VDOT Inter	No	No	Yes	No	5. Hampto	114	114. City o	7-Local (J,6)	3-Two-Way	Urban	NonVDOT	5	3. City or T	Hampton F	HAMP	S-VA114PR	DOWNES ST		0.08	1061857	5.9	-76.3238	37.01599
201365044	2020	5/12/2020 5:00	1642	16:42	A	A	0	1	0	0	1	0	0	1	11. Other Animal	OA	No	1. No Adve	2. Daylight	Day	1. Dry	Dry	1. Main-Lin	1. Straight	2. Blacktop	1. No Defe	1. Two-Wa	1. Not at In	1. No Traffi	6. No Traffi	2. No			3. No	28. Ran Of	9. Outside	No	Yes	Unbelted	No	No	No	No	No	No	No	No	No	No		RD_RIGHT	Not Interse	No	No	Yes	No	5. Hampto	114	114. City o	7-Local (J,6)	3-Two-Way	Urban	NonVDOT	5	3. City or T	Hampton F	HAMP	S-VA114PR	PATRICIAN DR		0.18			-76.4177	37.04281
201365045	2020	5/14/2020 5:00	1838	18:38	O	PDO	0	0	0	0	0	0	0	2	2. Angle	ANG	No	1. No Adve	2. Daylight	Day	1. Dry	Dry	9. Within In	1. Straight	2. Blacktop	1. No Defe	1. Two-Wa	4. Four Ap	4. Stop Sig	1. Yes - Wo	2. No			3. No	20. Motor V	1. On Roac	No	No	Belted	No	No	No	No	No	No	No	No	No	No		NOT_RD	Urban Inte	No	No	Yes	No	5. Hampto	114	114. City o	4-Minor Art	3-Two-Way	Urban	NonVDOT	5	3. City or T	Hampton F	HAMP	R-VA	SR00351WB		8.55	1060861	5.26	-76.2974	37.04205
201365056	2020	5/14/2020 5:00	1723	17:23	C	C	0	0	0	3	3	0	0	5	4. Sideswipe - Same Direction	SSS	No	1. No Adve	2. Daylight	Day	1. Dry	Dry	1. Main-Lin	1. Straight	2. Blacktop	1. No Defe	3. Two-Wa	1. Not at In	3. Traffic S	1. Yes - Wo	1. Yes	3. Activity A	1. Lane Cl	3. No	20. Motor V	1. On Roac	No	No	Belted	No	No	No	No	No	No	No	No	No	No		NOT_RD	Urban Inte	No	Yes	Yes	No	5. Hampto	114	114. City o	3-Principal	4-Two-Way	Urban	NonVDOT	5	3. City or T	Hampton F	HAMP	R-VA	US00258WB		61.04	253133	132.1	-76.4208	37.03127
230055213	2022	11/21/2022 5:00	1424	14:24	C	C	0	0	0	10	10	0	0	2	2. Angle	ANG	No	1. No Adve	2. Daylight	Day	1. Dry	Dry	10. Interse	1. Straight	2. Blacktop	1. No Defe	1. Two-Wa	3. Three Ap	6. Traffic L	1. Yes - Wo	2. No			3. No	20. Motor V	1. On Roac	No	No	Belted	No	No	No	No	No	No	Yes	No	No	No		NOT_RD	Urban Inte	No	No	Yes	No	5. Hampto	114	114. City o	4-Minor Art	3-Two-Way	Urban	NonVDOT	5	3. City or T	Hampton F	HAMP	R-VA	SR00169NB		4.74	253112	42.93	-76.3101	37.05679
201365058	2020	5/13/2020 5:00	757	7:57	O	PDO	0	0	0	0	0	0	0	2	2. Angle	ANG	No	1. No Adve	2. Daylight	Day	1. Dry	Dry	9. Within In	1. Straight	2. Blacktop	1. No Defe	2. Two-Wa	3. Three Ap	6. Traffic L	1. Yes - Wo	2. No			3. No	20. Motor V	1. On Roac	No	No	Belted	No	No	No	No	No	Yes	No	No	No	Yes	5	NOT_RD	Urban Inte	No	No	Yes	No	5. Hampto	114	114. City o	3-Principal	4-Two-Way	Urban	NonVDOT	5	3. City or T	Hampton F	HAMP	R-VA	US00258WB		65.59	253121	55.19	-76.3425	37.0435
201365098	2020	5/11/2020 5:00	1506	15:06	C	C	0	0	0	4	4	0	0	4	4. Sideswipe - Same Direction	SSS	No	1. No Adve	2. Daylight	Day	1. Dry	Dry	1. Main-Lin	1. Straight	2. Blacktop	1. No Defe	2. Two-Wa	1. Not at In	6. Traffic L	1. Yes - Wo	2. No			3. No	20. Motor V	1. On Roac	No	Yes	Belted	No	No	No	No	No	No	No	No	No	No		NOT_RD	Not Interse	No	No	Yes	No	5. Hampto	114	114. City o	3-Principal	4-Two-Way	Urban	NonVDOT	5	3. City or T	Hampton F	HAMP	R-VA	US00258WB		61.89	253135	423.01	-76.4078	37.03759
213085117	2021	10/31/2021 5:00	826	8:26	O	PDO	0	0	0	0	0	0	0	1	9. Fixed Object - Off Road	FOOR	No	1. No Adve	2. Daylight	Day	1. Dry	Dry	1. Main-Lin	1. Straight	2. Blacktop	1. No Defe	2. Two-Wa	1. Not at In	6. Traffic L	1. Yes - Wo	2. No			3. No	13. Curb	2. Shoulde	No	No	Belted	No	No	No	No	No	No	No	No	No	No		RD_UNKN	Not Interse	No	No	Yes	No	5. Hampto	114	114. City o	3-Principal	4-Two-Way	Urban	NonVDOT	5	3. City or T	Hampton F	HAMP	S-VA114PR	ARMISTEAD AVE N		3.3	716612	405.41	-76.3851	37.05828
240725095	2024	3/6/2024 5:00	1610	16:10	O	PDO	0	0	0	0	0	0	0	2	1. Rear End	RE	No	5. Rain	2. Daylight	Day	2. Wet	Wet	1. Main-Lin	1. Straight	2. Blacktop	1. No Defe	3. Two-Wa	1. Not at In	6. Traffic L	1. Yes - Wo	2. No			3. No	20. Motor V	1. On Roac	No	No	Belted	No	No	No	No	No	No	No	No	No	No		NOT_RD	Not Interse	No	No	Yes	No	5. Hampto	114	114. City o	3-Principal	4-Two-Way	Urban	NonVDOT	5	3. City or T	Hampton F	HAMP	S-VA114NP	ARMISTEAD AVE N		3.3	716612	407.74	-76.3852	37.05826
201365108	2020	1/3/2020 5:00	1145	11:45	O	PDO	0	0	0	0	0	0	0	2	15. Backed Into	BI	No	1. No Adve	2. Daylight	Day	1. Dry	Dry	10. Interse	1. Straight	2. Blacktop	1. No Defe	1. Two-Wa	4. Four Ap	6. Traffic L	1. Yes - Wo	2. No			3. No	20. Motor V	1. On Roac	No	No	Belted	No	No	No	No	No	No	No	No	No	No		NOT_RD	Urban Inte	No	No	Yes	No	5. Hampto	114	114. City o	7-Local (J,6)		Urban	NonVDOT	5	3. City or T	Hampton F	HAMP	S-VA114PR	MARKETPLACE DR		0.03	1082780	70.35	-76.3995	37.03727
233105130	2023	10/30/2023 5:00	1454	14:54	C	C	0	0	0	2	2	0	0	2	2. Angle	ANG	No	1. No Adve	2. Daylight	Day	1. Dry	Dry	13. Drivew	1. Straight	2. Blacktop	1. No Defe	3. Two-Wa	1. Not at In	3. Traffic S	1. Yes - Wo	2. No			2. Yes - Wi	20. Motor V	1. On Roac	No	No	Belted	No	No	No	No	No	No	Yes	No	No	No		NOT_RD	VDOT Inter	Yes	No	Yes	No	5. Hampto	114	114. City o	4-Minor Art	3-Two-Way	Urban	NonVDOT	5	3. City or T	Hampton F	HAMP	S-VA114PR	BIG BETHEL RD		2.76	253341	21.65	-76.4288	37.05174
250465084	2025	2/12/2025 5:00	830	8:30	C	C	0	0	0	2	2	0	0	2	1. Rear End	RE	No	5. Rain	2. Daylight	Day	2. Wet	Wet	10. Interse	1. Straight	2. Blacktop	7. Slick Pa	1. Two-Wa	4. Four Ap	3. Traffic S	1. Yes - Wo	2. No			3. No	20. Motor V	1. On Roac	No	No	Belted	No	No	No	No	No	No	No	No	No	No		NOT_RD	VDOT Inter	Yes	No	Yes	No	5. Hampto	114	114. City o	4-Minor Art	3-Two-Way	Urban	NonVDOT	5	3. City or T	Hampton F	HAMP	S-VA114PR	ABERDEEN RD		1.06	253372	58.47	-76.4029	37.01243
233425139	2023	12/7/2023 5:00	1008	10:08	C	C	0	0	0	2	2	0	0	2	2. Angle	ANG	No	1. No Adve	2. Daylight	Day	1. Dry	Dry	9. Within In	1. Straight	2. Blacktop	1. No Defe	2. Two-Wa	4. Four Ap	3. Traffic S	1. Yes - Wo	2. No			3. No	20. Motor V	1. On Roac	No	No	Belted	No	No	No	No	No	No	No	No	No	No		NOT_RD	VDOT Inter	Yes	No	Yes	No	5. Hampto	114	114. City o	4-Minor Art	3-Two-Way	Urban	NonVDOT	5	3. City or T	Hampton F	HAMP	S-VA114NP	BIG BETHEL RD		2.76	253341	26.87	-76.4288	37.05187
193575170	2019	11/13/2019 5:00	1300	13:00	O	PDO	0	0	0	0	0	0	0	2	4. Sideswipe - Same Direction	SSS	No	1. No Adve	2. Daylight	Day	1. Dry	Dry	8. Non-Inte	1. Straight	2. Blacktop	1. No Defe	1. Two-Wa	1. Not at In	6. Traffic L	1. Yes - Wo	2. No			3. No	20. Motor V	1. On Roac	No	No	Belted	No	No	No	No	No	No	No	No	No	No		NOT_RD	Not Interse	No	No	Yes	No	5. Hampto	114	114. City o	3-Principal	4-Two-Way	Urban	NonVDOT	5	3. City or T	Hampton F	HAMP	S-VA114PR	ARMISTEAD AVE N		3.31	716612	353.78	-76.3852	37.05841
201365644	2020	5/12/2020 5:00	1730	17:30	O	PDO	0	0	0	0	0	0	0	2	2. Angle	ANG	No	1. No Adve	2. Daylight	Day	1. Dry	Dry	9. Within In	1. Straight	2. Blacktop	1. No Defe	1. Two-Wa	4. Four Ap	4. Stop Sig	1. Yes - Wo	2. No			3. No	20. Motor V	1. On Roac	No	No	Belted	No	No	No	No	No	No	No	No	No	No		NOT_RD	VDOT Inter	No	Yes	Yes	No	5. Hampto	114	114. City o	5-Major Co	3-Two-Way	Urban	NonVDOT	5	3. City or T	Hampton F	HAMP	S-VA114NP	POWHATAN PKWY		0.86	253568	0	-76.3817	37.0099
201365658	2020	5/15/2020 5:00	1627	16:27	O	PDO	0	0	0	0	0	0	0	2	4. Sideswipe - Same Direction	SSS	No	1. No Adve	2. Daylight	Day	1. Dry	Dry	8. Non-Inte	1. Straight	1. Concret	1. No Defe	4. One-Wa	1. Not at In	9. One Wa	1. Yes - Wo	2. No			3. No	20. Motor V	1. On Roac	No	No	Belted	No	No	No	No	No	No	No	No	No	No		NOT_RD	Not Interse	No	No	Yes	No	5. Hampto	114	114. City o	1-Interstat	4-Two-Way	Urban	VDOT Inter	5	1. State Hw	Hampton F	HAMP	R-VA	IS00064WB		270.96			-76.3042	36.98655
201375012	2020	5/15/2020 5:00	400	4:00	O	PDO	0	0	0	0	0	0	0	1	9. Fixed Object - Off Road	FOOR	No	1. No Adve	4. Darknes	Night	1. Dry	Dry	5. On Entra	2. Curve - L	1. Concret	1. No Defe	4. One-Wa	1. Not at In	6. Traffic L	1. Yes - Wo	2. No			3. No	30. Overtu	2. Shoulde	No	No	Belted	No	No	No	No	No	No	No	No	No	Yes	15	RD_LEFT	Not Interse	No	No	Yes	Yes	5. Hampto	114	114. City o	1-Interstat	4-Two-Way	Urban	VDOT Inter	5	1. State Hw	Hampton F	HAMP	R-VA	IS00664WB		0.4			-76.3778	37.02931
201375050	2020	5/13/2020 5:00	1103	11:03	C	C	0	0	0	1	1	0	0	2	4. Sideswipe - Same Direction	SSS	No	1. No Adve	2. Daylight	Day	1. Dry	Dry	1. Main-Lin	1. Straight	2. Blacktop	1. No Defe	1. Two-Wa	1. Not at In	1. No Traffi	6. No Traffi	2. No			3. No	6. Parked V	2. Shoulde	No	No	Belted	No	No	No	No	No	No	No	No	No	No		NOT_RD	Not Interse	Yes	No	Yes	No	5. Hampto	114	114. City o	7-Local (J,6)	3-Two-Way	Urban	NonVDOT	5	3. City or T	Hampton F	HAMP	S-VA114NP	FULTON ST		0.06	253039	286.75	-76.323	37.02151
201375064	2020	5/4/2020 5:00	253	2:53	O	PDO	0	0	0	0	0	0	0	1	6. Fixed Object in Road	FOIR	No	1. No Adve	4. Darknes	Night	1. Dry	Dry	8. Non-Inte	1. Straight	2. Blacktop	1. No Defe	3. Two-Wa	1. Not at In	16. Reduce	1. Yes - Wo	1. Yes	2. Transitic	1. Lane Cl	3. No	8. Sign, Tra	1. On Roac	No	No	Belted	No	No	No	No	No	No	No	No	No	No		RD_UNKN	Not Interse	No	No	Yes	Yes	5. Hampto	114	114. City o	1-Interstat	4-Two-Way	Urban	VDOT Inter	5	1. State Hw	Hampton F	HAMP	R-VA	IS00664WB		0.97			-76.3813	37.02204
250505026	2025	2/5/2025 5:00	2056	20:56	A	A	0	1	0	0	1	0	0	1	9. Fixed Object - Off Road	FOOR	No	5. Rain	4. Darknes	Night	2. Wet	Wet	1. Main-Lin	1. Straight	2. Blacktop	1. No Defe	1. Two-Wa	1. Not at In	6. Traffic L	1. Yes - Wo	2. No			3. No	3. Utility P	2. Shoulde	No	No	Belted	No	No	Yes	No	No	No	No	No	No	No		NOT_RD	Urban Inte	Yes	No	Yes	Yes	5. Hampto	114	114. City o	4-Minor Art	3-Two-Way	Urban	NonVDOT	5	3. City or T	Hampton F	HAMP	R-VA	SR00169NB		4.93	1064135	126.2	-76.311	37.05662
201375092	2020	5/15/2020 5:00	1810	18:10	C	C	0	0	0	1	1	0	0	2	2. Angle	ANG	No	1. No Adve	2. Daylight	Day	1. Dry	Dry	9. Within In	1. Straight	2. Blacktop	1. No Defe	3. Two-Wa	4. Four Ap	3. Traffic S	1. Yes - Wo	2. No			3. No	20. Motor V	1. On Roac	No	No	Belted	No	No	No	No	No	No	No	No	No	No		NOT_RD	Urban Inte	Yes	No	Yes	No	5. Hampto	114	114. City o	7-Local (J,6)	3-Two-Way	Urban	NonVDOT	5	3. City or T	Hampton F	HAMP	S-VA114NP	BUTLER FARM RD		0.82	253022	94.34	-76.4005	37.06335
201375116	2020	4/11/2020 5:00	1200	12:00	O	PDO	0	0	0	0	0	0	0	2	2. Angle	ANG	No	1. No Adve	3. Dusk	Day	1. Dry	Dry	9. Within In	1. Straight	2. Blacktop	1. No Defe	1. Two-Wa	3. Three Ap	6. Traffic L	1. Yes - Wo	2. No			3. No	20. Motor V	1. On Roac	No	No	Belted	No	No	No	No	No	No	No	No	No	No		NOT_RD	Urban Inte	No	Yes	Yes	No	5. Hampto	114	114. City o	5-Major Co	3-Two-Way	Urban	NonVDOT	5	3. City or T	Hampton F	HAMP	S-VA114PR	E LITTLE BACK RIVER RD		1.71			-76.3268	37.06925
201375120	2020	1/17/2020 5:00	1542	15:42	O	PDO	0	0	0	0	0	0	0	2	4. Sideswipe - Same Direction	SSS	No	1. No Adve	2. Daylight	Day	1. Dry	Dry	8. Non-Inte	1. Straight	2. Blacktop	1. No Defe	1. Two-Wa	1. Not at In	1. No Traffi	6. No Traffi	2. No			3. No	20. Motor V	1. On Roac	No	No	Belted	No	No	No	No	No	No	No	No	No	Yes	5	NOT_RD	Not Interse	No	No	Yes	No	5. Hampto	114	114. City o	7-Local (J,6)	3-Two-Way	Urban	NonVDOT	5	3. City or T	Hampton F	HAMP	S-VA114NP	ALGONQUIN RD		0.58			-76.3654	37.01041
201375121	2020	1/12/2020 5:00	950	9:50	O	PDO	0	0	0	0	0	0	0	2	4. Sideswipe - Same Direction	SSS	No	1. No Adve	2. Daylight	Day	1. Dry	Dry	8. Non-Inte	1. Straight	2. Blacktop	1. No Defe	1. Two-Wa	1. Not at In	6. Traffic L	1. Yes - Wo	2. No			3. No	20. Motor V	1. On Roac	No	No	Belted	No	No	No	No	No	No	No	No	No	No		NOT_RD	VDOT Inter	Yes	No	Yes	No	5. Hampto	114	114. City o	3-Principal	4-Two-Way	Urban	NonVDOT	5	3. City or T	Hampton F	HAMP	R-VA	US00258EB		62.88	1091129	221.85	-76.3899	37.0413
201385045	2020	5/16/2020 5:00	1213	12:13	O	PDO	0	0	0	0	0	0	0	3	1. Rear End	RE	No	1. No Adve	2. Daylight	Day	1. Dry	Dry	1. Main-Lin	1. Straight	2. Blacktop	1. No Defe	3. Two-Wa	1. Not at In	3. Traffic S	1. Yes - Wo	2. No			3. No	20. Motor V	1. On Roac	No	No	Belted	No	No	No	No	No	No	No	No	No	No		NOT_RD	VDOT Inter	No	Yes	Yes	No	5. Hampto	114	114. City o	7-Local (J,6)	3-Two-Way	Urban	NonVDOT	5	3. City or T	Hampton F	HAMP	S-VA114NP	COLISEUM DR		1.24	1079065	80.8	-76.3911	37.04788
201385046	2020	5/16/2020 5:00	1556	15:56	C	C	0	0	0	2	2	0	0	2	2. Angle	ANG	No	1. No Adve	2. Daylight	Day	1. Dry	Dry	10. Interse	1. Straight	2. Blacktop	1. No Defe	3. Two-Wa	4. Four Ap	3. Traffic S	1. Yes - Wo	2. No			3. No	20. Motor V	1. On Roac	No	No	Belted	No	No	No	No	No	No	No	No	No	No		NOT_RD	Urban Inte	No	No	Yes	No	5. Hampto	114	114. City o	3-Principal	4-Two-Way	Urban	NonVDOT	5	3. City or T	Hampton F	HAMP	R-VA	US00258EB		60.68	1075709	27.81	-76.4266	37.02823
221225109	2022	4/25/2022 5:00	1509	15:09	O	PDO	0	0	0	0	0	0	0	2	2. Angle	ANG	No	1. No Adve	2. Daylight	Day	1. Dry	Dry	9. Within In	1. Straight	2. Blacktop	1. No Defe	2. Two-Wa	3. Three Ap	1. No Traffi	6. No Traffi	2. No			3. No	20. Motor V	1. On Roac	No	No	Belted	No	No	No	No	No	No	No	No	No	No		NOT_RD	Urban Inte	No	No	Yes	No	5. Hampto	114	114. City o	4-Minor Art	3-Two-Way	Urban	NonVDOT	5	3. City or T	Hampton F	HAMP	R-VA	SR00152EB		3.39	253070	5.24	-76.4069	37.04059
192425099	2019	8/28/2019 5:00	1513	15:13	C	C	0	0	0	4	4	0	0	4	1. Rear End	RE	No	1. No Adve	2. Daylight	Day	1. Dry	Dry	5. On Entra	10. On/Off	2. Blacktop	1. No Defe	3. Two-Wa	2. Two App	6. Traffic L	1. Yes - Wo	2. No			3. No	20. Motor V	1. On Roac	No	No	Belted	No	Yes	No	No	No	No	No	No	No	No		NOT_RD	VDOT Inter	Yes	No	Yes	No	5. Hampto	114	114. City o	3-Principal	4-Two-Way	Urban	NonVDOT	5	3. City or T	Hampton F	HAMP	R-VA	SR00143SB		2.16	1062047	62.51	-76.3288	37.02346
240675152	2024	2/23/2024 5:00	30	00:30	C	C	0	0	0	1	1	0	0	1	9. Fixed Object - Off Road	FOOR	No	1. No Adve	4. Darknes	Night	1. Dry	Dry	1. Main-Lin	1. Straight	2. Blacktop	1. No Defe	1. Two-Wa	4. Four Ap	6. Traffic L	1. Yes - Wo	2. No			3. No	13. Curb	3. Median	No	No	Belted	No	Yes	No	No	No	No	No	No	No	No		NOT_RD	Urban Inte	No	No	Yes	Yes	5. Hampto	114	114. City o	3-Principal	4-Two-Way	Urban	NonVDOT	5	3. City or T	Hampton F	HAMP	R-VA	SR00134EB		7.14	702864	58.1	-76.4027	37.05718
201385050	2020	5/13/2020 5:00	114	1:14	O	PDO	0	0	0	0	0	0	0	1	9. Fixed Object - Off Road	FOOR	No	1. No Adve	4. Darknes	Night	1. Dry	Dry	1. Main-Lin	1. Straight	2. Blacktop	1. No Defe	1. Two-Wa	4. Four Ap	6. Traffic L	1. Yes - Wo	2. No			3. No	3. Utility P	1. On Roac	Yes	No	Belted	No	No	Yes	No	No	No	No	No	No	No		NOT_RD	Urban Inte	No	No	Yes	Yes	5. Hampto	114	114. City o	4-Minor Art	3-Two-Way	Urban	NonVDOT	5	3. City or T	Hampton F	HAMP	R-VA	SR00351WB		4.72	253088	124.49	-76.3627	37.02745
201385051	2020	5/16/2020 5:00	2223	22:23	O	PDO	0	0	0	0	0	0	0	2	2. Angle	ANG	No	1. No Adve	4. Darknes	Night	1. Dry	Dry	10. Interse	1. Straight	2. Blacktop	1. No Defe	1. Two-Wa	4. Four Ap	3. Traffic S	1. Yes - Wo	2. No			3. No	20. Motor V	1. On Roac	No	No	Belted	No	No	No	No	No	No	No	No	No	No		NOT_RD	Urban Inte	No	Yes	Yes	Yes	5. Hampto	114	114. City o	4-Minor Art	3-Two-Way	Urban	NonVDOT	5	3. City or T	Hampton F	HAMP	R-VA	US00258WB		67.42	253155	0	-76.3224	37.02514
231075165	2023	4/13/2023 5:00	1826	18:26	C	C	0	0	0	2	2	0	0	2	4. Sideswipe - Same Direction	SSS	No	1. No Adve	2. Daylight	Day	1. Dry	Dry	1. Main-Lin	1. Straight	2. Blacktop	1. No Defe	3. Two-Wa	1. Not at In	6. Traffic L	1. Yes - Wo	2. No			3. No	20. Motor V	1. On Roac	No	No	Belted	No	No	No	No	No	No	No	No	No	No		NOT_RD	Not Interse	Yes	No	Yes	No	5. Hampto	114	114. City o	3-Principal	4-Two-Way	Urban	NonVDOT	5	3. City or T	Hampton F	HAMP	S-VA114PR	ARMISTEAD AVE N		3.31	716612	330.79	-76.3852	37.05847
201385074	2020	3/16/2020 5:00	1430	14:30	O	PDO	0	0	0	0	0	0	0	2	2. Angle	ANG	No	1. No Adve	2. Daylight	Day	1. Dry	Dry	8. Non-Inte	1. Straight	2. Blacktop	1. No Defe	1. Two-Wa	1. Not at In	1. No Traffi	6. No Traffi	2. No			3. No	20. Motor V	1. On Roac	No	No	Belted	No	No	No	No	No	No	No	No	No	No		NOT_RD	Not Interse	Yes	No	Yes	No	5. Hampto	114	114. City o	7-Local (J,6)	3-Two-Way	Urban	NonVDOT	5	3. City or T	Hampton F	HAMP	S-VA114PR	MINGEE DR		0.11			-76.3983	37.0166
201385075	2020	1/31/2020 5:00	619	6:19	O	PDO	0	0	0	0	0	0	0	2	2. Angle	ANG	No	1. No Adve	1. Dawn	Day	1. Dry	Dry	9. Within In	1. Straight	2. Blacktop	1. No Defe	1. Two-Wa	4. Four Ap	6. Traffic L	1. Yes - Wo	2. No			3. No	20. Motor V	1. On Roac	No	No	Belted	No	No	No	No	No	No	No	No	No	No		NOT_RD	Urban Inte	No	No	Yes	No	5. Hampto	114	114. City o	4-Minor Art	3-Two-Way	Urban	NonVDOT	5	3. City or T	Hampton F	HAMP	R-VA	SR00351WB		7.74	1061476	5.27	-76.3114	37.03859
201385076	2020	2/24/2020 5:00	755	7:55	O	PDO	0	0	0	0	0	0	0	2	1. Rear End	RE	No	1. No Adve	2. Daylight	Day	1. Dry	Dry	8. Non-Inte	1. Straight	2. Blacktop	1. No Defe	1. Two-Wa	1. Not at In	3. Traffic S	1. Yes - Wo	2. No			3. No	20. Motor V	1. On Roac	No	No	Belted	No	No	No	No	No	No	No	No	No	No		NOT_RD	Urban Inte	No	No	Yes	No	5. Hampto	114	114. City o	3-Principal	4-Two-Way	Urban	NonVDOT	5	3. City or T	Hampton F	HAMP	S-VA114NP	HAMPTON ROADS CENTER PKWY		1.24	716613	132.17	-76.4268	37.06016
201385077	2020	3/7/2020 5:00	1530	15:30	O	PDO	0	0	0	0	0	0	0	2	1. Rear End	RE	No	1. No Adve	2. Daylight	Day	1. Dry	Dry	8. Non-Inte	1. Straight	2. Blacktop	1. No Defe	1. Two-Wa	1. Not at In	1. No Traffi	6. No Traffi	2. No			3. No	6. Parked V	1. On Roac	No	No	Belted	No	No	No	No	No	No	No	No	No	No		NOT_RD	Not Interse	Yes	No	Yes	No	5. Hampto	114	114. City o	7-Local (J,6)	3-Two-Way	Urban	NonVDOT	5	3. City or T	Hampton F	HAMP	S-VA114NP	E AVE		0.29			-76.3616	37.00683
240295247	2024	1/22/2024 5:00	1635	16:35	C	C	0	0	0	2	2	0	0	2	2. Angle	ANG	No	1. No Adve	3. Dusk	Day	1. Dry	Dry	10. Interse	1. Straight	2. Blacktop	1. No Defe	1. Two-Wa	4. Four Ap	3. Traffic S	1. Yes - Wo	2. No			3. No	20. Motor V	1. On Roac	No	No	Belted	No	No	No	No	No	No	No	No	No	No		NOT_RD	VDOT Inter	Yes	No	Yes	No	5. Hampto	114	114. City o	4-Minor Art	3-Two-Way	Urban	NonVDOT	5	3. City or T	Hampton F	HAMP	S-VA114NP	BIG BETHEL RD		2.76	253341	0	-76.4288	37.05179
201385079	2020	2/20/2020 5:00	1800	18:00	O	PDO	0	0	0	0	0	0	0	2	4. Sideswipe - Same Direction	SSS	No	6. Snow	4. Darknes	Night	3. Snowy	Wet	8. Non-Inte	1. Straight	2. Blacktop	1. No Defe	1. Two-Wa	1. Not at In	6. Traffic L	1. Yes - Wo	2. No			3. No	20. Motor V	1. On Roac	No	No	Belted	No	No	No	No	No	No	No	No	No	No		NOT_RD	Not Interse	Yes	No	Yes	Yes	5. Hampto	114	114. City o	3-Principal	4-Two-Way	Urban	NonVDOT	5	3. City or T	Hampton F	HAMP	R-VA	US00258WB		61.07	253133	279.56	-76.4203	37.0315
190855223	2019	3/21/2019 5:00	2122	21:22	C	C	0	0	0	2	2	0	0	2	4. Sideswipe - Same Direction	SSS	No	1. No Adve	4. Darknes	Night	1. Dry	Dry	8. Non-Inte	1. Straight	2. Blacktop	1. No Defe	1. Two-Wa	1. Not at In	6. Traffic L	1. Yes - Wo	2. No			3. No	20. Motor V	1. On Roac	No	No	Belted	No	Yes	No	No	No	No	No	No	No	No		NOT_RD	Urban Inte	Yes	No	Yes	Yes	5. Hampto	114	114. City o	5-Major Co	3-Two-Way	Urban	NonVDOT	5	3. City or T	Hampton F	HAMP	R-VA	US00060EB		273.2	1069192	100.09	-76.3523	37.02395
201385083	2020	2/2/2020 5:00	1500	15:00	O	PDO	0	0	0	0	0	0	0	2	4. Sideswipe - Same Direction	SSS	No	1. No Adve	2. Daylight	Day	1. Dry	Dry	8. Non-Inte	1. Straight	2. Blacktop	1. No Defe	1. Two-Wa	1. Not at In	6. Traffic L	1. Yes - Wo	2. No			3. No	20. Motor V	1. On Roac	No	No	Belted	No	No	No	No	No	Yes	No	No	No	No		NOT_RD	VDOT Inter	No	No	Yes	No	5. Hampto	114	114. City o	3-Principal	4-Two-Way	Urban	NonVDOT	5	3. City or T	Hampton F	HAMP	R-VA	US00258WB		65.07	1091116	148.09	-76.3522	37.04368
201385084	2020	3/5/2020 5:00	1134	11:34	O	PDO	0	0	0	0	0	0	0	2	2. Angle	ANG	No	1. No Adve	2. Daylight	Day	1. Dry	Dry	9. Within In	1. Straight	2. Blacktop	1. No Defe	1. Two-Wa	4. Four Ap	3. Traffic S	1. Yes - Wo	2. No			3. No	20. Motor V	1. On Roac	No	No	Belted	No	No	No	No	No	Yes	No	No	No	No		NOT_RD	Urban Inte	No	No	Yes	No	5. Hampto	114	114. City o	3-Principal	4-Two-Way	Urban	NonVDOT	5	3. City or T	Hampton F	HAMP	R-VA	US00258WB		63.18	1091131	32.75	-76.3855	37.04239
230835094	2023	3/22/2023 5:00	1803	18:03	A	A	0	2	0	1	3	0	0	2	2. Angle	ANG	No	1. No Adve	2. Daylight	Day	1. Dry	Dry	10. Interse	1. Straight	2. Blacktop	1. No Defe	2. Two-Wa	3. Three Ap	4. Stop Sig	1. Yes - Wo	2. No			3. No	20. Motor V	1. On Roac	No	No	Belted	No	No	No	No	No	No	No	No	No	No		NOT_RD	Urban Inte	No	No	Yes	No	5. Hampto	114	114. City o	4-Minor Art	3-Two-Way	Urban	NonVDOT	5	3. City or T	Hampton F	HAMP	R-VA	SR00152WB		3.39	253070	16.12	-76.407	37.04057
170875108	2017	3/22/2017 5:00	1416	14:16	B	B	0	0	2	0	2	0	0	2	1. Rear End	RE	No	1. No Adve	2. Daylight	Day	1. Dry	Dry	1. Main-Lin	1. Straight	2. Blacktop	1. No Defe	3. Two-Wa	1. Not at In	3. Traffic S	1. Yes - Wo	2. No			3. No	20. Motor V	1. On Roac	No	No	Belted	No	No	No	No	No	No	No	No	No	No		NOT_RD	Urban Inte	Yes	No	Yes	No	5. Hampto	114	114. City o	5-Major Co	3-Two-Way	Urban	NonVDOT	5	3. City or T	Hampton F	HAMP	R-VA	US00060EB		273.21	253009	47.13	-76.3523	37.02414
233035271	2023	10/29/2023 5:00	1139	11:39	B	B	0	0	1	0	1	0	0	2	2. Angle	ANG	No	1. No Adve	2. Daylight	Day	1. Dry	Dry	10. Interse	1. Straight	2. Blacktop	1. No Defe	1. Two-Wa	4. Four Ap	4. Stop Sig	1. Yes - Wo	2. No			3. No	20. Motor V	1. On Roac	No	No	Belted	No	No	No	No	No	No	No	No	No	No		NOT_RD	Urban Inte	No	No	Yes	No	5. Hampto	114	114. City o	4-Minor Art	4-Two-Way	Urban	NonVDOT	5	3. City or T	Hampton F	HAMP	S-VA114PR	LASALLE AVE		1.62	1069476	14.1	-76.363	37.02613
201395043	2020	5/17/2020 5:00	1704	17:04	C	C	0	0	0	2	2	0	0	2	2. Angle	ANG	No	1. No Adve	2. Daylight	Day	1. Dry	Dry	1. Main-Lin	1. Straight	2. Blacktop	1. No Defe	1. Two-Wa	1. Not at In	6. Traffic L	1. Yes - Wo	2. No			3. No	20. Motor V	1. On Roac	No	No	Belted	No	No	No	No	No	No	No	No	No	No		NOT_RD	VDOT Inter	No	No	Yes	No	5. Hampto	114	114. City o	7-Local (J,6)	3-Two-Way	Urban	NonVDOT	5	3. City or T	Hampton F	HAMP	S-VA114NP	HAMPTON CLUB DR		0.03	1084139	127.91	-76.4016	37.05581
201395045	2020	5/15/2020 5:00	1755	17:55	B	B	0	0	2	0	2	0	0	2	2. Angle	ANG	No	1. No Adve	2. Daylight	Day	1. Dry	Dry	9. Within In	1. Straight	2. Blacktop	1. No Defe	1. Two-Wa	3. Three Ap	6. Traffic L	1. Yes - Wo	2. No			3. No	20. Motor V	1. On Roac	No	No	Unbelted	No	No	No	No	No	No	No	No	No	No		NOT_RD	Urban Inte	No	No	Yes	No	5. Hampto	114	114. City o	4-Minor Art	3-Two-Way	Urban	NonVDOT	5	3. City or T	Hampton F	HAMP	R-VA	SR00351WB		6.39	1080118	5.37	-76.3337	37.03299
201395167	2020	5/18/2020 5:00	532	5:32	O	PDO	0	0	0	0	0	0	0	2	1. Rear End	RE	No	5. Rain	4. Darknes	Night	2. Wet	Wet	8. Non-Inte	1. Straight	1. Concret	1. No Defe	3. Two-Wa	1. Not at In	6. Traffic L	1. Yes - Wo	2. No			3. No	20. Motor V	1. On Roac	No	No	Belted	No	No	No	No	No	No	No	No	No	No		NOT_RD	Not Interse	No	No	Yes	Yes	5. Hampto	114	114. City o	1-Interstat	4-Two-Way	Urban	VDOT Inter	5	1. State Hw	Hampton F	HAMP	R-VA	IS00064WB		271.81			-76.3	36.975
201395176	2020	5/18/2020 5:00	830	8:30	C	C	0	0	0	2	2	0	0	2	2. Angle	ANG	No	5. Rain	2. Daylight	Day	2. Wet	Wet	10. Interse	1. Straight	2. Blacktop	1. No Defe	1. Two-Wa	4. Four Ap	4. Stop Sig	1. Yes - Wo	2. No			3. No	20. Motor V	1. On Roac	No	No	Belted	No	No	No	No	No	No	No	No	No	No		NOT_RD	Urban Inte	No	No	Yes	No	5. Hampto	114	114. City o	7-Local (J,6)	3-Two-Way	Urban	NonVDOT	5	3. City or T	Hampton F	HAMP	S-VA114NP	WEAVER RD W		0.33			-76.4105	37.0313
190695134	2019	3/8/2019 5:00	708	7:08	O	PDO	0	0	0	0	0	0	0	2	1. Rear End	RE	No	1. No Adve	2. Daylight	Day	1. Dry	Dry	1. Main-Lin	1. Straight	2. Blacktop	1. No Defe	3. Two-Wa	1. Not at In	1. No Traffi	6. No Traffi	2. No			3. No	20. Motor V	1. On Roac	No	No	Belted	No	No	No	No	No	No	No	No	No	No		NOT_RD	Not Interse	No	Yes	Yes	No	5. Hampto	114	114. City o	3-Principal	4-Two-Way	Urban	NonVDOT	5	3. City or T	Hampton F	HAMP	S-VA114PR	ARMISTEAD AVE N		3.32	716612	313.49	-76.3852	37.05852
201395201	2020	5/14/2020 5:00	1702	17:02	C	C	0	0	0	2	2	0	0	2	1. Rear End	RE	No	1. No Adve	2. Daylight	Day	1. Dry	Dry	10. Interse	1. Straight	2. Blacktop	1. No Defe	3. Two-Wa	3. Three Ap	3. Traffic S	1. Yes - Wo	2. No			3. No	20. Motor V	1. On Roac	No	No	Belted	No	No	No	No	No	Yes	No	No	No	No		NOT_RD	VDOT Inter	No	Yes	Yes	No	5. Hampto	114	114. City o	3-Principal	4-Two-Way	Urban	NonVDOT	5	3. City or T	Hampton F	HAMP	R-VA	US00258WB		62.86	1091129	109.75	-76.3903	37.0414
201395330	2020	5/14/2020 5:00	1310	13:10	O	PDO	0	0	0	0	0	0	0	2	4. Sideswipe - Same Direction	SSS	No	1. No Adve	2. Daylight	Day	1. Dry	Dry	8. Non-Inte	1. Straight	2. Blacktop	1. No Defe	3. Two-Wa	1. Not at In	6. Traffic L	1. Yes - Wo	2. No			3. No	20. Motor V	1. On Roac	No	No	Belted	No	No	No	No	No	No	Yes	No	No	Yes	10	NOT_RD	Not Interse	No	Yes	Yes	No	5. Hampto	114	114. City o	1-Interstat	4-Two-Way	Urban	VDOT Inter	5	1. State Hw	Hampton F	HAMP	R-VA	IS00064EB		270.6			-76.3074	36.98869
201405001	2020	5/13/2020 5:00	1637	16:37	O	PDO	0	0	0	0	0	0	0	2	4. Sideswipe - Same Direction	SSS	No	1. No Adve	2. Daylight	Day	1. Dry	Dry	8. Non-Inte	1. Straight	1. Concret	1. No Defe	3. Two-Wa	1. Not at In	6. Traffic L	1. Yes - Wo	2. No			3. No	11. Jersey	1. On Roac	No	No	Belted	No	Yes	No	No	No	Yes	No	No	No	No		NOT_RD	Not Interse	No	Yes	Yes	No	5. Hampto	114	114. City o	1-Interstat	4-Two-Way	Urban	VDOT Inter	5	1. State Hw	Hampton F	HAMP	R-VA	IS00064EB		265.56			-76.3641	37.03293
201405011	2020	5/15/2020 5:00	1619	16:19	O	PDO	0	0	0	0	0	0	0	2	1. Rear End	RE	No	1. No Adve	2. Daylight	Day	1. Dry	Dry	8. Non-Inte	1. Straight	1. Concret	1. No Defe	3. Two-Wa	1. Not at In	6. Traffic L	1. Yes - Wo	2. No			3. No	20. Motor V	1. On Roac	No	No	Belted	No	Yes	No	No	No	No	No	No	No	No		NOT_RD	Not Interse	No	No	Yes	No	5. Hampto	114	114. City o	1-Interstat	4-Two-Way	Urban	VDOT Inter	5	1. State Hw	Hampton F	HAMP	R-VA	IS00064EB		268.61			-76.3244	37.01321
201405049	2020	5/14/2020 5:00	1949	19:49	C	C	0	0	0	1	1	0	0	1	9. Fixed Object - Off Road	FOOR	No	1. No Adve	3. Dusk	Day	1. Dry	Dry	5. On Entra	10. On/Off	2. Blacktop	1. No Defe	4. One-Wa	1. Not at In	1. No Traffi	6. No Traffi	2. No			3. No	5. Guard R	2. Shoulde	No	No	Belted	No	No	No	No	Yes	No	No	No	No	No		RD_RIGHT	Not Interse	No	No	No	No	5. Hampto	114	114. City o	3-Principal	1-One-Way	Urban	NonVDOT	5	3. City or T	Hampton F	HAMP	R-VA	US00258WB	RMP064.00A	0.04			-76.3649	37.04426
201405050	2020	5/18/2020 5:00	1909	19:09	O	PDO	0	0	0	0	0	0	0	2	1. Rear End	RE	No	5. Rain	1. Dawn	Day	2. Wet	Wet	1. Main-Lin	1. Straight	2. Blacktop	1. No Defe	3. Two-Wa	1. Not at In	6. Traffic L	1. Yes - Wo	2. No			3. No	20. Motor V	1. On Roac	No	No	Belted	No	No	No	No	No	No	No	No	No	No		NOT_RD	Urban Inte	Yes	Yes	Yes	No	5. Hampto	114	114. City o	3-Principal	4-Two-Way	Urban	NonVDOT	5	3. City or T	Hampton F	HAMP	S-VA114NP	HAMPTON ROADS CENTER PKWY		1.25	716613	144.66	-76.4267	37.06015
201405051	2020	5/18/2020 5:00	1621	16:21	O	PDO	0	0	0	0	0	0	0	3	1. Rear End	RE	No	5. Rain	2. Daylight	Day	2. Wet	Wet	1. Main-Lin	1. Straight	2. Blacktop	1. No Defe	3. Two-Wa	1. Not at In	6. Traffic L	1. Yes - Wo	2. No			3. No	20. Motor V	1. On Roac	No	No	Belted	No	No	No	No	No	No	No	No	No	No		NOT_RD	Not Interse	Yes	Yes	Yes	No	5. Hampto	114	114. City o	1-Interstat	4-Two-Way	Urban	VDOT Inter	5	1. State Hw	Hampton F	HAMP	R-VA	IS00064EB		270.15			-76.312	36.99371
201405080	2020	5/18/2020 5:00	1502	15:02	O	PDO	0	0	0	0	0	0	0	2	4. Sideswipe - Same Direction	SSS	No	5. Rain	2. Daylight	Day	2. Wet	Wet	1. Main-Lin	1. Straight	2. Blacktop	1. No Defe	3. Two-Wa	1. Not at In	6. Traffic L	1. Yes - Wo	2. No			3. No	20. Motor V	1. On Roac	No	No	Belted	No	No	No	No	No	No	No	No	No	No		NOT_RD	Not Interse	No	No	Yes	No	5. Hampto	114	114. City o	1-Interstat	4-Two-Way	Urban	VDOT Inter	5	1. State Hw	Hampton F	HAMP	R-VA	IS00064EB		270.19			-76.3116	36.99326
201405107	2020	5/9/2020 5:00	1744	17:44	C	C	0	0	0	3	3	0	0	2	2. Angle	ANG	No	1. No Adve	2. Daylight	Day	1. Dry	Dry	9. Within In	1. Straight	2. Blacktop	1. No Defe	3. Two-Wa	3. Three Ap	1. No Traffi	6. No Traffi	2. No			3. No	20. Motor V	1. On Roac	No	No	Belted	No	No	No	No	No	No	No	No	No	No		NOT_RD	VDOT Inter	No	No	Yes	No	5. Hampto	114	114. City o	3-Principal	4-Two-Way	Urban	NonVDOT	5	3. City or T	Hampton F	HAMP	R-VA	US00258WB		62.4	50659	238.44	-76.3994	37.03943
180335109	2018	1/30/2018 5:00	900	9:00	O	PDO	0	0	0	0	0	0	0	2	15. Backed Into	BI	No	10. Blowin	2. Daylight	Day	2. Wet	Wet	1. Main-Lin	1. Straight	2. Blacktop	1. No Defe	1. Two-Wa	4. Four Ap	3. Traffic S	1. Yes - Wo	2. No			3. No	20. Motor V	1. On Roac	No	No	Belted	No	Yes	No	No	No	No	Yes	No	No	No		NOT_RD	VDOT Inter	No	No	Yes	No	5. Hampto	114	114. City o	4-Minor Art	3-Two-Way	Urban	NonVDOT	5	3. City or T	Hampton F	HAMP	S-VA114NP	ABERDEEN RD		1.07	253372	94.22	-76.4029	37.01252
210615069	2021	2/8/2021 5:00	1645	16:45	O	PDO	0	0	0	0	0	0	0	2	3. Head On	HO	No	1. No Adve	2. Daylight	Day	1. Dry	Dry	10. Interse	1. Straight	2. Blacktop	1. No Defe	3. Two-Wa	4. Four Ap	6. Traffic L	1. Yes - Wo	2. No			3. No	20. Motor V	1. On Roac	No	No	Belted	No	No	No	No	No	Yes	No	No	No	No		NOT_RD	Urban Inte	No	No	Yes	No	5. Hampto	114	114. City o	4-Minor Art	3-Two-Way	Urban	NonVDOT	5	3. City or T	Hampton F	HAMP	S-VA114NP	WOODLAND RD		0.48	253154	191.94	-76.323	37.02745
201415053	2020	5/15/2020 5:00	1549	15:49	O	PDO	0	0	0	0	0	0	0	2	1. Rear End	RE	No	1. No Adve	2. Daylight	Day	1. Dry	Dry	1. Main-Lin	1. Straight	2. Blacktop	1. No Defe	3. Two-Wa	2. Two App	6. Traffic L	1. Yes - Wo	2. No			3. No	20. Motor V	1. On Roac	No	No	Belted	No	No	No	No	No	No	No	No	No	No		NOT_RD	VDOT Inter	No	No	Yes	No	5. Hampto	114	114. City o	3-Principal	4-Two-Way	Urban	NonVDOT	5	3. City or T	Hampton F	HAMP	R-VA	US00258WB		62.4	50659	214.58	-76.3993	37.03945
201415205	2020	5/19/2020 5:00	1900	19:00	O	PDO	0	0	0	0	0	0	0	2	1. Rear End	RE	No	5. Rain	2. Daylight	Day	2. Wet	Wet	8. Non-Inte	2. Curve - L	1. Concret	1. No Defe	3. Two-Wa	1. Not at In	6. Traffic L	1. Yes - Wo	2. No			3. No	20. Motor V	2. Shoulde	No	No	Belted	No	No	No	No	No	No	No	No	No	Yes	10	RD_UNKN	Not Interse	No	No	Yes	No	5. Hampto	114	114. City o	1-Interstat	4-Two-Way	Urban	VDOT Inter	5	1. State Hw	Hampton F	HAMP	R-VA	IS00064WB		271.36			-76.3006	36.98171
201425032	2020	5/17/2020 5:00	1400	14:00	K	K	1	0	0	1	1	0	0	2	1. Rear End	RE	No	1. No Adve	2. Daylight	Day	1. Dry	Dry	8. Non-Inte	1. Straight	1. Concret	1. No Defe	3. Two-Wa	1. Not at In	6. Traffic L	1. Yes - Wo	2. No			3. No	20. Motor V	1. On Roac	Yes	No	Unbelted	No	No	No	No	Yes	No	No	No	No	Yes	30	NOT_RD	Not Interse	No	No	Yes	No	5. Hampto	114	114. City o	1-Interstat	4-Two-Way	Urban	VDOT Inter	5	1. State Hw	Hampton F	HAMP	R-VA	IS00664WB		0.04			-76.3822	37.03322
201425036	2020	5/13/2020 5:00	115	1:15	O	PDO	0	0	0	0	0	0	0	1	6. Fixed Object in Road	FOIR	No	1. No Adve	4. Darknes	Night	1. Dry	Dry	8. Non-Inte	1. Straight	1. Concret	1. No Defe	3. Two-Wa	1. Not at In	16. Reduce	1. Yes - Wo	1. Yes	3. Activity A	1. Lane Cl	3. No	7. Tunnel,	1. On Roac	Yes	No	Belted	No	No	No	No	No	Yes	No	No	No	No		RD_UNKN	Not Interse	No	No	Yes	Yes	5. Hampto	114	114. City o	1-Interstat	4-Two-Way	Urban	VDOT Inter	5	1. State Hw	Hampton F	HAMP	R-VA	IS00064WB		271.27			-76.3011	36.98302
201425039	2020	5/18/2020 5:00	1555	15:55	O	PDO	0	0	0	0	0	0	0	1	9. Fixed Object - Off Road	FOOR	No	4. Mist	2. Daylight	Day	2. Wet	Wet	8. Non-Inte	4. Grade -	1. Concret	1. No Defe	3. Two-Wa	1. Not at In	6. Traffic L	1. Yes - Wo	2. No			3. No	11. Jersey	2. Shoulde	No	No	Belted	No	No	No	No	No	No	No	No	No	No		RD_RIGHT	Not Interse	No	No	Yes	No	5. Hampto	114	114. City o	1-Interstat	4-Two-Way	Urban	VDOT Inter	5	1. State Hw	Hampton F	HAMP	R-VA	IS00064EB		266.87			-76.3428	37.03344
201425064	2020	5/20/2020 5:00	1559	15:59	O	PDO	0	0	0	0	0	0	0	2	2. Angle	ANG	No	1. No Adve	2. Daylight	Day	1. Dry	Dry	10. Interse	1. Straight	2. Blacktop	1. No Defe	2. Two-Wa	4. Four Ap	3. Traffic S	1. Yes - Wo	2. No			3. No	20. Motor V	1. On Roac	No	No	Belted	No	No	No	No	No	No	No	No	No	No		NOT_RD	Urban Inte	No	No	Yes	No	5. Hampto	114	114. City o	7-Local (J,6)	3-Two-Way	Urban	NonVDOT	5	3. City or T	Hampton F	HAMP	S-VA114PR	MARTHA LEE DR		0.5			-76.4236	37.02455
201425078	2020	5/5/2020 5:00	1900	19:00	B	B	0	0	1	0	1	0	0	2	2. Angle	ANG	Bike	1. No Adve	2. Daylight	Day	1. Dry	Dry	8. Non-Inte	1. Straight	2. Blacktop	1. No Defe	1. Two-Wa	1. Not at In	3. Traffic S	1. Yes - Wo	2. No			3. No	22. Bicycle	1. On Roac	No	No	Belted	Yes	No	No	No	No	No	No	No	No	No		NOT_RD	Not Interse	No	Yes	Yes	No	5. Hampto	114	114. City o	7-Local (J,6)	3-Two-Way	Urban	NonVDOT	5	3. City or T	Hampton F	HAMP	S-VA114PR	JOYNES RD		0.72			-76.4158	37.02113
200385249	2020	1/24/2020 5:00	1915	19:15	A	A	0	1	0	1	2	0	0	3	2. Angle	ANG	No	1. No Adve	4. Darknes	Night	1. Dry	Dry	5. On Entra	1. Straight	2. Blacktop	1. No Defe	3. Two-Wa	1. Not at In	3. Traffic S	1. Yes - Wo	2. No			3. No	20. Motor V	1. On Roac	No	No	Belted	No	No	No	No	No	No	No	No	No	No		NOT_RD	VDOT Inter	No	No	Yes	Yes	5. Hampto	114	114. City o	3-Principal	4-Two-Way	Urban	NonVDOT	5	3. City or T	Hampton F	HAMP	R-VA	SR00143NB		2.16	1062047	46.61	-76.3289	37.02365
193505178	2019	2/9/2019 5:00	0	00:00	O	PDO	0	0	0	0	0	0	0	2	1. Rear End	RE	No	1. No Adve	2. Daylight	Day	1. Dry	Dry	10. Interse	1. Straight	2. Blacktop	1. No Defe	3. Two-Wa	3. Three Ap	3. Traffic S	1. Yes - Wo	2. No			3. No	20. Motor V	1. On Roac	No	No	Belted	No	No	No	No	No	No	No	No	No	No		NOT_RD	Urban Inte	No	No	Yes	No	5. Hampto	114	114. City o	5-Major Co	3-Two-Way	Urban	NonVDOT	5	3. City or T	Hampton F	HAMP	R-VA	US00060WB		273.21	253009	41.24	-76.3523	37.02416
201425222	2020	5/21/2020 5:00	1552	15:52	O	PDO	0	0	0	0	0	0	0	1	9. Fixed Object - Off Road	FOOR	No	5. Rain	2. Daylight	Day	2. Wet	Wet	8. Non-Inte	10. On/Off	2. Blacktop	1. No Defe	4. One-Wa	1. Not at In	6. Traffic L	1. Yes - Wo	2. No			3. No	5. Guard R	2. Shoulde	No	No	Belted	No	No	No	No	Yes	No	No	No	No	No		RD_RIGHT	Not Interse	No	Yes	No	No	5. Hampto	114	114. City o	1-Interstat	1-One-Way	Urban	VDOT Prim	5	1. State Hw	Hampton F	HAMP	R-VA	US00258EB	RMP063.00B	0.23			-76.3926	37.03945
201425240	2020	5/21/2020 5:00	1656	16:56	O	PDO	0	0	0	0	0	0	0	1	9. Fixed Object - Off Road	FOOR	No	5. Rain	2. Daylight	Day	2. Wet	Wet	8. Non-Inte	1. Straight	2. Blacktop	1. No Defe	3. Two-Wa	1. Not at In	6. Traffic L	1. Yes - Wo	2. No			3. No	11. Jersey	2. Shoulde	No	No	Belted	No	No	No	No	No	No	No	No	No	No		RD_RIGHT	Not Interse	No	No	Yes	No	5. Hampto	114	114. City o	1-Interstat	4-Two-Way	Urban	VDOT Inter	5	1. State Hw	Hampton F	HAMP	R-VA	IS00664EB		0.93			-76.3824	37.02029
201425251	2020	5/17/2020 5:00	1417	14:17	O	PDO	0	0	0	0	0	0	0	2	1. Rear End	RE	No	1. No Adve	2. Daylight	Day	1. Dry	Dry	5. On Entra	2. Curve - L	2. Blacktop	1. No Defe	3. Two-Wa	1. Not at In	6. Traffic L	1. Yes - Wo	2. No			3. No	20. Motor V	1. On Roac	No	No	Belted	No	No	No	No	No	No	No	No	No	No		NOT_RD	Not Interse	No	No	Yes	No	5. Hampto	114	114. City o	1-Interstat	4-Two-Way	Urban	VDOT Inter	5	1. State Hw	Hampton F	HAMP	R-VA	IS00064WB		0.27			-76.3782	37.03162
201425263	2020	5/21/2020 5:00	1555	15:55	O	PDO	0	0	0	0	0	0	0	2	1. Rear End	RE	No	5. Rain	2. Daylight	Day	2. Wet	Wet	8. Non-Inte	1. Straight	2. Blacktop	1. No Defe	3. Two-Wa	1. Not at In	6. Traffic L	1. Yes - Wo	2. No			3. No	20. Motor V	1. On Roac	No	No	Belted	No	No	No	No	No	No	No	No	No	Yes	10	NOT_RD	Not Interse	No	No	Yes	No	5. Hampto	114	114. City o	1-Interstat	4-Two-Way	Urban	VDOT Inter	5	1. State Hw	Hampton F	HAMP	R-VA	IS00064EB		267.08			-76.3392	37.03229
201435038	2020	5/18/2020 5:00	1850	18:50	O	PDO	0	0	0	0	0	0	0	1	8. Non-Collision	NC	No	5. Rain	1. Dawn	Day	2. Wet	Wet	8. Non-Inte	1. Straight	1. Concret	1. No Defe	3. Two-Wa	1. Not at In	6. Traffic L	1. Yes - Wo	2. No			3. No	30. Overtu	1. On Roac	No	No	Belted	No	No	No	No	No	No	No	No	No	Yes	5	NOT_RD	Not Interse	Yes	No	Yes	No	5. Hampto	114	114. City o	1-Interstat	4-Two-Way	Urban	VDOT Inter	5	1. State Hw	Hampton F	HAMP	R-VA	IS00064EB		269.39			-76.3198	37.00232
201435052	2020	5/18/2020 5:00	1330	13:30	O	PDO	0	0	0	0	0	0	0	1	9. Fixed Object - Off Road	FOOR	No	5. Rain	2. Daylight	Day	2. Wet	Wet	8. Non-Inte	1. Straight	2. Blacktop	1. No Defe	3. Two-Wa	1. Not at In	6. Traffic L	1. Yes - Wo	2. No			3. No	11. Jersey	1. On Roac	No	No	Belted	No	No	No	No	No	No	No	No	No	No		RD_UNKN	Not Interse	No	No	Yes	No	5. Hampto	114	114. City o	1-Interstat	4-Two-Way	Urban	VDOT Inter	5	1. State Hw	Hampton F	HAMP	R-VA	IS00064EB		268.18			-76.3283	37.02046
201435076	2020	5/22/2020 5:00	658	6:58	O	PDO	0	0	0	0	0	0	0	1	9. Fixed Object - Off Road	FOOR	No	5. Rain	1. Dawn	Day	2. Wet	Wet	8. Non-Inte	1. Straight	1. Concret	1. No Defe	3. Two-Wa	1. Not at In	6. Traffic L	1. Yes - Wo	2. No			3. No	11. Jersey	2. Shoulde	No	No	Belted	No	No	No	No	No	No	No	No	No	Yes	5	RD_LEFT	Not Interse	No	No	Yes	No	5. Hampto	114	114. City o	1-Interstat	4-Two-Way	Urban	VDOT Inter	5	1. State Hw	Hampton F	HAMP	R-VA	IS00064WB		266.75			-76.3451	37.03405

201435091	2020	5/20/2020 5:00	1030	10:30	A	A	0	1	0	0	1	0	1	1	12. Ped	PED	Pedestrian	1. No Adve	2. Daylight	Day	1. Dry	Dry	9. Within In	1. Straight	2. Blacktop	1. No Defe	1. Two-Wa	3. Three Ap	4. Stop Sig	1. Yes - Wo	2. No			3. No	19. Ped	1. On Roac	No	No	Belted	No	No	No	No	No	Yes	No	No	Yes	No		NOT_RD	Urban Inte	No	No	Yes	No	5. Hampto	114	114. City of Hampton			Urban	NonVDOT	5	3. City or T	Hampton F	HAMP	S-VA114PR WOODVIEW LN		0.48			-76.4209	37.0569
201435095	2020	5/20/2020 5:00	1436	14:36	C	C	0	0	0	2	2	0	0	2	1. Rear End	RE	No	1. No Adve	2. Daylight	Day	1. Dry	Dry	1. Main-Lin	1. Straight	1. Concret	1. No Defe	3. Two-Wa	1. Not at In	1. No Traffi	6. No Traffi	2. No			3. No	20. Motor V	1. On Roac	No	Yes	Belted	No	No	No	No	No	No	No	No	No	No		NOT_RD	Not Interse	No	No	Yes	No	5. Hampto	114	114. City o	3-Principal	4-Two-Way	Urban	NonVDOT	5	3. City or T	Hampton F	HAMP	R-VA US00258WB		64.96	1091116	363.1	-76.354	37.04372
201435096	2020	5/20/2020 5:00	2227	22:27	O	PDO	0	0	0	0	0	0	0	1	9. Fixed Object - Off Road	FOOR	No	1. No Adve	4. Darknes	Night	1. Dry	Dry	8. Non-Inte	1. Straight	2. Blacktop	1. No Defe	2. Two-Wa	1. Not at In	6. Traffic L	1. Yes - Wo	2. No			3. No	13. Curb	3. Median	No	No	Belted	No	No	No	No	No	No	No	No	No	No		NOT_RD	Urban Inte	No	No	Yes	Yes	5. Hampto	114	114. City o	7-Local (J,	3-Two-Way	Urban	NonVDOT	5	3. City or T	Hampton F	HAMP	S-VA114NP COLISEUM DR		0.78	754224	131.58	-76.3884	37.04124
201435097	2020	5/16/2020 5:00	1701	17:01	C	C	0	0	0	1	1	0	0	2	15. Backed Into	BI	No	1. No Adve	2. Daylight	Day	1. Dry	Dry	13. Drivew	1. Straight	2. Blacktop	1. No Defe	1. Two-Wa	3. Three Ap	4. Stop Sig	1. Yes - Wo	2. No			3. No	20. Motor V	1. On Roac	No	No	Belted	No	No	No	No	No	No	No	No	No	No		NOT_RD	Not Interse	No	No	Yes	No	5. Hampto	114	114. City o	7-Local (J,	3-Two-Way	Urban	NonVDOT	5	3. City or T	Hampton F	HAMP	S-VA114PR WOODBURN DR		0.06			-76.2979	37.0621
201435138	2020	5/19/2020 5:00	1019	10:19	C	C	0	0	0	2	2	0	0	2	2. Angle	ANG	No	1. No Adve	2. Daylight	Day	1. Dry	Dry	9. Within In	1. Straight	2. Blacktop	1. No Defe	1. Two-Wa	3. Three Ap	4. Stop Sig	1. Yes - Wo	2. No			3. No	20. Motor V	1. On Roac	No	No	Belted	No	No	No	No	No	No	Yes	No	No	No		NOT_RD	Urban Inte	No	No	Yes	No	5. Hampto	114	114. City o	7-Local (J,	3-Two-Way	Urban	NonVDOT	5	3. City or T	Hampton F	HAMP	S-VA114NP WESTMINISTER DR		0.14			-76.3719	37.04116
201435170	2020	5/19/2020 5:00	927	9:27	C	C	0	0	0	1	1	0	0	2	2. Angle	ANG	No	1. No Adve	2. Daylight	Day	1. Dry	Dry	9. Within In	1. Straight	2. Blacktop	1. No Defe	3. Two-Wa	4. Four Ap	3. Traffic S	1. Yes - Wo	2. No			3. No	20. Motor V	1. On Roac	No	No	Belted	No	No	No	No	No	No	No	No	No	No		NOT_RD	VDOT Inter	No	Yes	Yes	No	5. Hampto	114	114. City o	3-Principal	4-Two-Way	Urban	NonVDOT	5	3. City or T	Hampton F	HAMP	R-VA US00258EB		62.43	50659	61.85	-76.3985	37.03947
201435172	2020	5/18/2020 5:00	1545	15:45	C	C	0	0	0	1	1	0	0	2	3. Head On	HO	No	5. Rain	2. Daylight	Day	2. Wet	Wet	8. Non-Inte	1. Straight	2. Blacktop	1. No Defe	1. Two-Wa	1. Not at In	6. Traffic L	1. Yes - Wo	2. No			3. No	20. Motor V	1. On Roac	No	No	Belted	No	No	No	No	No	No	No	No	No	No		NOT_RD	Urban Inte	Yes	Yes	Yes	No	5. Hampto	114	114. City o	7-Local (J,6)		Urban	NonVDOT	5	3. City or T	Hampton F	HAMP	S-VA114NP VON SCHILLING DR		0.01	746436	79.1	-76.3822	37.04577
201435173	2020	5/21/2020 5:00	1029	10:29	O	PDO	0	0	0	0	0	0	0	2	2. Angle	ANG	No	1. No Adve	2. Daylight	Day	1. Dry	Dry	1. Main-Lin	1. Straight	2. Blacktop	1. No Defe	3. Two-Wa	1. Not at In	6. Traffic L	1. Yes - Wo	2. No			3. No	20. Motor V	1. On Roac	No	No	Belted	No	No	No	No	No	No	No	No	No	No		NOT_RD	VDOT Inter	Yes	No	Yes	No	5. Hampto	114	114. City o	3-Principal	4-Two-Way	Urban	NonVDOT	5	3. City or T	Hampton F	HAMP	R-VA US00258WB		62.41	50659	185.95	-76.3992	37.03947
201435174	2020	5/19/2020 5:00	1554	15:54	C	C	0	0	0	1	1	0	0	2	2. Angle	ANG	No	1. No Adve	2. Daylight	Day	1. Dry	Dry	7. Other lo	1. Straight	2. Blacktop	1. No Defe	5. Unknow	1. Not at In	1. No Traffi	6. No Traffi	2. No			3. No	6. Parked V	7. In Parkin	No	No	Belted	No	No	No	No	No	No	Yes	No	No	No		NOT_RD	Not Interse	No	No	Yes	No	5. Hampto	114	114. City of Hampton			Urban	NonVDOT	5	3. City or T	Hampton F	HAMP	U-VA114SC99999UK					-76.4304	37.05271
201435175	2020	5/19/2020 5:00	1715	17:15	C	C	0	0	0	2	2	0	0	2	1. Rear End	RE	No	5. Rain	2. Daylight	Day	2. Wet	Wet	1. Main-Lin	1. Straight	2. Blacktop	1. No Defe	2. Two-Wa	4. Four Ap	6. Traffic L	1. Yes - Wo	2. No			3. No	20. Motor V	1. On Roac	No	No	Belted	No	No	No	No	No	No	No	No	No	No		NOT_RD	Not Interse	No	Yes	Yes	No	5. Hampto	114	114. City o	7-Local (J,	3-Two-Way	Urban	NonVDOT	5	3. City or T	Hampton F	HAMP	S-VA114PR BUTTERNUT DR		0.55			-76.422	37.03218
201435209	2020	5/21/2020 5:00	1642	16:42	C	C	0	0	0	1	1	0	0	2	2. Angle	ANG	No	5. Rain	2. Daylight	Day	2. Wet	Wet	9. Within In	1. Straight	2. Blacktop	1. No Defe	2. Two-Wa	3. Three Ap	3. Traffic S	1. Yes - Wo	2. No			3. No	20. Motor V	1. On Roac	No	No	Belted	No	No	No	No	No	No	No	No	No	No		NOT_RD	Urban Inte	No	No	Yes	No	5. Hampto	114	114. City o	4-Minor Ar	4-Two-Way	Urban	NonVDOT	5	3. City or T	Hampton F	HAMP	R-VA SR00278SB		0.02	253165	43.35	-76.3482	37.04401
201445028	2020	5/18/2020 5:00	1600	16:00	O	PDO	0	0	0	0	0	0	0	3	1. Rear End	RE	No	5. Rain	2. Daylight	Day	2. Wet	Wet	8. Non-Inte	1. Straight	1. Concret	1. No Defe	3. Two-Wa	1. Not at In	6. Traffic L	1. Yes - Wo	2. No			3. No	20. Motor V	1. On Roac	No	No	Belted	No	No	No	No	No	No	No	No	No	Yes	5	NOT_RD	Not Interse	No	Yes	Yes	No	5. Hampto	114	114. City o	1-Interstat	4-Two-Way	Urban	VDOT Inter	5	1. State Hw	Hampton F	HAMP	R-VA IS00064EB		269.12			-76.3212	37.00628
201445031	2020	5/18/2020 5:00	1355	13:55	B	B	0	0	2	1	3	0	0	3	1. Rear End	RE	No	5. Rain	2. Daylight	Day	2. Wet	Wet	8. Non-Inte	1. Straight	2. Blacktop	1. No Defe	3. Two-Wa	1. Not at In	3. Traffic S	1. Yes - Wo	2. No			3. No	20. Motor V	1. On Roac	No	No	Belted	No	No	No	No	No	No	No	No	No	No		NOT_RD	Not Interse	No	Yes	Yes	No	5. Hampto	114	114. City o	1-Interstat	4-Two-Way	Urban	VDOT Inter	5	1. State Hw	Hampton F	HAMP	R-VA IS00064EB		267.66			-76.3312	37.02564
201445054	2020	5/22/2020 5:00	1900	19:00	C	C	0	0	0	2	2	0	0	2	4. Sideswipe - Same Direction	SSS	No	1. No Adve	2. Daylight	Day	1. Dry	Dry	1. Main-Lin	1. Straight	2. Blacktop	1. No Defe	1. Two-Wa	1. Not at In	6. Traffic L	1. Yes - Wo	2. No			3. No	20. Motor V	1. On Roac	No	No	Belted	No	Yes	No	No	No	No	No	No	No	No		NOT_RD	Urban Inte	No	No	Yes	No	5. Hampto	114	114. City o	4-Minor Ar	3-Two-Way	Urban	NonVDOT	5	3. City or T	Hampton F	HAMP	R-VA SR00351WB		7.6	1061471	110.37	-76.3137	37.03801
201445055	2020	5/22/2020 5:00	1400	14:00	C	C	0	0	0	2	2	0	0	2	4. Sideswipe - Same Direction	SSS	No	1. No Adve	2. Daylight	Day	1. Dry	Dry	1. Main-Lin	1. Straight	2. Blacktop	1. No Defe	1. Two-Wa	1. Not at In	3. Traffic S	1. Yes - Wo	2. No			3. No	20. Motor V	1. On Roac	No	No	Belted	No	No	No	No	No	No	No	No	No	No		NOT_RD	Urban Inte	No	Yes	Yes	No	5. Hampto	114	114. City o	3-Principal	4-Two-Way	Urban	NonVDOT	5	3. City or T	Hampton F	HAMP	R-VA US00258WB		61.8	253135	108.86	-76.4094	37.03698
201445057	2020	5/14/2020 5:00	757	7:57	O	PDO	0	0	0	0	0	0	0	2	4. Sideswipe - Same Direction	SSS	No	1. No Adve	2. Daylight	Day	1. Dry	Dry	1. Main-Lin	1. Straight	1. Concret	1. No Defe	2. Two-Wa	1. Not at In	6. Traffic L	1. Yes - Wo	2. No			3. No	20. Motor V	1. On Roac	No	No	Belted	No	No	No	No	No	Yes	No	No	No	No		NOT_RD	Urban Inte	No	No	Yes	No	5. Hampto	114	114. City o	3-Principal	4-Two-Way	Urban	NonVDOT	5	3. City or T	Hampton F	HAMP	R-VA US00258EB		65.44	1067781	26.97	-76.3447	37.0434
201445069	2020	5/22/2020 5:00	1511	15:11	C	C	0	0	0	1	1	0	0	2	2. Angle	ANG	No	1. No Adve	2. Daylight	Day	1. Dry	Dry	10. Interse	1. Straight	2. Blacktop	1. No Defe	1. Two-Wa	4. Four Ap	6. Traffic L	1. Yes - Wo	2. No			3. No	20. Motor V	1. On Roac	No	No	Belted	No	No	No	No	No	No	No	No	No	No		NOT_RD	Urban Inte	No	No	Yes	No	5. Hampto	114	114. City o	4-Minor Ar	3-Two-Way	Urban	NonVDOT	5	3. City or T	Hampton F	HAMP	R-VA SR00351WB		2.2	1068772	17.16	-76.3977	37.00472
201445100	2020	5/22/2020 5:00	1108	11:08	C	C	0	0	0	2	2	0	0	2	2. Angle	ANG	No	1. No Adve	2. Daylight	Day	1. Dry	Dry	9. Within In	1. Straight	2. Blacktop	1. No Defe	3. Two-Wa	4. Four Ap	4. Stop Sig	1. Yes - Wo	2. No			3. No	20. Motor V	1. On Roac	No	No	Belted	No	No	No	No	No	No	No	No	No	No		NOT_RD	Urban Inte	No	No	Yes	No	5. Hampto	114	114. City o	3-Principal	4-Two-Way	Urban	NonVDOT	5	3. City or T	Hampton F	HAMP	R-VA US00258WB		65.83	1065341	55.57	-76.3382	37.04307
201445159	2020	5/23/2020 5:00	1650	16:50	B	B	0	0	1	0	1	0	0	1	9. Fixed Object - Off Road	FOOR	No	1. No Adve	2. Daylight	Day	1. Dry	Dry	8. Non-Inte	1. Straight	2. Blacktop	1. No Defe	3. Two-Wa	1. Not at In	6. Traffic L	1. Yes - Wo	2. No			3. No	11. Jersey	4. Roadsid	No	No	Belted	No	No	No	No	No	No	No	No	No	Yes	20	RD_LEFT	Not Interse	No	No	Yes	No	5. Hampto	114	114. City o	1-Interstat	4-Two-Way	Urban	VDOT Inter	5	1. State Hw	Hampton F	HAMP	R-VA IS00664WB		0.04			-76.3822	37.03321
201455070	2020	5/22/2020 5:00	1834	18:34	C	C	0	0	0	1	1	0	0	1	9. Fixed Object - Off Road	FOOR	No	1. No Adve	2. Daylight	Day	1. Dry	Dry	8. Non-Inte	1. Straight	2. Blacktop	1. No Defe	2. Two-Wa	1. Not at In	3. Traffic S	1. Yes - Wo	2. No			3. No	16. Other T	9. Outside	Yes	No	Belted	No	No	No	No	No	No	No	No	No	No		NOT_RD	VDOT Inter	No	No	Yes	No	5. Hampto	114	114. City o	5-Major Co	4-Two-Way	Urban	NonVDOT	5	3. City or T	Hampton F	HAMP	S-VA114NP POWHATAN PKWY		1.3	253572	80.03	-76.3861	37.01507
242005241	2024	6/26/2024 5:00	2023	20:23	C	C	0	0	0	5	5	0	0	3	16. Other	OTHR	No	1. No Adve	4. Darknes	Night	1. Dry	Dry	9. Within In	1. Straight	2. Blacktop	1. No Defe	1. Two-Wa	4. Four Ap	3. Traffic S	1. Yes - Wo	2. No			3. No	20. Motor V	1. On Roac	No	No	Belted	No	No	No	No	No	No	No	No	No	No		NOT_RD	VDOT Inter	No	Yes	Yes	Yes	5. Hampto	114	114. City o	4-Minor Ar	3-Two-Way	Urban	NonVDOT	5	3. City or T	Hampton F	HAMP	S-VA114PR BIG BETHEL RD		2.76	253341	10.83	-76.4288	37.05177
201455072	2020	5/24/2020 5:00	941	9:41	O	PDO	0	0	0	0	0	0	0	3	2. Angle	ANG	No	1. No Adve	2. Daylight	Day	1. Dry	Dry	1. Main-Lin	1. Straight	2. Blacktop	1. No Defe	1. Two-Wa	1. Not at In	1. No Traffi	6. No Traffi	2. No			3. No	20. Motor V	1. On Roac	No	No	Belted	No	No	No	No	No	No	No	No	No	No		RD UNKN	Not Interse	No	No	Yes	No	5. Hampto	114	114. City o	7-Local (J,	3-Two-Way	Urban	NonVDOT	5	3. City or T	Hampton F	HAMP	S-VA114PR HOLLYWOOD AVE		0.17			-76.3868	36.99578
201455074	2020	5/22/2020 5:00	738	7:38	B	B	0	0	1	0	1	0	0	2	1. Rear End	RE	No	1. No Adve	2. Daylight	Day	2. Wet	Wet	9. Within In	1. Straight	2. Blacktop	1. No Defe	2. Two-Wa	2. Two App	3. Traffic S	1. Yes - Wo	2. No			3. No	20. Motor V	1. On Roac	No	No	Belted	No	No	No	No	No	No	No	No	No	No		NOT_RD	Urban Inte	No	No	Yes	No	5. Hampto	114	114. City o	3-Principal	4-Two-Way	Urban	NonVDOT	5	3. City or T	Hampton F	HAMP	R-VA US00258WB		64.71	253143	89	-76.3583	37.04379
201475082	2020	5/20/2020 5:00	1250	12:50	O	PDO	0	0	0	0	0	0	0	1	9. Fixed Object - Off Road	FOOR	No	1. No Adve	2. Daylight	Day	1. Dry	Dry	1. Main-Lin	1. Straight	2. Blacktop	1. No Defe	1. Two-Wa	1. Not at In	6. Traffic L	1. Yes - Wo	2. No			3. No	3. Utility P	2. Shoulde	No	No	Belted	No	Yes	No	No	No	No	No	No	No	No		RD RIGHT	Not Interse	Yes	No	Yes	No	5. Hampto	114	114. City o	7-Local (J,	3-Two-Way	Urban	NonVDOT	5	3. City or T	Hampton F	HAMP	S-VA114NP TOWER PL		0.01			-76.3966	37.04641
190315225	2019	1/31/2019 5:00	1057	10:57	C	C	0	0	0	1	1	0	0	2	2. Angle	ANG	Bike	1. No Adve	2. Daylight	Day	1. Dry	Dry	10. Interse	1. Straight	2. Blacktop	1. No Defe	2. Two-Wa	4. Four Ap	3. Traffic S	1. Yes - Wo	2. No			3. No	22. Bicycle	1. On Roac	No	No	Belted	Yes	No	No	No	No	No	No	No	No	No		NOT_RD	VDOT Inter	No	No	Yes	No	5. Hampto	114	114. City o	7-Local (J,	3-Two-Way	Urban	NonVDOT	5	3. City or T	Hampton F	HAMP	S-VA114NP MARCELLA RD		0.96	1078784	26.66	-76.3921	37.05054
193465384	2019	4/27/2019 5:00	1252	12:52	O	PDO	0	0	0	0	0	0	0	2	1. Rear End	RE	No	1. No Adve	2. Daylight	Day	1. Dry	Dry	8. Non-Inte	1. Straight	2. Blacktop	1. No Defe	2. Two-Wa	1. Not at In	6. Traffic L	1. Yes - Wo	2. No			3. No	20. Motor V	1. On Roac	No	No	Belted	No	No	No	No	No	No	No	No	No	No		NOT_RD	Not Interse	No	No	Yes	No	5. Hampto	114	114. City o	5-Major Co	4-Two-Way	Urban	NonVDOT	5	3. City or T	Hampton F	HAMP	S-VA114PR ANDREWS BLVD		0.69			-76.3187	37.04279
201475193	2020	5/26/2020 5:00	737	7:37	O	PDO	0	0	0	0	0	0	0	2	1. Rear End	RE	No	1. No Adve	2. Daylight	Day	1. Dry	Dry	10. Interse	2. Curve - L	2. Blacktop	1. No Defe	4. One-Wa	4. Four Ap	1. No Traffi	6. No Traffi	2. No			3. No	20. Motor V	1. On Roac	No	No	Belted	No	No	No	No	No	No	No	No	No	No		NOT_RD	Urban Inte	No	No	Yes	No	5. Hampto	114	114. City o	3-Principal	4-Two-Way	Urban	NonVDOT	5	3. City or T	Hampton F	HAMP	S-VA114PR HAMPTON ROADS CENTER PKWY		1.23	716613	40.97	-76.4271	37.05999
202725117	2020	9/24/2020 5:00	1623	16:23	C	C	0	0	0	3	3	0	0	2	4. Sideswipe - Same Direction	SSS	No	1. No Adve	2. Daylight	Day	1. Dry	Dry	1. Main-Lin	1. Straight	2. Blacktop	1. No Defe	1. Two-Wa	2. Two App	4. Stop Sig	1. Yes - Wo	2. No			3. No	20. Motor V	1. On Roac	No	No	Belted	No	No	No	No	No	No	No	No	No	No		NOT_RD	Not Interse	No	No	Yes	No	5. Hampto	114	114. City o	5-Major Co	3-Two-Way	Urban	NonVDOT	5	3. City or T	Hampton F	HAMP	S-VA114PR BRIARFIELD RD		0.63			-76.4082	37.01848
201475237	2020	5/26/2020 5:00	1403	14:03	C	C	0	0	0	2	2	0	0	2	1. Rear End	RE	No	1. No Adve	2. Daylight	Day	1. Dry	Dry	10. Interse	1. Straight	2. Blacktop	1. No Defe	3. Two-Wa	4. Four Ap	3. Traffic S	1. Yes - Wo	2. No			3. No	20. Motor V	1. On Roac	No	No	Belted	No	No	No	No	No	No	No	No	No	No		NOT_RD	Urban Inte	No	Yes	Yes	No	5. Hampto	114	114. City o	7-Local (J,	3-Two-Way	Urban	NonVDOT	5	3. City or T	Hampton F	HAMP	S-VA114PR COLISEUM DR		1.14	253076	114.08	-76.3905	37.04645
201485024	2020	5/24/2020 5:00	2220	22:20	O	PDO	0	0	0	0	0	0	0	1	9. Fixed Object - Off Road	FOOR	No	1. No Adve	4. Darknes	Night	1. Dry	Dry	8. Non-Inte	1. Straight	1. Concret	1. No Defe	3. Two-Wa	1. Not at In	6. Traffic L	1. Yes - Wo	2. No			3. No	11. Jersey	1. On Roac	No	No	Belted	No	No	No	No	No	No	No	No	No	Yes	55	RD RIGHT	Not Interse	No	No	Yes	Yes	5. Hampto	114	114. City o	1-Interstat	4-Two-Way	Urban	VDOT Inter	5	1. State Hw	Hampton F	HAMP	R-VA IS00064WB		269.25			-76.3206	37.00641
201485037	2020	5/26/2020 5:00	2234	22:34	O	PDO	0	0	0	0	0	0	0	2	1. Rear End	RE	No	4. Mist	4. Darknes	Night	2. Wet	Wet	1. Main-Lin	1. Straight	2. Blacktop	1. No Defe	3. Two-Wa	1. Not at In	6. Traffic L	1. Yes - Wo	2. No			3. No	20. Motor V	1. On Roac	No	No	Belted	No	No	No	No	No	Yes	No	No	No	No		NOT_RD	Not Interse	No	No	Yes	Yes	5. Hampto	114	114. City o	3-Principal	4-Two-Way	Urban	NonVDOT	5	3. City or T	Hampton F	HAMP	R-VA US00258WB		62.65			-76.3948	37.04039
190145126	2019	1/11/2019 5:00	939	9:39	C	C	0	0	0	1	1	0	0	2	16. Other	OTHR	No	1. No Adve	2. Daylight	Day	1. Dry	Dry	1. Main-Lin	1. Straight	2. Blacktop	1. No Defe	1. Two-Wa	1. Not at In	6. Traffic L	1. Yes - Wo	2. No			3. No	20. Motor V	1. On Roac	No	No	Belted	No	No	No	No	No	No	No	No	No	No		NOT_RD	Not Interse	No	No	Yes	No	5. Hampto	114	114. City o	4-Minor Ar	3-Two-Way	Urban	NonVDOT	5	3. City or T	Hampton F	HAMP	S-VA114NP WOODLAND RD		0.5	253154	318.32	-76.3228	37.02774
243415116	2024	12/5/2024 5:00	1724	17:24	O	PDO	0	0	0	0	0	0	0	2	2. Angle	ANG	No	1. No Adve	4. Darknes	Night	1. Dry	Dry	8. Non-Inte	1. Straight	2. Blacktop	1. No Defe	1. Two-Wa	1. Not at In	3. Traffic S	1. Yes - Wo	2. No			3. No	20. Motor V	1. On Roac	No	No	Belted	No	No	No	No	No	No	No	No	No	Yes	5	NOT_RD	Urban Inte	No	No	Yes	Yes	5. Hampto	114	114. City o	4-Minor Ar	3-Two-Way	Urban	NonVDOT	5	3. City or T	Hampton F	HAMP	R-VA SR00169SB		4.95	1064135	93.51	-76.3111	37.05661
201485045	2020	5/27/2020 5:00	40	00:40	O	PDO	0	0	0	0	0	0	0	1	9. Fixed Object - Off Road	FOOR	No	4. Mist	4. Darknes	Night	1. Dry	Dry	8. Non-Inte	1. Straight	2. Blacktop	1. No Defe	2. Two-Wa	1. Not at In	1. No Traffi	6. No Traffi	2. No			3. No	2. Trees	3. Median	No	No	Belted	No	No	Yes	No	No	No	No	No	No	Yes	15	RD_LEFT	Not Interse	No	Yes	Yes	Yes	5. Hampto	114	114. City o	7-Local (J,	3-Two-Way	Urban	NonVDOT	5	3. City or T	Hampton F	HAMP	S-VA114PR DEERFIELD BLVD		0.45			-76.3781	37.06371
231935181	2023	7/12/2023 5:00	920	9:20	C	C	0	0	0	2	2	0	0	2	2. Angle	ANG	No	1. No Adve	2. Daylight	Day	1. Dry	Dry	10. Interse	1. Straight	2. Blacktop	1. No Defe	1. Two-Wa	3. Three Ap	4. Stop Sig	1. Yes - Wo	2. No			3. No	20. Motor V	1. On Roac	No	No	Unbelted	No	No	No	No	No	No	No	No	No	No		NOT_RD	Urban Inte	Yes	Yes	Yes	No	5. Hampto	114	114. City o	4-Minor Ar	3-Two-Way	Urban	NonVDOT	5	3. City or T	Hampton F	HAMP	R-VA SR00152WB		3.39	253070	16.12	-76.407	37.04057
210885091	2021	3/26/2021 5:00	2046	20:46	C	C	0	0	0	3	3	0	0	2	2. Angle	ANG	No	1. No Adve	4. Darknes	Night	1. Dry	Dry	9. Within In	1. Straight	2. Blacktop	1. No Defe	3. Two-Wa	3. Three Ap	3. Traffic S	1. Yes - Wo	2. No			3. No	20. Motor V	1. On Roac	No	No	Belted	No	No	No	No	No	Yes	No	No	No	No		NOT_RD	VDOT Inter	No	No	Yes	Yes	5. Hampto	114	114. City o	3-Principal	4-Two-Way	Urban	NonVDOT	5	3. City or T	Hampton F	HAMP	R-VA SR00143NB		2.16	1062047	39.95	-76.3289	37.02365
201495001	2020	5/26/2020 5:00	1800	18:00	A	A	0	3	6	0	9	0	0	6	1. Rear End	RE	No	1. No Adve	2. Daylight	Day	1. Dry	Dry	8. Non-Inte	1. Straight	1. Concret	1. No Defe	3. Two-Wa	1. Not at In	6. Traffic L	1. Yes - Wo	2. No			3. No	20. Motor V	1. On Roac	No	No	Belted	No	No	No	No	No	No	Yes	Yes	No	No		NOT_RD	Not Interse	Yes	No	Yes	No	5. Hampto	114	114. City o	1-Interstat	4-Two-Way	Urban	VDOT Inter	5	1. State Hw	Hampton F	HAMP	R-VA IS00064EB		263.5			-76.3976	37.0429
201495038	2020	5/28/2020 5:00	618	6:18	O	PDO	0	0	0	0	0	0	0	1	9. Fixed Object - Off Road	FOOR	No	5. Rain	2. Daylight	Day	2. Wet	Wet	8. Non-Inte	1. Straight	2. Blacktop	1. No Defe	3. Two-Wa	1. Not at In	6. Traffic L	1. Yes - Wo	2. No			3. No	5. Guard R	1. On Roac	No	No	Belted	No	No	No	No	Yes	No	No	No	No	Yes	5	RD RIGHT	Not Interse	No	No	Yes	No	5. Hampto	114	114. City o	1-Interstat	4-Two-Way	Urban	VDOT Inter	5	1. State Hw	Hampton F	HAMP	R-VA IS00064WB		267.86			-76.3305	37.02492
203425228	2020	12/6/2020 5:00	1601	16:01	C	C	0	0	0	4	4	0	0	2	4. Sideswipe - Same Direction	SSS	No	1. No Adve	2. Daylight	Day	1. Dry	Dry	8. Non-Inte	1. Straight	2. Blacktop	1. No Defe	2. Two-Wa	1. Not at In	6. Traffic L	1. Yes - Wo	2. No			3. No	20. Motor V	1. On Roac	No	No	Belted	No	No	No	No	No	No	No	No	No	Yes	5	NOT_RD	Urban Inte	Yes	No	Yes	No	5. Hampto	114	114. City o	4-Minor Ar	3-Two-Way	Urban	NonVDOT	5	3. City or T	Hampton F	HAMP	R-VA SR00169NB		4.96	1064135	83.11	-76.3112	37.0566
171815525	2017	6/1/2017 5:00	1922	19:22	C	C	0	0	0	2	2	0	0	2	1. Rear End	RE	No	1. No Adve	2. Daylight	Day	1. Dry	Dry	10. Interse	1. Straight	2. Blacktop	1. No Defe	2. Two-Wa	3. Three Ap	6. Traffic L	1. Yes - Wo	2. No			3. No	20. Motor V	1. On Roac	No	No	Belted	No	Yes	No	No	No	No	No	No	No	No		NOT_RD	Urban Inte	No	No	Yes	No	5. Hampto	114	114. City o	4-Minor Ar	3-Two-Way	Urban	NonVDOT	5	3. City or T	Hampton F	HAMP	R-VA SR00169NB		4.98	1064135	48.97	-76.3113	37.05659
201495082	2020	5/23/2020 5:00	1718	17:18	B	B	0	0	1	0	1	0	0	3	1. Rear End	RE	No	1. No Adve	2. Daylight	Day	1. Dry	Dry	1. Main-Lin	1. Straight	2. Blacktop	1. No Defe	4. One-Wa	1. Not at In	9. One Wa	1. Yes - Wo	2. No			3. No	20. Motor V	1. On Roac	No	No	Belted	No	No	No	No	No	No	No	No	No	Yes	35	NOT_RD	Not Interse	No	Yes	Yes	No	5. Hampto	114	114. City o	1-Interstat	4-Two-Way	Urban	VDOT Inter	5	1. State Hw	Hampton F	HAMP	R-VA IS00064WB		269.54			-76.3189	37.00244
201495147	2020	5/27/2020 5:00	1428	14:28	C	C	0	0	0	2	2	0	0	2	2. Angle	ANG	No	1. No Adve	2. Daylight	Day	1. Dry	Dry	1. Main-Lin	1. Straight	2. Blacktop	1. No Defe	1. Two-Wa	1. Not at In	1. No Traffi	6. No Traffi	2. No			3. No	20. Motor V	1. On Roac	No	No	Belted	No	Yes	No	No	No	No	No	No	No	No		NOT_RD	Not Interse	Yes	No	Yes	No	5. Hampto	114	114. City o	7-Local (J,	3-Two-Way	Urban	NonVDOT	5	3. City or T	Hampton F	HAMP	S-VA114NP DEERFIELD BLVD		0.41			-76.3788	37.06383
240785320	2024	3/13/2024 5:00	739	7:39	C	C	0	0	0	2	2	0	0	2	4. Sideswipe - Same Direction	SSS	No	1. No Adve	2. Daylight	Day	1. Dry	Dry	10. Interse	1. Straight	2. Blacktop	1. No Defe	2. Two-Wa	4. Four Ap	6. Traffic L	1. Yes - Wo	2. No			3. No	20. Motor V	1. On Roac	No	No	Belted	No	No	No	No	No	No	No	No	No	Yes	5	NOT_RD	Urban Inte	Yes	No	Yes	No	5. Hampto	114	114. City o	3-Principal	4-Two-Way	Urban	NonVDOT	5	3. City or T	Hampton F	HAMP	R-VA SR00134EB		7.14	702864	67.04	-76.4027	37.0572
201495169	2020	5/24/2020 5:00	1715	17:15	O	PDO	0	0	0	0	0	0	0	1	9. Fixed Object - Off Road	FOOR	No	1. No Adve	2. Daylight	Day	1. Dry	Dry	10. Interse	1. Straight	2. Blacktop	1. No Defe	3. Two-Wa	3. Three Ap	3. Traffic S	1. Yes - Wo	2. No			3. No	13. Curb	1. On Roac	Yes	No	Belted	No	No	No	No	No	No	No	No	No	No		NOT_RD	VDOT Inter	No	Yes	Yes	No	5. Hampto	114	114. City o	3-Principal	4-Two-Way	Urban	NonVDOT	5	3. City or T	Hampton F	HAMP	R-VA US00258WB		62.46	50659	57.35	-76.3984	37.03964
240055130	2023	12/31/2023 5:00	1905	19:05	C	C	0	0	0	5	5	0	0	2	2. Angle	ANG	No	1. No Adve	4. Darknes	Night	1. Dry	Dry	9. Within In	1. Straight	2. Blacktop	1. No Defe	1. Two-Wa	3. Three Ap	1. No Traffi	6. No Traffi	2. No			3. No	20. Motor V	1. On Roac	No	No	Belted	No	No	No	No	No	No	No	No	No	No		NOT_RD	Urban Inte	No	Yes	Yes	Yes	5. Hampto	114	114. City o	4-Minor Ar	3-Two-Way	Urban	NonVDOT	5	3. City or T	Hampton F	HAMP	R-VA SR00152WB		3.39	253070	5.37	-76.4069	37.04058
201495190	2020	5/27/2020 5:00	1258	12:58	A	A	0	1	0	0	1	0	0	1	9. Fixed Object - Off Road	FOOR	No	1. No Adve	2. Daylight	Day	1. Dry	Dry	8. Non-Inte	1. Straight	2. Blacktop	1. No Defe	3. Two-Wa	1. Not at In	6. Traffic L	1. Yes - Wo	2. No			3. No	13. Curb	4. Roadsid	No	No	Belted	No	No	No	No	No	No	No	No	No	No		RD UNKN	Not Interse	No	No	Yes	No	5. Hampto	114	114. City o	3-Principal	4-Two-Way	Urban	NonVDOT	5	3. City or T	Hampton F	HAMP	R-VA US00258WB		61.55	744794	386.25	-76.4133	37.03503
201495194	2020	5/24/2020 5:00	1547	15:47	C	C	0	0	0	2	2	0	0	2	15. Backed Into	BI	No	1. No Adve	1. Dawn	Day	1. Dry	Dry	13. Drivew	1. Straight	2. Blacktop	1. No Defe	1. Two-Wa	1. Not at In	6. Traffic L	1. Yes - Wo	2. No			3. No	20. Motor V	1. On Roac	No	No	Belted	No	Yes	No	No	No	No	No	No	No	No		NOT_RD	Not Interse	No	No	Yes	No	5. Hampto	114	114. City o	7-Local (J,	3-Two-Way	Urban	NonVDOT	5	3. City or T	Hampton F	HAMP	S-VA114NP SALEM ST		0.61			-76.3514	37.04718
201495195	2020	5/24/2020 5:00	237	2:37	O	PDO	0	0	0	0	0	0	0	1	9. Fixed Object - Off Road	FOOR	No	1. No Adve	4. Darknes	Night	1. Dry	Dry	10. Interse	1. Straight	2. Blacktop	1. No Defe	3. Two-Wa	4. Four Ap	3. Traffic S	1. Yes - Wo	2. No			3. No	17. Traffic	3. Median	No	No	Belted	No	No	No	No	No	Yes	No	No	No	No		NOT_RD	Urban Inte	No	No	Yes	Yes	5. Hampto	114	114. City o	3-Principal	4-Two-Way	Urban	NonVDOT	5	3. City or T	Hampton F	HAMP	S-VA114PR HAMPTON ROADS CENTER PKWY		3.53	716612	20.67	-76.3856	37.05935
201495228	2020	5/28/2020 5:00	1110	11:10	C	C	0	0	0	3	3	0	0	2	2. Angle	ANG	No	1. No Adve	2. Daylight	Day	1. Dry	Dry	9. Within In	1. Straight	2. Blacktop	1. No Defe	2. Two-Wa	4. Four Ap	3. Traffic S	1. Yes - Wo	2. No			3. No	20. Motor V	1. On Roac	No	No	Belted	No	No	No	No	No	No	No	No	No	No		NOT_RD	Urban Inte	Yes	No	Yes	No	5. Hampto	114	114. City o	3-Principal	4-Two-Way	Urban	NonVDOT	5	3. City or T	Hampton F	HAMP	R-VA US00258EB		63.25	754225	16.29	-76.3841	37.04253
201495271	2020	5/28/2020 5:00	1633	16:33	O	PDO	0	0	0	0	0	0	0	1	9. Fixed Object - Off Road	FOOR	No	5. Rain	2. Daylight	Day	2. Wet	Wet	8. Non-Inte	10. On/Off	2. Blacktop	1. No Defe	3. Two-Wa	1. Not at In	6. Traffic L	1. Yes - Wo	2. No			3. No	5. Guard R	4. Roadsid	No	No	Belted	No	No	No	No	Yes	No	No	No	No	No		RD RIGHT	Not Interse	No	No	Yes	No	5. Hampto	114	114. City o	1-Interstat	4-Two-Way	Urban	VDOT Inter	5	1. State Hw	Hampton F	HAMP	R-VA IS00664WB		0.02			-76.3825	37.03325
201505116	2020	5/25/2020 5:00	1628	16:28	O	PDO	0	0	0	0	0	0	0	2	1. Rear End	RE	No	1. No Adve	2. Daylight	Day	1. Dry	Dry	1. Main-Lin	1. Straight	2. Blacktop	1. No Defe	1. Two-Wa	1. Not at In	1. No Traffi	6. No Traffi	2. No			3. No	20. Motor V	1. On Roac	No	No	Belted	No	Yes	No	No	No	No	No	No	No	No		NOT_RD	Not Interse	No	No	Yes	No	5. Hampto	114	114. City o	5-Major Co	3-Two-Way	Urban	NonVDOT	5	3. City or T	Hampton F	HAMP	S-VA114NP TIDE MILL LN		0.76	253098	287.08	-76.3667	37.05929
201505148	2020	5/29/2020 5:00	1337	13:37	O	PDO	0	0	0	0	0	0	0	3	1. Rear End	RE	No	1. No Adve	2. Daylight	Day	1. Dry	Dry	8. Non-Inte	3. Grade - S	2. Blacktop	1. No Defe	4. One-Wa	1. Not at In	6. Traffic L	1. Yes - Wo	2. No			3. No	20. Motor V	1. On Roac	No	No	Belted	No	No	No	No	No	No	No	No	No	No		NOT_RD	Not Interse	No	Yes	Yes	No	5. Hampto	114	114. City o	1-Interstat	4-Two-Way	Urban	VDOT Inter	5	1. State Hw	Hampton F	HAMP	R-VA IS00064EB		270.26			-76.3109	36.99247
201515055	2020	5/26/2020 5:00	2238	22:38	C	C	0	0	0	3	3	0	0	2	2. Angle	ANG	No	3. Fog	4. Darknes	Night	1. Dry	Dry	10. Interse	1. Straight	2. Blacktop	1. No Defe	2. Two-Wa	4. Four Ap	3. Traffic S	1. Yes - Wo	2. No			3. No	20. Motor V	1. On Roac	No	No	Belted	No	No	No	No	No	No	No	No	No	No		NOT_RD	Urban Inte	No	Yes	Yes	Yes	5. Hampto	114	114. City o	4-Minor Ar	4-Two-Way	Urban	NonVDOT	5	3. City or T	Hampton F	HAMP	R-VA SR00278NB		0.1	1067724	10.44	-76.348	37.04508
201515056	2020	5/29/2020 5:00	745	7:45	C	C	0	0	0	1	1	0	0	2	15. Backed Into	BI	No	1. No Adve	2. Daylight	Day	1. Dry	Dry	1. Main-Lin	1. Straight	2. Blacktop	1. No Defe	1. Two-Wa	1. Not at In	1. No Traffi	6. No Traffi	2. No			3. No	6. Parked V	1. On Roac	No	No	Belted	No	No	No	No	No	No	Yes	No	No	No		NOT_RD	Not Interse	No	No	Yes	No	5. Hampto	114	114. City o	7-Local (J,6)		Urban	NonVDOT	5	3. City or T	Hampton F	HAMP	S-VA114PR ROLFE ST		0.24			-76.3845	37.01032
241015142	2024	4/8/2024 5:00	1301	13:01	O	PDO	0	0	0	0	0	0	0	2	2. Angle	ANG	No	1. No Adve	2. Daylight	Day	1. Dry	Dry	10. Interse	1. Straight	2. Blacktop	1. No Defe	1. Two-Wa	4. Four Ap	4. Stop Sig	1. Yes - Wo	2. No			3. No	20. Motor V	1. On Roac	No	No	Belted	No	No	No	No	No	No	No	No	No	No		NOT_RD	Urban Inte	Yes	No	Yes	No	5. Hampto	114	114. City o	4-Minor Ar	4-Two-Way	Urban	NonVDOT	5	3. City or T	Hampton F	HAMP	S-VA114PR LASALLE AVE		1.62	1069476	0	-76.363	37.0261
191405240	2019	5/9/2019 5:00	1758	17:58	O	PDO	0	0	0	0	0	0	0	2	2. Angle	ANG	No	1. No Adve	2. Daylight	Day	1. Dry	Dry	9. Within In	1. Straight	2. Blacktop	1. No Defe	1. Two-Wa	4. Four Ap	3. Traffic S	1. Yes - Wo	2. No			3. No	20. Motor V	1. On Roac	No	No	Belted	No	No	No	No	No	No	No	No	No	No		NOT_RD	VDOT Inter	Yes	No	Yes	No	5. Hampto	114	114. City o	4-Minor Ar	3-Two-Way	Urban	NonVDOT	5	3. City or T	Hampton F	HAMP	S-VA114NP ABERDEEN RD		1.07	253372	120.39	-76.4029	37.01259
201515105	2020	5/26/2020 5:00	1744	17:44	O	PDO	0	0	0	0	0	0	0	3	1. Rear End	RE	No	1. No Adve	2. Daylight	Day	1. Dry	Dry	8. Non-Inte	3. Grade - S	2. Blacktop	1. No Defe	4. One-Wa	1. Not at In	7. No Pass	1. Yes - Wo	2. No			3. No	20. Motor V	1. On Roac	No	No	Belted	No	No	No	No	No	Yes	No	No	No	No		NOT_RD	Not Interse	No	No	Yes	No	5. Hampto	114	114. City o	1-Interstat	4-Two-Way	Urban	VDOT Inter	5	1. State Hw	Hampton F	HAMP	R-VA IS00064EB		269.66			-76.3172	36.99923
242535281	2024	9/4/2024 5:00	2132	21:32	A	A	0	1	0	1	2	0	0	2	16. Other	OTHR	Bike	1. No Adve	4. Darknes	Night	1. Dry	Dry	1. Main-Lin	1. Straight	2. Blacktop	1. No Defe	1. Two-Wa	1. Not at In	1. No Traffi	6. No Traffi	2. No			3. No	22. Bicycle	1. On Roac	No	No	Belted	Yes	No	No	No	No	No	No	No	No	No		NOT_RD	Not Interse	No	No	Yes	Yes	5. Hampto	114	114. City o	5-Major Co	3-Two-Way	Urban	NonVDOT	5	3. City or T	Hampton F	HAMP	S-VA114NP BRIARFIELD RD		0.67			-76.4075	37.01851
201515109	2020	5/26/2020 5:00	1217	12:17	B	B	0	0	1	0	1	0	0	3	1. Rear End	RE	No	1. No Adve	2. Daylight	Day	1. Dry	Dry	8. Non-Inte	1. Straight	1. Concret	1. No Defe	3. Two-Wa	1. Not at In	6. Traffic L	1. Yes - Wo	2. No			3. No	20. Motor V	1. On Roac	No	No	Belted	No	No	No	No	No	No	No	No	No	No		NOT_RD	Not Interse	No	No	Yes	No	5. Hampto	114	114. City o	1-Interstat	4-Two-Way	Urban	VDOT Inter	5	1. State Hw	Hampton F	HAMP	R-VA IS00064WB		270.41			-76.31	36.99266
201515116	2020	5/30/2020 5:00	1016	10:16	O	PDO	0	0	0	0	0	0	0	2	4. Sideswipe - Same Direction	SSS	No	1. No Adve	2. Daylight	Day	1. Dry	Dry	1. Main-Lin	1. Straight	2. Blacktop	1. No Defe	3. Two-Wa	1. Not at In	6. Traffic L	1. Yes - Wo	2. No			3. No	20. Motor V	1. On Roac	No	No	Belted	No	No	No	No	No	No	No	No	No	No		NOT_RD	Not Interse	Yes	Yes	Yes	No	5. Hampto	114	114. City o	3-Principal	4-Two-Way	Urban	NonVDOT	5	3. City or T	Hampton F	HAMP	R-VA US00258WB		62.39	50659	286.11	-76.3995	37.0394
201525040	2020	5/29/2020 5:00	1706	17:06	C	C	0	0	0	3	3	0	0	3	1. Rear End	RE	No	1. No Adve	2. Daylight	Day	1. Dry	Dry	1. Main-Lin	1. Straight	2. Blacktop	1. No Defe	2. Two-Wa	1. Not at In	6. Traffic L	1. Yes - Wo	2. No			3. No	20. Motor V	1. On Roac	No	No	Belted	No	No	No	No	No	No	No	No	No	No		NOT_RD	Not Interse	No	No	Yes	No	5. Hampto	114	114. City o	3-Principal	4-Two-Way	Urban	NonVDOT	5	3. City or T	Hampton F	HAMP	R-VA US00258EB		63.51	253078	462.98	-76.3796	37.04348
201525044	2020	5/30/2020 5:00	1453	14:53	O	PDO	0	0	0	0	0	0	0	2	1. Rear End	RE	No	1. No Adve	2. Daylight	Day	1. Dry	Dry	10. Interse	1. Straight	2. Blacktop	1. No Defe	1. Two-Wa	4. Four Ap	3. Traffic S	1. Yes - Wo	2. No			3. No	20. Motor V	1. On Roac	No	No	Belted	No	No	No	No	No	No	No	No	No	No		NOT_RD	Urban Inte	Yes	No	Yes	No	5. Hampto	114	114. City o	4-Minor Ar	3-Two-Way	Urban	NonVDOT	5	3. City or T	Hampton F	HAMP	R-VA SR00351EB		5.09	253174	53.05	-76.3565	37.0292
201525045	2020	5/30/2020 5:00	1426	14:26	C	C	0	0	0	1	1	0	0	2	2. Angle	ANG	No	1. No Adve	2. Daylight	Day	1. Dry	Dry	1. Main-Lin	1. Straight	2. Blacktop	1. No Defe	1. Two-Wa	1. Not at In	1. No Traffi	6. No Traffi	2. No			3. No	6. Parked V	1. On Roac	No	No	Belted	No	No	No	No	No	No	No	No	No	No		NOT_RD	Not Interse	Yes	No	Yes	No	5. Hampto	114	114. City o	7-Local (J,	3-Two-Way	Urban	NonVDOT	5	3. City or T	Hampton F	HAMP	S-VA114PR SUNBRIAR WAY		0.03			-76.4088	37.01901
201535070	2020	5/30/2020 5:00	2125	21:25	C	C	0	0	0	2	2	0	0	2	1. Rear End	RE	No	1. No Adve	4. Darknes	Night	1. Dry	Dry	9. Within In	1. Straight	2. Blacktop	1. No Defe	3. Two-Wa	4. Four Ap	1. No Traffi	1. Yes - Wo	2. No			3. No	20. Motor V	1. On Roac	No	No	Belted	No	No	No	No	No	Yes	No	No	No	No		NOT_RD	Urban Inte	No	No	Yes	Yes	5. Hampto	114	114. City o	3-Principal	4-Two-Way	Urban	NonVDOT	5	3. City or T	Hampton F	HAMP	S-VA114NP HAMPTON ROADS CENTER PKWY		1.23	716613	100.93	-76.4269	37.0602
201535185	2020	5/30/2020 5:00	946	9:46	C	C	0	0	0	1	1	0	0	2	2. Angle	ANG	No	1. No Adve	2. Daylight	Day	1. Dry	Dry	8. Non-Inte	1. Straight	2. Blacktop	1. No Defe	2. Two-Wa	1. Not at In	6. Traffic L	1. Yes - Wo	2. No			3. No	20. Motor V	1. On Roac	No	No	Belted	No	No	No	No	No	Yes	No	No	No	No		NOT_RD	Urban Inte	No	No	Yes	No	5. Hampto	114	114. City o	4-Minor Ar	3-Two-Way	Urban	NonVDOT	5	3. City or T	Hampton F	HAMP	R-VA SR00351EB		6.8	253171	176.91	-76.3263	37.03317
201535186	2020	5/28/2020 5:00	840	8:40	C	C	0	0	0	1	1	0	0	2	15. Backed Into	BI	No	1. No Adve	2. Daylight	Day	1. Dry	Dry	8. Non-Inte	1. Straight	2. Blacktop	1. No Defe	1. Two-Wa	1. Not at In	6. Traffic L	1. Yes - Wo	2. No			3. No	20. Motor V	1. On Roac	No	No	Belted	No	No	No	No	No	Yes	No	No	No	No		NOT_RD	Urban Inte	No	No	Yes	No	5. Hampto	114	114. City o	4-Minor Ar	3-Two-Way	Urban	NonVDOT	5	3. City or T	Hampton F	HAMP	R-VA SR00351EB		3.03	253177	66.31	-76.3851	37.01292
201535207	2020	5/29/2020 5:00	1529	15:29	B	B	0	0	1	0	1	0	0	2	1. Rear End	RE	No	5. Rain	2. Daylight	Day	2. Wet	Wet	8. Non-Inte	1. Straight	1. Concret	1. No Defe	3. Two-Wa	1. Not at In	6. Traffic L	1. Yes - Wo	2. No			3. No	20. Motor V	1. On Roac	No	No	Belted	No	No	No	No	No	No	No	No	No	No		NOT_RD	Not Interse	No	No	Yes	No	5. Hampto	114	114. City o	1-Interstat	4-Two-Way	Urban	VDOT Inter	5	1. State Hw	Hampton F	HAMP	R-VA IS00064EB		261.1			-76.4289	37.06651
201535212	2020	5/30/2020 5:00	1648	16:48	B	B	0	0	1	0	1	0	0	1	9. Fixed Object - Off Road	FOOR	No	1. No Adve	2. Daylight	Day	1. Dry	Dry	5. On Entra	2. Curve - L	2. Blacktop	1. No Defe	3. Two-Wa	1. Not at In	6. Traffic L	1. Yes - Wo	2. No			3. No	11. Jersey	2. Shoulde	No	No	Belted	No	No	No	No	No	No	No	No	No	No		RD RIGHT	Not Interse	No	No	Yes	No	5. Hampto	114	114. City o	1-Interstat	4-Two-Way	Urban	VDOT Inter	5	1. State Hw	Hampton F	HAMP	R-VA IS00664WB		0.16			-76.3799	37.03284
201545068	2020	5/28/2020 5:00	150	1:50	C	C	0	0	0	1	1	0	0	2	5. Sideswipe - Opposite Direction	SSO	No	1. No Adve	4. Darknes	Night	2. Wet	Wet	8. Non-Inte	1. Straight	2. Blacktop	1. No Defe	1. Two-Wa	1. Not at In	1. No Traffi	6. No Traffi	2. No			3. No	6. Parked V	1. On Roac	No	No	Belted	No	No	No	No	No	Yes	No	No	No	No		RD UNKN	Not Interse	No	No	Yes	Yes	5. Hampto	114	114. City o	7-Local (J,	3-Two-Way	Urban	NonVDOT	5	3. City or T	Hampton F	HAMP	S-VA114PR QUASH ST		0.55			-76.3554	37.03895
201545095	2020	5/29/2020 5:00	1708	17:08	O	PDO	0	0	0	0	0	0	0	3	1. Rear End	RE	No	1. No Adve	2. Daylight	Day	1. Dry	Dry	8. Non-Inte	3. Grade - S	2. Blacktop	1. No Defe	4. One-Wa	1. Not at In	6. Traffic L	1. Yes - Wo	2. No			3. No	20. Motor V	1. On Roac	No	No	Belted	No	No	No	No	No	No	No	No	No	No		NOT_RD	Not Interse	Yes	No	Yes	No	5. Hampto	114	114. City o	1-Interstat	4-Two-Way	Urban	VDOT Inter	5	1. State Hw	Hampton F	HAMP	R-VA IS00064EB		269.99			-76.3137	36.99552
201545097	2020	5/29/2020 5:00	1708	17:08	O	PDO	0	0	0	0	0	0	0	4	1. Rear End	RE	No	1. No Adve	2. Daylight	Day	1. Dry	Dry	8. Non-Inte	3. Grade - S	2. Blacktop	1. No Defe	4. One-Wa	1. Not at In	6. Traffic L	1. Yes - Wo	2. No			3. No	20. Motor V	1. On Roac	No	No	Belted	No	No	No	No	No	No	No	No	No	No		NOT_RD	Not Interse	No	No	Yes	No	5. Hampto	114	114. City o	1-Interstat	4-Two-Way	Urban	VDOT Inter	5	1. State Hw	Hampton F	HAMP	R-VA IS00064EB		270.69			-76.3065	36.98774
201555059	2020	6/1/2020 5:00	1635	16:35	C	C	0	0	0	2	2	0	0	2	1. Rear End	RE	No	1. No Adve	2. Daylight	Day	1. Dry	Dry	10. Interse	1. Straight	2. Blacktop	1. No Defe	1. Two-Wa	4. Four Ap	3. Traffic S	1. Yes - Wo	2. No			3. No	20. Motor V	1. On Roac	No	No	Belted	No	No	No	No	No	No	No	No	No	No		NOT_RD	Urban Inte	No	No	Yes	No	5. Hampto	114	114. City o	4-Minor Ar	3-Two-Way	Urban	NonVDOT	5	3. City or T	Hampton F	HAMP	S-VA114NP RIP RAP RD		0.63	253030	124.79	-76.3554	37.03258
230055082	2023	1/4/2023 5:00	2049	20:49	C	C	0	0	0	2	2	0	0	2	1. Rear End	RE	No	1. No Adve	4. Darknes	Night	2. Wet	Wet	1. Main-Lin	1. Straight	2. Blacktop	1. No Defe	3. Two-Wa	1. Not at In	6. Traffic L	1. Yes - Wo	2. No			3. No	20. Motor V	1. On Roac	No	No	Unbelted	No	No	No	No	No	No	No	No	No	Yes	5	NOT_RD	Not Interse	Yes	No	Yes	Yes	5. Hampto	114	114. City o	5-Major Co	4-Two-Way	Urban	NonVDOT	5	3. City or T	Hampton F	HAMP	S-VA114NP ORCUTT AVE		0.48	253273	254.9	-76.4378	37.02813
201555061	2020	5/28/2020 5:00	1313	13:13	C	C	0	0	0	1	1	0	0	2	2. Angle	ANG	No	1. No Adve	2. Daylight	Day	1. Dry	Dry	8. Non-Inte	1. Straight	2. Blacktop	1. No Defe	1. Two-Wa	1. Not at In	1. No Traffi	6. No Traffi	2. No			3. No	6. Parked V	1. On Roac	No	No	Belted	No	No	No	No	No	No	No	No	No	No		NOT_RD	Urban Inte	No	No	Yes	No	5. Hampto	114	114. City o	7-Local (J,	3-Two-Way	Urban	NonVDOT	5	3. City or T	Hampton F	HAMP	S-VA114PR LIBBEY ST		0.51	1062430	113.57	-76.3192	37.02252
201555062	2020	5/30/2020 5:00	521	5:21	O	PDO	0	0	0	0	0	0	0	3	2. Angle	ANG	No	1. No Adve	1. Dawn	Day	1. Dry	Dry	1. Main-Lin	1. Straight	2. Blacktop	1. No Defe	1. Two-Wa	1. Not at In	1. No Traffi	6. No Traffi	2. No			3. No	6. Parked V	1. On Roac	Yes	No	Belted	No	Yes	No	No	No	No	No	No	No	No		NOT_RD	Urban Inte	No	No	Yes	No	5. Hampto	114	114. City o	7-Local (J,	3-Two-Way	Urban	NonVDOT	5	3. City or T	Hampton F	HAMP	S-VA114NP SMILEY RD		0.31	1061471	185.24	-76.313	37.03771
201555130	2020	6/1/2020 5:00	912	9:12	O	PDO	0	0	0	0	0	0	0	1	16. Other	OTHR	No	1. No Adve	2. Daylight	Day	1. Dry	Dry	10. Interse	1. Straight	2. Blacktop	1. No Defe	1. Two-Wa	3. Three Ap	4. Stop Sig	1. Yes - Wo	2. No			3. No	3. Utility P	1. On Roac	No	No	Belted	No	No	No	No	No	No	No	No	No	No		NOT_RD	Urban Inte	No	No	Yes	No	5. Hampto	114	114. City o	5-Major Co	3-Two-Way	Urban	NonVDOT	5	3. City or T	Hampton F	HAMP	S-VA114PR SEMPLE FARM RD		1.33			-76.4129	37.09072
201555136	2020	5/30/2020 5:00	2354	23:54	A	A	0	1	0	0	1	0	0	2	1. Rear End	RE	No	1. No Adve	4. Darknes	Night	1. Dry	Dry	1. Main-Lin	1. Straight	2. Blacktop	1. No Defe	2. Two-Wa	1. Not at In	6. Traffic L	1. Yes - Wo	2. No			3. No	20. Motor V	1. On Roac	Yes	No	Belted	No	No	No	No	No	Yes	No	No	No	Yes	10	NOT_RD	Not Interse	No	No	Yes	Yes	5. Hampto	114	114. City o	3-Principal	4-Two-Way	Urban	NonVDOT	5	3. City or T	Hampton F	HAMP	R-VA US00258EB		63.51	253078	457.78	-76.3796	37.04348
201565068	2020	6/3/2020 5:00	1408	14:08	C	C	0	0	0	2	2	0	0	2	4. Sideswipe - Same Direction	SSS	No	1. No Adve	2. Daylight	Day	1. Dry	Dry	11. Interse	1. Straight	2. Blacktop	1. No Defe	2. Two-Wa	4. Four Ap	6. Traffic L	1. Yes - Wo	2. No			3. No	20. Motor V	1. On Roac	No	No	Belted	No	No	No	No	No	Yes	No	No	No	No		NOT_RD	Urban Inte	No	No	Yes	No	5. Hampto	114	114. City o	7-Local (J,	3-Two-Way	Urban	NonVDOT	5	3. City or T	Hampton F	HAMP	S-VA114NP COLISEUM DR		1.34	1079065	417.29	-76.3916	37.0492
201565069	2020	6/3/2020 5:00	1156	11:56	O	PDO	0	0	0	0	0	0	0	2	4. Sideswipe - Same Direction	SSS	No	1. No Adve	2. Daylight	Day	1. Dry	Dry	1. Main-Lin	1. Straight	2. Blacktop	1. No Defe	3. Two-Wa	1. Not at In	6. Traffic L	1. Yes - Wo	2. No			3. No	20. Motor V	1. On Roac	No	No	Belted	No	No	No	No	No	No	Yes	No	No	No		NOT_RD	Not Interse	Yes	No	Yes	No	5. Hampto	114	114. City o	3-Principal	4-Two-Way	Urban	NonVDOT	5	3. City or T	Hampton F	HAMP	R-VA US00258EB		60.29	253131	353.32	-76.4326	37.02521
172125169	2017	7/29/2017 5:00	1324	13:24	O	PDO	0	0	0	0	0	0	0	2	2. Angle	ANG	No	5. Rain	2. Daylight	Day	2. Wet	Wet	9. Within In	1. Straight	2. Blacktop	1. No Defe	1. Two-Wa	3. Three Ap	4. Stop Sig	1. Yes - Wo	2. No			3. No	20. Motor V	1. On Roac	No	No	Belted	No	Yes	No	No	No	No	No	No	No	No		NOT_RD	Urban Inte	No	No	Yes	No	5. Hampto	114	114. City o	4-Minor Ar	3-Two-Way	Urban	NonVDOT	5	3. City or T	Hampton F	HAMP	R-VA SR00152WB		3.4	253070	73.37	-76.4067	37.04065
201565071	2020	6/3/2020 5:00	1448	14:48	C	C	0	0	0	1	1	0	0	2	2. Angle	ANG	No	1. No Adve	2. Daylight	Day	1. Dry	Dry	9. Within In	1. Straight	2. Blacktop	1. No Defe	1. Two-Wa	3. Three Ap	8. Yield Sig	1. Yes - Wo	2. No			3. No	20. Motor V	1. On Roac	No	No	Belted	No	No	No	No	No	No	No	No	No	No		NOT_RD	Urban Inte	No	Yes	Yes	No	5. Hampto	114	114. City o	7-Local (J,	3-Two-Way	Urban	NonVDOT	5	3. City or T	Hampton F	HAMP	S-VA114NP MANNING LN		0.55			-76.4371	37.05814
201565080	2020	6/4/2020 5:00	640	6:40	O	PDO	0	0	0	0	0	0	0	4	1. Rear End	RE	No	1. No Adve	2. Daylight	Day	1. Dry	Dry	8. Non-Inte	3. Grade - S	2. Blacktop	1. No Defe	3. Two-Wa	1. Not at In	6. Traffic L	1. Yes - Wo	2. No			3. No	20. Motor V	1. On Roac	No	No	Belted	No	No	No	No	No	No	Yes	No	No	Yes	15	NOT_RD	Not Interse	No	No	Yes	No	5. Hampto	114	114. City o	1-Interstat	4-Two-Way	Urban	VDOT Inter	5	1. State Hw	Hampton F	HAMP	R-VA IS00064WB		271.09			-76.3029	36.98506
201565120	2020	5/31/2020 5:00	2015	20:15	B	B	0	0	1	0	1	0	0	1	10. Deer	DEER	No	1. No Adve	3. Dusk	Day	1. Dry	Dry	1. Main-Lin	1. Straight	2. Blacktop	1. No Defe	1. Two-Wa	1. Not at In	6. Traffic L	1. Yes - Wo	2. No			3. No	23. Animal	1. On Roac	No	Yes	Belted	No	No	No	No	No	No	No	No	No	Yes	32	NOT_RD	Not Interse	No	No	Yes	No	5. Hampto	114	114. City o	6-Minor Co	3-Two-Way	Urban	NonVDOT	5	3. City or T	Hampton F	HAMP	S-VA114PR BEACH RD		1.19			-76.2982	37.07839
172655130	2017	9/21/2017 5:00	1651	16:51	O	PDO	0	0	0	0	0	0	0	2	2. Angle	ANG	No	1. No Adve	2. Daylight	Day	1. Dry	Dry	1. Main-Lin	1. Straight	2. Blacktop	1. No Defe	3. Two-Wa	1. Not at In	6. Traffic L	1. Yes - Wo	2. No			3. No	20. Motor V	1. On Roac	No	No	Belted	No	No	No	No	No	No	No	No	No	No		NOT_RD	Not Interse	Yes	No	Yes	No	5. Hampto	114	114. City o	3-Principal	4-Two-Way	Urban	NonVDOT	5	3. City or T	Hampton F	HAMP	S-VA114NP ARMISTEAD AVE N		3.33	716612	259.16	-76.3854	37.05865
201565139	2020	5/30/2020 5:00	600	6:00	O	PDO	0	0	0	0	0	0	0	1	9. Fixed Object - Off Road	FOOR	No	1. No Adve	2. Daylight	Day	1. Dry	Dry	8. Non-Inte	1. Straight	1. Concret	1. No Defe	3. Two-Wa	1. Not at In	6. Traffic L	1. Yes - Wo	2. No			3. No	11. Jersey	1. On Roac	No	No	Belted	No	No	No	No	No	No	No	No	No	No		RD_LEFT	Not Interse	No	No	Yes	No	5. Hampto	114	114. City o	1-Interstat	4-Two-Way	Urban	VDOT Inter	5	1. State Hw	Hampton F	HAMP	R-VA IS00064EB		261.14			-76.4283	37.06611
201565261	2020	6/4/2020 5:00	1527	15:27	B	B	0	0	1	0	1	0	0	2	1. Rear End	RE	No	1. No Adve	2. Daylight	Day	1. Dry	Dry	5. On Entra	10. On/Off	2. Blacktop	1. No Defe	4. One-Wa	1. Not at In	6. Traffic L	1. Yes - Wo	2. No			3. No	20. Motor V	1. On Roac	No	No	Belted	No	No	No	No	No	No	No	Yes	No	No		NOT_RD	Not Interse	No	No	Yes	No	5. Hampto	114	114. City o	1-Interstat	4-Two-Way	Urban	VDOT Inter	5	1. State Hw	Hampton F	HAMP	R-VA IS00064EB		265.2			-76.3708	37.03167
201565263	2020	5/28/2020 5:00	42	00:42	O	PDO	0	0	0	0	0	0	0	1	9. Fixed Object - Off Road	FOOR	No	5. Rain	4. Darknes	Night	2. Wet	Wet	8. Non-Inte	1. Straight	1. Concret	1. No Defe	3. Two-Wa	1. Not at In	6. Traffic L	1. Yes - Wo	2. No			3. No	30. Overtu	4. Roadsid	No	No	Belted	No	No	No	No	No	No	No	No	No	Yes	5	RD RIGHT	Not Interse	No	No	Yes	Yes	5. Hampto	114	114. City o	1-Interstat	4-Two-Way	Urban	VDOT Inter	5	1. State Hw	Hampton F	HAMP	R-VA IS00664EB		2.02			-76.397	37.01045
201575094	2020	6/4/2020 5:00	1647	16:47	O	PDO	0	0	0	0	0	0	0	2	2. Angle	ANG	No	1. No Adve	2. Daylight	Day	1. Dry	Dry	9. Within In	1. Straight	2. Blacktop	1. No Defe	3. Two-Wa	4. Four Ap	3. Traffic S	1. Yes - Wo	2. No			3. No	20. Motor V	1. On Roac	No	No	Belted	No	No	No	No	No	No	No	No	No	No		NOT_RD	Urban Inte	No	No	Yes	No	5. Hampto	114	114. City o	3-Principal	4-Two-Way	Urban	NonVDOT	5	3. City or T	Hampton F	HAMP	R-VA US00258WB		61.03	253133	65.95	-76.421	37.03116
201575095	2020	6/2/2020 5:00	1408	14:08	C	C	0	0	0	1	1	0	0	2	4. Sideswipe - Same Direction	SSS	No	1. No Adve	2. Daylight	Day	1. Dry	Dry	9. Within In	1. Straight	2. Blacktop	1. No Defe	2. Two-Wa	3. Three Ap	3. Traffic S	1. Yes - Wo	2. No			3. No	20. Motor V	1. On Roac	No	No	Belted	No	No	No	No	No	Yes	No	No	No	No		NOT_RD	VDOT Inter	Yes	No	Yes	No	5. Hampto	114	114. City o	3-Principal	4-Two-Way	Urban	NonVDOT	5	3. City or T	Hampton F	HAMP	R-VA US00258WB		62.86	1091129	109.75	-76.3903	37.0414
201575112	2020	6/2/2020 5:00	1555	15:55	C	C	0	0	0	2	2	0	0	2	1. Rear End	RE	No	1. No Adve	2. Daylight	Day	1. Dry	Dry	13. Drivew	1. Straight	2. Blacktop	1. No Defe	1. Two-Wa	1. Not at In	6. Traffic L	1. Yes - Wo	2. No			3. No	20. Motor V	1. On Roac	No	No	Belted	No	No	No	No	No	No	No	No	No	No		NOT_RD	Not Interse	Yes	No	Yes	No	5. Hampto	114	114. City of Hampton			Urban	NonVDOT	5	3. City or T	Hampton F	HAMP	U-VA114SC99999UK					-76.403	37.03736
201575198	2020	6/4/2020 5:00	1343	13:43	C	C	0	0	0	3	3	0	0	2	2. Angle	ANG	No	1. No Adve	2. Daylight	Day	1. Dry	Dry	13. Drivew	1. Straight	2. Blacktop	1. No Defe	1. Two-Wa	1. Not at In	1. No Traffi	6. No Traffi	2. No			3. No	20. Motor V	1. On Roac	No	No	Belted	No	No	No	No	No	No	No	No	No	No		NOT_RD	Not Interse	No	No	Yes	No	5. Hampto	114	114. City o	7-Local (J,	3-Two-Way	Urban	NonVDOT	5	3. City or T	Hampton F	HAMP	S-VA114NP CORNWALL TER		0.05			-76.4435	37.04238
201575199	2020	6/4/2020 5:00	2000	20:00	B	B	0	0	1	0	1	0	0	2	4. Sideswipe - Same Direction	SSS	No	1. No Adve	2. Daylight	Day	1. Dry	Dry	5. On Entra	2. Curve - L	2. Blacktop	1. No Defe	4. One-Wa	1. Not at In	6. Traffic L	1. Yes - Wo	2. No			3. No	20. Motor V	1. On Roac	No	No	Belted	No	No	No	No	No	Yes	No	No	No	Yes	20	NOT_RD	Not Interse	No	No	No	No	5. Hampto	114	114. City o	1-Interstat	1-One-Way	Urban	VDOT Prim	5	1. State Hw	Hampton F	HAMP	R-VA SR00134WB	RMP008.00A	0.16			-76.4054	37.05251
201585047	2020	6/4/2020 5:00	1343	13:43	C	C	0	0	0	1	1	0	0	2	2. Angle	ANG	No	1. No Adve	2. Daylight	Day	1. Dry	Dry	9. Within In	1. Straight	2. Blacktop	1. No Defe	1. Two-Wa	4. Four Ap	3. Traffic S	1. Yes - Wo	2. No			3. No	20. Motor V	1. On Roac	No	No	Belted	No	No	No	No	No	No	No	No	No	No		NOT_RD	VDOT Inter	No	Yes	Yes	No	5. Hampto	114	114. City o	7-Local (J,	3-Two-Way	Urban	NonVDOT	5	3. City or T	Hampton F	HAMP	S-VA114NP EXECUTIVE DR		0.5	1078763	5.39	-76.3977	37.04988
201585051	2020	6/5/2020 5:00	1737	17:37	O	PDO	0	0	0	0	0	0	0	2	15. Backed Into	BI	No	1. No Adve	2. Daylight	Day	1. Dry	Dry	9. Within In	1. Straight	2. Blacktop	1. No Defe	1. Two-Wa	3. Three Ap	4. Stop Sig	1. Yes - Wo	2. No			3. No	20. Motor V	1. On Roac	No	No	Belted	No	No	No	No	No	No	Yes	No	No	No		NOT_RD	Urban Inte	Yes	No	Yes	No	5. Hampto	114	114. City o	7-Local (J,	3-Two-Way	Urban	NonVDOT	5	3. City or T	Hampton F	HAMP	S-VA114PR LEWIS RD W		0.9			-76.4208	37.0241
201585052	2020	6/5/2020 5:00	920	9:20	O	PDO	0	0	0	0	0	0	0	2	1. Rear End	RE	No	1. No Adve	2. Daylight	Day	1. Dry	Dry	10. Interse	1. Straight	2. Blacktop	1. No Defe	1. Two-Wa	3. Three Ap	1. No Traffi	6. No Traffi	2. No			3. No	6. Parked V	1. On Roac	No	No	Belted	No	Yes	No	No	No	No	No	No	No	Yes	5	NOT_RD	Urban Inte	No	No	Yes	No	5. Hampto	114	114. City o	7-Local (J,	3-Two-Way	Urban	NonVDOT	5	3. City or T	Hampton F	HAMP	S-VA114PR WESTBROOK DR		0.23			-76.3753	37.04721
172375167	2017	8/24/2017 5:00	1739	17:39	C	C	0	0	0	1	1	0	0	2	2. Angle	ANG	No	1. No Adve	2. Daylight	Day	1. Dry	Dry	1. Main-Lin	1. Straight	2. Blacktop	1. No Defe	1. Two-Wa	3. Three Ap	1. No Traffi	6. No Traffi	2. No			3. No	20. Motor V	1. On Roac	No	No	Belted	No	Yes	No	No	No	No	No	Yes	No	No		NOT_RD	Urban Inte	No	No	Yes	No	5. Hampto	114	114. City o	4-Minor Ar	3-Two-Way	Urban	NonVDOT	5	3. City or T	Hampton F	HAMP	R-VA SR00415EB		0.76	1079405	16.7	-76.3916	37.03188
242155040	2024	7/30/2024 5:00	1141	11:41	C	C	0	0	0	2	2	0	0	2	1. Rear End	RE	No	1. No Adve	2. Daylight	Day	1. Dry	Dry	10. Interse	1. Straight	2. Blacktop	1. No Defe	3. Two-Wa	4. Four Ap	3. Traffic S	1. Yes - Wo	2. No			3. No	20. Motor V	1. On Roac	No	No	Belted	No	No	No	No	No	No	No	No	No	No		NOT_RD	Urban Inte	No	No	Yes	No	5. Hampto	114	114. City o	3-Principal	4-Two-Way	Urban	NonVDOT	5	3. City or T	Hampton F	HAMP	R-VA SR00134EB		7.14	702864	35.76	-76.4028	37.05713
203355135	2020	11/29/2020 5:00	7	00:07	O	PDO	0	0	0	0	0	0	0	1	6. Fixed Object in Road	FOIR	No	1. No Adve	4. Darknes	Night	1. Dry	Dry	1. Main-Lin	1. Straight	2. Blacktop	1. No Defe	2. Two-Wa	1. Not at In	6. Traffic L	1. Yes - Wo	2. No			3. No	28. Ran Of	1. On Roac	No	No	Belted	No	Yes	No	No	No	No	No	No	No	Yes	5	NOT_RD	Urban Inte	No	Yes	Yes	Yes	5. Hampto	114	114. City o	4-Minor Ar	3-Two-Way	Urban	NonVDOT	5	3. City or T	Hampton F	HAMP	R-VA SR00152WB		3.4	253070	83.91	-76.4067	37.04065
201585084	2020	6/3/2020 5:00	1550	15:50	C	C	0	0	0	2	2	0	0	2	2. Angle	ANG	No	1. No Adve	2. Daylight	Day	1. Dry	Dry	1. Main-Lin	1. Straight	2. Blacktop	1. No Defe	3. Two-Wa	1. Not at In	6. Traffic L	1. Yes - Wo	2. No			3. No	20. Motor V	1. On Roac	No	No	Belted	No	No	No	No	No	No	Yes	No	No	No		NOT_RD	Urban Inte	No	No	Yes	No	5. Hampto	114	114. City o	3-Principal	4-Two-Way	Urban	NonVDOT	5	3. City or T	Hampton F	HAMP	R-VA US00258WB		60.5	253132	72.98	-76.4294	37.02697
240365206	2024	2/1/2024 5:00	1127	11:27	O	PDO	0	0	0	0	0	0	0	3	3. Head On	HO	No	1. No Adve	2. Daylight	Day	1. Dry	Dry	9. Within In	1. Straight	2. Blacktop	1. No Defe	1. Two-Wa	4. Four Ap	3. Traffic S	1. Yes - Wo	2. No			3. No	20. Motor V	1. On Roac	No	No	Belted	No	No	No	No	No	Yes	No	No	No	No		NOT_RD	Urban Inte	No	No	Yes	No	5. Hampto	114	114. City o	7-Local (J,	3-Two-Way	Urban	NonVDOT	5	3. City or T	Hampton F	HAMP	S-VA114PR SHELL RD		1.73	253217	15.27	-76.3804	37.00839
182615117	2018	9/12/2018 5:00	1134	11:34	O	PDO	0	0	0	0	0	0	0	2	1. Rear End	RE	No	1. No Adve	2. Daylight	Day	1. Dry	Dry	8. Non-Inte	1. Straight	2. Blacktop	1. No Defe	1. Two-Wa	1. Not at In	3. Traffic S	1. Yes - Wo	2. No			3. No	20. Motor V	1. On Roac	Yes	No	Belted	No	No	No	No	No	No	No	No	No	No		NOT_RD	Urban Inte	No	No	Yes	No	5. Hampto	114	114. City o	4-Minor Ar	3-Two-Way	Urban	NonVDOT	5	3. City or T	Hampton F	HAMP	R-VA SR00169SB		4.98	1064135	53.42	-76.3113	37.05659
201595080	2020	6/4/2020 5:00	1816	18:16	A	A	0	1	0	0	1	0	0	2	1. Rear End	RE	No	1. No Adve	2. Daylight	Day	1. Dry	Dry	9. Within In	1. Straight	2. Blacktop	1. No Defe	2. Two-Wa	3. Three Ap	6. Traffic L	1. Yes - Wo	2. No			3. No	20. Motor V	1. On Roac	No	No	Belted	No	Yes	No	No	No	No	No	Yes	No	No		NOT_RD	Urban Inte	No	Yes	Yes	No	5. Hampto	114	114. City o	7-Local (J,	3-Two-Way	Urban	NonVDOT	5	3. City or T	Hampton F	HAMP	S-VA114NP COLONIAL ACRES DR		0	1060268	40.22	-76.3007	37.05437
201595088	2020	6/3/2020 5:00	1429	14:29	O	PDO	0	0	0	0	0	0	0	3	1. Rear End	RE	No	1. No Adve	2. Daylight	Day	1. Dry	Dry	8. Non-Inte	1. Straight	1. Concret	1. No Defe	3. Two-Wa	1. Not at In	6. Traffic L	1. Yes - Wo	2. No			3. No	20. Motor V	1. On Roac	No	No	Belted	No	No	No	No	No	No	No	No	No	No		NOT_RD	Not Interse	Yes	No	Yes	No	5. Hampto	114	114. City o	1-Interstat	4-Two-Way	Urban	VDOT Inter	5	1. State Hw	Hampton F	HAMP	R-VA IS00064EB		268.8			-76.3228	37.01086
242695153	2024	9/13/2024 5:00	1324	13:24	O	PDO	0	0	0	0	0	0	0	2	4. Sideswipe - Same Direction	SSS	No	1. No Adve	2. Daylight	Day	1. Dry	Dry	1. Main-Lin	1. Straight	2. Blacktop	1. No Defe	1. Two-Wa	4. Four Ap	3. Traffic S	1. Yes - Wo	2. No			3. No	20. Motor V	1. On Roac	No	No	Belted	No	Yes	No	No	No	No	No	No	No	No		NOT_RD	Urban Inte	Yes	No	Yes	No	5. Hampto	114	114. City o	3-Principal	4-Two-Way	Urban	NonVDOT	5	3. City or T	Hampton F	HAMP	R-VA SR00134WB		7.14	702864	58.77	-76.4026	37.05704
201595102	2020	6/7/2020 5:00	0	00:00	C	C	0	0	0	1	1	0	0	2	3. Head On	HO	No	9. Other	7. Unknow	Day	7. Other	Wet	8. Non-Inte	1. Straight	2. Blacktop	1. No Defe	1. Two-Wa	1. Not at In	1. No Traffi	6. No Traffi	2. No			3. No	6. Parked V	1. On Roac	No	No	Belted	No	No	No	No	No	Yes	No	No	No	No		RD UNKN	Not Interse	No	Yes	Yes	No	5. Hampto	114	114. City o	5-Major Co	3-Two-Way	Urban	NonVDOT	5	3. City or T	Hampton F	HAMP	S-VA114PR POWHATAN PKWY		0.48			-76.3777	37.00509
201595148	2020	6/4/2020 5:00	2038	20:38	B	B	0	0	2	0	2	0	0	2	1. Rear End	RE	No	1. No Adve	4. Darknes	Night	1. Dry	Dry	8. Non-Inte	1. Straight	1. Concret	1. No Defe	3. Two-Wa	1. Not at In	6. Traffic L	1. Yes - Wo	2. No			3. No	20. Motor V	1. On Roac	No	No	Belted	No	No	No	No	No	No	No	Yes	No	Yes	5	NOT_RD	Not Interse	No	No	Yes	Yes	5. Hampto	114	114. City o	1-Interstat	4-Two-Way	Urban	VDOT Inter	5	1. State Hw	Hampton F	HAMP	R-VA IS00664EB		1.12			-76.384	37.01831
210535303	2021	2/22/2021 5:00	1148	11:48	C	C	0	0	0	2	2	0	0	2	1. Rear End	RE	No	1. No Adve	2. Daylight	Day	1. Dry	Dry	10. Interse	1. Straight	2. Blacktop	1. No Defe	2. Two-Wa	4. Four Ap	6. Traffic L	1. Yes - Wo	2. No			3. No	20. Motor V	1. On Roac	No	No	Belted	No	Yes	No	No	No	No	No	No	No	No		NOT_RD	VDOT Inter	No	No	Yes	No	5. Hampto	114	114. City o	4-Minor Ar	3-Two-Way	Urban	NonVDOT	5	3. City or T	Hampton F	HAMP	S-VA114PR ABERDEEN RD		1.07	253372	83.75	-76.4029	37.01249
201605136	2020	6/6/2020 5:00	1725	17:25	C	C	0	0	0	2	2	0	0	2	1. Rear End	RE	No	1. No Adve	2. Daylight	Day	1. Dry	Dry	10. Interse	1. Straight	2. Blacktop	1. No Defe	1. Two-Wa	4. Four Ap	1. No Traffi	6. No Traffi	2. No			3. No	20. Motor V	1. On Roac	No	No	Belted	No	No	No	No	No	No	No	No	No	No		NOT_RD	Urban Inte	Yes	Yes	Yes	No	5. Hampto	114	114. City o	5-Major Co	3-Two-Way	Urban	NonVDOT	5	3. City or T	Hampton F	HAMP	S-VA114NP POWHATAN PKWY		0.98			-76.383	37.01116
201605137	2020	6/6/2020 5:00	2015	20:15	B	B	0	0	1	0	1	0	0	2	2. Angle	ANG	No	1. No Adve	3. Dusk	Day	1. Dry	Dry	1. Main-Lin	1. Straight	2. Blacktop	1. No Defe	1. Two-Wa	1. Not at In	1. No Traffi	6. No Traffi	2. No			3. No	20. Motor V	1. On Roac	No	No	Belted	No	No	No	No	No	No	No	Yes	No	No		NOT_RD	Not Interse	No	No	Yes	No	5. Hampto	114	114. City o	7-Local (J,	3-Two-Way	Urban	NonVDOT	5	3. City or T	Hampton F	HAMP	S-VA114PR G ST		0.05			-76.3897	37.00475
250355019	2025	1/30/2025 5:00	1900	19:00	C	C	0	0	0	2	2	0	0	2	2. Angle	ANG	No	1. No Adve	4. Darknes	Night	1. Dry	Dry	10. Interse	1. Straight	2. Blacktop	1. No Defe	2. Two-Wa	4. Four Ap	6. Traffic L	1. Yes - Wo	2. No			3. No	20. Motor V	1. On Roac	No	No	Belted	No	No	No	No	No	No	No	No	No	No		NOT_RD	Urban Inte	No	No	Yes	Yes	5. Hampto	114	114. City o	3-Principal	4-Two-Way	Urban	NonVDOT	5	3. City or T	Hampton F	HAMP	R-VA SR00134WB		7.14	702864	72.21	-76.4026	37.05708
201605168	2020	6/6/2020 5:00	1342	13:42	O	PDO	0	0	0	0	0	0	0	2	2. Angle	ANG	No	1. No Adve	2. Daylight	Day	1. Dry	Dry	8. Non-Inte	1. Straight	1. Concret	1. No Defe	3. Two-Wa	1. Not at In	6. Traffic L	1. Yes - Wo	2. No			3. No	20. Motor V	1. On Roac	No	No	Belted	No	No	No	No	No	Yes	No	No	No	Yes	7	NOT_RD	Not Interse	No	Yes	Yes	No	5. Hampto	114	114. City o	1-Interstat	4-Two-Way	Urban	VDOT Inter	5	1. State Hw	Hampton F	HAMP	R-VA IS00064WB		264.81			-76.3795	37.03239
201605283	2020	6/4/2020 5:00	1610	16:10	O	PDO	0	0	0	0	0	0	0	3	1. Rear End	RE	No	1. No Adve	2. Daylight	Day	1. Dry	Dry	8. Non-Inte	1. Straight	1. Concret	1. No Defe	3. Two-Wa	1. Not at In	6. Traffic L	1. Yes - Wo	2. No			3. No	20. Motor V	1. On Roac	No	No	Belted	No	No	No	No	No	No	No	No	No	No		NOT_RD	Not Interse	No	No	Yes	No	5. Hampto	114	114. City o	1-Interstat	4-Two-Way	Urban	VDOT Inter	5	1. State Hw	Hampton F	HAMP	R-VA IS00064EB		265.35			-76.3691	37.03186
201605299	2020	6/7/2020 5:00	1352	13:52	O	PDO	0	0	0	0	0	0	0	3	1. Rear End	RE	No	1. No Adve	2. Daylight	Day	1. Dry	Dry	1. Main-Lin	1. Straight	1. Concret	1. No Defe	4. One-Wa	1. Not at In	6. Traffic L	1. Yes - Wo	2. No			3. No	20. Motor V	1. On Roac	No	No	Belted	No	No	No	No	No	No	No	No	No	Yes	20	NOT_RD	Not Interse	No	No	Yes	No	5. Hampto	114	114. City o	1-Interstat	4-Two-Way	Urban	VDOT Inter	5	1. State Hw	Hampton F	HAMP	R-VA IS00064EB		268.5			-76.3258	37.01452
201605303	2020	6/5/2020 5:00	1815	18:15	O	PDO	0	0	0	0	0	0	0	2	1. Rear End	RE	No	1. No Adve	2. Daylight	Day	1. Dry	Dry	8. Non-Inte	1. Straight	1. Concret	1. No Defe	3. Two-Wa	1. Not at In	6. Traffic L	1. Yes - Wo	2. No			3. No	20. Motor V	1. On Roac	No	No	Belted	No	No	No	No	No	No	No	No	No	No		NOT_RD	Not Interse	Yes	No	Yes	No	5. Hampto	114	114. City o	1-Interstat	4-Two-Way	Urban	VDOT Inter	5	1. State Hw	Hampton F	HAMP	R-VA IS00064EB		268.35			-76.3279	37.01715
201605312	2020	6/8/2020 5:00	1400	14:00	O	PDO	0	0	0	0	0	0	0	2	1. Rear End	RE	No	1. No Adve	2. Daylight	Day	1. Dry	Dry	8. Non-Inte	1. Straight	1. Concret	1. No Defe	3. Two-Wa	1. Not at In	6. Traffic L	1. Yes - Wo	2. No			3. No	20. Motor V	1. On Roac	No	No	Belted	No	No	No	No	No	Yes	Yes	No	No	No		NOT_RD	Not Interse	No	No	Yes	No	5. Hampto	114	114. City o	1-Interstat	4-Two-Way	Urban	VDOT Inter	5	1. State Hw	Hampton F	HAMP	R-VA IS00064EB		261.04			-76.4297	37.06695
201605324	2020	6/8/2020 5:00	1817	18:17	O	PDO	0	0	0	0	0	0	0	2	1. Rear End	RE	No	1. No Adve	2. Daylight	Day	1. Dry	Dry	8. Non-Inte	1. Straight	1. Concret	1. No Defe	4. One-Wa	1. Not at In	6. Traffic L	1. Yes - Wo	2. No			3. No	20. Motor V	1. On Roac	No	No	Belted	No	No	No	No	No	No	No	No	No	No		NOT_RD	Not Interse	Yes	No	Yes	No	5. Hampto	114	114. City o	1-Interstat	4-Two-Way	Urban	VDOT Inter	5	1. State Hw	Hampton F	HAMP	R-VA IS00064WB		269.36			-76.32	37.00491
201615069	2020	6/8/2020 5:00	1618	16:18	O	PDO	0	0	0	0	0	0	0	2	4. Sideswipe - Same Direction	SSS	No	1. No Adve	2. Daylight	Day	1. Dry	Dry	1. Main-Lin	1. Straight	2. Blacktop	1. No Defe	3. Two-Wa	1. Not at In	6. Traffic L	1. Yes - Wo	2. No			3. No	20. Motor V	1. On Roac	No	No	Belted	No	No	No	No	No	No	No	No	No	No		NOT_RD	Not Interse	Yes	No	Yes	No	5. Hampto	114	114. City o	3-Principal	4-Two-Way	Urban	NonVDOT	5	3. City or T	Hampton F	HAMP	R-VA US00258EB		62.31	253136	345.63	-76.4004	37.03904
201615071	2020	6/7/2020 5:00	1417	14:17	C	C	0	0	0	2	2	0	0	2	1. Rear End	RE	No	1. No Adve	2. Daylight	Day	1. Dry	Dry	1. Main-Lin	1. Straight	2. Blacktop	1. No Defe	3. Two-Wa	4. Four Ap	3. Traffic S	1. Yes - Wo	2. No			3. No	20. Motor V	1. On Roac	No	No	Belted	No	No	No	No	No	No	No	No	No	No		NOT_RD	Urban Inte	No	Yes	Yes	No	5. Hampto	114	114. City o	3-Principal	4-Two-Way	Urban	NonVDOT	5	3. City or T	Hampton F	HAMP	R-VA US00258EB		63.41	253078	73.27	-76.3814	37.04312
201615073	2020	6/4/2020 5:00	1127	11:27	O	PDO	0	0	0	0	0	0	0	2	2. Angle	ANG	No	1. No Adve	2. Daylight	Day	1. Dry	Dry	8. Non-Inte	2. Curve - L	2. Blacktop	6. Restrict	1. Two-Wa	1. Not at In	1. No Traffi	6. No Traffi	2. No			3. No	20. Motor V	1. On Roac	No	No	Belted	No	No	No	No	No	No	Yes	No	No	No		NOT_RD	Urban Inte	No	No	Yes	No	5. Hampto	114	114. City o	7-Local (J,	3-Two-Way	Urban	NonVDOT	5	3. City or T	Hampton F	HAMP	S-VA114PR HARRIS CREEK RD		1.59			-76.3119	37.08025
242005564	2024	5/5/2024 5:00	1845	18:45	C	C	0	0	0	2	2	0	0	2	2. Angle	ANG	No	5. Rain	3. Dusk	Day	2. Wet	Wet	9. Within In	1. Straight	2. Blacktop	1. No Defe	2. Two-Wa	4. Four Ap	4. Stop Sig	1. Yes - Wo	2. No			3. No	20. Motor V	1. On Roac	No	No	Belted	No	No	No	No	No	No	No	No	No	No		NOT_RD	Urban Inte	No	No	Yes	No	5. Hampto	114	114. City o	4-Minor Ar	3-Two-Way	Urban	NonVDOT	5	3. City or T	Hampton F	HAMP	S-VA114PR LASALLE AVE		1.62	1069476	14.1	-76.363	37.02613
201615197	2020	6/9/2020 5:00	956	9:56	C	C	0	0	0	2	2	0	0	2	1. Rear End	RE	No	1. No Adve	2. Daylight	Day	1. Dry	Dry	1. Main-Lin	1. Straight	2. Blacktop	1. No Defe	1. Two-Wa	1. Not at In	3. Traffic S	1. Yes - Wo	2. No			3. No	20. Motor V	1. On Roac	No	No	Belted	No	No	No	No	No	No	No	No	No	No		NOT_RD	Urban Inte	No	No	Yes	No	5. Hampto	114	114. City o	3-Principal	4-Two-Way	Urban	NonVDOT	5	3. City or T	Hampton F	HAMP	R-VA US00258EB		62.95	754224	173.53	-76.389	37.04147
201615198	2020	6/8/2020 5:00	1131	11:31	A	A	0	3	0	2	5	0	0	2	2. Angle	ANG	No	1. No Adve	2. Daylight	Day	1. Dry	Dry	9. Within In	1. Straight	2. Blacktop	1. No Defe	2. Two-Wa	4. Four Ap	3. Traffic S	1. Yes - Wo	2. No			3. No	20. Motor V	1. On Roac	No	No	Belted	No	No	No	No	No	No	No	No	No	No		NOT_RD	Urban Inte	No	No	Yes	No	5. Hampto	114	114. City o	3-Principal	4-Two-Way	Urban	NonVDOT	5	3. City or T	Hampton F	HAMP	R-VA US00258WB		63.42	253078	51.53	-76.3812	37.04331
201615348	2020	5/29/2020 5:00	1039	10:39	B	B	0	0	1	0	1	0	0	2	1. Rear End	RE	No	1. No Adve	2. Daylight	Day	1. Dry	Dry	8. Non-Inte	1. Straight	1. Concret	1. No Defe	3. Two-Wa	1. Not at In	6. Traffic L	1. Yes - Wo	1. Yes	3. Activity	4. Intermit	3. No	24. Work Z	1. On Roac	No	No	Belted	No	Yes	No	Yes	No	No	Yes	No	No	Yes	20	RD UNKN	Not Interse	No	No	Yes	No	5. Hampto	114	114. City o	1-Interstat	4-Two-Way	Urban	VDOT Inter	5	1. State Hw	Hampton F	HAMP	R-VA IS00064EB		261.07			-76.4293	37.06671
201615360	2020	5/23/2020 5:00	1325	13:25	O	PDO	0	0	0	0	0	0	0	2	1. Rear End	RE	No	1. No Adve	2. Daylight	Day	1. Dry	Dry	8. Non-Inte	1. Straight	2. Blacktop	1. No Defe	3. Two-Wa	1. Not at In	6. Traffic L	1. Yes - Wo	2. No			3. No	20. Motor V	1. On Roac	No	No	Belted	No	No	No	No	No	No	No	No	No	No		NOT_RD	Not Interse	No	Yes	Yes	No	5. Hampto	114	114. City o	1-Interstat	4-Two-Way	Urban	VDOT Inter	5	1. State Hw	Hampton F	HAMP	R-VA IS00064EB		270.81			-76.3052	36.98638
181725133	2018	6/19/2018 5:00	1922	19:22	C	C	0	0	0	2	2	0	0	2	2. Angle	ANG	No	1. No Adve	2. Daylight	Day	1. Dry	Dry	9. Within In	7. Dip - Stra	2. Blacktop	1. No Defe	1. Two-Wa	3. Three Ap	4. Stop Sig	1. Yes - Wo	2. No			3. No	20. Motor V	1. On Roac	No	No	Belted	No	No	No	No	No	No	No	No	No	No		NOT_RD	Urban Inte	No	No	Yes	No	5. Hampto	114	114. City o	4-Minor Ar	3-Two-Way	Urban	NonVDOT	5	3. City or T	Hampton F	HAMP	R-VA SR00415EB		0.76	1079405	42.72	-76.3916	37.03184
212445100	2021	8/21/2021 5:00	1643	16:43	O	PDO	0	0	0	0	0	0	0	2	1. Rear End	RE	No	1. No Adve	2. Daylight	Day	1. Dry	Dry	10. Interse	1. Straight	1. Concret	1. No Defe	1. Two-Wa	3. Three Ap	6. Traffic L	1. Yes - Wo	2. No			3. No	20. Motor V	1. On Roac	No	No	Belted	No	No	No	No	No	No	No	No	No	No		NOT_RD	Urban Inte	No	Yes	Yes	No	5. Hampto	114	114. City o	5-Major Co	3-Two-Way	Urban	NonVDOT	5	3. City or T	Hampton F	HAMP	R-VA US00060EB		273.21	253009	76.56	-76.3523	37.02406
201625060	2020	6/9/2020 5:00	741	7:41	B	B	0	0	1	0	1	0	0	2	3. Head On	HO	No	1. No Adve	2. Daylight	Day	1. Dry	Dry	9. Within In	1. Straight	2. Blacktop	1. No Defe	2. Two-Wa	4. Four Ap	3. Traffic S	1. Yes - Wo	2. No			3. No	20. Motor V	1. On Roac	No	No	Belted	No	Yes	No	No	No	No	No	No	No	No		NOT_RD	Urban Inte	No	No	Yes	No	5. Hampto	114	114. City o	7-Local (J,	3-Two-Way	Urban	NonVDOT	5	3. City or T	Hampton F	HAMP	S-VA114PR COUNTY ST W		0.41	722493	5.39	-76.3214	37.0192
212815168	2021	9/28/2021 5:00	822	8:22	O	PDO	0	0	0	0	0	0	0	2	2. Angle	ANG	No	1. No Adve	2. Daylight	Day	1. Dry	Dry	8. Non-Inte	1. Straight	2. Blacktop	1. No Defe	1. Two-Wa	1. Not at In	1. No Traffi	6. No Traffi	2. No			3. No	20. Motor V	1. On Roac	No	No	Belted	No	No	No	No	No	No	No	No	No	No		NOT_RD	Not Interse	No	No	Yes	No	5. Hampto	114	114. City o	4-Minor Ar	3-Two-Way	Urban	NonVDOT	5	3. City or T	Hampton F	HAMP	S-VA114NP WOODLAND RD		0.5	253154	307.29	-76.3228	37.02771
201625129	2020	6/9/2020 5:00	1504	15:04	C	C	0	0	0	5	5	0	0	5	1. Rear End	RE	No	1. No Adve	2. Daylight	Day	1. Dry	Dry	1. Main-Lin	1. Straight	2. Blacktop	1. No Defe	5. Unknow	1. Not at In	3. Traffic S	1. Yes - Wo	2. No			3. No	20. Motor V	1. On Roac	No	No	Belted	No	No	No	No	No	No	No	No	No	No		NOT_RD	Urban Inte	Yes	Yes	Yes	No	5. Hampto	114	114. City o	3-Principal	4-Two-Way	Urban	NonVDOT	5	3. City or T	Hampton F	HAMP	R-VA US00258WB		61.5	744794	97.36	-76.4142	37.03459
201625130	2020	6/9/2020 5:00	1647	16:47	C	C	0	0	0	2	2	0	0	2	2. Angle	ANG	No	1. No Adve	2. Daylight	Day	1. Dry	Dry	10. Interse	1. Straight	2. Blacktop	1. No Defe	2. Two-Wa	3. Three Ap	8. Yield Sig	1. Yes - Wo	1. Yes	3. Activity	3. Work on	3. No	20. Motor V	1. On Roac	No	No	Belted	No	No	No	No	No	No	No	No	No	No		NOT_RD	Urban Inte	No	No	Yes	No	5. Hampto	114	114. City o	7-Local (J,	3-Two-Way	Urban	NonVDOT	5	3. City or T	Hampton F	HAMP	S-VA114NP PRINCE GEORGE DR		0.17			-76.3849	37.02292
201625131	2020	6/6/2020 5:00	1850	18:50	C	C	0	0	0	2	2	0	0	2	2. Angle	ANG	No	1. No Adve	2. Daylight	Day	1. Dry	Dry	10. Interse	1. Straight	2. Blacktop	1. No Defe	1. Two-Wa	4. Four Ap	4. Stop Sig	1. Yes - Wo	2. No			3. No	20. Motor V	1. On Roac	No	No	Belted	No	No	No	No	No	No	No	No	No	No		NOT_RD	VDOT Inter	No	No	Yes	No	5. Hampto	114	114. City o	7-Local (J,	3-Two-Way	Urban	NonVDOT	5	3. City or T	Hampton F	HAMP	S-VA114PR WEAVER RD W		0.65	1073883	10.93	-76.4158	37.02864
203425226	2020	12/6/2020 5:00	2005	20:05	C	C	0	0	0	1	1	0	0	2	3. Head On	HO	No	1. No Adve	4. Darknes	Night	1. Dry	Dry	1. Main-Lin	1. Straight	2. Blacktop	1. No Defe	2. Two-Wa	3. Three Ap	6. Traffic L	1. Yes - Wo	2. No			3. No	20. Motor V	1. On Roac	No	No	Belted	No	No	No	No	No	Yes	No	No	No	No		NOT_RD	Urban Inte	No	No	Yes	Yes	5. Hampto	114	114. City o	4-Minor Ar	3-Two-Way	Urban	NonVDOT	5	3. City or T	Hampton F	HAMP	R-VA SR00152WB		3.4	253070	73.37	-76.4067	37.04065
172125168	2017	7/29/2017 5:00	1316	13:16	A	A	0	1	0	1	2	0	0	2	2. Angle	ANG	No	5. Rain	2. Daylight	Day	2. Wet	Wet	10. Interse	1. Straight	2. Blacktop	7. Slick Pa	2. Two-Wa	3. Three Ap	6. Traffic L	1. Yes - Wo	2. No			3. No	20. Motor V	1. On Roac	No	No	Belted	No	No	No	No	No	No	No	No	No	No		NOT_RD	Urban Inte	No	No	Yes	No	5. Hampto	114	114. City o	4-Minor Ar	3-Two-Way	Urban	NonVDOT	5	3. City or T	Hampton F	HAMP	R-VA SR00152WB		3.41	253070	94.33	-76.4066	37.04066
201625135	2020	6/7/2020 5:00	1331	13:31	B	B	0	0	1	1	2	0	0	2	2. Angle	ANG	No	1. No Adve	2. Daylight	Day	1. Dry	Dry	9. Within In	1. Straight	2. Blacktop	1. No Defe	1. Two-Wa	4. Four Ap	4. Stop Sig	1. Yes - Wo	2. No			3. No	20. Motor V	1. On Roac	No	No	Belted	No	No	No	No	No	No	No	No	No	No		NOT_RD	Urban Inte	No	No	Yes	No	5. Hampto	114	114. City o	7-Local (J,	3-Two-Way	Urban	NonVDOT	5	3. City or T	Hampton F	HAMP	S-VA114NP HOPE ST S		0.21	1061875	476.59	-76.3225	37.01683
170315179	2017	1/30/2017 5:00	1108	11:08	A	A	0	1	0	4	5	0	0	3	2. Angle	ANG	No	1. No Adve	2. Daylight	Day	1. Dry	Dry	1. Main-Lin	1. Straight	2. Blacktop	1. No Defe	2. Two-Wa	4. Four Ap	3. Traffic S	1. Yes - Wo	2. No			3. No	20. Motor V	1. On Roac	No	No	Belted	No	No	No	No	No	No	No	No	No	No		NOT_RD	Urban Inte	Yes	No	Yes	No	5. Hampto	114	114. City o	3-Principal	4-Two-Way	Urban	NonVDOT	5	3. City or T	Hampton F	HAMP	R-VA SR00134EB		7.15	702864	12.35	-76.4029	37.05702
201625137	2020	6/9/2020 5:00	1845	18:45	C	C	0	0	0	2	2	0	0	2	2. Angle	ANG	No	1. No Adve	3. Dusk	Day	1. Dry	Dry	9. Within In	1. Straight	2. Blacktop	1. No Defe	1. Two-Wa	3. Three Ap	4. Stop Sig	1. Yes - Wo	2. No			3. No	20. Motor V	1. On Roac	No	No	Belted	No	No	No	No	No	No	No	No	No	No		NOT_RD	Urban Inte	No	No	Yes	No	5. Hampto	114	114. City o	6-Minor Co	3-Two-Way	Urban	NonVDOT	5	3. City or T	Hampton F	HAMP	S-VA114PR BEACH RD		1.28			-76.2976	37.07975
221265065	2022	5/1/2022 5:00	6	00:06	C	C	0	0	0	2	2	0	0	2	3. Head On	HO	No	1. No Adve	4. Darknes	Night	1. Dry	Dry	1. Main-Lin	1. Straight	2. Blacktop	1. No Defe	2. Two-Wa	1. Not at In	6. Traffic L	1. Yes - Wo	2. No			3. No	20. Motor V	1. On Roac	No	No	Belted	No	No	No	No	No	Yes	No	No	No	No		RD UNKN	Not Interse	No	No	Yes	Yes	5. Hampto	114	114. City o	5-Major Co	3-Two-Way	Urban	NonVDOT	5	3. City or T	Hampton F	HAMP	S-VA114PR BRIARFIELD RD		0.71			-76.4068	37.01856
201625140	2020	6/7/2020 5:00	100	1:00	O	PDO	0	0	0	0	0	0	0	2	5. Sideswipe - Opposite Direction	SSO	No	5. Rain	4. Darknes	Night	2. Wet	Wet	8. Non-Inte	1. Straight	2. Blacktop	1. No Defe	2. Two-Wa	1. Not at In	1. No Traffi	6. No Traffi	2. No			3. No	6. Parked V	1. On Roac	No	No	Belted	No	No	No	No	No	Yes	No	No	No	No		RD UNKN	Not Interse	No	No	Yes	Yes	5. Hampto	114	114. City o	7-Local (J,	3-Two-Way	Urban	NonVDOT	5	3. City or T	Hampton F	HAMP	S-VA114NP MARION RD		0.22	1061490	423	-76.3114	37.0375
180465156	2018	2/8/2018 5:00	1430	14:30	O	PDO	0	0	0	0	0	0	0	2	4. Sideswipe - Same Direction	SSS	No	1. No Adve	2. Daylight	Day	1. Dry	Dry	1. Main-Lin	1. Straight	2. Blacktop	1. No Defe	2. Two-Wa	1. Not at In	1. No Traffi	6. No Traffi	2. No			3. No	20. Motor V	1. On Roac	No	No	Belted	No	No	No	No	No	No	No	No	No	No		NOT_RD	Urban Inte	No	No	Yes	No	5. Hampto	114	114. City o	4-Minor Ar	3-Two-Way	Urban	NonVDOT	5	3. City or T	Hampton F	HAMP	R-VA SR00152EB		3.41	253070	83.85	-76.4066	37.04065
201625176	2020	5/29/2020 5:00	1500	15:00	B	B	0	0	1	0	1	0	0	3	2. Angle	ANG	No	5. Rain	2. Daylight	Day	2. Wet	Wet	8. Non-Inte	1. Straight	1. Concret	1. No Defe	3. Two-Wa	1. Not at In	6. Traffic L	1. Yes - Wo	2. No			3. No	20. Motor V	1. On Roac	No	No	Belted	No	No	No	No	No	No	No	No	No	Yes	5	NOT_RD	Not Interse	Yes	No	Yes	No	5. Hampto	114	114. City o	1-Interstat	4-Two-Way	Urban	VDOT Inter	5	1. State Hw	Hampton F	HAMP	R-VA IS00064EB		261.8			-76.4192	37.06011
223555204	2022	12/20/2022 5:00	1317	13:17	C	C	0	0	0	2	2	0	0	2	1. Rear End	RE	No	1. No Adve	2. Daylight	Day	1. Dry	Dry	8. Non-Inte	1. Straight	2. Blacktop	1. No Defe	1. Two-Wa	1. Not at In	3. Traffic S	1. Yes - Wo	2. No			3. No	20. Motor V	1. On Roac	No	No	Belted	No	No	No	No	No	No	No	No	No	No		NOT_RD	Urban Inte	No	No	Yes	No	5. Hampto	114	114. City o	4-Minor Ar	3-Two-Way	Urban	NonVDOT	5	3. City or T	Hampton F	HAMP	R-VA SR00169SB		4.99	1064135	26.71	-76.3114	37.05659
201625260	2020	6/7/2020 5:00	1810	18:10	O	PDO	0	0	0	0	0	0	0	2	1. Rear End	RE	No	1. No Adve	2. Daylight	Day	1. Dry	Dry	8. Non-Inte	1. Straight	1. Concret	1. No Defe	3. Two-Wa	1. Not at In	6. Traffic L	1. Yes - Wo	2. No			3. No	20. Motor V	1. On Roac	No	No	Belted	No	Yes	No	No	No	Yes	No	No	No	No		NOT_RD	Not Interse	No	No	Yes	No	5. Hampto	114	114. City o	1-Interstat	4-Two-Way	Urban	VDOT Inter	5	1. State Hw	Hampton F	HAMP	R-VA IS00064EB		264.48			-76.3862	37.03427
201625306	2020	5/30/2020 5:00	1340	13:40	O	PDO	0	0	0	0	0	0	0	3	4. Sideswipe - Same Direction	SSS	No	1. No Adve	2. Daylight	Day	1. Dry	Dry	8. Non-Inte	1. Straight	2. Blacktop	1. No Defe	3. Two-Wa	1. Not at In	6. Traffic L	1. Yes - Wo	2. No			3. No	20. Motor V	1. On Roac	No	No	Belted	No	No	No	No	No	Yes	No	No	No	Yes	5	NOT_RD	Not Interse	No	No	Yes	No	5. Hampto	114	114. City o	1-Interstat	4-Two-Way	Urban	VDOT Inter	5	1. State Hw	Hampton F	HAMP	R-VA IS00664EB		1.18			-76.385	37.01748
201635002	2020	6/4/2020 5:00	1402	14:02	B	B	0	0	1	0	1	0	0	1	9. Fixed Object - Off Road	FOOR	No	1. No Adve	2. Daylight	Day	1. Dry	Dry	5. On Entra	10. On/Off	2. Blacktop	1. No Defe	3. Two-Wa	1. Not at In	6. Traffic L	1. Yes - Wo	2. No			3. No	11. Jersey	2. Shoulde	No	No	Belted	No	No	No	No	No	No	No	No	No	No		RD_LEFT	Not Interse	No	No	No	No	5. Hampto	114	114. City o	1-Interstat	1-One-Way	Urban	VDOT Inter	5	1. State Hw	Hampton F	HAMP	R-VA IS00664WB	RMP001.00A	0.15			-76.3754	37.03146
201635013	2020	6/4/2020 5:00	1515	15:15	O	PDO	0	0	0	0	0	0	0	2	4. Sideswipe - Same Direction	SSS	No	1. No Adve	2. Daylight	Day	1. Dry	Dry	8. Non-Inte	1. Straight	2. Blacktop	1. No Defe	3. Two-Wa	1. Not at In	6. Traffic L	1. Yes - Wo	2. No			3. No	20. Motor V	1. On Roac	No	No	Belted	No	No	No	No	No	Yes	No	No	No	No		NOT_RD	Not Interse	No	No	Yes	No	5. Hampto	114	114. City o	1-Interstat	4-Two-Way	Urban	VDOT Inter	5	1. State Hw	Hampton F	HAMP	R-VA IS00064EB		264.91			-76.3752	37.03164
201635033	2020	6/10/2020 5:00	1115	11:15	O	PDO	0	0	0	0	0	0	0	2	1. Rear End	RE	No	1. No Adve	2. Daylight	Day	1. Dry	Dry	8. Non-Inte	1. Straight	2. Blacktop	1. No Defe	4. One-Wa	1. Not at In	6. Traffic L	1. Yes - Wo	2. No			3. No	20. Motor V	1. On Roac	No	No	Belted	No	Yes	No	No	No	No	No	No	No	No		NOT_RD	Not Interse	No	No	Yes	No	5. Hampto	114	114. City o	1-Interstat	4-Two-Way	Urban	VDOT Inter	5	1. State Hw	Hampton F	HAMP	R-VA IS00064WB		269.95			-76.3147	36.99772
201635104	2020	6/10/2020 5:00	1400	14:00	C	C	0	0	0	1	1	0	0	3	1. Rear End	RE	No	1. No Adve	2. Daylight	Day	1. Dry	Dry	8. Non-Inte	1. Straight	2. Blacktop	1. No Defe	3. Two-Wa	1. Not at In	6. Traffic L	1. Yes - Wo	2. No			3. No	20. Motor V	1. On Roac	No	No	Belted	No	No	No	No	No	No	No	No	No	No		NOT_RD	Not Interse	No	Yes	Yes	No	5. Hampto	114	114. City o	1-Interstat	4-Two-Way	Urban	VDOT Inter	5	1. State Hw	Hampton F	HAMP	R-VA IS00064WB		272			-76.2998	36.97204
201635137	2020	6/10/2020 5:00	1141	11:41	C	C	0	0	0	1	1	0	0	2	1. Rear End	RE	No	1. No Adve	2. Daylight	Day	1. Dry	Dry	1. Main-Lin	1. Straight	2. Blacktop	1. No Defe	1. Two-Wa	1. Not at In	1. No Traffi	6. No Traffi	2. No			3. No	6. Parked V	1. On Roac	No	No	Belted	No	Yes	Yes	No	No	No	No	No	No	No		RD UNKN	Not Interse	No	No	Yes	No	5. Hampto	114	114. City o	7-Local (J,	3-Two-Way	Urban	NonVDOT	5	3. City or T	Hampton F	HAMP	S-VA114PR WHITAKER AVE		0.15			-76.3025	37.03789
210965114	2021	4/1/2021 5:00	1358	13:58	B	B	0	0	1	0	1	0	0	2	1. Rear End	RE	No	1. No Adve	2. Daylight	Day	1. Dry	Dry	9. Within In	1. Straight	2. Blacktop	1. No Defe	2. Two-Wa	4. Four Ap	3. Traffic S	1. Yes - Wo	2. No			3. No	20. Motor V	1. On Roac	No	No	Belted	No	No	No	No	No	No	No	No	No	No		NOT_RD	VDOT Inter	No	No	Yes	No	5. Hampto	114	114. City o	4-Minor Ar	3-Two-Way	Urban	NonVDOT	5	3. City or T	Hampton F	HAMP	S-VA114NP ABERDEEN RD		1.07	253372	88.99	-76.4029	37.01251
181985093	2018	7/14/2018 5:00	1905	19:05	C	C	0	0	0	1	1	0	0	2	2. Angle	ANG	No	1. No Adve	2. Daylight	Day	1. Dry	Dry	1. Main-Lin	2. Curve - L	2. Blacktop	1. No Defe	1. Two-Wa	1. Not at In	6. Traffic L	1. Yes - Wo	2. No			3. No	20. Motor V	1. On Roac	No	No	Belted	No	No	No	No	No	No	No	No	No	No		NOT_RD	Urban Inte	No	No	Yes	No	5. Hampto	114	114. City o	4-Minor Ar	3-Two-Way	Urban	NonVDOT	5	3. City or T	Hampton F	HAMP	R-VA SR00415WB		0.76	1079405	0	-76.3916	37.03193
201635295	2020	6/8/2020 5:00	1112	11:12	B	B	0	0	1	0	1	0	0	2	2. Angle	ANG	No	1. No Adve	2. Daylight	Day	1. Dry	Dry	8. Non-Inte	1. Straight	2. Blacktop	1. No Defe	3. Two-Wa	1. Not at In	6. Traffic L	1. Yes - Wo	2. No			3. No	20. Motor V	1. On Roac	No	No	Belted	No	No	No	No	No	No	No	No	No	Yes	5	NOT_RD	Not Interse	Yes	No	Yes	No	5. Hampto	114	114. City o	1-Interstat	4-Two-Way	Urban	VDOT Inter	5	1. State Hw	Hampton F	HAMP	R-VA IS00664WB		1.11			-76.3822	37.02028
201645037	2020	6/12/2020 5:00	527	5:27	O	PDO	0	0	0	0	0	0	0	1	9. Fixed Object - Off Road	FOOR	No	5. Rain	4. Darknes	Night	2. Wet	Wet	8. Non-Inte	2. Curve - L	1. Concret	7. Slick Pa	3. Two-Wa	1. Not at In	6. Traffic L	1. Yes - Wo	2. No			3. No	11. Jersey	2. Shoulde	No	No	Belted	No	No	No	No	No	No	No	No	No	Yes	10	RD_LEFT	Not Interse	No	No	Yes	Yes	5. Hampto	114	114. City o	1-Interstat	4-Two-Way	Urban	VDOT Inter	5	1. State Hw	Hampton F	HAMP	R-VA IS00064WB		267.83			-76.3307	37.02523
201645039	2020	6/12/2020 5:00	527	5:27	O	PDO	0	0	0	0	0	0	0	1	9. Fixed Object - Off Road	FOOR	No	5. Rain	4. Darknes	Night	2. Wet	Wet	8. Non-Inte	1. Straight	1. Concret	1. No Defe	3. Two-Wa	1. Not at In	6. Traffic L	1. Yes - Wo	2. No			3. No	11. Jersey	2. Shoulde	No	No	Belted	No	No	No	No	No	No	No	No	No	No		RD_LEFT	Not Interse	No	No	Yes	Yes	5. Hampto	114	114. City o	1-Interstat	4-Two-Way	Urban	VDOT Inter	5	1. State Hw	Hampton F	HAMP	R-VA IS00064WB		266.86			-76.3433	37.03371
193215215	2019	11/12/2019 5:00	1805	18:05	O	PDO	0	0	0	0	0	0	0	2	2. Angle	ANG	No	1. No Adve	4. Darknes	Night	2. Wet	Wet	9. Within In	1. Straight	2. Blacktop	1. No Defe	2. Two-Wa	4. Four Ap	3. Traffic S	1. Yes - Wo	2. No			3. No	20. Motor V	1. On Roac	No	No	Belted	No	No	No	No	No	No	No	No	No	No		NOT_RD	VDOT Inter	No	No	Yes	Yes	5. Hampto	114	114. City o	7-Local (J,	3-Two-Way	Urban	NonVDOT	5	3. City or T	Hampton F	HAMP	S-VA114PR MARCELLA RD		0.96	1078784	0	-76.392	37.05054
201645041	2020	6/7/2020 5:00	951	9:51	C	C	0	0	0	2	2	0	0	2	4. Sideswipe - Same Direction	SSS	No	1. No Adve	2. Daylight	Day	1. Dry	Dry	8. Non-Inte	1. Straight	2. Blacktop	1. No Defe	3. Two-Wa	1. Not at In	1. No Traffi	6. No Traffi	2. No			3. No	20. Motor V	1. On Roac	No	No	Belted	No	No	No	No	No	No	No	No	No	No		NOT_RD	Urban Inte	No	No	Yes	No	5. Hampto	114	114. City o	3-Principal	4-Two-Way	Urban	NonVDOT	5	3. City or T	Hampton F	HAMP	R-VA US00258EB		60.47	253132	177.15	-76.43	37.02652
201645044	2020	6/12/2020 5:00	520	5:20	B	B	0	0	2	0	2	0	0	1	9. Fixed Object - Off Road	FOOR	No	5. Rain	4. Darknes	Night	2. Wet	Wet	8. Non-Inte	1. Straight	2. Blacktop	1. No Defe	3. Two-Wa	1. Not at In	6. Traffic L	1. Yes - Wo	2. No			3. No	5. Guard R	1. On Roac	No	No	Belted	No	No	No	No	Yes	No	No	No	No	No		RD RIGHT	Not Interse	No	No	Yes	Yes	5. Hampto	114	114. City o	1-Interstat	4-Two-Way	Urban	VDOT Inter	5	1. State Hw	Hampton F	HAMP	R-VA IS00064WB		265.9			-76.3595	37.03463
201645053	2020	6/12/2020 5:00	645	6:45	O	PDO	0	0	0	0	0	0	0	1	9. Fixed Object - Off Road	FOOR	No	5. Rain	2. Daylight	Day	2. Wet	Wet	8. Non-Inte	1. Straight	1. Concret	7. Slick Pa	3. Two-Wa	1. Not at In	6. Traffic L	1. Yes - Wo	2. No			3. No	11. Jersey	2. Shoulde	No	No	Belted	No	No	No	No	No	No	No	No	No	Yes	5	RD RIGHT	Not Interse	No	No	Yes	No	5. Hampto	114	114. City o	1-Interstat	4-Two-Way	Urban	VDOT Inter	5	1. State Hw	Hampton F	HAMP	R-VA IS00664WB		1.18			-76.3827	37.01949
201645060	2020	6/3/2020 5:00	650	6:50	O	PDO	0	0	0	0	0	0	0	2	1. Rear End	RE	No	1. No Adve	2. Daylight	Day	1. Dry	Dry	10. Interse	1. Straight	2. Blacktop	1. No Defe	2. Two-Wa	2. Two App	13. Other	1. Yes - Wo	2. No			3. No	20. Motor V	1. On Roac	No	No	Belted	No	No	No	No	No	No	No	No	No	No		NOT_RD	Urban Inte	No	No	Yes	No	5. Hampto	114	114. City o	3-Principal	4-Two-Way	Urban	NonVDOT	5	3. City or T	Hampton F	HAMP	R-VA US00258WB		62.76	1091129	456.14	-76.3921	37.04099
212075186	2021	7/23/2021 5:00	2314	23:14	O	PDO	0	0	0	0	0	0	0	1	6. Fixed Object in Road	FOIR	No	1. No Adve	4. Darknes	Night	1. Dry	Dry	9. Within In	1. Straight	2. Blacktop	1. No Defe	1. Two-Wa	4. Four Ap	4. Stop Sig	1. Yes - Wo	2. No			3. No	20. Motor V	1. On Roac	Yes	No	Belted	No	No	No	No	No	No	No	No	No	Yes	10	NOT_RD	Urban Inte	No	No	Yes	Yes	5. Hampto	114	114. City o	7-Local (J,	3-Two-Way	Urban	NonVDOT	5	3. City or T	Hampton F	HAMP	S-VA114PR VICTORIA BLVD		3.23			-76.3498	37.01998
170655158	2017	3/3/2017 5:00	1540	15:40	O	PDO	0	0	0	0	0	0	0	2	3. Head On	HO	No	1. No Adve	2. Daylight	Day	1. Dry	Dry	1. Main-Lin	1. Straight	2. Blacktop	1. No Defe	3. Two-Wa	4. Four Ap	3. Traffic S	1. Yes - Wo	2. No			3. No	20. Motor V	1. On Roac	No	No	Belted	No	Yes	No	No	No	No	No	No	No	No		NOT_RD	Urban Inte	No	No	Yes	No	5. Hampto	114	114. City o	3-Principal	4-Two-Way	Urban	NonVDOT	5	3. City or T	Hampton F	HAMP	R-VA SR00134EB		7.15	702864	4.47	-76.4028	37.05705
201645102	2020	6/10/2020 5:00	1707	17:07	B	B	0	0	1	0	1	0	0	2	1. Rear End	RE	No	1. No Adve	2. Daylight	Day	1. Dry	Dry	10. Interse	10. On/Off	2. Blacktop	1. No Defe	2. Two-Wa	2. Two App	6. Traffic L	1. Yes - Wo	2. No			3. No	20. Motor V	1. On Roac	No	No	Belted	No	No	No	No	No	No	No	No	No	No		NOT_RD	Urban Inte	No	No	Yes	No	5. Hampto	114	114. City o	2-Principal	1-One-Way	Urban	NonVDOT	5	3. City or T	Hampton F	HAMP	S-VA114NP HAMPTON ROADS CENTER PKWY RMP00		0.16			-76.4008	37.06109
201655047	2020	6/10/2020 5:00	1758	17:58	O	PDO	0	0	0	0	0	0	0	2	2. Angle	ANG	No	1. No Adve	2. Daylight	Day	1. Dry	Dry	11. Interse	1. Straight	2. Blacktop	1. No Defe	3. Two-Wa	4. Four Ap	6. Traffic L	1. Yes - Wo	2. No			3. No	20. Motor V	1. On Roac	No	No	Belted	No	Yes	No	No	No	No	No	No	No	No		NOT_RD	Urban Inte	No	No	Yes	No	5. Hampto	114	114. City o	3-Principal	4-Two-Way	Urban	NonVDOT	5	3. City or T	Hampton F	HAMP	R-VA US00258EB		63.64	253023	113.42	-76.3774	37.0439
180765044	2018	3/15/2018 5:00	652	6:52	O	PDO	0	0	0	0	0	0	0	2	4. Sideswipe - Same Direction	SSS	No	1. No Adve	1. Dawn	Day	1. Dry	Dry	10. Interse	1. Straight	2. Blacktop	1. No Defe	2. Two-Wa	3. Three Ap	3. Traffic S	1. Yes - Wo	2. No			3. No	20. Motor V	1. On Roac	No	No	Belted	No	No	No	No	No	No	Yes	No	No	No		NOT_RD	Urban Inte	Yes	No	Yes	No	5. Hampto	114	114. City o	4-Minor Ar	3-Two-Way	Urban	NonVDOT	5	3. City or T	Hampton F	HAMP	R-VA SR00169NB		5.01	1064135	5.94	-76.3114	37.05659
201655050	2020	6/11/2020 5:00	1843	18:43	C	C	0	0	0	2	2	0	0	2	4. Sideswipe - Same Direction	SSS	No	5. Rain	3. Dusk	Day	2. Wet	Wet	1. Main-Lin	1. Straight	2. Blacktop	1. No Defe	3. Two-Wa	1. Not at In	1. No Traffi	6. No Traffi	2. No			3. No	20. Motor V	1. On Roac	No	No	Belted	No	No	No	No	No	Yes	No	No	No	No		NOT_RD	Urban Inte	No	No	Yes	No	5. Hampto	114	114. City o	3-Principal	4-Two-Way	Urban	NonVDOT	5	3. City or T	Hampton F	HAMP	R-VA US00258WB		62.22	253136	196.67	-76.4022	37.03884
243025406	2024	8/28/2024 5:00	1620	16:20	O	PDO	0	0	0	0	0	0	0	2	1. Rear End	RE	No	1. No Adve	2. Daylight	Day	1. Dry	Dry	10. Interse	1. Straight	2. Blacktop	1. No Defe	2. Two-Wa	4. Four Ap	3. Traffic S	1. Yes - Wo	2. No			2. Yes - Wi	20. Motor V	1. On Roac	No	No	Unbelted	No	Yes	No	No	No	No	No	No	No	No		NOT_RD	VDOT Inter	Yes	No	Yes	No	5. Hampto	114	114. City o	4-Minor Ar	3-Two-Way	Urban	NonVDOT	5	3. City or T	Hampton F	HAMP	S-VA114PR BIG BETHEL RD		2.76	253341	3.58	-76.4288	37.05178
201655052	2020	6/12/2020 5:00	2319	23:19	O	PDO	0	0	0	0	0	0	0	1	9. Fixed Object - Off Road	FOOR	No	1. No Adve	4. Darknes	Night	1. Dry	Dry	8. Non-Inte	1. Straight	1. Concret	1. No Defe	3. Two-Wa	1. Not at In	3. Traffic S	1. Yes - Wo	2. No			3. No	5. Guard R	2. Shoulde	Yes	No	Belted	No	No	No	No	Yes	No	No	No	No	No		NOT_RD	Urban Inte	No	No	Yes	Yes	5. Hampto	114	114. City o	3-Principal	4-Two-Way	Urban	NonVDOT	5	3. City or T	Hampton F	HAMP	R-VA US00258EB		66.29	1080039	32.3	-76.331	37.03979
201655058	2020	6/9/2020 5:00	1811	18:11	A	A	0	1	0	0	1	0	0	3	3. Head On	HO	No	1. No Adve	2. Daylight	Day	1. Dry	Dry	10. Interse	1. Straight	1. Concret	1. No Defe	3. Two-Wa	4. Four Ap	3. Traffic S	1. Yes - Wo	2. No			3. No	20. Motor V	1. On Roac	No	No	Belted	No	No	No	No	No	No	No	No	No	No		NOT_RD	Urban Inte	No	No	Yes	No	5. Hampto	114	114. City o	4-Minor Ar	3-Two-Way	Urban	NonVDOT	5	3. City or T	Hampton F	HAMP	R-VA US00258EB		67.42	253155	5.42	-76.3224	37.02515
201655059	2020	6/6/2020 5:00	1258	12:58	C	C	0	0	0	3	3	0	0	3	2. Angle	ANG	No	1. No Adve	2. Daylight	Day	1. Dry	Dry	10. Interse	1. Straight	2. Blacktop	1. No Defe	1. Two-Wa	4. Four Ap	6. Traffic L	1. Yes - Wo	2. No			3. No	20. Motor V	1. On Roac	No	No	Belted	No	No	No	No	No	No	No	No	No	No		NOT_RD	Urban Inte	Yes	No	Yes	No	5. Hampto	114	114. City o	4-Minor Ar	3-Two-Way	Urban	NonVDOT	5	3. City or T	Hampton F	HAMP	R-VA SR00351EB		7.7	1061490	115.89	-76.312	37.03844
170695210	2017	3/10/2017 5:00	900	9:00	A	A	0	2	0	0	2	0	0	2	2. Angle	ANG	No	1. No Adve	2. Daylight	Day	1. Dry	Dry	9. Within In	1. Straight	2. Blacktop	1. No Defe	2. Two-Wa	4. Four Ap	3. Traffic S	1. Yes - Wo	2. No			3. No	20. Motor V	1. On Roac	No	No	Belted	No	No	No	No	No	No	No	No	No	No		NOT_RD	Urban Inte	No	No	Yes	No	5. Hampto	114	114. City o	3-Principal	4-Two-Way	Urban	NonVDOT	5	3. City or T	Hampton F	HAMP	R-VA SR00134EB		7.15	702864	4.12	-76.4029	37.05703
201655061	2020	6/11/2020 5:00	1659	16:59	C	C	0	0	0	3	3	0	0	2	2. Angle	ANG	No	1. No Adve	2. Daylight	Day	2. Wet	Wet	9. Within In	1. Straight	2. Blacktop	1. No Defe	2. Two-Wa	4. Four Ap	4. Stop Sig	1. Yes - Wo	2. No			3. No	20. Motor V	1. On Roac	No	No	Belted	No	No	No	No	No	No	No	No	No	No		NOT_RD	Urban Inte	No	No	Yes	No	5. Hampto	114	114. City o	7-Local (J,	3-Two-Way	Urban	NonVDOT	5	3. City or T	Hampton F	HAMP	S-VA114NP EATON ST		0.12			-76.342	37.02705
243025422	2024	8/27/2024 5:00	805	8:05	C	C	0	0	0	1	1	0	0	2	4. Sideswipe - Same Direction	SSS	No	1. No Adve	2. Daylight	Day	1. Dry	Dry	1. Main-Lin	1. Straight	1. Concret	1. No Defe	2. Two-Wa	4. Four Ap	3. Traffic S	1. Yes - Wo	2. No			2. Yes - Wi	20. Motor V	1. On Roac	No	No	Belted	No	No	No	No	No	Yes	No	No	No	No		NOT_RD	VDOT Inter	No	No	Yes	No	5. Hampto	114	114. City o	4-Minor Ar	3-Two-Way	Urban	NonVDOT	5	3. City or T	Hampton F	HAMP	S-VA114PR BIG BETHEL RD		2.76	253341	3.58	-76.4288	37.05178
201655063	2020	6/10/2020 5:00	1449	14:49	A	A	0	1	0	0	1	0	0	2	16. Other	OTHR	No	1. No Adve	2. Daylight	Day	1. Dry	Dry	10. Interse	1. Straight	2. Blacktop	1. No Defe	1. Two-Wa	4. Four Ap	4. Stop Sig	1. Yes - Wo	2. No			3. No	20. Motor V	1. On Roac	No	No	Belted	No	No	No	No	No	No	Yes	Yes	No	No		NOT_RD	Urban Inte	No	No	Yes	No	5. Hampto	114	114. City o	4-Minor Ar	3-Two-Way	Urban	NonVDOT	5	3. City or T	Hampton F	HAMP	R-VA SR00351WB		1.95	1068685	46.62	-76.4013	37.00242

222375395	2022	8/1/2022 5:00	1249	12:49	C	C	0	0	0	1	1	0	0	2	2. Angle	ANG	No	1. No Adve	2. Daylight	Day	1. Dry	Dry	9. Within In	1. Straight	2. Blackto	1. No Defe	3. Two-Wa	2. Two App	8. Yield Sig	1. Yes - Wo	2. No			3. No	20. Motor V	1. On Roac	No	No	Belted	No	No	No	No	No	No	No	No	No	No		NOT_RD	Urban Inte	No	Yes	Yes	No	5. Hampto	114	114. City o	5-Major Co	4-Two-Way	Urban	NonVDOT	5	3. City or T	Hampton F	HAMP	S-VA114PR NICKERSON BLVD		0.52	1090907	283.44	-76.3093	37.04811
201655101	2020	6/13/2020 5:00	1111	11:11	C	C	0	0	0	2	2	0	0	2	2. Angle	ANG	No	1. No Adve	2. Daylight	Day	1. Dry	Dry	1. Main-Lin	1. Straight	2. Blackto	1. No Defe	1. Two-Wa	1. Not at In	6. Traffic L	1. Yes - Wo	2. No			3. No	20. Motor V	1. On Roac	No	No	Belted	No	No	No	No	No	No	No	No	No	No		NOT_RD	Urban Inte	No	No	Yes	No	5. Hampto	114	114. City o	5-Major Co	4-Two-Way	Urban	NonVDOT	5	3. City or T	Hampton F	HAMP	S-VA114NP POWHATAN PKWY		1.17	253177	161.85	-76.3853	37.01338
201655105	2020	6/8/2020 5:00	611	6:11	C	C	0	0	0	1	1	0	0	2	4. Sideswipe - Same Direction	SSS	No	1. No Adve	4. Darknes	Night	1. Dry	Dry	1. Main-Lin	1. Straight	2. Blackto	1. No Defe	1. Two-Wa	1. Not at In	1. No Traffi	6. No Traffi	2. No			3. No	6. Parked V	1. On Roac	No	No	Belted	No	No	No	No	No	Yes	No	No	No	No		NOT_RD	Not Interse	No	No	Yes	Yes	5. Hampto	114	114. City o	7-Local (J,6	3-Two-Way	Urban	NonVDOT	5	3. City or T	Hampton F	HAMP	S-VA114PR CLIFTON ST		0.24	1069288	418.91	-76.3857	37.00046
201655127	2020	6/9/2020 5:00	1941	19:41	A	A	0	1	0	0	1	0	0	1	9. Fixed Object - Off Road	FOOR	No	1. No Adve	2. Daylight	Day	1. Dry	Dry	8. Non-Inte	1. Straight	1. Concret	1. No Defe	3. Two-Wa	1. Not at In	6. Traffic L	1. Yes - Wo	2. No			3. No	11. Jersey	4. Roadsid	No	No	Belted	No	No	No	No	No	No	No	No	No	Yes	10	RD_LEFT	Not Interse	Yes	No	Yes	No	5. Hampto	114	114. City o	1-Interstat	4-Two-Way	Urban	VDOT Inter	5	1. State Hv	Hampton F	HAMP	R-VA IS00664EB		1.16			-76.3846	37.01776
201655181	2020	6/13/2020 5:00	1756	17:56	O	PDO	0	0	0	0	0	0	0	2	1. Rear End	RE	No	1. No Adve	2. Daylight	Day	1. Dry	Dry	8. Non-Inte	1. Straight	1. Concret	1. No Defe	3. Two-Wa	1. Not at In	6. Traffic L	1. Yes - Wo	2. No			3. No	20. Motor V	1. On Roac	No	No	Belted	No	No	No	No	No	No	No	No	No	No		NOT_RD	Not Interse	No	No	Yes	No	5. Hampto	114	114. City o	1-Interstat	4-Two-Way	Urban	VDOT Inter	5	1. State Hv	Hampton F	HAMP	R-VA IS00064EB		268.35			-76.3279	37.0172
201665102	2020	6/13/2020 5:00	1937	19:37	O	PDO	0	0	0	0	0	0	0	3	1. Rear End	RE	No	1. No Adve	2. Daylight	Day	1. Dry	Dry	8. Non-Inte	1. Straight	1. Concret	1. No Defe	4. One-Wa	1. Not at In	9. One Wa	1. Yes - Wo	2. No			3. No	20. Motor V	1. On Roac	No	No	Belted	No	Yes	No	No	No	No	No	No	No	No		NOT_RD	Not Interse	No	Yes	Yes	No	5. Hampto	114	114. City o	1-Interstat	4-Two-Way	Urban	VDOT Inter	5	1. State Hv	Hampton F	HAMP	R-VA IS00064EB		268.84			-76.3226	37.01026
201665151	2020	6/12/2020 5:00	1752	17:52	O	PDO	0	0	0	0	0	0	0	2	4. Sideswipe - Same Direction	SSS	No	1. No Adve	2. Daylight	Day	1. Dry	Dry	8. Non-Inte	1. Straight	2. Blackto	1. No Defe	3. Two-Wa	1. Not at In	6. Traffic L	1. Yes - Wo	2. No			3. No	20. Motor V	1. On Roac	No	No	Belted	No	No	No	No	No	No	No	No	No	Yes	5	NOT_RD	Not Interse	No	Yes	Yes	No	5. Hampto	114	114. City o	1-Interstat	4-Two-Way	Urban	VDOT Inter	5	1. State Hv	Hampton F	HAMP	R-VA IS00064WB		267.8			-76.3311	37.02574
201665155	2020	6/12/2020 5:00	2007	20:07	O	PDO	0	0	0	0	0	0	0	2	2. Angle	ANG	No	1. No Adve	4. Darknes	Night	1. Dry	Dry	8. Non-Inte	1. Straight	2. Blackto	1. No Defe	3. Two-Wa	1. Not at In	6. Traffic L	1. Yes - Wo	2. No			3. No	20. Motor V	1. On Roac	No	No	Belted	No	No	No	No	No	Yes	No	No	No	No		NOT_RD	Not Interse	No	No	Yes	Yes	5. Hampto	114	114. City o	1-Interstat	4-Two-Way	Urban	VDOT Inter	5	1. State Hv	Hampton F	HAMP	R-VA IS00064EB		267.7			-76.3308	37.02507
201665164	2020	6/13/2020 5:00	1725	17:25	B	B	0	0	1	0	1	0	0	2	1. Rear End	RE	No	1. No Adve	2. Daylight	Day	1. Dry	Dry	8. Non-Inte	1. Straight	2. Blackto	1. No Defe	3. Two-Wa	1. Not at In	6. Traffic L	1. Yes - Wo	2. No			3. No	20. Motor V	1. On Roac	No	No	Belted	No	No	No	No	No	No	No	No	No	No		NOT_RD	Not Interse	No	Yes	Yes	No	5. Hampto	114	114. City o	1-Interstat	4-Two-Way	Urban	VDOT Inter	5	1. State Hv	Hampton F	HAMP	R-VA IS00064EB		268.11			-76.3283	37.02092
201665220	2020	6/5/2020 5:00	2020	20:20	O	PDO	0	0	0	0	0	0	0	3	1. Rear End	RE	No	1. No Adve	4. Darknes	Night	1. Dry	Dry	8. Non-Inte	3. Grade -	2. Blackto	1. No Defe	4. One-Wa	1. Not at In	7. No Pass	1. Yes - Wo	2. No			3. No	20. Motor V	1. On Roac	Yes	No	Belted	No	No	No	No	No	No	No	No	No	Yes	10	NOT_RD	Not Interse	No	Yes	Yes	Yes	5. Hampto	114	114. City o	1-Interstat	4-Two-Way	Urban	VDOT Inter	5	1. State Hv	Hampton F	HAMP	R-VA IS00064EB		270.1			-76.3125	36.99423
201675159	2020	6/13/2020 5:00	1718	17:18	A	A	0	1	0	0	1	0	0	1	8. Non-Collision	NC	No	1. No Adve	2. Daylight	Day	1. Dry	Dry	1. Main-Lin	1. Straight	2. Blackto	4. Under R	3. Two-Wa	1. Not at In	1. No Traffi	6. No Traffi	1. Yes	1. Advance	5. Other	3. No	39. Fell/Ju	1. On Roac	No	No	Belted	No	No	No	No	No	No	No	Yes	No	No		NOT_RD	Not Interse	No	No	Yes	No	5. Hampto	114	114. City o	3-Principal	4-Two-Way	Urban	NonVDOT	5	3. City or T	Hampton F	HAMP	R-VA US00258WB		62.63			-76.3952	37.04031
193085384	2019	10/27/2019 5:00	1029	10:29	C	C	0	0	0	1	1	0	0	2	3. Head On	HO	No	4. Mist	2. Daylight	Day	1. Dry	Dry	9. Within In	1. Straight	2. Blackto	1. No Defe	2. Two-Wa	3. Three Ap	3. Traffic S	1. Yes - Wo	2. No			3. No	20. Motor V	1. On Roac	No	No	Belted	No	Yes	No	No	No	No	No	No	No	No		NOT_RD	Urban Inte	Yes	No	Yes	No	5. Hampto	114	114. City o	4-Minor Ar	3-Two-Way	Urban	NonVDOT	5	3. City or T	Hampton F	HAMP	R-VA SR00169NB		5.02	1064135	5.72	-76.3115	37.05659
182715933	2018	9/28/2018 5:00	1058	10:58	C	C	0	0	0	3	3	0	0	3	2. Angle	ANG	No	1. No Adve	2. Daylight	Day	1. Dry	Dry	9. Within In	5. Hillcrest	2. Blackto	1. No Defe	3. Two-Wa	4. Four Ap	3. Traffic S	1. Yes - Wo	2. No			3. No	20. Motor V	1. On Roac	No	No	Belted	No	No	No	No	No	No	No	No	No	Yes	5	NOT_RD	VDOT Inter	No	No	Yes	No	5. Hampto	114	114. City o	4-Minor Ar	4-Two-Way	Urban	NonVDOT	5	3. City or T	Hampton F	HAMP	S-VA114NP SETTLERS LANDING RD		0.13	253087	62.21	-76.3631	37.02495
201675253	2020	6/14/2020 5:00	1944	19:44	O	PDO	0	0	0	0	0	0	0	2	4. Sideswipe - Same Direction	SSS	No	1. No Adve	3. Dusk	Day	1. Dry	Dry	8. Non-Inte	1. Straight	1. Concret	1. No Defe	4. One-Wa	1. Not at In	9. One Wa	1. Yes - Wo	2. No			3. No	20. Motor V	1. On Roac	No	No	Belted	No	No	No	No	No	No	No	No	No	No		NOT_RD	Not Interse	No	No	Yes	No	5. Hampto	114	114. City o	1-Interstat	4-Two-Way	Urban	VDOT Inter	5	1. State Hv	Hampton F	HAMP	R-VA IS00064WB		271.63			-76.3002	36.97762
201675338	2020	6/13/2020 5:00	1944	19:44	O	PDO	0	0	0	0	0	0	0	2	1. Rear End	RE	No	1. No Adve	2. Daylight	Day	1. Dry	Dry	8. Non-Inte	1. Straight	2. Blackto	1. No Defe	3. Two-Wa	1. Not at In	6. Traffic L	1. Yes - Wo	2. No			3. No	20. Motor V	1. On Roac	No	No	Belted	No	No	No	No	No	No	No	No	No	No		NOT_RD	Not Interse	No	No	Yes	No	5. Hampto	114	114. City o	1-Interstat	4-Two-Way	Urban	VDOT Inter	5	1. State Hv	Hampton F	HAMP	R-VA IS00064WB		269.95			-76.3141	36.99593
201675408	2020	6/7/2020 5:00	230	2:30	K	K	1	0	0	0	0	0	0	1	9. Fixed Object - Off Road	FOOR	No	1. No Adve	4. Darknes	Night	2. Wet	Wet	8. Non-Inte	4. Grade - (	2. Blackto	1. No Defe	4. One-Wa	1. Not at In	7. No Pass	1. Yes - Wo	2. No			3. No	11. Jersey	1. On Roac	No	No	Unbelted	No	Yes	No	No	No	Yes	No	No	No	Yes	28	RD_LEFT	Not Interse	No	No	Yes	Yes	5. Hampto	114	114. City o	1-Interstat	4-Two-Way	Urban	VDOT Inter	5	1. State Hv	Hampton F	HAMP	R-VA IS00064WB		270.9			-76.3048	36.98716
201685093	2020	6/11/2020 5:00	1818	18:18	C	C	0	0	0	2	2	0	0	3	8. Non-Collision	NC	No	5. Rain	2. Daylight	Day	2. Wet	Wet	10. Interse	1. Straight	2. Blackto	1. No Defe	2. Two-Wa	4. Four Ap	1. No Traffi	1. Yes - Wo	2. No			3. No	36. Cross (	1. On Roac	No	No	Belted	No	No	No	No	No	Yes	No	No	No	No		NOT_RD	Urban Inte	No	No	Yes	No	5. Hampto	114	114. City o	3-Principal	4-Two-Way	Urban	NonVDOT	5	3. City or T	Hampton F	HAMP	R-VA US00258WB		61.05	253133	141.66	-76.4208	37.03129
201685094	2020	6/12/2020 5:00	1649	16:49	C	C	0	0	0	1	1	0	0	2	1. Rear End	RE	No	1. No Adve	2. Daylight	Day	1. Dry	Dry	8. Non-Inte	3. Grade -	2. Blackto	1. No Defe	3. Two-Wa	1. Not at In	1. No Traffi	1. Yes - Wo	2. No			3. No	20. Motor V	1. On Roac	No	No	Belted	No	No	No	No	No	No	No	No	No	No		NOT_RD	Not Interse	Yes	No	Yes	No	5. Hampto	114	114. City o	3-Principal	4-Two-Way	Urban	NonVDOT	5	3. City or T	Hampton F	HAMP	R-VA US00258EB		65.3	1067776	488.84	-76.3476	37.04345
201685095	2020	5/28/2020 5:00	2222	22:22	C	C	0	0	0	1	1	0	0	1	9. Fixed Object - Off Road	FOOR	No	1. No Adve	4. Darknes	Night	1. Dry	Dry	10. Interse	1. Straight	2. Blackto	1. No Defe	3. Two-Wa	4. Four Ap	13. Other	1. Yes - Wo	2. No			3. No	8. Sign, Tra	3. Median	Yes	No	Unbelted	No	No	No	No	No	No	No	No	No	Yes	5	NOT_RD	Urban Inte	No	No	Yes	Yes	5. Hampto	114	114. City o	4-Minor Ar	3-Two-Way	Urban	NonVDOT	5	3. City or T	Hampton F	HAMP	R-VA SR00351EB		8.73	253105	59.03	-76.2943	37.0414
201685096	2020	6/13/2020 5:00	1529	15:29	C	C	0	0	0	2	2	0	0	2	2. Angle	ANG	No	1. No Adve	2. Daylight	Day	1. Dry	Dry	1. Main-Lin	1. Straight	2. Blackto	1. No Defe	2. Two-Wa	4. Four Ap	4. Stop Sig	1. Yes - Wo	2. No			3. No	20. Motor V	1. On Roac	No	No	Belted	No	No	No	No	No	No	No	No	No	No		NOT_RD	Urban Inte	Yes	No	Yes	No	5. Hampto	114	114. City o	3-Principal	3-Two-Way	Urban	NonVDOT	5	3. City or T	Hampton F	HAMP	R-VA US00258EB		66.65	1080031	10.58	-76.3266	37.03601
243035111	2024	10/24/2024 5:00	1557	15:57	O	PDO	0	0	0	0	0	0	0	2	2. Angle	ANG	No	1. No Adve	2. Daylight	Day	1. Dry	Dry	9. Within In	1. Straight	2. Blackto	1. No Defe	2. Two-Wa	3. Three Ap	1. No Traffi	6. No Traffi	2. No			3. No	20. Motor V	1. On Roac	No	No	Belted	No	No	No	No	No	No	No	No	No	No		NOT_RD	VDOT Inter	No	No	Yes	No	5. Hampto	114	114. City o	4-Minor Ar	3-Two-Way	Urban	NonVDOT	5	3. City or T	Hampton F	HAMP	S-VA114NP BIG BETHEL RD		2.76	253341	17.91	-76.4288	37.05175
201685098	2020	6/12/2020 5:00	1407	14:07	O	PDO	0	0	0	0	0	0	0	2	2. Angle	ANG	No	1. No Adve	2. Daylight	Day	1. Dry	Dry	8. Non-Inte	1. Straight	2. Blackto	1. No Defe	1. Two-Wa	1. Not at In	1. No Traffi	6. No Traffi	2. No			3. No	20. Motor V	1. On Roac	No	No	Unbelted	No	No	No	No	No	No	No	No	No	No		NOT_RD	Not Interse	No	Yes	Yes	No	5. Hampto	114	114. City o	7-Local (J,6	3-Two-Way	Urban	NonVDOT	5	3. City or T	Hampton F	HAMP	S-VA114PR BAINBRIDGE AVE		0.01			-76.3239	37.02089
201685134	2020	6/11/2020 5:00	1723	17:23	O	PDO	0	0	0	0	0	0	0	1	9. Fixed Object - Off Road	FOOR	No	5. Rain	2. Daylight	Day	2. Wet	Wet	8. Non-Inte	1. Straight	1. Concret	1. No Defe	3. Two-Wa	1. Not at In	6. Traffic L	1. Yes - Wo	2. No			3. No	11. Jersey	1. On Roac	No	No	Belted	No	No	No	No	No	No	No	No	No	Yes	5	RD_LEFT	Not Interse	Yes	No	Yes	No	5. Hampto	114	114. City o	1-Interstat	4-Two-Way	Urban	VDOT Inter	5	1. State Hv	Hampton F	HAMP	R-VA IS00664WB		1.17			-76.3826	37.01962
201685144	2020	6/13/2020 5:00	1728	17:28	C	C	0	0	0	2	2	0	0	2	1. Rear End	RE	No	1. No Adve	2. Daylight	Day	1. Dry	Dry	10. Interse	5. Hillcrest	2. Blackto	1. No Defe	1. Two-Wa	4. Four Ap	4. Stop Sig	1. Yes - Wo	2. No			3. No	20. Motor V	1. On Roac	No	No	Belted	No	No	No	No	No	No	No	No	No	No		NOT_RD	Urban Inte	No	No	Yes	No	5. Hampto	114	114. City o	7-Local (J,6)		Urban	NonVDOT	5	3. City or T	Hampton F	HAMP	S-VA114NP MARTIN L KING JR BLVD		0			-76.3285	37.01555
201685153	2020	6/15/2020 5:00	1735	17:35	C	C	0	0	0	1	1	0	0	2	4. Sideswipe - Same Direction	SSS	No	5. Rain	2. Daylight	Day	2. Wet	Wet	9. Within In	1. Straight	2. Blackto	1. No Defe	3. Two-Wa	4. Four Ap	3. Traffic S	1. Yes - Wo	2. No			3. No	20. Motor V	1. On Roac	No	No	Belted	No	No	No	No	No	No	No	No	No	No		NOT_RD	VDOT Inter	No	Yes	Yes	No	5. Hampto	114	114. City o	7-Local (J,6	3-Two-Way	Urban	NonVDOT	5	3. City or T	Hampton F	HAMP	S-VA114NP MICHAELS WOODS DR		0	1073167	51.81	-76.4277	37.05741
201685156	2020	6/11/2020 5:00	1823	18:23	B	B	0	0	1	0	1	0	0	1	9. Fixed Object - Off Road	FOOR	No	1. No Adve	2. Daylight	Day	2. Wet	Wet	5. On Entra	2. Curve - L	1. Concret	1. No Defe	4. One-Wa	1. Not at In	6. Traffic L	1. Yes - Wo	2. No			3. No	5. Guard R	1. On Roac	No	No	Unbelted	No	No	No	No	Yes	No	No	No	No	Yes	5	RD_LEFT	Not Interse	No	No	No	No	5. Hampto	114	114. City o	1-Interstat	1-One-Way	Urban	VDOT Prim	5	1. State Hv	Hampton F	HAMP	R-VA US00258WB	RMP063.00B	0.05			-76.3933	37.04118
201685171	2020	6/12/2020 5:00	1747	17:47	O	PDO	0	0	0	0	0	0	0	3	1. Rear End	RE	No	1. No Adve	2. Daylight	Day	1. Dry	Dry	8. Non-Inte	5. Hillcrest	1. Concret	1. No Defe	3. Two-Wa	1. Not at In	6. Traffic L	1. Yes - Wo	2. No			1. Yes	20. Motor V	1. On Roac	No	No	Belted	No	No	No	No	No	No	No	No	No	No		NOT_RD	Not Interse	No	Yes	Yes	No	5. Hampto	114	114. City o	1-Interstat	4-Two-Way	Urban	VDOT Inter	5	1. State Hv	Hampton F	HAMP	R-VA IS00064EB		265.9			-76.3593	37.03453
201685177	2020	6/12/2020 5:00	1940	19:40	O	PDO	0	0	0	0	0	0	0	2	1. Rear End	RE	No	1. No Adve	2. Daylight	Day	1. Dry	Dry	8. Non-Inte	1. Straight	1. Concret	1. No Defe	4. One-Wa	1. Not at In	6. Traffic L	1. Yes - Wo	2. No			3. No	20. Motor V	1. On Roac	No	No	Belted	No	No	No	No	No	No	No	No	No	No		NOT_RD	Not Interse	No	Yes	Yes	No	5. Hampto	114	114. City o	1-Interstat	4-Two-Way	Urban	VDOT Inter	5	1. State Hv	Hampton F	HAMP	R-VA IS00064EB		270.7			-76.3063	36.9876
201695029	2020	6/16/2020 5:00	451	4:51	O	PDO	0	0	0	0	0	0	0	1	9. Fixed Object - Off Road	FOOR	No	5. Rain	4. Darknes	Night	2. Wet	Wet	8. Non-Inte	2. Curve - L	2. Blackto	1. No Defe	3. Two-Wa	1. Not at In	6. Traffic L	1. Yes - Wo	2. No			3. No	11. Jersey	2. Shoulde	No	No	Belted	No	No	No	No	No	No	No	No	No	Yes	5	RD_LEFT	Not Interse	No	No	Yes	Yes	5. Hampto	114	114. City o	1-Interstat	4-Two-Way	Urban	VDOT Inter	5	1. State Hv	Hampton F	HAMP	R-VA IS00064WB		266.37			-76.3511	37.03477
201695098	2020	6/15/2020 5:00	1921	19:21	A	A	0	1	0	0	1	0	0	2	16. Other	OTHR	No	5. Rain	3. Dusk	Day	2. Wet	Wet	10. Interse	1. Straight	2. Blackto	1. No Defe	2. Two-Wa	4. Four Ap	3. Traffic S	1. Yes - Wo	2. No			3. No	20. Motor V	1. On Roac	No	No	Belted	No	No	No	No	No	No	No	No	No	Yes	15	NOT_RD	Urban Inte	No	No	Yes	No	5. Hampto	114	114. City o	3-Principal	4-Two-Way	Urban	NonVDOT	5	3. City or T	Hampton F	HAMP	R-VA US00258WB		59.8	253129	58.42	-76.4396	37.02185
230325235	2023	1/18/2023 5:00	730	7:30	C	C	0	0	0	1	1	0	0	2	2. Angle	ANG	No	1. No Adve	2. Daylight	Day	1. Dry	Dry	8. Non-Inte	1. Straight	2. Blackto	1. No Defe	2. Two-Wa	1. Not at In	6. Traffic L	1. Yes - Wo	2. No			3. No	20. Motor V	1. On Roac	No	No	Belted	No	No	No	No	No	No	No	No	No	No		NOT_RD	Urban Inte	Yes	No	Yes	No	5. Hampto	114	114. City o	5-Major Co	3-Two-Way	Urban	NonVDOT	5	3. City or T	Hampton F	HAMP	R-VA US00060EB		273.21	253009	47.13	-76.3523	37.02414
201695100	2020	6/16/2020 5:00	1624	16:24	C	C	0	0	0	2	2	0	0	2	2. Angle	ANG	No	5. Rain	2. Daylight	Day	2. Wet	Wet	9. Within In	1. Straight	2. Blackto	1. No Defe	1. Two-Wa	3. Three Ap	4. Stop Sig	1. Yes - Wo	2. No			3. No	20. Motor V	1. On Roac	No	No	Belted	No	No	No	No	No	No	Yes	No	No	No		NOT_RD	Urban Inte	No	Yes	Yes	No	5. Hampto	114	114. City o	7-Local (J,6	3-Two-Way	Urban	NonVDOT	5	3. City or T	Hampton F	HAMP	S-VA114NP BERKSHIRE TER		0.46			-76.4198	37.04493
232995121	2023	10/25/2023 5:00	1625	16:25	O	PDO	0	0	0	0	0	0	0	2	2. Angle	ANG	No	1. No Adve	2. Daylight	Day	1. Dry	Dry	9. Within In	1. Straight	2. Blackto	1. No Defe	3. Two-Wa	4. Four Ap	4. Stop Sig	1. Yes - Wo	2. No			3. No	20. Motor V	1. On Roac	No	No	Belted	No	No	No	No	No	No	No	No	No	No		NOT_RD	Urban Inte	No	No	Yes	No	5. Hampto	114	114. City o	7-Local (J,6	3-Two-Way	Urban	NonVDOT	5	3. City or T	Hampton F	HAMP	S-VA114PR LINCOLN ST		0.14			-76.3448	37.0279
201695102	2020	6/16/2020 5:00	1255	12:55	C	C	0	0	0	1	1	0	0	2	2. Angle	ANG	No	5. Rain	2. Daylight	Day	2. Wet	Wet	10. Interse	1. Straight	2. Blackto	1. No Defe	3. Two-Wa	4. Four Ap	4. Stop Sig	1. Yes - Wo	2. No			3. No	20. Motor V	1. On Roac	No	No	Belted	No	No	No	No	No	No	No	No	No	No		NOT_RD	Urban Inte	No	No	Yes	No	5. Hampto	114	114. City o	7-Local (J,6	3-Two-Way	Urban	NonVDOT	5	3. City or T	Hampton F	HAMP	S-VA114NP OLD FOX HILL RD		0.08	1067724	402.2	-76.3466	37.04517
250135177	2025	1/8/2025 5:00	548	5:48	C	C	0	0	0	2	2	0	0	2	2. Angle	ANG	No	1. No Adve	4. Darknes	Night	1. Dry	Dry	9. Within In	1. Straight	2. Blackto	1. No Defe	1. Two-Wa	4. Four Ap	3. Traffic S	1. Yes - Wo	2. No			1. Yes	20. Motor V	1. On Roac	Yes	No	Belted	No	No	No	No	No	No	No	No	No	No		NOT_RD	VDOT Inter	No	No	Yes	Yes	5. Hampto	114	114. City o	4-Minor Ar	3-Two-Way	Urban	NonVDOT	5	3. City or T	Hampton F	HAMP	S-VA114NP BIG BETHEL RD		2.76	253341	13.23	-76.4288	37.05183
201695104	2020	6/16/2020 5:00	1256	12:56	C	C	0	0	0	1	1	0	0	2	2. Angle	ANG	No	5. Rain	2. Daylight	Day	2. Wet	Wet	10. Interse	1. Straight	2. Blackto	1. No Defe	2. Two-Wa	4. Four Ap	3. Traffic S	1. Yes - Wo	2. No			3. No	20. Motor V	1. On Roac	No	No	Belted	No	No	No	No	No	No	No	No	No	No		NOT_RD	Urban Inte	No	No	Yes	No	5. Hampto	114	114. City o	3-Principal	4-Two-Way	Urban	NonVDOT	5	3. City or T	Hampton F	HAMP	R-VA US00258EB		61.8	253135	134.57	-76.4094	37.03683
201695105	2020	6/15/2020 5:00	1603	16:03	C	C	0	0	0	2	2	0	0	4	2. Angle	ANG	No	5. Rain	2. Daylight	Day	2. Wet	Wet	1. Main-Lin	1. Straight	2. Blackto	1. No Defe	1. Two-Wa	1. Not at In	1. No Traffi	6. No Traffi	2. No			3. No	6. Parked V	1. On Roac	Yes	No	Belted	No	Yes	No	No	No	No	No	No	No	Yes	10	NOT_RD	Not Interse	No	No	Yes	No	5. Hampto	114	114. City o	7-Local (J,6	3-Two-Way	Urban	NonVDOT	5	3. City or T	Hampton F	HAMP	S-VA114PR PAUL JACK DR		0.35			-76.3998	37.0571
201695107	2020	6/15/2020 5:00	1825	18:25	C	C	0	0	0	2	2	0	0	2	15. Backed Into	BI	No	5. Rain	2. Daylight	Day	2. Wet	Wet	10. Interse	1. Straight	2. Blackto	1. No Defe	1. Two-Wa	3. Three Ap	3. Traffic S	1. Yes - Wo	2. No			3. No	20. Motor V	1. On Roac	No	No	Belted	No	No	No	No	No	Yes	No	No	No	No		NOT_RD	Urban Inte	No	No	Yes	No	5. Hampto	114	114. City o	7-Local (J,6)		Urban	NonVDOT	5	3. City or T	Hampton F	HAMP	S-VA114NP JONQUIL LN		0.02	746582	101.69	-76.3475	37.04705
201695163	2020	6/14/2020 5:00	1506	15:06	O	PDO	0	0	0	0	0	0	0	2	2. Angle	ANG	No	1. No Adve	2. Daylight	Day	1. Dry	Dry	10. Interse	1. Straight	2. Blackto	1. No Defe	1. Two-Wa	4. Four Ap	4. Stop Sig	1. Yes - Wo	2. No			3. No	20. Motor V	1. On Roac	No	No	Belted	No	No	No	No	No	No	No	No	No	No		NOT_RD	Urban Inte	No	Yes	Yes	No	5. Hampto	114	114. City o	7-Local (J,6	3-Two-Way	Urban	NonVDOT	5	3. City or T	Hampton F	HAMP	S-VA114PR ROGERS AVE		0.24			-76.2938	37.04963
201695252	2020	6/16/2020 5:00	2142	21:42	O	PDO	0	0	0	0	0	0	0	1	9. Fixed Object - Off Road	FOOR	No	5. Rain	4. Darknes	Night	2. Wet	Wet	8. Non-Inte	1. Straight	2. Blackto	1. No Defe	3. Two-Wa	1. Not at In	6. Traffic L	1. Yes - Wo	2. No			3. No	11. Jersey	4. Roadsid	No	No	Belted	No	No	No	No	No	No	No	No	No	Yes	10	RD_LEFT	Not Interse	No	No	Yes	Yes	5. Hampto	114	114. City o	1-Interstat	4-Two-Way	Urban	VDOT Inter	5	1. State Hv	Hampton F	HAMP	R-VA IS00064EB		266.73			-76.3454	37.03394
201695327	2020	6/16/2020 5:00	1700	17:00	O	PDO	0	0	0	0	0	0	0	2	1. Rear End	RE	No	5. Rain	2. Daylight	Day	2. Wet	Wet	5. On Entra	2. Curve - L	2. Blackto	1. No Defe	4. One-Wa	1. Not at In	6. Traffic L	1. Yes - Wo	2. No			3. No	20. Motor V	2. Shoulde	No	No	Belted	No	No	No	No	Yes	No	No	No	No	Yes	25	RD_UNKN	Not Interse	No	No	No	No	5. Hampto	114	114. City o	1-Interstat	1-One-Way	Urban	VDOT Prim	5	1. State Hv	Hampton F	HAMP	R-VA US00258WB	RMP063.00B	0.05			-76.3933	37.04117
201705109	2020	6/17/2020 5:00	1736	17:36	O	PDO	0	0	0	0	0	0	0	2	2. Angle	ANG	No	1. No Adve	2. Daylight	Day	1. Dry	Dry	8. Non-Inte	1. Straight	2. Blackto	1. No Defe	2. Two-Wa	1. Not at In	6. Traffic L	1. Yes - Wo	2. No			3. No	20. Motor V	1. On Roac	No	No	Belted	No	No	No	No	No	No	No	No	No	No		NOT_RD	Not Interse	Yes	No	Yes	No	5. Hampto	114	114. City o	7-Local (J,6	3-Two-Way	Urban	NonVDOT	5	3. City or T	Hampton F	HAMP	S-VA114PR TODDS LN		2.72	253136	371.65	-76.4025	37.03948
242405190	2024	8/24/2024 5:00	1241	12:41	A	A	0	2	0	0	2	0	0	2	2. Angle	ANG	No	1. No Adve	2. Daylight	Day	1. Dry	Dry	9. Within In	1. Straight	2. Blackto	1. No Defe	3. Two-Wa	1. Not at In	6. Traffic L	1. Yes - Wo	2. No			3. No	20. Motor V	1. On Roac	No	No	Belted	No	No	No	No	No	No	No	No	No	No		NOT_RD	Urban Inte	No	No	Yes	No	5. Hampto	114	114. City o	4-Minor Ar	3-Two-Way	Urban	NonVDOT	5	3. City or T	Hampton F	HAMP	S-VA114PR LASALLE AVE		1.62	1069476	5.3	-76.3631	37.02608
202625149	2020	9/17/2020 5:00	1606	16:06	C	C	0	0	0	2	2	0	0	2	2. Angle	ANG	No	5. Rain	2. Daylight	Day	2. Wet	Wet	10. Interse	1. Straight	2. Blackto	1. No Defe	1. Two-Wa	3. Three Ap	1. No Traffi	6. No Traffi	2. No			3. No	20. Motor V	1. On Roac	No	No	Belted	No	No	No	No	No	No	No	No	No	No		NOT_RD	Urban Inte	No	No	Yes	No	5. Hampto	114	114. City o	5-Major Co	3-Two-Way	Urban	NonVDOT	5	3. City or T	Hampton F	HAMP	S-VA114NP NEWMARKET DR		0.09	253129	272.38	-76.439	37.02112
201705352	2020	6/18/2020 5:00	1730	17:30	O	PDO	0	0	0	0	0	0	0	2	3. Head On	HO	No	1. No Adve	2. Daylight	Day	1. Dry	Dry	8. Non-Inte	1. Straight	2. Blackto	1. No Defe	3. Two-Wa	1. Not at In	6. Traffic L	1. Yes - Wo	2. No			3. No	20. Motor V	1. On Roac	No	No	Belted	No	No	No	No	No	No	Yes	No	No	Yes	20	RD_UNKN	Not Interse	No	Yes	Yes	No	5. Hampto	114	114. City o	1-Interstat	4-Two-Way	Urban	VDOT Inter	5	1. State Hv	Hampton F	HAMP	R-VA IS00064WB		268.31			-76.3281	37.01877
201705372	2020	6/18/2020 5:00	1300	13:00	O	PDO	0	0	0	0	0	0	0	6	1. Rear End	RE	No	1. No Adve	2. Daylight	Day	1. Dry	Dry	8. Non-Inte	1. Straight	2. Blackto	1. No Defe	3. Two-Wa	1. Not at In	6. Traffic L	1. Yes - Wo	2. No			3. No	20. Motor V	1. On Roac	No	No	Belted	No	No	No	No	No	Yes	No	No	No	Yes	1	NOT_RD	Not Interse	Yes	No	Yes	No	5. Hampto	114	114. City o	1-Interstat	4-Two-Way	Urban	VDOT Inter	5	1. State Hv	Hampton F	HAMP	R-VA IS00064EB		269.28			-76.3204	37.00388
201715060	2020	6/13/2020 5:00	1217	12:17	C	C	0	0	0	1	1	0	0	2	4. Sideswipe - Same Direction	SSS	No	1. No Adve	2. Daylight	Day	1. Dry	Dry	1. Main-Lin	1. Straight	2. Blackto	1. No Defe	2. Two-Wa	1. Not at In	3. Traffic S	1. Yes - Wo	2. No			3. No	20. Motor V	1. On Roac	No	No	Belted	No	No	No	No	No	Yes	No	No	No	No		NOT_RD	Urban Inte	No	No	Yes	No	5. Hampto	114	114. City o	3-Principal	4-Two-Way	Urban	NonVDOT	5	3. City or T	Hampton F	HAMP	R-VA US00258WB		62.27	253136	90.71	-76.4014	37.03902
201715064	2020	6/2/2020 5:00	2222	22:22	C	C	0	0	0	1	1	0	0	2	2. Angle	ANG	No	1. No Adve	4. Darknes	Night	1. Dry	Dry	1. Main-Lin	1. Straight	2. Blackto	1. No Defe	1. Two-Wa	1. Not at In	1. No Traffi	6. No Traffi	2. No			3. No	6. Parked V	1. On Roac	No	No	Belted	No	Yes	No	No	No	No	Yes	No	No	Yes	25	RD_UNKN	Not Interse	No	No	Yes	Yes	5. Hampto	114	114. City o	7-Local (J,6	3-Two-Way	Urban	NonVDOT	5	3. City or T	Hampton F	HAMP	S-VA114NP VILLAGE DR		0.7			-76.4155	37.05565
201715065	2020	6/13/2020 5:00	1703	17:03	O	PDO	0	0	0	0	0	0	0	2	15. Backed Into	BI	No	1. No Adve	2. Daylight	Day	1. Dry	Dry	10. Interse	1. Straight	2. Blackto	1. No Defe	1. Two-Wa	6. Roundal	1. No Traffi	6. No Traffi	2. No			3. No	20. Motor V	1. On Roac	No	No	Belted	No	No	No	No	No	No	No	No	No	No		NOT_RD	Urban Inte	No	No	Yes	No	5. Hampto	114	114. City o	7-Local (J,6	3-Two-Way	Urban	NonVDOT	5	3. City or T	Hampton F	HAMP	S-VA114PR PT COMFORT AVE		0.02			-76.2918	37.0386
201095127	2020	2/21/2020 5:00	1835	18:35	C	C	0	0	0	5	5	0	0	2	2. Angle	ANG	No	1. No Adve	4. Darknes	Night	1. Dry	Dry	1. Main-Lin	1. Straight	2. Blackto	1. No Defe	1. Two-Wa	1. Not at In	6. Traffic L	1. Yes - Wo	2. No			3. No	20. Motor V	1. On Roac	No	No	Belted	No	No	No	No	No	No	No	No	No	No		NOT_RD	Urban Inte	No	No	Yes	Yes	5. Hampto	114	114. City o	4-Minor Ar	3-Two-Way	Urban	NonVDOT	5	3. City or T	Hampton F	HAMP	R-VA SR00152EB		3.41	253070	94.33	-76.4066	37.04066
201715069	2020	6/13/2020 5:00	1816	18:16	O	PDO	0	0	0	0	0	0	0	2	4. Sideswipe - Same Direction	SSS	No	1. No Adve	2. Daylight	Day	1. Dry	Dry	1. Main-Lin	1. Straight	2. Blackto	1. No Defe	2. Two-Wa	1. Not at In	6. Traffic L	1. Yes - Wo	2. No			3. No	20. Motor V	1. On Roac	No	No	Belted	No	No	No	No	No	No	No	No	No	No		NOT_RD	Urban Inte	No	Yes	Yes	No	5. Hampto	114	114. City o	3-Principal	4-Two-Way	Urban	NonVDOT	5	3. City or T	Hampton F	HAMP	R-VA US00258EB		63.01	754224	68.01	-76.3882	37.04164
170945094	2017	4/3/2017 5:00	1420	14:20	C	C	0	0	0	2	2	0	0	2	2. Angle	ANG	No	1. No Adve	2. Daylight	Day	1. Dry	Dry	9. Within In	1. Straight	2. Blackto	1. No Defe	3. Two-Wa	4. Four Ap	3. Traffic S	1. Yes - Wo	2. No			3. No	20. Motor V	1. On Roac	No	No	Belted	No	No	No	No	No	No	No	No	No	No		NOT_RD	Urban Inte	No	Yes	Yes	No	5. Hampto	114	114. City o	3-Principal	4-Two-Way	Urban	NonVDOT	5	3. City or T	Hampton F	HAMP	R-VA SR00134EB		7.15	702864	16.46	-76.4029	37.05701
201715071	2020	6/17/2020 5:00	1313	13:13	O	PDO	0	0	0	0	0	0	0	2	4. Sideswipe - Same Direction	SSS	No	1. No Adve	2. Daylight	Day	1. Dry	Dry	8. Non-Inte	1. Straight	2. Blackto	1. No Defe	3. Two-Wa	1. Not at In	6. Traffic L	1. Yes - Wo	2. No			3. No	6. Parked V	7. In Parkir	No	No	Belted	No	No	No	No	No	Yes	No	No	No	No		NOT_RD	Not Interse	No	No	Yes	No	5. Hampto	114	114. City of Hampton			Urban	NonVDOT	5	3. City or T	Hampton F	HAMP	U-VA114SC99999UK					-76.3911	37.04342
193395387	2019	1/2/2019 5:00	1625	16:25	O	PDO	0	0	0	0	0	0	0	2	4. Sideswipe - Same Direction	SSS	No	1. No Adve	2. Daylight	Day	1. Dry	Dry	11. Interse	1. Straight	2. Blackto	1. No Defe	2. Two-Wa	4. Four Ap	3. Traffic S	1. Yes - Wo	2. No			3. No	20. Motor V	1. On Roac	No	No	Belted	No	No	No	No	No	No	No	No	No	No		NOT_RD	Urban Inte	No	No	Yes	No	5. Hampto	114	114. City o	3-Principal	4-Two-Way	Urban	NonVDOT	5	3. City or T	Hampton F	HAMP	S-VA114PR ARMISTEAD AVE N		3.34	716612	155.09	-76.3854	37.05894
240925104	2024	3/29/2024 5:00	903	9:03	A	A	0	1	0	0	1	0	0	2	2. Angle	ANG	No	1. No Adve	2. Daylight	Day	1. Dry	Dry	1. Main-Lin	1. Straight	2. Blackto	1. No Defe	1. Two-Wa	1. Not at In	6. Traffic L	1. Yes - Wo	2. No			3. No	20. Motor V	1. On Roac	No	No	Belted	No	No	No	No	No	No	No	No	No	No		NOT_RD	Urban Inte	No	No	Yes	No	5. Hampto	114	114. City o	4-Minor Ar	3-Two-Way	Urban	NonVDOT	5	3. City or T	Hampton F	HAMP	R-VA SR00152WB		3.42	253070	167.68	-76.4064	37.04073
201715074	2020	6/14/2020 5:00	1128	11:28	C	C	0	0	0	2	2	0	0	3	4. Sideswipe - Same Direction	SSS	No	1. No Adve	2. Daylight	Day	1. Dry	Dry	1. Main-Lin	1. Straight	2. Blackto	1. No Defe	3. Two-Wa	4. Four Ap	3. Traffic S	1. Yes - Wo	2. No			3. No	20. Motor V	1. On Roac	No	No	Belted	No	No	No	No	No	Yes	No	No	No	No		NOT_RD	Urban Inte	No	Yes	Yes	No	5. Hampto	114	114. City o	3-Principal	4-Two-Way	Urban	NonVDOT	5	3. City or T	Hampton F	HAMP	R-VA US00258EB		62.97	754224	118.57	-76.3889	37.04151
201715079	2020	6/17/2020 5:00	1641	16:41	C	C	0	0	0	2	2	0	0	2	2. Angle	ANG	No	1. No Adve	2. Daylight	Day	1. Dry	Dry	1. Main-Lin	1. Straight	2. Blackto	1. No Defe	3. Two-Wa	1. Not at In	1. No Traffi	6. No Traffi	2. No			3. No	20. Motor V	1. On Roac	No	No	Belted	No	No	No	No	No	No	No	No	No	No		NOT_RD	Not Interse	No	No	Yes	No	5. Hampto	114	114. City o	3-Principal	4-Two-Way	Urban	NonVDOT	5	3. City or T	Hampton F	HAMP	R-VA US00258EB		63.51	253078	457.78	-76.3796	37.04348
201715080	2020	6/17/2020 5:00	1612	16:12	A	A	0	1	0	1	2	0	0	4	1. Rear End	RE	No	1. No Adve	2. Daylight	Day	1. Dry	Dry	10. Interse	1. Straight	2. Blackto	1. No Defe	2. Two-Wa	4. Four Ap	3. Traffic S	1. Yes - Wo	2. No			3. No	20. Motor V	1. On Roac	No	No	Belted	No	No	No	No	No	No	No	No	No	No		NOT_RD	Urban Inte	Yes	No	Yes	No	5. Hampto	114	114. City o	3-Principal	4-Two-Way	Urban	NonVDOT	5	3. City or T	Hampton F	HAMP	R-VA US00258EB		67.26	253154	210.16	-76.3236	37.02757
201715081	2020	6/18/2020 5:00	1140	11:40	C	C	0	0	0	2	2	0	0	2	2. Angle	ANG	No	1. No Adve	2. Daylight	Day	1. Dry	Dry	1. Main-Lin	1. Straight	2. Blackto	1. No Defe	3. Two-Wa	2. Two App	8. Yield Sig	1. Yes - Wo	2. No			3. No	20. Motor V	1. On Roac	No	No	Belted	No	No	No	No	No	No	No	No	No	No		NOT_RD	Not Interse	No	No	Yes	No	5. Hampto	114	114. City o	7-Local (J,6	3-Two-Way	Urban	NonVDOT	5	3. City or T	Hampton F	HAMP	S-VA114NP E ST		0.4			-76.4095	37.01147
201715083	2020	6/18/2020 5:00	1732	17:32	O	PDO	0	0	0	0	0	0	0	2	1. Rear End	RE	No	1. No Adve	2. Daylight	Day	1. Dry	Dry	10. Interse	5. Hillcrest	2. Blackto	1. No Defe	3. Two-Wa	3. Three Ap	3. Traffic S	1. Yes - Wo	2. No			3. No	20. Motor V	1. On Roac	No	No	Belted	No	Yes	No	No	No	No	No	No	No	No		NOT_RD	VDOT Inter	No	No	Yes	No	5. Hampto	114	114. City of Hampton		4-Two-Way	Urban	NonVDOT	5	3. City or T	Hampton F	HAMP	S-VA114NP POWER PLANT PKWY		0.13	253573	80.68	-76.3869	37.01706
250135160	2025	1/11/2025 5:00	2306	23:06	C	C	0	0	0	1	1	0	0	2	2. Angle	ANG	No	1. No Adve	4. Darknes	Night	1. Dry	Dry	1. Main-Lin	1. Straight	2. Blackto	1. No Defe	2. Two-Wa	1. Not at In	6. Traffic L	1. Yes - Wo	2. No			3. No	20. Motor V	1. On Roac	No	No	Belted	No	No	No	No	No	No	No	No	No	No		NOT_RD	Urban Inte	No	No	Yes	Yes	5. Hampto	114	114. City o	4-Minor Ar	3-Two-Way	Urban	NonVDOT	5	3. City or T	Hampton F	HAMP	R-VA SR00152WB		3.42	253070	172.92	-76.4064	37.04073
231165132	2023	4/20/2023 5:00	1434	14:34	O	PDO	0	0	0	0	0	0	0	2	4. Sideswipe - Same Direction	SSS	No	1. No Adve	2. Daylight	Day	1. Dry	Dry	10. Interse	1. Straight	2. Blackto	1. No Defe	1. Two-Wa	3. Three Ap	6. Traffic L	1. Yes - Wo	2. No			3. No	20. Motor V	1. On Roac	No	No	Belted	No	No	No	No	No	No	Yes	No	No	No		NOT_RD	Urban Inte	No	No	Yes	No	5. Hampto	114	114. City o	5-Major Co	3-Two-Way	Urban	NonVDOT	5	3. City or T	Hampton F	HAMP	R-VA US00060EB		273.21	253009	47.13	-76.3523	37.02414
201725069	2020	6/16/2020 5:00	611	6:11	B	B	0	0	1	0	1	0	0	1	9. Fixed Object - Off Road	FOOR	No	5. Rain	1. Dawn	Day	2. Wet	Wet	11. Interse	1. Straight	2. Blackto	1. No Defe	1. Two-Wa	3. Three Ap	13. Other	1. Yes - Wo	2. No			3. No	2. Trees	8. Off Roac	Yes	No	Unbelted	No	No	No	No	No	No	No	No	No	No		NOT_RD	Urban Inte	No	No	Yes	No	5. Hampto	114	114. City o	7-Local (J,6	3-Two-Way	Urban	NonVDOT	5	3. City or T	Hampton F	HAMP	S-VA114PR ELLINGTON AVE		0.12			-76.4008	37.00538
171815505	2017	5/30/2017 5:00	1313	13:13	C	C	0	0	0	2	2	0	0	2	2. Angle	ANG	No	1. No Adve	2. Daylight	Day	1. Dry	Dry	9. Within In	1. Straight	2. Blackto	1. No Defe	3. Two-Wa	4. Four Ap	4. Stop Sig	1. Yes - Wo	2. No			3. No	20. Motor V	1. On Roac	No	No	Belted	No	No	No	No	No	No	No	No	No	No		NOT_RD	Urban Inte	No	No	Yes	No	5. Hampto	114	114. City o	4-Minor Ar	4-Two-Way	Urban	NonVDOT	5	3. City or T	Hampton F	HAMP	S-VA114NP LASALLE AVE		1.63	1069476	27.01	-76.3631	37.0261
201725073	2020	6/18/2020 5:00	1508	15:08	C	C	0	0	0	3	3	0	0	3	2. Angle	ANG	No	1. No Adve	2. Daylight	Day	1. Dry	Dry	1. Main-Lin	1. Straight	2. Blackto	1. No Defe	3. Two-Wa	2. Two App	1. No Traffi	6. No Traffi	2. No			3. No	20. Motor V	1. On Roac	No	No	Belted	No	No	No	No	No	No	No	No	No	No		NOT_RD	Urban Inte	No	No	Yes	No	5. Hampto	114	114. City o	4-Minor Ar	3-Two-Way	Urban	NonVDOT	5	3. City or T	Hampton F	HAMP	R-VA SR00351EB		2.83	1068795	23.3	-76.3881	37.01102
201725074	2020	6/18/2020 5:00	1331	13:31	O	PDO	0	0	0	0	0	0	0	2	4. Sideswipe - Same Direction	SSS	No	1. No Adve	2. Daylight	Day	1. Dry	Dry	1. Main-Lin	1. Straight	2. Blackto	1. No Defe	1. Two-Wa	1. Not at In	1. No Traffi	6. No Traffi	2. No			3. No	6. Parked V	1. On Roac	No	No	Belted	No	No	No	No	No	No	Yes	No	No	No		NOT_RD	Not Interse	No	No	Yes	No	5. Hampto	114	114. City o	7-Local (J,6	3-Two-Way	Urban	NonVDOT	5	3. City or T	Hampton F	HAMP	S-VA114PR LONG BRIDGE RD		0.05	1064164	273.86	-76.3356	37.05236
201725075	2020	6/18/2020 5:00	1719	17:19	O	PDO	0	0	0	0	0	0	0	2	1. Rear End	RE	No	1. No Adve	2. Daylight	Day	1. Dry	Dry	1. Main-Lin	1. Straight	2. Blackto	1. No Defe	2. Two-Wa	1. Not at In	6. Traffic L	1. Yes - Wo	2. No			3. No	20. Motor V	1. On Roac	No	No	Belted	No	No	No	No	No	No	No	No	No	No		NOT_RD	Urban Inte	Yes	No	Yes	No	5. Hampto	114	114. City o	4-Minor Ar	3-Two-Way	Urban	NonVDOT	5	3. City or T	Hampton F	HAMP	S-VA114PR KING ST N		0.67	253424	58.58	-76.3483	37.03968
201725076	2020	6/18/2020 5:00	1825	18:25	O	PDO	0	0	0	0	0	0	0	2	1. Rear End	RE	No	1. No Adve	2. Daylight	Day	1. Dry	Dry	1. Main-Lin	1. Straight	2. Blackto	1. No Defe	2. Two-Wa	1. Not at In	6. Traffic L	1. Yes - Wo	2. No			3. No	20. Motor V	1. On Roac	No	No	Belted	No	No	No	No	No	No	No	No	No	No		NOT_RD	Urban Inte	No	No	Yes	No	5. Hampto	114	114. City o	3-Principal	4-Two-Way	Urban	NonVDOT	5	3. City or T	Hampton F	HAMP	R-VA US00258EB		66.28	1080039	75.36	-76.3311	37.03985
201725107	2020	6/20/2020 5:00	1129	11:29	O	PDO	0	0	0	0	0	0	0	3	1. Rear End	RE	No	1. No Adve	2. Daylight	Day	1. Dry	Dry	8. Non-Inte	1. Straight	1. Concret	1. No Defe	4. One-Wa	1. Not at In	6. Traffic L	1. Yes - Wo	2. No			3. No	20. Motor V	1. On Roac	No	No	Belted	No	No	No	No	No	Yes	No	No	No	No		NOT_RD	Not Interse	No	Yes	Yes	No	5. Hampto	114	114. City o	1-Interstat	4-Two-Way	Urban	VDOT Inter	5	1. State Hv	Hampton F	HAMP	R-VA IS00064EB		270.67			-76.3066	36.98792
183095151	2018	11/1/2018 5:00	1429	14:29	C	C	0	0	0	2	2	0	0	2	5. Sideswipe - Opposite Direction	SSO	No	1. No Adve	2. Daylight	Day	1. Dry	Dry	10. Interse	1. Straight	2. Blackto	1. No Defe	3. Two-Wa	3. Three Ap	6. Traffic L	1. Yes - Wo	2. No			3. No	20. Motor V	1. On Roac	No	No	Belted	No	No	No	No	No	No	Yes	No	No	No		NOT_RD	Urban Inte	Yes	Yes	Yes	No	5. Hampto	114	114. City o	4-Minor Ar	3-Two-Way	Urban	NonVDOT	5	3. City or T	Hampton F	HAMP	R-VA SR00415EB		0.76	1079405	22.26	-76.3916	37.03187
250155031	2025	1/14/2025 5:00	2139	21:39	O	PDO	0	0	0	0	0	0	0	2	1. Rear End	RE	No	1. No Adve	4. Darknes	Night	1. Dry	Dry	10. Interse	1. Straight	2. Blackto	1. No Defe	2. Two-Wa	3. Three Ap	3. Traffic S	1. Yes - Wo	2. No			3. No	20. Motor V	1. On Roac	No	No	Belted	No	No	No	No	No	No	No	No	No	No		NOT_RD	VDOT Inter	Yes	No	Yes	Yes	5. Hampto	114	114. City o	4-Minor Ar	3-Two-Way	Urban	NonVDOT	5	3. City or T	Hampton F	HAMP	S-VA114PR BIG BETHEL RD		2.76	253341	7.16	-76.4288	37.05178
201725136	2020	6/19/2020 5:00	1709	17:09	C	C	0	0	0	2	2	0	0	2	1. Rear End	RE	No	1. No Adve	2. Daylight	Day	1. Dry	Dry	10. Interse	1. Straight	2. Blackto	1. No Defe	3. Two-Wa	4. Four Ap	4. Stop Sig	1. Yes - Wo	2. No			3. No	20. Motor V	1. On Roac	No	No	Belted	No	Yes	No	No	No	No	No	No	No	No		NOT_RD	Urban Inte	No	No	Yes	No	5. Hampto	114	114. City o	5-Major Co	4-Two-Way	Urban	NonVDOT	5	3. City or T	Hampton F	HAMP	S-VA114PR CHESTNUT AVE		0.19	253132	65.22	-76.4294	37.02662
201735058	2020	6/20/2020 5:00	1041	10:41	C	C	0	0	0	1	1	0	0	2	1. Rear End	RE	No	1. No Adve	2. Daylight	Day	2. Wet	Wet	9. Within In	1. Straight	2. Blackto	1. No Defe	2. Two-Wa	2. Two App	3. Traffic S	2. Yes - Wo	2. No			3. No	20. Motor V	1. On Roac	No	No	Belted	No	No	No	No	No	No	No	No	No	No		NOT_RD	VDOT Inter	No	Yes	Yes	No	5. Hampto	114	114. City o	3-Principal	4-Two-Way	Urban	NonVDOT	5	3. City or T	Hampton F	HAMP	R-VA US00258EB		65.14	1068042	66.42	-76.3512	37.04352
181075103	2018	4/16/2018 5:00	2025	20:25	O	PDO	0	0	0	0	0	0	0	2	4. Sideswipe - Same Direction	SSS	No	1. No Adve	4. Darknes	Night	1. Dry	Dry	8. Non-Inte	1. Straight	2. Blackto	1. No Defe	3. Two-Wa	1. Not at In	1. No Traffi	6. No Traffi	2. No			2. Yes - Wi	20. Motor V	1. On Roac	Yes	No	Belted	No	Yes	No	No	No	No	No	No	No	No		NOT_RD	Not Interse	No	Yes	Yes	Yes	5. Hampto	114	114. City o	5-Major Co	4-Two-Way	Urban	NonVDOT	5	3. City or T	Hampton F	HAMP	S-VA114NP NICKERSON BLVD		0.53	1090907	350.94	-76.3095	37.04817
201735060	2020	6/20/2020 5:00	1526	15:26	C	C	0	0	0	2	2	0	0	2	1. Rear End	RE	No	5. Rain	2. Daylight	Day	2. Wet	Wet	8. Non-Inte	1. Straight	2. Blackto	1. No Defe	3. Two-Wa	1. Not at In	6. Traffic L	1. Yes - Wo	1. Yes	3. Activity	2. Lane Sh	3. No	20. Motor V	1. On Roac	No	No	Belted	No	No	No	No	No	No	No	No	No	No		NOT_RD	Not Interse	No	No	Yes	No	5. Hampto	114	114. City o	3-Principal	4-Two-Way	Urban	NonVDOT	5	3. City or T	Hampton F	HAMP	R-VA US00258EB		65.21	1068042	424.37	-76.3496	37.04349
201735061	2020	6/19/2020 5:00	1831	18:31	C	C	0	0	0	1	1	0	0	2	2. Angle	ANG	No	1. No Adve	2. Daylight	Day	1. Dry	Dry	9. Within In	1. Straight	2. Blackto	1. No Defe	1. Two-Wa	4. Four Ap	4. Stop Sig	1. Yes - Wo	2. No			3. No	20. Motor V	1. On Roac	No	No	Belted	No	Yes	No	No	No	No	No	No	No	Yes	5	NOT_RD	Urban Inte	No	Yes	Yes	No	5. Hampto	114	114. City o	7-Local (J,6	3-Two-Way	Urban	NonVDOT	5	3. City or T	Hampton F	HAMP	S-VA114NP COUNTY ST W		0.5	722493	470.37	-76.3203	37.01827
211305247	2021	5/8/2021 5:00	605	6:05	C	C	0	0	0	1	1	0	0	1	9. Fixed Object - Off Road	FOOR	No	1. No Adve	1. Dawn	Day	1. Dry	Dry	10. Interse	2. Curve - L	2. Blackto	1. No Defe	3. Two-Wa	4. Four Ap	6. Traffic L	1. Yes - Wo	2. No			3. No	16. Other T	3. Median	Yes	No	Belted	No	No	No	No	No	No	No	No	No	No		NOT_RD	VDOT Inter	No	No	Yes	No	5. Hampto	114	114. City o	3-Principal	4-Two-Way	Urban	NonVDOT	5	3. City or T	Hampton F	HAMP	R-VA SR00143SB		2.16	1062047	62.51	-76.3288	37.02346
201735200	2020	6/19/2020 5:00	1812	18:12	O	PDO	0	0	0	0	0	0	0	3	4. Sideswipe - Same Direction	SSS	No	1. No Adve	2. Daylight	Day	1. Dry	Dry	5. On Entra	10. On/Off	2. Blackto	1. No Defe	4. One-Wa	1. Not at In	6. Traffic L	1. Yes - Wo	2. No			3. No	20. Motor V	1. On Roac	No	No	Belted	No	No	No	No	No	No	Yes	No	No	Yes	20	NOT_RD	Not Interse	No	No	Yes	No	5. Hampto	114	114. City o	1-Interstat	4-Two-Way	Urban	VDOT Inter	5	1. State Hv	Hampton F	HAMP	R-VA IS00064EB		267.66			-76.3312	37.02567
201735212	2020	6/20/2020 5:00	1506	15:06	O	PDO	0	0	0	0	0	0	0	1	9. Fixed Object - Off Road	FOOR	No	5. Rain	2. Daylight	Day	2. Wet	Wet	8. Non-Inte	1. Straight	2. Blackto	1. No Defe	3. Two-Wa	1. Not at In	6. Traffic L	1. Yes - Wo	2. No			3. No	11. Jersey	3. Median	No	No	Belted	No	No	No	No	No	No	No	No	No	Yes	10	RD_LEFT	Not Interse	No	Yes	Yes	No	5. Hampto	114	114. City o	1-Interstat	4-Two-Way	Urban	VDOT Inter	5	1. State Hv	Hampton F	HAMP	R-VA IS00064WB		262.48			-76.4111	37.05498
201745007	2020	6/21/2020 5:00	201	2:01	B	B	0	0	1	0	1	0	0	1	9. Fixed Object - Off Road	FOOR	No	1. No Adve	4. Darknes	Night	1. Dry	Dry	8. Non-Inte	1. Straight	2. Blackto	1. No Defe	3. Two-Wa	1. Not at In	6. Traffic L	1. Yes - Wo	2. No			3. No	11. Jersey	3. Median	Yes	No	Belted	No	No	No	No	No	No	No	No	No	Yes	10	RD_LEFT	Not Interse	No	No	Yes	Yes	5. Hampto	114	114. City o	1-Interstat	4-Two-Way	Urban	VDOT Inter	5	1. State Hv	Hampton F	HAMP	R-VA IS00064WB		267.4			-76.3355	37.0304
171815736	2017	6/28/2017 5:00	1718	17:18	O	PDO	0	0	0	0	0	0	0	2	1. Rear End	RE	No	1. No Adve	2. Daylight	Day	1. Dry	Dry	10. Interse	1. Straight	2. Blackto	1. No Defe	3. Two-Wa	4. Four Ap	3. Traffic S	1. Yes - Wo	2. No			3. No	20. Motor V	1. On Roac	No	No	Belted	No	No	No	No	No	No	No	No	No	No		NOT_RD	Urban Inte	No	Yes	Yes	No	5. Hampto	114	114. City o	3-Principal	4-Two-Way	Urban	NonVDOT	5	3. City or T	Hampton F	HAMP	S-VA114NP ARMISTEAD AVE N		3.35	716612	98.29	-76.3856	37.05909
211445205	2021	5/23/2021 5:00	2218	22:18	C	C	0	0	0	2	2	0	0	2	2. Angle	ANG	No	1. No Adve	4. Darknes	Night	1. Dry	Dry	9. Within In	1. Straight	2. Blackto	1. No Defe	3. Two-Wa	3. Three Ap	3. Traffic S	1. Yes - Wo	2. No			3. No	20. Motor V	1. On Roac	No	No	Belted	No	Yes	No	No	No	No	No	No	No	No		NOT_RD	VDOT Inter	Yes	No	Yes	Yes	5. Hampto	114	114. City o	3-Principal	4-Two-Way	Urban	NonVDOT	5	3. City or T	Hampton F	HAMP	R-VA SR00143NB		2.16	1062047	46.61	-76.3289	37.02365
201745080	2020	6/21/2020 5:00	2045	20:45	B	B	0	0	1	1	2	0	0	2	2. Angle	ANG	No	1. No Adve	4. Darknes	Night	1. Dry	Dry	10. Interse	1. Straight	2. Blackto	1. No Defe	2. Two-Wa	4. Four Ap	3. Traffic S	1. Yes - Wo	2. No			3. No	20. Motor V	1. On Roac	No	No	Belted	No	No	No	No	No	No	No	No	No	No		NOT_RD	Urban Inte	No	No	Yes	Yes	5. Hampto	114	114. City o	4-Minor Ar	3-Two-Way	Urban	NonVDOT	5	3. City or T	Hampton F	HAMP	R-VA US00258EB		67.79	253100	10.85	-76.3182	37.02124
222375663	2022	6/16/2022 5:00	2146	21:46	C	C	0	0	0	2	2	0	0	2	2. Angle	ANG	No	1. No Adve	4. Darknes	Night	1. Dry	Dry	9. Within In	1. Straight	2. Blackto	1. No Defe	2. Two-Wa	4. Four Ap	3. Traffic S	1. Yes - Wo	2. No			3. No	20. Motor V	1. On Roac	No	No	Belted	No	No	No	No	No	No	No	No	No	No		NOT_RD	VDOT Inter	No	Yes	Yes	Yes	5. Hampto	114	114. City o	7-Local (J,6	3-Two-Way	Urban	NonVDOT	5	3. City or T	Hampton F	HAMP	S-VA114NP MARCELLA RD		0.96	1078784	6.67	-76.392	37.05054
171115114	2017	4/20/2017 5:00	1355	13:55	B	B	0	0	2	0	2	0	0	3	2. Angle	ANG	No	1. No Adve	2. Daylight	Day	1. Dry	Dry	9. Within In	1. Straight	2. Blackto	1. No Defe	2. Two-Wa	4. Four Ap	3. Traffic S	1. Yes - Wo	2. No			3. No	20. Motor V	1. On Roac	No	No	Belted	No	No	No	No	No	No	No	No	No	No		NOT_RD	Urban Inte	Yes	No	Yes	No	5. Hampto	114	114. City o	3-Principal	4-Two-Way	Urban	NonVDOT	5	3. City or T	Hampton F	HAMP	R-VA SR00134EB		7.15	702864	4.12	-76.4029	37.05703
201745123	2020	6/15/2020 5:00	1708	17:08	C	C	0	0	0	1	1	0	0	2	2. Angle	ANG	No	5. Rain	2. Daylight	Day	2. Wet	Wet	9. Within In	1. Straight	1. Concret	1. No Defe	3. Two-Wa	4. Four Ap	4. Stop Sig	1. Yes - Wo	2. No			3. No	20. Motor V	1. On Roac	No	No	Belted	No	No	No	No	No	No	No	No	No	No		NOT_RD	Urban Inte	No	No	Yes	No	5. Hampto	114	114. City o	7-Local (J,6	3-Two-Way	Urban	NonVDOT	5	3. City or T	Hampton F	HAMP	S-VA114NP STEWART ST		0.14			-76.3535	37.02437
201745124	2020	6/21/2020 5:00	1009	10:09	O	PDO	0	0	0	0	0	0	0	2	1. Rear End	RE	No	1. No Adve	2. Daylight	Day	1. Dry	Dry	10. Interse	1. Straight	2. Blackto	1. No Defe	3. Two-Wa	2. Two App	3. Traffic S	1. Yes - Wo	2. No			3. No	20. Motor V	1. On Roac	No	No	Belted	No	No	No	No	No	No	No	No	No	No		NOT_RD	VDOT Inter	Yes	No	Yes	No	5. Hampto	114	114. City o	7-Local (J,6	3-Two-Way	Urban	NonVDOT	5	3. City or T	Hampton F	HAMP	S-VA114PR POWER PLANT WAY		0.11	50659	69.51	-76.3987	37.03942
201745221	2020	6/22/2020 5:00	1248	12:48	O	PDO	0	0	0	0	0	0	0	2	4. Sideswipe - Same Direction	SSS	No	1. No Adve	2. Daylight	Day	1. Dry	Dry	1. Main-Lin	1. Straight	2. Blackto	1. No Defe	3. Two-Wa	1. Not at In	6. Traffic L	1. Yes - Wo	2. No			3. No	20. Motor V	1. On Roac	No	No	Belted	No	Yes	No	No	No	No	No	No	No	No		NOT_RD	Urban Inte	Yes	No	Yes	No	5. Hampto	114	114. City o	3-Principal	4-Two-Way	Urban	NonVDOT	5	3. City or T	Hampton F	HAMP	R-VA US00258WB		63.68	253023	135.84	-76.3766	37.0441
201745276	2020	6/22/2020 5:00	1830	18:30	O	PDO	0	0	0	0	0	0	0	1	9. Fixed Object - Off Road	FOOR	No	5. Rain	2. Daylight	Day	2. Wet	Wet	5. On Entra	10. On/Off	2. Blackto	1. No Defe	4. One-Wa	1. Not at In	6. Traffic L	1. Yes - Wo	2. No			3. No	5. Guard R	2. Shoulde	No	No	Belted	No	No	No	No	Yes	No	No	No	No	Yes	10	RD_RIGHT	Not Interse	No	No	No	No	5. Hampto	114	114. City o	1-Interstat	1-One-Way	Urban	VDOT Prim	5	1. State Hv	Hampton F	HAMP	R-VA US00258WB	RMP063.00B	0.04			-76.3932	37.04113
201745284	2020	6/22/2020 5:00	1445	14:45	B	B	0	0	2	0	2	0	0	2	1. Rear End	RE	No	5. Rain	2. Daylight	Day	2. Wet	Wet	8. Non-Inte	1. Straight	2. Blackto	1. No Defe	3. Two-Wa	1. Not at In	6. Traffic L	1. Yes - Wo	2. No			3. No	20. Motor V	1. On Roac	No	No	Belted	No	Yes	No	No	No	No	No	No	No	No		NOT_RD	Not Interse	No	No	Yes	No	5. Hampto	114	114. City o	1-Interstat	4-Two-Way	Urban	VDOT Inter	5	1. State Hv	Hampton F	HAMP	R-VA IS00064EB		267.61			-76.3317	37.02633
201745308	2020	6/18/2020 5:00	2144	21:44	O	PDO	0	0	0	0	0	0	0	2	1. Rear End	RE	No	1. No Adve	2. Daylight	Day	1. Dry	Dry	8. Non-Inte	1. Straight	2. Blackto	1. No Defe	3. Two-Wa	1. Not at In	6. Traffic L	1. Yes - Wo	2. No			3. No	20. Motor V	1. On Roac	No	No	Belted	No	No	No	No	No	No	No	No	No	No		NOT_RD	Not Interse	Yes	Yes	Yes	No	5. Hampto	114	114. City o	1-Interstat	4-Two-Way	Urban	VDOT Inter	5	1. State Hv	Hampton F	HAMP	R-VA IS00664WB		2.83			-76.4044	37.00274
190815121	2019	3/21/2019 5:00	2128	21:28	A	A	0	1	0	1	2	0	0	2	2. Angle	ANG	No	1. No Adve	5. Darknes	Night	1. Dry	Dry	1. Main-Lin	1. Straight	2. Blackto	1. No Defe	1. Two-Wa	3. Three Ap	1. No Traffi	6. No Traffi	2. No			3. No	20. Motor V	1. On Roac	No	No	Belted	No	No	No	No	No	No	No	Yes	No	Yes	5	NOT_RD	Not Interse	No	No	Yes	Yes	5. Hampto	114	114. City o	5-Major Co	3-Two-Way	Urban	NonVDOT	5	3. City or T	Hampton F	HAMP	S-VA114NP BRIARFIELD RD		0.73			-76.4063	37.0186
201755084	2020	6/18/2020 5:00	1844	18:44	C	C	0	0	0	2	2	0	0	1	9. Fixed Object - Off Road	FOOR	No	1. No Adve	2. Daylight	Day	1. Dry	Dry	1. Main-Lin	1. Straight	2. Blackto	1. No Defe	1. Two-Wa	3. Three Ap	4. Stop Sig	1. Yes - Wo	2. No			3. No	17. Traffic	4. Roadsid	No	No	Belted	No	Yes	No	No	No	No	No	No	No	No		RD_RIGHT	Not Interse	No	Yes	Yes	No	5. Hampto	114	114. City o	7-Local (J,6	3-Two-Way	Urban	NonVDOT	5	3. City or T	Hampton F	HAMP	S-VA114NP BENTHALL RD		0.56			-76.2935	37.04891
211965183	2021	6/17/2021 5:00	1400	14:00	C	C	0	0	0	2	2	0	0	2	1. Rear End	RE	No	1. No Adve	2. Daylight	Day	1. Dry	Dry	11. Interse	1. Straight	2. Blackto	1. No Defe	3. Two-Wa	4. Four Ap	3. Traffic S	1. Yes - Wo	2. No			3. No	20. Motor V	1. On Roac	No	No	Belted	No	No	No	No	No	No	No	No	No	No		NOT_RD	VDOT Inter	No	No	Yes	No	5. Hampto	114	114. City o	3-Principal	4-Two-Way	Urban	NonVDOT	5	3. City or T	Hampton F	HAMP	R-VA SR00143SB		2.16	1062047	63.9	-76.3289	37.02346
170815156	2017	3/20/2017 5:00	1342	13:42	O	PDO	0	0	0	0	0	0	0	1	9. Fixed Object - Off Road	FOOR	No	1. No Adve	2. Daylight	Day	1. Dry	Dry	1. Main-Lin	1. Straight	2. Blackto	1. No Defe	2. Two-Wa	3. Three Ap	3. Traffic S	1. Yes - Wo	2. No			3. No	28. Ran Of	2. Shoulde	No	No	Belted	No	No	No	No	No	No	No	No	No	No		NOT_RD	Urban Inte	Yes	No	Yes	No	5. Hampto	114	114. City o	4-Minor Ar	3-Two-Way	Urban	NonVDOT	5	3. City or T	Hampton F	HAMP	R-VA SR00169NB		5.04	1064135	107.73	-76.3118	37.05659
201755110	2020	6/20/2020 5:00	1317	13:17	O	PDO	0	0	0	0	0	0	0	1	9. Fixed Object - Off Road	FOOR	No	5. Rain	2. Daylight	Day	2. Wet	Wet	9. Within In	1. Straight	2. Blackto	1. No Defe	1. Two-Wa	3. Three Ap	1. No Traffi	6. No Traffi	2. No			3. No	12. Buildin	8. Off Roac	No	No	Belted	No	No	No	No	No	No	No	No	No	No		NOT_RD	Urban Inte	No	Yes	Yes	No	5. Hampto	114	114. City o	7-Local (J,6	3-Two-Way	Urban	NonVDOT	5	3. City or T	Hampton F	HAMP	S-VA114PR MOSS AVE		0.19			-76.3574	37.01333
201755126	2020	6/20/2020 5:00	2106	21:06	O	PDO	0	0	0	0	0	0	0	4	1. Rear End	RE	No	1. No Adve	4. Darknes	Night	1. Dry	Dry	8. Non-Inte	1. Straight	2. Blackto	1. No Defe	3. Two-Wa	1. Not at In	6. Traffic L	1. Yes - Wo	2. No			3. No	20. Motor V	1. On Roac	No	No	Belted	No	No	No	No	No	No	No	No	No	No		NOT_RD	Not Interse	No	Yes	Yes	Yes	5. Hampto	114	114. City o	1-Interstat	4-Two-Way	Urban	VDOT Inter	5	1. State Hv	Hampton F	HAMP	R-VA IS00064EB		268.83			-76.3226	37.0104
201755163	2020	6/21/2020 5:00	1746	17:46	O	PDO	0	0	0	0	0	0	0	2	1. Rear End	RE	No	1. No Adve	2. Daylight	Day	1. Dry	Dry	8. Non-Inte	1. Straight	2. Blackto	1. No Defe	3. Two-Wa	1. Not at In	6. Traffic L	1. Yes - Wo	2. No			3. No	20. Motor V	1. On Roac	No	No	Belted	No	No	No	No	No	No	No	No	No	No		NOT_RD	Not Interse	Yes	No	Yes	No	5. Hampto	114	114. City o	1-Interstat	4-Two-Way	Urban	VDOT Inter	5	1. State Hv	Hampton F	HAMP	R-VA IS00064WB		267			-76.3412	37.03326
201755262	2020	6/22/2020 5:00	1432	14:32	O	PDO	0	0	0	0	0	0	0	4	1. Rear End	RE	No	1. No Adve	2. Daylight	Day	1. Dry	Dry	8. Non-Inte	1. Straight	2. Blackto	1. No Defe	3. Two-Wa	1. Not at In	6. Traffic L	1. Yes - Wo	2. No			3. No	20. Motor V	1. On Roac	No	No	Belted	No	No	No	No	No	No	No	No	No	No		NOT_RD	Not Interse	No	No	Yes	No	5. Hampto	114	114. City o	1-Interstat	4-Two-Way	Urban	VDOT Inter	5	1. State Hv	Hampton F	HAMP	R-VA IS00064WB		261.14			-76.4293	37.06703
201755285	2020	6/16/2020 5:00	2143	21:43	O	PDO	0	0	0	0	0	0	0	1	9. Fixed Object - Off Road	FOOR	No	5. Rain	4. Darknes	Night	2. Wet	Wet	8. Non-Inte	1. Straight	1. Concret	1. No Defe	3. Two-Wa	1. Not at In	6. Traffic L	1. Yes - Wo	2. No			3. No	11. Jersey	2. Shoulde	No	No	Belted	No	No	No	No	No	No	No	No	No	Yes	15	RD_LEFT	Not Interse	No	No	Yes	Yes	5. Hampto	114	114. City o	1-Interstat	4-Two-Way	Urban	VDOT Inter	5	1. State Hv	Hampton F	HAMP	R-VA IS00664WB		3.2			-76.4079	36.99883
201755301	2020	6/22/2020 5:00	1622	16:22	O	PDO	0	0	0	0	0	0	0	1	9. Fixed Object - Off Road	FOOR	No	5. Rain	2. Daylight	Day	2. Wet	Wet	8. Non-Inte	1. Straight	2. Blackto	1. No Defe	3. Two-Wa	1. Not at In	6. Traffic L	1. Yes - Wo	2. No			3. No	11. Jersey	2. Shoulde	No	No	Belted	No	No	No	No	No	No	No	No	No	Yes	10	RD_LEFT	Not Interse	No	Yes	Yes	No	5. Hampto	114	114. City o	1-Interstat	4-Two-Way	Urban	VDOT Inter	5	1. State Hv	Hampton F	HAMP	R-VA IS00064EB		267.36			-76.3347	37.02963
201755312	2020	6/23/2020 5:00	1536	15:36	O	PDO	0	0	0	0	0	0	0	1	9. Fixed Object - Off Road	FOOR	No	1. No Adve	2. Daylight	Day	1. Dry	Dry	5. On Entra	10. On/Off	2. Blackto	1. No Defe	3. Two-Wa	1. Not at In	6. Traffic L	1. Yes - Wo	2. No			3. No	2. Trees	9. Outside	No	No	Belted	No	No	Yes	No	No	No	No	No	No	Yes	10	RD_LEFT	Not Interse	No	No	No	No	5. Hampto	114	114. City o	1-Interstat	1-One-Way	Urban	VDOT Inter	5	1. State Hv	Hampton F	HAMP	R-VA IS00064WB	RMP261.00A	0.2			-76.4155	37.06016
243185138	2024	11/6/2024 5:00	1750	17:50	C	C	0	0	0	2	2	0	0	2	2. Angle	ANG	No	1. No Adve	4. Darknes	Night	1. Dry	Dry	1. Main-Lin	1. Straight	2. Blackto	1. No Defe	2. Two-Wa	1. Not at In	1. No Traffi	6. No Traffi	2. No			3. No	20. Motor V	1. On Roac	No	No	Unbelted	No	No	No	No	No	No	No	No	No	Yes	5	NOT_RD	Urban Inte	No	No	Yes	Yes	5. Hampto	114	114. City o	5-Major Co	3-Two-Way	Urban	NonVDOT	5	3. City or T	Hampton F	HAMP	S-VA114PR NEWMARKET DR		0.1	253129	190.4	-76.4391	37.02132
192825126	2019	9/19/2019 5:00	2228	22:28	O	PDO	0	0	0	0	0	0	0	1	6. Fixed Object in Road	FOIR	No	1. No Adve	4. Darknes	Night	1. Dry	Dry	1. Main-Lin	1. Straight	2. Blackto	1. No Defe	1. Two-Wa	4. Four Ap	6. Traffic L	1. Yes - Wo	1. Yes	2. Transitic	2. Lane Sh	3. No	17. Traffic	1. On Roac	No	No	Belted	No	No	No	No	No	Yes	No	No	No	Yes	15	RD_UNKN	Not Interse	No	No	Yes	No	5. Hampto	114	114. City o	5-Major Co	3-Two-Way	Urban	NonVDOT	5	3. City or T	Hampton F	HAMP	S-VA114PR BRIARFIELD RD		0.76			-76.4058	37.01863
220845155	2022	3/23/2022 5:00	1926	19:26	C	C	0	0	0	2	2	0	0	2	16. Other	OTHR	No	1. No Adve	4. Darknes	Night	2. Wet	Wet	10. Interse	1. Straight	2. Blackto	1. No Defe	2. Two-Wa	4. Four Ap	3. Traffic S	1. Yes - Wo	2. No			3. No	20. Motor V	1. On Roac	No	No	Belted	No	No	No	No	No	No	No	No	No	No		NOT_RD	VDOT Inter	No	No	Yes	Yes	5. Hampto	114	114. City o	4-Minor Ar	3-Two-Way	Urban	NonVDOT	5	3. City or T	Hampton F	HAMP	S-VA114PR ABERDEEN RD		1.07	253372	120.39	-76.4029	37.01259
211405120	2021	5/11/2021 5:00	2137	21:37	C	C	0	0	0	2	2	0	0	2	16. Other	OTHR	No	1. No Adve	5. Darknes	Night	1. Dry	Dry	1. Main-Lin	1. Straight	2. Blackto	1. No Defe	2. Two-Wa	1. Not at In	6. Traffic L	1. Yes - Wo	2. No			3. No	25. Other N	1. On Roac	No	No	Belted	No	No	No	No	No	No	No	No	No	No		NOT_RD	Urban Inte	No	No	Yes	Yes	5. Hampto	114	114. City o	4-Minor Ar	3-Two-Way	Urban	NonVDOT	5	3. City or T	Hampton F	HAMP	R-VA SR00415WB		0.76	1079405	27.83	-76.3916	37.03185
201765098	2020	6/22/2020 5:00	1347	13:47	C	C	0	0	0	2	2	0	0	2	1. Rear End	RE	No	1. No Adve	2. Daylight	Day	1. Dry	Dry	9. Within In	1. Straight	2. Blackto	1. No Defe	3. Two-Wa	4. Four Ap	3. Traffic S	1. Yes - Wo	2. No			3. No	20. Motor V	1. On Roac	No	No	Belted	No	No	No	No	No	No	No	No	No	No		NOT_RD	Urban Inte	No	No	Yes	No	5. Hampto	114	114. City o	3-Principal	4-Two-Way	Urban	NonVDOT	5	3. City or T	Hampton F	HAMP	R-VA US00258WB		63.26	754225	92.36	-76.3839	37.04273
201765099	2020	6/23/2020 5:00	1220	12:20	O	PDO	0	0	0	0	0	0	0	2	2. Angle	ANG	No	1. No Adve	2. Daylight	Day	1. Dry	Dry	9. Within In	1. Straight	2. Blackto	1. No Defe	3. Two-Wa	4. Four Ap	3. Traffic S	1. Yes - Wo	2. No			3. No	20. Motor V	1. On Roac	No	No	Belted	No	Yes	No	No	No	No	No	No	No	No		NOT_RD	Urban Inte	No	No	Yes	No	5. Hampto	114	114. City o	3-Principal	4-Two-Way	Urban	NonVDOT	5	3. City or T	Hampton F	HAMP	R-VA US00258EB		63	754224	10.79	-76.3885	37.04158
201765102	2020	6/23/2020 5:00	1636	16:36	O	PDO	0	0	0	0	0	0	0	3	1. Rear End	RE	No	1. No Adve	2. Daylight	Day	1. Dry	Dry	8. Non-Inte	3. Grade -	2. Blackto	1. No Defe	4. One-Wa	1. Not at In	6. Traffic L	1. Yes - Wo	2. No			3. No	20. Motor V	1. On Roac	No	No	Belted	No	No	No	No	No	No	No	No	No	No		NOT_RD	Not Interse	No	No	Yes	No	5. Hampto	114	114. City o	1-Interstat	4-Two-Way	Urban	VDOT Inter	5	1. State Hv	Hampton F	HAMP	R-VA IS00064WB		270.36			-76.3105	36.99316
201765109	2020	6/23/2020 5:00	2330	23:30	O	PDO	0	0	0	0	0	0	0	2	1. Rear End	RE	No	1. No Adve	5. Darknes	Night	1. Dry	Dry	8. Non-Inte	1. Straight	2. Blackto	1. No Defe	1. Two-Wa	1. Not at In	1. No Traffi	6. No Traffi	2. No			3. No	20. Motor V	1. On Roac	No	No	Belted	No	No	No	No	No	Yes	No	No	No	No		NOT_RD	Not Interse	No	No	Yes	Yes	5. Hampto	114	114. City o	7-Local (J,6	3-Two-Way	Urban	NonVDOT	5	3. City or T	Hampton F	HAMP	S-VA114NP HALL RD		1.71			-76.294	37.08048
201765110	2020	6/22/2020 5:00	2144	21:44	C	C	0	0	0	1	1	0	0	2	2. Angle	ANG	No	1. No Adve	2. Daylight	Day	2. Wet	Wet	8. Non-Inte	1. Straight	2. Blackto	1. No Defe	1. Two-Wa	1. Not at In	6. Traffic L	1. Yes - Wo	2. No			3. No	20. Motor V	1. On Roac	No	No	Belted	No	No	No	No	No	Yes	No	No	No	No		NOT_RD	Urban Inte	No	No	Yes	No	5. Hampto	114	114. City o	4-Minor Ar	3-Two-Way	Urban	NonVDOT	5	3. City or T	Hampton F	HAMP	R-VA SR00351EB		7.53	253169	135.83	-76.3148	37.03764
201765230	2020	6/23/2020 5:00	2114	21:14	A	A	0	1	1	0	2	0	0	2	4. Sideswipe - Same Direction	SSS	No	1. No Adve	4. Darknes	Night	1. Dry	Dry	1. Main-Lin	1. Straight	2. Blackto	1. No Defe	1. Two-Wa	1. Not at In	1. No Traffi	6. No Traffi	2. No			3. No	6. Parked V	1. On Roac	No	No	Belted	No	No	No	No	No	No	No	No	No	No		NOT_RD	Not Interse	No	No	Yes	Yes	5. Hampto	114	114. City o	7-Local (J,6	3-Two-Way	Urban	NonVDOT	5	3. City or T	Hampton F	HAMP	S-VA114PR SHELTON RD		0.33			-76.3114	37.0353
201765309	2020	6/23/2020 5:00	1555	15:55	O	PDO	0	0	0	0	0	0	0	2	1. Rear End	RE	No	1. No Adve	2. Daylight	Day	1. Dry	Dry	8. Non-Inte	1. Straight	2. Blackto	1. No Defe	3. Two-Wa	1. Not at In	6. Traffic L	1. Yes - Wo	2. No			3. No	20. Motor V	1. On Roac	No	No	Belted	No	No	No	No	No	No	No	No	No	No		NOT_RD	Not Interse	Yes	No	Yes	No	5. Hampto	114	114. City o	1-Interstat	4-Two-Way	Urban	VDOT Inter	5	1. State Hv	Hampton F	HAMP	R-VA IS00064EB		266.29			-76.3533	37.03482
201765312	2020	6/23/2020 5:00	1700	17:00	A	A	0	2	0	0	2	0	0	2	1. Rear End	RE	No	1. No Adve	2. Daylight	Day	1. Dry	Dry	8. Non-Inte	1. Straight	2. Blackto	1. No Defe	3. Two-Wa	1. Not at In	6. Traffic L	1. Yes - Wo	2. No			3. No	20. Motor V	1. On Roac	No	No	Belted	No	Yes	No	No	No	No	Yes	No	No	No		NOT_RD	Not Interse	Yes	No	Yes	No	5. Hampto	114	114. City o	1-Interstat	4-Two-Way	Urban	VDOT Inter	5	1. State Hv	Hampton F	HAMP	R-VA IS00064EB		267.43			-76.3336	37.02893
201775041	2020	6/25/2020 5:00	419	4:19	B	B	0	0	1	0	1	0	0	2	1. Rear End	RE	No	1. No Adve	4. Darknes	Night	1. Dry	Dry	8. Non-Inte	1. Straight	1. Concret	1. No Defe	3. Two-Wa	1. Not at In	6. Traffic L	1. Yes - Wo	2. No			3. No	20. Motor V	1. On Roac	No	No	Belted	No	No	No	No	No	No	No	No	No	Yes	45	NOT_RD	Not Interse	No	No	Yes	Yes	5. Hampto	114	114. City o	1-Interstat	4-Two-Way	Urban	VDOT Inter	5	1. State Hv	Hampton F	HAMP	R-VA IS00064WB		271.58			-76.3003	36.97836
201775068	2020	6/24/2020 5:00	1638	16:38	C	C	0	0	0	2	2	0	0	2	2. Angle	ANG	No	1. No Adve	2. Daylight	Day	1. Dry	Dry	9. Within In	1. Straight	2. Blackto	1. No Defe	2. Two-Wa	4. Four Ap	3. Traffic S	1. Yes - Wo	2. No			3. No	20. Motor V	1. On Roac	No	No	Belted	No	No	No	No	No	No	No	No	No	No		NOT_RD	Urban Inte	Yes	Yes	Yes	No	5. Hampto	114	114. City o	7-Local (J,6	3-Two-Way	Urban	NonVDOT	5	3. City or T	Hampton F	HAMP	S-VA114NP COUNTY ST W		0.41	722493	5.39	-76.3214	37.0192
171145123	2017	4/21/2017 5:00	735	7:35	O	PDO	0	0	0	0	0	0	0	2	2. Angle	ANG	No	1. No Adve	2. Daylight	Day	1. Dry	Dry	9. Within In	1. Straight	2. Blackto	1. No Defe	1. Two-Wa	4. Four Ap	3. Traffic S	1. Yes - Wo	2. No			3. No	20. Motor V	1. On Roac	No	No	Belted	No	No	No	No	No	No	No	No	No	No		NOT_RD	Urban Inte	No	No	Yes	No	5. Hampto	114	114. City o	3-Principal	4-Two-Way	Urban	NonVDOT	5	3. City or T	Hampton F	HAMP	R-VA SR00134EB		7.15	702864	16.46	-76.4029	37.05701
201775089	2020	6/24/2020 5:00	1100	11:00	B	B	0	0	1	0	1	0	0	2	1. Rear End	RE	No	1. No Adve	2. Daylight	Day	1. Dry	Dry	8. Non-Inte	1. Straight	2. Blackto	1. No Defe	3. Two-Wa	1. Not at In	6. Traffic L	1. Yes - Wo	2. No			3. No	20. Motor V	1. On Roac	No	No	Belted	No	No	No	No	No	No	No	No	No	No		NOT_RD	Not Interse	No	No	Yes	No	5. Hampto	114	114. City o	1-Interstat	4-Two-Way	Urban	VDOT Inter	5	1. State Hv	Hampton F	HAMP	R-VA IS00064EB		267.99			-76.3285	37.02163
201775111	2020	6/22/2020 5:00	1116	11:16	B	B	0	0	1	0	1	0	0	2	1. Rear End	RE	No	1. No Adve	2. Daylight	Day	1. Dry	Dry	8. Non-Inte	3. Grade -	2. Blackto	1. No Defe	4. One-Wa	1. Not at In	9. One Wa	1. Yes - Wo	2. No			3. No	20. Motor V	1. On Roac	No	No	Belted	No	No	No	No	No	No	No	No	No	Yes	15	NOT_RD	Not Interse	No	Yes	Yes	No	5. Hampto	114	114. City o	1-Interstat	4-Two-Way	Urban	VDOT Inter	5	1. State Hv	Hampton F	HAMP	R-VA IS00064EB		270.99			-76.3034	36.9844
201775150	2020	6/24/2020 5:00	1627	16:27	C	C	0	0	0	1	1	0	0	2	2. Angle	ANG	No	1. No Adve	2. Daylight	Day	1. Dry	Dry	8. Non-Inte	1. Straight	2. Blackto	1. No Defe	1. Two-Wa	1. Not at In	1. No Traffi	6. No Traffi	2. No			3. No	6. Parked V	1. On Roac	No	No	Belted	No	No	No	No	No	No	No	No	No	No		NOT_RD	Not Interse	No	No	Yes	No	5. Hampto	114	114. City o	7-Local (J,6	3-Two-Way	Urban	NonVDOT	5	3. City or T	Hampton F	HAMP	S-VA114NP LINDEN AVE		0.15			-76.348	37.0208
201775151	2020	6/24/2020 5:00	1700	17:00	C	C	0	0	0	1	1	0	0	2	1. Rear End	RE	No	1. No Adve	2. Daylight	Day	1. Dry	Dry	9. Within In	1. Straight	2. Blackto	1. No Defe	2. Two-Wa	4. Four Ap	3. Traffic S	1. Yes - Wo	2. No			1. Yes	20. Motor V	1. On Roac	No	No	Belted	No	No	No	No	No	No	No	No	No	No		NOT_RD	Urban Inte	No	No	Yes	No	5. Hampto	114	114. City o	3-Principal	4-Two-Way	Urban	NonVDOT	5	3. City or T	Hampton F	HAMP	R-VA US00258EB		66.84	253152	70.1	-76.3256	37.03338
201775153	2020	6/23/2020 5:00	1657	16:57	C	C	0	0	0	2	2	0	0	2	4. Sideswipe - Same Direction	SSS	No	1. No Adve	2. Daylight	Day	1. Dry	Dry	9. Within In	1. Straight	2. Blackto	1. No Defe	1. Two-Wa	3. Three Ap	1. No Traffi	6. No Traffi	2. No			3. No	20. Motor V	1. On Roac	No	No	Belted	No	No	No	No	No	No	No	No	No	No		NOT_RD	Urban Inte	No	Yes	Yes	No	5. Hampto	114	114. City o	7-Local (J,6	3-Two-Way	Urban	NonVDOT	5	3. City or T	Hampton F	HAMP	S-VA114PR EXECUTIVE DR		0.87	1083997	289.85	-76.3988	37.0552
201775154	2020	6/24/2020 5:00	108	1:08	O	PDO	0	0	0	0	0	0	0	1	16. Other	OTHR	No	1. No Adve	5. Darknes	Night	1. Dry	Dry	8. Non-Inte	1. Straight	2. Blackto	1. No Defe	1. Two-Wa	1. Not at In	1. No Traffi	6. No Traffi	2. No			3. No	25. Other N	1. On Roac	No	No	Belted	No	No	No	No	No	Yes	No	No	No	No		NOT_RD	Not Interse	No	No	Yes	Yes	5. Hampto	114	114. City o	7-Local (J,6	3-Two-Way	Urban	NonVDOT	5	3. City or T	Hampton F	HAMP	S-VA114PR PEACHTREE LN		0.16			-76.3387	37.05173
201785078	2020	6/18/2020 5:00	852	8:52	A	A	0	1	0	1	2	0	0	2	2. Angle	ANG	No	1. No Adve	2. Daylight	Day	1. Dry	Dry	9. Within In	1. Straight	2. Blackto	1. No Defe	2. Two-Wa	4. Four Ap	3. Traffic S	1. Yes - Wo	2. No			3. No	20. Motor V	1. On Roac	No	No	Belted	No	Yes	No	No	No	No	No	No	No	No		NOT_RD	VDOT Inter	No	No	Yes	No	5. Hampto	114	114. City o	7-Local (J,6	3-Two-Way	Urban	NonVDOT	5	3. City or T	Hampton F	HAMP	S-VA114NP COLISEUM DR		1.26	1079065	10.78	-76.3912	37.04813
173125341	2017	11/8/2017 5:00	734	7:34	C	C	0	0	0	2	2	0	0	2	1. Rear End	RE	No	5. Rain	2. Daylight	Day	2. Wet	Wet	1. Main-Lin	1. Straight	2. Blackto	1. No Defe	3. Two-Wa	3. Three Ap	3. Traffic S	1. Yes - Wo	2. No			3. No	25. Other N	1. On Roac	No	No	Belted	No	Yes	No	No	No	No	No	No	No	No		NOT_RD	Urban Inte	No	No	Yes	No	5. Hampto	114	114. City o	5-Major Co	3-Two-Way	Urban	NonVDOT	5	3. City or T	Hampton F	HAMP	R-VA US00060EB		273.22	253009	5.89	-76.3523	37.02425
201785080	2020	6/25/2020 5:00	1523	15:23	C	C	0	0	0	2	2	0	0	2	1. Rear End	RE	No	5. Rain	2. Daylight	Day	2. Wet	Wet	9. Within In	1. Straight	2. Blackto	1. No Defe	1. Two-Wa	3. Three Ap	6. Traffic L	1. Yes - Wo	2. No			3. No	20. Motor V	1. On Roac	No	No	Belted	No	No	No	No	No	No	No	No	No	No		NOT_RD	Urban Inte	No	No	Yes	No	5. Hampto	114	114. City o	3-Principal	3-Two-Way	Urban	NonVDOT	5	3. City or T	Hampton F	HAMP	R-VA US00258EB		67.1	1080051	20.17	-76.3242	37.02968
201785082	2020	6/25/2020 5:00	1413	14:13	A	A	0	1	0	1	2	0	1	1	12. Ped	PED	Pedestrian	1. No Adve	2. Daylight	Day	1. Dry	Dry	9. Within In	1. Straight	2. Blackto	1. No Defe	1. Two-Wa	4. Four Ap	4. Stop Sig	1. Yes - Wo	2. No			3. No	19. Ped	1. On Roac	No	No	Belted	No	No	No	No	No	No	No	No	Yes	No		NOT_RD	Urban Inte	Yes	No	Yes	No	5. Hampto	114	114. City o	7-Local (J,6	3-Two-Way	Urban	NonVDOT	5	3. City or T	Hampton F	HAMP	S-VA114NP QUEEN ST W		0.63			-76.3612	37.02608
171005091	2017	4/7/2017 5:00	2233	22:33	C	C	0	0	0	1	1	0	0	2	1. Rear End	RE	No	1. No Adve	4. Darknes	Night	1. Dry	Dry	9. Within In	1. Straight	2. Blackto	1. No Defe	1. Two-Wa	3. Three Ap	3. Traffic S	1. Yes - Wo	2. No			3. No	20. Motor V	1. On Roac	No	No	Belted	No	No	No	No	No	Yes	No	No	No	No		NOT_RD	VDOT Inter	No	No	Yes	Yes	5. Hampto	114	114. City o	4-Minor Ar	3-Two-Way	Urban	NonVDOT	5	3. City or T	Hampton F	HAMP	S-VA114NP BIG BETHEL RD		2.77	253341	42.99	-76.4288	37.0519
173345141	2017	11/28/2017 5:00	1729	17:29	O	PDO	0	0	0	0	0	0	0	2	4. Sideswipe - Same Direction	SSS	No	1. No Adve	4. Darknes	Night	1. Dry	Dry	11. Interse	1. Straight	2. Blackto	1. No Defe	2. Two-Wa	4. Four Ap	6. Traffic L	1. Yes - Wo	2. No			3. No	20. Motor V	1. On Roac	No	No	Belted	No	Yes	No	No	No	No	No	No	No	No		NOT_RD	Urban Inte	No	No	Yes	Yes	5. Hampto	114	114. City o	3-Principal	4-Two-Way	Urban	NonVDOT	5	3. City or T	Hampton F	HAMP	S-VA114NP ARMISTEAD AVE N		3.35	716612	109.43	-76.3855	37.05906
172265183	2017	8/11/2017 5:00	1446	14:46	C	C	0	0	0	2	2	0	0	2	2. Angle	ANG	No	5. Rain	2. Daylight	Day	2. Wet	Wet	1. Main-Lin	1. Straight	2. Blackto	1. No Defe	2. Two-Wa	1. Not at In	4. Stop Sig	1. Yes - Wo	2. No			3. No	20. Motor V	1. On Roac	No	No	Belted	No	No	No	No	No	No	No	Yes	No	No		NOT_RD	Not Interse	No	No	Yes	No	5. Hampto	114	114. City o	4-Minor Ar	3-Two-Way	Urban	NonVDOT	5	3. City or T	Hampton F	HAMP	R-VA SR00152EB		3.44	253070	251.5	-76.4061	37.0408
172635200	2017	9/20/2017 5:00	1144	11:44	C	C	0	0	0	2	2	0	0	2	2. Angle	ANG	No	1. No Adve	2. Daylight	Day	1. Dry	Dry	11. Interse	1. Straight	1. Concret	1. No Defe	3. Two-Wa	4. Four Ap	3. Traffic S	1. Yes - Wo	2. No			3. No	20. Motor V	1. On Roac	No	No	Belted	No	No	No	No	No	No	No	No	No	No		NOT_RD	Urban Inte	Yes	No	Yes	No	5. Hampto	114	114. City o	3-Principal	4-Two-Way	Urban	NonVDOT	5	3. City or T	Hampton F	HAMP	R-VA SR00134EB		7.15	702864	4.12	-76.4029	37.05703
201785096	2020	6/25/2020 5:00	1555	15:55	A	A	0	1	0	2	3	0	0	2	3. Head On	HO	No	5. Rain	2. Daylight	Day	2. Wet	Wet	1. Main-Lin	2. Curve - L	2. Blackto	1. No Defe	1. Two-Wa	1. Not at In	6. Traffic L	1. Yes - Wo	2. No			3. No	20. Motor V	1. On Roac	No	No	Unbelted	No	No	No	No	No	No	No	No	No	Yes	15	NOT_RD	VDOT Inter	Yes	Yes	Yes	No	5. Hampto	114	114. City o	5-Major Co	3-Two-Way	Urban	NonVDOT	5	3. City or T	Hampton F	HAMP	S-VA114NP OLD BUCKROE RD		0.41	253514	161.05	-76.3182	37.0261
201785136	2020	6/17/2020 5:00	1450	14:50	O	PDO	0	0	0	0	0	0	0	2	1. Rear End	RE	No	1. No Adve	2. Daylight	Day	1. Dry	Dry	8. Non-Inte	3. Grade -	2. Blackto	1. No Defe	3. Two-Wa	1. Not at In	6. Traffic L	1. Yes - Wo	2. No			3. No	20. Motor V	1. On Roac	No	No	Belted	No	No	No	No	No	No	No	No	No	No		NOT_RD	Not Interse	No	No	Yes	No	5. Hampto	114	114. City o	1-Interstat	4-Two-Way	Urban	VDOT Inter	5	1. State Hv	Hampton F	HAMP	R-VA IS00064EB		269.12			-76.3212	37.00621
201785137	2020	6/17/2020 5:00	1450	14:50	O	PDO	0	0	0	0	0	0	0	3	1. Rear End	RE	No	1. No Adve	2. Daylight	Day	1. Dry	Dry	8. Non-Inte	3. Grade -	2. Blackto	1. No Defe	3. Two-Wa	1. Not at In	6. Traffic L	1. Yes - Wo	2. No			3. No	20. Motor V	1. On Roac	No	No	Belted	No	No	No	No	No	No	No	No	No	Yes	40	NOT_RD	Not Interse	No	No	Yes	No	5. Hampto	114	114. City o	1-Interstat	4-Two-Way	Urban	VDOT Inter	5	1. State Hv	Hampton F	HAMP	R-VA IS00064EB		269.15			-76.321	37.00579
181305216	2018	5/8/2018 5:00	1415	14:15	C	C	0	0	0	1	1	0	0	2	2. Angle	ANG	No	5. Rain	2. Daylight	Day	2. Wet	Wet	10. Interse	1. Straight	1. Concret	1. No Defe	2. Two-Wa	4. Four Ap	3. Traffic S	1. Yes - Wo	2. No			3. No	20. Motor V	1. On Roac	No	No	Belted	No	Yes	No	No	No	Yes	Yes	No	No	No		NOT_RD	Urban Inte	No	No	Yes	No	5. Hampto	114	114. City o	3-Principal	4-Two-Way	Urban	NonVDOT	5	3. City or T	Hampton F	HAMP	S-VA114PR ARMISTEAD AVE N		3.35	716612	107.45	-76.3854	37.05907
182115131	2018	7/28/2018 5:00	2052	20:52	C	C	0	0	0	1	1	0	0	2	1. Rear End	RE	No	1. No Adve	4. Darknes	Night	1. Dry	Dry	1. Main-Lin	1. Straight	2. Blackto	1. No Defe	1. Two-Wa	1. Not at In	3. Traffic S	1. Yes - Wo	2. No			3. No	20. Motor V	1. On Roac	No	No	Belted	No	No	No	No	No	No	No	No	No	No		NOT_RD	Urban Inte	No	No	Yes	Yes	5. Hampto	114	114. City o	5-Major Co	3-Two-Way	Urban	NonVDOT	5	3. City or T	Hampton F	HAMP	S-VA114PR NEWMARKET DR		0.12	253129	75.22	-76.4393	37.02159
201795086	2020	6/19/2020 5:00	1156	11:56	C	C	0	0	0	2	2	0	0	2	2. Angle	ANG	No	1. No Adve	2. Daylight	Day	1. Dry	Dry	13. Drivew	1. Straight	2. Blackto	1. No Defe	1. Two-Wa	1. Not at In	1. No Traffi	6. No Traffi	2. No			3. No	20. Motor V	1. On Roac	No	No	Belted	No	No	No	No	No	No	No	No	No	No		NOT_RD	Not Interse	No	No	Yes	No	5. Hampto	114	114. City o	7-Local (J,6	3-Two-Way	Urban	NonVDOT	5	3. City or T	Hampton F	HAMP	S-VA114NP PENNSYLVANIA AVE		0.15	1071750	289.29	-76.3874	37.00133
201795092	2020	6/20/2020 5:00	1335	13:35	O	PDO	0	0	0	0	0	0	0	2	9. Fixed Object - Off Road	FOOR	No	1. No Adve	2. Daylight	Day	1. Dry	Dry	13. Drivew	1. Straight	2. Blackto	1. No Defe	1. Two-Wa	1. Not at In	1. No Traffi	6. No Traffi	2. No			3. No	15. Other F	7. In Parkir	No	No	Belted	No	No	No	No	No	Yes	No	No	No	No		NOT_RD	Urban Inte	No	No	Yes	No	5. Hampto	114	114. City o	3-Principal	4-Two-Way	Urban	NonVDOT	5	3. City or T	Hampton F	HAMP	R-VA US00258WB		66.81	253152	210.88	-76.3256	37.03377
201795167	2020	6/22/2020 5:00	1425	14:25	O	PDO	0	0	0	0	0	0	0	2	1. Rear End	RE	No	1. No Adve	2. Daylight	Day	1. Dry	Dry	8. Non-Inte	3. Grade -	2. Blackto	1. No Defe	4. One-Wa	1. Not at In	9. One Wa	1. Yes - Wo	2. No			3. No	20. Motor V	1. On Roac	No	No	Belted	No	No	No	No	No	No	No	No	No	Yes	15	NOT_RD	Not Interse	No	No	Yes	No	5. Hampto	114	114. City o	1-Interstat	4-Two-Way	Urban	VDOT Inter	5	1. State Hv	Hampton F	HAMP	R-VA IS00064EB		269.65			-76.3173	36.99932
201795181	2020	6/22/2020 5:00	1850	18:50	O	PDO	0	0	0	0	0	0	0	1	9. Fixed Object - Off Road	FOOR	No	5. Rain	2. Daylight	Day	2. Wet	Wet	8. Non-Inte	3. Grade -	2. Blackto	1. No Defe	3. Two-Wa	1. Not at In	6. Traffic L	1. Yes - Wo	2. No			3. No	11. Jersey	2. Shoulde	No	No	Belted	No	No	No	No	No	No	No	No	No	Yes	10	RD_LEFT	Not Interse	No	No	Yes	No	5. Hampto	114	114. City o	1-Interstat	4-Two-Way	Urban	VDOT Inter	5	1. State Hv	Hampton F	HAMP	R-VA IS00064WB		266.83			-76.3438	37.03381
201795191	2020	6/26/2020 5:00	1607	16:07	B	B	0	0	1	0	1	0	0	2	1. Rear End	RE	No	1. No Adve	2. Daylight	Day	1. Dry	Dry	5. On Entra	10. On/Off	2. Blackto	1. No Defe	3. Two-Wa	3. Three Ap	4. Stop Sig	1. Yes - Wo	2. No			3. No	20. Motor V	1. On Roac	No	No	Belted	No	No	No	No	No	Yes	No	No	No	No		NOT_RD	Not Interse	No	No	No	No	5. Hampto	114	114. City o	1-Interstat	1-One-Way	Urban	VDOT Inter	5	1. State Hv	Hampton F	HAMP	R-VA IS00064EB	RMP265.00A	0.21			-76.3631	37.03143
201795196	2020	6/26/2020 5:00	2014	20:14	O	PDO	0	0	0	0	0	0	0	2	1. Rear End	RE	No	1. No Adve	2. Daylight	Day	1. Dry	Dry	8. Non-Inte	1. Straight	1. Concret	1. No Defe	4. One-Wa	1. Not at In	6. Traffic L	1. Yes - Wo	2. No			3. No	20. Motor V	1. On Roac	No	No	Belted	No	No	No	No	No	No	No	No	No	Yes	20	NOT_RD	Not Interse	No	No	Yes	No	5. Hampto	114	114. City o	1-Interstat	4-Two-Way	Urban	VDOT Inter	5	1. State Hv	Hampton F	HAMP	R-VA IS00064EB		269.71			-76.3167	36.99864
180035106	2018	1/2/2018 5:00	1107	11:07	O	PDO	0	0	0	0	0	0	0	2	2. Angle	ANG	No	1. No Adve	2. Daylight	Day	1. Dry	Dry	10. Interse	1. Straight	2. Blackto	1. No Defe	3. Two-Wa	4. Four Ap	3. Traffic S	1. Yes - Wo	2. No			3. No	20. Motor V	1. On Roac	No	No	Belted	No	No	No	No	No	No	No	No	No	No		NOT_RD	Urban Inte	Yes	No	Yes	No	5. Hampto	114	114. City o	3-Principal	4-Two-Way	Urban	NonVDOT	5	3. City or T	Hampton F	HAMP	R-VA SR00134EB		7.15	702864	12.35	-76.4029	37.05702
201805072	2020	6/26/2020 5:00	2015	20:15	C	C	0	0	0	2	2	0	0	2	3. Head On	HO	No	1. No Adve	4. Darknes	Night	1. Dry	Dry	9. Within In	2. Curve - L	2. Blackto	1. No Defe	3. Two-Wa	3. Three Ap	4. Stop Sig	1. Yes - Wo	2. No			3. No	20. Motor V	1. On Roac	No	No	Belted	No	Yes	No	No	No	No	No	No	No	No		NOT_RD	Urban Inte	No	Yes	Yes	Yes	5. Hampto	114	114. City o	5-Major Co	3-Two-Way	Urban	NonVDOT	5	3. City or T	Hampton F	HAMP	S-VA114NP OLD BUCKROE RD		1.21			-76.3085	37.03508
201805073	2020	6/24/2020 5:00	630	6:30	C	C	0	0	0	1	1	0	0	2	5. Sideswipe - Opposite Direction	SSO	No	1. No Adve	2. Daylight	Day	1. Dry	Dry	1. Main-Lin	1. Straight	2. Blackto	1. No Defe	1. Two-Wa	1. Not at In	1. No Traffi	6. No Traffi	2. No			3. No	20. Motor V	1. On Roac	No	No	Unbelted	No	No	No	No	No	Yes	No	No	No	No		RD_UNKN	Not Interse	No	No	Yes	No	5. Hampto	114	114. City o	7-Local (J,6	3-Two-Way	Urban	NonVDOT	5	3. City or T	Hampton F	HAMP	S-VA114PR JOYNES RD		0.85			-76.418	37.02061
201805075	2020	6/27/2020 5:00	1417	14:17	O	PDO	0	0	0	0	0	0	0	2	1. Rear End	RE	No	1. No Adve	2. Daylight	Day	1. Dry	Dry	10. Interse	1. Straight	2. Blackto	1. No Defe	3. Two-Wa	4. Four Ap	3. Traffic S	1. Yes - Wo	2. No			3. No	20. Motor V	1. On Roac	No	No	Belted	No	No	No	No	No	No	No	No	No	No		NOT_RD	Urban Inte	No	No	Yes	No	5. Hampto	114	114. City o	3-Principal	4-Two-Way	Urban	NonVDOT	5	3. City or T	Hampton F	HAMP	R-VA US00258EB		61.46	744794	76.26	-76.4146	37.03425
201805085	2020	6/27/2020 5:00	1528	15:28	C	C	0	0	0	3	3	0	0	3	2. Angle	ANG	No	1. No Adve	2. Daylight	Day	1. Dry	Dry	10. Interse	1. Straight	2. Blackto	1. No Defe	2. Two-Wa	3. Three Ap	6. Traffic L	1. Yes - Wo	2. No			3. No	20. Motor V	1. On Roac	No	No	Belted	No	No	No	No	No	No	No	No	No	No		NOT_RD	VDOT Inter	No	No	Yes	No	5. Hampto	114	114. City o	3-Principal	4-Two-Way	Urban	NonVDOT	5	3. City or T	Hampton F	HAMP	R-VA US00258WB		62.84	1091129	0	-76.3906	37.04132
201805105	2020	6/27/2020 5:00	1218	12:18	C	C	0	0	0	2	2	0	0	2	2. Angle	ANG	No	1. No Adve	2. Daylight	Day	1. Dry	Dry	1. Main-Lin	1. Straight	2. Blackto	1. No Defe	3. Two-Wa	4. Four Ap	3. Traffic S	1. Yes - Wo	2. No			3. No	20. Motor V	1. On Roac	No	No	Belted	No	No	No	No	No	No	No	No	No	No		NOT_RD	Urban Inte	Yes	No	Yes	No	5. Hampto	114	114. City o	3-Principal	4-Two-Way	Urban	NonVDOT	5	3. City or T	Hampton F	HAMP	R-VA US00258WB		59.94	1075965	55.07	-76.4375	37.02291
201805121	2020	6/20/2020 5:00	2128	21:28	O	PDO	0	0	0	0	0	0	0	3	2. Angle	ANG	No	1. No Adve	4. Darknes	Night	1. Dry	Dry	10. Interse	1. Straight	2. Blackto	1. No Defe	3. Two-Wa	4. Four Ap	3. Traffic S	1. Yes - Wo	2. No			3. No	20. Motor V	1. On Roac	Yes	No	Belted	No	No	No	No	No	No	No	No	No	No		NOT_RD	Urban Inte	No	No	Yes	Yes	5. Hampto	114	114. City o	3-Principal	4-Two-Way	Urban	NonVDOT	5	3. City or T	Hampton F	HAMP	R-VA US00258EB		63.24	754225	59.71	-76.3843	37.04251
191025068	2019	4/10/2019 5:00	739	7:39	C	C	0	0	0	2	2	0	0	2	2. Angle	ANG	No	1. No Adve	2. Daylight	Day	1. Dry	Dry	9. Within In	1. Straight	2. Blackto	1. No Defe	3. Two-Wa	3. Three Ap	3. Traffic S	1. Yes - Wo	2. No			3. No	20. Motor V	1. On Roac	No	No	Belted	No	No	No	No	No	No	No	No	No	No		NOT_RD	Urban Inte	Yes	No	Yes	No	5. Hampto	114	114. City o	5-Major Co	3-Two-Way	Urban	NonVDOT	5	3. City or T	Hampton F	HAMP	R-VA US00060EB		273.22	253009	0	-76.3523	37.02427
201815040	2020	6/28/2020 5:00	1145	11:45	O	PDO	0	0	0	0	0	0	0	2	1. Rear End	RE	No	1. No Adve	2. Daylight	Day	1. Dry	Dry	8. Non-Inte	1. Straight	1. Concret	1. No Defe	4. One-Wa	1. Not at In	9. One Wa	1. Yes - Wo	2. No			3. No	20. Motor V	1. On Roac	No	No	Belted	No	No	No	No	No	No	No	No	No	No		NOT_RD	Not Interse	No	Yes	Yes	No	5. Hampto	114	114. City o	1-Interstat	4-Two-Way	Urban	VDOT Inter	5	1. State Hv	Hampton F	HAMP	R-VA IS00064EB		270.17			-76.3119	36.99356
201815044	2020	6/28/2020 5:00	1306	13:06	B	B	0	0	2	0	2	0	0	2	1. Rear End	RE	No	1. No Adve	2. Daylight	Day	1. Dry	Dry	8. Non-Inte	1. Straight	1. Concret	1. No Defe	4. One-Wa	1. Not at In	9. One Wa	1. Yes - Wo	2. No			3. No	20. Motor V	1. On Roac	No	No	Belted	No	No	No	No	No	No	No	No	No	Yes	30	NOT_RD	Not Interse	No	Yes	Yes	No	5. Hampto	114	114. City o	1-Interstat	4-Two-Way	Urban	VDOT Inter	5	1. State Hv	Hampton F	HAMP	R-VA IS00064EB		270.07			-76.3129	36.99462
201815109	2020	6/27/2020 5:00	1855	18:55	C	C	0	0	0	2	2	0	0	2	1. Rear End	RE	No	1. No Adve	2. Daylight	Day	1. Dry	Dry	10. Interse	1. Straight	2. Blackto	1. No Defe	3. Two-Wa	4. Four Ap	3. Traffic S	1. Yes - Wo	2. No			3. No	20. Motor V	1. On Roac	No	No	Belted	No	No	No	No	No	No	No	No	No	No		NOT_RD	Urban Inte	No	No	Yes	No	5. Hampto	114	114. City o	4-Minor Ar	4-Two-Way	Urban	NonVDOT	5	3. City or T	Hampton F	HAMP	R-VA SR00278SB		0.32	746595	51.97	-76.3477	37.04829
201815110	2020	6/27/2020 5:00	1426	14:26	C	C	0	0	0	1	1	0	0	2	4. Sideswipe - Same Direction	SSS	No	1. No Adve	2. Daylight	Day	1. Dry	Dry	1. Main-Lin	1. Straight	2. Blackto	1. No Defe	1. Two-Wa	1. Not at In	1. No Traffi	6. No Traffi	2. No			3. No	6. Parked V	1. On Roac	No	No	Belted	No	No	No	No	No	No	Yes	No	No	No		NOT_RD	Not Interse	No	No	Yes	No	5. Hampto	114	114. City o	7-Local (J,6	3-Two-Way	Urban	NonVDOT	5	3. City or T	Hampton F	HAMP	S-VA114PR COLONIAL AVE		0.08	1070379	384.94	-76.3697	37.0129
201815111	2020	6/28/2020 5:00	2130	21:30	A	A	0	1	0	0	1	0	0	2	2. Angle	ANG	No	1. No Adve	4. Darknes	Night	1. Dry	Dry	10. Interse	1. Straight	2. Blackto	1. No Defe	2. Two-Wa	3. Three Ap	3. Traffic S	1. Yes - Wo	2. No			3. No	20. Motor V	1. On Roac	No	No	Belted	No	No	No	No	No	No	No	No	No	No		NOT_RD	VDOT Inter	No	No	Yes	Yes	5. Hampto	114	114. City o	3-Principal	4-Two-Way	Urban	NonVDOT	5	3. City or T	Hampton F	HAMP	S-VA114PR HAMPTON ROADS CENTER PKWY		0.36	734434	11.45	-76.4425	37.06238
192525207	2019	8/30/2019 5:00	727	7:27	C	C	0	0	0	2	2	0	0	2	4. Sideswipe - Same Direction	SSS	No	1. No Adve	2. Daylight	Day	1. Dry	Dry	9. Within In	1. Straight	2. Blackto	1. No Defe	3. Two-Wa	3. Three Ap	3. Traffic S	1. Yes - Wo	2. No			3. No	20. Motor V	1. On Roac	No	No	Belted	No	No	No	No	No	No	No	No	No	No		NOT_RD	Urban Inte	Yes	No	Yes	No	5. Hampto	114	114. City o	5-Major Co	3-Two-Way	Urban	NonVDOT	5	3. City or T	Hampton F	HAMP	R-VA US00060WB		273.22	253009	5.89	-76.3523	37.02425
201815113	2020	6/26/2020 5:00	1713	17:13	O	PDO	0	0	0	0	0	0	0	2	1. Rear End	RE	No	1. No Adve	2. Daylight	Day	1. Dry	Dry	10. Interse	1. Straight	2. Blackto	1. No Defe	1. Two-Wa	3. Three Ap	6. Traffic L	1. Yes - Wo	2. No			3. No	20. Motor V	1. On Roac	No	No	Belted	No	No	No	No	No	Yes	No	No	No	No		NOT_RD	Urban Inte	No	No	Yes	No	5. Hampto	114	114. City o	4-Minor Ar	3-Two-Way	Urban	NonVDOT	5	3. City or T	Hampton F	HAMP	R-VA SR00351EB		6.67	1091236	159.3	-76.3286	37.03312
201815114	2020	6/28/2020 5:00	951	9:51	B	B	0	0	1	0	1	0	0	2	5. Sideswipe - Opposite Direction	SSO	No	1. No Adve	2. Daylight	Day	1. Dry	Dry	1. Main-Lin	1. Straight	2. Blackto	1. No Defe	1. Two-Wa	1. Not at In	1. No Traffi	6. No Traffi	2. No			3. No	20. Motor V	1. On Roac	No	No	Belted	No	Yes	No	No	No	No	No	No	No	No		RD_UNKN	Not Interse	No	No	Yes	No	5. Hampto	114	114. City o	7-Local (J,6	3-Two-Way	Urban	NonVDOT	5	3. City or T	Hampton F	HAMP	S-VA114PR HALL RD		1			-76.2898	37.07231
201815117	2020	6/27/2020 5:00	1616	16:16	O	PDO	0	0	0	0	0	0	0	2	2. Angle	ANG	No	1. No Adve	2. Daylight	Day	1. Dry	Dry	10. Interse	1. Straight	2. Blackto	1. No Defe	2. Two-Wa	4. Four Ap	4. Stop Sig	1. Yes - Wo	2. No			3. No	20. Motor V	1. On Roac	No	No	Belted	No	No	No	No	No	No	No	No	No	No		NOT_RD	Urban Inte	No	Yes	Yes	No	5. Hampto	114	114. City o	3-Principal	4-Two-Way	Urban	NonVDOT	5	3. City or T	Hampton F	HAMP	R-VA US00258EB		66.99	253153	5.24	-76.3247	37.03119
201815158	2020	6/29/2020 5:00	835	8:35	O	PDO	0	0	0	0	0	0	0	3	1. Rear End	RE	No	1. No Adve	2. Daylight	Day	1. Dry	Dry	8. Non-Inte	1. Straight	1. Concret	1. No Defe	4. One-Wa	1. Not at In	9. One Wa	1. Yes - Wo	2. No			3. No	20. Motor V	1. On Roac	No	No	Belted	No	No	No	No	No	No	No	No	No	No		NOT_RD	Not Interse	No	No	Yes	No	5. Hampto	114	114. City o	1-Interstat	4-Two-Way	Urban	VDOT Inter	5	1. State Hv	Hampton F	HAMP	R-VA IS00064EB		271.08			-76.3024	36.98334
201825008	2020	6/27/2020 5:00	1411	14:11	O	PDO	0	0	0	0	0	0	0	3	1. Rear End	RE	No	1. No Adve	2. Daylight	Day	1. Dry	Dry	8. Non-Inte	1. Straight	1. Concret	1. No Defe	4. One-Wa	1. Not at In	6. Traffic L	1. Yes - Wo	2. No			3. No	20. Motor V	1. On Roac	No	No	Belted	No	No	No	No	No	No	No	No	No	No		NOT_RD	Not Interse	No	No	Yes	No	5. Hampto	114	114. City o	1-Interstat	4-Two-Way	Urban	VDOT Inter	5	1. State Hv	Hampton F	HAMP	R-VA IS00064EB		269.72			-76.3166	36.99853
201825018	2020	6/26/2020 5:00	1020	10:20	O	PDO	0	0	0	0	0	0	0	4	1. Rear End	RE	No	1. No Adve	2. Daylight	Day	1. Dry	Dry	8. Non-Inte	1. Straight	1. Concret	1. No Defe	3. Two-Wa	1. Not at In	6. Traffic L	1. Yes - Wo	2. No			3. No	20. Motor V	1. On Roac	No	No	Belted	No	No	No	No	No	No	No	No	No	No		NOT_RD	Not Interse	No	No	Yes	No	5. Hampto	114	114. City o	1-Interstat	4-Two-Way	Urban	VDOT Inter	5	1. State Hv	Hampton F	HAMP	R-VA IS00064EB		271.15			-76.3018	36.98243
201825024	2020	6/27/2020 5:00	1225	12:25	O	PDO	0	0	0	0	0	0	0	4	1. Rear End	RE	No	1. No Adve	2. Daylight	Day	1. Dry	Dry	8. Non-Inte	1. Straight	2. Blackto	1. No Defe	3. Two-Wa	1. Not at In	6. Traffic L	1. Yes - Wo	2. No			3. No	20. Motor V	1. On Roac	No	No	Belted	No	No	No	No	No	No	No	No	No	Yes	35	NOT_RD	Not Interse	No	No	Yes	No	5. Hampto	114	114. City o	1-Interstat	4-Two-Way	Urban	VDOT Inter	5	1. State Hv	Hampton F	HAMP	R-VA IS00064EB		270.27			-76.3108	36.99235
201825026	2020	6/28/2020 5:00	1427	14:27	B	B	0	0	1	0	1	0	0	2	2. Angle	ANG	No	1. No Adve	2. Daylight	Day	1. Dry	Dry	1. Main-Lin	1. Straight	1. Concret	1. No Defe	3. Two-Wa	1. Not at In	6. Traffic L	1. Yes - Wo	2. No			3. No	20. Motor V	1. On Roac	No	No	Belted	No	Yes	No	No	Yes	No	No	No	No	No		NOT_RD	Not Interse	No	No	Yes	No	5. Hampto	114	114. City o	1-Interstat	4-Two-Way	Urban	VDOT Inter	5	1. State Hv	Hampton F	HAMP	R-VA IS00064EB		263.45			-76.3985	37.04371
201825117	2020	6/21/2020 5:00	1531	15:31	C	C	0	0	0	1	1	0	0	2	1. Rear End	RE	No	1. No Adve	2. Daylight	Day	1. Dry	Dry	1. Main-Lin	1. Straight	2. Blackto	1. No Defe	1. Two-Wa	1. Not at In	1. No Traffi	6. No Traffi	2. No			3. No	6. Parked V	1. On Roac	No	No	Belted	No	Yes	No	No	No	No	No	No	No	Yes	5	RD_UNKN	Not Interse	No	Yes	Yes	No	5. Hampto	114	114. City o	7-Local (J,6	3-Two-Way	Urban	NonVDOT	5	3. City or T	Hampton F	HAMP	S-VA114NP NORTHAMPTON DR		0.2			-76.4263	37.04501
201825219	2020	6/28/2020 5:00	1300	13:00	O	PDO	0	0	0	0	0	0	0	1	9. Fixed Object - Off Road	FOOR	No	1. No Adve	2. Daylight	Day	1. Dry	Dry	5. On Entra	10. On/Off	1. Concret	1. No Defe	3. Two-Wa	1. Not at In	6. Traffic L	1. Yes - Wo	2. No			3. No	11. Jersey	1. On Roac	No	No	Belted	No	No	No	No	No	No	No	No	No	Yes	16	RD_UNKN	Not Interse	No	No	Yes	No	5. Hampto	114	114. City o	1-Interstat	4-Two-Way	Urban	VDOT Inter	5	1. State Hv	Hampton F	HAMP	R-VA IS00064WB		264.46			-76.3856	37.03433
201835086	2020	6/26/2020 5:00	1539	15:39	C	C	0	0	0	4	4	0	0	2	2. Angle	ANG	No	1. No Adve	2. Daylight	Day	1. Dry	Dry	1. Main-Lin	1. Straight	2. Blackto	1. No Defe	2. Two-Wa	1. Not at In	6. Traffic L	1. Yes - Wo	2. No			3. No	20. Motor V	1. On Roac	No	No	Belted	No	No	No	No	No	No	No	No	No	No		NOT_RD	Not Interse	No	No	Yes	No	5. Hampto	114	114. City o	7-Local (J,6	3-Two-Way	Urban	NonVDOT	5	3. City or T	Hampton F	HAMP	S-VA114PR INGALLS RD		0.71	253033	434.38	-76.314	37.00983
201835092	2020	6/8/2020 5:00	205	2:05	C	C	0	0	0	1	1	0	0	3	4. Sideswipe - Same Direction	SSS	No	1. No Adve	4. Darknes	Night	1. Dry	Dry	8. Non-Inte	1. Straight	2. Blackto	1. No Defe	2. Two-Wa	1. Not at In	3. Traffic S	1. Yes - Wo	2. No			3. No	6. Parked V	4. Roadsid	No	No	Belted	No	Yes	Yes	No	No	No	No	No	No	No		NOT_RD	Not Interse	No	No	Yes	Yes	5. Hampto	114	114. City o	5-Major Co	3-Two-Way	Urban	NonVDOT	5	3. City or T	Hampton F	HAMP	S-VA114NP POWHATAN PKWY		0.8	253217	304.84	-76.381	37.00911
193175196	2019	11/12/2019 5:00	526	5:26	O	PDO	0	0	0	0	0	0	0	2	1. Rear End	RE	No	1. No Adve	2. Daylight	Day	1. Dry	Dry	10. Interse	1. Straight	2. Blackto	1. No Defe	1. Two-Wa	3. Three Ap	3. Traffic S	1. Yes - Wo	2. No			3. No	20. Motor V	1. On Roac	No	No	Belted	No	No	No	No	No	No	No	No	No	No		NOT_RD	Urban Inte	No	No	Yes	No	5. Hampto	114	114. City o	4-Minor Ar	4-Two-Way	Urban	NonVDOT	5	3. City or T	Hampton F	HAMP	R-VA US00060EB		273.22	253009	5.65	-76.3523	37.02427
201835095	2020	6/29/2020 5:00	1748	17:48	C	C	0	0	0	1	1	0	0	2	1. Rear End	RE	No	1. No Adve	2. Daylight	Day	1. Dry	Dry	9. Within In	1. Straight	2. Blackto	1. No Defe	2. Two-Wa	4. Four Ap	3. Traffic S	1. Yes - Wo	2. No			3. No	20. Motor V	1. On Roac	No	No	Belted	No	Yes	No	No	No	Yes	No	No	No	No		NOT_RD	Urban Inte	No	No	Yes	No	5. Hampto	114	114. City o	4-Minor Ar	3-Two-Way	Urban	NonVDOT	5	3. City or T	Hampton F	HAMP	R-VA SR00351EB		7.03	253170	47.21	-76.3221	37.0333
201835096	2020	6/26/2020 5:00	1748	17:48	A	A	0	1	0	0	1	0	0	2	2. Angle	ANG	No	1. No Adve	2. Daylight	Day	1. Dry	Dry	1. Main-Lin	1. Straight	2. Blackto	1. No Defe	2. Two-Wa	1. Not at In	6. Traffic L	1. Yes - Wo	2. No			3. No	20. Motor V	1. On Roac	No	No	Belted	No	No	No	No	No	No	No	No	No	No		NOT_RD	Urban Inte	No	No	Yes	No	5. Hampto	114	114. City o	3-Principal	4-Two-Way	Urban	NonVDOT	5	3. City or T	Hampton F	HAMP	R-VA US00258WB		66.98	253153	41.93	-76.3248	37.03129
201325139	2020	1/22/2020 5:00	1300	13:00	O	PDO	0	0	0	0	0	0	0	2	2. Angle	ANG	No	1. No Adve	2. Daylight	Day	1. Dry	Dry	9. Within In	1. Straight	2. Blackto	1. No Defe	1. Two-Wa	4. Four Ap	3. Traffic S	1. Yes - Wo	2. No			3. No	20. Motor V	1. On Roac	No	No	Belted	No	No	No	No	No	No	No	No	No	No		NOT_RD	Urban Inte	No	No	Yes	No	5. Hampto	114	114. City o	5-Major Co	3-Two-Way	Urban	NonVDOT	5	3. City or T	Hampton F	HAMP	R-VA US00060WB		273.22	253009	5.89	-76.3523	37.02425

201835098	2020	6/30/2020 5:00	1748	17:48	C	C	0	0	0	2	2	0	0	2	15. Backed Into	BI	No	1. No Adve	2. Daylight	Day	1. Dry	Dry
201835099	2020	6/25/2020 5:00	1339	13:39	O	PDO	0	0	0	0	0	0	0	2	1. Rear End	RE	No	1. No Adve	2. Daylight	Day	1. Dry	Dry
201835100	2020	6/24/2020 5:00	1925	19:25	B	B	0	0	1	0	1	0	0	2	2. Angle	ANG	No	1. No Adve	2. Daylight	Day	1. Dry	Dry
221085107	2022	4/9/2022 5:00	1215	12:15	C	C	0	0	0	2	2	0	0	3	2. Angle	ANG	No	1. No Adve	2. Daylight	Day	1. Dry	Dry
180235219	2018	1/22/2018 5:00	915	9:15	O	PDO	0	0	0	0	0	0	0	2	2. Angle	ANG	No	1. No Adve	2. Daylight	Day	1. Dry	Dry
201835103	2020	6/21/2020 5:00	2056	20:56	A	A	0	1	0	0	1	0	0	2	3. Head On	HO	No	1. No Adve	6. Darknes	Night	1. Dry	Dry
180365452	2018	2/5/2018 5:00	1422	14:22	O	PDO	0	0	0	0	0	0	0	2	1. Rear End	RE	No	1. No Adve	2. Daylight	Day	1. Dry	Dry
201835105	2020	6/30/2020 5:00	2019	20:19	C	C	0	0	0	2	2	0	0	2	2. Angle	ANG	No	1. No Adve	3. Dusk	Day	1. Dry	Dry
191495170	2019	5/28/2019 5:00	2358	23:58	O	PDO	0	0	0	0	0	0	0	2	3. Head On	HO	No	1. No Adve	4. Darknes	Night	1. Dry	Dry
172265249	2017	8/14/2017 5:00	820	8:20	C	C	0	0	0	2	2	0	0	2	4. Sideswipe - Same Direction	SSS	No	1. No Adve	2. Daylight	Day	1. Dry	Dry
201835108	2020	6/26/2020 5:00	1525	15:25	O	PDO	0	0	0	0	0	0	0	2	2. Angle	ANG	No	1. No Adve	2. Daylight	Day	1. Dry	Dry
222715117	2022	9/24/2022 5:00	1956	19:56	O	PDO	0	0	0	0	0	0	0	2	2. Angle	ANG	No	1. No Adve	4. Darknes	Night	1. Dry	Dry
201835172	2020	7/1/2020 5:00	1015	10:15	B	B	0	0	1	0	1	0	0	3	1. Rear End	RE	No	1. No Adve	2. Daylight	Day	1. Dry	Dry
222375763	2022	6/19/2022 5:00	1749	17:49	C	C	0	0	0	2	2	0	0	2	2. Angle	ANG	No	1. No Adve	2. Daylight	Day	1. Dry	Dry
201845073	2020	7/1/2020 5:00	1740	17:40	O	PDO	0	0	0	0	0	0	0	2	1. Rear End	RE	No	5. Rain	2. Daylight	Day	2. Wet	Wet
201845077	2020	6/26/2020 5:00	1539	15:39	O	PDO	0	0	0	0	0	0	0	2	15. Backed Into	BI	No	1. No Adve	2. Daylight	Day	1. Dry	Dry
201845078	2020	6/27/2020 5:00	1536	15:36	B	B	0	0	3	1	4	0	0	2	2. Angle	ANG	No	1. No Adve	2. Daylight	Day	1. Dry	Dry
200155145	2020	1/14/2020 5:00	1201	12:01	C	C	0	0	0	3	3	0	0	2	1. Rear End	RE	No	1. No Adve	2. Daylight	Day	2. Wet	Wet
201845149	2020	7/1/2020 5:00	940	9:40	B	B	0	0	1	2	3	0	0	2	2. Angle	ANG	No	1. No Adve	2. Daylight	Day	1. Dry	Dry
210555057	2021	2/19/2021 5:00	2148	21:48	O	PDO	0	0	0	0	0	0	0	1	9. Fixed Object - Off Road	FOOR	No	1. No Adve	4. Darknes	Night	1. Dry	Dry
201845151	2020	6/27/2020 5:00	2132	21:32	O	PDO	0	0	0	0	0	0	0	3	2. Angle	ANG	No	1. No Adve	5. Darknes	Night	1. Dry	Dry
201845152	2020	6/29/2020 5:00	1328	13:28	C	C	0	0	0	2	2	0	0	2	2. Angle	ANG	No	1. No Adve	2. Daylight	Day	1. Dry	Dry
201845194	2020	7/2/2020 5:00	754	7:54	B	B	0	0	1	0	1	0	0	2	1. Rear End	RE	No	1. No Adve	2. Daylight	Day	1. Dry	Dry
201845198	2020	7/2/2020 5:00	1315	13:15	O	PDO	0	0	0	0	0	0	0	2	1. Rear End	RE	No	1. No Adve	2. Daylight	Day	1. Dry	Dry
201845254	2020	6/30/2020 5:00	1429	14:29	B	B	0	0	4	0	4	0	0	1	9. Fixed Object - Off Road	FOOR	No	1. No Adve	2. Daylight	Day	1. Dry	Dry
201845273	2020	7/2/2020 5:00	1419	14:19	O	PDO	0	0	0	0	0	0	0	3	4. Sideswipe - Same Direction	SSS	No	1. No Adve	2. Daylight	Day	1. Dry	Dry
201845297	2020	7/1/2020 5:00	938	9:38	O	PDO	0	0	0	0	0	0	0	5	4. Sideswipe - Same Direction	SSS	No	1. No Adve	2. Daylight	Day	1. Dry	Dry
201855041	2020	7/1/2020 5:00	1205	12:05	B	B	0	0	1	0	1	0	0	4	1. Rear End	RE	No	1. No Adve	4. Darknes	Night	1. Dry	Dry
201855073	2020	6/30/2020 5:00	1508	15:08	O	PDO	0	0	0	0	0	0	0	3	4. Sideswipe - Same Direction	SSS	No	1. No Adve	2. Daylight	Day	1. Dry	Dry
201855080	2020	6/30/2020 5:00	1608	16:08	B	B	0	0	1	0	1	0	0	3	1. Rear End	RE	No	1. No Adve	2. Daylight	Day	1. Dry	Dry
201855117	2020	7/1/2020 5:00	1735	17:35	O	PDO	0	0	0	0	0	0	0	2	1. Rear End	RE	No	5. Rain	4. Darknes	Night	2. Wet	Wet
201875118	2020	7/3/2020 5:00	1338	13:38	B	B	0	0	2	0	2	0	0	3	1. Rear End	RE	No	1. No Adve	2. Daylight	Day	1. Dry	Dry
201875142	2020	6/25/2020 5:00	2247	22:47	O	PDO	0	0	0	0	0	0	0	2	9. Fixed Object - Off Road	FOOR	No	1. No Adve	4. Darknes	Night	1. Dry	Dry
201885000	2020	7/3/2020 5:00	540	5:40	O	PDO	0	0	0	0	0	0	0	1	9. Fixed Object - Off Road	FOOR	No	1. No Adve	2. Daylight	Day	1. Dry	Dry
231725080	2023	6/17/2023 5:00	1036	10:36	C	C	0	0	0	2	2	0	0	2	5. Sideswipe - Opposite Direction	SSO	No	1. No Adve	2. Daylight	Day	1. Dry	Dry
201885100	2020	6/19/2020 5:00	1614	16:14	C	C	0	0	0	1	1	0	0	1	9. Fixed Object - Off Road	FOOR	No	1. No Adve	2. Daylight	Day	1. Dry	Dry
201885101	2020	7/3/2020 5:00	2209	22:09	C	C	0	0	0	2	2	0	0	2	2. Angle	ANG	No	1. No Adve	4. Darknes	Night	1. Dry	Dry
201885102	2020	7/4/2020 5:00	1444	14:44	C	C	0	0	0	1	1	0	0	2	3. Head On	HO	No	1. No Adve	2. Daylight	Day	1. Dry	Dry
250065274	2025	1/4/2025 5:00	1749	17:49	C	C	0	0	0	1	1	0	0	1	9. Fixed Object - Off Road	FOOR	No	1. No Adve	4. Darknes	Night	1. Dry	Dry
180645315	2018	2/24/2018 5:00	1741	17:41	O	PDO	0	0	0	0	0	0	0	2	2. Angle	ANG	No	1. No Adve	3. Dusk	Day	1. Dry	Dry
181175248	2018	4/27/2018 5:00	1046	10:46	C	C	0	0	0	1	1	0	0	2	2. Angle	ANG	No	1. No Adve	2. Daylight	Day	1. Dry	Dry
201885116	2020	7/4/2020 5:00	1547	15:47	C	C	0	0	0	2	2	0	0	2	1. Rear End	RE	No	1. No Adve	2. Daylight	Day	1. Dry	Dry
201885117	2020	7/1/2020 5:00	651	6:51	C	C	0	0	0	2	2	0	0	2	2. Angle	ANG	No	1. No Adve	2. Daylight	Day	1. Dry	Dry
201885119	2020	7/3/2020 5:00	1830	18:30	O	PDO	0	0	0	0	0	0	0	2	2. Angle	ANG	No	1. No Adve	2. Daylight	Day	1. Dry	Dry
201885120	2020	7/3/2020 5:00	1207	12:07	O	PDO	0	0	0	0	0	0	0	1	9. Fixed Object - Off Road	FOOR	No	1. No Adve	2. Daylight	Day	1. Dry	Dry
182945165	2018	10/20/2018 5:00	1851	18:51	O	PDO	0	0	0	0	0	0	0	2	2. Angle	ANG	No	1. No Adve	5. Darknes	Night	1. Dry	Dry
201885123	2020	7/2/2020 5:00	1649	16:49	C	C	0	0	0	2	2	0	0	2	4. Sideswipe - Same Direction	SSS	No	1. No Adve	2. Daylight	Day	1. Dry	Dry
201885124	2020	7/2/2020 5:00	1405	14:05	C	C	0	0	0	2	2	0	0	2	2. Angle	ANG	No	1. No Adve	2. Daylight	Day	1. Dry	Dry
201885125	2020	6/26/2020 5:00	857	8:57	O	PDO	0	0	0	0	0	0	0	2	4. Sideswipe - Same Direction	SSS	No	1. No Adve	2. Daylight	Day	1. Dry	Dry
223615135	2022	12/23/2022 5:00	2114	21:14	C	C	0	0	0	4	4	0	0	2	1. Rear End	RE	No	1. No Adve	4. Darknes	Night	1. Dry	Dry
212145141	2021	7/30/2021 5:00	1811	18:11	O	PDO	0	0	0	0	0	0	0	2	2. Angle	ANG	No	1. No Adve	2. Daylight	Day	1. Dry	Dry
201885128	2020	7/5/2020 5:00	1156	11:56	O	PDO	0	0	0	0	0	0	0	3	15. Backed Into	BI	No	1. No Adve	2. Daylight	Day	1. Dry	Dry
211965361	2021	7/6/2021 5:00	321	3:21	O	PDO	0	0	0	0	0	0	0	1	9. Fixed Object - Off Road	FOOR	No	1. No Adve	4. Darknes	Night	1. Dry	Dry
201885131	2020	7/4/2020 5:00	2231	22:31	A	A	0	1	0	0	1	0	0	1	8. Non-Collision	NC	No	1. No Adve	5. Darknes	Night	1. Dry	Dry
201145084	2020	3/18/2020 5:00	1214	12:14	C	C	0	0	0	2	2	0	0	2	4. Sideswipe - Same Direction	SSS	No	1. No Adve	2. Daylight	Day	1. Dry	Dry
200445144	2020	1/25/2020 5:00	1636	16:36	A	A	0	1	0	1	2	0	1	1	12. Ped	PED	Pedestrian	1. No Adve	2. Daylight	Day	1. Dry	Dry
201885142	2020	7/2/2020 5:00	1929	19:29	C	C	0	0	0	1	1	0	0	2	2. Angle	ANG	No	1. No Adve	2. Daylight	Day	1. Dry	Dry
170305154	2017	1/26/2017 5:00	818	8:18	B	B	0	0	1	1	2	0	0	2	2. Angle	ANG	No	5. Rain	2. Daylight	Day	2. Wet	Wet
201885216	2020	6/19/2020 5:00	635	6:35	B	B	0	0	1	0	1	0	0	1	9. Fixed Object - Off Road	FOOR	No	1. No Adve	1. Dawn	Day	1. Dry	Dry
201885226	2020	6/21/2020 5:00	233	2:33	O	PDO	0	0	0	0	0	0	0	2	4. Sideswipe - Same Direction	SSS	No	1. No Adve	4. Darknes	Night	1. Dry	Dry
202405205	2020	8/25/2020 5:00	955	9:55	O	PDO	0	0	0	0	0	0	0	2	2. Angle	ANG	No	1. No Adve	2. Daylight	Day	1. Dry	Dry
201885263	2020	7/4/2020 5:00	639	6:39	C	C	0	0	0	1	1	0	0	1	9. Fixed Object - Off Road	FOOR	No	1. No Adve	1. Dawn	Day	1. Dry	Dry
201885264	2020	7/1/2020 5:00	6	00:06	C	C	0	0	0	1	1	0	0	2	2. Angle	ANG	No	1. No Adve	4. Darknes	Night	1. Dry	Dry
211965316	2021	7/4/2021 5:00	2333	23:33	O	PDO	0	0	0	0	0	0	0	2	2. Angle	ANG	No	1. No Adve	4. Darknes	Night	1. Dry	Dry
212915160	2021	10/16/2021 5:00	2057	20:57	O	PDO	0	0	0	0	0	0	0	2	2. Angle	ANG	No	1. No Adve	4. Darknes	Night	2. Wet	Wet
201895064	2020	7/2/2020 5:00	1213	12:13	O	PDO	0	0	0	0	0	0	0	2	1. Rear End	RE	No	1. No Adve	2. Daylight	Day	1. Dry	Dry
201895065	2020	7/2/2020 5:00	2005	20:05	C	C	0	0	0	1	1	0	0	2	2. Angle	ANG	No	1. No Adve	2. Daylight	Day	1. Dry	Dry
183465132	2018	12/6/2018 5:00	1106	11:06	C	C	0	0	0	1	1	0	0	2	2. Angle	ANG	No	1. No Adve	2. Daylight	Day	1. Dry	Dry
221655214	2022	6/8/2022 5:00	1748	17:48	O	PDO	0	0	0	0	0	0	0	2	1. Rear End	RE	No	1. No Adve	2. Daylight	Day	1. Dry	Dry
201905022	2020	7/6/2020 5:00	230	2:30	K	K	1	2	0	0	2	0	0	2	4. Sideswipe - Same Direction	SSS	No	1. No Adve	4. Darknes	Night	1. Dry	Dry
201905060	2020	7/7/2020 5:00	1903	19:03	C	C	0	0	0	1	1	0	0	1	9. Fixed Object - Off Road	FOOR	No	5. Rain	2. Daylight	Day	2. Wet	Wet
201905061	2020	7/7/2020 5:00	1942	19:42	O	PDO	0	0	0	0	0	0	0	1	9. Fixed Object - Off Road	FOOR	No	1. No Adve	3. Dusk	Day	2. Wet	Wet
201905062	2020	7/7/2020 5:00	1900	19:00	C	C	0	0	0	1	1	0	0	2	1. Rear End	RE	No	5. Rain	3. Dusk	Day	2. Wet	Wet
201905067	2020	7/6/2020 5:00	1512	15:12	B	B	0	0	1	1	2	0	0	2	5. Sideswipe - Opposite Direction	SSO	No	1. No Adve	2. Daylight	Day	1. Dry	Dry
201905068	2020	7/7/2020 5:00	1750	17:50	O	PDO	0	0	0	0	0	0	0	2	2. Angle	ANG	No	1. No Adve	2. Daylight	Day	2. Wet	Wet
201905070	2020	7/7/2020 5:00	1934	19:34	O	PDO	0	0	0	0	0	0	0	2	2. Angle	ANG	No	1. No Adve	2. Daylight	Day	1. Dry	Dry
201905071	2020	7/6/2020 5:00	1150	11:50	C	C	0	0	0	2	2	0	0	2	4. Sideswipe - Same Direction	SSS	No	1. No Adve	2. Daylight	Day	1. Dry	Dry
201905111	2020	6/24/2020 5:00	1420	14:20	C	C	0	0	0	2	2	0	0	2	4. Sideswipe - Same Direction	SSS	No	1. No Adve	2. Daylight	Day	1. Dry	Dry
201905114	2020	7/6/2020 5:00	910	9:10	O	PDO	0	0	0	0	0	0	0	3	4. Sideswipe - Same Direction	SSS	No	1. No Adve	2. Daylight	Day	1. Dry	Dry
201905124	2020	7/6/2020 5:00	610	6:10	O	PDO	0	0	0	0	0	0	0	2	1. Rear End	RE	No	1. No Adve	2. Daylight	Day	1. Dry	Dry
232435034	2023	8/29/2023 5:00	1812	18:12	C	C	0	0	0	2	2	0	0	2	1. Rear End	RE	No	1. No Adve	2. Daylight	Day	1. Dry	Dry
201905177	2020	7/3/2020 5:00	1550	15:50	B	B	0	0	2	0	2	0	0	3	1. Rear End	RE	No	1. No Adve	2. Daylight	Day	1. Dry	Dry
201905185	2020	7/3/2020 5:00	1633	16:33	O	PDO	0	0	0	0	0	0	0	2	16. Other	OTHR	No	1. No Adve	2. Daylight	Day	1. Dry	Dry
201905198	2020	7/5/2020 5:00	1750	17:50	O	PDO	0	0	0	0	0	0	0	2	2. Angle	ANG	No	1. No Adve	2. Daylight	Day	1. Dry	Dry
201905218	2020	7/7/2020 5:00	1605	16:05	O	PDO	0	0	0	0	0	0	0	2	1. Rear End	RE	No	1. No Adve	4. Darknes	Night	1. Dry	Dry
201905225	2020	7/7/2020 5:00	1656	16:56	B	B	0	0	1	0	1	0	0	3	1. Rear End	RE	No	5. Rain	2. Daylight	Day	2. Wet	Wet
201915068	2020	7/3/2020 5:00	1307	13:07	C	C	0	0	0	2	2	0	0	2	2. Angle	ANG	No	1. No Adve	2. Daylight	Day	1. Dry	Dry
201915069	2020	7/8/2020 5:00	1902	19:02	C	C	0	0	0	2	2	0	0	2	2. Angle	ANG	No	1. No Adve	2. Daylight	Day	1. Dry	Dry
201915070	2020	7/8/2020 5:00	1231	12:31	O	PDO	0	0	0	0	0	0	0	2	2. Angle	ANG	No	1. No Adve	2. Daylight	Day	1. Dry	Dry
201915071	2020	7/4/2020 5:00	1259	12:59	C	C	0	0	0	2	2	0	0	2	1. Rear End	RE	No	1. No Adve	2. Daylight	Day	1. Dry	Dry
201915072	2020	7/8/2020 5:00	1630	16:30	B	B	0	0	1	0	1	0	1	1	12. Ped	PED	Pedestrian	1. No Adve	2. Daylight	Day	1. Dry	Dry
201915204	2020	7/5/2020 5:00	1616	16:16	C	C	0	0	0	2	2	0	0	2	2. Angle	ANG	No	1. No Adve	2. Daylight	Day	1. Dry	Dry
201365107	2020	2/14/2020 5:00	1200	12:00	O	PDO	0	0	0	0	0	0	0	3	1. Rear End	RE	No	1. No Adve	2. Daylight	Day	1. Dry	Dry
201915275	2020	7/1/2020 5:00	1750	17:50	O	PDO	0	0	0	0	0	0	0	2	2. Angle	ANG	No	5. Rain	2. Daylight	Day	2. Wet	Wet
201915284	2020	7/1/2020 5:00	2028	20:28	O	PDO	0	0	0	0	0	0	0	1	9. Fixed Object - Off Road	FOOR	No	1. No Adve	3. Dusk	Day	2. Wet	Wet
201915314	2020	7/9/2020 5:00	1431	14:31	O	PDO	0	0	0	0	0	0	0	1	9. Fixed Object - Off Road	FOOR	No	1. No Adve	2. Daylight	Day	1. Dry	Dry
201925033	2020	7/9/2020 5:00	1625	16:25	O	PDO	0	0	0	0	0	0	0	4	1. Rear End	RE	No	1. No Adve	2. Daylight	Day	1. Dry	Dry
221245118	2022	4/30/2022 5:00	1545	15:45	O	PDO	0	0	0	0	0	0	0	2	1. Rear End	RE	No	1. No Adve	2. Daylight	Day	1. Dry	Dry
181705187	2018	6/18/2018 5:00	940	9:40	O	PDO	0	0	0	0	0	0	0	2	1. Rear End	RE	No	1. No Adve	2. Daylight	Day	1. Dry	Dry
201925069	2020	7/3/2020 5:00	1315	13:15	C	C	0	0	0	1	1	0	0	3	1. Rear End	RE	No	1. No Adve	2. Daylight	Day	1. Dry	Dry
201925070	2020	7/8/2020 5:00	1522	15:22	C	C	0	0	0	2	2	0	0	2	1. Rear End	RE	No	1. No Adve	2. Daylight	Day	1. Dry	Dry
201925071	2020	7/8/2020 5:00	1641	16:41	C	C	0	0	0	3	3	0	0	3	2. Angle	ANG	No	1. No Adve	2. Daylight	Day	1. Dry	Dry
201925078	2020	7/8/2020 5:00	515	5:15	A	A	0	1	0	0	1	0	0	2	2. Angle	ANG	No	1. No Adve	1. Dawn	Day	1. Dry	Dry
212155083	2021	7/9/2021 5:00	1704	17:04	O	PDO	0	0	0	0	0	0	0	2	2. Angle	ANG	No	1. No Adve	2. Daylight	Day	1. Dry	Dry
201935076	2020	7/7/2020 5:00	1618	16:18	O	PDO	0	0	0	0	0	0	0	3	1. Rear End	RE	No	1. No Adve	2. Daylight	Day	1. Dry	Dry
201945094	2020	7/11/2020 5:00	1113	11:13	O	PDO	0	0	0	0	0	0	0	2	1. Rear End	RE	No	1. No Adve	2. Daylight	Day	1. Dry	Dry
201945156	2020	7/10/2020 5:00	1416	14:16	O	PDO	0	0	0	0	0	0	0	2	2. Angle	ANG	No	1. No Adve	2. Daylight	Day	1. Dry	Dry
201955058	2020	7/11/2020 5:00	1203	12:03	O	PDO	0	0	0	0	0	0	0	3	1. Rear End	RE	No	1. No Adve	2. Daylight	Day	1. Dry	Dry
201955085	2020	7/12/2020 5:00	1419	14:19	C	C	0	0	0	1	1	0	0	2	1. Rear End	RE	No	1. No Adve	2. Daylight	Day	1. Dry	Dry
192905110	2019	10/7/2019 5:00	1413	14:13	C	C	0	0	0	2	2	0	0	2	2. Angle	ANG	No	1. No Adve	2. Daylight	Day	1. Dry	Dry
211625148	2021	6/6/2021 5:00	1812	18:12	O	PDO	0	0	0	0	0	0	0	2	1. Rear End	RE	No	1. No Adve	2. Daylight	Day	1. Dry	Dry
201955090	2020	7/12/2020 5:00	227	2:27	C	C	0	0	0	2	2	0	0	2	2. Angle	ANG	No	1. No Adve	4. Darknes	Night	1. Dry	Dry
180235085	2018	1/17/2018 5:00	1701	17:01	O	PDO	0	0	0	0	0	0	0	2	1. Rear End	RE	No	6. Snow	4. Darknes	Night	3. Snowy	Wet
223395129	2022	11/29/2022 5:00	1356	13:56	O	PDO	0	0	0	0	0	0	0	2	2. Angle	ANG	No	1. No Adve	2. Daylight	Day	1. Dry	Dry
230795134	2023	3/15/2023 5:00	602	6:02	C	C	0	0	0	1	1	0	0	1	9. Fixed Object - Off Road	FOOR	No	1. No Adve	4. Darknes	Night	1. Dry	Dry
201955095	2020	7/1/2020 5:00	1456	14:56	C	C	0	0	0	1	1	0	0	1	9. Fixed Object - Off Road	FOOR	No	1. No Adve	2. Daylight	Day	1. Dry	Dry
201955096	2020	7/11/2020 5:00	1543	15:43	B	B	0	0	1	2	3	0	0	3	1. Rear End	RE	No	1. No Adve	2. Daylight	Day	1. Dry	Dry
201955097	2020	7/12/2020 5:00	2020	20:20	C	C	0	0	0	1	1	0	0	2	4. Sideswipe - Same Direction	SSS	No	1. No Adve	2. Daylight	Day	1. Dry	Dry
201955098	2020	7/6/2020 5:00	1303	13:03	C	C	0	0	0	1	1	0	0	1	12. Ped	PED	No	1. No Adve	2. Daylight	Day	1. Dry	Dry
242995183	2024	10/21/2024 5:00	1457	14:57	C	C	0	0	0	1	1	0	0	2	1. Rear End	RE	No	1. No Adve	2. Daylight	Day	1. Dry	Dry
201955112	2020	7/6/2020 5:00	2018	20:18	O	PDO	0	0	0	0	0	0	0	2	1. Rear End	RE	No	1. No Adve	4. Darknes	Night	1. Dry	Dry
201955113	2020	7/9/2020 5:00	1739	17:39	C	C	0	0	0	2	2	0	0	2	1. Rear End	RE	No	1. No Adve	2. Daylight	Day	2. Wet	Wet
200065110	2020	1/3/2020 5:00	1152	11:52	C	C	0	0	0	2	2	0	0	2	2. Angle	ANG	No	1. No Adve	2. Daylight	Day	1. Dry	Dry
170725114	2017	3/6/2017 5:00	1734	17:34	C	C	0	0	0	1	1	0	0	2	1. Rear End	RE	No	1. No Adve	2. Daylight	Day	1. Dry	Dry
212165132	2021	8/3/2021 5:00	1255	12:55	B	B	0	0	1	0	1	0	0	1	16. Other	OTHR	No	5. Rain	2. Daylight	Day	2. Wet	Wet
201955229	2020	7/10/2020 5:00	1242	12:42	O	PDO	0	0	0	0	0	0	0	2	4. Sideswipe - Same Direction	SSS	No	1. No Adve	2. Daylight	Day	1. Dry	Dry
201965045	2020	7/12/2020 5:00	328	3:28	O	PDO	0	0	0	0	0	0	0	2	1. Rear End	RE	No	1. No Adve	4. Darknes	Night	1. Dry	Dry
201965047	2020	7/11/2020 5:00	2330	23:30	O	PDO	0	0	0	0	0	0	0	1	6. Fixed Object in Road	FOIR	No	1. No Adve	4. Darknes	Night	1. Dry	Dry
201965049	2020	7/12/2020 5:00	1340	13:40	O	PDO	0	0	0	0	0	0	0	2	1. Rear End	RE	No	1. No Adve	2. Daylight	Day	1. Dry	Dry
201965066	2020	7/3/2020 5:00	1331	13:31	A	A	0	2	0	0	2	0	0	1	9. Fixed Object - Off Road	FOOR	No	1. No Adve	2. Daylight	Day	1. Dry	Dry
212985228	2021	10/23/2021 5:00	2311	23:11	C	C	0	0	0	2	2	0	0	2	5. Sideswipe - Opposite Direction	SSO	No	1. No Adve	4. Darknes	Night	1. Dry	Dry
201965068	2020	7/3/2020 5:00	759	7:59	O	PDO	0	0	0	0	0	0	0	2	4. Sideswipe - Same Direction	SSS	No	1. No Adve	4. Darknes	Night	1. Dry	Dry
222375242	2022	8/16/2022 5:00	1520	15:20	C	C	0	0	0	2	2	0	0	2	4. Sideswipe - Same Direction	SSS	No	1. No Adve	2. Daylight	Day	1. Dry	Dry
212325121	2021	8/12/2021 5:00	756	7:56	C	C	0	0	0	1	1	0	0	2	2. Angle	ANG	No	1. No Adve	2. Daylight	Day	1. Dry	Dry
201965077	2020	7/13/2020 5:00	1454	14:54	C	C	0	0	0	1	1	0	0	1	9. Fixed Object - Off Road	FOOR	No	1. No Adve	2. Daylight	Day	1. Dry	Dry
201965079	2020	7/10/2020 5:00	824	8:24	C	C	0	0	0	2	2	0	0	2	1. Rear End	RE	No	1. No Adve	2. Daylight	Day	1. Dry	Dry
201965080	2020	7/6/2020 5:00	1645	16:45	C	C	0	0	0	1	1	0	0	2	2. Angle	ANG	No	1. No Adve	2. Daylight	Day	1. Dry	Dry
201965081	2020	7/8/2020 5:00	1936	19:36	A	A	0	1	0	0	1	0	0	1	8. Non-Collision	NC	No	1. No Adve	3. Dusk	Day	1. Dry	Dry
201965082	2020	7/7/2020 5:00	1449	14:49	O	PDO	0	0	0	0	0	0	0	2	2. Angle	ANG	No	1. No Adve	2. Daylight	Day	1. Dry	Dry
201965083	2020	7/11/2020 5:00	1655	16:55	B	B	0	0	1	0	1	0	0	2	2. Angle	ANG	No	1. No Adve	2. Daylight	Day	1. Dry	Dry
212635185	2021	8/8/2021 5:00	1442	14:42	O	PDO	0	0	0	0	0	0	0	2	4. Sideswipe - Same Direction	SSS	No	1. No Adve	2. Daylight	Day	1. Dry	Dry
201965146	2020	7/8/2020 5:00	652	6:52	C	C	0	0	0	3	3	0	0	2	2. Angle	ANG	No	1. No Adve	2. Daylight	Day	1. Dry	Dry
201965248	2020	7/13/2020 5:00	1451	14:51	B	B	0	0	1	0	1	0	0	3	1. Rear End	RE	No	1. No Adve	2. Daylight	Day	1. Dry	Dry
201975055	2020	7/13/2020 5:00	1643	16:43	C	C	0	0	0	1	1	0	0	2	2. Angle	ANG	No	1. No Adve	2. Daylight	Day	1. Dry	Dry
201975056	2020	7/14/2020 5:00	1709	17:09	O	PDO	0	0	0	0	0	0	0	2	1. Rear End	RE	No	1. No Adve	2. Daylight	Day	1. Dry	Dry
201975058	2020	7/13/2020 5:00	1738	17:38	C	C	0	0	0	2	2	0	0	2	4. Sideswipe - Same Direction	SSS	No	1. No Adve	2. Daylight	Day	1. Dry	Dry
201975130	2020	7/13/2020 5:00	1208	12:08	O	PDO	0	0	0	0	0	0	0	2	4. Sideswipe - Same Direction	SSS	No	1. No Adve	2. Daylight	Day	1. Dry	Dry
182495132	2018	9/6/2018 5:00	110	1:10	C	C	0	0	0	1	1	0	0	2	3. Head On	HO	No	1. No Adve	4. Darknes	Night	1. Dry	Dry
201975250	2020	7/10/2020 5:00	1745	17:45	O	PDO	0	0	0	0	0	0	0	2	1. Rear End	RE	No	1. No Adve	2. Daylight	Day	1. Dry	Dry
201975316	2020	7/10/2020 5:00	1231	12:31	O	PDO	0	0	0	0	0	0	0	2	1. Rear End	RE	No	1. No Adve	2. Daylight	Day	1. Dry	Dry
201985000	2020	7/10/2020 5:00	1506	15:06	O	PDO	0	0	0	0	0	0	0	2	1. Rear End	RE	No	1. No Adve	2. Daylight	Day	1. Dry	Dry
220315349	2022	1/29/2022 5:00	213	2:13	O	PDO	0	0	0	0	0	0	0	2	4. Sideswipe - Same Direction	SSS	No	6. Snow	4. Darknes	Night	10. Slush	Wet
201985167	2020	7/11/2020 5:00	1455	14:55	C	C	0	0	0	1	1	0	0	2	3. Head On	HO	No	1. No Adve	2. Daylight	Day	1. Dry	Dry
201985168	2020	7/15/2020 5:00	2126	21:26	C	C	0	0	0	1	1	0	0	2	4. Sideswipe - Same Direction	SSS	No	1. No Adve	4. Darknes	Night	1. Dry	Dry
201985169	2020	7/15/2020 5:00	1605	16:05	C	C	0	0	0	1	1	0	0	1	9. Fixed Object - Off Road	FOOR	No	1. No Adve	2. Daylight	Day	1. Dry	Dry
201985177	2020	7/13/2020 5:00	823	8:23	O	PDO	0	0	0	0	0	0	0	2	15. Backed Into	BI	No	1. No Adve	4. Darknes	Night	1. Dry	Dry
222375719	2022	6/20/2022 5:00	1633	16:33	O	PDO	0	0	0	0	0	0	0	2	2. Angle	ANG	No	1. No Adve	2. Daylight	Day	1. Dry	Dry
192665084	2019	8/18/2019 5:00	1731	17:31	C	C	0	0	0	1	1	0	0	2	2. Angle	ANG	No	1. No Adve	2. Daylight	Day	1. Dry	Dry
201985276	2020	7/15/2020 5:00	1509	15:09	C	C	0	0	0	2	2	0	0	2	2. Angle	ANG	No	1. No Adve	2. Daylight	Day	1. Dry	Dry
201985291	2020	7/16/2020 5:00	1200	12:00	O	PDO	0	0	0	0	0	0	0	2	1. Rear End	RE	No	1. No Adve	2. Daylight	Day	1. Dry	Dry
201985334	2020	7/13/2020 5:00	1159	11:59	C	C	0	0	0	2	2	0	0	2	4. Sideswipe - Same Direction	SSS	No	1. No Adve	2. Daylight	Day	1. Dry	Dry
201995113	2020	7/16/2020 5:00	2040	20:40	A	A	0	1	0	1	2	0	0	2	2. Angle	ANG	No	1. No Adve	4. Darknes	Night	1. Dry	Dry
201995114	2020	7/3/2020 5:00	1425	14:25	C	C	0	0	0	1	1	0	0	2	1. Rear End	RE	No	1. No Adve	2. Daylight	Day	1. Dry	Dry
231585096	2023	6/6/2023 5:00	1319	13:19	O	PDO	0	0	0	0	0	0	0	2	4. Sideswipe - Same Direction	SSS	No	1. No Adve	2. Daylight	Day	1. Dry	Dry
181525199	2018	5/31/2018 5:00	1301	13:01	O	PDO	0	0	0	0	0	0	0	2	4. Sideswipe - Same Direction	SSS	No	1. No Adve	2. Daylight	Day	1. Dry	Dry
201995214	2020	7/17/2020 5:00	1053	10:53	C	C	0	0	0	3	3	0	0	3	2. Angle	ANG	No	1. No Adve	2. Daylight	Day	1. Dry	Dry
171945175	2017	7/12/2017 5:00	1427	14:27	B	B	0	0	1	1	2	0	0	2	5. Sideswipe - Opposite Direction	SSO	No	1. No Adve	2. Daylight	Day	1. Dry	Dry
193585296	2019	12/15/2019 5:00	1725	17:25	C	C	0	0	0	1	1	0	0	2	2. Angle	ANG	No	1. No Adve	4. Darknes	Night	1. Dry	Dry
201995224	2020	7/13/2020 5:00	1721	17:21	C	C	0	0	0	2	2	0	0	2	2. Angle	ANG	No	1. No Adve	2. Daylight	Day	1. Dry	Dry
231395084	2023	5/18/2023 5:00	1557	15:57	A	A	0	1	0	1	2	0	0	2	3. Head On	HO	No	1. No Adve	2. Daylight	Day	1. Dry	Dry
202005035	2020	7/6/2020 5:00	419	4:19	O	PDO	0	0	0	0	0	0	0	1	9. Fixed Object - Off Road	FOOR	No	1. No Adve	4. Darknes	Night	1. Dry	Dry
202005201	2020	7/18/2020 5:00	1904	19:04	O	PDO	0	0	0	0	0	0	0	1	9. Fixed Object - Off Road	FOOR	No	5. Rain	2. Daylight	Day	2. Wet	Wet

201835098	9. Within Ir	1. Straight	2. Blackto	1. No Defe	2. Two-Wa	2. Two App	4. Stop Sig	2. Yes - Wc	2. No	3. No	20. Motor V	1. On Roac	No	No	Belted	No	No	No	No	No	No	No	No	No	No		NOT_RD	Urban Inte	No
201835099	10. Interse	1. Straight	2. Blackto	1. No Defe	2. Two-Wa	3. Three Ap	3. Traffic S	1. Yes - Wc	2. No	3. No	20. Motor V	1. On Roac	No	No	Belted	No	No	No	No	No	No	No	No	No	No		NOT_RD	Urban Inte	No
201835100	10. Interse	1. Straight	2. Blackto	1. No Defe	1. Two-Wa	4. Four App	4. Stop Sig	1. Yes - Wc	2. No	3. No	20. Motor V	1. On Roac	No	No	Belted	No	No	No	No	No	Yes	No	No	No	Yes	15	NOT_RD	VDOT Inter	No
221085107	1. Main-Lir	1. Straight	2. Blackto	1. No Defe	3. Two-Wa	1. Not at In	1. No Traffi	6. No Traffi	2. No	3. No	20. Motor V	1. On Roac	No	No	Belted	No	No	No	No	No	No	No	No	No	No		RD UNKN	Not Interse	No
180235219	9. Within Ir	1. Straight	1. Concret	1. No Defe	2. Two-Wa	4. Four App	3. Traffic S	1. Yes - Wc	2. No	3. No	20. Motor V	1. On Roac	No	No	Belted	No	No	No	No	No	No	No	No	No	No		NOT_RD	Urban Inte	Yes
201835103	10. Interse	1. Straight	2. Blackto	1. No Defe	1. Two-Wa	3. Three Ap	1. No Traffi	6. No Traffi	2. No	3. No	20. Motor V	1. On Roac	No	No	Belted	No	No	No	No	No	No	No	No	No	No		NOT_RD	Urban Inte	Yes
180365452	10. Interse	1. Straight	2. Blackto	1. No Defe	1. Two-Wa	3. Three Ap	3. Traffic S	1. Yes - Wc	2. No	3. No	20. Motor V	1. On Roac	No	No	Belted	No	Yes	No	No	No	No	No	No	No	No		NOT_RD	Urban Inte	Yes
201835105	10. Interse	1. Straight	2. Blackto	1. No Defe	2. Two-Wa	4. Four App	3. Traffic S	1. Yes - Wc	2. No	3. No	20. Motor V	1. On Roac	No	No	Belted	No	No	No	No	No	No	No	No	No	No		NOT_RD	Urban Inte	No
191495170	9. Within Ir	1. Straight	2. Blackto	1. No Defe	2. Two-Wa	4. Four App	3. Traffic S	1. Yes - Wc	2. No	3. No	20. Motor V	1. On Roac	No	No	Belted	No	No	No	No	No	No	No	No	No	No		NOT_RD	VDOT Inter	No
172265249	1. Main-Lir	2. Curve - L	2. Blackto	1. No Defe	2. Two-Wa	1. Not at In	3. Traffic S	1. Yes - Wc	2. No	3. No	20. Motor V	1. On Roac	No	No	Belted	No	No	No	No	No	No	No	No	No	No		NOT_RD	VDOT Inter	No
201835108	1. Main-Lir	1. Straight	2. Blackto	1. No Defe	3. Two-Wa	3. Three Ap	3. Traffic S	1. Yes - Wc	2. No	3. No	20. Motor V	1. On Roac	No	No	Belted	No	No	No	No	No	No	No	No	No	No		NOT_RD	VDOT Inter	Yes
222715117	9. Within Ir	1. Straight	1. Concret	1. No Defe	2. Two-Wa	4. Four App	3. Traffic S	1. Yes - Wc	2. No	3. No	20. Motor V	1. On Roac	No	No	Belted	No	No	No	No	No	No	No	No	No	No		NOT_RD	VDOT Inter	Yes
201835172	8. Non-Inte	1. Straight	1. Concret	1. No Defe	4. One-Wa	1. Not at In	9. One Way	1. Yes - Wc	2. No	3. No	20. Motor V	1. On Roac	No	No	Belted	No	No	No	No	No	No	No	No	No	No		NOT_RD	Not Interse	No
222375763	9. Within Ir	1. Straight	2. Blackto	1. No Defe	2. Two-Wa	4. Four App	4. Stop Sig	1. Yes - Wc	2. No	3. No	20. Motor V	1. On Roac	No	No	Belted	No	Yes	No	No	No	Yes	No	No	No	No		NOT_RD	Urban Inte	No
201845073	8. Non-Inte	3. Grade - S	2. Blackto	1. No Defe	4. One-Wa	1. Not at In	6. Traffic Li	1. Yes - Wc	2. No	3. No	20. Motor V	1. On Roac	No	No	Belted	No	No	No	No	No	No	No	No	No	Yes	25	NOT_RD	Not Interse	No
201845077	1. Main-Lir	1. Straight	2. Blackto	1. No Defe	1. Two-Wa	1. Not at In	1. No Traffi	6. No Traffi	2. No	3. No	6. Parked V	1. On Roac	No	No	Belted	No	No	No	No	No	No	No	No	No	No		NOT_RD	Not Interse	No
201845078	9. Within Ir	1. Straight	2. Blackto	1. No Defe	1. Two-Wa	4. Four App	6. Traffic Li	1. Yes - Wc	2. No	3. No	20. Motor V	1. On Roac	No	No	Belted	No	No	No	No	No	No	No	No	No	No		NOT_RD	Urban Inte	No
200155145	10. Interse	1. Straight	2. Blackto	1. No Defe	2. Two-Wa	4. Four App	6. Traffic Li	1. Yes - Wc	2. No	3. No	20. Motor V	1. On Roac	No	No	Belted	No	Yes	No	No	No	No	Yes	No	No	No		NOT_RD	Urban Inte	Yes
201845149	9. Within Ir	1. Straight	2. Blackto	1. No Defe	1. Two-Wa	4. Four App	4. Stop Sig	1. Yes - Wc	2. No	3. No	20. Motor V	1. On Roac	No	No	Unbelted	No	No	No	No	No	No	No	No	No	No		NOT_RD	Urban Inte	No
210555057	9. Within Ir	1. Straight	2. Blackto	1. No Defe	1. Two-Wa	3. Three Ap	6. Traffic Li	1. Yes - Wc	2. No	3. No	13. Curb	1. On Roac	No	No	Unbelted	No	No	No	No	No	No	No	No	No	Yes	35	NOT_RD	Urban Inte	No
201845151	1. Main-Lir	1. Straight	2. Blackto	1. No Defe	1. Two-Wa	1. Not at In	1. No Traffi	6. No Traffi	2. No	3. No	25. Other N	1. On Roac	Yes	No	Belted	No	No	No	No	No	No	No	No	No	No		NOT_RD	Not Interse	No
201845152	9. Within Ir	1. Straight	2. Blackto	1. No Defe	1. Two-Wa	4. Four App	3. Traffic S	1. Yes - Wc	2. No	3. No	20. Motor V	1. On Roac	No	No	Belted	No	No	No	No	No	No	No	No	No	No		NOT_RD	Urban Inte	Yes
201845194	8. Non-Inte	1. Straight	1. Concret	1. No Defe	3. Two-Wa	1. Not at In	6. Traffic Li	1. Yes - Wc	2. No	3. No	20. Motor V	1. On Roac	No	No	Belted	No	Yes	No	No	No	No	Yes	No	No	Yes	25	NOT_RD	Not Interse	No
201845198	8. Non-Inte	3. Grade - S	2. Blackto	1. No Defe	3. Two-Wa	1. Not at In	6. Traffic Li	1. Yes - Wc	2. No	3. No	20. Motor V	1. On Roac	No	No	Belted	No	Yes	No	No	No	No	No	No	No	No		NOT_RD	Not Interse	No
201845254	8. Non-Inte	1. Straight	2. Blackto	1. No Defe	3. Two-Wa	1. Not at In	6. Traffic Li	1. Yes - Wc	2. No	3. No	14. Ditch	4. Roadsid	No	No	Belted	No	Yes	No	No	No	No	No	No	No	No		RD RIGHT	Not Interse	No
201845273	8. Non-Inte	1. Straight	2. Blackto	1. No Defe	3. Two-Wa	1. Not at In	6. Traffic Li	1. Yes - Wc	2. No	3. No	20. Motor V	1. On Roac	No	No	Belted	No	No	No	No	No	No	Yes	No	No	Yes	35	NOT_RD	Not Interse	No
201845297	8. Non-Inte	1. Straight	1. Concret	1. No Defe	3. Two-Wa	1. Not at In	6. Traffic Li	1. Yes - Wc	2. No	3. No	20. Motor V	1. On Roac	No	No	Belted	No	No	No	No	No	No	No	No	No	No		NOT_RD	Not Interse	Yes
201855041	8. Non-Inte	3. Grade - S	2. Blackto	1. No Defe	4. One-Wa	1. Not at In	7. No Pass	1. Yes - Wc	2. No	3. No	20. Motor V	1. On Roac	No	No	Belted	No	No	No	No	No	No	No	No	No	Yes	15	NOT_RD	Not Interse	No
201855073	8. Non-Inte	1. Straight	1. Concret	1. No Defe	3. Two-Wa	1. Not at In	6. Traffic Li	1. Yes - Wc	2. No	3. No	20. Motor V	1. On Roac	No	No	Belted	No	No	No	No	No	Yes	No	No	No	No		NOT_RD	Not Interse	No
201855080	8. Non-Inte	1. Straight	2. Blackto	1. No Defe	3. Two-Wa	1. Not at In	6. Traffic Li	1. Yes - Wc	2. No	3. No	20. Motor V	1. On Roac	No	No	Belted	No	No	No	No	No	No	No	No	No	No		NOT_RD	Not Interse	No
201855117	8. Non-Inte	3. Grade - S	2. Blackto	1. No Defe	4. One-Wa	1. Not at In	7. No Pass	1. Yes - Wc	2. No	3. No	20. Motor V	1. On Roac	No	No	Belted	No	No	No	No	No	No	No	No	No	Yes	20	NOT_RD	Not Interse	No
201875118	8. Non-Inte	1. Straight	2. Blackto	1. No Defe	3. Two-Wa	1. Not at In	6. Traffic Li	1. Yes - Wc	2. No	3. No	20. Motor V	1. On Roac	No	No	Belted	No	No	No	No	No	No	No	No	No	No		NOT_RD	Not Interse	No
201875142	8. Non-Inte	1. Straight	1. Concret	1. No Defe	3. Two-Wa	1. Not at In	6. Traffic Li	1. Yes - Wc	2. No	3. No	20. Motor V	2. Shoulde	Yes	No	Belted	No	No	No	No	No	No	No	No	No	No		RD UNKN	Not Interse	No
201885000	8. Non-Inte	2. Curve - L	2. Blackto	1. No Defe	3. Two-Wa	1. Not at In	6. Traffic Li	1. Yes - Wc	2. No	3. No	11. Jersey	4. Roadsid	No	No	Belted	No	No	No	No	No	No	No	No	No	No		RD_LEFT	Not Interse	No
231725080	10. Interse	1. Straight	2. Blackto	1. No Defe	3. Two-Wa	4. Four App	6. Traffic Li	1. Yes - Wc	2. No	3. No	20. Motor V	1. On Roac	No	No	Belted	No	No	No	No	No	No	No	No	No	No		NOT_RD	Urban Inte	No
201885100	9. Within Ir	1. Straight	2. Blackto	1. No Defe	1. Two-Wa	3. Three Ap	6. Traffic Li	1. Yes - Wc	2. No	3. No	2. Trees	1. On Roac	Yes	No	Belted	No	Yes	No	No	No	No	No	No	No	No		NOT_RD	Urban Inte	Yes
201885101	10. Interse	1. Straight	2. Blackto	1. No Defe	3. Two-Wa	4. Four App	3. Traffic S	1. Yes - Wc	2. No	3. No	20. Motor V	1. On Roac	No	No	Belted	No	No	No	No	No	No	No	No	No	No		NOT_RD	Urban Inte	No
201885102	10. Interse	1. Straight	2. Blackto	1. No Defe	1. Two-Wa	4. Four App	6. Traffic Li	1. Yes - Wc	2. No	3. No	4. Fence O	8. Off Roac	No	No	Belted	No	No	No	No	No	No	No	No	No	No		NOT_RD	Urban Inte	No
250065274	1. Main-Lir	1. Straight	2. Blackto	1. No Defe	2. Two-Wa	1. Not at In	1. No Traffi	6. No Traffi	2. No	3. No	4. Fence O	1. On Roac	Yes	No	Belted	No	No	No	No	No	No	No	No	No	No		RD UNKN	Not Interse	No
180645315	9. Within Ir	1. Straight	2. Blackto	1. No Defe	2. Two-Wa	4. Four App	3. Traffic S	1. Yes - Wc	2. No	3. No	20. Motor V	1. On Roac	No	No	Belted	No	No	No	No	No	No	No	No	No	No		NOT_RD	Urban Inte	No
181175248	10. Interse	1. Straight	2. Blackto	1. No Defe	2. Two-Wa	4. Four App	6. Traffic Li	1. Yes - Wc	2. No	3. No	20. Motor V	1. On Roac	No	No	Belted	No	No	No	No	No	No	No	No	No	No		NOT_RD	Urban Inte	No
201885116	10. Interse	1. Straight	1. Concret	1. No Defe	3. Two-Wa	3. Three Ap	3. Traffic S	1. Yes - Wc	2. No	3. No	20. Motor V	1. On Roac	No	No	Belted	No	No	No	No	No	Yes	No	No	No	No		NOT_RD	Urban Inte	No
201885117	10. Interse	1. Straight	2. Blackto	1. No Defe	1. Two-Wa	4. Four App	3. Traffic S	1. Yes - Wc	2. No	3. No	20. Motor V	1. On Roac	No	No	Belted	No	No	No	No	No	No	No	No	No	Yes	2	NOT_RD	Urban Inte	No
201885119	8. Non-Inte	1. Straight	2. Blackto	1. No Defe	1. Two-Wa	1. Not at In	4. Stop Sig	1. Yes - Wc	2. No	3. No	20. Motor V	1. On Roac	No	No	Belted	No	No	No	No	No	No	No	No	No	No		NOT_RD	Not Interse	No
201885120	1. Main-Lir	1. Straight	2. Blackto	1. No Defe	1. Two-Wa	1. Not at In	1. No Traffi	6. No Traffi	2. No	3. No	4. Fence O	1. On Roac	No	No	Belted	No	No	No	Yes	No	No	No	No	No	No		RD UNKN	Not Interse	No
182945165	9. Within Ir	2. Curve - L	2. Blackto	1. No Defe	1. Two-Wa	3. Three Ap	6. Traffic Li	1. Yes - Wc	2. No	3. No	20. Motor V	1. On Roac	No	No	Belted	No	No	No	No	No	No	No	No	No	No		NOT_RD	Urban Inte	Yes
201885123	9. Within Ir	1. Straight	2. Blackto	1. No Defe	3. Two-Wa	4. Four App	1. No Traffi	1. Yes - Wc	2. No	3. No	20. Motor V	1. On Roac	No	No	Belted	No	No	No	No	No	No	No	No	No	No		NOT_RD	Urban Inte	No
201885124	9. Within Ir	1. Straight	2. Blackto	1. No Defe	3. Two-Wa	3. Three Ap	3. Traffic S	1. Yes - Wc	2. No	3. No	20. Motor V	1. On Roac	No	No	Belted	No	No	No	No	No	No	No	No	No	No		NOT_RD	Urban Inte	No
201885125	6. Intersec	1. Straight	2. Blackto	1. No Defe	3. Two-Wa	2. Two App	6. Traffic Li	1. Yes - Wc	2. No	3. No	20. Motor V	1. On Roac	No	No	Belted	No	No	No	No	No	No	No	No	No	No		NOT_RD	Not Interse	No
223615135	10. Interse	1. Straight	2. Blackto	1. No Defe	1. Two-Wa	4. Four App	3. Traffic S	1. Yes - Wc	2. No	3. No	20. Motor V	1. On Roac	No	No	Belted	No	No	No	No	No	Yes	No	No	No	No		NOT_RD	VDOT Inter	No
212145141	10. Interse	1. Straight	2. Blackto	1. No Defe	3. Two-Wa	4. Four App	3. Traffic S	1. Yes - Wc	2. No	3. No	20. Motor V	1. On Roac	No	No	Belted	No	No	No	No	No	Yes	No	No	No	No		NOT_RD	VDOT Inter	No
201885128	1. Main-Lir	1. Straight	2. Blackto	1. No Defe	1. Two-Wa	1. Not at In	1. No Traffi	6. No Traffi	2. No	3. No	20. Motor V	7. In Parkir	No	No	Belted	No	No	No	Yes	No	No	No	No	No	Yes	10	RD UNKN	Not Interse	No
211965361	1. Main-Lir	1. Straight	2. Blackto	1. No Defe	3. Two-Wa	1. Not at In	6. Traffic Li	1. Yes - Wc	2. No	3. No	3. Utility P	1. On Roac	No	No	Belted	No	Yes	No	No	No	No	No	No	No	Yes	15	NOT_RD	Urban Inte	No
201885131	1. Main-Lir	4. Grade - (	2. Blackto	1. No Defe	1. Two-Wa	1. Not at In	1. No Traffi	6. No Traffi	2. No	3. No	28. Ran Of	1. On Roac	No	No	Belted	No	No	No	No	No	No	No	Yes	No	Yes	20	RD UNKN	Not Interse	No
201145084	1. Main-Lir	1. Straight	2. Blackto	1. No Defe	2. Two-Wa	1. Not at In	1. No Traffi	6. No Traffi	2. No	3. No	20. Motor V	1. On Roac	No	No	Belted	No	No	No	No	No	No	No	No	No	No		NOT_RD	Urban Inte	No
200445144	10. Interse	1. Straight	2. Blackto	1. No Defe	1. Two-Wa	3. Three Ap	3. Traffic S	1. Yes - Wc	2. No	3. No	19. Ped	1. On Roac	No	No	Belted	No	No	No	No	No	No	No	No	Yes	No		NOT_RD	Urban Inte	No
201885142	9. Within Ir	1. Straight	2. Blackto	1. No Defe	3. Two-Wa	4. Four App	3. Traffic S	1. Yes - Wc	2. No	3. No	20. Motor V	1. On Roac	No	No	Belted	No	Yes	No	No	No	No	No	No	No	No		NOT_RD	Urban Inte	No
170305154	1. Main-Lir	1. Straight	2. Blackto	1. No Defe	2. Two-Wa	1. Not at In	6. Traffic Li	1. Yes - Wc	2. No	3. No	20. Motor V	1. On Roac	No	No	Belted	No	No	No	No	No	No	No	No	No	No		NOT_RD	Not Interse	No
201885216	1. Main-Lir	1. Straight	2. Blackto	1. No Defe	1. Two-Wa	1. Not at In	1. No Traffi	6. No Traffi	2. No	3. No	13. Curb	2. Shoulde	No	No	Belted	No	Yes	No	No	No	No	No	No	No	Yes	5	RD_LEFT	Not Interse	No
201885226	1. Main-Lir	1. Straight	2. Blackto	1. No Defe	1. Two-Wa	4. Four App	4. Stop Sig	1. Yes - Wc	2. No	3. No	20. Motor V	1. On Roac	No	No	Belted	No	No	No	No	No	No	No	No	No	No		NOT_RD	VDOT Inter	No
202405205	1. Main-Lir	1. Straight	2. Blackto	1. No Defe	2. Two-Wa	1. Not at In	6. Traffic Li	1. Yes - Wc	2. No	3. No	20. Motor V	1. On Roac	No	No	Belted	No	No	No	No	No	No	No	No	No	No		NOT_RD	Not Interse	No
201885263	10. Interse	1. Straight	2. Blackto	1. No Defe	1. Two-Wa	3. Three Ap	1. No Traffi	6. No Traffi	2. No	3. No	13. Curb	4. Roadsid	No	No	Belted	No	No	No	No	No	No	No	No	No	No		NOT_RD	Urban Inte	No
201885264	10. Interse	1. Straight	2. Blackto	1. No Defe	3. Two-Wa	4. Four App	3. Traffic S	1. Yes - Wc	2. No	3. No	20. Motor V	1. On Roac	No	No	Belted	No	No	No	No	No	No	Yes	No	No	No		NOT_RD	Urban Inte	Yes
211965316	10. Interse	1. Straight	1. Concret	1. No Defe	3. Two-Wa	3. Three Ap	1. No Traffi	6. No Traffi	2. No	3. No	20. Motor V	1. On Roac	Yes	No	Belted	No	No	No	No	No	Yes	No	No	No	No		NOT_RD	Urban Inte	No
212915160	10. Interse	1. Straight	2. Blackto	1. No Defe	2. Two-Wa	3. Three Ap	3. Traffic S	1. Yes - Wc	2. No	3. No	20. Motor V	1. On Roac	No	No	Belted	No	No	No	No	No	No	No	No	No	No		NOT_RD	Urban Inte	Yes
201895064	10. Interse	1. Straight	2. Blackto	1. No Defe	2. Two-Wa	3. Three Ap	6. Traffic Li	1. Yes - Wc	2. No	3. No	20. Motor V	1. On Roac	No	No	Belted	No	No	No	No	No	No	No	No	No	No		NOT_RD	VDOT Inter	No
201895065	9. Within Ir	1. Straight	2. Blackto	1. No Defe	2. Two-Wa	4. Four App	4. Stop Sig	1. Yes - Wc	2. No	3. No	20. Motor V	1. On Roac	No	No	Belted	No	No	No	No	No	No	No	No	No	No		NOT_RD	Urban Inte	No
183465132	9. Within Ir	1. Straight	1. Concret	1. No Defe	1. Two-Wa	2. Two App	4. Stop Sig	1. Yes - Wc	2. No	3. No	20. Motor V	1. On Roac	No	No	Belted	No	No	No	No	No	Yes	No	No	No	No		NOT_RD	Urban Inte	No
221655214	1. Main-Lir	1. Straight	2. Blackto	1. No Defe	3. Two-Wa	1. Not at In	6. Traffic Li	1. Yes - Wc	2. No	3. No	20. Motor V	1. On Roac	No	No	Belted	No	No	No	No	No	No	No	No	No	No		NOT_RD	Not Interse	No
201905022	8. Non-Inte	1. Straight	1. Concret	1. No Defe	3. Two-Wa	1. Not at In	6. Traffic Li	1. Yes - Wc	2. No	3. No	20. Motor V	2. Shoulde	No	No	Unbelted	No	No	No	No	No	No	Yes	No	No	Yes	5	NOT_RD	Not Interse	No
201905060	8. Non-Inte	3. Grade - S	2. Blackto	1. No Defe	1. Two-Wa	1. Not at In	6. Traffic Li	1. Yes - Wc	2. No	3. No	3. Utility P	1. On Roac	No	No	Belted	No	No	No	No	No	No	No	No	No	Yes	5	NOT_RD	VDOT Inter	No
201905061	9. Within Ir	1. Straight	2. Blackto	1. No Defe	2. Two-Wa	4. Four App	3. Traffic S	1. Yes - Wc	2. No	3. No	20. Motor V	1. On Roac	No	No	Unbelted	No	No	No	No	No	No	No	No	No	No		NOT_RD	Urban Inte	No
201905062	1. Main-Lir	3. Grade - S	2. Blackto	1. No Defe	3. Two-Wa	1. Not at In	6. Traffic Li	1. Yes - Wc	2. No	3. No	20. Motor V	1. On Roac	No	No	Belted	No	No	No	No	No	No	No	No	No	No		NOT_RD	VDOT Inter	No
201905067	9. Within Ir	1. Straight	2. Blackto	1. No Defe	2. Two-Wa	4. Four App	4. Stop Sig	1. Yes - Wc	2. No	3. No	20. Motor V	1. On Roac	No	No	Belted	No	No	No	No	No	No	No	No	No	No		NOT_RD	Urban Inte	No
201905068	1. Main-Lir	1. Straight	2. Blackto	1. No Defe	1. Two-Wa	1. Not at In	1. No Traffi	6. No Traffi	2. No	3. No	20. Motor V	7. In Parkir	No	No	Belted	No	No	No	No	No	No	No	No	No	No		NOT_RD	Not Interse	No
201905070	9. Within Ir	1. Straight	1. Concret	1. No Defe	1. Two-Wa	4. Four App	1. No Traffi	1. Yes - Wc	2. No	3. No	20. Motor V	1. On Roac	No	No	Belted	No	No	No	No	No	No	No	No	No	No		NOT_RD	Urban Inte	No
201905071	9. Within Ir	1. Straight	2. Blackto	1. No Defe	3. Two-Wa	4. Four App	4. Stop Sig	1. Yes - Wc	2. No	3. No	20. Motor V	1. On Roac	No	No	Belted	No	No	No	No	No	No	No	No	No	No		NOT_RD	Urban Inte	No
201905111	8. Non-Inte	1. Straight	2. Blackto	1. No Defe	1. Two-Wa	1. Not at In	6. Traffic Li	1. Yes - Wc	2. No	3. No	20. Motor V	1. On Roac	No	No	Belted	No	No	No	No	No	No	No	No	No	No		NOT_RD	Urban Inte	No
201905114	8. Non-Inte	1. Straight	2. Blackto	1. No Defe	3. Two-Wa	1. Not at In	6. Traffic Li	1. Yes - Wc	2. No	3. No	20. Motor V	1. On Roac	No	No	Belted	No	No	No	No	No	No	Yes	No	No	No		NOT_RD	Not Interse	Yes
201905124	8. Non-Inte	1. Straight	2. Blackto	1. No Defe	3. Two-Wa	1. Not at In	6. Traffic Li	1. Yes - Wc	2. No	3. No	20. Motor V	1. On Roac	No	No	Belted	No	No	No	No	No	No	No	No	No	No		NOT_RD	Not Interse	No
232435034	1. Main-Lir	1. Straight	2. Blackto	1. No Defe	3. Two-Wa	1. Not at In	3. Traffic S	1. Yes - Wc	2. No	3. No	20. Motor V	1. On Roac	No	No	Belted	No	No	No	No	No	No	No	No	No	No		NOT_RD	Not Interse	No
201905177	8. Non-Inte	1. Straight	1. Concret	1. No Defe	3. Two-Wa	1. Not at In	6. Traffic Li	1. Yes - Wc	2. No	3. No	20. Motor V	1. On Roac	No	No	Belted	No	No	No	No	No	No	No	No	No	No		NOT_RD	Not Interse	Yes
201905185	1. Main-Lir	1. Straight	2. Blackto	1. No Defe	3. Two-Wa	4. Four App	1. No Traffi	6. No Traffi	2. No	3. No	20. Motor V	1. On Roac	No	No	Belted	No	No	No	No	No	No	No	No	No	No		NOT_RD	Urban Inte	Yes
201905198	8. Non-Inte	1. Straight	1. Concret	1. No Defe	3. Two-Wa	1. Not at In	6. Traffic Li	1. Yes - Wc	2. No	3. No	20. Motor V	1. On Roac	No	No	Belted	No	No	No	No	No	No	No	No	No	Yes	10	NOT_RD	Not Interse	No
201905218	8. Non-Inte	1. Straight	2. Blackto	1. No Defe	3. Two-Wa	1. Not at In	6. Traffic Li	1. Yes - Wc	2. No	3. No	20. Motor V	1. On Roac	No	No	Belted	No	Yes	No	No	No	No	No	No	No	Yes	10	NOT_RD	Not Interse	Yes
201905225	8. Non-Inte	1. Straight	1. Concret	1. No Defe	3. Two-Wa	1. Not at In	6. Traffic Li	1. Yes - Wc	2. No	3. No	20. Motor V	1. On Roac	No	No	Belted	No	No	No	No	No	No	No	No	No	Yes	5	NOT_RD	Not Interse	No
201915068	10. Interse	1. Straight	2. Blackto	1. No Defe	2. Two-Wa	4. Four App	1. No Traffi	6. No Traffi	2. No	3. No	20. Motor V	1. On Roac	No	No	Belted	No	No	No	No	No	No	No	No	No	No		NOT_RD	Urban Inte	No
201915069	10. Interse	1. Straight	2. Blackto	1. No Defe	3. Two-Wa	3. Three Ap	4. Stop Sig	1. Yes - Wc	2. No	3. No	20. Motor V	1. On Roac	No	No	Belted	No	No	No	No	No	No	No	No	No	No		NOT_RD	Urban Inte	No
201915070	10. Interse	1. Straight	2. Blackto	1. No Defe	2. Two-Wa	3. Three Ap	6. Traffic Li	1. Yes - Wc	2. No	3. No	20. Motor V	1. On Roac	No	No	Belted	No	No	No	No	No	No	No	No	No	No		NOT_RD	Urban Inte	No
201915071	11. Interse	1. Straight	2. Blackto	1. No Defe	3. Two-Wa	4. Four App	3. Traffic S	1. Yes - Wc	2. No	3. No	20. Motor V	1. On Roac	No	No	Unbelted	No	Yes	No	No	No	No	No	No	No	No		NOT_RD	Urban Inte	No
201915072	8. Non-Inte	1. Straight	2. Blackto	1. No Defe	1. Two-Wa	1. Not at In	1. No Traffi	6. No Traffi	2. No	3. No	19. Ped	1. On Roac	No	No	Belted	No	No	No	No	No	No	No	No	Yes	No		NOT_RD	Not Interse	Yes
201915204	9. Within Ir	1. Straight	2. Blackto	1. No Defe	2. Two-Wa	4. Four App	3. Traffic S	1. Yes - Wc	2. No	3. No	20. Motor V	1. On Roac	No	No	Belted	No	No	No	No	No	Yes	No	No	No	No		NOT_RD	Urban Inte	No
201365107	8. Non-Inte	1. Straight	2. Blackto	1. No Defe	1. Two-Wa	1. Not at In	6. Traffic Li	1. Yes - Wc	2. No	3. No	20. Motor V	1. On Roac	No	No	Belted	No	No	No	No	No	No	No	No	No	No		NOT_RD	Urban Inte	Yes
201915275	8. Non-Inte	1. Straight	2. Blackto	1. No Defe	3. Two-Wa	1. Not at In	6. Traffic Li	1. Yes - Wc	2. No	3. No	11. Jersey	6. Separat	No	No	Belted	No	No	No	No	No	No	No	No	No	No		RD UNKN	Not Interse	No
201915284	5. On Entra	2. Curve - L	2. Blackto	1. No Defe	4. One-Wa	1. Not at In	6. Traffic Li	1. Yes - Wc	2. No	3. No	5. Guard R	1. On Roac	No	No	Belted	No	No	No	No	Yes	No	No	No	No	No		RD RIGHT	Not Interse	No
201915314	8. Non-Inte	1. Straight	2. Blackto	1. No Defe	3. Two-Wa	1. Not at In	6. Traffic Li	1. Yes - Wc	2. No	3. No	11. Jersey	3. Median	No	No	Belted	No	No	No	No	No	No	No	No	No	Yes	1	RD_LEFT	Not Interse	No
201925033	8. Non-Inte	3. Grade - S	2. Blackto	1. No Defe	3. Two-Wa	1. Not at In	6. Traffic Li	1. Yes - Wc	2. No	3. No	20. Motor V	1. On Roac	No	No	Belted	No	No	No	No	No	No	No	No	No	No		NOT_RD	Not Interse	No
221245118	10. Interse	1. Straight	2. Blackto	1. No Defe	2. Two-Wa	4. Four App	6. Traffic Li	1. Yes - Wc	2. No	3. No	20. Motor V	1. On Roac	No	No	Belted	No	No	No	No	No	No	No	No	No	No		NOT_RD	Urban Inte	Yes
181705187	9. Within Ir	1. Straight	2. Blackto	1. No Defe	3. Two-Wa	4. Four App	3. Traffic S	1. Yes - Wc	2. No	3. No	20. Motor V	1. On Roac	No	No	Belted	No	No	No	No	No	No	No	No	No	No		NOT_RD	Urban Inte	Yes
201925069	10. Interse	1. Straight	2. Blackto	1. No Defe	2. Two-Wa	4. Four App	3. Traffic S	1. Yes - Wc	2. No	3. No	20. Motor V	1. On Roac	No	No	Belted	No	No	No	No	No	Yes	No	No	No	No		NOT_RD	Urban Inte	No
201925070	1. Main-Lir	2. Curve - L	2. Blackto	1. No Defe	3. Two-Wa	1. Not at In	1. No Traffi	6. No Traffi	2. No	3. No	20. Motor V	1. On Roac	No	No	Belted	No	No	No	No	No	No	No	No	No	No		NOT_RD	Urban Inte	No
201925071	9. Within Ir	1. Straight	2. Blackto	1. No Defe	2. Two-Wa	4. Four App	3. Traffic S	1. Yes - Wc	2. No	3. No	20. Motor V	1. On Roac	No	No	Belted	No	No	No	No	No	No	No	No	No	No		NOT_RD	VDOT Inter	No
201925078	10. Interse	1. Straight	2. Blackto	1. No Defe	1. Two-Wa	3. Three Ap	1. No Traffi	6. No Traffi	2. No	3. No	20. Motor V	1. On Roac	No	No	Belted	No	No	No	No	No	Yes	No	Yes	No	Yes	15	NOT_RD	Urban Inte	No
212155083	10. Interse	1. Straight	1. Concret	1. No Defe	3. Two-Wa	2. Two App	6. Traffic Li	1. Yes - Wc	2. No	3. No	20. Motor V	1. On Roac	No	No	Belted	No	No	No	No	No	Yes	No	No	No	No		NOT_RD	VDOT Inter	No
201935076	8. Non-Inte	3. Grade - S	2. Blackto	1. No Defe	4. One-Wa	1. Not at In	7. No Pass	1. Yes - Wc	2. No	3. No	20. Motor V	1. On Roac	No	No	Belted	No	Yes	No	No	No	No	No	No	No	Yes	30	NOT_RD	Not Interse	Yes
201945094	8. Non-Inte	1. Straight	1. Concret	1. No Defe	4. One-Wa	1. Not at In	6. Traffic Li	1. Yes - Wc	2. No	3. No	20. Motor V	1. On Roac	No	No	Belted	No	No	No	No	No	No	No	No	No	Yes	20	NOT_RD	Not Interse	No
201945156	1. Main-Lir	2. Curve - L	2. Blackto	1. No Defe	1. Two-Wa	1. Not at In	6. Traffic Li	1. Yes - Wc	2. No	3. No	6. Parked V	1. On Roac	No	No	Belted	No	No	No	No	No	Yes	No	No	No	No		RD UNKN	Not Interse	No
201955058	8. Non-Inte	1. Straight	2. Blackto	1. No Defe	4. One-Wa	1. Not at In	6. Traffic Li	1. Yes - Wc	2. No	3. No	20. Motor V	1. On Roac	No	No	Belted	No	No	No	No	No	No	No	No	No	No		NOT_RD	Not Interse	Yes
201955085	1. Main-Lir	1. Straight	1. Concret	1. No Defe	2. Two-Wa	1. Not at In	6. Traffic Li	1. Yes - Wc	2. No	3. No	20. Motor V	1. On Roac	No	No	Belted	No	Yes	No	No	No	No	No	No	No	No		NOT_RD	VDOT Inter	No
192905110	9. Within Ir	1. Straight	2. Blackto	1. No Defe	1. Two-Wa	4. Four App	6. Traffic Li	1. Yes - Wc	2. No	3. No	20. Motor V	1. On Roac	No	No	Belted	No	No	No	No	No	No	No	No	No	No		NOT_RD	Urban Inte	Yes
211625148	10. Interse	1. Straight	2. Blackto	1. No Defe	1. Two-Wa	3. Three Ap	3. Traffic S	1. Yes - Wc	2. No	3. No	20. Motor V	1. On Roac	No	No	Belted	No	No	No	No	No	No	No	No	No	Yes	15	NOT_RD	Urban Inte	No
201955090	1. Main-Lir	1. Straight	2. Blackto	1. No Defe	3. Two-Wa	4. Four App	3. Traffic S	1. Yes - Wc	2. No	3. No	20. Motor V	1. On Roac	No	No	Belted	No	Yes	No	No	No	No	No	No	No	No		NOT_RD	Urban Inte	No
180235085	10. Interse	1. Straight	2. Blackto	1. No Defe	2. Two-Wa	4. Four App	3. Traffic S	1. Yes - Wc	2. No	3. No	20. Motor V	1. On Roac	No	No	Belted	No	No	No	No	No	No	No	No	No	Yes	10	NOT_RD	VDOT Inter	No
223395129	10. Interse	1. Straight	2. Blackto	1. No Defe	2. Two-Wa	3. Three Ap	3. Traffic S	1. Yes - Wc	2. No	3. No	20. Motor V	1. On Roac	No	No	Belted	No	No	No	No	No	No	Yes	No	No	No		NOT_RD	Urban Inte	No
230795134	9. Within Ir	1. Straight	2. Blackto	1. No Defe	1. Two-Wa	3. Three Ap	3. Traffic S	1. Yes - Wc	2. No	3. No	3. Utility P	4. Roadsid	No	No	Belted	No	Yes	No	No	No	No	No	No	No	No		NOT_RD	Urban Inte	No
201955095	9. Within Ir	1. Straight	2. Blackto	1. No Defe	2. Two-Wa	4. Four App	1. No Traffi	6. No Traffi	2. No	3. No	13. Curb	3. Median	No	No	Belted	No	No	No	No	No	No	No	No	No	No		NOT_RD	Urban Inte	Yes
201955096	1. Main-Lir	1. Straight	2. Blackto	1. No Defe	3. Two-Wa	4. Four App	3. Traffic S	1. Yes - Wc	2. No	3. No	20. Motor V	1. On Roac	No	No	Unbelted	No	No	No	No	No	No	No	No	No	No		NOT_RD	Urban Inte	No
201955097	1. Main-Lir	1. Straight	2. Blackto	1. No Defe	1. Two-Wa	1. Not at In	1. No Traffi	6. No Traffi	2. No	2. Yes - Wi	6. Parked V	1. On Roac	No	No	Belted	No	Yes	No	No	No	No	No	No	No	No		NOT_RD	Not Interse	No
201955098	7. Other lo	1. Straight	2. Blackto	1. No Defe	1. Two-Wa	1. Not at In	1. No Traffi	6. No Traffi	2. No	3. No	19. Ped	7. In Parkir	No	No	Belted	No	Yes	No	No	No	No	No	No	No	No		NOT_RD	Not Interse	No
242995183	10. Interse	1. Straight	2. Blackto	1. No Defe	1. Two-Wa	4. Four App	6. Traffic Li	1. Yes - Wc	2. No	3. No	20. Motor V	1. On Roac	No	No	Belted	No	No	No	No	No	Yes	No	No	No	No		NOT_RD	VDOT Inter	No
201955112	9. Within Ir	1. Straight	2. Blackto	1. No Defe	1. Two-Wa	4. Four App	4. Stop Sig	1. Yes - Wc	2. No	3. No	20. Motor V	1. On Roac	No	No	Belted	No	No	No	No	No	No	No	No	No	No		NOT_RD	VDOT Inter	Yes
201955113	10. Interse	1. Straight	2. Blackto	1. No Defe	2. Two-Wa	4. Four App	3. Traffic S	1. Yes - Wc	2. No	3. No	20. Motor V	1. On Roac	No	No	Belted	No	Yes	No	No	No	No	No	No	No	No		NOT_RD	Urban Inte	No
200065110	1. Main-Lir	1. Straight	2. Blackto	1. No Defe	1. Two-Wa	1. Not at In	6. Traffic Li	1. Yes - Wc	2. No	3. No	20. Motor V	1. On Roac	No	No	Belted	No	No	No	No	No	No	No	No	No	No		NOT_RD	VDOT Inter	Yes
170725114	11. Interse	1. Straight	2. Blackto	1. No Defe	1. Two-Wa	4. Four App	3. Traffic S	1. Yes - Wc	2. No	3. No	20. Motor V	1. On Roac	No	No	Belted	No	No	No	No	No	No	No	No	No	No		NOT_RD	Urban Inte	No
212165132	1. Main-Lir	1. Straight	2. Blackto	1. No Defe	2. Two-Wa	1. Not at In	6. Traffic Li	1. Yes - Wc	2. No	3. No	3. Utility P	1. On Roac	No	No	Belted	No	No	No	No	No	No	No	No	No	No		NOT_RD	VDOT Inter	No
201955229	1. Main-Lir	1. Straight	2. Blackto	1. No Defe	3. Two-Wa	1. Not at In	6. Traffic Li	1. Yes - Wc	2. No	3. No	20. Motor V	1. On Roac	No	No	Belted	No	No	No	No	No	No	No	No	No	No		NOT_RD	VDOT Inter	No
201965045	8. Non-Inte	1. Straight	1. Concret	1. No Defe	3. Two-Wa	1. Not at In	6. Traffic Li	1. Yes - Wc	2. No	3. No	20. Motor V	1. On Roac	Yes	No	Belted	No	No	No	No	No	No	No	No	No	Yes	20	NOT_RD	Not Interse	No
201965047	8. Non-Inte	2. Curve - L	1. Concret	1. No Defe	4. One-Wa	1. Not at In	6. Traffic Li	1. Yes - Wc	2. No	3. No	11. Jersey	1. On Roac	Yes	No	Belted	No	No	No	No	No	No	No	No	No	No		RD_LEFT	Not Interse	No
201965049	8. Non-Inte	1. Straight	1. Concret	1. No Defe	3. Two-Wa	1. Not at In	6. Traffic Li	1. Yes - Wc	2. No	3. No	20. Motor V	1. On Roac	No	No	Belted	No	Yes	No	No	No	No	No	No	No	No		NOT_RD	Not Interse	No
201965066	1. Main-Lir	1. Straight	2. Blackto	1. No Defe	3. Two-Wa	3. Three Ap	3. Traffic S	1. Yes - Wc	2. No	3. No	13. Curb	1. On Roac	No	No	Belted	No	No	No	No	No	No	No	No	No	No		NOT_RD	VDOT Inter	No
212985228	10. Interse	1. Straight	2. Blackto	1. No Defe	3. Two-Wa	4. Four App	3. Traffic S	1. Yes - Wc	2. No	3. No	20. Motor V	1. On Roac	No	No	Belted	No	No	No	No	No	Yes	No	No	No	Yes	11	NOT_RD	Urban Inte	No
201965068	1. Main-Lir	1. Straight	2. Blackto	1. No Defe	1. Two-Wa	1. Not at In	1. No Traffi	6. No Traffi	2. No	3. No	6. Parked V	1. On Roac	No	No	Belted	No	No	No	No	No	Yes	No	No	No	No		NOT_RD	Not Interse	No
222375242	1. Main-Lir	1. Straight	2. Blackto	1. No Defe	3. Two-Wa	4. Four App	3. Traffic S	1. Yes - Wc	2. No	3. No	20. Motor V	1. On Roac	No	No	Belted	No	No	No	No	No	No	No	No	No	No		NOT_RD	Not Interse	No
212325121	9. Within Ir	1. Straight	2. Blackto	1. No Defe	3. Two-Wa	3. Three Ap	6. Traffic Li	1. Yes - Wc	2. No	3. No	20. Motor V	1. On Roac	No	No	Belted	No	No	No	No	No	Yes	No	No	No	No		NOT_RD	VDOT Inter	No
201965077	1. Main-Lir	2. Curve - L	2. Blackto	1. No Defe	1. Two-Wa	1. Not at In	1. No Traffi	6. No Traffi	2. No	3. No	14. Ditch	8. Off Roac	No	No	Belted	No	No	No	No	No	Yes	No	No	No	No		RD_LEFT	Not Interse	No
201965079	1. Main-Lir	1. Straight	2. Blackto	1. No Defe	2. Two-Wa	1. Not at In	6. Traffic Li	1. Yes - Wc	2. No	3. No	20. Motor V	1. On Roac	No	No	Belted	No	No	No	No	No	No	No	No	No	No		NOT_RD	Not Interse	No
201965080	11. Interse	1. Straight	2. Blackto	1. No Defe	3. Two-Wa	4. Four App	6. Traffic Li	1. Yes - Wc	2. No	3. No	20. Motor V	1. On Roac	No	No	Belted	No	No	No	Yes	No	No	No	No	No	No		NOT_RD	Urban Inte	No
201965081	13. Drivew	1. Straight	2. Blackto	1. No Defe	1. Two-Wa	1. Not at In	1. No Traffi	6. No Traffi	2. No	3. No	42. Other N	1. On Roac	No	No	Belted	No	No	No	No	No	No	No	No	Yes	No		NOT_RD	Not Interse	No
201965082	9. Within Ir	1. Straight	2. Blackto	1. No Defe	2. Two-Wa	3. Three Ap	3. Traffic S	1. Yes - Wc	2. No	3. No	20. Motor V	1. On Roac	No	No	Belted	No	No	No	No	No	No	No	No	No	No		NOT_RD	Urban Inte	No
201965083	9. Within Ir	1. Straight	2. Blackto	1. No Defe	1. Two-Wa	4. Four App	4. Stop Sig	1. Yes - Wc	2. No	3. No	20. Motor V	1. On Roac	No	No	Belted	No	No	No	No	No	Yes	No	No	No	No		NOT_RD	Urban Inte	No
212635185	10. Interse	1. Straight	2. Blackto	1. No Defe	1. Two-Wa	3. Three Ap	3. Traffic S	1. Yes - Wc	2. No	3. No	20. Motor V	1. On Roac	No	No	Belted	No	No	No	No	No	No	No	No	No	No		NOT_RD	VDOT Inter	Yes
201965146	10. Interse	1. Straight	2. Blackto	1. No Defe	3. Two-Wa	3. Three Ap	3. Traffic S	1. Yes - Wc	2. No	3. No	20. Motor V	1. On Roac	No	No	Belted	No	No	No	No	No	No	Yes	No	No	No		NOT_RD	VDOT Inter	No
201965248	8. Non-Inte	1. Straight	1. Concret	1. No Defe	3. Two-Wa	1. Not at In	6. Traffic Li	1. Yes - Wc	2. No	3. No	20. Motor V	1. On Roac	No	No	Belted	No	No	No	No	No	No	No	No	No	Yes	20	NOT_RD	Not Interse	No
201975055	9. Within Ir	1. Straight	2. Blackto	1. No Defe	3. Two-Wa	4. Four App	3. Traffic S	1. Yes - Wc	2. No	3. No	20. Motor V	1. On Roac	No	No	Belted	No	No	No	No	No	No	No	No	No	No		NOT_RD	Urban Inte	Yes
201975056	1. Main-Lir	1. Straight	2. Blackto	1. No Defe	3. Two-Wa	1. Not at In	1. No Traffi	6. No Traffi	2. No	3. No	20. Motor V	1. On Roac	No	No	Belted	No	No	No	No	No	No	No	No	No	No		NOT_RD	Urban Inte	No
201975058	1. Main-Lir	4. Grade - (	2. Blackto	1. No Defe	3. Two-Wa	4. Four App	3. Traffic S	1. Yes - Wc	2. No	3. No	20. Motor V	1. On Roac	No	No	Belted	No	No	No	No	No	No	No	No	No	No		NOT_RD	Urban Inte	No
201975130	8. Non-Inte	2. Curve - L	1. Concret	1. No Defe	3. Two-Wa	1. Not at In	6. Traffic Li	1. Yes - Wc	2. No	3. No	20. Motor V	1. On Roac	No	No	Belted	No	Yes	Yes	No	Yes	No	No	No	No	No		NOT_RD	Not Interse	Yes
182495132	9. Within Ir	1. Straight	2. Blackto	1. No Defe	2. Two-Wa	4. Four App	3. Traffic S	1. Yes - Wc	2. No	3. No	20. Motor V	1. On Roac	No	No	Belted	No	No	No	No	No	No	No	No	No	No		NOT_RD	Urban Inte	No
201975250	5. On Entra	3. Grade - S	2. Blackto	1. No Defe	3. Two-Wa	1. Not at In	6. Traffic Li	1. Yes - Wc	2. No	3. No	20. Motor V	1. On Roac	No	No	Belted	No	Yes	No	No	No	No	No	No	No	Yes	20	NOT_RD	Not Interse	No
201975316	8. Non-Inte	5. Hillcrest	2. Blackto	1. No Defe	3. Two-Wa	1. Not at In	6. Traffic Li	1. Yes - Wc	2. No	3. No	20. Motor V	1. On Roac	No	No	Belted	No	No	No	No	No	No	No	No	No	Yes	15	NOT_RD	Not Interse	No
201985000	8. Non-Inte	1. Straight	1. Concret	1. No Defe	3. Two-Wa	1. Not at In	6. Traffic Li	1. Yes - Wc	2. No	3. No	20. Motor V	1. On Roac	No	No	Belted	No	No	No	No	No	No	No	No	No	Yes	10	NOT_RD	Not Interse	No
220315349	8. Non-Inte	1. Straight	2. Blackto	1. No Defe	2. Two-Wa	1. Not at In	6. Traffic Li	2. Yes - Wc	2. No	3. No	6. Parked V	1. On Roac	No	No	Belted	No	No	No	No	No	Yes	No	No	No	No		NOT_RD	Not Interse	No
201985167	1. Main-Lir	1. Straight	2. Blackto	1. No Defe	1. Two-Wa	1. Not at In	1. No Traffi	6. No Traffi	2. No	3. No	20. Motor V	1. On Roac	No	No	Belted	No	Yes	No	No	No	No	No	No	No	No		RD UNKN	Not Interse	No
201985168	10. Interse	1. Straight	2. Blackto	1. No Defe	2. Two-Wa	4. Four App	6. Traffic Li	1. Yes - Wc	2. No	3. No	20. Motor V	1. On Roac	No	No	Belted	No	No	No	No	No	No	No	No	No	No		NOT_RD	Urban Inte	No
201985169	10. Interse	1. Straight	2. Blackto	1. No Defe	1. Two-Wa	4. Four App	1. No Traffi	6. No Traffi	2. No	3. No	2. Trees	8. Off Roac	No	No	Belted	No	No	No	No	No	Yes	No	No	No	No		NOT_RD	Urban Inte	No
201985177	1. Main-Lir	1. Straight	2. Blackto	1. No Defe	1. Two-Wa	1. Not at In	1. No Traffi	6. No Traffi	2. No	3. No	6. Parked V	1. On Roac	No	No	Belted	No	No	No	No	No	Yes	No	No	No	No		NOT_RD	Not Interse	No
222375719	9. Within Ir	1. Straight	2. Blackto	1. No Defe	2. Two-Wa	2. Two App	3. Traffic S	1. Yes - Wc	2. No	3. No	20. Motor V	1. On Roac	No	No	Belted	No	No	No	No	No	No	No	No	No	No		NOT_RD	VDOT Inter	Yes
192665084	9. Within Ir	1. Straight	1. Concret	1. No Defe	3. Two-Wa	4. Four App	6. Traffic Li	1. Yes - Wc	2. No	3. No	20. Motor V	1. On Roac	No	No	Belted	No	No	No	No	No	No	No	No	No	Yes	5	NOT_RD	Urban Inte	No
201985276	9. Within Ir	1. Straight	2. Blackto	1. No Defe	2. Two-Wa	4. Four App	6. Traffic Li	1. Yes - Wc	2. No	3. No	20. Motor V	1. On Roac	No	No	Belted	No	No	No	No	No	No	No	No	No	No		NOT_RD	Urban Inte	No
201985291	8. Non-Inte	1. Straight	2. Blackto	1. No Defe	3. Two-Wa	1. Not at In	6. Traffic Li	1. Yes - Wc	2. No	3. No	20. Motor V	1. On Roac	No	No	Belted	No	No	No	No	No	No	No	No	No	Yes	10	NOT_RD	Not Interse	No
201985334	9. Within Ir	1. Straight	2. Blackto	1. No Defe	2. Two-Wa	4. Four App	3. Traffic S	1. Yes - Wc	2. No	3. No	20. Motor V	1. On Roac	No	No	Belted	No	No	No	No	No	No	No	No	No	No		NOT_RD	Urban Inte	No
201995113	9. Within Ir	1. Straight	2. Blackto	1. No Defe	2. Two-Wa	4. Four App	3. Traffic S	1. Yes - Wc	2. No	3. No	20. Motor V	1. On Roac	No	No	Belted	No	No	No	No	No	No	No	No	No	No		NOT_RD	Urban Inte	No
201995114	1. Main-Lir	1. Straight	2. Blackto	1. No Defe	3. Two-Wa	1. Not at In	6. Traffic Li	1. Yes - Wc	2. No	3. No	20. Motor V	1. On Roac	No	No	Belted	No	No	No	No	No	Yes	No	No	No	No		NOT_RD	Not Interse	No
231585096	1. Main-Lir	1. Straight	2. Blackto	1. No Defe	1. Two-Wa	1. Not at In	6. Traffic Li	1. Yes - Wc	2. No	3. No	20. Motor V	1. On Roac	No	No	Belted	No	No	No	No	No	No	No	No	No	No		NOT_RD	Not Interse	Yes
181525199	1. Main-Lir	1. Straight	2. Blackto	1. No Defe	1. Two-Wa	1. Not at In	6. Traffic Li	1. Yes - Wc	2. No	3. No	20. Motor V	1. On Roac	No	No	Belted	No	No	No	No	No	No	No	No	No	Yes	10	NOT_RD	Not Interse	No
201995214	10. Interse	1. Straight	2. Blackto	1. No Defe	2. Two-Wa	4. Four App	3. Traffic S	1. Yes - Wc	2. No	3. No	20. Motor V	1. On Roac	No	No	Belted	No	No	No	No	No	No	No	No	No	No		NOT_RD	Urban Inte	Yes
171945175	10. Interse	1. Straight	1. Concret	1. No Defe	2. Two-Wa	4. Four App	3. Traffic S	1. Yes - Wc	2. No	3. No	20. Motor V	1. On Roac	No	No	Belted	No	No	No	No	No	No	No	No	No	No		NOT_RD	Urban Inte	Yes
193585296	1. Main-Lir	1. Straight	2. Blackto	1. No Defe	1. Two-Wa	1. Not at In	6. Traffic Li	1. Yes - Wc	2. No	3. No	20. Motor V	1. On Roac	No	No	Belted	No	No	No	No	No	Yes	No	No	No	No		NOT_RD	Not Interse	No
201995224	10. Interse	1. Straight	2. Blackto	1. No Defe	1. Two-Wa	4. Four App	4. Stop Sig	1. Yes - Wc	2. No	3. No	20. Motor V	1. On Roac	No	No	Belted	No	No	No	No	No	No	No	No	No	No		NOT_RD	Urban Inte	No
231395084	9. Within Ir	1. Straight	2. Blackto	1. No Defe	2. Two-Wa	3. Three Ap	6. Traffic Li	1. Yes - Wc	2. No	3. No	20. Motor V	1. On Roac	No	No	Belted	No	Yes	No	No	No	No	No	No	No	No		NOT_RD	Urban Inte	No
202005035	9. Within Ir	1. Straight	2. Blackto	1. No Defe	2. Two-Wa	2. Two App	3. Traffic S	1. Yes - Wc	2. No	3. No	8. Sign, Tra	3. Median	No	No	Belted	No	No	No	No	No	Yes	No	No	No	No		NOT_RD	Urban Inte	No
202005201	8. Non-Inte	2. Curve - L	1. Concret	1. No Defe	3. Two-Wa	1. Not at In	6. Traffic Li	1. Yes - Wc	2. No	3. No	11. Jersey	4. Roadsid	No	No	Belted	No	No	No	No	No	No	No	No	No	No		RD RIGHT	Not Interse	No

201835098	Yes	Yes	No	5. Hampto	114	114. City o	7-Local (J,(	3-Two-Way	Urban	NonVDOT	5	3. City or T	Hampton F	HAMP	S-VA114NP DOOLITTLE RD		0.55			-76.3585	37.04457
201835099	No	Yes	No	5. Hampto	114	114. City o	4-Minor Ar	3-Two-Way	Urban	NonVDOT	5	3. City or T	Hampton F	HAMP	S-VA114PR RIP RAP RD		0.01	253424	62.55	-76.3485	37.03978
201835100	No	Yes	No	5. Hampto	114	114. City o	7-Local (J,(	3-Two-Way	Urban	NonVDOT	5	3. City or T	Hampton F	HAMP	S-VA114NP WEAVER RD W		0.65	1073883	5.59	-76.4158	37.02867
221085107	No	Yes	No	5. Hampto	114	114. City o	5-Major Cc	4-Two-Way	Urban	NonVDOT	5	3. City or T	Hampton F	HAMP	S-VA114PR ANDREWS BLVD		0.69			-76.3187	37.04278
180235219	No	Yes	No	5. Hampto	114	114. City o	3-Principal	4-Two-Way	Urban	NonVDOT	5	3. City or T	Hampton F	HAMP	R-VA SR00134WB		7.15	702864	48.18	-76.4027	37.05694
201835103	No	Yes	Yes	5. Hampto	114	114. City o	7-Local (J,(	3-Two-Way	Urban	NonVDOT	5	3. City or T	Hampton F	HAMP	S-VA114NP MICHIGAN DR		0.14			-76.3666	37.02779
180365452	No	Yes	No	5. Hampto	114	114. City o	4-Minor Ar	3-Two-Way	Urban	NonVDOT	5	3. City or T	Hampton F	HAMP	R-VA SR00169NB		5.04	1064135	118.25	-76.3119	37.0566
201835105	Yes	Yes	No	5. Hampto	114	114. City o	4-Minor Ar	3-Two-Way	Urban	NonVDOT	5	3. City or T	Hampton F	HAMP	R-VA SR00351EB		7.56	253169	21.26	-76.3143	37.03786
191495170	Yes	Yes	Yes	5. Hampto	114	114. City o	4-Minor Ar	3-Two-Way	Urban	NonVDOT	5	3. City or T	Hampton F	HAMP	S-VA114NP BIG BETHEL RD		2.77	253341	32.24	-76.4288	37.05188
172265249	Yes	Yes	No	5. Hampto	114	114. City o	4-Minor Ar	3-Two-Way	Urban	NonVDOT	5	3. City or T	Hampton F	HAMP	S-VA114NP BIG BETHEL RD		2.78	253341	85.98	-76.4288	37.05203
201835108	No	Yes	No	5. Hampto	114	114. City o	3-Principal	4-Two-Way	Urban	NonVDOT	5	3. City or T	Hampton F	HAMP	R-VA US00258EB		62.44	50659	78.91	-76.3984	37.03949
222715117	No	Yes	Yes	5. Hampto	114	114. City o	7-Local (J,(	3-Two-Way	Urban	NonVDOT	5	3. City or T	Hampton F	HAMP	S-VA114NP MARCELLA RD		0.96	1078784	0	-76.392	37.05054
201835172	No	Yes	No	5. Hampto	114	114. City o	1-Interstat	4-Two-Way	Urban	VDOT Inter	5	1. State Hv	Hampton F	HAMP	R-VA IS00064WB		271.39			-76.3005	36.98132
222375763	No	Yes	No	5. Hampto	114	114. City o	4-Minor Ar	3-Two-Way	Urban	NonVDOT	5	3. City or T	Hampton F	HAMP	R-VA SR00415WB		0.76	1079405	5.56	-76.3916	37.03191
201845073	No	Yes	No	5. Hampto	114	114. City o	1-Interstat	4-Two-Way	Urban	VDOT Inter	5	1. State Hv	Hampton F	HAMP	R-VA IS00064EB		270			-76.3136	36.9954
201845077	No	Yes	No	5. Hampto	114	114. City o	7-Local (J,(	3-Two-Way	Urban	NonVDOT	5	3. City or T	Hampton F	HAMP	S-VA114PR N FIFTH ST		0.17			-76.2944	37.04623
201845078	Yes	Yes	No	5. Hampto	114	114. City o	4-Minor Ar	3-Two-Way	Urban	NonVDOT	5	3. City or T	Hampton F	HAMP	R-VA US00258WB		67.7	1062430	31.6	-76.3194	37.02224
200155145	No	Yes	No	5. Hampto	114	114. City o	3-Principal	4-Two-Way	Urban	NonVDOT	5	3. City or T	Hampton F	HAMP	S-VA114NP ARMISTEAD AVE N		3.35	716612	103.84	-76.3855	37.05908
201845149	No	Yes	No	5. Hampto	114	114. City o	7-Local (J,(	3-Two-Way	Urban	NonVDOT	5	3. City or T	Hampton F	HAMP	S-VA114PR LEE ST		0.69	731443	344.43	-76.3623	37.02309
210555057	No	Yes	Yes	5. Hampto	114	114. City o	5-Major Cc	3-Two-Way	Urban	NonVDOT	5	3. City or T	Hampton F	HAMP	R-VA US00060EB		273.22	253009	23.57	-76.3523	37.0242
201845151	No	Yes	Yes	5. Hampto	114	114. City o	7-Local (J,(	3-Two-Way	Urban	NonVDOT	5	3. City or T	Hampton F	HAMP	S-VA114PR LONDONSHIRE TER		0.23			-76.4212	37.0483
201845152	No	Yes	No	5. Hampto	114	114. City o	4-Minor Ar	3-Two-Way	Urban	NonVDOT	5	3. City or T	Hampton F	HAMP	R-VA SR00351EB		4.7	253088	5.42	-76.363	37.02728
201845194	No	Yes	No	5. Hampto	114	114. City o	1-Interstat	4-Two-Way	Urban	VDOT Inter	5	1. State Hv	Hampton F	HAMP	R-VA IS00064WB		270.29			-76.3112	36.99392
201845198	No	Yes	No	5. Hampto	114	114. City o	1-Interstat	4-Two-Way	Urban	VDOT Inter	5	1. State Hv	Hampton F	HAMP	R-VA IS00064WB		271.98			-76.2998	36.9723
201845254	No	Yes	No	5. Hampto	114	114. City o	1-Interstat	4-Two-Way	Urban	VDOT Inter	5	1. State Hv	Hampton F	HAMP	R-VA IS00064EB		261.51			-76.4234	37.06296
201845273	Yes	Yes	No	5. Hampto	114	114. City o	1-Interstat	4-Two-Way	Urban	VDOT Inter	5	1. State Hv	Hampton F	HAMP	R-VA IS00064EB		266.12			-76.3563	37.03484
201845297	No	Yes	No	5. Hampto	114	114. City o	1-Interstat	4-Two-Way	Urban	VDOT Inter	5	1. State Hv	Hampton F	HAMP	R-VA IS00064EB		269.41			-76.3197	37.00207
201855041	No	Yes	Yes	5. Hampto	114	114. City o	1-Interstat	4-Two-Way	Urban	VDOT Inter	5	1. State Hv	Hampton F	HAMP	R-VA IS00064WB		270.1			-76.3132	36.99605
201855073	No	Yes	No	5. Hampto	114	114. City o	1-Interstat	4-Two-Way	Urban	VDOT Inter	5	1. State Hv	Hampton F	HAMP	R-VA IS00064WB		263.81			-76.3941	37.04009
201855080	No	Yes	No	5. Hampto	114	114. City o	1-Interstat	4-Two-Way	Urban	VDOT Inter	5	1. State Hv	Hampton F	HAMP	R-VA IS00064EB		267.91			-76.3288	37.02215
201855117	Yes	Yes	Yes	5. Hampto	114	114. City o	1-Interstat	4-Two-Way	Urban	VDOT Inter	5	1. State Hv	Hampton F	HAMP	R-VA IS00064EB		270.24			-76.3111	36.9927
201875118	No	Yes	No	5. Hampto	114	114. City o	1-Interstat	4-Two-Way	Urban	VDOT Inter	5	1. State Hv	Hampton F	HAMP	R-VA IS00064EB		263.35			-76.3996	37.04477
201875142	No	Yes	Yes	5. Hampto	114	114. City o	1-Interstat	4-Two-Way	Urban	VDOT Inter	5	1. State Hv	Hampton F	HAMP	R-VA IS00064WB		264.04			-76.3913	37.03764
201885000	No	Yes	No	5. Hampto	114	114. City o	1-Interstat	4-Two-Way	Urban	VDOT Inter	5	1. State Hv	Hampton F	HAMP	R-VA IS00064WB		268.4			-76.3277	37.01716
231725080	No	Yes	No	5. Hampto	114	114. City o	5-Major Cc	4-Two-Way	Urban	NonVDOT	5	3. City or T	Hampton F	HAMP	S-VA114PR NICKERSON BLVD		0.55	1090907	477.12	-76.3097	37.04851
201885100	No	Yes	No	5. Hampto	114	114. City o	7-Local (J,(	3-Two-Way	Urban	NonVDOT	5	3. City or T	Hampton F	HAMP	S-VA114PR PATCH RD		0.06			-76.3113	37.00608
201885101	Yes	Yes	Yes	5. Hampto	114	114. City o	3-Principal	4-Two-Way	Urban	NonVDOT	5	3. City or T	Hampton F	HAMP	R-VA US00258EB		67.3	253154	10.71	-76.3234	37.02704
201885102	No	Yes	No	5. Hampto	114	114. City o	4-Minor Ar	3-Two-Way	Urban	NonVDOT	5	3. City or T	Hampton F	HAMP	R-VA US00258EB		67.79	253100	10.85	-76.3182	37.02124
250065274	No	Yes	Yes	5. Hampto	114	114. City o	5-Major Cc	3-Two-Way	Urban	NonVDOT	5	3. City or T	Hampton F	HAMP	S-VA114PR ANDREWS BLVD		0.71			-76.3183	37.04284
180645315	No	Yes	No	5. Hampto	114	114. City o	3-Principal	4-Two-Way	Urban	NonVDOT	5	3. City or T	Hampton F	HAMP	R-VA SR00134EB		7.15	702864	4.12	-76.4029	37.05703
181175248	No	Yes	No	5. Hampto	114	114. City o	3-Principal	4-Two-Way	Urban	NonVDOT	5	3. City or T	Hampton F	HAMP	R-VA SR00134WB		7.15	702864	46.33	-76.4027	37.05697
201885116	No	Yes	No	5. Hampto	114	114. City o	3-Principal	4-Two-Way	Urban	NonVDOT	5	3. City or T	Hampton F	HAMP	R-VA US00258EB		66.29	1080039	16.15	-76.3309	37.03977
201885117	Yes	Yes	No	5. Hampto	114	114. City o	4-Minor Ar	3-Two-Way	Urban	NonVDOT	5	3. City or T	Hampton F	HAMP	R-VA SR00351EB		5.1	253174	10.61	-76.3564	37.02921
201885119	No	Yes	No	5. Hampto	114	114. City o	7-Local (J,(	3-Two-Way	Urban	NonVDOT	5	3. City or T	Hampton F	HAMP	S-VA114PR QUARRY CIR		0.05			-76.3042	37.06417
201885120	No	Yes	No	5. Hampto	114	114. City o	7-Local (J,(	3-Two-Way	Urban	NonVDOT	5	3. City or T	Hampton F	HAMP	S-VA114NP SALTERS CREEK RD		0.33			-76.3848	37.01538
182945165	No	Yes	Yes	5. Hampto	114	114. City o	4-Minor Ar	3-Two-Way	Urban	NonVDOT	5	3. City or T	Hampton F	HAMP	R-VA SR00415WB		0.77	1079405	77.93	-76.3916	37.03172
201885123	No	Yes	No	5. Hampto	114	114. City o	3-Principal	4-Two-Way	Urban	NonVDOT	5	3. City or T	Hampton F	HAMP	R-VA US00258WB		62.29	253136	137.89	-76.4012	37.03905
201885124	Yes	Yes	No	5. Hampto	114	114. City of Hampton			Urban	NonVDOT	5	3. City or T	Hampton F	HAMP	S-VA114PR SWEENY BLVD		0.01	731400	10.69	-76.3821	37.07383
201885125	No	Yes	No	5. Hampto	114	114. City o	3-Principal	4-Two-Way	Urban	NonVDOT	5	3. City or T	Hampton F	HAMP	R-VA US00258EB		62.79	1091129	297.68	-76.3915	37.04095
223615135	No	Yes	Yes	5. Hampto	114	114. City o	4-Minor Ar	3-Two-Way	Urban	NonVDOT	5	3. City or T	Hampton F	HAMP	S-VA114PR ABERDEEN RD		1.07	253372	109.93	-76.4029	37.01257
212145141	No	Yes	No	5. Hampto	114	114. City o	3-Principal	4-Two-Way	Urban	NonVDOT	5	3. City or T	Hampton F	HAMP	R-VA SR00143NB		2.16	1062047	39.95	-76.3289	37.02365
201885128	No	Yes	No	5. Hampto	114	114. City o	7-Local (J,(	3-Two-Way	Urban	NonVDOT	5	3. City or T	Hampton F	HAMP	S-VA114PR BAINBRIDGE AVE		0.04			-76.3241	37.02052
211965361	No	Yes	Yes	5. Hampto	114	114. City o	5-Major Cc	3-Two-Way	Urban	NonVDOT	5	3. City or T	Hampton F	HAMP	R-VA US00060EB		273.22	253009	0	-76.3523	37.02427
201885131	No	Yes	Yes	5. Hampto	114	114. City o	7-Local (J,(	3-Two-Way	Urban	NonVDOT	5	3. City or T	Hampton F	HAMP	S-VA114PR IVY HOME RD		0.92			-76.3575	37.01577
201145084	No	Yes	No	5. Hampto	114	114. City o	3-Principal	4-Two-Way	Urban	NonVDOT	5	3. City or T	Hampton F	HAMP	S-VA114PR ARMISTEAD AVE N		3.35	716612	95.53	-76.3854	37.0591
200445144	No	Yes	No	5. Hampto	114	114. City o	4-Minor Ar	3-Two-Way	Urban	NonVDOT	5	3. City or T	Hampton F	HAMP	R-VA SR00169NB		5.04	1064135	37.16	-76.3116	37.05659
201885142	No	Yes	No	5. Hampto	114	114. City o	3-Principal	4-Two-Way	Urban	NonVDOT	5	3. City or T	Hampton F	HAMP	R-VA US00258EB		63.42	253078	0	-76.3811	37.04317
170305154	No	Yes	No	5. Hampto	114	114. City o	5-Major Cc	4-Two-Way	Urban	NonVDOT	5	3. City or T	Hampton F	HAMP	S-VA114PR NICKERSON BLVD		0.56			-76.3098	37.04864
201885216	No	Yes	No	5. Hampto	114	114. City o	7-Local (J,(	3-Two-Way	Urban	NonVDOT	5	3. City or T	Hampton F	HAMP	S-VA114NP FREEMAN DR		0.09	1078416	442.64	-76.3705	37.03651
201885226	No	Yes	Yes	5. Hampto	114	114. City o	7-Local (J,(	3-Two-Way	Urban	NonVDOT	5	3. City or T	Hampton F	HAMP	S-VA114PR BUTTERNUT DR		0.38	1073570	18.21	-76.4173	37.03467
202405205	No	Yes	No	5. Hampto	114	114. City o	4-Minor Ar	3-Two-Way	Urban	NonVDOT	5	3. City or T	Hampton F	HAMP	R-VA SR00152EB		3.44	253070	272.46	-76.406	37.04081
201885263	No	Yes	No	5. Hampto	114	114. City o	7-Local (J,(	3-Two-Way	Urban	NonVDOT	5	3. City or T	Hampton F	HAMP	S-VA114PR MEADOWBROOK DR		0.2			-76.3684	37.04722
201885264	No	Yes	Yes	5. Hampto	114	114. City o	3-Principal	4-Two-Way	Urban	NonVDOT	5	3. City or T	Hampton F	HAMP	R-VA US00258WB		61.82	253135	46.05	-76.4091	37.03714
211965316	No	Yes	Yes	5. Hampto	114	114. City o	4-Minor Ar	4-Two-Way	Urban	NonVDOT	5	3. City or T	Hampton F	HAMP	R-VA SR00169NB		1.39	1061095	5.44	-76.3044	37.03361
212915160	Yes	Yes	Yes	5. Hampto	114	114. City o	4-Minor Ar	4-Two-Way	Urban	NonVDOT	5	3. City or T	Hampton F	HAMP	R-VA US00060EB		273.22	253009	16.94	-76.3523	37.02427
201895064	No	Yes	No	5. Hampto	114	114. City o	3-Principal	4-Two-Way	Urban	NonVDOT	5	3. City or T	Hampton F	HAMP	S-VA114PR HAMPTON ROADS CENTER PKWY		3.15	1077824	193.46	-76.3922	37.0598
201895065	Yes	Yes	No	5. Hampto	114	114. City o	7-Local (J,(	3-Two-Way	Urban	NonVDOT	5	3. City or T	Hampton F	HAMP	S-VA114PR SECOND ST S		0.12	719172	28.2	-76.2929	37.04102
183465132	No	Yes	No	5. Hampto	114	114. City o	4-Minor Ar	4-Two-Way	Urban	NonVDOT	5	3. City or T	Hampton F	HAMP	S-VA114NP LASALLE AVE		1.63	1069476	29.05	-76.3631	37.02608
221655214	No	Yes	No	5. Hampto	114	114. City o	4-Minor Ar	4-Two-Way	Urban	NonVDOT	5	3. City or T	Hampton F	HAMP	R-VA SR00152WB		3.45	253070	314.37	-76.4059	37.04085
201905022	No	Yes	Yes	5. Hampto	114	114. City o	1-Interstat	4-Two-Way	Urban	VDOT Inter	5	1. State Hv	Hampton F	HAMP	R-VA IS00064EB		261.49			-76.4237	37.06314
201905060	No	Yes	No	5. Hampto	114	114. City o	3-Principal	4-Two-Way	Urban	NonVDOT	5	3. City or T	Hampton F	HAMP	R-VA US00258EB		65.17	1068042	170.35	-76.3505	37.0435
201905061	Yes	Yes	No	5. Hampto	114	114. City o	3-Principal	4-Two-Way	Urban	NonVDOT	5	3. City or T	Hampton F	HAMP	R-VA US00258WB		65.61	253121	103.98	-76.3422	37.04349
201905062	No	Yes	No	5. Hampto	114	114. City o	3-Principal	4-Two-Way	Urban	NonVDOT	5	3. City or T	Hampton F	HAMP	R-VA US00258EB		65.14	1068042	90.1	-76.3513	37.04352
201905067	No	Yes	No	5. Hampto	114	114. City o	7-Local (J,(	3-Two-Way	Urban	NonVDOT	5	3. City or T	Hampton F	HAMP	S-VA114PR SEABOARD AVE		0.42	1060861	16.83	-76.2974	37.04209
201905068	No	Yes	No	5. Hampto	114	114. City o	7-Local (J,6)		Urban	NonVDOT	5	3. City or T	Hampton F	HAMP	S-VA114PR TERRELL LN		0.13			-76.3997	37.05414
201905070	No	Yes	No	5. Hampto	114	114. City o	7-Local (J,(	3-Two-Way	Urban	NonVDOT	5	3. City or T	Hampton F	HAMP	S-VA114NP 81ST ST		0.43			-76.4342	37.02206
201905071	Yes	Yes	No	5. Hampto	114	114. City o	7-Local (J,(	3-Two-Way	Urban	NonVDOT	5	3. City or T	Hampton F	HAMP	S-VA114NP LIBBEY ST		0			-76.3249	37.01696
201905111	No	Yes	No	5. Hampto	114	114. City o	4-Minor Ar	3-Two-Way	Urban	NonVDOT	5	3. City or T	Hampton F	HAMP	R-VA SR00351EB		5.52	1068775	59.41	-76.3489	37.02964
201905114	Yes	Yes	No	5. Hampto	114	114. City o	1-Interstat	4-Two-Way	Urban	VDOT Inter	5	1. State Hv	Hampton F	HAMP	R-VA IS00064EB		261.6			-76.4222	37.06215
201905124	No	Yes	No	5. Hampto	114	114. City o	1-Interstat	4-Two-Way	Urban	VDOT Inter	5	1. State Hv	Hampton F	HAMP	R-VA IS00064EB		261.01			-76.4301	37.06722
232435034	No	Yes	No	5. Hampto	114	114. City o	4-Minor Ar	3-Two-Way	Urban	NonVDOT	5	3. City or T	Hampton F	HAMP	R-VA SR00152EB		3.46	253070	382.51	-76.4057	37.04091
201905177	Yes	Yes	No	5. Hampto	114	114. City o	1-Interstat	4-Two-Way	Urban	VDOT Inter	5	1. State Hv	Hampton F	HAMP	R-VA IS00064WB		271.49			-76.3004	36.97982
201905185	No	Yes	No	5. Hampto	114	114. City of Hampton			Urban	NonVDOT	5	3. City or T	Hampton F	HAMP	S-VA114PR PEMBROKE AVE E		3.13	719172	0	-76.2929	37.04095
201905198	No	Yes	No	5. Hampto	114	114. City o	1-Interstat	4-Two-Way	Urban	VDOT Inter	5	1. State Hv	Hampton F	HAMP	R-VA IS00064WB		266.6			-76.3475	37.03435
201905218	Yes	Yes	Yes	5. Hampto	114	114. City o	1-Interstat	4-Two-Way	Urban	VDOT Inter	5	1. State Hv	Hampton F	HAMP	R-VA IS00064WB		261.7			-76.4218	37.0622
201905225	Yes	Yes	No	5. Hampto	114	114. City o	1-Interstat	4-Two-Way	Urban	VDOT Inter	5	1. State Hv	Hampton F	HAMP	R-VA IS00064EB		267.15			-76.3381	37.03165
201915068	No	Yes	No	5. Hampto	114	114. City o	4-Minor Ar	3-Two-Way	Urban	NonVDOT	5	3. City or T	Hampton F	HAMP	R-VA SR00351WB		8.81	719172	0	-76.2929	37.04095
201915069	Yes	Yes	No	5. Hampto	114	114. City o	3-Principal	4-Two-Way	Urban	NonVDOT	5	3. City or T	Hampton F	HAMP	R-VA US00258EB		66.65	1080031	21.17	-76.3266	37.03598
201915070	No	Yes	No	5. Hampto	114	114. City o	4-Minor Ar	3-Two-Way	Urban	NonVDOT	5	3. City or T	Hampton F	HAMP	S-VA114PR KING ST N		0.74	253424	300.6	-76.3485	37.04065
201915071	No	Yes	No	5. Hampto	114	114. City o	3-Principal	4-Two-Way	Urban	NonVDOT	5	3. City or T	Hampton F	HAMP	R-VA US00258EB		62.98	754224	77.34	-76.3887	37.04153
201915072	No	Yes	No	5. Hampto	114	114. City o	7-Local (J,(	3-Two-Way	Urban	NonVDOT	5	3. City or T	Hampton F	HAMP	S-VA114PR BEALL DR		0.39			-76.3141	37.0464
201915204	No	Yes	No	5. Hampto	114	114. City o	3-Principal	4-Two-Way	Urban	NonVDOT	5	3. City or T	Hampton F	HAMP	R-VA US00258EB		59.8	253129	5.01	-76.4394	37.02177
201365107	No	Yes	No	5. Hampto	114	114. City o	3-Principal	4-Two-Way	Urban	NonVDOT	5	3. City or T	Hampton F	HAMP	S-VA114PR ARMISTEAD AVE N		3.35	716612	95.53	-76.3854	37.0591
201915275	No	Yes	No	5. Hampto	114	114. City o	1-Interstat	4-Two-Way	Urban	VDOT Inter	5	1. State Hv	Hampton F	HAMP	R-VA IS00064WB		266.64			-76.3469	37.03428
201915284	Yes	No	No	5. Hampto	114	114. City o	1-Interstat	1-One-Way	Urban	VDOT Prim	5	1. State Hv	Hampton F	HAMP	R-VA US00258WB	RMP063.00B	0.12			-76.3942	37.04234
201915314	Yes	Yes	No	5. Hampto	114	114. City o	1-Interstat	4-Two-Way	Urban	VDOT Inter	5	1. State Hv	Hampton F	HAMP	R-VA IS00064WB		263.58			-76.398	37.04369
201925033	Yes	Yes	No	5. Hampto	114	114. City o	1-Interstat	4-Two-Way	Urban	VDOT Inter	5	1. State Hv	Hampton F	HAMP	R-VA IS00064EB		269.32			-76.3202	37.00334
221245118	No	Yes	No	5. Hampto	114	114. City o	3-Principal	4-Two-Way	Urban	NonVDOT	5	3. City or T	Hampton F	HAMP	S-VA114NP ARMISTEAD AVE N		3.35	716612	109.43	-76.3855	37.05906
181705187	No	Yes	No	5. Hampto	114	114. City o	3-Principal	4-Two-Way	Urban	NonVDOT	5	3. City or T	Hampton F	HAMP	R-VA SR00134EB		7.15	702864	0	-76.4028	37.05704
201925069	No	Yes	No	5. Hampto	114	114. City o	3-Principal	4-Two-Way	Urban	NonVDOT	5	3. City or T	Hampton F	HAMP	R-VA US00258EB		62.24	253136	62	-76.4018	37.03876
201925070	No	Yes	No	5. Hampto	114	114. City o	3-Principal	4-Two-Way	Urban	NonVDOT	5	3. City or T	Hampton F	HAMP	R-VA US00258WB		62.95	754224	208.95	-76.3892	37.0416
201925071	Yes	Yes	No	5. Hampto	114	114. City o	7-Local (J,(	3-Two-Way	Urban	NonVDOT	5	3. City or T	Hampton F	HAMP	S-VA114PR GRIMES RD		0.4	1063274	5.55	-76.315	37.04349
201925078	No	Yes	No	5. Hampto	114	114. City o	7-Local (J,(	3-Two-Way	Urban	NonVDOT	5	3. City or T	Hampton F	HAMP	S-VA114NP CHERRY ACRES DR		0.51			-76.344	37.03692
212155083	No	Yes	No	5. Hampto	114	114. City o	3-Principal	4-Two-Way	Urban	NonVDOT	5	3. City or T	Hampton F	HAMP	R-VA SR00143NB		2.16	1062047	46.61	-76.3289	37.02365
201935076	No	Yes	No	5. Hampto	114	114. City o	1-Interstat	4-Two-Way	Urban	VDOT Inter	5	1. State Hv	Hampton F	HAMP	R-VA IS00064EB		269.82			-76.3155	36.99737
201945094	No	Yes	No	5. Hampto	114	114. City o	1-Interstat	4-Two-Way	Urban	VDOT Inter	5	1. State Hv	Hampton F	HAMP	R-VA IS00064EB		269.48			-76.3191	37.00125
201945156	No	Yes	No	5. Hampto	114	114. City o	7-Local (J,(	3-Two-Way	Urban	NonVDOT	5	3. City or T	Hampton F	HAMP	S-VA114NP SKYLAND DR		0.08			-76.3078	37.0414
201955058	No	Yes	No	5. Hampto	114	114. City o	1-Interstat	4-Two-Way	Urban	VDOT Inter	5	1. State Hv	Hampton F	HAMP	R-VA IS00064EB		269.9			-76.3146	36.99647
201955085	No	Yes	No	5. Hampto	114	114. City o	3-Principal	4-Two-Way	Urban	NonVDOT	5	3. City or T	Hampton F	HAMP	R-VA US00258WB		62.8	1091129	248.86	-76.3914	37.04114
192905110	No	Yes	No	5. Hampto	114	114. City o	4-Minor Ar	4-Two-Way	Urban	NonVDOT	5	3. City or T	Hampton F	HAMP	S-VA114NP LASALLE AVE		1.63	1069476	27.35	-76.3631	37.02612
211625148	Yes	Yes	No	5. Hampto	114	114. City o	4-Minor Ar	3-Two-Way	Urban	NonVDOT	5	3. City or T	Hampton F	HAMP	R-VA SR00169NB		5.04	1064135	104.21	-76.3118	37.05659
201955090	Yes	Yes	Yes	5. Hampto	114	114. City o	3-Principal	4-Two-Way	Urban	NonVDOT	5	3. City or T	Hampton F	HAMP	R-VA US00258EB		60.06	253130	101.4	-76.4357	37.02364
180235085	No	Yes	Yes	5. Hampto	114	114. City o	4-Minor Ar	3-Two-Way	Urban	NonVDOT	5	3. City or T	Hampton F	HAMP	S-VA114NP BIG BETHEL RD		2.78	253341	80.6	-76.4288	37.05201
223395129	Yes	Yes	No	5. Hampto	114	114. City o	4-Minor Ar	4-Two-Way	Urban	NonVDOT	5	3. City or T	Hampton F	HAMP	R-VA US00060WB		273.22	253009	15.36	-76.3523	37.02431
230795134	No	Yes	Yes	5. Hampto	114	114. City o	4-Minor Ar	3-Two-Way	Urban	NonVDOT	5	3. City or T	Hampton F	HAMP	R-VA SR00169NB		5.04	1064135	118.25	-76.3119	37.0566
201955095	No	Yes	No	5. Hampto	114	114. City o	7-Local (J,(	3-Two-Way	Urban	NonVDOT	5	3. City or T	Hampton F	HAMP	S-VA114PR EATON ST		0.26			-76.3425	37.02928
201955096	No	Yes	No	5. Hampto	114	114. City o	3-Principal	4-Two-Way	Urban	NonVDOT	5	3. City or T	Hampton F	HAMP	R-VA US00258EB		62.95	754224	163.22	-76.389	37.04147
201955097	No	Yes	No	5. Hampto	114	114. City o	7-Local (J,(	3-Two-Way	Urban	NonVDOT	5	3. City or T	Hampton F	HAMP	S-VA114PR TAYLOR AVE		0.42			-76.3154	37.0211
201955098	No	Yes	No	5. Hampto	114	114. City of Hampton			Urban	NonVDOT	5	3. City or T	Hampton F	HAMP	S-VA114PR EMERAUDE PLAG		0.1			-76.4215	37.03586
242995183	No	Yes	No	5. Hampto	114	114. City o	4-Minor Ar	3-Two-Way	Urban	NonVDOT	5	3. City or T	Hampton F	HAMP	S-VA114NP ABERDEEN RD		1.07	253372	122.25	-76.4029	37.0126
201955112	Yes	Yes	Yes	5. Hampto	114	114. City o	7-Local (J,(	3-Two-Way	Urban	NonVDOT	5	3. City or T	Hampton F	HAMP	S-VA114NP SHELTON RD		0.2	253522	60.81	-76.3098	37.03391
201955113	No	Yes	No	5. Hampto	114	114. City o	3-Principal	4-Two-Way	Urban	NonVDOT	5	3. City or T	Hampton F	HAMP	R-VA US00258EB		60.65	1075709	200.25	-76.4271	37.02798
200065110	No	Yes	No	5. Hampto	114	114. City o	4-Minor Ar	3-Two-Way	Urban	NonVDOT	5	3. City or T	Hampton F	HAMP	S-VA114NP ABERDEEN RD		1.1	253372	235.55	-76.4029	37.01291
170725114	No	Yes	No	5. Hampto	114	114. City o	4-Minor Ar	3-Two-Way	Urban	NonVDOT	5	3. City or T	Hampton F	HAMP	R-VA SR00152EB		3.48	253071	407.39	-76.4053	37.04096
212165132	No	Yes	No	5. Hampto	114	114. City o	4-Minor Ar	3-Two-Way	Urban	NonVDOT	5	3. City or T	Hampton F	HAMP	S-VA114PR ABERDEEN RD		1.1	253372	246.02	-76.4029	37.01294
201955229	No	Yes	No	5. Hampto	114	114. City o	3-Principal	4-Two-Way	Urban	NonVDOT	5	3. City or T	Hampton F	HAMP	R-VA US00258WB		62.81	1091129	154.09	-76.3911	37.04121
201965045	No	Yes	Yes	5. Hampto	114	114. City o	1-Interstat	4-Two-Way	Urban	VDOT Inter	5	1. State Hv	Hampton F	HAMP	R-VA IS00064EB		262			-76.4158	37.05789
201965047	No	Yes	Yes	5. Hampto	114	114. City o	1-Interstat	4-Two-Way	Urban	VDOT Inter	5	1. State Hv	Hampton F	HAMP	R-VA IS00064WB		270.1			-76.3132	36.99605
201965049	No	Yes	No	5. Hampto	114	114. City o	1-Interstat	4-Two-Way	Urban	VDOT Inter	5	1. State Hv	Hampton F	HAMP	R-VA IS00064EB		267.9			-76.3289	37.02232
201965066	Yes	Yes	No	5. Hampto	114	114. City o	3-Principal	4-Two-Way	Urban	NonVDOT	5	3. City or T	Hampton F	HAMP	S-VA114PR HAMPTON ROADS CENTER PKWY		3.12	1077824	68.62	-76.3928	37.05985
212985228	No	Yes	Yes	5. Hampto	114	114. City o	4-Minor Ar	3-Two-Way	Urban	NonVDOT	5	3. City or T	Hampton F	HAMP	S-VA114NP WOODLAND RD		0.5	253154	323.83	-76.3228	37.02775
201965068	No	Yes	Yes	5. Hampto	114	114. City o	7-Local (J,(	3-Two-Way	Urban	NonVDOT	5	3. City or T	Hampton F	HAMP	S-VA114NP QUASH ST		0.56			-76.3554	37.03895
222375242	No	Yes	No	5. Hampto	114	114. City o	3-Principal	4-Two-Way	Urban	NonVDOT	5	3. City or T	Hampton F	HAMP	S-VA114NP ARMISTEAD AVE N		3.35	716612	103.84	-76.3855	37.05908
212325121	No	Yes	No	5. Hampto	114	114. City o	3-Principal	4-Two-Way	Urban	NonVDOT	5	3. City or T	Hampton F	HAMP	R-VA SR00143NB		2.16	1062047	65.18	-76.329	37.02366
201965077	No	Yes	No	5. Hampto	114	114. City o	7-Local (J,(	3-Two-Way	Urban	NonVDOT	5	3. City or T	Hampton F	HAMP	S-VA114NP CHAMBERLIN AVE W		0.24			-76.3193	37.02762
201965079	No	Yes	No	5. Hampto	114	114. City o	3-Principal	4-Two-Way	Urban	NonVDOT	5	3. City or T	Hampton F	HAMP	R-VA US00258WB		60.83			-76.4242	37.02958
201965080	No	Yes	No	5. Hampto	114	114. City o	3-Principal	4-Two-Way	Urban	NonVDOT	5	3. City or T	Hampton F	HAMP	R-VA US00258WB		65.61	253121	127.64	-76.3421	37.04349
201965081	No	Yes	No	5. Hampto	114	114. City o	7-Local (J,(	3-Two-Way	Urban	NonVDOT	5	3. City or T	Hampton F	HAMP	S-VA114NP EXECUTIVE DR		0.66			-76.3984	37.05214
201965082	No	Yes	No	5. Hampto	114	114. City o	4-Minor Ar	3-Two-Way	Urban	NonVDOT	5	3. City or T	Hampton F	HAMP	S-VA114PR KING ST N		0.68	253424	15.97	-76.3483	37.03979
201965083	No	Yes	No	5. Hampto	114	114. City o	4-Minor Ar	3-Two-Way	Urban	NonVDOT	5	3. City or T	Hampton F	HAMP	R-VA SR00351EB		7.74	1061476	5.25	-76.3113	37.0386
212635185	No	Yes	No	5. Hampto	114	114. City o	3-Principal	4-Two-Way	Urban	NonVDOT	5	3. City or T	Hampton F	HAMP	R-VA SR00143NB		2.16	1062047	52.8	-76.329	37.02365
201965146	No	Yes	No	5. Hampto	114	114. City o	3-Principal	4-Two-Way	Urban	NonVDOT	5	3. City or T	Hampton F	HAMP	R-VA US00258EB		62.42	50659	56.05	-76.3986	37.03944
201965248	No	Yes	No	5. Hampto	114	114. City o	1-Interstat	4-Two-Way	Urban	VDOT Inter	5	1. State Hv	Hampton F	HAMP	R-VA IS00664WB		1.75			-76.3912	37.01345
201975055	No	Yes	No	5. Hampto	114	114. City o	3-Principal	4-Two-Way	Urban	NonVDOT	5	3. City or T	Hampton F	HAMP	R-VA US00258WB		63.42	253078	52.13	-76.3811	37.04331
201975056	No	Yes	No	5. Hampto	114	114. City o	3-Principal	4-Two-Way	Urban	NonVDOT	5	3. City or T	Hampton F	HAMP	R-VA US00258EB		62.93	754224	231.92	-76.3892	37.04143
201975058	Yes	Yes	No	5. Hampto	114	114. City o	3-Principal	4-Two-Way	Urban	NonVDOT	5	3. City or T	Hampton F	HAMP	R-VA US00258WB		63	754224	63.45	-76.3886	37.04171
201975130	No	Yes	No	5. Hampto	114	114. City o	1-Interstat	4-Two-Way	Urban	VDOT Inter	5	1. State Hv	Hampton F	HAMP	R-VA IS00064WB		268.87			-76.3229	37.01175
182495132	No	Yes	Yes	5. Hampto	114	114. City o	3-Principal	4-Two-Way	Urban	NonVDOT	5	3. City or T	Hampton F	HAMP	R-VA SR00134WB		7.15	702864	48.18	-76.4027	37.05694
201975250	Yes	No	No	5. Hampto	114	114. City o	1-Interstat	1-One-Way	Urban	VDOT Prim	5	1. State Hv	Hampton F	HAMP	R-VA US00060UK	RMP274.00B	0.12			-76.3307	37.02542
201975316	No	Yes	No	5. Hampto	114	114. City o	1-Interstat	4-Two-Way	Urban	VDOT Inter	5	1. State Hv	Hampton F	HAMP	R-VA IS00064EB		267.86			-76.3293	37.02292
201985000	Yes	Yes	No	5. Hampto	114	114. City o	1-Interstat	4-Two-Way	Urban	VDOT Inter	5	1. State Hv	Hampton F	HAMP	R-VA IS00064EB		269.01			-76.3217	37.00782
220315349	No	Yes	Yes	5. Hampto	114	114. City o	5-Major Cc	3-Two-Way	Urban	NonVDOT	5	3. City or T	Hampton F	HAMP	S-VA114NP ANDREWS BLVD		0.74			-76.3179	37.04303
201985167	Yes	Yes	No	5. Hampto	114	114. City o	7-Local (J,(	3-Two-Way	Urban	NonVDOT	5	3. City or T	Hampton F	HAMP	S-VA114PR WESTBROOK DR		0.41	253388	345.54	-76.3786	37.04807
201985168	No	Yes	Yes	5. Hampto	114	114. City o	4-Minor Ar	3-Two-Way	Urban	NonVDOT	5	3. City or T	Hampton F	HAMP	R-VA SR00351WB		5.72	253173	94.74	-76.3453	37.03032
201985169	No	Yes	No	5. Hampto	114	114. City o	7-Local (J,(	3-Two-Way	Urban	NonVDOT	5	3. City or T	Hampton F	HAMP	S-VA114NP HOMESTEAD AVE		0.45			-76.367	37.02065
201985177	No	Yes	Yes	5. Hampto	114	114. City o	7-Local (J,(	3-Two-Way	Urban	NonVDOT	5	3. City or T	Hampton F	HAMP	S-VA114PR GOLDSBORO DR		0.52			-76.4439	37.03193
222375719	No	Yes	No	5. Hampto	114	114. City o	3-Principal	4-Two-Way	Urban	NonVDOT	5	3. City or T	Hampton F	HAMP	R-VA SR00143NB		2.16	1062047	46.61	-76.3289	37.02365
192665084	Yes	Yes	No	5. Hampto	114	114. City o	4-Minor Ar	3-Two-Way	Urban	NonVDOT	5	3. City or T	Hampton F	HAMP	R-VA SR00169SB		1.47	1061123	30.14	-76.3032	37.03447
201985276	No	Yes	No	5. Hampto	114	114. City o	7-Local (J,(	3-Two-Way	Urban	NonVDOT	5	3. City or T	Hampton F	HAMP	S-VA114NP SECOND ST S		0.13	719172	30.74	-76.293	37.04087
201985291	No	Yes	No	5. Hampto	114	114. City o	1-Interstat	4-Two-Way	Urban	VDOT Inter	5	1. State Hv	Hampton F	HAMP	R-VA IS00064EB		268			-76.3285	37.02155
201985334	No	Yes	No	5. Hampto	114	114. City o	3-Principal	4-Two-Way	Urban	NonVDOT	5	3. City or T	Hampton F	HAMP	R-VA US00258EB		60.06	253130	111.33	-76.4357	37.02363
201995113	No	Yes	Yes	5. Hampto	114	114. City o	4-Minor Ar	3-Two-Way	Urban	NonVDOT	5	3. City or T	Hampton F	HAMP	R-VA US00258WB		67.79	253100	5.27	-76.3183	37.02127
201995114	No	Yes	No	5. Hampto	114	114. City o	1-Interstat	4-Two-Way	Urban	VDOT Inter	5	1. State Hv	Hampton F	HAMP	R-VA IS00064EB		261.98			-76.4161	37.05809
231585096	No	Yes	No	5. Hampto	114	114. City o	4-Minor Ar	3-Two-Way	Urban	NonVDOT	5	3. City or T	Hampton F	HAMP	S-VA114NP ABERDEEN RD		1.1	253372	277.43	-76.4029	37.01302
181525199	No	Yes	No	5. Hampto	114	114. City o	4-Minor Ar	3-Two-Way	Urban	NonVDOT	5	3. City or T	Hampton F	HAMP	R-VA SR00152EB		3.48	253071	428.07	-76.4054	37.04095
201995214	No	Yes	No	5. Hampto	114	114. City o	4-Minor Ar	3-Two-Way	Urban	NonVDOT	5	3. City or T	Hampton F	HAMP	R-VA SR00351EB		3.06	253177	95.08	-76.3847	37.0132
171945175	No	Yes	No	5. Hampto	114	114. City o	7-Local (J,(	3-Two-Way	Urban	NonVDOT	5	3. City or T	Hampton F	HAMP	S-VA114PR SHELL RD		1.74	253217	0	-76.3804	37.00841
193585296	No	Yes	Yes	5. Hampto	114	114. City o	4-Minor Ar	3-Two-Way	Urban	NonVDOT	5	3. City or T	Hampton F	HAMP	R-VA SR00152EB		3.48	253071	417.73	-76.4054	37.04096
201995224	No	Yes	No	5. Hampto	114	114. City o	7-Local (J,(	3-Two-Way	Urban	NonVDOT	5	3. City or T	Hampton F	HAMP	S-VA114PR KENTUCKY AVE		0.01			-76.3858	37.00515
231395084	No	Yes	No	5. Hampto	114	114. City o	4-Minor Ar	3-Two-Way	Urban	NonVDOT	5	3. City or T	Hampton F	HAMP	R-VA SR00169NB		5.04	1064135	40.02	-76.3116	37.05659
202005035	No	Yes	Yes	5. Hampto	114	114. City o	7-Local (J,(	3-Two-Way	Urban	NonVDOT	5	3. City or T	Hampton F	HAMP	S-VA114PR COMMANDER SHEPARD BLVD		1.53			-76.398	37.08003
202005201	No	Yes	No	5. Hampto	114	114. City o	1-Interstat	4-Two-Way	Urban	VDOT Inter	5	1. State Hv	Hampton F	HAMP	R-VA IS00664WB		1.19			-76.3828	37.0194

202005202	2020	7/18/2020 5:00	1633	16:33	O	PDO	0	0	0	0	0	0	0	2	4. Sideswipe - Same Direction	SSS	No	1. No Adve	2. Daylight	Day	1. Dry	Dry	8. Non-Inte	1. Straight	2. Blackto	1. No Defe	3. Two-Wa	1. Not at In	6. Traffic L	1. Yes - Wo	2. No			3. No	20. Motor V	1. On Road	No	No	Belted	No	No	No	No	No	No	No	No	No	Yes	20	NOT_RD	Not Interse	No	Yes	Yes	No	5. Hampto	114	114. City o	1-Interstat	4-Two-Way	Urban	VDOT Inte	5	1. State Hw	Hampton F	HAMP	R-VA IS00064WB		271.21			-76.3017	36.98374
202005207	2020	7/18/2020 5:00	1845	18:45	O	PDO	0	0	0	0	0	0	0	1	9. Fixed Object - Off Road	FOOR	No	5. Rain	2. Daylight	Day	2. Wet	Wet	8. Non-Inte	1. Straight	2. Blackto	1. No Defe	3. Two-Wa	1. Not at In	6. Traffic L	1. Yes - Wo	2. No			3. No	11. Jersey W	2. Shoulde	No	No	Belted	No	No	No	No	No	No	No	No	No	Yes	15	RD_LEFT	Not Interse	No	No	Yes	No	5. Hampto	114	114. City o	1-Interstat	4-Two-Way	Urban	VDOT Inte	5	1. State Hw	Hampton F	HAMP	R-VA IS00664WB		3.21			-76.4079	36.99881
202015033	2020	7/18/2020 5:00	2230	22:30	O	PDO	0	0	0	0	0	0	0	1	9. Fixed Object - Off Road	FOOR	No	1. No Adve	4. Darknes	Night	1. Dry	Dry	8. Non-Inte	1. Straight	1. Concret	1. No Defe	3. Two-Wa	1. Not at In	6. Traffic L	1. Yes - Wo	2. No			3. No	11. Jersey W	2. Shoulde	No	No	Belted	No	No	No	No	No	No	No	No	No	No		RD_LEFT	Not Interse	No	No	Yes	Yes	5. Hampto	114	114. City o	1-Interstat	4-Two-Way	Urban	VDOT Inte	5	1. State Hw	Hampton F	HAMP	R-VA IS00064EB		264.4			-76.3872	37.03473
202015090	2020	7/18/2020 5:00	1110	11:10	O	PDO	0	0	0	0	0	0	0	2	1. Rear End	RE	No	1. No Adve	2. Daylight	Day	1. Dry	Dry	8. Non-Inte	1. Straight	2. Blackto	1. No Defe	3. Two-Wa	1. Not at In	6. Traffic L	1. Yes - Wo	2. No			3. No	20. Motor V	1. On Road	No	No	Belted	No	No	No	No	No	No	No	No	No	No		NOT_RD	Not Interse	No	No	Yes	No	5. Hampto	114	114. City o	1-Interstat	4-Two-Way	Urban	VDOT Inte	5	1. State Hw	Hampton F	HAMP	R-VA IS00064EB		266.99			-76.3407	37.03297
202015121	2020	7/16/2020 5:00	224	2:24	O	PDO	0	0	0	0	0	0	0	2	1. Rear End	RE	No	1. No Adve	4. Darknes	Night	1. Dry	Dry	8. Non-Inte	1. Straight	1. Concret	1. No Defe	3. Two-Wa	1. Not at In	6. Traffic L	1. Yes - Wo	1. Yes	1. Advance	1. Lane Cl	3. No	20. Motor V	1. On Road	No	No	Belted	No	No	No	No	No	Yes	No	No	No	Yes	50	NOT_RD	Not Interse	No	No	Yes	Yes	5. Hampto	114	114. City o	1-Interstat	4-Two-Way	Urban	VDOT Inte	5	1. State Hw	Hampton F	HAMP	R-VA IS00064WB		272.1			-76.2996	36.97049
202015134	2020	7/19/2020 5:00	1501	15:01	O	PDO	0	0	0	0	0	0	0	2	1. Rear End	RE	No	1. No Adve	2. Daylight	Day	1. Dry	Dry	8. Non-Inte	1. Straight	2. Blackto	1. No Defe	3. Two-Wa	1. Not at In	6. Traffic L	1. Yes - Wo	2. No			3. No	20. Motor V	1. On Road	No	No	Belted	No	No	No	No	No	No	No	No	No	No		NOT_RD	Not Interse	No	No	Yes	No	5. Hampto	114	114. City o	1-Interstat	4-Two-Way	Urban	VDOT Inte	5	1. State Hw	Hampton F	HAMP	R-VA IS00064EB		267.02			-76.3402	37.03279
193115242	2019	8/11/2019 5:00	2119	21:19	O	PDO	0	0	0	0	0	0	0	2	2. Angle	ANG	No	1. No Adve	4. Darknes	Night	1. Dry	Dry	9. Within Ir	1. Straight	2. Blackto	1. No Defe	2. Two-Wa	4. Four App	4. Stop Sig	1. Yes - Wo	2. No			3. No	20. Motor V	1. On Road	No	No	Belted	No	No	No	No	No	No	No	No	No	No		NOT_RD	Urban Inte	No	No	Yes	Yes	5. Hampto	114	114. City o	4-Minor Ar	4-Two-Way	Urban	NonVDOT	5	3. City or T	Hampton F	HAMP	S-VA114PR LASALLE AVE		1.63	1069476	27.3	-76.3631	37.02608
202025118	2020	7/18/2020 5:00	1600	16:00	O	PDO	0	0	0	0	0	0	0	3	5. Sideswipe - Opposite Direction	SSO	No	1. No Adve	2. Daylight	Day	1. Dry	Dry	1. Main-Lir	1. Straight	2. Blackto	1. No Defe	1. Two-Wa	1. Not at In	1. No Traffi	6. No Traffi	2. No			3. No	6. Parked V	1. On Road	No	No	Belted	No	No	No	No	No	No	No	No	No	No		RD_UNKN	Not Interse	No	No	Yes	No	5. Hampto	114	114. City o	7-Local (J,6	3-Two-Way	Urban	NonVDOT	5	3. City or T	Hampton F	HAMP	S-VA114PR GLASCOW WAY		0.06			-76.3121	37.05244
202025119	2020	7/18/2020 5:00	1800	18:00	O	PDO	0	0	0	0	0	0	0	2	2. Angle	ANG	No	1. No Adve	2. Daylight	Day	1. Dry	Dry	10. Interse	1. Straight	2. Blackto	1. No Defe	2. Two-Wa	3. Three Ap	1. No Traffi	6. No Traffi	2. No			3. No	20. Motor V	1. On Road	No	No	Belted	No	No	No	No	No	Yes	No	No	No	No		NOT_RD	Urban Inte	No	No	Yes	No	5. Hampto	114	114. City o	7-Local (J,6	3-Two-Way	Urban	NonVDOT	5	3. City or T	Hampton F	HAMP	S-VA114PR SOUTHAMPTON AVE W		0.08			-76.3542	37.01465
202025120	2020	7/19/2020 5:00	2105	21:05	O	PDO	0	0	0	0	0	0	0	2	4. Sideswipe - Same Direction	SSS	No	1. No Adve	4. Darknes	Night	1. Dry	Dry	1. Main-Lir	1. Straight	1. Concret	1. No Defe	3. Two-Wa	1. Not at In	1. No Traffi	6. No Traffi	2. No			3. No	6. Parked V	1. On Road	Yes	No	Belted	No	No	No	No	No	No	No	No	No	No		NOT_RD	Urban Inte	No	No	Yes	Yes	5. Hampto	114	114. City o	4-Minor Ar	3-Two-Way	Urban	NonVDOT	5	3. City or T	Hampton F	HAMP	R-VA US00258WB		67.96	1061782	5.34	-76.3161	37.01944
202025121	2020	7/14/2020 5:00	2218	22:18	O	PDO	0	0	0	0	0	0	0	2	1. Rear End	RE	No	1. No Adve	4. Darknes	Night	1. Dry	Dry	10. Interse	1. Straight	2. Blackto	1. No Defe	1. Two-Wa	4. Four App	4. Stop Sig	1. Yes - Wo	2. No			3. No	20. Motor V	1. On Road	No	No	Belted	No	Yes	No	No	No	No	No	No	No	No		NOT_RD	Urban Inte	No	Yes	Yes	Yes	5. Hampto	114	114. City o	7-Local (J,6	3-Two-Way	Urban	NonVDOT	5	3. City or T	Hampton F	HAMP	S-VA114PR FIRST ST S		0.01			-76.2909	37.04213
202025122	2020	7/14/2020 5:00	1840	18:40	O	PDO	0	0	0	0	0	0	0	2	1. Rear End	RE	No	1. No Adve	2. Daylight	Day	1. Dry	Dry	6. Intersec	3. Grade - S	2. Blackto	1. No Defe	4. One-Wa	4. Four App	3. Traffic S	1. Yes - Wo	2. No			3. No	20. Motor V	1. On Road	No	No	Belted	No	Yes	No	No	No	No	No	No	No	No		NOT_RD	VDOT Inte	No	Yes	No	No	5. Hampto	114	114. City o	1-Interstat	1-One-Way	Urban	VDOT Inte	5	1. State Hw	Hampton F	HAMP	R-VA IS00064EB	RMP267.00A	0.06	253003	117.67	-76.3312	37.02437
210755216	2021	3/11/2021 5:00	1546	15:46	A	A	0	1	1	0	2	0	0	2	2. Angle	ANG	No	1. No Adve	2. Daylight	Day	1. Dry	Dry	1. Main-Lir	1. Straight	2. Blackto	1. No Defe	3. Two-Wa	4. Four App	6. Traffic L	1. Yes - Wo	2. No			3. No	20. Motor V	1. On Road	No	No	Belted	No	No	No	No	No	No	No	No	No	No		NOT_RD	Not Interse	No	No	Yes	No	5. Hampto	114	114. City o	4-Minor Ar	3-Two-Way	Urban	NonVDOT	5	3. City or T	Hampton F	HAMP	R-VA SR00152EB		3.48	253071	402.22	-76.4053	37.04097
193445205	2019	10/9/2019 5:00	1500	15:00	O	PDO	0	0	0	0	0	0	0	2	2. Angle	ANG	No	4. Mist	2. Daylight	Day	2. Wet	Wet	9. Within Ir	1. Straight	2. Blackto	1. No Defe	1. Two-Wa	4. Four App	4. Stop Sig	1. Yes - Wo	2. No			3. No	20. Motor V	1. On Road	No	No	Belted	No	No	No	No	No	No	No	No	No	No		NOT_RD	Urban Inte	Yes	No	Yes	No	5. Hampto	114	114. City o	4-Minor Ar	4-Two-Way	Urban	NonVDOT	5	3. City or T	Hampton F	HAMP	S-VA114NP LASALLE AVE		1.63	1069476	27.3	-76.3631	37.02608
243405603	2024	12/2/2024 5:00	531	5:31	C	C	0	0	0	1	1	0	0	2	4. Sideswipe - Same Direction	SSS	No	1. No Adve	4. Darknes	Night	1. Dry	Dry	8. Non-Inte	1. Straight	2. Blackto	1. No Defe	2. Two-Wa	1. Not at In	6. Traffic L	1. Yes - Wo	2. No			3. No	20. Motor V	1. On Road	No	No	Belted	No	No	No	No	No	No	No	No	No	No		NOT_RD	Not Interse	No	No	Yes	Yes	5. Hampto	114	114. City o	4-Minor Ar	3-Two-Way	Urban	NonVDOT	5	3. City or T	Hampton F	HAMP	S-VA114PR ABERDEEN RD		1.1	253372	260.44	-76.4029	37.01298
182495139	2018	9/5/2018 5:00	1920	19:20	O	PDO	0	0	0	0	0	0	0	2	3. Head On	HO	No	1. No Adve	2. Daylight	Day	1. Dry	Dry	9. Within Ir	1. Straight	2. Blackto	1. No Defe	2. Two-Wa	4. Four App	3. Traffic S	1. Yes - Wo	2. No			3. No	20. Motor V	1. On Road	No	No	Belted	No	No	No	No	No	Yes	No	No	No	No		NOT_RD	Urban Inte	No	No	Yes	No	5. Hampto	114	114. City o	3-Principal	4-Two-Way	Urban	NonVDOT	5	3. City or T	Hampton F	HAMP	R-VA SR00134WB		7.15			-76.4027	37.05697
202025136	2020	7/18/2020 5:00	1557	15:57	C	C	0	0	0	2	2	0	0	3	1. Rear End	RE	No	1. No Adve	2. Daylight	Day	1. Dry	Dry	10. Interse	1. Straight	2. Blackto	1. No Defe	2. Two-Wa	4. Four App	3. Traffic S	1. Yes - Wo	2. No			3. No	20. Motor V	1. On Road	No	No	Belted	No	No	No	No	No	Yes	No	No	No	No		NOT_RD	Urban Inte	No	No	Yes	No	5. Hampto	114	114. City o	5-Major Co	4-Two-Way	Urban	NonVDOT	5	3. City or T	Hampton F	HAMP	S-VA114NP POWHATAN PKWY		1.17	253177	137.74	-76.3852	37.01332
202025137	2020	7/4/2020 5:00	2014	20:14	O	PDO	0	0	0	0	0	0	0	2	3. Head On	HO	No	1. No Adve	2. Daylight	Day	1. Dry	Dry	10. Interse	1. Straight	2. Blackto	1. No Defe	1. Two-Wa	4. Four App	1. No Traffi	6. No Traffi	2. No			3. No	6. Parked V	7. In Parkir	No	No	Belted	No	No	No	No	No	Yes	No	No	No	No		NOT_RD	Urban Inte	No	No	Yes	No	5. Hampto	114	114. City o	7-Local (J,6	3-Two-Way	Urban	NonVDOT	5	3. City or T	Hampton F	HAMP	S-VA114PR ENGLAND AVE		0.27			-76.3589	37.02305
183615119	2018	12/26/2018 5:00	1835	18:35	C	C	0	0	0	2	2	0	0	2	2. Angle	ANG	No	1. No Adve	4. Darknes	Night	1. Dry	Dry	10. Interse	1. Straight	2. Blackto	1. No Defe	2. Two-Wa	4. Four App	3. Traffic S	2. Yes - Wo	2. No			3. No	20. Motor V	1. On Road	No	No	Belted	No	No	No	No	No	No	No	No	No	No		NOT_RD	Urban Inte	Yes	No	Yes	No	5. Hampto	114	114. City o	3-Principal	4-Two-Way	Urban	NonVDOT	5	3. City or T	Hampton F	HAMP	R-VA SR00134EB		7.15	702864	0	-76.4028	37.05704
230585177	2023	2/26/2023 5:00	2129	21:29	O	PDO	0	0	0	0	0	0	0	2	2. Angle	ANG	No	1. No Adve	4. Darknes	Night	1. Dry	Dry	9. Within Ir	1. Straight	1. Concret	1. No Defe	3. Two-Wa	3. Three Ap	3. Traffic S	1. Yes - Wo	2. No			3. No	20. Motor V	1. On Road	No	No	Belted	No	No	No	No	No	No	No	No	No	No		NOT_RD	Urban Inte	No	No	Yes	Yes	5. Hampto	114	114. City o	4-Minor Ar	4-Two-Way	Urban	NonVDOT	5	3. City or T	Hampton F	HAMP	R-VA US00060EB		273.22	253009	22.59	-76.3522	37.02427
221325112	2022	5/2/2022 5:00	1620	16:20	C	C	0	0	0	1	1	0	0	2	2. Angle	ANG	No	1. No Adve	2. Daylight	Day	1. Dry	Dry	1. Main-Lir	1. Straight	1. Concret	1. No Defe	2. Two-Wa	1. Not at In	6. Traffic L	2. Yes - Wo	2. No			3. No	20. Motor V	1. On Road	No	No	Belted	No	No	No	No	No	Yes	No	No	No	No		NOT_RD	Not Interse	Yes	No	Yes	No	5. Hampto	114	114. City o	4-Minor Ar	3-Two-Way	Urban	NonVDOT	5	3. City or T	Hampton F	HAMP	R-VA SR00152EB		3.48	253071	428.07	-76.4054	37.04095
243195219	2024	11/2/2024 5:00	2359	23:59	A	A	0	2	0	0	2	0	0	2	2. Angle	ANG	No	1. No Adve	4. Darknes	Night	1. Dry	Dry	10. Interse	1. Straight	2. Blackto	1. No Defe	3. Two-Wa	4. Four App	3. Traffic S	1. Yes - Wo	2. No			3. No	20. Motor V	1. On Road	No	No	Unbelted	No	No	No	No	No	No	No	No	No	Yes	60	NOT_RD	VDOT Inte	No	No	Yes	Yes	5. Hampto	114	114. City o	7-Local (J,6	3-Two-Way	Urban	NonVDOT	5	3. City or T	Hampton F	HAMP	S-VA114NP MARCELLA RD		0.96	1078784	31.46	-76.3919	37.05055
202025153	2020	7/16/2020 5:00	1636	16:36	A	A	0	1	0	0	1	0	0	2	2. Angle	ANG	No	1. No Adve	2. Daylight	Day	1. Dry	Dry	1. Main-Lir	1. Straight	2. Blackto	1. No Defe	2. Two-Wa	3. Three Ap	3. Traffic S	1. Yes - Wo	2. No			3. No	20. Motor V	1. On Road	No	No	Belted	No	Yes	No	No	No	No	No	No	No	No		NOT_RD	Urban Inte	Yes	No	Yes	No	5. Hampto	114	114. City o	5-Major Co	3-Two-Way	Urban	NonVDOT	5	3. City or T	Hampton F	HAMP	S-VA114PR TIDE MILL LN		0.01	253383	5.46	-76.3793	37.05411
202025154	2020	7/15/2020 5:00	1427	14:27	O	PDO	0	0	0	0	0	0	0	2	4. Sideswipe - Same Direction	SSS	No	1. No Adve	2. Daylight	Day	1. Dry	Dry	1. Main-Lir	1. Straight	2. Blackto	1. No Defe	2. Two-Wa	1. Not at In	6. Traffic L	1. Yes - Wo	2. No			3. No	20. Motor V	1. On Road	No	No	Belted	No	No	No	No	No	No	No	No	No	No		NOT_RD	Urban Inte	Yes	No	Yes	No	5. Hampto	114	114. City o	4-Minor Ar	3-Two-Way	Urban	NonVDOT	5	3. City or T	Hampton F	HAMP	R-VA SR00172NB		2.07	1085084	239.35	-76.393	37.09631
201955087	2020	7/10/2020 5:00	1636	16:36	A	A	0	2	0	0	2	0	0	2	2. Angle	ANG	No	1. No Adve	2. Daylight	Day	1. Dry	Dry	9. Within Ir	1. Straight	2. Blackto	1. No Defe	1. Two-Wa	4. Four App	4. Stop Sig	1. Yes - Wo	2. No			3. No	20. Motor V	1. On Road	No	No	Belted	No	Yes	No	No	No	No	No	No	No	No		NOT_RD	Urban Inte	Yes	No	Yes	No	5. Hampto	114	114. City o	4-Minor Ar	4-Two-Way	Urban	NonVDOT	5	3. City or T	Hampton F	HAMP	S-VA114NP LASALLE AVE		1.63	1069476	27.01	-76.3631	37.0261
180105165	2018	1/9/2018 5:00	1009	10:09	O	PDO	0	0	0	0	0	0	0	2	16. Other	OTHR	No	1. No Adve	2. Daylight	Day	10. Slush	Wet	1. Main-Lir	1. Straight	2. Blackto	1. No Defe	2. Two-Wa	1. Not at In	1. No Traffi	6. No Traffi	2. No			3. No	20. Motor V	1. On Road	No	No	Belted	No	No	No	No	No	No	No	No	No	No		NOT_RD	Not Interse	Yes	No	Yes	No	5. Hampto	114	114. City o	5-Major Co	4-Two-Way	Urban	NonVDOT	5	3. City or T	Hampton F	HAMP	S-VA114PR NICKERSON BLVD		0.56			-76.3098	37.04861
230045081	2023	1/3/2023 5:00	756	7:56	C	C	0	0	0	4	4	0	0	2	1. Rear End	RE	No	1. No Adve	2. Daylight	Day	1. Dry	Dry	10. Interse	1. Straight	1. Concret	1. No Defe	2. Two-Wa	4. Four App	8. Yield Sig	1. Yes - Wo	2. No			3. No	20. Motor V	1. On Road	No	No	Belted	No	No	No	No	No	No	No	No	No	No		NOT_RD	Urban Inte	No	No	Yes	No	5. Hampto	114	114. City o	3-Principal	4-Two-Way	Urban	NonVDOT	5	3. City or T	Hampton F	HAMP	S-VA114NP ARMISTEAD AVE N		3.35	716612	103.84	-76.3855	37.05908
171815559	2017	6/6/2017 5:00	736	7:36	C	C	0	0	0	2	2	0	0	2	1. Rear End	RE	No	1. No Adve	2. Daylight	Day	1. Dry	Dry	1. Main-Lir	1. Straight	2. Blackto	1. No Defe	1. Two-Wa	4. Four App	3. Traffic S	1. Yes - Wo	2. No			3. No	20. Motor V	1. On Road	No	No	Belted	No	No	No	No	No	No	Yes	No	No	No		NOT_RD	VDOT Inte	No	No	Yes	No	5. Hampto	114	114. City o	7-Local (J,6	3-Two-Way	Urban	NonVDOT	5	3. City or T	Hampton F	HAMP	S-VA114PR MARCELLA RD		0.97	1078784	59.98	-76.3922	37.05053
202025159	2020	7/17/2020 5:00	946	9:46	C	C	0	0	0	2	2	0	0	2	1. Rear End	RE	No	1. No Adve	2. Daylight	Day	1. Dry	Dry	9. Within Ir	1. Straight	2. Blackto	1. No Defe	2. Two-Wa	4. Four App	3. Traffic S	1. Yes - Wo	2. No			3. No	20. Motor V	1. On Road	No	No	Belted	No	No	No	No	No	No	No	No	No	No		NOT_RD	Urban Inte	No	No	Yes	No	5. Hampto	114	114. City o	3-Principal	4-Two-Way	Urban	NonVDOT	5	3. City or T	Hampton F	HAMP	R-VA US00258EB		63.64	253023	97.93	-76.3773	37.04391
202025205	2020	7/13/2020 5:00	1535	15:35	O	PDO	0	0	0	0	0	0	0	3	1. Rear End	RE	No	1. No Adve	2. Daylight	Day	1. Dry	Dry	8. Non-Inte	1. Straight	2. Blackto	1. No Defe	3. Two-Wa	1. Not at In	6. Traffic L	1. Yes - Wo	2. No			3. No	20. Motor V	1. On Road	No	No	Belted	No	No	No	No	No	No	No	No	No	No		NOT_RD	Not Interse	Yes	No	Yes	No	5. Hampto	114	114. City o	1-Interstat	4-Two-Way	Urban	VDOT Inte	5	1. State Hw	Hampton F	HAMP	R-VA IS00064EB		268.67			-76.3237	37.01251
202035045	2020	3/23/2020 5:00	243	2:43	C	C	0	0	0	2	2	0	0	1	6. Fixed Object in Road	FOIR	No	5. Rain	4. Darknes	Night	2. Wet	Wet	8. Non-Inte	3. Grade - S	2. Blackto	1. No Defe	2. Two-Wa	1. Not at In	6. Traffic L	1. Yes - Wo	2. No			3. No	13. Curb	1. On Road	No	No	Unbelted	No	No	No	No	No	No	No	No	No	Yes	10	RD_UNKN	Not Interse	No	No	Yes	Yes	5. Hampto	114	114. City o	7-Local (J,6	3-Two-Way	Urban	NonVDOT	5	3. City or T	Hampton F	HAMP	S-VA114NP KING ST S		0.22			-76.3451	37.02864
232445048	2023	8/29/2023 5:00	1523	15:23	O	PDO	0	0	0	0	0	0	0	2	2. Angle	ANG	No	1. No Adve	2. Daylight	Day	1. Dry	Dry	8. Non-Inte	1. Straight	2. Blackto	1. No Defe	2. Two-Wa	1. Not at In	1. No Traffi	6. No Traffi	2. No			3. No	20. Motor V	1. On Road	No	No	Belted	No	No	No	No	No	No	No	No	No	No		NOT_RD	Not Interse	No	No	Yes	No	5. Hampto	114	114. City o	4-Minor Ar	3-Two-Way	Urban	NonVDOT	5	3. City or T	Hampton F	HAMP	R-VA SR00152EB		3.48	253071	397.05	-76.4053	37.04097
202035054	2020	7/16/2020 5:00	1917	19:17	B	B	0	0	1	0	1	0	0	2	1. Rear End	RE	No	1. No Adve	3. Dusk	Day	1. Dry	Dry	10. Interse	1. Straight	2. Blackto	1. No Defe	3. Two-Wa	4. Four App	3. Traffic S	1. Yes - Wo	2. No			3. No	20. Motor V	1. On Road	No	No	Belted	No	No	No	No	No	No	No	No	No	Yes	10	NOT_RD	VDOT Inte	No	Yes	Yes	No	5. Hampto	114	114. City o	7-Local (J,6	3-Two-Way	Urban	NonVDOT	5	3. City or T	Hampton F	HAMP	S-VA114PR COLISEUM DR		2.05	1077824	162.8	-76.3925	37.05963
223065513	2022	10/18/2022 5:00	731	7:31	C	C	0	0	0	1	1	0	0	1	9. Fixed Object - Off Road	FOOR	No	1. No Adve	2. Daylight	Day	1. Dry	Dry	1. Main-Lir	2. Curve - L	2. Blackto	1. No Defe	2. Two-Wa	1. Not at In	6. Traffic L	1. Yes - Wo	2. No			3. No	13. Curb	9. Outside	No	No	Belted	No	No	No	No	No	No	No	No	No	No		NOT_RD	Urban Inte	No	No	Yes	No	5. Hampto	114	114. City o	4-Minor Ar	3-Two-Way	Urban	NonVDOT	5	3. City or T	Hampton F	HAMP	R-VA SR00415EB		0.78	1079405	110.98	-76.3915	37.03163
190305301	2019	1/29/2019 5:00	916	9:16	A	A	0	1	0	3	4	0	0	2	16. Other	OTHR	No	1. No Adve	2. Daylight	Day	1. Dry	Dry	10. Interse	1. Straight	2. Blackto	1. No Defe	3. Two-Wa	4. Four App	3. Traffic S	1. Yes - Wo	2. No			3. No	20. Motor V	1. On Road	No	No	Belted	No	No	No	No	No	No	No	No	No	No		NOT_RD	Urban Inte	Yes	No	Yes	No	5. Hampto	114	114. City o	3-Principal	4-Two-Way	Urban	NonVDOT	5	3. City or T	Hampton F	HAMP	R-VA SR00134EB		7.15	702864	8.23	-76.4029	37.05703
202035108	2020	7/21/2020 5:00	810	8:10	O	PDO	0	0	0	0	0	0	0	1	9. Fixed Object - Off Road	FOOR	No	1. No Adve	2. Daylight	Day	1. Dry	Dry	8. Non-Inte	2. Curve - L	2. Blackto	1. No Defe	3. Two-Wa	1. Not at In	6. Traffic L	1. Yes - Wo	2. No			3. No	28. Ran Of	1. On Road	No	No	Belted	No	No	No	No	No	No	No	No	No	Yes	5	RD_RIGHT	Not Interse	No	No	Yes	No	5. Hampto	114	114. City o	1-Interstat	4-Two-Way	Urban	VDOT Inte	5	1. State Hw	Hampton F	HAMP	R-VA IS00064EB		265.4			-76.3685	37.03195
202035159	2020	7/20/2020 5:00	1656	16:56	O	PDO	0	0	0	0	0	0	0	1	16. Other	OTHR	No	1. No Adve	2. Daylight	Day	1. Dry	Dry	8. Non-Inte	1. Straight	2. Blackto	1. No Defe	3. Two-Wa	1. Not at In	6. Traffic L	1. Yes - Wo	2. No			3. No	30. Overtu	1. On Road	No	No	Belted	No	Yes	No	No	No	No	No	No	No	No		NOT_RD	Not Interse	No	No	Yes	No	5. Hampto	114	114. City o	1-Interstat	4-Two-Way	Urban	VDOT Inte	5	1. State Hw	Hampton F	HAMP	R-VA IS00664WB		2.74			-76.4028	37.00415
202035161	2020	7/15/2020 5:00	1330	13:30	O	PDO	0	0	0	0	0	0	0	2	2. Angle	ANG	No	1. No Adve	2. Daylight	Day	1. Dry	Dry	8. Non-Inte	1. Straight	1. Concret	1. No Defe	3. Two-Wa	1. Not at In	6. Traffic L	1. Yes - Wo	2. No			3. No	20. Motor V	1. On Road	No	No	Belted	No	No	No	No	No	No	No	No	No	No		NOT_RD	Not Interse	No	No	Yes	No	5. Hampto	114	114. City o	1-Interstat	4-Two-Way	Urban	VDOT Inte	5	1. State Hw	Hampton F	HAMP	R-VA IS00064EB		268.54			-76.3252	37.01398
202035162	2020	7/20/2020 5:00	1507	15:07	O	PDO	0	0	0	0	0	0	0	2	1. Rear End	RE	No	1. No Adve	2. Daylight	Day	1. Dry	Dry	8. Non-Inte	1. Straight	1. Concret	1. No Defe	3. Two-Wa	1. Not at In	6. Traffic L	1. Yes - Wo	2. No			3. No	20. Motor V	1. On Road	No	No	Belted	No	No	No	No	No	No	No	No	No	Yes	15	NOT_RD	Not Interse	No	Yes	Yes	No	5. Hampto	114	114. City o	1-Interstat	4-Two-Way	Urban	VDOT Inte	5	1. State Hw	Hampton F	HAMP	R-VA IS00064EB		267.34			-76.3351	37.02989
202035171	2020	7/20/2020 5:00	1646	16:46	O	PDO	0	0	0	0	0	0	0	1	9. Fixed Object - Off Road	FOOR	No	1. No Adve	2. Daylight	Day	1. Dry	Dry	8. Non-Inte	2. Curve - L	2. Blackto	1. No Defe	3. Two-Wa	1. Not at In	6. Traffic L	1. Yes - Wo	2. No			3. No	5. Guard R	3. Median	No	No	Belted	No	Yes	No	No	No	Yes	No	No	No	No		RD_UNKN	Not Interse	No	Yes	Yes	No	5. Hampto	114	114. City o	1-Interstat	4-Two-Way	Urban	VDOT Inte	5	1. State Hw	Hampton F	HAMP	R-VA IS00664EB		0.42			-76.3795	37.02617
202035234	2020	7/20/2020 5:00	1801	18:01	O	PDO	0	0	0	0	0	0	0	2	4. Sideswipe - Same Direction	SSS	No	1. No Adve	2. Daylight	Day	1. Dry	Dry	8. Non-Inte	1. Straight	2. Blackto	1. No Defe	3. Two-Wa	1. Not at In	6. Traffic L	1. Yes - Wo	2. No			3. No	5. Guard R	1. On Road	No	No	Belted	No	No	No	No	Yes	No	No	No	No	Yes	5	NOT_RD	Not Interse	No	No	Yes	No	5. Hampto	114	114. City o	1-Interstat	4-Two-Way	Urban	VDOT Inte	5	1. State Hw	Hampton F	HAMP	R-VA IS00064WB		267.78			-76.3313	37.02607
202045084	2020	7/21/2020 5:00	1441	14:41	C	C	0	0	0	2	2	0	0	2	2. Angle	ANG	No	1. No Adve	2. Daylight	Day	1. Dry	Dry	9. Within Ir	1. Straight	2. Blackto	1. No Defe	2. Two-Wa	3. Three Ap	6. Traffic L	1. Yes - Wo	2. No			3. No	20. Motor V	1. On Road	No	No	Belted	No	No	No	No	No	No	No	No	No	No		NOT_RD	Urban Inte	No	No	Yes	No	5. Hampto	114	114. City o	7-Local (J,6	3-Two-Way	Urban	NonVDOT	5	3. City or T	Hampton F	HAMP	S-VA114PR ENTERPRISE PKWY		0.15			-76.4051	37.05721
202045085	2020	7/18/2020 5:00	1900	19:00	C	C	0	0	0	2	2	0	0	3	1. Rear End	RE	No	5. Rain	2. Daylight	Day	2. Wet	Wet	1. Main-Lir	1. Straight	2. Blackto	1. No Defe	2. Two-Wa	1. Not at In	3. Traffic S	1. Yes - Wo	2. No			3. No	42. Other N	1. On Road	No	No	Belted	No	No	No	No	No	Yes	No	No	No	No		NOT_RD	Urban Inte	No	No	Yes	No	5. Hampto	114	114. City o	3-Principal	4-Two-Way	Urban	NonVDOT	5	3. City or T	Hampton F	HAMP	R-VA US00258EB		61.78	253135	231.76	-76.4097	37.03669
202045086	2020	7/21/2020 5:00	1027	10:27	C	C	0	0	0	2	2	0	0	2	1. Rear End	RE	No	1. No Adve	2. Daylight	Day	1. Dry	Dry	10. Interse	1. Straight	2. Blackto	1. No Defe	3. Two-Wa	4. Four App	3. Traffic S	1. Yes - Wo	2. No			3. No	20. Motor V	1. On Road	No	No	Belted	No	No	No	No	No	No	No	No	No	No		NOT_RD	Urban Inte	No	No	Yes	No	5. Hampto	114	114. City o	3-Principal	4-Two-Way	Urban	NonVDOT	5	3. City or T	Hampton F	HAMP	R-VA US00258WB		63.26	754225	79.47	-76.3839	37.04272
202045087	2020	7/14/2020 5:00	1134	11:34	C	C	0	0	0	1	1	0	0	2	1. Rear End	RE	No	1. No Adve	2. Daylight	Day	1. Dry	Dry	1. Main-Lir	1. Straight	2. Blackto	1. No Defe	3. Two-Wa	1. Not at In	3. Traffic S	1. Yes - Wo	2. No			3. No	20. Motor V	1. On Road	No	No	Belted	No	No	No	No	No	Yes	No	No	No	No		NOT_RD	Urban Inte	Yes	No	Yes	No	5. Hampto	114	114. City o	3-Principal	4-Two-Way	Urban	NonVDOT	5	3. City or T	Hampton F	HAMP	R-VA US00258EB		62.21	253136	186	-76.4022	37.03867
190525111	2019	2/20/2019 5:00	1113	11:13	O	PDO	0	0	0	0	0	0	0	3	2. Angle	ANG	No	5. Rain	2. Daylight	Day	2. Wet	Wet	10. Interse	1. Straight	2. Blackto	1. No Defe	3. Two-Wa	4. Four App	3. Traffic S	1. Yes - Wo	2. No			3. No	20. Motor V	1. On Road	No	No	Belted	No	No	No	No	No	No	No	No	No	No		NOT_RD	Urban Inte	Yes	No	Yes	No	5. Hampto	114	114. City o	3-Principal	4-Two-Way	Urban	NonVDOT	5	3. City or T	Hampton F	HAMP	R-VA SR00134WB		7.15	702864	46.33	-76.4027	37.05697
171815403	2017	5/19/2017 5:00	1518	15:18	O	PDO	0	0	0	0	0	0	0	2	1. Rear End	RE	No	1. No Adve	2. Daylight	Day	1. Dry	Dry	1. Main-Lir	1. Straight	2. Blackto	1. No Defe	1. Two-Wa	1. Not at In	6. Traffic L	1. Yes - Wo	2. No			3. No	20. Motor V	1. On Road	No	No	Belted	No	No	No	No	No	No	No	No	No	No		NOT_RD	VDOT Inte	No	No	Yes	No	5. Hampto	114	114. City o	4-Minor Ar	3-Two-Way	Urban	NonVDOT	5	3. City or T	Hampton F	HAMP	S-VA114PR ABERDEEN RD		1.14	253371	230.33	-76.403	37.01352
202045169	2020	7/17/2020 5:00	1838	18:38	C	C	0	0	0	1	1	0	0	1	6. Fixed Object in Road	FOIR	No	1. No Adve	2. Daylight	Day	1. Dry	Dry	10. Interse	1. Straight	2. Blackto	1. No Defe	1. Two-Wa	4. Four App	1. No Traffi	6. No Traffi	2. No			3. No	13. Curb	1. On Road	Yes	No	Belted	No	No	No	No	No	No	No	No	No	No		NOT_RD	Urban Inte	No	No	Yes	No	5. Hampto	114	114. City o	7-Local (J,6	3-Two-Way	Urban	NonVDOT	5	3. City or T	Hampton F	HAMP	S-VA114NP JOYNES RD		0.06			-76.4061	37.02721
202045170	2020	7/19/2020 5:00	1700	17:00	O	PDO	0	0	0	0	0	0	0	2	1. Rear End	RE	No	1. No Adve	2. Daylight	Day	1. Dry	Dry	11. Interse	1. Straight	2. Blackto	1. No Defe	2. Two-Wa	4. Four App	3. Traffic S	1. Yes - Wo	2. No			3. No	20. Motor V	1. On Road	No	No	Belted	No	No	No	No	No	No	No	No	No	No		NOT_RD	VDOT Inte	No	Yes	Yes	No	5. Hampto	114	114. City o	3-Principal	4-Two-Way	Urban	NonVDOT	5	3. City or T	Hampton F	HAMP	R-VA US00258EB		61.79	253135	166.94	-76.4095	37.03678
202045171	2020	7/22/2020 5:00	1006	10:06	B	B	0	0	1	0	1	0	0	2	2. Angle	ANG	No	1. No Adve	2. Daylight	Day	1. Dry	Dry	9. Within Ir	1. Straight	2. Blackto	1. No Defe	3. Two-Wa	3. Three Ap	3. Traffic S	1. Yes - Wo	2. No			3. No	20. Motor V	1. On Road	No	No	Belted	No	No	No	No	No	No	No	No	No	Yes	5	NOT_RD	VDOT Inte	No	No	Yes	No	5. Hampto	114	114. City o	4-Minor Ar	3-Two-Way	Urban	NonVDOT	5	3. City or T	Hampton F	HAMP	S-VA114PR POWER PLANT PKWY		0.12	253573	10.88	-76.3867	37.01695
210085057	2021	1/7/2021 5:00	2300	23:00	O	PDO	0	0	0	0	0	0	0	2	3. Head On	HO	No	1. No Adve	4. Darknes	Night	1. Dry	Dry	9. Within Ir	1. Straight	2. Blackto	1. No Defe	2. Two-Wa	4. Four App	4. Stop Sig	1. Yes - Wo	2. No			3. No	20. Motor V	1. On Road	No	No	Belted	No	No	No	No	No	No	No	No	No	No		NOT_RD	Urban Inte	No	No	Yes	Yes	5. Hampto	114	114. City o	4-Minor Ar	4-Two-Way	Urban	NonVDOT	5	3. City or T	Hampton F	HAMP	S-VA114NP LASALLE AVE		1.63	1069476	27.35	-76.3631	37.02612
243615134	2024	12/19/2024 5:00	1707	17:07	C	C	0	0	0	3	3	0	0	2	2. Angle	ANG	No	1. No Adve	4. Darknes	Night	1. Dry	Dry	1. Main-Lir	1. Straight	2. Blackto	1. No Defe	1. Two-Wa	1. Not at In	6. Traffic L	1. Yes - Wo	2. No			3. No	20. Motor V	1. On Road	No	No	Belted	No	No	No	No	No	No	No	No	No	Yes	5	NOT_RD	Not Interse	No	No	Yes	Yes	5. Hampto	114	114. City o	4-Minor Ar	3-Two-Way	Urban	NonVDOT	5	3. City or T	Hampton F	HAMP	R-VA SR00152WB		3.48	253071	432.93	-76.4054	37.04098
231985103	2023	7/15/2023 5:00	2220	22:20	C	C	0	0	0	1	1	0	0	2	2. Angle	ANG	No	1. No Adve	4. Darknes	Night	1. Dry	Dry	9. Within Ir	1. Straight	2. Blackto	1. No Defe	2. Two-Wa	3. Three Ap	3. Traffic S	1. Yes - Wo	2. No			3. No	20. Motor V	1. On Road	No	No	Belted	No	No	No	No	No	Yes	No	No	No	No		NOT_RD	Urban Inte	No	No	Yes	Yes	5. Hampto	114	114. City o	5-Major Co	4-Two-Way	Urban	NonVDOT	5	3. City or T	Hampton F	HAMP	R-VA US00060WB		273.22	253009	5.89	-76.3523	37.02425
202045184	2020	7/20/2020 5:00	1638	16:38	O	PDO	0	0	0	0	0	0	0	2	4. Sideswipe - Same Direction	SSS	No	1. No Adve	2. Daylight	Day	1. Dry	Dry	1. Main-Lir	1. Straight	2. Blackto	1. No Defe	3. Two-Wa	1. Not at In	6. Traffic L	1. Yes - Wo	2. No			3. No	20. Motor V	1. On Road	No	No	Belted	No	No	No	No	No	No	No	No	No	No		NOT_RD	VDOT Inte	No	No	Yes	No	5. Hampto	114	114. City o	3-Principal	4-Two-Way	Urban	NonVDOT	5	3. City or T	Hampton F	HAMP	R-VA US00258EB		62.88	1091129	212.04	-76.3899	37.04129
202045185	2020	7/22/2020 5:00	740	7:40	C	C	0	0	0	2	2	0	0	2	1. Rear End	RE	No	1. No Adve	2. Daylight	Day	1. Dry	Dry	10. Interse	1. Straight	2. Blackto	1. No Defe	3. Two-Wa	3. Three Ap	3. Traffic S	1. Yes - Wo	2. No			3. No	20. Motor V	1. On Road	No	No	Belted	No	No	No	No	No	No	No	No	No	No		NOT_RD	VDOT Inte	No	Yes	Yes	No	5. Hampto	114	114. City o	3-Principal	4-Two-Way	Urban	NonVDOT	5	3. City or T	Hampton F	HAMP	S-VA114PR HAMPTON ROADS CENTER PKWY		3.14	1077824	141.47	-76.3924	37.05982
201985166	2020	7/10/2020 5:00	640	6:40	C	C	0	0	0	1	1	0	0	4	1. Rear End	RE	No	1. No Adve	2. Daylight	Day	1. Dry	Dry	1. Main-Lir	1. Straight	2. Blackto	1. No Defe	2. Two-Wa	1. Not at In	1. No Traffi	6. No Traffi	2. No			3. No	10. Other	1. On Road	No	No	Belted	No	Yes	Yes	No	No	Yes	No	No	No	No		NOT_RD	Not Interse	No	Yes	Yes	No	5. Hampto	114	114. City o	5-Major Co	4-Two-Way	Urban	NonVDOT	5	3. City or T	Hampton F	HAMP	S-VA114PR ANDREWS BLVD		0.78			-76.3171	37.04304
202045189	2020	7/17/2020 5:00	1147	11:47	C	C	0	0	0	3	3	0	0	2	2. Angle	ANG	No	1. No Adve	2. Daylight	Day	1. Dry	Dry	11. Interse	1. Straight	2. Blackto	1. No Defe	1. Two-Wa	4. Four App	3. Traffic S	1. Yes - Wo	2. No			3. No	20. Motor V	1. On Road	No	No	Belted	No	No	No	No	No	No	No	No	No	No		NOT_RD	VDOT Inte	Yes	No	Yes	No	5. Hampto	114	114. City o	7-Local (J,6	3-Two-Way	Urban	NonVDOT	5	3. City or T	Hampton F	HAMP	S-VA114PR HAMPTON CLUB DR		0.02	1084139	78.59	-76.4015	37.05592
202045190	2020	7/14/2020 5:00	1415	14:15	O	PDO	0	0	0	0	0	0	0	2	2. Angle	ANG	No	1. No Adve	2. Daylight	Day	1. Dry	Dry	1. Main-Lir	1. Straight	2. Blackto	1. No Defe	1. Two-Wa	1. Not at In	1. No Traffi	6. No Traffi	2. No			3. No	6. Parked V	1. On Road	No	No	Belted	No	No	No	No	No	No	No	No	No	Yes	5	RD_UNKN	Not Interse	No	No	Yes	No	5. Hampto	114	114. City o	7-Local (J,6	3-Two-Way	Urban	NonVDOT	5	3. City or T	Hampton F	HAMP	S-VA114PR ROLFE ST		0.18			-76.3838	37.00959
232625037	2023	9/15/2023 5:00	1414	14:14	A	A	0	1	1	0	2	0	0	2	16. Other	OTHR	No	1. No Adve	2. Daylight	Day	1. Dry	Dry	10. Interse	1. Straight	2. Blackto	1. No Defe	2. Two-Wa	3. Three Ap	3. Traffic S	1. Yes - Wo	2. No			3. No	20. Motor V	1. On Road	No	No	Belted	No	No	No	No	No	No	No	No	No	No		NOT_RD	Urban Inte	Yes	No	Yes	No	5. Hampto	114	114. City o	5-Major Co	3-Two-Way	Urban	NonVDOT	5	3. City or T	Hampton F	HAMP	R-VA US00060EB		273.22	253009	0	-76.3523	37.02427
202045232	2020	7/10/2020 5:00	1700	17:00	O	PDO	0	0	0	0	0	0	0	2	15. Backed Into	BI	No	1. No Adve	2. Daylight	Day	1. Dry	Dry	1. Main-Lir	1. Straight	2. Blackto	1. No Defe	1. Two-Wa	1. Not at In	1. No Traffi	6. No Traffi	2. No			3. No	6. Parked V	1. On Road	No	No	Belted	No	No	No	No	No	No	No	No	No	No		RD_UNKN	Not Interse	No	Yes	Yes	No	5. Hampto	114	114. City o	7-Local (J,6	3-Two-Way	Urban	NonVDOT	5	3. City or T	Hampton F	HAMP	S-VA114NP TRIPP TER		0.26			-76.4486	37.06227
202055005	2020	7/22/2020 5:00	225	2:25	A	A	0	1	0	0	1	0	0	1	9. Fixed Object - Off Road	FOOR	No	1. No Adve	4. Darknes	Night	1. Dry	Dry	8. Non-Inte	1. Straight	1. Concret	1. No Defe	3. Two-Wa	1. Not at In	6. Traffic L	1. Yes - Wo	2. No			3. No	11. Jersey W	2. Shoulde	No	No	Unbelted	No	Yes	Yes	No	Yes	No	No	No	No	No		RD_LEFT	Not Interse	No	No	Yes	Yes	5. Hampto	114	114. City o	1-Interstat	4-Two-Way	Urban	VDOT Inte	5	1. State Hw	Hampton F	HAMP	R-VA IS00064WB		262.13			-76.416	37.05832
170695090	2017	3/9/2017 5:00	1816	18:16	O	PDO	0	0	0	0	0	0	0	2	1. Rear End	RE	No	1. No Adve	4. Darknes	Night	1. Dry	Dry	1. Main-Lir	1. Straight	2. Blackto	1. No Defe	2. Two-Wa	1. Not at In	6. Traffic L	1. Yes - Wo	2. No			3. No	20. Motor V	1. On Road	No	No	Belted	No	No	No	No	No	No	No	No	No	No		NOT_RD	Not Interse	Yes	Yes	Yes	Yes	5. Hampto	114	114. City o	4-Minor Ar	3-Two-Way	Urban	NonVDOT	5	3. City or T	Hampton F	HAMP	R-VA SR00152WB		3.49	253071	381.1	-76.4053	37.04104
202055055	2020	7/22/2020 5:00	1429	14:29	C	C	0	0	0	2	2	0	0	1	9. Fixed Object - Off Road	FOOR	No	1. No Adve	2. Daylight	Day	1. Dry	Dry	10. Interse	1. Straight	2. Blackto	1. No Defe	3. Two-Wa	4. Four App	6. Traffic L	1. Yes - Wo	2. No			3. No	5. Guard R	1. On Road	No	No	Belted	No	No	No	No	Yes	No	No	No	No	No		NOT_RD	Urban Inte	No	No	Yes	No	5. Hampto	114	114. City o	7-Local (J,6	3-Two-Way	Urban	NonVDOT	5	3. City or T	Hampton F	HAMP	S-VA114PR SILVER ISLES BLVD		0.75			-76.2899	37.06549
202055070	2020	7/22/2020 5:00	2121	21:21	O	PDO	0	0	0	0	0	0	0	2	1. Rear End	RE	No	1. No Adve	4. Darknes	Night	1. Dry	Dry	10. Interse	1. Straight	2. Blackto	1. No Defe	3. Two-Wa	4. Four App	3. Traffic S	1. Yes - Wo	2. No			3. No	20. Motor V	1. On Road	No	No	Belted	No	No	No	No	No	No	No	No	No	No		NOT_RD	Urban Inte	No	Yes	Yes	Yes	5. Hampto	114	114. City o	3-Principal	4-Two-Way	Urban	NonVDOT	5	3. City or T	Hampton F	HAMP	R-VA US00258WB		63.43	253078	79.88	-76.381	37.04335
191235076	2019	5/1/2019 5:00	1654	16:54	O	PDO	0	0	0	0	0	0	0	3	1. Rear End	RE	No	1. No Adve	2. Daylight	Day	1. Dry	Dry	10. Interse	1. Straight	2. Blackto	1. No Defe	3. Two-Wa	3. Three Ap	3. Traffic S	1. Yes - Wo	2. No			3. No	20. Motor V	1. On Road	No	No	Belted	No	No	No	No	No	No	No	No	No	No		NOT_RD	VDOT Inte	Yes	No	Yes	No	5. Hampto	114	114. City o	4-Minor Ar	3-Two-Way	Urban	NonVDOT	5	3. City or T	Hampton F	HAMP	S-VA114PR BIG BETHEL RD		2.78	253341	102.08	-76.4288	37.05207
202055148	2020	7/23/2020 5:00	1135	11:35	C	C	0	0	0	2	2	0	0	2	4. Sideswipe - Same Direction	SSS	No	1. No Adve	2. Daylight	Day	1. Dry	Dry	9. Within Ir	1. Straight	2. Blackto	1. No Defe	2. Two-Wa	4. Four App	3. Traffic S	1. Yes - Wo	2. No			3. No	20. Motor V	1. On Road	No	No	Belted	No	No	No	No	No	No	No	No	No	No		NOT_RD	Urban Inte	Yes	No	Yes	No	5. Hampto	114	114. City o	3-Principal	4-Two-Way	Urban	NonVDOT	5	3. City or T	Hampton F	HAMP	R-VA US00258EB		63.62	253023	211.61	-76.3777	37.04385
202055149	2020	7/23/2020 5:00	1053	10:53	C	C	0	0	0	1	1	0	0	2	2. Angle	ANG	No	1. No Adve	2. Daylight	Day	1. Dry	Dry	10. Interse	1. Straight	2. Blackto	1. No Defe	1. Two-Wa	3. Three Ap	1. No Traffi	6. No Traffi	2. No			3. No	6. Parked V	1. On Road	No	No	Belted	No	Yes	No	No	No	No	No	No	No	No		NOT_RD	Urban Inte	No	No	Yes	No	5. Hampto	114	114. City o	7-Local (J,6	3-Two-Way	Urban	NonVDOT	5	3. City or T	Hampton F	HAMP	S-VA114NP RIVER RUN CT		0.04			-76.3352	37.06856
202055150	2020	7/21/2020 5:00	1146	11:46	C	C	0	0	0	2	2	0	0	2	15. Backed Into	BI	No	1. No Adve	2. Daylight	Day	1. Dry	Dry	9. Within Ir	1. Straight	2. Blackto	1. No Defe	1. Two-Wa	3. Three Ap	1. No Traffi	6. No Traffi	2. No			3. No	6. Parked V	1. On Road	No	No	Belted	No	Yes	No	No	No	No	Yes	No	No	No		NOT_RD	Urban Inte	No	No	Yes	No	5. Hampto	114	114. City o	7-Local (J,6	3-Two-Way	Urban	NonVDOT	5	3. City or T	Hampton F	HAMP	S-VA114PR PARK PL		0.08			-76.3476	37.01815
221245094	2022	4/20/2022 5:00	735	7:35	C	C	0	0	0	1	1	0	0	2	2. Angle	ANG	No	1. No Adve	2. Daylight	Day	1. Dry	Dry	1. Main-Lir	1. Straight	2. Blackto	1. No Defe	1. Two-Wa	1. Not at In	6. Traffic L	1. Yes - Wo	2. No			3. No	20. Motor V	1. On Road	No	No	Belted	No	No	No	No	No	No	No	No	No	No		NOT_RD	Not Interse	No	No	Yes	No	5. Hampto	114	114. City o	4-Minor Ar	3-Two-Way	Urban	NonVDOT	5	3. City or T	Hampton F	HAMP	S-VA114NP WOODLAND RD		0.5	253154	323.83	-76.3228	37.02775
232765119	2023	10/2/2023 5:00	1907	19:07	O	PDO	0	0	0	0	0	0	0	2	5. Sideswipe - Opposite Direction	SSO	No	1. No Adve	3. Dusk	Day	1. Dry	Dry	9. Within Ir	1. Straight	2. Blackto	1. No Defe	1. Two-Wa	3. Three Ap	3. Traffic S	1. Yes - Wo	2. No			3. No	20. Motor V	1. On Road	No	No	Belted	No	No	No	No	No	No	No	No	No	No		NOT_RD	Urban Inte	No	No	Yes	No	5. Hampto	114	114. City o	5-Major Co	4-Two-Way	Urban	NonVDOT	5	3. City or T	Hampton F	HAMP	R-VA US00060WB		273.22	253009	11.78	-76.3523	37.02424
202055161	2020	7/22/2020 5:00	1736	17:36	C	C	0	0	0	2	2	0	0	2	4. Sideswipe - Same Direction	SSS	No	1. No Adve	2. Daylight	Day	1. Dry	Dry	10. Interse	1. Straight	2. Blackto	1. No Defe	2. Two-Wa	4. Four App	3. Traffic S	1. Yes - Wo	2. No			3. No	20. Motor V	1. On Road	No	No	Belted	No	No	No	No	No	No	No	No	No	No		NOT_RD	Urban Inte	No	No	Yes	No	5. Hampto	114	114. City o	5-Major Co	3-Two-Way	Urban	NonVDOT	5	3. City or T	Hampton F	HAMP	S-VA114PR POWHATAN PKWY		1.13	253177	59.42	-76.3848	37.01291
202055162	2020	7/22/2020 5:00	1856	18:56	C	C	0	0	0	1	1	0	0	2	1. Rear End	RE	No	1. No Adve	2. Daylight	Day	1. Dry	Dry	9. Within Ir	1. Straight	2. Blackto	1. No Defe	2. Two-Wa	4. Four App	1. No Traffi	1. Yes - Wo	2. No			3. No	20. Motor V	1. On Road	No	No	Belted	No	No	No	No	No	Yes	No	No	No	No		NOT_RD	VDOT Inte	No	No	Yes	No	5. Hampto	114	114. City o	7-Local (J,6	3-Two-Way	Urban	NonVDOT	5	3. City or T	Hampton F	HAMP	S-VA114PR COLISEUM DR		0.51	253353	102.35	-76.3857	37.03748
240255172	2024	1/24/2024 5:00	1218	12:18	O	PDO	0	0	0	0	0	0	0	2	2. Angle	ANG	No	1. No Adve	2. Daylight	Day	1. Dry	Dry	1. Main-Lir	1. Straight	2. Blackto	1. No Defe	2. Two-Wa	1. Not at In	6. Traffic L	1. Yes - Wo	2. No			3. No	20. Motor V	1. On Road	No	No	Belted	No	No	No	No	No	No	No	No	No	No		NOT_RD	Urban Inte	Yes	No	Yes	No	5. Hampto	114	114. City o	3-Principal	4-Two-Way	Urban	NonVDOT	5	3. City or T	Hampton F	HAMP	S-VA114NP ARMISTEAD AVE N		3.35	716612	103.19	-76.3855	37.05908
202055164	2020	7/23/2020 5:00	1332	13:32	O	PDO	0	0	0	0	0	0	0	2	1. Rear End	RE	No	1. No Adve	2. Daylight	Day	1. Dry	Dry	10. Interse	1. Straight	2. Blackto	1. No Defe	3. Two-Wa	4. Four App	6. Traffic L	1. Yes - Wo	2. No			3. No	20. Motor V	1. On Road	No	No	Belted	No	No	No	No	No	No	No	No	No	No		NOT_RD	Urban Inte	No	Yes	Yes	No	5. Hampto	114	114. City o	3-Principal	4-Two-Way	Urban	NonVDOT	5	3. City or T	Hampton F	HAMP	R-VA US00258WB		61.84	253135	132.54	-76.4087	37.03726
193025082	2019	10/24/2019 5:00	1007	10:07	C	C	0	0	0	2	2	0	0	2	4. Sideswipe - Same Direction	SSS	No	1. No Adve	2. Daylight	Day	1. Dry	Dry	8. Non-Inte	1. Straight	2. Blackto	1. No Defe	3. Two-Wa	1. Not at In	6. Traffic L	2. Yes - Wo	2. No			3. No	20. Motor V	1. On Road	No	No	Belted	No	No	No	No	No	No	No	No	No	No		NOT_RD	Not Interse	Yes	No	Yes	No	5. Hampto	114	114. City o	5-Major Co	4-Two-Way	Urban	NonVDOT	5	3. City or T	Hampton F	HAMP	S-VA114NP ANDREWS BLVD		0.79			-76.317	37.04317
202055166	2020	7/22/2020 5:00	1708	17:08	C	C	0	0	0	3	3	0	0	2	1. Rear End	RE	No	1. No Adve	2. Daylight	Day	1. Dry	Dry	10. Interse	1. Straight	2. Blackto	1. No Defe	3. Two-Wa	4. Four App	3. Traffic S	1. Yes - Wo	2. No			3. No	20. Motor V	1. On Road	No	No	Belted	No	No	No	No	No	No	No	No	No	No		NOT_RD	Urban Inte	Yes	No	Yes	No	5. Hampto	114	114. City o	3-Principal	4-Two-Way	Urban	NonVDOT	5	3. City or T	Hampton F	HAMP	S-VA114PR HAMPTON ROADS CENTER PKWY		3.51	716612	92.82	-76.3858	37.05934
243035337	2024	7/12/2024 5:00	1254	12:54	C	C	0	0	0	2	2	0	0	2	4. Sideswipe - Same Direction	SSS	No	5. Rain	2. Daylight	Day	2. Wet	Wet	9. Within Ir	1. Straight	2. Blackto	1. No Defe	2. Two-Wa	4. Four App	1. No Traffi	6. No Traffi	2. No			3. No	20. Motor V	1. On Road	No	No	Belted	No	No	No	No	No	No	Yes	No	No	No		NOT_RD	Urban Inte	Yes	No	Yes	No	5. Hampto	114	114. City o	4-Minor Ar	3-Two-Way	Urban	NonVDOT	5	3. City or T	Hampton F	HAMP	R-VA SR00169NB		5.04	1064135	40.02	-76.3116	37.05659
202065091	2020	7/14/2020 5:00	1726	17:26	O	PDO	0	0	0	0	0	0	0	2	4. Sideswipe - Same Direction	SSS	No	1. No Adve	2. Daylight	Day	1. Dry	Dry	8. Non-Inte	1. Straight	1. Concret	1. No Defe	3. Two-Wa	1. Not at In	6. Traffic L	1. Yes - Wo	2. No			3. No	20. Motor V	1. On Road	No	No	Belted	No	Yes	Yes	No	No	No	No	No	No	Yes	20	NOT_RD	Not Interse	No	Yes	Yes	No	5. Hampto	114	114. City o	1-Interstat	4-Two-Way	Urban	VDOT Inte	5	1. State Hw	Hampton F	HAMP	R-VA IS00064WB		271.46			-76.3004	36.98022
230255167	2023	1/20/2023 5:00	752	7:52	C	C	0	0	0	2	2	0	0	2	2. Angle	ANG	No	1. No Adve	2. Daylight	Day	1. Dry	Dry	1. Main-Lir	1. Straight	2. Blackto	1. No Defe	1. Two-Wa	2. Two App	6. Traffic L	1. Yes - Wo	2. No			3. No	20. Motor V	1. On Road	No	No	Belted	No	No	No	No	No	No	Yes	No	No	No		NOT_RD	VDOT Inte	No	No	Yes	No	5. Hampto	114	114. City o	4-Minor Ar	3-Two-Way	Urban	NonVDOT	5	3. City or T	Hampton F	HAMP	S-VA114PR ABERDEEN RD		1.16	253371	94.25	-76.4031	37.01389
193385238	2019	11/22/2019 5:00	715	7:15	C	C	0	0	0	1	1	0	0	4	1. Rear End	RE	No	1. No Adve	1. Dawn	Day	1. Dry	Dry	1. Main-Lir	1. Straight	2. Blackto	1. No Defe	1. Two-Wa	1. Not at In	1. No Traffi	6. No Traffi	2. No			2. Yes - Wi	20. Motor V	1. On Road	No	No	Belted	No	No	No	No	No	Yes	No	No	No	No		NOT_RD	VDOT Inte	No	No	Yes	No	5. Hampto	114	114. City o	4-Minor Ar	3-Two-Way	Urban	NonVDOT	5	3. City or T	Hampton F	HAMP	S-VA114NP BIG BETHEL RD		2.78	253341	80.6	-76.4288	37.05201
202065227	2020	7/10/2020 5:00	1744	17:44	O	PDO	0	0	0	0	0	0	0	2	4. Sideswipe - Same Direction	SSS	No	1. No Adve	2. Daylight	Day	1. Dry	Dry	1. Main-Lir	1. Straight	2. Blackto	1. No Defe	3. Two-Wa	1. Not at In	6. Traffic L	1. Yes - Wo	2. No			3. No	20. Motor V	1. On Road	No	No	Belted	No	No	No	No	No	No	No	No	No	No		NOT_RD	VDOT Inte	No	Yes	Yes	No	5. Hampto	114	114. City o	3-Principal	4-Two-Way	Urban	NonVDOT	5	3. City or T	Hampton F	HAMP	S-VA114NP HAMPTON ROADS CENTER PKWY		2.28	1279456	147.97	-76.4087	37.06016
202075110	2020	7/24/2020 5:00	1729	17:29	O	PDO	0	0	0	0	0	0	0	2	4. Sideswipe - Same Direction	SSS	No	1. No Adve	2. Daylight	Day	1. Dry	Dry	5. On Entra	10. On/Off	1. Concret	1. No Defe	3. Two-Wa	1. Not at In	6. Traffic L	1. Yes - Wo	2. No			3. No	20. Motor V	1. On Road	No	No	Belted	No	No	No	No	No	No	No	No	No	No		NOT_RD	Not Interse	No	No	No	No	5. Hampto	114	114. City o	1-Interstat	1-One-Way	Urban	VDOT Prim	5	1. State Hw	Hampton F	HAMP	R-VA US00258WB	RMP063.00B	0.05			-76.3934	37.04123
202075133	2020	7/24/2020 5:00	1831	18:31	O	PDO	0	0	0	0	0	0	0	2	1. Rear End	RE	No	1. No Adve	2. Daylight	Day	1. Dry	Dry	8. Non-Inte	1. Straight	1. Concret	1. No Defe	3. Two-Wa	1. Not at In	6. Traffic L	1. Yes - Wo	2. No			3. No	20. Motor V	1. On Road	No	No	Belted	No	Yes	No	No	No	Yes	No	No	No	No		NOT_RD	Not Interse	No	Yes	Yes	No	5. Hampto	114	114. City o	1-Interstat	4-Two-Way	Urban	VDOT Inte	5	1. State Hw	Hampton F	HAMP	R-VA IS00064EB		266.4			-76.3514	37.03466
202075181	2020	7/22/2020 5:00	649	6:49	B	B	0	0	1	0	1	0	0	2	1. Rear End	RE	No	1. No Adve	2. Daylight	Day	1. Dry	Dry	8. Non-Inte	1. Straight	1. Concret	1. No Defe	3. Two-Wa	1. Not at In	6. Traffic L	1. Yes - Wo	2. No			3. No	20. Motor V	1. On Road	No	No	Belted	No	No	No	No	No	No	Yes	No	No	No		NOT_RD	Not Interse	No	No	Yes	No	5. Hampto	114	114. City o	1-Interstat	4-Two-Way	Urban	VDOT Inte	5	1. State Hw	Hampton F	HAMP	R-VA IS00064WB		261.86			-76.4194	37.0606
202085096	2020	7/24/2020 5:00	1517	15:17	O	PDO	0	0	0	0	0	0	0	2	4. Sideswipe - Same Direction	SSS	No	1. No Adve	2. Daylight	Day	1. Dry	Dry	1. Main-Lir	1. Straight	2. Blackto	1. No Defe	3. Two-Wa	1. Not at In	6. Traffic L	1. Yes - Wo	2. No			3. No	20. Motor V	1. On Road	No	No	Belted	No	No	No	No	No	No	No	No	No	No		NOT_RD	Not Interse	No	No	Yes	No	5. Hampto	114	114. City o	3-Principal	4-Two-Way	Urban	NonVDOT	5	3. City or T	Hampton F	HAMP	R-VA US00258WB		62.14			-76.4036	37.03855
202085097	2020	7/25/2020 5:00	1220	12:20	C	C	0	0	0	1	1	0	0	2	1. Rear End	RE	No	1. No Adve	2. Daylight	Day	1. Dry	Dry	10. Interse	1. Straight	2. Blackto	1. No Defe	2. Two-Wa	4. Four App	3. Traffic S	1. Yes - Wo	2. No			3. No	20. Motor V	1. On Road	No	No	Belted	No	No	No	No	No	Yes	No	No	No	No		NOT_RD	Urban Inte	No	No	Yes	No	5. Hampto	114	114. City o	7-Local (J,6	3-Two-Way	Urban	NonVDOT	5	3. City or T	Hampton F	HAMP	S-VA114PR TODDS LN		2.75	253136	195.38	-76.4021	37.03916
202085098	2020	7/25/2020 5:00	1520	15:20	C	C	0	0	0	2	2	0	0	2	1. Rear End	RE	No	1. No Adve	2. Daylight	Day	1. Dry	Dry	10. Interse	1. Straight	2. Blackto	1. No Defe	3. Two-Wa	4. Four App	3. Traffic S	1. Yes - Wo	2. No			3. No	20. Motor V	1. On Road	No	No	Belted	No	No	No	No	No	No	No	No	No	No		NOT_RD	VDOT Inte	No	No	Yes	No	5. Hampto	114	114. City of Hampton		4-Two-Way	Urban	NonVDOT	5	3. City or T	Hampton F	HAMP	S-VA114NP POWER PLANT PKWY		0.02	253572	93.02	-76.3863	37.01546
210975128	2021	3/30/2021 5:00	1529	15:29	C	C	0	0	0	2	2	0	0	2	1. Rear End	RE	No	1. No Adve	2. Daylight	Day	1. Dry	Dry	1. Main-Lir	1. Straight	2. Blackto	1. No Defe	3. Two-Wa	4. Four App	3. Traffic S	1. Yes - Wo	2. No			3. No	20. Motor V	1. On Road	No	No	Belted	No	No	No	No	No	No	No	No	No	No		NOT_RD	VDOT Inte	No	Yes	Yes	No	5. Hampto	114	114. City o	4-Minor Ar	3-Two-Way	Urban	NonVDOT	5	3. City or T	Hampton F	HAMP	S-VA114PR BIG BETHEL RD		2.78	253341	118.19	-76.4288	37.05212
242855051	2024	10/4/2024 5:00	1959	19:59	C	C	0	0	0	3	3	0	0	2	2. Angle	ANG	No	1. No Adve	4. Darknes	Night	1. Dry	Dry	10. Interse	3. Grade - S	2. Blackto	1. No Defe	2. Two-Wa	4. Four App	3. Traffic S	1. Yes - Wo	2. No			3. No	20. Motor V	1. On Road	No	No	Belted	No	No	No	No	No	No	No	No	No	No		NOT_RD	Urban Inte	No	No	Yes	Yes	5. Hampto	114	114. City o	4-Minor Ar	4-Two-Way	Urban	NonVDOT	5	3. City or T	Hampton F	HAMP	R-VA US00060EB		273.22	253009	22.59	-76.3522	37.02427
190565232	2019	2/22/2019 5:00	1954	19:54	O	PDO	0	0	0	0	0	0	0	3	2. Angle	ANG	No	5. Rain	6. Darknes	Night	2. Wet	Wet	9. Within Ir	1. Straight	2. Blackto	1. No Defe	2. Two-Wa	4. Four App	3. Traffic S	1. Yes - Wo	2. No			3. No	20. Motor V	1. On Road	No	No	Belted	No	No	No	No	No	No	No	No	No	No		NOT_RD	Urban Inte	Yes	No	Yes	Yes	5. Hampto	114	114. City o	3-Principal	4-Two-Way	Urban	NonVDOT	5	3. City or T	Hampton F	HAMP	R-VA SR00134EB		7.15	702864	0	-76.4028	37.05704
222515227	2022	9/5/2022 5:00	1608	16:08	O	PDO	0	0	0	0	0	0	0	2	15. Backed Into	BI	No	1. No Adve	2. Daylight	Day	1. Dry	Dry	8. Non-Inte	1. Straight	2. Blackto	1. No Defe	1. Two-Wa	1. Not at In	6. Traffic L	1. Yes - Wo	2. No			3. No	20. Motor V	1. On Road	No	No	Belted	No	No	No	No	No	No	No	No	No	No		NOT_RD	Not Interse	Yes	Yes	Yes	No	5. Hampto	114	114. City o	4-Minor Ar	3-Two-Way	Urban	NonVDOT	5	3. City or T	Hampton F	HAMP	S-VA114NP WOODLAND RD		0.5	253154	318.32	-76.3228	37.02774
202085103	2020	7/24/2020 5:00	2157	21:57	O	PDO	0	0	0	0	0	0	0	2	2. Angle	ANG	No	1. No Adve	4. Darknes	Night	1. Dry	Dry	10. Interse	1. Straight	2. Blackto	1. No Defe	2. Two-Wa	4. Four App	3. Traffic S	1. Yes - Wo	2. No			3. No	20. Motor V	1. On Road	No	No	Belted	No	No	No	No	No	No	No	No	No	No		NOT_RD	Urban Inte	No	No	Yes	Yes	5. Hampto	114	114. City o	4-Minor Ar	3-Two-Way	Urban	NonVDOT	5	3. City or T	Hampton F	HAMP	R-VA US00258EB		67.79	253100	10.54	-76.3183	37.02128
202085105	2020	7/24/2020 5:00	841	8:41	C	C	0	0	0	1	1	0	0	2	1. Rear End	RE	No	1. No Adve	2. Daylight	Day	1. Dry	Dry	9. Within Ir	1. Straight	2. Blackto	1. No Defe	4. One-Wa	2. Two App	3. Traffic S	1. Yes - Wo	2. No			3. No	20. Motor V	1. On Road	No	No	Belted	No	No	No	No	No	No	No	No	No	No		NOT_RD	VDOT Inte	Yes	No	No	No	5. Hampto	114	114. City o	3-Principal	1-One-Way	Urban	NonVDOT	5	3. City or T	Hampton F	HAMP	R-VA US00258EB	RMP065.00A	0.06	253431	117.33	-76.3486	37.0431
202085107	2020	7/24/2020 5:00	1919	19:19	C	C	0	0	0	3	3	0	0	2	2. Angle	ANG	No	1. No Adve	2. Daylight	Day	1. Dry	Dry	10. Interse	1. Straight	2. Blackto	1. No Defe	1. Two-Wa	4. Four App	3. Traffic S	1. Yes - Wo	2. No			3. No	20. Motor V	1. On Road	No	No	Belted	No	No	No	No	No	No	No	No	No	No		NOT_RD	Urban Inte	No	No	Yes	No	5. Hampto	114	114. City o	7-Local (J,6	3-Two-Way	Urban	NonVDOT	5	3. City or T	Hampton F	HAMP	S-VA114NP RAWOOD DR		0.19			-76.3145	37.04139
202095033	2020	7/24/2020 5:00	1330	13:30	O	PDO	0	0	0	0	0	0	0	2	1. Rear End	RE	No	1. No Adve	2. Daylight	Day	1. Dry	Dry	8. Non-Inte	1. Straight	2. Blackto	1. No Defe	3. Two-Wa	1. Not at In	6. Traffic L	1. Yes - Wo	2. No			3. No	20. Motor V	1. On Road	No	No	Belted	No	No	No	No	No	No	No	No	No	Yes	35	NOT_RD	Not Interse	No	Yes	Yes	No	5. Hampto	114	114. City o	1-Interstat	4-Two-Way	Urban	VDOT Inte	5	1. State Hw	Hampton F	HAMP	R-VA IS00064EB		267.34			-76.3351	37.02986
190735169	2019	3/12/2019 5:00	2011	20:11	C	C	0	0	0	4	4	0	0	2	2. Angle	ANG	No	1. No Adve	4. Darknes	Night	1. Dry	Dry	9. Within Ir	1. Straight	1. Concret	1. No Defe	2. Two-Wa	4. Four App	3. Traffic S	1. Yes - Wo	2. No			3. No	20. Motor V	1. On Road	No	No	Belted	No	No	No	No	No	No	No	No	No	No		NOT_RD	Urban Inte	No	Yes	Yes	Yes	5. Hampto	114	114. City o	3-Principal	4-Two-Way	Urban	NonVDOT	5	3. City or T	Hampton F	HAMP	R-VA SR00134EB		7.15	702864	0	-76.4028	37.05704
202095193	2020	7/27/2020 5:00	1045	10:45	O	PDO	0	0	0	0	0	0	0	4	1. Rear End	RE	No	1. No Adve	2. Daylight	Day	1. Dry	Dry	8. Non-Inte	1. Straight	2. Blackto	1. No Defe	3. Two-Wa	1. Not at In	6. Traffic L	1. Yes - Wo	2. No			3. No	20. Motor V	1. On Road	No	No	Belted	No	No	No	No	No	No	No	No	No	No		NOT_RD	Not Interse	No	Yes	Yes	No	5. Hampto	114	114. City o	1-Interstat	4-Two-Way	Urban	VDOT Inte	5	1. State Hw	Hampton F	HAMP	R-VA IS00064EB		270.17			-76.3119	36.99351
202095207	2020	7/26/2020 5:00	121	1:21	O	PDO	0	0	0	0	0	0	0	1	9. Fixed Object - Off Road	FOOR	No	1. No Adve	4. Darknes	Night	1. Dry	Dry	8. Non-Inte	2. Curve - L	2. Blackto	1. No Defe	1. Two-Wa	1. Not at In	1. No Traffi	6. No Traffi	2. No			3. No	13. Curb	4. Roadsid	No	No	Unbelted	No	No	No	No	No	No	No	No	No	Yes	5	RD_UNKN	Not Interse	No	No	Yes	Yes	5. Hampto	114	114. City o	7-Local (J,6	3-Two-Way	Urban	NonVDOT	5	3. City or T	Hampton F	HAMP	S-VA114PR LAUREL DR		0.05			-76.3426	37.042
202095208	2020	7/26/2020 5:00	905	9:05	O	PDO	0	0	0	0	0	0	0	2	1. Rear End	RE	No	1. No Adve	2. Daylight	Day	1. Dry	Dry	10. Interse	1. Straight	2. Blackto	1. No Defe	2. Two-Wa	4. Four App	3. Traffic S	1. Yes - Wo	2. No			3. No	20. Motor V	1. On Road	No	No	Belted	No	No	No	No	No	No	No	No	No	No		NOT_RD	Urban Inte	Yes	No	Yes	No	5. Hampto	114	114. City o	5-Major Co	3-Two-Way	Urban	NonVDOT	5	3. City or T	Hampton F	HAMP	S-VA114PR ROANOKE AVE		0.16	253131	73.75	-76.4335	37.02452
202095214	2020	7/24/2020 5:00	1654	16:54	C	C	0	0	0	4	4	0	0	2	4. Sideswipe - Same Direction	SSS	No	1. No Adve	2. Daylight	Day	1. Dry	Dry	1. Main-Lir	1. Straight	2. Blackto	1. No Defe	1. Two-Wa	1. Not at In	1. No Traffi	6. No Traffi	2. No			3. No	20. Motor V	1. On Road	No	No	Belted	No	No	No	No	No	No	No	No	No	No		NOT_RD	Not Interse	No	No	Yes	No	5. Hampto	114	114. City o	7-Local (J,6	3-Two-Way	Urban	NonVDOT	5	3. City or T	Hampton F	HAMP	S-VA114PR JORDAN DR		0.32			-76.4011	37.03289
232055124	2023	7/20/2023 5:00	1756	17:56	C	C	0	0	0	1	1	0	0	2	2. Angle	ANG	No	1. No Adve	2. Daylight	Day	1. Dry	Dry	9. Within Ir	1. Straight	2. Blackto	1. No Defe	2. Two-Wa	4. Four App	6. Traffic L	1. Yes - Wo	2. No			3. No	20. Motor V	1. On Road	No	No	Belted	No	No	No	No	No	No	No	No	No	No		NOT_RD	VDOT Inte	No	No	Yes	No	5. Hampto	114	114. City o	5-Major Co	4-Two-Way	Urban	NonVDOT	5	3. City or T	Hampton F	HAMP	S-VA114NP PINE CHAPEL RD		0.44	253353	0	-76.3859	37.03773
190865198	2019	3/27/2019 5:00	711	7:11	C	C	0	0	0	1	1	0	0	2	2. Angle	ANG	No	1. No Adve	2. Daylight	Day	1. Dry	Dry	9. Within Ir	1. Straight	1. Concret	1. No Defe	2. Two-Wa	4. Four App	3. Traffic S	1. Yes - Wo	2. No			3. No	20. Motor V	1. On Road	No	No	Belted	No	No	No	No	No	No	No	No	No	No		NOT_RD	Urban Inte	No	No	Yes	No	5. Hampto	114	114. City o	3-Principal	4-Two-Way	Urban	NonVDOT	5	3. City or T	Hampton F	HAMP	R-VA SR00134EB		7.15	702864	4.12	-76.4029	37.05703
192475132	2019	8/30/2019 5:00	903	9:03	O	PDO	0	0	0	0	0	0	0	3	2. Angle	ANG	No	1. No Adve	2. Daylight	Day	1. Dry	Dry	9. Within Ir	1. Straight	2. Blackto	1. No Defe	2. Two-Wa	4. Four App	3. Traffic S	1. Yes - Wo	2. No			3. No	20. Motor V	1. On Road	No	No	Belted	No	No	No	No	No	No	No	No	No	No		NOT_RD	Urban Inte	No	Yes	Yes	No	5. Hampto	114	114. City o	3-Principal	4-Two-Way	Urban	NonVDOT	5	3. City or T	Hampton F	HAMP	R-VA SR00134EB		7.15	702864	4.12	-76.4029	37.05703
243375168	2024	11/26/2024 5:00	1238	12:38	C	C	0	0	0	2	2	0	0	2	2. Angle	ANG	No	5. Rain	2. Daylight	Day	2. Wet	Wet	10. Interse	1. Straight	2. Blackto	1. No Defe	3. Two-Wa	3. Three Ap	3. Traffic S	1. Yes - Wo	2. No			3. No	20. Motor V	1. On Road	No	No	Belted	No	No	No	No	No	No	No	No	No	No		NOT_RD	Urban Inte	No	No	Yes	No	5. Hampto	114	114. City o	4-Minor Ar	4-Two-Way	Urban	NonVDOT	5	3. City or T	Hampton F	HAMP	R-VA US00060EB		273.22	253009	5.89	-76.3523	37.02425
191045089	2019	4/4/2019 5:00	1430	14:30	A	A	0	1	0	0	1	0	0	2	1. Rear End	RE	No	1. No Adve	2. Daylight	Day	1. Dry	Dry	1. Main-Lir	1. Straight	2. Blackto	1. No Defe	2. Two-Wa	1. Not at In	1. No Traffi	6. No Traffi	2. No			3. No	6. Parked V	2. Shoulde	No	No	Belted	No	Yes	No	No	No	No	No	No	No	No		RD_UNKN	Not Interse	No	No	Yes	No	5. Hampto	114	114. City o	5-Major Co	4-Two-Way	Urban	NonVDOT	5	3. City or T	Hampton F	HAMP	S-VA114PR ANDREWS BLVD		0.8			-76.3168	37.04309
202095221	2020	7/24/2020 5:00	2357	23:57	O	PDO	0	0	0	0	0	0	0	1	8. Non-Collision	NC	No	1. No Adve	5. Darknes	Night	1. Dry	Dry	8. Non-Inte	1. Straight	2. Blackto	1. No Defe	1. Two-Wa	1. Not at In	1. No Traffi	6. No Traffi	2. No			3. No	28. Ran Of	4. Roadsid	Yes	No	Belted	No	Yes	No	No	No	No	No	No	No	No		NOT_RD	VDOT Inte	No	No	Yes	Yes	5. Hampto	114	114. City o	7-Local (J,6	3-Two-Way	Urban	NonVDOT	5	3. City or T	Hampton F	HAMP	S-VA114PR JAMESTOWN AVE		0.13	253568	176.62	-76.3822	37.0096
202095326	2020	7/27/2020 5:00	1845	18:45	O	PDO	0	0	0	0	0	0	0	1	9. Fixed Object - Off Road	FOOR	No	1. No Adve	2. Daylight	Day	1. Dry	Dry	8. Non-Inte	1. Straight	1. Concret	1. No Defe	3. Two-Wa	1. Not at In	6. Traffic L	1. Yes - Wo	2. No			3. No	28. Ran Of	2. Shoulde	No	No	Belted	No	No	No	No	No	No	No	No	No	No		RD_LEFT	Not Interse	No	Yes	Yes	No	5. Hampto	114	114. City o	1-Interstat	4-Two-Way	Urban	VDOT Inte	5	1. State Hw	Hampton F	HAMP	R-VA IS00664WB		1.69			-76.3903	37.01373
192255151	2019	8/8/2019 5:00	1332	13:32	A	A	0	1	0	0	1	0	0	2	2. Angle	ANG	Bike	1. No Adve	2. Daylight	Day	1. Dry	Dry	1. Main-Lir	1. Straight	2. Blackto	1. No Defe	2. Two-Wa	4. Four App	3. Traffic S	1. Yes - Wo	2. No			3. No	22. Bicycle	1. On Road	No	No	Belted	Yes	No	No	No	No	No	No	No	No	No		NOT_RD	Urban Inte	Yes	Yes	Yes	No	5. Hampto	114	114. City o	5-Major Co	3-Two-Way	Urban	NonVDOT	5	3. City or T	Hampton F	HAMP	S-VA114PR SHELL RD		1.74	253217	9.86	-76.3804	37.00842
202105054	2020	7/27/2020 5:00	2004	20:04	O	PDO	0	0	0	0	0	0	0	2	16. Other	OTHR	No	1. No Adve	2. Daylight	Day	1. Dry	Dry	10. Interse	1. Straight	2. Blackto	1. No Defe	2. Two-Wa	4. Four App	1. No Traffi	6. No Traffi	2. No			3. No	20. Motor V	1. On Road	No	No	Belted	No	No	No	No	No	No	Yes	No	No	No		NOT_RD	Urban Inte	No	No	Yes	No	5. Hampto	114	114. City o	4-Minor Ar	4-Two-Way	Urban	NonVDOT	5	3. City or T	Hampton F	HAMP	R-VA SR00351WB		5.78	1079874	41.23	-76.3442	37.03052
203175342	2020	11/9/2020 5:00	443	4:43	O	PDO	0	0	0	0	0	0	0	2	2. Angle	ANG	No	3. Fog	4. Darknes	Night	1. Dry	Dry	1. Main-Lir	1. Straight	2. Blackto	1. No Defe	1. Two-Wa	4. Four App	3. Traffic S	1. Yes - Wo	2. No			3. No	20. Motor V	1. On Road	No	No	Belted	No	No	No	No	No	No	No	No	No	No		NOT_RD	Urban Inte	No	No	Yes	Yes	5. Hampto	114	114. City o	5-Major Co	3-Two-Way	Urban	NonVDOT	5	3. City or T	Hampton F	HAMP	S-VA114PR SHELL RD		1.74	253217	14.79	-76.3804	37.00844
202105063	2020	7/25/2020 5:00	1030	10:30	O	PDO	0	0	0	0	0	0	0	1	9. Fixed Object - Off Road	FOOR	No	1. No Adve	2. Daylight	Day	1. Dry	Dry	8. Non-Inte	1. Straight	1. Concret	1. No Defe	3. Two-Wa	1. Not at In	6. Traffic L	1. Yes - Wo	2. No			3. No	11. Jersey W	1. On Road	No	No	Belted	No	No	No	No	No	No	No	No	No	No		RD_LEFT	Not Interse	No	No	Yes	No	5. Hampto	114	114. City o	1-Interstat	4-Two-Way	Urban	VDOT Inte	5	1. State Hw	Hampton F	HAMP	R-VA IS00664WB		1.12			-76.3822	37.02027
202105071	2020	7/26/2020 5:00	1752	17:52	B	B	0	0	1	1	2	0	0	2	2. Angle	ANG	No	1. No Adve	2. Daylight	Day	1. Dry	Dry	10. Interse	1. Straight	1. Concret	1. No Defe	3. Two-Wa	4. Four App	3. Traffic S	1. Yes - Wo	2. No			3. No	20. Motor V	1. On Road	No	No	Belted	No	No	No	No	No	No	No	No	No	No		NOT_RD	Urban Inte	No	Yes	Yes	No	5. Hampto	114	114. City o	4-Minor Ar	4-Two-Way	Urban	NonVDOT	5	3. City or T	Hampton F	HAMP	R-VA US00258WB		67.31	253154	55.14	-76.3232	37.02693
202105072	2020	7/26/2020 5:00	1847	18:47	C	C	0	0	0	2	2	0	0	2	2. Angle	ANG	No	1. No Adve	2. Daylight	Day	1. Dry	Dry	10. Interse	1. Straight	2. Blackto	1. No Defe	1. Two-Wa	4. Four App	4. Stop Sig	2. Yes - Wo	2. No			3. No	20. Motor V	1. On Road	No	No	Belted	No	No	No	No	No	No	No	No	No	No		NOT_RD	Urban Inte	No	Yes	Yes	No	5. Hampto	114	114. City o	7-Local (J,6	3-Two-Way	Urban	NonVDOT	5	3. City or T	Hampton F	HAMP	S-VA114PR ASPENWOOD DR		0.39			-76.4124	37.0283
210905086	2021	3/29/2021 5:00	1400	14:00	C	C	0	0	0	2	2	0	0	2	2. Angle	ANG	No	1. No Adve	2. Daylight	Day	1. Dry	Dry	9. Within Ir	1. Straight	1. Concret	1. No Defe	1. Two-Wa	4. Four App	6. Traffic L	1. Yes - Wo	2. No			3. No	20. Motor V	1. On Road	No	No	Belted	No	No	No	No	No	No	No	No	No	No		NOT_RD	Urban Inte	Yes	No	Yes	No	5. Hampto	114	114. City o	4-Minor Ar	4-Two-Way	Urban	NonVDOT	5	3. City or T	Hampton F	HAMP	S-VA114NP LASALLE AVE		1.63	1069476	28.64	-76.3631	37.02612
202105152	2020	7/20/2020 5:00	2157	21:57	O	PDO	0	0	0	0	0	0	0	2	1. Rear End	RE	No	1. No Adve	4. Darknes	Night	1. Dry	Dry	8. Non-Inte	3. Grade - S	2. Blackto	1. No Defe	4. One-Wa	1. Not at In	16. Reduce	1. Yes - Wo	1. Yes	3. Activity A	1. Lane Cl	3. No	20. Motor V	1. On Road	No	No	Belted	No	No	No	No	No	No	No	No	No	No		NOT_RD	Not Interse	No	Yes	Yes	Yes	5. Hampto	114	114. City o	1-Interstat	4-Two-Way	Urban	VDOT Inte	5	1. State Hw	Hampton F	HAMP	R-VA IS00064WB		269.88			-76.3154	36.99847
202105154	2020	7/24/2020 5:00	1004	10:04	O	PDO	0	0	0	0	0	0	0	2	1. Rear End	RE	No	1. No Adve	4. Darknes	Night	1. Dry	Dry	8. Non-Inte	3. Grade - S	2. Blackto	1. No Defe	4. One-Wa	1. Not at In	7. No Pass	1. Yes - Wo	2. No			3. No	20. Motor V	1. On Road	No	No	Belted	No	No	No	No	No	No	No	No	No	Yes	45	NOT_RD	Not Interse	No	No	Yes	Yes	5. Hampto	114	114. City o	1-Interstat	4-Two-Way	Urban	VDOT Inte	5	1. State Hw	Hampton F	HAMP	R-VA IS00064WB		269.52			-76.319	37.00267
202105160	2020	7/28/2020 5:00	1037	10:37	O	PDO	0	0	0	0	0	0	0	2	1. Rear End	RE	No	1. No Adve	2. Daylight	Day	1. Dry	Dry	8. Non-Inte	1. Straight	1. Concret	1. No Defe	3. Two-Wa	1. Not at In	6. Traffic L	1. Yes - Wo	2. No			3. No	20. Motor V	1. On Road	No	No	Belted	No	No	No	No	No	No	No	No	No	Yes	25	NOT_RD	Not Interse	No	Yes	Yes	No	5. Hampto	114	114. City o	1-Interstat	4-Two-Way	Urban	VDOT Inte	5	1. State Hw	Hampton F	HAMP	R-VA IS00664WB		0.76			-76.38	37.02469
202105214	2020	7/27/2020 5:00	1715	17:15	O	PDO	0	0	0	0	0	0	0	3	1. Rear End	RE	No	1. No Adve	2. Daylight	Day	1. Dry	Dry	8. Non-Inte	1. Straight	2. Blackto	1. No Defe	3. Two-Wa	1. Not at In	6. Traffic L	1. Yes - Wo	2. No			3. No	20. Motor V	1. On Road	No	No	Belted	No	No	No	No	No	Yes	No	No	No	No		NOT_RD	Not Interse	No	Yes	Yes	No	5. Hampto	114	114. City o	1-Interstat	4-Two-Way	Urban	VDOT Inte	5	1. State Hw	Hampton F	HAMP	R-VA IS00064WB		268			-76.329	37.0228
192565150	2019	9/11/2019 5:00	1910	19:10	O	PDO	0	0	0	0	0	0	0	2	2. Angle	ANG	No	1. No Adve	3. Dusk	Day	1. Dry	Dry	1. Main-Lir	3. Grade - S	2. Blackto	1. No Defe	3. Two-Wa	4. Four App	3. Traffic S	1. Yes - Wo	2. No			3. No	20. Motor V	1. On Road	No	No	Belted	No	Yes	No	No	No	No	No	No	No	Yes	10	NOT_RD	Urban Inte	No	No	Yes	No	5. Hampto	114	114. City o	3-Principal	4-Two-Way	Urban	NonVDOT	5	3. City or T	Hampton F	HAMP	R-VA SR00134EB		7.15	702864	8.23	-76.4029	37.05703
202115043	2020	7/23/2020 5:00	2038	20:38	O	PDO	0	0	0	0	0	0	0	1	9. Fixed Object - Off Road	FOOR	No	5. Rain	5. Darknes	Night	2. Wet	Wet	5. On Entra	10. On/Off	2. Blackto	1. No Defe	4. One-Wa	1. Not at In	6. Traffic L	1. Yes - Wo	2. No			3. No	5. Guard R	2. Shoulde	No	No	Belted	No	No	No	No	Yes	No	No	No	No	No		RD_LEFT	Not Interse	No	No	No	Yes	5. Hampto	114	114. City o	1-Interstat	1-One-Way	Urban	VDOT Prim	5	1. State Hw	Hampton F	HAMP	R-VA US00258WB	RMP063.00B	0.19			-76.3957	37.04244
202115053	2020	7/29/2020 5:00	105	1:05	C	C	0	0	0	2	2	0	0	2	2. Angle	ANG	No	1. No Adve	4. Darknes	Night	1. Dry	Dry	10. Interse	1. Straight	2. Blackto	1. No Defe	2. Two-Wa	4. Four App	3. Traffic S	1. Yes - Wo	2. No			3. No	20. Motor V	1. On Road	No	No	Belted	No	No	No	No	No	No	No	No	No	No		NOT_RD	Urban Inte	Yes	No	Yes	Yes	5. Hampto	114	114. City o	7-Local (J,6	3-Two-Way	Urban	NonVDOT	5	3. City or T	Hampton F	HAMP	S-VA114PR BUTLER FARM RD		0.79	253022	76.42	-76.4	37.06353
171875282	2017	6/24/2017 5:00	1355	13:55	C	C	0	0	0	2	2	0	0	2	1. Rear End	RE	No	1. No Adve	2. Daylight	Day	1. Dry	Dry	1. Main-Lir	1. Straight	2. Blackto	1. No Defe	2. Two-Wa	4. Four App	3. Traffic S	1. Yes - Wo	2. No			3. No	20. Motor V	1. On Road	No	No	Belted	No	No	No	No	No	No	No	No	No	No		NOT_RD	Urban Inte	No	No	Yes	No	5. Hampto	114	114. City o	3-Principal	4-Two-Way	Urban	NonVDOT	5	3. City or T	Hampton F	HAMP	S-VA114PR ARMISTEAD AVE N		3.36	716612	59.74	-76.3855	37.0592
201595101	2020	6/5/2020 5:00	911	9:11	C	C	0	0	0	3	3	0	0	2	2. Angle	ANG	No	1. No Adve	2. Daylight	Day	1. Dry	Dry	10. Interse	1. Straight	2. Blackto	1. No Defe	1. Two-Wa	4. Four App	3. Traffic S	1. Yes - Wo	2. No			3. No	20. Motor V	1. On Road	No	No	Belted	No	No	No	No	No	No	No	No	No	No		NOT_RD	Urban Inte	No	No	Yes	No	5. Hampto	114	114. City o	3-Principal	4-Two-Way	Urban	NonVDOT	5	3. City or T	Hampton F	HAMP	R-VA SR00134EB		7.15	702864	4.47	-76.4028	37.05705
202135126	2020	7/31/2020 5:00	3	00:03	O	PDO	0	0	0	0	0	0	0	2	2. Angle	ANG	No	1. No Adve	4. Darknes	Night	1. Dry	Dry	9. Within Ir	1. Straight	2. Blackto	1. No Defe	2. Two-Wa	4. Four App	3. Traffic S	1. Yes - Wo	2. No			3. No	20. Motor V	1. On Road	No	No	Belted	No	No	No	No	No	No	No	No	No	Yes	5	NOT_RD	Urban Inte	No	Yes	Yes	Yes	5. Hampto	114	114. City o	3-Principal	4-Two-Way	Urban	NonVDOT	5	3. City or T	Hampton F	HAMP	R-VA SR00134WB		7.15	702864	47.28	-76.4027	37.05695
202115186	2020	7/28/2020 5:00	1534	15:34	C	C	0	0	0	3	3	0	0	2	2. Angle	ANG	No	1. No Adve	2. Daylight	Day	1. Dry	Dry	1. Main-Lir	1. Straight	2. Blackto	1. No Defe	1. Two-Wa	4. Four App	3. Traffic S	1. Yes - Wo	2. No			3. No	20. Motor V	1. On Road	No	No	Belted	No	No	No	No	No	No	No	No	No	No		NOT_RD	Urban Inte	Yes	No	Yes	No	5. Hampto	114	114. City o	5-Major Co	4-Two-Way	Urban	NonVDOT	5	3. City or T	Hampton F	HAMP	R-VA SR00351EB		1.86	253178	43.69	-76.4027	37.00136
202115213	2020	7/28/2020 5:00	2033	20:33	O	PDO	0	0	0	0	0	0	0	2	2. Angle	ANG	No	5. Rain	4. Darknes	Night	2. Wet	Wet	10. Interse	1. Straight	1. Concret	1. No Defe	2. Two-Wa	4. Four App	3. Traffic S	1. Yes - Wo	2. No			3. No	20. Motor V	1. On Road	No	No	Belted	No	No	No	No	No	No	No	No	No	No		NOT_RD	Urban Inte	No	Yes	Yes	Yes	5. Hampto	114	114. City o	4-Minor Ar	4-Two-Way	Urban	NonVDOT	5	3. City or T	Hampton F	HAMP	R-VA US00258WB		67.3	253154	39.5	-76.3233	37.02707
202115214	2020	7/28/2020 5:00	1141	11:41	C	C	0	0	0	1	1	0	0	2	4. Sideswipe - Same Direction	SSS	No	1. No Adve	2. Daylight	Day	1. Dry	Dry	1. Main-Lir	1. Straight	2. Blackto	1. No Defe	2. Two-Wa	4. Four App	3. Traffic S	1. Yes - Wo	2. No			3. No	20. Motor V	1. On Road	No	No	Belted	No	Yes	No	No	No	No	No	No	No	No		NOT_RD	Urban Inte	No	Yes	Yes	No	5. Hampto	114	114. City o	4-Minor Ar	3-Two-Way	Urban	NonVDOT	5	3. City or T	Hampton F	HAMP	S-VA114NP RIP RAP RD		0.65	253030	27.9	-76.3557	37.03246
202115215	2020	7/28/2020 5:00	2245	22:45	A	A	0	1	0	0	1	0	0	2	2. Angle	ANG	No	5. Rain	4. Darknes	Night	2. Wet	Wet	10. Interse	1. Straight	2. Blackto	1. No Defe	2. Two-Wa	4. Four App	3. Traffic S	1. Yes - Wo	2. No			3. No	6. Parked V	1. On Road	Yes	No	Belted	No	Yes	No	No	No	No	No	No	No	No		NOT_RD	Urban Inte	No	No	Yes	Yes	5. Hampto	114	114. City o	4-Minor Ar	4-Two-Way	Urban	NonVDOT	5	3. City or T	Hampton F	HAMP	R-VA SR00351WB		8.55	1060861	37.46	-76.2973	37.04208
222985215	2022	10/22/2022 5:00	2049	20:49	C	C	0	0	0	1	1	0	0	2	2. Angle	ANG	No	1. No Adve	4. Darknes	Night	1. Dry	Dry	5. On Entra	10. On/Off	2. Blackto	1. No Defe	3. Two-Wa	1. Not at In	8. Yield Sig	1. Yes - Wo	2. No			3. No	20. Motor V	1. On Road	No	No	Belted	No	No	No	No	No	No	No	No	No	No		NOT_RD	VDOT Inte	No	No	Yes	Yes	5. Hampto	114	114. City o	3-Principal	4-Two-Way	Urban	NonVDOT	5	3. City or T	Hampton F	HAMP	R-VA SR00143NB		2.16	1062047	46.61	-76.3289	37.02365
202125041	2020	7/29/2020 5:00	1226	12:26	B	B	0	0	1	0	1	0	0	1	9. Fixed Object - Off Road	FOOR	No	1. No Adve	2. Daylight	Day	2. Wet	Wet	8. Non-Inte	1. Straight	2. Blackto	1. No Defe	3. Two-Wa	1. Not at In	6. Traffic L	1. Yes - Wo	2. No			3. No	11. Jersey W	2. Shoulde	No	No	Unbelted	No	Yes	No	No	No	No	No	No	No	Yes	10	RD_LEFT	Not Interse	No	Yes	Yes	No	5. Hampto	114	114. City o	1-Interstat	4-Two-Way	Urban	VDOT Inte	5	1. State Hw	Hampton F	HAMP	R-VA IS00064EB		261			-76.4303	37.06728
202125079	2020	7/26/2020 5:00	300	3:00	O	PDO	0	0	0	0	0	0	0	2	16. Other	OTHR	No	1. No Adve	4. Darknes	Night	1. Dry	Dry	1. Main-Lir	1. Straight	2. Blackto	1. No Defe	1. Two-Wa	1. Not at In	1. No Traffi	6. No Traffi	2. No			3. No	6. Parked V	1. On Road	No	No	Belted	No	No	No	No	No	Yes	No	No	No	No		RD_UNKN	Not Interse	No	Yes	Yes	Yes	5. Hampto	114	114. City o	7-Local (J,6)		Urban	NonVDOT	5	3. City or T	Hampton F	HAMP	S-VA114PR EBERLY TER		0.22			-76.3422	37.03742
202825160	2020	9/29/2020 5:00	1310	13:10	C	C	0	0	0	1	1	0	0	2	2. Angle	ANG	No	1. No Adve	2. Daylight	Day	1. Dry	Dry	9. Within Ir	1. Straight	2. Blackto	1. No Defe	2. Two-Wa	4. Four App	3. Traffic S	1. Yes - Wo	2. No			3. No	20. Motor V	1. On Road	No	No	Belted	No	No	No	No	No	Yes	No	No	No	No		NOT_RD	Urban Inte	Yes	No	Yes	No	5. Hampto	114	114. City o	3-Principal	4-Two-Way	Urban	NonVDOT	5	3. City or T	Hampton F	HAMP	R-VA SR00134EB		7.15	702864	0	-76.4028	37.05704
202125081	2020	7/26/2020 5:00	407	4:07	O	PDO	0	0	0	0	0	0	0	1	9. Fixed Object - Off Road	FOOR	No	1. No Adve	4. Darknes	Night	1. Dry	Dry	1. Main-Lir	1. Straight	2. Blackto	1. No Defe	2. Two-Wa	1. Not at In	6. Traffic L	1. Yes - Wo	2. No			3. No	13. Curb	1. On Road	Yes	No	Belted	No	Yes	No	No	No	No	No	No	No	Yes	30	NOT_RD	Urban Inte	No	No	Yes	Yes	5. Hampto	114	114. City o	5-Major Co	4-Two-Way	Urban	NonVDOT	5	3. City or T	Hampton F	HAMP	S-VA114NP POWHATAN PKWY		1.11	253177	182.17	-76.3846	37.01264
191555107	2019	5/31/2019 5:00	1225	12:25	C	C	0	0	0	1	1	0	0	1	9. Fixed Object - Off Road	FOOR	No	1. No Adve	2. Daylight	Day	1. Dry	Dry	1. Main-Lir	1. Straight	2. Blackto	1. No Defe	2. Two-Wa	1. Not at In	6. Traffic L	1. Yes - Wo	2. No			3. No	28. Ran Of	2. Shoulde	No	No	Belted	No	No	No	No	No	No	No	No	No	No		RD_RIGHT	Not Interse	No	Yes	Yes	No	5. Hampto	114	114. City o	4-Minor Ar	4-Two-Way	Urban	NonVDOT	5	3. City or T	Hampton F	HAMP	R-VA SR00152EB		3.49	253071	386.72	-76.4053	37.04098
202125229	2020	7/30/2020 5:00	1435	14:35	B	B	0	0	2	0	2	0	0	4	1. Rear End	RE	No	1. No Adve	2. Daylight	Day	1. Dry	Dry	8. Non-Inte	1. Straight	2. Blackto	1. No Defe	3. Two-Wa	1. Not at In	6. Traffic L	1. Yes - Wo	2. No			3. No	20. Motor V	1. On Road	No	No	Belted	No	No	No	No	No	Yes	No	No	No	No		NOT_RD	Not Interse	No	No	Yes	No	5. Hampto	114	114. City o	1-Interstat	4-Two-Way	Urban	VDOT Inte	5	1. State Hw	Hampton F	HAMP	R-VA IS00064EB		271.08			-76.3025	36.98341
192545075	2019	9/10/2019 5:00	1216	12:16	O	PDO	0	0	0	0	0	0	0	2	1. Rear End	RE	No	1. No Adve	2. Daylight	Day	1. Dry	Dry	1. Main-Lir	1. Straight	2. Blackto	1. No Defe	2. Two-Wa	1. Not at In	6. Traffic L	1. Yes - Wo	2. No			3. No	20. Motor V	1. On Road	No	No	Belted	No	Yes	No	No	No	No	No	No	No	No		NOT_RD	Not Interse	Yes	Yes	Yes	No	5. Hampto	114	114. City o	4-Minor Ar	3-Two-Way	Urban	NonVDOT	5	3. City or T	Hampton F	HAMP	R-VA SR00152EB		3.5	253071	324.57	-76.4051	37.04101
202395115	2020	8/21/2020 5:00	1203	12:03	C	C	0	0	0	3	3	0	0	3	4. Sideswipe - Same Direction	SSS	No	1. No Adve	2. Daylight	Day	1. Dry	Dry	1. Main-Lir	1. Straight	2. Blackto	1. No Defe	1. Two-Wa	1. Not at In	6. Traffic L	1. Yes - Wo	2. No			1. Yes	20. Motor V	1. On Road	No	No	Belted	No	No	No	No	No	No	No	No	No	No		NOT_RD	VDOT Inte	Yes	Yes	Yes	No	5. Hampto	114	114. City o	4-Minor Ar	3-Two-Way	Urban	NonVDOT	5	3. City or T	Hampton F	HAMP	S-VA114NP BIG BETHEL RD		2.8	253341	236.52	-76.4287	37.05244
223395091	2022	11/15/2022 5:00	1725	17:25	C	C	0	0	0	2	2	0	0	2	3. Head On	HO	No	5. Rain	4. Darknes	Night	2. Wet	Wet	9. Within Ir	1. Straight	2. Blackto	1. No Defe	1. Two-Wa	3. Three Ap	4. Stop Sig	1. Yes - Wo	2. No			3. No	20. Motor V	1. On Road	No	No	Belted	No	No	No	No	No	No	No	No	No	No		NOT_RD	VDOT Inte	Yes	No	Yes	Yes	5. Hampto	114	114. City o	4-Minor Ar	3-Two-Way	Urban	NonVDOT	5	3. City or T	Hampton F	HAMP	S-VA114PR ABERDEEN RD		1.17	253371	41.89	-76.4031	37.01404
202135122	2020	7/29/2020 5:00	1439	14:39	O	PDO	0	0	0	0	0	0	0	2	4. Sideswipe - Same Direction	SSS	No	1. No Adve	2. Daylight	Day	1. Dry	Dry	10. Interse	1. Straight	2. Blackto	1. No Defe	1. Two-Wa	4. Four App	6. Traffic L	1. Yes - Wo	2. No			3. No	20. Motor V	1. On Road	No	No	Belted	No	No	No	No	No	No	No	No	No	No		NOT_RD	Urban Inte	No	No	Yes	No	5. Hampto	114	114. City o	5-Major Co	3-Two-Way	Urban	NonVDOT	5	3. City or T	Hampton F	HAMP	S-VA114PR TIDE MILL LN		0.79	253098	158.77	-76.3663	37.05947
250595096	2025	2/26/2025 5:00	1547	15:47	C	C	0	0	0	1	1	0	0	1	9. Fixed Object - Off Road	FOOR	No	1. No Adve	2. Daylight	Day	1. Dry	Dry	8. Non-Inte	1. Straight	2. Blackto	1. No Defe	2. Two-Wa	1. Not at In	6. Traffic L	1. Yes - Wo	2. No			3. No	3. Utility P	1. On Road	No	No	Belted	No	No	No	No	No	No	No	No	No	Yes	5	NOT_RD	VDOT Inte	No	No	Yes	No	5. Hampto	114	114. City o	4-Minor Ar	3-Two-Way	Urban	NonVDOT	5	3. City or T	Hampton F	HAMP	S-VA114PR ABERDEEN RD		1.17	253371	52.73	-76.4031	37.01401
182115160	2018	7/27/2018 5:00	2055	20:55	C	C	0	0	0	1	1	0	0	2	2. Angle	ANG	No	5. Rain	4. Darknes	Night	2. Wet	Wet	1. Main-Lir	1. Straight	2. Blackto	1. No Defe	2. Two-Wa	1. Not at In	6. Traffic L	2. Yes - Wo	2. No			3. No	20. Motor V	1. On Road	Yes	No	Belted	No	No	No	No	No	No	No	No	No	No		NOT_RD	VDOT Inte	No	No	Yes	Yes	5. Hampto	114	114. City o	4-Minor Ar	3-Two-Way	Urban	NonVDOT	5	3. City or T	Hampton F	HAMP	S-VA114PR BIG BETHEL RD		2.81	253341	247.28	-76.4287	37.05248
250165047	2025	1/4/2025 5:00	1209	12:09	A	A	0	1	0	1	2	0	0	2	4. Sideswipe - Same Direction	SSS	No	1. No Adve	2. Daylight	Day	1. Dry	Dry	1. Main-Lir	1. Straight	1. Concret	1. No Defe	2. Two-Wa	1. Not at In	6. Traffic L	1. Yes - Wo	2. No			3. No	20. Motor V	1. On Road	No	No	Belted	No	No	No	No	No	No	No	No	No	No		NOT_RD	Not Interse	Yes	No	Yes	No	5. Hampto	114	114. City o	4-Minor Ar	3-Two-Way	Urban	NonVDOT	5	3. City or T	Hampton F	HAMP	R-VA SR00415EB		0.83	1079405	374.59	-76.3911	37.03097
203355469	2020	11/25/2020 5:00	1242	12:42	C	C	0	0	0	2	2	0	0	2	2. Angle	ANG	No	1. No Adve	2. Daylight	Day	1. Dry	Dry	10. Interse	1. Straight	2. Blackto	1. No Defe	2. Two-Wa	4. Four App	3. Traffic S	1. Yes - Wo	2. No			3. No	20. Motor V	1. On Road	No	No	Belted	No	No	No	No	No	No	No	No	No	No		NOT_RD	Urban Inte	No	No	Yes	No	5. Hampto	114	114. City o	3-Principal	4-Two-Way	Urban	NonVDOT	5	3. City or T	Hampton F	HAMP	R-VA SR00134EB		7.15	702864	4.12	-76.4029	37.05703
202135165	2020	7/31/2020 5:00	1131	11:31	B	B	0	0	1	0	1	0	0	3	1. Rear End	RE	No	1. No Adve	2. Daylight	Day	1. Dry	Dry	8. Non-Inte	1. Straight	1. Concret	1. No Defe	4. One-Wa	1. Not at In	9. One Way	1. Yes - Wo	2. No			3. No	20. Motor V	1. On Road	No	No	Belted	No	Yes	No	No	No	No	No	No	No	No		NOT_RD	Not Interse	No	No	Yes	No	5. Hampto	114	114. City o	1-Interstat	4-Two-Way	Urban	VDOT Inte	5	1. State Hw	Hampton F	HAMP	R-VA IS00064EB		270.87			-76.3046	36.9857
202135173	2020	7/31/2020 5:00	1038	10:38	O	PDO	0	0	0	0	0	0	0	1	9. Fixed Object - Off Road	FOOR	No	1. No Adve	2. Daylight	Day	1. Dry	Dry	5. On Entra	10. On/Off	2. Blackto	1. No Defe	4. One-Wa	1. Not at In	6. Traffic L	1. Yes - Wo	2. No			3. No	5. Guard R	2. Shoulde	No	No	Belted	No	Yes	No	No	Yes	No	No	No	No	Yes	30	RD_LEFT	Not Interse	No	Yes	No	No	5. Hampto	114	114. City o	1-Interstat	1-One-Way	Urban	VDOT Inte	5	1. State Hw	Hampton F	HAMP	R-VA IS00064WB	RMP263.00A	0.1			-76.3946	37.04239
202145006	2020	7/31/2020 5:00	2155	21:55	B	B	0	0	2	0	2	0	0	3	1. Rear End	RE	No	4. Mist	4. Darknes	Night	2. Wet	Wet	8. Non-Inte	1. Straight	2. Blackto	1. No Defe	3. Two-Wa	1. Not at In	6. Traffic L	1. Yes - Wo	2. No			3. No	20. Motor V	1. On Road	No	No	Belted	No	No	No	No	No	No	No	No	No	Yes	20	NOT_RD	Not Interse	No	No	Yes	Yes	5. Hampto	114	114. City o	1-Interstat	4-Two-Way	Urban	VDOT Inte	5	1. State Hw	Hampton F	HAMP	R-VA IS00064EB		267.66			-76.3312	37.02567
202145043	2020	7/31/2020 5:00	1142	11:42	O	PDO	0	0	0	0	0	0	0	2	1. Rear End	RE	No	1. No Adve	2. Daylight	Day	1. Dry	Dry	8. Non-Inte	1. Straight	2. Blackto	1. No Defe	3. Two-Wa	1. Not at In	6. Traffic L	1. Yes - Wo	2. No			3. No	20. Motor V	1. On Road	No	No	Belted	No	No	No	No	No	No	No	No	No	No		NOT_RD	Not Interse	Yes	No	Yes	No	5. Hampto	114	114. City o	1-Interstat	4-Two-Way	Urban	VDOT Inte	5	1. State Hw	Hampton F	HAMP	R-VA IS00064EB		267.7			-76.3308	37.02506
202145179	2020	7/16/2020 5:00	1508	15:08	A	A	0	1	3	0	4	0	0	3	1. Rear End	RE	No	1. No Adve	2. Daylight	Day	1. Dry	Dry	1. Main-Lir	1. Straight	2. Blackto	1. No Defe	4. One-Wa	1. Not at In	6. Traffic L	1. Yes - Wo	2. No			3. No	20. Motor V	1. On Road	No	No	Belted	No	No	No	No	No	No	No	No	No	Yes	15	NOT_RD	Not Interse	No	No	Yes	No	5. Hampto	114	114. City o	1-Interstat	4-Two-Way	Urban	VDOT Inte	5	1. State Hw	Hampton F	HAMP	R-VA IS00064EB		269.96			-76.3141	36.99589
202145186	2020	7/31/2020 5:00	1705	17:05	O	PDO	0	0	0	0	0	0	0	2	1. Rear End	RE	No	5. Rain	2. Daylight	Day	2. Wet	Wet	8. Non-Inte	1. Straight	1. Concret	1. No Defe	3. Two-Wa	1. Not at In	6. Traffic L	1. Yes - Wo	2. No			3. No	11. Jersey W	4. Roadsid	No	No	Belted	No	No	No	No	No	No	Yes	No	No	Yes	10	RD_UNKN	Not Interse	No	No	Yes	No	5. Hampto	114	114. City o	1-Interstat	4-Two-Way	Urban	VDOT Inte	5	1. State Hw	Hampton F	HAMP	R-VA IS00064WB		267.75			-76.3316	37.02646
202145208	2020	7/29/2020 5:00	128	1:28	O	PDO	0	0	0	0	0	0	0	1	9. Fixed Object - Off Road	FOOR	No	1. No Adve	4. Darknes	Night	1. Dry	Dry	8. Non-Inte	1. Straight	2. Blackto	1. No Defe	3. Two-Wa	1. Not at In	6. Traffic L	1. Yes - Wo	2. No			3. No	14. Ditch	4. Roadsid	No	No	Belted	No	No	No	No	No	No	No	No	No	Yes	10	RD_RIGHT	Not Interse	No	No	Yes	Yes	5. Hampto	114	114. City o	1-Interstat	4-Two-Way	Urban	VDOT Inte	5	1. State Hw	Hampton F	HAMP	R-VA IS00064EB		261.8			-76.4192	37.06014
202145218	2020	7/31/2020 5:00	2123	21:23	O	PDO	0	0	0	0	0	0	0	2	4. Sideswipe - Same Direction	SSS	No	1. No Adve	4. Darknes	Night	1. Dry	Dry	8. Non-Inte	1. Straight	1. Concret	1. No Defe	3. Two-Wa	1. Not at In	6. Traffic L	1. Yes - Wo	2. No			3. No	20. Motor V	1. On Road	No	No	Belted	No	No	No	No	No	No	Yes	No	No	No		NOT_RD	Not Interse	No	No	Yes	Yes	5. Hampto	114	114. City o	1-Interstat	4-Two-Way	Urban	VDOT Inte	5	1. State Hw	Hampton F	HAMP	R-VA IS00064EB		263.5			-76.3975	37.04289
172195264	2017	8/5/2017 5:00	1531	15:31	C	C	0	0	0	1	1	0	0	2	1. Rear End	RE	No	1. No Adve	2. Daylight	Day	1. Dry	Dry	10. Interse	1. Straight	2. Blackto	1. No Defe	3. Two-Wa	4. Four App	3. Traffic S	1. Yes - Wo	2. No			3. No	20. Motor V	1. On Road	No	No	Belted	No	Yes	No	No	No	No	No	No	No	No		NOT_RD	Urban Inte	No	No	Yes	No	5. Hampto	114	114. City o	3-Principal	4-Two-Way	Urban	NonVDOT	5	3. City or T	Hampton F	HAMP	S-VA114PR ARMISTEAD AVE N		3.36	716612	41.87	-76.3855	37.05924
202165067	2020	7/31/2020 5:00	734	7:34	A	A	0	1	0	1	2	0	0	2	2. Angle	ANG	No	1. No Adve	2. Daylight	Day	1. Dry	Dry	9. Within Ir	1. Straight	2. Blackto	1. No Defe	3. Two-Wa	4. Four App	3. Traffic S	1. Yes - Wo	2. No			3. No	20. Motor V	1. On Road	No	No	Belted	No	No	No	No	No	No	No	No	No	No		NOT_RD	Urban Inte	No	No	Yes	No	5. Hampto	114	114. City o	4-Minor Ar	3-Two-Way	Urban	NonVDOT	5	3. City or T	Hampton F	HAMP	R-VA SR00351WB		6.84	253152	13.36	-76.3255	37.03319
202165079	2020	7/31/2020 5:00	2226	22:26	O	PDO	0	0	0	0	0	0	0	1	16. Other	OTHR	No	1. No Adve	5. Darknes	Night	2. Wet	Wet	10. Interse	1. Straight	2. Blackto	1. No Defe	2. Two-Wa	4. Four App	6. Traffic L	1. Yes - Wo	2. No			3. No	26. Unknow	1. On Road	Yes	No	Belted	No	No	No	No	No	No	No	No	No	No		NOT_RD	Urban Inte	No	No	Yes	Yes	5. Hampto	114	114. City o	3-Principal	4-Two-Way	Urban	NonVDOT	5	3. City or T	Hampton F	HAMP	S-VA114NP HAMPTON ROADS CENTER PKWY		1.02			-76.4307	37.06108
230565070	2023	2/23/2023 5:00	1633	16:33	O	PDO	0	0	0	0	0	0	0	2	5. Sideswipe - Opposite Direction	SSO	No	1. No Adve	2. Daylight	Day	1. Dry	Dry	9. Within Ir	1. Straight	2. Blackto	1. No Defe	3. Two-Wa	3. Three Ap	6. Traffic L	1. Yes - Wo	2. No			3. No	20. Motor V	1. On Road	No	No	Belted	No	No	No	No	No	No	No	No	No	No		NOT_RD	VDOT Inte	No	No	Yes	No	5. Hampto	114	114. City o	3-Principal	4-Two-Way	Urban	NonVDOT	5	3. City or T	Hampton F	HAMP	R-VA SR00143NB		2.16	1062047	46.61	-76.3289	37.02365
202165081	2020	8/1/2020 5:00	2018	20:18	C	C	0	0	0	1	1	0	0	1	9. Fixed Object - Off Road	FOOR	No	5. Rain	5. Darknes	Night	2. Wet	Wet	8. Non-Inte	2. Curve - L	2. Blackto	1. No Defe	1. Two-Wa	1. Not at In	1. No Traffi	6. No Traffi	2. No			3. No	14. Ditch	8. Off Road	No	No	Belted	No	No	No	No	No	No	No	No	No	No		RD_RIGHT	Not Interse	No	No	Yes	Yes	5. Hampto	114	114. City o	7-Local (J,6	3-Two-Way	Urban	NonVDOT	5	3. City or T	Hampton F	HAMP	S-VA114NP BELLWOOD RD		0.07			-76.4472	37.03671
202165149	2020	7/29/2020 5:00	1321	13:21	C	C	0	0	0	1	1	0	0	2	2. Angle	ANG	No	1. No Adve	2. Daylight	Day	1. Dry	Dry	1. Main-Lir	3. Grade - S	2. Blackto	1. No Defe	2. Two-Wa	1. Not at In	1. No Traffi	6. No Traffi	2. No			3. No	20. Motor V	1. On Road	No	No	Belted	No	Yes	No	No	No	No	No	No	No	No		NOT_RD	Urban Inte	No	Yes	Yes	No	5. Hampto	114	114. City o	7-Local (J,6	3-Two-Way	Urban	NonVDOT	5	3. City or T	Hampton F	HAMP	S-VA114NP CUNNINGHAM DR		0.03	253078	192.55	-76.381	37.04266
202165151	2020	7/31/2020 5:00	47	00:47	C	C	0	0	0	1	1	0	0	2	5. Sideswipe - Opposite Direction	SSO	No	1. No Adve	5. Darknes	Night	1. Dry	Dry	1. Main-Lir	1. Straight	2. Blackto	1. No Defe	1. Two-Wa	1. Not at In	1. No Traffi	6. No Traffi	2. No			3. No	6. Parked V	1. On Road	No	No	Belted	No	No	No	No	No	Yes	No	No	No	No		RD_UNKN	Not Interse	No	No	Yes	No	5. Hampto	114	114. City o	7-Local (J,6	3-Two-Way	Urban	NonVDOT	5	3. City or T	Hampton F	HAMP	S-VA114NP WINCHESTER DR		0.15			-76.4144	37.04103
202165155	2020	7/30/2020 5:00	2210	22:10	O	PDO	0	0	0	0	0	0	0	2	1. Rear End	RE	No	1. No Adve	4. Darknes	Night	1. Dry	Dry	1. Main-Lir	1. Straight	2. Blackto	1. No Defe	1. Two-Wa	1. Not at In	3. Traffic S	1. Yes - Wo	2. No			3. No	20. Motor V	1. On Road	No	No	Belted	No	No	No	No	No	Yes	No	No	No	No		NOT_RD	Urban Inte	No	No	Yes	Yes	5. Hampto	114	114. City o	7-Local (J,6	3-Two-Way	Urban	NonVDOT	5	3. City or T	Hampton F	HAMP	S-VA114NP TODDS LN		2.74	253136	212.06	-76.4021	37.03919
202165156	2020	7/29/2020 5:00	1254	12:54	C	C	0	0	0	2	2	0	0	2	2. Angle	ANG	No	1. No Adve	2. Daylight	Day	1. Dry	Dry	1. Main-Lir	1. Straight	2. Blackto	1. No Defe	3. Two-Wa	4. Four App	3. Traffic S	1. Yes - Wo	2. No			3. No	20. Motor V	1. On Road	No	No	Belted	No	No	No	No	No	No	No	No	No	No		NOT_RD	Urban Inte	No	No	Yes	No	5. Hampto	114	114. City o	3-Principal	4-Two-Way	Urban	NonVDOT	5	3. City or T	Hampton F	HAMP	S-VA114NP HAMPTON ROADS CENTER PKWY		1.42			-76.4236	37.05957
180185209	2018	1/17/2018 5:00	1657	16:57	C	C	0	0	0	1	1	0	0	1	16. Other	OTHR	No	6. Snow	3. Dusk	Day	3. Snowy	Wet	1. Main-Lir	1. Straight	2. Blackto	1. No Defe	1. Two-Wa	1. Not at In	3. Traffic S	1. Yes - Wo	2. No			3. No	10. Other	1. On Road	No	No	Belted	No	No	No	No	No	No	No	No	No	No		NOT_RD	Urban Inte	No	No	Yes	No	5. Hampto	114	114. City o	4-Minor Ar	3-Two-Way	Urban	NonVDOT	5	3. City or T	Hampton F	HAMP	R-VA SR00169NB		5.05	1064135	149.91	-76.312	37.05662
202165161	2020	8/1/2020 5:00	31	00:31	O	PDO	0	0	0	0	0	0	0	2	1. Rear End	RE	No	4. Mist	4. Darknes	Night	1. Dry	Dry	1. Main-Lir	1. Straight	2. Blackto	1. No Defe	1. Two-Wa	1. Not at In	1. No Traffi	6. No Traffi	2. No			3. No	6. Parked V	1. On Road	Yes	No	Belted	No	Yes	No	No	No	No	No	No	No	Yes	10	NOT_RD	Not Interse	No	No	Yes	Yes	5. Hampto	114	114. City o	7-Local (J,6	3-Two-Way	Urban	NonVDOT	5	3. City or T	Hampton F	HAMP	S-VA114PR WESTVIEW DR		0.46			-76.44	37.08449
182835118	2018	10/8/2018 5:00	2000	20:00	O	PDO	0	0	0	0	0	0	0	3	6. Fixed Object in Road	FOIR	No	1. No Adve	7. Unknow	Day	1. Dry	Dry	8. Non-Inte	1. Straight	2. Blackto	1. No Defe	3. Two-Wa	1. Not at In	1. No Traffi	6. No Traffi	2. No			3. No	6. Parked V	1. On Road	No	No	Belted	No	No	No	No	No	Yes	No	No	No	No		RD_UNKN	Not Interse	No	No	Yes	No	5. Hampto	114	114. City o	5-Major Co	4-Two-Way	Urban	NonVDOT	5	3. City or T	Hampton F	HAMP	S-VA114PR ANDREWS BLVD		0.81	1063274	476.04	-76.3166	37.04313
202175002	2020	7/16/2020 5:00	826	8:26	B	B	0	0	1	0	1	0	0	2	2. Angle	ANG	No	1. No Adve	2. Daylight	Day	1. Dry	Dry	8. Non-Inte	1. Straight	1. Concret	1. No Defe	3. Two-Wa	1. Not at In	6. Traffic L	1. Yes - Wo	2. No			3. No	20. Motor V	2. Shoulde	No	No	Unbelted	No	No	No	No	No	No	No	No	No	Yes	5	RD_UNKN	Not Interse	No	No	Yes	No	5. Hampto	114	114. City o	1-Interstat	4-Two-Way	Urban	VDOT Inte	5	1. State Hw	Hampton F	HAMP	R-VA IS00064WB		264.28			-76.3881	37.03556
202175055	2020	8/3/2020 5:00	1240	12:40	O	PDO	0	0	0	0	0	0	0	1	9. Fixed Object - Off Road	FOOR	No	5. Rain	2. Daylight	Day	2. Wet	Wet	8. Non-Inte	1. Straight	2. Blackto	1. No Defe	3. Two-Wa	1. Not at In	6. Traffic L	1. Yes - Wo	2. No			3. No	11. Jersey W	2. Shoulde	No	No	Belted	No	No	No	No	No	No	No	No	No	Yes	15	RD_LEFT	Not Interse	No	No	Yes	No	5. Hampto	114	114. City o	1-Interstat	4-Two-Way	Urban	VDOT Inte	5	1. State Hw	Hampton F	HAMP	R-VA IS00664WB		1.4			-76.3852	37.01705
181305277	2018	5/9/2018 5:00	1139	11:39	O	PDO	0	0	0	0	0	0	0	2	1. Rear End	RE	No	1. No Adve	2. Daylight	Day	1. Dry	Dry	10. Interse	1. Straight	2. Blackto	1. No Defe	2. Two-Wa	4. Four App	1. No Traffi	6. No Traffi	2. No			3. No	20. Motor V	1. On Road	No	No	Belted	No	No	No	No	No	No	No	No	No	No		NOT_RD	Urban Inte	No	No	Yes	No	5. Hampto	114	114. City o	3-Principal	4-Two-Way	Urban	NonVDOT	5	3. City or T	Hampton F	HAMP	S-VA114PR ARMISTEAD AVE N		3.36	716612	76.99	-76.3856	37.05916
191485139	2019	5/15/2019 5:00	1626	16:26	O	PDO	0	0	0	0	0	0	0	2	1. Rear End	RE	No	1. No Adve	1. Dawn	Day	1. Dry	Dry	1. Main-Lir	1. Straight	2. Blackto	1. No Defe	1. Two-Wa	1. Not at In	3. Traffic S	1. Yes - Wo	2. No			3. No	20. Motor V	1. On Road	No	No	Belted	No	Yes	No	No	No	No	No	No	No	No		NOT_RD	Urban Inte	No	No	Yes	No	5. Hampto	114	114. City o	4-Minor Ar	3-Two-Way	Urban	NonVDOT	5	3. City or T	Hampton F	HAMP	R-VA SR00169SB		5.05	1064135	157.35	-76.312	37.05662
243515229	2024	12/10/2024 5:00	1125	11:25	A	A	0	1	0	0	1	0	0	2	1. Rear End	RE	Bike	1. No Adve	2. Daylight	Day	1. Dry	Dry	1. Main-Lir	1. Straight	2. Blackto	1. No Defe	2. Two-Wa	3. Three Ap	3. Traffic S	1. Yes - Wo	2. No			3. No	19. Ped	1. On Road	No	No	Belted	Yes	No	No	No	No	Yes	No	No	No	No		NOT_RD	Urban Inte	No	Yes	Yes	No	5. Hampto	114	114. City o	4-Minor Ar	3-Two-Way	Urban	NonVDOT	5	3. City or T	Hampton F	HAMP	R-VA SR00169NB		5.05	1064135	157.35	-76.312	37.05662
220315127	2022	1/11/2022 5:00	2005	20:05	A	A	0	1	0	0	1	0	0	1	9. Fixed Object - Off Road	FOOR	No	1. No Adve	4. Darknes	Night	1. Dry	Dry	8. Non-Inte	1. Straight	2. Blackto	1. No Defe	1. Two-Wa	1. Not at In	6. Traffic L	1. Yes - Wo	2. No			3. No	15. Other P	4. Roadsid	No	No	Unbelted	No	No	No	No	No	No	No	No	No	No		RD_UNKN	Not Interse	No	No	Yes	Yes	5. Hampto	114	114. City o	4-Minor Ar	3-Two-Way	Urban	NonVDOT	5	3. City or T	Hampton F	HAMP	S-VA114PR WOODLAND RD		0.53	253154	465.63	-76.3225	37.02808
202175144	2020	8/3/2020 5:00	1437	14:37	C	C	0	0	0	2	2	0	0	2	4. Sideswipe - Same Direction	SSS	No	5. Rain	2. Daylight	Day	2. Wet	Wet	5. On Entra	1. Straight	2. Blackto	1. No Defe	3. Two-Wa	1. Not at In	6. Traffic L	1. Yes - Wo	2. No			3. No	20. Motor V	1. On Road	No	No	Belted	No	No	No	No	No	No	No	No	No	No		NOT_RD	Not Interse	Yes	No	Yes	No	5. Hampto	114	114. City o	1-Interstat	4-Two-Way	Urban	VDOT Inte	5	1. State Hw	Hampton F	HAMP	R-VA IS00664WB		0.51			-76.3784	37.02777
202175145	2020	8/1/2020 5:00	1217	12:17	A	A	0	1	0	1	2	0	0	2	2. Angle	ANG	No	1. No Adve	2. Daylight	Day	1. Dry	Dry	10. Interse	1. Straight	2. Blackto	1. No Defe	3. Two-Wa	4. Four App	3. Traffic S	1. Yes - Wo	2. No			3. No	20. Motor V	1. On Road	No	No	Belted	No	No	No	No	No	No	No	No	No	No		NOT_RD	Urban Inte	No	No	Yes	No	5. Hampto	114	114. City o	4-Minor Ar	3-Two-Way	Urban	NonVDOT	5	3. City or T	Hampton F	HAMP	R-VA SR00351WB		6.84	253152	0	-76.3255	37.03319
202175146	2020	8/2/2020 5:00	1145	11:45	C	C	0	0	0	1	1	0	0	2	4. Sideswipe - Same Direction	SSS	No	1. No Adve	2. Daylight	Day	1. Dry	Dry	1. Main-Lir	1. Straight	2. Blackto	1. No Defe	1. Two-Wa	1. Not at In	6. Traffic L	1. Yes - Wo	2. No			3. No	6. Parked V	1. On Road	No	No	Belted	No	Yes	Yes	No	No	No	No	No	No	No		NOT_RD	Not Interse	Yes	No	Yes	No	5. Hampto	114	114. City o	7-Local (J,6	3-Two-Way	Urban	NonVDOT	5	3. City or T	Hampton F	HAMP	S-VA114PR NEWTON RD		0.05			-76.3059	37.0427

202175147	2020	7/29/2020 5:00	2333	23:33	A	A	0	2	0	0	2	0	0	2	9. Fixed Object - Off Road	FOOR	No	1. No Adve	4. Darknes	Night	1. Dry	Dry	1. Main-Lir	1. Straight	2. Blacktop	1. No Defe	1. Two-Wa	1. Not at In	1. No Traffi	6. No Traffi	2. No			3. No	6. Parked \	8. Off Roac	Yes	No	Belted	No	No	No	No	No	No	No	No	No	Yes	15	RD_UNKN	Not Interse	No	No	Yes	Yes	5. Hampto	114	114. City o	7-Local (J,(	3-Two-Way	Urban	NonVDOT	5	3. City or T	Hampton F	HAMP	S-VA114NP PAUL JACK DR		0.27			-76.399	37.05669
201795053	2020	6/26/2020 5:00	1337	13:37	C	C	0	0	0	2	2	0	0	2	1. Rear End	RE	No	1. No Adve	2. Daylight	Day	1. Dry	Dry	10. Interse	1. Straight	2. Blacktop	1. No Defe	3. Two-Wa	4. Four Apr	6. Traffic L	1. Yes - Wc	2. No			3. No	20. Motor \	1. On Roac	No	No	Belted	No	No	No	No	No	No	No	No	No	No		NOT_RD	Urban Inte	No	No	Yes	No	5. Hampto	114	114. City o	5-Major Cc	3-Two-Way	Urban	NonVDOT	5	3. City or T	Hampton F	HAMP	S-VA114NP NEWMARKET DR		0.12	253129	75.22	-76.4393	37.02159
202175149	2020	8/1/2020 5:00	215	2:15	A	A	0	2	0	0	2	0	0	1	9. Fixed Object - Off Road	FOOR	No	1. No Adve	4. Darknes	Night	1. Dry	Dry	1. Main-Lir	1. Straight	2. Blacktop	1. No Defe	3. Two-Wa	1. Not at In	6. Traffic L	1. Yes - Wc	2. No			3. No	28. Ran Of	1. On Roac	No	No	Unbelted	No	No	No	No	No	No	No	No	No	Yes	15	RD_UNKN	Not Interse	No	Yes	Yes	Yes	5. Hampto	114	114. City o	3-Principal	4-Two-Way	Urban	NonVDOT	5	3. City or T	Hampton F	HAMP	R-VA US00258WB		59.77	253129	305.3	-76.4404	37.02145
202175150	2020	8/3/2020 5:00	907	9:07	C	C	0	0	0	1	1	0	0	1	6. Fixed Object in Road	FOIR	No	1. No Adve	2. Daylight	Day	1. Dry	Dry	8. Non-Inte	1. Straight	1. Concret	1. No Defe	1. Two-Wa	1. Not at In	1. No Traffi	6. No Traffi	2. No			3. No	2. Trees	1. On Roac	No	No	Belted	No	No	No	No	No	No	Yes	No	No	No		NOT_RD	Urban Inte	No	No	Yes	No	5. Hampto	114	114. City o	7-Local (J,(	3-Two-Way	Urban	NonVDOT	5	3. City or T	Hampton F	HAMP	S-VA114PR SHENANDOAH RD		0.45	1069310	109.31	-76.3668	37.008
202175151	2020	8/1/2020 5:00	2000	20:00	C	C	0	0	0	1	1	0	0	1	9. Fixed Object - Off Road	FOOR	No	5. Rain	4. Darknes	Night	2. Wet	Wet	8. Non-Inte	1. Straight	2. Blacktop	1. No Defe	2. Two-Wa	1. Not at In	1. No Traffi	6. No Traffi	2. No			3. No	2. Trees	1. On Roac	Yes	No	Belted	No	No	No	No	No	No	No	No	No	No		NOT_RD	VDOT Inter	No	No	Yes	Yes	5. Hampto	114	114. City o	3-Principal	4-Two-Way	Urban	NonVDOT	5	3. City or T	Hampton F	HAMP	R-VA US00258WB		62.85	1091129	98.23	-76.3903	37.04139
202175152	2020	8/1/2020 5:00	1732	17:32	O	PDO	0	0	0	0	0	0	0	3	1. Rear End	RE	No	1. No Adve	2. Daylight	Day	1. Dry	Dry	1. Main-Lir	1. Straight	2. Blacktop	1. No Defe	3. Two-Wa	1. Not at In	6. Traffic L	2. Yes - Wc	2. No			3. No	20. Motor \	1. On Roac	No	No	Belted	No	No	No	No	No	Yes	No	No	No	No		NOT_RD	Not Interse	Yes	No	Yes	No	5. Hampto	114	114. City o	3-Principal	4-Two-Way	Urban	NonVDOT	5	3. City or T	Hampton F	HAMP	R-VA US00258WB		59.77	253129	305.3	-76.4404	37.02145
202175153	2020	8/2/2020 5:00	1604	16:04	C	C	0	0	0	2	2	0	0	2	1. Rear End	RE	No	1. No Adve	2. Daylight	Day	1. Dry	Dry	10. Interse	1. Straight	2. Blacktop	1. No Defe	2. Two-Wa	3. Three Ap	3. Traffic S	1. Yes - Wc	2. No			3. No	20. Motor \	1. On Roac	No	No	Belted	No	Yes	No	No	No	No	No	No	No	No		NOT_RD	Urban Inte	No	No	Yes	No	5. Hampto	114	114. City o	3-Principal	4-Two-Way	Urban	NonVDOT	5	3. City or T	Hampton F	HAMP	R-VA US00258WB		63.18	1091131	54.58	-76.3854	37.04241
202175154	2020	8/3/2020 5:00	1033	10:33	C	C	0	0	0	1	1	0	0	1	9. Fixed Object - Off Road	FOOR	No	1. No Adve	2. Daylight	Day	1. Dry	Dry	9. Within Ir	1. Straight	2. Blacktop	1. No Defe	2. Two-Wa	3. Three Ap	4. Stop Sig	1. Yes - Wc	2. No			1. Yes	8. Sign, Tra	1. On Roac	No	No	Belted	No	No	No	No	No	No	Yes	No	No	No		NOT_RD	Urban Inte	No	No	Yes	No	5. Hampto	114	114. City o	7-Local (J,(	3-Two-Way	Urban	NonVDOT	5	3. City or T	Hampton F	HAMP	S-VA114NP MANCHESTER DR		0.31			-76.4227	37.02736
202175155	2020	7/31/2020 5:00	2029	20:29	O	PDO	0	0	0	0	0	0	0	1	9. Fixed Object - Off Road	FOOR	No	5. Rain	4. Darknes	Night	2. Wet	Wet	1. Main-Lir	2. Curve - L	1. Concret	1. No Defe	2. Two-Wa	1. Not at In	1. No Traffi	6. No Traffi	2. No			3. No	12. Buildin	4. Roadsid	No	No	Belted	No	No	No	No	No	No	No	No	No	No		RD_LEFT	Not Interse	No	No	Yes	Yes	5. Hampto	114	114. City o	5-Major Cc	3-Two-Way	Urban	NonVDOT	5	3. City or T	Hampton F	HAMP	S-VA114PR OLD BUCKROE RD		0.38	253514	316.86	-76.3188	37.02598
202175157	2020	8/1/2020 5:00	1208	12:08	C	C	0	0	0	2	2	0	0	2	1. Rear End	RE	No	1. No Adve	2. Daylight	Day	1. Dry	Dry	9. Within Ir	1. Straight	2. Blacktop	1. No Defe	2. Two-Wa	2. Two App	1. No Traffi	6. No Traffi	2. No			3. No	20. Motor \	1. On Roac	No	No	Belted	No	No	No	No	No	No	No	No	No	No		NOT_RD	Urban Inte	No	No	Yes	No	5. Hampto	114	114. City o	7-Local (J,(	3-Two-Way	Urban	NonVDOT	5	3. City or T	Hampton F	HAMP	S-VA114PR PATRICK CT		0.01			-76.3601	37.0357
202175158	2020	8/3/2020 5:00	1440	14:40	C	C	0	0	0	2	2	0	0	2	2. Angle	ANG	No	5. Rain	2. Daylight	Day	2. Wet	Wet	1. Main-Lir	1. Straight	2. Blacktop	1. No Defe	3. Two-Wa	4. Four Apr	3. Traffic S	1. Yes - Wc	2. No			3. No	20. Motor \	1. On Roac	No	No	Belted	No	No	No	No	No	No	No	No	No	No		NOT_RD	Urban Inte	No	No	Yes	No	5. Hampto	114	114. City o	3-Principal	4-Two-Way	Urban	NonVDOT	5	3. City or T	Hampton F	HAMP	R-VA US00258WB		61.02	253133	45.37	-76.4212	37.03108
202175159	2020	7/31/2020 5:00	1642	16:42	C	C	0	0	0	2	2	0	0	2	4. Sideswipe - Same Direction	SSS	No	5. Rain	2. Daylight	Day	2. Wet	Wet	10. Interse	1. Straight	2. Blacktop	7. Slick Pa	2. Two-Wa	4. Four Apr	6. Traffic L	1. Yes - Wc	2. No			3. No	20. Motor \	1. On Roac	No	No	Belted	No	No	No	No	No	No	No	No	No	No		NOT_RD	Urban Inte	Yes	No	Yes	No	5. Hampto	114	114. City o	3-Principal	4-Two-Way	Urban	NonVDOT	5	3. City or T	Hampton F	HAMP	R-VA US00258EB		61.77	253135	264.21	-76.4098	37.03664
202175287	2020	8/3/2020 5:00	1726	17:26	B	B	0	0	1	0	1	0	0	1	9. Fixed Object - Off Road	FOOR	No	5. Rain	2. Daylight	Day	2. Wet	Wet	8. Non-Inte	1. Straight	1. Concret	1. No Defe	3. Two-Wa	1. Not at In	6. Traffic L	1. Yes - Wc	2. No			3. No	11. Jersey	2. Shoulde	No	No	Unbelted	No	No	No	No	No	No	No	No	No	Yes	20	RD_RIGHT	Not Interse	No	No	Yes	No	5. Hampto	114	114. City o	1-Interstat	4-Two-Way	Urban	VDOT Inter	5	1. State Hv	Hampton F	HAMP	R-VA IS00064EB		267.15			-76.3381	37.03166
202185061	2020	7/31/2020 5:00	1750	17:50	O	PDO	0	0	0	0	0	0	0	2	1. Rear End	RE	No	1. No Adve	2. Daylight	Day	1. Dry	Dry	8. Non-Inte	1. Straight	1. Concret	1. No Defe	3. Two-Wa	1. Not at In	6. Traffic L	1. Yes - Wc	2. No			3. No	20. Motor \	1. On Roac	No	No	Belted	No	No	No	No	No	No	No	No	No	Yes	20	NOT_RD	Not Interse	No	No	Yes	No	5. Hampto	114	114. City o	1-Interstat	4-Two-Way	Urban	VDOT Inter	5	1. State Hv	Hampton F	HAMP	R-VA IS00064EB		262.02			-76.4154	37.0576
181355069	2018	4/29/2018 5:00	105	1:05	O	PDO	0	0	0	0	0	0	0	1	9. Fixed Object - Off Road	FOOR	No	1. No Adve	4. Darknes	Night	1. Dry	Dry	8. Non-Inte	1. Straight	2. Blacktop	1. No Defe	1. Two-Wa	1. Not at In	6. Traffic L	1. Yes - Wc	2. No			3. No	3. Utility P	1. On Roac	No	No	Belted	No	No	No	No	No	No	No	No	No	No		RD_RIGHT	Not Interse	No	No	Yes	Yes	5. Hampto	114	114. City o	4-Minor Ar	3-Two-Way	Urban	NonVDOT	5	3. City or T	Hampton F	HAMP	R-VA SR00169NB		5.06			-76.3132	37.05692
211035033	2021	4/11/2021 5:00	2318	23:18	O	PDO	0	0	0	0	0	0	0	2	2. Angle	ANG	No	1. No Adve	4. Darknes	Night	1. Dry	Dry	9. Within Ir	1. Straight	2. Blacktop	1. No Defe	2. Two-Wa	4. Four Apr	4. Stop Sig	1. Yes - Wc	2. No			3. No	20. Motor \	1. On Roac	No	No	Belted	No	No	No	No	No	No	No	No	No	No		NOT_RD	Urban Inte	No	No	Yes	Yes	5. Hampto	114	114. City o	4-Minor Ar	3-Two-Way	Urban	NonVDOT	5	3. City or T	Hampton F	HAMP	S-VA114NP LASALLE AVE		1.63	1069476	27.35	-76.3631	37.02612
202185078	2020	8/4/2020 5:00	148	1:48	O	PDO	0	0	0	0	0	0	0	2	2. Angle	ANG	No	5. Rain	4. Darknes	Night	2. Wet	Wet	1. Main-Lir	1. Straight	2. Blacktop	1. No Defe	2. Two-Wa	1. Not at In	6. Traffic L	1. Yes - Wc	2. No			3. No	20. Motor \	1. On Roac	No	No	Belted	No	No	No	No	No	Yes	No	No	No	Yes	5	NOT_RD	Urban Inte	No	No	Yes	Yes	5. Hampto	114	114. City o	4-Minor Ar	3-Two-Way	Urban	NonVDOT	5	3. City or T	Hampton F	HAMP	R-VA SR00351WB		3.07	253177	127.28	-76.3846	37.01326
202185080	2020	8/4/2020 5:00	2029	20:29	C	C	0	0	0	2	2	0	0	2	2. Angle	ANG	No	1. No Adve	4. Darknes	Night	1. Dry	Dry	8. Non-Inte	1. Straight	2. Blacktop	1. No Defe	1. Two-Wa	1. Not at In	1. No Traffi	6. No Traffi	2. No			3. No	20. Motor \	1. On Roac	No	No	Belted	No	Yes	No	No	No	No	No	No	No	No		NOT_RD	Urban Inte	No	No	Yes	Yes	5. Hampto	114	114. City o	4-Minor Ar	3-Two-Way	Urban	NonVDOT	5	3. City or T	Hampton F	HAMP	R-VA SR00351WB		7.02	253170	119.93	-76.3223	37.03328
212105100	2021	7/26/2021 5:00	1029	10:29	C	C	0	0	0	2	2	0	0	2	2. Angle	ANG	No	1. No Adve	2. Daylight	Day	1. Dry	Dry	10. Interse	1. Straight	2. Blacktop	1. No Defe	2. Two-Wa	4. Four Apr	3. Traffic S	1. Yes - Wc	2. No			3. No	20. Motor \	1. On Roac	No	No	Belted	No	No	No	No	No	No	No	No	No	No		NOT_RD	Urban Inte	No	No	Yes	No	5. Hampto	114	114. City o	3-Principal	4-Two-Way	Urban	NonVDOT	5	3. City or T	Hampton F	HAMP	R-VA SR00134EB		7.15	702864	16.46	-76.4029	37.05701
202185083	2020	8/4/2020 5:00	1331	13:31	C	C	0	0	0	2	2	0	0	2	2. Angle	ANG	No	1. No Adve	2. Daylight	Day	1. Dry	Dry	13. Drivew	1. Straight	1. Concret	1. No Defe	1. Two-Wa	1. Not at In	1. No Traffi	6. No Traffi	2. No			3. No	20. Motor \	1. On Roac	No	No	Belted	No	No	No	No	No	No	No	No	No	No		NOT_RD	Not Interse	Yes	No	Yes	No	5. Hampto	114	114. City o	7-Local (J,(	3-Two-Way	Urban	NonVDOT	5	3. City or T	Hampton F	HAMP	S-VA114PR LONDONSHIRE TER		0.31			-76.4216	37.04946
171815458	2017	5/25/2017 5:00	1322	13:22	A	A	0	1	0	2	3	0	0	2	2. Angle	ANG	No	1. No Adve	2. Daylight	Day	1. Dry	Dry	1. Main-Lir	1. Straight	2. Blacktop	1. No Defe	2. Two-Wa	1. Not at In	4. Stop Sig	1. Yes - Wc	2. No			3. No	20. Motor \	1. On Roac	No	No	Belted	No	Yes	No	No	No	No	No	No	No	No		NOT_RD	VDOT Inter	No	No	Yes	No	5. Hampto	114	114. City o	4-Minor Ar	3-Two-Way	Urban	NonVDOT	5	3. City or T	Hampton F	HAMP	S-VA114PR ABERDEEN RD		1.18	253371	15.71	-76.4031	37.01411
202185120	2020	8/4/2020 5:00	612	6:12	C	C	0	0	0	1	1	0	0	2	4. Sideswipe - Same Direction	SSS	No	5. Rain	4. Darknes	Night	2. Wet	Wet	1. Main-Lir	1. Straight	2. Blacktop	1. No Defe	1. Two-Wa	1. Not at In	1. No Traffi	6. No Traffi	2. No			3. No	6. Parked \	1. On Roac	No	No	Belted	No	No	No	No	No	Yes	No	No	No	No		NOT_RD	Not Interse	No	No	Yes	Yes	5. Hampto	114	114. City o	7-Local (J,(	3-Two-Way	Urban	NonVDOT	5	3. City or T	Hampton F	HAMP	S-VA114NP ROSALEE DR		0.33			-76.3771	37.01477
202185168	2020	8/3/2020 5:00	1436	14:36	B	B	0	0	1	0	1	0	0	2	1. Rear End	RE	No	5. Rain	4. Darknes	Night	2. Wet	Wet	8. Non-Inte	3. Grade - S	2. Blacktop	1. No Defe	4. One-Wa	1. Not at In	7. No Pass	1. Yes - Wc	1. Yes	3. Activity	2. Lane Sh	3. No	20. Motor \	1. On Roac	No	No	Belted	No	No	No	No	No	No	No	No	No	Yes	35	NOT_RD	Not Interse	No	Yes	Yes	Yes	5. Hampto	114	114. City o	1-Interstat	4-Two-Way	Urban	VDOT Inter	5	1. State Hv	Hampton F	HAMP	R-VA IS00064EB		269.9			-76.3147	36.99657
202185201	2020	8/4/2020 5:00	2056	20:56	C	C	0	0	0	2	2	0	0	2	2. Angle	ANG	No	1. No Adve	4. Darknes	Night	1. Dry	Dry	9. Within Ir	1. Straight	1. Concret	1. No Defe	3. Two-Wa	4. Four Apr	3. Traffic S	1. Yes - Wc	2. No			3. No	20. Motor \	1. On Roac	No	No	Belted	No	No	No	No	No	No	No	No	No	No		NOT_RD	Urban Inte	No	Yes	Yes	Yes	5. Hampto	114	114. City o	4-Minor Ar	4-Two-Way	Urban	NonVDOT	5	3. City or T	Hampton F	HAMP	S-VA114PR POWER PLANT PKWY		0.76	253181	54.5	-76.3889	37.02586
202185202	2020	8/4/2020 5:00	2052	20:52	C	C	0	0	0	1	1	0	0	2	2. Angle	ANG	No	1. No Adve	4. Darknes	Night	1. Dry	Dry	9. Within Ir	1. Straight	2. Blacktop	1. No Defe	1. Two-Wa	3. Three Ap	1. No Traffi	6. No Traffi	2. No			3. No	6. Parked \	1. On Roac	Yes	No	Belted	No	No	No	No	No	No	No	No	No	No		NOT_RD	Urban Inte	No	No	Yes	Yes	5. Hampto	114	114. City o	7-Local (J,(	3-Two-Way	Urban	NonVDOT	5	3. City or T	Hampton F	HAMP	S-VA114PR ROBERTA DR		0.08			-76.433	37.03741
212985241	2021	10/18/2021 5:00	1218	12:18	C	C	0	0	0	2	2	0	0	2	2. Angle	ANG	No	1. No Adve	2. Daylight	Day	1. Dry	Dry	9. Within Ir	1. Straight	1. Concret	1. No Defe	1. Two-Wa	4. Four Apr	3. Traffic S	1. Yes - Wc	2. No			3. No	20. Motor \	1. On Roac	No	No	Belted	No	No	No	No	No	No	No	No	No	No		NOT_RD	Urban Inte	No	No	Yes	No	5. Hampto	114	114. City o	3-Principal	4-Two-Way	Urban	NonVDOT	5	3. City or T	Hampton F	HAMP	R-VA SR00134EB		7.15	702864	4.47	-76.4028	37.05705
230655331	2023	3/3/2023 5:00	2059	20:59	C	C	0	0	0	1	1	0	0	1	9. Fixed Object - Off Road	FOOR	No	1. No Adve	4. Darknes	Night	2. Wet	Wet	1. Main-Lir	2. Curve - L	2. Blacktop	1. No Defe	2. Two-Wa	1. Not at In	1. No Traffi	6. No Traffi	2. No			3. No	4. Fence O	4. Roadsid	No	No	Belted	No	No	No	No	No	No	No	No	No	No		RD_UNKN	Not Interse	No	Yes	Yes	Yes	5. Hampto	114	114. City o	4-Minor Ar	3-Two-Way	Urban	NonVDOT	5	3. City or T	Hampton F	HAMP	R-VA SR00415EB		0.84	1079405	471.93	-76.391	37.03073
202185205	2020	8/4/2020 5:00	1737	17:37	O	PDO	0	0	0	0	0	0	0	1	9. Fixed Object - Off Road	FOOR	No	1. No Adve	2. Daylight	Day	1. Dry	Dry	1. Main-Lir	1. Straight	2. Blacktop	1. No Defe	1. Two-Wa	1. Not at In	6. Traffic L	1. Yes - Wc	2. No			3. No	2. Trees	1. On Roac	No	No	Belted	No	Yes	No	No	No	No	No	No	No	No		RD_RIGHT	Not Interse	No	No	Yes	Yes	5. Hampto	114	114. City o	7-Local (J,(	3-Two-Way	Urban	NonVDOT	5	3. City or T	Hampton F	HAMP	S-VA114NP E ST		0.18			-76.408	37.00854
180765062	2018	3/16/2018 5:00	1624	16:24	A	A	0	1	0	1	2	0	0	2	1. Rear End	RE	No	1. No Adve	2. Daylight	Day	1. Dry	Dry	1. Main-Lir	1. Straight	2. Blacktop	1. No Defe	2. Two-Wa	1. Not at In	6. Traffic L	1. Yes - Wc	2. No			3. No	20. Motor \	1. On Roac	No	No	Belted	No	Yes	No	No	No	No	No	No	No	No		NOT_RD	Not Interse	No	Yes	Yes	No	5. Hampto	114	114. City o	4-Minor Ar	4-Two-Way	Urban	NonVDOT	5	3. City or T	Hampton F	HAMP	R-VA SR00152EB		3.51	253071	251.5	-76.4048	37.04107
202195031	2020	8/4/2020 5:00	2235	22:35	B	B	0	0	3	0	3	0	2	2	3. Head On	HO	Pedestrian	5. Rain	5. Darknes	Night	2. Wet	Wet	8. Non-Inte	1. Straight	1. Concret	1. No Defe	3. Two-Wa	1. Not at In	6. Traffic L	1. Yes - Wc	2. No			3. No	20. Motor \	2. Shoulde	No	No	Belted	No	No	No	No	No	No	No	No	Yes	Yes	10	RD_UNKN	Not Interse	No	Yes	Yes	Yes	5. Hampto	114	114. City o	1-Interstat	4-Two-Way	Urban	VDOT Inter	5	1. State Hv	Hampton F	HAMP	R-VA IS00064EB		264.18			-76.3899	37.03629
202195075	2020	8/5/2020 5:00	1306	13:06	A	A	0	1	0	1	2	0	0	2	2. Angle	ANG	No	1. No Adve	2. Daylight	Day	1. Dry	Dry	9. Within Ir	1. Straight	2. Blacktop	1. No Defe	3. Two-Wa	3. Three Ap	3. Traffic S	1. Yes - Wc	2. No			3. No	20. Motor \	1. On Roac	No	No	Belted	No	No	No	No	No	No	No	No	No	No		NOT_RD	Urban Inte	No	Yes	Yes	No	5. Hampto	114	114. City o	3-Principal	4-Two-Way	Urban	NonVDOT	5	3. City or T	Hampton F	HAMP	R-VA US00258WB		63	754224	7.19	-76.3885	37.04158
202195076	2020	8/5/2020 5:00	1210	12:10	O	PDO	0	0	0	0	0	0	0	2	2. Angle	ANG	No	1. No Adve	2. Daylight	Day	1. Dry	Dry	9. Within Ir	1. Straight	2. Blacktop	1. No Defe	1. Two-Wa	4. Four Apr	4. Stop Sig	1. Yes - Wc	2. No			3. No	20. Motor \	1. On Roac	No	No	Belted	No	No	No	No	No	No	Yes	No	No	No		NOT_RD	Urban Inte	Yes	No	Yes	No	5. Hampto	114	114. City o	7-Local (J,(	3-Two-Way	Urban	NonVDOT	5	3. City or T	Hampton F	HAMP	S-VA114NP SALT POND RD		0.12			-76.298	37.05908
181525201	2018	5/31/2018 5:00	1619	16:19	C	C	0	0	0	2	2	0	0	2	2. Angle	ANG	No	1. No Adve	2. Daylight	Day	1. Dry	Dry	1. Main-Lir	1. Straight	2. Blacktop	1. No Defe	1. Two-Wa	3. Three Ap	4. Stop Sig	1. Yes - Wc	2. No			3. No	20. Motor \	1. On Roac	No	No	Belted	No	No	No	No	No	No	No	No	No	No		NOT_RD	VDOT Inter	No	No	Yes	No	5. Hampto	114	114. City o	4-Minor Ar	3-Two-Way	Urban	NonVDOT	5	3. City or T	Hampton F	HAMP	S-VA114PR ABERDEEN RD		1.18	253371	5.24	-76.4031	37.01414
202195148	2020	7/31/2020 5:00	1927	19:27	C	C	0	0	0	2	2	0	0	2	1. Rear End	RE	No	1. No Adve	2. Daylight	Day	1. Dry	Dry	10. Interse	2. Curve - L	2. Blacktop	1. No Defe	3. Two-Wa	3. Three Ap	3. Traffic S	1. Yes - Wc	2. No			3. No	20. Motor \	1. On Roac	Yes	No	Belted	No	No	No	No	No	No	No	No	No	No		NOT_RD	Urban Inte	No	No	Yes	No	5. Hampto	114	114. City o	4-Minor Ar	4-Two-Way	Urban	NonVDOT	5	3. City or T	Hampton F	HAMP	R-VA SR00172SB		1.04	253124	92.85	-76.3821	37.08539
202195279	2020	8/5/2020 5:00	1850	18:50	O	PDO	0	0	0	0	0	0	0	1	9. Fixed Object - Off Road	FOOR	No	5. Rain	2. Daylight	Day	2. Wet	Wet	8. Non-Inte	1. Straight	1. Concret	1. No Defe	3. Two-Wa	1. Not at In	6. Traffic L	1. Yes - Wc	2. No			3. No	11. Jersey	1. On Roac	No	No	Belted	No	No	No	No	No	No	No	No	No	No		RD_LEFT	Not Interse	No	No	Yes	No	5. Hampto	114	114. City o	1-Interstat	4-Two-Way	Urban	VDOT Inter	5	1. State Hv	Hampton F	HAMP	R-VA IS00664WB		2.79			-76.4037	37.00335
211525254	2021	5/28/2021 5:00	2232	22:32	C	C	0	0	0	1	1	0	0	2	2. Angle	ANG	No	5. Rain	4. Darknes	Night	2. Wet	Wet	9. Within Ir	1. Straight	2. Blacktop	1. No Defe	3. Two-Wa	4. Four Apr	4. Stop Sig	1. Yes - Wc	2. No			3. No	20. Motor \	1. On Roac	No	No	Belted	No	Yes	No	No	No	No	No	No	No	No		NOT_RD	Urban Inte	No	Yes	Yes	Yes	5. Hampto	114	114. City o	4-Minor Ar	3-Two-Way	Urban	NonVDOT	5	3. City or T	Hampton F	HAMP	S-VA114NP LASALLE AVE		1.63	1069476	28.64	-76.3631	37.02614
231605114	2023	6/8/2023 5:00	1108	11:08	O	PDO	0	0	0	0	0	0	0	2	4. Sideswipe - Same Direction	SSS	No	1. No Adve	2. Daylight	Day	1. Dry	Dry	1. Main-Lir	1. Straight	2. Blacktop	1. No Defe	3. Two-Wa	4. Four Apr	3. Traffic S	1. Yes - Wc	2. No			3. No	20. Motor \	1. On Roac	No	No	Belted	No	No	No	No	No	No	No	No	No	No		NOT_RD	VDOT Inter	No	No	Yes	No	5. Hampto	114	114. City o	3-Principal	4-Two-Way	Urban	NonVDOT	5	3. City or T	Hampton F	HAMP	R-VA SR00143SB		2.16	1062047	62.51	-76.3288	37.02346
211965429	2021	7/10/2021 5:00	1033	10:33	B	B	0	0	1	1	2	0	0	2	2. Angle	ANG	No	1. No Adve	2. Daylight	Day	1. Dry	Dry	9. Within Ir	1. Straight	2. Blacktop	1. No Defe	2. Two-Wa	4. Four Apr	4. Stop Sig	1. Yes - Wc	2. No			3. No	20. Motor \	1. On Roac	No	No	Belted	No	No	No	No	No	No	No	No	No	No		NOT_RD	Urban Inte	Yes	No	Yes	No	5. Hampto	114	114. City o	4-Minor Ar	3-Two-Way	Urban	NonVDOT	5	3. City or T	Hampton F	HAMP	S-VA114NP LASALLE AVE		1.63	1069476	28.64	-76.3631	37.02614
202205080	2020	8/5/2020 5:00	2204	22:04	O	PDO	0	0	0	0	0	0	0	1	9. Fixed Object - Off Road	FOOR	No	1. No Adve	4. Darknes	Night	1. Dry	Dry	10. Interse	1. Straight	1. Concret	1. No Defe	1. Two-Wa	3. Three Ap	1. No Traffi	6. No Traffi	2. No			3. No	4. Fence O	1. On Roac	Yes	No	Belted	No	No	No	No	No	Yes	No	No	No	No		NOT_RD	Urban Inte	No	No	Yes	Yes	5. Hampto	114	114. City o	7-Local (J,(	3-Two-Way	Urban	NonVDOT	5	3. City or T	Hampton F	HAMP	S-VA114NP GROVE ST		0.34			-76.3044	37.03954
202205082	2020	8/5/2020 5:00	1709	17:09	O	PDO	0	0	0	0	0	0	0	2	2. Angle	ANG	No	1. No Adve	2. Daylight	Day	1. Dry	Dry	1. Main-Lir	1. Straight	2. Blacktop	1. No Defe	1. Two-Wa	1. Not at In	1. No Traffi	6. No Traffi	2. No			3. No	20. Motor \	1. On Roac	No	No	Belted	No	No	No	No	No	No	No	No	No	No		NOT_RD	Urban Inte	No	Yes	Yes	No	5. Hampto	114	114. City o	4-Minor Ar	3-Two-Way	Urban	NonVDOT	5	3. City or T	Hampton F	HAMP	R-VA SR00351EB		3.78	253176	50.52	-76.376	37.0189
181415164	2018	5/21/2018 5:00	1	00:01	O	PDO	0	0	0	0	0	0	0	1	9. Fixed Object - Off Road	FOOR	No	1. No Adve	5. Darknes	Night	1. Dry	Dry	10. Interse	1. Straight	2. Blacktop	1. No Defe	3. Two-Wa	4. Four Apr	3. Traffic S	1. Yes - Wc	2. No			3. No	8. Sign, Tra	3. Median	Yes	No	Belted	No	Yes	No	No	No	No	No	No	No	No		NOT_RD	Urban Inte	No	No	Yes	Yes	5. Hampto	114	114. City o	3-Principal	4-Two-Way	Urban	NonVDOT	5	3. City or T	Hampton F	HAMP	S-VA114NP ARMISTEAD AVE N		3.36	716612	53.87	-76.3856	37.05924
202205163	2020	8/6/2020 5:00	1310	13:10	O	PDO	0	0	0	0	0	0	0	2	1. Rear End	RE	No	1. No Adve	2. Daylight	Day	1. Dry	Dry	1. Main-Lir	1. Straight	2. Blacktop	1. No Defe	4. One-Wa	1. Not at In	4. Stop Sig	1. Yes - Wc	2. No			3. No	20. Motor \	1. On Roac	No	No	Belted	No	No	No	No	No	No	No	No	No	No		NOT_RD	Urban Inte	No	No	Yes	No	5. Hampto	114	114. City o	5-Major Cc	3-Two-Way	Urban	NonVDOT	5	3. City or T	Hampton F	HAMP	S-VA114PR CHESTNUT AVE		0.18	253132	97.83	-76.4293	37.02653
211595099	2021	6/3/2021 5:00	2149	21:49	C	C	0	0	0	1	1	0	0	2	5. Sideswipe - Opposite Direction	SSO	No	1. No Adve	4. Darknes	Night	2. Wet	Wet	10. Interse	1. Straight	2. Blacktop	1. No Defe	1. Two-Wa	4. Four Apr	3. Traffic S	1. Yes - Wc	2. No			3. No	20. Motor \	1. On Roac	No	No	Belted	No	Yes	No	No	No	Yes	No	No	No	No		NOT_RD	Urban Inte	No	No	Yes	Yes	5. Hampto	114	114. City o	5-Major Cc	3-Two-Way	Urban	NonVDOT	5	3. City or T	Hampton F	HAMP	S-VA114NP SHELL RD		1.74	253217	9.86	-76.3804	37.00842
212725132	2021	9/27/2021 5:00	1814	18:14	C	C	0	0	0	2	2	0	0	2	2. Angle	ANG	No	1. No Adve	2. Daylight	Day	1. Dry	Dry	9. Within Ir	1. Straight	2. Blacktop	1. No Defe	2. Two-Wa	4. Four Apr	4. Stop Sig	1. Yes - Wc	2. No			3. No	20. Motor \	1. On Roac	No	No	Belted	No	No	No	No	No	No	Yes	No	No	No		NOT_RD	Urban Inte	No	Yes	Yes	No	5. Hampto	114	114. City o	4-Minor Ar	4-Two-Way	Urban	NonVDOT	5	3. City or T	Hampton F	HAMP	S-VA114NP LASALLE AVE		1.63	1069476	28.64	-76.3631	37.02612
202205182	2020	8/6/2020 5:00	1107	11:07	O	PDO	0	0	0	0	0	0	0	1	9. Fixed Object - Off Road	FOOR	No	1. No Adve	2. Daylight	Day	1. Dry	Dry	1. Main-Lir	1. Straight	2. Blacktop	1. No Defe	1. Two-Wa	1. Not at In	1. No Traffi	6. No Traffi	2. No			3. No	2. Trees	4. Roadsid	No	No	Belted	No	No	No	No	No	No	No	No	No	Yes	5	RD_LEFT	Not Interse	No	Yes	Yes	No	5. Hampto	114	114. City o	7-Local (J,(	3-Two-Way	Urban	NonVDOT	5	3. City or T	Hampton F	HAMP	S-VA114NP BUTTERNUT DR		0.21			-76.415	37.03579
202205206	2020	8/7/2020 5:00	1647	16:47	O	PDO	0	0	0	0	0	0	0	2	1. Rear End	RE	No	1. No Adve	2. Daylight	Day	1. Dry	Dry	8. Non-Inte	1. Straight	2. Blacktop	1. No Defe	3. Two-Wa	1. Not at In	6. Traffic L	1. Yes - Wc	2. No			3. No	20. Motor \	1. On Roac	No	No	Belted	No	Yes	No	No	No	No	No	No	No	No		NOT_RD	Not Interse	No	No	Yes	No	5. Hampto	114	114. City o	1-Interstat	4-Two-Way	Urban	VDOT Inter	5	1. State Hv	Hampton F	HAMP	R-VA IS00064EB		264			-76.3918	37.03771
202215178	2020	7/24/2020 5:00	525	5:25	O	PDO	0	0	0	0	0	0	0	1	9. Fixed Object - Off Road	FOOR	No	1. No Adve	1. Dawn	Day	1. Dry	Dry	1. Main-Lir	1. Straight	1. Concret	1. No Defe	4. One-Wa	1. Not at In	6. Traffic L	1. Yes - Wc	2. No			3. No	7. Tunnel, I	2. Shoulde	No	No	Belted	No	No	No	No	No	No	No	No	No	Yes	10	RD_RIGHT	Not Interse	No	Yes	Yes	No	5. Hampto	114	114. City o	1-Interstat	4-Two-Way	Urban	VDOT Inter	5	1. State Hv	Hampton F	HAMP	R-VA IS00064EB		271.09			-76.3023	36.98323
202225050	2020	8/8/2020 5:00	1305	13:05	O	PDO	0	0	0	0	0	0	0	2	1. Rear End	RE	No	1. No Adve	2. Daylight	Day	1. Dry	Dry	8. Non-Inte	1. Straight	1. Concret	1. No Defe	1. Two-Wa	1. Not at In	6. Traffic L	1. Yes - Wc	2. No			3. No	20. Motor \	1. On Roac	No	No	Belted	No	No	No	No	No	No	No	No	No	No		NOT_RD	Not Interse	No	No	Yes	No	5. Hampto	114	114. City o	1-Interstat	4-Two-Way	Urban	VDOT Inter	5	1. State Hv	Hampton F	HAMP	R-VA IS00064EB		268.59			-76.3245	37.01337
202225072	2020	8/7/2020 5:00	648	6:48	O	PDO	0	0	0	0	0	0	0	3	1. Rear End	RE	No	1. No Adve	2. Daylight	Day	1. Dry	Dry	8. Non-Inte	1. Straight	2. Blacktop	1. No Defe	4. One-Wa	1. Not at In	5. Slow or \	1. Yes - Wc	2. No			3. No	20. Motor \	1. On Roac	No	No	Belted	No	No	No	No	No	No	No	No	No	No		NOT_RD	Not Interse	No	No	Yes	No	5. Hampto	114	114. City o	1-Interstat	4-Two-Way	Urban	VDOT Inter	5	1. State Hv	Hampton F	HAMP	R-VA IS00064EB		270.17			-76.3119	36.99355
202225081	2020	8/7/2020 5:00	1233	12:33	O	PDO	0	0	0	0	0	0	0	2	1. Rear End	RE	No	1. No Adve	2. Daylight	Day	1. Dry	Dry	8. Non-Inte	1. Straight	1. Concret	1. No Defe	3. Two-Wa	1. Not at In	6. Traffic L	1. Yes - Wc	2. No			3. No	20. Motor \	1. On Roac	No	No	Belted	No	No	No	No	No	No	Yes	No	No	Yes	25	NOT_RD	Not Interse	Yes	No	Yes	No	5. Hampto	114	114. City o	1-Interstat	4-Two-Way	Urban	VDOT Inter	5	1. State Hv	Hampton F	HAMP	R-VA IS00064WB		259.76			-76.4481	37.07856
190075295	2019	1/3/2019 5:00	1019	10:19	C	C	0	0	0	1	1	0	0	3	1. Rear End	RE	No	1. No Adve	2. Daylight	Day	2. Wet	Wet	1. Main-Lir	1. Straight	2. Blacktop	1. No Defe	2. Two-Wa	1. Not at In	6. Traffic L	1. Yes - Wc	2. No			3. No	20. Motor \	1. On Roac	No	No	Belted	No	No	No	No	No	No	No	No	No	No		NOT_RD	Not Interse	No	No	Yes	No	5. Hampto	114	114. City o	4-Minor Ar	3-Two-Way	Urban	NonVDOT	5	3. City or T	Hampton F	HAMP	S-VA114PR BIG BETHEL RD		2.84	253341	446.46	-76.4286	37.05302
202225140	2020	8/6/2020 5:00	1638	16:38	O	PDO	0	0	0	0	0	0	0	1	9. Fixed Object - Off Road	FOOR	No	5. Rain	2. Daylight	Day	2. Wet	Wet	8. Non-Inte	1. Straight	2. Blacktop	1. No Defe	3. Two-Wa	1. Not at In	6. Traffic L	1. Yes - Wc	2. No			3. No	11. Jersey	2. Shoulde	No	No	Belted	No	No	No	No	No	No	No	No	No	Yes	5	RD_LEFT	Not Interse	No	No	Yes	No	5. Hampto	114	114. City o	1-Interstat	4-Two-Way	Urban	VDOT Inter	5	1. State Hv	Hampton F	HAMP	R-VA IS00664WB		1.1			-76.3821	37.0205
202235038	2020	8/9/2020 5:00	1250	12:50	B	B	0	0	1	0	1	0	0	3	1. Rear End	RE	No	1. No Adve	2. Daylight	Day	1. Dry	Dry	8. Non-Inte	1. Straight	1. Concret	1. No Defe	3. Two-Wa	1. Not at In	6. Traffic L	1. Yes - Wc	2. No			3. No	20. Motor \	1. On Roac	No	No	Belted	No	Yes	No	No	No	No	No	No	No	No		NOT_RD	Not Interse	No	No	Yes	No	5. Hampto	114	114. City o	1-Interstat	4-Two-Way	Urban	VDOT Inter	5	1. State Hv	Hampton F	HAMP	R-VA IS00064EB		268.22			-76.3283	37.02028
182755271	2018	9/28/2018 5:00	2258	22:58	C	C	0	0	0	1	1	0	0	2	4. Sideswipe - Same Direction	SSS	No	1. No Adve	4. Darknes	Night	1. Dry	Dry	1. Main-Lir	1. Straight	2. Blacktop	1. No Defe	1. Two-Wa	1. Not at In	1. No Traffi	6. No Traffi	2. No			3. No	20. Motor \	1. On Roac	No	No	Belted	No	No	No	No	No	Yes	No	No	No	No		NOT_RD	Not Interse	No	No	Yes	Yes	5. Hampto	114	114. City o	4-Minor Ar	3-Two-Way	Urban	NonVDOT	5	3. City or T	Hampton F	HAMP	R-VA SR00169SB		5.06	1064135	432.81	-76.3129	37.05685
202235051	2020	8/9/2020 5:00	1016	10:16	O	PDO	0	0	0	0	0	0	0	2	2. Angle	ANG	No	1. No Adve	2. Daylight	Day	1. Dry	Dry	1. Main-Lir	1. Straight	2. Blacktop	1. No Defe	3. Two-Wa	3. Three Ap	6. Traffic L	1. Yes - Wc	2. No			3. No	20. Motor \	1. On Roac	No	No	Belted	No	No	No	No	No	No	No	No	No	No		NOT_RD	Not Interse	Yes	No	Yes	No	5. Hampto	114	114. City o	5-Major Cc	4-Two-Way	Urban	NonVDOT	5	3. City or T	Hampton F	HAMP	S-VA114PR POWHATAN PKWY		1.23	253572	406.58	-76.3856	37.01422
232825176	2023	9/30/2023 5:00	400	4:00	O	PDO	0	0	0	0	0	0	0	3	1. Rear End	RE	No	1. No Adve	4. Darknes	Night	2. Wet	Wet	8. Non-Inte	3. Grade - S	2. Blacktop	1. No Defe	3. Two-Wa	1. Not at In	6. Traffic L	1. Yes - Wc	2. No			3. No	6. Parked \	1. On Roac	Yes	No	Belted	No	No	No	No	No	No	No	No	No	Yes	15	NOT_RD	VDOT Inter	No	No	Yes	Yes	5. Hampto	114	114. City o	5-Major Cc	4-Two-Way	Urban	NonVDOT	5	3. City or T	Hampton F	HAMP	S-VA114PR ORCUTT AVE		0.48	253273	227.75	-76.4377	37.02823
202235093	2020	8/8/2020 5:00	730	7:30	O	PDO	0	0	0	0	0	0	0	2	1. Rear End	RE	No	1. No Adve	2. Daylight	Day	1. Dry	Dry	1. Main-Lir	1. Straight	2. Blacktop	1. No Defe	1. Two-Wa	1. Not at In	1. No Traffi	6. No Traffi	2. No			3. No	37. Equipn	1. On Roac	No	No	Belted	No	Yes	No	No	No	No	No	No	No	No		RD_UNKN	Not Interse	No	No	Yes	No	5. Hampto	114	114. City o	7-Local (J,(	3-Two-Way	Urban	NonVDOT	5	3. City or T	Hampton F	HAMP	S-VA114NP BAYHAVEN DR		0.18			-76.4155	37.02423
190905123	2019	3/29/2019 5:00	1207	12:07	C	C	0	0	0	3	3	0	0	3	2. Angle	ANG	No	1. No Adve	2. Daylight	Day	1. Dry	Dry	10. Interse	1. Straight	2. Blacktop	1. No Defe	1. Two-Wa	3. Three Ap	4. Stop Sig	1. Yes - Wc	2. No			3. No	20. Motor \	1. On Roac	No	No	Belted	No	No	No	No	No	No	No	No	No	No		NOT_RD	VDOT Inter	No	No	Yes	No	5. Hampto	114	114. City o	4-Minor Ar	3-Two-Way	Urban	NonVDOT	5	3. City or T	Hampton F	HAMP	S-VA114PR ABERDEEN RD		1.18	253371	15.65	-76.4031	37.01419
202235137	2020	8/8/2020 5:00	1201	12:01	A	A	0	1	0	2	3	0	0	2	2. Angle	ANG	No	1. No Adve	2. Daylight	Day	1. Dry	Dry	10. Interse	1. Straight	2. Blacktop	1. No Defe	2. Two-Wa	4. Four Apr	6. Traffic L	1. Yes - Wc	2. No			3. No	20. Motor \	1. On Roac	No	No	Belted	No	No	No	No	No	No	No	No	No	No		NOT_RD	Urban Inte	Yes	No	Yes	No	5. Hampto	114	114. City o	7-Local (J,6)		Urban	NonVDOT	5	3. City or T	Hampton F	HAMP	S-VA114PR MARKETPLACE DR		0.03	1082780	97.41	-76.3995	37.03721
202235139	2020	8/9/2020 5:00	1549	15:49	C	C	0	0	0	2	2	0	0	3	1. Rear End	RE	No	1. No Adve	2. Daylight	Day	1. Dry	Dry	10. Interse	1. Straight	2. Blacktop	1. No Defe	1. Two-Wa	3. Three Ap	6. Traffic L	1. Yes - Wc	2. No			3. No	20. Motor \	1. On Roac	No	No	Belted	No	No	No	No	No	Yes	No	No	No	No		NOT_RD	Urban Inte	No	Yes	Yes	No	5. Hampto	114	114. City o	4-Minor Ar	3-Two-Way	Urban	NonVDOT	5	3. City or T	Hampton F	HAMP	R-VA SR00351WB		7.63	1061471	41.44	-76.3132	37.03813
202235144	2020	8/7/2020 5:00	1721	17:21	O	PDO	0	0	0	0	0	0	0	2	2. Angle	ANG	No	1. No Adve	2. Daylight	Day	1. Dry	Dry	9. Within Ir	1. Straight	2. Blacktop	1. No Defe	3. Two-Wa	4. Four Apr	3. Traffic S	1. Yes - Wc	2. No			3. No	20. Motor \	1. On Roac	No	No	Belted	No	No	No	No	No	No	No	No	No	No		NOT_RD	Urban Inte	No	No	Yes	No	5. Hampto	114	114. City o	3-Principal	4-Two-Way	Urban	NonVDOT	5	3. City or T	Hampton F	HAMP	R-VA US00258EB		67.3	253154	0	-76.3234	37.02701
220025206	2021	12/15/2021 5:00	2156	21:56	C	C	0	0	0	2	2	0	0	2	2. Angle	ANG	No	1. No Adve	4. Darknes	Night	1. Dry	Dry	10. Interse	1. Straight	2. Blacktop	1. No Defe	3. Two-Wa	4. Four Apr	4. Stop Sig	1. Yes - Wc	2. No			3. No	20. Motor \	1. On Roac	No	No	Belted	No	No	No	No	No	Yes	No	No	No	Yes	20	NOT_RD	Urban Inte	No	No	Yes	Yes	5. Hampto	114	114. City o	4-Minor Ar	4-Two-Way	Urban	NonVDOT	5	3. City or T	Hampton F	HAMP	S-VA114NP LASALLE AVE		1.63	1069476	28.64	-76.3631	37.02612
203305119	2020	11/20/2020 5:00	1806	18:06	A	A	0	2	1	0	3	0	0	2	2. Angle	ANG	No	1. No Adve	4. Darknes	Night	1. Dry	Dry	9. Within Ir	1. Straight	2. Blacktop	1. No Defe	1. Two-Wa	3. Three Ap	4. Stop Sig	1. Yes - Wc	2. No			3. No	20. Motor \	1. On Roac	No	No	Belted	No	No	No	No	No	No	No	No	No	Yes	10	NOT_RD	VDOT Inter	No	No	Yes	Yes	5. Hampto	114	114. City o	4-Minor Ar	3-Two-Way	Urban	NonVDOT	5	3. City or T	Hampton F	HAMP	S-VA114PR ABERDEEN RD		1.18	253371	5.22	-76.4031	37.01416
202245057	2020	8/9/2020 5:00	1944	19:44	O	PDO	0	0	0	0	0	0	0	1	9. Fixed Object - Off Road	FOOR	No	1. No Adve	4. Darknes	Night	1. Dry	Dry	8. Non-Inte	10. On/Off	2. Blacktop	1. No Defe	4. One-Wa	1. Not at In	6. Traffic L	1. Yes - Wc	2. No			3. No	5. Guard R	2. Shoulde	No	No	Belted	No	No	No	No	Yes	Yes	No	No	No	Yes	35	RD_LEFT	Not Interse	No	No	No	Yes	5. Hampto	114	114. City o	1-Interstat	1-One-Way	Urban	VDOT Inter	5	1. State Hv	Hampton F	HAMP	R-VA IS00064WB	RMP263.00A	0.05			-76.3955	37.0419
202245063	2020	8/10/2020 5:00	1309	13:09	C	C	0	0	0	2	2	0	0	2	2. Angle	ANG	No	1. No Adve	2. Daylight	Day	1. Dry	Dry	10. Interse	1. Straight	2. Blacktop	1. No Defe	3. Two-Wa	3. Three Ap	3. Traffic S	1. Yes - Wc	1. Yes	1. Advance	1. Lane Clo	3. No	20. Motor \	1. On Roac	No	No	Belted	No	No	No	No	No	No	No	No	No	No		NOT_RD	Urban Inte	No	Yes	Yes	No	5. Hampto	114	114. City o	3-Principal	4-Two-Way	Urban	NonVDOT	5	3. City or T	Hampton F	HAMP	R-VA US00258WB		66.3	1080039	61.79	-76.3307	37.03985
202245068	2020	8/9/2020 5:00	2320	23:20	O	PDO	0	0	0	0	0	0	0	2	9. Fixed Object - Off Road	FOOR	No	1. No Adve	4. Darknes	Night	1. Dry	Dry	8. Non-Inte	1. Straight	1. Concret	1. No Defe	4. One-Wa	1. Not at In	6. Traffic L	1. Yes - Wc	2. No			3. No	20. Motor \	2. Shoulde	No	No	Belted	No	Yes	Yes	No	No	No	No	No	No	Yes	5	RD_UNKN	Not Interse	No	Yes	Yes	Yes	5. Hampto	114	114. City o	1-Interstat	4-Two-Way	Urban	VDOT Inter	5	1. State Hv	Hampton F	HAMP	R-VA IS00064EB		269.39			-76.3198	37.0023
202245086	2020	8/10/2020 5:00	1834	18:34	O	PDO	0	0	0	0	0	0	0	1	9. Fixed Object - Off Road	FOOR	No	1. No Adve	2. Daylight	Day	1. Dry	Dry	10. Interse	1. Straight	2. Blacktop	1. No Defe	2. Two-Wa	3. Three Ap	6. Traffic L	1. Yes - Wc	2. No			3. No	3. Utility P	1. On Roac	No	No	Belted	No	Yes	Yes	No	No	No	No	No	No	No		NOT_RD	Urban Inte	No	No	Yes	No	5. Hampto	114	114. City o	4-Minor Ar	3-Two-Way	Urban	NonVDOT	5	3. City or T	Hampton F	HAMP	R-VA SR00278NB		0.74	746586	309.28	-76.3472	37.05409
230375111	2023	2/5/2023 5:00	2232	22:32	O	PDO	0	0	0	0	0	0	0	2	2. Angle	ANG	No	1. No Adve	4. Darknes	Night	2. Wet	Wet	13. Drivew	1. Straight	2. Blacktop	1. No Defe	2. Two-Wa	1. Not at In	4. Stop Sig	1. Yes - Wc	2. No			3. No	20. Motor \	1. On Roac	No	No	Belted	No	No	No	No	No	Yes	No	No	No	No		NOT_RD	Not Interse	No	No	Yes	Yes	5. Hampto	114	114. City o	4-Minor Ar	3-Two-Way	Urban	NonVDOT	5	3. City or T	Hampton F	HAMP	S-VA114PR WOODLAND RD		0.53	253154	455.95	-76.3225	37.02805
213425083	2021	12/7/2021 5:00	1536	15:36	C	C	0	0	0	3	3	0	0	2	2. Angle	ANG	No	1. No Adve	2. Daylight	Day	1. Dry	Dry	9. Within Ir	1. Straight	1. Concret	1. No Defe	2. Two-Wa	4. Four Apr	3. Traffic S	1. Yes - Wc	2. No			3. No	20. Motor \	1. On Roac	No	No	Belted	No	No	No	No	No	No	No	No	No	No		NOT_RD	Urban Inte	No	No	Yes	No	5. Hampto	114	114. City o	3-Principal	4-Two-Way	Urban	NonVDOT	5	3. City or T	Hampton F	HAMP	R-VA SR00134EB		7.15	702864	0	-76.4028	37.05704
183145218	2018	11/9/2018 5:00	1012	10:12	C	C	0	0	0	2	2	0	0	2	1. Rear End	RE	No	5. Rain	2. Daylight	Day	2. Wet	Wet	1. Main-Lir	1. Straight	2. Blacktop	1. No Defe	1. Two-Wa	1. Not at In	6. Traffic L	1. Yes - Wc	2. No			1. Yes	20. Motor \	1. On Roac	No	No	Belted	No	No	No	No	No	No	No	No	No	No		NOT_RD	Not Interse	Yes	No	Yes	No	5. Hampto	114	114. City o	4-Minor Ar	3-Two-Way	Urban	NonVDOT	5	3. City or T	Hampton F	HAMP	S-VA114PR BIG BETHEL RD		2.86			-76.4286	37.05319
221225112	2022	4/15/2022 5:00	2321	23:21	C	C	0	0	0	3	3	0	0	2	2. Angle	ANG	No	1. No Adve	4. Darknes	Night	1. Dry	Dry	9. Within Ir	1. Straight	2. Blacktop	1. No Defe	2. Two-Wa	4. Four Apr	4. Stop Sig	1. Yes - Wc	2. No			3. No	20. Motor \	1. On Roac	No	No	Belted	No	No	No	No	No	No	No	No	No	No		NOT_RD	Urban Inte	No	No	Yes	Yes	5. Hampto	114	114. City o	4-Minor Ar	4-Two-Way	Urban	NonVDOT	5	3. City or T	Hampton F	HAMP	S-VA114NP LASALLE AVE		1.63	1069476	29.05	-76.3631	37.02608
202245256	2020	8/9/2020 5:00	1700	17:00	O	PDO	0	0	0	0	0	0	0	2	1. Rear End	RE	No	1. No Adve	2. Daylight	Day	1. Dry	Dry	8. Non-Inte	1. Straight	2. Blacktop	1. No Defe	3. Two-Wa	1. Not at In	6. Traffic L	1. Yes - Wc	2. No			3. No	20. Motor \	1. On Roac	No	No	Belted	No	Yes	No	No	No	No	No	No	No	Yes	5	NOT_RD	Not Interse	No	No	Yes	No	5. Hampto	114	114. City o	1-Interstat	4-Two-Way	Urban	VDOT Inter	5	1. State Hv	Hampton F	HAMP	R-VA IS00064EB		268.67			-76.3238	37.01259
202245268	2020	8/9/2020 5:00	320	3:20	O	PDO	0	0	0	0	0	0	0	2	2. Angle	ANG	No	1. No Adve	4. Darknes	Night	1. Dry	Dry	8. Non-Inte	1. Straight	2. Blacktop	1. No Defe	3. Two-Wa	1. Not at In	6. Traffic L	1. Yes - Wc	2. No			3. No	20. Motor \	1. On Roac	No	No	Belted	No	No	No	No	No	No	No	No	No	Yes	9	NOT_RD	Not Interse	No	No	Yes	Yes	5. Hampto	114	114. City o	1-Interstat	4-Two-Way	Urban	VDOT Inter	5	1. State Hv	Hampton F	HAMP	R-VA IS00064WB		269.4			-76.3198	37.00433
202245333	2020	8/9/2020 5:00	1959	19:59	O	PDO	0	0	0	0	0	0	0	1	9. Fixed Object - Off Road	FOOR	No	1. No Adve	3. Dusk	Day	1. Dry	Dry	8. Non-Inte	1. Straight	2. Blacktop	1. No Defe	3. Two-Wa	1. Not at In	6. Traffic L	1. Yes - Wc	2. No			3. No	11. Jersey	4. Roadsid	No	No	Belted	No	No	No	No	No	No	No	No	No	Yes	5	RD_LEFT	Not Interse	No	No	Yes	No	5. Hampto	114	114. City o	1-Interstat	4-Two-Way	Urban	VDOT Inter	5	1. State Hv	Hampton F	HAMP	R-VA IS00064WB		265.88			-76.36	37.0345
202255053	2020	8/10/2020 5:00	1328	13:28	A	A	0	2	0	0	2	0	0	1	8. Non-Collision	NC	No	1. No Adve	2. Daylight	Day	1. Dry	Dry	8. Non-Inte	1. Straight	1. Concret	1. No Defe	3. Two-Wa	1. Not at In	6. Traffic L	1. Yes - Wc	2. No			3. No	42. Other	1. On Roac	No	No	Belted	No	No	No	No	No	No	No	Yes	No	No		RD_RIGHT	Not Interse	No	Yes	Yes	No	5. Hampto	114	114. City o	1-Interstat	4-Two-Way	Urban	VDOT Inter	5	1. State Hv	Hampton F	HAMP	R-VA IS00064EB		266.48			-76.3498	37.03447
202255055	2020	8/12/2020 5:00	540	5:40	O	PDO	0	0	0	0	0	0	0	2	4. Sideswipe - Same Direction	SSS	No	1. No Adve	4. Darknes	Night	1. Dry	Dry	5. On Entra	10. On/Off	1. Concret	1. No Defe	3. Two-Wa	1. Not at In	6. Traffic L	1. Yes - Wc	2. No			3. No	20. Motor \	1. On Roac	No	No	Belted	No	Yes	No	No	No	Yes	No	No	No	No		NOT_RD	Not Interse	No	No	Yes	Yes	5. Hampto	114	114. City o	1-Interstat	4-Two-Way	Urban	VDOT Inter	5	1. State Hv	Hampton F	HAMP	R-VA IS00664EB		0.13			-76.3802	37.032
202255062	2020	8/11/2020 5:00	1041	10:41	O	PDO	0	0	0	0	0	0	0	2	1. Rear End	RE	No	1. No Adve	2. Daylight	Day	1. Dry	Dry	9. Within Ir	1. Straight	2. Blacktop	1. No Defe	2. Two-Wa	3. Three Ap	6. Traffic L	1. Yes - Wc	2. No			3. No	20. Motor \	1. On Roac	No	No	Belted	No	Yes	No	No	No	No	No	No	No	No		NOT_RD	Urban Inte	No	No	Yes	No	5. Hampto	114	114. City o	3-Principal	4-Two-Way	Urban	NonVDOT	5	3. City or T	Hampton F	HAMP	R-VA US00258WB		66.17	253149	55.91	-76.3327	37.04076
182065213	2018	7/25/2018 5:00	848	8:48	C	C	0	0	0	2	2	0	0	2	1. Rear End	RE	No	5. Rain	2. Daylight	Day	2. Wet	Wet	10. Interse	1. Straight	2. Blacktop	1. No Defe	2. Two-Wa	4. Four Apr	3. Traffic S	1. Yes - Wc	2. No			3. No	20. Motor \	1. On Roac	No	No	Belted	No	No	No	No	No	No	No	No	No	No		NOT_RD	Urban Inte	No	No	Yes	No	5. Hampto	114	114. City o	3-Principal	4-Two-Way	Urban	NonVDOT	5	3. City or T	Hampton F	HAMP	S-VA114PR ARMISTEAD AVE N		3.36	716612	47.82	-76.3855	37.05923
202255068	2020	8/11/2020 5:00	904	9:04	C	C	0	0	0	1	1	0	0	2	4. Sideswipe - Same Direction	SSS	No	1. No Adve	2. Daylight	Day	1. Dry	Dry	1. Main-Lir	1. Straight	2. Blacktop	1. No Defe	3. Two-Wa	1. Not at In	1. No Traffi	6. No Traffi	2. No			3. No	6. Parked \	1. On Roac	No	No	Belted	No	Yes	No	No	No	No	No	No	No	No		NOT_RD	Not Interse	No	Yes	Yes	No	5. Hampto	114	114. City o	7-Local (J,(	3-Two-Way	Urban	NonVDOT	5	3. City or T	Hampton F	HAMP	S-VA114PR AMBROSE LN		0.12			-76.3059	37.03495
190045123	2018	12/31/2018 5:00	236	2:36	O	PDO	0	0	0	0	0	0	0	1	9. Fixed Object - Off Road	FOOR	No	1. No Adve	4. Darknes	Night	1. Dry	Dry	10. Interse	1. Straight	2. Blacktop	1. No Defe	3. Two-Wa	4. Four Apr	3. Traffic S	1. Yes - Wc	2. No			3. No	3. Utility P	1. On Roac	Yes	No	Belted	No	No	No	No	No	No	No	No	No	No		NOT_RD	Urban Inte	No	No	Yes	Yes	5. Hampto	114	114. City o	3-Principal	4-Two-Way	Urban	NonVDOT	5	3. City or T	Hampton F	HAMP	S-VA114PR ARMISTEAD AVE N		3.36	716612	71.66	-76.3854	37.05916
202255107	2020	7/17/2020 5:00	2334	23:34	O	PDO	0	0	0	0	0	0	0	1	9. Fixed Object - Off Road	FOOR	No	1. No Adve	5. Darknes	Night	1. Dry	Dry	8. Non-Inte	1. Straight	1. Concret	1. No Defe	2. Two-Wa	1. Not at In	7. No Pass	1. Yes - Wc	2. No			3. No	15. Other	4. Roadsid	No	No	Belted	No	No	No	No	No	Yes	No	No	No	Yes	10	RD_LEFT	Not Interse	No	No	Yes	Yes	5. Hampto	114	114. City o	5-Major Cc	3-Two-Way	Urban	NonVDOT	5	3. City or T	Hampton F	HAMP	S-VA114NP E LITTLE BACK RIVER RD		0.14			-76.3457	37.05479
213645115	2021	12/21/2021 5:00	1157	11:57	C	C	0	0	0	2	2	0	0	2	4. Sideswipe - Same Direction	SSS	No	1. No Adve	2. Daylight	Day	1. Dry	Dry	9. Within Ir	3. Grade - S	2. Blacktop	1. No Defe	4. One-Wa	5. Five-Poi	6. Traffic L	1. Yes - Wc	2. No			3. No	20. Motor \	1. On Roac	No	No	Belted	No	No	No	No	No	No	No	No	No	No		NOT_RD	Urban Inte	No	No	Yes	No	5. Hampto	114	114. City o	3-Principal	4-Two-Way	Urban	NonVDOT	5	3. City or T	Hampton F	HAMP	R-VA SR00134WB		7.15	702864	46.85	-76.4027	37.05698
202265082	2020	8/10/2020 5:00	1743	17:43	A	A	0	1	0	1	2	0	0	2	2. Angle	ANG	No	1. No Adve	2. Daylight	Day	1. Dry	Dry	10. Interse	1. Straight	2. Blacktop	1. No Defe	2. Two-Wa	4. Four Apr	3. Traffic S	1. Yes - Wc	2. No			3. No	20. Motor \	1. On Roac	Yes	No	Belted	No	Yes	No	No	No	No	No	No	No	No		NOT_RD	Urban Inte	No	No	Yes	No	5. Hampto	114	114. City o	4-Minor Ar	3-Two-Way	Urban	NonVDOT	5	3. City or T	Hampton F	HAMP	R-VA SR00351EB		5.69	253173	75.31	-76.3458	37.03015
202265083	2020	8/10/2020 5:00	1152	11:52	C	C	0	0	0	2	2	0	0	2	2. Angle	ANG	No	1. No Adve	2. Daylight	Day	1. Dry	Dry	9. Within Ir	1. Straight	2. Blacktop	1. No Defe	2. Two-Wa	4. Four Apr	3. Traffic S	1. Yes - Wc	2. No			3. No	20. Motor \	1. On Roac	No	No	Belted	No	Yes	No	No	No	No	No	No	No	No		NOT_RD	Urban Inte	No	Yes	Yes	No	5. Hampto	114	114. City o	4-Minor Ar	3-Two-Way	Urban	NonVDOT	5	3. City or T	Hampton F	HAMP	R-VA US00258EB		67.42	253155	5.42	-76.3224	37.02515
202265095	2020	8/10/2020 5:00	1000	10:00	C	C	0	0	0	1	1	0	0	1	10. Deer	DEER	No	1. No Adve	2. Daylight	Day	1. Dry	Dry	1. Main-Lir	1. Straight	2. Blacktop	1. No Defe	2. Two-Wa	1. Not at In	1. No Traffi	6. No Traffi	2. No			3. No	23. Animal	1. On Roac	No	Yes	Belted	No	No	No	No	No	No	No	No	No	No		NOT_RD	Not Interse	No	No	Yes	No	5. Hampto	114	114. City o	3-Principal	4-Two-Way	Urban	NonVDOT	5	3. City or T	Hampton F	HAMP	S-VA114PR HAMPTON ROADS CENTER PKWY		2			-76.4119	37.05969
202265134	2020	8/8/2020 5:00	425	4:25	O	PDO	0	0	0	0	0	0	0	1	9. Fixed Object - Off Road	FOOR	No	1. No Adve	2. Daylight	Day	1. Dry	Dry	8. Non-Inte	1. Straight	1. Concret	1. No Defe	3. Two-Wa	1. Not at In	6. Traffic L	1. Yes - Wc	2. No			3. No	4. Fence O	4. Roadsid	No	No	Belted	No	Yes	Yes	No	No	No	No	No	No	No		RD_RIGHT	Not Interse	No	No	Yes	No	5. Hampto	114	114. City o	1-Interstat	4-Two-Way	Urban	VDOT Inter	5	1. State Hv	Hampton F	HAMP	R-VA IS00664EB		2.04			-76.3973	37.01019
240025105	2023	12/29/2023 5:00	938	9:38	C	C	0	0	0	2	2	0	0	2	2. Angle	ANG	No	1. No Adve	2. Daylight	Day	1. Dry	Dry	10. Interse	2. Curve - L	2. Blacktop	1. No Defe	2. Two-Wa	3. Three Ap	4. Stop Sig	1. Yes - Wc	2. No			3. No	20. Motor \	1. On Roac	No	No	Belted	No	No	No	No	No	No	No	No	No	No		NOT_RD	Urban Inte	No	No	Yes	No	5. Hampto	114	114. City o	4-Minor Ar	3-Two-Way	Urban	NonVDOT	5	3. City or T	Hampton F	HAMP	R-VA SR00415WB		0.84	1079405	455.51	-76.391	37.03077
202265246	2020	8/11/2020 5:00	2130	21:30	B	B	0	0	1	0	1	0	0	2	1. Rear End	RE	No	1. No Adve	4. Darknes	Night	1. Dry	Dry	8. Non-Inte	1. Straight	1. Concret	1. No Defe	3. Two-Wa	1. Not at In	6. Traffic L	1. Yes - Wc	2. No			3. No	20. Motor \	1. On Roac	No	No	Belted	No	Yes	No	No	No	No	No	No	No	No		NOT_RD	Not Interse	No	No	Yes	Yes	5. Hampto	114	114. City o	1-Interstat	4-Two-Way	Urban	VDOT Inter	5	1. State Hv	Hampton F	HAMP	R-VA IS00064WB		272.03			-76.2997	36.97164
202265362	2020	8/7/2020 5:00	205	2:05	O	PDO	0	0	0	0	0	0	0	2	2. Angle	ANG	No	1. No Adve	4. Darknes	Night	1. Dry	Dry	8. Non-Inte	1. Straight	1. Concret	1. No Defe	3. Two-Wa	1. Not at In	6. Traffic L	1. Yes - Wc	2. No			3. No	20. Motor \	1. On Roac	No	No	Belted	No	No	No	No	No	No	Yes	No	No	Yes	5	NOT_RD	Not Interse	No	No	Yes	Yes	5. Hampto	114	114. City o	1-Interstat	4-Two-Way	Urban	VDOT Inter	5	1. State Hv	Hampton F	HAMP	R-VA IS00064WB		269.38			-76.3199	37.00467
223065633	2022	9/17/2022 5:00	1324	13:24	C	C	0	0	0	1	1	0	0	1	9. Fixed Object - Off Road	FOOR	No	1. No Adve	2. Daylight	Day	1. Dry	Dry	1. Main-Lir	1. Straight	2. Blacktop	1. No Defe	2. Two-Wa	1. Not at In	6. Traffic L	1. Yes - Wc	2. No			3. No	17. Traffic	1. On Roac	No	No	Belted	No	No	No	No	No	No	No	No	No	No		NOT_RD	Not Interse	No	No	Yes	No	5. Hampto	114	114. City o	4-Minor Ar	4-Two-Way	Urban	NonVDOT	5	3. City or T	Hampton F	HAMP	R-VA SR00152WB		3.51	253071	272.82	-76.4049	37.04115
202275054	2020	8/11/2020 5:00	1835	18:35	A	A	0	1	0	0	1	0	0	1	9. Fixed Object - Off Road	FOOR	No	1. No Adve	2. Daylight	Day	1. Dry	Dry	1. Main-Lir	1. Straight	2. Blacktop	1. No Defe	2. Two-Wa	1. Not at In	6. Traffic L	1. Yes - Wc	2. No			3. No	2. Trees	1. On Roac	No	No	Belted	No	No	No	No	No	No	No	No	No	No		NOT_RD	VDOT Inter	No	No	Yes	No	5. Hampto	114	114. City o	7-Local (J,(	3-Two-Way	Urban	NonVDOT	5	3. City or T	Hampton F	HAMP	S-VA114PR COLISEUM DR		1.81	1079069	114.02	-76.3924	37.05617
231955125	2023	7/13/2023 5:00	1143	11:43	O	PDO	0	0	0	0	0	0	0	2	2. Angle	ANG	No	1. No Adve	2. Daylight	Day	1. Dry	Dry	9. Within Ir	1. Straight	2. Blacktop	1. No Defe	1. Two-Wa	3. Three Ap	4. Stop Sig	1. Yes - Wc	2. No			3. No	20. Motor \	1. On Roac	No	No	Belted	No	No	No	No	No	No	Yes	No	No	No		NOT_RD	VDOT Inter	No	No	Yes	No	5. Hampto	114	114. City o	4-Minor Ar	3-Two-Way	Urban	NonVDOT	5	3. City or T	Hampton F	HAMP	S-VA114PR WOODLAND RD		0.59	253494	235.72	-76.3221	37.02894
192915111	2019	10/12/2019 5:00	1103	11:03	C	C	0	0	0	4	4	0	0	2	1. Rear End	RE	No	1. No Adve	2. Daylight	Day	1. Dry	Dry	10. Interse	1. Straight	2. Blacktop	1. No Defe	2. Two-Wa	4. Four Apr	3. Traffic S	1. Yes - Wc	2. No			3. No	20. Motor \	1. On Roac	No	No	Belted	No	No	No	No	No	No	No	No	No	No		NOT_RD	Urban Inte	Yes	No	Yes	No	5. Hampto	114	114. City o	3-Principal	4-Two-Way	Urban	NonVDOT	5	3. City or T	Hampton F	HAMP	S-VA114PR ARMISTEAD AVE N		3.36	716612	35.91	-76.3855	37.05926
202275139	2020	8/13/2020 5:00	1351	13:51	O	PDO	0	0	0	0	0	0	0	2	2. Angle	ANG	No	1. No Adve	2. Daylight	Day	1. Dry	Dry	1. Main-Lir	1. Straight	2. Blacktop	1. No Defe	1. Two-Wa	1. Not at In	1. No Traffi	6. No Traffi	2. No			3. No	20. Motor \	1. On Roac	No	No	Belted	No	No	No	No	No	No	No	No	No	No		NOT_RD	Not Interse	No	No	Yes	No	5. Hampto	114	114. City o	7-Local (J,(	3-Two-Way	Urban	NonVDOT	5	3. City or T	Hampton F	HAMP	S-VA114PR KELLY AVE		0.23	1061090	419.76	-76.3172	37.02349
202275222	2020	7/26/2020 5:00	1500	15:00	O	PDO	0	0	0	0	0	0	0	2	4. Sideswipe - Same Direction	SSS	No	1. No Adve	2. Daylight	Day	1. Dry	Dry	1. Main-Lir	1. Straight	2. Blacktop	1. No Defe	1. Two-Wa	1. Not at In	6. Traffic L	1. Yes - Wc	2. No			3. No	20. Motor \	1. On Roac	No	No	Belted	No	No	No	No	No	Yes	No	No	No	No		NOT_RD	Not Interse	No	No	Yes	No	5. Hampto	114	114. City o	7-Local (J,(	3-Two-Way	Urban	NonVDOT	5	3. City or T	Hampton F	HAMP	S-VA114PR WAKEFIELD AVE		0.2			-76.3906	37.00331
202275223	2020	8/11/2020 5:00	1720	17:20	C	C	0	0	0	1	1	0	0	2	3. Head On	HO	No	1. No Adve	2. Daylight	Day	1. Dry	Dry	9. Within Ir	1. Straight	2. Blacktop	1. No Defe	4. One-Wa	2. Two App	1. No Traffi	6. No Traffi	2. No			3. No	20. Motor \	1. On Roac	No	No	Belted	No	No	No	No	No	Yes	No	No	No	No		NOT_RD	Urban Inte	No	No	Yes	No	5. Hampto	114	114. City o	7-Local (J,(	1-One-Way	Urban	NonVDOT	5	3. City or T	Hampton F	HAMP	S-VA114PR ARMSTRONG DR		0.28			-76.3552	37.00752
202285025	2020	8/15/2020 5:00	30	00:30	O	PDO	0	0	0	0	0	0	0	1	9. Fixed Object - Off Road	FOOR	No	5. Rain	4. Darknes	Night	2. Wet	Wet	8. Non-Inte	1. Straight	2. Blacktop	1. No Defe	3. Two-Wa	1. Not at In	6. Traffic L	1. Yes - Wc	2. No			3. No	11. Jersey	1. On Roac	No	No	Belted	No	No	No	No	No	No	No	No	No	No		RD_RIGHT	Not Interse	No	No	Yes	Yes	5. Hampto	114	114. City o	1-Interstat	4-Two-Way	Urban	VDOT Inter	5	1. State Hv	Hampton F	HAMP	R-VA IS00064EB		265.23			-76.3705	37.0317
202285028	2020	8/15/2020 5:00	115	1:15	O	PDO	0	0	0	0	0	0	0	1	9. Fixed Object - Off Road	FOOR	No	5. Rain	4. Darknes	Night	2. Wet	Wet	8. Non-Inte	1. Straight	2. Blacktop	1. No Defe	4. One-Wa	1. Not at In	6. Traffic L	1. Yes - Wc	2. No			3. No	11. Jersey	1. On Roac	No	No	Belted	No	No	No	No	No	No	No	No	No	No		RD_LEFT	Not Interse	No	Yes	Yes	Yes	5. Hampto	114	114. City o	1-Interstat	4-Two-Way	Urban	VDOT Inter	5	1. State Hv	Hampton F	HAMP	R-VA IS00064EB		267.5			-76.3328	37.02795
222375248	2022	8/20/2022 5:00	2244	22:44	O	PDO	0	0	0	0	0	0	0	2	2. Angle	ANG	No	1. No Adve	4. Darknes	Night	1. Dry	Dry	9. Within Ir	1. Straight	2. Blacktop	1. No Defe	3. Two-Wa	3. Three Ap	3. Traffic S	1. Yes - Wc	2. No			3. No	20. Motor \	1. On Roac	No	No	Belted	No	No	No	No	No	No	No	No	No	No		NOT_RD	Urban Inte	No	Yes	Yes	Yes	5. Hampto	114	114. City o	4-Minor Ar	3-Two-Way	Urban	NonVDOT	5	3. City or T	Hampton F	HAMP	S-VA114PR LASALLE AVE		1.63	1069476	32.9	-76.363	37.02619
202285088	2020	8/14/2020 5:00	947	9:47	O	PDO	0	0	0	0	0	0	0	2	2. Angle	ANG	No	1. No Adve	4. Darknes	Night	1. Dry	Dry	10. Interse	1. Straight	2. Blacktop	1. No Defe	1. Two-Wa	3. Three Ap	1. No Traffi	6. No Traffi	2. No			3. No	6. Parked \	2. Shoulde	No	No	Belted	No	No	No	No	No	Yes	No	No	No	No		NOT_RD	Urban Inte	No	No	Yes	Yes	5. Hampto	114	114. City o	7-Local (J,(	3-Two-Way	Urban	NonVDOT	5	3. City or T	Hampton F	HAMP	S-VA114NP BONNEVILLE DR		0.01			-76.2994	37.06526
220945162	2022	3/29/2022 5:00	1036	10:36	C	C	0	0	0	2	2	0	0	3	2. Angle	ANG	No	1. No Adve	2. Daylight	Day	1. Dry	Dry	10. Interse	1. Straight	2. Blacktop	1. No Defe	1. Two-Wa	4. Four Apr	3. Traffic S	1. Yes - Wc	2. No			3. No	20. Motor \	1. On Roac	No	No	Belted	No	No	No	No	No	Yes	No	No	No	No		NOT_RD	Urban Inte	Yes	No	Yes	No	5. Hampto	114	114. City o	7-Local (J,(	3-Two-Way	Urban	NonVDOT	5	3. City or T	Hampton F	HAMP	S-VA114NP SHELL RD		1.74	253217	0	-76.3804	37.00841
202645127	2020	9/16/2020 5:00	2027	20:27	C	C	0	0	0	1	1	0	1	1	12. Ped	PED	Pedestrian	1. No Adve	4. Darknes	Night	1. Dry	Dry	1. Main-Lir	1. Straight	2. Blacktop	1. No Defe	1. Two-Wa	1. Not at In	6. Traffic L	1. Yes - Wc	2. No			3. No	19. Ped	1. On Roac	No	No	Belted	No	No	No	No	No	No	No	No	Yes	No		NOT_RD	Not Interse	No	No	Yes	Yes	5. Hampto	114	114. City o	4-Minor Ar	3-Two-Way	Urban	NonVDOT	5	3. City or T	Hampton F	HAMP	R-VA SR00169NB		5.06	1064135	472.5	-76.313	37.05689
202285097	2020	8/14/2020 5:00	2032	20:32	B	B	0	0	2	0	2	0	0	2	1. Rear End	RE	No	1. No Adve	4. Darknes	Night	1. Dry	Dry	9. Within Ir	1. Straight	2. Blacktop	1. No Defe	2. Two-Wa	4. Four Apr	3. Traffic S	1. Yes - Wc	2. No			3. No	20. Motor \	1. On Roac	No	No	Belted	No	No	No	No	No	No	No	No	No	Yes	5	NOT_RD	VDOT Inter	No	No	Yes	Yes	5. Hampto	114	114. City o	3-Principal	4-Two-Way	Urban	NonVDOT	5	3. City or T	Hampton F	HAMP	R-VA US00258EB		65.16	1068042	59.96	-76.351	37.04351
202285159	2020	8/15/2020 5:00	1301	13:01	O	PDO	0	0	0	0	0	0	0	2	2. Angle	ANG	No	5. Rain	2. Daylight	Day	2. Wet	Wet	8. Non-Inte	1. Straight	2. Blacktop	1. No Defe	3. Two-Wa	1. Not at In	6. Traffic L	1. Yes - Wc	2. No			3. No	20. Motor \	6. Separat	No	No	Belted	No	No	No	No	No	No	No	No	No	Yes	10	RD_UNKN	Not Interse	Yes	No	Yes	No	5. Hampto	114	114. City o	1-Interstat	4-Two-Way	Urban	VDOT Inter	5	1. State Hv	Hampton F	HAMP	R-VA IS00064WB		263.94			-76.3925	37.03861
202285251	2020	8/14/2020 5:00	1830	18:30	O	PDO	0	0	0	0	0	0	0	2	1. Rear End	RE	No	1. No Adve	2. Daylight	Day	1. Dry	Dry	8. Non-Inte	1. Straight	1. Concret	1. No Defe	3. Two-Wa	1. Not at In	6. Traffic L	1. Yes - Wc	2. No			3. No	20. Motor \	1. On Roac	No	No	Belted	No	No	No	No	No	No	No	No	No	No		NOT_RD	Not Interse	No	Yes	Yes	No	5. Hampto	114	114. City o	1-Interstat	4-Two-Way	Urban	VDOT Inter	5	1. State Hv	Hampton F	HAMP	R-VA IS00064EB		271.07			-76.3025	36.98344
202285276	2020	8/15/2020 5:00	1240	12:40	O	PDO	0	0	0	0	0	0	0	2	1. Rear End	RE	No	5. Rain	2. Daylight	Day	2. Wet	Wet	8. Non-Inte	1. Straight	2. Blacktop	1. No Defe	3. Two-Wa	1. Not at In	6. Traffic L	1. Yes - Wc	2. No			3. No	20. Motor \	1. On Roac	No	No	Belted	No	No	No	No	No	No	Yes	No	No	No		RD_UNKN	Not Interse	No	No	Yes	No	5. Hampto	114	114. City o	1-Interstat	4-Two-Way	Urban	VDOT Inter	5	1. State Hv	Hampton F	HAMP	R-VA IS00064EB		261.98			-76.4161	37.05809
202285340	2020	8/15/2020 5:00	533	5:33	O	PDO	0	0	0	0	0	0	0	1	9. Fixed Object - Off Road	FOOR	No	5. Rain	4. Darknes	Night	2. Wet	Wet	8. Non-Inte	1. Straight	2. Blacktop	1. No Defe	3. Two-Wa	1. Not at In	6. Traffic L	1. Yes - Wc	2. No			3. No	5. Guard R	1. On Roac	No	No	Belted	No	No	No	No	Yes	No	No	No	No	Yes	10	RD_LEFT	Not Interse	No	No	Yes	Yes	5. Hampto	114	114. City o	1-Interstat	4-Two-Way	Urban	VDOT Inter	5	1. State Hv	Hampton F	HAMP	R-VA IS00664EB		2.33			-76.4003	37.00696
202295037	2020	8/16/2020 5:00	139	1:39	O	PDO	0	0	0	0	0	0	0	2	2. Angle	ANG	No	1. No Adve	4. Darknes	Night	2. Wet	Wet	8. Non-Inte	1. Straight	2. Blacktop	1. No Defe	3. Two-Wa	1. Not at In	6. Traffic L	1. Yes - Wc	2. No			3. No	20. Motor \	1. On Roac	No	No	Belted	No	No	No	No	No	No	No	No	No	Yes	5	NOT_RD	Not Interse	No	No	Yes	Yes	5. Hampto	114	114. City o	1-Interstat	4-Two-Way	Urban	VDOT Inter	5	1. State Hv	Hampton F	HAMP	R-VA IS00064WB		269.79			-76.3164	36.99952
202295041	2020	8/16/2020 5:00	135	1:35	O	PDO	0	0	0	0	0	0	0	1	9. Fixed Object - Off Road	FOOR	No	1. No Adve	4. Darknes	Night	1. Dry	Dry	8. Non-Inte	1. Straight	1. Concret	1. No Defe	3. Two-Wa	1. Not at In	6. Traffic L	1. Yes - Wc	2. No			3. No	11. Jersey	1. On Roac	No	No	Belted	No	No	No	No	No	No	No	No	No	Yes	10	RD_LEFT	Not Interse	No	No	Yes	Yes	5. Hampto	114	114. City o	1-Interstat	4-Two-Way	Urban	VDOT Inter	5	1. State Hv	Hampton F	HAMP	R-VA IS00064EB		271.08			-76.3024	36.98331
202295092	2020	8/14/2020 5:00	1828	18:28	O	PDO	0	0	0	0	0	0	0	1	8. Non-Collision	NC	No	1. No Adve	2. Daylight	Day	2. Wet	Wet	1. Main-Lir	1. Straight	2. Blacktop	1. No Defe	3. Two-Wa	1. Not at In	6. Traffic L	1. Yes - Wc	2. No			3. No	15. Other	3. Median	No	No	Belted	No	No	No	No	No	No	No	No	No	No		RD_UNKN	Not Interse	No	No	Yes	No	5. Hampto	114	114. City o	3-Principal	4-Two-Way	Urban	NonVDOT	5	3. City or T	Hampton F	HAMP	R-VA US00258EB		61.69			-76.4111	37.03599
202295093	2020	8/14/2020 5:00	1849	18:49	B	B	0	0	1	2	3	0	0	2	2. Angle	ANG	No	1. No Adve	4. Darknes	Night	2. Wet	Wet	9. Within Ir	1. Straight	2. Blacktop	1. No Defe	2. Two-Wa	3. Three Ap	3. Traffic S	1. Yes - Wc	2. No			3. No	20. Motor \	1. On Roac	No	No	Belted	No	Yes	No	No	No	No	No	No	No	No		NOT_RD	VDOT Inter	No	No	Yes	Yes	5. Hampto	114	114. City o	3-Principal	4-Two-Way	Urban	NonVDOT	5	3. City or T	Hampton F	HAMP	S-VA114PR HAMPTON ROADS CENTER PKWY		2.17	1279456	25.66	-76.4091	37.05995
202295094	2020	8/15/2020 5:00	221	2:21	C	C	0	0	0	1	1	0	0	2	3. Head On	HO	No	5. Rain	6. Darknes	Night	2. Wet	Wet	1. Main-Lir	1. Straight	2. Blacktop	1. No Defe	1. Two-Wa	1. Not at In	1. No Traffi	6. No Traffi	2. No			3. No	6. Parked \	7. In Parkir	No	No	Belted	No	No	No	No	No	No	No	No	No	No		RD_UNKN	Not Interse	No	No	Yes	Yes	5. Hampto	114	114. City o	7-Local (J,(	3-Two-Way	Urban	NonVDOT	5	3. City or T	Hampton F	HAMP	S-VA114PR WHEATLAND DR		0.45			-76.3735	37.04943
202295095	2020	8/14/2020 5:00	1423	14:23	B	B	0	0	1	0	1	0	0	2	3. Head On	HO	No	1. No Adve	2. Daylight	Day	1. Dry	Dry	9. Within Ir	1. Straight	2. Blacktop	1. No Defe	1. Two-Wa	4. Four Apr	4. Stop Sig	1. Yes - Wc	2. No			3. No	20. Motor \	1. On Roac	No	No	Belted	No	No	No	No	No	No	No	No	No	No		NOT_RD	Urban Inte	No	No	Yes	No	5. Hampto	114	114. City o	7-Local (J,(	3-Two-Way	Urban	NonVDOT	5	3. City or T	Hampton F	HAMP	S-VA114PR GRIMES RD		0.45	1063274	259.69	-76.3152	37.0442
250135173	2025	1/12/2025 5:00	1619	16:19	C	C	0	0	0	4	4	0	0	2	4. Sideswipe - Same Direction	SSS	No	1. No Adve	2. Daylight	Day	1. Dry	Dry	9. Within Ir	1. Straight	2. Blacktop	1. No Defe	2. Two-Wa	3. Three Ap	3. Traffic S	1. Yes - Wc	2. No			3. No	20. Motor \	1. On Roac	No	No	Belted	No	No	No	No	No	No	Yes	No	No	No		NOT_RD	Urban Inte	No	No	Yes	No	5. Hampto	114	114. City o	4-Minor Ar	4-Two-Way	Urban	NonVDOT	5	3. City or T	Hampton F	HAMP	R-VA US00060EB		273.22	253009	22.59	-76.3522	37.02427
202295097	2020	8/14/2020 5:00	1715	17:15	A	A	0	1	0	0	1	0	0	2	1. Rear End	RE	No	5. Rain	2. Daylight	Day	2. Wet	Wet	1. Main-Lir	1. Straight	2. Blacktop	1. No Defe	1. Two-Wa	1. Not at In	6. Traffic L	1. Yes - Wc	2. No			3. No	20. Motor \	1. On Roac	No	No	Belted	No	Yes	No	No	No	No	No	No	No	No		NOT_RD	Urban Inte	No	No	Yes	No	5. Hampto	114	114. City o	3-Principal	3-Two-Way	Urban	NonVDOT	5	3. City or T	Hampton F	HAMP	R-VA US00258EB		67.14	1080051	161.73	-76.3241	37.0292
202295105	2020	8/15/2020 5:00	908	9:08	O	PDO	0	0	0	0	0	0	0	2	1. Rear End	RE	No	5. Rain	2. Daylight	Day	2. Wet	Wet	1. Main-Lir	1. Straight	2. Blacktop	1. No Defe	2. Two-Wa	4. Four Apr	3. Traffic S	1. Yes - Wc	2. No			3. No	20. Motor \	1. On Roac	No	No	Unbelted	No	Yes	No	No	No	No	No	No	No	No		NOT_RD	Urban Inte	No	Yes	Yes	No	5. Hampto	114	114. City o	4-Minor Ar	3-Two-Way	Urban	NonVDOT	5	3. City or T	Hampton F	HAMP	R-VA SR00351EB		6.82	253152	81.8	-76.3258	37.03319
202295106	2020	8/15/2020 5:00	1605	16:05	O	PDO	0	0	0	0	0	0	0	2	2. Angle	ANG	No	5. Rain	2. Daylight	Day	2. Wet	Wet	9. Within Ir	1. Straight	2. Blacktop	1. No Defe	1. Two-Wa	3. Three Ap	4. Stop Sig	1. Yes - Wc	2. No			3. No	6. Parked \	1. On Roac	No	No	Belted	No	No	No	No	No	Yes	No	No	No	No		NOT_RD	Urban Inte	No	No	Yes	No	5. Hampto	114	114. City o	7-Local (J,(	3-Two-Way	Urban	NonVDOT	5	3. City or T	Hampton F	HAMP	S-VA114PR LIBBEY ST		0.34	253038	353.53	-76.3216	37.0208
202295107	2020	8/14/2020 5:00	822	8:22	C	C	0	0	0	1	1	0	0	2	2. Angle	ANG	No	1. No Adve	2. Daylight	Day	2. Wet	Wet	10. Interse	1. Straight	2. Blacktop	1. No Defe	2. Two-Wa	4. Four Apr	3. Traffic S	1. Yes - Wc	2. No			3. No	20. Motor \	1. On Roac	No	No	Belted	No	No	No	No	No	No	No	No	No	No		NOT_RD	Urban Inte	No	No	Yes	No	5. Hampto	114	114. City o	4-Minor Ar	3-Two-Way	Urban	NonVDOT	5	3. City or T	Hampton F	HAMP	R-VA SR00172SB		2.35	746463	0	-76.3933	37.10031
202295108	2020	8/15/2020 5:00	2327	23:27	O	PDO	0	0	0	0	0	0	0	2	2. Angle	ANG	No	1. No Adve	4. Darknes	Night	2. Wet	Wet	9. Within Ir	1. Straight	1. Concret	1. No Defe	2. Two-Wa	4. Four Apr	3. Traffic S	1. Yes - Wc	2. No			3. No	20. Motor \	1. On Roac	No	No	Belted	No	Yes	No	No	No	No	No	No	No	No		NOT_RD	Urban Inte	No	No	Yes	Yes	5. Hampto	114	114. City o	4-Minor Ar	3-Two-Way	Urban	NonVDOT	5	3. City or T	Hampton F	HAMP	R-VA US00258WB		67.42	253155	5.42	-76.3224	37.02515
202295109	2020	8/15/2020 5:00	1010	10:10	C	C	0	0	0	2	2	0	0	2	1. Rear End	RE	No	5. Rain	2. Daylight	Day	2. Wet	Wet	1. Main-Lir	1. Straight	2. Blacktop	1. No Defe	1. Two-Wa	1. Not at In	1. No Traffi	6. No Traffi	2. No			3. No	20. Motor \	1. On Roac	No	No	Belted	No	No	No	No	No	No	Yes	No	No	No		NOT_RD	Not Interse	No	No	Yes	No	5. Hampto	114	114. City o	7-Local (J,(	3-Two-Way	Urban	NonVDOT	5	3. City or T	Hampton F	HAMP	S-VA114NP HOPE ST S		0.4			-76.3196	37.01868
202295110	2020	8/15/2020 5:00	1926	19:26	C	C	0	0	0	1	1	0	0	2	2. Angle	ANG	No	5. Rain	2. Daylight	Day	2. Wet	Wet	9. Within Ir	1. Straight	2. Blacktop	1. No Defe	1. Two-Wa	4. Four Apr	3. Traffic S	1. Yes - Wc	2. No			3. No	20. Motor \	1. On Roac	No	No	Belted	No	No	No	No	No	No	No	No	No	No		NOT_RD	Urban Inte	No	No	Yes	No	5. Hampto	114	114. City o	4-Minor Ar	3-Two-Way	Urban	NonVDOT	5	3. City or T	Hampton F	HAMP	R-VA SR00351WB		8.15	253106	63.86	-76.3042	37.04036
202295123	2020	8/15/2020 5:00	1206	12:06	B	B	0	0	1	0	1	0	0	2	9. Fixed Object - Off Road	FOOR	No	5. Rain	2. Daylight	Day	2. Wet	Wet	8. Non-Inte	1. Straight	2. Blacktop	1. No Defe	3. Two-Wa	1. Not at In	6. Traffic L	1. Yes - Wc	2. No			3. No	20. Motor \	6. Separat	No	No	Belted	No	No	No	No	No	No	No	No	No	Yes	10	RD_UNKN	Not Interse	No	No	Yes	No	5. Hampto	114	114. City o	1-Interstat	4-Two-Way	Urban	VDOT Inter	5	1. State Hv	Hampton F	HAMP	R-VA IS00064WB		266.99			-76.3414	37.0333
202295146	2020	8/7/2020 5:00	1132	11:32	O	PDO	0	0	0	0	0	0	0	2	2. Angle	ANG	No	1. No Adve	2. Daylight	Day	1. Dry	Dry	10. Interse	1. Straight	2. Blacktop	1. No Defe	3. Two-Wa	4. Four Apr	1. No Traffi	6. No Traffi	2. No			3. No	20. Motor \	1. On Roac	No	No	Unbelted	No	No	No	No	No	No	No	No	No	No		NOT_RD	Urban Inte	Yes	No	Yes	No	5. Hampto	114	114. City o	3-Principal	4-Two-Way	Urban	NonVDOT	5	3. City or T	Hampton F	HAMP	R-VA US00258WB		65.67	1080029	54.15	-76.3411	37.04347
202295219	2020	8/15/2020 5:00	1130	11:30	O	PDO	0	0	0	0	0	0	0	1	9. Fixed Object - Off Road	FOOR	No	5. Rain	2. Daylight	Day	2. Wet	Wet	8. Non-Inte	1. Straight	1. Concret	1. No Defe	3. Two-Wa	1. Not at In	6. Traffic L	1. Yes - Wc	2. No			3. No	11. Jersey	2. Shoulde	No	No	Belted	No	No	No	No	No	No	No	No	No	Yes	25	RD_LEFT	Not Interse	No	No	Yes	No	5. Hampto	114	114. City o	1-Interstat	4-Two-Way	Urban	VDOT Inter	5	1. State Hv	Hampton F	HAMP	R-VA IS00664WB		2.5			-76.4	37.00701
202295226	2020	8/15/2020 5:00	930	9:30	A	A	0	1	0	0	1	0	0	1	9. Fixed Object - Off Road	FOOR	No	5. Rain	2. Daylight	Day	2. Wet	Wet	8. Non-Inte	1. Straight	1. Concret	1. No Defe	3. Two-Wa	1. Not at In	6. Traffic L	1. Yes - Wc	2. No			3. No	11. Jersey	2. Shoulde	No	No	Belted	No	No	No	No	No	No	No	No	No	Yes	25	RD_LEFT	Not Interse	No	No	Yes	No	5. Hampto	114	114. City o	1-Interstat	4-Two-Way	Urban	VDOT Inter	5	1. State Hv	Hampton F	HAMP	R-VA IS00664WB		1.31			-76.3839	37.01816
202295338	2020	8/12/2020 5:00	1415	14:15	B	B	0	0	1	1	2	0	0	2	1. Rear End	RE	No	1. No Adve	2. Daylight	Day	1. Dry	Dry	8. Non-Inte	1. Straight	2. Blacktop	1. No Defe	3. Two-Wa	1. Not at In	6. Traffic L	1. Yes - Wc	2. No			3. No	20. Motor \	1. On Roac	Yes	No	Belted	No	Yes	Yes	No	No	No	No	No	No	No		NOT_RD	Not Interse	No	No	Yes	No	5. Hampto	114	114. City o	1-Interstat	4-Two-Way	Urban	VDOT Inter	5	1. State Hv	Hampton F	HAMP	R-VA IS00064WB		267.4			-76.3354	37.03032
202295344	2020	8/12/2020 5:00	1900	19:00	O	PDO	0	0	0	0	0	0	0	2	1. Rear End	RE	No	5. Rain	3. Dusk	Day	2. Wet	Wet	8. Non-Inte	1. Straight	2. Blacktop	1. No Defe	3. Two-Wa	1. Not at In	6. Traffic L	1. Yes - Wc	2. No			3. No	20. Motor \	1. On Roac	No	No	Belted	No	Yes	No	No	No	Yes	No	No	No	Yes	10	NOT_RD	Not Interse	No	No	Yes	No	5. Hampto	114	114. City o	1-Interstat	4-Two-Way	Urban	VDOT Inter	5	1. State Hv	Hampton F	HAMP	R-VA IS00064WB		264.78			-76.3802	37.03255
202295352	2020	8/10/2020 5:00	1645	16:45	B	B	0	0	1	0	1	0	0	2	1. Rear End	RE	No	1. No Adve	2. Daylight	Day	1. Dry	Dry	8. Non-Inte	1. Straight	1. Concret	1. No Defe	3. Two-Wa	1. Not at In	6. Traffic L	1. Yes - Wc	1. Yes	1. Advance	2. Lane Sh	3. No	20. Motor \	1. On Roac	No	No	Belted	No	Yes	No	No	No	No	No	No	No	Yes	5	NOT_RD	Not Interse	No	Yes	Yes	No	5. Hampto	114	114. City o	1-Interstat	4-Two-Way	Urban	VDOT Inter	5	1. State Hv	Hampton F	HAMP	R-VA IS00064WB		269.07			-76.3214	37.00687
202305130	2020	8/15/2020 5:00	1300	13:00	B	B	0	0	2	0	2	0	0	1	9. Fixed Object - Off Road	FOOR	No	5. Rain	2. Daylight	Day	2. Wet	Wet	8. Non-Inte	1. Straight	2. Blacktop	1. No Defe	3. Two-Wa	1. Not at In	6. Traffic L	1. Yes - Wc	2. No			3. No	5. Guard R	2. Shoulde	No	No	Belted	No	No	No	No	Yes	No	No	No	No	Yes	10	RD_RIGHT	Not Interse	No	No	Yes	No	5. Hampto	114	114. City o	1-Interstat	4-Two-Way	Urban	VDOT Inter	5	1. State Hv	Hampton F	HAMP	R-VA IS00664EB		1.1			-76.3838	37.01854
202305133	2020	8/15/2020 5:00	1000	10:00	O	PDO	0	0	0	0	0	0	0	1	9. Fixed Object - Off Road	FOOR	No	5. Rain	2. Daylight	Day	2. Wet	Wet	8. Non-Inte	1. Straight	1. Concret	1. No Defe	3. Two-Wa	1. Not at In	6. Traffic L	1. Yes - Wc	2. No			3. No	5. Guard R	2. Shoulde	No	No	Belted	No	No	No	No	Yes	No	No	No	No	Yes	20	RD_RIGHT	Not Interse	No	No	Yes	No	5. Hampto	114	114. City o	1-Interstat	4-Two-Way	Urban	VDOT Inter	5	1. State Hv	Hampton F	HAMP	R-VA IS00064WB		265.9			-76.3594	37.03464
202305135	2020	8/15/2020 5:00	1839	18:39	C	C	0	0	0	1	1	0	0	1	6. Fixed Object in Road	FOIR	No	5. Rain	3. Dusk	Day	2. Wet	Wet	1. Main-Lir	1. Straight	2. Blacktop	1. No Defe	1. Two-Wa	1. Not at In	6. Traffic L	1. Yes - Wc	2. No			3. No	13. Curb	1. On Roac	No	No	Belted	No	No	No	No	Yes	No	No	No	No	Yes	5	RD_UNKN	Not Interse	No	No	Yes	No	5. Hampto	114	114. City o	3-Principal	4-Two-Way	Urban	NonVDOT	5	3. City or T	Hampton F	HAMP	R-VA US00258WB		60.73	1075709	257.55	-76.4258	37.02874
202305145	2020	8/14/2020 5:00	1259	12:59	C	C	0	0	0	5	5	0	0	2	1. Rear End	RE	No	1. No Adve	2. Daylight	Day	2. Wet	Wet	10. Interse	1. Straight	2. Blacktop	1. No Defe	2. Two-Wa	4. Four Apr	3. Traffic S	1. Yes - Wc	2. No			3. No	20. Motor \	1. On Roac	No	No	Belted	No	No	No	No	No	No	No	No	No	No		NOT_RD	Urban Inte	Yes	No	Yes	No	5. Hampto	114	114. City o	3-Principal	4-Two-Way	Urban	NonVDOT	5	3. City or T	Hampton F	HAMP	R-VA US00258WB		63.01	754224	73.92	-76.3883	37.04176
231465152	2023	5/25/2023 5:00	1633	16:33	O	PDO	0	0	0	0	0	0	0	2	2. Angle	ANG	No	1. No Adve	2. Daylight	Day	1. Dry	Dry	9. Within Ir	1. Straight	2. Blacktop	1. No Defe	2. Two-Wa	4. Four Apr	4. Stop Sig	1. Yes - Wc	2. No			3. No	20. Motor \	1. On Roac	No	No	Belted	No	No	No	No	No	No	No	No	No	No		NOT_RD	Urban Inte	No	No	Yes	No	5. Hampto	114	114. City o	4-Minor Ar	4-Two-Way	Urban	NonVDOT	5	3. City or T	Hampton F	HAMP	S-VA114NP LASALLE AVE		1.63	1069476	27.01	-76.3631	37.0261
202305153	2020	8/16/2020 5:00	1531	15:31	C	C	0	0	0	2	2	0	0	2	2. Angle	ANG	No	5. Rain	2. Daylight	Day	2. Wet	Wet	10. Interse	1. Straight	2. Blacktop	1. No Defe	1. Two-Wa	4. Four Apr	6. Traffic L	1. Yes - Wc	2. No			3. No	20. Motor \	1. On Roac	No	No	Belted	No	No	No	No	No	No	No	No	No	No		NOT_RD	Urban Inte	No	Yes	Yes	No	5. Hampto	114	114. City o	7-Local (J,(	3-Two-Way	Urban	NonVDOT	5	3. City or T	Hampton F	HAMP	S-VA114NP MICHAELS WOODS DR		0.7			-76.4396	37.05694
220265130	2021	12/23/2021 5:00	1533	15:33	C	C	0	0	0	2	2	0	0	2	2. Angle	ANG	No	1. No Adve	2. Daylight	Day	1. Dry	Dry	10. Interse	1. Straight	2. Blacktop	1. No Defe	1. Two-Wa	3. Three Ap	4. Stop Sig	1. Yes - Wc	2. No			3. No	20. Motor \	1. On Roac	No	No	Belted	No	No	No	No	No	No	No	No	No	No		NOT_RD	VDOT Inter	Yes	No	Yes	No	5. Hampto	114	114. City o	4-Minor Ar	3-Two-Way	Urban	NonVDOT	5	3. City or T	Hampton F	HAMP	S-VA114PR ABERDEEN RD		1.18	253371	15.65	-76.4031	37.01419
202305155	2020	8/14/2020 5:00	1422	14:22	C	C	0	0	0	1	1	0	0	2	16. Other	OTHR	Bike	5. Rain	2. Daylight	Day	2. Wet	Wet	7. Other lo	1. Straight	2. Blacktop	1. No Defe	2. Two-Wa	1. Not at In	6. Traffic L	1. Yes - Wc	2. No			3. No	22. Bicycle	1. On Roac	No	No	Belted	Yes	No	No	No	No	No	No	No	No	No		NOT_RD	Urban Inte	No	No	Yes	No	5. Hampto	114	114. City o	3-Principal	4-Two-Way	Urban	NonVDOT	5	3. City or T	Hampton F	HAMP	R-VA US00258EB		60.12	253130	187.09	-76.4349	37.02406
223065562	2022	9/9/2022 5:00	1012	10:12	O	PDO	0	0	0	0	0	0	0	2	2. Angle	ANG	No	1. No Adve	2. Daylight	Day	1. Dry	Dry	9. Within Ir	1. Straight	2. Blacktop	1. No Defe	1. Two-Wa	3. Three Ap	4. Stop Sig	1. Yes - Wc	2. No			3. No	20. Motor \	1. On Roac	No	No	Belted	No	No	No	No	No	No	No	No	No	No		NOT_RD	VDOT Inter	Yes	No	Yes	No	5. Hampto	114	114. City o	4-Minor Ar	3-Two-Way	Urban	NonVDOT	5	3. City or T	Hampton F	HAMP	S-VA114PR ABERDEEN RD		1.18	253371	5.24	-76.4031	37.01414
202305162	2020	8/15/2020 5:00	1649	16:49	C	C	0	0	0	2	2	0	0	2	1. Rear End	RE	No	5. Rain	2. Daylight	Day	2. Wet	Wet	9. Within Ir	1. Straight	2. Blacktop	1. No Defe	2. Two-Wa	4. Four Apr	3. Traffic S	1. Yes - Wc	2. No			3. No	20. Motor \	1. On Roac	No	No	Belted	No	No	No	No	No	No	No	No	No	No		NOT_RD	Urban Inte	No	Yes	Yes	No	5. Hampto	114	114. City o	3-Principal	4-Two-Way	Urban	NonVDOT	5	3. City or T	Hampton F	HAMP	R-VA US00258EB		63.41	253078	73.27	-76.3814	37.04312
202305228	2020	8/15/2020 5:00	630	6:30	O	PDO	0	0	0	0	0	0	0	2	2. Angle	ANG	No	5. Rain	2. Daylight	Day	2. Wet	Wet	8. Non-Inte	1. Straight	1. Concret	1. No Defe	3. Two-Wa	1. Not at In	6. Traffic L	1. Yes - Wc	2. No			3. No	20. Motor \	1. On Roac	No	No	Belted	No	No	No	No	No	No	No	No	No	Yes	5	NOT_RD	Not Interse	No	No	Yes	No	5. Hampto	114	114. City o	1-Interstat	4-Two-Way	Urban	VDOT Inter	5	1. State Hv	Hampton F	HAMP	R-VA IS00064WB		268.21			-76.3281	37.02042
202305257	2020	8/14/2020 5:00	1320	13:20	C	C	0	0	0	2	2	0	0	3	1. Rear End	RE	No	5. Rain	2. Daylight	Day	2. Wet	Wet	10. Interse	1. Straight	2. Blacktop	1. No Defe	3. Two-Wa	3. Three Ap	3. Traffic S	1. Yes - Wc	2. No			3. No	20. Motor \	1. On Roac	No	No	Belted	No	No	No	No	No	Yes	No	No	No	No		NOT_RD	VDOT Inter	Yes	No	Yes	No	5. Hampto	114	114. City o	3-Principal	4-Two-Way	Urban	NonVDOT	5	3. City or T	Hampton F	HAMP	R-VA US00258EB		61.98	1091119	68.55	-76.4062	37.03782
202305259	2020	8/16/2020 5:00	1641	16:41	B	B	0	0	1	0	1	0	0	2	1. Rear End	RE	No	5. Rain	2. Daylight	Day	2. Wet	Wet	8. Non-Inte	5. Hillcrest	2. Blacktop	1. No Defe	3. Two-Wa	1. Not at In	6. Traffic L	1. Yes - Wc	2. No			3. No	20. Motor \	1. On Roac	No	No	Belted	No	No	No	No	No	No	No	No	No	No		RD_UNKN	Not Interse	No	No	Yes	No	5. Hampto	114	114. City o	1-Interstat	4-Two-Way	Urban	VDOT Inter	5	1. State Hv	Hampton F	HAMP	R-VA IS00064WB		265.9			-76.3595	37.03464
202305268	2020	8/16/2020 5:00	2014	20:14	O	PDO	0	0	0	0	0	0	0	1	9. Fixed Object - Off Road	FOOR	No	5. Rain	4. Darknes	Night	2. Wet	Wet	8. Non-Inte	10. On/Off	2. Blacktop	1. No Defe	4. One-Wa	1. Not at In	6. Traffic L	1. Yes - Wc	2. No			3. No	3. Utility P	4. Roadsid	No	No	Belted	No	No	No	No	No	No	No	No	No	Yes	20	RD_RIGHT	Not Interse	No	Yes	No	Yes	5. Hampto	114	114. City o	1-Interstat	1-One-Way	Urban	VDOT Inter	5	1. State Hv	Hampton F	HAMP	R-VA IS00064EB	RMP261.00B	0.04			-76.417	37.05832
202305276	2020	8/16/2020 5:00	1823	18:23	O	PDO	0	0	0	0	0	0	0	1	9. Fixed Object - Off Road	FOOR	No	5. Rain	2. Daylight	Day	2. Wet	Wet	8. Non-Inte	1. Straight	2. Blacktop	1. No Defe	3. Two-Wa	1. Not at In	6. Traffic L	1. Yes - Wc	2. No			3. No	5. Guard R	4. Roadsid	No	No	Belted	No	No	No	No	Yes	No	No	No	No	No		RD_RIGHT	Not Interse	No	Yes	Yes	No	5. Hampto	114	114. City o	1-Interstat	4-Two-Way	Urban	VDOT Inter	5	1. State Hv	Hampton F	HAMP	R-VA IS00064EB		261.1			-76.4289	37.06651
202305292	2020	8/16/2020 5:00	1907	19:07	O	PDO	0	0	0	0	0	0	0	2	1. Rear End	RE	No	5. Rain	4. Darknes	Night	2. Wet	Wet	8. Non-Inte	1. Straight	2. Blacktop	1. No Defe	3. Two-Wa	1. Not at In	6. Traffic L	1. Yes - Wc	2. No			3. No	20. Motor \	1. On Roac	No	No	Belted	No	No	No	No	No	No	No	No	No	Yes	10	RD_UNKN	Not Interse	No	Yes	Yes	Yes	5. Hampto	114	114. City o	1-Interstat	4-Two-Way	Urban	VDOT Inter	5	1. State Hv	Hampton F	HAMP	R-VA IS00064WB		266.4			-76.3507	37.03473
202305337	2020	8/16/2020 5:00	1910	19:10	O	PDO	0	0	0	0	0	0	0	1	9. Fixed Object - Off Road	FOOR	No	5. Rain	2. Daylight	Day	2. Wet	Wet	5. On Entra	10. On/Off	1. Concret	1. No Defe	4. One-Wa	1. Not at In	6. Traffic L	1. Yes - Wc	2. No			3. No	11. Jersey	2. Shoulde	No	No	Belted	No	No	No	No	Yes	No	No	No	No	Yes	5	RD_LEFT	Not Interse	No	No	No	Yes	5. Hampto	114	114. City o	1-Interstat	1-One-Way	Urban	VDOT Prim	5	1. State Hv	Hampton F	HAMP	R-VA US00258EB	RMP063.00B	0.26			-76.3925	37.03998
202315043	2020	8/17/2020 5:00	1456	14:56	C	C	0	0	0	1	1	0	0	2	2. Angle	ANG	No	1. No Adve	2. Daylight	Day	1. Dry	Dry	9. Within Ir	1. Straight	1. Concret	1. No Defe	1. Two-Wa	4. Four Apr	8. Yield Sig	1. Yes - Wc	2. No			3. No	20. Motor \	1. On Roac	No	No	Belted	No	Yes	No	No	No	No	Yes	No	No	No		NOT_RD	Urban Inte	No	No	Yes	No	5. Hampto	114	114. City o	7-Local (J,(	3-Two-Way	Urban	NonVDOT	5	3. City or T	Hampton F	HAMP	S-VA114NP HOLLOWAY DR		0.24			-76.4412	37.06067
202315044	2020	8/17/2020 5:00	2135	21:35	O	PDO	0	0	0	0	0	0	0	4	3. Head On	HO	No	1. No Adve	4. Darknes	Night	1. Dry	Dry	1. Main-Lir	2. Curve - L	2. Blacktop	1. No Defe	1. Two-Wa	4. Four Apr	4. Stop Sig	1. Yes - Wc	2. No			3. No	6. Parked \	8. Off Roac	No	No	Belted	No	Yes	No	No	No	Yes	No	No	No	Yes	20	RD_UNKN	Not Interse	No	No	Yes	Yes	5. Hampto	114	114. City o	7-Local (J,(	3-Two-Way	Urban	NonVDOT	5	3. City or T	Hampton F	HAMP	S-VA114NP WESTVIEW DR		0.18			-76.4384	37.08826
202315045	2020	8/17/2020 5:00	1450	14:50	C	C	0	0	0	1	1	0	0	2	1. Rear End	RE	No	1. No Adve	2. Daylight	Day	1. Dry	Dry	10. Interse	1. Straight	2. Blacktop	1. No Defe	3. Two-Wa	4. Four Apr	3. Traffic S	1. Yes - Wc	2. No			3. No	20. Motor \	1. On Roac	No	No	Belted	No	No	No	No	No	Yes	No	No	No	No		NOT_RD	Urban Inte	No	No	Yes	No	5. Hampto	114	114. City o	4-Minor Ar	4-Two-Way	Urban	NonVDOT	5	3. City or T	Hampton F	HAMP	R-VA SR00351WB		1.88	253178	91.39	-76.4024	37.00167
230405129	2023	1/21/2023 5:00	2324	23:24	C	C	0	0	0	1	1	0	0	2	16. Other	OTHR	No	1. No Adve	4. Darknes	Night	1. Dry	Dry	1. Main-Lir	1. Straight	2. Blacktop	1. No Defe	3. Two-Wa	1. Not at In	1. No Traffi	6. No Traffi	2. No			3. No	6. Parked \	1. On Roac	No	No	Belted	No	No	No	No	No	No	No	No	No	Yes	10	NOT_RD	VDOT Inter	No	No	Yes	Yes	5. Hampto	114	114. City o	5-Major Cc	4-Two-Way	Urban	NonVDOT	5	3. City or T	Hampton F	HAMP	S-VA114PR ORCUTT AVE		0.51	253273	77.75	-76.4379	37.02862
230115170	2023	1/9/2023 5:00	1939	19:39	C	C	0	0	0	1	1	0	0	2	1. Rear End	RE	No	1. No Adve	4. Darknes	Night	1. Dry	Dry	8. Non-Inte	1. Straight	2. Blacktop	1. No Defe	1. Two-Wa	1. Not at In	1. No Traffi	6. No Traffi	2. No			3. No	20. Motor \	1. On Roac	No	No	Belted	No	Yes	No	No	No	No	No	No	No	No		NOT_RD	VDOT Inter	Yes	No	Yes	Yes	5. Hampto	114	114. City o	4-Minor Ar	3-Two-Way	Urban	NonVDOT	5	3. City or T	Hampton F	HAMP	S-VA114NP ABERDEEN RD		1.18	253371	20.94	-76.4031	37.01409
201475194	2020	5/22/2020 5:00	2012	20:12	C	C	0	0	0	2	2	0	0	2	16. Other	OTHR	No	1. No Adve	3. Dusk	Day	1. Dry	Dry	1. Main-Lir	1. Straight	2. Blacktop	1. No Defe	2. Two-Wa	1. Not at In	4. Stop Sig	1. Yes - Wc	2. No			3. No	20. Motor \	1. On Roac	No	No	Belted	No	No	No	No	No	No	No	Yes	No	No		NOT_RD	Not Interse	No	No	Yes	No	5. Hampto	114	114. City o	5-Major Cc	3-Two-Way	Urban	NonVDOT	5	3. City or T	Hampton F	HAMP	S-VA114NP BRIARFIELD RD		0.76			-76.4057	37.01864
202315065	2020	8/16/2020 5:00	2000	20:00	O	PDO	0	0	0	0	0	0	0	2	1. Rear End	RE	No	1. No Adve	4. Darknes	Night	1. Dry	Dry	8. Non-Inte	1. Straight	2. Blacktop	1. No Defe	3. Two-Wa	1. Not at In	6. Traffic L	1. Yes - Wc	2. No			3. No	20. Motor \	1. On Roac	No	No	Belted	No	No	No	No	No	No	No	No	No	Yes	30	NOT_RD	Not Interse	No	No	Yes	Yes	5. Hampto	114	114. City o	1-Interstat	4-Two-Way	Urban	VDOT Inter	5	1. State Hv	Hampton F	HAMP	R-VA IS00064WB		267.3			-76.3369	37.03117
202315116	2020	8/17/2020 5:00	650	6:50	O	PDO	0	0	0	0	0	0	0	2	1. Rear End	RE	No	1. No Adve	2. Daylight	Day	1. Dry	Dry	8. Non-Inte	1. Straight	1. Concret	1. No Defe	3. Two-Wa	1. Not at In	6. Traffic L	1. Yes - Wc	2. No			3. No	20. Motor \	1. On Roac	No	No	Belted	No	No	No	No	No	No	No	No	No	Yes	10	NOT_RD	Not Interse	No	No	Yes	No	5. Hampto	114	114. City o	1-Interstat	4-Two-Way	Urban	VDOT Inter	5	1. State Hv	Hampton F	HAMP	R-VA IS00064EB		270.15			-76.312	36.9937
202315133	2020	8/18/2020 5:00	701	7:01	O	PDO	0	0	0	0	0	0	0	2	1. Rear End	RE	No	1. No Adve	2. Daylight	Day	1. Dry	Dry	8. Non-Inte	3. Grade - S	2. Blacktop	1. No Defe	4. One-Wa	1. Not at In	7. No Pass	1. Yes - Wc	2. No			3. No	20. Motor \	1. On Roac	No	No	Belted	No	No	No	No	No	No	Yes	No	No	No		NOT_RD	Not Interse	No	No	Yes	No	5. Hampto	114	114. City o	1-Interstat	4-Two-Way	Urban	VDOT Inter	5	1. State Hv	Hampton F	HAMP	R-VA IS00064WB		271.2			-76.3018	36.98387
242005250	2024	7/16/2024 5:00	1343	13:43	O	PDO	0	0	0	0	0	0	0	2	2. Angle	ANG	No	1. No Adve	2. Daylight	Day	1. Dry	Dry	9. Within Ir	1. Straight	2. Blacktop	1. No Defe	3. Two-Wa	3. Three Ap	4. Stop Sig	1. Yes - Wc	2. No			3. No	20. Motor \	1. On Roac	No	No	Belted	No	No	No	No	No	No	No	No	No	No		NOT_RD	VDOT Inter	Yes	No	Yes	No	5. Hampto	114	114. City o	4-Minor Ar	3-Two-Way	Urban	NonVDOT	5	3. City or T	Hampton F	HAMP	S-VA114PR ABERDEEN RD		1.18	253371	0	-76.4031	37.01415
202315154	2020	8/7/2020 5:00	2336	23:36	O	PDO	0	0	0	0	0	0	0	2	2. Angle	ANG	No	1. No Adve	4. Darknes	Night	1. Dry	Dry	9. Within Ir	1. Straight	2. Blacktop	1. No Defe	1. Two-Wa	4. Four Apr	4. Stop Sig	1. Yes - Wc	2. No			3. No	20. Motor \	1. On Roac	No	No	Belted	No	No	No	No	No	Yes	No	No	No	No		NOT_RD	Urban Inte	No	No	Yes	Yes	5. Hampto	114	114. City of Hampton			Urban	NonVDOT	5	3. City or T	Hampton F	HAMP	U-VA114SC99999UK					-76.3914	37.04375
181695280	2018	6/16/2018 5:00	1740	17:40	O	PDO	0	0	0	0	0	0	0	2	6. Fixed Object in Road	FOIR	No	1. No Adve	2. Daylight	Day	1. Dry	Dry	10. Interse	1. Straight	2. Blacktop	1. No Defe	1. Two-Wa	3. Three Ap	6. Traffic L	1. Yes - Wc	2. No			3. No	6. Parked \	1. On Roac	Yes	No	Belted	No	No	No	No	No	No	No	No	No	No		NOT_RD	Urban Inte	No	No	Yes	No	5. Hampto	114	114. City o	4-Minor Ar	4-Two-Way	Urban	NonVDOT	5	3. City or T	Hampton F	HAMP	R-VA SR00169SB		1.48	1061123	33.99	-76.3032	37.0345
250375030	2025	2/4/2025 5:00	1235	12:35	C	C	0	0	0	1	1	0	0	2	4. Sideswipe - Same Direction	SSS	No	1. No Adve	2. Daylight	Day	1. Dry	Dry	9. Within Ir	1. Straight	2. Blacktop	1. No Defe	3. Two-Wa	3. Three Ap	3. Traffic S	1. Yes - Wc	2. No			3. No	20. Motor \	1. On Roac	No	No	Belted	No	No	No	No	No	No	Yes	No	No	No		NOT_RD	Urban Inte	Yes	No	Yes	No	5. Hampto	114	114. City o	4-Minor Ar	4-Two-Way	Urban	NonVDOT	5	3. City or T	Hampton F	HAMP	R-VA US00060EB		273.22	253009	23.57	-76.3523	37.0242
202315213	2020	8/18/2020 5:00	936	9:36	C	C	0	0	0	3	3	0	0	2	1. Rear End	RE	No	1. No Adve	2. Daylight	Day	1. Dry	Dry	10. Interse	1. Straight	2. Blacktop	1. No Defe	2. Two-Wa	4. Four Apr	3. Traffic S	1. Yes - Wc	2. No			3. No	20. Motor \	1. On Roac	No	No	Belted	No	No	No	No	No	No	No	No	No	No		NOT_RD	Urban Inte	No	Yes	Yes	No	5. Hampto	114	114. City o	7-Local (J,(	3-Two-Way	Urban	NonVDOT	5	3. City or T	Hampton F	HAMP	S-VA114PR COLISEUM DR		1.15	253076	68.47	-76.3905	37.04658
202315271	2020	8/18/2020 5:00	1554	15:54	O	PDO	0	0	0	0	0	0	0	1	9. Fixed Object - Off Road	FOOR	No	1. No Adve	2. Daylight	Day	1. Dry	Dry	8. Non-Inte	1. Straight	1. Concret	1. No Defe	3. Two-Wa	1. Not at In	6. Traffic L	1. Yes - Wc	2. No			3. No	11. Jersey	2. Shoulde	No	No	Belted	No	No	No	No	No	No	No	No	No	No		RD_LEFT	Not Interse	No	No	Yes	No	5. Hampto	114	114. City o	1-Interstat	4-Two-Way	Urban	VDOT Inter	5	1. State Hv	Hampton F	HAMP	R-VA IS00664WB		2.08			-76.3956	37.01135
202325032	2020	8/13/2020 5:00	1035	10:35	B	B	0	0	1	0	1	0	0	2	1. Rear End	RE	No	5. Rain	2. Daylight	Day	2. Wet	Wet	8. Non-Inte	1. Straight	1. Concret	1. No Defe	3. Two-Wa	1. Not at In	6. Traffic L	1. Yes - Wc	2. No			3. No	20. Motor \	1. On Roac	No	No	Belted	No	No	No	No	No	Yes	No	No	No	No		NOT_RD	Not Interse	No	No	Yes	No	5. Hampto	114	114. City o	1-Interstat	4-Two-Way	Urban	VDOT Inter	5	1. State Hv	Hampton F	HAMP	R-VA IS00064WB		261.52			-76.4241	37.06374
202325049	2020	8/18/2020 5:00	130	1:30	A	A	0	1	0	0	1	0	0	1	9. Fixed Object - Off Road	FOOR	No	1. No Adve	4. Darknes	Night	1. Dry	Dry	8. Non-Inte	1. Straight	2. Blacktop	1. No Defe	3. Two-Wa	1. Not at In	6. Traffic L	1. Yes - Wc	2. No			3. No	11. Jersey	1. On Roac	No	No	Belted	No	No	No	No	No	No	Yes	No	No	No		RD_LEFT	Not Interse	No	No	Yes	Yes	5. Hampto	114	114. City o	1-Interstat	4-Two-Way	Urban	VDOT Inter	5	1. State Hv	Hampton F	HAMP	R-VA IS00064WB		265.43			-76.3688	37.03206
202325057	2020	8/15/2020 5:00	1312	13:12	O	PDO	0	0	0	0	0	0	0	1	9. Fixed Object - Off Road	FOOR	No	5. Rain	2. Daylight	Day	2. Wet	Wet	8. Non-Inte	1. Straight	2. Blacktop	1. No Defe	3. Two-Wa	1. Not at In	6. Traffic L	1. Yes - Wc	2. No			3. No	11. Jersey	1. On Roac	No	No	Belted	No	No	No	No	No	No	No	No	No	No		RD_RIGHT	Not Interse	No	No	Yes	No	5. Hampto	114	114. City o	1-Interstat	4-Two-Way	Urban	VDOT Inter	5	1. State Hv	Hampton F	HAMP	R-VA IS00064EB		264.87			-76.3767	37.03175
202325069	2020	8/15/2020 5:00	1700	17:00	O	PDO	0	0	0	0	0	0	0	1	9. Fixed Object - Off Road	FOOR	No	5. Rain	2. Daylight	Day	2. Wet	Wet	8. Non-Inte	3. Grade - S	2. Blacktop	1. No Defe	3. Two-Wa	1. Not at In	6. Traffic L	1. Yes - Wc	2. No			3. No	5. Guard R	1. On Roac	No	No	Belted	No	No	No	No	Yes	No	No	No	No	Yes	5	RD_RIGHT	Not Interse	No	Yes	Yes	No	5. Hampto	114	114. City o	1-Interstat	4-Two-Way	Urban	VDOT Inter	5	1. State Hv	Hampton F	HAMP	R-VA IS00064WB		265.89			-76.3598	37.03457
202325081	2020	8/7/2020 5:00	1600	16:00	O	PDO	0	0	0	0	0	0	0	2	2. Angle	ANG	No	1. No Adve	2. Daylight	Day	1. Dry	Dry	9. Within Ir	1. Straight	2. Blacktop	1. No Defe	3. Two-Wa	3. Three Ap	3. Traffic S	1. Yes - Wc	2. No			3. No	20. Motor \	1. On Roac	No	No	Belted	No	No	No	No	No	No	No	No	No	No		NOT_RD	Urban Inte	No	Yes	Yes	No	5. Hampto	114	114. City o	3-Principal	4-Two-Way	Urban	NonVDOT	5	3. City or T	Hampton F	HAMP	R-VA US00258EB		63.01	754224	57.55	-76.3883	37.04163
202325089	2020	8/14/2020 5:00	1240	12:40	O	PDO	0	0	0	0	0	0	0	2	1. Rear End	RE	No	1. No Adve	2. Daylight	Day	1. Dry	Dry	8. Non-Inte	1. Straight	2. Blacktop	1. No Defe	3. Two-Wa	1. Not at In	6. Traffic L	1. Yes - Wc	2. No			3. No	20. Motor \	1. On Roac	No	No	Belted	No	No	No	No	No	No	No	No	No	No		NOT_RD	Not Interse	No	No	Yes	No	5. Hampto	114	114. City o	1-Interstat	4-Two-Way	Urban	VDOT Inter	5	1. State Hv	Hampton F	HAMP	R-VA IS00064EB		267.52			-76.3326	37.02779
202325091	2020	8/17/2020 5:00	2045	20:45	O	PDO	0	0	0	0	0	0	0	1	9. Fixed Object - Off Road	FOOR	No	1. No Adve	4. Darknes	Night	1. Dry	Dry	9. Within Ir	2. Curve - L	2. Blacktop	1. No Defe	2. Two-Wa	6. Roundal	6. Traffic L	1. Yes - Wc	2. No			3. No	13. Curb	1. On Roac	Yes	No	Belted	No	Yes	No	No	No	No	No	No	No	No		NOT_RD	Urban Inte	No	No	Yes	Yes	5. Hampto	114	114. City o	5-Major Cc	4-Two-Way	Urban	NonVDOT	5	3. City or T	Hampton F	HAMP	S-VA114NP POWHATAN PKWY		0.27			-76.3756	37.00249
202325092	2020	8/17/2020 5:00	2143	21:43	O	PDO	0	0	0	0	0	0	0	2	4. Sideswipe - Same Direction	SSS	No	1. No Adve	4. Darknes	Night	1. Dry	Dry	1. Main-Lir	1. Straight	2. Blacktop	1. No Defe	2. Two-Wa	3. Three Ap	6. Traffic L	1. Yes - Wc	2. No			3. No	20. Motor \	1. On Roac	No	No	Belted	No	No	No	No	No	Yes	No	Yes	No	No		NOT_RD	Not Interse	No	No	Yes	Yes	5. Hampto	114	114. City o	4-Minor Ar	3-Two-Way	Urban	NonVDOT	5	3. City or T	Hampton F	HAMP	R-VA SR00351EB		7.49	1062084	282.64	-76.3154	37.03725
202325225	2020	8/17/2020 5:00	650	6:50	A	A	0	1	0	0	1	0	0	6	1. Rear End	RE	No	1. No Adve	2. Daylight	Day	1. Dry	Dry	8. Non-Inte	1. Straight	2. Blacktop	1. No Defe	4. One-Wa	1. Not at In	6. Traffic L	1. Yes - Wc	2. No			3. No	20. Motor \	1. On Roac	No	No	Belted	No	No	No	No	No	No	No	No	No	Yes	10	NOT_RD	Not Interse	No	No	Yes	No	5. Hampto	114	114. City o	1-Interstat	4-Two-Way	Urban	VDOT Inter	5	1. State Hv	Hampton F	HAMP	R-VA IS00064EB		270.16			-76.312	36.99366
202325275	2020	8/19/2020 5:00	1231	12:31	O	PDO	0	0	0	0	0	0	0	2	1. Rear End	RE	No	4. Mist	2. Daylight	Day	2. Wet	Wet	8. Non-Inte	3. Grade - S	2. Blacktop	1. No Defe	4. One-Wa	1. Not at In	9. One Wa	1. Yes - Wc	2. No			3. No	20. Motor \	1. On Roac	No	No	Belted	No	No	No	No	No	No	No	No	No	Yes	15	NOT_RD	Not Interse	No	No	Yes	No	5. Hampto	114	114. City o	1-Interstat	4-Two-Way	Urban	VDOT Inter	5	1. State Hv	Hampton F	HAMP	R-VA IS00064WB		269.55			-76.3188	37.00225
202335066	2020	8/19/2020 5:00	1035	10:35	O	PDO	0	0	0	0	0	0	0	2	2. Angle	ANG	No	1. No Adve	2. Daylight	Day	1. Dry	Dry	1. Main-Lir	1. Straight	2. Blacktop	1. No Defe	3. Two-Wa	1. Not at In	6. Traffic L	1. Yes - Wc	2. No			3. No	20. Motor \	1. On Roac	No	No	Belted	No	No	No	No	No	No	No	No	No	No		NOT_RD	Urban Inte	No	No	Yes	No	5. Hampto	114	114. City o	4-Minor Ar	3-Two-Way	Urban	NonVDOT	5	3. City or T	Hampton F	HAMP	R-VA SR00278NB		0.08	1067724	130.52	-76.348	37.04476
233475269	2023	12/13/2023 5:00	1219	12:19	A	A	0	1	0	0	1	0	0	2	2. Angle	ANG	No	1. No Adve	2. Daylight	Day	1. Dry	Dry	10. Interse	1. Straight	2. Blacktop	1. No Defe	1. Two-Wa	4. Four Apr	6. Traffic L	1. Yes - Wc	2. No			3. No	20. Motor \	1. On Roac	No	No	Belted	No	No	No	No	No	No	No	No	No	No		NOT_RD	Urban Inte	Yes	Yes	Yes	No	5. Hampto	114	114. City o	4-Minor Ar	4-Two-Way	Urban	NonVDOT	5	3. City or T	Hampton F	HAMP	S-VA114NP LASALLE AVE		1.63	1069476	27.01	-76.3631	37.0261

202335068	2020	8/19/2020 5:00	725	7:25	C	C	0	0	0	2	2	0	0	2	1. Rear End	RE	No	1. No Adve	6. Darknes	Night	1. Dry	Dry	8. Non-Inte	1. Straight	2. Blacktop	1. No Defe	2. Two-Wa	1. Not at In	1. No Traffi	6. No Traffi	2. No			3. No	20. Motor	1. On Roac	No	No	Belted	No	No	No	No	No	Yes	No	No	No	No		RD_UNKN	Not Interse	No	No	Yes	Yes	5. Hampto	114	114. City o	7-Local (J,(	3-Two-Way	Urban	NonVDOT	5	3. City or T	Hampton F	HAMP	S-VA114NP DOOLITTLE RD	0.4			-76.3557	37.04446
202335077	2020	8/11/2020 5:00	2125	21:25	B	B	0	0	2	0	2	0	0	2	1. Rear End	RE	No	1. No Adve	4. Darknes	Night	1. Dry	Dry	8. Non-Inte	1. Straight	2. Blacktop	1. No Defe	1. Two-Wa	1. Not at In	1. No Traffi	6. No Traffi	2. No			3. No	6. Parked	1. On Roac	No	No	Belted	No	Yes	No	Yes	No	No	No	No	No	Yes	5	NOT_RD	Not Interse	No	No	Yes	Yes	5. Hampto	114	114. City o	7-Local (J,(	3-Two-Way	Urban	NonVDOT	5	3. City or T	Hampton F	HAMP	S-VA114PR GREENBRIAR AVE	0.8	1071498	322.61	-76.3944	37.00233
170395086	2017	2/2/2017 5:00	1356	13:56	O	PDO	0	0	0	0	0	0	0	2	4. Sideswipe - Same Direction	SSS	No	1. No Adve	2. Daylight	Day	1. Dry	Dry	9. Within Ir	1. Straight	2. Blacktop	1. No Defe	3. Two-Wa	3. Three Ap	3. Traffic S	1. Yes - Wc	2. No			3. No	20. Motor	1. On Roac	No	No	Belted	No	No	No	No	No	No	Yes	No	No	No		NOT_RD	Urban Inte	Yes	No	Yes	No	5. Hampto	114	114. City o	4-Minor Ar	4-Two-Way	Urban	NonVDOT	5	3. City or T	Hampton F	HAMP	R-VA US00060EB	273.23	253009	28.24	-76.3522	37.02427
202335143	2020	8/1/2020 5:00	1219	12:19	C	C	0	0	0	1	1	0	0	2	1. Rear End	RE	No	1. No Adve	2. Daylight	Day	1. Dry	Dry	10. Interse	1. Straight	2. Blacktop	1. No Defe	3. Two-Wa	5. Five-Poi	3. Traffic S	1. Yes - Wc	2. No			3. No	20. Motor	1. On Roac	No	No	Belted	No	No	No	No	No	No	No	No	No	No		NOT_RD	Urban Inte	No	No	Yes	No	5. Hampto	114	114. City o	4-Minor Ar	3-Two-Way	Urban	NonVDOT	5	3. City or T	Hampton F	HAMP	R-VA SR00351EB	7.03	253170	52.43	-76.3221	37.0333
202335169	2020	8/16/2020 5:00	520	5:20	O	PDO	0	0	0	0	0	0	0	2	16. Other	OTHR	No	5. Rain	4. Darknes	Night	2. Wet	Wet	1. Main-Lir	1. Straight	1. Concret	1. No Defe	1. Two-Wa	1. Not at In	1. No Traffi	6. No Traffi	2. No			3. No	6. Parked	1. On Roac	No	No	Belted	No	No	No	No	No	Yes	No	No	No	No		RD UNKN	Not Interse	No	No	Yes	Yes	5. Hampto	114	114. City o	7-Local (J,(	3-Two-Way	Urban	NonVDOT	5	3. City or T	Hampton F	HAMP	S-VA114PR HASTINGS DR	0.04			-76.3217	37.0478
202335230	2020	8/20/2020 5:00	1104	11:04	B	B	0	0	1	0	1	0	0	2	4. Sideswipe - Same Direction	SSS	No	1. No Adve	2. Daylight	Day	1. Dry	Dry	8. Non-Inte	1. Straight	1. Concret	1. No Defe	4. One-Wa	1. Not at In	9. One Wa	1. Yes - Wc	2. No			3. No	20. Motor	1. On Roac	No	No	Belted	No	No	No	No	No	No	No	No	No	No		NOT_RD	Not Interse	No	No	Yes	No	5. Hampto	114	114. City o	1-Interstat	4-Two-Way	Urban	VDOT Inter	5	1. State Hv	Hampton F	HAMP	R-VA IS00064EB	271.09			-76.3023	36.98323
202335323	2020	8/19/2020 5:00	1617	16:17	O	PDO	0	0	0	0	0	0	0	1	9. Fixed Object - Off Road	FOOR	No	1. No Adve	2. Daylight	Day	1. Dry	Dry	8. Non-Inte	1. Straight	2. Blacktop	1. No Defe	3. Two-Wa	1. Not at In	6. Traffic L	1. Yes - Wc	2. No			3. No	11. Jersey	4. Roadsid	No	No	Belted	No	No	No	No	No	No	No	No	No	Yes	25	RD_LEFT	Not Interse	No	No	Yes	No	5. Hampto	114	114. City o	1-Interstat	4-Two-Way	Urban	VDOT Inter	5	1. State Hv	Hampton F	HAMP	R-VA IS00064EB	265.9			-76.3593	37.03453
202345052	2020	8/15/2020 5:00	1211	12:11	C	C	0	0	0	2	2	0	0	2	1. Rear End	RE	No	5. Rain	2. Daylight	Day	2. Wet	Wet	9. Within Ir	1. Straight	2. Blacktop	1. No Defe	2. Two-Wa	4. Four Ap	3. Traffic S	1. Yes - Wc	2. No			3. No	20. Motor	1. On Roac	No	No	Belted	No	No	No	No	No	No	No	No	No	No		NOT_RD	Urban Inte	Yes	No	Yes	No	5. Hampto	114	114. City o	3-Principal	4-Two-Way	Urban	NonVDOT	5	3. City or T	Hampton F	HAMP	R-VA US00258EB	59.8	253129	19.05	-76.4395	37.02173
202345059	2020	8/15/2020 5:00	1858	18:58	C	C	0	0	0	1	1	0	0	1	9. Fixed Object - Off Road	FOOR	No	5. Rain	2. Daylight	Day	2. Wet	Wet	1. Main-Lir	1. Straight	2. Blacktop	7. Slick Pa	2. Two-Wa	1. Not at In	6. Traffic L	1. Yes - Wc	2. No			3. No	8. Sign, Tra	1. On Roac	No	No	Belted	No	No	No	No	No	No	No	No	No	No		NOT_RD	Urban Inte	No	No	Yes	No	5. Hampto	114	114. City o	3-Principal	4-Two-Way	Urban	NonVDOT	5	3. City or T	Hampton F	HAMP	R-VA US00258EB	60.12	253130	178.38	-76.4349	37.02405
242005703	2024	4/15/2024 5:00	259	2:59	A	A	0	1	0	0	1	0	0	1	9. Fixed Object - Off Road	FOOR	No	1. No Adve	4. Darknes	Night	1. Dry	Dry	1. Main-Lir	2. Curve - L	2. Blacktop	1. No Defe	1. Two-Wa	1. Not at In	1. No Traffi	6. No Traffi	2. No			3. No	28. Ran Of	1. On Roac	Yes	No	Belted	No	No	No	No	No	No	No	No	No	No		RD_LEFT	Not Interse	No	No	Yes	Yes	5. Hampto	114	114. City o	4-Minor Ar	3-Two-Way	Urban	NonVDOT	5	3. City or T	Hampton F	HAMP	R-VA SR00415WB	0.84	1079405	444.62	-76.391	37.0308
222375217	2022	8/15/2022 5:00	1658	16:58	A	A	0	1	0	5	6	0	0	3	2. Angle	ANG	No	1. No Adve	2. Daylight	Day	2. Wet	Wet	9. Within Ir	1. Straight	1. Concret	1. No Defe	2. Two-Wa	4. Four Ap	3. Traffic S	1. Yes - Wc	2. No			3. No	20. Motor	1. On Roac	No	No	Belted	No	No	No	No	No	No	No	No	No	No		NOT_RD	Urban Inte	No	No	Yes	No	5. Hampto	114	114. City o	3-Principal	4-Two-Way	Urban	NonVDOT	5	3. City or T	Hampton F	HAMP	R-VA SR00134EB	7.15	702864	12.35	-76.4029	37.05702
202345097	2020	8/19/2020 5:00	810	8:10	O	PDO	0	0	0	0	0	0	0	2	1. Rear End	RE	No	1. No Adve	2. Daylight	Day	1. Dry	Dry	8. Non-Inte	1. Straight	2. Blacktop	1. No Defe	3. Two-Wa	1. Not at In	6. Traffic L	1. Yes - Wc	2. No			3. No	20. Motor	1. On Roac	No	No	Belted	No	No	No	No	No	No	No	No	No	No		NOT_RD	Not Interse	No	Yes	Yes	No	5. Hampto	114	114. City o	1-Interstat	4-Two-Way	Urban	VDOT Inter	5	1. State Hv	Hampton F	HAMP	R-VA IS00064EB	270.15			-76.312	36.99367
202345110	2020	8/12/2020 5:00	1305	13:05	B	B	0	0	1	0	1	0	0	2	1. Rear End	RE	No	1. No Adve	2. Daylight	Day	1. Dry	Dry	8. Non-Inte	1. Straight	2. Blacktop	1. No Defe	3. Two-Wa	1. Not at In	6. Traffic L	1. Yes - Wc	2. No			3. No	20. Motor	1. On Roac	No	No	Belted	No	No	No	No	No	No	No	No	No	Yes	10	NOT_RD	Not Interse	No	No	Yes	No	5. Hampto	114	114. City o	1-Interstat	4-Two-Way	Urban	VDOT Inter	5	1. State Hv	Hampton F	HAMP	R-VA IS00064WB	270.81			-76.3058	36.98822
202345137	2020	8/16/2020 5:00	1959	19:59	C	C	0	0	0	1	1	0	0	2	16. Other	OTHR	No	5. Rain	4. Darknes	Night	2. Wet	Wet	10. Interse	1. Straight	1. Concret	1. No Defe	2. Two-Wa	4. Four Ap	4. Stop Sig	1. Yes - Wc	2. No			3. No	20. Motor	1. On Roac	No	No	Belted	No	No	No	No	No	Yes	No	No	No	Yes	10	NOT_RD	Urban Inte	No	Yes	Yes	Yes	5. Hampto	114	114. City o	4-Minor Ar	3-Two-Way	Urban	NonVDOT	5	3. City or T	Hampton F	HAMP	R-VA SR00351WB	8.55	1060861	16.05	-76.2974	37.04207
222375718	2022	6/20/2022 5:00	1358	13:58	C	C	0	0	0	2	2	0	0	2	2. Angle	ANG	No	1. No Adve	2. Daylight	Day	1. Dry	Dry	9. Within Ir	1. Straight	1. Concret	1. No Defe	2. Two-Wa	4. Four Ap	3. Traffic S	1. Yes - Wc	2. No			3. No	20. Motor	1. On Roac	No	No	Belted	No	No	No	No	No	No	No	No	No	No		NOT_RD	Urban Inte	No	No	Yes	No	5. Hampto	114	114. City o	3-Principal	4-Two-Way	Urban	NonVDOT	5	3. City or T	Hampton F	HAMP	R-VA SR00134EB	7.15	702864	8.94	-76.4028	37.05707
202345139	2020	8/18/2020 5:00	1633	16:33	A	A	0	1	0	3	4	0	0	3	3. Head On	HO	No	1. No Adve	2. Daylight	Day	1. Dry	Dry	10. Interse	1. Straight	2. Blacktop	1. No Defe	1. Two-Wa	3. Three Ap	1. No Traffi	6. No Traffi	2. No			3. No	20. Motor	1. On Roac	No	No	Belted	No	Yes	No	No	No	No	No	No	No	No		NOT_RD	Urban Inte	Yes	Yes	Yes	No	5. Hampto	114	114. City o	7-Local (J,(	3-Two-Way	Urban	NonVDOT	5	3. City or T	Hampton F	HAMP	S-VA114PR ROBERTA DR	0.25			-76.4299	37.03724
202345140	2020	8/18/2020 5:00	1321	13:21	C	C	0	0	0	1	1	0	0	2	3. Head On	HO	No	1. No Adve	2. Daylight	Day	1. Dry	Dry	9. Within Ir	1. Straight	2. Blacktop	1. No Defe	3. Two-Wa	3. Three Ap	4. Stop Sig	1. Yes - Wc	2. No			3. No	20. Motor	1. On Roac	No	No	Belted	No	No	No	No	No	No	No	No	No	No		NOT_RD	Urban Inte	Yes	No	Yes	No	5. Hampto	114	114. City o	5-Major Cc	4-Two-Way	Urban	NonVDOT	5	3. City or T	Hampton F	HAMP	S-VA114PR POWHATAN PKWY	1.23	253572	379.99	-76.3856	37.01429
202345141	2020	8/18/2020 5:00	1545	15:45	O	PDO	0	0	0	0	0	0	0	2	4. Sideswipe - Same Direction	SSS	No	1. No Adve	2. Daylight	Day	1. Dry	Dry	1. Main-Lir	1. Straight	2. Blacktop	1. No Defe	1. Two-Wa	1. Not at In	1. No Traffi	6. No Traffi	2. No			3. No	20. Motor	1. On Roac	No	No	Belted	No	No	No	No	No	No	No	No	No	No		NOT_RD	Not Interse	Yes	No	Yes	No	5. Hampto	114	114. City o	7-Local (J,(	3-Two-Way	Urban	NonVDOT	5	3. City or T	Hampton F	HAMP	S-VA114NP LUCINDA CT	0.09			-76.4033	37.05376
202345270	2020	8/16/2020 5:00	1159	11:59	O	PDO	0	0	0	0	0	0	0	1	9. Fixed Object - Off Road	FOOR	No	5. Rain	2. Daylight	Day	2. Wet	Wet	5. On Entra	2. Curve - L	2. Blacktop	1. No Defe	4. One-Wa	1. Not at In	9. One Wa	1. Yes - Wc	2. No			3. No	5. Guard R	1. On Roac	No	No	Belted	No	No	No	No	Yes	No	No	No	No	Yes	13	RD_LEFT	Not Interse	No	Yes	No	No	5. Hampto	114	114. City o	1-Interstat	1-One-Way	Urban	VDOT Prim	5	1. State Hv	Hampton F	HAMP	R-VA US00258WB RMP063.00B	0.07			-76.3936	37.04154
202355010	2020	8/19/2020 5:00	1040	10:40	O	PDO	0	0	0	0	0	0	0	2	2. Angle	ANG	No	1. No Adve	4. Darknes	Night	1. Dry	Dry	5. On Entra	10. On/Off	2. Blacktop	1. No Defe	3. Two-Wa	1. Not at In	5. Slow or	1. Yes - Wc	2. No			3. No	20. Motor	2. Shoulde	No	No	Belted	No	Yes	No	No	No	Yes	No	No	No	Yes	5	NOT_RD	Not Interse	No	No	Yes	Yes	5. Hampto	114	114. City o	1-Interstat	4-Two-Way	Urban	VDOT Inter	5	1. State Hv	Hampton F	HAMP	R-VA IS00064EB	267.64			-76.3314	37.02589
202355030	2020	8/20/2020 5:00	20	00:20	O	PDO	0	0	0	0	0	0	0	2	1. Rear End	RE	No	1. No Adve	4. Darknes	Night	1. Dry	Dry	8. Non-Inte	5. Hillcrest	1. Concret	1. No Defe	3. Two-Wa	1. Not at In	6. Traffic L	1. Yes - Wc	2. No			3. No	20. Motor	1. On Roac	No	No	Belted	No	No	No	No	No	No	No	No	No	No		NOT_RD	Not Interse	No	No	Yes	Yes	5. Hampto	114	114. City o	1-Interstat	4-Two-Way	Urban	VDOT Inter	5	1. State Hv	Hampton F	HAMP	R-VA IS00064WB	269.17			-76.3211	37.00764
202355054	2020	8/21/2020 5:00	1250	12:50	B	B	0	0	1	0	1	0	0	2	1. Rear End	RE	No	1. No Adve	2. Daylight	Day	1. Dry	Dry	5. On Entra	10. On/Off	1. Concret	1. No Defe	3. Two-Wa	1. Not at In	6. Traffic L	1. Yes - Wc	2. No			3. No	20. Motor	1. On Roac	No	No	Belted	No	No	No	No	No	No	No	No	No	No		NOT_RD	Not Interse	No	Yes	No	No	5. Hampto	114	114. City o	1-Interstat	1-One-Way	Urban	VDOT Inter	5	1. State Hv	Hampton F	HAMP	R-VA IS00064EB RMP265.00A	0.22			-76.363	37.03132
202355064	2020	8/19/2020 5:00	712	7:12	B	B	0	0	2	0	2	0	0	2	1. Rear End	RE	No	1. No Adve	4. Darknes	Night	1. Dry	Dry	8. Non-Inte	3. Grade - S	2. Blacktop	1. No Defe	4. One-Wa	1. Not at In	7. No Pass	1. Yes - Wc	2. No			3. No	20. Motor	1. On Roac	No	No	Belted	No	No	No	No	No	No	No	No	No	Yes	20	NOT_RD	Not Interse	No	No	Yes	Yes	5. Hampto	114	114. City o	1-Interstat	4-Two-Way	Urban	VDOT Inter	5	1. State Hv	Hampton F	HAMP	R-VA IS00064EB	271.1			-76.3022	36.9831
202355067	2020	8/19/2020 5:00	1100	11:00	B	B	0	0	1	0	1	0	0	2	1. Rear End	RE	No	1. No Adve	4. Darknes	Night	1. Dry	Dry	8. Non-Inte	3. Grade - S	2. Blacktop	1. No Defe	4. One-Wa	1. Not at In	7. No Pass	1. Yes - Wc	2. No			3. No	20. Motor	1. On Roac	No	No	Belted	No	No	No	No	No	No	No	No	No	Yes	10	NOT_RD	Not Interse	No	No	Yes	Yes	5. Hampto	114	114. City o	1-Interstat	4-Two-Way	Urban	VDOT Inter	5	1. State Hv	Hampton F	HAMP	R-VA IS00064WB	269.55			-76.3188	37.00225
202355161	2020	8/22/2020 5:00	1345	13:45	O	PDO	0	0	0	0	0	0	0	2	1. Rear End	RE	No	1. No Adve	2. Daylight	Day	1. Dry	Dry	8. Non-Inte	1. Straight	1. Concret	1. No Defe	3. Two-Wa	1. Not at In	6. Traffic L	1. Yes - Wc	2. No			3. No	20. Motor	1. On Roac	No	No	Belted	No	No	No	No	No	No	No	No	No	No		NOT_RD	Not Interse	No	No	Yes	No	5. Hampto	114	114. City o	1-Interstat	4-Two-Way	Urban	VDOT Inter	5	1. State Hv	Hampton F	HAMP	R-VA IS00064EB	270.22			-76.3114	36.99297
202365043	2020	8/22/2020 5:00	1209	12:09	O	PDO	0	0	0	0	0	0	0	2	1. Rear End	RE	No	1. No Adve	2. Daylight	Day	1. Dry	Dry	8. Non-Inte	1. Straight	1. Concret	1. No Defe	3. Two-Wa	1. Not at In	6. Traffic L	1. Yes - Wc	2. No			3. No	20. Motor	1. On Roac	No	No	Belted	No	No	No	No	No	No	No	No	No	No		NOT_RD	Not Interse	No	Yes	Yes	No	5. Hampto	114	114. City o	1-Interstat	4-Two-Way	Urban	VDOT Inter	5	1. State Hv	Hampton F	HAMP	R-VA IS00064EB	267.05			-76.3396	37.03252
202375032	2020	8/22/2020 5:00	230	2:30	O	PDO	0	0	0	0	0	0	0	1	9. Fixed Object - Off Road	FOOR	No	5. Rain	4. Darknes	Night	2. Wet	Wet	8. Non-Inte	1. Straight	2. Blacktop	1. No Defe	3. Two-Wa	1. Not at In	6. Traffic L	1. Yes - Wc	2. No			3. No	11. Jersey	1. On Roac	No	No	Belted	No	No	No	No	No	No	No	No	No	Yes	10	RD_LEFT	Not Interse	No	No	Yes	Yes	5. Hampto	114	114. City o	1-Interstat	4-Two-Way	Urban	VDOT Inter	5	1. State Hv	Hampton F	HAMP	R-VA IS00664EB	2.53			-76.403	37.00423
202375068	2020	8/23/2020 5:00	101	1:01	B	B	0	0	1	0	1	0	0	1	9. Fixed Object - Off Road	FOOR	No	1. No Adve	5. Darknes	Night	1. Dry	Dry	8. Non-Inte	2. Curve - L	2. Blacktop	1. No Defe	1. Two-Wa	1. Not at In	1. No Traffi	6. No Traffi	2. No			3. No	2. Trees	8. Off Roac	No	No	Belted	No	No	No	No	No	No	No	No	No	Yes	5	RD RIGHT	Not Interse	No	Yes	Yes	Yes	5. Hampto	114	114. City o	7-Local (J,(	3-Two-Way	Urban	NonVDOT	5	3. City or T	Hampton F	HAMP	S-VA114PR DANDY POINT RD	0.67			-76.2929	37.09216
222515258	2022	9/6/2022 5:00	856	8:56	C	C	0	0	0	4	4	0	0	2	2. Angle	ANG	No	1. No Adve	2. Daylight	Day	2. Wet	Wet	9. Within Ir	1. Straight	1. Concret	1. No Defe	2. Two-Wa	4. Four Ap	3. Traffic S	1. Yes - Wc	2. No			3. No	20. Motor	1. On Roac	No	No	Belted	No	No	No	No	No	No	No	No	No	No		NOT_RD	Urban Inte	No	No	Yes	No	5. Hampto	114	114. City o	3-Principal	4-Two-Way	Urban	NonVDOT	5	3. City or T	Hampton F	HAMP	R-VA SR00134EB	7.15	702864	4.12	-76.4029	37.05703
180555054	2018	2/20/2018 5:00	1451	14:51	B	B	0	0	1	0	1	0	0	2	2. Angle	ANG	No	1. No Adve	2. Daylight	Day	1. Dry	Dry	1. Main-Lir	1. Straight	2. Blacktop	1. No Defe	2. Two-Wa	1. Not at In	6. Traffic L	1. Yes - Wc	2. No			3. No	20. Motor	1. On Roac	No	No	Belted	No	No	No	No	No	No	No	No	No	No		NOT_RD	Not Interse	No	No	Yes	No	5. Hampto	114	114. City o	5-Major Cc	4-Two-Way	Urban	NonVDOT	5	3. City or T	Hampton F	HAMP	S-VA114PR NICKERSON BLVD	0.56			-76.3098	37.04864
202375072	2020	8/14/2020 5:00	1509	15:09	C	C	0	0	0	2	2	0	0	2	4. Sideswipe - Same Direction	SSS	No	1. No Adve	2. Daylight	Day	1. Dry	Dry	10. Interse	1. Straight	2. Blacktop	1. No Defe	1. Two-Wa	4. Four Ap	3. Traffic S	1. Yes - Wc	2. No			3. No	20. Motor	1. On Roac	No	No	Belted	No	No	No	No	No	No	No	No	No	No		NOT_RD	Urban Inte	Yes	No	Yes	No	5. Hampto	114	114. City o	7-Local (J,(	3-Two-Way	Urban	NonVDOT	5	3. City or T	Hampton F	HAMP	S-VA114PR HARDY CASH DR	0.56	1084139	491.95	-76.4027	37.05693
202375085	2020	8/10/2020 5:00	1609	16:09	B	B	0	0	1	0	1	0	0	2	2. Angle	ANG	No	1. No Adve	2. Daylight	Day	1. Dry	Dry	9. Within Ir	1. Straight	2. Blacktop	1. No Defe	3. Two-Wa	4. Four Ap	3. Traffic S	1. Yes - Wc	2. No			3. No	20. Motor	1. On Roac	No	No	Belted	No	No	No	No	No	No	No	No	No	No		NOT_RD	Urban Inte	Yes	No	Yes	No	5. Hampto	114	114. City o	3-Principal	4-Two-Way	Urban	NonVDOT	5	3. City or T	Hampton F	HAMP	R-VA US00258WB	60.08	253130	52.09	-76.4355	37.0239
212845361	2021	9/8/2021 5:00	1633	16:33	A	A	0	1	0	0	1	0	0	1	9. Fixed Object - Off Road	FOOR	No	1. No Adve	2. Daylight	Day	1. Dry	Dry	1. Main-Lir	1. Straight	2. Blacktop	1. No Defe	2. Two-Wa	1. Not at In	6. Traffic L	1. Yes - Wc	2. No			1. Yes	13. Curb	1. On Roac	No	No	Belted	No	No	No	No	No	No	No	No	No	No		RD UNKN	Not Interse	No	Yes	Yes	No	5. Hampto	114	114. City o	4-Minor Ar	3-Two-Way	Urban	NonVDOT	5	3. City or T	Hampton F	HAMP	S-VA114NP BIG BETHEL RD	2.86			-76.4286	37.05326
222695193	2022	9/20/2022 5:00	1321	13:21	C	C	0	0	0	1	1	0	0	2	2. Angle	ANG	No	1. No Adve	2. Daylight	Day	1. Dry	Dry	9. Within Ir	1. Straight	2. Blacktop	1. No Defe	2. Two-Wa	4. Four Ap	3. Traffic S	1. Yes - Wc	2. No			3. No	20. Motor	1. On Roac	No	No	Belted	No	No	No	No	No	No	No	No	No	No		NOT_RD	Urban Inte	No	No	Yes	No	5. Hampto	114	114. City o	3-Principal	4-Two-Way	Urban	NonVDOT	5	3. City or T	Hampton F	HAMP	R-VA SR00134EB	7.15	702864	4.12	-76.4029	37.05703
202375098	2020	8/19/2020 5:00	1144	11:44	C	C	0	0	0	1	1	0	0	1	9. Fixed Object - Off Road	FOOR	No	1. No Adve	2. Daylight	Day	1. Dry	Dry	10. Interse	1. Straight	2. Blacktop	1. No Defe	1. Two-Wa	4. Four Ap	4. Stop Sig	1. Yes - Wc	2. No			3. No	7. Tunnel,	1. On Roac	No	No	Belted	No	No	No	No	No	Yes	No	No	No	No		NOT_RD	VDOT Inter	No	No	Yes	No	5. Hampto	114	114. City o	7-Local (J,(	3-Two-Way	Urban	NonVDOT	5	3. City or T	Hampton F	HAMP	S-VA114NP JAMESTOWN AVE	0.15	253568	47.3	-76.3816	37.00998
202375234	2020	8/22/2020 5:00	1616	16:16	B	B	0	0	1	0	1	0	0	3	4. Sideswipe - Same Direction	SSS	No	1. No Adve	2. Daylight	Day	1. Dry	Dry	8. Non-Inte	1. Straight	2. Blacktop	1. No Defe	3. Two-Wa	1. Not at In	6. Traffic L	1. Yes - Wc	2. No			3. No	20. Motor	1. On Roac	No	No	Belted	No	No	No	No	No	No	No	No	No	Yes	30	NOT_RD	Not Interse	No	No	Yes	No	5. Hampto	114	114. City o	1-Interstat	4-Two-Way	Urban	VDOT Inter	5	1. State Hv	Hampton F	HAMP	R-VA IS00064EB	266.58			-76.348	37.03426
202385035	2020	8/20/2020 5:00	943	9:43	O	PDO	0	0	0	0	0	0	0	2	1. Rear End	RE	No	1. No Adve	2. Daylight	Day	1. Dry	Dry	8. Non-Inte	1. Straight	1. Concret	1. No Defe	3. Two-Wa	1. Not at In	6. Traffic L	1. Yes - Wc	2. No			3. No	20. Motor	1. On Roac	No	No	Belted	No	Yes	No	No	No	No	No	No	No	Yes	10	NOT_RD	Not Interse	No	Yes	Yes	No	5. Hampto	114	114. City o	1-Interstat	4-Two-Way	Urban	VDOT Inter	5	1. State Hv	Hampton F	HAMP	R-VA IS00064WB	267.13			-76.3392	37.03252
202385040	2020	8/22/2020 5:00	2350	23:50	O	PDO	0	0	0	0	0	0	0	2	1. Rear End	RE	No	1. No Adve	4. Darknes	Night	1. Dry	Dry	8. Non-Inte	1. Straight	1. Concret	1. No Defe	3. Two-Wa	1. Not at In	6. Traffic L	1. Yes - Wc	2. No			3. No	6. Parked	1. On Roac	Yes	No	Belted	No	No	No	No	No	Yes	No	No	No	No		RD UNKN	Not Interse	No	No	Yes	Yes	5. Hampto	114	114. City o	1-Interstat	4-Two-Way	Urban	VDOT Inter	5	1. State Hv	Hampton F	HAMP	R-VA IS00064EB	262.65			-76.4072	37.05162
210145130	2020	12/31/2020 5:00	1402	14:02	C	C	0	0	0	1	1	0	0	2	1. Rear End	RE	No	5. Rain	2. Daylight	Day	2. Wet	Wet	1. Main-Lir	1. Straight	2. Blacktop	1. No Defe	2. Two-Wa	1. Not at In	1. No Traffi	6. No Traffi	2. No			3. No	20. Motor	1. On Roac	No	No	Belted	No	No	No	No	No	No	No	No	No	No		NOT_RD	Not Interse	Yes	No	Yes	No	5. Hampto	114	114. City o	4-Minor Ar	3-Two-Way	Urban	NonVDOT	5	3. City or T	Hampton F	HAMP	R-VA SR00169SB	5.06			-76.3132	37.05692
202385091	2020	8/20/2020 5:00	1815	18:15	K	K	1	0	0	0	0	0	0	2	2. Angle	ANG	No	1. No Adve	2. Daylight	Day	1. Dry	Dry	9. Within Ir	1. Straight	2. Blacktop	1. No Defe	1. Two-Wa	4. Four Ap	3. Traffic S	1. Yes - Wc	2. No			3. No	20. Motor	1. On Roac	Yes	No	Belted	No	No	No	No	No	No	No	No	No	No		NOT_RD	Urban Inte	Yes	No	Yes	No	5. Hampto	114	114. City o	4-Minor Ar	3-Two-Way	Urban	NonVDOT	5	3. City or T	Hampton F	HAMP	R-VA US00258WB	67.42	253155	9.17	-76.3224	37.02512
202385092	2020	8/23/2020 5:00	1720	17:20	O	PDO	0	0	0	0	0	0	0	2	2. Angle	ANG	No	1. No Adve	2. Daylight	Day	1. Dry	Dry	9. Within Ir	1. Straight	2. Blacktop	1. No Defe	3. Two-Wa	4. Four Ap	3. Traffic S	1. Yes - Wc	2. No			3. No	20. Motor	1. On Roac	No	No	Belted	No	No	No	No	No	No	No	No	No	No		NOT_RD	Urban Inte	Yes	Yes	Yes	No	5. Hampto	114	114. City o	4-Minor Ar	3-Two-Way	Urban	NonVDOT	5	3. City or T	Hampton F	HAMP	R-VA US00258WB	67.79	253100	10.85	-76.3182	37.02124
202385093	2020	8/21/2020 5:00	2111	21:11	A	A	0	1	0	0	1	0	0	2	2. Angle	ANG	No	1. No Adve	5. Darknes	Night	1. Dry	Dry	1. Main-Lir	3. Grade - S	2. Blacktop	1. No Defe	3. Two-Wa	1. Not at In	8. Yield Sig	1. Yes - Wc	2. No			3. No	20. Motor	1. On Roac	No	No	Belted	No	No	No	No	No	No	No	No	No	No		NOT_RD	VDOT Inter	No	No	Yes	Yes	5. Hampto	114	114. City of Hampton		4-Two-Way	Urban	NonVDOT	5	3. City or T	Hampton F	HAMP	S-VA114NP POWER PLANT PKWY	0.11	253573	78.83	-76.3868	37.01672
202385094	2020	8/19/2020 5:00	1848	18:48	C	C	0	0	0	2	2	0	0	2	4. Sideswipe - Same Direction	SSS	No	5. Rain	2. Daylight	Day	2. Wet	Wet	10. Interse	1. Straight	2. Blacktop	1. No Defe	3. Two-Wa	3. Three Ap	3. Traffic S	1. Yes - Wc	2. No			3. No	20. Motor	1. On Roac	No	No	Belted	No	No	No	No	No	No	No	No	No	No		NOT_RD	Urban Inte	Yes	No	Yes	No	5. Hampto	114	114. City o	3-Principal	4-Two-Way	Urban	NonVDOT	5	3. City or T	Hampton F	HAMP	R-VA US00258WB	66.3	1080039	68.2	-76.3307	37.03983
202385106	2020	8/21/2020 5:00	2203	22:03	A	A	0	1	0	2	3	0	0	2	2. Angle	ANG	No	1. No Adve	4. Darknes	Night	1. Dry	Dry	10. Interse	5. Hillcrest	2. Blacktop	1. No Defe	3. Two-Wa	4. Four Ap	3. Traffic S	1. Yes - Wc	2. No			3. No	20. Motor	1. On Roac	No	No	Belted	No	No	No	No	No	No	No	No	No	Yes	5	NOT_RD	VDOT Inter	No	No	Yes	Yes	5. Hampto	114	114. City of Hampton		4-Two-Way	Urban	NonVDOT	5	3. City or T	Hampton F	HAMP	S-VA114NP POWER PLANT PKWY	0.12	253573	46.17	-76.3868	37.01688
170525157	2017	2/18/2017 5:00	2009	20:09	C	C	0	0	0	2	2	0	0	2	4. Sideswipe - Same Direction	SSS	No	1. No Adve	4. Darknes	Night	1. Dry	Dry	10. Interse	1. Straight	2. Blacktop	1. No Defe	1. Two-Wa	3. Three Ap	3. Traffic S	1. Yes - Wc	2. No			3. No	20. Motor	1. On Roac	No	No	Belted	No	No	No	No	No	No	No	No	No	No		NOT_RD	Urban Inte	No	No	Yes	Yes	5. Hampto	114	114. City o	4-Minor Ar	4-Two-Way	Urban	NonVDOT	5	3. City or T	Hampton F	HAMP	R-VA US00060EB	273.23	253009	39.53	-76.3522	37.02427
230965108	2023	4/5/2023 5:00	1449	14:49	C	C	0	0	0	3	3	0	0	2	2. Angle	ANG	No	1. No Adve	2. Daylight	Day	1. Dry	Dry	10. Interse	1. Straight	2. Blacktop	1. No Defe	2. Two-Wa	4. Four Ap	3. Traffic S	1. Yes - Wc	2. No			3. No	20. Motor	1. On Roac	No	No	Belted	No	No	No	No	No	No	No	No	No	No		NOT_RD	Urban Inte	No	No	Yes	No	5. Hampto	114	114. City o	3-Principal	4-Two-Way	Urban	NonVDOT	5	3. City or T	Hampton F	HAMP	R-VA SR00134EB	7.15	702864	4.12	-76.4029	37.05703
202385113	2020	8/23/2020 5:00	1938	19:38	C	C	0	0	0	1	1	0	0	2	16. Other	OTHR	No	1. No Adve	4. Darknes	Night	1. Dry	Dry	9. Within Ir	1. Straight	2. Blacktop	1. No Defe	2. Two-Wa	4. Four Ap	3. Traffic S	1. Yes - Wc	2. No			3. No	20. Motor	1. On Roac	No	No	Belted	No	No	No	No	No	No	No	No	No	No		NOT_RD	Urban Inte	No	No	Yes	Yes	5. Hampto	114	114. City o	4-Minor Ar	3-Two-Way	Urban	NonVDOT	5	3. City or T	Hampton F	HAMP	R-VA US00258EB	67.79	253100	10.54	-76.3183	37.02128
202385218	2020	8/21/2020 5:00	813	8:13	A	A	0	1	0	0	1	0	0	2	2. Angle	ANG	No	1. No Adve	2. Daylight	Day	1. Dry	Dry	8. Non-Inte	1. Straight	1. Concret	1. No Defe	3. Two-Wa	1. Not at In	6. Traffic L	1. Yes - Wc	2. No			3. No	11. Jersey	1. On Roac	No	No	Belted	No	No	No	No	No	Yes	No	No	No	No		NOT_RD	Not Interse	No	No	Yes	No	5. Hampto	114	114. City o	1-Interstat	4-Two-Way	Urban	VDOT Inter	5	1. State Hv	Hampton F	HAMP	R-VA IS00064EB	263.05			-76.4026	37.04754
202385287	2020	8/25/2020 5:00	1220	12:20	B	B	0	0	1	0	1	0	0	2	1. Rear End	RE	No	1. No Adve	2. Daylight	Day	1. Dry	Dry	8. Non-Inte	1. Straight	2. Blacktop	1. No Defe	3. Two-Wa	1. Not at In	6. Traffic L	1. Yes - Wc	2. No			3. No	20. Motor	1. On Roac	No	No	Belted	No	No	No	No	No	No	No	No	No	Yes	25	NOT_RD	Not Interse	No	Yes	Yes	No	5. Hampto	114	114. City o	1-Interstat	4-Two-Way	Urban	VDOT Inter	5	1. State Hv	Hampton F	HAMP	R-VA IS00064EB	268.5			-76.3257	37.01446
223475086	2022	12/12/2022 5:00	1721	17:21	O	PDO	0	0	0	0	0	0	0	2	2. Angle	ANG	No	1. No Adve	4. Darknes	Night	1. Dry	Dry	5. On Entra	1. Straight	2. Blacktop	1. No Defe	2. Two-Wa	1. Not at In	6. Traffic L	1. Yes - Wc	2. No			3. No	20. Motor	1. On Roac	No	No	Belted	No	No	No	No	No	No	No	No	No	No		NOT_RD	Not Interse	No	No	Yes	Yes	5. Hampto	114	114. City o	5-Major Cc	3-Two-Way	Urban	NonVDOT	5	3. City or T	Hampton F	HAMP	S-VA114NP BRIARFIELD RD	0.76			-76.4057	37.01864
202395084	2020	8/25/2020 5:00	2059	20:59	C	C	0	0	0	2	2	0	0	2	1. Rear End	RE	No	1. No Adve	4. Darknes	Night	1. Dry	Dry	8. Non-Inte	1. Straight	2. Blacktop	1. No Defe	2. Two-Wa	1. Not at In	3. Traffic S	1. Yes - Wc	2. No			3. No	20. Motor	1. On Roac	No	No	Belted	No	No	No	No	No	No	No	No	No	No		NOT_RD	Urban Inte	No	No	Yes	Yes	5. Hampto	114	114. City o	3-Principal	4-Two-Way	Urban	NonVDOT	5	3. City or T	Hampton F	HAMP	R-VA US00258EB	63.65	253023	72.14	-76.3772	37.04391
231015073	2023	4/10/2023 5:00	926	9:26	B	B	0	0	1	1	2	0	0	2	2. Angle	ANG	No	1. No Adve	2. Daylight	Day	1. Dry	Dry	9. Within Ir	1. Straight	2. Blacktop	1. No Defe	3. Two-Wa	4. Four Ap	3. Traffic S	1. Yes - Wc	2. No			3. No	20. Motor	1. On Roac	No	No	Belted	No	No	No	No	No	No	No	No	No	No		NOT_RD	Urban Inte	No	No	Yes	No	5. Hampto	114	114. City o	3-Principal	4-Two-Way	Urban	NonVDOT	5	3. City or T	Hampton F	HAMP	R-VA SR00134EB	7.15	702864	16.46	-76.4029	37.05701
230545263	2023	2/17/2023 5:00	1309	13:09	C	C	0	0	0	2	2	0	0	2	2. Angle	ANG	No	5. Rain	2. Daylight	Day	2. Wet	Wet	1. Main-Lir	1. Straight	2. Blacktop	1. No Defe	2. Two-Wa	1. Not at In	1. No Traffi	6. No Traffi	2. No			2. Yes - Wi	6. Parked	4. Roadsid	No	No	Belted	No	No	No	No	No	No	No	No	No	No		RD UNKN	Not Interse	No	No	Yes	No	5. Hampto	114	114. City o	4-Minor Ar	3-Two-Way	Urban	NonVDOT	5	3. City or T	Hampton F	HAMP	S-VA114NP BIG BETHEL RD	2.86			-76.4286	37.05334
202395121	2020	8/25/2020 5:00	1510	15:10	O	PDO	0	0	0	0	0	0	0	2	2. Angle	ANG	No	1. No Adve	2. Daylight	Day	1. Dry	Dry	9. Within Ir	1. Straight	2. Blacktop	1. No Defe	2. Two-Wa	3. Three Ap	4. Stop Sig	1. Yes - Wc	2. No			3. No	20. Motor	1. On Roac	No	No	Belted	No	No	No	No	No	No	No	No	No	No		NOT_RD	Urban Inte	Yes	No	Yes	No	5. Hampto	114	114. City o	7-Local (J,(	3-Two-Way	Urban	NonVDOT	5	3. City or T	Hampton F	HAMP	S-VA114NP THOMAS NELSON DR	0.46			-76.4247	37.06451
202395166	2020	8/23/2020 5:00	1237	12:37	O	PDO	0	0	0	0	0	0	0	2	9. Fixed Object - Off Road	FOOR	No	1. No Adve	2. Daylight	Day	1. Dry	Dry	8. Non-Inte	1. Straight	2. Blacktop	1. No Defe	3. Two-Wa	1. Not at In	6. Traffic L	1. Yes - Wc	2. No			3. No	5. Guard R	1. On Roac	No	No	Belted	No	No	No	No	Yes	No	No	No	No	No		RD UNKN	Not Interse	No	No	Yes	No	5. Hampto	114	114. City o	1-Interstat	4-Two-Way	Urban	VDOT Inter	5	1. State Hv	Hampton F	HAMP	R-VA IS00064WB	265.12			-76.3725	37.03176
202395179	2020	8/25/2020 5:00	1758	17:58	O	PDO	0	0	0	0	0	0	0	2	1. Rear End	RE	No	1. No Adve	2. Daylight	Day	1. Dry	Dry	8. Non-Inte	1. Straight	1. Concret	1. No Defe	3. Two-Wa	1. Not at In	6. Traffic L	1. Yes - Wc	2. No			3. No	20. Motor	1. On Roac	No	No	Belted	No	Yes	No	No	No	No	No	No	No	No		NOT_RD	Not Interse	No	Yes	Yes	No	5. Hampto	114	114. City o	1-Interstat	4-Two-Way	Urban	VDOT Inter	5	1. State Hv	Hampton F	HAMP	R-VA IS00064EB	267.84			-76.3295	37.02318
202395278	2020	8/26/2020 5:00	1628	16:28	O	PDO	0	0	0	0	0	0	0	2	4. Sideswipe - Same Direction	SSS	No	1. No Adve	2. Daylight	Day	1. Dry	Dry	8. Non-Inte	1. Straight	1. Concret	1. No Defe	3. Two-Wa	1. Not at In	6. Traffic L	1. Yes - Wc	2. No			3. No	20. Motor	1. On Roac	No	No	Belted	No	No	No	No	No	Yes	No	No	No	No		NOT_RD	Not Interse	No	No	Yes	No	5. Hampto	114	114. City o	1-Interstat	4-Two-Way	Urban	VDOT Inter	5	1. State Hv	Hampton F	HAMP	R-VA IS00064EB	263.82			-76.3937	37.03936
202395289	2020	8/25/2020 5:00	1710	17:10	O	PDO	0	0	0	0	0	0	0	4	1. Rear End	RE	No	1. No Adve	2. Daylight	Day	1. Dry	Dry	8. Non-Inte	1. Straight	1. Concret	1. No Defe	3. Two-Wa	1. Not at In	6. Traffic L	1. Yes - Wc	2. No			3. No	20. Motor	1. On Roac	No	No	Belted	No	No	No	No	No	No	No	No	No	Yes	10	NOT_RD	Not Interse	No	Yes	Yes	No	5. Hampto	114	114. City o	1-Interstat	4-Two-Way	Urban	VDOT Inter	5	1. State Hv	Hampton F	HAMP	R-VA IS00064EB	263.4			-76.399	37.04422
202405024	2020	8/26/2020 5:00	456	4:56	O	PDO	0	0	0	0	0	0	0	1	9. Fixed Object - Off Road	FOOR	No	1. No Adve	2. Daylight	Day	1. Dry	Dry	8. Non-Inte	1. Straight	1. Concret	1. No Defe	3. Two-Wa	1. Not at In	6. Traffic L	1. Yes - Wc	2. No			3. No	11. Jersey	3. Median	No	No	Belted	No	No	No	No	No	No	No	No	No	No		RD_LEFT	Not Interse	No	No	Yes	No	5. Hampto	114	114. City o	1-Interstat	4-Two-Way	Urban	VDOT Inter	5	1. State Hv	Hampton F	HAMP	R-VA IS00064WB	264.31			-76.3878	37.03539
202405060	2020	8/26/2020 5:00	1923	19:23	C	C	0	0	0	2	2	0	0	2	2. Angle	ANG	No	1. No Adve	2. Daylight	Day	1. Dry	Dry	10. Interse	1. Straight	2. Blacktop	1. No Defe	2. Two-Wa	4. Four Ap	3. Traffic S	1. Yes - Wc	2. No			3. No	20. Motor	1. On Roac	No	No	Belted	No	No	No	No	No	No	No	No	No	No		NOT_RD	Urban Inte	No	No	Yes	No	5. Hampto	114	114. City o	4-Minor Ar	3-Two-Way	Urban	NonVDOT	5	3. City or T	Hampton F	HAMP	R-VA US00258WB	67.79	253100	16.27	-76.3182	37.02123
211375119	2021	5/14/2021 5:00	1535	15:35	C	C	0	0	0	2	2	0	0	2	1. Rear End	RE	No	1. No Adve	2. Daylight	Day	1. Dry	Dry	9. Within Ir	1. Straight	2. Blacktop	1. No Defe	1. Two-Wa	2. Two App	1. No Traffi	6. No Traffi	2. No			3. No	20. Motor	1. On Roac	No	No	Belted	No	Yes	No	No	No	No	No	No	No	No		NOT_RD	Urban Inte	No	Yes	Yes	No	5. Hampto	114	114. City o	4-Minor Ar	3-Two-Way	Urban	NonVDOT	5	3. City or T	Hampton F	HAMP	R-VA SR00169NB	5.06	1064135	412.99	-76.3128	37.05683
250535068	2025	2/18/2025 5:00	1600	16:00	C	C	0	0	0	3	3	0	0	2	2. Angle	ANG	No	1. No Adve	2. Daylight	Day	1. Dry	Dry	9. Within Ir	1. Straight	2. Blacktop	1. No Defe	2. Two-Wa	4. Four Ap	4. Stop Sig	1. Yes - Wc	2. No			3. No	20. Motor	1. On Roac	No	No	Belted	No	No	No	No	No	No	No	No	No	No		NOT_RD	Urban Inte	Yes	No	Yes	No	5. Hampto	114	114. City o	7-Local (J,(	3-Two-Way	Urban	NonVDOT	5	3. City or T	Hampton F	HAMP	S-VA114PR LINCOLN ST	0.14			-76.3447	37.0279
202405117	2020	8/27/2020 5:00	109	1:09	O	PDO	0	0	0	0	0	0	0	2	1. Rear End	RE	No	1. No Adve	4. Darknes	Night	1. Dry	Dry	10. Interse	1. Straight	1. Concret	1. No Defe	3. Two-Wa	3. Three Ap	3. Traffic S	1. Yes - Wc	2. No			3. No	20. Motor	1. On Roac	No	No	Belted	No	Yes	No	No	No	No	No	No	No	No		NOT_RD	Urban Inte	No	No	Yes	Yes	5. Hampto	114	114. City o	4-Minor Ar	4-Two-Way	Urban	NonVDOT	5	3. City or T	Hampton F	HAMP	R-VA SR00278SB	0.02	253165	43.92	-76.3482	37.04396
210145129	2021	1/10/2021 5:00	1621	16:21	C	C	0	0	0	2	2	0	0	2	4. Sideswipe - Same Direction	SSS	No	1. No Adve	2. Daylight	Day	1. Dry	Dry	10. Interse	1. Straight	1. Concret	1. No Defe	2. Two-Wa	4. Four Ap	6. Traffic L	1. Yes - Wc	2. No			3. No	20. Motor	1. On Roac	No	No	Belted	No	No	No	No	No	No	No	No	No	No		NOT_RD	VDOT Inter	No	Yes	Yes	No	5. Hampto	114	114. City o	4-Minor Ar	4-Two-Way	Urban	NonVDOT	5	3. City or T	Hampton F	HAMP	S-VA114PR SETTLERS LANDING RD	0.13	253087	39.27	-76.3631	37.0248
181505284	2018	5/27/2018 5:00	2047	20:47	O	PDO	0	0	0	0	0	0	0	1	9. Fixed Object - Off Road	FOOR	No	1. No Adve	4. Darknes	Night	1. Dry	Dry	1. Main-Lir	6. Hillcrest	1. Concret	1. No Defe	1. Two-Wa	1. Not at In	1. No Traffi	6. No Traffi	2. No			3. No	2. Trees	8. Off Roac	Yes	No	Belted	No	Yes	No	No	No	No	No	No	No	Yes	20	RD_LEFT	Not Interse	No	No	Yes	Yes	5. Hampto	114	114. City o	4-Minor Ar	3-Two-Way	Urban	NonVDOT	5	3. City or T	Hampton F	HAMP	R-VA SR00415EB	0.86			-76.3909	37.03055
202405123	2020	8/26/2020 5:00	2042	20:42	O	PDO	0	0	0	0	0	0	0	2	1. Rear End	RE	No	1. No Adve	4. Darknes	Night	1. Dry	Dry	1. Main-Lir	1. Straight	2. Blacktop	1. No Defe	3. Two-Wa	1. Not at In	3. Traffic S	1. Yes - Wc	2. No			3. No	20. Motor	1. On Roac	No	No	Belted	No	No	No	No	No	Yes	No	No	No	No		NOT_RD	Not Interse	No	No	Yes	Yes	5. Hampto	114	114. City o	3-Principal	4-Two-Way	Urban	NonVDOT	5	3. City or T	Hampton F	HAMP	R-VA US00258EB	63.05	754224	261.62	-76.3876	37.04178
202405124	2020	8/27/2020 5:00	840	8:40	C	C	0	0	0	2	2	0	0	2	1. Rear End	RE	No	1. No Adve	2. Daylight	Day	1. Dry	Dry	10. Interse	1. Straight	1. Concret	1. No Defe	2. Two-Wa	4. Four Ap	3. Traffic S	1. Yes - Wc	2. No			3. No	20. Motor	1. On Roac	No	No	Belted	No	Yes	No	No	No	No	No	No	No	No		NOT_RD	Urban Inte	No	No	Yes	No	5. Hampto	114	114. City o	3-Principal	4-Two-Way	Urban	NonVDOT	5	3. City or T	Hampton F	HAMP	R-VA US00258EB	65.57	253121	80.29	-76.3428	37.04336
202405126	2020	8/23/2020 5:00	1530	15:30	A	A	0	1	0	0	1	0	0	1	9. Fixed Object - Off Road	FOOR	No	1. No Adve	2. Daylight	Day	1. Dry	Dry	1. Main-Lir	1. Straight	2. Blacktop	1. No Defe	1. Two-Wa	1. Not at In	1. No Traffi	6. No Traffi	2. No			3. No	3. Utility P	2. Shoulde	No	No	Belted	No	No	No	No	No	No	No	No	No	No		RD UNKN	Not Interse	No	No	Yes	No	5. Hampto	114	114. City o	7-Local (J,(	3-Two-Way	Urban	NonVDOT	5	3. City or T	Hampton F	HAMP	S-VA114NP THOMAS ST	0.5			-76.3605	37.03665
180735117	2018	3/13/2018 5:00	918	9:18	O	PDO	0	0	0	0	0	0	0	2	1. Rear End	RE	No	1. No Adve	2. Daylight	Day	10. Slush	Wet	1. Main-Lir	1. Straight	2. Blacktop	1. No Defe	2. Two-Wa	4. Four Ap	4. Stop Sig	1. Yes - Wc	2. No			3. No	20. Motor	1. On Roac	No	No	Belted	No	Yes	No	No	No	No	No	No	No	No		NOT_RD	VDOT Inter	No	No	Yes	No	5. Hampto	114	114. City o	5-Major Cc	3-Two-Way	Urban	NonVDOT	5	3. City or T	Hampton F	HAMP	S-VA114NP ORCUTT AVE	0.52	253273	77.37	-76.4381	37.02861
202405129	2020	8/14/2020 5:00	6	00:06	C	C	0	0	0	3	3	0	0	3	2. Angle	ANG	No	1. No Adve	4. Darknes	Night	2. Wet	Wet	9. Within Ir	1. Straight	1. Concret	1. No Defe	2. Two-Wa	4. Four Ap	3. Traffic S	1. Yes - Wc	2. No			3. No	20. Motor	1. On Roac	No	No	Belted	No	No	No	No	No	No	No	No	No	No		NOT_RD	Urban Inte	No	Yes	Yes	Yes	5. Hampto	114	114. City o	3-Principal	4-Two-Way	Urban	NonVDOT	5	3. City or T	Hampton F	HAMP	R-VA US00258EB	63.25	754225	15.66	-76.384	37.04255
211965250	2021	6/26/2021 5:00	2057	20:57	O	PDO	0	0	0	0	0	0	0	2	2. Angle	ANG	No	1. No Adve	4. Darknes	Night	1. Dry	Dry	13. Drivew	1. Straight	1. Concret	1. No Defe	2. Two-Wa	1. Not at In	6. Traffic L	1. Yes - Wc	2. No			3. No	20. Motor	4. Roadsid	No	No	Belted	No	No	No	No	No	No	No	No	No	No		NOT_RD	Urban Inte	No	No	Yes	No	5. Hampto	114	114. City o	4-Minor Ar	3-Two-Way	Urban	NonVDOT	5	3. City or T	Hampton F	HAMP	R-VA SR00169SB	5.06	1064135	421.1	-76.3128	37.05683
202405131	2020	8/22/2020 5:00	1113	11:13	C	C	0	0	0	1	1	0	0	2	2. Angle	ANG	No	1. No Adve	2. Daylight	Day	1. Dry	Dry	9. Within Ir	1. Straight	2. Blacktop	1. No Defe	1. Two-Wa	4. Four Ap	4. Stop Sig	1. Yes - Wc	2. No			3. No	20. Motor	1. On Roac	No	No	Belted	No	No	No	No	No	No	No	No	No	No		NOT_RD	Urban Inte	No	No	Yes	No	5. Hampto	114	114. City o	7-Local (J,(	3-Two-Way	Urban	NonVDOT	5	3. City or T	Hampton F	HAMP	S-VA114PR GRIMES RD	0.83			-76.3164	37.04965
202405198	2020	8/26/2020 5:00	1530	15:30	O	PDO	0	0	0	0	0	0	0	2	4. Sideswipe - Same Direction	SSS	No	1. No Adve	2. Daylight	Day	1. Dry	Dry	8. Non-Inte	1. Straight	1. Concret	1. No Defe	3. Two-Wa	1. Not at In	6. Traffic L	1. Yes - Wc	2. No			3. No	20. Motor	1. On Roac	No	No	Belted	No	No	No	No	No	No	No	No	No	Yes	5	NOT_RD	Not Interse	No	No	Yes	No	5. Hampto	114	114. City o	1-Interstat	4-Two-Way	Urban	VDOT Inter	5	1. State Hv	Hampton F	HAMP	R-VA IS00664WB	1.26			-76.3834	37.01864
231235170	2023	2/12/2023 5:00	1432	14:32	C	C	0	0	0	2	2	0	0	2	1. Rear End	RE	No	5. Rain	2. Daylight	Day	2. Wet	Wet	1. Main-Lir	1. Straight	2. Blacktop	1. No Defe	2. Two-Wa	1. Not at In	6. Traffic L	1. Yes - Wc	2. No			3. No	20. Motor	1. On Roac	No	No	Belted	No	No	No	No	No	No	No	No	No	No		NOT_RD	Not Interse	No	No	Yes	No	5. Hampto	114	114. City o	4-Minor Ar	3-Two-Way	Urban	NonVDOT	5	3. City or T	Hampton F	HAMP	R-VA SR00152WB	3.51	253071	267.69	-76.4049	37.04115
202405206	2020	8/25/2020 5:00	1357	13:57	C	C	0	0	0	2	2	0	0	2	1. Rear End	RE	No	1. No Adve	2. Daylight	Day	1. Dry	Dry	1. Main-Lir	1. Straight	2. Blacktop	1. No Defe	3. Two-Wa	1. Not at In	3. Traffic S	1. Yes - Wc	2. No			3. No	20. Motor	1. On Roac	No	No	Belted	No	No	No	No	No	No	No	No	No	No		NOT_RD	Not Interse	No	No	Yes	No	5. Hampto	114	114. City o	3-Principal	4-Two-Way	Urban	NonVDOT	5	3. City or T	Hampton F	HAMP	R-VA US00258WB	62.16			-76.4033	37.03862
182165067	2018	8/3/2018 5:00	1541	15:41	O	PDO	0	0	0	0	0	0	0	2	2. Angle	ANG	No	1. No Adve	2. Daylight	Day	1. Dry	Dry	1. Main-Lir	1. Straight	2. Blacktop	1. No Defe	1. Two-Wa	1. Not at In	1. No Traffi	6. No Traffi	2. No			3. No	20. Motor	1. On Roac	No	No	Belted	No	No	No	No	No	No	No	No	No	No		NOT_RD	Not Interse	No	No	Yes	No	5. Hampto	114	114. City o	4-Minor Ar	4-Two-Way	Urban	NonVDOT	5	3. City or T	Hampton F	HAMP	R-VA SR00152EB	3.52	253071	214.85	-76.4047	37.0411
231815090	2023	6/29/2023 5:00	1815	18:15	C	C	0	0	0	2	2	0	0	2	2. Angle	ANG	No	1. No Adve	2. Daylight	Day	1. Dry	Dry	9. Within Ir	1. Straight	1. Concret	1. No Defe	3. Two-Wa	3. Three Ap	3. Traffic S	1. Yes - Wc	2. No			3. No	20. Motor	1. On Roac	No	No	Belted	No	No	No	No	No	Yes	No	No	No	Yes	10	NOT_RD	VDOT Inter	No	No	Yes	No	5. Hampto	114	114. City o	3-Principal	4-Two-Way	Urban	NonVDOT	5	3. City or T	Hampton F	HAMP	R-VA SR00143NB	2.16	1062047	46.61	-76.3289	37.02365
202415052	2020	8/27/2020 5:00	1243	12:43	A	A	0	1	1	0	2	0	0	2	2. Angle	ANG	No	1. No Adve	2. Daylight	Day	1. Dry	Dry	9. Within Ir	1. Straight	2. Blacktop	1. No Defe	1. Two-Wa	4. Four Ap	4. Stop Sig	1. Yes - Wc	2. No			3. No	20. Motor	1. On Roac	No	No	Belted	No	No	No	No	No	No	No	No	No	Yes	10	NOT_RD	Urban Inte	No	Yes	Yes	No	5. Hampto	114	114. City o	7-Local (J,(	3-Two-Way	Urban	NonVDOT	5	3. City or T	Hampton F	HAMP	S-VA114NP PEABODY DR	0.2			-76.3958	37.05621
202415053	2020	8/27/2020 5:00	1021	10:21	O	PDO	0	0	0	0	0	0	0	2	15. Backed Into	BI	No	1. No Adve	2. Daylight	Day	1. Dry	Dry	1. Main-Lir	1. Straight	2. Blacktop	1. No Defe	1. Two-Wa	1. Not at In	1. No Traffi	6. No Traffi	2. No			3. No	20. Motor	7. In Parkin	No	No	Belted	No	No	No	No	No	Yes	No	No	No	No		NOT_RD	Not Interse	No	No	Yes	No	5. Hampto	114	114. City o	5-Major Cc	3-Two-Way	Urban	NonVDOT	5	3. City or T	Hampton F	HAMP	S-VA114PR E LITTLE BACK RIVER RD	0.83	253436	316.63	-76.3399	37.06322
211965260	2021	6/22/2021 5:00	1120	11:20	C	C	0	0	0	2	2	0	0	2	2. Angle	ANG	No	1. No Adve	2. Daylight	Day	1. Dry	Dry	1. Main-Lir	1. Straight	2. Blacktop	1. No Defe	1. Two-Wa	1. Not at In	6. Traffic L	1. Yes - Wc	2. No			3. No	20. Motor	1. On Roac	No	No	Belted	No	No	No	No	No	No	No	No	No	No		NOT_RD	Not Interse	No	No	Yes	No	5. Hampto	114	114. City o	4-Minor Ar	3-Two-Way	Urban	NonVDOT	5	3. City or T	Hampton F	HAMP	R-VA SR00169SB	5.06	1064135	412.99	-76.3128	37.05683
202415080	2020	8/27/2020 5:00	1330	13:30	B	B	0	0	1	0	1	0	0	2	1. Rear End	RE	No	1. No Adve	2. Daylight	Day	1. Dry	Dry	2. Accelera	10. On/Off	1. Concret	1. No Defe	3. Two-Wa	1. Not at In	6. Traffic L	1. Yes - Wc	2. No			3. No	20. Motor	1. On Roac	No	No	Belted	No	No	No	No	No	No	No	No	No	Yes	10	NOT_RD	Not Interse	No	No	Yes	No	5. Hampto	114	114. City o	1-Interstat	4-Two-Way	Urban	VDOT Inter	5	1. State Hv	Hampton F	HAMP	R-VA IS00064EB	263.93			-76.3927	37.03841
202415088	2020	8/28/2020 5:00	657	6:57	O	PDO	0	0	0	0	0	0	0	2	1. Rear End	RE	No	1. No Adve	2. Daylight	Day	1. Dry	Dry	8. Non-Inte	1. Straight	1. Concret	1. No Defe	4. One-Wa	1. Not at In	9. One Wa	1. Yes - Wc	2. No			3. No	20. Motor	1. On Roac	No	No	Belted	No	No	No	No	No	No	No	No	No	Yes	10	NOT_RD	Not Interse	No	No	Yes	No	5. Hampto	114	114. City o	1-Interstat	4-Two-Way	Urban	VDOT Inter	5	1. State Hv	Hampton F	HAMP	R-VA IS00064EB	269.05			-76.3215	37.00723
202415164	2020	8/27/2020 5:00	657	6:57	O	PDO	0	0	0	0	0	0	0	1	9. Fixed Object - Off Road	FOOR	No	1. No Adve	2. Daylight	Day	1. Dry	Dry	8. Non-Inte	1. Straight	2. Blacktop	1. No Defe	3. Two-Wa	1. Not at In	6. Traffic L	1. Yes - Wc	2. No			3. No	11. Jersey	4. Roadsid	No	No	Belted	No	No	No	No	No	No	No	No	No	No		RD_LEFT	Not Interse	No	No	Yes	No	5. Hampto	114	114. City o	1-Interstat	4-Two-Way	Urban	VDOT Inter	5	1. State Hv	Hampton F	HAMP	R-VA IS00664EB	1.65			-76.3921	37.01329
202425060	2020	8/28/2020 5:00	1341	13:41	B	B	0	0	1	0	1	0	0	2	4. Sideswipe - Same Direction	SSS	No	1. No Adve	2. Daylight	Day	1. Dry	Dry	8. Non-Inte	1. Straight	2. Blacktop	1. No Defe	3. Two-Wa	1. Not at In	6. Traffic L	1. Yes - Wc	2. No			3. No	5. Guard R	1. On Roac	No	No	Belted	No	No	No	No	Yes	No	Yes	No	No	Yes	7	NOT_RD	Not Interse	No	No	Yes	No	5. Hampto	114	114. City o	1-Interstat	4-Two-Way	Urban	VDOT Inter	5	1. State Hv	Hampton F	HAMP	R-VA IS00064WB	265.85			-76.3606	37.03431
202425232	2020	8/24/2020 5:00	1738	17:38	O	PDO	0	0	0	0	0	0	0	2	1. Rear End	RE	No	1. No Adve	4. Darknes	Night	1. Dry	Dry	8. Non-Inte	3. Grade - S	2. Blacktop	1. No Defe	4. One-Wa	1. Not at In	7. No Pass	1. Yes - Wc	2. No			3. No	20. Motor	1. On Roac	No	No	Unbelted	No	No	No	No	No	No	No	No	No	Yes	5	NOT_RD	Not Interse	No	No	Yes	Yes	5. Hampto	114	114. City o	1-Interstat	4-Two-Way	Urban	VDOT Inter	5	1. State Hv	Hampton F	HAMP	R-VA IS00064EB	269.77			-76.3161	36.99801
202425280	2020	8/27/2020 5:00	2110	21:10	O	PDO	0	0	0	0	0	0	0	2	1. Rear End	RE	No	1. No Adve	4. Darknes	Night	1. Dry	Dry	8. Non-Inte	1. Straight	2. Blacktop	1. No Defe	3. Two-Wa	1. Not at In	6. Traffic L	1. Yes - Wc	1. Yes	1. Advance	1. Lane Cl	3. No	20. Motor	1. On Roac	No	No	Belted	No	No	No	No	No	No	No	No	No	No		NOT_RD	Not Interse	No	No	Yes	Yes	5. Hampto	114	114. City o	1-Interstat	4-Two-Way	Urban	VDOT Inter	5	1. State Hv	Hampton F	HAMP	R-VA IS00664EB	1.92			-76.3958	37.01141
202445063	2020	8/29/2020 5:00	1020	10:20	C	C	0	0	0	2	2	0	0	2	1. Rear End	RE	No	1. No Adve	2. Daylight	Day	1. Dry	Dry	10. Interse	1. Straight	2. Blacktop	1. No Defe	2. Two-Wa	4. Four Ap	3. Traffic S	1. Yes - Wc	2. No			3. No	20. Motor	1. On Roac	No	No	Belted	No	No	No	No	No	No	No	No	No	No		NOT_RD	VDOT Inter	No	No	Yes	No	5. Hampto	114	114. City o	4-Minor Ar	4-Two-Way	Urban	NonVDOT	5	3. City or T	Hampton F	HAMP	R-VA SR00278NB	0.65	1067639	76.8	-76.3472	37.05298
243025450	2024	9/18/2024 5:00	530	5:30	A	A	0	1	0	0	1	0	1	1	12. Ped	PED	Pedestrian	1. No Adve	4. Darknes	Night	1. Dry	Dry	10. Interse	1. Straight	2. Blacktop	1. No Defe	1. Two-Wa	3. Three Ap	1. No Traffi	6. No Traffi	2. No			3. No	19. Ped	1. On Roac	No	No	Belted	No	No	No	No	No	No	No	No	Yes	No		NOT_RD	VDOT Inter	No	No	Yes	Yes	5. Hampto	114	114. City o	4-Minor Ar	3-Two-Way	Urban	NonVDOT	5	3. City or T	Hampton F	HAMP	S-VA114NP ABERDEEN RD	1.18	253371	10.63	-76.4031	37.01412
242005340	2024	6/13/2024 5:00	1135	11:35	B	B	0	0	1	0	1	0	0	2	2. Angle	ANG	No	1. No Adve	2. Daylight	Day	1. Dry	Dry	10. Interse	1. Straight	2. Blacktop	1. No Defe	2. Two-Wa	4. Four Ap	6. Traffic L	1. Yes - Wc	2. No			3. No	20. Motor	1. On Roac	No	No	Unbelted	No	No	No	No	No	No	No	No	No	Yes	5	NOT_RD	Urban Inte	No	No	Yes	No	5. Hampto	114	114. City o	4-Minor Ar	4-Two-Way	Urban	NonVDOT	5	3. City or T	Hampton F	HAMP	S-VA114NP LASALLE AVE	1.63	1069476	27.01	-76.3631	37.0261
202445066	2020	8/30/2020 5:00	1417	14:17	C	C	0	0	0	2	2	0	0	2	1. Rear End	RE	No	1. No Adve	2. Daylight	Day	1. Dry	Dry	9. Within Ir	1. Straight	2. Blacktop	1. No Defe	1. Two-Wa	4. Four Ap	6. Traffic L	1. Yes - Wc	2. No			3. No	20. Motor	1. On Roac	No	No	Belted	No	No	No	No	No	No	No	No	No	No		NOT_RD	Urban Inte	No	Yes	Yes	No	5. Hampto	114	114. City o	4-Minor Ar	3-Two-Way	Urban	NonVDOT	5	3. City or T	Hampton F	HAMP	S-VA114PR RIP RAP RD	0.25			-76.3507	37.03678
202445067	2020	8/28/2020 5:00	1800	18:00	C	C	0	0	0	1	1	0	0	2	2. Angle	ANG	No	1. No Adve	2. Daylight	Day	1. Dry	Dry	10. Interse	1. Straight	2. Blacktop	1. No Defe	2. Two-Wa	4. Four Ap	3. Traffic S	1. Yes - Wc	2. No			3. No	20. Motor	1. On Roac	No	No	Belted	No	No	No	No	No	Yes	No	No	No	No		NOT_RD	Urban Inte	No	No	Yes	No	5. Hampto	114	114. City o	4-Minor Ar	3-Two-Way	Urban	NonVDOT	5	3. City or T	Hampton F	HAMP	R-VA SR00351WB	3.05	253177	40.03	-76.3848	37.01311
171075102	2017	4/14/2017 5:00	1841	18:41	C	C	0	0	0	3	3	0	0	2	1. Rear End	RE	No	1. No Adve	3. Dusk	Day	1. Dry	Dry	11. Interse	1. Straight	2. Blacktop	1. No Defe	3. Two-Wa	3. Three Ap	3. Traffic S	1. Yes - Wc	2. No			3. No	20. Motor	1. On Roac	No	No	Belted	No	No	No	No	No	No	No	No	No	No		NOT_RD	Urban Inte	Yes	No	Yes	No	5. Hampto	114	114. City o	4-Minor Ar	4-Two-Way	Urban	NonVDOT	5	3. City or T	Hampton F	HAMP	R-VA US00060EB	273.23	253009	50.82	-76.3521	37.02427
202445074	2020	8/28/2020 5:00	1732	17:32	C	C	0	0	0	1	1	0	0	2	2. Angle	ANG	No	1. No Adve	2. Daylight	Day	1. Dry	Dry	9. Within Ir	1. Straight	2. Blacktop	1. No Defe	1. Two-Wa	4. Four Ap	8. Yield Sig	1. Yes - Wc	2. No			3. No	20. Motor	1. On Roac	No	No	Belted	No	No	No	No	No	No	No	No	No	No		NOT_RD	Urban Inte	No	No	Yes	No	5. Hampto	114	114. City o	7-Local (J,(	3-Two-Way	Urban	NonVDOT	5	3. City or T	Hampton F	HAMP	S-VA114PR COLUMBIA AVE	0.47			-76.3551	37.01555
172825167	2017	10/7/2017 5:00	1321	13:21	O	PDO	0	0	0	0	0	0	0	1	9. Fixed Object - Off Road	FOOR	No	1. No Adve	2. Daylight	Day	1. Dry	Dry	9. Within Ir	1. Straight	1. Concret	1. No Defe	1. Two-Wa	3. Three Ap	6. Traffic L	1. Yes - Wc	2. No			3. No	8. Sign, Tra	1. On Roac	No	No	Belted	No	No	No	No	No	No	No	No	No	No		NOT_RD	Urban Inte	Yes	No	Yes	No	5. Hampto	114	114. City o	4-Minor Ar	4-Two-Way	Urban	NonVDOT	5	3. City or T	Hampton F	HAMP	R-VA US00060EB	273.23	253009	56.47	-76.3521	37.02427
202445076	2020	8/27/2020 5:00	1747	17:47	O	PDO	0	0	0	0	0	0	0	2	2. Angle	ANG	No	1. No Adve	2. Daylight	Day	1. Dry	Dry	10. Interse	1. Straight	2. Blacktop	1. No Defe	2. Two-Wa	4. Four Ap	3. Traffic S	1. Yes - Wc	2. No			3. No	20. Motor	1. On Roac	No	No	Belted	No	No	No	No	No	No	No	No	No	No		NOT_RD	Urban Inte	No	No	Yes	No	5. Hampto	114	114. City o	4-Minor Ar	3-Two-Way	Urban	NonVDOT	5	3. City or T	Hampton F	HAMP	R-VA US00258WB	67.42	253155	9.17	-76.3224	37.02512
202445077	2020	8/28/2020 5:00	1636	16:36	C	C	0	0	0	2	2	0	0	2	4. Sideswipe - Same Direction	SSS	No	1. No Adve	2. Daylight	Day	1. Dry	Dry	1. Main-Lir	1. Straight	2. Blacktop	1. No Defe	3. Two-Wa	1. Not at In	6. Traffic L	1. Yes - Wc	2. No			3. No	20. Motor	1. On Roac	No	No	Belted	No	No	No	No	No	No	No	No	No	No		NOT_RD	Not Interse	Yes	No	Yes	No	5. Hampto	114	114. City o	3-Principal	4-Two-Way	Urban	NonVDOT	5	3. City or T	Hampton F	HAMP	R-VA US00258EB	65.5	1067781	287.65	-76.3438	37.04338
202445078	2020	8/25/2020 5:00	530	5:30	O	PDO	0	0	0	0	0	0	0	1	9. Fixed Object - Off Road	FOOR	No	1. No Adve	1. Dawn	Day	1. Dry	Dry	1. Main-Lir	1. Straight	2. Blacktop	1. No Defe	2. Two-Wa	4. Four Ap	1. No Traffi	6. No Traffi	2. No			3. No	14. Ditch	3. Median	Yes	No	Belted	No	No	No	No	No	No	No	No	No	No		NOT_RD	Urban Inte	No	No	Yes	No	5. Hampto	114	114. City o	7-Local (J,(	3-Two-Way	Urban	NonVDOT	5	3. City or T	Hampton F	HAMP	S-VA114NP TIDE MILL LN	0.83	253098	33.07	-76.3658	37.05973
202445079	2020	8/25/2020 5:00	1206	12:06	A	A	0	1	0	1	2	0	0	2	2. Angle	ANG	No	1. No Adve	2. Daylight	Day	1. Dry	Dry	9. Within Ir	1. Straight	2. Blacktop	1. No Defe	2. Two-Wa	4. Four Ap	3. Traffic S	1. Yes - Wc	2. No			3. No	20. Motor	1. On Roac	No	No	Belted	No	No	No	No	No	No	No	No	No	No		NOT_RD	Urban Inte	No	No	Yes	No	5. Hampto	114	114. City o	4-Minor Ar	3-Two-Way	Urban	NonVDOT	5	3. City or T	Hampton F	HAMP	R-VA US00258WB	67.42	253155	9.17	-76.3224	37.02512
232625033	2023	9/15/2023 5:00	1509	15:09	C	C	0	0	0	2	2	0	0	2	2. Angle	ANG	No	1. No Adve	2. Daylight	Day	1. Dry	Dry	1. Main-Lir	1. Straight	2. Blacktop	1. No Defe	1. Two-Wa	1. Not at In	6. Traffic L	1. Yes - Wc	2. No			1. Yes	20. Motor	1. On Roac	No	No	Belted	No	No	No	No	No	No	No	No	No	No		NOT_RD	Not Interse	No	Yes	Yes	No	5. Hampto	114	114. City o	4-Minor Ar	3-Two-Way	Urban	NonVDOT	5	3. City or T	Hampton F	HAMP	S-VA114PR BIG BETHEL RD	2.86			-76.4286	37.05331
193255281	2019	11/20/2019 5:00	1705	17:05	O	PDO	0	0	0	0	0	0	0	2	4. Sideswipe - Same Direction	SSS	No	1. No Adve	3. Dusk	Day	1. Dry	Dry	10. Interse	1. Straight	2. Blacktop	1. No Defe	3. Two-Wa	4. Four Ap	6. Traffic L	1. Yes - Wc	2. No			3. No	20. Motor	1. On Roac	No	No	Belted	No	No	No	No	No	No	No	No	No	No		NOT_RD	Urban Inte	No	No	Yes	No	5. Hampto	114	114. City o	3-Principal	4-Two-Way	Urban	NonVDOT	5	3. City or T	Hampton F	HAMP	S-VA114NP ARMISTEAD AVE N	3.36	716612	72.15	-76.3856	37.05917
202455185	2020	8/31/2020 5:00	1833	18:33	A	A	0	1	0	0	1	0	0	2	4. Sideswipe - Same Direction	SSS	No	1. No Adve	2. Daylight	Day	1. Dry	Dry	1. Main-Lir	5. Hillcrest	1. Concret	1. No Defe	3. Two-Wa	1. Not at In	6. Traffic L	1. Yes - Wc	2. No			3. No	20. Motor	1. On Roac	No	No	Belted	No	No	No	No	No	Yes	No	No	No	No		NOT_RD	Not Interse	No	No	Yes	No	5. Hampto	114	114. City o	3-Principal	4-Two-Way	Urban	NonVDOT	5	3. City or T	Hampton F	HAMP	S-VA114PR HAMPTON ROADS CENTER PKWY	1.74			-76.4178	37.05909
202455186	2020	8/27/2020 5:00	1640	16:40	C	C	0	0	0	1	1	0	0	2	1. Rear End	RE	No	1. No Adve	2. Daylight	Day	1. Dry	Dry	1. Main-Lir	2. Curve - L	2. Blacktop	1. No Defe	1. Two-Wa	1. Not at In	1. No Traffi	6. No Traffi	2. No			3. No	20. Motor	1. On Roac	No	No	Belted	No	No	No	No	No	No	No	No	No	No		NOT_RD	Urban Inte	No	No	Yes	No	5. Hampto	114	114. City o	7-Local (J,(	3-Two-Way	Urban	NonVDOT	5	3. City or T	Hampton F	HAMP	S-VA114NP COLISEUM DR	0.84	754224	184.85	-76.3889	37.04196
202455187	2020	8/29/2020 5:00	1944	19:44	A	A	0	1	0	0	1	0	0	1	9. Fixed Object - Off Road	FOOR	No	1. No Adve	2. Daylight	Day	1. Dry	Dry	10. Interse	1. Straight	2. Blacktop	1. No Defe	1. Two-Wa	4. Four Ap	3. Traffic S	1. Yes - Wc	2. No			3. No	3. Utility P	1. On Roac	No	No	Belted	No	Yes	Yes	No	No	No	No	No	No	No		NOT_RD	Urban Inte	No	No	Yes	No	5. Hampto	114	114. City o	5-Major Cc	3-Two-Way	Urban	NonVDOT	5	3. City or T	Hampton F	HAMP	S-VA114NP POWHATAN PKWY	0.75	253217	72.42	-76.3805	37.00858
202455188	2020	8/23/2020 5:00	225	2:25	O	PDO	0	0	0	0	0	0	0	2	9. Fixed Object - Off Road	FOOR	No	1. No Adve	4. Darknes	Night	1. Dry	Dry	9. Within Ir	1. Straight	2. Blacktop	1. No Defe	1. Two-Wa	3. Three Ap	1. No Traffi	6. No Traffi	2. No			1. Yes	28. Ran Of	4. Roadsid	No	No	Belted	No	No	No	No	No	No	No	No	No	No		NOT_RD	Urban Inte	No	No	Yes	Yes	5. Hampto	114	114. City o	7-Local (J,(	3-Two-Way	Urban	NonVDOT	5	3. City or T	Hampton F	HAMP	S-VA114NP NEWBY DR	0.2			-76.3987	37.03312
202455192	2020	8/27/2020 5:00	1404	14:04	C	C	0	0	0	1	1	0	0	2	4. Sideswipe - Same Direction	SSS	No	1. No Adve	2. Daylight	Day	1. Dry	Dry	1. Main-Lir	1. Straight	2. Blacktop	1. No Defe	3. Two-Wa	1. Not at In	1. No Traffi	6. No Traffi	2. No			3. No	20. Motor	1. On Roac	No	No	Unbelted	No	No	No	No	No	No	No	No	No	No		NOT_RD	VDOT Inter	No	Yes	Yes	No	5. Hampto	114	114. City o	3-Principal	4-Two-Way	Urban	NonVDOT	5	3. City or T	Hampton F	HAMP	R-VA US00258EB	62.45	50659	105.72	-76.3983	37.03951
220385291	2022	1/2/2022 5:00	1331	13:31	C	C	0	0	0	1	1	0	0	2	4. Sideswipe - Same Direction	SSS	No	1. No Adve	2. Daylight	Day	2. Wet	Wet	1. Main-Lir	1. Straight	2. Blacktop	1. No Defe	2. Two-Wa	1. Not at In	6. Traffic L	1. Yes - Wc	2. No			3. No	20. Motor	1. On Roac	No	No	Belted	No	Yes	No	No	No	Yes	No	No	No	No		NOT_RD	Urban Inte	No	No	Yes	No	5. Hampto	114	114. City o	4-Minor Ar	4-Two-Way	Urban	NonVDOT	5	3. City or T	Hampton F	HAMP	R-VA SR00152EB	3.52	253071	183.42	-76.4046	37.04113
202455194	2020	8/28/2020 5:00	1541	15:41	C	C	0	0	0	2	2	0	0	2	2. Angle	ANG	No	1. No Adve	2. Daylight	Day	1. Dry	Dry	1. Main-Lir	1. Straight	2. Blacktop	1. No Defe	2. Two-Wa	4. Four Ap	3. Traffic S	1. Yes - Wc	2. No			3. No	20. Motor	1. On Roac	No	No	Belted	No	No	No	No	No	No	No	No	No	No		NOT_RD	Urban Inte	No	No	Yes	No	5. Hampto	114	114. City o	3-Principal	4-Two-Way	Urban	NonVDOT	5	3. City or T	Hampton F	HAMP	R-VA US00258WB	60.07	253130	69.57	-76.4356	37.02384
202455195	2020	8/27/2020 5:00	1307	13:07	A	A	0	1	0	0	1	0	1	1	12. Ped	PED	Pedestrian	1. No Adve	2. Daylight	Day	1. Dry	Dry	10. Interse	1. Straight	2. Blacktop	1. No Defe	3. Two-Wa	4. Four Ap	14. Ped Cr	1. Yes - Wc	2. No			3. No	19. Ped	1. On Roac	No	No	Belted	No	No	No	No	No	No	No	No	Yes	No		NOT_RD	Urban Inte	No	No	Yes	No	5. Hampto	114	114. City o	3-Principal	4-Two-Way	Urban	NonVDOT	5	3. City or T	Hampton F	HAMP	R-VA US00258WB	63.01	754224	64.22	-76.3884	37.04175
202455196	2020	8/28/2020 5:00	1611	16:11	C	C	0	0	0	2	2	0	0	2	1. Rear End	RE	No	1. No Adve	2. Daylight	Day	1. Dry	Dry	1. Main-Lir	3. Grade - S	2. Blacktop	1. No Defe	3. Two-Wa	1. Not at In	3. Traffic S	1. Yes - Wc	2. No			3. No	20. Motor	1. On Roac	No	No	Belted	No	No	No	No	No	No	No	No	No	Yes	10	NOT_RD	Urban Inte	No	No	Yes	No	5. Hampto	114	114. City o	3-Principal	4-Two-Way	Urban	NonVDOT	5	3. City or T	Hampton F	HAMP	R-VA US00258EB	63.27	754225	94.02	-76.3838	37.0426
181835211	2018	6/29/2018 5:00	1727	17:27	O	PDO	0	0	0	0	0	0	0	2	4. Sideswipe - Same Direction	SSS	No	1. No Adve	2. Daylight	Day	1. Dry	Dry	1. Main-Lir	1. Straight	2. Blacktop	1. No Defe	2. Two-Wa	1. Not at In	6. Traffic L	1. Yes - Wc	2. No			3. No	20. Motor	1. On Roac	No	No	Belted	No	No	No	No	No	No	No	No	No	No		NOT_RD	Not Interse	No	No	Yes	No	5. Hampto	114	114. City o	4-Minor Ar	3-Two-Way	Urban	NonVDOT	5	3. City or T	Hampton F	HAMP	S-VA114NP BIG BETHEL RD	2.87			-76.4286	37.05346
202455273	2020	8/30/2020 5:00	1825	18:25	O	PDO	0	0	0	0	0	0	0	2	1. Rear End	RE	No	1. No Adve	2. Daylight	Day	1. Dry	Dry	1. Main-Lir	7. Dip - Stra	2. Blacktop	1. No Defe	1. Two-Wa	2. Two App	6. Traffic L	1. Yes - Wc	2. No			3. No	6. Parked	2. Shoulde	No	No	Belted	No	No	No	No	No	Yes	No	No	No	No		RD UNKN	Not Interse	No	No	Yes	No	5. Hampto	114	114. City o	7-Local (J,(	3-Two-Way	Urban	NonVDOT	5	3. City or T	Hampton F	HAMP	S-VA114NP FENWICK RD	0.88			-76.3031	37.00713
222795135	2022	9/4/2022 5:00	744	7:44	O	PDO	0	0	0	0	0	0	0	2	1. Rear End	RE	No	1. No Adve	2. Daylight	Day	1. Dry	Dry	9. Within Ir	1. Straight	2. Blacktop	1. No Defe	2. Two-Wa	4. Four Ap	3. Traffic S	1. Yes - Wc	2. No			3. No	20. Motor	1. On Roac	No	No	Belted	No	Yes	Yes	No	No	No	No	No	No	No		NOT_RD	VDOT Inter	Yes	No	Yes	No	5. Hampto	114	114. City o	5-Major Cc	3-Two-Way	Urban	NonVDOT	5	3. City or T	Hampton F	HAMP	S-VA114NP PINE CHAPEL RD	0.45	253353	40.87	-76.3857	37.03777
202455284	2020	9/1/2020 5:00	920	9:20	A	A	0	1	0	1	2	0	0	2	2. Angle	ANG	No	1. No Adve	2. Daylight	Day	1. Dry	Dry	9. Within Ir	1. Straight	2. Blacktop	1. No Defe	2. Two-Wa	4. Four Ap	4. Stop Sig	1. Yes - Wc	2. No			3. No	20. Motor	1. On Roac	No	No	Belted	No	No	No	No	No	No	No	No	No	No		NOT_RD	Urban Inte	Yes	Yes	Yes	No	5. Hampto	114	114. City o	5-Major Cc	3-Two-Way	Urban	NonVDOT	5	3. City or T	Hampton F	HAMP	S-VA114PR ROANOKE AVE	0.03			-76.4322	37.02287
202455285	2020	8/29/2020 5:00	1202	12:02	B	B	0	0	1	0	1	0	0	2	1. Rear End	RE	No	1. No Adve	2. Daylight	Day	1. Dry	Dry	8. Non-Inte	1. Straight	2. Blacktop	1. No Defe	3. Two-Wa	1. Not at In	6. Traffic L	1. Yes - Wc	2. No			3. No	20. Motor	1. On Roac	No	No	Belted	No	No	No	No	No	No	No	Yes	No	Yes	5	NOT_RD	Not Interse	No	Yes	Yes	No	5. Hampto	114	114. City o	1-Interstat	4-Two-Way	Urban	VDOT Inter	5	1. State Hv	Hampton F	HAMP	R-VA IS00064EB	269.48			-76.319	37.00117
201555060	2020	6/1/2020 5:00	1538	15:38	O	PDO	0	0	0	0	0	0	0	2	2. Angle	ANG	No	1. No Adve	2. Daylight	Day	1. Dry	Dry	10. Interse	1. Straight	2. Blacktop	1. No Defe	2. Two-Wa	4. Four Ap	4. Stop Sig	1. Yes - Wc	2. No			3. No	20. Motor	1. On Roac	No	No	Belted	No	No	No	No	No	Yes	No	No	No	No		NOT_RD	VDOT Inter	Yes	No	Yes	No	5. Hampto	114	114. City o	5-Major Cc	3-Two-Way	Urban	NonVDOT	5	3. City or T	Hampton F	HAMP	S-VA114PR ORCUTT AVE	0.52	253273	0	-76.438	37.02882
183195357	2018	11/8/2018 5:00	658	6:58	C	C	0	0	0	2	2	0	0	2	1. Rear End	RE	No	1. No Adve	2. Daylight	Day	1. Dry	Dry	1. Main-Lir	1. Straight	2. Blacktop	1. No Defe	1. Two-Wa	2. Two App	6. Traffic L	1. Yes - Wc	2. No			3. No	20. Motor	1. On Roac	No	No	Belted	No	Yes	No	No	No	No	No	No	No	No		NOT_RD	VDOT Inter	No	No	Yes	No	5. Hampto	114	114. City o	4-Minor Ar	3-Two-Way	Urban	NonVDOT	5	3. City or T	Hampton F	HAMP	S-VA114NP ABERDEEN RD	1.19	253371	41.74	-76.4031	37.01426
210115069	2020	12/30/2020 5:00	1428	14:28	C	C	0	0	0	2	2	0	0	2	16. Other	OTHR	No	1. No Adve	2. Daylight	Day	1. Dry	Dry	10. Interse	1. Straight	2. Blacktop	1. No Defe	2. Two-Wa	3. Three Ap	4. Stop Sig	1. Yes - Wc	2. No			3. No	20. Motor	1. On Roac	No	No	Belted	No	No	No	No	No	No	No	No	No	No		NOT_RD	VDOT Inter	No	No	Yes	No	5. Hampto	114	114. City o	4-Minor Ar	3-Two-Way	Urban	NonVDOT	5	3. City or T	Hampton F	HAMP	S-VA114PR ABERDEEN RD	1.19	253371	46.96	-76.4031	37.01428
202455292	2020	8/25/2020 5:00	1759	17:59	C	C	0	0	0	2	2	0	0	2	2. Angle	ANG	No	1. No Adve	2. Daylight	Day	1. Dry	Dry	1. Main-Lir	1. Straight	2. Blacktop	1. No Defe	2. Two-Wa	2. Two App	6. Traffic L	1. Yes - Wc	2. No			3. No	20. Motor	1. On Roac	No	No	Belted	No	No	No	No	No	No	No	No	No	No		NOT_RD	Not Interse	No	No	Yes	No	5. Hampto	114	114. City of Hampton			Urban	NonVDOT	5	3. City or T	Hampton F	HAMP	S-VA114PR FAMILY FUN PL	0			-76.3764	37.04167
231395098	2023	5/18/2023 5:00	2102	21:02	O	PDO	0	0	0	0	0	0	0	2	2. Angle	ANG	No	1. No Adve	4. Darknes	Night	1. Dry	Dry	9. Within Ir	1. Straight	2. Blacktop	1. No Defe	2. Two-Wa	4. Four Ap	3. Traffic S	1. Yes - Wc	2. No			3. No	20. Motor	1. On Roac	No	No	Belted	No	No	No	No	No	No	No	No	No	No		NOT_RD	Urban Inte	Yes	Yes	Yes	Yes	5. Hampto	114	114. City o	3-Principal	4-Two-Way	Urban	NonVDOT	5	3. City or T	Hampton F	HAMP	R-VA SR00134EB	7.15	702864	13.41	-76.4028	37.05708
202455294	2020	8/23/2020 5:00	6	00:06	O	PDO	0	0	0	0	0	0	0	2	2. Angle	ANG	No	1. No Adve	4. Darknes	Night	1. Dry	Dry	9. Within Ir	1. Straight	2. Blacktop	1. No Defe	1. Two-Wa	4. Four Ap	6. Traffic L	1. Yes - Wc	2. No			3. No	20. Motor	1. On Roac	No	No	Belted	No	No	No	No	No	No	No	No	No	Yes	10	NOT_RD	Urban Inte	No	No	Yes	Yes	5. Hampto	114	114. City o	7-Local (J,(	3-Two-Way	Urban	NonVDOT	5	3. City or T	Hampton F	HAMP	S-VA114PR WEAVER RD E	0.25			-76.4013	37.03322
181335135	2018	4/30/2018 5:00	2126	21:26	C	C	0	0	0	2	2	0	0	2	15. Backed Into	BI	No	1. No Adve	4. Darknes	Night	1. Dry	Dry	1. Main-Lir	1. Straight	2. Blacktop	1. No Defe	2. Two-Wa	1. Not at In	3. Traffic S	1. Yes - Wc	2. No			3. No	20. Motor	1. On Roac	No	No	Belted	No	No	No	No	No	No	No	No	No	No		NOT_RD	Urban Inte	No	No	Yes	Yes	5. Hampto	114	114. City o	4-Minor Ar	3-Two-Way	Urban	NonVDOT	5	3. City or T	Hampton F	HAMP	R-VA SR00152EB	3.53	253071	151.99	-76.4045	37.04115
232315031	2023	8/17/2023 5:00	1345	13:45	C	C	0	0	0	1	1	0	0	2	4. Sideswipe - Same Direction	SSS	No	1. No Adve	2. Daylight	Day	1. Dry	Dry	10. Interse	2. Curve - L	2. Blacktop	1. No Defe	1. Two-Wa	4. Four Ap	6. Traffic L	1. Yes - Wc	2. No			3. No	20. Motor	1. On Roac	No	No	Belted	No	No	No	No	No	No	No	No	No	No		NOT_RD	Urban Inte	No	No	Yes	No	5. Hampto	114	114. City o	3-Principal	4-Two-Way	Urban	NonVDOT	5	3. City or T	Hampton F	HAMP	R-VA SR00134WB	7.15	702864	46.33	-76.4027	37.05697
202455304	2020	8/28/2020 5:00	1114	11:14	C	C	0	0	0	2	2	0	0	2	4. Sideswipe - Same Direction	SSS	No	1. No Adve	2. Daylight	Day	1. Dry	Dry	8. Non-Inte	1. Straight	2. Blacktop	1. No Defe	2. Two-Wa	1. Not at In	1. No Traffi	6. No Traffi	2. No			3. No	20. Motor	1. On Roac	No	No	Belted	No	No	No	No	No	No	No	No	No	No		NOT_RD	VDOT Inter	No	No	Yes	No	5. Hampto	114	114. City o	3-Principal	4-Two-Way	Urban	NonVDOT	5	3. City or T	Hampton F	HAMP	R-VA US00258EB	62.8	1091129	157.58	-76.391	37.04105
231215157	2023	4/30/2023 5:00	1015	10:15	O	PDO	0	0	0	0	0	0	0	2	2. Angle	ANG	No	1. No Adve	2. Daylight	Day	1. Dry	Dry	1. Main-Lir	1. Straight	2. Blacktop	1. No Defe	2. Two-Wa	1. Not at In	6. Traffic L	1. Yes - Wc	2. No			3. No	20. Motor	1. On Roac	No	No	Belted	No	No	No	No	No	No	No	No	No	No		NOT_RD	Not Interse	No	No	Yes	No	5. Hampto	114	114. City o	5-Major Cc	3-Two-Way	Urban	NonVDOT	5	3. City or T	Hampton F	HAMP	S-VA114NP BRIARFIELD RD	0.76			-76.4057	37.01864
202455306	2020	8/29/2020 5:00	1221	12:21	C	C	0	0	0	1	1	0	0	2	1. Rear End	RE	No	1. No Adve	2. Daylight	Day	1. Dry	Dry	10. Interse	1. Straight	2. Blacktop	1. No Defe	3. Two-Wa	4. Four Ap	3. Traffic S	1. Yes - Wc	2. No			3. No	20. Motor	1. On Roac	No	No	Belted	No	No	No	No	No	No	No	No	No	No		NOT_RD	Urban Inte	No	No	Yes	No	5. Hampto	114	114. City o	3-Principal	4-Two-Way	Urban	NonVDOT	5	3. City or T	Hampton F	HAMP	R-VA US00258WB	63.44	253078	97.32	-76.3809	37.04336
193475123	2019	4/25/2019 5:00	730	7:30	O	PDO	0	0	0	0	0	0	0	2	1. Rear End	RE	No	1. No Adve	2. Daylight	Day	1. Dry	Dry	8. Non-Inte	1. Straight	2. Blacktop	1. No Defe	1. Two-Wa	1. Not at In	6. Traffic L	1. Yes - Wc	2. No			3. No	20. Motor	1. On Roac	No	No	Belted	No	No	No	No	No	No	No	No	No	No		NOT_RD	Urban Inte	No	No	Yes	No	5. Hampto	114	114. City o	3-Principal	4-Two-Way	Urban	NonVDOT	5	3. City or T	Hampton F	HAMP	S-VA114NP ARMISTEAD AVE N	3.36	716612	87.35	-76.3856	37.05912
200175086	2020	1/7/2020 5:00	1409	14:09	O	PDO	0	0	0	0	0	0	0	1	9. Fixed Object - Off Road	FOOR	No	5. Rain	2. Daylight	Day	2. Wet	Wet	1. Main-Lir	1. Straight	2. Blacktop	1. No Defe	2. Two-Wa	1. Not at In	6. Traffic L	1. Yes - Wc	2. No			3. No	3. Utility P	1. On Roac	No	No	Belted	No	Yes	No	No	No	No	No	No	No	No		NOT_RD	Urban Inte	No	No	Yes	No	5. Hampto	114	114. City o	4-Minor Ar	4-Two-Way	Urban	NonVDOT	5	3. City or T	Hampton F	HAMP	S-VA114PR LASALLE AVE	1.64	1069476	103.39	-76.363	37.02638
202455309	2020	8/30/2020 5:00	1051	10:51	B	B	0	0	1	0	1	0	0	1	9. Fixed Object - Off Road	FOOR	No	1. No Adve	2. Daylight	Day	1. Dry	Dry	1. Main-Lir	1. Straight	2. Blacktop	1. No Defe	2. Two-Wa	1. Not at In	1. No Traffi	6. No Traffi	2. No			3. No	3. Utility P	4. Roadsid	No	No	Belted	No	No	No	No	No	No	No	No	No	No		NOT_RD	VDOT Inter	No	No	Yes	No	5. Hampto	114	114. City o	7-Local (J,(	3-Two-Way	Urban	NonVDOT	5	3. City or T	Hampton F	HAMP	S-VA114PR ASPENWOOD DR	0.67	1073570	122.32	-76.4175	37.03493
202455310	2020	9/1/2020 5:00	1153	11:53	A	A	0	1	0	2	3	0	0	2	2. Angle	ANG	No	1. No Adve	2. Daylight	Day	1. Dry	Dry	1. Main-Lir	3. Grade - S	1. Concret	1. No Defe	2. Two-Wa	1. Not at In	6. Traffic L	1. Yes - Wc	2. No			3. No	20. Motor	1. On Roac	No	No	Belted	No	No	No	No	No	No	No	No	No	No		NOT_RD	VDOT Inter	Yes	No	Yes	No	5. Hampto	114	114. City o	5-Major Cc	3-Two-Way	Urban	NonVDOT	5	3. City or T	Hampton F	HAMP	S-VA114PR POWHATAN PKWY	1.28	253572	128.56	-76.3859	37.01494
202465086	2020	7/29/2020 5:00	2029	20:29	A	A	0	1	0	0	1	0	0	2	2. Angle	ANG	No	1. No Adve	4. Darknes	Night	1. Dry	Dry	1. Main-Lir	1. Straight	2. Blacktop	1. No Defe	1. Two-Wa	1. Not at In	1. No Traffi	6. No Traffi	2. No			3. No	20. Motor	1. On Roac	Yes	No	Belted	No	No	No	No	No	No	No	Yes	No	No		NOT_RD	Urban Inte	No	No	Yes	Yes	5. Hampto	114	114. City o	4-Minor Ar	3-Two-Way	Urban	NonVDOT	5	3. City or T	Hampton F	HAMP	R-VA SR00351WB	3.91	1068782	5.04	-76.3743	37.02
213195241	2021	11/14/2021 5:00	837	8:37	C	C	0	0	0	3	3	0	0	3	16. Other	OTHR	No	1. No Adve	2. Daylight	Day	1. Dry	Dry	8. Non-Inte	1. Straight	2. Blacktop	1. No Defe	1. Two-Wa	1. Not at In	6. Traffic L	1. Yes - Wc	2. No			3. No	20. Motor	1. On Roac	No	No	Belted	No	No	No	No	No	No	No	No	No	No		NOT_RD	Not Interse	Yes	No	Yes	No	5. Hampto	114	114. City o	4-Minor Ar	3-Two-Way	Urban	NonVDOT	5	3. City or T	Hampton F	HAMP	R-VA SR00169SB	5.06	1064135	472.5	-76.313	37.05689
202465089	2020	9/1/2020 5:00	620	6:20	O	PDO	0	0	0	0	0	0	0	2	1. Rear End	RE	No	1. No Adve	1. Dawn	Day	1. Dry	Dry	10. Interse	1. Straight	2. Blacktop	1. No Defe	1. Two-Wa	4. Four Ap	3. Traffic S	1. Yes - Wc	2. No			3. No	20. Motor	1. On Roac	No	No	Belted	No	No	No	No	No	No	No	No	No	No		NOT_RD	VDOT Inter	No	No	Yes	No	5. Hampto	114	114. City o	4-Minor Ar	4-Two-Way	Urban	NonVDOT	5	3. City or T	Hampton F	HAMP	R-VA SR00278NB	0.64	1067639	94.52	-76.3472	37.05293
202465090	2020	9/1/2020 5:00	1144	11:44	O	PDO	0	0	0	0	0	0	0	2	1. Rear End	RE	No	1. No Adve	2. Daylight	Day	1. Dry	Dry	1. Main-Lir	1. Straight	2. Blacktop	1. No Defe	3. Two-Wa	1. Not at In	3. Traffic S	1. Yes - Wc	2. No			3. No	20. Motor	1. On Roac	No	No	Belted	No	No	No	No	No	No	No	No	No	No		NOT_RD	Urban Inte	No	Yes	Yes	No	5. Hampto	114	114. City o	3-Principal	4-Two-Way	Urban	NonVDOT	5	3. City or T	Hampton F	HAMP	R-VA US00258WB	63.26	754225	75.42	-76.3839	37.04271
202465098	2020	8/31/2020 5:00	1649	16:49	B	B	0	0	1	0	1	0	0	3	2. Angle	ANG	No	1. No Adve	2. Daylight	Day	1. Dry	Dry	9. Within Ir	1. Straight	2. Blacktop	1. No Defe	2. Two-Wa	4. Four Ap	3. Traffic S	1. Yes - Wc	2. No			3. No	20. Motor	1. On Roac	No	No	Belted	No	No	No	No	No	No	No	No	No	Yes	5	NOT_RD	Urban Inte	No	No	Yes	No	5. Hampto	114	114. City o	4-Minor Ar	3-Two-Way	Urban	NonVDOT	5	3. City or T	Hampton F	HAMP	R-VA SR00351EB	5.1	253174	5.14	-76.3563	37.02921
202465100	2020	8/31/2020 5:00	822	8:22	C	C	0	0	0	1	1	0	0	2	15. Backed Into	BI	No	1. No Adve	2. Daylight	Day	1. Dry	Dry	1. Main-Lir	9. Other	2. Blacktop	1. No Defe	1. Two-Wa	1. Not at In	1. No Traffi	6. No Traffi	2. No			3. No	6. Parked	1. On Roac	No	No	Belted	No	No	No	No	No	No	No	No	No	No		NOT_RD	VDOT Inter	No	Yes	Yes	No	5. Hampto	114	114. City o	7-Local (J,(	3-Two-Way	Urban	NonVDOT	5	3. City or T	Hampton F	HAMP	S-VA114PR BUCKROE AVE	0.27	1060796	144.23	-76.2937	37.04319
202465101	2020	8/29/2020 5:00	1307	13:07	C	C	0	0	0	2	2	0	0	2	1. Rear End	RE	No	1. No Adve	2. Daylight	Day	1. Dry	Dry	10. Interse	1. Straight	2. Blacktop	1. No Defe	2. Two-Wa	4. Four Ap	3. Traffic S	1. Yes - Wc	2. No			3. No	20. Motor	1. On Roac	No	No	Belted	No	No	No	No	No	Yes	No	No	No	No		NOT_RD	Urban Inte	No	No	Yes	No	5. Hampto	114	114. City o	3-Principal	4-Two-Way	Urban	NonVDOT	5	3. City or T	Hampton F	HAMP	R-VA US00258EB	61	253133	139.31	-76.4215	37.03079
202465102	2020	8/30/2020 5:00	1430	14:30	A	A	0	1	0	2	3	0	0	2	2. Angle	ANG	No	1. No Adve	2. Daylight	Day	1. Dry	Dry	10. Interse	1. Straight	2. Blacktop	1. No Defe	3. Two-Wa	4. Four Ap	3. Traffic S	1. Yes - Wc	2. No			3. No	20. Motor	1. On Roac	No	No	Belted	No	No	No	No	No	No	No	No	No	No		NOT_RD	Urban Inte	No	No	Yes	No	5. Hampto	114	114. City o	4-Minor Ar	4-Two-Way	Urban	NonVDOT	5	3. City or T	Hampton F	HAMP	R-VA US00258EB	67.31	253154	38.71	-76.3234	37.02691
202465106	2020	8/31/2020 5:00	1332	13:32	C	C	0	0	0	2	2	0	0	2	4. Sideswipe - Same Direction	SSS	No	1. No Adve	2. Daylight	Day	1. Dry	Dry	1. Main-Lir	3. Grade - S	2. Blacktop	1. No Defe	3. Two-Wa	1. Not at In	3. Traffic S	1. Yes - Wc	2. No			3. No	20. Motor	1. On Roac	No	No	Belted	No	No	No	No	No	No	No	No	No	No		NOT_RD	Urban Inte	No	No	Yes	No	5. Hampto	114	114. City o	3-Principal	4-Two-Way	Urban	NonVDOT	5	3. City or T	Hampton F	HAMP	R-VA US00258EB	63.64	253023	128.91	-76.3774	37.04389
222375564	2022	6/30/2022 5:00	103	1:03	A	A	0	1	0	0	1	0	0	1	9. Fixed Object - Off Road	FOOR	No	1. No Adve	4. Darknes	Night	1. Dry	Dry	1. Main-Lir	2. Curve - L	1. Concret	1. No Defe	1. Two-Wa	1. Not at In	6. Traffic L	1. Yes - Wc	2. No			3. No	15. Other F	1. On Roac	Yes	No	Unbelted	No	Yes	No	No	No	No	No	No	No	Yes	25	RD_LEFT	Not Interse	No	Yes	Yes	Yes	5. Hampto	114	114. City o	4-Minor Ar	3-Two-Way	Urban	NonVDOT	5	3. City or T	Hampton F	HAMP	R-VA SR00169SB	5.06	1064135	492.36	-76.3131	37.05691
182475099	2018	9/3/2018 5:00	1111	11:11	O	PDO	0	0	0	0	0	0	0	2	4. Sideswipe - Same Direction	SSS	No	1. No Adve	2. Daylight	Day	1. Dry	Dry	1. Main-Lir	1. Straight	2. Blacktop	1. No Defe	2. Two-Wa	1. Not at In	6. Traffic L	1. Yes - Wc	2. No			3. No	20. Motor	1. On Roac	No	No	Belted	No	Yes	No	No	No	No	No	No	No	No		NOT_RD	Not Interse	No	No	Yes	No	5. Hampto	114	114. City o	4-Minor Ar	3-Two-Way	Urban	NonVDOT	5	3. City or T	Hampton F	HAMP	S-VA114PR BIG BETHEL RD	2.87			-76.4286	37.05335
210395224	2021	2/4/2021 5:00	1755	17:55	O	PDO	0	0	0	0	0	0	0	2	2. Angle	ANG	No	1. No Adve	4. Darknes	Night	1. Dry	Dry	1. Main-Lir	1. Straight	2. Blacktop	1. No Defe	1. Two-Wa	1. Not at In	6. Traffic L	1. Yes - Wc	2. No			3. No	20. Motor	1. On Roac	No	No	Unbelted	No	No	No	No	No	No	No	No	No	No		NOT_RD	Not Interse	No	No	Yes	Yes	5. Hampto	114	114. City o	5-Major Cc	3-Two-Way	Urban	NonVDOT	5	3. City or T	Hampton F	HAMP	S-VA114PR BRIARFIELD RD	0.78	253287	456.31	-76.4054	37.01867
202465175	2020	8/28/2020 5:00	1736	17:36	C	C	0	0	0	2	2	0	0	2	2. Angle	ANG	No	1. No Adve	2. Daylight	Day	1. Dry	Dry	9. Within Ir	1. Straight	2. Blacktop	1. No Defe	1. Two-Wa	4. Four Ap	3. Traffic S	1. Yes - Wc	2. No			3. No	20. Motor	1. On Roac	No	No	Belted	No	No	No	No	No	No	No	No	No	No		NOT_RD	Urban Inte	No	No	Yes	No	5. Hampto	114	114. City o	5-Major Cc	3-Two-Way	Urban	NonVDOT	5	3. City or T	Hampton F	HAMP	S-VA114NP BACK RIVER RD	0.52	253174	38.22	-76.3563	37.02911
202465177	2020	9/2/2020 5:00	732	7:32	O	PDO	0	0	0	0	0	0	0	2	1. Rear End	RE	No	1. No Adve	2. Daylight	Day	1. Dry	Dry	8. Non-Inte	1. Straight	1. Concret	1. No Defe	4. One-Wa	1. Not at In	6. Traffic L	1. Yes - Wc	2. No			3. No	20. Motor	1. On Roac	No	No	Belted	No	No	No	No	No	No	No	No	No	No		NOT_RD	Not Interse	No	No	Yes	No	5. Hampto	114	114. City o	1-Interstat	4-Two-Way	Urban	VDOT Inter	5	1. State Hv	Hampton F	HAMP	R-VA IS00064WB	271.24			-76.3013	36.98333
202465238	2020	9/2/2020 5:00	842	8:42	O	PDO	0	0	0	0	0	0	0	2	4. Sideswipe - Same Direction	SSS	No	1. No Adve	2. Daylight	Day	1. Dry	Dry	8. Non-Inte	4. Grade - (	2. Blacktop	1. No Defe	3. Two-Wa	1. Not at In	6. Traffic L	1. Yes - Wc	2. No			3. No	20. Motor	1. On Roac	No	No	Belted	No	No	No	No	No	No	No	No	No	No		NOT_RD	Not Interse	No	No	Yes	No	5. Hampto	114	114. City o	1-Interstat	4-Two-Way	Urban	VDOT Inter	5	1. State Hv	Hampton F	HAMP	R-VA IS00664EB	0.39			-76.3793	37.02658
230375213	2023	2/6/2023 5:00	838	8:38	C	C	0	0	0	2	2	0	0	2	1. Rear End	RE	No	1. No Adve	2. Daylight	Day	1. Dry	Dry	8. Non-Inte	1. Straight	2. Blacktop	1. No Defe	3. Two-Wa	1. Not at In	3. Traffic S	1. Yes - Wc	2. No			3. No	20. Motor	1. On Roac	No	No	Belted	No	No	No	No	No	No	No	No	No	No		NOT_RD	Urban Inte	No	No	Yes	No	5. Hampto	114	114. City o	4-Minor Ar	4-Two-Way	Urban	NonVDOT	5	3. City or T	Hampton F	HAMP	R-VA SR00152EB	3.53	253071	172.94	-76.4046	37.04113
202465264	2020	8/29/2020 5:00	1522	15:22	O	PDO	0	0	0	0	0	0	0	2	2. Angle	ANG	No	1. No Adve	2. Daylight	Day	1. Dry	Dry	8. Non-Inte	1. Straight	1. Concret	1. No Defe	3. Two-Wa	1. Not at In	6. Traffic L	1. Yes - Wc	2. No			3. No	20. Motor	1. On Roac	No	No	Belted	No	No	No	No	No	No	No	No	No	No		NOT_RD	Not Interse	No	No	Yes	No	5. Hampto	114	114. City o	1-Interstat	4-Two-Way	Urban	VDOT Inter	5	1. State Hv	Hampton F	HAMP	R-VA IS00064EB	267.49			-76.333	37.02823
202465352	2020	9/1/2020 5:00	1705	17:05	O	PDO	0	0	0	0	0	0	0	2	1. Rear End	RE	No	1. No Adve	2. Daylight	Day	1. Dry	Dry	8. Non-Inte	1. Straight	1. Concret	1. No Defe	3. Two-Wa	1. Not at In	6. Traffic L	1. Yes - Wc	2. No			3. No	20. Motor	1. On Roac	No	No	Belted	No	No	No	No	No	No	No	No	No	No		NOT_RD	Not Interse	No	No	Yes	No	5. Hampto	114	114. City o	1-Interstat	4-Two-Way	Urban	VDOT Inter	5	1. State Hv	Hampton F	HAMP	R-VA IS00064WB	264.22			-76.389	37.03608
202475028	2020	8/31/2020 5:00	2148	21:48	O	PDO	0	0	0	0	0	0	0	3	1. Rear End	RE	No	1. No Adve	4. Darknes	Night	1. Dry	Dry	8. Non-Inte	1. Straight	1. Concret	1. No Defe	3. Two-Wa	1. Not at In	6. Traffic L	1. Yes - Wc	1. Yes	1. Advance	1. Lane Cl	3. No	20. Motor	1. On Roac	No	No	Belted	No	No	No	No	No	No	No	No	No	No		NOT_RD	Not Interse	No	No	Yes	Yes	5. Hampto	114	114. City o	1-Interstat	4-Two-Way	Urban	VDOT Inter	5	1. State Hv	Hampton F	HAMP	R-VA IS00064WB	270.82			-76.3057	36.98807
202475080	2020	9/2/2020 5:00	2159	21:59	C	C	0	0	0	1	1	0	1	1	16. Other	OTHR	Pedestrian	1. No Adve	4. Darknes	Night	1. Dry	Dry	10. Interse	1. Straight	1. Concret	1. No Defe	3. Two-Wa	2. Two App	1. No Traffi	6. No Traffi	2. No			3. No	19. Ped	1. On Roac	No	No	Belted	No	No	No	No	No	Yes	No	No	Yes	No		NOT_RD	Urban Inte	No	No	Yes	Yes	5. Hampto	114	114. City o	4-Minor Ar	3-Two-Way	Urban	NonVDOT	5	3. City or T	Hampton F	HAMP	R-VA SR00351EB	5.9	1079853	15.98	-76.342	37.0308
182395166	2018	8/24/2018 5:00	1552	15:52	C	C	0	0	0	2	2	0	0	2	2. Angle	ANG	No	1. No Adve	2. Daylight	Day	1. Dry	Dry	1. Main-Lir	1. Straight	2. Blacktop	1. No Defe	3. Two-Wa	3. Three Ap	3. Traffic S	2. Yes - Wc	2. No			3. No	20. Motor	1. On Roac	No	No	Belted	No	No	No	No	No	No	No	No	No	No		NOT_RD	Not Interse	No	No	Yes	No	5. Hampto	114	114. City o	4-Minor Ar	4-Two-Way	Urban	NonVDOT	5	3. City or T	Hampton F	HAMP	R-VA US00060WB	273.23	253009	46.08	-76.3523	37.0244
202485184	2020	9/4/2020 5:00	1101	11:01	C	C	0	0	0	2	2	0	0	2	2. Angle	ANG	No	1. No Adve	2. Daylight	Day	1. Dry	Dry	9. Within Ir	1. Straight	2. Blacktop	1. No Defe	2. Two-Wa	4. Four Ap	4. Stop Sig	1. Yes - Wc	2. No			3. No	20. Motor	1. On Roac	No	No	Belted	No	No	No	No	No	No	No	No	No	No		NOT_RD	Urban Inte	Yes	No	Yes	No	5. Hampto	114	114. City o	7-Local (J,(	3-Two-Way	Urban	NonVDOT	5	3. City or T	Hampton F	HAMP	S-VA114PR 81ST ST	0.32			-76.4322	37.02286
231235157	2023	1/20/2023 5:00	2330	23:30	C	C	0	0	0	1	1	0	0	2	1. Rear End	RE	No	1. No Adve	4. Darknes	Night	1. Dry	Dry	1. Main-Lir	1. Straight	2. Blacktop	1. No Defe	3. Two-Wa	1. Not at In	3. Traffic S	1. Yes - Wc	2. No			3. No	6. Parked	1. On Roac	Yes	No	Belted	No	Yes	No	No	No	No	No	No	No	Yes	5	NOT_RD	Not Interse	No	No	Yes	Yes	5. Hampto	114	114. City o	5-Major Cc	3-Two-Way	Urban	NonVDOT	5	3. City or T	Hampton F	HAMP	S-VA114PR ANDREWS BLVD	0.81	1063274	469.77	-76.3165	37.04313
202485219	2020	9/1/2020 5:00	1636	16:36	B	B	0	0	2	0	2	0	0	2	1. Rear End	RE	No	1. No Adve	2. Daylight	Day	1. Dry	Dry	8. Non-Inte	5. Hillcrest	1. Concret	1. No Defe	3. Two-Wa	1. Not at In	6. Traffic L	1. Yes - Wc	2. No			3. No	20. Motor	1. On Roac	No	No	Belted	No	No	No	No	No	No	No	No	No	No		NOT_RD	Not Interse	No	No	Yes	No	5. Hampto	114	114. City o	1-Interstat	4-Two-Way	Urban	VDOT Inter	5	1. State Hv	Hampton F	HAMP	R-VA IS00064WB	263.77			-76.3946	37.04052
202495143	2020	9/4/2020 5:00	1657	16:57	B	B	0	0	3	0	3	0	0	2	1. Rear End	RE	No	1. No Adve	2. Daylight	Day	1. Dry	Dry	8. Non-Inte	1. Straight	2. Blacktop	1. No Defe	3. Two-Wa	1. Not at In	6. Traffic L	1. Yes - Wc	2. No			3. No	20. Motor	1. On Roac	No	No	Belted	No	No	No	No	No	No	No	No	No	No		NOT_RD	Not Interse	No	No	Yes	No	5. Hampto	114	114. City o	1-Interstat	4-Two-Way	Urban	VDOT Inter	5	1. State Hv	Hampton F	HAMP	R-VA IS00064WB	263.6			-76.3976	37.04329
202505061	2020	9/4/2020 5:00	1208	12:08	O	PDO	0	0	0	0	0	0	0	2	1. Rear End	RE	No	1. No Adve	2. Daylight	Day	1. Dry	Dry	8. Non-Inte	1. Straight	2. Blacktop	1. No Defe	4. One-Wa	1. Not at In	6. Traffic L	1. Yes - Wc	2. No			3. No	20. Motor	1. On Roac	No	No	Belted	No	No	No	No	No	No	No	No	No	Yes	5	NOT_RD	Not Interse	No	No	Yes	No	5. Hampto	114	114. City o	1-Interstat	4-Two-Way	Urban	VDOT Inter	5	1. State Hv	Hampton F	HAMP	R-VA IS00064EB	269.72			-76.3166	36.99856
202505113	2020	9/6/2020 5:00	1209	12:09	O	PDO	0	0	0	0	0	0	0	2	1. Rear End	RE	No	1. No Adve	2. Daylight	Day	1. Dry	Dry	8. Non-Inte	1. Straight	1. Concret	1. No Defe	4. One-Wa	1. Not at In	9. One Wa	1. Yes - Wc	2. No			3. No	20. Motor	1. On Roac	No	No	Belted	No	No	No	No	No	No	No	No	No	Yes	30	NOT_RD	Not Interse	No	Yes	Yes	No	5. Hampto	114	114. City o	1-Interstat	4-Two-Way	Urban	VDOT Inter	5	1. State Hv	Hampton F	HAMP	R-VA IS00064WB	271.59			-76.3003	36.9783
202505147	2020	9/2/2020 5:00	1943	19:43	B	B	0	0	2	0	2	0	0	2	2. Angle	ANG	No	1. No Adve	4. Darknes	Night	1. Dry	Dry	8. Non-Inte	1. Straight	1. Concret	1. No Defe	3. Two-Wa	1. Not at In	6. Traffic L	1. Yes - Wc	2. No			3. No	20. Motor	1. On Roac	Yes	No	Belted	No	No	No	No	No	No	No	No	No	No		NOT_RD	Not Interse	Yes	No	Yes	Yes	5. Hampto	114	114. City o	1-Interstat	4-Two-Way	Urban	VDOT Inter	5	1. State Hv	Hampton F	HAMP	R-VA IS00064WB	262.36			-76.4129	37.05624
202515041	2020	9/6/2020 5:00	2153	21:53	B	B	0	0	1	0	1	0	0	2	1. Rear End	RE	No	1. No Adve	4. Darknes	Night	1. Dry	Dry	8. Non-Inte	1. Straight	1. Concret	1. No Defe	3. Two-Wa	1. Not at In	6. Traffic L	1. Yes - Wc	2. No			3. No	20. Motor	1. On Roac	No	No	Belted	No	Yes	No	No	No	No	No	No	No	No		NOT_RD	Not Interse	No	No	Yes	Yes	5. Hampto	114	114. City o	1-Interstat	4-Two-Way	Urban	VDOT Inter	5	1. State Hv	Hampton F	HAMP	R-VA IS00064WB	271.58			-76.3003	36.9784
202515079	2020	9/5/2020 5:00	1144	11:44	O	PDO	0	0	0	0	0	0	0	2	1. Rear End	RE	No	1. No Adve	2. Daylight	Day	1. Dry	Dry	5. On Entra	10. On/Off	1. Concret	1. No Defe	3. Two-Wa	1. Not at In	6. Traffic L	1. Yes - Wc	2. No			3. No	20. Motor	1. On Roac	No	No	Belted	No	No	No	No	No	No	No	No	No	No		NOT_RD	Not Interse	No	No	Yes	No	5. Hampto	114	114. City o	1-Interstat	4-Two-Way	Urban	VDOT Inter	5	1. State Hv	Hampton F	HAMP	R-VA IS00664EB	0.11			-76.3808	37.03227
202515111	2020	9/3/2020 5:00	1141	11:41	A	A	0	1	1	0	2	0	0	1	9. Fixed Object - Off Road	FOOR	No	1. No Adve	2. Daylight	Day	1. Dry	Dry	8. Non-Inte	1. Straight	2. Blacktop	1. No Defe	3. Two-Wa	1. Not at In	6. Traffic L	1. Yes - Wc	2. No			3. No	5. Guard R	2. Shoulde	No	No	Unbelted	No	No	No	No	Yes	Yes	No	No	No	No		RD RIGHT	Not Interse	No	No	Yes	No	5. Hampto	114	114. City o	1-Interstat	4-Two-Way	Urban	VDOT Inter	5	1. State Hv	Hampton F	HAMP	R-VA IS00064EB	266.28			-76.3535	37.03483
202515146	2020	9/6/2020 5:00	2012	20:12	O	PDO	0	0	0	0	0	0	0	3	1. Rear End	RE	No	1. No Adve	4. Darknes	Night	1. Dry	Dry	8. Non-Inte	5. Hillcrest	2. Blacktop	1. No Defe	3. Two-Wa	1. Not at In	6. Traffic L	1. Yes - Wc	2. No			3. No	20. Motor	1. On Roac	No	No	Belted	No	No	No	No	No	Yes	No	No	No	Yes	5	NOT_RD	Not Interse	No	Yes	Yes	Yes	5. Hampto	114	114. City o	1-Interstat	4-Two-Way	Urban	VDOT Inter	5	1. State Hv	Hampton F	HAMP	R-VA IS00064EB	268.26			-76.3283	37.01976
233465407	2023	12/12/2023 5:00	824	8:24	C	C	0	0	0	2	2	0	0	2	4. Sideswipe - Same Direction	SSS	No	1. No Adve	2. Daylight	Day	1. Dry	Dry	1. Main-Lir	1. Straight	1. Concret	1. No Defe	2. Two-Wa	1. Not at In	5. Slow or	1. Yes - Wc	1. Yes	2. Transitic	2. Lane Sh	3. No	20. Motor	1. On Roac	No	No	Belted	No	No	No	No	No	No	No	No	No	No		NOT_RD	VDOT Inter	Yes	No	Yes	No	5. Hampto	114	114. City o	3-Principal	4-Two-Way	Urban	NonVDOT	5	3. City or T	Hampton F	HAMP	R-VA SR00143SB	2.16	1062047	71	-76.3289	37.02347
193405242	2019	11/15/2019 5:00	2150	21:50	C	C	0	0	0	2	2	0	0	2	2. Angle	ANG	No	5. Rain	4. Darknes	Night	2. Wet	Wet	10. Interse	1. Straight	2. Blacktop	1. No Defe	3. Two-Wa	3. Three Ap	3. Traffic S	1. Yes - Wc	2. No			3. No	20. Motor	1. On Roac	No	No	Belted	No	No	No	No	No	No	Yes	No	No	No		NOT_RD	Urban Inte	No	No	Yes	Yes	5. Hampto	114	114. City o	4-Minor Ar	4-Two-Way	Urban	NonVDOT	5	3. City or T	Hampton F	HAMP	R-VA US00060EB	273.23	253009	28.24	-76.3522	37.02427
232425051	2023	8/26/2023 5:00	1703	17:03	A	A	0	1	0	1	2	0	0	2	2. Angle	ANG	No	1. No Adve	2. Daylight	Day	1. Dry	Dry	9. Within Ir	1. Straight	2. Blacktop	1. No Defe	2. Two-Wa	4. Four Ap	3. Traffic S	1. Yes - Wc	2. No			3. No	20. Motor	1. On Roac	No	No	Belted	No	No	No	No	No	No	No	No	No	No		NOT_RD	Urban Inte	No	Yes	Yes	No	5. Hampto	114	114. City o	3-Principal	4-Two-Way	Urban	NonVDOT	5	3. City or T	Hampton F	HAMP	R-VA SR00134WB	7.15	702864	48.18	-76.4027	37.05694
202525105	2020	9/2/2020 5:00	1802	18:02	C	C	0	0	0	2	2	0	0	2	2. Angle	ANG	No	1. No Adve	2. Daylight	Day	1. Dry	Dry	9. Within Ir	1. Straight	2. Blacktop	1. No Defe	2. Two-Wa	3. Three Ap	4. Stop Sig	1. Yes - Wc	2. No			3. No	20. Motor	1. On Roac	No	No	Belted	No	No	No	No	No	No	No	No	No	No		NOT_RD	Urban Inte	No	No	Yes	No	5. Hampto	114	114. City o	4-Minor Ar	3-Two-Way	Urban	NonVDOT	5	3. City or T	Hampton F	HAMP	R-VA SR00351EB	6.8	253152	189.16	-76.3261	37.03318
202525106	2020	9/2/2020 5:00	1804	18:04	C	C	0	0	0	2	2	0	0	2	1. Rear End	RE	No	1. No Adve	2. Daylight	Day	1. Dry	Dry	1. Main-Lir	4. Grade - (	2. Blacktop	1. No Defe	4. One-Wa	1. Not at In	8. Yield Sig	1. Yes - Wc	2. No			3. No	20. Motor	1. On Roac	No	No	Belted	No	Yes	No	No	No	No	No	No	No	No		NOT_RD	Not Interse	No	No	Yes	No	5. Hampto	114	114. City o	7-Local (J,(	3-Two-Way	Urban	NonVDOT	5	3. City or T	Hampton F	HAMP	S-VA114NP COLISEUM DR	0.84	754224	184.85	-76.3889	37.04196
202525107	2020	9/3/2020 5:00	1751	17:51	C	C	0	0	0	2	2	0	0	2	15. Backed Into	BI	No	1. No Adve	2. Daylight	Day	1. Dry	Dry	1. Main-Lir	3. Grade - S	2. Blacktop	1. No Defe	3. Two-Wa	1. Not at In	6. Traffic L	1. Yes - Wc	2. No			3. No	20. Motor	1. On Roac	No	No	Belted	No	No	No	No	No	No	Yes	No	No	No		NOT_RD	Not Interse	No	No	Yes	No	5. Hampto	114	114. City o	3-Principal	4-Two-Way	Urban	NonVDOT	5	3. City or T	Hampton F	HAMP	R-VA US00258WB	63.6	253023	290.75	-76.378	37.04398
193445453	2019	2/18/2019 5:00	800	8:00	O	PDO	0	0	0	0	0	0	0	2	2. Angle	ANG	No	5. Rain	5. Darknes	Night	2. Wet	Wet	9. Within Ir	1. Straight	2. Blacktop	1. No Defe	2. Two-Wa	3. Three Ap	3. Traffic S	1. Yes - Wc	2. No			3. No	20. Motor	1. On Roac	No	No	Belted	No	No	No	No	No	Yes	No	No	No	No		NOT_RD	Urban Inte	No	No	Yes	Yes	5. Hampto	114	114. City o	4-Minor Ar	4-Two-Way	Urban	NonVDOT	5	3. City or T	Hampton F	HAMP	R-VA US00060WB	273.23	253009	57.3	-76.3522	37.02442
202525111	2020	9/5/2020 5:00	1040	10:40	O	PDO	0	0	0	0	0	0	0	2	4. Sideswipe - Same Direction	SSS	No	1. No Adve	4. Darknes	Night	1. Dry	Dry	1. Main-Lir	1. Straight	2. Blacktop	1. No Defe	1. Two-Wa	1. Not at In	1. No Traffi	6. No Traffi	2. No			3. No	6. Parked	1. On Roac	No	No	Belted	No	No	No	No	No	Yes	No	No	No	No		NOT_RD	Urban Inte	No	No	Yes	Yes	5. Hampto	114	114. City o	7-Local (J,(	3-Two-Way	Urban	NonVDOT	5	3. City or T	Hampton F	HAMP	S-VA114PR MARKOS CT	0.03			-76.4144	37.05173
202525112	2020	9/4/2020 5:00	939	9:39	O	PDO	0	0	0	0	0	0	0	2	6. Fixed Object in Road	FOIR	No	1. No Adve	2. Daylight	Day	1. Dry	Dry	1. Main-Lir	1. Straight	2. Blacktop	1. No Defe	1. Two-Wa	1. Not at In	1. No Traffi	6. No Traffi	2. No			3. No	6. Parked	1. On Roac	No	No	Belted	No	No	Yes	No	No	No	No	No	No	No		RD UNKN	Not Interse	Yes	No	Yes	No	5. Hampto	114	114. City o	7-Local (J,(	3-Two-Way	Urban	NonVDOT	5	3. City or T	Hampton F	HAMP	S-VA114PR BAY AVE	0.15			-76.385	37.00224
202525113	2020	9/5/2020 5:00	1957	19:57	O	PDO	0	0	0	0	0	0	0	2	1. Rear End	RE	No	1. No Adve	3. Dusk	Day	1. Dry	Dry	8. Non-Inte	1. Straight	1. Concret	1. No Defe	1. Two-Wa	1. Not at In	6. Traffic L	1. Yes - Wc	2. No			3. No	20. Motor	1. On Roac	No	No	Belted	No	No	No	No	No	No	No	No	No	Yes	5	NOT_RD	Urban Inte	No	No	Yes	No	5. Hampto	114	114. City o	4-Minor Ar	3-Two-Way	Urban	NonVDOT	5	3. City or T	Hampton F	HAMP	R-VA US00258WB	68.02	1061897	117.45	-76.3153	37.0188
242005370	2024	6/3/2024 5:00	1115	11:15	O	PDO	0	0	0	0	0	0	0	2	2. Angle	ANG	No	1. No Adve	2. Daylight	Day	1. Dry	Dry	10. Interse	1. Straight	2. Blacktop	1. No Defe	1. Two-Wa	4. Four Ap	3. Traffic S	1. Yes - Wc	2. No			3. No	20. Motor	1. On Roac	No	No	Belted	No	No	No	No	No	No	No	No	No	No		NOT_RD	Urban Inte	No	No	Yes	No	5. Hampto	114	114. City o	3-Principal	4-Two-Way	Urban	NonVDOT	5	3. City or T	Hampton F	HAMP	R-VA SR00134EB	7.15	702864	8.23	-76.4029	37.05703

202525115	2020	9/4/2020 5:00	859	8:59	C	C	0	0	0	1	1	0	0	2	2. Angle	ANG	No	1. No Adve	2. Daylight	Day	1. Dry	Dry	9. Within Ir	1. Straight	2. Blacktop	1. No Defe	1. Two-Wa	4. Four Ap	3. Traffic S	1. Yes - Wc	2. No			3. No	20. Motor V	1. On Road	No	No	Belted	No	No	No	No	No	Yes	No	No	No	No		NOT_RD	Urban Inte	No	No	Yes	No	5. Hampto	114	114. City o	4-Minor Ar	3-Two-Way	Urban	NonVDOT	5	3. City or T	Hampton F	HAMP	R-VA SR00351WB		7.56	253169	15.94	-76.3143	37.03785
202525116	2020	9/4/2020 5:00	1552	15:52	O	PDO	0	0	0	0	0	0	0	2	2. Angle	ANG	No	1. No Adve	2. Daylight	Day	1. Dry	Dry	9. Within Ir	1. Straight	2. Blacktop	1. No Defe	2. Two-Wa	4. Four Ap	4. Stop Sig	1. Yes - Wc	2. No			3. No	20. Motor V	1. On Road	No	No	Belted	No	No	No	No	No	No	No	No	No	No		NOT_RD	Urban Inte	Yes	No	Yes	No	5. Hampto	114	114. City o	7-Local (J,(	3-Two-Way	Urban	NonVDOT	5	3. City or T	Hampton F	HAMP	S-VA114NP CURRY ST N		0.27	1061815	10.35	-76.3201	37.01666
202525117	2020	9/4/2020 5:00	1522	15:22	C	C	0	0	0	2	2	0	0	2	1. Rear End	RE	No	1. No Adve	2. Daylight	Day	1. Dry	Dry	1. Main-Lir	1. Straight	2. Blacktop	1. No Defe	3. Two-Wa	4. Four Ap	3. Traffic S	1. Yes - Wc	2. No			3. No	20. Motor V	1. On Road	No	No	Belted	No	No	No	No	No	No	No	No	No	No		NOT_RD	Urban Inte	No	Yes	Yes	No	5. Hampto	114	114. City o	3-Principal	4-Two-Way	Urban	NonVDOT	5	3. City or T	Hampton F	HAMP	R-VA US00258WB		60.46	253132	210.09	-76.4301	37.02659
242345023	2024	8/19/2024 5:00	1034	10:34	B	B	0	0	1	0	1	0	0	2	2. Angle	ANG	No	1. No Adve	2. Daylight	Day	1. Dry	Dry	9. Within Ir	1. Straight	1. Concret	1. No Defe	2. Two-Wa	4. Four Ap	3. Traffic S	1. Yes - Wc	2. No			3. No	20. Motor V	1. On Road	No	No	Belted	No	No	No	No	No	No	No	No	No	No		NOT_RD	Urban Inte	Yes	No	Yes	No	5. Hampto	114	114. City o	3-Principal	4-Two-Way	Urban	NonVDOT	5	3. City or T	Hampton F	HAMP	R-VA SR00134EB		7.15	702864	4.12	-76.4029	37.05703
221655211	2022	6/9/2022 5:00	1130	11:30	O	PDO	0	0	0	0	0	0	0	1	9. Fixed Object - Off Road	FOOR	No	1. No Adve	2. Daylight	Day	1. Dry	Dry	10. Interse	3. Grade -	2. Blacktop	1. No Defe	1. Two-Wa	3. Three Ap	13. Other	1. Yes - Wc	2. No			3. No	3. Utility P	1. On Road	No	No	Belted	No	No	No	No	No	No	Yes	No	No	No		NOT_RD	Urban Inte	No	No	Yes	No	5. Hampto	114	114. City o	7-Local (J,(	3-Two-Way	Urban	NonVDOT	5	3. City or T	Hampton F	HAMP	S-VA114PR ARMISTEAD AVE S		0.29			-76.3498	37.02161
202525121	2020	9/6/2020 5:00	1959	19:59	C	C	0	0	0	2	2	0	0	2	1. Rear End	RE	No	1. No Adve	4. Darknes	Night	1. Dry	Dry	8. Non-Inte	1. Straight	2. Blacktop	1. No Defe	1. Two-Wa	1. Not at In	1. No Traffi	6. No Traffi	2. No			3. No	20. Motor V	1. On Road	No	No	Belted	No	No	No	No	No	No	No	No	No	No		NOT_RD	Urban Inte	No	No	Yes	Yes	5. Hampto	114	114. City o	4-Minor Ar	3-Two-Way	Urban	NonVDOT	5	3. City or T	Hampton F	HAMP	R-VA US00258WB		67.86	1061846	70.44	-76.3174	37.02052
210975117	2021	3/22/2021 5:00	2028	20:28	A	A	0	1	0	0	1	0	0	1	9. Fixed Object - Off Road	FOOR	No	1. No Adve	4. Darknes	Night	1. Dry	Dry	10. Interse	1. Straight	2. Blacktop	1. No Defe	1. Two-Wa	3. Three Ap	6. Traffic L	1. Yes - Wc	2. No			3. No	3. Utility P	1. On Road	No	No	Unbelted	No	Yes	Yes	No	No	No	No	No	No	No		NOT_RD	VDOT Inte	No	No	Yes	Yes	5. Hampto	114	114. City o	4-Minor Ar	3-Two-Way	Urban	NonVDOT	5	3. City or T	Hampton F	HAMP	S-VA114PR ABERDEEN RD		1.19	253371	36.52	-76.4031	37.01425
222375739	2022	6/13/2022 5:00	1958	19:58	C	C	0	0	0	2	2	0	0	2	2. Angle	ANG	No	1. No Adve	3. Dusk	Day	1. Dry	Dry	13. Drivew	1. Straight	2. Blacktop	1. No Defe	1. Two-Wa	3. Three Ap	6. Traffic L	1. Yes - Wc	2. No			3. No	20. Motor V	1. On Road	No	No	Belted	No	No	No	No	No	No	No	No	No	No		NOT_RD	Not Interse	No	Yes	Yes	No	5. Hampto	114	114. City o	4-Minor Ar	3-Two-Way	Urban	NonVDOT	5	3. City or T	Hampton F	HAMP	R-VA SR00169NB		5.06	1064135	412.99	-76.3128	37.05683
202525124	2020	9/7/2020 5:00	1701	17:01	A	A	0	1	0	1	2	0	0	2	2. Angle	ANG	No	1. No Adve	2. Daylight	Day	1. Dry	Dry	9. Within Ir	1. Straight	2. Blacktop	1. No Defe	2. Two-Wa	3. Three Ap	3. Traffic S	2. Yes - Wc	2. No			3. No	20. Motor V	1. On Road	No	No	Belted	No	No	No	No	No	No	No	No	No	No		NOT_RD	VDOT Inte	Yes	No	Yes	No	5. Hampto	114	114. City o	4-Minor Ar	3-Two-Way	Urban	NonVDOT	5	3. City or T	Hampton F	HAMP	R-VA SR00278SB		0.68	1067639	82.87	-76.3472	37.05349
202525125	2020	9/3/2020 5:00	1351	13:51	C	C	0	0	0	1	1	0	0	2	15. Backed Into	BI	No	1. No Adve	2. Daylight	Day	1. Dry	Dry	1. Main-Lir	1. Straight	2. Blacktop	1. No Defe	1. Two-Wa	1. Not at In	1. No Traffi	6. No Traffi	2. No			3. No	6. Parked V	7. In Parkir	No	No	Belted	No	No	No	No	No	No	No	No	No	No		RD UNKN	Not Interse	No	No	Yes	No	5. Hampto	114	114. City o	7-Local (J,(	3-Two-Way	Urban	NonVDOT	5	3. City or T	Hampton F	HAMP	S-VA114PR LANGLEY AVE		0.16			-76.3512	37.04151
211965178	2021	6/18/2021 5:00	2255	22:55	C	C	0	0	0	1	1	0	0	2	1. Rear End	RE	No	1. No Adve	4. Darknes	Night	1. Dry	Dry	10. Interse	1. Straight	2. Blacktop	1. No Defe	3. Two-Wa	4. Four Ap	3. Traffic S	1. Yes - Wc	2. No			3. No	20. Motor V	1. On Road	No	No	Belted	No	No	No	No	No	Yes	No	No	No	No		NOT_RD	Urban Inte	No	No	Yes	Yes	5. Hampto	114	114. City o	4-Minor Ar	4-Two-Way	Urban	NonVDOT	5	3. City or T	Hampton F	HAMP	S-VA114NP LASALLE AVE		1.64	1069476	71.73	-76.3631	37.02629
240715311	2024	3/11/2024 5:00	902	9:02	C	C	0	0	0	2	2	0	0	2	1. Rear End	RE	No	1. No Adve	2. Daylight	Day	1. Dry	Dry	10. Interse	1. Straight	1. Concret	1. No Defe	1. Two-Wa	4. Four Ap	6. Traffic L	1. Yes - Wc	2. No			3. No	20. Motor V	1. On Road	No	No	Belted	No	No	No	No	No	No	No	No	No	No		NOT_RD	VDOT Inte	Yes	No	Yes	No	5. Hampto	114	114. City o	4-Minor Ar	3-Two-Way	Urban	NonVDOT	5	3. City or T	Hampton F	HAMP	S-VA114PR ABERDEEN RD		1.19	253371	57.4	-76.4031	37.01431
202525132	2020	9/4/2020 5:00	1618	16:18	C	C	0	0	0	2	2	0	0	2	2. Angle	ANG	No	1. No Adve	2. Daylight	Day	1. Dry	Dry	10. Interse	1. Straight	2. Blacktop	1. No Defe	1. Two-Wa	4. Four Ap	4. Stop Sig	1. Yes - Wc	2. No			3. No	20. Motor V	1. On Road	No	No	Belted	No	No	No	No	No	No	No	No	No	No		NOT_RD	Urban Inte	No	Yes	Yes	No	5. Hampto	114	114. City o	7-Local (J,(	3-Two-Way	Urban	NonVDOT	5	3. City or T	Hampton F	HAMP	S-VA114NP N FIFTH ST		0			-76.2956	37.04383
202535071	2020	9/5/2020 5:00	1825	18:25	O	PDO	0	0	0	0	0	0	0	2	1. Rear End	RE	No	1. No Adve	2. Daylight	Day	1. Dry	Dry	8. Non-Inte	3. Grade -	2. Blacktop	1. No Defe	3. Two-Wa	1. Not at In	3. Traffic S	1. Yes - Wc	2. No			3. No	20. Motor V	1. On Road	No	No	Belted	No	No	No	No	No	No	No	No	No	Yes	5	NOT_RD	Not Interse	Yes	Yes	Yes	No	5. Hampto	114	114. City o	1-Interstat	4-Two-Way	Urban	VDOT Inte	5	1. State Hv	Hampton F	HAMP	R-VA IS00064EB		268.32			-76.3282	37.01818
232575033	2023	9/9/2023 5:00	1750	17:50	C	C	0	0	0	1	1	0	0	1	9. Fixed Object - Off Road	FOOR	No	5. Rain	2. Daylight	Day	2. Wet	Wet	8. Non-Inte	1. Straight	2. Blacktop	1. No Defe	1. Two-Wa	1. Not at In	6. Traffic L	1. Yes - Wc	2. No			3. No	20. Motor V	1. On Road	No	No	Belted	No	No	No	No	No	No	No	No	No	No		NOT_RD	Urban Inte	No	Yes	Yes	No	5. Hampto	114	114. City o	4-Minor Ar	4-Two-Way	Urban	NonVDOT	5	3. City or T	Hampton F	HAMP	S-VA114PR LASALLE AVE		1.65	1069476	122.18	-76.363	37.02643
231245068	2023	5/3/2023 5:00	1121	11:21	O	PDO	0	0	0	0	0	0	0	2	2. Angle	ANG	No	1. No Adve	2. Daylight	Day	1. Dry	Dry	1. Main-Lir	1. Straight	2. Blacktop	1. No Defe	1. Two-Wa	1. Not at In	1. No Traffi	6. No Traffi	2. No			3. No	20. Motor V	1. On Road	No	No	Belted	No	No	No	No	No	No	No	No	No	No		NOT_RD	Not Interse	No	No	Yes	No	5. Hampto	114	114. City o	4-Minor Ar	3-Two-Way	Urban	NonVDOT	5	3. City or T	Hampton F	HAMP	R-VA SR00169SB		5.06	1064135	452.64	-76.313	37.05687
202535076	2020	9/6/2020 5:00	1714	17:14	C	C	0	0	0	3	3	0	0	2	1. Rear End	RE	No	1. No Adve	2. Daylight	Day	1. Dry	Dry	10. Interse	1. Straight	2. Blacktop	1. No Defe	2. Two-Wa	3. Three Ap	3. Traffic S	1. Yes - Wc	2. No			3. No	20. Motor V	1. On Road	No	No	Belted	No	No	No	No	No	Yes	No	No	No	No		NOT_RD	VDOT Inte	No	No	No	No	5. Hampto	114	114. City o	1-Interstat	1-One-Way	Urban	VDOT Inte	5	1. State Hv	Hampton F	HAMP	R-VA IS00064EB	RMP265.00C	0.1	253415	122.31	-76.3537	37.03444
202535082	2020	9/4/2020 5:00	103	1:03	C	C	0	0	0	1	1	0	0	1	9. Fixed Object - Off Road	FOOR	No	1. No Adve	4. Darknes	Night	1. Dry	Dry	5. On Entra	10. On/Off	2. Blacktop	1. No Defe	3. Two-Wa	4. Four Ap	3. Traffic S	1. Yes - Wc	2. No			3. No	2. Trees	1. On Road	No	No	Belted	No	No	No	No	No	No	No	No	No	Yes	10	NOT_RD	VDOT Inte	No	No	Yes	Yes	5. Hampto	114	114. City o	3-Principal	1-One-Way	Urban	NonVDOT	5	3. City or T	Hampton F	HAMP	S-VA114UK KING ST N	RMP001.00A	0.02	253431	63.58	-76.348	37.04306
202535085	2020	9/8/2020 5:00	1958	19:58	C	C	0	0	0	2	2	0	0	2	2. Angle	ANG	No	1. No Adve	4. Darknes	Night	1. Dry	Dry	10. Interse	1. Straight	2. Blacktop	1. No Defe	3. Two-Wa	4. Four Ap	3. Traffic S	1. Yes - Wc	2. No			3. No	20. Motor V	1. On Road	No	No	Belted	No	No	No	No	No	No	No	No	No	No		NOT_RD	Urban Inte	No	No	Yes	Yes	5. Hampto	114	114. City o	3-Principal	4-Two-Way	Urban	NonVDOT	5	3. City or T	Hampton F	HAMP	R-VA US00258WB		64.7	253143	47.26	-76.3586	37.04379
242965098	2024	10/19/2024 5:00	50	00:50	A	A	0	1	1	0	2	0	0	2	3. Head On	HO	No	1. No Adve	4. Darknes	Night	1. Dry	Dry	1. Main-Lir	1. Straight	2. Blacktop	1. No Defe	3. Two-Wa	1. Not at In	6. Traffic L	1. Yes - Wc	2. No			3. No	20. Motor V	1. On Road	Yes	No	Belted	No	No	No	No	No	No	No	No	No	No		RD UNKN	Not Interse	No	No	Yes	Yes	5. Hampto	114	114. City o	3-Principal	3-Two-Way	Urban	NonVDOT	5	3. City or T	Hampton F	HAMP	S-VA114NP WOODLAND RD		0.59	253494	255.23	-76.3221	37.02889
202535167	2020	9/5/2020 5:00	2130	21:30	O	PDO	0	0	0	0	0	0	0	2	1. Rear End	RE	No	1. No Adve	4. Darknes	Night	1. Dry	Dry	8. Non-Inte	1. Straight	1. Concret	1. No Defe	4. One-Wa	1. Not at In	6. Traffic L	1. Yes - Wc	2. No			3. No	20. Motor V	1. On Road	Yes	No	Belted	No	No	No	Yes	No	No	No	No	No	Yes	20	NOT_RD	Not Interse	No	No	Yes	Yes	5. Hampto	114	114. City o	1-Interstat	4-Two-Way	Urban	VDOT Inte	5	1. State Hv	Hampton F	HAMP	R-VA IS00064EB		269.31			-76.3202	37.00353
202535171	2020	9/9/2020 5:00	600	6:00	B	B	0	0	1	0	1	0	0	1	9. Fixed Object - Off Road	FOOR	No	5. Rain	4. Darknes	Night	2. Wet	Wet	8. Non-Inte	1. Straight	1. Concret	1. No Defe	3. Two-Wa	1. Not at In	6. Traffic L	1. Yes - Wc	2. No			3. No	11. Jersey	2. Shoulde	No	No	Belted	No	No	No	No	No	No	No	No	No	Yes	5	RD_LEFT	Not Interse	No	No	Yes	No	5. Hampto	114	114. City o	1-Interstat	4-Two-Way	Urban	VDOT Inte	5	1. State Hv	Hampton F	HAMP	R-VA IS00064EB		260.79			-76.4332	37.06897
202545026	2020	9/9/2020 5:00	544	5:44	O	PDO	0	0	0	0	0	0	0	1	9. Fixed Object - Off Road	FOOR	No	5. Rain	4. Darknes	Night	2. Wet	Wet	8. Non-Inte	1. Straight	1. Concret	1. No Defe	3. Two-Wa	1. Not at In	6. Traffic L	1. Yes - Wc	2. No			3. No	11. Jersey	4. Roadsid	No	No	Belted	No	No	No	No	No	No	No	No	No	No		RD_LEFT	Not Interse	No	No	Yes	Yes	5. Hampto	114	114. City o	1-Interstat	4-Two-Way	Urban	VDOT Inte	5	1. State Hv	Hampton F	HAMP	R-VA IS00064WB		272.37			-76.2972	36.96745
202545113	2020	9/10/2020 5:00	723	7:23	O	PDO	0	0	0	0	0	0	0	2	1. Rear End	RE	No	5. Rain	3. Dusk	Day	2. Wet	Wet	1. Main-Lir	1. Straight	1. Concret	1. No Defe	3. Two-Wa	1. Not at In	6. Traffic L	1. Yes - Wc	2. No			3. No	11. Jersey	1. On Road	No	No	Belted	No	No	No	No	No	No	No	No	No	Yes	10	NOT_RD	Not Interse	No	No	Yes	No	5. Hampto	114	114. City o	1-Interstat	4-Two-Way	Urban	VDOT Inte	5	1. State Hv	Hampton F	HAMP	R-VA IS00064WB		264.03			-76.3914	37.03773
202545122	2020	9/8/2020 5:00	1301	13:01	A	A	0	1	0	0	1	0	0	1	8. Non-Collision	NC	No	1. No Adve	2. Daylight	Day	6. Oil/Othe	Wet	13. Drivew	1. Straight	2. Blacktop	7. Slick Pa	1. Two-Wa	1. Not at In	6. Traffic L	1. Yes - Wc	2. No			3. No	30. Overtu	1. On Road	No	No	Belted	No	No	No	No	No	No	No	No	No	No		NOT_RD	Not Interse	No	No	Yes	No	5. Hampto	114	114. City o	7-Local (J,(	3-Two-Way	Urban	NonVDOT	5	3. City or T	Hampton F	HAMP	S-VA114PR QUEEN ST W		2.74			-76.3987	37.03637
202545123	2020	9/4/2020 5:00	1854	18:54	C	C	0	0	0	3	3	0	0	3	1. Rear End	RE	No	1. No Adve	2. Daylight	Day	1. Dry	Dry	1. Main-Lir	3. Grade -	2. Blacktop	1. No Defe	3. Two-Wa	1. Not at In	6. Traffic L	1. Yes - Wc	2. No			3. No	20. Motor V	1. On Road	No	No	Belted	No	No	No	No	No	No	No	No	No	Yes	10	NOT_RD	Urban Inte	Yes	No	Yes	No	5. Hampto	114	114. City o	3-Principal	4-Two-Way	Urban	NonVDOT	5	3. City or T	Hampton F	HAMP	R-VA US00258EB		62.97	754224	104.82	-76.3888	37.04151
202545129	2020	9/10/2020 5:00	700	7:00	O	PDO	0	0	0	0	0	0	0	1	9. Fixed Object - Off Road	FOOR	No	5. Rain	1. Dawn	Day	2. Wet	Wet	8. Non-Inte	1. Straight	1. Concret	1. No Defe	3. Two-Wa	1. Not at In	6. Traffic L	1. Yes - Wc	2. No			3. No	11. Jersey	2. Shoulde	No	No	Belted	No	No	No	No	No	No	No	No	No	Yes	5	RD_LEFT	Not Interse	No	No	Yes	No	5. Hampto	114	114. City o	1-Interstat	4-Two-Way	Urban	VDOT Inte	5	1. State Hv	Hampton F	HAMP	R-VA IS00064WB		263.91			-76.3929	37.03896
202545164	2020	9/9/2020 5:00	550	5:50	O	PDO	0	0	0	0	0	0	0	1	9. Fixed Object - Off Road	FOOR	No	5. Rain	1. Dawn	Day	2. Wet	Wet	8. Non-Inte	1. Straight	2. Blacktop	1. No Defe	3. Two-Wa	1. Not at In	6. Traffic L	1. Yes - Wc	2. No			3. No	11. Jersey	1. On Road	No	No	Belted	No	No	No	No	No	No	No	No	No	No		RD UNKN	Not Interse	No	No	Yes	No	5. Hampto	114	114. City o	1-Interstat	4-Two-Way	Urban	VDOT Inte	5	1. State Hv	Hampton F	HAMP	R-VA IS00664WB		2.9			-76.4054	37.00162
250285038	2025	1/23/2025 5:00	1341	13:41	A	A	0	2	0	0	2	0	0	2	2. Angle	ANG	No	1. No Adve	2. Daylight	Day	1. Dry	Dry	9. Within Ir	1. Straight	2. Blacktop	1. No Defe	2. Two-Wa	4. Four Ap	3. Traffic S	1. Yes - Wc	2. No			3. No	20. Motor V	1. On Road	No	No	Belted	No	No	No	No	No	No	No	No	No	No		NOT_RD	Urban Inte	Yes	No	Yes	No	5. Hampto	114	114. City o	3-Principal	4-Two-Way	Urban	NonVDOT	5	3. City or T	Hampton F	HAMP	R-VA SR00134EB		7.15	702864	0	-76.4028	37.05704
202545290	2020	9/10/2020 5:00	1300	13:00	O	PDO	0	0	0	0	0	0	0	2	1. Rear End	RE	No	1. No Adve	2. Daylight	Day	1. Dry	Dry	8. Non-Inte	3. Grade -	2. Blacktop	1. No Defe	4. One-Wa	1. Not at In	9. One Wa	1. Yes - Wc	2. No			3. No	20. Motor V	1. On Road	No	No	Belted	No	No	No	No	No	No	No	No	No	Yes	15	NOT_RD	Not Interse	No	No	Yes	No	5. Hampto	114	114. City o	1-Interstat	4-Two-Way	Urban	VDOT Inte	5	1. State Hv	Hampton F	HAMP	R-VA IS00064WB		269.84			-76.3159	36.99901
212005274	2021	7/17/2021 5:00	1143	11:43	C	C	0	0	0	1	1	0	0	2	4. Sideswipe - Same Direction	SSS	No	1. No Adve	2. Daylight	Day	1. Dry	Dry	9. Within Ir	1. Straight	2. Blacktop	1. No Defe	3. Two-Wa	3. Three Ap	6. Traffic L	1. Yes - Wc	2. No			3. No	20. Motor V	1. On Road	No	No	Belted	No	No	No	No	No	No	No	No	No	No		NOT_RD	Urban Inte	No	No	Yes	No	5. Hampto	114	114. City o	4-Minor Ar	4-Two-Way	Urban	NonVDOT	5	3. City or T	Hampton F	HAMP	R-VA US00060EB		273.23	253009	39.53	-76.3522	37.02427
171815605	2017	6/11/2017 5:00	2154	21:54	A	A	0	2	1	2	5	0	0	3	2. Angle	ANG	No	1. No Adve	4. Darknes	Night	1. Dry	Dry	9. Within Ir	1. Straight	2. Blacktop	1. No Defe	2. Two-Wa	4. Four Ap	3. Traffic S	1. Yes - Wc	2. No			3. No	20. Motor V	1. On Road	No	No	Belted	No	No	No	No	No	No	No	No	No	No		NOT_RD	Urban Inte	No	Yes	Yes	Yes	5. Hampto	114	114. City o	3-Principal	4-Two-Way	Urban	NonVDOT	5	3. City or T	Hampton F	HAMP	R-VA SR00134WB		7.16	702864	60.97	-76.4028	37.05688
181455259	2018	5/25/2018 5:00	1233	12:33	C	C	0	0	0	1	1	0	0	2	1. Rear End	RE	No	1. No Adve	2. Daylight	Day	1. Dry	Dry	10. Interse	1. Straight	2. Blacktop	1. No Defe	1. Two-Wa	4. Four Ap	1. No Traffi	6. No Traffi	2. No			1. Yes	20. Motor V	1. On Road	No	No	Belted	No	No	No	No	No	No	No	No	No	No		NOT_RD	Urban Inte	No	Yes	Yes	No	5. Hampto	114	114. City o	4-Minor Ar	3-Two-Way	Urban	NonVDOT	5	3. City or T	Hampton F	HAMP	S-VA114NP BIG BETHEL RD		2.88			-76.4286	37.05348
202555110	2020	9/6/2020 5:00	1324	13:24	C	C	0	0	0	3	3	0	0	2	1. Rear End	RE	No	1. No Adve	2. Daylight	Day	1. Dry	Dry	9. Within Ir	1. Straight	2. Blacktop	1. No Defe	2. Two-Wa	4. Four Ap	3. Traffic S	1. Yes - Wc	2. No			3. No	20. Motor V	1. On Road	No	No	Belted	No	No	No	No	No	No	No	No	No	No		NOT_RD	Urban Inte	No	Yes	Yes	No	5. Hampto	114	114. City o	4-Minor Ar	3-Two-Way	Urban	NonVDOT	5	3. City or T	Hampton F	HAMP	R-VA SR00351EB		8.13	253106	51.96	-76.3046	37.04026
243185110	2024	11/12/2024 5:00	638	6:38	A	A	0	1	0	0	1	0	0	1	8. Non-Collision	NC	No	1. No Adve	2. Daylight	Day	1. Dry	Dry	8. Non-Inte	1. Straight	2. Blacktop	1. No Defe	1. Two-Wa	1. Not at In	3. Traffic S	1. Yes - Wc	2. No			3. No	13. Curb	4. Roadsid	No	No	Belted	No	No	No	No	No	No	No	Yes	No	No		NOT_RD	Urban Inte	No	No	Yes	No	5. Hampto	114	114. City o	4-Minor Ar	4-Two-Way	Urban	NonVDOT	5	3. City or T	Hampton F	HAMP	S-VA114NP LASALLE AVE		1.65	1069476	97.31	-76.3631	37.02636
202555242	2020	9/10/2020 5:00	1033	10:33	O	PDO	0	0	0	0	0	0	0	1	9. Fixed Object - Off Road	FOOR	No	5. Rain	2. Daylight	Day	2. Wet	Wet	5. On Entra	2. Curve - L	2. Blacktop	1. No Defe	3. Two-Wa	1. Not at In	6. Traffic L	1. Yes - Wc	2. No			3. No	5. Guard R	1. On Road	No	No	Belted	No	No	No	No	Yes	No	No	No	No	No		RD_LEFT	Not Interse	No	No	No	No	5. Hampto	114	114. City o	1-Interstat	1-One-Way	Urban	VDOT Prim	5	1. State Hv	Hampton F	HAMP	R-VA US00258WB	RMP063.00B	0.04			-76.3932	37.04113
202555284	2020	9/10/2020 5:00	912	9:12	A	A	0	1	0	2	3	0	0	2	2. Angle	ANG	No	5. Rain	2. Daylight	Day	2. Wet	Wet	6. Intersec	1. Straight	2. Blacktop	1. No Defe	3. Two-Wa	4. Four Ap	3. Traffic S	1. Yes - Wc	2. No			3. No	20. Motor V	1. On Road	No	No	Belted	No	No	No	No	No	Yes	No	No	No	No		NOT_RD	VDOT Inte	No	No	Yes	No	5. Hampto	114	114. City of Hampton		4-Two-Way	Urban	NonVDOT	5	3. City or T	Hampton F	HAMP	S-VA114NP POWER PLANT PKWY		0.11	253573	98.74	-76.3868	37.01666
202565020	2020	9/11/2020 5:00	26	00:26	B	B	0	0	1	1	2	0	0	2	1. Rear End	RE	No	1. No Adve	4. Darknes	Night	1. Dry	Dry	8. Non-Inte	1. Straight	1. Concret	1. No Defe	3. Two-Wa	1. Not at In	6. Traffic L	1. Yes - Wc	2. No			3. No	20. Motor V	1. On Road	No	No	Belted	No	Yes	Yes	No	No	No	No	No	No	No		NOT_RD	Not Interse	No	Yes	Yes	No	5. Hampto	114	114. City o	1-Interstat	4-Two-Way	Urban	VDOT Inte	5	1. State Hv	Hampton F	HAMP	R-VA IS00064EB		264.59			-76.3848	37.03365
242055117	2024	6/24/2024 5:00	1228	12:28	C	C	0	0	0	1	1	0	0	3	15. Backed Into	BI	No	5. Rain	2. Daylight	Day	2. Wet	Wet	1. Main-Lir	1. Straight	2. Blacktop	7. Slick Pa	2. Two-Wa	1. Not at In	6. Traffic L	1. Yes - Wc	2. No			3. No	20. Motor V	1. On Road	No	No	Belted	No	Yes	No	No	No	No	No	No	No	No		NOT_RD	Not Interse	No	Yes	Yes	No	5. Hampto	114	114. City o	4-Minor Ar	3-Two-Way	Urban	NonVDOT	5	3. City or T	Hampton F	HAMP	R-VA SR00169SB		5.06	1064135	393.19	-76.3128	37.05681
202565066	2020	9/7/2020 5:00	2331	23:31	B	B	0	0	1	0	1	0	0	2	16. Other	OTHR	No	1. No Adve	4. Darknes	Night	1. Dry	Dry	1. Main-Lir	1. Straight	1. Concret	1. No Defe	1. Two-Wa	1. Not at In	1. No Traffi	6. No Traffi	2. No			3. No	6. Parked V	1. On Road	No	Yes	Belted	No	No	No	No	No	No	No	No	No	Yes	10	RD UNKN	Not Interse	No	No	Yes	Yes	5. Hampto	114	114. City o	7-Local (J,(	3-Two-Way	Urban	NonVDOT	5	3. City or T	Hampton F	HAMP	S-VA114PR FAIRFIELD BLVD		0.22			-76.3102	37.05997
202565073	2020	9/9/2020 5:00	1550	15:50	O	PDO	0	0	0	0	0	0	0	2	2. Angle	ANG	No	1. No Adve	2. Daylight	Day	1. Dry	Dry	3. Gore Are	1. Straight	2. Blacktop	1. No Defe	3. Two-Wa	1. Not at In	6. Traffic L	1. Yes - Wc	2. No			3. No	20. Motor V	1. On Road	No	No	Belted	No	No	No	No	No	No	Yes	No	No	No		NOT_RD	Not Interse	No	No	Yes	No	5. Hampto	114	114. City o	1-Interstat	4-Two-Way	Urban	VDOT Inte	5	1. State Hv	Hampton F	HAMP	R-VA IS00664EB		2.64			-76.4047	37.00269
202565093	2020	9/3/2020 5:00	2356	23:56	B	B	0	0	1	0	1	0	0	2	5. Sideswipe - Opposite Direction	SSO	No	1. No Adve	4. Darknes	Night	1. Dry	Dry	1. Main-Lir	1. Straight	2. Blacktop	1. No Defe	1. Two-Wa	1. Not at In	1. No Traffi	6. No Traffi	2. No			3. No	20. Motor V	1. On Road	No	No	Belted	No	No	No	No	No	No	No	No	No	No		RD_UNKN	Not Interse	No	No	Yes	Yes	5. Hampto	114	114. City o	4-Minor Ar	3-Two-Way	Urban	NonVDOT	5	3. City or T	Hampton F	HAMP	R-VA SR00172SB		2.21	1085084	488.28	-76.3931	37.0983
250535059	2025	2/19/2025 5:00	1614	16:14	C	C	0	0	0	3	3	0	0	3	1. Rear End	RE	No	6. Snow	2. Daylight	Day	3. Snowy	Wet	1. Main-Lir	2. Curve - L	2. Blacktop	7. Slick Pa	2. Two-Wa	1. Not at In	6. Traffic L	1. Yes - Wc	2. No			3. No	20. Motor V	1. On Road	No	No	Belted	No	No	No	No	No	No	No	No	No	No		NOT_RD	Not Interse	No	Yes	Yes	No	5. Hampto	114	114. City o	4-Minor Ar	3-Two-Way	Urban	NonVDOT	5	3. City or T	Hampton F	HAMP	R-VA SR00415WB		0.86			-76.3909	37.03052
202565198	2020	9/11/2020 5:00	1244	12:44	O	PDO	0	0	0	0	0	0	0	1	9. Fixed Object - Off Road	FOOR	No	5. Rain	2. Daylight	Day	2. Wet	Wet	8. Non-Inte	1. Straight	2. Blacktop	1. No Defe	3. Two-Wa	1. Not at In	6. Traffic L	1. Yes - Wc	2. No			3. No	11. Jersey	1. On Road	No	No	Belted	No	No	No	No	No	No	No	No	No	Yes	5	RD_LEFT	Not Interse	No	Yes	Yes	No	5. Hampto	114	114. City o	1-Interstat	4-Two-Way	Urban	VDOT Inte	5	1. State Hv	Hampton F	HAMP	R-VA IS00064EB		268.26			-76.3283	37.0197
202575015	2020	9/13/2020 5:00	217	2:17	B	B	0	0	1	0	1	0	0	1	9. Fixed Object - Off Road	FOOR	No	1. No Adve	4. Darknes	Night	1. Dry	Dry	8. Non-Inte	1. Straight	2. Blacktop	1. No Defe	3. Two-Wa	1. Not at In	6. Traffic L	1. Yes - Wc	2. No			3. No	11. Jersey	2. Shoulde	No	No	Belted	No	No	No	No	No	No	No	No	No	No		RD RIGHT	Not Interse	No	No	Yes	Yes	5. Hampto	114	114. City o	1-Interstat	4-Two-Way	Urban	VDOT Inte	5	1. State Hv	Hampton F	HAMP	R-VA IS00664EB		0.92			-76.3824	37.02033
202575088	2020	9/9/2020 5:00	553	5:53	O	PDO	0	0	0	0	0	0	0	1	9. Fixed Object - Off Road	FOOR	No	5. Rain	4. Darknes	Night	2. Wet	Wet	8. Non-Inte	1. Straight	1. Concret	1. No Defe	3. Two-Wa	1. Not at In	6. Traffic L	1. Yes - Wc	2. No			3. No	11. Jersey	4. Roadsid	No	No	Belted	No	No	No	No	No	No	No	No	No	No		RD_LEFT	Not Interse	No	No	Yes	Yes	5. Hampto	114	114. City o	1-Interstat	4-Two-Way	Urban	VDOT Inte	5	1. State Hv	Hampton F	HAMP	R-VA IS00064EB		261.16			-76.4281	37.066
202575229	2020	9/10/2020 5:00	115	1:15	O	PDO	0	0	0	0	0	0	0	1	9. Fixed Object - Off Road	FOOR	No	5. Rain	4. Darknes	Night	2. Wet	Wet	8. Non-Inte	1. Straight	2. Blacktop	1. No Defe	3. Two-Wa	1. Not at In	6. Traffic L	1. Yes - Wc	2. No			3. No	11. Jersey	1. On Road	No	No	Belted	No	No	No	No	No	No	No	No	No	Yes	15	RD RIGHT	Not Interse	No	No	Yes	Yes	5. Hampto	114	114. City o	1-Interstat	4-Two-Way	Urban	VDOT Inte	5	1. State Hv	Hampton F	HAMP	R-VA IS00064EB		265.58			-76.3637	37.03305
202585049	2020	9/12/2020 5:00	1826	18:26	O	PDO	0	0	0	0	0	0	0	1	9. Fixed Object - Off Road	FOOR	No	1. No Adve	2. Daylight	Day	1. Dry	Dry	1. Main-Lir	1. Straight	2. Blacktop	1. No Defe	1. Two-Wa	1. Not at In	1. No Traffi	6. No Traffi	2. No			3. No	3. Utility P	1. On Road	No	No	Belted	No	No	No	No	No	No	No	No	No	No		RD UNKN	Not Interse	No	Yes	Yes	No	5. Hampto	114	114. City o	7-Local (J,(	3-Two-Way	Urban	NonVDOT	5	3. City or T	Hampton F	HAMP	S-VA114PR BERKSHIRE TER		0.41			-76.4188	37.04497
202585050	2020	9/12/2020 5:00	2051	20:51	O	PDO	0	0	0	0	0	0	0	1	9. Fixed Object - Off Road	FOOR	No	1. No Adve	5. Darknes	Night	1. Dry	Dry	13. Drivew	1. Straight	2. Blacktop	1. No Defe	1. Two-Wa	1. Not at In	1. No Traffi	6. No Traffi	2. No			3. No	12. Buildin	8. Off Road	No	No	Belted	No	No	No	No	No	Yes	No	No	No	No		RD UNKN	Not Interse	No	No	Yes	Yes	5. Hampto	114	114. City o	7-Local (J,(	3-Two-Way	Urban	NonVDOT	5	3. City or T	Hampton F	HAMP	S-VA114NP BEVERLY ST		0.24			-76.3434	37.05801
222705290	2022	9/26/2022 5:00	1548	15:48	C	C	0	0	0	2	2	0	0	2	1. Rear End	RE	No	1. No Adve	2. Daylight	Day	1. Dry	Dry	1. Main-Lir	1. Straight	2. Blacktop	1. No Defe	3. Two-Wa	1. Not at In	6. Traffic L	1. Yes - Wc	2. No			3. No	20. Motor V	1. On Road	No	No	Belted	No	No	No	No	No	No	No	No	No	No		NOT_RD	Not Interse	No	No	Yes	No	5. Hampto	114	114. City o	5-Major Cc	4-Two-Way	Urban	NonVDOT	5	3. City or T	Hampton F	HAMP	S-VA114PR ANDREWS BLVD		0.85	1063274	277.2	-76.3159	37.04324
202585052	2020	9/11/2020 5:00	1713	17:13	O	PDO	0	0	0	0	0	0	0	2	1. Rear End	RE	No	1. No Adve	2. Daylight	Day	1. Dry	Dry	1. Main-Lir	1. Straight	2. Blacktop	1. No Defe	1. Two-Wa	1. Not at In	1. No Traffi	6. No Traffi	2. No			3. No	20. Motor V	1. On Road	No	No	Belted	No	No	No	No	No	No	No	No	No	No		NOT_RD	Not Interse	No	No	Yes	No	5. Hampto	114	114. City o	3-Principal	4-Two-Way	Urban	NonVDOT	5	3. City or T	Hampton F	HAMP	R-VA US00258EB		60.32			-76.4321	37.02544
202585058	2020	9/13/2020 5:00	106	1:06	O	PDO	0	0	0	0	0	0	0	2	2. Angle	ANG	No	1. No Adve	4. Darknes	Night	1. Dry	Dry	9. Within Ir	1. Straight	2. Blacktop	1. No Defe	1. Two-Wa	4. Four Ap	3. Traffic S	1. Yes - Wc	2. No			3. No	20. Motor V	1. On Road	No	No	Belted	No	Yes	No	No	No	No	No	No	No	No		NOT_RD	Urban Inte	No	No	Yes	Yes	5. Hampto	114	114. City o	4-Minor Ar	3-Two-Way	Urban	NonVDOT	5	3. City or T	Hampton F	HAMP	R-VA US00258EB		67.42	253155	5.42	-76.3224	37.02515
202585060	2020	9/12/2020 5:00	1508	15:08	A	A	0	1	0	0	1	0	0	2	2. Angle	ANG	No	1. No Adve	2. Daylight	Day	1. Dry	Dry	9. Within Ir	1. Straight	2. Blacktop	1. No Defe	2. Two-Wa	4. Four Ap	6. Traffic L	1. Yes - Wc	2. No			3. No	20. Motor V	1. On Road	No	No	Belted	No	No	No	No	No	Yes	No	Yes	No	Yes	5	NOT_RD	Urban Inte	No	No	Yes	No	5. Hampto	114	114. City o	3-Principal	4-Two-Way	Urban	NonVDOT	5	3. City or T	Hampton F	HAMP	R-VA US00258WB		65.67	1080029	64.77	-76.341	37.04346
202585061	2020	9/11/2020 5:00	1634	16:34	C	C	0	0	0	2	2	0	0	2	2. Angle	ANG	No	1. No Adve	2. Daylight	Day	1. Dry	Dry	10. Interse	1. Straight	2. Blacktop	1. No Defe	1. Two-Wa	4. Four Ap	4. Stop Sig	1. Yes - Wc	2. No			3. No	20. Motor V	1. On Road	No	No	Belted	No	No	No	No	No	No	No	No	No	No		NOT_RD	Urban Inte	No	No	Yes	No	5. Hampto	114	114. City o	7-Local (J,(	3-Two-Way	Urban	NonVDOT	5	3. City or T	Hampton F	HAMP	S-VA114PR HICKORY HILL RD		0.13			-76.414	37.03217
240935119	2024	4/1/2024 5:00	820	8:20	C	C	0	0	0	1	1	0	0	2	16. Other	OTHR	No	1. No Adve	2. Daylight	Day	1. Dry	Dry	1. Main-Lir	1. Straight	2. Blacktop	1. No Defe	3. Two-Wa	1. Not at In	1. No Traffi	6. No Traffi	2. No			3. No	20. Motor V	1. On Road	No	No	Belted	No	No	No	No	No	Yes	No	No	No	No		NOT_RD	VDOT Inte	No	No	Yes	No	5. Hampto	114	114. City o	3-Principal	4-Two-Way	Urban	NonVDOT	5	3. City or T	Hampton F	HAMP	R-VA SR00143NB		2.16	1062047	58.99	-76.329	37.02366
172625326	2017	9/19/2017 5:00	1210	12:10	C	C	0	0	0	1	1	0	0	2	2. Angle	ANG	No	5. Rain	2. Daylight	Day	2. Wet	Wet	10. Interse	1. Straight	2. Blacktop	1. No Defe	3. Two-Wa	4. Four Ap	3. Traffic S	1. Yes - Wc	2. No			3. No	20. Motor V	1. On Road	No	No	Belted	No	No	No	No	No	No	No	No	No	No		NOT_RD	Urban Inte	No	No	Yes	No	5. Hampto	114	114. City o	3-Principal	4-Two-Way	Urban	NonVDOT	5	3. City or T	Hampton F	HAMP	R-VA SR00134EB		7.16	702864	24.7	-76.4029	37.05699
193585140	2019	11/19/2019 5:00	1745	17:45	C	C	0	0	0	1	1	0	0	2	2. Angle	ANG	No	1. No Adve	2. Daylight	Day	1. Dry	Dry	13. Drivew	1. Straight	2. Blacktop	1. No Defe	1. Two-Wa	1. Not at In	6. Traffic L	1. Yes - Wc	2. No			3. No	20. Motor V	1. On Road	No	No	Belted	No	No	No	No	No	No	No	No	No	No		NOT_RD	VDOT Inte	Yes	No	Yes	No	5. Hampto	114	114. City o	4-Minor Ar	3-Two-Way	Urban	NonVDOT	5	3. City or T	Hampton F	HAMP	S-VA114NP WOODLAND RD		0.61	253494	150.25	-76.322	37.02917
250365012	2025	2/3/2025 5:00	1441	14:41	O	PDO	0	0	0	0	0	0	0	1	9. Fixed Object - Off Road	FOOR	No	1. No Adve	2. Daylight	Day	1. Dry	Dry	8. Non-Inte	1. Straight	2. Blacktop	1. No Defe	1. Two-Wa	1. Not at In	6. Traffic L	1. Yes - Wc	2. No			3. No	13. Curb	4. Roadsid	No	No	Belted	No	Yes	No	No	No	No	No	No	No	No		RD_LEFT	Not Interse	No	No	Yes	No	5. Hampto	114	114. City o	4-Minor Ar	3-Two-Way	Urban	NonVDOT	5	3. City or T	Hampton F	HAMP	S-VA114NP ABERDEEN RD		1.25	253371	371.31	-76.4033	37.01516
173455308	2017	12/9/2017 5:00	1850	18:50	C	C	0	0	0	1	1	0	0	2	1. Rear End	RE	No	5. Rain	4. Darknes	Night	2. Wet	Wet	10. Interse	1. Straight	2. Blacktop	1. No Defe	1. Two-Wa	4. Four Ap	6. Traffic L	1. Yes - Wc	2. No			3. No	20. Motor V	1. On Road	No	No	Belted	No	No	No	No	No	Yes	No	No	No	No		NOT_RD	Urban Inte	No	No	Yes	Yes	5. Hampto	114	114. City o	3-Principal	4-Two-Way	Urban	NonVDOT	5	3. City or T	Hampton F	HAMP	R-VA SR00134WB		7.16	702864	69.37	-76.4028	37.05686
202585070	2020	9/12/2020 5:00	1510	15:10	O	PDO	0	0	0	0	0	0	0	2	4. Sideswipe - Same Direction	SSS	No	1. No Adve	2. Daylight	Day	1. Dry	Dry	1. Main-Lir	1. Straight	2. Blacktop	1. No Defe	3. Two-Wa	1. Not at In	6. Traffic L	1. Yes - Wc	2. No			3. No	20. Motor V	1. On Road	No	No	Belted	No	No	No	No	No	No	No	No	No	No		NOT_RD	VDOT Inte	No	No	Yes	No	5. Hampto	114	114. City o	3-Principal	4-Two-Way	Urban	NonVDOT	5	3. City or T	Hampton F	HAMP	R-VA US00258WB		62.44	50659	42.91	-76.3987	37.03957
171875281	2017	6/23/2017 5:00	1358	13:58	O	PDO	0	0	0	0	0	0	0	2	2. Angle	ANG	No	1. No Adve	2. Daylight	Day	1. Dry	Dry	10. Interse	1. Straight	2. Blacktop	1. No Defe	2. Two-Wa	4. Four Ap	6. Traffic L	3. Yes - No	2. No			3. No	20. Motor V	1. On Road	No	No	Belted	No	No	No	No	No	No	No	No	No	No		NOT_RD	Urban Inte	No	Yes	Yes	No	5. Hampto	114	114. City o	4-Minor Ar	4-Two-Way	Urban	NonVDOT	5	3. City or T	Hampton F	HAMP	R-VA SR00152EB		3.54	253071	83.86	-76.4043	37.04121
202585072	2020	9/11/2020 5:00	1314	13:14	C	C	0	0	0	1	1	0	0	2	1. Rear End	RE	No	5. Rain	2. Daylight	Day	2. Wet	Wet	10. Interse	1. Straight	2. Blacktop	1. No Defe	1. Two-Wa	3. Three Ap	4. Stop Sig	1. Yes - Wc	2. No			3. No	20. Motor V	1. On Road	No	No	Belted	No	No	No	No	No	Yes	No	No	No	No		NOT_RD	VDOT Inte	No	No	Yes	No	5. Hampto	114	114. City o	7-Local (J,(	3-Two-Way	Urban	NonVDOT	5	3. City or T	Hampton F	HAMP	S-VA114PR WINGFIELD DR		0.19	253374	62.43	-76.4041	37.02185
202585091	2020	9/7/2020 5:00	2128	21:28	O	PDO	0	0	0	0	0	0	0	3	4. Sideswipe - Same Direction	SSS	No	1. No Adve	4. Darknes	Night	1. Dry	Dry	1. Main-Lir	1. Straight	2. Blacktop	1. No Defe	1. Two-Wa	1. Not at In	6. Traffic L	1. Yes - Wc	2. No			3. No	6. Parked V	1. On Road	No	No	Unbelted	No	No	No	No	No	Yes	No	No	No	Yes	15	NOT_RD	Not Interse	No	No	Yes	Yes	5. Hampto	114	114. City o	7-Local (J,(	3-Two-Way	Urban	NonVDOT	5	3. City or T	Hampton F	HAMP	S-VA114PR MICHAELS WOODS DR		0.06	1073167	362.98	-76.429	37.05758
202585179	2020	9/5/2020 5:00	1703	17:03	O	PDO	0	0	0	0	0	0	0	3	1. Rear End	RE	No	1. No Adve	2. Daylight	Day	1. Dry	Dry	1. Main-Lir	1. Straight	2. Blacktop	1. No Defe	3. Two-Wa	1. Not at In	1. No Traffi	6. No Traffi	2. No			3. No	20. Motor V	1. On Road	No	No	Belted	No	No	No	No	No	No	No	No	No	No		NOT_RD	Urban Inte	No	Yes	Yes	No	5. Hampto	114	114. City o	4-Minor Ar	3-Two-Way	Urban	NonVDOT	5	3. City or T	Hampton F	HAMP	R-VA US00258WB		67.9	1061846	128.12	-76.3169	37.02013
202585180	2020	9/7/2020 5:00	1930	19:30	C	C	0	0	0	1	1	0	0	2	1. Rear End	RE	No	1. No Adve	2. Daylight	Day	1. Dry	Dry	10. Interse	1. Straight	1. Concret	1. No Defe	2. Two-Wa	4. Four Ap	3. Traffic S	1. Yes - Wc	2. No			3. No	20. Motor V	1. On Road	No	No	Belted	No	No	No	No	No	Yes	No	No	No	No		NOT_RD	Urban Inte	No	No	Yes	No	5. Hampto	114	114. City o	7-Local (J,(	3-Two-Way	Urban	NonVDOT	5	3. City or T	Hampton F	HAMP	S-VA114PR HARDY CASH DR		0.55	1084139	446.76	-76.4025	37.05686
202585184	2020	9/5/2020 5:00	1524	15:24	C	C	0	0	0	6	6	0	0	2	2. Angle	ANG	No	1. No Adve	2. Daylight	Day	1. Dry	Dry	10. Interse	1. Straight	2. Blacktop	1. No Defe	1. Two-Wa	3. Three Ap	6. Traffic L	1. Yes - Wc	2. No			3. No	20. Motor V	1. On Road	No	No	Belted	No	No	No	No	No	No	Yes	No	No	No		NOT_RD	Urban Inte	No	Yes	Yes	No	5. Hampto	114	114. City o	7-Local (J,(	3-Two-Way	Urban	NonVDOT	5	3. City or T	Hampton F	HAMP	S-VA114PR EXECUTIVE DR		0.4			-76.3971	37.04836
213195246	2021	11/9/2021 5:00	1341	13:41	O	PDO	0	0	0	0	0	0	0	2	1. Rear End	RE	No	1. No Adve	2. Daylight	Day	1. Dry	Dry	10. Interse	1. Straight	2. Blacktop	1. No Defe	1. Two-Wa	3. Three Ap	3. Traffic S	1. Yes - Wc	2. No			3. No	20. Motor V	1. On Road	No	No	Belted	No	No	No	No	No	No	No	No	No	No		NOT_RD	Urban Inte	No	No	Yes	No	5. Hampto	114	114. City o	4-Minor Ar	4-Two-Way	Urban	NonVDOT	5	3. City or T	Hampton F	HAMP	R-VA US00060EB		273.23	253009	45.18	-76.3522	37.02427
202595103	2020	9/14/2020 5:00	1536	15:36	A	A	0	1	0	2	3	0	0	2	4. Sideswipe - Same Direction	SSS	No	1. No Adve	2. Daylight	Day	1. Dry	Dry	10. Interse	1. Straight	2. Blacktop	1. No Defe	2. Two-Wa	3. Three Ap	3. Traffic S	1. Yes - Wc	2. No			3. No	20. Motor V	1. On Road	No	No	Belted	No	No	No	No	No	No	No	No	No	No		NOT_RD	VDOT Inte	No	No	Yes	No	5. Hampto	114	114. City o	3-Principal	4-Two-Way	Urban	NonVDOT	5	3. City or T	Hampton F	HAMP	R-VA US00258EB		65.14	1068042	90.1	-76.3513	37.04352
202595119	2020	9/8/2020 5:00	1154	11:54	C	C	0	0	0	1	1	0	0	3	1. Rear End	RE	No	1. No Adve	2. Daylight	Day	1. Dry	Dry	10. Interse	1. Straight	2. Blacktop	1. No Defe	1. Two-Wa	3. Three Ap	6. Traffic L	1. Yes - Wc	2. No			3. No	6. Parked V	1. On Road	No	No	Belted	No	No	No	No	No	No	No	No	No	No		NOT_RD	VDOT Inte	No	No	Yes	No	5. Hampto	114	114. City o	7-Local (J,(	3-Two-Way	Urban	NonVDOT	5	3. City or T	Hampton F	HAMP	S-VA114PR BURTON ST		0.82	253341	83.55	-76.4285	37.05175
202605012	2020	9/13/2020 5:00	2335	23:35	B	B	0	0	1	0	1	0	0	1	9. Fixed Object - Off Road	FOOR	No	1. No Adve	4. Darknes	Night	1. Dry	Dry	8. Non-Inte	1. Straight	1. Concret	1. No Defe	3. Two-Wa	1. Not at In	6. Traffic L	1. Yes - Wc	2. No			3. No	5. Guard R	1. On Road	No	No	Belted	No	Yes	Yes	No	Yes	No	No	No	No	No		RD RIGHT	Not Interse	No	Yes	Yes	Yes	5. Hampto	114	114. City o	1-Interstat	4-Two-Way	Urban	VDOT Inte	5	1. State Hv	Hampton F	HAMP	R-VA IS00064WB		260.94			-76.432	37.06859
202605041	2020	9/14/2020 5:00	1154	11:54	C	C	0	0	0	2	2	0	0	3	1. Rear End	RE	No	1. No Adve	2. Daylight	Day	1. Dry	Dry	8. Non-Inte	1. Straight	2. Blacktop	1. No Defe	2. Two-Wa	1. Not at In	6. Traffic L	1. Yes - Wc	2. No			3. No	20. Motor V	1. On Road	No	No	Belted	No	No	No	No	No	Yes	No	No	No	No		NOT_RD	Not Interse	No	Yes	Yes	No	5. Hampto	114	114. City o	3-Principal	4-Two-Way	Urban	NonVDOT	5	3. City or T	Hampton F	HAMP	R-VA US00258WB		62.16	253136	486.23	-76.4032	37.03863
202605042	2020	9/14/2020 5:00	2058	20:58	C	C	0	0	0	2	2	0	0	2	4. Sideswipe - Same Direction	SSS	No	1. No Adve	4. Darknes	Night	1. Dry	Dry	10. Interse	1. Straight	2. Blacktop	1. No Defe	1. Two-Wa	4. Four Ap	3. Traffic S	1. Yes - Wc	2. No			3. No	20. Motor V	1. On Road	No	No	Belted	No	No	No	No	No	No	No	No	No	No		NOT_RD	Urban Inte	No	No	Yes	Yes	5. Hampto	114	114. City o	4-Minor Ar	3-Two-Way	Urban	NonVDOT	5	3. City or T	Hampton F	HAMP	R-VA SR00351WB		7.05	253170	72.15	-76.3217	37.03343
202605043	2020	9/15/2020 5:00	2058	20:58	C	C	0	0	0	2	2	0	0	2	8. Non-Collision	NC	No	1. No Adve	4. Darknes	Night	1. Dry	Dry	8. Non-Inte	1. Straight	2. Blacktop	1. No Defe	3. Two-Wa	1. Not at In	6. Traffic L	1. Yes - Wc	2. No			3. No	13. Curb	1. On Road	No	No	Unbelted	No	No	No	No	No	No	No	No	No	No		NOT_RD	Urban Inte	No	No	Yes	Yes	5. Hampto	114	114. City o	3-Principal	4-Two-Way	Urban	NonVDOT	5	3. City or T	Hampton F	HAMP	R-VA US00258WB		66.89	253152	218.99	-76.3252	37.03265
181385314	2018	4/27/2018 5:00	1820	18:20	O	PDO	0	0	0	0	0	0	0	2	1. Rear End	RE	No	1. No Adve	2. Daylight	Day	1. Dry	Dry	10. Interse	1. Straight	1. Concret	1. No Defe	3. Two-Wa	4. Four Ap	3. Traffic S	1. Yes - Wc	2. No			3. No	20. Motor V	1. On Road	No	No	Belted	No	No	No	No	No	No	No	No	No	No		NOT_RD	Urban Inte	No	Yes	Yes	No	5. Hampto	114	114. City o	4-Minor Ar	3-Two-Way	Urban	NonVDOT	5	3. City or T	Hampton F	HAMP	R-VA SR00152EB		3.54	253071	78.61	-76.4043	37.04121
202605045	2020	9/5/2020 5:00	1810	18:10	A	A	0	1	0	0	1	0	0	2	1. Rear End	RE	No	1. No Adve	2. Daylight	Day	1. Dry	Dry	8. Non-Inte	1. Straight	2. Blacktop	1. No Defe	2. Two-Wa	1. Not at In	6. Traffic L	1. Yes - Wc	2. No			3. No	20. Motor V	1. On Road	No	No	Belted	No	No	No	No	No	Yes	No	Yes	No	No		NOT_RD	VDOT Inte	No	Yes	Yes	No	5. Hampto	114	114. City o	3-Principal	4-Two-Way	Urban	NonVDOT	5	3. City or T	Hampton F	HAMP	R-VA US00258WB		62.41	50659	185.95	-76.3992	37.03947
202605061	2020	9/11/2020 5:00	2000	20:00	O	PDO	0	0	0	0	0	0	0	2	1. Rear End	RE	No	1. No Adve	2. Daylight	Day	1. Dry	Dry	8. Non-Inte	1. Straight	1. Concret	1. No Defe	3. Two-Wa	1. Not at In	6. Traffic L	1. Yes - Wc	2. No			3. No	20. Motor V	1. On Road	No	No	Belted	No	No	No	No	No	No	No	No	No	No		NOT_RD	Not Interse	No	No	Yes	No	5. Hampto	114	114. City o	1-Interstat	4-Two-Way	Urban	VDOT Inte	5	1. State Hv	Hampton F	HAMP	R-VA IS00064WB		269.21			-76.3208	37.00698
202605108	2020	9/1/2020 5:00	500	5:00	O	PDO	0	0	0	0	0	0	0	1	15. Backed Into	BI	No	1. No Adve	1. Dawn	Day	1. Dry	Dry	1. Main-Lir	1. Straight	2. Blacktop	1. No Defe	1. Two-Wa	1. Not at In	1. No Traffi	6. No Traffi	2. No			3. No	20. Motor V	2. Shoulde	No	No	Belted	No	No	No	No	No	Yes	No	No	No	No		NOT_RD	Urban Inte	No	No	Yes	No	5. Hampto	114	114. City o	7-Local (J,6)		Urban	NonVDOT	5	3. City or T	Hampton F	HAMP	S-VA114PR OLD POINT AVE		0.39	253153	148.69	-76.3253	37.03118
213055356	2021	10/29/2021 5:00	1301	13:01	O	PDO	0	0	0	0	0	0	0	2	4. Sideswipe - Same Direction	SSS	No	1. No Adve	2. Daylight	Day	9. Water (S	Wet	1. Main-Lir	1. Straight	2. Blacktop	1. No Defe	1. Two-Wa	1. Not at In	6. Traffic L	1. Yes - Wc	2. No			3. No	20. Motor V	1. On Road	No	No	Belted	No	No	No	No	No	No	No	No	No	Yes	5	NOT_RD	Not Interse	No	No	Yes	No	5. Hampto	114	114. City o	4-Minor Ar	3-Two-Way	Urban	NonVDOT	5	3. City or T	Hampton F	HAMP	R-VA SR00169SB		5.07			-76.3136	37.05706
221295262	2022	5/7/2022 5:00	1658	16:58	C	C	0	0	0	2	2	0	0	2	2. Angle	ANG	No	1. No Adve	2. Daylight	Day	1. Dry	Dry	1. Main-Lir	1. Straight	2. Blacktop	1. No Defe	2. Two-Wa	1. Not at In	6. Traffic L	1. Yes - Wc	2. No			3. No	20. Motor V	1. On Road	No	No	Belted	No	No	No	No	No	No	No	No	No	No		NOT_RD	Not Interse	No	No	Yes	No	5. Hampto	114	114. City o	4-Minor Ar	3-Two-Way	Urban	NonVDOT	5	3. City or T	Hampton F	HAMP	R-VA SR00169NB		5.07			-76.3138	37.05712
202605112	2020	9/9/2020 5:00	1538	15:38	O	PDO	0	0	0	0	0	0	0	2	4. Sideswipe - Same Direction	SSS	No	1. No Adve	2. Daylight	Day	1. Dry	Dry	8. Non-Inte	1. Straight	2. Blacktop	1. No Defe	1. Two-Wa	1. Not at In	1. No Traffi	6. No Traffi	2. No			3. No	6. Parked V	7. In Parkir	No	No	Belted	No	No	No	No	No	Yes	No	No	No	Yes	5	NOT_RD	Not Interse	No	No	Yes	No	5. Hampto	114	114. City o	7-Local (J,(	3-Two-Way	Urban	NonVDOT	5	3. City or T	Hampton F	HAMP	S-VA114NP CHAPEL ST		0.46			-76.3582	37.02394
202605113	2020	9/15/2020 5:00	2217	22:17	A	A	0	1	0	1	2	0	0	1	6. Fixed Object in Road	FOIR	No	1. No Adve	4. Darknes	Night	1. Dry	Dry	1. Main-Lir	1. Straight	1. Concret	1. No Defe	1. Two-Wa	3. Three Ap	4. Stop Sig	1. Yes - Wc	2. No			3. No	3. Utility P	1. On Road	No	No	Belted	No	No	No	No	No	No	No	No	No	Yes	25	RD RIGHT	Not Interse	No	No	Yes	Yes	5. Hampto	114	114. City o	7-Local (J,(	3-Two-Way	Urban	NonVDOT	5	3. City or T	Hampton F	HAMP	S-VA114NP IVY HOME RD		0.72			-76.3543	37.01405
202605177	2020	9/12/2020 5:00	1045	10:45	O	PDO	0	0	0	0	0	0	0	5	1. Rear End	RE	No	1. No Adve	2. Daylight	Day	1. Dry	Dry	8. Non-Inte	3. Grade -	1. Concret	1. No Defe	3. Two-Wa	1. Not at In	6. Traffic L	1. Yes - Wc	2. No			3. No	20. Motor V	1. On Road	No	No	Belted	No	Yes	No	No	No	Yes	No	No	No	No		NOT_RD	Not Interse	No	No	Yes	No	5. Hampto	114	114. City o	1-Interstat	4-Two-Way	Urban	VDOT Inte	5	1. State Hv	Hampton F	HAMP	R-VA IS00064WB		269.07			-76.3217	37.00897
250225041	2025	1/15/2025 5:00	538	5:38	B	B	0	0	1	2	3	0	0	2	3. Head On	HO	No	1. No Adve	4. Darknes	Night	1. Dry	Dry	9. Within Ir	1. Straight	2. Blacktop	1. No Defe	3. Two-Wa	3. Three Ap	3. Traffic S	1. Yes - Wc	2. No			3. No	20. Motor V	1. On Road	No	No	Unbelted	No	No	No	No	No	No	No	No	No	No		NOT_RD	VDOT Inte	No	No	Yes	Yes	5. Hampto	114	114. City o	3-Principal	4-Two-Way	Urban	NonVDOT	5	3. City or T	Hampton F	HAMP	R-VA SR00143NB		2.16	1062047	39.95	-76.3289	37.02365
202605262	2020	9/15/2020 5:00	1301	13:01	C	C	0	0	0	2	2	0	0	2	1. Rear End	RE	No	1. No Adve	2. Daylight	Day	1. Dry	Dry	1. Main-Lir	3. Grade -	2. Blacktop	1. No Defe	3. Two-Wa	1. Not at In	6. Traffic L	1. Yes - Wc	2. No			3. No	6. Parked V	1. On Road	No	No	Unbelted	No	Yes	No	No	No	No	No	No	No	Yes	10	NOT_RD	Not Interse	No	No	Yes	No	5. Hampto	114	114. City o	3-Principal	4-Two-Way	Urban	NonVDOT	5	3. City or T	Hampton F	HAMP	S-VA114PR HAMPTON ROADS CENTER PKWY		2.63			-76.4013	37.06024
202615083	2020	8/1/2020 5:00	2200	22:00	C	C	0	0	0	1	1	0	0	2	5. Sideswipe - Opposite Direction	SSO	No	1. No Adve	4. Darknes	Night	1. Dry	Dry	1. Main-Lir	1. Straight	2. Blacktop	1. No Defe	2. Two-Wa	1. Not at In	1. No Traffi	6. No Traffi	2. No			3. No	20. Motor V	1. On Road	No	No	Belted	No	No	No	No	No	Yes	No	No	No	Yes	23	RD UNKN	Not Interse	No	Yes	Yes	Yes	5. Hampto	114	114. City o	7-Local (J,6)		Urban	NonVDOT	5	3. City or T	Hampton F	HAMP	S-VA114PR FOX POND LN		0.06			-76.289	37.06935
202615105	2020	9/13/2020 5:00	1506	15:06	O	PDO	0	0	0	0	0	0	0	5	1. Rear End	RE	No	1. No Adve	2. Daylight	Day	1. Dry	Dry	8. Non-Inte	1. Straight	1. Concret	1. No Defe	3. Two-Wa	1. Not at In	6. Traffic L	1. Yes - Wc	2. No			3. No	20. Motor V	1. On Road	No	No	Belted	No	No	No	No	No	No	No	No	No	No		NOT_RD	Not Interse	No	No	Yes	No	5. Hampto	114	114. City o	1-Interstat	4-Two-Way	Urban	VDOT Inte	5	1. State Hv	Hampton F	HAMP	R-VA IS00064EB		268.9			-76.3223	37.00939
202615174	2020	9/13/2020 5:00	1158	11:58	O	PDO	0	0	0	0	0	0	0	2	1. Rear End	RE	No	1. No Adve	4. Darknes	Night	1. Dry	Dry	8. Non-Inte	3. Grade -	2. Blacktop	1. No Defe	4. One-Wa	1. Not at In	7. No Pass	1. Yes - Wc	2. No			3. No	20. Motor V	1. On Road	No	No	Belted	No	No	No	No	No	No	No	No	No	No		NOT_RD	Not Interse	No	No	Yes	Yes	5. Hampto	114	114. City o	1-Interstat	4-Two-Way	Urban	VDOT Inte	5	1. State Hv	Hampton F	HAMP	R-VA IS00064WB		269.91			-76.3152	36.99818
202615238	2020	9/14/2020 5:00	1535	15:35	O	PDO	0	0	0	0	0	0	0	2	1. Rear End	RE	No	1. No Adve	2. Daylight	Day	1. Dry	Dry	8. Non-Inte	1. Straight	1. Concret	1. No Defe	4. One-Wa	1. Not at In	6. Traffic L	1. Yes - Wc	2. No			3. No	20. Motor V	1. On Road	No	No	Belted	No	Yes	No	No	No	Yes	No	No	No	No		NOT_RD	Not Interse	No	No	Yes	No	5. Hampto	114	114. City o	1-Interstat	4-Two-Way	Urban	VDOT Inte	5	1. State Hv	Hampton F	HAMP	R-VA IS00064WB		270.3			-76.3111	36.99381
250535040	2025	2/18/2025 5:00	801	8:01	O	PDO	0	0	0	0	0	0	0	2	1. Rear End	RE	No	1. No Adve	2. Daylight	Day	1. Dry	Dry	9. Within Ir	1. Straight	2. Blacktop	1. No Defe	3. Two-Wa	2. Two App	1. No Traffi	6. No Traffi	1. Yes	3. Activity /	3. Work on	3. No	20. Motor V	1. On Road	No	No	Belted	No	No	No	No	No	No	No	No	No	No		NOT_RD	VDOT Inte	No	No	Yes	No	5. Hampto	114	114. City o	3-Principal	4-Two-Way	Urban	NonVDOT	5	3. City or T	Hampton F	HAMP	R-VA SR00143NB		2.16	1062047	46.61	-76.3289	37.02365
202625138	2020	9/12/2020 5:00	947	9:47	C	C	0	0	0	1	1	0	0	2	5. Sideswipe - Opposite Direction	SSO	No	1. No Adve	2. Daylight	Day	1. Dry	Dry	1. Main-Lir	1. Straight	2. Blacktop	1. No Defe	1. Two-Wa	1. Not at In	1. No Traffi	6. No Traffi	2. No			3. No	6. Parked V	1. On Road	No	No	Belted	No	Yes	No	No	No	No	No	No	No	No		RD UNKN	Not Interse	No	No	Yes	No	5. Hampto	114	114. City o	7-Local (J,(	3-Two-Way	Urban	NonVDOT	5	3. City or T	Hampton F	HAMP	S-VA114PR FULTON ST		0.12			-76.323	37.02241
202625141	2020	9/12/2020 5:00	1354	13:54	C	C	0	0	0	2	2	0	0	2	2. Angle	ANG	No	1. No Adve	2. Daylight	Day	1. Dry	Dry	9. Within Ir	1. Straight	2. Blacktop	1. No Defe	1. Two-Wa	4. Four Ap	3. Traffic S	1. Yes - Wc	2. No			3. No	20. Motor V	1. On Road	No	No	Belted	No	No	No	No	No	No	No	No	No	No		NOT_RD	Urban Inte	No	No	Yes	No	5. Hampto	114	114. City o	5-Major Cc	3-Two-Way	Urban	NonVDOT	5	3. City or T	Hampton F	HAMP	S-VA114PR OLD BUCKROE RD		1.65	253106	5.13	-76.3045	37.04029
202625143	2020	9/17/2020 5:00	2022	20:22	C	C	0	0	0	2	2	0	0	2	16. Other	OTHR	No	5. Rain	4. Darknes	Night	2. Wet	Wet	10. Interse	1. Straight	2. Blacktop	1. No Defe	1. Two-Wa	4. Four Ap	3. Traffic S	1. Yes - Wc	2. No			3. No	20. Motor V	1. On Road	No	No	Belted	No	No	No	No	No	No	No	No	No	No		NOT_RD	VDOT Inte	No	No	Yes	Yes	5. Hampto	114	114. City o	7-Local (J,(	3-Two-Way	Urban	NonVDOT	5	3. City or T	Hampton F	HAMP	S-VA114PR HARDY CASH DR		0.36	1083997	180.29	-76.3995	37.05595
202625144	2020	9/16/2020 5:00	1705	17:05	B	B	0	0	1	0	1	0	0	2	2. Angle	ANG	No	1. No Adve	2. Daylight	Day	1. Dry	Dry	1. Main-Lir	1. Straight	2. Blacktop	1. No Defe	1. Two-Wa	1. Not at In	1. No Traffi	6. No Traffi	2. No			3. No	6. Parked V	1. On Road	No	No	Belted	No	No	No	No	No	No	No	Yes	No	No		RD UNKN	Not Interse	Yes	No	Yes	No	5. Hampto	114	114. City o	7-Local (J,(	3-Two-Way	Urban	NonVDOT	5	3. City or T	Hampton F	HAMP	S-VA114PR DOTSON DR		0.06			-76.3438	37.04013
202625145	2020	9/11/2020 5:00	1914	19:14	A	A	0	1	0	0	1	0	0	2	16. Other	OTHR	Bike	1. No Adve	5. Darknes	Night	1. Dry	Dry	10. Interse	1. Straight	2. Blacktop	1. No Defe	1. Two-Wa	4. Four Ap	4. Stop Sig	1. Yes - Wc	2. No			3. No	25. Other N	1. On Road	No	No	Belted	Yes	No	No	No	No	No	No	No	No	No		NOT_RD	Urban Inte	No	No	Yes	Yes	5. Hampto	114	114. City o	7-Local (J,(	3-Two-Way	Urban	NonVDOT	5	3. City or T	Hampton F	HAMP	S-VA114NP CATALPA AVE		0.27	1071807	10.73	-76.3894	37.00056
213505125	2021	12/11/2021 5:00	1041	10:41	O	PDO	0	0	0	0	0	0	0	2	2. Angle	ANG	No	1. No Adve	2. Daylight	Day	2. Wet	Wet	1. Main-Lir	1. Straight	2. Blacktop	1. No Defe	3. Two-Wa	1. Not at In	1. No Traffi	6. No Traffi	2. No			3. No	6. Parked V	1. On Road	No	No	Belted	No	No	No	No	No	No	No	No	No	No		RD UNKN	Not Interse	No	No	Yes	No	5. Hampto	114	114. City o	5-Major Cc	4-Two-Way	Urban	NonVDOT	5	3. City or T	Hampton F	HAMP	S-VA114PR ANDREWS BLVD		0.86	1063274	256.35	-76.3158	37.04325
202625147	2020	9/16/2020 5:00	2143	21:43	O	PDO	0	0	0	0	0	0	0	1	9. Fixed Object - Off Road	FOOR	No	1. No Adve	4. Darknes	Night	1. Dry	Dry	1. Main-Lir	1. Straight	2. Blacktop	1. No Defe	1. Two-Wa	1. Not at In	1. No Traffi	6. No Traffi	2. No			3. No	15. Other F	1. On Road	No	No	Belted	No	Yes	No	No	No	No	No	No	No	No		RD UNKN	Not Interse	No	No	Yes	Yes	5. Hampto	114	114. City o	4-Minor Ar	3-Two-Way	Urban	NonVDOT	5	3. City or T	Hampton F	HAMP	S-VA114PR KING ST N		0.35	1068631	286.18	-76.347	37.03512
211965277	2021	6/25/2021 5:00	2253	22:53	C	C	0	0	0	2	2	0	0	2	16. Other	OTHR	No	1. No Adve	4. Darknes	Night	1. Dry	Dry	10. Interse	1. Straight	2. Blacktop	1. No Defe	1. Two-Wa	4. Four Ap	3. Traffic S	1. Yes - Wc	2. No			3. No	20. Motor V	1. On Road	No	No	Belted	No	No	No	No	No	Yes	No	No	No	No		NOT_RD	Urban Inte	No	No	Yes	Yes	5. Hampto	114	114. City o	5-Major Cc	3-Two-Way	Urban	NonVDOT	5	3. City or T	Hampton F	HAMP	S-VA114PR NEWMARKET DR		0.12	253129	75.22	-76.4393	37.02159
202625151	2020	9/16/2020 5:00	1629	16:29	C	C	0	0	0	2	2	0	0	2	2. Angle	ANG	No	1. No Adve	2. Daylight	Day	1. Dry	Dry	8. Non-Inte	1. Straight	2. Blacktop	1. No Defe	1. Two-Wa	1. Not at In	6. Traffic L	1. Yes - Wc	2. No			3. No	20. Motor V	1. On Road	No	No	Belted	No	No	No	No	No	No	No	No	No	No		NOT_RD	Not Interse	Yes	No	Yes	No	5. Hampto	114	114. City o	4-Minor Ar	3-Two-Way	Urban	NonVDOT	5	3. City or T	Hampton F	HAMP	R-VA SR00351EB		4.66	253088	262.4	-76.3638	37.02686
202625152	2020	9/16/2020 5:00	1826	18:26	C	C	0	0	0	2	2	0	0	2	2. Angle	ANG	No	1. No Adve	2. Daylight	Day	1. Dry	Dry	9. Within Ir	1. Straight	2. Blacktop	1. No Defe	1. Two-Wa	4. Four Ap	6. Traffic L	1. Yes - Wc	2. No			3. No	20. Motor V	1. On Road	No	No	Belted	No	No	No	No	No	No	No	No	No	No		NOT_RD	Urban Inte	No	No	Yes	No	5. Hampto	114	114. City o	7-Local (J,(	3-Two-Way	Urban	NonVDOT	5	3. City or T	Hampton F	HAMP	S-VA114NP ARMSTRONG DR		0.4	1069245	34.72	-76.3553	37.00947
202625163	2020	9/17/2020 5:00	1107	11:07	O	PDO	0	0	0	0	0	0	0	2	2. Angle	ANG	No	5. Rain	2. Daylight	Day	2. Wet	Wet	10. Interse	1. Straight	2. Blacktop	1. No Defe	1. Two-Wa	4. Four Ap	4. Stop Sig	1. Yes - Wc	2. No			3. No	20. Motor V	1. On Road	No	No	Belted	No	No	No	No	No	No	No	No	No	Yes	5	NOT_RD	Urban Inte	Yes	No	Yes	No	5. Hampto	114	114. City o	5-Major Cc	3-Two-Way	Urban	NonVDOT	5	3. City or T	Hampton F	HAMP	S-VA114PR ROANOKE AVE		0.03			-76.4322	37.02288
202625164	2020	9/17/2020 5:00	1201	12:01	O	PDO	0	0	0	0	0	0	0	2	1. Rear End	RE	No	5. Rain	2. Daylight	Day	2. Wet	Wet	1. Main-Lir	1. Straight	2. Blacktop	1. No Defe	2. Two-Wa	1. Not at In	3. Traffic S	1. Yes - Wc	2. No			3. No	20. Motor V	1. On Road	No	No	Belted	No	No	No	No	No	Yes	No	No	No	No		NOT_RD	Urban Inte	No	No	Yes	No	5. Hampto	114	114. City o	3-Principal	4-Two-Way	Urban	NonVDOT	5	3. City or T	Hampton F	HAMP	R-VA US00258WB		59.82	253129	90.06	-76.4393	37.02199
202625200	2020	9/7/2020 5:00	1320	13:20	O	PDO	0	0	0	0	0	0	0	2	1. Rear End	RE	No	1. No Adve	2. Daylight	Day	1. Dry	Dry	8. Non-Inte	1. Straight	2. Blacktop	1. No Defe	3. Two-Wa	1. Not at In	6. Traffic L	1. Yes - Wc	2. No			3. No	20. Motor V	1. On Road	No	No	Belted	No	No	No	No	No	No	No	No	No	No		NOT_RD	Not Interse	No	No	Yes	No	5. Hampto	114	114. City o	1-Interstat	4-Two-Way	Urban	VDOT Inte	5	1. State Hv	Hampton F	HAMP	R-VA IS00064EB		270.39			-76.3096	36.99106
232785088	2023	9/24/2023 5:00	1939	19:39	C	C	0	0	0	2	2	0	0	2	15. Backed Into	BI	No	1. No Adve	4. Darknes	Night	1. Dry	Dry	10. Interse	1. Straight	2. Blacktop	1. No Defe	2. Two-Wa	4. Four Ap	3. Traffic S	1. Yes - Wc	2. No			3. No	20. Motor V	1. On Road	No	No	Belted	No	Yes	No	No	No	Yes	No	No	No	No		NOT_RD	VDOT Inte	No	No	Yes	Yes	5. Hampto	114	114. City o	5-Major Cc	3-Two-Way	Urban	NonVDOT	5	3. City or T	Hampton F	HAMP	S-VA114NP PINE CHAPEL RD		0.45	253353	45.97	-76.3857	37.03777
202625236	2020	9/18/2020 5:00	1023	10:23	A	A	0	1	0	0	1	0	0	2	3. Head On	HO	No	1. No Adve	2. Daylight	Day	2. Wet	Wet	1. Main-Lir	1. Straight	1. Concret	1. No Defe	1. Two-Wa	1. Not at In	3. Traffic S	1. Yes - Wc	2. No			3. No	20. Motor V	1. On Road	No	No	Unbelted	No	No	No	No	No	No	Yes	No	No	Yes	56	NOT_RD	Urban Inte	No	No	Yes	No	5. Hampto	114	114. City o	4-Minor Ar	3-Two-Way	Urban	NonVDOT	5	3. City or T	Hampton F	HAMP	R-VA SR00351EB		5.31	1068776	57.31	-76.3526	37.02942
202635023	2020	9/17/2020 5:00	2151	21:51	O	PDO	0	0	0	0	0	0	0	1	9. Fixed Object - Off Road	FOOR	No	5. Rain	4. Darknes	Night	2. Wet	Wet	8. Non-Inte	1. Straight	2. Blacktop	1. No Defe	1. Two-Wa	1. Not at In	6. Traffic L	1. Yes - Wc	2. No			3. No	11. Jersey	2. Shoulde	No	No	Belted	No	No	No	No	No	No	No	No	No	Yes	5	RD_LEFT	Not Interse	No	No	Yes	Yes	5. Hampto	114	114. City o	1-Interstat	4-Two-Way	Urban	VDOT Inte	5	1. State Hv	Hampton F	HAMP	R-VA IS00664WB		1.12			-76.3823	37.02016
202635025	2020	9/18/2020 5:00	350	3:50	O	PDO	0	0	0	0	0	0	0	1	9. Fixed Object - Off Road	FOOR	No	5. Rain	4. Darknes	Night	2. Wet	Wet	8. Non-Inte	1. Straight	2. Blacktop	1. No Defe	3. Two-Wa	1. Not at In	6. Traffic L	1. Yes - Wc	2. No			3. No	11. Jersey	2. Shoulde	No	No	Belted	No	No	No	No	No	No	No	No	No	No		RD_LEFT	Not Interse	No	No	Yes	Yes	5. Hampto	114	114. City o	1-Interstat	4-Two-Way	Urban	VDOT Inte	5	1. State Hv	Hampton F	HAMP	R-VA IS00664WB		1.21			-76.383	37.01919
202635071	2020	9/12/2020 5:00	2030	20:30	C	C	0	0	0	1	1	0	0	2	1. Rear End	RE	No	1. No Adve	4. Darknes	Night	1. Dry	Dry	10. Interse	1. Straight	2. Blacktop	1. No Defe	1. Two-Wa	4. Four Ap	3. Traffic S	1. Yes - Wc	2. No			3. No	20. Motor V	1. On Road	No	No	Belted	No	No	No	No	No	Yes	No	No	No	No		NOT_RD	Urban Inte	No	Yes	Yes	Yes	5. Hampto	114	114. City o	7-Local (J,(	3-Two-Way	Urban	NonVDOT	5	3. City or T	Hampton F	HAMP	S-VA114PR HARDY CASH DR		0.55	1084139	463.71	-76.4026	37.05689
202635072	2020	9/14/2020 5:00	1443	14:43	C	C	0	0	0	2	2	0	0	2	2. Angle	ANG	No	1. No Adve	2. Daylight	Day	1. Dry	Dry	10. Interse	1. Straight	2. Blacktop	1. No Defe	1. Two-Wa	4. Four Ap	4. Stop Sig	1. Yes - Wc	2. No			3. No	20. Motor V	1. On Road	No	No	Belted	No	No	No	No	No	No	No	No	No	No		NOT_RD	Urban Inte	Yes	No	Yes	No	5. Hampto	114	114. City o	4-Minor Ar	4-Two-Way	Urban	NonVDOT	5	3. City or T	Hampton F	HAMP	R-VA SR00351EB		5.85	1079761	10.13	-76.3429	37.03064
202635075	2020	9/14/2020 5:00	2245	22:45	A	A	0	1	0	0	1	0	0	1	9. Fixed Object - Off Road	FOOR	No	1. No Adve	4. Darknes	Night	1. Dry	Dry	10. Interse	1. Straight	2. Blacktop	1. No Defe	2. Two-Wa	3. Three Ap	4. Stop Sig	1. Yes - Wc	2. No			3. No	14. Ditch	8. Off Road	Yes	No	Belted	No	No	No	No	No	No	No	No	No	No		NOT_RD	Urban Inte	No	No	Yes	Yes	5. Hampto	114	114. City o	4-Minor Ar	4-Two-Way	Urban	NonVDOT	5	3. City or T	Hampton F	HAMP	R-VA SR00351EB		3.57	1068779	9.07	-76.3785	37.01728
202635076	2020	9/15/2020 5:00	608	6:08	O	PDO	0	0	0	0	0	0	0	2	1. Rear End	RE	No	1. No Adve	1. Dawn	Day	1. Dry	Dry	9. Within Ir	2. Curve - L	2. Blacktop	1. No Defe	1. Two-Wa	3. Three Ap	8. Yield Sig	1. Yes - Wc	2. No			3. No	20. Motor V	1. On Road	No	No	Belted	No	No	No	No	No	No	No	No	No	No		NOT_RD	Urban Inte	No	No	Yes	No	5. Hampto	114	114. City o	4-Minor Ar	3-Two-Way	Urban	NonVDOT	5	3. City or T	Hampton F	HAMP	R-VA SR00172SB		1.89	253123	29.77	-76.3929	37.09362
203495061	2020	12/11/2020 5:00	1627	16:27	C	C	0	0	0	2	2	0	0	2	16. Other	OTHR	No	1. No Adve	2. Daylight	Day	1. Dry	Dry	1. Main-Lir	1. Straight	2. Blacktop	1. No Defe	3. Two-Wa	4. Four Ap	8. Yield Sig	1. Yes - Wc	2. No			3. No	20. Motor V	4. Roadsid	No	No	Belted	No	No	No	No	No	No	No	No	No	No		NOT_RD	Urban Inte	No	No	Yes	No	5. Hampto	114	114. City o	3-Principal	4-Two-Way	Urban	NonVDOT	5	3. City or T	Hampton F	HAMP	S-VA114NP ARMISTEAD AVE N		3.36	716612	92.79	-76.3856	37.05911
202635078	2020	9/15/2020 5:00	1237	12:37	C	C	0	0	0	1	1	0	0	2	1. Rear End	RE	No	1. No Adve	2. Daylight	Day	1. Dry	Dry	1. Main-Lir	1. Straight	1. Concret	1. No Defe	2. Two-Wa	1. Not at In	3. Traffic S	1. Yes - Wc	2. No			3. No	20. Motor V	1. On Road	No	No	Belted	No	No	No	No	No	Yes	No	No	No	No		NOT_RD	Urban Inte	No	No	Yes	No	5. Hampto	114	114. City o	7-Local (J,(	3-Two-Way	Urban	NonVDOT	5	3. City or T	Hampton F	HAMP	S-VA114NP EXECUTIVE DR		0.24	253074	127.22	-76.3963	37.04603
202635132	2020	9/18/2020 5:00	1507	15:07	O	PDO	0	0	0	0	0	0	0	3	1. Rear End	RE	No	1. No Adve	2. Daylight	Day	1. Dry	Dry	8. Non-Inte	1. Straight	2. Blacktop	1. No Defe	3. Two-Wa	1. Not at In	6. Traffic L	1. Yes - Wc	2. No			3. No	20. Motor V	1. On Road	No	No	Belted	No	No	No	No	No	No	No	No	No	No		NOT_RD	Not Interse	No	No	Yes	No	5. Hampto	114	114. City o	1-Interstat	4-Two-Way	Urban	VDOT Inte	5	1. State Hv	Hampton F	HAMP	R-VA IS00064EB		268.35			-76.3279	37.01715
202635227	2020	9/18/2020 5:00	1621	16:21	B	B	0	0	1	0	1	0	0	1	9. Fixed Object - Off Road	FOOR	No	1. No Adve	2. Daylight	Day	1. Dry	Dry	8. Non-Inte	1. Straight	1. Concret	1. No Defe	3. Two-Wa	1. Not at In	6. Traffic L	1. Yes - Wc	2. No			3. No	5. Guard R	4. Roadsid	No	No	Belted	No	No	No	No	Yes	No	No	No	No	Yes	5	RD RIGHT	Not Interse	No	No	Yes	No	5. Hampto	114	114. City o	1-Interstat	4-Two-Way	Urban	VDOT Inte	5	1. State Hv	Hampton F	HAMP	R-VA IS00064WB		261.89			-76.4188	37.06017
202635244	2020	9/19/2020 5:00	1452	14:52	O	PDO	0	0	0	0	0	0	0	2	4. Sideswipe - Same Direction	SSS	No	1. No Adve	2. Daylight	Day	1. Dry	Dry	8. Non-Inte	1. Straight	1. Concret	1. No Defe	3. Two-Wa	1. Not at In	6. Traffic L	1. Yes - Wc	2. No			3. No	20. Motor V	1. On Road	No	No	Belted	No	No	No	No	No	No	No	No	No	No		NOT_RD	Not Interse	No	No	Yes	No	5. Hampto	114	114. City o	1-Interstat	4-Two-Way	Urban	VDOT Inte	5	1. State Hv	Hampton F	HAMP	R-VA IS00064EB		268.2			-76.3283	37.02033
202635283	2020	9/18/2020 5:00	413	4:13	B	B	0	0	1	0	1	0	0	1	9. Fixed Object - Off Road	FOOR	No	5. Rain	4. Darknes	Night	2. Wet	Wet	8. Non-Inte	1. Straight	1. Concret	1. No Defe	3. Two-Wa	1. Not at In	6. Traffic L	1. Yes - Wc	2. No			3. No	11. Jersey	2. Shoulde	No	No	Belted	No	No	No	No	No	No	No	No	No	Yes	5	RD_LEFT	Not Interse	No	No	Yes	Yes	5. Hampto	114	114. City o	1-Interstat	4-Two-Way	Urban	VDOT Inte	5	1. State Hv	Hampton F	HAMP	R-VA IS00064WB		263.98			-76.392	37.03821
202635293	2020	9/18/2020 5:00	801	8:01	O	PDO	0	0	0	0	0	0	0	1	9. Fixed Object - Off Road	FOOR	No	5. Rain	2. Daylight	Day	2. Wet	Wet	8. Non-Inte	2. Curve - L	2. Blacktop	1. No Defe	3. Two-Wa	1. Not at In	6. Traffic L	1. Yes - Wc	2. No			3. No	11. Jersey	4. Roadsid	No	No	Belted	No	No	No	No	No	No	No	No	No	Yes	15	RD_LEFT	Not Interse	No	No	Yes	No	5. Hampto	114	114. City o	1-Interstat	4-Two-Way	Urban	VDOT Inte	5	1. State Hv	Hampton F	HAMP	R-VA IS00064WB		268.11			-76.3283	37.02137
202635294	2020	9/19/2020 5:00	2302	23:02	O	PDO	0	0	0	0	0	0	0	2	4. Sideswipe - Same Direction	SSS	No	1. No Adve	4. Darknes	Night	1. Dry	Dry	8. Non-Inte	1. Straight	1. Concret	1. No Defe	3. Two-Wa	1. Not at In	6. Traffic L	1. Yes - Wc	2. No			3. No	20. Motor V	1. On Road	No	No	Belted	No	No	No	No	No	No	No	No	No	No		NOT_RD	Not Interse	No	No	Yes	Yes	5. Hampto	114	114. City o	1-Interstat	4-Two-Way	Urban	VDOT Inte	5	1. State Hv	Hampton F	HAMP	R-VA IS00064EB		267.18			-76.3376	37.03137
202645034	2020	9/9/2020 5:00	443	4:43	O	PDO	0	0	0	0	0	0	0	1	8. Non-Collision	NC	No	5. Rain	4. Darknes	Night	2. Wet	Wet	8. Non-Inte	1. Straight	1. Concret	1. No Defe	3. Two-Wa	1. Not at In	6. Traffic L	1. Yes - Wc	2. No			3. No	14. Ditch	4. Roadsid	No	No	Belted	No	No	No	No	No	No	No	No	No	Yes	5	RD RIGHT	Not Interse	No	No	Yes	Yes	5. Hampto	114	114. City o	1-Interstat	4-Two-Way	Urban	VDOT Inte	5	1. State Hv	Hampton F	HAMP	R-VA IS00064EB		261.15			-76.4281	37.06603
212365995	2021	8/23/2021 5:00	2020	20:20	O	PDO	0	0	0	0	0	0	0	2	1. Rear End	RE	No	1. No Adve	4. Darknes	Night	1. Dry	Dry	5. On Entra	10. On/Off	2. Blacktop	1. No Defe	3. Two-Wa	1. Not at In	6. Traffic L	1. Yes - Wc	2. No			3. No	20. Motor V	1. On Road	Yes	No	Belted	No	No	No	No	No	No	No	No	No	No		NOT_RD	VDOT Inte	Yes	No	Yes	Yes	5. Hampto	114	114. City o	3-Principal	4-Two-Way	Urban	NonVDOT	5	3. City or T	Hampton F	HAMP	R-VA SR00143NB		2.17	1062047	121.63	-76.3292	37.02369
202645095	2020	9/14/2020 5:00	426	4:26	C	C	0	0	0	2	2	0	0	2	1. Rear End	RE	No	1. No Adve	4. Darknes	Night	1. Dry	Dry	10. Interse	1. Straight	2. Blacktop	1. No Defe	3. Two-Wa	4. Four Ap	3. Traffic S	1. Yes - Wc	2. No			3. No	20. Motor V	1. On Road	No	No	Belted	No	No	No	No	No	No	No	No	No	No		NOT_RD	Urban Inte	No	No	Yes	Yes	5. Hampto	114	114. City o	3-Principal	4-Two-Way	Urban	NonVDOT	5	3. City or T	Hampton F	HAMP	R-VA US00258EB		62.97	754224	94.52	-76.3888	37.04152
170815144	2017	3/20/2017 5:00	1604	16:04	O	PDO	0	0	0	0	0	0	0	2	4. Sideswipe - Same Direction	SSS	No	1. No Adve	2. Daylight	Day	1. Dry	Dry	1. Main-Lir	1. Straight	2. Blacktop	1. No Defe	2. Two-Wa	1. Not at In	1. No Traffi	6. No Traffi	2. No			3. No	20. Motor V	1. On Road	No	No	Belted	No	No	No	No	No	No	No	No	No	No		NOT_RD	Not Interse	Yes	No	Yes	No	5. Hampto	114	114. City o	4-Minor Ar	4-Two-Way	Urban	NonVDOT	5	3. City or T	Hampton F	HAMP	R-VA SR00169SB		5.08	1064156	400.31	-76.3145	37.05733
202645128	2020	9/17/2020 5:00	1030	10:30	B	B	0	0	1	0	1	0	0	1	9. Fixed Object - Off Road	FOOR	No	5. Rain	2. Daylight	Day	2. Wet	Wet	8. Non-Inte	1. Straight	1. Concret	1. No Defe	3. Two-Wa	1. Not at In	6. Traffic L	1. Yes - Wc	2. No			3. No	11. Jersey	1. On Road	No	No	Belted	No	No	No	No	No	No	No	No	No	Yes	10	RD_LEFT	Not Interse	No	No	Yes	No	5. Hampto	114	114. City o	1-Interstat	4-Two-Way	Urban	VDOT Inte	5	1. State Hv	Hampton F	HAMP	R-VA IS00064EB		263.97			-76.3923	37.03804
202645156	2020	9/14/2020 5:00	1042	10:42	C	C	0	0	0	1	1	0	0	1	6. Fixed Object in Road	FOIR	No	1. No Adve	2. Daylight	Day	1. Dry	Dry	1. Main-Lir	1. Straight	2. Blacktop	1. No Defe	1. Two-Wa	1. Not at In	3. Traffic S	1. Yes - Wc	2. No			3. No	8. Sign, Tra	4. Roadsid	No	No	Belted	No	No	No	No	No	No	Yes	No	No	No		NOT_RD	Urban Inte	No	No	Yes	No	5. Hampto	114	114. City o	4-Minor Ar	3-Two-Way	Urban	NonVDOT	5	3. City or T	Hampton F	HAMP	R-VA SR00172SB		2.11	1085084	10.28	-76.393	37.09699
202645176	2020	9/16/2020 5:00	1430	14:30	B	B	0	0	2	0	2	0	0	4	1. Rear End	RE	No	1. No Adve	2. Daylight	Day	1. Dry	Dry	8. Non-Inte	1. Straight	1. Concret	1. No Defe	3. Two-Wa	1. Not at In	6. Traffic L	1. Yes - Wc	2. No			3. No	20. Motor V	1. On Road	No	No	Belted	No	No	No	No	No	No	No	No	No	No		NOT_RD	Not Interse	No	No	Yes	No	5. Hampto	114	114. City o	1-Interstat	4-Two-Way	Urban	VDOT Inte	5	1. State Hv	Hampton F	HAMP	R-VA IS00064EB		267.26			-76.3364	37.03063
202645194	2020	9/17/2020 5:00	1950	19:50	O	PDO	0	0	0	0	0	0	0	1	9. Fixed Object - Off Road	FOOR	No	5. Rain	4. Darknes	Night	2. Wet	Wet	8. Non-Inte	1. Straight	1. Concret	1. No Defe	3. Two-Wa	1. Not at In	6. Traffic L	1. Yes - Wc	2. No			3. No	11. Jersey	2. Shoulde	No	No	Belted	No	No	No	No	No	No	No	No	No	Yes	5	RD_LEFT	Not Interse	No	No	Yes	Yes	5. Hampto	114	114. City o	1-Interstat	4-Two-Way	Urban	VDOT Inte	5	1. State Hv	Hampton F	HAMP	R-VA IS00064EB		264.23			-76.3893	37.03591
202645236	2020	9/17/2020 5:00	2000	20:00	O	PDO	0	0	0	0	0	0	0	2	1. Rear End	RE	No	5. Rain	4. Darknes	Night	2. Wet	Wet	8. Non-Inte	1. Straight	1. Concret	1. No Defe	3. Two-Wa	1. Not at In	6. Traffic L	1. Yes - Wc	2. No			3. No	20. Motor V	1. On Road	No	No	Belted	No	No	No	No	Yes	No	No	No	No	Yes	10	RD UNKN	Not Interse	No	Yes	Yes	Yes	5. Hampto	114	114. City o	1-Interstat	4-Two-Way	Urban	VDOT Inte	5	1. State Hv	Hampton F	HAMP	R-VA IS00664WB		2.38			-76.3989	37.00832
180165198	2018	1/12/2018 5:00	933	9:33	C	C	0	0	0	2	2	0	0	2	2. Angle	ANG	No	1. No Adve	2. Daylight	Day	2. Wet	Wet	9. Within Ir	1. Straight	2. Blacktop	1. No Defe	3. Two-Wa	5. Five-Poi	3. Traffic S	1. Yes - Wc	2. No			3. No	20. Motor V	1. On Road	No	No	Belted	No	No	No	No	No	No	No	No	No	No		NOT_RD	Urban Inte	No	No	Yes	No	5. Hampto	114	114. City o	3-Principal	4-Two-Way	Urban	NonVDOT	5	3. City or T	Hampton F	HAMP	R-VA SR00134EB		7.16	702864	28.81	-76.4029	37.05698
202655049	2020	9/19/2020 5:00	1831	18:31	C	C	0	0	0	1	1	0	0	2	1. Rear End	RE	No	1. No Adve	2. Daylight	Day	1. Dry	Dry	10. Interse	1. Straight	2. Blacktop	1. No Defe	3. Two-Wa	3. Three Ap	3. Traffic S	1. Yes - Wc	2. No			3. No	20. Motor V	1. On Road	No	No	Belted	No	No	No	No	No	No	No	No	No	No		NOT_RD	VDOT Inte	Yes	No	Yes	No	5. Hampto	114	114. City o	3-Principal	4-Two-Way	Urban	NonVDOT	5	3. City or T	Hampton F	HAMP	R-VA US00258WB		62.46	50659	57.35	-76.3984	37.03964
201095103	2020	2/10/2020 5:00	1857	18:57	O	PDO	0	0	0	0	0	0	0	2	4. Sideswipe - Same Direction	SSS	No	5. Rain	5. Darknes	Night	2. Wet	Wet	1. Main-Lir	1. Straight	2. Blacktop	1. No Defe	1. Two-Wa	1. Not at In	6. Traffic L	1. Yes - Wc	2. No			1. Yes	13. Curb	1. On Road	No	No	Belted	No	No	No	No	No	No	No	No	No	No		NOT_RD	Not Interse	No	Yes	Yes	Yes	5. Hampto	114	114. City o	4-Minor Ar	3-Two-Way	Urban	NonVDOT	5	3. City or T	Hampton F	HAMP	S-VA114NP BIG BETHEL RD		2.88			-76.4286	37.05348
182825266	2018	10/9/2018 5:00	828	8:28	O	PDO	0	0	0	0	0	0	0	2	1. Rear End	RE	No	1. No Adve	2. Daylight	Day	1. Dry	Dry	1. Main-Lir	1. Straight	2. Blacktop	1. No Defe	2. Two-Wa	1. Not at In	3. Traffic S	1. Yes - Wc	2. No			3. No	20. Motor V	1. On Road	No	No	Belted	No	No	No	No	No	No	No	No	No	No		NOT_RD	Urban Inte	No	No	Yes	No	5. Hampto	114	114. City o	4-Minor Ar	3-Two-Way	Urban	NonVDOT	5	3. City or T	Hampton F	HAMP	R-VA SR00152WB		3.54	253071	126.27	-76.4044	37.04129
202655054	2020	9/19/2020 5:00	538	5:38	C	C	0	0	0	1	1	0	0	3	4. Sideswipe - Same Direction	SSS	No	1. No Adve	1. Dawn	Day	1. Dry	Dry	1. Main-Lir	1. Straight	2. Blacktop	1. No Defe	1. Two-Wa	1. Not at In	1. No Traffi	6. No Traffi	2. No			3. No	6. Parked V	1. On Road	No	No	Belted	No	Yes	Yes	No	No	No	No	No	No	Yes	5	NOT_RD	Not Interse	No	No	Yes	No	5. Hampto	114	114. City o	7-Local (J,(	3-Two-Way	Urban	NonVDOT	5	3. City or T	Hampton F	HAMP	S-VA114NP SPRINGDALE WAY		0.1			-76.4137	37.04289
202655057	2020	9/20/2020 5:00	235	2:35	O	PDO	0	0	0	0	0	0	0	1	16. Other	OTHR	No	1. No Adve	4. Darknes	Night	1. Dry	Dry	9. Within Ir	1. Straight	2. Blacktop	1. No Defe	2. Two-Wa	3. Three Ap	3. Traffic S	1. Yes - Wc	2. No			3. No	28. Ran Of	1. On Road	No	No	Belted	No	No	No	No	No	Yes	No	No	No	No		NOT_RD	VDOT Inte	No	No	Yes	Yes	5. Hampto	114	114. City o	7-Local (J,(	3-Two-Way	Urban	NonVDOT	5	3. City or T	Hampton F	HAMP	S-VA114PR COLISEUM DR		2.07	1077824	53.17	-76.3926	37.06003
202655058	2020	9/20/2020 5:00	2137	21:37	O	PDO	0	0	0	0	0	0	0	1	9. Fixed Object - Off Road	FOOR	No	1. No Adve	4. Darknes	Night	1. Dry	Dry	1. Main-Lir	1. Straight	2. Blacktop	1. No Defe	1. Two-Wa	1. Not at In	1. No Traffi	6. No Traffi	2. No			3. No	28. Ran Of	2. Shoulde	Yes	No	Belted	No	No	No	No	No	No	No	No	No	No		RD_UNKN	Not Interse	No	No	Yes	Yes	5. Hampto	114	114. City o	7-Local (J,(	3-Two-Way	Urban	NonVDOT	5	3. City or T	Hampton F	HAMP	S-VA114PR CHAMBERLIN AVE W		0.21	253514	414.42	-76.3189	37.02726
202655059	2020	9/14/2020 5:00	919	9:19	C	C	0	0	0	2	2	0	0	2	1. Rear End	RE	No	1. No Adve	2. Daylight	Day	1. Dry	Dry	10. Interse	1. Straight	2. Blacktop	1. No Defe	2. Two-Wa	4. Four Ap	3. Traffic S	1. Yes - Wc	2. No			3. No	20. Motor V	1. On Road	No	No	Belted	No	No	No	No	No	No	No	No	No	No		NOT_RD	Urban Inte	No	No	Yes	No	5. Hampto	114	114. City o	3-Principal	4-Two-Way	Urban	NonVDOT	5	3. City or T	Hampton F	HAMP	R-VA US00258WB		62.23	253136	169.35	-76.4021	37.03886
202655139	2020	9/20/2020 5:00	1323	13:23	B	B	0	0	1	0	1	0	0	2	9. Fixed Object - Off Road	FOOR	No	1. No Adve	2. Daylight	Day	1. Dry	Dry	9. Within Ir	1. Straight	2. Blacktop	1. No Defe	1. Two-Wa	3. Three Ap	6. Traffic L	1. Yes - Wc	2. No			3. No	28. Ran Of	1. On Road	No	No	Belted	No	Yes	No	No	No	No	No	No	No	No		NOT_RD	Urban Inte	No	No	Yes	No	5. Hampto	114	114. City o	7-Local (J,(	3-Two-Way	Urban	NonVDOT	5	3. City or T	Hampton F	HAMP	S-VA114NP NEWTON RD		0.11			-76.3051	37.04317
202655140	2020	9/18/2020 5:00	1658	16:58	C	C	0	0	0	2	2	0	0	2	4. Sideswipe - Same Direction	SSS	No	1. No Adve	2. Daylight	Day	1. Dry	Dry	8. Non-Inte	1. Straight	2. Blacktop	1. No Defe	3. Two-Wa	1. Not at In	6. Traffic L	1. Yes - Wc	2. No			3. No	20. Motor V	1. On Road	No	No	Belted	No	No	No	No	No	No	No	No	No	No		NOT_RD	Not Interse	No	Yes	Yes	No	5. Hampto	114	114. City o	3-Principal	4-Two-Way	Urban	NonVDOT	5	3. City or T	Hampton F	HAMP	R-VA US00258WB		61.86	253135	274.12	-76.4082	37.03743
202655141	2020	9/18/2020 5:00	1231	12:31	C	C	0	0	0	3	3	0	0	3	1. Rear End	RE	No	1. No Adve	2. Daylight	Day	1. Dry	Dry	1. Main-Lir	1. Straight	1. Concret	1. No Defe	2. Two-Wa	1. Not at In	6. Traffic L	1. Yes - Wc	2. No			3. No	20. Motor V	1. On Road	No	No	Belted	No	No	No	No	No	No	No	No	No	No		NOT_RD	VDOT Inte	Yes	No	Yes	No	5. Hampto	114	114. City o	7-Local (J,(	3-Two-Way	Urban	NonVDOT	5	3. City or T	Hampton F	HAMP	S-VA114NP COLISEUM DR		1.25	1079065	64.59	-76.3911	37.04792
202655143	2020	9/19/2020 5:00	1518	15:18	O	PDO	0	0	0	0	0	0	0	2	3. Head On	HO	No	1. No Adve	2. Daylight	Day	1. Dry	Dry	9. Within Ir	2. Curve - L	2. Blacktop	1. No Defe	2. Two-Wa	4. Four Ap	3. Traffic S	1. Yes - Wc	2. No			3. No	20. Motor V	1. On Road	No	No	Belted	No	Yes	No	No	No	No	No	No	No	No		NOT_RD	Urban Inte	No	No	Yes	No	5. Hampto	114	114. City o	4-Minor Ar	3-Two-Way	Urban	NonVDOT	5	3. City or T	Hampton F	HAMP	R-VA SR00351WB		7.05	253170	61.65	-76.3217	37.03341
211255106	2021	5/3/2021 5:00	1533	15:33	O	PDO	0	0	0	0	0	0	0	2	4. Sideswipe - Same Direction	SSS	No	1. No Adve	2. Daylight	Day	2. Wet	Wet	10. Interse	1. Straight	2. Blacktop	1. No Defe	2. Two-Wa	4. Four Ap	3. Traffic S	1. Yes - Wc	2. No			3. No	20. Motor V	1. On Road	No	No	Belted	No	No	No	No	No	No	No	No	No	No		NOT_RD	Urban Inte	No	Yes	Yes	No	5. Hampto	114	114. City o	3-Principal	4-Two-Way	Urban	NonVDOT	5	3. City or T	Hampton F	HAMP	S-VA114PR ARMISTEAD AVE N		3.36	716612	65.7	-76.3855	37.05918
202655225	2020	9/18/2020 5:00	1940	19:40	O	PDO	0	0	0	0	0	0	0	2	5. Sideswipe - Opposite Direction	SSO	No	1. No Adve	4. Darknes	Night	1. Dry	Dry	1. Main-Lir	1. Straight	2. Blacktop	1. No Defe	2. Two-Wa	1. Not at In	6. Traffic L	1. Yes - Wc	2. No			3. No	20. Motor V	1. On Road	No	No	Belted	No	No	No	No	No	No	No	No	No	No		RD UNKN	Not Interse	Yes	No	Yes	Yes	5. Hampto	114	114. City o	4-Minor Ar	3-Two-Way	Urban	NonVDOT	5	3. City or T	Hampton F	HAMP	R-VA SR00172NB		2.23			-76.3931	37.0986
202655241	2020	9/18/2020 5:00	1810	18:10	O	PDO	0	0	0	0	0	0	0	3	1. Rear End	RE	No	1. No Adve	2. Daylight	Day	1. Dry	Dry	8. Non-Inte	1. Straight	1. Concret	1. No Defe	3. Two-Wa	1. Not at In	6. Traffic L	1. Yes - Wc	2. No			3. No	20. Motor V	1. On Road	No	No	Belted	No	No	No	No	No	No	No	No	No	No		NOT_RD	Not Interse	No	No	Yes	No	5. Hampto	114	114. City o	1-Interstat	4-Two-Way	Urban	VDOT Inte	5	1. State Hv	Hampton F	HAMP	R-VA IS00064EB		268.94			-76.3221	37.00883
202655256	2020	9/18/2020 5:00	1410	14:10	C	C	0	0	0	2	2	0	0	2	2. Angle	ANG	No	1. No Adve	2. Daylight	Day	1. Dry	Dry	1. Main-Lir	1. Straight	2. Blacktop	1. No Defe	2. Two-Wa	1. Not at In	3. Traffic S	1. Yes - Wc	2. No			3. No	20. Motor V	1. On Road	No	No	Belted	No	No	No	No	No	No	No	No	No	No		NOT_RD	Urban Inte	Yes	No	Yes	No	5. Hampto	114	114. City o	3-Principal	4-Two-Way	Urban	NonVDOT	5	3. City or T	Hampton F	HAMP	R-VA US00258EB		63.27	754225	114.99	-76.3837	37.04261
190465087	2019	2/14/2019 5:00	1855	18:55	C	C	0	0	0	1	1	0	0	2	4. Sideswipe - Same Direction	SSS	No	1. No Adve	4. Darknes	Night	1. Dry	Dry	1. Main-Lir	1. Straight	2. Blacktop	1. No Defe	3. Two-Wa	1. Not at In	3. Traffic S	1. Yes - Wc	2. No			3. No	20. Motor V	1. On Road	No	No	Belted	No	No	No	No	No	Yes	No	No	No	No		NOT_RD	Urban Inte	No	No	Yes	Yes	5. Hampto	114	114. City o	4-Minor Ar	4-Two-Way	Urban	NonVDOT	5	3. City or T	Hampton F	HAMP	R-VA SR00152EB		3.54	253071	83.86	-76.4043	37.04121
202655258	2020	9/16/2020 5:00	1720	17:20	C	C	0	0	0	2	2	0	0	2	4. Sideswipe - Same Direction	SSS	No	1. No Adve	2. Daylight	Day	1. Dry	Dry	1. Main-Lir	1. Straight	2. Blacktop	1. No Defe	3. Two-Wa	1. Not at In	3. Traffic S	1. Yes - Wc	2. No			3. No	20. Motor V	1. On Road	No	No	Belted	No	No	No	No	No	No	No	No	No	Yes	10	NOT_RD	Urban Inte	No	No	Yes	No	5. Hampto	114	114. City o	3-Principal	4-Two-Way	Urban	NonVDOT	5	3. City or T	Hampton F	HAMP	R-VA US00258WB		63.43	253078	84.09	-76.3809	37.04335
202655259	2020	9/17/2020 5:00	1233	12:33	C	C	0	0	0	2	2	0	0	2	2. Angle	ANG	No	5. Rain	2. Daylight	Day	2. Wet	Wet	9. Within Ir	1. Straight	2. Blacktop	1. No Defe	1. Two-Wa	4. Four Ap	1. No Traffi	6. No Traffi	2. No			3. No	20. Motor V	1. On Road	No	No	Belted	No	No	No	No	No	No	No	No	No	Yes	10	NOT_RD	Urban Inte	Yes	Yes	Yes	No	5. Hampto	114	114. City o	3-Principal	4-Two-Way	Urban	NonVDOT	5	3. City or T	Hampton F	HAMP	R-VA US00258EB		63.17	1091131	53.06	-76.3855	37.04225
202655360	2020	9/19/2020 5:00	1135	11:35	O	PDO	0	0	0	0	0	0	0	1	9. Fixed Object - Off Road	FOOR	No	1. No Adve	2. Daylight	Day	1. Dry	Dry	8. Non-Inte	1. Straight	1. Concret	1. No Defe	3. Two-Wa	1. Not at In	6. Traffic L	1. Yes - Wc	2. No			3. No	11. Jersey	2. Shoulde	No	No	Belted	No	No	No	No	No	No	No	No	No	No		RD_LEFT	Not Interse	No	No	Yes	No	5. Hampto	114	114. City o	1-Interstat	4-Two-Way	Urban	VDOT Inte	5	1. State Hv	Hampton F	HAMP	R-VA IS00064WB		259.84			-76.4471	37.07773
202655371	2020	9/14/2020 5:00	1250	12:50	O	PDO	0	0	0	0	0	0	0	2	4. Sideswipe - Same Direction	SSS	No	1. No Adve	2. Daylight	Day	1. Dry	Dry	8. Non-Inte	1. Straight	2. Blacktop	1. No Defe	3. Two-Wa	1. Not at In	5. Slow or	1. Yes - Wc	1. Yes	3. Activity /	3. Work on	3. No	20. Motor V	1. On Road	No	No	Belted	No	No	Yes	No	No	No	Yes	No	No	Yes	5	NOT_RD	Not Interse	No	No	Yes	No	5. Hampto	114	114. City o	1-Interstat	4-Two-Way	Urban	VDOT Inte	5	1. State Hv	Hampton F	HAMP	R-VA IS00064WB		265.89			-76.3597	37.03458
202655382	2020	9/15/2020 5:00	1150	11:50	B	B	0	0	1	0	1	0	0	2	1. Rear End	RE	No	1. No Adve	2. Daylight	Day	1. Dry	Dry	8. Non-Inte	1. Straight	1. Concret	1. No Defe	3. Two-Wa	1. Not at In	6. Traffic L	1. Yes - Wc	2. No			3. No	20. Motor V	1. On Road	No	No	Belted	No	No	No	No	No	No	No	No	No	Yes	40	NOT_RD	Not Interse	Yes	Yes	Yes	No	5. Hampto	114	114. City o	1-Interstat	4-Two-Way	Urban	VDOT Inte	5	1. State Hv	Hampton F	HAMP	R-VA IS00064WB		264.28			-76.3882	37.03559
202655389	2020	9/18/2020 5:00	1230	12:30	O	PDO	0	0	0	0	0	0	0	3	1. Rear End	RE	No	1. No Adve	2. Daylight	Day	1. Dry	Dry	8. Non-Inte	1. Straight	1. Concret	1. No Defe	3. Two-Wa	1. Not at In	6. Traffic L	1. Yes - Wc	2. No			3. No	20. Motor V	1. On Road	No	No	Belted	No	No	No	No	No	No	No	No	No	No		NOT_RD	Not Interse	Yes	No	Yes	No	5. Hampto	114	114. City o	1-Interstat	4-Two-Way	Urban	VDOT Inte	5	1. State Hv	Hampton F	HAMP	R-VA IS00064EB		269.4			-76.3197	37.00215
202655390	2020	9/18/2020 5:00	1348	13:48	O	PDO	0	0	0	0	0	0	0	2	1. Rear End	RE	No	1. No Adve	2. Daylight	Day	1. Dry	Dry	8. Non-Inte	1. Straight	2. Blacktop	1. No Defe	3. Two-Wa	1. Not at In	6. Traffic L	1. Yes - Wc	2. No			3. No	20. Motor V	1. On Road	No	No	Belted	No	No	No	No	No	No	No	No	No	Yes	5	NOT_RD	Not Interse	No	No	Yes	No	5. Hampto	114	114. City o	1-Interstat	4-Two-Way	Urban	VDOT Inte	5	1. State Hv	Hampton F	HAMP	R-VA IS00064EB		269.38			-76.3198	37.0024
202665006	2020	9/17/2020 5:00	1948	19:48	O	PDO	0	0	0	0	0	0	0	1	9. Fixed Object - Off Road	FOOR	No	5. Rain	4. Darknes	Night	2. Wet	Wet	8. Non-Inte	1. Straight	2. Blacktop	1. No Defe	3. Two-Wa	1. Not at In	6. Traffic L	1. Yes - Wc	2. No			3. No	11. Jersey	2. Shoulde	No	No	Belted	No	No	No	No	No	No	No	No	No	No		RD_LEFT	Not Interse	No	No	Yes	Yes	5. Hampto	114	114. City o	1-Interstat	4-Two-Way	Urban	VDOT Inte	5	1. State Hv	Hampton F	HAMP	R-VA IS00064EB		264.08			-76.391	37.03708
202665012	2020	9/17/2020 5:00	1958	19:58	O	PDO	0	0	0	0	0	0	0	2	2. Angle	ANG	No	5. Rain	4. Darknes	Night	2. Wet	Wet	8. Non-Inte	1. Straight	2. Blacktop	1. No Defe	3. Two-Wa	1. Not at In	6. Traffic L	1. Yes - Wc	2. No			3. No	20. Motor V	1. On Road	No	No	Belted	No	No	No	No	Yes	No	No	No	No	No		RD UNKN	Not Interse	No	Yes	Yes	Yes	5. Hampto	114	114. City o	1-Interstat	4-Two-Way	Urban	VDOT Inte	5	1. State Hv	Hampton F	HAMP	R-VA IS00664EB		0.96			-76.3826	37.01996
202665036	2020	9/21/2020 5:00	1941	19:41	C	C	0	0	0	2	2	0	0	2	2. Angle	ANG	No	1. No Adve	4. Darknes	Night	1. Dry	Dry	10. Interse	1. Straight	2. Blacktop	1. No Defe	2. Two-Wa	4. Four Ap	3. Traffic S	1. Yes - Wc	2. No			3. No	20. Motor V	1. On Road	No	No	Unbelted	No	No	No	No	No	No	No	No	No	Yes	5	NOT_RD	Urban Inte	No	No	Yes	Yes	5. Hampto	114	114. City o	3-Principal	4-Two-Way	Urban	NonVDOT	5	3. City or T	Hampton F	HAMP	R-VA US00258WB		63.67	253023	65.7	-76.3769	37.04409
202665041	2020	9/21/2020 5:00	2008	20:08	C	C	0	0	0	2	2	0	0	2	4. Sideswipe - Same Direction	SSS	No	1. No Adve	4. Darknes	Night	1. Dry	Dry	1. Main-Lir	1. Straight	2. Blacktop	1. No Defe	3. Two-Wa	1. Not at In	13. Other	1. Yes - Wc	2. No			3. No	20. Motor V	1. On Road	No	No	Belted	No	No	No	No	No	No	Yes	No	No	No		NOT_RD	Not Interse	No	No	Yes	Yes	5. Hampto	114	114. City o	3-Principal	4-Two-Way	Urban	NonVDOT	5	3. City or T	Hampton F	HAMP	R-VA US00258WB		62.78	1091129	349.36	-76.3918	37.04108
180765055	2018	3/15/2018 5:00	1516	15:16	O	PDO	0	0	0	0	0	0	0	1	9. Fixed Object - Off Road	FOOR	No	1. No Adve	2. Daylight	Day	1. Dry	Dry	1. Main-Lir	1. Straight	2. Blacktop	1. No Defe	1. Two-Wa	1. Not at In	6. Traffic L	1. Yes - Wc	2. No			3. No	13. Curb	1. On Road	No	No	Belted	No	Yes	No	No	No	No	No	No	No	No		RD UNKN	Not Interse	No	Yes	Yes	No	5. Hampto	114	114. City o	4-Minor Ar	3-Two-Way	Urban	NonVDOT	5	3. City or T	Hampton F	HAMP	R-VA SR00169NB		5.08	1064156	398.58	-76.3145	37.05732
202665074	2020	9/19/2020 5:00	1030	10:30	B	B	0	0	1	0	1	0	0	1	9. Fixed Object - Off Road	FOOR	No	1. No Adve	2. Daylight	Day	1. Dry	Dry	8. Non-Inte	1. Straight	2. Blacktop	1. No Defe	3. Two-Wa	1. Not at In	6. Traffic L	1. Yes - Wc	2. No			3. No	11. Jersey	1. On Road	Yes	No	Belted	No	Yes	Yes	Yes	No	No	No	No	No	No		RD_LEFT	Not Interse	No	No	Yes	No	5. Hampto	114	114. City o	1-Interstat	4-Two-Way	Urban	VDOT Inte	5	1. State Hv	Hampton F	HAMP	R-VA IS00064EB		261.08			-76.4292	37.06667
202665076	2020	9/21/2020 5:00	1011	10:11	O	PDO	0	0	0	0	0	0	0	2	1. Rear End	RE	No	1. No Adve	2. Daylight	Day	1. Dry	Dry	8. Non-Inte	1. Straight	2. Blacktop	1. No Defe	4. One-Wa	1. Not at In	6. Traffic L	1. Yes - Wc	2. No			3. No	20. Motor V	1. On Road	No	No	Belted	No	No	No	No	No	No	No	No	No	Yes	5	NOT_RD	Not Interse	No	Yes	Yes	No	5. Hampto	114	114. City o	1-Interstat	4-Two-Way	Urban	VDOT Inte	5	1. State Hv	Hampton F	HAMP	R-VA IS00064EB		269.73			-76.3165	36.99846
202665231	2020	9/22/2020 5:00	1630	16:30	O	PDO	0	0	0	0	0	0	0	1	9. Fixed Object - Off Road	FOOR	No	1. No Adve	2. Daylight	Day	1. Dry	Dry	8. Non-Inte	1. Straight	2. Blacktop	1. No Defe	3. Two-Wa	1. Not at In	6. Traffic L	1. Yes - Wc	2. No			3. No	11. Jersey	2. Shoulde	No	No	Belted	No	No	No	No	No	No	No	No	No	No		RD_LEFT	Not Interse	No	No	Yes	No	5. Hampto	114	114. City o	1-Interstat	4-Two-Way	Urban	VDOT Inte	5	1. State Hv	Hampton F	HAMP	R-VA IS00064EB		267.88			-76.329	37.02256
202675033	2020	9/19/2020 5:00	1900	19:00	O	PDO	0	0	0	0	0	0	0	1	9. Fixed Object - Off Road	FOOR	No	1. No Adve	4. Darknes	Night	1. Dry	Dry	5. On Entra	2. Curve - L	1. Concret	1. No Defe	4. One-Wa	1. Not at In	6. Traffic L	1. Yes - Wc	2. No			3. No	3. Utility P	4. Roadsid	No	No	Belted	No	No	No	No	No	No	No	No	No	No		RD RIGHT	Not Interse	No	No	No	Yes	5. Hampto	114	114. City o	1-Interstat	1-One-Way	Urban	VDOT Inte	5	1. State Hv	Hampton F	HAMP	R-VA IS00064WB	RMP261.00A	0.1			-76.4171	37.06097
202675049	2020	9/16/2020 5:00	2114	21:14	C	C	0	0	0	1	1	0	0	2	4. Sideswipe - Same Direction	SSS	No	1. No Adve	4. Darknes	Night	1. Dry	Dry	1. Main-Lir	1. Straight	2. Blacktop	1. No Defe	1. Two-Wa	1. Not at In	1. No Traffi	6. No Traffi	2. No			3. No	6. Parked V	1. On Road	Yes	No	Belted	No	No	No	No	No	No	No	No	No	No		NOT_RD	Not Interse	No	No	Yes	Yes	5. Hampto	114	114. City o	7-Local (J,(	3-Two-Way	Urban	NonVDOT	5	3. City or T	Hampton F	HAMP	S-VA114PR QUEEN ST W		0.68	1069476	269.81	-76.3621	37.02609
202675050	2020	9/21/2020 5:00	1720	17:20	O	PDO	0	0	0	0	0	0	0	2	2. Angle	ANG	No	1. No Adve	2. Daylight	Day	1. Dry	Dry	1. Main-Lir	1. Straight	2. Blacktop	1. No Defe	1. Two-Wa	1. Not at In	1. No Traffi	6. No Traffi	2. No			3. No	20. Motor V	1. On Road	No	No	Belted	No	No	No	No	No	No	No	No	No	No		NOT_RD	Not Interse	No	No	Yes	No	5. Hampto	114	114. City o	7-Local (J,(	3-Two-Way	Urban	NonVDOT	5	3. City or T	Hampton F	HAMP	S-VA114NP ADDISON RD		0.03			-76.3195	37.04315
202675051	2020	9/21/2020 5:00	1521	15:21	C	C	0	0	0	2	2	0	0	1	9. Fixed Object - Off Road	FOOR	No	1. No Adve	2. Daylight	Day	1. Dry	Dry	1. Main-Lir	1. Straight	2. Blacktop	1. No Defe	1. Two-Wa	1. Not at In	1. No Traffi	6. No Traffi	2. No			3. No	3. Utility P	4. Roadsid	No	No	Belted	No	Yes	No	No	No	No	No	No	No	No		RD UNKN	Not Interse	No	Yes	Yes	No	5. Hampto	114	114. City o	7-Local (J,(	3-Two-Way	Urban	NonVDOT	5	3. City or T	Hampton F	HAMP	S-VA114NP FOX GROVE DR		0.3			-76.2953	37.05594
202675052	2020	9/17/2020 5:00	1727	17:27	C	C	0	0	0	1	1	0	0	1	9. Fixed Object - Off Road	FOOR	No	5. Rain	2. Daylight	Day	2. Wet	Wet	10. Interse	2. Curve - L	2. Blacktop	1. No Defe	2. Two-Wa	3. Three Ap	6. Traffic L	1. Yes - Wc	2. No			3. No	12. Buildin	4. Roadsid	No	No	Belted	No	No	No	No	No	No	No	No	No	No		NOT_RD	VDOT Inte	No	Yes	Yes	No	5. Hampto	114	114. City o	5-Major Cc	3-Two-Way	Urban	NonVDOT	5	3. City or T	Hampton F	HAMP	S-VA114NP OLD BUCKROE RD		0.39	253514	245.82	-76.3185	37.02601
202675054	2020	9/22/2020 5:00	1341	13:41	C	C	0	0	0	2	2	0	0	2	5. Sideswipe - Opposite Direction	SSO	No	1. No Adve	2. Daylight	Day	1. Dry	Dry	1. Main-Lir	3. Grade -	2. Blacktop	1. No Defe	1. Two-Wa	4. Four Ap	3. Traffic S	1. Yes - Wc	2. No			3. No	20. Motor V	1. On Road	No	No	Belted	No	No	No	No	No	No	No	No	No	Yes	10	NOT_RD	VDOT Inte	No	Yes	Yes	No	5. Hampto	114	114. City o	7-Local (J,(	3-Two-Way	Urban	NonVDOT	5	3. City or T	Hampton F	HAMP	S-VA114PR EXECUTIVE DR		0.5	1078763	5.39	-76.3977	37.04988
202675062	2020	9/21/2020 5:00	859	8:59	C	C	0	0	0	2	2	0	0	2	4. Sideswipe - Same Direction	SSS	No	1. No Adve	2. Daylight	Day	1. Dry	Dry	10. Interse	1. Straight	2. Blacktop	1. No Defe	4. One-Wa	3. Three Ap	6. Traffic L	1. Yes - Wc	2. No			3. No	20. Motor V	1. On Road	No	No	Belted	No	No	No	No	No	No	No	No	No	No		NOT_RD	VDOT Inte	Yes	No	Yes	No	5. Hampto	114	114. City o	3-Principal	4-Two-Way	Urban	NonVDOT	5	3. City or T	Hampton F	HAMP	R-VA US00258WB		65.15	1068042	14.03	-76.351	37.04366
202675063	2020	9/21/2020 5:00	905	9:05	A	A	0	1	0	1	2	0	0	2	2. Angle	ANG	No	1. No Adve	2. Daylight	Day	1. Dry	Dry	9. Within Ir	1. Straight	2. Blacktop	1. No Defe	1. Two-Wa	4. Four Ap	4. Stop Sig	1. Yes - Wc	2. No			3. No	20. Motor V	1. On Road	No	No	Belted	No	No	No	No	No	No	No	No	No	No		NOT_RD	Urban Inte	No	No	Yes	No	5. Hampto	114	114. City o	7-Local (J,(	3-Two-Way	Urban	NonVDOT	5	3. City or T	Hampton F	HAMP	S-VA114PR REESE DR		0.06			-76.3743	37.04115
231565166	2023	6/2/2023 5:00	1811	18:11	C	C	0	0	0	2	2	0	0	2	4. Sideswipe - Same Direction	SSS	No	1. No Adve	2. Daylight	Day	1. Dry	Dry	1. Main-Lir	1. Straight	2. Blacktop	1. No Defe	1. Two-Wa	3. Three Ap	3. Traffic S	1. Yes - Wc	2. No			3. No	20. Motor V	1. On Road	No	No	Belted	No	No	No	No	No	No	No	No	No	No		NOT_RD	Urban Inte	No	Yes	Yes	No	5. Hampto	114	114. City o	4-Minor Ar	4-Two-Way	Urban	NonVDOT	5	3. City or T	Hampton F	HAMP	R-VA US00060EB		273.23	253009	28.24	-76.3522	37.02427
202685192	2020	9/24/2020 5:00	1217	12:17	O	PDO	0	0	0	0	0	0	0	4	1. Rear End	RE	No	1. No Adve	2. Daylight	Day	1. Dry	Dry	8. Non-Inte	3. Grade -	2. Blacktop	1. No Defe	3. Two-Wa	1. Not at In	6. Traffic L	1. Yes - Wc	2. No			3. No	20. Motor V	1. On Road	No	No	Belted	No	No	No	No	No	No	No	No	No	Yes	25	NOT_RD	Not Interse	No	No	Yes	No	5. Hampto	114	114. City o	1-Interstat	4-Two-Way	Urban	VDOT Inte	5	1. State Hv	Hampton F	HAMP	R-VA IS00064EB		270.1			-76.3126	36.99428
202695026	2020	9/23/2020 5:00	1236	12:36	O	PDO	0	0	0	0	0	0	0	2	1. Rear End	RE	No	1. No Adve	2. Daylight	Day	1. Dry	Dry	8. Non-Inte	10. On/Off	2. Blacktop	1. No Defe	3. Two-Wa	1. Not at In	6. Traffic L	1. Yes - Wc	2. No			3. No	20. Motor V	1. On Road	No	No	Belted	No	No	No	No	No	No	No	No	No	No		NOT_RD	Not Interse	No	No	No	No	5. Hampto	114	114. City o	1-Interstat	1-One-Way	Urban	VDOT Inte	5	1. State Hv	Hampton F	HAMP	R-VA IS00064EB	RMP265.00A	0.05			-76.3671	37.03203
223635072	2022	12/28/2022 5:00	1004	10:04	O	PDO	0	0	0	0	0	0	0	2	2. Angle	ANG	No	1. No Adve	2. Daylight	Day	1. Dry	Dry	1. Main-Lir	1. Straight	2. Blacktop	1. No Defe	3. Two-Wa	4. Four Ap	6. Traffic L	1. Yes - Wc	2. No			3. No	20. Motor V	1. On Road	No	No	Belted	No	No	No	No	No	No	No	No	No	No		NOT_RD	VDOT Inte	Yes	No	Yes	No	5. Hampto	114	114. City o	5-Major Cc	4-Two-Way	Urban	NonVDOT	5	3. City or T	Hampton F	HAMP	S-VA114PR ORCUTT AVE		0.52	253273	10.04	-76.438	37.02879
202695121	2020	9/23/2020 5:00	1435	14:35	C	C	0	0	0	2	2	0	0	1	9. Fixed Object - Off Road	FOOR	No	1. No Adve	2. Daylight	Day	1. Dry	Dry	8. Non-Inte	1. Straight	2. Blacktop	1. No Defe	1. Two-Wa	1. Not at In	1. No Traffi	6. No Traffi	2. No			3. No	14. Ditch	8. Off Road	No	No	Belted	No	No	No	No	No	No	No	No	No	No		RD RIGHT	Not Interse	No	Yes	Yes	No	5. Hampto	114	114. City o	4-Minor Ar	3-Two-Way	Urban	NonVDOT	5	3. City or T	Hampton F	HAMP	R-VA SR00351WB		3.26			-76.3822	37.01481

| | | |

202845123	2020	10/6/2020 5:00	1224	12:24	O	PDO	0	0	0	0	0	0	0	2	2. Angle	ANG	No	1. No Adve	4. Darknes	Night	1. Dry	Dry	1. Main-Lir	1. Straight	2. Blacktop	1. No Defe	1. Two-Wa	1. Not at In	1. No Traffi	6. No Traffi	2. No			3. No	6. Parked	1. On Roac	No	No	Belted	No	No	No	No	No	Yes	No	No	No	No		RD_UNKN	Not Interse	No	No	Yes	Yes	5. Hampto	114	114. City o	7-Local (J,(	3-Two-Way	Urban	NonVDOT	5	3. City or T	Hampton F	HAMP	S-VA114PR NEWTON RD		0.58			-76.3056	37.04896
202845164	2020	10/9/2020 5:00	1402	14:02	A	A	0	1	0	1	2	0	0	2	1. Rear End	RE	No	1. No Adve	2. Daylight	Day	1. Dry	Dry	9. Within Ir	1. Straight	2. Blacktop	1. No Defe	1. Two-Wa	4. Four Apr	6. Traffic La	1. Yes - Wo	2. No			3. No	20. Motor	1. On Roac	No	No	Belted	No	No	No	No	No	No	No	No	No	Yes	1	NOT_RD	Urban Inte	No	No	Yes	No	5. Hampto	114	114. City o	4-Minor Art	3-Two-Way	Urban	NonVDOT	5	3. City or T	Hampton F	HAMP	R-VA SR00351EB		4.81	1068773	47.35	-76.3613	37.02809
202845211	2020	10/10/2020 5:00	1623	16:23	O	PDO	0	0	0	0	0	0	0	1	9. Fixed Object - Off Road	FOOR	No	5. Rain	2. Daylight	Day	2. Wet	Wet	8. Non-Inte	1. Straight	1. Concret	1. No Defe	3. Two-Wa	1. Not at In	6. Traffic La	1. Yes - Wo	2. No			3. No	11. Jersey	2. Shoulde	No	No	Belted	No	No	No	No	No	No	No	No	No	No		RD_LEFT	Not Interse	No	No	Yes	No	5. Hampto	114	114. City o	1-Interstat	4-Two-Way	Urban	VDOT Inte	5	1. State Hw	Hampton F	HAMP	R-VA IS00064EB		263.75			-76.3943	37.03992
202845224	2020	10/10/2020 5:00	1711	17:11	O	PDO	0	0	0	0	0	0	0	1	9. Fixed Object - Off Road	FOOR	No	5. Rain	2. Daylight	Day	2. Wet	Wet	8. Non-Inte	1. Straight	1. Concret	1. No Defe	3. Two-Wa	1. Not at In	6. Traffic La	1. Yes - Wo	2. No			3. No	11. Jersey	2. Shoulde	No	No	Belted	No	No	No	No	No	No	No	No	No	No		RD_LEFT	Not Interse	No	No	Yes	No	5. Hampto	114	114. City o	1-Interstat	4-Two-Way	Urban	VDOT Inte	5	1. State Hw	Hampton F	HAMP	R-VA IS00064EB		263.84			-76.3935	37.03917
202845234	2020	10/10/2020 5:00	1736	17:36	O	PDO	0	0	0	0	0	0	0	1	9. Fixed Object - Off Road	FOOR	No	5. Rain	2. Daylight	Day	2. Wet	Wet	8. Non-Inte	1. Straight	1. Concret	1. No Defe	3. Two-Wa	1. Not at In	6. Traffic La	1. Yes - Wo	2. No			3. No	11. Jersey	2. Shoulde	No	No	Belted	No	No	No	No	No	No	No	No	No	No		RD_RIGHT	Not Interse	No	No	Yes	No	5. Hampto	114	114. City o	1-Interstat	4-Two-Way	Urban	VDOT Inte	5	1. State Hw	Hampton F	HAMP	R-VA IS00664WB		1.24			-76.3833	37.01883
202845291	2020	10/10/2020 5:00	2054	20:54	O	PDO	0	0	0	0	0	0	0	1	9. Fixed Object - Off Road	FOOR	No	5. Rain	4. Darknes	Night	2. Wet	Wet	5. On Entra	10. On/Off	1. Concret	1. No Defe	3. Two-Wa	1. Not at In	6. Traffic La	1. Yes - Wo	2. No			3. No	11. Jersey	2. Shoulde	No	No	Belted	No	Yes	No	No	No	No	No	No	No	No		RD_LEFT	Not Interse	No	No	No	Yes	5. Hampto	114	114. City o	1-Interstat	1-One-Way	Urban	VDOT Inte	5	1. State Hw	Hampton F	HAMP	R-VA IS00064WB	RMP264.00A	0.15			-76.3737	37.03209
202845304	2020	10/9/2020 5:00	2240	22:40	B	B	0	0	1	0	1	0	0	1	16. Other	OTHR	No	1. No Adve	4. Darknes	Night	1. Dry	Dry	8. Non-Inte	5. Hillcrest	1. Concret	1. No Defe	4. One-Wa	1. Not at In	7. No Pass	1. Yes - Wo	2. No			3. No	7. Tunnel,	1. On Roac	No	No	Unbelted	No	No	No	No	No	Yes	No	No	No	Yes	45	RD_UNKN	Not Interse	No	No	Yes	Yes	5. Hampto	114	114. City o	1-Interstat	4-Two-Way	Urban	VDOT Inte	5	1. State Hw	Hampton F	HAMP	R-VA IS00064EB		270.76			-76.3057	36.9869
202845325	2020	10/9/2020 5:00	112	1:12	O	PDO	0	0	0	0	0	0	0	1	9. Fixed Object - Off Road	FOOR	No	1. No Adve	4. Darknes	Night	1. Dry	Dry	8. Non-Inte	1. Straight	2. Blacktop	1. No Defe	3. Two-Wa	1. Not at In	6. Traffic La	1. Yes - Wo	2. No			3. No	11. Jersey	4. Roadsid	No	Yes	Belted	No	No	No	No	No	No	No	No	No	No		RD_LEFT	Not Interse	No	No	Yes	Yes	5. Hampto	114	114. City o	1-Interstat	4-Two-Way	Urban	VDOT Inte	5	1. State Hw	Hampton F	HAMP	R-VA IS00664EB		1.4			-76.3886	37.01463
202855012	2020	10/9/2020 5:00	241	2:41	O	PDO	0	0	0	0	0	0	0	1	9. Fixed Object - Off Road	FOOR	No	1. No Adve	4. Darknes	Night	1. Dry	Dry	8. Non-Inte	10. On/Off	2. Blacktop	1. No Defe	3. Two-Wa	1. Not at In	6. Traffic La	1. Yes - Wo	2. No			3. No	3. Utility P	4. Roadsid	No	No	Belted	No	No	No	No	No	Yes	No	No	No	No		RD_RIGHT	Not Interse	No	No	No	Yes	5. Hampto	114	114. City o	1-Interstat	1-One-Way	Urban	VDOT Inte	5	1. State Hw	Hampton F	HAMP	R-VA IS00664EB	RMP003.00A	0.04			-76.401	37.00635
202855080	2020	10/9/2020 5:00	2004	20:04	C	C	0	0	0	2	2	0	0	2	1. Rear End	RE	No	1. No Adve	5. Darknes	Night	1. Dry	Dry	1. Main-Lir	1. Straight	2. Blacktop	1. No Defe	2. Two-Wa	1. Not at In	6. Traffic La	1. Yes - Wo	2. No			3. No	20. Motor	1. On Roac	No	No	Belted	No	No	No	No	No	No	No	No	No	No		NOT_RD	Not Interse	No	No	Yes	Yes	5. Hampto	114	114. City o	7-Local (J,(	3-Two-Way	Urban	NonVDOT	5	3. City or T	Hampton F	HAMP	S-VA114PR EXECUTIVE DR		0.88	1083997	273.45	-76.3988	37.05525
202855081	2020	10/10/2020 5:00	302	3:02	O	PDO	0	0	0	0	0	0	0	1	9. Fixed Object - Off Road	FOOR	No	1. No Adve	4. Darknes	Night	1. Dry	Dry	1. Main-Lir	1. Straight	2. Blacktop	1. No Defe	1. Two-Wa	1. Not at In	1. No Traffi	6. No Traffi	2. No			3. No	13. Curb	1. On Roac	Yes	No	Belted	No	No	No	No	No	No	No	No	No	Yes	5	RD_RIGHT	Not Interse	No	No	Yes	Yes	5. Hampto	114	114. City o	7-Local (J,(	3-Two-Way	Urban	NonVDOT	5	3. City or T	Hampton F	HAMP	S-VA114NP LYNNHAVEN DR		0.19			-76.408	37.0431
202855082	2020	10/10/2020 5:00	1148	11:48	O	PDO	0	0	0	0	0	0	0	2	1. Rear End	RE	No	5. Rain	2. Daylight	Day	2. Wet	Wet	9. Within Ir	1. Straight	2. Blacktop	1. No Defe	3. Two-Wa	2. Two App	3. Traffic S	1. Yes - Wo	2. No			3. No	20. Motor	1. On Roac	No	No	Belted	No	No	No	No	No	No	Yes	No	No	No		NOT_RD	VDOT Inter	Yes	No	Yes	No	5. Hampto	114	114. City o	3-Principal	4-Two-Way	Urban	NonVDOT	5	3. City or T	Hampton F	HAMP	R-VA US00258EB		62.42	50659	56.65	-76.3985	37.03945
222375612	2022	7/1/2022 5:00	1042	10:42	C	C	0	0	0	2	2	0	0	2	1. Rear End	RE	No	1. No Adve	2. Daylight	Day	1. Dry	Dry	10. Interse	1. Straight	2. Blacktop	1. No Defe	1. Two-Wa	3. Three Ap	1. No Traffi	6. No Traffi	2. No			3. No	20. Motor	1. On Roac	No	No	Belted	No	No	No	No	No	No	No	No	No	No		NOT_RD	Urban Inte	Yes	Yes	Yes	No	5. Hampto	114	114. City o	4-Minor Art	3-Two-Way	Urban	NonVDOT	5	3. City or T	Hampton F	HAMP	R-VA SR00169NB		5.1	1064156	20.68	-76.3157	37.05782
181995084	2018	7/17/2018 5:00	1637	16:37	C	C	0	0	0	2	2	0	0	2	4. Sideswipe - Same Direction	SSS	No	1. No Adve	2. Daylight	Day	1. Dry	Dry	10. Interse	1. Straight	2. Blacktop	1. No Defe	1. Two-Wa	3. Three Ap	6. Traffic La	1. Yes - Wo	2. No			3. No	20. Motor	1. On Roac	No	No	Belted	No	No	No	No	No	No	No	No	No	No		NOT_RD	Urban Inte	No	No	Yes	No	5. Hampto	114	114. City o	4-Minor Art	4-Two-Way	Urban	NonVDOT	5	3. City or T	Hampton F	HAMP	R-VA SR00152EB		3.55	253071	68.13	-76.4042	37.04122
202855273	2020	10/10/2020 5:00	1625	16:25	B	B	0	0	1	0	1	0	0	1	9. Fixed Object - Off Road	FOOR	No	5. Rain	2. Daylight	Day	2. Wet	Wet	8. Non-Inte	2. Curve - L	1. Concret	1. No Defe	3. Two-Wa	1. Not at In	6. Traffic La	1. Yes - Wo	2. No			3. No	11. Jersey	2. Shoulde	No	No	Belted	No	No	No	No	No	No	No	No	No	Yes	15	RD_RIGHT	Not Interse	No	No	Yes	No	5. Hampto	114	114. City o	1-Interstat	4-Two-Way	Urban	VDOT Inte	5	1. State Hw	Hampton F	HAMP	R-VA IS00664WB		1.19			-76.3828	37.01938
202865117	2020	10/11/2020 5:00	428	4:28	O	PDO	0	0	0	0	0	0	0	1	16. Other	OTHR	No	5. Rain	4. Darknes	Night	2. Wet	Wet	10. Interse	10. On/Off	2. Blacktop	1. No Defe	2. Two-Wa	3. Three Ap	3. Traffic S	1. Yes - Wo	2. No			3. No	4. Fence O	1. On Roac	No	No	Belted	No	No	No	No	No	No	No	No	No	No		NOT_RD	VDOT Inter	No	No	Yes	Yes	5. Hampto	114	114. City o	4-Minor Art	3-Two-Way	Urban	NonVDOT	5	3. City or T	Hampton F	HAMP	S-VA114PR RIP RAP RD		0.47	253415	8.4	-76.3532	37.03443
202865136	2020	10/1/2020 5:00	1435	14:35	C	C	0	0	0	2	2	0	0	2	1. Rear End	RE	No	1. No Adve	2. Daylight	Day	1. Dry	Dry	10. Interse	1. Straight	2. Blacktop	1. No Defe	3. Two-Wa	4. Four Apr	3. Traffic S	1. Yes - Wo	2. No			3. No	20. Motor	1. On Roac	No	No	Belted	No	No	No	No	No	No	No	No	No	No		NOT_RD	VDOT Inter	No	No	Yes	No	5. Hampto	114	114. City o	3-Principal	4-Two-Way	Urban	NonVDOT	5	3. City or T	Hampton F	HAMP	R-VA US00258WB		62.84	1091129	5.78	-76.3906	37.04133
202865236	2020	10/3/2020 5:00	1109	11:09	B	B	0	0	1	0	1	0	0	2	2. Angle	ANG	No	1. No Adve	2. Daylight	Day	1. Dry	Dry	9. Within Ir	1. Straight	2. Blacktop	1. No Defe	2. Two-Wa	4. Four Apr	3. Traffic S	1. Yes - Wo	2. No			3. No	20. Motor	1. On Roac	No	No	Belted	No	No	No	No	No	No	No	No	No	No		NOT_RD	Urban Inte	No	No	Yes	No	5. Hampto	114	114. City o	4-Minor Art	3-Two-Way	Urban	NonVDOT	5	3. City or T	Hampton F	HAMP	R-VA US00258EB		67.42	253155	4.58	-76.3224	37.02513
202865261	2020	10/7/2020 5:00	1419	14:19	C	C	0	0	0	2	2	0	0	2	2. Angle	ANG	No	1. No Adve	2. Daylight	Day	1. Dry	Dry	9. Within Ir	1. Straight	2. Blacktop	1. No Defe	1. Two-Wa	4. Four Apr	4. Stop Sig	2. Yes - Wo	2. No			3. No	20. Motor	1. On Roac	No	No	Belted	No	Yes	No	No	No	No	No	No	No	Yes	5	NOT_RD	Urban Inte	No	No	Yes	No	5. Hampto	114	114. City o	7-Local (J,(	3-Two-Way	Urban	NonVDOT	5	3. City or T	Hampton F	HAMP	S-VA114NP CURRY ST N		0.33	1061815	351.31	-76.3191	37.01729
202095215	2020	7/24/2020 5:00	1507	15:07	O	PDO	0	0	0	0	0	0	0	2	2. Angle	ANG	No	1. No Adve	2. Daylight	Day	1. Dry	Dry	10. Interse	1. Straight	2. Blacktop	1. No Defe	1. Two-Wa	4. Four Apr	6. Traffic La	1. Yes - Wo	2. No			3. No	20. Motor	1. On Roac	No	No	Belted	No	No	No	No	No	No	No	No	No	No		NOT_RD	VDOT Inter	No	No	Yes	No	5. Hampto	114	114. City o	5-Major Co	3-Two-Way	Urban	NonVDOT	5	3. City or T	Hampton F	HAMP	S-VA114NP PINE CHAPEL RD		0.46	253353	66.35	-76.3857	37.03778
203045290	2020	10/30/2020 5:00	644	6:44	O	PDO	0	0	0	0	0	0	0	1	9. Fixed Object - Off Road	FOOR	No	5. Rain	1. Dawn	Day	2. Wet	Wet	8. Non-Inte	1. Straight	2. Blacktop	1. No Defe	1. Two-Wa	1. Not at In	6. Traffic La	1. Yes - Wo	2. No			3. No	28. Ran Of	1. On Roac	No	No	Belted	No	No	No	No	No	No	No	No	No	No		RD_LEFT	Not Interse	No	No	Yes	No	5. Hampto	114	114. City o	4-Minor Art	3-Two-Way	Urban	NonVDOT	5	3. City or T	Hampton F	HAMP	R-VA SR00415WB		0.91			-76.3908	37.02978
202865276	2020	10/10/2020 5:00	1410	14:10	O	PDO	0	0	0	0	0	0	0	1	9. Fixed Object - Off Road	FOOR	No	5. Rain	2. Daylight	Day	2. Wet	Wet	5. On Entra	10. On/Off	2. Blacktop	1. No Defe	3. Two-Wa	1. Not at In	6. Traffic La	1. Yes - Wo	2. No			3. No	5. Guard R	1. On Roac	No	No	Belted	No	No	No	No	Yes	No	No	No	No	Yes	5	RD_LEFT	Not Interse	No	Yes	No	No	5. Hampto	114	114. City o	1-Interstat	1-One-Way	Urban	VDOT Prim	5	1. State Hw	Hampton F	HAMP	R-VA US00258WB	RMP063.00B	0.03			-76.393	37.04104
202865463	2020	10/12/2020 5:00	1941	19:41	B	B	0	0	1	0	1	0	0	2	4. Sideswipe - Same Direction	SSS	No	5. Rain	4. Darknes	Night	2. Wet	Wet	8. Non-Inte	1. Straight	1. Concret	1. No Defe	3. Two-Wa	1. Not at In	6. Traffic La	1. Yes - Wo	2. No			3. No	20. Motor	1. On Roac	No	No	Belted	No	No	No	No	No	No	Yes	No	No	No		NOT_RD	Not Interse	No	No	Yes	Yes	5. Hampto	114	114. City o	1-Interstat	4-Two-Way	Urban	VDOT Inte	5	1. State Hw	Hampton F	HAMP	R-VA IS00064EB		267.61			-76.3317	37.02637
202875049	2020	10/9/2020 5:00	1524	15:24	O	PDO	0	0	0	0	0	0	0	2	4. Sideswipe - Same Direction	SSS	No	1. No Adve	2. Daylight	Day	1. Dry	Dry	1. Main-Lir	1. Straight	2. Blacktop	1. No Defe	3. Two-Wa	1. Not at In	6. Traffic La	1. Yes - Wo	2. No			3. No	20. Motor	1. On Roac	No	No	Belted	No	No	No	No	No	No	No	No	No	No		NOT_RD	Urban Inte	Yes	No	Yes	No	5. Hampto	114	114. City o	3-Principal	4-Two-Way	Urban	NonVDOT	5	3. City or T	Hampton F	HAMP	R-VA US00258WB		62.3	253136	181.58	-76.401	37.03908
202875050	2020	10/7/2020 5:00	2006	20:06	C	C	0	0	0	1	1	0	0	2	1. Rear End	RE	No	1. No Adve	4. Darknes	Night	1. Dry	Dry	9. Within Ir	1. Straight	2. Blacktop	1. No Defe	3. Two-Wa	4. Four Apr	3. Traffic S	1. Yes - Wo	2. No			3. No	20. Motor	1. On Roac	No	No	Belted	No	No	No	No	No	Yes	No	No	No	No		NOT_RD	Urban Inte	No	No	Yes	Yes	5. Hampto	114	114. City o	3-Principal	4-Two-Way	Urban	NonVDOT	5	3. City or T	Hampton F	HAMP	R-VA US00258WB		61.84	253135	132.54	-76.4087	37.03726
202875051	2020	10/5/2020 5:00	1238	12:38	O	PDO	0	0	0	0	0	0	0	2	4. Sideswipe - Same Direction	SSS	No	1. No Adve	2. Daylight	Day	1. Dry	Dry	1. Main-Lir	1. Straight	2. Blacktop	1. No Defe	2. Two-Wa	3. Three Ap	6. Traffic La	1. Yes - Wo	2. No			3. No	20. Motor	1. On Roac	No	No	Belted	No	No	No	No	No	No	No	No	No	No		NOT_RD	Urban Inte	No	No	Yes	No	5. Hampto	114	114. City o	3-Principal	4-Two-Way	Urban	NonVDOT	5	3. City or T	Hampton F	HAMP	R-VA US00258WB		63.01	754224	73.92	-76.3883	37.04176
202885026	2020	10/10/2020 5:00	111	1:11	O	PDO	0	0	0	0	0	0	0	1	9. Fixed Object - Off Road	FOOR	No	1. No Adve	4. Darknes	Night	1. Dry	Dry	8. Non-Inte	1. Straight	1. Concret	1. No Defe	3. Two-Wa	1. Not at In	6. Traffic La	1. Yes - Wo	2. No			3. No	11. Jersey	4. Roadsid	No	No	Belted	No	No	No	No	No	No	No	No	No	No		RD_LEFT	Not Interse	No	No	Yes	Yes	5. Hampto	114	114. City o	1-Interstat	4-Two-Way	Urban	VDOT Inte	5	1. State Hw	Hampton F	HAMP	R-VA IS00064EB		261.01			-76.4301	37.06718
203175363	2020	11/10/2020 5:00	1557	15:57	C	C	0	0	0	1	1	0	0	2	2. Angle	ANG	No	1. No Adve	2. Daylight	Day	1. Dry	Dry	1. Main-Lir	1. Straight	2. Blacktop	1. No Defe	2. Two-Wa	1. Not at In	6. Traffic La	1. Yes - Wo	2. No			3. No	20. Motor	1. On Roac	No	No	Belted	No	No	No	No	No	No	No	No	No	No		NOT_RD	Not Interse	Yes	No	Yes	No	5. Hampto	114	114. City o	5-Major Co	3-Two-Way	Urban	NonVDOT	5	3. City or T	Hampton F	HAMP	S-VA114PR BRIARFIELD RD		0.82	253287	274.77	-76.4048	37.01872
202885259	2020	8/29/2020 5:00	1555	15:55	A	A	0	3	1	1	5	0	0	1	8. Non-Collision	NC	No	1. No Adve	2. Daylight	Day	1. Dry	Dry	8. Non-Inte	1. Straight	2. Blacktop	1. No Defe	1. Two-Wa	1. Not at In	1. No Traffi	6. No Traffi	2. No			3. No	30. Overtu	1. On Roac	No	No	Belted	No	No	No	No	No	No	No	No	No	No		NOT_RD	Not Interse	No	No	Yes	No	5. Hampto	114	114. City o	7-Local (J,(	3-Two-Way	Urban	NonVDOT	5	3. City or T	Hampton F	HAMP	S-VA114NP NORTHCUTT DR		0			-76.3048	37.04178
202895159	2020	10/14/2020 5:00	800	8:00	O	PDO	0	0	0	0	0	0	0	2	1. Rear End	RE	No	1. No Adve	2. Daylight	Day	1. Dry	Dry	8. Non-Inte	1. Straight	1. Concret	1. No Defe	3. Two-Wa	1. Not at In	6. Traffic La	1. Yes - Wo	2. No			3. No	20. Motor	1. On Roac	No	No	Belted	No	No	No	No	No	No	No	No	No	Yes	5	NOT_RD	Not Interse	Yes	No	Yes	No	5. Hampto	114	114. City o	1-Interstat	4-Two-Way	Urban	VDOT Inte	5	1. State Hw	Hampton F	HAMP	R-VA IS00064WB		271.28			-76.301	36.98286
202895161	2020	10/14/2020 5:00	1330	13:30	O	PDO	0	0	0	0	0	0	0	2	4. Sideswipe - Same Direction	SSS	No	1. No Adve	2. Daylight	Day	1. Dry	Dry	8. Non-Inte	1. Straight	1. Concret	1. No Defe	3. Two-Wa	1. Not at In	6. Traffic La	1. Yes - Wo	2. No			3. No	20. Motor	1. On Roac	No	No	Belted	No	No	No	No	No	No	No	No	No	No		NOT_RD	Not Interse	No	No	Yes	No	5. Hampto	114	114. City o	1-Interstat	4-Two-Way	Urban	VDOT Inte	5	1. State Hw	Hampton F	HAMP	R-VA IS00064EB		261.33			-76.4258	37.06455
192595060	2019	9/15/2019 5:00	1449	14:49	A	A	0	1	0	0	1	0	0	2	1. Rear End	RE	No	1. No Adve	2. Daylight	Day	1. Dry	Dry	11. Interse	1. Straight	2. Blacktop	1. No Defe	1. Two-Wa	4. Four Apr	3. Traffic S	1. Yes - Wo	2. No			3. No	20. Motor	1. On Roac	No	No	Belted	No	Yes	No	No	No	No	No	No	No	No		NOT_RD	Urban Inte	No	No	Yes	No	5. Hampto	114	114. City o	4-Minor Art	4-Two-Way	Urban	NonVDOT	5	3. City or T	Hampton F	HAMP	R-VA SR00152EB		3.55	253071	73.37	-76.4042	37.04122
202895224	2020	10/12/2020 5:00	1230	12:30	O	PDO	0	0	0	0	0	0	0	2	2. Angle	ANG	No	5. Rain	2. Daylight	Day	2. Wet	Wet	10. Interse	1. Straight	2. Blacktop	1. No Defe	3. Two-Wa	4. Four Apr	3. Traffic S	1. Yes - Wo	2. No			3. No	20. Motor	1. On Roac	No	No	Belted	No	No	No	No	No	No	No	No	No	No		NOT_RD	Urban Inte	Yes	No	Yes	No	5. Hampto	114	114. City o	3-Principal	4-Two-Way	Urban	NonVDOT	5	3. City or T	Hampton F	HAMP	R-VA US00258WB		63.18	1091131	27.29	-76.3855	37.04239
202895225	2020	10/11/2020 5:00	1341	13:41	C	C	0	0	0	2	2	0	0	2	1. Rear End	RE	No	5. Rain	2. Daylight	Day	2. Wet	Wet	10. Interse	1. Straight	2. Blacktop	1. No Defe	2. Two-Wa	4. Four Apr	3. Traffic S	1. Yes - Wo	2. No			3. No	20. Motor	1. On Roac	No	No	Belted	No	No	No	No	No	No	No	No	No	No		NOT_RD	Urban Inte	Yes	No	Yes	No	5. Hampto	114	114. City o	3-Principal	4-Two-Way	Urban	NonVDOT	5	3. City or T	Hampton F	HAMP	R-VA US00258WB		61.84	253135	126.86	-76.4087	37.03726
202925055	2020	10/17/2020 5:00	1326	13:26	O	PDO	0	0	0	0	0	0	0	3	1. Rear End	RE	No	1. No Adve	2. Daylight	Day	1. Dry	Dry	8. Non-Inte	1. Straight	2. Blacktop	1. No Defe	3. Two-Wa	1. Not at In	6. Traffic La	1. Yes - Wo	2. No			3. No	20. Motor	1. On Roac	No	No	Belted	No	No	No	No	No	No	No	No	No	Yes	10	NOT_RD	Not Interse	No	No	Yes	No	5. Hampto	114	114. City o	1-Interstat	4-Two-Way	Urban	VDOT Inte	5	1. State Hw	Hampton F	HAMP	R-VA IS00064EB		269.3			-76.3203	37.00368
202925118	2020	10/14/2020 5:00	1835	18:35	O	PDO	0	0	0	0	0	0	0	3	1. Rear End	RE	No	1. No Adve	3. Dusk	Day	1. Dry	Dry	8. Non-Inte	1. Straight	1. Concret	1. No Defe	4. One-Wa	1. Not at In	6. Traffic La	1. Yes - Wo	2. No			1. Yes	20. Motor	1. On Roac	No	No	Belted	No	No	No	No	No	No	No	No	No	No		NOT_RD	Not Interse	No	No	Yes	No	5. Hampto	114	114. City o	1-Interstat	4-Two-Way	Urban	VDOT Inte	5	1. State Hw	Hampton F	HAMP	R-VA IS00064EB		270.22			-76.3113	36.99291
202925121	2020	10/17/2020 5:00	146	1:46	O	PDO	0	0	0	0	0	0	0	2	4. Sideswipe - Same Direction	SSS	No	1. No Adve	4. Darknes	Night	2. Wet	Wet	5. On Entra	6. Hillcrest	1. Concret	1. No Defe	4. One-Wa	1. Not at In	6. Traffic La	1. Yes - Wo	2. No			3. No	20. Motor	1. On Roac	No	No	Belted	No	Yes	No	No	No	Yes	No	No	No	No		NOT_RD	Not Interse	No	No	No	Yes	5. Hampto	114	114. City o	1-Interstat	1-One-Way	Urban	VDOT Inte	5	1. State Hw	Hampton F	HAMP	R-VA IS00064WB	RMP261.00A	0.05			-76.4181	37.06044
202935116	2020	9/6/2020 5:00	756	7:56	O	PDO	0	0	0	0	0	0	0	1	9. Fixed Object - Off Road	FOOR	No	1. No Adve	2. Daylight	Day	1. Dry	Dry	5. On Entra	1. Straight	2. Blacktop	1. No Defe	1. Two-Wa	1. Not at In	6. Traffic La	1. Yes - Wo	2. No			3. No	28. Ran Of	3. Median	No	No	Belted	No	No	No	No	No	No	No	No	No	No		RD_RIGHT	Not Interse	Yes	No	Yes	No	5. Hampto	114	114. City o	3-Principal	4-Two-Way	Urban	NonVDOT	5	3. City or T	Hampton F	HAMP	R-VA US00258EB		64.21			-76.3671	37.04382
202935119	2020	10/18/2020 5:00	1305	13:05	O	PDO	0	0	0	0	0	0	0	4	1. Rear End	RE	No	1. No Adve	2. Daylight	Day	1. Dry	Dry	8. Non-Inte	1. Straight	2. Blacktop	1. No Defe	3. Two-Wa	1. Not at In	6. Traffic La	1. Yes - Wo	2. No			3. No	20. Motor	1. On Roac	No	No	Belted	No	No	No	No	No	No	No	No	No	No		NOT_RD	Not Interse	No	No	Yes	No	5. Hampto	114	114. City o	1-Interstat	4-Two-Way	Urban	VDOT Inte	5	1. State Hw	Hampton F	HAMP	R-VA IS00064EB		268.48			-76.3261	37.01488
230675095	2023	3/7/2023 5:00	649	6:49	O	PDO	0	0	0	0	0	0	0	2	2. Angle	ANG	No	1. No Adve	2. Daylight	Day	1. Dry	Dry	9. Within Ir	1. Straight	2. Blacktop	1. No Defe	3. Two-Wa	4. Four Apr	4. Stop Sig	1. Yes - Wo	2. No			3. No	20. Motor	1. On Roac	No	No	Belted	No	No	No	No	No	No	No	No	No	No		NOT_RD	VDOT Inter	No	No	Yes	No	5. Hampto	114	114. City o	5-Major Co	4-Two-Way	Urban	NonVDOT	5	3. City or T	Hampton F	HAMP	S-VA114PR ORCUTT AVE		0.52	253273	10.04	-76.438	37.02879
203665050	2020	12/22/2020 5:00	1853	18:53	C	C	0	0	0	2	2	0	0	2	2. Angle	ANG	No	1. No Adve	4. Darknes	Night	1. Dry	Dry	9. Within Ir	1. Straight	2. Blacktop	1. No Defe	3. Two-Wa	4. Four Apr	3. Traffic S	1. Yes - Wo	2. No			3. No	20. Motor	1. On Roac	No	No	Belted	No	No	No	No	No	No	No	No	No	No		NOT_RD	Urban Inte	No	Yes	Yes	Yes	5. Hampto	114	114. City o	3-Principal	3-Two-Way	Urban	NonVDOT	5	3. City or T	Hampton F	HAMP	R-VA SR00134WB		7.16	702864	56.37	-76.4028	37.0569
212855189	2021	10/4/2021 5:00	1203	12:03	C	C	0	0	0	1	1	0	0	2	1. Rear End	RE	No	1. No Adve	2. Daylight	Day	1. Dry	Dry	1. Main-Lir	1. Straight	2. Blacktop	1. No Defe	1. Two-Wa	1. Not at In	6. Traffic La	1. Yes - Wo	1. Yes	3. Activity /	2. Lane Sh	3. No	20. Motor	1. On Roac	No	No	Belted	No	Yes	No	No	No	No	No	No	No	No		NOT_RD	Not Interse	No	No	Yes	No	5. Hampto	114	114. City o	4-Minor Art	3-Two-Way	Urban	NonVDOT	5	3. City or T	Hampton F	HAMP	R-VA SR00415WB		0.92			-76.3908	37.02953
202935215	2020	10/12/2020 5:00	546	5:46	A	A	0	1	0	0	1	0	1	1	12. Ped	PED	Pedestrian	5. Rain	4. Darknes	Night	2. Wet	Wet	1. Main-Lir	1. Straight	2. Blacktop	1. No Defe	1. Two-Wa	1. Not at In	3. Traffic S	1. Yes - Wo	2. No			3. No	19. Ped	1. On Roac	No	No	Belted	No	No	No	No	No	No	No	No	Yes	No		NOT_RD	Urban Inte	No	No	Yes	Yes	5. Hampto	114	114. City o	3-Principal	3-Two-Way	Urban	NonVDOT	5	3. City or T	Hampton F	HAMP	R-VA US00258WB		67.09	1080051	65.57	-76.3243	37.0298
202935237	2020	10/16/2020 5:00	1331	13:31	C	C	0	0	0	2	2	0	0	2	1. Rear End	RE	No	5. Rain	2. Daylight	Day	2. Wet	Wet	1. Main-Lir	1. Straight	2. Blacktop	1. No Defe	3. Two-Wa	1. Not at In	3. Traffic S	1. Yes - Wo	2. No			3. No	20. Motor	1. On Roac	No	No	Belted	No	No	No	No	No	No	No	No	No	No		NOT_RD	Not Interse	No	No	Yes	No	5. Hampto	114	114. City o	3-Principal	4-Two-Way	Urban	NonVDOT	5	3. City or T	Hampton F	HAMP	R-VA US00258WB		60.74	1075709	311.55	-76.4257	37.02882
220435096	2022	2/8/2022 5:00	827	8:27	O	PDO	0	0	0	0	0	0	0	2	4. Sideswipe - Same Direction	SSS	No	1. No Adve	2. Daylight	Day	1. Dry	Dry	10. Interse	1. Straight	2. Blacktop	1. No Defe	3. Two-Wa	3. Three Ap	6. Traffic La	1. Yes - Wo	2. No			3. No	20. Motor	1. On Roac	No	No	Belted	No	No	No	No	No	Yes	No	No	No	No		NOT_RD	Urban Inte	No	No	Yes	No	5. Hampto	114	114. City o	3-Principal	4-Two-Way	Urban	NonVDOT	5	3. City or T	Hampton F	HAMP	S-VA114NP ARMISTEAD AVE N		3.36	716612	53.87	-76.3856	37.05924
202945001	2020	10/18/2020 5:00	2325	23:25	A	A	0	1	0	0	1	0	0	1	9. Fixed Object - Off Road	FOOR	No	1. No Adve	4. Darknes	Night	1. Dry	Dry	8. Non-Inte	1. Straight	2. Blacktop	1. No Defe	3. Two-Wa	1. Not at In	6. Traffic La	1. Yes - Wo	2. No			3. No	5. Guard R	1. On Roac	Yes	No	Belted	No	No	No	No	Yes	No	No	Yes	No	Yes	35	RD_LEFT	Not Interse	No	No	Yes	Yes	5. Hampto	114	114. City o	1-Interstat	4-Two-Way	Urban	VDOT Inte	5	1. State Hw	Hampton F	HAMP	R-VA IS00064WB		268.94			-76.3224	37.0108
202945201	2020	10/9/2020 5:00	1847	18:47	C	C	0	0	0	2	2	0	0	2	2. Angle	ANG	No	1. No Adve	3. Dusk	Day	1. Dry	Dry	1. Main-Lir	1. Straight	2. Blacktop	1. No Defe	1. Two-Wa	1. Not at In	1. No Traffi	6. No Traffi	2. No			3. No	20. Motor	1. On Roac	No	No	Belted	No	No	No	No	No	No	No	No	No	No		NOT_RD	VDOT Inter	No	No	Yes	No	5. Hampto	114	114. City o	7-Local (J,(	3-Two-Way	Urban	NonVDOT	5	3. City or T	Hampton F	HAMP	S-VA114NP HARDY CASH DR		0.31	1083997	134.1	-76.3984	37.05604
202945207	2020	10/13/2020 5:00	1635	16:35	O	PDO	0	0	0	0	0	0	0	2	1. Rear End	RE	No	1. No Adve	2. Daylight	Day	1. Dry	Dry	8. Non-Inte	1. Straight	2. Blacktop	1. No Defe	3. Two-Wa	1. Not at In	6. Traffic La	1. Yes - Wo	2. No			3. No	20. Motor	1. On Roac	No	No	Belted	No	No	No	No	No	No	No	No	No	Yes	23	NOT_RD	Not Interse	No	Yes	Yes	No	5. Hampto	114	114. City o	1-Interstat	4-Two-Way	Urban	VDOT Inte	5	1. State Hw	Hampton F	HAMP	R-VA IS00064WB		272.1			-76.2996	36.97052
202945240	2020	10/8/2020 5:00	2212	22:12	A	A	0	1	0	0	1	0	0	1	9. Fixed Object - Off Road	FOOR	No	1. No Adve	4. Darknes	Night	1. Dry	Dry	9. Within Ir	1. Straight	2. Blacktop	1. No Defe	3. Two-Wa	4. Four Apr	1. No Traffi	1. Yes - Wo	2. No			3. No	13. Curb	1. On Roac	Yes	No	Belted	No	No	No	No	No	No	No	No	No	No		NOT_RD	VDOT Inter	No	No	Yes	No	5. Hampto	114	114. City of Hampton			Urban	NonVDOT	5	3. City or T	Hampton F	HAMP	S-VA114NP ALUMINUM AVE		0.55	1072292	127.2	-76.4031	37.00655
233455179	2023	12/8/2023 5:00	1653	16:53	C	C	0	0	0	2	2	0	0	2	1. Rear End	RE	No	1. No Adve	4. Darknes	Night	1. Dry	Dry	10. Interse	1. Straight	2. Blacktop	1. No Defe	3. Two-Wa	4. Four Apr	3. Traffic S	1. Yes - Wo	2. No			3. No	20. Motor	1. On Roac	No	No	Belted	No	No	No	No	No	No	No	No	No	No		NOT_RD	Urban Inte	No	No	Yes	Yes	5. Hampto	114	114. City o	3-Principal	4-Two-Way	Urban	NonVDOT	5	3. City or T	Hampton F	HAMP	S-VA114NP ARMISTEAD AVE N		3.36	716612	53.35	-76.3856	37.05924
202945242	2020	10/11/2020 5:00	1512	15:12	C	C	0	0	0	1	1	0	0	1	6. Fixed Object in Road	FOIR	No	5. Rain	2. Daylight	Day	2. Wet	Wet	1. Main-Lir	1. Straight	2. Blacktop	1. No Defe	2. Two-Wa	1. Not at In	3. Traffic S	1. Yes - Wo	2. No			3. No	3. Utility P	1. On Roac	No	No	Belted	No	No	No	No	No	No	No	No	No	No		NOT_RD	VDOT Inter	No	No	Yes	No	5. Hampto	114	114. City o	3-Principal	4-Two-Way	Urban	NonVDOT	5	3. City or T	Hampton F	HAMP	R-VA US00258WB		62.43	50659	81.05	-76.3989	37.03954
172125153	2017	7/30/2017 5:00	1623	16:23	O	PDO	0	0	0	0	0	0	0	2	4. Sideswipe - Same Direction	SSS	No	1. No Adve	2. Daylight	Day	1. Dry	Dry	1. Main-Lir	1. Straight	2. Blacktop	1. No Defe	1. Two-Wa	1. Not at In	6. Traffic La	1. Yes - Wo	2. No			3. No	20. Motor	1. On Roac	No	No	Belted	No	No	No	No	No	No	No	No	No	No		NOT_RD	Urban Inte	Yes	No	Yes	No	5. Hampto	114	114. City o	4-Minor Art	3-Two-Way	Urban	NonVDOT	5	3. City or T	Hampton F	HAMP	R-VA SR00169NB		5.12	253113	20.77	-76.3165	37.05829
202945244	2020	10/6/2020 5:00	1703	17:03	C	C	0	0	0	1	1	0	0	2	4. Sideswipe - Same Direction	SSS	No	1. No Adve	2. Daylight	Day	1. Dry	Dry	8. Non-Inte	1. Straight	2. Blacktop	1. No Defe	2. Two-Wa	1. Not at In	6. Traffic La	1. Yes - Wo	2. No			3. No	20. Motor	1. On Roac	No	No	Belted	No	No	No	No	No	Yes	No	No	No	No		NOT_RD	Not Interse	No	No	Yes	No	5. Hampto	114	114. City o	7-Local (J,(	3-Two-Way	Urban	NonVDOT	5	3. City or T	Hampton F	HAMP	S-VA114NP WEAVER RD E		0.08	1072285	371.24	-76.4045	37.0321
202945257	2020	10/16/2020 5:00	748	7:48	C	C	0	0	0	2	2	0	0	2	1. Rear End	RE	No	1. No Adve	2. Daylight	Day	2. Wet	Wet	1. Main-Lir	1. Straight	2. Blacktop	1. No Defe	2. Two-Wa	1. Not at In	6. Traffic La	1. Yes - Wo	2. No			3. No	20. Motor	1. On Roac	No	No	Belted	No	Yes	No	No	No	No	No	No	No	No		NOT_RD	VDOT Inter	No	No	Yes	No	5. Hampto	114	114. City o	7-Local (J,(	3-Two-Way	Urban	NonVDOT	5	3. City or T	Hampton F	HAMP	S-VA114PR COLISEUM DR		0.98	1079044	68.36	-76.3897	37.04407
181655141	2018	6/5/2018 5:00	1303	13:03	O	PDO	0	0	0	0	0	0	0	2	1. Rear End	RE	No	1. No Adve	2. Daylight	Day	1. Dry	Dry	1. Main-Lir	1. Straight	2. Blacktop	1. No Defe	1. Two-Wa	4. Four Apr	3. Traffic S	1. Yes - Wo	2. No			3. No	20. Motor	1. On Roac	No	No	Belted	No	No	No	No	No	No	No	No	No	No		NOT_RD	Urban Inte	No	No	Yes	No	5. Hampto	114	114. City o	4-Minor Art	4-Two-Way	Urban	NonVDOT	5	3. City or T	Hampton F	HAMP	S-VA114PR LASALLE AVE		1.69	253088	82.7	-76.363	37.02706
202945286	2020	9/16/2020 5:00	1916	19:16	C	C	0	0	0	1	1	0	0	2	4. Sideswipe - Same Direction	SSS	No	1. No Adve	2. Daylight	Day	1. Dry	Dry	10. Interse	1. Straight	2. Blacktop	1. No Defe	3. Two-Wa	4. Four Apr	3. Traffic S	1. Yes - Wo	2. No			3. No	20. Motor	1. On Roac	No	No	Belted	No	No	No	No	No	Yes	No	No	No	No		NOT_RD	Urban Inte	No	No	Yes	No	5. Hampto	114	114. City o	3-Principal	4-Two-Way	Urban	NonVDOT	5	3. City or T	Hampton F	HAMP	R-VA US00258WB		60.22	253131	51.41	-76.4338	37.02476
212745125	2021	9/30/2021 5:00	1150	11:50	O	PDO	0	0	0	0	0	0	0	2	1. Rear End	RE	No	1. No Adve	2. Daylight	Day	1. Dry	Dry	10. Interse	1. Straight	2. Blacktop	1. No Defe	2. Two-Wa	4. Four Apr	3. Traffic S	1. Yes - Wo	2. No			3. No	20. Motor	1. On Roac	No	No	Belted	No	No	No	No	No	No	No	No	No	No		NOT_RD	VDOT Inter	No	No	Yes	No	5. Hampto	114	114. City o	4-Minor Art	4-Two-Way	Urban	NonVDOT	5	3. City or T	Hampton F	HAMP	S-VA114NP SETTLERS LANDING RD		0.13	253087	69.39	-76.3631	37.02494
202945342	2020	10/19/2020 5:00	2236	22:36	O	PDO	0	0	0	0	0	0	0	1	9. Fixed Object - Off Road	FOOR	No	5. Rain	4. Darknes	Night	2. Wet	Wet	1. Main-Lir	1. Straight	2. Blacktop	1. No Defe	3. Two-Wa	1. Not at In	6. Traffic La	1. Yes - Wo	2. No			3. No	15. Other F	1. On Roac	No	No	Belted	No	No	No	No	No	No	No	No	No	No		NOT_RD	VDOT Inter	No	No	Yes	Yes	5. Hampto	114	114. City o	3-Principal	4-Two-Way	Urban	NonVDOT	5	3. City or T	Hampton F	HAMP	R-VA US00258WB		62.49	50659	223.88	-76.3979	37.03975
202945343	2020	10/19/2020 5:00	1510	15:10	C	C	0	0	0	1	1	0	0	2	5. Sideswipe - Opposite Direction	SSO	No	1. No Adve	2. Daylight	Day	1. Dry	Dry	1. Main-Lir	1. Straight	2. Blacktop	1. No Defe	1. Two-Wa	1. Not at In	1. No Traffi	6. No Traffi	2. No			3. No	20. Motor	1. On Roac	No	No	Belted	No	No	No	No	No	Yes	No	No	No	No		RD_UNKN	Not Interse	Yes	No	Yes	No	5. Hampto	114	114. City o	7-Local (J,(	3-Two-Way	Urban	NonVDOT	5	3. City or T	Hampton F	HAMP	S-VA114PR CHAMBERLIN AVE W		0.27			-76.3198	37.02785
212685068	2021	9/22/2021 5:00	829	8:29	C	C	0	0	0	2	2	0	0	2	4. Sideswipe - Same Direction	SSS	No	1. No Adve	2. Daylight	Day	1. Dry	Dry	1. Main-Lir	2. Curve - L	2. Blacktop	4. Under R	2. Two-Wa	1. Not at In	6. Traffic La	1. Yes - Wo	1. Yes	2. Transitic	2. Lane Sh	3. No	20. Motor	1. On Roac	No	No	Belted	No	No	No	No	No	No	No	No	No	No		NOT_RD	Not Interse	No	No	Yes	No	5. Hampto	114	114. City o	4-Minor Art	3-Two-Way	Urban	NonVDOT	5	3. City or T	Hampton F	HAMP	R-VA SR00415WB		0.96			-76.3907	37.02896
212565287	2021	9/3/2021 5:00	1157	11:57	C	C	0	0	0	2	2	0	0	2	1. Rear End	RE	No	1. No Adve	2. Daylight	Day	1. Dry	Dry	10. Interse	1. Straight	1. Concret	1. No Defe	1. Two-Wa	4. Four Apr	1. No Traffi	6. No Traffi	2. No			3. No	20. Motor	1. On Roac	No	No	Belted	No	No	No	No	No	No	No	No	No	No		NOT_RD	Urban Inte	No	No	Yes	No	5. Hampto	114	114. City o	4-Minor Art	4-Two-Way	Urban	NonVDOT	5	3. City or T	Hampton F	HAMP	S-VA114PR LASALLE AVE		1.69	253088	116.94	-76.363	37.02695
202945346	2020	10/15/2020 5:00	1826	18:26	O	PDO	0	0	0	0	0	0	0	1	9. Fixed Object - Off Road	FOOR	No	1. No Adve	4. Darknes	Night	2. Wet	Wet	8. Non-Inte	2. Curve - L	2. Blacktop	1. No Defe	2. Two-Wa	1. Not at In	6. Traffic La	1. Yes - Wo	2. No			3. No	2. Trees	8. Off Roac	No	No	Belted	No	No	No	No	No	No	No	No	No	No		NOT_RD	Urban Inte	No	No	Yes	Yes	5. Hampto	114	114. City o	3-Principal	4-Two-Way	Urban	NonVDOT	5	3. City or T	Hampton F	HAMP	R-VA US00258EB		66.25	1080039	226.07	-76.3315	37.04005
202945347	2020	10/15/2020 5:00	1757	17:57	C	C	0	0	0	2	2	0	0	2	2. Angle	ANG	No	1. No Adve	2. Daylight	Day	1. Dry	Dry	9. Within Ir	1. Straight	2. Blacktop	1. No Defe	3. Two-Wa	4. Four Apr	3. Traffic S	1. Yes - Wo	2. No			3. No	20. Motor	1. On Roac	No	No	Belted	No	No	No	No	No	No	No	No	No	No		NOT_RD	Urban Inte	No	No	Yes	No	5. Hampto	114	114. City o	3-Principal	4-Two-Way	Urban	NonVDOT	5	3. City or T	Hampton F	HAMP	R-VA US00258WB		63.92	1078693	50.5	-76.3722	37.04404
202945348	2020	10/16/2020 5:00	1421	14:21	O	PDO	0	0	0	0	0	0	0	2	2. Angle	ANG	No	5. Rain	2. Daylight	Day	2. Wet	Wet	1. Main-Lir	1. Straight	2. Blacktop	1. No Defe	3. Two-Wa	4. Four Apr	3. Traffic S	1. Yes - Wo	2. No			3. No	20. Motor	1. On Roac	No	No	Belted	No	No	No	No	No	No	No	No	No	Yes	5	NOT_RD	VDOT Inter	No	No	Yes	No	5. Hampto	114	114. City o	7-Local (J,(	3-Two-Way	Urban	NonVDOT	5	3. City or T	Hampton F	HAMP	S-VA114PR COLISEUM DR		1	1079044	11.29	-76.3897	37.04422
202945357	2020	10/14/2020 5:00	1642	16:42	C	C	0	0	0	1	1	0	0	2	2. Angle	ANG	No	1. No Adve	2. Daylight	Day	1. Dry	Dry	1. Main-Lir	1. Straight	2. Blacktop	1. No Defe	3. Two-Wa	1. Not at In	1. No Traffi	6. No Traffi	2. No			3. No	3. Utility P	1. On Roac	No	No	Belted	No	No	No	No	No	No	No	No	No	Yes	5	RD_UNKN	Not Interse	No	No	Yes	No	5. Hampto	114	114. City o	3-Principal	4-Two-Way	Urban	NonVDOT	5	3. City or T	Hampton F	HAMP	R-VA US00258EB		60.86			-76.4236	37.02972
202945407	2020	10/17/2020 5:00	2245	22:45	O	PDO	0	0	0	0	0	0	0	1	10. Deer	DEER	No	1. No Adve	4. Darknes	Night	1. Dry	Dry	8. Non-Inte	1. Straight	2. Blacktop	1. No Defe	3. Two-Wa	1. Not at In	6. Traffic La	1. Yes - Wo	2. No			3. No	23. Animal	1. On Roac	No	Yes	Belted	No	No	No	No	No	No	No	No	No	No		NOT_RD	Not Interse	No	No	Yes	Yes	5. Hampto	114	114. City o	1-Interstat	4-Two-Way	Urban	VDOT Inte	5	1. State Hw	Hampton F	HAMP	R-VA IS00064EB		265.67			-76.3624	37.03349
202945417	2020	10/18/2020 5:00	220	2:20	O	PDO	0	0	0	0	0	0	0	2	1. Rear End	RE	No	1. No Adve	4. Darknes	Night	1. Dry	Dry	8. Non-Inte	1. Straight	1. Concret	1. No Defe	3. Two-Wa	1. Not at In	6. Traffic La	1. Yes - Wo	2. No			3. No	20. Motor	1. On Roac	Yes	No	Belted	No	Yes	No	No	No	Yes	No	No	No	No		NOT_RD	Not Interse	No	No	Yes	Yes	5. Hampto	114	114. City o	1-Interstat	4-Two-Way	Urban	VDOT Inte	5	1. State Hw	Hampton F	HAMP	R-VA IS00064WB		263.26			-76.4014	37.04686
202955063	2020	10/15/2020 5:00	1733	17:33	B	B	0	0	1	0	1	0	0	2	1. Rear End	RE	No	1. No Adve	2. Daylight	Day	1. Dry	Dry	8. Non-Inte	1. Straight	2. Blacktop	1. No Defe	3. Two-Wa	1. Not at In	6. Traffic La	1. Yes - Wo	2. No			3. No	20. Motor	1. On Roac	No	No	Belted	No	No	No	No	No	No	No	No	No	Yes	15	NOT_RD	Not Interse	No	No	Yes	No	5. Hampto	114	114. City o	1-Interstat	4-Two-Way	Urban	VDOT Inte	5	1. State Hw	Hampton F	HAMP	R-VA IS00064EB		265.71			-76.3617	37.03376
202955085	2020	10/12/2020 5:00	336	3:36	C	C	0	0	0	1	1	0	0	1	9. Fixed Object - Off Road	FOOR	No	5. Rain	4. Darknes	Night	2. Wet	Wet	8. Non-Inte	1. Straight	2. Blacktop	1. No Defe	2. Two-Wa	1. Not at In	4. Stop Sig	1. Yes - Wo	2. No			1. Yes	28. Ran Of	8. Off Roac	No	No	Belted	No	No	No	No	No	Yes	No	No	No	No		NOT_RD	Urban Inte	No	No	Yes	Yes	5. Hampto	114	114. City o	7-Local (J,(	3-Two-Way	Urban	NonVDOT	5	3. City or T	Hampton F	HAMP	S-VA114NP OLD FOX HILL RD		0.34	253120	100.31	-76.3423	37.04687
202955104	2020	10/12/2020 5:00	1807	18:07	C	C	0	0	0	1	1	0	0	2	1. Rear End	RE	No	1. No Adve	7. Unknow	Day	1. Dry	Dry	1. Main-Lir	1. Straight	2. Blacktop	1. No Defe	1. Two-Wa	1. Not at In	6. Traffic La	1. Yes - Wo	2. No			3. No	20. Motor	1. On Roac	No	No	Belted	No	No	No	No	No	Yes	No	No	No	No		NOT_RD	Urban Inte	No	No	Yes	No	5. Hampto	114	114. City o	4-Minor Art	3-Two-Way	Urban	NonVDOT	5	3. City or T	Hampton F	HAMP	R-VA SR00351EB		7.14	1084895	132.46	-76.3205	37.03427
202955112	2020	10/19/2020 5:00	1513	15:13	O	PDO	0	0	0	0	0	0	0	2	15. Backed Into	BI	No	1. No Adve	2. Daylight	Day	1. Dry	Dry	9. Within Ir	1. Straight	2. Blacktop	1. No Defe	2. Two-Wa	2. Two App	1. No Traffi	6. No Traffi	2. No			3. No	6. Parked	8. Off Roac	No	No	Belted	No	No	No	No	No	No	No	No	No	No		NOT_RD	Urban Inte	No	No	Yes	No	5. Hampto	114	114. City of Hampton			Urban	NonVDOT	5	3. City or T	Hampton F	HAMP	S-VA114PR HAPPY ACRES DR		0.09			-76.3365	37.06724
232055118	2023	7/7/2023 5:00	1546	15:46	C	C	0	0	0	6	6	0	0	3	5. Sideswipe - Opposite Direction	SSO	No	1. No Adve	2. Daylight	Day	1. Dry	Dry	1. Main-Lir	1. Straight	1. Concret	1. No Defe	2. Two-Wa	1. Not at In	1. No Traffi	6. No Traffi	2. No			3. No	20. Motor	1. On Roac	No	No	Belted	No	Yes	No	No	No	No	Yes	No	No	No		RD_UNKN	Not Interse	Yes	Yes	Yes	No	5. Hampto	114	114. City o	4-Minor Art	3-Two-Way	Urban	NonVDOT	5	3. City or T	Hampton F	HAMP	S-VA114NP ABERDEEN RD		1.3			-76.4034	37.01581
193445313	2019	12/2/2019 5:00	538	5:38	C	C	0	0	0	2	2	0	0	2	2. Angle	ANG	No	1. No Adve	4. Darknes	Night	2. Wet	Wet	10. Interse	1. Straight	2. Blacktop	1. No Defe	2. Two-Wa	4. Four Apr	3. Traffic S	1. Yes - Wo	2. No			3. No	20. Motor	1. On Roac	No	No	Belted	No	Yes	No	No	No	No	No	No	No	No		NOT_RD	Urban Inte	No	No	Yes	Yes	5. Hampto	114	114. City o	4-Minor Art	4-Two-Way	Urban	NonVDOT	5	3. City or T	Hampton F	HAMP	R-VA SR00152EB		3.55	253071	54.34	-76.4042	37.04124
202955183	2020	10/20/2020 5:00	1307	13:07	C	C	0	0	0	2	2	0	0	3	2. Angle	ANG	No	1. No Adve	2. Daylight	Day	1. Dry	Dry	9. Within Ir	1. Straight	2. Blacktop	1. No Defe	2. Two-Wa	4. Four Apr	3. Traffic S	1. Yes - Wo	2. No			3. No	20. Motor	1. On Roac	No	No	Belted	No	No	No	No	No	No	No	No	No	No		NOT_RD	Urban Inte	Yes	No	Yes	No	5. Hampto	114	114. City o	3-Principal	4-Two-Way	Urban	NonVDOT	5	3. City or T	Hampton F	HAMP	R-VA US00258EB		63.25	754225	10.86	-76.3841	37.04254
202955311	2020	10/21/2020 5:00	1700	17:00	O	PDO	0	0	0	0	0	0	0	3	4. Sideswipe - Same Direction	SSS	No	1. No Adve	2. Daylight	Day	1. Dry	Dry	8. Non-Inte	1. Straight	2. Blacktop	1. No Defe	3. Two-Wa	1. Not at In	6. Traffic La	1. Yes - Wo	2. No			3. No	20. Motor	1. On Roac	No	No	Belted	No	Yes	Yes	No	No	No	No	No	No	Yes	20	NOT_RD	Not Interse	No	Yes	Yes	No	5. Hampto	114	114. City o	1-Interstat	4-Two-Way	Urban	VDOT Inte	5	1. State Hw	Hampton F	HAMP	R-VA IS00064WB		272			-76.2998	36.97207
202965060	2020	10/21/2020 5:00	1605	16:05	C	C	0	0	0	4	4	0	0	2	1. Rear End	RE	No	1. No Adve	2. Daylight	Day	1. Dry	Dry	10. Interse	1. Straight	2. Blacktop	1. No Defe	3. Two-Wa	4. Four Apr	3. Traffic S	1. Yes - Wo	2. No			3. No	20. Motor	1. On Roac	No	No	Belted	No	No	No	No	No	Yes	No	No	No	No		NOT_RD	Urban Inte	No	No	Yes	No	5. Hampto	114	114. City o	3-Principal	4-Two-Way	Urban	NonVDOT	5	3. City or T	Hampton F	HAMP	R-VA US00258EB		63.16	1091131	92.54	-76.3858	37.04218
211675100	2021	6/10/2021 5:00	1212	12:12	A	A	0	3	0	0	3	0	0	2	2. Angle	ANG	No	1. No Adve	2. Daylight	Day	1. Dry	Dry	9. Within Ir	1. Straight	2. Blacktop	1. No Defe	2. Two-Wa	4. Four Apr	3. Traffic S	1. Yes - Wo	2. No			3. No	20. Motor	1. On Roac	No	No	Belted	No	No	No	No	No	No	No	No	No	No		NOT_RD	Urban Inte	Yes	No	Yes	No	5. Hampto	114	114. City o	3-Principal	4-Two-Way	Urban	NonVDOT	5	3. City or T	Hampton F	HAMP	R-VA SR00134WB		7.16	702864	56.37	-76.4028	37.0569
181625286	2018	6/9/2018 5:00	1056	10:56	O	PDO	0	0	0	0	0	0	0	2	2. Angle	ANG	No	1. No Adve	2. Daylight	Day	1. Dry	Dry	1. Main-Lir	1. Straight	2. Blacktop	1. No Defe	2. Two-Wa	2. Two App	1. No Traffi	6. No Traffi	2. No			3. No	20. Motor	1. On Roac	No	No	Belted	No	No	No	No	No	No	No	No	No	No		NOT_RD	Not Interse	Yes	No	Yes	No	5. Hampto	114	114. City o	5-Major Co	4-Two-Way	Urban	NonVDOT	5	3. City or T	Hampton F	HAMP	S-VA114PR NICKERSON BLVD		0.56			-76.3098	37.0486
200025118	2019	12/28/2019 5:00	1439	14:39	C	C	0	0	0	2	2	0	0	2	2. Angle	ANG	No	1. No Adve	2. Daylight	Day	1. Dry	Dry	9. Within Ir	1. Straight	2. Blacktop	1. No Defe	1. Two-Wa	3. Three Ap	4. Stop Sig	1. Yes - Wo	2. No			3. No	20. Motor	1. On Roac	No	No	Belted	No	No	No	No	No	No	No	No	No	No		NOT_RD	VDOT Inter	No	Yes	Yes	No	5. Hampto	114	114. City o	4-Minor Art	3-Two-Way	Urban	NonVDOT	5	3. City or T	Hampton F	HAMP	S-VA114PR WOODLAND RD		0.62	253494	77.61	-76.322	37.02937
202965132	2020	10/13/2020 5:00	2041	20:41	A	A	0	1	0	3	4	0	0	2	2. Angle	ANG	No	1. No Adve	4. Darknes	Night	1. Dry	Dry	9. Within Ir	1. Straight	2. Blacktop	1. No Defe	3. Two-Wa	4. Four Apr	1. No Traffi	1. Yes - Wo	2. No			3. No	20. Motor	1. On Roac	No	No	Belted	No	No	No	No	No	No	No	No	No	No		NOT_RD	VDOT Inter	No	No	Yes	Yes	5. Hampto	114	114. City o	7-Local (J,(	3-Two-Way	Urban	NonVDOT	5	3. City or T	Hampton F	HAMP	S-VA114NP COLISEUM DR		0.99	1079044	72.19	-76.3899	37.04409
202965138	2020	10/18/2020 5:00	1717	17:17	A	A	0	1	0	0	1	0	0	2	2. Angle	ANG	No	1. No Adve	2. Daylight	Day	1. Dry	Dry	9. Within Ir	1. Straight	2. Blacktop	1. No Defe	3. Two-Wa	4. Four Apr	3. Traffic S	1. Yes - Wo	2. No			3. No	20. Motor	1. On Roac	No	No	Belted	No	No	No	No	No	No	No	No	No	No		NOT_RD	Urban Inte	No	No	Yes	No	5. Hampto	114	114. City o	7-Local (J,(	3-Two-Way	Urban	NonVDOT	5	3. City or T	Hampton F	HAMP	S-VA114NP MARTHA LEE DR		0.8	1075709	68.07	-76.4266	37.02843
212655202	2021	9/18/2021 5:00	2115	21:15	A	A	0	2	0	4	6	0	0	2	2. Angle	ANG	No	1. No Adve	4. Darknes	Night	1. Dry	Dry	9. Within Ir	1. Straight	2. Blacktop	1. No Defe	2. Two-Wa	4. Four Apr	3. Traffic S	1. Yes - Wo	2. No			3. No	20. Motor	1. On Roac	No	No	Belted	No	No	No	No	No	No	No	Yes	No	Yes	5	NOT_RD	Urban Inte	No	No	Yes	Yes	5. Hampto	114	114. City o	3-Principal	4-Two-Way	Urban	NonVDOT	5	3. City or T	Hampton F	HAMP	R-VA SR00134EB		7.16	702864	56.63	-76.403	37.05692
233325080	2023	11/23/2023 5:00	1815	18:15	C	C	0	0	0	1	1	0	0	2	15. Backed Into	BI	No	1. No Adve	4. Darknes	Night	1. Dry	Dry	9. Within Ir	1. Straight	2. Blacktop	1. No Defe	3. Two-Wa	4. Four Apr	12. Railroa	1. Yes - Wo	2. No			3. No	20. Motor	1. On Roac	No	No	Belted	No	No	No	No	No	Yes	No	No	No	No		NOT_RD	VDOT Inter	Yes	No	Yes	Yes	5. Hampto	114	114. City o	4-Minor Art	4-Two-Way	Urban	NonVDOT	5	3. City or T	Hampton F	HAMP	S-VA114NP SETTLERS LANDING RD		0.13	253087	81.82	-76.363	37.02493
202965170	2020	10/15/2020 5:00	1700	17:00	C	C	0	0	0	2	2	0	0	2	1. Rear End	RE	No	1. No Adve	3. Dusk	Day	1. Dry	Dry	8. Non-Inte	1. Straight	2. Blacktop	1. No Defe	2. Two-Wa	1. Not at In	1. No Traffi	6. No Traffi	2. No			3. No	20. Motor	1. On Roac	No	No	Belted	No	No	No	No	No	No	No	No	No	No		NOT_RD	Urban Inte	No	No	Yes	No	5. Hampto	114	114. City o	3-Principal	4-Two-Way	Urban	NonVDOT	5	3. City or T	Hampton F	HAMP	R-VA US00258WB		62.29	253136	150.75	-76.4011	37.03906
220805108	2022	3/14/2022 5:00	1233	12:33	O	PDO	0	0	0	0	0	0	0	2	4. Sideswipe - Same Direction	SSS	No	1. No Adve	2. Daylight	Day	1. Dry	Dry	10. Interse	1. Straight	2. Blacktop	1. No Defe	2. Two-Wa	4. Four Apr	6. Traffic La	1. Yes - Wo	2. No			3. No	20. Motor	1. On Roac	No	No	Belted	No	No	No	No	No	Yes	No	No	No	No		NOT_RD	Urban Inte	Yes	No	Yes	No	5. Hampto	114	114. City o	3-Principal	4-Two-Way	Urban	NonVDOT	5	3. City or T	Hampton F	HAMP	R-VA SR00134WB		7.16	702864	63.66	-76.4028	37.05687
202965239	2020	10/16/2020 5:00	1024	10:24	C	C	0	0	0	1	1	0	0	2	2. Angle	ANG	No	5. Rain	2. Daylight	Day	2. Wet	Wet	9. Within Ir	1. Straight	2. Blacktop	1. No Defe	1. Two-Wa	3. Three Ap	4. Stop Sig	1. Yes - Wo	2. No			3. No	20. Motor	1. On Roac	No	No	Belted	No	No	No	No	No	Yes	No	No	No	Yes	20	NOT_RD	Urban Inte	No	No	Yes	No	5. Hampto	114	114. City o	7-Local (J,(	3-Two-Way	Urban	NonVDOT	5	3. City or T	Hampton F	HAMP	S-VA114PR DOWNING ST		0			-76.3696	37.01519
202965240	2020	10/16/2020 5:00	1437	14:37	A	A	0	2	0	1	3	0	0	3	2. Angle	ANG	No	5. Rain	2. Daylight	Day	2. Wet	Wet	9. Within Ir	1. Straight	2. Blacktop	1. No Defe	2. Two-Wa	3. Three Ap	3. Traffic S	1. Yes - Wo	2. No			3. No	20. Motor	1. On Roac	No	No	Belted	No	Yes	No	No	No	No	No	No	No	Yes	5	NOT_RD	VDOT Inter	No	No	Yes	No	5. Hampto	114	114. City o	3-Principal	4-Two-Way	Urban	NonVDOT	5	3. City or T	Hampton F	HAMP	S-VA114PR HAMPTON ROADS CENTER PKWY		2.17	1279456	20.53	-76.4091	37.05995
202965309	2020	10/21/2020 5:00	1650	16:50	O	PDO	0	0	0	0	0	0	0	2	4. Sideswipe - Same Direction	SSS	No	1. No Adve	2. Daylight	Day	1. Dry	Dry	8. Non-Inte	1. Straight	2. Blacktop	1. No Defe	3. Two-Wa	1. Not at In	6. Traffic La	1. Yes - Wo	2. No			3. No	20. Motor	1. On Roac	No	No	Belted	No	No	No	No	No	No	No	No	No	Yes	5	NOT_RD	Not Interse	No	No	Yes	No	5. Hampto	114	114. City o	1-Interstat	4-Two-Way	Urban	VDOT Inte	5	1. State Hw	Hampton F	HAMP	R-VA IS00064WB		265.09			-76.3733	37.03176
202975087	2020	10/22/2020 5:00	801	8:01	O	PDO	0	0	0	0	0	0	0	1	9. Fixed Object - Off Road	FOOR	No	1. No Adve	2. Daylight	Day	1. Dry	Dry	9. Within Ir	3. Grade - S	2. Blacktop	1. No Defe	2. Two-Wa	4. Four Apr	6. Traffic La	1. Yes - Wo	2. No			3. No	13. Curb	4. Roadsid	No	No	Belted	No	Yes	Yes	No	No	No	No	No	No	No		NOT_RD	Urban Inte	No	No	Yes	No	5. Hampto	114	114. City o	7-Local (J,(	3-Two-Way	Urban	NonVDOT	5	3. City or T	Hampton F	HAMP	S-VA114NP BAKER FARM DR		0			-76.4089	37.08833
202975088	2020	10/23/2020 5:00	113	1:13	O	PDO	0	0	0	0	0	0	0	1	9. Fixed Object - Off Road	FOOR	No	1. No Adve	5. Darknes	Night	2. Wet	Wet	1. Main-Lir	1. Straight	2. Blacktop	1. No Defe	1. Two-Wa	1. Not at In	1. No Traffi	6. No Traffi	2. No			3. No	14. Ditch	1. On Roac	No	No	Belted	No	No	No	No	No	No	No	No	No	No		RD_LEFT	Not Interse	No	No	Yes	Yes	5. Hampto	114	114. City o	7-Local (J,(	3-Two-Way	Urban	NonVDOT	5	3. City or T	Hampton F	HAMP	S-VA114NP SALTERS CREEK RD		0.06			-76.3867	37.01107
181975222	2018	7/13/2018 5:00	1826	18:26	C	C	0	0	0	2	2	0	0	2	2. Angle	ANG	Bike	1. No Adve	2. Daylight	Day	1. Dry	Dry	1. Main-Lir	1. Straight	2. Blacktop	1. No Defe	3. Two-Wa	1. Not at In	6. Traffic La	1. Yes - Wo	2. No			3. No	22. Bicycle	1. On Roac	No	No	Belted	Yes	No	No	No	No	No	No	No	No	No		NOT_RD	Not Interse	No	Yes	Yes	No	5. Hampto	114	114. City o	5-Major Co	4-Two-Way	Urban	NonVDOT	5	3. City or T	Hampton F	HAMP	S-VA114PR NICKERSON BLVD		0.56			-76.3098	37.04857
202455308	2020	8/28/2020 5:00	738	7:38	A	A	0	1	0	1	2	0	0	2	2. Angle	ANG	No	1. No Adve	2. Daylight	Day	1. Dry	Dry	10. Interse	1. Straight	2. Blacktop	1. No Defe	2. Two-Wa	4. Four Apr	3. Traffic S	1. Yes - Wo	2. No			3. No	20. Motor	1. On Roac	No	No	Belted	No	No	No	No	No	No	No	No	No	No		NOT_RD	Urban Inte	Yes	No	Yes	No	5. Hampto	114	114. City o	4-Minor Art	4-Two-Way	Urban	NonVDOT	5	3. City or T	Hampton F	HAMP	S-VA114NP LASALLE AVE		1.7	253088	31.38	-76.363	37.02719
202975099	2020	10/22/2020 5:00	2045	20:45	C	C	0	0	0	2	2	0	0	2	5. Sideswipe - Opposite Direction	SSO	No	1. No Adve	4. Darknes	Night	1. Dry	Dry	10. Interse	1. Straight	2. Blacktop	1. No Defe	1. Two-Wa	3. Three Ap	1. No Traffi	6. No Traffi	2. No			3. No	20. Motor	1. On Roac	No	No	Belted	No	Yes	No	No	No	No	No	No	No	No		NOT_RD	Urban Inte	No	No	Yes	Yes	5. Hampto	114	114. City o	4-Minor Art	3-Two-Way	Urban	NonVDOT	5	3. City or T	Hampton F	HAMP	R-VA SR00351WB		7.74	1061476	10.49	-76.3113	37.03861
190805108	2019	3/21/2019 5:00	800	8:00	O	PDO	0	0	0	0	0	0	0	2	2. Angle	ANG	No	5. Rain	2. Daylight	Day	2. Wet	Wet	10. Interse	1. Straight	2. Blacktop	1. No Defe	1. Two-Wa	3. Three Ap	4. Stop Sig	1. Yes - Wo	2. No			3. No	20. Motor	1. On Roac	No	No	Belted	No	No	No	No	No	No	No	No	No	No		NOT_RD	Urban Inte	No	No	Yes	No	5. Hampto	114	114. City o	4-Minor Art	4-Two-Way	Urban	NonVDOT	5	3. City or T	Hampton F	HAMP	R-VA SR00169NB		5.12	253113	20.77	-76.3165	37.05829
202975103	2020	10/22/2020 5:00	1225	12:25	C	C	0	0	0	1	1	0	0	2	1. Rear End	RE	No	1. No Adve	2. Daylight	Day	1. Dry	Dry	10. Interse	1. Straight	2. Blacktop	1. No Defe	2. Two-Wa	4. Four Apr	3. Traffic S	1. Yes - Wo	2. No			3. No	20. Motor	1. On Roac	No	No	Belted	No	No	No	No	No	No	No	No	No	No		NOT_RD	Urban Inte	No	Yes	Yes	No	5. Hampto	114	114. City o	7-Local (J,(	3-Two-Way	Urban	NonVDOT	5	3. City or T	Hampton F	HAMP	S-VA114NP BUTLER FARM RD		0.02	253396	106.66	-76.3866	37.06363
202975105	2020	10/20/2020 5:00	1729	17:29	O	PDO	0	0	0	0	0	0	0	2	1. Rear End	RE	No	1. No Adve	2. Daylight	Day	1. Dry	Dry	8. Non-Inte	1. Straight	2. Blacktop	1. No Defe	2. Two-Wa	1. Not at In	1. No Traffi	6. No Traffi	2. No			3. No	15. Other F	4. Roadsid	No	No	Belted	No	Yes	No	No	No	No	No	No	No	No		RD_UNKN	Not Interse	Yes	No	Yes	No	5. Hampto	114	114. City o	7-Local (J,(	1-One-Way	Urban	NonVDOT	5	3. City or T	Hampton F	HAMP	S-VA114PR ARMSTRONG DR		0.11			-76.3556	37.00523
202985010	2020	10/23/2020 5:00	2146	21:46	O	PDO	0	0	0	0	0	0	0	2	1. Rear End	RE	No	1. No Adve	4. Darknes	Night	1. Dry	Dry	8. Non-Inte	1. Straight	1. Concret	1. No Defe	4. One-Wa	1. Not at In	9. One Wa	1. Yes - Wo	2. No			3. No	20. Motor	1. On Roac	No	No	Belted	No	No	No	No	No	No	No	Yes	No	No		NOT_RD	Not Interse	No	No	Yes	Yes	5. Hampto	114	114. City o	1-Interstat	4-Two-Way	Urban	VDOT Inte	5	1. State Hw	Hampton F	HAMP	R-VA IS00064EB		271.1			-76.3022	36.98308
202985066	2020	10/22/2020 5:00	900	9:00	B	B	0	0	1	0	1	0	0	3	1. Rear End	RE	No	1. No Adve	2. Daylight	Day	1. Dry	Dry	8. Non-Inte	1. Straight	1. Concret	1. No Defe	3. Two-Wa	1. Not at In	6. Traffic La	1. Yes - Wo	2. No			3. No	20. Motor	1. On Roac	No	No	Belted	No	No	No	No	No	No	No	No	No	Yes	10	NOT_RD	Not Interse	No	Yes	Yes	No	5. Hampto	114	114. City o	1-Interstat	4-Two-Way	Urban	VDOT Inte	5	1. State Hw	Hampton F	HAMP	R-VA IS00664EB		0.72			-76.3812	37.02275
222375474	2022	7/14/2022 5:00	748	7:48	A	A	0	1	0	0	1	0	0	2	2. Angle	ANG	No	1. No Adve	2. Daylight	Day	1. Dry	Dry	10. Interse	1. Straight	2. Blacktop	1. No Defe	3. Two-Wa	4. Four Apr	3. Traffic S	1. Yes - Wo	2. No			3. No	20. Motor	1. On Roac	No	No	Belted	No	No	No	No	No	No	No	No	No	No		NOT_RD	Urban Inte	No	Yes	Yes	No	5. Hampto	114	114. City o	3-Principal	4-Two-Way	Urban	NonVDOT	5	3. City or T	Hampton F	HAMP	R-VA SR00134EB		7.16	702864	45.28	-76.4029	37.05694
202985076	2020	10/23/2020 5:00	1626	16:26	C	C	0	0	0	2	2	0	0	2	2. Angle	ANG	No	1. No Adve	2. Daylight	Day	1. Dry	Dry	9. Within Ir	1. Straight	2. Blacktop	1. No Defe	2. Two-Wa	4. Four Apr	1. No Traffi	6. No Traffi	2. No			3. No	20. Motor	1. On Roac	No	No	Belted	No	No	No	No	No	No	No	No	No	No		NOT_RD	Urban Inte	No	No	Yes	No	5. Hampto	114	114. City o	4-Minor Art	4-Two-Way	Urban	NonVDOT	5	3. City or T	Hampton F	HAMP	R-VA SR00351WB		5.78	1079874	41.23	-76.3442	37.03052
202985087	2020	10/23/2020 5:00	725	7:25	O	PDO	0	0	0	0	0	0	0	1	9. Fixed Object - Off Road	FOOR	No	1. No Adve	2. Daylight	Day	1. Dry	Dry	5. On Entra	2. Curve - L	1. Concret	1. No Defe	4. One-Wa	1. Not at In	6. Traffic La	1. Yes - Wo	2. No			3. No	2. Trees	2. Shoulde	No	No	Belted	No	No	No	No	No	Yes	No	No	No	Yes	15	RD_LEFT	Not Interse	No	No	No	No	5. Hampto	114	114. City o	1-Interstat	1-One-Way	Urban	VDOT Inte	5	1. State Hw	Hampton F	HAMP	R-VA IS00064WB	RMP261.00A	0.12			-76.4167	37.06097
202985124	2020	10/24/2020 5:00	1148	11:48	O	PDO	0	0	0	0	0	0	0	2	2. Angle	ANG	No	1. No Adve	2. Daylight	Day	1. Dry	Dry	8. Non-Inte	1. Straight	1. Concret	1. No Defe	3. Two-Wa	1. Not at In	6. Traffic La	1. Yes - Wo	2. No			3. No	20. Motor	1. On Roac	No	No	Belted	No	No	No	No	No	Yes	No	No	No	No		NOT_RD	Not Interse	No	No	Yes	No	5. Hampto	114	114. City o	1-Interstat	4-Two-Way	Urban	VDOT Inte	5	1. State Hw	Hampton F	HAMP	R-VA IS00064EB		263.26			-76.4005	37.04557
202985159	2020	10/22/2020 5:00	1912	19:12	O	PDO	0	0	0	0	0	0	0	2	2. Angle	ANG	No	1. No Adve	4. Darknes	Night	1. Dry	Dry	8. Non-Inte	1. Straight	1. Concret	1. No Defe	3. Two-Wa	1. Not at In	6. Traffic La	1. Yes - Wo	2. No			3. No	20. Motor	1. On Roac	No	No	Belted	No	No	No	No	No	No	No	No	No	Yes	5	NOT_RD	Not Interse	No	No	Yes	Yes	5. Hampto	114	114. City o	1-Interstat	4-Two-Way	Urban	VDOT Inte	5	1. State Hw	Hampton F	HAMP	R-VA IS00064EB		266.73			-76.3454	37.03394
202985172	2020	10/22/2020 5:00	1814	18:14	B	B	0	0	1	0	1	0	0	3	1. Rear End	RE	No	1. No Adve	3. Dusk	Day	1. Dry	Dry	8. Non-Inte	1. Straight	1. Concret	1. No Defe	3. Two-Wa	1. Not at In	6. Traffic La	1. Yes - Wo	2. No			3. No	20. Motor	1. On Roac	No	No	Belted	No	No	No	No	No	No	No	No	No	No		NOT_RD	Not Interse	No	Yes	Yes	No	5. Hampto	114	114. City o	1-Interstat	4-Two-Way	Urban	VDOT Inte	5	1. State Hw	Hampton F	HAMP	R-VA IS00064EB		270.19			-76.3116	36.99325
202985185	2020	10/21/2020 5:00	1403	14:03	O	PDO	0	0	0	0	0	0	0	1	9. Fixed Object - Off Road	FOOR	No	1. No Adve	2. Daylight	Day	1. Dry	Dry	5. On Entra	2. Curve - L	1. Concret	1. No Defe	4. One-Wa	1. Not at In	6. Traffic La	1. Yes - Wo	2. No			3. No	5. Guard R	2. Shoulde	No	No	Belted	No	No	No	No	Yes	No	No	No	No	No		RD_LEFT	Not Interse	No	Yes	No	Yes	5. Hampto	114	114. City o	1-Interstat	1-One-Way	Urban	VDOT Inte	5	1. State Hw	Hampton F	HAMP	R-VA IS00064WB	RMP265.00A	0.08			-76.365	37.03345
202995134	2020	10/23/2020 5:00	1630	16:30	O	PDO	0	0	0	0	0	0	0	2	1. Rear End	RE	No	1. No Adve	2. Daylight	Day	1. Dry	Dry	8. Non-Inte	1. Straight	2. Blacktop	1. No Defe	2. Two-Wa	1. Not at In	6. Traffic La	1. Yes - Wo	2. No			3. No	20. Motor	1. On Roac	No	No	Belted	No	No	No	No	No	No	No	No	No	No		NOT_RD	Not Interse	No	No	Yes	No	5. Hampto	114	114. City o	3-Principal	4-Two-Way	Urban	NonVDOT	5	3. City or T	Hampton F	HAMP	R-VA US00258EB		66.1	253149	366.28	-76.3339	37.04112
173415135	2017	12/1/2017 5:00	1717	17:17	C	C	0	0	0	1	1	0	0	2	1. Rear End	RE	No	1. No Adve	4. Darknes	Night	1. Dry	Dry	1. Main-Lir	1. Straight	2. Blacktop	1. No Defe	1. Two-Wa	1. Not at In	6. Traffic La	1. Yes - Wo	2. No			3. No	20. Motor	1. On Roac	No	No	Belted	No	No	No	No	No	No	No	No	No	No		NOT_RD	VDOT Inter	No	No	Yes	Yes	5. Hampto	114	114. City o	4-Minor Art	4-Two-Way	Urban	NonVDOT	5	3. City or T	Hampton F	HAMP	S-VA114NP SETTLERS LANDING RD		0.14	253087	105.15	-76.3629	37.02492
201625049	2020	6/8/2020 5:00	2027	20:27	O	PDO	0	0	0	0	0	0	0	1	10. Deer	DEER	No	1. No Adve	3. Dusk	Day	1. Dry	Dry	1. Main-Lir	1. Straight	2. Blacktop	1. No Defe	2. Two-Wa	1. Not at In	6. Traffic La	1. Yes - Wo	2. No			3. No	23. Animal	1. On Roac	No	Yes	Belted	No	No	No	No	No	No	No	No	No	No		NOT_RD	Not Interse	No	No	Yes	No	5. Hampto	114	114. City o	4-Minor Art	3-Two-Way	Urban	NonVDOT	5	3. City or T	Hampton F	HAMP	R-VA SR00415EB		0.97			-76.3907	37.02879
202995141	2020	10/24/2020 5:00	2151	21:51	C	C	0	0	0	1	1	0	0	2	2. Angle	ANG	No	5. Rain	4. Darknes	Night	2. Wet	Wet	10. Interse	1. Straight	2. Blacktop	1. No Defe	2. Two-Wa	4. Four Apr	3. Traffic S	1. Yes - Wo	2. No			3. No	20. Motor	1. On Roac	No	No	Belted	No	No	No	No	No	No	No	No	No	No		NOT_RD	VDOT Inter	No	Yes	Yes	Yes	5. Hampto	114	114. City o	7-Local (J,(	3-Two-Way	Urban	NonVDOT	5	3. City or T	Hampton F	HAMP	S-VA114PR EXECUTIVE DR		0.5	1078763	10.79	-76.3977	37.04989
202995143	2020	10/24/2020 5:00	1648	16:48	C	C	0	0	0	2	2	0	0	2	1. Rear End	RE	No	1. No Adve	2. Daylight	Day	1. Dry	Dry	8. Non-Inte	6. Hillcrest	2. Blacktop	1. No Defe	2. Two-Wa	1. Not at In	6. Traffic La	1. Yes - Wo	2. No			3. No	20. Motor	1. On Roac	No	No	Belted	No	No	No	No	No	No	No	No	No	No		NOT_RD	Urban Inte	No	Yes	Yes	No	5. Hampto	114	114. City o	4-Minor Art	4-Two-Way	Urban	NonVDOT	5	3. City or T	Hampton F	HAMP	R-VA SR00278NB		0.04	253165	78.35	-76.3481	37.04419
170325081	2017	1/24/2017 5:00	705	7:05	C	C	0	0	0	1	1	0	0	3	1. Rear End	RE	No	1. No Adve	1. Dawn	Day	2. Wet	Wet	1. Main-Lir	1. Straight	2. Blacktop	1. No Defe	3. Two-Wa	1. Not at In	1. No Traffi	6. No Traffi	2. No			3. No	20. Motor	1. On Roac	No	No	Belted	No	Yes	No	No	No	No	No	No	No	Yes	20	NOT_RD	Urban Inte	No	No	Yes	No	5. Hampto	114	114. City o	4-Minor Art	4-Two-Way	Urban	NonVDOT	5	3. City or T	Hampton F	HAMP	R-VA US00060EB		273.26	253009	242.8	-76.3515	37.02426
212665066	2021	9/17/2021 5:00	1855	18:55	C	C	0	0	0	1	1	0	0	1	16. Other	OTHR	No	1. No Adve	2. Daylight	Day	1. Dry	Dry	10. Interse	1. Straight	2. Blacktop	1. No Defe	3. Two-Wa	2. Two App	1. No Traffi	1. Yes - Wo	2. No			3. No	20. Motor	1. On Roac	No	No	Belted	No	No	No	No	No	No	No	No	No	No		NOT_RD	VDOT Inter	No	No	Yes	No	5. Hampto	114	114. City o	4-Minor Art	4-Two-Way	Urban	NonVDOT	5	3. City or T	Hampton F	HAMP	S-VA114NP SETTLERS LANDING RD		0.14	253087	125.13	-76.3628	37.02491
222375640	2022	6/30/2022 5:00	700	7:00	A	A	0	1	0	0	1	0	0	2	8. Non-Collision	NC	No	1. No Adve	2. Daylight	Day	1. Dry	Dry	9. Within Ir	1. Straight	2. Blacktop	1. No Defe	2. Two-Wa	4. Four Apr	3. Traffic S	1. Yes - Wo	2. No			3. No	20. Motor	1. On Roac	No	No	Belted	No	No	No	No	No	No	No	Yes	No	No		NOT_RD	Urban Inte	No	No	Yes	No	5. Hampto	114	114. City o	3-Principal	4-Two-Way	Urban	NonVDOT	5	3. City or T	Hampton F	HAMP	R-VA SR00134EB		7.16	702864	56.63	-76.403	37.05692
202995222	2020	10/20/2020 5:00	1505	15:05	B	B	0	0	1	0	1	0	0	2	1. Rear End	RE	No	1. No Adve	2. Daylight	Day	1. Dry	Dry	8. Non-Inte	3. Grade - S	1. Concret	1. No Defe	3. Two-Wa	1. Not at In	6. Traffic La	1. Yes - Wo	2. No			3. No	20. Motor	1. On Roac	No	No	Belted	No	No	No	No	No	No	No	No	No	Yes	10	NOT_RD	Not Interse	Yes	No	Yes	No	5. Hampto	114	114. City o	1-Interstat	4-Two-Way	Urban	VDOT Inte	5	1. State Hw	Hampton F	HAMP	R-VA IS00064WB		271.66			-76.3002	36.97726
202995253	2020	10/25/2020 5:00	1557	15:57	A	A	0	1	0	0	1	0	0	1	9. Fixed Object - Off Road	FOOR	No	5. Rain	2. Daylight	Day	2. Wet	Wet	8. Non-Inte	1. Straight	2. Blacktop	1. No Defe	3. Two-Wa	1. Not at In	6. Traffic La	1. Yes - Wo	2. No			3. No	11. Jersey	4. Roadsid	No	No	Belted	No	No	No	No	No	No	No	No	No	No		RD_RIGHT	Not Interse	No	No	Yes	No	5. Hampto	114	114. City o	1-Interstat	4-Two-Way	Urban	VDOT Inte	5	1. State Hw	Hampton F	HAMP	R-VA IS00664WB		1			-76.3815	37.02169
202995325	2020	10/25/2020 5:00	1826	18:26	O	PDO	0	0	0	0	0	0	0	2	1. Rear End	RE	No	5. Rain	4. Darknes	Night	2. Wet	Wet	1. Main-Lir	1. Straight	1. Concret	1. No Defe	3. Two-Wa	1. Not at In	6. Traffic La	1. Yes - Wo	2. No			3. No	20. Motor	1. On Roac	No	No	Belted	No	No	No	No	No	No	No	No	No	No		NOT_RD	Not Interse	No	Yes	Yes	Yes	5. Hampto	114	114. City o	1-Interstat	4-Two-Way	Urban	VDOT Inte	5	1. State Hw	Hampton F	HAMP	R-VA IS00064WB		265.12			-76.3726	37.03176
203005001	2020	10/23/2020 5:00	2120	21:20	B	B	0	0	2	1	3	0	0	3	1. Rear End	RE	No	1. No Adve	4. Darknes	Night	1. Dry	Dry	8. Non-Inte	3. Grade - S	1. Concret	1. No Defe	3. Two-Wa	1. Not at In	6. Traffic La	1. Yes - Wo	2. No			3. No	20. Motor	1. On Roac	No	No	Belted	No	No	No	No	No	Yes	No	No	No	No		NOT_RD	Not Interse	No	Yes	Yes	Yes	5. Hampto	114	114. City o	1-Interstat	4-Two-Way	Urban	VDOT Inte	5	1. State Hw	Hampton F	HAMP	R-VA IS00064EB		269.44			-76.3195	37.00172
203005012	2020	10/25/2020 5:00	2305	23:05	O	PDO	0	0	0	0	0	0	0	1	9. Fixed Object - Off Road	FOOR	No	5. Rain	4. Darknes	Night	2. Wet	Wet	3. Gore Are	10. On/Off	1. Concret	1. No Defe	3. Two-Wa	1. Not at In	6. Traffic La	1. Yes - Wo	2. No			3. No	3. Utility P	5. Gore	No	No	Belted	No	No	No	No	No	No	No	No	No	Yes	20	RD_LEFT	Not Interse	No	No	Yes	Yes	5. Hampto	114	114. City o	1-Interstat	4-Two-Way	Urban	VDOT Inte	5	1. State Hw	Hampton F	HAMP	R-VA IS00664EB		1.17			-76.3848	37.01766
203005110	2020	10/23/2020 5:00	1930	19:30	A	A	0	1	0	1	2	0	0	2	2. Angle	ANG	No	1. No Adve	4. Darknes	Night	1. Dry	Dry	8. Non-Inte	1. Straight	2. Blacktop	1. No Defe	1. Two-Wa	1. Not at In	3. Traffic S	1. Yes - Wo	2. No			3. No	20. Motor	1. On Roac	No	No	Belted	No	No	No	No	No	No	No	Yes	No	No		NOT_RD	Urban Inte	No	No	Yes	Yes	5. Hampto	114	114. City o	4-Minor Art	3-Two-Way	Urban	NonVDOT	5	3. City or T	Hampton F	HAMP	R-VA SR00351EB		3.08	253177	173.28	-76.3845	37.01334
203005111	2020	10/25/2020 5:00	1151	11:51	C	C	0	0	0	2	2	0	0	3	1. Rear End	RE	No	5. Rain	2. Daylight	Day	2. Wet	Wet	10. Interse	1. Straight	2. Blacktop	1. No Defe	1. Two-Wa	4. Four Apr	3. Traffic S	1. Yes - Wo	2. No			3. No	20. Motor	1. On Roac	No	No	Unbelted	No	No	No	No	No	Yes	No	No	No	No		NOT_RD	Urban Inte	No	No	Yes	No	5. Hampto	114	114. City o	3-Principal	4-Two-Way	Urban	NonVDOT	5	3. City or T	Hampton F	HAMP	R-VA US00258WB		61.84	253135	115.62	-76.4088	37.03724
203005112	2020	10/25/2020 5:00	2009	20:09	O	PDO	0	0	0	0	0	0	0	2	1. Rear End	RE	No	5. Rain	4. Darknes	Night	2. Wet	Wet	8. Non-Inte	1. Straight	2. Blacktop	1. No Defe	3. Two-Wa	1. Not at In	6. Traffic La	1. Yes - Wo	2. No			3. No	20. Motor	1. On Roac	No	No	Belted	No	No	No	No	No	No	No	No	No	No		NOT_RD	Urban Inte	No	No	Yes	Yes	5. Hampto	114	114. City o	3-Principal	4-Two-Way	Urban	NonVDOT	5	3. City or T	Hampton F	HAMP	R-VA US00258EB		64.8	253144	157.4	-76.3569	37.04363
182345128	2018	8/21/2018 5:00	2014	20:14	C	C	0	0	0	2	2	0	0	2	1. Rear End	RE	No	5. Rain	4. Darknes	Night	2. Wet	Wet	1. Main-Lir	1. Straight	2. Blacktop	1. No Defe	3. Two-Wa	1. Not at In	6. Traffic La	1. Yes - Wo	2. No			3. No	20. Motor	1. On Roac	No	No	Belted	No	No	No	No	No	No	No	No	No	No		NOT_RD	Not Interse	No	No	Yes	Yes	5. Hampto	114	114. City o	4-Minor Art	3-Two-Way	Urban	NonVDOT	5	3. City or T	Hampton F	HAMP	S-VA114NP ABERDEEN RD		1.31			-76.4034	37.01596
203005117	2020	10/25/2020 5:00	1508	15:08	C	C	0	0	0	5	5	0	0	2	2. Angle	ANG	No	5. Rain	2. Daylight	Day	2. Wet	Wet	10. Interse	1. Straight	2. Blacktop	1. No Defe	2. Two-Wa	4. Four Apr	3. Traffic S	1. Yes - Wo	2. No			3. No	20. Motor	1. On Roac	No	No	Belted	No	No	No	No	No	No	Yes	No	No	No		NOT_RD	Urban Inte	Yes	No	Yes	No	5. Hampto	114	114. City o	3-Principal	4-Two-Way	Urban	NonVDOT	5	3. City or T	Hampton F	HAMP	R-VA US00258WB		63	754224	56.39	-76.3886	37.04173
203005129	2020	10/23/2020 5:00	1341	13:41	O	PDO	0	0	0	0	0	0	0	2	2. Angle	ANG	No	1. No Adve	2. Daylight	Day	1. Dry	Dry	9. Within Ir	1. Straight	2. Blacktop	1. No Defe	3. Two-Wa	2. Two App	3. Traffic S	1. Yes - Wo	2. No			3. No	20. Motor	1. On Roac	No	No	Belted	No	No	No	No	No	No	No	No	No	No		NOT_RD	VDOT Inter	Yes	No	Yes	No	5. Hampto	114	114. City o	3-Principal	4-Two-Way	Urban	NonVDOT	5	3. City or T	Hampton F	HAMP	S-VA114PR HAMPTON ROADS CENTER PKWY		2.17	1279456	15.4	-76.4091	37.05995
230415218	2023	2/9/2023 5:00	1232	12:32	B	B	0	0	1	0	1	0	0	2	2. Angle	ANG	No	1. No Adve	2. Daylight	Day	1. Dry	Dry	10. Interse	1. Straight	2. Blacktop	1. No Defe	3. Two-Wa	4. Four Apr	3. Traffic S	1. Yes - Wo	2. No			3. No	20. Motor	1. On Roac	No	No	Belted	No	No	No	No	No	No	No	No	No	No		NOT_RD	Urban Inte	No	No	Yes	No	5. Hampto	114	114. City o	3-Principal	4-Two-Way	Urban	NonVDOT	5	3. City or T	Hampton F	HAMP	R-VA SR00134EB		7.16	702864	28.81	-76.4029	37.05698
203005131	2020	10/23/2020 5:00	1624	16:24	C	C	0	0	0	1	1	0	0	3	1. Rear End	RE	No	1. No Adve	2. Daylight	Day	1. Dry	Dry	1. Main-Lir	1. Straight	2. Blacktop	1. No Defe	3. Two-Wa	1. Not at In	3. Traffic S	1. Yes - Wo	2. No			3. No	20. Motor	1. On Roac	No	No	Unbelted	No	No	No	No	No	No	No	No	No	No		NOT_RD	Urban Inte	No	Yes	Yes	No	5. Hampto	114	114. City o	3-Principal	4-Two-Way	Urban	NonVDOT	5	3. City or T	Hampton F	HAMP	R-VA US00258WB		63.02	754224	107.82	-76.3882	37.04179
203005205	2020	10/26/2020 5:00	550	5:50	O	PDO	0	0	0	0	0	0	0	1	9. Fixed Object - Off Road	FOOR	No	5. Rain	4. Darknes	Night	2. Wet	Wet	8. Non-Inte	1. Straight	1. Concret	1. No Defe	3. Two-Wa	1. Not at In	6. Traffic La	1. Yes - Wo	2. No			3. No	11. Jersey	2. Shoulde	No	No	Belted	No	No	No	No	No	No	No	No	No	No		RD_RIGHT	Not Interse	No	No	Yes	Yes	5. Hampto	114	114. City o	1-Interstat	4-Two-Way	Urban	VDOT Inte	5	1. State Hw	Hampton F	HAMP	R-VA IS00064EB		266.5			-76.3494	37.03443
203005573	2020	10/26/2020 5:00	540	5:40	B	B	0	0	1	0	1	0	0	1	9. Fixed Object - Off Road	FOOR	No	5. Rain	4. Darknes	Night	2. Wet	Wet	8. Non-Inte	1. Straight	1. Concret	1. No Defe	3. Two-Wa	1. Not at In	6. Traffic La	1. Yes - Wo	2. No			3. No	11. Jersey	2. Shoulde	No	No	Belted	No	No	No	No	No	No	No	No	No	No		RD_RIGHT	Not Interse	No	Yes	Yes	Yes	5. Hampto	114	114. City o	1-Interstat	4-Two-Way	Urban	VDOT Inte	5	1. State Hw	Hampton F	HAMP	R-VA IS00064EB		264.88			-76.3762	37.0317
203015046	2020	10/24/2020 5:00	2340	23:40	O	PDO	0	0	0	0	0	0	0	2	1. Rear End	RE	No	1. No Adve	1. Dawn	Day	1. Dry	Dry	8. Non-Inte	1. Straight	1. Concret	1. No Defe	3. Two-Wa	1. Not at In	6. Traffic La	1. Yes - Wo	2. No			3. No	20. Motor	1. On Roac	No	No	Belted	No	Yes	No	No	Yes	No	No	No	No	Yes	20	NOT_RD	Not Interse	No	No	Yes	No	5. Hampto	114	114. City o	1-Interstat	4-Two-Way	Urban	VDOT Inte	5	1. State Hw	Hampton F	HAMP	R-VA IS00064WB		261.26			-76.4276	37.06602
203015131	2020	10/22/2020 5:00	1812	18:12	C	C	0	0	0	2	2	0	0	2	4. Sideswipe - Same Direction	SSS	No	1. No Adve	4. Darknes	Night	1. Dry	Dry	9. Within Ir	3. Grade - S	2. Blacktop	1. No Defe	3. Two-Wa	3. Three Ap	3. Traffic S	1. Yes - Wo	2. No			3. No	20. Motor	1. On Roac	No	No	Belted	No	No	No	No	No	No	No	No	No	No		NOT_RD	VDOT Inter	Yes	No	Yes	Yes	5. Hampto	114	114. City o	3-Principal	4-Two-Way	Urban	NonVDOT	5	3. City or T	Hampton F	HAMP	R-VA US00258WB		61.98	1091119	77.54	-76.4062	37.03798
203015132	2020	10/26/2020 5:00	751	7:51	C	C	0	0	0	2	2	0	0	2	1. Rear End	RE	No	5. Rain	2. Daylight	Day	2. Wet	Wet	1. Main-Lir	1. Straight	2. Blacktop	1. No Defe	3. Two-Wa	4. Four Apr	3. Traffic S	1. Yes - Wo	2. No			3. No	20. Motor	1. On Roac	No	No	Belted	No	No	No	No	No	No	No	No	No	No		NOT_RD	Urban Inte	No	No	Yes	No	5. Hampto	114	114. City o	3-Principal	4-Two-Way	Urban	NonVDOT	5	3. City or T	Hampton F	HAMP	S-VA114PR HAMPTON ROADS CENTER PKWY		3.52	716612	82.52	-76.3858	37.05934
203015133	2020	10/22/2020 5:00	1443	14:43	C	C	0	0	0	3	3	0	0	2	4. Sideswipe - Same Direction	SSS	No	1. No Adve	2. Daylight	Day	1. Dry	Dry	1. Main-Lir	1. Straight	2. Blacktop	1. No Defe	3. Two-Wa	1. Not at In	1. No Traffi	6. No Traffi	2. No			3. No	20. Motor	1. On Roac	No	No	Belted	No	No	No	No	No	No	No	No	No	No		NOT_RD	Urban Inte	Yes	No	Yes	No	5. Hampto	114	114. City o	3-Principal	4-Two-Way	Urban	NonVDOT	5	3. City or T	Hampton F	HAMP	R-VA US00258WB		62.97	754224	137.39	-76.3889	37.04165
203015134	2020	10/23/2020 5:00	1404	14:04	C	C	0	0	0	4	4	0	0	2	4. Sideswipe - Same Direction	SSS	No	1. No Adve	2. Daylight	Day	1. Dry	Dry	1. Main-Lir	1. Straight	2. Blacktop	1. No Defe	2. Two-Wa	1. Not at In	6. Traffic La	1. Yes - Wo	2. No			3. No	20. Motor	1. On Roac	No	No	Belted	No	No	No	No	No	No	No	No	No	No		NOT_RD	VDOT Inter	No	Yes	Yes	No	5. Hampto	114	114. City o	3-Principal	4-Two-Way	Urban	NonVDOT	5	3. City or T	Hampton F	HAMP	R-VA US00258WB		62.4	50659	233.67	-76.3994	37.03943
203025135	2020	10/10/2020 5:00	1957	19:57	C	C	0	0	0	2	2	0	0	2	2. Angle	ANG	No	1. No Adve	4. Darknes	Night	2. Wet	Wet	10. Interse	1. Straight	2. Blacktop	1. No Defe	3. Two-Wa	4. Four Apr	3. Traffic S	2. Yes - Wo	2. No			3. No	20. Motor	1. On Roac	No	No	Belted	No	No	No	No	No	No	No	No	No	No		NOT_RD	Urban Inte	No	Yes	Yes	Yes	5. Hampto	114	114. City of Hampton		4-Two-Way	Urban	NonVDOT	5	3. City or T	Hampton F	HAMP	S-VA114NP POWER PLANT PKWY		0.75	253181	29.41	-76.3889	37.0257
203025136	2020	10/22/2020 5:00	1529	15:29	C	C	0	0	0	2	2	0	0	2	4. Sideswipe - Same Direction	SSS	No	1. No Adve	2. Daylight	Day	1. Dry	Dry	8. Non-Inte	1. Straight	2. Blacktop	1. No Defe	2. Two-Wa	1. Not at In	3. Traffic S	1. Yes - Wo	2. No			3. No	20. Motor	1. On Roac	No	No	Belted	No	No	No	No	No	No	No	No	No	No		NOT_RD	Urban Inte	No	No	Yes	No	5. Hampto	114	114. City o	7-Local (J,(	3-Two-Way	Urban	NonVDOT	5	3. City or T	Hampton F	HAMP	S-VA114NP COLISEUM DR		1.19	253076	137.28	-76.3908	37.04709
231315284	2023	5/10/2023 5:00	2038	20:38	C	C	0	0	0	1	1	0	0	1	10. Deer	DEER	No	1. No Adve	4. Darknes	Night	1. Dry	Dry	8. Non-Inte	1. Straight	2. Blacktop	1. No Defe	1. Two-Wa	1. Not at In	1. No Traffi	6. No Traffi	2. No			3. No	23. Animal	1. On Roac	No	Yes	Belted	No	No	No	No	No	No	No	No	No	No		NOT_RD	Not Interse	No	No	Yes	Yes	5. Hampto	114	114. City o	4-Minor Art	3-Two-Way	Urban	NonVDOT	5	3. City or T	Hampton F	HAMP	S-VA114PR ABERDEEN RD		1.31			-76.4034	37.01603
203025140	2020	10/27/2020 5:00	1853	18:53	A	A	0	1	0	1	2	0	0	2	1. Rear End	RE	No	1. No Adve	4. Darknes	Night	1. Dry	Dry	8. Non-Inte	1. Straight	2. Blacktop	1. No Defe	1. Two-Wa	1. Not at In	1. No Traffi	6. No Traffi	2. No			3. No	20. Motor	1. On Roac	No	No	Belted	No	No	No	No	No	No	Yes	No	No	No		NOT_RD	Urban Inte	No	No	Yes	Yes	5. Hampto	114	114. City o	3-Principal	4-Two-Way	Urban	NonVDOT	5	3. City or T	Hampton F	HAMP	R-VA US00258WB		60.52	253132	126.5	-76.4292	37.02706
203025222	2020	10/25/2020 5:00	1439	14:39	B	B	0	0	1	0	1	0	0	1	9. Fixed Object - Off Road	FOOR	No	5. Rain	2. Daylight	Day	2. Wet	Wet	8. Non-Inte	1. Straight	2. Blacktop	1. No Defe	3. Two-Wa	1. Not at In	6. Traffic La	1. Yes - Wo	2. No			3. No	11. Jersey	4. Roadsid	No	No	Belted	No	No	No	No	No	No	No	No	No	No		RD_RIGHT	Not Interse	No	No	Yes	No	5. Hampto	114	114. City o	1-Interstat	4-Two-Way	Urban	VDOT Inte	5	1. State Hw	Hampton F	HAMP	R-VA IS00664WB		2.08			-76.3955	37.01136
203025296	2020	10/25/2020 5:00	2019	20:19	O	PDO	0	0	0	0	0	0	0	1	9. Fixed Object - Off Road	FOOR	No	4. Mist	4. Darknes	Night	2. Wet	Wet	5. On Entra	10. On/Off	2. Blacktop	1. No Defe	3. Two-Wa	1. Not at In	6. Traffic La	1. Yes - Wo	2. No			3. No	5. Guard R	4. Roadsid	No	No	Belted	No	No	No	No	Yes	No	No	No	No	No		RD_LEFT	Not Interse	No	No	No	Yes	5. Hampto	114	114. City o	1-Interstat	1-One-Way	Urban	VDOT Inte	5	1. State Hw	Hampton F	HAMP	R-VA IS00064EB	RMP263.00A	0.12			-76.3978	37.04215
203035045	2020	10/23/2020 5:00	1216	12:16	O	PDO	0	0	0	0	0	0	0	2	2. Angle	ANG	No	1. No Adve	2. Daylight	Day	1. Dry	Dry	1. Main-Lir	1. Straight	2. Blacktop	1. No Defe	1. Two-Wa	1. Not at In	1. No Traffi	6. No Traffi	2. No			3. No	20. Motor	1. On Roac	No	No	Belted	No	No	No	No	No	No	No	No	No	No		NOT_RD	Urban Inte	No	No	Yes	No	5. Hampto	114	114. City o	3-Principal	4-Two-Way	Urban	NonVDOT	5	3. City or T	Hampton F	HAMP	R-VA US00258WB		63.01	754224	81.64	-76.3883	37.04177
203035046	2020	10/28/2020 5:00	2110	21:10	C	C	0	0	0	2	2	0	0	2	1. Rear End	RE	No	1. No Adve	4. Darknes	Night	1. Dry	Dry	10. Interse	1. Straight	2. Blacktop	1. No Defe	3. Two-Wa	4. Four Apr	3. Traffic S	1. Yes - Wo	2. No			3. No	20. Motor	1. On Roac	No	No	Belted	No	No	No	No	No	No	No	No	No	Yes	5	NOT_RD	Urban Inte	No	No	Yes	Yes	5. Hampto	114	114. City o	3-Principal	4-Two-Way	Urban	NonVDOT	5	3. City or T	Hampton F	HAMP	R-VA US00258WB		64.69	253143	59.7	-76.3587	37.0438
203035047	2020	10/25/2020 5:00	1355	13:55	O	PDO	0	0	0	0	0	0	0	2	16. Other	OTHR	No	5. Rain	2. Daylight	Day	2. Wet	Wet	10. Interse	1. Straight	2. Blacktop	1. No Defe	3. Two-Wa	4. Four Apr	3. Traffic S	1. Yes - Wo	2. No			3. No	20. Motor	1. On Roac	No	No	Belted	No	No	No	No	No	No	No	No	No	No		NOT_RD	Urban Inte	Yes	No	Yes	No	5. Hampto	114	114. City o	3-Principal	4-Two-Way	Urban	NonVDOT	5	3. City or T	Hampton F	HAMP	R-VA US00258EB		63.44	253078	83.05	-76.3809	37.04322
210985130	2021	4/3/2021 5:00	1747	17:47	A	A	0	2	0	0	2	0	0	2	3. Head On	HO	No	1. No Adve	2. Daylight	Day	1. Dry	Dry	1. Main-Lir	1. Straight	2. Blacktop	1. No Defe	1. Two-Wa	1. Not at In	6. Traffic La	1. Yes - Wo	2. No			3. No	20. Motor	1. On Roac	No	No	Unbelted	No	No	No	Yes	No	No	No	No	No	Yes	25	RD_UNKN	Not Interse	No	Yes	Yes	No	5. Hampto	114	114. City o	4-Minor Art	3-Two-Way	Urban	NonVDOT	5	3. City or T	Hampton F	HAMP	R-VA SR00415WB		1			-76.3907	37.02842
203035068	2020	10/29/2020 5:00	625	6:25	O	PDO	0	0	0	0	0	0	0	2	4. Sideswipe - Same Direction	SSS	No	1. No Adve	4. Darknes	Night	1. Dry	Dry	8. Non-Inte	1. Straight	1. Concret	1. No Defe	4. One-Wa	1. Not at In	9. One Wa	1. Yes - Wo	2. No			3. No	20. Motor	1. On Roac	No	No	Belted	No	No	No	No	No	No	No	No	No	No		NOT_RD	Not Interse	No	No	Yes	Yes	5. Hampto	114	114. City o	1-Interstat	4-Two-Way	Urban	VDOT Inte	5	1. State Hw	Hampton F	HAMP	R-VA IS00064EB		268.74			-76.3231	37.01162
203035087	2020	10/29/2020 5:00	700	7:00	O	PDO	0	0	0	0	0	0	0	3	1. Rear End	RE	No	1. No Adve	2. Daylight	Day	1. Dry	Dry	8. Non-Inte	1. Straight	1. Concret	1. No Defe	4. One-Wa	1. Not at In	9. One Wa	1. Yes - Wo	2. No			3. No	20. Motor	1. On Roac	No	No	Belted	No	No	No	No	No	No	No	No	No	No		NOT_RD	Not Interse	No	No	Yes	No	5. Hampto	114	114. City o	1-Interstat	4-Two-Way	Urban	VDOT Inte	5	1. State Hw	Hampton F	HAMP	R-VA IS00064WB		271.49			-76.3004	36.97975
212855192	2021	10/1/2021 5:00	1352	13:52	A	A	0	1	0	0	1	0	0	2	16. Other	OTHR	No	1. No Adve	2. Daylight	Day	1. Dry	Dry	1. Main-Lir	1. Straight	2. Blacktop	1. No Defe	2. Two-Wa	1. Not at In	3. Traffic S	1. Yes - Wo	2. No			3. No	20. Motor	1. On Roac	No	No	Unbelted	No	No	No	No	No	No	No	No	No	Yes	20	NOT_RD	Not Interse	Yes	No	Yes	No	5. Hampto	114	114. City o	5-Major Co	3-Two-Way	Urban	NonVDOT	5	3. City or T	Hampton F	HAMP	S-VA114NP BRIARFIELD RD		0.82	253287	285.15	-76.4048	37.01871
231225093	2023	4/27/2023 5:00	1616	16:16	C	C	0	0	0	1	1	0	0	1	9. Fixed Object - Off Road	FOOR	No	1. No Adve	2. Daylight	Day	1. Dry	Dry	2. Accelera	4. Grade - C	2. Blacktop	1. No Defe	3. Two-Wa	1. Not at In	6. Traffic La	1. Yes - Wo	2. No			3. No	35. Cross	3. Median	No	No	Belted	No	Yes	No	No	No	No	No	No	No	No		RD_UNKN	Not Interse	No	No	Yes	No	5. Hampto	114	114. City o	4-Minor Art	3-Two-Way	Urban	NonVDOT	5	3. City or T	Hampton F	HAMP	R-VA SR00415EB		1.02			-76.3906	37.02804
203035298	2020	10/29/2020 5:00	1258	12:58	O	PDO	0	0	0	0	0	0	0	1	9. Fixed Object - Off Road	FOOR	No	1. No Adve	2. Daylight	Day	1. Dry	Dry	8. Non-Inte	2. Curve - L	2. Blacktop	1. No Defe	3. Two-Wa	1. Not at In	6. Traffic La	1. Yes - Wo	2. No			3. No	11. Jersey	1. On Roac	No	No	Belted	No	No	No	No	No	No	No	No	No	Yes	15	RD_LEFT	Not Interse	No	No	Yes	No	5. Hampto	114	114. City o	1-Interstat	4-Two-Way	Urban	VDOT Inte	5	1. State Hw	Hampton F	HAMP	R-VA IS00064EB		267.43			-76.3337	37.02902
203035308	2020	10/29/2020 5:00	1431	14:31	B	B	0	0	1	0	1	0	0	2	1. Rear End	RE	No	5. Rain	2. Daylight	Day	2. Wet	Wet	8. Non-Inte	1. Straight	2. Blacktop	1. No Defe	3. Two-Wa	1. Not at In	6. Traffic La	1. Yes - Wo	2. No			3. No	20. Motor	1. On Roac	No	No	Belted	No	No	No	No	No	No	No	No	No	Yes	10	NOT_RD	Not Interse	No	Yes	Yes	No	5. Hampto	114	114. City o	1-Interstat	4-Two-Way	Urban	VDOT Inte	5	1. State Hw	Hampton F	HAMP	R-VA IS00664WB		1.83			-76.3922	37.01308
203035333	2020	10/27/2020 5:00	1611	16:11	B	B	0	0	1	0	1	0	0	2	1. Rear End	RE	No	1. No Adve	2. Daylight	Day	1. Dry	Dry	8. Non-Inte	1. Straight	2. Blacktop	1. No Defe	3. Two-Wa	1. Not at In	6. Traffic La	1. Yes - Wo	2. No			3. No	20. Motor	1. On Roac	No	No	Belted	No	No	No	No	No	No	No	No	No	Yes	10	NOT_RD	Not Interse	Yes	No	Yes	No	5. Hampto	114	114. City o	1-Interstat	4-Two-Way	Urban	VDOT Inte	5	1. State Hw	Hampton F	HAMP	R-VA IS00064EB		267.65			-76.3313	37.02575
203035407	2020	10/28/2020 5:00	1732	17:32	A	A	0	2	1	0	3	0	0	2	1. Rear End	RE	No	1. No Adve	4. Darknes	Night	1. Dry	Dry	8. Non-Inte	5. Hillcrest	2. Blacktop	1. No Defe	3. Two-Wa	1. Not at In	6. Traffic La	1. Yes - Wo	2. No			3. No	20. Motor	1. On Roac	No	No	Belted	No	No	No	No	No	No	No	No	No	Yes	2	RD_UNKN	Not Interse	Yes	No	Yes	Yes	5. Hampto	114	114. City o	1-Interstat	4-Two-Way	Urban	VDOT Inte	5	1. State Hw	Hampton F	HAMP	R-VA IS00064WB		263.69			-76.3959	37.04177
203045046	2020	10/30/2020 5:00	400	4:00	O	PDO	0	0	0	0	0	0	0	1	9. Fixed Object - Off Road	FOOR	No	5. Rain	4. Darknes	Night	2. Wet	Wet	8. Non-Inte	1. Straight	2. Blacktop	1. No Defe	3. Two-Wa	1. Not at In	6. Traffic La	1. Yes - Wo	2. No			3. No	11. Jersey	2. Shoulde	No	No	Belted	No	No	No	No	No	No	No	No	No	Yes	18	RD_LEFT	Not Interse	No	No	Yes	Yes	5. Hampto	114	114. City o	1-Interstat	4-Two-Way	Urban	VDOT Inte	5	1. State Hw	Hampton F	HAMP	R-VA IS00064WB		270.23			-76.3118	36.99461
203045079	2020	10/29/2020 5:00	1209	12:09	C	C	0	0	0	1	1	0	0	2	1. Rear End	RE	No	5. Rain	2. Daylight	Day	2. Wet	Wet	1. Main-Lir	1. Straight	2. Blacktop	1. No Defe	2. Two-Wa	1. Not at In	3. Traffic S	1. Yes - Wo	2. No			3. No	20. Motor	1. On Roac	No	No	Belted	No	No	No	No	No	No	No	No	No	No		NOT_RD	Urban Inte	Yes	Yes	Yes	No	5. Hampto	114	114. City o	3-Principal	4-Two-Way	Urban	NonVDOT	5	3. City or T	Hampton F	HAMP	R-VA US00258EB		63.16	1091131	92.54	-76.3858	37.04218
203045080	2020	10/28/2020 5:00	1124	11:24	O	PDO	0	0	0	0	0	0	0	2	2. Angle	ANG	No	1. No Adve	2. Daylight	Day	1. Dry	Dry	9. Within Ir	1. Straight	2. Blacktop	1. No Defe	3. Two-Wa	3. Three Ap	3. Traffic S	1. Yes - Wo	2. No			3. No	20. Motor	1. On Roac	No	No	Belted	No	No	No	No	No	No	No	No	No	No		NOT_RD	Urban Inte	No	Yes	Yes	No	5. Hampto	114	114. City o	3-Principal	4-Two-Way	Urban	NonVDOT	5	3. City or T	Hampton F	HAMP	R-VA US00258WB		63.85	253137	57.45	-76.3736	37.04407
242545046	2024	9/7/2024 5:00	1944	19:44	C	C	0	0	0	2	2	0	0	2	1. Rear End	RE	No	1. No Adve	1. Dawn	Day	1. Dry	Dry	10. Interse	1. Straight	2. Blacktop	1. No Defe	3. Two-Wa	4. Four Apr	3. Traffic S	1. Yes - Wo	2. No			3. No	20. Motor	1. On Roac	No	No	Belted	No	Yes	No	No	No	No	No	No	No	Yes	10	NOT_RD	VDOT Inter	No	No	Yes	No	5. Hampto	114	114. City o	7-Local (J,(	3-Two-Way	Urban	NonVDOT	5	3. City or T	Hampton F	HAMP	S-VA114PR MARCELLA RD		0.97	1078784	53.32	-76.3922	37.05053
203045082	2020	10/25/2020 5:00	148	1:48	A	A	0	1	0	0	1	0	0	1	9. Fixed Object - Off Road	FOOR	No	1. No Adve	4. Darknes	Night	2. Wet	Wet	8. Non-Inte	2. Curve - L	2. Blacktop	1. No Defe	1. Two-Wa	1. Not at In	6. Traffic La	1. Yes - Wo	2. No			3. No	13. Curb	2. Shoulde	No	No	Belted	No	No	No	No	No	No	No	Yes	No	No		NOT_RD	Urban Inte	No	No	Yes	Yes	5. Hampto	114	114. City o	4-Minor Art	3-Two-Way	Urban	NonVDOT	5	3. City or T	Hampton F	HAMP	R-VA SR00351WB		7.04	253170	5.26	-76.3219	37.03332
203045083	2020	10/27/2020 5:00	1300	13:00	C	C	0	0	0	1	1	0	0	2	1. Rear End	RE	No	1. No Adve	2. Daylight	Day	1. Dry	Dry	10. Interse	1. Straight	2. Blacktop	1. No Defe	2. Two-Wa	4. Four Apr	3. Traffic S	1. Yes - Wo	2. No			3. No	20. Motor	1. On Roac	No	No	Belted	No	No	No	No	No	No	No	No	No	No		NOT_RD	Urban Inte	No	No	Yes	No	5. Hampto	114	114. City o	7-Local (J,(	3-Two-Way	Urban	NonVDOT	5	3. City or T	Hampton F	HAMP	S-VA114NP ENTERPRISE PKWY		0.02	702864	60.53	-76.4031	37.057
203045084	2020	10/25/2020 5:00	1743	17:43	C	C	0	0	0	1	1	0	0	4	2. Angle	ANG	No	5. Rain	3. Dusk	Day	2. Wet	Wet	10. Interse	1. Straight	2. Blacktop	1. No Defe	3. Two-Wa	4. Four Apr	3. Traffic S	1. Yes - Wo	2. No			3. No	20. Motor	1. On Roac	No	No	Belted	No	No	No	No	No	No	No	No	No	No		NOT_RD	Urban Inte	No	Yes	Yes	No	5. Hampto	114	114. City o	4-Minor Art	4-Two-Way	Urban	NonVDOT	5	3. City or T	Hampton F	HAMP	R-VA US00258WB		67.3	253154	45.46	-76.3233	37.02711
231795103	2023	6/27/2023 5:00	1056	10:56	C	C	0	0	0	2	2	0	0	2	2. Angle	ANG	No	1. No Adve	2. Daylight	Day	1. Dry	Dry	9. Within Ir	1. Straight	2. Blacktop	1. No Defe	2. Two-Wa	4. Four Apr	3. Traffic S	1. Yes - Wo	2. No			3. No	20. Motor	1. On Roac	No	No	Belted	No	No	No	No	No	No	No	No	No	No		NOT_RD	Urban Inte	No	No	Yes	No	5. Hampto	114	114. City o	3-Principal	4-Two-Way	Urban	NonVDOT	5	3. City or T	Hampton F	HAMP	R-VA SR00134EB		7.16	702864	37.05	-76.4029	37.05696
203045086	2020	10/25/2020 5:00	854	8:54	O	PDO	0	0	0	0	0	0	0	2	2. Angle	ANG	No	1. No Adve	7. Unknow	Day	1. Dry	Dry	1. Main-Lir	1. Straight	1. Concret	1. No Defe	2. Two-Wa	1. Not at In	4. Stop Sig	1. Yes - Wo	2. No			3. No	6. Parked	7. In Parkir	No	No	Belted	No	Yes	No	No	No	Yes	No	No	No	Yes	10	NOT_RD	Not Interse	No	No	Yes	No	5. Hampto	114	114. City o	7-Local (J,(	3-Two-Way	Urban	NonVDOT	5	3. City or T	Hampton F	HAMP	S-VA114NP KING ST S		0.17			-76.3449	37.02791
203045098	2020	10/30/2020 5:00	634	6:34	O	PDO	0	0	0	0	0	0	0	2	1. Rear End	RE	No	5. Rain	4. Darknes	Night	2. Wet	Wet	8. Non-Inte	1. Straight	1. Concret	1. No Defe	3. Two-Wa	1. Not at In	6. Traffic La	1. Yes - Wo	2. No			3. No	20. Motor	1. On Roac	No	No	Belted	No	No	No	No	No	No	No	No	No	No		NOT_RD	Not Interse	No	Yes	Yes	Yes	5. Hampto	114	114. City o	1-Interstat	4-Two-Way	Urban	VDOT Inte	5	1. State Hw	Hampton F	HAMP	R-VA IS00064WB		268.57			-76.326	37.01499
212425225	2021	8/27/2021 5:00	1308	13:08	C	C	0	0	0	2	2	0	0	2	1. Rear End	RE	No	1. No Adve	2. Daylight	Day	1. Dry	Dry	8. Non-Inte	1. Straight	2. Blacktop	1. No Defe	2. Two-Wa	1. Not at In	6. Traffic La	1. Yes - Wo	2. No			3. No	20. Motor	1. On Roac	No	No	Belted	No	No	No	No	No	No	No	No	No	No		NOT_RD	Not Interse	No	No	Yes	No	5. Hampto	114	114. City o	4-Minor Art	3-Two-Way	Urban	NonVDOT	5	3. City or T	Hampton F	HAMP	S-VA114NP ABERDEEN RD		1.32			-76.4034	37.01618
203045173	2020	10/22/2020 5:00	1048	10:48	C	C	0	0	0	2	2	0	0	2	2. Angle	ANG	No	1. No Adve	2. Daylight	Day	1. Dry	Dry	9. Within Ir	1. Straight	2. Blacktop	1. No Defe	3. Two-Wa	3. Three Ap	6. Traffic La	1. Yes - Wo	2. No			3. No	20. Motor	1. On Roac	No	No	Belted	No	No	No	No	No	No	No	No	No	No		NOT_RD	Urban Inte	No	No	Yes	No	5. Hampto	114	114. City o	3-Principal	4-Two-Way	Urban	NonVDOT	5	3. City or T	Hampton F	HAMP	R-VA US00258WB		63.18	1091131	54.58	-76.3854	37.04241
203045237	2020	10/27/2020 5:00	1219	12:19	C	C	0	0	0	3	3	0	0	2	2. Angle	ANG	No	1. No Adve	2. Daylight	Day	1. Dry	Dry	1. Main-Lir	1. Straight	1. Concret	1. No Defe	1. Two-Wa	1. Not at In	4. Stop Sig	1. Yes - Wo	2. No			3. No	20. Motor	1. On Roac	No	No	Belted	No	Yes	No	No	No	No	No	No	No	No		NOT_RD	VDOT Inter	No	No	Yes	No	5. Hampto	114	114. City o	7-Local (J,(	3-Two-Way	Urban	NonVDOT	5	3. City or T	Hampton F	HAMP	S-VA114PR EXECUTIVE DR		0.9	1083997	136.72	-76.3988	37.05562
203045262	2020	10/28/2020 5:00	755	7:55	A	A	0	1	0	0	1	0	0	2	1. Rear End	RE	No	1. No Adve	2. Daylight	Day	1. Dry	Dry	10. Interse	1. Straight	2. Blacktop	1. No Defe	3. Two-Wa	3. Three Ap	3. Traffic S	1. Yes - Wo	2. No			3. No	20. Motor	1. On Roac	No	No	Belted	No	Yes	No	No	No	No	No	No	No	No		NOT_RD	VDOT Inter	No	No	Yes	No	5. Hampto	114	114. City o	3-Principal	4-Two-Way	Urban	NonVDOT	5	3. City or T	Hampton F	HAMP	R-VA US00258EB		61.98	1091119	79.09	-76.4063	37.03782
203045263	2020	10/29/2020 5:00	1345	13:45	B	B	0	0	1	2	3	0	0	2	1. Rear End	RE	No	5. Rain	2. Daylight	Day	2. Wet	Wet	1. Main-Lir	1. Straight	2. Blacktop	1. No Defe	2. Two-Wa	1. Not at In	3. Traffic S	1. Yes - Wo	2. No			3. No	20. Motor	1. On Roac	No	No	Belted	No	No	No	No	No	No	No	No	No	No		NOT_RD	VDOT Inter	No	No	Yes	No	5. Hampto	114	114. City o	3-Principal	4-Two-Way	Urban	NonVDOT	5	3. City or T	Hampton F	HAMP	R-VA US00258WB		62.01	1091119	138.41	-76.4056	37.0381
203045279	2020	10/29/2020 5:00	1353	13:53	O	PDO	0	0	0	0	0	0	0	2	15. Backed Into	BI	No	5. Rain	2. Daylight	Day	2. Wet	Wet	9. Within Ir	1. Straight	2. Blacktop	1. No Defe	1. Two-Wa	3. Three Ap	1. No Traffi	6. No Traffi	1. Yes	1. Advance	4. Intermit	3. No	20. Motor	1. On Roac	No	No	Belted	No	No	No	No	No	No	No	No	No	No		NOT_RD	Urban Inte	No	No	Yes	No	5. Hampto	114	114. City o	7-Local (J,(	3-Two-Way	Urban	NonVDOT	5	3. City or T	Hampton F	HAMP	S-VA114NP NORTHAMPTON DR		0.12			-76.426	37.04373
242005676	2024	5/14/2024 5:00	1845	18:45	O	PDO	0	0	0	0	0	0	0	1	9. Fixed Object - Off Road	FOOR	No	5. Rain	4. Darknes	Night	2. Wet	Wet	8. Non-Inte	1. Straight	2. Blacktop	1. No Defe	1. Two-Wa	1. Not at In	6. Traffic La	1. Yes - Wo	2. No			3. No	14. Ditch	8. Off Roac	No	No	Belted	No	No	No	No	No	No	No	No	No	No		RD_RIGHT	Not Interse	No	No	Yes	Yes	5. Hampto	114	114. City o	4-Minor Art	3-Two-Way	Urban	NonVDOT	5	3. City or T	Hampton F	HAMP	R-VA SR00415WB		1.03			-76.3906	37.02782
203055009	2020	10/30/2020 5:00	2300	23:00	A	A	0	1	0	0	1	0	0	1	9. Fixed Object - Off Road	FOOR	No	1. No Adve	4. Darknes	Night	1. Dry	Dry	8. Non-Inte	1. Straight	1. Concret	1. No Defe	3. Two-Wa	1. Not at In	6. Traffic La	1. Yes - Wo	2. No			3. No	11. Jersey	2. Shoulde	Yes	No	Belted	No	Yes	Yes	No	No	No	No	No	No	Yes	10	RD_LEFT	Not Interse	No	No	Yes	No	5. Hampto	114	114. City o	1-Interstat	4-Two-Way	Urban	VDOT Inte	5	1. State Hw	Hampton F	HAMP	R-VA IS00064WB		267.91			-76.33	37.02414
203065236	2020	11/1/2020 5:00	1346	13:46	O	PDO	0	0	0	0	0	0	0	1	9. Fixed Object - Off Road	FOOR	No	1. No Adve	2. Daylight	Day	2. Wet	Wet	5. On Entra	10. On/Off	2. Blacktop	1. No Defe	4. One-Wa	1. Not at In	6. Traffic La	1. Yes - Wo	2. No			3. No	2. Trees	2. Shoulde	No	No	Belted	No	No	No	No	No	No	No	No	No	Yes	15	RD_LEFT	Not Interse	No	No	No	No	5. Hampto	114	114. City o	1-Interstat	1-One-Way	Urban	VDOT Inte	5	1. State Hw	Hampton F	HAMP	R-VA IS00064EB	RMP261.00B	0.25			-76.4198	37.05851
203065346	2020	10/26/2020 5:00	1925	19:25	B	B	0	0	1	0	1	0	0	1	9. Fixed Object - Off Road	FOOR	No	1. No Adve	4. Darknes	Night	1. Dry	Dry	8. Non-Inte	1. Straight	2. Blacktop	1. No Defe	3. Two-Wa	1. Not at In	6. Traffic La	1. Yes - Wo	2. No			3. No	11. Jersey	2. Shoulde	No	No	Belted	No	No	No	No	No	No	No	No	No	No		RD_LEFT	Not Interse	No	No	Yes	Yes	5. Hampto	114	114. City o	1-Interstat	4-Two-Way	Urban	VDOT Inte	5	1. State Hw	Hampton F	HAMP	R-VA IS00064WB		262.33			-76.4133	37.05651
242005421	2024	6/10/2024 5:00	1238	12:38	C	C	0	0	0	1	1	0	0	2	1. Rear End	RE	No	1. No Adve	2. Daylight	Day	1. Dry	Dry	10. Interse	10. On/Off	2. Blacktop	1. No Defe	3. Two-Wa	4. Four Apr	8. Yield Sig	1. Yes - Wo	2. No			3. No	20. Motor	1. On Roac	No	No	Belted	No	No	No	No	No	No	No	No	No	No		NOT_RD	Urban Inte	No	No	Yes	No	5. Hampto	114	114. City o	3-Principal	4-Two-Way	Urban	NonVDOT	5	3. City or T	Hampton F	HAMP	S-VA114NP ARMISTEAD AVE N		3.36	716612	90.35	-76.3856	37.05912

202055165	2020	7/22/2020 5:00	1440	14:40	O	PDO	0	0	0	0	0	0	0	3	1. Rear End	RE	No	1. No Adve	2. Daylight	Day	1. Dry	Dry	1. Main-Lir	1. Straight	2. Blacktop	1. No Defe	2. Two-Wa	1. Not at In	3. Traffic S	1. Yes - Wc	2. No			3. No	20. Motor V	1. On Roac	No	No	Belted	No	Yes	No	No	No	No	No	No	No	No		NOT_RD	VDOT Inter	No	No	Yes	No	5. Hampto	114	114. City o	5-Major Cc	4-Two-Way	Urban	NonVDOT	5	3. City or T	Hampton F	HAMP	S-VA114PR ANDREWS BLVD		0.87	1063274	168.34	-76.3155	37.04331
203075102	2020	11/2/2020 5:00	451	4:51	C	C	0	0	0	1	1	0	0	2	15. Backed Into	BI	No	1. No Adve	4. Darknes	Night	1. Dry	Dry	1. Main-Lir	1. Straight	2. Blacktop	1. No Defe	1. Two-Wa	2. Two App	6. Traffic Li	1. Yes - Wc	2. No			3. No	20. Motor V	1. On Roac	No	No	Belted	No	No	No	No	No	Yes	No	No	No	No		NOT_RD	Urban Inte	No	No	Yes	Yes	5. Hampto	114	114. City o	3-Principal	4-Two-Way	Urban	NonVDOT	5	3. City or T	Hampton F	HAMP	R-VA US00258EB		62.22	253136	129.17	-76.402	37.03871
220735268	2022	3/7/2022 5:00	1213	12:13	C	C	0	0	0	2	2	0	0	2	4. Sideswipe - Same Direction	SSS	No	1. No Adve	2. Daylight	Day	1. Dry	Dry	10. Interse	1. Straight	2. Blacktop	1. No Defe	1. Two-Wa	4. Four App	6. Traffic Li	1. Yes - Wc	2. No			3. No	20. Motor V	1. On Roac	No	No	Belted	No	No	No	No	No	No	No	No	No	No		NOT_RD	VDOT Inter	No	No	Yes	No	5. Hampto	114	114. City o	5-Major Cc	3-Two-Way	Urban	NonVDOT	5	3. City or T	Hampton F	HAMP	S-VA114NP PINE CHAPEL RD		0.46	253353	71.4	-76.3857	37.03779
231035154	2023	4/12/2023 5:00	1436	14:36	C	C	0	0	0	2	2	0	0	2	1. Rear End	RE	No	1. No Adve	2. Daylight	Day	1. Dry	Dry	9. Within Ir	1. Straight	2. Blacktop	1. No Defe	2. Two-Wa	4. Four App	1. No Traffi	6. No Traffi	2. No			3. No	20. Motor V	1. On Roac	No	No	Belted	No	No	No	No	No	No	No	No	No	No		NOT_RD	Urban Inte	Yes	No	Yes	No	5. Hampto	114	114. City o	4-Minor Ar	3-Two-Way	Urban	NonVDOT	5	3. City or T	Hampton F	HAMP	S-VA114NP ABERDEEN RD		1.34			-76.4035	37.01634
203075105	2020	10/26/2020 5:00	1123	11:23	C	C	0	0	0	2	2	0	0	2	1. Rear End	RE	No	1. No Adve	2. Daylight	Day	1. Dry	Dry	10. Interse	1. Straight	2. Blacktop	1. No Defe	1. Two-Wa	3. Three Ap	6. Traffic Li	1. Yes - Wc	2. No			3. No	20. Motor V	1. On Roac	No	No	Belted	No	No	No	No	No	No	No	No	No	No		NOT_RD	Urban Inte	No	No	Yes	No	5. Hampto	114	114. City o	5-Major Cc	3-Two-Way	Urban	NonVDOT	5	3. City or T	Hampton F	HAMP	S-VA114PR OLD BUCKROE RD		0.67			-76.315	37.0292
203075159	2020	10/27/2020 5:00	1738	17:38	C	C	0	0	0	2	2	0	0	2	2. Angle	ANG	No	1. No Adve	3. Dusk	Day	1. Dry	Dry	1. Main-Lir	1. Straight	2. Blacktop	1. No Defe	3. Two-Wa	3. Three Ap	6. Traffic Li	1. Yes - Wc	2. No			3. No	20. Motor V	1. On Roac	No	No	Belted	No	No	No	No	No	No	No	No	No	No		NOT_RD	Urban Inte	Yes	No	Yes	No	5. Hampto	114	114. City o	4-Minor Ar	3-Two-Way	Urban	NonVDOT	5	3. City or T	Hampton F	HAMP	R-VA SR00351EB		3.57	1068779	9.07	-76.3785	37.01728
203075160	2020	10/30/2020 5:00	1403	14:03	C	C	0	0	0	2	2	0	0	2	1. Rear End	RE	No	1. No Adve	2. Daylight	Day	1. Dry	Dry	1. Main-Lir	1. Straight	2. Blacktop	1. No Defe	2. Two-Wa	1. Not at In	3. Traffic S	1. Yes - Wc	2. No			3. No	20. Motor V	1. On Roac	No	No	Belted	No	Yes	No	No	No	No	No	No	No	No		NOT_RD	Urban Inte	Yes	No	Yes	No	5. Hampto	114	114. City o	3-Principal	4-Two-Way	Urban	NonVDOT	5	3. City or T	Hampton F	HAMP	R-VA US00258EB		60.2	253131	65.32	-76.4338	37.02459
170275212	2017	1/23/2017 5:00	713	7:13	O	PDO	0	0	0	0	0	0	0	2	1. Rear End	RE	No	5. Rain	2. Daylight	Day	2. Wet	Wet	1. Main-Lir	1. Straight	1. Concret	1. No Defe	2. Two-Wa	1. Not at In	6. Traffic Li	1. Yes - Wc	2. No			3. No	20. Motor V	1. On Roac	No	No	Belted	No	Yes	No	No	No	No	No	No	No	No		NOT_RD	Not Interse	No	Yes	Yes	No	5. Hampto	114	114. City o	4-Minor Ar	3-Two-Way	Urban	NonVDOT	5	3. City or T	Hampton F	HAMP	S-VA114PR BIG BETHEL RD		2.91			-76.4285	37.054
203075201	2020	10/31/2020 5:00	1712	17:12	O	PDO	0	0	0	0	0	0	0	2	2. Angle	ANG	No	1. No Adve	2. Daylight	Day	1. Dry	Dry	10. Interse	1. Straight	2. Blacktop	1. No Defe	1. Two-Wa	4. Four App	4. Stop Sig	1. Yes - Wc	2. No			3. No	20. Motor V	1. On Roac	No	No	Belted	No	No	No	No	No	No	No	No	No	No		NOT_RD	Urban Inte	No	Yes	Yes	No	5. Hampto	114	114. City o	7-Local (J,6	3-Two-Way	Urban	NonVDOT	5	3. City or T	Hampton F	HAMP	S-VA114NP MATOAKA RD		0.6			-76.3626	37.00955
203075202	2020	10/30/2020 5:00	1611	16:11	C	C	0	0	0	2	2	0	0	2	2. Angle	ANG	No	1. No Adve	2. Daylight	Day	1. Dry	Dry	1. Main-Lir	1. Straight	2. Blacktop	1. No Defe	3. Two-Wa	4. Four App	6. Traffic Li	1. Yes - Wc	2. No			3. No	20. Motor V	1. On Roac	No	No	Belted	No	No	No	No	No	No	No	No	No	No		NOT_RD	VDOT Inter	Yes	No	Yes	No	5. Hampto	114	114. City o	7-Local (J,6	3-Two-Way	Urban	NonVDOT	5	3. City or T	Hampton F	HAMP	S-VA114NP GREENBRIAR AVE		0.86	1071498	5.66	-76.3945	37.0032
223425185	2022	11/19/2022 5:00	641	6:41	A	A	0	1	0	3	4	0	0	2	9. Fixed Object - Off Road	FOOR	No	1. No Adve	2. Daylight	Day	1. Dry	Dry	10. Interse	1. Straight	2. Blacktop	1. No Defe	1. Two-Wa	4. Four App	3. Traffic S	1. Yes - Wc	2. No			3. No	15. Other F	1. On Roac	No	No	Unbelted	No	No	No	No	No	No	No	No	No	No		NOT_RD	Urban Inte	No	Yes	Yes	No	5. Hampto	114	114. City o	5-Major Cc	3-Two-Way	Urban	NonVDOT	5	3. City or T	Hampton F	HAMP	S-VA114PR SHELL RD		1.74	253217	29.58	-76.3803	37.00846
203075227	2020	11/2/2020 5:00	645	6:45	O	PDO	0	0	0	0	0	0	0	1	9. Fixed Object - Off Road	FOOR	No	1. No Adve	2. Daylight	Day	1. Dry	Dry	8. Non-Inte	1. Straight	1. Concret	1. No Defe	3. Two-Wa	1. Not at In	6. Traffic Li	1. Yes - Wc	2. No			3. No	13. Curb	1. On Roac	No	No	Belted	No	No	No	No	No	No	No	No	No	No		RD RIGHT	Not Interse	No	No	Yes	No	5. Hampto	114	114. City o	1-Interstat	4-Two-Way	Urban	VDOT Inter	5	1. State Hv	Hampton F	HAMP	R-VA IS00064EB		270.82			-76.3051	36.98631
203075259	2020	10/29/2020 5:00	1208	12:08	C	C	0	0	0	2	2	0	0	2	1. Rear End	RE	No	5. Rain	2. Daylight	Day	2. Wet	Wet	8. Non-Inte	1. Straight	2. Blacktop	1. No Defe	2. Two-Wa	1. Not at In	6. Traffic Li	1. Yes - Wc	2. No			3. No	20. Motor V	1. On Roac	No	No	Belted	No	No	No	No	No	No	No	No	No	No		NOT_RD	Urban Inte	No	No	Yes	No	5. Hampto	114	114. City o	4-Minor Ar	4-Two-Way	Urban	NonVDOT	5	3. City or T	Hampton F	HAMP	R-VA SR00351EB		5.97	1079750	109.91	-76.3407	37.03104
191435158	2019	5/19/2019 5:00	1534	15:34	B	B	0	0	1	0	1	0	0	2	2. Angle	ANG	No	1. No Adve	2. Daylight	Day	1. Dry	Dry	10. Interse	1. Straight	2. Blacktop	1. No Defe	1. Two-Wa	3. Three Ap	6. Traffic Li	1. Yes - Wc	2. No			3. No	20. Motor V	1. On Roac	No	No	Belted	No	No	No	No	No	No	No	No	No	No		NOT_RD	Urban Inte	Yes	No	Yes	No	5. Hampto	114	114. City o	4-Minor Ar	3-Two-Way	Urban	NonVDOT	5	3. City or T	Hampton F	HAMP	R-VA SR00169NB		5.12	253113	0	-76.3166	37.05833
203075289	2020	11/1/2020 5:00	1450	14:50	C	C	0	0	0	1	1	0	0	2	1. Rear End	RE	No	5. Rain	2. Daylight	Day	2. Wet	Wet	1. Main-Lir	1. Straight	2. Blacktop	1. No Defe	3. Two-Wa	1. Not at In	6. Traffic Li	1. Yes - Wc	2. No			3. No	20. Motor V	1. On Roac	No	No	Belted	No	No	No	No	No	No	No	No	No	No		NOT_RD	VDOT Inter	Yes	Yes	Yes	No	5. Hampto	114	114. City o	3-Principal	4-Two-Way	Urban	NonVDOT	5	3. City or T	Hampton F	HAMP	R-VA US00258WB		62.82	1091129	88.85	-76.3909	37.04126
242005489	2024	5/28/2024 5:00	1629	16:29	O	PDO	0	0	0	0	0	0	0	2	1. Rear End	RE	No	1. No Adve	2. Daylight	Day	1. Dry	Dry	1. Main-Lir	1. Straight	2. Blacktop	1. No Defe	3. Two-Wa	4. Four App	6. Traffic Li	1. Yes - Wc	2. No			3. No	20. Motor V	1. On Roac	No	No	Belted	No	No	No	No	No	No	No	No	No	No		NOT_RD	Urban Inte	No	No	Yes	No	5. Hampto	114	114. City o	3-Principal	4-Two-Way	Urban	NonVDOT	5	3. City or T	Hampton F	HAMP	S-VA114NP ARMISTEAD AVE N		3.36	716612	67.47	-76.3856	37.05919
203075299	2020	11/1/2020 5:00	1920	19:20	O	PDO	0	0	0	0	0	0	0	2	1. Rear End	RE	No	1. No Adve	4. Darknes	Night	1. Dry	Dry	9. Within Ir	1. Straight	2. Blacktop	1. No Defe	3. Two-Wa	4. Four App	3. Traffic S	1. Yes - Wc	2. No			3. No	20. Motor V	1. On Roac	Yes	No	Belted	No	No	No	No	No	No	No	No	No	No		NOT_RD	Urban Inte	No	No	Yes	Yes	5. Hampto	114	114. City o	3-Principal	4-Two-Way	Urban	NonVDOT	5	3. City or T	Hampton F	HAMP	R-VA US00258EB		62.97	754224	104.82	-76.3888	37.04151
203075310	2020	10/30/2020 5:00	1747	17:47	C	C	0	0	0	2	2	0	0	2	4. Sideswipe - Same Direction	SSS	No	1. No Adve	2. Daylight	Day	1. Dry	Dry	1. Main-Lir	1. Straight	2. Blacktop	1. No Defe	3. Two-Wa	1. Not at In	6. Traffic Li	1. Yes - Wc	2. No			3. No	20. Motor V	1. On Roac	No	No	Belted	No	No	No	No	No	No	No	No	No	No		NOT_RD	Urban Inte	No	No	Yes	No	5. Hampto	114	114. City o	3-Principal	4-Two-Way	Urban	NonVDOT	5	3. City or T	Hampton F	HAMP	R-VA US00258WB		60.99	253133	178.16	-76.4216	37.03084
203075327	2020	11/1/2020 5:00	1330	13:30	O	PDO	0	0	0	0	0	0	0	1	9. Fixed Object - Off Road	FOOR	No	5. Rain	2. Daylight	Day	2. Wet	Wet	8. Non-Inte	1. Straight	2. Blacktop	1. No Defe	3. Two-Wa	1. Not at In	6. Traffic Li	1. Yes - Wc	2. No			3. No	8. Sign, Tra	1. On Roac	No	No	Belted	No	No	No	No	No	No	No	No	No	No		RD UNKN	Not Interse	No	Yes	Yes	No	5. Hampto	114	114. City o	1-Interstat	4-Two-Way	Urban	VDOT Inter	5	1. State Hv	Hampton F	HAMP	R-VA IS00064WB		263.97			-76.3922	37.03834
203075365	2020	10/22/2020 5:00	2357	23:57	B	B	0	0	1	1	2	0	0	2	2. Angle	ANG	No	1. No Adve	4. Darknes	Night	1. Dry	Dry	10. Interse	1. Straight	2. Blacktop	1. No Defe	2. Two-Wa	4. Four App	3. Traffic S	1. Yes - Wc	2. No			3. No	20. Motor V	1. On Roac	No	No	Unbelted	No	No	No	No	No	No	No	No	No	No		NOT_RD	Urban Inte	No	No	Yes	Yes	5. Hampto	114	114. City o	3-Principal	4-Two-Way	Urban	NonVDOT	5	3. City or T	Hampton F	HAMP	S-VA114NP HAMPTON ROADS CENTER PKWY		1.22	716613	87.7	-76.4271	37.06026
232625053	2023	9/16/2023 5:00	1940	19:40	C	C	0	0	0	3	3	0	0	2	2. Angle	ANG	No	1. No Adve	3. Dusk	Day	1. Dry	Dry	9. Within Ir	1. Straight	2. Blacktop	1. No Defe	2. Two-Wa	4. Four App	3. Traffic S	1. Yes - Wc	2. No			3. No	20. Motor V	1. On Roac	No	No	Belted	No	No	No	No	No	No	No	No	No	No		NOT_RD	Urban Inte	No	Yes	Yes	No	5. Hampto	114	114. City o	3-Principal	4-Two-Way	Urban	NonVDOT	5	3. City or T	Hampton F	HAMP	R-VA SR00134EB		7.16	702864	24.7	-76.4029	37.05699
172225284	2017	8/10/2017 5:00	1216	12:16	A	A	0	1	0	1	2	0	0	2	2. Angle	ANG	No	1. No Adve	2. Daylight	Day	1. Dry	Dry	1. Main-Lir	1. Straight	2. Blacktop	1. No Defe	2. Two-Wa	1. Not at In	6. Traffic Li	1. Yes - Wc	2. No			3. No	20. Motor V	1. On Roac	No	No	Belted	No	No	No	No	No	No	No	No	No	No		NOT_RD	VDOT Inter	No	No	Yes	No	5. Hampto	114	114. City o	7-Local (J,6	3-Two-Way	Urban	NonVDOT	5	3. City or T	Hampton F	HAMP	S-VA114PR MARCELLA RD		0.98	1078784	99.98	-76.3923	37.05052
232915093	2023	6/19/2023 5:00	2	00:02	C	C	0	0	0	1	1	0	0	2	1. Rear End	RE	No	1. No Adve	4. Darknes	Night	1. Dry	Dry	10. Interse	1. Straight	2. Blacktop	1. No Defe	1. Two-Wa	4. Four App	3. Traffic S	1. Yes - Wc	2. No			3. No	20. Motor V	1. On Roac	No	No	Belted	No	Yes	No	No	No	No	No	No	No	No		NOT_RD	VDOT Inter	No	No	Yes	Yes	5. Hampto	114	114. City o	3-Principal	4-Two-Way	Urban	NonVDOT	5	3. City or T	Hampton F	HAMP	R-VA SR00143SB		2.18	1062047	187.17	-76.3294	37.02354
203085017	2020	11/1/2020 5:00	115	1:15	B	B	0	0	2	0	2	0	0	2	2. Angle	ANG	No	1. No Adve	4. Darknes	Night	1. Dry	Dry	5. On Entra	2. Curve - L	1. Concret	1. No Defe	4. One-Wa	1. Not at In	6. Traffic Li	1. Yes - Wc	2. No			3. No	20. Motor V	2. Shoulde	No	No	Belted	No	Yes	No	No	No	No	No	No	No	Yes	25	RD UNKN	Not Interse	No	No	No	Yes	5. Hampto	114	114. City o	1-Interstat	1-One-Way	Urban	VDOT Inter	5	1. State Hv	Hampton F	HAMP	R-VA IS00664EB	RMP003.00A	0.03			-76.4009	37.00643
203085103	2020	10/29/2020 5:00	1401	14:01	C	C	0	0	0	1	1	0	0	1	8. Non-Collision	NC	No	5. Rain	2. Daylight	Day	2. Wet	Wet	8. Non-Inte	1. Straight	2. Blacktop	1. No Defe	2. Two-Wa	1. Not at In	6. Traffic Li	1. Yes - Wc	2. No			3. No	28. Ran Of	1. On Roac	No	No	Belted	No	No	No	No	No	No	No	No	No	No		RD UNKN	Not Interse	No	Yes	Yes	No	5. Hampto	114	114. City o	3-Principal	4-Two-Way	Urban	NonVDOT	5	3. City or T	Hampton F	HAMP	R-VA US00258EB		61.9	253135	444.5	-76.4076	37.03752
193485135	2019	4/18/2019 5:00	1645	16:45	O	PDO	0	0	0	0	0	0	0	2	4. Sideswipe - Same Direction	SSS	No	1. No Adve	2. Daylight	Day	1. Dry	Dry	1. Main-Lir	1. Straight	2. Blacktop	1. No Defe	1. Two-Wa	1. Not at In	6. Traffic Li	1. Yes - Wc	2. No			3. No	20. Motor V	1. On Roac	No	No	Belted	No	No	No	No	No	No	No	No	No	No		NOT_RD	Urban Inte	No	No	Yes	No	5. Hampto	114	114. City o	4-Minor Ar	3-Two-Way	Urban	NonVDOT	5	3. City or T	Hampton F	HAMP	R-VA SR00169NB		5.12	253113	84.5	-76.3163	37.05819
203085320	2020	11/2/2020 5:00	910	9:10	O	PDO	0	0	0	0	0	0	0	2	1. Rear End	RE	No	1. No Adve	2. Daylight	Day	1. Dry	Dry	8. Non-Inte	1. Straight	2. Blacktop	1. No Defe	3. Two-Wa	1. Not at In	6. Traffic Li	1. Yes - Wc	2. No			3. No	20. Motor V	1. On Roac	No	No	Belted	No	No	No	No	No	No	Yes	No	No	Yes	25	NOT_RD	Not Interse	No	No	Yes	No	5. Hampto	114	114. City o	1-Interstat	4-Two-Way	Urban	VDOT Inter	5	1. State Hv	Hampton F	HAMP	R-VA IS00064WB		262.88			-76.4057	37.05072
203095060	2020	11/2/2020 5:00	1644	16:44	C	C	0	0	0	1	1	0	0	2	3. Head On	HO	No	1. No Adve	3. Dusk	Day	1. Dry	Dry	9. Within Ir	1. Straight	2. Blacktop	1. No Defe	1. Two-Wa	3. Three Ap	1. No Traffi	6. No Traffi	2. No			3. No	20. Motor V	1. On Roac	No	No	Belted	No	No	No	No	No	No	No	No	No	Yes	2	NOT_RD	Urban Inte	Yes	Yes	Yes	No	5. Hampto	114	114. City o	7-Local (J,6	3-Two-Way	Urban	NonVDOT	5	3. City or T	Hampton F	HAMP	S-VA114PR ALBANY DR		0.73			-76.4223	37.0366
201635166	2020	6/10/2020 5:00	1722	17:22	O	PDO	0	0	0	0	0	0	0	2	1. Rear End	RE	No	1. No Adve	2. Daylight	Day	1. Dry	Dry	9. Within Ir	1. Straight	2. Blacktop	1. No Defe	2. Two-Wa	3. Three Ap	1. No Traffi	6. No Traffi	2. No			3. No	20. Motor V	1. On Roac	No	No	Belted	No	No	No	No	No	No	No	No	No	No		NOT_RD	Urban Inte	No	No	Yes	No	5. Hampto	114	114. City o	4-Minor Ar	3-Two-Way	Urban	NonVDOT	5	3. City or T	Hampton F	HAMP	S-VA114NP ABERDEEN RD		1.35			-76.4035	37.01658
203095062	2020	10/28/2020 5:00	1349	13:49	C	C	0	0	0	1	1	0	0	1	16. Other	OTHR	No	1. No Adve	2. Daylight	Day	1. Dry	Dry	10. Interse	1. Straight	2. Blacktop	1. No Defe	1. Two-Wa	4. Four App	4. Stop Sig	1. Yes - Wc	2. No			3. No	10. Other	1. On Roac	No	No	Belted	No	No	No	No	No	No	Yes	No	No	No		NOT_RD	Urban Inte	No	No	Yes	No	5. Hampto	114	114. City o	7-Local (J,6	3-Two-Way	Urban	NonVDOT	5	3. City or T	Hampton F	HAMP	S-VA114NP ROTARY ST		0.19			-76.4008	37.01097
203095063	2020	11/3/2020 5:00	1058	10:58	C	C	0	0	0	2	2	0	0	2	4. Sideswipe - Same Direction	SSS	No	1. No Adve	2. Daylight	Day	1. Dry	Dry	1. Main-Lir	1. Straight	2. Blacktop	1. No Defe	1. Two-Wa	3. Three Ap	3. Traffic S	1. Yes - Wc	2. No			3. No	20. Motor V	1. On Roac	No	No	Belted	No	No	No	No	No	No	No	No	No	No		NOT_RD	VDOT Inter	No	No	Yes	No	5. Hampto	114	114. City o	7-Local (J,6	3-Two-Way	Urban	NonVDOT	5	3. City or T	Hampton F	HAMP	S-VA114PR HARDY CASH DR		0.29	1083997	245.8	-76.398	37.05606
203095064	2020	11/2/2020 5:00	1157	11:57	O	PDO	0	0	0	0	0	0	0	2	2. Angle	ANG	No	1. No Adve	2. Daylight	Day	1. Dry	Dry	1. Main-Lir	1. Straight	2. Blacktop	1. No Defe	1. Two-Wa	4. Four App	3. Traffic S	1. Yes - Wc	2. No			3. No	20. Motor V	1. On Roac	No	No	Belted	No	No	No	No	No	No	No	No	No	No		NOT_RD	Urban Inte	No	No	Yes	No	5. Hampto	114	114. City o	3-Principal	4-Two-Way	Urban	NonVDOT	5	3. City or T	Hampton F	HAMP	S-VA114PR POWER PLANT PKWY		0.77	253181	73.19	-76.389	37.02596
222375670	2022	6/27/2022 5:00	1505	15:05	O	PDO	0	0	0	0	0	0	0	2	2. Angle	ANG	No	1. No Adve	2. Daylight	Day	1. Dry	Dry	1. Main-Lir	1. Straight	2. Blacktop	1. No Defe	2. Two-Wa	1. Not at In	6. Traffic Li	1. Yes - Wc	2. No			3. No	20. Motor V	1. On Roac	No	No	Belted	No	No	No	No	No	No	No	No	No	No		NOT_RD	Urban Inte	No	No	Yes	No	5. Hampto	114	114. City o	4-Minor Ar	4-Two-Way	Urban	NonVDOT	5	3. City or T	Hampton F	HAMP	R-VA US00060EB		273.26	253009	197.64	-76.3516	37.02426
210785152	2021	3/16/2021 5:00	751	7:51	C	C	0	0	0	2	2	0	0	2	2. Angle	ANG	No	5. Rain	2. Daylight	Day	2. Wet	Wet	11. Interse	1. Straight	1. Concret	1. No Defe	2. Two-Wa	3. Three Ap	3. Traffic S	1. Yes - Wc	2. No			2. Yes - Wi	20. Motor V	1. On Roac	No	No	Belted	No	No	No	No	No	No	No	No	No	No		NOT_RD	Urban Inte	No	No	Yes	No	5. Hampto	114	114. City o	4-Minor Ar	3-Two-Way	Urban	NonVDOT	5	3. City or T	Hampton F	HAMP	S-VA114NP BIG BETHEL RD		2.92			-76.4285	37.05421
203095144	2020	11/1/2020 5:00	1442	14:42	O	PDO	0	0	0	0	0	0	0	1	10. Deer	DEER	No	1. No Adve	2. Daylight	Day	1. Dry	Dry	8. Non-Inte	1. Straight	1. Concret	1. No Defe	3. Two-Wa	1. Not at In	6. Traffic Li	1. Yes - Wc	2. No			3. No	23. Animal	1. On Roac	No	Yes	Belted	No	No	No	No	No	No	No	No	No	No		NOT_RD	Not Interse	No	No	Yes	No	5. Hampto	114	114. City o	1-Interstat	4-Two-Way	Urban	VDOT Inter	5	1. State Hv	Hampton F	HAMP	R-VA IS00064WB		260.85			-76.4333	37.06934
203095157	2020	11/2/2020 5:00	1311	13:11	O	PDO	0	0	0	0	0	0	0	2	8. Non-Collision	NC	No	1. No Adve	2. Daylight	Day	1. Dry	Dry	8. Non-Inte	1. Straight	2. Blacktop	1. No Defe	3. Two-Wa	1. Not at In	6. Traffic Li	1. Yes - Wc	2. No			3. No	5. Guard R	1. On Roac	No	No	Belted	No	No	No	No	Yes	No	Yes	No	No	No		RD UNKN	Not Interse	No	No	Yes	No	5. Hampto	114	114. City o	1-Interstat	4-Two-Way	Urban	VDOT Inter	5	1. State Hv	Hampton F	HAMP	R-VA IS00664EB		1.2			-76.3852	37.01727
213375088	2021	11/25/2021 5:00	1320	13:20	C	C	0	0	0	1	1	0	0	1	9. Fixed Object - Off Road	FOOR	No	1. No Adve	2. Daylight	Day	1. Dry	Dry	1. Main-Lir	1. Straight	2. Blacktop	1. No Defe	3. Two-Wa	1. Not at In	1. No Traffi	6. No Traffi	2. No			3. No	15. Other F	1. On Roac	No	No	Belted	No	No	No	No	No	No	No	No	No	No		NOT_RD	Urban Inte	No	No	Yes	No	5. Hampto	114	114. City o	4-Minor Ar	3-Two-Way	Urban	NonVDOT	5	3. City or T	Hampton F	HAMP	R-VA SR00169NB		5.12	253113	0	-76.3166	37.05833
203095182	2020	10/28/2020 5:00	1515	15:15	O	PDO	0	0	0	0	0	0	0	1	6. Fixed Object in Road	FOIR	No	1. No Adve	2. Daylight	Day	1. Dry	Dry	9. Within Ir	1. Straight	2. Blacktop	5. Loose M	3. Two-Wa	3. Three Ap	3. Traffic S	1. Yes - Wc	1. Yes	3. Activity A	3. Work on	3. No	8. Sign, Tra	1. On Roac	No	No	Belted	No	No	No	No	No	No	Yes	No	No	No		NOT_RD	VDOT Inter	No	No	Yes	No	5. Hampto	114	114. City o	3-Principal	4-Two-Way	Urban	NonVDOT	5	3. City or T	Hampton F	HAMP	S-VA114NP HAMPTON ROADS CENTER PKWY		3.12	1077824	30.15	-76.3929	37.06005
203095213	2020	10/30/2020 5:00	2132	21:32	C	C	0	0	0	1	1	0	0	2	1. Rear End	RE	No	1. No Adve	3. Dusk	Day	1. Dry	Dry	10. Interse	1. Straight	1. Concret	1. No Defe	3. Two-Wa	4. Four App	3. Traffic S	1. Yes - Wc	2. No			3. No	20. Motor V	1. On Roac	No	No	Belted	No	No	No	No	No	Yes	No	No	No	No		NOT_RD	Urban Inte	No	Yes	Yes	No	5. Hampto	114	114. City o	3-Principal	4-Two-Way	Urban	NonVDOT	5	3. City or T	Hampton F	HAMP	R-VA US00258EB		63.64	253023	77.29	-76.3772	37.04391
203095220	2020	11/1/2020 5:00	1247	12:47	O	PDO	0	0	0	0	0	0	0	2	2. Angle	ANG	No	5. Rain	2. Daylight	Day	2. Wet	Wet	9. Within Ir	1. Straight	2. Blacktop	1. No Defe	3. Two-Wa	4. Four App	3. Traffic S	1. Yes - Wc	2. No			3. No	20. Motor V	1. On Roac	No	No	Belted	No	No	No	No	No	No	No	No	No	No		NOT_RD	VDOT Inter	No	No	Yes	No	5. Hampto	114	114. City of Hampton		4-Two-Way	Urban	NonVDOT	5	3. City or T	Hampton F	HAMP	S-VA114NP POWER PLANT PKWY		0.12	253573	46.17	-76.3868	37.01688
193175188	2019	11/10/2019 5:00	1245	12:45	O	PDO	0	0	0	0	0	0	0	1	9. Fixed Object - Off Road	FOOR	No	1. No Adve	6. Darknes	Night	1. Dry	Dry	1. Main-Lir	1. Straight	2. Blacktop	1. No Defe	2. Two-Wa	1. Not at In	6. Traffic Li	1. Yes - Wc	2. No			3. No	13. Curb	9. Outside	No	No	Belted	No	Yes	No	No	No	Yes	No	No	No	No		RD_LEFT	Not Interse	No	No	Yes	Yes	5. Hampto	114	114. City o	4-Minor Ar	3-Two-Way	Urban	NonVDOT	5	3. City or T	Hampton F	HAMP	S-VA114PR ABERDEEN RD		1.36			-76.4035	37.01675
202585071	2020	9/3/2020 5:00	1733	17:33	B	B	0	0	1	0	1	0	0	1	9. Fixed Object - Off Road	FOOR	No	1. No Adve	2. Daylight	Day	1. Dry	Dry	9. Within Ir	1. Straight	2. Blacktop	1. No Defe	3. Two-Wa	4. Four App	3. Traffic S	1. Yes - Wc	2. No			3. No	8. Sign, Tra	1. On Roac	No	No	Belted	No	Yes	No	No	No	No	No	No	No	No		NOT_RD	Urban Inte	No	No	Yes	No	5. Hampto	114	114. City o	4-Minor Ar	3-Two-Way	Urban	NonVDOT	5	3. City or T	Hampton F	HAMP	R-VA SR00152WB		3.55	253071	67.33	-76.4042	37.04135
203105005	2020	10/30/2020 5:00	214	2:14	O	PDO	0	0	0	0	0	0	0	1	10. Deer	DEER	No	1. No Adve	4. Darknes	Night	1. Dry	Dry	8. Non-Inte	1. Straight	1. Concret	1. No Defe	3. Two-Wa	1. Not at In	6. Traffic Li	1. Yes - Wc	2. No			3. No	23. Animal	1. On Roac	No	Yes	Belted	No	No	No	No	No	No	No	No	No	No		NOT_RD	Not Interse	No	No	Yes	Yes	5. Hampto	114	114. City o	1-Interstat	4-Two-Way	Urban	VDOT Inter	5	1. State Hv	Hampton F	HAMP	R-VA IS00064EB		266.48			-76.3498	37.03448
203105009	2020	11/2/2020 5:00	101	1:01	B	B	0	0	1	0	1	0	0	2	1. Rear End	RE	No	1. No Adve	4. Darknes	Night	1. Dry	Dry	8. Non-Inte	1. Straight	1. Concret	1. No Defe	4. One-Wa	1. Not at In	6. Traffic Li	1. Yes - Wc	2. No			3. No	20. Motor V	1. On Roac	No	No	Belted	No	Yes	Yes	No	No	No	No	No	No	Yes	25	NOT_RD	Not Interse	No	No	Yes	Yes	5. Hampto	114	114. City o	1-Interstat	4-Two-Way	Urban	VDOT Inter	5	1. State Hv	Hampton F	HAMP	R-VA IS00064WB		271.16			-76.3022	36.98432
203105052	2020	10/28/2020 5:00	1329	13:29	O	PDO	0	0	0	0	0	0	0	1	9. Fixed Object - Off Road	FOOR	No	1. No Adve	2. Daylight	Day	1. Dry	Dry	11. Interse	1. Straight	2. Blacktop	1. No Defe	2. Two-Wa	3. Three Ap	6. Traffic Li	1. Yes - Wc	2. No			3. No	2. Trees	8. Off Roac	No	No	Belted	No	Yes	No	No	No	No	No	No	No	Yes	25	NOT_RD	Urban Inte	No	Yes	Yes	No	5. Hampto	114	114. City o	4-Minor Ar	3-Two-Way	Urban	NonVDOT	5	3. City or T	Hampton F	HAMP	S-VA114PR KING ST N		0.68	253424	15.95	-76.3483	37.03988
203105099	2020	11/4/2020 5:00	1232	12:32	O	PDO	0	0	0	0	0	0	0	1	8. Non-Collision	NC	No	1. No Adve	2. Daylight	Day	1. Dry	Dry	1. Main-Lir	10. On/Off	2. Blacktop	1. No Defe	4. One-Wa	1. Not at In	6. Traffic Li	1. Yes - Wc	2. No			3. No	30. Overtu	4. Roadsid	No	No	Belted	No	No	No	No	No	No	No	No	No	Yes	5	RD RIGHT	Not Interse	No	No	No	No	5. Hampto	114	114. City o	1-Interstat	1-One-Way	Urban	VDOT Inter	5	1. State Hv	Hampton F	HAMP	R-VA IS00064WB	RMP265.00A	0.08			-76.3649	37.03338
231145134	2023	4/23/2023 5:00	1306	13:06	A	A	0	2	0	0	2	0	0	2	2. Angle	ANG	No	1. No Adve	2. Daylight	Day	1. Dry	Dry	10. Interse	1. Straight	2. Blacktop	1. No Defe	2. Two-Wa	4. Four App	4. Stop Sig	1. Yes - Wc	2. No			3. No	20. Motor V	1. On Roac	No	No	Belted	No	No	No	No	No	No	No	No	No	Yes	5	NOT_RD	Urban Inte	No	No	Yes	No	5. Hampto	114	114. City o	4-Minor Ar	3-Two-Way	Urban	NonVDOT	5	3. City or T	Hampton F	HAMP	R-VA SR00169SB		5.12	253113	17.64	-76.3166	37.05836
203105150	2020	11/4/2020 5:00	1326	13:26	O	PDO	0	0	0	0	0	0	0	3	3. Head On	HO	No	1. No Adve	2. Daylight	Day	1. Dry	Dry	1. Main-Lir	1. Straight	2. Blacktop	1. No Defe	1. Two-Wa	1. Not at In	1. No Traffi	6. No Traffi	2. No			3. No	6. Parked V	1. On Roac	No	No	Belted	No	No	No	No	No	No	No	No	No	No		NOT_RD	Urban Inte	Yes	No	Yes	No	5. Hampto	114	114. City o	7-Local (J,6)		Urban	NonVDOT	5	3. City or T	Hampton F	HAMP	S-VA114NP HAMPSTEAD HEATH WAY		0.1	1258002	174.37	-76.4209	37.03942
203105285	2020	11/5/2020 5:00	915	9:15	O	PDO	0	0	0	0	0	0	0	2	1. Rear End	RE	No	1. No Adve	2. Daylight	Day	1. Dry	Dry	8. Non-Inte	1. Straight	1. Concret	1. No Defe	2. Two-Wa	1. Not at In	6. Traffic Li	1. Yes - Wc	2. No			3. No	20. Motor V	1. On Roac	No	No	Belted	No	No	No	No	No	No	No	No	No	Yes	15	NOT_RD	Not Interse	No	Yes	Yes	No	5. Hampto	114	114. City o	1-Interstat	4-Two-Way	Urban	VDOT Inter	5	1. State Hv	Hampton F	HAMP	R-VA IS00064WB		271.64			-76.3002	36.97747
203105378	2020	11/5/2020 5:00	300	3:00	O	PDO	0	0	0	0	0	0	0	1	10. Deer	DEER	No	1. No Adve	4. Darknes	Night	1. Dry	Dry	8. Non-Inte	1. Straight	2. Blacktop	1. No Defe	3. Two-Wa	1. Not at In	6. Traffic Li	1. Yes - Wc	2. No			3. No	23. Animal	1. On Roac	No	Yes	Belted	No	No	No	No	No	No	No	No	No	No		NOT_RD	Urban Inte	No	Yes	Yes	Yes	5. Hampto	114	114. City o	1-Interstat	4-Two-Way	Urban	VDOT Inter	5	1. State Hv	Hampton F	HAMP	R-VA IS00664EB		1.92			-76.3958	37.01141
242005503	2024	5/29/2024 5:00	1617	16:17	O	PDO	0	0	0	0	0	0	0	2	2. Angle	ANG	No	1. No Adve	2. Daylight	Day	1. Dry	Dry	10. Interse	1. Straight	2. Blacktop	1. No Defe	1. Two-Wa	4. Four App	3. Traffic S	1. Yes - Wc	2. No			3. No	20. Motor V	1. On Roac	No	No	Belted	No	Yes	No	No	No	No	No	No	No	Yes	5	NOT_RD	Urban Inte	No	No	Yes	No	5. Hampto	114	114. City o	7-Local (J,6	3-Two-Way	Urban	NonVDOT	5	3. City or T	Hampton F	HAMP	S-VA114PR SHELL RD		1.74	253217	0	-76.3804	37.00841
203115253	2020	10/18/2020 5:00	44	00:44	C	C	0	0	0	1	1	0	0	2	2. Angle	ANG	No	1. No Adve	4. Darknes	Night	1. Dry	Dry	10. Interse	2. Curve - L	2. Blacktop	1. No Defe	2. Two-Wa	4. Four App	1. No Traffi	6. No Traffi	2. No			3. No	28. Ran Of	8. Off Roac	Yes	No	Belted	No	Yes	No	No	No	Yes	No	No	No	No		NOT_RD	Urban Inte	No	No	Yes	Yes	5. Hampto	114	114. City o	7-Local (J,6	3-Two-Way	Urban	NonVDOT	5	3. City or T	Hampton F	HAMP	S-VA114NP REVERE DR		0.38			-76.2981	37.06
203115258	2020	11/1/2020 5:00	1923	19:23	C	C	0	0	0	2	2	0	0	2	4. Sideswipe - Same Direction	SSS	No	1. No Adve	4. Darknes	Night	1. Dry	Dry	1. Main-Lir	1. Straight	1. Concret	1. No Defe	4. One-Wa	1. Not at In	1. No Traffi	6. No Traffi	2. No			3. No	20. Motor V	1. On Roac	No	No	Belted	No	No	No	No	No	No	No	No	No	No		NOT_RD	Not Interse	No	No	Yes	Yes	5. Hampto	114	114. City of Hampton			Urban	NonVDOT	5	3. City or T	Hampton F	HAMP	U-VA114SC99999UK					-76.3913	37.04272
203115259	2020	11/1/2020 5:00	2047	20:47	A	A	0	1	0	1	2	0	0	2	2. Angle	ANG	No	1. No Adve	4. Darknes	Night	1. Dry	Dry	9. Within Ir	1. Straight	2. Blacktop	1. No Defe	2. Two-Wa	4. Four App	3. Traffic S	1. Yes - Wc	2. No			3. No	20. Motor V	1. On Roac	No	No	Belted	No	No	No	No	No	No	No	No	No	No		NOT_RD	Urban Inte	No	No	Yes	Yes	5. Hampto	114	114. City o	3-Principal	4-Two-Way	Urban	NonVDOT	5	3. City or T	Hampton F	HAMP	R-VA US00258EB		63.67	253023	45.99	-76.3768	37.04394
203115267	2020	11/5/2020 5:00	754	7:54	O	PDO	0	0	0	0	0	0	0	2	1. Rear End	RE	No	1. No Adve	2. Daylight	Day	1. Dry	Dry	10. Interse	1. Straight	2. Blacktop	1. No Defe	3. Two-Wa	4. Four App	6. Traffic Li	1. Yes - Wc	2. No			3. No	20. Motor V	1. On Roac	No	No	Belted	No	No	No	No	No	No	No	No	No	No		NOT_RD	Urban Inte	No	No	Yes	No	5. Hampto	114	114. City o	4-Minor Ar	3-Two-Way	Urban	NonVDOT	5	3. City or T	Hampton F	HAMP	S-VA114PR COMMANDER SHEPARD BLVD		3.53	253123	65.6	-76.3932	37.09362
193045115	2019	10/31/2019 5:00	321	3:21	O	PDO	0	0	0	0	0	0	0	1	9. Fixed Object - Off Road	FOOR	No	4. Mist	4. Darknes	Night	1. Dry	Dry	1. Main-Lir	2. Curve - L	2. Blacktop	1. No Defe	1. Two-Wa	1. Not at In	1. No Traffi	6. No Traffi	2. No			3. No	5. Guard R	4. Roadsid	No	No	Belted	No	No	No	No	Yes	Yes	No	No	No	No		RD RIGHT	Not Interse	No	No	Yes	Yes	5. Hampto	114	114. City o	4-Minor Ar	3-Two-Way	Urban	NonVDOT	5	3. City or T	Hampton F	HAMP	R-VA SR00415WB		1.04			-76.3906	37.02779
203115269	2020	11/5/2020 5:00	909	9:09	O	PDO	0	0	0	0	0	0	0	2	2. Angle	ANG	No	1. No Adve	2. Daylight	Day	1. Dry	Dry	9. Within Ir	1. Straight	2. Blacktop	1. No Defe	2. Two-Wa	3. Three Ap	4. Stop Sig	1. Yes - Wc	2. No			3. No	20. Motor V	7. In Parkir	No	No	Belted	No	No	No	No	No	No	No	No	No	No		NOT_RD	Urban Inte	No	Yes	Yes	No	5. Hampto	114	114. City of Hampton			Urban	NonVDOT	5	3. City or T	Hampton F	HAMP	U-VA114SC99999UK					-76.3955	37.04269
203115276	2020	10/30/2020 5:00	1109	11:09	C	C	0	0	0	1	1	0	0	2	15. Backed Into	BI	No	1. No Adve	2. Daylight	Day	1. Dry	Dry	8. Non-Inte	1. Straight	2. Blacktop	1. No Defe	1. Two-Wa	1. Not at In	1. No Traffi	6. No Traffi	2. No			3. No	6. Parked V	1. On Roac	No	No	Belted	No	No	No	No	No	No	No	No	No	No		NOT_RD	Not Interse	No	No	Yes	No	5. Hampto	114	114. City o	7-Local (J,6	3-Two-Way	Urban	NonVDOT	5	3. City or T	Hampton F	HAMP	S-VA114PR W AVE		0.28			-76.3558	37.03828
203115277	2020	11/1/2020 5:00	747	7:47	O	PDO	0	0	0	0	0	0	0	2	2. Angle	ANG	No	1. No Adve	2. Daylight	Day	1. Dry	Dry	10. Interse	1. Straight	2. Blacktop	1. No Defe	1. Two-Wa	4. Four App	6. Traffic Li	1. Yes - Wc	2. No			3. No	20. Motor V	1. On Roac	No	No	Belted	No	No	No	No	No	No	No	No	No	No		NOT_RD	Urban Inte	No	No	Yes	No	5. Hampto	114	114. City o	4-Minor Ar	4-Two-Way	Urban	NonVDOT	5	3. City or T	Hampton F	HAMP	R-VA US00258EB		67.74	253100	246.43	-76.3188	37.02175
203115278	2020	11/1/2020 5:00	915	9:15	C	C	0	0	0	2	2	0	0	2	2. Angle	ANG	No	1. No Adve	2. Daylight	Day	1. Dry	Dry	1. Main-Lir	1. Straight	2. Blacktop	1. No Defe	1. Two-Wa	1. Not at In	1. No Traffi	6. No Traffi	2. No			3. No	20. Motor V	1. On Roac	No	No	Belted	No	No	No	No	No	No	No	No	No	No		NOT_RD	Not Interse	No	No	Yes	No	5. Hampto	114	114. City o	7-Local (J,6	3-Two-Way	Urban	NonVDOT	5	3. City or T	Hampton F	HAMP	S-VA114PR LANGLEY AVE		0.08	1079639	395.21	-76.3497	37.04162
203115279	2020	10/31/2020 5:00	2222	22:22	C	C	0	0	0	1	1	0	0	2	1. Rear End	RE	No	1. No Adve	3. Dusk	Day	1. Dry	Dry	8. Non-Inte	1. Straight	1. Concret	1. No Defe	3. Two-Wa	1. Not at In	3. Traffic S	1. Yes - Wc	2. No			3. No	20. Motor V	1. On Roac	No	No	Belted	No	No	No	No	No	Yes	No	No	No	No		NOT_RD	Urban Inte	No	No	Yes	No	5. Hampto	114	114. City o	3-Principal	4-Two-Way	Urban	NonVDOT	5	3. City or T	Hampton F	HAMP	R-VA US00258WB		63.44	253078	97.32	-76.3809	37.04336
203115280	2020	11/5/2020 5:00	749	7:49	C	C	0	0	0	3	3	0	0	3	1. Rear End	RE	No	1. No Adve	2. Daylight	Day	1. Dry	Dry	1. Main-Lir	1. Straight	2. Blacktop	1. No Defe	2. Two-Wa	1. Not at In	6. Traffic Li	1. Yes - Wc	2. No			3. No	20. Motor V	1. On Roac	No	No	Belted	No	No	No	No	No	No	No	No	No	No		NOT_RD	Urban Inte	No	No	Yes	No	5. Hampto	114	114. City o	3-Principal	4-Two-Way	Urban	NonVDOT	5	3. City or T	Hampton F	HAMP	R-VA US00258WB		63.88	253137	167.43	-76.373	37.04406
203115281	2020	11/4/2020 5:00	1439	14:39	O	PDO	0	0	0	0	0	0	0	2	4. Sideswipe - Same Direction	SSS	No	1. No Adve	2. Daylight	Day	1. Dry	Dry	10. Interse	1. Straight	2. Blacktop	1. No Defe	2. Two-Wa	4. Four App	3. Traffic S	1. Yes - Wc	2. No			3. No	20. Motor V	1. On Roac	No	No	Belted	No	No	No	No	No	No	No	No	No	No		NOT_RD	Urban Inte	No	No	Yes	No	5. Hampto	114	114. City o	3-Principal	4-Two-Way	Urban	NonVDOT	5	3. City or T	Hampton F	HAMP	R-VA US00258WB		65.6	253121	56.54	-76.3424	37.0435
203115282	2020	11/1/2020 5:00	415	4:15	O	PDO	0	0	0	0	0	0	0	1	16. Other	OTHR	No	1. No Adve	4. Darknes	Night	1. Dry	Dry	1. Main-Lir	1. Straight	2. Blacktop	1. No Defe	1. Two-Wa	1. Not at In	4. Stop Sig	1. Yes - Wc	2. No			3. No	14. Ditch	1. On Roac	No	No	Belted	No	No	No	No	No	Yes	No	No	No	No		RD RIGHT	Not Interse	No	No	Yes	Yes	5. Hampto	114	114. City o	7-Local (J,6	3-Two-Way	Urban	NonVDOT	5	3. City or T	Hampton F	HAMP	S-VA114PR BRYANT DR		0.16			-76.3171	37.03102
203115354	2020	11/6/2020 5:00	740	7:40	O	PDO	0	0	0	0	0	0	0	4	1. Rear End	RE	No	1. No Adve	2. Daylight	Day	1. Dry	Dry	8. Non-Inte	3. Grade - S	2. Blacktop	1. No Defe	3. Two-Wa	1. Not at In	6. Traffic Li	1. Yes - Wc	2. No			3. No	20. Motor V	1. On Roac	No	No	Belted	No	No	No	No	No	Yes	No	No	No	Yes	20	NOT_RD	Not Interse	No	No	Yes	No	5. Hampto	114	114. City o	1-Interstat	4-Two-Way	Urban	VDOT Inter	5	1. State Hv	Hampton F	HAMP	R-VA IS00064WB		268.94			-76.3224	37.0108
203115374	2020	11/5/2020 5:00	1608	16:08	B	B	0	0	1	0	1	0	0	3	2. Angle	ANG	No	1. No Adve	2. Daylight	Day	1. Dry	Dry	8. Non-Inte	1. Straight	2. Blacktop	1. No Defe	3. Two-Wa	1. Not at In	6. Traffic Li	1. Yes - Wc	2. No			3. No	20. Motor V	1. On Roac	No	No	Belted	No	No	No	No	No	No	No	No	No	Yes	10	RD UNKN	Not Interse	No	No	Yes	No	5. Hampto	114	114. City o	1-Interstat	4-Two-Way	Urban	VDOT Inter	5	1. State Hv	Hampton F	HAMP	R-VA IS00064EB		264.52			-76.3856	37.034
203115387	2020	11/6/2020 5:00	1443	14:43	O	PDO	0	0	0	0	0	0	0	2	1. Rear End	RE	No	1. No Adve	2. Daylight	Day	1. Dry	Dry	9. Within Ir	1. Straight	2. Blacktop	1. No Defe	3. Two-Wa	3. Three Ap	3. Traffic S	1. Yes - Wc	2. No			3. No	20. Motor V	1. On Roac	No	No	Belted	No	No	No	No	No	No	No	No	No	No		NOT_RD	VDOT Inter	Yes	No	Yes	No	5. Hampto	114	114. City o	3-Principal	4-Two-Way	Urban	NonVDOT	5	3. City or T	Hampton F	HAMP	S-VA114PR HAMPTON ROADS CENTER PKWY		3.1	1077824	115.49	-76.3931	37.05989
203115426	2020	11/5/2020 5:00	1829	18:29	O	PDO	0	0	0	0	0	0	0	2	1. Rear End	RE	No	1. No Adve	4. Darknes	Night	1. Dry	Dry	8. Non-Inte	9. Other	1. Concret	9. Other	3. Two-Wa	1. Not at In	13. Other	1. Yes - Wc	2. No			3. No	20. Motor V	1. On Roac	No	No	Belted	No	No	No	No	No	No	No	No	No	Yes	10	NOT_RD	Not Interse	No	No	Yes	Yes	5. Hampto	114	114. City o	1-Interstat	4-Two-Way	Urban	VDOT Inter	5	1. State Hv	Hampton F	HAMP	R-VA IS00064EB		264.13			-76.3904	37.03661
203125150	2020	11/3/2020 5:00	1710	17:10	C	C	0	0	0	3	3	0	0	3	1. Rear End	RE	No	1. No Adve	3. Dusk	Day	1. Dry	Dry	9. Within Ir	1. Straight	2. Blacktop	1. No Defe	3. Two-Wa	3. Three Ap	1. No Traffi	6. No Traffi	2. No			3. No	20. Motor V	1. On Roac	No	No	Belted	No	No	No	No	No	No	No	No	No	No		NOT_RD	Urban Inte	No	Yes	Yes	No	5. Hampto	114	114. City o	3-Principal	4-Two-Way	Urban	NonVDOT	5	3. City or T	Hampton F	HAMP	R-VA US00258WB		62.5	50659	309.64	-76.3976	37.03981
240515170	2024	2/17/2024 5:00	1615	16:15	C	C	0	0	0	1	1	0	0	2	2. Angle	ANG	No	1. No Adve	2. Daylight	Day	1. Dry	Dry	9. Within Ir	1. Straight	2. Blacktop	1. No Defe	3. Two-Wa	3. Three Ap	4. Stop Sig	1. Yes - Wc	2. No			3. No	20. Motor V	1. On Roac	No	No	Belted	No	No	No	No	No	No	No	No	No	Yes	15	NOT_RD	Urban Inte	Yes	No	Yes	No	5. Hampto	114	114. City o	4-Minor Ar	3-Two-Way	Urban	NonVDOT	5	3. City or T	Hampton F	HAMP	R-VA SR00169SB		5.12	253113	10.58	-76.3166	37.05835
203125153	2020	10/29/2020 5:00	1054	10:54	C	C	0	0	0	2	2	0	0	2	1. Rear End	RE	No	5. Rain	2. Daylight	Day	2. Wet	Wet	9. Within Ir	1. Straight	2. Blacktop	1. No Defe	3. Two-Wa	4. Four App	3. Traffic S	1. Yes - Wc	2. No			3. No	20. Motor V	1. On Roac	No	No	Belted	No	No	No	No	No	No	No	No	No	No		NOT_RD	VDOT Inter	No	No	Yes	No	5. Hampto	114	114. City o	3-Principal	4-Two-Way	Urban	NonVDOT	5	3. City or T	Hampton F	HAMP	R-VA US00258EB		62.42	50659	56.65	-76.3985	37.03945
211145084	2021	4/23/2021 5:00	923	9:23	C	C	0	0	0	1	1	0	0	1	9. Fixed Object - Off Road	FOOR	No	1. No Adve	2. Daylight	Day	1. Dry	Dry	10. Interse	1. Straight	2. Blacktop	1. No Defe	3. Two-Wa	2. Two App	6. Traffic Li	1. Yes - Wc	2. No			3. No	12. Buildin	4. Roadsid	No	No	Belted	No	No	No	No	No	No	No	No	No	No		NOT_RD	Urban Inte	No	No	Yes	No	5. Hampto	114	114. City o	4-Minor Ar	4-Two-Way	Urban	NonVDOT	5	3. City or T	Hampton F	HAMP	R-VA US00060WB		273.27	253009	316.4	-76.3512	37.02441
203125210	2020	11/7/2020 5:00	1638	16:38	O	PDO	0	0	0	0	0	0	0	2	1. Rear End	RE	No	1. No Adve	2. Daylight	Day	1. Dry	Dry	8. Non-Inte	1. Straight	2. Blacktop	1. No Defe	3. Two-Wa	1. Not at In	6. Traffic Li	1. Yes - Wc	2. No			3. No	20. Motor V	1. On Roac	No	No	Belted	No	Yes	No	No	No	No	No	No	No	Yes	25	NOT_RD	Not Interse	No	No	Yes	No	5. Hampto	114	114. City o	1-Interstat	4-Two-Way	Urban	VDOT Inter	5	1. State Hv	Hampton F	HAMP	R-VA IS00064EB		266.66			-76.3465	37.03409
203125279	2020	11/1/2020 5:00	300	3:00	B	B	0	0	1	0	1	0	0	1	9. Fixed Object - Off Road	FOOR	No	1. No Adve	4. Darknes	Night	1. Dry	Dry	8. Non-Inte	5. Hillcrest	1. Concret	1. No Defe	3. Two-Wa	1. Not at In	6. Traffic Li	1. Yes - Wc	2. No			3. No	11. Jersey V	2. Shoulde	Yes	No	Belted	No	Yes	No	No	No	No	No	No	No	Yes	20	RD_LEFT	Not Interse	No	No	Yes	Yes	5. Hampto	114	114. City o	1-Interstat	4-Two-Way	Urban	VDOT Inter	5	1. State Hv	Hampton F	HAMP	R-VA IS00064EB		266.33			-76.3526	37.03479
203135052	2020	11/6/2020 5:00	1957	19:57	O	PDO	0	0	0	0	0	0	0	2	1. Rear End	RE	No	1. No Adve	5. Darknes	Night	1. Dry	Dry	1. Main-Lir	2. Curve - L	2. Blacktop	1. No Defe	3. Two-Wa	1. Not at In	1. No Traffi	6. No Traffi	2. No			3. No	15. Other F	1. On Roac	No	No	Belted	No	No	No	No	No	Yes	No	No	No	No		NOT_RD	Not Interse	No	Yes	Yes	Yes	5. Hampto	114	114. City o	4-Minor Ar	4-Two-Way	Urban	NonVDOT	5	3. City or T	Hampton F	HAMP	S-VA114PR POWER PLANT PKWY		0.64			-76.3876	37.02454
203135053	2020	11/3/2020 5:00	1724	17:24	C	C	0	0	0	2	2	0	0	2	4. Sideswipe - Same Direction	SSS	No	1. No Adve	3. Dusk	Day	1. Dry	Dry	1. Main-Lir	1. Straight	2. Blacktop	1. No Defe	3. Two-Wa	1. Not at In	1. No Traffi	6. No Traffi	2. No			3. No	20. Motor V	1. On Roac	No	No	Belted	No	No	No	No	No	No	No	No	No	No		NOT_RD	Urban Inte	No	No	Yes	No	5. Hampto	114	114. City o	3-Principal	4-Two-Way	Urban	NonVDOT	5	3. City or T	Hampton F	HAMP	R-VA US00258WB		61.8	253135	118.64	-76.4094	37.03697
240525148	2024	1/29/2024 5:00	720	7:20	O	PDO	0	0	0	0	0	0	0	2	5. Sideswipe - Opposite Direction	SSO	No	1. No Adve	2. Daylight	Day	1. Dry	Dry	10. Interse	1. Straight	2. Blacktop	1. No Defe	3. Two-Wa	2. Two App	6. Traffic Li	1. Yes - Wc	2. No			3. No	20. Motor V	1. On Roac	No	No	Belted	No	Yes	No	No	No	No	No	No	No	Yes	5	NOT_RD	Urban Inte	No	No	Yes	No	5. Hampto	114	114. City o	4-Minor Ar	3-Two-Way	Urban	NonVDOT	5	3. City or T	Hampton F	HAMP	R-VA SR00169SB		5.12	253113	59.44	-76.3164	37.05822
203135311	2020	11/8/2020 5:00	50	00:50	O	PDO	0	0	0	0	0	0	0	2	2. Angle	ANG	No	1. No Adve	4. Darknes	Night	1. Dry	Dry	8. Non-Inte	1. Straight	1. Concret	1. No Defe	3. Two-Wa	1. Not at In	6. Traffic Li	1. Yes - Wc	2. No			3. No	11. Jersey V	1. On Roac	No	No	Belted	No	No	No	No	No	Yes	No	No	No	No		NOT_RD	Not Interse	No	No	Yes	Yes	5. Hampto	114	114. City o	1-Interstat	4-Two-Way	Urban	VDOT Inter	5	1. State Hv	Hampton F	HAMP	R-VA IS00064WB		262.63			-76.409	37.05348
203145034	2020	11/5/2020 5:00	915	9:15	B	B	0	0	1	0	1	0	0	1	9. Fixed Object - Off Road	FOOR	No	1. No Adve	2. Daylight	Day	1. Dry	Dry	8. Non-Inte	5. Hillcrest	2. Blacktop	1. No Defe	3. Two-Wa	1. Not at In	6. Traffic Li	1. Yes - Wc	2. No			3. No	11. Jersey V	1. On Roac	No	No	Belted	No	No	No	No	No	No	No	No	No	Yes	5	RD UNKN	Not Interse	No	Yes	Yes	No	5. Hampto	114	114. City o	1-Interstat	4-Two-Way	Urban	VDOT Inter	5	1. State Hv	Hampton F	HAMP	R-VA IS00064WB		265.47			-76.3685	37.0321
203145063	2020	11/3/2020 5:00	946	9:46	C	C	0	0	0	2	2	0	0	4	1. Rear End	RE	No	1. No Adve	2. Daylight	Day	1. Dry	Dry	1. Main-Lir	1. Straight	2. Blacktop	1. No Defe	3. Two-Wa	1. Not at In	1. No Traffi	6. No Traffi	2. No			3. No	20. Motor V	1. On Roac	No	No	Belted	No	No	No	No	No	No	No	No	No	No		NOT_RD	Not Interse	No	No	Yes	No	5. Hampto	114	114. City o	3-Principal	4-Two-Way	Urban	NonVDOT	5	3. City or T	Hampton F	HAMP	R-VA US00258EB		63.08	754224	444.28	-76.387	37.04191
203145064	2020	11/3/2020 5:00	1621	16:21	C	C	0	0	0	1	1	0	0	3	2. Angle	ANG	No	1. No Adve	2. Daylight	Day	1. Dry	Dry	10. Interse	1. Straight	2. Blacktop	1. No Defe	1. Two-Wa	4. Four App	3. Traffic S	1. Yes - Wc	2. No			3. No	20. Motor V	1. On Roac	No	No	Belted	No	No	No	No	No	Yes	No	No	No	No		NOT_RD	Urban Inte	No	No	Yes	No	5. Hampto	114	114. City o	7-Local (J,6	3-Two-Way	Urban	NonVDOT	5	3. City or T	Hampton F	HAMP	S-VA114PR BUTLER FARM RD		0.02	253396	78.76	-76.3865	37.06362
203145066	2020	11/6/2020 5:00	1004	10:04	O	PDO	0	0	0	0	0	0	0	3	2. Angle	ANG	No	1. No Adve	2. Daylight	Day	1. Dry	Dry	10. Interse	1. Straight	1. Concret	1. No Defe	2. Two-Wa	3. Three Ap	3. Traffic S	1. Yes - Wc	2. No			3. No	20. Motor V	1. On Roac	No	No	Belted	No	No	No	No	No	Yes	Yes	No	No	No		NOT_RD	VDOT Inter	Yes	No	Yes	No	5. Hampto	114	114. City o	3-Principal	4-Two-Way	Urban	NonVDOT	5	3. City or T	Hampton F	HAMP	R-VA US00258WB		62.82	1091129	124.4	-76.391	37.04123
171115105	2017	4/21/2017 5:00	4	00:04	C	C	0	0	0	1	1	0	0	2	1. Rear End	RE	No	1. No Adve	4. Darknes	Night	1. Dry	Dry	1. Main-Lir	1. Straight	2. Blacktop	1. No Defe	1. Two-Wa	3. Three Ap	1. No Traffi	6. No Traffi	2. No			3. No	20. Motor V	1. On Roac	Yes	No	Unbelted	No	No	No	No	No	No	No	No	No	No		NOT_RD	Not Interse	No	No	Yes	Yes	5. Hampto	114	114. City o	4-Minor Ar	4-Two-Way	Urban	NonVDOT	5	3. City or T	Hampton F	HAMP	S-VA114NP ABERDEEN RD		1.38			-76.4036	37.01691
203145068	2020	11/7/2020 5:00	1612	16:12	C	C	0	0	0	1	1	0	0	2	1. Rear End	RE	No	1. No Adve	2. Daylight	Day	1. Dry	Dry	13. Drivew	1. Straight	2. Blacktop	1. No Defe	3. Two-Wa	1. Not at In	1. No Traffi	6. No Traffi	2. No			3. No	20. Motor V	1. On Roac	No	No	Belted	No	No	No	No	No	No	No	No	No	No		NOT_RD	Not Interse	No	No	Yes	No	5. Hampto	114	114. City o	3-Principal	4-Two-Way	Urban	NonVDOT	5	3. City or T	Hampton F	HAMP	R-VA US00258EB		63.05	754224	272.04	-76.3876	37.04179
203145069	2020	11/7/2020 5:00	2217	22:17	O	PDO	0	0	0	0	0	0	0	2	2. Angle	ANG	No	1. No Adve	5. Darknes	Night	1. Dry	Dry	10. Interse	1. Straight	2. Blacktop	1. No Defe	3. Two-Wa	3. Three Ap	3. Traffic S	1. Yes - Wc	2. No			3. No	20. Motor V	1. On Roac	No	No	Belted	No	No	No	No	No	No	No	No	No	No		NOT_RD	VDOT Inter	No	No	Yes	Yes	5. Hampto	114	114. City of Hampton		4-Two-Way	Urban	NonVDOT	5	3. City or T	Hampton F	HAMP	S-VA114NP POWER PLANT PKWY		0.12	253573	49.14	-76.3868	37.01684
202955173	2020	10/18/2020 5:00	1308	13:08	C	C	0	0	0	2	2	0	0	2	2. Angle	ANG	No	1. No Adve	2. Daylight	Day	1. Dry	Dry	9. Within Ir	1. Straight	1. Concret	1. No Defe	2. Two-Wa	4. Four App	3. Traffic S	1. Yes - Wc	2. No			3. No	20. Motor V	1. On Roac	No	No	Belted	No	No	No	No	No	No	No	No	No	No		NOT_RD	Urban Inte	Yes	No	Yes	No	5. Hampto	114	114. City o	4-Minor Ar	4-Two-Way	Urban	NonVDOT	5	3. City or T	Hampton F	HAMP	R-VA SR00152WB		3.55	253071	56.26	-76.4042	37.04136
203145071	2020	10/24/2020 5:00	2100	21:00	O	PDO	0	0	0	0	0	0	0	2	15. Backed Into	BI	No	1. No Adve	5. Darknes	Night	1. Dry	Dry	1. Main-Lir	1. Straight	2. Blacktop	1. No Defe	1. Two-Wa	1. Not at In	1. No Traffi	6. No Traffi	2. No			3. No	6. Parked V	1. On Roac	No	No	Belted	No	No	No	No	No	Yes	No	No	No	No		RD UNKN	Not Interse	No	No	Yes	Yes	5. Hampto	114	114. City o	7-Local (J,6	3-Two-Way	Urban	NonVDOT	5	3. City or T	Hampton F	HAMP	S-VA114PR JUANITA DR		0.03			-76.4176	37.02224
203145073	2020	11/8/2020 5:00	1313	13:13	B	B	0	0	2	1	3	0	0	3	2. Angle	ANG	No	1. No Adve	2. Daylight	Day	1. Dry	Dry	9. Within Ir	1. Straight	2. Blacktop	1. No Defe	2. Two-Wa	4. Four App	4. Stop Sig	1. Yes - Wc	2. No			3. No	20. Motor V	1. On Roac	No	No	Belted	No	Yes	No	No	No	No	No	No	No	No		NOT_RD	Urban Inte	Yes	Yes	Yes	No	5. Hampto	114	114. City o	5-Major Cc	3-Two-Way	Urban	NonVDOT	5	3. City or T	Hampton F	HAMP	S-VA114NP BACK RIVER RD		0.1			-76.3566	37.02279
232635118	2023	9/18/2023 5:00	2151	21:51	A	A	0	1	0	1	2	0	0	2	2. Angle	ANG	No	1. No Adve	4. Darknes	Night	1. Dry	Dry	9. Within Ir	1. Straight	2. Blacktop	1. No Defe	2. Two-Wa	4. Four App	3. Traffic S	1. Yes - Wc	2. No			3. No	20. Motor V	1. On Roac	No	No	Belted	No	No	No	No	No	No	No	No	No	No		NOT_RD	Urban Inte	No	No	Yes	Yes	5. Hampto	114	114. City o	3-Principal	4-Two-Way	Urban	NonVDOT	5	3. City or T	Hampton F	HAMP	R-VA SR00134WB		7.16	702864	58.59	-76.4028	37.05689
203145170	2020	11/6/2020 5:00	1837	18:37	B	B	0	0	2	1	3	0	0	2	2. Angle	ANG	No	1. No Adve	4. Darknes	Night	1. Dry	Dry	9. Within Ir	1. Straight	1. Concret	1. No Defe	2. Two-Wa	3. Three Ap	3. Traffic S	1. Yes - Wc	2. No			3. No	20. Motor V	1. On Roac	No	No	Belted	No	No	No	No	No	No	No	No	No	No		NOT_RD	VDOT Inter	No	No	Yes	Yes	5. Hampto	114	114. City o	3-Principal	4-Two-Way	Urban	NonVDOT	5	3. City or T	Hampton F	HAMP	S-VA114PR HAMPTON ROADS CENTER PKWY		0.36	734434	17.17	-76.4425	37.06238
203145171	2020	10/9/2020 5:00	1621	16:21	C	C	0	0	0	1	1	0	0	1	9. Fixed Object - Off Road	FOOR	No	1. No Adve	2. Daylight	Day	1. Dry	Dry	8. Non-Inte	1. Straight	2. Blacktop	1. No Defe	3. Two-Wa	1. Not at In	3. Traffic S	1. Yes - Wc	2. No			3. No	2. Trees	1. On Roac	No	No	Belted	No	No	No	No	No	No	No	No	No	No		NOT_RD	VDOT Inter	No	No	Yes	No	5. Hampto	114	114. City o	7-Local (J,6	3-Two-Way	Urban	NonVDOT	5	3. City or T	Hampton F	HAMP	S-VA114NP COLISEUM DR		1.82	1079069	43.34	-76.3926	37.05627
203145203	2020	10/11/2020 5:00	1218	12:18	O	PDO	0	0	0	0	0	0	0	2	2. Angle	ANG	No	1. No Adve	2. Daylight	Day	2. Wet	Wet	1. Main-Lir	1. Straight	2. Blacktop	1. No Defe	1. Two-Wa	1. Not at In	4. Stop Sig	1. Yes - Wc	2. No			3. No	20. Motor V	1. On Roac	No	No	Belted	No	No	No	No	No	No	No	No	No	No		NOT_RD	Urban Inte	No	Yes	Yes	No	5. Hampto	114	114. City o	3-Principal	4-Two-Way	Urban	NonVDOT	5	3. City or T	Hampton F	HAMP	R-VA US00258WB		63.43	253078	88.41	-76.3809	37.04335
203145204	2020	10/10/2020 5:00	2002	20:02	C	C	0	0	0	1	1	0	0	3	1. Rear End	RE	No	5. Rain	4. Darknes	Night	2. Wet	Wet	10. Interse	1. Straight	2. Blacktop	1. No Defe	2. Two-Wa	4. Four App	6. Traffic Li	1. Yes - Wc	2. No			3. No	20. Motor V	1. On Roac	No	No	Belted	No	No	No	No	No	No	No	No	No	No		NOT_RD	Urban Inte	No	No	Yes	Yes	5. Hampto	114	114. City o	7-Local (J,6	3-Two-Way	Urban	NonVDOT	5	3. City or T	Hampton F	HAMP	S-VA114NP HARDY CASH DR		0.55	1084139	463.55	-76.4026	37.05682
203145205	2020	10/11/2020 5:00	943	9:43	C	C	0	0	0	2	2	0	0	2	1. Rear End	RE	No	5. Rain	2. Daylight	Day	2. Wet	Wet	1. Main-Lir	1. Straight	2. Blacktop	1. No Defe	2. Two-Wa	4. Four App	3. Traffic S	1. Yes - Wc	2. No			3. No	20. Motor V	1. On Roac	No	No	Belted	No	No	No	No	No	No	No	No	No	No		NOT_RD	Urban Inte	No	Yes	Yes	No	5. Hampto	114	114. City o	7-Local (J,6	3-Two-Way	Urban	NonVDOT	5	3. City or T	Hampton F	HAMP	S-VA114PR FREEMAN DR		0.02	1078416	29.07	-76.3695	37.03733
210995164	2021	4/6/2021 5:00	1750	17:50	O	PDO	0	0	0	0	0	0	0	2	4. Sideswipe - Same Direction	SSS	No	1. No Adve	2. Daylight	Day	1. Dry	Dry	1. Main-Lir	1. Straight	2. Blacktop	1. No Defe	1. Two-Wa	1. Not at In	3. Traffic S	1. Yes - Wc	2. No			3. No	20. Motor V	1. On Roac	No	No	Belted	No	No	No	No	No	No	No	No	No	Yes	5	NOT_RD	Urban Inte	No	No	Yes	No	5. Hampto	114	114. City o	4-Minor Ar	3-Two-Way	Urban	NonVDOT	5	3. City or T	Hampton F	HAMP	R-VA SR00152WB		3.55	253071	53.07	-76.4042	37.04137
203145207	2020	10/11/2020 5:00	925	9:25	C	C	0	0	0	1	1	0	0	2	2. Angle	ANG	No	5. Rain	2. Daylight	Day	2. Wet	Wet	5. On Entra	10. On/Off	2. Blacktop	1. No Defe	3. Two-Wa	1. Not at In	8. Yield Sig	1. Yes - Wc	2. No			3. No	20. Motor V	1. On Roac	No	No	Belted	No	No	No	No	No	Yes	No	No	No	No		NOT_RD	Not Interse	No	No	Yes	No	5. Hampto	114	114. City o	3-Principal	4-Two-Way	Urban	NonVDOT	5	3. City or T	Hampton F	HAMP	R-VA US00258WB		62.55			-76.3967	37.04
203145225	2020	10/14/2020 5:00	1514	15:14	C	C	0	0	0	2	2	0	0	2	2. Angle	ANG	No	1. No Adve	2. Daylight	Day	1. Dry	Dry	9. Within Ir	1. Straight	2. Blacktop	1. No Defe	1. Two-Wa	4. Four App	3. Traffic S	1. Yes - Wc	2. No			3. No	20. Motor V	1. On Roac	No	No	Belted	No	No	No	No	No	No	No	No	No	No		NOT_RD	Urban Inte	No	No	Yes	No	5. Hampto	114	114. City o	4-Minor Ar	3-Two-Way	Urban	NonVDOT	5	3. City or T	Hampton F	HAMP	R-VA SR00351WB		8.14	253106	15.96	-76.3044	37.04032
173525143	2017	12/15/2017 5:00	1031	10:31	O	PDO	0	0	0	0	0	0	0	2	2. Angle	ANG	No	1. No Adve	2. Daylight	Day	1. Dry	Dry	10. Interse	1. Straight	2. Blacktop	1. No Defe	2. Two-Wa	3. Three Ap	6. Traffic Li	1. Yes - Wc	2. No			3. No	20. Motor V	1. On Roac	No	No	Belted	No	Yes	No	No	No	No	No	No	No	No		NOT_RD	Urban Inte	No	No	Yes	No	5. Hampto	114	114. City o	4-Minor Ar	3-Two-Way	Urban	NonVDOT	5	3. City or T	Hampton F	HAMP	S-VA114PR BIG BETHEL RD		2.93			-76.4285	37.05425
203145233	2020	10/16/2020 5:00	1914	19:14	O	PDO	0	0	0	0	0	0	0	2	2. Angle	ANG	No	1. No Adve	5. Darknes	Night	2. Wet	Wet	13. Drivew	2. Curve - L	2. Blacktop	1. No Defe	1. Two-Wa	1. Not at In	1. No Traffi	6. No Traffi	2. No			3. No	28. Ran Of	4. Roadsid	No	No	Belted	No	No	No	No	No	Yes	No	No	No	No		RD UNKN	Not Interse	No	No	Yes	Yes	5. Hampto	114	114. City o	7-Local (J,6	3-Two-Way	Urban	NonVDOT	5	3. City or T	Hampton F	HAMP	S-VA114NP CORWIN CIR		0.19			-76.4006	37.08733
203145234	2020	10/15/2020 5:00	716	7:16	O	PDO	0	0	0	0	0	0	0	2	4. Sideswipe - Same Direction	SSS	No	1. No Adve	1. Dawn	Day	1. Dry	Dry	11. Interse	1. Straight	2. Blacktop	1. No Defe	1. Two-Wa	4. Four App	1. No Traffi	6. No Traffi	2. No			3. No	6. Parked V	1. On Roac	No	No	Belted	No	No	No	No	No	Yes	No	No	No	No		NOT_RD	Urban Inte	No	No	Yes	No	5. Hampto	114	114. City o	7-Local (J,6	3-Two-Way	Urban	NonVDOT	5	3. City or T	Hampton F	HAMP	S-VA114PR FOURTH ST N		0.18			-76.2932	37.04588
203145235	2020	10/16/2020 5:00	1208	12:08	C	C	0	0	0	2	2	0	0	2	2. Angle	ANG	No	4. Mist	2. Daylight	Day	2. Wet	Wet	9. Within Ir	1. Straight	2. Blacktop	1. No Defe	1. Two-Wa	4. Four App	3. Traffic S	1. Yes - Wc	2. No			3. No	20. Motor V	1. On Roac	No	No	Belted	No	No	No	No	No	No	No	No	No	No		NOT_RD	VDOT Inter	No	No	Yes	No	5. Hampto	114	114. City o	7-Local (J,6	3-Two-Way	Urban	NonVDOT	5	3. City or T	Hampton F	HAMP	S-VA114PR COLISEUM DR		1.26	1079065	41.9	-76.3911	37.04815
213555150	2021	11/29/2021 5:00	1046	10:46	C	C	0	0	0	1	1	0	0	2	3. Head On	HO	No	1. No Adve	2. Daylight	Day	1. Dry	Dry	10. Interse	1. Straight	2. Blacktop	1. No Defe	2. Two-Wa	4. Four App	6. Traffic Li	1. Yes - Wc	2. No			3. No	20. Motor V	1. On Roac	No	No	Belted	No	No	No	No	No	No	No	No	No	No		NOT_RD	Urban Inte	Yes	No	Yes	No	5. Hampto	114	114. City o	4-Minor Ar	3-Two-Way	Urban	NonVDOT	5	3. City or T	Hampton F	HAMP	S-VA114PR LASALLE AVE		1.7	253088	63.49	-76.363	37.02711
203145246	2020	10/17/2020 5:00	121	1:21	O	PDO	0	0	0	0	0	0	0	2	1. Rear End	RE	No	4. Mist	4. Darknes	Night	2. Wet	Wet	1. Main-Lir	1. Straight	2. Blacktop	1. No Defe	1. Two-Wa	1. Not at In	1. No Traffi	6. No Traffi	2. No			3. No	6. Parked V	1. On Roac	No	No	Belted	No	No	No	No	No	Yes	No	No	No	No		NOT_RD	Not Interse	No	No	Yes	Yes	5. Hampto	114	114. City o	7-Local (J,6	3-Two-Way	Urban	NonVDOT	5	3. City or T	Hampton F	HAMP	S-VA114NP 82ND ST		0.31			-76.4363	37.02222
221455074	2022	4/30/2022 5:00	808	8:08	C	C	0	0	0	1	1	0	0	1	9. Fixed Object - Off Road	FOOR	No	1. No Adve	2. Daylight	Day	1. Dry	Dry	1. Main-Lir	1. Straight	2. Blacktop	1. No Defe	3. Two-Wa	4. Four App	3. Traffic S	1. Yes - Wc	2. No			3. No	13. Curb	1. On Roac	No	No	Belted	No	No	No	No	No	No	No	No	No	No		NOT_RD	Urban Inte	No	No	Yes	No	5. Hampto	114	114. City o	4-Minor Ar	4-Two-Way	Urban	NonVDOT	5	3. City or T	Hampton F	HAMP	R-VA SR00152WB		3.55	253071	63.43	-76.4042	37.04135
203145265	2020	10/17/2020 5:00	2312	23:12	A	A	0	1	0	0	1	0	0	1	9. Fixed Object - Off Road	FOOR	No	1. No Adve	5. Darknes	Night	1. Dry	Dry	8. Non-Inte	1. Straight	2. Blacktop	1. No Defe	1. Two-Wa	1. Not at In	1. No Traffi	6. No Traffi	2. No			3. No	12. Buildin	4. Roadsid	No	No	Belted	No	No	No	No	No	No	No	No	No	Yes	30	RD RIGHT	Not Interse	No	No	Yes	Yes	5. Hampto	114	114. City o	7-Local (J,6	3-Two-Way	Urban	NonVDOT	5	3. City or T	Hampton F	HAMP	S-VA114PR MIDDLEBORO TER		0			-76.3755	37.01056
203145266	2020	10/17/2020 5:00	2319	23:19	C	C	0	0	0	1	1	0	0	2	1. Rear End	RE	No	1. No Adve	4. Darknes	Night	1. Dry	Dry	8. Non-Inte	1. Straight	2. Blacktop	1. No Defe	3. Two-Wa	1. Not at In	3. Traffic S	1. Yes - Wc	2. No			3. No	20. Motor V	1. On Roac	No	No	Belted	No	No	No	No	No	No	No	No	No	No		NOT_RD	VDOT Inter	No	No	Yes	Yes	5. Hampto	114	114. City o	3-Principal	4-Two-Way	Urban	NonVDOT	5	3. City or T	Hampton F	HAMP	R-VA US00258EB		61.98	1091119	73.82	-76.4063	37.03782
203145343	2020	11/5/2020 5:00	1730	17:30	C	C	0	0	0	1	1	0	0	2	1. Rear End	RE	No	1. No Adve	4. Darknes	Night	1. Dry	Dry	1. Main-Lir	1. Straight	2. Blacktop	1. No Defe	3. Two-Wa	1. Not at In	1. No Traffi	6. No Traffi	2. No			3. No	20. Motor V	1. On Roac	No	No	Belted	No	No	No	No	No	No	No	No	No	No		NOT_RD	Not Interse	No	No	Yes	Yes	5. Hampto	114	114. City o	3-Principal	4-Two-Way	Urban	NonVDOT	5	3. City or T	Hampton F	HAMP	R-VA US00258EB		63.3	754225	256.57	-76.3832	37.04271
222375440	2022	7/19/2022 5:00	1148	11:48	C	C	0	0	0	2	2	0	0	2	16. Other	OTHR	No	1. No Adve	2. Daylight	Day	1. Dry	Dry	10. Interse	1. Straight	2. Blacktop	1. No Defe	3. Two-Wa	4. Four App	3. Traffic S	1. Yes - Wc	2. No			3. No	20. Motor V	1. On Roac	No	No	Belted	No	No	No	No	No	No	No	No	No	No		NOT_RD	VDOT Inter	Yes	No	Yes	No	5. Hampto	114	114. City o	4-Minor Ar	4-Two-Way	Urban	NonVDOT	5	3. City or T	Hampton F	HAMP	S-VA114NP SETTLERS LANDING RD		0.14	253087	115.04	-76.3629	37.02491
241085104	2024	4/16/2024 5:00	827	8:27	B	B	0	0	1	1	2	0	0	2	1. Rear End	RE	No	1. No Adve	2. Daylight	Day	1. Dry	Dry	1. Main-Lir	1. Straight	2. Blacktop	1. No Defe	2. Two-Wa	1. Not at In	3. Traffic S	1. Yes - Wc	2. No			3. No	20. Motor V	1. On Roac	No	No	Belted	No	Yes	No	No	No	No	No	No	No	No		NOT_RD	Not Interse	No	No	Yes	No	5. Hampto	114	114. City o	4-Minor Ar	4-Two-Way	Urban	NonVDOT	5	3. City or T	Hampton F	HAMP	R-VA US00060EB		273.27	253009	276.68	-76.3514	37.02426
203155050	2020	11/6/2020 5:00	104	1:04	A	A	0	1	0	1	2	0	0	2	3. Head On	HO	No	3. Fog	1. Dawn	Day	2. Wet	Wet	9. Within Ir	1. Straight	2. Blacktop	1. No Defe	3. Two-Wa	3. Three Ap	4. Stop Sig	1. Yes - Wc	2. No			3. No	20. Motor V	1. On Roac	No	No	Belted	No	No	No	No	No	No	No	No	No	No		NOT_RD	Urban Inte	No	No	Yes	No	5. Hampto	114	114. City o	3-Principal	4-Two-Way	Urban	NonVDOT	5	3. City or T	Hampton F	HAMP	R-VA US00258WB		65.82	1065341	63.56	-76.3383	37.04309
172195229	2017	8/5/2017 5:00	1201	12:01	C	C	0	0	0	1	1	0	0	2	4. Sideswipe - Same Direction	SSS	No	1. No Adve	2. Daylight	Day	1. Dry	Dry	9. Within Ir	1. Straight	2. Blacktop	1. No Defe	3. Two-Wa	4. Four App	4. Stop Sig	1. Yes - Wc	2. No			3. No	20. Motor V	1. On Roac	No	No	Belted	No	No	No	No	No	Yes	No	No	No	No		NOT_RD	VDOT Inter	No	No	Yes	No	5. Hampto	114	114. City o	5-Major Cc	4-Two-Way	Urban	NonVDOT	5	3. City or T	Hampton F	HAMP	S-VA114NP ORCUTT AVE		0.53	253273	45.08	-76.4381	37.02873
203155056	2020	10/22/2020 5:00	1802	18:02	C	C	0	0	0	3	3	0	0	3	1. Rear End	RE	No	1. No Adve	3. Dusk	Day	1. Dry	Dry	8. Non-Inte	2. Curve - L	2. Blacktop	1. No Defe	1. Two-Wa	1. Not at In	3. Traffic S	1. Yes - Wc	2. No			3. No	20. Motor V	1. On Roac	No	No	Belted	No	No	No	No	No	No	No	No	No	No		NOT_RD	Urban Inte	No	Yes	Yes	No	5. Hampto	114	114. City o	7-Local (J,6	3-Two-Way	Urban	NonVDOT	5	3. City or T	Hampton F	HAMP	S-VA114NP TODDS LN		2.75	253136	173.13	-76.402	37.03911
240245110	2024	1/18/2024 5:00	1320	13:20	O	PDO	0	0	0	0	0	0	0	3	2. Angle	ANG	No	1. No Adve	2. Daylight	Day	1. Dry	Dry	9. Within Ir	1. Straight	2. Blacktop	1. No Defe	2. Two-Wa	4. Four App	3. Traffic S	1. Yes - Wc	2. No			3. No	20. Motor V	1. On Roac	No	No	Belted	No	Yes	No	No	No	No	Yes	No	No	No		NOT_RD	Urban Inte	Yes	Yes	Yes	No	5. Hampto	114	114. City o	3-Principal	4-Two-Way	Urban	NonVDOT	5	3. City or T	Hampton F	HAMP	R-VA SR00134WB		7.16	702864	54.32	-76.4028	37.05691
203155167	2020	11/10/2020 5:00	741	7:41	O	PDO	0	0	0	0	0	0	0	2	1. Rear End	RE	No	1. No Adve	2. Daylight	Day	1. Dry	Dry	8. Non-Inte	1. Straight	2. Blacktop	1. No Defe	3. Two-Wa	1. Not at In	6. Traffic Li	1. Yes - Wc	2. No			3. No	20. Motor V	1. On Roac	No	No	Belted	No	No	No	No	No	No	No	No	No	No		NOT_RD	Not Interse	No	No	Yes	No	5. Hampto	114	114. City o	3-Principal	4-Two-Way	Urban	NonVDOT	5	3. City or T	Hampton F	HAMP	R-VA US00258WB		63.47	253078	277.75	-76.3803	37.04351
222645190	2022	9/17/2022 5:00	1743	17:43	C	C	0	0	0	1	1	0	0	1	9. Fixed Object - Off Road	FOOR	No	1. No Adve	2. Daylight	Day	1. Dry	Dry	10. Interse	1. Straight	2. Blacktop	1. No Defe	2. Two-Wa	4. Four App	3. Traffic S	1. Yes - Wc	2. No			3. No	17. Traffic	3. Median	No	No	Belted	No	No	No	No	No	No	No	No	No	No		NOT_RD	Urban Inte	Yes	No	Yes	No	5. Hampto	114	114. City o	4-Minor Ar	4-Two-Way	Urban	NonVDOT	5	3. City or T	Hampton F	HAMP	R-VA SR00152WB		3.55	253071	75.47	-76.4043	37.04134
203155175	2020	11/1/2020 5:00	1812	18:12	C	C	0	0	0	2	2	0	0	2	2. Angle	ANG	No	1. No Adve	3. Dusk	Day	1. Dry	Dry	10. Interse	1. Straight	1. Concret	1. No Defe	2. Two-Wa	4. Four App	3. Traffic S	1. Yes - Wc	2. No			3. No	20. Motor V	1. On Roac	No	No	Belted	No	No	No	No	No	No	No	No	No	No		NOT_RD	Urban Inte	Yes	No	Yes	No	5. Hampto	114	114. City o	3-Principal	4-Two-Way	Urban	NonVDOT	5	3. City or T	Hampton F	HAMP	R-VA US00258WB		59.81	253129	59.84	-76.4395	37.02192
203155192	2020	11/10/2020 5:00	804	8:04	O	PDO	0	0	0	0	0	0	0	3	1. Rear End	RE	No	1. No Adve	2. Daylight	Day	1. Dry	Dry	8. Non-Inte	1. Straight	2. Blacktop	1. No Defe	3. Two-Wa	1. Not at In	6. Traffic Li	1. Yes - Wc	2. No			3. No	20. Motor V	1. On Roac	No	No	Belted	No	No	No	No	No	No	No	No	No	Yes	15	NOT_RD	Not Interse	No	Yes	Yes	No	5. Hampto	114	114. City o	1-Interstat	4-Two-Way	Urban	VDOT Inter	5	1. State Hv	Hampton F	HAMP	R-VA IS00064EB		268.85			-76.3225	37.0101
203155375	2020	10/7/2020 5:00	1105	11:05	O	PDO	0	0	0	0	0	0	0	2	4. Sideswipe - Same Direction	SSS	No	1. No Adve	2. Daylight	Day	1. Dry	Dry	8. Non-Inte	1. Straight	1. Concret	1. No Defe	3. Two-Wa	1. Not at In	6. Traffic Li	1. Yes - Wc	2. No			3. No	20. Motor V	1. On Roac	No	No	Belted	No	No	No	No	No	No	Yes	No	No	No		NOT_RD	Not Interse	Yes	No	Yes	No	5. Hampto	114	114. City o	1-Interstat	4-Two-Way	Urban	VDOT Inter	5	1. State Hv	Hampton F	HAMP	R-VA IS00064EB		264.73			-76.3812	37.03251
203165048	2020	11/4/2020 5:00	545	5:45	O	PDO	0	0	0	0	0	0	0	2	4. Sideswipe - Same Direction	SSS	No	1. No Adve	1. Dawn	Day	1. Dry	Dry	8. Non-Inte	2. Curve - L	1. Concret	1. No Defe	4. One-Wa	1. Not at In	6. Traffic Li	1. Yes - Wc	2. No			3. No	20. Motor V	1. On Roac	No	No	Belted	No	No	No	No	No	No	No	No	No	No		NOT_RD	Not Interse	No	No	Yes	No	5. Hampto	114	114. City o	1-Interstat	4-Two-Way	Urban	VDOT Inter	5	1. State Hv	Hampton F	HAMP	R-VA IS00664EB		0.17			-76.3791	37.0311
203165260	2020	11/8/2020 5:00	1335	13:35	O	PDO	0	0	0	0	0	0	0	1	9. Fixed Object - Off Road	FOOR	No	1. No Adve	2. Daylight	Day	1. Dry	Dry	5. On Entra	1. Straight	1. Concret	1. No Defe	3. Two-Wa	1. Not at In	6. Traffic Li	1. Yes - Wc	2. No			3. No	5. Guard R	1. On Roac	Yes	No	Belted	No	Yes	Yes	No	Yes	No	No	No	No	Yes	15	RD RIGHT	Not Interse	No	No	Yes	No	5. Hampto	114	114. City o	1-Interstat	4-Two-Way	Urban	VDOT Inter	5	1. State Hv	Hampton F	HAMP	R-VA IS00064EB		261.17			-76.428	37.06594
203175154	2020	11/12/2020 5:00	652	6:52	O	PDO	0	0	0	0	0	0	0	2	1. Rear End	RE	No	5. Rain	1. Dawn	Day	2. Wet	Wet	8. Non-Inte	1. Straight	1. Concret	1. No Defe	3. Two-Wa	1. Not at In	6. Traffic Li	1. Yes - Wc	2. No			3. No	20. Motor V	1. On Roac	No	No	Belted	No	No	No	No	No	No	No	Yes	No	No		NOT_RD	Not Interse	No	No	Yes	No	5. Hampto	114	114. City o	1-Interstat	4-Two-Way	Urban	VDOT Inter	5	1. State Hv	Hampton F	HAMP	R-VA IS00664EB		2.73			-76.4056	37.00165
203175160	2020	11/12/2020 5:00	729	7:29	O	PDO	0	0	0	0	0	0	0	1	9. Fixed Object - Off Road	FOOR	No	5. Rain	2. Daylight	Day	2. Wet	Wet	8. Non-Inte	1. Straight	1. Concret	1. No Defe	3. Two-Wa	1. Not at In	6. Traffic Li	1. Yes - Wc	2. No			3. No	5. Guard R	2. Shoulde	No	No	Belted	No	No	No	No	Yes	No	No	No	No	Yes	5	RD RIGHT	Not Interse	No	No	Yes	No	5. Hampto	114	114. City o	1-Interstat	4-Two-Way	Urban	VDOT Inter	5	1. State Hv	Hampton F	HAMP	R-VA IS00064WB		267.99			-76.3291	37.02295
203175176	2020	11/12/2020 5:00	733	7:33	O	PDO	0	0	0	0	0	0	0	4	1. Rear End	RE	No	5. Rain	2. Daylight	Day	2. Wet	Wet	8. Non-Inte	1. Straight	1. Concret	1. No Defe	4. One-Wa	1. Not at In	9. One Wa	1. Yes - Wc	2. No			3. No	20. Motor V	1. On Roac	No	No	Belted	No	Yes	No	No	No	Yes	No	No	No	No		NOT_RD	Not Interse	No	No	Yes	No	5. Hampto	114	114. City o	1-Interstat	4-Two-Way	Urban	VDOT Inter	5	1. State Hv	Hampton F	HAMP	R-VA IS00064EB		269.9			-76.3146	36.99649
203175331	2020	11/12/2020 5:00	820	8:20	B	B	0	0	1	0	1	0	0	1	9. Fixed Object - Off Road	FOOR	No	5. Rain	2. Daylight	Day	2. Wet	Wet	8. Non-Inte	2. Curve - L	1. Concret	1. No Defe	3. Two-Wa	1. Not at In	6. Traffic Li	1. Yes - Wc	2. No			3. No	11. Jersey V	1. On Roac	No	No	Belted	No	No	No	No	No	No	No	No	No	No		RD RIGHT	Not Interse	No	No	Yes	No	5. Hampto	114	114. City o	1-Interstat	4-Two-Way	Urban	VDOT Inter	5	1. State Hv	Hampton F	HAMP	R-VA IS00064EB		267.72			-76.3306	37.02478
200875187	2020	3/24/2020 5:00	2022	20:22	A	A	0	1	0	4	5	0	0	3	1. Rear End	RE	No	1. No Adve	4. Darknes	Night	1. Dry	Dry	8. Non-Inte	1. Straight	2. Blacktop	1. No Defe	1. Two-Wa	1. Not at In	3. Traffic S	1. Yes - Wc	2. No			3. No	20. Motor V	1. On Roac	Yes	No	Belted	No	No	No	No	No	No	No	No	No	No		NOT_RD	Urban Inte	No	No	Yes	Yes	5. Hampto	114	114. City o	5-Major Cc	3-Two-Way	Urban	NonVDOT	5	3. City or T	Hampton F	HAMP	S-VA114NP SHELL RD		1.75	253217	39.44	-76.3803	37.00848
212515134	2021	9/7/2021 5:00	2153	21:53	O	PDO	0	0	0	0	0	0	0	2	9. Fixed Object - Off Road	FOOR	No	1. No Adve	4. Darknes	Night	1. Dry	Dry	1. Main-Lir	1. Straight	1. Concret	1. No Defe	3. Two-Wa	1. Not at In	6. Traffic Li	1. Yes - Wc	2. No			3. No	2. Trees	3. Median	No	No	Belted	No	Yes	No	No	No	Yes	No	No	No	No		NOT_RD	Urban Inte	No	No	Yes	No	5. Hampto	114	114. City o	4-Minor Ar	3-Two-Way	Urban	NonVDOT	5	3. City or T	Hampton F	HAMP	R-VA SR00169NB		1.51	1061123	203.64	-76.3026	37.03476
203175360	2020	11/11/2020 5:00	1705	17:05	O	PDO	0	0	0	0	0	0	0	2	1. Rear End	RE	No	5. Rain	3. Dusk	Day	2. Wet	Wet	1. Main-Lir	1. Straight	2. Blacktop	1. No Defe	3. Two-Wa	1. Not at In	6. Traffic Li	1. Yes - Wc	2. No			3. No	20. Motor V	1. On Roac	No	No	Belted	No	Yes	No	No	No	Yes	No	No	No	Yes	5	NOT_RD	Urban Inte	No	No	Yes	No	5. Hampto	114	114. City o	3-Principal	4-Two-Way	Urban	NonVDOT	5	3. City or T	Hampton F	HAMP	R-VA US00258EB		64.68	253143	88.58	-76.3589	37.04367
223535147	2022	12/16/2022 5:00	1629	16:29	C	C	0	0	0	1	1	0	0	2	1. Rear End	RE	No	1. No Adve	3. Dusk	Day	1. Dry	Dry	10. Interse	1. Straight	2. Blacktop	1. No Defe	2. Two-Wa	4. Four App	3. Traffic S	1. Yes - Wc	2. No			3. No	20. Motor V	1. On Roac	No	No	Belted	No	No	No	No	No	No	No	No	No	No		NOT_RD	Urban Inte	No	No	Yes	No	5. Hampto	114	114. City o	5-Major Cc	3-Two-Way	Urban	NonVDOT	5	3. City or T	Hampton F	HAMP	S-VA114PR SHELL RD		1.75	253217	69.01	-76.3802	37.00853
203175362	2020	11/5/2020 5:00	1755	17:55	C	C	0	0	0	2	2	0	0	2	4. Sideswipe - Same Direction	SSS	No	1. No Adve	4. Darknes	Night	1. Dry	Dry	1. Main-Lir	1. Straight	2. Blacktop	1. No Defe	2. Two-Wa	1. Not at In	6. Traffic Li	1. Yes - Wc	2. No			3. No	20. Motor V	1. On Roac	No	No	Belted	No	No	No	No	No	No	No	No	No	No		NOT_RD	Urban Inte	No	No	Yes	Yes	5. Hampto	114	114. City o	7-Local (J,6	3-Two-Way	Urban	NonVDOT	5	3. City or T	Hampton F	HAMP	S-VA114NP TODDS LN		2.58	253071	76.37	-76.4039	37.04108
191135074	2019	4/20/2019 5:00	1303	13:03	O	PDO	0	0	0	0	0	0	0	2	2. Angle	ANG	No	1. No Adve	2. Daylight	Day	1. Dry	Dry	1. Main-Lir	1. Straight	2. Blacktop	1. No Defe	2. Two-Wa	1. Not at In	4. Stop Sig	1. Yes - Wc	2. No			3. No	20. Motor V	1. On Roac	No	No	Belted	No	No	No	No	No	No	No	No	No	No		NOT_RD	Urban Inte	Yes	No	Yes	No	5. Hampto	114	114. City o	5-Major Cc	3-Two-Way	Urban	NonVDOT	5	3. City or T	Hampton F	HAMP	S-VA114PR BRIARFIELD RD		0.83	253287	191.79	-76.4045	37.01874
203175495	2020	10/28/2020 5:00	1224	12:24	O	PDO	0	0	0	0	0	0	0	2	9. Fixed Object - Off Road	FOOR	No	1. No Adve	2. Daylight	Day	1. Dry	Dry	8. Non-Inte	1. Straight	1. Concret	1. No Defe	3. Two-Wa	1. Not at In	6. Traffic Li	1. Yes - Wc	2. No			3. No	5. Guard R	1. On Roac	No	No	Belted	No	Yes	No	No	Yes	Yes	No	No	No	No		RD UNKN	Not Interse	No	No	Yes	No	5. Hampto	114	114. City o	1-Interstat	4-Two-Way	Urban	VDOT Inter	5	1. State Hv	Hampton F	HAMP	R-VA IS00664EB		1.14			-76.3842	37.01813
203185062	2020	11/12/2020 5:00	525	5:25	O	PDO	0	0	0	0	0	0	0	1	9. Fixed Object - Off Road	FOOR	No	5. Rain	4. Darknes	Night	2. Wet	Wet	8. Non-Inte	1. Straight	2. Blacktop	1. No Defe	3. Two-Wa	1. Not at In	6. Traffic Li	1. Yes - Wc	2. No			3. No	14. Ditch	4. Roadsid	No	No	Belted	No	No	No	No	No	No	No	No	No	Yes	12	RD RIGHT	Not Interse	No	Yes	Yes	Yes	5. Hampto	114	114. City o	1-Interstat	4-Two-Way	Urban	VDOT Inter	5	1. State Hv	Hampton F	HAMP	R-VA IS00064EB		268.38			-76.3276	37.01658
172375242	2017	8/19/2017 5:00	2236	22:36	C	C	0	0	0	1	1	0	0	2	2. Angle	ANG	No	1. No Adve	4. Darknes	Night	1. Dry	Dry	9. Within Ir	1. Straight	2. Blacktop	1. No Defe	3. Two-Wa	4. Four App	4. Stop Sig	1. Yes - Wc	2. No			3. No	20. Motor V	1. On Roac	No	No	Belted	No	No	No	No	No	No	No	No	No	No		NOT_RD	VDOT Inter	No	No	Yes	Yes	5. Hampto	114	114. City o	5-Major Cc	4-Two-Way	Urban	NonVDOT	5	3. City or T	Hampton F	HAMP	S-VA114PR ORCUTT AVE		0.53	253273	21.65	-76.438	37.02887
203185075	2020	10/31/2020 5:00	131	1:31	K	K	1	0	0	2	2	0	0	3	16. Other	OTHR	No	1. No Adve	4. Darknes	Night	1. Dry	Dry	1. Main-Lir	1. Straight	2. Blacktop	1. No Defe	1. Two-Wa	1. Not at In	1. No Traffi	6. No Traffi	2. No			3. No	20. Motor V	1. On Roac	No	No	Unbelted	No	No	No	No	No	No	No	No	No	Yes	53	NOT_RD	Not Interse	No	No	Yes	Yes	5. Hampto	114	114. City o	4-Minor Ar	3-Two-Way	Urban	NonVDOT	5	3. City or T	Hampton F	HAMP	R-VA SR00351EB		3.99	1068782	402.88	-76.3732	37.02069
191265103	2019	4/15/2019 5:00	1855	18:55	C	C	0	0	0	1	1	0	0	2	1. Rear End	RE	No	1. No Adve	2. Daylight	Day	1. Dry	Dry	9. Within Ir	1. Straight	1. Concret	1. No Defe	1. Two-Wa	4. Four App	6. Traffic Li	1. Yes - Wc	2. No			3. No	20. Motor V	1. On Roac	No	No	Belted	No	No	No	No	No	No	No	No	No	No		NOT_RD	Urban Inte	Yes	No	Yes	No	5. Hampto	114	114. City o	7-Local (J,6	3-Two-Way	Urban	NonVDOT	5	3. City or T	Hampton F	HAMP	S-VA114NP LINCOLN ST		0.15			-76.345	37.02776
250085114	2025	1/7/2025 5:00	756	7:56	O	PDO	0	0	0	0	0	0	0	2	2. Angle	ANG	No	1. No Adve	2. Daylight	Day	1. Dry	Dry	9. Within Ir	1. Straight	2. Blacktop	1. No Defe	1. Two-Wa	3. Three Ap	6. Traffic Li	1. Yes - Wc	2. No			3. No	20. Motor V	1. On Roac	No	No	Belted	No	No	No	No	No	No	No	No	No	No		NOT_RD	Urban Inte	Yes	No	Yes	No	5. Hampto	114	114. City o	4-Minor Ar	3-Two-Way	Urban	NonVDOT	5	3. City or T	Hampton F	HAMP	R-VA SR00169NB		5.12	253113	10.58	-76.3166	37.05835
240395241	2024	2/3/2024 5:00	709	7:09	A	A	0	2	0	0	2	0	0	2	2. Angle	ANG	No	1. No Adve	2. Daylight	Day	1. Dry	Dry	10. Interse	1. Straight	2. Blacktop	1. No Defe	2. Two-Wa	4. Four App	6. Traffic Li	1. Yes - Wc	2. No			3. No	20. Motor V	1. On Roac	No	No	Belted	No	No	No	No	No	No	No	No	No	No		NOT_RD	Urban Inte	No	No	Yes	No	5. Hampto	114	114. City o	3-Principal	4-Two-Way	Urban	NonVDOT	5	3. City or T	Hampton F	HAMP	R-VA SR00134WB		7.16	702864	52.45	-76.4028	37.05692
203185081	2020	11/9/2020 5:00	2006	20:06	C	C	0	0	0	1	1	0	0	3	1. Rear End	RE	No	1. No Adve	4. Darknes	Night	1. Dry	Dry	10. Interse	1. Straight	2. Blacktop	1. No Defe	3. Two-Wa	4. Four App	3. Traffic S	1. Yes - Wc	2. No			3. No	20. Motor V	1. On Roac	No	No	Belted	No	Yes	No	No	No	No	No	No	No	No		NOT_RD	Urban Inte	No	No	Yes	Yes	5. Hampto	114	114. City o	3-Principal	4-Two-Way	Urban	NonVDOT	5	3. City or T	Hampton F	HAMP	R-VA US00258EB		63.24	754225	70.57	-76.3843	37.0425
203185082	2020	11/12/2020 5:00	2019	20:19	C	C	0	0	0	1	1	0	0	2	2. Angle	ANG	No	5. Rain	4. Darknes	Night	2. Wet	Wet	10. Interse	1. Straight	2. Blacktop	1. No Defe	2. Two-Wa	4. Four App	3. Traffic S	1. Yes - Wc	2. No			3. No	20. Motor V	1. On Roac	No	No	Belted	No	No	No	No	No	No	No	No	No	No		NOT_RD	Urban Inte	No	No	Yes	Yes	5. Hampto	114	114. City o	5-Major Cc	3-Two-Way	Urban	NonVDOT	5	3. City or T	Hampton F	HAMP	S-VA114NP SEMPLE FARM RD		0	253017	55.98	-76.3959	37.09333
203185083	2020	11/9/2020 5:00	1557	15:57	O	PDO	0	0	0	0	0	0	0	2	2. Angle	ANG	No	1. No Adve	2. Daylight	Day	1. Dry	Dry	10. Interse	1. Straight	2. Blacktop	1. No Defe	3. Two-Wa	4. Four App	3. Traffic S	1. Yes - Wc	2. No			3. No	20. Motor V	1. On Roac	No	No	Belted	No	No	No	No	No	No	No	No	No	No		NOT_RD	VDOT Inter	No	No	Yes	No	5. Hampto	114	114. City o	7-Local (J,6	3-Two-Way	Urban	NonVDOT	5	3. City or T	Hampton F	HAMP	S-VA114NP COLISEUM DR		1.25	1079065	43.11	-76.3912	37.04798
203185084	2020	11/12/2020 5:00	14	00:14	A	A	0	1	0	0	1	0	0	1	9. Fixed Object - Off Road	FOOR	No	5. Rain	4. Darknes	Night	2. Wet	Wet	10. Interse	1. Straight	2. Blacktop	1. No Defe	2. Two-Wa	4. Four App	6. Traffic Li	1. Yes - Wc	2. No			3. No	3. Utility P	1. On Roac	No	No	Belted	No	No	No	No	No	No	No	No	No	No		NOT_RD	Urban Inte	No	No	Yes	Yes	5. Hampto	114	114. City o	3-Principal	4-Two-Way	Urban	NonVDOT	5	3. City or T	Hampton F	HAMP	R-VA US00258EB		66.42	253151	52.79	-76.329	37.03872
203185085	2020	11/12/2020 5:00	103	1:03	O	PDO	0	0	0	0	0	0	0	1	9. Fixed Object - Off Road	FOOR	No	5. Rain	4. Darknes	Night	2. Wet	Wet	10. Interse	2. Curve - L	2. Blacktop	1. No Defe	1. Two-Wa	2. Two App	14. Ped Cr	1. Yes - Wc	2. No			3. No	1. Bank Or	1. On Roac	Yes	No	Belted	No	Yes	No	No	No	No	No	No	No	No		NOT_RD	Urban Inte	No	No	Yes	Yes	5. Hampto	114	114. City o	7-Local (J,6	3-Two-Way	Urban	NonVDOT	5	3. City or T	Hampton F	HAMP	S-VA114PR RESORT BLVD		0.09			-76.2915	37.03841
203185086	2020	11/6/2020 5:00	1501	15:01	C	C	0	0	0	1	1	0	0	1	9. Fixed Object - Off Road	FOOR	No	1. No Adve	2. Daylight	Day	1. Dry	Dry	1. Main-Lir	1. Straight	1. Concret	1. No Defe	1. Two-Wa	4. Four App	3. Traffic S	1. Yes - Wc	1. Yes	3. Activity A	2. Lane Sh	3. No	3. Utility P	4. Roadsid	No	No	Belted	No	No	No	No	No	No	Yes	No	No	No		NOT_RD	Urban Inte	No	No	Yes	No	5. Hampto	114	114. City o	4-Minor Ar	3-Two-Way	Urban	NonVDOT	5	3. City or T	Hampton F	HAMP	R-VA SR00351EB		6.46	1080102	21.28	-76.3324	37.03303
172835262	2017	10/4/2017 5:00	1200	12:00	O	PDO	0	0	0	0	0	0	0	2	16. Other	OTHR	No	1. No Adve	2. Daylight	Day	1. Dry	Dry	1. Main-Lir	1. Straight	2. Blacktop	1. No Defe	2. Two-Wa	4. Four App	3. Traffic S	1. Yes - Wc	2. No			3. No	20. Motor V	1. On Roac	No	No	Belted	No	No	No	No	No	No	No	No	No	No		NOT_RD	Urban Inte	No	No	Yes	No	5. Hampto	114	114. City o	4-Minor Ar	4-Two-Way	Urban	NonVDOT	5	3. City or T	Hampton F	HAMP	R-VA SR00152WB		3.56	253071	44.68	-76.404	37.0414
203185088	2020	11/7/2020 5:00	846	8:46	A	A	0	1	0	0	1	0	0	1	9. Fixed Object - Off Road	FOOR	No	1. No Adve	2. Daylight	Day	1. Dry	Dry	10. Interse	2. Curve - L	2. Blacktop	1. No Defe	2. Two-Wa	3. Three Ap	6. Traffic Li	1. Yes - Wc	2. No			3. No	13. Curb	1. On Roac	No	No	Belted	No	No	No	No	No	Yes	No	Yes	No	No		NOT_RD	Urban Inte	No	No	Yes	No	5. Hampto	114	114. City o	4-Minor Ar	3-Two-Way	Urban	NonVDOT	5	3. City or T	Hampton F	HAMP	R-VA SR00351WB		6.25	1080115	26.17	-76.3355	37.03284
203185089	2020	11/8/2020 5:00	2254	22:54	C	C	0	0	0	3	3	0	0	2	1. Rear End	RE	No	1. No Adve	4. Darknes	Night	1. Dry	Dry	10. Interse	1. Straight	1. Concret	1. No Defe	3. Two-Wa	4. Four App	3. Traffic S	2. Yes - Wc	2. No			3. No	20. Motor V	1. On Roac	No	No	Belted	No	No	No	No	No	No	No	No	No	No		NOT_RD	VDOT Inter	No	No	Yes	Yes	5. Hampto	114	114. City o	3-Principal	4-Two-Way	Urban	NonVDOT	5	3. City or T	Hampton F	HAMP	R-VA US00258WB		62.85	1091129	92.46	-76.3903	37.04139
180645198	2018	3/2/2018 5:00	808	8:08	O	PDO	0	0	0	0	0	0	0	2	2. Angle	ANG	No	1. No Adve	2. Daylight	Day	1. Dry	Dry	10. Interse	1. Straight	2. Blacktop	1. No Defe	1. Two-Wa	3. Three Ap	4. Stop Sig	1. Yes - Wc	2. No			3. No	20. Motor V	1. On Roac	No	No	Belted	No	No	No	No	No	No	No	No	No	No		NOT_RD	Urban Inte	Yes	No	Yes	No	5. Hampto	114	114. City o	4-Minor Ar	3-Two-Way	Urban	NonVDOT	5	3. City or T	Hampton F	HAMP	R-VA SR00169NB		5.13	253113	24.69	-76.3166	37.05837
201095110	2020	2/20/2020 5:00	1337	13:37	O	PDO	0	0	0	0	0	0	0	2	2. Angle	ANG	No	5. Rain	2. Daylight	Day	2. Wet	Wet	9. Within Ir	1. Straight	2. Blacktop	1. No Defe	3. Two-Wa	4. Four App	4. Stop Sig	1. Yes - Wc	2. No			3. No	20. Motor V	1. On Roac	No	No	Belted	No	No	No	No	No	No	No	No	No	No		NOT_RD	VDOT Inter	Yes	Yes	Yes	No	5. Hampto	114	114. City o	5-Major Cc	4-Two-Way	Urban	NonVDOT	5	3. City or T	Hampton F	HAMP	S-VA114PR ORCUTT AVE		0.53	253273	10.82	-76.438	37.02884
203185092	2020	11/10/2020 5:00	1652	16:52	C	C	0	0	0	4	4	0	0	2	2. Angle	ANG	No	1. No Adve	3. Dusk	Day	1. Dry	Dry	1. Main-Lir	1. Straight	2. Blacktop	1. No Defe	1. Two-Wa	1. Not at In	6. Traffic Li	1. Yes - Wc	2. No			3. No	20. Motor V	1. On Roac	No	No	Belted	No	No	No	No	No	No	No	No	No	No		NOT_RD	Not Interse	No	Yes	Yes	No	5. Hampto	114	114. City o	3-Principal	4-Two-Way	Urban	NonVDOT	5	3. City or T	Hampton F	HAMP	S-VA114PR HAMPTON ROADS CENTER PKWY		3.03			-76.3945	37.06
203185095	2020	11/12/2020 5:00	2038	20:38	C	C	0	0	0	2	2	0	0	2	1. Rear End	RE	No	5. Rain	4. Darknes	Night	2. Wet	Wet	10. Interse	1. Straight	2. Blacktop	1. No Defe	3. Two-Wa	3. Three Ap	1. No Traffi	6. No Traffi	2. No			3. No	20. Motor V	1. On Roac	No	No	Belted	No	No	No	No	No	No	No	No	No	No		NOT_RD	Urban Inte	No	No	Yes	Yes	5. Hampto	114	114. City o	4-Minor Ar	3-Two-Way	Urban	NonVDOT	5	3. City or T	Hampton F	HAMP	R-VA SR00351EB		6.8	253152	199.33	-76.3262	37.03318
203185235	2020	11/12/2020 5:00	643	6:43	O	PDO	0	0	0	0	0	0	0	1	9. Fixed Object - Off Road	FOOR	No	5. Rain	3. Dusk	Day	2. Wet	Wet	8. Non-Inte	1. Straight	2. Blacktop	1. No Defe	3. Two-Wa	1. Not at In	6. Traffic Li	1. Yes - Wc	2. No			3. No	11. Jersey V	4. Roadsid	No	No	Belted	No	No	No	No	No	No	No	No	No	No		RD_LEFT	Not Interse	No	Yes	Yes	No	5. Hampto	114	114. City o	1-Interstat	4-Two-Way	Urban	VDOT Inter	5	1. State Hv	Hampton F	HAMP	R-VA IS00064EB		266.88			-76.3427	37.03342
203185241	2020	10/31/2020 5:00	1304	13:04	A	A	0	1	0	2	3	0	0	3	5. Sideswipe - Opposite Direction	SSO	No	1. No Adve	2. Daylight	Day	1. Dry	Dry	1. Main-Lir	1. Straight	2. Blacktop	1. No Defe	2. Two-Wa	1. Not at In	6. Traffic Li	1. Yes - Wc	2. No			3. No	20. Motor V	1. On Roac	No	Yes	Belted	No	No	No	No	Yes	No	No	No	No	No		RD UNKN	Not Interse	Yes	No	Yes	No	5. Hampto	114	114. City o	4-Minor Ar	3-Two-Way	Urban	NonVDOT	5	3. City or T	Hampton F	HAMP	R-VA SR00172SB		2.64			-76.3937	37.10451
203185244	2020	11/12/2020 5:00	645	6:45	O	PDO	0	0	0	0	0	0	0	3	1. Rear End	RE	No	5. Rain	3. Dusk	Day	2. Wet	Wet	8. Non-Inte	1. Straight	2. Blacktop	1. No Defe	3. Two-Wa	1. Not at In	6. Traffic Li	1. Yes - Wc	2. No			3. No	20. Motor V	1. On Roac	No	No	Belted	No	No	No	No	No	No	No	No	No	Yes	10	NOT_RD	Not Interse	No	No	Yes	No	5. Hampto	114	114. City o	1-Interstat	4-Two-Way	Urban	VDOT Inter	5	1. State Hv	Hampton F	HAMP	R-VA IS00064EB		266.88			-76.3425	37.03339
203185254	2020	11/4/2020 5:00	1653	16:53	O	PDO	0	0	0	0	0	0	0	2	2. Angle	ANG	No	1. No Adve	2. Daylight	Day	1. Dry	Dry	10. Interse	1. Straight	2. Blacktop	1. No Defe	3. Two-Wa	4. Four App	3. Traffic S	1. Yes - Wc	2. No			3. No	20. Motor V	1. On Roac	No	No	Belted	No	No	No	No	No	No	No	No	No	No		NOT_RD	VDOT Inter	No	No	Yes	No	5. Hampto	114	114. City o	3-Principal	4-Two-Way	Urban	NonVDOT	5	3. City or T	Hampton F	HAMP	R-VA US00258WB		62.84	1091129	17.35	-76.3906	37.04134
203185255	2020	11/10/2020 5:00	1810	18:10	C	C	0	0	0	3	3	0	0	3	1. Rear End	RE	No	1. No Adve	4. Darknes	Night	1. Dry	Dry	1. Main-Lir	1. Straight	2. Blacktop	1. No Defe	3. Two-Wa	1. Not at In	6. Traffic Li	1. Yes - Wc	2. No			3. No	20. Motor V	1. On Roac	No	No	Belted	No	No	No	No	No	No	No	No	No	No		NOT_RD	Urban Inte	No	No	Yes	Yes	5. Hampto	114	114. City o	3-Principal	4-Two-Way	Urban	NonVDOT	5	3. City or T	Hampton F	HAMP	R-VA US00258EB		62.98	754224	87.65	-76.3888	37.04153
203185265	2020	11/12/2020 5:00	812	8:12	O	PDO	0	0	0	0	0	0	0	1	9. Fixed Object - Off Road	FOOR	No	5. Rain	2. Daylight	Day	2. Wet	Wet	8. Non-Inte	1. Straight	2. Blacktop	1. No Defe	3. Two-Wa	1. Not at In	6. Traffic Li	1. Yes - Wc	2. No			3. No	11. Jersey V	4. Roadsid	No	No	Belted	No	No	No	No	No	No	No	No	No	No		RD_LEFT	Not Interse	No	No	Yes	No	5. Hampto	114	114. City o	1-Interstat	4-Two-Way	Urban	VDOT Inter	5	1. State Hv	Hampton F	HAMP	R-VA IS00064WB		263.86			-76.3935	37.03948
203185339	2020	11/12/2020 5:00	850	8:50	A	A	0	1	0	0	1	0	0	2	2. Angle	ANG	No	5. Rain	2. Daylight	Day	2. Wet	Wet	8. Non-Inte	1. Straight	1. Concret	1. No Defe	3. Two-Wa	1. Not at In	6. Traffic Li	1. Yes - Wc	2. No			3. No	20. Motor V	4. Roadsid	No	No	Belted	No	No	No	No	No	No	No	No	No	Yes	5	RD UNKN	Not Interse	No	No	Yes	No	5. Hampto	114	114. City o	1-Interstat	4-Two-Way	Urban	VDOT Inter	5	1. State Hv	Hampton F	HAMP	R-VA IS00664WB		1.29			-76.3837	37.01836
203185354	2020	11/11/2020 5:00	1931	19:31	O	PDO	0	0	0	0	0	0	0	1	9. Fixed Object - Off Road	FOOR	No	5. Rain	4. Darknes	Night	2. Wet	Wet	1. Main-Lir	1. Straight	1. Concret	1. No Defe	4. One-Wa	1. Not at In	6. Traffic Li	1. Yes - Wc	2. No			3. No	7. Tunnel, I	1. On Roac	No	No	Belted	No	No	No	No	No	No	No	No	No	Yes	5	RD_LEFT	Not Interse	No	No	Yes	Yes	5. Hampto	114	114. City o	1-Interstat	4-Two-Way	Urban	VDOT Inter	5	1. State Hv	Hampton F	HAMP	R-VA IS00064WB		269.79			-76.3164	36.99953
203185370	2020	11/11/2020 5:00	2038	20:38	O	PDO	0	0	0	0	0	0	0	2	4. Sideswipe - Same Direction	SSS	No	5. Rain	4. Darknes	Night	2. Wet	Wet	8. Non-Inte	1. Straight	2. Blacktop	1. No Defe	3. Two-Wa	1. Not at In	6. Traffic Li	1. Yes - Wc	2. No			3. No	21. Train	1. On Roac	No	No	Belted	No	No	No	No	No	No	No	No	No	No		NOT_RD	Not Interse	No	No	Yes	Yes	5. Hampto	114	114. City o	1-Interstat	4-Two-Way	Urban	VDOT Inter	5	1. State Hv	Hampton F	HAMP	R-VA IS00064EB		264.04			-76.3915	37.03741
203185373	2020	11/12/2020 5:00	2015	20:15	O	PDO	0	0	0	0	0	0	0	1	9. Fixed Object - Off Road	FOOR	No	1. No Adve	4. Darknes	Night	1. Dry	Dry	8. Non-Inte	1. Straight	2. Blacktop	1. No Defe	3. Two-Wa	1. Not at In	6. Traffic Li	1. Yes - Wc	2. No			3. No	11. Jersey V	1. On Roac	No	No	Belted	No	No	No	No	No	No	No	No	No	Yes	10	RD_LEFT	Not Interse	No	No	Yes	Yes	5. Hampto	114	114. City o	1-Interstat	4-Two-Way	Urban	VDOT Inter	5	1. State Hv	Hampton F	HAMP	R-VA IS00064WB		261.79			-76.4206	37.0614
242055076	2024	7/19/2024 5:00	618	6:18	C	C	0	0	0	2	2	0	0	2	2. Angle	ANG	No	1. No Adve	2. Daylight	Day	1. Dry	Dry	9. Within Ir	1. Straight	2. Blacktop	1. No Defe	2. Two-Wa	4. Four App	3. Traffic S	1. Yes - Wc	2. No			3. No	20. Motor V	1. On Roac	No	No	Belted	No	No	No	No	No	No	No	No	No	No		NOT_RD	Urban Inte	No	No	Yes	No	5. Hampto	114	114. City o	3-Principal	4-Two-Way	Urban	NonVDOT	5	3. City or T	Hampton F	HAMP	R-VA SR00134EB		7.16	702864	37.05	-76.4029	37.05696
203195093	2020	10/30/2020 5:00	2106	21:06	B	B	0	0	1	0	1	0	0	2	1. Rear End	RE	No	1. No Adve	4. Darknes	Night	1. Dry	Dry	1. Main-Lir	1. Straight	2. Blacktop	1. No Defe	1. Two-Wa	3. Three Ap	8. Yield Sig	1. Yes - Wc	2. No			3. No	6. Parked V	1. On Roac	Yes	No	Belted	No	No	No	No	No	No	No	No	No	Yes	15	RD UNKN	Not Interse	No	No	Yes	Yes	5. Hampto	114	114. City o	7-Local (J,6	3-Two-Way	Urban	NonVDOT	5	3. City or T	Hampton F	HAMP	S-VA114PR HAZELWOOD RD		0.07			-76.427	37.03343
181175247	2018	4/27/2018 5:00	1044	10:44	O	PDO	0	0	0	0	0	0	0	2	2. Angle	ANG	No	1. No Adve	2. Daylight	Day	1. Dry	Dry	10. Interse	1. Straight	1. Concret	1. No Defe	3. Two-Wa	4. Four App	3. Traffic S	1. Yes - Wc	2. No			3. No	20. Motor V	1. On Roac	No	No	Belted	No	No	No	No	No	No	No	No	No	No		NOT_RD	Urban Inte	Yes	No	Yes	No	5. Hampto	114	114. City o	4-Minor Ar	4-Two-Way	Urban	NonVDOT	5	3. City or T	Hampton F	HAMP	R-VA SR00152WB		3.56	253071	71.84	-76.4039	37.04144
200945029	2020	4/1/2020 5:00	2224	22:24	C	C	0	0	0	2	2	0	0	2	16. Other	OTHR	No	1. No Adve	4. Darknes	Night	1. Dry	Dry	1. Main-Lir	1. Straight	2. Blacktop	1. No Defe	1. Two-Wa	1. Not at In	4. Stop Sig	1. Yes - Wc	2. No			3. No	20. Motor V	1. On Roac	No	No	Belted	No	No	No	No	No	No	No	No	No	No		NOT_RD	VDOT Inter	Yes	No	Yes	Yes	5. Hampto	114	114. City o	4-Minor Ar	3-Two-Way	Urban	NonVDOT	5	3. City or T	Hampton F	HAMP	S-VA114PR WOODLAND RD		0.62	253494	86.74	-76.322	37.02934
203195110	2020	11/5/2020 5:00	1840	18:40	A	A	0	1	0	0	1	0	0	2	16. Other	OTHR	Bike	1. No Adve	2. Daylight	Day	1. Dry	Dry	9. Within Ir	1. Straight	1. Concret	1. No Defe	1. Two-Wa	3. Three Ap	4. Stop Sig	1. Yes - Wc	2. No			3. No	22. Bicycle	1. On Roac	No	No	Belted	Yes	No	No	No	No	Yes	No	No	No	No		NOT_RD	Urban Inte	Yes	No	Yes	No	5. Hampto	114	114. City o	3-Principal	4-Two-Way	Urban	NonVDOT	5	3. City or T	Hampton F	HAMP	R-VA US00258EB		62.08	1091119	475.77	-76.4044	37.03818
182165140	2018	8/3/2018 5:00	1735	17:35	O	PDO	0	0	0	0	0	0	0	2	4. Sideswipe - Same Direction	SSS	No	1. No Adve	2. Daylight	Day	1. Dry	Dry	10. Interse	1. Straight	2. Blacktop	1. No Defe	1. Two-Wa	4. Four App	6. Traffic Li	1. Yes - Wc	2. No			3. No	20. Motor V	1. On Roac	No	No	Belted	No	No	No	No	No	Yes	No	No	No	No		NOT_RD	Urban Inte	Yes	No	Yes	No	5. Hampto	114	114. City o	4-Minor Ar	4-Two-Way	Urban	NonVDOT	5	3. City or T	Hampton F	HAMP	R-VA SR00152WB		3.56	253071	43.09	-76.4041	37.04139
203195141	2020	11/13/2020 5:00	1759	17:59	C	C	0	0	0	2	2	0	0	2	1. Rear End	RE	No	1. No Adve	3. Dusk	Day	1. Dry	Dry	10. Interse	1. Straight	2. Blacktop	1. No Defe	3. Two-Wa	4. Four App	3. Traffic S	1. Yes - Wc	2. No			3. No	20. Motor V	1. On Roac	No	No	Belted	No	No	No	No	No	No	No	No	No	No		NOT_RD	Urban Inte	Yes	No	Yes	No	5. Hampto	114	114. City o	5-Major Cc	3-Two-Way	Urban	NonVDOT	5	3. City or T	Hampton F	HAMP	S-VA114PR SAUNDERS RD		0.71	253350	115.39	-76.4249	37.08777
203205028	2020	11/5/2020 5:00	123	1:23	O	PDO	0	0	0	0	0	0	0	2	1. Rear End	RE	No	1. No Adve	4. Darknes	Night	1. Dry	Dry	8. Non-Inte	1. Straight	1. Concret	1. No Defe	4. One-Wa	1. Not at In	6. Traffic Li	1. Yes - Wc	2. No			3. No	20. Motor V	1. On Roac	No	No	Belted	No	Yes	No	No	No	Yes	No	No	No	No		NOT_RD	Not Interse	No	No	Yes	Yes	5. Hampto	114	114. City o	1-Interstat	4-Two-Way	Urban	VDOT Inter	5	1. State Hv	Hampton F	HAMP	R-VA IS00064EB		270.24			-76.3112	36.99276
203205031	2020	11/12/2020 5:00	103	1:03	B	B	0	0	1	0	1	0	0	1	9. Fixed Object - Off Road	FOOR	No	5. Rain	4. Darknes	Night	2. Wet	Wet	8. Non-Inte	1. Straight	1. Concret	1. No Defe	3. Two-Wa	1. Not at In	6. Traffic Li	1. Yes - Wc	2. No			3. No	11. Jersey V	2. Shoulde	No	No	Belted	No	No	No	No	No	No	No	No	No	Yes	5	RD_LEFT	Not Interse	No	No	Yes	Yes	5. Hampto	114	114. City o	1-Interstat	4-Two-Way	Urban	VDOT Inter	5	1. State Hv	Hampton F	HAMP	R-VA IS00664WB		1.6			-76.3887	37.01438
203205060	2020	11/14/2020 5:00	1233	12:33	O	PDO	0	0	0	0	0	0	0	2	1. Rear End	RE	No	1. No Adve	2. Daylight	Day	1. Dry	Dry	8. Non-Inte	1. Straight	2. Blacktop	1. No Defe	3. Two-Wa	1. Not at In	6. Traffic Li	1. Yes - Wc	2. No			3. No	20. Motor V	1. On Roac	No	No	Belted	No	No	No	No	No	No	No	No	No	Yes	30	NOT_RD	Not Interse	No	No	Yes	No	5. Hampto	114	114. City o	1-Interstat	4-Two-Way	Urban	VDOT Inter	5	1. State Hv	Hampton F	HAMP	R-VA IS00064WB		269.3			-76.3203	37.00572
242225022	2024	8/7/2024 5:00	1835	18:35	A	A	0	1	0	1	2	0	1	1	12. Ped	PED	Pedestrian	1. No Adve	2. Daylight	Day	1. Dry	Dry	10. Interse	1. Straight	2. Blacktop	1. No Defe	1. Two-Wa	4. Four App	3. Traffic S	1. Yes - Wc	2. No			3. No	19. Ped	1. On Roac	No	No	Belted	No	No	No	No	No	No	No	No	Yes	No		NOT_RD	Urban Inte	No	No	Yes	No	5. Hampto	114	114. City o	4-Minor Ar	3-Two-Way	Urban	NonVDOT	5	3. City or T	Hampton F	HAMP	S-VA114NP LASALLE AVE		1.7	253088	36.61	-76.363	37.02717
171815685	2017	6/22/2017 5:00	1641	16:41	C	C	0	0	0	1	1	0	0	2	1. Rear End	RE	No	1. No Adve	2. Daylight	Day	1. Dry	Dry	1. Main-Lir	1. Straight	2. Blacktop	1. No Defe	2. Two-Wa	4. Four App	3. Traffic S	1. Yes - Wc	2. No			3. No	20. Motor V	1. On Roac	No	No	Belted	No	Yes	No	No	No	No	No	No	No	No		NOT_RD	VDOT Inter	Yes	No	Yes	No	5. Hampto	114	114. City o	5-Major Cc	3-Two-Way	Urban	NonVDOT	5	3. City or T	Hampton F	HAMP	S-VA114PR ANDREWS BLVD		0.89	1063274	83.78	-76.3152	37.04336

243025448	2024	9/18/2024 5:00	1343	13:43	C	C	0	0	0	1	1	0	0	3	2. Angle	ANG	No	5. Rain	2. Daylight	Day	2. Wet	Wet	10. Interse	1. Straight	2. Blacktop	1. No Defe	2. Two-Wa	4. Four App	3. Traffic S	1. Yes - Wc	2. No			3. No	20. Motor V	1. On Roac	No	No	Unbelted	No	No	No	No	No	No	No	No	No	No		NOT_RD	Urban Inte	No	No	Yes	No	5. Hampto	114	114. City o	3-Principal	4-Two-Way	Urban	NonVDOT	5	3. City or T	Hampton F	HAMP	R-VA SR00134EB		7.16	702864	45.28	-76.4029	37.05694
203215055	2020	10/29/2020 5:00	1601	16:01	C	C	0	0	0	2	2	0	0	2	1. Rear End	RE	No	5. Rain	2. Daylight	Day	2. Wet	Wet	1. Main-Lir	1. Straight	2. Blacktop	1. No Defe	3. Two-Wa	1. Not at In	3. Traffic S	1. Yes - Wc	2. No			3. No	20. Motor V	1. On Roac	No	No	Belted	No	Yes	No	No	No	No	No	No	No	No		NOT_RD	VDOT Inter	No	Yes	Yes	No	5. Hampto	114	114. City o	3-Principal	4-Two-Way	Urban	NonVDOT	5	3. City or T	Hampton F	HAMP	R-VA US00258EB		61.98	1091119	73.82	-76.4063	37.03782
203215056	2020	11/12/2020 5:00	752	7:52	C	C	0	0	0	2	2	0	0	2	2. Angle	ANG	No	5. Rain	2. Daylight	Day	2. Wet	Wet	8. Non-Inte	1. Straight	2. Blacktop	1. No Defe	3. Two-Wa	1. Not at In	6. Traffic L	1. Yes - Wc	2. No			3. No	20. Motor V	1. On Roac	No	No	Belted	No	No	No	No	No	No	No	No	No	No		NOT_RD	Not Interse	No	No	Yes	No	5. Hampto	114	114. City o	1-Interstat	4-Two-Way	Urban	VDOT Inter	5	1. State Hv	Hampton F	HAMP	R-VA IS00064EB		264.3			-76.3884	37.0354
250225047	2025	1/20/2025 5:00	811	8:11	O	PDO	0	0	0	0	0	0	0	2	16. Other	OTHR	No	1. No Adve	1. Dawn	Day	1. Dry	Dry	10. Interse	1. Straight	2. Blacktop	1. No Defe	1. Two-Wa	4. Four App	3. Traffic S	1. Yes - Wc	2. No			3. No	20. Motor V	1. On Roac	No	No	Belted	No	No	No	No	No	No	No	No	No	Yes	5	NOT_RD	Urban Inte	No	No	Yes	No	5. Hampto	114	114. City o	3-Principal	4-Two-Way	Urban	NonVDOT	5	3. City or T	Hampton F	HAMP	R-VA SR00134WB		7.16	702864	72.37	-76.4028	37.05685
201755083	2020	6/18/2020 5:00	1623	16:23	A	A	0	2	0	0	2	0	0	2	3. Head On	HO	No	1. No Adve	2. Daylight	Day	1. Dry	Dry	10. Interse	1. Straight	2. Blacktop	1. No Defe	3. Two-Wa	4. Four App	6. Traffic L	1. Yes - Wc	2. No			3. No	20. Motor V	1. On Roac	No	No	Unbelted	No	Yes	No	No	No	No	No	No	No	Yes	45	NOT_RD	Urban Inte	Yes	No	Yes	No	5. Hampto	114	114. City o	5-Major Cc	3-Two-Way	Urban	NonVDOT	5	3. City or T	Hampton F	HAMP	S-VA114PR BRIARFIELD RD		0.83	253287	217.72	-76.4046	37.01873
182055133	2018	7/19/2018 5:00	1851	18:51	C	C	0	0	0	2	2	0	0	2	2. Angle	ANG	No	1. No Adve	2. Daylight	Day	1. Dry	Dry	1. Main-Lir	1. Straight	1. Concret	1. No Defe	1. Two-Wa	2. Two App	1. No Traffi	6. No Traffi	2. No			3. No	20. Motor V	1. On Roac	No	No	Belted	No	No	No	No	No	No	No	No	No	Yes	5	NOT_RD	Not Interse	No	No	Yes	No	5. Hampto	114	114. City o	5-Major Cc	4-Two-Way	Urban	NonVDOT	5	3. City or T	Hampton F	HAMP	S-VA114PR NICKERSON BLVD		0.56			-76.3098	37.0486
203085290	2020	10/28/2020 5:00	1706	17:06	C	C	0	0	0	2	2	0	0	2	2. Angle	ANG	No	1. No Adve	2. Daylight	Day	1. Dry	Dry	9. Within Ir	1. Straight	2. Blacktop	1. No Defe	3. Two-Wa	3. Three Ap	4. Stop Sig	1. Yes - Wc	2. No			3. No	20. Motor V	1. On Roac	No	No	Belted	No	No	No	No	No	No	No	No	No	Yes	5	NOT_RD	Urban Inte	No	Yes	Yes	No	5. Hampto	114	114. City o	4-Minor Ar	3-Two-Way	Urban	NonVDOT	5	3. City or T	Hampton F	HAMP	R-VA SR00169NB		5.13	253113	31.75	-76.3166	37.05838
203215215	2020	11/12/2020 5:00	710	7:10	A	A	0	1	0	0	1	0	0	2	2. Angle	ANG	No	5. Rain	2. Daylight	Day	2. Wet	Wet	8. Non-Inte	1. Straight	1. Concret	1. No Defe	3. Two-Wa	1. Not at In	6. Traffic L	1. Yes - Wc	2. No			3. No	20. Motor V	1. On Roac	No	No	Belted	No	No	No	No	No	No	No	No	No	Yes	2	NOT_RD	Not Interse	No	No	Yes	No	5. Hampto	114	114. City o	1-Interstat	4-Two-Way	Urban	VDOT Inter	5	1. State Hv	Hampton F	HAMP	R-VA IS00064WB		262.49			-76.411	37.05491
203215240	2020	11/16/2020 5:00	902	9:02	O	PDO	0	0	0	0	0	0	0	3	1. Rear End	RE	No	1. No Adve	2. Daylight	Day	1. Dry	Dry	1. Main-Lir	1. Straight	2. Blacktop	1. No Defe	4. One-Wa	1. Not at In	6. Traffic L	1. Yes - Wc	2. No			3. No	20. Motor V	1. On Roac	No	No	Belted	No	No	No	No	No	No	No	No	No	No		NOT_RD	Not Interse	No	No	Yes	No	5. Hampto	114	114. City o	1-Interstat	4-Two-Way	Urban	VDOT Inter	5	1. State Hv	Hampton F	HAMP	R-VA IS00064EB		270.23			-76.3113	36.99288
210835112	2021	3/16/2021 5:00	1501	15:01	B	B	0	0	1	1	2	0	0	2	15. Backed Into	BI	No	5. Rain	2. Daylight	Day	2. Wet	Wet	9. Within Ir	1. Straight	2. Blacktop	1. No Defe	1. Two-Wa	3. Three Ap	4. Stop Sig	1. Yes - Wc	2. No			3. No	20. Motor V	1. On Roac	No	No	Belted	No	No	No	No	No	No	Yes	No	No	No		NOT_RD	Urban Inte	Yes	No	Yes	No	5. Hampto	114	114. City o	4-Minor Ar	3-Two-Way	Urban	NonVDOT	5	3. City or T	Hampton F	HAMP	R-VA SR00169NB		5.13	253113	49.84	-76.3167	37.05841
223485153	2022	11/27/2022 5:00	121	1:21	O	PDO	0	0	0	0	0	0	0	1	6. Fixed Object in Road	FOIR	No	1. No Adve	4. Darknes	Night	1. Dry	Dry	10. Interse	1. Straight	2. Blacktop	1. No Defe	2. Two-Wa	3. Three Ap	6. Traffic L	1. Yes - Wc	2. No			3. No	16. Other T	1. On Roac	Yes	No	Belted	No	No	No	No	No	No	No	No	No	Yes	5	NOT_RD	Urban Inte	No	No	Yes	Yes	5. Hampto	114	114. City o	4-Minor Ar	4-Two-Way	Urban	NonVDOT	5	3. City or T	Hampton F	HAMP	R-VA SR00415EB		1.05			-76.3906	37.02764
182475217	2018	9/1/2018 5:00	1829	18:29	C	C	0	0	0	4	4	0	0	3	4. Sideswipe - Same Direction	SSS	No	1. No Adve	3. Dusk	Day	1. Dry	Dry	10. Interse	7. Dip - Str	2. Blacktop	1. No Defe	3. Two-Wa	4. Four App	3. Traffic S	1. Yes - Wc	2. No			3. No	20. Motor V	1. On Roac	No	No	Belted	No	No	No	No	No	No	No	No	No	Yes	5	NOT_RD	Urban Inte	No	No	Yes	No	5. Hampto	114	114. City o	4-Minor Ar	4-Two-Way	Urban	NonVDOT	5	3. City or T	Hampton F	HAMP	R-VA SR00152WB		3.56	253071	48.94	-76.404	37.04141
203215416	2020	11/9/2020 5:00	1653	16:53	C	C	0	0	0	2	2	0	0	2	2. Angle	ANG	No	1. No Adve	3. Dusk	Day	1. Dry	Dry	8. Non-Inte	1. Straight	2. Blacktop	1. No Defe	1. Two-Wa	1. Not at In	1. No Traffi	6. No Traffi	2. No			3. No	6. Parked V	8. Off Roac	No	No	Belted	No	No	No	No	No	No	Yes	No	No	No		NOT_RD	Urban Inte	No	No	Yes	No	5. Hampto	114	114. City o	7-Local (J,(	3-Two-Way	Urban	NonVDOT	5	3. City or T	Hampton F	HAMP	S-VA114PR SKYLAND DR		0.17	1061378	211.47	-76.3077	37.04011
191585156	2019	6/1/2019 5:00	359	3:59	C	C	0	0	0	1	1	0	0	2	1. Rear End	RE	No	1. No Adve	4. Darknes	Night	1. Dry	Dry	1. Main-Lir	1. Straight	2. Blacktop	1. No Defe	2. Two-Wa	1. Not at In	3. Traffic S	1. Yes - Wc	2. No			1. Yes	20. Motor V	1. On Roac	No	No	Belted	No	Yes	No	No	No	No	No	No	No	No		NOT_RD	Not Interse	Yes	No	Yes	Yes	5. Hampto	114	114. City o	4-Minor Ar	3-Two-Way	Urban	NonVDOT	5	3. City or T	Hampton F	HAMP	S-VA114PR BIG BETHEL RD		2.94			-76.4285	37.05447
203215420	2020	11/15/2020 5:00	1627	16:27	C	C	0	0	0	1	1	0	0	2	1. Rear End	RE	No	1. No Adve	2. Daylight	Day	1. Dry	Dry	10. Interse	1. Straight	2. Blacktop	1. No Defe	3. Two-Wa	4. Four App	3. Traffic S	1. Yes - Wc	2. No			3. No	20. Motor V	1. On Roac	No	No	Belted	No	No	No	No	No	No	No	No	No	No		NOT_RD	Urban Inte	No	No	Yes	No	5. Hampto	114	114. City o	3-Principal	4-Two-Way	Urban	NonVDOT	5	3. City or T	Hampton F	HAMP	R-VA US00258WB		60.7	1075709	105.57	-76.4263	37.02851
203215422	2020	11/12/2020 5:00	1055	10:55	O	PDO	0	0	0	0	0	0	0	2	1. Rear End	RE	No	5. Rain	2. Daylight	Day	2. Wet	Wet	10. Interse	1. Straight	2. Blacktop	1. No Defe	2. Two-Wa	4. Four App	3. Traffic S	1. Yes - Wc	2. No			3. No	20. Motor V	1. On Roac	No	No	Belted	No	No	No	No	No	No	No	No	No	No		NOT_RD	Urban Inte	No	No	Yes	No	5. Hampto	114	114. City o	3-Principal	4-Two-Way	Urban	NonVDOT	5	3. City or T	Hampton F	HAMP	R-VA US00258EB		63.64	253023	87.61	-76.3773	37.04391
203215424	2020	11/11/2020 5:00	1216	12:16	O	PDO	0	0	0	0	0	0	0	3	2. Angle	ANG	No	1. No Adve	2. Daylight	Day	1. Dry	Dry	10. Interse	1. Straight	2. Blacktop	1. No Defe	3. Two-Wa	3. Three Ap	3. Traffic S	1. Yes - Wc	2. No			3. No	20. Motor V	1. On Roac	No	No	Belted	No	No	No	No	No	No	No	No	No	No		NOT_RD	VDOT Inter	No	No	Yes	No	5. Hampto	114	114. City o	3-Principal	4-Two-Way	Urban	NonVDOT	5	3. City or T	Hampton F	HAMP	R-VA US00258WB		62.86	1091129	103.99	-76.3903	37.0414
203215425	2020	11/6/2020 5:00	2032	20:32	A	A	0	1	0	2	3	0	0	2	16. Other	OTHR	No	1. No Adve	4. Darknes	Night	1. Dry	Dry	9. Within Ir	1. Straight	2. Blacktop	1. No Defe	3. Two-Wa	4. Four App	3. Traffic S	1. Yes - Wc	2. No			3. No	20. Motor V	1. On Roac	No	No	Belted	No	No	No	No	No	No	No	No	No	No		NOT_RD	VDOT Inter	No	No	Yes	Yes	5. Hampto	114	114. City o	7-Local (J,(	3-Two-Way	Urban	NonVDOT	5	3. City or T	Hampton F	HAMP	S-VA114PR EXECUTIVE DR		0.5	1078763	5.34	-76.3976	37.04985
203215427	2020	11/10/2020 5:00	1634	16:34	A	A	0	1	1	1	3	0	0	2	16. Other	OTHR	No	1. No Adve	2. Daylight	Day	1. Dry	Dry	10. Interse	1. Straight	2. Blacktop	1. No Defe	1. Two-Wa	4. Four App	4. Stop Sig	1. Yes - Wc	2. No			3. No	20. Motor V	1. On Roac	No	No	Unbelted	No	No	No	No	No	No	No	No	No	Yes	15	NOT_RD	Urban Inte	No	No	Yes	No	5. Hampto	114	114. City o	7-Local (J,(	3-Two-Way	Urban	NonVDOT	5	3. City or T	Hampton F	HAMP	S-VA114PR WICKHAM AVE		0.04			-76.4363	37.02124
203215447	2020	11/16/2020 5:00	1546	15:46	O	PDO	0	0	0	0	0	0	0	2	1. Rear End	RE	No	1. No Adve	2. Daylight	Day	1. Dry	Dry	8. Non-Inte	1. Straight	2. Blacktop	1. No Defe	3. Two-Wa	1. Not at In	6. Traffic L	1. Yes - Wc	2. No			3. No	20. Motor V	2. Shoulde	No	No	Belted	No	No	No	No	No	No	No	No	No	Yes	5	RD_UNKN	Not Interse	No	No	Yes	No	5. Hampto	114	114. City o	1-Interstat	4-Two-Way	Urban	VDOT Inter	5	1. State Hv	Hampton F	HAMP	R-VA IS00664WB		3.25			-76.4085	36.99841
203225041	2020	11/12/2020 5:00	2008	20:08	O	PDO	0	0	0	0	0	0	0	2	2. Angle	ANG	No	5. Rain	4. Darknes	Night	2. Wet	Wet	9. Within Ir	1. Straight	2. Blacktop	1. No Defe	4. One-Wa	3. Three Ap	4. Stop Sig	1. Yes - Wc	2. No			3. No	20. Motor V	1. On Roac	No	No	Belted	No	No	No	No	No	Yes	No	No	No	No		NOT_RD	Urban Inte	No	No	Yes	Yes	5. Hampto	114	114. City o	5-Major Cc	4-Two-Way	Urban	NonVDOT	5	3. City or T	Hampton F	HAMP	S-VA114PR CHESTNUT AVE		0.03			-76.4282	37.02441
203225064	2020	11/15/2020 5:00	2100	21:00	O	PDO	0	0	0	0	0	0	0	2	6. Fixed Object in Road	FOIR	No	1. No Adve	4. Darknes	Night	1. Dry	Dry	1. Main-Lir	1. Straight	2. Blacktop	1. No Defe	1. Two-Wa	1. Not at In	1. No Traffi	6. No Traffi	2. No			3. No	20. Motor V	1. On Roac	Yes	No	Belted	No	No	No	No	No	Yes	No	No	No	No		NOT_RD	Not Interse	No	No	Yes	Yes	5. Hampto	114	114. City o	7-Local (J,(	3-Two-Way	Urban	NonVDOT	5	3. City or T	Hampton F	HAMP	S-VA114PR CRESTWOOD CIR		0.06			-76.3454	37.04233
202175143	2020	8/3/2020 5:00	1144	11:44	A	A	0	1	0	1	2	0	0	2	2. Angle	ANG	No	1. No Adve	2. Daylight	Day	1. Dry	Dry	9. Within Ir	1. Straight	2. Blacktop	1. No Defe	2. Two-Wa	4. Four App	4. Stop Sig	1. Yes - Wc	2. No			3. No	20. Motor V	1. On Roac	No	No	Belted	No	No	No	No	No	No	No	No	No	No		NOT_RD	VDOT Inter	Yes	No	Yes	No	5. Hampto	114	114. City o	4-Minor Ar	3-Two-Way	Urban	NonVDOT	5	3. City or T	Hampton F	HAMP	S-VA114PR WOODLAND RD		0.62	253494	97.19	-76.322	37.02932
250285141	2024	12/12/2024 5:00	838	8:38	O	PDO	0	0	0	0	0	0	0	2	1. Rear End	RE	No	1. No Adve	2. Daylight	Day	1. Dry	Dry	1. Main-Lir	1. Straight	2. Blacktop	1. No Defe	2. Two-Wa	1. Not at In	6. Traffic L	1. Yes - Wc	2. No			3. No	20. Motor V	1. On Roac	No	No	Belted	No	No	No	No	No	No	No	No	No	No		NOT_RD	Urban Inte	No	No	Yes	No	5. Hampto	114	114. City o	3-Principal	4-Two-Way	Urban	NonVDOT	5	3. City or T	Hampton F	HAMP	S-VA114NP ARMISTEAD AVE N		3.36	716612	94.6	-76.3856	37.0591
203225169	2020	10/13/2020 5:00	1252	12:52	O	PDO	0	0	0	0	0	0	0	3	16. Other	OTHR	No	1. No Adve	2. Daylight	Day	1. Dry	Dry	9. Within Ir	1. Straight	2. Blacktop	1. No Defe	3. Two-Wa	4. Four App	3. Traffic S	1. Yes - Wc	2. No			3. No	20. Motor V	1. On Roac	No	No	Belted	No	No	No	No	No	No	No	No	No	No		NOT_RD	Urban Inte	No	No	Yes	No	5. Hampto	114	114. City o	3-Principal	4-Two-Way	Urban	NonVDOT	5	3. City or T	Hampton F	HAMP	R-VA US00258EB		63.25	754225	5.43	-76.3841	37.04254
242355023	2024	8/20/2024 5:00	1544	15:44	C	C	0	0	0	3	3	0	0	2	4. Sideswipe - Same Direction	SSS	No	1. No Adve	2. Daylight	Day	1. Dry	Dry	9. Within Ir	1. Straight	2. Blacktop	1. No Defe	1. Two-Wa	4. Four App	3. Traffic S	1. Yes - Wc	2. No			3. No	20. Motor V	1. On Roac	No	No	Belted	No	No	No	No	No	No	Yes	No	No	No		NOT_RD	Urban Inte	No	No	Yes	No	5. Hampto	114	114. City o	4-Minor Ar	4-Two-Way	Urban	NonVDOT	5	3. City or T	Hampton F	HAMP	S-VA114PR LASALLE AVE		1.7	253088	58.61	-76.363	37.02712
203225216	2020	11/17/2020 5:00	1315	13:15	O	PDO	0	0	0	0	0	0	0	3	1. Rear End	RE	No	1. No Adve	2. Daylight	Day	1. Dry	Dry	8. Non-Inte	3. Grade - S	2. Blacktop	1. No Defe	3. Two-Wa	1. Not at In	6. Traffic L	1. Yes - Wc	2. No			3. No	20. Motor V	1. On Roac	No	No	Belted	No	No	No	No	No	Yes	No	No	No	No		NOT_RD	Not Interse	Yes	No	Yes	No	5. Hampto	114	114. City o	1-Interstat	4-Two-Way	Urban	VDOT Inter	5	1. State Hv	Hampton F	HAMP	R-VA IS00064EB		269.88			-76.3149	36.99677
203225230	2020	11/12/2020 5:00	1219	12:19	O	PDO	0	0	0	0	0	0	0	2	2. Angle	ANG	No	5. Rain	2. Daylight	Day	2. Wet	Wet	8. Non-Inte	1. Straight	2. Blacktop	1. No Defe	3. Two-Wa	1. Not at In	6. Traffic L	1. Yes - Wc	2. No			3. No	20. Motor V	1. On Roac	No	No	Belted	No	No	No	No	No	No	Yes	No	No	Yes	5	RD_UNKN	Not Interse	No	No	Yes	No	5. Hampto	114	114. City o	1-Interstat	4-Two-Way	Urban	VDOT Inter	5	1. State Hv	Hampton F	HAMP	R-VA IS00064EB		265.34			-76.3691	37.03185
203225266	2020	11/16/2020 5:00	1712	17:12	O	PDO	0	0	0	0	0	0	0	2	1. Rear End	RE	No	1. No Adve	4. Darknes	Night	1. Dry	Dry	8. Non-Inte	1. Straight	2. Blacktop	1. No Defe	3. Two-Wa	1. Not at In	6. Traffic L	1. Yes - Wc	2. No			3. No	20. Motor V	1. On Roac	No	No	Belted	No	Yes	No	No	No	No	No	No	No	Yes	15	NOT_RD	Not Interse	No	No	Yes	Yes	5. Hampto	114	114. City o	1-Interstat	4-Two-Way	Urban	VDOT Inter	5	1. State Hv	Hampton F	HAMP	R-VA IS00064EB		266.68			-76.3461	37.03404
203225294	2020	11/8/2020 5:00	1500	15:00	A	A	0	3	0	0	3	0	0	2	2. Angle	ANG	No	1. No Adve	2. Daylight	Day	1. Dry	Dry	9. Within Ir	1. Straight	2. Blacktop	1. No Defe	3. Two-Wa	4. Four App	3. Traffic S	1. Yes - Wc	2. No			3. No	20. Motor V	1. On Roac	No	No	Belted	No	No	No	No	No	No	No	No	No	No		NOT_RD	Urban Inte	No	Yes	Yes	No	5. Hampto	114	114. City o	3-Principal	4-Two-Way	Urban	NonVDOT	5	3. City or T	Hampton F	HAMP	R-VA US00258EB		64.7	253143	9.95	-76.3585	37.04366
203225333	2020	11/17/2020 5:00	1545	15:45	B	B	0	0	1	0	1	0	0	2	1. Rear End	RE	No	1. No Adve	2. Daylight	Day	1. Dry	Dry	8. Non-Inte	1. Straight	2. Blacktop	1. No Defe	3. Two-Wa	1. Not at In	6. Traffic L	1. Yes - Wc	2. No			3. No	20. Motor V	1. On Roac	No	No	Belted	No	Yes	No	No	No	No	No	No	No	Yes	5	NOT_RD	Not Interse	No	No	Yes	No	5. Hampto	114	114. City o	1-Interstat	4-Two-Way	Urban	VDOT Inter	5	1. State Hv	Hampton F	HAMP	R-VA IS00064EB		261.04			-76.4296	37.06691
203235039	2020	11/18/2020 5:00	215	2:15	O	PDO	0	0	0	0	0	0	0	1	9. Fixed Object - Off Road	FOOR	No	1. No Adve	4. Darknes	Night	1. Dry	Dry	10. Interse	1. Straight	2. Blacktop	1. No Defe	1. Two-Wa	3. Three Ap	4. Stop Sig	1. Yes - Wc	2. No			3. No	2. Trees	1. On Roac	No	No	Belted	No	Yes	No	No	No	No	No	No	No	No		NOT_RD	Urban Inte	No	No	Yes	Yes	5. Hampto	114	114. City o	7-Local (J,(	3-Two-Way	Urban	NonVDOT	5	3. City or T	Hampton F	HAMP	S-VA114PR INDUSTRY DR		0.13			-76.3991	37.01117
203235040	2020	11/12/2020 5:00	2200	22:00	C	C	0	0	0	1	1	0	0	1	9. Fixed Object - Off Road	FOOR	No	4. Mist	4. Darknes	Night	2. Wet	Wet	1. Main-Lir	1. Straight	2. Blacktop	1. No Defe	1. Two-Wa	1. Not at In	6. Traffic L	1. Yes - Wc	2. No			3. No	2. Trees	1. On Roac	Yes	No	Belted	No	No	No	No	No	No	No	No	No	Yes	45	RD_UNKN	Not Interse	No	No	Yes	Yes	5. Hampto	114	114. City o	7-Local (J,(	3-Two-Way	Urban	NonVDOT	5	3. City or T	Hampton F	HAMP	S-VA114NP SALTERS CREEK RD		0.98			-76.3771	37.02214
181845098	2018	7/2/2018 5:00	1628	16:28	C	C	0	0	0	2	2	0	0	2	1. Rear End	RE	No	1. No Adve	2. Daylight	Day	1. Dry	Dry	10. Interse	1. Straight	2. Blacktop	1. No Defe	1. Two-Wa	4. Four App	6. Traffic L	1. Yes - Wc	2. No			3. No	20. Motor V	1. On Roac	No	No	Belted	No	No	No	No	No	No	No	No	No	No		NOT_RD	VDOT Inter	No	Yes	Yes	No	5. Hampto	114	114. City o	7-Local (J,(	3-Two-Way	Urban	NonVDOT	5	3. City or T	Hampton F	HAMP	S-VA114PR MARCELLA RD		0.98	1078784	93.32	-76.3923	37.05052
203235073	2020	11/7/2020 5:00	2107	21:07	C	C	0	0	0	1	1	0	0	2	1. Rear End	RE	No	1. No Adve	4. Darknes	Night	1. Dry	Dry	1. Main-Lir	1. Straight	2. Blacktop	1. No Defe	3. Two-Wa	1. Not at In	3. Traffic S	1. Yes - Wc	2. No			3. No	20. Motor V	1. On Roac	No	No	Belted	No	No	No	No	No	Yes	No	No	No	No		NOT_RD	Urban Inte	No	No	Yes	Yes	5. Hampto	114	114. City o	4-Minor Ar	4-Two-Way	Urban	NonVDOT	5	3. City or T	Hampton F	HAMP	R-VA SR00351EB		7.06	253170	109.13	-76.3216	37.0335
203235148	2020	11/11/2020 5:00	2105	21:05	O	PDO	0	0	0	0	0	0	0	1	9. Fixed Object - Off Road	FOOR	No	5. Rain	4. Darknes	Night	2. Wet	Wet	5. On Entra	5. Hillcrest	2. Blacktop	1. No Defe	3. Two-Wa	1. Not at In	6. Traffic L	1. Yes - Wc	2. No			3. No	11. Jersey	1. On Roac	No	No	Belted	No	No	No	No	No	No	No	No	No	Yes	10	RD_RIGHT	Not Interse	No	No	No	Yes	5. Hampto	114	114. City o	1-Interstat	1-One-Way	Urban	VDOT Inter	5	1. State Hv	Hampton F	HAMP	R-VA IS00064WB	RMP264.00A	0.15			-76.3737	37.03208
203235197	2020	11/10/2020 5:00	1826	18:26	A	A	0	1	0	0	1	0	1	2	12. Ped	PED	Pedestrian	1. No Adve	4. Darknes	Night	1. Dry	Dry	8. Non-Inte	1. Straight	2. Blacktop	1. No Defe	2. Two-Wa	1. Not at In	1. No Traffi	6. No Traffi	2. No			3. No	19. Ped	1. On Roac	No	No	Belted	No	No	No	No	No	No	No	No	Yes	No		NOT_RD	VDOT Inter	No	No	Yes	Yes	5. Hampto	114	114. City o	7-Local (J,(	3-Two-Way	Urban	NonVDOT	5	3. City or T	Hampton F	HAMP	S-VA114PR EXECUTIVE DR		0.52	1078763	124.12	-76.3978	37.05019
203235252	2020	11/13/2020 5:00	1539	15:39	C	C	0	0	0	1	1	0	0	2	4. Sideswipe - Same Direction	SSS	No	1. No Adve	2. Daylight	Day	1. Dry	Dry	1. Main-Lir	1. Straight	2. Blacktop	1. No Defe	2. Two-Wa	1. Not at In	6. Traffic L	1. Yes - Wc	2. No			3. No	20. Motor V	1. On Roac	No	No	Belted	No	Yes	No	No	No	Yes	No	No	No	No		NOT_RD	Urban Inte	Yes	No	Yes	No	5. Hampto	114	114. City o	3-Principal	4-Two-Way	Urban	NonVDOT	5	3. City or T	Hampton F	HAMP	R-VA US00258WB		63.24	754225	87.02	-76.3844	37.04263
203235253	2020	11/18/2020 5:00	956	9:56	O	PDO	0	0	0	0	0	0	0	2	1. Rear End	RE	No	1. No Adve	2. Daylight	Day	1. Dry	Dry	8. Non-Inte	3. Grade - S	2. Blacktop	1. No Defe	4. One-Wa	1. Not at In	7. No Pass	1. Yes - Wc	1. Yes	3. Activity	5. Other	3. No	20. Motor V	1. On Roac	No	No	Belted	No	No	No	No	No	No	No	No	No	Yes	5	NOT_RD	Not Interse	Yes	No	Yes	No	5. Hampto	114	114. City o	1-Interstat	4-Two-Way	Urban	VDOT Inter	5	1. State Hv	Hampton F	HAMP	R-VA IS00064EB		271.14			-76.3019	36.98266
203235298	2020	11/17/2020 5:00	1730	17:30	O	PDO	0	0	0	0	0	0	0	3	1. Rear End	RE	No	1. No Adve	3. Dusk	Day	1. Dry	Dry	1. Main-Lir	1. Straight	1. Concret	1. No Defe	4. One-Wa	1. Not at In	6. Traffic L	1. Yes - Wc	2. No			3. No	20. Motor V	1. On Roac	No	No	Belted	No	No	No	No	No	No	No	No	No	No		NOT_RD	Not Interse	No	No	Yes	No	5. Hampto	114	114. City o	1-Interstat	4-Two-Way	Urban	VDOT Inter	5	1. State Hv	Hampton F	HAMP	R-VA IS00064WB		270.35			-76.3106	36.99334
203235350	2020	11/18/2020 5:00	2049	20:49	O	PDO	0	0	0	0	0	0	0	1	9. Fixed Object - Off Road	FOOR	No	1. No Adve	4. Darknes	Night	1. Dry	Dry	8. Non-Inte	1. Straight	2. Blacktop	1. No Defe	3. Two-Wa	1. Not at In	6. Traffic L	1. Yes - Wc	2. No			3. No	11. Jersey	1. On Roac	No	No	Belted	No	No	No	No	No	No	No	No	No	No		RD_LEFT	Not Interse	No	Yes	Yes	Yes	5. Hampto	114	114. City o	1-Interstat	4-Two-Way	Urban	VDOT Inter	5	1. State Hv	Hampton F	HAMP	R-VA IS00064WB		268.37			-76.3279	37.0177
203245037	2020	11/14/2020 5:00	2002	20:02	C	C	0	0	0	2	2	0	0	2	16. Other	OTHR	No	1. No Adve	4. Darknes	Night	1. Dry	Dry	1. Main-Lir	1. Straight	2. Blacktop	1. No Defe	2. Two-Wa	1. Not at In	1. No Traffi	6. No Traffi	2. No			3. No	20. Motor V	1. On Roac	No	No	Belted	No	No	No	No	No	No	No	No	No	No		NOT_RD	VDOT Inter	No	Yes	Yes	Yes	5. Hampto	114	114. City o	7-Local (J,(	3-Two-Way	Urban	NonVDOT	5	3. City or T	Hampton F	HAMP	S-VA114PR COLISEUM DR		0.64	1079031	216.88	-76.3869	37.03918
203245038	2020	11/15/2020 5:00	133	1:33	C	C	0	0	0	2	2	0	0	2	2. Angle	ANG	No	1. No Adve	4. Darknes	Night	1. Dry	Dry	10. Interse	1. Straight	2. Blacktop	1. No Defe	1. Two-Wa	4. Four App	3. Traffic S	1. Yes - Wc	2. No			3. No	20. Motor V	1. On Roac	No	No	Belted	No	No	No	No	No	No	No	No	No	No		NOT_RD	VDOT Inter	No	No	Yes	Yes	5. Hampto	114	114. City o	7-Local (J,(	3-Two-Way	Urban	NonVDOT	5	3. City or T	Hampton F	HAMP	S-VA114PR EXECUTIVE DR		0.5	1078763	5.39	-76.3977	37.04988
203245039	2020	11/18/2020 5:00	1407	14:07	C	C	0	0	0	3	3	0	0	3	2. Angle	ANG	No	1. No Adve	2. Daylight	Day	1. Dry	Dry	1. Main-Lir	1. Straight	2. Blacktop	1. No Defe	3. Two-Wa	4. Four App	3. Traffic S	1. Yes - Wc	2. No			3. No	20. Motor V	1. On Roac	No	No	Belted	No	No	No	No	No	No	No	No	No	No		NOT_RD	Urban Inte	No	No	Yes	No	5. Hampto	114	114. City o	4-Minor Ar	3-Two-Way	Urban	NonVDOT	5	3. City or T	Hampton F	HAMP	R-VA SR00351EB		4.7	253088	12.74	-76.3631	37.02725
203245089	2020	11/15/2020 5:00	1832	18:32	O	PDO	0	0	0	0	0	0	0	2	1. Rear End	RE	No	1. No Adve	4. Darknes	Night	1. Dry	Dry	1. Main-Lir	1. Straight	1. Concret	1. No Defe	2. Two-Wa	1. Not at In	1. No Traffi	6. No Traffi	2. No			3. No	20. Motor V	1. On Roac	No	No	Belted	No	No	No	No	No	No	No	No	No	No		NOT_RD	Not Interse	No	No	Yes	Yes	5. Hampto	114	114. City o	7-Local (J,(	3-Two-Way	Urban	NonVDOT	5	3. City or T	Hampton F	HAMP	S-VA114NP MICHAELS WOODS DR		0.08			-76.4296	37.05759
242025044	2024	7/18/2024 5:00	1037	10:37	O	PDO	0	0	0	0	0	0	0	2	4. Sideswipe - Same Direction	SSS	No	1. No Adve	2. Daylight	Day	1. Dry	Dry	10. Interse	1. Straight	2. Blacktop	1. No Defe	1. Two-Wa	4. Four App	6. Traffic L	1. Yes - Wc	2. No			3. No	20. Motor V	1. On Roac	No	No	Belted	No	No	No	No	No	No	No	No	No	No		NOT_RD	Urban Inte	Yes	No	Yes	No	5. Hampto	114	114. City o	5-Major Cc	4-Two-Way	Urban	NonVDOT	5	3. City or T	Hampton F	HAMP	S-VA114NP BRIARFIELD RD		0.83	253287	207.35	-76.4046	37.01873
203245146	2020	11/19/2020 5:00	552	5:52	B	B	0	0	2	0	2	0	0	2	1. Rear End	RE	No	1. No Adve	4. Darknes	Night	1. Dry	Dry	8. Non-Inte	1. Straight	2. Blacktop	1. No Defe	3. Two-Wa	1. Not at In	6. Traffic L	1. Yes - Wc	2. No			3. No	20. Motor V	1. On Roac	No	No	Belted	No	No	No	No	No	No	Yes	No	No	Yes	20	NOT_RD	Not Interse	No	No	Yes	Yes	5. Hampto	114	114. City o	1-Interstat	4-Two-Way	Urban	VDOT Inter	5	1. State Hv	Hampton F	HAMP	R-VA IS00064EB		263.5			-76.3975	37.04287
203535184	2020	12/17/2020 5:00	1543	15:43	O	PDO	0	0	0	0	0	0	0	2	1. Rear End	RE	No	1. No Adve	3. Dusk	Day	1. Dry	Dry	10. Interse	1. Straight	2. Blacktop	1. No Defe	1. Two-Wa	3. Three Ap	6. Traffic L	1. Yes - Wc	2. No			3. No	20. Motor V	1. On Roac	No	No	Belted	No	Yes	No	No	No	No	No	No	No	No		NOT_RD	Urban Inte	Yes	Yes	Yes	No	5. Hampto	114	114. City o	4-Minor Ar	3-Two-Way	Urban	NonVDOT	5	3. City or T	Hampton F	HAMP	S-VA114PR ABERDEEN RD		1.4			-76.4036	37.01727
243235143	2024	11/16/2024 5:00	1727	17:27	C	C	0	0	0	1	1	0	0	2	4. Sideswipe - Same Direction	SSS	No	1. No Adve	5. Darknes	Night	1. Dry	Dry	10. Interse	1. Straight	2. Blacktop	1. No Defe	1. Two-Wa	3. Three Ap	3. Traffic S	1. Yes - Wc	2. No			1. Yes	6. Parked V	1. On Roac	No	No	Belted	No	No	No	No	No	Yes	No	No	No	No		NOT_RD	Urban Inte	No	No	Yes	Yes	5. Hampto	114	114. City o	4-Minor Ar	3-Two-Way	Urban	NonVDOT	5	3. City or T	Hampton F	HAMP	S-VA114PR BIG BETHEL RD		2.94			-76.4285	37.05446
203245697	2020	11/19/2020 5:00	1738	17:38	B	B	0	0	1	0	1	0	0	2	1. Rear End	RE	No	1. No Adve	2. Daylight	Day	1. Dry	Dry	8. Non-Inte	1. Straight	2. Blacktop	1. No Defe	3. Two-Wa	1. Not at In	6. Traffic L	1. Yes - Wc	2. No			3. No	20. Motor V	1. On Roac	No	No	Belted	No	No	No	No	No	No	No	No	No	Yes	3	NOT_RD	Not Interse	No	No	Yes	No	5. Hampto	114	114. City o	1-Interstat	4-Two-Way	Urban	VDOT Inter	5	1. State Hv	Hampton F	HAMP	R-VA IS00064EB		266.7			-76.3458	37.034
203255037	2020	11/19/2020 5:00	1428	14:28	O	PDO	0	0	0	0	0	0	0	2	2. Angle	ANG	No	1. No Adve	2. Daylight	Day	1. Dry	Dry	10. Interse	1. Straight	2. Blacktop	1. No Defe	1. Two-Wa	3. Three Ap	3. Traffic S	1. Yes - Wc	2. No			3. No	20. Motor V	1. On Roac	No	No	Belted	No	No	No	No	No	No	No	No	No	No		NOT_RD	Urban Inte	No	Yes	Yes	No	5. Hampto	114	114. City o	4-Minor Ar	3-Two-Way	Urban	NonVDOT	5	3. City or T	Hampton F	HAMP	R-VA SR00351EB		3.79	253176	0	-76.3759	37.01897
203255038	2020	11/18/2020 5:00	1627	16:27	C	C	0	0	0	2	2	0	0	2	4. Sideswipe - Same Direction	SSS	No	1. No Adve	3. Dusk	Day	1. Dry	Dry	1. Main-Lir	1. Straight	2. Blacktop	1. No Defe	1. Two-Wa	1. Not at In	3. Traffic S	1. Yes - Wc	2. No			3. No	20. Motor V	1. On Roac	No	No	Belted	No	No	No	No	No	No	No	No	No	No		NOT_RD	Urban Inte	No	No	Yes	No	5. Hampto	114	114. City o	3-Principal	4-Two-Way	Urban	NonVDOT	5	3. City or T	Hampton F	HAMP	R-VA US00258WB		63.02	754224	94.29	-76.3883	37.04178
181845099	2018	7/2/2018 5:00	1744	17:44	C	C	0	0	0	2	2	0	0	2	2. Angle	ANG	No	1. No Adve	2. Daylight	Day	1. Dry	Dry	1. Main-Lir	1. Straight	2. Blacktop	1. No Defe	1. Two-Wa	1. Not at In	6. Traffic L	1. Yes - Wc	2. No			3. No	20. Motor V	1. On Roac	No	No	Belted	No	No	No	No	No	No	No	No	No	No		NOT_RD	VDOT Inter	Yes	No	Yes	No	5. Hampto	114	114. City o	7-Local (J,(	3-Two-Way	Urban	NonVDOT	5	3. City or T	Hampton F	HAMP	S-VA114NP MARCELLA RD		0.98	1078784	132.87	-76.3924	37.05051
170835225	2017	3/21/2017 5:00	1710	17:10	C	C	0	0	0	2	2	0	0	2	1. Rear End	RE	No	1. No Adve	2. Daylight	Day	1. Dry	Dry	10. Interse	1. Straight	2. Blacktop	1. No Defe	3. Two-Wa	4. Four App	3. Traffic S	1. Yes - Wc	2. No			3. No	20. Motor V	1. On Roac	No	No	Belted	No	No	No	No	No	No	No	No	No	No		NOT_RD	Urban Inte	No	No	Yes	No	5. Hampto	114	114. City o	3-Principal	4-Two-Way	Urban	NonVDOT	5	3. City or T	Hampton F	HAMP	R-VA SR00134WB		7.17	702864	80.23	-76.4028	37.05682
203255041	2020	11/19/2020 5:00	2120	21:20	C	C	0	0	0	2	2	0	0	2	1. Rear End	RE	No	1. No Adve	4. Darknes	Night	1. Dry	Dry	10. Interse	1. Straight	2. Blacktop	1. No Defe	3. Two-Wa	4. Four App	3. Traffic S	1. Yes - Wc	2. No			3. No	20. Motor V	1. On Roac	No	No	Belted	No	No	No	No	No	No	No	No	No	No		NOT_RD	Urban Inte	No	Yes	Yes	Yes	5. Hampto	114	114. City o	3-Principal	4-Two-Way	Urban	NonVDOT	5	3. City or T	Hampton F	HAMP	R-VA US00258WB		63.44	253078	111.2	-76.3808	37.04337
203255084	2020	11/19/2020 5:00	1421	14:21	C	C	0	0	0	1	1	0	0	2	15. Backed Into	BI	No	1. No Adve	2. Daylight	Day	1. Dry	Dry	1. Main-Lir	1. Straight	2. Blacktop	1. No Defe	1. Two-Wa	1. Not at In	1. No Traffi	6. No Traffi	2. No			3. No	6. Parked V	1. On Roac	No	No	Belted	No	No	No	No	No	No	No	No	No	No		NOT_RD	Not Interse	No	No	Yes	No	5. Hampto	114	114. City o	7-Local (J,(	3-Two-Way	Urban	NonVDOT	5	3. City or T	Hampton F	HAMP	S-VA114PR CLIFTON ST		0.22	1069288	295.24	-76.3855	37.00015
250345269	2025	1/9/2025 5:00	1140	11:40	C	C	0	0	0	4	4	0	0	2	1. Rear End	RE	No	1. No Adve	2. Daylight	Day	1. Dry	Dry	10. Interse	1. Straight	2. Blacktop	1. No Defe	3. Two-Wa	4. Four App	3. Traffic S	1. Yes - Wc	2. No			3. No	20. Motor V	1. On Roac	No	No	Belted	No	No	No	No	No	No	No	No	No	No		NOT_RD	Urban Inte	Yes	No	Yes	No	5. Hampto	114	114. City o	3-Principal	4-Two-Way	Urban	NonVDOT	5	3. City or T	Hampton F	HAMP	S-VA114PR ARMISTEAD AVE N		3.36	716612	62.72	-76.3855	37.05919
171185220	2017	4/28/2017 5:00	940	9:40	O	PDO	0	0	0	0	0	0	0	1	9. Fixed Object - Off Road	FOOR	No	1. No Adve	2. Daylight	Day	1. Dry	Dry	9. Within Ir	1. Straight	2. Blacktop	1. No Defe	2. Two-Wa	4. Four App	3. Traffic S	1. Yes - Wc	2. No			3. No	3. Utility P	3. Median	No	No	Belted	No	No	No	No	No	No	Yes	No	No	No		NOT_RD	Urban Inte	No	No	Yes	No	5. Hampto	114	114. City o	3-Principal	4-Two-Way	Urban	NonVDOT	5	3. City or T	Hampton F	HAMP	R-VA SR00134EB		7.17	702864	75.55	-76.403	37.05687
203255153	2020	11/20/2020 5:00	754	7:54	O	PDO	0	0	0	0	0	0	0	2	9. Fixed Object - Off Road	FOOR	No	1. No Adve	2. Daylight	Day	1. Dry	Dry	8. Non-Inte	1. Straight	1. Concret	1. No Defe	3. Two-Wa	1. Not at In	6. Traffic L	1. Yes - Wc	2. No			3. No	5. Guard R	2. Shoulde	No	No	Belted	No	No	No	No	Yes	No	No	No	No	Yes	15	RD_UNKN	Not Interse	No	No	Yes	No	5. Hampto	114	114. City o	1-Interstat	4-Two-Way	Urban	VDOT Inter	5	1. State Hv	Hampton F	HAMP	R-VA IS00064WB		260.8			-76.4341	37.06977
203255269	2020	11/20/2020 5:00	1546	15:46	A	A	0	1	0	0	1	0	0	3	1. Rear End	RE	No	1. No Adve	2. Daylight	Day	1. Dry	Dry	8. Non-Inte	1. Straight	2. Blacktop	1. No Defe	3. Two-Wa	1. Not at In	6. Traffic L	1. Yes - Wc	2. No			3. No	20. Motor V	1. On Roac	No	No	Belted	No	No	No	No	No	No	No	No	No	Yes	10	NOT_RD	Not Interse	No	Yes	Yes	No	5. Hampto	114	114. City o	1-Interstat	4-Two-Way	Urban	VDOT Inter	5	1. State Hv	Hampton F	HAMP	R-VA IS00064EB		265.3			-76.3696	37.03179
203265100	2020	11/20/2020 5:00	1321	13:21	O	PDO	0	0	0	0	0	0	0	3	1. Rear End	RE	No	1. No Adve	2. Daylight	Day	1. Dry	Dry	8. Non-Inte	1. Straight	1. Concret	1. No Defe	3. Two-Wa	1. Not at In	6. Traffic L	1. Yes - Wc	2. No			3. No	20. Motor V	1. On Roac	No	No	Belted	No	No	No	No	No	No	No	No	No	No		NOT_RD	Not Interse	Yes	No	Yes	No	5. Hampto	114	114. City o	1-Interstat	4-Two-Way	Urban	VDOT Inter	5	1. State Hv	Hampton F	HAMP	R-VA IS00064EB		267.38			-76.3345	37.02953
203265175	2020	11/21/2020 5:00	1003	10:03	O	PDO	0	0	0	0	0	0	0	2	4. Sideswipe - Same Direction	SSS	No	1. No Adve	2. Daylight	Day	1. Dry	Dry	8. Non-Inte	1. Straight	2. Blacktop	1. No Defe	3. Two-Wa	1. Not at In	6. Traffic L	1. Yes - Wc	2. No			3. No	20. Motor V	1. On Roac	No	No	Belted	No	No	No	No	No	No	Yes	No	No	No		NOT_RD	Not Interse	No	Yes	Yes	No	5. Hampto	114	114. City o	1-Interstat	4-Two-Way	Urban	VDOT Inter	5	1. State Hv	Hampton F	HAMP	R-VA IS00064WB		261.04			-76.4306	37.06779
203265181	2020	11/21/2020 5:00	1326	13:26	O	PDO	0	0	0	0	0	0	0	2	1. Rear End	RE	No	1. No Adve	2. Daylight	Day	1. Dry	Dry	8. Non-Inte	1. Straight	2. Blacktop	1. No Defe	3. Two-Wa	1. Not at In	6. Traffic L	1. Yes - Wc	2. No			3. No	20. Motor V	1. On Roac	No	No	Belted	No	No	No	No	No	No	No	No	No	No		NOT_RD	Not Interse	No	No	Yes	No	5. Hampto	114	114. City o	1-Interstat	4-Two-Way	Urban	VDOT Inter	5	1. State Hv	Hampton F	HAMP	R-VA IS00064WB		268			-76.329	37.02279
203265185	2020	11/21/2020 5:00	1528	15:28	O	PDO	0	0	0	0	0	0	0	2	1. Rear End	RE	No	1. No Adve	2. Daylight	Day	1. Dry	Dry	8. Non-Inte	1. Straight	2. Blacktop	1. No Defe	3. Two-Wa	1. Not at In	6. Traffic L	1. Yes - Wc	2. No			3. No	20. Motor V	1. On Roac	No	No	Belted	No	No	No	No	No	No	No	No	No	No		NOT_RD	Not Interse	No	No	Yes	No	5. Hampto	114	114. City o	1-Interstat	4-Two-Way	Urban	VDOT Inter	5	1. State Hv	Hampton F	HAMP	R-VA IS00064EB		268.49			-76.326	37.01471
203275048	2020	11/19/2020 5:00	1809	18:09	O	PDO	0	0	0	0	0	0	0	3	1. Rear End	RE	No	1. No Adve	4. Darknes	Night	1. Dry	Dry	8. Non-Inte	1. Straight	1. Concret	1. No Defe	3. Two-Wa	1. Not at In	6. Traffic L	1. Yes - Wc	2. No			3. No	20. Motor V	1. On Roac	No	No	Belted	No	No	No	No	No	No	No	No	No	No		NOT_RD	Not Interse	No	Yes	Yes	Yes	5. Hampto	114	114. City o	1-Interstat	4-Two-Way	Urban	VDOT Inter	5	1. State Hv	Hampton F	HAMP	R-VA IS00064WB		271.5			-76.3004	36.97959
203275147	2020	11/18/2020 5:00	1550	15:50	O	PDO	0	0	0	0	0	0	0	2	1. Rear End	RE	No	1. No Adve	2. Daylight	Day	1. Dry	Dry	8. Non-Inte	1. Straight	1. Concret	1. No Defe	3. Two-Wa	1. Not at In	6. Traffic L	1. Yes - Wc	2. No			3. No	20. Motor V	1. On Roac	No	No	Belted	No	No	No	No	No	No	No	No	No	No		NOT_RD	Not Interse	No	Yes	Yes	No	5. Hampto	114	114. City o	1-Interstat	4-Two-Way	Urban	VDOT Inter	5	1. State Hv	Hampton F	HAMP	R-VA IS00064EB		267.17			-76.3377	37.03142
203285025	2020	11/21/2020 5:00	2005	20:05	O	PDO	0	0	0	0	0	0	0	3	1. Rear End	RE	No	1. No Adve	4. Darknes	Night	1. Dry	Dry	8. Non-Inte	1. Straight	1. Concret	1. No Defe	3. Two-Wa	1. Not at In	6. Traffic L	1. Yes - Wc	2. No			3. No	20. Motor V	1. On Roac	No	No	Belted	No	No	No	No	No	Yes	No	No	No	Yes	35	NOT_RD	Not Interse	No	No	Yes	Yes	5. Hampto	114	114. City o	1-Interstat	4-Two-Way	Urban	VDOT Inter	5	1. State Hv	Hampton F	HAMP	R-VA IS00064WB		265.65			-76.3649	37.03284
203285028	2020	11/21/2020 5:00	2005	20:05	B	B	0	0	1	0	1	0	0	2	2. Angle	ANG	No	1. No Adve	4. Darknes	Night	1. Dry	Dry	8. Non-Inte	1. Straight	1. Concret	1. No Defe	3. Two-Wa	1. Not at In	6. Traffic L	1. Yes - Wc	2. No			3. No	20. Motor V	1. On Roac	No	No	Belted	No	No	No	No	No	Yes	No	No	No	No		NOT_RD	Not Interse	No	No	Yes	Yes	5. Hampto	114	114. City o	1-Interstat	4-Two-Way	Urban	VDOT Inter	5	1. State Hv	Hampton F	HAMP	R-VA IS00064WB		265.74			-76.3628	37.03349
203285035	2020	11/22/2020 5:00	2125	21:25	O	PDO	0	0	0	0	0	0	0	1	9. Fixed Object - Off Road	FOOR	No	1. No Adve	4. Darknes	Night	1. Dry	Dry	5. On Entra	10. On/Off	2. Blacktop	1. No Defe	4. One-Wa	1. Not at In	6. Traffic L	1. Yes - Wc	2. No			3. No	11. Jersey	5. Gore	No	No	Belted	No	No	No	No	No	No	No	No	No	No		RD_RIGHT	Not Interse	No	No	Yes	Yes	5. Hampto	114	114. City o	1-Interstat	4-Two-Way	Urban	VDOT Inter	5	1. State Hv	Hampton F	HAMP	R-VA IS00664WB		0.38			-76.3777	37.02967
203285160	2020	11/15/2020 5:00	2206	22:06	A	A	0	1	0	0	1	0	0	3	1. Rear End	RE	No	1. No Adve	4. Darknes	Night	1. Dry	Dry	8. Non-Inte	1. Straight	1. Concret	1. No Defe	3. Two-Wa	1. Not at In	6. Traffic L	1. Yes - Wc	1. Yes	3. Activity	1. Lane Cl	3. No	20. Motor V	1. On Roac	Yes	No	Belted	No	No	No	No	No	No	Yes	No	No	No		NOT_RD	Not Interse	No	No	Yes	Yes	5. Hampto	114	114. City o	1-Interstat	4-Two-Way	Urban	VDOT Inter	5	1. State Hv	Hampton F	HAMP	R-VA IS00064WB		265.72			-76.3631	37.03339
203285220	2020	11/17/2020 5:00	31	00:31	O	PDO	0	0	0	0	0	0	0	2	4. Sideswipe - Same Direction	SSS	No	1. No Adve	4. Darknes	Night	1. Dry	Dry	8. Non-Inte	1. Straight	1. Concret	1. No Defe	3. Two-Wa	1. Not at In	6. Traffic L	1. Yes - Wc	2. No			3. No	20. Motor V	1. On Roac	No	No	Belted	No	Yes	Yes	No	No	No	Yes	No	No	Yes	10	NOT_RD	Not Interse	No	No	Yes	Yes	5. Hampto	114	114. City o	1-Interstat	4-Two-Way	Urban	VDOT Inter	5	1. State Hv	Hampton F	HAMP	R-VA IS00064EB		264.74			-76.3808	37.03241
203285300	2020	11/21/2020 5:00	1953	19:53	O	PDO	0	0	0	0	0	0	0	2	4. Sideswipe - Same Direction	SSS	No	1. No Adve	4. Darknes	Night	1. Dry	Dry	8. Non-Inte	1. Straight	1. Concret	1. No Defe	3. Two-Wa	1. Not at In	6. Traffic L	1. Yes - Wc	2. No			3. No	20. Motor V	1. On Roac	No	No	Belted	No	No	No	No	No	No	No	No	No	No		NOT_RD	Not Interse	No	No	Yes	Yes	5. Hampto	114	114. City o	1-Interstat	4-Two-Way	Urban	VDOT Inter	5	1. State Hv	Hampton F	HAMP	R-VA IS00064WB		262.87			-76.4059	37.05091
203285311	2020	11/21/2020 5:00	1527	15:27	O	PDO	0	0	0	0	0	0	0	2	1. Rear End	RE	No	1. No Adve	2. Daylight	Day	1. Dry	Dry	8. Non-Inte	1. Straight	2. Blacktop	1. No Defe	3. Two-Wa	1. Not at In	6. Traffic L	1. Yes - Wc	2. No			3. No	20. Motor V	1. On Roac	No	No	Belted	No	No	No	No	No	No	No	No	No	Yes	15	NOT_RD	Not Interse	No	Yes	Yes	No	5. Hampto	114	114. City o	1-Interstat	4-Two-Way	Urban	VDOT Inter	5	1. State Hv	Hampton F	HAMP	R-VA IS00064EB		267.89			-76.329	37.02247
203285427	2020	11/23/2020 5:00	224	2:24	O	PDO	0	0	0	0	0	0	0	2	1. Rear End	RE	No	1. No Adve	4. Darknes	Night	2. Wet	Wet	8. Non-Inte	1. Straight	2. Blacktop	1. No Defe	3. Two-Wa	1. Not at In	6. Traffic L	1. Yes - Wc	1. Yes	1. Advance	1. Lane Cl	3. No	6. Parked V	1. On Roac	No	No	Belted	No	No	No	No	No	No	Yes	No	No	No		RD_UNKN	Not Interse	No	No	Yes	Yes	5. Hampto	114	114. City o	1-Interstat	4-Two-Way	Urban	VDOT Inter	5	1. State Hv	Hampton F	HAMP	R-VA IS00064EB		260.88			-76.4319	37.06822
203285431	2020	11/20/2020 5:00	1615	16:15	O	PDO	0	0	0	0	0	0	0	2	3. Head On	HO	No	1. No Adve	3. Dusk	Day	1. Dry	Dry	8. Non-Inte	1. Straight	2. Blacktop	1. No Defe	1. Two-Wa	1. Not at In	1. No Traffi	6. No Traffi	2. No			3. No	20. Motor V	1. On Roac	No	No	Belted	No	No	No	No	No	No	No	No	No	No		RD_UNKN	Not Interse	No	No	Yes	No	5. Hampto	114	114. City o	7-Local (J,(	3-Two-Way	Urban	NonVDOT	5	3. City or T	Hampton F	HAMP	S-VA114NP 81ST ST		0.3			-76.4319	37.02297
203295009	2020	11/20/2020 5:00	1325	13:25	B	B	0	0	1	0	1	0	0	2	1. Rear End	RE	No	1. No Adve	2. Daylight	Day	1. Dry	Dry	8. Non-Inte	1. Straight	2. Blacktop	1. No Defe	3. Two-Wa	1. Not at In	6. Traffic L	1. Yes - Wc	2. No			3. No	20. Motor V	1. On Roac	No	No	Belted	No	No	No	No	No	No	No	No	No	Yes	30	NOT_RD	Not Interse	No	No	Yes	No	5. Hampto	114	114. City o	1-Interstat	4-Two-Way	Urban	VDOT Inter	5	1. State Hv	Hampton F	HAMP	R-VA IS00064WB		262.5			-76.4109	37.05487
211055104	2021	4/10/2021 5:00	2335	23:35	C	C	0	0	0	1	1	0	0	2	2. Angle	ANG	No	1. No Adve	4. Darknes	Night	1. Dry	Dry	9. Within Ir	1. Straight	2. Blacktop	1. No Defe	2. Two-Wa	3. Three Ap	6. Traffic L	1. Yes - Wc	2. No			3. No	20. Motor V	1. On Roac	No	No	Belted	No	No	No	No	No	No	No	No	No	No		NOT_RD	Urban Inte	No	Yes	Yes	Yes	5. Hampto	114	114. City o	4-Minor Ar	3-Two-Way	Urban	NonVDOT	5	3. City or T	Hampton F	HAMP	R-VA SR00169SB		5.13	253113	38.8	-76.3167	37.0584
203295136	2020	11/16/2020 5:00	1140	11:40	O	PDO	0	0	0	0	0	0	0	2	1. Rear End	RE	No	1. No Adve	2. Daylight	Day	1. Dry	Dry	1. Main-Lir	1. Straight	2. Blacktop	1. No Defe	1. Two-Wa	1. Not at In	6. Traffic L	1. Yes - Wc	2. No			3. No	20. Motor V	1. On Roac	No	No	Belted	No	No	No	No	No	No	Yes	No	No	No		NOT_RD	Not Interse	Yes	No	Yes	No	5. Hampto	114	114. City o	3-Principal	4-Two-Way	Urban	NonVDOT	5	3. City or T	Hampton F	HAMP	R-VA US00258WB		64.89	253144	325.68	-76.3552	37.04374
203295137	2020	11/17/2020 5:00	1138	11:38	C	C	0	0	0	2	2	0	0	2	4. Sideswipe - Same Direction	SSS	No	1. No Adve	2. Daylight	Day	1. Dry	Dry	8. Non-Inte	1. Straight	2. Blacktop	1. No Defe	2. Two-Wa	1. Not at In	6. Traffic L	1. Yes - Wc	2. No			3. No	20. Motor V	1. On Roac	No	No	Belted	No	No	No	No	No	Yes	No	No	No	No		NOT_RD	Not Interse	No	No	Yes	No	5. Hampto	114	114. City o	4-Minor Ar	3-Two-Way	Urban	NonVDOT	5	3. City or T	Hampton F	HAMP	S-VA114NP KING ST N		0.1			-76.3459	37.03161
203295158	2020	11/19/2020 5:00	2121	21:21	O	PDO	0	0	0	0	0	0	0	2	2. Angle	ANG	No	1. No Adve	5. Darknes	Night	1. Dry	Dry	1. Main-Lir	1. Straight	2. Blacktop	1. No Defe	1. Two-Wa	1. Not at In	1. No Traffi	6. No Traffi	2. No			3. No	6. Parked V	1. On Roac	No	No	Belted	No	No	No	No	No	Yes	No	No	No	No		RD_UNKN	Not Interse	No	No	Yes	Yes	5. Hampto	114	114. City o	7-Local (J,(	3-Two-Way	Urban	NonVDOT	5	3. City or T	Hampton F	HAMP	S-VA114NP 81ST ST		0.58			-76.4367	37.02104
203295161	2020	11/23/2020 5:00	935	9:35	C	C	0	0	0	2	2	0	0	3	4. Sideswipe - Same Direction	SSS	No	1. No Adve	4. Darknes	Night	1. Dry	Dry	1. Main-Lir	1. Straight	2. Blacktop	1. No Defe	1. Two-Wa	1. Not at In	1. No Traffi	6. No Traffi	2. No			3. No	6. Parked V	1. On Roac	No	No	Belted	No	No	No	No	No	Yes	No	No	No	No		NOT_RD	Not Interse	No	No	Yes	Yes	5. Hampto	114	114. City o	7-Local (J,(	3-Two-Way	Urban	NonVDOT	5	3. City or T	Hampton F	HAMP	S-VA114NP MAPLEWOOD ST		0.15	1068771	302.58	-76.3579	37.02819
211965190	2021	6/16/2021 5:00	1652	16:52	C	C	0	0	0	2	2	0	0	2	15. Backed Into	BI	No	1. No Adve	2. Daylight	Day	1. Dry	Dry	9. Within Ir	1. Straight	2. Blacktop	1. No Defe	3. Two-Wa	4. Four App	3. Traffic S	1. Yes - Wc	2. No			3. No	20. Motor V	1. On Roac	No	No	Belted	No	No	No	No	No	No	No	No	No	No		NOT_RD	VDOT Inter	No	No	Yes	No	5. Hampto	114	114. City o	5-Major Cc	4-Two-Way	Urban	NonVDOT	5	3. City or T	Hampton F	HAMP	S-VA114PR ANDREWS BLVD		0.89	1063274	83.78	-76.3152	37.04336
203295163	2020	11/18/2020 5:00	1359	13:59	C	C	0	0	0	1	1	0	0	1	16. Other	OTHR	No	1. No Adve	2. Daylight	Day	1. Dry	Dry	1. Main-Lir	1. Straight	2. Blacktop	1. No Defe	1. Two-Wa	1. Not at In	13. Other	1. Yes - Wc	2. No			3. No	13. Curb	1. On Roac	No	No	Belted	No	No	No	No	No	No	No	No	No	Yes	15	NOT_RD	Urban Inte	No	Yes	Yes	No	5. Hampto	114	114. City o	7-Local (J,(	3-Two-Way	Urban	NonVDOT	5	3. City or T	Hampton F	HAMP	S-VA114NP NEWPORT NEWS AVE		0.16	1068971	41.48	-76.3527	37.02177
203295165	2020	11/19/2020 5:00	1154	11:54	C	C	0	0	0	2	2	0	0	2	4. Sideswipe - Same Direction	SSS	No	1. No Adve	2. Daylight	Day	1. Dry	Dry	1. Main-Lir	1. Straight	2. Blacktop	1. No Defe	1. Two-Wa	1. Not at In	1. No Traffi	6. No Traffi	2. No			3. No	6. Parked V	1. On Roac	No	No	Belted	No	No	No	No	No	No	Yes	No	No	No		NOT_RD	Not Interse	No	No	Yes	No	5. Hampto	114	114. City o	7-Local (J,(	3-Two-Way	Urban	NonVDOT	5	3. City or T	Hampton F	HAMP	S-VA114PR VENERIS CT		0.12			-76.3383	37.06514
171875354	2017	6/20/2017 5:00	753	7:53	O	PDO	0	0	0	0	0	0	0	2	1. Rear End	RE	No	5. Rain	2. Daylight	Day	2. Wet	Wet	11. Interse	3. Grade - S	2. Blacktop	1. No Defe	2. Two-Wa	4. Four App	3. Traffic S	1. Yes - Wc	2. No			3. No	20. Motor V	1. On Roac	No	No	Belted	No	No	No	No	No	No	No	No	No	No		NOT_RD	Urban Inte	No	No	Yes	No	5. Hampto	114	114. City o	4-Minor Ar	4-Two-Way	Urban	NonVDOT	5	3. City or T	Hampton F	HAMP	R-VA US00060EB		273.32	718601	186.41	-76.3504	37.02425
220595179	2022	2/17/2022 5:00	1546	15:46	C	C	0	0	0	3	3	0	0	3	2. Angle	ANG	No	1. No Adve	2. Daylight	Day	1. Dry	Dry	9. Within Ir	1. Straight	2. Blacktop	1. No Defe	1. Two-Wa	3. Three Ap	6. Traffic L	1. Yes - Wc	2. No			3. No	20. Motor V	1. On Roac	No	No	Belted	No	No	No	No	No	Yes	No	No	No	No		NOT_RD	Urban Inte	No	Yes	Yes	No	5. Hampto	114	114. City o	4-Minor Ar	3-Two-Way	Urban	NonVDOT	5	3. City or T	Hampton F	HAMP	R-VA SR00169NB		5.13	253113	24.69	-76.3166	37.05837
203295169	2020	11/1/2020 5:00	2155	21:55	C	C	0	0	0	2	2	0	0	2	2. Angle	ANG	No	1. No Adve	4. Darknes	Night	1. Dry	Dry	1. Main-Lir	1. Straight	1. Concret	1. No Defe	3. Two-Wa	1. Not at In	6. Traffic L	1. Yes - Wc	2. No			3. No	20. Motor V	1. On Roac	No	No	Belted	No	No	No	No	No	No	No	No	No	No		NOT_RD	Urban Inte	No	Yes	Yes	Yes	5. Hampto	114	114. City o	3-Principal	4-Two-Way	Urban	NonVDOT	5	3. City or T	Hampton F	HAMP	R-VA US00258EB		63.02	754224	83.6	-76.3882	37.04165
203295170	2020	11/10/2020 5:00	2048	20:48	C	C	0	0	0	2	2	0	0	2	4. Sideswipe - Same Direction	SSS	No	1. No Adve	4. Darknes	Night	1. Dry	Dry	11. Interse	1. Straight	2. Blacktop	1. No Defe	2. Two-Wa	4. Four App	3. Traffic S	1. Yes - Wc	2. No			3. No	20. Motor V	1. On Roac	No	No	Belted	No	No	No	No	No	Yes	No	No	No	No		NOT_RD	Urban Inte	No	No	Yes	Yes	5. Hampto	114	114. City o	3-Principal	4-Two-Way	Urban	NonVDOT	5	3. City or T	Hampton F	HAMP	R-VA US00258EB		59.93	1075965	60.07	-76.4376	37.02267
203295172	2020	11/20/2020 5:00	1710	17:10	C	C	0	0	0	2	2	0	0	2	2. Angle	ANG	No	1. No Adve	4. Darknes	Night	1. Dry	Dry	9. Within Ir	1. Straight	2. Blacktop	1. No Defe	1. Two-Wa	4. Four App	3. Traffic S	1. Yes - Wc	2. No			3. No	20. Motor V	1. On Roac	No	No	Belted	No	No	No	No	No	No	No	No	No	No		NOT_RD	Urban Inte	No	No	Yes	Yes	5. Hampto	114	114. City o	4-Minor Ar	3-Two-Way	Urban	NonVDOT	5	3. City or T	Hampton F	HAMP	R-VA SR00351WB		5.1	253174	10.29	-76.3563	37.02922
242015080	2024	5/17/2024 5:00	1517	15:17	O	PDO	0	0	0	0	0	0	0	2	4. Sideswipe - Same Direction	SSS	No	1. No Adve	2. Daylight	Day	1. Dry	Dry	1. Main-Lir	1. Straight	2. Blacktop	1. No Defe	2. Two-Wa	2. Two App	6. Traffic L	1. Yes - Wc	2. No			3. No	20. Motor V	1. On Roac	No	No	Belted	No	Yes	No	No	No	No	No	No	No	No		NOT_RD	Urban Inte	No	No	Yes	No	5. Hampto	114	114. City o	4-Minor Ar	4-Two-Way	Urban	NonVDOT	5	3. City or T	Hampton F	HAMP	R-VA US00060WB		273.32	718601	178.5	-76.3504	37.02439
180365342	2018	2/5/2018 5:00	750	7:50	C	C	0	0	0	2	2	0	0	2	1. Rear End	RE	No	1. No Adve	2. Daylight	Day	2. Wet	Wet	10. Interse	1. Straight	2. Blacktop	1. No Defe	3. Two-Wa	4. Four App	3. Traffic S	1. Yes - Wc	2. No			3. No	20. Motor V	1. On Roac	No	No	Belted	No	No	No	No	No	No	No	No	No	No		NOT_RD	Urban Inte	No	No	Yes	No	5. Hampto	114	114. City o	3-Principal	4-Two-Way	Urban	NonVDOT	5	3. City or T	Hampton F	HAMP	R-VA SR00134WB		7.17	702864	102.03	-76.4029	37.05676
203295175	2020	11/23/2020 5:00	1029	10:29	C	C	0	0	0	2	2	0	0	2	2. Angle	ANG	No	1. No Adve	2. Daylight	Day	1. Dry	Dry	1. Main-Lir	1. Straight	1. Concret	1. No Defe	2. Two-Wa	1. Not at In	6. Traffic L	1. Yes - Wc	2. No			3. No	20. Motor V	1. On Roac	No	No	Belted	No	No	No	No	No	No	No	No	No	No		NOT_RD	Urban Inte	Yes	Yes	Yes	No	5. Hampto	114	114. City o	7-Local (J,(	3-Two-Way	Urban	NonVDOT	5	3. City or T	Hampton F	HAMP	S-VA114NP COLISEUM DR		0.84	754224	184.85	-76.3889	37.04196
192395086	2019	8/18/2019 5:00	1933	19:33	C	C	0	0	0	2	2	0	0	2	3. Head On	HO	No	1. No Adve	3. Dusk	Day	1. Dry	Dry	10. Interse	1. Straight	2. Blacktop	1. No Defe	1. Two-Wa	4. Four App	3. Traffic S	1. Yes - Wc	2. No			3. No	20. Motor V	1. On Roac	No	No	Belted	No	Yes	No	No	No	No	No	No	No	No		NOT_RD	Urban Inte	No	No	Yes	No	5. Hampto	114	114. City o	4-Minor Ar	4-Two-Way	Urban	NonVDOT	5	3. City or T	Hampton F	HAMP	S-VA114NP LASALLE AVE		1.71	253088	10.46	-76.363	37.02725
203295179	2020	11/15/2020 5:00	2029	20:29	C	C	0	0	0	1	1	0	1	2	5. Sideswipe - Opposite Direction	SSO	Pedestrian	1. No Adve	4. Darknes	Night	1. Dry	Dry	10. Interse	1. Straight	2. Blacktop	1. No Defe	1. Two-Wa	4. Four App	3. Traffic S	1. Yes - Wc	2. No			3. No	20. Motor V	1. On Roac	Yes	No	Belted	No	No	No	No	No	No	No	No	Yes	No		NOT_RD	VDOT Inter	No	No	Yes	Yes	5. Hampto	114	114. City o	5-Major Cc	3-Two-Way	Urban	NonVDOT	5	3. City or T	Hampton F	HAMP	S-VA114PR E LITTLE BACK RIVER RD		0.02	1067639	85.04	-76.3469	37.05331
203295180	2020	11/21/2020 5:00	1822	18:22	C	C	0	0	0	5	5	0	0	4	1. Rear End	RE	No	1. No Adve	4. Darknes	Night	1. Dry	Dry	1. Main-Lir	1. Straight	2. Blacktop	1. No Defe	1. Two-Wa	1. Not at In	6. Traffic L	1. Yes - Wc	2. No			3. No	20. Motor V	1. On Roac	No	No	Belted	No	No	No	No	No	No	No	No	No	No		NOT_RD	Urban Inte	No	Yes	Yes	Yes	5. Hampto	114	114. City o	3-Principal	4-Two-Way	Urban	NonVDOT	5	3. City or T	Hampton F	HAMP	R-VA US00258WB		62.3	253136	177.12	-76.401	37.03908
222375582	2022	6/26/2022 5:00	1410	14:10	C	C	0	0	0	1	1	0	0	2	2. Angle	ANG	No	1. No Adve	2. Daylight	Day	1. Dry	Dry	10. Interse	1. Straight	1. Concret	1. No Defe	2. Two-Wa	3. Three Ap	4. Stop Sig	1. Yes - Wc	2. No			3. No	20. Motor V	1. On Roac	No	No	Belted	No	No	No	No	No	No	No	No	No	No		NOT_RD	Urban Inte	No	No	Yes	No	5. Hampto	114	114. City o	4-Minor Ar	3-Two-Way	Urban	NonVDOT	5	3. City or T	Hampton F	HAMP	R-VA SR00169SB		5.13	253113	21.17	-76.3166	37.05836
203295182	2020	11/23/2020 5:00	1254	12:54	C	C	0	0	0	2	2	0	0	2	2. Angle	ANG	No	1. No Adve	2. Daylight	Day	1. Dry	Dry	1. Main-Lir	1. Straight	2. Blacktop	1. No Defe	3. Two-Wa	4. Four App	6. Traffic L	1. Yes - Wc	2. No			3. No	20. Motor V	1. On Roac	No	No	Belted	No	No	No	No	No	No	No	No	No	No		NOT_RD	Urban Inte	No	No	Yes	No	5. Hampto	114	114. City o	3-Principal	4-Two-Way	Urban	NonVDOT	5	3. City or T	Hampton F	HAMP	R-VA US00258EB		63.44	253078	77.86	-76.3809	37.04322
193295178	2019	11/22/2019 5:00	1136	11:36	O	PDO	0	0	0	0	0	0	0	2	2. Angle	ANG	No	1. No Adve	2. Daylight	Day	1. Dry	Dry	9. Within Ir	1. Straight	2. Blacktop	1. No Defe	3. Two-Wa	4. Four App	3. Traffic S	1. Yes - Wc	2. No			3. No	20. Motor V	1. On Roac	No	No	Belted	No	No	No	No	No	Yes	No	No	No	No		NOT_RD	Urban Inte	No	No	Yes	No	5. Hampto	114	114. City o	4-Minor Ar	3-Two-Way	Urban	NonVDOT	5	3. City or T	Hampton F	HAMP	S-VA114PR LASALLE AVE		1.71	253088	10.87	-76.363	37.0273
203295184	2020	11/18/2020 5:00	1540	15:40	C	C	0	0	0	2	2	0	0	2	4. Sideswipe - Same Direction	SSS	No	1. No Adve	2. Daylight	Day	1. Dry	Dry	9. Within Ir	1. Straight	2. Blacktop	1. No Defe	3. Two-Wa	2. Two App	6. Traffic L	1. Yes - Wc	2. No			3. No	20. Motor V	1. On Roac	No	No	Belted	No	No	No	No	No	No	No	No	No	No		NOT_RD	VDOT Inter	No	No	Yes	No	5. Hampto	114	114. City o	3-Principal	4-Two-Way	Urban	NonVDOT	5	3. City or T	Hampton F	HAMP	R-VA US00258WB		62.83	1091129	59.24	-76.3908	37.04128
203295185	2020	11/18/2020 5:00	1151	11:51	C	C	0	0	0	2	2	0	0	2	4. Sideswipe - Same Direction	SSS	No	1. No Adve	2. Daylight	Day	1. Dry	Dry	1. Main-Lir	1. Straight	2. Blacktop	1. No Defe	1. Two-Wa	1. Not at In	1. No Traffi	6. No Traffi	2. No			3. No	20. Motor V	1. On Roac	No	No	Belted	No	No	No	No	No	No	No	No	No	No		NOT_RD	Not Interse	No	No	Yes	No	5. Hampto	114	114. City o	7-Local (J,(	3-Two-Way	Urban	NonVDOT	5	3. City or T	Hampton F	HAMP	S-VA114NP WALNUT ST		0.47			-76.3381	37.05256
182835104	2018	10/3/2018 5:00	2015	20:15	C	C	0	0	0	3	3	0	0	3	1. Rear End	RE	No	1. No Adve	4. Darknes	Night	1. Dry	Dry	10. Interse	1. Straight	1. Concret	1. No Defe	3. Two-Wa	4. Four App	3. Traffic S	1. Yes - Wc	2. No			3. No	20. Motor V	1. On Roac	No	No	Belted	No	No	No	No	No	No	No	No	No	No		NOT_RD	Urban Inte	Yes	No	Yes	Yes	5. Hampto	114	114. City o	3-Principal	4-Two-Way	Urban	NonVDOT	5	3. City or T	Hampton F	HAMP	R-VA SR00134EB		7.17	702864	86.9	-76.403	37.05685
182825267	2018	10/9/2018 5:00	754	7:54	C	C	0	0	0	3	3	0	0	2	2. Angle	ANG	No	1. No Adve	2. Daylight	Day	1. Dry	Dry	10. Interse	1. Straight	2. Blacktop	1. No Defe	2. Two-Wa	4. Four App	3. Traffic S	1. Yes - Wc	2. No			3. No	20. Motor V	1. On Roac	No	No	Belted	No	No	No	No	No	No	No	No	No	No		NOT_RD	Urban Inte	Yes	No	Yes	No	5. Hampto	114	114. City o	4-Minor Ar	4-Two-Way	Urban	NonVDOT	5	3. City or T	Hampton F	HAMP	R-VA SR00152EB		3.56	253071	15.72	-76.4041	37.04127
220875181	2022	3/23/2022 5:00	1559	15:59	C	C	0	0	0	2	2	0	0	3	1. Rear End	RE	No	5. Rain	2. Daylight	Day	2. Wet	Wet	10. Interse	6. Hillcrest	2. Blacktop	1. No Defe	1. Two-Wa	4. Four App	3. Traffic S	1. Yes - Wc	2. No			3. No	20. Motor V	1. On Roac	No	No	Belted	No	No	No	No	No	No	No	No	No	No		NOT_RD	VDOT Inter	No	No	Yes	No	5. Hampto	114	114. City o	5-Major Cc	4-Two-Way	Urban	NonVDOT	5	3. City or T	Hampton F	HAMP	S-VA114PR ANDREWS BLVD		0.89	1063274	90.6	-76.3153	37.04335
200695175	2020	3/8/2020 5:00	758	7:58	O	PDO	0	0	0	0	0	0	0	2	2. Angle	ANG	No	1. No Adve	2. Daylight	Day	1. Dry	Dry	9. Within Ir	1. Straight	2. Blacktop	1. No Defe	2. Two-Wa	4. Four App	3. Traffic S	1. Yes - Wc	2. No			3. No	20. Motor V	1. On Roac	No	No	Belted	No	Yes	No	No	No	No	No	No	No	No		NOT_RD	Urban Inte	Yes	No	Yes	No	5. Hampto	114	114. City o	4-Minor Ar	4-Two-Way	Urban	NonVDOT	5	3. City or T	Hampton F	HAMP	S-VA114NP LASALLE AVE		1.71	253088	15.69	-76.363	37.02723
193175293	2019	11/12/2019 5:00	1706	17:06	A	A	0	1	0	1	2	0	0	2	4. Sideswipe - Same Direction	SSS	No	5. Rain	4. Darknes	Night	2. Wet	Wet	10. Interse	1. Straight	2. Blacktop	1. No Defe	2. Two-Wa	3. Three Ap	6. Traffic L	1. Yes - Wc	2. No			1. Yes	20. Motor V	1. On Roac	No	No	Belted	No	No	No	No	No	No	No	No	No	Yes	7	NOT_RD	Urban Inte	No	Yes	Yes	Yes	5. Hampto	114	114. City o	4-Minor Ar	3-Two-Way	Urban	NonVDOT	5	3. City or T	Hampton F	HAMP	S-VA114NP ABERDEEN RD		1.42	253287	432.88	-76.4037	37.0176
203295215	2020	11/21/2020 5:00	1508	15:08	A	A	0	1	0	0	1	0	0	2	2. Angle	ANG	Bike	1. No Adve	2. Daylight	Day	1. Dry	Dry	9. Within Ir	1. Straight	2. Blacktop	1. No Defe	1. Two-Wa	4. Four App	3. Traffic S	1. Yes - Wc	2. No			3. No	20. Motor V	1. On Roac	No	No	Belted	Yes	No	No	No	No	No	No	No	No	No		NOT_RD	Urban Inte	Yes	Yes	Yes	No	5. Hampto	114	114. City o	4-Minor Ar	3-Two-Way	Urban	NonVDOT	5	3. City or T	Hampton F	HAMP	R-VA US00258WB		67.42	253155	13.75	-76.3224	37.02511
182535155	2018	9/7/2018 5:00	1028	10:28	C	C	0	0	0	2	2	0	0	2	2. Angle	ANG	No	1. No Adve	2. Daylight	Day	1. Dry	Dry	1. Main-Lir	1. Straight	2. Blacktop	1. No Defe	3. Two-Wa	1. Not at In	6. Traffic L	1. Yes - Wc	2. No			3. No	20. Motor V	1. On Roac	No	No	Belted	No	No	No	No	No	No	No	No	No	No		NOT_RD	Not Interse	No	Yes	Yes	No	5. Hampto	114	114. City o	5-Major Cc	3-Two-Way	Urban	NonVDOT	5	3. City or T	Hampton F	HAMP	S-VA114PR NICKERSON BLVD		0.56			-76.3098	37.04861
173355154	2017	11/28/2017 5:00	1524	15:24	C	C	0	0	0	1	1	0	0	2	16. Other	OTHR	Bike	1. No Adve	2. Daylight	Day	1. Dry	Dry	10. Interse	1. Straight	2. Blacktop	1. No Defe	2. Two-Wa	3. Three Ap	3. Traffic S	1. Yes - Wc	2. No			3. No	22. Bicycle	1. On Roac	No	No	Belted	Yes	No	No	No	No	No	No	No	No	No		NOT_RD	Urban Inte	Yes	No	Yes	No	5. Hampto	114	114. City o	4-Minor Ar	3-Two-Way	Urban	NonVDOT	5	3. City or T	Hampton F	HAMP	S-VA114PR BIG BETHEL RD		3.02			-76.4283	37.0555
203295219	2020	11/24/2020 5:00	752	7:52	B	B	0	0	1	0	1	0	0	1	9. Fixed Object - Off Road	FOOR	No	1. No Adve	2. Daylight	Day	1. Dry	Dry	8. Non-Inte	1. Straight	1. Concret	1. No Defe	3. Two-Wa	1. Not at In	6. Traffic L	1. Yes - Wc	2. No			3. No	2. Trees	4. Roadsid	No	No	Belted	No	Yes	No	No	No	No	No	No	No	No		RD_RIGHT	Not Interse	No	No	Yes	No	5. Hampto	114	114. City o	1-Interstat	4-Two-Way	Urban	VDOT Inter	5	1. State Hv	Hampton F	HAMP	R-VA IS00064EB		261.85			-76.4185	37.05965
203295228	2020	11/17/2020 5:00	815	8:15	O	PDO	0	0	0	0	0	0	0	2	4. Sideswipe - Same Direction	SSS	No	1. No Adve	2. Daylight	Day	1. Dry	Dry	8. Non-Inte	1. Straight	2. Blacktop	1. No Defe	1. Two-Wa	1. Not at In	1. No Traffi	6. No Traffi	2. No			3. No	20. Motor V	1. On Roac	No	No	Belted	No	No	No	No	No	No	No	No	No	No		NOT_RD	VDOT Inter	No	No	Yes	No	5. Hampto	114	114. City o	3-Principal	4-Two-Way	Urban	NonVDOT	5	3. City or T	Hampton F	HAMP	R-VA US00258WB		62.45	50659	0	-76.3986	37.0396
180445067	2018	2/12/2018 5:00	1526	15:26	C	C	0	0	0	3	3	0	0	3	1. Rear End	RE	No	1. No Adve	2. Daylight	Day	1. Dry	Dry	11. Interse	1. Straight	2. Blacktop	1. No Defe	1. Two-Wa	3. Three Ap	6. Traffic L	1. Yes - Wc	2. No			3. No	20. Motor V	1. On Roac	No	No	Belted	No	No	No	No	No	No	No	No	No	No		NOT_RD	Urban Inte	No	Yes	Yes	No	5. Hampto	114	114. City o	4-Minor Ar	3-Two-Way	Urban	NonVDOT	5	3. City or T	Hampton F	HAMP	S-VA114PR BIG BETHEL RD		3.03			-76.4282	37.05558
203305080	2020	11/24/2020 5:00	1727	17:27	C	C	0	0	0	2	2	0	0	2	1. Rear End	RE	No	1. No Adve	4. Darknes	Night	1. Dry	Dry	1. Main-Lir	1. Straight	2. Blacktop	1. No Defe	3. Two-Wa	2. Two App	6. Traffic L	1. Yes - Wc	2. No			3. No	20. Motor V	1. On Roac	No	No	Belted	No	No	No	No	No	No	No	No	No	No		NOT_RD	VDOT Inter	Yes	No	Yes	Yes	5. Hampto	114	114. City o	3-Principal	4-Two-Way	Urban	NonVDOT	5	3. City or T	Hampton F	HAMP	S-VA114PR HAMPTON ROADS CENTER PKWY		2.14	1279456	93.68	-76.4095	37.05992
190655122	2019	3/5/2019 5:00	1651	16:51	O	PDO	0	0	0	0	0	0	0	2	2. Angle	ANG	No	1. No Adve	2. Daylight	Day	1. Dry	Dry	1. Main-Lir	1. Straight	2. Blacktop	1. No Defe	1. Two-Wa	1. Not at In	3. Traffic S	1. Yes - Wc	2. No			3. No	20. Motor V	1. On Roac	No	No	Belted	No	No	No	No	No	No	No	No	No	No		NOT_RD	VDOT Inter	No	Yes	Yes	No	5. Hampto	114	114. City o	7-Local (J,(	3-Two-Way	Urban	NonVDOT	5	3. City or T	Hampton F	HAMP	S-VA114NP MARCELLA RD		0.98	1078784	113.32	-76.3924	37.05052
191085251	2019	4/14/2019 5:00	1310	13:10	O	PDO	0	0	0	0	0	0	0	2	1. Rear End	RE	No	1. No Adve	2. Daylight	Day	1. Dry	Dry	10. Interse	1. Straight	2. Blacktop	1. No Defe	3. Two-Wa	4. Four App	3. Traffic S	1. Yes - Wc	2. No			3. No	20. Motor V	1. On Roac	No	No	Belted	No	Yes	No	No	No	No	No	No	No	No		NOT_RD	Urban Inte	No	No	Yes	No	5. Hampto	114	114. City o	3-Principal	4-Two-Way	Urban	NonVDOT	5	3. City or T	Hampton F	HAMP	R-VA SR00134WB		7.17	702864	102.03	-76.4029	37.05676
203305083	2020	11/24/2020 5:00	1129	11:29	C	C	0	0	0	2	2	0	0	2	2. Angle	ANG	No	1. No Adve	2. Daylight	Day	1. Dry	Dry	9. Within Ir	1. Straight	2. Blacktop	1. No Defe	1. Two-Wa	4. Four App	3. Traffic S	1. Yes - Wc	2. No			3. No	20. Motor V	1. On Roac	No	No	Belted	No	No	No	No	No	No	No	No	No	No		NOT_RD	Urban Inte	Yes	No	Yes	No	5. Hampto	114	114. City o	7-Local (J,(	3-Two-Way	Urban	NonVDOT	5	3. City or T	Hampton F	HAMP	S-VA114PR EXECUTIVE DR		0.22	253074	37.85	-76.3962	37.0458
191445157	2019	5/20/2019 5:00	1455	14:55	C	C	0	0	0	2	2	0	0	2	1. Rear End	RE	No	1. No Adve	2. Daylight	Day	1. Dry	Dry	10. Interse	1. Straight	2. Blacktop	1. No Defe	1. Two-Wa	4. Four App	6. Traffic L	1. Yes - Wc	2. No			2. Yes - Wi	20. Motor V	1. On Roac	No	No	Belted	No	No	No	No	No	No	No	No	No	No		NOT_RD	Urban Inte	No	Yes	Yes	No	5. Hampto	114	114. City o	4-Minor Ar	3-Two-Way	Urban	NonVDOT	5	3. City or T	Hampton F	HAMP	S-VA114PR BIG BETHEL RD		3.04			-76.4282	37.05575
203305117	2020	11/20/2020 5:00	1624	16:24	C	C	0	0	0	2	2	0	0	2	2. Angle	ANG	No	1. No Adve	2. Daylight	Day	1. Dry	Dry	1. Main-Lir	1. Straight	2. Blacktop	1. No Defe	1. Two-Wa	1. Not at In	6. Traffic L	1. Yes - Wc	2. No			3. No	20. Motor V	1. On Roac	No	No	Belted	No	Yes	No	No	No	No	No	No	No	No		NOT_RD	Not Interse	Yes	No	Yes	No	5. Hampto	114	114. City o	7-Local (J,(	3-Two-Way	Urban	NonVDOT	5	3. City or T	Hampton F	HAMP	S-VA114PR MARTHA LEE DR		0.74	1075709	290.21	-76.426	37.02759
200555116	2020	2/20/2020 5:00	1211	12:11	C	C	0	0	0	2	2	0	0	2	1. Rear End	RE	No	1. No Adve	2. Daylight	Day	1. Dry	Dry	10. Interse	1. Straight	2. Blacktop	1. No Defe	2. Two-Wa	3. Three Ap	3. Traffic S	1. Yes - Wc	2. No			3. No	20. Motor V	1. On Roac	No	No	Belted	No	No	No	No	No	No	No	No	No	No		NOT_RD	Urban Inte	Yes	No	Yes	No	5. Hampto	114	114. City o	4-Minor Ar	3-Two-Way	Urban	NonVDOT	5	3. City or T	Hampton F	HAMP	S-VA114PR ABERDEEN RD		1.42	253287	438.24	-76.4037	37.01759
203305120	2020	11/17/2020 5:00	726	7:26	C	C	0	0	0	2	2	0	0	2	2. Angle	ANG	No	1. No Adve	2. Daylight	Day	1. Dry	Dry	10. Interse	1. Straight	1. Concret	1. No Defe	2. Two-Wa	2. Two App	6. Traffic L	1. Yes - Wc	2. No			3. No	20. Motor V	1. On Roac	No	No	Belted	No	No	No	No	No	No	No	No	No	No		NOT_RD	Urban Inte	No	No	Yes	No	5. Hampto	114	114. City o	3-Principal	4-Two-Way	Urban	NonVDOT	5	3. City or T	Hampton F	HAMP	R-VA US00258EB		64.43			-76.3633	37.04375
203305121	2020	11/24/2020 5:00	1709	17:09	O	PDO	0	0	0	0	0	0	0	2	1. Rear End	RE	No	1. No Adve	4. Darknes	Night	1. Dry	Dry	1. Main-Lir	1. Straight	2. Blacktop	1. No Defe	1. Two-Wa	1. Not at In	1. No Traffi	6. No Traffi	2. No			3. No	20. Motor V	1. On Roac	No	No	Belted	No	No	No	No	No	Yes	No	No	No	No		NOT_RD	Not Interse	No	No	Yes	Yes	5. Hampto	114	114. City o	7-Local (J,(	3-Two-Way	Urban	NonVDOT	5	3. City or T	Hampton F	HAMP	S-VA114PR TODDS LN		2.69	253136	484.72	-76.4028	37.0397
203305202	2020	11/25/2020 5:00	645	6:45	O	PDO	0	0	0	0	0	0	0	5	1. Rear End	RE	No	1. No Adve	2. Daylight	Day	1. Dry	Dry	8. Non-Inte	1. Straight	2. Blacktop	1. No Defe	3. Two-Wa	1. Not at In	6. Traffic L	1. Yes - Wc	2. No			3. No	20. Motor V	1. On Roac	No	No	Belted	No	No	No	No	No	No	No	No	No	No		NOT_RD	Not Interse	No	No	Yes	No	5. Hampto	114	114. City o	1-Interstat	4-Two-Way	Urban	VDOT Inter	5	1. State Hv	Hampton F	HAMP	R-VA IS00064WB		271.17			-76.302	36.98417
203305206	2020	11/25/2020 5:00	810	8:10	B	B	0	0	1	0	1	0	0	3	1. Rear End	RE	No	1. No Adve	2. Daylight	Day	1. Dry	Dry	8. Non-Inte	3. Grade - S	2. Blacktop	1. No Defe	3. Two-Wa	1. Not at In	6. Traffic L	1. Yes - Wc	2. No			3. No	20. Motor V	1. On Roac	No	No	Belted	No	No	No	No	No	No	No	No	No	No		NOT_RD	Not Interse	No	Yes	Yes	No	5. Hampto	114	114. City o	1-Interstat	4-Two-Way	Urban	VDOT Inter	5	1. State Hv	Hampton F	HAMP	R-VA IS00064WB		272.13			-76.2996	36.97013
203305209	2020	11/25/2020 5:00	1200	12:00	O	PDO	0	0	0	0	0	0	0	2	1. Rear End	RE	No	1. No Adve	2. Daylight	Day	1. Dry	Dry	8. Non-Inte	3. Grade - S	2. Blacktop	1. No Defe	3. Two-Wa	1. Not at In	6. Traffic L	1. Yes - Wc	2. No			3. No	20. Motor V	1. On Roac	No	No	Belted	No	No	No	No	No	No	No	No	No	No		NOT_RD	Not Interse	No	No	Yes	No	5. Hampto	114	114. City o	1-Interstat	4-Two-Way	Urban	VDOT Inter	5	1. State Hv	Hampton F	HAMP	R-VA IS00064WB		270.4			-76.3101	36.99272
203315011	2020	11/25/2020 5:00	10	00:10	A	A	0	2	0	0	2	0	0	1	9. Fixed Object - Off Road	FOOR	No	1. No Adve	4. Darknes	Night	1. Dry	Dry	8. Non-Inte	1. Straight	2. Blacktop	1. No Defe	3. Two-Wa	1. Not at In	6. Traffic L	1. Yes - Wc	2. No			3. No	10. Other	1. On Roac	No	No	Belted	No	No	No	No	No	No	No	No	No	Yes	20	RD_RIGHT	Not Interse	No	Yes	Yes	Yes	5. Hampto	114	114. City o	1-Interstat	4-Two-Way	Urban	VDOT Inter	5	1. State Hv	Hampton F	HAMP	R-VA IS00664WB		1.55			-76.3877	37.01496
203315175	2020	11/22/2020 5:00	213	2:13	O	PDO	0	0	0	0	0	0	0	1	9. Fixed Object - Off Road	FOOR	No	1. No Adve	4. Darknes	Night	1. Dry	Dry	5. On Entra	2. Curve - L	1. Concret	1. No Defe	4. One-Wa	1. Not at In	3. Traffic S	1. Yes - Wc	2. No			3. No	15. Other F	4. Roadsid	No	No	Belted	No	No	No	No	No	Yes	No	No	No	Yes	55	NOT_RD	VDOT Inter	No	No	No	Yes	5. Hampto	114	114. City o	1-Interstat	1-One-Way	Urban	VDOT Inter	5	1. State Hv	Hampton F	HAMP	R-VA IS00064EB	RMP265.00C	0.1	253415	85.02	-76.3535	37.03441
203315176	2020	11/26/2020 5:00	1305	13:05	O	PDO	0	0	0	0	0	0	0	1	9. Fixed Object - Off Road	FOOR	No	4. Mist	2. Daylight	Day	2. Wet	Wet	5. On Entra	2. Curve - L	2. Blacktop	1. No Defe	4. One-Wa	1. Not at In	9. One Way	1. Yes - Wc	2. No			3. No	5. Guard R	2. Shoulde	No	No	Belted	No	No	No	No	Yes	No	No	No	No	Yes	20	RD_LEFT	Not Interse	No	No	No	Yes	5. Hampto	114	114. City o	1-Interstat	1-One-Way	Urban	VDOT Prim	5	1. State Hv	Hampton F	HAMP	R-VA US00258WB	RMP063.00B	0.05			-76.3933	37.04117
203315278	2020	11/25/2020 5:00	1515	15:15	O	PDO	0	0	0	0	0	0	0	2	1. Rear End	RE	No	1. No Adve	2. Daylight	Day	1. Dry	Dry	8. Non-Inte	1. Straight	2. Blacktop	1. No Defe	3. Two-Wa	1. Not at In	6. Traffic L	1. Yes - Wc	2. No			3. No	20. Motor V	1. On Roac	No	No	Belted	No	No	No	No	No	No	No	No	No	No		NOT_RD	Not Interse	No	No	Yes	No	5. Hampto	114	114. City o	1-Interstat	4-Two-Way	Urban	VDOT Inter	5	1. State Hv	Hampton F	HAMP	R-VA IS00064EB		268.25			-76.3283	37.02008
203335122	2020	11/28/2020 5:00	1236	12:36	O	PDO	0	0	0	0	0	0	0	2	1. Rear End	RE	No	1. No Adve	2. Daylight	Day	1. Dry	Dry	8. Non-Inte	3. Grade - S	2. Blacktop	1. No Defe	4. One-Wa	1. Not at In	9. One Way	1. Yes - Wc	2. No			3. No	20. Motor V	1. On Roac	No	No	Belted	No	No	No	No	No	No	No	No	No	No		NOT_RD	Not Interse	Yes	No	Yes	No	5. Hampto	114	114. City o	1-Interstat	4-Two-Way	Urban	VDOT Inter	5	1. State Hv	Hampton F	HAMP	R-VA IS00064EB		271.1			-76.3022	36.98314
203345041	2020	11/29/2020 5:00	140	1:40	O	PDO	0	0	0	0	0	0	0	1	9. Fixed Object - Off Road	FOOR	No	1. No Adve	4. Darknes	Night	1. Dry	Dry	8. Non-Inte	1. Straight	2. Blacktop	1. No Defe	3. Two-Wa	1. Not at In	6. Traffic L	1. Yes - Wc	2. No			3. No	5. Guard R	2. Shoulde	No	No	Belted	No	Yes	Yes	No	Yes	No	No	No	No	Yes	15	RD_LEFT	Not Interse	No	No	Yes	Yes	5. Hampto	114	114. City o	1-Interstat	4-Two-Way	Urban	VDOT Inter	5	1. State Hv	Hampton F	HAMP	R-VA IS00064EB		265.47			-76.3665	37.0323
213545195	2021	12/17/2021 5:00	2015	20:15	O	PDO	0	0	0	0	0	0	0	2	4. Sideswipe - Same Direction	SSS	No	1. No Adve	4. Darknes	Night	1. Dry	Dry	9. Within Ir	2. Curve - L	2. Blacktop	1. No Defe	1. Two-Wa	3. Three Ap	6. Traffic L	1. Yes - Wc	2. No			3. No	20. Motor V	1. On Roac	No	No	Belted	No	No	No	No	No	Yes	No	No	No	No		NOT_RD	VDOT Inter	No	No	Yes	Yes	5. Hampto	114	114. City o	4-Minor Ar	3-Two-Way	Urban	NonVDOT	5	3. City or T	Hampton F	HAMP	S-VA114NP WOODLAND RD		0.62	253494	79.89	-76.322	37.02936
221165078	2022	4/21/2022 5:00	1606	16:06	C	C	0	0	0	1	1	0	0	3	3. Head On	HO	No	1. No Adve	2. Daylight	Day	1. Dry	Dry	9. Within Ir	1. Straight	2. Blacktop	1. No Defe	1. Two-Wa	4. Four App	4. Stop Sig	1. Yes - Wc	2. No			3. No	20. Motor V	1. On Roac	No	No	Belted	No	Yes	No	No	No	No	No	No	No	No		NOT_RD	VDOT Inter	No	No	Yes	No	5. Hampto	114	114. City o	4-Minor Ar	3-Two-Way	Urban	NonVDOT	5	3. City or T	Hampton F	HAMP	S-VA114PR WOODLAND RD		0.62	253494	103.09	-76.322	37.0293
232795071	2023	10/5/2023 5:00	2235	22:35	C	C	0	0	0	1	1	0	0	2	2. Angle	ANG	No	1. No Adve	4. Darknes	Night	1. Dry	Dry	8. Non-Inte	1. Straight	2. Blacktop	1. No Defe	2. Two-Wa	1. Not at In	6. Traffic L	1. Yes - Wc	2. No			3. No	20. Motor V	1. On Roac	No	No	Belted	No	No	No	No	No	Yes	No	No	No	No		NOT_RD	Urban Inte	No	No	Yes	Yes	5. Hampto	114	114. City o	4-Minor Ar	4-Two-Way	Urban	NonVDOT	5	3. City or T	Hampton F	HAMP	R-VA SR00169NB		5.13	253113	21.17	-76.3166	37.05836
203355130	2020	11/20/2020 5:00	1904	19:04	C	C	0	0	0	1	1	0	0	2	4. Sideswipe - Same Direction	SSS	No	1. No Adve	5. Darknes	Night	1. Dry	Dry	1. Main-Lir	1. Straight	2. Blacktop	1. No Defe	1. Two-Wa	1. Not at In	1. No Traffi	6. No Traffi	2. No			3. No	6. Parked V	2. Shoulde	Yes	No	Belted	No	Yes	No	No	No	No	No	No	No	No		NOT_RD	Not Interse	No	No	Yes	No	5. Hampto	114	114. City o	7-Local (J,(	3-Two-Way	Urban	NonVDOT	5	3. City or T	Hampton F	HAMP	S-VA114NP LOCUST AVE		0.12			-76.3872	36.99337
203355131	2020	11/27/2020 5:00	2338	23:38	C	C	0	0	0	2	2	0	0	2	1. Rear End	RE	No	1. No Adve	4. Darknes	Night	1. Dry	Dry	10. Interse	1. Straight	2. Blacktop	1. No Defe	2. Two-Wa	4. Four App	3. Traffic S	1. Yes - Wc	2. No			3. No	15. Other F	1. On Roac	Yes	No	Belted	No	No	No	No	No	No	No	Yes	No	Yes	20	NOT_RD	Urban Inte	No	No	Yes	Yes	5. Hampto	114	114. City o	4-Minor Ar	4-Two-Way	Urban	NonVDOT	5	3. City or T	Hampton F	HAMP	R-VA SR00351EB		7.05	253170	72.15	-76.3217	37.03343
211055119	2021	4/8/2021 5:00	1010	10:10	C	C	0	0	0	3	3	0	0	3	1. Rear End	RE	No	1. No Adve	2. Daylight	Day	1. Dry	Dry	10. Interse	1. Straight	2. Blacktop	1. No Defe	3. Two-Wa	4. Four App	3. Traffic S	1. Yes - Wc	2. No			3. No	20. Motor V	1. On Roac	No	No	Belted	No	No	No	No	No	No	No	No	No	No		NOT_RD	Urban Inte	Yes	Yes	Yes	No	5. Hampto	114	114. City o	3-Principal	4-Two-Way	Urban	NonVDOT	5	3. City or T	Hampton F	HAMP	R-VA SR00134WB		7.17	702864	111.62	-76.4029	37.05677
203355133	2020	11/22/2020 5:00	2153	21:53	C	C	0	0	0	1	1	0	0	2	5. Sideswipe - Opposite Direction	SSO	No	1. No Adve	1. Dawn	Day	1. Dry	Dry	1. Main-Lir	1. Straight	1. Concret	9. Other	1. Two-Wa	1. Not at In	1. No Traffi	6. No Traffi	2. No			3. No	20. Motor V	1. On Roac	No	No	Belted	No	No	No	No	No	Yes	No	No	No	No		RD_UNKN	Not Interse	No	No	Yes	No	5. Hampto	114	114. City o	4-Minor Ar	3-Two-Way	Urban	NonVDOT	5	3. City or T	Hampton F	HAMP	R-VA SR00351EB		2.95	1068766	382.46	-76.3863	37.01218
203355134	2020	11/28/2020 5:00	1632	16:32	A	A	0	1	0	0	1	0	0	1	8. Non-Collision	NC	No	1. No Adve	2. Daylight	Day	1. Dry	Dry	1. Main-Lir	1. Straight	2. Blacktop	1. No Defe	2. Two-Wa	1. Not at In	6. Traffic L	1. Yes - Wc	2. No			3. No	42. Other N	1. On Roac	No	Yes	Belted	No	No	No	No	No	No	No	Yes	No	No		NOT_RD	Not Interse	No	No	Yes	No	5. Hampto	114	114. City o	5-Major Cc	3-Two-Way	Urban	NonVDOT	5	3. City or T	Hampton F	HAMP	S-VA114PR SEMPLE FARM RD		1.19			-76.411	37.0895
183455295	2018	12/10/2018 5:00	1125	11:25	C	C	0	0	0	1	1	0	0	2	2. Angle	ANG	No	1. No Adve	2. Daylight	Day	1. Dry	Dry	9. Within Ir	1. Straight	2. Blacktop	1. No Defe	3. Two-Wa	4. Four App	3. Traffic S	1. Yes - Wc	2. No			3. No	20. Motor V	1. On Roac	No	No	Belted	No	No	No	No	No	No	No	No	No	No		NOT_RD	Urban Inte	No	Yes	Yes	No	5. Hampto	114	114. City o	4-Minor Ar	4-Two-Way	Urban	NonVDOT	5	3. City or T	Hampton F	HAMP	R-VA SR00152WB		3.56	253071	47.76	-76.4041	37.04138
203355143	2020	11/26/2020 5:00	1545	15:45	O	PDO	0	0	0	0	0	0	0	2	3. Head On	HO	No	1. No Adve	2. Daylight	Day	1. Dry	Dry	9. Within Ir	1. Straight	2. Blacktop	1. No Defe	1. Two-Wa	3. Three Ap	6. Traffic L	1. Yes - Wc	2. No			3. No	6. Parked V	1. On Roac	No	No	Belted	No	Yes	No	No	No	No	No	No	No	No		NOT_RD	Urban Inte	No	No	Yes	No	5. Hampto	114	114. City o	7-Local (J,(	3-Two-Way	Urban	NonVDOT	5	3. City or T	Hampton F	HAMP	S-VA114NP HOLLY ST		0.18	1080118	79.42	-76.3337	37.03321
203355144	2020	11/24/2020 5:00	1649	16:49	O	PDO	0	0	0	0	0	0	0	2	2. Angle	ANG	No	1. No Adve	2. Daylight	Day	1. Dry	Dry	10. Interse	1. Straight	2. Blacktop	1. No Defe	3. Two-Wa	3. Three Ap	3. Traffic S	1. Yes - Wc	2. No			3. No	20. Motor V	1. On Roac	No	No	Belted	No	No	No	No	No	No	No	No	No	No		NOT_RD	VDOT Inter	No	No	Yes	No	5. Hampto	114	114. City o	3-Principal	4-Two-Way	Urban	NonVDOT	5	3. City or T	Hampton F	HAMP	S-VA114PR HAMPTON ROADS CENTER PKWY		2.17	1279456	20.53	-76.4091	37.05995
231425165	2023	5/21/2023 5:00	1538	15:38	O	PDO	0	0	0	0	0	0	0	2	2. Angle	ANG	No	1. No Adve	2. Daylight	Day	1. Dry	Dry	9. Within Ir	1. Straight	2. Blacktop	1. No Defe	2. Two-Wa	5. Five-Poi	4. Stop Sig	1. Yes - Wc	2. No			3. No	20. Motor V	1. On Roac	No	No	Belted	No	No	No	No	No	No	No	No	No	No		NOT_RD	VDOT Inter	No	No	Yes	No	5. Hampto	114	114. City o	4-Minor Ar	3-Two-Way	Urban	NonVDOT	5	3. City or T	Hampton F	HAMP	S-VA114PR WOODLAND RD		0.62	253494	102.46	-76.322	37.0293
242705139	2024	9/25/2024 5:00	1217	12:17	O	PDO	0	0	0	0	0	0	0	2	2. Angle	ANG	No	1. No Adve	2. Daylight	Day	2. Wet	Wet	9. Within Ir	1. Straight	2. Blacktop	1. No Defe	1. Two-Wa	3. Three Ap	6. Traffic L	1. Yes - Wc	2. No			3. No	20. Motor V	1. On Roac	No	No	Belted	No	No	No	No	No	No	No	No	No	No		NOT_RD	Urban Inte	No	No	Yes	No	5. Hampto	114	114. City o	4-Minor Ar	3-Two-Way	Urban	NonVDOT	5	3. City or T	Hampton F	HAMP	R-VA SR00169SB		5.13	253113	42.33	-76.3167	37.0584
203355354	2020	11/30/2020 5:00	935	9:35	O	PDO	0	0	0	0	0	0	0	1	9. Fixed Object - Off Road	FOOR	No	5. Rain	2. Daylight	Day	2. Wet	Wet	8. Non-Inte	10. On/Off	1. Concret	1. No Defe	3. Two-Wa	1. Not at In	6. Traffic L	1. Yes - Wc	2. No			3. No	2. Trees	4. Roadsid	No	No	Belted	No	No	No	No	No	No	No	No	No	Yes	5	RD_LEFT	Not Interse	Yes	No	No	No	5. Hampto	114	114. City o	1-Interstat	1-One-Way	Urban	VDOT Inter	5	1. State Hv	Hampton F	HAMP	R-VA IS00064EB	RMP261.00A	0.06			-76.4212	37.06083
190595130	2019	2/15/2019 5:00	1537	15:37	A	A	0	1	0	0	1	0	0	2	2. Angle	ANG	No	1. No Adve	2. Daylight	Day	1. Dry	Dry	9. Within Ir	1. Straight	2. Blacktop	1. No Defe	1. Two-Wa	3. Three Ap	6. Traffic L	1. Yes - Wc	2. No			3. No	20. Motor V	1. On Roac	No	No	Belted	No	No	No	No	No	No	No	No	No	No		NOT_RD	Urban Inte	No	Yes	Yes	No	5. Hampto	114	114. City o	4-Minor Ar	4-Two-Way	Urban	NonVDOT	5	3. City or T	Hampton F	HAMP	R-VA SR00152EB		3.56	253071	20.96	-76.4041	37.04126
212725127	2021	9/13/2021 5:00	1500	15:00	O	PDO	0	0	0	0	0	0	0	2	1. Rear End	RE	No	1. No Adve	2. Daylight	Day	1. Dry	Dry	9. Within Ir	1. Straight	2. Blacktop	1. No Defe	3. Two-Wa	4. Four App	6. Traffic L	1. Yes - Wc	2. No			3. No	20. Motor V	1. On Roac	No	No	Belted	No	No	No	No	No	No	No	No	No	No		NOT_RD	Urban Inte	Yes	No	Yes	No	5. Hampto	114	114. City o	3-Principal	4-Two-Way	Urban	NonVDOT	5	3. City or T	Hampton F	HAMP	R-VA SR00134EB		7.17	702864	94.47	-76.403	37.05683
203355470	2020	11/26/2020 5:00	1304	13:04	A	A	0	1	0	1	2	0	0	2	2. Angle	ANG	No	1. No Adve	2. Daylight	Day	1. Dry	Dry	10. Interse	1. Straight	2. Blacktop	1. No Defe	1. Two-Wa	4. Four App	3. Traffic S	1. Yes - Wc	2. No			3. No	20. Motor V	1. On Roac	Yes	No	Belted	No	No	No	No	No	No	No	No	No	No		NOT_RD	Urban Inte	No	No	Yes	No	5. Hampto	114	114. City o	5-Major Cc	3-Two-Way	Urban	NonVDOT	5	3. City or T	Hampton F	HAMP	S-VA114PR POWHATAN PKWY		0.74	253217	5.17	-76.3804	37.00842
203355471	2020	11/24/2020 5:00	1725	17:25	O	PDO	0	0	0	0	0	0	0	2	1. Rear End	RE	No	1. No Adve	4. Darknes	Night	1. Dry	Dry	1. Main-Lir	1. Straight	1. Concret	1. No Defe	2. Two-Wa	1. Not at In	6. Traffic L	1. Yes - Wc	2. No			3. No	20. Motor V	1. On Roac	No	No	Belted	No	Yes	No	No	No	No	No	No	No	No		NOT_RD	VDOT Inter	No	No	Yes	Yes	5. Hampto	114	114. City o	3-Principal	4-Two-Way	Urban	NonVDOT	5	3. City or T	Hampton F	HAMP	S-VA114NP HAMPTON ROADS CENTER PKWY		2.28	1279456	123.79	-76.4088	37.06015
203355472	2020	11/18/2020 5:00	1002	10:02	A	A	0	1	0	0	1	0	0	3	1. Rear End	RE	No	1. No Adve	2. Daylight	Day	1. Dry	Dry	1. Main-Lir	1. Straight	2. Blacktop	10. Edge P	4. One-Wa	1. Not at In	9. One Way	1. Yes - Wc	2. No			3. No	6. Parked V	1. On Roac	No	No	Unbelted	No	Yes	No	No	No	No	No	No	No	Yes	25	RD_UNKN	Not Interse	No	No	Yes	No	5. Hampto	114	114. City o	7-Local (J,(	3-Two-Way	Urban	NonVDOT	5	3. City or T	Hampton F	HAMP	S-VA114PR SILVER ISLES BLVD		0.2			-76.2969	37.06034
220315189	2022	1/26/2022 5:00	1146	11:46	O	PDO	0	0	0	0	0	0	0	2	1. Rear End	RE	No	1. No Adve	2. Daylight	Day	1. Dry	Dry	10. Interse	1. Straight	2. Blacktop	1. No Defe	3. Two-Wa	4. Four App	3. Traffic S	1. Yes - Wc	2. No			3. No	20. Motor V	1. On Roac	No	No	Belted	No	Yes	No	No	No	No	No	No	No	No		NOT_RD	Urban Inte	No	No	Yes	No	5. Hampto	114	114. City o	3-Principal	4-Two-Way	Urban	NonVDOT	5	3. City or T	Hampton F	HAMP	R-VA SR00134WB		7.17	702864	98.57	-76.4029	37.05677
203355475	2020	11/30/2020 5:00	746	7:46	O	PDO	0	0	0	0	0	0	0	2	4. Sideswipe - Same Direction	SSS	No	1. No Adve	7. Unknow	Day	7. Other	Wet	8. Non-Inte	1. Straight	2. Blacktop	1. No Defe	1. Two-Wa	1. Not at In	1. No Traffi	6. No Traffi	2. No			3. No	6. Parked V	1. On Roac	No	No	Belted	No	No	No	No	No	Yes	No	No	No	No		NOT_RD	Not Interse	No	No	Yes	No	5. Hampto	114	114. City o	7-Local (J,(	3-Two-Way	Urban	NonVDOT	5	3. City or T	Hampton F	HAMP	S-VA114PR ROWE ST		0.15			-76.3542	37.03676
212325108	2021	8/18/2021 5:00	1257	12:57	C	C	0	0	0	1	1	0	0	2	2. Angle	ANG	No	1. No Adve	2. Daylight	Day	1. Dry	Dry	1. Main-Lir	1. Straight	2. Blacktop	1. No Defe	1. Two-Wa	4. Four App	3. Traffic S	1. Yes - Wc	2. No			3. No	20. Motor V	1. On Roac	No	No	Belted	No	No	No	No	No	Yes	No	No	No	No		NOT_RD	Urban Inte	No	No	Yes	No	5. Hampto	114	114. City o	4-Minor Ar	4-Two-Way	Urban	NonVDOT	5	3. City or T	Hampton F	HAMP	S-VA114NP LASALLE AVE		1.71	253088	20.92	-76.363	37.02721
233575166	2023	12/15/2023 5:00	1814	18:14	C	C	0	0	0	1	1	0	0	2	1. Rear End	RE	No	1. No Adve	4. Darknes	Night	1. Dry	Dry	1. Main-Lir	1. Straight	2. Blacktop	1. No Defe	2. Two-Wa	1. Not at In	6. Traffic L	1. Yes - Wc	2. No			3. No	20. Motor V	1. On Roac	No	No	Belted	No	No	No	No	No	No	No	No	No	No		NOT_RD	Not Interse	No	No	Yes	Yes	5. Hampto	114	114. City o	3-Principal	4-Two-Way	Urban	NonVDOT	5	3. City or T	Hampton F	HAMP	R-VA SR00143NB		2.19	1062047	276.23	-76.3297	37.02376
193575252	2019	12/1/2019 5:00	111	1:11	O	PDO	0	0	0	0	0	0	0	2	1. Rear End	RE	No	5. Rain	4. Darknes	Night	2. Wet	Wet	1. Main-Lir	1. Straight	2. Blacktop	1. No Defe	1. Two-Wa	1. Not at In	3. Traffic S	1. Yes - Wc	2. No			3. No	20. Motor V	1. On Roac	No	No	Belted	No	No	No	No	No	No	No	No	No	No		NOT_RD	Urban Inte	No	No	Yes	Yes	5. Hampto	114	114. City o	4-Minor Ar	4-Two-Way	Urban	NonVDOT	5	3. City or T	Hampton F	HAMP	R-VA SR00152EB		3.56	253071	0	-76.404	37.04128
203355602	2020	11/30/2020 5:00	352	3:52	B	B	0	0	1	0	1	0	0	1	9. Fixed Object - Off Road	FOOR	No	5. Rain	4. Darknes	Night	2. Wet	Wet	8. Non-Inte	1. Straight	2. Blacktop	1. No Defe	3. Two-Wa	1. Not at In	6. Traffic L	1. Yes - Wc	2. No			3. No	8. Sign, Tra	2. Shoulde	No	No	Belted	No	Yes	Yes	No	No	No	No	No	No	Yes	35	RD_RIGHT	Not Interse	No	No	Yes	Yes	5. Hampto	114	114. City o	1-Interstat	4-Two-Way	Urban	VDOT Inter	5	1. State Hv	Hampton F	HAMP	R-VA IS00064EB		261.91			-76.4176	37.05906
203365223	2020	11/30/2020 5:00	1624	16:24	B	B	0	0	1	1	2	0	0	2	5. Sideswipe - Opposite Direction	SSO	No	1. No Adve	3. Dusk	Day	1. Dry	Dry	8. Non-Inte	1. Straight	2. Blacktop	1. No Defe	1. Two-Wa	1. Not at In	1. No Traffi	6. No Traffi	2. No			3. No	6. Parked V	1. On Roac	No	No	Belted	No	No	No	No	No	No	No	No	No	No		RD_UNKN	Not Interse	No	No	Yes	No	5. Hampto	114	114. City o	7-Local (J,(	3-Two-Way	Urban	NonVDOT	5	3. City or T	Hampton F	HAMP	S-VA114PR MORGAN DR		0.08			-76.3205	37.03828
203365224	2020	11/30/2020 5:00	1419	14:19	O	PDO	0	0	0	0	0	0	0	2	2. Angle	ANG	No	1. No Adve	2. Daylight	Day	1. Dry	Dry	10. Interse	1. Straight	2. Blacktop	1. No Defe	1. Two-Wa	3. Three Ap	1. No Traffi	6. No Traffi	2. No			3. No	6. Parked V	1. On Roac	No	No	Belted	No	Yes	No	No	No	No	No	No	No	No		NOT_RD	Urban Inte	No	No	Yes	No	5. Hampto	114	114. City o	7-Local (J,(	3-Two-Way	Urban	NonVDOT	5	3. City or T	Hampton F	HAMP	S-VA114NP PLANTATION DR		0.11			-76.3442	37.04786
203365239	2020	11/25/2020 5:00	1730	17:30	O	PDO	0	0	0	0	0	0	0	2	15. Backed Into	BI	No	1. No Adve	4. Darknes	Night	1. Dry	Dry	8. Non-Inte	2. Curve - L	2. Blacktop	1. No Defe	1. Two-Wa	1. Not at In	6. Traffic L	1. Yes - Wc	1. Yes	3. Activity	3. Work on	3. No	20. Motor V	7. In Parkir	No	No	Belted	No	No	No	No	No	No	No	No	No	No		RD_UNKN	Not Interse	No	No	Yes	Yes	5. Hampto	114	114. City o	1-Interstat	4-Two-Way	Urban	VDOT Inter	5	1. State Hv	Hampton F	HAMP	R-VA IS00064EB		271.09			-76.3023	36.98322
203365371	2020	11/28/2020 5:00	1740	17:40	O	PDO	0	0	0	0	0	0	0	3	1. Rear End	RE	No	1. No Adve	1. Dawn	Day	1. Dry	Dry	8. Non-Inte	1. Straight	1. Concret	1. No Defe	3. Two-Wa	1. Not at In	6. Traffic L	1. Yes - Wc	2. No			3. No	20. Motor V	1. On Roac	No	No	Belted	No	No	No	No	No	Yes	No	No	No	No		NOT_RD	Not Interse	No	No	Yes	No	5. Hampto	114	114. City o	1-Interstat	4-Two-Way	Urban	VDOT Inter	5	1. State Hv	Hampton F	HAMP	R-VA IS00064WB		269.69			-76.3175	37.00064
203375038	2020	11/21/2020 5:00	1658	16:58	C	C	0	0	0	1	1	0	0	1	9. Fixed Object - Off Road	FOOR	No	1. No Adve	3. Dusk	Day	1. Dry	Dry	9. Within Ir	1. Straight	2. Blacktop	1. No Defe	1. Two-Wa	4. Four App	8. Yield Sig	1. Yes - Wc	2. No			3. No	3. Utility P	9. Outside	No	No	Belted	No	No	No	No	No	No	No	No	No	No		NOT_RD	Urban Inte	No	No	Yes	No	5. Hampto	114	114. City o	3-Principal	4-Two-Way	Urban	NonVDOT	5	3. City or T	Hampton F	HAMP	S-VA114NP HAMPTON ROADS CENTER PKWY		3.49	716612	208.62	-76.3862	37.05951
203375041	2020	11/16/2020 5:00	1427	14:27	C	C	0	0	0	2	2	0	0	2	1. Rear End	RE	No	1. No Adve	2. Daylight	Day	1. Dry	Dry	9. Within Ir	1. Straight	2. Blacktop	1. No Defe	2. Two-Wa	4. Four App	3. Traffic S	1. Yes - Wc	2. No			3. No	20. Motor V	1. On Roac	No	No	Belted	No	No	No	No	No	No	No	No	No	No		NOT_RD	Urban Inte	Yes	No	Yes	No	5. Hampto	114	114. City o	3-Principal	4-Two-Way	Urban	NonVDOT	5	3. City or T	Hampton F	HAMP	R-VA US00258EB		59.78	253129	119.13	-76.4398	37.02158
203375042	2020	11/21/2020 5:00	2322	23:22	C	C	0	0	0	2	2	0	0	1	9. Fixed Object - Off Road	FOOR	No	9. Other	4. Darknes	Night	1. Dry	Dry	10. Interse	10. On/Off	2. Blacktop	1. No Defe	4. One-Wa	3. Three Ap	9. One Way	1. Yes - Wc	2. No			3. No	5. Guard R	4. Roadsid	No	No	Belted	No	No	No	No	Yes	No	No	No	No	No		NOT_RD	VDOT Inter	No	No	No	Yes	5. Hampto	114	114. City o	1-Interstat	1-One-Way	Urban	VDOT Prim	5	1. State Hv	Hampton F	HAMP	R-VA SR00134UK	RMP010.00A	0.03	253026	102.75	-76.3645	37.0349
203375043	2020	11/29/2020 5:00	1740	17:40	C	C	0	0	0	1	1	0	0	2	4. Sideswipe - Same Direction	SSS	No	1. No Adve	4. Darknes	Night	1. Dry	Dry	1. Main-Lir	1. Straight	2. Blacktop	1. No Defe	1. Two-Wa	1. Not at In	1. No Traffi	6. No Traffi	2. No			3. No	6. Parked V	1. On Roac	No	No	Belted	No	No	No	No	No	No	No	No	No	No		NOT_RD	Not Interse	Yes	No	Yes	Yes	5. Hampto	114	114. City o	7-Local (J,(	3-Two-Way	Urban	NonVDOT	5	3. City or T	Hampton F	HAMP	S-VA114PR SHELTON RD		0.36			-76.3118	37.03564
203375044	2020	11/11/2020 5:00	2200	22:00	C	C	0	0	0	2	2	0	0	2	2. Angle	ANG	No	5. Rain	4. Darknes	Night	2. Wet	Wet	1. Main-Lir	1. Straight	1. Concret	1. No Defe	1. Two-Wa	1. Not at In	6. Traffic L	1. Yes - Wc	2. No			3. No	20. Motor V	1. On Roac	No	No	Belted	No	No	No	No	No	No	No	No	No	Yes	5	NOT_RD	Urban Inte	No	Yes	Yes	Yes	5. Hampto	114	114. City o	4-Minor Ar	3-Two-Way	Urban	NonVDOT	5	3. City or T	Hampton F	HAMP	R-VA SR00351EB		7.53	253169	163.19	-76.3148	37.0376
203375148	2020	11/7/2020 5:00	1328	13:28	C	C	0	0	0	1	1	0	0	2	1. Rear End	RE	No	1. No Adve	2. Daylight	Day	1. Dry	Dry	10. Interse	1. Straight	2. Blacktop	1. No Defe	3. Two-Wa	4. Four App	1. No Traffi	6. No Traffi	2. No			3. No	20. Motor V	1. On Roac	No	No	Belted	No	No	No	No	No	Yes	No	No	No	No		NOT_RD	Urban Inte	No	Yes	Yes	No	5. Hampto	114	114. City o	3-Principal	4-Two-Way	Urban	NonVDOT	5	3. City or T	Hampton F	HAMP	R-VA US00258EB		62.2	253136	258.34	-76.4024	37.03862
222375245	2022	8/15/2022 5:00	800	8:00	O	PDO	0	0	0	0	0	0	0	2	1. Rear End	RE	No	1. No Adve	2. Daylight	Day	1. Dry	Dry	9. Within Ir	1. Straight	2. Blacktop	1. No Defe	3. Two-Wa	4. Four App	3. Traffic S	1. Yes - Wc	2. No			3. No	20. Motor V	1. On Roac	No	No	Belted	No	No	No	No	No	No	No	No	No	No		NOT_RD	Urban Inte	No	No	Yes	No	5. Hampto	114	114. City o	3-Principal	4-Two-Way	Urban	NonVDOT	5	3. City or T	Hampton F	HAMP	R-VA SR00134WB		7.17	702864	98.57	-76.4029	37.05677
212785116	2021	10/4/2021 5:00	834	8:34	O	PDO	0	0	0	0	0	0	0	2	1. Rear End	RE	No	1. No Adve	2. Daylight	Day	1. Dry	Dry	10. Interse	1. Straight	2. Blacktop	1. No Defe	2. Two-Wa	4. Four App	3. Traffic S	1. Yes - Wc	2. No			3. No	20. Motor V	1. On Roac	No	No	Belted	No	Yes	No	No	No	No	No	No	No	No		NOT_RD	Urban Inte	No	No	Yes	No	5. Hampto	114	114. City o	4-Minor Ar	3-Two-Way	Urban	NonVDOT	5	3. City or T	Hampton F	HAMP	S-VA114PR LASALLE AVE		1.71	253088	16.3	-76.363	37.02732
222375638	2022	6/29/2022 5:00	1525	15:25	A	A	0	1	0	0	1	0	0	2	4. Sideswipe - Same Direction	SSS	No	1. No Adve	2. Daylight	Day	1. Dry	Dry	9. Within Ir	1. Straight	2. Blacktop	1. No Defe	1. Two-Wa	4. Four App	3. Traffic S	1. Yes - Wc	2. No			3. No	20. Motor V	1. On Roac	No	No	Belted	No	No	No	No	No	No	No	Yes	No	No		NOT_RD	Urban Inte	No	No	Yes	No	5. Hampto	114	114. City o	3-Principal	4-Two-Way	Urban	NonVDOT	5	3. City or T	Hampton F	HAMP	R-VA SR00134WB		7.17	702864	88.38	-76.4029	37.0568
203375256	2020	11/29/2020 5:00	1526	15:26	C	C	0	0	0	1	1	0	0	3	1. Rear End	RE	No	1. No Adve	2. Daylight	Day	1. Dry	Dry	10. Interse	1. Straight	2. Blacktop	1. No Defe	3. Two-Wa	4. Four App	3. Traffic S	1. Yes - Wc	2. No			3. No	20. Motor V	1. On Roac	No	No	Belted	No	Yes	No	No	No	No	No	No	No	No		NOT_RD	Urban Inte	No	No	Yes	No	5. Hampto	114	114. City o	3-Principal	4-Two-Way	Urban	NonVDOT	5	3. City or T	Hampton F	HAMP	R-VA US00258WB		61.01	253133	57.57	-76.4213	37.03104
203375257	2020	11/29/2020 5:00	1431	14:31	C	C	0	0	0	1	1	0	0	2	4. Sideswipe - Same Direction	SSS	No	1. No Adve	2. Daylight	Day	1. Dry	Dry	1. Main-Lir	1. Straight	1. Concret	1. No Defe	1. Two-Wa	1. Not at In	1. No Traffi	6. No Traffi	2. No			3. No	6. Parked V	1. On Roac	No	No	Belted	No	No	No	No	No	No	No	No	No	No		NOT_RD	Not Interse	No	No	Yes	No	5. Hampto	114	114. City o	7-Local (J,(	3-Two-Way	Urban	NonVDOT	5	3. City or T	Hampton F	HAMP	S-VA114NP NEWPORT NEWS AVE		0.92			-76.3663	37.02227
203375258	2020	11/27/2020 5:00	1729	17:29	C	C	0	0	0	2	2	0	0	2	16. Other	OTHR	No	1. No Adve	1. Dawn	Day	1. Dry	Dry	1. Main-Lir	1. Straight	2. Blacktop	1. No Defe	3. Two-Wa	4. Four App	4. Stop Sig	1. Yes - Wc	2. No			3. No	20. Motor V	1. On Roac	No	No	Belted	No	No	No	No	No	No	No	No	No	No		NOT_RD	Not Interse	No	No	Yes	No	5. Hampto	114	114. City o	7-Local (J,(	3-Two-Way	Urban	NonVDOT	5	3. City or T	Hampton F	HAMP	S-VA114PR COLISEUM DR		1.58			-76.3922	37.05282
203375291	2020	12/1/2020 5:00	1517	15:17	O	PDO	0	0	0	0	0	0	0	1	9. Fixed Object - Off Road	FOOR	No	1. No Adve	2. Daylight	Day	1. Dry	Dry	8. Non-Inte	1. Straight	2. Blacktop	1. No Defe	3. Two-Wa	1. Not at In	6. Traffic L	1. Yes - Wc	2. No			3. No	11. Jersey	4. Roadsid	No	No	Belted	No	No	No	No	No	No	No	No	No	Yes	15	RD_LEFT	Not Interse	No	No	Yes	No	5. Hampto	114	114. City o	1-Interstat	4-Two-Way	Urban	VDOT Inter	5	1. State Hv	Hampton F	HAMP	R-VA IS00064EB		261.98			-76.4162	37.05813
203375293	2020	12/1/2020 5:00	1552	15:52	O	PDO	0	0	0	0	0	0	0	2	1. Rear End	RE	No	1. No Adve	2. Daylight	Day	1. Dry	Dry	8. Non-Inte	1. Straight	2. Blacktop	1. No Defe	3. Two-Wa	1. Not at In	6. Traffic L	1. Yes - Wc	2. No			3. No	20. Motor V	1. On Roac	No	No	Belted	No	No	No	No	No	No	No	No	No	No		NOT_RD	Not Interse	No	Yes	Yes	No	5. Hampto	114	114. City o	1-Interstat	4-Two-Way	Urban	VDOT Inter	5	1. State Hv	Hampton F	HAMP	R-VA IS00064WB		261.87			-76.4192	37.06047

203375296	2020	12/1/2020 5:00	1606	16:06	O	PDO	0	0	0	0	0	0	0	2	4. Sideswipe - Same Direction	SSS	No	1. No Adve	2. Daylight	Day	1. Dry	Dry	8. Non-Inte	1. Straight	2. Blackto	1. No Defe	3. Two-Wa	1. Not at In	6. Traffic L	1. Yes - Wo	2. No			3. No	20. Motor V	1. On Road	No	No	Belted	No	Yes	No	No	No	Yes	No	No	No	No		NOT_RD	Not Interse	No	No	Yes	No	5. Hampto	114	114. City o	1-Interstat	4-Two-Way	Urban	VDOT Inte	5	1. State Hv	Hampton F	HAMP	R-VA IS00064EB		261			-76.4302	37.06726
203385061	2020	12/2/2020 5:00	1904	19:04	C	C	0	0	0	1	1	0	0	2	2. Angle	ANG	No	1. No Adve	4. Darknes	Night	1. Dry	Dry	9. Within In	1. Straight	2. Blackto	1. No Defe	3. Two-Wa	4. Four Ap	3. Traffic S	1. Yes - Wo	2. No			3. No	20. Motor V	1. On Road	No	No	Belted	No	No	No	No	No	Yes	No	No	No	No		NOT_RD	Urban Inte	No	No	Yes	Yes	5. Hampto	114	114. City o	3-Principal	4-Two-Way	Urban	NonVDOT	5	3. City or To	Hampton F	HAMP	R-VA US00258WB		62.25	253136	91.08	-76.4018	37.03893
203385063	2020	10/2/2020 5:00	1530	15:30	B	B	0	0	1	1	2	0	0	2	1. Rear End	RE	No	1. No Adve	2. Daylight	Day	1. Dry	Dry	1. Main-Lin	1. Straight	2. Blackto	1. No Defe	3. Two-Wa	2. Two App	6. Traffic L	1. Yes - Wo	2. No			3. No	20. Motor V	1. On Road	No	No	Belted	No	No	No	No	No	Yes	No	No	No	No		NOT_RD	Urban Inte	No	No	Yes	Yes	5. Hampto	114	114. City o	7-Local (J,6)	3-Two-Way	Urban	NonVDOT	5	3. City or To	Hampton F	HAMP	S-VA114PR COLISEUM DR		0.8	754224	73.42	-76.3883	37.04141
203385064	2020	11/29/2020 5:00	1344	13:44	C	C	0	0	0	1	1	0	0	2	1. Rear End	RE	No	1. No Adve	2. Daylight	Day	1. Dry	Dry	10. Interse	1. Straight	2. Blackto	1. No Defe	2. Two-Wa	4. Four Ap	3. Traffic S	1. Yes - Wo	2. No			3. No	20. Motor V	1. On Road	No	No	Belted	No	No	No	No	No	No	No	No	No	No		NOT_RD	VDOT Inte	No	No	Yes	No	5. Hampto	114	114. City o	7-Local (J,6)		Urban	NonVDOT	5	3. City or To	Hampton F	HAMP	S-VA114NP COLISEUM XING		0.86	1079065	39.36	-76.391	37.04812
242655086	2024	9/19/2024 5:00	1532	15:32	C	C	0	0	0	3	3	0	0	3	1. Rear End	RE	No	1. No Adve	2. Daylight	Day	1. Dry	Dry	1. Main-Lin	1. Straight	2. Blackto	1. No Defe	2. Two-Wa	2. Two App	3. Traffic S	1. Yes - Wo	2. No			3. No	20. Motor V	1. On Road	No	No	Belted	No	No	No	No	No	No	No	No	No	Yes	2	NOT_RD	Urban Inte	No	Yes	Yes	No	5. Hampto	114	114. City o	4-Minor Art	4-Two-Way	Urban	NonVDOT	5	3. City or To	Hampton F	HAMP	R-VA US00060EB		273.32	718601	169.46	-76.3504	37.02425
203385123	2020	11/14/2020 5:00	2138	21:38	O	PDO	0	0	0	0	0	0	0	1	9. Fixed Object - Off Road	FOOR	No	1. No Adve	4. Darknes	Night	1. Dry	Dry	8. Non-Inte	1. Straight	2. Blackto	1. No Defe	1. Two-Wa	1. Not at In	1. No Traffi	6. No Traffi	2. No			3. No	3. Utility Po	4. Roadsid	No	No	Belted	No	Yes	No	No	No	No	No	No	No	No		NOT_RD	Urban Inte	No	No	Yes	Yes	5. Hampto	114	114. City o	4-Minor Art	4-Two-Way	Urban	NonVDOT	5	3. City or To	Hampton F	HAMP	S-VA114NP RIP RAP RD		0.04	253424	158.75	-76.3487	37.03957
203385226	2020	11/23/2020 5:00	642	6:42	O	PDO	0	0	0	0	0	0	0	2	1. Rear End	RE	No	1. No Adve	2. Daylight	Day	1. Dry	Dry	8. Non-Inte	1. Straight	2. Blackto	1. No Defe	3. Two-Wa	1. Not at In	6. Traffic L	1. Yes - Wo	2. No			3. No	20. Motor V	1. On Road	No	No	Belted	No	Yes	No	No	No	Yes	No	No	No	No		NOT_RD	Not Interse	No	No	Yes	No	5. Hampto	114	114. City o	1-Interstat	4-Two-Way	Urban	VDOT Inte	5	1. State Hv	Hampton F	HAMP	R-VA IS00064EB		268.35			-76.3279	37.01726
203385252	2020	11/30/2020 5:00	530	5:30	O	PDO	0	0	0	0	0	0	0	2	1. Rear End	RE	No	4. Mist	2. Daylight	Day	2. Wet	Wet	8. Non-Inte	3. Grade - S	2. Blackto	1. No Defe	4. One-Wa	1. Not at In	9. One Wa	1. Yes - Wo	2. No			3. No	20. Motor V	1. On Road	No	No	Belted	No	No	No	No	No	No	No	No	No	No		NOT_RD	Not Interse	No	Yes	Yes	No	5. Hampto	114	114. City o	1-Interstat	4-Two-Way	Urban	VDOT Inte	5	1. State Hv	Hampton F	HAMP	R-VA IS00064EB		269.69			-76.3169	36.99888
203385282	2020	11/28/2020 5:00	1620	16:20	B	B	0	0	1	0	1	0	0	1	9. Fixed Object - Off Road	FOOR	No	1. No Adve	4. Darknes	Night	1. Dry	Dry	8. Non-Inte	1. Straight	1. Concret	1. No Defe	3. Two-Wa	1. Not at In	6. Traffic L	1. Yes - Wo	2. No			3. No	5. Guard R	1. On Road	No	No	Belted	No	No	No	No	Yes	No	No	No	No	No		RD_RIGHT	Not Interse	No	No	Yes	Yes	5. Hampto	114	114. City o	1-Interstat	4-Two-Way	Urban	VDOT Inte	5	1. State Hv	Hampton F	HAMP	R-VA IS00064EB		265.52			-76.365	37.03266
203385290	2020	11/30/2020 5:00	1500	15:00	O	PDO	0	0	0	0	0	0	0	3	1. Rear End	RE	No	1. No Adve	2. Daylight	Day	1. Dry	Dry	8. Non-Inte	3. Grade - S	2. Blackto	1. No Defe	4. One-Wa	1. Not at In	9. One Wa	1. Yes - Wo	2. No			3. No	20. Motor V	1. On Road	No	No	Belted	No	No	No	No	No	No	No	No	No	No		NOT_RD	Not Interse	No	No	Yes	No	5. Hampto	114	114. City o	1-Interstat	4-Two-Way	Urban	VDOT Inte	5	1. State Hv	Hampton F	HAMP	R-VA IS00064WB		271.23			-76.3015	36.98355
203395005	2020	12/3/2020 5:00	2202	22:02	O	PDO	0	0	0	0	0	0	0	2	1. Rear End	RE	No	1. No Adve	4. Darknes	Night	1. Dry	Dry	8. Non-Inte	1. Straight	2. Blackto	1. No Defe	4. One-Wa	1. Not at In	6. Traffic L	1. Yes - Wo	1. Yes	3. Activity	1. Lane Cl	3. No	20. Motor V	1. On Road	No	No	Belted	No	No	No	No	No	No	No	No	No	Yes	5	NOT_RD	Not Interse	No	No	Yes	Yes	5. Hampto	114	114. City o	1-Interstat	4-Two-Way	Urban	VDOT Inte	5	1. State Hv	Hampton F	HAMP	R-VA IS00064EB		270.2			-76.3115	36.99315
240925106	2024	3/29/2024 5:00	1449	14:49	C	C	0	0	0	2	2	0	0	2	2. Angle	ANG	No	1. No Adve	2. Daylight	Day	1. Dry	Dry	10. Interse	1. Straight	2. Blackto	1. No Defe	2. Two-Wa	4. Four Ap	3. Traffic S	1. Yes - Wo	2. No			3. No	20. Motor V	1. On Road	No	No	Belted	No	No	No	No	No	No	No	No	No	No		NOT_RD	Urban Inte	Yes	No	Yes	No	5. Hampto	114	114. City o	3-Principal	4-Two-Way	Urban	NonVDOT	5	3. City or To	Hampton F	HAMP	R-VA SR00134EB		7.17	702864	64.2	-76.403	37.0569
203395135	2020	12/2/2020 5:00	1323	13:23	O	PDO	0	0	0	0	0	0	0	2	4. Sideswipe - Same Direction	SSS	No	1. No Adve	2. Daylight	Day	1. Dry	Dry	8. Non-Inte	1. Straight	2. Blackto	1. No Defe	3. Two-Wa	1. Not at In	6. Traffic L	1. Yes - Wo	2. No			3. No	20. Motor V	1. On Road	No	No	Belted	No	No	No	No	No	No	No	No	No	No		NOT_RD	Not Interse	No	Yes	Yes	No	5. Hampto	114	114. City o	1-Interstat	4-Two-Way	Urban	VDOT Inte	5	1. State Hv	Hampton F	HAMP	R-VA IS00064EB		263.62			-76.3956	37.04107
203395153	2020	12/3/2020 5:00	655	6:55	O	PDO	0	0	0	0	0	0	0	2	1. Rear End	RE	No	1. No Adve	2. Daylight	Day	1. Dry	Dry	8. Non-Inte	1. Straight	1. Concret	1. No Defe	3. Two-Wa	1. Not at In	6. Traffic L	1. Yes - Wo	2. No			3. No	20. Motor V	1. On Road	No	No	Belted	No	Yes	No	No	No	No	No	No	No	No		NOT_RD	Not Interse	No	No	Yes	No	5. Hampto	114	114. City o	1-Interstat	4-Two-Way	Urban	VDOT Inte	5	1. State Hv	Hampton F	HAMP	R-VA IS00064EB		268.35			-76.3279	37.01726
203395161	2020	12/3/2020 5:00	1120	11:20	O	PDO	0	0	0	0	0	0	0	2	4. Sideswipe - Same Direction	SSS	No	1. No Adve	2. Daylight	Day	1. Dry	Dry	8. Non-Inte	3. Grade - S	1. Concret	1. No Defe	3. Two-Wa	1. Not at In	6. Traffic L	1. Yes - Wo	2. No			3. No	20. Motor V	1. On Road	No	No	Belted	No	No	No	No	No	No	No	No	No	No		NOT_RD	Not Interse	No	No	Yes	No	5. Hampto	114	114. City o	1-Interstat	4-Two-Way	Urban	VDOT Inte	5	1. State Hv	Hampton F	HAMP	R-VA IS00064EB		263.55			-76.3966	37.04205
203395298	2020	12/4/2020 5:00	1755	17:55	O	PDO	0	0	0	0	0	0	0	3	1. Rear End	RE	No	1. No Adve	4. Darknes	Night	1. Dry	Dry	8. Non-Inte	1. Straight	2. Blackto	1. No Defe	3. Two-Wa	1. Not at In	6. Traffic L	1. Yes - Wo	2. No			3. No	20. Motor V	1. On Road	No	No	Belted	No	Yes	No	No	No	Yes	Yes	No	No	No		NOT_RD	Not Interse	No	No	Yes	Yes	5. Hampto	114	114. City o	1-Interstat	4-Two-Way	Urban	VDOT Inte	5	1. State Hv	Hampton F	HAMP	R-VA IS00064EB		267.08			-76.3391	37.03226
203405089	2020	12/3/2020 5:00	1244	12:44	O	PDO	0	0	0	0	0	0	0	1	9. Fixed Object - Off Road	FOOR	No	1. No Adve	2. Daylight	Day	1. Dry	Dry	8. Non-Inte	10. On/Off	2. Blackto	1. No Defe	4. One-Wa	1. Not at In	6. Traffic L	1. Yes - Wo	2. No			3. No	2. Trees	4. Roadsid	No	No	Belted	No	No	No	No	No	No	No	No	No	Yes	5	RD_LEFT	Not Interse	No	Yes	No	No	5. Hampto	114	114. City o	1-Interstat	1-One-Way	Urban	VDOT Inte	5	1. State Hv	Hampton F	HAMP	R-VA IS00064EB	RMP261.00A	0.04			-76.4214	37.06129
203405112	2020	12/5/2020 5:00	732	7:32	B	B	0	0	2	0	2	0	0	2	2. Angle	ANG	No	1. No Adve	2. Daylight	Day	2. Wet	Wet	8. Non-Inte	1. Straight	2. Blackto	1. No Defe	3. Two-Wa	1. Not at In	6. Traffic L	1. Yes - Wo	2. No			3. No	11. Jersey W	1. On Road	No	No	Belted	No	No	No	No	Yes	No	No	No	No	Yes	5	NOT_RD	Not Interse	No	No	Yes	No	5. Hampto	114	114. City o	1-Interstat	4-Two-Way	Urban	VDOT Inte	5	1. State Hv	Hampton F	HAMP	R-VA IS00064EB		265.1			-76.372	37.03159
203415012	2020	12/4/2020 5:00	2305	23:05	O	PDO	0	0	0	0	0	0	0	2	1. Rear End	RE	No	5. Rain	4. Darknes	Night	2. Wet	Wet	8. Non-Inte	1. Straight	1. Concret	1. No Defe	3. Two-Wa	1. Not at In	6. Traffic L	1. Yes - Wo	2. No			3. No	20. Motor V	1. On Road	No	No	Belted	No	Yes	No	No	No	Yes	No	No	No	No		NOT_RD	Not Interse	No	No	Yes	Yes	5. Hampto	114	114. City o	1-Interstat	4-Two-Way	Urban	VDOT Inte	5	1. State Hv	Hampton F	HAMP	R-VA IS00064EB		260.99			-76.4304	37.06737
203415047	2020	12/6/2020 5:00	105	1:05	O	PDO	0	0	0	0	0	0	0	1	8. Non-Collision	NC	No	1. No Adve	4. Darknes	Night	1. Dry	Dry	8. Non-Inte	1. Straight	1. Concret	1. No Defe	3. Two-Wa	1. Not at In	6. Traffic L	1. Yes - Wo	2. No			3. No	30. Overtu	1. On Road	No	No	Belted	No	Yes	Yes	No	No	No	No	No	No	No		NOT_RD	Not Interse	No	Yes	Yes	Yes	5. Hampto	114	114. City o	1-Interstat	4-Two-Way	Urban	VDOT Inte	5	1. State Hv	Hampton F	HAMP	R-VA IS00064EB		267.47			-76.3331	37.02845
203415069	2020	12/4/2020 5:00	1000	10:00	O	PDO	0	0	0	0	0	0	0	2	1. Rear End	RE	No	1. No Adve	2. Daylight	Day	1. Dry	Dry	8. Non-Inte	1. Straight	2. Blackto	1. No Defe	3. Two-Wa	1. Not at In	6. Traffic L	1. Yes - Wo	1. Yes	3. Activity	3. Work on	3. No	20. Motor V	1. On Road	No	No	Belted	No	No	No	No	No	Yes	No	No	No	No		NOT_RD	Not Interse	No	Yes	Yes	No	5. Hampto	114	114. City o	1-Interstat	4-Two-Way	Urban	VDOT Inte	5	1. State Hv	Hampton F	HAMP	R-VA IS00064WB		270.36			-76.3105	36.99323
203415076	2020	12/4/2020 5:00	1030	10:30	O	PDO	0	0	0	0	0	0	0	2	4. Sideswipe - Same Direction	SSS	No	1. No Adve	2. Daylight	Day	1. Dry	Dry	8. Non-Inte	1. Straight	1. Concret	1. No Defe	3. Two-Wa	1. Not at In	6. Traffic L	1. Yes - Wo	1. Yes	3. Activity	3. Work on	3. No	20. Motor V	1. On Road	No	No	Belted	No	No	No	No	No	Yes	No	No	No	No		NOT_RD	Not Interse	No	No	Yes	No	5. Hampto	114	114. City o	1-Interstat	4-Two-Way	Urban	VDOT Inte	5	1. State Hv	Hampton F	HAMP	R-VA IS00064EB		271.79			-76.3007	36.97281
203425146	2020	12/6/2020 5:00	1237	12:37	O	PDO	0	0	0	0	0	0	0	3	1. Rear End	RE	No	1. No Adve	2. Daylight	Day	1. Dry	Dry	8. Non-Inte	1. Straight	2. Blackto	1. No Defe	4. One-Wa	1. Not at In	6. Traffic L	1. Yes - Wo	2. No			3. No	20. Motor V	1. On Road	No	No	Belted	No	No	No	No	No	No	No	No	No	Yes	25	NOT_RD	Not Interse	No	No	Yes	No	5. Hampto	114	114. City o	1-Interstat	4-Two-Way	Urban	VDOT Inte	5	1. State Hv	Hampton F	HAMP	R-VA IS00064EB		270			-76.3136	36.99539
203425147	2020	12/7/2020 5:00	809	8:09	O	PDO	0	0	0	0	0	0	0	2	1. Rear End	RE	No	5. Rain	4. Darknes	Night	2. Wet	Wet	8. Non-Inte	1. Straight	1. Concret	1. No Defe	3. Two-Wa	1. Not at In	6. Traffic L	1. Yes - Wo	2. No			3. No	20. Motor V	1. On Road	No	No	Belted	No	No	No	No	No	Yes	No	No	No	No		NOT_RD	Not Interse	No	No	Yes	Yes	5. Hampto	114	114. City o	1-Interstat	4-Two-Way	Urban	VDOT Inte	5	1. State Hv	Hampton F	HAMP	R-VA IS00064EB		267.73			-76.3305	37.02465
203425192	2020	12/5/2020 5:00	1242	12:42	C	C	0	0	0	1	1	0	0	2	1. Rear End	RE	No	1. No Adve	2. Daylight	Day	1. Dry	Dry	10. Interse	1. Straight	2. Blackto	1. No Defe	1. Two-Wa	2. Two App	4. Stop Sig	1. Yes - Wo	2. No			3. No	20. Motor V	1. On Road	No	No	Belted	No	No	No	No	No	No	No	No	No	No		NOT_RD	Urban Inte	Yes	No	Yes	No	5. Hampto	114	114. City o	7-Local (J,6)		Urban	NonVDOT	5	3. City or To	Hampton F	HAMP	S-VA114PR HOLLIS WOOD DR		0.01			-76.4302	37.05765
203425193	2020	12/4/2020 5:00	1744	17:44	C	C	0	0	0	3	3	0	0	3	1. Rear End	RE	No	1. No Adve	4. Darknes	Night	1. Dry	Dry	1. Main-Lin	1. Straight	2. Blackto	1. No Defe	1. Two-Wa	1. Not at In	1. No Traffi	6. No Traffi	2. No			3. No	20. Motor V	1. On Road	No	No	Belted	No	No	No	No	No	No	No	No	No	No		NOT_RD	Not Interse	Yes	No	Yes	Yes	5. Hampto	114	114. City o	4-Minor Art	3-Two-Way	Urban	NonVDOT	5	3. City or To	Hampton F	HAMP	R-VA SR00351WB		3.86	1068782	251.87	-76.375	37.01956
203425194	2020	12/4/2020 5:00	1950	19:50	O	PDO	0	0	0	0	0	0	0	2	2. Angle	ANG	No	5. Rain	4. Darknes	Night	2. Wet	Wet	1. Main-Lin	1. Straight	2. Blackto	1. No Defe	1. Two-Wa	1. Not at In	1. No Traffi	6. No Traffi	2. No			3. No	6. Parked V	1. On Road	No	No	Belted	No	Yes	No	No	No	No	No	No	No	Yes	5	NOT_RD	VDOT Inte	No	No	Yes	Yes	5. Hampto	114	114. City o	7-Local (J,6)	3-Two-Way	Urban	NonVDOT	5	3. City or To	Hampton F	HAMP	S-VA114NP GOLDSBORO DR		0.26	1075951	184.98	-76.4409	37.03294
203425195	2020	12/7/2020 5:00	518	5:18	O	PDO	0	0	0	0	0	0	0	1	16. Other	OTHR	No	5. Rain	5. Darknes	Night	2. Wet	Wet	9. Within In	1. Straight	2. Blackto	10. Edge P	3. Two-Wa	3. Three Ap	3. Traffic S	1. Yes - Wo	2. No			3. No	28. Ran Of	1. On Road	No	No	Belted	No	No	No	No	No	No	Yes	No	No	No		NOT_RD	VDOT Inte	No	No	Yes	Yes	5. Hampto	114	114. City o	3-Principal	4-Two-Way	Urban	NonVDOT	5	3. City or To	Hampton F	HAMP	S-VA114NP HAMPTON ROADS CENTER PKWY		3.13	1077824	10.05	-76.3928	37.06005
203425196	2020	11/29/2020 5:00	1707	17:07	A	A	0	1	0	0	1	0	0	3	2. Angle	ANG	No	1. No Adve	4. Darknes	Night	1. Dry	Dry	9. Within In	1. Straight	2. Blackto	1. No Defe	3. Two-Wa	4. Four Ap	3. Traffic S	1. Yes - Wo	2. No			3. No	20. Motor V	1. On Road	No	No	Belted	No	No	No	No	No	No	No	No	No	No		NOT_RD	Urban Inte	No	Yes	Yes	Yes	5. Hampto	114	114. City o	7-Local (J,6)	3-Two-Way	Urban	NonVDOT	5	3. City or To	Hampton F	HAMP	S-VA114NP COLISEUM DR		1.35	1078784	425.78	-76.3916	37.04941
203425197	2020	12/5/2020 5:00	850	8:50	C	C	0	0	0	1	1	0	0	1	9. Fixed Object - Off Road	FOOR	No	1. No Adve	1. Dawn	Day	2. Wet	Wet	10. Interse	1. Straight	2. Blackto	1. No Defe	2. Two-Wa	3. Three Ap	6. Traffic L	1. Yes - Wo	2. No			3. No	3. Utility Po	8. Off Road	No	No	Belted	No	No	No	No	No	No	No	No	No	No		NOT_RD	Urban Inte	No	No	Yes	No	5. Hampto	114	114. City o	3-Principal	4-Two-Way	Urban	NonVDOT	5	3. City or To	Hampton F	HAMP	R-VA US00258EB		60.51	253132	50.06	-76.4293	37.02685
170105131	2017	1/5/2017 5:00	339	3:39	C	C	0	0	0	1	1	0	0	2	1. Rear End	RE	No	1. No Adve	4. Darknes	Night	1. Dry	Dry	10. Interse	3. Grade - S	2. Blackto	1. No Defe	3. Two-Wa	3. Three Ap	8. Yield Sig	1. Yes - Wo	2. No			3. No	20. Motor V	1. On Road	No	No	Belted	No	No	No	No	No	Yes	No	No	No	No		NOT_RD	Urban Inte	No	No	Yes	Yes	5. Hampto	114	114. City o	3-Principal	4-Two-Way	Urban	NonVDOT	5	3. City or To	Hampton F	HAMP	R-VA SR00143NB		2.2	1062047	351.74	-76.33	37.0238
203425199	2020	12/4/2020 5:00	1522	15:22	O	PDO	0	0	0	0	0	0	0	2	1. Rear End	RE	No	1. No Adve	2. Daylight	Day	1. Dry	Dry	1. Main-Lin	1. Straight	2. Blackto	1. No Defe	2. Two-Wa	1. Not at In	1. No Traffi	6. No Traffi	2. No			3. No	20. Motor V	1. On Road	No	No	Belted	No	No	No	No	No	No	No	No	No	No		NOT_RD	Not Interse	No	No	Yes	No	5. Hampto	114	114. City o	4-Minor Art	3-Two-Way	Urban	NonVDOT	5	3. City or To	Hampton F	HAMP	R-VA SR00351EB		3.22			-76.3828	37.01446
203425200	2020	11/30/2020 5:00	1716	17:16	C	C	0	0	0	2	2	0	0	2	1. Rear End	RE	No	1. No Adve	5. Darknes	Night	2. Wet	Wet	9. Within In	1. Straight	2. Blackto	1. No Defe	3. Two-Wa	4. Four Ap	3. Traffic S	1. Yes - Wo	2. No			3. No	20. Motor V	1. On Road	No	No	Belted	No	No	No	No	No	No	No	No	No	No		NOT_RD	Urban Inte	No	No	Yes	Yes	5. Hampto	114	114. City o	3-Principal	4-Two-Way	Urban	NonVDOT	5	3. City or To	Hampton F	HAMP	S-VA114PR HAMPTON ROADS CENTER PKWY		1.18	716613	229.85	-76.4279	37.06022
191215076	2019	4/25/2019 5:00	1931	19:31	C	C	0	0	0	1	1	0	0	2	2. Angle	ANG	No	1. No Adve	3. Dusk	Day	1. Dry	Dry	8. Non-Inte	1. Straight	2. Blackto	1. No Defe	3. Two-Wa	1. Not at In	4. Stop Sig	1. Yes - Wo	2. No			3. No	20. Motor V	1. On Road	No	No	Belted	No	No	No	No	No	No	No	No	No	No		NOT_RD	Not Interse	No	Yes	Yes	No	5. Hampto	114	114. City o	5-Major Co	4-Two-Way	Urban	NonVDOT	5	3. City or To	Hampton F	HAMP	S-VA114PR NICKERSON BLVD		0.56			-76.3098	37.04861
203425202	2020	12/4/2020 5:00	1810	18:10	O	PDO	0	0	0	0	0	0	0	2	1. Rear End	RE	No	1. No Adve	3. Dusk	Day	1. Dry	Dry	10. Interse	1. Straight	2. Blackto	1. No Defe	2. Two-Wa	4. Four Ap	3. Traffic S	1. Yes - Wo	2. No			3. No	20. Motor V	1. On Road	No	No	Belted	No	No	No	No	No	No	No	No	No	No		NOT_RD	Urban Inte	No	No	Yes	No	5. Hampto	114	114. City o	3-Principal	4-Two-Way	Urban	NonVDOT	5	3. City or To	Hampton F	HAMP	S-VA114PR HAMPTON ROADS CENTER PKWY		1.18	716613	229.85	-76.4279	37.06022
242075035	2024	7/23/2024 5:00	1526	15:26	C	C	0	0	0	1	1	0	0	2	1. Rear End	RE	No	5. Rain	2. Daylight	Day	2. Wet	Wet	10. Interse	1. Straight	2. Blackto	1. No Defe	3. Two-Wa	4. Four Ap	3. Traffic S	1. Yes - Wo	2. No			3. No	20. Motor V	1. On Road	No	No	Belted	No	No	No	No	No	No	No	No	No	Yes	15	NOT_RD	Urban Inte	No	No	Yes	No	5. Hampto	114	114. City o	3-Principal	4-Two-Way	Urban	NonVDOT	5	3. City or To	Hampton F	HAMP	R-VA SR00134WB		7.17	702864	91.74	-76.4029	37.05679
250185034	2025	1/16/2025 5:00	1622	16:22	C	C	0	0	0	1	1	0	0	2	4. Sideswipe - Same Direction	SSS	No	1. No Adve	2. Daylight	Day	1. Dry	Dry	10. Interse	1. Straight	2. Blackto	1. No Defe	1. Two-Wa	5. Five-Poi	3. Traffic S	1. Yes - Wo	2. No			3. No	20. Motor V	1. On Road	No	No	Belted	No	No	No	No	No	Yes	No	No	No	No		NOT_RD	Urban Inte	No	No	Yes	No	5. Hampto	114	114. City o	3-Principal	4-Two-Way	Urban	NonVDOT	5	3. City or To	Hampton F	HAMP	R-VA SR00134EB		7.17	702864	79.33	-76.403	37.05687
171145139	2017	4/22/2017 5:00	1532	15:32	C	C	0	0	0	1	1	0	0	2	1. Rear End	RE	No	4. Mist	2. Daylight	Day	2. Wet	Wet	10. Interse	1. Straight	2. Blackto	1. No Defe	3. Two-Wa	4. Four Ap	3. Traffic S	1. Yes - Wo	2. No			3. No	25. Other N	1. On Road	No	No	Belted	No	Yes	No	No	No	No	No	No	No	No		NOT_RD	Urban Inte	No	No	Yes	No	5. Hampto	114	114. City o	4-Minor Art	4-Two-Way	Urban	NonVDOT	5	3. City or To	Hampton F	HAMP	R-VA US00060EB		273.33	718601	96.03	-76.3501	37.02424
191415270	2019	5/10/2019 5:00	1924	19:24	A	A	0	1	0	0	1	0	0	1	9. Fixed Object - Off Road	FOOR	No	1. No Adve	2. Daylight	Day	1. Dry	Dry	1. Main-Lin	2. Curve - L	2. Blackto	1. No Defe	2. Two-Wa	1. Not at In	6. Traffic L	1. Yes - Wo	2. No			3. No	13. Curb	3. Median	No	No	Belted	No	No	No	No	No	No	Yes	No	No	No		RD UNKN	Not Interse	No	No	Yes	No	5. Hampto	114	114. City o	4-Minor Art	4-Two-Way	Urban	NonVDOT	5	3. City or To	Hampton F	HAMP	R-VA SR00415WB		1.07			-76.3904	37.02722
230555138	2023	2/21/2023 5:00	1226	12:26	O	PDO	0	0	0	0	0	0	0	2	4. Sideswipe - Same Direction	SSS	No	1. No Adve	2. Daylight	Day	1. Dry	Dry	10. Interse	1. Straight	2. Blackto	1. No Defe	3. Two-Wa	4. Four Ap	3. Traffic S	1. Yes - Wo	2. No			3. No	20. Motor V	1. On Road	No	No	Belted	No	No	No	No	No	No	No	No	No	No		NOT_RD	VDOT Inte	Yes	Yes	Yes	No	5. Hampto	114	114. City o	5-Major Co	4-Two-Way	Urban	NonVDOT	5	3. City or To	Hampton F	HAMP	S-VA114PR ANDREWS BLVD		0.89	1063274	74.58	-76.3152	37.04336
203425209	2020	12/5/2020 5:00	1652	16:52	O	PDO	0	0	0	0	0	0	0	2	2. Angle	ANG	No	1. No Adve	2. Daylight	Day	1. Dry	Dry	8. Non-Inte	1. Straight	2. Blackto	1. No Defe	1. Two-Wa	1. Not at In	1. No Traffi	6. No Traffi	2. No			3. No	6. Parked V	1. On Road	No	No	Belted	No	Yes	No	No	No	No	No	No	No	Yes	10	RD UNKN	Not Interse	No	No	Yes	No	5. Hampto	114	114. City o	7-Local (J,6)	3-Two-Way	Urban	NonVDOT	5	3. City or To	Hampton F	HAMP	S-VA114PR SEWARD DR		0.37			-76.315	37.04991
203425210	2020	12/5/2020 5:00	1055	10:55	C	C	0	0	0	1	1	0	0	2	2. Angle	ANG	No	1. No Adve	2. Daylight	Day	1. Dry	Dry	12. Crosso	1. Straight	2. Blackto	1. No Defe	2. Two-Wa	1. Not at In	1. No Traffi	6. No Traffi	2. No			3. No	20. Motor V	1. On Road	No	No	Belted	No	No	No	No	No	No	No	No	No	No		NOT_RD	VDOT Inte	No	No	Yes	No	5. Hampto	114	114. City o	7-Local (J,6)	3-Two-Way	Urban	NonVDOT	5	3. City or To	Hampton F	HAMP	S-VA114NP COLISEUM DR		0.71	1079031	247.1	-76.3877	37.04024
203425223	2020	12/5/2020 5:00	1143	11:43	C	C	0	0	0	1	1	0	0	2	1. Rear End	RE	No	1. No Adve	2. Daylight	Day	1. Dry	Dry	10. Interse	1. Straight	2. Blackto	1. No Defe	2. Two-Wa	3. Three Ap	3. Traffic S	1. Yes - Wo	2. No			3. No	20. Motor V	1. On Road	No	No	Belted	No	No	No	No	No	No	No	No	No	No		NOT_RD	Urban Inte	No	No	Yes	No	5. Hampto	114	114. City o	3-Principal	4-Two-Way	Urban	NonVDOT	5	3. City or To	Hampton F	HAMP	R-VA US00258EB		61.46	744794	111.85	-76.4147	37.0342
201585081	2020	6/5/2020 5:00	1711	17:11	C	C	0	0	0	2	2	0	0	2	2. Angle	ANG	No	1. No Adve	2. Daylight	Day	1. Dry	Dry	9. Within In	1. Straight	2. Blackto	1. No Defe	3. Two-Wa	4. Four Ap	3. Traffic S	1. Yes - Wo	2. No			3. No	20. Motor V	1. On Road	No	No	Belted	No	No	No	No	No	No	No	No	No	No		NOT_RD	Urban Inte	No	Yes	Yes	No	5. Hampto	114	114. City o	4-Minor Art	4-Two-Way	Urban	NonVDOT	5	3. City or To	Hampton F	HAMP	R-VA SR00152EB		3.56	253071	15.6	-76.404	37.0413
203425225	2020	12/4/2020 5:00	2103	21:03	C	C	0	0	0	3	3	0	0	2	3. Head On	HO	No	5. Rain	4. Darknes	Night	2. Wet	Wet	1. Main-Lin	1. Straight	2. Blackto	1. No Defe	1. Two-Wa	1. Not at In	4. Stop Sig	1. Yes - Wo	2. No			3. No	20. Motor V	1. On Road	No	No	Belted	No	No	No	No	No	No	No	No	No	No		RD UNKN	Not Interse	No	No	Yes	Yes	5. Hampto	114	114. City o	7-Local (J,6)	3-Two-Way	Urban	NonVDOT	5	3. City or To	Hampton F	HAMP	S-VA114PR JORDAN DR		0.34			-76.4014	37.03321
212285302	2021	8/15/2021 5:00	2109	21:09	C	C	0	0	0	1	1	0	0	2	2. Angle	ANG	No	4. Mist	4. Darknes	Night	2. Wet	Wet	10. Interse	1. Straight	2. Blackto	1. No Defe	3. Two-Wa	4. Four Ap	3. Traffic S	1. Yes - Wo	2. No			3. No	20. Motor V	1. On Road	No	No	Belted	No	No	No	No	No	No	No	No	No	Yes	5	NOT_RD	Urban Inte	No	No	Yes	No	5. Hampto	114	114. City o	4-Minor Art	4-Two-Way	Urban	NonVDOT	5	3. City or To	Hampton F	HAMP	R-VA SR00152EB		3.56	253071	26.2	-76.4041	37.04126
203425227	2020	12/5/2020 5:00	27	00:27	O	PDO	0	0	0	0	0	0	0	2	1. Rear End	RE	No	5. Rain	4. Darknes	Night	2. Wet	Wet	1. Main-Lin	1. Straight	2. Blackto	1. No Defe	1. Two-Wa	1. Not at In	6. Traffic L	1. Yes - Wo	2. No			3. No	6. Parked V	2. Shoulde	Yes	No	Unbelted	No	No	No	No	No	Yes	No	No	No	Yes	15	RD UNKN	Not Interse	No	No	Yes	Yes	5. Hampto	114	114. City o	5-Major Co	3-Two-Way	Urban	NonVDOT	5	3. City or To	Hampton F	HAMP	S-VA114PR TIDE MILL LN		0.66			-76.3684	37.05851
243315321	2024	11/21/2024 5:00	1520	15:20	C	C	0	0	0	2	2	0	0	2	16. Other	OTHR	No	1. No Adve	2. Daylight	Day	1. Dry	Dry	1. Main-Lin	1. Straight	2. Blackto	1. No Defe	2. Two-Wa	3. Three Ap	6. Traffic L	1. Yes - Wo	2. No			1. Yes	20. Motor V	1. On Road	Yes	No	Belted	No	No	No	No	No	No	No	No	No	No		NOT_RD	Urban Inte	Yes	No	Yes	No	5. Hampto	114	114. City o	4-Minor Art	3-Two-Way	Urban	NonVDOT	5	3. City or To	Hampton F	HAMP	R-VA SR00169NB		5.13	253113	49.84	-76.3167	37.05841
192385121	2019	8/23/2019 5:00	2004	20:04	O	PDO	0	0	0	0	0	0	0	2	2. Angle	ANG	No	4. Mist	3. Dusk	Day	2. Wet	Wet	13. Drivew	1. Straight	2. Blackto	1. No Defe	3. Two-Wa	1. Not at In	6. Traffic L	1. Yes - Wo	2. No			3. No	20. Motor V	1. On Road	No	No	Belted	No	No	No	No	No	No	No	No	No	No		NOT_RD	Not Interse	Yes	Yes	Yes	No	5. Hampto	114	114. City o	5-Major Co	4-Two-Way	Urban	NonVDOT	5	3. City or To	Hampton F	HAMP	S-VA114PR NICKERSON BLVD		0.56			-76.3098	37.04863
203425325	2020	11/25/2020 5:00	1732	17:32	C	C	0	0	0	4	4	0	0	4	16. Other	OTHR	No	1. No Adve	4. Darknes	Night	1. Dry	Dry	10. Interse	1. Straight	2. Blackto	1. No Defe	1. Two-Wa	3. Three Ap	6. Traffic L	1. Yes - Wo	2. No			3. No	20. Motor V	1. On Road	No	No	Belted	No	No	No	No	No	No	No	No	No	No		NOT_RD	Urban Inte	No	No	Yes	Yes	5. Hampto	114	114. City o	4-Minor Art	3-Two-Way	Urban	NonVDOT	5	3. City or To	Hampton F	HAMP	R-VA SR00351EB		2.57	1068789	68.96	-76.392	37.00842
203435034	2020	12/7/2020 5:00	1716	17:16	C	C	0	0	0	2	2	0	0	2	3. Head On	HO	No	5. Rain	4. Darknes	Night	2. Wet	Wet	9. Within In	1. Straight	2. Blackto	1. No Defe	1. Two-Wa	3. Three Ap	4. Stop Sig	1. Yes - Wo	2. No			3. No	20. Motor V	1. On Road	No	No	Belted	No	No	No	No	No	No	No	No	No	No		NOT_RD	Urban Inte	No	No	Yes	Yes	5. Hampto	114	114. City o	7-Local (J,6)		Urban	NonVDOT	5	3. City or To	Hampton F	HAMP	S-VA114PR COLISEUM XING		0.11			-76.3933	37.04814
240225214	2024	1/20/2024 5:00	844	8:44	C	C	0	0	0	3	3	0	0	2	2. Angle	ANG	No	1. No Adve	2. Daylight	Day	1. Dry	Dry	10. Interse	1. Straight	2. Blackto	1. No Defe	1. Two-Wa	3. Three Ap	4. Stop Sig	1. Yes - Wo	2. No			3. No	20. Motor V	1. On Road	No	No	Belted	No	No	No	No	No	No	No	No	No	No		NOT_RD	VDOT Inte	No	No	Yes	No	5. Hampto	114	114. City o	3-Principal	3-Two-Way	Urban	NonVDOT	5	3. City or To	Hampton F	HAMP	S-VA114PR WOODLAND RD		0.62	253494	91.3	-76.322	37.02933
203435037	2020	12/3/2020 5:00	1102	11:02	C	C	0	0	0	2	2	0	0	3	2. Angle	ANG	No	1. No Adve	2. Daylight	Day	1. Dry	Dry	10. Interse	1. Straight	2. Blackto	1. No Defe	1. Two-Wa	4. Four Ap	4. Stop Sig	1. Yes - Wo	2. No			3. No	20. Motor V	1. On Road	No	No	Belted	No	No	No	No	No	No	No	No	No	Yes	1	NOT_RD	Urban Inte	No	No	Yes	No	5. Hampto	114	114. City o	7-Local (J,6)	3-Two-Way	Urban	NonVDOT	5	3. City or To	Hampton F	HAMP	S-VA114NP THREECHOPT RD		0.43			-76.4285	37.03161
203435038	2020	12/7/2020 5:00	1110	11:10	C	C	0	0	0	2	2	0	0	2	2. Angle	ANG	No	5. Rain	2. Daylight	Day	2. Wet	Wet	1. Main-Lin	1. Straight	2. Blackto	1. No Defe	2. Two-Wa	4. Four Ap	3. Traffic S	1. Yes - Wo	2. No			3. No	20. Motor V	1. On Road	No	No	Belted	No	No	No	No	No	No	No	No	No	No		NOT_RD	Urban Inte	No	No	Yes	No	5. Hampto	114	114. City o	4-Minor Art	3-Two-Way	Urban	NonVDOT	5	3. City or To	Hampton F	HAMP	R-VA SR00351EB		3.06	253177	90.48	-76.3847	37.0132
203435068	2020	11/25/2020 5:00	230	2:30	O	PDO	0	0	0	0	0	0	0	1	9. Fixed Object - Off Road	FOOR	No	1. No Adve	4. Darknes	Night	1. Dry	Dry	10. Interse	1. Straight	2. Blackto	1. No Defe	3. Two-Wa	4. Four Ap	6. Traffic L	1. Yes - Wo	2. No			3. No	12. Buildin	2. Shoulde	Yes	No	Belted	No	No	No	No	No	No	No	No	No	No		NOT_RD	VDOT Inte	No	No	Yes	Yes	5. Hampto	114	114. City o	7-Local (J,6)	3-Two-Way	Urban	NonVDOT	5	3. City or To	Hampton F	HAMP	S-VA114PR COLISEUM DR		1.83	1079069	81.16	-76.3924	37.05647
212715095	2021	9/27/2021 5:00	714	7:14	A	A	0	1	0	3	4	0	0	2	2. Angle	ANG	No	1. No Adve	2. Daylight	Day	1. Dry	Dry	9. Within In	1. Straight	2. Blackto	1. No Defe	2. Two-Wa	4. Four Ap	3. Traffic S	1. Yes - Wo	2. No			3. No	20. Motor V	1. On Road	No	No	Belted	No	No	No	No	No	No	No	No	No	No		NOT_RD	Urban Inte	Yes	No	Yes	No	5. Hampto	114	114. City o	4-Minor Art	4-Two-Way	Urban	NonVDOT	5	3. City or To	Hampton F	HAMP	R-VA SR00152WB		3.56	253071	44.29	-76.4041	37.04139
171985141	2017	7/10/2017 5:00	1127	11:27	C	C	0	0	0	1	1	0	0	2	2. Angle	ANG	No	1. No Adve	2. Daylight	Day	1. Dry	Dry	1. Main-Lin	1. Straight	2. Blackto	1. No Defe	2. Two-Wa	4. Four Ap	1. No Traffi	6. No Traffi	2. No			3. No	20. Motor V	1. On Road	No	No	Belted	No	No	No	No	No	No	No	No	No	Yes	2	NOT_RD	VDOT Inte	No	No	Yes	No	5. Hampto	114	114. City o	4-Minor Art	3-Two-Way	Urban	NonVDOT	5	3. City or To	Hampton F	HAMP	S-VA114PR WOODLAND RD		0.63	253494	9.13	-76.3219	37.02956
203435134	2020	11/24/2020 5:00	610	6:10	O	PDO	0	0	0	0	0	0	0	2	2. Angle	ANG	No	1. No Adve	2. Daylight	Day	1. Dry	Dry	10. Interse	1. Straight	2. Blackto	1. No Defe	3. Two-Wa	4. Four Ap	6. Traffic L	1. Yes - Wo	2. No			3. No	20. Motor V	1. On Road	No	No	Belted	No	No	No	No	No	No	No	No	No	No		NOT_RD	VDOT Inte	No	No	Yes	No	5. Hampto	114	114. City o	7-Local (J,6)	3-Two-Way	Urban	NonVDOT	5	3. City or To	Hampton F	HAMP	S-VA114NP COLISEUM DR		0.67	1079031	5.74	-76.3873	37.03963
203435136	2020	11/29/2020 5:00	1555	15:55	C	C	0	0	0	2	2	0	0	2	2. Angle	ANG	No	1. No Adve	2. Daylight	Day	1. Dry	Dry	10. Interse	2. Curve - L	2. Blackto	1. No Defe	1. Two-Wa	4. Four Ap	6. Traffic L	1. Yes - Wo	2. No			3. No	20. Motor V	1. On Road	No	No	Belted	No	No	No	No	No	No	No	No	No	No		NOT_RD	VDOT Inte	No	Yes	Yes	No	5. Hampto	114	114. City o	7-Local (J,6)	3-Two-Way	Urban	NonVDOT	5	3. City or To	Hampton F	HAMP	S-VA114NP CHAMBERLIN AVE W		0.13	253514	9.4	-76.3178	37.02643
172835147	2017	10/9/2017 5:00	2021	20:21	C	C	0	0	0	2	2	0	0	2	4. Sideswipe - Same Direction	SSS	No	1. No Adve	4. Darknes	Night	1. Dry	Dry	10. Interse	1. Straight	1. Concret	1. No Defe	2. Two-Wa	4. Four Ap	3. Traffic S	1. Yes - Wo	2. No			3. No	20. Motor V	1. On Road	No	No	Belted	No	No	No	No	No	No	No	No	No	No		NOT_RD	Urban Inte	Yes	No	Yes	Yes	5. Hampto	114	114. City o	5-Major Co	3-Two-Way	Urban	NonVDOT	5	3. City or To	Hampton F	HAMP	S-VA114NP BRIARFIELD RD		0.84	253287	134.78	-76.4043	37.01875
203435193	2020	11/24/2020 5:00	1106	11:06	O	PDO	0	0	0	0	0	0	0	1	9. Fixed Object - Off Road	FOOR	No	1. No Adve	2. Daylight	Day	1. Dry	Dry	9. Within In	2. Curve - L	2. Blackto	1. No Defe	1. Two-Wa	3. Three Ap	1. No Traffi	6. No Traffi	2. No			3. No	3. Utility Po	4. Roadsid	No	No	Belted	No	Yes	No	No	No	No	No	No	No	No		NOT_RD	Urban Inte	No	No	Yes	No	5. Hampto	114	114. City o	7-Local (J,6)	3-Two-Way	Urban	NonVDOT	5	3. City or To	Hampton F	HAMP	S-VA114NP CONCORD DR		0.37			-76.4139	37.04894
203435324	2020	12/8/2020 5:00	348	3:48	O	PDO	0	0	0	0	0	0	0	1	9. Fixed Object - Off Road	FOOR	No	1. No Adve	4. Darknes	Night	1. Dry	Dry	8. Non-Inte	1. Straight	1. Concret	1. No Defe	3. Two-Wa	1. Not at In	6. Traffic L	1. Yes - Wo	2. No			3. No	11. Jersey W	2. Shoulde	No	No	Belted	No	Yes	Yes	No	No	No	No	No	No	No		RD UNKN	Not Interse	No	No	Yes	Yes	5. Hampto	114	114. City o	1-Interstat	4-Two-Way	Urban	VDOT Inte	5	1. State Hv	Hampton F	HAMP	R-VA IS00064WB		269.56			-76.3187	37.00209
203445363	2020	12/7/2020 5:00	1500	15:00	O	PDO	0	0	0	0	0	0	0	1	9. Fixed Object - Off Road	FOOR	No	5. Rain	2. Daylight	Day	2. Wet	Wet	8. Non-Inte	1. Straight	1. Concret	1. No Defe	3. Two-Wa	1. Not at In	6. Traffic L	1. Yes - Wo	2. No			3. No	11. Jersey W	2. Shoulde	No	No	Belted	No	No	No	No	No	No	No	No	No	No		RD_LEFT	Not Interse	No	No	Yes	No	5. Hampto	114	114. City o	1-Interstat	4-Two-Way	Urban	VDOT Inte	5	1. State Hv	Hampton F	HAMP	R-VA IS00064WB		265.51			-76.3682	37.03215
203445379	2020	12/7/2020 5:00	1655	16:55	O	PDO	0	0	0	0	0	0	0	1	9. Fixed Object - Off Road	FOOR	No	5. Rain	4. Darknes	Night	2. Wet	Wet	5. On Entra	2. Curve - L	1. Concret	1. No Defe	4. One-Wa	1. Not at In	6. Traffic L	1. Yes - Wo	2. No			3. No	5. Guard R	2. Shoulde	No	No	Belted	No	No	No	No	Yes	No	No	No	No	Yes	5	RD RIGHT	Not Interse	No	No	No	Yes	5. Hampto	114	114. City o	1-Interstat	1-One-Way	Urban	VDOT Inte	5	1. State Hv	Hampton F	HAMP	R-VA IS00664WB	RMP001.00A	0.15			-76.3755	37.03145
203455010	2020	12/7/2020 5:00	430	4:30	A	A	0	1	1	0	2	0	0	3	1. Rear End	RE	No	1. No Adve	4. Darknes	Night	1. Dry	Dry	8. Non-Inte	1. Straight	1. Concret	1. No Defe	3. Two-Wa	1. Not at In	6. Traffic L	1. Yes - Wo	2. No			3. No	20. Motor V	1. On Road	Yes	No	Belted	No	Yes	Yes	No	No	No	No	No	No	Yes	5	NOT_RD	Not Interse	No	No	Yes	Yes	5. Hampto	114	114. City o	1-Interstat	4-Two-Way	Urban	VDOT Inte	5	1. State Hv	Hampton F	HAMP	R-VA IS00064WB		271.69			-76.3001	36.97679
170275109	2017	1/26/2017 5:00	1041	10:41	C	C	0	0	0	3	3	0	0	3	1. Rear End	RE	No	1. No Adve	2. Daylight	Day	2. Wet	Wet	1. Main-Lin	5. Hillcrest	2. Blackto	1. No Defe	2. Two-Wa	1. Not at In	6. Traffic L	1. Yes - Wo	2. No			3. No	20. Motor V	1. On Road	No	No	Belted	No	Yes	No	No	No	No	No	No	No	No		NOT_RD	Urban Inte	No	Yes	Yes	No	5. Hampto	114	114. City o	3-Principal	4-Two-Way	Urban	NonVDOT	5	3. City or To	Hampton F	HAMP	R-VA SR00134EB		7.18	702864	109.63	-76.4031	37.0568
203455122	2020	11/30/2020 5:00	805	8:05	C	C	0	0	0	1	1	0	0	1	9. Fixed Object - Off Road	FOOR	No	5. Rain	2. Daylight	Day	2. Wet	Wet	5. On Entra	10. On/Off	2. Blackto	1. No Defe	4. One-Wa	1. Not at In	1. No Traffi	6. No Traffi	2. No			3. No	2. Trees	9. Outside	No	No	Belted	No	No	No	No	No	No	No	No	No	Yes	15	RD_LEFT	Not Interse	Yes	No	Yes	No	5. Hampto	114	114. City o	3-Principal	1-One-Way	Urban	NonVDOT	5	3. City or To	Hampton F	HAMP	S-VA114PR LASALLE AVE	RMP003.00A	0.11			-76.3623	37.04279
203455123	2020	12/7/2020 5:00	1553	15:53	O	PDO	0	0	0	0	0	0	0	3	1. Rear End	RE	No	5. Rain	2. Daylight	Day	2. Wet	Wet	1. Main-Lin	1. Straight	2. Blackto	1. No Defe	3. Two-Wa	1. Not at In	6. Traffic L	1. Yes - Wo	2. No			3. No	20. Motor V	1. On Road	No	No	Belted	No	No	No	No	No	No	No	No	No	No		NOT_RD	Urban Inte	Yes	No	Yes	No	5. Hampto	114	114. City o	3-Principal	4-Two-Way	Urban	NonVDOT	5	3. City or To	Hampton F	HAMP	R-VA US00258WB		60.48	253132	70.12	-76.4297	37.02681
203455136	2020	12/10/2020 5:00	636	6:36	O	PDO	0	0	0	0	0	0	0	2	1. Rear End	RE	No	1. No Adve	2. Daylight	Day	1. Dry	Dry	8. Non-Inte	1. Straight	2. Blackto	1. No Defe	3. Two-Wa	1. Not at In	6. Traffic L	1. Yes - Wo	2. No			3. No	20. Motor V	1. On Road	No	No	Belted	No	No	No	No	No	No	No	No	No	Yes	20	NOT_RD	Not Interse	No	No	Yes	No	5. Hampto	114	114. City o	1-Interstat	4-Two-Way	Urban	VDOT Inte	5	1. State Hv	Hampton F	HAMP	R-VA IS00064EB		268.6			-76.3245	37.01331
203455217	2020	12/10/2020 5:00	1106	11:06	C	C	0	0	0	2	2	0	0	2	1. Rear End	RE	No	1. No Adve	2. Daylight	Day	1. Dry	Dry	1. Main-Lin	1. Straight	2. Blackto	1. No Defe	3. Two-Wa	4. Four Ap	3. Traffic S	1. Yes - Wo	2. No			3. No	20. Motor V	1. On Road	No	No	Belted	No	Yes	No	No	No	No	No	No	No	No		NOT_RD	Urban Inte	Yes	No	Yes	No	5. Hampto	114	114. City o	3-Principal	4-Two-Way	Urban	NonVDOT	5	3. City or To	Hampton F	HAMP	R-VA US00258EB		61.8	253135	107.6	-76.4093	37.03686
203455218	2020	12/9/2020 5:00	1644	16:44	C	C	0	0	0	2	2	0	0	2	2. Angle	ANG	No	1. No Adve	2. Daylight	Day	1. Dry	Dry	10. Interse	1. Straight	2. Blackto	1. No Defe	3. Two-Wa	4. Four Ap	3. Traffic S	1. Yes - Wo	2. No			3. No	20. Motor V	1. On Road	No	No	Belted	No	No	No	No	No	Yes	No	No	No	No		NOT_RD	Urban Inte	No	No	Yes	No	5. Hampto	114	114. City o	3-Principal	4-Two-Way	Urban	NonVDOT	5	3. City or To	Hampton F	HAMP	R-VA US00258WB		63.17	1091131	5	-76.3856	37.04237
203455219	2020	12/9/2020 5:00	1727	17:27	C	C	0	0	0	2	2	0	0	2	3. Head On	HO	No	1. No Adve	4. Darknes	Night	1. Dry	Dry	10. Interse	1. Straight	2. Blackto	1. No Defe	2. Two-Wa	4. Four Ap	3. Traffic S	1. Yes - Wo	2. No			3. No	20. Motor V	1. On Road	No	No	Belted	No	No	No	No	No	No	No	No	No	No		NOT_RD	Urban Inte	No	No	Yes	Yes	5. Hampto	114	114. City o	3-Principal	4-Two-Way	Urban	NonVDOT	5	3. City or To	Hampton F	HAMP	R-VA US00258WB		61.83	253135	83.37	-76.4089	37.0372
203465015	2020	12/10/2020 5:00	310	3:10	O	PDO	0	0	0	0	0	0	0	1	9. Fixed Object - Off Road	FOOR	No	1. No Adve	4. Darknes	Night	1. Dry	Dry	8. Non-Inte	1. Straight	2. Blackto	1. No Defe	4. One-Wa	1. Not at In	6. Traffic L	1. Yes - Wo	2. No			3. No	11. Jersey W	1. On Road	No	No	Belted	No	Yes	Yes	No	No	No	No	No	No	No		RD RIGHT	Not Interse	No	No	Yes	Yes	5. Hampto	114	114. City o	1-Interstat	4-Two-Way	Urban	VDOT Inte	5	1. State Hv	Hampton F	HAMP	R-VA IS00064WB		270.33			-76.3108	36.99352
181665159	2018	6/14/2018 5:00	1250	12:50	C	C	0	0	0	1	1	0	0	2	4. Sideswipe - Same Direction	SSS	No	1. No Adve	2. Daylight	Day	1. Dry	Dry	10. Interse	1. Straight	2. Blackto	1. No Defe	3. Two-Wa	4. Four Ap	3. Traffic S	1. Yes - Wo	2. No			3. No	20. Motor V	1. On Road	No	No	Belted	No	No	No	No	No	No	No	No	No	No		NOT_RD	Urban Inte	Yes	No	Yes	No	5. Hampto	114	114. City o	3-Principal	4-Two-Way	Urban	NonVDOT	5	3. City or To	Hampton F	HAMP	R-VA SR00134EB		7.18	702864	124.89	-76.4031	37.05676
172645113	2017	9/11/2017 5:00	1936	19:36	C	C	0	0	0	2	2	0	0	2	1. Rear End	RE	No	1. No Adve	4. Darknes	Night	1. Dry	Dry	1. Main-Lin	1. Straight	2. Blackto	1. No Defe	1. Two-Wa	1. Not at In	6. Traffic L	1. Yes - Wo	2. No			3. No	20. Motor V	1. On Road	No	No	Belted	No	No	No	No	No	No	No	No	No	Yes	5	NOT_RD	VDOT Inte	No	No	Yes	Yes	5. Hampto	114	114. City o	4-Minor Art	3-Two-Way	Urban	NonVDOT	5	3. City or To	Hampton F	HAMP	S-VA114PR WOODLAND RD		0.63	253494	31.97	-76.322	37.02949
203465056	2020	11/22/2020 5:00	1913	19:13	A	A	0	1	0	0	1	0	0	2	4. Sideswipe - Same Direction	SSS	No	1. No Adve	4. Darknes	Night	1. Dry	Dry	1. Main-Lin	1. Straight	2. Blackto	1. No Defe	3. Two-Wa	4. Four Ap	6. Traffic L	1. Yes - Wo	2. No			3. No	20. Motor V	1. On Road	No	No	Belted	No	No	No	No	No	No	Yes	No	No	No		NOT_RD	Urban Inte	No	No	Yes	No	5. Hampto	114	114. City o	4-Minor Art	4-Two-Way	Urban	NonVDOT	5	3. City or To	Hampton F	HAMP	R-VA US00258EB		67.3	253154	12.9	-76.3234	37.02698
203465133	2020	12/10/2020 5:00	1105	11:05	O	PDO	0	0	0	0	0	0	0	2	2. Angle	ANG	No	1. No Adve	2. Daylight	Day	1. Dry	Dry	8. Non-Inte	1. Straight	1. Concret	1. No Defe	3. Two-Wa	1. Not at In	6. Traffic L	1. Yes - Wo	2. No			3. No	20. Motor V	1. On Road	No	No	Belted	No	No	No	No	Yes	No	No	No	No	Yes	20	NOT_RD	Not Interse	No	No	Yes	No	5. Hampto	114	114. City o	1-Interstat	4-Two-Way	Urban	VDOT Inte	5	1. State Hv	Hampton F	HAMP	R-VA IS00064WB		261.08			-76.4301	37.06747
203465157	2020	12/3/2020 5:00	1600	16:00	C	C	0	0	0	2	2	0	0	2	1. Rear End	RE	No	1. No Adve	3. Dusk	Day	1. Dry	Dry	8. Non-Inte	1. Straight	2. Blackto	1. No Defe	3. Two-Wa	1. Not at In	6. Traffic L	1. Yes - Wo	2. No			3. No	20. Motor V	1. On Road	No	No	Belted	No	No	No	No	No	No	No	No	No	No		NOT_RD	Urban Inte	Yes	No	Yes	No	5. Hampto	114	114. City o	3-Principal	4-Two-Way	Urban	NonVDOT	5	3. City or To	Hampton F	HAMP	R-VA US00258WB		63.28	754225	169.21	-76.3836	37.04278
203465158	2020	12/8/2020 5:00	1719	17:19	A	A	0	1	0	0	1	0	0	2	2. Angle	ANG	No	1. No Adve	5. Darknes	Night	1. Dry	Dry	9. Within In	1. Straight	2. Blackto	1. No Defe	1. Two-Wa	4. Four Ap	4. Stop Sig	1. Yes - Wo	2. No			3. No	20. Motor V	1. On Road	No	No	Belted	No	Yes	No	No	No	No	No	No	No	No		NOT_RD	Urban Inte	Yes	Yes	Yes	Yes	5. Hampto	114	114. City o	7-Local (J,6)	3-Two-Way	Urban	NonVDOT	5	3. City or To	Hampton F	HAMP	S-VA114NP BAY AVE		0.46			-76.3804	37.00477
171815520	2017	6/1/2017 5:00	1142	11:42	O	PDO	0	0	0	0	0	0	0	2	1. Rear End	RE	No	1. No Adve	2. Daylight	Day	1. Dry	Dry	1. Main-Lin	1. Straight	2. Blackto	1. No Defe	2. Two-Wa	1. Not at In	3. Traffic S	1. Yes - Wo	2. No			3. No	20. Motor V	1. On Road	No	No	Belted	No	No	No	No	No	No	No	No	No	No		NOT_RD	Urban Inte	Yes	No	Yes	No	5. Hampto	114	114. City o	4-Minor Art	4-Two-Way	Urban	NonVDOT	5	3. City or To	Hampton F	HAMP	R-VA US00060EB		273.33	718601	84.73	-76.3501	37.02424
203465191	2020	11/20/2020 5:00	1105	11:05	O	PDO	0	0	0	0	0	0	0	2	4. Sideswipe - Same Direction	SSS	No	1. No Adve	2. Daylight	Day	1. Dry	Dry	1. Main-Lin	1. Straight	2. Blackto	1. No Defe	1. Two-Wa	1. Not at In	1. No Traffi	6. No Traffi	2. No			3. No	6. Parked V	1. On Road	No	No	Belted	No	Yes	No	No	No	No	No	No	No	No		NOT_RD	Urban Inte	No	No	Yes	No	5. Hampto	114	114. City o	7-Local (J,6)	3-Two-Way	Urban	NonVDOT	5	3. City or To	Hampton F	HAMP	S-VA114NP COUNTY ST W		0.44	722493	173.99	-76.321	37.01887
193025095	2019	10/24/2019 5:00	1601	16:01	O	PDO	0	0	0	0	0	0	0	2	4. Sideswipe - Same Direction	SSS	No	1. No Adve	2. Daylight	Day	1. Dry	Dry	15. Other (	1. Straight	2. Blackto	1. No Defe	1. Two-Wa	2. Two App	4. Stop Sig	1. Yes - Wo	2. No			3. No	20. Motor V	1. On Road	No	No	Belted	No	No	No	No	No	No	No	No	No	No		NOT_RD	Urban Inte	Yes	No	Yes	No	5. Hampto	114	114. City o	4-Minor Art	3-Two-Way	Urban	NonVDOT	5	3. City or To	Hampton F	HAMP	R-VA SR00169NB		5.14	253113	64.87	-76.3167	37.05844
210145165	2021	1/12/2021 5:00	1524	15:24	O	PDO	0	0	0	0	0	0	0	2	2. Angle	ANG	No	1. No Adve	2. Daylight	Day	1. Dry	Dry	1. Main-Lin	1. Straight	2. Blackto	1. No Defe	1. Two-Wa	1. Not at In	6. Traffic L	1. Yes - Wo	2. No			3. No	20. Motor V	1. On Road	No	No	Belted	No	No	No	No	No	No	No	No	No	No		NOT_RD	Not Interse	Yes	No	Yes	No	5. Hampto	114	114. City o	4-Minor Art	3-Two-Way	Urban	NonVDOT	5	3. City or To	Hampton F	HAMP	S-VA114NP ABERDEEN RD		1.43	253287	386.79	-76.4037	37.01773
203465243	2020	12/1/2020 5:00	1832	18:32	C	C	0	0	0	2	2	0	0	1	9. Fixed Object - Off Road	FOOR	No	1. No Adve	4. Darknes	Night	1. Dry	Dry	9. Within In	1. Straight	2. Blackto	1. No Defe	2. Two-Wa	4. Four Ap	4. Stop Sig	1. Yes - Wo	2. No			3. No	15. Other F	4. Roadsid	No	No	Belted	No	No	No	No	No	No	No	No	No	No		NOT_RD	Urban Inte	No	No	Yes	Yes	5. Hampto	114	114. City o	7-Local (J,6)	3-Two-Way	Urban	NonVDOT	5	3. City or To	Hampton F	HAMP	S-VA114PR COMMERCE DR		0.14			-76.3889	37.03866
203465255	2020	12/2/2020 5:00	1813	18:13	C	C	0	0	0	1	1	0	0	1	8. Non-Collision	NC	No	1. No Adve	4. Darknes	Night	1. Dry	Dry	8. Non-Inte	1. Straight	2. Blackto	1. No Defe	1. Two-Wa	1. Not at In	7. No Pass	1. Yes - Wo	2. No			3. No	14. Ditch	8. Off Road	No	Yes	Belted	No	No	No	No	No	No	No	No	No	No		RD UNKN	Not Interse	No	No	Yes	Yes	5. Hampto	114	114. City o	5-Major Co	3-Two-Way	Urban	NonVDOT	5	3. City or To	Hampton F	HAMP	S-VA114NP SEMPLE FARM RD		0.4			-76.4006	37.08876
203465265	2020	12/3/2020 5:00	1031	10:31	C	C	0	0	0	2	2	0	0	2	1. Rear End	RE	No	1. No Adve	2. Daylight	Day	1. Dry	Dry	1. Main-Lin	1. Straight	2. Blackto	1. No Defe	3. Two-Wa	4. Four Ap	6. Traffic L	1. Yes - Wo	2. No			3. No	20. Motor V	1. On Road	No	No	Belted	No	No	No	No	No	No	No	No	No	No		NOT_RD	Urban Inte	No	No	Yes	No	5. Hampto	114	114. City o	3-Principal	4-Two-Way	Urban	NonVDOT	5	3. City or To	Hampton F	HAMP	R-VA US00258EB		60.67	1075709	89.73	-76.4267	37.02814
203475010	2020	12/11/2020 5:00	2240	22:40	C	C	0	0	0	1	1	0	0	2	1. Rear End	RE	No	1. No Adve	4. Darknes	Night	1. Dry	Dry	8. Non-Inte	1. Straight	1. Concret	1. No Defe	3. Two-Wa	1. Not at In	6. Traffic L	1. Yes - Wo	2. No			3. No	20. Motor V	1. On Road	No	No	Belted	No	No	No	No	No	No	No	No	No	No		NOT_RD	Not Interse	No	No	Yes	Yes	5. Hampto	114	114. City o	1-Interstat	4-Two-Way	Urban	VDOT Inte	5	1. State Hv	Hampton F	HAMP	R-VA IS00064WB		271.7			-76.3001	36.97662
203475159	2020	12/11/2020 5:00	2131	21:31	O	PDO	0	0	0	0	0	0	0	2	1. Rear End	RE	No	1. No Adve	4. Darknes	Night	1. Dry	Dry	8. Non-Inte	1. Straight	2. Blackto	1. No Defe	3. Two-Wa	1. Not at In	6. Traffic L	1. Yes - Wo	2. No			3. No	20. Motor V	1. On Road	No	No	Belted	No	No	No	No	No	No	No	No	No	No		NOT_RD	Not Interse	No	Yes	Yes	Yes	5. Hampto	114	114. City o	1-Interstat	4-Two-Way	Urban	VDOT Inte	5	1. State Hv	Hampton F	HAMP	R-VA IS00064WB		271.21			-76.3016	36.98367
203485004	2020	12/12/2020 5:00	410	4:10	O	PDO	0	0	0	0	0	0	0	1	9. Fixed Object - Off Road	FOOR	No	1. No Adve	4. Darknes	Night	1. Dry	Dry	8. Non-Inte	1. Straight	1. Concret	1. No Defe	3. Two-Wa	1. Not at In	6. Traffic L	1. Yes - Wo	2. No			3. No	11. Jersey W	2. Shoulde	No	No	Belted	No	No	No	No	No	No	No	No	No	No		RD_LEFT	Not Interse	No	No	Yes	Yes	5. Hampto	114	114. City o	1-Interstat	4-Two-Way	Urban	VDOT Inte	5	1. State Hv	Hampton F	HAMP	R-VA IS00064EB		264.42			-76.387	37.03463
203485034	2020	12/13/2020 5:00	300	3:00	O	PDO	0	0	0	0	0	0	0	1	9. Fixed Object - Off Road	FOOR	No	1. No Adve	4. Darknes	Night	1. Dry	Dry	8. Non-Inte	1. Straight	1. Concret	1. No Defe	3. Two-Wa	1. Not at In	6. Traffic L	1. Yes - Wo	2. No			3. No	11. Jersey W	2. Shoulde	Yes	No	Belted	No	Yes	Yes	No	No	No	No	No	No	Yes	15	RD_LEFT	Not Interse	No	No	Yes	Yes	5. Hampto	114	114. City o	1-Interstat	4-Two-Way	Urban	VDOT Inte	5	1. State Hv	Hampton F	HAMP	R-VA IS00064WB		268.61			-76.3256	37.0146
203485135	2020	12/11/2020 5:00	2049	20:49	O	PDO	0	0	0	0	0	0	0	2	1. Rear End	RE	No	1. No Adve	4. Darknes	Night	1. Dry	Dry	8. Non-Inte	1. Straight	1. Concret	1. No Defe	4. One-Wa	1. Not at In	6. Traffic L	1. Yes - Wo	2. No			3. No	20. Motor V	1. On Road	No	No	Belted	No	No	No	No	No	No	No	No	No	No		NOT_RD	Not Interse	No	No	Yes	Yes	5. Hampto	114	114. City o	1-Interstat	4-Two-Way	Urban	VDOT Inte	5	1. State Hv	Hampton F	HAMP	R-VA IS00064WB		270			-76.3143	36.9972
203485142	2020	12/12/2020 5:00	2027	20:27	C	C	0	0	0	1	1	0	0	2	4. Sideswipe - Same Direction	SSS	No	1. No Adve	4. Darknes	Night	1. Dry	Dry	8. Non-Inte	1. Straight	2. Blackto	1. No Defe	3. Two-Wa	1. Not at In	6. Traffic L	1. Yes - Wo	2. No			3. No	20. Motor V	1. On Road	No	No	Belted	No	Yes	No	No	No	Yes	No	No	No	No		NOT_RD	Not Interse	No	No	Yes	Yes	5. Hampto	114	114. City o	1-Interstat	4-Two-Way	Urban	VDOT Inte	5	1. State Hv	Hampton F	HAMP	R-VA IS00064EB		264.23			-76.3893	37.0359
203485163	2020	12/12/2020 5:00	1730	17:30	O	PDO	0	0	0	0	0	0	0	3	1. Rear End	RE	No	1. No Adve	4. Darknes	Night	1. Dry	Dry	8. Non-Inte	1. Straight	1. Concret	1. No Defe	3. Two-Wa	1. Not at In	6. Traffic L	1. Yes - Wo	2. No			3. No	20. Motor V	1. On Road	No	No	Belted	No	No	No	No	No	No	No	No	No	No		NOT_RD	Not Interse	Yes	No	Yes	Yes	5. Hampto	114	114. City o	1-Interstat	4-Two-Way	Urban	VDOT Inte	5	1. State Hv	Hampton F	HAMP	R-VA IS00064EB		268.65			-76.3239	37.01274
203495056	2020	12/12/2020 5:00	1330	13:30	O	PDO	0	0	0	0	0	0	0	2	4. Sideswipe - Same Direction	SSS	No	1. No Adve	2. Daylight	Day	1. Dry	Dry	10. Interse	1. Straight	2. Blackto	1. No Defe	2. Two-Wa	4. Four Ap	6. Traffic L	1. Yes - Wo	2. No			3. No	20. Motor V	1. On Road	No	No	Belted	No	No	No	No	No	No	No	No	No	No		NOT_RD	Urban Inte	No	Yes	Yes	No	5. Hampto	114	114. City o	3-Principal	4-Two-Way	Urban	NonVDOT	5	3. City or To	Hampton F	HAMP	R-VA US00258WB		66.85	253152	46.87	-76.3253	37.03315
203495058	2020	12/13/2020 5:00	237	2:37	A	A	0	1	0	0	1	0	0	1	9. Fixed Object - Off Road	FOOR	No	4. Mist	5. Darknes	Night	2. Wet	Wet	1. Main-Lin	1. Straight	2. Blackto	1. No Defe	1. Two-Wa	1. Not at In	6. Traffic L	1. Yes - Wo	2. No			3. No	2. Trees	4. Roadsid	Yes	No	Belted	No	Yes	No	No	No	No	No	No	No	No		RD RIGHT	Not Interse	No	No	Yes	Yes	5. Hampto	114	114. City o	5-Major Co	3-Two-Way	Urban	NonVDOT	5	3. City or To	Hampton F	HAMP	S-VA114PR WHEALTON RD		0.98			-76.4342	37.03824
203495059	2020	12/11/2020 5:00	2150	21:50	C	C	0	0	0	1	1	0	0	2	1. Rear End	RE	No	1. No Adve	4. Darknes	Night	1. Dry	Dry	10. Interse	1. Straight	2. Blackto	1. No Defe	3. Two-Wa	2. Two App	3. Traffic S	1. Yes - Wo	2. No			3. No	20. Motor V	1. On Road	No	No	Belted	No	No	No	No	No	Yes	No	No	No	Yes	10	NOT_RD	Urban Inte	No	No	Yes	Yes	5. Hampto	114	114. City o	3-Principal	4-Two-Way	Urban	NonVDOT	5	3. City or To	Hampton F	HAMP	R-VA US00258WB		66.28	1080039	88.97	-76.331	37.03998
250605033	2025	2/21/2025 5:00	1154	11:54	O	PDO	0	0	0	0	0	0	0	2	2. Angle	ANG	No	1. No Adve	2. Daylight	Day	1. Dry	Dry	1. Main-Lin	1. Straight	2. Blackto	1. No Defe	3. Two-Wa	4. Four Ap	3. Traffic S	1. Yes - Wo	2. No			3. No	20. Motor V	1. On Road	No	No	Belted	No	No	No	No	No	No	No	No	No	No		NOT_RD	Urban Inte	No	No	Yes	No	5. Hampto	114	114. City o	3-Principal	4-Two-Way	Urban	NonVDOT	5	3. City or To	Hampton F	HAMP	S-VA114PR ARMISTEAD AVE N		3.36	716612	49.31	-76.3855	37.05922
231795248	2023	6/26/2023 5:00	1807	18:07	A	A	0	1	0	0	1	0	0	2	5. Sideswipe - Opposite Direction	SSO	No	1. No Adve	2. Daylight	Day	1. Dry	Dry	10. Interse	2. Curve - L	2. Blackto	1. No Defe	2. Two-Wa	3. Three Ap	6. Traffic L	1. Yes - Wo	2. No			3. No	13. Curb	3. Median	No	No	Belted	No	No	No	No	No	No	No	No	No	Yes	25	NOT_RD	Urban Inte	No	No	Yes	No	5. Hampto	114	114. City o	4-Minor Art	4-Two-Way	Urban	NonVDOT	5	3. City or To	Hampton F	HAMP	R-VA SR00415WB		1.07			-76.3904	37.02726
203495064	2020	12/13/2020 5:00	2228	22:28	O	PDO	0	0	0	0	0	0	0	1	6. Fixed Object in Road	FOIR	No	1. No Adve	4. Darknes	Night	1. Dry	Dry	1. Main-Lin	2. Curve - L	2. Blackto	1. No Defe	1. Two-Wa	1. Not at In	6. Traffic L	1. Yes - Wo	2. No			3. No	13. Curb	1. On Road	No	No	Belted	No	No	No	No	No	No	No	No	No	No		RD UNKN	Not Interse	No	No	Yes	Yes	5. Hampto	114	114. City of Hampton			Urban	NonVDOT	5	3. City or To	Hampton F	HAMP	U-VA114SC99999UK					-76.3243	37.0579
182395252	2018	8/23/2018 5:00	1632	16:32	C	C	0	0	0	3	3	0	0	2	2. Angle	ANG	No	1. No Adve	2. Daylight	Day	1. Dry	Dry	10. Interse	1. Straight	2. Blackto	1. No Defe	3. Two-Wa	4. Four Ap	3. Traffic S	1. Yes - Wo	2. No			3. No	20. Motor V	1. On Road	No	No	Belted	No	No	No	No	No	No	No	No	No	No		NOT_RD	Urban Inte	Yes	No	Yes	No	5. Hampto	114	114. City o	3-Principal	4-Two-Way	Urban	NonVDOT	5	3. City or To	Hampton F	HAMP	R-VA SR00134EB		7.18	702864	136.33	-76.4031	37.05674
203495109	2020	12/10/2020 5:00	1728	17:28	C	C	0	0	0	3	3	0	0	2	2. Angle	ANG	No	1. No Adve	4. Darknes	Night	1. Dry	Dry	1. Main-Lin	1. Straight	2. Blackto	1. No Defe	1. Two-Wa	1. Not at In	4. Stop Sig	1. Yes - Wo	2. No			3. No	20. Motor V	1. On Road	No	No	Belted	No	No	No	No	No	No	No	No	No	No		NOT_RD	Not Interse	Yes	No	Yes	Yes	5. Hampto	114	114. City o	7-Local (J,6)	3-Two-Way	Urban	NonVDOT	5	3. City or To	Hampton F	HAMP	S-VA114NP WILLOW OAKS BLVD		0.05			-76.3261	37.05775
171875280	2017	6/23/2017 5:00	1318	13:18	A	A	0	1	0	3	4	0	0	2	2. Angle	ANG	No	1. No Adve	2. Daylight	Day	1. Dry	Dry	10. Interse	1. Straight	1. Concret	1. No Defe	3. Two-Wa	4. Four Ap	3. Traffic S	1. Yes - Wo	2. No			3. No	20. Motor V	1. On Road	No	No	Belted	No	Yes	No	No	No	No	No	No	No	Yes	5	NOT_RD	Urban Inte	Yes	No	Yes	No	5. Hampto	114	114. City o	4-Minor Art	4-Two-Way	Urban	NonVDOT	5	3. City or To	Hampton F	HAMP	S-VA114PR ARMISTEAD AVE N		3.37	716612	5.84	-76.3855	37.05937
222375315	2022	8/12/2022 5:00	1404	14:04	C	C	0	0	0	6	6	0	0	2	4. Sideswipe - Same Direction	SSS	No	1. No Adve	2. Daylight	Day	1. Dry	Dry	1. Main-Lin	1. Straight	2. Blackto	1. No Defe	3. Two-Wa	1. Not at In	3. Traffic S	1. Yes - Wo	2. No			3. No	20. Motor V	1. On Road	No	No	Belted	No	No	No	No	No	No	No	No	No	No		NOT_RD	Not Interse	Yes	No	Yes	No	5. Hampto	114	114. City o	3-Principal	4-Two-Way	Urban	NonVDOT	5	3. City or To	Hampton F	HAMP	R-VA SR00143SB		2.2	1062047	339.01	-76.3299	37.02362
192875127	2019	10/11/2019 5:00	1730	17:30	C	C	0	0	0	4	4	0	0	2	2. Angle	ANG	No	1. No Adve	2. Daylight	Day	1. Dry	Dry	1. Main-Lin	1. Straight	2. Blackto	1. No Defe	3. Two-Wa	1. Not at In	6. Traffic L	1. Yes - Wo	2. No			3. No	20. Motor V	1. On Road	No	No	Belted	No	No	No	No	No	No	No	No	No	No		NOT_RD	Not Interse	No	No	Yes	No	5. Hampto	114	114. City o	5-Major Co	4-Two-Way	Urban	NonVDOT	5	3. City or To	Hampton F	HAMP	S-VA114PR NICKERSON BLVD		0.56			-76.3098	37.04862
203495215	2020	12/11/2020 5:00	2357	23:57	O	PDO	0	0	0	0	0	0	0	1	8. Non-Collision	NC	No	1. No Adve	5. Darknes	Night	1. Dry	Dry	1. Main-Lin	1. Straight	2. Blackto	1. No Defe	1. Two-Wa	1. Not at In	1. No Traffi	6. No Traffi	2. No			3. No	28. Ran Of	1. On Road	No	No	Belted	No	No	No	No	No	No	No	No	No	No		RD RIGHT	Not Interse	No	Yes	Yes	Yes	5. Hampto	114	114. City o	7-Local (J,6)	3-Two-Way	Urban	NonVDOT	5	3. City or To	Hampton F	HAMP	S-VA114NP TOPPING LN		0.06	253057	331.47	-76.4343	37.04385
203505069	2020	10/15/2020 5:00	1516	15:16	C	C	0	0	0	1	1	0	0	1	9. Fixed Object - Off Road	FOOR	No	1. No Adve	2. Daylight	Day	1. Dry	Dry	1. Main-Lin	1. Straight	2. Blackto	1. No Defe	1. Two-Wa	1. Not at In	7. No Pass	1. Yes - Wo	2. No			3. No	5. Guard R	1. On Road	No	No	Belted	No	Yes	Yes	No	Yes	Yes	No	No	No	No		NOT_RD	Urban Inte	No	No	Yes	No	5. Hampto	114	114. City o	4-Minor Art	3-Two-Way	Urban	NonVDOT	5	3. City or To	Hampton F	HAMP	R-VA SR00172NB		2.89	672325	246.45	-76.3934	37.108
203505083	2020	12/14/2020 5:00	2233	22:33	C	C	0	0	0	1	1	0	0	1	16. Other	OTHR	No	1. No Adve	5. Darknes	Night	1. Dry	Dry	1. Main-Lin	1. Straight	2. Blackto	1. No Defe	1. Two-Wa	1. Not at In	13. Other	1. Yes - Wo	2. No			3. No	20. Motor V	4. Roadsid	No	No	Belted	No	Yes	No	No	No	No	No	No	No	No		NOT_RD	Not Interse	No	No	Yes	Yes	5. Hampto	114	114. City o	7-Local (J,6)	3-Two-Way	Urban	NonVDOT	5	3. City or To	Hampton F	HAMP	S-VA114PR NETTLES LN		0.09	1078363	334.16	-76.3851	37.07007
203505084	2020	12/1/2020 5:00	632	6:32	O	PDO	0	0	0	0	0	0	0	3	2. Angle	ANG	No	1. No Adve	2. Daylight	Day	1. Dry	Dry	7. Other lo	1. Straight	2. Blackto	1. No Defe	5. Unknow	1. Not at In	1. No Traffi	6. No Traffi	2. No			3. No	20. Motor V	7. In Parkin	No	No	Belted	No	No	No	No	No	Yes	No	No	No	No		NOT_RD	Not Interse	No	No	Yes	No	5. Hampto	114	114. City o	7-Local (J,6)		Urban	NonVDOT	5	3. City or To	Hampton F	HAMP	S-VA114NP PADDINGTON PL		0			-76.3471	37.03896
203505102	2020	12/1/2020 5:00	1938	19:38	C	C	0	0	0	1	1	0	0	2	2. Angle	ANG	No	1. No Adve	4. Darknes	Night	1. Dry	Dry	10. Interse	1. Straight	2. Blackto	1. No Defe	3. Two-Wa	3. Three Ap	3. Traffic S	1. Yes - Wo	2. No			3. No	20. Motor V	1. On Road	No	No	Belted	No	No	No	No	No	No	No	No	No	No		NOT_RD	VDOT Inte	Yes	No	Yes	Yes	5. Hampto	114	114. City o	3-Principal	4-Two-Way	Urban	NonVDOT	5	3. City or To	Hampton F	HAMP	R-VA US00258EB		62.4	50659	85.43	-76.3988	37.0394
203505103	2020	12/9/2020 5:00	1947	19:47	C	C	0	0	0	1	1	0	0	2	15. Backed Into	BI	No	9. Other	4. Darknes	Night	1. Dry	Dry	1. Main-Lin	1. Straight	2. Blackto	1. No Defe	2. Two-Wa	4. Four Ap	4. Stop Sig	1. Yes - Wo	2. No			3. No	20. Motor V	1. On Road	No	No	Belted	No	No	No	No	No	Yes	No	No	No	No		NOT_RD	Urban Inte	No	No	Yes	Yes	5. Hampto	114	114. City o	5-Major Co	3-Two-Way	Urban	NonVDOT	5	3. City or To	Hampton F	HAMP	S-VA114PR SEMPLE FARM RD		0.02	253017	56.64	-76.3963	37.09327
203505176	2020	12/10/2020 5:00	1752	17:52	O	PDO	0	0	0	0	0	0	0	2	1. Rear End	RE	No	1. No Adve	3. Dusk	Day	1. Dry	Dry	1. Main-Lin	1. Straight	2. Blackto	1. No Defe	3. Two-Wa	1. Not at In	6. Traffic L	1. Yes - Wo	2. No			3. No	20. Motor V	1. On Road	No	No	Belted	No	Yes	No	No	No	No	No	No	No	No		NOT_RD	Not Interse	No	No	Yes	No	5. Hampto	114	114. City o	1-Interstat	4-Two-Way	Urban	VDOT Inte	5	1. State Hv	Hampton F	HAMP	R-VA IS00064EB		265.36			-76.3689	37.03188
190305314	2019	1/19/2019 5:00	1413	14:13	O	PDO	0	0	0	0	0	0	0	2	1. Rear End	RE	No	1. No Adve	2. Daylight	Day	1. Dry	Dry	1. Main-Lin	1. Straight	2. Blackto	1. No Defe	3. Two-Wa	1. Not at In	3. Traffic S	1. Yes - Wo	2. No			3. No	20. Motor V	1. On Road	No	No	Belted	No	No	No	No	No	No	No	No	No	No		NOT_RD	Urban Inte	No	No	Yes	No	5. Hampto	114	114. City o	3-Principal	4-Two-Way	Urban	NonVDOT	5	3. City or To	Hampton F	HAMP	R-VA SR00134WB		7.18	702864	119.71	-76.4029	37.05672
223065419	2022	10/1/2022 5:00	929	9:29	C	C	0	0	0	2	2	0	0	2	2. Angle	ANG	No	1. No Adve	2. Daylight	Day	2. Wet	Wet	9. Within In	1. Straight	2. Blackto	1. No Defe	1. Two-Wa	4. Four Ap	3. Traffic S	1. Yes - Wo	2. No			3. No	20. Motor V	1. On Road	No	No	Belted	No	No	No	No	No	No	No	No	No	No		NOT_RD	Urban Inte	No	No	Yes	No	5. Hampto	114	114. City o	4-Minor Art	3-Two-Way	Urban	NonVDOT	5	3. City or To	Hampton F	HAMP	S-VA114NP LASALLE AVE		1.71	253088	21.74	-76.363	37.02733
212935338	2021	10/15/2021 5:00	1530	15:30	C	C	0	0	0	1	1	0	0	2	1. Rear End	RE	No	1. No Adve	2. Daylight	Day	1. Dry	Dry	9. Within In	1. Straight	2. Blackto	1. No Defe	2. Two-Wa	4. Four Ap	3. Traffic S	1. Yes - Wo	2. No			3. No	20. Motor V	1. On Road	No	No	Belted	No	No	No	No	No	Yes	No	No	No	No		NOT_RD	Urban Inte	No	No	Yes	No	5. Hampto	114	114. City o	4-Minor Art	4-Two-Way	Urban	NonVDOT	5	3. City or To	Hampton F	HAMP	R-VA SR00152WB		3.56	253071	71.84	-76.4039	37.04144
203515175	2020	12/13/2020 5:00	1734	17:34	C	C	0	0	0	2	2	0	0	2	16. Other	OTHR	No	1. No Adve	3. Dusk	Day	1. Dry	Dry	1. Main-Lin	1. Straight	2. Blackto	1. No Defe	1. Two-Wa	1. Not at In	4. Stop Sig	1. Yes - Wo	2. No			3. No	20. Motor V	1. On Road	No	No	Belted	No	No	No	No	No	No	No	No	No	No		NOT_RD	Not Interse	No	No	Yes	No	5. Hampto	114	114. City o	7-Local (J,6)	3-Two-Way	Urban	NonVDOT	5	3. City or To	Hampton F	HAMP	S-VA114NP CUNNINGHAM DR		0	253078	404.58	-76.3808	37.0421
203515176	2020	11/9/2020 5:00	430	4:30	C	C	0	0	0	1	1	0	0	2	4. Sideswipe - Same Direction	SSS	No	1. No Adve	6. Darknes	Night	1. Dry	Dry	10. Interse	1. Straight	2. Blackto	1. No Defe	1. Two-Wa	4. Four Ap	6. Traffic L	1. Yes - Wo	2. No			3. No	20. Motor V	1. On Road	No	No	Belted	No	No	No	No	No	Yes	No	No	No	No		NOT_RD	VDOT Inte	No	No	Yes	Yes	5. Hampto	114	114. City o	7-Local (J,6)	3-Two-Way	Urban	NonVDOT	5	3. City or To	Hampton F	HAMP	S-VA114NP SEGAR ST		0.02	253557	148.43	-76.3257	37.01602
193545293	2019	12/18/2019 5:00	1509	15:09	O	PDO	0	0	0	0	0	0	0	2	1. Rear End	RE	No	1. No Adve	2. Daylight	Day	1. Dry	Dry	1. Main-Lin	1. Straight	2. Blackto	1. No Defe	3. Two-Wa	3. Three Ap	3. Traffic S	1. Yes - Wo	2. No			3. No	20. Motor V	1. On Road	No	No	Belted	No	No	No	No	No	Yes	No	No	No	No		NOT_RD	Not Interse	No	No	Yes	No	5. Hampto	114	114. City o	4-Minor Art	3-Two-Way	Urban	NonVDOT	5	3. City or To	Hampton F	HAMP	S-VA114PR BIG BETHEL RD		3.04			-76.4282	37.05575
191005075	2019	4/8/2019 5:00	1511	15:11	O	PDO	0	0	0	0	0	0	0	2	1. Rear End	RE	No	1. No Adve	2. Daylight	Day	1. Dry	Dry	10. Interse	1. Straight	2. Blackto	1. No Defe	2. Two-Wa	4. Four Ap	3. Traffic S	1. Yes - Wo	2. No			3. No	20. Motor V	1. On Road	No	No	Belted	No	No	No	No	No	No	No	No	No	No		NOT_RD	Urban Inte	No	Yes	Yes	No	5. Hampto	114	114. City o	3-Principal	4-Two-Way	Urban	NonVDOT	5	3. City or To	Hampton F	HAMP	R-VA SR00134WB		7.18	702864	130.54	-76.4029	37.05669
203515267	2020	12/16/2020 5:00	735	7:35	C	C	0	0	0	1	1	0	0	2	16. Other	OTHR	No	1. No Adve	2. Daylight	Day	1. Dry	Dry	1. Main-Lin	2. Curve - L	2. Blackto	1. No Defe	1. Two-Wa	1. Not at In	5. Slow or	1. Yes - Wo	2. No			3. No	6. Parked V	1. On Road	No	No	Belted	No	No	No	No	No	No	Yes	No	No	No		NOT_RD	Not Interse	No	No	Yes	No	5. Hampto	114	114. City o	7-Local (J,6)	3-Two-Way	Urban	NonVDOT	5	3. City or To	Hampton F	HAMP	S-VA114PR MICHIGAN DR		0.06	1079423	338.02	-76.3673	37.027
203525059	2020	12/12/2020 5:00	1700	17:00	A	A	0	1	0	3	4	0	0	2	2. Angle	ANG	No	1. No Adve	3. Dusk	Day	1. Dry	Dry	10. Interse	1. Straight	2. Blackto	1. No Defe	1. Two-Wa	2. Two App	6. Traffic L	1. Yes - Wo	2. No			3. No	20. Motor V	1. On Road	No	No	Belted	No	No	No	No	No	No	No	No	No	No		NOT_RD	Urban Inte	No	No	Yes	No	5. Hampto	114	114. City o	7-Local (J,6)	3-Two-Way	Urban	NonVDOT	5	3. City or To	Hampton F	HAMP	S-VA114NP EXECUTIVE DR		0.86	1083997	333.61	-76.3987	37.05508
203525060	2020	12/16/2020 5:00	1447	14:47	C	C	0	0	0	2	2	0	0	2	4. Sideswipe - Same Direction	SSS	No	5. Rain	2. Daylight	Day	2. Wet	Wet	1. Main-Lin	1. Straight	2. Blackto	1. No Defe	3. Two-Wa	1. Not at In	6. Traffic L	1. Yes - Wo	2. No			3. No	20. Motor V	1. On Road	No	No	Belted	No	No	No	No	No	No	No	No	No	No		NOT_RD	VDOT Inte	Yes	No	Yes	No	5. Hampto	114	114. City o	3-Principal	4-Two-Way	Urban	NonVDOT	5	3. City or To	Hampton F	HAMP	R-VA US00258WB		65.09	1091116	224.51	-76.352	37.04368
183025188	2018	10/13/2018 5:00	1817	18:17	A	A	0	2	0	1	3	0	0	2	4. Sideswipe - Same Direction	SSS	No	1. No Adve	2. Daylight	Day	1. Dry	Dry	1. Main-Lin	1. Straight	2. Blackto	1. No Defe	3. Two-Wa	1. Not at In	6. Traffic L	1. Yes - Wo	2. No			3. No	20. Motor V	1. On Road	Yes	No	Unbelted	No	No	No	No	No	No	No	No	No	No		NOT_RD	Not Interse	No	No	Yes	No	5. Hampto	114	114. City o	4-Minor Art	3-Two-Way	Urban	NonVDOT	5	3. City or To	Hampton F	HAMP	R-VA SR00169NB		1.54	1061123	385.77	-76.3021	37.03508
203525062	2020	12/12/2020 5:00	2243	22:43	C	C	0	0	0	1	1	0	0	2	6. Fixed Object in Road	FOIR	No	1. No Adve	4. Darknes	Night	1. Dry	Dry	9. Within In	1. Straight	2. Blackto	1. No Defe	1. Two-Wa	2. Two App	1. No Traffi	6. No Traffi	2. No			3. No	6. Parked V	1. On Road	Yes	No	Unbelted	No	No	No	No	No	No	No	No	No	No		NOT_RD	Urban Inte	No	No	Yes	Yes	5. Hampto	114	114. City o	7-Local (J,6)	3-Two-Way	Urban	NonVDOT	5	3. City or To	Hampton F	HAMP	S-VA114PR QUEEN ST W		0.48			-76.3584	37.02604
203525064	2020	12/16/2020 5:00	1203	12:03	A	A	0	1	0	0	1	0	0	2	2. Angle	ANG	No	5. Rain	2. Daylight	Day	2. Wet	Wet	10. Interse	1. Straight	2. Blackto	1. No Defe	3. Two-Wa	4. Four Ap	3. Traffic S	1. Yes - Wo	2. No			3. No	20. Motor V	1. On Road	No	No	Belted	No	No	No	No	No	Yes	No	No	No	No		NOT_RD	Urban Inte	No	No	Yes	No	5. Hampto	114	114. City o	5-Major Co	4-Two-Way	Urban	NonVDOT	5	3. City or To	Hampton F	HAMP	S-VA114NP POWHATAN PKWY		1.15	253177	38.8	-76.385	37.01309
203525065	2020	12/17/2020 5:00	58	00:58	O	PDO	0	0	0	0	0	0	0	3	2. Angle	ANG	No	1. No Adve	4. Darknes	Night	1. Dry	Dry	8. Non-Inte	2. Curve - L	2. Blackto	1. No Defe	1. Two-Wa	1. Not at In	1. No Traffi	6. No Traffi	2. No			3. No	3. Utility Po	1. On Road	No	No	Belted	No	No	No	No	No	Yes	No	No	No	No		NOT_RD	Not Interse	No	No	Yes	Yes	5. Hampto	114	114. City o	7-Local (J,6)	3-Two-Way	Urban	NonVDOT	5	3. City or To	Hampton F	HAMP	S-VA114NP CHERRY ACRES DR		0.17			-76.3413	37.0414
203525066	2020	12/16/2020 5:00	1038	10:38	C	C	0	0	0	1	1	0	0	2	2. Angle	ANG	No	5. Rain	2. Daylight	Day	2. Wet	Wet	1. Main-Lin	1. Straight	2. Blackto	1. No Defe	2. Two-Wa	1. Not at In	6. Traffic L	1. Yes - Wo	2. No			3. No	20. Motor V	1. On Road	No	No	Belted	No	No	No	No	No	Yes	No	No	No	No		NOT_RD	Not Interse	No	No	Yes	No	5. Hampto	114	114. City o	3-Principal	4-Two-Way	Urban	NonVDOT	5	3. City or To	Hampton F	HAMP	R-VA US00258EB		61.76	253135	329.11	-76.41	37.03654
203525067	2020	12/16/2020 5:00	1031	10:31	C	C	0	0	0	2	2	0	0	2	2. Angle	ANG	No	5. Rain	2. Daylight	Day	2. Wet	Wet	9. Within In	1. Straight	2. Blackto	1. No Defe	3. Two-Wa	4. Four Ap	3. Traffic S	1. Yes - Wo	2. No			3. No	20. Motor V	1. On Road	No	No	Belted	No	No	No	No	No	No	No	No	No	No		NOT_RD	VDOT Inte	No	No	Yes	No	5. Hampto	114	114. City o	7-Local (J,6)	3-Two-Way	Urban	NonVDOT	5	3. City or To	Hampton F	HAMP	S-VA114PR COLISEUM DR		1.84	1079069	96.99	-76.3924	37.05656
203525068	2020	12/11/2020 5:00	1728	17:28	B	B	0	0	2	0	2	0	0	2	2. Angle	ANG	No	1. No Adve	4. Darknes	Night	1. Dry	Dry	9. Within In	1. Straight	2. Blackto	1. No Defe	3. Two-Wa	4. Four Ap	4. Stop Sig	1. Yes - Wo	2. No			3. No	20. Motor V	1. On Road	No	No	Belted	No	No	No	No	No	No	No	No	No	No		NOT_RD	VDOT Inte	No	No	Yes	Yes	5. Hampto	114	114. City o	3-Principal	4-Two-Way	Urban	NonVDOT	5	3. City or To	Hampton F	HAMP	R-VA US00258WB		65.14	1068042	0	-76.3511	37.04366
201145086	2020	3/12/2020 5:00	638	6:38	C	C	0	0	0	2	2	0	0	2	4. Sideswipe - Same Direction	SSS	No	1. No Adve	1. Dawn	Day	1. Dry	Dry	10. Interse	1. Straight	1. Concret	1. No Defe	3. Two-Wa	4. Four Ap	3. Traffic S	1. Yes - Wo	2. No			3. No	20. Motor V	1. On Road	No	No	Belted	No	No	No	No	No	No	No	No	No	No		NOT_RD	Urban Inte	No	No	Yes	No	5. Hampto	114	114. City o	3-Principal	4-Two-Way	Urban	NonVDOT	5	3. City or To	Hampton F	HAMP	R-VA SR00134EB		7.18	702864	136.33	-76.4031	37.05674
203525070	2020	12/16/2020 5:00	1242	12:42	O	PDO	0	0	0	0	0	0	0	2	2. Angle	ANG	No	5. Rain	2. Daylight	Day	2. Wet	Wet	10. Interse	1. Straight	2. Blackto	1. No Defe	3. Two-Wa	4. Four Ap	3. Traffic S	1. Yes - Wo	2. No			3. No	20. Motor V	1. On Road	No	No	Belted	No	No	No	No	No	No	No	No	No	No		NOT_RD	Urban Inte	Yes	No	Yes	No	5. Hampto	114	114. City o	3-Principal	4-Two-Way	Urban	NonVDOT	5	3. City or To	Hampton F	HAMP	R-VA US00258WB		60.22	253131	50.61	-76.4337	37.02483
203525072	2020	12/16/2020 5:00	2349	23:49	C	C	0	0	0	4	4	0	0	4	1. Rear End	RE	No	1. No Adve	4. Darknes	Night	1. Dry	Dry	8. Non-Inte	1. Straight	2. Blackto	1. No Defe	1. Two-Wa	1. Not at In	1. No Traffi	6. No Traffi	2. No			3. No	6. Parked V	7. In Parkin	No	No	Belted	No	Yes	Yes	No	No	No	No	No	No	No		RD UNKN	Not Interse	No	No	Yes	Yes	5. Hampto	114	114. City o	7-Local (J,6)	3-Two-Way	Urban	NonVDOT	5	3. City or To	Hampton F	HAMP	S-VA114PR TIDE MILL LN		0.9	253098	326.58	-76.3649	37.06013
203525073	2020	12/16/2020 5:00	1546	15:46	C	C	0	0	0	2	2	0	0	2	4. Sideswipe - Same Direction	SSS	No	5. Rain	2. Daylight	Day	2. Wet	Wet	1. Main-Lin	1. Straight	2. Blackto	1. No Defe	3. Two-Wa	1. Not at In	3. Traffic S	1. Yes - Wo	2. No			3. No	20. Motor V	1. On Road	No	No	Belted	No	No	No	No	No	No	No	No	No	No		NOT_RD	Urban Inte	No	Yes	Yes	No	5. Hampto	114	114. City o	3-Principal	4-Two-Way	Urban	NonVDOT	5	3. City or To	Hampton F	HAMP	R-VA US00258WB		61.05	253133	165.83	-76.4207	37.03133
203525133	2020	12/16/2020 5:00	2039	20:39	C	C	0	0	0	2	2	0	0	2	2. Angle	ANG	No	1. No Adve	4. Darknes	Night	2. Wet	Wet	9. Within In	1. Straight	2. Blackto	1. No Defe	2. Two-Wa	4. Four Ap	4. Stop Sig	1. Yes - Wo	2. No			3. No	20. Motor V	1. On Road	No	No	Belted	No	Yes	No	No	No	No	No	No	No	No		NOT_RD	Urban Inte	No	No	Yes	Yes	5. Hampto	114	114. City o	7-Local (J,6)	3-Two-Way	Urban	NonVDOT	5	3. City or To	Hampton F	HAMP	S-VA114PR QUEEN ST W		0.74	1069476	24.84	-76.3631	37.0261
220955092	2022	3/24/2022 5:00	1350	13:50	C	C	0	0	0	1	1	0	0	2	2. Angle	ANG	No	5. Rain	2. Daylight	Day	2. Wet	Wet	1. Main-Lin	1. Straight	2. Blackto	1. No Defe	2. Two-Wa	1. Not at In	6. Traffic L	1. Yes - Wo	2. No			3. No	20. Motor V	1. On Road	No	No	Belted	No	No	No	No	No	Yes	No	No	No	No		NOT_RD	Not Interse	No	No	Yes	No	5. Hampto	114	114. City o	4-Minor Art	3-Two-Way	Urban	NonVDOT	5	3. City or To	Hampton F	HAMP	S-VA114NP BIG BETHEL RD		3.04			-76.4281	37.05585
203525168	2020	12/16/2020 5:00	1335	13:35	O	PDO	0	0	0	0	0	0	0	2	1. Rear End	RE	No	5. Rain	2. Daylight	Day	2. Wet	Wet	8. Non-Inte	1. Straight	2. Blackto	1. No Defe	3. Two-Wa	1. Not at In	3. Traffic S	1. Yes - Wo	2. No			3. No	20. Motor V	1. On Road	No	No	Belted	No	No	No	No	No	No	No	No	No	Yes	25	NOT_RD	Not Interse	No	No	Yes	No	5. Hampto	114	114. City o	1-Interstat	4-Two-Way	Urban	VDOT Inte	5	1. State Hv	Hampton F	HAMP	R-VA IS00064WB		271.25			-76.3012	36.98322
202165160	2020	7/31/2020 5:00	1244	12:44	A	A	0	1	0	0	1	0	0	1	9. Fixed Object - Off Road	FOOR	No	1. No Adve	2. Daylight	Day	1. Dry	Dry	8. Non-Inte	1. Straight	2. Blackto	1. No Defe	3. Two-Wa	1. Not at In	6. Traffic L	1. Yes - Wo	2. No			3. No	3. Utility Po	1. On Road	No	No	Belted	No	Yes	No	No	No	No	No	No	No	No		RD UNKN	Not Interse	No	No	Yes	No	5. Hampto	114	114. City o	4-Minor Art	4-Two-Way	Urban	NonVDOT	5	3. City or To	Hampton F	HAMP	R-VA SR00169SB		1.58	253102	374.78	-76.3017	37.03547
231145129	2023	4/21/2023 5:00	1035	10:35	A	A	0	2	0	0	2	0	0	2	3. Head On	HO	No	1. No Adve	2. Daylight	Day	1. Dry	Dry	8. Non-Inte	1. Straight	2. Blackto	1. No Defe	2. Two-Wa	1. Not at In	6. Traffic L	1. Yes - Wo	2. No			3. No	20. Motor V	1. On Road	No	No	Unbelted	No	No	No	No	No	No	No	No	No	No		NOT_RD	Urban Inte	No	No	Yes	No	5. Hampto	114	114. City o	4-Minor Art	3-Two-Way	Urban	NonVDOT	5	3. City or To	Hampton F	HAMP	R-VA SR00169SB		5.14	253113	72.41	-76.3167	37.05845
233415063	2023	12/6/2023 5:00	1735	17:35	C	C	0	0	0	1	1	0	0	2	4. Sideswipe - Same Direction	SSS	No	1. No Adve	4. Darknes	Night	1. Dry	Dry	1. Main-Lin	1. Straight	2. Blackto	1. No Defe	3. Two-Wa	1. Not at In	6. Traffic L	1. Yes - Wo	2. No			3. No	20. Motor V	1. On Road	No	No	Belted	No	No	No	No	No	Yes	No	No	No	No		NOT_RD	Not Interse	No	No	Yes	Yes	5. Hampto	114	114. City o	3-Principal	4-Two-Way	Urban	NonVDOT	5	3. City or To	Hampton F	HAMP	R-VA SR00143NB		2.2	1062047	347.1	-76.3299	37.0238
203535095	2020	12/15/2020 5:00	803	8:03	C	C	0	0	0	2	2	0	0	2	2. Angle	ANG	No	1. No Adve	1. Dawn	Day	1. Dry	Dry	10. Interse	1. Straight	2. Blackto	1. No Defe	2. Two-Wa	4. Four Ap	6. Traffic L	1. Yes - Wo	2. No			3. No	20. Motor V	1. On Road	No	No	Belted	No	No	No	No	No	No	No	No	No	No		NOT_RD	Urban Inte	No	No	Yes	No	5. Hampto	114	114. City o	4-Minor Art	3-Two-Way	Urban	NonVDOT	5	3. City or To	Hampton F	HAMP	R-VA SR00351EB		6.9	1062166	166.14	-76.3245	37.03322
203535175	2020	12/14/2020 5:00	1818	18:18	C	C	0	0	0	1	1	0	0	2	2. Angle	ANG	No	1. No Adve	3. Dusk	Day	2. Wet	Wet	5. On Entra	1. Straight	2. Blackto	1. No Defe	2. Two-Wa	3. Three Ap	3. Traffic S	1. Yes - Wo	2. No			3. No	20. Motor V	1. On Road	No	No	Belted	No	Yes	No	No	No	No	No	No	No	No		NOT_RD	Not Interse	No	No	Yes	No	5. Hampto	114	114. City o	7-Local (J,6)	3-Two-Way	Urban	NonVDOT	5	3. City or To	Hampton F	HAMP	S-VA114NP BROMLEY DR		0			-76.3256	37.05725
203535176	2020	12/17/2020 5:00	1639	16:39	K	K	1	0	0	0	0	1	0	1	12. Ped	PED	Pedestrian	1. No Adve	3. Dusk	Day	1. Dry	Dry	1. Main-Lin	1. Straight	2. Blackto	1. No Defe	2. Two-Wa	1. Not at In	6. Traffic L	1. Yes - Wo	2. No			3. No	19. Ped	1. On Road	No	No	Belted	No	No	No	No	No	No	No	No	Yes	No		NOT_RD	Not Interse	No	No	Yes	No	5. Hampto	114	114. City o	3-Principal	4-Two-Way	Urban	NonVDOT	5	3. City or To	Hampton F	HAMP	R-VA US00258WB		61.7			-76.411	37.03617
210075171	2021	1/4/2021 5:00	1101	11:01	C	C	0	0	0	2	2	0	0	2	16. Other	OTHR	No	1. No Adve	2. Daylight	Day	1. Dry	Dry	1. Main-Lin	1. Straight	2. Blackto	1. No Defe	2. Two-Wa	1. Not at In	13. Other	1. Yes - Wo	2. No			3. No	20. Motor V	1. On Road	No	No	Belted	No	No	No	No	No	No	No	No	No	No		NOT_RD	Not Interse	No	Yes	Yes	No	5. Hampto	114	114. City o	4-Minor Art	3-Two-Way	Urban	NonVDOT	5	3. City or To	Hampton F	HAMP	S-VA114NP ABERDEEN RD		1.44	253287	341.57	-76.4037	37.01785
203535208	2020	12/15/2020 5:00	1520	15:20	O	PDO	0	0	0	0	0	0	0	2	1. Rear End	RE	No	1. No Adve	2. Daylight	Day	1. Dry	Dry	8. Non-Inte	1. Straight	1. Concret	1. No Defe	3. Two-Wa	1. Not at In	6. Traffic L	1. Yes - Wo	2. No			3. No	11. Jersey W	1. On Road	No	No	Belted	No	No	No	No	No	No	No	No	No	Yes	5	NOT_RD	Not Interse	No	No	Yes	No	5. Hampto	114	114. City o	1-Interstat	4-Two-Way	Urban	VDOT Inte	5	1. State Hv	Hampton F	HAMP	R-VA IS00064WB		268.01			-76.3289	37.02261
203545142	2020	12/19/2020 5:00	1107	11:07	O	PDO	0	0	0	0	0	0	0	2	8. Non-Collision	NC	No	1. No Adve	2. Daylight	Day	1. Dry	Dry	5. On Entra	1. Straight	1. Concret	1. No Defe	3. Two-Wa	1. Not at In	6. Traffic L	1. Yes - Wo	2. No			3. No	42. Other N	1. On Road	No	No	Belted	No	Yes	No	No	Yes	Yes	No	No	No	Yes	20	NOT_RD	Not Interse	No	No	No	No	5. Hampto	114	114. City o	1-Interstat	1-One-Way	Urban	VDOT Inte	5	1. State Hv	Hampton F	HAMP	R-VA IS00064EB	RMP265.00C	0.06			-76.3551	37.03467
203555077	2020	12/16/2020 5:00	1701	17:01	O	PDO	0	0	0	0	0	0	0	1	9. Fixed Object - Off Road	FOOR	No	5. Rain	4. Darknes	Night	2. Wet	Wet	8. Non-Inte	1. Straight	1. Concret	1. No Defe	3. Two-Wa	1. Not at In	6. Traffic L	1. Yes - Wo	2. No			3. No	11. Jersey W	1. On Road	No	No	Belted	No	No	No	No	No	No	No	No	No	Yes	5	RD UNKN	Not Interse	No	No	Yes	Yes	5. Hampto	114	114. City o	1-Interstat	4-Two-Way	Urban	VDOT Inte	5	1. State Hv	Hampton F	HAMP	R-VA IS00664WB		1.12			-76.3822	37.02027
203565034	2020	12/18/2020 5:00	2235	22:35	O	PDO	0	0	0	0	0	0	0	2	1. Rear End	RE	No	1. No Adve	4. Darknes	Night	1. Dry	Dry	8. Non-Inte	1. Straight	1. Concret	1. No Defe	3. Two-Wa	1. Not at In	6. Traffic L	1. Yes - Wo	2. No			3. No	20. Motor V	1. On Road	No	No	Belted	No	Yes	No	No	No	Yes	No	No	No	No		NOT_RD	Not Interse	No	No	Yes	Yes	5. Hampto	114	114. City o	1-Interstat	4-Two-Way	Urban	VDOT Inte	5	1. State Hv	Hampton F	HAMP	R-VA IS00064EB		263.45			-76.3985	37.04375
203565099	2020	12/20/2020 5:00	1230	12:30	O	PDO	0	0	0	0	0	0	0	2	4. Sideswipe - Same Direction	SSS	No	5. Rain	2. Daylight	Day	2. Wet	Wet	5. On Entra	2. Curve - L	1. Concret	1. No Defe	3. Two-Wa	1. Not at In	6. Traffic L	1. Yes - Wo	2. No			3. No	20. Motor V	1. On Road	No	No	Belted	No	No	No	No	Yes	No	No	No	No	Yes	10	NOT_RD	Not Interse	No	Yes	No	No	5. Hampto	114	114. City o	1-Interstat	1-One-Way	Urban	VDOT Prim	5	1. State Hv	Hampton F	HAMP	R-VA US00258WB	RMP063.00B	0.08			-76.3937	37.04173
203565102	2020	12/20/2020 5:00	1308	13:08	O	PDO	0	0	0	0	0	0	0	1	16. Other	OTHR	No	5. Rain	2. Daylight	Day	2. Wet	Wet	5. On Entra	10. On/Off	2. Blackto	1. No Defe	3. Two-Wa	1. Not at In	6. Traffic L	1. Yes - Wo	2. No			3. No	5. Guard R	2. Shoulde	No	No	Belted	No	No	No	No	Yes	No	No	No	No	Yes	10	RD_LEFT	Not Interse	No	Yes	No	No	5. Hampto	114	114. City o	1-Interstat	1-One-Way	Urban	VDOT Inte	5	1. State Hv	Hampton F	HAMP	R-VA IS00064WB	RMP263.00A	0.08			-76.3951	37.04233
203565110	2020	12/19/2020 5:00	1004	10:04	O	PDO	0	0	0	0	0	0	0	1	9. Fixed Object - Off Road	FOOR	No	1. No Adve	2. Daylight	Day	1. Dry	Dry	8. Non-Inte	2. Curve - L	2. Blackto	1. No Defe	3. Two-Wa	1. Not at In	6. Traffic L	1. Yes - Wo	2. No			3. No	5. Guard R	2. Shoulde	No	No	Unbelted	No	No	No	No	Yes	No	No	No	No	Yes	20	RD RIGHT	Not Interse	No	Yes	Yes	No	5. Hampto	114	114. City o	1-Interstat	4-Two-Way	Urban	VDOT Inte	5	1. State Hv	Hampton F	HAMP	R-VA IS00664WB		3.13			-76.4072	36.99936
203565114	2020	12/18/2020 5:00	1526	15:26	O	PDO	0	0	0	0	0	0	0	2	2. Angle	ANG	No	1. No Adve	2. Daylight	Day	1. Dry	Dry	1. Main-Lin	1. Straight	1. Concret	1. No Defe	2. Two-Wa	1. Not at In	6. Traffic L	1. Yes - Wo	2. No			3. No	20. Motor V	1. On Road	No	No	Belted	No	No	No	No	No	No	No	No	No	No		NOT_RD	Not Interse	No	No	Yes	No	5. Hampto	114	114. City o	3-Principal	4-Two-Way	Urban	NonVDOT	5	3. City or To	Hampton F	HAMP	S-VA114NP HAMPTON ROADS CENTER PKWY		1.71			-76.4183	37.05929
223615115	2022	12/22/2022 5:00	1209	12:09	A	A	0	1	0	1	2	0	0	2	2. Angle	ANG	No	5. Rain	2. Daylight	Day	2. Wet	Wet	11. Interse	1. Straight	2. Blackto	1. No Defe	2. Two-Wa	4. Four Ap	6. Traffic L	1. Yes - Wo	2. No			3. No	20. Motor V	1. On Road	No	No	Belted	No	No	No	No	No	No	No	No	No	No		NOT_RD	Urban Inte	Yes	No	Yes	No	5. Hampto	114	114. City o	4-Minor Art	3-Two-Way	Urban	NonVDOT	5	3. City or To	Hampton F	HAMP	S-VA114PR ABERDEEN RD		1.44	253287	331.53	-76.4037	37.01788
221035072	2022	4/1/2022 5:00	1634	16:34	C	C	0	0	0	2	2	0	0	2	2. Angle	ANG	No	1. No Adve	2. Daylight	Day	1. Dry	Dry	10. Interse	1. Straight	2. Blackto	1. No Defe	3. Two-Wa	4. Four Ap	3. Traffic S	1. Yes - Wo	2. No			3. No	20. Motor V	1. On Road	No	No	Belted	No	No	No	No	No	No	No	No	No	No		NOT_RD	Urban Inte	No	Yes	Yes	No	5. Hampto	114	114. City o	4-Minor Art	4-Two-Way	Urban	NonVDOT	5	3. City or To	Hampton F	HAMP	R-VA SR00152EB		3.56	253071	5.24	-76.404	37.04128
231865301	2023	7/3/2023 5:00	1726	17:26	O	PDO	0	0	0	0	0	0	0	2	1. Rear End	RE	No	1. No Adve	2. Daylight	Day	1. Dry	Dry	1. Main-Lin	1. Straight	1. Concret	1. No Defe	2. Two-Wa	1. Not at In	1. No Traffi	6. No Traffi	2. No			3. No	20. Motor V	1. On Road	No	No	Belted	No	Yes	No	No	No	No	No	No	No	Yes	5	NOT_RD	Not Interse	No	No	Yes	No	5. Hampto	114	114. City o	4-Minor Art	3-Two-Way	Urban	NonVDOT	5	3. City or To	Hampton F	HAMP	S-VA114PR ABERDEEN RD		1.44	253287	376.74	-76.4037	37.01775
203565153	2020	12/14/2020 5:00	1635	16:35	C	C	0	0	0	2	2	0	0	2	4. Sideswipe - Same Direction	SSS	No	5. Rain	2. Daylight	Day	2. Wet	Wet	9. Within In	1. Straight	2. Blackto	1. No Defe	3. Two-Wa	4. Four Ap	3. Traffic S	1. Yes - Wo	2. No			3. No	20. Motor V	1. On Road	No	No	Belted	No	No	No	No	No	No	No	No	No	No		NOT_RD	Urban Inte	No	No	Yes	No	5. Hampto	114	114. City o	3-Principal	4-Two-Way	Urban	NonVDOT	5	3. City or To	Hampton F	HAMP	R-VA US00258WB		62.31	253136	264.12	-76.4007	37.03914
170905170	2017	3/30/2017 5:00	2038	20:38	O	PDO	0	0	0	0	0	0	0	2	4. Sideswipe - Same Direction	SSS	No	1. No Adve	4. Darknes	Night	1. Dry	Dry	1. Main-Lin	1. Straight	2. Blackto	1. No Defe	1. Two-Wa	3. Three Ap	6. Traffic L	1. Yes - Wo	2. No			3. No	20. Motor V	1. On Road	No	No	Belted	No	No	No	No	No	No	No	No	No	No		NOT_RD	Urban Inte	Yes	No	Yes	Yes	5. Hampto	114	114. City o	4-Minor Art	3-Two-Way	Urban	NonVDOT	5	3. City or To	Hampton F	HAMP	R-VA SR00169SB		5.15	253113	102.56	-76.3168	37.05851
203565155	2020	12/18/2020 5:00	1716	17:16	O	PDO	0	0	0	0	0	0	0	2	1. Rear End	RE	No	1. No Adve	4. Darknes	Night	1. Dry	Dry	1. Main-Lin	1. Straight	2. Blackto	1. No Defe	3. Two-Wa	1. Not at In	6. Traffic L	1. Yes - Wo	2. No			3. No	20. Motor V	1. On Road	No	No	Belted	No	No	No	No	No	No	No	No	No	No		NOT_RD	Not Interse	No	No	Yes	No	5. Hampto	114	114. City o	3-Principal	4-Two-Way	Urban	NonVDOT	5	3. City or To	Hampton F	HAMP	R-VA US00258WB		60.8			-76.4247	37.02932
211655182	2021	6/11/2021 5:00	2256	22:56	O	PDO	0	0	0	0	0	0	0	2	1. Rear End	RE	No	5. Rain	4. Darknes	Night	2. Wet	Wet	1. Main-Lin	1. Straight	2. Blackto	1. No Defe	2. Two-Wa	3. Three Ap	6. Traffic L	1. Yes - Wo	2. No			3. No	20. Motor V	1. On Road	No	No	Belted	No	No	No	No	No	No	No	No	No	No		NOT_RD	Urban Inte	No	No	Yes	Yes	5. Hampto	114	114. City o	4-Minor Art	3-Two-Way	Urban	NonVDOT	5	3. City or To	Hampton F	HAMP	R-VA SR00169NB		5.15	253113	125.18	-76.3169	37.05855
183325136	2018	11/26/2018 5:00	1144	11:44	O	PDO	0	0	0	0	0	0	0	2	2. Angle	ANG	No	5. Rain	2. Daylight	Day	2. Wet	Wet	9. Within In	1. Straight	2. Blackto	1. No Defe	2. Two-Wa	4. Four Ap	4. Stop Sig	1. Yes - Wo	2. No			3. No	20. Motor V	1. On Road	No	No	Belted	No	No	No	No	No	No	No	No	No	No		NOT_RD	VDOT Inte	No	No	Yes	No	5. Hampto	114	114. City o	4-Minor Art	3-Two-Way	Urban	NonVDOT	5	3. City or To	Hampton F	HAMP	S-VA114NP WOODLAND RD		0.63	253494	4.57	-76.3219	37.02957
201805071	2020	6/26/2020 5:00	2315	23:15	O	PDO	0	0	0	0	0	0	0	2	1. Rear End	RE	No	1. No Adve	5. Darknes	Night	1. Dry	Dry	5. On Entra	10. On/Off	2. Blackto	1. No Defe	4. One-Wa	1. Not at In	1. No Traffi	6. No Traffi	2. No			3. No	20. Motor V	1. On Road	No	No	Belted	No	Yes	No	No	No	No	No	No	No	No		NOT_RD	Urban Inte	No	No	Yes	Yes	5. Hampto	114	114. City o	3-Principal	4-Two-Way	Urban	NonVDOT	5	3. City or To	Hampton F	HAMP	R-VA SR00134EB		7.18	702864	102.03	-76.4031	37.05681
213545178	2021	12/18/2021 5:00	809	8:09	O	PDO	0	0	0	0	0	0	0	2	1. Rear End	RE	No	3. Fog	2. Daylight	Day	2. Wet	Wet	10. Interse	1. Straight	2. Blackto	1. No Defe	3. Two-Wa	3. Three Ap	3. Traffic S	1. Yes - Wo	2. No			3. No	20. Motor V	1. On Road	No	No	Belted	No	No	No	No	No	No	No	No	No	No		NOT_RD	Urban Inte	No	Yes	Yes	No	5. Hampto	114	114. City o	4-Minor Art	3-Two-Way	Urban	NonVDOT	5	3. City or To	Hampton F	HAMP	R-VA SR00169NB		5.19	253114	100.22	-76.3173	37.05881
203565162	2020	12/18/2020 5:00	1053	10:53	C	C	0	0	0	2	2	0	0	2	5. Sideswipe - Opposite Direction	SSO	No	1. No Adve	2. Daylight	Day	1. Dry	Dry	9. Within In	1. Straight	2. Blackto	1. No Defe	3. Two-Wa	4. Four Ap	6. Traffic L	1. Yes - Wo	2. No			3. No	20. Motor V	1. On Road	No	No	Belted	No	No	No	No	No	No	Yes	No	No	No		NOT_RD	Urban Inte	Yes	No	Yes	No	5. Hampto	114	114. City o	3-Principal	4-Two-Way	Urban	NonVDOT	5	3. City or To	Hampton F	HAMP	R-VA US00258EB		60.07	253130	31.3	-76.4355	37.02374
203565163	2020	12/11/2020 5:00	1013	10:13	C	C	0	0	0	1	1	0	0	2	4. Sideswipe - Same Direction	SSS	No	1. No Adve	2. Daylight	Day	1. Dry	Dry	1. Main-Lin	1. Straight	2. Blackto	1. No Defe	1. Two-Wa	1. Not at In	1. No Traffi	6. No Traffi	2. No			3. No	20. Motor V	1. On Road	No	No	Belted	No	No	No	No	No	No	No	No	No	No		NOT_RD	Not Interse	No	No	Yes	No	5. Hampto	114	114. City o	7-Local (J,6)	3-Two-Way	Urban	NonVDOT	5	3. City or To	Hampton F	HAMP	S-VA114NP RIVERCHASE DR		0.03			-76.3459	37.05371
203565164	2020	12/20/2020 5:00	425	4:25	C	C	0	0	0	1	1	0	0	2	2. Angle	ANG	No	1. No Adve	4. Darknes	Night	1. Dry	Dry	10. Interse	1. Straight	2. Blackto	1. No Defe	3. Two-Wa	4. Four Ap	3. Traffic S	1. Yes - Wo	2. No			3. No	20. Motor V	1. On Road	No	No	Belted	No	No	Yes	No	No	No	No	No	No	No		NOT_RD	Urban Inte	No	No	Yes	Yes	5. Hampto	114	114. City o	3-Principal	4-Two-Way	Urban	NonVDOT	5	3. City or To	Hampton F	HAMP	R-VA US00258EB		62.26	253136	40.32	-76.4014	37.03884
203565165	2020	12/19/2020 5:00	2316	23:16	A	A	0	2	0	1	3	0	0	3	2. Angle	ANG	No	1. No Adve	4. Darknes	Night	1. Dry	Dry	10. Interse	1. Straight	2. Blackto	1. No Defe	1. Two-Wa	4. Four Ap	4. Stop Sig	1. Yes - Wo	2. No			3. No	20. Motor V	1. On Road	No	No	Unbelted	No	No	No	No	No	No	No	No	No	Yes	25	NOT_RD	Urban Inte	No	Yes	Yes	No	5. Hampto	114	114. City o	7-Local (J,6)	3-Two-Way	Urban	NonVDOT	5	3. City or To	Hampton F	HAMP	S-VA114PR YORKSHIRE TER		0.25			-76.4242	37.04552
203565343	2020	12/21/2020 5:00	1425	14:25	O	PDO	0	0	0	0	0	0	0	1	9. Fixed Object - Off Road	FOOR	No	1. No Adve	2. Daylight	Day	1. Dry	Dry	5. On Entra	2. Curve - L	1. Concret	1. No Defe	4. One-Wa	1. Not at In	6. Traffic L	1. Yes - Wo	2. No			3. No	5. Guard R	5. Gore	No	No	Belted	No	No	No	No	Yes	No	No	No	No	No		RD RIGHT	Not Interse	No	No	Yes	No	5. Hampto	114	114. City o	1-Interstat	4-Two-Way	Urban	VDOT Inte	5	1. State Hv	Hampton F	HAMP	R-VA IS00064EB		263.44			-76.3986	37.04387
203575018	2020	12/20/2020 5:00	2330	23:30	O	PDO	0	0	0	0	0	0	0	1	9. Fixed Object - Off Road	FOOR	No	4. Mist	4. Darknes	Night	2. Wet	Wet	8. Non-Inte	1. Straight	2. Blackto	1. No Defe	3. Two-Wa	1. Not at In	6. Traffic L	1. Yes - Wo	2. No			3. No	11. Jersey W	1. On Road	No	No	Belted	No	Yes	No	No	No	Yes	No	No	No	No		RD_LEFT	Not Interse	No	No	Yes	Yes	5. Hampto	114	114. City o	1-Interstat	4-Two-Way	Urban	VDOT Inte	5	1. State Hv	Hampton F	HAMP	R-VA IS00064EB		266.56			-76.3483	37.03429
203575121	2020	12/22/2020 5:00	914	9:14	B	B	0	0	1	0	1	0	0	2	1. Rear End	RE	No	1. No Adve	2. Daylight	Day	1. Dry	Dry	8. Non-Inte	1. Straight	2. Blackto	1. No Defe	3. Two-Wa	1. Not at In	6. Traffic L	1. Yes - Wo	2. No			3. No	20. Motor V	1. On Road	No	No	Belted	No	No	No	No	No	No	No	No	No	No		NOT_RD	Not Interse	No	Yes	Yes	No	5. Hampto	114	114. City o	1-Interstat	4-Two-Way	Urban	VDOT Inte	5	1. State Hv	Hampton F	HAMP	R-VA IS00064EB		268.3			-76.3282	37.01874
203575182	2020	12/21/2020 5:00	1040	10:40	O	PDO	0	0	0	0	0	0	0	2	1. Rear End	RE	No	1. No Adve	2. Daylight	Day	1. Dry	Dry	8. Non-Inte	3. Grade - S	1. Concret	1. No Defe	3. Two-Wa	1. Not at In	6. Traffic L	1. Yes - Wo	2. No			3. No	20. Motor V	1. On Road	No	No	Belted	No	No	No	No	No	No	No	No	No	Yes	5	NOT_RD	Not Interse	No	No	Yes	No	5. Hampto	114	114. City o	1-Interstat	4-Two-Way	Urban	VDOT Inte	5	1. State Hv	Hampton F	HAMP	R-VA IS00064WB		271.67			-76.3002	36.97706
203575193	2020	12/21/2020 5:00	705	7:05	O	PDO	0	0	0	0	0	0	0	2	1. Rear End	RE	No	1. No Adve	2. Daylight	Day	1. Dry	Dry	8. Non-Inte	3. Grade - S	1. Concret	1. No Defe	3. Two-Wa	1. Not at In	6. Traffic L	1. Yes - Wo	2. No			3. No	20. Motor V	1. On Road	No	No	Belted	No	No	No	No	No	No	No	No	No	Yes	10	NOT_RD	Not Interse	No	No	Yes	No	5. Hampto	114	114. City o	1-Interstat	4-Two-Way	Urban	VDOT Inte	5	1. State Hv	Hampton F	HAMP	R-VA IS00064WB		271.64			-76.3002	36.97759
203575250	2020	12/22/2020 5:00	1545	15:45	O	PDO	0	0	0	0	0	0	0	3	1. Rear End	RE	No	1. No Adve	2. Daylight	Day	1. Dry	Dry	5. On Entra	1. Straight	1. Concret	1. No Defe	3. Two-Wa	1. Not at In	6. Traffic L	1. Yes - Wo	2. No			3. No	20. Motor V	1. On Road	No	No	Belted	No	No	No	No	No	No	No	No	No	No		NOT_RD	Not Interse	No	Yes	Yes	No	5. Hampto	114	114. City o	1-Interstat	4-Two-Way	Urban	VDOT Inte	5	1. State Hv	Hampton F	HAMP	R-VA IS00664WB		0.39			-76.3778	37.02946
203595085	2020	12/21/2020 5:00	2352	23:52	B	B	0	0	1	0	1	0	0	2	1. Rear End	RE	No	1. No Adve	4. Darknes	Night	1. Dry	Dry	8. Non-Inte	1. Straight	2. Blackto	1. No Defe	3. Two-Wa	1. Not at In	6. Traffic L	1. Yes - Wo	2. No			3. No	20. Motor V	1. On Road	No	No	Belted	No	No	No	No	No	No	No	No	No	No		NOT_RD	Not Interse	No	No	Yes	Yes	5. Hampto	114	114. City o	1-Interstat	4-Two-Way	Urban	VDOT Inte	5	1. State Hv	Hampton F	HAMP	R-VA IS00064WB		264.04			-76.3913	37.03766
203595243	2020	12/24/2020 5:00	1857	18:57	O	PDO	0	0	0	0	0	0	0	1	9. Fixed Object - Off Road	FOOR	No	5. Rain	4. Darknes	Night	2. Wet	Wet	8. Non-Inte	1. Straight	2. Blackto	1. No Defe	3. Two-Wa	1. Not at In	6. Traffic L	1. Yes - Wo	2. No			3. No	11. Jersey W	2. Shoulde	No	No	Belted	No	No	No	No	No	No	No	No	No	Yes	10	RD UNKN	Not Interse	No	No	Yes	Yes	5. Hampto	114	114. City o	1-Interstat	4-Two-Way	Urban	VDOT Inte	5	1. State Hv	Hampton F	HAMP	R-VA IS00064EB		264.02			-76.3917	37.03758

203605159	2020	12/22/2020 5:00	840	8:40	O	PDO	0	0	0	0	0	0	0	5	1. Rear End	RE	No	1. No Adve	2. Daylight	Day	1. Dry	Dry	8. Non-Inte	1. Straight	1. Concret	1. No Defe	3. Two-Wa	1. Not at In	6. Traffic L	1. Yes - Wc	2. No			3. No	20. Motor V	1. On Roac	No	No	Belted	No	Yes	No	No	No	Yes	No	No	No	No		NOT_RD	Not Interse	No	No	Yes	No	5. Hampto	114	114. City o	1-Interstat	4-Two-Way	Urban	VDOT Inte	5	1. State Hv	Hampton F	HAMP	R-VA IS00064EB		269.32			-76.3202	37.0034
203605171	2020	12/25/2020 5:00	15	00:15	O	PDO	0	0	0	0	0	0	0	1	9. Fixed Object - Off Road	FOOR	No	5. Rain	4. Darknes	Night	2. Wet	Wet	8. Non-Inte	1. Straight	1. Concret	1. No Defe	3. Two-Wa	1. Not at In	6. Traffic L	1. Yes - Wc	2. No			3. No	11. Jersey	1. On Roac	No	No	Belted	No	Yes	No	No	No	Yes	No	No	No	Yes	15	RD_LEFT	Not Interse	No	No	Yes	Yes	5. Hampto	114	114. City o	1-Interstat	4-Two-Way	Urban	VDOT Inte	5	1. State Hv	Hampton F	HAMP	R-VA IS00064WB		261.24			-76.4279	37.06621
203615020	2020	12/25/2020 5:00	20	00:20	O	PDO	0	0	0	0	0	0	0	1	9. Fixed Object - Off Road	FOOR	No	5. Rain	5. Darknes	Night	2. Wet	Wet	1. Main-Lin	10. On/Off	2. Blacktop	1. No Defe	4. One-Wa	1. Not at In	6. Traffic L	1. Yes - Wc	2. No			3. No	5. Guard R	2. Shoulde	No	No	Belted	No	No	No	No	Yes	No	No	No	No	Yes	5	RD_LEFT	Not Interse	No	No	Yes	Yes	5. Hampto	114	114. City o	1-Interstat	4-Two-Way	Urban	VDOT Inte	5	1. State Hv	Hampton F	HAMP	R-VA IS00064EB		263.13			-76.4018	37.04679
203625195	2020	12/27/2020 5:00	520	5:20	B	B	0	0	1	0	1	0	0	1	9. Fixed Object - Off Road	FOOR	No	1. No Adve	4. Darknes	Night	1. Dry	Dry	8. Non-Inte	1. Straight	1. Concret	1. No Defe	3. Two-Wa	1. Not at In	6. Traffic L	1. Yes - Wc	2. No			3. No	11. Jersey	2. Shoulde	No	No	Belted	No	No	No	No	No	No	No	No	No	Yes	5	RD RIGHT	Not Interse	No	No	Yes	Yes	5. Hampto	114	114. City o	1-Interstat	4-Two-Way	Urban	VDOT Inte	5	1. State Hv	Hampton F	HAMP	R-VA IS00064WB		269.4			-76.3198	37.00438
203635074	2020	12/27/2020 5:00	215	2:15	O	PDO	0	0	0	0	0	0	0	1	9. Fixed Object - Off Road	FOOR	No	1. No Adve	4. Darknes	Night	1. Dry	Dry	8. Non-Inte	2. Curve - L	2. Blacktop	1. No Defe	3. Two-Wa	1. Not at In	6. Traffic L	1. Yes - Wc	2. No			3. No	14. Ditch	4. Roadsid	No	No	Unbelted	No	No	No	No	No	Yes	No	No	No	No		RD_LEFT	Not Interse	No	No	Yes	Yes	5. Hampto	114	114. City o	5-Major Cc	3-Two-Way	Urban	NonVDOT	5	3. City or T	Hampton F	HAMP	S-VA114NP OLD BUCKROE RD		0.5	253514	375.7	-76.3172	37.02732
203635081	2020	12/28/2020 5:00	633	6:33	O	PDO	0	0	0	0	0	0	0	2	1. Rear End	RE	No	1. No Adve	4. Darknes	Night	1. Dry	Dry	8. Non-Inte	1. Straight	2. Blacktop	1. No Defe	3. Two-Wa	1. Not at In	6. Traffic L	1. Yes - Wc	2. No			3. No	20. Motor V	1. On Roac	No	No	Belted	No	No	No	No	No	No	No	No	No	Yes	5	NOT_RD	Not Interse	No	No	Yes	Yes	5. Hampto	114	114. City o	1-Interstat	4-Two-Way	Urban	VDOT Inte	5	1. State Hv	Hampton F	HAMP	R-VA IS00064EB		269.3			-76.3203	37.00363
232425054	2023	8/25/2023 5:00	1718	17:18	A	A	0	1	0	2	3	0	0	3	1. Rear End	RE	No	1. No Adve	2. Daylight	Day	1. Dry	Dry	1. Main-Lin	1. Straight	2. Blacktop	1. No Defe	1. Two-Wa	1. Not at In	1. No Traffi	6. No Traffi	2. No			3. No	20. Motor V	1. On Roac	No	No	Belted	No	No	No	No	No	No	No	No	No	No		NOT_RD	Not Interse	No	No	Yes	No	5. Hampto	114	114. City o	4-Minor Ar	3-Two-Way	Urban	NonVDOT	5	3. City or T	Hampton F	HAMP	S-VA114PR ABERDEEN RD		1.44	253287	366.69	-76.4037	37.01778
203635164	2020	12/28/2020 5:00	646	6:46	B	B	0	0	1	0	1	0	0	3	1. Rear End	RE	No	1. No Adve	4. Darknes	Night	1. Dry	Dry	8. Non-Inte	1. Straight	2. Blacktop	1. No Defe	4. One-Wa	1. Not at In	6. Traffic L	1. Yes - Wc	2. No			3. No	20. Motor V	1. On Roac	No	No	Belted	No	No	No	No	No	No	No	No	No	No		NOT_RD	Not Interse	No	No	Yes	Yes	5. Hampto	114	114. City o	1-Interstat	4-Two-Way	Urban	VDOT Inte	5	1. State Hv	Hampton F	HAMP	R-VA IS00064EB		270.29			-76.3106	36.99219
203635173	2020	12/28/2020 5:00	722	7:22	O	PDO	0	0	0	0	0	0	0	2	1. Rear End	RE	No	1. No Adve	2. Daylight	Day	1. Dry	Dry	8. Non-Inte	1. Straight	2. Blacktop	1. No Defe	3. Two-Wa	1. Not at In	6. Traffic L	1. Yes - Wc	2. No			3. No	20. Motor V	1. On Roac	No	No	Belted	No	No	No	No	No	No	No	No	No	Yes	5	NOT_RD	Not Interse	No	No	Yes	No	5. Hampto	114	114. City o	1-Interstat	4-Two-Way	Urban	VDOT Inte	5	1. State Hv	Hampton F	HAMP	R-VA IS00064EB		271.23			-76.3014	36.98136
203635288	2020	12/28/2020 5:00	620	6:20	O	PDO	0	0	0	0	0	0	0	3	1. Rear End	RE	No	1. No Adve	1. Dawn	Day	1. Dry	Dry	8. Non-Inte	3. Grade - S	1. Concret	1. No Defe	3. Two-Wa	1. Not at In	6. Traffic L	1. Yes - Wc	2. No			3. No	20. Motor V	1. On Roac	No	No	Belted	No	No	No	No	No	No	No	No	No	Yes	25	NOT_RD	Not Interse	No	No	Yes	No	5. Hampto	114	114. City o	1-Interstat	4-Two-Way	Urban	VDOT Inte	5	1. State Hv	Hampton F	HAMP	R-VA IS00064EB		269.24			-76.3206	37.00445
203645083	2020	12/25/2020 5:00	136	1:36	C	C	0	0	0	1	1	0	0	2	2. Angle	ANG	No	5. Rain	4. Darknes	Night	2. Wet	Wet	10. Interse	1. Straight	2. Blacktop	1. No Defe	3. Two-Wa	4. Four App	3. Traffic S	1. Yes - Wc	2. No			3. No	20. Motor V	1. On Roac	No	No	Belted	No	No	No	No	No	Yes	No	No	No	Yes	15	NOT_RD	Urban Inte	No	No	Yes	Yes	5. Hampto	114	114. City o	3-Principal	4-Two-Way	Urban	NonVDOT	5	3. City or T	Hampton F	HAMP	R-VA US00258WB		61.82	253135	45.51	-76.4091	37.03711
203655000	2020	12/29/2020 5:00	2225	22:25	O	PDO	0	0	0	0	0	0	0	2	1. Rear End	RE	No	1. No Adve	4. Darknes	Night	1. Dry	Dry	8. Non-Inte	1. Straight	1. Concret	1. No Defe	3. Two-Wa	1. Not at In	6. Traffic L	1. Yes - Wc	2. No			3. No	20. Motor V	1. On Roac	No	No	Belted	No	No	No	No	No	No	No	No	No	Yes	5	NOT_RD	Not Interse	No	No	Yes	Yes	5. Hampto	114	114. City o	1-Interstat	4-Two-Way	Urban	VDOT Inte	5	1. State Hv	Hampton F	HAMP	R-VA IS00064EB		264.03			-76.3916	37.03749
203655053	2020	12/24/2020 5:00	2029	20:29	C	C	0	0	0	1	1	0	0	1	16. Other	OTHR	No	5. Rain	4. Darknes	Night	2. Wet	Wet	8. Non-Inte	1. Straight	2. Blacktop	1. No Defe	2. Two-Wa	1. Not at In	6. Traffic L	1. Yes - Wc	2. No			3. No	20. Motor V	1. On Roac	No	No	Belted	No	No	No	No	No	No	No	No	No	Yes	5	NOT_RD	VDOT Inter	No	No	Yes	Yes	5. Hampto	114	114. City o	7-Local (J,6)	3-Two-Way	Urban	NonVDOT	5	3. City or T	Hampton F	HAMP	S-VA114PR COLISEUM DR		1.8	1079069	166.38	-76.3923	37.05603
171815517	2017	5/31/2017 5:00	1924	19:24	C	C	0	0	0	2	2	0	0	2	4. Sideswipe - Same Direction	SSS	No	5. Rain	3. Dusk	Day	2. Wet	Wet	1. Main-Lin	1. Straight	2. Blacktop	9. Other	3. Two-Wa	1. Not at In	6. Traffic L	2. Yes - Wc	2. No			3. No	20. Motor V	1. On Roac	No	No	Belted	No	No	No	No	No	No	No	No	No	No		NOT_RD	Not Interse	No	No	Yes	No	5. Hampto	114	114. City o	3-Principal	4-Two-Way	Urban	NonVDOT	5	3. City or T	Hampton F	HAMP	R-VA SR00143SB		2.21	1062047	380.04	-76.3301	37.02364
203655055	2020	12/29/2020 5:00	2235	22:35	O	PDO	0	0	0	0	0	0	0	1	9. Fixed Object - Off Road	FOOR	No	1. No Adve	4. Darknes	Night	1. Dry	Dry	8. Non-Inte	2. Curve - L	2. Blacktop	1. No Defe	1. Two-Wa	1. Not at In	1. No Traffi	6. No Traffi	2. No			3. No	4. Fence O	8. Off Roac	No	No	Belted	No	No	No	No	No	Yes	No	No	No	No		RD RIGHT	Not Interse	No	No	Yes	Yes	5. Hampto	114	114. City o	7-Local (J,6)	3-Two-Way	Urban	NonVDOT	5	3. City or T	Hampton F	HAMP	S-VA114NP PARK PL		0.06			-76.348	37.01814
222375677	2022	6/23/2022 5:00	1538	15:38	C	C	0	0	0	2	2	0	0	2	2. Angle	ANG	No	1. No Adve	2. Daylight	Day	1. Dry	Dry	10. Interse	1. Straight	2. Blacktop	1. No Defe	3. Two-Wa	2. Two App	6. Traffic L	1. Yes - Wc	2. No			3. No	20. Motor V	1. On Roac	No	No	Belted	No	No	No	No	No	No	Yes	No	No	No		NOT_RD	Urban Inte	No	No	Yes	No	5. Hampto	114	114. City o	3-Principal	4-Two-Way	Urban	NonVDOT	5	3. City or T	Hampton F	HAMP	R-VA SR00143NB		2.21	1062047	372.87	-76.33	37.02381
203655063	2020	12/28/2020 5:00	1155	11:55	C	C	0	0	0	2	2	0	0	2	2. Angle	ANG	No	1. No Adve	2. Daylight	Day	1. Dry	Dry	10. Interse	3. Grade - S	2. Blacktop	1. No Defe	2. Two-Wa	3. Three Ap	3. Traffic S	1. Yes - Wc	2. No			3. No	20. Motor V	1. On Roac	No	No	Belted	No	No	No	No	No	No	No	No	No	No		NOT_RD	VDOT Inter	No	No	Yes	No	5. Hampto	114	114. City o	3-Principal	4-Two-Way	Urban	NonVDOT	5	3. City or T	Hampton F	HAMP	S-VA114PR HAMPTON ROADS CENTER PKWY		2.17	1279456	46.18	-76.409	37.05996
203655064	2020	12/28/2020 5:00	1209	12:09	C	C	0	0	0	2	2	0	0	2	4. Sideswipe - Same Direction	SSS	No	1. No Adve	2. Daylight	Day	1. Dry	Dry	9. Within In	1. Straight	2. Blacktop	1. No Defe	1. Two-Wa	4. Four App	3. Traffic S	1. Yes - Wc	2. No			3. No	20. Motor V	1. On Roac	No	No	Belted	No	No	No	No	No	No	No	No	No	No		NOT_RD	VDOT Inter	No	No	Yes	No	5. Hampto	114	114. City o	7-Local (J,6)	3-Two-Way	Urban	NonVDOT	5	3. City or T	Hampton F	HAMP	S-VA114PR EXECUTIVE DR		0.51	1078763	59.47	-76.3977	37.05002
203655065	2020	12/29/2020 5:00	2222	22:22	O	PDO	0	0	0	0	0	0	0	2	9. Fixed Object - Off Road	FOOR	No	1. No Adve	4. Darknes	Night	1. Dry	Dry	1. Main-Lin	1. Straight	2. Blacktop	1. No Defe	1. Two-Wa	1. Not at In	4. Stop Sig	1. Yes - Wc	2. No			3. No	3. Utility P	1. On Roac	No	No	Belted	No	No	No	No	No	Yes	No	No	No	Yes	50	RD UNKN	Not Interse	No	No	Yes	Yes	5. Hampto	114	114. City o	7-Local (J,6)	3-Two-Way	Urban	NonVDOT	5	3. City or T	Hampton F	HAMP	S-VA114NP CRAVEN ST		0.11			-76.3897	37.00389
213355180	2021	11/4/2021 5:00	1734	17:34	O	PDO	0	0	0	0	0	0	0	2	2. Angle	ANG	No	5. Rain	2. Daylight	Day	2. Wet	Wet	10. Interse	1. Straight	2. Blacktop	1. No Defe	2. Two-Wa	4. Four App	1. No Traffi	6. No Traffi	2. No			3. No	20. Motor V	1. On Roac	No	No	Belted	No	No	No	No	No	No	No	No	No	No		NOT_RD	Urban Inte	Yes	No	Yes	No	5. Hampto	114	114. City o	5-Major Cc	3-Two-Way	Urban	NonVDOT	5	3. City or T	Hampton F	HAMP	S-VA114PR BRIARFIELD RD		0.84	253287	145.15	-76.4043	37.01875
203655067	2020	12/24/2020 5:00	1739	17:39	C	C	0	0	0	1	1	0	0	3	1. Rear End	RE	No	5. Rain	4. Darknes	Night	2. Wet	Wet	11. Interse	1. Straight	2. Blacktop	1. No Defe	2. Two-Wa	4. Four App	3. Traffic S	1. Yes - Wc	2. No			3. No	20. Motor V	1. On Roac	No	No	Belted	No	No	No	No	No	Yes	No	No	No	No		NOT_RD	Urban Inte	No	Yes	Yes	Yes	5. Hampto	114	114. City o	3-Principal	4-Two-Way	Urban	NonVDOT	5	3. City or T	Hampton F	HAMP	R-VA US00258WB		63.02	754224	112.47	-76.3882	37.0418
203655068	2020	12/28/2020 5:00	1444	14:44	O	PDO	0	0	0	0	0	0	0	2	2. Angle	ANG	No	1. No Adve	2. Daylight	Day	1. Dry	Dry	13. Drivew	1. Straight	2. Blacktop	1. No Defe	2. Two-Wa	1. Not at In	1. No Traffi	6. No Traffi	2. No			3. No	20. Motor V	1. On Roac	No	No	Belted	No	No	No	No	No	No	No	No	No	No		NOT_RD	Not Interse	No	Yes	Yes	No	5. Hampto	114	114. City o	5-Major Cc	3-Two-Way	Urban	NonVDOT	5	3. City or T	Hampton F	HAMP	S-VA114PR WHEALTON RD		0.76			-76.4357	37.03537
203655168	2020	12/29/2020 5:00	1248	12:48	C	C	0	0	0	2	2	0	0	2	2. Angle	ANG	No	1. No Adve	2. Daylight	Day	1. Dry	Dry	9. Within In	1. Straight	2. Blacktop	1. No Defe	1. Two-Wa	4. Four App	4. Stop Sig	1. Yes - Wc	2. No			3. No	20. Motor V	1. On Roac	No	No	Belted	No	No	No	No	No	No	No	No	No	No		NOT_RD	VDOT Inter	No	No	Yes	No	5. Hampto	114	114. City o	7-Local (J,6)		Urban	NonVDOT	5	3. City or T	Hampton F	HAMP	S-VA114NP VON SCHILLING DR		0.4	1079893	6.6	-76.3887	37.04447
203655238	2020	12/29/2020 5:00	1516	15:16	O	PDO	0	0	0	0	0	0	0	1	9. Fixed Object - Off Road	FOOR	No	1. No Adve	2. Daylight	Day	1. Dry	Dry	8. Non-Inte	1. Straight	1. Concret	2. Holes, R	3. Two-Wa	1. Not at In	6. Traffic L	1. Yes - Wc	2. No			3. No	11. Jersey	2. Shoulde	No	No	Belted	No	No	No	No	No	No	No	No	No	No		RD_LEFT	Not Interse	No	No	Yes	No	5. Hampto	114	114. City o	1-Interstat	4-Two-Way	Urban	VDOT Inte	5	1. State Hv	Hampton F	HAMP	R-VA IS00064WB		262.23			-76.4147	37.05742
213355118	2021	11/29/2021 5:00	1126	11:26	C	C	0	0	0	2	2	0	0	2	1. Rear End	RE	No	1. No Adve	2. Daylight	Day	1. Dry	Dry	1. Main-Lin	1. Straight	1. Concret	1. No Defe	2. Two-Wa	4. Four App	1. No Traffi	6. No Traffi	2. No			3. No	20. Motor V	1. On Roac	No	No	Belted	No	No	No	No	No	No	No	No	No	No		NOT_RD	Urban Inte	No	No	Yes	No	5. Hampto	114	114. City o	3-Principal	4-Two-Way	Urban	NonVDOT	5	3. City or T	Hampton F	HAMP	R-VA SR00134WB		7.18	702864	123.3	-76.4029	37.05671
203665069	2020	12/22/2020 5:00	1633	16:33	C	C	0	0	0	1	1	0	0	2	2. Angle	ANG	No	1. No Adve	2. Daylight	Day	1. Dry	Dry	9. Within In	1. Straight	1. Concret	1. No Defe	2. Two-Wa	4. Four App	3. Traffic S	1. Yes - Wc	2. No			3. No	20. Motor V	1. On Roac	No	No	Belted	No	No	No	No	No	No	No	No	No	No		NOT_RD	Urban Inte	No	No	Yes	No	5. Hampto	114	114. City o	3-Principal	4-Two-Way	Urban	NonVDOT	5	3. City or T	Hampton F	HAMP	R-VA US00258WB		61.02	253133	51.18	-76.4212	37.03106
180675191	2018	3/7/2018 5:00	741	7:41	O	PDO	0	0	0	0	0	0	0	2	1. Rear End	RE	No	4. Mist	2. Daylight	Day	2. Wet	Wet	10. Interse	1. Straight	2. Blacktop	1. No Defe	1. Two-Wa	3. Three Ap	3. Traffic S	1. Yes - Wc	2. No			3. No	20. Motor V	1. On Roac	No	No	Belted	No	No	No	No	No	Yes	No	No	No	No		NOT_RD	Urban Inte	No	No	Yes	No	5. Hampto	114	114. City o	4-Minor Ar	3-Two-Way	Urban	NonVDOT	5	3. City or T	Hampton F	HAMP	R-VA SR00169NB		5.2	253114	81.44	-76.3173	37.05885
203665094	2020	12/18/2020 5:00	1929	19:29	O	PDO	0	0	0	0	0	0	0	3	1. Rear End	RE	No	1. No Adve	4. Darknes	Night	1. Dry	Dry	1. Main-Lin	1. Straight	2. Blacktop	1. No Defe	3. Two-Wa	1. Not at In	6. Traffic L	1. Yes - Wc	2. No			3. No	20. Motor V	1. On Roac	No	No	Belted	No	No	No	No	No	No	No	No	No	No		RD UNKN	Not Interse	Yes	No	Yes	Yes	5. Hampto	114	114. City o	3-Principal	4-Two-Way	Urban	NonVDOT	5	3. City or T	Hampton F	HAMP	R-VA US00258WB		62.77	1091129	373.04	-76.3919	37.04106
210015075	2020	12/31/2020 5:00	1529	15:29	O	PDO	0	0	0	0	0	0	0	3	1. Rear End	RE	No	5. Rain	2. Daylight	Day	2. Wet	Wet	8. Non-Inte	3. Grade - S	1. Concret	1. No Defe	3. Two-Wa	1. Not at In	6. Traffic L	1. Yes - Wc	2. No			3. No	20. Motor V	1. On Roac	No	No	Belted	No	No	No	No	No	No	No	No	No	Yes	5	NOT_RD	Not Interse	No	No	Yes	No	5. Hampto	114	114. City o	1-Interstat	4-Two-Way	Urban	VDOT Inte	5	1. State Hv	Hampton F	HAMP	R-VA IS00064EB		268.59			-76.3246	37.01343
210015128	2020	12/30/2020 5:00	1830	18:30	O	PDO	0	0	0	0	0	0	0	4	1. Rear End	RE	No	1. No Adve	4. Darknes	Night	1. Dry	Dry	8. Non-Inte	1. Straight	2. Blacktop	1. No Defe	3. Two-Wa	1. Not at In	6. Traffic L	1. Yes - Wc	2. No			3. No	20. Motor V	1. On Roac	No	No	Belted	No	Yes	No	No	No	Yes	No	No	No	No		NOT_RD	Not Interse	No	Yes	Yes	No	5. Hampto	114	114. City o	1-Interstat	4-Two-Way	Urban	VDOT Inte	5	1. State Hv	Hampton F	HAMP	R-VA IS00064WB		263.7			-76.3957	37.04158
210015130	2020	12/31/2020 5:00	1800	18:00	B	B	0	0	1	0	1	0	0	2	1. Rear End	RE	No	5. Rain	4. Darknes	Night	2. Wet	Wet	8. Non-Inte	2. Curve - L	2. Blacktop	1. No Defe	3. Two-Wa	1. Not at In	6. Traffic L	1. Yes - Wc	2. No			3. No	20. Motor V	1. On Roac	No	No	Belted	No	No	No	No	No	No	No	No	No	Yes	10	RD UNKN	Not Interse	No	No	Yes	Yes	5. Hampto	114	114. City o	1-Interstat	4-Two-Way	Urban	VDOT Inte	5	1. State Hv	Hampton F	HAMP	R-VA IS00064EB		266.64			-76.3469	37.03413
210015156	2020	12/30/2020 5:00	1953	19:53	O	PDO	0	0	0	0	0	0	0	2	4. Sideswipe - Same Direction	SSS	No	1. No Adve	4. Darknes	Night	1. Dry	Dry	8. Non-Inte	1. Straight	1. Concret	1. No Defe	3. Two-Wa	1. Not at In	6. Traffic L	1. Yes - Wc	2. No			3. No	20. Motor V	1. On Roac	No	No	Belted	No	No	No	No	No	Yes	No	No	No	No		NOT_RD	Not Interse	No	No	Yes	Yes	5. Hampto	114	114. City o	1-Interstat	4-Two-Way	Urban	VDOT Inte	5	1. State Hv	Hampton F	HAMP	R-VA IS00064EB		264.84			-76.3775	37.03184
210025036	2020	12/31/2020 5:00	808	8:08	O	PDO	0	0	0	0	0	0	0	2	9. Fixed Object - Off Road	FOOR	No	5. Rain	2. Daylight	Day	2. Wet	Wet	8. Non-Inte	1. Straight	2. Blacktop	1. No Defe	2. Two-Wa	1. Not at In	6. Traffic L	1. Yes - Wc	2. No			3. No	20. Motor V	1. On Roac	No	No	Belted	No	No	No	No	No	No	No	No	No	Yes	5	RD UNKN	Not Interse	No	Yes	Yes	No	5. Hampto	114	114. City o	1-Interstat	4-Two-Way	Urban	VDOT Inte	5	1. State Hv	Hampton F	HAMP	R-VA IS00064WB		267.9			-76.33	37.02427
210025040	2020	12/31/2020 5:00	1423	14:23	C	C	0	0	0	2	2	0	0	2	1. Rear End	RE	No	5. Rain	2. Daylight	Day	2. Wet	Wet	1. Main-Lin	1. Straight	2. Blacktop	1. No Defe	3. Two-Wa	1. Not at In	3. Traffic S	1. Yes - Wc	2. No			3. No	20. Motor V	1. On Roac	No	No	Belted	No	No	No	No	No	No	No	No	No	No		NOT_RD	VDOT Inter	Yes	No	Yes	No	5. Hampto	114	114. City o	3-Principal	4-Two-Way	Urban	NonVDOT	5	3. City or T	Hampton F	HAMP	R-VA US00258WB		62.86	1091129	103.99	-76.3903	37.0414
210025043	2020	12/31/2020 5:00	1403	14:03	O	PDO	0	0	0	0	0	0	0	1	9. Fixed Object - Off Road	FOOR	No	5. Rain	2. Daylight	Day	2. Wet	Wet	10. Interse	2. Curve - L	2. Blacktop	1. No Defe	3. Two-Wa	4. Four App	3. Traffic S	1. Yes - Wc	2. No			3. No	13. Curb	1. On Roac	No	No	Belted	No	No	No	No	No	No	No	No	No	No		NOT_RD	VDOT Inter	No	No	Yes	No	5. Hampto	114	114. City o	3-Principal	4-Two-Way	Urban	NonVDOT	5	3. City or T	Hampton F	HAMP	R-VA US00258WB		62.83	1091129	35.55	-76.3907	37.0413
210025044	2020	12/31/2020 5:00	2240	22:40	B	B	0	0	1	0	1	0	0	2	2. Angle	ANG	No	1. No Adve	4. Darknes	Night	2. Wet	Wet	5. On Entra	10. On/Off	2. Blacktop	1. No Defe	5. Unknow	1. Not at In	1. No Traffi	6. No Traffi	2. No			3. No	20. Motor V	2. Shoulde	No	No	Belted	No	Yes	No	No	No	Yes	No	No	No	Yes	22	NOT_RD	VDOT Inter	No	No	Yes	Yes	5. Hampto	114	114. City o	3-Principal	4-Two-Way	Urban	NonVDOT	5	3. City or T	Hampton F	HAMP	R-VA US00258EB		65.17	1068042	187.61	-76.3504	37.0435
210025046	2020	12/30/2020 5:00	1855	18:55	O	PDO	0	0	0	0	0	0	0	2	6. Fixed Object in Road	FOIR	No	1. No Adve	5. Darknes	Night	1. Dry	Dry	1. Main-Lin	2. Curve - L	2. Blacktop	1. No Defe	1. Two-Wa	1. Not at In	1. No Traffi	6. No Traffi	2. No			3. No	6. Parked V	1. On Roac	No	No	Belted	No	No	No	No	No	No	No	No	No	No		RD UNKN	Not Interse	Yes	No	Yes	Yes	5. Hampto	114	114. City o	7-Local (J,6)	3-Two-Way	Urban	NonVDOT	5	3. City or T	Hampton F	HAMP	S-VA114PR MARTHA LEE DR		1.21			-76.4296	37.03409
210025047	2020	12/30/2020 5:00	2210	22:10	A	A	0	1	0	0	1	0	0	1	6. Fixed Object in Road	FOIR	No	1. No Adve	4. Darknes	Night	1. Dry	Dry	9. Within In	2. Curve - L	2. Blacktop	1. No Defe	3. Two-Wa	3. Three Ap	6. Traffic L	1. Yes - Wc	2. No			3. No	13. Curb	1. On Roac	No	No	Belted	No	No	No	No	No	No	No	No	No	No		NOT_RD	VDOT Inter	No	Yes	Yes	Yes	5. Hampto	114	114. City o	7-Local (J,6)	3-Two-Way	Urban	NonVDOT	5	3. City or T	Hampton F	HAMP	S-VA114NP COLISEUM DR		2.04	1077824	152.49	-76.3928	37.05963
210025048	2020	12/31/2020 5:00	34	00:34	A	A	0	1	0	0	1	0	0	2	9. Fixed Object - Off Road	FOOR	No	1. No Adve	4. Darknes	Night	1. Dry	Dry	1. Main-Lin	1. Straight	2. Blacktop	1. No Defe	1. Two-Wa	1. Not at In	1. No Traffi	6. No Traffi	2. No			3. No	6. Parked V	1. On Roac	No	No	Belted	No	No	No	No	No	No	No	No	No	Yes	15	RD UNKN	Not Interse	No	No	Yes	Yes	5. Hampto	114	114. City o	7-Local (J,6)	3-Two-Way	Urban	NonVDOT	5	3. City or T	Hampton F	HAMP	S-VA114NP CATALPA AVE		0.34	1071807	389.72	-76.3904	37.00127
180935230	2018	3/30/2018 5:00	1238	12:38	O	PDO	0	0	0	0	0	0	0	2	1. Rear End	RE	No	1. No Adve	2. Daylight	Day	2. Wet	Wet	10. Interse	1. Straight	2. Blacktop	1. No Defe	1. Two-Wa	3. Three Ap	3. Traffic S	1. Yes - Wc	2. No			1. Yes	20. Motor V	1. On Roac	No	No	Belted	No	No	No	No	No	Yes	No	No	No	No		NOT_RD	Urban Inte	No	No	Yes	No	5. Hampto	114	114. City o	4-Minor Ar	3-Two-Way	Urban	NonVDOT	5	3. City or T	Hampton F	HAMP	R-VA SR00169NB		5.2	253114	88.95	-76.3173	37.05883
210025050	2020	12/29/2020 5:00	1208	12:08	O	PDO	0	0	0	0	0	0	0	2	1. Rear End	RE	No	1. No Adve	2. Daylight	Day	1. Dry	Dry	1. Main-Lin	1. Straight	1. Concret	1. No Defe	2. Two-Wa	4. Four App	3. Traffic S	1. Yes - Wc	2. No			3. No	20. Motor V	1. On Roac	No	No	Belted	No	Yes	No	No	No	No	No	No	No	No		NOT_RD	Urban Inte	No	No	Yes	No	5. Hampto	114	114. City o	3-Principal	4-Two-Way	Urban	NonVDOT	5	3. City or T	Hampton F	HAMP	R-VA US00258WB		65.61	253121	132.51	-76.3421	37.04349
210025051	2020	12/30/2020 5:00	1048	10:48	C	C	0	0	0	1	1	0	0	1	9. Fixed Object - Off Road	FOOR	No	1. No Adve	2. Daylight	Day	1. Dry	Dry	1. Main-Lin	2. Curve - L	2. Blacktop	1. No Defe	1. Two-Wa	1. Not at In	1. No Traffi	6. No Traffi	2. No			3. No	13. Curb	2. Shoulde	No	No	Belted	No	No	No	No	No	No	No	No	No	No		RD_RIGHT	Not Interse	No	No	Yes	No	5. Hampto	114	114. City o	7-Local (J,6)	3-Two-Way	Urban	NonVDOT	5	3. City or T	Hampton F	HAMP	S-VA114NP SEWARD DR		0.24			-76.3172	37.04955
210025057	2020	12/29/2020 5:00	730	7:30	C	C	0	0	0	2	2	0	0	2	2. Angle	ANG	No	1. No Adve	2. Daylight	Day	1. Dry	Dry	10. Interse	1. Straight	2. Blacktop	1. No Defe	2. Two-Wa	4. Four App	4. Stop Sig	1. Yes - Wc	2. No			3. No	20. Motor V	1. On Roac	No	No	Belted	No	No	No	No	No	No	No	No	No	No		NOT_RD	Urban Inte	No	No	Yes	No	5. Hampto	114	114. City o	7-Local (J,6)	3-Two-Way	Urban	NonVDOT	5	3. City or T	Hampton F	HAMP	S-VA114PR PATRICIAN DR		0.34			-76.4185	37.045
210025061	2020	12/14/2020 5:00	1759	17:59	C	C	0	0	0	1	1	0	0	1	9. Fixed Object - Off Road	FOOR	No	1. No Adve	3. Dusk	Day	2. Wet	Wet	10. Interse	1. Straight	2. Blacktop	1. No Defe	2. Two-Wa	4. Four App	3. Traffic S	1. Yes - Wc	2. No			3. No	2. Trees	6. Separat	No	No	Belted	No	No	No	No	No	No	No	No	No	No		NOT_RD	Urban Inte	No	No	Yes	No	5. Hampto	114	114. City o	3-Principal	4-Two-Way	Urban	NonVDOT	5	3. City or T	Hampton F	HAMP	R-VA US00258EB		59.84	253129	175.39	-76.4389	37.02201
210025064	2020	12/31/2020 5:00	1205	12:05	O	PDO	0	0	0	0	0	0	0	1	9. Fixed Object - Off Road	FOOR	No	5. Rain	2. Daylight	Day	2. Wet	Wet	8. Non-Inte	1. Straight	2. Blacktop	1. No Defe	3. Two-Wa	1. Not at In	6. Traffic L	1. Yes - Wc	2. No			3. No	11. Jersey	3. Median	No	No	Belted	No	No	No	No	No	No	Yes	No	No	Yes	5	RD_LEFT	Not Interse	No	No	Yes	No	5. Hampto	114	114. City o	1-Interstat	4-Two-Way	Urban	VDOT Inte	5	1. State Hv	Hampton F	HAMP	R-VA IS00064EB		265.56			-76.364	37.03295
203075161	2020	10/26/2020 5:00	1751	17:51	C	C	0	0	0	3	3	0	0	3	1. Rear End	RE	No	1. No Adve	3. Dusk	Day	1. Dry	Dry	1. Main-Lin	1. Straight	2. Blacktop	1. No Defe	3. Two-Wa	2. Two App	6. Traffic L	1. Yes - Wc	2. No			3. No	20. Motor V	1. On Roac	No	No	Belted	No	Yes	Yes	No	No	No	No	No	No	No		NOT_RD	Not Interse	No	Yes	Yes	No	5. Hampto	114	114. City o	4-Minor Ar	3-Two-Way	Urban	NonVDOT	5	3. City or T	Hampton F	HAMP	S-VA114NP BIG BETHEL RD		3.05			-76.4281	37.05594
242005372	2024	6/3/2024 5:00	2113	21:13	O	PDO	0	0	0	0	0	0	0	2	2. Angle	ANG	No	1. No Adve	4. Darknes	Night	1. Dry	Dry	12. Crossc	1. Straight	2. Blacktop	1. No Defe	3. Two-Wa	2. Two App	8. Yield Sig	1. Yes - Wc	2. No			3. No	20. Motor V	1. On Roac	No	No	Belted	No	No	No	No	No	No	No	No	No	No		NOT_RD	Not Interse	No	No	Yes	Yes	5. Hampto	114	114. City o	3-Principal	4-Two-Way	Urban	NonVDOT	5	3. City or T	Hampton F	HAMP	R-VA SR00143NB		2.21	1062047	366.43	-76.33	37.02381
210025084	2020	12/20/2020 5:00	1521	15:21	A	A	0	1	0	1	2	0	1	1	12. Ped	PED	Pedestrian	5. Rain	2. Daylight	Day	2. Wet	Wet	9. Within In	2. Curve - L	2. Blacktop	1. No Defe	2. Two-Wa	4. Four App	8. Yield Sig	1. Yes - Wc	2. No			3. No	19. Ped	1. On Roac	No	No	Belted	No	No	No	No	No	No	No	No	Yes	No		NOT_RD	Urban Inte	No	No	Yes	No	5. Hampto	114	114. City o	3-Principal	4-Two-Way	Urban	NonVDOT	5	3. City or T	Hampton F	HAMP	R-VA US00258WB		62.23	253136	173.86	-76.4021	37.03886
210025085	2020	12/20/2020 5:00	1558	15:58	A	A	0	1	0	2	3	0	1	2	2. Angle	ANG	Pedestrian	5. Rain	2. Daylight	Day	2. Wet	Wet	9. Within In	1. Straight	2. Blacktop	1. No Defe	2. Two-Wa	4. Four App	3. Traffic S	1. Yes - Wc	2. No			3. No	19. Ped	1. On Roac	No	No	Belted	No	Yes	No	No	No	No	No	No	Yes	No		NOT_RD	Urban Inte	No	No	Yes	No	5. Hampto	114	114. City o	7-Local (J,6)	3-Two-Way	Urban	NonVDOT	5	3. City or T	Hampton F	HAMP	S-VA114NP COLISEUM DR		1.35	1078784	431.2	-76.3916	37.0494
210025086	2020	12/20/2020 5:00	1757	17:57	O	PDO	0	0	0	0	0	0	0	2	1. Rear End	RE	No	5. Rain	2. Daylight	Day	2. Wet	Wet	10. Interse	2. Curve - L	2. Blacktop	1. No Defe	1. Two-Wa	3. Three Ap	3. Traffic S	1. Yes - Wc	2. No			3. No	20. Motor V	1. On Roac	No	No	Belted	No	No	No	No	No	Yes	No	No	No	No		NOT_RD	Urban Inte	No	No	Yes	No	5. Hampto	114	114. City o	5-Major Cc	3-Two-Way	Urban	NonVDOT	5	3. City or T	Hampton F	HAMP	S-VA114NP E LITTLE BACK RIVER RD		0.18			-76.3456	37.05541
210025088	2020	12/21/2020 5:00	1355	13:55	C	C	0	0	0	1	1	0	0	2	1. Rear End	RE	No	1. No Adve	2. Daylight	Day	1. Dry	Dry	1. Main-Lin	1. Straight	1. Concret	1. No Defe	2. Two-Wa	1. Not at In	6. Traffic L	1. Yes - Wc	2. No			3. No	20. Motor V	1. On Roac	No	No	Belted	No	No	No	No	No	No	No	No	No	No		NOT_RD	Not Interse	Yes	No	Yes	No	5. Hampto	114	114. City o	3-Principal	4-Two-Way	Urban	NonVDOT	5	3. City or T	Hampton F	HAMP	S-VA114PR HAMPTON ROADS CENTER PKWY		1.87			-76.4142	37.05943
222375426	2022	8/2/2022 5:00	1409	14:09	C	C	0	0	0	2	2	0	0	2	16. Other	OTHR	No	1. No Adve	2. Daylight	Day	1. Dry	Dry	9. Within In	1. Straight	2. Blacktop	1. No Defe	2. Two-Wa	4. Four App	3. Traffic S	1. Yes - Wc	2. No			3. No	20. Motor V	1. On Roac	No	No	Belted	No	No	No	No	No	No	No	No	No	No		NOT_RD	Urban Inte	No	No	Yes	No	5. Hampto	114	114. City o	4-Minor Ar	3-Two-Way	Urban	NonVDOT	5	3. City or T	Hampton F	HAMP	R-VA SR00152WB		3.56	253071	44.29	-76.4041	37.04139
210025090	2020	12/21/2020 5:00	1355	13:55	C	C	0	0	0	1	1	0	0	2	16. Other	OTHR	No	1. No Adve	2. Daylight	Day	1. Dry	Dry	1. Main-Lin	1. Straight	2. Blacktop	1. No Defe	3. Two-Wa	4. Four App	3. Traffic S	1. Yes - Wc	2. No			3. No	20. Motor V	1. On Roac	No	No	Belted	No	No	No	No	No	Yes	No	No	No	No		NOT_RD	Urban Inte	No	No	Yes	No	5. Hampto	114	114. City o	3-Principal	4-Two-Way	Urban	NonVDOT	5	3. City or T	Hampton F	HAMP	R-VA US00258EB		62.24	253136	31	-76.4017	37.03879
210025094	2020	12/22/2020 5:00	1327	13:27	C	C	0	0	0	2	2	0	0	2	2. Angle	ANG	No	1. No Adve	2. Daylight	Day	1. Dry	Dry	1. Main-Lin	1. Straight	1. Concret	1. No Defe	2. Two-Wa	1. Not at In	6. Traffic L	1. Yes - Wc	2. No			3. No	20. Motor V	1. On Roac	No	No	Belted	No	No	No	No	No	No	No	No	No	No		NOT_RD	Not Interse	No	No	Yes	No	5. Hampto	114	114. City o	3-Principal	4-Two-Way	Urban	NonVDOT	5	3. City or T	Hampton F	HAMP	R-VA US00258WB		61.86	253135	268.13	-76.4083	37.03742
221125096	2022	4/9/2022 5:00	2003	20:03	O	PDO	0	0	0	0	0	0	0	2	2. Angle	ANG	No	1. No Adve	4. Darknes	Night	1. Dry	Dry	8. Non-Inte	1. Straight	2. Blacktop	1. No Defe	1. Two-Wa	1. Not at In	3. Traffic S	1. Yes - Wc	2. No			3. No	20. Motor V	1. On Roac	No	No	Belted	No	No	No	No	No	No	No	No	No	No		NOT_RD	Urban Inte	No	Yes	Yes	Yes	5. Hampto	114	114. City o	3-Principal	4-Two-Way	Urban	NonVDOT	5	3. City or T	Hampton F	HAMP	R-VA SR00134EB		7.18	702864	121.08	-76.4031	37.05677
210025096	2020	12/22/2020 5:00	1526	15:26	C	C	0	0	0	1	1	0	0	2	1. Rear End	RE	No	1. No Adve	2. Daylight	Day	1. Dry	Dry	10. Interse	1. Straight	2. Blacktop	1. No Defe	3. Two-Wa	4. Four App	3. Traffic S	1. Yes - Wc	2. No			3. No	20. Motor V	1. On Roac	No	No	Belted	No	No	No	No	No	No	No	No	No	No		NOT_RD	Urban Inte	Yes	Yes	Yes	No	5. Hampto	114	114. City o	3-Principal	4-Two-Way	Urban	NonVDOT	5	3. City or T	Hampton F	HAMP	R-VA US00258WB		63.02	754224	126.74	-76.3881	37.04181
210025097	2020	12/21/2020 5:00	1748	17:48	O	PDO	0	0	0	0	0	0	0	2	4. Sideswipe - Same Direction	SSS	No	1. No Adve	1. Dawn	Day	1. Dry	Dry	1. Main-Lin	1. Straight	2. Blacktop	1. No Defe	3. Two-Wa	1. Not at In	6. Traffic L	1. Yes - Wc	2. No			3. No	20. Motor V	1. On Roac	No	No	Belted	No	No	No	No	No	No	No	No	No	No		NOT_RD	Urban Inte	No	No	Yes	No	5. Hampto	114	114. City o	3-Principal	4-Two-Way	Urban	NonVDOT	5	3. City or T	Hampton F	HAMP	R-VA US00258EB		63.7	253023	187.33	-76.3763	37.04395
210025098	2020	12/21/2020 5:00	2352	23:52	A	A	0	1	0	0	1	0	0	2	1. Rear End	RE	No	1. No Adve	4. Darknes	Night	1. Dry	Dry	9. Within In	1. Straight	2. Blacktop	1. No Defe	3. Two-Wa	4. Four App	3. Traffic S	1. Yes - Wc	2. No			3. No	20. Motor V	1. On Roac	No	No	Belted	No	Yes	No	No	No	No	Yes	No	No	No		NOT_RD	Urban Inte	No	No	Yes	Yes	5. Hampto	114	114. City o	5-Major Cc	3-Two-Way	Urban	NonVDOT	5	3. City or T	Hampton F	HAMP	S-VA114PR POWHATAN PKWY		1.14	253177	24.75	-76.3849	37.01298
210025106	2020	12/23/2020 5:00	1547	15:47	C	C	0	0	0	1	1	0	0	2	2. Angle	ANG	No	1. No Adve	2. Daylight	Day	1. Dry	Dry	10. Interse	1. Straight	2. Blacktop	1. No Defe	2. Two-Wa	4. Four App	3. Traffic S	1. Yes - Wc	2. No			3. No	20. Motor V	1. On Roac	No	No	Belted	No	No	No	No	No	Yes	No	No	No	No		NOT_RD	Urban Inte	Yes	No	Yes	No	5. Hampto	114	114. City o	3-Principal	4-Two-Way	Urban	NonVDOT	5	3. City or T	Hampton F	HAMP	R-VA US00258EB		59.8	253129	19.05	-76.4395	37.02173
210025107	2020	12/23/2020 5:00	1218	12:18	O	PDO	0	0	0	0	0	0	0	2	4. Sideswipe - Same Direction	SSS	No	1. No Adve	2. Daylight	Day	1. Dry	Dry	1. Main-Lin	1. Straight	2. Blacktop	1. No Defe	3. Two-Wa	1. Not at In	6. Traffic L	1. Yes - Wc	2. No			3. No	20. Motor V	1. On Roac	No	No	Belted	No	No	No	No	No	No	Yes	No	No	No		NOT_RD	Urban Inte	No	No	Yes	No	5. Hampto	114	114. City o	3-Principal	4-Two-Way	Urban	NonVDOT	5	3. City or T	Hampton F	HAMP	R-VA US00258EB		63.4	253078	120.51	-76.3815	37.04309
210025108	2020	12/22/2020 5:00	1827	18:27	O	PDO	0	0	0	0	0	0	0	3	2. Angle	ANG	No	1. No Adve	4. Darknes	Night	1. Dry	Dry	10. Interse	1. Straight	2. Blacktop	1. No Defe	3. Two-Wa	4. Four App	3. Traffic S	1. Yes - Wc	2. No			3. No	20. Motor V	1. On Roac	No	No	Belted	No	No	No	No	No	No	No	No	No	No		NOT_RD	Urban Inte	No	No	Yes	Yes	5. Hampto	114	114. City o	4-Minor Ar	4-Two-Way	Urban	NonVDOT	5	3. City or T	Hampton F	HAMP	R-VA SR00278SB		0	253165	249.04	-76.3483	37.04356
221435124	2022	5/17/2022 5:00	927	9:27	B	B	0	0	1	2	3	0	0	3	1. Rear End	RE	No	1. No Adve	2. Daylight	Day	1. Dry	Dry	10. Interse	1. Straight	2. Blacktop	1. No Defe	2. Two-Wa	4. Four App	3. Traffic S	1. Yes - Wc	2. No			3. No	20. Motor V	1. On Roac	No	No	Belted	No	Yes	No	No	No	No	No	No	No	Yes	5	NOT_RD	Urban Inte	Yes	No	Yes	No	5. Hampto	114	114. City o	3-Principal	4-Two-Way	Urban	NonVDOT	5	3. City or T	Hampton F	HAMP	R-VA SR00134WB		7.18	702864	112.57	-76.4029	37.05674
210025110	2020	12/23/2020 5:00	706	7:06	C	C	0	0	0	1	1	0	0	2	1. Rear End	RE	No	1. No Adve	2. Daylight	Day	1. Dry	Dry	10. Interse	1. Straight	2. Blacktop	1. No Defe	1. Two-Wa	4. Four App	6. Traffic L	1. Yes - Wc	2. No			3. No	6. Parked V	1. On Roac	No	No	Belted	No	Yes	No	No	No	No	No	No	No	No		NOT_RD	Urban Inte	No	No	Yes	No	5. Hampto	114	114. City o	7-Local (J,6)	3-Two-Way	Urban	NonVDOT	5	3. City or T	Hampton F	HAMP	S-VA114NP THREECHOPT RD		0.45			-76.4288	37.03144
242015098	2024	5/23/2024 5:00	848	8:48	C	C	0	0	0	2	2	0	0	2	1. Rear End	RE	No	1. No Adve	2. Daylight	Day	1. Dry	Dry	10. Interse	1. Straight	2. Blacktop	1. No Defe	1. Two-Wa	4. Four App	3. Traffic S	1. Yes - Wc	2. No			3. No	20. Motor V	1. On Roac	No	No	Belted	No	No	No	No	No	No	No	No	No	No		NOT_RD	Urban Inte	Yes	No	Yes	No	5. Hampto	114	114. City o	5-Major Cc	3-Two-Way	Urban	NonVDOT	5	3. City or T	Hampton F	HAMP	S-VA114NP SHELL RD		1.75	253217	49.29	-76.3803	37.0085
210025118	2020	12/23/2020 5:00	1630	16:30	C	C	0	0	0	1	1	0	0	2	4. Sideswipe - Same Direction	SSS	No	1. No Adve	2. Daylight	Day	1. Dry	Dry	10. Interse	1. Straight	2. Blacktop	1. No Defe	2. Two-Wa	4. Four App	3. Traffic S	1. Yes - Wc	2. No			3. No	20. Motor V	1. On Roac	No	No	Belted	No	No	No	No	No	Yes	No	Yes	No	No		NOT_RD	Urban Inte	No	No	Yes	No	5. Hampto	114	114. City o	4-Minor Ar	4-Two-Way	Urban	NonVDOT	5	3. City or T	Hampton F	HAMP	S-VA114PR POWER PLANT PKWY		0.75	253181	99.32	-76.3887	37.02569
210025119	2020	12/23/2020 5:00	1752	17:52	C	C	0	0	0	2	2	0	0	2	2. Angle	ANG	No	1. No Adve	4. Darknes	Night	1. Dry	Dry	10. Interse	1. Straight	2. Blacktop	1. No Defe	3. Two-Wa	3. Three Ap	6. Traffic L	1. Yes - Wc	2. No			3. No	20. Motor V	1. On Roac	No	No	Belted	No	No	No	No	No	No	No	No	No	No		NOT_RD	Urban Inte	No	Yes	Yes	Yes	5. Hampto	114	114. City o	6-Minor Cc	3-Two-Way	Urban	NonVDOT	5	3. City or T	Hampton F	HAMP	S-VA114NP BEACH RD		0.01			-76.2989	37.06028
231865289	2023	7/3/2023 5:00	1645	16:45	C	C	0	0	0	2	2	0	0	2	2. Angle	ANG	No	1. No Adve	2. Daylight	Day	1. Dry	Dry	9. Within In	1. Straight	2. Blacktop	1. No Defe	2. Two-Wa	4. Four App	3. Traffic S	1. Yes - Wc	2. No			3. No	20. Motor V	1. On Roac	No	No	Belted	No	No	No	No	No	No	No	No	No	No		NOT_RD	Urban Inte	No	No	Yes	No	5. Hampto	114	114. City o	4-Minor Ar	3-Two-Way	Urban	NonVDOT	5	3. City or T	Hampton F	HAMP	S-VA114NP LASALLE AVE		1.71	253088	16.3	-76.363	37.02732
210025124	2020	12/25/2020 5:00	1930	19:30	O	PDO	0	0	0	0	0	0	0	2	2. Angle	ANG	No	1. No Adve	4. Darknes	Night	1. Dry	Dry	10. Interse	1. Straight	2. Blacktop	1. No Defe	2. Two-Wa	3. Three Ap	4. Stop Sig	1. Yes - Wc	2. No			3. No	20. Motor V	1. On Roac	No	No	Belted	No	No	No	No	No	No	No	No	No	No		NOT_RD	Urban Inte	Yes	No	Yes	Yes	5. Hampto	114	114. City o	7-Local (J,6)	3-Two-Way	Urban	NonVDOT	5	3. City or T	Hampton F	HAMP	S-VA114NP LEMASTER AVE		0	253113	42.65	-76.3166	37.05842
210025125	2020	12/26/2020 5:00	1105	11:05	O	PDO	0	0	0	0	0	0	0	2	4. Sideswipe - Same Direction	SSS	No	1. No Adve	2. Daylight	Day	1. Dry	Dry	10. Interse	1. Straight	2. Blacktop	1. No Defe	3. Two-Wa	4. Four App	3. Traffic S	1. Yes - Wc	2. No			3. No	20. Motor V	1. On Roac	No	No	Belted	No	No	No	No	No	No	No	No	No	No		NOT_RD	VDOT Inter	No	No	Yes	No	5. Hampto	114	114. City o	7-Local (J,6)		Urban	NonVDOT	5	3. City or T	Hampton F	HAMP	S-VA114PR EXECUTIVE DR		0.51	1078763	21.6	-76.3977	37.04992
222375250	2022	8/16/2022 5:00	1854	18:54	A	A	0	3	0	0	3	0	0	3	3. Head On	HO	No	1. No Adve	2. Daylight	Day	1. Dry	Dry	9. Within In	1. Straight	2. Blacktop	1. No Defe	1. Two-Wa	4. Four App	6. Traffic L	1. Yes - Wc	2. No			3. No	20. Motor V	1. On Roac	No	No	Belted	No	No	No	No	No	Yes	No	No	No	No		NOT_RD	Urban Inte	Yes	No	Yes	No	5. Hampto	114	114. City o	5-Major Cc	3-Two-Way	Urban	NonVDOT	5	3. City or T	Hampton F	HAMP	S-VA114NP BRIARFIELD RD		0.84	253287	129.6	-76.4043	37.01875
210025133	2020	12/27/2020 5:00	1337	13:37	A	A	0	1	0	1	2	0	0	2	4. Sideswipe - Same Direction	SSS	No	1. No Adve	2. Daylight	Day	1. Dry	Dry	10. Interse	1. Straight	2. Blacktop	1. No Defe	3. Two-Wa	4. Four App	3. Traffic S	1. Yes - Wc	2. No			3. No	20. Motor V	1. On Roac	No	No	Belted	No	No	No	No	No	No	No	Yes	No	No		NOT_RD	Urban Inte	No	No	Yes	No	5. Hampto	114	114. City o	3-Principal	4-Two-Way	Urban	NonVDOT	5	3. City or T	Hampton F	HAMP	R-VA US00258WB		62.97	754224	134.26	-76.3889	37.04166
180855165	2018	3/23/2018 5:00	2015	20:15	O	PDO	0	0	0	0	0	0	0	2	2. Angle	ANG	No	1. No Adve	4. Darknes	Night	1. Dry	Dry	8. Non-Inte	1. Straight	2. Blacktop	1. No Defe	2. Two-Wa	1. Not at In	6. Traffic L	1. Yes - Wc	2. No			3. No	20. Motor V	1. On Roac	No	No	Belted	No	No	No	No	No	No	No	No	No	No		NOT_RD	Not Interse	No	No	Yes	Yes	5. Hampto	114	114. City o	4-Minor Ar	3-Two-Way	Urban	NonVDOT	5	3. City or T	Hampton F	HAMP	S-VA114PR BIG BETHEL RD		3.06			-76.4281	37.05609
221465137	2022	5/23/2022 5:00	656	6:56	C	C	0	0	0	2	2	0	0	2	2. Angle	ANG	No	1. No Adve	2. Daylight	Day	1. Dry	Dry	11. Interse	1. Straight	1. Concret	1. No Defe	2. Two-Wa	4. Four App	6. Traffic L	1. Yes - Wc	2. No			3. No	20. Motor V	1. On Roac	No	No	Belted	No	No	No	No	No	No	No	No	No	No		NOT_RD	Urban Inte	No	Yes	Yes	No	5. Hampto	114	114. City o	3-Principal	4-Two-Way	Urban	NonVDOT	5	3. City or T	Hampton F	HAMP	R-VA SR00134WB		7.18	702864	116.13	-76.4029	37.05673
210025147	2020	2/20/2020 5:00	2149	21:49	O	PDO	0	0	0	0	0	0	0	2	5. Sideswipe - Opposite Direction	SSO	No	6. Snow	4. Darknes	Night	3. Snowy	Wet	1. Main-Lin	1. Straight	2. Blacktop	1. No Defe	2. Two-Wa	4. Four App	3. Traffic S	1. Yes - Wc	2. No			3. No	20. Motor V	1. On Roac	No	No	Belted	No	No	No	No	No	Yes	No	No	No	No		NOT_RD	Urban Inte	No	No	Yes	Yes	5. Hampto	114	114. City o	3-Principal	4-Two-Way	Urban	NonVDOT	5	3. City or T	Hampton F	HAMP	R-VA US00258WB		67.3	253154	49.51	-76.3233	37.02712
230305123	2023	1/28/2023 5:00	1118	11:18	C	C	0	0	0	2	2	0	0	2	2. Angle	ANG	No	1. No Adve	2. Daylight	Day	1. Dry	Dry	10. Interse	1. Straight	2. Blacktop	1. No Defe	2. Two-Wa	4. Four App	3. Traffic S	1. Yes - Wc	2. No			3. No	20. Motor V	1. On Roac	No	No	Belted	No	No	No	No	No	No	No	No	No	No		NOT_RD	Urban Inte	No	No	Yes	No	5. Hampto	114	114. City o	4-Minor Ar	4-Two-Way	Urban	NonVDOT	5	3. City or T	Hampton F	HAMP	R-VA SR00152WB		3.56	253071	55.24	-76.4039	37.04142
210025150	2020	3/6/2020 5:00	1814	18:14	C	C	0	0	0	1	1	0	0	2	4. Sideswipe - Same Direction	SSS	No	1. No Adve	2. Daylight	Day	2. Wet	Wet	1. Main-Lin	1. Straight	2. Blacktop	1. No Defe	3. Two-Wa	4. Four App	6. Traffic L	1. Yes - Wc	2. No			3. No	20. Motor V	1. On Roac	No	No	Belted	No	No	No	No	No	Yes	No	No	No	No		NOT_RD	Urban Inte	No	No	Yes	No	5. Hampto	114	114. City o	3-Principal	4-Two-Way	Urban	NonVDOT	5	3. City or T	Hampton F	HAMP	R-VA US00258EB		62.94	754224	190.7	-76.3891	37.04146
182705113	2018	9/23/2018 5:00	830	8:30	C	C	0	0	0	3	3	0	0	3	1. Rear End	RE	No	1. No Adve	2. Daylight	Day	1. Dry	Dry	8. Non-Inte	1. Straight	2. Blacktop	1. No Defe	1. Two-Wa	1. Not at In	3. Traffic S	1. Yes - Wc	2. No			3. No	20. Motor V	1. On Roac	No	No	Belted	No	No	No	No	No	Yes	No	No	No	No		NOT_RD	Urban Inte	No	No	Yes	No	5. Hampto	114	114. City o	4-Minor Ar	4-Two-Way	Urban	NonVDOT	5	3. City or T	Hampton F	HAMP	R-VA US00060EB		273.33	718601	90.38	-76.3501	37.02424
210025152	2020	3/11/2020 5:00	239	2:39	O	PDO	0	0	0	0	0	0	0	2	1. Rear End	RE	No	1. No Adve	4. Darknes	Night	1. Dry	Dry	1. Main-Lin	1. Straight	2. Blacktop	1. No Defe	1. Two-Wa	1. Not at In	6. Traffic L	1. Yes - Wc	2. No			3. No	6. Parked V	1. On Roac	No	No	Belted	No	Yes	No	No	No	No	No	No	No	Yes	10	NOT_RD	Not Interse	No	No	Yes	Yes	5. Hampto	114	114. City o	7-Local (J,6)	3-Two-Way	Urban	NonVDOT	5	3. City or T	Hampton F	HAMP	S-VA114NP MICHAELS WOODS DR		0.61			-76.4378	37.05687
210025153	2020	3/11/2020 5:00	654	6:54	A	A	0	1	0	0	1	0	0	2	1. Rear End	RE	No	1. No Adve	2. Daylight	Day	1. Dry	Dry	9. Within In	1. Straight	2. Blacktop	1. No Defe	3. Two-Wa	3. Three Ap	3. Traffic S	1. Yes - Wc	1. Yes	3. Activity A	1. Lane Cl	3. No	20. Motor V	1. On Roac	No	No	Belted	No	No	No	No	No	No	No	No	No	No		NOT_RD	Urban Inte	No	No	Yes	No	5. Hampto	114	114. City o	3-Principal	4-Two-Way	Urban	NonVDOT	5	3. City or T	Hampton F	HAMP	R-VA US00258WB		62.25	253136	87.73	-76.4018	37.03894
210025154	2020	3/11/2020 5:00	827	8:27	O	PDO	0	0	0	0	0	0	0	2	2. Angle	ANG	No	1. No Adve	2. Daylight	Day	1. Dry	Dry	1. Main-Lin	1. Straight	2. Blacktop	1. No Defe	1. Two-Wa	1. Not at In	1. No Traffi	6. No Traffi	2. No			3. No	6. Parked V	4. Roadsid	No	No	Belted	No	Yes	No	No	No	No	No	No	No	No		NOT_RD	Not Interse	No	No	Yes	No	5. Hampto	114	114. City o	7-Local (J,6)	3-Two-Way	Urban	NonVDOT	5	3. City or T	Hampton F	HAMP	S-VA114PR CHAPEL ST		0.43			-76.3576	37.02391
173455306	2017	12/8/2017 5:00	2144	21:44	C	C	0	0	0	2	2	0	0	2	1. Rear End	RE	No	5. Rain	4. Darknes	Night	2. Wet	Wet	10. Interse	1. Straight	2. Blacktop	1. No Defe	3. Two-Wa	2. Two App	6. Traffic L	1. Yes - Wc	2. No			3. No	20. Motor V	1. On Roac	No	No	Belted	No	No	No	No	No	No	No	No	No	No		NOT_RD	Urban Inte	No	No	Yes	Yes	5. Hampto	114	114. City o	3-Principal	4-Two-Way	Urban	NonVDOT	5	3. City or T	Hampton F	HAMP	R-VA SR00143NB		2.22	253003	369.68	-76.3302	37.02384
200385253	2020	1/25/2020 5:00	1748	17:48	C	C	0	0	0	1	1	0	0	3	1. Rear End	RE	No	1. No Adve	4. Darknes	Night	1. Dry	Dry	1. Main-Lin	1. Straight	2. Blacktop	1. No Defe	2. Two-Wa	1. Not at In	6. Traffic L	1. Yes - Wc	2. No			3. No	20. Motor V	1. On Roac	No	No	Belted	No	No	No	No	No	Yes	No	No	No	No		NOT_RD	Not Interse	No	No	Yes	Yes	5. Hampto	114	114. City o	4-Minor Ar	3-Two-Way	Urban	NonVDOT	5	3. City or T	Hampton F	HAMP	S-VA114PR BIG BETHEL RD		3.06			-76.4281	37.05604
210025157	2020	3/11/2020 5:00	1802	18:02	B	B	0	0	1	4	5	0	0	3	16. Other	OTHR	No	1. No Adve	2. Daylight	Day	1. Dry	Dry	1. Main-Lin	1. Straight	2. Blacktop	1. No Defe	1. Two-Wa	4. Four App	4. Stop Sig	1. Yes - Wc	2. No			3. No	20. Motor V	1. On Roac	No	No	Belted	No	No	No	No	No	No	No	No	No	No		NOT_RD	Not Interse	No	No	Yes	No	5. Hampto	114	114. City o	7-Local (J,6)	3-Two-Way	Urban	NonVDOT	5	3. City or T	Hampton F	HAMP	S-VA114PR HOPE ST N		0.11	1061846	284.14	-76.3165	37.02092
210025159	2020	3/12/2020 5:00	236	2:36	A	A	0	1	0	0	1	0	0	2	3. Head On	HO	No	1. No Adve	4. Darknes	Night	1. Dry	Dry	1. Main-Lin	2. Curve - L	2. Blacktop	1. No Defe	1. Two-Wa	1. Not at In	1. No Traffi	6. No Traffi	2. No			3. No	6. Parked V	1. On Roac	No	No	Belted	No	Yes	Yes	No	No	No	No	No	No	Yes	20	RD_UNKN	Not Interse	No	No	Yes	Yes	5. Hampto	114	114. City o	7-Local (J,6)	3-Two-Way	Urban	NonVDOT	5	3. City or T	Hampton F	HAMP	S-VA114PR WESTVIEW DR		0.15			-76.4381	37.08848
210025160	2020	3/6/2020 5:00	650	6:50	O	PDO	0	0	0	0	0	0	0	2	4. Sideswipe - Same Direction	SSS	No	5. Rain	2. Daylight	Day	2. Wet	Wet	1. Main-Lin	1. Straight	2. Blacktop	1. No Defe	3. Two-Wa	1. Not at In	1. No Traffi	6. No Traffi	1. Yes	3. Activity A	2. Lane Sh	3. No	20. Motor V	1. On Roac	No	No	Belted	No	No	No	No	No	No	No	No	No	No		NOT_RD	Not Interse	No	No	Yes	No	5. Hampto	114	114. City o	3-Principal	4-Two-Way	Urban	NonVDOT	5	3. City or T	Hampton F	HAMP	R-VA US00258WB		61.08	253133	329.58	-76.4202	37.03157
210025161	2020	1/28/2020 5:00	830	8:30	O	PDO	0	0	0	0	0	0	0	2	2. Angle	ANG	No	1. No Adve	2. Daylight	Day	1. Dry	Dry	8. Non-Inte	1. Straight	2. Blacktop	1. No Defe	1. Two-Wa	1. Not at In	6. Traffic L	1. Yes - Wc	2. No			3. No	20. Motor V	1. On Roac	No	No	Belted	No	No	No	No	No	No	No	No	No	No		NOT_RD	Not Interse	No	No	Yes	No	5. Hampto	114	114. City o	7-Local (J,6)	3-Two-Way	Urban	NonVDOT	5	3. City or T	Hampton F	HAMP	S-VA114PR HARDY CASH DR		0.52	1084139	277.35	-76.4021	37.05658
210025167	2020	3/19/2020 5:00	1409	14:09	C	C	0	0	0	2	2	0	0	2	2. Angle	ANG	No	1. No Adve	2. Daylight	Day	1. Dry	Dry	1. Main-Lin	1. Straight	2. Blacktop	1. No Defe	2. Two-Wa	1. Not at In	6. Traffic L	1. Yes - Wc	2. No			3. No	20. Motor V	1. On Roac	No	No	Belted	No	No	No	No	No	No	No	No	No	No		NOT_RD	VDOT Inter	No	No	Yes	No	5. Hampto	114	114. City o	3-Principal	4-Two-Way	Urban	NonVDOT	5	3. City or T	Hampton F	HAMP	R-VA US00258EB		62.86	1091129	170.17	-76.39	37.04126
210025168	2020	3/20/2020 5:00	2049	20:49	A	A	0	1	0	2	3	0	0	2	2. Angle	ANG	No	1. No Adve	4. Darknes	Night	1. Dry	Dry	10. Interse	1. Straight	2. Blacktop	1. No Defe	2. Two-Wa	4. Four App	3. Traffic S	1. Yes - Wc	2. No			3. No	20. Motor V	1. On Roac	No	No	Unbelted	No	Yes	No	No	No	No	No	No	No	No		NOT_RD	Urban Inte	No	No	Yes	Yes	5. Hampto	114	114. City o	4-Minor Ar	4-Two-Way	Urban	NonVDOT	5	3. City or T	Hampton F	HAMP	S-VA114PR POWER PLANT PKWY		0.76	253181	54.77	-76.3889	37.02584
210035002	2021	1/2/2021 5:00	17	00:17	O	PDO	0	0	0	0	0	0	0	1	9. Fixed Object - Off Road	FOOR	No	5. Rain	4. Darknes	Night	2. Wet	Wet	8. Non-Inte	5. Hillcrest	1. Concret	1. No Defe	3. Two-Wa	1. Not at In	6. Traffic L	1. Yes - Wc	2. No			3. No	11. Jersey	2. Shoulde	No	No	Belted	No	No	No	No	No	No	No	No	No	Yes	5	RD_LEFT	Not Interse	No	No	Yes	Yes	5. Hampto	114	114. City o	1-Interstat	4-Two-Way	Urban	VDOT Inte	5	1. State Hv	Hampton F	HAMP	R-VA IS00064WB		266.4			-76.3507	37.03472
210035012	2021	1/2/2021 5:00	335	3:35	O	PDO	0	0	0	0	0	0	0	1	9. Fixed Object - Off Road	FOOR	No	5. Rain	4. Darknes	Night	2. Wet	Wet	8. Non-Inte	1. Straight	2. Blacktop	1. No Defe	3. Two-Wa	1. Not at In	6. Traffic L	1. Yes - Wc	2. No			3. No	11. Jersey	4. Roadsid	Yes	No	Belted	No	No	No	No	No	No	No	No	No	No		RD RIGHT	Not Interse	No	No	Yes	Yes	5. Hampto	114	114. City o	1-Interstat	4-Two-Way	Urban	VDOT Inte	5	1. State Hv	Hampton F	HAMP	R-VA IS00064EB		266.94			-76.3415	37.03318
210035025	2021	1/2/2021 5:00	510	5:10	B	B	0	0	1	0	1	0	0	1	9. Fixed Object - Off Road	FOOR	No	1. No Adve	4. Darknes	Night	2. Wet	Wet	5. On Entra	2. Curve - L	1. Concret	1. No Defe	4. One-Wa	1. Not at In	6. Traffic L	1. Yes - Wc	2. No			2. Yes - Wi	11. Jersey	1. On Roac	No	No	Belted	No	No	No	No	No	No	No	No	No	No		RD RIGHT	Not Interse	No	No	No	Yes	5. Hampto	114	114. City o	1-Interstat	1-One-Way	Urban	VDOT Prim	5	1. State Hv	Hampton F	HAMP	R-VA US00258WB	RMP063.00B	0.13			-76.3944	37.04246
210035027	2021	1/1/2021 5:00	215	2:15	O	PDO	0	0	0	0	0	0	0	1	9. Fixed Object - Off Road	FOOR	No	1. No Adve	4. Darknes	Night	1. Dry	Dry	8. Non-Inte	1. Straight	1. Concret	1. No Defe	3. Two-Wa	1. Not at In	6. Traffic L	1. Yes - Wc	2. No			3. No	5. Guard R	2. Shoulde	Yes	No	Belted	No	No	No	No	Yes	No	No	No	No	No		RD_RIGHT	Not Interse	No	No	Yes	Yes	5. Hampto	114	114. City o	1-Interstat	4-Two-Way	Urban	VDOT Inte	5	1. State Hv	Hampton F	HAMP	R-VA IS00064WB		262.57			-76.4099	37.05411
210035057	2020	12/31/2020 5:00	1739	17:39	C	C	0	0	0	2	2	0	0	2	2. Angle	ANG	No	5. Rain	5. Darknes	Night	2. Wet	Wet	9. Within In	1. Straight	2. Blacktop	1. No Defe	1. Two-Wa	4. Four App	4. Stop Sig	1. Yes - Wc	2. No			3. No	20. Motor V	1. On Roac	No	No	Belted	No	No	No	No	No	No	No	No	No	No		NOT_RD	Urban Inte	Yes	No	Yes	Yes	5. Hampto	114	114. City o	7-Local (J,6)	3-Two-Way	Urban	NonVDOT	5	3. City or T	Hampton F	HAMP	S-VA114NP THEODORE ST		0			-76.3262	37.03318
210035058	2020	12/29/2020 5:00	31	00:31	A	A	0	1	0	0	1	0	0	1	9. Fixed Object - Off Road	FOOR	No	1. No Adve	4. Darknes	Night	1. Dry	Dry	1. Main-Lin	1. Straight	2. Blacktop	1. No Defe	2. Two-Wa	1. Not at In	6. Traffic L	1. Yes - Wc	2. No			3. No	5. Guard R	1. On Roac	No	No	Belted	No	Yes	No	No	Yes	No	No	No	No	No		RD_LEFT	Not Interse	No	No	Yes	Yes	5. Hampto	114	114. City o	3-Principal	4-Two-Way	Urban	NonVDOT	5	3. City or T	Hampton F	HAMP	S-VA114NP HAMPTON ROADS CENTER PKWY		2.78			-76.3995	37.0604
210035059	2021	1/2/2021 5:00	2235	22:35	C	C	0	0	0	1	1	0	0	2	4. Sideswipe - Same Direction	SSS	No	1. No Adve	4. Darknes	Night	1. Dry	Dry	10. Interse	1. Straight	2. Blacktop	1. No Defe	3. Two-Wa	3. Three Ap	3. Traffic S	1. Yes - Wc	2. No			3. No	20. Motor V	1. On Roac	No	No	Belted	No	No	No	No	No	Yes	No	No	No	No		NOT_RD	VDOT Inter	No	No	Yes	Yes	5. Hampto	114	114. City o	4-Minor Ar	4-Two-Way	Urban	NonVDOT	5	3. City or T	Hampton F	HAMP	S-VA114PR KING ST N		0.92	253431	4.87	-76.3482	37.04306
210035060	2021	1/1/2021 5:00	2150	21:50	C	C	0	0	0	1	1	0	0	1	9. Fixed Object - Off Road	FOOR	No	5. Rain	4. Darknes	Night	2. Wet	Wet	1. Main-Lin	1. Straight	2. Blacktop	1. No Defe	3. Two-Wa	1. Not at In	3. Traffic S	1. Yes - Wc	2. No			3. No	8. Sign, Tra	1. On Roac	No	No	Belted	No	No	No	No	No	No	No	No	No	No		NOT_RD	Not Interse	No	Yes	Yes	Yes	5. Hampto	114	114. City o	3-Principal	4-Two-Way	Urban	NonVDOT	5	3. City or T	Hampton F	HAMP	R-VA US00258EB		64.6	253143	480.21	-76.3602	37.04369
213515155	2021	12/12/2021 5:00	1734	17:34	C	C	0	0	0	1	1	0	0	2	4. Sideswipe - Same Direction	SSS	No	1. No Adve	4. Darknes	Night	1. Dry	Dry	9. Within In	1. Straight	2. Blacktop	1. No Defe	2. Two-Wa	4. Four App	3. Traffic S	1. Yes - Wc	2. No			3. No	20. Motor V	1. On Roac	No	No	Belted	No	Yes	No	No	No	No	No	No	No	No		NOT_RD	Urban Inte	No	Yes	Yes	No	5. Hampto	114	114. City o	4-Minor Ar	3-Two-Way	Urban	NonVDOT	5	3. City or T	Hampton F	HAMP	R-VA SR00169SB		5.2	253114	88.95	-76.3173	37.05883
210035068	2021	1/2/2021 5:00	1758	17:58	C	C	0	0	0	1	1	0	0	2	5. Sideswipe - Opposite Direction	SSO	No	1. No Adve	4. Darknes	Night	1. Dry	Dry	8. Non-Inte	2. Curve - L	2. Blacktop	1. No Defe	1. Two-Wa	1. Not at In	1. No Traffi	6. No Traffi	2. No			1. Yes	20. Motor V	1. On Roac	No	No	Belted	No	No	No	No	No	Yes	No	No	No	No		NOT_RD	Not Interse	No	No	Yes	Yes	5. Hampto	114	114. City o	7-Local (J,6)	3-Two-Way	Urban	NonVDOT	5	3. City or T	Hampton F	HAMP	S-VA114NP IRELAND ST		0.33			-76.3176	37.0329
210035076	2020	12/7/2020 5:00	1731	17:31	C	C	0	0	0	1	1	0	0	1	16. Other	OTHR	No	1. No Adve	4. Darknes	Night	1. Dry	Dry	5. On Entra	10. On/Off	1. Concret	1. No Defe	4. One-Wa	1. Not at In	6. Traffic L	1. Yes - Wc	2. No			3. No	14. Ditch	1. On Roac	No	No	Belted	No	No	No	No	No	No	No	No	No	No		RD RIGHT	Not Interse	No	No	Yes	Yes	5. Hampto	114	114. City o	7-Local (J,6)	1-One-Way	Urban	NonVDOT	5	3. City or T	Hampton F	HAMP	S-VA114PR MAGRUDER BVD RAMP		0.12			-76.4055	37.0492
210035088	2020	3/21/2020 5:00	1407	14:07	O	PDO	0	0	0	0	0	0	0	2	2. Angle	ANG	No	5. Rain	2. Daylight	Day	2. Wet	Wet	9. Within In	1. Straight	2. Blacktop	1. No Defe	2. Two-Wa	4. Four App	4. Stop Sig	1. Yes - Wc	2. No			3. No	20. Motor V	1. On Roac	No	No	Belted	No	No	No	No	No	No	No	No	No	No		NOT_RD	Urban Inte	No	No	Yes	No	5. Hampto	114	114. City o	7-Local (J,6)	3-Two-Way	Urban	NonVDOT	5	3. City or T	Hampton F	HAMP	S-VA114PR LASSITER DR		0.42			-76.422	37.02189
233055147	2023	10/31/2023 5:00	1420	14:20	A	A	0	2	0	0	2	0	0	2	2. Angle	ANG	No	5. Rain	2. Daylight	Day	2. Wet	Wet	10. Interse	1. Straight	2. Blacktop	1. No Defe	3. Two-Wa	4. Four App	3. Traffic S	1. Yes - Wc	2. No			3. No	20. Motor V	1. On Roac	No	No	Belted	No	No	No	No	No	No	No	No	No	No		NOT_RD	Urban Inte	No	No	Yes	No	5. Hampto	114	114. City o	4-Minor Ar	3-Two-Way	Urban	NonVDOT	5	3. City or T	Hampton F	HAMP	S-VA114PR LASALLE AVE		1.71	253088	10.87	-76.363	37.0273
210035096	2020	6/7/2020 5:00	2058	20:58	C	C	0	0	0	3	3	0	0	2	1. Rear End	RE	No	1. No Adve	4. Darknes	Night	1. Dry	Dry	10. Interse	2. Curve - L	2. Blacktop	1. No Defe	2. Two-Wa	2. Two App	8. Yield Sig	1. Yes - Wc	2. No			3. No	20. Motor V	1. On Roac	No	No	Belted	No	Yes	No	No	No	No	No	No	No	No		NOT_RD	Urban Inte	No	No	Yes	Yes	5. Hampto	114	114. City o	7-Local (J,6)	3-Two-Way	Urban	NonVDOT	5	3. City or T	Hampton F	HAMP	S-VA114NP COLISEUM DR		0.84	754224	184.85	-76.3889	37.04196
171145142	2017	4/23/2017 5:00	1555	15:55	C	C	0	0	0	2	2	0	0	2	1. Rear End	RE	No	1. No Adve	2. Daylight	Day	2. Wet	Wet	9. Within In	1. Straight	2. Blacktop	1. No Defe	2. Two-Wa	4. Four App	3. Traffic S	1. Yes - Wc	2. No			3. No	20. Motor V	1. On Roac	No	No	Belted	No	Yes	No	No	No	No	No	No	No	No		NOT_RD	Urban Inte	No	Yes	Yes	No	5. Hampto	114	114. City o	4-Minor Ar	3-Two-Way	Urban	NonVDOT	5	3. City or T	Hampton F	HAMP	S-VA114PR LASALLE AVE		1.72	253088	81.52	-76.363	37.02751
181395132	2018	5/15/2018 5:00	2040	20:40	A	A	0	1	0	0	1	0	0	2	2. Angle	ANG	No	1. No Adve	4. Darknes	Night	1. Dry	Dry	9. Within In	1. Straight	2. Blacktop	1. No Defe	2. Two-Wa	4. Four App	3. Traffic S	1. Yes - Wc	2. No			3. No	20. Motor V	1. On Roac	No	No	Belted	No	No	No	No	No	No	No	No	No	Yes	10	NOT_RD	Urban Inte	No	No	Yes	Yes	5. Hampto	114	114. City o	4-Minor Ar	3-Two-Way	Urban	NonVDOT	5	3. City or T	Hampton F	HAMP	S-VA114NP LASALLE AVE		1.72	253088	38.04	-76.363	37.02738
210035101	2020	6/25/2020 5:00	1503	15:03	C	C	0	0	0	2	2	0	0	2	1. Rear End	RE	No	5. Rain	2. Daylight	Day	2. Wet	Wet	9. Within In	1. Straight	2. Blacktop	1. No Defe	2. Two-Wa	4. Four App	3. Traffic S	1. Yes - Wc	2. No			3. No	20. Motor V	1. On Roac	No	No	Belted	No	No	No	No	No	No	No	No	No	No		NOT_RD	VDOT Inter	No	No	Yes	No	5. Hampto	114	114. City o	7-Local (J,6)	3-Two-Way	Urban	NonVDOT	5	3. City or T	Hampton F	HAMP	S-VA114NP COLISEUM DR		1.01	1079044	97.6	-76.39	37.04443
210035102	2020	6/29/2020 5:00	1510	15:10	C	C	0	0	0	2	2	0	0	2	5. Sideswipe - Opposite Direction	SSO	No	1. No Adve	2. Daylight	Day	1. Dry	Dry	9. Within In	1. Straight	2. Blacktop	1. No Defe	1. Two-Wa	3. Three Ap	6. Traffic L	1. Yes - Wc	2. No			3. No	20. Motor V	1. On Roac	No	No	Belted	No	Yes	No	No	No	No	No	No	No	No		NOT_RD	Urban Inte	Yes	No	Yes	No	5. Hampto	114	114. City o	7-Local (J,6)		Urban	NonVDOT	5	3. City or T	Hampton F	HAMP	S-VA114NP EUSTIS LN		0.1			-76.3139	37.00985
210035103	2020	6/29/2020 5:00	1106	11:06	C	C	0	0	0	2	2	0	1	1	12. Ped	PED	Pedestrian	1. No Adve	1. Dawn	Day	4. Icy	Wet	10. Interse	1. Straight	2. Blacktop	10. Edge P	3. Two-Wa	4. Four App	4. Stop Sig	1. Yes - Wc	2. No			3. No	19. Ped	1. On Roac	No	No	Belted	No	No	No	No	No	No	No	No	Yes	No		NOT_RD	Urban Inte	No	No	Yes	No	5. Hampto	114	114. City o	7-Local (J,6)	3-Two-Way	Urban	NonVDOT	5	3. City or T	Hampton F	HAMP	S-VA114NP LANGLEY AVE		0.69	1068269	81.94	-76.3574	37.03319
210035106	2020	7/26/2020 5:00	1928	19:28	C	C	0	0	0	3	3	0	0	2	2. Angle	ANG	No	1. No Adve	2. Daylight	Day	1. Dry	Dry	12. Crossc	1. Straight	2. Blacktop	1. No Defe	2. Two-Wa	1. Not at In	6. Traffic L	1. Yes - Wc	2. No			3. No	20. Motor V	1. On Roac	No	No	Belted	No	No	No	No	No	No	No	No	No	No		NOT_RD	Not Interse	No	No	Yes	No	5. Hampto	114	114. City o	4-Minor Ar	3-Two-Way	Urban	NonVDOT	5	3. City or T	Hampton F	HAMP	R-VA SR00351WB		7.91	1061378	267.78	-76.3083	37.03934
210035107	2020	7/31/2020 5:00	725	7:25	B	B	0	0	1	1	2	0	0	2	1. Rear End	RE	No	1. No Adve	2. Daylight	Day	1. Dry	Dry	9. Within In	1. Straight	2. Blacktop	1. No Defe	2. Two-Wa	4. Four App	8. Yield Sig	1. Yes - Wc	2. No			3. No	20. Motor V	1. On Roac	No	No	Belted	No	No	No	No	No	No	No	No	No	No		NOT_RD	Urban Inte	No	No	Yes	No	5. Hampto	114	114. City o	3-Principal	4-Two-Way	Urban	NonVDOT	5	3. City or T	Hampton F	HAMP	R-VA US00258WB		62.95	754224	199.03	-76.3891	37.04161
210035109	2020	9/17/2020 5:00	1006	10:06	C	C	0	0	0	2	2	0	0	2	1. Rear End	RE	No	5. Rain	2. Daylight	Day	2. Wet	Wet	6. Intersec	10. On/Off	2. Blacktop	1. No Defe	4. One-Wa	3. Three Ap	8. Yield Sig	1. Yes - Wc	2. No			3. No	20. Motor V	1. On Roac	No	No	Belted	No	No	No	No	No	No	No	No	No	No		NOT_RD	Not Interse	No	No	No	No	5. Hampto	114	114. City o	1-Interstat	1-One-Way	Urban	VDOT Inte	5	1. State Hv	Hampton F	HAMP	R-VA IS00064EB	RMP265.00A	0.21			-76.3631	37.03145
210035110	2020	10/9/2020 5:00	1454	14:54	C	C	0	0	0	7	7	0	0	2	1. Rear End	RE	No	1. No Adve	2. Daylight	Day	1. Dry	Dry	9. Within In	1. Straight	2. Blacktop	1. No Defe	3. Two-Wa	3. Three Ap	6. Traffic L	3. Yes - No	2. No			3. No	20. Motor V	1. On Roac	No	No	Belted	No	No	No	No	No	No	No	No	No	No		NOT_RD	Urban Inte	No	No	Yes	No	5. Hampto	114	114. City o	3-Principal	4-Two-Way	Urban	NonVDOT	5	3. City or T	Hampton F	HAMP	R-VA US00258WB		65.66	1080029	57.67	-76.3413	37.04347
210035111	2020	10/17/2020 5:00	1130	11:30	O	PDO	0	0	0	0	0	0	0	2	4. Sideswipe - Same Direction	SSS	No	1. No Adve	2. Daylight	Day	1. Dry	Dry	1. Main-Lin	1. Straight	2. Blacktop	1. No Defe	3. Two-Wa	1. Not at In	6. Traffic L	1. Yes - Wc	2. No			3. No	20. Motor V	1. On Roac	No	No	Belted	No	No	No	No	No	No	No	No	No	No		NOT_RD	VDOT Inter	No	No	Yes	No	5. Hampto	114	114. City o	3-Principal	4-Two-Way	Urban	NonVDOT	5	3. City or T	Hampton F	HAMP	R-VA US00258EB		62.81	1091129	66.05	-76.3906	37.04115
210035112	2020	10/7/2020 5:00	1235	12:35	C	C	0	0	0	2	2	0	0	2	2. Angle	ANG	No	1. No Adve	2. Daylight	Day	1. Dry	Dry	1. Main-Lin	1. Straight	1. Concret	1. No Defe	2. Two-Wa	1. Not at In	1. No Traffi	6. No Traffi	2. No			3. No	20. Motor V	1. On Roac	No	No	Belted	No	No	No	No	No	No	No	No	No	No		NOT_RD	Urban Inte	No	No	Yes	No	5. Hampto	114	114. City o	4-Minor Ar	3-Two-Way	Urban	NonVDOT	5	3. City or T	Hampton F	HAMP	R-VA SR00351EB		7.7	1061490	121.15	-76.312	37.03844
210035113	2020	10/10/2020 5:00	1441	14:41	B	B	0	0	1	0	1	0	0	3	1. Rear End	RE	No	5. Rain	2. Daylight	Day	2. Wet	Wet	1. Main-Lin	1. Straight	2. Blacktop	1. No Defe	3. Two-Wa	4. Four App	3. Traffic S	1. Yes - Wc	2. No			3. No	20. Motor V	1. On Roac	No	No	Belted	No	No	No	No	No	No	No	No	No	No		NOT_RD	Urban Inte	No	No	Yes	No	5. Hampto	114	114. City o	3-Principal	4-Two-Way	Urban	NonVDOT	5	3. City or T	Hampton F	HAMP	R-VA US00258EB		63.64	253023	87.61	-76.3773	37.04391
210035114	2020	10/12/2020 5:00	920	9:20	C	C	0	0	0	1	1	0	0	1	9. Fixed Object - Off Road	FOOR	No	1. No Adve	2. Daylight	Day	2. Wet	Wet	1. Main-Lin	1. Straight	2. Blacktop	1. No Defe	1. Two-Wa	1. Not at In	6. Traffic L	1. Yes - Wc	2. No			3. No	12. Buildin	8. Off Roac	No	No	Belted	No	No	No	No	No	No	No	No	No	Yes	15	RD UNKN	Not Interse	No	No	Yes	No	5. Hampto	114	114. City o	4-Minor Ar	3-Two-Way	Urban	NonVDOT	5	3. City or T	Hampton F	HAMP	R-VA SR00278SB		1.5	746588	297.24	-76.3481	37.06491
210035115	2020	10/14/2020 5:00	1803	18:03	O	PDO	0	0	0	0	0	0	0	2	2. Angle	ANG	No	1. No Adve	2. Daylight	Day	1. Dry	Dry	1. Main-Lin	1. Straight	2. Blacktop	1. No Defe	1. Two-Wa	1. Not at In	1. No Traffi	6. No Traffi	2. No			3. No	20. Motor V	1. On Roac	No	No	Belted	No	No	No	No	No	No	No	No	No	No		NOT_RD	Not Interse	No	No	Yes	No	5. Hampto	114	114. City o	7-Local (J,6)	3-Two-Way	Urban	NonVDOT	5	3. City or T	Hampton F	HAMP	S-VA114NP HIGHLAND AVE		0.04			-76.3653	37.01478
210035119	2020	10/17/2020 5:00	1241	12:41	A	A	0	1	0	0	1	0	0	1	9. Fixed Object - Off Road	FOOR	No	1. No Adve	2. Daylight	Day	1. Dry	Dry	8. Non-Inte	5. Hillcrest	1. Concret	1. No Defe	3. Two-Wa	1. Not at In	6. Traffic L	1. Yes - Wc	2. No			3. No	3. Utility P	3. Median	No	No	Unbelted	No	No	No	No	No	No	No	No	No	No		RD_UNKN	Not Interse	No	No	Yes	No	5. Hampto	114	114. City o	3-Principal	4-Two-Way	Urban	NonVDOT	5	3. City or T	Hampton F	HAMP	R-VA US00258WB		65.21	1068042	415.62	-76.3496	37.04364
190455074	2019	2/9/2019 5:00	1041	10:41	A	A	0	1	0	0	1	0	0	2	2. Angle	ANG	No	1. No Adve	2. Daylight	Day	1. Dry	Dry	9. Within In	1. Straight	2. Blacktop	1. No Defe	3. Two-Wa	2. Two App	6. Traffic L	1. Yes - Wc	2. No			3. No	20. Motor V	1. On Roac	No	No	Belted	No	No	No	No	No	No	No	No	No	No		NOT_RD	Urban Inte	No	No	Yes	No	5. Hampto	114	114. City o	5-Major Cc	3-Two-Way	Urban	NonVDOT	5	3. City or T	Hampton F	HAMP	S-VA114NP SHELL RD		1.8	253217	327.03	-76.3795	37.00896
170655106	2017	3/5/2017 5:00	101	1:01	C	C	0	0	0	1	1	0	0	1	9. Fixed Object - Off Road	FOOR	No	1. No Adve	4. Darknes	Night	1. Dry	Dry	8. Non-Inte	2. Curve - L	2. Blacktop	1. No Defe	1. Two-Wa	1. Not at In	1. No Traffi	6. No Traffi	2. No			3. No	5. Guard R	1. On Roac	No	No	Belted	No	No	No	No	Yes	No	No	No	No	No		RD UNKN	Not Interse	No	Yes	Yes	Yes	5. Hampto	114	114. City o	4-Minor Ar	4-Two-Way	Urban	NonVDOT	5	3. City or T	Hampton F	HAMP	R-VA SR00415EB		1.08			-76.3904	37.02705
210035122	2020	10/18/2020 5:00	2108	21:08	C	C	0	0	0	1	1	0	0	2	2. Angle	ANG	No	1. No Adve	4. Darknes	Night	1. Dry	Dry	10. Interse	1. Straight	2. Blacktop	1. No Defe	2. Two-Wa	4. Four App	6. Traffic L	1. Yes - Wc	2. No			3. No	6. Parked V	1. On Roac	No	No	Belted	No	No	No	No	No	No	No	No	No	No		NOT_RD	Urban Inte	No	No	Yes	Yes	5. Hampto	114	114. City o	7-Local (J,6)	3-Two-Way	Urban	NonVDOT	5	3. City or T	Hampton F	HAMP	S-VA114PR JOYNES RD		0.02			-76.4054	37.02733
210035126	2020	11/5/2020 5:00	1241	12:41	C	C	0	0	0	1	1	0	0	2	15. Backed Into	BI	No	1. No Adve	2. Daylight	Day	1. Dry	Dry	1. Main-Lin	1. Straight	2. Blacktop	1. No Defe	1. Two-Wa	1. Not at In	6. Traffic L	1. Yes - Wc	2. No			3. No	6. Parked V	8. Off Roac	No	No	Belted	No	No	No	No	No	No	No	No	No	Yes	15	NOT_RD	Not Interse	No	No	Yes	No	5. Hampto	114	114. City o	7-Local (J,6)	3-Two-Way	Urban	NonVDOT	5	3. City or T	Hampton F	HAMP	S-VA114PR MCCULLOCH RD		0.07			-76.3035	37.04806
210035130	2020	12/11/2020 5:00	1717	17:17	C	C	0	0	0	2	2	0	0	2	15. Backed Into	BI	No	1. No Adve	4. Darknes	Night	1. Dry	Dry	1. Main-Lin	1. Straight	2. Blacktop	1. No Defe	3. Two-Wa	2. Two App	6. Traffic L	1. Yes - Wc	2. No			3. No	20. Motor V	7. In Parkin	No	No	Belted	No	No	No	No	No	No	No	No	No	No		NOT_RD	Not Interse	No	No	Yes	Yes	5. Hampto	114	114. City o	7-Local (J,6)	3-Two-Way	Urban	NonVDOT	5	3. City or T	Hampton F	HAMP	S-VA114NP OLD ABERDEEN RD		0.09	1068685	386.72	-76.4015	37.00338
210035131	2020	12/13/2020 5:00	109	1:09	C	C	0	0	0	1	1	0	0	2	2. Angle	ANG	No	1. No Adve	5. Darknes	Night	1. Dry	Dry	9. Within In	10. On/Off	2. Blacktop	1. No Defe	2. Two-Wa	4. Four App	3. Traffic S	1. Yes - Wc	2. No			3. No	20. Motor V	1. On Roac	No	No	Belted	No	No	No	No	No	Yes	No	No	No	No		NOT_RD	VDOT Inter	No	No	Yes	Yes	5. Hampto	114	114. City o	4-Minor Ar	4-Two-Way	Urban	NonVDOT	5	3. City or T	Hampton F	HAMP	S-VA114PR POWER PLANT PKWY		0.12	253573	10.88	-76.3867	37.01695
173115117	2017	11/6/2017 5:00	1555	15:55	O	PDO	0	0	0	0	0	0	0	2	2. Angle	ANG	No	1. No Adve	2. Daylight	Day	1. Dry	Dry	1. Main-Lin	1. Straight	2. Blacktop	1. No Defe	1. Two-Wa	1. Not at In	6. Traffic L	1. Yes - Wc	2. No			3. No	20. Motor V	1. On Roac	No	No	Belted	No	No	No	No	No	No	No	No	No	No		NOT_RD	Not Interse	Yes	No	Yes	No	5. Hampto	114	114. City o	4-Minor Ar	3-Two-Way	Urban	NonVDOT	5	3. City or T	Hampton F	HAMP	S-VA114NP ABERDEEN RD		1.45	253287	311.43	-76.4037	37.01793
210045051	2020	12/29/2020 5:00	1442	14:42	C	C	0	0	0	2	2	0	0	2	2. Angle	ANG	No	1. No Adve	2. Daylight	Day	1. Dry	Dry	10. Interse	1. Straight	2. Blacktop	1. No Defe	2. Two-Wa	4. Four App	3. Traffic S	1. Yes - Wc	2. No			3. No	20. Motor V	1. On Roac	No	No	Belted	No	No	No	No	No	No	No	No	No	No		NOT_RD	Urban Inte	No	No	Yes	No	5. Hampto	114	114. City o	7-Local (J,6)	3-Two-Way	Urban	NonVDOT	5	3. City or T	Hampton F	HAMP	S-VA114PR HARDY CASH DR		0.55	1084139	452.41	-76.4026	37.05687
210045052	2021	1/2/2021 5:00	1834	18:34	C	C	0	0	0	2	2	0	0	3	1. Rear End	RE	No	1. No Adve	4. Darknes	Night	1. Dry	Dry	1. Main-Lin	1. Straight	2. Blacktop	1. No Defe	2. Two-Wa	1. Not at In	6. Traffic L	1. Yes - Wc	2. No			3. No	20. Motor V	1. On Roac	No	No	Belted	No	No	No	No	No	No	No	No	No	No		NOT_RD	VDOT Inter	No	Yes	Yes	Yes	5. Hampto	114	114. City o	7-Local (J,6)	3-Two-Way	Urban	NonVDOT	5	3. City or T	Hampton F	HAMP	S-VA114PR COLISEUM DR		2.05	1077824	162.8	-76.3925	37.05963
210045054	2021	1/3/2021 5:00	1432	14:32	C	C	0	0	0	1	1	0	0	2	2. Angle	ANG	No	1. No Adve	2. Daylight	Day	2. Wet	Wet	1. Main-Lin	1. Straight	2. Blacktop	1. No Defe	1. Two-Wa	4. Four App	3. Traffic S	1. Yes - Wc	2. No			3. No	20. Motor V	1. On Roac	No	No	Belted	No	No	No	No	No	No	No	No	No	Yes	10	NOT_RD	Urban Inte	No	No	Yes	No	5. Hampto	114	114. City o	4-Minor Ar	3-Two-Way	Urban	NonVDOT	5	3. City or T	Hampton F	HAMP	R-VA SR00351WB		4.71	253088	32.52	-76.3629	37.02732
210045149	2021	1/4/2021 5:00	940	9:40	O	PDO	0	0	0	0	0	0	0	2	1. Rear End	RE	No	1. No Adve	2. Daylight	Day	1. Dry	Dry	8. Non-Inte	1. Straight	1. Concret	1. No Defe	4. One-Wa	1. Not at In	9. One Wa	1. Yes - Wc	2. No			3. No	20. Motor V	1. On Roac	No	No	Belted	No	No	No	No	No	No	No	No	No	Yes	5	NOT_RD	Not Interse	No	Yes	Yes	Yes	5. Hampto	114	114. City o	1-Interstat	4-Two-Way	Urban	VDOT Inte	5	1. State Hv	Hampton F	HAMP	R-VA IS00064WB		269.79			-76.3164	36.99948
210045315	2021	1/3/2021 5:00	1400	14:00	O	PDO	0	0	0	0	0	0	0	1	9. Fixed Object - Off Road	FOOR	No	1. No Adve	2. Daylight	Day	2. Wet	Wet	5. On Entra	6. Hillcrest	1. Concret	1. No Defe	4. One-Wa	1. Not at In	6. Traffic L	1. Yes - Wc	2. No			3. No	5. Guard R	2. Shoulde	No	No	Belted	No	No	No	No	Yes	No	No	No	No	Yes	15	RD RIGHT	Not Interse	No	No	No	No	5. Hampto	114	114. City o	1-Interstat	1-One-Way	Urban	VDOT Inte	5	1. State Hv	Hampton F	HAMP	R-VA IS00064EB	RMP261.00B	0.27			-76.4196	37.05877
210045342	2021	1/3/2021 5:00	2130	21:30	O	PDO	0	0	0	0	0	0	0	1	9. Fixed Object - Off Road	FOOR	No	1. No Adve	5. Darknes	Night	2. Wet	Wet	5. On Entra	2. Curve - L	1. Concret	1. No Defe	4. One-Wa	1. Not at In	6. Traffic L	1. Yes - Wc	2. No			3. No	2. Trees	1. On Roac	No	Yes	Belted	No	No	No	No	No	No	No	No	No	Yes	5	RD_LEFT	Not Interse	No	No	No	Yes	5. Hampto	114	114. City o	1-Interstat	1-One-Way	Urban	VDOT Prim	5	1. State Hv	Hampton F	HAMP	R-VA SR00134WB	RMP008.00A	0.17			-76.4054	37.05268
210055078	2020	12/31/2020 5:00	1207	12:07	B	B	0	0	2	0	2	0	0	2	2. Angle	ANG	No	5. Rain	2. Daylight	Day	2. Wet	Wet	9. Within In	1. Straight	2. Blacktop	1. No Defe	2. Two-Wa	4. Four App	4. Stop Sig	1. Yes - Wc	2. No			3. No	20. Motor V	1. On Roac	No	No	Belted	No	No	No	No	No	No	No	No	No	No		NOT_RD	VDOT Inter	Yes	No	Yes	No	5. Hampto	114	114. City o	4-Minor Ar	3-Two-Way	Urban	NonVDOT	5	3. City or T	Hampton F	HAMP	S-VA114PR KING ST N		0.41	1068631	31.29	-76.3472	37.03597
171935115	2017	7/12/2017 5:00	432	4:32	B	B	0	0	1	0	1	0	0	1	9. Fixed Object - Off Road	FOOR	No	1. No Adve	4. Darknes	Night	1. Dry	Dry	1. Main-Lin	1. Straight	2. Blacktop	1. No Defe	1. Two-Wa	1. Not at In	3. Traffic S	1. Yes - Wc	2. No			3. No	3. Utility P	1. On Roac	No	Yes	Belted	No	No	No	No	No	No	No	No	No	No		RD UNKN	Not Interse	No	No	Yes	Yes	5. Hampto	114	114. City o	4-Minor Ar	3-Two-Way	Urban	NonVDOT	5	3. City or T	Hampton F	HAMP	S-VA114PR ABERDEEN RD		1.46	253287	271.24	-76.4037	37.01804
230555236	2023	2/11/2023 5:00	1743	17:43	C	C	0	0	0	2	2	0	0	2	2. Angle	ANG	No	1. No Adve	3. Dusk	Day	1. Dry	Dry	9. Within In	1. Straight	2. Blacktop	1. No Defe	3. Two-Wa	4. Four App	3. Traffic S	1. Yes - Wc	2. No			3. No	20. Motor V	1. On Roac	No	No	Belted	No	No	No	No	No	No	No	No	No	No		NOT_RD	Urban Inte	No	No	Yes	No	5. Hampto	114	114. City o	4-Minor Ar	4-Two-Way	Urban	NonVDOT	5	3. City or T	Hampton F	HAMP	R-VA SR00152WB		3.56	253071	43.09	-76.4041	37.04139
210055081	2020	12/30/2020 5:00	1307	13:07	C	C	0	0	0	2	2	0	0	2	2. Angle	ANG	No	1. No Adve	2. Daylight	Day	1. Dry	Dry	1. Main-Lin	1. Straight	2. Blacktop	1. No Defe	3. Two-Wa	3. Three Ap	6. Traffic L	1. Yes - Wc	2. No			3. No	20. Motor V	1. On Roac	No	No	Belted	No	No	No	No	No	No	No	No	No	No		NOT_RD	VDOT Inter	No	No	Yes	No	5. Hampto	114	114. City o	5-Major Cc	4-Two-Way	Urban	NonVDOT	5	3. City or T	Hampton F	HAMP	S-VA114PR POWHATAN PKWY		1.29	253572	92.69	-76.3859	37.01504
210055118	2020	12/31/2020 5:00	1103	11:03	A	A	0	1	0	1	2	0	0	2	4. Sideswipe - Same Direction	SSS	No	5. Rain	2. Daylight	Day	2. Wet	Wet	9. Within In	1. Straight	2. Blacktop	1. No Defe	2. Two-Wa	4. Four App	6. Traffic L	1. Yes - Wc	2. No			3. No	20. Motor V	1. On Roac	No	No	Belted	No	No	No	No	No	No	Yes	No	No	No		NOT_RD	Urban Inte	Yes	No	Yes	No	5. Hampto	114	114. City o	3-Principal	4-Two-Way	Urban	NonVDOT	5	3. City or T	Hampton F	HAMP	R-VA US00258EB		63.66	253023	10.22	-76.3769	37.04394
210055199	2021	1/3/2021 5:00	1550	15:50	O	PDO	0	0	0	0	0	0	0	2	1. Rear End	RE	No	1. No Adve	2. Daylight	Day	1. Dry	Dry	8. Non-Inte	1. Straight	2. Blacktop	1. No Defe	4. One-Wa	1. Not at In	6. Traffic L	1. Yes - Wc	2. No			3. No	20. Motor V	1. On Roac	No	No	Belted	No	No	No	No	No	No	No	No	No	Yes	25	NOT_RD	Not Interse	No	Yes	Yes	No	5. Hampto	114	114. City o	1-Interstat	4-Two-Way	Urban	VDOT Inte	5	1. State Hv	Hampton F	HAMP	R-VA IS00064EB		269.94			-76.3143	36.99612
210055200	2021	1/3/2021 5:00	1550	15:50	O	PDO	0	0	0	0	0	0	0	2	1. Rear End	RE	No	1. No Adve	2. Daylight	Day	1. Dry	Dry	8. Non-Inte	1. Straight	2. Blacktop	1. No Defe	4. One-Wa	1. Not at In	6. Traffic L	1. Yes - Wc	2. No			3. No	20. Motor V	1. On Roac	No	No	Belted	No	No	No	No	No	No	No	No	No	Yes	35	NOT_RD	Not Interse	No	No	Yes	No	5. Hampto	114	114. City o	1-Interstat	4-Two-Way	Urban	VDOT Inte	5	1. State Hv	Hampton F	HAMP	R-VA IS00064EB		270.17			-76.3119	36.99352
210055211	2021	1/4/2021 5:00	2050	20:50	O	PDO	0	0	0	0	0	0	0	2	1. Rear End	RE	No	1. No Adve	4. Darknes	Night	1. Dry	Dry	8. Non-Inte	1. Straight	2. Blacktop	1. No Defe	4. One-Wa	1. Not at In	6. Traffic L	1. Yes - Wc	2. No			3. No	20. Motor V	1. On Roac	No	No	Belted	No	No	No	No	No	No	No	No	No	Yes	30	NOT_RD	Not Interse	No	Yes	Yes	Yes	5. Hampto	114	114. City o	1-Interstat	4-Two-Way	Urban	VDOT Inte	5	1. State Hv	Hampton F	HAMP	R-VA IS00064WB		270.44			-76.3097	36.99234
230795174	2023	3/17/2023 5:00	1335	13:35	C	C	0	0	0	2	2	0	0	2	4. Sideswipe - Same Direction	SSS	No	1. No Adve	2. Daylight	Day	1. Dry	Dry	1. Main-Lin	1. Straight	2. Blacktop	1. No Defe	3. Two-Wa	4. Four App	3. Traffic S	1. Yes - Wc	2. No			3. No	20. Motor V	1. On Roac	No	No	Belted	No	No	No	No	No	No	No	No	No	No		NOT_RD	Urban Inte	No	No	Yes	No	5. Hampto	114	114. City o	4-Minor Ar	4-Two-Way	Urban	NonVDOT	5	3. City or T	Hampton F	HAMP	R-VA SR00152EB		3.56	253071	26.2	-76.4041	37.04126
222375600	2022	7/3/2022 5:00	1553	15:53	C	C	0	0	0	2	2	0	0	2	1. Rear End	RE	No	1. No Adve	2. Daylight	Day	2. Wet	Wet	9. Within In	1. Straight	2. Blacktop	1. No Defe	3. Two-Wa	4. Four App	1. No Traffi	6. No Traffi	2. No			3. No	20. Motor V	1. On Roac	No	No	Belted	No	No	No	No	No	No	No	No	No	No		NOT_RD	Urban Inte	No	No	Yes	No	5. Hampto	114	114. City o	3-Principal	4-Two-Way	Urban	NonVDOT	5	3. City or T	Hampton F	HAMP	R-VA SR00134WB		7.18	702864	109.03	-76.4029	37.05675
192945262	2019	10/14/2019 5:00	1815	18:15	A	A	0	1	0	0	1	0	0	2	2. Angle	ANG	No	1. No Adve	2. Daylight	Day	1. Dry	Dry	13. Drivew	1. Straight	1. Concret	1. No Defe	1. Two-Wa	1. Not at In	8. Yield Sig	1. Yes - Wc	2. No			3. No	20. Motor V	1. On Roac	No	No	Belted	No	No	No	No	No	Yes	No	No	No	No		NOT_RD	VDOT Inter	No	No	Yes	No	5. Hampto	114	114. City o	7-Local (J,6)	3-Two-Way	Urban	NonVDOT	5	3. City or T	Hampton F	HAMP	S-VA114NP MARCELLA RD		0.98	1078784	113.32	-76.3924	37.05052
191235077	2019	5/2/2019 5:00	1644	16:44	C	C	0	0	0	1	1	0	0	2	1. Rear End	RE	No	1. No Adve	2. Daylight	Day	1. Dry	Dry	11. Interse	2. Curve - L	2. Blacktop	1. No Defe	3. Two-Wa	3. Three Ap	6. Traffic L	1. Yes - Wc	1. Yes	2. Transitic	1. Lane Cl	3. No	20. Motor V	1. On Roac	No	No	Belted	No	No	No	No	No	Yes	No	No	No	No		NOT_RD	Urban Inte	No	No	Yes	No	5. Hampto	114	114. City o	4-Minor Ar	4-Two-Way	Urban	NonVDOT	5	3. City or T	Hampton F	HAMP	R-VA SR00415EB		1.08			-76.3904	37.02699
210065052	2020	12/31/2020 5:00	1134	11:34	O	PDO	0	0	0	0	0	0	0	2	2. Angle	ANG	No	5. Rain	2. Daylight	Day	2. Wet	Wet	1. Main-Lin	1. Straight	2. Blacktop	1. No Defe	2. Two-Wa	1. Not at In	6. Traffic L	1. Yes - Wc	2. No			3. No	20. Motor V	1. On Roac	No	No	Belted	No	No	No	No	No	No	No	No	No	No		NOT_RD	VDOT Inter	No	No	Yes	No	5. Hampto	114	114. City o	7-Local (J,6)	3-Two-Way	Urban	NonVDOT	5	3. City or T	Hampton F	HAMP	S-VA114NP VON SCHILLING DR		0.41	1079893	94.5	-76.3891	37.04439
210065158	2021	1/1/2021 5:00	1814	18:14	C	C	0	0	0	1	1	0	0	1	8. Non-Collision	NC	No	5. Rain	4. Darknes	Night	2. Wet	Wet	10. Interse	1. Straight	2. Blacktop	1. No Defe	2. Two-Wa	4. Four App	6. Traffic L	1. Yes - Wc	2. No			3. No	42. Other N	1. On Roac	No	No	Belted	No	No	No	No	No	No	No	No	No	No		NOT_RD	Urban Inte	No	No	Yes	Yes	5. Hampto	114	114. City o	3-Principal	4-Two-Way	Urban	NonVDOT	5	3. City or T	Hampton F	HAMP	R-VA US00258WB		60.1	253130	93.29	-76.4353	37.02402
202405128	2020	8/25/2020 5:00	1057	10:57	B	B	0	0	2	0	2	0	0	2	2. Angle	ANG	No	1. No Adve	2. Daylight	Day	1. Dry	Dry	10. Interse	1. Straight	2. Blacktop	1. No Defe	3. Two-Wa	4. Four App	4. Stop Sig	1. Yes - Wc	2. No			3. No	20. Motor V	1. On Roac	No	No	Belted	No	No	No	No	No	No	No	No	No	No		NOT_RD	VDOT Inter	No	Yes	Yes	No	5. Hampto	114	114. City o	5-Major Cc	3-Two-Way	Urban	NonVDOT	5	3. City or T	Hampton F	HAMP	S-VA114PR ORCUTT AVE		0.53	253273	5.41	-76.438	37.02883
210065164	2020	12/31/2020 5:00	1351	13:51	O	PDO	0	0	0	0	0	0	0	6	1. Rear End	RE	No	5. Rain	2. Daylight	Day	2. Wet	Wet	8. Non-Inte	1. Straight	2. Blacktop	1. No Defe	3. Two-Wa	1. Not at In	3. Traffic S	1. Yes - Wc	2. No			3. No	20. Motor V	1. On Roac	No	No	Belted	No	No	No	No	No	No	No	No	No	No		NOT_RD	VDOT Inter	Yes	No	Yes	No	5. Hampto	114	114. City o	3-Principal	4-Two-Way	Urban	NonVDOT	5	3. City or T	Hampton F	HAMP	R-VA US00258WB		62.88	1091129	200.71	-76.39	37.04146
210065165	2020	12/31/2020 5:00	1900	19:00	C	C	0	0	0	2	2	0	0	2	2. Angle	ANG	No	5. Rain	4. Darknes	Night	2. Wet	Wet	9. Within In	1. Straight	2. Blacktop	1. No Defe	3. Two-Wa	4. Four App	3. Traffic S	1. Yes - Wc	2. No			3. No	20. Motor V	1. On Roac	No	No	Belted	No	No	No	No	No	No	No	No	No	No		NOT_RD	Urban Inte	No	No	Yes	Yes	5. Hampto	114	114. City o	7-Local (J,6)	3-Two-Way	Urban	NonVDOT	5	3. City or T	Hampton F	HAMP	S-VA114NP COLISEUM DR		1.16	253076	41.67	-76.3907	37.04672
210065195	2021	1/6/2021 5:00	1255	12:55	O	PDO	0	0	0	0	0	0	0	1	9. Fixed Object - Off Road	FOOR	No	1. No Adve	2. Daylight	Day	1. Dry	Dry	8. Non-Inte	2. Curve - L	2. Blacktop	1. No Defe	3. Two-Wa	1. Not at In	6. Traffic L	1. Yes - Wc	2. No			3. No	11. Jersey	1. On Roac	No	No	Belted	No	No	No	No	No	No	No	No	No	Yes	15	RD RIGHT	Not Interse	No	Yes	Yes	Yes	5. Hampto	114	114. City o	1-Interstat	4-Two-Way	Urban	VDOT Inte	5	1. State Hv	Hampton F	HAMP	R-VA IS00064WB		266.6			-76.3475	37.03435
223065381	2022	10/26/2022 5:00	1025	10:25	B	B	0	0	1	2	3	0	0	3	1. Rear End	RE	No	1. No Adve	2. Daylight	Day	1. Dry	Dry	6. Intersec	1. Straight	2. Blacktop	1. No Defe	2. Two-Wa	2. Two App	1. No Traffi	6. No Traffi	2. No			3. No	20. Motor V	1. On Roac	No	No	Belted	No	No	No	No	No	No	No	No	No	No		NOT_RD	Urban Inte	No	Yes	Yes	Yes	5. Hampto	114	114. City o	3-Principal	4-Two-Way	Urban	NonVDOT	5	3. City or T	Hampton F	HAMP	R-VA SR00134WB		7.18	702864	130.54	-76.4029	37.05669
210075160	2020	12/23/2020 5:00	1638	16:38	C	C	0	0	0	2	2	0	0	2	4. Sideswipe - Same Direction	SSS	No	1. No Adve	2. Daylight	Day	1. Dry	Dry	1. Main-Lin	1. Straight	2. Blacktop	1. No Defe	3. Two-Wa	2. Two App	8. Yield Sig	1. Yes - Wc	2. No			3. No	20. Motor V	1. On Roac	No	No	Belted	No	No	No	No	No	No	No	No	No	No		NOT_RD	Not Interse	No	No	Yes	No	5. Hampto	114	114. City o	2-Principal	1-One-Way	Urban	NonVDOT	5	3. City or T	Hampton F	HAMP	S-VA114NP HAMPTON ROADS CENTER PKWY RMP0(		0.16			-76.4007	37.06105
210075161	2021	1/2/2021 5:00	1730	17:30	C	C	0	0	0	2	2	0	0	2	4. Sideswipe - Same Direction	SSS	No	1. No Adve	4. Darknes	Night	1. Dry	Dry	8. Non-Inte	1. Straight	2. Blacktop	1. No Defe	2. Two-Wa	1. Not at In	8. Yield Sig	1. Yes - Wc	2. No			3. No	20. Motor V	1. On Roac	No	No	Belted	No	No	No	No	No	No	No	No	No	No		NOT_RD	Not Interse	No	No	Yes	Yes	5. Hampto	114	114. City o	3-Principal	4-Two-Way	Urban	NonVDOT	5	3. City or T	Hampton F	HAMP	R-VA US00258EB		63.72	253023	339.49	-76.3758	37.04395
210075170	2021	1/3/2021 5:00	1347	13:47	C	C	0	0	0	3	3	0	0	2	2. Angle	ANG	No	5. Rain	2. Daylight	Day	2. Wet	Wet	1. Main-Lin	1. Straight	2. Blacktop	1. No Defe	1. Two-Wa	1. Not at In	6. Traffic L	1. Yes - Wc	2. No			3. No	20. Motor V	1. On Roac	No	No	Belted	No	No	No	No	No	No	No	No	No	No		NOT_RD	Urban Inte	No	No	Yes	No	5. Hampto	114	114. City o	4-Minor Ar	3-Two-Way	Urban	NonVDOT	5	3. City or T	Hampton F	HAMP	R-VA SR00172SB		1.94	1091342	84.4	-76.3928	37.09435
222375442	2022	7/22/2022 5:00	1637	16:37	C	C	0	0	0	2	2	0	0	2	2. Angle	ANG	No	1. No Adve	2. Daylight	Day	1. Dry	Dry	1. Main-Lin	1. Straight	2. Blacktop	1. No Defe	1. Two-Wa	1. Not at In	1. No Traffi	6. No Traffi	2. No			3. No	20. Motor V	1. On Roac	No	No	Belted	No	No	No	No	No	No	No	No	No	No		NOT_RD	Not Interse	No	No	Yes	No	5. Hampto	114	114. City o	4-Minor Ar	3-Two-Way	Urban	NonVDOT	5	3. City or T	Hampton F	HAMP	S-VA114PR ABERDEEN RD		1.46	253287	256.17	-76.4037	37.01808
210075172	2021	1/6/2021 5:00	1141	11:41	C	C	0	0	0	1	1	0	0	2	1. Rear End	RE	No	1. No Adve	2. Daylight	Day	1. Dry	Dry	10. Interse	1. Straight	2. Blacktop	1. No Defe	2. Two-Wa	4. Four App	3. Traffic S	1. Yes - Wc	2. No			3. No	20. Motor V	1. On Roac	No	No	Belted	No	Yes	No	No	No	No	No	No	No	No		NOT_RD	VDOT Inter	No	No	Yes	No	5. Hampto	114	114. City o	7-Local (J,6)	3-Two-Way	Urban	NonVDOT	5	3. City or T	Hampton F	HAMP	S-VA114PR COLISEUM DR		1.82	1079069	95.97	-76.3924	37.05624
210075174	2021	1/6/2021 5:00	1435	14:35	C	C	0	0	0	2	2	0	0	2	2. Angle	ANG	No	1. No Adve	2. Daylight	Day	1. Dry	Dry	9. Within In	2. Curve - L	2. Blacktop	1. No Defe	2. Two-Wa	4. Four App	4. Stop Sig	1. Yes - Wc	2. No			3. No	20. Motor V	1. On Roac	No	No	Belted	No	No	No	No	No	No	No	No	No	No		NOT_RD	Urban Inte	Yes	Yes	Yes	No	5. Hampto	114	114. City o	7-Local (J,6)	3-Two-Way	Urban	NonVDOT	5	3. City or T	Hampton F	HAMP	S-VA114PR MARTHA LEE DR		0.64			-76.4249	37.02649
210085039	2021	1/7/2021 5:00	601	6:01	O	PDO	0	0	0	0	0	0	0	2	4. Sideswipe - Same Direction	SSS	No	1. No Adve	4. Darknes	Night	1. Dry	Dry	8. Non-Inte	1. Straight	1. Concret	1. No Defe	3. Two-Wa	1. Not at In	6. Traffic L	1. Yes - Wc	2. No			3. No	20. Motor V	1. On Roac	No	No	Belted	No	No	No	No	No	No	No	No	No	No		NOT_RD	Not Interse	No	No	Yes	Yes	5. Hampto	114	114. City o	1-Interstat	4-Two-Way	Urban	VDOT Inte	5	1. State Hv	Hampton F	HAMP	R-VA IS00664EB		0.6			-76.3805	37.02413
210085048	2021	1/7/2021 5:00	1433	14:33	B	B	0	0	4	0	4	0	0	3	4. Sideswipe - Same Direction	SSS	No	1. No Adve	2. Daylight	Day	1. Dry	Dry	8. Non-Inte	1. Straight	1. Concret	1. No Defe	3. Two-Wa	1. Not at In	6. Traffic L	1. Yes - Wc	2. No			3. No	20. Motor V	1. On Roac	No	No	Belted	No	No	No	No	No	No	No	No	No	No		NOT_RD	Not Interse	No	No	Yes	No	5. Hampto	114	114. City o	1-Interstat	4-Two-Way	Urban	VDOT Inte	5	1. State Hv	Hampton F	HAMP	R-VA IS00064EB		262.24			-76.4122	37.05547
210085054	2021	1/2/2021 5:00	1937	19:37	C	C	0	0	0	1	1	0	0	2	2. Angle	ANG	No	1. No Adve	5. Darknes	Night	1. Dry	Dry	1. Main-Lin	1. Straight	2. Blacktop	1. No Defe	1. Two-Wa	4. Four App	8. Yield Sig	1. Yes - Wc	2. No			3. No	20. Motor V	1. On Roac	No	No	Belted	No	No	No	No	No	No	No	No	No	No		NOT_RD	Not Interse	No	Yes	Yes	Yes	5. Hampto	114	114. City o	7-Local (J,6)	3-Two-Way	Urban	NonVDOT	5	3. City or T	Hampton F	HAMP	S-VA114PR FAIRMONT DR		0.51			-76.4349	37.08504
191145183	2019	4/17/2019 5:00	1751	17:51	A	A	0	1	0	1	2	0	0	4	2. Angle	ANG	No	1. No Adve	2. Daylight	Day	1. Dry	Dry	9. Within In	1. Straight	2. Blacktop	1. No Defe	2. Two-Wa	4. Four App	3. Traffic S	1. Yes - Wc	2. No			3. No	20. Motor V	1. On Roac	No	No	Belted	No	Yes	No	No	No	No	No	Yes	No	No		NOT_RD	Urban Inte	No	No	Yes	No	5. Hampto	114	114. City o	4-Minor Ar	3-Two-Way	Urban	NonVDOT	5	3. City or T	Hampton F	HAMP	S-VA114NP LASALLE AVE		1.72	253088	32.61	-76.363	37.02737
210085058	2021	1/2/2021 5:00	1920	19:20	C	C	0	0	0	5	5	0	0	2	4. Sideswipe - Same Direction	SSS	No	1. No Adve	4. Darknes	Night	1. Dry	Dry	1. Main-Lin	1. Straight	2. Blacktop	1. No Defe	3. Two-Wa	4. Four App	3. Traffic S	1. Yes - Wc	2. No			3. No	20. Motor V	1. On Roac	No	No	Belted	No	No	No	No	No	No	No	No	No	No		NOT_RD	Urban Inte	No	No	Yes	Yes	5. Hampto	114	114. City o	3-Principal	4-Two-Way	Urban	NonVDOT	5	3. City or T	Hampton F	HAMP	R-VA US00258EB		62.96	754224	122	-76.3889	37.0415
230895071	2023	3/29/2023 5:00	725	7:25	C	C	0	0	0	2	2	0	0	2	2. Angle	ANG	No	1. No Adve	2. Daylight	Day	2. Wet	Wet	1. Main-Lin	1. Straight	2. Blacktop	1. No Defe	2. Two-Wa	4. Four App	3. Traffic S	1. Yes - Wc	2. No			3. No	20. Motor V	1. On Roac	No	No	Belted	No	No	No	No	No	No	No	No	No	Yes	5	NOT_RD	Urban Inte	No	No	Yes	No	5. Hampto	114	114. City o	4-Minor Ar	4-Two-Way	Urban	NonVDOT	5	3. City or T	Hampton F	HAMP	R-VA SR00152EB		3.56	253071	26.2	-76.4041	37.04126
210085323	2021	1/5/2021 5:00	620	6:20	O	PDO	0	0	0	0	0	0	0	2	1. Rear End	RE	No	1. No Adve	1. Dawn	Day	1. Dry	Dry	8. Non-Inte	1. Straight	1. Concret	1. No Defe	3. Two-Wa	1. Not at In	6. Traffic L	1. Yes - Wc	2. No			3. No	20. Motor V	1. On Roac	No	No	Unbelted	No	No	No	No	No	No	No	No	No	No		NOT_RD	Not Interse	No	No	Yes	No	5. Hampto	114	114. City o	1-Interstat	4-Two-Way	Urban	VDOT Inte	5	1. State Hv	Hampton F	HAMP	R-VA IS00064WB		271.17			-76.3021	36.98418
210095002	2021	1/5/2021 5:00	735	7:35	O	PDO	0	0	0	0	0	0	0	2	4. Sideswipe - Same Direction	SSS	No	1. No Adve	2. Daylight	Day	1. Dry	Dry	8. Non-Inte	1. Straight	1. Concret	1. No Defe	3. Two-Wa	1. Not at In	6. Traffic L	1. Yes - Wc	2. No			3. No	20. Motor V	1. On Roac	No	No	Belted	No	No	No	No	No	No	Yes	No	No	No		NOT_RD	Not Interse	No	No	Yes	No	5. Hampto	114	114. City o	1-Interstat	4-Two-Way	Urban	VDOT Inte	5	1. State Hv	Hampton F	HAMP	R-VA IS00064EB		269.09			-76.3213	37.00658
210115063	2021	1/4/2021 5:00	1708	17:08	C	C	0	0	0	3	3	0	0	2	1. Rear End	RE	No	1. No Adve	2. Daylight	Day	1. Dry	Dry	10. Interse	1. Straight	1. Concret	1. No Defe	2. Two-Wa	4. Four App	3. Traffic S	1. Yes - Wc	2. No			3. No	20. Motor V	1. On Roac	No	No	Belted	No	No	No	No	No	No	No	No	No	No		NOT_RD	Urban Inte	No	No	Yes	No	5. Hampto	114	114. City o	3-Principal	4-Two-Way	Urban	NonVDOT	5	3. City or T	Hampton F	HAMP	R-VA US00258WB		62.94	754224	235.76	-76.3893	37.04158
210115064	2020	12/31/2020 5:00	1634	16:34	A	A	0	1	0	0	1	0	0	2	1. Rear End	RE	No	5. Rain	2. Daylight	Day	2. Wet	Wet	9. Within In	1. Straight	2. Blacktop	1. No Defe	3. Two-Wa	3. Three Ap	6. Traffic L	1. Yes - Wc	2. No			3. No	20. Motor V	1. On Roac	No	No	Belted	No	No	No	No	No	No	No	No	No	No		NOT_RD	Urban Inte	No	No	Yes	No	5. Hampto	114	114. City o	3-Principal	4-Two-Way	Urban	NonVDOT	5	3. City or T	Hampton F	HAMP	R-VA US00258EB		61.6			-76.4125	37.03528
210115066	2021	1/8/2021 5:00	1449	14:49	C	C	0	0	0	1	1	0	0	2	4. Sideswipe - Same Direction	SSS	No	4. Mist	2. Daylight	Day	1. Dry	Dry	1. Main-Lin	1. Straight	2. Blacktop	1. No Defe	3. Two-Wa	4. Four App	6. Traffic L	1. Yes - Wc	2. No			3. No	20. Motor V	1. On Roac	No	No	Belted	No	No	No	No	No	Yes	Yes	No	No	No		NOT_RD	Urban Inte	No	No	Yes	No	5. Hampto	114	114. City o	5-Major Cc	3-Two-Way	Urban	NonVDOT	5	3. City or T	Hampton F	HAMP	R-VA SR00351EB		1.56	1068797	32.53	-76.4068	36.99834
210115067	2021	1/5/2021 5:00	719	7:19	O	PDO	0	0	0	0	0	0	0	2	3. Head On	HO	No	1. No Adve	4. Darknes	Night	1. Dry	Dry	9. Within In	1. Straight	2. Blacktop	1. No Defe	1. Two-Wa	3. Three Ap	3. Traffic S	1. Yes - Wc	2. No			3. No	20. Motor V	1. On Roac	No	No	Belted	No	No	No	No	No	No	No	No	No	No		NOT_RD	Urban Inte	No	No	Yes	Yes	5. Hampto	114	114. City o	4-Minor Ar	4-Two-Way	Urban	NonVDOT	5	3. City or T	Hampton F	HAMP	S-VA114NP KING ST N		0.68	253424	0	-76.3483	37.03984
210115068	2021	1/9/2021 5:00	352	3:52	A	A	0	1	0	1	2	0	1	1	12. Ped	PED	Pedestrian	1. No Adve	4. Darknes	Night	1. Dry	Dry	9. Within In	1. Straight	2. Blacktop	1. No Defe	1. Two-Wa	3. Three Ap	3. Traffic S	1. Yes - Wc	2. No			3. No	19. Ped	1. On Roac	No	No	Belted	No	No	No	No	No	No	No	No	Yes	No		NOT_RD	Urban Inte	No	No	Yes	No	5. Hampto	114	114. City o	4-Minor Ar	3-Two-Way	Urban	NonVDOT	5	3. City or T	Hampton F	HAMP	S-VA114PR RIP RAP RD		0	253424	17.84	-76.3484	37.03982
231635095	2023	6/9/2023 5:00	1311	13:11	O	PDO	0	0	0	0	0	0	0	2	2. Angle	ANG	No	1. No Adve	2. Daylight	Day	1. Dry	Dry	1. Main-Lin	1. Straight	2. Blacktop	1. No Defe	1. Two-Wa	1. Not at In	6. Traffic L	1. Yes - Wc	2. No			3. No	20. Motor V	1. On Roac	No	No	Belted	No	Yes	No	No	No	No	No	No	No	No		NOT_RD	Urban Inte	No	Yes	Yes	No	5. Hampto	114	114. City o	4-Minor Ar	3-Two-Way	Urban	NonVDOT	5	3. City or T	Hampton F	HAMP	S-VA114PR ABERDEEN RD		1.46	253287	246.12	-76.4037	37.01811
210115070	2021	1/9/2021 5:00	1209	12:09	C	C	0	0	0	1	1	0	0	2	1. Rear End	RE	No	1. No Adve	2. Daylight	Day	1. Dry	Dry	10. Interse	1. Straight	2. Blacktop	1. No Defe	2. Two-Wa	2. Two App	6. Traffic L	1. Yes - Wc	2. No			3. No	6. Parked V	1. On Roac	No	No	Belted	No	Yes	No	No	No	No	No	No	No	No		NOT_RD	Urban Inte	No	No	Yes	No	5. Hampto	114	114. City o	3-Principal	4-Two-Way	Urban	NonVDOT	5	3. City or T	Hampton F	HAMP	R-VA US00258WB		66.99	253153	9.87	-76.3247	37.03115
181625171	2018	6/5/2018 5:00	1747	17:47	O	PDO	0	0	0	0	0	0	0	2	1. Rear End	RE	No	1. No Adve	2. Daylight	Day	1. Dry	Dry	10. Interse	1. Straight	2. Blacktop	1. No Defe	2. Two-Wa	4. Four App	3. Traffic S	1. Yes - Wc	2. No			3. No	20. Motor V	1. On Roac	No	No	Belted	No	Yes	No	No	No	No	No	No	No	No		NOT_RD	Urban Inte	Yes	No	Yes	No	5. Hampto	114	114. City o	3-Principal	4-Two-Way	Urban	NonVDOT	5	3. City or T	Hampton F	HAMP	R-VA SR00143SB		2.22	253003	382.32	-76.3303	37.02367
210115102	2021	1/1/2021 5:00	434	4:34	C	C	0	0	0	1	1	0	0	3	6. Fixed Object in Road	FOIR	No	5. Rain	6. Darknes	Night	2. Wet	Wet	1. Main-Lin	1. Straight	2. Blacktop	1. No Defe	1. Two-Wa	1. Not at In	1. No Traffi	6. No Traffi	2. No			3. No	6. Parked V	1. On Roac	No	No	Belted	No	No	No	No	No	No	No	No	No	Yes	5	RD UNKN	Not Interse	No	No	Yes	Yes	5. Hampto	114	114. City o	7-Local (J,6)	3-Two-Way	Urban	NonVDOT	5	3. City or T	Hampton F	HAMP	S-VA114NP JOYNES RD		0.62			-76.4141	37.02181

210115103	2021	1/8/2021 5:00	2234	22:34	B	B	0	0	1	0	1	0	0	2	16. Other	OTHR	No	1. No Adve	6. Darknes	Night	1. Dry	Dry	1. Main-Lir	1. Straight	2. Blacktop	1. No Defe	1. Two-Wa	1. Not at In	1. No Traffi	6. No Traffi	2. No	3. No	6. Parked V	1. On Roac	No	No	Unbelted	No	No	No	No	No	No	No	No	No	No		NOT_RD	Not Interse	No	No	Yes	Yes	5. Hampto	114	114. City o	7-Local (J,(	3-Two-Way	Urban	NonVDOT	5	3. City or T	Hampton F	HAMP	S-VA114NP WEAVER RD W	0.09	1072285	491.22	-76.4075	37.0318
210115105	2021	1/8/2021 5:00	2230	22:30	A	A	0	1	1	2	4	0	0	1	6. Fixed Object in Road	FOIR	No	1. No Adve	4. Darknes	Night	1. Dry	Dry	6. Intersec	10. On/Off	2. Blacktop	1. No Defe	5. Unknow	3. Three Ap	3. Traffic S	1. Yes - Wc	2. No	3. No	3. Utility P	1. On Roac	Yes	No	Belted	No	Yes	No	No	No	No	No	No	No	Yes	45	NOT_RD	VDOT Inter	No	No	No	Yes	5. Hampto	114	114. City o	1-Interstat	1-One-Way	Urban	VDOT Inter	5	1. State Hv	Hampton F	HAMP	R-VA IS00064EB RMP265.00C	0.09	253415	189.55	-76.3539	37.03446
191695089	2019	5/10/2019 5:00	1924	19:24	A	A	0	1	0	0	1	0	0	1	16. Other	OTHR	No	1. No Adve	3. Dusk	Day	1. Dry	Dry	1. Main-Lir	4. Grade - (	2. Blacktop	1. No Defe	3. Two-Wa	1. Not at In	6. Traffic L	1. Yes - Wc	2. No	3. No	20. Motor V	1. On Roac	No	No	Belted	No	No	No	No	No	No	No	Yes	No	No		NOT_RD	Not Interse	No	No	Yes	No	5. Hampto	114	114. City o	4-Minor Ar	3-Two-Way	Urban	NonVDOT	5	3. City or T	Hampton F	HAMP	R-VA SR00415WB	1.08			-76.3903	37.02715
210115121	2021	1/10/2021 5:00	2054	20:54	O	PDO	0	0	0	0	0	0	0	2	15. Backed Into	BI	No	1. No Adve	4. Darknes	Night	1. Dry	Dry	9. Within Ir	3. Grade - S	2. Blacktop	1. No Defe	3. Two-Wa	3. Three Ap	4. Stop Sig	1. Yes - Wc	2. No	3. No	20. Motor V	1. On Roac	No	No	Belted	No	No	No	No	No	No	No	No	No	No		NOT_RD	Urban Inte	No	No	Yes	Yes	5. Hampto	114	114. City o	3-Principal	4-Two-Way	Urban	NonVDOT	5	3. City or T	Hampton F	HAMP	R-VA US00258WB	61.35			-76.4164	37.03348
231565164	2023	5/30/2023 5:00	1753	17:53	C	C	0	0	0	1	1	0	0	1	9. Fixed Object - Off Road	FOOR	No	1. No Adve	2. Daylight	Day	1. Dry	Dry	1. Main-Lir	1. Straight	2. Blacktop	1. No Defe	2. Two-Wa	1. Not at In	3. Traffic S	1. Yes - Wc	2. No	3. No	4. Fence O	8. Off Roac	No	No	Belted	No	No	No	No	No	No	No	No	No	Yes	5	NOT_RD	Urban Inte	No	No	Yes	No	5. Hampto	114	114. City o	5-Major Cc	3-Two-Way	Urban	NonVDOT	5	3. City or T	Hampton F	HAMP	S-VA114NP BRIARFIELD RD	0.84	253287	165.83	-76.4044	37.01875
210115123	2020	12/31/2020 5:00	1458	14:58	C	C	0	0	0	2	2	0	0	2	1. Rear End	RE	No	5. Rain	3. Dusk	Day	2. Wet	Wet	1. Main-Lir	1. Straight	2. Blacktop	1. No Defe	3. Two-Wa	1. Not at In	1. No Traffi	6. No Traffi	2. No	3. No	20. Motor V	1. On Roac	No	No	Belted	No	No	No	No	No	No	No	No	No	No		NOT_RD	Urban Inte	Yes	No	Yes	No	5. Hampto	114	114. City o	3-Principal	4-Two-Way	Urban	NonVDOT	5	3. City or T	Hampton F	HAMP	R-VA US00258EB	60.71	1075709	161.3	-76.426	37.0285
210115125	2020	11/4/2020 5:00	1612	16:12	C	C	0	0	0	2	2	0	0	2	4. Sideswipe - Same Direction	SSS	No	1. No Adve	2. Daylight	Day	1. Dry	Dry	1. Main-Lir	1. Straight	2. Blacktop	1. No Defe	3. Two-Wa	1. Not at In	6. Traffic L	1. Yes - Wc	2. No	3. No	20. Motor V	1. On Roac	No	No	Belted	No	No	No	No	No	No	No	No	No	No		NOT_RD	Not Interse	No	No	Yes	No	5. Hampto	114	114. City o	3-Principal	4-Two-Way	Urban	NonVDOT	5	3. City or T	Hampton F	HAMP	R-VA US00258EB	62.2	253136	253.17	-76.4024	37.03862
210115126	2021	1/4/2021 5:00	1831	18:31	C	C	0	0	0	1	1	0	0	3	1. Rear End	RE	No	1. No Adve	4. Darknes	Night	1. Dry	Dry	1. Main-Lir	1. Straight	2. Blacktop	1. No Defe	1. Two-Wa	1. Not at In	1. No Traffi	6. No Traffi	2. No	3. No	6. Parked V	1. On Roac	No	No	Belted	No	No	No	No	No	No	No	No	No	Yes	10	RD UNKN	Not Interse	Yes	No	Yes	Yes	5. Hampto	114	114. City o	7-Local (J,(	3-Two-Way	Urban	NonVDOT	5	3. City or T	Hampton F	HAMP	S-VA114PR PETERBOROUGH DR	0.15			-76.4229	37.06696
210115210	2020	12/31/2020 5:00	1751	17:51	C	C	0	0	0	2	2	0	0	2	1. Rear End	RE	No	5. Rain	4. Darknes	Night	2. Wet	Wet	10. Interse	1. Straight	2. Blacktop	1. No Defe	2. Two-Wa	3. Three Ap	3. Traffic S	1. Yes - Wc	2. No	3. No	20. Motor V	1. On Roac	No	No	Belted	No	No	No	No	No	No	No	No	No	No		NOT_RD	VDOT Inter	No	No	Yes	Yes	5. Hampto	114	114. City o	3-Principal	4-Two-Way	Urban	NonVDOT	5	3. City or T	Hampton F	HAMP	R-VA US00258EB	65.03	1091116	111.25	-76.3531	37.04356
203215052	2020	11/9/2020 5:00	750	7:50	C	C	0	0	0	1	1	0	0	2	3. Head On	HO	No	1. No Adve	2. Daylight	Day	1. Dry	Dry	10. Interse	1. Straight	2. Blacktop	1. No Defe	1. Two-Wa	4. Four Ap	3. Traffic S	1. Yes - Wc	2. No	3. No	20. Motor V	1. On Roac	No	No	Belted	No	No	No	No	No	Yes	No	No	No	No		NOT_RD	Urban Inte	No	No	Yes	No	5. Hampto	114	114. City o	4-Minor Ar	3-Two-Way	Urban	NonVDOT	5	3. City or T	Hampton F	HAMP	S-VA114NP LASALLE AVE	1.72	253088	43.48	-76.363	37.02739
210115212	2021	1/7/2021 5:00	1818	18:18	O	PDO	0	0	0	0	0	0	0	2	2. Angle	ANG	No	1. No Adve	4. Darknes	Night	1. Dry	Dry	10. Interse	1. Straight	2. Blacktop	1. No Defe	3. Two-Wa	6. Roundal	8. Yield Sig	1. Yes - Wc	2. No	3. No	20. Motor V	1. On Roac	No	No	Belted	No	No	No	No	No	No	No	No	No	No		NOT_RD	Urban Inte	Yes	No	Yes	Yes	5. Hampto	114	114. City o	7-Local (J,(	3-Two-Way	Urban	NonVDOT	5	3. City or T	Hampton F	HAMP	S-VA114PR CATESBY JONES DR	0.06			-76.3523	37.0097
210115222	2021	1/11/2021 5:00	1105	11:05	O	PDO	0	0	0	0	0	0	0	2	5. Sideswipe - Opposite Direction	SSO	No	1. No Adve	2. Daylight	Day	1. Dry	Dry	5. On Entra	10. On/Off	1. Concret	1. No Defe	3. Two-Wa	1. Not at In	6. Traffic L	1. Yes - Wc	2. No	3. No	20. Motor V	1. On Roac	No	No	Belted	No	No	No	No	No	No	No	No	No	No		RD UNKN	Not Interse	Yes	No	No	No	5. Hampto	114	114. City o	1-Interstat	1-One-Way	Urban	VDOT Inter	5	1. State Hv	Hampton F	HAMP	R-VA IS00064EB RMP263.00A	0.05			-76.3982	37.04315
191715138	2019	6/16/2019 5:00	1627	16:27	C	C	0	0	0	3	3	0	0	2	2. Angle	ANG	No	1. No Adve	2. Daylight	Day	1. Dry	Dry	10. Interse	1. Straight	1. Concret	1. No Defe	1. Two-Wa	4. Four Ap	4. Stop Sig	1. Yes - Wc	2. No	3. No	20. Motor V	1. On Roac	Yes	No	Belted	No	No	No	No	No	No	No	No	No	No		NOT_RD	VDOT Inter	No	No	Yes	No	5. Hampto	114	114. City o	4-Minor Ar	3-Two-Way	Urban	NonVDOT	5	3. City or T	Hampton F	HAMP	S-VA114PR WOODLAND RD	0.63	253494	0	-76.3219	37.02958
170545115	2017	2/22/2017 5:00	1011	10:11	B	B	0	0	1	1	2	0	0	2	2. Angle	ANG	No	1. No Adve	2. Daylight	Day	1. Dry	Dry	10. Interse	1. Straight	2. Blacktop	1. No Defe	1. Two-Wa	4. Four Ap	3. Traffic S	1. Yes - Wc	2. No	3. No	20. Motor V	1. On Roac	No	No	Belted	No	No	No	No	No	No	No	No	No	Yes	15	NOT_RD	VDOT Inter	Yes	No	Yes	No	5. Hampto	114	114. City o	5-Major Cc	4-Two-Way	Urban	NonVDOT	5	3. City or T	Hampton F	HAMP	S-VA114PR ANDREWS BLVD	0.9	1063274	42.03	-76.315	37.04339
231235120	2023	4/28/2023 5:00	843	8:43	C	C	0	0	0	2	2	0	0	2	1. Rear End	RE	No	5. Rain	2. Daylight	Day	2. Wet	Wet	1. Main-Lir	1. Straight	2. Blacktop	1. No Defe	1. Two-Wa	4. Four Ap	12. Railroa	1. Yes - Wc	2. No	3. No	20. Motor V	1. On Roac	No	No	Belted	No	No	No	No	No	No	Yes	No	No	No		NOT_RD	Urban Inte	No	No	Yes	No	5. Hampto	114	114. City o	4-Minor Ar	3-Two-Way	Urban	NonVDOT	5	3. City or T	Hampton F	HAMP	S-VA114PR LASALLE AVE	1.72	253088	81.52	-76.363	37.0275
210125330	2021	1/12/2021 5:00	531	5:31	A	A	0	1	0	0	1	0	0	2	2. Angle	ANG	No	1. No Adve	4. Darknes	Night	1. Dry	Dry	8. Non-Inte	1. Straight	2. Blacktop	1. No Defe	3. Two-Wa	1. Not at In	6. Traffic L	1. Yes - Wc	2. No	3. No	20. Motor V	1. On Roac	No	No	Belted	No	No	No	No	No	No	No	No	No	Yes	10	NOT_RD	Not Interse	No	No	Yes	Yes	5. Hampto	114	114. City o	1-Interstat	4-Two-Way	Urban	VDOT Inter	5	1. State Hv	Hampton F	HAMP	R-VA IS00064EB	263.94			-76.3925	37.03824
210135060	2021	1/8/2021 5:00	1755	17:55	C	C	0	0	0	2	2	0	0	2	2. Angle	ANG	No	1. No Adve	4. Darknes	Night	1. Dry	Dry	9. Within Ir	1. Straight	2. Blacktop	1. No Defe	3. Two-Wa	4. Four Ap	3. Traffic S	1. Yes - Wc	2. No	3. No	20. Motor V	1. On Roac	No	No	Belted	No	No	No	No	No	No	No	No	No	Yes	10	NOT_RD	Urban Inte	No	Yes	Yes	Yes	5. Hampto	114	114. City o	7-Local (J,(	3-Two-Way	Urban	NonVDOT	5	3. City or T	Hampton F	HAMP	S-VA114NP COLISEUM DR	1.35	1078784	448.51	-76.3916	37.04935
181995081	2018	7/17/2018 5:00	1716	17:16	O	PDO	0	0	0	0	0	0	0	2	2. Angle	ANG	No	1. No Adve	2. Daylight	Day	1. Dry	Dry	13. Drivew	1. Straight	2. Blacktop	1. No Defe	1. Two-Wa	1. Not at In	6. Traffic L	1. Yes - Wc	2. No	3. No	20. Motor V	1. On Roac	No	No	Belted	No	No	No	No	No	No	No	No	No	No		NOT_RD	Urban Inte	No	No	Yes	No	5. Hampto	114	114. City o	4-Minor Ar	3-Two-Way	Urban	NonVDOT	5	3. City or T	Hampton F	HAMP	S-VA114PR ABERDEEN RD	1.47	253287	205.93	-76.4038	37.01822
210135063	2021	1/11/2021 5:00	1517	15:17	B	B	0	0	2	0	2	0	0	3	1. Rear End	RE	No	1. No Adve	2. Daylight	Day	1. Dry	Dry	1. Main-Lir	1. Straight	2. Blacktop	1. No Defe	2. Two-Wa	4. Four Ap	3. Traffic S	1. Yes - Wc	2. No	3. No	20. Motor V	1. On Roac	No	No	Belted	No	Yes	No	No	No	No	No	No	No	No		NOT_RD	Urban Inte	No	No	Yes	No	5. Hampto	114	114. City o	3-Principal	4-Two-Way	Urban	NonVDOT	5	3. City or T	Hampton F	HAMP	R-VA US00258EB	65.56	253121	124.89	-76.3429	37.04337
210135064	2021	1/10/2021 5:00	1707	17:07	C	C	0	0	0	2	2	0	0	2	2. Angle	ANG	No	1. No Adve	2. Daylight	Day	1. Dry	Dry	9. Within Ir	1. Straight	2. Blacktop	1. No Defe	2. Two-Wa	4. Four Ap	3. Traffic S	1. Yes - Wc	2. No	3. No	20. Motor V	1. On Roac	No	No	Belted	No	No	No	No	No	No	No	No	No	No		NOT_RD	Urban Inte	No	Yes	Yes	No	5. Hampto	114	114. City o	4-Minor Ar	3-Two-Way	Urban	NonVDOT	5	3. City or T	Hampton F	HAMP	R-VA SR00351WB	7.04	253170	15.19	-76.3219	37.03334
210135066	2021	1/11/2021 5:00	2110	21:10	C	C	0	0	0	1	1	0	0	2	1. Rear End	RE	No	1. No Adve	4. Darknes	Night	1. Dry	Dry	1. Main-Lir	1. Straight	2. Blacktop	1. No Defe	2. Two-Wa	1. Not at In	3. Traffic S	1. Yes - Wc	2. No	3. No	20. Motor V	1. On Roac	No	No	Belted	No	No	No	No	No	No	No	No	No	No		NOT_RD	Urban Inte	Yes	No	Yes	Yes	5. Hampto	114	114. City o	7-Local (J,(	3-Two-Way	Urban	NonVDOT	5	3. City or T	Hampton F	HAMP	S-VA114NP TODDS LN	2.75	253136	200.94	-76.4021	37.03917
210135112	2021	1/12/2021 5:00	1036	10:36	B	B	0	0	1	0	1	0	0	1	9. Fixed Object - Off Road	FOOR	No	1. No Adve	2. Daylight	Day	1. Dry	Dry	8. Non-Inte	1. Straight	2. Blacktop	1. No Defe	3. Two-Wa	1. Not at In	6. Traffic L	1. Yes - Wc	2. No	3. No	17. Traffic	1. On Roac	No	No	Belted	No	No	No	No	No	No	No	No	No	Yes	5	RD RIGHT	Not Interse	No	Yes	Yes	No	5. Hampto	114	114. City o	1-Interstat	4-Two-Way	Urban	VDOT Inter	5	1. State Hv	Hampton F	HAMP	R-VA IS00664WB	2.59			-76.4009	37.00599
210135175	2021	1/8/2021 5:00	848	8:48	C	C	0	0	0	1	1	0	0	2	16. Other	OTHR	No	10. Blowin	7. Unknow	Day	2. Wet	Wet	10. Interse	1. Straight	2. Blacktop	1. No Defe	1. Two-Wa	2. Two App	1. No Traffi	6. No Traffi	2. No	3. No	6. Parked V	1. On Roac	No	No	Belted	No	No	No	No	No	Yes	No	No	No	No		NOT_RD	Urban Inte	No	No	Yes	No	5. Hampto	114	114. City o	7-Local (J,(	3-Two-Way	Urban	NonVDOT	5	3. City or T	Hampton F	HAMP	S-VA114PR SOUTHWIND DR	0.1			-76.3194	37.05766
210135182	2021	1/4/2021 5:00	1047	10:47	A	A	0	1	0	0	1	0	0	1	9. Fixed Object - Off Road	FOOR	No	1. No Adve	2. Daylight	Day	2. Wet	Wet	10. Interse	1. Straight	2. Blacktop	1. No Defe	4. One-Wa	2. Two App	1. No Traffi	6. No Traffi	2. No	3. No	2. Trees	8. Off Roac	No	No	Belted	No	No	No	No	No	No	No	No	No	No		NOT_RD	Urban Inte	No	No	Yes	No	5. Hampto	114	114. City o	3-Principal	4-Two-Way	Urban	NonVDOT	5	3. City or T	Hampton F	HAMP	R-VA US00258WB	66.15	253149	131.1	-76.3331	37.04092
210145023	2021	1/13/2021 5:00	2319	23:19	B	B	0	0	1	0	1	0	0	1	9. Fixed Object - Off Road	FOOR	No	1. No Adve	4. Darknes	Night	1. Dry	Dry	1. Main-Lir	1. Straight	1. Concret	1. No Defe	3. Two-Wa	1. Not at In	6. Traffic L	1. Yes - Wc	2. No	3. No	11. Jersey	1. On Roac	Yes	No	Belted	No	Yes	Yes	No	No	No	No	No	No	No		RD RIGHT	Not Interse	No	No	Yes	Yes	5. Hampto	114	114. City o	1-Interstat	4-Two-Way	Urban	VDOT Inter	5	1. State Hv	Hampton F	HAMP	R-VA IS00064EB	271.98			-76.3002	36.96989
212855188	2021	10/1/2021 5:00	1718	17:18	O	PDO	0	0	0	0	0	0	0	2	2. Angle	ANG	No	1. No Adve	2. Daylight	Day	1. Dry	Dry	10. Interse	1. Straight	2. Blacktop	1. No Defe	2. Two-Wa	3. Three Ap	3. Traffic S	1. Yes - Wc	2. No	3. No	20. Motor V	9. Outside	No	No	Belted	No	No	No	No	No	No	No	No	No	No		NOT_RD	Urban Inte	Yes	No	Yes	No	5. Hampto	114	114. City o	4-Minor Ar	3-Two-Way	Urban	NonVDOT	5	3. City or T	Hampton F	HAMP	S-VA114PR ABERDEEN RD	1.47	253287	210.95	-76.4038	37.01821
210145035	2021	1/12/2021 5:00	1738	17:38	C	C	0	0	0	2	2	0	0	2	1. Rear End	RE	No	1. No Adve	2. Daylight	Day	1. Dry	Dry	10. Interse	1. Straight	2. Blacktop	1. No Defe	2. Two-Wa	4. Four Ap	3. Traffic S	1. Yes - Wc	2. No	3. No	20. Motor V	1. On Roac	No	No	Belted	No	No	No	No	No	No	No	No	No	No		NOT_RD	Urban Inte	No	No	Yes	No	5. Hampto	114	114. City o	3-Principal	4-Two-Way	Urban	NonVDOT	5	3. City or T	Hampton F	HAMP	R-VA US00258EB	61	253133	111.59	-76.4214	37.03083
210145042	2021	1/13/2021 5:00	1426	14:26	O	PDO	0	0	0	0	0	0	0	2	1. Rear End	RE	No	1. No Adve	2. Daylight	Day	1. Dry	Dry	8. Non-Inte	3. Grade - S	1. Concret	1. No Defe	3. Two-Wa	1. Not at In	6. Traffic L	1. Yes - Wc	2. No	3. No	20. Motor V	1. On Roac	No	No	Belted	No	No	No	No	No	No	No	No	No	Yes	5	NOT_RD	Not Interse	No	No	Yes	No	5. Hampto	114	114. City o	1-Interstat	4-Two-Way	Urban	VDOT Inter	5	1. State Hv	Hampton F	HAMP	R-VA IS00064WB	269.52			-76.319	37.00261
190595121	2019	2/23/2019 5:00	2118	21:18	C	C	0	0	0	1	1	0	0	2	2. Angle	ANG	No	5. Rain	4. Darknes	Night	2. Wet	Wet	1. Main-Lir	1. Straight	2. Blacktop	1. No Defe	3. Two-Wa	3. Three Ap	6. Traffic L	1. Yes - Wc	2. No	3. No	20. Motor V	1. On Roac	No	No	Belted	No	No	No	No	No	No	No	No	No	No		NOT_RD	Not Interse	No	No	Yes	Yes	5. Hampto	114	114. City o	4-Minor Ar	4-Two-Way	Urban	NonVDOT	5	3. City or T	Hampton F	HAMP	S-VA114PR SETTLERS LANDING RD	0.17	253087	300.4	-76.3622	37.02472
231425253	2023	5/17/2023 5:00	1343	13:43	C	C	0	0	0	1	1	0	0	2	4. Sideswipe - Same Direction	SSS	No	1. No Adve	2. Daylight	Day	1. Dry	Dry	10. Interse	1. Straight	2. Blacktop	1. No Defe	1. Two-Wa	3. Three Ap	3. Traffic S	1. Yes - Wc	2. No	3. No	20. Motor V	1. On Roac	No	No	Belted	No	Yes	No	No	No	Yes	No	No	No	No		NOT_RD	Urban Inte	No	No	Yes	No	5. Hampto	114	114. City o	4-Minor Ar	4-Two-Way	Urban	NonVDOT	5	3. City or T	Hampton F	HAMP	R-VA SR00169NB	5.2	253114	70.19	-76.3173	37.05887
230395090	2023	2/7/2023 5:00	1637	16:37	C	C	0	0	0	2	2	0	0	2	2. Angle	ANG	No	1. No Adve	2. Daylight	Day	1. Dry	Dry	10. Interse	1. Straight	2. Blacktop	1. No Defe	2. Two-Wa	4. Four Ap	3. Traffic S	1. Yes - Wc	2. No	3. No	20. Motor V	1. On Roac	No	No	Belted	No	No	No	No	No	No	No	No	No	No		NOT_RD	Urban Inte	Yes	No	Yes	No	5. Hampto	114	114. City o	4-Minor Ar	3-Two-Way	Urban	NonVDOT	5	3. City or T	Hampton F	HAMP	S-VA114PR ABERDEEN RD	1.47	253287	195.88	-76.4038	37.01825
210145166	2021	1/12/2021 5:00	1716	17:16	O	PDO	0	0	0	0	0	0	0	2	4. Sideswipe - Same Direction	SSS	No	1. No Adve	2. Daylight	Day	1. Dry	Dry	10. Interse	1. Straight	2. Blacktop	1. No Defe	3. Two-Wa	4. Four Ap	3. Traffic S	1. Yes - Wc	2. No	3. No	20. Motor V	1. On Roac	No	No	Belted	No	No	No	No	No	No	No	No	No	No		NOT_RD	Urban Inte	No	No	Yes	No	5. Hampto	114	114. City o	3-Principal	4-Two-Way	Urban	NonVDOT	5	3. City or T	Hampton F	HAMP	R-VA US00258EB	62.23	253136	124	-76.402	37.03872
210145198	2021	1/14/2021 5:00	1440	14:40	O	PDO	0	0	0	0	0	0	0	3	1. Rear End	RE	No	1. No Adve	2. Daylight	Day	1. Dry	Dry	8. Non-Inte	1. Straight	2. Blacktop	1. No Defe	3. Two-Wa	1. Not at In	6. Traffic L	1. Yes - Wc	2. No	3. No	20. Motor V	1. On Roac	No	No	Belted	No	No	No	No	No	No	No	No	No	No		NOT_RD	Not Interse	No	No	Yes	No	5. Hampto	114	114. City o	1-Interstat	4-Two-Way	Urban	VDOT Inter	5	1. State Hv	Hampton F	HAMP	R-VA IS00064EB	268.82			-76.3227	37.0106
210145232	2021	1/12/2021 5:00	650	6:50	B	B	0	0	1	0	1	0	0	2	3. Head On	HO	No	1. No Adve	2. Daylight	Day	1. Dry	Dry	8. Non-Inte	1. Straight	2. Blacktop	1. No Defe	3. Two-Wa	1. Not at In	6. Traffic L	1. Yes - Wc	2. No	3. No	20. Motor V	1. On Roac	No	No	Belted	No	Yes	No	No	No	No	No	No	No	No		RD_UNKN	Not Interse	Yes	No	Yes	No	5. Hampto	114	114. City o	1-Interstat	4-Two-Way	Urban	VDOT Inter	5	1. State Hv	Hampton F	HAMP	R-VA IS00064EB	268.36			-76.3278	37.01686
210145244	2021	1/11/2021 5:00	1741	17:41	O	PDO	0	0	0	0	0	0	0	3	16. Other	OTHR	No	1. No Adve	4. Darknes	Night	1. Dry	Dry	8. Non-Inte	1. Straight	2. Blacktop	1. No Defe	3. Two-Wa	1. Not at In	6. Traffic L	1. Yes - Wc	2. No	3. No	20. Motor V	1. On Roac	No	No	Belted	No	No	No	No	No	Yes	No	No	No	No		NOT_RD	Not Interse	No	Yes	Yes	Yes	5. Hampto	114	114. City o	1-Interstat	4-Two-Way	Urban	VDOT Inter	5	1. State Hv	Hampton F	HAMP	R-VA IS00064WB	263.38			-76.4002	37.04573
210155135	2020	12/25/2020 5:00	208	2:08	C	C	0	0	0	1	1	0	0	1	9. Fixed Object - Off Road	FOOR	No	5. Rain	4. Darknes	Night	2. Wet	Wet	10. Interse	1. Straight	2. Blacktop	1. No Defe	1. Two-Wa	3. Three Ap	3. Traffic S	1. Yes - Wc	2. No	3. No	15. Other F	2. Shoulde	No	No	Belted	No	No	No	No	No	No	No	No	No	No		NOT_RD	VDOT Inter	No	No	Yes	Yes	5. Hampto	114	114. City o	3-Principal	4-Two-Way	Urban	NonVDOT	5	3. City or T	Hampton F	HAMP	R-VA US00258WB	62.83	1091129	47.4	-76.3908	37.04129
210155140	2021	1/13/2021 5:00	1556	15:56	O	PDO	0	0	0	0	0	0	0	3	1. Rear End	RE	No	1. No Adve	2. Daylight	Day	1. Dry	Dry	8. Non-Inte	1. Straight	2. Blacktop	1. No Defe	3. Two-Wa	1. Not at In	6. Traffic L	1. Yes - Wc	2. No	3. No	20. Motor V	1. On Roac	No	No	Belted	No	No	No	No	No	No	No	No	No	Yes	30	NOT_RD	Not Interse	No	No	Yes	No	5. Hampto	114	114. City o	1-Interstat	4-Two-Way	Urban	VDOT Inter	5	1. State Hv	Hampton F	HAMP	R-VA IS00664WB	2.08			-76.3955	37.01137
210155150	2021	1/12/2021 5:00	1254	12:54	C	C	0	0	0	3	3	0	0	2	1. Rear End	RE	No	1. No Adve	2. Daylight	Day	1. Dry	Dry	1. Main-Lir	1. Straight	2. Blacktop	1. No Defe	3. Two-Wa	1. Not at In	1. No Traffi	6. No Traffi	2. No	3. No	20. Motor V	1. On Roac	No	No	Belted	No	No	No	No	No	No	No	No	No	No		NOT_RD	Not Interse	No	No	Yes	No	5. Hampto	114	114. City o	3-Principal	4-Two-Way	Urban	NonVDOT	5	3. City or T	Hampton F	HAMP	R-VA US00258WB	64.42			-76.3633	37.04387
210155207	2021	1/10/2021 5:00	1500	15:00	C	C	0	0	0	1	1	0	0	2	4. Sideswipe - Same Direction	SSS	No	1. No Adve	2. Daylight	Day	1. Dry	Dry	10. Interse	2. Curve - L	2. Blacktop	1. No Defe	2. Two-Wa	4. Four Ap	6. Traffic L	1. Yes - Wc	2. No	3. No	20. Motor V	1. On Roac	No	No	Belted	No	No	No	No	No	No	No	No	No	No		NOT_RD	Urban Inte	Yes	No	Yes	No	5. Hampto	114	114. City o	7-Local (J,(	3-Two-Way	Urban	NonVDOT	5	3. City or T	Hampton F	HAMP	S-VA114PR EXECUTIVE DR	0.22	253074	16.22	-76.3962	37.04574
210155221	2021	1/14/2021 5:00	1535	15:35	O	PDO	0	0	0	0	0	0	0	2	4. Sideswipe - Same Direction	SSS	No	1. No Adve	2. Daylight	Day	1. Dry	Dry	8. Non-Inte	1. Straight	2. Blacktop	1. No Defe	3. Two-Wa	1. Not at In	6. Traffic L	1. Yes - Wc	2. No	3. No	20. Motor V	1. On Roac	No	No	Belted	No	No	No	No	No	No	No	No	No	No		NOT_RD	Not Interse	No	No	Yes	No	5. Hampto	114	114. City o	1-Interstat	4-Two-Way	Urban	VDOT Inter	5	1. State Hv	Hampton F	HAMP	R-VA IS00064WB	263.81			-76.3941	37.04009
210155229	2021	1/15/2021 5:00	958	9:58	O	PDO	0	0	0	0	0	0	0	2	1. Rear End	RE	No	1. No Adve	2. Daylight	Day	1. Dry	Dry	8. Non-Inte	1. Straight	2. Blacktop	1. No Defe	3. Two-Wa	1. Not at In	6. Traffic L	1. Yes - Wc	2. No	3. No	20. Motor V	1. On Roac	No	No	Belted	No	No	No	No	No	No	No	No	No	No		NOT_RD	Not Interse	No	Yes	Yes	No	5. Hampto	114	114. City o	1-Interstat	4-Two-Way	Urban	VDOT Inter	5	1. State Hv	Hampton F	HAMP	R-VA IS00064WB	269.26			-76.3206	37.00627
210155281	2021	1/15/2021 5:00	1903	19:03	O	PDO	0	0	0	0	0	0	0	3	1. Rear End	RE	No	1. No Adve	4. Darknes	Night	1. Dry	Dry	8. Non-Inte	1. Straight	2. Blacktop	1. No Defe	2. Two-Wa	1. Not at In	6. Traffic L	1. Yes - Wc	2. No	3. No	20. Motor V	1. On Roac	No	No	Belted	No	No	No	No	No	No	No	No	No	No		NOT_RD	Not Interse	No	Yes	Yes	Yes	5. Hampto	114	114. City o	1-Interstat	4-Two-Way	Urban	VDOT Inter	5	1. State Hv	Hampton F	HAMP	R-VA IS00064EB	271.02			-76.303	36.98397
210165173	2021	1/16/2021 5:00	1235	12:35	O	PDO	0	0	0	0	0	0	0	5	1. Rear End	RE	No	1. No Adve	2. Daylight	Day	1. Dry	Dry	8. Non-Inte	1. Straight	2. Blacktop	1. No Defe	4. One-Wa	1. Not at In	6. Traffic L	1. Yes - Wc	2. No	3. No	20. Motor V	1. On Roac	No	No	Belted	No	No	No	No	No	No	No	No	No	Yes	15	NOT_RD	Not Interse	No	Yes	Yes	No	5. Hampto	114	114. City o	1-Interstat	4-Two-Way	Urban	VDOT Inter	5	1. State Hv	Hampton F	HAMP	R-VA IS00064WB	270.7			-76.3069	36.9894
210175119	2021	1/14/2021 5:00	1416	14:16	O	PDO	0	0	0	0	0	0	0	2	1. Rear End	RE	No	1. No Adve	2. Daylight	Day	1. Dry	Dry	8. Non-Inte	3. Grade - S	1. Concret	1. No Defe	3. Two-Wa	1. Not at In	6. Traffic L	1. Yes - Wc	2. No	3. No	20. Motor V	1. On Roac	No	No	Belted	No	No	No	No	No	No	Yes	No	No	Yes	10	NOT_RD	Not Interse	No	No	Yes	No	5. Hampto	114	114. City o	1-Interstat	4-Two-Way	Urban	VDOT Inter	5	1. State Hv	Hampton F	HAMP	R-VA IS00064WB	270.96			-76.3042	36.98653
210195031	2020	12/31/2020 5:00	806	8:06	C	C	0	0	0	2	2	0	0	2	16. Other	OTHR	No	5. Rain	2. Daylight	Day	2. Wet	Wet	1. Main-Lir	1. Straight	2. Blacktop	1. No Defe	3. Two-Wa	1. Not at In	6. Traffic L	1. Yes - Wc	2. No	3. No	20. Motor V	1. On Roac	No	No	Belted	No	No	No	No	No	No	No	No	No	No		NOT_RD	Urban Inte	No	No	Yes	No	5. Hampto	114	114. City o	3-Principal	4-Two-Way	Urban	NonVDOT	5	3. City or T	Hampton F	HAMP	R-VA US00258EB	62.95	754224	173.53	-76.389	37.04147
210195034	2021	1/16/2021 5:00	1516	15:16	C	C	0	0	0	1	1	0	0	2	2. Angle	ANG	No	1. No Adve	2. Daylight	Day	1. Dry	Dry	1. Main-Lir	1. Straight	2. Blacktop	1. No Defe	2. Two-Wa	1. Not at In	1. No Traffi	6. No Traffi	2. No	3. No	20. Motor V	1. On Roac	No	No	Belted	No	No	No	No	No	No	No	No	No	No		NOT_RD	Urban Inte	No	Yes	Yes	No	5. Hampto	114	114. City o	4-Minor Ar	4-Two-Way	Urban	NonVDOT	5	3. City or T	Hampton F	HAMP	R-VA US00258EB	67.68	1062430	63.73	-76.3197	37.02243
241035162	2024	4/11/2024 5:00	2246	22:46	A	A	0	1	0	0	1	0	1	1	12. Ped	PED	Pedestrian	11. Severe	4. Darknes	Night	1. Dry	Dry	11. Interse	3. Grade - S	2. Blacktop	1. No Defe	1. Two-Wa	2. Two App	4. Stop Sig	1. Yes - Wc	2. No	3. No	19. Ped	1. On Roac	No	No	Belted	No	Yes	No	No	No	Yes	No	No	Yes	No		NOT_RD	Urban Inte	No	No	Yes	Yes	5. Hampto	114	114. City o	5-Major Cc	3-Two-Way	Urban	NonVDOT	5	3. City or T	Hampton F	HAMP	S-VA114NP SHELL RD	1.8	253217	316.75	-76.3795	37.00895
210195036	2021	1/8/2021 5:00	1934	19:34	C	C	0	0	0	1	1	0	0	2	1. Rear End	RE	No	1. No Adve	4. Darknes	Night	1. Dry	Dry	1. Main-Lir	1. Straight	2. Blacktop	1. No Defe	3. Two-Wa	1. Not at In	3. Traffic S	1. Yes - Wc	2. No	3. No	20. Motor V	1. On Roac	No	No	Belted	No	No	No	No	No	No	No	No	No	No		NOT_RD	Urban Inte	No	No	Yes	Yes	5. Hampto	114	114. City o	3-Principal	4-Two-Way	Urban	NonVDOT	5	3. City or T	Hampton F	HAMP	S-VA114NP HAMPTON ROADS CENTER PKWY	1.25	716613	146.8	-76.4267	37.06015
210195037	2021	1/15/2021 5:00	1919	19:19	A	A	0	1	1	1	3	0	0	2	1. Rear End	RE	No	5. Rain	4. Darknes	Night	2. Wet	Wet	8. Non-Inte	1. Straight	2. Blacktop	1. No Defe	2. Two-Wa	1. Not at In	3. Traffic S	1. Yes - Wc	2. No	3. No	20. Motor V	1. On Roac	No	No	Belted	No	No	No	No	No	No	No	No	No	No		NOT_RD	Urban Inte	No	No	Yes	Yes	5. Hampto	114	114. City o	3-Principal	4-Two-Way	Urban	NonVDOT	5	3. City or T	Hampton F	HAMP	R-VA US00258WB	60.1	253130	108.19	-76.4352	37.02405
210195038	2021	1/15/2021 5:00	2125	21:25	C	C	0	0	0	3	3	0	0	2	2. Angle	ANG	No	5. Rain	4. Darknes	Night	2. Wet	Wet	9. Within Ir	1. Straight	2. Blacktop	1. No Defe	2. Two-Wa	4. Four Ap	3. Traffic S	1. Yes - Wc	2. No	3. No	20. Motor V	1. On Roac	No	No	Belted	No	No	No	No	No	No	No	No	No	No		NOT_RD	Urban Inte	No	No	Yes	Yes	5. Hampto	114	114. City o	3-Principal	4-Two-Way	Urban	NonVDOT	5	3. City or T	Hampton F	HAMP	R-VA US00258WB	63.67	253023	79.52	-76.3768	37.0441
210195039	2021	1/14/2021 5:00	1349	13:49	C	C	0	0	0	1	1	0	0	2	1. Rear End	RE	No	1. No Adve	2. Daylight	Day	1. Dry	Dry	9. Within Ir	1. Straight	2. Blacktop	1. No Defe	3. Two-Wa	4. Four Ap	3. Traffic S	1. Yes - Wc	2. No	3. No	20. Motor V	1. On Roac	No	No	Belted	No	No	No	No	No	No	No	No	No	No		NOT_RD	Urban Inte	Yes	No	Yes	No	5. Hampto	114	114. City o	3-Principal	4-Two-Way	Urban	NonVDOT	5	3. City or T	Hampton F	HAMP	R-VA US00258EB	62.23	253136	98.17	-76.4019	37.03874
210195040	2021	1/15/2021 5:00	1223	12:23	C	C	0	0	0	1	1	0	0	2	1. Rear End	RE	No	1. No Adve	2. Daylight	Day	1. Dry	Dry	10. Interse	1. Straight	2. Blacktop	1. No Defe	1. Two-Wa	3. Three Ap	3. Traffic S	1. Yes - Wc	2. No	3. No	20. Motor V	1. On Roac	No	No	Belted	No	No	No	No	No	No	No	No	No	No		NOT_RD	VDOT Inter	No	No	Yes	No	5. Hampto	114	114. City o	3-Principal	4-Two-Way	Urban	NonVDOT	5	3. City or T	Hampton F	HAMP	R-VA US00258WB	62.84	1091129	0	-76.3906	37.04132
232345014	2023	8/19/2023 5:00	123	1:23	C	C	0	0	0	1	1	0	0	1	9. Fixed Object - Off Road	FOOR	No	1. No Adve	4. Darknes	Night	1. Dry	Dry	1. Main-Lir	1. Straight	2. Blacktop	1. No Defe	2. Two-Wa	1. Not at In	6. Traffic L	1. Yes - Wc	2. No	3. No	13. Curb	8. Off Roac	No	No	Belted	No	No	No	No	No	Yes	No	No	No	No		RD RIGHT	Not Interse	No	No	Yes	Yes	5. Hampto	114	114. City o	4-Minor Ar	4-Two-Way	Urban	NonVDOT	5	3. City or T	Hampton F	HAMP	R-VA SR00415EB	1.08			-76.3904	37.02702
210195045	2021	1/14/2021 5:00	1503	15:03	C	C	0	0	0	4	4	0	0	2	1. Rear End	RE	No	1. No Adve	2. Daylight	Day	1. Dry	Dry	1. Main-Lir	1. Straight	2. Blacktop	1. No Defe	2. Two-Wa	1. Not at In	1. No Traffi	6. No Traffi	2. No	3. No	20. Motor V	1. On Roac	No	No	Belted	No	Yes	No	No	No	No	No	No	No	No		NOT_RD	VDOT Inter	Yes	No	Yes	No	5. Hampto	114	114. City o	4-Minor Ar	4-Two-Way	Urban	NonVDOT	5	3. City or T	Hampton F	HAMP	S-VA114NP KING ST N	0.42	1068631	100.84	-76.3473	37.03616
202795393	2020	10/3/2020 5:00	1918	19:18	C	C	0	0	0	2	2	0	0	2	2. Angle	ANG	No	1. No Adve	1. Dawn	Day	1. Dry	Dry	10. Interse	1. Straight	2. Blacktop	1. No Defe	1. Two-Wa	2. Two App	4. Stop Sig	1. Yes - Wc	2. No	3. No	20. Motor V	1. On Roac	No	No	Belted	No	No	No	No	No	No	No	No	No	No		NOT_RD	VDOT Inter	No	Yes	Yes	No	5. Hampto	114	114. City o	4-Minor Ar	3-Two-Way	Urban	NonVDOT	5	3. City or T	Hampton F	HAMP	S-VA114PR WOODLAND RD	0.63	253494	4.57	-76.3219	37.02957
240225152	2024	1/19/2024 5:00	1631	16:31	C	C	0	0	0	1	1	0	0	3	1. Rear End	RE	No	1. No Adve	2. Daylight	Day	1. Dry	Dry	10. Interse	1. Straight	2. Blacktop	1. No Defe	1. Two-Wa	4. Four Ap	3. Traffic S	1. Yes - Wc	2. No	3. No	20. Motor V	1. On Roac	No	No	Belted	No	No	No	No	No	Yes	No	Yes	No	No		NOT_RD	Urban Inte	No	No	Yes	No	5. Hampto	114	114. City o	5-Major Cc	3-Two-Way	Urban	NonVDOT	5	3. City or T	Hampton F	HAMP	S-VA114PR BRIARFIELD RD	0.84	253287	129.6	-76.4043	37.01875
210195048	2021	1/17/2021 5:00	1629	16:29	C	C	0	0	0	1	1	0	0	2	1. Rear End	RE	No	1. No Adve	2. Daylight	Day	1. Dry	Dry	1. Main-Lir	1. Straight	2. Blacktop	1. No Defe	1. Two-Wa	4. Four Ap	3. Traffic S	1. Yes - Wc	2. No	3. No	20. Motor V	1. On Roac	No	No	Belted	No	No	No	No	No	Yes	No	No	No	No		NOT_RD	Urban Inte	No	No	Yes	No	5. Hampto	114	114. City o	3-Principal	4-Two-Way	Urban	NonVDOT	5	3. City or T	Hampton F	HAMP	S-VA114NP HAMPTON ROADS CENTER PKWY	1.23	716613	102.32	-76.4269	37.0602
210195049	2021	1/17/2021 5:00	2133	21:33	O	PDO	0	0	0	0	0	0	0	1	6. Fixed Object in Road	FOIR	No	1. No Adve	4. Darknes	Night	1. Dry	Dry	10. Interse	7. Dip - Stra	1. Concret	1. No Defe	3. Two-Wa	4. Four Ap	3. Traffic S	1. Yes - Wc	2. No	3. No	15. Other F	1. On Roac	No	No	Belted	No	No	No	No	No	No	No	No	No	Yes	20	NOT_RD	Urban Inte	No	No	Yes	Yes	5. Hampto	114	114. City o	5-Major Cc	3-Two-Way	Urban	NonVDOT	5	3. City or T	Hampton F	HAMP	S-VA114NP SEMPLE FARM RD	0.01	253017	18.66	-76.3961	37.09331
210195050	2021	1/14/2021 5:00	1412	14:12	A	A	0	1	0	1	2	0	1	1	12. Ped	PED	Pedestrian	1. No Adve	2. Daylight	Day	1. Dry	Dry	8. Non-Inte	1. Straight	1. Concret	1. No Defe	1. Two-Wa	1. Not at In	6. Traffic L	1. Yes - Wc	2. No	3. No	19. Ped	1. On Roac	No	No	Belted	No	No	No	No	No	No	No	No	Yes	No		NOT_RD	Not Interse	Yes	No	Yes	No	5. Hampto	114	114. City o	7-Local (J,(	3-Two-Way	Urban	NonVDOT	5	3. City or T	Hampton F	HAMP	S-VA114PR E ST	0.61			-76.4104	37.01468
231005093	2023	4/8/2023 5:00	1159	11:59	B	B	0	0	1	3	4	0	0	2	1. Rear End	RE	No	1. No Adve	2. Daylight	Day	1. Dry	Dry	2. Accelera	3. Grade - S	2. Blacktop	1. No Defe	3. Two-Wa	4. Four Ap	3. Traffic S	1. Yes - Wc	2. No	3. No	20. Motor V	1. On Roac	No	No	Belted	No	Yes	No	No	No	No	No	No	No	No		NOT_RD	Urban Inte	No	No	Yes	No	5. Hampto	114	114. City o	4-Minor Ar	4-Two-Way	Urban	NonVDOT	5	3. City or T	Hampton F	HAMP	R-VA SR00152WB	3.56	253071	71.84	-76.4039	37.04144
182885101	2018	10/12/2018 5:00	2000	20:00	O	PDO	0	0	0	0	0	0	0	2	2. Angle	ANG	No	1. No Adve	4. Darknes	Night	1. Dry	Dry	10. Interse	1. Straight	2. Blacktop	1. No Defe	3. Two-Wa	2. Two App	3. Traffic S	1. Yes - Wc	2. No	3. No	20. Motor V	1. On Roac	No	No	Belted	No	No	No	No	No	No	No	No	No	No		NOT_RD	Urban Inte	No	No	Yes	Yes	5. Hampto	114	114. City o	3-Principal	4-Two-Way	Urban	NonVDOT	5	3. City or T	Hampton F	HAMP	R-VA SR00143NB	2.22	253003	382.49	-76.3302	37.02383
210195053	2021	1/15/2021 5:00	2012	20:12	C	C	0	0	0	3	3	0	0	2	4. Sideswipe - Same Direction	SSS	No	5. Rain	4. Darknes	Night	2. Wet	Wet	1. Main-Lir	1. Straight	2. Blacktop	1. No Defe	3. Two-Wa	1. Not at In	3. Traffic S	1. Yes - Wc	2. No	3. No	20. Motor V	1. On Roac	No	No	Belted	No	No	No	No	No	Yes	No	No	No	No		NOT_RD	Urban Inte	No	No	Yes	Yes	5. Hampto	114	114. City o	3-Principal	4-Two-Way	Urban	NonVDOT	5	3. City or T	Hampton F	HAMP	R-VA US00258EB	59.79	253129	55.57	-76.4396	37.02168
201255155	2020	4/25/2020 5:00	1549	15:49	B	B	0	0	1	0	1	0	0	2	3. Head On	HO	Bike	1. No Adve	2. Daylight	Day	1. Dry	Dry	9. Within Ir	1. Straight	2. Blacktop	1. No Defe	1. Two-Wa	3. Three Ap	4. Stop Sig	1. Yes - Wc	2. No	3. No	20. Motor V	4. Roadsid	No	No	Belted	Yes	No	No	No	No	No	No	No	No	No		NOT_RD	Urban Inte	No	No	Yes	No	5. Hampto	114	114. City o	5-Major Cc	3-Two-Way	Urban	NonVDOT	5	3. City or T	Hampton F	HAMP	S-VA114NP SHELL RD	1.81	253217	347.57	-76.3795	37.009
210195055	2021	1/8/2021 5:00	1834	18:34	C	C	0	0	0	1	1	0	0	2	1. Rear End	RE	No	1. No Adve	2. Daylight	Day	1. Dry	Dry	10. Interse	1. Straight	1. Concret	1. No Defe	2. Two-Wa	3. Three Ap	6. Traffic L	1. Yes - Wc	2. No	3. No	20. Motor V	1. On Roac	No	No	Belted	No	No	No	No	No	Yes	No	No	No	No		NOT_RD	Urban Inte	No	No	Yes	No	5. Hampto	114	114. City o	7-Local (J,(	3-Two-Way	Urban	NonVDOT	5	3. City or T	Hampton F	HAMP	S-VA114PR HUNT CLUB BLVD	0.2			-76.4111	37.04364
210195057	2021	1/15/2021 5:00	1738	17:38	O	PDO	0	0	0	0	0	0	0	2	4. Sideswipe - Same Direction	SSS	No	1. No Adve	4. Darknes	Night	1. Dry	Dry	10. Interse	1. Straight	2. Blacktop	1. No Defe	3. Two-Wa	4. Four Ap	3. Traffic S	1. Yes - Wc	2. No	3. No	20. Motor V	1. On Roac	No	No	Belted	No	No	No	No	No	No	No	No	No	No		NOT_RD	Urban Inte	No	No	Yes	Yes	5. Hampto	114	114. City o	3-Principal	4-Two-Way	Urban	NonVDOT	5	3. City or T	Hampton F	HAMP	R-VA US00258EB	67.27	253154	180.06	-76.3236	37.02749
210195064	2021	1/10/2021 5:00	1214	12:14	C	C	0	0	0	2	2	0	0	2	1. Rear End	RE	No	1. No Adve	2. Daylight	Day	1. Dry	Dry	9. Within Ir	1. Straight	2. Blacktop	1. No Defe	3. Two-Wa	4. Four Ap	3. Traffic S	1. Yes - Wc	2. No	3. No	20. Motor V	1. On Roac	No	No	Belted	No	Yes	No	No	No	No	No	No	No	No		NOT_RD	Urban Inte	No	Yes	Yes	No	5. Hampto	114	114. City o	3-Principal	4-Two-Way	Urban	NonVDOT	5	3. City or T	Hampton F	HAMP	R-VA US00258WB	65.61	253121	103.98	-76.3422	37.04349
210195065	2021	1/13/2021 5:00	855	8:55	C	C	0	0	0	2	2	0	0	2	2. Angle	ANG	No	1. No Adve	2. Daylight	Day	1. Dry	Dry	9. Within Ir	1. Straight	2. Blacktop	1. No Defe	3. Two-Wa	4. Four Ap	4. Stop Sig	1. Yes - Wc	2. No	3. No	20. Motor V	1. On Roac	No	No	Belted	No	No	No	No	No	No	No	No	No	No		NOT_RD	VDOT Inter	No	No	Yes	No	5. Hampto	114	114. City o	5-Major Cc	3-Two-Way	Urban	NonVDOT	5	3. City or T	Hampton F	HAMP	S-VA114PR BACK RIVER RD	0.23	253409	0	-76.3565	37.02446
210195077	2021	1/5/2021 5:00	1332	13:32	C	C	0	0	0	1	1	0	0	2	16. Other	OTHR	No	1. No Adve	2. Daylight	Day	1. Dry	Dry	1. Main-Lir	1. Straight	2. Blacktop	1. No Defe	1. Two-Wa	1. Not at In	6. Traffic L	1. Yes - Wc	2. No	3. No	20. Motor V	1. On Roac	No	No	Belted	No	No	No	No	No	Yes	No	No	No	Yes	10	NOT_RD	VDOT Inter	No	No	Yes	No	5. Hampto	114	114. City o	7-Local (J,(	3-Two-Way	Urban	NonVDOT	5	3. City or T	Hampton F	HAMP	S-VA114NP COLISEUM DR	0.69	1079031	120.68	-76.3875	37.03994
230135184	2023	1/9/2023 5:00	1246	12:46	C	C	0	0	0	3	3	0	0	2	4. Sideswipe - Same Direction	SSS	No	1. No Adve	2. Daylight	Day	1. Dry	Dry	9. Within Ir	1. Straight	2. Blacktop	1. No Defe	2. Two-Wa	4. Four Ap	1. No Traffi	6. No Traffi	2. No	3. No	20. Motor V	1. On Roac	No	No	Belted	No	No	No	No	No	No	No	No	No	No		NOT_RD	Urban Inte	Yes	Yes	Yes	No	5. Hampto	114	114. City o	3-Principal	4-Two-Way	Urban	NonVDOT	5	3. City or T	Hampton F	HAMP	R-VA SR00134WB	7.18	702864	134.18	-76.4029	37.05668
210195211	2021	1/18/2021 5:00	1147	11:47	C	C	0	0	0	2	2	0	0	2	2. Angle	ANG	No	1. No Adve	2. Daylight	Day	1. Dry	Dry	9. Within Ir	1. Straight	2. Blacktop	1. No Defe	1. Two-Wa	4. Four Ap	4. Stop Sig	1. Yes - Wc	2. No	3. No	20. Motor V	1. On Roac	No	No	Belted	No	No	No	No	No	No	No	No	No	No		NOT_RD	Urban Inte	No	No	Yes	No	5. Hampto	114	114. City o	7-Local (J,(	3-Two-Way	Urban	NonVDOT	5	3. City or T	Hampton F	HAMP	S-VA114NP 58TH ST	0.29			-76.4011	37.01244
210195212	2021	1/18/2021 5:00	1755	17:55	C	C	0	0	0	2	2	0	0	2	16. Other	OTHR	No	1. No Adve	3. Dusk	Day	1. Dry	Dry	10. Interse	1. Straight	2. Blacktop	1. No Defe	2. Two-Wa	4. Four Ap	3. Traffic S	1. Yes - Wc	2. No	3. No	20. Motor V	1. On Roac	No	No	Belted	No	No	No	No	No	No	No	No	No	No		NOT_RD	Urban Inte	No	No	Yes	No	5. Hampto	114	114. City o	3-Principal	4-Two-Way	Urban	NonVDOT	5	3. City or T	Hampton F	HAMP	R-VA US00258WB	62.25	253136	87.73	-76.4018	37.03894
171815721	2017	6/27/2017 5:00	1003	10:03	C	C	0	0	0	1	1	0	0	2	1. Rear End	RE	No	1. No Adve	2. Daylight	Day	1. Dry	Dry	1. Main-Lir	1. Straight	2. Blacktop	1. No Defe	1. Two-Wa	4. Four Ap	3. Traffic S	1. Yes - Wc	2. No	3. No	20. Motor V	1. On Roac	No	No	Belted	No	Yes	No	No	No	No	No	No	No	No		NOT_RD	Urban Inte	Yes	No	Yes	No	5. Hampto	114	114. City o	5-Major Cc	3-Two-Way	Urban	NonVDOT	5	3. City or T	Hampton F	HAMP	S-VA114PR BRIARFIELD RD	0.85	253287	93.31	-76.4042	37.01876
210195214	2021	1/13/2021 5:00	1259	12:59	O	PDO	0	0	0	0	0	0	0	2	2. Angle	ANG	No	1. No Adve	2. Daylight	Day	1. Dry	Dry	10. Interse	1. Straight	2. Blacktop	1. No Defe	3. Two-Wa	4. Four Ap	3. Traffic S	1. Yes - Wc	2. No	3. No	20. Motor V	1. On Roac	No	No	Belted	No	No	No	No	No	No	Yes	No	No	No		NOT_RD	Urban Inte	Yes	No	Yes	No	5. Hampto	114	114. City o	3-Principal	4-Two-Way	Urban	NonVDOT	5	3. City or T	Hampton F	HAMP	R-VA US00258EB	60.08	253130	10.06	-76.4354	37.02378
210205064	2021	1/19/2021 5:00	1538	15:38	C	C	0	0	0	1	1	0	0	2	1. Rear End	RE	No	1. No Adve	2. Daylight	Day	1. Dry	Dry	8. Non-Inte	1. Straight	2. Blacktop	1. No Defe	3. Two-Wa	1. Not at In	3. Traffic S	1. Yes - Wc	2. No	3. No	20. Motor V	1. On Roac	No	No	Belted	No	No	No	No	No	No	No	No	No	No		NOT_RD	Urban Inte	Yes	Yes	Yes	No	5. Hampto	114	114. City o	4-Minor Ar	4-Two-Way	Urban	NonVDOT	5	3. City or T	Hampton F	HAMP	R-VA SR00172SB	0.62	253125	74.19	-76.3849	37.08024
210205065	2021	1/15/2021 5:00	127	1:27	B	B	0	0	1	0	1	0	0	2	2. Angle	ANG	No	1. No Adve	4. Darknes	Night	1. Dry	Dry	1. Main-Lir	1. Straight	2. Blacktop	1. No Defe	1. Two-Wa	1. Not at In	1. No Traffi	6. No Traffi	2. No	3. No	20. Motor V	1. On Roac	Yes	No	Belted	No	No	No	No	No	No	No	No	No	Yes	10	NOT_RD	Not Interse	No	No	Yes	Yes	5. Hampto	114	114. City o	7-Local (J,(	3-Two-Way	Urban	NonVDOT	5	3. City or T	Hampton F	HAMP	S-VA114PR DOOLITTLE RD	0.46			-76.3568	37.04451
231605111	2023	6/8/2023 5:00	1409	14:09	C	C	0	0	0	2	2	0	0	2	2. Angle	ANG	No	1. No Adve	2. Daylight	Day	1. Dry	Dry	10. Interse	1. Straight	2. Blacktop	1. No Defe	3. Two-Wa	4. Four Ap	3. Traffic S	1. Yes - Wc	2. No	3. No	20. Motor V	1. On Roac	No	No	Belted	No	No	No	No	No	No	No	No	No	No		NOT_RD	Urban Inte	Yes	No	Yes	No	5. Hampto	114	114. City o	4-Minor Ar	4-Two-Way	Urban	NonVDOT	5	3. City or T	Hampton F	HAMP	R-VA SR00152EB	3.56	253071	20.8	-76.4039	37.0413
210205271	2021	1/19/2021 5:00	1939	19:39	O	PDO	0	0	0	0	0	0	0	2	1. Rear End	RE	No	1. No Adve	4. Darknes	Night	1. Dry	Dry	8. Non-Inte	1. Straight	2. Blacktop	1. No Defe	3. Two-Wa	1. Not at In	6. Traffic L	1. Yes - Wc	2. No	3. No	20. Motor V	1. On Roac	No	No	Belted	No	No	No	No	No	No	No	No	No	No		NOT_RD	Not Interse	No	No	Yes	Yes	5. Hampto	114	114. City o	1-Interstat	4-Two-Way	Urban	VDOT Inter	5	1. State Hv	Hampton F	HAMP	R-VA IS00064WB	271.18			-76.302	36.98408
233495138	2023	12/14/2023 5:00	842	8:42	C	C	0	0	0	4	4	0	0	2	1. Rear End	RE	No	1. No Adve	2. Daylight	Day	1. Dry	Dry	9. Within Ir	1. Straight	2. Blacktop	1. No Defe	2. Two-Wa	3. Three Ap	3. Traffic S	1. Yes - Wc	2. No	3. No	20. Motor V	1. On Roac	No	No	Belted	No	No	No	No	No	No	No	No	No	No		NOT_RD	Urban Inte	No	No	Yes	No	5. Hampto	114	114. City o	4-Minor Ar	3-Two-Way	Urban	NonVDOT	5	3. City or T	Hampton F	HAMP	R-VA SR00169NB	5.2	253114	58.52	-76.3174	37.05889
210215152	2021	1/20/2021 5:00	1333	13:33	C	C	0	0	0	2	2	0	0	2	2. Angle	ANG	No	1. No Adve	2. Daylight	Day	1. Dry	Dry	10. Interse	1. Straight	2. Blacktop	1. No Defe	2. Two-Wa	4. Four Ap	4. Stop Sig	1. Yes - Wc	2. No	3. No	20. Motor V	1. On Roac	No	No	Belted	No	No	No	No	No	No	No	No	No	No		NOT_RD	Urban Inte	No	No	Yes	No	5. Hampto	114	114. City o	7-Local (J,(	3-Two-Way	Urban	NonVDOT	5	3. City or T	Hampton F	HAMP	S-VA114PR MARTHA LEE DR	0.64			-76.4249	37.02649
210215153	2021	1/20/2021 5:00	1050	10:50	O	PDO	0	0	0	0	0	0	0	2	2. Angle	ANG	No	1. No Adve	2. Daylight	Day	1. Dry	Dry	6. Intersec	1. Straight	2. Blacktop	1. No Defe	4. One-Wa	3. Three Ap	6. Traffic L	1. Yes - Wc	2. No	3. No	20. Motor V	1. On Roac	No	No	Belted	No	No	No	No	No	No	No	No	No	No		NOT_RD	Not Interse	No	Yes	No	No	5. Hampto	114	114. City o	1-Interstat	1-One-Way	Urban	VDOT Inter	5	1. State Hv	Hampton F	HAMP	R-VA IS00064WB RMP265.00A	0.26			-76.3628	37.03381
210215162	2021	1/20/2021 5:00	945	9:45	B	B	0	0	1	0	1	0	0	2	1. Rear End	RE	No	1. No Adve	2. Daylight	Day	1. Dry	Dry	8. Non-Inte	1. Straight	1. Concret	1. No Defe	3. Two-Wa	1. Not at In	6. Traffic L	1. Yes - Wc	2. No	3. No	30. Overtu	1. On Roac	No	No	Belted	No	No	No	No	No	No	Yes	No	No	Yes	5	NOT_RD	Not Interse	No	No	Yes	No	5. Hampto	114	114. City o	1-Interstat	4-Two-Way	Urban	VDOT Inter	5	1. State Hv	Hampton F	HAMP	R-VA IS00064EB	264.95			-76.3741	37.03158
210215171	2021	1/21/2021 5:00	704	7:04	O	PDO	0	0	0	0	0	0	0	3	1. Rear End	RE	No	1. No Adve	1. Dawn	Day	1. Dry	Dry	6. Intersec	10. On/Off	2. Blacktop	1. No Defe	4. One-Wa	2. Two App	6. Traffic L	1. Yes - Wc	2. No	3. No	20. Motor V	1. On Roac	No	No	Belted	No	No	No	No	No	No	No	No	No	No		NOT_RD	Not Interse	No	No	No	No	5. Hampto	114	114. City o	1-Interstat	1-One-Way	Urban	VDOT Prim	5	1. State Hv	Hampton F	HAMP	R-VA US00258EB RMP063.00A	0.04			-76.3969	37.03966
210215191	2021	1/21/2021 5:00	625	6:25	B	B	0	0	1	0	1	0	0	4	1. Rear End	RE	No	1. No Adve	4. Darknes	Night	1. Dry	Dry	8. Non-Inte	1. Straight	1. Concret	1. No Defe	3. Two-Wa	1. Not at In	6. Traffic L	1. Yes - Wc	2. No	3. No	20. Motor V	1. On Roac	No	No	Belted	No	No	No	No	No	No	No	No	No	No		NOT_RD	Not Interse	No	Yes	Yes	Yes	5. Hampto	114	114. City o	1-Interstat	4-Two-Way	Urban	VDOT Inter	5	1. State Hv	Hampton F	HAMP	R-VA IS00064EB	268.65			-76.3239	37.01278
210215230	2021	1/20/2021 5:00	1457	14:57	C	C	0	0	0	1	1	0	0	1	9. Fixed Object - Off Road	FOOR	No	1. No Adve	2. Daylight	Day	1. Dry	Dry	1. Main-Lir	1. Straight	2. Blacktop	1. No Defe	1. Two-Wa	1. Not at In	6. Traffic L	1. Yes - Wc	2. No	3. No	3. Utility P	8. Off Roac	No	No	Belted	No	No	No	No	No	No	No	No	No	No		RD_UNKN	Not Interse	No	No	Yes	No	5. Hampto	114	114. City o	7-Local (J,(	3-Two-Way	Urban	NonVDOT	5	3. City or T	Hampton F	HAMP	S-VA114PR WEAVER RD W	0.6	1073883	268.3	-76.415	37.02905
210215231	2021	1/21/2021 5:00	900	9:00	A	A	0	1	0	3	4	0	0	3	1. Rear End	RE	No	1. No Adve	2. Daylight	Day	1. Dry	Dry	10. Interse	1. Straight	2. Blacktop	1. No Defe	2. Two-Wa	4. Four Ap	3. Traffic S	1. Yes - Wc	2. No	3. No	20. Motor V	1. On Roac	No	No	Belted	No	Yes	Yes	No	No	No	No	No	No	Yes	5	NOT_RD	Urban Inte	Yes	No	Yes	No	5. Hampto	114	114. City o	3-Principal	4-Two-Way	Urban	NonVDOT	5	3. City or T	Hampton F	HAMP	R-VA US00258WB	62.29	253136	150.75	-76.4011	37.03906
210215311	2021	1/20/2021 5:00	1600	16:00	C	C	0	0	0	2	2	0	0	2	1. Rear End	RE	No	1. No Adve	2. Daylight	Day	1. Dry	Dry	8. Non-Inte	1. Straight	2. Blacktop	1. No Defe	3. Two-Wa	1. Not at In	1. No Traffi	6. No Traffi	2. No	3. No	20. Motor V	1. On Roac	No	No	Belted	No	No	No	No	No	No	No	No	No	No		NOT_RD	Not Interse	No	No	Yes	No	5. Hampto	114	114. City o	3-Principal	4-Two-Way	Urban	NonVDOT	5	3. City or T	Hampton F	HAMP	R-VA US00258EB	62.14			-76.4034	37.0384
210225031	2021	1/20/2021 5:00	719	7:19	A	A	0	1	0	0	1	0	0	1	9. Fixed Object - Off Road	FOOR	No	1. No Adve	1. Dawn	Day	1. Dry	Dry	8. Non-Inte	1. Straight	2. Blacktop	1. No Defe	1. Two-Wa	1. Not at In	1. No Traffi	6. No Traffi	2. No	3. No	3. Utility P	1. On Roac	No	No	Belted	No	Yes	No	No	No	No	No	No	No	Yes	8	RD UNKN	Not Interse	No	No	Yes	No	5. Hampto	114	114. City o	7-Local (J,(	3-Two-Way	Urban	NonVDOT	5	3. City or T	Hampton F	HAMP	S-VA114NP HAMPTON ROADS AVE	0.16			-76.3693	37.00247
210225032	2021	1/11/2021 5:00	1652	16:52	C	C	0	0	0	1	1	0	0	2	15. Backed Into	BI	No	1. No Adve	7. Unknow	Day	1. Dry	Dry	13. Drivew	1. Straight	1. Concret	1. No Defe	1. Two-Wa	1. Not at In	1. No Traffi	6. No Traffi	2. No	3. No	6. Parked V	7. In Parkir	No	No	Belted	No	No	No	No	No	Yes	No	No	No	No		RD UNKN	Not Interse	No	No	Yes	No	5. Hampto	114	114. City o	7-Local (J,6)		Urban	NonVDOT	5	3. City or T	Hampton F	HAMP	S-VA114PR HIGH COURT LN	0.04			-76.3456	37.02671
210225130	2021	1/22/2021 5:00	631	6:31	B	B	0	0	1	0	1	0	0	3	1. Rear End	RE	No	1. No Adve	4. Darknes	Night	1. Dry	Dry	8. Non-Inte	1. Straight	1. Concret	1. No Defe	4. One-Wa	1. Not at In	6. Traffic L	1. Yes - Wc	2. No	3. No	20. Motor V	1. On Roac	No	No	Belted	No	No	No	No	No	No	No	No	No	No		NOT_RD	Not Interse	No	Yes	Yes	Yes	5. Hampto	114	114. City o	1-Interstat	4-Two-Way	Urban	VDOT Inter	5	1. State Hv	Hampton F	HAMP	R-VA IS00064EB	269.31			-76.3202	37.0035
180245150	2018	1/24/2018 5:00	758	7:58	C	C	0	0	0	2	2	0	0	2	1. Rear End	RE	No	1. No Adve	2. Daylight	Day	1. Dry	Dry	1. Main-Lir	1. Straight	2. Blacktop	1. No Defe	1. Two-Wa	4. Four Ap	3. Traffic S	1. Yes - Wc	2. No	3. No	20. Motor V	1. On Roac	No	No	Belted	No	No	No	No	No	No	No	No	No	No		NOT_RD	Urban Inte	No	Yes	Yes	No	5. Hampto	114	114. City o	4-Minor Ar	3-Two-Way	Urban	NonVDOT	5	3. City or T	Hampton F	HAMP	S-VA114PR ABERDEEN RD	1.48	253287	160.71	-76.4038	37.01834
250305138	2025	1/21/2025 5:00	754	7:54	C	C	0	0	0	5	5	0	0	2	1. Rear End	RE	No	1. No Adve	2. Daylight	Day	2. Wet	Wet	9. Within Ir	1. Straight	2. Blacktop	1. No Defe	1. Two-Wa	3. Three Ap	3. Traffic S	1. Yes - Wc	2. No	1. Yes	20. Motor V	1. On Roac	No	No	Belted	No	No	No	No	No	No	No	No	No	No		NOT_RD	Urban Inte	No	No	Yes	No	5. Hampto	114	114. City o	4-Minor Ar	3-Two-Way	Urban	NonVDOT	5	3. City or T	Hampton F	HAMP	R-VA SR00169NB	5.2	253114	77.69	-76.3173	37.05885
182735044	2018	9/29/2018 5:00	2002	20:02	O	PDO	0	0	0	0	0	0	0	3	1. Rear End	RE	No	1. No Adve	4. Darknes	Night	1. Dry	Dry	10. Interse	1. Straight	2. Blacktop	1. No Defe	1. Two-Wa	4. Four Ap	3. Traffic S	1. Yes - Wc	2. No	3. No	20. Motor V	1. On Roac	No	No	Belted	No	No	No	No	No	Yes	No	No	No	No		NOT_RD	Urban Inte	No	Yes	Yes	Yes	5. Hampto	114	114. City o	4-Minor Ar	3-Two-Way	Urban	NonVDOT	5	3. City or T	Hampton F	HAMP	S-VA114PR ABERDEEN RD	1.48	253287	130.57	-76.4038	37.01842
210225215	2021	1/22/2021 5:00	1517	15:17	B	B	0	0	3	0	3	0	0	1	9. Fixed Object - Off Road	FOOR	No	1. No Adve	2. Daylight	Day	1. Dry	Dry	8. Non-Inte	1. Straight	1. Concret	1. No Defe	3. Two-Wa	1. Not at In	6. Traffic L	1. Yes - Wc	2. No	3. No	30. Overtu	1. On Roac	No	No	Belted	No	No	No	No	No	No	No	No	No	No		RD_LEFT	Not Interse	No	No	Yes	No	5. Hampto	114	114. City o	1-Interstat	4-Two-Way	Urban	VDOT Inter	5	1. State Hv	Hampton F	HAMP	R-VA IS00064WB	263.65			-76.3966	37.04238
210225235	2021	1/22/2021 5:00	1755	17:55	O	PDO	0	0	0	0	0	0	0	2	1. Rear End	RE	No	1. No Adve	4. Darknes	Night	1. Dry	Dry	8. Non-Inte	1. Straight	1. Concret	1. No Defe	4. One-Wa	1. Not at In	9. One Wa	1. Yes - Wc	2. No	3. No	20. Motor V	1. On Roac	No	No	Belted	No	No	No	No	No	No	No	No	No	No		NOT_RD	Not Interse	No	No	Yes	Yes	5. Hampto	114	114. City o	1-Interstat	4-Two-Way	Urban	VDOT Inter	5	1. State Hv	Hampton F	HAMP	R-VA IS00064WB	270.38			-76.3103	36.99298
210225272	2021	1/19/2021 5:00	830	8:30	O	PDO	0	0	0	0	0	0	0	2	1. Rear End	RE	No	1. No Adve	2. Daylight	Day	1. Dry	Dry	8. Non-Inte	1. Straight	1. Concret	1. No Defe	3. Two-Wa	1. Not at In	6. Traffic L	1. Yes - Wc	2. No	3. No	20. Motor V	1. On Roac	No	No	Belted	No	No	No	No	No	No	Yes	No	No	Yes	10	NOT_RD	Not Interse	No	No	Yes	No	5. Hampto	114	114. City o	1-Interstat	4-Two-Way	Urban	VDOT Inter	5	1. State Hv	Hampton F	HAMP	R-VA IS00064WB	270.85			-76.3054	36.98781
232305203	2023	7/7/2023 5:00	845	8:45	O	PDO	0	0	0	0	0	0	0	2	1. Rear End	RE	No	1. No Adve	2. Daylight	Day	1. Dry	Dry	1. Main-Lir	1. Straight	2. Blacktop	1. No Defe	2. Two-Wa	1. Not at In	3. Traffic S	1. Yes - Wc	2. No	3. No	20. Motor V	1. On Roac	No	No	Belted	No	No	No	No	No	No	No	No	No	No		NOT_RD	Urban Inte	No	No	Yes	No	5. Hampto	114	114. City o	3-Principal	4-Two-Way	Urban	NonVDOT	5	3. City or T	Hampton F	HAMP	R-VA SR00134WB	7.18	702864	145.17	-76.403	37.05666
210235044	2021	1/8/2021 5:00	2032	20:32	C	C	0	0	0	1	1	0	0	2	4. Sideswipe - Same Direction	SSS	No	1. No Adve	4. Darknes	Night	1. Dry	Dry	9. Within Ir	1. Straight	2. Blacktop	1. No Defe	1. Two-Wa	4. Four Ap	1. No Traffi	6. No Traffi	2. No	3. No	20. Motor V	1. On Roac	No	No	Belted	No	No	No	No	No	No	No	No	No	No		NOT_RD	Urban Inte	No	No	Yes	Yes	5. Hampto	114	114. City o	7-Local (J,(	3-Two-Way	Urban	NonVDOT	5	3. City or T	Hampton F	HAMP	S-VA114PR NEWPORT NEWS AVE	1			-76.3676	37.02202
210235048	2020	12/31/2020 5:00	1044	10:44	O	PDO	0	0	0	0	0	0	0	2	1. Rear End	RE	No	5. Rain	2. Daylight	Day	2. Wet	Wet	10. Interse	1. Straight	2. Blacktop	1. No Defe	3. Two-Wa	3. Three Ap	3. Traffic S	1. Yes - Wc	2. No	3. No	20. Motor V	1. On Roac	No	No	Belted	No	No	No	No	No	No	No	No	No	No		NOT_RD	Urban Inte	No	Yes	Yes	No	5. Hampto	114	114. City o	3-Principal	4-Two-Way	Urban	NonVDOT	5	3. City or T	Hampton F	HAMP	R-VA US00258WB	66.29	1080039	56.4	-76.3308	37.03989
210235049	2021	1/19/2021 5:00	2014	20:14	C	C	0	0	0	1	1	0	0	1	16. Other	OTHR	No	1. No Adve	4. Darknes	Night	1. Dry	Dry	8. Non-Inte	2. Curve - L	2. Blacktop	1. No Defe	2. Two-Wa	1. Not at In	6. Traffic L	1. Yes - Wc	2. No	3. No	13. Curb	1. On Roac	No	No	Belted	No	No	No	No	No	No	No	No	No	No		NOT_RD	Urban Inte	No	No	Yes	No	5. Hampto	114	114. City o	4-Minor Ar	3-Two-Way	Urban	NonVDOT	5	3. City or T	Hampton F	HAMP	R-VA SR00172SB	1.06	253124	182.77	-76.3821	37.08566
210235050	2021	1/18/2021 5:00	2244	22:44	B	B	0	0	1	1	2	0	0	1	6. Fixed Object in Road	FOIR	No	1. No Adve	4. Darknes	Night	1. Dry	Dry	1. Main-Lir	1. Straight	2. Blacktop	1. No Defe	1. Two-Wa	3. Three Ap	1. No Traffi	6. No Traffi	2. No	3. No	13. Curb	1. On Roac	No	No	Belted	No	Yes	No	No	No	No	No	No	No	Yes	30	NOT_RD	Not Interse	No	No	Yes	Yes	5. Hampto	114	114. City o	4-Minor Ar	3-Two-Way	Urban	NonVDOT	5	3. City or T	Hampton F	HAMP	S-VA114NP RIP RAP RD	0.29			-76.3512	37.03634
210235051	2021	1/22/2021 5:00	2019	20:19	O	PDO	0	0	0	0	0	0	0	2	1. Rear End	RE	No	1. No Adve	4. Darknes	Night	1. Dry	Dry	1. Main-Lir	1. Straight	2. Blacktop	1. No Defe	3. Two-Wa	1. Not at In	3. Traffic S	1. Yes - Wc	2. No	3. No	20. Motor V	1. On Roac	No	No	Belted	No	Yes	No	No	No	No	No	No	No	No		NOT_RD	VDOT Inter	No	Yes	Yes	Yes	5. Hampto	114	114. City o	7-Local (J,(	3-Two-Way	Urban	NonVDOT	5	3. City or T	Hampton F	HAMP	S-VA114PR COLISEUM DR	2.04	1077824	173.5	-76.3925	37.0596
210235052	2021	1/23/2021 5:00	127	1:27	O	PDO	0	0	0	0	0	0	0	1	16. Other	OTHR	No	1. No Adve	4. Darknes	Night	1. Dry	Dry	8. Non-Inte	1. Straight	2. Blacktop	1. No Defe	1. Two-Wa	1. Not at In	1. No Traffi	6. No Traffi	2. No	3. No	20. Motor V	1. On Roac	No	No	Belted	No	No	Yes	No	No	No	No	No	No	Yes	5	RD_LEFT	Not Interse	No	No	Yes	Yes	5. Hampto	114	114. City o	5-Major Cc	3-Two-Way	Urban	NonVDOT	5	3. City or T	Hampton F	HAMP	S-VA114NP CHESAPEAKE AVE	1.87			-76.3596	37.00282
210065159	2021	1/2/2021 5:00	1626	16:26	C	C	0	0	0	2	2	0	0	2	2. Angle	ANG	No	1. No Adve	2. Daylight	Day	1. Dry	Dry	10. Interse	1. Straight	2. Blacktop	1. No Defe	2. Two-Wa	2. Two App	1. No Traffi	6. No Traffi	2. No	3. No	20. Motor V	1. On Roac	No	No	Belted	No	No	No	No	No	No	No	No	No	No		NOT_RD	VDOT Inter	Yes	No	Yes	No	5. Hampto	114	114. City o	5-Major Cc	4-Two-Way	Urban	NonVDOT	5	3. City or T	Hampton F	HAMP	S-VA114NP ORCUTT AVE	0.53	253273	42.65	-76.4381	37.02877
210235093	2021	1/21/2021 5:00	738	7:38	A	A	0	5	0	0	5	0	0	3	1. Rear End	RE	No	1. No Adve	2. Daylight	Day	1. Dry	Dry	8. Non-Inte	1. Straight	1. Concret	1. No Defe	3. Two-Wa	1. Not at In	6. Traffic L	1. Yes - Wc	2. No	3. No	20. Motor V	1. On Roac	No	No	Belted	No	No	No	No	No	No	Yes	No	No	No		NOT_RD	Not Interse	No	Yes	Yes	No	5. Hampto	114	114. City o	1-Interstat	4-Two-Way	Urban	VDOT Inter	5	1. State Hv	Hampton F	HAMP	R-VA IS00064EB	261.86			-76.4183	37.0595
210125081	2021	1/11/2021 5:00	1425	14:25	O	PDO	0	0	0	0	0	0	0	2	1. Rear End	RE	No	1. No Adve	2. Daylight	Day	1. Dry	Dry	9. Within Ir	1. Straight	2. Blacktop	1. No Defe	1. Two-Wa	2. Two App	6. Traffic L	1. Yes - Wc	2. No	3. No	20. Motor V	1. On Roac	No	No	Belted	No	No	No	No	No	No	No	No	No	No		NOT_RD	VDOT Inter	No	Yes	Yes	No	5. Hampto	114	114. City o	4-Minor Ar	3-Two-Way	Urban	NonVDOT	5	3. City or T	Hampton F	HAMP	S-VA114NP WOODLAND RD	0.63	253494	50.23	-76.322	37.02944
210235122	2021	1/22/2021 5:00	2113	21:13	O	PDO	0	0	0	0	0	0	0	1	9. Fixed Object - Off Road	FOOR	No	1. No Adve	4. Darknes	Night	1. Dry	Dry	5. On Entra	10. On/Off	1. Concret	1. No Defe	3. Two-Wa	1. Not at In	6. Traffic L	1. Yes - Wc	2. No	3. No	5. Guard R	4. Roadsid	No	No	Belted	No	No	No	No	Yes	No	No	No	No	No		RD_LEFT	Not Interse	No	No	No	Yes	5. Hampto	114	114. City o	1-Interstat	1-One-Way	Urban	VDOT Inter	5	1. State Hv	Hampton F	HAMP	R-VA IS00064WB RMP263.00B	0.06			-76.3921	37.03876
210245102	2021	1/23/2021 5:00	2057	20:57	O	PDO	0	0	0	0	0	0	0	2	1. Rear End	RE	No	1. No Adve	4. Darknes	Night	1. Dry	Dry	8. Non-Inte	1. Straight	1. Concret	1. No Defe	3. Two-Wa	1. Not at In	6. Traffic L	1. Yes - Wc	2. No	3. No	20. Motor V	1. On Roac	No	No	Belted	No	Yes	No	No	No	Yes	No	No	No	No		NOT_RD	Not Interse	No	No	Yes	Yes	5. Hampto	114	114. City o	1-Interstat	4-Two-Way	Urban	VDOT Inter	5	1. State Hv	Hampton F	HAMP	R-VA IS00064WB	265.65			-76.3652	37.03277
210255046	2021	1/14/2021 5:00	2259	22:59	A	A	0	3	0	0	3	0	0	2	1. Rear End	RE	No	1. No Adve	4. Darknes	Night	1. Dry	Dry	8. Non-Inte	1. Straight	2. Blacktop	1. No Defe	3. Two-Wa	1. Not at In	1. No Traffi	6. No Traffi	2. No	3. No	20. Motor V	1. On Roac	Yes	No	Unbelted	No	No	No	Yes	No	Yes	No	No	No	Yes	20	NOT_RD	Urban Inte	No	No	Yes	Yes	5. Hampto	114	114. City o	3-Principal	4-Two-Way	Urban	NonVDOT	5	3. City or T	Hampton F	HAMP	R-VA US00258WB	66.19	253149	152.6	-76.3323	37.04057
210255060	2021	1/9/2021 5:00	1000	10:00	C	C	0	0	0	1	1	0	0	2	1. Rear End	RE	No	1. No Adve	2. Daylight	Day	1. Dry	Dry	9. Within Ir	1. Straight	1. Concret	1. No Defe	3. Two-Wa	4. Four Ap	6. Traffic L	1. Yes - Wc	2. No	3. No	20. Motor V	1. On Roac	No	No	Belted	No	No	No	No	No	No	No	No	No	No		NOT_RD	Urban Inte	No	No	Yes	No	5. Hampto	114	114. City o	3-Principal	4-Two-Way	Urban	NonVDOT	5	3. City or T	Hampton F	HAMP	R-VA US00258WB	60.1	253130	108.19	-76.4352	37.02405
213635148	2021	12/15/2021 5:00	1836	18:36	C	C	0	0	0	3	3	0	0	2	4. Sideswipe - Same Direction	SSS	No	1. No Adve	4. Darknes	Night	1. Dry	Dry	1. Main-Lir	1. Straight	2. Blacktop	1. No Defe	2. Two-Wa	1. Not at In	3. Traffic S	1. Yes - Wc	2. No	3. No	20. Motor V	1. On Roac	No	No	Belted	No	No	No	No	No	No	No	No	No	No		NOT_RD	Not Interse	No	No	Yes	Yes	5. Hampto	114	114. City o	4-Minor Ar	3-Two-Way	Urban	NonVDOT	5	3. City or T	Hampton F	HAMP	S-VA114PR BIG BETHEL RD	3.06			-76.4281	37.05609
210255062	2021	1/23/2021 5:00	1920	19:20	C	C	0	0	0	2	2	0	0	2	2. Angle	ANG	No	1. No Adve	4. Darknes	Night	1. Dry	Dry	10. Interse	1. Straight	2. Blacktop	1. No Defe	3. Two-Wa	2. Two App	3. Traffic S	1. Yes - Wc	2. No	3. No	20. Motor V	1. On Roac	No	No	Belted	No	No	No	No	No	No	No	No	No	No		NOT_RD	VDOT Inter	No	No	Yes	Yes	5. Hampto	114	114. City o	3-Principal	4-Two-Way	Urban	NonVDOT	5	3. City or T	Hampton F	HAMP	R-VA US00258WB	62.82	1091129	77	-76.3909	37.04127
210255063	2020	12/26/2020 5:00	1828	18:28	C	C	0	0	0	2	2	0	0	2	1. Rear End	RE	No	1. No Adve	4. Darknes	Night	1. Dry	Dry	10. Interse	1. Straight	2. Blacktop	1. No Defe	3. Two-Wa	4. Four Ap	3. Traffic S	1. Yes - Wc	2. No	3. No	20. Motor V	1. On Roac	No	No	Belted	No	No	No	No	No	No	No	No	No	No		NOT_RD	Urban Inte	No	No	Yes	Yes	5. Hampto	114	114. City o	7-Local (J,(	3-Two-Way	Urban	NonVDOT	5	3. City or T	Hampton F	HAMP	S-VA114PR COLISEUM DR	1.15	253076	68.47	-76.3905	37.04658
233495297	2023	12/9/2023 5:00	1412	14:12	C	C	0	0	0	2	2	0	0	2	2. Angle	ANG	No	1. No Adve	2. Daylight	Day	1. Dry	Dry	10. Interse	1. Straight	2. Blacktop	1. No Defe	3. Two-Wa	4. Four Ap	3. Traffic S	1. Yes - Wc	2. No	3. No	20. Motor V	1. On Roac	No	No	Belted	No	No	No	No	No	No	No	No	No	No		NOT_RD	Urban Inte	No	Yes	Yes	No	5. Hampto	114	114. City o	4-Minor Ar	4-Two-Way	Urban	NonVDOT	5	3. City or T	Hampton F	HAMP	R-VA SR00152EB	3.56	253071	10.4	-76.404	37.04129
210255067	2021	1/19/2021 5:00	1947	19:47	O	PDO	0	0	0	0	0	0	0	1	9. Fixed Object - Off Road	FOOR	No	1. No Adve	6. Darknes	Night	1. Dry	Dry	1. Main-Lir	2. Curve - L	2. Blacktop	1. No Defe	1. Two-Wa	1. Not at In	1. No Traffi	6. No Traffi	2. No	3. No	28. Ran Of	1. On Roac	No	No	Belted	No	Yes	No	No	No	No	No	No	No	Yes	10	RD RIGHT	Not Interse	No	No	Yes	Yes	5. Hampto	114	114. City o	7-Local (J,(	3-Two-Way	Urban	NonVDOT	5	3. City or T	Hampton F	HAMP	S-VA114NP THOMAS NELSON DR	0.24			-76.4255	37.06725
210255069	2021	1/21/2021 5:00	1236	12:36	A	A	0	2	0	0	2	0	0	2	2. Angle	ANG	No	1. No Adve	2. Daylight	Day	1. Dry	Dry	9. Within Ir	1. Straight	2. Blacktop	1. No Defe	2. Two-Wa	4. Four Ap	3. Traffic S	1. Yes - Wc	2. No	3. No	20. Motor V	1. On Roac	No	No	Belted	No	No	No	No	No	No	No	No	No	No		NOT_RD	Urban Inte	Yes	No	Yes	No	5. Hampto	114	114. City o	3-Principal	4-Two-Way	Urban	NonVDOT	5	3. City or T	Hampton F	HAMP	S-VA114NP HAMPTON ROADS CENTER PKWY	1.21	716613	101.46	-76.4273	37.06029
241345088	2024	5/6/2024 5:00	1003	10:03	C	C	0	0	0	1	1	0	0	2	2. Angle	ANG	No	1. No Adve	2. Daylight	Day	1. Dry	Dry	1. Main-Lir	1. Straight	2. Blacktop	1. No Defe	3. Two-Wa	4. Four Ap	3. Traffic S	1. Yes - Wc	2. No	3. No	20. Motor V	1. On Roac	No	No	Belted	No	Yes	No	No	No	No	No	No	No	No		NOT_RD	Urban Inte	No	Yes	Yes	No	5. Hampto	114	114. City o	4-Minor Ar	4-Two-Way	Urban	NonVDOT	5	3. City or T	Hampton F	HAMP	R-VA SR00152WB	3.56	253071	45.76	-76.4041	37.04138
181295106	2018	5/7/2018 5:00	1747	17:47	O	PDO	0	0	0	0	0	0	0	2	1. Rear End	RE	No	1. No Adve	2. Daylight	Day	1. Dry	Dry	1. Main-Lir	1. Straight	2. Blacktop	1. No Defe	3. Two-Wa	1. Not at In	3. Traffic S	1. Yes - Wc	2. No	3. No	20. Motor V	1. On Roac	No	No	Belted	No	No	No	No	No	No	No	No	No	No		NOT_RD	Urban Inte	No	No	Yes	No	5. Hampto	114	114. City o	3-Principal	4-Two-Way	Urban	NonVDOT	5	3. City or T	Hampton F	HAMP	R-VA SR00134WB	7.19	702864	171.08	-76.403	37.05659
210255154	2021	1/19/2021 5:00	1307	13:07	C	C	0	0	0	1	1	0	0	2	16. Other	OTHR	No	1. No Adve	2. Daylight	Day	1. Dry	Dry	10. Interse	2. Curve - L	2. Blacktop	1. No Defe	2. Two-Wa	4. Four Ap	6. Traffic L	1. Yes - Wc	2. No	3. No	20. Motor V	1. On Roac	No	No	Belted	No	No	No	No	No	Yes	No	No	No	No		NOT_RD	Urban Inte	No	Yes	Yes	No	5. Hampto	114	114. City o	3-Principal	4-Two-Way	Urban	NonVDOT	5	3. City or T	Hampton F	HAMP	R-VA US00258WB	60.48	253132	97.91	-76.4298	37.02676
210255155	2021	1/23/2021 5:00	1142	11:42	O	PDO	0	0	0	0	0	0	0	1	9. Fixed Object - Off Road	FOOR	No	1. No Adve	2. Daylight	Day	1. Dry	Dry	8. Non-Inte	1. Straight	2. Blacktop	1. No Defe	1. Two-Wa	1. Not at In	4. Stop Sig	1. Yes - Wc	2. No	3. No	12. Buildin	2. Shoulde	No	No	Belted	No	No	No	No	No	Yes	No	No	No	Yes	35	RD UNKN	Not Interse	No	No	Yes	No	5. Hampto	114	114. City o	7-Local (J,(	3-Two-Way	Urban	NonVDOT	5	3. City or T	Hampton F	HAMP	S-VA114NP 58TH ST	0.73			-76.4095	37.01151
210255166	2021	1/21/2021 5:00	1609	16:09	A	A	0	1	0	1	2	0	0	2	2. Angle	ANG	No	1. No Adve	2. Daylight	Day	1. Dry	Dry	1. Main-Lir	3. Grade - S	2. Blacktop	1. No Defe	2. Two-Wa	1. Not at In	1. No Traffi	6. No Traffi	2. No	3. No	20. Motor V	1. On Roac	No	No	Belted	No	No	No	No	No	No	No	No	No	No		NOT_RD	Not Interse	No	No	Yes	No	5. Hampto	114	114. City o	7-Local (J,(	3-Two-Way	Urban	NonVDOT	5	3. City or T	Hampton F	HAMP	S-VA114PR VILLAGE DR	0.03			-76.4271	37.05732
233345088	2023	11/29/2023 5:00	1311	13:11	C	C	0	0	0	1	1	0	0	2	1. Rear End	RE	No	1. No Adve	2. Daylight	Day	1. Dry	Dry	10. Interse	1. Straight	2. Blacktop	1. No Defe	1. Two-Wa	4. Four Ap	3. Traffic S	1. Yes - Wc	2. No	3. No	20. Motor V	1. On Roac	No	No	Belted	No	No	No	No	No	Yes	No	No	No	No		NOT_RD	Urban Inte	No	No	Yes	No	5. Hampto	114	114. City o	4-Minor Ar	3-Two-Way	Urban	NonVDOT	5	3. City or T	Hampton F	HAMP	S-VA114NP LASALLE AVE	1.72	253088	76.08	-76.363	37.02748
210265091	2021	1/25/2021 5:00	2131	21:31	C	C	0	0	0	1	1	0	0	1	9. Fixed Object - Off Road	FOOR	No	5. Rain	4. Darknes	Night	2. Wet	Wet	1. Main-Lir	1. Straight	2. Blacktop	1. No Defe	1. Two-Wa	3. Three Ap	4. Stop Sig	1. Yes - Wc	2. No	3. No	14. Ditch	4. Roadsid	No	No	Belted	No	No	No	No	No	No	No	No	No	No		NOT_RD	Urban Inte	No	No	Yes	Yes	5. Hampto	114	114. City o	7-Local (J,(	3-Two-Way	Urban	NonVDOT	5	3. City or T	Hampton F	HAMP	S-VA114NP YMCA WAY	0.03	1068454	157.44	-76.3604	37.03344
210265098	2021	1/25/2021 5:00	2118	21:18	C	C	0	0	0	1	1	0	0	2	1. Rear End	RE	No	5. Rain	4. Darknes	Night	2. Wet	Wet	10. Interse	1. Straight	1. Concret	1. No Defe	1. Two-Wa	3. Three Ap	8. Yield Sig	1. Yes - Wc	2. No	3. No	6. Parked V	1. On Roac	No	No	Belted	No	Yes	Yes	No	No	No	No	No	No	No		NOT_RD	Urban Inte	No	No	Yes	Yes	5. Hampto	114	114. City o	7-Local (J,(	3-Two-Way	Urban	NonVDOT	5	3. City or T	Hampton F	HAMP	S-VA114PR LAKE FERGUSON CT	0.13			-76.3325	37.04965
210265129	2021	1/26/2021 5:00	858	8:58	C	C	0	0	0	2	2	0	0	2	2. Angle	ANG	No	5. Rain	2. Daylight	Day	2. Wet	Wet	9. Within Ir	1. Straight	2. Blacktop	1. No Defe	1. Two-Wa	3. Three Ap	4. Stop Sig	1. Yes - Wc	2. No	3. No	20. Motor V	1. On Roac	No	No	Belted	No	No	No	No	No	No	No	No	No	No		NOT_RD	Urban Inte	Yes	No	Yes	No	5. Hampto	114	114. City o	5-Major Cc	3-Two-Way	Urban	NonVDOT	5	3. City or T	Hampton F	HAMP	S-VA114PR TIDE MILL LN	0.74	253098	401.17	-76.3671	37.05913
213055395	2021	10/26/2021 5:00	914	9:14	O	PDO	0	0	0	0	0	0	0	3	1. Rear End	RE	No	1. No Adve	2. Daylight	Day	1. Dry	Dry	9. Within Ir	1. Straight	2. Blacktop	1. No Defe	2. Two-Wa	4. Four Ap	3. Traffic S	1. Yes - Wc	2. No	3. No	20. Motor V	1. On Roac	No	No	Belted	No	No	No	No	No	No	No	No	No	No		NOT_RD	Urban Inte	No	No	Yes	No	5. Hampto	114	114. City o	4-Minor Ar	3-Two-Way	Urban	NonVDOT	5	3. City or T	Hampton F	HAMP	S-VA114PR ABERDEEN RD	1.48	253287	140.61	-76.4038	37.0184
202105229	2020	7/23/2020 5:00	1915	19:15	C	C	0	0	0	3	3	0	0	2	4. Sideswipe - Same Direction	SSS	No	5. Rain	3. Dusk	Day	2. Wet	Wet	1. Main-Lir	1. Straight	2. Blacktop	1. No Defe	3. Two-Wa	1. Not at In	1. No Traffi	6. No Traffi	2. No	3. No	20. Motor V	1. On Roac	No	No	Belted	No	No	No	No	No	No	No	No	No	Yes	5	NOT_RD	Urban Inte	No	Yes	Yes	Yes	5. Hampto	114	114. City o	3-Principal	4-Two-Way	Urban	NonVDOT	5	3. City or T	Hampton F	HAMP	R-VA SR00134WB	7.19	702864	167.37	-76.403	37.0566
210265172	2021	1/26/2021 5:00	743	7:43	B	B	0	0	1	0	1	0	0	1	9. Fixed Object - Off Road	FOOR	No	5. Rain	2. Daylight	Day	2. Wet	Wet	5. On Entra	10. On/Off	2. Blacktop	1. No Defe	3. Two-Wa	1. Not at In	6. Traffic L	1. Yes - Wc	2. No	3. No	11. Jersey	2. Shoulde	No	No	Belted	No	No	No	No	No	No	No	No	No	No		RD_LEFT	Not Interse	No	No	Yes	No	5. Hampto	114	114. City o	1-Interstat	4-Two-Way	Urban	VDOT Inter	5	1. State Hv	Hampton F	HAMP	R-VA IS00664EB	0.18			-76.379	37.03094
222375274	2022	8/11/2022 5:00	1743	17:43	C	C	0	0	0	2	2	0	0	2	4. Sideswipe - Same Direction	SSS	No	1. No Adve	2. Daylight	Day	1. Dry	Dry	10. Interse	1. Straight	2. Blacktop	1. No Defe	1. Two-Wa	4. Four Ap	6. Traffic L	1. Yes - Wc	2. No	3. No	20. Motor V	1. On Roac	No	No	Belted	No	No	No	No	No	No	No	No	No	No		NOT_RD	Urban Inte	No	No	Yes	No	5. Hampto	114	114. City o	4-Minor Ar	3-Two-Way	Urban	NonVDOT	5	3. City or T	Hampton F	HAMP	S-VA114PR ABERDEEN RD	1.48	253287	135.59	-76.4038	37.01841
210265200	2021	1/25/2021 5:00	1646	16:46	A	A	0	2	0	2	4	0	0	3	2. Angle	ANG	No	5. Rain	2. Daylight	Day	2. Wet	Wet	9. Within Ir	1. Straight	2. Blacktop	1. No Defe	2. Two-Wa	4. Four Ap	1. No Traffi	6. No Traffi	2. No	3. No	20. Motor V	1. On Roac	No	No	Belted	No	No	No	No	No	No	No	No	No	No		NOT_RD	VDOT Inter	Yes	No	Yes	No	5. Hampto	114	114. City o	3-Principal	4-Two-Way	Urban	NonVDOT	5	3. City or T	Hampton F	HAMP	R-VA US00258WB	62.4	50659	233.67	-76.3994	37.03943
210265233	2020	8/6/2020 5:00	1455	14:55	O	PDO	0	0	0	0	0	0	0	2	9. Fixed Object - Off Road	FOOR	No	5. Rain	2. Daylight	Day	2. Wet	Wet	1. Main-Lir	1. Straight	2. Blacktop	1. No Defe	2. Two-Wa	1. Not at In	6. Traffic L	1. Yes - Wc	2. No	3. No	2. Trees	8. Off Roac	No	No	Belted	No	No	Yes	No	No	No	No	No	No	Yes	5	RD UNKN	Not Interse	No	Yes	Yes	No	5. Hampto	114	114. City o	4-Minor Ar	4-Two-Way	Urban	NonVDOT	5	3. City or T	Hampton F	HAMP	S-VA114PR POWER PLANT PKWY	0.29			-76.387	37.0194
210265234	2021	1/26/2021 5:00	832	8:32	C	C	0	0	0	1	1	0	0	1	9. Fixed Object - Off Road	FOOR	No	5. Rain	2. Daylight	Day	2. Wet	Wet	11. Interse	1. Straight	2. Blacktop	1. No Defe	3. Two-Wa	3. Three Ap	6. Traffic L	1. Yes - Wc	2. No	3. No	28. Ran Of	1. On Roac	No	No	Belted	No	No	No	No	No	No	No	No	No	No		NOT_RD	Urban Inte	No	No	Yes	No	5. Hampto	114	114. City o	3-Principal	4-Two-Way	Urban	NonVDOT	5	3. City or T	Hampton F	HAMP	R-VA US00258EB	66.31	1080039	80.57	-76.3306	37.03964
210265235	2021	1/25/2021 5:00	1757	17:57	O	PDO	0	0	0	0	0	0	0	2	2. Angle	ANG	No	5. Rain	4. Darknes	Night	2. Wet	Wet	10. Interse	1. Straight	2. Blacktop	1. No Defe	2. Two-Wa	4. Four Ap	3. Traffic S	1. Yes - Wc	2. No	3. No	20. Motor V	1. On Roac	No	No	Belted	No	No	No	No	No	No	No	No	No	No		NOT_RD	VDOT Inter	No	Yes	Yes	Yes	5. Hampto	114	114. City o	3-Principal	4-Two-Way	Urban	NonVDOT	5	3. City or T	Hampton F	HAMP	R-VA US00258EB	62.38	50659	145.54	-76.399	37.03935
231255112	2023	5/3/2023 5:00	1842	18:42	A	A	0	1	0	1	2	0	0	2	2. Angle	ANG	No	1. No Adve	2. Daylight	Day	1. Dry	Dry	1. Main-Lir	1. Straight	2. Blacktop	1. No Defe	2. Two-Wa	1. Not at In	6. Traffic L	1. Yes - Wc	2. No	3. No	20. Motor V	1. On Roac	Yes	No	Unbelted	No	No	No	Yes	No	No	No	No	No	No		NOT_RD	Not Interse	No	No	Yes	No	5. Hampto	114	114. City o	4-Minor Ar	3-Two-Way	Urban	NonVDOT	5	3. City or T	Hampton F	HAMP	S-VA114PR BIG BETHEL RD	3.07	1073167	459.89	-76.428	37.05626
190845135	2019	3/21/2019 5:00	1538	15:38	C	C	0	0	0	1	1	0	0	2	1. Rear End	RE	No	1. No Adve	2. Daylight	Day	1. Dry	Dry	8. Non-Inte	1. Straight	2. Blacktop	1. No Defe	2. Two-Wa	1. Not at In	3. Traffic S	1. Yes - Wc	2. No	3. No	20. Motor V	1. On Roac	No	No	Belted	No	Yes	No	No	No	No	No	No	No	No		NOT_RD	Urban Inte	No	No	Yes	No	5. Hampto	114	114. City o	4-Minor Ar	3-Two-Way	Urban	NonVDOT	5	3. City or T	Hampton F	HAMP	R-VA US00060EB	273.33	718601	135.57	-76.3503	37.02424
210265249	2020	12/24/2020 5:00	943	9:43	C	C	0	0	0	2	2	0	0	2	2. Angle	ANG	No	1. No Adve	2. Daylight	Day	1. Dry	Dry	10. Interse	1. Straight	2. Blacktop	1. No Defe	1. Two-Wa	4. Four Ap	4. Stop Sig	1. Yes - Wc	2. No	3. No	20. Motor V	1. On Roac	No	No	Belted	No	Yes	No	No	No	No	No	No	No	No		NOT_RD	VDOT Inter	Yes	No	Yes	No	5. Hampto	114	114. City o	7-Local (J,(	3-Two-Way	Urban	NonVDOT	5	3. City or T	Hampton F	HAMP	S-VA114PR WEAVER RD W	0.65	1073883	5.47	-76.4158	37.02865
210265250	2020	12/26/2020 5:00	1941	19:41	C	C	0	0	0	2	2	0	0	2	2. Angle	ANG	No	1. No Adve	4. Darknes	Night	1. Dry	Dry	1. Main-Lir	1. Straight	2. Blacktop	1. No Defe	1. Two-Wa	1. Not at In	6. Traffic L	1. Yes - Wc	2. No	3. No	20. Motor V	1. On Roac	No	No	Belted	No	No	No	No	No	No	No	No	No	No		NOT_RD	Urban Inte	No	No	Yes	Yes	5. Hampto	114	114. City o	4-Minor Ar	4-Two-Way	Urban	NonVDOT	5	3. City or T	Hampton F	HAMP	R-VA SR00351EB	3.07	253177	122.68	-76.3846	37.01325
191265210	2019	5/3/2019 5:00	1521	15:21	O	PDO	0	0	0	0	0	0	0	3	1. Rear End	RE	No	1. No Adve	2. Daylight	Day	1. Dry	Dry	11. Interse	1. Straight	2. Blacktop	1. No Defe	1. Two-Wa	4. Four Ap	3. Traffic S	1. Yes - Wc	2. No	3. No	20. Motor V	1. On Roac	No	No	Belted	No	No	No	No	No	No	No	No	No	No		NOT_RD	Urban Inte	No	No	Yes	No	5. Hampto	114	114. City o	4-Minor Ar	3-Two-Way	Urban	NonVDOT	5	3. City or T	Hampton F	HAMP	S-VA114PR BIG BETHEL RD	3.08	1073167	411.93	-76.428	37.0564
210265320	2021	1/21/2021 5:00	1646	16:46	C	C	0	0	0	2	2	0	0	2	1. Rear End	RE	No	1. No Adve	2. Daylight	Day	1. Dry	Dry	10. Interse	1. Straight	2. Blacktop	1. No Defe	2. Two-Wa	4. Four Ap	3. Traffic S	1. Yes - Wc	2. No	3. No	20. Motor V	1. On Roac	No	No	Belted	No	No	No	No	No	No	No	No	No	No		NOT_RD	Urban Inte	No	No	Yes	No	5. Hampto	114	114. City o	3-Principal	4-Two-Way	Urban	NonVDOT	5	3. City or T	Hampton F	HAMP	R-VA US00258WB	61.04	253133	127.36	-76.4208	37.03127
210265321	2021	1/23/2021 5:00	1606	16:06	A	A	0	1	0	3	4	0	0	2	3. Head On	HO	No	1. No Adve	2. Daylight	Day	1. Dry	Dry	10. Interse	1. Straight	2. Blacktop	1. No Defe	3. Two-Wa	4. Four Ap	3. Traffic S	1. Yes - Wc	2. No	3. No	20. Motor V	1. On Roac	No	No	Belted	No	No	No	No	No	No	No	No	No	No		NOT_RD	Urban Inte	No	No	Yes	No	5. Hampto	114	114. City o	3-Principal	4-Two-Way	Urban	NonVDOT	5	3. City or T	Hampton F	HAMP	R-VA US00258EB	63.42	253078	5.19	-76.3811	37.04317
210265322	2021	1/26/2021 5:00	718	7:18	C	C	0	0	0	2	2	0	0	2	2. Angle	ANG	No	5. Rain	2. Daylight	Day	2. Wet	Wet	10. Interse	1. Straight	2. Blacktop	1. No Defe	1. Two-Wa	4. Four Ap	6. Traffic L	1. Yes - Wc	2. No	3. No	20. Motor V	1. On Roac	No	No	Belted	No	No	No	No	No	No	No	No	No	No		NOT_RD	Urban Inte	No	Yes	Yes	No	5. Hampto	114	114. City o	7-Local (J,(	3-Two-Way	Urban	NonVDOT	5	3. City or T	Hampton F	HAMP	S-VA114NP 60TH ST	0.15			-76.3998	37.01449
210265378	2021	1/26/2021 5:00	239	2:39	O	PDO	0	0	0	0	0	0	0	1	9. Fixed Object - Off Road	FOOR	No	5. Rain	4. Darknes	Night	2. Wet	Wet	8. Non-Inte	1. Straight	2. Blacktop	1. No Defe	3. Two-Wa	1. Not at In	6. Traffic L	1. Yes - Wc	2. No	3. No	11. Jersey	2. Shoulde	No	No	Belted	No	No	No	No	No	No	No	No	No	No		RD_LEFT	Not Interse	No	No	Yes	Yes	5. Hampto	114	114. City o	1-Interstat	4-Two-Way	Urban	VDOT Inter	5	1. State Hv	Hampton F	HAMP	R-VA IS00064WB	263.71			-76.3954	37.04131
210275019	2021	1/26/2021 5:00	244	2:44	O	PDO	0	0	0	0	0	0	0	1	9. Fixed Object - Off Road	FOOR	No	5. Rain	4. Darknes	Night	2. Wet	Wet	8. Non-Inte	1. Straight	2. Blacktop	1. No Defe	3. Two-Wa	1. Not at In	6. Traffic L	1. Yes - Wc	2. No	3. No	11. Jersey	3. Median	No	No	Belted	No	No	No	No	No	No	No	No	No	No		RD_LEFT	Not Interse	No	No	Yes	Yes	5. Hampto	114	114. City o	1-Interstat	4-Two-Way	Urban	VDOT Inter	5	1. State Hv	Hampton F	HAMP	R-VA IS00064WB	263.93			-76.3927	37.03877
210275053	2021	1/25/2021 5:00	2011	20:11	C	C	0	0	0	1	1	0	0	2	2. Angle	ANG	No	5. Rain	5. Darknes	Night	2. Wet	Wet	1. Main-Lir	1. Straight	2. Blacktop	1. No Defe	3. Two-Wa	1. Not at In	6. Traffic L	1. Yes - Wc	2. No	3. No	20. Motor V	1. On Roac	No	No	Belted	No	No	No	No	No	No	No	No	No	No		NOT_RD	VDOT Inter	Yes	Yes	Yes	Yes	5. Hampto	114	114. City o	7-Local (J,(	3-Two-Way	Urban	NonVDOT	5	3. City or T	Hampton F	HAMP	S-VA114PR COLISEUM DR	0.68	1079031	57.32	-76.3873	37.0398
210275070	2021	1/18/2021 5:00	411	4:11	C	C	0	0	0	1	1	0	0	1	6. Fixed Object in Road	FOIR	No	1. No Adve	4. Darknes	Night	1. Dry	Dry	13. Drivew	2. Curve - L	2. Blacktop	1. No Defe	1. Two-Wa	1. Not at In	1. No Traffi	6. No Traffi	2. No	3. No	4. Fence O	1. On Roac	Yes	No	Belted	No	Yes	No	No	No	No	No	No	No	Yes	5	RD UNKN	Not Interse	No	No	Yes	Yes	5. Hampto	114	114. City o	7-Local (J,(	3-Two-Way	Urban	NonVDOT	5	3. City or T	Hampton F	HAMP	S-VA114PR MERCER AVE	0.22			-76.3684	37.04039
210275120	2021	1/6/2021 5:00	1744	17:44	B	B	0	0	1	0	1	0	0	3	2. Angle	ANG	No	1. No Adve	4. Darknes	Night	1. Dry	Dry	1. Main-Lir	1. Straight	2. Blacktop	1. No Defe	1. Two-Wa	1. Not at In	6. Traffic L	1. Yes - Wc	2. No	3. No	20. Motor V	1. On Roac	No	No	Belted	No	Yes	No	No	No	No	No	Yes	No	No		NOT_RD	VDOT Inter	No	No	Yes	Yes	5. Hampto	114	114. City o	3-Principal	4-Two-Way	Urban	NonVDOT	5	3. City or T	Hampton F	HAMP	R-VA US00258WB	65.06	1091116	109.89	-76.3524	37.04368
210275173	2021	1/19/2021 5:00	1545	15:45	C	C	0	0	0	3	3	0	0	2	2. Angle	ANG	No	1. No Adve	2. Daylight	Day	1. Dry	Dry	10. Interse	1. Straight	2. Blacktop	1. No Defe	1. Two-Wa	4. Four Ap	4. Stop Sig	1. Yes - Wc	2. No	3. No	20. Motor V	1. On Roac	No	No	Belted	No	No	No	No	No	No	No	No	No	No		NOT_RD	Urban Inte	No	No	Yes	No	5. Hampto	114	114. City o	7-Local (J,(	3-Two-Way	Urban	NonVDOT	5	3. City or T	Hampton F	HAMP	S-VA114NP PINE GROVE AVE	0.1			-76.3423	37.0547
210275305	2021	1/25/2021 5:00	1450	14:50	O	PDO	0	0	0	0	0	0	0	1	9. Fixed Object - Off Road	FOOR	No	5. Rain	2. Daylight	Day	2. Wet	Wet	8. Non-Inte	1. Straight	1. Concret	1. No Defe	3. Two-Wa	1. Not at In	6. Traffic L	1. Yes - Wc	2. No	3. No	11. Jersey	1. On Roac	No	No	Belted	No	Yes	No	No	No	Yes	No	No	No	No		RD_LEFT	Not Interse	No	No	Yes	Yes	5. Hampto	114	114. City o	1-Interstat	4-Two-Way	Urban	VDOT Inter	5	1. State Hv	Hampton F	HAMP	R-VA IS00064EB	263.83			-76.3936	37.03923
210285059	2020	12/31/2020 5:00	2321	23:21	O	PDO	0	0	0	0	0	0	0	1	9. Fixed Object - Off Road	FOOR	No	5. Rain	4. Darknes	Night	2. Wet	Wet	1. Main-Lir	1. Straight	2. Blacktop	1. No Defe	2. Two-Wa	1. Not at In	6. Traffic L	1. Yes - Wc	2. No	3. No	13. Curb	3. Median	Yes	No	Belted	No	Yes	No	No	No	No	No	No	No	Yes	10	NOT_RD	VDOT Inter	No	No	Yes	Yes	5. Hampto	114	114. City o	5-Major Cc	4-Two-Way	Urban	NonVDOT	5	3. City or T	Hampton F	HAMP	S-VA114NP POWHATAN PKWY	1.3	253572	80.03	-76.3861	37.01507
210285128	2021	1/27/2021 5:00	628	6:28	B	B	0	0	2	0	2	0	0	4	1. Rear End	RE	No	1. No Adve	4. Darknes	Night	1. Dry	Dry	1. Main-Lir	1. Straight	2. Blacktop	1. No Defe	4. One-Wa	1. Not at In	6. Traffic L	1. Yes - Wc	2. No	3. No	20. Motor V	1. On Roac	No	No	Belted	No	Yes	No	No	No	Yes	No	No	No	No		NOT_RD	Not Interse	No	No	Yes	Yes	5. Hampto	114	114. City o	1-Interstat	4-Two-Way	Urban	VDOT Inter	5	1. State Hv	Hampton F	HAMP	R-VA IS00064EB	270.57			-76.3077	36.98908
210285130	2021	1/22/2021 5:00	1041	10:41	O	PDO	0	0	0	0	0	0	0	2	3. Head On	HO	No	1. No Adve	2. Daylight	Day	1. Dry	Dry	8. Non-Inte	1. Straight	2. Blacktop	1. No Defe	2. Two-Wa	1. Not at In	1. No Traffi	6. No Traffi	2. No	3. No	6. Parked V	1. On Roac	No	No	Belted	No	No	No	No	No	Yes	No	No	No	No		RD UNKN	Not Interse	No	No	Yes	No	5. Hampto	114	114. City o	7-Local (J,(	3-Two-Way	Urban	NonVDOT	5	3. City or T	Hampton F	HAMP	S-VA114NP THOMAS ST	0.56			-76.3609	37.03618
210285131	2021	1/27/2021 5:00	2159	21:59	B	B	0	0	1	0	1	0	0	2	4. Sideswipe - Same Direction	SSS	No	1. No Adve	4. Darknes	Night	1. Dry	Dry	8. Non-Inte	1. Straight	2. Blacktop	1. No Defe	1. Two-Wa	1. Not at In	7. No Pass	1. Yes - Wc	2. No	3. No	6. Parked V	1. On Roac	No	No	Belted	No	No	No	No	No	No	No	No	No	No		NOT_RD	Urban Inte	No	No	Yes	Yes	5. Hampto	114	114. City o	4-Minor Ar	3-Two-Way	Urban	NonVDOT	5	3. City or T	Hampton F	HAMP	R-VA US00258EB	67.84	1061846	156.95	-76.3176	37.02069
210285148	2021	1/28/2021 5:00	1020	10:20	B	B	0	0	2	0	2	0	0	2	1. Rear End	RE	No	1. No Adve	2. Daylight	Day	4. Icy	Wet	8. Non-Inte	1. Straight	2. Blacktop	1. No Defe	3. Two-Wa	1. Not at In	6. Traffic L	1. Yes - Wc	2. No	3. No	20. Motor V	1. On Roac	No	No	Belted	No	No	No	No	No	No	No	No	No	Yes	10	NOT_RD	Not Interse	Yes	No	Yes	No	5. Hampto	114	114. City o	1-Interstat	4-Two-Way	Urban	VDOT Inter	5	1. State Hv	Hampton F	HAMP	R-VA IS00064WB	266.37			-76.3512	37.03479
210285199	2021	1/28/2021 5:00	1204	12:04	C	C	0	0	0	2	2	0	0	2	16. Other	OTHR	No	10. Blowin	2. Daylight	Day	10. Slush	Wet	10. Interse	1. Straight	2. Blacktop	1. No Defe	2. Two-Wa	4. Four Ap	3. Traffic S	1. Yes - Wc	2. No	3. No	20. Motor V	1. On Roac	No	No	Belted	No	No	No	No	No	No	No	No	No	No		NOT_RD	VDOT Inter	No	No	Yes	No	5. Hampto	114	114. City o	7-Local (J,(	3-Two-Way	Urban	NonVDOT	5	3. City or T	Hampton F	HAMP	S-VA114NP COLISEUM DR	1	1079044	55.22	-76.3899	37.04421
210285200	2021	1/22/2021 5:00	1204	12:04	C	C	0	0	0	2	2	0	0	2	4. Sideswipe - Same Direction	SSS	No	1. No Adve	2. Daylight	Day	1. Dry	Dry	1. Main-Lir	1. Straight	2. Blacktop	1. No Defe	3. Two-Wa	4. Four Ap	6. Traffic L	1. Yes - Wc	2. No	3. No	20. Motor V	1. On Roac	No	No	Belted	No	No	No	No	No	No	No	No	No	No		NOT_RD	Urban Inte	No	No	Yes	No	5. Hampto	114	114. City o	3-Principal	4-Two-Way	Urban	NonVDOT	5	3. City or T	Hampton F	HAMP	R-VA US00258WB	62.22	253136	182.94	-76.4022	37.03885
210295038	2021	1/25/2021 5:00	1812	18:12	O	PDO	0	0	0	0	0	0	0	1	9. Fixed Object - Off Road	FOOR	No	5. Rain	4. Darknes	Night	2. Wet	Wet	8. Non-Inte	1. Straight	1. Concret	1. No Defe	3. Two-Wa	1. Not at In	6. Traffic L	1. Yes - Wc	2. No	3. No	11. Jersey	2. Shoulde	No	No	Belted	No	No	No	No	No	No	No	No	No	No		RD_LEFT	Not Interse	No	No	Yes	Yes	5. Hampto	114	114. City o	1-Interstat	4-Two-Way	Urban	VDOT Inter	5	1. State Hv	Hampton F	HAMP	R-VA IS00064WB	264.01			-76.3916	37.03788
210295047	2021	1/28/2021 5:00	1514	15:14	C	C	0	0	0	2	2	0	0	2	2. Angle	ANG	No	1. No Adve	2. Daylight	Day	1. Dry	Dry	8. Non-Inte	1. Straight	2. Blacktop	1. No Defe	3. Two-Wa	1. Not at In	1. No Traffi	6. No Traffi	2. No	3. No	20. Motor V	1. On Roac	No	No	Belted	No	No	No	No	No	No	No	No	No	No		NOT_RD	Urban Inte	Yes	No	Yes	No	5. Hampto	114	114. City o	3-Principal	4-Two-Way	Urban	NonVDOT	5	3. City or T	Hampton F	HAMP	R-VA US00258EB	62.2	253136	232.5	-76.4023	37.03864
222375558	2022	7/15/2022 5:00	929	9:29	C	C	0	0	0	2	2	0	0	2	1. Rear End	RE	No	1. No Adve	1. Dawn	Day	1. Dry	Dry	10. Interse	1. Straight	1. Concret	1. No Defe	1. Two-Wa	4. Four Ap	3. Traffic S	2. Yes - Wc	2. No	3. No	20. Motor V	1. On Roac	No	No	Belted	No	No	No	No	No	No	No	No	No	No		NOT_RD	Urban Inte	No	No	Yes	No	5. Hampto	114	114. City o	4-Minor Ar	3-Two-Way	Urban	NonVDOT	5	3. City or T	Hampton F	HAMP	S-VA114PR ABERDEEN RD	1.48	253287	140.61	-76.4038	37.0184
210295049	2020	12/26/2020 5:00	2024	20:24	C	C	0	0	0	1	1	0	0	1	9. Fixed Object - Off Road	FOOR	No	1. No Adve	5. Darknes	Night	1. Dry	Dry	8. Non-Inte	1. Straight	2. Blacktop	1. No Defe	1. Two-Wa	1. Not at In	1. No Traffi	6. No Traffi	2. No	3. No	14. Ditch	8. Off Roac	No	No	Belted	No	Yes	No	No	No	No	No	No	No	No		RD UNKN	Not Interse	No	No	Yes	Yes	5. Hampto	114	114. City o	7-Local (J,(	3-Two-Way	Urban	NonVDOT	5	3. City or T	Hampton F	HAMP	S-VA114NP BENDING OAK DR	0.01			-76.4162	37.03798
210295089	2021	1/23/2021 5:00	2149	21:49	C	C	0	0	0	1	1	0	0	1	9. Fixed Object - Off Road	FOOR	No	1. No Adve	4. Darknes	Night	1. Dry	Dry	5. On Entra	10. On/Off	2. Blacktop	1. No Defe	2. Two-Wa	3. Three Ap	3. Traffic S	1. Yes - Wc	2. No	3. No	3. Utility P	1. On Roac	No	No	Belted	No	No	No	No	No	Yes	No	No	No	Yes	20	NOT_RD	VDOT Inter	No	No	No	Yes	5. Hampto	114	114. City o	1-Interstat	1-One-Way	Urban	VDOT Inter	5	1. State Hv	Hampton F	HAMP	R-VA IS00064EB RMP265.00C	0.11	253415	37.99	-76.3534	37.03439
243195108	2024	11/13/2024 5:00	1555	15:55	O	PDO	0	0	0	0	0	0	0	2	2. Angle	ANG	No	1. No Adve	2. Daylight	Day	1. Dry	Dry	1. Main-Lir	1. Straight	2. Blacktop	1. No Defe	1. Two-Wa	1. Not at In	6. Traffic L	1. Yes - Wc	2. No	3. No	20. Motor V	1. On Roac	No	No	Belted	No	No	No	No	No	No	No	No	No	No		NOT_RD	Urban Inte	Yes	Yes	Yes	No	5. Hampto	114	114. City o	4-Minor Ar	3-Two-Way	Urban	NonVDOT	5	3. City or T	Hampton F	HAMP	S-VA114NP ABERDEEN RD	1.48	253287	129.42	-76.4038	37.01843
210315369	2021	1/28/2021 5:00	450	4:50	O	PDO	0	0	0	0	0	0	0	2	1. Rear End	RE	No	6. Snow	4. Darknes	Night	3. Snowy	Wet	5. On Entra	3. Grade - S	2. Blacktop	1. No Defe	4. One-Wa	1. Not at In	6. Traffic L	1. Yes - Wc	2. No	3. No	20. Motor V	1. On Roac	No	No	Belted	No	No	No	No	No	No	No	No	No	Yes	10	NOT_RD	Not Interse	No	No	No	Yes	5. Hampto	114	114. City o	1-Interstat	1-One-Way	Urban	VDOT Inter	5	1. State Hv	Hampton F	HAMP	R-VA IS00064WB RMP267.00A	0.05	1062047	370.16	-76.3285	37.02264
210325014	2021	2/1/2021 5:00	10	00:10	O	PDO	0	0	0	0	0	0	0	1	9. Fixed Object - Off Road	FOOR	No	4. Mist	4. Darknes	Night	2. Wet	Wet	8. Non-Inte	1. Straight	1. Concret	1. No Defe	3. Two-Wa	1. Not at In	6. Traffic L	1. Yes - Wc	2. No	3. No	11. Jersey	1. On Roac	No	No	Belted	No	Yes	No	No	No	Yes	No	No	No	Yes	25	RD RIGHT	Not Interse	No	No	Yes	Yes	5. Hampto	114	114. City o	1-Interstat	4-Two-Way	Urban	VDOT Inter	5	1. State Hv	Hampton F	HAMP	R-VA IS00064WB	271.44			-76.3004	36.98047
210325105	2021	1/28/2021 5:00	1614	16:14	C	C	0	0	0	1	1	0	0	2	1. Rear End	RE	No	1. No Adve	2. Daylight	Day	1. Dry	Dry	8. Non-Inte	1. Straight	2. Blacktop	1. No Defe	3. Two-Wa	1. Not at In	3. Traffic S	1. Yes - Wc	2. No	3. No	20. Motor V	1. On Roac	No	No	Belted	No	No	No	Yes	No	No	Yes	No	No	No		NOT_RD	Urban Inte	No	No	Yes	No	5. Hampto	114	114. City o	3-Principal	4-Two-Way	Urban	NonVDOT	5	3. City or T	Hampton F	HAMP	R-VA US00258EB	62.22	253136	155	-76.4021	37.03869
170895162	2017	3/29/2017 5:00	1718	17:18	O	PDO	0	0	0	0	0	0	0	2	1. Rear End	RE	No	1. No Adve	2. Daylight	Day	1. Dry	Dry	1. Main-Lir	1. Straight	2. Blacktop	1. No Defe	2. Two-Wa	4. Four Ap	3. Traffic S	1. Yes - Wc	2. No	3. No	20. Motor V	1. On Roac	No	No	Belted	No	No	No	No	No	No	No	No	No	No		NOT_RD	Urban Inte	No	No	Yes	No	5. Hampto	114	114. City o	4-Minor Ar	4-Two-Way	Urban	NonVDOT	5	3. City or T	Hampton F	HAMP	R-VA SR00152WB	3.57	253071	122.45	-76.4037	37.04149
210325112	2021	1/29/2021 5:00	1909	19:09	C	C	0	0	0	1	1	0	0	2	2. Angle	ANG	No	1. No Adve	4. Darknes	Night	1. Dry	Dry	10. Interse	1. Straight	2. Blacktop	1. No Defe	1. Two-Wa	4. Four Ap	3. Traffic S	1. Yes - Wc	2. No	3. No	20. Motor V	1. On Roac	No	No	Unbelted	No	No	No	No	No	No	No	No	No	Yes	5	NOT_RD	Urban Inte	No	Yes	Yes	Yes	5. Hampto	114	114. City o	4-Minor Ar	3-Two-Way	Urban	NonVDOT	5	3. City or T	Hampton F	HAMP	R-VA SR00351EB	2.58	1068789	11.49	-76.3919	37.00852
210325113	2021	1/28/2021 5:00	1537	15:37	A	A	0	3	0	0	3	0	0	2	2. Angle	ANG	No	1. No Adve	2. Daylight	Day	1. Dry	Dry	10. Interse	1. Straight	2. Blacktop	1. No Defe	2. Two-Wa	4. Four Ap	3. Traffic S	1. Yes - Wc	2. No	3. No	20. Motor V	1. On Roac	No	No	Belted	No	Yes	No	No	No	No	No	No	No	No		NOT_RD	Urban Inte	No	No	Yes	No	5. Hampto	114	114. City o	3-Principal	4-Two-Way	Urban	NonVDOT	5	3. City or T	Hampton F	HAMP	R-VA US00258WB	61.01	253133	57.57	-76.4213	37.03104
210325115	2021	1/12/2021 5:00	1509	15:09	C	C	0	0	0	2	2	0	0	2	4. Sideswipe - Same Direction	SSS	No	1. No Adve	2. Daylight	Day	1. Dry	Dry	5. On Entra	10. On/Off	2. Blacktop	1. No Defe	3. Two-Wa	4. Four Ap	3. Traffic S	1. Yes - Wc	2. No	3. No	20. Motor V	1. On Roac	No	No	Belted	No	No	No	No	No	No	No	No	No	No		NOT_RD	VDOT Inter	No	No	Yes	No	5. Hampto	114	114. City o	4-Minor Ar	4-Two-Way	Urban	NonVDOT	5	3. City or T	Hampton F	HAMP	S-VA114PR POWER PLANT PKWY	0	253572	0	-76.386	37.01528
210325116	2021	1/29/2021 5:00	1459	14:59	C	C	0	0	0	1	1	0	0	1	8. Non-Collision	NC	No	1. No Adve	2. Daylight	Day	1. Dry	Dry	3. Gore Are	10. On/Off	2. Blacktop	1. No Defe	2. Two-Wa	1. Not at In	3. Traffic S	1. Yes - Wc	2. No	3. No	28. Ran Of	8. Off Roac	No	No	Belted	No	No	No	No	No	No	No	No	No	Yes	3	RD RIGHT	Not Interse	No	No	No	No	5. Hampto	114	114. City o	3-Principal	1-One-Way	Urban	NonVDOT	5	3. City or T	Hampton F	HAMP	R-VA SR00172UK RMP002.00A	0.02			-76.3979	37.0798
210325117	2021	1/19/2021 5:00	1458	14:58	C	C	0	0	0	1	1	0	0	1	6. Fixed Object in Road	FOIR	No	1. No Adve	2. Daylight	Day	1. Dry	Dry	1. Main-Lir	1. Straight	2. Blacktop	1. No Defe	1. Two-Wa	1. Not at In	6. Traffic L	1. Yes - Wc	2. No	3. No	4. Fence O	1. On Roac	No	No	Belted	No	Yes	No	No	No	No	No	No	No	No		NOT_RD	Not Interse	No	No	Yes	No	5. Hampto	114	114. City o	4-Minor Ar	3-Two-Way	Urban	NonVDOT	5	3. City or T	Hampton F	HAMP	S-VA114NP RIP RAP RD	0.04	253424	158.75	-76.3487	37.03957
210325118	2021	1/29/2021 5:00	1659	16:59	C	C	0	0	0	1	1	0	0	2	2. Angle	ANG	No	1. No Adve	2. Daylight	Day	1. Dry	Dry	8. Non-Inte	1. Straight	2. Blacktop	1. No Defe	2. Two-Wa	1. Not at In	6. Traffic L	1. Yes - Wc	2. No	1. Yes	20. Motor V	1. On Roac	No	No	Belted	No	Yes	No	No	No	No	No	No	No	No		NOT_RD	Not Interse	No	No	Yes	No	5. Hampto	114	114. City o	7-Local (J,(	3-Two-Way	Urban	NonVDOT	5	3. City or T	Hampton F	HAMP	S-VA114PR IRELAND ST	0.53			-76.317	37.03502
210325119	2021	1/30/2021 5:00	1047	10:47	C	C	0	0	0	1	1	0	0	2	1. Rear End	RE	No	1. No Adve	2. Daylight	Day	1. Dry	Dry	10. Interse	1. Straight	2. Blacktop	1. No Defe	2. Two-Wa	4. Four Ap	3. Traffic S	1. Yes - Wc	2. No	3. No	20. Motor V	1. On Roac	No	No	Belted	No	No	No	No	No	No	No	No	No	No		NOT_RD	Urban Inte	No	No	Yes	No	5. Hampto	114	114. City o	3-Principal	4-Two-Way	Urban	NonVDOT	5	3. City or T	Hampton F	HAMP	R-VA US00258WB	61.5	744794	107.05	-76.4141	37.03461
191635123	2019	6/10/2019 5:00	1622	16:22	C	C	0	0	0	1	1	0	0	1	9. Fixed Object - Off Road	FOOR	No	5. Rain	2. Daylight	Day	2. Wet	Wet	8. Non-Inte	1. Straight	2. Blacktop	1. No Defe	3. Two-Wa	1. Not at In	6. Traffic L	1. Yes - Wc	2. No	3. No	4. Fence O	3. Median	No	No	Belted	No	No	No	No	No	No	No	No	No	No		NOT_RD	Urban Inte	No	No	Yes	No	5. Hampto	114	114. City o	4-Minor Ar	4-Two-Way	Urban	NonVDOT	5	3. City or T	Hampton F	HAMP	R-VA SR00152WB	3.57	253071	166.22	-76.4035	37.04154

210325121	2021	1/31/2021 5:00	1153	11:53	O	PDO	0	0	0	0	0	0	0	2	1. Rear End	RE	No	5. Rain	2. Daylight	Day	2. Wet	Wet	10. Interse	1. Straight	2. Blackto	1. No Defe	3. Two-Wa	5. Five-Poi	3. Traffic S	1. Yes - Wo	2. No			3. No	20. Motor V	1. On Roac	No	No	Belted	No	No	No	No	No	Yes	No	No	No	No		NOT_RD	Urban Inte	No	Yes	Yes	No	5. Hampto	114	114. City o	3-Principal	4-Two-Way	Urban	NonVDOT	5	3. City or T	Hampton F	HAMP	R-VA US00258WB		63.02	754224	85.74	-76.3883	37.04178
221465241	2022	5/25/2022 5:00	659	6:59	O	PDO	0	0	0	0	0	0	0	1	9. Fixed Object - Off Road	FOOR	No	5. Rain	1. Dawn	Day	2. Wet	Wet	9. Within Ir	1. Straight	2. Blackto	1. No Defe	4. One-Wa	3. Three Ap	3. Traffic S	1. Yes - Wo	2. No			3. No	13. Curb	4. Roadsid	No	No	Belted	No	No	No	No	No	No	No	No	No	No		NOT_RD	Urban Inte	No	No	Yes	No	5. Hampto	114	114. City o	4-Minor Ar	3-Two-Way	Urban	NonVDOT	5	3. City or T	Hampton F	HAMP	R-VA SR00169NB		5.21	253114	25.64	-76.3175	37.05894
210325123	2021	1/31/2021 5:00	1450	14:50	O	PDO	0	0	0	0	0	0	0	2	4. Sideswipe - Same Direction	SSS	No	5. Rain	2. Daylight	Day	2. Wet	Wet	10. Interse	1. Straight	2. Blackto	1. No Defe	2. Two-Wa	4. Four Ap	3. Traffic S	1. Yes - Wo	2. No			3. No	20. Motor V	1. On Roac	No	No	Belted	No	No	No	No	No	No	No	No	No	No		NOT_RD	Urban Inte	No	No	Yes	No	5. Hampto	114	114. City o	3-Principal	4-Two-Way	Urban	NonVDOT	5	3. City or T	Hampton F	HAMP	R-VA US00258EB		63.64	253023	108.25	-76.3773	37.0439
210325125	2021	1/30/2021 5:00	758	7:58	O	PDO	0	0	0	0	0	0	0	2	2. Angle	ANG	No	1. No Adve	2. Daylight	Day	1. Dry	Dry	9. Within Ir	1. Straight	2. Blackto	1. No Defe	1. Two-Wa	4. Four Ap	4. Stop Sig	1. Yes - Wo	2. No			3. No	20. Motor V	1. On Roac	No	No	Belted	No	No	No	No	No	No	No	No	No	No		NOT_RD	Urban Inte	No	No	Yes	No	5. Hampto	114	114. City o	7-Local (J,6	3-Two-Way	Urban	NonVDOT	5	3. City or T	Hampton F	HAMP	S-VA114PR MARTHA LEE DR		1.03			-76.4285	37.03159
210325126	2021	1/26/2021 5:00	1830	18:30	O	PDO	0	0	0	0	0	0	0	2	2. Angle	ANG	No	1. No Adve	4. Darknes	Night	2. Wet	Wet	10. Interse	2. Curve - L	2. Blackto	1. No Defe	1. Two-Wa	3. Three Ap	3. Traffic S	1. Yes - Wo	2. No			3. No	20. Motor V	1. On Roac	No	No	Belted	No	No	No	No	No	Yes	No	No	No	No		NOT_RD	Urban Inte	No	No	Yes	Yes	5. Hampto	114	114. City o	4-Minor Ar	3-Two-Way	Urban	NonVDOT	5	3. City or T	Hampton F	HAMP	S-VA114PR RIP RAP RD		0.03	253424	131.08	-76.3487	37.03965
210325127	2021	1/29/2021 5:00	1000	10:00	C	C	0	0	0	1	1	0	0	2	2. Angle	ANG	No	1. No Adve	2. Daylight	Day	1. Dry	Dry	10. Interse	1. Straight	2. Blackto	1. No Defe	2. Two-Wa	4. Four Ap	3. Traffic S	1. Yes - Wo	2. No			3. No	20. Motor V	1. On Roac	No	No	Unbelted	No	No	No	No	No	No	No	No	No	No		NOT_RD	Urban Inte	No	No	Yes	No	5. Hampto	114	114. City o	3-Principal	4-Two-Way	Urban	NonVDOT	5	3. City or T	Hampton F	HAMP	R-VA US00258EB		60.22	253131	17.42	-76.4337	37.02466
210325128	2021	1/30/2021 5:00	1600	16:00	C	C	0	0	0	1	1	0	0	2	1. Rear End	RE	No	1. No Adve	2. Daylight	Day	1. Dry	Dry	1. Main-Lir	1. Straight	2. Blackto	1. No Defe	1. Two-Wa	4. Four Ap	3. Traffic S	1. Yes - Wo	2. No			3. No	20. Motor V	1. On Roac	No	No	Belted	No	No	No	No	No	Yes	No	No	No	No		NOT_RD	Urban Inte	No	No	Yes	No	5. Hampto	114	114. City o	4-Minor Ar	3-Two-Way	Urban	NonVDOT	5	3. City or T	Hampton F	HAMP	R-VA SR00351EB		7.03	253170	52.43	-76.3221	37.0333
193525375	2019	9/19/2019 5:00	1603	16:03	O	PDO	0	0	0	0	0	0	0	2	1. Rear End	RE	No	1. No Adve	2. Daylight	Day	1. Dry	Dry	11. Interse	1. Straight	2. Blackto	1. No Defe	1. Two-Wa	4. Four Ap	3. Traffic S	1. Yes - Wo	2. No			3. No	20. Motor V	1. On Roac	No	No	Belted	No	No	No	No	No	No	No	No	No	No		NOT_RD	Urban Inte	No	No	Yes	No	5. Hampto	114	114. City o	4-Minor Ar	4-Two-Way	Urban	NonVDOT	5	3. City or T	Hampton F	HAMP	R-VA US00060EB		273.33	718601	129.92	-76.3502	37.02424
210325130	2021	1/30/2021 5:00	845	8:45	A	A	0	1	0	0	1	0	0	1	9. Fixed Object - Off Road	FOOR	No	1. No Adve	2. Daylight	Day	11. Sand, I	Wet	8. Non-Inte	1. Straight	5. Dirt	1. No Defe	2. Two-Wa	1. Not at In	1. No Traffi	6. No Traffi	2. No			3. No	2. Trees	9. Outside	No	No	Belted	No	No	No	No	No	No	No	No	No	No		RD_UNKN	Not Interse	Yes	No	Yes	No	5. Hampto	114	114. City o	7-Local (J,6	3-Two-Way	Urban	NonVDOT	5	3. City or T	Hampton F	HAMP	S-VA114PR COLISEUM DR		1.66			-76.3923	37.05395
210325131	2021	1/30/2021 5:00	1836	18:36	C	C	0	0	0	1	1	0	0	4	16. Other	OTHR	No	1. No Adve	3. Dusk	Day	1. Dry	Dry	1. Main-Lir	7. Dip - Str	2. Blackto	1. No Defe	1. Two-Wa	1. Not at In	6. Traffic L	1. Yes - Wo	2. No			3. No	20. Motor V	1. On Roac	No	No	Belted	No	No	No	No	No	Yes	No	No	No	Yes	5	NOT_RD	Not Interse	No	No	Yes	No	5. Hampto	114	114. City o	7-Local (J,6	3-Two-Way	Urban	NonVDOT	5	3. City or T	Hampton F	HAMP	S-VA114PR MARTHA LEE DR		0.73	1075709	323.02	-76.4259	37.02751
222375330	2022	8/8/2022 5:00	1319	13:19	C	C	0	0	0	1	1	0	0	2	1. Rear End	RE	No	1. No Adve	2. Daylight	Day	1. Dry	Dry	9. Within Ir	1. Straight	2. Blackto	1. No Defe	1. Two-Wa	3. Three Ap	3. Traffic S	1. Yes - Wo	2. No			3. No	20. Motor V	1. On Roac	No	No	Belted	No	No	No	No	No	Yes	No	No	No	No		NOT_RD	Urban Inte	No	No	Yes	No	5. Hampto	114	114. City o	4-Minor Ar	3-Two-Way	Urban	NonVDOT	5	3. City or T	Hampton F	HAMP	R-VA SR00169SB		5.21	253114	47.84	-76.3174	37.05891
222515394	2022	8/11/2022 5:00	1422	14:22	C	C	0	0	0	2	2	0	0	2	1. Rear End	RE	No	1. No Adve	2. Daylight	Day	1. Dry	Dry	11. Interse	1. Straight	1. Concret	1. No Defe	2. Two-Wa	4. Four Ap	3. Traffic S	1. Yes - Wo	2. No			3. No	20. Motor V	1. On Roac	No	No	Belted	No	No	No	No	No	No	No	No	No	No		NOT_RD	Urban Inte	No	Yes	Yes	No	5. Hampto	114	114. City o	3-Principal	4-Two-Way	Urban	NonVDOT	5	3. City or T	Hampton F	HAMP	R-VA SR00134WB		7.19	702864	148.86	-76.403	37.05665
210325288	2021	1/31/2021 5:00	1700	17:00	O	PDO	0	0	0	0	0	0	0	1	9. Fixed Object - Off Road	FOOR	No	5. Rain	4. Darknes	Night	2. Wet	Wet	8. Non-Inte	2. Curve - L	1. Concret	1. No Defe	3. Two-Wa	1. Not at In	6. Traffic L	1. Yes - Wo	2. No			3. No	5. Guard R	4. Roadsid	No	No	Belted	No	No	No	No	Yes	No	No	No	No	Yes	5	RD RIGHT	Not Interse	No	No	Yes	Yes	5. Hampto	114	114. City o	1-Interstat	4-Two-Way	Urban	VDOT Inter	5	1. State Hv	Hampton F	HAMP	R-VA IS00064WB		265.88			-76.3599	37.03452
210325334	2021	1/31/2021 5:00	1710	17:10	O	PDO	0	0	0	0	0	0	0	1	9. Fixed Object - Off Road	FOOR	No	5. Rain	4. Darknes	Night	2. Wet	Wet	8. Non-Inte	1. Straight	2. Blackto	1. No Defe	3. Two-Wa	1. Not at In	6. Traffic L	1. Yes - Wo	2. No			3. No	11. Jersey	2. Shoulde	No	No	Belted	No	No	No	No	No	No	No	No	No	No		RD_LEFT	Not Interse	No	No	Yes	Yes	5. Hampto	114	114. City o	1-Interstat	4-Two-Way	Urban	VDOT Inter	5	1. State Hv	Hampton F	HAMP	R-VA IS00064WB		266.83			-76.3438	37.03381
210335124	2021	2/2/2021 5:00	1042	10:42	O	PDO	0	0	0	0	0	0	0	2	4. Sideswipe - Same Direction	SSS	No	1. No Adve	2. Daylight	Day	1. Dry	Dry	8. Non-Inte	1. Straight	2. Blackto	1. No Defe	3. Two-Wa	1. Not at In	6. Traffic L	1. Yes - Wo	2. No			3. No	20. Motor V	1. On Roac	No	No	Belted	No	Yes	No	No	Yes	Yes	No	No	No	Yes	25	NOT_RD	Not Interse	No	No	Yes	No	5. Hampto	114	114. City o	1-Interstat	4-Two-Way	Urban	VDOT Inter	5	1. State Hv	Hampton F	HAMP	R-VA IS00064EB		267.25			-76.3365	37.03071
210335132	2021	2/2/2021 5:00	1030	10:30	B	B	0	0	1	0	1	0	0	2	4. Sideswipe - Same Direction	SSS	No	6. Snow	2. Daylight	Day	3. Snowy	Wet	8. Non-Inte	1. Straight	1. Concret	1. No Defe	3. Two-Wa	1. Not at In	6. Traffic L	1. Yes - Wo	2. No			3. No	20. Motor V	1. On Roac	No	No	Belted	No	No	No	No	No	Yes	No	No	No	Yes	5	NOT_RD	Not Interse	No	No	Yes	No	5. Hampto	114	114. City o	1-Interstat	4-Two-Way	Urban	VDOT Inter	5	1. State Hv	Hampton F	HAMP	R-VA IS00064WB		263.78			-76.3945	37.04044
242335044	2024	8/16/2024 5:00	1412	14:12	C	C	0	0	0	2	2	0	0	2	5. Sideswipe - Opposite Direction	SSO	No	1. No Adve	2. Daylight	Day	1. Dry	Dry	9. Within Ir	1. Straight	2. Blackto	1. No Defe	2. Two-Wa	4. Four Ap	3. Traffic S	1. Yes - Wo	2. No			3. No	20. Motor V	1. On Roac	No	No	Belted	No	No	No	No	No	No	No	No	No	No		NOT_RD	Urban Inte	No	No	Yes	No	5. Hampto	114	114. City o	4-Minor Ar	3-Two-Way	Urban	NonVDOT	5	3. City or T	Hampton F	HAMP	S-VA114NP LASALLE AVE		1.72	253088	76.08	-76.363	37.02748
210335155	2021	1/24/2021 5:00	1100	11:00	O	PDO	0	0	0	0	0	0	0	2	5. Sideswipe - Opposite Direction	SSO	No	1. No Adve	5. Darknes	Night	1. Dry	Dry	1. Main-Lir	1. Straight	2. Blackto	1. No Defe	1. Two-Wa	1. Not at In	1. No Traffi	6. No Traffi	2. No			3. No	20. Motor V	1. On Roac	No	No	Belted	No	No	No	No	No	Yes	No	No	No	No		RD UNKN	Not Interse	No	No	Yes	Yes	5. Hampto	114	114. City o	7-Local (J,6	3-Two-Way	Urban	NonVDOT	5	3. City or T	Hampton F	HAMP	S-VA114PR LEE ST		0.07	1068986	393.81	-76.3511	37.02257
210345030	2021	1/28/2021 5:00	2330	23:30	C	C	0	0	0	2	2	0	0	2	1. Rear End	RE	No	1. No Adve	4. Darknes	Night	1. Dry	Dry	10. Interse	1. Straight	1. Concret	1. No Defe	3. Two-Wa	3. Three Ap	3. Traffic S	1. Yes - Wo	2. No			3. No	20. Motor V	1. On Roac	Yes	No	Belted	No	No	No	No	No	No	No	No	No	No		NOT_RD	Urban Inte	No	No	Yes	Yes	5. Hampto	114	114. City o	3-Principal	4-Two-Way	Urban	NonVDOT	5	3. City or T	Hampton F	HAMP	R-VA US00258WB		63.26	754225	83.66	-76.3839	37.04272
210345048	2021	2/1/2021 5:00	1835	18:35	C	C	0	0	0	1	1	0	0	1	9. Fixed Object - Off Road	FOOR	No	1. No Adve	5. Darknes	Night	2. Wet	Wet	9. Within Ir	1. Straight	2. Blackto	1. No Defe	1. Two-Wa	3. Three Ap	1. No Traffi	6. No Traffi	2. No			1. Yes	13. Curb	2. Shoulde	No	No	Belted	No	Yes	No	No	No	No	No	No	No	No		NOT_RD	Urban Inte	No	Yes	Yes	Yes	5. Hampto	114	114. City o	7-Local (J,6	3-Two-Way	Urban	NonVDOT	5	3. City or T	Hampton F	HAMP	S-VA114PR BONAIRE DR		0.28			-76.3197	37.05573
210345086	2021	1/21/2021 5:00	1059	10:59	C	C	0	0	0	1	1	0	0	2	15. Backed Into	BI	No	1. No Adve	2. Daylight	Day	1. Dry	Dry	1. Main-Lir	1. Straight	2. Blackto	1. No Defe	1. Two-Wa	1. Not at In	6. Traffic L	1. Yes - Wo	2. No			3. No	20. Motor V	1. On Roac	No	No	Belted	No	No	No	No	No	No	Yes	No	No	No		NOT_RD	Not Interse	No	No	Yes	No	5. Hampto	114	114. City o	4-Minor Ar	3-Two-Way	Urban	NonVDOT	5	3. City or T	Hampton F	HAMP	R-VA SR00351EB		7.86			-76.3093	37.0391
210345249	2021	1/31/2021 5:00	1810	18:10	C	C	0	0	0	1	1	0	0	2	16. Other	OTHR	No	5. Rain	2. Daylight	Day	2. Wet	Wet	9. Within Ir	1. Straight	2. Blackto	1. No Defe	1. Two-Wa	4. Four Ap	8. Yield Sig	1. Yes - Wo	2. No			3. No	20. Motor V	1. On Roac	No	No	Belted	No	No	No	No	No	No	No	No	No	No		NOT_RD	Not Interse	No	No	Yes	No	5. Hampto	114	114. City o	7-Local (J,6	3-Two-Way	Urban	NonVDOT	5	3. City or T	Hampton F	HAMP	S-VA114NP HARDY CASH DR		0.17			-76.3958	37.05622
210355096	2021	1/26/2021 5:00	911	9:11	C	C	0	0	0	1	1	0	0	1	16. Other	OTHR	No	5. Rain	2. Daylight	Day	2. Wet	Wet	1. Main-Lir	10. On/Off	1. Concret	1. No Defe	4. One-Wa	1. Not at In	3. Traffic S	1. Yes - Wo	2. No			3. No	14. Ditch	1. On Roac	No	No	Belted	No	Yes	No	No	No	No	No	No	No	Yes	5	NOT_RD	VDOT Inter	No	No	Yes	No	5. Hampto	114	114. City o	3-Principal	1-One-Way	Urban	NonVDOT	5	3. City or T	Hampton F	HAMP	S-VA114UK KING ST N RMP001.00A		0.02	253431	63.58	-76.348	37.04306
210355097	2021	1/25/2021 5:00	2117	21:17	A	A	0	1	0	0	1	0	0	1	9. Fixed Object - Off Road	FOOR	No	5. Rain	4. Darknes	Night	2. Wet	Wet	1. Main-Lir	2. Curve - L	1. Concret	1. No Defe	3. Two-Wa	1. Not at In	1. No Traffi	6. No Traffi	2. No			3. No	2. Trees	2. Shoulde	No	No	Belted	No	No	No	No	No	No	No	No	No	Yes	25	NOT_RD	Not Interse	No	No	Yes	Yes	5. Hampto	114	114. City o	7-Local (J,6	3-Two-Way	Urban	NonVDOT	5	3. City or T	Hampton F	HAMP	S-VA114PR MICHIGAN DR		0.04	1079423	280.66	-76.3674	37.02684
210355098	2021	1/31/2021 5:00	1303	13:03	C	C	0	0	0	1	1	0	0	1	8. Non-Collision	NC	No	5. Rain	2. Daylight	Day	2. Wet	Wet	6. Intersec	1. Straight	2. Blackto	1. No Defe	3. Two-Wa	1. Not at In	8. Yield Sig	1. Yes - Wo	2. No			3. No	30. Overtu	1. On Roac	No	No	Belted	No	No	No	No	No	No	No	No	No	No		NOT_RD	VDOT Inter	Yes	No	Yes	No	5. Hampto	114	114. City o	3-Principal	4-Two-Way	Urban	NonVDOT	5	3. City or T	Hampton F	HAMP	R-VA US00258WB		62.44	50659	52.44	-76.3988	37.03956
210355099	2021	2/3/2021 5:00	1520	15:20	O	PDO	0	0	0	0	0	0	0	2	2. Angle	ANG	No	10. Blowin	2. Daylight	Day	1. Dry	Dry	1. Main-Lir	1. Straight	1. Concret	1. No Defe	1. Two-Wa	4. Four Ap	4. Stop Sig	1. Yes - Wo	2. No			3. No	20. Motor V	1. On Roac	No	No	Belted	No	Yes	No	No	No	No	No	No	No	No		NOT_RD	Not Interse	Yes	No	Yes	No	5. Hampto	114	114. City o	7-Local (J,6	3-Two-Way	Urban	NonVDOT	5	3. City or T	Hampton F	HAMP	S-VA114PR ALLENDALE DR		0.19			-76.306	37.06095
210355217	2021	2/3/2021 5:00	954	9:54	C	C	0	0	0	2	2	0	0	2	2. Angle	ANG	No	1. No Adve	2. Daylight	Day	1. Dry	Dry	10. Interse	1. Straight	2. Blackto	1. No Defe	2. Two-Wa	4. Four Ap	3. Traffic S	1. Yes - Wo	2. No			3. No	20. Motor V	1. On Roac	No	No	Belted	No	No	No	No	No	No	No	No	No	No		NOT_RD	Urban Inte	No	No	Yes	No	5. Hampto	114	114. City o	3-Principal	4-Two-Way	Urban	NonVDOT	5	3. City or T	Hampton F	HAMP	R-VA US00258EB		59.62	1062828	31.39	-76.4419	37.02057
210355218	2021	2/4/2021 5:00	952	9:52	A	A	0	1	0	0	1	0	0	1	9. Fixed Object - Off Road	FOOR	No	1. No Adve	2. Daylight	Day	1. Dry	Dry	8. Non-Inte	1. Straight	2. Blackto	1. No Defe	4. One-Wa	1. Not at In	1. No Traffi	6. No Traffi	2. No			3. No	11. Jersey	2. Shoulde	No	No	Belted	No	No	No	No	No	No	No	No	No	No		RD UNKN	Not Interse	No	No	Yes	No	5. Hampto	114	114. City o	7-Local (J,6	1-One-Way	Urban	NonVDOT	5	3. City or T	Hampton F	HAMP	S-VA114PR MAGRUDER BVD RAMP		0.01			-76.4066	37.05031
172165067	2017	8/4/2017 5:00	107	1:07	B	B	0	0	1	0	1	0	0	2	2. Angle	ANG	No	1. No Adve	4. Darknes	Night	1. Dry	Dry	8. Non-Inte	1. Straight	2. Blackto	1. No Defe	2. Two-Wa	1. Not at In	1. No Traffi	6. No Traffi	2. No			3. No	28. Ran Of	1. On Roac	Yes	No	Unbelted	No	No	No	No	No	No	No	No	No	Yes	20	RD UNKN	Not Interse	Yes	No	Yes	Yes	5. Hampto	114	114. City o	5-Major Cc	3-Two-Way	Urban	NonVDOT	5	3. City or T	Hampton F	HAMP	S-VA114NP SHELL RD		1.83	253217	472.43	-76.3791	37.00921
210355250	2021	1/27/2021 5:00	1919	19:19	C	C	0	0	0	2	2	0	1	1	12. Ped	PED	Pedestrian	1. No Adve	4. Darknes	Night	1. Dry	Dry	1. Main-Lir	1. Straight	2. Blackto	1. No Defe	1. Two-Wa	1. Not at In	14. Ped Cr	1. Yes - Wo	2. No			3. No	19. Ped	1. On Roac	No	No	Belted	No	No	No	No	No	Yes	No	No	Yes	No		NOT_RD	Urban Inte	No	No	Yes	Yes	5. Hampto	114	114. City o	3-Principal	4-Two-Way	Urban	NonVDOT	5	3. City or T	Hampton F	HAMP	R-VA US00258EB		63.26	754225	31.32	-76.384	37.04256
210365019	2021	2/4/2021 5:00	1954	19:54	C	C	0	0	0	1	1	0	0	2	2. Angle	ANG	No	1. No Adve	4. Darknes	Night	1. Dry	Dry	1. Main-Lir	1. Straight	2. Blackto	1. No Defe	1. Two-Wa	1. Not at In	6. Traffic L	1. Yes - Wo	2. No			3. No	6. Parked V	1. On Roac	No	No	Belted	No	No	No	No	No	No	No	No	No	No		RD UNKN	Not Interse	No	No	Yes	Yes	5. Hampto	114	114. City o	7-Local (J,6	3-Two-Way	Urban	NonVDOT	5	3. City or T	Hampton F	HAMP	S-VA114NP WILLOW OAKS BLVD		0.84			-76.329	37.06817
210365020	2021	2/4/2021 5:00	1936	19:36	A	A	0	1	0	0	1	0	0	1	9. Fixed Object - Off Road	FOOR	No	1. No Adve	4. Darknes	Night	1. Dry	Dry	1. Main-Lir	1. Straight	2. Blackto	1. No Defe	3. Two-Wa	1. Not at In	6. Traffic L	1. Yes - Wo	2. No			3. No	28. Ran Of	1. On Roac	No	No	Belted	No	No	No	No	No	No	No	No	No	No		RD_LEFT	Not Interse	No	No	Yes	Yes	5. Hampto	114	114. City o	7-Local (J,6	3-Two-Way	Urban	NonVDOT	5	3. City or T	Hampton F	HAMP	S-VA114NP HUNT CLUB BLVD		0.03			-76.4104	37.04033
210365084	2021	2/2/2021 5:00	1816	18:16	O	PDO	0	0	0	0	0	0	0	2	1. Rear End	RE	No	5. Rain	4. Darknes	Night	2. Wet	Wet	1. Main-Lir	1. Straight	2. Blackto	1. No Defe	2. Two-Wa	1. Not at In	6. Traffic L	1. Yes - Wo	2. No			3. No	20. Motor V	1. On Roac	No	No	Belted	No	No	No	No	No	No	No	No	No	No		NOT_RD	Not Interse	No	No	Yes	Yes	5. Hampto	114	114. City o	3-Principal	4-Two-Way	Urban	NonVDOT	5	3. City or T	Hampton F	HAMP	R-VA US00258EB		62.17	253136	413.34	-76.4029	37.0385
223395128	2022	11/29/2022 5:00	954	9:54	C	C	0	0	0	1	1	0	0	2	2. Angle	ANG	No	1. No Adve	2. Daylight	Day	1. Dry	Dry	10. Interse	1. Straight	2. Blackto	1. No Defe	3. Two-Wa	4. Four Ap	3. Traffic S	1. Yes - Wo	2. No			3. No	20. Motor V	1. On Roac	No	No	Belted	No	No	No	No	No	Yes	Yes	No	No	No		NOT_RD	Urban Inte	No	No	Yes	No	5. Hampto	114	114. City o	5-Major Cc	3-Two-Way	Urban	NonVDOT	5	3. City or T	Hampton F	HAMP	S-VA114NP NEWMARKET DR		0.12	253129	75.22	-76.4393	37.02159
210365120	2021	2/5/2021 5:00	930	9:30	O	PDO	0	0	0	0	0	0	0	1	9. Fixed Object - Off Road	FOOR	No	5. Rain	2. Daylight	Day	2. Wet	Wet	8. Non-Inte	2. Curve - L	1. Concret	1. No Defe	3. Two-Wa	1. Not at In	6. Traffic L	1. Yes - Wo	2. No			3. No	2. Trees	1. On Roac	No	No	Belted	No	No	No	No	No	No	Yes	No	No	Yes	8	RD RIGHT	Not Interse	No	No	Yes	No	5. Hampto	114	114. City o	1-Interstat	4-Two-Way	Urban	VDOT Inter	5	1. State Hv	Hampton F	HAMP	R-VA IS00064EB		266.51			-76.3492	37.03441
210365194	2021	2/5/2021 5:00	1508	15:08	O	PDO	0	0	0	0	0	0	0	2	1. Rear End	RE	No	1. No Adve	2. Daylight	Day	1. Dry	Dry	8. Non-Inte	1. Straight	1. Concret	1. No Defe	4. One-Wa	1. Not at In	6. Traffic L	1. Yes - Wo	2. No			3. No	20. Motor V	1. On Roac	No	No	Belted	No	No	No	No	No	No	No	No	No	No		NOT_RD	Not Interse	No	No	Yes	No	5. Hampto	114	114. City o	1-Interstat	4-Two-Way	Urban	VDOT Inter	5	1. State Hv	Hampton F	HAMP	R-VA IS00064WB		270.16			-76.3125	36.99538
210365236	2021	2/5/2021 5:00	1813	18:13	O	PDO	0	0	0	0	0	0	0	1	9. Fixed Object - Off Road	FOOR	No	4. Mist	3. Dusk	Day	2. Wet	Wet	5. On Entra	10. On/Off	2. Blackto	1. No Defe	3. Two-Wa	1. Not at In	6. Traffic L	1. Yes - Wo	2. No			3. No	11. Jersey	2. Shoulde	No	No	Belted	No	No	No	No	Yes	No	No	No	No	Yes	25	RD RIGHT	Not Interse	No	No	Yes	No	5. Hampto	114	114. City o	1-Interstat	4-Two-Way	Urban	VDOT Inter	5	1. State Hv	Hampton F	HAMP	R-VA IS00664EB		0.22			-76.3786	37.02967
210365259	2021	2/2/2021 5:00	645	6:45	O	PDO	0	0	0	0	0	0	0	2	1. Rear End	RE	No	6. Snow	1. Dawn	Day	2. Wet	Wet	8. Non-Inte	3. Grade - S	1. Concret	1. No Defe	4. One-Wa	1. Not at In	6. Traffic L	1. Yes - Wo	2. No			3. No	20. Motor V	1. On Roac	No	No	Belted	No	No	No	No	No	No	No	No	No	No		NOT_RD	Not Interse	No	Yes	Yes	No	5. Hampto	114	114. City o	1-Interstat	4-Two-Way	Urban	VDOT Inter	5	1. State Hv	Hampton F	HAMP	R-VA IS00064EB		268.9			-76.3223	37.00937
210365262	2021	2/2/2021 5:00	1540	15:40	O	PDO	0	0	0	0	0	0	0	2	1. Rear End	RE	No	6. Snow	2. Daylight	Day	2. Wet	Wet	8. Non-Inte	1. Straight	1. Concret	1. No Defe	3. Two-Wa	1. Not at In	6. Traffic L	1. Yes - Wo	2. No			3. No	20. Motor V	1. On Roac	No	No	Belted	No	No	No	No	No	No	No	No	No	No		NOT_RD	Not Interse	No	No	Yes	No	5. Hampto	114	114. City o	1-Interstat	4-Two-Way	Urban	VDOT Inter	5	1. State Hv	Hampton F	HAMP	R-VA IS00064WB		270.9			-76.3049	36.9872
210375017	2021	2/5/2021 5:00	544	5:44	B	B	0	0	1	0	1	0	0	1	9. Fixed Object - Off Road	FOOR	No	1. No Adve	1. Dawn	Day	1. Dry	Dry	8. Non-Inte	1. Straight	2. Blackto	1. No Defe	3. Two-Wa	1. Not at In	6. Traffic L	1. Yes - Wo	2. No			3. No	11. Jersey	1. On Roac	No	No	Belted	No	No	No	No	No	No	No	No	No	No		RD UNKN	Not Interse	No	No	Yes	No	5. Hampto	114	114. City o	1-Interstat	4-Two-Way	Urban	VDOT Inter	5	1. State Hv	Hampton F	HAMP	R-VA IS00064EB		264.32			-76.3882	37.03528
210385020	2021	2/6/2021 5:00	2308	23:08	O	PDO	0	0	0	0	0	0	0	1	9. Fixed Object - Off Road	FOOR	No	4. Mist	4. Darknes	Night	2. Wet	Wet	8. Non-Inte	1. Straight	2. Blackto	1. No Defe	4. One-Wa	1. Not at In	6. Traffic L	1. Yes - Wo	2. No			3. No	11. Jersey	2. Shoulde	Yes	No	Belted	No	No	No	No	No	No	No	No	No	Yes	10	RD_LEFT	Not Interse	No	No	Yes	Yes	5. Hampto	114	114. City o	1-Interstat	4-Two-Way	Urban	VDOT Inter	5	1. State Hv	Hampton F	HAMP	R-VA IS00064WB		268.98			-76.3222	37.01026
210385091	2021	2/5/2021 5:00	1030	10:30	O	PDO	0	0	0	0	0	0	0	2	1. Rear End	RE	No	5. Rain	2. Daylight	Day	2. Wet	Wet	5. On Entra	10. On/Off	2. Blackto	1. No Defe	3. Two-Wa	1. Not at In	6. Traffic L	1. Yes - Wo	2. No			3. No	20. Motor V	1. On Roac	No	No	Belted	No	No	No	No	No	No	No	No	No	Yes	10	NOT_RD	Not Interse	Yes	Yes	No	No	5. Hampto	114	114. City o	1-Interstat	1-One-Way	Urban	VDOT Prim	5	1. State Hv	Hampton F	HAMP	R-VA US00258WB	RMP063.00B	0.15			-76.3948	37.04251
210385168	2021	2/3/2021 5:00	1939	19:39	O	PDO	0	0	0	0	0	0	0	2	4. Sideswipe - Same Direction	SSS	No	1. No Adve	4. Darknes	Night	1. Dry	Dry	8. Non-Inte	1. Straight	2. Blackto	1. No Defe	3. Two-Wa	1. Not at In	6. Traffic L	1. Yes - Wo	2. No			3. No	20. Motor V	1. On Roac	No	No	Belted	No	No	No	No	No	Yes	No	No	No	Yes	5	NOT_RD	Not Interse	No	No	Yes	Yes	5. Hampto	114	114. City o	1-Interstat	4-Two-Way	Urban	VDOT Inter	5	1. State Hv	Hampton F	HAMP	R-VA IS00664WB		1.55			-76.3877	37.01494
210385173	2021	2/5/2021 5:00	1546	15:46	B	B	0	0	1	0	1	0	0	2	1. Rear End	RE	No	1. No Adve	2. Daylight	Day	1. Dry	Dry	8. Non-Inte	1. Straight	1. Concret	1. No Defe	3. Two-Wa	1. Not at In	6. Traffic L	1. Yes - Wo	2. No			3. No	20. Motor V	1. On Roac	No	No	Belted	No	No	No	No	No	No	No	No	No	No		NOT_RD	Not Interse	No	No	Yes	No	5. Hampto	114	114. City o	1-Interstat	4-Two-Way	Urban	VDOT Inter	5	1. State Hv	Hampton F	HAMP	R-VA IS00064EB		267.82			-76.3296	37.02336
210385186	2021	2/5/2021 5:00	1815	18:15	B	B	0	0	1	0	1	0	0	2	2. Angle	ANG	No	1. No Adve	4. Darknes	Night	1. Dry	Dry	8. Non-Inte	1. Straight	2. Blackto	1. No Defe	3. Two-Wa	1. Not at In	6. Traffic L	1. Yes - Wo	2. No			3. No	20. Motor V	1. On Roac	No	No	Unbelted	No	No	No	No	No	No	No	No	No	Yes	35	NOT_RD	Not Interse	No	No	Yes	Yes	5. Hampto	114	114. City o	1-Interstat	4-Two-Way	Urban	VDOT Inter	5	1. State Hv	Hampton F	HAMP	R-VA IS00664EB		0.91			-76.3823	37.02046
210395036	2021	2/5/2021 5:00	2316	23:16	O	PDO	0	0	0	0	0	0	0	2	1. Rear End	RE	No	1. No Adve	4. Darknes	Night	1. Dry	Dry	10. Interse	1. Straight	2. Blackto	1. No Defe	2. Two-Wa	4. Four Ap	3. Traffic S	1. Yes - Wo	2. No			3. No	20. Motor V	1. On Roac	Yes	No	Belted	No	No	No	No	No	No	No	No	No	No		NOT_RD	Urban Inte	No	No	Yes	Yes	5. Hampto	114	114. City o	3-Principal	4-Two-Way	Urban	NonVDOT	5	3. City or T	Hampton F	HAMP	R-VA US00258EB		65.57	253121	71.37	-76.3427	37.04336
210395037	2021	2/6/2021 5:00	2003	20:03	C	C	0	0	0	2	2	0	0	2	2. Angle	ANG	No	1. No Adve	4. Darknes	Night	1. Dry	Dry	10. Interse	1. Straight	2. Blackto	1. No Defe	2. Two-Wa	4. Four Ap	3. Traffic S	1. Yes - Wo	2. No			3. No	20. Motor V	1. On Roac	No	No	Belted	No	No	No	No	No	No	No	No	No	No		NOT_RD	Urban Inte	No	No	Yes	Yes	5. Hampto	114	114. City o	4-Minor Ar	4-Two-Way	Urban	NonVDOT	5	3. City or T	Hampton F	HAMP	R-VA US00258WB		67.3	253154	45.46	-76.3233	37.02711
210395045	2021	2/5/2021 5:00	1350	13:50	O	PDO	0	0	0	0	0	0	0	2	1. Rear End	RE	No	1. No Adve	2. Daylight	Day	1. Dry	Dry	8. Non-Inte	3. Grade - S	1. Concret	1. No Defe	3. Two-Wa	1. Not at In	6. Traffic L	1. Yes - Wo	2. No			3. No	20. Motor V	1. On Roac	No	No	Belted	No	No	No	No	No	No	No	No	No	Yes	5	NOT_RD	Not Interse	No	No	Yes	No	5. Hampto	114	114. City o	1-Interstat	4-Two-Way	Urban	VDOT Inter	5	1. State Hv	Hampton F	HAMP	R-VA IS00064WB		269.53			-76.319	37.00257
201265054	2020	5/2/2020 5:00	1921	19:21	C	C	0	0	0	2	2	0	0	2	1. Rear End	RE	No	1. No Adve	2. Daylight	Day	1. Dry	Dry	8. Non-Inte	1. Straight	2. Blackto	1. No Defe	2. Two-Wa	1. Not at In	3. Traffic S	1. Yes - Wo	2. No			3. No	20. Motor V	1. On Roac	No	No	Belted	No	No	No	No	No	No	No	No	No	No		NOT_RD	Urban Inte	No	No	Yes	No	5. Hampto	114	114. City o	4-Minor Ar	4-Two-Way	Urban	NonVDOT	5	3. City or T	Hampton F	HAMP	R-VA SR00152WB		3.57	253071	81.3	-76.4038	37.04145
210395074	2021	2/3/2021 5:00	114	1:14	O	PDO	0	0	0	0	0	0	0	2	4. Sideswipe - Same Direction	SSS	No	1. No Adve	4. Darknes	Night	1. Dry	Dry	13. Drivew	1. Straight	2. Blackto	1. No Defe	1. Two-Wa	1. Not at In	1. No Traffi	6. No Traffi	2. No			3. No	6. Parked V	1. On Roac	No	No	Belted	No	No	No	No	No	No	No	No	No	No		NOT_RD	Not Interse	No	Yes	Yes	Yes	5. Hampto	114	114. City o	7-Local (J,6	3-Two-Way	Urban	NonVDOT	5	3. City or T	Hampton F	HAMP	S-VA114NP CURTIN CT		0			-76.3943	37.05768
210395075	2021	2/5/2021 5:00	1135	11:35	C	C	0	0	0	2	2	0	0	2	16. Other	OTHR	Bike	5. Rain	2. Daylight	Day	2. Wet	Wet	1. Main-Lir	1. Straight	2. Blackto	1. No Defe	3. Two-Wa	1. Not at In	6. Traffic L	1. Yes - Wo	2. No			3. No	22. Bicycle	1. On Roac	No	No	Belted	Yes	No	No	No	No	No	No	No	No	No		NOT_RD	Not Interse	No	Yes	Yes	No	5. Hampto	114	114. City o	3-Principal	4-Two-Way	Urban	NonVDOT	5	3. City or T	Hampton F	HAMP	R-VA US00258EB		63.07	754224	345.15	-76.3873	37.04184
210395124	2021	2/5/2021 5:00	1020	10:20	O	PDO	0	0	0	0	0	0	0	2	1. Rear End	RE	No	1. No Adve	2. Daylight	Day	1. Dry	Dry	8. Non-Inte	1. Straight	1. Concret	1. No Defe	3. Two-Wa	1. Not at In	6. Traffic L	1. Yes - Wo	2. No			3. No	20. Motor V	1. On Roac	No	No	Belted	No	No	No	No	No	No	No	No	No	No		NOT_RD	Not Interse	No	No	Yes	No	5. Hampto	114	114. City o	1-Interstat	4-Two-Way	Urban	VDOT Inter	5	1. State Hv	Hampton F	HAMP	R-VA IS00064WB		271.2			-76.3017	36.9838
172445088	2017	8/31/2017 5:00	1710	17:10	O	PDO	0	0	0	0	0	0	0	2	2. Angle	ANG	No	1. No Adve	2. Daylight	Day	1. Dry	Dry	10. Interse	1. Straight	2. Blackto	1. No Defe	2. Two-Wa	4. Four Ap	6. Traffic L	1. Yes - Wo	2. No			3. No	20. Motor V	1. On Roac	No	No	Belted	No	No	No	No	No	No	No	No	No	No		NOT_RD	Urban Inte	Yes	Yes	Yes	No	5. Hampto	114	114. City o	5-Major Cc	3-Two-Way	Urban	NonVDOT	5	3. City or T	Hampton F	HAMP	S-VA114PR BRIARFIELD RD		0.85	253287	108.86	-76.4042	37.01876
210395225	2021	2/3/2021 5:00	830	8:30	C	C	0	0	0	5	5	0	0	3	1. Rear End	RE	No	1. No Adve	2. Daylight	Day	1. Dry	Dry	11. Interse	1. Straight	2. Blackto	1. No Defe	2. Two-Wa	4. Four Ap	6. Traffic L	1. Yes - Wo	2. No			3. No	20. Motor V	1. On Roac	No	No	Belted	No	No	No	No	No	No	No	No	No	No		NOT_RD	Urban Inte	No	No	Yes	No	5. Hampto	114	114. City o	3-Principal	4-Two-Way	Urban	NonVDOT	5	3. City or T	Hampton F	HAMP	R-VA US00258WB		63.4	253078	117.09	-76.3815	37.04324
210395229	2021	1/25/2021 5:00	1522	15:22	A	A	0	1	0	0	1	0	0	2	2. Angle	ANG	No	5. Rain	2. Daylight	Day	2. Wet	Wet	8. Non-Inte	1. Straight	2. Blackto	1. No Defe	2. Two-Wa	1. Not at In	1. No Traffi	6. No Traffi	2. No			3. No	6. Parked V	1. On Roac	No	No	Belted	No	No	No	No	No	No	No	No	No	No		NOT_RD	Urban Inte	No	No	Yes	No	5. Hampto	114	114. City o	7-Local (J,6	3-Two-Way	Urban	NonVDOT	5	3. City or T	Hampton F	HAMP	S-VA114NP FRANKLIN ST		0.03	1278454	237.95	-76.3477	37.02482
210395231	2021	2/4/2021 5:00	1140	11:40	O	PDO	0	0	0	0	0	0	0	2	16. Other	OTHR	No	1. No Adve	2. Daylight	Day	1. Dry	Dry	1. Main-Lir	1. Straight	2. Blackto	1. No Defe	2. Two-Wa	1. Not at In	1. No Traffi	6. No Traffi	2. No			3. No	20. Motor V	1. On Roac	No	No	Belted	No	No	No	No	No	Yes	No	No	No	No		RD UNKN	Not Interse	No	No	Yes	No	5. Hampto	114	114. City o	7-Local (J,6	3-Two-Way	Urban	NonVDOT	5	3. City or T	Hampton F	HAMP	S-VA114PR DOOLITTLE RD		0.52			-76.358	37.04455
210395233	2021	2/5/2021 5:00	2109	21:09	B	B	0	0	1	0	1	0	0	1	9. Fixed Object - Off Road	FOOR	No	1. No Adve	2. Daylight	Day	1. Dry	Dry	8. Non-Inte	1. Straight	1. Concret	1. No Defe	4. One-Wa	1. Not at In	6. Traffic L	1. Yes - Wo	2. No			3. No	11. Jersey	1. On Roac	No	No	Belted	No	No	No	No	No	Yes	No	No	No	No		RD RIGHT	Not Interse	No	No	Yes	No	5. Hampto	114	114. City o	1-Interstat	4-Two-Way	Urban	VDOT Inter	5	1. State Hv	Hampton F	HAMP	R-VA IS00064WB		271.16			-76.3022	36.98432
181645255	2018	6/12/2018 5:00	907	9:07	A	A	0	1	0	0	1	0	0	2	3. Head On	HO	No	1. No Adve	2. Daylight	Day	1. Dry	Dry	10. Interse	1. Straight	2. Blackto	1. No Defe	3. Two-Wa	4. Four Ap	3. Traffic S	1. Yes - Wo	2. No			3. No	20. Motor V	1. On Roac	No	No	Belted	No	No	No	No	No	No	No	No	No	No		NOT_RD	Urban Inte	Yes	No	Yes	No	5. Hampto	114	114. City o	3-Principal	4-Two-Way	Urban	NonVDOT	5	3. City or T	Hampton F	HAMP	S-VA114PR ARMISTEAD AVE N		3.37	716612	5.99	-76.3855	37.05934
210395307	2021	2/3/2021 5:00	1239	12:39	A	A	0	1	0	1	2	0	0	2	2. Angle	ANG	No	1. No Adve	2. Daylight	Day	1. Dry	Dry	13. Drivew	1. Straight	2. Blackto	1. No Defe	3. Two-Wa	1. Not at In	6. Traffic L	1. Yes - Wo	2. No			3. No	20. Motor V	1. On Roac	No	No	Belted	No	Yes	No	No	No	No	Yes	No	No	Yes	5	NOT_RD	Urban Inte	No	No	Yes	No	5. Hampto	114	114. City o	3-Principal	4-Two-Way	Urban	NonVDOT	5	3. City or T	Hampton F	HAMP	R-VA US00258WB		59.78	253129	158.83	-76.44	37.02168
243415117	2024	12/5/2024 5:00	2044	20:44	A	A	0	1	0	0	1	0	0	1	9. Fixed Object - Off Road	FOOR	No	1. No Adve	4. Darknes	Night	1. Dry	Dry	10. Interse	1. Straight	1. Concret	1. No Defe	3. Two-Wa	4. Four Ap	3. Traffic S	1. Yes - Wo	2. No			3. No	13. Curb	1. On Roac	No	No	Belted	No	No	No	Yes	No	No	No	No	No	No		NOT_RD	Urban Inte	No	No	Yes	Yes	5. Hampto	114	114. City o	3-Principal	4-Two-Way	Urban	NonVDOT	5	3. City or T	Hampton F	HAMP	R-VA SR00134EB		7.19	702864	147.78	-76.4031	37.05671
202185203	2020	7/28/2020 5:00	1756	17:56	O	PDO	0	0	0	0	0	0	0	2	2. Angle	ANG	No	1. No Adve	2. Daylight	Day	1. Dry	Dry	1. Main-Lir	2. Curve - L	1. Concret	1. No Defe	4. One-Wa	1. Not at In	6. Traffic L	1. Yes - Wo	2. No			3. No	20. Motor V	1. On Roac	No	No	Belted	No	No	No	No	No	No	No	No	No	Yes	5	NOT_RD	Urban Inte	No	No	Yes	No	5. Hampto	114	114. City o	3-Principal	4-Two-Way	Urban	NonVDOT	5	3. City or T	Hampton F	HAMP	R-VA SR00134EB		7.2	702864	174.49	-76.4032	37.05665
210395312	2021	2/4/2021 5:00	1848	18:48	C	C	0	0	0	2	2	0	0	2	5. Sideswipe - Opposite Direction	SSO	No	1. No Adve	4. Darknes	Night	1. Dry	Dry	9. Within Ir	1. Straight	2. Blackto	1. No Defe	1. Two-Wa	3. Three Ap	3. Traffic S	1. Yes - Wo	2. No			3. No	20. Motor V	1. On Roac	No	No	Belted	No	No	No	No	No	No	Yes	No	No	No		NOT_RD	Urban Inte	No	No	Yes	Yes	5. Hampto	114	114. City o	7-Local (J,6	3-Two-Way	Urban	NonVDOT	5	3. City or T	Hampton F	HAMP	S-VA114NP SAVILLE ROW		0.01			-76.3818	37.03822
210395343	2021	2/8/2021 5:00	352	3:52	O	PDO	0	0	0	0	0	0	0	1	9. Fixed Object - Off Road	FOOR	No	1. No Adve	4. Darknes	Night	1. Dry	Dry	8. Non-Inte	1. Straight	2. Blackto	1. No Defe	3. Two-Wa	1. Not at In	6. Traffic L	1. Yes - Wo	2. No			3. No	11. Jersey	2. Shoulde	No	No	Belted	No	Yes	Yes	No	No	No	No	No	No	Yes	25	RD RIGHT	Not Interse	No	No	Yes	Yes	5. Hampto	114	114. City o	1-Interstat	4-Two-Way	Urban	VDOT Inter	5	1. State Hv	Hampton F	HAMP	R-VA IS00064EB		266.84			-76.3434	37.03356
210405060	2021	2/4/2021 5:00	2012	20:12	A	A	0	1	0	0	1	0	0	2	2. Angle	ANG	No	1. No Adve	4. Darknes	Night	1. Dry	Dry	1. Main-Lir	1. Straight	2. Blackto	1. No Defe	1. Two-Wa	1. Not at In	6. Traffic L	1. Yes - Wo	2. No			3. No	20. Motor V	1. On Roac	No	No	Belted	No	No	No	No	No	No	No	No	No	Yes	10	NOT_RD	Not Interse	No	Yes	Yes	Yes	5. Hampto	114	114. City o	7-Local (J,6	3-Two-Way	Urban	NonVDOT	5	3. City or T	Hampton F	HAMP	S-VA114NP TODDS LN		2.7	253136	440.26	-76.4027	37.03961
210405062	2021	2/7/2021 5:00	1153	11:53	C	C	0	0	0	3	3	0	0	2	2. Angle	ANG	No	5. Rain	2. Daylight	Day	2. Wet	Wet	10. Interse	1. Straight	2. Blackto	1. No Defe	1. Two-Wa	4. Four Ap	4. Stop Sig	1. Yes - Wo	2. No			3. No	20. Motor V	1. On Roac	No	No	Belted	No	No	No	No	No	No	No	No	No	No		NOT_RD	VDOT Inter	No	No	Yes	No	5. Hampto	114	114. City o	5-Major Cc	3-Two-Way	Urban	NonVDOT	5	3. City or T	Hampton F	HAMP	S-VA114NP OLD BUCKROE RD		1.09	253522	15.5	-76.31	37.03401
210405133	2021	2/8/2021 5:00	1802	18:02	O	PDO	0	0	0	0	0	0	0	2	3. Head On	HO	No	1. No Adve	4. Darknes	Night	1. Dry	Dry	10. Interse	1. Straight	2. Blackto	1. No Defe	1. Two-Wa	3. Three Ap	8. Yield Sig	1. Yes - Wo	2. No			3. No	20. Motor V	1. On Roac	No	No	Belted	No	No	No	No	No	No	No	No	No	No		NOT_RD	Urban Inte	Yes	No	Yes	Yes	5. Hampto	114	114. City o	7-Local (J,6	3-Two-Way	Urban	NonVDOT	5	3. City or T	Hampton F	HAMP	S-VA114NP HUFFMAN DR		0.25			-76.3459	37.03724
210405138	2021	2/9/2021 5:00	1130	11:30	O	PDO	0	0	0	0	0	0	0	2	1. Rear End	RE	No	5. Rain	2. Daylight	Day	2. Wet	Wet	8. Non-Inte	3. Grade - S	2. Blackto	1. No Defe	3. Two-Wa	1. Not at In	6. Traffic L	1. Yes - Wo	2. No			3. No	20. Motor V	1. On Roac	No	No	Belted	No	No	No	No	No	No	No	No	No	Yes	15	NOT_RD	Not Interse	No	No	Yes	No	5. Hampto	114	114. City o	1-Interstat	4-Two-Way	Urban	VDOT Inter	5	1. State Hv	Hampton F	HAMP	R-VA IS00064EB		269.61			-76.3177	36.99976
210405183	2021	2/8/2021 5:00	1211	12:11	C	C	0	0	0	1	1	0	0	2	2. Angle	ANG	No	1. No Adve	2. Daylight	Day	1. Dry	Dry	1. Main-Lir	10. On/Off	1. Concret	1. No Defe	3. Two-Wa	4. Four Ap	3. Traffic S	1. Yes - Wo	2. No			3. No	20. Motor V	1. On Roac	No	No	Belted	No	Yes	No	No	No	Yes	No	No	No	No		NOT_RD	VDOT Inter	No	No	Yes	No	5. Hampto	114	114. City o	3-Principal	4-Two-Way	Urban	NonVDOT	5	3. City or T	Hampton F	HAMP	R-VA US00258WB		65.14	1068042	23.89	-76.3511	37.04366
220775104	2022	3/11/2022 5:00	1603	16:03	O	PDO	0	0	0	0	0	0	0	2	1. Rear End	RE	No	1. No Adve	2. Daylight	Day	1. Dry	Dry	2. Accelera	3. Grade - S	2. Blackto	1. No Defe	4. One-Wa	1. Not at In	6. Traffic L	1. Yes - Wo	2. No			3. No	20. Motor V	1. On Roac	No	No	Belted	No	No	No	No	No	No	No	No	No	No		NOT_RD	Not Interse	No	No	Yes	No	5. Hampto	114	114. City o	3-Principal	4-Two-Way	Urban	NonVDOT	5	3. City or T	Hampton F	HAMP	R-VA SR00134WB		7.2	702864	200.91	-76.4031	37.05652
173195142	2017	11/14/2017 5:00	2207	22:07	O	PDO	0	0	0	0	0	0	0	2	1. Rear End	RE	No	1. No Adve	4. Darknes	Night	1. Dry	Dry	10. Interse	1. Straight	2. Blackto	1. No Defe	1. Two-Wa	4. Four Ap	3. Traffic S	1. Yes - Wo	2. No			3. No	20. Motor V	1. On Roac	No	No	Belted	No	No	No	No	No	No	No	No	No	No		NOT_RD	Urban Inte	Yes	No	Yes	Yes	5. Hampto	114	114. City o	4-Minor Ar	3-Two-Way	Urban	NonVDOT	5	3. City or T	Hampton F	HAMP	S-VA114PR ABERDEEN RD		1.49	253287	80.33	-76.4038	37.01856
203155174	2020	10/22/2020 5:00	1128	11:28	O	PDO	0	0	0	0	0	0	0	2	5. Sideswipe - Opposite Direction	SSO	No	1. No Adve	2. Daylight	Day	1. Dry	Dry	8. Non-Inte	1. Straight	2. Blackto	1. No Defe	2. Two-Wa	1. Not at In	3. Traffic S	1. Yes - Wo	2. No			3. No	20. Motor V	1. On Roac	No	No	Belted	No	No	No	No	No	No	No	No	No	No		NOT_RD	Urban Inte	Yes	No	Yes	No	5. Hampto	114	114. City o	4-Minor Ar	4-Two-Way	Urban	NonVDOT	5	3. City or T	Hampton F	HAMP	R-VA SR00152EB		3.57	253071	57.2	-76.4038	37.04133
210415046	2020	12/4/2020 5:00	2124	21:24	C	C	0	0	0	2	2	0	0	2	2. Angle	ANG	No	5. Rain	4. Darknes	Night	2. Wet	Wet	10. Interse	1. Straight	2. Blackto	1. No Defe	3. Two-Wa	3. Three Ap	3. Traffic S	1. Yes - Wo	2. No			3. No	20. Motor V	1. On Roac	No	No	Belted	No	No	No	No	No	No	No	No	No	No		NOT_RD	VDOT Inter	No	No	Yes	Yes	5. Hampto	114	114. City o	4-Minor Ar	4-Two-Way	Urban	NonVDOT	5	3. City or T	Hampton F	HAMP	S-VA114PR HAMPTON ROADS CENTER PKWY		3.13	1077824	82.78	-76.3926	37.05984
203185087	2020	11/6/2020 5:00	1856	18:56	A	A	0	1	0	1	2	0	0	2	2. Angle	ANG	No	1. No Adve	4. Darknes	Night	1. Dry	Dry	1. Main-Lir	1. Straight	2. Blackto	1. No Defe	3. Two-Wa	1. Not at In	6. Traffic L	1. Yes - Wo	2. No			3. No	20. Motor V	1. On Roac	No	No	Belted	No	No	No	No	No	No	No	Yes	No	No		NOT_RD	Urban Inte	No	Yes	Yes	Yes	5. Hampto	114	114. City o	4-Minor Ar	4-Two-Way	Urban	NonVDOT	5	3. City or T	Hampton F	HAMP	R-VA SR00152WB		3.57	253071	81.3	-76.4038	37.04145
183045168	2018	10/30/2018 5:00	701	7:01	C	C	0	0	0	2	2	0	0	2	2. Angle	ANG	No	1. No Adve	1. Dawn	Day	1. Dry	Dry	6. Intersec	2. Curve - L	2. Blackto	1. No Defe	3. Two-Wa	2. Two App	6. Traffic L	1. Yes - Wo	2. No			3. No	20. Motor V	1. On Roac	No	No	Belted	No	No	No	No	No	No	No	No	No	No		NOT_RD	Not Interse	No	No	Yes	No	5. Hampto	114	114. City o	3-Principal	4-Two-Way	Urban	NonVDOT	5	3. City or T	Hampton F	HAMP	R-VA SR00143SB		2.22	253003	395.95	-76.3302	37.02366
210415087	2020	12/16/2020 5:00	1527	15:27	C	C	0	0	0	2	2	0	0	2	2. Angle	ANG	No	1. No Adve	2. Daylight	Day	1. Dry	Dry	9. Within Ir	1. Straight	1. Concret	1. No Defe	1. Two-Wa	4. Four Ap	3. Traffic S	1. Yes - Wo	2. No			3. No	20. Motor V	1. On Roac	No	No	Belted	No	No	No	No	No	No	No	No	No	No		NOT_RD	Urban Inte	Yes	No	Yes	No	5. Hampto	114	114. City o	3-Principal	4-Two-Way	Urban	NonVDOT	5	3. City or T	Hampton F	HAMP	R-VA US00258EB		63.25	754225	10.86	-76.3841	37.04254
210415130	2021	2/9/2021 5:00	1115	11:15	O	PDO	0	0	0	0	0	0	0	2	1. Rear End	RE	No	1. No Adve	2. Daylight	Day	1. Dry	Dry	8. Non-Inte	1. Straight	1. Concret	1. No Defe	3. Two-Wa	1. Not at In	6. Traffic L	1. Yes - Wo	2. No			3. No	20. Motor V	1. On Roac	No	No	Belted	No	No	No	No	No	No	No	No	No	Yes	5	NOT_RD	Not Interse	No	No	Yes	No	5. Hampto	114	114. City o	1-Interstat	4-Two-Way	Urban	VDOT Inter	5	1. State Hv	Hampton F	HAMP	R-VA IS00064WB		263.84			-76.3938	37.03978
210415142	2021	2/6/2021 5:00	1447	14:47	A	A	0	1	0	1	2	0	0	2	16. Other	OTHR	No	1. No Adve	2. Daylight	Day	1. Dry	Dry	10. Interse	1. Straight	2. Blackto	1. No Defe	2. Two-Wa	4. Four Ap	4. Stop Sig	1. Yes - Wo	2. No			3. No	20. Motor V	1. On Roac	No	No	Belted	No	No	No	No	No	No	No	No	No	No		NOT_RD	Urban Inte	No	No	Yes	No	5. Hampto	114	114. City o	4-Minor Ar	3-Two-Way	Urban	NonVDOT	5	3. City or T	Hampton F	HAMP	R-VA SR00351WB		2.19	1068772	5.72	-76.3977	37.0047
210415144	2021	2/7/2021 5:00	1504	15:04	C	C	0	0	0	2	2	0	0	2	2. Angle	ANG	No	5. Rain	2. Daylight	Day	2. Wet	Wet	1. Main-Lir	1. Straight	1. Concret	1. No Defe	2. Two-Wa	1. Not at In	6. Traffic L	1. Yes - Wo	2. No			3. No	20. Motor V	1. On Roac	No	No	Belted	No	No	No	No	No	No	No	No	No	No		NOT_RD	Urban Inte	Yes	Yes	Yes	No	5. Hampto	114	114. City o	3-Principal	4-Two-Way	Urban	NonVDOT	5	3. City or T	Hampton F	HAMP	R-VA US00258EB		62.94	754224	211.31	-76.3892	37.04144
210425106	2021	2/9/2021 5:00	1623	16:23	O	PDO	0	0	0	0	0	0	0	2	2. Angle	ANG	No	1. No Adve	2. Daylight	Day	1. Dry	Dry	1. Main-Lir	1. Straight	2. Blackto	1. No Defe	3. Two-Wa	2. Two App	1. No Traffi	6. No Traffi	2. No			3. No	20. Motor V	1. On Roac	No	No	Belted	No	No	No	No	No	No	No	No	No	No		NOT_RD	Urban Inte	No	No	Yes	No	5. Hampto	114	114. City o	3-Principal	4-Two-Way	Urban	NonVDOT	5	3. City or T	Hampton F	HAMP	R-VA US00258WB		63.26	754225	83.66	-76.3839	37.04272
180225163	2018	1/21/2018 5:00	1741	17:41	O	PDO	0	0	0	0	0	0	0	2	1. Rear End	RE	No	1. No Adve	4. Darknes	Night	1. Dry	Dry	10. Interse	1. Straight	2. Blackto	1. No Defe	1. Two-Wa	4. Four Ap	3. Traffic S	1. Yes - Wo	2. No			3. No	20. Motor V	1. On Roac	No	No	Belted	No	No	No	No	No	No	No	No	No	No		NOT_RD	Urban Inte	No	No	Yes	Yes	5. Hampto	114	114. City o	5-Major Cc	3-Two-Way	Urban	NonVDOT	5	3. City or T	Hampton F	HAMP	S-VA114PR BRIARFIELD RD		0.85	253287	88.13	-76.4041	37.01876
242755053	2024	9/27/2024 5:00	1442	14:42	B	B	0	0	1	1	2	0	0	2	1. Rear End	RE	No	5. Rain	2. Daylight	Day	2. Wet	Wet	8. Non-Inte	1. Straight	2. Blackto	1. No Defe	1. Two-Wa	1. Not at In	6. Traffic L	1. Yes - Wo	2. No			1. Yes	20. Motor V	1. On Roac	No	No	Belted	No	No	No	No	No	No	No	No	No	No		NOT_RD	Not Interse	Yes	No	Yes	No	5. Hampto	114	114. City o	4-Minor Ar	3-Two-Way	Urban	NonVDOT	5	3. City or T	Hampton F	HAMP	S-VA114NP BIG BETHEL RD		3.09	1073167	343.23	-76.428	37.05658
193585114	2019	2/13/2019 5:00	1700	17:00	O	PDO	0	0	0	0	0	0	0	2	5. Sideswipe - Opposite Direction	SSO	No	1. No Adve	4. Darknes	Night	1. Dry	Dry	1. Main-Lir	1. Straight	2. Blackto	1. No Defe	1. Two-Wa	1. Not at In	6. Traffic L	1. Yes - Wo	2. No			3. No	20. Motor V	1. On Roac	No	No	Belted	No	No	No	No	No	No	No	No	No	No		NOT_RD	Not Interse	No	No	Yes	Yes	5. Hampto	114	114. City o	3-Principal	4-Two-Way	Urban	NonVDOT	5	3. City or T	Hampton F	HAMP	R-VA SR00143SB		2.22	1062047	407.45	-76.3302	37.02366
210425136	2021	2/11/2021 5:00	603	6:03	B	B	0	0	1	0	1	0	0	2	4. Sideswipe - Same Direction	SSS	No	1. No Adve	4. Darknes	Night	1. Dry	Dry	8. Non-Inte	1. Straight	1. Concret	1. No Defe	3. Two-Wa	1. Not at In	6. Traffic L	1. Yes - Wo	2. No			3. No	20. Motor V	1. On Roac	No	No	Belted	No	No	No	No	No	No	No	No	No	No		NOT_RD	Not Interse	No	No	Yes	Yes	5. Hampto	114	114. City o	1-Interstat	4-Two-Way	Urban	VDOT Inter	5	1. State Hv	Hampton F	HAMP	R-VA IS00064WB		263.77			-76.3946	37.04058
210435099	2021	1/28/2021 5:00	1056	10:56	O	PDO	0	0	0	0	0	0	0	2	2. Angle	ANG	No	1. No Adve	2. Daylight	Day	2. Wet	Wet	10. Interse	1. Straight	2. Blackto	1. No Defe	1. Two-Wa	4. Four Ap	3. Traffic S	1. Yes - Wo	2. No			3. No	20. Motor V	1. On Roac	No	No	Belted	No	No	No	No	No	No	No	No	No	No		NOT_RD	Urban Inte	No	No	Yes	No	5. Hampto	114	114. City o	4-Minor Ar	4-Two-Way	Urban	NonVDOT	5	3. City or T	Hampton F	HAMP	R-VA SR00278SB		0.1	1067724	41.3	-76.3481	37.04517
210435100	2021	2/7/2021 5:00	1313	13:13	C	C	0	0	0	1	1	0	0	1	16. Other	OTHR	No	5. Rain	2. Daylight	Day	2. Wet	Wet	10. Interse	1. Straight	2. Blackto	1. No Defe	1. Two-Wa	4. Four Ap	3. Traffic S	1. Yes - Wo	2. No			3. No	14. Ditch	1. On Roac	No	No	Belted	No	No	No	No	No	No	No	No	No	No		NOT_RD	Urban Inte	No	Yes	Yes	No	5. Hampto	114	114. City o	7-Local (J,6	3-Two-Way	Urban	NonVDOT	5	3. City or T	Hampton F	HAMP	S-VA114NP G ST		0.4	1068789	351.26	-76.3926	37.00929
210435101	2021	2/11/2021 5:00	1106	11:06	C	C	0	0	0	2	2	0	0	2	1. Rear End	RE	No	4. Mist	2. Daylight	Day	2. Wet	Wet	1. Main-Lir	1. Straight	2. Blackto	1. No Defe	3. Two-Wa	1. Not at In	6. Traffic L	1. Yes - Wo	2. No			3. No	20. Motor V	1. On Roac	No	No	Belted	No	No	No	No	No	No	No	No	No	No		NOT_RD	Urban Inte	No	No	Yes	No	5. Hampto	114	114. City o	3-Principal	4-Two-Way	Urban	NonVDOT	5	3. City or T	Hampton F	HAMP	R-VA US00258WB		60.12	253130	189.24	-76.435	37.02417
210435103	2021	2/10/2021 5:00	1302	13:02	C	C	0	0	0	1	1	0	0	2	4. Sideswipe - Same Direction	SSS	No	1. No Adve	2. Daylight	Day	1. Dry	Dry	11. Interse	1. Straight	1. Concret	1. No Defe	2. Two-Wa	4. Four Ap	6. Traffic L	1. Yes - Wo	2. No			3. No	20. Motor V	1. On Roac	No	No	Belted	No	No	No	No	No	Yes	No	No	No	No		NOT_RD	Urban Inte	No	No	Yes	No	5. Hampto	114	114. City o	3-Principal	4-Two-Way	Urban	NonVDOT	5	3. City or T	Hampton F	HAMP	R-VA US00258WB		59.84	253129	195.61	-76.439	37.02215
210435105	2021	2/11/2021 5:00	1721	17:21	C	C	0	0	0	2	2	0	0	2	2. Angle	ANG	No	5. Rain	2. Daylight	Day	2. Wet	Wet	10. Interse	1. Straight	2. Blackto	1. No Defe	1. Two-Wa	4. Four Ap	4. Stop Sig	1. Yes - Wo	2. No			3. No	20. Motor V	1. On Roac	No	No	Belted	No	No	No	No	No	No	No	No	No	Yes	5	NOT_RD	Urban Inte	No	No	Yes	No	5. Hampto	114	114. City o	7-Local (J,6	3-Two-Way	Urban	NonVDOT	5	3. City or T	Hampton F	HAMP	S-VA114NP TALLWOOD DR		0.13			-76.411	37.03369
241855027	2024	7/1/2024 5:00	1559	15:59	O	PDO	0	0	0	0	0	0	0	2	1. Rear End	RE	No	1. No Adve	2. Daylight	Day	1. Dry	Dry	8. Non-Inte	1. Straight	2. Blackto	1. No Defe	3. Two-Wa	1. Not at In	6. Traffic L	1. Yes - Wo	2. No			3. No	20. Motor V	1. On Roac	No	No	Belted	No	Yes	No	No	No	Yes	No	No	No	No		NOT_RD	Urban Inte	No	No	Yes	No	5. Hampto	114	114. City o	3-Principal	4-Two-Way	Urban	NonVDOT	5	3. City or T	Hampton F	HAMP	R-VA SR00134WB		7.2	702864	193.42	-76.4031	37.05654
210435144	2021	2/12/2021 5:00	740	7:40	B	B	0	0	1	0	1	0	0	1	9. Fixed Object - Off Road	FOOR	No	5. Rain	2. Daylight	Day	2. Wet	Wet	5. On Entra	4. Grade - (	1. Concret	1. No Defe	4. One-Wa	1. Not at In	6. Traffic L	1. Yes - Wo	2. No			3. No	11. Jersey	2. Shoulde	No	No	Belted	No	No	No	No	No	No	No	No	No	Yes	10	RD RIGHT	Not Interse	No	Yes	No	No	5. Hampto	114	114. City o	1-Interstat	1-One-Way	Urban	VDOT Inter	5	1. State Hv	Hampton F	HAMP	R-VA IS00064WB	RMP264.00A	0.16			-76.374	37.03212
210435157	2021	2/8/2021 5:00	1439	14:39	C	C	0	0	0	2	2	0	0	2	1. Rear End	RE	No	1. No Adve	2. Daylight	Day	1. Dry	Dry	1. Main-Lir	1. Straight	2. Blackto	1. No Defe	3. Two-Wa	1. Not at In	1. No Traffi	6. No Traffi	2. No			3. No	20. Motor V	1. On Roac	No	No	Belted	No	No	No	No	No	No	No	No	No	No		NOT_RD	Not Interse	No	No	Yes	No	5. Hampto	114	114. City o	3-Principal	4-Two-Way	Urban	NonVDOT	5	3. City or T	Hampton F	HAMP	R-VA US00258WB		62.68			-76.3943	37.04051
193575051	2019	12/20/2019 5:00	2343	23:43	O	PDO	0	0	0	0	0	0	0	1	9. Fixed Object - Off Road	FOOR	No	1. No Adve	4. Darknes	Night	1. Dry	Dry	11. Interse	1. Straight	2. Blackto	1. No Defe	3. Two-Wa	4. Four Ap	3. Traffic S	1. Yes - Wo	2. No			3. No	14. Ditch	8. Off Roac	No	No	Belted	No	No	No	No	No	Yes	No	No	No	No		NOT_RD	Urban Inte	No	No	Yes	Yes	5. Hampto	114	114. City o	4-Minor Ar	4-Two-Way	Urban	NonVDOT	5	3. City or T	Hampton F	HAMP	R-VA US00060WB		273.33	718601	101.61	-76.3501	37.02438
210435188	2021	2/6/2021 5:00	1609	16:09	C	C	0	0	0	2	2	0	0	3	16. Other	OTHR	No	1. No Adve	2. Daylight	Day	1. Dry	Dry	10. Interse	1. Straight	2. Blackto	1. No Defe	1. Two-Wa	3. Three Ap	6. Traffic L	1. Yes - Wo	2. No			3. No	17. Traffic	1. On Roac	No	No	Belted	No	No	No	No	No	Yes	No	No	No	No		NOT_RD	Urban Inte	Yes	No	Yes	No	5. Hampto	114	114. City o	7-Local (J,6	3-Two-Way	Urban	NonVDOT	5	3. City or T	Hampton F	HAMP	S-VA114NP DANIEL LN		0.01			-76.3034	37.04247
210435212	2021	2/12/2021 5:00	954	9:54	A	A	0	2	0	0	2	0	0	1	9. Fixed Object - Off Road	FOOR	No	5. Rain	2. Daylight	Day	2. Wet	Wet	8. Non-Inte	1. Straight	2. Blackto	1. No Defe	2. Two-Wa	1. Not at In	1. No Traffi	6. No Traffi	2. No			3. No	12. Buildin	9. Outside	No	No	Belted	No	No	No	No	No	No	No	No	No	No		RD RIGHT	Not Interse	Yes	No	Yes	No	5. Hampto	114	114. City o	3-Principal	4-Two-Way	Urban	NonVDOT	5	3. City or T	Hampton F	HAMP	R-VA US00258WB		64.29			-76.3663	37.04393
203295187	2020	11/17/2020 5:00	1317	13:17	O	PDO	0	0	0	0	0	0	0	2	2. Angle	ANG	No	1. No Adve	2. Daylight	Day	1. Dry	Dry	9. Within Ir	1. Straight	2. Blackto	1. No Defe	2. Two-Wa	4. Four Ap	3. Traffic S	1. Yes - Wo	2. No			3. No	20. Motor V	1. On Roac	No	No	Belted	No	No	No	No	No	No	No	No	No	No		NOT_RD	Urban Inte	Yes	No	Yes	No	5. Hampto	114	114. City o	4-Minor Ar	4-Two-Way	Urban	NonVDOT	5	3. City or T	Hampton F	HAMP	R-VA SR00152EB		3.57	253071	31.2	-76.4039	37.04131
210445018	2021	2/11/2021 5:00	2200	22:00	A	A	0	1	1	0	2	0	0	3	1. Rear End	RE	No	4. Mist	4. Darknes	Night	1. Dry	Dry	8. Non-Inte	3. Grade - S	2. Blackto	1. No Defe	3. Two-Wa	1. Not at In	6. Traffic L	1. Yes - Wo	2. No			3. No	20. Motor V	1. On Roac	No	No	Belted	No	No	No	No	No	No	No	No	No	No		NOT_RD	Not Interse	No	Yes	Yes	Yes	5. Hampto	114	114. City o	1-Interstat	4-Two-Way	Urban	VDOT Inter	5	1. State Hv	Hampton F	HAMP	R-VA IS00064EB		270.51			-76.3083	36.98969
210445076	2021	2/13/2021 5:00	720	7:20	O	PDO	0	0	0	0	0	0	0	1	9. Fixed Object - Off Road	FOOR	No	5. Rain	2. Daylight	Day	2. Wet	Wet	5. On Entra	1. Straight	2. Blackto	1. No Defe	3. Two-Wa	1. Not at In	6. Traffic L	1. Yes - Wo	2. No			3. No	5. Guard R	2. Shoulde	No	No	Belted	No	No	No	No	Yes	No	No	No	No	No		RD_LEFT	Not Interse	No	No	No	No	5. Hampto	114	114. City o	1-Interstat	1-One-Way	Urban	VDOT Prim	5	1. State Hv	Hampton F	HAMP	R-VA US00258WB	RMP063.00B	0.06			-76.3935	37.04142
210455004	2021	2/13/2021 5:00	2145	21:45	O	PDO	0	0	0	0	0	0	0	1	9. Fixed Object - Off Road	FOOR	No	5. Rain	4. Darknes	Night	2. Wet	Wet	8. Non-Inte	3. Grade - S	1. Concret	1. No Defe	3. Two-Wa	1. Not at In	6. Traffic L	1. Yes - Wo	2. No			3. No	11. Jersey	2. Shoulde	No	No	Belted	No	No	No	No	No	No	No	No	No	Yes	20	RD_LEFT	Not Interse	No	Yes	Yes	Yes	5. Hampto	114	114. City o	1-Interstat	4-Two-Way	Urban	VDOT Inter	5	1. State Hv	Hampton F	HAMP	R-VA IS00064EB		266.96			-76.3412	37.03312
210455075	2021	2/13/2021 5:00	1343	13:43	O	PDO	0	0	0	0	0	0	0	2	1. Rear End	RE	No	5. Rain	2. Daylight	Day	2. Wet	Wet	8. Non-Inte	1. Straight	2. Blackto	1. No Defe	3. Two-Wa	1. Not at In	6. Traffic L	1. Yes - Wo	2. No			3. No	20. Motor V	1. On Roac	No	No	Belted	No	No	No	No	No	No	No	No	No	Yes	48	NOT_RD	Not Interse	No	Yes	Yes	No	5. Hampto	114	114. City o	1-Interstat	4-Two-Way	Urban	VDOT Inter	5	1. State Hv	Hampton F	HAMP	R-VA IS00064EB		268.62			-76.3243	37.01314
210455124	2021	2/12/2021 5:00	1130	11:30	O	PDO	0	0	0	0	0	0	0	2	4. Sideswipe - Same Direction	SSS	No	4. Mist	2. Daylight	Day	2. Wet	Wet	8. Non-Inte	1. Straight	2. Blackto	1. No Defe	3. Two-Wa	1. Not at In	6. Traffic L	1. Yes - Wo	2. No			3. No	20. Motor V	1. On Roac	No	No	Belted	No	No	No	No	No	Yes	No	No	No	Yes	5	NOT_RD	Not Interse	No	No	Yes	No	5. Hampto	114	114. City o	1-Interstat	4-Two-Way	Urban	VDOT Inter	5	1. State Hv	Hampton F	HAMP	R-VA IS00664WB		1.78			-76.3915	37.01334
210455207	2021	2/12/2021 5:00	1710	17:10	O	PDO	0	0	0	0	0	0	0	2	1. Rear End	RE	No	1. No Adve	2. Daylight	Day	1. Dry	Dry	8. Non-Inte	1. Straight	2. Blackto	1. No Defe	4. One-Wa	1. Not at In	6. Traffic L	1. Yes - Wo	2. No			3. No	20. Motor V	1. On Roac	No	No	Belted	No	No	No	No	No	Yes	No	No	No	Yes	30	NOT_RD	Not Interse	No	No	Yes	No	5. Hampto	114	114. City o	1-Interstat	4-Two-Way	Urban	VDOT Inter	5	1. State Hv	Hampton F	HAMP	R-VA IS00064WB		269.98			-76.3144	36.99737
210455208	2021	2/12/2021 5:00	2005	20:05	O	PDO	0	0	0	0	0	0	0	1	9. Fixed Object - Off Road	FOOR	No	5. Rain	4. Darknes	Night	2. Wet	Wet	8. Non-Inte	1. Straight	2. Blackto	1. No Defe	4. One-Wa	1. Not at In	6. Traffic L	1. Yes - Wo	2. No			3. No	11. Jersey	2. Shoulde	No	No	Belted	No	No	No	No	No	No	No	No	No	Yes	45	RD RIGHT	Not Interse	No	Yes	Yes	Yes	5. Hampto	114	114. City o	1-Interstat	4-Two-Way	Urban	VDOT Inter	5	1. State Hv	Hampton F	HAMP	R-VA IS00064EB		270.26			-76.3109	36.99252
210455209	2021	2/13/2021 5:00	1550	15:50	O	PDO	0	0	0	0	0	0	0	1	9. Fixed Object - Off Road	FOOR	No	5. Rain	2. Daylight	Day	2. Wet	Wet	5. On Entra	10. On/Off	2. Blackto	1. No Defe	4. One-Wa	1. Not at In	6. Traffic L	1. Yes - Wo	2. No			3. No	5. Guard R	2. Shoulde	No	No	Belted	No	No	No	No	Yes	No	No	No	No	Yes	15	RD_LEFT	Not Interse	No	No	No	No	5. Hampto	114	114. City o	1-Interstat	1-One-Way	Urban	VDOT Prim	5	1. State Hv	Hampton F	HAMP	R-VA US00258WB	RMP063.00B	0.05			-76.3933	37.04119
210465033	2021	2/14/2021 5:00	229	2:29	O	PDO	0	0	0	0	0	0	0	1	9. Fixed Object - Off Road	FOOR	No	4. Mist	5. Darknes	Night	2. Wet	Wet	5. On Entra	4. Grade - (	2. Blackto	1. No Defe	4. One-Wa	1. Not at In	6. Traffic L	1. Yes - Wo	2. No			3. No	8. Sign, Tra	4. Roadsid	No	No	Belted	No	Yes	No	No	No	Yes	No	No	No	No		RD_LEFT	Not Interse	No	No	No	Yes	5. Hampto	114	114. City o	1-Interstat	1-One-Way	Urban	VDOT Inter	5	1. State Hv	Hampton F	HAMP	R-VA IS00064WB	RMP261.00A	0.21			-76.4156	37.05991
210465160	2021	2/14/2021 5:00	1047	10:47	O	PDO	0	0	0	0	0	0	0	2	4. Sideswipe - Same Direction	SSS	No	1. No Adve	2. Daylight	Day	1. Dry	Dry	8. Non-Inte	2. Curve - L	2. Blackto	1. No Defe	3. Two-Wa	1. Not at In	6. Traffic L	1. Yes - Wo	2. No			3. No	20. Motor V	1. On Roac	Yes	No	Belted	No	No	No	No	No	No	No	No	No	Yes	20	NOT_RD	Not Interse	No	No	Yes	No	5. Hampto	114	114. City o	1-Interstat	4-Two-Way	Urban	VDOT Inter	5	1. State Hv	Hampton F	HAMP	R-VA IS00064EB		266			-76.358	37.03475
210465190	2021	2/14/2021 5:00	1600	16:00	O	PDO	0	0	0	0	0	0	0	1	9. Fixed Object - Off Road	FOOR	No	5. Rain	2. Daylight	Day	2. Wet	Wet	5. On Entra	10. On/Off	2. Blackto	1. No Defe	4. One-Wa	1. Not at In	6. Traffic L	1. Yes - Wo	2. No			3. No	5. Guard R	2. Shoulde	No	No	Belted	No	No	No	No	Yes	No	No	No	No	Yes	25	RD RIGHT	Not Interse	No	No	No	No	5. Hampto	114	114. City o	1-Interstat	1-One-Way	Urban	VDOT Inter	5	1. State Hv	Hampton F	HAMP	R-VA IS00064WB	RMP264.00A	0.29			-76.3769	37.03132
210465228	2021	2/15/2021 5:00	903	9:03	O	PDO	0	0	0	0	0	0	0	2	4. Sideswipe - Same Direction	SSS	No	1. No Adve	2. Daylight	Day	1. Dry	Dry	8. Non-Inte	3. Grade - S	1. Concret	1. No Defe	3. Two-Wa	1. Not at In	6. Traffic L	1. Yes - Wo	2. No			3. No	20. Motor V	1. On Roac	No	No	Belted	No	No	No	No	No	No	No	No	No	No		NOT_RD	Not Interse	No	No	Yes	No	5. Hampto	114	114. City o	1-Interstat	4-Two-Way	Urban	VDOT Inter	5	1. State Hv	Hampton F	HAMP	R-VA IS00064EB		271.1			-76.3023	36.98316
201715092	2020	6/19/2020 5:00	36	00:36	O	PDO	0	0	0	0	0	0	0	1	16. Other	OTHR	No	1. No Adve	4. Darknes	Night	1. Dry	Dry	1. Main-Lir	1. Straight	2. Blackto	4. Under R	2. Two-Wa	4. Four Ap	2. Officer (	3. Yes - No	1. Yes	3. Activity /	4. Intermit	3. No	20. Motor V	1. On Roac	No	No	Belted	No	No	No	No	No	Yes	No	No	No	Yes	10	NOT_RD	Urban Inte	No	No	Yes	Yes	5. Hampto	114	114. City o	4-Minor Ar	4-Two-Way	Urban	NonVDOT	5	3. City or T	Hampton F	HAMP	R-VA US00060EB		273.33	718601	90.38	-76.3501	37.02424
181895049	2018	7/5/2018 5:00	1745	17:45	A	A	0	1	0	0	1	0	0	2	1. Rear End	RE	No	1. No Adve	2. Daylight	Day	1. Dry	Dry	1. Main-Lir	1. Straight	2. Blackto	1. No Defe	3. Two-Wa	1. Not at In	6. Traffic L	1. Yes - Wo	2. No			3. No	20. Motor V	1. On Roac	No	No	Belted	No	Yes	No	No	No	No	No	No	No	No		NOT_RD	Not Interse	No	No	Yes	No	5. Hampto	114	114. City o	3-Principal	4-Two-Way	Urban	NonVDOT	5	3. City or T	Hampton F	HAMP	R-VA SR00134WB		7.21	702864	259.12	-76.4031	37.05645
180065168	2018	1/3/2018 5:00	1856	18:56	O	PDO	0	0	0	0	0	0	0	2	1. Rear End	RE	No	1. No Adve	4. Darknes	Night	1. Dry	Dry	2. Accelera	1. Straight	2. Blackto	1. No Defe	3. Two-Wa	1. Not at In	6. Traffic L	1. Yes - Wo	2. No			3. No	20. Motor V	1. On Roac	No	No	Belted	No	No	No	No	No	No	No	No	No	No		NOT_RD	Not Interse	Yes	No	Yes	Yes	5. Hampto	114	114. City o	3-Principal	4-Two-Way	Urban	NonVDOT	5	3. City or T	Hampton F	HAMP	R-VA SR00134EB		7.22	702864	250.77	-76.4033	37.05647
210475083	2021	2/5/2021 5:00	1842	18:42	A	A	0	1	0	0	1	0	0	2	16. Other	OTHR	Bike	1. No Adve	1. Dawn	Day	1. Dry	Dry	8. Non-Inte	1. Straight	2. Blackto	1. No Defe	2. Two-Wa	1. Not at In	6. Traffic L	1. Yes - Wo	2. No			3. No	22. Bicycle	1. On Roac	No	No	Belted	Yes	No	No	No	No	Yes	No	No	No	No		NOT_RD	Not Interse	No	No	Yes	No	5. Hampto	114	114. City o	5-Major Cc	3-Two-Way	Urban	NonVDOT	5	3. City or T	Hampton F	HAMP	S-VA114NP OLD BUCKROE RD		0.83			-76.313	37.03104
191335213	2019	5/10/2019 5:00	1919	19:19	O	PDO	0	0	0	0	0	0	0	2	1. Rear End	RE	No	1. No Adve	2. Daylight	Day	1. Dry	Dry	1. Main-Lir	1. Straight	2. Blackto	1. No Defe	1. Two-Wa	1. Not at In	6. Traffic L	1. Yes - Wo	2. No			3. No	20. Motor V	1. On Roac	No	No	Belted	No	Yes	No	No	No	No	No	No	No	No		NOT_RD	Not Interse	No	No	Yes	No	5. Hampto	114	114. City o	4-Minor Ar	3-Two-Way	Urban	NonVDOT	5	3. City or T	Hampton F	HAMP	S-VA114NP BIG BETHEL RD		3.1	1073167	322.06	-76.428	37.05665
210475085	2021	2/14/2021 5:00	1331	13:31	C	C	0	0	0	2	2	0	0	2	1. Rear End	RE	No	1. No Adve	2. Daylight	Day	2. Wet	Wet	9. Within Ir	1. Straight	2. Blackto	1. No Defe	2. Two-Wa	3. Three Ap	1. No Traffi	6. No Traffi	2. No			3. No	20. Motor V	1. On Roac	No	No	Belted	No	No	No	No	No	No	No	No	No	No		NOT_RD	VDOT Inter	Yes	No	Yes	No	5. Hampto	114	114. City o	3-Principal	4-Two-Way	Urban	NonVDOT	5	3. City or T	Hampton F	HAMP	R-VA US00258WB		62.84	1091129	5.78	-76.3906	37.04133
210475099	2021	2/2/2021 5:00	1358	13:58	C	C	0	0	0	2	2	0	0	2	3. Head On	HO	No	5. Rain	2. Daylight	Day	2. Wet	Wet	10. Interse	1. Straight	2. Blackto	1. No Defe	3. Two-Wa	3. Three Ap	3. Traffic S	1. Yes - Wo	2. No			3. No	20. Motor V	1. On Roac	No	No	Belted	No	No	No	No	No	No	No	No	No	No		NOT_RD	VDOT Inter	Yes	No	Yes	No	5. Hampto	114	114. City o	7-Local (J,6	3-Two-Way	Urban	NonVDOT	5	3. City or T	Hampton F	HAMP	S-VA114NP COLISEUM DR		1.26	1079065	10.95	-76.3912	37.04807
183375198	2018	11/29/2018 5:00	1732	17:32	C	C	0	0	0	2	2	0	0	2	1. Rear End	RE	No	1. No Adve	4. Darknes	Night	1. Dry	Dry	1. Main-Lir	1. Straight	1. Concret	1. No Defe	2. Two-Wa	1. Not at In	3. Traffic S	1. Yes - Wo	2. No			3. No	20. Motor V	1. On Roac	No	No	Belted	No	No	No	No	No	No	Yes	No	No	No		NOT_RD	Not Interse	No	No	Yes	Yes	5. Hampto	114	114. City o	3-Principal	4-Two-Way	Urban	NonVDOT	5	3. City or T	Hampton F	HAMP	R-VA SR00134WB		7.22	702864	280.43	-76.4032	37.05633
210475102	2021	2/2/2021 5:00	1900	19:00	A	A	0	2	0	0	2	0	0	2	1. Rear End	RE	No	1. No Adve	4. Darknes	Night	1. Dry	Dry	10. Interse	1. Straight	2. Blackto	1. No Defe	3. Two-Wa	4. Four Ap	3. Traffic S	1. Yes - Wo	2. No			3. No	20. Motor V	1. On Roac	No	No	Belted	No	No	No	No	No	No	No	No	No	No		NOT_RD	Urban Inte	No	No	Yes	Yes	5. Hampto	114	114. City o	3-Principal	4-Two-Way	Urban	NonVDOT	5	3. City or T	Hampton F	HAMP	R-VA US00258WB		62.22	253136	215.14	-76.4023	37.03883
210475120	2021	2/14/2021 5:00	7	00:07	C	C	0	0	0	1	1	0	0	1	9. Fixed Object - Off Road	FOOR	No	5. Rain	4. Darknes	Night	2. Wet	Wet	10. Interse	1. Straight	2. Blackto	1. No Defe	3. Two-Wa	3. Three Ap	4. Stop Sig	1. Yes - Wo	2. No			3. No	13. Curb	1. On Roac	No	No	Belted	No	No	No	No	Yes	No	No	No	No	No		NOT_RD	Urban Inte	No	No	Yes	Yes	5. Hampto	114	114. City o	7-Local (J,6	3-Two-Way	Urban	NonVDOT	5	3. City or T	Hampton F	HAMP	S-VA114PR SILVER ISLES BLVD		0.75			-76.2899	37.06549
210475122	2021	2/11/2021 5:00	1256	12:56	O	PDO	0	0	0	0	0	0	0	2	1. Rear End	RE	No	5. Rain	2. Daylight	Day	2. Wet	Wet	1. Main-Lir	1. Straight	2. Blackto	1. No Defe	3. Two-Wa	1. Not at In	3. Traffic S	1. Yes - Wo	2. No			3. No	20. Motor V	1. On Roac	No	No	Belted	No	No	No	No	No	No	No	No	No	No		NOT_RD	Urban Inte	No	Yes	Yes	No	5. Hampto	114	114. City o	3-Principal	4-Two-Way	Urban	NonVDOT	5	3. City or T	Hampton F	HAMP	R-VA US00258WB		63.01	754224	81.64	-76.3883	37.04177
210475123	2021	2/12/2021 5:00	1937	19:37	C	C	0	0	0	3	3	0	0	2	16. Other	OTHR	No	5. Rain	4. Darknes	Night	2. Wet	Wet	1. Main-Lir	1. Straight	2. Blackto	1. No Defe	3. Two-Wa	1. Not at In	4. Stop Sig	1. Yes - Wo	2. No			3. No	20. Motor V	1. On Roac	No	No	Belted	No	No	No	No	No	No	No	No	No	No		NOT_RD	Not Interse	No	No	Yes	Yes	5. Hampto	114	114. City o	7-Local (J,6	3-Two-Way	Urban	NonVDOT	5	3. City or T	Hampton F	HAMP	S-VA114NP TODDS LN		2.7	253136	451.26	-76.4027	37.03964
210475124	2021	2/12/2021 5:00	2323	23:23	C	C	0	0	0	2	2	0	0	2	2. Angle	ANG	No	5. Rain	4. Darknes	Night	2. Wet	Wet	9. Within Ir	1. Straight	2. Blackto	1. No Defe	2. Two-Wa	4. Four Ap	3. Traffic S	1. Yes - Wo	2. No			3. No	20. Motor V	1. On Roac	No	No	Belted	No	No	No	No	No	No	No	No	No	Yes	5	NOT_RD	Urban Inte	No	No	Yes	Yes	5. Hampto	114	114. City o	3-Principal	4-Two-Way	Urban	NonVDOT	5	3. City or T	Hampton F	HAMP	R-VA US00258WB		62.24	253136	113.48	-76.4019	37.03891
210325120	2021	1/31/2021 5:00	2043	20:43	C	C	0	0	0	1	1	0	0	2	1. Rear End	RE	No	4. Mist	4. Darknes	Night	2. Wet	Wet	10. Interse	1. Straight	2. Blackto	1. No Defe	3. Two-Wa	4. Four Ap	3. Traffic S	1. Yes - Wo	2. No			3. No	20. Motor V	1. On Roac	Yes	No	Belted	No	No	No	No	No	No	No	No	No	No		NOT_RD	Urban Inte	No	No	Yes	Yes	5. Hampto	114	114. City o	4-Minor Ar	4-Two-Way	Urban	NonVDOT	5	3. City or T	Hampton F	HAMP	R-VA SR00152WB		3.57	253071	81.3	-76.4038	37.04145
210475126	2021	2/13/2021 5:00	1352	13:52	C	C	0	0	0	9	9	0	0	2	2. Angle	ANG	No	5. Rain	2. Daylight	Day	2. Wet	Wet	10. Interse	1. Straight	2. Blackto	1. No Defe	3. Two-Wa	4. Four Ap	3. Traffic S	1. Yes - Wo	2. No			3. No	20. Motor V	1. On Roac	No	No	Belted	No	No	No	No	No	No	No	No	No	No		NOT_RD	Urban Inte	Yes	No	Yes	No	5. Hampto	114	114. City o	3-Principal	4-Two-Way	Urban	NonVDOT	5	3. City or T	Hampton F	HAMP	R-VA US00258EB		62.99	754224	25.17	-76.3885	37.04157
210475128	2021	2/13/2021 5:00	2217	22:17	O	PDO	0	0	0	0	0	0	0	1	9. Fixed Object - Off Road	FOOR	No	5. Rain	4. Darknes	Night	2. Wet	Wet	8. Non-Inte	1. Straight	2. Blackto	1. No Defe	1. Two-Wa	1. Not at In	6. Traffic L	1. Yes - Wo	2. No			3. No	3. Utility P	2. Shoulde	Yes	No	Belted	No	No	No	No	No	No	No	No	No	Yes	5	NOT_RD	Urban Inte	No	No	Yes	Yes	5. Hampto	114	114. City o	3-Principal	3-Two-Way	Urban	NonVDOT	5	3. City or T	Hampton F	HAMP	R-VA US00258WB		67.14	1080051	161.73	-76.3241	37.0292
171815500	2017	5/29/2017 5:00	2205	22:05	O	PDO	0	0	0	0	0	0	0	1	9. Fixed Object - Off Road	FOOR	No	5. Rain	5. Darknes	Night	2. Wet	Wet	1. Main-Lir	10. On/Off	1. Concret	1. No Defe	2. Two-Wa	1. Not at In	3. Traffic S	1. Yes - Wo	2. No			3. No	8. Sign, Tra	8. Off Roac	No	No	Belted	No	No	No	No	No	No	No	No	No	No		RD_LEFT	Not Interse	No	No	Yes	Yes	5. Hampto	114	114. City o	3-Principal	4-Two-Way	Urban	NonVDOT	5	3. City or T	Hampton F	HAMP	R-VA SR00134EB		7.24	702864	346.67	-76.4035	37.05625
210475132	2021	2/13/2021 5:00	1315	13:15	O	PDO	0	0	0	0	0	0	0	2	2. Angle	ANG	No	5. Rain	2. Daylight	Day	2. Wet	Wet	8. Non-Inte	1. Straight	2. Blackto	1. No Defe	3. Two-Wa	1. Not at In	3. Traffic S	1. Yes - Wo	2. No			3. No	20. Motor V	1. On Roac	No	No	Belted	No	No	No	No	No	No	No	No	No	No		NOT_RD	Urban Inte	Yes	No	Yes	No	5. Hampto	114	114. City o	3-Principal	4-Two-Way	Urban	NonVDOT	5	3. City or T	Hampton F	HAMP	R-VA US00258EB		63.26	754225	26.1	-76.384	37.04256
210475133	2021	2/4/2021 5:00	2330	23:30	O	PDO	0	0	0	0	0	0	0	2	4. Sideswipe - Same Direction	SSS	No	1. No Adve	4. Darknes	Night	1. Dry	Dry	8. Non-Inte	1. Straight	2. Blackto	1. No Defe	1. Two-Wa	1. Not at In	1. No Traffi	6. No Traffi	2. No			3. No	6. Parked V	1. On Roac	No	No	Belted	No	No	No	No	No	Yes	No	No	No	No		NOT_RD	Not Interse	No	No	Yes	Yes	5. Hampto	114	114. City o	7-Local (J,6	3-Two-Way	Urban	NonVDOT	5	3. City or T	Hampton F	HAMP	S-VA114NP THORNROSE AVE		0.08			-76.3496	37.0453
210475335	2021	2/16/2021 5:00	1835	18:35	O	PDO	0	0	0	0	0	0	0	1	9. Fixed Object - Off Road	FOOR	No	1. No Adve	4. Darknes	Night	1. Dry	Dry	5. On Entra	10. On/Off	2. Blackto	1. No Defe	3. Two-Wa	1. Not at In	5. Slow or	1. Yes - Wo	2. No			3. No	2. Trees	4. Roadsid	No	No	Belted	No	No	No	No	No	No	No	No	No	Yes	15	RD_LEFT	Not Interse	No	No	No	Yes	5. Hampto	114	114. City o	1-Interstat	1-One-Way	Urban	VDOT Inter	5	1. State Hv	Hampton F	HAMP	R-VA IS00064EB	RMP261.00B	0.06			-76.4171	37.05784
210485069	2021	2/12/2021 5:00	109	1:09	C	C	0	0	0	1	1	0	0	2	1. Rear End	RE	No	5. Rain	5. Darknes	Night	2. Wet	Wet	1. Main-Lir	2. Curve - L	2. Blackto	1. No Defe	3. Two-Wa	1. Not at In	1. No Traffi	6. No Traffi	2. No			3. No	6. Parked V	1. On Roac	No	No	Belted	No	No	No	No	No	No	No	No	No	No		RD UNKN	Not Interse	No	Yes	Yes	Yes	5. Hampto	114	114. City o	7-Local (J,6	3-Two-Way	Urban	NonVDOT	5	3. City or T	Hampton F	HAMP	S-VA114NP KILVERSTONE WAY		0.11			-76.3733	37.02269
211685101	2021	5/26/2021 5:00	1251	12:51	C	C	0	0	0	2	2	0	0	2	2. Angle	ANG	No	1. No Adve	2. Daylight	Day	1. Dry	Dry	13. Drivew	1. Straight	2. Blackto	1. No Defe	1. Two-Wa	1. Not at In	6. Traffic L	1. Yes - Wo	2. No			3. No	20. Motor V	1. On Roac	No	No	Belted	No	No	No	No	No	No	No	No	No	No		NOT_RD	VDOT Inter	No	No	Yes	No	5. Hampto	114	114. City o	7-Local (J,6	3-Two-Way	Urban	NonVDOT	5	3. City or T	Hampton F	HAMP	S-VA114PR MARCELLA RD		0.98	1078784	132.87	-76.3924	37.05051
232425072	2023	8/20/2023 5:00	422	4:22	A	A	0	1	0	0	1	0	0	1	6. Fixed Object in Road	FOIR	No	1. No Adve	6. Darknes	Night	1. Dry	Dry	1. Main-Lir	1. Straight	2. Blackto	1. No Defe	3. Two-Wa	2. Two App	6. Traffic L	1. Yes - Wo	2. No			3. No	13. Curb	1. On Roac	No	No	Belted	No	No	No	No	No	No	No	Yes	No	Yes	5	RD UNKN	Not Interse	No	No	Yes	Yes	5. Hampto	114	114. City o	4-Minor Ar	4-Two-Way	Urban	NonVDOT	5	3. City or T	Hampton F	HAMP	R-VA SR00415EB		1.08			-76.3903	37.02694
210485088	2021	2/15/2021 5:00	1600	16:00	O	PDO	0	0	0	0	0	0	0	2	1. Rear End	RE	No	1. No Adve	2. Daylight	Day	1. Dry	Dry	8. Non-Inte	3. Grade - S	1. Concret	1. No Defe	3. Two-Wa	1. Not at In	6. Traffic L	1. Yes - Wo	2. No			3. No	20. Motor V	1. On Roac	No	No	Belted	No	No	No	No	No	No	No	No	No	Yes	10	NOT_RD	Not Interse	No	No	Yes	No	5. Hampto	114	114. City o	1-Interstat	4-Two-Way	Urban	VDOT Inter	5	1. State Hv	Hampton F	HAMP	R-VA IS00064EB		271.05			-76.3027	36.98368
210485129	2021	2/16/2021 5:00	805	8:05	O	PDO	0	0	0	0	0	0	0	2	1. Rear End	RE	No	5. Rain	2. Daylight	Day	2. Wet	Wet	5. On Entra	10. On/Off	2. Blackto	1. No Defe	4. One-Wa	1. Not at In	6. Traffic L	1. Yes - Wo	2. No			3. No	20. Motor V	1. On Roac	No	No	Belted	No	No	No	No	No	No	Yes	No	No	Yes	5	NOT_RD	Not Interse	No	No	No	No	5. Hampto	114	114. City o	1-Interstat	1-One-Way	Urban	VDOT Inter	5	1. State Hv	Hampton F	HAMP	R-VA IS00064EB	RMP263.00B	0.05			-76.398	37.04152
210485130	2021	2/17/2021 5:00	757	7:57	B	B	0	0	1	0	1	0	0	1	9. Fixed Object - Off Road	FOOR	No	1. No Adve	2. Daylight	Day	1. Dry	Dry	8. Non-Inte	1. Straight	2. Blackto	1. No Defe	3. Two-Wa	1. Not at In	6. Traffic L	1. Yes - Wo	2. No			3. No	11. Jersey	2. Shoulde	No	No	Belted	No	No	No	No	No	No	No	No	No	No		RD RIGHT	Not Interse	No	No	Yes	No	5. Hampto	114	114. City o	1-Interstat	4-Two-Way	Urban	VDOT Inter	5	1. State Hv	Hampton F	HAMP	R-VA IS00664WB		1.41			-76.3854	37.0169
210485138	2021	2/14/2021 5:00	1629	16:29	C	C	0	0	0	2	2	0	0	3	1. Rear End	RE	No	4. Mist	2. Daylight	Day	2. Wet	Wet	4. Collecto	4. Grade - (	2. Blackto	1. No Defe	4. One-Wa	1. Not at In	6. Traffic L	1. Yes - Wo	2. No			3. No	20. Motor V	1. On Roac	No	No	Belted	No	Yes	No	No	No	No	No	No	No	No		NOT_RD	Not Interse	No	No	No	No	5. Hampto	114	114. City o	1-Interstat	1-One-Way	Urban	VDOT Inter	5	1. State Hv	Hampton F	HAMP	R-VA IS00064WB	RMP264.00A	0.36			-76.378	37.03007
210485181	2020	10/27/2020 5:00	1600	16:00	C	C	0	0	0	3	3	0	0	2	2. Angle	ANG	No	1. No Adve	2. Daylight	Day	1. Dry	Dry	9. Within Ir	1. Straight	1. Concret	1. No Defe	2. Two-Wa	4. Four Ap	4. Stop Sig	4. Yes - Wo	2. No			3. No	20. Motor V	1. On Roac	No	No	Belted	No	No	No	No	No	No	No	No	No	No		NOT_RD	VDOT Inter	No	No	Yes	No	5. Hampto	114	114. City o	4-Minor Ar	3-Two-Way	Urban	NonVDOT	5	3. City or T	Hampton F	HAMP	S-VA114PR WOODLAND RD		0.63	253494	13.7	-76.3219	37.02954
210485200	2021	2/16/2021 5:00	1204	12:04	O	PDO	0	0	0	0	0	0	0	2	2. Angle	ANG	No	1. No Adve	2. Daylight	Day	1. Dry	Dry	1. Main-Lir	1. Straight	1. Concret	1. No Defe	1. Two-Wa	1. Not at In	1. No Traffi	6. No Traffi	2. No			3. No	20. Motor V	1. On Roac	No	No	Belted	No	No	No	No	No	No	Yes	No	No	No		NOT_RD	Not Interse	No	No	Yes	No	5. Hampto	114	114. City o	7-Local (J,6	3-Two-Way	Urban	NonVDOT	5	3. City or T	Hampton F	HAMP	S-VA114NP E AVE		0.25			-76.3616	37.00629
210485201	2021	2/17/2021 5:00	1435	14:35	C	C	0	0	0	3	3	0	0	2	1. Rear End	RE	No	1. No Adve	2. Daylight	Day	1. Dry	Dry	10. Interse	1. Straight	2. Blackto	1. No Defe	1. Two-Wa	3. Three Ap	6. Traffic L	1. Yes - Wo	2. No			3. No	20. Motor V	1. On Roac	No	No	Belted	No	No	No	No	No	No	No	No	No	No		NOT_RD	Urban Inte	Yes	No	Yes	No	5. Hampto	114	114. City o	5-Major Cc	3-Two-Way	Urban	NonVDOT	5	3. City or T	Hampton F	HAMP	S-VA114NP E LITTLE BACK RIVER RD		0.54	253446	362.26	-76.3429	37.06085
210485202	2021	2/17/2021 5:00	930	9:30	C	C	0	0	0	2	2	0	0	2	8. Non-Collision	NC	No	1. No Adve	2. Daylight	Day	1. Dry	Dry	10. Interse	1. Straight	2. Blackto	1. No Defe	1. Two-Wa	3. Three Ap	4. Stop Sig	1. Yes - Wo	2. No			3. No	20. Motor V	1. On Roac	No	No	Belted	No	No	No	No	No	No	No	No	No	No		NOT_RD	Urban Inte	No	No	Yes	No	5. Hampto	114	114. City o	7-Local (J,6	3-Two-Way	Urban	NonVDOT	5	3. City or T	Hampton F	HAMP	S-VA114NP OLD CELEY RD		0.26			-76.3622	37.02415
240615117	2024	2/28/2024 5:00	2159	21:59	C	C	0	0	0	1	1	0	0	2	16. Other	OTHR	Bike	5. Rain	4. Darknes	Night	2. Wet	Wet	1. Main-Lir	1. Straight	2. Blackto	1. No Defe	1. Two-Wa	1. Not at In	3. Traffic S	1. Yes - Wo	2. No			3. No	22. Bicycle	1. On Roac	No	No	Belted	Yes	No	No	No	No	Yes	No	No	No	No		NOT_RD	Not Interse	No	No	Yes	Yes	5. Hampto	114	114. City o	4-Minor Ar	3-Two-Way	Urban	NonVDOT	5	3. City or T	Hampton F	HAMP	S-VA114PR BIG BETHEL RD		3.11	1073167	272.7	-76.4278	37.05677
210495083	2021	2/14/2021 5:00	2128	21:28	C	C	0	0	0	3	3	0	0	2	1. Rear End	RE	No	5. Rain	4. Darknes	Night	2. Wet	Wet	10. Interse	1. Straight	2. Blackto	1. No Defe	3. Two-Wa	4. Four Ap	3. Traffic S	1. Yes - Wo	2. No			3. No	20. Motor V	1. On Roac	No	No	Belted	No	No	No	No	No	No	No	No	No	No		NOT_RD	Urban Inte	No	Yes	Yes	Yes	5. Hampto	114	114. City o	3-Principal	4-Two-Way	Urban	NonVDOT	5	3. City or T	Hampton F	HAMP	R-VA US00258WB		63.01	754224	77.7	-76.3883	37.04177
210495084	2021	2/12/2021 5:00	2143	21:43	C	C	0	0	0	1	1	0	0	2	2. Angle	ANG	No	5. Rain	4. Darknes	Night	2. Wet	Wet	9. Within Ir	1. Straight	2. Blackto	1. No Defe	2. Two-Wa	4. Four Ap	3. Traffic S	1. Yes - Wo	2. No			3. No	20. Motor V	1. On Roac	No	No	Belted	No	No	No	No	No	Yes	No	No	No	No		NOT_RD	Urban Inte	No	No	Yes	Yes	5. Hampto	114	114. City o	3-Principal	4-Two-Way	Urban	NonVDOT	5	3. City or T	Hampton F	HAMP	R-VA US00258EB		61.03	253133	30.19	-76.421	37.03103
171815584	2017	6/9/2017 5:00	1408	14:08	C	C	0	0	0	1	1	0	0	2	2. Angle	ANG	No	1. No Adve	2. Daylight	Day	1. Dry	Dry	8. Non-Inte	1. Straight	2. Blackto	1. No Defe	1. Two-Wa	1. Not at In	6. Traffic L	1. Yes - Wo	2. No			3. No	20. Motor V	1. On Roac	No	No	Belted	No	No	No	No	No	No	No	No	No	No		NOT_RD	VDOT Inter	No	No	Yes	No	5. Hampto	114	114. City o	4-Minor Ar	3-Two-Way	Urban	NonVDOT	5	3. City or T	Hampton F	HAMP	S-VA114PR BIG BETHEL RD		3.12	1073167	221.75	-76.4278	37.05691
210495103	2021	2/14/2021 5:00	840	8:40	O	PDO	0	0	0	0	0	0	0	1	9. Fixed Object - Off Road	FOOR	No	1. No Adve	2. Daylight	Day	1. Dry	Dry	8. Non-Inte	1. Straight	2. Blackto	1. No Defe	1. Two-Wa	1. Not at In	1. No Traffi	6. No Traffi	2. No			3. No	10. Other	2. Shoulde	Yes	No	Belted	No	No	Yes	Yes	No	No	No	No	No	Yes	15	RD_LEFT	Not Interse	No	No	Yes	No	5. Hampto	114	114. City o	7-Local (J,6	3-Two-Way	Urban	NonVDOT	5	3. City or T	Hampton F	HAMP	S-VA114NP SCOTLAND RD		0.12			-76.3192	37.02956
193645071	2019	12/28/2019 5:00	945	9:45	C	C	0	0	0	3	3	0	0	3	2. Angle	ANG	No	1. No Adve	2. Daylight	Day	1. Dry	Dry	9. Within Ir	1. Straight	2. Blackto	1. No Defe	3. Two-Wa	4. Four Ap	3. Traffic S	1. Yes - Wo	2. No			3. No	20. Motor V	1. On Roac	No	No	Belted	No	No	No	No	No	No	No	No	No	No		NOT_RD	Urban Inte	No	No	Yes	No	5. Hampto	114	114. City o	3-Principal	4-Two-Way	Urban	NonVDOT	5	3. City or T	Hampton F	HAMP	S-VA114NP ARMISTEAD AVE N		3.37	716612	36.31	-76.3856	37.05933
210495108	2021	2/15/2021 5:00	630	6:30	C	C	0	0	0	1	1	0	0	1	9. Fixed Object - Off Road	FOOR	No	4. Mist	1. Dawn	Day	2. Wet	Wet	5. On Entra	10. On/Off	2. Blackto	7. Slick Pa	4. One-Wa	1. Not at In	1. No Traffi	6. No Traffi	2. No			3. No	28. Ran Of	8. Off Roac	No	No	Belted	No	No	No	No	No	No	No	No	No	No		NOT_RD	VDOT Inter	No	No	No	No	5. Hampto	114	114. City o	1-Interstat	1-One-Way	Urban	VDOT Inter	5	1. State Hv	Hampton F	HAMP	R-VA IS00064EB	RMP263.00A	0.21	50659	164.34	-76.3981	37.03981
210495256	2021	2/18/2021 5:00	1245	12:45	C	C	0	0	0	1	1	0	0	2	2. Angle	ANG	No	5. Rain	2. Daylight	Day	2. Wet	Wet	8. Non-Inte	1. Straight	2. Blackto	1. No Defe	1. Two-Wa	1. Not at In	1. No Traffi	6. No Traffi	2. No			3. No	6. Parked V	1. On Roac	No	No	Belted	No	No	No	No	No	No	No	No	No	No		NOT_RD	Not Interse	No	No	Yes	No	5. Hampto	114	114. City o	7-Local (J,6	3-Two-Way	Urban	NonVDOT	5	3. City or T	Hampton F	HAMP	S-VA114NP COPPERFIELD RD		0.02			-76.4079	37.04447
210495258	2021	2/13/2021 5:00	1316	13:16	O	PDO	0	0	0	0	0	0	0	2	2. Angle	ANG	No	5. Rain	2. Daylight	Day	2. Wet	Wet	9. Within Ir	1. Straight	2. Blackto	1. No Defe	2. Two-Wa	4. Four Ap	3. Traffic S	1. Yes - Wo	2. No			3. No	20. Motor V	1. On Roac	No	No	Belted	No	Yes	No	No	No	No	No	No	No	No		NOT_RD	Urban Inte	Yes	No	Yes	No	5. Hampto	114	114. City o	5-Major Cc	3-Two-Way	Urban	NonVDOT	5	3. City or T	Hampton F	HAMP	S-VA114NP WHEALTON RD		0	253131	61.35	-76.4337	37.02483
210495259	2021	2/17/2021 5:00	1510	15:10	O	PDO	0	0	0	0	0	0	0	2	2. Angle	ANG	No	1. No Adve	2. Daylight	Day	1. Dry	Dry	9. Within Ir	1. Straight	2. Blackto	1. No Defe	3. Two-Wa	4. Four Ap	4. Stop Sig	1. Yes - Wo	2. No			3. No	20. Motor V	1. On Roac	No	No	Belted	No	No	No	No	No	No	No	No	No	No		NOT_RD	Urban Inte	Yes	No	Yes	No	5. Hampto	114	114. City o	7-Local (J,6	3-Two-Way	Urban	NonVDOT	5	3. City or T	Hampton F	HAMP	S-VA114NP BUTLER FARM RD		0.65			-76.3976	37.0636
220355190	2022	2/1/2022 5:00	805	8:05	O	PDO	0	0	0	0	0	0	0	2	2. Angle	ANG	No	1. No Adve	2. Daylight	Day	1. Dry	Dry	10. Interse	1. Straight	2. Blackto	1. No Defe	2. Two-Wa	4. Four Ap	4. Stop Sig	1. Yes - Wo	2. No			3. No	20. Motor V	1. On Roac	No	No	Belted	No	No	No	No	No	No	No	No	No	Yes	4	NOT_RD	VDOT Inter	No	Yes	Yes	No	5. Hampto	114	114. City o	4-Minor Ar	3-Two-Way	Urban	NonVDOT	5	3. City or T	Hampton F	HAMP	S-VA114PR WOODLAND RD		0.63	253494	4.57	-76.3219	37.02957
210505109	2021	2/18/2021 5:00	2106	21:06	O	PDO	0	0	0	0	0	0	0	1	15. Backed Into	BI	No	4. Mist	4. Darknes	Night	2. Wet	Wet	8. Non-Inte	1. Straight	2. Blackto	1. No Defe	1. Two-Wa	1. Not at In	1. No Traffi	6. No Traffi	2. No			3. No	15. Other F	1. On Roac	No	No	Belted	No	No	No	No	No	No	No	No	No	No		RD UNKN	Not Interse	No	No	Yes	Yes	5. Hampto	114	114. City o	7-Local (J,6)		Urban	NonVDOT	5	3. City or T	Hampton F	HAMP	S-VA114PR ALGERNOURNE ST		0.04			-76.2967	37.08184
210505110	2021	2/18/2021 5:00	2233	22:33	C	C	0	0	0	2	2	0	0	2	2. Angle	ANG	No	5. Rain	4. Darknes	Night	2. Wet	Wet	9. Within Ir	1. Straight	2. Blackto	1. No Defe	2. Two-Wa	4. Four Ap	3. Traffic S	1. Yes - Wo	2. No			3. No	20. Motor V	1. On Roac	No	No	Belted	No	No	No	No	No	No	No	No	No	No		NOT_RD	Urban Inte	No	Yes	Yes	Yes	5. Hampto	114	114. City o	3-Principal	4-Two-Way	Urban	NonVDOT	5	3. City or T	Hampton F	HAMP	R-VA US00258EB		59.93	1075965	55.06	-76.4376	37.02268
210505263	2021	2/19/2021 5:00	1512	15:12	O	PDO	0	0	0	0	0	0	0	2	1. Rear End	RE	No	5. Rain	2. Daylight	Day	2. Wet	Wet	8. Non-Inte	1. Straight	2. Blackto	1. No Defe	2. Two-Wa	1. Not at In	6. Traffic L	1. Yes - Wo	2. No			3. No	20. Motor V	1. On Roac	No	No	Belted	No	No	No	No	No	No	No	No	No	No		NOT_RD	Not Interse	No	No	Yes	No	5. Hampto	114	114. City o	1-Interstat	4-Two-Way	Urban	VDOT Inter	5	1. State Hv	Hampton F	HAMP	R-VA IS00064WB		264.36			-76.3871	37.03503
210515049	2021	2/10/2021 5:00	1900	19:00	C	C	0	0	0	1	1	0	0	1	6. Fixed Object in Road	FOIR	No	1. No Adve	4. Darknes	Night	1. Dry	Dry	11. Interse	1. Straight	2. Blackto	1. No Defe	2. Two-Wa	4. Four Ap	1. No Traffi	6. No Traffi	2. No			3. No	4. Fence O	3. Median	No	No	Belted	No	No	No	No	No	No	No	No	No	No		NOT_RD	Urban Inte	Yes	No	Yes	Yes	5. Hampto	114	114. City o	4-Minor Ar	3-Two-Way	Urban	NonVDOT	5	3. City or T	Hampton F	HAMP	R-VA SR00351EB		8.77	253105	134.14	-76.2937	37.04119
210515050	2021	2/6/2021 5:00	911	9:11	C	C	0	0	0	2	2	0	0	2	4. Sideswipe - Same Direction	SSS	No	1. No Adve	2. Daylight	Day	1. Dry	Dry	1. Main-Lir	1. Straight	1. Concret	1. No Defe	3. Two-Wa	1. Not at In	6. Traffic L	1. Yes - Wo	2. No			3. No	20. Motor V	1. On Roac	No	No	Belted	No	No	No	No	No	No	No	No	No	No		NOT_RD	Urban Inte	No	No	Yes	No	5. Hampto	114	114. City o	3-Principal	4-Two-Way	Urban	NonVDOT	5	3. City or T	Hampton F	HAMP	R-VA US00258EB		60.06	253130	126.21	-76.4358	37.02361
210515062	2021	2/15/2021 5:00	1650	16:50	C	C	0	0	0	2	2	0	0	2	4. Sideswipe - Same Direction	SSS	No	4. Mist	2. Daylight	Day	2. Wet	Wet	5. On Entra	2. Curve - L	2. Blackto	1. No Defe	3. Two-Wa	3. Three Ap	8. Yield Sig	1. Yes - Wo	2. No			3. No	20. Motor V	1. On Roac	No	No	Belted	No	No	No	No	No	No	No	No	No	No		NOT_RD	Not Interse	Yes	No	No	No	5. Hampto	114	114. City o	1-Interstat	1-One-Way	Urban	VDOT Inter	5	1. State Hv	Hampton F	HAMP	R-VA IS00064EB	RMP265.00A	0.21			-76.3631	37.03143
240925114	2024	3/28/2024 5:00	1520	15:20	C	C	0	0	0	1	1	0	0	2	2. Angle	ANG	No	5. Rain	2. Daylight	Day	2. Wet	Wet	8. Non-Inte	1. Straight	2. Blackto	1. No Defe	2. Two-Wa	1. Not at In	6. Traffic L	1. Yes - Wo	2. No			3. No	20. Motor V	1. On Roac	No	No	Belted	No	No	No	No	No	No	No	No	No	No		NOT_RD	Not Interse	No	No	Yes	No	5. Hampto	114	114. City o	3-Principal	4-Two-Way	Urban	NonVDOT	5	3. City or T	Hampton F	HAMP	R-VA SR00134EB		7.24	702864	331.3	-76.4035	37.05629
250365015	2025	1/30/2025 5:00	650	6:50	C	C	0	0	0	2	2	0	0	2	2. Angle	ANG	No	1. No Adve	2. Daylight	Day	1. Dry	Dry	1. Main-Lir	1. Straight	2. Blackto	1. No Defe	1. Two-Wa	2. Two App	3. Traffic S	1. Yes - Wo	2. No			3. No	20. Motor V	1. On Roac	No	No	Belted	No	No	No	No	No	No	No	No	No	No		NOT_RD	Not Interse	No	No	Yes	No	5. Hampto	114	114. City o	4-Minor Ar	3-Two-Way	Urban	NonVDOT	5	3. City or T	Hampton F	HAMP	R-VA SR00169SB		5.21	253114	40.44	-76.3174	37.05892
202795084	2020	10/3/2020 5:00	1319	13:19	C	C	0	0	0	2	2	0	0	2	4. Sideswipe - Same Direction	SSS	No	1. No Adve	2. Daylight	Day	1. Dry	Dry	10. Interse	1. Straight	2. Blackto	1. No Defe	3. Two-Wa	4. Four Ap	3. Traffic S	1. Yes - Wo	2. No			3. No	20. Motor V	1. On Roac	No	No	Belted	No	No	No	No	No	Yes	No	No	No	No		NOT_RD	Urban Inte	No	No	Yes	No	5. Hampto	114	114. City o	4-Minor Ar	4-Two-Way	Urban	NonVDOT	5	3. City or T	Hampton F	HAMP	R-VA US00060EB		273.33	718601	84.73	-76.3501	37.02424
210515132	2021	2/19/2021 5:00	1444	14:44	O	PDO	0	0	0	0	0	0	0	1	9. Fixed Object - Off Road	FOOR	No	1. No Adve	2. Daylight	Day	1. Dry	Dry	8. Non-Inte	1. Straight	2. Blackto	1. No Defe	3. Two-Wa	1. Not at In	6. Traffic L	1. Yes - Wo	2. No			3. No	11. Jersey	1. On Roac	No	No	Belted	No	No	No	No	No	No	No	No	No	No		RD_RIGHT	Not Interse	No	No	Yes	No	5. Hampto	114	114. City o	1-Interstat	4-Two-Way	Urban	VDOT Inter	5	1. State Hv	Hampton F	HAMP	R-VA IS00664EB		0.43			-76.3795	37.02606
210525051	2021	2/20/2021 5:00	1515	15:15	O	PDO	0	0	0	0	0	0	0	2	1. Rear End	RE	No	1. No Adve	2. Daylight	Day	1. Dry	Dry	8. Non-Inte	1. Straight	2. Blackto	1. No Defe	3. Two-Wa	1. Not at In	6. Traffic L	1. Yes - Wo	2. No			3. No	20. Motor V	1. On Roac	No	No	Belted	No	No	No	No	No	No	No	No	No	Yes	5	NOT_RD	Not Interse	No	No	Yes	Yes	5. Hampto	114	114. City o	1-Interstat	4-Two-Way	Urban	VDOT Inter	5	1. State Hv	Hampton F	HAMP	R-VA IS00064EB		268.29			-76.3282	37.01897
210525052	2021	2/20/2021 5:00	1433	14:33	C	C	0	0	0	2	2	0	0	2	1. Rear End	RE	No	1. No Adve	2. Daylight	Day	1. Dry	Dry	1. Main-Lir	1. Straight	2. Blackto	1. No Defe	3. Two-Wa	1. Not at In	3. Traffic S	1. Yes - Wo	2. No			3. No	20. Motor V	1. On Roac	No	No	Belted	No	Yes	No	No	No	No	No	No	No	No		NOT_RD	VDOT Inter	No	Yes	Yes	No	5. Hampto	114	114. City o	7-Local (J,6	3-Two-Way	Urban	NonVDOT	5	3. City or T	Hampton F	HAMP	S-VA114PR COLISEUM DR		0.98	1079044	74.08	-76.3897	37.04406
210525053	2021	2/21/2021 5:00	244	2:44	O	PDO	0	0	0	0	0	0	0	2	6. Fixed Object in Road	FOIR	No	1. No Adve	4. Darknes	Night	1. Dry	Dry	8. Non-Inte	1. Straight	2. Blackto	1. No Defe	1. Two-Wa	1. Not at In	1. No Traffi	6. No Traffi	2. No			3. No	6. Parked V	7. In Parkir	No	No	Belted	No	Yes	Yes	No	No	No	No	No	No	No		NOT_RD	Not Interse	No	No	Yes	Yes	5. Hampto	114	114. City o	7-Local (J,6	3-Two-Way	Urban	NonVDOT	5	3. City or T	Hampton F	HAMP	S-VA114PR CLAYTON DR		0.08			-76.344	37.04164
210525054	2021	2/17/2021 5:00	1501	15:01	C	C	0	0	0	2	2	0	0	2	1. Rear End	RE	No	1. No Adve	2. Daylight	Day	1. Dry	Dry	1. Main-Lir	1. Straight	2. Blackto	1. No Defe	3. Two-Wa	1. Not at In	8. Yield Sig	1. Yes - Wo	2. No			3. No	20. Motor V	1. On Roac	No	No	Belted	No	No	No	No	No	No	No	No	No	No		NOT_RD	Urban Inte	Yes	No	Yes	No	5. Hampto	114	114. City o	3-Principal	4-Two-Way	Urban	NonVDOT	5	3. City or T	Hampton F	HAMP	S-VA114PR HAMPTON ROADS CENTER PKWY		3.52	716612	60.45	-76.3857	37.05935
210525057	2021	2/20/2021 5:00	1820	18:20	O	PDO	0	0	0	0	0	0	0	2	1. Rear End	RE	No	1. No Adve	4. Darknes	Night	1. Dry	Dry	8. Non-Inte	1. Straight	2. Blackto	1. No Defe	4. One-Wa	1. Not at In	6. Traffic L	1. Yes - Wo	2. No			3. No	20. Motor V	1. On Roac	No	No	Belted	No	No	No	No	No	No	No	No	No	No		NOT_RD	Not Interse	No	Yes	Yes	Yes	5. Hampto	114	114. City o	1-Interstat	4-Two-Way	Urban	VDOT Inter	5	1. State Hv	Hampton F	HAMP	R-VA IS00064WB		271.21			-76.3016	36.98367
210525062	2021	2/20/2021 5:00	1930	19:30	B	B	0	0	2	1	3	0	0	2	1. Rear End	RE	No	1. No Adve	4. Darknes	Night	1. Dry	Dry	8. Non-Inte	1. Straight	2. Blackto	1. No Defe	3. Two-Wa	1. Not at In	6. Traffic L	1. Yes - Wo	2. No			3. No	20. Motor V	1. On Roac	Yes	No	Belted	No	No	No	No	No	No	No	No	No	Yes	20	NOT_RD	Not Interse	No	No	Yes	Yes	5. Hampto	114	114. City o	1-Interstat	4-Two-Way	Urban	VDOT Inter	5	1. State Hv	Hampton F	HAMP	R-VA IS00064EB		263.78			-76.3941	37.03967
210525124	2021	2/19/2021 5:00	920	9:20	O	PDO	0	0	0	0	0	0	0	3	1. Rear End	RE	No	4. Mist	2. Daylight	Day	2. Wet	Wet	8. Non-Inte	1. Straight	2. Blackto	1. No Defe	3. Two-Wa	1. Not at In	6. Traffic L	1. Yes - Wo	2. No			3. No	20. Motor V	1. On Roac	No	No	Belted	No	No	No	No	No	No	No	No	No	No		NOT_RD	Not Interse	No	No	Yes	No	5. Hampto	114	114. City o	1-Interstat	4-Two-Way	Urban	VDOT Inter	5	1. State Hv	Hampton F	HAMP	R-VA IS00664WB		2.72			-76.4026	37.0044
210535010	2021	2/21/2021 5:00	2152	21:52	O	PDO	0	0	0	0	0	0	0	1	9. Fixed Object - Off Road	FOOR	No	1. No Adve	4. Darknes	Night	1. Dry	Dry	8. Non-Inte	1. Straight	1. Concret	1. No Defe	3. Two-Wa	1. Not at In	6. Traffic L	1. Yes - Wo	2. No			3. No	11. Jersey	2. Shoulde	No	No	Belted	No	No	No	No	No	No	No	No	No	Yes	20	RD_LEFT	Not Interse	No	No	Yes	Yes	5. Hampto	114	114. City o	1-Interstat	4-Two-Way	Urban	VDOT Inter	5	1. State Hv	Hampton F	HAMP	R-VA IS00064EB		267.35			-76.3349	37.02978
210535015	2021	2/21/2021 5:00	2240	22:40	B	B	0	0	1	1	2	0	0	3	1. Rear End	RE	No	1. No Adve	4. Darknes	Night	1. Dry	Dry	8. Non-Inte	1. Straight	1. Concret	1. No Defe	3. Two-Wa	1. Not at In	6. Traffic L	1. Yes - Wo	2. No			3. No	20. Motor V	1. On Roac	No	No	Belted	No	No	No	No	No	No	No	No	No	Yes	5	NOT_RD	Not Interse	No	No	Yes	Yes	5. Hampto	114	114. City o	1-Interstat	4-Two-Way	Urban	VDOT Inter	5	1. State Hv	Hampton F	HAMP	R-VA IS00064EB		266.27			-76.3536	37.03483
250365016	2025	2/4/2025 5:00	15	00:15	C	C	0	0	0	1	1	0	0	2	4. Sideswipe - Same Direction	SSS	No	1. No Adve	4. Darknes	Night	1. Dry	Dry	10. Interse	1. Straight	2. Blackto	1. No Defe	1. Two-Wa	3. Three Ap	6. Traffic L	1. Yes - Wo	2. No			3. No	20. Motor V	1. On Roac	No	No	Belted	No	No	No	No	No	Yes	No	No	No	No		NOT_RD	Urban Inte	No	Yes	Yes	Yes	5. Hampto	114	114. City o	4-Minor Ar	3-Two-Way	Urban	NonVDOT	5	3. City or T	Hampton F	HAMP	R-VA SR00169NB		5.21	253114	29.33	-76.3175	37.05893
193455093	2019	10/29/2019 5:00	930	9:30	O	PDO	0	0	0	0	0	0	0	2	1. Rear End	RE	No	1. No Adve	2. Daylight	Day	1. Dry	Dry	10. Interse	1. Straight	2. Blackto	1. No Defe	1. Two-Wa	4. Four Ap	3. Traffic S	1. Yes - Wo	2. No			3. No	20. Motor V	1. On Roac	No	No	Belted	No	No	No	No	No	No	No	No	No	No		NOT_RD	Urban Inte	No	No	Yes	No	5. Hampto	114	114. City o	4-Minor Ar	3-Two-Way	Urban	NonVDOT	5	3. City or T	Hampton F	HAMP	S-VA114PR ABERDEEN RD		1.49	253287	80.33	-76.4038	37.01856
210535096	2021	2/17/2021 5:00	18	00:18	C	C	0	0	0	2	2	0	0	2	2. Angle	ANG	No	1. No Adve	4. Darknes	Night	1. Dry	Dry	9. Within Ir	1. Straight	2. Blackto	1. No Defe	3. Two-Wa	4. Four Ap	3. Traffic S	1. Yes - Wo	2. No			3. No	20. Motor V	1. On Roac	Yes	No	Belted	No	No	No	No	No	Yes	No	No	No	No		NOT_RD	Urban Inte	No	No	Yes	Yes	5. Hampto	114	114. City o	3-Principal	4-Two-Way	Urban	NonVDOT	5	3. City or T	Hampton F	HAMP	R-VA US00258EB		62.24	253136	25.84	-76.4016	37.03879
210535106	2021	2/6/2021 5:00	1056	10:56	C	C	0	0	0	2	2	0	0	2	16. Other	OTHR	No	1. No Adve	2. Daylight	Day	1. Dry	Dry	10. Interse	1. Straight	2. Blackto	1. No Defe	2. Two-Wa	4. Four Ap	6. Traffic L	1. Yes - Wo	2. No			3. No	20. Motor V	1. On Roac	No	No	Belted	No	No	No	No	No	No	No	No	No	No		NOT_RD	Urban Inte	Yes	No	Yes	No	5. Hampto	114	114. City o	3-Principal	4-Two-Way	Urban	NonVDOT	5	3. City or T	Hampton F	HAMP	R-VA US00258EB		62.22	253136	175.67	-76.4021	37.03868

210535107	2021	2/19/2021 5:00	2108	21:08	C	C	0	0	0	1	1	0	0	2	4. Sideswipe - Same Direction	SSS	No	1. No Adve	5. Darknes	Night	1. Dry	Dry	1. Main-Lir	1. Straight	1. Concret	1. No Defe	3. Two-Wa	2. Two App	6. Traffic L	1. Yes - Wc	2. No	3. No	6. Parked V	2. Shoulde	No	No	Belted	No	Yes	No	No	No	No	No	No	No	No		NOT_RD	Not Interse	No	No	Yes	Yes	5. Hampto	114	114. City o	3-Principal	4-Two-Way	Urban	NonVDOT	5	3. City or T	Hampton F	HAMP	S-VA114NP HAMPTON ROADS CENTER PKWY		2.19			-76.4113	37.05994
171185093	2017	4/27/2017 5:00	1729	17:29	A	A	0	1	0	0	1	0	0	1	9. Fixed Object - Off Road	FOOR	No	1. No Adve	2. Daylight	Day	1. Dry	Dry	10. Interse	2. Curve - L	1. Concret	1. No Defe	1. Two-Wa	3. Three Ap	6. Traffic L	1. Yes - Wc	2. No	3. No	3. Utility P	1. On Roac	No	No	Belted	No	Yes	No	No	No	No	No	No	No	No		NOT_RD	Urban Inte	No	No	Yes	No	5. Hampto	114	114. City o	4-Minor Ar	3-Two-Way	Urban	NonVDOT	5	3. City or T	Hampton F	HAMP	R-VA SR00169NB		5.22	253114	28.09	-76.3176	37.05902
210535119	2021	2/18/2021 5:00	1653	16:53	C	C	0	0	0	3	3	0	0	2	2. Angle	ANG	No	5. Rain	2. Daylight	Day	2. Wet	Wet	10. Interse	1. Straight	2. Blackto	1. No Defe	3. Two-Wa	3. Three Ap	4. Stop Sig	1. Yes - Wc	2. No	3. No	20. Motor V	1. On Roac	No	No	Belted	No	No	No	No	No	No	No	No	No	No		NOT_RD	Urban Inte	No	No	Yes	No	5. Hampto	114	114. City o	3-Principal	4-Two-Way	Urban	NonVDOT	5	3. City or T	Hampton F	HAMP	R-VA US00258EB		65.44	1067781	22.47	-76.3447	37.0434
210535120	2021	2/18/2021 5:00	1823	18:23	O	PDO	0	0	0	0	0	0	0	2	1. Rear End	RE	No	5. Rain	3. Dusk	Day	2. Wet	Wet	1. Main-Lir	1. Straight	2. Blackto	1. No Defe	3. Two-Wa	1. Not at In	1. No Traffi	6. No Traffi	2. No	3. No	20. Motor V	1. On Roac	No	No	Belted	No	No	No	No	No	No	No	No	No	No		NOT_RD	VDOT Inte	Yes	No	Yes	No	5. Hampto	114	114. City o	3-Principal	4-Two-Way	Urban	NonVDOT	5	3. City or T	Hampton F	HAMP	R-VA US00258EB		62.81	1091129	66.73	-76.3905	37.04116
210535122	2021	2/19/2021 5:00	1413	14:13	C	C	0	0	0	2	2	0	0	2	16. Other	OTHR	No	5. Rain	2. Daylight	Day	2. Wet	Wet	10. Interse	1. Straight	2. Blackto	1. No Defe	2. Two-Wa	4. Four Ap	3. Traffic S	1. Yes - Wc	2. No	3. No	20. Motor V	1. On Roac	No	No	Belted	No	No	No	No	No	No	No	No	No	No		NOT_RD	Urban Inte	No	No	Yes	No	5. Hampto	114	114. City o	3-Principal	4-Two-Way	Urban	NonVDOT	5	3. City or T	Hampton F	HAMP	R-VA US00258EB		61.8	253135	86.02	-76.4093	37.03689
210535123	2021	2/16/2021 5:00	821	8:21	C	C	0	0	0	2	2	0	0	2	16. Other	OTHR	No	1. No Adve	2. Daylight	Day	2. Wet	Wet	10. Interse	1. Straight	2. Blackto	1. No Defe	2. Two-Wa	4. Four Ap	1. No Traffi	1. Yes - Wc	2. No	3. No	20. Motor V	1. On Roac	No	No	Belted	No	No	No	No	No	No	No	No	No	No		NOT_RD	Urban Inte	No	No	Yes	No	5. Hampto	114	114. City o	3-Principal	4-Two-Way	Urban	NonVDOT	5	3. City or T	Hampton F	HAMP	R-VA US00258EB		62.22	253136	155	-76.4021	37.03869
210535125	2021	2/20/2021 5:00	909	9:09	O	PDO	0	0	0	0	0	0	0	2	6. Fixed Object in Road	FOIR	No	1. No Adve	2. Daylight	Day	1. Dry	Dry	1. Main-Lir	1. Straight	2. Blackto	1. No Defe	1. Two-Wa	1. Not at In	1. No Traffi	6. No Traffi	2. No	3. No	13. Curb	1. On Roac	No	No	Belted	No	No	No	No	No	No	No	No	No	No		RD_UNKN	Not Interse	No	No	Yes	No	5. Hampto	114	114. City o	7-Local (J,(	3-Two-Way	Urban	NonVDOT	5	3. City or T	Hampton F	HAMP	S-VA114NP THREECHOPT RD		0.8			-76.4335	37.02817
210535127	2021	2/15/2021 5:00	1249	12:49	O	PDO	0	0	0	0	0	0	0	2	4. Sideswipe - Same Direction	SSS	No	1. No Adve	2. Daylight	Day	1. Dry	Dry	8. Non-Inte	1. Straight	2. Blackto	1. No Defe	1. Two-Wa	1. Not at In	6. Traffic L	1. Yes - Wc	2. No	3. No	20. Motor V	1. On Roac	No	No	Belted	No	No	No	No	No	No	Yes	No	No	No		NOT_RD	VDOT Inte	Yes	No	Yes	No	5. Hampto	114	114. City o	7-Local (J,(	3-Two-Way	Urban	NonVDOT	5	3. City or T	Hampton F	HAMP	S-VA114PR COLISEUM DR		1.26	1079065	40.28	-76.3911	37.04814
210535128	2021	2/20/2021 5:00	1512	15:12	C	C	0	0	0	3	3	0	0	2	4. Sideswipe - Same Direction	SSS	No	1. No Adve	2. Daylight	Day	1. Dry	Dry	1. Main-Lir	1. Straight	1. Concret	1. No Defe	2. Two-Wa	1. Not at In	6. Traffic L	1. Yes - Wc	2. No	3. No	20. Motor V	1. On Roac	No	No	Belted	No	No	No	No	No	No	No	No	No	No		NOT_RD	VDOT Inte	No	No	Yes	No	5. Hampto	114	114. City o	7-Local (J,(	3-Two-Way	Urban	NonVDOT	5	3. City or T	Hampton F	HAMP	S-VA114NP COLISEUM DR		1.4	1078784	151.42	-76.3919	37.05014
201605135	2020	5/23/2020 5:00	349	3:49	A	A	0	1	0	5	6	0	0	2	1. Rear End	RE	No	5. Rain	4. Darknes	Night	2. Wet	Wet	1. Main-Lir	1. Straight	2. Blackto	1. No Defe	2. Two-Wa	4. Four Ap	3. Traffic S	1. Yes - Wc	2. No	3. No	20. Motor V	1. On Roac	No	No	Unbelted	No	Yes	No	Yes	No	No	No	No	No	No		NOT_RD	Urban Inte	No	No	Yes	Yes	5. Hampto	114	114. City o	4-Minor Ar	3-Two-Way	Urban	NonVDOT	5	3. City or T	Hampton F	HAMP	S-VA114PR ABERDEEN RD		1.49	253287	85.35	-76.4038	37.01855
210535132	2021	2/15/2021 5:00	1654	16:54	O	PDO	0	0	0	0	0	0	0	2	1. Rear End	RE	No	3. Fog	2. Daylight	Day	2. Wet	Wet	10. Interse	1. Straight	2. Blackto	1. No Defe	2. Two-Wa	4. Four Ap	3. Traffic S	1. Yes - Wc	2. No	3. No	20. Motor V	1. On Roac	No	No	Belted	No	No	No	No	No	No	No	No	No	No		NOT_RD	Urban Inte	No	No	Yes	No	5. Hampto	114	114. City o	3-Principal	4-Two-Way	Urban	NonVDOT	5	3. City or T	Hampton F	HAMP	R-VA US00258WB		59.83	253129	147.89	-76.4391	37.02208
180365326	2018	2/1/2018 5:00	1707	17:07	C	C	0	0	0	1	1	0	0	2	1. Rear End	RE	No	1. No Adve	2. Daylight	Day	1. Dry	Dry	10. Interse	1. Straight	2. Blackto	1. No Defe	2. Two-Wa	4. Four Ap	3. Traffic S	1. Yes - Wc	2. No	3. No	20. Motor V	1. On Roac	No	No	Belted	No	No	No	No	No	No	No	No	No	No		NOT_RD	Urban Inte	No	No	Yes	No	5. Hampto	114	114. City o	5-Major Cc	3-Two-Way	Urban	NonVDOT	5	3. City or T	Hampton F	HAMP	S-VA114PR BRIARFIELD RD		0.85	253287	98.5	-76.4042	37.01876
210535134	2021	2/21/2021 5:00	1338	13:38	O	PDO	0	0	0	0	0	0	0	1	9. Fixed Object - Off Road	FOOR	No	1. No Adve	2. Daylight	Day	1. Dry	Dry	1. Main-Lir	1. Straight	2. Blackto	1. No Defe	1. Two-Wa	1. Not at In	6. Traffic L	1. Yes - Wc	2. No	3. No	3. Utility P	4. Roadsid	No	No	Belted	No	No	No	No	No	No	No	No	No	No		RD_UNKN	Not Interse	No	No	Yes	No	5. Hampto	114	114. City o	5-Major Cc	3-Two-Way	Urban	NonVDOT	5	3. City or T	Hampton F	HAMP	S-VA114PR TIDE MILL LN		0.24			-76.3752	37.05534
173545228	2017	12/12/2017 5:00	1249	12:49	O	PDO	0	0	0	0	0	0	0	5	9. Fixed Object - Off Road	FOOR	No	1. No Adve	2. Daylight	Day	1. Dry	Dry	1. Main-Lir	1. Straight	1. Concret	1. No Defe	1. Two-Wa	1. Not at In	6. Traffic L	1. Yes - Wc	2. No	3. No	20. Motor V	1. On Roac	No	No	Belted	No	Yes	No	No	No	No	Yes	No	No	No		NOT_RD	Urban Inte	Yes	No	Yes	No	5. Hampto	114	114. City o	4-Minor Ar	3-Two-Way	Urban	NonVDOT	5	3. City or T	Hampton F	HAMP	S-VA114NP LASALLE AVE		1.73	253088	114.13	-76.363	37.02759
220285169	2022	1/8/2022 5:00	2105	21:05	O	PDO	0	0	0	0	0	0	0	2	1. Rear End	RE	No	1. No Adve	4. Darknes	Night	1. Dry	Dry	9. Within Ir	1. Straight	2. Blackto	1. No Defe	2. Two-Wa	4. Four Ap	3. Traffic S	1. Yes - Wc	2. No	3. No	20. Motor V	1. On Roac	No	No	Belted	No	No	No	No	No	No	No	No	No	No		NOT_RD	Urban Inte	No	Yes	Yes	Yes	5. Hampto	114	114. City o	4-Minor Ar	4-Two-Way	Urban	NonVDOT	5	3. City or T	Hampton F	HAMP	R-VA US00060EB		273.33	718601	90.38	-76.3501	37.02424
210535139	2021	2/18/2021 5:00	1728	17:28	O	PDO	0	0	0	0	0	0	0	2	1. Rear End	RE	No	5. Rain	2. Daylight	Day	2. Wet	Wet	11. Interse	1. Straight	2. Blackto	1. No Defe	3. Two-Wa	4. Four Ap	3. Traffic S	1. Yes - Wc	2. No	3. No	20. Motor V	1. On Roac	No	No	Belted	No	Yes	No	No	No	No	No	No	No	No		NOT_RD	VDOT Inte	No	No	Yes	No	5. Hampto	114	114. City o	7-Local (J,(	3-Two-Way	Urban	NonVDOT	5	3. City or T	Hampton F	HAMP	S-VA114NP COLISEUM DR		1.23	1079065	129.43	-76.3911	37.04775
210535140	2021	2/18/2021 5:00	1857	18:57	C	C	0	0	0	2	2	0	0	2	2. Angle	ANG	No	5. Rain	4. Darknes	Night	2. Wet	Wet	10. Interse	1. Straight	2. Blackto	1. No Defe	2. Two-Wa	4. Four Ap	3. Traffic S	1. Yes - Wc	2. No	3. No	20. Motor V	1. On Roac	No	No	Belted	No	No	No	No	No	No	No	No	No	No		NOT_RD	Urban Inte	No	No	Yes	Yes	5. Hampto	114	114. City o	3-Principal	4-Two-Way	Urban	NonVDOT	5	3. City or T	Hampton F	HAMP	R-VA US00258WB		62.3	253136	190.54	-76.401	37.03909
203095061	2020	10/28/2020 5:00	1033	10:33	C	C	0	0	0	2	2	0	0	2	1. Rear End	RE	No	1. No Adve	2. Daylight	Day	1. Dry	Dry	9. Within Ir	1. Straight	2. Blackto	1. No Defe	2. Two-Wa	4. Four Ap	1. No Traffi	1. Yes - Wc	2. No	3. No	20. Motor V	1. On Roac	No	No	Belted	No	No	No	No	No	No	Yes	No	No	No		NOT_RD	Urban Inte	No	No	Yes	No	5. Hampto	114	114. City o	4-Minor Ar	3-Two-Way	Urban	NonVDOT	5	3. City or T	Hampton F	HAMP	S-VA114PR ABERDEEN RD		1.49	253287	95.4	-76.4038	37.01852
210535304	2021	2/22/2021 5:00	813	8:13	C	C	0	0	0	2	2	0	0	2	2. Angle	ANG	No	1. No Adve	2. Daylight	Day	1. Dry	Dry	10. Interse	1. Straight	2. Blackto	1. No Defe	3. Two-Wa	3. Three Ap	3. Traffic S	1. Yes - Wc	2. No	3. No	20. Motor V	1. On Roac	No	No	Belted	No	No	No	No	No	No	No	No	No	No		NOT_RD	VDOT Inte	No	No	Yes	No	5. Hampto	114	114. City o	3-Principal	4-Two-Way	Urban	NonVDOT	5	3. City or T	Hampton F	HAMP	R-VA US00258EB		62.44	50659	82.41	-76.3984	37.03949
210545028	2021	2/22/2021 5:00	2145	21:45	B	B	0	0	1	0	1	0	0	1	9. Fixed Object - Off Road	FOOR	No	1. No Adve	4. Darknes	Night	1. Dry	Dry	5. On Entra	4. Grade - (	1. Concret	1. No Defe	3. Two-Wa	1. Not at In	6. Traffic L	1. Yes - Wc	2. No	3. No	11. Jersey	2. Shoulde	No	No	Belted	No	No	No	No	Yes	No	No	No	No	No		RD_LEFT	Not Interse	No	No	Yes	Yes	5. Hampto	114	114. City o	1-Interstat	4-Two-Way	Urban	VDOT Inte	5	1. State Hv	Hampton F	HAMP	R-VA IS00664EB		0.26			-76.3787	37.0284
240265105	2024	1/25/2024 5:00	1448	14:48	O	PDO	0	0	0	0	0	0	0	2	1. Rear End	RE	No	1. No Adve	2. Daylight	Day	1. Dry	Dry	10. Interse	1. Straight	2. Blackto	1. No Defe	2. Two-Wa	4. Four Ap	3. Traffic S	1. Yes - Wc	2. No	3. No	20. Motor V	1. On Roac	No	No	Belted	No	No	No	No	No	No	Yes	No	No	No		NOT_RD	Urban Inte	No	No	Yes	No	5. Hampto	114	114. City o	4-Minor Ar	4-Two-Way	Urban	NonVDOT	5	3. City or T	Hampton F	HAMP	R-VA US00060EB		273.33	718601	84.73	-76.3501	37.02424
202795053	2020	10/3/2020 5:00	2015	20:15	C	C	0	0	0	1	1	0	0	1	9. Fixed Object - Off Road	FOOR	No	1. No Adve	5. Darknes	Night	1. Dry	Dry	1. Main-Lir	1. Straight	2. Blackto	1. No Defe	2. Two-Wa	1. Not at In	1. No Traffi	6. No Traffi	2. No	3. No	14. Ditch	3. Median	No	No	Belted	No	No	No	No	No	No	No	No	No	No		RD_UNKN	Not Interse	No	Yes	Yes	Yes	5. Hampto	114	114. City o	3-Principal	4-Two-Way	Urban	NonVDOT	5	3. City or T	Hampton F	HAMP	R-VA SR00134EB		7.25	702864	385.09	-76.4036	37.05616
210545130	2021	2/23/2021 5:00	630	6:30	B	B	0	0	1	0	1	0	0	2	1. Rear End	RE	No	1. No Adve	2. Daylight	Day	1. Dry	Dry	8. Non-Inte	1. Straight	2. Blackto	1. No Defe	3. Two-Wa	1. Not at In	6. Traffic L	1. Yes - Wc	2. No	3. No	20. Motor V	1. On Roac	No	No	Unbelted	No	No	No	No	No	No	No	No	No	No		NOT_RD	Not Interse	No	Yes	Yes	No	5. Hampto	114	114. City o	1-Interstat	4-Two-Way	Urban	VDOT Inte	5	1. State Hv	Hampton F	HAMP	R-VA IS00064EB		266.74			-76.3452	37.03392
210545154	2021	2/21/2021 5:00	1722	17:22	O	PDO	0	0	0	0	0	0	0	1	16. Other	OTHR	No	1. No Adve	2. Daylight	Day	1. Dry	Dry	5. On Entra	10. On/Off	2. Blackto	1. No Defe	3. Two-Wa	1. Not at In	6. Traffic L	1. Yes - Wc	2. No	3. No	14. Ditch	8. Off Roac	No	No	Belted	No	No	No	No	No	No	No	No	No	Yes	10	RD_LEFT	Not Interse	No	No	Yes	No	5. Hampto	114	114. City o	1-Interstat	4-Two-Way	Urban	VDOT Inte	5	1. State Hv	Hampton F	HAMP	R-VA IS00064EB		267.47			-76.3332	37.02848
171235374	2017	4/28/2017 5:00	1858	18:58	O	PDO	0	0	0	0	0	0	0	2	1. Rear End	RE	No	1. No Adve	2. Daylight	Day	1. Dry	Dry	1. Main-Lir	1. Straight	2. Blackto	1. No Defe	3. Two-Wa	1. Not at In	3. Traffic S	1. Yes - Wc	2. No	3. No	20. Motor V	1. On Roac	No	No	Belted	No	No	No	No	No	No	No	No	No	No		NOT_RD	Urban Inte	No	No	Yes	No	5. Hampto	114	114. City o	4-Minor Ar	4-Two-Way	Urban	NonVDOT	5	3. City or T	Hampton F	HAMP	R-VA US00060EB		273.34	718601	62.13	-76.35	37.02424
172945081	2017	10/20/2017 5:00	2139	21:39	C	C	0	0	0	1	1	0	0	3	1. Rear End	RE	No	1. No Adve	4. Darknes	Night	1. Dry	Dry	1. Main-Lir	1. Straight	2. Blackto	1. No Defe	3. Two-Wa	4. Four Ap	3. Traffic S	1. Yes - Wc	2. No	3. No	20. Motor V	1. On Roac	No	No	Belted	No	No	No	No	No	No	No	No	No	No		NOT_RD	Urban Inte	Yes	No	Yes	Yes	5. Hampto	114	114. City o	4-Minor Ar	4-Two-Way	Urban	NonVDOT	5	3. City or T	Hampton F	HAMP	R-VA US00060EB		273.34	718601	56.49	-76.35	37.02423
210555078	2021	2/23/2021 5:00	2318	23:18	A	A	0	1	0	0	1	0	0	1	9. Fixed Object - Off Road	FOOR	No	1. No Adve	6. Darknes	Night	1. Dry	Dry	9. Within Ir	1. Straight	1. Concret	1. No Defe	1. Two-Wa	3. Three Ap	4. Stop Sig	1. Yes - Wc	2. No	3. No	2. Trees	1. On Roac	No	No	Belted	No	No	No	No	No	No	No	No	No	No		NOT_RD	Urban Inte	No	No	Yes	Yes	5. Hampto	114	114. City o	7-Local (J,(	3-Two-Way	Urban	NonVDOT	5	3. City or T	Hampton F	HAMP	S-VA114PR TURNER TER		0	253052	0	-76.4423	37.04294
181185117	2018	4/20/2018 5:00	1658	16:58	O	PDO	0	0	0	0	0	0	0	3	1. Rear End	RE	No	1. No Adve	2. Daylight	Day	1. Dry	Dry	1. Main-Lir	1. Straight	2. Blackto	1. No Defe	2. Two-Wa	1. Not at In	3. Traffic S	1. Yes - Wc	2. No	3. No	20. Motor V	1. On Roac	No	No	Belted	No	No	No	No	No	No	No	No	No	No		NOT_RD	Urban Inte	No	No	Yes	No	5. Hampto	114	114. City o	4-Minor Ar	4-Two-Way	Urban	NonVDOT	5	3. City or T	Hampton F	HAMP	R-VA US00060EB		273.34	718601	62.13	-76.35	37.02424
210555124	2021	2/23/2021 5:00	1856	18:56	O	PDO	0	0	0	0	0	0	0	2	2. Angle	ANG	No	1. No Adve	4. Darknes	Night	1. Dry	Dry	11. Interse	1. Straight	2. Blackto	1. No Defe	3. Two-Wa	3. Three Ap	3. Traffic S	1. Yes - Wc	2. No	3. No	20. Motor V	1. On Roac	No	No	Belted	No	No	No	No	No	No	No	No	No	No		NOT_RD	Urban Inte	No	Yes	No	Yes	5. Hampto	114	114. City o	3-Principal	1-One-Way	Urban	NonVDOT	5	3. City or T	Hampton F	HAMP	R-VA SR00278UK	RMP000.00A	0.02	253165	116.54	-76.3485	37.044
210555125	2021	1/20/2021 5:00	2042	20:42	C	C	0	0	0	1	1	0	0	1	16. Other	OTHR	No	1. No Adve	4. Darknes	Night	1. Dry	Dry	7. Other lo	1. Straight	2. Blackto	1. No Defe	1. Two-Wa	1. Not at In	1. No Traffi	6. No Traffi	2. No	3. No	6. Parked V	1. On Roac	No	No	Unbelted	No	No	No	No	No	No	No	No	No	Yes	10	NOT_RD	Urban Inte	No	No	Yes	Yes	5. Hampto	114	114. City o	5-Major Cc	3-Two-Way	Urban	NonVDOT	5	3. City or T	Hampton F	HAMP	R-VA SR00351EB		1.68	1068799	229.8	-76.405	36.9994
210555205	2021	2/22/2021 5:00	1605	16:05	O	PDO	0	0	0	0	0	0	0	2	4. Sideswipe - Same Direction	SSS	No	5. Rain	2. Daylight	Day	2. Wet	Wet	8. Non-Inte	3. Grade - S	1. Concret	1. No Defe	3. Two-Wa	1. Not at In	6. Traffic L	1. Yes - Wc	2. No	3. No	20. Motor V	1. On Roac	No	No	Belted	No	No	No	No	No	No	No	No	No	No		NOT_RD	Not Interse	No	No	Yes	No	5. Hampto	114	114. City o	1-Interstat	4-Two-Way	Urban	VDOT Inte	5	1. State Hv	Hampton F	HAMP	R-VA IS00064WB		269.97			-76.3146	36.99752
210555229	2021	2/23/2021 5:00	752	7:52	B	B	0	0	1	1	2	0	0	2	1. Rear End	RE	No	1. No Adve	2. Daylight	Day	2. Wet	Wet	5. On Entra	10. On/Off	2. Blackto	1. No Defe	1. Two-Wa	1. Not at In	6. Traffic L	1. Yes - Wc	2. No	3. No	20. Motor V	1. On Roac	No	No	Belted	No	No	No	No	No	No	No	No	No	No		NOT_RD	VDOT Inte	No	No	No	No	5. Hampto	114	114. City o	3-Principal	1-One-Way	Urban	NonVDOT	5	3. City or T	Hampton F	HAMP	R-VA US00258EB	RMP065.00A	0.07	253431	94.74	-76.3485	37.04309
210555230	2021	2/24/2021 5:00	812	8:12	O	PDO	0	0	0	0	0	0	0	2	2. Angle	ANG	No	1. No Adve	2. Daylight	Day	1. Dry	Dry	10. Interse	1. Straight	1. Concret	1. No Defe	2. Two-Wa	3. Three Ap	3. Traffic S	1. Yes - Wc	2. No	3. No	20. Motor V	1. On Roac	No	No	Belted	No	No	No	No	No	No	No	No	No	No		NOT_RD	VDOT Inte	Yes	No	Yes	No	5. Hampto	114	114. City o	3-Principal	4-Two-Way	Urban	NonVDOT	5	3. City or T	Hampton F	HAMP	R-VA US00258EB		62.8	1091129	91.57	-76.3908	37.0411
210555231	2021	2/18/2021 5:00	1253	12:53	A	A	0	1	0	1	2	0	1	1	12. Ped	PED	Pedestrian	5. Rain	2. Daylight	Day	2. Wet	Wet	1. Main-Lir	1. Straight	2. Blackto	1. No Defe	1. Two-Wa	1. Not at In	1. No Traffi	6. No Traffi	2. No	3. No	19. Ped	1. On Roac	No	No	Belted	No	No	No	No	No	No	Yes	No	Yes	No		NOT_RD	Not Interse	No	No	Yes	No	5. Hampto	114	114. City o	7-Local (J,(	3-Two-Way	Urban	NonVDOT	5	3. City or T	Hampton F	HAMP	S-VA114NP SOMERVILLE DR		0.3			-76.3127	37.04291
210555242	2021	2/22/2021 5:00	1448	14:48	O	PDO	0	0	0	0	0	0	0	1	9. Fixed Object - Off Road	FOOR	No	5. Rain	2. Daylight	Day	2. Wet	Wet	8. Non-Inte	1. Straight	1. Concret	1. No Defe	3. Two-Wa	1. Not at In	6. Traffic L	1. Yes - Wc	2. No	3. No	5. Guard R	2. Shoulde	No	No	Belted	No	No	No	No	Yes	No	No	No	No	Yes	10	RD_RIGHT	Not Interse	No	No	Yes	No	5. Hampto	114	114. City o	1-Interstat	4-Two-Way	Urban	VDOT Inte	5	1. State Hv	Hampton F	HAMP	R-VA IS00064EB		261.84			-76.4187	37.05978
210555248	2021	2/22/2021 5:00	615	6:15	O	PDO	0	0	0	0	0	0	0	3	1. Rear End	RE	No	5. Rain	2. Daylight	Day	2. Wet	Wet	8. Non-Inte	3. Grade - S	1. Concret	1. No Defe	3. Two-Wa	1. Not at In	6. Traffic L	1. Yes - Wc	2. No	3. No	20. Motor V	1. On Roac	No	No	Belted	No	No	No	No	No	No	No	No	No	Yes	15	NOT_RD	Not Interse	No	Yes	Yes	No	5. Hampto	114	114. City o	1-Interstat	4-Two-Way	Urban	VDOT Inte	5	1. State Hv	Hampton F	HAMP	R-VA IS00064EB		269.18			-76.3209	37.00527
210555278	2021	2/22/2021 5:00	1416	14:16	B	B	0	0	1	0	1	0	0	3	1. Rear End	RE	No	5. Rain	2. Daylight	Day	2. Wet	Wet	8. Non-Inte	3. Grade - S	1. Concret	1. No Defe	3. Two-Wa	1. Not at In	6. Traffic L	1. Yes - Wc	2. No	3. No	20. Motor V	1. On Roac	No	No	Belted	No	No	No	No	No	No	No	No	No	Yes	20	NOT_RD	Not Interse	No	No	Yes	No	5. Hampto	114	114. City o	1-Interstat	4-Two-Way	Urban	VDOT Inte	5	1. State Hv	Hampton F	HAMP	R-VA IS00064WB		271			-76.3038	36.98612
210555311	2021	2/11/2021 5:00	1551	15:51	O	PDO	0	0	0	0	0	0	0	2	1. Rear End	RE	No	5. Rain	2. Daylight	Day	2. Wet	Wet	8. Non-Inte	1. Straight	1. Concret	1. No Defe	3. Two-Wa	1. Not at In	6. Traffic L	1. Yes - Wc	2. No	3. No	20. Motor V	1. On Roac	No	No	Belted	No	No	No	No	No	No	No	No	No	No		NOT_RD	Not Interse	No	No	Yes	No	5. Hampto	114	114. City o	1-Interstat	4-Two-Way	Urban	VDOT Inte	5	1. State Hv	Hampton F	HAMP	R-VA IS00664WB		1.39			-76.3851	37.0171
210535095	2021	2/21/2021 5:00	1108	11:08	C	C	0	0	0	2	2	0	0	2	1. Rear End	RE	No	1. No Adve	2. Daylight	Day	1. Dry	Dry	1. Main-Lir	1. Straight	2. Blackto	1. No Defe	1. Two-Wa	1. Not at In	3. Traffic S	1. Yes - Wc	2. No	3. No	20. Motor V	1. On Roac	No	No	Belted	No	No	No	No	No	No	No	No	No	No		NOT_RD	Urban Inte	No	No	Yes	No	5. Hampto	114	114. City o	4-Minor Ar	3-Two-Way	Urban	NonVDOT	5	3. City or T	Hampton F	HAMP	S-VA114PR ABERDEEN RD		1.49	253287	100.42	-76.4038	37.01851
210565051	2021	2/16/2021 5:00	953	9:53	C	C	0	0	0	2	2	0	0	2	2. Angle	ANG	No	1. No Adve	2. Daylight	Day	2. Wet	Wet	10. Interse	1. Straight	2. Blackto	1. No Defe	2. Two-Wa	3. Three Ap	3. Traffic S	1. Yes - Wc	2. No	3. No	20. Motor V	1. On Roac	No	No	Belted	No	No	No	No	No	No	No	No	No	No		NOT_RD	Urban Inte	Yes	No	Yes	No	5. Hampto	114	114. City o	4-Minor Ar	3-Two-Way	Urban	NonVDOT	5	3. City or T	Hampton F	HAMP	S-VA114PR KING ST N		0.69	253424	53.17	-76.3484	37.03998
210565052	2021	2/24/2021 5:00	1704	17:04	A	A	0	1	0	1	2	0	0	2	2. Angle	ANG	No	1. No Adve	2. Daylight	Day	1. Dry	Dry	1. Main-Lir	1. Straight	2. Blackto	1. No Defe	1. Two-Wa	1. Not at In	1. No Traffi	6. No Traffi	2. No	3. No	20. Motor V	1. On Roac	No	No	Belted	No	Yes	No	No	No	No	No	No	No	No		NOT_RD	Not Interse	No	No	Yes	No	5. Hampto	114	114. City o	7-Local (J,(	3-Two-Way	Urban	NonVDOT	5	3. City or T	Hampton F	HAMP	S-VA114PR SEWARD DR		0.23			-76.3175	37.0495
210565092	2021	2/19/2021 5:00	1854	18:54	C	C	0	0	0	1	1	0	0	2	16. Other	OTHR	No	1. No Adve	5. Darknes	Night	2. Wet	Wet	8. Non-Inte	1. Straight	2. Blackto	1. No Defe	1. Two-Wa	1. Not at In	1. No Traffi	6. No Traffi	2. No	3. No	6. Parked V	1. On Roac	No	No	Belted	No	Yes	No	No	No	Yes	No	No	No	No		NOT_RD	Not Interse	No	No	Yes	Yes	5. Hampto	114	114. City o	7-Local (J,(	3-Two-Way	Urban	NonVDOT	5	3. City or T	Hampton F	HAMP	S-VA114PR TARTAN LN		0.11			-76.3202	37.0487
210565117	2021	2/24/2021 5:00	700	7:00	O	PDO	0	0	0	0	0	0	0	1	9. Fixed Object - Off Road	FOOR	No	1. No Adve	2. Daylight	Day	1. Dry	Dry	8. Non-Inte	1. Straight	1. Concret	1. No Defe	3. Two-Wa	1. Not at In	6. Traffic L	1. Yes - Wc	2. No	3. No	11. Jersey	2. Shoulde	No	No	Belted	No	No	No	No	No	No	No	No	No	No		RD_LEFT	Not Interse	No	No	Yes	No	5. Hampto	114	114. City o	1-Interstat	4-Two-Way	Urban	VDOT Inte	5	1. State Hv	Hampton F	HAMP	R-VA IS00064EB		262.29			-76.4116	37.05504
210565120	2021	2/23/2021 5:00	1551	15:51	A	A	0	1	0	1	2	0	0	2	2. Angle	ANG	No	1. No Adve	2. Daylight	Day	1. Dry	Dry	10. Interse	1. Straight	2. Blackto	1. No Defe	2. Two-Wa	4. Four Ap	3. Traffic S	1. Yes - Wc	2. No	3. No	20. Motor V	1. On Roac	No	No	Belted	No	No	No	No	No	No	No	No	No	No		NOT_RD	VDOT Inte	No	No	Yes	No	5. Hampto	114	114. City o	5-Major Cc	4-Two-Way	Urban	NonVDOT	5	3. City or T	Hampton F	HAMP	S-VA114PR ANDREWS BLVD		0.9	1063274	39.23	-76.315	37.04339
210565131	2021	2/6/2021 5:00	2011	20:11	O	PDO	0	0	0	0	0	0	0	2	16. Other	OTHR	No	1. No Adve	3. Dusk	Day	1. Dry	Dry	9. Within Ir	1. Straight	2. Blackto	1. No Defe	1. Two-Wa	4. Four Ap	3. Traffic S	1. Yes - Wc	2. No	3. No	20. Motor V	1. On Roac	No	No	Belted	No	Yes	No	No	No	Yes	No	No	No	No		NOT_RD	Urban Inte	No	No	Yes	No	5. Hampto	114	114. City o	3-Principal	4-Two-Way	Urban	NonVDOT	5	3. City or T	Hampton F	HAMP	R-VA US00258EB		63	754224	17.98	-76.3885	37.04157
210565140	2021	2/22/2021 5:00	1611	16:11	O	PDO	0	0	0	0	0	0	0	2	1. Rear End	RE	No	5. Rain	2. Daylight	Day	2. Wet	Wet	8. Non-Inte	1. Straight	2. Blackto	1. No Defe	1. Two-Wa	1. Not at In	6. Traffic L	1. Yes - Wc	2. No	3. No	20. Motor V	1. On Roac	No	No	Belted	No	No	No	No	No	No	No	No	No	Yes	17	NOT_RD	Not Interse	No	No	Yes	No	5. Hampto	114	114. City o	1-Interstat	4-Two-Way	Urban	VDOT Inte	5	1. State Hv	Hampton F	HAMP	R-VA IS00664WB		1.04			-76.3817	37.02123
211965409	2021	7/10/2021 5:00	2142	21:42	O	PDO	0	0	0	0	0	0	0	2	2. Angle	ANG	No	1. No Adve	4. Darknes	Night	1. Dry	Dry	9. Within Ir	1. Straight	2. Blackto	1. No Defe	3. Two-Wa	4. Four Ap	3. Traffic S	1. Yes - Wc	2. No	3. No	20. Motor V	1. On Roac	No	No	Belted	No	No	No	No	No	No	No	No	No	No		NOT_RD	VDOT Inte	No	No	Yes	Yes	5. Hampto	114	114. City o	5-Major Cc	4-Two-Way	Urban	NonVDOT	5	3. City or T	Hampton F	HAMP	S-VA114PR ANDREWS BLVD		0.9	1063274	39.23	-76.315	37.04339
172375196	2017	8/22/2017 5:00	1511	15:11	A	A	0	1	0	1	2	0	0	2	5. Sideswipe - Opposite Direction	SSO	No	1. No Adve	2. Daylight	Day	1. Dry	Dry	10. Interse	1. Straight	2. Blackto	1. No Defe	1. Two-Wa	3. Three Ap	3. Traffic S	1. Yes - Wc	2. No	3. No	20. Motor V	1. On Roac	No	No	Belted	No	No	No	No	No	No	No	No	No	No		NOT_RD	Urban Inte	Yes	No	Yes	No	5. Hampto	114	114. City o	4-Minor Ar	3-Two-Way	Urban	NonVDOT	5	3. City or T	Hampton F	HAMP	R-VA SR00169NB		5.22	253114	10.95	-76.3175	37.05896
210565248	2021	2/19/2021 5:00	457	4:57	A	A	0	1	0	0	1	0	0	5	1. Rear End	RE	No	5. Rain	1. Dawn	Day	2. Wet	Wet	8. Non-Inte	5. Hillcrest	1. Concret	1. No Defe	3. Two-Wa	1. Not at In	6. Traffic L	1. Yes - Wc	2. No	3. No	20. Motor V	1. On Roac	No	No	Belted	No	No	No	No	No	No	No	No	No	Yes	15	RD_UNKN	Not Interse	No	No	Yes	No	5. Hampto	114	114. City o	1-Interstat	4-Two-Way	Urban	VDOT Inte	5	1. State Hv	Hampton F	HAMP	R-VA IS00064WB		266.32			-76.352	37.03487
210565284	2021	2/22/2021 5:00	1745	17:45	O	PDO	0	0	0	0	0	0	0	1	9. Fixed Object - Off Road	FOOR	No	1. No Adve	3. Dusk	Day	2. Wet	Wet	5. On Entra	10. On/Off	2. Blackto	1. No Defe	3. Two-Wa	1. Not at In	6. Traffic L	1. Yes - Wc	2. No	3. No	8. Sign, Tra	1. On Roac	No	Yes	Belted	No	No	No	No	No	No	No	No	No	Yes	15	RD_LEFT	Not Interse	No	Yes	No	No	5. Hampto	114	114. City o	1-Interstat	1-One-Way	Urban	VDOT Inte	5	1. State Hv	Hampton F	HAMP	R-VA IS00064EB	RMP261.00B	0.24			-76.4199	37.05833
210575046	2021	2/25/2021 5:00	2258	22:58	C	C	0	0	0	1	1	0	0	1	9. Fixed Object - Off Road	FOOR	No	1. No Adve	4. Darknes	Night	1. Dry	Dry	7. Other lo	1. Straight	2. Blackto	1. No Defe	1. Two-Wa	1. Not at In	1. No Traffi	6. No Traffi	2. No	3. No	15. Other F	6. Separati	Yes	No	Belted	No	No	No	No	No	No	No	No	No	No		NOT_RD	Urban Inte	No	No	Yes	Yes	5. Hampto	114	114. City o	7-Local (J,6)		Urban	NonVDOT	5	3. City or T	Hampton F	HAMP	S-VA114NP SPINNAKER WAY		0.01	1090926	65.17	-76.3908	37.09274
210575050	2021	2/25/2021 5:00	627	6:27	C	C	0	0	0	2	2	0	0	2	1. Rear End	RE	No	1. No Adve	2. Daylight	Day	1. Dry	Dry	10. Interse	1. Straight	2. Blackto	1. No Defe	4. One-Wa	4. Four Ap	3. Traffic S	1. Yes - Wc	2. No	3. No	20. Motor V	1. On Roac	No	No	Belted	No	No	No	No	No	No	No	No	No	No		NOT_RD	VDOT Inte	No	No	No	No	5. Hampto	114	114. City o	1-Interstat	1-One-Way	Urban	VDOT Inte	5	1. State Hv	Hampton F	HAMP	R-VA IS00064EB	RMP267.00A	0.06	253003	98.99	-76.3312	37.02433
210575051	2021	2/16/2021 5:00	1726	17:26	C	C	0	0	0	1	1	0	0	2	4. Sideswipe - Same Direction	SSS	No	1. No Adve	2. Daylight	Day	1. Dry	Dry	1. Main-Lir	1. Straight	1. Concret	1. No Defe	1. Two-Wa	4. Four Ap	3. Traffic S	1. Yes - Wc	2. No	3. No	20. Motor V	1. On Roac	No	No	Belted	No	No	No	No	No	Yes	No	No	No	No		NOT_RD	Urban Inte	Yes	No	Yes	No	5. Hampto	114	114. City o	4-Minor Ar	3-Two-Way	Urban	NonVDOT	5	3. City or T	Hampton F	HAMP	R-VA SR00351EB		8.13	253106	62.35	-76.3047	37.04025
182355104	2018	8/22/2018 5:00	947	9:47	C	C	0	0	0	1	1	0	0	2	2. Angle	ANG	No	1. No Adve	2. Daylight	Day	1. Dry	Dry	9. Within Ir	1. Straight	2. Blackto	1. No Defe	2. Two-Wa	3. Three Ap	3. Traffic S	1. Yes - Wc	2. No	3. No	20. Motor V	1. On Roac	No	No	Belted	No	No	No	No	No	No	No	No	No	No		NOT_RD	Urban Inte	Yes	No	Yes	No	5. Hampto	114	114. City o	4-Minor Ar	3-Two-Way	Urban	NonVDOT	5	3. City or T	Hampton F	HAMP	R-VA SR00169NB		5.22	253114	14.6	-76.3175	37.05896
181445136	2018	5/11/2018 5:00	2052	20:52	C	C	0	0	0	1	1	0	0	1	6. Fixed Object in Road	FOIR	No	1. No Adve	4. Darknes	Night	1. Dry	Dry	10. Interse	1. Straight	2. Blackto	1. No Defe	3. Two-Wa	4. Four Ap	3. Traffic S	1. Yes - Wc	2. No	3. No	13. Curb	1. On Roac	No	No	Belted	No	No	No	No	No	No	No	No	No	No		NOT_RD	Urban Inte	No	No	Yes	Yes	5. Hampto	114	114. City o	4-Minor Ar	4-Two-Way	Urban	NonVDOT	5	3. City or T	Hampton F	HAMP	R-VA US00060EB		273.34	718601	50.84	-76.35	37.02423
181735144	2018	6/15/2018 5:00	815	8:15	C	C	0	0	0	3	3	0	0	2	5. Sideswipe - Opposite Direction	SSO	No	1. No Adve	2. Daylight	Day	1. Dry	Dry	1. Main-Lir	1. Straight	1. Concret	1. No Defe	1. Two-Wa	4. Four Ap	6. Traffic L	1. Yes - Wc	2. No	3. No	20. Motor V	1. On Roac	No	No	Belted	No	No	No	No	No	No	Yes	No	No	No		NOT_RD	Urban Inte	No	Yes	Yes	No	5. Hampto	114	114. City o	4-Minor Ar	3-Two-Way	Urban	NonVDOT	5	3. City or T	Hampton F	HAMP	S-VA114NP LASALLE AVE		1.73	253088	103.26	-76.363	37.02755
190435226	2019	2/12/2019 5:00	913	9:13	C	C	0	0	0	5	5	0	0	2	1. Rear End	RE	No	5. Rain	2. Daylight	Day	2. Wet	Wet	10. Interse	1. Straight	2. Blackto	1. No Defe	2. Two-Wa	4. Four Ap	6. Traffic L	1. Yes - Wc	2. No	3. No	20. Motor V	1. On Roac	No	No	Belted	No	Yes	No	No	No	No	No	No	No	No		NOT_RD	Urban Inte	No	No	Yes	No	5. Hampto	114	114. City o	4-Minor Ar	3-Two-Way	Urban	NonVDOT	5	3. City or T	Hampton F	HAMP	S-VA114PR LASALLE AVE		1.73	253088	103.26	-76.363	37.02756
210575147	2021	2/24/2021 5:00	905	9:05	O	PDO	0	0	0	0	0	0	0	2	4. Sideswipe - Same Direction	SSS	No	1. No Adve	2. Daylight	Day	1. Dry	Dry	8. Non-Inte	1. Straight	1. Concret	1. No Defe	3. Two-Wa	1. Not at In	6. Traffic L	1. Yes - Wc	2. No	3. No	20. Motor V	1. On Roac	No	No	Belted	No	No	No	No	No	No	Yes	No	No	Yes	5	NOT_RD	Not Interse	No	No	Yes	No	5. Hampto	114	114. City o	1-Interstat	4-Two-Way	Urban	VDOT Inte	5	1. State Hv	Hampton F	HAMP	R-VA IS00064EB		267.83			-76.3295	37.02323
210575213	2021	2/22/2021 5:00	1705	17:05	O	PDO	0	0	0	0	0	0	0	2	1. Rear End	RE	No	5. Rain	2. Daylight	Day	2. Wet	Wet	9. Within Ir	1. Straight	2. Blackto	1. No Defe	2. Two-Wa	4. Four Ap	3. Traffic S	1. Yes - Wc	2. No	3. No	20. Motor V	1. On Roac	No	No	Belted	No	No	No	No	No	Yes	No	No	No	No		NOT_RD	Urban Inte	No	No	Yes	No	5. Hampto	114	114. City o	4-Minor Ar	3-Two-Way	Urban	NonVDOT	5	3. City or T	Hampton F	HAMP	R-VA SR00351EB		4.69	253088	89.15	-76.3633	37.02714
210585187	2021	2/26/2021 5:00	1921	19:21	O	PDO	0	0	0	0	0	0	0	2	1. Rear End	RE	No	5. Rain	4. Darknes	Night	2. Wet	Wet	1. Main-Lir	1. Straight	1. Concret	1. No Defe	4. One-Wa	1. Not at In	6. Traffic L	1. Yes - Wc	2. No	3. No	20. Motor V	1. On Roac	No	No	Belted	No	No	No	No	No	No	No	No	No	Yes	15	NOT_RD	Not Interse	No	Yes	Yes	Yes	5. Hampto	114	114. City o	1-Interstat	4-Two-Way	Urban	VDOT Inte	5	1. State Hv	Hampton F	HAMP	R-VA IS00064WB		269.95			-76.3148	36.99774
210595021	2021	2/27/2021 5:00	2212	22:12	O	PDO	0	0	0	0	0	0	0	1	9. Fixed Object - Off Road	FOOR	No	5. Rain	4. Darknes	Night	2. Wet	Wet	5. On Entra	10. On/Off	2. Blackto	1. No Defe	3. Two-Wa	1. Not at In	6. Traffic L	1. Yes - Wc	2. No	3. No	11. Jersey	2. Shoulde	No	No	Belted	No	No	No	No	Yes	No	No	No	No	No		RD_LEFT	Not Interse	No	No	No	Yes	5. Hampto	114	114. City o	1-Interstat	1-One-Way	Urban	VDOT Inte	5	1. State Hv	Hampton F	HAMP	R-VA IS00064WB	RMP264.00A	0.15			-76.3736	37.03207
210595089	2021	2/26/2021 5:00	1639	16:39	B	B	0	0	1	0	1	0	0	4	1. Rear End	RE	No	1. No Adve	2. Daylight	Day	1. Dry	Dry	8. Non-Inte	1. Straight	1. Concret	1. No Defe	4. One-Wa	1. Not at In	9. One Wa	1. Yes - Wc	2. No	3. No	20. Motor V	1. On Roac	No	No	Belted	No	No	No	No	No	No	No	No	No	No		NOT_RD	Not Interse	No	No	Yes	No	5. Hampto	114	114. City o	1-Interstat	4-Two-Way	Urban	VDOT Inte	5	1. State Hv	Hampton F	HAMP	R-VA IS00064EB		269.74			-76.3163	36.99826
210595166	2021	2/26/2021 5:00	1909	19:09	O	PDO	0	0	0	0	0	0	0	2	1. Rear End	RE	No	5. Rain	4. Darknes	Night	1. Dry	Dry	8. Non-Inte	3. Grade - S	2. Blackto	1. No Defe	3. Two-Wa	1. Not at In	6. Traffic L	1. Yes - Wc	2. No	3. No	20. Motor V	1. On Roac	No	No	Belted	No	No	No	No	No	No	No	No	No	No		NOT_RD	Not Interse	No	Yes	Yes	Yes	5. Hampto	114	114. City o	1-Interstat	4-Two-Way	Urban	VDOT Inte	5	1. State Hv	Hampton F	HAMP	R-VA IS00064WB		269.95			-76.3147	36.99772
210605051	2021	2/23/2021 5:00	1220	12:20	B	B	0	0	1	0	1	0	0	2	4. Sideswipe - Same Direction	SSS	No	1. No Adve	2. Daylight	Day	1. Dry	Dry	8. Non-Inte	1. Straight	1. Concret	1. No Defe	3. Two-Wa	1. Not at In	6. Traffic L	1. Yes - Wc	2. No	3. No	20. Motor V	1. On Roac	No	No	Unbelted	No	No	No	No	Yes	No	No	No	No	Yes	41	NOT_RD	Not Interse	No	Yes	Yes	No	5. Hampto	114	114. City o	1-Interstat	4-Two-Way	Urban	VDOT Inte	5	1. State Hv	Hampton F	HAMP	R-VA IS00064EB		261			-76.4303	37.06729
210605057	2021	2/26/2021 5:00	2018	20:18	C	C	0	0	0	1	1	0	0	2	1. Rear End	RE	No	5. Rain	4. Darknes	Night	2. Wet	Wet	1. Main-Lir	1. Straight	2. Blackto	1. No Defe	3. Two-Wa	1. Not at In	6. Traffic L	1. Yes - Wc	2. No	3. No	20. Motor V	1. On Roac	No	No	Belted	No	No	No	No	No	No	No	No	No	No		NOT_RD	Not Interse	No	No	Yes	Yes	5. Hampto	114	114. City o	3-Principal	4-Two-Way	Urban	NonVDOT	5	3. City or T	Hampton F	HAMP	R-VA US00258EB		62.34	50659	375.14	-76.3998	37.03917
203185090	2020	11/8/2020 5:00	228	2:28	A	A	0	1	0	0	1	0	0	1	9. Fixed Object - Off Road	FOOR	No	1. No Adve	4. Darknes	Night	1. Dry	Dry	9. Within Ir	1. Straight	1. Concret	1. No Defe	1. Two-Wa	2. Two App	3. Traffic S	1. Yes - Wc	2. No	3. No	13. Curb	1. On Roac	Yes	No	Belted	No	No	No	No	No	No	No	No	No	Yes	5	NOT_RD	Urban Inte	No	No	Yes	Yes	5. Hampto	114	114. City o	4-Minor Ar	3-Two-Way	Urban	NonVDOT	5	3. City or T	Hampton F	HAMP	R-VA SR00169NB		5.22	253114	7.04	-76.3176	37.05899
181715101	2018	6/18/2018 5:00	1300	13:00	C	C	0	0	0	1	1	0	0	2	1. Rear End	RE	No	1. No Adve	2. Daylight	Day	1. Dry	Dry	1. Main-Lir	1. Straight	2. Blackto	1. No Defe	2. Two-Wa	4. Four Ap	3. Traffic S	1. Yes - Wc	2. No	3. No	20. Motor V	1. On Roac	No	No	Belted	No	Yes	No	No	No	No	No	No	No	No		NOT_RD	Urban Inte	No	No	Yes	No	5. Hampto	114	114. City o	4-Minor Ar	4-Two-Way	Urban	NonVDOT	5	3. City or T	Hampton F	HAMP	R-VA US00060EB		273.34	718601	50.84	-76.35	37.02423
242015014	2024	4/25/2024 5:00	1654	16:54	C	C	0	0	0	1	1	0	0	1	8. Non-Collision	NC	No	1. No Adve	2. Daylight	Day	1. Dry	Dry	2. Accelera	3. Grade - S	2. Blackto	1. No Defe	2. Two-Wa	1. Not at In	6. Traffic L	1. Yes - Wc	2. No	3. No	14. Ditch	3. Median	No	No	Belted	No	No	No	No	No	No	No	No	No	No		RD_LEFT	Not Interse	No	No	Yes	No	5. Hampto	114	114. City o	3-Principal	4-Two-Way	Urban	NonVDOT	5	3. City or T	Hampton F	HAMP	R-VA SR00134EB		7.27	702864	477.23	-76.4037	37.05594
211965329	2021	6/26/2021 5:00	1056	10:56	C	C	0	0	0	2	2	0	0	2	2. Angle	ANG	No	5. Rain	2. Daylight	Day	2. Wet	Wet	1. Main-Lir	1. Straight	2. Blackto	1. No Defe	3. Two-Wa	4. Four Ap	3. Traffic S	1. Yes - Wc	2. No	3. No	20. Motor V	1. On Roac	No	No	Belted	No	No	No	No	No	No	No	No	No	No		NOT_RD	VDOT Inte	Yes	Yes	Yes	No	5. Hampto	114	114. City o	4-Minor Ar	3-Two-Way	Urban	NonVDOT	5	3. City or T	Hampton F	HAMP	S-VA114PR BIG BETHEL RD		3.12	1073167	181.36	-76.4278	37.05701
190825111	2019	3/14/2019 5:00	1444	14:44	C	C	0	0	0	1	1	0	0	2	4. Sideswipe - Same Direction	SSS	No	1. No Adve	2. Daylight	Day	1. Dry	Dry	10. Interse	1. Straight	1. Concret	1. No Defe	3. Two-Wa	4. Four Ap	3. Traffic S	1. Yes - Wc	2. No	3. No	20. Motor V	1. On Roac	No	No	Belted	No	No	No	No	No	Yes	Yes	No	No	No		NOT_RD	Urban Inte	Yes	No	Yes	No	5. Hampto	114	114. City o	4-Minor Ar	3-Two-Way	Urban	NonVDOT	5	3. City or T	Hampton F	HAMP	S-VA114PR LASALLE AVE		1.73	253088	130.44	-76.363	37.02764
190855106	2019	3/24/2019 5:00	1856	18:56	A	A	0	1	0	0	1	0	0	1	9. Fixed Object - Off Road	FOOR	No	1. No Adve	2. Daylight	Day	1. Dry	Dry	10. Interse	2. Curve - L	2. Blackto	1. No Defe	2. Two-Wa	3. Three Ap	6. Traffic L	1. Yes - Wc	2. No	3. No	10. Other	8. Off Roac	No	No	Unbelted	No	No	No	No	No	No	No	No	No	No		NOT_RD	Urban Inte	Yes	No	Yes	No	5. Hampto	114	114. City o	4-Minor Ar	4-Two-Way	Urban	NonVDOT	5	3. City or T	Hampton F	HAMP	R-VA SR00415EB		1.09			-76.3902	37.02685
210605086	2021	2/26/2021 5:00	2154	21:54	C	C	0	0	0	1	1	0	0	1	16. Other	OTHR	No	5. Rain	4. Darknes	Night	2. Wet	Wet	10. Interse	1. Straight	2. Blackto	1. No Defe	3. Two-Wa	4. Four Ap	3. Traffic S	1. Yes - Wc	2. No	3. No	13. Curb	2. Shoulde	Yes	No	Belted	No	No	No	No	No	No	No	No	No	Yes	10	NOT_RD	Urban Inte	No	No	Yes	Yes	5. Hampto	114	114. City o	3-Principal	4-Two-Way	Urban	NonVDOT	5	3. City or T	Hampton F	HAMP	R-VA US00258WB		59.78	253129	129.93	-76.4399	37.02171
242125051	2024	7/27/2024 5:00	2248	22:48	A	A	0	1	0	0	1	0	0	1	16. Other	OTHR	No	1. No Adve	4. Darknes	Night	1. Dry	Dry	9. Within Ir	1. Straight	2. Blackto	1. No Defe	3. Two-Wa	4. Four Ap	3. Traffic S	1. Yes - Wc	2. No	3. No	20. Motor V	1. On Roac	Yes	No	Belted	No	Yes	No	No	No	No	No	No	No	No		NOT_RD	Urban Inte	No	No	Yes	Yes	5. Hampto	114	114. City o	3-Principal	4-Two-Way	Urban	NonVDOT	5	3. City or T	Hampton F	HAMP	S-VA114PR ARMISTEAD AVE N		3.37	716612	26.98	-76.3855	37.05928
210605088	2021	2/27/2021 5:00	1212	12:12	C	C	0	0	0	1	1	0	0	1	9. Fixed Object - Off Road	FOOR	No	1. No Adve	2. Daylight	Day	1. Dry	Dry	10. Interse	1. Straight	2. Blackto	1. No Defe	1. Two-Wa	4. Four Ap	1. No Traffi	6. No Traffi	2. No	3. No	20. Motor V	1. On Roac	No	No	Belted	No	Yes	No	No	No	No	Yes	No	No	No		NOT_RD	Urban Inte	No	No	Yes	No	5. Hampto	114	114. City o	7-Local (J,(	3-Two-Way	Urban	NonVDOT	5	3. City or T	Hampton F	HAMP	S-VA114PR RANHORNE CT		0			-76.385	37.0145
242305035	2024	8/11/2024 5:00	1339	13:39	C	C	0	0	0	4	4	0	0	2	2. Angle	ANG	No	1. No Adve	2. Daylight	Day	1. Dry	Dry	9. Within Ir	1. Straight	2. Blackto	1. No Defe	1. Two-Wa	4. Four Ap	4. Stop Sig	1. Yes - Wc	2. No	3. No	20. Motor V	1. On Roac	No	No	Belted	No	No	No	No	No	No	No	No	No	No		NOT_RD	VDOT Inte	Yes	No	Yes	No	5. Hampto	114	114. City o	4-Minor Ar	3-Two-Way	Urban	NonVDOT	5	3. City or T	Hampton F	HAMP	S-VA114PR WOODLAND RD		0.63	253494	0	-76.3219	37.02958
210605091	2021	2/26/2021 5:00	1508	15:08	C	C	0	0	0	2	2	0	0	2	4. Sideswipe - Same Direction	SSS	No	1. No Adve	2. Daylight	Day	1. Dry	Dry	9. Within Ir	1. Straight	2. Blackto	1. No Defe	2. Two-Wa	4. Four Ap	1. No Traffi	6. No Traffi	2. No	3. No	20. Motor V	9. Outside	No	No	Belted	No	No	No	No	No	No	No	No	No	No		NOT_RD	Urban Inte	No	No	Yes	No	5. Hampto	114	114. City o	3-Principal	4-Two-Way	Urban	NonVDOT	5	3. City or T	Hampton F	HAMP	R-VA US00258WB		59.95	1075965	90.45	-76.4373	37.02299
210605092	2021	2/27/2021 5:00	34	00:34	C	C	0	0	0	1	1	0	0	2	1. Rear End	RE	No	5. Rain	5. Darknes	Night	2. Wet	Wet	1. Main-Lir	1. Straight	2. Blackto	1. No Defe	3. Two-Wa	3. Three Ap	6. Traffic L	1. Yes - Wc	2. No	3. No	20. Motor V	1. On Roac	Yes	No	Unbelted	No	No	No	No	No	No	No	No	No	Yes	20	NOT_RD	VDOT Inte	No	No	Yes	Yes	5. Hampto	114	114. City o	3-Principal	4-Two-Way	Urban	NonVDOT	5	3. City or T	Hampton F	HAMP	S-VA114PR HAMPTON ROADS CENTER PKWY		2.17	1279456	25.66	-76.4091	37.05995
210605093	2021	2/26/2021 5:00	2215	22:15	C	C	0	0	0	1	1	0	0	2	1. Rear End	RE	No	5. Rain	4. Darknes	Night	2. Wet	Wet	10. Interse	1. Straight	2. Blackto	1. No Defe	2. Two-Wa	4. Four Ap	3. Traffic S	1. Yes - Wc	2. No	3. No	20. Motor V	1. On Roac	Yes	No	Belted	No	Yes	No	No	No	No	No	No	No	No		NOT_RD	Urban Inte	No	No	Yes	Yes	5. Hampto	114	114. City o	3-Principal	4-Two-Way	Urban	NonVDOT	5	3. City or T	Hampton F	HAMP	R-VA US00258EB		66.83	253152	107.61	-76.3256	37.03348
210605094	2021	2/23/2021 5:00	935	9:35	B	B	0	0	1	0	1	0	0	2	2. Angle	ANG	No	1. No Adve	2. Daylight	Day	1. Dry	Dry	1. Main-Lir	1. Straight	2. Blackto	1. No Defe	1. Two-Wa	1. Not at In	1. No Traffi	6. No Traffi	2. No	3. No	6. Parked V	1. On Roac	No	No	Belted	No	No	No	No	No	No	No	No	No	Yes	10	RD_UNKN	Not Interse	Yes	No	Yes	No	5. Hampto	114	114. City o	7-Local (J,(	3-Two-Way	Urban	NonVDOT	5	3. City or T	Hampton F	HAMP	S-VA114NP MICHAELS WOODS DR		0.06	1073167	341.54	-76.429	37.05757
210605096	2021	2/26/2021 5:00	2318	23:18	C	C	0	0	0	2	2	0	0	2	1. Rear End	RE	No	5. Rain	4. Darknes	Night	2. Wet	Wet	8. Non-Inte	1. Straight	2. Blackto	1. No Defe	2. Two-Wa	1. Not at In	6. Traffic L	1. Yes - Wc	2. No	3. No	20. Motor V	1. On Roac	No	No	Belted	No	No	No	No	No	No	No	No	No	Yes	5	NOT_RD	Not Interse	No	No	Yes	Yes	5. Hampto	114	114. City o	3-Principal	4-Two-Way	Urban	NonVDOT	5	3. City or T	Hampton F	HAMP	R-VA US00258WB		60.39			-76.4312	37.02605
210605298	2021	2/24/2021 5:00	1729	17:29	O	PDO	0	0	0	0	0	0	0	1	9. Fixed Object - Off Road	FOOR	No	1. No Adve	2. Daylight	Day	1. Dry	Dry	8. Non-Inte	1. Straight	1. Concret	1. No Defe	3. Two-Wa	1. Not at In	6. Traffic L	1. Yes - Wc	2. No	3. No	11. Jersey	1. On Roac	No	No	Belted	No	No	No	No	No	No	No	No	No	No		RD_LEFT	Not Interse	No	Yes	Yes	No	5. Hampto	114	114. City o	1-Interstat	4-Two-Way	Urban	VDOT Inte	5	1. State Hv	Hampton F	HAMP	R-VA IS00664WB		0.5			-76.3784	37.02789
210605323	2021	2/25/2021 5:00	1940	19:40	O	PDO	0	0	0	0	0	0	0	1	9. Fixed Object - Off Road	FOOR	No	1. No Adve	4. Darknes	Night	1. Dry	Dry	8. Non-Inte	2. Curve - L	1. Concret	1. No Defe	3. Two-Wa	1. Not at In	6. Traffic L	1. Yes - Wc	2. No	3. No	11. Jersey	1. On Roac	No	No	Belted	No	No	No	No	No	No	No	No	No	No		RD_LEFT	Not Interse	No	No	Yes	Yes	5. Hampto	114	114. City o	1-Interstat	4-Two-Way	Urban	VDOT Inte	5	1. State Hv	Hampton F	HAMP	R-VA IS00064WB		268.63			-76.3254	37.01437
242425025	2024	8/27/2024 5:00	1539	15:39	C	C	0	0	0	2	2	0	0	2	16. Other	OTHR	No	1. No Adve	2. Daylight	Day	1. Dry	Dry	10. Interse	1. Straight	2. Blackto	1. No Defe	2. Two-Wa	4. Four Ap	4. Stop Sig	1. Yes - Wc	2. No	3. No	20. Motor V	1. On Roac	No	No	Belted	No	No	No	No	No	No	No	No	No	No		NOT_RD	VDOT Inte	No	Yes	Yes	No	5. Hampto	114	114. City o	4-Minor Ar	3-Two-Way	Urban	NonVDOT	5	3. City or T	Hampton F	HAMP	S-VA114PR WOODLAND RD		0.63	253494	0	-76.3219	37.02958
210615070	2021	2/25/2021 5:00	2052	20:52	C	C	0	0	0	1	1	0	0	2	2. Angle	ANG	No	1. No Adve	4. Darknes	Night	1. Dry	Dry	1. Main-Lir	1. Straight	2. Blackto	1. No Defe	1. Two-Wa	1. Not at In	6. Traffic L	1. Yes - Wc	2. No	3. No	20. Motor V	1. On Roac	No	No	Belted	No	No	No	No	No	Yes	No	No	No	No		NOT_RD	Urban Inte	No	No	Yes	Yes	5. Hampto	114	114. City o	5-Major Cc	3-Two-Way	Urban	NonVDOT	5	3. City or T	Hampton F	HAMP	S-VA114PR ROANOKE AVE		0.14	253131	147.67	-76.4334	37.02435
210615071	2021	2/24/2021 5:00	1925	19:25	O	PDO	0	0	0	0	0	0	0	2	2. Angle	ANG	No	1. No Adve	4. Darknes	Night	1. Dry	Dry	9. Within Ir	1. Straight	2. Blackto	1. No Defe	2. Two-Wa	3. Three Ap	3. Traffic S	1. Yes - Wc	2. No	3. No	20. Motor V	1. On Roac	No	No	Belted	No	No	No	No	No	No	No	No	No	No		NOT_RD	VDOT Inte	No	No	Yes	Yes	5. Hampto	114	114. City o	5-Major Cc	4-Two-Way	Urban	NonVDOT	5	3. City or T	Hampton F	HAMP	S-VA114NP POWHATAN PKWY		1.31	253572	47.3	-76.3862	37.01521
210615082	2021	2/26/2021 5:00	46	00:46	O	PDO	0	0	0	0	0	0	0	1	9. Fixed Object - Off Road	FOOR	No	1. No Adve	4. Darknes	Night	1. Dry	Dry	10. Interse	1. Straight	2. Blackto	1. No Defe	1. Two-Wa	3. Three Ap	6. Traffic L	1. Yes - Wc	2. No	3. No	3. Utility P	1. On Roac	No	No	Belted	No	Yes	No	No	No	Yes	No	No	No	No		NOT_RD	Urban Inte	No	No	Yes	Yes	5. Hampto	114	114. City o	7-Local (J,(	3-Two-Way	Urban	NonVDOT	5	3. City or T	Hampton F	HAMP	S-VA114PR EXECUTIVE DR		0.82			-76.3987	37.05447
211665099	2021	6/10/2021 5:00	1715	17:15	O	PDO	0	0	0	0	0	0	0	2	4. Sideswipe - Same Direction	SSS	No	1. No Adve	2. Daylight	Day	1. Dry	Dry	1. Main-Lir	1. Straight	2. Blackto	1. No Defe	2. Two-Wa	1. Not at In	6. Traffic L	1. Yes - Wc	2. No	3. No	20. Motor V	1. On Roac	No	No	Belted	No	No	No	No	No	No	No	No	No	No		NOT_RD	Urban Inte	No	No	Yes	No	5. Hampto	114	114. City o	4-Minor Ar	4-Two-Way	Urban	NonVDOT	5	3. City or T	Hampton F	HAMP	R-VA SR00152WB		3.57	253071	111.84	-76.4037	37.04148
210615180	2021	2/26/2021 5:00	1236	12:36	C	C	0	0	0	2	2	0	0	2	2. Angle	ANG	No	1. No Adve	2. Daylight	Day	1. Dry	Dry	10. Interse	1. Straight	2. Blackto	1. No Defe	3. Two-Wa	4. Four Ap	6. Traffic L	1. Yes - Wc	2. No	3. No	20. Motor V	1. On Roac	No	No	Belted	No	No	No	No	No	No	No	No	No	No		NOT_RD	VDOT Inte	No	No	Yes	No	5. Hampto	114	114. City o	5-Major Cc	3-Two-Way	Urban	NonVDOT	5	3. City or T	Hampton F	HAMP	S-VA114PR BACK RIVER RD		0.24	253409	47.11	-76.3565	37.02459
210615183	2021	3/1/2021 5:00	1402	14:02	C	C	0	0	0	2	2	0	0	2	2. Angle	ANG	No	5. Rain	2. Daylight	Day	2. Wet	Wet	10. Interse	1. Straight	1. Concret	1. No Defe	3. Two-Wa	4. Four Ap	3. Traffic S	1. Yes - Wc	2. No	3. No	20. Motor V	1. On Roac	No	No	Belted	No	No	No	No	No	No	No	No	No	No		NOT_RD	Urban Inte	No	Yes	Yes	No	5. Hampto	114	114. City o	3-Principal	4-Two-Way	Urban	NonVDOT	5	3. City or T	Hampton F	HAMP	R-VA US00258WB		65.6	253121	74.3	-76.3423	37.0435
210615184	2021	3/2/2021 5:00	1007	10:07	A	A	0	2	0	0	2	0	0	2	1. Rear End	RE	No	1. No Adve	2. Daylight	Day	1. Dry	Dry	9. Within Ir	1. Straight	2. Blackto	1. No Defe	2. Two-Wa	4. Four Ap	3. Traffic S	1. Yes - Wc	2. No	3. No	20. Motor V	1. On Roac	No	No	Belted	No	No	No	No	No	No	No	No	No	No		NOT_RD	Urban Inte	No	No	Yes	No	5. Hampto	114	114. City o	3-Principal	4-Two-Way	Urban	NonVDOT	5	3. City or T	Hampton F	HAMP	R-VA US00258WB		65.6	253121	82.15	-76.3423	37.0435
210615190	2021	3/1/2021 5:00	1635	16:35	C	C	0	0	0	2	2	0	0	2	1. Rear End	RE	No	4. Mist	2. Daylight	Day	2. Wet	Wet	9. Within Ir	1. Straight	2. Blackto	1. No Defe	1. Two-Wa	3. Three Ap	1. No Traffi	6. No Traffi	2. No	3. No	20. Motor V	1. On Roac	No	No	Belted	No	No	No	No	No	No	No	No	No	No		NOT_RD	Urban Inte	No	No	Yes	No	5. Hampto	114	114. City o	4-Minor Ar	3-Two-Way	Urban	NonVDOT	5	3. City or T	Hampton F	HAMP	S-VA114PR RIP RAP RD		0.12			-76.3494	37.03857
210615194	2021	2/25/2021 5:00	1746	17:46	C	C	0	0	0	2	2	0	0	2	2. Angle	ANG	No	9. Other	3. Dusk	Day	1. Dry	Dry	1. Main-Lir	1. Straight	2. Blackto	1. No Defe	3. Two-Wa	4. Four Ap	3. Traffic S	1. Yes - Wc	2. No	3. No	20. Motor V	1. On Roac	No	No	Belted	No	No	No	No	No	No	No	No	No	No		NOT_RD	Not Interse	No	Yes	Yes	No	5. Hampto	114	114. City o	7-Local (J,(	3-Two-Way	Urban	NonVDOT	5	3. City or T	Hampton F	HAMP	S-VA114NP COLISEUM DR		1.35	1078784	448.51	-76.3916	37.04935
210615209	2021	3/1/2021 5:00	1651	16:51	O	PDO	0	0	0	0	0	0	0	2	1. Rear End	RE	No	1. No Adve	2. Daylight	Day	1. Dry	Dry	8. Non-Inte	1. Straight	2. Blackto	1. No Defe	3. Two-Wa	1. Not at In	6. Traffic L	1. Yes - Wc	2. No	3. No	20. Motor V	1. On Roac	No	No	Belted	No	No	No	No	No	No	No	No	No	Yes	15	NOT_RD	Not Interse	No	No	Yes	No	5. Hampto	114	114. City o	1-Interstat	4-Two-Way	Urban	VDOT Inte	5	1. State Hv	Hampton F	HAMP	R-VA IS00064WB		261.87			-76.4191	37.06042
210615227	2021	3/2/2021 5:00	1638	16:38	B	B	0	0	1	0	1	0	0	2	1. Rear End	RE	No	1. No Adve	2. Daylight	Day	1. Dry	Dry	8. Non-Inte	1. Straight	2. Blackto	1. No Defe	3. Two-Wa	1. Not at In	6. Traffic L	1. Yes - Wc	2. No	3. No	20. Motor V	1. On Roac	No	No	Belted	No	No	No	No	No	No	No	No	No	No		NOT_RD	Not Interse	No	Yes	Yes	No	5. Hampto	114	114. City o	1-Interstat	4-Two-Way	Urban	VDOT Inte	5	1. State Hv	Hampton F	HAMP	R-VA IS00064EB		268.42			-76.327	37.01567
210625074	2021	3/3/2021 5:00	230	2:30	C	C	0	0	0	1	1	0	0	1	16. Other	OTHR	No	1. No Adve	4. Darknes	Night	1. Dry	Dry	1. Main-Lir	1. Straight	2. Blackto	1. No Defe	3. Two-Wa	4. Four Ap	1. No Traffi	6. No Traffi	2. No	3. No	1. Bank Or	1. On Roac	No	No	Belted	No	No	No	No	No	No	No	No	No	No		NOT_RD	Not Interse	Yes	No	Yes	Yes	5. Hampto	114	114. City o	7-Local (J,(	3-Two-Way	Urban	NonVDOT	5	3. City or T	Hampton F	HAMP	S-VA114NP FLOYD THOMPSON DR		0.6	1080512	367.3	-76.3966	37.08653
210625075	2021	2/21/2021 5:00	1608	16:08	C	C	0	0	0	2	2	0	0	2	1. Rear End	RE	No	1. No Adve	2. Daylight	Day	1. Dry	Dry	1. Main-Lir	1. Straight	2. Blackto	1. No Defe	3. Two-Wa	4. Four Ap	3. Traffic S	1. Yes - Wc	2. No	3. No	20. Motor V	1. On Roac	No	No	Belted	No	No	No	No	No	No	No	No	No	No		NOT_RD	Urban Inte	No	Yes	Yes	No	5. Hampto	114	114. City o	3-Principal	4-Two-Way	Urban	NonVDOT	5	3. City or T	Hampton F	HAMP	S-VA114NP HAMPTON ROADS CENTER PKWY		1.23	716613	98.31	-76.427	37.06021
210635014	2021	3/2/2021 5:00	930	9:30	O	PDO	0	0	0	0	0	0	0	2	1. Rear End	RE	No	1. No Adve	2. Daylight	Day	1. Dry	Dry	8. Non-Inte	1. Straight	2. Blackto	1. No Defe	3. Two-Wa	1. Not at In	6. Traffic L	1. Yes - Wc	2. No	3. No	20. Motor V	1. On Roac	No	No	Belted	No	No	No	No	No	No	No	No	No	No		NOT_RD	Not Interse	No	No	Yes	No	5. Hampto	114	114. City o	1-Interstat	4-Two-Way	Urban	VDOT Inte	5	1. State Hv	Hampton F	HAMP	R-VA IS00064WB		269.65			-76.3179	37.0011
210635070	2021	2/23/2021 5:00	1046	10:46	O	PDO	0	0	0	0	0	0	0	3	6. Fixed Object in Road	FOIR	No	1. No Adve	2. Daylight	Day	1. Dry	Dry	1. Main-Lir	1. Straight	2. Blackto	1. No Defe	1. Two-Wa	1. Not at In	1. No Traffi	6. No Traffi	2. No	3. No	6. Parked V	1. On Roac	No	No	Belted	No	No	No	No	No	No	No	No	No	No		RD_UNKN	Not Interse	Yes	No	Yes	No	5. Hampto	114	114. City o	7-Local (J,(	3-Two-Way	Urban	NonVDOT	5	3. City or T	Hampton F	HAMP	S-VA114PR BENDING OAK DR		0.06			-76.4162	37.03717
210635072	2021	3/3/2021 5:00	1619	16:19	O	PDO	0	0	0	0	0	0	0	2	2. Angle	ANG	No	1. No Adve	2. Daylight	Day	1. Dry	Dry	1. Main-Lir	1. Straight	1. Concret	1. No Defe	1. Two-Wa	2. Two App	4. Stop Sig	1. Yes - Wc	2. No	3. No	20. Motor V	1. On Roac	No	No	Belted	No	Yes	No	No	No	No	No	No	No	No		NOT_RD	Urban Inte	Yes	No	Yes	No	5. Hampto	114	114. City o	4-Minor Ar	3-Two-Way	Urban	NonVDOT	5	3. City or T	Hampton F	HAMP	R-VA SR00351EB		8.3	1061237	15.83	-76.3017	37.04099
210635073	2021	3/3/2021 5:00	1715	17:15	C	C	0	0	0	2	2	0	0	2	2. Angle	ANG	No	1. No Adve	2. Daylight	Day	1. Dry	Dry	10. Interse	1. Straight	2. Blackto	1. No Defe	1. Two-Wa	4. Four Ap	4. Stop Sig	1. Yes - Wc	2. No	3. No	20. Motor V	1. On Roac	No	No	Belted	No	No	No	No	No	No	No	No	No	No		NOT_RD	Urban Inte	Yes	No	Yes	No	5. Hampto	114	114. City o	7-Local (J,(	3-Two-Way	Urban	NonVDOT	5	3. City or T	Hampton F	HAMP	S-VA114NP SAVILLE ROW		0.23	754225	451.62	-76.3835	37.0414
210635075	2021	2/23/2021 5:00	1832	18:32	C	C	0	0	0	2	2	0	0	2	1. Rear End	RE	No	1. No Adve	2. Daylight	Day	1. Dry	Dry	1. Main-Lir	1. Straight	2. Blackto	1. No Defe	4. One-Wa	1. Not at In	1. No Traffi	6. No Traffi	2. No	3. No	20. Motor V	1. On Roac	No	No	Belted	No	No	No	No	No	No	No	No	No	No		NOT_RD	Not Interse	Yes	No	Yes	No	5. Hampto	114	114. City o	3-Principal	4-Two-Way	Urban	NonVDOT	5	3. City or T	Hampton F	HAMP	R-VA US00258EB		62.57			-76.3958	37.04006
210635076	2021	2/28/2021 5:00	1651	16:51	B	B	0	0	1	0	1	0	0	1	9. Fixed Object - Off Road	FOOR	No	1. No Adve	2. Daylight	Day	1. Dry	Dry	5. On Entra	10. On/Off	2. Blackto	1. No Defe	2. Two-Wa	2. Two App	1. No Traffi	6. No Traffi	2. No	3. No	2. Trees	8. Off Roac	No	No	Belted	No	No	No	No	No	No	No	No	No	No		RD_UNKN	Not Interse	Yes	No	Yes	No	5. Hampto	114	114. City o	3-Principal	1-One-Way	Urban	VDOT Secc	5	1. State Hv	Hampton F	HAMP	S-VA114NP HAMPTON ROADS CENTER PKWY RMP0(		0			-76.4001	37.06068
210635077	2021	2/28/2021 5:00	1326	13:26	C	C	0	0	0	1	1	0	0	1	9. Fixed Object - Off Road	FOOR	No	1. No Adve	2. Daylight	Day	1. Dry	Dry	10. Interse	1. Straight	2. Blackto	1. No Defe	2. Two-Wa	2. Two App	9. One Wa	1. Yes - Wc	2. No	3. No	2. Trees	1. On Roac	No	No	Belted	No	Yes	Yes	Yes	No	No	No	No	No	No		NOT_RD	Urban Inte	No	No	Yes	No	5. Hampto	114	114. City o	7-Local (J,(	3-Two-Way	Urban	NonVDOT	5	3. City or T	Hampton F	HAMP	S-VA114NP POWER PLANT WAY		0.05	50659	448.8	-76.3987	37.03836
210635078	2021	3/1/2021 5:00	636	6:36	O	PDO	0	0	0	0	0	0	0	2	1. Rear End	RE	No	1. No Adve	3. Dusk	Day	2. Wet	Wet	10. Interse	1. Straight	1. Concret	1. No Defe	3. Two-Wa	4. Four Ap	3. Traffic S	1. Yes - Wc	2. No	3. No	20. Motor V	1. On Roac	No	No	Belted	No	No	No	No	No	No	No	No	No	No		NOT_RD	Urban Inte	No	No	Yes	No	5. Hampto	114	114. City o	4-Minor Ar	4-Two-Way	Urban	NonVDOT	5	3. City or T	Hampton F	HAMP	R-VA US00258EB		67.31	253154	58.07	-76.3233	37.02686
210635079	2021	3/3/2021 5:00	1100	11:00	C	C	0	0	0	1	1	0	0	2	5. Sideswipe - Opposite Direction	SSO	No	1. No Adve	2. Daylight	Day	1. Dry	Dry	9. Within Ir	1. Straight	2. Blackto	1. No Defe	1. Two-Wa	3. Three Ap	4. Stop Sig	1. Yes - Wc	2. No	3. No	20. Motor V	1. On Roac	No	No	Belted	No	No	No	No	No	Yes	No	No	No	No		NOT_RD	VDOT Inte	No	Yes	Yes	No	5. Hampto	114	114. City o	7-Local (J,6)		Urban	NonVDOT	5	3. City or T	Hampton F	HAMP	S-VA114NP VON SCHILLING DR		0.36	1079893	200.44	-76.3881	37.04461
210635080	2021	2/28/2021 5:00	1342	13:42	C	C	0	0	0	2	2	0	0	2	2. Angle	ANG	No	1. No Adve	2. Daylight	Day	1. Dry	Dry	10. Interse	1. Straight	2. Blackto	1. No Defe	3. Two-Wa	4. Four Ap	1. No Traffi	6. No Traffi	2. No	3. No	20. Motor V	1. On Roac	No	No	Belted	No	No	No	No	No	No	No	No	No	No		NOT_RD	Urban Inte	Yes	No	Yes	No	5. Hampto	114	114. City o	4-Minor Ar	4-Two-Way	Urban	NonVDOT	5	3. City or T	Hampton F	HAMP	R-VA SR00351EB		1.95	1068685	23.19	-76.4013	37.0023
210635127	2021	3/4/2021 5:00	600	6:00	O	PDO	0	0	0	0	0	0	0	3	1. Rear End	RE	No	1. No Adve	2. Daylight	Day	1. Dry	Dry	8. Non-Inte	1. Straight	1. Concret	1. No Defe	3. Two-Wa	1. Not at In	6. Traffic L	1. Yes - Wc	2. No	3. No	20. Motor V	1. On Roac	No	No	Belted	No	No	No	No	No	No	No	No	No	No		NOT_RD	Not Interse	Yes	No	Yes	No	5. Hampto	114	114. City o	1-Interstat	4-Two-Way	Urban	VDOT Inte	5	1. State Hv	Hampton F	HAMP	R-VA IS00064EB		267.86			-76.3292	37.02279
210635161	2021	3/4/2021 5:00	739	7:39	O	PDO	0	0	0	0	0	0	0	1	9. Fixed Object - Off Road	FOOR	No	1. No Adve	7. Unknow	Day	1. Dry	Dry	8. Non-Inte	2. Curve - L	2. Blackto	1. No Defe	3. Two-Wa	1. Not at In	1. No Traffi	6. No Traffi	2. No	3. No	5. Guard R	2. Shoulde	No	No	Belted	No	No	No	No	Yes	Yes	No	No	No	No		RD_RIGHT	Not Interse	No	No	Yes	No	5. Hampto	114	114. City o	7-Local (J,(	3-Two-Way	Urban	NonVDOT	5	3. City or T	Hampton F	HAMP	S-VA114NP MICHIGAN DR		0.23			-76.3671	37.02927
210635168	2021	3/3/2021 5:00	1000	10:00	O	PDO	0	0	0	0	0	0	0	2	2. Angle	ANG	No	1. No Adve	2. Daylight	Day	1. Dry	Dry	9. Within Ir	1. Straight	2. Blackto	1. No Defe	2. Two-Wa	4. Four Ap	3. Traffic S	1. Yes - Wc	2. No	3. No	20. Motor V	1. On Roac	No	No	Belted	No	No	No	No	No	No	No	No	No	No		NOT_RD	Urban Inte	No	No	Yes	No	5. Hampto	114	114. City o	3-Principal	4-Two-Way	Urban	NonVDOT	5	3. City or T	Hampton F	HAMP	R-VA US00258WB		63.17	1091131	21.16	-76.3856	37.04236
210635183	2021	3/1/2021 5:00	943	9:43	C	C	0	0	0	2	2	0	0	2	2. Angle	ANG	No	5. Rain	2. Daylight	Day	2. Wet	Wet	10. Interse	1. Straight	1. Concret	9. Other	2. Two-Wa	4. Four Ap	3. Traffic S	1. Yes - Wc	2. No	3. No	20. Motor V	1. On Roac	No	No	Belted	No	No	No	No	No	No	No	No	No	No		NOT_RD	Urban Inte	No	No	Yes	No	5. Hampto	114	114. City o	4-Minor Ar	3-Two-Way	Urban	NonVDOT	5	3. City or T	Hampton F	HAMP	R-VA SR00278SB		0.02	253165	42.41	-76.3482	37.044
210635184	2021	2/26/2021 5:00	1006	10:06	C	C	0	0	0	2	2	0	0	3	16. Other	OTHR	No	1. No Adve	2. Daylight	Day	1. Dry	Dry	10. Interse	2. Curve - L	2. Blackto	1. No Defe	1. Two-Wa	2. Two App	1. No Traffi	6. No Traffi	2. No	3. No	6. Parked V	1. On Roac	No	No	Belted	No	No	No	No	No	No	No	No	No	Yes	15	NOT_RD	Urban Inte	No	No	Yes	No	5. Hampto	114	114. City o	7-Local (J,(	3-Two-Way	Urban	NonVDOT	5	3. City or T	Hampton F	HAMP	S-VA114NP LANGLEY AVE		0.58			-76.3564	37.03455
210635185	2021	2/24/2021 5:00	1307	13:07	O	PDO	0	0	0	0	0	0	0	2	2. Angle	ANG	No	1. No Adve	2. Daylight	Day	1. Dry	Dry	1. Main-Lir	1. Straight	1. Concret	1. No Defe	1. Two-Wa	1. Not at In	1. No Traffi	6. No Traffi	2. No	3. No	20. Motor V	1. On Roac	No	No	Belted	No	No	No	No	No	No	No	No	No	No		NOT_RD	Not Interse	Yes	No	Yes	No	5. Hampto	114	114. City o	7-Local (J,(	3-Two-Way	Urban	NonVDOT	5	3. City or T	Hampton F	HAMP	S-VA114PR SAMUELSON CT		0.05			-76.4372	37.03133
210635298	2021	3/3/2021 5:00	1834	18:34	B	B	0	0	2	0	2	0	0	2	1. Rear End	RE	No	1. No Adve	4. Darknes	Night	1. Dry	Dry	8. Non-Inte	1. Straight	2. Blackto	1. No Defe	3. Two-Wa	1. Not at In	6. Traffic L	1. Yes - Wc	2. No	3. No	20. Motor V	1. On Roac	No	No	Belted	No	No	No	No	No	No	No	No	No	Yes	5	NOT_RD	Not Interse	No	No	Yes	Yes	5. Hampto	114	114. City o	1-Interstat	4-Two-Way	Urban	VDOT Inte	5	1. State Hv	Hampton F	HAMP	R-VA IS00064WB		271.57			-76.3003	36.97864
210635301	2021	3/4/2021 5:00	1548	15:48	O	PDO	0	0	0	0	0	0	0	1	9. Fixed Object - Off Road	FOOR	No	1. No Adve	2. Daylight	Day	1. Dry	Dry	8. Non-Inte	1. Straight	2. Blackto	1. No Defe	3. Two-Wa	1. Not at In	6. Traffic L	1. Yes - Wc	2. No	3. No	11. Jersey	4. Roadsid	No	No	Belted	No	Yes	Yes	No	No	No	No	No	No	Yes	5	RD_LEFT	Not Interse	No	No	Yes	No	5. Hampto	114	114. City o	1-Interstat	4-Two-Way	Urban	VDOT Inte	5	1. State Hv	Hampton F	HAMP	R-VA IS00064WB		268.39			-76.3278	37.01733
210645024	2021	3/2/2021 5:00	1554	15:54	O	PDO	0	0	0	0	0	0	0	3	1. Rear End	RE	No	1. No Adve	2. Daylight	Day	1. Dry	Dry	8. Non-Inte	1. Straight	1. Concret	1. No Defe	3. Two-Wa	1. Not at In	6. Traffic L	1. Yes - Wc	2. No	3. No	20. Motor V	1. On Roac	No	No	Belted	No	No	No	No	No	No	No	No	No	No		NOT_RD	Not Interse	Yes	Yes	Yes	No	5. Hampto	114	114. City o	1-Interstat	4-Two-Way	Urban	VDOT Inte	5	1. State Hv	Hampton F	HAMP	R-VA IS00064WB		261.26			-76.4276	37.06602
173315111	2017	11/25/2017 5:00	1411	14:11	O	PDO	0	0	0	0	0	0	0	2	9. Fixed Object - Off Road	FOOR	No	1. No Adve	2. Daylight	Day	1. Dry	Dry	1. Main-Lir	1. Straight	1. Concret	1. No Defe	1. Two-Wa	1. Not at In	1. No Traffi	6. No Traffi	2. No	1. Yes	10. Other	1. On Roac	No	No	Belted	No	No	No	No	No	No	No	No	No	No		NOT_RD	VDOT Inte	No	No	Yes	No	5. Hampto	114	114. City o	4-Minor Ar	3-Two-Way	Urban	NonVDOT	5	3. City or T	Hampton F	HAMP	S-VA114NP BIG BETHEL RD		3.13	1073167	144.26	-76.4279	37.05712
210645058	2021	2/23/2021 5:00	1937	19:37	C	C	0	0	0	1	1	0	0	2	2. Angle	ANG	No	1. No Adve	5. Darknes	Night	1. Dry	Dry	10. Interse	1. Straight	1. Concret	1. No Defe	3. Two-Wa	4. Four Ap	4. Stop Sig	1. Yes - Wc	2. No	3. No	20. Motor V	1. On Roac	No	No	Belted	No	No	No	No	No	No	No	No	No	No		NOT_RD	Urban Inte	No	No	Yes	Yes	5. Hampto	114	114. City o	7-Local (J,(	3-Two-Way	Urban	NonVDOT	5	3. City or T	Hampton F	HAMP	S-VA114NP CHARLTON DR		0.63			-76.3697	37.05249
210645102	2021	3/5/2021 5:00	815	8:15	A	A	0	1	1	0	2	0	0	2	1. Rear End	RE	No	1. No Adve	2. Daylight	Day	1. Dry	Dry	8. Non-Inte	1. Straight	1. Concret	1. No Defe	3. Two-Wa	1. Not at In	6. Traffic L	1. Yes - Wc	2. No	3. No	20. Motor V	1. On Roac	No	No	Belted	No	No	No	No	No	No	No	No	No	Yes	10	NOT_RD	Not Interse	Yes	No	Yes	No	5. Hampto	114	114. City o	1-Interstat	4-Two-Way	Urban	VDOT Inte	5	1. State Hv	Hampton F	HAMP	R-VA IS00064WB		261.44			-76.4252	37.06445
220415167	2022	2/6/2022 5:00	2207	22:07	A	A	0	1	0	1	2	0	0	2	3. Head On	HO	No	1. No Adve	4. Darknes	Night	1. Dry	Dry	10. Interse	1. Straight	2. Blackto	1. No Defe	3. Two-Wa	4. Four Ap	3. Traffic S	1. Yes - Wc	2. No	3. No	20. Motor V	1. On Roac	Yes	No	Belted	No	No	No	No	No	No	No	No	No	No		NOT_RD	Urban Inte	No	No	Yes	Yes	5. Hampto	114	114. City o	4-Minor Ar	4-Two-Way	Urban	NonVDOT	5	3. City or T	Hampton F	HAMP	R-VA SR00152WB		3.57	253071	122.45	-76.4037	37.04149
210645119	2021	2/25/2021 5:00	1512	15:12	O	PDO	0	0	0	0	0	0	0	2	2. Angle	ANG	No	1. No Adve	2. Daylight	Day	1. Dry	Dry	1. Main-Lir	1. Straight	2. Blackto	1. No Defe	3. Two-Wa	1. Not at In	1. No Traffi	6. No Traffi	2. No	3. No	20. Motor V	1. On Roac	No	No	Belted	No	No	No	No	No	Yes	No	No	No	No		NOT_RD	VDOT Inte	No	No	Yes	No	5. Hampto	114	114. City o	3-Principal	4-Two-Way	Urban	NonVDOT	5	3. City or T	Hampton F	HAMP	R-VA US00258EB		61.97	1091119	121.27	-76.4064	37.0378
210645120	2021	2/21/2021 5:00	1508	15:08	C	C	0	0	0	1	1	0	0	2	1. Rear End	RE	No	1. No Adve	2. Daylight	Day	1. Dry	Dry	1. Main-Lir	1. Straight	2. Blackto	1. No Defe	3. Two-Wa	1. Not at In	6. Traffic L	1. Yes - Wc	2. No	3. No	20. Motor V	1. On Roac	No	No	Belted	No	No	No	No	No	No	No	No	No	No		NOT_RD	Not Interse	No	Yes	Yes	No	5. Hampto	114	114. City o	7-Local (J,(	3-Two-Way	Urban	NonVDOT	5	3. City or T	Hampton F	HAMP	S-VA114NP ROTHERHAM LN		0.25			-76.4222	37.06466
210645121	2021	2/25/2021 5:00	1549	15:49	C	C	0	0	0	2	2	0	0	2	16. Other	OTHR	Bike	1. No Adve	2. Daylight	Day	1. Dry	Dry	1. Main-Lir	1. Straight	2. Blackto	1. No Defe	2. Two-Wa	4. Four Ap	3. Traffic S	1. Yes - Wc	2. No	3. No	20. Motor V	1. On Roac	No	No	Belted	Yes	No	No	No	No	No	No	No	No	No		NOT_RD	Urban Inte	No	No	Yes	No	5. Hampto	114	114. City o	7-Local (J,(	3-Two-Way	Urban	NonVDOT	5	3. City or T	Hampton F	HAMP	S-VA114NP G ST		0.32	1068789	26.11	-76.3918	37.00848
210645149	2021	3/4/2021 5:00	1358	13:58	C	C	0	0	0	2	2	0	0	2	2. Angle	ANG	No	1. No Adve	2. Daylight	Day	1. Dry	Dry	1. Main-Lir	1. Straight	2. Blackto	1. No Defe	2. Two-Wa	1. Not at In	6. Traffic L	1. Yes - Wc	2. No	3. No	20. Motor V	1. On Roac	No	No	Belted	No	No	No	No	No	No	No	No	No	No		NOT_RD	Urban Inte	No	No	Yes	No	5. Hampto	114	114. City o	7-Local (J,(	3-Two-Way	Urban	NonVDOT	5	3. City or T	Hampton F	HAMP	S-VA114NP TODDS LN		2.74	253136	223.19	-76.4021	37.03921
210645234	2021	3/4/2021 5:00	2055	20:55	O	PDO	0	0	0	0	0	0	0	2	1. Rear End	RE	No	1. No Adve	5. Darknes	Night	1. Dry	Dry	8. Non-Inte	1. Straight	2. Blackto	1. No Defe	3. Two-Wa	1. Not at In	6. Traffic L	1. Yes - Wc	2. No	3. No	20. Motor V	1. On Roac	No	No	Belted	No	No	No	No	No	No	No	No	No	No		NOT_RD	Not Interse	No	No	Yes	Yes	5. Hampto	114	114. City o	1-Interstat	4-Two-Way	Urban	VDOT Inte	5	1. State Hv	Hampton F	HAMP	R-VA IS00064EB		261.53			-76.4231	37.06274
210645236	2021	3/5/2021 5:00	1439	14:39	O	PDO	0	0	0	0	0	0	0	2	1. Rear End	RE	No	1. No Adve	5. Darknes	Night	1. Dry	Dry	8. Non-Inte	1. Straight	2. Blackto	1. No Defe	3. Two-Wa	1. Not at In	6. Traffic L	1. Yes - Wc	2. No	3. No	20. Motor V	1. On Roac	No	No	Belted	No	No	No	No	No	No	No	No	No	No		NOT_RD	Not Interse	No	No	Yes	Yes	5. Hampto	114	114. City o	1-Interstat	4-Two-Way	Urban	VDOT Inte	5	1. State Hv	Hampton F	HAMP	R-VA IS00064WB		261.88			-76.4189	37.06027
210655079	2021	3/5/2021 5:00	1230	12:30	O	PDO	0	0	0	0	0	0	0	2	1. Rear End	RE	No	1. No Adve	2. Daylight	Day	1. Dry	Dry	2. Accelera	10. On/Off	1. Concret	1. No Defe	3. Two-Wa	1. Not at In	6. Traffic L	2. Yes - Wc	2. No	3. No	20. Motor V	1. On Roac	No	No	Belted	No	No	No	No	No	No	No	No	No	Yes	30	NOT_RD	Not Interse	No	No	Yes	No	5. Hampto	114	114. City o	1-Interstat	4-Two-Way	Urban	VDOT Inte	5	1. State Hv	Hampton F	HAMP	R-VA IS00064EB		265.77			-76.3609	37.03404
210655146	2021	3/4/2021 5:00	1745	17:45	O	PDO	0	0	0	0	0	0	0	2	1. Rear End	RE	No	1. No Adve	2. Daylight	Day	1. Dry	Dry	8. Non-Inte	5. Hillcrest	1. Concret	1. No Defe	3. Two-Wa	1. Not at In	6. Traffic L	1. Yes - Wc	2. No	3. No	20. Motor V	1. On Roac	No	No	Belted	No	Yes	No	No	No	No	No	No	No	No		NOT_RD	Not Interse	No	Yes	Yes	No	5. Hampto	114	114. City o	1-Interstat	4-Two-Way	Urban	VDOT Inte	5	1. State Hv	Hampton F	HAMP	R-VA IS00064EB		266.67			-76.3465	37.03408
210655157	2021	3/5/2021 5:00	1447	14:47	C	C	0	0	0	1	1	0	0	3	1. Rear End	RE	No	1. No Adve	2. Daylight	Day	1. Dry	Dry	8. Non-Inte	5. Hillcrest	1. Concret	1. No Defe	3. Two-Wa	1. Not at In	6. Traffic L	1. Yes - Wc	2. No	3. No	20. Motor V	1. On Roac	No	No	Belted	No	No	No	No	No	No	No	No	No	No		NOT_RD	Not Interse	No	No	Yes	No	5. Hampto	114	114. City o	1-Interstat	4-Two-Way	Urban	VDOT Inte	5	1. State Hv	Hampton F	HAMP	R-VA IS00064EB		267.89			-76.3289	37.02243
210665121	2021	3/5/2021 5:00	1544	15:44	O	PDO	0	0	0	0	0	0	0	2	1. Rear End	RE	No	1. No Adve	2. Daylight	Day	1. Dry	Dry	8. Non-Inte	1. Straight	2. Blackto	1. No Defe	3. Two-Wa	1. Not at In	6. Traffic L	1. Yes - Wc	2. No	3. No	20. Motor V	1. On Roac	No	No	Belted	No	Yes	No	No	No	No	No	No	No	Yes	10	NOT_RD	Not Interse	No	Yes	Yes	No	5. Hampto	114	114. City o	1-Interstat	4-Two-Way	Urban	VDOT Inte	5	1. State Hv	Hampton F	HAMP	R-VA IS00664WB		1.4			-76.3853	37.01699
210665131	2021	3/5/2021 5:00	1800	18:00	O	PDO	0	0	0	0	0	0	0	4	1. Rear End	RE	No	1. No Adve	4. Darknes	Night	1. Dry	Dry	8. Non-Inte	1. Straight	2. Blackto	1. No Defe	3. Two-Wa	1. Not at In	6. Traffic L	1. Yes - Wc	2. No	3. No	20. Motor V	1. On Roac	No	No	Belted	No	No	No	No	No	No	No	No	No	No		NOT_RD	Not Interse	No	No	Yes	Yes	5. Hampto	114	114. City o	1-Interstat	4-Two-Way	Urban	VDOT Inte	5	1. State Hv	Hampton F	HAMP	R-VA IS00064EB		268.75			-76.323	37.01152
210665145	2021	3/3/2021 5:00	1950	19:50	O	PDO	0	0	0	0	0	0	0	2	1. Rear End	RE	No	1. No Adve	4. Darknes	Night	1. Dry	Dry	8. Non-Inte	1. Straight	2. Blackto	1. No Defe	3. Two-Wa	1. Not at In	6. Traffic L	1. Yes - Wc	2. No	3. No	20. Motor V	1. On Roac	No	No	Belted	No	No	No	No	No	No	No	No	No	Yes	5	NOT_RD	Not Interse	No	No	Yes	Yes	5. Hampto	114	114. City o	1-Interstat	4-Two-Way	Urban	VDOT Inte	5	1. State Hv	Hampton F	HAMP	R-VA IS00064WB		272.1			-76.2996	36.97048
210675027	2021	3/5/2021 5:00	2220	22:20	B	B	0	0	1	3	4	0	0	4	1. Rear End	RE	No	1. No Adve	4. Darknes	Night	1. Dry	Dry	8. Non-Inte	3. Grade - S	2. Blackto	1. No Defe	3. Two-Wa	1. Not at In	6. Traffic L	1. Yes - Wc	2. No	3. No	20. Motor V	1. On Roac	No	No	Unbelted	No	Yes	No	No	No	No	No	No	No	Yes	5	NOT_RD	Not Interse	No	No	Yes	Yes	5. Hampto	114	114. City o	1-Interstat	4-Two-Way	Urban	VDOT Inte	5	1. State Hv	Hampton F	HAMP	R-VA IS00064EB		267.72			-76.3306	37.02483
210675029	2021	3/6/2021 5:00	400	4:00	A	A	0	1	0	0	1	0	0	1	9. Fixed Object - Off Road	FOOR	No	1. No Adve	4. Darknes	Night	1. Dry	Dry	8. Non-Inte	1. Straight	1. Concret	1. No Defe	3. Two-Wa	1. Not at In	6. Traffic L	1. Yes - Wc	2. No	3. No	2. Trees	1. On Roac	No	No	Belted	No	Yes	Yes	No	No	No	No	No	No	No		RD_RIGHT	Not Interse	No	No	Yes	Yes	5. Hampto	114	114. City o	1-Interstat	4-Two-Way	Urban	VDOT Inte	5	1. State Hv	Hampton F	HAMP	R-VA IS00064EB		261.16			-76.4281	37.06602
210675036	2021	3/7/2021 5:00	40	00:40	O	PDO	0	0	0	0	0	0	0	1	8. Non-Collision	NC	No	1. No Adve	4. Darknes	Night	1. Dry	Dry	8. Non-Inte	1. Straight	2. Blackto	1. No Defe	3. Two-Wa	1. Not at In	6. Traffic L	1. Yes - Wc	2. No	3. No	28. Ran Of	9. Outside	No	No	Belted	No	No	No	No	No	No	No	No	No	No		RD_RIGHT	Not Interse	No	No	Yes	Yes	5. Hampto	114	114. City o	1-Interstat	4-Two-Way	Urban	VDOT Inte	5	1. State Hv	Hampton F	HAMP	R-VA IS00064EB		261.29			-76.4263	37.06487
210675055	2021	3/5/2021 5:00	2023	20:23	C	C	0	0	0	1	1	0	0	2	1. Rear End	RE	No	1. No Adve	4. Darknes	Night	1. Dry	Dry	10. Interse	1. Straight	2. Blackto	1. No Defe	3. Two-Wa	4. Four Ap	3. Traffic S	1. Yes - Wc	2. No	3. No	20. Motor V	1. On Roac	No	No	Belted	No	Yes	No	No	No	Yes	No	No	No	No		NOT_RD	Urban Inte	No	No	Yes	Yes	5. Hampto	114	114. City o	3-Principal	4-Two-Way	Urban	NonVDOT	5	3. City or T	Hampton F	HAMP	R-VA US00258EB		65.58	253121	66.91	-76.3427	37.04336
232825140	2023	10/7/2023 5:00	1123	11:23	C	C	0	0	0	1	1	0	0	1	8. Non-Collision	NC	No	5. Rain	2. Daylight	Day	2. Wet	Wet	10. Interse	1. Straight	2. Blackto	7. Slick Pa	3. Two-Wa	4. Four Ap	6. Traffic L	1. Yes - Wc	2. No	3. No	13. Curb	1. On Roac	No	No	Belted	No	No	No	No	No	No	No	No	No	No		NOT_RD	VDOT Inte	No	Yes	Yes	No	5. Hampto	114	114. City o	4-Minor Ar	3-Two-Way	Urban	NonVDOT	5	3. City or T	Hampton F	HAMP	S-VA114NP BIG BETHEL RD		3.13	1073167	165.18	-76.4279	37.05706
210675074	2021	3/6/2021 5:00	220	2:20	C	C	0	0	0	2	2	0	0	2	1. Rear End	RE	No	1. No Adve	4. Darknes	Night	1. Dry	Dry	10. Interse	1. Straight	2. Blackto	1. No Defe	2. Two-Wa	4. Four Ap	3. Traffic S	1. Yes - Wc	2. No	3. No	20. Motor V	1. On Roac	No	No	Belted	No	Yes	No	No	No	Yes	No	No	No	No		NOT_RD	Urban Inte	No	No	Yes	Yes	5. Hampto	114	114. City o	3-Principal	4-Two-Way	Urban	NonVDOT	5	3. City or T	Hampton F	HAMP	R-VA US00258WB		59.82	253129	106.94	-76.4393	37.02202
170415103	2017	2/8/2017 5:00	1315	13:15	O	PDO	0	0	0	0	0	0	0	2	2. Angle	ANG	No	1. No Adve	2. Daylight	Day	1. Dry	Dry	10. Interse	3. Grade - S	2. Blackto	1. No Defe	1. Two-Wa	2. Two App	4. Stop Sig	1. Yes - Wc	2. No	3. No	20. Motor V	1. On Roac	No	No	Belted	No	Yes	No	No	No	Yes	No	No	No	No		NOT_RD	VDOT Inte	No	No	Yes	No	5. Hampto	114	114. City o	4-Minor Ar	3-Two-Way	Urban	NonVDOT	5	3. City or T	Hampton F	HAMP	S-VA114PR WOODLAND RD		0.64	253494	33.99	-76.3219	37.02967
210675081	2021	3/1/2021 5:00	1829	18:29	C	C	0	0	0	1	1	0	0	2	2. Angle	ANG	No	5. Rain	3. Dusk	Day	2. Wet	Wet	1. Main-Lir	1. Straight	2. Blackto	1. No Defe	3. Two-Wa	4. Four Ap	6. Traffic L	1. Yes - Wc	2. No	3. No	20. Motor V	1. On Roac	No	No	Belted	No	No	No	No	No	No	No	No	No	No		NOT_RD	Urban Inte	No	No	Yes	No	5. Hampto	114	114. City o	3-Principal	4-Two-Way	Urban	NonVDOT	5	3. City or T	Hampton F	HAMP	S-VA114PR HAMPTON ROADS CENTER PKWY		1.24	716613	116.88	-76.4268	37.06018
210675083	2021	3/1/2021 5:00	1628	16:28	O	PDO	0	0	0	0	0	0	0	2	1. Rear End	RE	No	1. No Adve	3. Dusk	Day	2. Wet	Wet	8. Non-Inte	1. Straight	2. Blackto	7. Slick Pa	1. Two-Wa	1. Not at In	6. Traffic L	1. Yes - Wc	2. No	3. No	6. Parked V	1. On Roac	No	No	Belted	No	Yes	No	No	No	No	No	No	No	No		RD_UNKN	Not Interse	No	No	Yes	No	5. Hampto	114	114. City o	7-Local (J,(	3-Two-Way	Urban	NonVDOT	5	3. City or T	Hampton F	HAMP	S-VA114NP FORT WORTH ST		0.33			-76.3197	37.06821
210675084	2021	3/3/2021 5:00	1846	18:46	C	C	0	0	0	2	2	0	0	2	4. Sideswipe - Same Direction	SSS	No	1. No Adve	4. Darknes	Night	1. Dry	Dry	10. Interse	1. Straight	2. Blackto	1. No Defe	3. Two-Wa	4. Four Ap	3. Traffic S	1. Yes - Wc	2. No	3. No	20. Motor V	1. On Roac	No	No	Belted	No	Yes	No	No	No	No	No	No	No	No		NOT_RD	Urban Inte	Yes	No	Yes	Yes	5. Hampto	114	114. City o	3-Principal	4-Two-Way	Urban	NonVDOT	5	3. City or T	Hampton F	HAMP	R-VA US00258EB		62.25	253136	20.67	-76.4016	37.0388
181395154	2018	5/18/2018 5:00	1654	16:54	O	PDO	0	0	0	0	0	0	0	3	1. Rear End	RE	No	5. Rain	2. Daylight	Day	2. Wet	Wet	1. Main-Lir	1. Straight	1. Concret	1. No Defe	3. Two-Wa	1. Not at In	6. Traffic L	1. Yes - Wc	2. No	3. No	20. Motor V	1. On Roac	No	No	Belted	No	No	No	No	No	No	No	No	No	No		NOT_RD	Not Interse	No	No	Yes	No	5. Hampto	114	114. City o	3-Principal	4-Two-Way	Urban	NonVDOT	5	3. City or T	Hampton F	HAMP	R-VA SR00134WB		7.31			-76.4038	37.05555
222945219	2022	10/10/2022 5:00	1043	10:43	C	C	0	0	0	2	2	0	0	1	16. Other	OTHR	No	1. No Adve	2. Daylight	Day	1. Dry	Dry	10. Interse	1. Straight	1. Concret	1. No Defe	3. Two-Wa	4. Four Ap	3. Traffic S	1. Yes - Wc	2. No	3. No	2. Trees	1. On Roac	No	No	Belted	No	No	No	No	No	No	No	No	No	No		NOT_RD	Urban Inte	No	No	Yes	No	5. Hampto	114	114. City o	4-Minor Ar	3-Two-Way	Urban	NonVDOT	5	3. City or T	Hampton F	HAMP	R-VA SR00152EB		3.57	253071	46.8	-76.4039	37.04132
210675087	2021	3/5/2021 5:00	1547	15:47	C	C	0	0	0	1	1	0	0	3	1. Rear End	RE	No	1. No Adve	2. Daylight	Day	1. Dry	Dry	1. Main-Lir	1. Straight	2. Blackto	1. No Defe	3. Two-Wa	1. Not at In	6. Traffic L	1. Yes - Wc	2. No	3. No	20. Motor V	1. On Roac	No	No	Belted	No	No	No	No	No	No	No	No	No	No		NOT_RD	Not Interse	No	No	Yes	No	5. Hampto	114	114. City o	3-Principal	4-Two-Way	Urban	NonVDOT	5	3. City or T	Hampton F	HAMP	R-VA US00258EB		62.52	50659	367.21	-76.3974	37.03973
210675223	2021	3/4/2021 5:00	1233	12:33	A	A	0	1	0	0	1	0	0	2	2. Angle	ANG	No	1. No Adve	2. Daylight	Day	1. Dry	Dry	9. Within Ir	1. Straight	2. Blackto	1. No Defe	2. Two-Wa	2. Two App	1. No Traffi	6. No Traffi	2. No	3. No	20. Motor V	1. On Roac	No	No	Unbelted	No	Yes	No	No	No	No	No	No	No	Yes	25	NOT_RD	Urban Inte	Yes	Yes	Yes	No	5. Hampto	114	114. City o	7-Local (J,(	3-Two-Way	Urban	NonVDOT	5	3. City or T	Hampton F	HAMP	S-VA114NP ROANE DR		0.01			-76.3492	37.04962
210675241	2021	3/7/2021 5:00	1721	17:21	O	PDO	0	0	0	0	0	0	0	2	4. Sideswipe - Same Direction	SSS	No	1. No Adve	2. Daylight	Day	1. Dry	Dry	8. Non-Inte	1. Straight	2. Blackto	1. No Defe	4. One-Wa	1. Not at In	6. Traffic L	1. Yes - Wc	2. No	3. No	20. Motor V	1. On Roac	No	No	Belted	No	No	No	No	No	No	No	No	No	No		NOT_RD	Not Interse	No	Yes	Yes	No	5. Hampto	114	114. City o	1-Interstat	4-Two-Way	Urban	VDOT Inte	5	1. State Hv	Hampton F	HAMP	R-VA IS00664EB		0.18			-76.3788	37.03072
210685194	2021	3/2/2021 5:00	2030	20:30	C	C	0	0	0	1	1	0	0	2	1. Rear End	RE	No	1. No Adve	4. Darknes	Night	1. Dry	Dry	9. Within Ir	1. Straight	2. Blackto	1. No Defe	3. Two-Wa	4. Four Ap	3. Traffic S	1. Yes - Wc	2. No	3. No	20. Motor V	1. On Roac	No	No	Belted	No	No	No	No	No	Yes	No	No	No	No		NOT_RD	VDOT Inte	No	Yes	Yes	Yes	5. Hampto	114	114. City o	3-Principal	4-Two-Way	Urban	NonVDOT	5	3. City or T	Hampton F	HAMP	R-VA US00258WB		62.86	1091129	121.28	-76.3902	37.04141
210685195	2021	3/8/2021 5:00	1549	15:49	A	A	0	1	1	0	2	0	0	2	2. Angle	ANG	Bike	1. No Adve	2. Daylight	Day	1. Dry	Dry	10. Interse	1. Straight	2. Blackto	1. No Defe	1. Two-Wa	3. Three Ap	4. Stop Sig	1. Yes - Wc	2. No	3. No	22. Bicycle	1. On Roac	No	No	Belted	Yes	No	No	No	No	No	No	No	No	No		NOT_RD	Urban Inte	Yes	Yes	Yes	No	5. Hampto	114	114. City o	7-Local (J,(	3-Two-Way	Urban	NonVDOT	5	3. City or T	Hampton F	HAMP	S-VA114PR CHESTERFIELD RD		0			-76.3757	36.99896
210685200	2021	3/2/2021 5:00	755	7:55	K	K	1	0	0	0	0	0	0	1	9. Fixed Object - Off Road	FOOR	No	1. No Adve	2. Daylight	Day	1. Dry	Dry	11. Interse	1. Straight	2. Blackto	1. No Defe	3. Two-Wa	4. Four Ap	3. Traffic S	1. Yes - Wc	2. No	3. No	28. Ran Of	4. Roadsid	No	No	Belted	No	No	No	No	No	No	No	No	No	Yes	53	NOT_RD	Urban Inte	No	No	Yes	No	5. Hampto	114	114. City o	3-Principal	4-Two-Way	Urban	NonVDOT	5	3. City or T	Hampton F	HAMP	R-VA US00258EB		64.71	253143	54.71	-76.3584	37.04366
210685233	2021	3/9/2021 5:00	1626	16:26	O	PDO	0	0	0	0	0	0	0	2	1. Rear End	RE	No	1. No Adve	2. Daylight	Day	1. Dry	Dry	8. Non-Inte	1. Straight	2. Blackto	1. No Defe	3. Two-Wa	1. Not at In	6. Traffic L	1. Yes - Wc	2. No	3. No	20. Motor V	1. On Roac	No	No	Belted	No	No	No	No	No	No	No	No	No	Yes	5	NOT_RD	Not Interse	No	No	Yes	No	5. Hampto	114	114. City o	1-Interstat	4-Two-Way	Urban	VDOT Inte	5	1. State Hv	Hampton F	HAMP	R-VA IS00064WB		263.57			-76.3981	37.04379
210695007	2021	3/8/2021 5:00	2320	23:20	O	PDO	0	0	0	0	0	0	0	1	9. Fixed Object - Off Road	FOOR	No	1. No Adve	4. Darknes	Night	1. Dry	Dry	5. On Entra	10. On/Off	2. Blackto	1. No Defe	3. Two-Wa	1. Not at In	6. Traffic L	1. Yes - Wc	2. No	3. No	5. Guard R	2. Shoulde	No	No	Belted	No	No	No	No	Yes	No	No	No	No	Yes	35	RD_LEFT	Not Interse	No	No	No	Yes	5. Hampto	114	114. City o	1-Interstat	1-One-Way	Urban	VDOT Inte	5	1. State Hv	Hampton F	HAMP	R-VA IS00064WB	RMP263.00A	0.02			-76.3954	37.04138
210695028	2021	3/9/2021 5:00	1309	13:09	O	PDO	0	0	0	0	0	0	0	1	6. Fixed Object in Road	FOIR	No	1. No Adve	2. Daylight	Day	1. Dry	Dry	8. Non-Inte	1. Straight	1. Concret	2. Holes, R	3. Two-Wa	1. Not at In	6. Traffic L	1. Yes - Wc	2. No	3. No	10. Other	1. On Roac	No	No	Belted	No	No	No	No	No	No	No	No	No	Yes	11	RD_UNKN	Not Interse	No	Yes	Yes	No	5. Hampto	114	114. City o	1-Interstat	4-Two-Way	Urban	VDOT Inte	5	1. State Hv	Hampton F	HAMP	R-VA IS00064EB		262.13			-76.416	37.05833
221545152	2022	5/29/2022 5:00	858	8:58	C	C	0	0	0	1	1	0	0	2	2. Angle	ANG	No	1. No Adve	2. Daylight	Day	1. Dry	Dry	6. Intersec	2. Curve - L	2. Blackto	1. No Defe	3. Two-Wa	2. Two App	6. Traffic L	1. Yes - Wc	2. No	3. No	20. Motor V	1. On Roac	No	No	Belted	No	No	No	No	No	No	No	No	No	No		NOT_RD	Not Interse	No	No	Yes	No	5. Hampto	114	114. City o	3-Principal	4-Two-Way	Urban	NonVDOT	5	3. City or T	Hampton F	HAMP	R-VA SR00143SB		2.22	253003	402.65	-76.3302	37.02366
210695032	2021	3/9/2021 5:00	1130	11:30	O	PDO	0	0	0	0	0	0	0	2	5. Sideswipe - Opposite Direction	SSO	No	1. No Adve	2. Daylight	Day	1. Dry	Dry	10. Interse	1. Straight	2. Blackto	1. No Defe	3. Two-Wa	4. Four Ap	4. Stop Sig	1. Yes - Wc	2. No	3. No	20. Motor V	1. On Roac	No	No	Belted	No	No	No	No	No	No	No	No	No	No		NOT_RD	Urban Inte	No	No	Yes	No	5. Hampto	114	114. City o	7-Local (J,(	3-Two-Way	Urban	NonVDOT	5	3. City or T	Hampton F	HAMP	S-VA114PR WILLOW OAKS BLVD		0.05			-76.326	37.05783
210695042	2021	3/9/2021 5:00	1202	12:02	A	A	0	1	0	1	2	0	0	2	2. Angle	ANG	No	1. No Adve	2. Daylight	Day	1. Dry	Dry	10. Interse	1. Straight	2. Blackto	1. No Defe	3. Two-Wa	4. Four Ap	4. Stop Sig	1. Yes - Wc	2. No	3. No	20. Motor V	1. On Roac	No	No	Belted	No	No	No	No	No	No	No	No	No	No		NOT_RD	Urban Inte	No	Yes	Yes	No	5. Hampto	114	114. City o	4-Minor Ar	4-Two-Way	Urban	NonVDOT	5	3. City or T	Hampton F	HAMP	R-VA SR00351EB		5.9	1079853	10.55	-76.342	37.03082
171875432	2017	7/6/2017 5:00	804	8:04	A	A	0	1	0	0	1	0	0	1	9. Fixed Object - Off Road	FOOR	No	1. No Adve	2. Daylight	Day	2. Wet	Wet	1. Main-Lir	1. Straight	1. Concret	1. No Defe	2. Two-Wa	1. Not at In	6. Traffic L	1. Yes - Wc	2. No	3. No	28. Ran Of	1. On Roac	No	No	Belted	No	No	No	No	No	No	No	No	No	No		RD_RIGHT	Not Interse	No	No	Yes	No	5. Hampto	114	114. City o	3-Principal	4-Two-Way	Urban	NonVDOT	5	3. City or T	Hampton F	HAMP	R-VA SR00134WB		7.32			-76.4039	37.0554
201595053	2020	6/4/2020 5:00	1955	19:55	C	C	0	0	0	2	2	0	0	2	2. Angle	ANG	No	1. No Adve	2. Daylight	Day	1. Dry	Dry	1. Main-Lir	1. Straight	2. Blackto	1. No Defe	2. Two-Wa	1. Not at In	1. No Traffi	6. No Traffi	2. No	3. No	20. Motor V	1. On Roac	No	No	Belted	No	Yes	No	No	No	No	No	No	No	No		NOT_RD	Not Interse	No	No	Yes	No	5. Hampto	114	114. City o	5-Major Cc	3-Two-Way	Urban	NonVDOT	5	3. City or T	Hampton F	HAMP	S-VA114NP SHELL RD		1.83	253217	482.25	-76.3791	37.00922
210695157	2021	3/9/2021 5:00	952	9:52	O	PDO	0	0	0	0	0	0	0	2	1. Rear End	RE	No	1. No Adve	2. Daylight	Day	1. Dry	Dry	1. Main-Lir	1. Straight	1. Concret	1. No Defe	2. Two-Wa	1. Not at In	6. Traffic L	1. Yes - Wc	2. No	3. No	20. Motor V	1. On Roac	No	No	Belted	No	No	No	No	No	No	No	No	No	No		NOT_RD	Not Interse	No	No	Yes	No	5. Hampto	114	114. City o	3-Principal	4-Two-Way	Urban	NonVDOT	5	3. City or T	Hampton F	HAMP	S-VA114PR HAMPTON ROADS CENTER PKWY		1.18	716613	224.38	-76.4279	37.06022
210695158	2021	3/5/2021 5:00	1108	11:08	C	C	0	0	0	2	2	0	0	2	4. Sideswipe - Same Direction	SSS	No	1. No Adve	2. Daylight	Day	1. Dry	Dry	1. Main-Lir	1. Straight	2. Blackto	1. No Defe	3. Two-Wa	1. Not at In	6. Traffic L	1. Yes - Wc	2. No	3. No	20. Motor V	1. On Roac	No	No	Belted	No	No	No	No	No	No	No	No	No	No		NOT_RD	Urban Inte	No	No	Yes	No	5. Hampto	114	114. City o	3-Principal	4-Two-Way	Urban	NonVDOT	5	3. City or T	Hampton F	HAMP	R-VA US00258WB		60.7	1075709	125.61	-76.4262	37.02855
210695164	2021	3/3/2021 5:00	811	8:11	A	A	0	4	0	3	7	0	0	3	2. Angle	ANG	No	1. No Adve	2. Daylight	Day	1. Dry	Dry	9. Within Ir	1. Straight	1. Concret	1. No Defe	2. Two-Wa	3. Three Ap	3. Traffic S	1. Yes - Wc	2. No	3. No	20. Motor V	1. On Roac	No	No	Belted	No	Yes	No	No	No	No	No	No	No	Yes	15	NOT_RD	VDOT Inte	No	No	Yes	No	5. Hampto	114	114. City o	7-Local (J,(	3-Two-Way	Urban	NonVDOT	5	3. City or T	Hampton F	HAMP	S-VA114PR COLISEUM DR		2.06	1077824	110.2	-76.3926	37.05979
210705040	2021	3/9/2021 5:00	1515	15:15	A	A	0	1	0	1	2	0	0	2	1. Rear End	RE	No	1. No Adve	2. Daylight	Day	1. Dry	Dry	1. Main-Lir	1. Straight	2. Blackto	1. No Defe	3. Two-Wa	1. Not at In	6. Traffic L	1. Yes - Wc	2. No	3. No	20. Motor V	1. On Roac	No	No	Belted	No	No	No	No	No	No	No	Yes	No	No		NOT_RD	Urban Inte	Yes	No	Yes	No	5. Hampto	114	114. City o	3-Principal	4-Two-Way	Urban	NonVDOT	5	3. City or T	Hampton F	HAMP	R-VA US00258EB		62.22	253136	144.67	-76.402	37.0387
223065444	2022	10/6/2022 5:00	858	8:58	C	C	0	0	0	1	1	0	0	2	4. Sideswipe - Same Direction	SSS	No	1. No Adve	2. Daylight	Day	1. Dry	Dry	10. Interse	1. Straight	2. Blackto	1. No Defe	1. Two-Wa	4. Four Ap	3. Traffic S	1. Yes - Wc	2. No	3. No	20. Motor V	1. On Roac	No	No	Belted	No	No	No	No	No	Yes	Yes	No	No	No		NOT_RD	Urban Inte	No	No	Yes	No	5. Hampto	114	114. City o	4-Minor Ar	3-Two-Way	Urban	NonVDOT	5	3. City or T	Hampton F	HAMP	S-VA114PR LASALLE AVE		1.73	253088	108.69	-76.363	37.02757
210705068	2021	3/2/2021 5:00	2048	20:48	C	C	0	0	0	1	1	0	0	2	4. Sideswipe - Same Direction	SSS	No	1. No Adve	4. Darknes	Night	1. Dry	Dry	1. Main-Lir	1. Straight	2. Blackto	1. No Defe	1. Two-Wa	1. Not at In	1. No Traffi	6. No Traffi	2. No	3. No	6. Parked V	1. On Roac	No	No	Belted	No	No	No	No	No	Yes	No	No	No	No		NOT_RD	Not Interse	No	No	Yes	Yes	5. Hampto	114	114. City o	7-Local (J,(	3-Two-Way	Urban	NonVDOT	5	3. City or T	Hampton F	HAMP	S-VA114NP BRIGHTWOOD AVE		0.06	1069321	334.18	-76.3625	37.00894
211965201	2021	6/15/2021 5:00	733	7:33	C	C	0	0	0	1	1	0	0	2	1. Rear End	RE	No	1. No Adve	2. Daylight	Day	1. Dry	Dry	10. Interse	1. Straight	2. Blackto	1. No Defe	2. Two-Wa	4. Four Ap	3. Traffic S	1. Yes - Wc	2. No	3. No	20. Motor V	1. On Roac	No	No	Belted	No	No	No	No	No	Yes	No	No	No	No		NOT_RD	Urban Inte	No	No	Yes	No	5. Hampto	114	114. City o	4-Minor Ar	3-Two-Way	Urban	NonVDOT	5	3. City or T	Hampton F	HAMP	S-VA114PR ABERDEEN RD		1.49	253287	115.5	-76.4038	37.01847
220285157	2022	1/8/2022 5:00	2114	21:14	C	C	0	0	0	1	1	0	0	2	1. Rear End	RE	No	1. No Adve	4. Darknes	Night	1. Dry	Dry	1. Main-Lir	1. Straight	2. Blackto	1. No Defe	1. Two-Wa	4. Four Ap	3. Traffic S	1. Yes - Wc	2. No	3. No	20. Motor V	1. On Roac	No	No	Belted	No	No	No	No	No	Yes	No	No	No	No		NOT_RD	Urban Inte	No	No	Yes	Yes	5. Hampto	114	114. City o	4-Minor Ar	3-Two-Way	Urban	NonVDOT	5	3. City or T	Hampton F	HAMP	S-VA114PR ABERDEEN RD		1.49	253287	110.47	-76.4038	37.01848
210705089	2021	3/5/2021 5:00	2006	20:06	C	C	0	0	0	1	1	0	0	2	2. Angle	ANG	No	1. No Adve	4. Darknes	Night	1. Dry	Dry	10. Interse	1. Straight	2. Blackto	1. No Defe	3. Two-Wa	2. Two App	8. Yield Sig	1. Yes - Wc	2. No	3. No	20. Motor V	1. On Roac	No	No	Belted	No	No	No	No	No	No	No	No	No	No		NOT_RD	VDOT Inte	No	Yes	Yes	Yes	5. Hampto	114	114. City o	3-Principal	4-Two-Way	Urban	NonVDOT	5	3. City or T	Hampton F	HAMP	R-VA US00258WB		65.14	1068042	0	-76.3511	37.04366
210705090	2021	3/9/2021 5:00	817	8:17	C	C	0	0	0	4	4	0	0	3	1. Rear End	RE	No	1. No Adve	2. Daylight	Day	1. Dry	Dry	10. Interse	1. Straight	1. Concret	1. No Defe	3. Two-Wa	3. Three Ap	3. Traffic S	1. Yes - Wc	2. No	3. No	20. Motor V	1. On Roac	No	No	Belted	No	No	No	No	No	No	No	No	No	No		NOT_RD	Urban Inte	No	No	Yes	No	5. Hampto	114	114. City o	3-Principal	4-Two-Way	Urban	NonVDOT	5	3. City or T	Hampton F	HAMP	R-VA US00258EB		66.28	1080039	37.68	-76.331	37.0398
210705091	2021	3/10/2021 5:00	848	8:48	C	C	0	0	0	4	4	0	0	4	2. Angle	ANG	No	1. No Adve	2. Daylight	Day	1. Dry	Dry	10. Interse	1. Straight	2. Blackto	1. No Defe	3. Two-Wa	4. Four Ap	3. Traffic S	1. Yes - Wc	2. No	3. No	20. Motor V	1. On Roac	No	No	Belted	No	No	No	No	No	No	No	No	No	No		NOT_RD	Urban Inte	Yes	No	Yes	No	5. Hampto	114	114. City o	3-Principal	4-Two-Way	Urban	NonVDOT	5	3. City or T	Hampton F	HAMP	R-VA US00258EB		66.85	253152	5.83	-76.3255	37.03318
183405360	2018	12/5/2018 5:00	1123	11:23	C	C	0	0	0	3	3	0	0	3	1. Rear End	RE	No	5. Rain	2. Daylight	Day	2. Wet	Wet	1. Main-Lir	1. Straight	2. Blackto	1. No Defe	3. Two-Wa	4. Four Ap	3. Traffic S	1. Yes - Wc	2. No	3. No	20. Motor V	1. On Roac	No	No	Belted	No	Yes	No	No	No	No	No	No	No	No		NOT_RD	Urban Inte	No	No	Yes	No	5. Hampto	114	114. City o	4-Minor Ar	4-Two-Way	Urban	NonVDOT	5	3. City or T	Hampton F	HAMP	R-VA US00060EB		273.34	718601	67.78	-76.35	37.02424
231215145	2023	5/1/2023 5:00	145	1:45	O	PDO	0	0	0	0	0	0	0	1	9. Fixed Object - Off Road	FOOR	No	5. Rain	4. Darknes	Night	2. Wet	Wet	9. Within Ir	1. Straight	2. Blackto	1. No Defe	2. Two-Wa	4. Four Ap	6. Traffic L	1. Yes - Wc	2. No	3. No	13. Curb	3. Median	Yes	No	Belted	No	Yes	Yes	No	No	No	No	No	No	No		NOT_RD	VDOT Inte	No	No	Yes	Yes	5. Hampto	114	114. City o	5-Major Cc	4-Two-Way	Urban	NonVDOT	5	3. City or T	Hampton F	HAMP	S-VA114PR ORCUTT AVE		0.53	253273	21.65	-76.438	37.02887
210705134	2021	3/6/2021 5:00	1050	10:50	C	C	0	0	0	1	1	0	0	2	2. Angle	ANG	No	1. No Adve	2. Daylight	Day	1. Dry	Dry	1. Main-Lir	1. Straight	2. Blackto	1. No Defe	1. Two-Wa	3. Three Ap	4. Stop Sig	1. Yes - Wc	2. No	3. No	20. Motor V	1. On Roac	No	No	Belted	No	No	No	No	No	No	No	No	No	No		NOT_RD	Not Interse	No	Yes	Yes	No	5. Hampto	114	114. City o	7-Local (J,(	3-Two-Way	Urban	NonVDOT	5	3. City or T	Hampton F	HAMP	S-VA114PR COMMANDER SHEPARD BLVD		0.61			-76.4142	37.08518
220845164	2022	2/26/2022 5:00	512	5:12	O	PDO	0	0	0	0	0	0	0	1	9. Fixed Object - Off Road	FOOR	No	1. No Adve	4. Darknes	Night	1. Dry	Dry	1. Main-Lir	1. Straight	2. Blackto	1. No Defe	1. Two-Wa	1. Not at In	1. No Traffi	6. No Traffi	2. No	3. No	3. Utility P	1. On Roac	No	No	Belted	No	No	No	No	No	Yes	No	No	No	No		RD_UNKN	Not Interse	No	No	Yes	Yes	5. Hampto	114	114. City o	7-Local (J,(	3-Two-Way	Urban	NonVDOT	5	3. City or T	Hampton F	HAMP	S-VA114PR ARMISTEAD AVE S		0.35			-76.3498	37.02073

210715058	2021	3/11/2021 5:00	1831	18:31	A	A	0	1	0	1	2	0	0	2	1. Rear End	RE	No	1. No Adve	4. Darknes	Night	1. Dry	Dry	10. Interse	1. Straight	2. Blacktop	1. No Defe	3. Two-Wa	4. Four Ap	3. Traffic S	1. Yes - Wo	2. No			3. No	20. Motor V	1. On Roac	No	No	Belted	No	No	No	No	No	No	No	No	No	No		NOT_RD	Urban Inte	No	No	Yes	Yes	5. Hampto	114	114. City o	3-Principal	4-Two-Way	Urban	NonVDOT	5	3. City or T	Hampton F	HAMP	R-VA US00258WB		62.94	754224	225.67	-76.3892	37.04159
210715059	2021	3/7/2021 5:00	1604	16:04	O	PDO	0	0	0	0	0	0	0	2	2. Angle	ANG	No	1. No Adve	2. Daylight	Day	1. Dry	Dry	10. Interse	1. Straight	2. Blacktop	1. No Defe	1. Two-Wa	3. Three Ap	1. No Traffi	6. No Traffi	2. No			3. No	20. Motor V	1. On Roac	No	No	Belted	No	No	No	No	No	No	No	No	No	No		NOT_RD	Urban Inte	No	No	Yes	No	5. Hampto	114	114. City o	7-Local (J,(	3-Two-Way	Urban	NonVDOT	5	3. City or T	Hampton F	HAMP	S-VA114NP BUTTERNUT DR		0.49			-76.4192	37.03366
170895247	2017	3/30/2017 5:00	1140	11:40	C	C	0	0	0	2	2	0	0	2	1. Rear End	RE	No	1. No Adve	2. Daylight	Day	1. Dry	Dry	10. Interse	1. Straight	2. Blacktop	1. No Defe	3. Two-Wa	4. Four Ap	3. Traffic S	1. Yes - Wo	2. No			3. No	20. Motor V	1. On Roac	No	No	Belted	No	No	No	No	No	No	No	No	No	No		NOT_RD	VDOT Inter	Yes	No	Yes	No	5. Hampto	114	114. City o	4-Minor Art	3-Two-Way	Urban	NonVDOT	5	3. City or T	Hampton F	HAMP	S-VA114PR BIG BETHEL RD		3.14	1073167	112.12	-76.4277	37.05722
230865150	2023	3/24/2023 5:00	1440	14:40	C	C	0	0	0	1	1	0	0	2	1. Rear End	RE	No	1. No Adve	2. Daylight	Day	1. Dry	Dry	1. Main-Lir	1. Straight	2. Blacktop	1. No Defe	2. Two-Wa	4. Four Ap	3. Traffic S	1. Yes - Wo	2. No			3. No	20. Motor V	1. On Roac	No	No	Belted	No	Yes	No	No	No	Yes	No	No	No	No		NOT_RD	Urban Inte	No	Yes	Yes	No	5. Hampto	114	114. City o	4-Minor Art	3-Two-Way	Urban	NonVDOT	5	3. City or T	Hampton F	HAMP	S-VA114PR LASALLE AVE		1.73	253088	130.44	-76.363	37.02763
210715062	2021	3/12/2021 5:00	454	4:54	C	C	0	0	0	1	1	0	1	1	12. Ped	PED	Pedestrian	1. No Adve	5. Darknes	Night	1. Dry	Dry	1. Main-Lir	1. Straight	2. Blacktop	1. No Defe	3. Two-Wa	1. Not at In	6. Traffic Li	1. Yes - Wo	2. No			3. No	19. Ped	1. On Roac	No	No	Belted	No	No	No	No	No	No	No	No	Yes	No		NOT_RD	Not Interse	No	No	Yes	Yes	5. Hampto	114	114. City o	3-Principal	4-Two-Way	Urban	NonVDOT	5	3. City or T	Hampton F	HAMP	S-VA114PR HAMPTON ROADS CENTER PKWY		0.96			-76.4317	37.06108
210715070	2021	3/11/2021 5:00	1609	16:09	O	PDO	0	0	0	0	0	0	0	2	2. Angle	ANG	No	1. No Adve	2. Daylight	Day	1. Dry	Dry	1. Main-Lir	1. Straight	2. Blacktop	1. No Defe	2. Two-Wa	2. Two App	3. Traffic S	1. Yes - Wo	2. No			3. No	20. Motor V	1. On Roac	No	No	Belted	No	No	No	No	No	No	No	No	No	No		NOT_RD	Urban Inte	No	No	Yes	No	5. Hampto	114	114. City o	3-Principal	4-Two-Way	Urban	NonVDOT	5	3. City or T	Hampton F	HAMP	R-VA US00258EB		62.24	253136	41.34	-76.4017	37.03878
211965343	2021	7/1/2021 5:00	1639	16:39	C	C	0	0	0	2	2	0	0	2	1. Rear End	RE	No	1. No Adve	2. Daylight	Day	1. Dry	Dry	8. Non-Inte	1. Straight	2. Blacktop	1. No Defe	1. Two-Wa	1. Not at In	6. Traffic Li	1. Yes - Wo	2. No			3. No	20. Motor V	1. On Roac	No	No	Belted	No	No	No	No	No	No	Yes	No	No	No		NOT_RD	Not Interse	No	Yes	Yes	No	5. Hampto	114	114. City o	5-Major Co	3-Two-Way	Urban	NonVDOT	5	3. City or T	Hampton F	HAMP	S-VA114PR SHELL RD		1.86			-76.3787	37.00949
170305156	2017	1/28/2017 5:00	1336	13:36	C	C	0	0	0	1	1	0	0	2	2. Angle	ANG	No	1. No Adve	2. Daylight	Day	1. Dry	Dry	10. Interse	1. Straight	2. Blacktop	1. No Defe	3. Two-Wa	4. Four Ap	3. Traffic S	1. Yes - Wo	2. No			3. No	20. Motor V	1. On Roac	No	No	Belted	No	No	No	No	No	No	No	No	No	No		NOT_RD	Urban Inte	No	No	Yes	No	5. Hampto	114	114. City o	4-Minor Art	4-Two-Way	Urban	NonVDOT	5	3. City or T	Hampton F	HAMP	S-VA114PR ARMISTEAD AVE N		3.38	716612	35.02	-76.3855	37.05945
210715074	2021	3/5/2021 5:00	2207	22:07	O	PDO	0	0	0	0	0	0	0	4	4. Sideswipe - Same Direction	SSS	No	1. No Adve	4. Darknes	Night	1. Dry	Dry	1. Main-Lir	1. Straight	1. Concret	1. No Defe	1. Two-Wa	1. Not at In	6. Traffic Li	1. Yes - Wo	2. No			3. No	6. Parked V	1. On Roac	Yes	No	Belted	No	No	No	No	No	No	No	No	No	Yes	5	NOT_RD	Not Interse	No	No	Yes	Yes	5. Hampto	114	114. City o	7-Local (J,(	3-Two-Way	Urban	NonVDOT	5	3. City or T	Hampton F	HAMP	S-VA114PR SMILEY RD		0.07			-76.3099	37.03517
210715169	2021	3/9/2021 5:00	1442	14:42	C	C	0	0	0	1	1	0	0	3	1. Rear End	RE	No	1. No Adve	2. Daylight	Day	1. Dry	Dry	1. Main-Lir	1. Straight	2. Blacktop	1. No Defe	3. Two-Wa	1. Not at In	6. Traffic Li	1. Yes - Wo	2. No			3. No	20. Motor V	1. On Roac	No	No	Belted	No	Yes	No	No	No	No	No	No	No	No		NOT_RD	Not Interse	Yes	No	Yes	No	5. Hampto	114	114. City o	3-Principal	4-Two-Way	Urban	NonVDOT	5	3. City or T	Hampton F	HAMP	R-VA US00258EB		60.37			-76.4314	37.0258
210725001	2021	3/10/2021 5:00	1329	13:29	B	B	0	0	1	0	1	0	0	2	1. Rear End	RE	No	1. No Adve	2. Daylight	Day	1. Dry	Dry	8. Non-Inte	1. Straight	1. Concret	1. No Defe	3. Two-Wa	1. Not at In	6. Traffic Li	1. Yes - Wo	2. No			3. No	20. Motor V	1. On Roac	No	No	Belted	No	No	No	No	No	No	No	No	No	No		NOT_RD	Not Interse	Yes	No	Yes	No	5. Hampto	114	114. City o	1-Interstat	4-Two-Way	Urban	VDOT Inter	5	1. State Hw	Hampton F	HAMP	R-VA IS00064EB		261.8			-76.4192	37.06011
210735013	2021	3/13/2021 5:00	220	2:20	O	PDO	0	0	0	0	0	0	0	1	9. Fixed Object - Off Road	FOOR	No	1. No Adve	4. Darknes	Night	1. Dry	Dry	8. Non-Inte	1. Straight	2. Blacktop	1. No Defe	3. Two-Wa	1. Not at In	6. Traffic Li	1. Yes - Wo	2. No			3. No	5. Guard R	2. Shoulde	No	No	Belted	No	No	No	No	Yes	No	No	No	No	Yes	20	RD RIGHT	Not Interse	No	No	Yes	Yes	5. Hampto	114	114. City o	1-Interstat	4-Two-Way	Urban	VDOT Inter	5	1. State Hw	Hampton F	HAMP	R-VA IS00064WB		267.6			-76.3329	37.02845
210735077	2021	3/13/2021 5:00	1100	11:00	O	PDO	0	0	0	0	0	0	0	2	1. Rear End	RE	No	1. No Adve	2. Daylight	Day	1. Dry	Dry	8. Non-Inte	1. Straight	2. Blacktop	1. No Defe	3. Two-Wa	1. Not at In	6. Traffic Li	1. Yes - Wo	2. No			3. No	20. Motor V	1. On Roac	No	No	Belted	No	No	No	No	No	No	No	No	No	Yes	30	NOT_RD	Not Interse	No	No	Yes	No	5. Hampto	114	114. City o	1-Interstat	4-Two-Way	Urban	VDOT Inter	5	1. State Hw	Hampton F	HAMP	R-VA IS00064WB		269.53			-76.319	37.00249
210735147	2021	3/14/2021 5:00	1500	15:00	O	PDO	0	0	0	0	0	0	0	2	1. Rear End	RE	No	1. No Adve	2. Daylight	Day	1. Dry	Dry	8. Non-Inte	1. Straight	1. Concret	1. No Defe	3. Two-Wa	1. Not at In	6. Traffic Li	1. Yes - Wo	2. No			3. No	2. Trees	1. On Roac	No	No	Belted	No	No	No	No	No	Yes	Yes	No	No	No		NOT_RD	Not Interse	No	No	Yes	No	5. Hampto	114	114. City o	1-Interstat	4-Two-Way	Urban	VDOT Inter	5	1. State Hw	Hampton F	HAMP	R-VA IS00664EB		1.92			-76.3958	37.01141
210745035	2021	3/14/2021 5:00	2230	22:30	A	A	0	1	0	0	1	0	0	2	9. Fixed Object - Off Road	FOOR	No	1. No Adve	4. Darknes	Night	1. Dry	Dry	8. Non-Inte	1. Straight	1. Concret	1. No Defe	3. Two-Wa	1. Not at In	6. Traffic Li	1. Yes - Wo	2. No			3. No	11. Jersey	2. Shoulde	No	No	Unbelted	No	No	No	No	No	No	No	No	No	No		RD UNKN	Not Interse	No	No	Yes	Yes	5. Hampto	114	114. City o	1-Interstat	4-Two-Way	Urban	VDOT Inter	5	1. State Hw	Hampton F	HAMP	R-VA IS00064EB		266.51			-76.3492	37.03441
210745046	2021	3/13/2021 5:00	1914	19:14	C	C	0	0	0	2	2	0	0	3	1. Rear End	RE	No	1. No Adve	4. Darknes	Night	1. Dry	Dry	9. Within Ir	1. Straight	2. Blacktop	1. No Defe	2. Two-Wa	4. Four Ap	3. Traffic S	1. Yes - Wo	2. No			3. No	20. Motor V	1. On Roac	No	No	Belted	No	No	No	No	No	Yes	No	No	No	No		NOT_RD	Urban Inte	No	No	Yes	Yes	5. Hampto	114	114. City o	3-Principal	4-Two-Way	Urban	NonVDOT	5	3. City or T	Hampton F	HAMP	R-VA US00258WB		63.44	253078	97.32	-76.3809	37.04336
210745047	2021	3/13/2021 5:00	1930	19:30	C	C	0	0	0	1	1	0	0	2	4. Sideswipe - Same Direction	SSS	No	1. No Adve	4. Darknes	Night	1. Dry	Dry	10. Interse	1. Straight	2. Blacktop	1. No Defe	3. Two-Wa	4. Four Ap	3. Traffic S	1. Yes - Wo	2. No			3. No	20. Motor V	1. On Roac	No	No	Belted	No	No	No	No	No	Yes	No	No	No	No		NOT_RD	Urban Inte	No	No	Yes	Yes	5. Hampto	114	114. City o	7-Local (J,(	3-Two-Way	Urban	NonVDOT	5	3. City or T	Hampton F	HAMP	S-VA114PR TODDS LN		2.75	253136	212.06	-76.4021	37.03918
210745050	2021	3/11/2021 5:00	1621	16:21	O	PDO	0	0	0	0	0	0	0	2	2. Angle	ANG	No	1. No Adve	2. Daylight	Day	1. Dry	Dry	1. Main-Lir	1. Straight	2. Blacktop	1. No Defe	2. Two-Wa	1. Not at In	4. Stop Sig	1. Yes - Wo	2. No			3. No	20. Motor V	1. On Roac	No	No	Belted	No	No	No	No	No	No	No	No	No	No		NOT_RD	Not Interse	Yes	Yes	Yes	No	5. Hampto	114	114. City o	4-Minor Art	3-Two-Way	Urban	NonVDOT	5	3. City or T	Hampton F	HAMP	R-VA US00258EB		67.74	1062430	257.98	-76.3189	37.02179
210745052	2021	3/12/2021 5:00	1625	16:25	A	A	0	1	0	0	1	0	1	1	12. Ped	PED	Pedestrian	1. No Adve	2. Daylight	Day	1. Dry	Dry	10. Interse	1. Straight	2. Blacktop	1. No Defe	3. Two-Wa	4. Four Ap	6. Traffic Li	1. Yes - Wo	2. No			3. No	19. Ped	1. On Roac	No	No	Belted	No	No	No	No	No	No	No	No	Yes	No		NOT_RD	Urban Inte	No	No	Yes	No	5. Hampto	114	114. City o	4-Minor Art	4-Two-Way	Urban	NonVDOT	5	3. City or T	Hampton F	HAMP	R-VA SR00351EB		5.83	1079761	82.41	-76.3431	37.0306
210745053	2021	3/12/2021 5:00	1912	19:12	O	PDO	0	0	0	0	0	0	0	2	15. Backed Into	BI	No	1. No Adve	4. Darknes	Night	1. Dry	Dry	8. Non-Inte	1. Straight	2. Blacktop	1. No Defe	1. Two-Wa	1. Not at In	1. No Traffi	6. No Traffi	2. No			3. No	20. Motor V	1. On Roac	No	No	Belted	No	No	No	No	No	No	No	No	No	No		NOT_RD	Not Interse	No	No	Yes	Yes	5. Hampto	114	114. City o	5-Major Co	3-Two-Way	Urban	NonVDOT	5	3. City or T	Hampton F	HAMP	S-VA114PR BACK RIVER RD		0.06			-76.3567	37.02223
210745054	2021	3/9/2021 5:00	1904	19:04	C	C	0	0	0	1	1	0	0	2	4. Sideswipe - Same Direction	SSS	No	1. No Adve	4. Darknes	Night	1. Dry	Dry	9. Within Ir	1. Straight	2. Blacktop	1. No Defe	2. Two-Wa	4. Four Ap	3. Traffic S	1. Yes - Wo	2. No			3. No	20. Motor V	1. On Roac	No	No	Belted	No	No	No	No	No	Yes	No	No	No	No		NOT_RD	VDOT Inter	No	No	Yes	Yes	5. Hampto	114	114. City o	7-Local (J,(	3-Two-Way	Urban	NonVDOT	5	3. City or T	Hampton F	HAMP	S-VA114PR COLISEUM DR		1.42	1078784	73.2	-76.3918	37.05041
210745055	2021	3/9/2021 5:00	742	7:42	C	C	0	0	0	1	1	0	0	2	1. Rear End	RE	No	1. No Adve	2. Daylight	Day	1. Dry	Dry	11. Interse	2. Curve - L	2. Blacktop	1. No Defe	1. Two-Wa	4. Four Ap	8. Yield Sig	1. Yes - Wo	2. No			3. No	20. Motor V	1. On Roac	No	No	Belted	No	No	No	No	No	No	No	No	No	No		NOT_RD	Urban Inte	No	No	Yes	No	5. Hampto	114	114. City o	4-Minor Art	3-Two-Way	Urban	NonVDOT	5	3. City or T	Hampton F	HAMP	R-VA SR00172SB		1.9	253123	91.11	-76.3928	37.09378
210745056	2021	3/9/2021 5:00	451	4:51	C	C	0	0	0	1	1	0	0	1	9. Fixed Object - Off Road	FOOR	No	1. No Adve	4. Darknes	Night	1. Dry	Dry	9. Within Ir	1. Straight	2. Blacktop	1. No Defe	1. Two-Wa	4. Four Ap	4. Stop Sig	1. Yes - Wo	2. No			3. No	12. Buildin	4. Roadsid	No	No	Belted	No	No	No	No	No	No	No	No	No	Yes	45	NOT_RD	Urban Inte	No	No	Yes	Yes	5. Hampto	114	114. City o	5-Major Co	3-Two-Way	Urban	NonVDOT	5	3. City or T	Hampton F	HAMP	S-VA114NP NEWPORT NEWS AVE		0.5			-76.3589	37.02206
222375697	2022	6/7/2022 5:00	2050	20:50	A	A	0	1	0	0	1	0	0	1	9. Fixed Object - Off Road	FOOR	No	1. No Adve	4. Darknes	Night	1. Dry	Dry	10. Interse	2. Curve - L	2. Blacktop	1. No Defe	2. Two-Wa	3. Three Ap	3. Traffic S	1. Yes - Wo	2. No			3. No	28. Ran Of	1. On Roac	Yes	No	Belted	No	No	No	No	No	No	No	No	No	Yes	15	NOT_RD	Urban Inte	No	No	Yes	Yes	5. Hampto	114	114. City o	4-Minor Art	3-Two-Way	Urban	NonVDOT	5	3. City or T	Hampton F	HAMP	R-VA SR00169SB		5.22	253114	19.85	-76.3176	37.05901
182755194	2018	10/2/2018 5:00	803	8:03	O	PDO	0	0	0	0	0	0	0	2	2. Angle	ANG	No	1. No Adve	2. Daylight	Day	1. Dry	Dry	1. Main-Lir	1. Straight	2. Blacktop	1. No Defe	1. Two-Wa	5. Five-Poi	4. Stop Sig	1. Yes - Wo	2. No			3. No	20. Motor V	1. On Roac	No	No	Belted	No	No	No	No	No	No	Yes	No	No	No		NOT_RD	VDOT Inter	Yes	Yes	Yes	No	5. Hampto	114	114. City o	4-Minor Art	3-Two-Way	Urban	NonVDOT	5	3. City or T	Hampton F	HAMP	S-VA114NP WOODLAND RD		0.64	253494	11.34	-76.3219	37.02961
210745085	2021	3/13/2021 5:00	1713	17:13	C	C	0	0	0	1	1	0	0	1	6. Fixed Object in Road	FOIR	No	1. No Adve	2. Daylight	Day	1. Dry	Dry	9. Within Ir	1. Straight	2. Blacktop	1. No Defe	2. Two-Wa	2. Two App	1. No Traffi	6. No Traffi	2. No			3. No	10. Other	1. On Roac	No	No	Belted	No	No	No	No	No	No	No	No	No	No		NOT_RD	Urban Inte	No	Yes	Yes	No	5. Hampto	114	114. City o	7-Local (J,(	3-Two-Way	Urban	NonVDOT	5	3. City or T	Hampton F	HAMP	S-VA114PR HOLLOMAN DR		0.08			-76.4207	37.03288
230905186	2023	3/29/2023 5:00	1349	13:49	C	C	0	0	0	2	2	0	0	2	1. Rear End	RE	No	1. No Adve	2. Daylight	Day	1. Dry	Dry	10. Interse	1. Straight	1. Concret	1. No Defe	2. Two-Wa	4. Four Ap	3. Traffic S	1. Yes - Wo	2. No			3. No	20. Motor V	1. On Roac	No	No	Belted	No	No	No	No	No	No	No	No	No	No		NOT_RD	Urban Inte	No	No	Yes	No	5. Hampto	114	114. City o	4-Minor Art	3-Two-Way	Urban	NonVDOT	5	3. City or T	Hampton F	HAMP	S-VA114NP LASALLE AVE		1.73	253088	119.56	-76.363	37.02761
210745087	2021	3/14/2021 5:00	439	4:39	O	PDO	0	0	0	0	0	0	0	2	1. Rear End	RE	No	1. No Adve	4. Darknes	Night	1. Dry	Dry	1. Main-Lir	1. Straight	2. Blacktop	1. No Defe	1. Two-Wa	1. Not at In	6. Traffic Li	1. Yes - Wo	2. No			3. No	6. Parked V	1. On Roac	No	No	Belted	No	No	No	No	No	Yes	No	No	No	No		NOT_RD	Not Interse	No	No	Yes	Yes	5. Hampto	114	114. City o	7-Local (J,(	3-Two-Way	Urban	NonVDOT	5	3. City or T	Hampton F	HAMP	S-VA114NP MICHAELS WOODS DR		0.45			-76.4356	37.05682
171815360	2017	5/6/2017 5:00	1227	12:27	O	PDO	0	0	0	0	0	0	0	3	1. Rear End	RE	No	1. No Adve	2. Daylight	Day	1. Dry	Dry	1. Main-Lir	1. Straight	1. Concret	1. No Defe	3. Two-Wa	1. Not at In	3. Traffic S	1. Yes - Wo	2. No			3. No	20. Motor V	1. On Roac	No	No	Belted	No	Yes	No	No	No	No	No	No	No	No		NOT_RD	VDOT Inter	No	Yes	Yes	No	5. Hampto	114	114. City o	4-Minor Art	3-Two-Way	Urban	NonVDOT	5	3. City or T	Hampton F	HAMP	S-VA114PR BIG BETHEL RD		3.14	1073167	112.12	-76.4277	37.05721
191015190	2019	4/7/2019 5:00	1006	10:06	C	C	0	0	0	2	2	0	0	2	1. Rear End	RE	No	1. No Adve	2. Daylight	Day	1. Dry	Dry	10. Interse	1. Straight	2. Blacktop	1. No Defe	3. Two-Wa	4. Four Ap	3. Traffic S	1. Yes - Wo	2. No			3. No	20. Motor V	1. On Roac	No	No	Belted	No	No	No	No	No	No	No	No	No	No		NOT_RD	Urban Inte	Yes	No	Yes	No	5. Hampto	114	114. City o	4-Minor Art	4-Two-Way	Urban	NonVDOT	5	3. City or T	Hampton F	HAMP	R-VA US00060EB		273.34	718601	73.43	-76.3501	37.02424
210745093	2021	3/11/2021 5:00	1759	17:59	O	PDO	0	0	0	0	0	0	0	2	2. Angle	ANG	No	1. No Adve	2. Daylight	Day	1. Dry	Dry	8. Non-Inte	1. Straight	2. Blacktop	1. No Defe	3. Two-Wa	1. Not at In	1. No Traffi	6. No Traffi	2. No			3. No	20. Motor V	1. On Roac	No	No	Belted	No	No	No	No	No	Yes	No	No	No	No		NOT_RD	Not Interse	No	Yes	Yes	No	5. Hampto	114	114. City o	3-Principal	4-Two-Way	Urban	NonVDOT	5	3. City or T	Hampton F	HAMP	R-VA US00258WB		62.4	50659	257.52	-76.3995	37.03942
180235088	2018	1/18/2018 5:00	1707	17:07	C	C	0	0	0	2	2	0	0	2	1. Rear End	RE	No	1. No Adve	3. Dusk	Day	4. Icy	Wet	1. Main-Lir	1. Straight	2. Blacktop	1. No Defe	2. Two-Wa	1. Not at In	6. Traffic Li	1. Yes - Wo	2. No			3. No	20. Motor V	1. On Roac	No	No	Belted	No	Yes	No	No	No	No	No	No	No	No		NOT_RD	VDOT Inter	No	Yes	Yes	No	5. Hampto	114	114. City o	4-Minor Art	3-Two-Way	Urban	NonVDOT	5	3. City or T	Hampton F	HAMP	S-VA114PR BIG BETHEL RD		3.14	1073167	121.85	-76.4277	37.0572
181395153	2018	5/18/2018 5:00	1637	16:37	A	A	0	1	0	0	1	0	0	1	9. Fixed Object - Off Road	FOOR	No	5. Rain	2. Daylight	Day	2. Wet	Wet	5. On Entra	10. On/Off	1. Concret	1. No Defe	3. Two-Wa	1. Not at In	6. Traffic Li	1. Yes - Wo	2. No			3. No	28. Ran Of	1. On Roac	No	No	Belted	No	No	No	No	No	No	No	No	No	No		RD UNKN	Not Interse	No	No	Yes	No	5. Hampto	114	114. City o	3-Principal	4-Two-Way	Urban	NonVDOT	5	3. City or T	Hampton F	HAMP	R-VA SR00134WB		7.35			-76.4041	37.05519
210745179	2021	3/6/2021 5:00	1030	10:30	O	PDO	0	0	0	0	0	0	0	3	1. Rear End	RE	No	1. No Adve	2. Daylight	Day	1. Dry	Dry	9. Within Ir	1. Straight	2. Blacktop	1. No Defe	3. Two-Wa	4. Four Ap	3. Traffic S	1. Yes - Wo	2. No			3. No	20. Motor V	1. On Roac	No	No	Belted	No	No	No	No	No	Yes	No	No	No	No		NOT_RD	Urban Inte	No	No	Yes	No	5. Hampto	114	114. City o	3-Principal	4-Two-Way	Urban	NonVDOT	5	3. City or T	Hampton F	HAMP	R-VA US00258WB		60.1	253130	86.19	-76.4353	37.02401
210745190	2021	3/11/2021 5:00	1736	17:36	O	PDO	0	0	0	0	0	0	0	2	2. Angle	ANG	No	1. No Adve	2. Daylight	Day	1. Dry	Dry	9. Within Ir	1. Straight	2. Blacktop	1. No Defe	1. Two-Wa	4. Four Ap	4. Stop Sig	1. Yes - Wo	2. No			3. No	20. Motor V	1. On Roac	No	No	Belted	No	Yes	No	No	No	No	No	No	No	No		NOT_RD	Urban Inte	No	No	Yes	No	5. Hampto	114	114. City o	7-Local (J,(	3-Two-Way	Urban	NonVDOT	5	3. City or T	Hampton F	HAMP	S-VA114NP GREENBRIAR AVE		0.46	1069314	0	-76.3902	36.99704
180705051	2018	3/9/2018 5:00	1708	17:08	O	PDO	0	0	0	0	0	0	0	2	1. Rear End	RE	No	1. No Adve	2. Daylight	Day	1. Dry	Dry	1. Main-Lir	1. Straight	2. Blacktop	1. No Defe	2. Two-Wa	1. Not at In	6. Traffic Li	1. Yes - Wo	2. No			3. No	20. Motor V	1. On Roac	No	No	Belted	No	No	No	No	No	No	No	No	No	No		NOT_RD	VDOT Inter	No	Yes	Yes	No	5. Hampto	114	114. City o	4-Minor Art	3-Two-Way	Urban	NonVDOT	5	3. City or T	Hampton F	HAMP	S-VA114PR BIG BETHEL RD		3.14	1073167	107.3	-76.4277	37.05722
210745192	2021	3/14/2021 5:00	747	7:47	B	B	0	0	1	0	1	0	0	1	9. Fixed Object - Off Road	FOOR	No	1. No Adve	2. Daylight	Day	1. Dry	Dry	8. Non-Inte	1. Straight	2. Blacktop	1. No Defe	3. Two-Wa	1. Not at In	6. Traffic Li	1. Yes - Wo	2. No			3. No	5. Guard R	2. Shoulde	No	No	Belted	No	No	No	No	Yes	No	No	No	No	Yes	20	RD_LEFT	Not Interse	No	No	Yes	No	5. Hampto	114	114. City o	1-Interstat	4-Two-Way	Urban	VDOT Inter	5	1. State Hw	Hampton F	HAMP	R-VA IS00064WB		265.58			-76.3674	37.03229
210745224	2021	3/10/2021 5:00	1126	11:26	O	PDO	0	0	0	0	0	0	0	2	4. Sideswipe - Same Direction	SSS	No	1. No Adve	2. Daylight	Day	1. Dry	Dry	1. Main-Lir	1. Straight	1. Concret	1. No Defe	2. Two-Wa	1. Not at In	6. Traffic Li	1. Yes - Wo	2. No			3. No	20. Motor V	1. On Roac	No	No	Belted	No	No	No	No	No	No	No	No	No	No		NOT_RD	Not Interse	No	No	Yes	No	5. Hampto	114	114. City o	3-Principal	4-Two-Way	Urban	NonVDOT	5	3. City or T	Hampton F	HAMP	R-VA US00258WB		59.78	253129	254.24	-76.4403	37.02153
210745242	2021	3/6/2021 5:00	1753	17:53	O	PDO	0	0	0	0	0	0	0	2	1. Rear End	RE	No	1. No Adve	3. Dusk	Day	1. Dry	Dry	10. Interse	1. Straight	2. Blacktop	1. No Defe	3. Two-Wa	4. Four Ap	3. Traffic S	1. Yes - Wo	2. No			3. No	20. Motor V	1. On Roac	No	No	Belted	No	No	No	No	No	No	No	No	No	No		NOT_RD	VDOT Inter	No	No	Yes	No	5. Hampto	114	114. City o	3-Principal	4-Two-Way	Urban	NonVDOT	5	3. City or T	Hampton F	HAMP	R-VA US00258WB		62.83	1091129	65.16	-76.3908	37.04128
210755018	2021	3/16/2021 5:00	45	00:45	O	PDO	0	0	0	0	0	0	0	2	1. Rear End	RE	No	5. Rain	4. Darknes	Night	2. Wet	Wet	8. Non-Inte	1. Straight	2. Blacktop	1. No Defe	3. Two-Wa	1. Not at In	3. Traffic S	1. Yes - Wo	2. No			3. No	20. Motor V	1. On Roac	No	No	Belted	No	No	No	No	No	Yes	No	No	No	No		NOT_RD	Not Interse	No	No	Yes	Yes	5. Hampto	114	114. City o	1-Interstat	4-Two-Way	Urban	VDOT Inter	5	1. State Hw	Hampton F	HAMP	R-VA IS00064EB		268.12			-76.3283	37.02086
210755035	2021	3/15/2021 5:00	825	8:25	C	C	0	0	0	2	2	0	0	2	1. Rear End	RE	No	1. No Adve	2. Daylight	Day	1. Dry	Dry	10. Interse	1. Straight	1. Concret	1. No Defe	2. Two-Wa	4. Four Ap	6. Traffic Li	1. Yes - Wo	2. No			3. No	20. Motor V	1. On Roac	No	No	Belted	No	No	No	No	No	No	No	No	No	No		NOT_RD	Urban Inte	No	No	Yes	No	5. Hampto	114	114. City o	3-Principal	4-Two-Way	Urban	NonVDOT	5	3. City or T	Hampton F	HAMP	R-VA US00258WB		63.44	253078	120.7	-76.3808	37.04338
223065497	2022	10/14/2022 5:00	1745	17:45	C	C	0	0	0	2	2	0	0	2	2. Angle	ANG	No	1. No Adve	2. Daylight	Day	1. Dry	Dry	9. Within Ir	1. Straight	2. Blacktop	1. No Defe	3. Two-Wa	3. Three Ap	6. Traffic Li	1. Yes - Wo	2. No			3. No	20. Motor V	1. On Roac	No	No	Belted	No	No	No	No	No	No	No	No	No	No		NOT_RD	Urban Inte	No	No	Yes	No	5. Hampto	114	114. City o	3-Principal	4-Two-Way	Urban	NonVDOT	5	3. City or T	Hampton F	HAMP	R-VA SR00143SB		2.22	253003	389.25	-76.3302	37.02367
210755096	2021	3/16/2021 5:00	707	7:07	O	PDO	0	0	0	0	0	0	0	2	1. Rear End	RE	No	5. Rain	2. Daylight	Day	2. Wet	Wet	8. Non-Inte	3. Grade - S	1. Concret	1. No Defe	3. Two-Wa	1. Not at In	6. Traffic Li	1. Yes - Wo	2. No			3. No	20. Motor V	1. On Roac	No	No	Belted	No	No	No	No	No	No	No	No	No	Yes	25	NOT_RD	Not Interse	No	No	Yes	No	5. Hampto	114	114. City o	1-Interstat	4-Two-Way	Urban	VDOT Inter	5	1. State Hw	Hampton F	HAMP	R-VA IS00064EB		271.1			-76.3022	36.98313
210755113	2021	3/6/2021 5:00	2335	23:35	O	PDO	0	0	0	0	0	0	0	2	1. Rear End	RE	No	1. No Adve	4. Darknes	Night	1. Dry	Dry	8. Non-Inte	2. Curve - L	2. Blacktop	1. No Defe	4. One-Wa	1. Not at In	6. Traffic Li	1. Yes - Wo	2. No			3. No	20. Motor V	1. On Roac	No	No	Belted	No	No	No	No	Yes	No	No	No	No	Yes	5	NOT_RD	Not Interse	No	Yes	Yes	Yes	5. Hampto	114	114. City o	1-Interstat	4-Two-Way	Urban	VDOT Inter	5	1. State Hw	Hampton F	HAMP	R-VA IS00064WB		269.52			-76.319	37.00261
210755116	2021	3/11/2021 5:00	1725	17:25	O	PDO	0	0	0	0	0	0	0	2	4. Sideswipe - Same Direction	SSS	No	1. No Adve	2. Daylight	Day	1. Dry	Dry	8. Non-Inte	1. Straight	1. Concret	1. No Defe	3. Two-Wa	1. Not at In	6. Traffic Li	1. Yes - Wo	2. No			3. No	20. Motor V	1. On Roac	No	No	Belted	No	No	No	No	No	No	Yes	No	No	No		NOT_RD	Not Interse	No	No	Yes	No	5. Hampto	114	114. City o	1-Interstat	4-Two-Way	Urban	VDOT Inter	5	1. State Hw	Hampton F	HAMP	R-VA IS00664EB		0.27			-76.3787	37.02798
210755123	2021	3/16/2021 5:00	741	7:41	O	PDO	0	0	0	0	0	0	0	3	1. Rear End	RE	No	1. No Adve	2. Daylight	Day	2. Wet	Wet	8. Non-Inte	1. Straight	2. Blacktop	1. No Defe	3. Two-Wa	1. Not at In	6. Traffic Li	1. Yes - Wo	2. No			3. No	20. Motor V	1. On Roac	No	No	Belted	No	No	No	No	No	No	No	No	No	No		NOT_RD	Not Interse	No	Yes	Yes	No	5. Hampto	114	114. City o	1-Interstat	4-Two-Way	Urban	VDOT Inter	5	1. State Hw	Hampton F	HAMP	R-VA IS00064EB		266.14			-76.3561	37.03484
210755126	2021	3/6/2021 5:00	2355	23:55	A	A	0	1	0	1	2	0	0	1	9. Fixed Object - Off Road	FOOR	No	1. No Adve	4. Darknes	Night	1. Dry	Dry	1. Main-Lir	1. Straight	1. Concret	1. No Defe	1. Two-Wa	1. Not at In	1. No Traffi	6. No Traffi	2. No			3. No	18. Mailbo	8. Off Roac	Yes	No	Belted	No	No	No	No	No	No	No	No	No	No		NOT_RD	Not Interse	No	No	Yes	Yes	5. Hampto	114	114. City o	7-Local (J,(	3-Two-Way	Urban	NonVDOT	5	3. City or T	Hampton F	HAMP	S-VA114NP BURTON ST		0.13			-76.4164	37.05367
210755127	2021	3/1/2021 5:00	903	9:03	O	PDO	0	0	0	0	0	0	0	2	1. Rear End	RE	No	5. Rain	2. Daylight	Day	2. Wet	Wet	10. Interse	1. Straight	2. Blacktop	1. No Defe	3. Two-Wa	4. Four Ap	3. Traffic S	1. Yes - Wo	2. No			3. No	20. Motor V	1. On Roac	No	No	Belted	No	No	No	No	No	No	No	No	No	No		NOT_RD	Urban Inte	Yes	No	Yes	No	5. Hampto	114	114. City o	3-Principal	4-Two-Way	Urban	NonVDOT	5	3. City or T	Hampton F	HAMP	S-VA114PR HAMPTON ROADS CENTER PKWY		3.51	716612	113.43	-76.3859	37.05934
210755129	2021	3/15/2021 5:00	1437	14:37	C	C	0	0	0	1	1	0	0	2	1. Rear End	RE	No	1. No Adve	2. Daylight	Day	1. Dry	Dry	1. Main-Lir	1. Straight	2. Blacktop	1. No Defe	2. Two-Wa	4. Four Ap	3. Traffic S	1. Yes - Wo	2. No			3. No	20. Motor V	1. On Roac	No	No	Belted	No	No	No	No	No	Yes	No	No	No	No		NOT_RD	VDOT Inter	No	No	Yes	No	5. Hampto	114	114. City o	3-Principal	4-Two-Way	Urban	NonVDOT	5	3. City or T	Hampton F	HAMP	S-VA114PR HAMPTON ROADS CENTER PKWY		3.11	1077824	89.51	-76.393	37.05988
231015075	2023	4/10/2023 5:00	1154	11:54	O	PDO	0	0	0	0	0	0	0	4	9. Fixed Object - Off Road	FOOR	No	1. No Adve	2. Daylight	Day	1. Dry	Dry	10. Interse	1. Straight	1. Concret	1. No Defe	3. Two-Wa	4. Four Ap	3. Traffic S	1. Yes - Wo	2. No			3. No	20. Motor V	1. On Roac	No	No	Belted	No	Yes	No	No	No	No	No	No	No	Yes	5	NOT_RD	Urban Inte	No	No	Yes	No	5. Hampto	114	114. City o	4-Minor Art	4-Two-Way	Urban	NonVDOT	5	3. City or T	Hampton F	HAMP	R-VA SR00152EB		3.57	253071	52	-76.4038	37.04133
210755132	2021	3/7/2021 5:00	225	2:25	O	PDO	0	0	0	0	0	0	0	1	9. Fixed Object - Off Road	FOOR	No	1. No Adve	4. Darknes	Night	1. Dry	Dry	8. Non-Inte	1. Straight	2. Blacktop	1. No Defe	4. One-Wa	1. Not at In	6. Traffic Li	1. Yes - Wo	2. No			3. No	13. Curb	2. Shoulde	No	No	Belted	No	No	No	No	No	No	No	No	No	No		RD_RIGHT	Not Interse	No	No	Yes	Yes	5. Hampto	114	114. City o	1-Interstat	4-Two-Way	Urban	VDOT Inter	5	1. State Hw	Hampton F	HAMP	R-VA IS00064WB		269.56			-76.3187	37.00208
210755152	2021	3/16/2021 5:00	931	9:31	C	C	0	0	0	1	1	0	0	2	1. Rear End	RE	No	1. No Adve	2. Daylight	Day	2. Wet	Wet	10. Interse	1. Straight	2. Blacktop	1. No Defe	1. Two-Wa	4. Four Ap	3. Traffic S	1. Yes - Wo	2. No			3. No	20. Motor V	1. On Roac	No	No	Belted	No	No	No	No	No	No	No	No	No	No		NOT_RD	Urban Inte	Yes	No	Yes	No	5. Hampto	114	114. City o	7-Local (J,(	3-Two-Way	Urban	NonVDOT	5	3. City or T	Hampton F	HAMP	S-VA114PR TODDS LN		2.75	253136	199.2	-76.4021	37.03916
210755156	2021	3/7/2021 5:00	1415	14:15	C	C	0	0	0	1	1	0	0	2	2. Angle	ANG	No	1. No Adve	2. Daylight	Day	1. Dry	Dry	9. Within Ir	1. Straight	2. Blacktop	1. No Defe	3. Two-Wa	3. Three Ap	6. Traffic Li	1. Yes - Wo	2. No			3. No	20. Motor V	1. On Roac	No	No	Belted	No	No	No	No	No	No	No	No	No	No		NOT_RD	Urban Inte	No	No	Yes	No	5. Hampto	114	114. City o	3-Principal	4-Two-Way	Urban	NonVDOT	5	3. City or T	Hampton F	HAMP	R-VA US00258EB		60.48	253132	125.71	-76.4298	37.0266
210755167	2021	3/14/2021 5:00	1342	13:42	O	PDO	0	0	0	0	0	0	0	2	4. Sideswipe - Same Direction	SSS	No	1. No Adve	2. Daylight	Day	1. Dry	Dry	8. Non-Inte	1. Straight	1. Concret	1. No Defe	3. Two-Wa	1. Not at In	6. Traffic Li	1. Yes - Wo	2. No			3. No	20. Motor V	1. On Roac	No	No	Belted	No	No	No	No	No	No	No	No	No	No		NOT_RD	Not Interse	No	No	Yes	No	5. Hampto	114	114. City o	1-Interstat	4-Two-Way	Urban	VDOT Inter	5	1. State Hw	Hampton F	HAMP	R-VA IS00064EB		263.46			-76.3983	37.04361
210755190	2021	3/13/2021 5:00	1100	11:00	O	PDO	0	0	0	0	0	0	0	2	1. Rear End	RE	No	1. No Adve	2. Daylight	Day	1. Dry	Dry	8. Non-Inte	1. Straight	1. Concret	1. No Defe	4. One-Wa	1. Not at In	6. Traffic Li	1. Yes - Wo	2. No			3. No	20. Motor V	1. On Roac	No	No	Belted	No	No	No	No	No	No	No	No	No	No		NOT_RD	Not Interse	No	No	Yes	No	5. Hampto	114	114. City o	1-Interstat	4-Two-Way	Urban	VDOT Inter	5	1. State Hw	Hampton F	HAMP	R-VA IS00064WB		270.19			-76.3122	36.99506
210755214	2021	3/13/2021 5:00	1245	12:45	B	B	0	0	1	0	1	0	0	2	1. Rear End	RE	No	1. No Adve	2. Daylight	Day	1. Dry	Dry	8. Non-Inte	1. Straight	1. Concret	1. No Defe	3. Two-Wa	1. Not at In	6. Traffic Li	1. Yes - Wo	2. No			3. No	20. Motor V	1. On Roac	No	Yes	Belted	No	No	No	No	No	No	No	No	No	No		NOT_RD	Not Interse	No	No	Yes	No	5. Hampto	114	114. City o	1-Interstat	4-Two-Way	Urban	VDOT Inter	5	1. State Hw	Hampton F	HAMP	R-VA IS00064WB		265.52			-76.3681	37.03215
210755215	2021	3/11/2021 5:00	1435	14:35	C	C	0	0	0	1	1	0	0	2	2. Angle	ANG	No	1. No Adve	2. Daylight	Day	1. Dry	Dry	9. Within Ir	1. Straight	2. Blacktop	1. No Defe	3. Two-Wa	4. Four Ap	3. Traffic S	1. Yes - Wo	2. No			3. No	20. Motor V	1. On Roac	No	No	Belted	No	No	No	No	No	No	No	No	No	No		NOT_RD	Urban Inte	Yes	No	Yes	No	5. Hampto	114	114. City o	7-Local (J,(	3-Two-Way	Urban	NonVDOT	5	3. City or T	Hampton F	HAMP	S-VA114PR HARDY CASH DR		0.56			-76.4027	37.05697
240605100	2024	2/24/2024 5:00	1954	19:54	O	PDO	0	0	0	0	0	0	0	2	3. Head On	HO	No	5. Rain	4. Darknes	Night	2. Wet	Wet	1. Main-Lir	1. Straight	2. Blacktop	1. No Defe	3. Two-Wa	1. Not at In	3. Traffic S	1. Yes - Wo	2. No			3. No	20. Motor V	1. On Roac	Yes	No	Belted	No	No	No	No	No	No	No	No	No	No		NOT_RD	Urban Inte	No	No	Yes	Yes	5. Hampto	114	114. City o	4-Minor Art	4-Two-Way	Urban	NonVDOT	5	3. City or T	Hampton F	HAMP	R-VA SR00152WB		3.57	253071	133.53	-76.4036	37.04151
210755217	2021	3/11/2021 5:00	1439	14:39	C	C	0	0	0	2	2	0	0	2	2. Angle	ANG	No	1. No Adve	2. Daylight	Day	1. Dry	Dry	1. Main-Lir	1. Straight	2. Blacktop	1. No Defe	2. Two-Wa	1. Not at In	6. Traffic Li	1. Yes - Wo	2. No			3. No	20. Motor V	1. On Roac	No	No	Belted	No	No	No	No	No	No	No	No	No	No		NOT_RD	VDOT Inter	No	No	Yes	No	5. Hampto	114	114. City o	3-Principal	4-Two-Way	Urban	NonVDOT	5	3. City or T	Hampton F	HAMP	R-VA US00258EB		62.41	50659	58.39	-76.3986	37.03944
240075089	2024	1/5/2024 5:00	720	7:20	C	C	0	0	0	1	1	0	0	2	4. Sideswipe - Same Direction	SSS	No	1. No Adve	2. Daylight	Day	4. Icy	Wet	1. Main-Lir	1. Straight	2. Blacktop	1. No Defe	2. Two-Wa	1. Not at In	1. No Traffi	6. No Traffi	1. Yes	3. Activity /	5. Other	3. No	20. Motor V	1. On Roac	No	No	Belted	No	No	No	No	No	Yes	No	No	No	No		NOT_RD	Not Interse	No	No	Yes	No	5. Hampto	114	114. City o	3-Principal	4-Two-Way	Urban	NonVDOT	5	3. City or T	Hampton F	HAMP	R-VA SR00143NB		2.22	253003	356.88	-76.3303	37.02385
222515387	2022	8/25/2022 5:00	955	9:55	C	C	0	0	0	3	3	0	0	2	16. Other	OTHR	No	1. No Adve	2. Daylight	Day	1. Dry	Dry	10. Interse	1. Straight	1. Concret	1. No Defe	1. Two-Wa	3. Three Ap	3. Traffic S	1. Yes - Wo	2. No			3. No	20. Motor V	1. On Roac	No	No	Belted	No	Yes	No	No	No	No	No	No	No	No		NOT_RD	Urban Inte	No	Yes	Yes	No	5. Hampto	114	114. City o	4-Minor Art	3-Two-Way	Urban	NonVDOT	5	3. City or T	Hampton F	HAMP	R-VA SR00169SB		5.22	253114	7.04	-76.3176	37.05899
232925291	2023	10/18/2023 5:00	1340	13:40	C	C	0	0	0	2	2	0	0	3	2. Angle	ANG	No	1. No Adve	2. Daylight	Day	11. Sand, [	Wet	10. Interse	1. Straight	1. Concret	1. No Defe	2. Two-Wa	3. Three Ap	3. Traffic S	1. Yes - Wo	2. No			3. No	20. Motor V	1. On Roac	No	No	Belted	No	No	No	No	No	No	No	No	No	No		NOT_RD	Urban Inte	No	Yes	Yes	No	5. Hampto	114	114. City o	4-Minor Art	3-Two-Way	Urban	NonVDOT	5	3. City or T	Hampton F	HAMP	R-VA SR00169SB		5.22	253114	14.6	-76.3175	37.05896
210765010	2021	3/16/2021 5:00	530	5:30	B	B	0	0	1	0	1	0	0	7	1. Rear End	RE	No	5. Rain	1. Dawn	Day	2. Wet	Wet	1. Main-Lir	1. Straight	1. Concret	1. No Defe	4. One-Wa	1. Not at In	6. Traffic Li	1. Yes - Wo	2. No			3. No	20. Motor V	1. On Roac	No	No	Belted	No	No	No	No	No	No	No	No	No	Yes	5	RD UNKN	Not Interse	No	No	Yes	No	5. Hampto	114	114. City o	1-Interstat	4-Two-Way	Urban	VDOT Inter	5	1. State Hw	Hampton F	HAMP	R-VA IS00064WB		271.2			-76.3018	36.98388
210765066	2021	3/8/2021 5:00	1401	14:01	B	B	0	0	1	0	1	0	0	2	1. Rear End	RE	No	1. No Adve	2. Daylight	Day	1. Dry	Dry	8. Non-Inte	1. Straight	2. Blacktop	1. No Defe	3. Two-Wa	1. Not at In	6. Traffic Li	1. Yes - Wo	2. No			3. No	20. Motor V	1. On Roac	No	No	Belted	No	No	No	No	No	No	No	No	No	No		NOT_RD	Not Interse	No	Yes	Yes	No	5. Hampto	114	114. City o	1-Interstat	4-Two-Way	Urban	VDOT Inter	5	1. State Hw	Hampton F	HAMP	R-VA IS00064WB		271.71			-76.3001	36.97651
210765090	2021	1/23/2021 5:00	2300	23:00	O	PDO	0	0	0	0	0	0	0	2	2. Angle	ANG	No	1. No Adve	4. Darknes	Night	1. Dry	Dry	10. Interse	1. Straight	2. Blacktop	1. No Defe	3. Two-Wa	4. Four Ap	3. Traffic S	1. Yes - Wo	2. No			3. No	20. Motor V	1. On Roac	Yes	No	Belted	No	No	No	No	No	No	No	No	No	Yes	25	NOT_RD	Urban Inte	No	No	Yes	Yes	5. Hampto	114	114. City o	3-Principal	4-Two-Way	Urban	NonVDOT	5	3. City or T	Hampton F	HAMP	R-VA US00258WB		65.6	253121	54.33	-76.3424	37.0435
210765091	2021	2/15/2021 5:00	2021	20:21	C	C	0	0	0	1	1	0	0	2	5. Sideswipe - Opposite Direction	SSO	No	4. Mist	4. Darknes	Night	2. Wet	Wet	1. Main-Lir	1. Straight	2. Blacktop	1. No Defe	1. Two-Wa	1. Not at In	6. Traffic Li	1. Yes - Wo	2. No			1. Yes	20. Motor V	1. On Roac	No	No	Belted	No	No	No	No	No	Yes	No	No	No	Yes	10	RD UNKN	Not Interse	No	No	Yes	Yes	5. Hampto	114	114. City o	6-Minor Co	3-Two-Way	Urban	NonVDOT	5	3. City or T	Hampton F	HAMP	S-VA114NP BEACH RD		0.8			-76.2998	37.07249
191895193	2019	7/1/2019 5:00	1621	16:21	C	C	0	0	0	1	1	0	0	3	1. Rear End	RE	No	1. No Adve	2. Daylight	Day	1. Dry	Dry	10. Interse	1. Straight	2. Blacktop	1. No Defe	3. Two-Wa	4. Four Ap	3. Traffic S	1. Yes - Wo	2. No			3. No	20. Motor V	1. On Roac	No	No	Belted	No	No	No	No	No	No	No	No	No	No		NOT_RD	Urban Inte	No	No	Yes	No	5. Hampto	114	114. City o	4-Minor Art	4-Two-Way	Urban	NonVDOT	5	3. City or T	Hampton F	HAMP	R-VA US00060EB		273.34	718601	79.08	-76.3501	37.02424
210765093	2021	3/17/2021 5:00	54	00:54	C	C	0	0	0	1	1	0	0	2	1. Rear End	RE	Bike	4. Mist	4. Darknes	Night	2. Wet	Wet	1. Main-Lir	1. Straight	2. Blacktop	1. No Defe	2. Two-Wa	1. Not at In	6. Traffic Li	1. Yes - Wo	2. No			3. No	22. Bicycle	1. On Roac	No	No	Belted	Yes	No	No	No	No	Yes	No	No	No	No		NOT_RD	Urban Inte	No	No	Yes	Yes	5. Hampto	114	114. City o	4-Minor Art	3-Two-Way	Urban	NonVDOT	5	3. City or T	Hampton F	HAMP	R-VA SR00351EB		3.2			-76.3829	37.01435
210765096	2021	3/15/2021 5:00	1451	14:51	C	C	0	0	0	2	2	0	0	2	1. Rear End	RE	No	1. No Adve	2. Daylight	Day	1. Dry	Dry	11. Interse	1. Straight	1. Concret	1. No Defe	2. Two-Wa	4. Four Ap	3. Traffic S	1. Yes - Wo	2. No			3. No	20. Motor V	1. On Roac	No	No	Belted	No	No	No	No	No	No	No	No	No	No		NOT_RD	Urban Inte	No	Yes	Yes	No	5. Hampto	114	114. City o	7-Local (J,(	3-Two-Way	Urban	NonVDOT	5	3. City or T	Hampton F	HAMP	S-VA114PR COLISEUM DR		1.15	253076	102.68	-76.3905	37.04648
242005258	2024	6/22/2024 5:00	2327	23:27	O	PDO	0	0	0	0	0	0	0	1	9. Fixed Object - Off Road	FOOR	No	1. No Adve	4. Darknes	Night	1. Dry	Dry	1. Main-Lir	1. Straight	2. Blacktop	1. No Defe	3. Two-Wa	3. Three Ap	3. Traffic S	1. Yes - Wo	2. No			3. No	3. Utility Po	1. On Roac	No	No	Belted	No	No	No	No	No	No	No	No	No	Yes	15	NOT_RD	Urban Inte	Yes	No	Yes	Yes	5. Hampto	114	114. City o	4-Minor Art	3-Two-Way	Urban	NonVDOT	5	3. City or T	Hampton F	HAMP	R-VA SR00169NB		5.22	253114	7.3	-76.3175	37.05897
171185094	2017	4/27/2017 5:00	1802	18:02	C	C	0	0	0	2	2	0	0	2	1. Rear End	RE	No	1. No Adve	2. Daylight	Day	1. Dry	Dry	10. Interse	1. Straight	2. Blacktop	1. No Defe	2. Two-Wa	3. Three Ap	3. Traffic S	1. Yes - Wo	2. No			3. No	20. Motor V	1. On Roac	No	No	Belted	No	Yes	No	No	No	No	No	No	No	No		NOT_RD	Urban Inte	No	No	Yes	No	5. Hampto	114	114. City o	4-Minor Art	3-Two-Way	Urban	NonVDOT	5	3. City or T	Hampton F	HAMP	R-VA SR00169SB		5.23	253114	62.61	-76.3177	37.05906
231215137	2023	4/28/2023 5:00	1705	17:05	C	C	0	0	0	1	1	0	0	2	2. Angle	ANG	No	5. Rain	2. Daylight	Day	2. Wet	Wet	10. Interse	1. Straight	2. Blacktop	1. No Defe	2. Two-Wa	4. Four Ap	3. Traffic S	1. Yes - Wo	2. No			3. No	20. Motor V	1. On Roac	No	No	Belted	No	No	No	No	No	No	No	No	No	No		NOT_RD	VDOT Inter	No	Yes	Yes	No	5. Hampto	114	114. City o	5-Major Co	4-Two-Way	Urban	NonVDOT	5	3. City or T	Hampton F	HAMP	S-VA114PR ANDREWS BLVD		0.9	1063274	39.23	-76.315	37.04339
210765141	2021	3/16/2021 5:00	1752	17:52	A	A	0	1	0	0	1	0	0	1	9. Fixed Object - Off Road	FOOR	No	1. No Adve	3. Dusk	Day	1. Dry	Dry	2. Accelera	10. On/Off	1. Concret	1. No Defe	2. Two-Wa	1. Not at In	1. No Traffi	6. No Traffi	2. No			3. No	15. Other F	1. On Roac	No	No	Belted	No	Yes	Yes	No	No	No	No	No	No	Yes	5	NOT_RD	VDOT Inter	No	No	No	No	5. Hampto	114	114. City o	1-Interstat	1-One-Way	Urban	VDOT Inter	5	1. State Hw	Hampton F	HAMP	R-VA IS00064WB	RMP265.00B	0.17	253029	221.91	-76.3612	37.03445
210765142	2021	3/14/2021 5:00	1526	15:26	C	C	0	0	0	1	1	0	0	1	8. Non-Collision	NC	No	1. No Adve	2. Daylight	Day	1. Dry	Dry	8. Non-Inte	1. Straight	2. Blacktop	1. No Defe	1. Two-Wa	1. Not at In	1. No Traffi	6. No Traffi	2. No			3. No	42. Other N	1. On Roac	No	No	Belted	No	No	No	No	No	No	No	Yes	No	No		NOT_RD	Not Interse	No	No	Yes	No	5. Hampto	114	114. City o	7-Local (J,(	3-Two-Way	Urban	NonVDOT	5	3. City or T	Hampton F	HAMP	S-VA114PR SALEM ST		0.56			-76.3513	37.0464
192815106	2019	10/5/2019 5:00	2000	20:00	B	B	0	0	1	1	2	0	0	2	1. Rear End	RE	No	1. No Adve	4. Darknes	Night	1. Dry	Dry	10. Interse	1. Straight	2. Blacktop	1. No Defe	3. Two-Wa	4. Four Ap	3. Traffic S	1. Yes - Wo	2. No			2. Yes - Wi	20. Motor V	1. On Roac	No	No	Belted	No	No	No	No	No	No	No	No	No	No		NOT_RD	Urban Inte	No	No	Yes	Yes	5. Hampto	114	114. City o	4-Minor Art	4-Two-Way	Urban	NonVDOT	5	3. City or T	Hampton F	HAMP	R-VA US00060EB		273.34	718601	67.78	-76.35	37.02424
210765182	2021	3/11/2021 5:00	2130	21:30	O	PDO	0	0	0	0	0	0	0	1	9. Fixed Object - Off Road	FOOR	No	1. No Adve	5. Darknes	Night	1. Dry	Dry	8. Non-Inte	10. On/Off	2. Blacktop	1. No Defe	3. Two-Wa	1. Not at In	6. Traffic Li	1. Yes - Wo	2. No			3. No	5. Guard R	4. Roadsid	No	No	Belted	No	No	No	No	Yes	No	No	No	No	Yes	3	RD_LEFT	Not Interse	No	No	No	Yes	5. Hampto	114	114. City o	1-Interstat	1-One-Way	Urban	VDOT Inter	5	1. State Hw	Hampton F	HAMP	R-VA IS00064WB	RMP263.00A	0.04			-76.3955	37.04158
232385040	2023	8/24/2023 5:00	1715	17:15	O	PDO	0	0	0	0	0	0	0	2	1. Rear End	RE	No	1. No Adve	2. Daylight	Day	1. Dry	Dry	9. Within Ir	1. Straight	2. Blacktop	1. No Defe	3. Two-Wa	4. Four Ap	3. Traffic S	1. Yes - Wo	2. No			3. No	20. Motor V	1. On Roac	No	No	Belted	No	No	No	No	No	No	No	No	No	No		NOT_RD	VDOT Inter	No	No	Yes	No	5. Hampto	114	114. City o	5-Major Co	4-Two-Way	Urban	NonVDOT	5	3. City or T	Hampton F	HAMP	S-VA114NP ANDREWS BLVD		0.9	1063274	55.5	-76.3152	37.04347
193485149	2019	9/2/2019 5:00	1600	16:00	O	PDO	0	0	0	0	0	0	0	2	2. Angle	ANG	No	1. No Adve	2. Daylight	Day	1. Dry	Dry	13. Drivew	1. Straight	2. Blacktop	1. No Defe	1. Two-Wa	2. Two App	1. No Traffi	6. No Traffi	2. No			3. No	20. Motor V	1. On Roac	No	No	Belted	No	No	No	No	No	No	No	No	No	No		NOT_RD	Not Interse	No	No	Yes	No	5. Hampto	114	114. City o	5-Major Co	4-Two-Way	Urban	NonVDOT	5	3. City or T	Hampton F	HAMP	S-VA114PR NICKERSON BLVD		0.56			-76.3098	37.04862
241095177	2024	4/17/2024 5:00	1456	14:56	O	PDO	0	0	0	0	0	0	0	2	2. Angle	ANG	No	1. No Adve	2. Daylight	Day	1. Dry	Dry	10. Interse	1. Straight	2. Blacktop	1. No Defe	2. Two-Wa	4. Four Ap	3. Traffic S	1. Yes - Wo	2. No			3. No	20. Motor V	1. On Roac	No	No	Belted	No	No	No	No	No	No	No	No	No	No		NOT_RD	Urban Inte	No	Yes	Yes	No	5. Hampto	114	114. City o	4-Minor Art	4-Two-Way	Urban	NonVDOT	5	3. City or T	Hampton F	HAMP	R-VA SR00152EB		3.57	253071	31.2	-76.4039	37.04131
210775029	2021	6/4/2021 5:00	1932	19:32	O	PDO	0	0	0	0	0	0	0	2	1. Rear End	RE	No	5. Rain	2. Daylight	Day	2. Wet	Wet	8. Non-Inte	1. Straight	2. Blacktop	1. No Defe	4. One-Wa	1. Not at In	16. Reduc	1. Yes - Wo	1. Yes	3. Activity /	1. Lane Cl	3. No	20. Motor V	1. On Roac	No	No	Belted	No	No	No	No	No	No	No	No	No	Yes	5	NOT_RD	Not Interse	No	No	Yes	No	5. Hampto	114	114. City o	1-Interstat	4-Two-Way	Urban	VDOT Inter	5	1. State Hw	Hampton F	HAMP	R-VA IS00064WB		269.32			-76.3202	37.00542
170865141	2017	3/24/2017 5:00	1315	13:15	C	C	0	0	0	1	1	0	0	2	5. Sideswipe - Opposite Direction	SSO	No	1. No Adve	2. Daylight	Day	1. Dry	Dry	10. Interse	1. Straight	2. Blacktop	1. No Defe	3. Two-Wa	4. Four Ap	3. Traffic S	1. Yes - Wo	2. No			3. No	20. Motor V	1. On Roac	No	No	Belted	No	No	No	No	No	No	No	No	No	No		NOT_RD	Urban Inte	Yes	No	Yes	No	5. Hampto	114	114. City o	4-Minor Art	4-Two-Way	Urban	NonVDOT	5	3. City or T	Hampton F	HAMP	S-VA114PR ARMISTEAD AVE N		3.38	716612	46.69	-76.3855	37.05948
210775070	2021	3/17/2021 5:00	749	7:49	O	PDO	0	0	0	0	0	0	0	3	1. Rear End	RE	No	1. No Adve	2. Daylight	Day	1. Dry	Dry	8. Non-Inte	1. Straight	1. Concret	1. No Defe	3. Two-Wa	1. Not at In	6. Traffic Li	1. Yes - Wo	2. No			3. No	20. Motor V	1. On Roac	No	No	Belted	No	No	No	No	No	No	No	No	No	No		NOT_RD	Not Interse	No	Yes	Yes	No	5. Hampto	114	114. City o	1-Interstat	4-Two-Way	Urban	VDOT Inter	5	1. State Hw	Hampton F	HAMP	R-VA IS00064EB		269.97			-76.3139	36.99571
222005350	2022	7/10/2022 5:00	15	00:15	O	PDO	0	0	0	0	0	0	0	2	2. Angle	ANG	No	1. No Adve	4. Darknes	Night	1. Dry	Dry	5. On Entra	10. On/Off	1. Concret	1. No Defe	3. Two-Wa	1. Not at In	6. Traffic Li	1. Yes - Wo	2. No			3. No	20. Motor V	1. On Roac	No	No	Belted	No	No	No	No	No	No	No	No	No	No		NOT_RD	Not Interse	No	No	Yes	Yes	5. Hampto	114	114. City o	3-Principal	4-Two-Way	Urban	NonVDOT	5	3. City or T	Hampton F	HAMP	R-VA SR00134WB		7.36			-76.4042	37.05509
210775092	2021	3/12/2021 5:00	1957	19:57	O	PDO	0	0	0	0	0	0	0	2	1. Rear End	RE	No	1. No Adve	4. Darknes	Night	1. Dry	Dry	8. Non-Inte	1. Straight	1. Concret	1. No Defe	3. Two-Wa	1. Not at In	6. Traffic Li	1. Yes - Wo	1. Yes	1. Advance	3. Work on	3. No	20. Motor V	1. On Roac	No	No	Belted	No	No	No	No	No	No	No	No	No	No		NOT_RD	Not Interse	No	No	Yes	Yes	5. Hampto	114	114. City o	1-Interstat	4-Two-Way	Urban	VDOT Inter	5	1. State Hw	Hampton F	HAMP	R-VA IS00064WB		271.64			-76.3002	36.97759
210775095	2021	3/12/2021 5:00	1900	19:00	B	B	0	0	2	0	2	0	0	2	1. Rear End	RE	No	1. No Adve	4. Darknes	Night	1. Dry	Dry	8. Non-Inte	1. Straight	2. Blacktop	1. No Defe	3. Two-Wa	1. Not at In	6. Traffic Li	1. Yes - Wo	1. Yes	3. Activity /	3. Work on	3. No	20. Motor V	1. On Roac	No	No	Belted	No	No	No	No	No	No	No	No	No	Yes	15	NOT_RD	Not Interse	No	No	Yes	Yes	5. Hampto	114	114. City o	1-Interstat	4-Two-Way	Urban	VDOT Inter	5	1. State Hw	Hampton F	HAMP	R-VA IS00064EB		269.95			-76.3141	36.99596
210775098	2021	3/12/2021 5:00	1813	18:13	O	PDO	0	0	0	0	0	0	0	2	1. Rear End	RE	No	1. No Adve	3. Dusk	Day	1. Dry	Dry	8. Non-Inte	3. Grade - S	2. Blacktop	1. No Defe	2. Two-Wa	1. Not at In	6. Traffic Li	1. Yes - Wo	2. No			3. No	20. Motor V	1. On Roac	No	No	Belted	No	No	No	No	No	No	No	No	No	Yes	5	NOT_RD	Not Interse	No	No	Yes	No	5. Hampto	114	114. City o	1-Interstat	4-Two-Way	Urban	VDOT Inter	5	1. State Hw	Hampton F	HAMP	R-VA IS00064EB		266.4			-76.3513	37.03465
210775159	2021	3/12/2021 5:00	1543	15:43	C	C	0	0	0	1	1	0	0	2	2. Angle	ANG	No	1. No Adve	2. Daylight	Day	1. Dry	Dry	8. Non-Inte	1. Straight	2. Blacktop	1. No Defe	4. One-Wa	1. Not at In	1. No Traffi	6. No Traffi	2. No			3. No	20. Motor V	1. On Roac	No	No	Belted	No	No	No	No	No	No	No	No	No	No		NOT_RD	Not Interse	No	No	Yes	No	5. Hampto	114	114. City o	3-Principal	4-Two-Way	Urban	NonVDOT	5	3. City or T	Hampton F	HAMP	R-VA US00258EB		62.12			-76.4038	37.0383
190075108	2018	12/21/2018 5:00	1714	17:14	C	C	0	0	0	3	3	0	0	2	2. Angle	ANG	No	1. No Adve	4. Darknes	Night	1. Dry	Dry	1. Main-Lir	1. Straight	2. Blacktop	1. No Defe	1. Two-Wa	4. Four Ap	6. Traffic Li	1. Yes - Wo	2. No			3. No	20. Motor V	1. On Roac	No	No	Belted	No	No	No	No	No	No	No	No	No	No		NOT_RD	VDOT Inter	No	No	Yes	Yes	5. Hampto	114	114. City o	4-Minor Art	3-Two-Way	Urban	NonVDOT	5	3. City or T	Hampton F	HAMP	S-VA114PR WOODLAND RD		0.64	253494	5.67	-76.3219	37.0296
210775162	2021	3/18/2021 5:00	223	2:23	C	C	0	0	0	1	1	0	0	1	9. Fixed Object - Off Road	FOOR	No	3. Fog	4. Darknes	Night	2. Wet	Wet	10. Interse	10. On/Off	2. Blacktop	1. No Defe	2. Two-Wa	3. Three Ap	3. Traffic S	1. Yes - Wo	2. No			3. No	2. Trees	1. On Roac	No	No	Belted	No	No	No	No	No	No	No	No	No	Yes	10	NOT_RD	Urban Inte	No	Yes	Yes	Yes	5. Hampto	114	114. City o	4-Minor Art	4-Two-Way	Urban	NonVDOT	5	3. City or T	Hampton F	HAMP	R-VA SR00278SB		0.04	253165	102.86	-76.3482	37.04424
210775163	2021	3/17/2021 5:00	1935	19:35	C	C	0	0	0	1	1	0	0	1	6. Fixed Object in Road	FOIR	No	4. Mist	4. Darknes	Night	2. Wet	Wet	9. Within Ir	1. Straight	2. Blacktop	1. No Defe	1. Two-Wa	3. Three Ap	3. Traffic S	1. Yes - Wo	2. No			3. No	3. Utility Po	1. On Roac	Yes	No	Belted	No	No	No	No	No	No	No	No	No	No		NOT_RD	Urban Inte	No	No	Yes	Yes	5. Hampto	114	114. City o	4-Minor Art	3-Two-Way	Urban	NonVDOT	5	3. City or T	Hampton F	HAMP	S-VA114NP RIP RAP RD		0.02	253424	67.19	-76.3485	37.03978
191575122	2019	6/5/2019 5:00	727	7:27	C	C	0	0	0	1	1	0	0	3	1. Rear End	RE	No	1. No Adve	2. Daylight	Day	1. Dry	Dry	1. Main-Lir	1. Straight	2. Blacktop	1. No Defe	2. Two-Wa	1. Not at In	3. Traffic S	1. Yes - Wo	2. No			3. No	20. Motor V	1. On Roac	No	No	Belted	No	Yes	No	No	No	No	No	No	No	No		NOT_RD	VDOT Inter	No	No	Yes	No	5. Hampto	114	114. City o	4-Minor Art	3-Two-Way	Urban	NonVDOT	5	3. City or T	Hampton F	HAMP	S-VA114PR BIG BETHEL RD		3.14	1073167	107.3	-76.4277	37.05724
210775213	2021	3/18/2021 5:00	1426	14:26	O	PDO	0	0	0	0	0	0	0	2	1. Rear End	RE	No	1. No Adve	2. Daylight	Day	1. Dry	Dry	8. Non-Inte	1. Straight	2. Blacktop	1. No Defe	3. Two-Wa	1. Not at In	6. Traffic Li	1. Yes - Wo	2. No			3. No	20. Motor V	1. On Roac	No	No	Belted	No	No	No	No	No	No	No	No	No	Yes	40	NOT_RD	Not Interse	No	Yes	Yes	No	5. Hampto	114	114. City o	1-Interstat	4-Two-Way	Urban	VDOT Inter	5	1. State Hw	Hampton F	HAMP	R-VA IS00064WB		271.21			-76.3017	36.98377
210775317	2021	3/15/2021 5:00	755	7:55	O	PDO	0	0	0	0	0	0	0	2	4. Sideswipe - Same Direction	SSS	No	1. No Adve	2. Daylight	Day	1. Dry	Dry	8. Non-Inte	1. Straight	1. Concret	1. No Defe	3. Two-Wa	1. Not at In	6. Traffic Li	1. Yes - Wo	2. No			3. No	20. Motor V	1. On Roac	No	No	Belted	No	No	No	No	No	No	No	No	No	No		NOT_RD	Not Interse	No	No	Yes	No	5. Hampto	114	114. City o	1-Interstat	4-Two-Way	Urban	VDOT Inter	5	1. State Hw	Hampton F	HAMP	R-VA IS00064WB		269.27			-76.3205	37.0061
242005441	2024	6/17/2024 5:00	1634	16:34	C	C	0	0	0	1	1	0	0	2	5. Sideswipe - Opposite Direction	SSO	No	1. No Adve	2. Daylight	Day	1. Dry	Dry	10. Interse	1. Straight	2. Blacktop	1. No Defe	3. Two-Wa	2. Two App	6. Traffic Li	1. Yes - Wo	2. No			3. No	20. Motor V	1. On Roac	No	No	Belted	No	No	No	No	No	No	No	No	No	No		NOT_RD	Urban Inte	No	Yes	Yes	No	5. Hampto	114	114. City o	3-Principal	4-Two-Way	Urban	NonVDOT	5	3. City or T	Hampton F	HAMP	R-VA SR00143SB		2.22	253003	389.25	-76.3302	37.02367
171315381	2017	5/11/2017 5:00	1316	13:16	O	PDO	0	0	0	0	0	0	0	1	6. Fixed Object in Road	FOIR	No	5. Rain	2. Daylight	Day	2. Wet	Wet	8. Non-Inte	2. Curve - L	2. Blacktop	1. No Defe	1. Two-Wa	1. Not at In	1. No Traffi	6. No Traffi	2. No			3. No	30. Overtu	1. On Roac	No	No	Belted	No	No	No	No	No	No	No	No	No	No		NOT_RD	Urban Inte	No	Yes	Yes	No	5. Hampto	114	114. City o	4-Minor Art	3-Two-Way	Urban	NonVDOT	5	3. City or T	Hampton F	HAMP	R-VA SR00169NB		5.23	253114	55.87	-76.3177	37.05906
210785151	2021	3/17/2021 5:00	712	7:12	C	C	0	0	0	2	2	0	0	2	2. Angle	ANG	No	4. Mist	2. Daylight	Day	2. Wet	Wet	1. Main-Lir	1. Straight	2. Blacktop	1. No Defe	1. Two-Wa	1. Not at In	6. Traffic Li	1. Yes - Wo	2. No			3. No	20. Motor V	1. On Roac	No	No	Belted	No	No	No	No	No	No	No	No	No	No		NOT_RD	Urban Inte	No	No	Yes	No	5. Hampto	114	114. City o	4-Minor Art	3-Two-Way	Urban	NonVDOT	5	3. City or T	Hampton F	HAMP	R-VA SR00351EB		6.9	1062166	160.78	-76.3245	37.03322
200495098	2020	2/11/2020 5:00	1140	11:40	C	C	0	0	0	2	2	0	0	2	1. Rear End	RE	No	5. Rain	2. Daylight	Day	2. Wet	Wet	1. Main-Lir	1. Straight	2. Blacktop	1. No Defe	1. Two-Wa	1. Not at In	3. Traffic S	1. Yes - Wo	2. No			3. No	20. Motor V	1. On Roac	No	No	Belted	No	No	No	No	No	No	No	No	No	No		NOT_RD	VDOT Inter	No	Yes	Yes	No	5. Hampto	114	114. City o	4-Minor Art	3-Two-Way	Urban	NonVDOT	5	3. City or T	Hampton F	HAMP	S-VA114PR BIG BETHEL RD		3.14	1073167	88.46	-76.4277	37.05728
223475085	2022	12/12/2022 5:00	1031	10:31	C	C	0	0	0	2	2	0	0	2	1. Rear End	RE	No	1. No Adve	2. Daylight	Day	1. Dry	Dry	10. Interse	1. Straight	2. Blacktop	1. No Defe	2. Two-Wa	4. Four Ap	3. Traffic S	1. Yes - Wo	2. No			3. No	20. Motor V	1. On Roac	No	No	Belted	No	No	No	No	No	No	No	No	No	No		NOT_RD	Urban Inte	Yes	No	Yes	No	5. Hampto	114	114. City o	4-Minor Art	3-Two-Way	Urban	NonVDOT	5	3. City or T	Hampton F	HAMP	S-VA114PR ABERDEEN RD		1.49	253287	80.33	-76.4038	37.01856
210785206	2021	3/18/2021 5:00	1348	13:48	C	C	0	0	0	2	2	0	0	2	2. Angle	ANG	No	1. No Adve	2. Daylight	Day	2. Wet	Wet	10. Interse	1. Straight	2. Blacktop	1. No Defe	1. Two-Wa	4. Four Ap	6. Traffic Li	1. Yes - Wo	2. No			3. No	20. Motor V	1. On Roac	No	No	Belted	No	No	No	No	No	No	No	No	No	No		NOT_RD	Urban Inte	Yes	No	Yes	No	5. Hampto	114	114. City o	3-Principal	4-Two-Way	Urban	NonVDOT	5	3. City or T	Hampton F	HAMP	S-VA114NP HAMPTON ROADS CENTER PKWY		1.24	716613	120.52	-76.4268	37.06018
210785214	2021	3/16/2021 5:00	2002	20:02	C	C	0	0	0	2	2	0	0	2	1. Rear End	RE	No	5. Rain	4. Darknes	Night	2. Wet	Wet	9. Within Ir	1. Straight	2. Blacktop	1. No Defe	3. Two-Wa	4. Four Ap	3. Traffic S	1. Yes - Wo	2. No			3. No	20. Motor V	1. On Roac	No	No	Belted	No	No	No	No	No	No	No	No	No	No		NOT_RD	Urban Inte	No	No	Yes	Yes	5. Hampto	114	114. City o	3-Principal	4-Two-Way	Urban	NonVDOT	5	3. City or T	Hampton F	HAMP	R-VA US00258EB		63.43	253078	72.67	-76.3809	37.04321
210785215	2021	3/18/2021 5:00	955	9:55	O	PDO	0	0	0	0	0	0	0	2	4. Sideswipe - Same Direction	SSS	No	4. Mist	2. Daylight	Day	2. Wet	Wet	1. Main-Lir	1. Straight	1. Concret	1. No Defe	2. Two-Wa	1. Not at In	6. Traffic Li	1. Yes - Wo	2. No			3. No	20. Motor V	1. On Roac	No	No	Belted	No	No	No	No	No	No	No	No	No	No		NOT_RD	Not Interse	Yes	No	Yes	No	5. Hampto	114	114. City o	3-Principal	4-Two-Way	Urban	NonVDOT	5	3. City or T	Hampton F	HAMP	R-VA US00258EB		62.9	1091129	301.56	-76.3896	37.04135
232495095	2023	9/4/2023 5:00	1915	19:15	C	C	0	0	0	2	2	0	0	2	1. Rear End	RE	No	1. No Adve	2. Daylight	Day	1. Dry	Dry	1. Main-Lir	1. Straight	2. Blacktop	1. No Defe	1. Two-Wa	1. Not at In	3. Traffic S	1. Yes - Wo	2. No			3. No	20. Motor V	1. On Roac	No	No	Belted	No	Yes	No	No	No	No	No	No	No	Yes	5	NOT_RD	Urban Inte	Yes	No	Yes	No	5. Hampto	114	114. City o	4-Minor Art	3-Two-Way	Urban	NonVDOT	5	3. City or T	Hampton F	HAMP	S-VA114PR ABERDEEN RD		1.49	253287	85.35	-76.4038	37.01854
231235161	2023	1/20/2023 5:00	2223	22:23	A	A	0	1	0	0	1	0	1	1	12. Ped	PED	Pedestrian	1. No Adve	4. Darknes	Night	1. Dry	Dry	8. Non-Inte	1. Straight	1. Concret	1. No Defe	2. Two-Wa	1. Not at In	6. Traffic Li	1. Yes - Wo	2. No			3. No	19. Ped	1. On Roac	No	No	Belted	No	No	No	No	No	No	No	No	Yes	No		NOT_RD	Urban Inte	No	No	Yes	Yes	5. Hampto	114	114. City o	4-Minor Art	3-Two-Way	Urban	NonVDOT	5	3. City or T	Hampton F	HAMP	S-VA114PR LASALLE AVE		1.73	253088	86.95	-76.363	37.02751
210785266	2021	3/15/2021 5:00	617	6:17	O	PDO	0	0	0	0	0	0	0	4	1. Rear End	RE	No	1. No Adve	4. Darknes	Night	1. Dry	Dry	8. Non-Inte	3. Grade - S	1. Concret	1. No Defe	3. Two-Wa	1. Not at In	6. Traffic Li	1. Yes - Wo	2. No			3. No	20. Motor V	1. On Roac	No	No	Belted	No	Yes	No	No	No	Yes	No	No	No	No		NOT_RD	Not Interse	No	No	Yes	Yes	5. Hampto	114	114. City o	1-Interstat	4-Two-Way	Urban	VDOT Inter	5	1. State Hw	Hampton F	HAMP	R-VA IS00064EB		269.14			-76.3211	37.00585
210795065	2021	3/19/2021 5:00	1101	11:01	O	PDO	0	0	0	0	0	0	0	1	9. Fixed Object - Off Road	FOOR	No	7. Sleet/H	2. Daylight	Day	4. Icy	Wet	8. Non-Inte	1. Straight	1. Concret	1. No Defe	1. Two-Wa	1. Not at In	6. Traffic Li	1. Yes - Wo	2. No			3. No	11. Jersey	3. Median	No	No	Belted	No	No	No	No	No	No	No	No	No	No		RD_LEFT	Not Interse	No	No	Yes	No	5. Hampto	114	114. City o	1-Interstat	4-Two-Way	Urban	VDOT Inter	5	1. State Hw	Hampton F	HAMP	R-VA IS00064EB		262.14			-76.4136	37.05636
210805003	2021	3/17/2021 5:00	1434	14:34	B	B	0	0	1	0	1	0	0	2	4. Sideswipe - Same Direction	SSS	No	1. No Adve	2. Daylight	Day	1. Dry	Dry	8. Non-Inte	1. Straight	2. Blacktop	1. No Defe	3. Two-Wa	1. Not at In	6. Traffic Li	1. Yes - Wo	2. No			3. No	20. Motor V	1. On Roac	No	No	Belted	No	No	No	No	No	No	No	No	No	No		NOT_RD	Not Interse	No	No	Yes	No	5. Hampto	114	114. City o	1-Interstat	4-Two-Way	Urban	VDOT Inter	5	1. State Hw	Hampton F	HAMP	R-VA IS00064WB		261.36			-76.4263	37.06515
210805077	2021	3/18/2021 5:00	917	9:17	B	B	0	0	1	0	1	0	0	1	9. Fixed Object - Off Road	FOOR	No	1. No Adve	2. Daylight	Day	1. Dry	Dry	5. On Entra	1. Straight	1. Concret	1. No Defe	4. One-Wa	1. Not at In	6. Traffic Li	1. Yes - Wo	2. No			3. No	5. Guard R	1. On Roac	No	No	Belted	No	No	No	No	Yes	No	No	No	No	No		RD RIGHT	Not Interse	No	No	No	No	5. Hampto	114	114. City o	1-Interstat	1-One-Way	Urban	VDOT Prim	5	1. State Hw	Hampton F	HAMP	R-VA US00258WB	RMP063.00B	0.1			-76.394	37.04215
210805177	2021	3/21/2021 5:00	1525	15:25	O	PDO	0	0	0	0	0	0	0	3	1. Rear End	RE	No	1. No Adve	2. Daylight	Day	1. Dry	Dry	8. Non-Inte	1. Straight	2. Blacktop	1. No Defe	4. One-Wa	1. Not at In	6. Traffic Li	1. Yes - Wo	2. No			3. No	20. Motor V	1. On Roac	No	No	Belted	No	No	No	No	No	No	No	No	No	No		NOT_RD	Not Interse	No	No	Yes	No	5. Hampto	114	114. City o	1-Interstat	4-Two-Way	Urban	VDOT Inter	5	1. State Hw	Hampton F	HAMP	R-VA IS00064EB		269.68			-76.3169	36.99894
210805184	2021	3/20/2021 5:00	1750	17:50	O	PDO	0	0	0	0	0	0	0	3	1. Rear End	RE	No	1. No Adve	2. Daylight	Day	1. Dry	Dry	8. Non-Inte	1. Straight	1. Concret	1. No Defe	4. One-Wa	1. Not at In	6. Traffic Li	1. Yes - Wo	2. No			3. No	20. Motor V	1. On Roac	No	No	Belted	No	No	No	No	No	No	No	No	No	No		NOT_RD	Not Interse	No	Yes	Yes	No	5. Hampto	114	114. City o	1-Interstat	4-Two-Way	Urban	VDOT Inter	5	1. State Hw	Hampton F	HAMP	R-VA IS00064EB		270.43			-76.3091	36.99059
212145152	2021	7/30/2021 5:00	757	7:57	C	C	0	0	0	2	2	0	0	2	1. Rear End	RE	No	1. No Adve	2. Daylight	Day	1. Dry	Dry	9. Within Ir	1. Straight	2. Blacktop	1. No Defe	3. Two-Wa	4. Four Ap	3. Traffic S	1. Yes - Wo	2. No			3. No	20. Motor V	1. On Roac	No	No	Belted	No	No	No	No	No	No	No	No	No	No		NOT_RD	Urban Inte	Yes	No	Yes	No	5. Hampto	114	114. City o	4-Minor Art	4-Two-Way	Urban	NonVDOT	5	3. City or T	Hampton F	HAMP	R-VA US00060EB		273.34	718601	50.84	-76.35	37.02423
210815048	2021	3/10/2021 5:00	1437	14:37	C	C	0	0	0	2	2	0	0	2	4. Sideswipe - Same Direction	SSS	No	1. No Adve	2. Daylight	Day	1. Dry	Dry	10. Interse	1. Straight	2. Blacktop	1. No Defe	3. Two-Wa	2. Two App	3. Traffic S	1. Yes - Wo	2. No			3. No	20. Motor V	1. On Roac	No	No	Belted	No	No	No	No	No	No	No	No	No	No		NOT_RD	Urban Inte	Yes	Yes	Yes	No	5. Hampto	114	114. City o	6-Minor Co	3-Two-Way	Urban	NonVDOT	5	3. City or T	Hampton F	HAMP	S-VA114PR SILVER ISLES BLVD		0	253111	19.85	-76.3004	37.05952
233255122	2023	11/3/2023 5:00	633	6:33	C	C	0	0	0	2	2	0	0	2	2. Angle	ANG	No	1. No Adve	3. Dusk	Day	1. Dry	Dry	10. Interse	1. Straight	2. Blacktop	1. No Defe	1. Two-Wa	4. Four Ap	3. Traffic S	1. Yes - Wo	2. No			3. No	20. Motor V	1. On Roac	No	No	Belted	No	No	No	No	No	No	No	No	No	No		NOT_RD	Urban Inte	No	No	Yes	No	5. Hampto	114	114. City o	4-Minor Art	3-Two-Way	Urban	NonVDOT	5	3. City or T	Hampton F	HAMP	S-VA114NP LASALLE AVE		1.73	253088	130.44	-76.363	37.02763
210815050	2021	3/15/2021 5:00	1533	15:33	C	C	0	0	0	1	1	0	0	1	9. Fixed Object - Off Road	FOOR	No	1. No Adve	2. Daylight	Day	1. Dry	Dry	8. Non-Inte	1. Straight	2. Blacktop	1. No Defe	1. Two-Wa	1. Not at In	1. No Traffi	6. No Traffi	2. No			3. No	14. Ditch	8. Off Roac	No	No	Belted	No	No	No	No	No	No	No	No	No	No		RD UNKN	Not Interse	Yes	No	Yes	No	5. Hampto	114	114. City of Hampton			Urban	NonVDOT	5	3. City or T	Hampton F	HAMP	U-VA114SC99999UK					-76.4043	37.03768
210815051	2021	3/19/2021 5:00	1542	15:42	O	PDO	0	0	0	0	0	0	0	3	2. Angle	ANG	No	1. No Adve	2. Daylight	Day	1. Dry	Dry	9. Within Ir	1. Straight	2. Blacktop	1. No Defe	2. Two-Wa	4. Four Ap	3. Traffic S	1. Yes - Wo	2. No			3. No	20. Motor V	1. On Roac	No	No	Belted	No	No	No	No	No	No	No	No	No	No		NOT_RD	Urban Inte	No	No	Yes	No	5. Hampto	114	114. City o	4-Minor Art	3-Two-Way	Urban	NonVDOT	5	3. City or T	Hampton F	HAMP	R-VA SR00351WB		3.06	253177	90.48	-76.3847	37.0132
210815052	2021	3/19/2021 5:00	1056	10:56	O	PDO	0	0	0	0	0	0	0	2	1. Rear End	RE	No	5. Rain	2. Daylight	Day	2. Wet	Wet	10. Interse	1. Straight	2. Blacktop	1. No Defe	3. Two-Wa	4. Four Ap	3. Traffic S	1. Yes - Wo	2. No			3. No	20. Motor V	1. On Roac	No	No	Belted	No	No	No	No	No	No	No	No	No	No		NOT_RD	VDOT Inter	No	No	Yes	No	5. Hampto	114	114. City o	3-Principal	4-Two-Way	Urban	NonVDOT	5	3. City or T	Hampton F	HAMP	S-VA114PR HAMPTON ROADS CENTER PKWY		0.35	734434	62.96	-76.4427	37.0624
210815053	2021	3/20/2021 5:00	1020	10:20	C	C	0	0	0	2	2	0	0	2	16. Other	OTHR	No	1. No Adve	2. Daylight	Day	1. Dry	Dry	10. Interse	1. Straight	2. Blacktop	1. No Defe	2. Two-Wa	4. Four Ap	3. Traffic S	1. Yes - Wo	2. No			3. No	20. Motor V	1. On Roac	No	No	Belted	No	No	No	No	No	No	No	No	No	No		NOT_RD	Urban Inte	No	No	Yes	No	5. Hampto	114	114. City o	5-Major Co	4-Two-Way	Urban	NonVDOT	5	3. City or T	Hampton F	HAMP	S-VA114PR POWHATAN PKWY		1.18	253177	213.41	-76.3852	37.01356
210815063	2021	3/15/2021 5:00	809	8:09	C	C	0	0	0	1	1	0	0	2	2. Angle	ANG	No	1. No Adve	2. Daylight	Day	1. Dry	Dry	9. Within Ir	1. Straight	2. Blacktop	1. No Defe	3. Two-Wa	4. Four Ap	3. Traffic S	1. Yes - Wo	2. No			3. No	20. Motor V	1. On Roac	No	No	Belted	No	No	No	No	No	Yes	No	No	No	No		NOT_RD	Urban Inte	No	No	Yes	No	5. Hampto	114	114. City o	3-Principal	4-Two-Way	Urban	NonVDOT	5	3. City or T	Hampton F	HAMP	R-VA US00258EB		61.84	253135	87.48	-76.4088	37.03712
201025035	2020	4/1/2020 5:00	1520	15:20	C	C	0	0	0	2	2	0	0	2	2. Angle	ANG	No	1. No Adve	2. Daylight	Day	1. Dry	Dry	13. Drivew	1. Straight	2. Blacktop	1. No Defe	2. Two-Wa	3. Three Ap	6. Traffic Li	1. Yes - Wo	2. No			3. No	20. Motor V	1. On Roac	No	No	Belted	No	No	No	No	No	No	No	No	No	No		NOT_RD	Not Interse	No	No	Yes	No	5. Hampto	114	114. City o	5-Major Co	4-Two-Way	Urban	NonVDOT	5	3. City or T	Hampton F	HAMP	S-VA114PR NICKERSON BLVD		0.56			-76.3098	37.0486
210815065	2021	3/12/2021 5:00	53	00:53	O	PDO	0	0	0	0	0	0	0	3	3. Head On	HO	No	1. No Adve	1. Dawn	Day	1. Dry	Dry	1. Main-Lir	1. Straight	2. Blacktop	1. No Defe	1. Two-Wa	1. Not at In	1. No Traffi	1. Yes - Wo	2. No			3. No	6. Parked V	1. On Roac	No	No	Belted	No	No	No	No	No	Yes	No	No	No	Yes	25	NOT_RD	Urban Inte	No	No	Yes	No	5. Hampto	114	114. City o	7-Local (J,(	3-Two-Way	Urban	NonVDOT	5	3. City or T	Hampton F	HAMP	S-VA114NP FULTON ST		0.02	253039	96.33	-76.3231	37.02097
210815066	2021	3/4/2021 5:00	1826	18:26	C	C	0	0	0	1	1	0	1	1	12. Ped	PED	Pedestrian	1. No Adve	4. Darknes	Night	1. Dry	Dry	8. Non-Inte	1. Straight	2. Blacktop	1. No Defe	3. Two-Wa	1. Not at In	6. Traffic Li	1. Yes - Wo	2. No			3. No	19. Ped	1. On Roac	No	No	Belted	No	No	No	No	No	No	No	No	Yes	No		NOT_RD	VDOT Inter	No	No	Yes	Yes	5. Hampto	114	114. City o	3-Principal	4-Two-Way	Urban	NonVDOT	5	3. City or T	Hampton F	HAMP	R-VA US00258WB		62.49	50659	240.84	-76.3978	37.03976
171355241	2017	5/12/2017 5:00	818	8:18	O	PDO	0	0	0	0	0	0	0	2	1. Rear End	RE	No	5. Rain	2. Daylight	Day	2. Wet	Wet	9. Within Ir	2. Curve - L	2. Blacktop	1. No Defe	1. Two-Wa	3. Three Ap	3. Traffic S	1. Yes - Wo	2. No			3. No	20. Motor V	1. On Roac	No	No	Belted	No	No	No	No	No	No	No	No	No	No		NOT_RD	Urban Inte	No	Yes	Yes	No	5. Hampto	114	114. City o	4-Minor Art	3-Two-Way	Urban	NonVDOT	5	3. City or T	Hampton F	HAMP	R-VA SR00169NB		5.23	253114	69.36	-76.3177	37.05907
210815069	2021	3/17/2021 5:00	1211	12:11	C	C	0	0	0	3	3	0	0	2	4. Sideswipe - Same Direction	SSS	No	1. No Adve	2. Daylight	Day	1. Dry	Dry	1. Main-Lir	1. Straight	2. Blacktop	1. No Defe	1. Two-Wa	1. Not at In	6. Traffic Li	1. Yes - Wo	2. No			3. No	20. Motor V	1. On Roac	No	No	Belted	No	No	No	No	No	No	No	No	No	No		NOT_RD	Urban Inte	Yes	Yes	Yes	No	5. Hampto	114	114. City o	3-Principal	4-Two-Way	Urban	NonVDOT	5	3. City or T	Hampton F	HAMP	R-VA US00258WB		63.02	754224	131.58	-76.3881	37.04181
210815240	2021	3/19/2021 5:00	1409	14:09	B	B	0	0	1	0	1	0	0	2	1. Rear End	RE	No	1. No Adve	2. Daylight	Day	1. Dry	Dry	8. Non-Inte	3. Grade - S	1. Concret	1. No Defe	3. Two-Wa	1. Not at In	6. Traffic Li	1. Yes - Wo	2. No			3. No	20. Motor V	1. On Roac	No	No	Belted	No	No	No	No	No	No	No	No	No	Yes	5	NOT_RD	Not Interse	No	No	Yes	No	5. Hampto	114	114. City o	1-Interstat	4-Two-Way	Urban	VDOT Inter	5	1. State Hw	Hampton F	HAMP	R-VA IS00064EB		269.5			-76.3188	37.00097
231285085	2023	4/9/2023 5:00	519	5:19	C	C	0	0	0	1	1	0	0	1	16. Other	OTHR	No	1. No Adve	4. Darknes	Night	1. Dry	Dry	8. Non-Inte	1. Straight	2. Blacktop	1. No Defe	2. Two-Wa	1. Not at In	1. No Traffi	6. No Traffi	2. No			3. No	2. Trees	4. Roadsid	No	No	Belted	No	No	No	No	No	Yes	No	No	No	No		RD_LEFT	Not Interse	No	No	Yes	Yes	5. Hampto	114	114. City o	3-Principal	4-Two-Way	Urban	NonVDOT	5	3. City or T	Hampton F	HAMP	R-VA SR00134WB		7.36			-76.4041	37.0551
210825067	2021	3/19/2021 5:00	618	6:18	C	C	0	0	0	1	1	0	0	1	16. Other	OTHR	No	4. Mist	1. Dawn	Day	2. Wet	Wet	6. Intersec	10. On/Off	2. Blacktop	7. Slick Pa	4. One-Wa	2. Two App	8. Yield Sig	1. Yes - Wo	2. No			3. No	20. Motor V	8. Off Roac	No	No	Belted	No	No	No	No	No	No	No	No	No	Yes	15	NOT_RD	VDOT Inter	No	No	No	No	5. Hampto	114	114. City o	1-Interstat	1-One-Way	Urban	VDOT Inter	5	1. State Hw	Hampton F	HAMP	R-VA IS00064EB	RMP263.00A	0.21	50659	188.71	-76.398	37.03985
210825148	2021	3/22/2021 5:00	1505	15:05	C	C	0	0	0	2	2	0	0	2	1. Rear End	RE	No	1. No Adve	2. Daylight	Day	1. Dry	Dry	9. Within Ir	1. Straight	2. Blacktop	1. No Defe	2. Two-Wa	4. Four Ap	1. No Traffi	6. No Traffi	2. No			3. No	20. Motor V	1. On Roac	No	No	Belted	No	No	No	No	No	No	No	No	No	No		NOT_RD	Urban Inte	No	No	Yes	No	5. Hampto	114	114. City o	3-Principal	4-Two-Way	Urban	NonVDOT	5	3. City or T	Hampton F	HAMP	R-VA US00258WB		62.29	253136	142.14	-76.4012	37.03906
210835020	2021	3/19/2021 5:00	1644	16:44	O	PDO	0	0	0	0	0	0	0	2	1. Rear End	RE	No	1. No Adve	2. Daylight	Day	1. Dry	Dry	8. Non-Inte	1. Straight	1. Concret	1. No Defe	3. Two-Wa	1. Not at In	6. Traffic Li	1. Yes - Wo	2. No			3. No	20. Motor V	1. On Roac	No	No	Belted	No	Yes	No	No	No	Yes	No	No	No	No		NOT_RD	Not Interse	No	No	Yes	No	5. Hampto	114	114. City o	1-Interstat	4-Two-Way	Urban	VDOT Inter	5	1. State Hw	Hampton F	HAMP	R-VA IS00064EB		267.85			-76.3293	37.02296
210835099	2021	3/19/2021 5:00	1648	16:48	C	C	0	0	0	1	1	0	0	2	4. Sideswipe - Same Direction	SSS	No	1. No Adve	2. Daylight	Day	1. Dry	Dry	1. Main-Lir	1. Straight	2. Blacktop	1. No Defe	3. Two-Wa	1. Not at In	6. Traffic Li	1. Yes - Wo	2. No			3. No	20. Motor V	1. On Roac	No	No	Belted	No	No	No	No	No	No	No	No	No	No		NOT_RD	Urban Inte	No	No	Yes	No	5. Hampto	114	114. City o	3-Principal	4-Two-Way	Urban	NonVDOT	5	3. City or T	Hampton F	HAMP	R-VA US00258EB		62.96	754224	142.61	-76.3889	37.04149
210835100	2021	3/23/2021 5:00	807	8:07	O	PDO	0	0	0	0	0	0	0	2	16. Other	OTHR	No	1. No Adve	2. Daylight	Day	1. Dry	Dry	9. Within Ir	1. Straight	2. Blacktop	1. No Defe	1. Two-Wa	4. Four Ap	3. Traffic S	1. Yes - Wo	2. No			3. No	3. Utility Po	1. On Roac	No	No	Belted	No	No	No	No	No	No	No	No	No	No		NOT_RD	Urban Inte	Yes	No	Yes	No	5. Hampto	114	114. City o	4-Minor Art	3-Two-Way	Urban	NonVDOT	5	3. City or T	Hampton F	HAMP	R-VA SR00351EB		2.58	1068789	11.49	-76.3919	37.00852
242895042	2024	10/13/2024 5:00	1837	18:37	O	PDO	0	0	0	0	0	0	0	2	2. Angle	ANG	No	1. No Adve	4. Darknes	Night	1. Dry	Dry	10. Interse	1. Straight	2. Blacktop	1. No Defe	2. Two-Wa	4. Four Ap	6. Traffic Li	1. Yes - Wo	2. No			3. No	20. Motor V	1. On Roac	No	No	Belted	No	No	No	No	No	No	No	No	No	No		NOT_RD	Urban Inte	No	No	Yes	Yes	5. Hampto	114	114. City o	4-Minor Art	4-Two-Way	Urban	NonVDOT	5	3. City or T	Hampton F	HAMP	R-VA SR00152WB		3.57	253071	144.13	-76.4036	37.04152
210835110	2021	3/24/2021 5:00	28	00:28	O	PDO	0	0	0	0	0	0	0	3	1. Rear End	RE	No	4. Mist	4. Darknes	Night	1. Dry	Dry	1. Main-Lir	1. Straight	2. Blacktop	1. No Defe	1. Two-Wa	1. Not at In	1. No Traffi	6. No Traffi	2. No			3. No	6. Parked V	2. Shoulde	Yes	No	Belted	No	No	No	No	No	No	No	No	No	Yes	20	RD UNKN	Not Interse	No	No	Yes	Yes	5. Hampto	114	114. City o	7-Local (J,(	3-Two-Way	Urban	NonVDOT	5	3. City or T	Hampton F	HAMP	S-VA114NP CAVALIER RD		0.36			-76.3426	37.05165
241015127	2024	4/9/2024 5:00	1020	10:20	A	A	0	1	0	1	2	0	0	2	1. Rear End	RE	No	1. No Adve	2. Daylight	Day	1. Dry	Dry	1. Main-Lir	1. Straight	2. Blacktop	1. No Defe	2. Two-Wa	4. Four Ap	3. Traffic S	1. Yes - Wo	2. No			3. No	20. Motor V	1. On Roac	No	No	Belted	No	No	No	No	No	No	No	No	No	No		NOT_RD	Urban Inte	No	Yes	Yes	No	5. Hampto	114	114. City o	4-Minor Art	3-Two-Way	Urban	NonVDOT	5	3. City or T	Hampton F	HAMP	S-VA114PR ABERDEEN RD		1.49	253287	80.33	-76.4038	37.01856
172785125	2017	9/20/2017 5:00	1522	15:22	O	PDO	0	0	0	0	0	0	0	2	4. Sideswipe - Same Direction	SSS	No	1. No Adve	2. Daylight	Day	1. Dry	Dry	1. Main-Lir	1. Straight	2. Blacktop	1. No Defe	2. Two-Wa	1. Not at In	3. Traffic S	1. Yes - Wo	2. No			1. Yes	20. Motor V	1. On Roac	No	No	Belted	No	No	No	No	No	No	No	No	No	No		NOT_RD	Urban Inte	No	Yes	Yes	No	5. Hampto	114	114. City o	4-Minor Art	3-Two-Way	Urban	NonVDOT	5	3. City or T	Hampton F	HAMP	R-VA SR00169NB		5.23	253114	83.09	-76.3178	37.05908
210835179	2021	3/19/2021 5:00	1108	11:08	O	PDO	0	0	0	0	0	0	0	2	4. Sideswipe - Same Direction	SSS	No	5. Rain	2. Daylight	Day	2. Wet	Wet	1. Main-Lir	1. Straight	2. Blacktop	1. No Defe	1. Two-Wa	1. Not at In	1. No Traffi	6. No Traffi	2. No			3. No	6. Parked V	1. On Roac	No	No	Belted	No	No	No	No	No	No	No	No	No	No		NOT_RD	Not Interse	No	No	Yes	No	5. Hampto	114	114. City o	7-Local (J,(	3-Two-Way	Urban	NonVDOT	5	3. City or T	Hampton F	HAMP	S-VA114PR CHAMBERLIN AVE W		0.04	1061072	329.99	-76.3157	37.02468
210835180	2021	3/20/2021 5:00	1506	15:06	A	A	0	1	0	2	3	0	0	2	2. Angle	ANG	No	1. No Adve	2. Daylight	Day	1. Dry	Dry	10. Interse	1. Straight	1. Concret	1. No Defe	1. Two-Wa	4. Four Ap	4. Stop Sig	1. Yes - Wo	2. No			3. No	20. Motor V	1. On Roac	No	No	Belted	No	Yes	No	No	No	No	No	Yes	No	No		NOT_RD	Urban Inte	No	No	Yes	No	5. Hampto	114	114. City o	7-Local (J,(	3-Two-Way	Urban	NonVDOT	5	3. City or T	Hampton F	HAMP	S-VA114PR CHERRY ACRES DR		0.37			-76.3427	37.03875
210835192	2021	3/24/2021 5:00	647	6:47	O	PDO	0	0	0	0	0	0	0	2	1. Rear End	RE	No	1. No Adve	1. Dawn	Day	1. Dry	Dry	8. Non-Inte	1. Straight	2. Blacktop	1. No Defe	3. Two-Wa	1. Not at In	6. Traffic Li	1. Yes - Wo	2. No			3. No	20. Motor V	1. On Roac	No	No	Belted	No	No	No	No	No	No	No	No	No	Yes	25	NOT_RD	Not Interse	No	No	Yes	No	5. Hampto	114	114. City o	1-Interstat	4-Two-Way	Urban	VDOT Inter	5	1. State Hw	Hampton F	HAMP	R-VA IS00064EB		267.84			-76.3295	37.02319
210835198	2021	3/23/2021 5:00	1603	16:03	O	PDO	0	0	0	0	0	0	0	1	9. Fixed Object - Off Road	FOOR	No	5. Rain	2. Daylight	Day	2. Wet	Wet	1. Main-Lir	10. On/Off	2. Blacktop	1. No Defe	4. One-Wa	1. Not at In	6. Traffic Li	1. Yes - Wo	2. No			3. No	5. Guard R	2. Shoulde	No	No	Belted	No	No	No	No	Yes	No	No	No	No	Yes	5	RD_LEFT	Not Interse	No	Yes	No	No	5. Hampto	114	114. City o	1-Interstat	1-One-Way	Urban	VDOT Inter	5	1. State Hw	Hampton F	HAMP	R-VA IS00064EB	RMP261.00A	0.1			-76.4217	37.0598
210835200	2021	3/24/2021 5:00	959	9:59	O	PDO	0	0	0	0	0	0	0	2	4. Sideswipe - Same Direction	SSS	No	5. Rain	2. Daylight	Day	2. Wet	Wet	10. Interse	1. Straight	2. Blacktop	1. No Defe	3. Two-Wa	1. Not at In	6. Traffic Li	1. Yes - Wo	2. No			3. No	20. Motor V	1. On Roac	No	No	Belted	No	No	No	No	No	Yes	Yes	No	No	No		NOT_RD	Not Interse	No	No	Yes	No	5. Hampto	114	114. City o	1-Interstat	4-Two-Way	Urban	VDOT Inter	5	1. State Hw	Hampton F	HAMP	R-VA IS00064EB		261.13			-76.4284	37.0662
210835285	2021	3/23/2021 5:00	1801	18:01	O	PDO	0	0	0	0	0	0	0	2	4. Sideswipe - Same Direction	SSS	No	1. No Adve	2. Daylight	Day	1. Dry	Dry	8. Non-Inte	1. Straight	2. Blacktop	1. No Defe	3. Two-Wa	1. Not at In	6. Traffic Li	1. Yes - Wo	2. No			3. No	20. Motor V	1. On Roac	No	No	Belted	No	No	No	No	No	Yes	No	No	No	Yes	5	NOT_RD	Not Interse	No	No	Yes	No	5. Hampto	114	114. City o	1-Interstat	4-Two-Way	Urban	VDOT Inter	5	1. State Hw	Hampton F	HAMP	R-VA IS00064WB		268			-76.329	37.02273
210835286	2021	3/24/2021 5:00	1520	15:20	O	PDO	0	0	0	0	0	0	0	2	4. Sideswipe - Same Direction	SSS	No	5. Rain	2. Daylight	Day	2. Wet	Wet	8. Non-Inte	1. Straight	1. Concret	1. No Defe	3. Two-Wa	1. Not at In	6. Traffic Li	1. Yes - Wo	2. No			3. No	20. Motor V	1. On Roac	No	No	Belted	No	No	No	No	No	No	Yes	No	No	No		NOT_RD	Not Interse	No	No	Yes	No	5. Hampto	114	114. City o	1-Interstat	4-Two-Way	Urban	VDOT Inter	5	1. State Hw	Hampton F	HAMP	R-VA IS00064WB		260.79			-76.4341	37.06978
210835301	2021	3/24/2021 5:00	1545	15:45	O	PDO	0	0	0	0	0	0	0	2	1. Rear End	RE	No	5. Rain	2. Daylight	Day	2. Wet	Wet	8. Non-Inte	1. Straight	2. Blacktop	1. No Defe	3. Two-Wa	1. Not at In	6. Traffic Li	1. Yes - Wo	2. No			3. No	20. Motor V	1. On Roac	No	No	Belted	No	No	No	No	No	No	No	No	No	Yes	5	NOT_RD	Not Interse	No	No	Yes	No	5. Hampto	114	114. City o	1-Interstat	4-Two-Way	Urban	VDOT Inter	5	1. State Hw	Hampton F	HAMP	R-VA IS00664WB		1.63			-76.3893	37.01408
210845158	2021	3/21/2021 5:00	1709	17:09	C	C	0	0	0	3	3	0	0	2	2. Angle	ANG	No	1. No Adve	2. Daylight	Day	1. Dry	Dry	1. Main-Lir	1. Straight	1. Concret	1. No Defe	2. Two-Wa	1. Not at In	6. Traffic Li	1. Yes - Wo	2. No			3. No	20. Motor V	1. On Roac	No	No	Unbelted	No	No	No	No	No	No	No	No	No	Yes	5	NOT_RD	Not Interse	Yes	Yes	Yes	No	5. Hampto	114	114. City o	3-Principal	4-Two-Way	Urban	NonVDOT	5	3. City or T	Hampton F	HAMP	R-VA US00258EB		62.11			-76.404	37.03827
210845160	2021	3/24/2021 5:00	1600	16:00	C	C	0	0	0	2	2	0	0	2	1. Rear End	RE	No	5. Rain	2. Daylight	Day	2. Wet	Wet	9. Within Ir	1. Straight	2. Blacktop	1. No Defe	3. Two-Wa	2. Two App	3. Traffic S	1. Yes - Wo	2. No			3. No	20. Motor V	1. On Roac	No	No	Belted	No	No	No	No	No	No	Yes	No	No	No		NOT_RD	Urban Inte	Yes	No	Yes	No	5. Hampto	114	114. City o	3-Principal	4-Two-Way	Urban	NonVDOT	5	3. City or T	Hampton F	HAMP	R-VA US00258WB		65.64	1080029	158.76	-76.3417	37.04348
210845163	2021	3/21/2021 5:00	150	1:50	C	C	0	0	0	1	1	0	0	2	1. Rear End	RE	No	1. No Adve	5. Darknes	Night	1. Dry	Dry	3. Gore Are	3. Grade - S	2. Blacktop	1. No Defe	1. Two-Wa	1. Not at In	1. No Traffi	6. No Traffi	2. No			3. No	20. Motor V	6. Separat	No	No	Belted	No	Yes	No	No	No	No	No	No	No	No		RD UNKN	Not Interse	No	Yes	Yes	Yes	5. Hampto	114	114. City o	7-Local (J,(	3-Two-Way	Urban	NonVDOT	5	3. City or T	Hampton F	HAMP	S-VA114PR ROBERTA DR		0.43			-76.4266	37.03729
243485185	2024	12/12/2024 5:00	1256	12:56	O	PDO	0	0	0	0	0	0	0	3	2. Angle	ANG	No	1. No Adve	2. Daylight	Day	1. Dry	Dry	1. Main-Lir	1. Straight	2. Blacktop	1. No Defe	3. Two-Wa	1. Not at In	6. Traffic Li	1. Yes - Wo	2. No			3. No	20. Motor V	1. On Roac	No	No	Belted	No	No	No	No	No	No	No	No	No	No		NOT_RD	Urban Inte	No	No	Yes	No	5. Hampto	114	114. City o	4-Minor Art	3-Two-Way	Urban	NonVDOT	5	3. City or T	Hampton F	HAMP	R-VA SR00152WB		3.57	253071	101.4	-76.4038	37.04147
210845269	2021	3/23/2021 5:00	1000	10:00	O	PDO	0	0	0	0	0	0	0	2	4. Sideswipe - Same Direction	SSS	No	1. No Adve	2. Daylight	Day	1. Dry	Dry	8. Non-Inte	1. Straight	2. Blacktop	1. No Defe	3. Two-Wa	1. Not at In	6. Traffic Li	1. Yes - Wo	2. No			3. No	20. Motor V	1. On Roac	No	No	Belted	No	No	No	No	No	No	No	No	No	No		NOT_RD	Not Interse	No	No	Yes	No	5. Hampto	114	114. City o	1-Interstat	4-Two-Way	Urban	VDOT Inter	5	1. State Hw	Hampton F	HAMP	R-VA IS00064EB		261.61			-76.4221	37.06207
210845278	2021	3/24/2021 5:00	1610	16:10	B	B	0	0	2	0	2	0	0	2	1. Rear End	RE	No	5. Rain	2. Daylight	Day	2. Wet	Wet	8. Non-Inte	1. Straight	2. Blacktop	1. No Defe	3. Two-Wa	1. Not at In	6. Traffic Li	1. Yes - Wo	2. No			3. No	20. Motor V	1. On Roac	No	No	Belted	No	No	No	No	No	No	No	No	No	No		NOT_RD	Not Interse	No	Yes	Yes	No	5. Hampto	114	114. City o	1-Interstat	4-Two-Way	Urban	VDOT Inter	5	1. State Hw	Hampton F	HAMP	R-VA IS00064EB		267.1			-76.3388	37.03208
213065138	2021	10/28/2021 5:00	944	9:44	C	C	0	0	0	1	1	0	0	2	1. Rear End	RE	No	1. No Adve	2. Daylight	Day	1. Dry	Dry	10. Interse	1. Straight	2. Blacktop	1. No Defe	3. Two-Wa	4. Four Ap	3. Traffic S	1. Yes - Wo	2. No			3. No	20. Motor V	1. On Roac	No	No	Belted	No	No	No	No	No	No	No	No	No	No		NOT_RD	VDOT Inter	Yes	No	Yes	No	5. Hampto	114	114. City o	4-Minor Art	3-Two-Way	Urban	NonVDOT	5	3. City or T	Hampton F	HAMP	S-VA114PR BIG BETHEL RD		3.14	1073167	97.78	-76.4277	37.05726
210855077	2021	3/21/2021 5:00	232	2:32	C	C	0	0	0	2	2	0	0	2	3. Head On	HO	No	1. No Adve	4. Darknes	Night	1. Dry	Dry	8. Non-Inte	1. Straight	2. Blacktop	1. No Defe	1. Two-Wa	1. Not at In	1. No Traffi	6. No Traffi	2. No			3. No	20. Motor V	1. On Roac	Yes	No	Belted	No	No	No	No	No	No	No	No	No	No		RD UNKN	Not Interse	No	No	Yes	Yes	5. Hampto	114	114. City o	5-Major Co	3-Two-Way	Urban	NonVDOT	5	3. City or T	Hampton F	HAMP	R-VA SR00351WB		1.67	1068799	283.93	-76.4051	36.9993
210855078	2021	3/20/2021 5:00	523	5:23	A	A	0	1	0	1	2	0	0	2	4. Sideswipe - Same Direction	SSS	No	1. No Adve	4. Darknes	Night	1. Dry	Dry	9. Within Ir	1. Straight	2. Blacktop	1. No Defe	2. Two-Wa	2. Two App	1. No Traffi	6. No Traffi	2. No			3. No	20. Motor V	1. On Roac	No	No	Belted	No	No	No	No	No	No	No	No	No	No		NOT_RD	Urban Inte	No	No	Yes	Yes	5. Hampto	114	114. City o	3-Principal	4-Two-Way	Urban	NonVDOT	5	3. City or T	Hampton F	HAMP	R-VA US00258EB		60.5	253132	10.48	-76.4295	37.02677
173295085	2017	11/22/2017 5:00	743	7:43	O	PDO	0	0	0	0	0	0	0	1	9. Fixed Object - Off Road	FOOR	No	5. Rain	2. Daylight	Day	2. Wet	Wet	1. Main-Lir	1. Straight	2. Blacktop	1. No Defe	2. Two-Wa	1. Not at In	6. Traffic Li	1. Yes - Wo	2. No			3. No	11. Jersey	1. On Roac	No	No	Belted	No	No	No	No	No	No	No	No	No	No		RD_UNKN	Not Interse	Yes	No	Yes	No	5. Hampto	114	114. City o	3-Principal	4-Two-Way	Urban	NonVDOT	5	3. City or T	Hampton F	HAMP	R-VA SR00134EB		7.4			-76.4046	37.05478
210855080	2021	3/20/2021 5:00	1442	14:42	C	C	0	0	0	1	1	0	0	2	1. Rear End	RE	No	1. No Adve	2. Daylight	Day	1. Dry	Dry	1. Main-Lir	1. Straight	2. Blacktop	1. No Defe	3. Two-Wa	1. Not at In	1. No Traffi	6. No Traffi	2. No			3. No	20. Motor V	1. On Roac	No	No	Belted	No	Yes	No	No	No	Yes	No	No	No	No		NOT_RD	Not Interse	No	No	Yes	No	5. Hampto	114	114. City o	3-Principal	4-Two-Way	Urban	NonVDOT	5	3. City or T	Hampton F	HAMP	R-VA US00258WB		61.62			-76.4122	37.03557
193465123	2019	12/9/2019 5:00	547	5:47	O	PDO	0	0	0	0	0	0	0	2	4. Sideswipe - Same Direction	SSS	No	1. No Adve	5. Darknes	Night	2. Wet	Wet	1. Main-Lir	1. Straight	2. Blacktop	1. No Defe	1. Two-Wa	1. Not at In	1. No Traffi	6. No Traffi	2. No			3. No	20. Motor V	1. On Roac	No	No	Belted	No	No	No	No	No	No	No	No	No	No		NOT_RD	Not Interse	No	No	Yes	Yes	5. Hampto	114	114. City o	3-Principal	4-Two-Way	Urban	NonVDOT	5	3. City or T	Hampton F	HAMP	R-VA SR00134EB		7.4			-76.4046	37.05484
220355192	2022	1/26/2022 5:00	1425	14:25	C	C	0	0	0	1	1	0	0	2	1. Rear End	RE	No	1. No Adve	2. Daylight	Day	1. Dry	Dry	10. Interse	1. Straight	2. Blacktop	1. No Defe	2. Two-Wa	4. Four Ap	3. Traffic S	1. Yes - Wo	2. No			3. No	20. Motor V	1. On Roac	No	No	Belted	No	No	No	No	No	Yes	No	No	No	No		NOT_RD	VDOT Inter	No	No	Yes	No	5. Hampto	114	114. City o	4-Minor Art	3-Two-Way	Urban	NonVDOT	5	3. City or T	Hampton F	HAMP	S-VA114PR BIG BETHEL RD		3.14	1073167	88.46	-76.4277	37.05729
210855083	2021	3/23/2021 5:00	1229	12:29	C	C	0	0	0	1	1	0	0	2	1. Rear End	RE	No	1. No Adve	2. Daylight	Day	1. Dry	Dry	10. Interse	1. Straight	2. Blacktop	1. No Defe	1. Two-Wa	4. Four Ap	1. No Traffi	6. No Traffi	2. No			3. No	6. Parked V	2. Shoulde	No	No	Belted	No	No	No	Yes	No	No	No	No	No	No		NOT_RD	Urban Inte	No	No	Yes	No	5. Hampto	114	114. City o	7-Local (J,(	3-Two-Way	Urban	NonVDOT	5	3. City or T	Hampton F	HAMP	S-VA114NP HIDALGO DR		0.12			-76.3182	37.06785
210855084	2021	3/20/2021 5:00	2252	22:52	C	C	0	0	0	1	1	0	0	2	5. Sideswipe - Opposite Direction	SSO	No	1. No Adve	4. Darknes	Night	1. Dry	Dry	8. Non-Inte	1. Straight	2. Blacktop	1. No Defe	1. Two-Wa	1. Not at In	1. No Traffi	6. No Traffi	2. No			3. No	6. Parked V	1. On Roac	No	No	Belted	No	No	No	No	No	No	No	No	No	No		RD UNKN	Not Interse	No	Yes	Yes	Yes	5. Hampto	114	114. City o	7-Local (J,(	3-Two-Way	Urban	NonVDOT	5	3. City or T	Hampton F	HAMP	S-VA114PR FAIRFAX DR		0.2			-76.362	37.01153
210855085	2021	3/22/2021 5:00	1648	16:48	C	C	0	0	0	2	2	0	0	2	2. Angle	ANG	No	1. No Adve	2. Daylight	Day	1. Dry	Dry	13. Drivew	1. Straight	2. Blacktop	1. No Defe	2. Two-Wa	1. Not at In	6. Traffic Li	1. Yes - Wo	2. No			3. No	20. Motor V	1. On Roac	No	No	Belted	No	No	No	No	No	No	No	No	No	No		NOT_RD	Urban Inte	No	No	Yes	No	5. Hampto	114	114. City o	4-Minor Art	3-Two-Way	Urban	NonVDOT	5	3. City or T	Hampton F	HAMP	S-VA114NP RIP RAP RD		0.03	253424	140.14	-76.3487	37.03962
201075154	2020	4/15/2020 5:00	1203	12:03	B	B	0	0	1	2	3	0	0	2	2. Angle	ANG	No	1. No Adve	2. Daylight	Day	1. Dry	Dry	10. Interse	1. Straight	2. Blacktop	1. No Defe	2. Two-Wa	3. Three Ap	1. No Traffi	6. No Traffi	2. No			3. No	20. Motor V	1. On Roac	No	No	Belted	No	No	No	No	No	No	No	No	No	No		NOT_RD	Urban Inte	No	No	Yes	No	5. Hampto	114	114. City o	5-Major Co	4-Two-Way	Urban	NonVDOT	5	3. City or T	Hampton F	HAMP	S-VA114PR NICKERSON BLVD		0.56			-76.3098	37.04861
172995177	2017	10/21/2017 5:00	1040	10:40	C	C	0	0	0	1	1	0	0	3	1. Rear End	RE	No	1. No Adve	2. Daylight	Day	1. Dry	Dry	1. Main-Lir	2. Curve - L	2. Blacktop	1. No Defe	2. Two-Wa	1. Not at In	3. Traffic S	1. Yes - Wo	2. No			3. No	20. Motor V	1. On Roac	No	No	Belted	No	No	No	No	No	No	No	No	No	No		NOT_RD	Urban Inte	Yes	No	Yes	No	5. Hampto	114	114. City o	4-Minor Art	3-Two-Way	Urban	NonVDOT	5	3. City or T	Hampton F	HAMP	R-VA SR00169SB		5.23	253114	62.61	-76.3177	37.05906
210855168	2021	3/21/2021 5:00	2236	22:36	B	B	0	0	1	0	1	0	0	2	1. Rear End	RE	No	1. No Adve	4. Darknes	Night	1. Dry	Dry	8. Non-Inte	1. Straight	2. Blacktop	1. No Defe	3. Two-Wa	1. Not at In	6. Traffic Li	1. Yes - Wo	2. No			3. No	20. Motor V	1. On Roac	No	No	Belted	No	No	No	No	No	No	No	No	No	No		NOT_RD	Not Interse	No	No	Yes	Yes	5. Hampto	114	114. City o	1-Interstat	4-Two-Way	Urban	VDOT Inter	5	1. State Hw	Hampton F	HAMP	R-VA IS00064EB		269.46			-76.3193	37.00147
210865068	2021	3/26/2021 5:00	750	7:50	O	PDO	0	0	0	0	0	0	0	4	1. Rear End	RE	No	1. No Adve	2. Daylight	Day	1. Dry	Dry	8. Non-Inte	1. Straight	2. Blacktop	1. No Defe	4. One-Wa	1. Not at In	6. Traffic Li	1. Yes - Wo	2. No			3. No	20. Motor V	1. On Roac	No	No	Belted	No	No	No	No	No	No	No	No	No	No		NOT_RD	Not Interse	No	Yes	Yes	No	5. Hampto	114	114. City o	1-Interstat	4-Two-Way	Urban	VDOT Inter	5	1. State Hw	Hampton F	HAMP	R-VA IS00064EB		269.95			-76.3142	36.99598
210865121	2021	3/24/2021 5:00	924	9:24	K	K	1	0	0	1	1	0	0	2	4. Sideswipe - Same Direction	SSS	No	5. Rain	2. Daylight	Day	2. Wet	Wet	8. Non-Inte	1. Straight	1. Concret	1. No Defe	3. Two-Wa	1. Not at In	6. Traffic Li	1. Yes - Wo	2. No			3. No	20. Motor V	1. On Roac	No	No	Belted	No	No	No	Yes	No	Yes	No	No	No	Yes	50	NOT_RD	Not Interse	No	No	Yes	No	5. Hampto	114	114. City o	1-Interstat	4-Two-Way	Urban	VDOT Inter	5	1. State Hw	Hampton F	HAMP	R-VA IS00064EB		261.61			-76.422	37.06204
210865141	2021	3/22/2021 5:00	520	5:20	O	PDO	0	0	0	0	0	0	0	3	1. Rear End	RE	No	1. No Adve	1. Dawn	Day	1. Dry	Dry	8. Non-Inte	1. Straight	1. Concret	1. No Defe	3. Two-Wa	1. Not at In	6. Traffic Li	1. Yes - Wo	2. No			3. No	20. Motor V	1. On Roac	No	No	Belted	No	No	No	No	No	No	No	No	No	No		NOT_RD	Not Interse	No	Yes	Yes	No	5. Hampto	114	114. City o	1-Interstat	4-Two-Way	Urban	VDOT Inter	5	1. State Hw	Hampton F	HAMP	R-VA IS00064EB		269.36			-76.32	37.0028
210865199	2021	3/26/2021 5:00	1629	16:29	O	PDO	0	0	0	0	0	0	0	2	9. Fixed Object - Off Road	FOOR	No	1. No Adve	2. Daylight	Day	1. Dry	Dry	8. Non-Inte	1. Straight	2. Blacktop	1. No Defe	3. Two-Wa	1. Not at In	6. Traffic Li	1. Yes - Wo	2. No			3. No	20. Motor V	4. Roadsid	No	No	Belted	No	No	No	No	No	No	No	No	No	Yes	40	RD UNKN	Not Interse	No	No	Yes	No	5. Hampto	114	114. City o	1-Interstat	4-Two-Way	Urban	VDOT Inter	5	1. State Hw	Hampton F	HAMP	R-VA IS00664WB		1.38			-76.3849	37.01733
210875104	2021	3/28/2021 5:00	1000	10:00	B	B	0	0	1	0	1	0	0	1	9. Fixed Object - Off Road	FOOR	No	1. No Adve	2. Daylight	Day	1. Dry	Dry	5. On Entra	2. Curve - L	2. Blacktop	1. No Defe	4. One-Wa	1. Not at In	6. Traffic Li	1. Yes - Wo	2. No			3. No	11. Jersey	2. Shoulde	No	No	Unbelted	No	No	No	No	No	No	No	No	No	No		RD RIGHT	Not Interse	No	No	Yes	No	5. Hampto	114	114. City o	1-Interstat	4-Two-Way	Urban	VDOT Inter	5	1. State Hw	Hampton F	HAMP	R-VA IS00664EB		0.17			-76.3792	37.03118
210875110	2021	3/27/2021 5:00	1213	12:13	B	B	0	0	1	0	1	0	0	1	9. Fixed Object - Off Road	FOOR	No	1. No Adve	2. Daylight	Day	1. Dry	Dry	5. On Entra	1. Straight	2. Blacktop	1. No Defe	3. Two-Wa	1. Not at In	6. Traffic Li	1. Yes - Wo	2. No			3. No	5. Guard R	2. Shoulde	No	No	Belted	No	No	No	No	Yes	No	No	No	No	Yes	20	RD RIGHT	Not Interse	No	No	No	No	5. Hampto	114	114. City o	1-Interstat	1-One-Way	Urban	VDOT Inter	5	1. State Hw	Hampton F	HAMP	R-VA IS00064WB	RMP263.00A	0.03			-76.3955	37.04154
210875210	2021	3/25/2021 5:00	2030	20:30	O	PDO	0	0	0	0	0	0	0	2	1. Rear End	RE	No	1. No Adve	4. Darknes	Night	1. Dry	Dry	8. Non-Inte	1. Straight	2. Blacktop	1. No Defe	3. Two-Wa	1. Not at In	6. Traffic Li	1. Yes - Wo	2. No			3. No	20. Motor V	1. On Roac	No	No	Belted	No	No	No	No	Yes	No	No	No	No	Yes	5	RD_UNKN	Not Interse	No	Yes	Yes	Yes	5. Hampto	114	114. City o	1-Interstat	4-Two-Way	Urban	VDOT Inter	5	1. State Hw	Hampton F	HAMP	R-VA IS00664WB		2.51			-76.4001	37.0069
210875237	2021	3/28/2021 5:00	447	4:47	O	PDO	0	0	0	0	0	0	0	1	9. Fixed Object - Off Road	FOOR	No	1. No Adve	4. Darknes	Night	1. Dry	Dry	8. Non-Inte	1. Straight	1. Concret	1. No Defe	3. Two-Wa	1. Not at In	6. Traffic Li	1. Yes - Wo	2. No			3. No	5. Guard R	4. Roadsid	No	No	Belted	No	No	No	No	Yes	No	No	No	No	No		RD RIGHT	Not Interse	No	No	Yes	No	5. Hampto	114	114. City o	1-Interstat	4-Two-Way	Urban	VDOT Inter	5	1. State Hw	Hampton F	HAMP	R-VA IS00064EB		259.65			-76.4484	37.07859
210885032	2021	3/25/2021 5:00	2325	23:25	O	PDO	0	0	0	0	0	0	0	1	9. Fixed Object - Off Road	FOOR	No	1. No Adve	4. Darknes	Night	1. Dry	Dry	5. On Entra	4. Grade - (	2. Blacktop	1. No Defe	3. Two-Wa	1. Not at In	6. Traffic Li	1. Yes - Wo	2. No			3. No	2. Trees	4. Roadsid	No	No	Belted	No	Yes	No	No	No	Yes	No	No	No	Yes	20	RD_LEFT	Not Interse	No	No	No	Yes	5. Hampto	114	114. City o	1-Interstat	1-One-Way	Urban	VDOT Inter	5	1. State Hw	Hampton F	HAMP	R-VA IS00064EB	RMP261.00B	0.23			-76.4199	37.05815
210885052	2021	3/27/2021 5:00	2253	22:53	B	B	0	0	1	0	1	0	0	1	9. Fixed Object - Off Road	FOOR	No	1. No Adve	4. Darknes	Night	1. Dry	Dry	1. Main-Lir	1. Straight	2. Blacktop	1. No Defe	2. Two-Wa	1. Not at In	6. Traffic Li	1. Yes - Wo	2. No			3. No	2. Trees	8. Off Roac	No	No	Belted	No	Yes	Yes	No	No	No	No	No	No	Yes	10	RD RIGHT	Not Interse	No	No	Yes	Yes	5. Hampto	114	114. City o	7-Local (J,(	3-Two-Way	Urban	NonVDOT	5	3. City or T	Hampton F	HAMP	S-VA114PR COMMANDER SHEPARD BLVD		1.24			-76.4037	37.08045
223645124	2022	12/29/2022 5:00	1138	11:38	O	PDO	0	0	0	0	0	0	0	1	10. Deer	DEER	No	1. No Adve	2. Daylight	Day	1. Dry	Dry	1. Main-Lir	1. Straight	1. Concret	1. No Defe	2. Two-Wa	1. Not at In	1. No Traffi	6. No Traffi	2. No			3. No	20. Motor V	1. On Roac	No	Yes	Belted	No	No	No	No	No	No	No	No	No	No		NOT_RD	VDOT Inter	Yes	No	Yes	No	5. Hampto	114	114. City o	4-Minor Art	3-Two-Way	Urban	NonVDOT	5	3. City or T	Hampton F	HAMP	S-VA114PR BIG BETHEL RD		3.14	1073167	131.68	-76.4277	37.05716
243025364	2024	2/14/2024 5:00	1703	17:03	C	C	0	0	0	2	2	0	0	2	2. Angle	ANG	No	1. No Adve	2. Daylight	Day	1. Dry	Dry	9. Within Ir	1. Straight	2. Blacktop	1. No Defe	3. Two-Wa	2. Two App	8. Yield Sig	1. Yes - Wo	2. No			3. No	20. Motor V	1. On Roac	No	No	Belted	No	No	No	No	No	No	No	No	No	No		NOT_RD	Urban Inte	No	No	Yes	No	5. Hampto	114	114. City o	3-Principal	4-Two-Way	Urban	NonVDOT	5	3. City or T	Hampton F	HAMP	R-VA SR00143SB		2.22	253003	382.32	-76.3303	37.02367

210885241	2021	3/28/2021 5:00	2324	23:24	C	C	0	0	0	6	6	0	0	3	1. Rear End	RE	No	5. Rain	4. Darknes	Night	2. Wet	Wet	1. Main-Lir	1. Straight	2. Blacktop	1. No Defe	3. Two-Wa	1. Not at In	6. Traffic L	1. Yes - Wo	2. No			3. No	20. Motor V	1. On Roac	No	No	Unbelted	No	No	No	No	No	No	No	No	No	Yes	5	NOT_RD	Not Interse	No	Yes	Yes	Yes	5. Hampto	114	114. City o	3-Principal	4-Two-Way	Urban	NonVDOT	5	3. City or T	Hampton F	HAMP	R-VA	US00258EB		62.53	50659	396.4	-76.3973	37.03975
210885242	2021	3/3/2021 5:00	1956	19:56	C	C	0	0	0	3	3	0	0	2	1. Rear End	RE	No	1. No Adve	4. Darknes	Night	1. Dry	Dry	10. Interse	1. Straight	2. Blacktop	1. No Defe	3. Two-Wa	4. Four App	3. Traffic S	2. Yes - Wo	2. No			3. No	20. Motor V	1. On Roac	No	No	Belted	No	No	No	No	No	Yes	No	No	No	No		NOT_RD	Urban Inte	No	No	Yes	Yes	5. Hampto	114	114. City o	3-Principal	4-Two-Way	Urban	NonVDOT	5	3. City or T	Hampton F	HAMP	R-VA	US00258EB		62.25	253136	15.5	-76.4016	37.0388
210885243	2021	3/13/2021 5:00	1318	13:18	C	C	0	0	0	2	2	0	0	2	2. Angle	ANG	No	1. No Adve	2. Daylight	Day	1. Dry	Dry	1. Main-Lir	1. Straight	2. Blacktop	1. No Defe	3. Two-Wa	1. Not at In	6. Traffic L	1. Yes - Wo	2. No			3. No	20. Motor V	1. On Roac	No	No	Belted	No	No	No	No	No	No	No	No	No	No		NOT_RD	Urban Inte	No	No	Yes	No	5. Hampto	114	114. City o	3-Principal	4-Two-Way	Urban	NonVDOT	5	3. City or T	Hampton F	HAMP	R-VA	US00258WB		63.18	1091131	81.85	-76.3853	37.04243
210885244	2021	3/26/2021 5:00	2105	21:05	C	C	0	0	0	1	1	0	0	2	1. Rear End	RE	No	1. No Adve	4. Darknes	Night	1. Dry	Dry	9. Within Ir	1. Straight	2. Blacktop	1. No Defe	3. Two-Wa	2. Two App	4. Stop Sig	1. Yes - Wo	2. No			3. No	20. Motor V	1. On Roac	No	No	Belted	No	No	No	No	No	Yes	No	No	No	No		NOT_RD	Urban Inte	No	No	Yes	Yes	5. Hampto	114	114. City o	3-Principal	4-Two-Way	Urban	NonVDOT	5	3. City or T	Hampton F	HAMP	R-VA	US00258EB		65.65	1080029	67.47	-76.3414	37.04334
222375405	2022	8/1/2022 5:00	1800	18:00	A	A	0	1	0	0	1	0	0	1	9. Fixed Object - Off Road	FOOR	No	1. No Adve	2. Daylight	Day	1. Dry	Dry	1. Main-Lir	1. Straight	2. Blacktop	1. No Defe	3. Two-Wa	1. Not at In	6. Traffic L	1. Yes - Wo	2. No			3. No	5. Guard R	1. On Roac	No	No	Belted	No	Yes	No	No	Yes	No	No	No	No	No		RD_UNKN	Not Interse	No	No	Yes	No	5. Hampto	114	114. City o	3-Principal	4-Two-Way	Urban	NonVDOT	5	3. City or T	Hampton F	HAMP	R-VA	SR00134EB		7.4			-76.4046	37.05485
210885246	2021	3/28/2021 5:00	136	1:36	C	C	0	0	0	1	1	0	0	1	9. Fixed Object - Off Road	FOOR	No	1. No Adve	4. Darknes	Night	1. Dry	Dry	10. Interse	1. Straight	2. Blacktop	1. No Defe	1. Two-Wa	4. Four App	1. No Traffi	6. No Traffi	2. No			3. No	3. Utility P	4. Roadsid	No	No	Belted	No	No	No	No	No	No	No	No	No	No		NOT_RD	VDOT Inter	No	Yes	Yes	Yes	5. Hampto	114	114. City o	7-Local (J,(	3-Two-Way	Urban	NonVDOT	5	3. City or T	Hampton F	HAMP	S-VA114NP	GRIMES RD		0.44	1063274	185.62	-76.3151	37.044
210885247	2021	3/27/2021 5:00	2121	21:21	C	C	0	0	0	1	1	0	0	2	4. Sideswipe - Same Direction	SSS	No	5. Rain	4. Darknes	Night	2. Wet	Wet	5. On Entra	10. On/Off	2. Blacktop	1. No Defe	4. One-Wa	1. Not at In	1. No Traffi	6. No Traffi	2. No			3. No	20. Motor V	1. On Roac	No	No	Belted	No	No	No	No	No	Yes	No	No	No	No		NOT_RD	Not Interse	No	No	No	Yes	5. Hampto	114	114. City o	1-Interstat	1-One-Way	Urban	VDOT Prim	5	1. State Hv	Hampton F	HAMP	R-VA	US00258EB	RMP063.00B	0.02			-76.3962	37.03958
231005122	2023	4/7/2023 5:00	908	9:08	O	PDO	0	0	0	0	0	0	0	2	1. Rear End	RE	No	4. Mist	2. Daylight	Day	2. Wet	Wet	9. Within Ir	1. Straight	2. Blacktop	1. No Defe	1. Two-Wa	4. Four App	3. Traffic S	1. Yes - Wo	2. No			3. No	20. Motor V	1. On Roac	No	No	Belted	No	No	No	No	No	No	No	No	No	No		NOT_RD	VDOT Inter	No	No	Yes	No	5. Hampto	114	114. City o	5-Major Cc	3-Two-Way	Urban	NonVDOT	5	3. City or T	Hampton F	HAMP	S-VA114NP	PINE CHAPEL RD		0.46	253353	66.35	-76.3857	37.03778
242005575	2024	5/7/2024 5:00	1405	14:05	O	PDO	0	0	0	0	0	0	0	2	2. Angle	ANG	No	1. No Adve	2. Daylight	Day	1. Dry	Dry	1. Main-Lir	1. Straight	2. Blacktop	1. No Defe	1. Two-Wa	1. Not at In	6. Traffic L	1. Yes - Wo	2. No			3. No	20. Motor V	1. On Roac	No	No	Belted	No	No	No	No	No	No	No	No	No	No		NOT_RD	Urban Inte	Yes	No	Yes	No	5. Hampto	114	114. City o	4-Minor Ar	3-Two-Way	Urban	NonVDOT	5	3. City or T	Hampton F	HAMP	S-VA114PR	ABERDEEN RD		1.49	253287	90.38	-76.4038	37.01853
210885252	2021	3/27/2021 5:00	2030	20:30	O	PDO	0	0	0	0	0	0	0	2	1. Rear End	RE	No	5. Rain	4. Darknes	Night	2. Wet	Wet	1. Main-Lir	1. Straight	2. Blacktop	1. No Defe	1. Two-Wa	1. Not at In	6. Traffic L	1. Yes - Wo	2. No			3. No	6. Parked V	1. On Roac	No	No	Belted	No	No	No	No	No	Yes	No	No	No	No		RD_UNKN	Not Interse	No	No	Yes	Yes	5. Hampto	114	114. City o	7-Local (J,(	3-Two-Way	Urban	NonVDOT	5	3. City or T	Hampton F	HAMP	S-VA114PR	THOMAS ST		0.52			-76.3607	37.03647
210885253	2021	3/26/2021 5:00	1147	11:47	O	PDO	0	0	0	0	0	0	0	2	1. Rear End	RE	No	1. No Adve	2. Daylight	Day	1. Dry	Dry	1. Main-Lir	1. Straight	2. Blacktop	1. No Defe	1. Two-Wa	1. Not at In	1. No Traffi	6. No Traffi	2. No			3. No	20. Motor V	1. On Roac	No	No	Belted	No	No	No	No	No	No	No	No	No	No		NOT_RD	Not Interse	No	Yes	Yes	No	5. Hampto	114	114. City o	7-Local (J,(	3-Two-Way	Urban	NonVDOT	5	3. City or T	Hampton F	HAMP	S-VA114PR	SALEM ST		0.48			-76.3512	37.04528
210885254	2021	3/28/2021 5:00	1028	10:28	C	C	0	0	0	2	2	0	0	2	2. Angle	ANG	No	1. No Adve	2. Daylight	Day	2. Wet	Wet	9. Within Ir	1. Straight	2. Blacktop	1. No Defe	3. Two-Wa	4. Four App	4. Stop Sig	1. Yes - Wo	2. No			3. No	20. Motor V	1. On Roac	No	No	Belted	No	No	No	No	No	No	No	No	No	No		NOT_RD	Urban Inte	No	No	Yes	No	5. Hampto	114	114. City o	4-Minor Ar	4-Two-Way	Urban	NonVDOT	5	3. City or T	Hampton F	HAMP	R-VA	SR00351EB		5.85	1079761	5.06	-76.3429	37.03065
210885255	2021	3/27/2021 5:00	42	00:42	C	C	0	0	0	1	1	0	0	2	4. Sideswipe - Same Direction	SSS	No	1. No Adve	4. Darknes	Night	1. Dry	Dry	1. Main-Lir	1. Straight	2. Blacktop	1. No Defe	1. Two-Wa	1. Not at In	8. Yield Sig	1. Yes - Wo	2. No			3. No	20. Motor V	1. On Roac	Yes	No	Belted	No	No	No	No	No	No	No	No	No	Yes	10	NOT_RD	Not Interse	No	No	Yes	Yes	5. Hampto	114	114. City o	7-Local (J,(	3-Two-Way	Urban	NonVDOT	5	3. City or T	Hampton F	HAMP	S-VA114NP	SHEFFIELD ST		0.15			-76.4234	37.05477
210885257	2021	3/26/2021 5:00	1734	17:34	C	C	0	0	0	1	1	0	0	2	2. Angle	ANG	No	1. No Adve	2. Daylight	Day	1. Dry	Dry	1. Main-Lir	1. Straight	2. Blacktop	1. No Defe	2. Two-Wa	2. Two App	1. No Traffi	6. No Traffi	2. No			3. No	20. Motor V	4. Roadsid	No	No	Belted	No	No	No	No	No	No	No	No	No	No		NOT_RD	Not Interse	Yes	No	Yes	No	5. Hampto	114	114. City o	7-Local (J,(	3-Two-Way	Urban	NonVDOT	5	3. City or T	Hampton F	HAMP	S-VA114PR	WEAVER RD W		0.2			-76.4088	37.03168
210885258	2021	3/23/2021 5:00	1110	11:10	C	C	0	0	0	1	1	0	0	2	1. Rear End	RE	No	1. No Adve	2. Daylight	Day	1. Dry	Dry	1. Main-Lir	1. Straight	1. Concret	1. No Defe	1. Two-Wa	3. Three Ap	4. Stop Sig	1. Yes - Wo	2. No			3. No	20. Motor V	1. On Roac	No	No	Belted	No	Yes	No	No	No	No	No	No	No	No		NOT_RD	Not Interse	No	No	Yes	No	5. Hampto	114	114. City o	7-Local (J,(	3-Two-Way	Urban	NonVDOT	5	3. City or T	Hampton F	HAMP	S-VA114NP	AUTOZONE WAY		0.01			-76.3461	37.04381
210895019	2021	3/25/2021 5:00	2123	21:23	O	PDO	0	0	0	0	0	0	0	1	9. Fixed Object - Off Road	FOOR	No	1. No Adve	4. Darknes	Night	1. Dry	Dry	8. Non-Inte	1. Straight	1. Concret	1. No Defe	3. Two-Wa	1. Not at In	6. Traffic L	1. Yes - Wo	2. No			3. No	11. Jersey	2. Shoulde	No	No	Belted	No	No	No	No	No	No	No	No	No	No		RD_RIGHT	Not Interse	No	No	Yes	Yes	5. Hampto	114	114. City o	1-Interstat	4-Two-Way	Urban	VDOT Inter	5	1. State Hv	Hampton F	HAMP	R-VA	IS00064EB		271.68			-76.3008	36.97454
241105211	2024	4/18/2024 5:00	1309	13:09	O	PDO	0	0	0	0	0	0	0	3	2. Angle	ANG	No	1. No Adve	2. Daylight	Day	1. Dry	Dry	8. Non-Inte	1. Straight	2. Blacktop	1. No Defe	2. Two-Wa	1. Not at In	3. Traffic S	1. Yes - Wo	1. Yes	1. Advance	3. Work on	3. No	20. Motor V	1. On Roac	No	No	Belted	No	No	No	No	No	No	No	No	No	No		NOT_RD	Not Interse	No	No	Yes	No	5. Hampto	114	114. City o	3-Principal	4-Two-Way	Urban	NonVDOT	5	3. City or T	Hampton F	HAMP	R-VA	SR00134WB		7.4			-76.4044	37.05474
210895085	2021	3/25/2021 5:00	907	9:07	O	PDO	0	0	0	0	0	0	0	1	8. Non-Collision	NC	No	1. No Adve	2. Daylight	Day	1. Dry	Dry	5. On Entra	10. On/Off	2. Blacktop	1. No Defe	4. One-Wa	1. Not at In	6. Traffic L	1. Yes - Wo	2. No			3. No	25. Other	1. On Roac	No	No	Belted	No	No	No	No	No	No	No	No	No	No		NOT_RD	Not Interse	No	No	Yes	No	5. Hampto	114	114. City o	7-Local (J,(	1-One-Way	Urban	NonVDOT	5	3. City or T	Hampton F	HAMP	S-VA114PR	MAGRUDER BVD RAMP		0.4			-76.402	37.04664
210895097	2021	3/17/2021 5:00	1658	16:58	C	C	0	0	0	1	1	0	0	2	3. Head On	HO	No	1. No Adve	2. Daylight	Day	1. Dry	Dry	1. Main-Lir	1. Straight	2. Blacktop	1. No Defe	1. Two-Wa	1. Not at In	1. No Traffi	6. No Traffi	2. No			3. No	20. Motor V	1. On Roac	Yes	No	Unbelted	No	No	No	No	No	Yes	No	No	No	No		RD_UNKN	Not Interse	No	No	Yes	No	5. Hampto	114	114. City o	7-Local (J,(	3-Two-Way	Urban	NonVDOT	5	3. City or T	Hampton F	HAMP	S-VA114NP	GREENFIELD AVE S		0.02			-76.3778	37.05132
210895098	2021	3/18/2021 5:00	845	8:45	A	A	0	1	0	0	1	0	1	1	12. Ped	PED	Pedestrian	5. Rain	2. Daylight	Day	2. Wet	Wet	10. Interse	1. Straight	2. Blacktop	1. No Defe	2. Two-Wa	4. Four App	6. Traffic L	1. Yes - Wo	2. No			3. No	19. Ped	1. On Roac	No	No	Belted	No	No	No	No	No	Yes	No	No	Yes	No		NOT_RD	VDOT Inter	No	No	Yes	No	5. Hampto	114	114. City o	4-Minor Ar	3-Two-Way	Urban	NonVDOT	5	3. City or T	Hampton F	HAMP	S-VA114PR	KING ST N		0.41	1068631	47.34	-76.3472	37.03602
210895106	2021	3/25/2021 5:00	1718	17:18	O	PDO	0	0	0	0	0	0	0	2	1. Rear End	RE	No	1. No Adve	2. Daylight	Day	1. Dry	Dry	8. Non-Inte	1. Straight	1. Concret	1. No Defe	4. One-Wa	1. Not at In	9. One Wa	1. Yes - Wo	2. No			3. No	20. Motor V	1. On Roac	No	No	Belted	No	No	No	No	No	No	No	No	No	Yes	20	NOT_RD	Not Interse	No	No	Yes	No	5. Hampto	114	114. City o	1-Interstat	4-Two-Way	Urban	VDOT Inter	5	1. State Hv	Hampton F	HAMP	R-VA	IS00064EB		269.06			-76.3215	37.007
210905073	2021	3/23/2021 5:00	553	5:53	O	PDO	0	0	0	0	0	0	0	2	1. Rear End	RE	No	1. No Adve	4. Darknes	Night	1. Dry	Dry	8. Non-Inte	1. Straight	2. Blacktop	1. No Defe	3. Two-Wa	1. Not at In	6. Traffic L	1. Yes - Wo	2. No			3. No	20. Motor V	1. On Roac	No	No	Belted	No	No	No	No	Yes	No	No	No	No	Yes	30	NOT_RD	Not Interse	No	No	Yes	Yes	5. Hampto	114	114. City o	1-Interstat	4-Two-Way	Urban	VDOT Inter	5	1. State Hv	Hampton F	HAMP	R-VA	IS00064WB		271.22			-76.3015	36.98356
210905075	2021	3/25/2021 5:00	1706	17:06	C	C	0	0	0	1	1	0	0	2	16. Other	OTHR	No	1. No Adve	2. Daylight	Day	1. Dry	Dry	1. Main-Lir	1. Straight	2. Blacktop	1. No Defe	3. Two-Wa	1. Not at In	6. Traffic L	1. Yes - Wo	2. No			3. No	20. Motor V	1. On Roac	No	No	Belted	No	No	No	No	No	Yes	No	No	No	No		NOT_RD	Not Interse	No	No	Yes	No	5. Hampto	114	114. City o	5-Major Cc	3-Two-Way	Urban	NonVDOT	5	3. City or T	Hampton F	HAMP	S-VA114PR	POWHATAN PKWY		0.92	253568	274.66	-76.3823	37.01048
210905076	2021	3/25/2021 5:00	1529	15:29	C	C	0	0	0	2	2	0	0	2	16. Other	OTHR	No	1. No Adve	2. Daylight	Day	1. Dry	Dry	1. Main-Lir	1. Straight	2. Blacktop	1. No Defe	2. Two-Wa	1. Not at In	6. Traffic L	1. Yes - Wo	2. No			3. No	20. Motor V	1. On Roac	No	No	Belted	No	No	No	No	No	No	No	No	No	No		NOT_RD	Not Interse	No	No	Yes	No	5. Hampto	114	114. City o	5-Major Cc	4-Two-Way	Urban	NonVDOT	5	3. City or T	Hampton F	HAMP	S-VA114NP	POWHATAN PKWY		1.21	253177	395.29	-76.3856	37.01396
240435200	2024	2/10/2024 5:00	1042	10:42	O	PDO	0	0	0	0	0	0	0	2	1. Rear End	RE	No	1. No Adve	2. Daylight	Day	1. Dry	Dry	9. Within Ir	1. Straight	2. Blacktop	1. No Defe	3. Two-Wa	4. Four App	3. Traffic S	1. Yes - Wo	2. No			3. No	20. Motor V	1. On Roac	No	No	Belted	No	Yes	No	No	No	No	No	No	No	No		NOT_RD	Urban Inte	No	No	Yes	No	5. Hampto	114	114. City o	4-Minor Ar	3-Two-Way	Urban	NonVDOT	5	3. City or T	Hampton F	HAMP	S-VA114PR	LASALLE AVE		1.73	253088	92.39	-76.363	37.02753
210905087	2021	3/29/2021 5:00	2130	21:30	O	PDO	0	0	0	0	0	0	0	2	2. Angle	ANG	No	1. No Adve	4. Darknes	Night	1. Dry	Dry	10. Interse	1. Straight	2. Blacktop	1. No Defe	1. Two-Wa	4. Four App	3. Traffic S	1. Yes - Wo	2. No			3. No	20. Motor V	1. On Roac	No	No	Belted	No	No	No	No	No	No	No	No	No	Yes	5	NOT_RD	Urban Inte	No	Yes	Yes	Yes	5. Hampto	114	114. City o	5-Major Cc	4-Two-Way	Urban	NonVDOT	5	3. City or T	Hampton F	HAMP	R-VA	SR00143SB		3.75	253010	18.34	-76.3527	37.01997
210905099	2021	3/31/2021 5:00	538	5:38	B	B	0	0	1	0	1	0	0	4	1. Rear End	RE	No	1. No Adve	4. Darknes	Night	1. Dry	Dry	8. Non-Inte	1. Straight	2. Blacktop	1. No Defe	3. Two-Wa	1. Not at In	6. Traffic L	1. Yes - Wo	2. No			3. No	20. Motor V	1. On Roac	No	No	Belted	No	No	No	No	No	No	No	No	No	Yes	53	NOT_RD	Not Interse	No	No	Yes	Yes	5. Hampto	114	114. City o	1-Interstat	4-Two-Way	Urban	VDOT Inter	5	1. State Hv	Hampton F	HAMP	R-VA	IS00064EB		269.29			-76.3203	37.00373
210905112	2021	3/27/2021 5:00	453	4:53	A	A	0	1	0	0	1	0	0	2	1. Rear End	RE	No	1. No Adve	4. Darknes	Night	1. Dry	Dry	8. Non-Inte	1. Straight	1. Concret	1. No Defe	3. Two-Wa	1. Not at In	6. Traffic L	1. Yes - Wo	2. No			3. No	20. Motor V	1. On Roac	No	No	Unbelted	No	Yes	No	No	No	No	No	No	No	Yes	5	NOT_RD	Not Interse	No	No	Yes	Yes	5. Hampto	114	114. City o	1-Interstat	4-Two-Way	Urban	VDOT Inter	5	1. State Hv	Hampton F	HAMP	R-VA	IS00064EB		269.13			-76.3211	37.00605
210905118	2021	3/26/2021 5:00	1245	12:45	O	PDO	0	0	0	0	0	0	0	2	1. Rear End	RE	No	1. No Adve	2. Daylight	Day	1. Dry	Dry	8. Non-Inte	3. Grade -	1. Concret	1. No Defe	4. One-Wa	1. Not at In	9. One Wa	1. Yes - Wo	2. No			3. No	20. Motor V	1. On Roac	No	No	Belted	No	No	No	No	No	No	No	No	No	Yes	5	NOT_RD	Not Interse	No	No	Yes	No	5. Hampto	114	114. City o	1-Interstat	4-Two-Way	Urban	VDOT Inter	5	1. State Hv	Hampton F	HAMP	R-VA	IS00064EB		271.1			-76.3023	36.98316
210905123	2021	3/29/2021 5:00	546	5:46	B	B	0	0	1	0	1	0	0	4	1. Rear End	RE	No	1. No Adve	2. Daylight	Day	1. Dry	Dry	8. Non-Inte	1. Straight	2. Blacktop	1. No Defe	3. Two-Wa	1. Not at In	6. Traffic L	1. Yes - Wo	2. No			3. No	20. Motor V	1. On Roac	No	No	Belted	No	No	No	No	No	No	No	No	No	Yes	10	NOT_RD	Not Interse	No	No	Yes	No	5. Hampto	114	114. City o	1-Interstat	4-Two-Way	Urban	VDOT Inter	5	1. State Hv	Hampton F	HAMP	R-VA	IS00064EB		270.06			-76.313	36.99472
210905124	2021	3/31/2021 5:00	805	8:05	B	B	0	0	1	0	1	0	0	2	4. Sideswipe - Same Direction	SSS	No	1. No Adve	2. Daylight	Day	1. Dry	Dry	8. Non-Inte	1. Straight	1. Concret	1. No Defe	3. Two-Wa	1. Not at In	6. Traffic L	1. Yes - Wo	2. No			3. No	20. Motor V	1. On Roac	No	No	Belted	No	No	No	No	No	No	No	No	No	No		NOT_RD	Not Interse	No	No	Yes	No	5. Hampto	114	114. City o	1-Interstat	4-Two-Way	Urban	VDOT Inter	5	1. State Hv	Hampton F	HAMP	R-VA	IS00064WB		260.81			-76.4339	37.06966
210905126	2021	3/30/2021 5:00	1140	11:40	O	PDO	0	0	0	0	0	0	0	2	4. Sideswipe - Same Direction	SSS	No	1. No Adve	2. Daylight	Day	1. Dry	Dry	1. Main-Lir	1. Straight	2. Blacktop	1. No Defe	3. Two-Wa	1. Not at In	6. Traffic L	1. Yes - Wo	2. No			3. No	20. Motor V	1. On Roac	No	No	Belted	No	Yes	No	No	No	Yes	Yes	No	No	No		NOT_RD	Not Interse	No	No	Yes	No	5. Hampto	114	114. City o	1-Interstat	4-Two-Way	Urban	VDOT Inter	5	1. State Hv	Hampton F	HAMP	R-VA	IS00064EB		264.71			-76.3818	37.03268
210905191	2021	3/31/2021 5:00	1240	12:40	O	PDO	0	0	0	0	0	0	0	2	1. Rear End	RE	No	1. No Adve	2. Daylight	Day	1. Dry	Dry	5. On Entra	2. Curve - L	2. Blacktop	1. No Defe	3. Two-Wa	1. Not at In	6. Traffic L	1. Yes - Wo	2. No			3. No	20. Motor V	1. On Roac	No	No	Belted	No	No	No	No	No	No	No	No	No	Yes	10	NOT_RD	Not Interse	No	No	Yes	No	5. Hampto	114	114. City o	1-Interstat	1-One-Way	Urban	VDOT Seco	5	1. State Hv	Hampton F	HAMP	S-VA114NP	HAMPTON ROADS CENTER PKWY	RMP00	0.5			-76.42	37.06111
210915034	2021	4/1/2021 5:00	26	00:26	O	PDO	0	0	0	0	0	0	0	2	1. Rear End	RE	No	1. No Adve	4. Darknes	Night	1. Dry	Dry	8. Non-Inte	1. Straight	1. Concret	1. No Defe	3. Two-Wa	1. Not at In	6. Traffic L	1. Yes - Wo	2. No			3. No	20. Motor V	1. On Roac	No	No	Belted	No	No	No	No	No	Yes	No	No	No	No		NOT_RD	Not Interse	No	No	Yes	Yes	5. Hampto	114	114. City o	1-Interstat	4-Two-Way	Urban	VDOT Inter	5	1. State Hv	Hampton F	HAMP	R-VA	IS00664EB		1.98			-76.3966	37.01078
210915063	2021	3/31/2021 5:00	730	7:30	O	PDO	0	0	0	0	0	0	0	2	4. Sideswipe - Same Direction	SSS	No	1. No Adve	2. Daylight	Day	1. Dry	Dry	8. Non-Inte	1. Straight	1. Concret	1. No Defe	3. Two-Wa	1. Not at In	6. Traffic L	1. Yes - Wo	2. No			3. No	20. Motor V	1. On Roac	No	No	Belted	No	No	No	No	No	No	Yes	No	No	No		NOT_RD	Not Interse	No	No	Yes	No	5. Hampto	114	114. City o	1-Interstat	4-Two-Way	Urban	VDOT Inter	5	1. State Hv	Hampton F	HAMP	R-VA	IS00064EB		262.1			-76.4141	37.05671
210915149	2021	3/29/2021 5:00	532	5:32	O	PDO	0	0	0	0	0	0	0	3	1. Rear End	RE	No	1. No Adve	1. Dawn	Day	1. Dry	Dry	8. Non-Inte	3. Grade -	1. Concret	1. No Defe	4. One-Wa	1. Not at In	6. Traffic L	1. Yes - Wo	2. No			3. No	20. Motor V	1. On Roac	No	No	Belted	No	No	No	No	No	No	No	No	No	No		NOT_RD	Not Interse	No	Yes	Yes	No	5. Hampto	114	114. City o	1-Interstat	4-Two-Way	Urban	VDOT Inter	5	1. State Hv	Hampton F	HAMP	R-VA	IS00064EB		269.17			-76.321	37.00556
210915169	2021	3/27/2021 5:00	1937	19:37	O	PDO	0	0	0	0	0	0	0	2	1. Rear End	RE	No	5. Rain	4. Darknes	Night	2. Wet	Wet	8. Non-Inte	1. Straight	1. Concret	1. No Defe	3. Two-Wa	1. Not at In	6. Traffic L	1. Yes - Wo	2. No			3. No	20. Motor V	1. On Roac	No	No	Belted	No	No	No	No	No	No	No	No	No	No		NOT_RD	Not Interse	No	Yes	Yes	Yes	5. Hampto	114	114. City o	1-Interstat	4-Two-Way	Urban	VDOT Inter	5	1. State Hv	Hampton F	HAMP	R-VA	IS00064EB		268.88			-76.3224	37.0097
210915185	2021	3/31/2021 5:00	2156	21:56	O	PDO	0	0	0	0	0	0	0	1	9. Fixed Object - Off Road	FOOR	No	1. No Adve	4. Darknes	Night	1. Dry	Dry	8. Non-Inte	1. Straight	1. Concret	1. No Defe	3. Two-Wa	1. Not at In	6. Traffic L	1. Yes - Wo	2. No			3. No	11. Jersey	2. Shoulde	No	No	Belted	No	No	No	No	No	No	No	No	No	Yes	10	RD_RIGHT	Not Interse	No	No	Yes	Yes	5. Hampto	114	114. City o	1-Interstat	4-Two-Way	Urban	VDOT Inter	5	1. State Hv	Hampton F	HAMP	R-VA	IS00064EB		268.39			-76.3274	37.01619
210915216	2021	3/31/2021 5:00	1806	18:06	O	PDO	0	0	0	0	0	0	0	1	6. Fixed Object in Road	FOIR	No	5. Rain	2. Daylight	Day	2. Wet	Wet	8. Non-Inte	2. Curve - L	1. Concret	1. No Defe	3. Two-Wa	1. Not at In	6. Traffic L	1. Yes - Wo	2. No			3. No	11. Jersey	3. Median	No	No	Belted	No	No	No	No	No	No	No	No	No	Yes	10	RD_LEFT	Not Interse	No	Yes	Yes	No	5. Hampto	114	114. City o	1-Interstat	4-Two-Way	Urban	VDOT Inter	5	1. State Hv	Hampton F	HAMP	R-VA	IS00064WB		263.98			-76.3921	37.03824
210915250	2021	3/29/2021 5:00	208	2:08	O	PDO	0	0	0	0	0	0	0	2	4. Sideswipe - Same Direction	SSS	No	1. No Adve	4. Darknes	Night	1. Dry	Dry	8. Non-Inte	3. Grade -	1. Concret	1. No Defe	3. Two-Wa	1. Not at In	6. Traffic L	1. Yes - Wo	2. No			3. No	20. Motor V	1. On Roac	No	No	Belted	No	Yes	No	No	No	Yes	No	No	No	Yes	5	NOT_RD	Not Interse	No	No	Yes	Yes	5. Hampto	114	114. City o	1-Interstat	4-Two-Way	Urban	VDOT Inter	5	1. State Hv	Hampton F	HAMP	R-VA	IS00064EB		263.54			-76.3968	37.04216
210915255	2021	3/29/2021 5:00	546	5:46	O	PDO	0	0	0	0	0	0	0	3	1. Rear End	RE	No	1. No Adve	4. Darknes	Night	1. Dry	Dry	8. Non-Inte	3. Grade -	2. Blacktop	1. No Defe	3. Two-Wa	1. Not at In	6. Traffic L	1. Yes - Wo	2. No			3. No	20. Motor V	1. On Roac	No	No	Belted	No	No	No	No	No	No	No	No	No	No		NOT_RD	Not Interse	No	No	Yes	Yes	5. Hampto	114	114. City o	1-Interstat	4-Two-Way	Urban	VDOT Inter	5	1. State Hv	Hampton F	HAMP	R-VA	IS00064EB		269.68			-76.3169	36.99892
210925250	2021	4/1/2021 5:00	730	7:30	O	PDO	0	0	0	0	0	0	0	5	1. Rear End	RE	No	1. No Adve	2. Daylight	Day	1. Dry	Dry	8. Non-Inte	1. Straight	2. Blacktop	1. No Defe	4. One-Wa	1. Not at In	6. Traffic L	1. Yes - Wo	2. No			3. No	20. Motor V	1. On Roac	No	No	Belted	No	No	No	No	No	No	Yes	No	No	No		NOT_RD	Not Interse	No	No	Yes	No	5. Hampto	114	114. City o	1-Interstat	4-Two-Way	Urban	VDOT Inter	5	1. State Hv	Hampton F	HAMP	R-VA	IS00064EB		269.33			-76.3201	37.00311
210935064	2021	4/2/2021 5:00	1115	11:15	O	PDO	0	0	0	0	0	0	0	2	1. Rear End	RE	No	1. No Adve	2. Daylight	Day	1. Dry	Dry	1. Main-Lir	1. Straight	2. Blacktop	1. No Defe	3. Two-Wa	1. Not at In	6. Traffic L	1. Yes - Wo	2. No			3. No	20. Motor V	1. On Roac	No	No	Belted	No	No	No	No	No	No	No	No	No	No		NOT_RD	Not Interse	No	No	Yes	No	5. Hampto	114	114. City o	1-Interstat	4-Two-Way	Urban	VDOT Inter	5	1. State Hv	Hampton F	HAMP	R-VA	IS00664WB		2.95			-76.4059	37.00085
210935083	2021	3/31/2021 5:00	1645	16:45	O	PDO	0	0	0	0	0	0	0	1	9. Fixed Object - Off Road	FOOR	No	1. No Adve	2. Daylight	Day	1. Dry	Dry	1. Main-Lir	1. Straight	2. Blacktop	1. No Defe	2. Two-Wa	1. Not at In	6. Traffic L	1. Yes - Wo	2. No			3. No	11. Jersey	1. On Roac	No	No	Belted	No	No	No	No	No	No	No	No	No	No		RD_LEFT	Not Interse	No	No	Yes	No	5. Hampto	114	114. City o	1-Interstat	4-Two-Way	Urban	VDOT Inter	5	1. State Hv	Hampton F	HAMP	R-VA	IS00064WB		265.63			-76.3658	37.03263
210935169	2021	4/2/2021 5:00	1806	18:06	B	B	0	0	1	0	1	0	0	1	9. Fixed Object - Off Road	FOOR	No	1. No Adve	2. Daylight	Day	1. Dry	Dry	8. Non-Inte	1. Straight	1. Concret	1. No Defe	3. Two-Wa	1. Not at In	6. Traffic L	1. Yes - Wo	2. No			3. No	11. Jersey	1. On Roac	No	No	Belted	No	No	No	No	Yes	No	No	No	No	Yes	15	RD_UNKN	Not Interse	No	No	Yes	No	5. Hampto	114	114. City o	1-Interstat	4-Two-Way	Urban	VDOT Inter	5	1. State Hv	Hampton F	HAMP	R-VA	IS00064EB		261.82			-76.4189	37.05996
210945009	2021	3/31/2021 5:00	417	4:17	A	A	0	2	0	0	2	0	0	2	4. Sideswipe - Same Direction	SSS	No	1. No Adve	4. Darknes	Night	1. Dry	Dry	8. Non-Inte	1. Straight	1. Concret	1. No Defe	3. Two-Wa	1. Not at In	6. Traffic L	1. Yes - Wo	2. No			3. No	20. Motor V	1. On Roac	No	No	Unbelted	No	Yes	No	No	No	No	No	No	No	No		NOT_RD	Not Interse	No	No	Yes	Yes	5. Hampto	114	114. City o	1-Interstat	4-Two-Way	Urban	VDOT Inter	5	1. State Hv	Hampton F	HAMP	R-VA	IS00064EB		259.53			-76.4498	37.07994
210945059	2021	3/31/2021 5:00	1743	17:43	B	B	0	0	1	0	1	0	0	3	1. Rear End	RE	No	5. Rain	2. Daylight	Day	2. Wet	Wet	8. Non-Inte	3. Grade -	2. Blacktop	1. No Defe	3. Two-Wa	1. Not at In	6. Traffic L	1. Yes - Wo	2. No			3. No	20. Motor V	1. On Roac	No	No	Belted	No	No	No	No	No	No	No	No	No	Yes	53	NOT_RD	Not Interse	No	No	Yes	No	5. Hampto	114	114. City o	1-Interstat	4-Two-Way	Urban	VDOT Inter	5	1. State Hv	Hampton F	HAMP	R-VA	IS00064EB		267.44			-76.3335	37.02882
210945072	2021	4/1/2021 5:00	745	7:45	O	PDO	0	0	0	0	0	0	0	4	1. Rear End	RE	No	5. Rain	2. Daylight	Day	2. Wet	Wet	8. Non-Inte	3. Grade -	1. Concret	1. No Defe	3. Two-Wa	1. Not at In	6. Traffic L	1. Yes - Wo	2. No			3. No	20. Motor V	1. On Roac	No	No	Belted	No	Yes	No	No	No	No	No	No	No	Yes	15	NOT_RD	Not Interse	No	No	Yes	No	5. Hampto	114	114. City o	1-Interstat	4-Two-Way	Urban	VDOT Inter	5	1. State Hv	Hampton F	HAMP	R-VA	IS00064EB		269.3			-76.3203	37.00356
210945167	2021	4/4/2021 5:00	1200	12:00	O	PDO	0	0	0	0	0	0	0	2	1. Rear End	RE	No	1. No Adve	2. Daylight	Day	1. Dry	Dry	8. Non-Inte	3. Grade -	1. Concret	1. No Defe	4. One-Wa	1. Not at In	6. Traffic L	1. Yes - Wo	2. No			3. No	20. Motor V	1. On Roac	No	No	Belted	No	No	No	No	No	No	No	No	No	Yes	5	NOT_RD	Not Interse	No	Yes	Yes	No	5. Hampto	114	114. City o	1-Interstat	4-Two-Way	Urban	VDOT Inter	5	1. State Hv	Hampton F	HAMP	R-VA	IS00064WB		269.53			-76.319	37.0025
210955098	2021	4/5/2021 5:00	800	8:00	O	PDO	0	0	0	0	0	0	0	2	1. Rear End	RE	No	1. No Adve	2. Daylight	Day	1. Dry	Dry	8. Non-Inte	3. Grade -	1. Concret	1. No Defe	3. Two-Wa	1. Not at In	6. Traffic L	1. Yes - Wo	2. No			3. No	20. Motor V	1. On Roac	No	No	Belted	No	No	No	No	No	No	No	No	No	Yes	45	NOT_RD	Not Interse	No	No	Yes	No	5. Hampto	114	114. City o	1-Interstat	4-Two-Way	Urban	VDOT Inter	5	1. State Hv	Hampton F	HAMP	R-VA	IS00064WB		268.96			-76.3223	37.01049
210955158	2021	3/29/2021 5:00	849	8:49	C	C	0	0	0	1	1	0	0	2	1. Rear End	RE	No	1. No Adve	4. Darknes	Night	1. Dry	Dry	1. Main-Lir	1. Straight	2. Blacktop	1. No Defe	3. Two-Wa	4. Four App	3. Traffic S	1. Yes - Wo	2. No			3. No	20. Motor V	1. On Roac	No	No	Belted	No	No	No	No	No	Yes	No	No	No	No		NOT_RD	Urban Inte	No	No	Yes	Yes	5. Hampto	114	114. City o	5-Major Cc	3-Two-Way	Urban	NonVDOT	5	3. City or T	Hampton F	HAMP	S-VA114NP	WHEALTON RD		0.02	253131	142.51	-76.4339	37.02504
170615108	2017	2/20/2017 5:00	1430	14:30	O	PDO	0	0	0	0	0	0	0	2	2. Angle	ANG	No	1. No Adve	2. Daylight	Day	1. Dry	Dry	1. Main-Lir	1. Straight	2. Blacktop	1. No Defe	2. Two-Wa	4. Four App	3. Traffic S	1. Yes - Wo	2. No			3. No	20. Motor V	1. On Roac	No	No	Belted	No	No	No	No	No	No	No	No	No	No		NOT_RD	VDOT Inter	No	No	Yes	No	5. Hampto	114	114. City o	4-Minor Ar	3-Two-Way	Urban	NonVDOT	5	3. City or T	Hampton F	HAMP	S-VA114NP	BIG BETHEL RD		3.15	1073167	34.5	-76.4278	37.05742
210955161	2021	4/1/2021 5:00	1719	17:19	C	C	0	0	0	1	1	0	0	2	1. Rear End	RE	No	1. No Adve	2. Daylight	Day	1. Dry	Dry	1. Main-Lir	1. Straight	2. Blacktop	1. No Defe	3. Two-Wa	1. Not at In	6. Traffic L	1. Yes - Wo	2. No			3. No	20. Motor V	1. On Roac	No	No	Belted	No	No	No	No	No	No	No	No	No	No		NOT_RD	Urban Inte	No	No	Yes	No	5. Hampto	114	114. City o	3-Principal	4-Two-Way	Urban	NonVDOT	5	3. City or T	Hampton F	HAMP	R-VA	US00258WB		62.28	253136	97.84	-76.4014	37.03902
210955162	2021	3/25/2021 5:00	1757	17:57	C	C	0	0	0	3	3	0	0	2	2. Angle	ANG	No	1. No Adve	2. Daylight	Day	1. Dry	Dry	9. Within Ir	1. Straight	2. Blacktop	1. No Defe	1. Two-Wa	2. Two App	6. Traffic L	1. Yes - Wo	2. No			3. No	20. Motor V	1. On Roac	No	No	Belted	No	No	No	No	No	No	No	No	No	No		NOT_RD	Urban Inte	No	No	Yes	No	5. Hampto	114	114. City o	3-Principal	4-Two-Way	Urban	NonVDOT	5	3. City or T	Hampton F	HAMP	R-VA	US00258WB		61.24	1073835	45.39	-76.418	37.0327
210955200	2021	4/2/2021 5:00	1918	19:18	O	PDO	0	0	0	0	0	0	0	1	9. Fixed Object - Off Road	FOOR	No	1. No Adve	2. Daylight	Day	1. Dry	Dry	8. Non-Inte	1. Straight	2. Blacktop	1. No Defe	1. Two-Wa	1. Not at In	1. No Traffi	6. No Traffi	2. No			3. No	3. Utility P	1. On Roac	Yes	No	Belted	No	No	No	No	No	No	No	No	No	No		RD_UNKN	Not Interse	No	Yes	Yes	No	5. Hampto	114	114. City o	7-Local (J,(	3-Two-Way	Urban	NonVDOT	5	3. City or T	Hampton F	HAMP	S-VA114NP	WHITAKER AVE		0.24			-76.3037	37.03907
210955230	2021	4/2/2021 5:00	945	9:45	A	A	0	2	0	0	2	0	0	2	2. Angle	ANG	No	1. No Adve	2. Daylight	Day	1. Dry	Dry	1. Main-Lir	1. Straight	2. Blacktop	1. No Defe	1. Two-Wa	4. Four App	3. Traffic S	1. Yes - Wo	2. No			3. No	20. Motor V	1. On Roac	No	No	Belted	No	No	No	No	No	No	No	No	No	No		NOT_RD	Urban Inte	No	Yes	Yes	No	5. Hampto	114	114. City o	3-Principal	4-Two-Way	Urban	NonVDOT	5	3. City or T	Hampton F	HAMP	R-VA	US00258EB		63.25	754225	10.86	-76.3841	37.04254
183405100	2018	12/6/2018 5:00	520	5:20	O	PDO	0	0	0	0	0	0	0	1	9. Fixed Object - Off Road	FOOR	No	1. No Adve	4. Darknes	Night	4. Icy	Wet	1. Main-Lir	10. On/Off	1. Concret	7. Slick Pa	4. One-Wa	1. Not at In	6. Traffic L	1. Yes - Wo	2. No			3. No	5. Guard R	1. On Roac	No	No	Belted	No	No	No	No	Yes	No	No	No	No	Yes	15	NOT_RD	Not Interse	No	No	Yes	Yes	5. Hampto	114	114. City o	1-Interstat	4-Two-Way	Urban	VDOT Prim	5	1. State Hv	Hampton F	HAMP	R-VA	SR00134EB		7.43			-76.4049	37.05445
210965015	2021	4/4/2021 5:00	300	3:00	K	K	1	0	0	0	0	0	0	1	9. Fixed Object - Off Road	FOOR	No	1. No Adve	4. Darknes	Night	1. Dry	Dry	8. Non-Inte	1. Straight	2. Blacktop	1. No Defe	3. Two-Wa	1. Not at In	6. Traffic L	1. Yes - Wo	2. No			3. No	30. Overtu	4. Roadsid	No	No	Unbelted	No	No	No	No	No	No	No	No	No	Yes	30	RD_RIGHT	Not Interse	No	Yes	Yes	Yes	5. Hampto	114	114. City o	1-Interstat	4-Two-Way	Urban	VDOT Inter	5	1. State Hv	Hampton F	HAMP	R-VA	IS00064EB		262.8			-76.4053	37.05005
172865151	2017	10/12/2017 5:00	1926	19:26	O	PDO	0	0	0	0	0	0	0	2	2. Angle	ANG	No	1. No Adve	4. Darknes	Night	1. Dry	Dry	10. Interse	1. Straight	2. Blacktop	1. No Defe	3. Two-Wa	4. Four App	3. Traffic S	1. Yes - Wo	2. No			3. No	20. Motor V	1. On Roac	No	No	Belted	No	No	No	No	No	No	No	No	No	No		NOT_RD	VDOT Inter	Yes	Yes	Yes	Yes	5. Hampto	114	114. City o	4-Minor Ar	3-Two-Way	Urban	NonVDOT	5	3. City or T	Hampton F	HAMP	S-VA114PR	BIG BETHEL RD		3.15	1073167	58.72	-76.4277	37.05738
210965085	2021	4/2/2021 5:00	1312	13:12	C	C	0	0	0	2	2	0	0	2	2. Angle	ANG	No	1. No Adve	2. Daylight	Day	1. Dry	Dry	1. Main-Lir	1. Straight	2. Blacktop	1. No Defe	3. Two-Wa	2. Two App	3. Traffic S	1. Yes - Wo	2. No			3. No	20. Motor V	1. On Roac	No	No	Belted	No	No	No	No	No	No	No	No	No	No		NOT_RD	Urban Inte	No	No	Yes	No	5. Hampto	114	114. City o	7-Local (J,(	3-Two-Way	Urban	NonVDOT	5	3. City or T	Hampton F	HAMP	S-VA114PR	TODDS LN		2.74	253136	223.19	-76.4021	37.03922
180515160	2018	2/12/2018 5:00	2105	21:05	C	C	0	0	0	2	2	0	0	2	2. Angle	ANG	No	1. No Adve	4. Darknes	Night	1. Dry	Dry	10. Interse	1. Straight	1. Concret	1. No Defe	1. Two-Wa	4. Four App	3. Traffic S	1. Yes - Wo	2. No			3. No	20. Motor V	1. On Roac	No	No	Belted	No	No	No	No	No	No	No	No	No	No		NOT_RD	VDOT Inter	No	No	Yes	Yes	5. Hampto	114	114. City o	4-Minor Ar	3-Two-Way	Urban	NonVDOT	5	3. City or T	Hampton F	HAMP	S-VA114PR	BIG BETHEL RD		3.15	1073167	48.72	-76.4277	37.05743
210965087	2021	4/1/2021 5:00	2043	20:43	C	C	0	0	0	2	2	0	0	2	1. Rear End	RE	No	1. No Adve	4. Darknes	Night	1. Dry	Dry	10. Interse	1. Straight	2. Blacktop	1. No Defe	3. Two-Wa	3. Three Ap	6. Traffic L	1. Yes - Wo	2. No			3. No	20. Motor V	1. On Roac	No	No	Belted	No	Yes	No	No	No	No	No	No	No	No		NOT_RD	Urban Inte	No	No	Yes	Yes	5. Hampto	114	114. City o	3-Principal	4-Two-Way	Urban	NonVDOT	5	3. City or T	Hampton F	HAMP	R-VA	US00258WB		63.16	1091131	47.08	-76.3857	37.04234
210965088	2021	4/4/2021 5:00	151	1:51	C	C	0	0	0	1	1	0	0	2	6. Fixed Object in Road	FOIR	No	1. No Adve	4. Darknes	Night	1. Dry	Dry	8. Non-Inte	1. Straight	2. Blacktop	1. No Defe	1. Two-Wa	1. Not at In	1. No Traffi	6. No Traffi	2. No			3. No	6. Parked V	1. On Roac	Yes	No	Belted	No	No	No	No	No	No	No	No	No	No		RD_UNKN	Not Interse	No	No	Yes	Yes	5. Hampto	114	114. City o	7-Local (J,(	3-Two-Way	Urban	NonVDOT	5	3. City or T	Hampton F	HAMP	S-VA114PR	MORGAN DR		0.25			-76.3174	37.03849
210965089	2021	3/25/2021 5:00	1954	19:54	C	C	0	0	0	2	2	0	0	2	2. Angle	ANG	No	1. No Adve	4. Darknes	Night	1. Dry	Dry	9. Within Ir	1. Straight	2. Blacktop	1. No Defe	2. Two-Wa	4. Four App	8. Yield Sig	1. Yes - Wo	2. No			3. No	20. Motor V	1. On Roac	No	No	Belted	No	No	No	No	No	No	No	No	No	No		NOT_RD	Urban Inte	No	No	Yes	Yes	5. Hampto	114	114. City o	3-Principal	4-Two-Way	Urban	NonVDOT	5	3. City or T	Hampton F	HAMP	R-VA	US00258WB		59.79	253129	71.75	-76.4397	37.02181
171815429	2017	5/22/2017 5:00	1333	13:33	C	C	0	0	0	1	1	0	0	2	1. Rear End	RE	No	1. No Adve	2. Daylight	Day	1. Dry	Dry	9. Within Ir	1. Straight	2. Blacktop	1. No Defe	3. Two-Wa	4. Four App	3. Traffic S	1. Yes - Wo	2. No			3. No	20. Motor V	1. On Roac	No	No	Belted	No	No	No	No	No	No	No	No	No	No		NOT_RD	Urban Inte	No	No	Yes	No	5. Hampto	114	114. City o	5-Major Cc	4-Two-Way	Urban	NonVDOT	5	3. City or T	Hampton F	HAMP	R-VA	SR00143SB		3.76	253010	57.65	-76.3528	37.01999
210965093	2021	3/31/2021 5:00	933	9:33	O	PDO	0	0	0	0	0	0	0	2	4. Sideswipe - Same Direction	SSS	No	1. No Adve	2. Daylight	Day	1. Dry	Dry	1. Main-Lir	1. Straight	2. Blacktop	1. No Defe	4. One-Wa	4. Four App	6. Traffic L	1. Yes - Wo	2. No			3. No	20. Motor V	1. On Roac	No	No	Belted	No	No	No	No	No	No	No	No	No	No		NOT_RD	Urban Inte	No	No	Yes	No	5. Hampto	114	114. City o	7-Local (J,(	3-Two-Way	Urban	NonVDOT	5	3. City or T	Hampton F	HAMP	S-VA114PR	TODDS LN		2.77	253136	89.74	-76.4018	37.03897
210965094	2021	4/3/2021 5:00	2205	22:05	C	C	0	0	0	1	1	0	0	3	1. Rear End	RE	No	1. No Adve	1. Dawn	Day	1. Dry	Dry	8. Non-Inte	1. Straight	2. Blacktop	1. No Defe	4. One-Wa	1. Not at In	8. Yield Sig	1. Yes - Wo	2. No			3. No	6. Parked V	1. On Roac	No	No	Unbelted	No	No	No	No	No	Yes	No	No	No	Yes	35	RD_UNKN	Not Interse	No	No	Yes	No	5. Hampto	114	114. City o	7-Local (J,(	1-One-Way	Urban	NonVDOT	5	3. City or T	Hampton F	HAMP	S-VA114NP	BURNS ST		0.03			-76.3541	37.00772
210965095	2021	3/30/2021 5:00	1747	17:47	C	C	0	0	0	1	1	0	0	2	1. Rear End	RE	No	1. No Adve	2. Daylight	Day	1. Dry	Dry	1. Main-Lir	1. Straight	2. Blacktop	1. No Defe	2. Two-Wa	2. Two App	6. Traffic L	1. Yes - Wo	2. No			3. No	20. Motor V	1. On Roac	No	No	Belted	No	No	No	No	No	No	No	No	No	No		NOT_RD	VDOT Inter	No	No	Yes	No	5. Hampto	114	114. City o	3-Principal	4-Two-Way	Urban	NonVDOT	5	3. City or T	Hampton F	HAMP	R-VA	US00258EB		62.42	50659	57.11	-76.3985	37.03946
210965096	2021	3/16/2021 5:00	1555	15:55	C	C	0	0	0	2	2	0	0	2	16. Other	OTHR	No	5. Rain	2. Daylight	Day	2. Wet	Wet	9. Within Ir	1. Straight	2. Blacktop	1. No Defe	3. Two-Wa	2. Two App	4. Stop Sig	1. Yes - Wo	2. No			3. No	20. Motor V	1. On Roac	No	No	Belted	No	No	No	No	No	No	No	No	No	No		NOT_RD	VDOT Inter	Yes	No	Yes	No	5. Hampto	114	114. City o	5-Major Cc	3-Two-Way	Urban	NonVDOT	5	3. City or T	Hampton F	HAMP	S-VA114NP	BACK RIVER RD		0.24	253409	47.11	-76.3565	37.02459
243025328	2024	6/4/2024 5:00	844	8:44	C	C	0	0	0	9	9	0	0	2	4. Sideswipe - Same Direction	SSS	No	1. No Adve	2. Daylight	Day	1. Dry	Dry	10. Interse	1. Straight	2. Blacktop	1. No Defe	2. Two-Wa	4. Four App	6. Traffic L	1. Yes - Wo	2. No			3. No	20. Motor V	1. On Roac	No	No	Belted	No	No	No	No	No	Yes	Yes	No	No	No		NOT_RD	Urban Inte	No	No	Yes	No	5. Hampto	114	114. City o	4-Minor Ar	4-Two-Way	Urban	NonVDOT	5	3. City or T	Hampton F	HAMP	S-VA114NP	LASALLE AVE		1.73	253088	130.43	-76.363	37.02763
182485115	2018	8/30/2018 5:00	2133	21:33	C	C	0	0	0	1	1	0	0	2	1. Rear End	RE	No	5. Rain	4. Darknes	Night	2. Wet	Wet	10. Interse	1. Straight	2. Blacktop	1. No Defe	2. Two-Wa	3. Three Ap	3. Traffic S	2. Yes - Wo	2. No			3. No	20. Motor V	1. On Roac	No	No	Belted	No	No	No	No	No	No	No	No	No	No		NOT_RD	Urban Inte	No	No	Yes	Yes	5. Hampto	114	114. City o	4-Minor Ar	3-Two-Way	Urban	NonVDOT	5	3. City or T	Hampton F	HAMP	R-VA	SR00169SB		5.23	253114	62.61	-76.3177	37.05906
210965109	2021	3/31/2021 5:00	2338	23:38	O	PDO	0	0	0	0	0	0	0	3	1. Rear End	RE	No	1. No Adve	4. Darknes	Night	2. Wet	Wet	8. Non-Inte	1. Straight	2. Blacktop	1. No Defe	1. Two-Wa	1. Not at In	1. No Traffi	6. No Traffi	2. No			3. No	6. Parked V	4. Roadsid	No	No	Belted	No	Yes	No	No	No	Yes	No	No	No	Yes	15	RD_UNKN	Not Interse	No	Yes	Yes	Yes	5. Hampto	114	114. City o	7-Local (J,(	3-Two-Way	Urban	NonVDOT	5	3. City or T	Hampton F	HAMP	S-VA114PR	GRIMES RD		0.78			-76.3162	37.04888
210965110	2021	4/1/2021 5:00	953	9:53	C	C	0	0	0	1	1	0	0	2	4. Sideswipe - Same Direction	SSS	No	1. No Adve	2. Daylight	Day	1. Dry	Dry	10. Interse	1. Straight	2. Blacktop	1. No Defe	3. Two-Wa	4. Four App	3. Traffic S	1. Yes - Wo	2. No			3. No	20. Motor V	1. On Roac	No	No	Belted	No	No	No	No	No	No	No	No	No	No		NOT_RD	Urban Inte	No	No	Yes	No	5. Hampto	114	114. City o	3-Principal	4-Two-Way	Urban	NonVDOT	5	3. City or T	Hampton F	HAMP	R-VA	US00258EB		62.95	754224	183.83	-76.3891	37.04146
210965111	2021	4/1/2021 5:00	1853	18:53	C	C	0	0	0	2	2	0	0	2	4. Sideswipe - Same Direction	SSS	No	1. No Adve	3. Dusk	Day	1. Dry	Dry	1. Main-Lir	1. Straight	2. Blacktop	1. No Defe	1. Two-Wa	1. Not at In	1. No Traffi	6. No Traffi	2. No			3. No	6. Parked V	1. On Roac	No	No	Belted	No	No	No	No	No	No	No	No	No	Yes	5	NOT_RD	Not Interse	Yes	No	Yes	No	5. Hampto	114	114. City o	7-Local (J,6)		Urban	NonVDOT	5	3. City or T	Hampton F	HAMP	S-VA114PR	OLD POINT AVE		0.22			-76.3284	37.03122
210965112	2021	3/23/2021 5:00	1143	11:43	C	C	0	0	0	1	1	0	0	2	2. Angle	ANG	No	1. No Adve	2. Daylight	Day	1. Dry	Dry	10. Interse	1. Straight	2. Blacktop	1. No Defe	2. Two-Wa	4. Four App	3. Traffic S	1. Yes - Wo	1. Yes	3. Activity	3. Work on	3. No	20. Motor V	1. On Roac	No	No	Belted	No	No	No	No	No	Yes	No	No	No	No		NOT_RD	Urban Inte	Yes	No	Yes	No	5. Hampto	114	114. City o	3-Principal	4-Two-Way	Urban	NonVDOT	5	3. City or T	Hampton F	HAMP	R-VA	US00258WB		60.07	253130	69.57	-76.4356	37.02384
182995111	2018	10/24/2018 5:00	2212	22:12	A	A	0	2	0	1	3	0	0	3	1. Rear End	RE	No	1. No Adve	4. Darknes	Night	1. Dry	Dry	1. Main-Lir	1. Straight	2. Blacktop	1. No Defe	1. Two-Wa	4. Four App	3. Traffic S	1. Yes - Wo	2. No			3. No	20. Motor V	1. On Roac	No	No	Belted	No	Yes	No	No	No	No	No	No	No	No		NOT_RD	Urban Inte	Yes	No	Yes	Yes	5. Hampto	114	114. City o	4-Minor Ar	3-Two-Way	Urban	NonVDOT	5	3. City or T	Hampton F	HAMP	S-VA114PR	ABERDEEN RD		1.5	253287	25.1	-76.4038	37.01871
210965115	2021	4/2/2021 5:00	1518	15:18	O	PDO	0	0	0	0	0	0	0	2	2. Angle	ANG	No	1. No Adve	2. Daylight	Day	1. Dry	Dry	9. Within Ir	1. Straight	2. Blacktop	1. No Defe	3. Two-Wa	3. Three Ap	6. Traffic L	1. Yes - Wo	2. No			3. No	20. Motor V	1. On Roac	No	No	Belted	No	No	No	No	No	No	No	No	No	No		NOT_RD	VDOT Inter	No	No	Yes	No	5. Hampto	114	114. City o	3-Principal	4-Two-Way	Urban	NonVDOT	5	3. City or T	Hampton F	HAMP	R-VA	US00258WB		62.4	50659	247.98	-76.3994	37.03942
220315330	2022	1/20/2022 5:00	1427	14:27	O	PDO	0	0	0	0	0	0	0	1	8. Non-Collision	NC	No	5. Rain	2. Daylight	Day	2. Wet	Wet	1. Main-Lir	1. Straight	2. Blacktop	1. No Defe	3. Two-Wa	1. Not at In	6. Traffic L	1. Yes - Wo	2. No			3. No	2. Trees	1. On Roac	No	No	Belted	No	No	No	No	No	No	No	No	No	No		RD_RIGHT	Not Interse	No	No	Yes	No	5. Hampto	114	114. City o	1-Interstat	4-Two-Way	Urban	VDOT Prim	5	1. State Hv	Hampton F	HAMP	R-VA	SR00134EB		7.43			-76.4049	37.05451
242685054	2024	9/20/2024 5:00	1606	16:06	O	PDO	0	0	0	0	0	0	0	2	4. Sideswipe - Same Direction	SSS	No	1. No Adve	2. Daylight	Day	1. Dry	Dry	5. On Entra	3. Grade -	2. Blacktop	1. No Defe	4. One-Wa	1. Not at In	6. Traffic L	1. Yes - Wo	2. No			3. No	20. Motor V	1. On Roac	No	No	Belted	No	No	No	No	No	No	No	No	No	No		NOT_RD	Not Interse	No	No	Yes	No	5. Hampto	114	114. City o	1-Interstat	4-Two-Way	Urban	VDOT Prim	5	1. State Hv	Hampton F	HAMP	R-VA	SR00134EB		7.43			-76.4049	37.0545
210965120	2021	3/27/2021 5:00	1633	16:33	C	C	0	0	0	3	3	0	0	2	1. Rear End	RE	No	1. No Adve	2. Daylight	Day	1. Dry	Dry	10. Interse	1. Straight	2. Blacktop	1. No Defe	2. Two-Wa	4. Four App	3. Traffic S	1. Yes - Wo	2. No			3. No	20. Motor V	1. On Roac	No	No	Belted	No	No	No	No	No	No	No	No	No	No		NOT_RD	Urban Inte	No	Yes	Yes	No	5. Hampto	114	114. City o	3-Principal	4-Two-Way	Urban	NonVDOT	5	3. City or T	Hampton F	HAMP	R-VA	US00258EB		62.97	754224	115.13	-76.3888	37.04151
210965122	2021	3/30/2021 5:00	1311	13:11	C	C	0	0	0	3	3	0	0	2	4. Sideswipe - Same Direction	SSS	No	1. No Adve	2. Daylight	Day	1. Dry	Dry	10. Interse	1. Straight	1. Concret	1. No Defe	2. Two-Wa	4. Four App	6. Traffic L	1. Yes - Wo	2. No			3. No	20. Motor V	1. On Roac	No	No	Belted	No	No	No	No	No	No	No	No	No	No		NOT_RD	Urban Inte	No	No	Yes	No	5. Hampto	114	114. City o	7-Local (J,(	3-Two-Way	Urban	NonVDOT	5	3. City or T	Hampton F	HAMP	S-VA114PR	COLISEUM DR		1.15	253076	96.98	-76.3905	37.0465
210965123	2021	3/31/2021 5:00	944	9:44	O	PDO	0	0	0	0	0	0	0	2	4. Sideswipe - Same Direction	SSS	No	1. No Adve	2. Daylight	Day	1. Dry	Dry	10. Interse	1. Straight	2. Blacktop	1. No Defe	3. Two-Wa	4. Four App	3. Traffic S	1. Yes - Wo	2. No			3. No	20. Motor V	1. On Roac	No	No	Belted	No	No	No	No	No	No	No	No	No	No		NOT_RD	Urban Inte	No	No	Yes	No	5. Hampto	114	114. City o	3-Principal	4-Two-Way	Urban	NonVDOT	5	3. City or T	Hampton F	HAMP	R-VA	US00258WB		63	754224	60.08	-76.3886	37.04172
243195106	2024	11/13/2024 5:00	839	8:39	C	C	0	0	0	1	1	0	0	2	4. Sideswipe - Same Direction	SSS	No	1. No Adve	2. Daylight	Day	1. Dry	Dry	10. Interse	1. Straight	2. Blacktop	1. No Defe	1. Two-Wa	4. Four App	6. Traffic L	1. Yes - Wo	2. No			3. No	20. Motor V	1. On Roac	No	No	Belted	No	No	No	No	No	No	No	No	No	No		NOT_RD	Urban Inte	No	No	Yes	No	5. Hampto	114	114. City o	4-Minor Ar	3-Two-Way	Urban	NonVDOT	5	3. City or T	Hampton F	HAMP	S-VA114PR	LASALLE AVE		1.73	253088	88.51	-76.363	37.02752
210965327	2021	4/4/2021 5:00	620	6:20	B	B	0	0	1	0	1	0	0	1	9. Fixed Object - Off Road	FOOR	No	1. No Adve	1. Dawn	Day	1. Dry	Dry	8. Non-Inte	1. Straight	1. Concret	1. No Defe	3. Two-Wa	1. Not at In	6. Traffic L	1. Yes - Wo	2. No			3. No	37. Equipn	1. On Roac	No	No	Belted	No	No	No	No	Yes	No	No	No	No	No		RD_UNKN	Not Interse	No	No	Yes	No	5. Hampto	114	114. City o	1-Interstat	4-Two-Way	Urban	VDOT Inter	5	1. State Hv	Hampton F	HAMP	R-VA	IS00064WB		265.67			-76.3646	37.03293
210965390	2021	4/6/2021 5:00	1543	15:43	O	PDO	0	0	0	0	0	0	0	2	1. Rear End	RE	No	1. No Adve	2. Daylight	Day	1. Dry	Dry	8. Non-Inte	1. Straight	2. Blacktop	1. No Defe	3. Two-Wa	1. Not at In	6. Traffic L	2. Yes - Wo	2. No			3. No	20. Motor V	1. On Roac	No	No	Belted	No	No	No	No	No	No	No	No	No	Yes	40	NOT_RD	Not Interse	Yes	No	Yes	No	5. Hampto	114	114. City o	1-Interstat	4-Two-Way	Urban	VDOT Inter	5	1. State Hv	Hampton F	HAMP	R-VA	IS00064EB		264.86			-76.377	37.03178
210965419	2021	3/17/2021 5:00	608	6:08	O	PDO	0	0	0	0	0	0	0	2	1. Rear End	RE	No	1. No Adve	4. Darknes	Night	1. Dry	Dry	8. Non-Inte	3. Grade -	2. Blacktop	1. No Defe	3. Two-Wa	1. Not at In	6. Traffic L	1. Yes - Wo	2. No			3. No	20. Motor V	1. On Roac	No	No	Belted	No	No	No	No	No	No	No	No	No	Yes	5	NOT_RD	Not Interse	No	No	Yes	Yes	5. Hampto	114	114. City o	1-Interstat	4-Two-Way	Urban	VDOT Inter	5	1. State Hv	Hampton F	HAMP	R-VA	IS00064EB		271.08			-76.3024	36.98336
210975105	2021	4/7/2021 5:00	652	6:52	O	PDO	0	0	0	0	0	0	0	2	1. Rear End	RE	No	1. No Adve	2. Daylight	Day	1. Dry	Dry	8. Non-Inte	1. Straight	2. Blacktop	1. No Defe	3. Two-Wa	1. Not at In	6. Traffic L	1. Yes - Wo	2. No			3. No	20. Motor V	1. On Roac	No	No	Belted	No	No	No	No	No	No	No	No	No	Yes	20	NOT_RD	Not Interse	No	No	Yes	No	5. Hampto	114	114. City o	1-Interstat	4-Two-Way	Urban	VDOT Inter	5	1. State Hv	Hampton F	HAMP	R-VA	IS00064EB		267.56			-76.3322	37.02718
210975116	2021	3/29/2021 5:00	654	6:54	O	PDO	0	0	0	0	0	0	0	1	16. Other	OTHR	No	1. No Adve	7. Unknow	Day	1. Dry	Dry	1. Main-Lir	1. Straight	2. Blacktop	1. No Defe	1. Two-Wa	1. Not at In	1. No Traffi	6. No Traffi	2. No			3. No	14. Ditch	4. Roadsid	No	No	Belted	No	No	No	No	No	Yes	No	No	No	Yes	10	RD_RIGHT	Not Interse	No	No	Yes	No	5. Hampto	114	114. City o	7-Local (J,(	3-Two-Way	Urban	NonVDOT	5	3. City or T	Hampton F	HAMP	S-VA114NP	POCAHONTAS PL		0.82			-76.3845	37.01144
193305106	2019	11/22/2019 5:00	2320	23:20	A	A	0	1	4	1	6	0	0	2	3. Head On	HO	No	1. No Adve	4. Darknes	Night	1. Dry	Dry	9. Within Ir	1. Straight	2. Blacktop	1. No Defe	1. Two-Wa	4. Four App	3. Traffic S	1. Yes - Wo	2. No			3. No	20. Motor V	1. On Roac	No	No	Unbelted	No	Yes	No	No	No	No	No	No	No	No		NOT_RD	Urban Inte	No	No	Yes	Yes	5. Hampto	114	114. City o	4-Minor Ar	3-Two-Way	Urban	NonVDOT	5	3. City or T	Hampton F	HAMP	S-VA114PR	ABERDEEN RD		1.51	253287	0	-76.4038	37.01878
210975119	2021	3/25/2021 5:00	1603	16:03	C	C	0	0	0	1	1	0	0	1	9. Fixed Object - Off Road	FOOR	No	1. No Adve	2. Daylight	Day	1. Dry	Dry	10. Interse	1. Straight	2. Blacktop	1. No Defe	1. Two-Wa	4. Four App	3. Traffic S	1. Yes - Wo	2. No			3. No	3. Utility P	1. On Roac	Yes	No	Belted	No	No	No	No	No	No	No	No	No	Yes	30	NOT_RD	Urban Inte	No	No	Yes	No	5. Hampto	114	114. City o	4-Minor Ar	3-Two-Way	Urban	NonVDOT	5	3. City or T	Hampton F	HAMP	R-VA	SR00351EB		7.57	253169	65.05	-76.3142	37.03789
182555325	2018	9/8/2018 5:00	1151	11:51	C	C	0	0	0	1	1	0	0	3	1. Rear End	RE	No	1. No Adve	2. Daylight	Day	1. Dry	Dry	10. Interse	1. Straight	2. Blacktop	1. No Defe	3. Two-Wa	4. Four App	3. Traffic S	1. Yes - Wo	2. No			3. No	20. Motor V	1. On Roac	No	No	Belted	No	Yes	No	No	No	No	No	No	No	No		NOT_RD	VDOT Inter	No	No	Yes	No	5. Hampto	114	114. City o	4-Minor Ar	3-Two-Way	Urban	NonVDOT	5	3. City or T	Hampton F	HAMP	S-VA114PR	BIG BETHEL RD		3.15	1073167	55.13	-76.4277	37.0574
230975148	2023	4/3/2023 5:00	2241	22:41	O	PDO	0	0	0	0	0	0	0	1	16. Other	OTHR	No	1. No Adve	4. Darknes	Night	1. Dry	Dry	1. Main-Lir	9. Other	2. Blacktop	1. No Defe	3. Two-Wa	1. Not at In	1. No Traffi	6. No Traffi	2. No			3. No	12. Buildin	9. Outside	No	No	Belted	No	No	No	No	No	Yes	No	No	No	Yes	30	RD_RIGHT	Not Interse	No	No	Yes	Yes	5. Hampto	114	114. City o	4-Minor Ar	4-Two-Way	Urban	NonVDOT	5	3. City or T	Hampton F	HAMP	R-VA	SR00415EB		1.09			-76.3902	37.02684
210975127	2021	3/31/2021 5:00	1612	16:12	A	A	0	2	0	0	2	0	0	2	2. Angle	ANG	No	1. No Adve	2. Daylight	Day	1. Dry	Dry	9. Within Ir	1. Straight	2. Blacktop	1. No Defe	1. Two-Wa	4. Four App	1. No Traffi	6. No Traffi	2. No			3. No	20. Motor V	1. On Roac	No	No	Belted	No	No	No	No	No	No	No	No	No	No		NOT_RD	Urban Inte	Yes	No	Yes	No	5. Hampto	114	114. City o	7-Local (J,(	3-Two-Way	Urban	NonVDOT	5	3. City or T	Hampton F	HAMP	S-VA114PR	LONDONSHIRE TER		0.17			-76.4208	37.04748
191195181	2019	4/27/2019 5:00	1836	18:36	O	PDO	0	0	0	0	0	0	0	2	16. Other	OTHR	No	1. No Adve	2. Daylight	Day	1. Dry	Dry	9. Within Ir	1. Straight	2. Blacktop	1. No Defe	3. Two-Wa	4. Four App	3. Traffic S	1. Yes - Wo	2. No			3. No	20. Motor V	1. On Roac	No	No	Belted	No	No	No	No	No	No	No	No	No	No		NOT_RD	VDOT Inter	No	No	Yes	No	5. Hampto	114	114. City o	4-Minor Ar	3-Two-Way	Urban	NonVDOT	5	3. City or T	Hampton F	HAMP	S-VA114PR	BIG BETHEL RD		3.15	1073167	51.81	-76.4277	37.05741
210975129	2021	3/31/2021 5:00	1234	12:34	C	C	0	0	0	1	1	0	0	1	9. Fixed Object - Off Road	FOOR	No	1. No Adve	2. Daylight	Day	1. Dry	Dry	10. Interse	1. Straight	2. Blacktop	1. No Defe	2. Two-Wa	4. Four App	4. Stop Sig	1. Yes - Wo	2. No			3. No	2. Trees	1. On Roac	No	No	Unbelted	No	Yes	Yes	No	No	No	No	No	No	No		NOT_RD	Urban Inte	No	No	Yes	No	5. Hampto	114	114. City o	7-Local (J,(	3-Two-Way	Urban	NonVDOT	5	3. City or T	Hampton F	HAMP	S-VA114NP	FIRST ST S		0.13			-76.2918	37.04038
210975131	2021	4/6/2021 5:00	2003	20:03	C	C	0	0	0	1	1	0	0	1	10. Deer	DEER	No	1. No Adve	4. Darknes	Night	1. Dry	Dry	1. Main-Lir	1. Straight	2. Blacktop	1. No Defe	1. Two-Wa	1. Not at In	6. Traffic L	1. Yes - Wo	2. No			3. No	23. Animal	1. On Roac	No	Yes	Belted	No	No	No	No	No	No	No	No	No	No		NOT_RD	Not Interse	No	No	Yes	Yes	5. Hampto	114	114. City o	7-Local (J,(	3-Two-Way	Urban	NonVDOT	5	3. City or T	Hampton F	HAMP	S-VA114PR	HARRIS CREEK RD		1.3			-76.3146	37.07361
232865116	2023	6/30/2023 5:00	2154	21:54	A	A	0	1	0	0	1	0	0	1	10. Deer	DEER	No	1. No Adve	4. Darknes	Night	1. Dry	Dry	8. Non-Inte	1. Straight	2. Blacktop	1. No Defe	2. Two-Wa	1. Not at In	1. No Traffi	6. No Traffi	2. No			3. No	23. Animal	1. On Roac	No	Yes	Belted	No	No	No	No	No	No	No	No	No	No		NOT_RD	Not Interse	No	No	Yes	Yes	5. Hampto	114	114. City o	4-Minor Ar	4-Two-Way	Urban	NonVDOT	5	3. City or T	Hampton F	HAMP	R-VA	SR00415WB		1.09			-76.3902	37.02698
220955084	2022	3/28/2022 5:00	631	6:31	O	PDO	0	0	0	0	0	0	0	2	1. Rear End	RE	No	1. No Adve	2. Daylight	Day	1. Dry	Dry	11. Interse	1. Straight	2. Blacktop	1. No Defe	3. Two-Wa	4. Four App	3. Traffic S	1. Yes - Wo	2. No			3. No	20. Motor V	1. On Roac	No	No	Belted	No	Yes	No	No	No	No	No	No	No	No		NOT_RD	Urban Inte	No	No	Yes	No	5. Hampto	114	114. City o	4-Minor Ar	4-Two-Way	Urban	NonVDOT	5	3. City or T	Hampton F	HAMP	R-VA	US00060EB		273.34	718601	56.49	-76.35	37.02423
181835198	2018	6/29/2018 5:00	1326	13:26	C	C	0	0	0	1	1	0	0	3	1. Rear End	RE	No	1. No Adve	2. Daylight	Day	1. Dry	Dry	1. Main-Lir	3. Grade -	2. Blacktop	1. No Defe	3. Two-Wa	1. Not at In	1. No Traffi	6. No Traffi	2. No			3. No	20. Motor V	1. On Roac	No	No	Belted	No	No	No	No	No	No	No	No	No	No		NOT_RD	Not Interse	Yes	No	Yes	No	5. Hampto	114	114. City o	1-Interstat	4-Two-Way	Urban	VDOT Prim	5	1. State Hv	Hampton F	HAMP	R-VA	SR00134EB		7.46			-76.4052	37.05402
210975136	2021	3/24/2021 5:00	1630	16:30	O	PDO	0	0	0	0	0	0	0	2	9. Fixed Object - Off Road	FOOR	No	1. No Adve	7. Unknow	Day	1. Dry	Dry	13. Drivew	1. Straight	2. Blacktop	1. No Defe	1. Two-Wa	1. Not at In	1. No Traffi	6. No Traffi	2. No			3. No	20. Motor V	8. Off Roac	No	No	Belted	No	No	No	No	No	Yes	No	No	No	No		RD_UNKN	Not Interse	No	No	Yes	No	5. Hampto	114	114. City o	7-Local (J,6)		Urban	NonVDOT	5	3. City or T	Hampton F	HAMP	S-VA114PR	GARRIS DR		0.05			-76.3927	37.05111
243285175	2024	11/23/2024 5:00	557	5:57	B	B	0	0	1	0	1	0	0	1	8. Non-Collision	NC	No	1. No Adve	1. Dawn	Day	1. Dry	Dry	5. On Entra	1. Straight	2. Blacktop	1. No Defe	4. One-Wa	1. Not at In	9. One Wa	1. Yes - Wo	2. No			3. No	30. Overtu	1. On Roac	No	No	Belted	No	No	Yes	No	No	No	No	No	No	Yes	10	NOT_RD	Not Interse	No	No	Yes	No	5. Hampto	114	114. City o	1-Interstat	4-Two-Way	Urban	VDOT Prim	5	1. State Hv	Hampton F	HAMP	R-VA	SR00134EB		7.51			-76.4058	37.05334
210975157	2021	4/6/2021 5:00	1522	15:22	B	B	0	0	2	0	2	0	0	3	1. Rear End	RE	No	1. No Adve	2. Daylight	Day	1. Dry	Dry	8. Non-Inte	1. Straight	2. Blacktop	1. No Defe	3. Two-Wa	1. Not at In	6. Traffic L	1. Yes - Wo	2. No			3. No	20. Motor V	1. On Roac	No	No	Belted	No	No	No	No	No	No	No	No	No	No		NOT_RD	Not Interse	No	No	Yes	No	5. Hampto	114	114. City o	1-Interstat	4-Two-Way	Urban	VDOT Inter	5	1. State Hv	Hampton F	HAMP	R-VA	IS00064EB		266.59			-76.3479	37.03425
210975179	2021	3/29/2021 5:00	948	9:48	C	C	0	0	0	2	2	0	0	2	2. Angle	ANG	No	1. No Adve	2. Daylight	Day	1. Dry	Dry	10. Interse	1. Straight	2. Blacktop	1. No Defe	1. Two-Wa	3. Three Ap	1. No Traffi	6. No Traffi	2. No			3. No	20. Motor V	1. On Roac	No	No	Belted	No	No	No	No	No	No	No	No	No	No		NOT_RD	Urban Inte	No	Yes	Yes	No	5. Hampto	114	114. City o	5-Major Cc	3-Two-Way	Urban	NonVDOT	5	3. City or T	Hampton F	HAMP	S-VA114NP	E LITTLE BACK RIVER RD		1.83			-76.3245	37.069
210765098	2021	3/16/2021 5:00	1906	19:06	O	PDO	0	0	0	0	0	0	0	1	9. Fixed Object - Off Road	FOOR	No	4. Mist	3. Dusk	Day	2. Wet	Wet	8. Non-Inte	2. Curve - L	2. Blacktop	1. No Defe	1. Two-Wa	1. Not at In	6. Traffic L	1. Yes - Wo	2. No			3. No	3. Utility P	1. On Roac	No	No	Belted	No	No	No	No	No	No	No	No	No	Yes	5	NOT_RD	Urban Inte	No	Yes	Yes	No	5. Hampto	114	114. City o	4-Minor Ar	3-Two-Way	Urban	NonVDOT	5	3. City or T	Hampton F	HAMP	R-VA	SR00169NB		5.23	253114	42.04	-76.3177	37.05904
210985127	2021	2/21/2021 5:00	159	1:59	O	PDO	0	0	0	0	0	0	0	2	1. Rear End	RE	No	1. No Adve	4. Darknes	Night	1. Dry	Dry	8. Non-Inte	1. Straight	2. Blacktop	1. No Defe	1. Two-Wa	1. Not at In	1. No Traffi	6. No Traffi	2. No			3. No	6. Parked V	1. On Roac	No	No	Belted	No	No	No	No	No	No	No	No	No	Yes	5	RD_UNKN	Not Interse	No	No	Yes	Yes	5. Hampto	114	114. City o	7-Local (J,(	3-Two-Way	Urban	NonVDOT	5	3. City or T	Hampton F	HAMP	S-VA114NP	BANCROFT DR		0.22			-76.3156	37.04262
210985128	2021	4/2/2021 5:00	1431	14:31	C	C	0	0	0	2	2	0	0	2	16. Other	OTHR	No	1. No Adve	2. Daylight	Day	1. Dry	Dry	1. Main-Lir	1. Straight	2. Blacktop	1. No Defe	1. Two-Wa	2. Two App	1. No Traffi	6. No Traffi	2. No			3. No	20. Motor V	1. On Roac	No	No	Belted	No	No	No	No	No	No	No	No	No	No		NOT_RD	Not Interse	Yes	No	Yes	No	5. Hampto	114	114. City o	7-Local (J,(	3-Two-Way	Urban	NonVDOT	5	3. City or T	Hampton F	HAMP	S-VA114PR	QUEEN ST W		0.34			-76.3559	37.02599
240265206	2024	1/24/2024 5:00	941	9:41	A	A	0	2	0	0	2	0	2	1	12. Ped	PED	Pedestrian	1. No Adve	2. Daylight	Day	1. Dry	Dry	1. Main-Lir	2. Curve - L	2. Blacktop	1. No Defe	2. Two-Wa	2. Two App	6. Traffic L	1. Yes - Wo	2. No			3. No	19. Ped	1. On Roac	No	No	Belted	No	No	No	Yes	No	No	No	No	Yes	No		NOT_RD	Not Interse	No	No	Yes	No	5. Hampto	114	114. City o	4-Minor Ar	3-Two-Way	Urban	NonVDOT	5	3. City or T	Hampton F	HAMP	R-VA	SR00415EB		1.09			-76.3903	37.02689
210985131	2021	4/6/2021 5:00	1135	11:35	C	C	0	0	0	2	2	0	0	2	2. Angle	ANG	No	1. No Adve	2. Daylight	Day	1. Dry	Dry	1. Main-Lir	1. Straight	2. Blacktop	1. No Defe	1. Two-Wa	1. Not at In	6. Traffic L	1. Yes - Wo	2. No			3. No	20. Motor V	1. On Roac	No	No	Belted	No	Yes	No	No	No	No	No	No	No	No		NOT_RD	Not Interse	Yes	No	Yes	No	5. Hampto	114	114. City o	7-Local (J,(	3-Two-Way	Urban	NonVDOT	5	3. City or T	Hampton F	HAMP	S-VA114NP	HARDY CASH DR		0.42	1084139	251.89	-76.4005	37.05589
210985132	2021	4/7/2021 5:00	1232	12:32	C	C	0	0	0	2	2	0	0	2	2. Angle	ANG	No	1. No Adve	2. Daylight	Day	1. Dry	Dry	10. Interse	1. Straight	2. Blacktop	1. No Defe	3. Two-Wa	4. Four App	6. Traffic L	1. Yes - Wo	2. No			3. No	20. Motor V	1. On Roac	No	No	Belted	No	No	No	No	No	No	No	No	No	No		NOT_RD	Urban Inte	Yes	No	Yes	No	5. Hampto	114	114. City o	3-Principal	4-Two-Way	Urban	NonVDOT	5	3. City or T	Hampton F	HAMP	R-VA	US00258EB		61	253133	100.5	-76.4214	37.03084
210995088	2021	4/3/2021 5:00	1053	10:53	O	PDO	0	0	0	0	0	0	0	2	1. Rear End	RE	No	1. No Adve	2. Daylight	Day	1. Dry	Dry	1. Main-Lir	1. Straight	2. Blacktop	1. No Defe	1. Two-Wa	1. Not at In	6. Traffic L	1. Yes - Wo	2. No			3. No	20. Motor V	1. On Roac	No	No	Belted	No	No	No	No	No	No	No	No	No	No		NOT_RD	Not Interse	Yes	No	Yes	No	5. Hampto	114	114. City o	3-Principal	4-Two-Way	Urban	NonVDOT	5	3. City or T	Hampton F	HAMP	R-VA	US00258EB		63.48	253078	301.57	-76.3801	37.04337
210995089	2021	4/3/2021 5:00	1228	12:28	C	C	0	0	0	2	2	0	0	2	1. Rear End	RE	No	1. No Adve	2. Daylight	Day	1. Dry	Dry	1. Main-Lir	10. On/Off	1. Concret	1. No Defe	2. Two-Wa	2. Two App	8. Yield Sig	1. Yes - Wo	2. No			3. No	20. Motor V	1. On Roac	No	No	Belted	No	No	No	No	No	No	No	No	No	No		NOT_RD	Not Interse	Yes	No	No	No	5. Hampto	114	114. City o	1-Interstat	1-One-Way	Urban	VDOT Inter	5	1. State Hv	Hampton F	HAMP	R-VA	IS00064WB	RMP265.00B	0.16	253029	256.08	-76.3611	37.03445
210995090	2021	4/4/2021 5:00	1747	17:47	C	C	0	0	0	1	1	0	0	2	1. Rear End	RE	No	1. No Adve	2. Daylight	Day	1. Dry	Dry	10. Interse	1. Straight	1. Concret	1. No Defe	2. Two-Wa	4. Four App	3. Traffic S	1. Yes - Wo	2. No			3. No	20. Motor V	1. On Roac	No	No	Belted	No	No	No	No	No	No	No	No	No	No		NOT_RD	VDOT Inter	No	No	Yes	No	5. Hampto	114	114. City o	7-Local (J,(	3-Two-Way	Urban	NonVDOT	5	3. City or T	Hampton F	HAMP	S-VA114NP	WEAVER RD E		0.02	1072285	99.11	-76.4055	37.03203
170685108	2017	3/8/2017 5:00	746	7:46	C	C	0	0	0	1	1	0	0	2	1. Rear End	RE	No	5. Rain	2. Daylight	Day	2. Wet	Wet	10. Interse	1. Straight	1. Concret	1. No Defe	3. Two-Wa	4. Four App	3. Traffic S	1. Yes - Wo	2. No			3. No	20. Motor V	1. On Roac	No	No	Belted	No	No	No	No	No	No	No	No	No	No		NOT_RD	Urban Inte	No	No	Yes	No	5. Hampto	114	114. City o	4-Minor Ar	3-Two-Way	Urban	NonVDOT	5	3. City or T	Hampton F	HAMP	R-VA	SR00152WB		3.58	253071	188.49	-76.4035	37.04156
210995092	2021	4/6/2021 5:00	1622	16:22	C	C	0	0	0	1	1	0	0	2	2. Angle	ANG	No	1. No Adve	2. Daylight	Day	1. Dry	Dry	1. Main-Lir	1. Straight	2. Blacktop	1. No Defe	3. Two-Wa	1. Not at In	6. Traffic L	1. Yes - Wo	2. No			3. No	20. Motor V	1. On Roac	No	No	Belted	No	No	No	No	No	No	No	No	No	No		NOT_RD	Urban Inte	Yes	No	Yes	No	5. Hampto	114	114. City o	3-Principal	4-Two-Way	Urban	NonVDOT	5	3. City or T	Hampton F	HAMP	R-VA	US00258EB		66.83	253152	80.82	-76.3256	37.03341
210995098	2021	3/31/2021 5:00	1747	17:47	C	C	0	0	0	2	2	0	0	2	2. Angle	ANG	No	5. Rain	3. Dusk	Day	2. Wet	Wet	1. Main-Lir	1. Straight	2. Blacktop	1. No Defe	3. Two-Wa	1. Not at In	6. Traffic L	1. Yes - Wo	2. No			3. No	20. Motor V	1. On Roac	No	No	Belted	No	No	No	No	No	No	No	No	No	No		NOT_RD	VDOT Inter	No	Yes	Yes	No	5. Hampto	114	114. City o	3-Principal	4-Two-Way	Urban	NonVDOT	5	3. City or T	Hampton F	HAMP	R-VA	US00258WB		62.84	1091129	34.69	-76.3905	37.04135
243525595	2024	12/11/2024 5:00	1445	14:45	C	C	0	0	0	1	1	0	0	2	8. Non-Collision	NC	No	5. Rain	2. Daylight	Day	2. Wet	Wet	9. Within Ir	1. Straight	2. Blacktop	1. No Defe	1. Two-Wa	4. Four App	3. Traffic S	1. Yes - Wo	2. No			3. No	28. Ran Of	1. On Roac	No	No	Belted	No	No	No	No	No	Yes	No	No	No	No		NOT_RD	Urban Inte	No	No	Yes	No	5. Hampto	114	114. City o	4-Minor Ar	3-Two-Way	Urban	NonVDOT	5	3. City or T	Hampton F	HAMP	S-VA114PR	LASALLE AVE		1.73	253088	105.37	-76.363	37.02756
210995100	2021	4/8/2021 5:00	1932	19:32	C	C	0	0	0	1	1	0	0	2	1. Rear End	RE	No	1. No Adve	3. Dusk	Day	1. Dry	Dry	10. Interse	1. Straight	2. Blacktop	1. No Defe	2. Two-Wa	4. Four App	4. Stop Sig	1. Yes - Wo	2. No			3. No	20. Motor V	1. On Roac	No	No	Belted	No	Yes	No	No	No	No	No	No	No	No		NOT_RD	Urban Inte	Yes	No	Yes	No	5. Hampto	114	114. City o	5-Major Cc	3-Two-Way	Urban	NonVDOT	5	3. City or T	Hampton F	HAMP	S-VA114PR	E LITTLE BACK RIVER RD		1.97	253460	97.38	-76.3221	37.06873
210995102	2021	4/3/2021 5:00	325	3:25	O	PDO	0	0	0	0	0	0	0	2	6. Fixed Object in Road	FOIR	No	1. No Adve	4. Darknes	Night	1. Dry	Dry	1. Main-Lir	1. Straight	2. Blacktop	1. No Defe	3. Two-Wa	1. Not at In	1. No Traffi	6. No Traffi	2. No			3. No	6. Parked V	1. On Roac	No	No	Belted	No	No	No	No	No	Yes	No	No	No	No		RD_UNKN	Not Interse	No	No	Yes	Yes	5. Hampto	114	114. City of Hampton			Urban	NonVDOT	5	3. City or T	Hampton F	HAMP	S-VA114PR	GUILDFORD GRVE		0.04			-76.3334	37.05498
210995104	2021	4/7/2021 5:00	1954	19:54	C	C	0	0	0	2	2	0	0	2	1. Rear End	RE	No	1. No Adve	4. Darknes	Night	1. Dry	Dry	10. Interse	1. Straight	2. Blacktop	1. No Defe	3. Two-Wa	4. Four App	3. Traffic S	1. Yes - Wo	2. No			3. No	20. Motor V	1. On Roac	No	No	Belted	No	No	No	No	No	No	No	No	No	No		NOT_RD	Urban Inte	No	Yes	Yes	Yes	5. Hampto	114	114. City o	3-Principal	4-Two-Way	Urban	NonVDOT	5	3. City or T	Hampton F	HAMP	R-VA	US00258EB		61.8	253135	102.2	-76.4093	37.03687
210995110	2021	4/8/2021 5:00	920	9:20	O	PDO	0	0	0	0	0	0	0	2	4. Sideswipe - Same Direction	SSS	No	1. No Adve	2. Daylight	Day	1. Dry	Dry	8. Non-Inte	1. Straight	2. Blacktop	1. No Defe	3. Two-Wa	1. Not at In	6. Traffic L	1. Yes - Wo	2. No			3. No	20. Motor V	1. On Roac	No	No	Belted	No	No	No	No	No	No	No	No	No	Yes	5	NOT_RD	Not Interse	No	No	Yes	No	5. Hampto	114	114. City o	1-Interstat	4-Two-Way	Urban	VDOT Inter	5	1. State Hv	Hampton F	HAMP	R-VA	IS00064EB		265.51			-76.3653	37.03259
210995114	2021	4/5/2021 5:00	1635	16:35	O	PDO	0	0	0	0	0	0	0	2	2. Angle	ANG	No	1. No Adve	2. Daylight	Day	1. Dry	Dry	1. Main-Lir	1. Straight	2. Blacktop	1. No Defe	2. Two-Wa	1. Not at In	6. Traffic L	1. Yes - Wo	2. No			3. No	20. Motor V	1. On Roac	No	No	Belted	No	No	No	No	No	No	No	No	No	No		NOT_RD	VDOT Inter	No	Yes	Yes	No	5. Hampto	114	114. City o	3-Principal	4-Two-Way	Urban	NonVDOT	5	3. City or T	Hampton F	HAMP	R-VA	US00258EB		62.46	50659	118.35	-76.3982	37.03952
210995115	2021	4/6/2021 5:00	737	7:37	A	A	0	1	0	1	2	0	0	2	2. Angle	ANG	No	1. No Adve	2. Daylight	Day	1. Dry	Dry	10. Interse	1. Straight	2. Blacktop	1. No Defe	1. Two-Wa	4. Four App	3. Traffic S	1. Yes - Wo	2. No			3. No	20. Motor V	1. On Roac	No	No	Belted	No	No	No	No	No	No	Yes	No	No	No		NOT_RD	Urban Inte	No	No	Yes	No	5. Hampto	114	114. City o	5-Major Cc	4-Two-Way	Urban	NonVDOT	5	3. City or T	Hampton F	HAMP	R-VA	SR00351WB		1.87	253178	39.41	-76.4026	37.00154
210995116	2021	4/7/2021 5:00	1955	19:55	O	PDO	0	0	0	0	0	0	0	2	1. Rear End	RE	No	1. No Adve	4. Darknes	Night	1. Dry	Dry	1. Main-Lir	1. Straight	2. Blacktop	1. No Defe	2. Two-Wa	1. Not at In	6. Traffic L	1. Yes - Wo	2. No			3. No	20. Motor V	1. On Roac	No	No	Belted	No	No	No	No	No	No	No	No	No	No		NOT_RD	Not Interse	No	Yes	Yes	Yes	5. Hampto	114	114. City o	3-Principal	4-Two-Way	Urban	NonVDOT	5	3. City or T	Hampton F	HAMP	R-VA	US00258WB		59.78	253129	254.24	-76.4403	37.02153
210995162	2021	4/5/2021 5:00	1159	11:59	C	C	0	0	0	3	3	0	0	2	2. Angle	ANG	No	1. No Adve	2. Daylight	Day	1. Dry	Dry	9. Within Ir	1. Straight	2. Blacktop	1. No Defe	1. Two-Wa	4. Four App	1. No Traffi	6. No Traffi	2. No			3. No	20. Motor V	1. On Roac	No	No	Belted	No	No	No	No	No	No	No	No	No	No		NOT_RD	Urban Inte	No	Yes	Yes	No	5. Hampto	114	114. City o	7-Local (J,(	3-Two-Way	Urban	NonVDOT	5	3. City or T	Hampton F	HAMP	S-VA114NP	SACRAMENTO DR		0.33			-76.3792	37.06722
183445188	2018	12/7/2018 5:00	1240	12:40	O	PDO	0	0	0	0	0	0	0	1	9. Fixed Object - Off Road	FOOR	No	1. No Adve	2. Daylight	Day	1. Dry	Dry	1. Main-Lir	1. Straight	2. Blacktop	1. No Defe	3. Two-Wa	1. Not at In	6. Traffic L	1. Yes - Wo	2. No			3. No	2. Trees	4. Roadsid	No	No	Belted	No	No	No	No	No	No	No	No	No	No		NOT_RD	Urban Inte	No	No	Yes	No	5. Hampto	114	114. City o	4-Minor Ar	3-Two-Way	Urban	NonVDOT	5	3. City or T	Hampton F	HAMP	R-VA	SR00152EB		3.58	253071	104.01	-76.4037	37.04137
182395107	2018	8/25/2018 5:00	139	1:39	C	C	0	0	0	1	1	0	0	2	2. Angle	ANG	No	1. No Adve	4. Darknes	Night	1. Dry	Dry	10. Interse	1. Straight	2. Blacktop	1. No Defe	3. Two-Wa	4. Four App	3. Traffic S	1. Yes - Wo	2. No			3. No	20. Motor V	1. On Roac	No	No	Belted	No	No	No	No	No	Yes	No	No	No	No		NOT_RD	Urban Inte	No	No	Yes	Yes	5. Hampto	114	114. City o	4-Minor Ar	3-Two-Way	Urban	NonVDOT	5	3. City or T	Hampton F	HAMP	S-VA114PR	ARMISTEAD AVE N		3.38	716612	63.52	-76.3855	37.05953
210995175	2021	4/8/2021 5:00	1216	12:16	B	B	0	0	1	0	1	0	0	2	4. Sideswipe - Same Direction	SSS	No	1. No Adve	2. Daylight	Day	1. Dry	Dry	8. Non-Inte	1. Straight	2. Blacktop	1. No Defe	3. Two-Wa	1. Not at In	6. Traffic L	1. Yes - Wo	2. No			3. No	20. Motor V	1. On Roac	No	No	Belted	No	Yes	No	No	No	Yes	No	No	No	No		NOT_RD	Not Interse	No	Yes	Yes	No	5. Hampto	114	114. City o	1-Interstat	4-Two-Way	Urban	VDOT Inter	5	1. State Hv	Hampton F	HAMP	R-VA	IS00064EB		268.39			-76.3274	37.01623
210995284	2021	4/6/2021 5:00	1538	15:38	O	PDO	0	0	0	0	0	0	0	2	4. Sideswipe - Same Direction	SSS	No	1. No Adve	2. Daylight	Day	1. Dry	Dry	8. Non-Inte	3. Grade -	1. Concret	1. No Defe	3. Two-Wa	1. Not at In	6. Traffic L	1. Yes - Wo	2. No			3. No	20. Motor V	1. On Roac	No	No	Belted	No	No	No	No	No	No	No	No	No	Yes	15	NOT_RD	Not Interse	No	Yes	Yes	No	5. Hampto	114	114. City o	1-Interstat	4-Two-Way	Urban	VDOT Inter	5	1. State Hv	Hampton F	HAMP	R-VA	IS00064EB		266.58			-76.348	37.03426
211005007	2021	4/6/2021 5:00	1719	17:19	A	A	0	1	0	0	1	0	0	2	1. Rear End	RE	No	1. No Adve	2. Daylight	Day	1. Dry	Dry	8. Non-Inte	1. Straight	2. Blacktop	1. No Defe	3. Two-Wa	1. Not at In	6. Traffic L	1. Yes - Wo	2. No			3. No	20. Motor V	1. On Roac	Yes	No	Belted	No	No	No	No	No	No	No	No	No	No		NOT_RD	Not Interse	No	No	Yes	No	5. Hampto	114	114. City o	1-Interstat	4-Two-Way	Urban	VDOT Inter	5	1. State Hv	Hampton F	HAMP	R-VA	IS00064EB		266.21			-76.3548	37.03484
211005064	2021	4/8/2021 5:00	1020	10:20	B	B	0	0	1	0	1	0	0	1	9. Fixed Object - Off Road	FOOR	No	1. No Adve	2. Daylight	Day	1. Dry	Dry	8. Non-Inte	1. Straight	2. Blacktop	1. No Defe	3. Two-Wa	1. Not at In	6. Traffic L	1. Yes - Wo	2. No			3. No	11. Jersey	1. On Roac	No	No	Belted	No	No	No	No	No	No	No	No	No	No		RD_UNKN	Not Interse	No	No	Yes	No	5. Hampto	114	114. City o	1-Interstat	4-Two-Way	Urban	VDOT Inter	5	1. State Hv	Hampton F	HAMP	R-VA	IS00664EB		2.69			-76.4052	37.00212
211015062	2021	4/11/2021 5:00	549	5:49	O	PDO	0	0	0	0	0	0	0	2	9. Fixed Object - Off Road	FOOR	No	5. Rain	4. Darknes	Night	2. Wet	Wet	8. Non-Inte	1. Straight	2. Blacktop	1. No Defe	3. Two-Wa	1. Not at In	6. Traffic L	1. Yes - Wo	2. No			3. No	11. Jersey	1. On Roac	No	No	Belted	No	No	No	No	No	No	No	No	No	Yes	10	RD_UNKN	Not Interse	No	Yes	Yes	Yes	5. Hampto	114	114. City o	1-Interstat	4-Two-Way	Urban	VDOT Inter	5	1. State Hv	Hampton F	HAMP	R-VA	IS00664WB		1.4			-76.3852	37.01703
211015192	2021	4/9/2021 5:00	1700	17:00	O	PDO	0	0	0	0	0	0	0	1	9. Fixed Object - Off Road	FOOR	No	5. Rain	2. Daylight	Day	2. Wet	Wet	8. Non-Inte	10. On/Off	2. Blacktop	1. No Defe	3. Two-Wa	1. Not at In	6. Traffic L	1. Yes - Wo	2. No			3. No	11. Jersey	2. Shoulde	No	No	Belted	No	No	No	No	No	No	No	No	No	Yes	20	RD_RIGHT	Not Interse	No	No	Yes	No	5. Hampto	114	114. City o	1-Interstat	4-Two-Way	Urban	VDOT Inter	5	1. State Hv	Hampton F	HAMP	R-VA	IS00064WB		262.87			-76.4058	37.05084
211015231	2021	4/9/2021 5:00	1552	15:52	O	PDO	0	0	0	0	0	0	0	2	1. Rear End	RE	No	1. No Adve	2. Daylight	Day	1. Dry	Dry	8. Non-Inte	1. Straight	2. Blacktop	1. No Defe	3. Two-Wa	1. Not at In	6. Traffic L	1. Yes - Wo	2. No			3. No	20. Motor V	1. On Roac	No	No	Belted	No	No	No	No	No	No	No	No	No	No		NOT_RD	Not Interse	No	No	Yes	No	5. Hampto	114	114. City o	1-Interstat	4-Two-Way	Urban	VDOT Inter	5	1. State Hv	Hampton F	HAMP	R-VA	IS00064EB		266.48			-76.3498	37.03448
211025137	2021	3/26/2021 5:00	2206	22:06	O	PDO	0	0	0	0	0	0	0	2	3. Head On	HO	No	1. No Adve	4. Darknes	Night	1. Dry	Dry	10. Interse	1. Straight	1. Concret	1. No Defe	1. Two-Wa	4. Four App	4. Stop Sig	1. Yes - Wo	2. No			3. No	20. Motor V	1. On Roac	Yes	No	Belted	No	No	No	No	No	No	No	No	No	Yes	35	NOT_RD	Urban Inte	No	No	Yes	Yes	5. Hampto	114	114. City o	7-Local (J,(	3-Two-Way	Urban	NonVDOT	5	3. City or T	Hampton F	HAMP	S-VA114NP	HOPE ST N		0.05	1061846	37.59	-76.3173	37.02031
211025165	2021	4/12/2021 5:00	823	8:23	B	B	0	0	2	0	2	0	0	3	1. Rear End	RE	No	1. No Adve	2. Daylight	Day	1. Dry	Dry	8. Non-Inte	1. Straight	2. Blacktop	1. No Defe	3. Two-Wa	1. Not at In	6. Traffic L	1. Yes - Wo	2. No			3. No	20. Motor V	1. On Roac	No	No	Unbelted	No	No	No	No	No	No	No	No	No	No		NOT_RD	Not Interse	No	No	Yes	No	5. Hampto	114	114. City o	1-Interstat	4-Two-Way	Urban	VDOT Inter	5	1. State Hv	Hampton F	HAMP	R-VA	IS00064WB		269.4			-76.3198	37.00433
211025191	2021	4/12/2021 5:00	611	6:11	O	PDO	0	0	0	0	0	0	0	2	1. Rear End	RE	No	1. No Adve	2. Daylight	Day	1. Dry	Dry	8. Non-Inte	1. Straight	1. Concret	1. No Defe	3. Two-Wa	1. Not at In	6. Traffic L	1. Yes - Wo	2. No			3. No	20. Motor V	1. On Roac	No	No	Belted	No	No	No	No	No	Yes	No	No	No	No		NOT_RD	Not Interse	No	No	Yes	No	5. Hampto	114	114. City o	1-Interstat	4-Two-Way	Urban	VDOT Inter	5	1. State Hv	Hampton F	HAMP	R-VA	IS00064EB		267.52			-76.3326	37.02777
221105137	2022	1/4/2022 5:00	1450	14:50	C	C	0	0	0	1	1	0	0	2	1. Rear End	RE	No	1. No Adve	2. Daylight	Day	1. Dry	Dry	9. Within Ir	1. Straight	2. Blacktop	1. No Defe	2. Two-Wa	4. Four App	3. Traffic S	1. Yes - Wo	2. No			3. No	20. Motor V	1. On Roac	No	No	Belted	No	No	No	No	No	No	No	No	No	No		NOT_RD	Urban Inte	No	No	Yes	No	5. Hampto	114	114. City o	4-Minor Ar	4-Two-Way	Urban	NonVDOT	5	3. City or T	Hampton F	HAMP	R-VA	US00060EB		273.34	718601	62.13	-76.35	37.02424
211025238	2021	4/9/2021 5:00	2341	23:41	C	C	0	0	0	1	1	0	0	1	9. Fixed Object - Off Road	FOOR	No	1. No Adve	4. Darknes	Night	2. Wet	Wet	9. Within Ir	1. Straight	2. Blacktop	1. No Defe	1. Two-Wa	2. Two App	6. Traffic L	1. Yes - Wo	2. No			3. No	4. Fence O	4. Roadsid	No	No	Belted	No	No	No	No	No	No	No	No	No	No		NOT_RD	Urban Inte	No	No	Yes	Yes	5. Hampto	114	114. City o	5-Major Cc	3-Two-Way	Urban	NonVDOT	5	3. City or T	Hampton F	HAMP	S-VA114PR	OLD BUCKROE RD		1.22			-76.3084	37.03519
223495125	2022	12/13/2022 5:00	1854	18:54	C	C	0	0	0	1	1	0	0	2	2. Angle	ANG	No	1. No Adve	4. Darknes	Night	1. Dry	Dry	10. Interse	1. Straight	2. Blacktop	1. No Defe	3. Two-Wa	4. Four App	3. Traffic S	1. Yes - Wo	2. No			3. No	20. Motor V	1. On Roac	No	No	Belted	No	No	No	No	No	No	No	No	No	No		NOT_RD	Urban Inte	Yes	No	Yes	Yes	5. Hampto	114	114. City o	4-Minor Ar	4-Two-Way	Urban	NonVDOT	5	3. City or T	Hampton F	HAMP	R-VA	US00060WB		273.34	718601	79	-76.3501	37.02438
212455079	2021	8/29/2021 5:00	1918	19:18	O	PDO	0	0	0	0	0	0	0	2	4. Sideswipe - Same Direction	SSS	No	1. No Adve	3. Dusk	Day	1. Dry	Dry	10. Interse	2. Curve - L	2. Blacktop	1. No Defe	1. Two-Wa	3. Three Ap	6. Traffic L	1. Yes - Wo	2. No			3. No	20. Motor V	1. On Roac	No	No	Belted	No	No	No	No	No	No	No	No	No	No		NOT_RD	Urban Inte	No	No	Yes	No	5. Hampto	114	114. City o	4-Minor Ar	3-Two-Way	Urban	NonVDOT	5	3. City or T	Hampton F	HAMP	R-VA	SR00169NB		5.23	253114	83.09	-76.3178	37.05908
211025245	2021	4/9/2021 5:00	2027	20:27	C	C	0	0	0	2	2	0	0	2	5. Sideswipe - Opposite Direction	SSO	No	5. Rain	4. Darknes	Night	2. Wet	Wet	9. Within Ir	1. Straight	1. Concret	1. No Defe	1. Two-Wa	2. Two App	3. Traffic S	1. Yes - Wo	2. No			3. No	20. Motor V	1. On Roac	No	No	Belted	No	No	No	No	No	No	No	No	No	No		NOT_RD	Urban Inte	No	Yes	Yes	Yes	5. Hampto	114	114. City o	4-Minor Ar	3-Two-Way	Urban	NonVDOT	5	3. City or T	Hampton F	HAMP	S-VA114PR	RIP RAP RD		0.65	253030	0	-76.3558	37.03242
211025247	2021	4/10/2021 5:00	1650	16:50	A	A	0	1	0	0	1	0	0	1	8. Non-Collision	NC	No	1. No Adve	2. Daylight	Day	1. Dry	Dry	1. Main-Lir	1. Straight	2. Blacktop	1. No Defe	1. Two-Wa	1. Not at In	6. Traffic L	1. Yes - Wo	2. No			3. No	41. Non-Cc	1. On Roac	No	No	Belted	No	No	No	No	No	No	Yes	No	No	Yes	10	NOT_RD	Urban Inte	No	No	Yes	No	5. Hampto	114	114. City o	4-Minor Ar	3-Two-Way	Urban	NonVDOT	5	3. City or T	Hampton F	HAMP	R-VA	SR00351EB		3.76	253176	143.87	-76.3762	37.01872
232645185	2023	9/20/2023 5:00	750	7:50	O	PDO	0	0	0	0	0	0	0	2	4. Sideswipe - Same Direction	SSS	No	1. No Adve	2. Daylight	Day	1. Dry	Dry	8. Non-Inte	1. Straight	2. Blacktop	1. No Defe	4. One-Wa	1. Not at In	6. Traffic L	1. Yes - Wo	2. No			3. No	20. Motor V	1. On Roac	No	No	Belted	No	No	No	No	No	No	No	No	No	No		NOT_RD	Not Interse	No	No	Yes	No	5. Hampto	114	114. City o	1-Interstat	4-Two-Way	Urban	VDOT Prim	5	1. State Hv	Hampton F	HAMP	R-VA	SR00134EB		7.59			-76.4066	37.05222
211025281	2021	4/8/2021 5:00	1408	14:08	A	A	0	1	0	0	1	0	0	1	9. Fixed Object - Off Road	FOOR	No	1. No Adve	2. Daylight	Day	1. Dry	Dry	8. Non-Inte	4. Grade - (	1. Concret	1. No Defe	3. Two-Wa	1. Not at In	6. Traffic L	1. Yes - Wo	2. No			3. No	11. Jersey	1. On Roac	No	No	Unbelted	No	No	No	No	No	No	No	No	No	No		RD_LEFT	Not Interse	No	No	Yes	No	5. Hampto	114	114. City o	1-Interstat	4-Two-Way	Urban	VDOT Inter	5	1. State Hv	Hampton F	HAMP	R-VA	IS00064EB		264.42			-76.387	37.03462
211025282	2021	4/9/2021 5:00	1711	17:11	B	B	0	0	1	0	1	0	0	1	9. Fixed Object - Off Road	FOOR	No	5. Rain	2. Daylight	Day	2. Wet	Wet	5. On Entra	4. Grade - (	1. Concret	1. No Defe	3. Two-Wa	1. Not at In	6. Traffic L	1. Yes - Wo	2. No			3. No	11. Jersey	1. On Roac	No	No	Belted	No	No	No	No	No	No	No	No	No	No		RD_LEFT	Not Interse	No	No	No	No	5. Hampto	114	114. City o	1-Interstat	1-One-Way	Urban	VDOT Inter	5	1. State Hv	Hampton F	HAMP	R-VA	IS00064WB	RMP264.00A	0.15			-76.3737	37.03208
191895194	2019	7/3/2019 5:00	2051	20:51	C	C	0	0	0	2	2	0	0	2	4. Sideswipe - Same Direction	SSS	No	1. No Adve	4. Darknes	Night	1. Dry	Dry	1. Main-Lir	1. Straight	2. Blacktop	1. No Defe	1. Two-Wa	1. Not at In	1. No Traffi	6. No Traffi	2. No			3. No	20. Motor V	1. On Roac	No	No	Belted	No	No	No	No	No	No	No	No	No	No		NOT_RD	Urban Inte	No	Yes	Yes	Yes	5. Hampto	114	114. City o	4-Minor Ar	3-Two-Way	Urban	NonVDOT	5	3. City or T	Hampton F	HAMP	R-VA	SR00169SB		5.24	253114	116.33	-76.3179	37.05911
211035032	2021	4/9/2021 5:00	2230	22:30	C	C	0	0	0	4	4	0	0	2	16. Other	OTHR	No	5. Rain	4. Darknes	Night	2. Wet	Wet	1. Main-Lir	1. Straight	2. Blacktop	1. No Defe	3. Two-Wa	4. Four App	3. Traffic S	1. Yes - Wo	2. No			3. No	20. Motor V	1. On Roac	No	No	Belted	No	Yes	No	No	No	No	No	No	No	No		NOT_RD	Urban Inte	Yes	No	Yes	Yes	5. Hampto	114	114. City o	3-Principal	4-Two-Way	Urban	NonVDOT	5	3. City or T	Hampton F	HAMP	R-VA	US00258EB		63.25	754225	10.44	-76.3841	37.04255
180415073	2018	2/7/2018 5:00	1654	16:54	C	C	0	0	0	1	1	0	0	2	1. Rear End	RE	No	1. No Adve	2. Daylight	Day	1. Dry	Dry	1. Main-Lir	1. Straight	2. Blacktop	1. No Defe	2. Two-Wa	4. Four App	3. Traffic S	1. Yes - Wo	2. No			3. No	20. Motor V	1. On Roac	No	No	Belted	No	No	No	No	No	No	No	No	No	No		NOT_RD	Urban Inte	No	No	Yes	No	5. Hampto	114	114. City o	4-Minor Ar	3-Two-Way	Urban	NonVDOT	5	3. City or T	Hampton F	HAMP	S-VA114PR	LASALLE AVE		1.74	253088	173.92	-76.363	37.02775
211035038	2021	4/8/2021 5:00	1731	17:31	O	PDO	0	0	0	0	0	0	0	2	2. Angle	ANG	No	1. No Adve	2. Daylight	Day	1. Dry	Dry	10. Interse	1. Straight	2. Blacktop	1. No Defe	1. Two-Wa	4. Four App	6. Traffic L	1. Yes - Wo	2. No			3. No	20. Motor V	1. On Roac	No	No	Belted	No	No	No	No	No	No	No	No	No	No		NOT_RD	Urban Inte	No	No	Yes	No	5. Hampto	114	114. City o	7-Local (J,(	3-Two-Way	Urban	NonVDOT	5	3. City or T	Hampton F	HAMP	S-VA114NP	FLOYD THOMPSON DR		0.94			-76.3997	37.08254
211035375	2021	2/15/2021 5:00	2213	22:13	O	PDO	0	0	0	0	0	0	0	4	1. Rear End	RE	No	1. No Adve	5. Darknes	Night	2. Wet	Wet	1. Main-Lir	1. Straight	2. Blacktop	1. No Defe	3. Two-Wa	1. Not at In	1. No Traffi	6. No Traffi	2. No			3. No	20. Motor V	1. On Roac	No	No	Unbelted	No	No	No	No	No	No	No	No	No	No		NOT_RD	Not Interse	No	No	Yes	Yes	5. Hampto	114	114. City o	3-Principal	4-Two-Way	Urban	NonVDOT	5	3. City or T	Hampton F	HAMP	S-VA114NP	HAMPTON ROADS CENTER PKWY		0.26			-76.4443	37.06287
211035428	2021	4/12/2021 5:00	1920	19:20	B	B	0	0	1	0	1	0	0	1	9. Fixed Object - Off Road	FOOR	No	1. No Adve	3. Dusk	Day	1. Dry	Dry	8. Non-Inte	1. Straight	2. Blacktop	1. No Defe	3. Two-Wa	1. Not at In	6. Traffic L	1. Yes - Wo	2. No			3. No	11. Jersey	4. Roadsid	Yes	No	Unbelted	No	No	No	No	Yes	No	No	No	No	Yes	10	RD_RIGHT	Not Interse	No	No	Yes	No	5. Hampto	114	114. City o	1-Interstat	4-Two-Way	Urban	VDOT Inter	5	1. State Hv	Hampton F	HAMP	R-VA	IS00064WB		268.53			-76.3265	37.01548
242895041	2024	10/7/2024 5:00	1541	15:41	C	C	0	0	0	1	1	0	0	2	1. Rear End	RE	No	1. No Adve	2. Daylight	Day	1. Dry	Dry	1. Main-Lir	10. On/Off	2. Blacktop	1. No Defe	4. One-Wa	1. Not at In	6. Traffic L	1. Yes - Wo	2. No			3. No	20. Motor V	1. On Roac	No	No	Belted	No	No	No	No	No	No	No	No	No	No		NOT_RD	Not Interse	No	No	Yes	No	5. Hampto	114	114. City o	1-Interstat	4-Two-Way	Urban	VDOT Prim	5	1. State Hv	Hampton F	HAMP	R-VA	SR00134EB		7.59			-76.4066	37.05231
211035496	2021	4/11/2021 5:00	1645	16:45	B	B	0	0	4	0	4	0	0	2	1. Rear End	RE	No	1. No Adve	2. Daylight	Day	1. Dry	Dry	8. Non-Inte	1. Straight	2. Blacktop	1. No Defe	4. One-Wa	1. Not at In	6. Traffic L	1. Yes - Wo	2. No			3. No	20. Motor V	1. On Roac	No	No	Belted	No	No	No	No	No	No	No	No	No	Yes	30	NOT_RD	Not Interse	No	No	Yes	No	5. Hampto	114	114. City o	1-Interstat	4-Two-Way	Urban	VDOT Inter	5	1. State Hv	Hampton F	HAMP	R-VA	IS00064WB		269.76			-76.3167	36.9998
211045048	2021	4/13/2021 5:00	800	8:00	O	PDO	0	0	0	0	0	0	0	4	1. Rear End	RE	No	1. No Adve	2. Daylight	Day	1. Dry	Dry	8. Non-Inte	1. Straight	1. Concret	1. No Defe	3. Two-Wa	1. Not at In	6. Traffic L	1. Yes - Wo	2. No			3. No	20. Motor V	1. On Roac	No	No	Belted	No	No	No	No	No	No	No	No	No	No		NOT_RD	Not Interse	No	No	Yes	No	5. Hampto	114	114. City o	1-Interstat	4-Two-Way	Urban	VDOT Inter	5	1. State Hv	Hampton F	HAMP	R-VA	IS00064WB		271.25			-76.3013	36.98326
211045079	2021	3/30/2021 5:00	1321	13:21	A	A	0	1	0	1	2	0	0	2	2. Angle	ANG	No	1. No Adve	2. Daylight	Day	1. Dry	Dry	9. Within Ir	1. Straight	2. Blacktop	1. No Defe	3. Two-Wa	3. Three Ap	3. Traffic S	1. Yes - Wo	2. No			3. No	20. Motor V	1. On Roac	No	No	Belted	No	No	No	No	No	No	No	No	No	No		NOT_RD	Urban Inte	No	Yes	Yes	No	5. Hampto	114	114. City o	4-Minor Ar	3-Two-Way	Urban	NonVDOT	5	3. City or T	Hampton F	HAMP	S-VA114NP	KING ST N		0.68	253424	5.32	-76.3483	37.03985
211045080	2021	3/21/2021 5:00	11	00:11	C	C	0	0	0	2	2	0	0	2	1. Rear End	RE	No	1. No Adve	4. Darknes	Night	1. Dry	Dry	10. Interse	2. Curve - L	2. Blacktop	1. No Defe	2. Two-Wa	2. Two App	3. Traffic S	1. Yes - Wo	2. No			3. No	20. Motor V	1. On Roac	No	No	Belted	No	No	No	No	No	No	No	No	No	No		NOT_RD	VDOT Inter	No	Yes	Yes	Yes	5. Hampto	114	114. City o	7-Local (J,(	3-Two-Way	Urban	NonVDOT	5	3. City or T	Hampton F	HAMP	S-VA114PR	POWER PLANT WAY		0.09	50659	167.48	-76.3985	37.03914
211045081	2021	3/20/2021 5:00	1330	13:30	C	C	0	0	0	1	1	0	0	2	4. Sideswipe - Same Direction	SSS	No	1. No Adve	2. Daylight	Day	1. Dry	Dry	1. Main-Lir	1. Straight	2. Blacktop	1. No Defe	4. One-Wa	3. Three Ap	1. No Traffi	6. No Traffi	2. No			3. No	20. Motor V	1. On Roac	No	No	Belted	No	No	No	No	No	No	No	No	No	Yes	5	NOT_RD	Not Interse	No	No	Yes	No	5. Hampto	114	114. City o	7-Local (J,(	3-Two-Way	Urban	NonVDOT	5	3. City or T	Hampton F	HAMP	S-VA114PR	FOURTH ST N		0.09			-76.2938	37.04461
211045082	2021	4/10/2021 5:00	1400	14:00	O	PDO	0	0	0	0	0	0	0	3	1. Rear End	RE	No	1. No Adve	2. Daylight	Day	1. Dry	Dry	8. Non-Inte	1. Straight	2. Blacktop	1. No Defe	3. Two-Wa	1. Not at In	6. Traffic L	1. Yes - Wo	2. No			3. No	20. Motor V	1. On Roac	No	No	Belted	No	No	No	No	No	No	No	No	No	No		NOT_RD	Not Interse	No	No	Yes	No	5. Hampto	114	114. City o	1-Interstat	4-Two-Way	Urban	VDOT Inter	5	1. State Hv	Hampton F	HAMP	R-VA	IS00064EB		268.27			-76.3283	37.01961
211045184	2021	4/8/2021 5:00	758	7:58	O	PDO	0	0	0	0	0	0	0	2	9. Fixed Object - Off Road	FOOR	No	1. No Adve	2. Daylight	Day	1. Dry	Dry	8. Non-Inte	5. Hillcrest	2. Blacktop	1. No Defe	3. Two-Wa	1. Not at In	6. Traffic L	1. Yes - Wo	2. No			3. No	27. Other	1. On Roac	No	No	Belted	No	No	No	No	No	Yes	No	No	No	Yes	10	RD_UNKN	Not Interse	No	Yes	Yes	No	5. Hampto	114	114. City o	3-Principal	4-Two-Way	Urban	NonVDOT	5	3. City or T	Hampton F	HAMP	S-VA114NP	HAMPTON ROADS CENTER PKWY		2.21	1279456	481.94	-76.4108	37.05998
242785019	2024	10/2/2024 5:00	1109	11:09	C	C	0	0	0	2	2	0	0	2	4. Sideswipe - Same Direction	SSS	No	1. No Adve	2. Daylight	Day	1. Dry	Dry	10. Interse	1. Straight	2. Blacktop	1. No Defe	3. Two-Wa	3. Three Ap	3. Traffic S	1. Yes - Wo	2. No			3. No	20. Motor V	1. On Roac	No	No	Belted	No	No	No	No	No	No	No	No	No	No		NOT_RD	Urban Inte	Yes	No	Yes	No	5. Hampto	114	114. City o	4-Minor Ar	3-Two-Way	Urban	NonVDOT	5	3. City or T	Hampton F	HAMP	R-VA	SR00169SB		5.24	253114	102.96	-76.3179	37.0591
181445104	2018	5/19/2018 5:00	2118	21:18	C	C	0	0	0	2	2	0	0	2	1. Rear End	RE	No	1. No Adve	4. Darknes	Night	2. Wet	Wet	1. Main-Lir	1. Straight	1. Concret	1. No Defe	2. Two-Wa	4. Four App	3. Traffic S	1. Yes - Wo	2. No			3. No	20. Motor V	1. On Roac	No	No	Belted	No	Yes	No	No	No	No	No	No	No	No		NOT_RD	Urban Inte	Yes	No	Yes	Yes	5. Hampto	114	114. City o	4-Minor Ar	3-Two-Way	Urban	NonVDOT	5	3. City or T	Hampton F	HAMP	S-VA114PR	LASALLE AVE		1.74	253088	141.31	-76.363	37.02766
170725102	2017	3/12/2017 5:00	309	3:09	A	A	0	1	0	0	1	0	0	1	9. Fixed Object - Off Road	FOOR	No	1. No Adve	4. Darknes	Night	1. Dry	Dry	8. Non-Inte	2. Curve - L	2. Blacktop	1. No Defe	2. Two-Wa	1. Not at In	6. Traffic L	1. Yes - Wo	2. No			3. No	13. Curb	1. On Roac	No	No	Belted	No	No	No	No	No	Yes	No	No	No	No		RD_RIGHT	Not Interse	No	No	Yes	Yes	5. Hampto	114	114. City o	4-Minor Ar	3-Two-Way	Urban	NonVDOT	5	3. City or T	Hampton F	HAMP	R-VA	SR00169SB		5.26	253114	272.13	-76.3184	37.05915
211055103	2021	4/2/2021 5:00	1850	18:50	C	C	0	0	0	1	1	0	0	2	1. Rear End	RE	No	1. No Adve	2. Daylight	Day	1. Dry	Dry	1. Main-Lir	1. Straight	2. Blacktop	1. No Defe	1. Two-Wa	1. Not at In	6. Traffic L	1. Yes - Wo	2. No			3. No	6. Parked V	1. On Roac	No	No	Unbelted	No	No	No	No	No	No	No	No	No	No		NOT_RD	Urban Inte	No	No	Yes	No	5. Hampto	114	114. City o	7-Local (J,(	3-Two-Way	Urban	NonVDOT	5	3. City or T	Hampton F	HAMP	S-VA114NP	IVY HOME RD		0.65	1069290	120.22	-76.3533	37.0132
211375154	2021	5/14/2021 5:00	1142	11:42	C	C	0	0	0	3	3	0	0	2	4. Sideswipe - Same Direction	SSS	No	1. No Adve	2. Daylight	Day	1. Dry	Dry	1. Main-Lir	2. Curve - L	2. Blacktop	1. No Defe	1. Two-Wa	1. Not at In	6. Traffic L	1. Yes - Wo	2. No			3. No	20. Motor V	1. On Roac	No	No	Belted	No	No	No	No	No	No	No	No	No	No		NOT_RD	Urban Inte	Yes	No	Yes	No	5. Hampto	114	114. City o	4-Minor Ar	3-Two-Way	Urban	NonVDOT	5	3. City or T	Hampton F	HAMP	R-VA	SR00169NB		5.26	253114	240.45	-76.3183	37.05915
211055105	2021	4/7/2021 5:00	1815	18:15	C	C	0	0	0	1	1	0	0	2	4. Sideswipe - Same Direction	SSS	No	1. No Adve	3. Dusk	Day	1. Dry	Dry	1. Main-Lir	1. Straight	1. Concret	1. No Defe	4. One-Wa	1. Not at In	1. No Traffi	6. No Traffi	2. No			3. No	20. Motor V	1. On Roac	No	No	Belted	No	No	No	No	No	Yes	No	No	No	Yes	5	NOT_RD	Not Interse	No	No	Yes	No	5. Hampto	114	114. City o	3-Principal	4-Two-Way	Urban	NonVDOT	5	3. City or T	Hampton F	HAMP	R-VA	US00258EB		64.5			-76.3619	37.04372
211055106	2021	4/7/2021 5:00	1141	11:41	A	A	0	1	0	1	2	0	0	2	2. Angle	ANG	No	1. No Adve	2. Daylight	Day	1. Dry	Dry	9. Within Ir	1. Straight	2. Blacktop	1. No Defe	1. Two-Wa	4. Four App	4. Stop Sig	1. Yes - Wo	2. No			3. No	20. Motor V	1. On Roac	No	No	Belted	No	Yes	No	No	No	No	No	No	No	No		NOT_RD	VDOT Inter	No	No	Yes	No	5. Hampto	114	114. City o	7-Local (J,(	3-Two-Way	Urban	NonVDOT	5	3. City or T	Hampton F	HAMP	S-VA114PR	BUTTERNUT DR		0.38	1073570	9.11	-76.4173	37.03466
231575245	2023	6/6/2023 5:00	1024	10:24	O	PDO	0	0	0	0	0	0	0	2	2. Angle	ANG	No	1. No Adve	2. Daylight	Day	1. Dry	Dry	10. Interse	1. Straight	2. Blacktop	1. No Defe	2. Two-Wa	4. Four App	3. Traffic S	1. Yes - Wo	2. No			3. No	20. Motor V	1. On Roac	No	No	Belted	No	No	No	No	No	No	No	No	No	No		NOT_RD	VDOT Inter	Yes	No	Yes	No	5. Hampto	114	114. City o	4-Minor Ar	3-Two-Way	Urban	NonVDOT	5	3. City or T	Hampton F	HAMP	S-VA114NP	BIG BETHEL RD		3.15	1073167	29.28	-76.4278	37.05744
211055108	2021	4/9/2021 5:00	1739	17:39	C	C	0	0	0	1	1	0	0	2	1. Rear End	RE	No	5. Rain	2. Daylight	Day	2. Wet	Wet	1. Main-Lir	1. Straight	2. Blacktop	1. No Defe	1. Two-Wa	1. Not at In	6. Traffic L	1. Yes - Wo	2. No			3. No	20. Motor V	1. On Roac	No	No	Belted	No	No	No	No	No	Yes	No	No	No	No		NOT_RD	Urban Inte	No	No	Yes	No	5. Hampto	114	114. City o	4-Minor Ar	3-Two-Way	Urban	NonVDOT	5	3. City or T	Hampton F	HAMP	S-VA114PR	KING ST N		0.58			-76.3479	37.03842
211055109	2021	4/9/2021 5:00	1805	18:05	A	A	0	1	0	1	2	0	0	2	2. Angle	ANG	No	5. Rain	2. Daylight	Day	2. Wet	Wet	10. Interse	1. Straight	2. Blacktop	1. No Defe	2. Two-Wa	4. Four App	3. Traffic S	1. Yes - Wo	2. No			3. No	20. Motor V	1. On Roac	No	No	Belted	No	Yes	No	No	No	No	No	No	No	No		NOT_RD	Urban Inte	No	No	Yes	No	5. Hampto	114	114. City o	3-Principal	4-Two-Way	Urban	NonVDOT	5	3. City or T	Hampton F	HAMP	R-VA	US00258EB		59.94	1075965	0	-76.4374	37.02276
223155178	2022	11/10/2022 5:00	600	6:00	A	A	0	1	0	0	1	0	0	1	9. Fixed Object - Off Road	FOOR	No	1. No Adve	4. Darknes	Night	1. Dry	Dry	8. Non-Inte	2. Curve - L	1. Concret	1. No Defe	3. Two-Wa	1. Not at In	5. Slow or	1. Yes - Wo	2. No			3. No	4. Fence O	1. On Roac	No	No	Belted	No	No	No	No	No	No	Yes	No	No	Yes	40	RD_UNKN	Not Interse	No	No	Yes	Yes	5. Hampto	114	114. City o	1-Interstat	4-Two-Way	Urban	VDOT Prim	5	1. State Hv	Hampton F	HAMP	R-VA	SR00134EB		7.65			-76.4069	37.05127
211055111	2021	4/2/2021 5:00	1429	14:29	C	C	0	0	0	2	2	0	0	2	4. Sideswipe - Same Direction	SSS	No	1. No Adve	2. Daylight	Day	1. Dry	Dry	1. Main-Lir	1. Straight	2. Blacktop	1. No Defe	3. Two-Wa	4. Four App	3. Traffic S	1. Yes - Wo	2. No			3. No	20. Motor V	1. On Roac	No	No	Belted	No	No	No	No	No	No	No	No	No	No		NOT_RD	Urban Inte	No	No	Yes	No	5. Hampto	114	114. City o	3-Principal	4-Two-Way	Urban	NonVDOT	5	3. City or T	Hampton F	HAMP	S-VA114NP	HAMPTON ROADS CENTER PKWY		1.23	716613	87.22	-76.4271	37.06024
211055112	2021	4/8/2021 5:00	1644	16:44	C	C	0	0	0	1	1	0	0	2	1. Rear End	RE	No	1. No Adve	2. Daylight	Day	1. Dry	Dry	10. Interse	1. Straight	2. Blacktop	1. No Defe	3. Two-Wa	4. Four App	3. Traffic S	1. Yes - Wo	2. No			3. No	20. Motor V	1. On Roac	No	No	Belted	No	Yes	No	No	No	Yes	No	Yes	No	No		NOT_RD	Urban Inte	No	No	Yes	No	5. Hampto	114	114. City o	3-Principal	4-Two-Way	Urban	NonVDOT	5	3. City or T	Hampton F	HAMP	R-VA	US00258WB		64.71	253143	89	-76.3583	37.04379

181345131	2018	5/12/2018 5:00	1905	19:05	C	C	0	0	0	2	2	0	0	2	4. Sideswipe - Same Direction	SSS	No	1. No Adve	2. Daylight	Day	1. Dry	Dry	8. Non-Inte	1. Straight	2. Blacktop	1. No Defe	4. One-Wa	1. Not at In	6. Traffic L	1. Yes - Wc	2. No			3. No	20. Motor V	1. On Roac	Yes	No	Belted	No	No	No	No	No	Yes	No	No	No	No		NOT_RD	Not Interse	No	No	Yes	No	5. Hampto	114	114. City o	1-Interstat	4-Two-Way	Urban	VDOT Prim	5	1. State Hv	Hampton F	HAMP	R-VA SR00134EB		7.68			-76.4068	37.0508
211055115	2021	4/11/2021 5:00	1438	14:38	A	A	0	1	0	1	2	0	0	3	5. Sideswipe - Opposite Direction	SSO	No	1. No Adve	2. Daylight	Day	1. Dry	Dry	9. Within In	1. Straight	2. Blacktop	1. No Defe	2. Two-Wa	4. Four Apr	6. Traffic L	1. Yes - Wc	2. No			3. No	20. Motor V	1. On Roac	No	No	Belted	No	No	No	No	No	No	No	No	No	No		NOT_RD	Urban Inte	Yes	No	Yes	No	5. Hampto	114	114. City o	4-Minor Art	4-Two-Way	Urban	NonVDOT	5	3. City or T	Hampton F	HAMP	S-VA114NP KING ST N		0.82	1079639	9.44	-76.3484	37.04178
211055116	2021	4/11/2021 5:00	1714	17:14	C	C	0	0	0	3	3	0	0	3	4. Sideswipe - Same Direction	SSS	No	1. No Adve	2. Daylight	Day	1. Dry	Dry	1. Main-Lin	1. Straight	2. Blacktop	1. No Defe	1. Two-Wa	1. Not at In	6. Traffic L	1. Yes - Wc	2. No			3. No	20. Motor V	1. On Roac	No	No	Belted	No	No	No	No	No	No	No	No	No	No		NOT_RD	Not Interse	No	Yes	Yes	No	5. Hampto	114	114. City o	7-Local (J,(	3-Two-Way	Urban	NonVDOT	5	3. City or T	Hampton F	HAMP	S-VA114PR LANGLEY AVE		0.17			-76.352	37.0405
193345208	2019	11/26/2019 5:00	2025	20:25	O	PDO	0	0	0	0	0	0	0	1	9. Fixed Object - Off Road	FOOR	No	1. No Adve	4. Darknes	Night	1. Dry	Dry	5. On Entra	2. Curve - L	1. Concret	1. No Defe	4. One-Wa	1. Not at In	6. Traffic L	1. Yes - Wc	2. No			3. No	5. Guard R	1. On Roac	No	No	Belted	No	No	No	No	Yes	No	No	No	No	Yes	10	RD_LEFT	Not Interse	No	Yes	Yes	Yes	5. Hampto	114	114. City o	1-Interstat	4-Two-Way	Urban	VDOT Prim	5	1. State Hv	Hampton F	HAMP	R-VA SR00134EB		7.68			-76.4068	37.05072
182425167	2018	8/29/2018 5:00	1342	13:42	O	PDO	0	0	0	0	0	0	0	2	4. Sideswipe - Same Direction	SSS	No	1. No Adve	2. Daylight	Day	1. Dry	Dry	9. Within In	1. Straight	2. Blacktop	1. No Defe	2. Two-Wa	3. Three Ap	3. Traffic S	1. Yes - Wc	2. No			3. No	20. Motor V	1. On Roac	No	No	Belted	No	Yes	No	No	No	No	No	No	No	No		NOT_RD	Urban Inte	Yes	No	Yes	No	5. Hampto	114	114. City o	4-Minor Art	4-Two-Way	Urban	NonVDOT	5	3. City or T	Hampton F	HAMP	S-VA114PR ARMISTEAD AVE N		3.38	716612	78.97	-76.3855	37.05957
232585079	2023	9/14/2023 5:00	2355	23:55	A	A	0	1	0	0	1	0	0	1	9. Fixed Object - Off Road	FOOR	No	1. No Adve	4. Darknes	Night	1. Dry	Dry	8. Non-Inte	10. On/Off	2. Blacktop	1. No Defe	3. Two-Wa	1. Not at In	6. Traffic L	1. Yes - Wc	2. No			3. No	11. Jersey	2. Shoulde	Yes	No	Belted	No	No	No	No	Yes	No	No	No	No	No		RD RIGHT	Not Interse	No	No	Yes	Yes	5. Hampto	114	114. City o	1-Interstat	4-Two-Way	Urban	VDOT Prim	5	1. State Hv	Hampton F	HAMP	R-VA SR00134EB		7.68			-76.4068	37.05082
211055120	2021	4/8/2021 5:00	1608	16:08	B	B	0	0	1	1	2	0	0	2	2. Angle	ANG	No	1. No Adve	2. Daylight	Day	1. Dry	Dry	10. Interse	1. Straight	2. Blacktop	1. No Defe	1. Two-Wa	4. Four Apr	4. Stop Sig	1. Yes - Wc	2. No			3. No	20. Motor V	1. On Roac	No	No	Belted	No	No	No	No	No	No	No	No	No	No		NOT_RD	Urban Inte	Yes	No	Yes	No	5. Hampto	114	114. City o	7-Local (J,(	3-Two-Way	Urban	NonVDOT	5	3. City or T	Hampton F	HAMP	S-VA114NP HOWE RD		0.18			-76.3213	37.07211
241035182	2024	4/11/2024 5:00	1831	18:31	O	PDO	0	0	0	0	0	0	0	2	1. Rear End	RE	No	1. No Adve	3. Dusk	Day	1. Dry	Dry	10. Interse	1. Straight	2. Blacktop	1. No Defe	1. Two-Wa	4. Four Apr	3. Traffic S	1. Yes - Wc	2. No			3. No	20. Motor V	1. On Roac	No	No	Belted	No	No	No	No	No	No	No	No	No	No		NOT_RD	Urban Inte	No	No	Yes	No	5. Hampto	114	114. City o	5-Major Co	3-Two-Way	Urban	NonVDOT	5	3. City or T	Hampton F	HAMP	S-VA114PR NEWMARKET DR		0.12	253129	100.45	-76.4393	37.02153
221375114	2022	5/8/2022 5:00	146	1:46	C	C	0	0	0	2	2	0	0	2	3. Head On	HO	No	5. Rain	4. Darknes	Night	2. Wet	Wet	10. Interse	1. Straight	2. Blacktop	1. No Defe	2. Two-Wa	4. Four Apr	6. Traffic L	1. Yes - Wc	2. No			3. No	20. Motor V	1. On Roac	Yes	No	Belted	No	No	No	No	No	No	No	No	No	No		NOT_RD	Urban Inte	No	No	Yes	Yes	5. Hampto	114	114. City o	4-Minor Art	4-Two-Way	Urban	NonVDOT	5	3. City or T	Hampton F	HAMP	R-VA SR00152WB		3.58	253071	210.99	-76.4034	37.04158
181695279	2018	6/15/2018 5:00	1913	19:13	O	PDO	0	0	0	0	0	0	0	1	9. Fixed Object - Off Road	FOOR	No	1. No Adve	3. Dusk	Day	1. Dry	Dry	1. Main-Lin	1. Straight	2. Blacktop	1. No Defe	3. Two-Wa	1. Not at In	1. No Traffi	6. No Traffi	2. No			3. No	28. Ran Of	1. On Roac	No	No	Belted	No	No	No	No	No	Yes	No	No	No	No		RD RIGHT	Not Interse	No	No	Yes	No	5. Hampto	114	114. City o	4-Minor Art	4-Two-Way	Urban	NonVDOT	5	3. City or T	Hampton F	HAMP	R-VA SR00415EB		1.11	253181	444.7	-76.39	37.02666
211055216	2021	4/14/2021 5:00	1752	17:52	O	PDO	0	0	0	0	0	0	0	2	2. Angle	ANG	No	1. No Adve	2. Daylight	Day	1. Dry	Dry	9. Within In	1. Straight	2. Blacktop	1. No Defe	3. Two-Wa	4. Four Apr	3. Traffic S	1. Yes - Wc	2. No			3. No	20. Motor V	1. On Roac	No	No	Belted	No	No	No	No	No	No	Yes	No	No	No		NOT_RD	Urban Inte	No	Yes	Yes	No	5. Hampto	114	114. City o	3-Principal	4-Two-Way	Urban	NonVDOT	5	3. City or T	Hampton F	HAMP	R-VA US00258EB		63.66	253023	25.55	-76.3769	37.04394
211055217	2021	4/14/2021 5:00	1228	12:28	C	C	0	0	0	2	2	0	0	2	1. Rear End	RE	No	1. No Adve	2. Daylight	Day	1. Dry	Dry	10. Interse	1. Straight	2. Blacktop	1. No Defe	2. Two-Wa	4. Four Apr	3. Traffic S	1. Yes - Wc	2. No			3. No	20. Motor V	1. On Roac	No	No	Belted	No	Yes	No	No	No	No	No	No	No	No		NOT_RD	Urban Inte	No	No	Yes	No	5. Hampto	114	114. City o	4-Minor Art	3-Two-Way	Urban	NonVDOT	5	3. City or T	Hampton F	HAMP	S-VA114NP RIP RAP RD		0.64	253030	83.02	-76.3555	37.03254
211055248	2021	4/11/2021 5:00	1645	16:45	O	PDO	0	0	0	0	0	0	0	2	4. Sideswipe - Same Direction	SSS	No	1. No Adve	2. Daylight	Day	1. Dry	Dry	8. Non-Inte	3. Grade - S	2. Blacktop	1. No Defe	3. Two-Wa	1. Not at In	6. Traffic L	1. Yes - Wc	2. No			3. No	20. Motor V	1. On Roac	No	No	Belted	No	Yes	Yes	No	No	No	No	No	No	No		NOT_RD	Not Interse	No	No	Yes	No	5. Hampto	114	114. City o	1-Interstat	4-Two-Way	Urban	VDOT Inter	5	1. State Hv	Hampton F	HAMP	R-VA IS00064EB		270.15			-76.312	36.99367
211055267	2021	4/11/2021 5:00	1831	18:31	A	A	0	1	0	0	1	0	0	2	1. Rear End	RE	No	1. No Adve	2. Daylight	Day	1. Dry	Dry	8. Non-Inte	1. Straight	1. Concret	1. No Defe	3. Two-Wa	1. Not at In	6. Traffic L	1. Yes - Wc	2. No			3. No	20. Motor V	1. On Roac	No	No	Belted	No	No	No	No	No	Yes	No	Yes	No	No		NOT_RD	Not Interse	No	No	Yes	No	5. Hampto	114	114. City o	1-Interstat	4-Two-Way	Urban	VDOT Inter	5	1. State Hv	Hampton F	HAMP	R-VA IS00064EB		267.51			-76.3327	37.02791
211055274	2021	4/12/2021 5:00	2128	21:28	O	PDO	0	0	0	0	0	0	0	1	6. Fixed Object in Road	FOIR	No	1. No Adve	4. Darknes	Night	1. Dry	Dry	3. Gore Are	1. Straight	1. Concret	1. No Defe	3. Two-Wa	1. Not at In	7. No Pass	1. Yes - Wc	2. No			3. No	5. Guard R	5. Gore	No	No	Belted	No	No	No	No	Yes	No	No	No	No	No		RD RIGHT	Not Interse	Yes	No	No	Yes	5. Hampto	114	114. City o	1-Interstat	1-One-Way	Urban	VDOT Inter	5	1. State Hv	Hampton F	HAMP	R-VA IS00064EB	RMP263.00A	0.07			-76.3981	37.04292
211065058	2021	4/10/2021 5:00	2210	22:10	C	C	0	0	0	3	3	0	0	2	1. Rear End	RE	No	1. No Adve	4. Darknes	Night	1. Dry	Dry	10. Interse	1. Straight	2. Blacktop	1. No Defe	2. Two-Wa	4. Four Apr	3. Traffic S	1. Yes - Wc	2. No			3. No	20. Motor V	1. On Roac	No	No	Belted	No	Yes	No	No	No	Yes	No	No	No	No		NOT_RD	Urban Inte	No	No	Yes	Yes	5. Hampto	114	114. City o	3-Principal	4-Two-Way	Urban	NonVDOT	5	3. City or T	Hampton F	HAMP	S-VA114PR HAMPTON ROADS CENTER PKWY		1.19	716613	153.26	-76.4277	37.06015
220845156	2022	1/17/2022 5:00	827	8:27	O	PDO	0	0	0	0	0	0	0	2	4. Sideswipe - Same Direction	SSS	No	1. No Adve	2. Daylight	Day	1. Dry	Dry	5. On Entra	1. Straight	2. Blacktop	1. No Defe	4. One-Wa	1. Not at In	6. Traffic L	1. Yes - Wc	2. No			3. No	20. Motor V	1. On Roac	No	No	Belted	No	No	No	No	No	Yes	No	No	No	No		NOT_RD	Not Interse	No	Yes	Yes	No	5. Hampto	114	114. City o	1-Interstat	1-One-Way	Urban	VDOT Prim	5	1. State Hv	Hampton F	HAMP	R-VA SR00134EB		7.7			-76.4067	37.0504
211065060	2021	4/13/2021 5:00	1839	18:39	C	C	0	0	0	2	2	0	0	2	1. Rear End	RE	No	1. No Adve	2. Daylight	Day	1. Dry	Dry	8. Non-Inte	1. Straight	2. Blacktop	1. No Defe	3. Two-Wa	1. Not at In	3. Traffic S	1. Yes - Wc	2. No			3. No	20. Motor V	1. On Roac	No	No	Belted	No	No	No	No	No	No	No	No	No	No		NOT_RD	Not Interse	No	No	Yes	No	5. Hampto	114	114. City o	4-Minor Art	4-Two-Way	Urban	NonVDOT	5	3. City or T	Hampton F	HAMP	R-VA SR00278SB		0.16	1067724	294.24	-76.348	37.04592
211065088	2021	4/9/2021 5:00	1830	18:30	C	C	0	0	0	1	1	0	0	2	4. Sideswipe - Same Direction	SSS	No	5. Rain	2. Daylight	Day	2. Wet	Wet	9. Within In	1. Straight	2. Blacktop	1. No Defe	2. Two-Wa	2. Two App	1. No Traffi	6. No Traffi	2. No			3. No	20. Motor V	1. On Roac	No	No	Belted	No	No	No	No	No	Yes	No	No	No	No		NOT_RD	Urban Inte	No	No	Yes	No	5. Hampto	114	114. City o	3-Principal	4-Two-Way	Urban	NonVDOT	5	3. City or T	Hampton F	HAMP	R-VA US00258EB		60.46	253132	192.51	-76.43	37.0265
211065089	2021	4/11/2021 5:00	1444	14:44	C	C	0	0	0	1	1	0	0	2	1. Rear End	RE	No	1. No Adve	2. Daylight	Day	1. Dry	Dry	9. Within In	1. Straight	2. Blacktop	1. No Defe	3. Two-Wa	4. Four Apr	3. Traffic S	1. Yes - Wc	2. No			3. No	20. Motor V	1. On Roac	No	No	Belted	No	No	No	No	No	Yes	No	No	No	No		NOT_RD	Urban Inte	No	No	Yes	No	5. Hampto	114	114. City o	5-Major Co	3-Two-Way	Urban	NonVDOT	5	3. City or T	Hampton F	HAMP	S-VA114PR POWHATAN PKWY		1.13	253177	39.59	-76.3848	37.01295
182435110	2018	8/29/2018 5:00	1335	13:35	O	PDO	0	0	0	0	0	0	0	2	4. Sideswipe - Same Direction	SSS	No	1. No Adve	2. Daylight	Day	1. Dry	Dry	10. Interse	1. Straight	2. Blacktop	1. No Defe	3. Two-Wa	4. Four Apr	6. Traffic L	1. Yes - Wc	2. No			3. No	20. Motor V	1. On Roac	No	No	Belted	No	No	No	No	No	No	No	No	No	No		NOT_RD	Urban Inte	Yes	No	Yes	No	5. Hampto	114	114. City o	4-Minor Art	4-Two-Way	Urban	NonVDOT	5	3. City or T	Hampton F	HAMP	S-VA114PR ARMISTEAD AVE N		3.38	716612	52.53	-76.3855	37.0595
211065093	2021	4/11/2021 5:00	1908	19:08	C	C	0	0	0	1	1	0	0	2	4. Sideswipe - Same Direction	SSS	No	1. No Adve	4. Darknes	Night	1. Dry	Dry	9. Within In	1. Straight	2. Blacktop	1. No Defe	3. Two-Wa	4. Four Apr	3. Traffic S	1. Yes - Wc	2. No			3. No	20. Motor V	1. On Roac	No	No	Belted	No	No	No	No	No	Yes	No	No	No	No		NOT_RD	VDOT Inter	No	No	Yes	Yes	5. Hampto	114	114. City o	3-Principal	4-Two-Way	Urban	NonVDOT	5	3. City or T	Hampton F	HAMP	R-VA US00258WB		62.46	50659	40.15	-76.3985	37.03962
211065094	2021	4/11/2021 5:00	2117	21:17	B	B	0	0	1	1	2	0	0	2	1. Rear End	RE	No	1. No Adve	4. Darknes	Night	1. Dry	Dry	10. Interse	1. Straight	2. Blacktop	1. No Defe	3. Two-Wa	4. Four Apr	3. Traffic S	1. Yes - Wc	2. No			3. No	20. Motor V	1. On Roac	No	No	Belted	No	No	No	No	No	No	No	No	No	No		NOT_RD	Urban Inte	No	No	Yes	Yes	5. Hampto	114	114. City o	3-Principal	4-Two-Way	Urban	NonVDOT	5	3. City or T	Hampton F	HAMP	R-VA US00258WB		63.02	754224	89.96	-76.3883	37.04178
211065140	2021	2/27/2021 5:00	2351	23:51	C	C	0	0	0	1	1	0	0	2	2. Angle	ANG	No	5. Rain	4. Darknes	Night	2. Wet	Wet	10. Interse	1. Straight	2. Blacktop	1. No Defe	2. Two-Wa	3. Three Ap	1. No Traffi	6. No Traffi	2. No			3. No	20. Motor V	1. On Roac	No	No	Belted	No	No	No	No	No	No	No	No	No	No		NOT_RD	Urban Inte	No	No	Yes	Yes	5. Hampto	114	114. City o	5-Major Co	4-Two-Way	Urban	NonVDOT	5	3. City or T	Hampton F	HAMP	S-VA114NP CLEMWOOD PKWY		0.66			-76.3327	37.05546
211065141	2021	3/31/2021 5:00	1850	18:50	C	C	0	0	0	1	1	0	0	2	2. Angle	ANG	No	5. Rain	3. Dusk	Day	2. Wet	Wet	9. Within In	1. Straight	2. Blacktop	1. No Defe	3. Two-Wa	4. Four Apr	3. Traffic S	1. Yes - Wc	2. No			3. No	20. Motor V	1. On Roac	No	No	Belted	No	No	No	No	No	Yes	No	No	No	No		NOT_RD	Urban Inte	No	No	Yes	No	5. Hampto	114	114. City o	3-Principal	4-Two-Way	Urban	NonVDOT	5	3. City or T	Hampton F	HAMP	R-VA US00258WB		65.6	253121	58.68	-76.3424	37.0435
211065155	2021	4/11/2021 5:00	2016	20:16	B	B	0	0	1	0	1	0	0	2	4. Sideswipe - Same Direction	SSS	No	9. Other	3. Dusk	Day	1. Dry	Dry	1. Main-Lin	1. Straight	2. Blacktop	1. No Defe	1. Two-Wa	1. Not at In	13. Other	1. Yes - Wc	2. No			2. Yes - Wi	6. Parked V	1. On Roac	No	No	Belted	No	No	No	No	No	Yes	No	No	No	No		NOT_RD	Not Interse	No	No	Yes	No	5. Hampto	114	114. City o	7-Local (J,(	3-Two-Way	Urban	NonVDOT	5	3. City or T	Hampton F	HAMP	S-VA114PR FAIRFAX DR		0.1			-76.3637	37.01142
232515022	2023	9/6/2023 5:00	722	7:22	C	C	0	0	0	2	2	0	0	2	1. Rear End	RE	No	1. No Adve	2. Daylight	Day	1. Dry	Dry	10. Interse	1. Straight	2. Blacktop	1. No Defe	2. Two-Wa	4. Four Apr	3. Traffic S	1. Yes - Wc	2. No			3. No	20. Motor V	1. On Roac	No	No	Belted	No	No	No	No	No	No	Yes	No	No	No		NOT_RD	Urban Inte	No	No	Yes	No	5. Hampto	114	114. City o	4-Minor Art	4-Two-Way	Urban	NonVDOT	5	3. City or T	Hampton F	HAMP	R-VA US00060EB		273.34	718601	79.08	-76.3501	37.02424
211065157	2021	4/15/2021 5:00	218	2:18	O	PDO	0	0	0	0	0	0	0	1	9. Fixed Object - Off Road	FOOR	No	1. No Adve	4. Darknes	Night	1. Dry	Dry	11. Interse	1. Straight	2. Blacktop	1. No Defe	1. Two-Wa	1. Not at In	1. No Traffi	6. No Traffi	2. No			3. No	13. Curb	1. On Roac	No	No	Belted	No	Yes	No	No	No	Yes	No	No	No	No		NOT_RD	Urban Inte	No	No	Yes	Yes	5. Hampto	114	114. City o	7-Local (J,(	3-Two-Way	Urban	NonVDOT	5	3. City or T	Hampton F	HAMP	S-VA114NP POCAHONTAS PL		0.34	1070940	318.84	-76.3794	37.00539
212935336	2021	10/12/2021 5:00	1523	15:23	C	C	0	0	0	2	2	0	0	2	2. Angle	ANG	No	1. No Adve	2. Daylight	Day	2. Wet	Wet	9. Within In	2. Curve - L	2. Blacktop	1. No Defe	1. Two-Wa	4. Four Apr	4. Stop Sig	1. Yes - Wc	2. No			3. No	20. Motor V	1. On Roac	No	No	Belted	No	No	No	No	No	No	No	No	No	No		NOT_RD	VDOT Inter	No	Yes	Yes	No	5. Hampto	114	114. City o	4-Minor Art	3-Two-Way	Urban	NonVDOT	5	3. City or T	Hampton F	HAMP	S-VA114PR WOODLAND RD		0.64	253494	5.67	-76.3219	37.0296
211065215	2021	4/12/2021 5:00	1545	15:45	C	C	0	0	0	2	2	0	0	2	2. Angle	ANG	No	1. No Adve	2. Daylight	Day	1. Dry	Dry	9. Within In	1. Straight	1. Concret	1. No Defe	2. Two-Wa	4. Four Apr	4. Stop Sig	1. Yes - Wc	2. No			3. No	20. Motor V	1. On Roac	No	No	Belted	No	No	No	No	No	No	No	No	No	No		NOT_RD	VDOT Inter	No	No	Yes	No	5. Hampto	114	114. City o	7-Local (J,(	3-Two-Way	Urban	NonVDOT	5	3. City or T	Hampton F	HAMP	S-VA114NP COLISEUM DR		0.67	1079031	0	-76.3873	37.03964
211065216	2021	3/25/2021 5:00	1811	18:11	C	C	0	0	0	4	4	0	0	2	16. Other	OTHR	No	1. No Adve	2. Daylight	Day	1. Dry	Dry	7. Other lo	1. Straight	1. Concret	1. No Defe	2. Two-Wa	4. Four Apr	3. Traffic S	1. Yes - Wc	2. No			3. No	16. Other T	2. Shoulde	No	No	Belted	No	No	No	No	No	No	No	No	No	No		NOT_RD	VDOT Inter	No	No	Yes	No	5. Hampto	114	114. City o	3-Principal	4-Two-Way	Urban	NonVDOT	5	3. City or T	Hampton F	HAMP	S-VA114NP HAMPTON ROADS CENTER PKWY		3.12	1077824	55.28	-76.393	37.06006
211075049	2021	4/16/2021 5:00	1210	12:10	O	PDO	0	0	0	0	0	0	0	2	1. Rear End	RE	No	1. No Adve	2. Daylight	Day	1. Dry	Dry	8. Non-Inte	1. Straight	2. Blacktop	1. No Defe	3. Two-Wa	1. Not at In	6. Traffic L	1. Yes - Wc	2. No			3. No	20. Motor V	1. On Roac	No	No	Belted	No	No	No	No	No	No	No	No	No	No		NOT_RD	Not Interse	Yes	Yes	Yes	No	5. Hampto	114	114. City o	1-Interstat	4-Two-Way	Urban	VDOT Inter	5	1. State Hv	Hampton F	HAMP	R-VA IS00064EB		260.05			-76.4434	37.07486
211075101	2021	4/13/2021 5:00	826	8:26	O	PDO	0	0	0	0	0	0	0	2	1. Rear End	RE	No	1. No Adve	2. Daylight	Day	1. Dry	Dry	8. Non-Inte	1. Straight	1. Concret	1. No Defe	3. Two-Wa	1. Not at In	6. Traffic L	5. Yes - Mis	2. No			3. No	20. Motor V	1. On Roac	No	No	Belted	No	No	No	No	No	No	No	No	No	No		NOT_RD	Not Interse	No	No	Yes	No	5. Hampto	114	114. City o	1-Interstat	4-Two-Way	Urban	VDOT Inter	5	1. State Hv	Hampton F	HAMP	R-VA IS00064WB		272.38			-76.2971	36.9674
211075198	2021	4/17/2021 5:00	1415	14:15	O	PDO	0	0	0	0	0	0	0	2	1. Rear End	RE	No	1. No Adve	2. Daylight	Day	1. Dry	Dry	8. Non-Inte	1. Straight	1. Concret	1. No Defe	3. Two-Wa	1. Not at In	6. Traffic L	1. Yes - Wc	2. No			3. No	20. Motor V	1. On Roac	No	No	Belted	No	No	No	No	No	No	Yes	No	Yes		5	NOT_RD	Not Interse	No	Yes	Yes	No	5. Hampto	114	114. City o	1-Interstat	4-Two-Way	Urban	VDOT Inter	5	1. State Hv	Hampton F	HAMP	R-VA IS00064EB		265.35			-76.3691	37.03186
211095037	2021	4/18/2021 5:00	1127	11:27	A	A	0	1	0	1	2	0	0	2	4. Sideswipe - Same Direction	SSS	No	1. No Adve	2. Daylight	Day	1. Dry	Dry	8. Non-Inte	1. Straight	2. Blacktop	1. No Defe	1. Two-Wa	1. Not at In	1. No Traffi	6. No Traffi	2. No			3. No	20. Motor V	1. On Roac	No	No	Belted	No	No	No	No	No	No	No	No	No	No		NOT_RD	Urban Inte	No	No	Yes	No	5. Hampto	114	114. City o	7-Local (J,(	3-Two-Way	Urban	NonVDOT	5	3. City or T	Hampton F	HAMP	S-VA114PR ARMSTRONG DR		0.43	1069245	137.55	-76.3553	37.00991
211095038	2021	4/8/2021 5:00	1502	15:02	C	C	0	0	0	2	2	0	0	2	1. Rear End	RE	No	1. No Adve	2. Daylight	Day	1. Dry	Dry	10. Interse	1. Straight	2. Blacktop	1. No Defe	2. Two-Wa	4. Four Apr	3. Traffic S	1. Yes - Wc	2. No			3. No	20. Motor V	1. On Roac	No	No	Belted	No	Yes	No	No	No	No	No	No	No	No		NOT_RD	Urban Inte	Yes	No	Yes	No	5. Hampto	114	114. City o	4-Minor Art	3-Two-Way	Urban	NonVDOT	5	3. City or T	Hampton F	HAMP	R-VA SR00351EB		4.69	253088	69.95	-76.3632	37.02717
211095039	2021	4/16/2021 5:00	1726	17:26	C	C	0	0	0	2	2	0	0	2	1. Rear End	RE	No	1. No Adve	2. Daylight	Day	1. Dry	Dry	8. Non-Inte	1. Straight	2. Blacktop	1. No Defe	3. Two-Wa	1. Not at In	6. Traffic L	1. Yes - Wc	2. No			3. No	20. Motor V	1. On Roac	No	No	Belted	No	No	No	No	No	No	No	No	No	No		NOT_RD	Not Interse	No	No	Yes	No	5. Hampto	114	114. City o	3-Principal	4-Two-Way	Urban	NonVDOT	5	3. City or T	Hampton F	HAMP	R-VA US00258EB		64.56			-76.3608	37.04369
211095046	2021	4/16/2021 5:00	2113	21:13	O	PDO	0	0	0	0	0	0	0	2	4. Sideswipe - Same Direction	SSS	No	1. No Adve	4. Darknes	Night	1. Dry	Dry	1. Main-Lin	1. Straight	2. Blacktop	1. No Defe	3. Two-Wa	1. Not at In	6. Traffic L	1. Yes - Wc	2. No			3. No	20. Motor V	1. On Roac	No	No	Belted	No	No	No	No	No	No	No	No	No	No		NOT_RD	Urban Inte	No	No	Yes	Yes	5. Hampto	114	114. City o	3-Principal	4-Two-Way	Urban	NonVDOT	5	3. City or T	Hampton F	HAMP	R-VA US00258EB		61.8	253135	86.02	-76.4093	37.03689
211095047	2021	4/17/2021 5:00	2333	23:33	C	C	0	0	0	3	3	0	0	2	1. Rear End	RE	No	1. No Adve	4. Darknes	Night	1. Dry	Dry	1. Main-Lin	1. Straight	2. Blacktop	1. No Defe	3. Two-Wa	4. Four Apr	3. Traffic S	1. Yes - Wc	2. No			3. No	20. Motor V	1. On Roac	No	No	Belted	No	No	No	No	No	No	No	No	No	No		NOT_RD	Urban Inte	No	Yes	Yes	Yes	5. Hampto	114	114. City o	3-Principal	4-Two-Way	Urban	NonVDOT	5	3. City or T	Hampton F	HAMP	R-VA US00258EB		60.1	253130	82.67	-76.4352	37.02391
211095048	2021	4/4/2021 5:00	40	00:40	A	A	0	2	0	0	2	0	0	2	3. Head On	HO	No	1. No Adve	1. Dawn	Day	1. Dry	Dry	10. Interse	1. Straight	2. Blacktop	1. No Defe	2. Two-Wa	2. Two App	1. No Traffi	1. Yes - Wc	2. No			3. No	20. Motor V	1. On Roac	Yes	No	Belted	No	No	No	No	No	Yes	No	No	No	Yes	30	NOT_RD	Urban Inte	No	No	Yes	No	5. Hampto	114	114. City o	4-Minor Art	3-Two-Way	Urban	NonVDOT	5	3. City or T	Hampton F	HAMP	R-VA SR00351WB		7.57	253169	66.53	-76.3142	37.03789
211095060	2021	4/18/2021 5:00	2035	20:35	C	C	0	0	0	2	2	0	0	2	16. Other	OTHR	No	1. No Adve	4. Darknes	Night	1. Dry	Dry	9. Within In	1. Straight	2. Blacktop	1. No Defe	1. Two-Wa	4. Four Apr	3. Traffic S	1. Yes - Wc	2. No			3. No	20. Motor V	1. On Roac	No	No	Belted	No	No	No	No	No	Yes	No	No	No	No		NOT_RD	Urban Inte	No	No	Yes	Yes	5. Hampto	114	114. City o	3-Principal	4-Two-Way	Urban	NonVDOT	5	3. City or T	Hampton F	HAMP	R-VA US00258EB		60.08	253130	8.71	-76.4354	37.0238
222375233	2022	8/13/2022 5:00	1435	14:35	C	C	0	0	0	2	2	0	0	3	2. Angle	ANG	No	1. No Adve	2. Daylight	Day	1. Dry	Dry	9. Within In	1. Straight	2. Blacktop	1. No Defe	2. Two-Wa	4. Four Apr	3. Traffic S	1. Yes - Wc	2. No			3. No	20. Motor V	1. On Roac	No	No	Unbelted	No	No	No	No	No	No	No	No	No	Yes	5	NOT_RD	Urban Inte	No	No	Yes	No	5. Hampto	114	114. City o	4-Minor Art	3-Two-Way	Urban	NonVDOT	5	3. City or T	Hampton F	HAMP	S-VA114NP ABERDEEN RD		1.51	253287	5.41	-76.4039	37.0188
211095114	2021	4/1/2021 5:00	1406	14:06	O	PDO	0	0	0	0	0	0	0	2	2. Angle	ANG	No	1. No Adve	2. Daylight	Day	1. Dry	Dry	9. Within In	2. Curve - L	2. Blacktop	1. No Defe	1. Two-Wa	5. Five-Poi	4. Stop Sig	1. Yes - Wc	2. No			3. No	20. Motor V	1. On Roac	No	No	Belted	No	No	No	No	No	No	No	No	No	No		NOT_RD	Urban Inte	Yes	No	Yes	No	5. Hampto	114	114. City o	7-Local (J,(	3-Two-Way	Urban	NonVDOT	5	3. City or T	Hampton F	HAMP	S-VA114NP CATALPA AVE		0.14	1069304	41	-76.3877	36.9992
211095176	2021	4/15/2021 5:00	1720	17:20	O	PDO	0	0	0	0	0	0	0	2	5. Sideswipe - Opposite Direction	SSO	No	1. No Adve	2. Daylight	Day	1. Dry	Dry	10. Interse	1. Straight	2. Blacktop	1. No Defe	1. Two-Wa	4. Four Apr	4. Stop Sig	1. Yes - Wc	2. No			3. No	20. Motor V	1. On Roac	No	No	Belted	No	No	No	No	No	No	No	No	No	No		NOT_RD	Urban Inte	No	No	Yes	No	5. Hampto	114	114. City of Hampton			Urban	NonVDOT	5	3. City or T	Hampton F	HAMP	U-VA114SC99999UK					-76.3843	37.04328
181845167	2018	6/28/2018 5:00	1710	17:10	C	C	0	0	0	1	1	0	0	2	4. Sideswipe - Same Direction	SSS	No	1. No Adve	2. Daylight	Day	1. Dry	Dry	1. Main-Lin	1. Straight	2. Blacktop	1. No Defe	2. Two-Wa	1. Not at In	3. Traffic S	1. Yes - Wc	2. No			3. No	20. Motor V	1. On Roac	No	No	Belted	No	No	No	No	No	No	Yes	No	No	No		NOT_RD	Urban Inte	No	No	Yes	No	5. Hampto	114	114. City o	4-Minor Art	3-Two-Way	Urban	NonVDOT	5	3. City or T	Hampton F	HAMP	S-VA114NP LASALLE AVE		1.74	253088	135.87	-76.363	37.02764
211095179	2021	4/18/2021 5:00	219	2:19	C	C	0	0	0	1	1	0	0	1	9. Fixed Object - Off Road	FOOR	No	1. No Adve	5. Darknes	Night	1. Dry	Dry	13. Drivew	1. Straight	4. Slag, Gra	1. No Defe	4. One-Wa	1. Not at In	1. No Traffi	6. No Traffi	2. No			3. No	4. Fence O	8. Off Roac	No	No	Belted	No	Yes	No	No	No	Yes	No	No	No	No		RD UNKN	Not Interse	No	Yes	Yes	No	5. Hampto	114	114. City of Hampton			Urban	NonVDOT	5	3. City or T	Hampton F	HAMP	S-VA114PR SELDENDALE DR		0.34			-76.3594	37.04765
212085256	2021	1/28/2021 5:00	2324	23:24	O	PDO	0	0	0	0	0	0	0	1	9. Fixed Object - Off Road	FOOR	No	1. No Adve	4. Darknes	Night	1. Dry	Dry	8. Non-Inte	1. Straight	2. Blacktop	1. No Defe	3. Two-Wa	1. Not at In	7. No Pass	1. Yes - Wc	2. No			3. No	13. Curb	1. On Roac	No	No	Belted	No	Yes	No	No	No	Yes	No	No	No	No		RD UNKN	Not Interse	No	No	Yes	Yes	5. Hampto	114	114. City o	4-Minor Art	3-Two-Way	Urban	NonVDOT	5	3. City or T	Hampton F	HAMP	R-VA SR00169NB		5.26	253114	260.03	-76.3184	37.05915
211095181	2021	4/15/2021 5:00	1700	17:00	A	A	0	1	0	0	1	0	0	1	8. Non-Collision	NC	No	1. No Adve	2. Daylight	Day	1. Dry	Dry	8. Non-Inte	1. Straight	2. Blacktop	1. No Defe	1. Two-Wa	1. Not at In	1. No Traffi	1. Yes - Wc	2. No			3. No	39. Fell/Ju	1. On Roac	No	No	Unbelted	No	Yes	No	No	No	No	No	No	No	Yes	10	NOT_RD	Not Interse	No	No	Yes	No	5. Hampto	114	114. City o	7-Local (J,(	3-Two-Way	Urban	NonVDOT	5	3. City or T	Hampton F	HAMP	S-VA114PR ROWE ST		0.08			-76.353	37.03601
241135234	2024	4/21/2024 5:00	1610	16:10	C	C	0	0	0	1	1	0	0	1	9. Fixed Object - Off Road	FOOR	No	5. Rain	2. Daylight	Day	2. Wet	Wet	1. Main-Lin	2. Curve - L	2. Blacktop	1. No Defe	2. Two-Wa	1. Not at In	6. Traffic L	1. Yes - Wc	2. No			3. No	13. Curb	1. On Roac	No	No	Belted	No	No	No	No	No	No	No	No	No	No		NOT_RD	Urban Inte	No	No	Yes	No	5. Hampto	114	114. City o	4-Minor Art	3-Two-Way	Urban	NonVDOT	5	3. City or T	Hampton F	HAMP	R-VA SR00169NB		5.26	1064016	233.32	-76.3185	37.05916
211095183	2021	4/17/2021 5:00	1041	10:41	C	C	0	0	0	2	2	0	0	2	2. Angle	ANG	No	1. No Adve	2. Daylight	Day	1. Dry	Dry	8. Non-Inte	1. Straight	2. Blacktop	1. No Defe	1. Two-Wa	1. Not at In	1. No Traffi	6. No Traffi	2. No			3. No	20. Motor V	1. On Roac	No	No	Belted	No	No	No	No	No	Yes	No	No	No	No		NOT_RD	Not Interse	No	No	Yes	No	5. Hampto	114	114. City o	7-Local (J,(	3-Two-Way	Urban	NonVDOT	5	3. City or T	Hampton F	HAMP	S-VA114PR MORGAN DR		0.15			-76.3192	37.03836
211095192	2021	4/17/2021 5:00	43	00:43	A	A	0	1	0	0	1	0	0	2	1. Rear End	RE	No	1. No Adve	4. Darknes	Night	1. Dry	Dry	9. Within In	1. Straight	2. Blacktop	1. No Defe	2. Two-Wa	3. Three Ap	1. No Traffi	6. No Traffi	2. No			3. No	20. Motor V	1. On Roac	Yes	No	Belted	No	No	No	No	No	No	No	No	No	Yes	35	NOT_RD	Urban Inte	No	No	Yes	Yes	5. Hampto	114	114. City o	7-Local (J,(	3-Two-Way	Urban	NonVDOT	5	3. City or T	Hampton F	HAMP	S-VA114PR MORGAN DR		0.3			-76.3165	37.03856
192595230	2019	9/3/2019 5:00	1532	15:32	C	C	0	0	0	2	2	0	0	2	1. Rear End	RE	No	1. No Adve	2. Daylight	Day	1. Dry	Dry	1. Main-Lin	1. Straight	1. Concret	1. No Defe	1. Two-Wa	1. Not at In	1. No Traffi	6. No Traffi	2. No			3. No	20. Motor V	1. On Roac	No	No	Belted	No	No	No	No	No	No	No	No	No	No		NOT_RD	Urban Inte	No	No	Yes	No	5. Hampto	114	114. City o	4-Minor Art	3-Two-Way	Urban	NonVDOT	5	3. City or T	Hampton F	HAMP	R-VA SR00169SB		5.27	1064016	226.65	-76.3186	37.05916
180595297	2018	2/25/2018 5:00	1717	17:17	B	B	0	0	1	0	1	0	0	1	9. Fixed Object - Off Road	FOOR	No	1. No Adve	2. Daylight	Day	1. Dry	Dry	5. On Entra	2. Curve - L	1. Concret	1. No Defe	4. One-Wa	1. Not at In	9. One Wa	1. Yes - Wc	2. No			3. No	20. Motor V	1. On Roac	No	No	Belted	No	No	No	No	No	Yes	No	No	No	Yes	40	RD UNKN	Not Interse	No	No	Yes	No	5. Hampto	114	114. City o	1-Interstat	1-One-Way	Urban	VDOT Prim	5	1. State Hv	Hampton F	HAMP	R-VA SR00134EB		7.71			-76.4066	37.05024
211095196	2021	4/6/2021 5:00	1009	10:09	C	C	0	0	0	2	2	0	0	2	4. Sideswipe - Same Direction	SSS	No	1. No Adve	2. Daylight	Day	1. Dry	Dry	1. Main-Lin	1. Straight	2. Blacktop	1. No Defe	1. Two-Wa	1. Not at In	1. No Traffi	6. No Traffi	2. No			3. No	20. Motor V	1. On Roac	No	No	Belted	No	No	No	No	No	No	Yes	No	No	No		NOT_RD	Urban Inte	No	Yes	Yes	No	5. Hampto	114	114. City o	7-Local (J,(	3-Two-Way	Urban	NonVDOT	5	3. City or T	Hampton F	HAMP	S-VA114PR E ST		0.56			-76.4102	37.014
211095197	2021	4/15/2021 5:00	1749	17:49	C	C	0	0	0	4	4	0	0	3	2. Angle	ANG	No	1. No Adve	2. Daylight	Day	1. Dry	Dry	1. Main-Lin	1. Straight	2. Blacktop	1. No Defe	2. Two-Wa	1. Not at In	6. Traffic L	1. Yes - Wc	2. No			3. No	20. Motor V	1. On Roac	No	No	Belted	No	No	No	No	No	Yes	No	No	No	No		NOT_RD	VDOT Inter	No	No	Yes	No	5. Hampto	114	114. City o	3-Principal	4-Two-Way	Urban	NonVDOT	5	3. City or T	Hampton F	HAMP	R-VA US00258WB		62.4	50659	247.98	-76.3994	37.03942
223615132	2022	12/25/2022 5:00	1620	16:20	C	C	0	0	0	1	1	0	0	2	2. Angle	ANG	No	1. No Adve	2. Daylight	Day	1. Dry	Dry	8. Non-Inte	1. Straight	2. Blacktop	1. No Defe	2. Two-Wa	1. Not at In	1. No Traffi	6. No Traffi	2. No			3. No	20. Motor V	1. On Roac	No	No	Unbelted	No	No	No	No	No	No	No	No	No	Yes	5	NOT_RD	Not Interse	No	No	Yes	No	5. Hampto	114	114. City o	5-Major Co	3-Two-Way	Urban	NonVDOT	5	3. City or T	Hampton F	HAMP	S-VA114NP SHELL RD		1.86			-76.3787	37.00946
211105172	2021	4/10/2021 5:00	105	1:05	O	PDO	0	0	0	0	0	0	0	2	4. Sideswipe - Same Direction	SSS	No	1. No Adve	4. Darknes	Night	1. Dry	Dry	8. Non-Inte	1. Straight	1. Concret	1. No Defe	3. Two-Wa	1. Not at In	6. Traffic L	1. Yes - Wc	2. No			3. No	6. Parked V	2. Shoulde	No	No	Belted	No	No	No	No	No	Yes	No	No	No	No		NOT_RD	Not Interse	No	Yes	Yes	Yes	5. Hampto	114	114. City o	1-Interstat	4-Two-Way	Urban	VDOT Inter	5	1. State Hv	Hampton F	HAMP	R-VA IS00064WB		266.24			-76.3532	37.03496
200525129	2020	2/21/2020 5:00	741	7:41	O	PDO	0	0	0	0	0	0	0	1	9. Fixed Object - Off Road	FOOR	No	6. Snow	2. Daylight	Day	4. Icy	Wet	5. On Entra	10. On/Off	1. Concret	1. No Defe	4. One-Wa	1. Not at In	6. Traffic L	2. Yes - Wc	2. No			3. No	11. Jersey	4. Roadsid	No	No	Belted	No	No	No	No	No	No	No	No	No	Yes	5	RD_LEFT	Not Interse	No	No	Yes	No	5. Hampto	114	114. City o	1-Interstat	1-One-Way	Urban	VDOT Prim	5	1. State Hv	Hampton F	HAMP	R-VA SR00134EB		7.75			-76.4062	37.04981
211105305	2021	4/20/2021 5:00	1400	14:00	O	PDO	0	0	0	0	0	0	0	2	4. Sideswipe - Same Direction	SSS	No	1. No Adve	2. Daylight	Day	1. Dry	Dry	8. Non-Inte	1. Straight	2. Blacktop	1. No Defe	3. Two-Wa	1. Not at In	6. Traffic L	1. Yes - Wc	2. No			3. No	20. Motor V	1. On Roac	No	No	Belted	No	Yes	No	No	No	Yes	No	No	No	Yes	5	NOT_RD	Not Interse	No	Yes	Yes	No	5. Hampto	114	114. City o	1-Interstat	4-Two-Way	Urban	VDOT Inter	5	1. State Hv	Hampton F	HAMP	R-VA IS00064EB		266.94			-76.3415	37.03317
243375201	2024	11/27/2024 5:00	1430	14:30	A	A	0	1	1	0	2	0	0	2	2. Angle	ANG	No	1. No Adve	2. Daylight	Day	1. Dry	Dry	10. Interse	1. Straight	2. Blacktop	1. No Defe	3. Two-Wa	3. Three Ap	3. Traffic S	1. Yes - Wc	2. No			3. No	20. Motor V	1. On Roac	No	No	Belted	No	No	No	No	No	No	No	No	No	Yes	5	NOT_RD	Urban Inte	No	No	Yes	No	5. Hampto	114	114. City o	4-Minor Art	3-Two-Way	Urban	NonVDOT	5	3. City or T	Hampton F	HAMP	R-VA SR00169SB		5.27	1064016	213.32	-76.3186	37.05916
211115097	2021	4/20/2021 5:00	1249	12:49	C	C	0	0	0	2	2	0	0	2	4. Sideswipe - Same Direction	SSS	No	1. No Adve	2. Daylight	Day	1. Dry	Dry	10. Interse	1. Straight	2. Blacktop	1. No Defe	3. Two-Wa	4. Four Apr	3. Traffic S	1. Yes - Wc	2. No			3. No	20. Motor V	1. On Roac	No	No	Belted	No	No	No	No	No	No	No	No	No	No		NOT_RD	Urban Inte	No	No	Yes	No	5. Hampto	114	114. City o	3-Principal	4-Two-Way	Urban	NonVDOT	5	3. City or T	Hampton F	HAMP	R-VA US00258EB		60.05	253130	146.06	-76.4358	37.02358
211115098	2021	4/10/2021 5:00	1455	14:55	A	A	0	2	1	0	3	0	0	2	2. Angle	ANG	No	1. No Adve	2. Daylight	Day	1. Dry	Dry	9. Within In	1. Straight	2. Blacktop	1. No Defe	3. Two-Wa	4. Four Apr	6. Traffic L	1. Yes - Wc	2. No			3. No	20. Motor V	1. On Roac	No	No	Belted	No	No	No	No	No	No	No	No	No	Yes	10	NOT_RD	Urban Inte	No	No	Yes	No	5. Hampto	114	114. City o	4-Minor Art	4-Two-Way	Urban	NonVDOT	5	3. City or T	Hampton F	HAMP	R-VA SR00351EB		5.9	1079853	5.28	-76.342	37.03082
211115099	2021	4/15/2021 5:00	1650	16:50	C	C	0	0	0	1	1	0	0	2	2. Angle	ANG	No	1. No Adve	2. Daylight	Day	1. Dry	Dry	1. Main-Lin	1. Straight	2. Blacktop	1. No Defe	2. Two-Wa	1. Not at In	1. No Traffi	4. Yes - No	2. No			3. No	20. Motor V	1. On Roac	No	No	Belted	No	No	No	No	No	No	No	No	No	No		NOT_RD	VDOT Inter	No	No	Yes	No	5. Hampto	114	114. City o	7-Local (J,(	3-Two-Way	Urban	NonVDOT	5	3. City or T	Hampton F	HAMP	S-VA114NP 58TH ST		0.39	253372	93.09	-76.4031	37.01224
222515363	2022	8/10/2022 5:00	1631	16:31	O	PDO	0	0	0	0	0	0	0	1	9. Fixed Object - Off Road	FOOR	No	1. No Adve	2. Daylight	Day	2. Wet	Wet	1. Main-Lin	2. Curve - L	2. Blacktop	1. No Defe	2. Two-Wa	1. Not at In	6. Traffic L	1. Yes - Wc	2. No			3. No	3. Utility Po	1. On Roac	No	No	Belted	No	No	No	No	No	Yes	No	No	No	No		RD RIGHT	Not Interse	No	No	Yes	No	5. Hampto	114	114. City o	4-Minor Art	4-Two-Way	Urban	NonVDOT	5	3. City or T	Hampton F	HAMP	R-VA SR00415EB		1.12	253181	407.22	-76.39	37.02659
211115101	2021	4/15/2021 5:00	1602	16:02	C	C	0	0	0	1	1	0	0	2	1. Rear End	RE	No	1. No Adve	2. Daylight	Day	1. Dry	Dry	8. Non-Inte	1. Straight	2. Blacktop	1. No Defe	3. Two-Wa	1. Not at In	3. Traffic S	1. Yes - Wc	2. No			3. No	20. Motor V	1. On Roac	No	No	Belted	No	Yes	No	No	No	Yes	No	No	No	No		NOT_RD	Not Interse	No	No	Yes	No	5. Hampto	114	114. City o	3-Principal	4-Two-Way	Urban	NonVDOT	5	3. City or T	Hampton F	HAMP	R-VA US00258EB		62.3	253136	316.8	-76.4005	37.03902
211115147	2021	4/4/2021 5:00	1820	18:20	O	PDO	0	0	0	0	0	0	0	2	1. Rear End	RE	No	1. No Adve	2. Daylight	Day	1. Dry	Dry	8. Non-Inte	1. Straight	1. Concret	1. No Defe	3. Two-Wa	1. Not at In	6. Traffic L	1. Yes - Wc	2. No			3. No	20. Motor V	1. On Roac	No	No	Belted	No	No	No	No	No	No	No	No	No	No		NOT_RD	Not Interse	No	No	Yes	No	5. Hampto	114	114. City o	1-Interstat	4-Two-Way	Urban	VDOT Inter	5	1. State Hv	Hampton F	HAMP	R-VA IS00064WB		269.51			-76.3191	37.00274
211115201	2021	4/5/2021 5:00	1815	18:15	O	PDO	0	0	0	0	0	0	0	2	1. Rear End	RE	No	1. No Adve	2. Daylight	Day	1. Dry	Dry	8. Non-Inte	4. Grade - C	2. Blacktop	1. No Defe	3. Two-Wa	1. Not at In	6. Traffic L	1. Yes - Wc	2. No			3. No	20. Motor V	1. On Roac	No	No	Belted	No	No	No	No	No	No	No	No	No	No		NOT_RD	Not Interse	No	No	Yes	No	5. Hampto	114	114. City o	3-Principal	1-One-Way	Urban	NonVDOT	5	3. City or T	Hampton F	HAMP	S-VA114PR HAMPTON ROADS CENTER PKWY RMP00		0.25			-76.4017	37.05959
211115227	2021	4/8/2021 5:00	1940	19:40	O	PDO	0	0	0	0	0	0	0	2	1. Rear End	RE	No	1. No Adve	4. Darknes	Night	1. Dry	Dry	8. Non-Inte	2. Curve - L	2. Blacktop	1. No Defe	3. Two-Wa	1. Not at In	6. Traffic L	1. Yes - Wc	2. No			3. No	20. Motor V	1. On Roac	No	No	Unbelted	No	No	No	No	No	No	No	No	No	Yes	45	NOT_RD	Not Interse	No	No	Yes	Yes	5. Hampto	114	114. City o	1-Interstat	4-Two-Way	Urban	VDOT Inter	5	1. State Hv	Hampton F	HAMP	R-VA IS00064EB		267.33			-76.3351	37.02991
211115318	2021	4/21/2021 5:00	1540	15:40	O	PDO	0	0	0	0	0	0	0	2	1. Rear End	RE	No	1. No Adve	2. Daylight	Day	1. Dry	Dry	8. Non-Inte	10. On/Off	1. Concret	1. No Defe	3. Two-Wa	1. Not at In	6. Traffic L	1. Yes - Wc	2. No			3. No	20. Motor V	1. On Roac	No	No	Belted	No	No	No	No	No	No	No	No	No	No		NOT_RD	Not Interse	No	No	Yes	No	5. Hampto	114	114. City o	1-Interstat	4-Two-Way	Urban	VDOT Inter	5	1. State Hv	Hampton F	HAMP	R-VA IS00664WB		0.04			-76.3822	37.0332
211125013	2021	4/21/2021 5:00	7	00:07	B	B	0	0	2	0	2	0	0	2	1. Rear End	RE	No	1. No Adve	4. Darknes	Night	1. Dry	Dry	8. Non-Inte	1. Straight	2. Blacktop	1. No Defe	3. Two-Wa	1. Not at In	6. Traffic L	1. Yes - Wc	2. No			3. No	20. Motor V	1. On Roac	No	No	Belted	No	No	No	No	No	No	No	No	No	Yes	25	NOT_RD	Not Interse	No	No	Yes	Yes	5. Hampto	114	114. City o	1-Interstat	4-Two-Way	Urban	VDOT Inter	5	1. State Hv	Hampton F	HAMP	R-VA IS00064EB		265.66			-76.3625	37.03346
211125014	2021	4/20/2021 5:00	2240	22:40	O	PDO	0	0	0	0	0	0	0	1	9. Fixed Object - Off Road	FOOR	No	1. No Adve	4. Darknes	Night	1. Dry	Dry	8. Non-Inte	2. Curve - L	2. Blacktop	1. No Defe	3. Two-Wa	1. Not at In	6. Traffic L	1. Yes - Wc	2. No			3. No	5. Guard R	2. Shoulde	No	No	Belted	No	No	No	No	Yes	No	No	No	No	No		RD RIGHT	Not Interse	No	No	Yes	Yes	5. Hampto	114	114. City o	1-Interstat	4-Two-Way	Urban	VDOT Inter	5	1. State Hv	Hampton F	HAMP	R-VA IS00064WB		268.85			-76.3231	37.01207
211125016	2021	4/21/2021 5:00	3	00:03	B	B	0	0	1	0	1	0	0	1	9. Fixed Object - Off Road	FOOR	No	1. No Adve	4. Darknes	Night	1. Dry	Dry	8. Non-Inte	2. Curve - L	2. Blacktop	1. No Defe	3. Two-Wa	1. Not at In	6. Traffic L	1. Yes - Wc	2. No			3. No	5. Guard R	1. On Roac	No	No	Belted	No	No	No	No	Yes	No	No	No	No	No		RD RIGHT	Not Interse	No	No	Yes	Yes	5. Hampto	114	114. City o	1-Interstat	4-Two-Way	Urban	VDOT Inter	5	1. State Hv	Hampton F	HAMP	R-VA IS00064WB		265.92			-76.359	37.03474
211125017	2021	4/21/2021 5:00	2312	23:12	O	PDO	0	0	0	0	0	0	0	1	6. Fixed Object in Road	FOIR	No	1. No Adve	4. Darknes	Night	1. Dry	Dry	1. Main-Lin	10. On/Off	2. Blacktop	1. No Defe	4. One-Wa	1. Not at In	6. Traffic L	1. Yes - Wc	2. No			3. No	5. Guard R	1. On Roac	No	No	Belted	No	No	No	No	Yes	No	No	No	No	No		RD UNKN	Not Interse	No	No	No	Yes	5. Hampto	114	114. City o	1-Interstat	1-One-Way	Urban	VDOT Inter	5	1. State Hv	Hampton F	HAMP	R-VA IS00064EB	RMP263.00B	0.05			-76.398	37.04152
211125020	2021	4/21/2021 5:00	2233	22:33	O	PDO	0	0	0	0	0	0	0	2	4. Sideswipe - Same Direction	SSS	No	1. No Adve	4. Darknes	Night	1. Dry	Dry	1. Main-Lin	1. Straight	1. Concret	1. No Defe	3. Two-Wa	1. Not at In	6. Traffic L	1. Yes - Wc	2. No			3. No	20. Motor V	1. On Roac	No	No	Belted	No	No	No	No	Yes	No	Yes	No	No	No		NOT_RD	Not Interse	No	No	No	Yes	5. Hampto	114	114. City o	1-Interstat	1-One-Way	Urban	VDOT Inter	5	1. State Hv	Hampton F	HAMP	R-VA IS00064EB	RMP263.00A	0.07			-76.3981	37.04292
211125024	2021	4/17/2021 5:00	2300	23:00	C	C	0	0	0	1	1	0	0	1	9. Fixed Object - Off Road	FOOR	No	1. No Adve	4. Darknes	Night	1. Dry	Dry	1. Main-Lin	2. Curve - L	2. Blacktop	1. No Defe	3. Two-Wa	1. Not at In	6. Traffic L	1. Yes - Wc	2. No			3. No	4. Fence O	1. On Roac	No	No	Belted	No	No	No	No	No	No	No	No	No	No		RD RIGHT	Not Interse	No	No	Yes	Yes	5. Hampto	114	114. City o	4-Minor Art	4-Two-Way	Urban	NonVDOT	5	3. City or T	Hampton F	HAMP	R-VA SR00172SB		1.52	746460	324.65	-76.3865	37.09094
211135032	2021	4/22/2021 5:00	1632	16:32	C	C	0	0	0	1	1	0	0	2	2. Angle	ANG	No	1. No Adve	2. Daylight	Day	1. Dry	Dry	11. Interse	1. Straight	2. Blacktop	1. No Defe	1. Two-Wa	3. Three Ap	3. Traffic S	1. Yes - Wc	2. No			3. No	20. Motor V	1. On Roac	No	No	Belted	No	No	No	No	No	No	No	No	No	No		NOT_RD	Urban Inte	Yes	No	Yes	No	5. Hampto	114	114. City o	5-Major Co	3-Two-Way	Urban	NonVDOT	5	3. City or T	Hampton F	HAMP	S-VA114PR WHEALTON RD		1.31	253058	16.16	-76.4331	37.04281
233245151	2023	11/15/2023 5:00	1723	17:23	A	A	0	1	0	0	1	0	1	1	12. Ped	PED	Pedestrian	1. No Adve	4. Darknes	Night	1. Dry	Dry	10. Interse	1. Straight	2. Blacktop	1. No Defe	2. Two-Wa	4. Four Apr	3. Traffic S	1. Yes - Wc	2. No			3. No	19. Ped	1. On Roac	No	No	Belted	No	No	No	No	No	No	No	No	Yes	No		NOT_RD	VDOT Inter	No	No	Yes	Yes	5. Hampto	114	114. City o	4-Minor Art	3-Two-Way	Urban	NonVDOT	5	3. City or T	Hampton F	HAMP	S-VA114PR BIG BETHEL RD		3.15	1073167	70.71	-76.4277	37.05734
191235177	2019	5/3/2019 5:00	857	8:57	O	PDO	0	0	0	0	0	0	0	2	1. Rear End	RE	No	1. No Adve	2. Daylight	Day	1. Dry	Dry	10. Interse	1. Straight	2. Blacktop	1. No Defe	3. Two-Wa	4. Four Apr	3. Traffic S	1. Yes - Wc	1. Yes	3. Activity /	1. Lane Cl	3. No	20. Motor V	1. On Roac	No	No	Belted	No	No	No	No	No	No	No	No	No	No		NOT_RD	Urban Inte	No	No	Yes	No	5. Hampto	114	114. City o	4-Minor Art	4-Two-Way	Urban	NonVDOT	5	3. City or T	Hampton F	HAMP	R-VA SR00415EB		1.14	253181	260.39	-76.3896	37.02629
211135036	2021	4/23/2021 5:00	26	00:26	C	C	0	0	0	2	2	0	0	2	1. Rear End	RE	No	1. No Adve	4. Darknes	Night	1. Dry	Dry	9. Within In	1. Straight	2. Blacktop	1. No Defe	2. Two-Wa	4. Four Apr	3. Traffic S	1. Yes - Wc	2. No			3. No	20. Motor V	1. On Roac	Yes	No	Belted	No	No	No	No	No	No	No	No	No	No		NOT_RD	Urban Inte	No	No	Yes	Yes	5. Hampto	114	114. City o	3-Principal	4-Two-Way	Urban	NonVDOT	5	3. City or T	Hampton F	HAMP	R-VA US00258WB		62.29	253136	159.46	-76.4011	37.03907
211135037	2021	3/31/2021 5:00	1225	12:25	C	C	0	0	0	2	2	0	0	2	4. Sideswipe - Same Direction	SSS	No	1. No Adve	2. Daylight	Day	1. Dry	Dry	1. Main-Lin	1. Straight	2. Blacktop	1. No Defe	3. Two-Wa	1. Not at In	6. Traffic L	1. Yes - Wc	2. No			3. No	20. Motor V	1. On Roac	No	No	Belted	No	No	No	No	No	No	No	No	No	No		NOT_RD	Urban Inte	No	No	Yes	No	5. Hampto	114	114. City o	3-Principal	4-Two-Way	Urban	NonVDOT	5	3. City or T	Hampton F	HAMP	R-VA US00258WB		63.26	754225	75.42	-76.3839	37.04271
230815115	2023	3/21/2023 5:00	825	8:25	C	C	0	0	0	2	2	0	0	2	4. Sideswipe - Same Direction	SSS	No	1. No Adve	2. Daylight	Day	1. Dry	Dry	1. Main-Lin	1. Straight	2. Blacktop	1. No Defe	2. Two-Wa	1. Not at In	1. No Traffi	6. No Traffi	2. No			3. No	20. Motor V	1. On Roac	No	No	Belted	No	No	No	No	No	No	Yes	No	No	No		NOT_RD	Not Interse	No	No	Yes	No	5. Hampto	114	114. City o	4-Minor Art	4-Two-Way	Urban	NonVDOT	5	3. City or T	Hampton F	HAMP	R-VA SR00169NB		1.6	253102	250.08	-76.3013	37.03562
211135096	2021	4/20/2021 5:00	1611	16:11	C	C	0	0	0	1	1	0	0	1	6. Fixed Object in Road	FOIR	No	1. No Adve	2. Daylight	Day	1. Dry	Dry	10. Interse	1. Straight	2. Blacktop	1. No Defe	1. Two-Wa	3. Three Ap	6. Traffic L	1. Yes - Wc	2. No			3. No	13. Curb	1. On Roac	No	No	Belted	No	No	No	No	No	No	No	No	No	No		NOT_RD	Urban Inte	No	Yes	Yes	No	5. Hampto	114	114. City o	7-Local (J,(	3-Two-Way	Urban	NonVDOT	5	3. City or T	Hampton F	HAMP	S-VA114PR GRIMES RD		0.15			-76.3142	37.0398
211135219	2021	4/21/2021 5:00	1551	15:51	O	PDO	0	0	0	0	0	0	0	2	1. Rear End	RE	No	1. No Adve	2. Daylight	Day	1. Dry	Dry	8. Non-Inte	1. Straight	2. Blacktop	1. No Defe	3. Two-Wa	1. Not at In	6. Traffic L	1. Yes - Wc	2. No			3. No	20. Motor V	1. On Roac	No	No	Belted	No	No	No	No	No	No	No	No	No	Yes	15	NOT_RD	Not Interse	No	Yes	Yes	No	5. Hampto	114	114. City o	1-Interstat	4-Two-Way	Urban	VDOT Inter	5	1. State Hv	Hampton F	HAMP	R-VA IS00064WB		269.52			-76.319	37.00258
211145001	2021	4/23/2021 5:00	2245	22:45	O	PDO	0	0	0	0	0	0	0	1	16. Other	OTHR	No	1. No Adve	5. Darknes	Night	1. Dry	Dry	5. On Entra	2. Curve - L	2. Blacktop	1. No Defe	4. One-Wa	1. Not at In	6. Traffic L	1. Yes - Wc	2. No			3. No	14. Ditch	1. On Roac	No	No	Belted	No	No	No	No	No	No	No	No	No	No		RD_RIGHT	Not Interse	No	No	No	Yes	5. Hampto	114	114. City o	1-Interstat	1-One-Way	Urban	VDOT Prim	5	1. State Hv	Hampton F	HAMP	R-VA SR00134WB	RMP008.00A	0.01			-76.4049	37.05027
211145052	2021	4/7/2021 5:00	2125	21:25	O	PDO	0	0	0	0	0	0	0	1	9. Fixed Object - Off Road	FOOR	No	1. No Adve	4. Darknes	Night	1. Dry	Dry	10. Interse	1. Straight	2. Blacktop	1. No Defe	3. Two-Wa	2. Two App	6. Traffic L	1. Yes - Wc	2. No			3. No	20. Motor V	1. On Roac	Yes	No	Belted	No	No	No	No	No	No	No	No	No	No		NOT_RD	Urban Inte	No	No	Yes	Yes	5. Hampto	114	114. City o	3-Principal	4-Two-Way	Urban	NonVDOT	5	3. City or T	Hampton F	HAMP	R-VA US00258WB		65.36	1067776	22.96	-76.346	37.04357
211145053	2021	4/12/2021 5:00	1124	11:24	O	PDO	0	0	0	0	0	0	0	2	1. Rear End	RE	No	1. No Adve	2. Daylight	Day	1. Dry	Dry	10. Interse	1. Straight	2. Blacktop	1. No Defe	3. Two-Wa	4. Four Apr	3. Traffic S	1. Yes - Wc	2. No			3. No	20. Motor V	1. On Roac	No	No	Belted	No	No	No	No	No	Yes	No	No	No	No		NOT_RD	Urban Inte	Yes	No	Yes	No	5. Hampto	114	114. City o	3-Principal	4-Two-Way	Urban	NonVDOT	5	3. City or T	Hampton F	HAMP	R-VA US00258WB		61.84	253135	104.57	-76.4088	37.03723
211145056	2021	4/8/2021 5:00	1847	18:47	C	C	0	0	0	3	3	0	0	3	4. Sideswipe - Same Direction	SSS	No	1. No Adve	3. Dusk	Day	1. Dry	Dry	1. Main-Lin	1. Straight	2. Blacktop	1. No Defe	3. Two-Wa	1. Not at In	6. Traffic L	1. Yes - Wc	2. No			3. No	20. Motor V	1. On Roac	No	No	Belted	No	No	No	No	No	No	No	No	No	No		NOT_RD	VDOT Inter	Yes	No	Yes	No	5. Hampto	114	114. City o	3-Principal	4-Two-Way	Urban	NonVDOT	5	3. City or T	Hampton F	HAMP	R-VA US00258EB		62.8	1091129	99.39	-76.3908	37.04109
231215203	2023	4/28/2023 5:00	1800	18:00	B	B	0	0	2	0	2	0	0	2	2. Angle	ANG	No	5. Rain	2. Daylight	Day	2. Wet	Wet	10. Interse	1. Straight	1. Concret	1. No Defe	3. Two-Wa	4. Four Apr	1. No Traffi	6. No Traffi	2. No			3. No	20. Motor V	1. On Roac	No	No	Belted	No	Yes	No	No	No	No	No	No	No	Yes	10	NOT_RD	VDOT Inter	No	No	Yes	No	5. Hampto	114	114. City o	5-Major Co	4-Two-Way	Urban	NonVDOT	5	3. City or T	Hampton F	HAMP	S-VA114NP ORCUTT AVE		0.53	253273	42.89	-76.4381	37.02876
211145061	2021	4/13/2021 5:00	742	7:42	B	B	0	0	1	2	3	0	0	2	2. Angle	ANG	No	1. No Adve	2. Daylight	Day	1. Dry	Dry	10. Interse	1. Straight	2. Blacktop	1. No Defe	1. Two-Wa	4. Four Apr	6. Traffic L	1. Yes - Wc	2. No			3. No	20. Motor V	1. On Roac	No	No	Belted	No	No	No	No	No	No	No	No	No	No		NOT_RD	VDOT Inter	No	No	Yes	No	5. Hampto	114	114. City o	4-Minor Art	3-Two-Way	Urban	NonVDOT	5	3. City or T	Hampton F	HAMP	S-VA114NP KING ST N		0.4	1068631	0	-76.3472	37.03589
231815089	2023	6/29/2023 5:00	315	3:15	A	A	0	1	0	1	2	0	0	2	2. Angle	ANG	No	1. No Adve	4. Darknes	Night	1. Dry	Dry	10. Interse	1. Straight	2. Blacktop	1. No Defe	2. Two-Wa	4. Four Apr	3. Traffic S	1. Yes - Wc	2. No			3. No	20. Motor V	1. On Roac	No	No	Belted	No	No	No	No	No	No	No	No	No	Yes	5	NOT_RD	Urban Inte	No	No	Yes	Yes	5. Hampto	114	114. City o	4-Minor Art	3-Two-Way	Urban	NonVDOT	5	3. City or T	Hampton F	HAMP	S-VA114NP ABERDEEN RD		1.51	253287	21.63	-76.4039	37.01884
211145063	2021	4/9/2021 5:00	2030	20:30	C	C	0	0	0	1	1	0	1	1	12. Ped	PED	Pedestrian	1. No Adve	4. Darknes	Night	1. Dry	Dry	10. Interse	1. Straight	2. Blacktop	1. No Defe	1. Two-Wa	4. Four Apr	14. Ped Cr	1. Yes - Wc	2. No			3. No	19. Ped	1. On Roac	No	No	Belted	No	No	No	No	No	Yes	No	No	Yes	No		NOT_RD	Urban Inte	No	No	Yes	Yes	5. Hampto	114	114. City o	7-Local (J,(	3-Two-Way	Urban	NonVDOT	5	3. City or T	Hampton F	HAMP	S-VA114NP COLISEUM DR		0.83	754224	136.3	-76.3888	37.04185
241135199	2024	4/19/2024 5:00	2202	22:02	O	PDO	0	0	0	0	0	0	0	1	16. Other	OTHR	No	5. Rain	4. Darknes	Night	2. Wet	Wet	10. Interse	1. Straight	2. Blacktop	1. No Defe	3. Two-Wa	4. Four Apr	3. Traffic S	1. Yes - Wc	2. No			3. No	8. Sign, Tra	3. Median	No	No	Belted	No	No	No	No	No	Yes	No	No	No	No		NOT_RD	Urban Inte	No	No	Yes	Yes	5. Hampto	114	114. City o	4-Minor Art	4-Two-Way	Urban	NonVDOT	5	3. City or T	Hampton F	HAMP	R-VA US00060WB		273.34	718601	66.23	-76.3499	37.02438
191135078	2019	4/15/2019 5:00	1208	12:08	C	C	0	0	0	1	1	0	0	2	15. Backed Into	BI	No	1. No Adve	2. Daylight	Day	1. Dry	Dry	10. Interse	1. Straight	2. Blacktop	1. No Defe	3. Two-Wa	4. Four Apr	3. Traffic S	1. Yes - Wc	2. No			3. No	20. Motor V	1. On Roac	No	No	Belted	No	No	No	No	No	No	No	No	No	No		NOT_RD	VDOT Inter	No	No	Yes	No	5. Hampto	114	114. City o	5-Major Co	3-Two-Way	Urban	NonVDOT	5	3. City or T	Hampton F	HAMP	S-VA114PR PINE CHAPEL RD		0.47	253353	116.93	-76.3855	37.03782
211145066	2021	4/22/2021 5:00	2137	21:37	C	C	0	0	0	2	2	0	0	2	2. Angle	ANG	No	1. No Adve	4. Darknes	Night	1. Dry	Dry	9. Within In	1. Straight	2. Blacktop	1. No Defe	2. Two-Wa	4. Four Apr	3. Traffic S	1. Yes - Wc	2. No			3. No	20. Motor V	1. On Roac	No	No	Belted	No	No	No	No	No	No	No	No	No	No		NOT_RD	VDOT Inter	No	Yes	Yes	Yes	5. Hampto	114	114. City o	7-Local (J,(	3-Two-Way	Urban	NonVDOT	5	3. City or T	Hampton F	HAMP	S-VA114PR COLISEUM DR		1.43	1078784	52.87	-76.3918	37.05049
240315082	2024	1/24/2024 5:00	1135	11:35	O	PDO	0	0	0	0	0	0	0	1	9. Fixed Object - Off Road	FOOR	No	1. No Adve	4. Darknes	Night	1. Dry	Dry	1. Main-Lin	1. Straight	2. Blacktop	1. No Defe	2. Two-Wa	1. Not at In	6. Traffic L	1. Yes - Wc	2. No			3. No	10. Other	1. On Roac	No	No	Belted	No	No	No	No	No	No	No	No	No	No		NOT_RD	VDOT Inter	Yes	No	Yes	Yes	5. Hampto	114	114. City o	4-Minor Art	3-Two-Way	Urban	NonVDOT	5	3. City or T	Hampton F	HAMP	S-VA114PR BIG BETHEL RD		3.15	1073167	66.55	-76.4277	37.05736
211145069	2021	4/16/2021 5:00	1852	18:52	O	PDO	0	0	0	0	0	0	0	2	15. Backed Into	BI	No	1. No Adve	2. Daylight	Day	1. Dry	Dry	8. Non-Inte	9. Other	6. Other	1. No Defe	5. Unknow	1. Not at In	1. No Traffi	6. No Traffi	2. No			3. No	20. Motor V	7. In Parkin	No	No	Belted	No	No	No	No	No	Yes	No	No	No	No		RD UNKN	Not Interse	No	No	Yes	No	5. Hampto	114	114. City o	7-Local (J,(	3-Two-Way	Urban	NonVDOT	5	3. City or T	Hampton F	HAMP	S-VA114PR SHUTTLE CT		0.06			-76.3963	37.10137
211145070	2021	4/19/2021 5:00	1534	15:34	O	PDO	0	0	0	0	0	0	0	2	4. Sideswipe - Same Direction	SSS	No	1. No Adve	7. Unknow	Day	1. Dry	Dry	1. Main-Lin	1. Straight	2. Blacktop	1. No Defe	3. Two-Wa	1. Not at In	1. No Traffi	6. No Traffi	2. No			3. No	20. Motor V	2. Shoulde	No	No	Belted	No	No	No	No	No	Yes	No	No	No	No		NOT_RD	Not Interse	No	No	Yes	No	5. Hampto	114	114. City o	7-Local (J,(	3-Two-Way	Urban	NonVDOT	5	3. City or T	Hampton F	HAMP	S-VA114PR SILVER ISLES BLVD		0.67			-76.2906	37.06437
180725244	2018	3/12/2018 5:00	1655	16:55	C	C	0	0	0	1	1	0	0	2	2. Angle	ANG	No	5. Rain	2. Daylight	Day	2. Wet	Wet	9. Within In	1. Straight	1. Concret	1. No Defe	3. Two-Wa	3. Three Ap	6. Traffic L	1. Yes - Wc	2. No			3. No	20. Motor V	1. On Roac	No	No	Belted	No	No	No	No	No	No	No	No	No	No		NOT_RD	Urban Inte	No	No	Yes	No	5. Hampto	114	114. City o	4-Minor Art	3-Two-Way	Urban	NonVDOT	5	3. City or T	Hampton F	HAMP	R-VA SR00169NB		5.3	1064016	0	-76.3193	37.05915
240395157	2024	2/7/2024 5:00	1110	11:10	O	PDO	0	0	0	0	0	0	0	2	4. Sideswipe - Same Direction	SSS	No	1. No Adve	2. Daylight	Day	1. Dry	Dry	10. Interse	1. Straight	2. Blacktop	1. No Defe	2. Two-Wa	4. Four Apr	6. Traffic L	1. Yes - Wc	2. No			3. No	20. Motor V	1. On Roac	No	No	Belted	No	No	No	No	No	No	No	No	No	No		NOT_RD	VDOT Inter	No	Yes	Yes	No	5. Hampto	114	114. City o	4-Minor Art	3-Two-Way	Urban	NonVDOT	5	3. City or T	Hampton F	HAMP	S-VA114NP BIG BETHEL RD		3.15	1073167	44.95	-76.4278	37.05739
211145073	2021	4/21/2021 5:00	2200	22:00	O	PDO	0	0	0	0	0	0	0	1	9. Fixed Object - Off Road	FOOR	No	1. No Adve	4. Darknes	Night	1. Dry	Dry	8. Non-Inte	1. Straight	2. Blacktop	1. No Defe	1. Two-Wa	1. Not at In	6. Traffic L	1. Yes - Wc	2. No			3. No	14. Ditch	1. On Roac	No	No	Belted	No	No	No	No	No	No	No	No	No	No		RD UNKN	Not Interse	No	No	Yes	Yes	5. Hampto	114	114. City o	5-Major Co	3-Two-Way	Urban	NonVDOT	5	3. City or T	Hampton F	HAMP	S-VA114NP HARRIS CREEK RD		0.64			-76.3231	37.06634
211145076	2021	4/21/2021 5:00	1857	18:57	O	PDO	0	0	0	0	0	0	0	3	15. Backed Into	BI	No	1. No Adve	2. Daylight	Day	1. Dry	Dry	1. Main-Lin	1. Straight	2. Blacktop	1. No Defe	1. Two-Wa	1. Not at In	1. No Traffi	6. No Traffi	2. No			3. No	6. Parked V	1. On Roac	No	No	Belted	No	No	No	No	No	No	No	No	No	No		RD_UNKN	Not Interse	No	No	Yes	No	5. Hampto	114	114. City o	7-Local (J,(	3-Two-Way	Urban	NonVDOT	5	3. City or T	Hampton F	HAMP	S-VA114NP TERRI SUE CT		0.09			-76.4031	37.05451
191135077	2019	4/15/2019 5:00	1609	16:09	O	PDO	0	0	0	0	0	0	0	2	1. Rear End	RE	No	1. No Adve	2. Daylight	Day	1. Dry	Dry	8. Non-Inte	1. Straight	2. Blacktop	1. No Defe	1. Two-Wa	1. Not at In	3. Traffic S	1. Yes - Wc	2. No			3. No	20. Motor V	1. On Roac	No	No	Belted	No	No	No	No	No	No	No	No	No	No		NOT_RD	Urban Inte	No	Yes	Yes	No	5. Hampto	114	114. City o	4-Minor Art	3-Two-Way	Urban	NonVDOT	5	3. City or T	Hampton F	HAMP	S-VA114PR LASALLE AVE		1.74	253088	146.74	-76.363	37.02768
211145079	2021	4/21/2021 5:00	202	2:02	O	PDO	0	0	0	0	0	0	0	1	9. Fixed Object - Off Road	FOOR	No	1. No Adve	4. Darknes	Night	1. Dry	Dry	8. Non-Inte	1. Straight	1. Concret	1. No Defe	1. Two-Wa	1. Not at In	1. No Traffi	6. No Traffi	2. No			3. No	13. Curb	1. On Roac	No	No	Belted	No	No	No	No	Yes	Yes	No	No	No	No		RD UNKN	Not Interse	No	No	Yes	Yes	5. Hampto	114	114. City o	4-Minor Art	3-Two-Way	Urban	NonVDOT	5	3. City or T	Hampton F	HAMP	R-VA SR00351WB		6.16			-76.3372	37.03218
232635121	2023	9/20/2023 5:00	14	00:14	C	C	0	0	0	1	1	0	0	2	2. Angle	ANG	No	1. No Adve	4. Darknes	Night	1. Dry	Dry	9. Within In	1. Straight	2. Blacktop	1. No Defe	1. Two-Wa	4. Four Apr	1. No Traffi	1. Yes - Wc	2. No			3. No	20. Motor V	1. On Roac	No	No	Belted	No	No	No	No	No	No	Yes	No	No	No		NOT_RD	Urban Inte	No	No	Yes	Yes	5. Hampto	114	114. City o	4-Minor Art	3-Two-Way	Urban	NonVDOT	5	3. City or T	Hampton F	HAMP	S-VA114PR ABERDEEN RD		1.51	253287	21.63	-76.4039	37.01884
211145083	2021	4/23/2021 5:00	841	8:41	C	C	0	0	0	2	2	0	0	2	2. Angle	ANG	No	1. No Adve	2. Daylight	Day	1. Dry	Dry	1. Main-Lin	1. Straight	2. Blacktop	1. No Defe	3. Two-Wa	1. Not at In	1. No Traffi	6. No Traffi	2. No			3. No	20. Motor V	1. On Roac	No	No	Belted	No	No	No	No	No	No	No	No	No	No		NOT_RD	Urban Inte	No	No	Yes	No	5. Hampto	114	114. City o	4-Minor Art	4-Two-Way	Urban	NonVDOT	5	3. City or T	Hampton F	HAMP	S-VA114NP KING ST N		0.82	1079639	9.44	-76.3484	37.04178
242005425	2024	6/10/2024 5:00	633	6:33	C	C	0	0	0	2	2	0	0	2	4. Sideswipe - Same Direction	SSS	No	1. No Adve	2. Daylight	Day	1. Dry	Dry	10. Interse	1. Straight	2. Blacktop	1. No Defe	3. Two-Wa	4. Four Apr	3. Traffic S	1. Yes - Wc	2. No			3. No	20. Motor V	1. On Roac	No	No	Belted	No	No	No	No	No	No	Yes	No	No	No		NOT_RD	Urban Inte	No	No	Yes	No	5. Hampto	114	114. City o	4-Minor Art	4-Two-Way	Urban	NonVDOT	5	3. City or T	Hampton F	HAMP	R-VA US00060EB		273.34	718601	50.84	-76.35	37.02423
211145092	2021	4/21/2021 5:00	1530	15:30	O	PDO	0	0	0	0	0	0	0	3	1. Rear End	RE	No	5. Rain	2. Daylight	Day	2. Wet	Wet	8. Non-Inte	1. Straight	2. Blacktop	1. No Defe	3. Two-Wa	1. Not at In	6. Traffic L	1. Yes - Wc	2. No			3. No	20. Motor V	1. On Roac	No	No	Belted	No	Yes	No	No	No	Yes	No	No	No	No		NOT_RD	Not Interse	No	No	Yes	No	5. Hampto	114	114. City o	1-Interstat	4-Two-Way	Urban	VDOT Inter	5	1. State Hv	Hampton F	HAMP	R-VA IS00664WB		1.35			-76.3844	37.01773
211145106	2021	4/22/2021 5:00	1518	15:18	O	PDO	0	0	0	0	0	0	0	2	1. Rear End	RE	No	1. No Adve	2. Daylight	Day	1. Dry	Dry	8. Non-Inte	1. Straight	2. Blacktop	1. No Defe	3. Two-Wa	1. Not at In	6. Traffic L	1. Yes - Wc	2. No			3. No	20. Motor V	1. On Roac	No	No	Belted	No	Yes	No	No	No	No	No	Yes	No	Yes	15	NOT_RD	Not Interse	No	No	Yes	No	5. Hampto	114	114. City o	1-Interstat	4-Two-Way	Urban	VDOT Inter	5	1. State Hv	Hampton F	HAMP	R-VA IS00064EB		268.44			-76.3267	37.01541
211145130	2021	4/23/2021 5:00	1200	12:00	O	PDO	0	0	0	0	0	0	0	3	1. Rear End	RE	No	1. No Adve	2. Daylight	Day	1. Dry	Dry	8. Non-Inte	1. Straight	1. Concret	1. No Defe	3. Two-Wa	1. Not at In	6. Traffic L	1. Yes - Wc	2. No			3. No	20. Motor V	1. On Roac	No	No	Belted	No	No	No	No	No	No	No	No	No	No		NOT_RD	Not Interse	No	Yes	Yes	No	5. Hampto	114	114. City o	1-Interstat	4-Two-Way	Urban	VDOT Inter	5	1. State Hv	Hampton F	HAMP	R-VA IS00064EB		267.8			-76.3298	37.0237
211145131	2021	4/23/2021 5:00	700	7:00	O	PDO	0	0	0	0	0	0	0	1	9. Fixed Object - Off Road	FOOR	No	1. No Adve	2. Daylight	Day	1. Dry	Dry	8. Non-Inte	1. Straight	1. Concret	2. Holes, R	3. Two-Wa	1. Not at In	6. Traffic L	1. Yes - Wc	2. No			3. No	5. Guard R	2. Shoulde	No	No	Belted	No	No	No	No	Yes	No	Yes	No	No	No		RD_LEFT	Not Interse	No	No	Yes	No	5. Hampto	114	114. City o	1-Interstat	4-Two-Way	Urban	VDOT Inter	5	1. State Hv	Hampton F	HAMP	R-VA IS00064EB		265.45			-76.367	37.0322
211145163	2021	4/23/2021 5:00	1642	16:42	O	PDO	0	0	0	0	0	0	0	2	1. Rear End	RE	No	1. No Adve	2. Daylight	Day	1. Dry	Dry	8. Non-Inte	1. Straight	2. Blacktop	1. No Defe	3. Two-Wa	1. Not at In	6. Traffic L	1. Yes - Wc	2. No			3. No	20. Motor V	1. On Roac	No	No	Belted	No	No	No	No	No	No	No	No	No	No		NOT_RD	Not Interse	No	Yes	Yes	No	5. Hampto	114	114. City o	1-Interstat	4-Two-Way	Urban	VDOT Inter	5	1. State Hv	Hampton F	HAMP	R-VA IS00064EB		269.39			-76.3198	37.00232
211145205	2021	4/21/2021 5:00	548	5:48	O	PDO	0	0	0	0	0	0	0	3	2. Angle	ANG	No	1. No Adve	4. Darknes	Night	1. Dry	Dry	8. Non-Inte	1. Straight	1. Concret	1. No Defe	3. Two-Wa	1. Not at In	6. Traffic L	1. Yes - Wc	2. No			3. No	20. Motor V	1. On Roac	No	No	Belted	No	No	No	No	No	No	No	No	No	No		NOT_RD	Not Interse	No	No	Yes	Yes	5. Hampto	114	114. City o	1-Interstat	4-Two-Way	Urban	VDOT Inter	5	1. State Hv	Hampton F	HAMP	R-VA IS00064EB		263.11			-76.4021	37.04704
211155185	2021	4/23/2021 5:00	1920	19:20	A	A	0	1	0	0	1	0	0	1	8. Non-Collision	NC	No	1. No Adve	3. Dusk	Day	1. Dry	Dry	8. Non-Inte	10. On/Off	2. Blacktop	5. Loose M	3. Two-Wa	1. Not at In	6. Traffic L	1. Yes - Wc	2. No			3. No	42. Other N	1. On Roac	No	No	Belted	No	No	No	No	No	No	Yes	No	No	No		NOT_RD	Not Interse	No	No	No	No	5. Hampto	114	114. City o	1-Interstat	1-One-Way	Urban	VDOT Prim	5	1. State Hv	Hampton F	HAMP	R-VA US00258WB	RMP063.00B	0.09			-76.3938	37.04193
211155197	2021	4/21/2021 5:00	2126	21:26	B	B	0	0	1	0	1	0	0	3	1. Rear End	RE	No	1. No Adve	4. Darknes	Night	1. Dry	Dry	8. Non-Inte	1. Straight	1. Concret	1. No Defe	3. Two-Wa	1. Not at In	6. Traffic L	1. Yes - Wc	2. No			3. No	20. Motor V	1. On Roac	No	No	Belted	No	No	No	No	No	Yes	No	No	No	No		NOT_RD	Not Interse	No	No	Yes	Yes	5. Hampto	114	114. City o	1-Interstat	4-Two-Way	Urban	VDOT Inter	5	1. State Hv	Hampton F	HAMP	R-VA IS00064EB		271.48			-76.3011	36.97747
211155213	2021	4/24/2021 5:00	1428	14:28	O	PDO	0	0	0	0	0	0	0	2	1. Rear End	RE	No	1. No Adve	2. Daylight	Day	1. Dry	Dry	8. Non-Inte	1. Straight	2. Blacktop	1. No Defe	3. Two-Wa	1. Not at In	6. Traffic L	1. Yes - Wc	2. No			3. No	20. Motor V	1. On Roac	Yes	No	Belted	No	No	No	No	No	No	No	No	No	Yes	15	NOT_RD	Not Interse	No	No	Yes	No	5. Hampto	114	114. City o	1-Interstat	4-Two-Way	Urban	VDOT Inter	5	1. State Hv	Hampton F	HAMP	R-VA IS00064WB		271.22			-76.3015	36.98357
211165044	2021	4/25/2021 5:00	45	00:45	O	PDO	0	0	0	0	0	0	0	2	1. Rear End	RE	No	1. No Adve	4. Darknes	Night	1. Dry	Dry	8. Non-Inte	1. Straight	2. Blacktop	1. No Defe	3. Two-Wa	1. Not at In	6. Traffic L	1. Yes - Wc	2. No			3. No	20. Motor V	1. On Roac	Yes	No	Belted	No	Yes	Yes	No	No	No	No	No	No	Yes	15	NOT_RD	Not Interse	No	No	Yes	Yes	5. Hampto	114	114. City o	1-Interstat	4-Two-Way	Urban	VDOT Inter	5	1. State Hv	Hampton F	HAMP	R-VA IS00064WB		268.2			-76.3281	37.02058
211165062	2021	4/3/2021 5:00	1710	17:10	C	C	0	0	0	1	1	0	0	2	4. Sideswipe - Same Direction	SSS	No	1. No Adve	2. Daylight	Day	1. Dry	Dry	9. Within In	1. Straight	2. Blacktop	1. No Defe	3. Two-Wa	4. Four Apr	6. Traffic L	1. Yes - Wc	2. No			3. No	20. Motor V	1. On Roac	No	No	Belted	No	No	No	No	No	No	No	No	No	No		NOT_RD	Urban Inte	Yes	No	Yes	No	5. Hampto	114	114. City o	3-Principal	4-Two-Way	Urban	NonVDOT	5	3. City or T	Hampton F	HAMP	R-VA US00258EB		61.82	253135	21.43	-76.4091	37.03698
211165063	2021	4/23/2021 5:00	1613	16:13	C	C	0	0	0	2	2	0	0	3	1. Rear End	RE	No	1. No Adve	2. Daylight	Day	1. Dry	Dry	1. Main-Lin	1. Straight	2. Blacktop	1. No Defe	2. Two-Wa	1. Not at In	6. Traffic L	1. Yes - Wc	2. No			3. No	20. Motor V	1. On Roac	No	No	Belted	No	No	No	No	No	No	No	No	No	No		NOT_RD	Not Interse	No	No	Yes	No	5. Hampto	114	114. City o	3-Principal	4-Two-Way	Urban	NonVDOT	5	3. City or T	Hampton F	HAMP	R-VA US00258EB		63.47	253078	275.53	-76.3802	37.04335
222375292	2022	8/7/2022 5:00	153	1:53	A	A	0	1	0	1	2	0	0	2	3. Head On	HO	No	1. No Adve	4. Darknes	Night	1. Dry	Dry	10. Interse	1. Straight	2. Blacktop	1. No Defe	3. Two-Wa	4. Four Apr	3. Traffic S	1. Yes - Wc	2. No			3. No	20. Motor V	1. On Roac	Yes	No	Belted	No	No	No	No	No	No	No	No	No	No		NOT_RD	Urban Inte	No	No	Yes	Yes	5. Hampto	114	114. City o	4-Minor Art	4-Two-Way	Urban	NonVDOT	5	3. City or T	Hampton F	HAMP	R-VA SR00152EB		3.6	253071	234.5	-76.4032	37.0415
211165066	2021	4/24/2021 5:00	255	2:55	O	PDO	0	0	0	0	0	0	0	1	9. Fixed Object - Off Road	FOOR	No	1. No Adve	4. Darknes	Night	1. Dry	Dry	10. Interse	1. Straight	2. Blacktop	1. No Defe	1. Two-Wa	3. Three Ap	1. No Traffi	6. No Traffi	1. Yes	1. Advance	3. Work on	3. No	3. Utility Po	1. On Roac	No	No	Belted	No	Yes	No	No	No	No	No	No	No	No		NOT_RD	Urban Inte	No	No	Yes	Yes	5. Hampto	114	114. City o	4-Minor Art	3-Two-Way	Urban	NonVDOT	5	3. City or T	Hampton F	HAMP	R-VA SR00351EB		6.56	1080181	114.99	-76.3306	37.03307
242905037	2024	10/14/2024 5:00	2143	21:43	C	C	0	0	0	1	1	0	0	2	4. Sideswipe - Same Direction	SSS	No	1. No Adve	4. Darknes	Night	1. Dry	Dry	10. Interse	1. Straight	2. Blacktop	1. No Defe	3. Two-Wa	4. Four Apr	3. Traffic S	1. Yes - Wc	2. No			3. No	20. Motor V	1. On Roac	No	No	Belted	No	No	No	No	No	No	No	No	No	No		NOT_RD	Urban Inte	Yes	No	Yes	Yes	5. Hampto	114	114. City o	4-Minor Art	4-Two-Way	Urban	NonVDOT	5	3. City or T	Hampton F	HAMP	R-VA US00060WB		273.34	718601	62.86	-76.3499	37.02437
211165114	2021	4/24/2021 5:00	1450	14:50	O	PDO	0	0	0	0	0	0	0	2	2. Angle	ANG	No	1. No Adve	2. Daylight	Day	1. Dry	Dry	1. Main-Lin	1. Straight	2. Blacktop	1. No Defe	1. Two-Wa	1. Not at In	6. Traffic L	1. Yes - Wc	2. No			3. No	20. Motor V	1. On Roac	No	No	Belted	No	No	No	No	No	No	No	No	No	No		NOT_RD	Urban Inte	No	No	Yes	No	5. Hampto	114	114. City o	4-Minor Art	3-Two-Way	Urban	NonVDOT	5	3. City or T	Hampton F	HAMP	S-VA114PR RIP RAP RD		0.05	253424	226.69	-76.3489	37.0394
211165144	2021	4/24/2021 5:00	1931	19:31	O	PDO	0	0	0	0	0	0	0	2	1. Rear End	RE	No	5. Rain	4. Darknes	Night	2. Wet	Wet	10. Interse	1. Straight	1. Concret	1. No Defe	2. Two-Wa	4. Four Apr	3. Traffic S	1. Yes - Wc	2. No			3. No	20. Motor V	1. On Roac	No	No	Belted	No	Yes	No	No	No	No	No	No	No	No		NOT_RD	Urban Inte	No	No	Yes	Yes	5. Hampto	114	114. City o	3-Principal	4-Two-Way	Urban	NonVDOT	5	3. City or T	Hampton F	HAMP	R-VA US00258EB		65.57	253121	98.13	-76.3428	37.04336
240895147	2024	3/28/2024 5:00	1930	19:30	C	C	0	0	0	1	1	0	0	2	16. Other	OTHR	No	5. Rain	4. Darknes	Night	2. Wet	Wet	9. Within In	1. Straight	2. Blacktop	1. No Defe	2. Two-Wa	4. Four Apr	3. Traffic S	1. Yes - Wc	2. No			3. No	20. Motor V	1. On Roac	No	No	Unbelted	No	No	No	No	No	No	No	No	No	Yes	5	NOT_RD	VDOT Inter	No	Yes	Yes	Yes	5. Hampto	114	114. City o	5-Major Co	4-Two-Way	Urban	NonVDOT	5	3. City or T	Hampton F	HAMP	S-VA114PR ANDREWS BLVD		0.9	1063274	40.31	-76.315	37.04339
230325080	2023	1/26/2023 5:00	2320	23:20	C	C	0	0	0	2	2	0	0	2	3. Head On	HO	No	1. No Adve	4. Darknes	Night	1. Dry	Dry	10. Interse	1. Straight	2. Blacktop	1. No Defe	3. Two-Wa	2. Two App	6. Traffic L	1. Yes - Wc	2. No			3. No	20. Motor V	1. On Roac	No	No	Belted	No	No	No	No	No	No	No	No	No	No		NOT_RD	Urban Inte	No	Yes	Yes	No	5. Hampto	114	114. City o	4-Minor Art	4-Two-Way	Urban	NonVDOT	5	3. City or T	Hampton F	HAMP	R-VA SR00415WB		1.14	253181	302.23	-76.3896	37.02646
193145170	2019	11/10/2019 5:00	206	2:06	C	C	0	0	0	1	1	0	0	1	9. Fixed Object - Off Road	FOOR	No	1. No Adve	4. Darknes	Night	1. Dry	Dry	1. Main-Lin	10. On/Off	2. Blacktop	1. No Defe	4. One-Wa	1. Not at In	6. Traffic L	1. Yes - Wc	2. No			3. No	28. Ran Of	1. On Roac	Yes	No	Belted	No	Yes	No	No	No	No	No	No	No	Yes	10	RD_RIGHT	Not Interse	No	No	Yes	Yes	5. Hampto	114	114. City o	1-Interstat	1-One-Way	Urban	VDOT Prim	5	1. State Hv	Hampton F	HAMP	R-VA SR00134EB		7.77			-76.4059	37.04961
190355096	2019	2/1/2019 5:00	2014	20:14	C	C	0	0	0	2	2	0	0	2	3. Head On	HO	No	1. No Adve	4. Darknes	Night	2. Wet	Wet	1. Main-Lin	1. Straight	2. Blacktop	1. No Defe	1. Two-Wa	1. Not at In	1. No Traffi	6. No Traffi	2. No			3. No	20. Motor V	1. On Roac	No	No	Belted	No	Yes	No	No	No	No	No	No	No	No		NOT_RD	Urban Inte	Yes	No	Yes	Yes	5. Hampto	114	114. City o	5-Major Co	3-Two-Way	Urban	NonVDOT	5	3. City or T	Hampton F	HAMP	S-VA114NP BRIARFIELD RD		0.85	253287	103.68	-76.4042	37.01876
211165152	2021	4/20/2021 5:00	1643	16:43	C	C	0	0	0	2	2	0	0	2	4. Sideswipe - Same Direction	SSS	No	1. No Adve	2. Daylight	Day	1. Dry	Dry	1. Main-Lin	1. Straight	2. Blacktop	1. No Defe	1. Two-Wa	1. Not at In	6. Traffic L	1. Yes - Wc	2. No			3. No	20. Motor V	1. On Roac	No	No	Belted	No	No	No	No	No	No	No	No	No	No		NOT_RD	Not Interse	No	No	Yes	No	5. Hampto	114	114. City o	3-Principal	3-Two-Way	Urban	NonVDOT	5	3. City or T	Hampton F	HAMP	R-VA US00258EB		66.92	253153	356.41	-76.3251	37.03212
211165153	2021	4/15/2021 5:00	936	9:36	C	C	0	0	0	2	2	0	0	2	4. Sideswipe - Same Direction	SSS	No	1. No Adve	2. Daylight	Day	1. Dry	Dry	1. Main-Lin	1. Straight	2. Blacktop	1. No Defe	3. Two-Wa	1. Not at In	6. Traffic L	1. Yes - Wc	2. No			3. No	20. Motor V	1. On Roac	No	No	Belted	No	No	No	No	No	No	No	No	No	No		NOT_RD	Not Interse	Yes	No	Yes	No	5. Hampto	114	114. City o	3-Principal	4-Two-Way	Urban	NonVDOT	5	3. City or T	Hampton F	HAMP	R-VA US00258WB		64.29			-76.3664	37.04393
211165310	2021	4/24/2021 5:00	2023	20:23	B	B	0	0	1	0	1	0	0	2	4. Sideswipe - Same Direction	SSS	No	5. Rain	4. Darknes	Night	2. Wet	Wet	8. Non-Inte	3. Grade - S	2. Blacktop	1. No Defe	4. One-Wa	1. Not at In	7. No Pass	1. Yes - Wc	2. No			3. No	7. Tunnel, I	1. On Roac	No	No	Unbelted	No	Yes	No	No	No	No	No	No	No	Yes	10	NOT_RD	Not Interse	No	No	Yes	Yes	5. Hampto	114	114. City o	1-Interstat	4-Two-Way	Urban	VDOT Inter	5	1. State Hv	Hampton F	HAMP	R-VA IS00064WB		269.53			-76.319	37.00257
211165365	2021	4/23/2021 5:00	2119	21:19	O	PDO	0	0	0	0	0	0	0	3	1. Rear End	RE	No	1. No Adve	4. Darknes	Night	1. Dry	Dry	8. Non-Inte	1. Straight	2. Blacktop	1. No Defe	3. Two-Wa	1. Not at In	6. Traffic L	1. Yes - Wc	2. No			3. No	20. Motor V	1. On Roac	No	No	Belted	No	No	No	No	No	No	No	No	No	No		NOT_RD	Not Interse	Yes	No	Yes	No	5. Hampto	114	114. City o	1-Interstat	4-Two-Way	Urban	VDOT Inter	5	1. State Hv	Hampton F	HAMP	R-VA IS00064EB		267.62			-76.3316	37.02615
211165391	2021	4/23/2021 5:00	1341	13:41	O	PDO	0	0	0	0	0	0	0	1	9. Fixed Object - Off Road	FOOR	No	1. No Adve	2. Daylight	Day	1. Dry	Dry	5. On Entra	10. On/Off	1. Concret	1. No Defe	3. Two-Wa	1. Not at In	6. Traffic L	1. Yes - Wc	2. No			3. No	5. Guard R	4. Roadsid	No	No	Belted	No	No	No	No	Yes	No	No	No	No	Yes	20	RD_LEFT	Not Interse	No	No	No	No	5. Hampto	114	114. City o	1-Interstat	1-One-Way	Urban	VDOT Inter	5	1. State Hv	Hampton F	HAMP	R-VA IS00064WB	RMP263.00A	0.03			-76.3954	37.0415
211175231	2021	3/16/2021 5:00	536	5:36	C	C	0	0	0	1	1	0	0	2	4. Sideswipe - Same Direction	SSS	No	5. Rain	4. Darknes	Night	2. Wet	Wet	1. Main-Lin	1. Straight	2. Blacktop	1. No Defe	1. Two-Wa	3. Three Ap	3. Traffic S	1. Yes - Wc	2. No			3. No	20. Motor V	1. On Roac	No	No	Belted	No	No	No	No	No	Yes	No	No	No	No		NOT_RD	Not Interse	No	No	Yes	Yes	5. Hampto	114	114. City o	4-Minor Art	4-Two-Way	Urban	NonVDOT	5	3. City or T	Hampton F	HAMP	R-VA SR00172SB		1.99	1091342	373.81	-76.3928	37.09514
172745092	2017	9/29/2017 5:00	1708	17:08	O	PDO	0	0	0	0	0	0	0	2	2. Angle	ANG	No	1. No Adve	2. Daylight	Day	1. Dry	Dry	1. Main-Lin	3. Grade - S	2. Blacktop	1. No Defe	3. Two-Wa	1. Not at In	6. Traffic L	1. Yes - Wc	2. No			3. No	20. Motor V	1. On Roac	No	No	Belted	No	No	No	No	No	Yes	No	No	No	No		NOT_RD	Urban Inte	No	No	Yes	No	5. Hampto	114	114. City o	4-Minor Art	3-Two-Way	Urban	NonVDOT	5	3. City or T	Hampton F	HAMP	R-VA SR00152WB		3.62	1083918	82.74	-76.402	37.04212
212365093	2021	8/24/2021 5:00	300	3:00	O	PDO	0	0	0	0	0	0	0	1	8. Non-Collision	NC	No	1. No Adve	4. Darknes	Night	1. Dry	Dry	5. On Entra	10. On/Off	2. Blacktop	1. No Defe	4. One-Wa	1. Not at In	6. Traffic L	1. Yes - Wc	2. No			3. No	37. Equipn	1. On Roac	No	No	Belted	No	No	No	No	No	No	No	No	No	No		NOT_RD	Not Interse	No	No	Yes	Yes	5. Hampto	114	114. City o	1-Interstat	1-One-Way	Urban	VDOT Prim	5	1. State Hv	Hampton F	HAMP	R-VA SR00134EB		7.78			-76.4058	37.04948
191895213	2019	7/7/2019 5:00	1930	19:30	O	PDO	0	0	0	0	0	0	0	1	9. Fixed Object - Off Road	FOOR	No	5. Rain	2. Daylight	Day	2. Wet	Wet	10. Interse	1. Straight	2. Blacktop	1. No Defe	1. Two-Wa	4. Four Apr	3. Traffic S	1. Yes - Wc	2. No			3. No	20. Motor V	4. Roadsid	No	No	Belted	No	Yes	No	No	No	No	No	No	No	No		NOT_RD	Urban Inte	No	No	Yes	No	5. Hampto	114	114. City o	4-Minor Art	3-Two-Way	Urban	NonVDOT	5	3. City or T	Hampton F	HAMP	S-VA114PR LASALLE AVE		1.74	253088	141.31	-76.363	37.02767
211175237	2021	4/17/2021 5:00	1102	11:02	A	A	0	1	0	2	3	0	0	2	2. Angle	ANG	No	1. No Adve	2. Daylight	Day	1. Dry	Dry	9. Within In	1. Straight	2. Blacktop	1. No Defe	2. Two-Wa	4. Four Apr	6. Traffic L	1. Yes - Wc	2. No			3. No	20. Motor V	1. On Roac	No	No	Belted	No	No	No	No	No	No	No	No	No	No		NOT_RD	Urban Inte	Yes	No	Yes	No	5. Hampto	114	114. City o	4-Minor Art	3-Two-Way	Urban	NonVDOT	5	3. City or T	Hampton F	HAMP	R-VA SR00351WB		4.7	253088	27.1	-76.3629	37.02732
211175238	2021	4/9/2021 5:00	1800	18:00	O	PDO	0	0	0	0	0	0	0	1	9. Fixed Object - Off Road	FOOR	No	1. No Adve	2. Daylight	Day	1. Dry	Dry	1. Main-Lin	1. Straight	2. Blacktop	1. No Defe	2. Two-Wa	1. Not at In	6. Traffic L	1. Yes - Wc	2. No			3. No	12. Buildin	8. Off Roac	No	No	Belted	No	No	No	No	No	Yes	No	No	No	No		RD UNKN	Not Interse	No	No	Yes	No	5. Hampto	114	114. City of Hampton			Urban	NonVDOT	5	3. City or T	Hampton F	HAMP	S-VA114PR FALCON CREEK WAY		0.06			-76.3978	37.09312
233545138	2023	12/18/2023 5:00	1254	12:54	C	C	0	0	0	2	2	0	0	2	2. Angle	ANG	No	1. No Adve	2. Daylight	Day	1. Dry	Dry	10. Interse	1. Straight	1. Concret	1. No Defe	1. Two-Wa	4. Four Apr	3. Traffic S	1. Yes - Wc	2. No			3. No	20. Motor V	1. On Roac	No	No	Belted	No	No	No	No	No	No	No	No	No	No		NOT_RD	Urban Inte	Yes	No	Yes	No	5. Hampto	114	114. City o	4-Minor Art	3-Two-Way	Urban	NonVDOT	5	3. City or T	Hampton F	HAMP	S-VA114PR ABERDEEN RD		1.51	253287	20.08	-76.4038	37.01872
172575087	2017	9/13/2017 5:00	1507	15:07	O	PDO	0	0	0	0	0	0	0	2	2. Angle	ANG	No	1. No Adve	2. Daylight	Day	1. Dry	Dry	8. Non-Inte	1. Straight	2. Blacktop	8. Roadwa	3. Two-Wa	1. Not at In	6. Traffic L	1. Yes - Wc	2. No			3. No	20. Motor V	1. On Roac	No	No	Belted	No	Yes	No	No	No	No	Yes	No	No	No		NOT_RD	Urban Inte	No	No	Yes	Yes	5. Hampto	114	114. City o	4-Minor Art	4-Two-Way	Urban	NonVDOT	5	3. City or T	Hampton F	HAMP	R-VA SR00415EB		1.16	253181	161.46	-76.3894	37.02609
241155143	2024	4/18/2024 5:00	1330	13:30	C	C	0	0	0	1	1	0	0	2	2. Angle	ANG	No	1. No Adve	2. Daylight	Day	1. Dry	Dry	10. Interse	1. Straight	2. Blacktop	1. No Defe	3. Two-Wa	4. Four Apr	3. Traffic S	1. Yes - Wc	2. No			3. No	20. Motor V	1. On Roac	No	No	Belted	No	No	No	No	No	Yes	No	No	No	No		NOT_RD	VDOT Inter	No	Yes	Yes	No	5. Hampto	114	114. City o	4-Minor Art	3-Two-Way	Urban	NonVDOT	5	3. City or T	Hampton F	HAMP	S-VA114PR BIG BETHEL RD		3.15	1073167	55.13	-76.4277	37.0574
211175252	2021	4/24/2021 5:00	1645	16:45	O	PDO	0	0	0	0	0	0	0	2	4. Sideswipe - Same Direction	SSS	No	1. No Adve	2. Daylight	Day	1. Dry	Dry	8. Non-Inte	1. Straight	2. Blacktop	1. No Defe	3. Two-Wa	1. Not at In	6. Traffic L	1. Yes - Wc	2. No			3. No	20. Motor V	1. On Roac	No	No	Belted	No	No	No	No	No	No	No	No	No	No		NOT_RD	Not Interse	No	No	Yes	No	5. Hampto	114	114. City o	1-Interstat	4-Two-Way	Urban	VDOT Inter	5	1. State Hv	Hampton F	HAMP	R-VA IS00064EB		271.1			-76.3022	36.98312
211185032	2021	4/24/2021 5:00	15	00:15	O	PDO	0	0	0	0	0	0	0	2	1. Rear End	RE	No	1. No Adve	4. Darknes	Night	1. Dry	Dry	8. Non-Inte	3. Grade - S	1. Concret	1. No Defe	3. Two-Wa	1. Not at In	6. Traffic L	1. Yes - Wc	2. No			3. No	20. Motor V	1. On Roac	No	No	Belted	No	Yes	No	No	No	Yes	No	No	No	No		NOT_RD	Not Interse	No	No	Yes	Yes	5. Hampto	114	114. City o	1-Interstat	4-Two-Way	Urban	VDOT Inter	5	1. State Hv	Hampton F	HAMP	R-VA IS00064EB		270.24			-76.3111	36.99272
211185093	2021	4/21/2021 5:00	1613	16:13	C	C	0	0	0	2	2	0	0	2	1. Rear End	RE	No	1. No Adve	2. Daylight	Day	2. Wet	Wet	1. Main-Lin	1. Straight	2. Blacktop	1. No Defe	1. Two-Wa	4. Four Apr	3. Traffic S	1. Yes - Wc	2. No			3. No	20. Motor V	1. On Roac	No	No	Belted	No	No	No	No	No	No	No	No	No	No		NOT_RD	VDOT Inter	No	No	Yes	No	5. Hampto	114	114. City o	7-Local (J,(	3-Two-Way	Urban	NonVDOT	5	3. City or T	Hampton F	HAMP	S-VA114NP WEAVER RD W		0.84	1073148	5.9	-76.4188	37.02716
211185100	2021	4/18/2021 5:00	1213	12:13	B	B	0	0	3	0	3	0	0	2	3. Head On	HO	No	1. No Adve	2. Daylight	Day	1. Dry	Dry	1. Main-Lin	1. Straight	2. Blacktop	1. No Defe	1. Two-Wa	1. Not at In	1. No Traffi	6. No Traffi	2. No			3. No	20. Motor V	1. On Roac	No	No	Belted	No	No	No	No	No	No	No	No	No	Yes	15	RD UNKN	Not Interse	No	Yes	Yes	No	5. Hampto	114	114. City o	5-Major Co	3-Two-Way	Urban	NonVDOT	5	3. City or T	Hampton F	HAMP	S-VA114PR E LITTLE BACK RIVER RD		0.17			-76.3456	37.05536
211185101	2021	4/27/2021 5:00	2203	22:03	O	PDO	0	0	0	0	0	0	0	2	3. Head On	HO	No	1. No Adve	4. Darknes	Night	1. Dry	Dry	10. Interse	1. Straight	2. Blacktop	1. No Defe	1. Two-Wa	4. Four Apr	1. No Traffi	6. No Traffi	2. No			3. No	20. Motor V	1. On Roac	No	No	Belted	No	Yes	No	No	No	Yes	No	No	No	No		NOT_RD	Urban Inte	No	No	Yes	Yes	5. Hampto	114	114. City o	7-Local (J,(	3-Two-Way	Urban	NonVDOT	5	3. City or T	Hampton F	HAMP	S-VA114PR BUCKROE AVE		0.45			-76.2968	37.04424
211185102	2021	4/22/2021 5:00	611	6:11	O	PDO	0	0	0	0	0	0	0	1	9. Fixed Object - Off Road	FOOR	No	1. No Adve	4. Darknes	Night	1. Dry	Dry	10. Interse	1. Straight	2. Blacktop	1. No Defe	1. Two-Wa	3. Three Ap	1. No Traffi	6. No Traffi	2. No			3. No	4. Fence O	1. On Roac	No	No	Belted	No	Yes	No	No	No	Yes	No	No	No	No		NOT_RD	Not Interse	No	No	Yes	Yes	5. Hampto	114	114. City o	7-Local (J,(	3-Two-Way	Urban	NonVDOT	5	3. City or T	Hampton F	HAMP	S-VA114NP PINE GROVE TER		0.01	253119	224.81	-76.3384	37.05055
192685110	2019	9/24/2019 5:00	1912	19:12	C	C	0	0	0	1	1	0	0	2	4. Sideswipe - Same Direction	SSS	No	1. No Adve	3. Dusk	Day	1. Dry	Dry	10. Interse	1. Straight	2. Blacktop	1. No Defe	3. Two-Wa	4. Four Apr	3. Traffic S	1. Yes - Wc	2. No			3. No	20. Motor V	1. On Roac	No	No	Belted	No	Yes	No	No	No	No	No	No	No	No		NOT_RD	Urban Inte	No	Yes	Yes	No	5. Hampto	114	114. City o	4-Minor Art	4-Two-Way	Urban	NonVDOT	5	3. City or T	Hampton F	HAMP	S-VA114PR ARMISTEAD AVE N		3.38	716612	40.86	-76.3855	37.05947
211185124	2021	4/27/2021 5:00	1315	13:15	O	PDO	0	0	0	0	0	0	0	3	4. Sideswipe - Same Direction	SSS	No	1. No Adve	2. Daylight	Day	1. Dry	Dry	8. Non-Inte	1. Straight	1. Concret	1. No Defe	3. Two-Wa	1. Not at In	6. Traffic L	1. Yes - Wc	2. No			3. No	20. Motor V	1. On Roac	No	No	Belted	No	No	No	No	No	No	No	No	No	No		NOT_RD	Not Interse	No	No	Yes	No	5. Hampto	114	114. City o	1-Interstat	4-Two-Way	Urban	VDOT Inter	5	1. State Hv	Hampton F	HAMP	R-VA IS00064WB		261.44			-76.4253	37.06451
211185163	2021	4/27/2021 5:00	1255	12:55	O	PDO	0	0	0	0	0	0	0	1	9. Fixed Object - Off Road	FOOR	No	1. No Adve	2. Daylight	Day	1. Dry	Dry	8. Non-Inte	1. Straight	2. Blacktop	1. No Defe	3. Two-Wa	1. Not at In	6. Traffic L	1. Yes - Wc	2. No			3. No	14. Ditch	4. Roadsid	No	No	Belted	No	No	No	No	No	No	No	No	No	Yes	5	RD RIGHT	Not Interse	No	Yes	Yes	No	5. Hampto	114	114. City o	1-Interstat	4-Two-Way	Urban	VDOT Inter	5	1. State Hv	Hampton F	HAMP	R-VA IS00064WB		261.9			-76.4186	37.06005
211185184	2021	4/26/2021 5:00	1643	16:43	C	C	0	0	0	2	2	0	0	2	4. Sideswipe - Same Direction	SSS	No	1. No Adve	2. Daylight	Day	1. Dry	Dry	9. Within In	1. Straight	2. Blacktop	1. No Defe	3. Two-Wa	4. Four Apr	3. Traffic S	1. Yes - Wc	2. No			3. No	20. Motor V	1. On Roac	No	No	Belted	No	No	No	No	No	No	No	No	No	No		NOT_RD	Urban Inte	No	No	Yes	No	5. Hampto	114	114. City o	3-Principal	4-Two-Way	Urban	NonVDOT	5	3. City or T	Hampton F	HAMP	R-VA US00258EB		67.29	253154	32.13	-76.3234	37.0271
211185359	2021	4/28/2021 5:00	720	7:20	A	A	0	1	0	0	1	0	0	1	9. Fixed Object - Off Road	FOOR	No	1. No Adve	2. Daylight	Day	1. Dry	Dry	8. Non-Inte	3. Grade - S	1. Concret	1. No Defe	3. Two-Wa	1. Not at In	6. Traffic L	1. Yes - Wc	2. No			3. No	11. Jersey	1. On Roac	No	No	Belted	No	No	No	No	No	No	No	No	No	Yes	10	RD_LEFT	Not Interse	No	No	Yes	No	5. Hampto	114	114. City o	1-Interstat	4-Two-Way	Urban	VDOT Inter	5	1. State Hv	Hampton F	HAMP	R-VA IS00064WB		267.7			-76.332	37.0271
211195018	2021	4/28/2021 5:00	2315	23:15	B	B	0	0	1	0	1	0	0	3	1. Rear End	RE	No	1. No Adve	4. Darknes	Night	1. Dry	Dry	8. Non-Inte	1. Straight	2. Blacktop	1. No Defe	3. Two-Wa	1. Not at In	6. Traffic L	1. Yes - Wc	1. Yes	2. Transitic	1. Lane Cl	3. No	20. Motor V	1. On Roac	No	No	Belted	No	Yes	No	No	No	No	No	No	No	Yes	23	NOT_RD	Not Interse	No	Yes	Yes	Yes	5. Hampto	114	114. City o	1-Interstat	4-Two-Way	Urban	VDOT Inter	5	1. State Hv	Hampton F	HAMP	R-VA IS00064WB		268.46			-76.3272	37.01618
211195074	2021	4/24/2021 5:00	2101	21:01	O	PDO	0	0	0	0	0	0	0	2	2. Angle	ANG	No	5. Rain	4. Darknes	Night	2. Wet	Wet	1. Main-Lin	1. Straight	2. Blacktop	1. No Defe	3. Two-Wa	2. Two App	1. No Traffi	6. No Traffi	2. No			3. No	20. Motor V	1. On Roac	No	No	Belted	No	No	No	No	No	No	No	No	No	No		NOT_RD	VDOT Inter	No	No	Yes	Yes	5. Hampto	114	114. City o	3-Principal	4-Two-Way	Urban	NonVDOT	5	3. City or T	Hampton F	HAMP	R-VA US00258EB		62.46	50659	109.87	-76.3982	37.03952
211195075	2021	4/24/2021 5:00	2041	20:41	O	PDO	0	0	0	0	0	0	0	2	15. Backed Into	BI	No	5. Rain	4. Darknes	Night	2. Wet	Wet	1. Main-Lin	1. Straight	2. Blacktop	1. No Defe	1. Two-Wa	1. Not at In	6. Traffic L	1. Yes - Wc	2. No			3. No	20. Motor V	1. On Roac	No	No	Belted	No	No	No	No	No	No	No	No	No	No		NOT_RD	VDOT Inter	No	No	Yes	Yes	5. Hampto	114	114. City o	7-Local (J,(	3-Two-Way	Urban	NonVDOT	5	3. City or T	Hampton F	HAMP	S-VA114NP EXECUTIVE DR		0.48	1078763	106.93	-76.3975	37.04958
211195076	2021	4/28/2021 5:00	1905	19:05	B	B	0	0	1	0	1	0	1	1	12. Ped	PED	Pedestrian	1. No Adve	2. Daylight	Day	1. Dry	Dry	11. Interse	1. Straight	2. Blacktop	1. No Defe	1. Two-Wa	4. Four Apr	4. Stop Sig	1. Yes - Wc	2. No			3. No	19. Ped	1. On Roac	No	No	Belted	No	No	No	No	No	No	No	No	Yes	No		NOT_RD	VDOT Inter	No	No	Yes	No	5. Hampto	114	114. City o	4-Minor Art	3-Two-Way	Urban	NonVDOT	5	3. City or T	Hampton F	HAMP	S-VA114NP KING ST N		0.41	1068631	31.29	-76.3472	37.03597
211195077	2021	4/25/2021 5:00	15	00:15	C	C	0	0	0	1	1	0	0	1	16. Other	OTHR	No	5. Rain	4. Darknes	Night	2. Wet	Wet	10. Interse	4. Grade - C	2. Blacktop	1. No Defe	2. Two-Wa	2. Two App	1. No Traffi	6. No Traffi	2. No			3. No	14. Ditch	1. On Roac	No	No	Belted	No	No	No	No	No	No	No	No	No	Yes	25	NOT_RD	Urban Inte	No	No	Yes	Yes	5. Hampto	114	114. City o	7-Local (J,(	3-Two-Way	Urban	NonVDOT	5	3. City or T	Hampton F	HAMP	S-VA114PR GUY ST		0.11			-76.3563	37.03609
211195095	2021	4/15/2021 5:00	1711	17:11	C	C	0	0	0	1	1	0	0	2	1. Rear End	RE	No	1. No Adve	2. Daylight	Day	1. Dry	Dry	10. Interse	1. Straight	2. Blacktop	1. No Defe	3. Two-Wa	3. Three Ap	6. Traffic L	1. Yes - Wc	2. No			3. No	20. Motor V	1. On Roac	No	No	Belted	No	No	No	No	No	Yes	No	No	No	No		NOT_RD	VDOT Inter	No	No	Yes	No	5. Hampto	114	114. City o	3-Principal	4-Two-Way	Urban	NonVDOT	5	3. City or T	Hampton F	HAMP	R-VA US00258EB		62.44	50659	72.37	-76.3984	37.03948
182055170	2018	7/24/2018 5:00	1000	10:00	O	PDO	0	0	0	0	0	0	0	1	9. Fixed Object - Off Road	FOOR	No	5. Rain	2. Daylight	Day	2. Wet	Wet	5. On Entra	1. Straight	2. Blacktop	1. No Defe	4. One-Wa	1. Not at In	6. Traffic L	1. Yes - Wc	2. No			3. No	28. Ran Of	1. On Roac	No	No	Belted	No	No	No	No	Yes	No	No	No	No	Yes	15	RD_LEFT	Not Interse	No	No	Yes	No	5. Hampto	114	114. City o	1-Interstat	1-One-Way	Urban	VDOT Prim	5	1. State Hv	Hampton F	HAMP	R-VA SR00134EB		7.81			-76.4052	37.04923
211195301	2021	4/24/2021 5:00	2130	21:30	O	PDO	0	0	0	0	0	0	0	5	4. Sideswipe - Same Direction	SSS	No	5. Rain	4. Darknes	Night	2. Wet	Wet	8. Non-Inte	1. Straight	1. Concret	1. No Defe	3. Two-Wa	1. Not at In	6. Traffic L	1. Yes - Wc	2. No			3. No	20. Motor V	1. On Roac	No	No	Belted	No	No	No	No	No	Yes	No	No	No	No		NOT_RD	Not Interse	No	No	Yes	Yes	5. Hampto	114	114. City o	1-Interstat	4-Two-Way	Urban	VDOT Inter	5	1. State Hv	Hampton F	HAMP	R-VA IS00064EB		263.32			-76.3999	37.04499
211205111	2021	4/26/2021 5:00	521	5:21	C	C	0	0	0	1	1	0	0	2	2. Angle	ANG	No	1. No Adve	1. Dawn	Day	1. Dry	Dry	1. Main-Lin	1. Straight	2. Blacktop	1. No Defe	1. Two-Wa	1. Not at In	1. No Traffi	6. No Traffi	2. No			3. No	6. Parked V	1. On Roac	No	Yes	Belted	No	No	No	No	No	No	No	No	No	No		RD UNKN	Not Interse	No	No	Yes	No	5. Hampto	114	114. City o	7-Local (J,(	3-Two-Way	Urban	NonVDOT	5	3. City or T	Hampton F	HAMP	S-VA114PR DOWNING ST		0.31			-76.3731	37.01878
211205161	2021	4/26/2021 5:00	1624	16:24	C	C	0	0	0	1	1	0	0	2	4. Sideswipe - Same Direction	SSS	No	1. No Adve	2. Daylight	Day	1. Dry	Dry	1. Main-Lin	1. Straight	2. Blacktop	1. No Defe	1. Two-Wa	1. Not at In	3. Traffic S	1. Yes - Wc	2. No			3. No	20. Motor V	1. On Roac	No	No	Belted	No	No	No	No	No	Yes	No	No	No	No		NOT_RD	Urban Inte	No	No	Yes	No	5. Hampto	114	114. City o	4-Minor Art	3-Two-Way	Urban	NonVDOT	5	3. City or T	Hampton F	HAMP	R-VA US00258WB		67.78	253100	52.5	-76.3184	37.02137
191645113	2019	6/11/2019 5:00	1645	16:45	C	C	0	0	0	2	2	0	0	2	4. Sideswipe - Same Direction	SSS	No	1. No Adve	2. Daylight	Day	1. Dry	Dry	1. Main-Lin	3. Grade - S	2. Blacktop	1. No Defe	3. Two-Wa	1. Not at In	8. Yield Sig	1. Yes - Wc	2. No			3. No	20. Motor V	1. On Roac	No	No	Belted	No	Yes	No	No	No	No	No	No	No	Yes	10	NOT_RD	Not Interse	No	Yes	Yes	No	5. Hampto	114	114. City o	4-Minor Art	4-Two-Way	Urban	NonVDOT	5	3. City or T	Hampton F	HAMP	R-VA SR00152WB		3.64	1083918	369.37	-76.4012	37.04256
202445065	2020	8/29/2020 5:00	1446	14:46	C	C	0	0	0	3	3	0	0	3	1. Rear End	RE	No	1. No Adve	2. Daylight	Day	1. Dry	Dry	11. Interse	1. Straight	1. Concret	1. No Defe	2. Two-Wa	4. Four Apr	3. Traffic S	1. Yes - Wc	2. No			3. No	20. Motor V	1. On Roac	No	No	Unbelted	No	Yes	No	No	No	No	No	No	No	No		NOT_RD	Urban Inte	No	Yes	Yes	No	5. Hampto	114	114. City o	4-Minor Art	3-Two-Way	Urban	NonVDOT	5	3. City or T	Hampton F	HAMP	S-VA114NP LASALLE AVE		1.74	253088	157.61	-76.363	37.02771
211205173	2021	4/22/2021 5:00	1747	17:47	C	C	0	0	0	2	2	0	0	2	2. Angle	ANG	No	1. No Adve	2. Daylight	Day	1. Dry	Dry	9. Within In	1. Straight	2. Blacktop	1. No Defe	1. Two-Wa	4. Four Apr	4. Stop Sig	1. Yes - Wc	2. No			3. No	20. Motor V	1. On Roac	No	No	Belted	No	Yes	No	No	No	Yes	No	No	No	No		NOT_RD	Urban Inte	Yes	No	Yes	No	5. Hampto	114	114. City o	7-Local (J,(	3-Two-Way	Urban	NonVDOT	5	3. City or T	Hampton F	HAMP	S-VA114NP GRIMES RD		0.74			-76.3161	37.04835
183125350	2018	11/7/2018 5:00	822	8:22	C	C	0	0	0	1	1	0	0	2	2. Angle	ANG	No	1. No Adve	2. Daylight	Day	1. Dry	Dry	9. Within In	1. Straight	2. Blacktop	1. No Defe	1. Two-Wa	3. Three Ap	4. Stop Sig	1. Yes - Wc	2. No			3. No	20. Motor V	1. On Roac	No	No	Belted	No	No	No	No	No	No	No	No	No	No		NOT_RD	Urban Inte	No	No	Yes	No	5. Hampto	114	114. City o	4-Minor Art	3-Two-Way	Urban	NonVDOT	5	3. City or T	Hampton F	HAMP	R-VA SR00169NB		5.3	1064016	6.68	-76.3193	37.05916
211205271	2021	4/27/2021 5:00	1742	17:42	O	PDO	0	0	0	0	0	0	0	2	1. Rear End	RE	No	1. No Adve	2. Daylight	Day	1. Dry	Dry	8. Non-Inte	1. Straight	2. Blacktop	1. No Defe	3. Two-Wa	1. Not at In	6. Traffic L	1. Yes - Wc	2. No			3. No	20. Motor V	1. On Roac	No	No	Belted	No	No	No	No	No	No	No	No	No	Yes	18	NOT_RD	Not Interse	No	No	Yes	No	5. Hampto	114	114. City o	1-Interstat	4-Two-Way	Urban	VDOT Inter	5	1. State Hv	Hampton F	HAMP	R-VA IS00064EB		266.86			-76.3429	37.03346
211205311	2021	4/28/2021 5:00	1607	16:07	O	PDO	0	0	0	0	0	0	0	2	1. Rear End	RE	No	1. No Adve	2. Daylight	Day	1. Dry	Dry	8. Non-Inte	1. Straight	2. Blacktop	1. No Defe	3. Two-Wa	1. Not at In	6. Traffic L	1. Yes - Wc	2. No			3. No	20. Motor V	1. On Roac	No	No	Belted	No	No	No	No	No	No	No	No	No	Yes	10	NOT_RD	Not Interse	No	No	Yes	No	5. Hampto	114	114. City o	1-Interstat	4-Two-Way	Urban	VDOT Inter	5	1. State Hv	Hampton F	HAMP	R-VA IS00064EB		266.64			-76.347	37.03414
211215055	2021	4/30/2021 5:00	1600	16:00	O	PDO	0	0	0	0	0	0	0	2	1. Rear End	RE	No	1. No Adve	2. Daylight	Day	1. Dry	Dry	8. Non-Inte	1. Straight	2. Blacktop	1. No Defe	3. Two-Wa	1. Not at In	6. Traffic L	1. Yes - Wc	2. No			3. No	20. Motor V	1. On Roac	No	No	Belted	No	No	No	No	No	No	No	No	No	Yes	10	NOT_RD	Not Interse	No	Yes	Yes	No	5. Hampto	114	114. City o	1-Interstat	4-Two-Way	Urban	VDOT Inter	5	1. State Hv	Hampton F	HAMP	R-VA IS00064EB		261.14			-76.4283	37.06611
211215067	2021	4/26/2021 5:00	1840	18:40	C	C	0	0	0	1	1	0	0	2	4. Sideswipe - Same Direction	SSS	No	1. No Adve	2. Daylight	Day	1. Dry	Dry	10. Interse	1. Straight	2. Blacktop	1. No Defe	1. Two-Wa	4. Four Apr	3. Traffic S	1. Yes - Wc	2. No			3. No	20. Motor V	1. On Roac	No	No	Belted	No	No	No	No	No	Yes	No	No	No	No		NOT_RD	Urban Inte	No	No	Yes	No	5. Hampto	114	114. City o	7-Local (J,(	3-Two-Way	Urban	NonVDOT	5	3. City or T	Hampton F	HAMP	S-VA114PR EXECUTIVE DR		0.23	253074	88.91	-76.3963	37.04593
211225011	2021	4/30/2021 5:00	145	1:45	B	B	0	0	2	0	2	0	0	2	4. Sideswipe - Same Direction	SSS	No	1. No Adve	4. Darknes	Night	1. Dry	Dry	8. Non-Inte	1. Straight	2. Blacktop	1. No Defe	3. Two-Wa	1. Not at In	6. Traffic L	1. Yes - Wc	2. No			3. No	20. Motor V	1. On Roac	No	No	Belted	No	No	No	No	No	Yes	Yes	No	No	No		NOT_RD	Not Interse	No	No	Yes	Yes	5. Hampto	114	114. City o	1-Interstat	4-Two-Way	Urban	VDOT Inter	5	1. State Hv	Hampton F	HAMP	R-VA IS00064WB		260.65			-76.436	37.07092
211225018	2021	5/1/2021 5:00	2244	22:44	O	PDO	0	0	0	0	0	0	0	2	1. Rear End	RE	No	1. No Adve	5. Darknes	Night	1. Dry	Dry	8. Non-Inte	1. Straight	2. Blacktop	1. No Defe	3. Two-Wa	1. Not at In	6. Traffic L	1. Yes - Wc	2. No			3. No	20. Motor V	1. On Roac	No	No	Belted	No	No	No	No	No	No	No	No	No	Yes	20	NOT_RD	Not Interse	No	Yes	Yes	Yes	5. Hampto	114	114. City o	1-Interstat	4-Two-Way	Urban	VDOT Inter	5	1. State Hv	Hampton F	HAMP	R-VA IS00064EB		271.91			-76.3005	36.97092

211235120	2021	4/30/2021 5:00	2248	22:48	C	C	0	0	0	2	2	0	0	2	1. Rear End	RE	No	1. No Adve	4. Darknes	Night	1. Dry	Dry	8. Non-Inte	1. Straight	2. Blacktop	1. No Defe	2. Two-Wa	1. Not at In	7. No Pass	1. Yes - Wc	2. No				3. No	25. Other	1. On Roac	Yes	No	Belted	No	No	No	No	No	No	No	No	No	No		NOT_RD	Urban Inte	No	No	Yes	Yes	5. Hampto	114	114. City o	4-Minor Ar	3-Two-Way	Urban	NonVDOT	5	3. City or T	Hampton F	HAMP	R-VA SR00351EB		7.32	1062089	179.71	-76.3179	37.03581
191915107	2019	7/8/2019 5:00	1841	18:41	C	C	0	0	0	1	1	0	0	2	1. Rear End	RE	No	1. No Adve	2. Daylight	Day	1. Dry	Dry	10. Interse	1. Straight	2. Blacktop	1. No Defe	3. Two-Wa	4. Four Apr	3. Traffic S	1. Yes - Wc	2. No				3. No	6. Parked	1. On Roac	No	No	Belted	No	No	No	No	No	Yes	No	No	No	No		NOT_RD	Urban Inte	No	No	Yes	No	5. Hampto	114	114. City o	5-Major Cc	4-Two-Way	Urban	NonVDOT	5	3. City or T	Hampton F	HAMP	R-VA SR00143SB		3.76	253010	39.57	-76.3528	37.01998
213415101	2021	12/6/2021 5:00	1945	19:45	C	C	0	0	0	1	1	0	0	2	4. Sideswipe - Same Direction	SSS	No	1. No Adve	4. Darknes	Night	1. Dry	Dry	10. Interse	1. Straight	2. Blacktop	1. No Defe	1. Two-Wa	4. Four Apr	3. Traffic S	1. Yes - Wc	2. No				3. No	20. Motor V	1. On Roac	No	No	Belted	No	No	No	No	No	Yes	No	No	No	No		NOT_RD	Urban Inte	No	Yes	Yes	Yes	5. Hampto	114	114. City o	4-Minor Ar	3-Two-Way	Urban	NonVDOT	5	3. City or T	Hampton F	HAMP	S-VA114NP LASALLE AVE		1.74	253088	168.48	-76.363	37.02772
242005649	2024	3/12/2024 5:00	140	1:40	B	B	0	0	1	1	2	0	0	2	2. Angle	ANG	No	1. No Adve	4. Darknes	Night	1. Dry	Dry	9. Within Ir	1. Straight	2. Blacktop	1. No Defe	1. Two-Wa	4. Four Apr	3. Traffic S	1. Yes - Wc	2. No				3. No	20. Motor V	1. On Roac	No	No	Belted	No	No	No	No	No	No	No	No	No	No		NOT_RD	Urban Inte	No	No	Yes	Yes	5. Hampto	114	114. City o	4-Minor Ar	3-Two-Way	Urban	NonVDOT	5	3. City or T	Hampton F	HAMP	S-VA114PR ABERDEEN RD		1.51	253287	20.08	-76.4038	37.01873
211235145	2021	4/30/2021 5:00	1715	17:15	C	C	0	0	0	1	1	0	0	2	1. Rear End	RE	No	1. No Adve	2. Daylight	Day	1. Dry	Dry	1. Main-Lir	1. Straight	2. Blacktop	1. No Defe	3. Two-Wa	4. Four Apr	3. Traffic S	1. Yes - Wc	2. No				3. No	20. Motor V	1. On Roac	No	No	Belted	No	No	No	No	No	Yes	No	No	No	No		NOT_RD	VDOT Inte	No	No	Yes	No	5. Hampto	114	114. City o	7-Local (J,(	3-Two-Way	Urban	NonVDOT	5	3. City or T	Hampton F	HAMP	S-VA114NP COLISEUM DR		1.01	1079044	97.6	-76.39	37.04443
193095092	2019	11/4/2019 5:00	1125	11:25	O	PDO	0	0	0	0	0	0	0	2	16. Other	OTHR	No	1. No Adve	2. Daylight	Day	1. Dry	Dry	8. Non-Inte	1. Straight	2. Blacktop	1. No Defe	2. Two-Wa	1. Not at In	6. Traffic L	1. Yes - Wc	2. No				3. No	20. Motor V	1. On Roac	No	No	Belted	No	No	No	No	No	No	No	No	No	No		NOT_RD	Urban Inte	No	No	Yes	No	5. Hampto	114	114. City o	5-Major Cc	4-Two-Way	Urban	NonVDOT	5	3. City or T	Hampton F	HAMP	S-VA114NP BRIARFIELD RD		0.85	253287	93.31	-76.4042	37.01876
211235147	2021	4/3/2021 5:00	1022	10:22	C	C	0	0	0	1	1	0	0	2	4. Sideswipe - Same Direction	SSS	No	1. No Adve	2. Daylight	Day	1. Dry	Dry	1. Main-Lir	1. Straight	2. Blacktop	1. No Defe	3. Two-Wa	5. Five-Poi	3. Traffic S	1. Yes - Wc	2. No				3. No	20. Motor V	1. On Roac	No	No	Belted	No	No	No	No	No	Yes	No	No	No	No		NOT_RD	Urban Inte	No	No	Yes	No	5. Hampto	114	114. City o	3-Principal	4-Two-Way	Urban	NonVDOT	5	3. City or T	Hampton F	HAMP	R-VA US00258EB		63	754224	17.98	-76.3885	37.04157
180925132	2018	3/31/2018 5:00	135	1:35	O	PDO	0	0	0	0	0	0	0	2	5. Sideswipe - Opposite Direction	SSO	No	1. No Adve	4. Darknes	Night	1. Dry	Dry	10. Interse	1. Straight	1. Concret	1. No Defe	3. Two-Wa	4. Four Apr	3. Traffic S	1. Yes - Wc	2. No				3. No	20. Motor V	1. On Roac	No	No	Belted	No	No	No	No	No	No	No	No	No	No		NOT_RD	VDOT Inte	No	No	Yes	Yes	5. Hampto	114	114. City o	4-Minor Ar	3-Two-Way	Urban	NonVDOT	5	3. City or T	Hampton F	HAMP	S-VA114PR BIG BETHEL RD		3.16	1073167	46.03	-76.4277	37.05745
211235150	2021	5/2/2021 5:00	1347	13:47	C	C	0	0	0	1	1	0	0	2	2. Angle	ANG	No	1. No Adve	2. Daylight	Day	1. Dry	Dry	10. Interse	1. Straight	2. Blacktop	1. No Defe	1. Two-Wa	4. Four Apr	3. Traffic S	1. Yes - Wc	2. No				3. No	20. Motor V	1. On Roac	No	No	Belted	No	No	No	No	No	No	No	No	No	No		NOT_RD	Urban Inte	Yes	Yes	Yes	No	5. Hampto	114	114. City o	3-Principal	4-Two-Way	Urban	NonVDOT	5	3. City or T	Hampton F	HAMP	R-VA US00258EB		63.18	1091131	58.31	-76.3854	37.04226
211235154	2021	4/27/2021 5:00	1804	18:04	C	C	0	0	0	2	2	0	0	2	16. Other	OTHR	No	1. No Adve	2. Daylight	Day	1. Dry	Dry	10. Interse	1. Straight	2. Blacktop	1. No Defe	2. Two-Wa	4. Four Apr	3. Traffic S	1. Yes - Wc	2. No				3. No	20. Motor V	1. On Roac	No	No	Belted	No	No	No	No	No	No	No	No	No	No		NOT_RD	Urban Inte	No	No	Yes	No	5. Hampto	114	114. City o	3-Principal	4-Two-Way	Urban	NonVDOT	5	3. City or T	Hampton F	HAMP	R-VA US00258EB		62.25	253136	20.67	-76.4016	37.0388
211235155	2021	5/1/2021 5:00	853	8:53	A	A	0	1	0	0	1	0	0	1	9. Fixed Object - Off Road	FOOR	No	1. No Adve	2. Daylight	Day	1. Dry	Dry	7. Other lo	1. Straight	2. Blacktop	1. No Defe	1. Two-Wa	1. Not at In	1. No Traffi	6. No Traffi	2. No				3. No	12. Buildin	8. Off Roac	No	No	Unbelted	No	No	No	No	No	No	No	No	No	No		RD_LEFT	Not Interse	No	No	Yes	No	5. Hampto	114	114. City o	7-Local (J,(	3-Two-Way	Urban	NonVDOT	5	3. City or T	Hampton F	HAMP	S-VA114NP JOYCE LEE CIR N		0				-76.401	37.02917
211235156	2021	5/1/2021 5:00	2358	23:58	C	C	0	0	0	1	1	0	0	2	9. Fixed Object - Off Road	FOOR	No	1. No Adve	4. Darknes	Night	1. Dry	Dry	9. Within Ir	1. Straight	2. Blacktop	1. No Defe	2. Two-Wa	4. Four Apr	13. Other	5. Yes - Mis	2. No				3. No	6. Parked	1. On Roac	No	No	Belted	No	No	No	Yes	No	No	Yes	No	No	No		NOT_RD	Urban Inte	No	No	Yes	Yes	5. Hampto	114	114. City o	5-Major Cc	4-Two-Way	Urban	NonVDOT	5	3. City or T	Hampton F	HAMP	S-VA114NP CLEMWOOD PKWY		0.63				-76.3331	37.05576
211235157	2021	4/30/2021 5:00	2111	21:11	C	C	0	0	0	2	2	0	0	2	4. Sideswipe - Same Direction	SSS	No	1. No Adve	4. Darknes	Night	1. Dry	Dry	9. Within Ir	1. Straight	2. Blacktop	1. No Defe	3. Two-Wa	3. Three Ap	4. Stop Sig	1. Yes - Wc	2. No				3. No	20. Motor V	1. On Roac	No	No	Belted	No	No	No	No	No	Yes	No	Yes	No	No		NOT_RD	VDOT Inte	No	No	Yes	Yes	5. Hampto	114	114. City o	7-Local (J,(	3-Two-Way	Urban	NonVDOT	5	3. City or T	Hampton F	HAMP	S-VA114NP COLISEUM DR		0.68	1079031	51.72	-76.3874	37.03977
211235159	2021	4/30/2021 5:00	705	7:05	O	PDO	0	0	0	0	0	0	0	2	1. Rear End	RE	No	1. No Adve	2. Daylight	Day	1. Dry	Dry	1. Main-Lir	1. Straight	2. Blacktop	1. No Defe	1. Two-Wa	1. Not at In	1. No Traffi	6. No Traffi	2. No				3. No	6. Parked	1. On Roac	No	No	Belted	No	Yes	No	No	No	Yes	No	No	No	No		RD_UNKN	Not Interse	No	No	Yes	No	5. Hampto	114	114. City o	7-Local (J,(	3-Two-Way	Urban	NonVDOT	5	3. City or T	Hampton F	HAMP	S-VA114PR WESTVIEW DR		0.57				-76.4399	37.08279
211235160	2021	4/27/2021 5:00	1723	17:23	C	C	0	0	0	1	1	0	0	2	1. Rear End	RE	No	1. No Adve	2. Daylight	Day	1. Dry	Dry	1. Main-Lir	1. Straight	2. Blacktop	1. No Defe	3. Two-Wa	4. Four Apr	3. Traffic S	1. Yes - Wc	2. No				3. No	20. Motor V	1. On Roac	No	No	Belted	No	No	No	No	No	Yes	No	No	No	No		NOT_RD	VDOT Inte	No	Yes	Yes	No	5. Hampto	114	114. City o	7-Local (J,(	3-Two-Way	Urban	NonVDOT	5	3. City or T	Hampton F	HAMP	S-VA114PR COLISEUM DR		1.8	1079069	139.5	-76.3923	37.05608
211235185	2021	4/26/2021 5:00	2108	21:08	A	A	0	1	0	1	2	0	0	2	5. Sideswipe - Opposite Direction	SSO	No	1. No Adve	4. Darknes	Night	1. Dry	Dry	9. Within Ir	1. Straight	2. Blacktop	1. No Defe	2. Two-Wa	4. Four Apr	3. Traffic S	1. Yes - Wc	2. No				3. No	20. Motor V	1. On Roac	No	No	Belted	No	Yes	No	No	No	No	No	No	No	No		NOT_RD	Urban Inte	No	Yes	Yes	Yes	5. Hampto	114	114. City o	3-Principal	4-Two-Way	Urban	NonVDOT	5	3. City or T	Hampton F	HAMP	R-VA US00258WB		63.67	253023	72.31	-76.3768	37.0441
211235199	2021	4/29/2021 5:00	530	5:30	C	C	0	0	0	1	1	0	0	1	9. Fixed Object - Off Road	FOOR	No	1. No Adve	1. Dawn	Day	1. Dry	Dry	9. Within Ir	1. Straight	2. Blacktop	1. No Defe	1. Two-Wa	3. Three Ap	4. Stop Sig	1. Yes - Wc	2. No				3. No	10. Other	1. On Roac	No	No	Belted	No	No	No	No	No	No	Yes	No	No	No		NOT_RD	Urban Inte	No	No	Yes	No	5. Hampto	114	114. City of Hampton			Urban	NonVDOT	5	3. City or T	Hampton F	HAMP	S-VA114PR TALL PINE DR		0.01				-76.3957	37.03367
192485079	2019	9/4/2019 5:00	2023	20:23	A	A	0	1	0	0	1	0	0	2	9. Fixed Object - Off Road	FOOR	No	1. No Adve	4. Darknes	Night	1. Dry	Dry	10. Interse	3. Grade -	2. Blacktop	1. No Defe	3. Two-Wa	3. Three Ap	6. Traffic L	1. Yes - Wc	2. No				3. No	2. Trees	1. On Roac	No	No	Belted	No	No	No	No	No	Yes	No	No	No	No		NOT_RD	Urban Inte	Yes	No	Yes	Yes	5. Hampto	114	114. City o	4-Minor Ar	4-Two-Way	Urban	NonVDOT	5	3. City or T	Hampton F	HAMP	R-VA SR00152WB		3.64	1083918	298.05	-76.4014	37.04244
211235210	2021	4/29/2021 5:00	1835	18:35	O	PDO	0	0	0	0	0	0	0	2	4. Sideswipe - Same Direction	SSS	No	1. No Adve	2. Daylight	Day	1. Dry	Dry	9. Within Ir	1. Straight	2. Blacktop	1. No Defe	3. Two-Wa	3. Three Ap	1. No Traffi	6. No Traffi	2. No				3. No	20. Motor V	1. On Roac	No	No	Belted	No	No	No	No	No	No	No	No	No	No		NOT_RD	Urban Inte	Yes	No	Yes	No	5. Hampto	114	114. City o	3-Principal	4-Two-Way	Urban	NonVDOT	5	3. City or T	Hampton F	HAMP	R-VA US00258WB		62.4	50659	262.28	-76.3995	37.03941
183345103	2018	11/29/2018 5:00	1155	11:55	B	B	0	0	2	0	2	0	0	2	3. Head On	HO	No	1. No Adve	2. Daylight	Day	1. Dry	Dry	10. Interse	1. Straight	2. Blacktop	1. No Defe	2. Two-Wa	4. Four Apr	3. Traffic S	1. Yes - Wc	2. No				3. No	20. Motor V	1. On Roac	No	No	Belted	No	No	No	No	No	No	No	No	No	No		NOT_RD	VDOT Inte	No	Yes	Yes	No	5. Hampto	114	114. City o	4-Minor Ar	3-Two-Way	Urban	NonVDOT	5	3. City or T	Hampton F	HAMP	S-VA114PR BIG BETHEL RD		3.16	1073167	40.96	-76.4277	37.05748
211235354	2021	5/3/2021 5:00	1630	16:30	O	PDO	0	0	0	0	0	0	0	1	9. Fixed Object - Off Road	FOOR	No	5. Rain	2. Daylight	Day	2. Wet	Wet	5. On Entra	10. On/Off	2. Blacktop	1. No Defe	4. One-Wa	1. Not at In	6. Traffic L	1. Yes - Wc	2. No				3. No	5. Guard R	2. Shoulde	No	No	Belted	No	No	No	No	Yes	No	No	No	No	Yes	5	RD_LEFT	Not Interse	No	Yes	No	No	5. Hampto	114	114. City o	1-Interstat	1-One-Way	Urban	VDOT Prim	5	1. State Hv	Hampton F	HAMP	R-VA US00258WB	RMP063.00B	0.19				-76.3957	37.04244
211235417	2021	4/30/2021 5:00	100	1:00	O	PDO	0	0	0	0	0	0	0	1	10. Deer	DEER	No	1. No Adve	4. Darknes	Night	1. Dry	Dry	8. Non-Inte	1. Straight	2. Blacktop	1. No Defe	3. Two-Wa	1. Not at In	6. Traffic L	1. Yes - Wc	2. No				3. No	23. Animal	1. On Roac	No	Yes	Belted	No	No	No	No	No	No	No	No	No	No		NOT_RD	Not Interse	No	No	Yes	Yes	5. Hampto	114	114. City o	1-Interstat	4-Two-Way	Urban	VDOT Inte	5	1. State Hv	Hampton F	HAMP	R-VA IS00064EB		260.24				-76.4407	37.07329
211245015	2021	5/2/2021 5:00	2317	23:17	O	PDO	0	0	0	0	0	0	0	2	1. Rear End	RE	No	1. No Adve	4. Darknes	Night	1. Dry	Dry	8. Non-Inte	3. Grade -	2. Blacktop	1. No Defe	3. Two-Wa	1. Not at In	6. Traffic L	1. Yes - Wc	1. Yes	3. Activity	1. Lane Cl	3. No	20. Motor V	1. On Roac	No	No	Belted	No	No	No	No	No	No	No	No	No	No		NOT_RD	Not Interse	No	No	Yes	Yes	5. Hampto	114	114. City o	1-Interstat	4-Two-Way	Urban	VDOT Inte	5	1. State Hv	Hampton F	HAMP	R-VA IS00064WB		270.35				-76.3106	36.99334
211245096	2021	4/28/2021 5:00	2138	21:38	A	A	0	2	1	1	4	0	0	2	2. Angle	ANG	No	1. No Adve	4. Darknes	Night	1. Dry	Dry	9. Within Ir	1. Straight	2. Blacktop	1. No Defe	3. Two-Wa	4. Four Apr	3. Traffic S	1. Yes - Wc	2. No				3. No	20. Motor V	1. On Roac	No	No	Unbelted	No	No	No	No	No	No	No	No	No	Yes	4	NOT_RD	Urban Inte	No	Yes	Yes	Yes	5. Hampto	114	114. City o	3-Principal	4-Two-Way	Urban	NonVDOT	5	3. City or T	Hampton F	HAMP	R-VA US00258EB		61.01	253133	45.07	-76.4212	37.03092
211245100	2021	4/28/2021 5:00	2142	21:42	C	C	0	0	0	1	1	0	0	2	2. Angle	ANG	No	1. No Adve	4. Darknes	Night	1. Dry	Dry	10. Interse	1. Straight	2. Blacktop	1. No Defe	3. Two-Wa	4. Four Apr	3. Traffic S	1. Yes - Wc	2. No				3. No	20. Motor V	1. On Roac	No	No	Belted	No	No	No	No	No	No	No	No	No	No		NOT_RD	Urban Inte	No	Yes	Yes	No	5. Hampto	114	114. City o	3-Principal	4-Two-Way	Urban	NonVDOT	5	3. City or T	Hampton F	HAMP	R-VA US00258WB		59.8	253129	53.66	-76.4395	37.02189
211245166	2021	5/3/2021 5:00	1240	12:40	O	PDO	0	0	0	0	0	0	0	1	9. Fixed Object - Off Road	FOOR	No	1. No Adve	2. Daylight	Day	1. Dry	Dry	8. Non-Inte	1. Straight	2. Blacktop	1. No Defe	5. Unknow	1. Not at In	1. No Traffi	6. No Traffi	2. No			2. Yes - Wi	12. Buildin	7. In Parkir	No	No	Unbelted	No	No	No	No	No	No	No	No	No	No		RD_UNKN	Not Interse	No	No	Yes	No	5. Hampto	114	114. City of Hampton			Urban	NonVDOT	5	3. City or T	Hampton F	HAMP	U-VA114SC99999UK						-76.3235	37.04538
211245170	2021	4/29/2021 5:00	1232	12:32	C	C	0	0	0	1	1	0	0	1	9. Fixed Object - Off Road	FOOR	No	1. No Adve	2. Daylight	Day	1. Dry	Dry	1. Main-Lir	1. Straight	2. Blacktop	1. No Defe	1. Two-Wa	1. Not at In	6. Traffic L	1. Yes - Wc	2. No				3. No	3. Utility P	1. On Roac	No	No	Belted	No	Yes	No	No	No	No	No	No	No	No		RD_UNKN	Not Interse	No	No	Yes	No	5. Hampto	114	114. City o	7-Local (J,(	3-Two-Way	Urban	NonVDOT	5	3. City or T	Hampton F	HAMP	S-VA114NP MEREDITH ST		0.16				-76.3491	37.02211
221105109	2022	4/6/2022 5:00	26	00:26	C	C	0	0	0	3	3	0	0	2	2. Angle	ANG	No	5. Rain	4. Darknes	Night	2. Wet	Wet	1. Main-Lir	1. Straight	2. Blacktop	1. No Defe	2. Two-Wa	1. Not at In	6. Traffic L	1. Yes - Wc	2. No				3. No	20. Motor V	1. On Roac	Yes	No	Belted	No	No	No	No	No	No	No	No	No	No		NOT_RD	Urban Inte	No	No	Yes	Yes	5. Hampto	114	114. City o	4-Minor Ar	3-Two-Way	Urban	NonVDOT	5	3. City or T	Hampton F	HAMP	R-VA SR00169SB		5.3	1064016	32.67	-76.3194	37.05914
211245176	2021	4/28/2021 5:00	1243	12:43	A	A	0	1	0	0	1	0	0	2	2. Angle	ANG	No	1. No Adve	2. Daylight	Day	1. Dry	Dry	10. Interse	1. Straight	2. Blacktop	1. No Defe	1. Two-Wa	4. Four Apr	4. Stop Sig	1. Yes - Wc	2. No				3. No	20. Motor V	1. On Roac	No	No	Belted	No	No	No	No	No	No	No	Yes	No	No		NOT_RD	Urban Inte	No	No	Yes	No	5. Hampto	114	114. City o	4-Minor Ar	3-Two-Way	Urban	NonVDOT	5	3. City or T	Hampton F	HAMP	R-VA SR00351WB		8.54	1060861	10.51	-76.2974	37.04204
242905038	2024	10/14/2024 5:00	1952	19:52	C	C	0	0	0	1	1	0	0	2	4. Sideswipe - Same Direction	SSS	No	1. No Adve	4. Darknes	Night	1. Dry	Dry	10. Interse	3. Grade -	2. Blacktop	1. No Defe	3. Two-Wa	4. Four Apr	6. Traffic L	1. Yes - Wc	2. No				3. No	20. Motor V	1. On Roac	No	No	Belted	No	No	No	No	No	No	No	No	No	No		NOT_RD	Urban Inte	No	Yes	Yes	Yes	5. Hampto	114	114. City o	4-Minor Ar	4-Two-Way	Urban	NonVDOT	5	3. City or T	Hampton F	HAMP	R-VA US00060EB		273.34	718601	50.84	-76.35	37.02423
211245207	2021	4/24/2021 5:00	1941	19:41	O	PDO	0	0	0	0	0	0	0	2	4. Sideswipe - Same Direction	SSS	No	5. Rain	4. Darknes	Night	2. Wet	Wet	1. Main-Lir	1. Straight	2. Blacktop	1. No Defe	3. Two-Wa	2. Two App	1. No Traffi	6. No Traffi	2. No				3. No	20. Motor V	1. On Roac	No	No	Belted	No	No	No	No	No	No	No	No	No	No		NOT_RD	Urban Inte	No	Yes	Yes	Yes	5. Hampto	114	114. City o	3-Principal	4-Two-Way	Urban	NonVDOT	5	3. City or T	Hampton F	HAMP	R-VA US00258EB		62.28	253136	155.52	-76.401	37.03891
211255093	2021	4/29/2021 5:00	1923	19:23	O	PDO	0	0	0	0	0	0	0	2	2. Angle	ANG	No	1. No Adve	2. Daylight	Day	1. Dry	Dry	8. Non-Inte	1. Straight	2. Blacktop	1. No Defe	1. Two-Wa	1. Not at In	1. No Traffi	6. No Traffi	2. No				3. No	20. Motor V	1. On Roac	No	No	Belted	No	No	No	No	No	No	No	No	No	No		NOT_RD	Not Interse	No	No	Yes	No	5. Hampto	114	114. City o	7-Local (J,(	3-Two-Way	Urban	NonVDOT	5	3. City or T	Hampton F	HAMP	S-VA114PR KENTUCKY AVE		0.07				-76.3861	37.00603
211255094	2021	4/14/2021 5:00	2015	20:15	C	C	0	0	0	1	1	0	0	2	4. Sideswipe - Same Direction	SSS	No	5. Rain	4. Darknes	Night	2. Wet	Wet	1. Main-Lir	1. Straight	1. Concret	1. No Defe	4. One-Wa	2. Two App	1. No Traffi	6. No Traffi	2. No				3. No	6. Parked	1. On Roac	No	No	Belted	No	Yes	No	No	No	Yes	No	No	No	No		NOT_RD	Not Interse	No	No	Yes	Yes	5. Hampto	114	114. City o	7-Local (J,6)		Urban	NonVDOT	5	3. City or T	Hampton F	HAMP	S-VA114NP HEFFEFINGER ST		0.05	746351	464.05	-76.3557	37.03376
243005028	2024	10/24/2024 5:00	1723	17:23	C	C	0	0	0	1	1	0	0	2	4. Sideswipe - Same Direction	SSS	No	1. No Adve	2. Daylight	Day	1. Dry	Dry	9. Within Ir	1. Straight	2. Blacktop	1. No Defe	3. Two-Wa	4. Four Apr	3. Traffic S	1. Yes - Wc	2. No				3. No	20. Motor V	1. On Roac	No	No	Belted	No	No	No	No	No	Yes	No	No	No	No		NOT_RD	Urban Inte	No	No	Yes	No	5. Hampto	114	114. City o	4-Minor Ar	4-Two-Way	Urban	NonVDOT	5	3. City or T	Hampton F	HAMP	R-VA US00060EB		273.34	718601	50.84	-76.35	37.02423
211255096	2021	5/4/2021 5:00	2150	21:50	C	C	0	0	0	3	3	0	0	2	4. Sideswipe - Same Direction	SSS	No	1. No Adve	4. Darknes	Night	2. Wet	Wet	1. Main-Lir	10. On/Off	2. Blacktop	1. No Defe	2. Two-Wa	1. Not at In	6. Traffic L	1. Yes - Wc	2. No				3. No	20. Motor V	1. On Roac	No	No	Belted	No	No	No	No	No	No	No	No	No	No		NOT_RD	Not Interse	No	No	Yes	Yes	5. Hampto	114	114. City o	3-Principal	4-Two-Way	Urban	NonVDOT	5	3. City or T	Hampton F	HAMP	R-VA US00258EB		64.54				-76.361	37.04368
211255100	2021	5/3/2021 5:00	1316	13:16	C	C	0	0	0	1	1	0	0	2	2. Angle	ANG	No	1. No Adve	2. Daylight	Day	1. Dry	Dry	1. Main-Lir	1. Straight	2. Blacktop	1. No Defe	2. Two-Wa	1. Not at In	3. Traffic S	1. Yes - Wc	2. No				3. No	20. Motor V	1. On Roac	No	No	Belted	No	No	No	No	No	No	No	No	No	No		NOT_RD	VDOT Inte	Yes	No	Yes	No	5. Hampto	114	114. City o	3-Principal	4-Two-Way	Urban	NonVDOT	5	3. City or T	Hampton F	HAMP	R-VA US00258EB		62.02	1091119	149.69	-76.4055	37.03795
211255101	2021	5/3/2021 5:00	1857	18:57	C	C	0	0	0	2	2	0	0	2	2. Angle	ANG	No	1. No Adve	2. Daylight	Day	1. Dry	Dry	1. Main-Lir	1. Straight	2. Blacktop	1. No Defe	2. Two-Wa	4. Four Apr	3. Traffic S	1. Yes - Wc	2. No				3. No	20. Motor V	1. On Roac	No	No	Belted	No	No	No	No	No	No	No	No	No	No		NOT_RD	Urban Inte	No	Yes	Yes	No	5. Hampto	114	114. City o	7-Local (J,(	3-Two-Way	Urban	NonVDOT	5	3. City or T	Hampton F	HAMP	S-VA114PR COLISEUM DR		1.16	253076	5.8	-76.3906	37.04677
211255102	2021	5/4/2021 5:00	1653	16:53	C	C	0	0	0	1	1	0	0	2	1. Rear End	RE	No	1. No Adve	2. Daylight	Day	1. Dry	Dry	1. Main-Lir	1. Straight	2. Blacktop	1. No Defe	3. Two-Wa	1. Not at In	3. Traffic S	1. Yes - Wc	2. No				3. No	20. Motor V	1. On Roac	No	No	Belted	No	No	No	No	No	Yes	No	No	No	No		NOT_RD	VDOT Inte	No	No	Yes	No	5. Hampto	114	114. City o	7-Local (J,(	3-Two-Way	Urban	NonVDOT	5	3. City or T	Hampton F	HAMP	S-VA114PR COLISEUM DR		0.99	1079044	56.91	-76.3897	37.0441
192735254	2019	9/27/2019 5:00	1003	10:03	C	C	0	0	0	1	1	0	0	2	1. Rear End	RE	No	1. No Adve	2. Daylight	Day	1. Dry	Dry	10. Interse	1. Straight	2. Blacktop	1. No Defe	3. Two-Wa	4. Four Apr	3. Traffic S	1. Yes - Wc	2. No				3. No	20. Motor V	1. On Roac	No	No	Belted	No	Yes	No	No	No	Yes	No	No	No	No		NOT_RD	VDOT Inte	No	No	Yes	No	5. Hampto	114	114. City o	4-Minor Ar	4-Two-Way	Urban	NonVDOT	5	3. City or T	Hampton F	HAMP	S-VA114NP BIG BETHEL RD		3.16	1073167	31.11	-76.4278	37.0576
211255105	2021	4/29/2021 5:00	2009	20:09	C	C	0	0	0	2	2	0	0	2	1. Rear End	RE	No	1. No Adve	2. Daylight	Day	1. Dry	Dry	10. Interse	1. Straight	1. Concret	1. No Defe	3. Two-Wa	4. Four Apr	3. Traffic S	2. Yes - Wc	2. No				3. No	20. Motor V	1. On Roac	No	No	Belted	No	No	No	No	No	No	No	No	No	No		NOT_RD	Urban Inte	No	Yes	Yes	No	5. Hampto	114	114. City o	3-Principal	4-Two-Way	Urban	NonVDOT	5	3. City or T	Hampton F	HAMP	R-VA US00258WB		62.94	754224	215.62	-76.3892	37.0416
232455035	2023	8/30/2023 5:00	1749	17:49	A	A	0	1	0	1	2	0	0	2	2. Angle	ANG	No	1. No Adve	2. Daylight	Day	1. Dry	Dry	2. Accelera	3. Grade -	2. Blacktop	1. No Defe	3. Two-Wa	4. Four Apr	3. Traffic S	1. Yes - Wc	2. No				3. No	20. Motor V	1. On Roac	No	No	Belted	No	No	No	No	No	No	No	No	No	No		NOT_RD	Urban Inte	No	Yes	Yes	No	5. Hampto	114	114. City o	4-Minor Ar	4-Two-Way	Urban	NonVDOT	5	3. City or T	Hampton F	HAMP	S-VA114PR ARMISTEAD AVE N		3.38	716612	42.45	-76.3855	37.05947
211255107	2021	5/4/2021 5:00	2243	22:43	A	A	0	2	0	0	2	0	0	2	1. Rear End	RE	No	1. No Adve	4. Darknes	Night	2. Wet	Wet	1. Main-Lir	1. Straight	2. Blacktop	1. No Defe	3. Two-Wa	1. Not at In	3. Traffic S	1. Yes - Wc	2. No				3. No	20. Motor V	1. On Roac	No	No	Belted	No	Yes	No	No	No	No	Yes	No	No	Yes	10	NOT_RD	Urban Inte	No	Yes	Yes	Yes	5. Hampto	114	114. City o	3-Principal	4-Two-Way	Urban	NonVDOT	5	3. City or T	Hampton F	HAMP	R-VA US00258WB		64.73	253143	174.36	-76.358	37.04379
211255386	2021	5/3/2021 5:00	1658	16:58	B	B	0	0	1	0	1	0	0	2	1. Rear End	RE	No	1. No Adve	2. Daylight	Day	1. Dry	Dry	5. On Entra	10. On/Off	2. Blacktop	1. No Defe	3. Two-Wa	1. Not at In	6. Traffic L	1. Yes - Wc	2. No				3. No	20. Motor V	1. On Roac	No	No	Belted	No	Yes	No	No	No	No	No	No	No	No		NOT_RD	Not Interse	No	Yes	No	No	5. Hampto	114	114. City o	1-Interstat	1-One-Way	Urban	VDOT Inte	5	1. State Hv	Hampton F	HAMP	R-VA IS00064EB	RMP265.00A	0.16				-76.3645	37.03158
211265172	2021	5/1/2021 5:00	1242	12:42	C	C	0	0	0	2	2	0	0	2	1. Rear End	RE	No	1. No Adve	2. Daylight	Day	1. Dry	Dry	6. Intersec	10. On/Off	1. Concret	1. No Defe	4. One-Wa	1. Not at In	8. Yield Sig	1. Yes - Wc	2. No				3. No	20. Motor V	1. On Roac	No	No	Belted	No	No	No	No	No	No	No	No	No	No		NOT_RD	Not Interse	No	No	No	No	5. Hampto	114	114. City o	1-Interstat	1-One-Way	Urban	VDOT Inte	5	1. State Hv	Hampton F	HAMP	R-VA IS00064EB	RMP265.00A	0.21				-76.3631	37.03145
211265175	2021	5/5/2021 5:00	1322	13:22	C	C	0	0	0	2	2	0	0	2	5. Sideswipe - Opposite Direction	SSO	No	1. No Adve	2. Daylight	Day	1. Dry	Dry	10. Interse	1. Straight	1. Concret	1. No Defe	2. Two-Wa	3. Three Ap	6. Traffic L	1. Yes - Wc	2. No				3. No	20. Motor V	1. On Roac	No	No	Belted	No	No	No	No	No	No	No	No	No	No		NOT_RD	Urban Inte	No	Yes	Yes	No	5. Hampto	114	114. City o	5-Major Cc	3-Two-Way	Urban	NonVDOT	5	3. City or T	Hampton F	HAMP	S-VA114NP OLD BUCKROE RD		0.25				-76.3208	37.02581
200525268	2020	2/21/2020 5:00	514	5:14	O	PDO	0	0	0	0	0	0	0	1	9. Fixed Object - Off Road	FOOR	No	1. No Adve	4. Darknes	Night	4. Icy	Wet	5. On Entra	10. On/Off	2. Blacktop	1. No Defe	4. One-Wa	1. Not at In	6. Traffic L	2. Yes - Wc	2. No				3. No	5. Guard R	2. Shoulde	No	No	Belted	No	No	No	No	Yes	No	No	No	No	No		RD_LEFT	Not Interse	No	No	Yes	Yes	5. Hampto	114	114. City o	1-Interstat	1-One-Way	Urban	VDOT Prim	5	1. State Hv	Hampton F	HAMP	R-VA SR00134EB		7.85				-76.4046	37.04897
211265179	2021	5/2/2021 5:00	1441	14:41	O	PDO	0	0	0	0	0	0	0	1	9. Fixed Object - Off Road	FOOR	No	1. No Adve	2. Daylight	Day	1. Dry	Dry	5. On Entra	2. Curve - L	1. Concret	1. No Defe	4. One-Wa	1. Not at In	6. Traffic L	1. Yes - Wc	2. No				3. No	11. Jersey	1. On Roac	No	No	Belted	No	No	No	No	No	No	No	No	No	No		RD_UNKN	Not Interse	No	No	Yes	No	5. Hampto	114	114. City o	1-Interstat	4-Two-Way	Urban	VDOT Inte	5	1. State Hv	Hampton F	HAMP	R-VA IS00664EB		0.24				-76.3786	37.02902
213495112	2021	12/9/2021 5:00	815	8:15	O	PDO	0	0	0	0	0	0	0	2	1. Rear End	RE	No	1. No Adve	2. Daylight	Day	1. Dry	Dry	10. Interse	1. Straight	2. Blacktop	1. No Defe	2. Two-Wa	4. Four Apr	3. Traffic S	1. Yes - Wc	2. No				3. No	20. Motor V	1. On Roac	No	No	Belted	No	No	No	No	No	Yes	No	No	No	No		NOT_RD	Urban Inte	No	No	Yes	No	5. Hampto	114	114. City o	4-Minor Ar	3-Two-Way	Urban	NonVDOT	5	3. City or T	Hampton F	HAMP	S-VA114NP LASALLE AVE		1.74	253088	141.31	-76.363	37.02766
211265185	2021	5/2/2021 5:00	2336	23:36	O	PDO	0	0	0	0	0	0	0	3	3. Head On	HO	No	1. No Adve	4. Darknes	Night	1. Dry	Dry	1. Main-Lir	1. Straight	2. Blacktop	1. No Defe	1. Two-Wa	1. Not at In	1. No Traffi	6. No Traffi	2. No				3. No	6. Parked	1. On Roac	No	No	Belted	No	No	No	No	No	Yes	No	No	No	No		RD_UNKN	Not Interse	No	No	Yes	Yes	5. Hampto	114	114. City o	7-Local (J,(	3-Two-Way	Urban	NonVDOT	5	3. City or T	Hampton F	HAMP	S-VA114PR SHERALYN PL		0.11				-76.4112	37.02263
212115097	2021	7/24/2021 5:00	1200	12:00	C	C	0	0	0	2	2	0	0	2	2. Angle	ANG	No	1. No Adve	2. Daylight	Day	1. Dry	Dry	9. Within Ir	1. Straight	2. Blacktop	1. No Defe	1. Two-Wa	4. Four Apr	3. Traffic S	1. Yes - Wc	2. No				3. No	20. Motor V	1. On Roac	No	No	Belted	No	No	No	No	No	No	No	No	No	No		NOT_RD	Urban Inte	No	No	Yes	No	5. Hampto	114	114. City o	5-Major Cc	4-Two-Way	Urban	NonVDOT	5	3. City or T	Hampton F	HAMP	R-VA SR00143NB		3.76	253010	24.56	-76.3527	37.02004
211265213	2021	5/6/2021 5:00	600	6:00	B	B	0	0	1	1	2	0	0	3	1. Rear End	RE	No	1. No Adve	2. Daylight	Day	1. Dry	Dry	8. Non-Inte	1. Straight	1. Concret	1. No Defe	3. Two-Wa	1. Not at In	7. No Pass	1. Yes - Wc	1. Yes	3. Activity	4. Intermit	3. No	20. Motor V	1. On Roac	No	No	Belted	No	No	No	No	No	No	No	No	No	No		NOT_RD	Not Interse	No	No	Yes	No	5. Hampto	114	114. City o	1-Interstat	4-Two-Way	Urban	VDOT Inte	5	1. State Hv	Hampton F	HAMP	R-VA IS00064EB		271.37				-76.3012	36.97921
211265238	2021	5/6/2021 5:00	828	8:28	O	PDO	0	0	0	0	0	0	0	2	1. Rear End	RE	No	1. No Adve	2. Daylight	Day	1. Dry	Dry	5. On Entra	1. Straight	2. Blacktop	1. No Defe	4. One-Wa	2. Two App	8. Yield Sig	1. Yes - Wc	2. No				3. No	20. Motor V	1. On Roac	No	No	Belted	No	No	No	No	No	No	Yes	No	No	No		NOT_RD	Not Interse	No	No	No	No	5. Hampto	114	114. City o	1-Interstat	1-One-Way	Urban	VDOT Inte	5	1. State Hv	Hampton F	HAMP	R-VA IS00064EB	RMP265.00A	0.21				-76.3631	37.03143
211265254	2021	5/3/2021 5:00	1646	16:46	O	PDO	0	0	0	0	0	0	0	3	1. Rear End	RE	No	1. No Adve	2. Daylight	Day	1. Dry	Dry	8. Non-Inte	1. Straight	1. Concret	1. No Defe	4. One-Wa	1. Not at In	6. Traffic L	1. Yes - Wc	1. Yes	3. Activity	3. Work on	3. No	20. Motor V	1. On Roac	No	No	Belted	No	No	No	No	No	No	No	No	No	No		NOT_RD	Not Interse	No	Yes	Yes	No	5. Hampto	114	114. City o	1-Interstat	4-Two-Way	Urban	VDOT Inte	5	1. State Hv	Hampton F	HAMP	R-VA IS00064EB		270.14				-76.3122	36.99388
211275086	2021	5/1/2021 5:00	1339	13:39	A	A	0	1	0	2	3	0	0	3	5. Sideswipe - Opposite Direction	SSO	No	1. No Adve	2. Daylight	Day	1. Dry	Dry	1. Main-Lir	1. Straight	2. Blacktop	1. No Defe	2. Two-Wa	1. Not at In	6. Traffic L	1. Yes - Wc	2. No				3. No	20. Motor V	1. On Roac	No	No	Unbelted	No	No	No	No	No	No	No	No	No	No		NOT_RD	Urban Inte	No	No	Yes	No	5. Hampto	114	114. City o	3-Principal	4-Two-Way	Urban	NonVDOT	5	3. City or T	Hampton F	HAMP	R-VA US00258WB		60.19	253131	126.99	-76.4341	37.02462
211275094	2021	4/30/2021 5:00	2018	20:18	C	C	0	0	0	1	1	0	0	1	10. Deer	DEER	No	1. No Adve	4. Darknes	Night	1. Dry	Dry	8. Non-Inte	4. Grade - (	2. Blacktop	1. No Defe	3. Two-Wa	1. Not at In	6. Traffic L	1. Yes - Wc	2. No				3. No	23. Animal	1. On Roac	No	Yes	Belted	No	No	No	No	No	No	No	No	No	No		NOT_RD	Not Interse	No	No	Yes	Yes	5. Hampto	114	114. City o	7-Local (J,(	3-Two-Way	Urban	NonVDOT	5	3. City or T	Hampton F	HAMP	S-VA114PR N CAMPUS PKWY		0.86	1084709	330.88	-76.3985	37.07214
211275095	2021	5/2/2021 5:00	2313	23:13	C	C	0	0	0	1	1	0	0	1	9. Fixed Object - Off Road	FOOR	No	1. No Adve	4. Darknes	Night	1. Dry	Dry	10. Interse	1. Straight	2. Blacktop	1. No Defe	1. Two-Wa	4. Four Apr	6. Traffic L	1. Yes - Wc	2. No				3. No	3. Utility P	1. On Roac	No	No	Unbelted	No	No	No	No	No	No	No	No	No	No		NOT_RD	Urban Inte	No	No	Yes	Yes	5. Hampto	114	114. City o	5-Major Cc	3-Two-Way	Urban	NonVDOT	5	3. City or T	Hampton F	HAMP	S-VA114NP POWHATAN PKWY		0.55	253047	324.14	-76.3784	37.00595
181875073	2018	7/3/2018 5:00	1629	16:29	O	PDO	0	0	0	0	0	0	0	2	1. Rear End	RE	No	1. No Adve	2. Daylight	Day	1. Dry	Dry	5. On Entra	10. On/Off	2. Blacktop	1. No Defe	4. One-Wa	1. Not at In	6. Traffic L	1. Yes - Wc	2. No				3. No	20. Motor V	1. On Roac	No	No	Belted	No	Yes	No	No	No	No	No	No	No	Yes	30	NOT_RD	Not Interse	Yes	No	Yes	No	5. Hampto	114	114. City o	1-Interstat	1-One-Way	Urban	VDOT Prim	5	1. State Hv	Hampton F	HAMP	R-VA SR00134EB		8.44				-76.3984	37.04357
211275097	2021	5/5/2021 5:00	1541	15:41	C	C	0	0	0	2	2	0	0	2	1. Rear End	RE	No	1. No Adve	2. Daylight	Day	1. Dry	Dry	9. Within Ir	1. Straight	2. Blacktop	1. No Defe	1. Two-Wa	4. Four Apr	3. Traffic S	1. Yes - Wc	2. No				3. No	20. Motor V	1. On Roac	No	No	Belted	No	No	No	No	No	No	No	No	No	No		NOT_RD	Urban Inte	No	No	Yes	No	5. Hampto	114	114. City o	7-Local (J,(	3-Two-Way	Urban	NonVDOT	5	3. City or T	Hampton F	HAMP	S-VA114PR QUEEN ST W		2.22	1079405	24.34	-76.3917	37.03192
211275098	2021	5/6/2021 5:00	535	5:35	C	C	0	0	0	1	1	0	0	3	1. Rear End	RE	No	1. No Adve	2. Daylight	Day	1. Dry	Dry	8. Non-Inte	1. Straight	2. Blacktop	1. No Defe	1. Two-Wa	1. Not at In	1. No Traffi	6. No Traffi	2. No				3. No	6. Parked	1. On Roac	No	No	Belted	No	No	No	No	No	No	No	No	No	No		RD_UNKN	Not Interse	No	No	Yes	No	5. Hampto	114	114. City o	7-Local (J,(	3-Two-Way	Urban	NonVDOT	5	3. City or T	Hampton F	HAMP	S-VA114PR KENSINGTON DR		0.38				-76.3112	37.04213
211275106	2021	5/6/2021 5:00	1508	15:08	C	C	0	0	0	2	2	0	0	2	5. Sideswipe - Opposite Direction	SSO	No	1. No Adve	2. Daylight	Day	1. Dry	Dry	1. Main-Lir	1. Straight	2. Blacktop	1. No Defe	1. Two-Wa	1. Not at In	1. No Traffi	6. No Traffi	2. No				3. No	20. Motor V	1. On Roac	No	No	Belted	No	No	No	No	No	No	Yes	No	No	No		RD_UNKN	Not Interse	No	No	Yes	No	5. Hampto	114	114. City o	7-Local (J,(	3-Two-Way	Urban	NonVDOT	5	3. City or T	Hampton F	HAMP	S-VA114PR NETTLES LN		0.16				-76.3861	37.07014
211275108	2021	5/5/2021 5:00	1749	17:49	A	A	0	2	0	0	2	0	0	2	2. Angle	ANG	No	1. No Adve	2. Daylight	Day	1. Dry	Dry	9. Within Ir	1. Straight	2. Blacktop	1. No Defe	2. Two-Wa	4. Four Apr	4. Stop Sig	1. Yes - Wc	2. No				3. No	20. Motor V	1. On Roac	No	No	Belted	No	No	No	No	No	No	No	No	No	No		NOT_RD	Urban Inte	No	No	Yes	No	5. Hampto	114	114. City o	7-Local (J,(	3-Two-Way	Urban	NonVDOT	5	3. City or T	Hampton F	HAMP	S-VA114NP WICKHAM AVE		0.04				-76.4363	37.02122
211275298	2021	5/3/2021 5:00	1528	15:28	C	C	0	0	0	1	1	0	0	2	2. Angle	ANG	No	5. Rain	2. Daylight	Day	2. Wet	Wet	1. Main-Lir	1. Straight	2. Blacktop	1. No Defe	1. Two-Wa	1. Not at In	6. Traffic L	1. Yes - Wc	2. No				3. No	20. Motor V	1. On Roac	No	No	Belted	No	No	No	No	No	No	No	No	No	No		NOT_RD	Not Interse	No	No	Yes	No	5. Hampto	114	114. City o	7-Local (J,(	3-Two-Way	Urban	NonVDOT	5	3. City or T	Hampton F	HAMP	S-VA114PR TODDS LN		2.69				-76.4028	37.03974
211275299	2021	5/4/2021 5:00	1540	15:40	A	A	0	1	0	2	3	0	0	3	2. Angle	ANG	No	1. No Adve	2. Daylight	Day	1. Dry	Dry	9. Within Ir	1. Straight	2. Blacktop	1. No Defe	1. Two-Wa	3. Three Ap	4. Stop Sig	1. Yes - Wc	2. No				3. No	20. Motor V	1. On Roac	No	No	Unbelted	No	No	No	No	No	No	Yes	No	No	No		NOT_RD	Urban Inte	No	Yes	Yes	No	5. Hampto	114	114. City o	4-Minor Ar	3-Two-Way	Urban	NonVDOT	5	3. City or T	Hampton F	HAMP	R-VA SR00351EB		2.4	1068787	5.75	-76.3947	37.00669
211275300	2021	5/6/2021 5:00	701	7:01	C	C	0	0	0	3	3	0	0	2	2. Angle	ANG	No	1. No Adve	2. Daylight	Day	1. Dry	Dry	10. Interse	1. Straight	2. Blacktop	1. No Defe	2. Two-Wa	4. Four Apr	3. Traffic S	1. Yes - Wc	2. No				3. No	20. Motor V	1. On Roac	No	No	Belted	No	No	No	No	No	No	No	No	No	No		NOT_RD	Urban Inte	No	No	Yes	No	5. Hampto	114	114. City o	3-Principal	4-Two-Way	Urban	NonVDOT	5	3. City or T	Hampton F	HAMP	R-VA US00258WB		67.42	253155	0	-76.3224	37.02514
211275302	2021	5/4/2021 5:00	1315	13:15	O	PDO	0	0	0	0	0	0	0	2	1. Rear End	RE	No	1. No Adve	2. Daylight	Day	1. Dry	Dry	8. Non-Inte	3. Grade -	1. Concret	1. No Defe	4. One-Wa	1. Not at In	6. Traffic L	1. Yes - Wc	2. No				3. No	20. Motor V	1. On Roac	No	No	Belted	No	No	No	No	No	No	No	No	No	No		NOT_RD	Not Interse	No	No	Yes	No	5. Hampto	114	114. City o	1-Interstat	4-Two-Way	Urban	VDOT Inte	5	1. State Hv	Hampton F	HAMP	R-VA IS00064WB		269.25				-76.3206	37.00643
231505266	2023	5/28/2023 5:00	2121	21:21	C	C	0	0	0	2	2	0	0	2	4. Sideswipe - Same Direction	SSS	No	1. No Adve	4. Darknes	Night	2. Wet	Wet	8. Non-Inte	4. Grade - (	2. Blacktop	1. No Defe	2. Two-Wa	1. Not at In	1. No Traffi	6. No Traffi	2. No				3. No	13. Curb	1. On Roac	No	No	Belted	No	No	No	No	No	No	No	No	No	Yes	5	NOT_RD	Urban Inte	No	Yes	Yes	Yes	5. Hampto	114	114. City o	4-Minor Ar	3-Two-Way	Urban	NonVDOT	5	3. City or T	Hampton F	HAMP	R-VA SR00169NB		5.3	1064016	19.6	-76.3194	37.05915
211285086	2021	5/4/2021 5:00	1513	15:13	C	C	0	0	0	2	2	0	0	2	1. Rear End	RE	No	1. No Adve	2. Daylight	Day	1. Dry	Dry	10. Interse	1. Straight	2. Blacktop	1. No Defe	2. Two-Wa	4. Four Apr	1. No Traffi	6. No Traffi	2. No				3. No	20. Motor V	1. On Roac	No	No	Belted	No	No	No	No	No	No	No	No	No	No		NOT_RD	Urban Inte	No	No	Yes	No	5. Hampto	114	114. City o	3-Principal	4-Two-Way	Urban	NonVDOT	5	3. City or T	Hampton F	HAMP	R-VA US00258EB		61	253133	100.5	-76.4214	37.03084
220705160	2022	3/8/2022 5:00	1125	11:25	C	C	0	0	0	1	1	0	0	1	11. Other Animal	OA	No	1. No Adve	2. Daylight	Day	1. Dry	Dry	1. Main-Lir	1. Straight	1. Concret	1. No Defe	3. Two-Wa	1. Not at In	1. No Traffi	6. No Traffi	2. No				3. No	25. Other	1. On Roac	No	Yes	Belted	No	No	No	No	No	No	No	No	No	No		NOT_RD	Urban Inte	No	No	Yes	No	5. Hampto	114	114. City o	4-Minor Ar	4-Two-Way	Urban	NonVDOT	5	3. City or T	Hampton F	HAMP	R-VA SR00169SB		1.64	253102	43.27	-76.3008	37.03606
243175135	2024	11/11/2024 5:00	1317	13:17	C	C	0	0	0	1	1	0	0	1	9. Fixed Object - Off Road	FOOR	No	1. No Adve	2. Daylight	Day	1. Dry	Dry	7. Other lo	1. Straight	2. Blacktop	1. No Defe	1. Two-Wa	4. Four Apr	3. Traffic S	1. Yes - Wc	2. No				3. No	3. Utility P	8. Off Roac	No	No	Belted	No	No	No	No	No	No	No	No	No	No		NOT_RD	Urban Inte	No	No	Yes	No	5. Hampto	114	114. City o	4-Minor Ar	4-Two-Way	Urban	NonVDOT	5	3. City or T	Hampton F	HAMP	S-VA114PR LASALLE AVE		1.74	253088	172.81	-76.363	37.02775
201515108	2020	5/28/2020 5:00	1407	14:07	C	C	0	0	0	3	3	0	0	2	1. Rear End	RE	No	1. No Adve	2. Daylight	Day	1. Dry	Dry	10. Interse	1. Straight	2. Blacktop	1. No Defe	1. Two-Wa	4. Four Apr	3. Traffic S	1. Yes - Wc	2. No				3. No	20. Motor V	1. On Roac	No	No	Belted	No	Yes	No	No	No	No	No	No	No	No		NOT_RD	Urban Inte	Yes	No	Yes	No	5. Hampto	114	114. City o	5-Major Cc	4-Two-Way	Urban	NonVDOT	5	3. City or T	Hampton F	HAMP	S-VA114PR BRIARFIELD RD		0.85	253287	88.13	-76.4041	37.01876
212225209	2021	7/30/2021 5:00	1538	15:38	C	C	0	0	0	1	1	0	0	2	2. Angle	ANG	No	1. No Adve	2. Daylight	Day	1. Dry	Dry	10. Interse	1. Straight	2. Blacktop	1. No Defe	1. Two-Wa	4. Four Apr	6. Traffic L	1. Yes - Wc	2. No				3. No	20. Motor V	1. On Roac	No	No	Belted	No	No	No	No	No	Yes	No	No	No	No		NOT_RD	VDOT Inte	Yes	No	Yes	No	5. Hampto	114	114. City o	7-Local (J,(	3-Two-Way	Urban	NonVDOT	5	3. City or T	Hampton F	HAMP	S-VA114PR MARCELLA RD		0.98	1078784	139.1	-76.3924	37.05051
242005473	2024	5/25/2024 5:00	1808	18:08	O	PDO	0	0	0	0	0	0	0	3	1. Rear End	RE	No	1. No Adve	2. Daylight	Day	1. Dry	Dry	10. Interse	1. Straight	2. Blacktop	1. No Defe	2. Two-Wa	4. Four Apr	3. Traffic S	1. Yes - Wc	2. No				3. No	20. Motor V	1. On Roac	No	No	Belted	No	No	No	No	No	No	No	No	No	No		NOT_RD	Urban Inte	Yes	No	Yes	No	5. Hampto	114	114. City o	5-Major Cc	3-Two-Way	Urban	NonVDOT	5	3. City or T	Hampton F	HAMP	S-VA114NP NEWMARKET DR		0.12	253129	95.41	-76.4393	37.02154
211285099	2021	5/7/2021 5:00	1646	16:46	C	C	0	0	0	2	2	0	0	2	1. Rear End	RE	No	1. No Adve	2. Daylight	Day	1. Dry	Dry	1. Main-Lir	1. Straight	2. Blacktop	1. No Defe	2. Two-Wa	1. Not at In	6. Traffic L	1. Yes - Wc	2. No				3. No	20. Motor V	1. On Roac	No	No	Belted	No	No	No	No	No	No	No	No	No	No		NOT_RD	Urban Inte	Yes	No	Yes	No	5. Hampto	114	114. City o	4-Minor Ar	3-Two-Way	Urban	NonVDOT	5	3. City or T	Hampton F	HAMP	R-VA SR00351EB		6.6	1080181	100.99	-76.3299	37.03309
211285101	2021	5/6/2021 5:00	825	8:25	O	PDO	0	0	0	0	0	0	0	4	1. Rear End	RE	No	1. No Adve	2. Daylight	Day	1. Dry	Dry	8. Non-Inte	1. Straight	2. Blacktop	1. No Defe	3. Two-Wa	1. Not at In	6. Traffic L	1. Yes - Wc	2. No				3. No	20. Motor V	1. On Roac	No	No	Belted	No	No	No	No	No	No	No	No	No	Yes	25	NOT_RD	Not Interse	No	No	Yes	No	5. Hampto	114	114. City o	1-Interstat	4-Two-Way	Urban	VDOT Inte	5	1. State Hv	Hampton F	HAMP	R-VA IS00064EB		269.75				-76.3162	36.99815
211285111	2021	5/6/2021 5:00	1553	15:53	O	PDO	0	0	0	0	0	0	0	2	1. Rear End	RE	No	1. No Adve	2. Daylight	Day	1. Dry	Dry	8. Non-Inte	1. Straight	1. Concret	1. No Defe	3. Two-Wa	1. Not at In	6. Traffic L	1. Yes - Wc	2. No			1. Yes	20. Motor V	1. On Roac	No	No	Belted	No	No	No	No	No	No	No	No	No	Yes	15	NOT_RD	Not Interse	No	Yes	Yes	No	5. Hampto	114	114. City o	1-Interstat	4-Two-Way	Urban	VDOT Inte	5	1. State Hv	Hampton F	HAMP	R-VA IS00064WB		271.23				-76.3015	36.98348
211295056	2021	5/8/2021 5:00	730	7:30	O	PDO	0	0	0	0	0	0	0	1	9. Fixed Object - Off Road	FOOR	No	1. No Adve	2. Daylight	Day	1. Dry	Dry	1. Main-Lir	1. Straight	2. Blacktop	1. No Defe	3. Two-Wa	1. Not at In	6. Traffic L	1. Yes - Wc	2. No				3. No	11. Jersey	1. On Roac	No	No	Belted	No	No	No	No	No	No	No	No	No	No		RD_LEFT	Not Interse	No	No	Yes	No	5. Hampto	114	114. City o	1-Interstat	4-Two-Way	Urban	VDOT Inte	5	1. State Hv	Hampton F	HAMP	R-VA IS00064WB		268.03				-76.3287	37.02232
211295243	2021	5/8/2021 5:00	406	4:06	O	PDO	0	0	0	0	0	0	0	2	1. Rear End	RE	No	1. No Adve	4. Darknes	Night	1. Dry	Dry	5. On Entra	10. On/Off	2. Blacktop	1. No Defe	3. Two-Wa	1. Not at In	6. Traffic L	1. Yes - Wc	2. No				3. No	20. Motor V	1. On Roac	No	No	Belted	No	No	No	No	No	No	No	No	No	No		NOT_RD	Not Interse	Yes	No	Yes	Yes	5. Hampto	114	114. City o	1-Interstat	4-Two-Way	Urban	VDOT Inte	5	1. State Hv	Hampton F	HAMP	R-VA IS00064EB		267.89				-76.3289	37.02242
211305186	2021	4/22/2021 5:00	1905	19:05	K	K	1	0	0	0	0	0	0	2	2. Angle	ANG	No	1. No Adve	2. Daylight	Day	1. Dry	Dry	9. Within Ir	2. Curve - L	2. Blacktop	1. No Defe	2. Two-Wa	4. Four Apr	3. Traffic S	1. Yes - Wc	2. No				3. No	20. Motor V	1. On Roac	No	No	Belted	No	No	No	No	No	No	No	Yes	No	Yes	15	NOT_RD	Urban Inte	No	No	Yes	No	5. Hampto	114	114. City o	4-Minor Ar	3-Two-Way	Urban	NonVDOT	5	3. City or T	Hampton F	HAMP	R-VA SR00351EB		7.56	253169	15.94	-76.3143	37.03785
173455292	2017	12/9/2017 5:00	1003	10:03	O	PDO	0	0	0	0	0	0	0	2	4. Sideswipe - Same Direction	SSS	No	5. Rain	2. Daylight	Day	2. Wet	Wet	1. Main-Lir	2. Curve - L	2. Blacktop	7. Slick Pa	1. Two-Wa	3. Three Ap	1. No Traffi	6. No Traffi	2. No				3. No	20. Motor V	1. On Roac	No	No	Belted	No	No	No	No	No	No	No	No	No	No		NOT_RD	Urban Inte	No	No	Yes	No	5. Hampto	114	114. City o	4-Minor Ar	3-Two-Way	Urban	NonVDOT	5	3. City or T	Hampton F	HAMP	R-VA SR00169SB		5.31	1064016	85.15	-76.3196	37.05911
210225160	2021	1/5/2021 5:00	912	9:12	O	PDO	0	0	0	0	0	0	0	2	2. Angle	ANG	No	1. No Adve	2. Daylight	Day	1. Dry	Dry	9. Within Ir	1. Straight	2. Blacktop	1. No Defe	3. Two-Wa	3. Three Ap	4. Stop Sig	1. Yes - Wc	2. No				3. No	20. Motor V	1. On Roac	No	No	Belted	No	No	No	No	No	No	No	No	No	No		NOT_RD	Urban Inte	No	Yes	Yes	No	5. Hampto	114	114. City o	4-Minor Ar	4-Two-Way	Urban	NonVDOT	5	3. City or T	Hampton F	HAMP	R-VA SR00169SB		1.65	253102	36.14	-76.3008	37.03608
182615114	2018	9/17/2018 5:00	826	8:26	O	PDO	0	0	0	0	0	0	0	2	1. Rear End	RE	No	1. No Adve	2. Daylight	Day	1. Dry	Dry	14. Railwa	1. Straight	1. Concret	1. No Defe	1. Two-Wa	1. Not at In	3. Traffic S	1. Yes - Wc	2. No				3. No	20. Motor V	1. On Roac	No	No	Belted	No	No	No	No	No	No	Yes	No	No	No		NOT_RD	Urban Inte	No	No	Yes	No	5. Hampto	114	114. City o	4-Minor Ar	3-Two-Way	Urban	NonVDOT	5	3. City or T	Hampton F	HAMP	S-VA114PR LASALLE AVE		1.75	253088	201.1	-76.363	37.02783
243025429	2024	8/27/2024 5:00	2137	21:37	C	C	0	0	0	1	1	0	0	1	9. Fixed Object - Off Road	FOOR	No	1. No Adve	4. Darknes	Night	1. Dry	Dry	10. Interse	1. Straight	2. Blacktop	1. No Defe	2. Two-Wa	4. Four Apr	3. Traffic S	1. Yes - Wc	2. No				3. No	2. Trees	3. Median	No	No	Belted	No	No	No	No	No	No	No	No	No	Yes	20	NOT_RD	Urban Inte	No	No	Yes	Yes	5. Hampto	114	114. City o	4-Minor Ar	4-Two-Way	Urban	NonVDOT	5	3. City or T	Hampton F	HAMP	R-VA US00060WB		273.34	718601	82.23	-76.35	37.02438
211305220	2021	5/8/2021 5:00	2243	22:43	C	C	0	0	0	2	2	0	0	2	5. Sideswipe - Opposite Direction	SSO	No	1. No Adve	4. Darknes	Night	1. Dry	Dry	10. Interse	1. Straight	2. Blacktop	1. No Defe	1. Two-Wa	4. Four Apr	3. Traffic S	1. Yes - Wc	2. No				3. No	20. Motor V	1. On Roac	No	No	Belted	No	No	No	No	No	No	No	No	No	No		NOT_RD	Urban Inte	No	Yes	Yes	Yes	5. Hampto	114	114. City o	5-Major Cc	4-Two-Way	Urban	NonVDOT	5	3. City or T	Hampton F	HAMP	R-VA SR00351EB		1.86	253178	38.23	-76.4026	37.00137
211305230	2021	5/8/2021 5:00	1012	10:12	C	C	0	0	0	2	2	0	0	2	1. Rear End	RE	No	1. No Adve	2. Daylight	Day	1. Dry	Dry	1. Main-Lir	1. Straight	2. Blacktop	1. No Defe	2. Two-Wa	1. Not at In	6. Traffic L	1. Yes - Wc	2. No				3. No	20. Motor V	1. On Roac	No	No	Belted	No	No	No	No	No	No	No	No	No	No		NOT_RD	Not Interse	No	No	Yes	No	5. Hampto	114	114. City o	3-Principal	4-Two-Way	Urban	NonVDOT	5	3. City or T	Hampton F	HAMP	R-VA US00258WB		65.94	253148	305.77	-76.3364	37.04243
211305231	2021	5/9/2021 5:00	1900	19:00	C	C	0	0	0	1	1	0	0	2	2. Angle	ANG	No	1. No Adve	2. Daylight	Day	1. Dry	Dry	9. Within Ir	1. Straight	2. Blacktop	1. No Defe	1. Two-Wa	3. Three Ap	8. Yield Sig	1. Yes - Wc	2. No				3. No	20. Motor V	1. On Roac	No	No	Belted	No	No	No	No	No	Yes	No	No	No	No		NOT_RD	Urban Inte	No	No	Yes	No	5. Hampto	114	114. City o	7-Local (J,(	3-Two-Way	Urban	NonVDOT	5	3. City or T	Hampton F	HAMP	S-VA114PR PATRICK ST		0.12				-76.361	37.03595
211305232	2021	4/28/2021 5:00	1633	16:33	C	C	0	0	0	2	2	0	0	3	2. Angle	ANG	No	1. No Adve	2. Daylight	Day	1. Dry	Dry	10. Interse	1. Straight	2. Blacktop	1. No Defe	2. Two-Wa	4. Four Apr	3. Traffic S	1. Yes - Wc	2. No				3. No	20. Motor V	1. On Roac	No	No	Belted	No	No	No	No	No	No	No	No	No	No		NOT_RD	Urban Inte	No	No	Yes	No	5. Hampto	114	114. City o	7-Local (J,(	3-Two-Way	Urban	NonVDOT	5	3. City or T	Hampton F	HAMP	S-VA114PR HARDY CASH DR		0.56				-76.4027	37.05697
181515123	2018	5/24/2018 5:00	1520	15:20	C	C	0	0	0	3	3	0	0	2	2. Angle	ANG	No	1. No Adve	2. Daylight	Day	1. Dry	Dry	1. Main-Lir	1. Straight	1. Concret	1. No Defe	2. Two-Wa	1. Not at In	6. Traffic L	1. Yes - Wc	2. No				3. No	20. Motor V	1. On Roac	No	No	Belted	No	No	No	No	No	Yes	Yes	No	No	No		NOT_RD	Not Interse	No	No	Yes	No	5. Hampto	114	114. City o	4-Minor Ar	3-Two-Way	Urban	NonVDOT	5	3. City or T	Hampton F	HAMP	S-VA114PR LASALLE AVE		1.76	253088	282.65	-76.363	37.02805
211305235	2021	5/9/2021 5:00	210	2:10	C	C	0	0	0	2	2	0	0	2	2. Angle	ANG	No	1. No Adve	4. Darknes	Night	1. Dry	Dry	9. Within Ir	1. Straight	2. Blacktop	1. No Defe	3. Two-Wa	4. Four Apr	3. Traffic S	1. Yes - Wc	2. No				3. No	20. Motor V	1. On Roac	No	No	Belted	No	No	No	No	No	No	No	No	No	No		NOT_RD	Urban Inte	No	Yes	Yes	Yes	5. Hampto	114	114. City o	7-Local (J,(	3-Two-Way	Urban	NonVDOT	5	3. City or T	Hampton F	HAMP	S-VA114NP COLISEUM DR		0.79	754224	82.73	-76.3884	37.04136
232575031	2023	9/11/2023 5:00	2037	20:37	C	C	0	0	0	1	1	0	0	2	2. Angle	ANG	No	1. No Adve	4. Darknes	Night	1. Dry	Dry	10. Interse	1. Straight	2. Blacktop	1. No Defe	1. Two-Wa	4. Four Apr	3. Traffic S	1. Yes - Wc	2. No				3. No	20. Motor V	1. On Roac	No	No	Unbelted	No	Yes	No	No	No	No	No	No	No	Yes	10	NOT_RD	Urban Inte	No	Yes	Yes	Yes	5. Hampto	114	114. City o	5-Major Cc	4-Two-Way	Urban	NonVDOT	5	3. City or T	Hampton F	HAMP	R-VA SR00143SB		3.76	253010	21.42	-76.3527	37.01997
211305248	2021	4/25/2021 5:00	2348	23:48	A	A	0	2	0	1	3	0	0	2	3. Head On	HO	No	1. No Adve	4. Darknes	Night	1. Dry	Dry	8. Non-Inte	1. Straight	2. Blacktop	1. No Defe	2. Two-Wa	1. Not at In	1. No Traffi	6. No Traffi	2. No				3. No	20. Motor V	1. On Roac	No	No	Belted	No	No	No	No	No	No	No	No	No	No		NOT_RD	Urban Inte	No	Yes	Yes	Yes	5. Hampto	114	114. City o	4-Minor Ar	3-Two-Way	Urban	NonVDOT	5	3. City or T	Hampton F	HAMP	R-VA SR00351EB		3.52	1068779	217.62	-76.3791	37.01688
211305249	2021	5/4/2021 5:00	1543	15:43	A	A	0	1	0	2	3	0	0	3	3. Head On	HO	No	1. No Adve	2. Daylight	Day	1. Dry	Dry	11. Interse	1. Straight	2. Blacktop	1. No Defe	1. Two-Wa	3. Three Ap	6. Traffic L	1. Yes - Wc	2. No				3. No	20. Motor V	1. On Roac	No	No	Unbelted	No	No	No	No	No	No	No	No	No	No		NOT_RD	Urban Inte	No	Yes	Yes	No	5. Hampto	114	114. City o	4-Minor Ar	3-Two-Way	Urban	NonVDOT	5	3. City or T	Hampton F	HAMP	R-VA SR00351EB		4.98	1068771	165.2	-76.3584	37.02892
242005500	2024	5/28/2024 5:00	1246	12:46	C	C	0	0	0	1	1	0	0	2	1. Rear End	RE	No	1. No Adve	2. Daylight	Day	1. Dry	Dry	1. Main-Lir	1. Straight	2. Blacktop	1. No Defe	2. Two-Wa	4. Four Apr	3. Traffic S	1. Yes - Wc	2. No				3. No	20. Motor V	1. On Roac	No	No	Belted	No	No	No	No	No	Yes	No	No	No	No		NOT_RD	Urban Inte	No	No	Yes	No	5. Hampto	114	114. City o	5-Major Cc	4-Two-Way	Urban	NonVDOT	5	3. City or T	Hampton F	HAMP	R-VA SR00143SB		3.76	253010	57.65	-76.3528	37.01999
211305252	2021	5/7/2021 5:00	1643	16:43	C	C	0	0	0	1	1	0	0	2	4. Sideswipe - Same Direction	SSS	No	1. No Adve	2. Daylight	Day	1. Dry	Dry	1. Main-Lir	1. Straight	2. Blacktop	1. No Defe	2. Two-Wa	1. Not at In	1. No Traffi	6. No Traffi	2. No				3. No	20. Motor V	1. On Roac	No	No	Belted	No	No	No	No	No	Yes	Yes	No	No	No		NOT_RD	Urban Inte	No	No	Yes	No	5. Hampto	114	114. City o	4-Minor Ar	3-Two-Way	Urban	NonVDOT	5	3. City or T	Hampton F	HAMP	R-VA SR00351EB		5.35	1068776	124.51	-76.352	37.02945
211305255	2021	5/7/2021 5:00	901	9:01	C	C	0	0	0	2	2	0	0	2	4. Sideswipe - Same Direction	SSS	No	1. No Adve	2. Daylight	Day	1. Dry	Dry	1. Main-Lir	1. Straight	2. Blacktop	1. No Defe	3. Two-Wa	1. Not at In	6. Traffic L	1. Yes - Wc	2. No				3. No	13. Curb	1. On Roac	No	No	Belted	No	Yes	No	No	No	No	No	No	No	No		NOT_RD	Urban Inte	No	No	Yes	No	5. Hampto	114	114. City o	3-Principal	4-Two-Way	Urban	NonVDOT	5	3. City or T	Hampton F	HAMP	R-VA US00258EB		65.61	253121	108.98	-76.3421	37.04335
211305357	2021	5/9/2021 5:00	1557	15:57	O	PDO	0	0	0	0	0	0	0	2	1. Rear End	RE	No	1. No Adve	2. Daylight	Day	1. Dry	Dry	8. Non-Inte	1. Straight	1. Concret	1. No Defe	3. Two-Wa	1. Not at In	6. Traffic L	1. Yes - Wc	1. Yes	3. Activity	3. Work on	3. No	20. Motor V	1. On Roac	No	No	Belted	No	No	No	No	No	No	No	No	No	No		NOT_RD	Not Interse	No	No	Yes	No	5. Hampto	114	114. City o	1-Interstat	4-Two-Way	Urban	VDOT Inte	5	1. State Hv	Hampton F	HAMP	R-VA IS00064WB		271.21				-76.3016	36.9837
211305371	2021	5/10/2021 5:00	1409	14:09	O	PDO	0	0	0	0	0	0	0	2	9. Fixed Object - Off Road	FOOR	No	5. Rain	2. Daylight	Day	2. Wet	Wet	8. Non-Inte	1. Straight	2. Blacktop	1. No Defe	3. Two-Wa	1. Not at In	6. Traffic L	1. Yes - Wc	2. No				3. No	20. Motor V	1. On Roac	No	No	Belted	No	No	No	No	No	No	No	No	No	Yes	5	RD_UNKN	Not Interse	No	Yes	Yes	No	5. Hampto	114	114. City o	1-Interstat	4-Two-Way	Urban	VDOT Inte	5	1. State Hv	Hampton F	HAMP	R-VA IS00064EB		261.16				-76.428	37.06597
211305378	2021	5/10/2021 5:00	1504	15:04	O	PDO	0	0	0	0	0	0	0	2	1. Rear End	RE	No	1. No Adve	2. Daylight	Day	1. Dry	Dry	8. Non-Inte	3. Grade -	1. Concret	1. No Defe	3. Two-Wa	1. Not at In	6. Traffic L	1. Yes - Wc	2. No				3. No	20. Motor V	1. On Roac	No	No	Belted	No	No	No	No	No	No	No	No	No	Yes	5	NOT_RD	Not Interse	Yes	No	Yes	No	5. Hampto	114	114. City o	1-Interstat	4-Two-Way	Urban	VDOT Inte	5	1. State Hv	Hampton F	HAMP	R-VA IS00064EB		271.08				-76.3024	36.98331
211305379	2021	5/8/2021 5:00	2130	21:30	O	PDO	0	0	0	0	0	0	0	2	2. Angle	ANG	No	1. No Adve	3. Dusk	Day	1. Dry	Dry	8. Non-Inte	1. Straight	1. Concret	2. Holes, R	3. Two-Wa	1. Not at In	7. No Pass	1. Yes - Wc	1. Yes	3. Activity	4. Intermit	3. No	20. Motor V	1. On Roac	No	No	Belted	No	No	No	No	No	No	No	Yes	No	Yes	10	NOT_RD	Not Interse	No	No	Yes	No	5. Hampto	114	114. City o	1-Interstat	4-Two-Way	Urban	VDOT Inte	5	1. State Hv	Hampton F	HAMP	R-VA IS00064EB		269.99				-76.3137	36.99547
211305409	2021	5/9/2021 5:00	1635	16:35	O	PDO	0	0	0	0	0	0	0	1	9. Fixed Object - Off Road	FOOR	No	1. No Adve	2. Daylight	Day	1. Dry	Dry	8. Non-Inte	1. Straight	1. Concret	1. No Defe	3. Two-Wa	1. Not at In	6. Traffic L	1. Yes - Wc	2. No				3. No	30. Overtu	1. On Roac	No	No	Belted	No	No	No	No	No	No	No	No	No	No		RD_RIGHT	Not Interse	No	Yes	Yes	No	5. Hampto	114	114. City o	1-Interstat	4-Two-Way	Urban	VDOT Inte	5	1. State Hv	Hampton F	HAMP	R-VA IS00064WB		261.5				-76.4245	37.06399
211305425	2021	5/7/2021 5:00	1922	19:22	O	PDO	0	0	0	0	0	0	0	2	1. Rear End	RE	No	1. No Adve	2. Daylight	Day	1. Dry	Dry	8. Non-Inte	1. Straight	2. Blacktop	1. No Defe	4. One-Wa	1. Not at In	6. Traffic L	1. Yes - Wc	1. Yes	3. Activity	3. Work on	3. No	20. Motor V	1. On Roac	No	No	Belted	No	Yes	No	No	No	No	No	No	No	No		NOT_RD	Not Interse	No	Yes	Yes	No	5. Hampto	114	114. City o	1-Interstat	4-Two-Way	Urban	VDOT Inte	5	1. State Hv	Hampton F	HAMP	R-VA IS00064EB		270.2				-76.3115	36.99316
211305446	2021	5/8/2021 5:00	1639	16:39	O	PDO	0	0	0	0	0	0	0	2	1. Rear End	RE	No	1. No Adve	2. Daylight	Day	1. Dry	Dry	8. Non-Inte	1. Straight	2. Blacktop	1. No Defe	4. One-Wa	1. Not at In	6. Traffic L	1. Yes - Wc	1. Yes	3. Activity	3. Work on	3. No	20. Motor V	1. On Roac	No	No	Belted	No	No	No	No	No	No	No	No	No	No		NOT_RD	Not Interse	No	No	Yes	No	5. Hampto	114	114. City o	1-Interstat	4-Two-Way	Urban	VDOT Inte	5	1. State Hv	Hampton F	HAMP	R-VA IS00064EB		269.97				-76.3139	36.9957
181575279	2018	5/25/2018 5:00	1617	16:17	C	C	0	0	0	2	2	0	0	2	4. Sideswipe - Same Direction	SSS	No	1. No Adve	2. Daylight	Day	1. Dry	Dry	9. Within Ir	1. Straight	2. Blacktop	1. No Defe	2. Two-Wa	4. Four Apr	3. Traffic S	1. Yes - Wc	2. No				3. No	20. Motor V	1. On Roac	No	No	Belted	No	No	No	No	No	No	No	No	No	No		NOT_RD	Urban Inte	No	No	Yes	No	5. Hampto	114	114. City o	4-Minor Ar	4-Two-Way	Urban	NonVDOT	5	3. City or T	Hampton F	HAMP	R-VA US00060WB		273.35	718601	52.33	-76.3499	37.02437
240435250	2024	2/11/2024 5:00	24	00:24	O	PDO	0	0	0	0	0	0	0	1	9. Fixed Object - Off Road	FOOR	No	1. No Adve	4. Darknes	Night	1. Dry	Dry	1. Main-Lir	1. Straight	1. Concret	1. No Defe	3. Two-Wa	1. Not at In	6. Traffic L	1. Yes - Wc	2. No				3. No	3. Utility P	2. Shoulde	Yes	No	Belted	No	No	No	No	No	No	No	No	No	Yes	5	NOT_RD	Urban Inte	No	No	Yes	Yes	5. Hampto	114	114. City o	4-Minor Ar	4-Two-Way	Urban	NonVDOT	5	3. City or T	Hampton F	HAMP	R-VA SR00169SB		1.71	1061114	109.59	-76.2999	37.03665
211315078	2021	4/23/2021 5:00	316	3:16	O	PDO	0	0	0	0	0	0	0	1	9. Fixed Object - Off Road	FOOR	No	1. No Adve	4. Darknes	Night	1. Dry	Dry	1. Main-Lir	1. Straight	2. Blacktop	1. No Defe	1. Two-Wa	1. Not at In	1. No Traffi	6. No Traffi	2. No				3. No	3. Utility P	4. Roadsid	No	No	Belted	No	No	No	No	No	Yes	No	No	No	No		RD_RIGHT	Not Interse	No	No	Yes	Yes	5. Hampto	114	114. City o	7-Local (J,(	3-Two-Way	Urban	NonVDOT	5	3. City or T	Hampton F	HAMP	S-VA114PR GREENWELL DR		0.17				-76.381	37.06467
211315226	2021	5/3/2021 5:00	1715	17:15	O	PDO	0	0	0	0	0	0	0	2	4. Sideswipe - Same Direction	SSS	No	5. Rain	2. Daylight	Day	2. Wet	Wet	5. On Entra	10. On/Off	2. Blacktop	1. No Defe	4. One-Wa	1. Not at In	6. Traffic L	1. Yes - Wc	2. No				3. No	20. Motor V	1. On Roac	No	No	Belted	No	No	No	No	No	No	No	No	No	No		NOT_RD	Not Interse	No	No	Yes	No	5. Hampto	114	114. City o	1-Interstat	4-Two-Way	Urban	VDOT Inte	5	1. State Hv	Hampton F	HAMP	R-VA IS00064EB		267.65				-76.3313	37.02568
211315320	2021	5/8/2021 5:00	1820	18:20	B	B	0	0	2	0	2	0	0	4	1. Rear End	RE	No	1. No Adve	2. Daylight	Day	1. Dry	Dry	8. Non-Inte	1. Straight	1. Concret	1. No Defe	3. Two-Wa	1. Not at In	6. Traffic L	1. Yes - Wc	2. No				3. No	20. Motor V	1. On Roac	No	No	Belted	No	No	No	No	No	No	No	No	No	No		NOT_RD	Not Interse	No	No	Yes	No	5. Hampto	114	114. City o	1-Interstat	4-Two-Way	Urban	VDOT Inte	5	1. State Hv	Hampton F	HAMP	R-VA IS00064EB		266.81				-76.3439	37.03368
211325107	2021	5/11/2021 5:00	1242	12:42	O	PDO	0	0	0	0	0	0	0	2	1. Rear End	RE	No	1. No Adve	2. Daylight	Day	1. Dry	Dry	1. Main-Lir	1. Straight	1. Concret	1. No Defe	2. Two-Wa	1. Not at In	6. Traffic L	1. Yes - Wc	2. No				3. No	20. Motor V	1. On Roac	No	No	Belted	No	Yes	No	No	No	No	No	No	No	No		NOT_RD	Not Interse	Yes	No	Yes	No	5. Hampto	114	114. City o	3-Principal	4-Two-Way	Urban	NonVDOT	5	3. City or T	Hampton F	HAMP	R-VA US00258EB		61.58				-76.4127	37.03517
220075033	2022	1/2/2022 5:00	1857	18:57	A	A	0	1	1	0	2	0	0	2	4. Sideswipe - Same Direction	SSS	No	5. Rain	4. Darknes	Night	2. Wet	Wet	8. Non-Inte	2. Curve - L	1. Concret	1. No Defe	3. Two-Wa	1. Not at In	6. Traffic L	1. Yes - Wc	2. No				3. No	20. Motor V	1. On Roac	No	No	Unbelted	No	No	No	No	Yes	No	No	No	No	Yes	5	NOT_RD	Not Interse	No	No	Yes	Yes	5. Hampto	114	114. City o	1-Interstat	1-One-Way	Urban	VDOT Prim	5	1. State Hv	Hampton F	HAMP	R-VA SR00134EB		8.49				-76.3981	37.04294
211325109	2021	5/11/2021 5:00	1214	12:14	C	C	0	0	0	2	2	0	0	2	2. Angle	ANG	No	1. No Adve	2. Daylight	Day	1. Dry	Dry	1. Main-Lir	1. Straight	2. Blacktop	1. No Defe	3. Two-Wa	3. Three Ap	6. Traffic L	1. Yes - Wc	2. No				3. No	20. Motor V	1. On Roac	No	No	Belted	No	No	No	No	No	No	No	No	No	No		NOT_RD	Not Interse	Yes	No	Yes	No	5. Hampto	114	114. City o	4-Minor Ar	3-Two-Way	Urban	NonVDOT	5	3. City or T	Hampton F	HAMP	S-VA114PR COMMANDER SHEPARD BLVD		3.61	253123	462.7	-76.3947	37.09349
211325110	2021	5/10/2021 5:00	1455	14:55	A	A	0	1	0	0	1	0	0	1	9. Fixed Object - Off Road	FOOR	No	1. No Adve	2. Daylight	Day	1. Dry	Dry	1. Main-Lir	1. Straight	2. Blacktop	1. No Defe	3. Two-Wa	1. Not at In	1. No Traffi	6. No Traffi	2. No				3. No	2. Trees	1. On Roac	No	No	Belted	No	Yes	No	No	No	No	No	No	No	No		RD_RIGHT	Not Interse	Yes	No	Yes	No	5. Hampto	114	114. City o	7-Local (J,(	3-Two-Way	Urban	NonVDOT	5	3. City or T	Hampton F	HAMP	S-VA114PR COLISEUM DR		0.33				-76.3832	37.03571
211325111	2021	5/6/2021 5:00	1411	14:11	C	C	0	0	0	1	1	0	0	1	9. Fixed Object - Off Road	FOOR	No	1. No Adve	2. Daylight	Day	1. Dry	Dry	10. Interse	10. On/Off	2. Blacktop	1. No Defe	4. One-Wa	4. Four Apr	3. Traffic S	1. Yes - Wc	2. No				3. No	17. Traffic	1. On Roac	No	No	Belted	No	No	No	No	No	No	No	No	No	No		NOT_RD	VDOT Inte	No	No	No	No	5. Hampto	114	114. City o	1-Interstat	1-One-Way	Urban	VDOT Inte	5	1. State Hv	Hampton F	HAMP	R-VA IS00064WB	RMP267.00A	0.09	1062047	138.02	-76.3286	37.02327
222555385	2022	9/12/2022 5:00	728	7:28	O	PDO	0	0	0	0	0	0	0	2	1. Rear End	RE	No	1. No Adve	2. Daylight	Day	1. Dry	Dry	8. Non-Inte	10. On/Off	2. Blacktop	1. No Defe	3. Two-Wa	1. Not at In	6. Traffic L	1. Yes - Wc	2. No				3. No	20. Motor V	1. On Roac	No	No	Belted	No	No	No	No	No	No	No	No	No	Yes	25	NOT_RD	Not Interse	No	No	Yes	No	5. Hampto	114	114. City o	1-Interstat	1-One-Way	Urban	VDOT Prim	5	1. State Hv	Hampton F	HAMP	R-VA SR00134EB		8.49				-76.3981	37.04295
211325124	2021	5/10/2021 5:00	2040	20:40	O	PDO	0	0	0	0	0	0	0	2	2. Angle	ANG	No	1. No Adve	5. Darknes	Night	1. Dry	Dry	10. Interse	1. Straight	2. Blacktop	1. No Defe	3. Two-Wa	6. Roundal	6. Traffic L	1. Yes - Wc	2. No				3. No	20. Motor V	1. On Roac	No	No	Belted	No	No	No	No	No	Yes	No	No	No	No		NOT_RD	Urban Inte	No	No	No	Yes	5. Hampto	114	114. City o	3-Principal	1-One-Way	Urban	NonVDOT	5	3. City or T	Hampton F	HAMP	R-VA SR00134UK	RMP007.00A	0				-76.4019	37.06071
211325338	2021	5/11/2021 5:00	1910	19:10	O	PDO	0	0	0	0	0	0	0	2	4. Sideswipe - Same Direction	SSS	No	1. No Adve	2. Daylight	Day	1. Dry	Dry	8. Non-Inte	1. Straight	1. Concret	1. No Defe	3. Two-Wa	1. Not at In	6. Traffic L	1. Yes - Wc	2. No				3. No	20. Motor V	1. On Roac	No	No	Belted	No	Yes	No	No	No	Yes	No	No	No	No		NOT_RD	Not Interse	No	No	Yes	No	5. Hampto	114	114. City o	1-Interstat	4-Two-Way	Urban	VDOT Inte	5	1. State Hv	Hampton F	HAMP	R-VA IS00064EB		264.19				-76.3897	37.03618
211335044	2021	5/9/2021 5:00	49	00:49	O	PDO	0	0	0	0	0	0	0	1	9. Fixed Object - Off Road	FOOR	No	1. No Adve	5. Darknes	Night	1. Dry	Dry	5. On Entra	10. On/Off	2. Blacktop	1. No Defe	4. One-Wa	1. Not at In	6. Traffic L	1. Yes - Wc	2. No				3. No	2. Trees	4. Roadsid	No	Yes	Belted	No	No	No	No	No	No	No	No	No	No		RD_RIGHT	Not Interse	No	No	Yes	Yes	5. Hampto	114	114. City o	1-Interstat	1-One-Way	Urban	VDOT Secc	5	1. State Hv	Hampton F	HAMP	S-VA114PR HAMPTON ROADS CENTER PKWY RMP00		0.47				-76.4162	37.05751
202105073	2020	7/25/2020 5:00	1745	17:45	C	C	0	0	0	3	3	0	0	3	1. Rear End	RE	No	1. No Adve	2. Daylight	Day	1. Dry	Dry	9. Within Ir	1. Straight	2. Blacktop	1. No Defe	1. Two-Wa	4. Four Apr	3. Traffic S	1. Yes - Wc	2. No				3. No	20. Motor V	1. On Roac	No	No	Belted	No	Yes	No	No	No	No	No	No	No	No		NOT_RD	Urban Inte	No	Yes	Yes	No	5. Hampto	114	114. City o	4-Minor Ar	3-Two-Way	Urban	NonVDOT	5	3. City or T	Hampton F	HAMP	S-VA114NP LASALLE AVE		1.78	253088	402.24	-76.363	37.02838
172125142	2017	7/28/2017 5:00	1627	16:27	C	C	0	0	0	1	1	0	0	2	1. Rear End	RE	No	1. No Adve	2. Daylight	Day	1. Dry	Dry	8. Non-Inte	1. Straight	2. Blacktop	1. No Defe	1. Two-Wa	1. Not at In	6. Traffic L	1. Yes - Wc	2. No				3. No	20. Motor V	1. On Roac	No	No	Belted	No	No	No	No	No	No	No	No	No	No		NOT_RD	Not Interse	No	No	Yes	No	5. Hampto	114	114. City o	5-Major Cc	3-Two-Way	Urban	NonVDOT	5	3. City or T	Hampton F	HAMP	S-VA114PR SHELL RD		1.87				-76.3787	37.00949
182415271	2018	8/20/2018 5:00	1134	11:34	O	PDO	0	0	0	0	0	0	0	2	1. Rear End	RE	No	1. No Adve	2. Daylight	Day	1. Dry	Dry	1. Main-Lir	1. Straight	2. Blacktop	1. No Defe	1. Two-Wa	1. Not at In	6. Traffic L	1. Yes - Wc	2. No				3. No	20. Motor V	1. On Roac	No	No	Belted	No	Yes	No	No	No	Yes	No	No	No	No		NOT_RD	Not Interse	No	No	Yes	No	5. Hampto	114	114. City o	4-Minor Ar	3-Two-Way	Urban	NonVDOT	5	3. City or T	Hampton F	HAMP	S-VA114NP LASALLE AVE		1.79	253088	457.6	-76.363	37.02853
211335102	2021	5/4/2021 5:00	1935	19:35	C	C	0	0	0	2	2	0	0	2	1. Rear End	RE	No	5. Rain	2. Daylight	Day	2. Wet	Wet	1. Main-Lir	1. Straight	2. Blacktop	1. No Defe	2. Two-Wa	1. Not at In	13. Other	1. Yes - Wc	2. No				3. No	20. Motor V	1. On Roac	No	No	Belted	No	No	No	No	No	No	No	No	No	No		NOT_RD	Not Interse	No	Yes	Yes	No	5. Hampto	114	114. City o	4-Minor Ar	3-Two-Way	Urban	NonVDOT	5	3. City or T	Hampton F	HAMP	S-VA114NP COMMANDER SHEPARD BLVD		3.65				-76.3952	37.09343
211335104	2021	5/12/2021 5:00	937	9:37	O	PDO	0	0	0	0	0	0	0	2	4. Sideswipe - Same Direction	SSS	No	1. No Adve	2. Daylight	Day	1. Dry	Dry	10. Interse	1. Straight	2. Blacktop	1. No Defe	2. Two-Wa	4. Four Apr	3. Traffic S	1. Yes - Wc	2. No				3. No	20. Motor V	1. On Roac	No	No	Belted	No	No	No	No	No	No	Yes	No	No	No		NOT_RD	Urban Inte	Yes	No	Yes	No	5. Hampto	114	114. City o	4-Minor Ar	3-Two-Way	Urban	NonVDOT	5	3. City or T	Hampton F	HAMP	R-VA SR00351EB		5.42	253031	49.66	-76.3506	37.02952
211335189	2021	5/13/2021 5:00	1122	11:22	O	PDO	0	0	0	0	0	0	0	2	1. Rear End	RE	No	1. No Adve	2. Daylight	Day	1. Dry	Dry	8. Non-Inte	1. Straight	2. Blacktop	1. No Defe	3. Two-Wa	1. Not at In	6. Traffic L	1. Yes - Wc	2. No				3. No	20. Motor V	1. On Roac	No	No	Belted	No	No	No	No	No	No	Yes	No	No	No		NOT_RD	Not Interse	Yes	No	Yes	No	5. Hampto	114	114. City o	1-Interstat	4-Two-Way	Urban	VDOT Inte	5	1. State Hv	Hampton F	HAMP	R-VA IS00064EB		262.8				-76.4054	37.05015
211345089	2021	5/8/2021 5:00	2231	22:31	C	C	0	0	0	1	1	0	0	2	4. Sideswipe - Same Direction	SSS	No	1. No Adve	4. Darknes	Night	1. Dry	Dry	1. Main-Lir	1. Straight	2. Blacktop	1. No Defe	1. Two-Wa	1. Not at In	1. No Traffi	6. No Traffi	2. No				3. No	20. Motor V	1. On Roac	No	No	Belted	No	No	No	No	No	Yes	No	No	No	No		NOT_RD	Not Interse	No	No	Yes	Yes	5. Hampto	114	114. City o	7-Local (J,(	3-Two-Way	Urban	NonVDOT	5	3. City or T	Hampton F	HAMP	S-VA114PR MICHIGAN DR		0.17				-76.3667	37.0282
211345092	2021	5/8/2021 5:00	2045	20:45	C	C	0	0	0	1	1	0	0	2	2. Angle	ANG	No	1. No Adve	5. Darknes	Night	1. Dry	Dry	10. Interse	1. Straight	2. Blacktop	1. No Defe	1. Two-Wa	4. Four Apr	4. Stop Sig	1. Yes - Wc	2. No				3. No	20. Motor V	1. On Roac	No	No	Belted	No	No	No	No	No	No	No	No	No	Yes	5	NOT_RD	Urban Inte	No	No	Yes	Yes	5. Hampto	114	114. City o	5-Major Cc	3-Two-Way	Urban	NonVDOT	5	3. City or T	Hampton F	HAMP	S-VA114PR SEMPLE FARM RD		1.05				-76.4091	37.08825
212885285	2021	10/9/2021 5:00	1113	11:13	O	PDO	0	0	0	0	0	0	0	2	2. Angle	ANG	No	1. No Adve	2. Daylight	Day	1. Dry	Dry	10. Interse	2. Curve - L	2. Blacktop	1. No Defe	3. Two-Wa	4. Four Apr	6. Traffic L	1. Yes - Wc	2. No				3. No	20. Motor V	1. On Roac	No	No	Belted	No	No	No	No	No	No	No	No	No	No		NOT_RD	Urban Inte	Yes	No	Yes	No	5. Hampto	114	114. City o	5-Major Cc	3-Two-Way	Urban	NonVDOT	5	3. City or T	Hampton F	HAMP	R-VA SR00143NB		3.79	253010	199.99	-76.3533	37.02006
242005698	2024	5/19/2024 5:00	1740	17:40	C	C	0	0	0	1	1	0	0	2	1. Rear End	RE	No	1. No Adve	2. Daylight	Day	1. Dry	Dry	1. Main-Lir	1. Straight	2. Blacktop	1. No Defe	2. Two-Wa	2. Two App	6. Traffic L	1. Yes - Wc	2. No				3. No	20. Motor V	1. On Roac	No	No	Belted	No	Yes	No	No	No	No	No	No	No	No		NOT_RD	Urban Inte	No	No	Yes	No	5. Hampto	114	114. City o	4-Minor Ar	4-Two-Way	Urban	NonVDOT	5	3. City or T	Hampton F	HAMP	R-VA SR00152EB		3.64	1083918	149.03	-76.4026	37.04172
211345135	2021	5/6/2021 5:00	1602	16:02	C	C	0	0	0	2	2	0	0	3	4. Sideswipe - Same Direction	SSS	No	1. No Adve	2. Daylight	Day	1. Dry	Dry	1. Main-Lir	1. Straight	2. Blacktop	1. No Defe	1. Two-Wa	1. Not at In	1. No Traffi	6. No Traffi	2. No				3. No	20. Motor V	1. On Roac	No	No	Belted	No	No	No	No	No	Yes	No	No	No	No		NOT_RD	Not Interse	No	Yes	Yes	No	5. Hampto	114	114. City o	3-Principal	4-Two-Way	Urban	NonVDOT	5	3. City or T	Hampton F	HAMP	R-VA US00258WB		59.77	253129	350.84	-76.4406	37.02138
240735243	2024	3/11/2024 5:00	1224	12:24	C	C	0	0	0	2	2	0	0	2	1. Rear End	RE	No	1. No Adve	2. Daylight	Day	1. Dry	Dry	10. Interse	1. Straight	2. Blacktop	1. No Defe	1. Two-Wa	4. Four Apr	3. Traffic S	1. Yes - Wc	2. No				3. No	20. Motor V	1. On Roac	No	No	Belted	No	Yes	No	No	No	No	No	No	No	No		NOT_RD	Urban Inte	No	No	Yes	No	5. Hampto	114	114. City o	4-Minor Ar	3-Two-Way	Urban	NonVDOT	5	3. City or T	Hampton F	HAMP	S-VA114NP ABERDEEN RD		1.52	253287	75.7	-76.4039	37.01899
170655144	2017	3/3/2017 5:00	2101	21:01	O	PDO	0	0	0	0	0	0	0	2	2. Angle	ANG	No	1. No Adve	4. Darknes	Night	1. Dry	Dry	9. Within Ir	1. Straight	2. Blacktop	1. No Defe	1. Two-Wa	4. Four Apr	3. Traffic S	1. Yes - Wc	2. No				3. No	20. Motor V	1. On Roac	No	No	Belted	No	Yes	No	No	No	No	No	No	No	No		NOT_RD	Urban Inte	No	No	Yes	Yes	5. Hampto	114	114. City of Hampton			Urban	NonVDOT	5	3. City or T	Hampton F	HAMP	R-VA SR00134EB		9.86	253023	0	-76.377	37.04393
181645090	2018	6/12/2018 5:00	1649	16:49	C	C	0	0	0	1	1	0	0	2	1. Rear End	RE	No	5. Rain	2. Daylight	Day	2. Wet	Wet	9. Within Ir	1. Straight	2. Blacktop	1. No Defe	2. Two-Wa	4. Four Apr	3. Traffic S	1. Yes - Wc	2. No				3. No	20. Motor V	1. On Roac	No	No	Belted	No	No	No	No	No	No	Yes	No	No	No		NOT_RD	Urban Inte	No	No	Yes	No	5. Hampto	114	114. City o	4-Minor Ar	3-Two-Way	Urban	NonVDOT	5	3. City or T	Hampton F	HAMP	S-VA114NP ABERDEEN RD		1.53	253287	91.92	-76.4039	37.01903
211345176	2021	5/11/2021 5:00	1634	16:34	O	PDO	0	0	0	0	0	0	0	2	1. Rear End	RE	No	1. No Adve	2. Daylight	Day	1. Dry	Dry	1. Main-Lir	1. Straight	2. Blacktop	1. No Defe	2. Two-Wa	1. Not at In	6. Traffic L	1. Yes - Wc	2. No				3. No	20. Motor V	1. On Roac	No	No	Belted	No	Yes	No	No	No	No	No	No	No	No		NOT_RD	Not Interse	No	No	Yes	No	5. Hampto	114	114. City o	3-Principal	4-Two-Way	Urban	NonVDOT	5	3. City or T	Hampton F	HAMP	R-VA US00258WB		63.34	253078	426.57	-76.3826	37.04301
211355114	2021	5/13/2021 5:00	1700	17:00	O	PDO	0	0	0	0	0	0	0	2	1. Rear End	RE	No	1. No Adve	2. Daylight	Day	1. Dry	Dry	8. Non-Inte	1. Straight	1. Concret	1. No Defe	3. Two-Wa	1. Not at In	6. Traffic L	1. Yes - Wc	2. No				3. No	20. Motor V	1. On Roac	No	No	Belted	No	No	No	No	No	No	No	No	No	Yes	10	NOT_RD	Not Interse	No	No	Yes	No	5. Hampto	114	114. City o	1-Interstat	4-Two-Way	Urban	VDOT Inte	5	1. State Hv	Hampton F	HAMP	R-VA IS00064EB		267.89				-76.329	37.0225
211375081	2021	5/6/2021 5:00	0	00:00	O	PDO	0	0	0	0	0	0	0	1	9. Fixed Object - Off Road	FOOR	No	1. No Adve	4. Darknes	Night	1. Dry	Dry	10. Interse	1. Straight	2. Blacktop	1. No Defe	1. Two-Wa	4. Four Apr	1. No Traffi	6. No Traffi	2. No				3. No	17. Traffic	4. Roadsid	No	No	Belted	No	No	No	No	No	Yes	No	No	No	Yes	10	NOT_RD	Urban Inte	No	No	Yes	Yes	5. Hampto	114	114. City o	7-Local (J,(	3-Two-Way	Urban	NonVDOT	5	3. City or T	Hampton F	HAMP	S-VA114NP WOODSIDE DR		0.39				-76.3226	37.04776
211375093	2021	5/13/2021 5:00	1534	15:34	O	PDO	0	0	0	0	0	0	0	3	5. Sideswipe - Opposite Direction	SSO	No	1. No Adve	2. Daylight	Day	1. Dry	Dry	1. Main-Lir	1. Straight	4. Slag, Gr	1. No Defe	1. Two-Wa	1. Not at In	1. No Traffi	6. No Traffi	2. No				3. No	6. Parked	2. Shoulde	No	No	Belted	No	No	No	No	No	Yes	No	No	No	Yes	5	NOT_RD	VDOT Inte	No	No	Yes	No	5. Hampto	114	114. City o	7-Local (J,(	3-Two-Way	Urban	NonVDOT	5	3. City or T	Hampton F	HAMP	S-VA114PR LEE ST		0.74	731443	64.61	-76.3633	37.02313
211375102	2021	5/8/2021 5:00	100	1:00	O	PDO	0	0	0	0	0	0	0	1	9. Fixed Object - Off Road	FOOR	No	1. No Adve	4. Darknes	Night	1. Dry	Dry	1. Main-Lir	1. Straight	2. Blacktop	1. No Defe	1. Two-Wa	1. Not at In	1. No Traffi	6. No Traffi	2. No				3. No	1. Bank Or	1. On Roac	No	No	Belted	No	No	No	No	No	Yes	No	No	No	Yes	5	RD_RIGHT	Not Interse	No	No	Yes	Yes	5. Hampto	114	114. City o	7-Local (J,(	3-Two-Way	Urban	NonVDOT	5	3. City or T	Hampton F	HAMP	S-VA114NP GILDNER RD		0.16				-76.3739	37.04324
192665120	2019	9/20/2019 5:00	1642	16:42	C	C	0	0	0	1	1	0	0	2	2. Angle	ANG	No	1. No Adve	2. Daylight	Day	1. Dry	Dry	9. Within Ir	1. Straight	2. Blacktop	1. No Defe	3. Two-Wa	4. Four Apr	3. Traffic S	1. Yes - Wc	2. No				3. No	20. Motor V	1. On Roac	No	No	Belted	No	No	No	No	No	No	No	No	No	No		NOT_RD	Urban Inte	Yes	No	Yes	No	5. Hampto	114	114. City o	4-Minor Ar	4-Two-Way	Urban	NonVDOT	5	3. City or T	Hampton F	HAMP	R-VA US00060WB		273.35	718601	53.34	-76.3499	37.02437
211375105	2021	5/13/2021 5:00	1656	16:56	O	PDO	0	0	0	0	0	0	0	2	1. Rear End	RE	No	1. No Adve	2. Daylight	Day	1. Dry	Dry	1. Main-Lir	1. Straight	1. Concret	1. No Defe	3. Two-Wa	2. Two App	4. Stop Sig	1. Yes - Wc	2. No				3. No	20. Motor V	1. On Roac	No	No	Belted	No	No	No	No	No	No	No	No	No	No		NOT_RD	VDOT Inte	No	No	Yes	No	5. Hampto	114	114. City o	3-Principal	4-Two-Way	Urban	NonVDOT	5	3. City or T	Hampton F	HAMP	R-VA US00258EB		65.14	1068042	83.56	-76.3513	37.04352
211375106	2021	5/14/2021 5:00	1436	14:36	C	C	0	0	0	1	1	0	0	2	4. Sideswipe - Same Direction	SSS	No	1. No Adve	2. Daylight	Day	1. Dry	Dry	1. Main-Lir	1. Straight	1. Concret	1. No Defe	3. Two-Wa	1. Not at In	6. Traffic L	1. Yes - Wc	2. No				3. No	20. Motor V	1. On Roac	No	No	Belted	No	No	No	No	No	Yes	No	No	No	No		NOT_RD	Not Interse	No	No	Yes	No	5. Hampto	114	114. City o	7-Local (J,(	3-Two-Way	Urban	NonVDOT	5	3. City or T	Hampton F	HAMP	S-VA114PR HARDY CASH DR		0.54	1084139	424.17	-76.4025	37.05682
211375107	2021	5/15/2021 5:00	434	4:34	C	C	0	0	0	1	1	0	0	1	9. Fixed Object - Off Road	FOOR	No	1. No Adve	1. Dawn	Day	1. Dry	Dry	7. Other lo	1. Straight	2. Blacktop	1. No Defe	3. Two-Wa	1. Not at In	6. Traffic L	1. Yes - Wc	2. No				3. No	2. Trees	3. Median	Yes	No	Belted	No	Yes	No	No	No	No	No	No	No	Yes	10	NOT_RD	Urban Inte	No	No	Yes	No	5. Hampto	114	114. City o	4-Minor Ar	4-Two-Way	Urban	NonVDOT	5	3. City or T	Hampton F	HAMP	R-VA SR00278NB		0.04	253165	83.57	-76.3481	37.0442
193015142	2019	10/25/2019 5:00	2134	21:34	O	PDO	0	0	0	0	0	0	0	2	1. Rear End	RE	No	1. No Adve	4. Darknes	Night	1. Dry	Dry	11. Interse	1. Straight	2. Blacktop	1. No Defe	3. Two-Wa	4. Four Apr	3. Traffic S	1. Yes - Wc	2. No				3. No	20. Motor V	1. On Roac	No	No	Belted	No	Yes	No	No	No	No	Yes	No	No	No		NOT_RD	Urban Inte	No	No	Yes	Yes	5. Hampto	114	114. City o	4-Minor Ar	4-Two-Way	Urban	NonVDOT	5	3. City or T	Hampton F	HAMP	R-VA US00060EB		273.35	718601	5.23	-76.3498	37.02423
181515160	2018	5/28/2018 5:00	2024	20:24	O	PDO	0	0	0	0	0	0	0	1	10. Deer	DEER	No	5. Rain	4. Darknes	Night	2. Wet	Wet	8. Non-Inte	2. Curve - L	2. Blacktop	1. No Defe	2. Two-Wa	1. Not at In	6. Traffic L	1. Yes - Wc	2. No				3. No	13. Curb	1. On Roac	No	Yes	Belted	No	No	No	No	No	No	No	No	No	No		NOT_RD	Urban Inte	No	No	Yes	Yes	5. Hampto	114	114. City o	4-Minor Ar	3-Two-Way	Urban	NonVDOT	5	3. City or T	Hampton F	HAMP	R-VA SR00169SB		5.31	1064016	69.01	-76.3195	37.05912
211375120	2021	5/14/2021 5:00	1700	17:00	C	C	0	0	0	2	2	0	0	2	1. Rear End	RE	No	1. No Adve	2. Daylight	Day	1. Dry	Dry	9. Within Ir	1. Straight	2. Blacktop	1. No Defe	2. Two-Wa	2. Two App	1. No Traffi	6. No Traffi	2. No				3. No	20. Motor V	1. On Roac	No	No	Belted	No	No	No	No	No	No	No	No	No	No		NOT_RD	Urban Inte	No	No	Yes	No	5. Hampto	114	114. City o	3-Principal	4-Two-Way	Urban	NonVDOT	5	3. City or T	Hampton F	HAMP	R-VA US00258EB		66.17	253149	10.77	-76.3328	37.04062
201655049	2020	6/11/2020 5:00	1118	11:18	O	PDO	0	0	0	0	0	0	0	2	2. Angle	ANG	No	1. No Adve	2. Daylight	Day	1. Dry	Dry	10. Interse	1. Straight	1. Concret	1. No Defe	2. Two-Wa	4. Four Apr	1. No Traffi	6. No Traffi	2. No				3. No	20. Motor V	1. On Roac	No	No	Belted	No	No	No	No	No	No	No	No	No	No		NOT_RD	Urban Inte	Yes	No	Yes	No	5. Hampto	114	114. City o	4-Minor Ar	4-Two-Way	Urban	NonVDOT	5	3. City or T	Hampton F	HAMP	R-VA SR00169NB		1.73	1061114	0	-76.2996	37.03677
211375122	2021	5/15/2021 5:00	1553	15:53	C	C	0	0	0	2	2	0	0	2	4. Sideswipe - Same Direction	SSS	No	1. No Adve	2. Daylight	Day	1. Dry	Dry	12. Crosso	1. Straight	2. Blacktop	1. No Defe	3. Two-Wa	1. Not at In	6. Traffic L	1. Yes - Wc	2. No				3. No	20. Motor V	1. On Roac	No	No	Belted	No	No	No	No	No	No	No	No	No	No		NOT_RD	Not Interse	No	No	Yes	No	5. Hampto	114	114. City o	3-Principal	4-Two-Way	Urban	NonVDOT	5	3. City or T	Hampton F	HAMP	R-VA US00258WB		64.09				-76.3695	37.04399
211375135	2021	5/15/2021 5:00	1540	15:40	A	A	0	1	0	0	1	0	0	2	2. Angle	ANG	No	1. No Adve	2. Daylight	Day	1. Dry	Dry	10. Interse	1. Straight	2. Blacktop	1. No Defe	1. Two-Wa	4. Four Apr	3. Traffic S	1. Yes - Wc	2. No				3. No	20. Motor V	1. On Roac	No	No	Belted	No	No	No	No	No	No	No	No	No	No		NOT_RD	Urban Inte	No	Yes	Yes	No	5. Hampto	114	114. City o	3-Principal	4-Two-Way	Urban	NonVDOT	5	3. City or T	Hampton F	HAMP	R-VA US00258WB		63.84	253137	73.55	-76.3737	37.04407
211375136	2021	5/14/2021 5:00	1642	16:42	A	A	0	2	0	1	3	0	0	2	3. Head On	HO	No	1. No Adve	2. Daylight	Day	1. Dry	Dry	10. Interse	1. Straight	2. Blacktop	1. No Defe	1. Two-Wa	4. Four Apr	3. Traffic S	1. Yes - Wc	2. No				3. No	20. Motor V	1. On Roac	No	No	Belted	No	No	No	No	No	No	No	No	No	No		NOT_RD	Urban Inte	No	No	Yes	No	5. Hampto	114	114. City o	4-Minor Ar	4-Two-Way	Urban	NonVDOT	5	3. City or T	Hampton F	HAMP	R-VA US00258WB		67.31	253154	38.18	-76.3233	37.02702
172715324	2017	9/28/2017 5:00	915	9:15	C	C	0	0	0	2	2	0	0	2	4. Sideswipe - Same Direction	SSS	No	1. No Adve	2. Daylight	Day	1. Dry	Dry	8. Non-Inte	2. Curve - L	2. Blacktop	1. No Defe	1. Two-Wa	1. Not at In	1. No Traffi	6. No Traffi	2. No				3. No	20. Motor V	1. On Roac	No	No	Belted	No	Yes	No	No	No	No	Yes	No	No	No		NOT_RD	Urban Inte	No	No	Yes	No	5. Hampto	114	114. City o	4-Minor Ar	3-Two-Way	Urban	NonVDOT	5	3. City or T	Hampton F	HAMP	R-VA SR00169NB		5.32	1064016	111.51	-76.3197	37.05908
212145140	2021	7/31/2021 5:00	1705	17:05	C	C	0	0	0	2	2	0	0	2	4. Sideswipe - Same Direction	SSS	No	1. No Adve	2. Daylight	Day	1. Dry	Dry	9. Within Ir	1. Straight	2. Blacktop	1. No Defe	2. Two-Wa	4. Four Apr	6. Traffic L	1. Yes - Wc	2. No				3. No	20. Motor V	1. On Roac	No	No	Belted	No	No	No	No	No	No	No	No	No	No		NOT_RD	Urban Inte	No	No	Yes	No	5. Hampto	114	114. City o	4-Minor Ar	4-Two-Way	Urban	NonVDOT	5	3. City or T	Hampton F	HAMP	R-VA US00060EB		273.35	718601	0	-76.3498	37.02423
231505250	2023	5/26/2023 5:00	1453	14:53	O	PDO	0	0	0	0	0	0	0	2	4. Sideswipe - Same Direction	SSS	No	1. No Adve	2. Daylight	Day	1. Dry	Dry	1. Main-Lir	1. Straight	2. Blacktop	1. No Defe	2. Two-Wa	4. Four Apr	6. Traffic L	1. Yes - Wc	2. No				3. No	20. Motor V	1. On Roac	No	No	Belted	No	No	No	No	No	No	No	No	No	No		NOT_RD	Urban Inte	No	No	Yes	No	5. Hampto	114	114. City o	4-Minor Ar	4-Two-Way	Urban	NonVDOT	5	3. City or T	Hampton F	HAMP	R-VA US00060EB		273.35	718601	11.3	-76.3498	37.02423
211375141	2021	5/13/2021 5:00	1746	17:46	A	A	0	1	0	0	1	0	0	2	2. Angle	ANG	No	1. No Adve	2. Daylight	Day	1. Dry	Dry	9. Within Ir	1. Straight	2. Blacktop	1. No Defe	1. Two-Wa	3. Three Ap	6. Traffic L	1. Yes - Wc	2. No				3. No	20. Motor V	1. On Roac	No	No	Belted	No	No	No	No	No	No	No	Yes	No	No		NOT_RD	Urban Inte	No	No	Yes	No	5. Hampto	114	114. City o	7-Local (J,(	3-Two-Way	Urban	NonVDOT	5	3. City or T	Hampton F	HAMP	S-VA114PR LEMASTER AVE		0	253113	4.94	-76.3165	37.05834
211375153	2021	5/14/2021 5:00	921	9:21	C	C	0	0	0	2	2	0	0	2	16. Other	OTHR	No	1. No Adve	2. Daylight	Day	1. Dry	Dry	9. Within Ir	1. Straight	2. Blacktop	1. No Defe	2. Two-Wa	4. Four Apr	3. Traffic S	1. Yes - Wc	2. No				3. No	20. Motor V	1. On Roac	No	No	Belted	No	No	No	No	No	No	No	No	No	No		NOT_RD	Urban Inte	No	No	Yes	No	5. Hampto	114	114. City o	3-Principal	4-Two-Way	Urban	NonVDOT	5	3. City or T	Hampton F	HAMP	R-VA US00258EB		66.85	253152	17.48	-76.3255	37.03315
202285096	2020	8/14/2020 5:00	2320	23:20	C	C	0	0	0	1	1	0	0	2	2. Angle	ANG	No	5. Rain	4. Darknes	Night	2. Wet	Wet	1. Main-Lir	1. Straight	2. Blacktop	1. No Defe	2. Two-Wa	1. Not at In	6. Traffic L	1. Yes - Wc	2. No				3. No	20. Motor V	1. On Roac	No	No	Belted	No	Yes	No	No	No	No	No	No	No	No		NOT_RD	Urban Inte	Yes	No	Yes	Yes	5. Hampto	114	114. City o	4-Minor Ar	3-Two-Way	Urban	NonVDOT	5	3. City or T	Hampton F	HAMP	R-VA SR00169SB		5.32	1064016	104.92	-76.3197	37.05909
250595019	2025	2/26/2025 5:00	1740	17:40	A	A	0	1	0	0	1	0	0	2	1. Rear End	RE	No	1. No Adve	3. Dusk	Day	1. Dry	Dry	1. Main-Lir	1. Straight	2. Blacktop	1. No Defe	3. Two-Wa	1. Not at In	6. Traffic L	1. Yes - Wc	2. No				3. No	20. Motor V	1. On Roac	No	No	Belted	No	No	No	No	No	No	No	No	No	No		NOT_RD	VDOT Inte	Yes	No	Yes	No	5. Hampto	114	114. City o	5-Major Cc	4-Two-Way	Urban	NonVDOT	5	3. City or T	Hampton F	HAMP	S-VA114NP ANDREWS BLVD		0.9	1063274	47.4	-76.3152	37.04347
211375197	2021	5/14/2021 5:00	1815	18:15	C	C	0	0	0	5	5	0	0	2	2. Angle	ANG	No	1. No Adve	2. Daylight	Day	1. Dry	Dry	9. Within Ir	1. Straight	1. Concret	1. No Defe	2. Two-Wa	4. Four Apr	3. Traffic S	1. Yes - Wc	2. No				3. No	20. Motor V	1. On Roac	No	No	Belted	No	No	No	No	No	No	No	No	No	No		NOT_RD	Urban Inte	No	No	Yes	No	5. Hampto	114	114. City o	3-Principal	4-Two-Way	Urban	NonVDOT	5	3. City or T	Hampton F	HAMP	R-VA US00258EB		63.26	754225	36.53	-76.384	37.04256
233495125	2023	12/13/2023 5:00	2114	21:14	C	C	0	0	0	2	2	0	0	2	2. Angle	ANG	No	1. No Adve	4. Darknes	Night	1. Dry	Dry	10. Interse	1. Straight	2. Blacktop	1. No Defe	2. Two-Wa	4. Four Apr	3. Traffic S	1. Yes - Wc	2. No				3. No	20. Motor V	1. On Roac	No	No	Belted	No	No	No	No	No	No	No	No	No	No		NOT_RD	Urban Inte	No	No	Yes	Yes	5. Hampto	114	114. City o	3-Principal	4-Two-Way	Urban	NonVDOT	5	3. City or T	Hampton F	HAMP	R-VA SR00134EB		9.86	253023	2.5	-76.377	37.04393
190305345	2019	1/29/2019 5:00	122	1:22	B	B	0	0	1	0	1	0	0	1	9. Fixed Object - Off Road	FOOR	No	1. No Adve	4. Darknes	Night	1. Dry	Dry	1. Main-Lir	1. Straight	2. Blacktop	1. No Defe	3. Two-Wa	1. Not at In	3. Traffic S	1. Yes - Wc	2. No				3. No	13. Curb	3. Median	No	No	Belted	No	No	No	No	No	Yes	No	No	No	Yes	45	NOT_RD	Urban Inte	No	No	Yes	No	5. Hampto	114	114. City o	4-Minor Ar	4-Two-Way	Urban	NonVDOT	5	3. City or T	Hampton F	HAMP	S-VA114PR ARMISTEAD AVE N		3.39	716612	99.57	-76.3855	37.05963
211375201	2021	5/14/2021 5:00	1552	15:52	C	C	0	0	0	2	2	0	0	2	2. Angle	ANG	Bike	1. No Adve	2. Daylight	Day	1. Dry	Dry	13. Drivew	1. Straight	2. Blacktop	1. No Defe	4. One-Wa	1. Not at In	1. No Traffi	6. No Traffi	2. No				3. No	20. Motor V	7. In Parkir	No	No	Belted	Yes	No	No	No	No	No	No	No	No	No		NOT_RD	Not Interse	No	No	Yes	No	5. Hampto	114	114. City o	3-Principal	4-Two-Way	Urban	NonVDOT	5	3. City or T	Hampton F	HAMP	R-VA US00258EB		64.92	253144	397.5	-76.355	37.0436
211375202	2021	5/14/2021 5:00	1449	14:49	C	C	0	0	0	1	1	0	0	2	2. Angle	ANG	No	1. No Adve	2. Daylight	Day	1. Dry	Dry	1. Main-Lir	1. Straight	2. Blacktop	1. No Defe	1. Two-Wa	1. Not at In	6. Traffic L	1. Yes - Wc	2. No				3. No	20. Motor V	1. On Roac	No	No	Belted	No	No	No	No	No	Yes	No	No	No	No		NOT_RD	Urban Inte	No	No	Yes	No	5. Hampto	114	114. City o	4-Minor Ar	3-Two-Way	Urban	NonVDOT	5	3. City or T	Hampton F	HAMP	R-VA SR00351EB		7.58	253169	96.71	-76.3141	37.03793
211375210	2021	5/16/2021 5:00	1627	16:27	C	C	0	0	0	4	4	0	0	2	2. Angle	ANG	No	1. No Adve	2. Daylight	Day	1. Dry	Dry	9. Within Ir	1. Straight	1. Concret	1. No Defe	2. Two-Wa	4. Four Apr	3. Traffic S	1. Yes - Wc	2. No				3. No	20. Motor V	1. On Roac	No	No	Belted	No	No	No	No	No	No	No	No	No	No		NOT_RD	Urban Inte	No	No	Yes	No	5. Hampto	114	114. City o	7-Local (J,(	3-Two-Way	Urban	NonVDOT	5	3. City or T	Hampton F	HAMP	S-VA114NP COLISEUM DR		1.35	1078784	454.28	-76.3916	37.04933
211375211	2021	5/15/2021 5:00	1102	11:02	C	C	0	0	0	3	3	0	0	2	1. Rear End	RE	No	1. No Adve	2. Daylight	Day	1. Dry	Dry	1. Main-Lir	1. Straight	1. Concret	1. No Defe	3. Two-Wa	1. Not at In	6. Traffic L	1. Yes - Wc	2. No				3. No	20. Motor V	1. On Roac	No	No	Belted	No	No	No	No	No	No	No	No	No	No		NOT_RD	Not Interse	No	No	Yes	No	5. Hampto	114	114. City of Hampton			Urban	NonVDOT	5	3. City or T	Hampton F	HAMP	S-VA114PR FLOYD THOMPSON DR		0.22				-76.3845	37.08519
242415071	2024	8/26/2024 5:00	1536	15:36	C	C	0	0	0	2	2	0	0	2	2. Angle	ANG	No	1. No Adve	2. Daylight	Day	1. Dry	Dry	10. Interse	1. Straight	2. Blacktop	1. No Defe	3. Two-Wa	4. Four Apr	6. Traffic L	1. Yes - Wc	2. No				3. No	20. Motor V	1. On Roac	No	No	Belted	No	No	No	No	No	No	No	No	No	No		NOT_RD	Urban Inte	No	No	Yes	No	5. Hampto	114	114. City o	3-Principal	4-Two-Way	Urban	NonVDOT	5	3. City or T	Hampton F	HAMP	R-VA SR00134EB		9.86	253023	0	-76.377	37.04393
231355236	2023	5/14/2023 5:00	1423	14:23	B	B	0	0	2	0	2	0	0	2	3. Head On	HO	No	1. No Adve	2. Daylight	Day	1. Dry	Dry	1. Main-Lir	1. Straight	1. Concret	1. No Defe	1. Two-Wa	1. Not at In	6. Traffic L	1. Yes - Wc	2. No				3. No	20. Motor V	1. On Roac	No	No	Belted	No	No	No	No	No	Yes	No	No	No	Yes	35	RD_UNKN	Not Interse	No	No	Yes	No	5. Hampto	114	114. City o	5-Major Cc	3-Two-Way	Urban	NonVDOT	5	3. City or T	Hampton F	HAMP	S-VA114NP SHELL RD		1.91				-76.3781	37.00986
211375224	2021	5/10/2021 5:00	2119	21:19	O	PDO	0	0	0	0	0	0	0	3	4. Sideswipe - Same Direction	SSS	No	1. No Adve	4. Darknes	Night	1. Dry	Dry	10. Interse	1. Straight	2. Blacktop	1. No Defe	3. Two-Wa	4. Four Apr	1. No Traffi	6. No Traffi	2. No				3. No	20. Motor V	1. On Roac	No	No	Belted	No	No	No	No	No	Yes	No	No	No	No		NOT_RD	VDOT Inte	Yes	No	Yes	Yes	5. Hampto	114	114. City o	3-Principal	4-Two-Way	Urban	NonVDOT	5	3. City or T	Hampton F	HAMP	R-VA US00258WB		65.14	1068042	28.66	-76.3512	37.04367
211375233	2021	5/13/2021 5:00	731	7:31	O	PDO	0	0	0	0	0	0	0	2	1. Rear End	RE	No	1. No Adve	2. Daylight	Day	1. Dry	Dry	8. Non-Inte	1. Straight	1. Concret	1. No Defe	3. Two-Wa	1. Not at In	6. Traffic L	1. Yes - Wc	2. No				3. No	20. Motor V	1. On Roac	No	No	Belted	No	No	No	No	No	Yes	No	No	No	No		NOT_RD	Not Interse	No	No	Yes	No	5. Hampto	114	114. City o	1-Interstat	4-Two-Way	Urban	VDOT Inte	5	1. State Hv	Hampton F	HAMP	R-VA IS00064EB		262.73				-76.4062	37.05082
211375344	2021	5/12/2021 5:00	952	9:52	O	PDO	0	0	0	0	0	0	0	2	4. Sideswipe - Same Direction	SSS	No	1. No Adve	2. Daylight	Day	1. Dry	Dry	2. Accelera	10. On/Off	2. Blacktop	1. No Defe	2. Two-Wa	3. Three Ap	8. Yield Sig	1. Yes - Wc	2. No				3. No	20. Motor V	1. On Roac	No	No	Belted	No	No	No	No	No	No	No	No	No	No		NOT_RD	Not Interse	Yes	No	Yes	No	5. Hampto	114	114. City o	3-Principal	4-Two-Way	Urban	NonVDOT	5	3. City or T	Hampton F	HAMP	S-VA114NP HAMPTON ROADS CENTER PKWY		2.67				-76.401	37.06043
211385004	2021	5/16/2021 5:00	230	2:30	B	B	0	0	3	0	3	0	0	3	1. Rear End	RE	No	1. No Adve	4. Darknes	Night	1. Dry	Dry	8. Non-Inte	1. Straight	1. Concret	1. No Defe	3. Two-Wa	1. Not at In	6. Traffic L	1. Yes - Wc	1. Yes	1. Advance	4. Intermit	3. No	20. Motor V	1. On Roac	No	No	Belted	No	No	No	No	No	No	No	No	No	No		NOT_RD	Not Interse	No	No	Yes	Yes	5. Hampto	114	114. City o	1-Interstat	4-Two-Way	Urban	VDOT Inte	5	1. State Hv	Hampton F	HAMP	R-VA IS00064WB		271.21				-76.3017	36.98373
211385012	2021	5/17/2021 5:00	2145	21:45	O	PDO	0	0	0	0	0	0	0	1	9. Fixed Object - Off Road	FOOR	No	1. No Adve	4. Darknes	Night	1. Dry	Dry	5. On Entra	10. On/Off	1. Concret	1. No Defe	3. Two-Wa	1. Not at In	6. Traffic L	1. Yes - Wc	2. No				3. No	5. Guard R	2. Shoulde	No	No	Belted	No	No	No	No	Yes	No	No	No	No	Yes	35	RD_LEFT	Not Interse	No	No	No	Yes	5. Hampto	114	114. City o	1-Interstat	1-One-Way	Urban	VDOT Inte	5	1. State Hv	Hampton F	HAMP	R-VA IS00064EB	RMP263.00A	0.08				-76.398	37.0428
211385071	2021	5/10/2021 5:00	815	8:15	O	PDO	0	0	0	0	0	0	0	4	1. Rear End	RE	No	1. No Adve	2. Daylight	Day	1. Dry	Dry	8. Non-Inte	3. Grade -	1. Concret	1. No Defe	3. Two-Wa	1. Not at In	6. Traffic L	1. Yes - Wc	1. Yes	3. Activity	3. Work on	3. No	20. Motor V	1. On Roac	No	No	Belted	No	No	No	No	No	No	No	No	No	Yes	10	NOT_RD	Not Interse	No	Yes	Yes	No	5. Hampto	114	114. City o	1-Interstat	4-Two-Way	Urban	VDOT Inte	5	1. State Hv	Hampton F	HAMP	R-VA IS00064WB		271.17				-76.3021	36.98418
211385079	2021	5/16/2021 5:00	2105	21:05	O	PDO	0	0	0	0	0	0	0	2	1. Rear End	RE	No	1. No Adve	4. Darknes	Night	1. Dry	Dry	8. Non-Inte	1. Straight	1. Concret	1. No Defe	3. Two-Wa	1. Not at In	6. Traffic L	1. Yes - Wc	2. No				3. No	20. Motor V	1. On Roac	No	No	Belted	No	Yes	No	No	No	No	No	No	No	Yes	20	NOT_RD	Not Interse	Yes	No	Yes	Yes	5. Hampto	114	114. City o	1-Interstat	4-Two-Way	Urban	VDOT Inte	5	1. State Hv	Hampton F	HAMP	R-VA IS00064WB		265.23				-76.3702	37.03189
172425107	2017	8/29/2017 5:00	2010	20:10	C	C	0	0	0	2	2	0	0	2	2. Angle	ANG	No	5. Rain	5. Darknes	Night	2. Wet	Wet	9. Within Ir	3. Grade -	2. Blacktop	7. Slick Pa	2. Two-Wa	4. Four Apr	3. Traffic S	3. Yes - No	2. No				3. No	20. Motor V	1. On Roac	No	No	Belted	No	No	No	No	No	No	No	No	No	No		NOT_RD	Urban Inte	No	Yes	Yes	Yes	5. Hampto	114	114. City o	3-Principal	4-Two-Way	Urban	NonVDOT	5	3. City or T	Hampton F	HAMP	R-VA SR00134EB		9.87	253023	35.05	-76.377	37.04384
211385089	2021	5/17/2021 5:00	2110	21:10	O	PDO	0	0	0	0	0	0	0	2	4. Sideswipe - Same Direction	SSS	No	1. No Adve	4. Darknes	Night	1. Dry	Dry	8. Non-Inte	1. Straight	2. Blacktop	1. No Defe	1. Two-Wa	1. Not at In	6. Traffic L	1. Yes - Wc	2. No				3. No	6. Parked	7. In Parkir	No	No	Belted	No	No	No	No	No	Yes	No	No	No	No		NOT_RD	Not Interse	No	No	Yes	Yes	5. Hampto	114	114. City o	7-Local (J,(	3-Two-Way	Urban	NonVDOT	5	3. City or T	Hampton F	HAMP	S-VA114NP FENWICK RD		0.08				-76.3126	37.00145
211385090	2021	5/13/2021 5:00	1812	18:12	O	PDO	0	0	0	0	0	0	0	3	2. Angle	ANG	No	1. No Adve	2. Daylight	Day	1. Dry	Dry	1. Main-Lir	1. Straight	1. Concret	1. No Defe	1. Two-Wa	2. Two App	1. No Traffi	1. Yes - Wc	2. No				3. No	20. Motor V	1. On Roac	No	No	Belted	No	Yes	No	No	No	No	No	No	No	Yes	5	NOT_RD	VDOT Inte	Yes	No	Yes	No	5. Hampto	114	114. City o	3-Principal	4-Two-Way	Urban	NonVDOT	5	3. City or T	Hampton F	HAMP	R-VA US00258WB		65.14	1068042	9.35	-76.351	37.04366
211385233	2021	5/17/2021 5:00	826	8:26	C	C	0	0	0	2	2	0	0	2	1. Rear End	RE	No	1. No Adve	2. Daylight	Day	1. Dry	Dry	1. Main-Lir	1. Straight	2. Blacktop	1. No Defe	3. Two-Wa	1. Not at In	3. Traffic S	1. Yes - Wc	2. No				3. No	20. Motor V	1. On Roac	No	No	Belted	No	No	No	No	No	No	No	No	No	No		NOT_RD	Urban Inte	No	No	Yes	No	5. Hampto	114	114. City o	3-Principal	4-Two-Way	Urban	NonVDOT	5	3. City or T	Hampton F	HAMP	R-VA US00258EB		65.57	253121	75.83	-76.3427	37.04336

173615070	2017	12/26/2017 5:00	2117	21:17	A	A	0	2	0	0	2	0	0	2	16. Other	OTHR	No	1. No Adve	4. Darknes	Night	1. Dry	Dry	1. Main-Lir	3. Grade -	2. Blacktop	1. No Defe	3. Two-Wa	4. Four Ap	3. Traffic S	1. Yes - Wc	2. No			3. No	20. Motor V	1. On Roac	No	No	Unbelted	No	Yes	No	No	No	No	No	No	No	No		NOT_RD	Urban Inte	No	Yes	Yes	Yes	5. Hampto	114	114. City o	3-Principal	4-Two-Way	Urban	NonVDOT	5	3. City or T	Hampton F	HAMP	R-VA	SR00134WB		9.87	253023	72.29	-76.3768	37.04408
211395101	2021	5/7/2021 5:00	1103	11:03	O	PDO	0	0	0	0	0	0	0	2	1. Rear End	RE	No	1. No Adve	2. Daylight	Day	1. Dry	Dry	1. Main-Lir	1. Straight	2. Blacktop	1. No Defe	3. Two-Wa	1. Not at In	6. Traffic L	1. Yes - Wc	2. No			3. No	20. Motor V	1. On Roac	No	No	Belted	No	No	No	No	No	No	No	No	No	No		NOT_RD	VDOT Inter	Yes	No	Yes	No	5. Hampto	114	114. City o	7-Local (J,(	3-Two-Way	Urban	NonVDOT	5	3. City or T	Hampton F	HAMP	S-VA114PR	COLISEUM DR		1.4	1078784	165.92	-76.3917	37.05014
211395102	2021	5/17/2021 5:00	1736	17:36	C	C	0	0	0	1	1	0	0	1	9. Fixed Object - Off Road	FOOR	No	1. No Adve	2. Daylight	Day	1. Dry	Dry	1. Main-Lir	1. Straight	2. Blacktop	1. No Defe	1. Two-Wa	1. Not at In	6. Traffic L	1. Yes - Wc	2. No			3. No	3. Utility Po	8. Off Roac	No	No	Belted	No	No	No	No	No	No	No	No	No	No		NOT_RD	Not Interse	No	Yes	Yes	No	5. Hampto	114	114. City o	7-Local (J,(	3-Two-Way	Urban	NonVDOT	5	3. City or T	Hampton F	HAMP	S-VA114NP	KINGSLEE LN		0.02			-76.347	37.05846
211395322	2021	5/19/2021 5:00	1548	15:48	O	PDO	0	0	0	0	0	0	0	4	1. Rear End	RE	No	1. No Adve	2. Daylight	Day	1. Dry	Dry	8. Non-Inte	1. Straight	2. Blacktop	1. No Defe	3. Two-Wa	1. Not at In	6. Traffic L	1. Yes - Wc	1. Yes	3. Activity /	3. Work on	3. No	20. Motor V	1. On Roac	No	No	Belted	No	No	No	No	No	No	No	No	No	No		NOT_RD	Not Interse	No	Yes	Yes	No	5. Hampto	114	114. City o	1-Interstat	4-Two-Way	Urban	VDOT Inte	5	1. State Hv	Hampton F	HAMP	R-VA	IS00064EB		270.17			-76.3118	36.99348
211405118	2021	5/16/2021 5:00	1959	19:59	B	B	0	0	1	1	2	0	0	2	2. Angle	ANG	No	1. No Adve	4. Darknes	Night	1. Dry	Dry	9. Within Ir	1. Straight	2. Blacktop	1. No Defe	2. Two-Wa	4. Four Ap	3. Traffic S	1. Yes - Wc	2. No			3. No	20. Motor V	1. On Roac	No	No	Belted	No	No	No	No	No	No	No	No	No	No		NOT_RD	Urban Inte	No	No	Yes	Yes	5. Hampto	114	114. City o	3-Principal	4-Two-Way	Urban	NonVDOT	5	3. City or T	Hampton F	HAMP	S-VA114NP	HAMPTON ROADS CENTER PKWY		3.52	716612	72.63	-76.3856	37.05951
202395080	2020	8/15/2020 5:00	1633	16:33	C	C	0	0	0	2	2	0	0	2	1. Rear End	RE	No	5. Rain	2. Daylight	Day	2. Wet	Wet	10. Interse	1. Straight	2. Blacktop	1. No Defe	2. Two-Wa	4. Four Ap	3. Traffic S	1. Yes - Wc	2. No			3. No	20. Motor V	1. On Roac	No	No	Belted	No	No	No	No	No	No	No	No	No	No		NOT_RD	Urban Inte	No	No	Yes	No	5. Hampto	114	114. City o	5-Major Cc	3-Two-Way	Urban	NonVDOT	5	3. City or T	Hampton F	HAMP	S-VA114PR	BRIARFIELD RD		0.85	253287	88.13	-76.4041	37.01876
200385238	2020	1/24/2020 5:00	1523	15:23	O	PDO	0	0	0	0	0	0	0	2	4. Sideswipe - Same Direction	SSS	No	1. No Adve	2. Daylight	Day	1. Dry	Dry	10. Interse	1. Straight	2. Blacktop	1. No Defe	2. Two-Wa	4. Four Ap	6. Traffic L	1. Yes - Wc	2. No			3. No	20. Motor V	1. On Roac	No	No	Belted	No	No	No	No	No	No	No	No	No	No		NOT_RD	Urban Inte	No	No	Yes	No	5. Hampto	114	114. City o	4-Minor Ar	4-Two-Way	Urban	NonVDOT	5	3. City or T	Hampton F	HAMP	R-VA	SR00415EB		1.16	253181	155.96	-76.3894	37.02608
191725166	2019	6/18/2019 5:00	1625	16:25	C	C	0	0	0	1	1	0	0	2	1. Rear End	RE	No	1. No Adve	2. Daylight	Day	1. Dry	Dry	10. Interse	1. Straight	2. Blacktop	1. No Defe	3. Two-Wa	4. Four Ap	2. Officer c	1. Yes - Wc	2. No			3. No	20. Motor V	1. On Roac	No	No	Belted	No	No	No	No	No	No	No	No	No	No		NOT_RD	Urban Inte	No	No	Yes	No	5. Hampto	114	114. City o	3-Principal	4-Two-Way	Urban	NonVDOT	5	3. City or T	Hampton F	HAMP	R-VA	SR00134EB		9.87	253023	17.52	-76.377	37.04389
192965236	2019	10/22/2019 5:00	1412	14:12	A	A	0	1	3	4	8	0	0	3	2. Angle	ANG	No	1. No Adve	2. Daylight	Day	1. Dry	Dry	9. Within Ir	1. Straight	2. Blacktop	1. No Defe	2. Two-Wa	4. Four Ap	3. Traffic S	1. Yes - Wc	2. No			3. No	20. Motor V	1. On Roac	No	No	Belted	No	No	No	No	No	No	No	No	No	No		NOT_RD	VDOT Inter	No	No	Yes	No	5. Hampto	114	114. City o	4-Minor Ar	3-Two-Way	Urban	NonVDOT	5	3. City or T	Hampton F	HAMP	S-VA114NP	BIG BETHEL RD		3.16	1073167	5.86	-76.4278	37.0575
201455071	2020	5/23/2020 5:00	1845	18:45	C	C	0	0	0	1	1	0	0	2	16. Other	OTHR	No	1. No Adve	3. Dusk	Day	1. Dry	Dry	9. Within Ir	1. Straight	2. Blacktop	1. No Defe	2. Two-Wa	4. Four Ap	3. Traffic S	1. Yes - Wc	2. No			3. No	20. Motor V	1. On Roac	No	No	Belted	No	No	No	No	No	No	No	No	No	Yes	5	NOT_RD	VDOT Inter	No	Yes	Yes	No	5. Hampto	114	114. City o	4-Minor Ar	4-Two-Way	Urban	NonVDOT	5	3. City or T	Hampton F	HAMP	S-VA114NP	BIG BETHEL RD		3.16	1073167	20.74	-76.4278	37.05758
211405130	2021	5/16/2021 5:00	2050	20:50	C	C	0	0	0	1	1	0	0	2	2. Angle	ANG	No	1. No Adve	4. Darknes	Night	1. Dry	Dry	9. Within Ir	1. Straight	2. Blacktop	1. No Defe	2. Two-Wa	4. Four Ap	3. Traffic S	1. Yes - Wc	2. No			3. No	20. Motor V	1. On Roac	No	No	Belted	No	No	No	No	No	No	No	No	No	No		NOT_RD	Urban Inte	No	No	Yes	Yes	5. Hampto	114	114. City o	5-Major Cc	4-Two-Way	Urban	NonVDOT	5	3. City or T	Hampton F	HAMP	R-VA	SR00351EB		1.86	253178	27.3	-76.4026	37.00139
211405131	2021	5/13/2021 5:00	1423	14:23	C	C	0	0	0	1	1	0	0	2	1. Rear End	RE	No	1. No Adve	2. Daylight	Day	1. Dry	Dry	1. Main-Lir	1. Straight	2. Blacktop	1. No Defe	3. Two-Wa	3. Three Ap	3. Traffic S	1. Yes - Wc	2. No			3. No	20. Motor V	1. On Roac	No	No	Belted	No	No	No	No	No	No	No	No	No	No		NOT_RD	VDOT Inter	Yes	No	Yes	No	5. Hampto	114	114. City o	3-Principal	4-Two-Way	Urban	NonVDOT	5	3. City or T	Hampton F	HAMP	R-VA	US00258WB		65.12	1068042	100.32	-76.3514	37.04367
211405145	2021	5/18/2021 5:00	1420	14:20	O	PDO	0	0	0	0	0	0	0	2	4. Sideswipe - Same Direction	SSS	No	1. No Adve	2. Daylight	Day	1. Dry	Dry	8. Non-Inte	1. Straight	2. Blacktop	1. No Defe	3. Two-Wa	1. Not at In	6. Traffic L	1. Yes - Wc	1. Yes	3. Activity /	5. Other	3. No	20. Motor V	1. On Roac	No	No	Belted	No	Yes	No	No	No	Yes	No	No	No	No		NOT_RD	Not Interse	No	No	Yes	No	5. Hampto	114	114. City o	1-Interstat	4-Two-Way	Urban	VDOT Inte	5	1. State Hv	Hampton F	HAMP	R-VA	IS00064WB		268.61			-76.3256	37.01458
211405153	2021	5/20/2021 5:00	836	8:36	O	PDO	0	0	0	0	0	0	0	3	1. Rear End	RE	No	1. No Adve	2. Daylight	Day	1. Dry	Dry	8. Non-Inte	1. Straight	2. Blacktop	1. No Defe	3. Two-Wa	1. Not at In	6. Traffic L	1. Yes - Wc	1. Yes	3. Activity /	5. Other	3. No	20. Motor V	1. On Roac	No	No	Belted	No	No	No	No	No	No	No	No	No	No		NOT_RD	Not Interse	No	No	Yes	No	5. Hampto	114	114. City o	1-Interstat	4-Two-Way	Urban	VDOT Inte	5	1. State Hv	Hampton F	HAMP	R-VA	IS00064EB		271.09			-76.3023	36.9832
211405164	2021	5/17/2021 5:00	1251	12:51	O	PDO	0	0	0	0	0	0	0	2	4. Sideswipe - Same Direction	SSS	No	1. No Adve	2. Daylight	Day	1. Dry	Dry	8. Non-Inte	1. Straight	1. Concret	1. No Defe	3. Two-Wa	1. Not at In	6. Traffic L	1. Yes - Wc	2. No			3. No	20. Motor V	1. On Roac	No	No	Belted	No	No	No	No	No	No	Yes	No	No	No		NOT_RD	Not Interse	No	No	Yes	No	5. Hampto	114	114. City o	1-Interstat	4-Two-Way	Urban	VDOT Inte	5	1. State Hv	Hampton F	HAMP	R-VA	IS00064WB		262.86			-76.406	37.051
211415095	2021	5/20/2021 5:00	1759	17:59	O	PDO	0	0	0	0	0	0	0	1	9. Fixed Object - Off Road	FOOR	No	1. No Adve	2. Daylight	Day	1. Dry	Dry	8. Non-Inte	1. Straight	2. Blacktop	1. No Defe	3. Two-Wa	1. Not at In	6. Traffic L	1. Yes - Wc	2. No			3. No	7. Tunnel, I	1. On Roac	No	No	Belted	No	No	No	No	No	No	Yes	No	No	No		RD_UNKN	Not Interse	No	No	Yes	No	5. Hampto	114	114. City o	1-Interstat	4-Two-Way	Urban	VDOT Inte	5	1. State Hv	Hampton F	HAMP	R-VA	IS00664EB		0.9			-76.3823	37.02056
183055277	2018	10/31/2018 5:00	836	8:36	C	C	0	0	0	2	2	0	0	2	1. Rear End	RE	No	1. No Adve	2. Daylight	Day	1. Dry	Dry	1. Main-Lir	1. Straight	2. Blacktop	1. No Defe	1. Two-Wa	4. Four Ap	6. Traffic L	1. Yes - Wc	2. No			3. No	20. Motor V	1. On Roac	No	No	Belted	No	No	Yes	No	No	No	Yes	No	No	No		NOT_RD	Not Interse	No	No	Yes	No	5. Hampto	114	114. City o	5-Major Cc	3-Two-Way	Urban	NonVDOT	5	3. City or T	Hampton F	HAMP	S-VA114PR	SHELL RD		1.98			-76.3771	37.01048
230375095	2023	1/27/2023 5:00	413	4:13	O	PDO	0	0	0	0	0	0	0	1	9. Fixed Object - Off Road	FOOR	No	1. No Adve	4. Darknes	Night	1. Dry	Dry	8. Non-Inte	1. Straight	2. Blacktop	1. No Defe	1. Two-Wa	1. Not at In	6. Traffic L	1. Yes - Wc	2. No			3. No	12. Buildin	1. On Roac	No	No	Belted	No	No	No	No	No	Yes	No	No	No	Yes	15	NOT_RD	Urban Inte	No	No	Yes	Yes	5. Hampto	114	114. City o	4-Minor Ar	3-Two-Way	Urban	NonVDOT	5	3. City or T	Hampton F	HAMP	R-VA	SR00169SB		5.32	1064016	157.84	-76.3199	37.05904
211415113	2021	5/6/2021 5:00	2107	21:07	A	A	0	1	0	1	2	0	0	2	1. Rear End	RE	No	1. No Adve	4. Darknes	Night	1. Dry	Dry	10. Interse	1. Straight	2. Blacktop	1. No Defe	3. Two-Wa	3. Three Ap	3. Traffic S	1. Yes - Wc	2. No			3. No	20. Motor V	1. On Roac	No	No	Belted	No	No	No	No	No	No	No	No	No	No		NOT_RD	VDOT Inter	Yes	No	Yes	Yes	5. Hampto	114	114. City o	3-Principal	4-Two-Way	Urban	NonVDOT	5	3. City or T	Hampton F	HAMP	S-VA114NP	HAMPTON ROADS CENTER PKWY		2.29	1279456	183.52	-76.4086	37.06017
243025361	2024	7/15/2024 5:00	1615	16:15	A	A	0	1	0	1	2	0	0	2	1. Rear End	RE	No	1. No Adve	2. Daylight	Day	1. Dry	Dry	8. Non-Inte	1. Straight	2. Blacktop	1. No Defe	3. Two-Wa	1. Not at In	14. Ped Cr	1. Yes - Wc	2. No			3. No	20. Motor V	1. On Roac	No	No	Belted	No	Yes	No	No	No	No	No	No	No	No		NOT_RD	Urban Inte	No	No	Yes	No	5. Hampto	114	114. City o	4-Minor Ar	4-Two-Way	Urban	NonVDOT	5	3. City or T	Hampton F	HAMP	R-VA	SR00152EB		3.64	1083918	184.38	-76.4027	37.04168
211415115	2021	5/17/2021 5:00	224	2:24	O	PDO	0	0	0	0	0	0	0	2	1. Rear End	RE	No	1. No Adve	4. Darknes	Night	1. Dry	Dry	1. Main-Lir	1. Straight	2. Blacktop	1. No Defe	1. Two-Wa	1. Not at In	13. Other	1. Yes - Wc	2. No			3. No	6. Parked V	1. On Roac	No	No	Belted	No	No	No	No	No	No	No	No	No	No		RD_UNKN	Not Interse	No	No	Yes	Yes	5. Hampto	114	114. City o	7-Local (J,(	3-Two-Way	Urban	NonVDOT	5	3. City or T	Hampton F	HAMP	S-VA114PR	HIDALGO DR		0.3			-76.3202	37.06548
211415116	2021	5/20/2021 5:00	1041	10:41	C	C	0	0	0	1	1	0	0	2	2. Angle	ANG	No	1. No Adve	2. Daylight	Day	1. Dry	Dry	1. Main-Lir	1. Straight	2. Blacktop	1. No Defe	1. Two-Wa	1. Not at In	1. No Traffi	6. No Traffi	2. No			3. No	20. Motor V	1. On Roac	No	No	Belted	No	No	No	No	No	No	No	No	No	No		NOT_RD	Not Interse	Yes	Yes	Yes	No	5. Hampto	114	114. City o	5-Major Cc	3-Two-Way	Urban	NonVDOT	5	3. City or T	Hampton F	HAMP	S-VA114PR	CHESAPEAKE AVE		1.19			-76.3712	36.99964
223535140	2022	12/18/2022 5:00	1159	11:59	O	PDO	0	0	0	0	0	0	0	2	5. Sideswipe - Opposite Direction	SSO	No	1. No Adve	2. Daylight	Day	1. Dry	Dry	1. Main-Lir	1. Straight	2. Blacktop	1. No Defe	2. Two-Wa	1. Not at In	6. Traffic L	1. Yes - Wc	2. No			3. No	20. Motor V	1. On Roac	No	No	Belted	No	No	No	No	No	Yes	No	No	No	No		NOT_RD	Urban Inte	No	No	Yes	No	5. Hampto	114	114. City o	4-Minor Ar	3-Two-Way	Urban	NonVDOT	5	3. City or T	Hampton F	HAMP	R-VA	SR00169NB		5.33	1064016	204.43	-76.32	37.05898
183175259	2018	11/10/2018 5:00	1805	18:05	O	PDO	0	0	0	0	0	0	0	2	2. Angle	ANG	No	1. No Adve	4. Darknes	Night	1. Dry	Dry	1. Main-Lir	1. Straight	2. Blacktop	1. No Defe	1. Two-Wa	1. Not at In	1. No Traffi	6. No Traffi	2. No			3. No	20. Motor V	1. On Roac	No	No	Belted	No	No	No	No	No	Yes	No	No	No	No		NOT_RD	Urban Inte	No	No	Yes	Yes	5. Hampto	114	114. City o	4-Minor Ar	3-Two-Way	Urban	NonVDOT	5	3. City or T	Hampton F	HAMP	S-VA114NP	ABERDEEN RD		1.53	253287	108.14	-76.4039	37.01908
190465088	2019	2/14/2019 5:00	852	8:52	C	C	0	0	0	1	1	0	0	2	1. Rear End	RE	No	1. No Adve	2. Daylight	Day	1. Dry	Dry	1. Main-Lir	1. Straight	2. Blacktop	1. No Defe	2. Two-Wa	1. Not at In	6. Traffic L	1. Yes - Wc	2. No			3. No	20. Motor V	1. On Roac	No	No	Belted	No	No	No	No	No	No	No	Yes	No	No		NOT_RD	Urban Inte	No	No	Yes	No	5. Hampto	114	114. City o	4-Minor Ar	3-Two-Way	Urban	NonVDOT	5	3. City or T	Hampton F	HAMP	S-VA114NP	ABERDEEN RD		1.53	253287	97.33	-76.4039	37.01905
211415281	2021	5/21/2021 5:00	1800	18:00	O	PDO	0	0	0	0	0	0	0	2	1. Rear End	RE	No	1. No Adve	2. Daylight	Day	1. Dry	Dry	8. Non-Inte	1. Straight	2. Blacktop	1. No Defe	3. Two-Wa	1. Not at In	6. Traffic L	1. Yes - Wc	2. No			3. No	20. Motor V	1. On Roac	No	No	Belted	No	Yes	No	No	No	No	No	No	No	Yes	10	NOT_RD	Not Interse	No	No	Yes	No	5. Hampto	114	114. City o	1-Interstat	4-Two-Way	Urban	VDOT Inte	5	1. State Hv	Hampton F	HAMP	R-VA	IS00064EB		265.26			-76.3701	37.03173
211425084	2021	5/18/2021 5:00	422	4:22	C	C	0	0	0	2	2	0	0	2	4. Sideswipe - Same Direction	SSS	No	1. No Adve	4. Darknes	Night	1. Dry	Dry	1. Main-Lir	1. Straight	2. Blacktop	1. No Defe	1. Two-Wa	1. Not at In	6. Traffic L	1. Yes - Wc	2. No			3. No	10. Other	1. On Roac	No	No	Belted	No	No	No	No	No	No	No	No	No	No		NOT_RD	Not Interse	No	No	Yes	Yes	5. Hampto	114	114. City o	7-Local (J,(	3-Two-Way	Urban	NonVDOT	5	3. City or T	Hampton F	HAMP	S-VA114NP	HOLLOWAY DR		0.26			-76.4413	37.0612
210715061	2021	3/10/2021 5:00	1958	19:58	A	A	0	1	0	0	1	0	1	1	12. Ped	PED	Pedestrian	1. No Adve	4. Darknes	Night	1. Dry	Dry	10. Interse	1. Straight	1. Concret	1. No Defe	2. Two-Wa	3. Three Ap	3. Traffic S	1. Yes - Wc	2. No			3. No	19. Ped	1. On Roac	No	No	Belted	No	No	No	No	No	No	No	No	Yes	Yes	2	NOT_RD	Urban Inte	No	No	Yes	No	5. Hampto	114	114. City o	4-Minor Ar	3-Two-Way	Urban	NonVDOT	5	3. City or T	Hampton F	HAMP	S-VA114PR	LASALLE AVE		1.79	253088	419.61	-76.363	37.02843
220675111	2022	2/7/2022 5:00	2006	20:06	A	A	0	1	0	1	2	0	0	2	1. Rear End	RE	No	5. Rain	4. Darknes	Night	9. Water (S	Wet	11. Interse	1. Straight	2. Blacktop	1. No Defe	2. Two-Wa	4. Four Ap	1. No Traffi	6. No Traffi	2. No			3. No	20. Motor V	1. On Roac	No	No	Belted	No	No	No	No	No	No	No	No	No	Yes	5	NOT_RD	Urban Inte	No	Yes	Yes	Yes	5. Hampto	114	114. City of Hampton			Urban	NonVDOT	5	3. City or T	Hampton F	HAMP	R-VA	SR00134WB		9.87	253023	76.01	-76.3768	37.0441
211425098	2021	5/20/2021 5:00	1056	10:56	C	C	0	0	0	2	2	0	0	2	1. Rear End	RE	No	1. No Adve	2. Daylight	Day	1. Dry	Dry	10. Interse	1. Straight	2. Blacktop	1. No Defe	3. Two-Wa	4. Four Ap	3. Traffic S	1. Yes - Wc	2. No			3. No	20. Motor V	1. On Roac	No	No	Belted	No	No	No	No	No	No	Yes	No	No	No		NOT_RD	Urban Inte	No	No	Yes	No	5. Hampto	114	114. City o	3-Principal	4-Two-Way	Urban	NonVDOT	5	3. City or T	Hampton F	HAMP	R-VA	US00258WB		63.26	754225	83.66	-76.3839	37.04272
211425235	2021	5/20/2021 5:00	1625	16:25	B	B	0	0	2	0	2	0	0	2	1. Rear End	RE	No	1. No Adve	2. Daylight	Day	1. Dry	Dry	8. Non-Inte	1. Straight	2. Blacktop	1. No Defe	3. Two-Wa	1. Not at In	6. Traffic L	1. Yes - Wc	2. No			3. No	20. Motor V	1. On Roac	No	No	Belted	No	No	No	No	No	No	No	No	No	No		NOT_RD	Not Interse	No	No	Yes	No	5. Hampto	114	114. City o	1-Interstat	4-Two-Way	Urban	VDOT Inte	5	1. State Hv	Hampton F	HAMP	R-VA	IS00064EB		266.29			-76.3533	37.03482
211435007	2021	5/20/2021 5:00	30	00:30	A	A	0	1	0	0	1	0	0	1	9. Fixed Object - Off Road	FOOR	No	1. No Adve	4. Darknes	Night	1. Dry	Dry	8. Non-Inte	2. Curve - L	1. Concret	1. No Defe	3. Two-Wa	1. Not at In	6. Traffic L	1. Yes - Wc	2. No			3. No	5. Guard R	2. Shoulde	Yes	No	Belted	No	No	No	No	Yes	No	No	No	No	Yes	35	RD_RIGHT	Not Interse	No	No	Yes	Yes	5. Hampto	114	114. City o	1-Interstat	4-Two-Way	Urban	VDOT Inte	5	1. State Hv	Hampton F	HAMP	R-VA	IS00064WB		268.73			-76.3243	37.01342
211435064	2021	5/4/2021 5:00	1347	13:47	A	A	0	1	0	0	1	0	0	2	4. Sideswipe - Same Direction	SSS	No	1. No Adve	2. Daylight	Day	1. Dry	Dry	9. Within Ir	1. Straight	2. Blacktop	1. No Defe	2. Two-Wa	4. Four Ap	3. Traffic S	1. Yes - Wc	2. No			3. No	20. Motor V	1. On Roac	No	No	Belted	No	No	No	No	No	No	No	No	No	No		NOT_RD	Urban Inte	No	Yes	Yes	No	5. Hampto	114	114. City o	3-Principal	4-Two-Way	Urban	NonVDOT	5	3. City or T	Hampton F	HAMP	R-VA	US00258WB		63.42	253078	51.53	-76.3812	37.04331
211435135	2021	5/21/2021 5:00	1727	17:27	O	PDO	0	0	0	0	0	0	0	2	1. Rear End	RE	No	1. No Adve	2. Daylight	Day	1. Dry	Dry	8. Non-Inte	1. Straight	2. Blacktop	1. No Defe	3. Two-Wa	1. Not at In	6. Traffic L	1. Yes - Wc	2. No			3. No	20. Motor V	1. On Roac	No	No	Belted	No	No	No	No	No	Yes	No	No	No	No		NOT_RD	Not Interse	No	No	Yes	No	5. Hampto	114	114. City o	1-Interstat	4-Two-Way	Urban	VDOT Inte	5	1. State Hv	Hampton F	HAMP	R-VA	IS00064EB		267.71			-76.3307	37.02488
211435166	2021	5/18/2021 5:00	1603	16:03	O	PDO	0	0	0	0	0	0	0	2	2. Angle	ANG	No	1. No Adve	2. Daylight	Day	1. Dry	Dry	9. Within Ir	1. Straight	2. Blacktop	1. No Defe	1. Two-Wa	4. Four Ap	3. Traffic S	1. Yes - Wc	2. No			3. No	20. Motor V	1. On Roac	No	No	Belted	No	No	No	No	No	No	No	No	No	Yes	5	NOT_RD	Urban Inte	No	No	Yes	No	5. Hampto	114	114. City o	5-Major Cc	4-Two-Way	Urban	NonVDOT	5	3. City or T	Hampton F	HAMP	R-VA	SR00351EB		1.86	253178	49.15	-76.4027	37.00135
211435288	2021	5/22/2021 5:00	14	00:14	O	PDO	0	0	0	0	0	0	0	2	1. Rear End	RE	No	1. No Adve	4. Darknes	Night	1. Dry	Dry	8. Non-Inte	1. Straight	1. Concret	1. No Defe	3. Two-Wa	1. Not at In	6. Traffic L	1. Yes - Wc	1. Yes	3. Activity /	1. Lane Cl	3. No	20. Motor V	1. On Roac	No	No	Belted	No	No	No	No	No	No	No	No	No	No		NOT_RD	Not Interse	No	No	Yes	Yes	5. Hampto	114	114. City o	1-Interstat	4-Two-Way	Urban	VDOT Inte	5	1. State Hv	Hampton F	HAMP	R-VA	IS00064WB		269.21			-76.3209	37.00705
221465158	2022	5/23/2022 5:00	1148	11:48	C	C	0	0	0	2	2	0	0	2	2. Angle	ANG	No	1. No Adve	2. Daylight	Day	1. Dry	Dry	1. Main-Lir	1. Straight	2. Blacktop	1. No Defe	3. Two-Wa	4. Four Ap	3. Traffic S	1. Yes - Wc	2. No			3. No	20. Motor V	1. On Roac	No	No	Belted	No	Yes	No	No	No	No	No	No	No	No		NOT_RD	Urban Inte	Yes	No	Yes	No	5. Hampto	114	114. City of Hampton			Urban	NonVDOT	5	3. City or T	Hampton F	HAMP	R-VA	SR00134WB		9.87	253023	76.01	-76.3768	37.0441
211445187	2021	5/19/2021 5:00	1638	16:38	O	PDO	0	0	0	0	0	0	0	2	1. Rear End	RE	No	1. No Adve	2. Daylight	Day	1. Dry	Dry	8. Non-Inte	1. Straight	2. Blacktop	1. No Defe	3. Two-Wa	1. Not at In	3. Traffic S	1. Yes - Wc	1. Yes	3. Activity /	3. Work on	3. No	20. Motor V	1. On Roac	No	No	Belted	No	No	No	No	No	No	No	No	No	No		NOT_RD	VDOT Inter	No	No	Yes	No	5. Hampto	114	114. City o	3-Principal	4-Two-Way	Urban	NonVDOT	5	3. City or T	Hampton F	HAMP	S-VA114PR	HAMPTON ROADS CENTER PKWY		3.1	1077824	109.3	-76.3931	37.05988
173475181	2017	12/12/2017 5:00	1249	12:49	O	PDO	0	0	0	0	0	0	0	2	5. Sideswipe - Opposite Direction	SSO	No	1. No Adve	2. Daylight	Day	1. Dry	Dry	9. Within Ir	1. Straight	2. Blacktop	1. No Defe	1. Two-Wa	3. Three Ap	6. Traffic L	1. Yes - Wc	2. No			3. No	20. Motor V	1. On Roac	No	No	Belted	No	No	No	No	No	No	No	No	No	No		NOT_RD	Urban Inte	No	No	Yes	No	5. Hampto	114	114. City o	4-Minor Ar	3-Two-Way	Urban	NonVDOT	5	3. City or T	Hampton F	HAMP	S-VA114PR	LASALLE AVE		1.8	253088	463.02	-76.363	37.02853
211445190	2021	5/21/2021 5:00	1008	10:08	C	C	0	0	0	1	1	0	0	2	2. Angle	ANG	No	1. No Adve	2. Daylight	Day	1. Dry	Dry	8. Non-Inte	1. Straight	2. Blacktop	1. No Defe	2. Two-Wa	1. Not at In	1. No Traffi	6. No Traffi	2. No			3. No	20. Motor V	1. On Roac	No	No	Belted	No	No	No	No	No	No	No	No	No	No		NOT_RD	Not Interse	Yes	No	Yes	No	5. Hampto	114	114. City o	3-Principal	4-Two-Way	Urban	NonVDOT	5	3. City or T	Hampton F	HAMP	R-VA	US00258EB		62.79	1091129	310.45	-76.3916	37.04094
211445193	2021	5/23/2021 5:00	104	1:04	C	C	0	0	0	1	1	0	0	2	4. Sideswipe - Same Direction	SSS	No	1. No Adve	4. Darknes	Night	1. Dry	Dry	1. Main-Lir	1. Straight	2. Blacktop	1. No Defe	1. Two-Wa	1. Not at In	1. No Traffi	6. No Traffi	2. No			3. No	6. Parked V	2. Shoulde	No	No	Belted	No	Yes	No	No	No	No	No	No	No	No		NOT_RD	Not Interse	No	No	Yes	Yes	5. Hampto	114	114. City o	7-Local (J,(	3-Two-Way	Urban	NonVDOT	5	3. City or T	Hampton F	HAMP	S-VA114NP	GREENBRIAR AVE		0.36	1069314	437.58	-76.3892	36.99622
211445194	2021	5/23/2021 5:00	1959	19:59	A	A	0	2	0	0	2	0	0	1	9. Fixed Object - Off Road	FOOR	No	1. No Adve	2. Daylight	Day	1. Dry	Dry	1. Main-Lir	2. Curve - L	2. Blacktop	1. No Defe	1. Two-Wa	1. Not at In	6. Traffic L	1. Yes - Wc	2. No			3. No	28. Ran Of	1. On Roac	Yes	No	Belted	No	No	No	No	No	No	No	No	No	No		RD_UNKN	Not Interse	No	No	Yes	No	5. Hampto	114	114. City o	7-Local (J,(	3-Two-Way	Urban	NonVDOT	5	3. City or T	Hampton F	HAMP	S-VA114NP	STILWELL DR		0.22			-76.3113	37.01021
211445195	2021	5/19/2021 5:00	700	7:00	C	C	0	0	0	4	4	0	0	3	3. Head On	HO	No	1. No Adve	1. Dawn	Day	1. Dry	Dry	1. Main-Lir	1. Straight	2. Blacktop	1. No Defe	3. Two-Wa	1. Not at In	3. Traffic S	1. Yes - Wc	2. No			3. No	20. Motor V	1. On Roac	No	No	Belted	No	No	No	No	No	No	No	No	No	No		NOT_RD	Urban Inte	No	No	Yes	No	5. Hampto	114	114. City o	3-Principal	4-Two-Way	Urban	NonVDOT	5	3. City or T	Hampton F	HAMP	R-VA	US00258EB		61.8	253135	112.99	-76.4094	37.03686
231915164	2023	7/8/2023 5:00	45	00:45	C	C	0	0	0	2	2	0	0	2	2. Angle	ANG	No	1. No Adve	4. Darknes	Night	1. Dry	Dry	9. Within Ir	1. Straight	2. Blacktop	1. No Defe	2. Two-Wa	4. Four Ap	3. Traffic S	1. Yes - Wc	2. No			3. No	20. Motor V	1. On Roac	No	No	Belted	No	No	No	No	No	No	No	No	No	No		NOT_RD	Urban Inte	No	No	Yes	Yes	5. Hampto	114	114. City o	3-Principal	4-Two-Way	Urban	NonVDOT	5	3. City or T	Hampton F	HAMP	R-VA	SR00134EB		9.87	253023	15.02	-76.377	37.04389
211445203	2021	5/21/2021 5:00	1546	15:46	C	C	0	0	0	2	2	0	0	2	1. Rear End	RE	No	1. No Adve	2. Daylight	Day	1. Dry	Dry	1. Main-Lir	1. Straight	2. Blacktop	1. No Defe	2. Two-Wa	1. Not at In	6. Traffic L	1. Yes - Wc	2. No			3. No	20. Motor V	1. On Roac	No	No	Belted	No	No	No	No	No	No	No	No	No	No		NOT_RD	Urban Inte	No	Yes	Yes	No	5. Hampto	114	114. City o	3-Principal	4-Two-Way	Urban	NonVDOT	5	3. City or T	Hampton F	HAMP	R-VA	US00258WB		63.02	754224	103.24	-76.3882	37.04179
211445204	2021	5/22/2021 5:00	301	3:01	O	PDO	0	0	0	0	0	0	0	2	4. Sideswipe - Same Direction	SSS	No	1. No Adve	4. Darknes	Night	1. Dry	Dry	1. Main-Lir	1. Straight	2. Blacktop	1. No Defe	1. Two-Wa	1. Not at In	6. Traffic L	1. Yes - Wc	2. No			3. No	20. Motor V	1. On Roac	No	No	Belted	No	Yes	Yes	No	No	No	No	No	No	Yes	5	NOT_RD	Not Interse	No	No	Yes	Yes	5. Hampto	114	114. City o	1-Interstat	4-Two-Way	Urban	VDOT Inte	5	1. State Hv	Hampton F	HAMP	R-VA	IS00064EB		267.49			-76.3329	37.0282
243235178	2024	11/16/2024 5:00	1846	18:46	B	B	0	0	1	0	1	0	0	1	8. Non-Collision	NC	No	1. No Adve	4. Darknes	Night	1. Dry	Dry	1. Main-Lir	1. Straight	2. Blacktop	1. No Defe	3. Two-Wa	1. Not at In	1. No Traffi	6. No Traffi	2. No			3. No	13. Curb	4. Roadsid	No	No	Unbelted	No	No	No	No	No	No	No	No	No	Yes	5	RD_RIGHT	Not Interse	No	Yes	Yes	Yes	5. Hampto	114	114. City o	5-Major Cc	4-Two-Way	Urban	NonVDOT	5	3. City or T	Hampton F	HAMP	R-VA	SR00143SB		3.81	253010	253.36	-76.3535	37.01999
211445206	2021	5/21/2021 5:00	1239	12:39	C	C	0	0	0	2	2	0	0	2	2. Angle	ANG	No	1. No Adve	2. Daylight	Day	1. Dry	Dry	1. Main-Lir	1. Straight	2. Blacktop	1. No Defe	2. Two-Wa	4. Four Ap	6. Traffic L	1. Yes - Wc	2. No			3. No	20. Motor V	1. On Roac	No	No	Belted	No	No	No	No	No	No	No	No	No	No		NOT_RD	Urban Inte	Yes	No	Yes	No	5. Hampto	114	114. City o	3-Principal	3-Two-Way	Urban	NonVDOT	5	3. City or T	Hampton F	HAMP	R-VA	US00258EB		66.99	253153	19.73	-76.3247	37.03112
172935216	2017	10/19/2017 5:00	1754	17:54	C	C	0	0	0	1	1	0	0	2	2. Angle	ANG	No	1. No Adve	2. Daylight	Day	1. Dry	Dry	9. Within Ir	2. Curve - L	2. Blacktop	1. No Defe	3. Two-Wa	4. Four Ap	3. Traffic S	1. Yes - Wc	2. No			3. No	20. Motor V	1. On Roac	No	No	Belted	No	No	No	No	No	No	No	No	No	No		NOT_RD	VDOT Inter	No	No	Yes	No	5. Hampto	114	114. City o	5-Major Cc	4-Two-Way	Urban	NonVDOT	5	3. City or T	Hampton F	HAMP	S-VA114NP	ANDREWS BLVD		0.91	1063274	4.77	-76.315	37.0435
211445208	2021	5/23/2021 5:00	1421	14:21	C	C	0	0	0	2	2	0	0	2	4. Sideswipe - Same Direction	SSS	No	1. No Adve	2. Daylight	Day	1. Dry	Dry	10. Interse	1. Straight	2. Blacktop	1. No Defe	3. Two-Wa	3. Three Ap	3. Traffic S	1. Yes - Wc	2. No			3. No	20. Motor V	1. On Roac	No	No	Belted	No	No	No	No	No	No	No	No	No	No		NOT_RD	Urban Inte	No	No	Yes	No	5. Hampto	114	114. City o	3-Principal	4-Two-Way	Urban	NonVDOT	5	3. City or T	Hampton F	HAMP	R-VA	US00258EB		65.59	253121	10.38	-76.3425	37.04336
211445209	2021	5/20/2021 5:00	1721	17:21	C	C	0	0	0	2	2	0	0	2	2. Angle	ANG	No	1. No Adve	2. Daylight	Day	1. Dry	Dry	9. Within Ir	1. Straight	2. Blacktop	1. No Defe	1. Two-Wa	4. Four Ap	4. Stop Sig	1. Yes - Wc	2. No			3. No	20. Motor V	1. On Roac	No	No	Belted	No	Yes	No	No	No	No	No	No	No	No		NOT_RD	Urban Inte	No	No	Yes	No	5. Hampto	114	114. City o	4-Minor Ar	3-Two-Way	Urban	NonVDOT	5	3. City or T	Hampton F	HAMP	R-VA	US00258WB		67.69	1062430	5.27	-76.3195	37.02229
211445299	2021	5/23/2021 5:00	1503	15:03	O	PDO	0	0	0	0	0	0	0	2	1. Rear End	RE	No	1. No Adve	2. Daylight	Day	1. Dry	Dry	8. Non-Inte	1. Straight	2. Blacktop	1. No Defe	3. Two-Wa	1. Not at In	6. Traffic L	1. Yes - Wc	2. No			3. No	20. Motor V	1. On Roac	No	No	Belted	No	No	No	No	No	No	No	No	No	No		NOT_RD	Not Interse	No	Yes	Yes	No	5. Hampto	114	114. City o	1-Interstat	4-Two-Way	Urban	VDOT Inte	5	1. State Hv	Hampton F	HAMP	R-VA	IS00064EB		267.71			-76.3307	37.02487
211445302	2021	5/22/2021 5:00	1704	17:04	O	PDO	0	0	0	0	0	0	0	2	1. Rear End	RE	No	1. No Adve	2. Daylight	Day	1. Dry	Dry	8. Non-Inte	1. Straight	2. Blacktop	1. No Defe	3. Two-Wa	1. Not at In	6. Traffic L	1. Yes - Wc	1. Yes	3. Activity /	3. Work on	3. No	20. Motor V	1. On Roac	No	No	Belted	No	No	No	No	No	No	No	No	No	No		NOT_RD	Not Interse	No	No	Yes	No	5. Hampto	114	114. City o	1-Interstat	4-Two-Way	Urban	VDOT Inte	5	1. State Hv	Hampton F	HAMP	R-VA	IS00064EB		269.45			-76.3193	37.00154
211455023	2021	5/16/2021 5:00	2055	20:55	A	A	0	1	0	2	3	0	0	3	1. Rear End	RE	No	1. No Adve	4. Darknes	Night	1. Dry	Dry	8. Non-Inte	1. Straight	2. Blacktop	1. No Defe	3. Two-Wa	1. Not at In	6. Traffic L	1. Yes - Wc	1. Yes	3. Activity /	3. Work on	3. No	20. Motor V	1. On Roac	No	No	Belted	No	No	No	No	No	No	No	Yes	Yes	Yes	55	NOT_RD	Not Interse	No	Yes	Yes	No	5. Hampto	114	114. City o	1-Interstat	4-Two-Way	Urban	VDOT Inte	5	1. State Hv	Hampton F	HAMP	R-VA	IS00064WB		265.61			-76.3663	37.0325
211455026	2021	5/22/2021 5:00	120	1:20	O	PDO	0	0	0	0	0	0	0	1	9. Fixed Object - Off Road	FOOR	No	1. No Adve	4. Darknes	Night	1. Dry	Dry	3. Gore Are	1. Straight	1. Concret	1. No Defe	3. Two-Wa	1. Not at In	6. Traffic L	1. Yes - Wc	2. No			3. No	5. Guard R	5. Gore	No	No	Belted	No	No	No	No	Yes	No	No	No	No	No		RD_RIGHT	Not Interse	No	No	No	Yes	5. Hampto	114	114. City o	1-Interstat	1-One-Way	Urban	VDOT Inte	5	1. State Hv	Hampton F	HAMP	R-VA	IS00064WB	RMP261.00A	0.02			-76.418	37.05983
192035367	2019	7/20/2019 5:00	831	8:31	A	A	0	1	0	1	2	0	0	2	2. Angle	ANG	No	1. No Adve	2. Daylight	Day	1. Dry	Dry	10. Interse	1. Straight	2. Blacktop	1. No Defe	2. Two-Wa	4. Four Ap	3. Traffic S	1. Yes - Wc	2. No			3. No	20. Motor V	1. On Roac	No	No	Belted	No	No	No	No	No	No	No	No	No	No		NOT_RD	Urban Inte	No	No	Yes	No	5. Hampto	114	114. City o	3-Principal	4-Two-Way	Urban	NonVDOT	5	3. City or T	Hampton F	HAMP	R-VA	SR00134WB		9.88	253023	58.62	-76.3768	37.044
211455105	2021	5/23/2021 5:00	342	3:42	O	PDO	0	0	0	0	0	0	0	1	9. Fixed Object - Off Road	FOOR	No	1. No Adve	4. Darknes	Night	1. Dry	Dry	10. Interse	1. Straight	2. Blacktop	1. No Defe	1. Two-Wa	3. Three Ap	6. Traffic L	1. Yes - Wc	2. No			3. No	15. Other F	8. Off Roac	No	No	Belted	No	No	No	No	No	Yes	No	No	No	No		NOT_RD	Urban Inte	No	No	Yes	Yes	5. Hampto	114	114. City o	7-Local (J,(	3-Two-Way	Urban	NonVDOT	5	3. City or T	Hampton F	HAMP	S-VA114PR	HAMPSHIRE GLEN PKWY		0.01			-76.3767	37.02241
233415061	2023	12/6/2023 5:00	748	7:48	O	PDO	0	0	0	0	0	0	0	2	2. Angle	ANG	No	5. Rain	2. Daylight	Day	2. Wet	Wet	10. Interse	1. Straight	2. Blacktop	1. No Defe	2. Two-Wa	4. Four Ap	6. Traffic L	1. Yes - Wc	2. No			3. No	20. Motor V	1. On Roac	No	No	Belted	No	No	No	No	No	No	No	No	No	No		NOT_RD	Urban Inte	No	No	Yes	No	5. Hampto	114	114. City o	4-Minor Ar	4-Two-Way	Urban	NonVDOT	5	3. City or T	Hampton F	HAMP	R-VA	US00060EB		273.35	718601	16.95	-76.3499	37.02423
211455113	2021	5/23/2021 5:00	1637	16:37	O	PDO	0	0	0	0	0	0	0	2	2. Angle	ANG	No	1. No Adve	2. Daylight	Day	1. Dry	Dry	9. Within Ir	1. Straight	2. Blacktop	1. No Defe	3. Two-Wa	4. Four Ap	1. No Traffi	6. No Traffi	2. No			3. No	20. Motor V	1. On Roac	No	No	Belted	No	No	No	No	No	No	No	No	No	No		NOT_RD	VDOT Inter	Yes	No	Yes	No	5. Hampto	114	114. City o	7-Local (J,(	3-Two-Way	Urban	NonVDOT	5	3. City or T	Hampton F	HAMP	S-VA114PR	COLISEUM DR		0.67	1079031	38.55	-76.3872	37.0397
202245190	2020	8/10/2020 5:00	1253	12:53	C	C	0	0	0	2	2	0	0	2	4. Sideswipe - Same Direction	SSS	No	1. No Adve	2. Daylight	Day	1. Dry	Dry	10. Interse	1. Straight	2. Blacktop	1. No Defe	2. Two-Wa	4. Four Ap	3. Traffic S	1. Yes - Wc	2. No			3. No	20. Motor V	1. On Roac	No	No	Belted	No	No	No	No	No	No	No	No	No	No		NOT_RD	VDOT Inter	No	No	Yes	No	5. Hampto	114	114. City o	4-Minor Ar	3-Two-Way	Urban	NonVDOT	5	3. City or T	Hampton F	HAMP	S-VA114PR	BIG BETHEL RD		3.16	1073167	41.64	-76.4277	37.05752
211455190	2021	5/22/2021 5:00	1125	11:25	B	B	0	0	1	0	1	0	0	3	1. Rear End	RE	No	1. No Adve	2. Daylight	Day	1. Dry	Dry	8. Non-Inte	1. Straight	2. Blacktop	1. No Defe	3. Two-Wa	1. Not at In	6. Traffic L	1. Yes - Wc	1. Yes	1. Advance	3. Work on	3. No	20. Motor V	1. On Roac	No	No	Belted	No	Yes	No	No	No	No	No	No	No	No		NOT_RD	Not Interse	No	No	Yes	No	5. Hampto	114	114. City o	1-Interstat	4-Two-Way	Urban	VDOT Inte	5	1. State Hv	Hampton F	HAMP	R-VA	IS00064EB		268.33			-76.3281	37.0177
211455323	2021	5/25/2021 5:00	1605	16:05	O	PDO	0	0	0	0	0	0	0	2	1. Rear End	RE	No	1. No Adve	2. Daylight	Day	1. Dry	Dry	8. Non-Inte	1. Straight	2. Blacktop	1. No Defe	4. One-Wa	1. Not at In	6. Traffic L	1. Yes - Wc	1. Yes	3. Activity /	5. Other	3. No	20. Motor V	1. On Roac	No	No	Belted	No	Yes	No	No	No	Yes	No	No	No	No		NOT_RD	Not Interse	No	No	Yes	No	5. Hampto	114	114. City o	1-Interstat	4-Two-Way	Urban	VDOT Inte	5	1. State Hv	Hampton F	HAMP	R-VA	IS00064EB		270.57			-76.3077	36.98901
241035169	2024	4/11/2024 5:00	1229	12:29	B	B	0	0	1	0	1	0	0	2	2. Angle	ANG	No	1. No Adve	2. Daylight	Day	1. Dry	Dry	1. Main-Lir	1. Straight	2. Blacktop	1. No Defe	2. Two-Wa	4. Four Ap	4. Stop Sig	1. Yes - Wc	2. No			3. No	20. Motor V	1. On Roac	No	No	Belted	No	No	No	No	No	No	No	No	No	No		NOT_RD	VDOT Inter	No	Yes	Yes	No	5. Hampto	114	114. City o	4-Minor Ar	3-Two-Way	Urban	NonVDOT	5	3. City or T	Hampton F	HAMP	S-VA114PR	WOODLAND RD		0.64	253494	11.34	-76.3219	37.02961
193575157	2019	12/22/2019 5:00	1510	15:10	O	PDO	0	0	0	0	0	0	0	2	2. Angle	ANG	No	1. No Adve	2. Daylight	Day	1. Dry	Dry	10. Interse	1. Straight	2. Blacktop	1. No Defe	2. Two-Wa	4. Four Ap	3. Traffic S	1. Yes - Wc	2. No			3. No	20. Motor V	1. On Roac	No	No	Belted	No	No	No	No	No	No	No	No	No	No		NOT_RD	Urban Inte	No	No	Yes	No	5. Hampto	114	114. City o	3-Principal	4-Two-Way	Urban	NonVDOT	5	3. City or T	Hampton F	HAMP	R-VA	SR00134WB		9.88	253023	56.2	-76.3768	37.04394
172505112	2017	9/6/2017 5:00	1745	17:45	C	C	0	0	0	1	1	0	0	2	2. Angle	ANG	No	5. Rain	2. Daylight	Day	2. Wet	Wet	9. Within Ir	2. Curve - L	2. Blacktop	1. No Defe	2. Two-Wa	4. Four Ap	3. Traffic S	1. Yes - Wc	2. No			3. No	20. Motor V	1. On Roac	No	No	Belted	No	No	No	No	No	Yes	No	No	No	No		NOT_RD	Urban Inte	No	No	Yes	No	5. Hampto	114	114. City o	4-Minor Ar	4-Two-Way	Urban	NonVDOT	5	3. City or T	Hampton F	HAMP	S-VA114NP	ARMISTEAD AVE N		3.4	716612	56.71	-76.3856	37.05946
211465093	2021	5/21/2021 5:00	1810	18:10	O	PDO	0	0	0	0	0	0	0	2	5. Sideswipe - Opposite Direction	SSO	No	1. No Adve	2. Daylight	Day	1. Dry	Dry	10. Interse	1. Straight	2. Blacktop	1. No Defe	2. Two-Wa	4. Four Ap	3. Traffic S	1. Yes - Wc	2. No			3. No	20. Motor V	1. On Roac	No	No	Belted	No	No	No	No	No	No	No	Yes	No	No		NOT_RD	Urban Inte	No	No	Yes	No	5. Hampto	114	114. City o	5-Major Cc	3-Two-Way	Urban	NonVDOT	5	3. City or T	Hampton F	HAMP	S-VA114PR	BACK RIVER RD		0.53	253174	6.37	-76.3563	37.0292
211465094	2021	5/20/2021 5:00	1025	10:25	C	C	0	0	0	1	1	0	0	1	9. Fixed Object - Off Road	FOOR	No	1. No Adve	2. Daylight	Day	1. Dry	Dry	10. Interse	1. Straight	2. Blacktop	1. No Defe	3. Two-Wa	4. Four Ap	1. No Traffi	6. No Traffi	2. No			3. No	3. Utility Po	2. Shoulde	No	No	Belted	No	No	No	No	No	No	Yes	No	No	No		NOT_RD	Urban Inte	No	No	Yes	No	5. Hampto	114	114. City o	4-Minor Ar	4-Two-Way	Urban	NonVDOT	5	3. City or T	Hampton F	HAMP	R-VA	SR00351WB		5.9	1079853	46.93	-76.342	37.03094
211465120	2021	5/20/2021 5:00	1736	17:36	O	PDO	0	0	0	0	0	0	0	3	1. Rear End	RE	No	1. No Adve	2. Daylight	Day	1. Dry	Dry	8. Non-Inte	1. Straight	2. Blacktop	1. No Defe	3. Two-Wa	1. Not at In	6. Traffic L	1. Yes - Wc	2. No			3. No	20. Motor V	1. On Roac	No	No	Belted	No	No	No	No	No	No	No	No	No	No		NOT_RD	Not Interse	Yes	No	Yes	No	5. Hampto	114	114. City o	1-Interstat	4-Two-Way	Urban	VDOT Inte	5	1. State Hv	Hampton F	HAMP	R-VA	IS00064EB		269.32			-76.3202	37.00329
243195128	2024	11/10/2024 5:00	201	2:01	A	A	0	1	0	4	5	0	0	2	16. Other	OTHR	No	1. No Adve	4. Darknes	Night	1. Dry	Dry	10. Interse	1. Straight	2. Blacktop	1. No Defe	3. Two-Wa	4. Four Ap	3. Traffic S	1. Yes - Wc	2. No			3. No	20. Motor V	1. On Roac	No	No	Belted	No	No	No	No	No	No	No	No	No	Yes	5	NOT_RD	Urban Inte	No	No	Yes	Yes	5. Hampto	114	114. City o	4-Minor Ar	4-Two-Way	Urban	NonVDOT	5	3. City or T	Hampton F	HAMP	R-VA	US00060WB		273.35	718601	53.34	-76.3498	37.02437
211465125	2021	5/20/2021 5:00	731	7:31	A	A	0	2	0	1	3	0	0	2	2. Angle	ANG	No	1. No Adve	2. Daylight	Day	1. Dry	Dry	10. Interse	1. Straight	2. Blacktop	1. No Defe	1. Two-Wa	4. Four Ap	3. Traffic S	1. Yes - Wc	2. No			3. No	20. Motor V	1. On Roac	No	No	Belted	No	No	No	No	No	No	No	No	No	No		NOT_RD	Urban Inte	Yes	No	Yes	No	5. Hampto	114	114. City o	3-Principal	4-Two-Way	Urban	NonVDOT	5	3. City or T	Hampton F	HAMP	R-VA	US00258EB		67.3	253154	0	-76.3234	37.02701
191825119	2019	6/28/2019 5:00	1704	17:04	B	B	0	0	1	1	2	0	0	2	1. Rear End	RE	No	1. No Adve	2. Daylight	Day	1. Dry	Dry	1. Main-Lir	1. Straight	2. Blacktop	1. No Defe	1. Two-Wa	1. Not at In	6. Traffic L	1. Yes - Wc	2. No			3. No	20. Motor V	1. On Roac	No	No	Belted	No	No	No	No	No	No	No	No	No	No		NOT_RD	Not Interse	No	No	Yes	No	5. Hampto	114	114. City o	4-Minor Ar	3-Two-Way	Urban	NonVDOT	5	3. City or T	Hampton F	HAMP	S-VA114PR	LASALLE AVE		1.8	253088	479.3	-76.363	37.02859
180315093	2018	1/31/2018 5:00	542	5:42	O	PDO	0	0	0	0	0	0	0	2	2. Angle	ANG	No	1. No Adve	4. Darknes	Night	1. Dry	Dry	10. Interse	1. Straight	2. Blacktop	1. No Defe	2. Two-Wa	4. Four Ap	3. Traffic S	1. Yes - Wc	2. No			3. No	20. Motor V	1. On Roac	No	No	Belted	No	No	No	No	No	No	No	No	No	No		NOT_RD	Urban Inte	No	No	Yes	Yes	5. Hampto	114	114. City o	4-Minor Ar	4-Two-Way	Urban	NonVDOT	5	3. City or T	Hampton F	HAMP	S-VA114NP	ARMISTEAD AVE N		3.4	716612	65.06	-76.3856	37.05949
211465128	2021	5/17/2021 5:00	705	7:05	C	C	0	0	0	2	2	0	0	2	1. Rear End	RE	No	1. No Adve	2. Daylight	Day	1. Dry	Dry	10. Interse	1. Straight	1. Concret	1. No Defe	3. Two-Wa	3. Three Ap	3. Traffic S	1. Yes - Wc	2. No			3. No	20. Motor V	1. On Roac	No	No	Belted	No	No	No	No	No	No	No	No	No	No		NOT_RD	Urban Inte	No	No	Yes	No	5. Hampto	114	114. City o	3-Principal	4-Two-Way	Urban	NonVDOT	5	3. City or T	Hampton F	HAMP	R-VA	US00258EB		66.29	1080039	32.3	-76.331	37.03979
221125117	2022	4/12/2022 5:00	650	6:50	B	B	0	0	1	1	2	0	0	2	4. Sideswipe - Same Direction	SSS	No	1. No Adve	2. Daylight	Day	1. Dry	Dry	10. Interse	1. Straight	2. Blacktop	1. No Defe	2. Two-Wa	4. Four Ap	3. Traffic S	1. Yes - Wc	2. No			3. No	20. Motor V	1. On Roac	No	No	Belted	No	No	No	No	No	No	No	No	No	No		NOT_RD	VDOT Inter	No	Yes	Yes	No	5. Hampto	114	114. City o	4-Minor Ar	3-Two-Way	Urban	NonVDOT	5	3. City or T	Hampton F	HAMP	S-VA114PR	BIG BETHEL RD		3.16	1073167	50.7	-76.4276	37.05758
233035205	2023	10/24/2023 5:00	818	8:18	A	A	0	1	0	2	3	0	0	2	2. Angle	ANG	No	1. No Adve	2. Daylight	Day	1. Dry	Dry	9. Within Ir	1. Straight	2. Blacktop	1. No Defe	3. Two-Wa	4. Four Ap	4. Stop Sig	1. Yes - Wc	2. No			3. No	20. Motor V	1. On Roac	No	No	Belted	No	No	No	No	No	No	No	No	No	No		NOT_RD	VDOT Inter	No	Yes	Yes	No	5. Hampto	114	114. City o	5-Major Cc	3-Two-Way	Urban	NonVDOT	5	3. City or T	Hampton F	HAMP	S-VA114NP	ORCUTT AVE		0.53	253273	43.72	-76.4381	37.02875
211465159	2021	5/20/2021 5:00	1023	10:23	C	C	0	0	0	2	2	0	0	2	2. Angle	ANG	No	1. No Adve	2. Daylight	Day	1. Dry	Dry	9. Within Ir	1. Straight	2. Blacktop	1. No Defe	2. Two-Wa	4. Four Ap	3. Traffic S	1. Yes - Wc	2. No			3. No	20. Motor V	1. On Roac	No	No	Belted	No	No	No	No	No	No	No	No	No	No		NOT_RD	Urban Inte	No	Yes	Yes	No	5. Hampto	114	114. City o	4-Minor Ar	3-Two-Way	Urban	NonVDOT	5	3. City or T	Hampton F	HAMP	R-VA	SR00351WB		5.43	253031	11.55	-76.3504	37.02953
211465220	2021	5/25/2021 5:00	1902	19:02	O	PDO	0	0	0	0	0	0	0	2	1. Rear End	RE	No	1. No Adve	2. Daylight	Day	1. Dry	Dry	8. Non-Inte	1. Straight	2. Blacktop	1. No Defe	3. Two-Wa	1. Not at In	6. Traffic L	1. Yes - Wc	2. No			3. No	20. Motor V	1. On Roac	No	No	Belted	No	No	No	No	No	No	No	No	No	Yes	10	NOT_RD	Not Interse	No	No	Yes	No	5. Hampto	114	114. City o	1-Interstat	4-Two-Way	Urban	VDOT Inte	5	1. State Hv	Hampton F	HAMP	R-VA	IS00064WB		260.79			-76.4341	37.06977
211475025	2021	5/27/2021 5:00	245	2:45	O	PDO	0	0	0	0	0	0	0	1	9. Fixed Object - Off Road	FOOR	No	1. No Adve	4. Darknes	Night	1. Dry	Dry	5. On Entra	3. Grade -	2. Blacktop	1. No Defe	3. Two-Wa	1. Not at In	6. Traffic L	1. Yes - Wc	2. No			3. No	5. Guard R	1. On Roac	No	No	Belted	No	Yes	No	No	Yes	Yes	No	No	No	Yes	25	RD_LEFT	Not Interse	No	No	No	Yes	5. Hampto	114	114. City o	1-Interstat	1-One-Way	Urban	VDOT Inte	5	1. State Hv	Hampton F	HAMP	R-VA	IS00064EB	RMP265.00C	0.06			-76.3551	37.03467
211475091	2021	5/26/2021 5:00	913	9:13	C	C	0	0	0	1	1	0	0	2	2. Angle	ANG	No	1. No Adve	2. Daylight	Day	1. Dry	Dry	10. Interse	2. Curve - L	2. Blacktop	1. No Defe	1. Two-Wa	3. Three Ap	8. Yield Sig	1. Yes - Wc	2. No			3. No	20. Motor V	1. On Roac	No	No	Unbelted	No	No	No	No	No	No	No	No	No	No		NOT_RD	Urban Inte	Yes	No	Yes	No	5. Hampto	114	114. City o	7-Local (J,(	3-Two-Way	Urban	NonVDOT	5	3. City or T	Hampton F	HAMP	S-VA114NP	LYNNWOOD DR		0.16			-76.3762	37.04728
211475146	2021	5/8/2021 5:00	1630	16:30	O	PDO	0	0	0	0	0	0	0	2	4. Sideswipe - Same Direction	SSS	No	1. No Adve	2. Daylight	Day	1. Dry	Dry	8. Non-Inte	1. Straight	2. Blacktop	1. No Defe	3. Two-Wa	1. Not at In	6. Traffic L	1. Yes - Wc	2. No			3. No	20. Motor V	1. On Roac	No	No	Belted	No	No	No	No	No	Yes	No	No	No	No		NOT_RD	Urban Inte	No	No	Yes	No	5. Hampto	114	114. City o	3-Principal	4-Two-Way	Urban	NonVDOT	5	3. City or T	Hampton F	HAMP	R-VA	US00258WB		62.22	253136	224.43	-76.4023	37.03882
211475147	2021	5/26/2021 5:00	1556	15:56	O	PDO	0	0	0	0	0	0	0	2	4. Sideswipe - Same Direction	SSS	No	1. No Adve	2. Daylight	Day	1. Dry	Dry	8. Non-Inte	1. Straight	2. Blacktop	1. No Defe	3. Two-Wa	1. Not at In	6. Traffic L	1. Yes - Wc	2. No			3. No	20. Motor V	1. On Roac	No	No	Belted	No	No	No	No	No	No	Yes	No	No	No		NOT_RD	Not Interse	Yes	No	Yes	No	5. Hampto	114	114. City o	1-Interstat	4-Two-Way	Urban	VDOT Inte	5	1. State Hv	Hampton F	HAMP	R-VA	IS00064EB		268.13			-76.3283	37.0208
211475225	2021	5/27/2021 5:00	546	5:46	O	PDO	0	0	0	0	0	0	0	4	1. Rear End	RE	No	1. No Adve	4. Darknes	Night	1. Dry	Dry	8. Non-Inte	1. Straight	2. Blacktop	1. No Defe	3. Two-Wa	1. Not at In	6. Traffic L	1. Yes - Wc	1. Yes	1. Advance	3. Work on	3. No	20. Motor V	1. On Roac	No	No	Belted	No	No	No	No	No	No	No	No	No	No		NOT_RD	Not Interse	No	Yes	Yes	Yes	5. Hampto	114	114. City o	1-Interstat	4-Two-Way	Urban	VDOT Inte	5	1. State Hv	Hampton F	HAMP	R-VA	IS00064EB		269.45			-76.3193	37.00156
211475308	2021	5/23/2021 5:00	1709	17:09	O	PDO	0	0	0	0	0	0	0	1	9. Fixed Object - Off Road	FOOR	No	1. No Adve	2. Daylight	Day	1. Dry	Dry	8. Non-Inte	1. Straight	2. Blacktop	1. No Defe	3. Two-Wa	1. Not at In	6. Traffic L	1. Yes - Wc	2. No			3. No	5. Guard R	2. Shoulde	No	No	Belted	No	No	No	No	Yes	No	No	No	No	No		RD_RIGHT	Not Interse	No	No	Yes	No	5. Hampto	114	114. City o	1-Interstat	4-Two-Way	Urban	VDOT Inte	5	1. State Hv	Hampton F	HAMP	R-VA	IS00064EB		265.07			-76.3724	37.03157
211475310	2021	5/27/2021 5:00	1653	16:53	O	PDO	0	0	0	0	0	0	0	2	1. Rear End	RE	No	1. No Adve	2. Daylight	Day	1. Dry	Dry	8. Non-Inte	1. Straight	2. Blacktop	1. No Defe	3. Two-Wa	1. Not at In	6. Traffic L	1. Yes - Wc	1. Yes	1. Advance	3. Work on	3. No	20. Motor V	1. On Roac	No	No	Belted	No	No	No	No	No	No	No	No	No	Yes	5	NOT_RD	Not Interse	No	No	Yes	No	5. Hampto	114	114. City o	1-Interstat	4-Two-Way	Urban	VDOT Inte	5	1. State Hv	Hampton F	HAMP	R-VA	IS00064EB		268.43			-76.3269	37.01559
211475326	2021	5/23/2021 5:00	1135	11:35	O	PDO	0	0	0	0	0	0	0	2	1. Rear End	RE	No	1. No Adve	2. Daylight	Day	1. Dry	Dry	8. Non-Inte	1. Straight	2. Blacktop	1. No Defe	4. One-Wa	1. Not at In	6. Traffic L	1. Yes - Wc	1. Yes	3. Activity /	3. Work on	3. No	20. Motor V	1. On Roac	No	No	Belted	No	No	No	No	No	No	No	No	No	Yes	25	NOT_RD	Not Interse	No	No	Yes	No	5. Hampto	114	114. City o	1-Interstat	4-Two-Way	Urban	VDOT Inte	5	1. State Hv	Hampton F	HAMP	R-VA	IS00064WB		269.53			-76.319	37.00254
211485067	2021	5/26/2021 5:00	1527	15:27	O	PDO	0	0	0	0	0	0	0	1	9. Fixed Object - Off Road	FOOR	No	1. No Adve	2. Daylight	Day	1. Dry	Dry	7. Other lo	1. Straight	2. Blacktop	1. No Defe	1. Two-Wa	1. Not at In	1. No Traffi	6. No Traffi	2. No			3. No	4. Fence O	8. Off Roac	No	No	Belted	No	Yes	No	No	No	No	No	No	No	No		RD_RIGHT	Not Interse	No	Yes	Yes	No	5. Hampto	114	114. City of Hampton			Urban	NonVDOT	5	3. City or T	Hampton F	HAMP	S-VA114NP	IRONWOOD WAY		0.06			-76.4476	37.04089
193175190	2019	11/12/2019 5:00	1504	15:04	O	PDO	0	0	0	0	0	0	0	1	16. Other	OTHR	No	5. Rain	2. Daylight	Day	2. Wet	Wet	8. Non-Inte	1. Straight	2. Blacktop	1. No Defe	2. Two-Wa	1. Not at In	6. Traffic L	1. Yes - Wc	2. No			3. No	15. Other F	1. On Roac	No	No	Belted	No	No	No	No	No	No	Yes	No	No	No		NOT_RD	Urban Inte	No	No	Yes	No	5. Hampto	114	114. City o	4-Minor Ar	4-Two-Way	Urban	NonVDOT	5	3. City or T	Hampton F	HAMP	R-VA	SR00169SB		1.9	1060901	201.21	-76.2972	37.0384
211485072	2021	5/23/2021 5:00	1950	19:50	B	B	0	0	3	0	3	0	0	2	2. Angle	ANG	No	1. No Adve	2. Daylight	Day	1. Dry	Dry	1. Main-Lir	1. Straight	2. Blacktop	1. No Defe	3. Two-Wa	3. Three Ap	3. Traffic S	1. Yes - Wc	2. No			3. No	20. Motor V	1. On Roac	No	No	Belted	No	No	No	No	No	No	No	No	No	Yes	35	NOT_RD	VDOT Inter	No	Yes	Yes	No	5. Hampto	114	114. City o	3-Principal	4-Two-Way	Urban	NonVDOT	5	3. City or T	Hampton F	HAMP	S-VA114PR	HAMPTON ROADS CENTER PKWY		0.37	734434	5.19	-76.4424	37.06237
211485109	2021	5/27/2021 5:00	844	8:44	C	C	0	0	0	1	1	0	0	2	1. Rear End	RE	No	1. No Adve	2. Daylight	Day	1. Dry	Dry	1. Main-Lir	1. Straight	1. Concret	1. No Defe	2. Two-Wa	1. Not at In	6. Traffic L	1. Yes - Wc	2. No			3. No	20. Motor V	1. On Roac	No	No	Belted	No	No	No	No	No	No	No	No	No	No		NOT_RD	Urban Inte	No	No	Yes	No	5. Hampto	114	114. City o	4-Minor Ar	3-Two-Way	Urban	NonVDOT	5	3. City or T	Hampton F	HAMP	R-VA	SR00351EB		4.06	1068774	70.44	-76.3722	37.02135
211485110	2021	5/24/2021 5:00	916	9:16	C	C	0	0	0	1	1	0	0	2	16. Other	OTHR	No	1. No Adve	2. Daylight	Day	1. Dry	Dry	1. Main-Lir	1. Straight	2. Blacktop	1. No Defe	2. Two-Wa	1. Not at In	6. Traffic L	1. Yes - Wc	2. No			3. No	6. Parked V	1. On Roac	No	No	Belted	No	Yes	No	No	No	Yes	No	No	No	No		RD_UNKN	Not Interse	No	No	Yes	No	5. Hampto	114	114. City o	7-Local (J,(	3-Two-Way	Urban	NonVDOT	5	3. City or T	Hampton F	HAMP	S-VA114PR	BRIARWOOD DR		0.07			-76.4152	37.01542
211485111	2021	5/20/2021 5:00	1421	14:21	C	C	0	0	0	2	2	0	0	2	4. Sideswipe - Same Direction	SSS	No	1. No Adve	2. Daylight	Day	1. Dry	Dry	1. Main-Lir	1. Straight	2. Blacktop	1. No Defe	1. Two-Wa	1. Not at In	6. Traffic L	1. Yes - Wc	2. No			3. No	6. Parked V	1. On Roac	No	No	Belted	No	Yes	No	No	No	No	Yes	No	No	No		NOT_RD	Not Interse	Yes	No	Yes	No	5. Hampto	114	114. City o	5-Major Cc	3-Two-Way	Urban	NonVDOT	5	3. City or T	Hampton F	HAMP	S-VA114PR	WHEALTON RD		0.88			-76.4348	37.03691
211485112	2021	5/1/2021 5:00	1600	16:00	A	A	0	1	0	1	2	0	1	1	12. Ped	PED	Pedestrian	1. No Adve	2. Daylight	Day	1. Dry	Dry	1. Main-Lir	1. Straight	2. Blacktop	1. No Defe	1. Two-Wa	1. Not at In	6. Traffic L	1. Yes - Wc	2. No			3. No	19. Ped	1. On Roac	No	No	Belted	No	No	No	No	No	Yes	No	No	Yes	No		NOT_RD	Not Interse	No	No	Yes	No	5. Hampto	114	114. City o	4-Minor Ar	3-Two-Way	Urban	NonVDOT	5	3. City or T	Hampton F	HAMP	R-VA	SR00351WB		2.73			-76.3896	37.01003
211495331	2021	5/25/2021 5:00	430	4:30	O	PDO	0	0	0	0	0	0	0	2	4. Sideswipe - Same Direction	SSS	No	1. No Adve	4. Darknes	Night	1. Dry	Dry	8. Non-Inte	1. Straight	1. Concret	1. No Defe	3. Two-Wa	1. Not at In	6. Traffic L	1. Yes - Wc	2. No			3. No	20. Motor V	1. On Roac	No	No	Belted	No	No	No	No	No	Yes	No	No	No	No		NOT_RD	Not Interse	No	No	Yes	Yes	5. Hampto	114	114. City o	1-Interstat	4-Two-Way	Urban	VDOT Inte	5	1. State Hv	Hampton F	HAMP	R-VA	IS00064WB		263.39			-76.4	37.04554
211505062	2021	5/25/2021 5:00	1641	16:41	O	PDO	0	0	0	0	0	0	0	2	1. Rear End	RE	No	1. No Adve	2. Daylight	Day	1. Dry	Dry	8. Non-Inte	1. Straight	2. Blacktop	1. No Defe	3. Two-Wa	1. Not at In	6. Traffic L	1. Yes - Wc	1. Yes	1. Advance	3. Work on	3. No	20. Motor V	1. On Roac	No	No	Belted	No	No	No	No	No	No	No	No	No	No		NOT_RD	Not Interse	No	No	Yes	No	5. Hampto	114	114. City o	1-Interstat	4-Two-Way	Urban	VDOT Inte	5	1. State Hv	Hampton F	HAMP	R-VA	IS00064EB		267.75			-76.3303	37.02435
211505096	2021	5/29/2021 5:00	620	6:20	O	PDO	0	0	0	0	0	0	0	1	9. Fixed Object - Off Road	FOOR	No	1. No Adve	2. Daylight	Day	1. Dry	Dry	8. Non-Inte	1. Straight	2. Blacktop	1. No Defe	3. Two-Wa	1. Not at In	6. Traffic L	1. Yes - Wc	2. No			3. No	11. Jersey	2. Shoulde	No	No	Belted	No	No	Yes	No	No	No	No	No	No	Yes	5	RD_LEFT	Not Interse	No	Yes	Yes	No	5. Hampto	114	114. City o	1-Interstat	4-Two-Way	Urban	VDOT Inte	5	1. State Hv	Hampton F	HAMP	R-VA	IS00664EB		1.71			-76.3929	37.01296
211505101	2021	5/30/2021 5:00	710	7:10	O	PDO	0	0	0	0	0	0	0	1	9. Fixed Object - Off Road	FOOR	No	5. Rain	2. Daylight	Day	2. Wet	Wet	8. Non-Inte	1. Straight	2. Blacktop	1. No Defe	3. Two-Wa	1. Not at In	6. Traffic L	1. Yes - Wc	2. No			3. No	11. Jersey	2. Shoulde	No	No	Belted	No	No	No	No	No	No	No	No	No	Yes	5	RD_LEFT	Not Interse	No	No	Yes	No	5. Hampto	114	114. City o	1-Interstat	4-Two-Way	Urban	VDOT Inte	5	1. State Hv	Hampton F	HAMP	R-VA	IS00064WB		266.56			-76.3482	37.03443
211505105	2021	5/28/2021 5:00	1405	14:05	O	PDO	0	0	0	0	0	0	0	2	1. Rear End	RE	No	1. No Adve	2. Daylight	Day	1. Dry	Dry	8. Non-Inte	1. Straight	1. Concret	1. No Defe	3. Two-Wa	1. Not at In	6. Traffic L	1. Yes - Wc	2. No			3. No	20. Motor V	1. On Roac	No	No	Belted	No	No	No	No	No	No	Yes	No	No	No		NOT_RD	Not Interse	No	No	Yes	No	5. Hampto	114	114. City o	1-Interstat	4-Two-Way	Urban	VDOT Inte	5	1. State Hv	Hampton F	HAMP	R-VA	IS00064EB		265.41			-76.3684	37.03196
211505145	2021	5/27/2021 5:00	745	7:45	O	PDO	0	0	0	0	0	0	0	3	1. Rear End	RE	No	1. No Adve	2. Daylight	Day	1. Dry	Dry	8. Non-Inte	1. Straight	1. Concret	1. No Defe	4. One-Wa	1. Not at In	6. Traffic L	1. Yes - Wc	2. No			1. Yes	20. Motor V	1. On Roac	No	No	Belted	No	No	No	No	No	No	No	No	No	No		NOT_RD	Not Interse	No	No	Yes	No	5. Hampto	114	114. City o	1-Interstat	4-Two-Way	Urban	VDOT Inte	5	1. State Hv	Hampton F	HAMP	R-VA	IS00064EB		270.4			-76.3095	36.99096
211505152	2021	5/28/2021 5:00	1015	10:15	O	PDO	0	0	0	0	0	0	0	2	2. Angle	ANG	No	1. No Adve	2. Daylight	Day	1. Dry	Dry	8. Non-Inte	1. Straight	1. Concret	1. No Defe	3. Two-Wa	1. Not at In	6. Traffic L	1. Yes - Wc	2. No			3. No	20. Motor V	1. On Roac	No	No	Belted	No	Yes	Yes	No	No	No	No	No	No	No		NOT_RD	Not Interse	No	No	Yes	No	5. Hampto	114	114. City o	1-Interstat	4-Two-Way	Urban	VDOT Inte	5	1. State Hv	Hampton F	HAMP	R-VA	IS00064EB		260.7			-76.4344	37.06968
211505167	2021	5/29/2021 5:00	1149	11:49	A	A	0	1	0	0	1	0	0	2	9. Fixed Object - Off Road	FOOR	No	1. No Adve	2. Daylight	Day	1. Dry	Dry	8. Non-Inte	1. Straight	1. Concret	1. No Defe	3. Two-Wa	1. Not at In	6. Traffic L	1. Yes - Wc	2. No			3. No	5. Guard R	2. Shoulde	No	No	Unbelted	No	Yes	No	No	Yes	No	No	No	No	Yes	25	RD_UNKN	Not Interse	No	No	Yes	No	5. Hampto	114	114. City o	1-Interstat	4-Two-Way	Urban	VDOT Inte	5	1. State Hv	Hampton F	HAMP	R-VA	IS00064EB		261.13			-76.4285	37.06624
211505220	2021	5/29/2021 5:00	1630	16:30	O	PDO	0	0	0	0	0	0	0	2	1. Rear End	RE	No	1. No Adve	2. Daylight	Day	1. Dry	Dry	8. Non-Inte	1. Straight	1. Concret	1. No Defe	3. Two-Wa	1. Not at In	6. Traffic L	1. Yes - Wc	2. No			3. No	20. Motor V	1. On Roac	No	No	Belted	No	No	No	No	No	No	No	No	No	Yes	5	NOT_RD	Not Interse	No	No	Yes	No	5. Hampto	114	114. City o	1-Interstat	4-Two-Way	Urban	VDOT Inte	5	1. State Hv	Hampton F	HAMP	R-VA	IS00664WB		2.34			-76.3984	37.00883
211515015	2021	5/25/2021 5:00	2011	20:11	O	PDO	0	0	0	0	0	0	0	2	2. Angle	ANG	No	1. No Adve	4. Darknes	Night	1. Dry	Dry	8. Non-Inte	1. Straight	1. Concret	1. No Defe	3. Two-Wa	1. Not at In	6. Traffic L	1. Yes - Wc	2. No			3. No	20. Motor V	2. Shoulde	Yes	No	Belted	No	No	No	No	No	No	No	No	No	No		RD_UNKN	Not Interse	No	No	Yes	Yes	5. Hampto	114	114. City o	1-Interstat	4-Two-Way	Urban	VDOT Inte	5	1. State Hv	Hampton F	HAMP	R-VA	IS00664WB		1.06			-76.3819	37.02094
211515019	2021	5/26/2021 5:00	1504	15:04	O	PDO	0	0	0	0	0	0	0	2	1. Rear End	RE	No	1. No Adve	2. Daylight	Day	1. Dry	Dry	8. Non-Inte	3. Grade -	2. Blacktop	1. No Defe	3. Two-Wa	1. Not at In	6. Traffic L	1. Yes - Wc	2. No			3. No	20. Motor V	1. On Roac	No	No	Belted	No	No	No	No	No	No	Yes	No	No	No		NOT_RD	Not Interse	Yes	No	Yes	No	5. Hampto	114	114. City o	1-Interstat	4-Two-Way	Urban	VDOT Inte	5	1. State Hv	Hampton F	HAMP	R-VA	IS00064EB		267.52			-76.3326	37.02767
211515166	2021	5/28/2021 5:00	1425	14:25	O	PDO	0	0	0	0	0	0	0	2	4. Sideswipe - Same Direction	SSS	No	1. No Adve	2. Daylight	Day	1. Dry	Dry	8. Non-Inte	1. Straight	1. Concret	1. No Defe	3. Two-Wa	1. Not at In	6. Traffic L	1. Yes - Wc	2. No			3. No	20. Motor V	1. On Roac	No	No	Belted	No	No	No	No	No	No	No	No	No	No		NOT_RD	Not Interse	No	No	Yes	No	5. Hampto	114	114. City o	1-Interstat	4-Two-Way	Urban	VDOT Inte	5	1. State Hv	Hampton F	HAMP	R-VA	IS00064EB		268.48			-76.3261	37.01485
211515170	2021	5/29/2021 5:00	1427	14:27	O	PDO	0	0	0	0	0	0	0	4	1. Rear End	RE	No	5. Rain	2. Daylight	Day	2. Wet	Wet	8. Non-Inte	1. Straight	2. Blacktop	1. No Defe	4. One-Wa	1. Not at In	6. Traffic L	1. Yes - Wc	1. Yes	3. Activity /	5. Other	3. No	20. Motor V	1. On Roac	No	No	Belted	No	No	No	No	No	No	No	No	No	No		NOT_RD	Not Interse	Yes	No	Yes	No	5. Hampto	114	114. City o	1-Interstat	4-Two-Way	Urban	VDOT Inte	5	1. State Hv	Hampton F	HAMP	R-VA	IS00064EB		268.93			-76.3221	37.00895
211515175	2021	5/30/2021 5:00	2045	20:45	O	PDO	0	0	0	0	0	0	0	1	9. Fixed Object - Off Road	FOOR	No	1. No Adve	4. Darknes	Night	1. Dry	Dry	8. Non-Inte	1. Straight	2. Blacktop	1. No Defe	3. Two-Wa	1. Not at In	6. Traffic L	1. Yes - Wc	2. No			3. No	2. Trees	2. Shoulde	Yes	No	Belted	No	Yes	Yes	No	No	No	No	No	No	Yes	10	RD_RIGHT	Not Interse	No	No	Yes	Yes	5. Hampto	114	114. City o	1-Interstat	4-Two-Way	Urban	VDOT Inte	5	1. State Hv	Hampton F	HAMP	R-VA	IS00064EB		261.04			-76.4297	37.06698
211525142	2021	5/27/2021 5:00	1306	13:06	B	B	0	0	1	0	1	0	0	2	2. Angle	ANG	No	1. No Adve	2. Daylight	Day	1. Dry	Dry	9. Within Ir	1. Straight	2. Blacktop	1. No Defe	3. Two-Wa	4. Four Ap	3. Traffic S	1. Yes - Wc	2. No			3. No	20. Motor V	1. On Roac	No	No	Belted	No	No	No	No	No	No	Yes	No	No	No		NOT_RD	Urban Inte	No	No	Yes	No	5. Hampto	114	114. City o	3-Principal	4-Two-Way	Urban	NonVDOT	5	3. City or T	Hampton F	HAMP	R-VA	US00258EB		60.08	253130	25.71	-76.4355	37.02375
211525172	2021	6/1/2021 5:00	645	6:45	O	PDO	0	0	0	0	0	0	0	1	9. Fixed Object - Off Road	FOOR	No	1. No Adve	2. Daylight	Day	1. Dry	Dry	8. Non-Inte	1. Straight	2. Blacktop	1. No Defe	3. Two-Wa	1. Not at In	6. Traffic L	1. Yes - Wc	2. No			3. No	11. Jersey	2. Shoulde	No	No	Belted	No	No	No	No	No	No	No	No	No	Yes	5	RD_RIGHT	Not Interse	No	No	Yes	No	5. Hampto	114	114. City o	1-Interstat	4-Two-Way	Urban	VDOT Inte	5	1. State Hv	Hampton F	HAMP	R-VA	IS00664EB		0.68			-76.381	37.02313
241135235	2024	4/21/2024 5:00	1604	16:04	C	C	0	0	0	1	1	0	1	1	12. Ped	PED	Pedestrian	5. Rain	2. Daylight	Day	2. Wet	Wet	10. Interse	1. Straight	2. Blacktop	1. No Defe	2. Two-Wa	4. Four Ap	3. Traffic S	1. Yes - Wc	2. No			3. No	19. Ped	1. On Roac	No	No	Belted	No	No	No	No	No	Yes	No	No	Yes	No		NOT_RD	Urban Inte	No	No	Yes	No	5. Hampto	114	114. City o	4-Minor Ar	4-Two-Way	Urban	NonVDOT	5	3. City or T	Hampton F	HAMP	R-VA	US00060WB		273.36	718601	79.23	-76.3496	37.02436
211525210	2021	5/26/2021 5:00	1539	15:39	C	C	0	0	0	3	3	0	0	3	2. Angle	ANG	No	1. No Adve	2. Daylight	Day	1. Dry	Dry	10. Interse	1. Straight	2. Blacktop	1. No Defe	2. Two-Wa	4. Four Ap	3. Traffic S	1. Yes - Wc	2. No			3. No	20. Motor V	1. On Roac	No	No	Belted	No	No	No	No	No	No	No	No	No	No		NOT_RD	Urban Inte	No	No	Yes	No	5. Hampto	114	114. City o	3-Principal	4-Two-Way	Urban	NonVDOT	5	3. City or T	Hampton F	HAMP	R-VA	US00258EB		61.48	744794	5.35	-76.4143	37.03437
222695196	2022	9/23/2022 5:00	936	9:36	C	C	0	0	0	2	2	0	0	2	2. Angle	ANG	No	1. No Adve	2. Daylight	Day	1. Dry	Dry	9. Within Ir	1. Straight	2. Blacktop	1. No Defe	3. Two-Wa	4. Four Ap	3. Traffic S	1. Yes - Wc	2. No			3. No	20. Motor V	1. On Roac	No	No	Belted	No	No	No	No	No	No	No	No	No	No		NOT_RD	VDOT Inter	Yes	No	Yes	No	5. Hampto	114	114. City o	4-Minor Ar	3-Two-Way	Urban	NonVDOT	5	3. City or T	Hampton F	HAMP	S-VA114PR	BIG BETHEL RD		3.16	1073167	40.74	-76.4277	37.05751
211525212	2021	5/26/2021 5:00	1555	15:55	O	PDO	0	0	0	0	0	0	0	2	1. Rear End	RE	No	1. No Adve	2. Daylight	Day	1. Dry	Dry	8. Non-Inte	1. Straight	2. Blacktop	1. No Defe	2. Two-Wa	1. Not at In	1. No Traffi	6. No Traffi	2. No			3. No	20. Motor V	1. On Roac	No	No	Belted	No	No	No	No	No	No	No	No	No	No		NOT_RD	Not Interse	No	Yes	Yes	No	5. Hampto	114	114. City o	3-Principal	4-Two-Way	Urban	NonVDOT	5	3. City or T	Hampton F	HAMP	R-VA	US00258WB		61.41	744794	341.17	-76.4154	37.03397
211525213	2021	5/28/2021 5:00	1618	16:18	C	C	0	0	0	2	2	0	0	2	4. Sideswipe - Same Direction	SSS	No	1. No Adve	2. Daylight	Day	1. Dry	Dry	10. Interse	1. Straight	2. Blacktop	1. No Defe	1. Two-Wa	2. Two App	4. Stop Sig	1. Yes - Wc	2. No			3. No	20. Motor V	1. On Roac	No	No	Belted	No	No	No	No	No	No	No	No	No	No		NOT_RD	Urban Inte	No	No	Yes	No	5. Hampto	114	114. City o	7-Local (J,(	3-Two-Way	Urban	NonVDOT	5	3. City or T	Hampton F	HAMP	S-VA114PR	FULTON ST		0.17			-76.3229	37.02326
223065360	2022	10/25/2022 5:00	1337	13:37	O	PDO	0	0	0	0	0	0	0	2	2. Angle	ANG	No	1. No Adve	2. Daylight	Day	1. Dry	Dry	10. Interse	1. Straight	1. Concret	1. No Defe	3. Two-Wa	4. Four Ap	3. Traffic S	1. Yes - Wc	2. No			3. No	20. Motor V	1. On Roac	No	No	Belted	No	Yes	No	No	No	No	No	No	No	No		NOT_RD	VDOT Inter	Yes	No	Yes	No	5. Hampto	114	114. City o	4-Minor Ar	3-Two-Way	Urban	NonVDOT	5	3. City or T	Hampton F	HAMP	S-VA114PR	BIG BETHEL RD		3.16	1073167	40.96	-76.4277	37.05748
211525217	2021	5/30/2021 5:00	1523	15:23	C	C	0	0	0	2	2	0	0	2	16. Other	OTHR	No	1. No Adve	2. Daylight	Day	1. Dry	Dry	10. Interse	1. Straight	2. Blacktop	1. No Defe	2. Two-Wa	4. Four Ap	3. Traffic S	1. Yes - Wc	2. No			3. No	20. Motor V	1. On Roac	No	No	Belted	No	No	No	No	No	No	No	No	No	No		NOT_RD	VDOT Inter	Yes	No	Yes	No	5. Hampto	114	114. City o	4-Minor Ar	3-Two-Way	Urban	NonVDOT	5	3. City or T	Hampton F	HAMP	S-VA114PR	POWER PLANT PKWY		0.1	253573	110.28	-76.3866	37.01664
171165288	2017	4/26/2017 5:00	1222	12:22	C	C	0	0	0	2	2	0	0	2	1. Rear End	RE	No	1. No Adve	2. Daylight	Day	1. Dry	Dry	1. Main-Lir	1. Straight	2. Blacktop	1. No Defe	3. Two-Wa	4. Four Ap	3. Traffic S	1. Yes - Wc	2. No			3. No	20. Motor V	1. On Roac	No	No	Belted	No	Yes	No	No	No	No	No	No	No	Yes	10	NOT_RD	Urban Inte	Yes	No	Yes	No	5. Hampto	114	114. City o	4-Minor Ar	4-Two-Way	Urban	NonVDOT	5	3. City or T	Hampton F	HAMP	R-VA	US00060WB		273.37	718601	123.61	-76.3494	37.02436
211525227	2021	5/27/2021 5:00	850	8:50	O	PDO	0	0	0	0	0	0	0	2	3. Head On	HO	No	1. No Adve	2. Daylight	Day	1. Dry	Dry	9. Within Ir	1. Straight	2. Blacktop	1. No Defe	2. Two-Wa	4. Four Ap	4. Stop Sig	1. Yes - Wc	2. No			3. No	20. Motor V	1. On Roac	No	No	Belted	No	No	No	No	No	No	No	No	No	No		NOT_RD	Urban Inte	Yes	No	Yes	No	5. Hampto	114	114. City o	4-Minor Ar	4-Two-Way	Urban	NonVDOT	5	3. City or T	Hampton F	HAMP	R-VA	US00258WB		67.69	1062430	0	-76.3195	37.0223
172965147	2017	10/21/2017 5:00	1715	17:15	C	C	0	0	0	2	2	0	0	2	2. Angle	ANG	No	1. No Adve	3. Dusk	Day	1. Dry	Dry	10. Interse	2. Curve - L	2. Blacktop	1. No Defe	3. Two-Wa	4. Four Ap	3. Traffic S	1. Yes - Wc	2. No			3. No	20. Motor V	1. On Roac	No	No	Belted	No	No	No	No	No	No	No	No	No	No		NOT_RD	VDOT Inter	No	No	Yes	No	5. Hampto	114	114. City o	5-Major Cc	4-Two-Way	Urban	NonVDOT	5	3. City or T	Hampton F	HAMP	S-VA114NP	ANDREWS BLVD		0.91	1063274	4.77	-76.315	37.0435
211525229	2021	5/28/2021 5:00	1932	19:32	A	A	0	1	0	3	4	0	0	2	4. Sideswipe - Same Direction	SSS	No	1. No Adve	2. Daylight	Day	1. Dry	Dry	10. Interse	1. Straight	1. Concret	1. No Defe	1. Two-Wa	3. Three Ap	3. Traffic S	1. Yes - Wc	2. No			3. No	20. Motor V	1. On Roac	No	No	Belted	No	No	No	No	No	No	No	No	No	Yes	5	NOT_RD	VDOT Inter	No	No	Yes	No	5. Hampto	114	114. City o	3-Principal	4-Two-Way	Urban	NonVDOT	5	3. City or T	Hampton F	HAMP	R-VA	US00258EB		62.8	1091129	84.15	-76.3908	37.04109
211525231	2021	5/31/2021 5:00	1627	16:27	A	A	0	1	0	0	1	0	0	1	9. Fixed Object - Off Road	FOOR	No	1. No Adve	2. Daylight	Day	1. Dry	Dry	9. Within Ir	1. Straight	2. Blacktop	1. No Defe	2. Two-Wa	3. Three Ap	6. Traffic L	1. Yes - Wc	2. No			3. No	14. Ditch	1. On Roac	No	No	Belted	No	Yes	No	No	No	No	No	No	No	No		NOT_RD	Urban Inte	No	No	Yes	No	5. Hampto	114	114. City o	5-Major Cc	3-Two-Way	Urban	NonVDOT	5	3. City or T	Hampton F	HAMP	S-VA114PR	HARRIS CREEK RD		0.33			-76.3236	37.06193
240585090	2024	2/26/2024 5:00	935	9:35	O	PDO	0	0	0	0	0	0	0	2	2. Angle	ANG	No	1. No Adve	2. Daylight	Day	1. Dry	Dry	10. Interse	1. Straight	2. Blacktop	1. No Defe	3. Two-Wa	4. Four Ap	3. Traffic S	1. Yes - Wc	2. No			3. No	20. Motor V	1. On Roac	No	No	Belted	No	No	No	No	No	No	No	No	No	No		NOT_RD	Urban Inte	No	No	Yes	No	5. Hampto	114	114. City o	3-Principal	4-Two-Way	Urban	NonVDOT	5	3. City or T	Hampton F	HAMP	R-VA	SR00134EB		9.88	253023	62.58	-76.3769	37.04376
211525233	2021	5/27/2021 5:00	1154	11:54	O	PDO	0	0	0	0	0	0	0	2	16. Other	OTHR	No	1. No Adve	2. Daylight	Day	1. Dry	Dry	10. Interse	1. Straight	2. Blacktop	1. No Defe	1. Two-Wa	4. Four Ap	6. Traffic L	1. Yes - Wc	2. No			3. No	6. Parked V	1. On Roac	No	No	Belted	No	No	No	No	No	No	No	Yes	No	No		NOT_RD	VDOT Inter	No	No	Yes	No	5. Hampto	114	114. City o	7-Local (J,(	3-Two-Way	Urban	NonVDOT	5	3. City or T	Hampton F	HAMP	S-VA114PR	58TH ST		0.36	253372	80.55	-76.4026	37.01229
211525235	2021	5/27/2021 5:00	1419	14:19	O	PDO	0	0	0	0	0	0	0	2	3. Head On	HO	No	1. No Adve	2. Daylight	Day	1. Dry	Dry	9. Within Ir	1. Straight	2. Blacktop	1. No Defe	1. Two-Wa	3. Three Ap	4. Stop Sig	1. Yes - Wc	2. No			3. No	20. Motor V	1. On Roac	No	No	Belted	No	Yes	No	No	No	No	Yes	No	No	No		NOT_RD	Urban Inte	No	No	Yes	No	5. Hampto	114	114. City o	7-Local (J,(	3-Two-Way	Urban	NonVDOT	5	3. City or T	Hampton F	HAMP	S-VA114NP	CAROLINA ST		0.09			-76.3627	37.02981
211525236	2021	5/25/2021 5:00	1719	17:19	C	C	0	0	0	2	2	0	0	2	1. Rear End	RE	No	1. No Adve	2. Daylight	Day	1. Dry	Dry	1. Main-Lir	1. Straight	2. Blacktop	1. No Defe	2. Two-Wa	1. Not at In	1. No Traffi	6. No Traffi	2. No			3. No	20. Motor V	1. On Roac	No	No	Belted	No	No	No	No	No	No	No	No	No	No		NOT_RD	Not Interse	No	No	Yes	No	5. Hampto	114	114. City o	4-Minor Ar	3-Two-Way	Urban	NonVDOT	5	3. City or T	Hampton F	HAMP	S-VA114PR	RIP RAP RD		0.38	253415	410.24	-76.3523	37.03527
211525238	2021	5/26/2021 5:00	918	9:18	O	PDO	0	0	0	0	0	0	0	2	4. Sideswipe - Same Direction	SSS	No	1. No Adve	7. Unknow	Day	1. Dry	Dry	1. Main-Lir	1. Straight	2. Blacktop	1. No Defe	2. Two-Wa	1. Not at In	6. Traffic L	1. Yes - Wc	2. No			3. No	6. Parked V	7. In Parkir	No	No	Belted	No	No	No	No	No	Yes	No	No	No	No		NOT_RD	Not Interse	No	No	Yes	No	5. Hampto	114	114. City o	7-Local (J,(	3-Two-Way	Urban	NonVDOT	5	3. City or T	Hampton F	HAMP	S-VA114PR	FIRST ST N		0.14			-76.2899	37.04419
211525239	2021	5/27/2021 5:00	1711	17:11	O	PDO	0	0	0	0	0	0	0	2	4. Sideswipe - Same Direction	SSS	No	1. No Adve	2. Daylight	Day	1. Dry	Dry	1. Main-Lir	1. Straight	2. Blacktop	1. No Defe	3. Two-Wa	3. Three Ap	1. No Traffi	6. No Traffi	2. No			3. No	20. Motor V	1. On Roac	No	No	Belted	No	No	No	No	No	No	No	No	No	No		NOT_RD	VDOT Inter	No	No	Yes	No	5. Hampto	114	114. City o	3-Principal	4-Two-Way	Urban	NonVDOT	5	3. City or T	Hampton F	HAMP	R-VA	US00258WB		65.14	1068042	28.66	-76.3512	37.04367
180515204	2018	2/16/2018 5:00	1540	15:40	C	C	0	0	0	2	2	0	0	2	1. Rear End	RE	No	5. Rain	2. Daylight	Day	2. Wet	Wet	1. Main-Lir	1. Straight	2. Blacktop	1. No Defe	2. Two-Wa	1. Not at In	6. Traffic L	1. Yes - Wc	2. No			3. No	20. Motor V	1. On Roac	No	No	Belted	No	No	No	No	No	No	No	No	No	No		NOT_RD	Urban Inte	No	No	Yes	No	5. Hampto	114	114. City o	4-Minor Ar	4-Two-Way	Urban	NonVDOT	5	3. City or T	Hampton F	HAMP	R-VA	US00060WB		273.37	718601	128.39	-76.3494	37.02435
211525242	2021	5/30/2021 5:00	1848	18:48	A	A	0	1	0	1	2	0	0	2	2. Angle	ANG	No	1. No Adve	2. Daylight	Day	1. Dry	Dry	9. Within Ir	1. Straight	1. Concret	1. No Defe	2. Two-Wa	4. Four Ap	4. Stop Sig	1. Yes - Wc	2. No			3. No	20. Motor V	1. On Roac	No	No	Belted	No	No	No	No	No	No	No	No	No	No		NOT_RD	Urban Inte	No	Yes	Yes	No	5. Hampto	114	114. City o	7-Local (J,(	3-Two-Way	Urban	NonVDOT	5	3. City or T	Hampton F	HAMP	S-VA114NP	QUEEN ST W		0.73	1069476	10.58	-76.363	37.02609
193585072	2019	12/23/2019 5:00	1548	15:48	C	C	0	0	0	2	2	0	0	2	1. Rear End	RE	No	1. No Adve	2. Daylight	Day	1. Dry	Dry	1. Main-Lir	1. Straight	6. Other	4. Under R	1. Two-Wa	1. Not at In	13. Other	2. Yes - Wc	1. Yes	3. Activity /	2. Lane Sh	3. No	20. Motor V	1. On Roac	No	No	Belted	No	No	No	No	No	No	No	No	No	No		NOT_RD	Urban Inte	No	No	Yes	No	5. Hampto	114	114. City o	4-Minor Ar	3-Two-Way	Urban	NonVDOT	5	3. City or T	Hampton F	HAMP	R-VA	SR00169NB		5.34	1064016	231.17	-76.3201	37.05895
211525251	2021	5/28/2021 5:00	839	8:39	C	C	0	0	0	2	2	0	0	2	4. Sideswipe - Same Direction	SSS	No	1. No Adve	2. Daylight	Day	1. Dry	Dry	9. Within Ir	1. Straight	2. Blacktop	1. No Defe	1. Two-Wa	4. Four Ap	3. Traffic S	1. Yes - Wc	2. No			3. No	20. Motor V	1. On Roac	No	No	Belted	No	Yes	No	No	No	No	No	No	No	No		NOT_RD	Urban Inte	Yes	No	Yes	No	5. Hampto	114	114. City o	4-Minor Ar	3-Two-Way	Urban	NonVDOT	5	3. City or T	Hampton F	HAMP	R-VA	US00258WB		67.41	253155	54.24	-76.3225	37.02527
211525252	2021	5/28/2021 5:00	1059	10:59	O	PDO	0	0	0	0	0	0	0	2	2. Angle	ANG	No	1. No Adve	2. Daylight	Day	1. Dry	Dry	1. Main-Lir	1. Straight	2. Blacktop	1. No Defe	1. Two-Wa	1. Not at In	1. No Traffi	6. No Traffi	2. No			3. No	20. Motor V	1. On Roac	No	No	Belted	No	No	No	No	No	No	No	No	No	No		NOT_RD	Not Interse	No	No	Yes	No	5. Hampto	114	114. City o	7-Local (J,(	3-Two-Way	Urban	NonVDOT	5	3. City or T	Hampton F	HAMP	S-VA114NP	GOLDSBORO DR		0.47			-76.443	37.03224
211525253	2021	5/28/2021 5:00	1429	14:29	C	C	0	0	0	2	2	0	0	2	4. Sideswipe - Same Direction	SSS	No	1. No Adve	2. Daylight	Day	1. Dry	Dry	10. Interse	1. Straight	2. Blacktop	1. No Defe	1. Two-Wa	2. Two App	3. Traffic S	1. Yes - Wc	2. No			3. No	20. Motor V	1. On Roac	No	No	Belted	No	No	No	No	No	No	No	No	No	No		NOT_RD	Urban Inte	No	No	Yes	No	5. Hampto	114	114. City o	3-Principal	4-Two-Way	Urban	NonVDOT	5	3. City or T	Hampton F	HAMP	R-VA	US00258EB		65.52	253121	307.98	-76.3435	37.04338
200905092	2020	3/27/2020 5:00	1522	15:22	C	C	0	0	0	1	1	0	0	2	1. Rear End	RE	No	1. No Adve	2. Daylight	Day	1. Dry	Dry	9. Within Ir	1. Straight	2. Blacktop	1. No Defe	2. Two-Wa	2. Two App	3. Traffic S	1. Yes - Wc	2. No			3. No	20. Motor V	1. On Roac	No	No	Belted	No	No	No	No	No	No	No	No	No	No		NOT_RD	Urban Inte	No	No	Yes	No	5. Hampto	114	114. City o	4-Minor Ar	3-Two-Way	Urban	NonVDOT	5	3. City or T	Hampton F	HAMP	S-VA114NP	LASALLE AVE		1.8	253088	463.02	-76.363	37.02855
211525255	2021	5/28/2021 5:00	2348	23:48	C	C	0	0	0	1	1	0	0	2	1. Rear End	RE	No	5. Rain	4. Darknes	Night	2. Wet	Wet	1. Main-Lir	1. Straight	2. Blacktop	7. Slick Pa	1. Two-Wa	4. Four Ap	3. Traffic S	1. Yes - Wc	2. No			3. No	20. Motor V	1. On Roac	No	No	Belted	No	No	No	No	No	No	No	No	No	No		NOT_RD	Urban Inte	No	No	Yes	Yes	5. Hampto	114	114. City o	4-Minor Ar	3-Two-Way	Urban	NonVDOT	5	3. City or T	Hampton F	HAMP	R-VA	SR00351WB		3.06	253177	72.09	-76.3847	37.01316
190995105	2019	4/8/2019 5:00	814	8:14	C	C	0	0	0	3	3	0	0	3	1. Rear End	RE	No	1. No Adve	2. Daylight	Day	1. Dry	Dry	10. Interse	1. Straight	2. Blacktop	1. No Defe	2. Two-Wa	4. Four Ap	3. Traffic S	1. Yes - Wc	2. No			3. No	20. Motor V	1. On Roac	No	No	Belted	No	No	No	No	No	No	Yes	No	No	No		NOT_RD	Urban Inte	No	No	Yes	No	5. Hampto	114	114. City o	4-Minor Ar	3-Two-Way	Urban	NonVDOT	5	3. City or T	Hampton F	HAMP	S-VA114NP	ABERDEEN RD		1.53	253287	102.74	-76.4039	37.01906
211535026	2021	6/2/2021 5:00	200	2:00	O	PDO	0	0	0	0	0	0	0	1	9. Fixed Object - Off Road	FOOR	No	1. No Adve	4. Darknes	Night	1. Dry	Dry	8. Non-Inte	1. Straight	2. Blacktop	1. No Defe	3. Two-Wa	1. Not at In	6. Traffic L	1. Yes - Wc	2. No			3. No	11. Jersey	1. On Roac	No	No	Belted	No	No	No	No	No	No	No	No	No	Yes	5	RD_LEFT	Not Interse	No	No	Yes	Yes	5. Hampto	114	114. City o	1-Interstat	4-Two-Way	Urban	VDOT Inte	5	1. State Hv	Hampton F	HAMP	R-VA	IS00664EB		1.89			-76.3954	37.01167
211535090	2021	5/22/2021 5:00	2101	21:01	B	B	0	0	1	0	1	0	0	2	1. Rear End	RE	No	1. No Adve	4. Darknes	Night	1. Dry	Dry	1. Main-Lir	1. Straight	1. Concret	1. No Defe	1. Two-Wa	4. Four Ap	3. Traffic S	1. Yes - Wc	2. No			3. No	20. Motor V	1. On Roac	No	No	Belted	No	No	No	No	No	Yes	No	No	No	No		NOT_RD	Urban Inte	No	No	Yes	Yes	5. Hampto	114	114. City o	4-Minor Ar	3-Two-Way	Urban	NonVDOT	5	3. City or T	Hampton F	HAMP	R-VA	SR00351EB		7.07	253170	178.43	-76.3214	37.03362
201265076	2020	5/4/2020 5:00	1125	11:25	O	PDO	0	0	0	0	0	0	0	2	2. Angle	ANG	No	1. No Adve	2. Daylight	Day	1. Dry	Dry	1. Main-Lir	1. Straight	2. Blacktop	1. No Defe	1. Two-Wa	1. Not at In	1. No Traffi	6. No Traffi	2. No			3. No	20. Motor V	1. On Roac	No	No	Belted	No	No	No	No	No	No	No	No	No	No		NOT_RD	Not Interse	No	No	Yes	No	5. Hampto	114	114. City o	4-Minor Ar	3-Two-Way	Urban	NonVDOT	5	3. City or T	Hampton F	HAMP	S-VA114NP	LASALLE AVE		1.8			-76.363	37.02866
211535093	2021	6/1/2021 5:00	2044	20:44	O	PDO	0	0	0	0	0	0	0	2	2. Angle	ANG	No	1. No Adve	4. Darknes	Night	1. Dry	Dry	9. Within Ir	1. Straight	2. Blacktop	1. No Defe	2. Two-Wa	4. Four Ap	6. Traffic L	1. Yes - Wc	2. No			3. No	20. Motor V	1. On Roac	No	No	Belted	No	No	No	No	No	No	No	No	No	No		NOT_RD	Urban Inte	No	No	Yes	Yes	5. Hampto	114	114. City o	4-Minor Ar	3-Two-Way	Urban	NonVDOT	5	3. City or T	Hampton F	HAMP	R-VA	SR00351EB		7.62	1061471	0	-76.3134	37.0381
211535094	2021	5/31/2021 5:00	1201	12:01	C	C	0	0	0	2	2	0	0	2	2. Angle	ANG	No	1. No Adve	2. Daylight	Day	1. Dry	Dry	10. Interse	1. Straight	2. Blacktop	1. No Defe	2. Two-Wa	4. Four Ap	4. Stop Sig	1. Yes - Wc	2. No			3. No	20. Motor V	1. On Roac	No	No	Belted	No	No	No	No	No	No	No	No	No	No		NOT_RD	Urban Inte	No	No	Yes	No	5. Hampto	114	114. City o	7-Local (J,(	3-Two-Way	Urban	NonVDOT	5	3. City or T	Hampton F	HAMP	S-VA114PR	MANCHESTER DR		0.19			-76.4218	37.02573
250185114	2025	1/16/2025 5:00	809	8:09	O	PDO	0	0	0	0	0	0	0	2	4. Sideswipe - Same Direction	SSS	No	1. No Adve	2. Daylight	Day	1. Dry	Dry	1. Main-Lir	1. Straight	2. Blacktop	1. No Defe	2. Two-Wa	4. Four Ap	3. Traffic S	1. Yes - Wc	2. No			3. No	20. Motor V	1. On Roac	No	No	Belted	No	No	No	No	No	No	No	No	No	No		NOT_RD	Urban Inte	Yes	No	Yes	No	5. Hampto	114	114. City o	3-Principal	4-Two-Way	Urban	NonVDOT	5	3. City or T	Hampton F	HAMP	R-VA	SR00134EB		9.88	253023	50.07	-76.3769	37.0438
211535102	2021	5/27/2021 5:00	1957	19:57	C	C	0	0	0	2	2	0	0	2	2. Angle	ANG	No	1. No Adve	1. Dawn	Day	1. Dry	Dry	1. Main-Lir	1. Straight	2. Blacktop	1. No Defe	2. Two-Wa	1. Not at In	3. Traffic S	1. Yes - Wc	2. No			3. No	20. Motor V	1. On Roac	No	No	Belted	No	No	No	No	No	No	No	No	No	No		NOT_RD	Urban Inte	Yes	Yes	Yes	No	5. Hampto	114	114. City o	3-Principal	4-Two-Way	Urban	NonVDOT	5	3. City or T	Hampton F	HAMP	R-VA	US00258WB		62.29	253136	163.85	-76.4011	37.03907
211535103	2021	5/27/2021 5:00	2354	23:54	C	C	0	0	0	1	1	0	0	1	9. Fixed Object - Off Road	FOOR	No	1. No Adve	4. Darknes	Night	1. Dry	Dry	8. Non-Inte	1. Straight	2. Blacktop	1. No Defe	1. Two-Wa	1. Not at In	4. Stop Sig	1. Yes - Wc	2. No			3. No	3. Utility Po	2. Shoulde	No	No	Belted	No	No	No	No	No	No	No	No	No	Yes	5	RD_LEFT	Not Interse	No	No	Yes	Yes	5. Hampto	114	114. City o	7-Local (J,(	3-Two-Way	Urban	NonVDOT	5	3. City or T	Hampton F	HAMP	S-VA114PR	YORKSHIRE TER		0.28			-76.4241	37.04597
211535104	2021	5/31/2021 5:00	2156	21:56	C	C	0	0	0	1	1	0	0	2	4. Sideswipe - Same Direction	SSS	No	1. No Adve	4. Darknes	Night	1. Dry	Dry	1. Main-Lir	1. Straight	2. Blacktop	1. No Defe	2. Two-Wa	1. Not at In	3. Traffic S	1. Yes - Wc	2. No			3. No	20. Motor V	1. On Roac	No	No	Belted	No	No	No	No	No	Yes	No	No	No	No		NOT_RD	Urban Inte	No	No	Yes	Yes	5. Hampto	114	114. City o	3-Principal	4-Two-Way	Urban	NonVDOT	5	3. City or T	Hampton F	HAMP	R-VA	US00258EB		61.8	253135	91.42	-76.4093	37.03689
211535105	2021	5/31/2021 5:00	1937	19:37	A	A	0	1	0	0	1	0	0	2	8. Non-Collision	NC	No	1. No Adve	2. Daylight	Day	1. Dry	Dry	10. Interse	1. Straight	2. Blacktop	1. No Defe	3. Two-Wa	4. Four Ap	3. Traffic S	1. Yes - Wc	2. No			3. No	42. Other N	1. On Roac	No	No	Belted	No	No	No	No	No	Yes	No	No	No	No		NOT_RD	Urban Inte	No	No	Yes	No	5. Hampto	114	114. City o	4-Minor Ar	3-Two-Way	Urban	NonVDOT	5	3. City or T	Hampton F	HAMP	R-VA	SR00351WB		4.57	253175	53.34	-76.3655	37.02576
211535285	2021	5/25/2021 5:00	2006	20:06	C	C	0	0	0	1	1	0	0	2	2. Angle	ANG	No	1. No Adve	2. Daylight	Day	1. Dry	Dry	10. Interse	1. Straight	2. Blacktop	1. No Defe	2. Two-Wa	4. Four Ap	4. Stop Sig	1. Yes - Wc	2. No			3. No	20. Motor V	1. On Roac	No	No	Belted	No	No	No	No	No	No	No	No	No	No		NOT_RD	Urban Inte	No	Yes	Yes	No	5. Hampto	114	114. City o	4-Minor Ar	3-Two-Way	Urban	NonVDOT	5	3. City or T	Hampton F	HAMP	R-VA	US00258EB		67.88	1061846	26.69	-76.3171	37.02033
211535305	2021	5/28/2021 5:00	1519	15:19	B	B	0	0	1	1	2	0	0	2	1. Rear End	RE	No	1. No Adve	2. Daylight	Day	1. Dry	Dry	8. Non-Inte	1. Straight	1. Concret	1. No Defe	3. Two-Wa	1. Not at In	6. Traffic L	1. Yes - Wc	2. No			3. No	20. Motor V	1. On Roac	No	No	Belted	No	No	No	No	No	No	No	No	No	No		NOT_RD	Not Interse	Yes	Yes	Yes	No	5. Hampto	114	114. City o	1-Interstat	4-Two-Way	Urban	VDOT Inte	5	1. State Hv	Hampton F	HAMP	R-VA	IS00064WB		271.43			-76.3005	36.98072
211535323	2021	5/29/2021 5:00	1403	14:03	O	PDO	0	0	0	0	0	0	0	1	9. Fixed Object - Off Road	FOOR	No	5. Rain	2. Daylight	Day	2. Wet	Wet	8. Non-Inte	6. Hillcrest	1. Concret	1. No Defe	4. One-Wa	1. Not at In	6. Traffic L	1. Yes - Wc	2. No			3. No	11. Jersey	1. On Roac	No	No	Belted	No	No	No	No	No	No	No	No	No	Yes	10	RD_RIGHT	Not Interse	No	No	No	No	5. Hampto	114	114. City o	1-Interstat	1-One-Way	Urban	VDOT Inte	5	1. State Hv	Hampton F	HAMP	R-VA	IS00064EB	RMP263.00B	0.09			-76.3981	37.04068
211535359	2021	5/31/2021 5:00	1426	14:26	O	PDO	0	0	0	0	0	0	0	2	1. Rear End	RE	No	1. No Adve	2. Daylight	Day	1. Dry	Dry	8. Non-Inte	1. Straight	1. Concret	1. No Defe	4. One-Wa	1. Not at In	6. Traffic L	1. Yes - Wc	2. No			3. No	20. Motor V	1. On Roac	No	No	Belted	No	No	No	No	No	No	No	No	No	No		NOT_RD	Not Interse	Yes	No	Yes	No	5. Hampto	114	114. City o	1-Interstat	4-Two-Way	Urban	VDOT Inte	5	1. State Hv	Hampton F	HAMP	R-VA	IS00064EB		270.45			-76.3089	36.99034
211535374	2021	5/31/2021 5:00	1428	14:28	O	PDO	0	0	0	0	0	0	0	2	1. Rear End	RE	No	1. No Adve	2. Daylight	Day	1. Dry	Dry	8. Non-Inte	1. Straight	1. Concret	1. No Defe	4. One-Wa	1. Not at In	6. Traffic L	1. Yes - Wc	2. No			3. No	20. Motor V	1. On Roac	No	No	Belted	No	No	No	No	No	No	No	No	No	No		NOT_RD	Not Interse	No	No	Yes	No	5. Hampto	114	114. City o	1-Interstat	4-Two-Way	Urban	VDOT Inte	5	1. State Hv	Hampton F	HAMP	R-VA	IS00064EB		270.46			-76.3089	36.99032
211545055	2021	6/3/2021 5:00	625	6:25	O	PDO	0	0	0	0	0	0	0	2	1. Rear End	RE	No	1. No Adve	2. Daylight	Day	1. Dry	Dry	8. Non-Inte	5. Hillcrest	1. Concret	1. No Defe	3. Two-Wa	1. Not at In	6. Traffic L	1. Yes - Wc	2. No			3. No	20. Motor V	1. On Roac	No	No	Belted	No	No	No	No	No	No	No	No	No	No		NOT_RD	Not Interse	No	No	Yes	No	5. Hampto	114	114. City o	1-Interstat	4-Two-Way	Urban	VDOT Inte	5	1. State Hv	Hampton F	HAMP	R-VA	IS00064EB		266.8			-76.344	37.03369
201385049	2020	5/16/2020 5:00	1349	13:49	O	PDO	0	0	0	0	0	0	0	2	1. Rear End	RE	No	1. No Adve	2. Daylight	Day	1. Dry	Dry	9. Within Ir	1. Straight	2. Blacktop	1. No Defe	3. Two-Wa	4. Four Ap	3. Traffic S	1. Yes - Wc	2. No			3. No	20. Motor V	1. On Roac	No	No	Belted	No	No	No	No	No	No	Yes	No	No	No		NOT_RD	Urban Inte	No	No	Yes	No	5. Hampto	114	114. City o	3-Principal	4-Two-Way	Urban	NonVDOT	5	3. City or T	Hampton F	HAMP	R-VA	SR00134WB		9.89	253023	69.82	-76.3768	37.04379
211545185	2021	6/1/2021 5:00	532	5:32	O	PDO	0	0	0	0	0	0	0	3	4. Sideswipe - Same Direction	SSS	No	1. No Adve	1. Dawn	Day	1. Dry	Dry	8. Non-Inte	1. Straight	1. Concret	1. No Defe	3. Two-Wa	1. Not at In	6. Traffic L	1. Yes - Wc	2. No			3. No	20. Motor V	1. On Roac	No	No	Belted	No	No	No	No	Yes	Yes	No	No	No	Yes	10	NOT_RD	Not Interse	No	No	Yes	No	5. Hampto	114	114. City o	1-Interstat	4-Two-Way	Urban	VDOT Inte	5	1. State Hv	Hampton F	HAMP	R-VA	IS00064EB		264.17			-76.3899	37.0363
211545197	2021	6/3/2021 5:00	1235	12:35	O	PDO	0	0	0	0	0	0	0	1	9. Fixed Object - Off Road	FOOR	No	1. No Adve	2. Daylight	Day	1. Dry	Dry	8. Non-Inte	5. Hillcrest	1. Concret	1. No Defe	3. Two-Wa	1. Not at In	6. Traffic L	1. Yes - Wc	2. No			3. No	11. Jersey	2. Shoulde	No	No	Belted	No	No	No	No	No	No	No	No	No	No		RD_LEFT	Not Interse	No	No	Yes	No	5. Hampto	114	114. City o	1-Interstat	4-Two-Way	Urban	VDOT Inte	5	1. State Hv	Hampton F	HAMP	R-VA	IS00064WB		268			-76.329	37.02283
211545239	2021	5/25/2021 5:00	1811	18:11	O	PDO	0	0	0	0	0	0	0	2	1. Rear End	RE	No	1. No Adve	2. Daylight	Day	1. Dry	Dry	8. Non-Inte	1. Straight	1. Concret	1. No Defe	3. Two-Wa	1. Not at In	6. Traffic L	1. Yes - Wc	2. No			3. No	20. Motor V	1. On Roac	No	No	Belted	No	No	No	No	No	No	Yes	No	No	Yes	42	NOT_RD	Not Interse	No	No	Yes	No	5. Hampto	114	114. City o	1-Interstat	4-Two-Way	Urban	VDOT Inte	5	1. State Hv	Hampton F	HAMP	R-VA	IS00064WB		261.7			-76.4218	37.06219
211545243	2021	5/30/2021 5:00	805	8:05	O	PDO	0	0	0	0	0	0	0	1	9. Fixed Object - Off Road	FOOR	No	1. No Adve	2. Daylight	Day	1. Dry	Dry	8. Non-Inte	1. Straight	1. Concret	1. No Defe	3. Two-Wa	1. Not at In	6. Traffic L	1. Yes - Wc	2. No			3. No	11. Jersey	4. Roadsid	No	No	Belted	No	No	No	No	No	Yes	No	No	No	No		RD_LEFT	Not Interse	No	No	Yes	No	5. Hampto	114	114. City o	1-Interstat	4-Two-Way	Urban	VDOT Inte	5	1. State Hv	Hampton F	HAMP	R-VA	IS00064EB		262.8			-76.4054	37.0501
211545322	2021	6/2/2021 5:00	1511	15:11	O	PDO	0	0	0	0	0	0	0	2	1. Rear End	RE	No	1. No Adve	2. Daylight	Day	1. Dry	Dry	8. Non-Inte	1. Straight	2. Blacktop	1. No Defe	3. Two-Wa	1. Not at In	6. Traffic L	1. Yes - Wc	2. No			3. No	20. Motor V	1. On Roac	No	No	Belted	No	No	No	No	No	No	No	No	No	Yes	15	NOT_RD	Not Interse	No	No	Yes	No	5. Hampto	114	114. City o	1-Interstat	4-Two-Way	Urban	VDOT Inte	5	1. State Hv	Hampton F	HAMP	R-VA	IS00064EB		269.25			-76.3205	37.00429
211545333	2021	6/2/2021 5:00	1655	16:55	O	PDO	0	0	0	0	0	0	0	2	1. Rear End	RE	No	5. Rain	2. Daylight	Day	2. Wet	Wet	8. Non-Inte	1. Straight	2. Blacktop	1. No Defe	3. Two-Wa	1. Not at In	6. Traffic L	1. Yes - Wc	2. No			3. No	20. Motor V	1. On Roac	No	No	Belted	No	No	No	No	No	No	No	No	No	Yes	35	NOT_RD	Not Interse	Yes	Yes	Yes	No	5. Hampto	114	114. City o	1-Interstat	4-Two-Way	Urban	VDOT Inte	5	1. State Hv	Hampton F	HAMP	R-VA	IS00064EB		269.79			-76.3159	36.9978
211545338	2021	6/2/2021 5:00	1304	13:04	O	PDO	0	0	0	0	0	0	0	1	9. Fixed Object - Off Road	FOOR	No	1. No Adve	2. Daylight	Day	1. Dry	Dry	8. Non-Inte	10. On/Off	2. Blacktop	1. No Defe	3. Two-Wa	1. Not at In	6. Traffic L	1. Yes - Wc	2. No			3. No	8. Sign, Tra	4. Roadsid	No	No	Belted	No	No	No	No	Yes	No	No	No	No	Yes	15	RD_RIGHT	Not Interse	No	No	No	No	5. Hampto	114	114. City o	1-Interstat	1-One-Way	Urban	VDOT Inte	5	1. State Hv	Hampton F	HAMP	R-VA	IS00664EB	RMP002.00A	0.1	253573	341.1	-76.3857	37.01735
211555007	2021	6/2/2021 5:00	2205	22:05	O	PDO	0	0	0	0	0	0	0	1	9. Fixed Object - Off Road	FOOR	No	5. Rain	4. Darknes	Night	2. Wet	Wet	8. Non-Inte	1. Straight	2. Blacktop	1. No Defe	3. Two-Wa	1. Not at In	6. Traffic L	1. Yes - Wc	2. No			3. No	11. Jersey	1. On Roac	No	No	Belted	No	No	No	No	No	No	No	No	No	Yes	15	RD_LEFT	Not Interse	No	No	Yes	Yes	5. Hampto	114	114. City o	1-Interstat	4-Two-Way	Urban	VDOT Inte	5	1. State Hv	Hampton F	HAMP	R-VA	IS00064EB		265.81			-76.3604	37.03422
211555010	2021	6/3/2021 5:00	515	5:15	O	PDO	0	0	0	0	0	0	0	1	9. Fixed Object - Off Road	FOOR	No	5. Rain	4. Darknes	Night	2. Wet	Wet	8. Non-Inte	1. Straight	2. Blacktop	1. No Defe	3. Two-Wa	1. Not at In	6. Traffic L	1. Yes - Wc	2. No			3. No	28. Ran Of	2. Shoulde	No	No	Belted	No	No	No	No	Yes	No	No	No	No	No		RD_LEFT	Not Interse	No	No	Yes	Yes	5. Hampto	114	114. City o	1-Interstat	4-Two-Way	Urban	VDOT Inte	5	1. State Hv	Hampton F	HAMP	R-VA	IS00664WB		1.55			-76.3877	37.01499
232965260	2023	10/21/2023 5:00	240	2:40	O	PDO	0	0	0	0	0	0	0	1	9. Fixed Object - Off Road	FOOR	No	1. No Adve	4. Darknes	Night	2. Wet	Wet	1. Main-Lir	2. Curve - L	2. Blacktop	1. No Defe	2. Two-Wa	1. Not at In	1. No Traffi	6. No Traffi	2. No			3. No	13. Curb	1. On Roac	No	No	Belted	No	No	No	No	No	Yes	No	No	No	Yes	20	NOT_RD	Urban Inte	No	No	Yes	Yes	5. Hampto	114	114. City o	4-Minor Ar	3-Two-Way	Urban	NonVDOT	5	3. City or T	Hampton F	HAMP	R-VA	SR00169SB		5.34	746445	182.12	-76.3203	37.05888
193545255	2019	9/10/2019 5:00	1700	17:00	C	C	0	0	0	1	1	0	0	2	1. Rear End	RE	No	1. No Adve	2. Daylight	Day	1. Dry	Dry	10. Interse	1. Straight	2. Blacktop	1. No Defe	1. Two-Wa	4. Four Ap	3. Traffic S	1. Yes - Wc	2. No			3. No	20. Motor V	1. On Roac	No	No	Belted	No	No	No	No	No	No	No	No	No	No		NOT_RD	Urban Inte	No	Yes	Yes	No	5. Hampto	114	114. City o	4-Minor Ar	4-Two-Way	Urban	NonVDOT	5	3. City or T	Hampton F	HAMP	R-VA	US00060WB		273.37	718601	119.61	-76.3494	37.02436
213405125	2021	11/29/2021 5:00	2048	20:48	C	C	0	0	0	2	2	0	0	2	1. Rear End	RE	No	1. No Adve	4. Darknes	Night	1. Dry	Dry	9. Within Ir	1. Straight	2. Blacktop	1. No Defe	1. Two-Wa	4. Four Ap	3. Traffic S	1. Yes - Wc	2. No			3. No	20. Motor V	1. On Roac	No	No	Belted	No	Yes	No	No	No	No	No	No	No	No		NOT_RD	Urban Inte	No	No	Yes	Yes	5. Hampto	114	114. City o	5-Major Cc	3-Two-Way	Urban	NonVDOT	5	3. City or T	Hampton F	HAMP	S-VA114PR	BRIARFIELD RD		0.85	253287	82.94	-76.4041	37.01876
242005461	2024	5/24/2024 5:00	1332	13:32	C	C	0	0	0	2	2	0	0	2	2. Angle	ANG	No	1. No Adve	2. Daylight	Day	1. Dry	Dry	10. Interse	1. Straight	2. Blacktop	1. No Defe	1. Two-Wa	2. Two App	4. Stop Sig	1. Yes - Wc	2. No			3. No	20. Motor V	1. On Roac	No	No	Belted	No	No	No	No	No	No	No	No	No	No		NOT_RD	VDOT Inter	No	No	Yes	No	5. Hampto	114	114. City o	4-Minor Ar	3-Two-Way	Urban	NonVDOT	5	3. City or T	Hampton F	HAMP	S-VA114PR	WOODLAND RD		0.64	253494	11.34	-76.3219	37.02961
183105403	2018	11/1/2018 5:00	1408	14:08	A	A	0	1	0	2	3	0	0	3	1. Rear End	RE	No	1. No Adve	2. Daylight	Day	1. Dry	Dry	1. Main-Lir	1. Straight	2. Blacktop	1. No Defe	1. Two-Wa	1. Not at In	6. Traffic L	1. Yes - Wc	2. No			3. No	20. Motor V	1. On Roac	No	No	Unbelted	No	Yes	No	No	No	No	Yes	No	No	No		NOT_RD	Urban Inte	No	No	Yes	No	5. Hampto	114	114. City o	4-Minor Ar	3-Two-Way	Urban	NonVDOT	5	3. City or T	Hampton F	HAMP	R-VA	SR00169SB		5.35	746445	121.33	-76.3204	37.05881
211555118	2021	5/30/2021 5:00	247	2:47	C	C	0	0	0	1	1	0	0	2	4. Sideswipe - Same Direction	SSS	No	5. Rain	4. Darknes	Night	2. Wet	Wet	9. Within Ir	1. Straight	2. Blacktop	1. No Defe	2. Two-Wa	4. Four Ap	6. Traffic L	1. Yes - Wc	2. No			3. No	20. Motor V	1. On Roac	No	No	Belted	No	No	No	No	No	No	No	No	No	No		NOT_RD	VDOT Inter	No	No	Yes	Yes	5. Hampto	114	114. City o	3-Principal	4-Two-Way	Urban	NonVDOT	5	3. City or T	Hampton F	HAMP	R-VA	US00258EB		62.4	50659	73.13	-76.3987	37.03941
211555120	2021	5/29/2021 5:00	1307	13:07	C	C	0	0	0	1	1	0	0	1	9. Fixed Object - Off Road	FOOR	No	5. Rain	2. Daylight	Day	2. Wet	Wet	7. Other lo	1. Straight	2. Blacktop	1. No Defe	1. Two-Wa	1. Not at In	1. No Traffi	6. No Traffi	2. No			3. No	3. Utility Po	1. On Roac	No	No	Belted	No	No	No	No	No	No	Yes	No	No	No		NOT_RD	Not Interse	No	No	Yes	No	5. Hampto	114	114. City o	7-Local (J,(	3-Two-Way	Urban	NonVDOT	5	3. City or T	Hampton F	HAMP	S-VA114NP	BENTHALL RD		0.43			-76.2916	37.04954
211555121	2021	5/31/2021 5:00	208	2:08	A	A	0	1	0	0	1	0	0	1	9. Fixed Object - Off Road	FOOR	No	1. No Adve	4. Darknes	Night	1. Dry	Dry	8. Non-Inte	1. Straight	2. Blacktop	1. No Defe	2. Two-Wa	1. Not at In	1. No Traffi	6. No Traffi	2. No			3. No	3. Utility Po	8. Off Roac	No	No	Belted	No	No	Yes	No	No	No	No	No	No	Yes	1	NOT_RD	Urban Inte	No	No	Yes	Yes	5. Hampto	114	114. City o	4-Minor Ar	3-Two-Way	Urban	NonVDOT	5	3. City or T	Hampton F	HAMP	R-VA	SR00351WB		7.53	253169	175.43	-76.3149	37.03758
211555122	2021	6/2/2021 5:00	1746	17:46	O	PDO	0	0	0	0	0	0	0	1	9. Fixed Object - Off Road	FOOR	No	5. Rain	2. Daylight	Day	2. Wet	Wet	1. Main-Lir	1. Straight	2. Blacktop	1. No Defe	2. Two-Wa	1. Not at In	6. Traffic L	1. Yes - Wc	2. No			3. No	3. Utility Po	9. Outside	No	No	Belted	No	No	No	No	No	Yes	No	No	No	No		RD_RIGHT	Not Interse	No	No	Yes	No	5. Hampto	114	114. City o	5-Major Cc	3-Two-Way	Urban	NonVDOT	5	3. City or T	Hampton F	HAMP	S-VA114PR	BACK RIVER RD		0.36			-76.3564	37.02668
211555372	2021	6/2/2021 5:00	1904	19:04	O	PDO	0	0	0	0	0	0	0	1	9. Fixed Object - Off Road	FOOR	No	1. No Adve	2. Daylight	Day	1. Dry	Dry	8. Non-Inte	1. Straight	2. Blacktop	1. No Defe	3. Two-Wa	1. Not at In	6. Traffic L	1. Yes - Wc	2. No			3. No	11. Jersey	2. Shoulde	No	No	Belted	No	No	No	No	No	No	No	No	No	No		RD_LEFT	Not Interse	No	No	Yes	No	5. Hampto	114	114. City o	1-Interstat	4-Two-Way	Urban	VDOT Inte	5	1. State Hv	Hampton F	HAMP	R-VA	IS00064WB		265.44			-76.3687	37.03206
211555378	2021	6/3/2021 5:00	2345	23:45	B	B	0	0	1	0	1	0	0	1	9. Fixed Object - Off Road	FOOR	No	5. Rain	4. Darknes	Night	2. Wet	Wet	8. Non-Inte	1. Straight	1. Concret	1. No Defe	3. Two-Wa	1. Not at In	6. Traffic L	1. Yes - Wc	2. No			3. No	11. Jersey	1. On Roac	No	No	Belted	No	No	No	No	No	No	No	No	No	Yes	20	RD_LEFT	Not Interse	No	No	Yes	Yes	5. Hampto	114	114. City o	1-Interstat	4-Two-Way	Urban	VDOT Inte	5	1. State Hv	Hampton F	HAMP	R-VA	IS00064EB		267.33			-76.3351	37.0299

211555387	2021	6/3/2021 5:00	509	5:09	O	PDO	0	0	0	0	0	0	0	2	1. Rear End	RE	No	1. No Adve	2. Daylight	Day	1. Dry	Dry	1. Main-Lir	1. Straight	1. Concret	1. No Defe	4. One-Wa	1. Not at In	6. Traffic L	1. Yes - Wc	2. No			3. No	20. Motor	1. On Roac	No	No	Belted	No	No	No	No	No	No	No	No	No	No		RD_UNKN	Not Interse	No	No	Yes	No	5. Hampto	114	114. City o	1-Interstat	4-Two-Way	Urban	VDOT Inter	5	1. State Hw	Hampton F	HAMP	R-VA IS00064EB		271.26			-76.3013	36.98089
211565034	2021	6/2/2021 5:00	2323	23:23	A	A	0	1	0	0	1	0	0	1	9. Fixed Object - Off Road	FOOR	No	5. Rain	4. Darknes	Night	2. Wet	Wet	8. Non-Inte	1. Straight	2. Blacktop	1. No Defe	3. Two-Wa	1. Not at In	6. Traffic L	1. Yes - Wc	2. No			3. No	11. Jersey	1. On Roac	Yes	No	Unbelted	No	No	No	No	No	No	No	No	No	Yes	35	RD_LEFT	Not Interse	No	No	Yes	Yes	5. Hampto	114	114. City o	1-Interstat	4-Two-Way	Urban	VDOT Inter	5	1. State Hw	Hampton F	HAMP	R-VA IS00064EB		265.35			-76.3691	37.03186
211565199	2021	5/30/2021 5:00	1849	18:49	O	PDO	0	0	0	0	0	0	0	1	9. Fixed Object - Off Road	FOOR	No	1. No Adve	2. Daylight	Day	1. Dry	Dry	8. Non-Inte	1. Straight	1. Concret	1. No Defe	3. Two-Wa	1. Not at In	6. Traffic L	1. Yes - Wc	2. No			3. No	5. Guard R	4. Roadsid	No	No	Belted	No	No	No	No	Yes	No	No	No	No	No		RD_UNKN	Not Interse	No	Yes	Yes	No	5. Hampto	114	114. City o	1-Interstat	4-Two-Way	Urban	VDOT Inter	5	1. State Hw	Hampton F	HAMP	R-VA IS00064WB		264.88			-76.3779	37.03211
211565204	2021	6/3/2021 5:00	1625	16:25	O	PDO	0	0	0	0	0	0	0	2	4. Sideswipe - Same Direction	SSS	No	5. Rain	2. Daylight	Day	2. Wet	Wet	8. Non-Inte	1. Straight	2. Blacktop	1. No Defe	3. Two-Wa	1. Not at In	6. Traffic L	1. Yes - Wc	2. No			3. No	20. Motor	1. On Roac	No	No	Belted	No	No	No	No	No	No	No	No	No	Yes	5	NOT_RD	Not Interse	No	No	Yes	No	5. Hampto	114	114. City o	1-Interstat	4-Two-Way	Urban	VDOT Inter	5	1. State Hw	Hampton F	HAMP	R-VA IS00064EB		265.92			-76.3591	37.03459
211565257	2021	6/5/2021 5:00	1624	16:24	O	PDO	0	0	0	0	0	0	0	3	1. Rear End	RE	No	1. No Adve	2. Daylight	Day	1. Dry	Dry	8. Non-Inte	1. Straight	2. Blacktop	1. No Defe	3. Two-Wa	1. Not at In	6. Traffic L	1. Yes - Wc	1. Yes	3. Activity	5. Other	3. No	20. Motor	1. On Roac	No	No	Belted	No	No	No	No	No	No	No	No	No	No		NOT_RD	Not Interse	No	No	Yes	No	5. Hampto	114	114. City o	1-Interstat	4-Two-Way	Urban	VDOT Inter	5	1. State Hw	Hampton F	HAMP	R-VA IS00064WB		271.23			-76.3015	36.98353
211575110	2021	6/5/2021 5:00	648	6:48	O	PDO	0	0	0	0	0	0	0	1	9. Fixed Object - Off Road	FOOR	No	1. No Adve	2. Daylight	Day	1. Dry	Dry	8. Non-Inte	1. Straight	2. Blacktop	1. No Defe	3. Two-Wa	1. Not at In	6. Traffic L	1. Yes - Wc	2. No			3. No	11. Jersey	4. Roadsid	No	No	Belted	No	Yes	No	No	No	No	No	No	No	No		RD RIGHT	Not Interse	No	No	Yes	No	5. Hampto	114	114. City o	1-Interstat	4-Two-Way	Urban	VDOT Inter	5	1. State Hw	Hampton F	HAMP	R-VA IS00664WB		0.53			-76.3786	37.02748
211575161	2021	6/4/2021 5:00	210	2:10	A	A	0	1	0	0	1	0	0	1	9. Fixed Object - Off Road	FOOR	No	1. No Adve	4. Darknes	Night	1. Dry	Dry	8. Non-Inte	1. Straight	2. Blacktop	1. No Defe	3. Two-Wa	1. Not at In	6. Traffic L	1. Yes - Wc	2. No			3. No	2. Trees	2. Shoulde	No	No	Belted	No	Yes	No	No	No	No	No	No	No	No		RD RIGHT	Not Interse	No	No	Yes	Yes	5. Hampto	114	114. City o	1-Interstat	4-Two-Way	Urban	VDOT Inter	5	1. State Hw	Hampton F	HAMP	R-VA IS00064EB		260.9			-76.4316	37.06804
211575166	2021	6/5/2021 5:00	2220	22:20	O	PDO	0	0	0	0	0	0	0	1	9. Fixed Object - Off Road	FOOR	No	1. No Adve	4. Darknes	Night	1. Dry	Dry	8. Non-Inte	1. Straight	2. Blacktop	1. No Defe	4. One-Wa	1. Not at In	6. Traffic L	1. Yes - Wc	1. Yes	1. Advance	5. Other	3. No	11. Jersey	2. Shoulde	No	No	Belted	No	No	No	No	No	No	No	No	No	No		RD_LEFT	Not Interse	No	Yes	Yes	Yes	5. Hampto	114	114. City o	1-Interstat	4-Two-Way	Urban	VDOT Inter	5	1. State Hw	Hampton F	HAMP	R-VA IS00064EB		266.85			-76.3431	37.0335
211575173	2021	6/6/2021 5:00	205	2:05	A	A	0	1	0	0	1	0	0	2	2. Angle	ANG	No	1. No Adve	4. Darknes	Night	1. Dry	Dry	8. Non-Inte	1. Straight	2. Blacktop	1. No Defe	3. Two-Wa	1. Not at In	6. Traffic L	1. Yes - Wc	2. No			3. No	11. Jersey	1. On Roac	No	No	Belted	No	No	No	No	No	No	No	No	No	No		NOT_RD	Not Interse	No	No	Yes	Yes	5. Hampto	114	114. City o	1-Interstat	4-Two-Way	Urban	VDOT Inter	5	1. State Hw	Hampton F	HAMP	R-VA IS00064WB		267.83			-76.3308	37.02533
243455235	2024	12/6/2024 5:00	1415	14:15	C	C	0	0	0	1	1	0	0	2	16. Other	OTHR	No	1. No Adve	2. Daylight	Day	1. Dry	Dry	10. Interse	1. Straight	1. Concret	1. No Defe	3. Two-Wa	3. Three Ap	6. Traffic L	1. Yes - Wc	2. No			3. No	20. Motor	1. On Roac	No	No	Belted	No	No	No	No	No	No	No	No	No	No		NOT_RD	Urban Inte	No	No	Yes	No	5. Hampto	114	114. City o	4-Minor Ar	3-Two-Way	Urban	NonVDOT	5	3. City or T	Hampton F	HAMP	R-VA SR00169SB		5.36	746445	67.38	-76.3206	37.05874
211585125	2021	6/5/2021 5:00	1656	16:56	C	C	0	0	0	2	2	0	0	2	1. Rear End	RE	No	1. No Adve	2. Daylight	Day	1. Dry	Dry	9. Within Ir	1. Straight	2. Blacktop	1. No Defe	3. Two-Wa	3. Three Ap	6. Traffic L	1. Yes - Wc	2. No			3. No	20. Motor	1. On Roac	No	No	Belted	No	No	No	No	No	No	No	No	No	No		NOT_RD	Urban Inte	Yes	Yes	Yes	No	5. Hampto	114	114. City o	3-Principal	4-Two-Way	Urban	NonVDOT	5	3. City or T	Hampton F	HAMP	R-VA US00258WB		65.68	1080029	83.7	-76.3409	37.04346
180385119	2018	2/5/2018 5:00	1642	16:42	C	C	0	0	0	2	2	0	0	2	4. Sideswipe - Same Direction	SSS	No	1. No Adve	2. Daylight	Day	1. Dry	Dry	10. Interse	1. Straight	2. Blacktop	1. No Defe	1. Two-Wa	4. Four Ap	3. Traffic S	1. Yes - Wc	2. No			3. No	20. Motor	1. On Roac	No	No	Belted	No	Yes	No	No	No	No	No	No	No	No		NOT_RD	VDOT Inter	No	No	Yes	No	5. Hampto	114	114. City o	5-Major Cc	4-Two-Way	Urban	NonVDOT	5	3. City or T	Hampton F	HAMP	S-VA114PR ANDREWS BLVD		0.91	1063274	41.27	-76.3149	37.0434
201015088	2020	4/8/2020 5:00	1827	18:27	C	C	0	0	0	2	2	0	0	3	1. Rear End	RE	No	1. No Adve	1. Dawn	Day	1. Dry	Dry	1. Main-Lir	1. Straight	2. Blacktop	1. No Defe	3. Two-Wa	1. Not at In	3. Traffic S	1. Yes - Wc	2. No			3. No	20. Motor	1. On Roac	No	No	Belted	No	Yes	No	No	No	No	No	No	No	No		NOT_RD	Urban Inte	Yes	Yes	Yes	No	5. Hampto	114	114. City o	4-Minor Ar	4-Two-Way	Urban	NonVDOT	5	3. City or T	Hampton F	HAMP	R-VA US00060WB		273.37	718601	114.2	-76.3494	37.02436
211585129	2021	6/4/2021 5:00	1715	17:15	O	PDO	0	0	0	0	0	0	0	2	2. Angle	ANG	No	1. No Adve	2. Daylight	Day	1. Dry	Dry	10. Interse	1. Straight	2. Blacktop	1. No Defe	1. Two-Wa	4. Four Ap	4. Stop Sig	1. Yes - Wc	2. No			3. No	20. Motor	1. On Roac	No	No	Belted	No	No	No	No	No	No	No	No	No	No		NOT_RD	Urban Inte	No	No	Yes	No	5. Hampto	114	114. City o	7-Local (J,6	3-Two-Way	Urban	NonVDOT	5	3. City or T	Hampton F	HAMP	S-VA114NP HOPE ST S		0.36	1061875	345.96	-76.3203	37.01825
211585131	2021	6/1/2021 5:00	752	7:52	C	C	0	0	0	1	1	0	0	1	6. Fixed Object in Road	FOIR	No	1. No Adve	2. Daylight	Day	1. Dry	Dry	10. Interse	1. Straight	2. Blacktop	1. No Defe	1. Two-Wa	2. Two App	8. Yield Sig	1. Yes - Wc	2. No			3. No	15. Other F	1. On Roac	No	No	Belted	No	Yes	No	No	No	No	Yes	No	No	No		NOT_RD	Urban Inte	No	No	Yes	No	5. Hampto	114	114. City o	7-Local (J,6	3-Two-Way	Urban	NonVDOT	5	3. City or T	Hampton F	HAMP	S-VA114NP OLD ABERDEEN RD		0.16			-76.4016	37.00429
211585132	2021	6/1/2021 5:00	517	5:17	O	PDO	0	0	0	0	0	0	0	2	9. Fixed Object - Off Road	FOOR	No	1. No Adve	5. Darknes	Night	2. Wet	Wet	7. Other lo	5. Hillcrest	5. Dirt	9. Other	1. Two-Wa	1. Not at In	1. No Traffi	6. No Traffi	2. No			3. No	6. Parked	8. Off Roac	No	No	Belted	No	No	No	No	No	Yes	No	No	No	No		RD_UNKN	Not Interse	No	No	Yes	Yes	5. Hampto	114	114. City o	7-Local (J,6	3-Two-Way	Urban	NonVDOT	5	3. City or T	Hampton F	HAMP	R-VA OT90198SB		0.81			-76.2978	37.02273
211585172	2021	5/5/2021 5:00	1740	17:40	C	C	0	0	0	2	2	0	0	2	1. Rear End	RE	No	1. No Adve	2. Daylight	Day	1. Dry	Dry	1. Main-Lir	1. Straight	2. Blacktop	1. No Defe	3. Two-Wa	4. Four Ap	3. Traffic S	1. Yes - Wc	2. No			3. No	20. Motor	1. On Roac	No	No	Belted	No	No	No	No	No	No	No	No	No	No		NOT_RD	Urban Inte	No	No	Yes	No	5. Hampto	114	114. City o	3-Principal	4-Two-Way	Urban	NonVDOT	5	3. City or T	Hampton F	HAMP	R-VA US00258WB		63.42	253078	56.09	-76.3812	37.04329
211585202	2021	6/6/2021 5:00	1340	13:40	O	PDO	0	0	0	0	0	0	0	2	1. Rear End	RE	No	1. No Adve	2. Daylight	Day	1. Dry	Dry	8. Non-Inte	1. Straight	2. Blacktop	1. No Defe	3. Two-Wa	1. Not at In	6. Traffic L	1. Yes - Wc	2. No			3. No	20. Motor	1. On Roac	No	No	Belted	No	No	No	No	No	No	No	No	No	No		NOT_RD	Not Interse	Yes	No	Yes	No	5. Hampto	114	114. City o	1-Interstat	4-Two-Way	Urban	VDOT Inter	5	1. State Hw	Hampton F	HAMP	R-VA IS00064EB		267.19			-76.3375	37.03128
181075080	2018	4/16/2018 5:00	733	7:33	O	PDO	0	0	0	0	0	0	0	2	2. Angle	ANG	No	1. No Adve	2. Daylight	Day	1. Dry	Dry	11. Interse	1. Straight	2. Blacktop	1. No Defe	2. Two-Wa	4. Four Ap	6. Traffic L	1. Yes - Wc	2. No			3. No	20. Motor	1. On Roac	No	No	Belted	No	No	No	No	No	No	No	No	No	No		NOT_RD	Urban Inte	No	No	Yes	No	5. Hampto	114	114. City o	5-Major Cc	4-Two-Way	Urban	NonVDOT	5	3. City or T	Hampton F	HAMP	S-VA114NP PINE CHAPEL RD		0.52	253353	412.2	-76.3845	37.03792
211585287	2021	6/6/2021 5:00	1845	18:45	B	B	0	0	1	0	1	0	0	2	1. Rear End	RE	No	1. No Adve	2. Daylight	Day	1. Dry	Dry	8. Non-Inte	1. Straight	1. Concret	1. No Defe	3. Two-Wa	1. Not at In	6. Traffic L	1. Yes - Wc	2. No			3. No	20. Motor	2. Shoulde	No	No	Belted	No	Yes	No	No	No	No	No	No	No	No		RD_UNKN	Not Interse	No	No	Yes	No	5. Hampto	114	114. City o	1-Interstat	4-Two-Way	Urban	VDOT Inter	5	1. State Hw	Hampton F	HAMP	R-VA IS00064WB		265.49			-76.3683	37.03212
211585295	2021	6/7/2021 5:00	1241	12:41	O	PDO	0	0	0	0	0	0	0	2	4. Sideswipe - Same Direction	SSS	No	1. No Adve	2. Daylight	Day	1. Dry	Dry	8. Non-Inte	1. Straight	1. Concret	1. No Defe	3. Two-Wa	1. Not at In	6. Traffic L	1. Yes - Wc	2. No			3. No	20. Motor	1. On Roac	No	No	Belted	No	No	No	No	No	No	No	No	No	No		NOT_RD	Not Interse	No	Yes	Yes	No	5. Hampto	114	114. City o	1-Interstat	4-Two-Way	Urban	VDOT Inter	5	1. State Hw	Hampton F	HAMP	R-VA IS00064EB		271.16			-76.3017	36.9823
211585366	2021	6/2/2021 5:00	1545	15:45	B	B	0	0	2	1	3	0	0	3	1. Rear End	RE	No	1. No Adve	2. Daylight	Day	1. Dry	Dry	8. Non-Inte	1. Straight	1. Concret	1. No Defe	3. Two-Wa	1. Not at In	6. Traffic L	1. Yes - Wc	2. No			3. No	20. Motor	1. On Roac	No	No	Belted	No	Yes	No	No	No	No	No	No	No	No		NOT_RD	Not Interse	No	Yes	Yes	No	5. Hampto	114	114. City o	1-Interstat	4-Two-Way	Urban	VDOT Inter	5	1. State Hw	Hampton F	HAMP	R-VA IS00064WB		270.32			-76.3109	36.99362
211585398	2021	6/6/2021 5:00	2034	20:34	O	PDO	0	0	0	0	0	0	0	2	1. Rear End	RE	No	1. No Adve	4. Darknes	Night	1. Dry	Dry	8. Non-Inte	1. Straight	2. Blacktop	1. No Defe	3. Two-Wa	1. Not at In	6. Traffic L	1. Yes - Wc	2. No			3. No	20. Motor	1. On Roac	No	No	Belted	No	No	No	No	No	No	No	No	No	No		NOT_RD	Not Interse	Yes	Yes	Yes	Yes	5. Hampto	114	114. City o	1-Interstat	4-Two-Way	Urban	VDOT Inter	5	1. State Hw	Hampton F	HAMP	R-VA IS00064EB		268.49			-76.3259	37.01464
243325140	2024	11/26/2024 5:00	1400	14:00	C	C	0	0	0	4	4	0	0	2	16. Other	OTHR	No	1. No Adve	2. Daylight	Day	1. Dry	Dry	1. Main-Lir	1. Straight	2. Blacktop	1. No Defe	2. Two-Wa	4. Four Ap	4. Stop Sig	1. Yes - Wc	2. No			3. No	20. Motor	1. On Roac	No	No	Belted	No	No	No	No	No	No	No	No	No	Yes	5	NOT_RD	VDOT Inter	No	Yes	Yes	No	5. Hampto	114	114. City o	4-Minor Ar	3-Two-Way	Urban	NonVDOT	5	3. City or T	Hampton F	HAMP	S-VA114PR WOODLAND RD		0.64	253494	5.67	-76.3219	37.0296
211595093	2021	6/2/2021 5:00	1554	15:54	O	PDO	0	0	0	0	0	0	0	3	4. Sideswipe - Same Direction	SSS	No	1. No Adve	2. Daylight	Day	1. Dry	Dry	10. Interse	1. Straight	2. Blacktop	1. No Defe	3. Two-Wa	4. Four Ap	3. Traffic S	1. Yes - Wc	2. No			3. No	20. Motor	1. On Roac	No	No	Belted	No	No	No	No	No	No	No	No	No	No		NOT_RD	Urban Inte	Yes	No	Yes	No	5. Hampto	114	114. City o	3-Principal	4-Two-Way	Urban	NonVDOT	5	3. City or T	Hampton F	HAMP	R-VA US00258EB		62.27	253136	120.96	-76.4012	37.03889
211595094	2021	6/2/2021 5:00	1750	17:50	O	PDO	0	0	0	0	0	0	0	3	2. Angle	ANG	No	5. Rain	2. Daylight	Day	2. Wet	Wet	5. On Entra	10. On/Off	2. Blacktop	1. No Defe	1. Two-Wa	2. Two App	6. Traffic L	1. Yes - Wc	2. No			3. No	20. Motor	1. On Roac	No	No	Belted	No	No	No	No	No	No	No	No	No	No		NOT_RD	Urban Inte	No	Yes	Yes	No	5. Hampto	114	114. City o	3-Principal	4-Two-Way	Urban	NonVDOT	5	3. City or T	Hampton F	HAMP	R-VA US00258WB		62.68			-76.3942	37.04053
211595095	2021	6/5/2021 5:00	941	9:41	O	PDO	0	0	0	0	0	0	0	4	1. Rear End	RE	No	1. No Adve	2. Daylight	Day	1. Dry	Dry	8. Non-Inte	1. Straight	2. Blacktop	1. No Defe	3. Two-Wa	1. Not at In	6. Traffic L	1. Yes - Wc	2. No			3. No	20. Motor	1. On Roac	No	No	Belted	No	Yes	No	No	No	No	Yes	No	No	No		NOT_RD	Not Interse	No	No	Yes	No	5. Hampto	114	114. City o	1-Interstat	4-Two-Way	Urban	VDOT Inter	5	1. State Hw	Hampton F	HAMP	R-VA IS00064WB		271.89			-76.2999	36.97366
220845208	2022	3/23/2022 5:00	130	1:30	O	PDO	0	0	0	0	0	0	0	1	9. Fixed Object - Off Road	FOOR	No	1. No Adve	4. Darknes	Night	1. Dry	Dry	1. Main-Lir	1. Straight	2. Blacktop	1. No Defe	1. Two-Wa	1. Not at In	1. No Traffi	6. No Traffi	2. No			3. No	3. Utility P	1. On Roac	No	No	Belted	No	Yes	No	No	No	Yes	No	No	No	No		RD_UNKN	Not Interse	No	No	Yes	Yes	5. Hampto	114	114. City o	5-Major Cc	4-Two-Way	Urban	NonVDOT	5	3. City or T	Hampton F	HAMP	R-VA SR00143SB		3.94			-76.3554	37.01937
202105053	2020	7/28/2020 5:00	410	4:10	C	C	0	0	0	1	1	0	0	2	2. Angle	ANG	No	1. No Adve	4. Darknes	Night	1. Dry	Dry	1. Main-Lir	1. Straight	2. Blacktop	1. No Defe	1. Two-Wa	4. Four Ap	4. Stop Sig	1. Yes - Wc	2. No			3. No	20. Motor	1. On Roac	No	No	Belted	No	No	No	No	No	No	No	No	No	No		NOT_RD	Not Interse	Yes	No	Yes	Yes	5. Hampto	114	114. City o	5-Major Cc	3-Two-Way	Urban	NonVDOT	5	3. City or T	Hampton F	HAMP	S-VA114PR SHELL RD		1.99			-76.377	37.01054
190305306	2019	1/29/2019 5:00	1605	16:05	C	C	0	0	0	2	2	0	0	2	1. Rear End	RE	No	1. No Adve	2. Daylight	Day	1. Dry	Dry	10. Interse	1. Straight	2. Blacktop	1. No Defe	1. Two-Wa	4. Four Ap	3. Traffic S	1. Yes - Wc	2. No			3. No	20. Motor	1. On Roac	No	No	Belted	No	No	No	No	No	No	No	No	No	No		NOT_RD	Urban Inte	Yes	No	Yes	No	5. Hampto	114	114. City o	5-Major Cc	3-Two-Way	Urban	NonVDOT	5	3. City or T	Hampton F	HAMP	S-VA114PR BRIARFIELD RD		0.86	253287	62.21	-76.4041	37.01877
211595101	2021	6/6/2021 5:00	1715	17:15	O	PDO	0	0	0	0	0	0	0	2	2. Angle	ANG	No	1. No Adve	2. Daylight	Day	1. Dry	Dry	1. Main-Lir	1. Straight	2. Blacktop	1. No Defe	5. Unknow	4. Four Ap	3. Traffic S	1. Yes - Wc	2. No			3. No	20. Motor	1. On Roac	No	No	Belted	No	Yes	No	No	No	No	No	No	No	No		NOT_RD	Urban Inte	Yes	No	Yes	No	5. Hampto	114	114. City o	4-Minor Ar	4-Two-Way	Urban	NonVDOT	5	3. City or T	Hampton F	HAMP	S-VA114PR QUEEN ST W		2.22	253181	56.79	-76.3891	37.0259
211595102	2021	6/4/2021 5:00	520	5:20	O	PDO	0	0	0	0	0	0	0	2	2. Angle	ANG	No	1. No Adve	1. Dawn	Day	2. Wet	Wet	9. Within Ir	1. Straight	2. Blacktop	1. No Defe	3. Two-Wa	4. Four Ap	3. Traffic S	1. Yes - Wc	2. No			3. No	20. Motor	1. On Roac	No	No	Belted	No	No	No	No	No	No	No	No	No	No		NOT_RD	Urban Inte	No	No	Yes	No	5. Hampto	114	114. City o	3-Principal	4-Two-Way	Urban	NonVDOT	5	3. City or T	Hampton F	HAMP	R-VA US00258WB		59.8	253129	54.58	-76.4395	37.0219
230585241	2023	2/19/2023 5:00	1339	13:39	C	C	0	0	0	4	4	0	0	3	2. Angle	ANG	No	1. No Adve	2. Daylight	Day	1. Dry	Dry	10. Interse	1. Straight	2. Blacktop	1. No Defe	2. Two-Wa	4. Four Ap	6. Traffic L	1. Yes - Wc	2. No			3. No	20. Motor	1. On Roac	No	No	Belted	No	No	No	No	No	Yes	No	No	No	Yes	10	NOT_RD	Urban Inte	Yes	No	Yes	No	5. Hampto	114	114. City o	4-Minor Ar	4-Two-Way	Urban	NonVDOT	5	3. City or T	Hampton F	HAMP	R-VA SR00415WB		1.16	253181	169.03	-76.3892	37.02619
211595274	2021	6/7/2021 5:00	1920	19:20	O	PDO	0	0	0	0	0	0	0	3	1. Rear End	RE	No	1. No Adve	2. Daylight	Day	1. Dry	Dry	8. Non-Inte	1. Straight	1. Concret	1. No Defe	3. Two-Wa	1. Not at In	6. Traffic L	1. Yes - Wc	1. Yes	2. Transitic	3. Work on	3. No	20. Motor	1. On Roac	No	No	Belted	No	No	No	No	No	Yes	No	No	No	No		NOT_RD	Not Interse	No	No	Yes	No	5. Hampto	114	114. City o	1-Interstat	4-Two-Way	Urban	VDOT Inter	5	1. State Hw	Hampton F	HAMP	R-VA IS00064EB		268.22			-76.3283	37.02025
211595282	2021	6/6/2021 5:00	1848	18:48	O	PDO	0	0	0	0	0	0	0	4	1. Rear End	RE	No	1. No Adve	2. Daylight	Day	1. Dry	Dry	8. Non-Inte	1. Straight	2. Blacktop	1. No Defe	3. Two-Wa	1. Not at In	6. Traffic L	1. Yes - Wc	1. Yes	3. Activity	5. Other	3. No	20. Motor	1. On Roac	No	No	Belted	No	Yes	No	No	No	Yes	No	No	No	No		NOT_RD	Not Interse	No	Yes	Yes	No	5. Hampto	114	114. City o	1-Interstat	4-Two-Way	Urban	VDOT Inter	5	1. State Hw	Hampton F	HAMP	R-VA IS00064WB		268.58			-76.326	37.01497
211595398	2021	6/3/2021 5:00	550	5:50	O	PDO	0	0	0	0	0	0	0	2	1. Rear End	RE	No	1. No Adve	1. Dawn	Day	1. Dry	Dry	8. Non-Inte	1. Straight	2. Blacktop	1. No Defe	3. Two-Wa	1. Not at In	6. Traffic L	1. Yes - Wc	1. Yes	1. Advance	3. Work on	3. No	20. Motor	1. On Roac	No	No	Belted	No	Yes	No	No	No	No	No	No	No	No		NOT_RD	Not Interse	Yes	No	Yes	No	5. Hampto	114	114. City o	1-Interstat	4-Two-Way	Urban	VDOT Inter	5	1. State Hw	Hampton F	HAMP	R-VA IS00064EB		268.51			-76.3257	37.01443
211605095	2021	5/27/2021 5:00	1651	16:51	O	PDO	0	0	0	0	0	0	0	2	1. Rear End	RE	No	1. No Adve	2. Daylight	Day	1. Dry	Dry	9. Within Ir	1. Straight	2. Blacktop	1. No Defe	3. Two-Wa	4. Four Ap	3. Traffic S	1. Yes - Wc	2. No			3. No	20. Motor	1. On Roac	No	No	Belted	No	Yes	No	No	No	No	No	No	No	No		NOT_RD	VDOT Inter	Yes	No	Yes	No	5. Hampto	114	114. City o	3-Principal	4-Two-Way	Urban	NonVDOT	5	3. City or T	Hampton F	HAMP	R-VA US00258EB		62.39	50659	109.03	-76.3989	37.03938
223485223	2022	11/26/2022 5:00	1250	12:50	A	A	0	1	0	1	2	0	0	3	1. Rear End	RE	No	1. No Adve	2. Daylight	Day	1. Dry	Dry	10. Interse	1. Straight	2. Blacktop	1. No Defe	1. Two-Wa	3. Three Ap	4. Stop Sig	1. Yes - Wc	2. No			3. No	20. Motor	1. On Roac	No	No	Belted	No	No	No	No	No	No	No	No	No	No		NOT_RD	Urban Inte	Yes	No	Yes	No	5. Hampto	114	114. City o	4-Minor Ar	4-Two-Way	Urban	NonVDOT	5	3. City or T	Hampton F	HAMP	R-VA SR00152WB		3.65	1083918	429.74	-76.401	37.04266
211605106	2021	6/2/2021 5:00	1838	18:38	C	C	0	0	0	1	1	0	0	2	2. Angle	ANG	No	1. No Adve	2. Daylight	Day	1. Dry	Dry	9. Within Ir	1. Straight	2. Blacktop	1. No Defe	1. Two-Wa	4. Four Ap	4. Stop Sig	1. Yes - Wc	2. No			3. No	20. Motor	1. On Roac	No	No	Belted	No	No	No	No	No	No	No	No	No	No		NOT_RD	Urban Inte	No	No	Yes	No	5. Hampto	114	114. City o	7-Local (J,6	3-Two-Way	Urban	NonVDOT	5	3. City or T	Hampton F	HAMP	S-VA114PR WINCHESTER DR		0.48			-76.4161	37.04567
211605107	2021	6/2/2021 5:00	1751	17:51	C	C	0	0	0	2	2	0	0	2	16. Other	OTHR	No	5. Rain	2. Daylight	Day	2. Wet	Wet	1. Main-Lir	1. Straight	2. Blacktop	1. No Defe	2. Two-Wa	1. Not at In	6. Traffic L	1. Yes - Wc	2. No			3. No	20. Motor	1. On Roac	No	No	Belted	No	No	No	No	No	No	No	No	No	No		NOT_RD	Urban Inte	No	Yes	Yes	No	5. Hampto	114	114. City o	3-Principal	4-Two-Way	Urban	NonVDOT	5	3. City or T	Hampton F	HAMP	R-VA US00258WB		63.02	754224	124.73	-76.3882	37.04179
211605108	2021	6/7/2021 5:00	1602	16:02	A	A	0	2	0	1	3	0	0	3	1. Rear End	RE	No	1. No Adve	2. Daylight	Day	1. Dry	Dry	1. Main-Lir	1. Straight	2. Blacktop	1. No Defe	3. Two-Wa	1. Not at In	1. No Traffi	6. No Traffi	2. No			3. No	20. Motor	1. On Roac	No	No	Belted	No	No	No	No	No	No	No	No	No	Yes	10	NOT_RD	Not Interse	Yes	Yes	Yes	No	5. Hampto	114	114. City o	3-Principal	4-Two-Way	Urban	NonVDOT	5	3. City or T	Hampton F	HAMP	R-VA US00258EB		60.79			-76.4248	37.02911
211605109	2021	6/3/2021 5:00	1224	12:24	C	C	0	0	0	1	1	0	0	1	9. Fixed Object - Off Road	FOOR	No	5. Rain	2. Daylight	Day	2. Wet	Wet	10. Interse	1. Straight	2. Blacktop	1. No Defe	2. Two-Wa	4. Four Ap	3. Traffic S	1. Yes - Wc	2. No			3. No	13. Curb	2. Shoulde	No	No	Belted	No	No	No	No	No	No	No	No	No	Yes	5	NOT_RD	VDOT Inter	No	No	Yes	No	5. Hampto	114	114. City o	7-Local (J,6	3-Two-Way	Urban	NonVDOT	5	3. City or T	Hampton F	HAMP	S-VA114PR HARDY CASH DR		0.34	1083997	63.67	-76.3991	37.05598
211605110	2021	6/3/2021 5:00	1445	14:45	C	C	0	0	0	1	1	0	0	1	9. Fixed Object - Off Road	FOOR	No	5. Rain	3. Dusk	Day	2. Wet	Wet	1. Main-Lir	1. Straight	2. Blacktop	1. No Defe	3. Two-Wa	1. Not at In	6. Traffic L	1. Yes - Wc	2. No			3. No	20. Motor	3. Median	No	No	Belted	No	No	No	No	No	No	No	No	No	No		NOT_RD	Urban Inte	No	No	Yes	No	5. Hampto	114	114. City o	3-Principal	4-Two-Way	Urban	NonVDOT	5	3. City or T	Hampton F	HAMP	R-VA US00258WB		60.99	253133	146.83	-76.4216	37.03089
201785094	2020	6/25/2020 5:00	1433	14:33	C	C	0	0	0	1	1	0	0	2	2. Angle	ANG	No	5. Rain	2. Daylight	Day	2. Wet	Wet	10. Interse	1. Straight	2. Blacktop	1. No Defe	2. Two-Wa	4. Four Ap	3. Traffic S	1. Yes - Wc	2. No			3. No	20. Motor	1. On Roac	No	No	Belted	No	No	No	No	No	No	No	No	No	No		NOT_RD	Urban Inte	Yes	No	Yes	No	5. Hampto	114	114. City o	3-Principal	4-Two-Way	Urban	NonVDOT	5	3. City or T	Hampton F	HAMP	R-VA SR00134EB		9.89	253023	80.1	-76.3769	37.04372
211605112	2021	5/21/2021 5:00	1404	14:04	O	PDO	0	0	0	0	0	0	0	2	2. Angle	ANG	No	1. No Adve	2. Daylight	Day	1. Dry	Dry	10. Interse	1. Straight	2. Blacktop	1. No Defe	3. Two-Wa	4. Four Ap	3. Traffic S	1. Yes - Wc	2. No			3. No	20. Motor	1. On Roac	No	No	Belted	No	No	No	No	No	No	No	No	No	No		NOT_RD	Urban Inte	No	No	Yes	No	5. Hampto	114	114. City o	3-Principal	4-Two-Way	Urban	NonVDOT	5	3. City or T	Hampton F	HAMP	R-VA US00258EB		63.01	754224	47.37	-76.3883	37.04162
211605113	2021	6/3/2021 5:00	1342	13:42	C	C	0	0	0	2	2	0	0	2	2. Angle	ANG	No	5. Rain	2. Daylight	Day	2. Wet	Wet	1. Main-Lir	1. Straight	1. Concret	1. No Defe	1. Two-Wa	1. Not at In	6. Traffic L	1. Yes - Wc	2. No			3. No	20. Motor	1. On Roac	No	No	Belted	No	No	No	No	No	No	No	No	No	No		NOT_RD	VDOT Inter	No	No	Yes	No	5. Hampto	114	114. City o	7-Local (J,6	3-Two-Way	Urban	NonVDOT	5	3. City or T	Hampton F	HAMP	S-VA114PR COLISEUM DR		1.1	1079033	123.4	-76.3902	37.04575
211605115	2021	6/8/2021 5:00	1400	14:00	C	C	0	0	0	2	2	0	0	2	1. Rear End	RE	No	1. No Adve	2. Daylight	Day	1. Dry	Dry	10. Interse	1. Straight	2. Blacktop	1. No Defe	4. One-Wa	4. Four Ap	3. Traffic S	1. Yes - Wc	2. No			3. No	20. Motor	1. On Roac	No	No	Belted	No	No	No	No	No	No	No	No	No	No		NOT_RD	Not Interse	No	No	No	No	5. Hampto	114	114. City o	1-Interstat	1-One-Way	Urban	VDOT Inter	5	1. State Hw	Hampton F	HAMP	R-VA IS00664EB	RMP003.00A	0.13			-76.4031	37.00489
211605116	2021	6/7/2021 5:00	1258	12:58	C	C	0	0	0	1	1	0	0	2	4. Sideswipe - Same Direction	SSS	No	1. No Adve	2. Daylight	Day	1. Dry	Dry	1. Main-Lir	1. Straight	2. Blacktop	1. No Defe	1. Two-Wa	1. Not at In	1. No Traffi	6. No Traffi	2. No			3. No	6. Parked	1. On Roac	No	No	Belted	No	No	No	No	No	No	No	No	No	No		NOT_RD	Not Interse	No	No	Yes	No	5. Hampto	114	114. City o	7-Local (J,6	3-Two-Way	Urban	NonVDOT	5	3. City or T	Hampton F	HAMP	S-VA114NP BELLWOOD RD		0.04			-76.4476	37.03654
211605245	2021	6/9/2021 5:00	1245	12:45	O	PDO	0	0	0	0	0	0	0	3	1. Rear End	RE	No	1. No Adve	2. Daylight	Day	1. Dry	Dry	8. Non-Inte	3. Grade - S	1. Concret	1. No Defe	3. Two-Wa	1. Not at In	7. No Pass	1. Yes - Wc	1. Yes	2. Transitic	5. Other	3. No	20. Motor	1. On Roac	No	No	Belted	No	No	No	No	No	No	No	No	No	Yes	37	NOT_RD	Not Interse	No	No	Yes	No	5. Hampto	114	114. City o	1-Interstat	4-Two-Way	Urban	VDOT Inter	5	1. State Hw	Hampton F	HAMP	R-VA IS00064EB		271.02			-76.303	36.98397
211615066	2021	6/9/2021 5:00	2122	21:22	A	A	0	1	0	0	1	0	1	1	12. Ped	PED	Pedestrian	5. Rain	4. Darknes	Night	2. Wet	Wet	10. Interse	1. Straight	2. Blacktop	1. No Defe	2. Two-Wa	4. Four Ap	3. Traffic S	1. Yes - Wc	2. No			3. No	19. Ped	1. On Roac	No	No	Belted	No	No	No	No	No	Yes	No	No	Yes	Yes	5	NOT_RD	Urban Inte	No	No	Yes	Yes	5. Hampto	114	114. City o	5-Major Cc	3-Two-Way	Urban	NonVDOT	5	3. City or T	Hampton F	HAMP	S-VA114PR OLD BUCKROE RD		1.64	253106	30.82	-76.3045	37.04022
211615074	2021	6/1/2021 5:00	1635	16:35	C	C	0	0	0	2	2	0	0	2	1. Rear End	RE	No	1. No Adve	2. Daylight	Day	1. Dry	Dry	9. Within Ir	1. Straight	2. Blacktop	1. No Defe	3. Two-Wa	4. Four Ap	6. Traffic L	1. Yes - Wc	2. No			3. No	20. Motor	1. On Roac	No	No	Belted	No	No	No	No	No	No	No	No	No	No		NOT_RD	Urban Inte	No	Yes	Yes	No	5. Hampto	114	114. City o	3-Principal	4-Two-Way	Urban	NonVDOT	5	3. City or T	Hampton F	HAMP	R-VA US00258WB		65.6	253121	67.23	-76.3423	37.0435
211615075	2021	6/9/2021 5:00	2138	21:38	C	C	0	0	0	1	1	0	0	2	2. Angle	ANG	No	4. Mist	4. Darknes	Night	2. Wet	Wet	10. Interse	1. Straight	2. Blacktop	1. No Defe	3. Two-Wa	4. Four Ap	3. Traffic S	1. Yes - Wc	2. No			3. No	20. Motor	1. On Roac	No	No	Belted	No	No	No	No	No	No	No	No	No	No		NOT_RD	Urban Inte	No	No	Yes	Yes	5. Hampto	114	114. City o	3-Principal	4-Two-Way	Urban	NonVDOT	5	3. City or T	Hampton F	HAMP	R-VA US00258WB		63	754224	63.45	-76.3886	37.04171
211615076	2021	6/5/2021 5:00	1939	19:39	A	A	0	1	0	0	1	0	0	1	6. Fixed Object in Road	FOIR	No	1. No Adve	3. Dusk	Day	1. Dry	Dry	8. Non-Inte	1. Straight	2. Blacktop	1. No Defe	1. Two-Wa	1. Not at In	4. Stop Sig	1. Yes - Wc	2. No			3. No	13. Curb	6. Separat	Yes	No	Belted	No	No	No	No	No	No	No	No	No	Yes	5	NOT_RD	Urban Inte	No	No	Yes	No	5. Hampto	114	114. City o	3-Principal	4-Two-Way	Urban	NonVDOT	5	3. City or T	Hampton F	HAMP	S-VA114NP HAMPTON ROADS CENTER PKWY		1.19	716613	206.32	-76.4277	37.0604
202795061	2020	9/9/2020 5:00	1215	12:15	A	A	0	2	0	0	2	0	0	3	1. Rear End	RE	No	1. No Adve	2. Daylight	Day	1. Dry	Dry	8. Non-Inte	1. Straight	2. Blacktop	1. No Defe	3. Two-Wa	1. Not at In	3. Traffic S	1. Yes - Wc	2. No			3. No	20. Motor	1. On Roac	Yes	No	Unbelted	No	No	No	No	No	No	No	Yes	No	No		NOT_RD	Urban Inte	No	No	Yes	No	5. Hampto	114	114. City o	4-Minor Ar	4-Two-Way	Urban	NonVDOT	5	3. City or T	Hampton F	HAMP	R-VA US00060WB		273.37	718601	128.39	-76.3494	37.02435
211615078	2021	6/5/2021 5:00	1943	19:43	A	A	0	1	0	2	3	0	0	4	2. Angle	ANG	No	1. No Adve	2. Daylight	Day	1. Dry	Dry	1. Main-Lir	1. Straight	2. Blacktop	1. No Defe	3. Two-Wa	1. Not at In	6. Traffic L	1. Yes - Wc	2. No			3. No	20. Motor	1. On Roac	No	No	Belted	No	No	No	No	No	No	No	No	No	No		NOT_RD	Not Interse	No	No	Yes	No	5. Hampto	114	114. City o	3-Principal	4-Two-Way	Urban	NonVDOT	5	3. City or T	Hampton F	HAMP	S-VA114NP HAMPTON ROADS CENTER PKWY		1.4			-76.424	37.05963
211615079	2021	5/31/2021 5:00	1949	19:49	A	A	0	1	0	3	4	0	0	2	16. Other	OTHR	No	1. No Adve	4. Darknes	Night	1. Dry	Dry	1. Main-Lir	1. Straight	2. Blacktop	1. No Defe	3. Two-Wa	6. Roundal	13. Other	1. Yes - Wc	2. No			3. No	20. Motor	1. On Roac	No	No	Belted	No	No	No	No	No	No	No	No	No	No		NOT_RD	Not Interse	No	No	Yes	Yes	5. Hampto	114	114. City o	3-Principal	4-Two-Way	Urban	NonVDOT	5	3. City or T	Hampton F	HAMP	R-VA US00258WB		62.34	253136	381.26	-76.4004	37.03923
192805144	2019	9/30/2019 5:00	1701	17:01	O	PDO	0	0	0	0	0	0	0	2	9. Fixed Object - Off Road	FOOR	No	1. No Adve	2. Daylight	Day	1. Dry	Dry	7. Other lo	2. Curve - L	2. Blacktop	1. No Defe	1. Two-Wa	1. Not at In	6. Traffic L	1. Yes - Wc	2. No			3. No	15. Other F	8. Off Roac	No	No	Belted	No	No	No	No	No	No	No	No	No	No		NOT_RD	VDOT Inter	No	No	Yes	No	5. Hampto	114	114. City o	4-Minor Ar	3-Two-Way	Urban	NonVDOT	5	3. City or T	Hampton F	HAMP	S-VA114PR WOODLAND RD		0.68	253494	243.68	-76.3218	37.03024
211615171	2021	6/3/2021 5:00	1452	14:52	O	PDO	0	0	0	0	0	0	0	1	9. Fixed Object - Off Road	FOOR	No	5. Rain	2. Daylight	Day	2. Wet	Wet	8. Non-Inte	3. Grade - S	1. Concret	1. No Defe	3. Two-Wa	1. Not at In	6. Traffic L	1. Yes - Wc	2. No			3. No	11. Jersey	1. On Roac	No	No	Belted	No	No	No	No	No	No	No	No	No	Yes	20	RD_LEFT	Not Interse	No	No	Yes	No	5. Hampto	114	114. City o	1-Interstat	4-Two-Way	Urban	VDOT Inter	5	1. State Hw	Hampton F	HAMP	R-VA IS00064WB		263.98			-76.392	37.03817
211625134	2021	6/9/2021 5:00	1118	11:18	C	C	0	0	0	2	2	0	0	3	1. Rear End	RE	No	1. No Adve	2. Daylight	Day	1. Dry	Dry	9. Within Ir	1. Straight	2. Blacktop	1. No Defe	3. Two-Wa	4. Four Ap	3. Traffic S	1. Yes - Wc	2. No			3. No	20. Motor	1. On Roac	No	No	Belted	No	No	No	No	No	No	No	No	No	No		NOT_RD	Urban Inte	No	No	Yes	No	5. Hampto	114	114. City o	7-Local (J,6	3-Two-Way	Urban	NonVDOT	5	3. City or T	Hampton F	HAMP	S-VA114PR COLISEUM DR		0.84	754224	187.4	-76.3888	37.04205
211625135	2021	6/5/2021 5:00	1302	13:02	C	C	0	0	0	2	2	0	0	2	4. Sideswipe - Same Direction	SSS	No	1. No Adve	2. Daylight	Day	1. Dry	Dry	1. Main-Lir	1. Straight	2. Blacktop	1. No Defe	2. Two-Wa	1. Not at In	6. Traffic L	1. Yes - Wc	2. No			3. No	20. Motor	1. On Roac	No	No	Belted	No	No	No	No	No	No	No	No	No	No		NOT_RD	VDOT Inter	No	No	Yes	No	5. Hampto	114	114. City o	3-Principal	4-Two-Way	Urban	NonVDOT	5	3. City or T	Hampton F	HAMP	R-VA US00258EB		65.14	1068042	66.42	-76.3512	37.04352
211625145	2021	6/11/2021 5:00	524	5:24	O	PDO	0	0	0	0	0	0	0	1	9. Fixed Object - Off Road	FOOR	No	5. Rain	1. Dawn	Day	2. Wet	Wet	8. Non-Inte	1. Straight	2. Blacktop	1. No Defe	3. Two-Wa	1. Not at In	6. Traffic L	1. Yes - Wc	2. No			3. No	5. Guard R	1. On Roac	No	No	Belted	No	No	No	No	Yes	No	No	No	No	Yes	5	RD RIGHT	Not Interse	No	No	Yes	No	5. Hampto	114	114. City o	1-Interstat	4-Two-Way	Urban	VDOT Inter	5	1. State Hw	Hampton F	HAMP	R-VA IS00064EB		264.62			-76.3844	37.03351
211625146	2021	6/4/2021 5:00	1618	16:18	C	C	0	0	0	1	1	0	0	2	2. Angle	ANG	No	1. No Adve	2. Daylight	Day	1. Dry	Dry	1. Main-Lir	1. Straight	2. Blacktop	1. No Defe	1. Two-Wa	1. Not at In	6. Traffic L	1. Yes - Wc	2. No			3. No	20. Motor	1. On Roac	No	No	Belted	No	No	No	No	No	No	No	No	No	No		NOT_RD	Urban Inte	Yes	Yes	Yes	No	5. Hampto	114	114. City o	4-Minor Ar	4-Two-Way	Urban	NonVDOT	5	3. City or T	Hampton F	HAMP	R-VA US00258EB		67.74	253100	246.43	-76.3188	37.02175
190565141	2019	2/9/2019 5:00	1945	19:45	K	K	1	1	0	0	1	0	0	2	2. Angle	ANG	No	1. No Adve	4. Darknes	Night	1. Dry	Dry	1. Main-Lir	1. Straight	2. Blacktop	1. No Defe	1. Two-Wa	3. Three Ap	6. Traffic L	1. Yes - Wc	2. No			3. No	20. Motor	1. On Roac	No	No	Unbelted	No	No	No	No	No	No	No	No	No	Yes	20	NOT_RD	Urban Inte	No	No	Yes	Yes	5. Hampto	114	114. City o	4-Minor Ar	3-Two-Way	Urban	NonVDOT	5	3. City or T	Hampton F	HAMP	R-VA SR00169NB		5.37	746445	6.74	-76.3208	37.05867
211625149	2021	6/6/2021 5:00	1354	13:54	C	C	0	0	0	1	1	0	0	2	4. Sideswipe - Same Direction	SSS	No	1. No Adve	2. Daylight	Day	1. Dry	Dry	1. Main-Lir	10. On/Off	1. Concret	1. No Defe	3. Two-Wa	2. Two App	3. Traffic S	1. Yes - Wc	2. No			3. No	20. Motor	1. On Roac	No	No	Belted	No	Yes	No	No	No	Yes	No	No	No	Yes	5	NOT_RD	Not Interse	No	No	Yes	No	5. Hampto	114	114. City o	3-Principal	4-Two-Way	Urban	NonVDOT	5	3. City or T	Hampton F	HAMP	R-VA US00258EB		65.2	1068042	392.09	-76.3497	37.04349
211625171	2021	5/22/2021 5:00	1817	18:17	B	B	0	0	1	0	1	0	0	1	9. Fixed Object - Off Road	FOOR	No	1. No Adve	2. Daylight	Day	1. Dry	Dry	10. Interse	1. Straight	2. Blacktop	1. No Defe	2. Two-Wa	4. Four Ap	6. Traffic L	1. Yes - Wc	2. No			3. No	13. Curb	1. On Roac	No	No	Belted	No	No	No	No	No	No	No	Yes	No	No		NOT_RD	Urban Inte	No	No	Yes	No	5. Hampto	114	114. City o	3-Principal	4-Two-Way	Urban	NonVDOT	5	3. City or T	Hampton F	HAMP	R-VA US00258WB		59.78	253129	198.04	-76.4401	37.0216
211625205	2021	6/3/2021 5:00	1730	17:30	O	PDO	0	0	0	0	0	0	0	2	1. Rear End	RE	No	5. Rain	2. Daylight	Day	2. Wet	Wet	8. Non-Inte	1. Straight	2. Blacktop	1. No Defe	3. Two-Wa	1. Not at In	6. Traffic L	1. Yes - Wc	2. No			3. No	20. Motor	1. On Roac	No	No	Belted	No	Yes	No	No	No	Yes	No	No	No	No		NOT_RD	Not Interse	No	No	Yes	No	5. Hampto	114	114. City o	1-Interstat	4-Two-Way	Urban	VDOT Inter	5	1. State Hw	Hampton F	HAMP	R-VA IS00064WB		269.26			-76.3206	37.00634
211625356	2021	6/8/2021 5:00	1440	14:40	O	PDO	0	0	0	0	0	0	0	3	1. Rear End	RE	No	1. No Adve	2. Daylight	Day	1. Dry	Dry	8. Non-Inte	1. Straight	1. Concret	1. No Defe	3. Two-Wa	1. Not at In	6. Traffic L	1. Yes - Wc	1. Yes	3. Activity	3. Work on	3. No	20. Motor	1. On Roac	No	No	Belted	No	No	No	No	No	No	No	No	No	No		NOT_RD	Not Interse	No	Yes	Yes	No	5. Hampto	114	114. City o	1-Interstat	4-Two-Way	Urban	VDOT Inter	5	1. State Hw	Hampton F	HAMP	R-VA IS00064EB		269.03			-76.3216	37.00755
211625399	2021	6/10/2021 5:00	2142	21:42	O	PDO	0	0	0	0	0	0	0	1	9. Fixed Object - Off Road	FOOR	No	5. Rain	4. Darknes	Night	2. Wet	Wet	8. Non-Inte	1. Straight	1. Concret	1. No Defe	3. Two-Wa	1. Not at In	6. Traffic L	1. Yes - Wc	1. Yes	4. Termina	3. Work on	3. No	11. Jersey	4. Roadsid	No	No	Belted	No	No	No	No	No	No	No	No	No	Yes	5	RD UNKN	Not Interse	No	No	Yes	Yes	5. Hampto	114	114. City o	1-Interstat	4-Two-Way	Urban	VDOT Inter	5	1. State Hw	Hampton F	HAMP	R-VA IS00064EB		271.08			-76.3024	36.98335
211635022	2021	6/11/2021 5:00	522	5:22	B	B	0	0	1	0	1	0	0	4	1. Rear End	RE	No	5. Rain	2. Daylight	Day	2. Wet	Wet	8. Non-Inte	1. Straight	2. Blacktop	1. No Defe	3. Two-Wa	1. Not at In	6. Traffic L	1. Yes - Wc	2. No			3. No	11. Jersey	1. On Roac	No	No	Belted	No	No	No	No	No	No	No	No	No	No		NOT_RD	Not Interse	No	No	Yes	No	5. Hampto	114	114. City o	1-Interstat	4-Two-Way	Urban	VDOT Inter	5	1. State Hw	Hampton F	HAMP	R-VA IS00064WB		266.7			-76.3459	37.03416
211635115	2021	6/12/2021 5:00	951	9:51	O	PDO	0	0	0	0	0	0	0	2	1. Rear End	RE	No	5. Rain	2. Daylight	Day	2. Wet	Wet	8. Non-Inte	1. Straight	1. Concret	1. No Defe	3. Two-Wa	1. Not at In	6. Traffic L	1. Yes - Wc	2. No			3. No	20. Motor	1. On Roac	No	No	Belted	No	No	No	No	No	No	No	No	No	No		NOT_RD	Not Interse	No	No	Yes	No	5. Hampto	114	114. City o	1-Interstat	4-Two-Way	Urban	VDOT Inter	5	1. State Hw	Hampton F	HAMP	R-VA IS00064WB		272.06			-76.2997	36.9712
211645234	2021	6/11/2021 5:00	2105	21:05	O	PDO	0	0	0	0	0	0	0	2	1. Rear End	RE	No	5. Rain	4. Darknes	Night	2. Wet	Wet	8. Non-Inte	1. Straight	1. Concret	1. No Defe	3. Two-Wa	1. Not at In	6. Traffic L	1. Yes - Wc	2. No			3. No	20. Motor	1. On Roac	No	No	Belted	No	No	No	No	No	No	No	No	No	No		NOT_RD	Not Interse	No	Yes	Yes	Yes	5. Hampto	114	114. City o	1-Interstat	4-Two-Way	Urban	VDOT Inter	5	1. State Hw	Hampton F	HAMP	R-VA IS00064EB		267.88			-76.329	37.02259
211655060	2021	6/12/2021 5:00	1319	13:19	O	PDO	0	0	0	0	0	0	0	2	1. Rear End	RE	No	1. No Adve	2. Daylight	Day	1. Dry	Dry	1. Main-Lir	1. Straight	1. Concret	1. No Defe	4. One-Wa	1. Not at In	6. Traffic L	1. Yes - Wc	2. No			3. No	20. Motor	1. On Roac	No	No	Belted	No	No	No	No	No	No	No	No	No	No		NOT_RD	Not Interse	No	No	Yes	No	5. Hampto	114	114. City o	1-Interstat	4-Two-Way	Urban	VDOT Inter	5	1. State Hw	Hampton F	HAMP	R-VA IS00064EB		269.54			-76.3185	37.00057
211655138	2021	5/29/2021 5:00	1429	14:29	B	B	0	0	1	3	4	0	0	2	2. Angle	ANG	No	5. Rain	2. Daylight	Day	2. Wet	Wet	8. Non-Inte	1. Straight	2. Blacktop	1. No Defe	3. Two-Wa	1. Not at In	3. Traffic S	1. Yes - Wc	2. No			3. No	20. Motor	1. On Roac	No	No	Belted	No	No	No	No	No	No	No	No	No	No		NOT_RD	Urban Inte	No	No	Yes	No	5. Hampto	114	114. City o	4-Minor Ar	3-Two-Way	Urban	NonVDOT	5	3. City or T	Hampton F	HAMP	R-VA SR00278NB		0.13	1067724	140.37	-76.3479	37.0455
211655139	2021	5/30/2021 5:00	951	9:51	C	C	0	0	0	1	1	0	0	1	9. Fixed Object - Off Road	FOOR	No	5. Rain	2. Daylight	Day	2. Wet	Wet	1. Main-Lir	4. Grade - (	2. Blacktop	2. Holes, R	1. Two-Wa	1. Not at In	1. No Traffi	6. No Traffi	2. No			3. No	2. Trees	2. Shoulde	No	No	Belted	No	No	No	No	No	No	No	No	No	No		RD UNKN	Not Interse	No	No	Yes	No	5. Hampto	114	114. City o	5-Major Cc	3-Two-Way	Urban	NonVDOT	5	3. City or T	Hampton F	HAMP	S-VA114NP E LITTLE BACK RIVER RD		0.14			-76.3457	37.05474
211655159	2021	6/8/2021 5:00	1637	16:37	C	C	0	0	0	2	2	0	0	2	1. Rear End	RE	No	1. No Adve	2. Daylight	Day	1. Dry	Dry	1. Main-Lir	1. Straight	2. Blacktop	1. No Defe	3. Two-Wa	4. Four Ap	3. Traffic S	1. Yes - Wc	2. No			3. No	20. Motor	1. On Roac	No	No	Belted	No	No	No	No	No	No	No	No	No	No		NOT_RD	Urban Inte	No	No	Yes	No	5. Hampto	114	114. City o	3-Principal	4-Two-Way	Urban	NonVDOT	5	3. City or T	Hampton F	HAMP	R-VA US00258WB		63.69	253023	159.99	-76.3765	37.04411
211655160	2021	6/8/2021 5:00	1642	16:42	C	C	0	0	0	1	1	0	0	2	1. Rear End	RE	No	1. No Adve	2. Daylight	Day	1. Dry	Dry	8. Non-Inte	1. Straight	2. Blacktop	1. No Defe	3. Two-Wa	1. Not at In	6. Traffic L	1. Yes - Wc	2. No			3. No	20. Motor	1. On Roac	No	No	Belted	No	No	No	No	No	No	No	No	No	No		NOT_RD	Urban Inte	No	No	Yes	No	5. Hampto	114	114. City o	3-Principal	4-Two-Way	Urban	NonVDOT	5	3. City or T	Hampton F	HAMP	R-VA US00258EB		60.05	253130	141.1	-76.4358	37.02358
221945115	2022	5/11/2022 5:00	1613	16:13	C	C	0	0	0	2	2	0	0	2	4. Sideswipe - Same Direction	SSS	No	1. No Adve	2. Daylight	Day	1. Dry	Dry	8. Non-Inte	1. Straight	2. Blacktop	1. No Defe	2. Two-Wa	1. Not at In	1. No Traffi	6. No Traffi	2. No			3. No	20. Motor	1. On Roac	No	No	Belted	No	No	No	No	No	No	No	No	No	No		NOT_RD	Urban Inte	No	No	Yes	No	5. Hampto	114	114. City o	4-Minor Ar	4-Two-Way	Urban	NonVDOT	5	3. City or T	Hampton F	HAMP	R-VA SR00152EB		3.66	1083918	81.72	-76.4024	37.04182
211655162	2021	6/11/2021 5:00	1624	16:24	C	C	0	0	0	2	2	0	0	2	1. Rear End	RE	No	1. No Adve	2. Daylight	Day	1. Dry	Dry	1. Main-Lir	1. Straight	2. Blacktop	1. No Defe	3. Two-Wa	3. Three Ap	6. Traffic L	1. Yes - Wc	2. No			3. No	20. Motor	1. On Roac	No	No	Belted	No	No	No	No	No	No	No	No	No	No		NOT_RD	VDOT Inter	No	No	Yes	No	5. Hampto	114	114. City o	3-Principal	4-Two-Way	Urban	NonVDOT	5	3. City or T	Hampton F	HAMP	S-VA114PR HAMPTON ROADS CENTER PKWY		3.15	1077824	174.19	-76.3923	37.05981
211655163	2021	6/8/2021 5:00	1545	15:45	A	A	0	1	0	1	2	0	0	2	1. Rear End	RE	No	1. No Adve	2. Daylight	Day	1. Dry	Dry	1. Main-Lir	1. Straight	2. Blacktop	1. No Defe	3. Two-Wa	1. Not at In	1. No Traffi	6. No Traffi	2. No			3. No	20. Motor	1. On Roac	No	No	Belted	No	No	No	No	No	No	No	Yes	No	No		NOT_RD	Urban Inte	No	No	Yes	No	5. Hampto	114	114. City o	3-Principal	4-Two-Way	Urban	NonVDOT	5	3. City or T	Hampton F	HAMP	R-VA US00258WB		59.84	253129	219.89	-76.4389	37.02219
211655164	2021	5/20/2021 5:00	1406	14:06	A	A	0	1	0	1	2	0	0	2	2. Angle	ANG	No	1. No Adve	2. Daylight	Day	1. Dry	Dry	9. Within Ir	1. Straight	2. Blacktop	1. No Defe	3. Two-Wa	4. Four Ap	3. Traffic S	1. Yes - Wc	2. No			3. No	20. Motor	1. On Roac	No	No	Belted	No	No	No	No	No	No	No	No	No	No		NOT_RD	Urban Inte	No	Yes	Yes	No	5. Hampto	114	114. City o	4-Minor Ar	3-Two-Way	Urban	NonVDOT	5	3. City or T	Hampton F	HAMP	S-VA114PR COMMANDER SHEPARD BLVD		3.69			-76.3958	37.09334
230655315	2023	3/4/2023 5:00	1740	17:40	C	C	0	0	0	1	1	0	0	2	4. Sideswipe - Same Direction	SSS	No	1. No Adve	2. Daylight	Day	1. Dry	Dry	9. Within Ir	1. Straight	2. Blacktop	1. No Defe	3. Two-Wa	4. Four Ap	1. No Traffi	6. No Traffi	2. No			3. No	20. Motor	1. On Roac	No	No	Belted	No	No	No	No	No	No	No	No	No	No		NOT_RD	Urban Inte	Yes	No	Yes	No	5. Hampto	114	114. City o	5-Major Cc	4-Two-Way	Urban	NonVDOT	5	3. City or T	Hampton F	HAMP	R-VA SR00143NB		3.95			-76.3557	37.01931
211655173	2021	6/3/2021 5:00	1457	14:57	C	C	0	0	0	2	2	0	0	2	4. Sideswipe - Same Direction	SSS	No	5. Rain	2. Daylight	Day	2. Wet	Wet	10. Interse	1. Straight	2. Blacktop	1. No Defe	2. Two-Wa	4. Four Ap	3. Traffic S	1. Yes - Wc	2. No			3. No	20. Motor	1. On Roac	No	No	Belted	No	Yes	No	No	No	No	No	No	No	No		NOT_RD	Urban Inte	No	No	Yes	No	5. Hampto	114	114. City o	4-Minor Ar	4-Two-Way	Urban	NonVDOT	5	3. City or T	Hampton F	HAMP	R-VA US00258WB		67.42	253155	22.92	-76.3224	37.02509
220845150	2022	3/24/2022 5:00	1942	19:42	A	A	0	1	0	1	2	0	0	2	1. Rear End	RE	No	5. Rain	4. Darknes	Night	2. Wet	Wet	10. Interse	2. Curve - L	2. Blacktop	1. No Defe	2. Two-Wa	3. Three Ap	6. Traffic L	1. Yes - Wc	2. No			3. No	20. Motor	1. On Roac	No	No	Belted	No	No	No	No	No	No	No	No	No	No		NOT_RD	Urban Inte	Yes	No	Yes	Yes	5. Hampto	114	114. City o	4-Minor Ar	3-Two-Way	Urban	NonVDOT	5	3. City or T	Hampton F	HAMP	R-VA SR00169NB		5.37	746445	16.31	-76.3209	37.05864
211655175	2021	6/8/2021 5:00	1315	13:15	C	C	0	0	0	2	2	0	0	2	3. Head On	HO	No	1. No Adve	2. Daylight	Day	1. Dry	Dry	8. Non-Inte	1. Straight	2. Blacktop	1. No Defe	1. Two-Wa	1. Not at In	4. Stop Sig	1. Yes - Wc	2. No			3. No	20. Motor	1. On Roac	No	No	Belted	No	No	No	No	No	No	No	No	No	No		NOT_RD	Not Interse	Yes	No	Yes	No	5. Hampto	114	114. City o	7-Local (J,6	3-Two-Way	Urban	NonVDOT	5	3. City or T	Hampton F	HAMP	S-VA114PR THOMAS ST		0.41			-76.3597	37.03654
211655176	2021	6/8/2021 5:00	1454	14:54	O	PDO	0	0	0	0	0	0	0	2	2. Angle	ANG	No	1. No Adve	2. Daylight	Day	1. Dry	Dry	9. Within Ir	1. Straight	2. Blacktop	1. No Defe	2. Two-Wa	2. Two App	6. Traffic L	1. Yes - Wc	2. No			3. No	20. Motor	1. On Roac	No	No	Belted	No	No	No	No	No	Yes	No	No	No	No		NOT_RD	Urban Inte	No	Yes	Yes	No	5. Hampto	114	114. City o	4-Minor Ar	3-Two-Way	Urban	NonVDOT	5	3. City or T	Hampton F	HAMP	R-VA SR00351WB		2.88	1068766	11.46	-76.3873	37.01149
211655177	2021	6/2/2021 5:00	1753	17:53	C	C	0	0	0	2	2	0	0	2	2. Angle	ANG	No	5. Rain	2. Daylight	Day	2. Wet	Wet	10. Interse	7. Dip - Stra	2. Blacktop	1. No Defe	2. Two-Wa	3. Three Ap	3. Traffic S	1. Yes - Wc	2. No			3. No	20. Motor	1. On Roac	No	No	Belted	No	No	No	No	No	No	No	No	No	No		NOT_RD	VDOT Inter	Yes	No	Yes	No	5. Hampto	114	114. City o	5-Major Cc	4-Two-Way	Urban	NonVDOT	5	3. City or T	Hampton F	HAMP	S-VA114NP POWHATAN PKWY		1.31	253572	48.4	-76.3862	37.0152
211655178	2021	6/3/2021 5:00	825	8:25	C	C	0	0	0	2	2	0	0	2	1. Rear End	RE	No	1. No Adve	2. Daylight	Day	2. Wet	Wet	8. Non-Inte	2. Curve - L	2. Blacktop	7. Slick Pa	2. Two-Wa	1. Not at In	6. Traffic L	1. Yes - Wc	2. No			3. No	20. Motor	1. On Roac	No	No	Belted	No	Yes	No	No	No	No	No	No	No	No		NOT_RD	Not Interse	No	Yes	Yes	No	5. Hampto	114	114. City o	5-Major Cc	3-Two-Way	Urban	NonVDOT	5	3. City or T	Hampton F	HAMP	S-VA114NP E LITTLE BACK RIVER RD		0.15			-76.3456	37.05497
210255167	2021	1/21/2021 5:00	1452	14:52	C	C	0	0	0	4	4	0	0	2	1. Rear End	RE	No	1. No Adve	2. Daylight	Day	1. Dry	Dry	10. Interse	1. Straight	2. Blacktop	1. No Defe	1. Two-Wa	3. Three Ap	6. Traffic L	1. Yes - Wc	2. No			3. No	20. Motor	1. On Roac	No	No	Belted	No	No	No	No	No	No	Yes	No	No	No		NOT_RD	Urban Inte	No	No	Yes	No	5. Hampto	114	114. City o	4-Minor Ar	3-Two-Way	Urban	NonVDOT	5	3. City or T	Hampton F	HAMP	S-VA114NP LASALLE AVE		1.8	253088	473.88	-76.363	37.02856
231075153	2023	4/13/2023 5:00	1649	16:49	C	C	0	0	0	1	1	0	0	2	1. Rear End	RE	No	1. No Adve	2. Daylight	Day	1. Dry	Dry	1. Main-Lir	1. Straight	2. Blacktop	1. No Defe	3. Two-Wa	1. Not at In	6. Traffic L	1. Yes - Wc	2. No			3. No	20. Motor	1. On Roac	No	No	Belted	No	No	No	No	No	No	No	No	No	No		NOT_RD	Urban Inte	No	No	Yes	No	5. Hampto	114	114. City o	4-Minor Ar	4-Two-Way	Urban	NonVDOT	5	3. City or T	Hampton F	HAMP	R-VA US00060EB		273.37	718601	83.75	-76.3495	37.02422
170275129	2017	1/26/2017 5:00	1445	14:45	O	PDO	0	0	0	0	0	0	0	2	1. Rear End	RE	No	1. No Adve	2. Daylight	Day	1. Dry	Dry	1. Main-Lir	1. Straight	2. Blacktop	1. No Defe	1. Two-Wa	1. Not at In	6. Traffic L	1. Yes - Wc	2. No			3. No	20. Motor	1. On Roac	No	No	Belted	No	No	No	No	No	No	No	No	No	No		NOT_RD	Urban Inte	No	No	Yes	No	5. Hampto	114	114. City o	4-Minor Ar	3-Two-Way	Urban	NonVDOT	5	3. City or T	Hampton F	HAMP	R-VA SR00169NB		5.38	746445	81.37	-76.3211	37.05856
211655183	2021	5/15/2021 5:00	2202	22:02	C	C	0	0	0	1	1	0	0	2	4. Sideswipe - Same Direction	SSS	No	1. No Adve	5. Darknes	Night	1. Dry	Dry	8. Non-Inte	1. Straight	2. Blacktop	1. No Defe	1. Two-Wa	1. Not at In	6. Traffic L	1. Yes - Wc	2. No			3. No	6. Parked	2. Shoulde	No	No	Belted	No	Yes	No	No	No	No	No	No	No	No		NOT_RD	Not Interse	No	No	Yes	Yes	5. Hampto	114	114. City o	7-Local (J,6	3-Two-Way	Urban	NonVDOT	5	3. City or T	Hampton F	HAMP	S-VA114NP JOYNES RD		0.52			-76.4127	37.02268
211655184	2021	6/12/2021 5:00	2359	23:59	C	C	0	0	0	1	1	0	0	3	16. Other	OTHR	No	1. No Adve	4. Darknes	Night	1. Dry	Dry	8. Non-Inte	2. Curve - L	2. Blacktop	1. No Defe	1. Two-Wa	1. Not at In	1. No Traffi	6. No Traffi	2. No			3. No	20. Motor	1. On Roac	No	No	Unbelted	No	No	No	No	No	Yes	No	No	No	No		NOT_RD	Not Interse	No	Yes	Yes	Yes	5. Hampto	114	114. City o	7-Local (J,6	3-Two-Way	Urban	NonVDOT	5	3. City or T	Hampton F	HAMP	S-VA114PR FIRST ST N		0.23			-76.2892	37.04548
211655185	2021	6/7/2021 5:00	1714	17:14	C	C	0	0	0	3	3	0	0	3	1. Rear End	RE	No	1. No Adve	2. Daylight	Day	1. Dry	Dry	10. Interse	1. Straight	2. Blacktop	1. No Defe	3. Two-Wa	4. Four Ap	3. Traffic S	1. Yes - Wc	2. No			3. No	20. Motor	1. On Roac	No	No	Belted	No	Yes	No	No	No	No	No	No	No	No		NOT_RD	Urban Inte	No	No	Yes	No	5. Hampto	114	114. City o	3-Principal	4-Two-Way	Urban	NonVDOT	5	3. City or T	Hampton F	HAMP	R-VA US00258WB		65.61	253121	108.6	-76.3422	37.04349
242375022	2024	8/22/2024 5:00	1826	18:26	A	A	0	1	0	1	2	0	0	2	1. Rear End	RE	No	1. No Adve	4. Darknes	Night	1. Dry	Dry	1. Main-Lir	1. Straight	2. Blacktop	1. No Defe	1. Two-Wa	1. Not at In	3. Traffic S	3. Yes - Wc	2. No			3. No	20. Motor	1. On Roac	No	No	Belted	No	No	No	No	No	Yes	No	No	No	No		NOT_RD	Urban Inte	No	No	Yes	Yes	5. Hampto	114	114. City o	4-Minor Ar	4-Two-Way	Urban	NonVDOT	5	3. City or T	Hampton F	HAMP	R-VA SR00169NB		1.92	1060901	58	-76.2968	37.03858
211655187	2021	6/11/2021 5:00	1017	10:17	C	C	0	0	0	2	2	0	0	2	1. Rear End	RE	No	5. Rain	2. Daylight	Day	2. Wet	Wet	10. Interse	1. Straight	2. Blacktop	1. No Defe	2. Two-Wa	4. Four Ap	3. Traffic S	1. Yes - Wc	2. No			3. No	20. Motor	1. On Roac	No	No	Belted	No	No	No	No	No	No	No	No	No	No		NOT_RD	Urban Inte	No	No	Yes	No	5. Hampto	114	114. City o	4-Minor Ar	3-Two-Way	Urban	NonVDOT	5	3. City or T	Hampton F	HAMP	R-VA SR00351WB		3.06	253177	87.92	-76.3847	37.01319
211655188	2021	5/28/2021 5:00	1517	15:17	C	C	0	0	0	3	3	0	0	3	2. Angle	ANG	No	1. No Adve	2. Daylight	Day	1. Dry	Dry	8. Non-Inte	1. Straight	2. Blacktop	1. No Defe	1. Two-Wa	1. Not at In	1. No Traffi	6. No Traffi	2. No			3. No	6. Parked	1. On Roac	No	No	Belted	No	No	No	No	No	No	No	No	No	No		RD UNKN	Not Interse	Yes	No	Yes	No	5. Hampto	114	114. City o	7-Local (J,6	3-Two-Way	Urban	NonVDOT	5	3. City or T	Hampton F	HAMP	S-VA114PR QUEENS WAY W		0.23			-76.3481	37.02559
211655191	2021	6/12/2021 5:00	1537	15:37	C	C	0	0	0	2	2	0	0	2	5. Sideswipe - Opposite Direction	SSO	No	5. Rain	2. Daylight	Day	2. Wet	Wet	1. Main-Lir	1. Straight	2. Blacktop	1. No Defe	1. Two-Wa	1. Not at In	1. No Traffi	6. No Traffi	2. No			3. No	20. Motor	1. On Roac	No	No	Belted	No	No	No	No	No	No	No	No	No	No		NOT_RD	Urban Inte	No	No	Yes	No	5. Hampto	114	114. City o	7-Local (J,6	3-Two-Way	Urban	NonVDOT	5	3. City or T	Hampton F	HAMP	S-VA114NP FULTON ST		0.04	253039	184.85	-76.3231	37.02123
211655211	2021	6/14/2021 5:00	718	7:18	O	PDO	0	0	0	0	0	0	0	2	1. Rear End	RE	No	1. No Adve	2. Daylight	Day	1. Dry	Dry	8. Non-Inte	1. Straight	2. Blacktop	1. No Defe	3. Two-Wa	1. Not at In	6. Traffic L	1. Yes - Wc	2. No			3. No	20. Motor	1. On Roac	No	No	Belted	No	Yes	No	No	No	No	No	No	No	Yes	10	NOT_RD	Not Interse	No	No	Yes	No	5. Hampto	114	114. City o	1-Interstat	4-Two-Way	Urban	VDOT Inter	5	1. State Hw	Hampton F	HAMP	R-VA IS00064EB		262.42			-76.41	37.05389
211655350	2021	6/14/2021 5:00	1445	14:45	O	PDO	0	0	0	0	0	0	0	2	1. Rear End	RE	No	1. No Adve	2. Daylight	Day	1. Dry	Dry	8. Non-Inte	1. Straight	1. Concret	1. No Defe	4. One-Wa	1. Not at In	6. Traffic L	1. Yes - Wc	1. Yes	2. Transitic	4. Intermit	3. No	20. Motor	1. On Roac	No	No	Belted	No	No	No	No	No	No	Yes	No	No	No		NOT_RD	Not Interse	No	No	Yes	No	5. Hampto	114	114. City o	1-Interstat	4-Two-Way	Urban	VDOT Inter	5	1. State Hw	Hampton F	HAMP	R-VA IS00064EB		270.31			-76.3104	36.9919
211655365	2021	6/13/2021 5:00	1645	16:45	A	A	0	1	1	0	2	0	0	2	4. Sideswipe - Same Direction	SSS	No	1. No Adve	2. Daylight	Day	1. Dry	Dry	8. Non-Inte	1. Straight	1. Concret	1. No Defe	3. Two-Wa	1. Not at In	6. Traffic L	1. Yes - Wc	2. No			3. No	20. Motor	1. On Roac	No	No	Belted	No	Yes	No	No	No	No	No	No	No	No		NOT_RD	Not Interse	No	No	Yes	No	5. Hampto	114	114. City o	1-Interstat	4-Two-Way	Urban	VDOT Inter	5	1. State Hw	Hampton F	HAMP	R-VA IS00064WB		264.31			-76.3878	37.03537
211655368	2021	6/13/2021 5:00	1400	14:00	O	PDO	0	0	0	0	0	0	0	4	1. Rear End	RE	No	1. No Adve	2. Daylight	Day	1. Dry	Dry	8. Non-Inte	1. Straight	1. Concret	1. No Defe	3. Two-Wa	1. Not at In	6. Traffic L	1. Yes - Wc	2. No			3. No	20. Motor	1. On Roac	No	No	Belted	No	No	No	No	No	No	No	No	No	No		NOT_RD	Not Interse	Yes	Yes	Yes	No	5. Hampto	114	114. City o	1-Interstat	4-Two-Way	Urban	VDOT Inter	5	1. State Hw	Hampton F	HAMP	R-VA IS00064EB		268.55			-76.325	37.01385
230865167	2023	3/24/2023 5:00	1451	14:51	A	A	0	1	0	1	2	0	0	2	1. Rear End	RE	No	1. No Adve	2. Daylight	Day	1. Dry	Dry	8. Non-Inte	10. On/Off	2. Blacktop	1. No Defe	2. Two-Wa	1. Not at In	8. Yield Sig	1. Yes - Wc	2. No			3. No	20. Motor	1. On Roac	Yes	No	Belted	No	No	No	No	No	No	No	No	No	No		NOT_RD	Not Interse	Yes	No	Yes	No	5. Hampto	114	114. City o	4-Minor Ar	4-Two-Way	Urban	NonVDOT	5	3. City or T	Hampton F	HAMP	R-VA SR00152WB		3.66			-76.4007	37.04283
191005130	2019	4/9/2019 5:00	1656	16:56	C	C	0	0	0	2	2	0	0	3	1. Rear End	RE	No	1. No Adve	2. Daylight	Day	1. Dry	Dry	10. Interse	1. Straight	2. Blacktop	1. No Defe	2. Two-Wa	4. Four Ap	6. Traffic L	1. Yes - Wc	2. No			3. No	20. Motor	1. On Roac	No	No	Belted	No	No	No	No	No	No	No	No	No	No		NOT_RD	Urban Inte	No	No	Yes	No	5. Hampto	114	114. City o	4-Minor Ar	3-Two-Way	Urban	NonVDOT	5	3. City or T	Hampton F	HAMP	S-VA114PR ABERDEEN RD		1.53	253287	108.14	-76.4039	37.01908
243535135	2024	12/17/2024 5:00	1250	12:50	O	PDO	0	0	0	0	0	0	0	1	11. Other Animal	OA	No	1. No Adve	2. Daylight	Day	1. Dry	Dry	8. Non-Inte	1. Straight	2. Blacktop	1. No Defe	3. Two-Wa	1. Not at In	6. Traffic L	1. Yes - Wc	2. No			3. No	23. Animal	1. On Roac	No	Yes	Belted	No	No	No	No	No	No	No	No	No	No		NOT_RD	Not Interse	No	No	Yes	No	5. Hampto	114	114. City o	5-Major Cc	4-Two-Way	Urban	NonVDOT	5	3. City or T	Hampton F	HAMP	R-VA SR00143NB		3.95			-76.3558	37.01925
220395195	2022	2/8/2022 5:00	641	6:41	C	C	0	0	0	1	1	0	0	2	1. Rear End	RE	No	1. No Adve	2. Daylight	Day	2. Wet	Wet	1. Main-Lir	1. Straight	2. Blacktop	1. No Defe	1. Two-Wa	1. Not at In	6. Traffic L	1. Yes - Wc	2. No			3. No	20. Motor	1. On Roac	No	No	Belted	No	No	No	No	No	No	No	No	No	No		NOT_RD	Urban Inte	No	No	Yes	No	5. Hampto	114	114. City o	4-Minor Ar	3-Two-Way	Urban	NonVDOT	5	3. City or T	Hampton F	HAMP	S-VA114NP ABERDEEN RD		1.53	253287	109.91	-76.4039	37.01908
231145084	2023	4/23/2023 5:00	236	2:36	A	A	0	1	0	0	1	0	0	1	8. Non-Collision	NC	No	1. No Adve	4. Darknes	Night	2. Wet	Wet	8. Non-Inte	1. Straight	2. Blacktop	1. No Defe	2. Two-Wa	1. Not at In	3. Traffic S	1. Yes - Wc	2. No			3. No	28. Ran Of	1. On Roac	No	No	Belted	No	No	No	No	No	No	No	No	No	Yes	10	NOT_RD	Urban Inte	No	No	Yes	Yes	5. Hampto	114	114. City o	4-Minor Ar	4-Two-Way	Urban	NonVDOT	5	3. City or T	Hampton F	HAMP	R-VA SR00415EB		1.16	253181	177.95	-76.3894	37.02612
201885127	2020	7/5/2020 5:00	952	9:52	A	A	0	1	0	1	2	0	0	2	2. Angle	ANG	No	1. No Adve	2. Daylight	Day	1. Dry	Dry	9. Within Ir	1. Straight	2. Blacktop	1. No Defe	2. Two-Wa	3. Three Ap	4. Stop Sig	1. Yes - Wc	2. No			3. No	20. Motor	1. On Roac	No	No	Belted	No	No	No	No	No	No	No	No	No	No		NOT_RD	Urban Inte	No	No	Yes	No	5. Hampto	114	114. City o	5-Major Cc	4-Two-Way	Urban	NonVDOT	5	3. City or T	Hampton F	HAMP	R-VA SR00143SB		4.04	1091318	293.09	-76.357	37.01853
211665225	2021	6/14/2021 5:00	1840	18:40	O	PDO	0	0	0	0	0	0	0	2	1. Rear End	RE	No	1. No Adve	2. Daylight	Day	1. Dry	Dry	8. Non-Inte	4. Grade - (	2. Blacktop	1. No Defe	3. Two-Wa	1. Not at In	6. Traffic L	1. Yes - Wc	2. No			3. No	20. Motor	1. On Roac	No	No	Belted	No	Yes	No	No	No	Yes	No	No	No	No		NOT_RD	Not Interse	No	No	Yes	No	5. Hampto	114	114. City o	1-Interstat	4-Two-Way	Urban	VDOT Inter	5	1. State Hw	Hampton F	HAMP	R-VA IS00064EB		267.69			-76.3309	37.02517
211665373	2021	6/10/2021 5:00	2146	21:46	O	PDO	0	0	0	0	0	0	0	3	1. Rear End	RE	No	5. Rain	4. Darknes	Night	2. Wet	Wet	8. Non-Inte	1. Straight	1. Concret	1. No Defe	3. Two-Wa	1. Not at In	6. Traffic L	1. Yes - Wc	1. Yes	4. Termina	3. Work on	3. No	20. Motor	1. On Roac	No	No	Belted	No	No	No	No	No	No	No	No	No	Yes	22	NOT_RD	Not Interse	No	No	Yes	Yes	5. Hampto	114	114. City o	1-Interstat	4-Two-Way	Urban	VDOT Inter	5	1. State Hw	Hampton F	HAMP	R-VA IS00064EB		271.1			-76.3023	36.98317
211675096	2021	6/4/2021 5:00	1444	14:44	C	C	0	0	0	3	3	0	0	2	1. Rear End	RE	No	1. No Adve	2. Daylight	Day	1. Dry	Dry	10. Interse	1. Straight	2. Blacktop	1. No Defe	2. Two-Wa	4. Four Ap	6. Traffic L	1. Yes - Wc	2. No			3. No	20. Motor	1. On Roac	No	No	Belted	No	No	No	No	No	Yes	No	No	No	No		NOT_RD	Urban Inte	No	No	Yes	No	5. Hampto	114	114. City o	3-Principal	4-Two-Way	Urban	NonVDOT	5	3. City or T	Hampton F	HAMP	R-VA US00258WB		63.68	253023	140.61	-76.3765	37.04411
201885113	2020	6/29/2020 5:00	1507	15:07	C	C	0	0	0	2	2	0	0	2	8. Non-Collision	NC	No	1. No Adve	2. Daylight	Day	1. Dry	Dry	10. Interse	1. Straight	2. Blacktop	1. No Defe	3. Two-Wa	4. Four Ap	6. Traffic L	1. Yes - Wc	2. No			3. No	28. Ran Of	1. On Roac	No	No	Belted	No	No	No	No	No	No	No	No	No	No		NOT_RD	Urban Inte	Yes	No	Yes	No	5. Hampto	114	114. City o	3-Principal	4-Two-Way	Urban	NonVDOT	5	3. City or T	Hampton F	HAMP	R-VA SR00134EB		9.89	253023	80.1	-76.3769	37.04372
203375255	2020	11/28/2020 5:00	1246	12:46	A	A	0	1	0	1	2	0	1	1	12. Ped	PED	Pedestrian	1. No Adve	2. Daylight	Day	1. Dry	Dry	10. Interse	1. Straight	2. Blacktop	1. No Defe	3. Two-Wa	4. Four Ap	14. Ped Cr	1. Yes - Wc	2. No			3. No	19. Ped	1. On Roac	No	No	Belted	No	No	No	No	No	No	No	No	Yes	No		NOT_RD	Urban Inte	No	No	Yes	No	5. Hampto	114	114. City o	3-Principal	4-Two-Way	Urban	NonVDOT	5	3. City or T	Hampton F	HAMP	R-VA SR00134WB		9.89	253023	84.11	-76.3768	37.04379
211675099	2021	6/10/2021 5:00	949	9:49	C	C	0	0	0	3	3	0	0	2	2. Angle	ANG	No	1. No Adve	2. Daylight	Day	1. Dry	Dry	9. Within Ir	1. Straight	2. Blacktop	1. No Defe	1. Two-Wa	4. Four Ap	4. Stop Sig	1. Yes - Wc	2. No			3. No	20. Motor	1. On Roac	No	No	Belted	No	No	No	No	No	No	No	No	No	No		NOT_RD	Urban Inte	Yes	No	Yes	No	5. Hampto	114	114. City o	7-Local (J,6	3-Two-Way	Urban	NonVDOT	5	3. City or T	Hampton F	HAMP	S-VA114NP LEWIS RD W		0.43			-76.4132	37.02789
223065571	2022	9/6/2022 5:00	1334	13:34	C	C	0	0	0	2	2	0	0	2	2. Angle	ANG	No	1. No Adve	2. Daylight	Day	1. Dry	Dry	8. Non-Inte	1. Straight	2. Blacktop	1. No Defe	3. Two-Wa	1. Not at In	3. Traffic S	1. Yes - Wc	2. No			3. No	20. Motor	1. On Roac	No	No	Belted	No	No	No	No	No	No	No	No	No	No		NOT_RD	Urban Inte	No	No	Yes	No	5. Hampto	114	114. City o	3-Principal	4-Two-Way	Urban	NonVDOT	5	3. City or T	Hampton F	HAMP	R-VA SR00134EB		9.89	253023	72.59	-76.3769	37.04374
211675101	2021	6/10/2021 5:00	1613	16:13	O	PDO	0	0	0	0	0	0	0	3	1. Rear End	RE	No	1. No Adve	2. Daylight	Day	1. Dry	Dry	1. Main-Lir	1. Straight	2. Blacktop	1. No Defe	2. Two-Wa	1. Not at In	3. Traffic S	1. Yes - Wc	2. No			3. No	20. Motor	1. On Roac	No	No	Belted	No	No	No	No	No	No	No	No	No	No		NOT_RD	Not Interse	Yes	No	Yes	No	5. Hampto	114	114. City o	5-Major Cc	4-Two-Way	Urban	NonVDOT	5	3. City or T	Hampton F	HAMP	S-VA114NP POWHATAN PKWY		1.24	253572	369.15	-76.3858	37.01428
172975279	2017	10/24/2017 5:00	1105	11:05	O	PDO	0	0	0	0	0	0	0	2	4. Sideswipe - Same Direction	SSS	No	1. No Adve	2. Daylight	Day	1. Dry	Dry	10. Interse	1. Straight	2. Blacktop	1. No Defe	3. Two-Wa	4. Four Ap	3. Traffic S	1. Yes - Wc	2. No			3. No	20. Motor	1. On Roac	No	No	Belted	No	No	No	No	No	No	No	No	No	No		NOT_RD	Urban Inte	Yes	No	Yes	No	5. Hampto	114	114. City o	4-Minor Ar	4-Two-Way	Urban	NonVDOT	5	3. City or T	Hampton F	HAMP	R-VA SR00415EB		1.17	253181	106.49	-76.3893	37.02598
211675103	2021	6/10/2021 5:00	1725	17:25	C	C	0	0	0	3	3	0	0	3	1. Rear End	RE	No	1. No Adve	2. Daylight	Day	1. Dry	Dry	1. Main-Lir	1. Straight	2. Blacktop	1. No Defe	2. Two-Wa	1. Not at In	3. Traffic S	1. Yes - Wc	2. No			3. No	20. Motor	1. On Roac	No	No	Belted	No	No	No	No	No	No	No	No	No	No		NOT_RD	Not Interse	Yes	No	Yes	No	5. Hampto	114	114. City o	3-Principal	4-Two-Way	Urban	NonVDOT	5	3. City or T	Hampton F	HAMP	S-VA114PR HAMPTON ROADS CENTER PKWY		1.1			-76.4292	37.06056
211675106	2021	6/15/2021 5:00	1325	13:25	C	C	0	0	0	2	2	0	0	2	2. Angle	ANG	No	1. No Adve	2. Daylight	Day	1. Dry	Dry	10. Interse	1. Straight	2. Blacktop	1. No Defe	1. Two-Wa	2. Two App	4. Stop Sig	1. Yes - Wc	2. No			3. No	20. Motor	1. On Roac	No	No	Belted	No	No	No	No	No	No	Yes	No	No	No		NOT_RD	Urban Inte	No	No	Yes	No	5. Hampto	114	114. City o	7-Local (J,6	3-Two-Way	Urban	NonVDOT	5	3. City or T	Hampton F	HAMP	S-VA114NP IVY HOME RD		0.58	1069290	248.12	-76.3522	37.01313
181335074	2018	5/12/2018 5:00	1931	19:31	C	C	0	0	0	2	2	0	0	2	1. Rear End	RE	No	1. No Adve	2. Daylight	Day	1. Dry	Dry	10. Interse	1. Straight	2. Blacktop	1. No Defe	3. Two-Wa	4. Four Ap	3. Traffic S	1. Yes - Wc	2. No			3. No	20. Motor	1. On Roac	No	No	Belted	No	Yes	No	No	No	No	No	No	No	No		NOT_RD	Urban Inte	No	No	Yes	No	5. Hampto	114	114. City o	4-Minor Ar	4-Two-Way	Urban	NonVDOT	5	3. City or T	Hampton F	HAMP	R-VA SR00415EB		1.17	253181	106.49	-76.3893	37.02598
211675108	2021	6/15/2021 5:00	1142	11:42	A	A	0	1	0	0	1	0	0	2	2. Angle	ANG	No	1. No Adve	2. Daylight	Day	1. Dry	Dry	9. Within Ir	1. Straight	2. Blacktop	1. No Defe	3. Two-Wa	4. Four Ap	3. Traffic S	1. Yes - Wc	2. No			3. No	20. Motor	1. On Roac	No	No	Belted	No	No	No	No	No	No	No	No	No	No		NOT_RD	Urban Inte	Yes	No	Yes	No	5. Hampto	114	114. City o	3-Principal	4-Two-Way	Urban	NonVDOT	5	3. City or T	Hampton F	HAMP	R-VA US00258EB		60.08	253130	0	-76.4354	37.02379
211675109	2021	6/5/2021 5:00	208	2:08	C	C	0	0	0	1	1	0	0	2	2. Angle	ANG	No	1. No Adve	4. Darknes	Night	2. Wet	Wet	10. Interse	1. Straight	2. Blacktop	1. No Defe	3. Two-Wa	4. Four Ap	3. Traffic S	1. Yes - Wc	2. No			3. No	20. Motor	1. On Roac	No	No	Belted	No	No	No	No	No	Yes	No	No	No	No		NOT_RD	Urban Inte	No	No	Yes	Yes	5. Hampto	114	114. City o	3-Principal	4-Two-Way	Urban	NonVDOT	5	3. City or T	Hampton F	HAMP	R-VA US00258EB		62.99	754224	25.17	-76.3885	37.04157
243055073	2024	10/30/2024 5:00	1616	16:16	C	C	0	0	0	3	3	0	0	2	1. Rear End	RE	No	1. No Adve	2. Daylight	Day	1. Dry	Dry	8. Non-Inte	1. Straight	2. Blacktop	1. No Defe	3. Two-Wa	1. Not at In	6. Traffic L	1. Yes - Wc	2. No			3. No	20. Motor	1. On Roac	No	No	Belted	No	No	No	No	No	No	Yes	No	No	No		NOT_RD	Urban Inte	No	Yes	Yes	No	5. Hampto	114	114. City o	4-Minor Ar	4-Two-Way	Urban	NonVDOT	5	3. City or T	Hampton F	HAMP	R-VA SR00152EB		3.66	1083918	90.68	-76.4024	37.0418
210785079	2021	3/18/2021 5:00	2246	22:46	A	A	0	1	0	1	2	0	0	2	1. Rear End	RE	No	5. Rain	4. Darknes	Night	2. Wet	Wet	8. Non-Inte	1. Straight	2. Blacktop	1. No Defe	2. Two-Wa	1. Not at In	6. Traffic L	1. Yes - Wc	2. No			3. No	20. Motor	1. On Roac	No	No	Belted	No	No	No	No	No	No	No	No	No	No		NOT_RD	Urban Inte	No	No	Yes	Yes	5. Hampto	114	114. City o	4-Minor Ar	3-Two-Way	Urban	NonVDOT	5	3. City or T	Hampton F	HAMP	R-VA SR00169SB		5.38	746445	54.26	-76.321	37.0586
211675113	2021	6/15/2021 5:00	1914	19:14	C	C	0	0	0	1	1	0	0	2	1. Rear End	RE	No	1. No Adve	2. Daylight	Day	1. Dry	Dry	1. Main-Lir	1. Straight	2. Blacktop	1. No Defe	1. Two-Wa	1. Not at In	1. No Traffi	6. No Traffi	2. No			3. No	6. Parked	1. On Roac	Yes	No	Belted	No	No	No	Yes	No	No	No	No	No	Yes	10	RD UNKN	Not Interse	No	No	Yes	No	5. Hampto	114	114. City o	7-Local (J,6	3-Two-Way	Urban	NonVDOT	5	3. City or T	Hampton F	HAMP	S-VA114PR WESTMONT DR		0.13			-76.4346	37.08796
211675189	2021	6/12/2021 5:00	1840	18:40	O	PDO	0	0	0	0	0	0	0	2	4. Sideswipe - Same Direction	SSS	No	1. No Adve	2. Daylight	Day	1. Dry	Dry	8. Non-Inte	1. Straight	1. Concret	1. No Defe	3. Two-Wa	1. Not at In	6. Traffic L	1. Yes - Wc	2. No			3. No	20. Motor	1. On Roac	No	No	Belted	No	No	No	No	No	No	No	No	No	No		NOT_RD	Not Interse	No	Yes	Yes	No	5. Hampto	114	114. City o	1-Interstat	4-Two-Way	Urban	VDOT Inter	5	1. State Hw	Hampton F	HAMP	R-VA IS00064WB		261.8			-76.4205	37.06134
211675197	2021	6/16/2021 5:00	945	9:45	O	PDO	0	0	0	0	0	0	0	2	1. Rear End	RE	No	1. No Adve	2. Daylight	Day	1. Dry	Dry	8. Non-Inte	3. Grade - S	1. Concret	1. No Defe	3. Two-Wa	1. Not at In	7. No Pass	1. Yes - Wc	2. No			3. No	20. Motor	1. On Roac	No	No	Belted	No	No	No	No	No	No	No	No	No	No		NOT_RD	Not Interse	No	No	Yes	No	5. Hampto	114	114. City o	1-Interstat	4-Two-Way	Urban	VDOT Inter	5	1. State Hw	Hampton F	HAMP	R-VA IS00064EB		268.98			-76.3219	37.00821
211685094	2021	6/17/2021 5:00	620	6:20	O	PDO	0	0	0	0	0	0	0	2	1. Rear End	RE	No	1. No Adve	2. Daylight	Day	1. Dry	Dry	8. Non-Inte	1. Straight	1. Concret	1. No Defe	3. Two-Wa	1. Not at In	6. Traffic L	1. Yes - Wc	2. No			3. No	20. Motor	1. On Roac	No	No	Belted	No	Yes	Yes	No	No	No	No	No	No	Yes	5	NOT_RD	Not Interse	No	No	Yes	No	5. Hampto	114	114. City o	1-Interstat	4-Two-Way	Urban	VDOT Inter	5	1. State Hw	Hampton F	HAMP	R-VA IS00064WB		261.01			-76.431	37.06803
220045124	2021	12/30/2021 5:00	1535	15:35	C	C	0	0	0	2	2	0	0	2	2. Angle	ANG	No	4. Mist	2. Daylight	Day	2. Wet	Wet	1. Main-Lir	1. Straight	2. Blacktop	1. No Defe	1. Two-Wa	1. Not at In	6. Traffic L	1. Yes - Wc	2. No			3. No	20. Motor	1. On Roac	No	No	Belted	No	No	No	No	No	No	No	No	No	No		NOT_RD	VDOT Inter	No	No	Yes	No	5. Hampto	114	114. City o	7-Local (J,6	3-Two-Way	Urban	NonVDOT	5	3. City or T	Hampton F	HAMP	S-VA114PR MARCELLA RD		0.98	1078784	126.65	-76.3924	37.05052
211685105	2021	6/11/2021 5:00	1002	10:02	C	C	0	0	0	1	1	0	0	2	4. Sideswipe - Same Direction	SSS	No	1. No Adve	2. Daylight	Day	2. Wet	Wet	1. Main-Lir	1. Straight	2. Blacktop	1. No Defe	2. Two-Wa	4. Four Ap	3. Traffic S	1. Yes - Wc	2. No			3. No	20. Motor	1. On Roac	No	No	Belted	No	No	No	No	No	Yes	No	No	No	No		NOT_RD	Not Interse	No	Yes	Yes	No	5. Hampto	114	114. City o	7-Local (J,6	3-Two-Way	Urban	NonVDOT	5	3. City or T	Hampton F	HAMP	S-VA114NP RESEARCH DR		0.54			-76.3929	37.08646
223065517	2022	10/16/2022 5:00	1336	13:36	O	PDO	0	0	0	0	0	0	0	2	4. Sideswipe - Same Direction	SSS	No	1. No Adve	2. Daylight	Day	1. Dry	Dry	8. Non-Inte	1. Straight	2. Blacktop	1. No Defe	1. Two-Wa	1. Not at In	6. Traffic L	1. Yes - Wc	2. No			3. No	20. Motor	1. On Roac	No	No	Belted	No	No	No	No	No	No	No	No	No	No		NOT_RD	Urban Inte	No	No	Yes	No	5. Hampto	114	114. City o	4-Minor Ar	3-Two-Way	Urban	NonVDOT	5	3. City or T	Hampton F	HAMP	S-VA114PR ABERDEEN RD		1.53	253287	124.37	-76.4039	37.01912
233055143	2023	10/31/2023 5:00	1624	16:24	C	C	0	0	0	2	2	0	0	2	1. Rear End	RE	No	1. No Adve	2. Daylight	Day	2. Wet	Wet	5. On Entra	10. On/Off	2. Blacktop	1. No Defe	3. Two-Wa	3. Three Ap	8. Yield Sig	1. Yes - Wc	2. No			3. No	20. Motor	1. On Roac	No	No	Belted	No	No	No	No	No	No	No	No	No	No		NOT_RD	Not Interse	No	No	Yes	No	5. Hampto	114	114. City o	4-Minor Ar	4-Two-Way	Urban	NonVDOT	5	3. City or T	Hampton F	HAMP	R-VA SR00152WB		3.67			-76.4007	37.04286
211685113	2021	6/9/2021 5:00	1603	16:03	C	C	0	0	0	2	2	0	0	2	1. Rear End	RE	No	5. Rain	2. Daylight	Day	2. Wet	Wet	1. Main-Lir	1. Straight	2. Blacktop	1. No Defe	3. Two-Wa	1. Not at In	3. Traffic S	1. Yes - Wc	2. No			3. No	20. Motor	1. On Roac	No	No	Belted	No	No	No	No	No	No	No	No	No	No		NOT_RD	Urban Inte	No	No	Yes	No	5. Hampto	114	114. City o	3-Principal	4-Two-Way	Urban	NonVDOT	5	3. City or T	Hampton F	HAMP	R-VA US00258EB		63.23	754225	103.19	-76.3844	37.04248
211685114	2021	6/12/2021 5:00	1803	18:03	C	C	0	0	0	1	1	0	0	1	16. Other	OTHR	No	1. No Adve	2. Daylight	Day	1. Dry	Dry	10. Interse	1. Straight	2. Blacktop	1. No Defe	2. Two-Wa	4. Four Ap	3. Traffic S	1. Yes - Wc	2. No			3. No	5. Guard R	1. On Roac	No	No	Belted	No	No	No	No	Yes	No	No	No	No	Yes	5	NOT_RD	VDOT Inter	No	No	Yes	No	5. Hampto	114	114. City o	4-Minor Ar	4-Two-Way	Urban	NonVDOT	5	3. City or T	Hampton F	HAMP	S-VA114PR POWER PLANT PKWY		0.13	253573	70.57	-76.3868	37.01711
211685116	2021	6/11/2021 5:00	1909	19:09	A	A	0	2	0	0	2	0	0	2	2. Angle	ANG	No	1. No Adve	2. Daylight	Day	1. Dry	Dry	9. Within Ir	1. Straight	2. Blacktop	1. No Defe	1. Two-Wa	3. Three Ap	6. Traffic L	1. Yes - Wc	2. No			3. No	20. Motor	1. On Roac	No	No	Belted	No	No	No	No	No	No	No	No	No	Yes	10	NOT_RD	Urban Inte	Yes	No	Yes	No	5. Hampto	114	114. City o	4-Minor Ar	3-Two-Way	Urban	NonVDOT	5	3. City or T	Hampton F	HAMP	R-VA SR00351WB		3.91	1068782	0	-76.3743	37.01999
211685117	2021	6/13/2021 5:00	943	9:43	C	C	0	0	0	3	3	0	0	2	1. Rear End	RE	No	1. No Adve	2. Daylight	Day	1. Dry	Dry	1. Main-Lir	1. Straight	2. Blacktop	1. No Defe	2. Two-Wa	1. Not at In	6. Traffic L	1. Yes - Wc	2. No			3. No	20. Motor	1. On Roac	No	Yes	Belted	No	No	No	No	No	No	No	No	No	No		NOT_RD	Not Interse	No	Yes	Yes	No	5. Hampto	114	114. City o	5-Major Cc	3-Two-Way	Urban	NonVDOT	5	3. City or T	Hampton F	HAMP	S-VA114NP SEMPLE FARM RD		1.71			-76.4189	37.09086
210025155	2020	3/12/2020 5:00	1343	13:43	C	C	0	0	0	1	1	0	0	2	2. Angle	ANG	No	1. No Adve	2. Daylight	Day	1. Dry	Dry	9. Within Ir	1. Straight	2. Blacktop	1. No Defe	3. Two-Wa	3. Three Ap	4. Stop Sig	1. Yes - Wc	2. No			3. No	20. Motor	1. On Roac	No	No	Belted	No	No	No	No	No	No	No	No	No	Yes	5	NOT_RD	Urban Inte	No	No	Yes	No	5. Hampto	114	114. City o	5-Major Cc	4-Two-Way	Urban	NonVDOT	5	3. City or T	Hampton F	HAMP	R-VA SR00143SB		4.04	1091318	303.16	-76.3569	37.01854
211685126	2021	6/8/2021 5:00	1718	17:18	C	C	0	0	0	1	1	0	0	2	2. Angle	ANG	No	1. No Adve	2. Daylight	Day	1. Dry	Dry	10. Interse	1. Straight	2. Blacktop	1. No Defe	3. Two-Wa	4. Four Ap	3. Traffic S	1. Yes - Wc	2. No			3. No	20. Motor	1. On Roac	No	No	Belted	No	No	No	No	No	No	No	No	No	No		NOT_RD	Urban Inte	No	No	Yes	No	5. Hampto	114	114. City o	3-Principal	4-Two-Way	Urban	NonVDOT	5	3. City or T	Hampton F	HAMP	R-VA US00258WB		63.42	253078	54.83	-76.3811	37.04332
211685127	2021	6/16/2021 5:00	1245	12:45	O	PDO	0	0	0	0	0	0	0	2	1. Rear End	RE	No	1. No Adve	2. Daylight	Day	1. Dry	Dry	9. Within Ir	1. Straight	2. Blacktop	1. No Defe	2. Two-Wa	2. Two App	6. Traffic L	1. Yes - Wc	2. No			3. No	20. Motor	1. On Roac	No	No	Belted	No	Yes	No	No	No	No	No	No	No	No		NOT_RD	Urban Inte	No	No	Yes	No	5. Hampto	114	114. City of Hampton			Urban	NonVDOT	5	3. City or T	Hampton F	HAMP	S-VA114NP SWEENY BLVD		0.02	731400	57.75	-76.3819	37.07394
211685128	2021	6/13/2021 5:00	1531	15:31	C	C	0	0	0	3	3	0	0	2	1. Rear End	RE	No	1. No Adve	2. Daylight	Day	1. Dry	Dry	10. Interse	1. Straight	1. Concret	1. No Defe	2. Two-Wa	4. Four Ap	6. Traffic L	1. Yes - Wc	2. No			3. No	20. Motor	1. On Roac	No	No	Belted	No	Yes	No	No	No	No	No	No	No	No		NOT_RD	Urban Inte	No	No	Yes	No	5. Hampto	114	114. City o	3-Principal	4-Two-Way	Urban	NonVDOT	5	3. City or T	Hampton F	HAMP	R-VA US00258EB		62.2	253136	242.84	-76.4024	37.03863
211685129	2021	6/13/2021 5:00	1922	19:22	C	C	0	0	0	2	2	0	0	2	1. Rear End	RE	No	1. No Adve	2. Daylight	Day	1. Dry	Dry	5. On Entra	10. On/Off	2. Blacktop	1. No Defe	3. Two-Wa	4. Four Ap	3. Traffic S	1. Yes - Wc	2. No			3. No	6. Parked	1. On Roac	No	No	Belted	No	Yes	No	No	No	No	No	No	No	No		NOT_RD	VDOT Inter	No	Yes	Yes	No	5. Hampto	114	114. City o	4-Minor Ar	4-Two-Way	Urban	NonVDOT	5	3. City or T	Hampton F	HAMP	S-VA114PR KING ST N		0.91	253431	34.11	-76.3482	37.04298
211685223	2021	6/16/2021 5:00	745	7:45	O	PDO	0	0	0	0	0	0	0	2	9. Fixed Object - Off Road	FOOR	No	1. No Adve	2. Daylight	Day	1. Dry	Dry	8. Non-Inte	2. Curve - L	2. Blacktop	1. No Defe	3. Two-Wa	1. Not at In	6. Traffic L	1. Yes - Wc	2. No			3. No	16. Other T	3. Median	No	No	Belted	No	No	No	No	No	No	No	No	No	No		RD UNKN	Not Interse	No	No	Yes	No	5. Hampto	114	114. City o	1-Interstat	4-Two-Way	Urban	VDOT Inter	5	1. State Hw	Hampton F	HAMP	R-VA IS00664EB		1.38			-76.3883	37.01481
232505027	2023	9/4/2023 5:00	1735	17:35	O	PDO	0	0	0	0	0	0	0	2	1. Rear End	RE	No	1. No Adve	2. Daylight	Day	1. Dry	Dry	10. Interse	1. Straight	2. Blacktop	1. No Defe	3. Two-Wa	4. Four Ap	3. Traffic S	1. Yes - Wc	2. No			3. No	20. Motor	1. On Roac	No	No	Belted	No	No	No	No	No	No	No	No	No	No		NOT_RD	Urban Inte	No	No	Yes	No	5. Hampto	114	114. City o	4-Minor Ar	3-Two-Way	Urban	NonVDOT	5	3. City or T	Hampton F	HAMP	S-VA114NP ABERDEEN RD		1.53	253287	124.37	-76.4039	37.01912
211685279	2021	6/13/2021 5:00	1310	13:10	C	C	0	0	0	2	2	0	0	2	2. Angle	ANG	No	1. No Adve	2. Daylight	Day	1. Dry	Dry	1. Main-Lir	1. Straight	1. Concret	1. No Defe	1. Two-Wa	1. Not at In	1. No Traffi	6. No Traffi	2. No			3. No	6. Parked	9. Outside	No	No	Belted	No	No	No	No	No	No	No	No	No	No		NOT_RD	Not Interse	No	Yes	Yes	No	5. Hampto	114	114. City o	7-Local (J,6)		Urban	NonVDOT	5	3. City or T	Hampton F	HAMP	S-VA114PR TIDAL LN		0.03			-76.4003	37.04782
211685280	2021	6/16/2021 5:00	1411	14:11	C	C	0	0	0	1	1	0	0	2	2. Angle	ANG	No	1. No Adve	2. Daylight	Day	1. Dry	Dry	9. Within Ir	1. Straight	2. Blacktop	1. No Defe	3. Two-Wa	4. Four Ap	3. Traffic S	1. Yes - Wc	2. No			3. No	20. Motor	1. On Roac	No	No	Belted	No	No	No	No	No	No	No	No	No	No		NOT_RD	Urban Inte	Yes	Yes	Yes	No	5. Hampto	114	114. City o	3-Principal	4-Two-Way	Urban	NonVDOT	5	3. City or T	Hampton F	HAMP	R-VA US00258EB		60.06	253130	76.59	-76.4356	37.02368
211685281	2021	6/16/2021 5:00	1602	16:02	O	PDO	0	0	0	0	0	0	0	2	2. Angle	ANG	No	1. No Adve	2. Daylight	Day	1. Dry	Dry	9. Within Ir	1. Straight	2. Blacktop	1. No Defe	3. Two-Wa	4. Four Ap	4. Stop Sig	1. Yes - Wc	2. No			3. No	20. Motor	1. On Roac	No	No	Belted	No	No	No	No	No	No	No	No	No	No		NOT_RD	Urban Inte	No	No	Yes	No	5. Hampto	114	114. City o	7-Local (J,6	3-Two-Way	Urban	NonVDOT	5	3. City or T	Hampton F	HAMP	S-VA114NP 81ST ST		0.56			-76.4364	37.02119
211685283	2021	6/13/2021 5:00	1707	17:07	C	C	0	0	0	1	1	0	0	3	2. Angle	ANG	No	1. No Adve	2. Daylight	Day	1. Dry	Dry	1. Main-Lir	1. Straight	2. Blacktop	1. No Defe	1. Two-Wa	1. Not at In	4. Stop Sig	1. Yes - Wc	2. No			3. No	6. Parked	1. On Roac	Yes	No	Belted	No	Yes	No	No	No	No	No	No	No	No		RD UNKN	Not Interse	No	No	Yes	No	5. Hampto	114	114. City o	7-Local (J,6	3-Two-Way	Urban	NonVDOT	5	3. City or T	Hampton F	HAMP	S-VA114PR MARION RD		0.17			-76.3107	37.03689
211685284	2021	6/13/2021 5:00	1244	12:44	C	C	0	0	0	2	2	0	0	2	16. Other	OTHR	No	1. No Adve	2. Daylight	Day	1. Dry	Dry	10. Interse	1. Straight	2. Blacktop	1. No Defe	3. Two-Wa	4. Four Ap	3. Traffic S	1. Yes - Wc	2. No			3. No	20. Motor	1. On Roac	No	No	Belted	No	No	No	No	No	No	No	No	No	No		NOT_RD	Urban Inte	Yes	Yes	Yes	No	5. Hampto	114	114. City o	3-Principal	4-Two-Way	Urban	NonVDOT	5	3. City or T	Hampton F	HAMP	R-VA US00258WB		63.67	253023	76.01	-76.3768	37.0441
211685285	2021	6/13/2021 5:00	1	00:01	O	PDO	0	0	0	0	0	0	0	2	16. Other	OTHR	No	1. No Adve	4. Darknes	Night	1. Dry	Dry	8. Non-Inte	1. Straight	2. Blacktop	1. No Defe	1. Two-Wa	1. Not at In	1. No Traffi	6. No Traffi	2. No			3. No	6. Parked	4. Roadsid	No	No	Belted	No	No	No	No	No	Yes	No	No	No	No		RD UNKN	Not Interse	No	No	Yes	Yes	5. Hampto	114	114. City o	7-Local (J,6	3-Two-Way	Urban	NonVDOT	5	3. City or T	Hampton F	HAMP	S-VA114PR FORT WORTH ST		1.07			-76.3147	37.06211
211685286	2021	5/29/2021 5:00	2334	23:34	O	PDO	0	0	0	0	0	0	0	2	2. Angle	ANG	No	1. No Adve	4. Darknes	Night	2. Wet	Wet	10. Interse	1. Straight	2. Blacktop	1. No Defe	2. Two-Wa	4. Four Ap	6. Traffic L	1. Yes - Wc	2. No			3. No	20. Motor	1. On Roac	No	No	Belted	No	No	No	No	No	No	No	No	No	Yes	10	NOT_RD	Urban Inte	No	Yes	Yes	Yes	5. Hampto	114	114. City o	3-Principal	4-Two-Way	Urban	NonVDOT	5	3. City or T	Hampton F	HAMP	R-VA US00258EB		62.96	754224	156.35	-76.389	37.04148
211695015	2021	6/11/2021 5:00	521	5:21	O	PDO	0	0	0	0	0	0	0	1	9. Fixed Object - Off Road	FOOR	No	5. Rain	1. Dawn	Day	2. Wet	Wet	8. Non-Inte	4. Grade - (	1. Concret	1. No Defe	3. Two-Wa	1. Not at In	6. Traffic L	1. Yes - Wc	2. No			3. No	11. Jersey	4. Roadsid	No	No	Belted	No	No	No	No	No	No	No	No	No	No		RD_LEFT	Not Interse	No	No	Yes	No	5. Hampto	114	114. City o	1-Interstat	4-Two-Way	Urban	VDOT Inter	5	1. State Hw	Hampton F	HAMP	R-VA IS00064WB		266.98			-76.3415	37.03333
211695024	2021	6/14/2021 5:00	21	00:21	O	PDO	0	0	0	0	0	0	0	1	9. Fixed Object - Off Road	FOOR	No	1. No Adve	5. Darknes	Night	1. Dry	Dry	5. On Entra	4. Grade - (	2. Blacktop	1. No Defe	3. Two-Wa	1. Not at In	6. Traffic L	1. Yes - Wc	2. No			3. No	5. Guard R	4. Roadsid	No	No	Belted	No	No	No	No	Yes	No	No	No	No	No		RD_LEFT	Not Interse	No	No	No	Yes	5. Hampto	114	114. City o	1-Interstat	1-One-Way	Urban	VDOT Inter	5	1. State Hw	Hampton F	HAMP	R-VA IS00064WB	RMP263.00A	0.2			-76.3937	37.041
211695205	2021	6/17/2021 5:00	2120	21:20	O	PDO	0	0	0	0	0	0	0	2	4. Sideswipe - Same Direction	SSS	No	1. No Adve	4. Darknes	Night	1. Dry	Dry	8. Non-Inte	1. Straight	2. Blacktop	1. No Defe	3. Two-Wa	1. Not at In	6. Traffic L	1. Yes - Wc	2. No			3. No	20. Motor	1. On Roac	No	No	Belted	No	No	No	No	No	Yes	No	No	No	No		NOT_RD	Not Interse	No	Yes	Yes	Yes	5. Hampto	114	114. City o	1-Interstat	4-Two-Way	Urban	VDOT Inter	5	1. State Hw	Hampton F	HAMP	R-VA IS00664WB		1.33			-76.3841	37.01799
211705031	2021	6/15/2021 5:00	2244	22:44	O	PDO	0	0	0	0	0	0	0	2	1. Rear End	RE	No	1. No Adve	4. Darknes	Night	1. Dry	Dry	8. Non-Inte	2. Curve - L	1. Concret	1. No Defe	3. Two-Wa	1. Not at In	6. Traffic L	1. Yes - Wc	2. No			3. No	20. Motor	1. On Roac	No	No	Belted	No	No	No	No	No	No	No	No	No	Yes	15	NOT_RD	Not Interse	No	Yes	Yes	Yes	5. Hampto	114	114. City o	1-Interstat	4-Two-Way	Urban	VDOT Inter	5	1. State Hw	Hampton F	HAMP	R-VA IS00064EB		264.38			-76.3875	37.0349
211705072	2021	6/15/2021 5:00	1117	11:17	O	PDO	0	0	0	0	0	0	0	3	1. Rear End	RE	No	1. No Adve	2. Daylight	Day	1. Dry	Dry	8. Non-Inte	1. Straight	1. Concret	1. No Defe	3. Two-Wa	1. Not at In	6. Traffic L	1. Yes - Wc	1. Yes	3. Activity	3. Work on	3. No	20. Motor	1. On Roac	No	No	Belted	No	No	No	No	No	No	No	No	No	No		NOT_RD	Not Interse	No	Yes	Yes	No	5. Hampto	114	114. City o	1-Interstat	4-Two-Way	Urban	VDOT Inter	5	1. State Hw	Hampton F	HAMP	R-VA IS00064WB		271.47			-76.3004	36.98006
211715030	2021	6/18/2021 5:00	315	3:15	O	PDO	0	0	0	0	0	0	0	1	9. Fixed Object - Off Road	FOOR	No	1. No Adve	4. Darknes	Night	1. Dry	Dry	8. Non-Inte	1. Straight	2. Blacktop	1. No Defe	3. Two-Wa	1. Not at In	6. Traffic L	1. Yes - Wc	2. No			3. No	5. Guard R	1. On Roac	No	No	Belted	No	No	No	No	Yes	No	No	No	No	No		RD_LEFT	Not Interse	No	Yes	No	Yes	5. Hampto	114	114. City o	1-Interstat	1-One-Way	Urban	VDOT Inter	5	1. State Hw	Hampton F	HAMP	R-VA IS00064WB	RMP263.00A	0.05			-76.3955	37.04195
211715054	2021	6/18/2021 5:00	2234	22:34	O	PDO	0	0	0	0	0	0	0	2	1. Rear End	RE	No	1. No Adve	4. Darknes	Night	1. Dry	Dry	8. Non-Inte	1. Straight	2. Blacktop	1. No Defe	3. Two-Wa	1. Not at In	6. Traffic L	1. Yes - Wc	2. No			3. No	20. Motor	1. On Roac	Yes	No	Belted	No	No	No	No	No	No	No	No	No	Yes	5	NOT_RD	Not Interse	No	No	Yes	Yes	5. Hampto	114	114. City o	1-Interstat	4-Two-Way	Urban	VDOT Inter	5	1. State Hw	Hampton F	HAMP	R-VA IS00064WB		264.17			-76.3896	37.03647
211715159	2021	6/18/2021 5:00	2214	22:14	O	PDO	0	0	0	0	0	0	0	2	1. Rear End	RE	No	1. No Adve	4. Darknes	Night	1. Dry	Dry	8. Non-Inte	1. Straight	2. Blacktop	1. No Defe	3. Two-Wa	1. Not at In	6. Traffic L	1. Yes - Wc	2. No			3. No	20. Motor	1. On Roac	No	No	Belted	No	No	No	No	No	No	No	No	No	No		NOT_RD	Not Interse	Yes	No	Yes	Yes	5. Hampto	114	114. City o	1-Interstat	4-Two-Way	Urban	VDOT Inter	5	1. State Hw	Hampton F	HAMP	R-VA IS00064EB		266.74			-76.3452	37.03391
211715161	2021	6/18/2021 5:00	1641	16:41	O	PDO	0	0	0	0	0	0	0	2	4. Sideswipe - Same Direction	SSS	No	1. No Adve	2. Daylight	Day	1. Dry	Dry	8. Non-Inte	1. Straight	2. Blacktop	1. No Defe	3. Two-Wa	1. Not at In	6. Traffic L	1. Yes - Wc	2. No			3. No	20. Motor	1. On Roac	No	No	Belted	No	Yes	No	No	No	No	No	No	No	No		NOT_RD	Not Interse	Yes	No	Yes	No	5. Hampto	114	114. City o	1-Interstat	4-Two-Way	Urban	VDOT Inter	5	1. State Hw	Hampton F	HAMP	R-VA IS00064EB		264.99			-76.3733	37.03155
211715230	2021	6/19/2021 5:00	1810	18:10	O	PDO	0	0	0	0	0	0	0	3	1. Rear End	RE	No	1. No Adve	2. Daylight	Day	1. Dry	Dry	8. Non-Inte	1. Straight	2. Blacktop	1. No Defe	3. Two-Wa	1. Not at In	6. Traffic L	1. Yes - Wc	2. No			3. No	20. Motor	1. On Roac	No	No	Belted	No	No	No	No	No	Yes	No	No	No	No		NOT_RD	Not Interse	No	No	Yes	No	5. Hampto	114	114. City o	1-Interstat	4-Two-Way	Urban	VDOT Inter	5	1. State Hw	Hampton F	HAMP	R-VA IS00064WB		271.18			-76.302	36.98409
211725038	2021	6/19/2021 5:00	240	2:40	A	A	0	4	0	0	4	0	0	4	1. Rear End	RE	No	1. No Adve	4. Darknes	Night	1. Dry	Dry	8. Non-Inte	5. Hillcrest	2. Blacktop	1. No Defe	3. Two-Wa	1. Not at In	6. Traffic L	1. Yes - Wc	1. Yes	3. Activity	2. Lane Sh	3. No	20. Motor	1. On Roac	No	No	Belted	No	No	No	No	No	No	No	No	No	Yes	15	NOT_RD	Not Interse	No	No	Yes	Yes	5. Hampto	114	114. City o	1-Interstat	4-Two-Way	Urban	VDOT Inter	5	1. State Hw	Hampton F	HAMP	R-VA IS00064EB		268.37			-76.3277	37.01665
211725464	2021	6/19/2021 5:00	1300	13:00	O	PDO	0	0	0	0	0	0	0	2	4. Sideswipe - Same Direction	SSS	No	1. No Adve	2. Daylight	Day	1. Dry	Dry	8. Non-Inte	1. Straight	1. Concret	1. No Defe	3. Two-Wa	1. Not at In	6. Traffic L	1. Yes - Wc	2. No			3. No	20. Motor	1. On Roac	No	No	Belted	No	No	No	No	No	No	No	No	No	No		NOT_RD	Not Interse	No	No	Yes	No	5. Hampto	114	114. City o	1-Interstat	4-Two-Way	Urban	VDOT Inter	5	1. State Hw	Hampton F	HAMP	R-VA IS00064EB		267.34			-76.335	37.02981
211735121	2021	6/22/2021 5:00	700	7:00	O	PDO	0	0	0	0	0	0	0	4	1. Rear End	RE	No	1. No Adve	2. Daylight	Day	1. Dry	Dry	8. Non-Inte	1. Straight	1. Concret	1. No Defe	3. Two-Wa	1. Not at In	6. Traffic L	1. Yes - Wc	1. Yes	3. Activity	4. Intermit	3. No	20. Motor	1. On Roac	No	No	Belted	No	No	No	No	No	No	No	No	No	Yes	30	NOT_RD	Not Interse	Yes	No	Yes	No	5. Hampto	114	114. City o	1-Interstat	4-Two-Way	Urban	VDOT Inter	5	1. State Hw	Hampton F	HAMP	R-VA IS00064WB		268.62			-76.3255	37.01454
211735255	2021	6/20/2021 5:00	1525	15:25	O	PDO	0	0	0	0	0	0	0	2	4. Sideswipe - Same Direction	SSS	No	1. No Adve	2. Daylight	Day	1. Dry	Dry	8. Non-Inte	1. Straight	2. Blacktop	1. No Defe	3. Two-Wa	1. Not at In	6. Traffic L	1. Yes - Wc	2. No			3. No	20. Motor	1. On Roac	No	No	Belted	No	No	No	No	No	No	Yes	No	No	Yes	5	NOT_RD	Not Interse	No	Yes	Yes	No	5. Hampto	114	114. City o	1-Interstat	4-Two-Way	Urban	VDOT Inter	5	1. State Hw	Hampton F	HAMP	R-VA IS00064EB		264.71			-76.382	37.03272
211735375	2021	6/19/2021 5:00	2225	22:25	O	PDO	0	0	0	0	0	0	0	2	1. Rear End	RE	No	1. No Adve	4. Darknes	Night	1. Dry	Dry	8. Non-Inte	1. Straight	1. Concret	1. No Defe	3. Two-Wa	1. Not at In	6. Traffic L	1. Yes - Wc	1. Yes	3. Activity	4. Intermit	3. No	20. Motor	1. On Roac	No	No	Belted	No	No	No	No	No	No	No	No	No	Yes	10	NOT_RD	Not Interse	No	No	Yes	Yes	5. Hampto	114	114. City o	1-Interstat	4-Two-Way	Urban	VDOT Inter	5	1. State Hw	Hampton F	HAMP	R-VA IS00064WB		270.19			-76.3123	36.9951
211745141	2021	6/21/2021 5:00	1653	16:53	O	PDO	0	0	0	0	0	0	0	2	2. Angle	ANG	No	1. No Adve	2. Daylight	Day	1. Dry	Dry	9. Within Ir	1. Straight	2. Blacktop	1. No Defe	2. Two-Wa	4. Four Ap	3. Traffic S	1. Yes - Wc	2. No			3. No	20. Motor	1. On Roac	No	No	Belted	No	No	No	No	No	No	No	No	No	No		NOT_RD	Urban Inte	Yes	No	Yes	No	5. Hampto	114	114. City o	4-Minor Ar	3-Two-Way	Urban	NonVDOT	5	3. City or T	Hampton F	HAMP	R-VA US00258WB		67.78	253100	47.42	-76.3184	37.02136
210775161	2021	3/14/2021 5:00	22	00:22	B	B	0	0	1	0	1	0	0	2	2. Angle	ANG	No	1. No Adve	4. Darknes	Night	1. Dry	Dry	10. Interse	1. Straight	1. Concret	1. No Defe	1. Two-Wa	3. Three Ap	4. Stop Sig	1. Yes - Wc	2. No			3. No	20. Motor	1. On Roac	No	No	Belted	No	No	No	No	No	Yes	No	No	No	No		NOT_RD	VDOT Inter	No	No	Yes	Yes	5. Hampto	114	114. City o	4-Minor Ar	3-Two-Way	Urban	NonVDOT	5	3. City or T	Hampton F	HAMP	S-VA114PR WOODLAND RD		0.68	253494	249.35	-76.3218	37.03026
211745241	2021	6/20/2021 5:00	1555	15:55	A	A	0	1	1	0	2	0	0	2	1. Rear End	RE	No	1. No Adve	2. Daylight	Day	1. Dry	Dry	8. Non-Inte	1. Straight	2. Blacktop	1. No Defe	3. Two-Wa	1. Not at In	6. Traffic L	1. Yes - Wc	2. No			3. No	20. Motor	1. On Roac	No	No	Unbelted	No	No	No	No	No	No	No	No	No	Yes	10	NOT_RD	Not Interse	No	No	Yes	No	5. Hampto	114	114. City o	1-Interstat	4-Two-Way	Urban	VDOT Inter	5	1. State Hw	Hampton F	HAMP	R-VA IS00064EB		267.23			-76.3368	37.0309
211755009	2021	6/15/2021 5:00	658	6:58	O	PDO	0	0	0	0	0	0	0	2	1. Rear End	RE	No	1. No Adve	2. Daylight	Day	1. Dry	Dry	8. Non-Inte	1. Straight	1. Concret	1. No Defe	3. Two-Wa	1. Not at In	6. Traffic L	1. Yes - Wc	2. No			3. No	11. Jersey	1. On Roac	No	No	Belted	No	No	No	No	No	Yes	Yes	No	No	No		RD UNKN	Not Interse	No	No	Yes	No	5. Hampto	114	114. City o	1-Interstat	4-Two-Way	Urban	VDOT Inter	5	1. State Hw	Hampton F	HAMP	R-VA IS00064WB		267.67			-76.3323	37.02758
211755018	2021	6/23/2021 5:00	2336	23:36	O	PDO	0	0	0	0	0	0	0	2	1. Rear End	RE	No	1. No Adve	2. Daylight	Day	1. Dry	Dry	8. Non-Inte	1. Straight	1. Concret	1. No Defe	3. Two-Wa	1. Not at In	16. Reduc	1. Yes - Wc	1. Yes	3. Activity	1. Lane Clo	3. No	20. Motor	1. On Roac	No	No	Belted	No	No	No	No	No	Yes	No	No	No	No		NOT_RD	Not Interse	No	No	Yes	No	5. Hampto	114	114. City o	1-Interstat	4-Two-Way	Urban	VDOT Inter	5	1. State Hw	Hampton F	HAMP	R-VA IS00064EB		268.37			-76.3278	37.01683
211755194	2021	6/19/2021 5:00	1325	13:25	O	PDO	0	0	0	0	0	0	0	2	1. Rear End	RE	No	1. No Adve	2. Daylight	Day	1. Dry	Dry	8. Non-Inte	1. Straight	1. Concret	1. No Defe	3. Two-Wa	1. Not at In	6. Traffic L	1. Yes - Wc	2. No			3. No	20. Motor	1. On Roac	No	No	Belted	No	No	No	No	No	No	No	No	No	No		NOT_RD	Not Interse	No	No	Yes	No	5. Hampto	114	114. City o	1-Interstat	4-Two-Way	Urban	VDOT Inter	5	1. State Hw	Hampton F	HAMP	R-VA IS00064EB		266.29			-76.3532	37.03482
211765074	2021	6/21/2021 5:00	437	4:37	B	B	0	0	1	0	1	0	0	2	1. Rear End	RE	No	1. No Adve	4. Darknes	Night	1. Dry	Dry	8. Non-Inte	1. Straight	2. Blacktop	1. No Defe	3. Two-Wa	1. Not at In	6. Traffic L	1. Yes - Wc	2. No			3. No	20. Motor	1. On Roac	Yes	No	Belted	No	No	No	No	No	Yes	No	No	No	Yes	10	NOT_RD	Not Interse	No	No	Yes	Yes	5. Hampto	114	114. City o	1-Interstat	4-Two-Way	Urban	VDOT Inter	5	1. State Hw	Hampton F	HAMP	R-VA IS00064WB		262.94			-76.405	37.05013
211765200	2021	6/24/2021 5:00	1000	10:00	B	B	0	0	1	0	1	0	0	3	1. Rear End	RE	No	1. No Adve	2. Daylight	Day	1. Dry	Dry	8. Non-Inte	1. Straight	2. Blacktop	1. No Defe	3. Two-Wa	1. Not at In	6. Traffic L	1. Yes - Wc	2. No			3. No	20. Motor	1. On Roac	No	No	Belted	No	Yes	No	No	Yes	Yes	Yes	No	No	No		NOT_RD	Not Interse	Yes	Yes	Yes	No	5. Hampto	114	114. City o	1-Interstat	4-Two-Way	Urban	VDOT Inter	5	1. State Hw	Hampton F	HAMP	R-VA IS00064EB		266.42			-76.3509	37.0346

211785013	2021	6/25/2021 5:00	2325	23:25	O	PDO	0	0	0	0	0	0	0	2	1. Rear End	RE	No	1. No Adve	4. Darknes	Night	1. Dry	Dry	8. Non-Inte	1. Straight	1. Concret	1. No Defe	3. Two-Wa	1. Not at In	6. Traffic L	1. Yes - Wc	1. Yes	3. Activity /	1. Lane Cl	3. No	20. Motor V	1. On Roac	No	No	Belted	No	No	No	No	No	No	No	No	No	Yes	5	NOT_RD	Not Interse	No	Yes	Yes	Yes	5. Hampto	114	114. City o	1-Interstat	4-Two-Way	Urban	VDOT Inte	5	1. State Hv	Hampton F	HAMP	R-VA IS00064EB		270.29			-76.3107	36.99221
211785164	2021	6/23/2021 5:00	1400	14:00	O	PDO	0	0	0	0	0	0	0	2	1. Rear End	RE	No	1. No Adve	2. Daylight	Day	1. Dry	Dry	8. Non-Inte	1. Straight	1. Concret	1. No Defe	3. Two-Wa	1. Not at In	6. Traffic L	1. Yes - Wc	2. No			3. No	20. Motor V	1. On Roac	No	No	Belted	No	No	No	No	No	No	No	No	No	Yes	45	NOT_RD	Not Interse	No	Yes	Yes	No	5. Hampto	114	114. City o	1-Interstat	4-Two-Way	Urban	VDOT Inte	5	1. State Hv	Hampton F	HAMP	R-VA IS00064EB		267.49			-76.3329	37.02812
211785183	2021	6/26/2021 5:00	1448	14:48	O	PDO	0	0	0	0	0	0	0	2	1. Rear End	RE	No	1. No Adve	2. Daylight	Day	1. Dry	Dry	8. Non-Inte	1. Straight	1. Concret	1. No Defe	3. Two-Wa	1. Not at In	6. Traffic L	1. Yes - Wc	2. No			3. No	20. Motor V	1. On Roac	No	No	Belted	No	No	No	No	No	No	No	No	No	Yes		NOT_RD	Not Interse	No	Yes	Yes	No	5. Hampto	114	114. City o	1-Interstat	4-Two-Way	Urban	VDOT Inte	5	1. State Hv	Hampton F	HAMP	R-VA IS00064EB		265.9			-76.3593	37.03452
211795231	2021	6/28/2021 5:00	920	9:20	O	PDO	0	0	0	0	0	0	0	2	4. Sideswipe - Same Direction	SSS	No	1. No Adve	2. Daylight	Day	1. Dry	Dry	8. Non-Inte	1. Straight	1. Concret	1. No Defe	3. Two-Wa	1. Not at In	6. Traffic L	1. Yes - Wc	2. No			3. No	20. Motor V	1. On Roac	No	No	Belted	No	No	No	No	No	No	No	No	No	No		NOT_RD	Not Interse	Yes	No	Yes	No	5. Hampto	114	114. City o	1-Interstat	4-Two-Way	Urban	VDOT Inte	5	1. State Hv	Hampton F	HAMP	R-VA IS00064EB		261.11			-76.4288	37.06641
211795279	2021	6/25/2021 5:00	830	8:30	O	PDO	0	0	0	0	0	0	0	2	1. Rear End	RE	No	1. No Adve	2. Daylight	Day	1. Dry	Dry	8. Non-Inte	1. Straight	2. Blackto	1. No Defe	3. Two-Wa	1. Not at In	6. Traffic L	1. Yes - Wc	1. Yes	3. Activity /	5. Other	3. No	20. Motor V	1. On Roac	No	No	Belted	No	No	No	No	No	No	No	No	No	No		NOT_RD	Not Interse	No	No	Yes	No	5. Hampto	114	114. City o	1-Interstat	4-Two-Way	Urban	VDOT Inte	5	1. State Hv	Hampton F	HAMP	R-VA IS00064EB		271			-76.3033	36.9843
211795289	2021	6/28/2021 5:00	1117	11:17	O	PDO	0	0	0	0	0	0	0	4	1. Rear End	RE	No	1. No Adve	2. Daylight	Day	1. Dry	Dry	8. Non-Inte	1. Straight	2. Blackto	1. No Defe	3. Two-Wa	1. Not at In	6. Traffic L	2. Yes - Wc	1. Yes	3. Activity /	5. Other	3. No	20. Motor V	1. On Roac	No	No	Belted	No	No	No	No	No	No	No	No	No	No		NOT_RD	Not Interse	No	Yes	Yes	No	5. Hampto	114	114. City o	1-Interstat	4-Two-Way	Urban	VDOT Inte	5	1. State Hv	Hampton F	HAMP	R-VA IS00064EB		270.79			-76.3054	36.98661
211805309	2021	6/29/2021 5:00	515	5:15	B	B	0	0	1	0	1	0	0	2	1. Rear End	RE	No	1. No Adve	1. Dawn	Day	1. Dry	Dry	8. Non-Inte	1. Straight	2. Blackto	1. No Defe	3. Two-Wa	1. Not at In	6. Traffic L	1. Yes - Wc	2. No			3. No	20. Motor V	1. On Roac	No	No	Belted	No	Yes	No	No	No	Yes	No	No	No	No		NOT_RD	Not Interse	No	No	Yes	No	5. Hampto	114	114. City o	1-Interstat	4-Two-Way	Urban	VDOT Inte	5	1. State Hv	Hampton F	HAMP	R-VA IS00064EB		260.85			-76.4323	37.06848
211815025	2021	6/29/2021 5:00	2236	22:36	B	B	0	0	2	0	2	0	0	2	1. Rear End	RE	No	1. No Adve	4. Darknes	Night	1. Dry	Dry	8. Non-Inte	1. Straight	2. Blackto	1. No Defe	3. Two-Wa	1. Not at In	6. Traffic L	1. Yes - Wc	1. Yes	1. Advance	1. Lane Cl	3. No	20. Motor V	1. On Roac	No	No	Belted	No	No	No	No	No	No	No	No	No	Yes	25	NOT_RD	Not Interse	No	No	Yes	Yes	5. Hampto	114	114. City o	1-Interstat	4-Two-Way	Urban	VDOT Inte	5	1. State Hv	Hampton F	HAMP	R-VA IS00064WB		271.22			-76.3016	36.98362
211825197	2021	6/29/2021 5:00	1030	10:30	O	PDO	0	0	0	0	0	0	0	4	1. Rear End	RE	No	1. No Adve	2. Daylight	Day	1. Dry	Dry	8. Non-Inte	1. Straight	2. Blackto	1. No Defe	3. Two-Wa	1. Not at In	6. Traffic L	1. Yes - Wc	1. Yes	3. Activity /	4. Intermit	3. No	20. Motor V	1. On Roac	No	No	Belted	No	No	No	No	No	No	No	No	No	No		NOT_RD	Not Interse	Yes	No	Yes	No	5. Hampto	114	114. City o	1-Interstat	4-Two-Way	Urban	VDOT Inte	5	1. State Hv	Hampton F	HAMP	R-VA IS00064EB		269.52			-76.3186	37.00075
211825223	2021	6/30/2021 5:00	2350	23:50	O	PDO	0	0	0	0	0	0	0	2	1. Rear End	RE	No	1. No Adve	4. Darknes	Night	1. Dry	Dry	8. Non-Inte	1. Straight	1. Concret	1. No Defe	3. Two-Wa	1. Not at In	6. Traffic L	1. Yes - Wc	1. Yes	3. Activity /	2. Lane Sh	3. No	20. Motor V	1. On Roac	No	No	Belted	No	No	No	No	No	No	No	No	No	Yes	5	NOT_RD	Not Interse	No	No	Yes	Yes	5. Hampto	114	114. City o	1-Interstat	4-Two-Way	Urban	VDOT Inte	5	1. State Hv	Hampton F	HAMP	R-VA IS00064WB		269.42			-76.3196	37.00408
211825308	2021	6/29/2021 5:00	2129	21:29	B	B	0	0	1	0	1	0	0	2	1. Rear End	RE	No	1. No Adve	4. Darknes	Night	1. Dry	Dry	8. Non-Inte	1. Straight	2. Blackto	1. No Defe	3. Two-Wa	1. Not at In	6. Traffic L	1. Yes - Wc	2. No			3. No	20. Motor V	1. On Roac	Yes	No	Belted	No	No	No	No	No	No	Yes	No	No	Yes	30	NOT_RD	Not Interse	No	No	Yes	Yes	5. Hampto	114	114. City o	1-Interstat	4-Two-Way	Urban	VDOT Inte	5	1. State Hv	Hampton F	HAMP	R-VA IS00064WB		262.72			-76.4078	37.05252
211835158	2021	7/2/2021 5:00	830	8:30	O	PDO	0	0	0	0	0	0	0	1	9. Fixed Object - Off Road	FOOR	No	5. Rain	1. Dawn	Day	2. Wet	Wet	8. Non-Inte	1. Straight	2. Blackto	1. No Defe	3. Two-Wa	1. Not at In	6. Traffic L	1. Yes - Wc	2. No			3. No	11. Jersey	2. Shoulde	No	No	Belted	No	No	No	No	No	No	No	No	No	Yes	5	RD_LEFT	Not Interse	No	No	Yes	No	5. Hampto	114	114. City o	1-Interstat	4-Two-Way	Urban	VDOT Inte	5	1. State Hv	Hampton F	HAMP	R-VA IS00064WB		263.87			-76.3934	37.03942
211835231	2021	7/1/2021 5:00	1619	16:19	B	B	0	0	3	0	3	0	0	2	2. Angle	ANG	No	1. No Adve	2. Daylight	Day	1. Dry	Dry	8. Non-Inte	1. Straight	2. Blackto	1. No Defe	3. Two-Wa	1. Not at In	6. Traffic L	1. Yes - Wc	2. No			3. No	20. Motor V	4. Roadsid	No	No	Belted	No	No	No	No	No	No	No	No	No	Yes	10	RD UNKN	Not Interse	No	No	Yes	No	5. Hampto	114	114. City o	1-Interstat	4-Two-Way	Urban	VDOT Inte	5	1. State Hv	Hampton F	HAMP	R-VA IS00064EB		261.66			-76.4213	37.06154
211845077	2021	7/2/2021 5:00	1108	11:08	O	PDO	0	0	0	0	0	0	0	2	1. Rear End	RE	No	1. No Adve	2. Daylight	Day	2. Wet	Wet	8. Non-Inte	1. Straight	2. Blackto	1. No Defe	3. Two-Wa	1. Not at In	6. Traffic L	1. Yes - Wc	2. No			3. No	20. Motor V	1. On Roac	No	No	Belted	No	No	No	No	No	No	No	No	No	No		NOT_RD	Not Interse	No	No	Yes	No	5. Hampto	114	114. City o	1-Interstat	4-Two-Way	Urban	VDOT Inte	5	1. State Hv	Hampton F	HAMP	R-VA IS00064EB		271.43			-76.3011	36.97826
211855099	2021	7/3/2021 5:00	1709	17:09	O	PDO	0	0	0	0	0	0	0	3	1. Rear End	RE	No	1. No Adve	2. Daylight	Day	1. Dry	Dry	8. Non-Inte	1. Straight	2. Blackto	1. No Defe	3. Two-Wa	1. Not at In	6. Traffic L	1. Yes - Wc	1. Yes	1. Advance	3. Work on	3. No	20. Motor V	1. On Roac	No	No	Belted	No	No	No	No	No	No	No	No	No	No		NOT_RD	Not Interse	No	No	Yes	No	5. Hampto	114	114. City o	1-Interstat	4-Two-Way	Urban	VDOT Inte	5	1. State Hv	Hampton F	HAMP	R-VA IS00064WB		271.17			-76.3021	36.98422
211855130	2021	7/2/2021 5:00	918	9:18	O	PDO	0	0	0	0	0	0	0	1	9. Fixed Object - Off Road	FOOR	No	5. Rain	2. Daylight	Day	2. Wet	Wet	8. Non-Inte	1. Straight	2. Blackto	1. No Defe	3. Two-Wa	1. Not at In	6. Traffic L	1. Yes - Wc	2. No			3. No	11. Jersey	1. On Roac	No	No	Belted	No	No	No	No	No	No	No	No	No	No		RD_LEFT	Not Interse	No	Yes	Yes	No	5. Hampto	114	114. City o	1-Interstat	4-Two-Way	Urban	VDOT Inte	5	1. State Hv	Hampton F	HAMP	R-VA IS00064EB		265.9			-76.3593	37.03452
211855186	2021	7/4/2021 5:00	110	1:10	O	PDO	0	0	0	0	0	0	0	2	1. Rear End	RE	No	1. No Adve	4. Darknes	Night	1. Dry	Dry	8. Non-Inte	1. Straight	2. Blackto	1. No Defe	3. Two-Wa	1. Not at In	6. Traffic L	1. Yes - Wc	2. No			3. No	20. Motor V	1. On Roac	No	No	Belted	No	No	No	No	No	No	No	No	No	Yes	5	NOT_RD	Not Interse	No	Yes	Yes	Yes	5. Hampto	114	114. City o	1-Interstat	4-Two-Way	Urban	VDOT Inte	5	1. State Hv	Hampton F	HAMP	R-VA IS00064WB		265.99			-76.3575	37.03494
211855199	2021	7/4/2021 5:00	1643	16:43	O	PDO	0	0	0	0	0	0	0	2	1. Rear End	RE	No	1. No Adve	2. Daylight	Day	1. Dry	Dry	8. Non-Inte	1. Straight	2. Blackto	1. No Defe	3. Two-Wa	1. Not at In	6. Traffic L	1. Yes - Wc	1. Yes	3. Activity /	5. Other	3. No	20. Motor V	1. On Roac	No	No	Belted	No	No	No	No	No	No	No	No	No	Yes	10	NOT_RD	Not Interse	No	No	Yes	No	5. Hampto	114	114. City o	1-Interstat	4-Two-Way	Urban	VDOT Inte	5	1. State Hv	Hampton F	HAMP	R-VA IS00064EB		271.06			-76.3026	36.98353
211865098	2021	7/2/2021 5:00	620	6:20	O	PDO	0	0	0	0	0	0	0	2	1. Rear End	RE	No	5. Rain	2. Daylight	Day	2. Wet	Wet	8. Non-Inte	1. Straight	1. Concret	1. No Defe	3. Two-Wa	1. Not at In	6. Traffic L	1. Yes - Wc	2. No			3. No	20. Motor V	1. On Roac	No	No	Belted	No	No	No	No	No	No	No	No	No	Yes	5	RD UNKN	Not Interse	No	No	Yes	No	5. Hampto	114	114. City o	1-Interstat	4-Two-Way	Urban	VDOT Inte	5	1. State Hv	Hampton F	HAMP	R-VA IS00064EB		264.08			-76.391	37.03702
211865105	2021	7/3/2021 5:00	1650	16:50	O	PDO	0	0	0	0	0	0	0	2	1. Rear End	RE	No	1. No Adve	2. Daylight	Day	1. Dry	Dry	8. Non-Inte	1. Straight	1. Concret	1. No Defe	3. Two-Wa	1. Not at In	6. Traffic L	1. Yes - Wc	1. Yes	3. Activity /	5. Other	3. No	20. Motor V	1. On Roac	No	No	Belted	No	Yes	No	No	No	No	No	No	No	Yes	10	NOT_RD	Not Interse	No	No	Yes	No	5. Hampto	114	114. City o	1-Interstat	4-Two-Way	Urban	VDOT Inte	5	1. State Hv	Hampton F	HAMP	R-VA IS00064EB		269.28			-76.3204	37.00386
211865118	2021	7/2/2021 5:00	1310	13:10	B	B	0	0	1	0	1	0	0	2	1. Rear End	RE	No	1. No Adve	2. Daylight	Day	1. Dry	Dry	8. Non-Inte	5. Hillcrest	1. Concret	1. No Defe	3. Two-Wa	1. Not at In	6. Traffic L	1. Yes - Wc	2. No			3. No	20. Motor V	1. On Roac	No	No	Belted	No	No	No	No	No	No	No	No	No	No		NOT_RD	Not Interse	No	No	Yes	No	5. Hampto	114	114. City o	1-Interstat	4-Two-Way	Urban	VDOT Inte	5	1. State Hv	Hampton F	HAMP	R-VA IS00064WB		263.69			-76.3958	37.04168
211865207	2021	6/28/2021 5:00	1510	15:10	B	B	0	0	1	0	1	0	0	2	1. Rear End	RE	No	1. No Adve	2. Daylight	Day	1. Dry	Dry	8. Non-Inte	1. Straight	2. Blackto	1. No Defe	3. Two-Wa	1. Not at In	6. Traffic L	1. Yes - Wc	2. No			3. No	20. Motor V	1. On Roac	No	No	Belted	No	No	No	No	No	No	No	No	No	No		NOT_RD	Not Interse	No	No	Yes	No	5. Hampto	114	114. City o	1-Interstat	4-Two-Way	Urban	VDOT Inte	5	1. State Hv	Hampton F	HAMP	R-VA IS00064EB		268.23			-76.3283	37.02023
211885002	2021	7/6/2021 5:00	500	5:00	B	B	0	0	1	0	1	0	0	1	9. Fixed Object - Off Road	FOOR	No	1. No Adve	4. Darknes	Night	1. Dry	Dry	8. Non-Inte	1. Straight	1. Concret	1. No Defe	3. Two-Wa	1. Not at In	6. Traffic L	1. Yes - Wc	2. No			3. No	2. Trees	5. Gore	No	No	Unbelted	No	No	No	No	No	No	No	No	No	Yes	5	RD RIGHT	Not Interse	No	No	Yes	Yes	5. Hampto	114	114. City o	1-Interstat	4-Two-Way	Urban	VDOT Inte	5	1. State Hv	Hampton F	HAMP	R-VA IS00064EB		263.48			-76.3979	37.04322
211885009	2021	7/4/2021 5:00	215	2:15	O	PDO	0	0	0	0	0	0	0	1	9. Fixed Object - Off Road	FOOR	No	1. No Adve	4. Darknes	Night	1. Dry	Dry	8. Non-Inte	2. Curve - L	1. Concret	1. No Defe	3. Two-Wa	1. Not at In	6. Traffic L	1. Yes - Wc	1. Yes	1. Advance	4. Intermit	3. No	11. Jersey	1. On Roac	No	No	Belted	No	No	No	No	No	No	No	No	No	Yes	35	RD_LEFT	Not Interse	No	No	Yes	Yes	5. Hampto	114	114. City o	1-Interstat	4-Two-Way	Rural	VDOT Inte	5	1. State Hv	Hampton F	HAMP	R-VA IS00064WB		272.25			-76.2988	36.96849
211885207	2021	6/30/2021 5:00	2128	21:28	O	PDO	0	0	0	0	0	0	0	3	1. Rear End	RE	No	1. No Adve	4. Darknes	Night	1. Dry	Dry	8. Non-Inte	1. Straight	2. Blackto	1. No Defe	3. Two-Wa	1. Not at In	6. Traffic L	1. Yes - Wc	2. No			3. No	20. Motor V	1. On Roac	No	No	Belted	No	No	No	No	No	No	No	No	No	No		NOT_RD	Not Interse	No	No	Yes	Yes	5. Hampto	114	114. City o	1-Interstat	4-Two-Way	Urban	VDOT Inte	5	1. State Hv	Hampton F	HAMP	R-VA IS00064WB		272.15			-76.2995	36.96976
211885372	2021	7/2/2021 5:00	1847	18:47	B	B	0	0	1	0	1	0	0	1	9. Fixed Object - Off Road	FOOR	No	1. No Adve	2. Daylight	Day	1. Dry	Dry	8. Non-Inte	4. Grade - (	1. Concret	1. No Defe	3. Two-Wa	1. Not at In	6. Traffic L	1. Yes - Wc	2. No			3. No	11. Jersey	1. On Roac	Yes	No	Belted	No	Yes	No	No	No	No	No	No	No	Yes	40	RD_LEFT	Not Interse	No	No	Yes	No	5. Hampto	114	114. City o	1-Interstat	4-Two-Way	Urban	VDOT Inte	5	1. State Hv	Hampton F	HAMP	R-VA IS00064EB		264.21			-76.3895	37.03604
211895052	2021	7/7/2021 5:00	810	8:10	B	B	0	0	1	0	1	0	0	2	1. Rear End	RE	No	1. No Adve	2. Daylight	Day	1. Dry	Dry	8. Non-Inte	1. Straight	2. Blackto	1. No Defe	3. Two-Wa	1. Not at In	6. Traffic L	1. Yes - Wc	2. No			3. No	20. Motor V	1. On Roac	No	No	Belted	No	Yes	Yes	No	No	No	Yes	No	No	No		NOT_RD	Not Interse	No	No	Yes	No	5. Hampto	114	114. City o	1-Interstat	4-Two-Way	Urban	VDOT Inte	5	1. State Hv	Hampton F	HAMP	R-VA IS00064EB		266.81			-76.3438	37.03366
211895058	2021	7/7/2021 5:00	1143	11:43	O	PDO	0	0	0	0	0	0	0	2	1. Rear End	RE	No	1. No Adve	2. Daylight	Day	1. Dry	Dry	8. Non-Inte	1. Straight	2. Blackto	1. No Defe	3. Two-Wa	1. Not at In	6. Traffic L	1. Yes - Wc	1. Yes	1. Advance	3. Work on	3. No	20. Motor V	1. On Roac	No	No	Belted	No	No	No	No	No	No	No	No	No	No		NOT_RD	Not Interse	No	No	Yes	No	5. Hampto	114	114. City o	1-Interstat	4-Two-Way	Urban	VDOT Inte	5	1. State Hv	Hampton F	HAMP	R-VA IS00064EB		266.7			-76.3459	37.03401
211895294	2021	7/7/2021 5:00	1409	14:09	O	PDO	0	0	0	0	0	0	0	2	1. Rear End	RE	No	1. No Adve	2. Daylight	Day	1. Dry	Dry	8. Non-Inte	1. Straight	2. Blackto	1. No Defe	4. One-Wa	1. Not at In	6. Traffic L	1. Yes - Wc	1. Yes	3. Activity /	5. Other	3. No	20. Motor V	1. On Roac	No	No	Belted	No	No	No	No	No	No	No	No	No	Yes	10	NOT_RD	Not Interse	Yes	No	Yes	No	5. Hampto	114	114. City o	1-Interstat	4-Two-Way	Urban	VDOT Inte	5	1. State Hv	Hampton F	HAMP	R-VA IS00064EB		269.2			-76.3208	37.00509
211895311	2021	6/30/2021 5:00	1733	17:33	O	PDO	0	0	0	0	0	0	0	2	4. Sideswipe - Same Direction	SSS	No	1. No Adve	2. Daylight	Day	1. Dry	Dry	5. On Entra	3. Grade - S	2. Blackto	1. No Defe	3. Two-Wa	1. Not at In	6. Traffic L	1. Yes - Wc	2. No			3. No	20. Motor V	1. On Roac	No	No	Belted	No	No	No	No	Yes	No	No	No	No	Yes	10	NOT_RD	Not Interse	No	Yes	No	No	5. Hampto	114	114. City o	1-Interstat	1-One-Wa	Urban	VDOT Inte	5	1. State Hv	Hampton F	HAMP	R-VA IS00064EB	RMP265.00C	0.02			-76.3564	37.03478
211895350	2021	7/6/2021 5:00	1508	15:08	O	PDO	0	0	0	0	0	0	0	2	1. Rear End	RE	No	1. No Adve	4. Darknes	Night	1. Dry	Dry	8. Non-Inte	1. Straight	2. Blackto	1. No Defe	4. One-Wa	1. Not at In	6. Traffic L	1. Yes - Wc	1. Yes	3. Activity /	4. Intermit	3. No	20. Motor V	1. On Roac	No	No	Belted	No	No	No	No	No	No	No	No	No	No		NOT_RD	Not Interse	No	No	Yes	Yes	5. Hampto	114	114. City o	1-Interstat	4-Two-Way	Urban	VDOT Inte	5	1. State Hv	Hampton F	HAMP	R-VA IS00064EB		270.26			-76.3109	36.99252
211895404	2021	7/6/2021 5:00	1753	17:53	O	PDO	0	0	0	0	0	0	0	2	1. Rear End	RE	No	1. No Adve	2. Daylight	Day	1. Dry	Dry	8. Non-Inte	1. Straight	1. Concret	1. No Defe	4. One-Wa	1. Not at In	6. Traffic L	1. Yes - Wc	1. Yes	3. Activity /	4. Intermit	3. No	20. Motor V	1. On Roac	No	No	Belted	No	Yes	No	No	No	No	No	No	No	No		NOT_RD	Not Interse	No	No	Yes	No	5. Hampto	114	114. City o	1-Interstat	4-Two-Way	Urban	VDOT Inte	5	1. State Hv	Hampton F	HAMP	R-VA IS00064WB		271.6			-76.3002	36.97805
211905033	2021	7/2/2021 5:00	629	6:29	B	B	0	0	1	0	1	0	0	1	9. Fixed Object - Off Road	FOOR	No	5. Rain	2. Daylight	Day	2. Wet	Wet	8. Non-Inte	2. Curve - L	2. Blackto	1. No Defe	3. Two-Wa	1. Not at In	6. Traffic L	1. Yes - Wc	2. No			3. No	11. Jersey	3. Median	No	No	Belted	No	No	No	No	No	No	Yes	No	No	Yes	7	RD UNKN	Not Interse	No	No	Yes	No	5. Hampto	114	114. City o	1-Interstat	4-Two-Way	Urban	VDOT Inte	5	1. State Hv	Hampton F	HAMP	R-VA IS00064EB		265.4			-76.3685	37.03194
242155037	2024	7/31/2024 5:00	1209	12:09	O	PDO	0	0	0	0	0	0	0	2	1. Rear End	RE	No	1. No Adve	2. Daylight	Day	1. Dry	Dry	9. Within Ir	1. Straight	2. Blackto	1. No Defe	2. Two-Wa	4. Four Ap	3. Traffic S	1. Yes - Wc	2. No			3. No	20. Motor V	1. On Roac	No	No	Belted	No	Yes	No	No	No	Yes	No	No	No	No		NOT_RD	Urban Inte	No	No	Yes	No	5. Hampto	114	114. City o	4-Minor Ar	3-Two-Way	Urban	NonVDOT	5	3. City or T	Hampton F	HAMP	S-VA114NP ABERDEEN RD		1.53	253287	86.52	-76.4039	37.01902
211905341	2021	7/6/2021 5:00	1919	19:19	O	PDO	0	0	0	0	0	0	0	4	16. Other	OTHR	No	1. No Adve	4. Darknes	Night	1. Dry	Dry	8. Non-Inte	1. Straight	2. Blackto	1. No Defe	4. One-Wa	1. Not at In	6. Traffic L	1. Yes - Wc	1. Yes	3. Activity /	4. Intermit	3. No	20. Motor V	1. On Roac	No	No	Belted	No	Yes	No	No	No	Yes	No	Yes	No	No		NOT_RD	Not Interse	No	No	Yes	Yes	5. Hampto	114	114. City o	1-Interstat	4-Two-Way	Urban	VDOT Inte	5	1. State Hv	Hampton F	HAMP	R-VA IS00064WB		269.98			-76.3145	36.99745
211905364	2021	7/6/2021 5:00	1445	14:45	O	PDO	0	0	0	0	0	0	0	2	1. Rear End	RE	No	1. No Adve	2. Daylight	Day	1. Dry	Dry	8. Non-Inte	1. Straight	1. Concret	1. No Defe	3. Two-Wa	1. Not at In	6. Traffic L	1. Yes - Wc	1. Yes	3. Activity /	3. Work on	3. No	20. Motor V	1. On Roac	No	No	Belted	No	No	No	No	No	No	No	No	No	No		NOT_RD	Not Interse	No	No	Yes	No	5. Hampto	114	114. City o	1-Interstat	4-Two-Way	Urban	VDOT Inte	5	1. State Hv	Hampton F	HAMP	R-VA IS00064EB		269.25			-76.3205	37.00438
211905370	2021	7/6/2021 5:00	1835	18:35	O	PDO	0	0	0	0	0	0	0	2	4. Sideswipe - Same Direction	SSS	No	1. No Adve	2. Daylight	Day	1. Dry	Dry	8. Non-Inte	1. Straight	2. Blackto	1. No Defe	3. Two-Wa	1. Not at In	6. Traffic L	1. Yes - Wc	1. Yes	2. Transitic	3. Work on	3. No	20. Motor V	1. On Roac	No	No	Belted	No	No	No	No	No	No	No	No	No	Yes	10	NOT_RD	Not Interse	No	No	Yes	No	5. Hampto	114	114. City o	1-Interstat	4-Two-Way	Urban	VDOT Inte	5	1. State Hv	Hampton F	HAMP	R-VA IS00064EB		268.58			-76.3247	37.01353
211915201	2021	7/2/2021 5:00	2334	23:34	O	PDO	0	0	0	0	0	0	0	3	1. Rear End	RE	No	1. No Adve	4. Darknes	Night	1. Dry	Dry	8. Non-Inte	1. Straight	1. Concret	1. No Defe	3. Two-Wa	1. Not at In	6. Traffic L	1. Yes - Wc	2. No			3. No	20. Motor V	1. On Roac	No	No	Belted	No	No	No	No	No	Yes	No	No	No	Yes	8	NOT_RD	Not Interse	No	No	Yes	Yes	5. Hampto	114	114. City o	1-Interstat	4-Two-Way	Urban	VDOT Inte	5	1. State Hv	Hampton F	HAMP	R-VA IS00064EB		261.42			-76.4245	37.06371
211915212	2021	7/7/2021 5:00	1549	15:49	O	PDO	0	0	0	0	0	0	0	2	1. Rear End	RE	No	1. No Adve	2. Daylight	Day	1. Dry	Dry	8. Non-Inte	1. Straight	1. Concret	1. No Defe	4. One-Wa	1. Not at In	6. Traffic L	1. Yes - Wc	1. Yes	3. Activity /	4. Intermit	3. No	20. Motor V	1. On Roac	No	No	Belted	No	Yes	Yes	No	No	No	No	No	No	No		NOT_RD	Not Interse	No	No	Yes	No	5. Hampto	114	114. City o	1-Interstat	4-Two-Way	Urban	VDOT Inte	5	1. State Hv	Hampton F	HAMP	R-VA IS00064EB		269.45			-76.3194	37.00159
211915220	2021	7/9/2021 5:00	1545	15:45	O	PDO	0	0	0	0	0	0	0	2	4. Sideswipe - Same Direction	SSS	No	1. No Adve	2. Daylight	Day	1. Dry	Dry	8. Non-Inte	1. Straight	1. Concret	1. No Defe	3. Two-Wa	1. Not at In	6. Traffic L	1. Yes - Wc	2. No			3. No	20. Motor V	1. On Roac	No	No	Belted	No	No	No	No	No	No	Yes	No	No	No		NOT_RD	Not Interse	No	Yes	Yes	No	5. Hampto	114	114. City o	1-Interstat	4-Two-Way	Urban	VDOT Inte	5	1. State Hv	Hampton F	HAMP	R-VA IS00664EB		0.54			-76.3801	37.02483
211925096	2021	7/10/2021 5:00	1115	11:15	B	B	0	0	1	0	1	0	0	4	4. Sideswipe - Same Direction	SSS	No	1. No Adve	2. Daylight	Day	1. Dry	Dry	8. Non-Inte	1. Straight	2. Blackto	1. No Defe	3. Two-Wa	1. Not at In	6. Traffic L	1. Yes - Wc	2. No			3. No	20. Motor V	1. On Roac	No	No	Belted	No	No	No	No	No	No	No	No	No	Yes	5	NOT_RD	Not Interse	Yes	No	Yes	No	5. Hampto	114	114. City o	1-Interstat	4-Two-Way	Urban	VDOT Inte	5	1. State Hv	Hampton F	HAMP	R-VA IS00064EB		266.73			-76.3453	37.03392
211935012	2021	7/11/2021 5:00	530	5:30	O	PDO	0	0	0	0	0	0	0	2	1. Rear End	RE	No	1. No Adve	4. Darknes	Night	1. Dry	Dry	8. Non-Inte	1. Straight	1. Concret	1. No Defe	3. Two-Wa	1. Not at In	6. Traffic L	1. Yes - Wc	2. No			3. No	20. Motor V	1. On Roac	No	No	Belted	No	No	No	No	No	No	No	No	No	Yes	10	NOT_RD	Not Interse	No	No	Yes	Yes	5. Hampto	114	114. City o	1-Interstat	4-Two-Way	Urban	VDOT Inte	5	1. State Hv	Hampton F	HAMP	R-VA IS00064EB		264.7			-76.3823	37.03281
211935220	2021	7/9/2021 5:00	2300	23:00	B	B	0	0	1	0	1	0	0	1	9. Fixed Object - Off Road	FOOR	No	1. No Adve	4. Darknes	Night	1. Dry	Dry	8. Non-Inte	1. Straight	2. Blackto	1. No Defe	3. Two-Wa	1. Not at In	6. Traffic L	1. Yes - Wc	1. Yes	4. Termina	1. Lane Cl	3. No	2. Trees	1. On Roac	No	No	Belted	No	No	No	No	No	No	No	No	No	Yes	5	RD RIGHT	Not Interse	No	No	Yes	Yes	5. Hampto	114	114. City o	1-Interstat	4-Two-Way	Urban	VDOT Inte	5	1. State Hv	Hampton F	HAMP	R-VA IS00064WB		268.42			-76.3275	37.01671
211935317	2021	7/11/2021 5:00	1545	15:45	O	PDO	0	0	0	0	0	0	0	1	9. Fixed Object - Off Road	FOOR	No	1. No Adve	2. Daylight	Day	1. Dry	Dry	8. Non-Inte	1. Straight	1. Concret	1. No Defe	3. Two-Wa	1. Not at In	6. Traffic L	1. Yes - Wc	2. No			3. No	11. Jersey	2. Shoulde	No	No	Belted	No	No	No	No	No	Yes	No	No	No	No		RD UNKN	Not Interse	No	No	Yes	No	5. Hampto	114	114. City o	1-Interstat	4-Two-Way	Urban	VDOT Inte	5	1. State Hv	Hampton F	HAMP	R-VA IS00664EB		0.88			-76.3821	37.02089
211935344	2021	7/8/2021 5:00	2125	21:25	O	PDO	0	0	0	0	0	0	0	1	9. Fixed Object - Off Road	FOOR	No	5. Rain	4. Darknes	Night	2. Wet	Wet	5. On Entra	4. Grade - (	2. Blackto	1. No Defe	3. Two-Wa	1. Not at In	6. Traffic L	1. Yes - Wc	2. No			3. No	5. Guard R	4. Roadsid	No	No	Belted	No	No	No	No	Yes	No	No	No	No	No		RD RIGHT	Not Interse	No	Yes	No	Yes	5. Hampto	114	114. City o	1-Interstat	1-One-Wa	Urban	VDOT Prim	5	1. State Hv	Hampton F	HAMP	R-VA US00258WB	RMP063.00B	0.12			-76.3942	37.04239
211935345	2021	7/8/2021 5:00	1937	19:37	O	PDO	0	0	0	0	0	0	0	1	9. Fixed Object - Off Road	FOOR	No	5. Rain	4. Darknes	Night	2. Wet	Wet	8. Non-Inte	4. Grade - (	1. Concret	1. No Defe	3. Two-Wa	1. Not at In	6. Traffic L	1. Yes - Wc	2. No			3. No	11. Jersey	4. Roadsid	No	No	Belted	No	No	No	No	No	No	Yes	No	No	No		RD_LEFT	Not Interse	No	No	Yes	Yes	5. Hampto	114	114. City o	1-Interstat	4-Two-Way	Urban	VDOT Inte	5	1. State Hv	Hampton F	HAMP	R-VA IS00064EB		263.71			-76.3947	37.04028
211945021	2021	7/6/2021 5:00	1022	10:22	O	PDO	0	0	0	0	0	0	0	2	1. Rear End	RE	No	1. No Adve	2. Daylight	Day	1. Dry	Dry	1. Main-Lir	1. Straight	1. Concret	1. No Defe	4. One-Wa	1. Not at In	6. Traffic L	1. Yes - Wc	2. No			3. No	20. Motor V	1. On Roac	No	No	Belted	No	No	No	No	No	No	No	No	No	No		NOT_RD	Not Interse	No	No	Yes	No	5. Hampto	114	114. City o	1-Interstat	4-Two-Way	Urban	VDOT Inte	5	1. State Hv	Hampton F	HAMP	R-VA IS00064EB		270.27			-76.3108	36.99234
211945083	2021	7/13/2021 5:00	615	6:15	O	PDO	0	0	0	0	0	0	0	2	1. Rear End	RE	No	1. No Adve	2. Daylight	Day	1. Dry	Dry	8. Non-Inte	1. Straight	1. Concret	1. No Defe	3. Two-Wa	1. Not at In	6. Traffic L	1. Yes - Wc	1. Yes	2. Transitic	4. Intermit	3. No	20. Motor V	1. On Roac	No	No	Belted	No	No	No	No	No	No	No	No	No	No		NOT_RD	Not Interse	No	No	Yes	No	5. Hampto	114	114. City o	1-Interstat	4-Two-Way	Urban	VDOT Inte	5	1. State Hv	Hampton F	HAMP	R-VA IS00064EB		268.36			-76.3278	37.01701
211955208	2021	7/14/2021 5:00	715	7:15	O	PDO	0	0	0	0	0	0	0	2	1. Rear End	RE	No	1. No Adve	2. Daylight	Day	1. Dry	Dry	8. Non-Inte	1. Straight	2. Blackto	1. No Defe	3. Two-Wa	1. Not at In	6. Traffic L	1. Yes - Wc	2. No			3. No	20. Motor V	1. On Roac	No	No	Belted	No	No	No	No	No	No	No	No	No	Yes	5	NOT_RD	Not Interse	No	No	Yes	No	5. Hampto	114	114. City o	1-Interstat	4-Two-Way	Urban	VDOT Inte	5	1. State Hv	Hampton F	HAMP	R-VA IS00064WB		271.73			-76.3001	36.97609
211955229	2021	7/14/2021 5:00	1235	12:35	O	PDO	0	0	0	0	0	0	0	2	1. Rear End	RE	No	1. No Adve	2. Daylight	Day	1. Dry	Dry	8. Non-Inte	1. Straight	2. Blackto	1. No Defe	3. Two-Wa	1. Not at In	6. Traffic L	1. Yes - Wc	2. No			3. No	20. Motor V	1. On Roac	No	No	Belted	No	No	No	No	No	No	No	No	No	No		NOT_RD	Not Interse	No	No	Yes	No	5. Hampto	114	114. City o	1-Interstat	4-Two-Way	Urban	VDOT Inte	5	1. State Hv	Hampton F	HAMP	R-VA IS00064WB		271.02			-76.3031	36.98406
211955322	2021	7/13/2021 5:00	1701	17:01	O	PDO	0	0	0	0	0	0	0	2	1. Rear End	RE	No	1. No Adve	2. Daylight	Day	1. Dry	Dry	8. Non-Inte	3. Grade - S	2. Blackto	1. No Defe	3. Two-Wa	1. Not at In	6. Traffic L	1. Yes - Wc	2. No			3. No	20. Motor V	1. On Roac	No	No	Belted	No	Yes	No	No	No	No	No	No	No	No		NOT_RD	Not Interse	No	No	Yes	No	5. Hampto	114	114. City o	1-Interstat	4-Two-Way	Urban	VDOT Inte	5	1. State Hv	Hampton F	HAMP	R-VA IS00064EB		268.06			-76.3284	37.0212
211955330	2021	7/12/2021 5:00	1518	15:18	O	PDO	0	0	0	0	0	0	0	2	4. Sideswipe - Same Direction	SSS	No	1. No Adve	2. Daylight	Day	1. Dry	Dry	8. Non-Inte	1. Straight	2. Blackto	1. No Defe	3. Two-Wa	1. Not at In	6. Traffic L	1. Yes - Wc	2. No			3. No	20. Motor V	2. Shoulde	No	No	Belted	No	No	No	No	No	Yes	No	No	No	No		NOT_RD	Not Interse	No	No	Yes	No	5. Hampto	114	114. City o	1-Interstat	4-Two-Way	Urban	VDOT Inte	5	1. State Hv	Hampton F	HAMP	R-VA IS00064EB		267.51			-76.3327	37.02788
211965021	2021	7/15/2021 5:00	5	00:05	O	PDO	0	0	0	0	0	0	0	1	9. Fixed Object - Off Road	FOOR	No	1. No Adve	4. Darknes	Night	1. Dry	Dry	8. Non-Inte	1. Straight	2. Blackto	1. No Defe	3. Two-Wa	1. Not at In	6. Traffic L	1. Yes - Wc	2. No			3. No	15. Other F	2. Shoulde	No	No	Belted	No	No	Yes	No	No	No	No	No	No	No		RD RIGHT	Not Interse	No	No	Yes	Yes	5. Hampto	114	114. City o	1-Interstat	4-Two-Way	Urban	VDOT Inte	5	1. State Hv	Hampton F	HAMP	R-VA IS00664EB		1.21			-76.3853	37.01717
182995185	2018	10/24/2018 5:00	1740	17:40	O	PDO	0	0	0	0	0	0	0	2	4. Sideswipe - Same Direction	SSS	No	1. No Adve	2. Daylight	Day	1. Dry	Dry	1. Main-Lir	1. Straight	2. Blackto	1. No Defe	2. Two-Wa	1. Not at In	6. Traffic L	1. Yes - Wc	1. Yes	1. Advance	3. Work on	3. No	20. Motor V	1. On Roac	No	No	Belted	No	No	No	No	No	No	No	No	No	No		NOT_RD	Urban Inte	No	No	Yes	No	5. Hampto	114	114. City o	4-Minor Ar	4-Two-Way	Urban	NonVDOT	5	3. City or T	Hampton F	HAMP	R-VA SR00415EB		1.17	253181	117.48	-76.3893	37.026
211965315	2021	5/28/2021 5:00	1247	12:47	O	PDO	0	0	0	0	0	0	0	2	1. Rear End	RE	No	1. No Adve	2. Daylight	Day	1. Dry	Dry	1. Main-Lir	1. Straight	1. Concret	1. No Defe	1. Two-Wa	1. Not at In	6. Traffic L	1. Yes - Wc	2. No			3. No	20. Motor V	1. On Roac	No	No	Belted	No	No	No	No	No	No	No	No	No	No		NOT_RD	Not Interse	Yes	No	Yes	No	5. Hampto	114	114. City o	4-Minor Ar	3-Two-Way	Urban	NonVDOT	5	3. City or T	Hampton F	HAMP	S-VA114PR LASALLE AVE		1.8	253088	463.02	-76.363	37.02855
231885240	2023	6/28/2023 5:00	1026	10:26	C	C	0	0	0	2	2	0	0	3	1. Rear End	RE	No	1. No Adve	2. Daylight	Day	1. Dry	Dry	1. Main-Lir	1. Straight	2. Blackto	1. No Defe	3. Two-Wa	1. Not at In	6. Traffic L	1. Yes - Wc	2. No			3. No	20. Motor V	1. On Roac	No	No	Belted	No	No	No	No	No	Yes	No	No	No	No		NOT_RD	Urban Inte	Yes	No	Yes	No	5. Hampto	114	114. City o	4-Minor Ar	4-Two-Way	Urban	NonVDOT	5	3. City or T	Hampton F	HAMP	R-VA US00060WB		273.37	718601	119.61	-76.3494	37.02436
232905104	2023	10/16/2023 5:00	809	8:09	C	C	0	0	0	2	2	0	0	2	1. Rear End	RE	No	1. No Adve	2. Daylight	Day	1. Dry	Dry	10. Interse	1. Straight	2. Blackto	1. No Defe	3. Two-Wa	4. Four Ap	6. Traffic L	1. Yes - Wc	2. No			3. No	20. Motor V	1. On Roac	No	No	Belted	No	No	No	No	No	No	No	No	No	No		NOT_RD	Urban Inte	No	No	Yes	No	5. Hampto	114	114. City o	4-Minor Ar	4-Two-Way	Urban	NonVDOT	5	3. City or T	Hampton F	HAMP	R-VA US00060WB		273.37	718601	114.2	-76.3494	37.02436
211965181	2021	6/12/2021 5:00	1222	12:22	C	C	0	0	0	2	2	0	0	2	2. Angle	ANG	No	5. Rain	2. Daylight	Day	2. Wet	Wet	9. Within Ir	1. Straight	2. Blackto	7. Slick Pa	3. Two-Wa	4. Four Ap	6. Traffic L	1. Yes - Wc	2. No			3. No	20. Motor V	1. On Roac	No	No	Belted	No	No	No	No	No	No	No	No	No	No		NOT_RD	Urban Inte	No	No	Yes	No	5. Hampto	114	114. City o	4-Minor Ar	3-Two-Way	Urban	NonVDOT	5	3. City or T	Hampton F	HAMP	R-VA SR00351EB		6.82	253152	112.48	-76.3259	37.03318
211965182	2021	5/31/2021 5:00	2230	22:30	A	A	0	1	0	0	1	0	1	4	12. Ped	PED	Pedestrian	1. No Adve	2. Daylight	Day	1. Dry	Dry	10. Interse	1. Straight	2. Blackto	1. No Defe	1. Two-Wa	4. Four Ap	4. Stop Sig	1. Yes - Wc	2. No			3. No	19. Ped	1. On Roac	No	No	Belted	No	No	No	No	No	Yes	No	No	Yes	No		NOT_RD	Urban Inte	No	No	Yes	No	5. Hampto	114	114. City o	7-Local (J,	3-Two-Way	Urban	NonVDOT	5	3. City or T	Hampton F	HAMP	S-VA114PR RIDGEWAY AVE		0.27			-76.369	37.02054
201965093	2020	7/13/2020 5:00	730	7:30	O	PDO	0	0	0	0	0	0	0	1	8. Non-Collision	NC	No	1. No Adve	2. Daylight	Day	1. Dry	Dry	11. Interse	1. Straight	2. Blackto	1. No Defe	3. Two-Wa	3. Three Ap	6. Traffic L	1. Yes - Wc	2. No			3. No	40. Throwr	7. In Parkir	No	No	Belted	No	No	No	No	No	No	No	No	No	No		NOT_RD	Urban Inte	No	No	Yes	No	5. Hampto	114	114. City o	5-Major Cc	4-Two-Way	Urban	NonVDOT	5	3. City or T	Hampton F	HAMP	R-VA SR00143SB		4.1	1091318	42.72	-76.3577	37.01812
211965184	2021	6/13/2021 5:00	1816	18:16	C	C	0	0	0	1	1	0	0	2	3. Head On	HO	No	1. No Adve	2. Daylight	Day	1. Dry	Dry	9. Within Ir	1. Straight	2. Blackto	1. No Defe	2. Two-Wa	4. Four Ap	3. Traffic S	1. Yes - Wc	2. No			3. No	20. Motor V	1. On Roac	Yes	No	Belted	No	No	No	No	No	No	No	No	No	No		NOT_RD	Urban Inte	No	No	Yes	No	5. Hampto	114	114. City o	7-Local (J,	3-Two-Way	Urban	NonVDOT	5	3. City or T	Hampton F	HAMP	S-VA114PR INGALLS RD		0.79	253033	116.38	-76.3145	37.01062
240875081	2024	3/26/2024 5:00	751	7:51	O	PDO	0	0	0	0	0	0	0	3	1. Rear End	RE	No	1. No Adve	2. Daylight	Day	1. Dry	Dry	10. Interse	1. Straight	2. Blackto	1. No Defe	1. Two-Wa	3. Three Ap	6. Traffic L	1. Yes - Wc	2. No			3. No	20. Motor V	1. On Roac	No	No	Belted	No	Yes	No	No	No	No	No	No	No	No		NOT_RD	Urban Inte	No	No	Yes	No	5. Hampto	114	114. City o	4-Minor Ar	3-Two-Way	Urban	NonVDOT	5	3. City or T	Hampton F	HAMP	S-VA114NP LASALLE AVE		1.8	253088	468.45	-76.363	37.02856
211965187	2021	6/20/2021 5:00	215	2:15	C	C	0	0	0	2	2	0	0	3	1. Rear End	RE	No	1. No Adve	4. Darknes	Night	1. Dry	Dry	9. Within Ir	1. Straight	2. Blackto	1. No Defe	2. Two-Wa	4. Four Ap	3. Traffic S	1. Yes - Wc	2. No			3. No	20. Motor V	1. On Roac	No	No	Belted	No	No	No	No	No	Yes	No	No	No	No		NOT_RD	Urban Inte	No	Yes	Yes	Yes	5. Hampto	114	114. City o	3-Principal	4-Two-Way	Urban	NonVDOT	5	3. City or T	Hampton F	HAMP	R-VA US00258EB		60.67	1075709	83.43	-76.4267	37.02815
211965188	2021	6/19/2021 5:00	1650	16:50	C	C	0	0	0	2	2	0	0	2	4. Sideswipe - Same Direction	SSS	No	1. No Adve	2. Daylight	Day	1. Dry	Dry	9. Within Ir	1. Straight	2. Blackto	1. No Defe	1. Two-Wa	4. Four Ap	6. Traffic L	1. Yes - Wc	2. No			3. No	20. Motor V	1. On Roac	No	No	Belted	No	No	No	No	No	No	No	No	No	No		NOT_RD	Urban Inte	No	Yes	Yes	No	5. Hampto	114	114. City o	4-Minor Ar	4-Two-Way	Urban	NonVDOT	5	3. City or T	Hampton F	HAMP	R-VA SR00278NB		0.41	746578	45.83	-76.3475	37.04945
172775106	2017	10/3/2017 5:00	1519	15:19	O	PDO	0	0	0	0	0	0	0	2	4. Sideswipe - Same Direction	SSS	No	1. No Adve	2. Daylight	Day	1. Dry	Dry	11. Interse	1. Straight	2. Blackto	1. No Defe	1. Two-Wa	4. Four Ap	6. Traffic L	1. Yes - Wc	2. No			3. No	20. Motor V	1. On Roac	No	No	Belted	No	No	No	No	No	No	No	No	No	No		NOT_RD	Urban Inte	No	No	Yes	No	5. Hampto	114	114. City o	3-Principal	4-Two-Way	Urban	NonVDOT	5	3. City or T	Hampton F	HAMP	R-VA SR00134EB		9.9	253023	107.64	-76.3769	37.04364
183405215	2018	12/5/2018 5:00	2302	23:02	C	C	0	0	0	3	3	0	0	2	2. Angle	ANG	No	1. No Adve	4. Darknes	Night	1. Dry	Dry	10. Interse	1. Straight	2. Blackto	1. No Defe	2. Two-Wa	4. Four Ap	3. Traffic S	1. Yes - Wc	2. No			3. No	20. Motor V	1. On Roac	No	No	Belted	No	No	No	No	No	No	No	No	No	No		NOT_RD	VDOT Inte	No	Yes	Yes	Yes	5. Hampto	114	114. City o	5-Major Cc	4-Two-Way	Urban	NonVDOT	5	3. City or T	Hampton F	HAMP	S-VA114PR ANDREWS BLVD		0.91	1063274	41.27	-76.3149	37.0434
211965191	2021	6/17/2021 5:00	1421	14:21	C	C	0	0	0	3	3	0	0	3	5. Sideswipe - Opposite Direction	SSO	No	1. No Adve	2. Daylight	Day	1. Dry	Dry	9. Within Ir	1. Straight	2. Blackto	1. No Defe	1. Two-Wa	3. Three Ap	3. Traffic S	1. Yes - Wc	2. No			3. No	20. Motor V	1. On Roac	No	No	Belted	No	No	No	No	No	No	Yes	No	No	No		NOT_RD	Urban Inte	Yes	No	Yes	No	5. Hampto	114	114. City o	7-Local (J,	3-Two-Way	Urban	NonVDOT	5	3. City or T	Hampton F	HAMP	S-VA114NP THOMAS ST		0.72			-76.362	37.03473
233525127	2023	12/16/2023 5:00	1534	15:34	C	C	0	0	0	2	2	0	0	2	1. Rear End	RE	No	1. No Adve	2. Daylight	Day	1. Dry	Dry	1. Main-Lir	1. Straight	2. Blackto	1. No Defe	2. Two-Wa	3. Three Ap	6. Traffic L	1. Yes - Wc	2. No			3. No	20. Motor V	1. On Roac	No	No	Belted	No	No	No	No	No	No	No	No	No	No		NOT_RD	VDOT Inte	Yes	No	Yes	No	5. Hampto	114	114. City o	4-Minor Ar	3-Two-Way	Urban	NonVDOT	5	3. City or T	Hampton F	HAMP	S-VA114PR WOODLAND RD		0.68	253494	232.34	-76.3218	37.03021
231935113	2023	7/11/2023 5:00	1230	12:30	C	C	0	0	0	2	2	0	0	2	4. Sideswipe - Same Direction	SSS	No	1. No Adve	2. Daylight	Day	1. Dry	Dry	10. Interse	2. Curve - L	2. Blackto	1. No Defe	2. Two-Wa	2. Two App	6. Traffic L	1. Yes - Wc	2. No			3. No	20. Motor V	1. On Roac	No	No	Belted	No	Yes	No	No	No	No	No	No	No	No		NOT_RD	Urban Inte	No	No	Yes	No	5. Hampto	114	114. City o	4-Minor Ar	3-Two-Way	Urban	NonVDOT	5	3. City or T	Hampton F	HAMP	R-VA SR00169NB		5.38	746445	81.37	-76.3211	37.05856
211965197	2021	6/15/2021 5:00	1703	17:03	C	C	0	0	0	1	1	0	0	2	2. Angle	ANG	No	1. No Adve	2. Daylight	Day	1. Dry	Dry	9. Within Ir	2. Curve - L	1. Concret	1. No Defe	1. Two-Wa	2. Two App	1. No Traffi	6. No Traffi	2. No			3. No	20. Motor V	1. On Roac	No	No	Belted	No	No	No	No	No	Yes	No	No	No	No		NOT_RD	Urban Inte	No	No	Yes	No	5. Hampto	114	114. City o	7-Local (J,6)		Urban	NonVDOT	5	3. City or T	Hampton F	HAMP	S-VA114NP HAMLET LN		0.03			-76.3459	37.03842
191145123	2019	4/19/2019 5:00	225	2:25	A	A	0	1	0	0	1	0	0	1	9. Fixed Object - Off Road	FOOR	No	1. No Adve	4. Darknes	Night	1. Dry	Dry	1. Main-Lir	1. Straight	2. Blackto	1. No Defe	1. Two-Wa	1. Not at In	1. No Traffi	6. No Traffi	2. No			3. No	3. Utility P	1. On Roac	No	No	Belted	No	Yes	No	No	No	No	No	No	No	Yes	10	RD RIGHT	Not Interse	No	Yes	Yes	Yes	5. Hampto	114	114. City o	4-Minor Ar	3-Two-Way	Urban	NonVDOT	5	3. City or T	Hampton F	HAMP	S-VA114PR WOODLAND RD		0.7	253494	340.86	-76.3218	37.03051
211965199	2021	6/13/2021 5:00	224	2:24	C	C	0	0	0	2	2	0	0	2	1. Rear End	RE	No	1. No Adve	4. Darknes	Night	1. Dry	Dry	10. Interse	1. Straight	2. Blackto	1. No Defe	2. Two-Wa	4. Four Ap	3. Traffic S	1. Yes - Wc	2. No			3. No	20. Motor V	1. On Roac	No	No	Belted	No	No	No	No	No	No	No	No	No	No		NOT_RD	Urban Inte	No	No	Yes	Yes	5. Hampto	114	114. City o	3-Principal	4-Two-Way	Urban	NonVDOT	5	3. City or T	Hampton F	HAMP	R-VA US00258EB		62.97	754224	94.52	-76.3888	37.04152
232345017	2023	8/15/2023 5:00	1339	13:39	C	C	0	0	0	2	2	0	0	2	1. Rear End	RE	No	1. No Adve	2. Daylight	Day	1. Dry	Dry	1. Main-Lir	1. Straight	2. Blackto	1. No Defe	2. Two-Wa	1. Not at In	6. Traffic L	1. Yes - Wc	2. No			3. No	20. Motor V	1. On Roac	No	No	Belted	No	No	No	No	No	No	No	No	No	No		NOT_RD	Not Interse	No	No	Yes	No	5. Hampto	114	114. City o	4-Minor Ar	3-Two-Way	Urban	NonVDOT	5	3. City or T	Hampton F	HAMP	S-VA114NP LASALLE AVE		1.84	731448	335.67	-76.3629	37.02918
242615048	2024	9/13/2024 5:00	1453	14:53	C	C	0	0	0	2	2	0	0	2	4. Sideswipe - Same Direction	SSS	No	1. No Adve	2. Daylight	Day	1. Dry	Dry	9. Within Ir	1. Straight	2. Blackto	1. No Defe	2. Two-Wa	4. Four Ap	3. Traffic S	1. Yes - Wc	2. No			3. No	20. Motor V	1. On Roac	No	No	Belted	No	No	No	No	No	No	No	No	No	No		NOT_RD	Urban Inte	No	Yes	Yes	No	5. Hampto	114	114. City o	4-Minor Ar	3-Two-Way	Urban	NonVDOT	5	3. City or T	Hampton F	HAMP	S-VA114NP ABERDEEN RD		1.53	253287	91.92	-76.4039	37.01903
211965202	2021	6/16/2021 5:00	124	1:24	O	PDO	0	0	0	0	0	0	0	1	9. Fixed Object - Off Road	FOOR	No	1. No Adve	4. Darknes	Night	1. Dry	Dry	1. Main-Lir	9. Other	2. Blackto	1. No Defe	1. Two-Wa	1. Not at In	1. No Traffi	6. No Traffi	2. No			3. No	3. Utility P	2. Shoulde	No	No	Belted	No	No	No	No	No	Yes	No	No	No	No		RD UNKN	Not Interse	No	No	Yes	Yes	5. Hampto	114	114. City o	3-Principal	4-Two-Way	Urban	NonVDOT	5	3. City or T	Hampton F	HAMP	R-VA US00258EB		60.76	1075709	411.63	-76.4253	37.02887
211965203	2021	6/13/2021 5:00	1506	15:06	O	PDO	0	0	0	0	0	0	0	2	4. Sideswipe - Same Direction	SSS	No	1. No Adve	2. Daylight	Day	1. Dry	Dry	8. Non-Inte	1. Straight	2. Blackto	1. No Defe	1. Two-Wa	1. Not at In	1. No Traffi	6. No Traffi	2. No			3. No	6. Parked	1. On Roac	No	No	Belted	No	Yes	No	No	No	No	No	No	No	No		NOT_RD	Not Interse	No	Yes	Yes	No	5. Hampto	114	114. City o	7-Local (J,	3-Two-Way	Urban	NonVDOT	5	3. City or T	Hampton F	HAMP	S-VA114PR HASTINGS DR		0.29			-76.3171	37.04816
211965204	2021	6/13/2021 5:00	1606	16:06	C	C	0	0	0	1	1	0	0	2	2. Angle	ANG	No	1. No Adve	2. Daylight	Day	1. Dry	Dry	9. Within Ir	1. Straight	2. Blackto	1. No Defe	1. Two-Wa	4. Four Ap	8. Yield Sig	1. Yes - Wc	2. No			3. No	20. Motor V	1. On Roac	No	No	Belted	No	No	No	No	No	Yes	No	No	No	No		NOT_RD	Urban Inte	Yes	No	Yes	No	5. Hampto	114	114. City o	7-Local (J,	3-Two-Way	Urban	NonVDOT	5	3. City or T	Hampton F	HAMP	S-VA114PR LOCUST AVE		0.28			-76.3894	36.99506
171815611	2017	6/12/2017 5:00	1346	13:46	C	C	0	0	0	1	1	0	0	1	9. Fixed Object - Off Road	FOOR	No	1. No Adve	2. Daylight	Day	1. Dry	Dry	1. Main-Lir	1. Straight	1. Concret	1. No Defe	1. Two-Wa	1. Not at In	6. Traffic L	1. Yes - Wc	2. No			3. No	3. Utility P	1. On Roac	No	No	Belted	No	No	No	No	No	No	No	No	No	No		RD RIGHT	Not Interse	No	No	Yes	No	5. Hampto	114	114. City o	4-Minor Ar	3-Two-Way	Urban	NonVDOT	5	3. City or T	Hampton F	HAMP	S-VA114PR LASALLE AVE		1.85	731448	265.13	-76.3629	37.02938
211965206	2021	6/19/2021 5:00	1432	14:32	C	C	0	0	0	2	2	0	0	2	1. Rear End	RE	No	1. No Adve	2. Daylight	Day	1. Dry	Dry	8. Non-Inte	1. Straight	2. Blackto	1. No Defe	2. Two-Wa	1. Not at In	1. No Traffi	6. No Traffi	2. No			3. No	20. Motor V	1. On Roac	No	No	Belted	No	No	No	No	No	No	No	No	No	No		NOT_RD	Not Interse	No	No	Yes	No	5. Hampto	114	114. City o	3-Principal	4-Two-Way	Urban	NonVDOT	5	3. City or T	Hampton F	HAMP	R-VA US00258EB		63.49	253078	353.65	-76.38	37.04341
211965207	2021	6/19/2021 5:00	1344	13:44	O	PDO	0	0	0	0	0	0	0	2	1. Rear End	RE	No	1. No Adve	2. Daylight	Day	1. Dry	Dry	10. Interse	1. Straight	2. Blackto	1. No Defe	3. Two-Wa	4. Four Ap	3. Traffic S	1. Yes - Wc	2. No			3. No	20. Motor V	1. On Roac	No	No	Belted	No	No	No	No	No	No	No	No	No	No		NOT_RD	Urban Inte	No	No	Yes	No	5. Hampto	114	114. City o	3-Principal	4-Two-Way	Urban	NonVDOT	5	3. City or T	Hampton F	HAMP	R-VA US00258EB		65.57	253121	71.37	-76.3427	37.04336
211965208	2021	6/19/2021 5:00	1432	14:32	C	C	0	0	0	2	2	0	0	2	2. Angle	ANG	No	1. No Adve	2. Daylight	Day	1. Dry	Dry	9. Within Ir	1. Straight	2. Blackto	1. No Defe	1. Two-Wa	4. Four Ap	4. Stop Sig	1. Yes - Wc	2. No			3. No	20. Motor V	1. On Roac	No	No	Belted	No	No	No	No	No	No	No	No	No	No		NOT_RD	VDOT Inte	Yes	No	Yes	No	5. Hampto	114	114. City o	7-Local (J,	3-Two-Way	Urban	NonVDOT	5	3. City or T	Hampton F	HAMP	S-VA114PR HOPE ST S		0.12	1061857	11.23	-76.3237	37.016
171815679	2017	6/21/2017 5:00	1916	19:16	O	PDO	0	0	0	0	0	0	0	2	2. Angle	ANG	No	1. No Adve	2. Daylight	Day	1. Dry	Dry	8. Non-Inte	6. Hillcrest	2. Blackto	1. No Defe	3. Two-Wa	1. Not at In	8. Yield Sig	1. Yes - Wc	2. No			3. No	20. Motor V	1. On Roac	No	No	Belted	No	No	No	No	No	No	No	No	No	No		NOT_RD	Not Interse	No	No	Yes	No	5. Hampto	114	114. City o	4-Minor Ar	4-Two-Way	Urban	NonVDOT	5	3. City or T	Hampton F	HAMP	R-VA SR00152WB		3.69			-76.4005	37.043
211965210	2021	6/17/2021 5:00	1840	18:40	C	C	0	0	0	2	2	0	0	2	2. Angle	ANG	No	1. No Adve	2. Daylight	Day	1. Dry	Dry	1. Main-Lir	1. Straight	2. Blackto	1. No Defe	3. Two-Wa	4. Four Ap	6. Traffic L	1. Yes - Wc	2. No			3. No	20. Motor V	1. On Roac	Yes	No	Belted	No	Yes	No	No	No	No	No	No	No	No		NOT_RD	Urban Inte	No	No	Yes	No	5. Hampto	114	114. City o	4-Minor Ar	3-Two-Way	Urban	NonVDOT	5	3. City or T	Hampton F	HAMP	R-VA SR00351EB		6.06	1080183	43.08	-76.3392	37.03133
211965211	2021	6/3/2021 5:00	1655	16:55	O	PDO	0	0	0	0	0	0	0	2	2. Angle	ANG	No	5. Rain	2. Daylight	Day	2. Wet	Wet	9. Within Ir	1. Straight	2. Blackto	1. No Defe	3. Two-Wa	3. Three Ap	3. Traffic S	1. Yes - Wc	2. No			3. No	20. Motor V	1. On Roac	No	No	Belted	No	No	No	No	No	No	No	No	No	No		NOT_RD	VDOT Inte	No	Yes	Yes	No	5. Hampto	114	114. City o	7-Local (J,	3-Two-Way	Urban	NonVDOT	5	3. City or T	Hampton F	HAMP	S-VA114PR SACRAMENTO DR		0	253398	13.17	-76.3851	37.06805
211965212	2021	6/3/2021 5:00	1611	16:11	C	C	0	0	0	2	2	0	0	2	16. Other	OTHR	No	5. Rain	2. Daylight	Day	2. Wet	Wet	10. Interse	1. Straight	2. Blackto	1. No Defe	3. Two-Wa	2. Two App	4. Stop Sig	1. Yes - Wc	2. No			3. No	20. Motor V	1. On Roac	No	No	Belted	No	No	No	No	No	No	No	No	No	No		NOT_RD	Urban Inte	No	No	Yes	No	5. Hampto	114	114. City o	4-Minor Ar	4-Two-Way	Urban	NonVDOT	5	3. City or T	Hampton F	HAMP	R-VA SR00351EB		5.85	1079761	5.06	-76.3429	37.03065
202995135	2020	10/19/2020 5:00	721	7:21	O	PDO	0	0	0	0	0	0	0	2	4. Sideswipe - Same Direction	SSS	No	1. No Adve	2. Daylight	Day	1. Dry	Dry	1. Main-Lir	1. Straight	2. Blackto	1. No Defe	3. Two-Wa	1. Not at In	4. Stop Sig	1. Yes - Wc	2. No			3. No	20. Motor V	1. On Roac	No	No	Belted	No	No	No	No	No	No	No	No	No	No		NOT_RD	Not Interse	Yes	No	Yes	No	5. Hampto	114	114. City o	4-Minor Ar	4-Two-Way	Urban	NonVDOT	5	3. City or T	Hampton F	HAMP	S-VA114NP SETTLERS LANDING RD		0.17	253087	287.15	-76.3623	37.02487
211965214	2021	6/11/2021 5:00	2015	20:15	A	A	0	1	0	0	1	0	0	2	3. Head On	HO	No	5. Rain	4. Darknes	Night	2. Wet	Wet	1. Main-Lir	1. Straight	2. Blackto	1. No Defe	1. Two-Wa	4. Four Ap	3. Traffic S	1. Yes - Wc	2. No			3. No	20. Motor V	1. On Roac	No	No	Belted	No	No	No	No	No	Yes	No	No	No	No		NOT_RD	Urban Inte	No	No	Yes	Yes	5. Hampto	114	114. City o	4-Minor Ar	3-Two-Way	Urban	NonVDOT	5	3. City or T	Hampton F	HAMP	R-VA SR00172SB		2.35	746463	10.26	-76.3933	37.10028
211965215	2021	6/14/2021 5:00	1303	13:03	C	C	0	0	0	2	2	0	0	2	1. Rear End	RE	No	1. No Adve	2. Daylight	Day	1. Dry	Dry	10. Interse	1. Straight	1. Concret	1. No Defe	3. Two-Wa	4. Four Ap	6. Traffic L	1. Yes - Wc	2. No			3. No	20. Motor V	1. On Roac	No	No	Belted	No	Yes	No	No	No	No	No	No	No	No		NOT_RD	Urban Inte	No	No	Yes	No	5. Hampto	114	114. City o	7-Local (J,	3-Two-Way	Urban	NonVDOT	5	3. City or T	Hampton F	HAMP	S-VA114PR BUTLER FARM RD		0.79	253022	48.71	-76.4001	37.06352
230655232	2023	3/2/2023 5:00	2121	21:21	C	C	0	0	0	2	2	0	0	2	3. Head On	HO	No	1. No Adve	4. Darknes	Night	1. Dry	Dry	10. Interse	1. Straight	2. Blackto	1. No Defe	1. Two-Wa	4. Four Ap	3. Traffic S	1. Yes - Wc	2. No			3. No	20. Motor V	1. On Roac	No	No	Belted	No	No	No	No	No	Yes	No	No	No	No		NOT_RD	VDOT Inte	No	Yes	Yes	Yes	5. Hampto	114	114. City o	4-Minor Ar	3-Two-Way	Urban	NonVDOT	5	3. City or T	Hampton F	HAMP	S-VA114PR BIG BETHEL RD		3.16	1073167	40.49	-76.4277	37.0575
182265099	2018	8/13/2018 5:00	1430	14:30	A	A	0	1	0	1	2	0	0	2	2. Angle	ANG	Bike	1. No Adve	2. Daylight	Day	1. Dry	Dry	10. Interse	1. Straight	2. Blackto	1. No Defe	3. Two-Wa	4. Four Ap	3. Traffic S	1. Yes - Wc	2. No			3. No	22. Bicycle	1. On Roac	No	No	Belted	Yes	No	No	No	No	No	No	No	No	No		NOT_RD	Urban Inte	Yes	No	Yes	No	5. Hampto	114	114. City o	3-Principal	4-Two-Way	Urban	NonVDOT	5	3. City or T	Hampton F	HAMP	R-VA SR00134WB		9.9	253023	94.43	-76.3767	37.04375
210965108	2021	4/4/2021 5:00	2013	20:13	O	PDO	0	0	0	0	0	0	0	1	6. Fixed Object in Road	FOIR	No	1. No Adve	4. Darknes	Night	1. Dry	Dry	1. Main-Lir	1. Straight	2. Blackto	1. No Defe	1. Two-Wa	1. Not at In	6. Traffic L	1. Yes - Wc	2. No			3. No	15. Other F	1. On Roac	No	No	Belted	No	No	No	No	No	No	No	No	No	No		NOT_RD	Urban Inte	No	No	Yes	Yes	5. Hampto	114	114. City o	4-Minor Ar	3-Two-Way	Urban	NonVDOT	5	3. City or T	Hampton F	HAMP	R-VA SR00169NB		5.4	746445	188.75	-76.3214	37.05845
211965220	2021	6/21/2021 5:00	1717	17:17	C	C	0	0	0	2	2	0	0	2	4. Sideswipe - Same Direction	SSS	No	1. No Adve	2. Daylight	Day	1. Dry	Dry	9. Within Ir	1. Straight	2. Blackto	1. No Defe	2. Two-Wa	4. Four Ap	3. Traffic S	1. Yes - Wc	2. No			3. No	20. Motor V	1. On Roac	No	No	Belted	No	No	No	No	No	No	No	No	No	No		NOT_RD	Urban Inte	No	No	Yes	No	5. Hampto	114	114. City o	4-Minor Ar	3-Two-Way	Urban	NonVDOT	5	3. City or T	Hampton F	HAMP	R-VA SR00351EB		7.55	253169	61.98	-76.3146	37.03775
211965221	2021	6/18/2021 5:00	1717	17:17	C	C	0	0	0	2	2	0	0	2	15. Backed Into	BI	No	1. No Adve	2. Daylight	Day	1. Dry	Dry	1. Main-Lir	1. Straight	2. Blackto	1. No Defe	3. Two-Wa	1. Not at In	2. Officer c	1. Yes - Wc	2. No			3. No	20. Motor V	1. On Roac	No	No	Belted	No	Yes	No	No	No	No	No	No	No	No		NOT_RD	Not Interse	No	Yes	Yes	No	5. Hampto	114	114. City o	7-Local (J,	3-Two-Way	Urban	NonVDOT	5	3. City or T	Hampton F	HAMP	S-VA114NP COLISEUM DR		0.15			-76.3803	37.03596
211965223	2021	6/17/2021 5:00	1820	18:20	O	PDO	0	0	0	0	0	0	0	2	1. Rear End	RE	No	1. No Adve	2. Daylight	Day	1. Dry	Dry	8. Non-Inte	1. Straight	2. Blackto	1. No Defe	2. Two-Wa	1. Not at In	1. No Traffi	1. Yes - Wc	2. No			3. No	20. Motor V	1. On Roac	No	No	Belted	No	Yes	No	No	No	No	No	No	No	No		NOT_RD	Urban Inte	No	No	Yes	No	5. Hampto	114	114. City o	3-Principal	4-Two-Way	Urban	NonVDOT	5	3. City or T	Hampton F	HAMP	R-VA US00258WB		62.28	253136	129.47	-76.4012	37.03905
211965224	2021	6/11/2021 5:00	1121	11:21	O	PDO	0	0	0	0	0	0	0	2	1. Rear End	RE	No	1. No Adve	2. Daylight	Day	1. Dry	Dry	10. Interse	1. Straight	2. Blackto	1. No Defe	3. Two-Wa	4. Four Ap	6. Traffic L	1. Yes - Wc	2. No			3. No	20. Motor V	1. On Roac	No	No	Belted	No	No	No	No	No	No	No	No	No	No		NOT_RD	Urban Inte	No	No	Yes	No	5. Hampto	114	114. City o	3-Principal	4-Two-Way	Urban	NonVDOT	5	3. City or T	Hampton F	HAMP	R-VA US00258EB		62.23	253136	118.84	-76.4019	37.03872
211965225	2021	6/13/2021 5:00	1641	16:41	A	A	0	2	1	1	4	0	0	2	2. Angle	ANG	No	1. No Adve	2. Daylight	Day	1. Dry	Dry	9. Within Ir	1. Straight	2. Blackto	1. No Defe	1. Two-Wa	3. Three Ap	4. Stop Sig	1. Yes - Wc	2. No			3. No	20. Motor V	1. On Roac	No	No	Belted	No	No	No	No	No	No	No	No	No	No		NOT_RD	Urban Inte	No	No	Yes	No	5. Hampto	114	114. City o	7-Local (J,	3-Two-Way	Urban	NonVDOT	5	3. City or T	Hampton F	HAMP	S-VA114NP CURLE RD		0.01	1065341	61.66	-76.3382	37.04308
211965226	2021	6/13/2021 5:00	603	6:03	C	C	0	0	0	2	2	0	0	2	1. Rear End	RE	No	1. No Adve	2. Daylight	Day	1. Dry	Dry	9. Within Ir	1. Straight	2. Blackto	1. No Defe	2. Two-Wa	4. Four Ap	6. Traffic L	1. Yes - Wc	2. No			3. No	20. Motor V	1. On Roac	No	No	Belted	No	No	No	No	No	No	No	No	No	No		NOT_RD	Urban Inte	No	No	Yes	No	5. Hampto	114	114. City o	3-Principal	4-Two-Way	Urban	NonVDOT	5	3. City or T	Hampton F	HAMP	R-VA US00258EB		61.83	253135	54.76	-76.4089	37.03708
202725050	2020	9/24/2020 5:00	1045	10:45	C	C	0	0	0	2	2	0	0	2	4. Sideswipe - Same Direction	SSS	No	1. No Adve	2. Daylight	Day	1. Dry	Dry	10. Interse	1. Straight	2. Blackto	1. No Defe	1. Two-Wa	3. Three Ap	3. Traffic S	1. Yes - Wc	2. No			3. No	20. Motor V	1. On Roac	No	No	Belted	No	No	No	No	No	No	Yes	No	No	No		NOT_RD	Urban Inte	No	No	Yes	No	5. Hampto	114	114. City o	4-Minor Ar	3-Two-Way	Urban	NonVDOT	5	3. City or T	Hampton F	HAMP	R-VA SR00169NB		5.48	1064025	37.27	-76.3227	37.05812
211965229	2021	6/22/2021 5:00	2318	23:18	C	C	0	0	0	1	1	0	0	2	4. Sideswipe - Same Direction	SSS	No	1. No Adve	4. Darknes	Night	1. Dry	Dry	1. Main-Lir	1. Straight	2. Blackto	1. No Defe	3. Two-Wa	1. Not at In	6. Traffic L	1. Yes - Wc	2. No			3. No	20. Motor V	1. On Roac	No	No	Belted	No	No	No	No	No	Yes	No	No	No	No		NOT_RD	Urban Inte	No	No	Yes	Yes	5. Hampto	114	114. City o	3-Principal	4-Two-Way	Urban	NonVDOT	5	3. City or T	Hampton F	HAMP	R-VA US00258WB		62.28	253136	121.22	-76.4013	37.03904
211965230	2021	6/17/2021 5:00	1236	12:36	O	PDO	0	0	0	0	0	0	0	2	1. Rear End	RE	No	1. No Adve	2. Daylight	Day	1. Dry	Dry	8. Non-Inte	1. Straight	2. Blackto	1. No Defe	1. Two-Wa	1. Not at In	3. Traffic S	1. Yes - Wc	2. No			3. No	20. Motor V	1. On Roac	No	No	Belted	No	Yes	No	No	No	No	No	No	No	No		NOT_RD	VDOT Inte	No	No	Yes	No	5. Hampto	114	114. City of Hampton			Urban	NonVDOT	5	3. City or T	Hampton F	HAMP	S-VA114PR VON SCHILLING DR		0.45	1079044	55.22	-76.3899	37.04421
211965232	2021	6/22/2021 5:00	1609	16:09	O	PDO	0	0	0	0	0	0	0	2	1. Rear End	RE	No	5. Rain	2. Daylight	Day	2. Wet	Wet	8. Non-Inte	1. Straight	2. Blackto	1. No Defe	3. Two-Wa	1. Not at In	1. No Traffi	1. Yes - Wc	2. No			3. No	20. Motor V	7. In Parkir	No	No	Belted	No	No	No	No	No	No	Yes	No	No	No		NOT_RD	Not Interse	No	No	Yes	No	5. Hampto	114	114. City of Hampton			Urban	NonVDOT	5	3. City or T	Hampton F	HAMP	U-VA114SC99999UK					-76.376	37.03588
211965233	2021	6/15/2021 5:00	1644	16:44	C	C	0	0	0	1	1	0	0	2	4. Sideswipe - Same Direction	SSS	No	1. No Adve	2. Daylight	Day	1. Dry	Dry	1. Main-Lir	1. Straight	2. Blackto	1. No Defe	2. Two-Wa	1. Not at In	1. No Traffi	6. No Traffi	2. No			3. No	20. Motor V	1. On Roac	No	No	Belted	No	No	No	No	No	No	No	No	No	No		NOT_RD	Not Interse	Yes	No	Yes	No	5. Hampto	114	114. City o	7-Local (J,	3-Two-Way	Urban	NonVDOT	5	3. City or T	Hampton F	HAMP	S-VA114NP SHERWOOD AVE		0.08			-76.3162	37.0274
180865094	2018	3/25/2018 5:00	806	8:06	B	B	0	0	2	1	3	0	0	2	3. Head On	HO	No	1. No Adve	2. Daylight	Day	1. Dry	Dry	9. Within Ir	1. Straight	2. Blackto	1. No Defe	2. Two-Wa	4. Four Ap	3. Traffic S	1. Yes - Wc	2. No			3. No	20. Motor V	1. On Roac	No	No	Belted	No	No	No	No	No	No	No	No	No	No		NOT_RD	Urban Inte	Yes	No	Yes	No	5. Hampto	114	114. City o	4-Minor Ar	4-Two-Way	Urban	NonVDOT	5	3. City or T	Hampton F	HAMP	S-VA114NP ARMISTEAD AVE N		3.4	716612	59.03	-76.3856	37.05947
211965235	2021	6/18/2021 5:00	1804	18:04	O	PDO	0	0	0	0	0	0	0	2	1. Rear End	RE	No	1. No Adve	2. Daylight	Day	1. Dry	Dry	8. Non-Inte	1. Straight	2. Blackto	1. No Defe	2. Two-Wa	1. Not at In	1. No Traffi	6. No Traffi	2. No			3. No	6. Parked	7. In Parkir	No	No	Belted	No	Yes	No	No	No	No	No	No	No	No		NOT_RD	Not Interse	Yes	No	Yes	No	5. Hampto	114	114. City of Hampton			Urban	NonVDOT	5	3. City or T	Hampton F	HAMP	U-VA114SC99999UK					-76.3884	37.04973
183445202	2018	12/9/2018 5:00	248	2:48	C	C	0	0	0	1	1	0	0	2	1. Rear End	RE	No	1. No Adve	4. Darknes	Night	1. Dry	Dry	9. Within Ir	1. Straight	2. Blackto	1. No Defe	2. Two-Wa	4. Four Ap	3. Traffic S	1. Yes - Wc	2. No			3. No	20. Motor V	1. On Roac	No	No	Belted	No	No	No	No	No	Yes	No	No	No	Yes	5	NOT_RD	Urban Inte	No	No	Yes	Yes	5. Hampto	114	114. City o	4-Minor Ar	4-Two-Way	Urban	NonVDOT	5	3. City or T	Hampton F	HAMP	R-VA SR00415EB		1.17	253181	122.98	-76.3893	37.02601
220955096	2022	3/31/2022 5:00	1341	13:41	C	C	0	0	0	1	1	0	0	2	1. Rear End	RE	No	1. No Adve	2. Daylight	Day	1. Dry	Dry	1. Main-Lir	1. Straight	1. Concret	1. No Defe	1. Two-Wa	1. Not at In	6. Traffic L	1. Yes - Wc	2. No			3. No	20. Motor V	1. On Roac	No	No	Belted	No	No	No	No	No	No	No	No	No	No		NOT_RD	VDOT Inte	No	No	Yes	No	5. Hampto	114	114. City o	4-Minor Ar	3-Two-Way	Urban	NonVDOT	5	3. City or T	Hampton F	HAMP	S-VA114NP LASALLE AVE		1.86	731448	200.03	-76.3629	37.02956
240515152	2024	2/19/2024 5:00	1622	16:22	C	C	0	0	0	2	2	0	0	2	1. Rear End	RE	No	1. No Adve	2. Daylight	Day	1. Dry	Dry	9. Within Ir	1. Straight	2. Blackto	1. No Defe	2. Two-Wa	4. Four Ap	3. Traffic S	1. Yes - Wc	2. No			3. No	20. Motor V	1. On Roac	No	No	Belted	No	No	No	No	No	No	No	No	No	No		NOT_RD	Urban Inte	No	No	Yes	No	5. Hampto	114	114. City o	4-Minor Ar	4-Two-Way	Urban	NonVDOT	5	3. City or T	Hampton F	HAMP	R-VA US00060WB		273.37	718601	123.61	-76.3494	37.02436
211965240	2021	6/23/2021 5:00	2204	22:04	A	A	0	2	0	0	2	0	0	2	2. Angle	ANG	No	1. No Adve	4. Darknes	Night	1. Dry	Dry	10. Interse	1. Straight	2. Blackto	1. No Defe	1. Two-Wa	4. Four Ap	4. Stop Sig	1. Yes - Wc	2. No			3. No	20. Motor V	1. On Roac	No	No	Belted	No	No	No	No	No	No	No	Yes	No	No		NOT_RD	Urban Inte	No	No	Yes	Yes	5. Hampto	114	114. City o	7-Local (J,	3-Two-Way	Urban	NonVDOT	5	3. City or T	Hampton F	HAMP	S-VA114PR ROSALEE DR		0.16			-76.3795	37.01309
211965241	2021	6/23/2021 5:00	2253	22:53	C	C	0	0	0	3	3	0	0	4	1. Rear End	RE	No	1. No Adve	4. Darknes	Night	1. Dry	Dry	1. Main-Lir	1. Straight	2. Blackto	1. No Defe	3. Two-Wa	1. Not at In	1. No Traffi	6. No Traffi	2. No			3. No	20. Motor V	1. On Roac	Yes	No	Belted	No	No	No	No	No	No	No	No	No	No		NOT_RD	Not Interse	No	Yes	Yes	Yes	5. Hampto	114	114. City o	3-Principal	4-Two-Way	Urban	NonVDOT	5	3. City or T	Hampton F	HAMP	R-VA US00258EB		63.48	253078	306.78	-76.3801	37.04337
211965242	2021	6/24/2021 5:00	626	6:26	O	PDO	0	0	0	0	0	0	0	2	2. Angle	ANG	No	1. No Adve	2. Daylight	Day	1. Dry	Dry	13. Drivew	1. Straight	2. Blackto	1. No Defe	1. Two-Wa	1. Not at In	4. Stop Sig	1. Yes - Wc	2. No			3. No	20. Motor V	7. In Parkir	No	No	Belted	No	No	No	No	No	No	No	No	No	No		NOT_RD	Not Interse	No	No	Yes	No	5. Hampto	114	114. City o	7-Local (J,	3-Two-Way	Urban	NonVDOT	5	3. City or T	Hampton F	HAMP	S-VA114PR GREENWOOD DR		0.03			-76.41	37.03598
211965243	2021	6/25/2021 5:00	1920	19:20	O	PDO	0	0	0	0	0	0	0	1	9. Fixed Object - Off Road	FOOR	No	1. No Adve	2. Daylight	Day	1. Dry	Dry	7. Other lo	1. Straight	2. Blackto	1. No Defe	1. Two-Wa	1. Not at In	1. No Traffi	6. No Traffi	2. No			3. No	15. Other F	8. Off Roac	No	No	Belted	No	Yes	No	No	No	Yes	No	No	No	Yes	25	RD UNKN	Not Interse	No	No	Yes	No	5. Hampto	114	114. City o	7-Local (J,	3-Two-Way	Urban	NonVDOT	5	3. City or T	Hampton F	HAMP	S-VA114PR BEACH RD		2.79			-76.2761	37.07679
211965244	2021	6/23/2021 5:00	1104	11:04	C	C	0	0	0	2	2	0	0	2	2. Angle	ANG	No	1. No Adve	2. Daylight	Day	1. Dry	Dry	10. Interse	1. Straight	2. Blackto	1. No Defe	2. Two-Wa	4. Four Ap	3. Traffic S	1. Yes - Wc	2. No			3. No	20. Motor V	1. On Roac	No	No	Belted	No	No	No	No	No	No	No	No	No	No		NOT_RD	Urban Inte	Yes	No	Yes	No	5. Hampto	114	114. City o	3-Principal	4-Two-Way	Urban	NonVDOT	5	3. City or T	Hampton F	HAMP	R-VA US00258EB		60.22	253131	17.42	-76.4337	37.02466
242155050	2024	7/27/2024 5:00	1410	14:10	O	PDO	0	0	0	0	0	0	0	2	2. Angle	ANG	No	1. No Adve	2. Daylight	Day	1. Dry	Dry	9. Within Ir	1. Straight	2. Blackto	1. No Defe	3. Two-Wa	3. Three Ap	6. Traffic L	1. Yes - Wc	2. No			3. No	20. Motor V	1. On Roac	No	No	Belted	No	No	No	No	No	No	No	No	No	No		NOT_RD	Urban Inte	No	No	Yes	No	5. Hampto	114	114. City o	5-Major Cc	4-Two-Way	Urban	NonVDOT	5	3. City or T	Hampton F	HAMP	R-VA SR00143SB		4.11	1091318	43.04	-76.3579	37.01803
211965246	2021	6/26/2021 5:00	1725	17:25	O	PDO	0	0	0	0	0	0	0	2	2. Angle	ANG	No	1. No Adve	2. Daylight	Day	1. Dry	Dry	10. Interse	1. Straight	2. Blackto	1. No Defe	2. Two-Wa	4. Four Ap	4. Stop Sig	1. Yes - Wc	2. No			3. No	20. Motor V	1. On Roac	No	No	Belted	No	No	No	No	No	No	No	No	No	No		NOT_RD	Urban Inte	No	No	Yes	No	5. Hampto	114	114. City o	4-Minor Ar	3-Two-Way	Urban	NonVDOT	5	3. City or T	Hampton F	HAMP	R-VA SR00351EB		8.55	1060861	5.26	-76.2974	37.04205
211965247	2021	6/17/2021 5:00	1452	14:52	C	C	0	0	0	2	2	0	0	2	1. Rear End	RE	No	1. No Adve	2. Daylight	Day	1. Dry	Dry	1. Main-Lir	1. Straight	2. Blackto	1. No Defe	3. Two-Wa	3. Three Ap	3. Traffic S	1. Yes - Wc	2. No			3. No	20. Motor V	1. On Roac	No	No	Belted	No	No	No	No	No	No	No	No	No	No		NOT_RD	VDOT Inte	Yes	No	Yes	No	5. Hampto	114	114. City o	3-Principal	4-Two-Way	Urban	NonVDOT	5	3. City or T	Hampton F	HAMP	S-VA114PR HAMPTON ROADS CENTER PKWY		3.11	1077824	82.3	-76.393	37.05987
180655214	2018	2/27/2018 5:00	1619	16:19	O	PDO	0	0	0	0	0	0	0	2	1. Rear End	RE	No	1. No Adve	2. Daylight	Day	1. Dry	Dry	6. Intersec	1. Straight	1. Concret	1. No Defe	3. Two-Wa	2. Two App	8. Yield Sig	1. Yes - Wc	2. No			3. No	20. Motor V	1. On Roac	No	No	Belted	No	No	No	No	No	No	No	No	No	Yes	10	NOT_RD	Not Interse	No	Yes	Yes	No	5. Hampto	114	114. City o	4-Minor Ar	4-Two-Way	Urban	NonVDOT	5	3. City or T	Hampton F	HAMP	R-VA SR00152WB		3.69			-76.4005	37.043
170755084	2017	3/15/2017 5:00	1524	15:24	O	PDO	0	0	0	0	0	0	0	2	1. Rear End	RE	No	1. No Adve	2. Daylight	Day	1. Dry	Dry	1. Main-Lir	1. Straight	2. Blackto	1. No Defe	1. Two-Wa	1. Not at In	3. Traffic S	1. Yes - Wc	2. No			3. No	20. Motor V	1. On Roac	No	No	Belted	No	No	No	No	No	No	No	No	No	No		NOT_RD	Urban Inte	No	Yes	Yes	No	5. Hampto	114	114. City o	4-Minor Ar	3-Two-Way	Urban	NonVDOT	5	3. City or T	Hampton F	HAMP	R-VA SR00169SB		5.49	1064025	10.65	-76.3228	37.0581
191715137	2019	6/16/2019 5:00	1403	14:03	C	C	0	0	0	1	1	0	0	2	16. Other	OTHR	No	1. No Adve	2. Daylight	Day	1. Dry	Dry	9. Within Ir	1. Straight	2. Blackto	1. No Defe	2. Two-Wa	4. Four Ap	3. Traffic S	1. Yes - Wc	2. No			3. No	20. Motor V	1. On Roac	No	No	Belted	No	No	No	No	No	No	No	No	No	Yes	5	NOT_RD	VDOT Inte	No	No	Yes	No	5. Hampto	114	114. City o	5-Major Cc	4-Two-Way	Urban	NonVDOT	5	3. City or T	Hampton F	HAMP	S-VA114NP ANDREWS BLVD		0.91	1063274	0	-76.315	37.0435
211965252	2021	6/27/2021 5:00	107	1:07	A	A	0	1	0	0	1	0	0	2	4. Sideswipe - Same Direction	SSS	No	1. No Adve	4. Darknes	Night	1. Dry	Dry	10. Interse	1. Straight	2. Blackto	1. No Defe	3. Two-Wa	4. Four Ap	1. No Traffi	6. No Traffi	2. No			3. No	6. Parked	1. On Roac	Yes	No	Unbelted	No	Yes	No	No	No	No	No	No	No	Yes	10	NOT_RD	Urban Inte	No	No	Yes	Yes	5. Hampto	114	114. City o	7-Local (J,	3-Two-Way	Urban	NonVDOT	5	3. City or T	Hampton F	HAMP	S-VA114NP SILVER ISLES BLVD		0.55			-76.292	37.06312
211965253	2021	5/29/2021 5:00	1359	13:59	C	C	0	0	0	2	2	0	0	2	2. Angle	ANG	No	5. Rain	2. Daylight	Day	2. Wet	Wet	10. Interse	1. Straight	2. Blackto	1. No Defe	3. Two-Wa	4. Four Ap	3. Traffic S	1. Yes - Wc	2. No			3. No	20. Motor V	1. On Roac	No	No	Belted	No	No	No	No	No	No	No	No	No	No		NOT_RD	Urban Inte	No	No	Yes	No	5. Hampto	114	114. City o	3-Principal	4-Two-Way	Urban	NonVDOT	5	3. City or T	Hampton F	HAMP	R-VA US00258EB		64.67	253143	144.53	-76.3591	37.04367
211965254	2021	6/24/2021 5:00	2046	20:46	K	K	1	0	0	1	1	1	0	1	12. Ped	PED	Pedestrian	1. No Adve	3. Dusk	Day	1. Dry	Dry	1. Main-Lir	1. Straight	2. Blackto	1. No Defe	2. Two-Wa	1. Not at In	6. Traffic L	1. Yes - Wc	2. No			3. No	19. Ped	1. On Roac	No	No	Belted	No	No	No	No	No	No	No	No	Yes	Yes	8	NOT_RD	Not Interse	No	No	Yes	No	5. Hampto	114	114. City o	3-Principal	4-Two-Way	Urban	NonVDOT	5	3. City or T	Hampton F	HAMP	R-VA US00258EB		62.12			-76.4038	37.0383
211965255	2021	6/4/2021 5:00	1315	13:15	A	A	0	1	0	0	1	0	0	2	16. Other	OTHR	Bike	1. No Adve	2. Daylight	Day	1. Dry	Dry	10. Interse	1. Straight	2. Blackto	1. No Defe	2. Two-Wa	3. Three Ap	14. Ped Cr	1. Yes - Wc	2. No			3. No	22. Bicycle	1. On Roac	No	No	Belted	Yes	No	No	No	No	Yes	No	No	No	No		NOT_RD	Urban Inte	No	Yes	Yes	No	5. Hampto	114	114. City o	7-Local (J,6)		Urban	NonVDOT	5	3. City or T	Hampton F	HAMP	S-VA114NP HAMPTON HARBOR AVE		0.01	1079588	51.97	-76.3334	37.02534
220395185	2022	2/3/2022 5:00	2135	21:35	A	A	0	1	0	2	3	0	0	3	2. Angle	ANG	No	1. No Adve	4. Darknes	Night	1. Dry	Dry	9. Within Ir	1. Straight	2. Blackto	1. No Defe	1. Two-Wa	3. Three Ap	3. Traffic S	1. Yes - Wc	2. No			3. No	20. Motor V	1. On Roac	No	No	Belted	No	Yes	No	No	No	No	No	No	No	No		NOT_RD	Urban Inte	No	Yes	Yes	Yes	5. Hampto	114	114. City o	4-Minor Ar	3-Two-Way	Urban	NonVDOT	5	3. City or T	Hampton F	HAMP	S-VA114NP ARMISTEAD AVE N		3.4	716612	56.71	-76.3856	37.05946
211965257	2021	6/22/2021 5:00	1637	16:37	O	PDO	0	0	0	0	0	0	0	2	1. Rear End	RE	No	1. No Adve	2. Daylight	Day	1. Dry	Dry	9. Within Ir	1. Straight	2. Blackto	1. No Defe	3. Two-Wa	4. Four Ap	3. Traffic S	1. Yes - Wc	2. No			3. No	20. Motor V	1. On Roac	No	No	Belted	No	No	No	No	No	Yes	No	No	No	No		NOT_RD	Urban Inte	No	No	Yes	No	5. Hampto	114	114. City o	3-Principal	4-Two-Way	Urban	NonVDOT	5	3. City or T	Hampton F	HAMP	R-VA US00258WB		59.95	1075965	90.45	-76.4373	37.02299
211965259	2021	6/25/2021 5:00	1640	16:40	C	C	0	0	0	2	2	0	0	2	2. Angle	ANG	No	1. No Adve	2. Daylight	Day	1. Dry	Dry	9. Within Ir	1. Straight	2. Blackto	1. No Defe	1. Two-Wa	4. Four Ap	3. Traffic S	1. Yes - Wc	2. No			3. No	20. Motor V	1. On Roac	No	No	Belted	No	No	No	No	No	No	No	No	No	No		NOT_RD	Urban Inte	No	No	Yes	No	5. Hampto	114	114. City o	3-Principal	4-Two-Way	Urban	NonVDOT	5	3. City or T	Hampton F	HAMP	R-VA US00258EB		66.85	253152	21.59	-76.3255	37.03325
172335204	2017	8/15/2017 5:00	1946	19:46	C	C	0	0	0	2	2	0	0	2	2. Angle	ANG	No	1. No Adve	3. Dusk	Day	1. Dry	Dry	10. Interse	1. Straight	2. Blackto	1. No Defe	1. Two-Wa	3. Three Ap	4. Stop Sig	1. Yes - Wc	2. No			3. No	20. Motor V	1. On Roac	No	No	Belted	No	No	No	No	No	No	No	No	No	No		NOT_RD	Urban Inte	No	No	Yes	No	5. Hampto	114	114. City o	4-Minor Ar	3-Two-Way	Urban	NonVDOT	5	3. City or T	Hampton F	HAMP	R-VA SR00169NB		5.49	1064025	5.38	-76.3229	37.05809
211965261	2021	6/17/2021 5:00	737	7:37	C	C	0	0	0	1	1	0	0	2	1. Rear End	RE	No	1. No Adve	2. Daylight	Day	1. Dry	Dry	10. Interse	1. Straight	2. Blackto	1. No Defe	2. Two-Wa	4. Four Ap	3. Traffic S	1. Yes - Wc	2. No			3. No	20. Motor V	1. On Roac	No	No	Belted	No	Yes	No	No	No	No	No	No	No	No		NOT_RD	Urban Inte	Yes	Yes	Yes	No	5. Hampto	114	114. City o	3-Principal	4-Two-Way	Urban	NonVDOT	5	3. City or T	Hampton F	HAMP	R-VA US00258EB		66.84	253152	75.46	-76.3256	37.03339
242975020	2024	10/21/2024 5:00	826	8:26	C	C	0	0	0	2	2	0	0	2	1. Rear End	RE	No	1. No Adve	2. Daylight	Day	1. Dry	Dry	10. Interse	1. Straight	2. Blackto	1. No Defe	3. Two-Wa	4. Four Ap	3. Traffic S	1. Yes - Wc	2. No			3. No	20. Motor V	1. On Roac	No	No	Belted	No	No	No	No	No	No	No	No	No	No		NOT_RD	Urban Inte	No	No	Yes	No	5. Hampto	114	114. City o	4-Minor Ar	4-Two-Way	Urban	NonVDOT	5	3. City or T	Hampton F	HAMP	R-VA US00060WB		273.37	718601	109.56	-76.3495	37.02436
211965263	2021	6/23/2021 5:00	1519	15:19	C	C	0	0	0	2	2	0	0	2	2. Angle	ANG	No	1. No Adve	2. Daylight	Day	1. Dry	Dry	10. Interse	1. Straight	2. Blackto	1. No Defe	2. Two-Wa	4. Four Ap	3. Traffic S	1. Yes - Wc	2. No			3. No	20. Motor V	1. On Roac	No	No	Belted	No	No	No	No	No	No	No	No	No	No		NOT_RD	Urban Inte	No	No	Yes	No	5. Hampto	114	114. City o	3-Principal	4-Two-Way	Urban	NonVDOT	5	3. City or T	Hampton F	HAMP	R-VA US00258WB		61.48	744794	45.57	-76.4144	37.03446
211965264	2021	6/12/2021 5:00	1400	14:00	C	C	0	0	0	3	3	0	0	3	2. Angle	ANG	No	5. Rain	2. Daylight	Day	2. Wet	Wet	9. Within Ir	1. Straight	2. Blackto	1. No Defe	3. Two-Wa	4. Four Ap	6. Traffic L	1. Yes - Wc	2. No			3. No	20. Motor V	1. On Roac	No	No	Belted	No	No	No	No	No	No	No	No	No	No		NOT_RD	VDOT Inte	No	Yes	Yes	No	5. Hampto	114	114. City o	3-Principal	4-Two-Way	Urban	NonVDOT	5	3. City or T	Hampton F	HAMP	R-VA US00258WB		65.14	1068042	9.55	-76.3511	37.04366
211965265	2021	6/8/2021 5:00	836	8:36	C	C	0	0	0	1	1	0	0	1	9. Fixed Object - Off Road	FOOR	No	1. No Adve	2. Daylight	Day	1. Dry	Dry	10. Interse	1. Straight	2. Blackto	1. No Defe	2. Two-Wa	4. Four Ap	3. Traffic S	1. Yes - Wc	2. No			3. No	13. Curb	1. On Roac	No	No	Belted	No	No	No	No	No	No	No	No	No	No		NOT_RD	Urban Inte	Yes	No	Yes	No	5. Hampto	114	114. City o	3-Principal	4-Two-Way	Urban	NonVDOT	5	3. City or T	Hampton F	HAMP	S-VA114NP HAMPTON ROADS CENTER PKWY		1.2	716613	132.9	-76.4274	37.06033
191095198	2019	4/15/2019 5:00	752	7:52	C	C	0	0	0	1	1	0	0	2	2. Angle	ANG	No	1. No Adve	2. Daylight	Day	1. Dry	Dry	9. Within Ir	1. Straight	2. Blackto	1. No Defe	1. Two-Wa	3. Three Ap	4. Stop Sig	1. Yes - Wc	2. No			3. No	20. Motor V	1. On Roac	No	No	Belted	No	No	No	No	No	No	No	No	No	No		NOT_RD	Urban Inte	No	No	Yes	No	5. Hampto	114	114. City o	4-Minor Ar	3-Two-Way	Urban	NonVDOT	5	3. City or T	Hampton F	HAMP	R-VA SR00169NB		5.49	1064025	0	-76.3229	37.05809
211965267	2021	6/12/2021 5:00	700	7:00	C	C	0	0	0	1	1	0	0	2	9. Fixed Object - Off Road	FOOR	No	5. Rain	4. Darknes	Night	2. Wet	Wet	1. Main-Lir	1. Straight	2. Blackto	1. No Defe	2. Two-Wa	1. Not at In	6. Traffic L	1. Yes - Wc	2. No			3. No	6. Parked	2. Shoulde	No	No	Belted	No	No	No	No	No	Yes	No	No	No	No		RD UNKN	Not Interse	No	No	Yes	Yes	5. Hampto	114	114. City o	7-Local (J,	3-Two-Way	Urban	NonVDOT	5	3. City or T	Hampton F	HAMP	S-VA114NP GREAT LAKES DR		0.14			-76.3332	37.05159
233535103	2023	12/18/2023 5:00	1359	13:59	O	PDO	0	0	0	0	0	0	0	2	2. Angle	ANG	No	1. No Adve	2. Daylight	Day	1. Dry	Dry	10. Interse	1. Straight	2. Blackto	1. No Defe	2. Two-Wa	4. Four Ap	3. Traffic S	1. Yes - Wc	2. No			3. No	20. Motor V	1. On Roac	No	No	Belted	No	Yes	No	No	No	No	No	No	No	No		NOT_RD	VDOT Inte	Yes	Yes	Yes	No	5. Hampto	114	114. City o	4-Minor Ar	3-Two-Way	Urban	NonVDOT	5	3. City or T	Hampton F	HAMP	S-VA114PR BIG BETHEL RD		3.16	1073167	43.79	-76.4277	37.05745
211965269	2021	6/17/2021 5:00	1035	10:35	C	C	0	0	0	2	2	0	0	3	2. Angle	ANG	No	1. No Adve	2. Daylight	Day	1. Dry	Dry	1. Main-Lir	1. Straight	2. Blackto	1. No Defe	1. Two-Wa	1. Not at In	1. No Traffi	6. No Traffi	2. No			3. No	6. Parked	1. On Roac	No	No	Belted	No	No	No	No	No	No	No	No	No	No		NOT_RD	VDOT Inte	No	Yes	Yes	No	5. Hampto	114	114. City o	7-Local (J,	3-Two-Way	Urban	NonVDOT	5	3. City or T	Hampton F	HAMP	S-VA114NP MAPLEWOOD ST		0.16	1068771	238.63	-76.3579	37.02836
193545355	2019	12/17/2019 5:00	945	9:45	O	PDO	0	0	0	0	0	0	0	3	1. Rear End	RE	No	1. No Adve	2. Daylight	Day	1. Dry	Dry	9. Within Ir	1. Straight	2. Blackto	1. No Defe	1. Two-Wa	2. Two App	1. No Traffi	6. No Traffi	1. Yes	3. Activity /	1. Lane Cl	3. No	20. Motor V	1. On Roac	No	No	Belted	No	No	No	No	No	No	No	No	No	No		NOT_RD	Urban Inte	Yes	No	Yes	No	5. Hampto	114	114. City o	4-Minor Ar	3-Two-Way	Urban	NonVDOT	5	3. City or T	Hampton F	HAMP	R-VA SR00169SB		5.49	1064025	15.98	-76.3228	37.05811
171075259	2017	4/16/2017 5:00	1500	15:00	O	PDO	0	0	0	0	0	0	0	2	1. Rear End	RE	No	1. No Adve	2. Daylight	Day	1. Dry	Dry	1. Main-Lir	1. Straight	2. Blackto	1. No Defe	3. Two-Wa	1. Not at In	3. Traffic S	1. Yes - Wc	2. No			3. No	20. Motor V	1. On Roac	No	No	Belted	No	No	No	No	No	No	No	No	No	No		NOT_RD	Urban Inte	Yes	No	Yes	No	5. Hampto	114	114. City o	4-Minor Ar	4-Two-Way	Urban	NonVDOT	5	3. City or T	Hampton F	HAMP	R-VA US00060WB		273.38	718601	162.6	-76.3493	37.02435
182345131	2018	8/21/2018 5:00	1741	17:41	O	PDO	0	0	0	0	0	0	0	2	2. Angle	ANG	No	5. Rain	2. Daylight	Day	2. Wet	Wet	9. Within Ir	1. Straight	2. Blackto	1. No Defe	3. Two-Wa	4. Four Ap	3. Traffic S	1. Yes - Wc	2. No			3. No	20. Motor V	1. On Roac	No	No	Belted	No	No	No	No	No	No	No	No	No	No		NOT_RD	Urban Inte	No	No	Yes	No	5. Hampto	114	114. City o	3-Principal	4-Two-Way	Urban	NonVDOT	5	3. City or T	Hampton F	HAMP	R-VA SR00134WB		9.9	253023	124.73	-76.3767	37.04366
211965273	2021	6/21/2021 5:00	833	8:33	C	C	0	0	0	1	1	0	0	2	4. Sideswipe - Same Direction	SSS	No	1. No Adve	2. Daylight	Day	1. Dry	Dry	1. Main-Lir	1. Straight	1. Concret	1. No Defe	1. Two-Wa	1. Not at In	1. No Traffi	6. No Traffi	2. No			3. No	6. Parked	1. On Roac	No	No	Belted	No	Yes	No	No	No	No	No	No	No	No		NOT_RD	Not Interse	No	No	Yes	No	5. Hampto	114	114. City o	7-Local (J,	3-Two-Way	Urban	NonVDOT	5	3. City or T	Hampton F	HAMP	S-VA114PR GOLDSBORO DR		0.48			-76.4434	37.03213
210325122	2021	1/31/2021 5:00	1818	18:18	O	PDO	0	0	0	0	0	0	0	2	4. Sideswipe - Same Direction	SSS	No	5. Rain	2. Daylight	Day	2. Wet	Wet	10. Interse	1. Straight	2. Blackto	1. No Defe	2. Two-Wa	3. Three Ap	6. Traffic L	1. Yes - Wc	2. No			3. No	20. Motor V	1. On Roac	No	No	Belted	No	No	No	No	No	No	No	No	No	No		NOT_RD	Urban Inte	No	Yes	Yes	No	5. Hampto	114	114. City o	4-Minor Ar	3-Two-Way	Urban	NonVDOT	5	3. City or T	Hampton F	HAMP	R-VA SR00169SB		5.49	1064025	26.88	-76.323	37.05807
242005613	2024	5/5/2024 5:00	1737	17:37	O	PDO	0	0	0	0	0	0	0	2	1. Rear End	RE	No	5. Rain	3. Dusk	Day	2. Wet	Wet	10. Interse	1. Straight	2. Blackto	1. No Defe	3. Two-Wa	4. Four Ap	3. Traffic S	1. Yes - Wc	2. No			3. No	20. Motor V	1. On Roac	No	No	Belted	No	No	No	No	No	No	No	No	No	No		NOT_RD	Urban Inte	No	No	Yes	No	5. Hampto	114	114. City o	5-Major Cc	3-Two-Way	Urban	NonVDOT	5	3. City or T	Hampton F	HAMP	S-VA114PR NEWMARKET DR		0.12	253129	75.22	-76.4393	37.02159
201835101	2020	6/25/2020 5:00	1812	18:12	C	C	0	0	0	1	1	0	0	2	15. Backed Into	BI	No	1. No Adve	2. Daylight	Day	2. Wet	Wet	9. Within Ir	1. Straight	2. Blackto	1. No Defe	2. Two-Wa	4. Four Ap	3. Traffic S	1. Yes - Wc	2. No			3. No	20. Motor V	1. On Roac	No	No	Belted	No	Yes	No	No	No	No	No	No	No	No		NOT_RD	VDOT Inte	No	Yes	Yes	No	5. Hampto	114	114. City o	5-Major Cc	4-Two-Way	Urban	NonVDOT	5	3. City or T	Hampton F	HAMP	S-VA114NP ANDREWS BLVD		0.91	1063274	4.77	-76.315	37.0435
182475200	2018	9/2/2018 5:00	1512	15:12	C	C	0	0	0	2	2	0	0	2	2. Angle	ANG	No	1. No Adve	2. Daylight	Day	1. Dry	Dry	1. Main-Lir	1. Straight	2. Blackto	1. No Defe	1. Two-Wa	1. Not at In	6. Traffic L	1. Yes - Wc	2. No			3. No	20. Motor V	1. On Roac	No	No	Belted	No	No	No	No	No	No	No	No	No	No		NOT_RD	Not Interse	No	Yes	Yes	No	5. Hampto	114	114. City o	5-Major Cc	3-Two-Way	Urban	NonVDOT	5	3. City or T	Hampton F	HAMP	S-VA114NP PINE CHAPEL RD		0.56			-76.3839	37.03797
211965280	2021	6/23/2021 5:00	1404	14:04	C	C	0	0	0	2	2	0	0	2	2. Angle	ANG	No	1. No Adve	2. Daylight	Day	1. Dry	Dry	8. Non-Inte	1. Straight	2. Blackto	1. No Defe	2. Two-Wa	1. Not at In	6. Traffic L	1. Yes - Wc	2. No			3. No	20. Motor V	1. On Roac	No	No	Belted	No	No	No	No	No	No	Yes	No	No	No		NOT_RD	Not Interse	No	No	Yes	No	5. Hampto	114	114. City o	3-Principal	4-Two-Way	Urban	NonVDOT	5	3. City or T	Hampton F	HAMP	R-VA US00258EB		60.96	253133	311.18	-76.422	37.03054
212855197	2021	10/5/2021 5:00	1313	13:13	A	A	0	1	0	0	1	0	0	1	9. Fixed Object - Off Road	FOOR	No	1. No Adve	2. Daylight	Day	1. Dry	Dry	1. Main-Lir	2. Curve - L	2. Blackto	1. No Defe	1. Two-Wa	1. Not at In	6. Traffic L	1. Yes - Wc	2. No			3. No	13. Curb	1. On Roac	No	No	Unbelted	No	No	No	No	No	No	No	No	No	No		RD UNKN	Not Interse	No	No	Yes	No	5. Hampto	114	114. City o	4-Minor Ar	3-Two-Way	Urban	NonVDOT	5	3. City or T	Hampton F	HAMP	S-VA114PR WOODLAND RD		0.7	253494	393.33	-76.3218	37.03065
211965282	2021	6/26/2021 5:00	139	1:39	C	C	0	0	0	1	1	0	0	2	3. Head On	HO	No	1. No Adve	4. Darknes	Night	1. Dry	Dry	10. Interse	1. Straight	2. Blackto	1. No Defe	3. Two-Wa	3. Three Ap	3. Traffic S	1. Yes - Wc	2. No			3. No	20. Motor V	1. On Roac	No	No	Belted	No	No	No	No	No	Yes	No	No	No	No		NOT_RD	VDOT Inte	No	No	Yes	Yes	5. Hampto	114	114. City o	3-Principal	4-Two-Way	Urban	NonVDOT	5	3. City or T	Hampton F	HAMP	R-VA US00258EB		62.39	50659	119.2	-76.3989	37.03937
211965283	2021	6/29/2021 5:00	942	9:42	A	A	0	1	0	1	2	0	0	3	2. Angle	ANG	No	1. No Adve	2. Daylight	Day	1. Dry	Dry	9. Within Ir	1. Straight	2. Blackto	1. No Defe	3. Two-Wa	4. Four Ap	3. Traffic S	1. Yes - Wc	2. No			3. No	20. Motor V	1. On Roac	No	No	Belted	No	Yes	No	No	No	No	No	No	No	No		NOT_RD	Urban Inte	No	Yes	Yes	No	5. Hampto	114	114. City o	3-Principal	4-Two-Way	Urban	NonVDOT	5	3. City or T	Hampton F	HAMP	R-VA US00258EB		63.42	253078	0	-76.3811	37.04317
211965285	2021	6/28/2021 5:00	1444	14:44	O	PDO	0	0	0	0	0	0	0	2	2. Angle	ANG	No	1. No Adve	2. Daylight	Day	1. Dry	Dry	9. Within Ir	1. Straight	2. Blackto	1. No Defe	2. Two-Wa	4. Four Ap	3. Traffic S	1. Yes - Wc	2. No			3. No	20. Motor V	1. On Roac	No	No	Belted	No	No	No	No	No	No	No	No	No	No		NOT_RD	Urban Inte	Yes	No	Yes	No	5. Hampto	114	114. City o	3-Principal	4-Two-Way	Urban	NonVDOT	5	3. City or T	Hampton F	HAMP	R-VA US00258EB		61.82	253135	10.72	-76.4091	37.037
211965287	2021	6/29/2021 5:00	1922	19:22	O	PDO	0	0	0	0	0	0	0	2	6. Fixed Object in Road	FOIR	No	1. No Adve	2. Daylight	Day	1. Dry	Dry	1. Main-Lir	1. Straight	2. Blackto	1. No Defe	1. Two-Wa	1. Not at In	1. No Traffi	6. No Traffi	2. No			3. No	13. Curb	2. Shoulde	No	No	Belted	No	No	No	No	No	Yes	No	No	No	Yes	25	NOT_RD	Urban Inte	No	No	Yes	No	5. Hampto	114	114. City o	7-Local (J,	3-Two-Way	Urban	NonVDOT	5	3. City or T	Hampton F	HAMP	S-VA114PR TAYLOR AVE		0.35	1061113	162.75	-76.3164	37.02189
211965288	2021	6/23/2021 5:00	1530	15:30	O	PDO	0	0	0	0	0	0	0	1	9. Fixed Object - Off Road	FOOR	No	1. No Adve	2. Daylight	Day	1. Dry	Dry	9. Within Ir	1. Straight	2. Blackto	1. No Defe	3. Two-Wa	3. Three Ap	6. Traffic L	1. Yes - Wc	2. No			3. No	8. Sign, Tra	3. Median	No	No	Belted	No	No	Yes	No	No	No	No	No	No	No		NOT_RD	Urban Inte	No	No	Yes	No	5. Hampto	114	114. City o	5-Major Cc	3-Two-Way	Urban	NonVDOT	5	3. City or T	Hampton F	HAMP	S-VA114PR SAUNDERS RD		0.03			-76.437	37.09039
211965289	2021	6/29/2021 5:00	1739	17:39	B	B	0	0	2	0	2	0	0	3	1. Rear End	RE	No	1. No Adve	2. Daylight	Day	1. Dry	Dry	1. Main-Lir	1. Straight	2. Blackto	1. No Defe	1. Two-Wa	3. Three Ap	6. Traffic L	1. Yes - Wc	2. No			3. No	20. Motor V	1. On Roac	No	No	Belted	No	Yes	No	No	No	No	No	No	No	No		NOT_RD	Urban Inte	Yes	No	Yes	No	5. Hampto	114	114. City o	3-Principal	4-Two-Way	Urban	NonVDOT	5	3. City or T	Hampton F	HAMP	R-VA US00258EB		67.04	1080052	30.03	-76.3245	37.03047
201485147	2020	5/23/2020 5:00	1206	12:06	A	A	0	1	0	1	2	0	0	2	2. Angle	ANG	No	1. No Adve	2. Daylight	Day	1. Dry	Dry	1. Main-Lir	1. Straight	2. Blackto	1. No Defe	3. Two-Wa	3. Three Ap	4. Stop Sig	1. Yes - Wc	2. No			3. No	10. Other	1. On Roac	No	No	Unbelted	No	No	No	No	No	No	No	No	No	No		NOT_RD	Urban Inte	Yes	No	Yes	No	5. Hampto	114	114. City o	5-Major Cc	4-Two-Way	Urban	NonVDOT	5	3. City or T	Hampton F	HAMP	R-VA SR00143NB		4.16	253044	0	-76.3587	37.01768
211965292	2021	6/30/2021 5:00	1504	15:04	C	C	0	0	0	2	2	0	0	2	2. Angle	ANG	No	1. No Adve	2. Daylight	Day	1. Dry	Dry	9. Within Ir	1. Straight	2. Blackto	1. No Defe	3. Two-Wa	3. Three Ap	4. Stop Sig	1. Yes - Wc	2. No			3. No	20. Motor V	1. On Roac	No	No	Belted	No	No	No	No	No	No	No	No	No	No		NOT_RD	Urban Inte	No	Yes	Yes	No	5. Hampto	114	114. City o	7-Local (J,	3-Two-Way	Urban	NonVDOT	5	3. City or T	Hampton F	HAMP	S-VA114PR TYLER ST		0.46			-76.3333	37.02341
183575122	2018	12/21/2018 5:00	1944	19:44	C	C	0	0	0	1	1	0	0	2	16. Other	OTHR	No	1. No Adve	4. Darknes	Night	1. Dry	Dry	10. Interse	1. Straight	2. Blackto	1. No Defe	3. Two-Wa	4. Four Ap	3. Traffic S	1. Yes - Wc	2. No			3. No	20. Motor V	1. On Roac	No	No	Belted	No	No	No	No	No	Yes	No	No	No	No		NOT_RD	Urban Inte	No	Yes	Yes	Yes	5. Hampto	114	114. City o	3-Principal	4-Two-Way	Urban	NonVDOT	5	3. City or T	Hampton F	HAMP	R-VA SR00134WB		9.9	253023	108.24	-76.3767	37.04367
211965294	2021	6/29/2021 5:00	1507	15:07	C	C	0	0	0	1	1	0	0	2	1. Rear End	RE	No	1. No Adve	2. Daylight	Day	1. Dry	Dry	9. Within Ir	1. Straight	2. Blackto	1. No Defe	3. Two-Wa	4. Four Ap	3. Traffic S	1. Yes - Wc	2. No			3. No	20. Motor V	1. On Roac	No	No	Belted	No	Yes	Yes	No	No	No	No	No	No	No		NOT_RD	Urban Inte	No	Yes	Yes	No	5. Hampto	114	114. City o	7-Local (J,	3-Two-Way	Urban	NonVDOT	5	3. City or T	Hampton F	HAMP	S-VA114PR EXECUTIVE DR		0.22	253074	57	-76.3962	37.04585
222515368	2022	8/16/2022 5:00	1942	19:42	A	A	0	1	0	0	1	0	0	2	2. Angle	ANG	No	1. No Adve	1. Dawn	Day	1. Dry	Dry	10. Interse	1. Straight	1. Concret	1. No Defe	3. Two-Wa	4. Four Ap	6. Traffic L	1. Yes - Wc	2. No			3. No	20. Motor V	1. On Roac	No	No	Belted	No	No	No	No	No	No	No	No	No	No		NOT_RD	Urban Inte	No	No	Yes	No	5. Hampto	114	114. City o	4-Minor Ar	4-Two-Way	Urban	NonVDOT	5	3. City or T	Hampton F	HAMP	R-VA SR00169NB		1.93	1060901	15.8	-76.2967	37.03866
211965297	2021	6/30/2021 5:00	1721	17:21	C	C	0	0	0	2	2	0	0	2	1. Rear End	RE	No	1. No Adve	2. Daylight	Day	1. Dry	Dry	10. Interse	1. Straight	2. Blackto	1. No Defe	1. Two-Wa	4. Four Ap	3. Traffic S	1. Yes - Wc	2. No			3. No	20. Motor V	1. On Roac	Yes	No	Belted	No	Yes	No	No	No	No	No	No	No	No		NOT_RD	Urban Inte	No	No	Yes	No	5. Hampto	114	114. City o	3-Principal	4-Two-Way	Urban	NonVDOT	5	3. City or T	Hampton F	HAMP	R-VA US00258EB		66.65	1080031	10.58	-76.3266	37.03601
210195035	2021	1/13/2021 5:00	1753	17:53	C	C	0	0	0	1	1	0	0	2	1. Rear End	RE	No	1. No Adve	2. Daylight	Day	1. Dry	Dry	10. Interse	1. Straight	1. Concret	1. No Defe	1. Two-Wa	4. Four Ap	3. Traffic S	1. Yes - Wc	2. No			3. No	20. Motor V	1. On Roac	No	No	Belted	No	No	No	No	No	Yes	No	No	No	No		NOT_RD	Urban Inte	No	No	Yes	No	5. Hampto	114	114. City o	5-Major Cc	3-Two-Way	Urban	NonVDOT	5	3. City or T	Hampton F	HAMP	S-VA114NP SHELL RD		2			-76.3769	37.01057
211965300	2021	6/26/2021 5:00	1706	17:06	O	PDO	0	0	0	0	0	0	0	1	9. Fixed Object - Off Road	FOOR	No	5. Rain	2. Daylight	Day	2. Wet	Wet	5. On Entra	10. On/Off	2. Blackto	7. Slick Pa	2. Two-Wa	1. Not at In	1. No Traffi	6. No Traffi	2. No			3. No	4. Fence O	1. On Roac	No	No	Belted	No	No	No	No	No	No	No	No	No	Yes	5	NOT_RD	VDOT Inte	No	Yes	No	No	5. Hampto	114	114. City o	1-Interstat	1-One-Way	Urban	VDOT Inte	5	1. State Hv	Hampton F	HAMP	R-VA IS00064EB	RMP263.00A	0.21	50659	172.46	-76.3981	37.03983
211965302	2021	7/2/2021 5:00	112	1:12	A	A	0	1	1	0	2	0	0	1	9. Fixed Object - Off Road	FOOR	No	1. No Adve	4. Darknes	Night	1. Dry	Dry	8. Non-Inte	1. Straight	2. Blackto	1. No Defe	1. Two-Wa	1. Not at In	4. Stop Sig	1. Yes - Wc	2. No			3. No	12. Buildin	4. Roadsid	No	No	Belted	No	Yes	No	No	No	No	No	No	No	No		RD RIGHT	Not Interse	No	Yes	Yes	Yes	5. Hampto	114	114. City o	7-Local (J,	3-Two-Way	Urban	NonVDOT	5	3. City or T	Hampton F	HAMP	S-VA114NP HIGHLAND AVE		0.13			-76.3654	37.01611
211965303	2021	6/30/2021 5:00	1625	16:25	C	C	0	0	0	1	1	0	0	2	4. Sideswipe - Same Direction	SSS	No	1. No Adve	2. Daylight	Day	1. Dry	Dry	1. Main-Lir	1. Straight	2. Blackto	1. No Defe	3. Two-Wa	4. Four Ap	3. Traffic S	1. Yes - Wc	2. No			3. No	20. Motor V	1. On Roac	No	No	Belted	No	No	No	No	No	Yes	No	No	No	No		NOT_RD	Urban Inte	No	No	Yes	No	5. Hampto	114	114. City o	3-Principal	4-Two-Way	Urban	NonVDOT	5	3. City or T	Hampton F	HAMP	R-VA US00258EB		63.65	253023	72.14	-76.3772	37.04391
211965304	2021	6/22/2021 5:00	1357	13:57	B	B	0	0	1	1	2	0	0	2	16. Other	OTHR	No	5. Rain	2. Daylight	Day	2. Wet	Wet	10. Interse	1. Straight	2. Blackto	1. No Defe	2. Two-Wa	4. Four Ap	6. Traffic L	1. Yes - Wc	2. No			3. No	20. Motor V	1. On Roac	No	No	Belted	No	No	No	No	No	No	No	No	No	No		NOT_RD	Urban Inte	No	No	Yes	No	5. Hampto	114	114. City o	7-Local (J,	3-Two-Way	Urban	NonVDOT	5	3. City or T	Hampton F	HAMP	S-VA114PR BUTLER FARM RD		0.78	253022	116.41	-76.3998	37.06354
211965305	2021	7/4/2021 5:00	946	9:46	A	A	0	1	0	2	3	0	0	1	8. Non-Collision	NC	No	1. No Adve	2. Daylight	Day	1. Dry	Dry	5. On Entra	10. On/Off	2. Blackto	1. No Defe	5. Unknow	1. Not at In	1. No Traffi	6. No Traffi	2. No			3. No	14. Ditch	5. Gore	No	No	Belted	No	No	No	No	No	No	No	No	No	No		RD_LEFT	Not Interse	No	No	No	No	5. Hampto	114	114. City o	3-Principal	1-One-Way	Urban	VDOT Prim	5	1. State Hv	Hampton F	HAMP	R-VA SR00134EB	RMP007.00A	0.01			-76.4013	37.06088
211965307	2021	7/2/2021 5:00	1301	13:01	C	C	0	0	0	2	2	0	0	2	2. Angle	ANG	No	1. No Adve	2. Daylight	Day	2. Wet	Wet	9. Within Ir	1. Straight	2. Blackto	1. No Defe	1. Two-Wa	4. Four Ap	4. Stop Sig	1. Yes - Wc	2. No			3. No	20. Motor V	1. On Roac	No	No	Belted	No	No	No	No	No	No	No	No	No	No		NOT_RD	Urban Inte	No	No	Yes	No	5. Hampto	114	114. City o	4-Minor Ar	3-Two-Way	Urban	NonVDOT	5	3. City or T	Hampton F	HAMP	R-VA SR00351EB		7.74	1061476	15.74	-76.3113	37.03861
172485156	2017	8/28/2017 5:00	1500	15:00	O	PDO	0	0	0	0	0	0	0	2	16. Other	OTHR	No	1. No Adve	2. Daylight	Day	1. Dry	Dry	1. Main-Lir	1. Straight	2. Blackto	1. No Defe	3. Two-Wa	1. Not at In	3. Traffic S	1. Yes - Wc	2. No			3. No	20. Motor V	1. On Roac	No	No	Belted	No	No	No	No	No	No	No	No	No	No		NOT_RD	Urban Inte	No	No	Yes	No	5. Hampto	114	114. City o	4-Minor Ar	4-Two-Way	Urban	NonVDOT	5	3. City or T	Hampton F	HAMP	R-VA US00060EB		273.38	718601	162.27	-76.3492	37.02421
210765112	2021	3/7/2021 5:00	1810	18:10	C	C	0	0	0	2	2	0	0	2	2. Angle	ANG	No	1. No Adve	5. Darknes	Night	1. Dry	Dry	9. Within Ir	1. Straight	2. Blackto	1. No Defe	3. Two-Wa	4. Four Ap	3. Traffic S	1. Yes - Wc	2. No			3. No	20. Motor V	1. On Roac	No	No	Belted	No	No	No	No	No	No	No	No	No	No		NOT_RD	VDOT Inte	No	Yes	Yes	Yes	5. Hampto	114	114. City o	5-Major Cc	3-Two-Way	Urban	NonVDOT	5	3. City or T	Hampton F	HAMP	S-VA114PR ANDREWS BLVD		0.91	1063274	39.89	-76.3149	37.0434
242005466	2024	5/24/2024 5:00	1150	11:50	A	A	0	1	0	1	2	0	0	2	3. Head On	HO	No	5. Rain	2. Daylight	Day	2. Wet	Wet	9. Within Ir	1. Straight	2. Blackto	1. No Defe	1. Two-Wa	4. Four Ap	3. Traffic S	1. Yes - Wc	2. No			3. No	20. Motor V	1. On Roac	No	No	Belted	No	No	No	No	No	No	No	No	No	No		NOT_RD	VDOT Inte	No	No	Yes	No	5. Hampto	114	114. City o	4-Minor Ar	3-Two-Way	Urban	NonVDOT	5	3. City or T	Hampton F	HAMP	S-VA114PR BIG BETHEL RD		3.16	1073167	46.03	-76.4277	37.05744
211965311	2021	6/22/2021 5:00	1703	17:03	A	A	0	1	0	1	2	0	0	2	2. Angle	ANG	No	1. No Adve	2. Daylight	Day	1. Dry	Dry	9. Within Ir	1. Straight	2. Blackto	1. No Defe	4. One-Wa	2. Two App	4. Stop Sig	1. Yes - Wc	2. No			3. No	20. Motor V	1. On Roac	No	No	Belted	No	No	No	No	No	No	No	No	No	No		NOT_RD	Urban Inte	No	No	Yes	No	5. Hampto	114	114. City o	5-Major Cc	3-Two-Way	Urban	NonVDOT	5	3. City or T	Hampton F	HAMP	S-VA114NP CHESTNUT AVE		0.03			-76.4286	37.02425
211965312	2021	6/17/2021 5:00	1150	11:50	C	C	0	0	0	1	1	0	0	1	9. Fixed Object - Off Road	FOOR	No	1. No Adve	2. Daylight	Day	1. Dry	Dry	1. Main-Lir	1. Straight	2. Blackto	1. No Defe	2. Two-Wa	1. Not at In	1. No Traffi	6. No Traffi	2. No			3. No	2. Trees	4. Roadsid	No	No	Belted	No	No	No	No	No	No	No	No	No	No		NOT_RD	VDOT Inte	No	No	Yes	No	5. Hampto	114	114. City o	7-Local (J,	3-Two-Way	Urban	NonVDOT	5	3. City or T	Hampton F	HAMP	S-VA114NP COLISEUM DR		0.66	1079031	45.93	-76.3872	37.03953
211305250	2021	4/26/2021 5:00	1757	17:57	C	C	0	0	0	2	2	0	0	2	16. Other	OTHR	No	1. No Adve	2. Daylight	Day	1. Dry	Dry	10. Interse	1. Straight	2. Blackto	1. No Defe	4. One-Wa	2. Two App	4. Stop Sig	1. Yes - Wc	2. No			3. No	20. Motor V	1. On Roac	No	No	Belted	No	No	No	No	No	No	No	No	No	No		NOT_RD	Urban Inte	No	No	Yes	No	5. Hampto	114	114. City o	5-Major Cc	4-Two-Way	Urban	NonVDOT	5	3. City or T	Hampton F	HAMP	R-VA SR00143NB		4.16	253044	0	-76.3587	37.01768
211965314	2021	6/24/2021 5:00	2042	20:42	C	C	0	0	0	1	1	0	0	2	2. Angle	ANG	No	1. No Adve	2. Daylight	Day	1. Dry	Dry	10. Interse	1. Straight	1. Concret	1. No Defe	1. Two-Wa	4. Four Ap	3. Traffic S	2. Yes - Wc	2. No			3. No	20. Motor V	1. On Roac	No	No	Belted	No	No	No	No	No	Yes	No	No	No	No		NOT_RD	VDOT Inte	No	No	Yes	No	5. Hampto	114	114. City o	7-Local (J,	3-Two-Way	Urban	NonVDOT	5	3. City or T	Hampton F	HAMP	S-VA114NP EXECUTIVE DR		0.5	1078763	0	-76.3977	37.04986
173195166	2017	11/14/2017 5:00	2221	22:21	C	C	0	0	0	1	1	0	0	2	9. Fixed Object - Off Road	FOOR	No	1. No Adve	4. Darknes	Night	1. Dry	Dry	8. Non-Inte	1. Straight	2. Blackto	1. No Defe	1. Two-Wa	1. Not at In	6. Traffic L	1. Yes - Wc	2. No			3. No	3. Utility P	4. Roadsid	No	No	Belted	No	No	No	No	No	No	Yes	No	No	No		NOT_RD	VDOT Inte	No	No	Yes	Yes	5. Hampto	114	114. City o	4-Minor Ar	3-Two-Way	Urban	NonVDOT	5	3. City or T	Hampton F	HAMP	S-VA114PR LASALLE AVE		1.87	731448	156.63	-76.3629	37.02969

223615102	2022	12/24/2022 5:00	1753	17:53	C	C	0	0	0	2	2	0	0	2	2. Angle	ANG	No	1. No Adve	4. Darknes	Night	1. Dry	Dry	10. Interse	1. Straight	2. Blackto	1. No Defe	1. Two-Wa	4. Four Apr	6. Traffic L	1. Yes - Wc	2. No			3. No	20. Motor V	1. On Road	No	No	Belted	No	No	No	No	No	No	No	No	No	No		NOT_RD	Urban Inte	Yes	No	Yes	Yes	5. Hampto	114	114. City o	4-Minor Ar	3-Two-Way	Urban	NonVDOT	5	3. City or T	Hampton F	HAMP	R-VA SR00169SB	5.49	1064025	5.38	-76.3229	37.05809
242005522	2024	5/31/2024 5:00	1831	18:31	C	C	0	0	0	2	2	0	0	2	2. Angle	ANG	No	1. No Adve	2. Daylight	Day	1. Dry	Dry	9. Within In	1. Straight	2. Blackto	1. No Defe	1. Two-Wa	3. Three Ap	6. Traffic L	1. Yes - Wc	2. No			3. No	20. Motor V	1. On Road	No	No	Belted	No	No	No	No	No	No	No	No	No	No		NOT_RD	Urban Inte	No	No	Yes	No	5. Hampto	114	114. City o	4-Minor Ar	3-Two-Way	Urban	NonVDOT	5	3. City or T	Hampton F	HAMP	R-VA SR00169NB	5.49	1064025	10.65	-76.3228	37.0581
250025135	2024	12/29/2024 5:00	1934	19:34	C	C	0	0	0	1	1	0	0	3	2. Angle	ANG	No	5. Rain	4. Darknes	Night	2. Wet	Wet	1. Main-Lin	1. Straight	2. Blackto	1. No Defe	3. Two-Wa	4. Four Apr	3. Traffic S	1. Yes - Wc	2. No			3. No	20. Motor V	1. On Road	No	No	Belted	No	Yes	No	No	No	No	No	No	No	No		NOT_RD	VDOT Inter	No	Yes	Yes	Yes	5. Hampto	114	114. City o	4-Minor Ar	3-Two-Way	Urban	NonVDOT	5	3. City or T	Hampton F	HAMP	S-VA114PR BIG BETHEL RD	3.16	1073167	40.49	-76.4277	37.0575
190095212	2019	1/8/2019 5:00	1656	16:56	O	PDO	0	0	0	0	0	0	0	2	4. Sideswipe - Same Direction	SSS	No	1. No Adve	3. Dusk	Day	1. Dry	Dry	5. On Entra	1. Straight	1. Concret	1. No Defe	2. Two-Wa	1. Not at In	8. Yield Sig	1. Yes - Wc	2. No			3. No	20. Motor V	1. On Road	No	No	Belted	No	No	No	No	No	No	No	No	No	No		NOT_RD	Not Interse	No	No	Yes	No	5. Hampto	114	114. City o	4-Minor Ar	4-Two-Way	Urban	NonVDOT	5	3. City or T	Hampton F	HAMP	R-VA SR00152WB	3.69			-76.4005	37.04299
211965320	2021	5/28/2021 5:00	1435	14:35	C	C	0	0	0	2	2	0	0	2	1. Rear End	RE	No	1. No Adve	2. Daylight	Day	1. Dry	Dry	1. Main-Lin	1. Straight	2. Blackto	1. No Defe	3. Two-Wa	4. Four Apr	3. Traffic S	1. Yes - Wc	2. No			3. No	20. Motor V	1. On Road	No	No	Belted	No	No	No	No	No	No	No	No	No	No		NOT_RD	Urban Inte	No	Yes	Yes	No	5. Hampto	114	114. City o	3-Principal	4-Two-Way	Urban	NonVDOT	5	3. City or T	Hampton F	HAMP	R-VA US00258WB	63.68	253023	140.61	-76.3765	37.04411
211965321	2021	7/1/2021 5:00	1058	10:58	C	C	0	0	0	1	1	0	0	2	4. Sideswipe - Same Direction	SSS	No	1. No Adve	2. Daylight	Day	1. Dry	Dry	1. Main-Lin	1. Straight	2. Blackto	1. No Defe	1. Two-Wa	1. Not at In	6. Traffic L	1. Yes - Wc	2. No			3. No	20. Motor V	1. On Road	No	No	Belted	No	No	No	No	No	Yes	No	No	No	No		NOT_RD	Not Interse	No	Yes	Yes	No	5. Hampto	114	114. City o	3-Principal	4-Two-Way	Urban	NonVDOT	5	3. City or T	Hampton F	HAMP	R-VA US00258WB	66.91	253152	323.49	-76.3251	37.03236
211965322	2021	7/1/2021 5:00	1157	11:57	O	PDO	0	0	0	0	0	0	0	2	2. Angle	ANG	No	1. No Adve	2. Daylight	Day	1. Dry	Dry	1. Main-Lin	1. Straight	2. Blackto	1. No Defe	2. Two-Wa	1. Not at In	6. Traffic L	1. Yes - Wc	2. No			3. No	20. Motor V	1. On Road	No	No	Belted	No	No	No	No	No	No	No	No	No	No		NOT_RD	Not Interse	No	No	Yes	No	5. Hampto	114	114. City o	7-Local (J,6)	3-Two-Way	Urban	NonVDOT	5	3. City or T	Hampton F	HAMP	S-VA114PR HARDY CASH DR	0.52	1084139	277.35	-76.4021	37.05658
211965323	2021	7/1/2021 5:00	1134	11:34	C	C	0	0	0	2	2	0	0	2	4. Sideswipe - Same Direction	SSS	No	1. No Adve	2. Daylight	Day	1. Dry	Dry	10. Interse	1. Straight	2. Blackto	1. No Defe	2. Two-Wa	3. Three Ap	6. Traffic L	1. Yes - Wc	2. No			3. No	20. Motor V	1. On Road	No	No	Belted	No	No	No	No	No	No	No	No	No	No		NOT_RD	Urban Inte	No	No	Yes	No	5. Hampto	114	114. City o	4-Minor Ar	3-Two-Way	Urban	NonVDOT	5	3. City or T	Hampton F	HAMP	R-VA SR00351WB	7.62	1061471	20.72	-76.3133	37.03812
230485258	2023	2/14/2023 5:00	1810	18:10	C	C	0	0	0	1	1	0	0	2	2. Angle	ANG	No	1. No Adve	4. Darknes	Night	1. Dry	Dry	10. Interse	1. Straight	2. Blackto	1. No Defe	2. Two-Wa	3. Three Ap	6. Traffic L	1. Yes - Wc	2. No			3. No	20. Motor V	1. On Road	No	No	Belted	No	No	No	No	No	No	No	No	No	No		NOT_RD	Urban Inte	No	No	Yes	Yes	5. Hampto	114	114. City o	4-Minor Ar	4-Two-Way	Urban	NonVDOT	5	3. City or T	Hampton F	HAMP	S-VA114NP SETTLERS LANDING RD	0.17	253087	265.21	-76.3623	37.02487
211965325	2021	7/2/2021 5:00	1652	16:52	C	C	0	0	0	1	1	0	0	2	2. Angle	ANG	No	1. No Adve	2. Daylight	Day	1. Dry	Dry	9. Within In	1. Straight	2. Blackto	1. No Defe	2. Two-Wa	4. Four Apr	3. Traffic S	1. Yes - Wc	2. No			3. No	20. Motor V	1. On Road	No	No	Belted	No	No	No	No	No	No	No	No	No	No		NOT_RD	Urban Inte	No	Yes	Yes	No	5. Hampto	114	114. City o	3-Principal	4-Two-Way	Urban	NonVDOT	5	3. City or T	Hampton F	HAMP	R-VA US00258WB	63.25	754225	49.9	-76.3841	37.04267
211965326	2021	7/2/2021 5:00	1658	16:58	C	C	0	0	0	1	1	0	0	1	9. Fixed Object - Off Road	FOOR	No	1. No Adve	2. Daylight	Day	2. Wet	Wet	1. Main-Lin	1. Straight	2. Blackto	1. No Defe	2. Two-Wa	1. Not at In	1. No Traffi	6. No Traffi	2. No			3. No	28. Ran Of	8. Off Road	No	No	Belted	No	No	No	No	No	No	No	No	No	No		RD_RIGHT	Not Interse	Yes	No	Yes	No	5. Hampto	114	114. City of Hampton			Urban	NonVDOT	5	3. City or T	Hampton F	HAMP	U-VA114SC99999UK				-76.3895	37.05532
211965327	2021	6/22/2021 5:00	1839	18:39	O	PDO	0	0	0	0	0	0	0	2	4. Sideswipe - Same Direction	SSS	No	1. No Adve	2. Daylight	Day	1. Dry	Dry	10. Interse	1. Straight	2. Blackto	1. No Defe	3. Two-Wa	2. Two App	3. Traffic S	1. Yes - Wc	2. No			3. No	20. Motor V	1. On Road	No	No	Belted	No	No	No	No	No	Yes	No	No	No	No		NOT_RD	VDOT Inter	No	Yes	Yes	No	5. Hampto	114	114. City o	3-Principal	4-Two-Way	Urban	NonVDOT	5	3. City or T	Hampton F	HAMP	R-VA US00258EB	62.81	1091129	67.88	-76.3906	37.04114
211965328	2021	6/26/2021 5:00	1507	15:07	A	A	0	1	0	1	2	0	0	2	2. Angle	ANG	No	5. Rain	2. Daylight	Day	2. Wet	Wet	1. Main-Lin	1. Straight	2. Blackto	1. No Defe	1. Two-Wa	4. Four Apr	6. Traffic L	1. Yes - Wc	2. No			3. No	20. Motor V	1. On Road	No	No	Belted	No	No	No	No	No	No	No	Yes	No	No		NOT_RD	Not Interse	No	No	Yes	No	5. Hampto	114	114. City o	7-Local (J,6)	3-Two-Way	Urban	NonVDOT	5	3. City or T	Hampton F	HAMP	S-VA114NP COPPERFIELD RD	0.05			-76.4085	37.04436
181975232	2018	7/14/2018 5:00	1456	14:56	O	PDO	0	0	0	0	0	0	0	2	2. Angle	ANG	No	1. No Adve	2. Daylight	Day	1. Dry	Dry	1. Main-Lin	1. Straight	2. Blackto	1. No Defe	3. Two-Wa	1. Not at In	3. Traffic S	1. Yes - Wc	2. No			3. No	20. Motor V	1. On Road	No	No	Belted	No	No	No	No	No	Yes	No	No	No	No		NOT_RD	VDOT Inter	Yes	No	Yes	No	5. Hampto	114	114. City o	4-Minor Ar	4-Two-Way	Urban	NonVDOT	5	3. City or T	Hampton F	HAMP	S-VA114NP BIG BETHEL RD	3.17	1073167	83.1	-76.4278	37.05774
211965331	2021	7/4/2021 5:00	1357	13:57	A	A	0	1	0	1	2	0	0	2	1. Rear End	RE	No	1. No Adve	2. Daylight	Day	1. Dry	Dry	8. Non-Inte	1. Straight	2. Blackto	1. No Defe	2. Two-Wa	1. Not at In	1. No Traffi	6. No Traffi	2. No			3. No	20. Motor V	1. On Road	No	No	Belted	No	No	No	No	No	No	No	No	No	No		NOT_RD	Not Interse	No	No	Yes	No	5. Hampto	114	114. City o	7-Local (J,6)	3-Two-Way	Urban	NonVDOT	5	3. City or T	Hampton F	HAMP	S-VA114NP COLISEUM DR	0.72	1079031	270.08	-76.3877	37.0403
211375155	2021	5/11/2021 5:00	1643	16:43	C	C	0	0	0	2	2	0	0	2	16. Other	OTHR	No	1. No Adve	2. Daylight	Day	1. Dry	Dry	9. Within In	1. Straight	2. Blackto	1. No Defe	3. Two-Wa	4. Four Apr	3. Traffic S	1. Yes - Wc	2. No			3. No	20. Motor V	1. On Road	No	No	Belted	No	No	No	No	No	No	No	No	No	No		NOT_RD	VDOT Inter	No	No	Yes	No	5. Hampto	114	114. City o	5-Major Cc	4-Two-Way	Urban	NonVDOT	5	3. City or T	Hampton F	HAMP	S-VA114PR ANDREWS BLVD	0.91	1063274	38.83	-76.315	37.0434
211965333	2021	6/4/2021 5:00	141	1:41	O	PDO	0	0	0	0	0	0	0	2	16. Other	OTHR	No	5. Rain	4. Darknes	Night	2. Wet	Wet	8. Non-Inte	1. Straight	2. Blackto	1. No Defe	1. Two-Wa	1. Not at In	1. No Traffi	6. No Traffi	2. No			3. No	6. Parked V	1. On Road	No	No	Belted	No	No	No	No	No	Yes	No	No	No	No		NOT_RD	Not Interse	No	No	Yes	Yes	5. Hampto	114	114. City o	7-Local (J,6)	3-Two-Way	Urban	NonVDOT	5	3. City or T	Hampton F	HAMP	S-VA114PR JAMESTOWN AVE	0.25			-76.3802	37.01086
211965334	2021	6/8/2021 5:00	1100	11:00	O	PDO	0	0	0	0	0	0	0	2	4. Sideswipe - Same Direction	SSS	No	9. Other	2. Daylight	Day	7. Other	Wet	1. Main-Lin	1. Straight	2. Blackto	1. No Defe	1. Two-Wa	1. Not at In	1. No Traffi	6. No Traffi	2. No			3. No	6. Parked V	1. On Road	No	No	Belted	No	No	No	No	No	Yes	No	No	No	No		NOT_RD	Not Interse	No	No	Yes	No	5. Hampto	114	114. City o	7-Local (J,6)	3-Two-Way	Urban	NonVDOT	5	3. City or T	Hampton F	HAMP	S-VA114PR WINE ST	0.26	1079874	273.08	-76.3444	37.03114
211965335	2021	7/3/2021 5:00	1629	16:29	C	C	0	0	0	2	2	0	0	2	2. Angle	ANG	No	1. No Adve	2. Daylight	Day	1. Dry	Dry	9. Within In	1. Straight	2. Blackto	1. No Defe	1. Two-Wa	3. Three Ap	4. Stop Sig	1. Yes - Wc	2. No			3. No	20. Motor V	1. On Road	No	No	Belted	No	No	No	No	No	No	No	No	No	No		NOT_RD	Urban Inte	No	Yes	Yes	No	5. Hampto	114	114. City o	5-Major Cc	3-Two-Way	Urban	NonVDOT	5	3. City or T	Hampton F	HAMP	S-VA114PR TIDE MILL LN	0.74	253098	406.6	-76.3671	37.05912
230305137	2023	1/29/2023 5:00	948	9:48	C	C	0	0	0	2	2	0	0	2	2. Angle	ANG	No	1. No Adve	2. Daylight	Day	1. Dry	Dry	1. Main-Lin	1. Straight	2. Blackto	1. No Defe	1. Two-Wa	1. Not at In	1. No Traffi	6. No Traffi	2. No			3. No	20. Motor V	1. On Road	No	No	Belted	No	No	No	No	No	No	No	No	No	No		NOT_RD	VDOT Inter	No	No	Yes	No	5. Hampto	114	114. City o	4-Minor Ar	3-Two-Way	Urban	NonVDOT	5	3. City or T	Hampton F	HAMP	S-VA114PR LASALLE AVE	1.87	731448	178.33	-76.3629	37.02961
232285163	2023	8/13/2023 5:00	1621	16:21	C	C	0	0	0	1	1	0	0	2	2. Angle	ANG	No	1. No Adve	2. Daylight	Day	1. Dry	Dry	1. Main-Lin	1. Straight	2. Blackto	1. No Defe	3. Two-Wa	4. Four Apr	3. Traffic S	1. Yes - Wc	2. No			3. No	20. Motor V	1. On Road	No	No	Belted	No	Yes	No	No	No	No	No	No	No	No		NOT_RD	Urban Inte	Yes	No	Yes	No	5. Hampto	114	114. City o	4-Minor Ar	4-Two-Way	Urban	NonVDOT	5	3. City or T	Hampton F	HAMP	S-VA114NP ARMISTEAD AVE N	3.4	716612	60.21	-76.3856	37.05947
173055130	2017	10/31/2017 5:00	2012	20:12	O	PDO	0	0	0	0	0	0	0	2	1. Rear End	RE	No	1. No Adve	4. Darknes	Night	1. Dry	Dry	10. Interse	1. Straight	2. Blackto	1. No Defe	2. Two-Wa	4. Four Apr	3. Traffic S	1. Yes - Wc	2. No			3. No	20. Motor V	1. On Road	No	No	Belted	No	No	No	No	No	No	No	No	No	No		NOT_RD	Urban Inte	No	No	Yes	Yes	5. Hampto	114	114. City o	4-Minor Ar	4-Two-Way	Urban	NonVDOT	5	3. City or T	Hampton F	HAMP	R-VA US00060WB	273.38	718601	142.9	-76.3493	37.02435
211965341	2021	5/30/2021 5:00	1426	14:26	C	C	0	0	0	3	3	0	0	2	4. Sideswipe - Same Direction	SSS	No	1. No Adve	2. Daylight	Day	2. Wet	Wet	9. Within In	1. Straight	2. Blackto	1. No Defe	3. Two-Wa	2. Two App	3. Traffic S	1. Yes - Wc	2. No			3. No	20. Motor V	1. On Road	No	No	Belted	No	No	No	No	No	No	No	No	No	No		NOT_RD	VDOT Inter	No	No	Yes	No	5. Hampto	114	114. City o	3-Principal	4-Two-Way	Urban	NonVDOT	5	3. City or T	Hampton F	HAMP	R-VA US00258WB	62.85	1091129	69.39	-76.3904	37.04138
211965342	2021	6/30/2021 5:00	955	9:55	C	C	0	0	0	2	2	0	0	2	1. Rear End	RE	No	1. No Adve	2. Daylight	Day	1. Dry	Dry	1. Main-Lin	1. Straight	2. Blackto	1. No Defe	3. Two-Wa	1. Not at In	3. Traffic S	1. Yes - Wc	2. No			3. No	20. Motor V	1. On Road	No	No	Belted	No	No	No	No	No	No	No	No	No	No		NOT_RD	Urban Inte	No	Yes	Yes	No	5. Hampto	114	114. City o	3-Principal	4-Two-Way	Urban	NonVDOT	5	3. City or T	Hampton F	HAMP	R-VA US00258EB	63.65	253023	66.98	-76.3772	37.04392
212655423	2021	8/21/2021 5:00	1900	19:00	C	C	0	0	0	1	1	0	0	2	9. Fixed Object - Off Road	FOOR	No	1. No Adve	2. Daylight	Day	1. Dry	Dry	1. Main-Lin	1. Straight	2. Blackto	1. No Defe	1. Two-Wa	1. Not at In	6. Traffic L	1. Yes - Wc	2. No			3. No	36. Cross	1. On Road	No	No	Belted	No	No	No	No	No	Yes	No	No	No	No		RD_UNKN	Not Interse	No	No	Yes	No	5. Hampto	114	114. City o	5-Major Cc	3-Two-Way	Urban	NonVDOT	5	3. City or T	Hampton F	HAMP	S-VA114PR SHELL RD	2			-76.3769	37.0106
211965344	2021	6/17/2021 5:00	1845	18:45	C	C	0	0	0	3	3	0	0	3	2. Angle	ANG	No	1. No Adve	2. Daylight	Day	1. Dry	Dry	9. Within In	1. Straight	2. Blackto	1. No Defe	1. Two-Wa	4. Four Apr	4. Stop Sig	1. Yes - Wc	2. No			3. No	20. Motor V	1. On Road	No	No	Belted	No	Yes	No	No	No	No	No	No	No	No		NOT_RD	VDOT Inter	No	Yes	Yes	No	5. Hampto	114	114. City o	7-Local (J,6)	3-Two-Way	Urban	NonVDOT	5	3. City or T	Hampton F	HAMP	S-VA114PR WEAVER RD W	0.65	1073883	11.18	-76.4158	37.02868
190595219	2019	2/24/2019 5:00	2046	20:46	C	C	0	0	0	2	2	0	0	2	1. Rear End	RE	No	1. No Adve	4. Darknes	Night	1. Dry	Dry	10. Interse	1. Straight	2. Blackto	1. No Defe	3. Two-Wa	4. Four Apr	3. Traffic S	1. Yes - Wc	2. No			3. No	20. Motor V	1. On Road	No	No	Belted	No	No	No	No	No	Yes	No	No	No	No		NOT_RD	VDOT Inter	No	No	Yes	Yes	5. Hampto	114	114. City o	4-Minor Ar	4-Two-Way	Urban	NonVDOT	5	3. City or T	Hampton F	HAMP	S-VA114NP BIG BETHEL RD	3.17	1073167	72.7	-76.4278	37.05771
202465110	2020	8/31/2020 5:00	539	5:39	C	C	0	0	0	4	4	0	0	2	1. Rear End	RE	No	1. No Adve	3. Dusk	Day	1. Dry	Dry	10. Interse	1. Straight	2. Blackto	1. No Defe	1. Two-Wa	4. Four Apr	3. Traffic S	2. Yes - Wc	2. No			3. No	20. Motor V	1. On Road	No	No	Belted	No	No	No	No	No	No	No	No	No	No		NOT_RD	Urban Inte	No	No	Yes	No	5. Hampto	114	114. City o	5-Major Cc	3-Two-Way	Urban	NonVDOT	5	3. City or T	Hampton F	HAMP	S-VA114PR BRIARFIELD RD	0.86	253287	67.39	-76.4041	37.01877
172745100	2017	9/30/2017 5:00	1207	12:07	O	PDO	0	0	0	0	0	0	0	2	1. Rear End	RE	No	1. No Adve	2. Daylight	Day	1. Dry	Dry	10. Interse	1. Straight	1. Concret	1. No Defe	1. Two-Wa	4. Four Apr	3. Traffic S	1. Yes - Wc	2. No			3. No	20. Motor V	1. On Road	No	No	Belted	No	No	No	No	No	Yes	No	No	No	No		NOT_RD	Urban Inte	No	No	Yes	No	5. Hampto	114	114. City o	4-Minor Ar	3-Two-Way	Urban	NonVDOT	5	3. City or T	Hampton F	HAMP	S-VA114NP ABERDEEN RD	1.54	253287	156.81	-76.4039	37.01921
211965309	2021	6/29/2021 5:00	1634	16:34	C	C	0	0	0	2	2	0	0	2	2. Angle	ANG	No	1. No Adve	2. Daylight	Day	1. Dry	Dry	9. Within In	1. Straight	2. Blackto	1. No Defe	3. Two-Wa	4. Four Apr	3. Traffic S	1. Yes - Wc	2. No			3. No	20. Motor V	1. On Road	No	No	Belted	No	No	No	No	No	No	No	No	No	No		NOT_RD	VDOT Inter	No	No	Yes	No	5. Hampto	114	114. City o	5-Major Cc	4-Two-Way	Urban	NonVDOT	5	3. City or T	Hampton F	HAMP	S-VA114NP ANDREWS BLVD	0.91	1063274	9.54	-76.315	37.04351
191085250	2019	4/17/2019 5:00	2014	20:14	O	PDO	0	0	0	0	0	0	0	2	1. Rear End	RE	No	1. No Adve	4. Darknes	Night	1. Dry	Dry	10. Interse	1. Straight	2. Blackto	1. No Defe	3. Two-Wa	4. Four Apr	3. Traffic S	1. Yes - Wc	2. No			3. No	20. Motor V	1. On Road	No	No	Belted	No	Yes	No	No	No	No	No	No	No	No		NOT_RD	VDOT Inter	No	Yes	Yes	Yes	5. Hampto	114	114. City o	4-Minor Ar	4-Two-Way	Urban	NonVDOT	5	3. City or T	Hampton F	HAMP	S-VA114NP BIG BETHEL RD	3.17	1073167	46.71	-76.4278	37.05765
211965352	2021	6/19/2021 5:00	2141	21:41	C	C	0	0	0	1	1	0	0	1	9. Fixed Object - Off Road	FOOR	No	1. No Adve	4. Darknes	Night	1. Dry	Dry	1. Main-Lin	1. Straight	2. Blackto	1. No Defe	1. Two-Wa	1. Not at In	1. No Traffi	6. No Traffi	2. No			3. No	4. Fence O	8. Off Road	Yes	No	Belted	No	Yes	No	No	No	No	No	No	No	No		RD_LEFT	Not Interse	No	No	Yes	Yes	5. Hampto	114	114. City o	7-Local (J,6)	3-Two-Way	Urban	NonVDOT	5	3. City or T	Hampton F	HAMP	S-VA114NP BRIGHTWOOD AVE	0.1			-76.3626	37.00949
211965353	2021	7/4/2021 5:00	8	00:08	O	PDO	0	0	0	0	0	0	0	2	5. Sideswipe - Opposite Direction	SSO	No	1. No Adve	4. Darknes	Night	1. Dry	Dry	8. Non-Inte	2. Curve - L	2. Blackto	1. No Defe	2. Two-Wa	1. Not at In	1. No Traffi	6. No Traffi	2. No			3. No	20. Motor V	1. On Road	No	No	Belted	No	No	No	No	No	Yes	No	No	No	No		NOT_RD	Not Interse	No	No	Yes	Yes	5. Hampto	114	114. City o	7-Local (J,6)	3-Two-Way	Urban	NonVDOT	5	3. City or T	Hampton F	HAMP	S-VA114PR CHAMBERLIN AVE W	0.28			-76.3199	37.02781
210025128	2020	12/26/2020 5:00	1626	16:26	C	C	0	0	0	5	5	0	0	2	2. Angle	ANG	No	1. No Adve	2. Daylight	Day	1. Dry	Dry	9. Within In	1. Straight	1. Concret	1. No Defe	2. Two-Wa	4. Four Apr	3. Traffic S	1. Yes - Wc	2. No			3. No	20. Motor V	1. On Road	No	No	Belted	No	No	No	No	No	No	No	No	No	No		NOT_RD	Urban Inte	No	No	Yes	No	5. Hampto	114	114. City o	5-Major Cc	3-Two-Way	Urban	NonVDOT	5	3. City or T	Hampton F	HAMP	S-VA114PR BRIARFIELD RD	0.86	253287	25.92	-76.4039	37.01877
192075079	2019	7/26/2019 5:00	11	00:11	C	C	0	0	0	1	1	0	0	2	1. Rear End	RE	No	1. No Adve	4. Darknes	Night	1. Dry	Dry	1. Main-Lin	1. Straight	2. Blackto	1. No Defe	1. Two-Wa	1. Not at In	3. Traffic S	1. Yes - Wc	2. No			3. No	20. Motor V	1. On Road	No	No	Belted	No	No	No	No	No	No	No	No	No	No		NOT_RD	Urban Inte	No	Yes	Yes	Yes	5. Hampto	114	114. City o	3-Principal	4-Two-Way	Urban	NonVDOT	5	3. City or T	Hampton F	HAMP	R-VA SR00134WB	9.9	253023	109.2	-76.3767	37.0437
211965356	2021	6/27/2021 5:00	1503	15:03	C	C	0	0	0	1	1	0	0	2	1. Rear End	RE	No	1. No Adve	2. Daylight	Day	1. Dry	Dry	9. Within In	1. Straight	2. Blackto	1. No Defe	1. Two-Wa	4. Four Apr	6. Traffic L	1. Yes - Wc	2. No			3. No	20. Motor V	1. On Road	No	No	Belted	No	Yes	No	No	No	No	No	No	No	Yes	5	NOT_RD	Urban Inte	No	No	Yes	No	5. Hampto	114	114. City o	7-Local (J,6)	3-Two-Way	Urban	NonVDOT	5	3. City or T	Hampton F	HAMP	S-VA114PR WILLOW OAKS BLVD	0.44			-76.3293	37.06249
211965357	2021	6/27/2021 5:00	1229	12:29	C	C	0	0	0	2	2	0	0	2	1. Rear End	RE	No	1. No Adve	2. Daylight	Day	1. Dry	Dry	1. Main-Lin	1. Straight	2. Blackto	1. No Defe	3. Two-Wa	4. Four Apr	3. Traffic S	1. Yes - Wc	2. No			3. No	20. Motor V	1. On Road	No	No	Belted	No	No	No	No	No	No	No	No	No	No		NOT_RD	Urban Inte	No	No	Yes	No	5. Hampto	114	114. City o	5-Major Cc	3-Two-Way	Urban	NonVDOT	5	3. City or T	Hampton F	HAMP	S-VA114PR POWHATAN PKWY	1.13	253177	50	-76.3848	37.01293
171025121	2017	4/3/2017 5:00	245	2:45	O	PDO	0	0	0	0	0	0	0	2	9. Fixed Object - Off Road	FOOR	No	1. No Adve	4. Darknes	Night	1. Dry	Dry	8. Non-Inte	2. Curve - L	2. Blackto	1. No Defe	2. Two-Wa	1. Not at In	6. Traffic L	1. Yes - Wc	2. No			3. No	3. Utility P	4. Roadsid	No	No	Belted	No	Yes	No	No	No	Yes	No	No	No	No		RD_UNKN	Not Interse	No	No	Yes	Yes	5. Hampto	114	114. City o	4-Minor Ar	3-Two-Way	Urban	NonVDOT	5	3. City or T	Hampton F	HAMP	S-VA114PR WOODLAND RD	0.71	253494	412.7	-76.3218	37.03071
211965360	2021	6/22/2021 5:00	1742	17:42	C	C	0	0	0	2	2	0	0	2	2. Angle	ANG	No	1. No Adve	2. Daylight	Day	1. Dry	Dry	9. Within In	1. Straight	2. Blackto	1. No Defe	1. Two-Wa	4. Four Apr	4. Stop Sig	1. Yes - Wc	2. No			3. No	20. Motor V	1. On Road	No	No	Belted	No	No	No	No	No	No	No	No	No	No		NOT_RD	VDOT Inter	No	No	Yes	No	5. Hampto	114	114. City o	7-Local (J,6)	3-Two-Way	Urban	NonVDOT	5	3. City or T	Hampton F	HAMP	S-VA114NP GUMWOOD DR	0.24	1073509	5.41	-76.413	37.0327
200155146	2020	1/14/2020 5:00	1435	14:35	O	PDO	0	0	0	0	0	0	0	2	1. Rear End	RE	No	1. No Adve	2. Daylight	Day	2. Wet	Wet	1. Main-Lin	1. Straight	2. Blackto	1. No Defe	1. Two-Wa	1. Not at In	1. No Traffi	6. No Traffi	2. No			3. No	20. Motor V	1. On Road	No	No	Belted	No	Yes	No	No	No	No	No	No	No	No		NOT_RD	Urban Inte	No	No	Yes	No	5. Hampto	114	114. City o	4-Minor Ar	4-Two-Way	Urban	NonVDOT	5	3. City or T	Hampton F	HAMP	R-VA US00060WB	273.38	718601	177.56	-76.3492	37.02435
211965363	2021	7/3/2021 5:00	1855	18:55	C	C	0	0	0	1	1	0	0	2	16. Other	OTHR	No	1. No Adve	2. Daylight	Day	1. Dry	Dry	1. Main-Lin	1. Straight	2. Blackto	1. No Defe	1. Two-Wa	1. Not at In	6. Traffic L	1. Yes - Wc	2. No			3. No	20. Motor V	1. On Road	No	No	Belted	No	Yes	No	No	No	No	No	No	No	No		NOT_RD	Not Interse	No	Yes	Yes	No	5. Hampto	114	114. City o	7-Local (J,6)	3-Two-Way	Urban	NonVDOT	5	3. City or T	Hampton F	HAMP	S-VA114NP SELDENDALE DR	0.21			-76.359	37.04569
181325080	2018	5/11/2018 5:00	1215	12:15	B	B	0	0	1	0	1	0	0	1	16. Other	OTHR	No	1. No Adve	2. Daylight	Day	1. Dry	Dry	10. Interse	1. Straight	1. Concret	1. No Defe	3. Two-Wa	2. Two App	1. No Traffi	6. No Traffi	2. No			3. No	20. Motor V	1. On Road	No	No	Belted	No	No	No	No	No	No	No	No	No	No		NOT_RD	Urban Inte	No	No	Yes	No	5. Hampto	114	114. City o	4-Minor Ar	4-Two-Way	Urban	NonVDOT	5	3. City or T	Hampton F	HAMP	R-VA SR00152EB	3.7	1083918	175.75	-76.4017	37.04214
193535140	2019	9/13/2019 5:00	1500	15:00	B	B	0	0	2	0	2	0	0	2	1. Rear End	RE	No	1. No Adve	2. Daylight	Day	1. Dry	Dry	11. Interse	1. Straight	2. Blackto	1. No Defe	1. Two-Wa	4. Four Apr	3. Traffic S	2. Yes - Wc	2. No			3. No	20. Motor V	1. On Road	No	No	Belted	No	Yes	No	No	No	No	No	No	No	No		NOT_RD	Urban Inte	No	No	Yes	No	5. Hampto	114	114. City o	3-Principal	4-Two-Way	Urban	NonVDOT	5	3. City or T	Hampton F	HAMP	R-VA SR00134WB	9.9	253023	120.79	-76.3767	37.04367
211965369	2021	6/24/2021 5:00	525	5:25	A	A	0	1	0	0	1	0	0	2	4. Sideswipe - Same Direction	SSS	No	1. No Adve	1. Dawn	Day	1. Dry	Dry	9. Within In	1. Straight	2. Blackto	1. No Defe	1. Two-Wa	4. Four Apr	3. Traffic S	1. Yes - Wc	2. No			3. No	20. Motor V	1. On Road	No	No	Belted	No	No	No	No	No	Yes	No	No	No	No		NOT_RD	Urban Inte	No	No	Yes	No	5. Hampto	114	114. City o	4-Minor Ar	3-Two-Way	Urban	NonVDOT	5	3. City or T	Hampton F	HAMP	R-VA SR00351WB	7.05	253170	72.15	-76.3217	37.03343
211965371	2021	7/2/2021 5:00	2120	21:20	C	C	0	0	0	2	2	0	0	2	1. Rear End	RE	No	1. No Adve	4. Darknes	Night	1. Dry	Dry	10. Interse	1. Straight	2. Blackto	1. No Defe	1. Two-Wa	3. Three Ap	4. Stop Sig	1. Yes - Wc	2. No			3. No	20. Motor V	1. On Road	No	No	Belted	No	No	No	No	No	No	No	No	No	No		NOT_RD	Urban Inte	No	No	Yes	Yes	5. Hampto	114	114. City o	4-Minor Ar	3-Two-Way	Urban	NonVDOT	5	3. City or T	Hampton F	HAMP	S-VA114PR RIP RAP RD	0.33			-76.3516	37.03593
213265227	2021	11/19/2021 5:00	1743	17:43	O	PDO	0	0	0	0	0	0	0	2	4. Sideswipe - Same Direction	SSS	No	1. No Adve	6. Darknes	Night	1. Dry	Dry	10. Interse	1. Straight	2. Blackto	1. No Defe	3. Two-Wa	3. Three Ap	6. Traffic L	1. Yes - Wc	2. No			3. No	20. Motor V	1. On Road	No	No	Belted	No	No	No	No	No	No	No	No	No	No		NOT_RD	Urban Inte	Yes	No	Yes	Yes	5. Hampto	114	114. City o	5-Major Cc	4-Two-Way	Urban	NonVDOT	5	3. City or T	Hampton F	HAMP	R-VA SR00143SB	4.16	253044	34.13	-76.3587	37.0176
222375293	2022	8/7/2022 5:00	2300	23:00	C	C	0	0	0	1	1	0	0	1	9. Fixed Object - Off Road	FOOR	No	1. No Adve	4. Darknes	Night	1. Dry	Dry	10. Interse	1. Straight	2. Blackto	1. No Defe	2. Two-Wa	4. Four Apr	3. Traffic S	1. Yes - Wc	2. No			3. No	3. Utility P	1. On Road	No	No	Belted	No	Yes	No	No	No	No	No	No	No	No		NOT_RD	VDOT Inter	No	No	Yes	Yes	5. Hampto	114	114. City o	5-Major Cc	4-Two-Way	Urban	NonVDOT	5	3. City or T	Hampton F	HAMP	S-VA114NP ANDREWS BLVD	0.91	1063274	20.24	-76.3149	37.04351
231915156	2023	7/6/2023 5:00	1134	11:34	O	PDO	0	0	0	0	0	0	0	2	2. Angle	ANG	No	1. No Adve	2. Daylight	Day	1. Dry	Dry	6. Intersec	1. Straight	2. Blackto	1. No Defe	2. Two-Wa	2. Two App	5. Slow or	1. Yes - Wc	2. No			3. No	20. Motor V	1. On Road	No	No	Belted	No	No	No	No	No	No	No	No	No	No		NOT_RD	Not Interse	No	No	Yes	No	5. Hampto	114	114. City o	4-Minor Ar	4-Two-Way	Urban	NonVDOT	5	3. City or T	Hampton F	HAMP	R-VA SR00152WB	3.7			-76.4004	37.04307
211965377	2021	7/6/2021 5:00	1645	16:45	C	C	0	0	0	1	1	0	0	1	9. Fixed Object - Off Road	FOOR	No	1. No Adve	2. Daylight	Day	1. Dry	Dry	10. Interse	1. Straight	2. Blackto	1. No Defe	1. Two-Wa	2. Two App	13. Other	1. Yes - Wc	2. No			3. No	4. Fence O	1. On Road	Yes	No	Unbelted	No	No	No	No	No	No	No	No	No	No		NOT_RD	Urban Inte	Yes	No	Yes	No	5. Hampto	114	114. City o	7-Local (J,6)	3-Two-Way	Urban	NonVDOT	5	3. City or T	Hampton F	HAMP	S-VA114PR STATE PARK DR	0.31			-76.278	37.07447
211965378	2021	6/29/2021 5:00	1745	17:45	C	C	0	0	0	2	2	0	0	2	15. Backed Into	BI	No	1. No Adve	2. Daylight	Day	1. Dry	Dry	10. Interse	1. Straight	2. Blackto	1. No Defe	1. Two-Wa	3. Three Ap	4. Stop Sig	1. Yes - Wc	2. No			3. No	20. Motor V	1. On Road	No	No	Belted	No	No	No	No	No	No	No	No	No	No		NOT_RD	Urban Inte	No	No	Yes	No	5. Hampto	114	114. City o	7-Local (J,6)	3-Two-Way	Urban	NonVDOT	5	3. City or T	Hampton F	HAMP	S-VA114NP FIRST ST S	0.13			-76.2918	37.04038
211965379	2021	6/19/2021 5:00	1924	19:24	A	A	0	1	0	0	1	0	0	1	9. Fixed Object - Off Road	FOOR	No	1. No Adve	2. Daylight	Day	1. Dry	Dry	8. Non-Inte	1. Straight	2. Blackto	1. No Defe	3. Two-Wa	1. Not at In	6. Traffic L	1. Yes - Wc	2. No			3. No	2. Trees	3. Median	No	No	Belted	No	No	No	No	No	No	No	No	No	Yes	4	RD_LEFT	Not Interse	No	No	Yes	No	5. Hampto	114	114. City o	7-Local (J,6)	3-Two-Way	Urban	NonVDOT	5	3. City or T	Hampton F	HAMP	S-VA114PR ENTERPRISE PKWY	0.08	702864	394.24	-76.4041	37.0575
211965380	2021	7/7/2021 5:00	2134	21:34	O	PDO	0	0	0	0	0	0	0	3	2. Angle	ANG	No	1. No Adve	4. Darknes	Night	1. Dry	Dry	1. Main-Lin	1. Straight	2. Blackto	1. No Defe	3. Two-Wa	3. Three Ap	8. Yield Sig	1. Yes - Wc	2. No			3. No	20. Motor V	1. On Road	No	No	Belted	No	No	No	No	No	No	No	No	No	No		NOT_RD	VDOT Inter	No	No	Yes	Yes	5. Hampto	114	114. City o	3-Principal	4-Two-Way	Urban	NonVDOT	5	3. City or T	Hampton F	HAMP	R-VA US00258EB	65.04	1091116	50.5	-76.3528	37.04356
211965381	2021	6/19/2021 5:00	1909	19:09	C	C	0	0	0	1	1	0	0	1	16. Other	OTHR	No	1. No Adve	2. Daylight	Day	1. Dry	Dry	1. Main-Lin	1. Straight	2. Blackto	5. Loose M	2. Two-Wa	1. Not at In	13. Other	1. Yes - Wc	2. No			3. No	20. Motor V	1. On Road	No	No	Belted	No	No	No	No	No	No	No	No	No	No		NOT_RD	Not Interse	No	No	Yes	No	5. Hampto	114	114. City o	3-Principal	4-Two-Way	Urban	NonVDOT	5	3. City or T	Hampton F	HAMP	R-VA US00258WB	64.28			-76.3665	37.04393
211965383	2021	7/8/2021 5:00	1716	17:16	C	C	0	0	0	2	2	0	0	2	1. Rear End	RE	No	5. Rain	2. Daylight	Day	2. Wet	Wet	10. Interse	1. Straight	2. Blackto	1. No Defe	2. Two-Wa	3. Three Ap	6. Traffic L	1. Yes - Wc	2. No			3. No	20. Motor V	1. On Road	No	No	Belted	No	No	No	No	No	No	No	No	No	No		NOT_RD	VDOT Inter	No	No	Yes	No	5. Hampto	114	114. City o	4-Minor Ar	3-Two-Way	Urban	NonVDOT	5	3. City or T	Hampton F	HAMP	S-VA114PR RIP RAP RD	0.44	253415	163.74	-76.3529	37.03475
211965384	2021	6/18/2021 5:00	1719	17:19	O	PDO	0	0	0	0	0	0	0	2	2. Angle	ANG	No	1. No Adve	2. Daylight	Day	1. Dry	Dry	9. Within In	1. Straight	2. Blackto	1. No Defe	1. Two-Wa	3. Three Ap	4. Stop Sig	1. Yes - Wc	2. No			3. No	20. Motor V	1. On Road	Yes	No	Belted	No	No	No	No	No	No	No	No	No	No		NOT_RD	Urban Inte	Yes	No	Yes	No	5. Hampto	114	114. City of Hampton			Urban	NonVDOT	5	3. City or T	Hampton F	HAMP	S-VA114NP SEWELL AVE W	0.09	1061084	479.98	-76.3202	37.0217
211965386	2021	6/18/2021 5:00	1123	11:23	C	C	0	0	0	2	2	0	0	2	2. Angle	ANG	No	1. No Adve	2. Daylight	Day	1. Dry	Dry	1. Main-Lin	1. Straight	2. Blackto	1. No Defe	2. Two-Wa	1. Not at In	6. Traffic L	1. Yes - Wc	2. No			3. No	20. Motor V	1. On Road	No	No	Belted	No	No	No	No	No	No	No	No	No	No		NOT_RD	VDOT Inter	No	No	Yes	No	5. Hampto	114	114. City o	3-Principal	4-Two-Way	Urban	NonVDOT	5	3. City or T	Hampton F	HAMP	R-VA US00258EB	62.88	1091129	221.85	-76.3899	37.0413
211965388	2021	7/7/2021 5:00	1538	15:38	C	C	0	0	0	1	1	0	0	2	3. Head On	HO	No	1. No Adve	2. Daylight	Day	1. Dry	Dry	1. Main-Lin	1. Straight	2. Blackto	1. No Defe	2. Two-Wa	3. Three Ap	6. Traffic L	1. Yes - Wc	2. No			3. No	20. Motor V	1. On Road	No	No	Belted	No	Yes	No	No	No	Yes	No	No	No	No		NOT_RD	Not Interse	No	No	Yes	No	5. Hampto	114	114. City o	5-Major Cc	3-Two-Way	Urban	NonVDOT	5	3. City or T	Hampton F	HAMP	S-VA114NP OLD BUCKROE RD	1.15	253522	297.28	-76.3091	37.03442
211965389	2021	6/14/2021 5:00	1746	17:46	O	PDO	0	0	0	0	0	0	0	2	1. Rear End	RE	No	1. No Adve	2. Daylight	Day	1. Dry	Dry	10. Interse	1. Straight	2. Blackto	1. No Defe	1. Two-Wa	3. Three Ap	6. Traffic L	1. Yes - Wc	2. No			3. No	20. Motor V	1. On Road	No	No	Belted	No	No	No	No	No	No	No	No	No	No		NOT_RD	Urban Inte	No	No	Yes	No	5. Hampto	114	114. City o	4-Minor Ar	3-Two-Way	Urban	NonVDOT	5	3. City or T	Hampton F	HAMP	R-VA SR00278NB	0.79	746586	30.29	-76.3472	37.05483
211965390	2021	6/29/2021 5:00	2318	23:18	A	A	0	1	0	1	2	0	0	2	2. Angle	ANG	No	1. No Adve	4. Darknes	Night	1. Dry	Dry	10. Interse	1. Straight	2. Blackto	1. No Defe	3. Two-Wa	4. Four Apr	6. Traffic L	1. Yes - Wc	2. No			3. No	20. Motor V	1. On Road	No	No	Belted	No	No	No	No	No	No	No	Yes	No	No		NOT_RD	Urban Inte	No	Yes	Yes	Yes	5. Hampto	114	114. City o	3-Principal	4-Two-Way	Urban	NonVDOT	5	3. City or T	Hampton F	HAMP	R-VA US00258EB	63.44	253078	109	-76.3808	37.04324
232555051	2023	9/10/2023 5:00	1539	15:39	O	PDO	0	0	0	0	0	0	0	2	1. Rear End	RE	No	1. No Adve	2. Daylight	Day	1. Dry	Dry	1. Main-Lin	1. Straight	2. Blackto	1. No Defe	2. Two-Wa	1. Not at In	6. Traffic L	1. Yes - Wc	2. No			3. No	20. Motor V	1. On Road	No	No	Belted	No	No	No	No	No	Yes	No	No	No	No		NOT_RD	Not Interse	No	No	Yes	No	5. Hampto	114	114. City o	4-Minor Ar	4-Two-Way	Urban	NonVDOT	5	3. City or T	Hampton F	HAMP	R-VA SR00152WB	3.7			-76.4004	37.04306
192355285	2019	8/19/2019 5:00	2017	20:17	O	PDO	0	0	0	0	0	0	0	2	1. Rear End	RE	No	1. No Adve	4. Darknes	Night	1. Dry	Dry	10. Interse	1. Straight	2. Blackto	1. No Defe	3. Two-Wa	4. Four Apr	3. Traffic S	1. Yes - Wc	2. No			3. No	20. Motor V	1. On Road	No	No	Belted	No	No	No	No	No	Yes	No	No	No	No		NOT_RD	VDOT Inter	No	No	Yes	Yes	5. Hampto	114	114. City o	4-Minor Ar	4-Two-Way	Urban	NonVDOT	5	3. City or T	Hampton F	HAMP	S-VA114NP BIG BETHEL RD	3.17	1073167	67.5	-76.4278	37.05769
232445044	2023	8/13/2023 5:00	1621	16:21	C	C	0	0	0	1	1	0	0	2	2. Angle	ANG	No	1. No Adve	2. Daylight	Day	1. Dry	Dry	1. Main-Lin	1. Straight	2. Blackto	1. No Defe	3. Two-Wa	4. Four Apr	3. Traffic S	1. Yes - Wc	2. No			3. No	20. Motor V	1. On Road	No	No	Belted	No	Yes	No	No	No	No	No	No	No	No		NOT_RD	Urban Inte	Yes	No	Yes	No	5. Hampto	114	114. City o	4-Minor Ar	4-Two-Way	Urban	NonVDOT	5	3. City or T	Hampton F	HAMP	S-VA114NP ARMISTEAD AVE N	3.4	716612	68	-76.3856	37.0595
211965395	2021	6/18/2021 5:00	1743	17:43	A	A	0	1	0	0	1	0	0	2	16. Other	OTHR	No	1. No Adve	2. Daylight	Day	1. Dry	Dry	1. Main-Lin	1. Straight	2. Blackto	1. No Defe	1. Two-Wa	1. Not at In	1. No Traffi	6. No Traffi	2. No			3. No	20. Motor V	1. On Road	No	No	Belted	No	No	No	No	No	Yes	No	No	No	No		NOT_RD	Urban Inte	No	No	Yes	No	5. Hampto	114	114. City o	7-Local (J,6)	3-Two-Way	Urban	NonVDOT	5	3. City or T	Hampton F	HAMP	S-VA114PR BASSETTE ST	0.12	1068492	217.35	-76.3582	37.03383
211965396	2021	7/2/2021 5:00	1244	12:44	O	PDO	0	0	0	0	0	0	0	2	1. Rear End	RE	No	5. Rain	2. Daylight	Day	2. Wet	Wet	9. Within In	1. Straight	2. Blackto	1. No Defe	2. Two-Wa	4. Four Apr	6. Traffic L	1. Yes - Wc	2. No			3. No	20. Motor V	1. On Road	No	No	Belted	No	No	No	No	No	No	No	No	No	No		NOT_RD	Urban Inte	No	No	Yes	No	5. Hampto	114	114. City o	3-Principal	4-Two-Way	Urban	NonVDOT	5	3. City or T	Hampton F	HAMP	R-VA US00258EB	63.24	754225	27.14	-76.3842	37.04253
171815427	2017	5/22/2017 5:00	633	6:33	O	PDO	0	0	0	0	0	0	0	2	5. Sideswipe - Opposite Direction	SSO	No	1. No Adve	2. Daylight	Day	1. Dry	Dry	8. Non-Inte	1. Straight	2. Blackto	1. No Defe	2. Two-Wa	1. Not at In	6. Traffic L	1. Yes - Wc	2. No			3. No	20. Motor V	1. On Road	No	No	Belted	No	No	No	No	No	No	No	No	No	No		NOT_RD	Urban Inte	No	No	Yes	No	5. Hampto	114	114. City o	4-Minor Ar	3-Two-Way	Urban	NonVDOT	5	3. City or T	Hampton F	HAMP	R-VA SR00169NB	5.51	1064025	123.67	-76.3233	37.05799
211965399	2021	7/5/2021 5:00	1417	14:17	C	C	0	0	0	3	3	0	0	3	1. Rear End	RE	No	1. No Adve	2. Daylight	Day	1. Dry	Dry	10. Interse	1. Straight	2. Blackto	1. No Defe	3. Two-Wa	4. Four Apr	3. Traffic S	1. Yes - Wc	2. No			3. No	20. Motor V	1. On Road	No	No	Belted	No	No	No	No	No	No	No	No	No	No		NOT_RD	Urban Inte	No	Yes	Yes	No	5. Hampto	114	114. City o	3-Principal	4-Two-Way	Urban	NonVDOT	5	3. City or T	Hampton F	HAMP	R-VA US00258EB	61.8	253135	107.6	-76.4093	37.03686
201625196	2020	6/2/2020 5:00	2039	20:39	C	C	0	0	0	3	3	0	0	2	1. Rear End	RE	No	1. No Adve	4. Darknes	Night	1. Dry	Dry	8. Non-Inte	1. Straight	2. Blackto	1. No Defe	1. Two-Wa	1. Not at In	1. No Traffi	6. No Traffi	2. No			3. No	20. Motor V	1. On Road	No	No	Belted	No	Yes	No	No	No	No	No	No	No	No		NOT_RD	Urban Inte	No	Yes	Yes	Yes	5. Hampto	114	114. City o	4-Minor Ar	3-Two-Way	Urban	NonVDOT	5	3. City or T	Hampton F	HAMP	R-VA SR00169SB	5.52	1064025	182.88	-76.3235	37.05794
202255138	2020	8/8/2020 5:00	1720	17:20	C	C	0	0	0	5	5	0	0	2	2. Angle	ANG	No	1. No Adve	2. Daylight	Day	1. Dry	Dry	10. Interse	1. Straight	1. Concret	1. No Defe	2. Two-Wa	4. Four Apr	6. Traffic L	1. Yes - Wc	2. No			3. No	20. Motor V	1. On Road	No	No	Belted	No	No	No	No	No	No	No	No	No	No		NOT_RD	Urban Inte	No	No	Yes	No	5. Hampto	114	114. City o	3-Principal	4-Two-Way	Urban	NonVDOT	5	3. City or T	Hampton F	HAMP	R-VA SR00134WB	9.9	253023	114.99	-76.3767	37.04366
211965405	2021	7/10/2021 5:00	937	9:37	O	PDO	0	0	0	0	0	0	0	2	1. Rear End	RE	No	1. No Adve	2. Daylight	Day	1. Dry	Dry	10. Interse	1. Straight	2. Blackto	1. No Defe	3. Two-Wa	4. Four Apr	3. Traffic S	1. Yes - Wc	2. No			3. No	20. Motor V	1. On Road	No	No	Belted	No	No	No	No	No	No	No	No	No	No		NOT_RD	Urban Inte	No	No	Yes	No	5. Hampto	114	114. City o	3-Principal	4-Two-Way	Urban	NonVDOT	5	3. City or T	Hampton F	HAMP	R-VA US00258EB	60.66	1075709	133.5	-76.4269	37.02807
191405088	2019	5/17/2019 5:00	1527	15:27	C	C	0	0	0	2	2	0	0	2	1. Rear End	RE	No	1. No Adve	2. Daylight	Day	1. Dry	Dry	10. Interse	1. Straight	2. Blackto	1. No Defe	3. Two-Wa	4. Four Apr	6. Traffic L	1. Yes - Wc	2. No			1. Yes	20. Motor V	1. On Road	No	No	Belted	No	No	No	No	No	No	No	No	No	No		NOT_RD	Urban Inte	No	Yes	Yes	No	5. Hampto	114	114. City o	4-Minor Ar	4-Two-Way	Urban	NonVDOT	5	3. City or T	Hampton F	HAMP	R-VA SR00415EB	1.17	253181	122.98	-76.3893	37.02601
233385142	2023	12/1/2023 5:00	835	8:35	C	C	0	0	0	2	2	0	0	2	2. Angle	ANG	No	1. No Adve	2. Daylight	Day	1. Dry	Dry	9. Within In	1. Straight	2. Blackto	1. No Defe	3. Two-Wa	4. Four Apr	3. Traffic S	1. Yes - Wc	2. No			3. No	20. Motor V	1. On Road	No	No	Belted	No	No	No	No	No	No	No	No	No	No		NOT_RD	VDOT Inter	No	No	Yes	No	5. Hampto	114	114. City o	5-Major Cc	4-Two-Way	Urban	NonVDOT	5	3. City or T	Hampton F	HAMP	S-VA114PR ANDREWS BLVD	0.91	1063274	38.83	-76.315	37.0434
211965413	2021	6/30/2021 5:00	1645	16:45	C	C	0	0	0	2	2	0	0	2	1. Rear End	RE	No	1. No Adve	2. Daylight	Day	1. Dry	Dry	1. Main-Lin	1. Straight	1. Concret	9. Other	2. Two-Wa	1. Not at In	6. Traffic L	1. Yes - Wc	2. No			3. No	20. Motor V	1. On Road	No	No	Belted	No	No	No	No	No	No	No	No	No	No		NOT_RD	VDOT Inter	Yes	No	Yes	No	5. Hampto	114	114. City o	3-Principal	4-Two-Way	Urban	NonVDOT	5	3. City or T	Hampton F	HAMP	S-VA114PR HAMPTON ROADS CENTER PKWY	0.35	734434	68.68	-76.4427	37.06241
222795196	2022	9/5/2022 5:00	1417	14:17	C	C	0	0	0	1	1	0	0	2	1. Rear End	RE	No	1. No Adve	2. Daylight	Day	1. Dry	Dry	10. Interse	1. Straight	2. Blackto	1. No Defe	2. Two-Wa	4. Four Apr	3. Traffic S	1. Yes - Wc	2. No			3. No	20. Motor V	1. On Road	No	No	Belted	No	No	No	No	No	Yes	No	No	No	Yes	5	NOT_RD	Urban Inte	No	No	Yes	No	5. Hampto	114	114. City o	4-Minor Ar	4-Two-Way	Urban	NonVDOT	5	3. City or T	Hampton F	HAMP	R-VA US00060WB	273.38	718601	147.79	-76.3493	37.02435
211965417	2021	7/1/2021 5:00	1800	18:00	C	C	0	0	0	1	1	0	0	1	16. Other	OTHR	No	1. No Adve	2. Daylight	Day	1. Dry	Dry	1. Main-Lin	1. Straight	2. Blackto	1. No Defe	3. Two-Wa	1. Not at In	1. No Traffi	6. No Traffi	2. No			3. No	13. Curb	1. On Road	No	No	Belted	No	No	No	No	No	No	No	No	No	No		RD_UNKN	Not Interse	No	No	Yes	No	5. Hampto	114	114. City o	7-Local (J,6)	3-Two-Way	Urban	NonVDOT	5	3. City or T	Hampton F	HAMP	S-VA114PR COLISEUM DR	0.89	754224	446.29	-76.3892	37.04268
211965419	2021	7/10/2021 5:00	2026	20:26	O	PDO	0	0	0	0	0	0	0	1	9. Fixed Object - Off Road	FOOR	No	1. No Adve	2. Daylight	Day	1. Dry	Dry	1. Main-Lin	1. Straight	2. Blackto	1. No Defe	1. Two-Wa	1. Not at In	13. Other	1. Yes - Wc	2. No			3. No	2. Trees	1. On Road	No	No	Belted	No	Yes	No	No	No	No	No	No	No	No		RD_UNKN	Not Interse	No	No	Yes	No	5. Hampto	114	114. City o	7-Local (J,6)		Urban	NonVDOT	5	3. City or T	Hampton F	HAMP	S-VA114NP STILWELL DR	0.11			-76.3131	37.01063
211965421	2021	7/5/2021 5:00	1145	11:45	O	PDO	0	0	0	0	0	0	0	2	3. Head On	HO	No	1. No Adve	2. Daylight	Day	1. Dry	Dry	8. Non-Inte	1. Straight	2. Blackto	1. No Defe	1. Two-Wa	1. Not at In	1. No Traffi	6. No Traffi	2. No			3. No	27. Other	1. On Road	No	No	Belted	No	No	No	No	No	Yes	No	No	No	No		RD_UNKN	Not Interse	No	No	Yes	No	5. Hampto	114	114. City o	7-Local (J,6)		Urban	NonVDOT	5	3. City or T	Hampton F	HAMP	S-VA114PR VAUGHAN AVE	0.03			-76.3957	37.00186
193265096	2019	11/8/2019 5:00	1830	18:30	O	PDO	0	0	0	0	0	0	0	2	1. Rear End	RE	No	1. No Adve	2. Daylight	Day	1. Dry	Dry	10. Interse	1. Straight	2. Blackto	1. No Defe	1. Two-Wa	4. Four Apr	6. Traffic L	1. Yes - Wc	2. No			3. No	20. Motor V	1. On Road	No	No	Belted	No	No	No	No	No	No	No	No	No	No		NOT_RD	VDOT Inter	No	Yes	Yes	No	5. Hampto	114	114. City o	4-Minor Ar	4-Two-Way	Urban	NonVDOT	5	3. City or T	Hampton F	HAMP	S-VA114NP BIG BETHEL RD	3.17	1073167	72.7	-76.4278	37.05771
223065551	2022	6/29/2022 5:00	748	7:48	A	A	0	1	0	0	1	0	0	2	9. Fixed Object - Off Road	FOOR	No	1. No Adve	2. Daylight	Day	1. Dry	Dry	1. Main-Lin	1. Straight	2. Blackto	1. No Defe	1. Two-Wa	2. Two App	1. No Traffi	6. No Traffi	2. No			3. No	13. Curb	2. Shoulde	No	No	Belted	No	Yes	Yes	No	No	No	No	No	No	No		NOT_RD	Urban Inte	No	No	Yes	No	5. Hampto	114	114. City o	4-Minor Ar	3-Two-Way	Urban	NonVDOT	5	3. City or T	Hampton F	HAMP	R-VA SR00169NB	5.52	1064025	145.19	-76.3233	37.05797
242545042	2024	9/6/2024 5:00	1717	17:17	O	PDO	0	0	0	0	0	0	0	2	1. Rear End	RE	No	1. No Adve	2. Daylight	Day	1. Dry	Dry	1. Main-Lin	1. Straight	2. Blackto	1. No Defe	2. Two-Wa	3. Three Ap	3. Traffic S	1. Yes - Wc	2. No			3. No	20. Motor V	1. On Road	No	No	Belted	No	No	No	No	No	No	No	No	No	No		NOT_RD	VDOT Inter	No	No	Yes	No	5. Hampto	114	114. City o	4-Minor Ar	3-Two-Way	Urban	NonVDOT	5	3. City or T	Hampton F	HAMP	S-VA114PR LASALLE AVE	1.87	731448	156.63	-76.3629	37.02968
211965340	2021	6/29/2021 5:00	2146	21:46	O	PDO	0	0	0	0	0	0	0	1	16. Other	OTHR	No	1. No Adve	4. Darknes	Night	1. Dry	Dry	8. Non-Inte	1. Straight	1. Concret	1. No Defe	4. One-Wa	1. Not at In	6. Traffic L	1. Yes - Wc	2. No			3. No	13. Curb	1. On Road	No	No	Belted	No	Yes	No	No	No	No	No	No	No	Yes	10	RD_RIGHT	Not Interse	No	No	Yes	Yes	5. Hampto	114	114. City o	4-Minor Ar	4-Two-Way	Urban	NonVDOT	5	3. City or T	Hampton F	HAMP	R-VA US00060WB	273.4	718601	284.67	-76.3488	37.02433
211965433	2021	7/6/2021 5:00	1256	12:56	O	PDO	0	0	0	0	0	0	0	2	1. Rear End	RE	No	1. No Adve	2. Daylight	Day	1. Dry	Dry	10. Interse	1. Straight	2. Blackto	1. No Defe	2. Two-Wa	4. Four Apr	3. Traffic S	1. Yes - Wc	2. No			3. No	20. Motor V	1. On Road	Yes	No	Belted	No	No	No	No	No	No	No	No	No	No		NOT_RD	Urban Inte	No	No	Yes	No	5. Hampto	114	114. City o	3-Principal	4-Two-Way	Urban	NonVDOT	5	3. City or T	Hampton F	HAMP	R-VA US00258EB	63.64	253023	82.45	-76.3773	37.04391
220755111	2022	3/14/2022 5:00	1951	19:51	C	C	0	0	0	2	2	0	0	2	16. Other	OTHR	No	1. No Adve	4. Darknes	Night	1. Dry	Dry	10. Interse	1. Straight	2. Blackto	1. No Defe	1. Two-Wa	4. Four Apr	3. Traffic S	1. Yes - Wc	2. No			3. No	20. Motor V	1. On Road	No	No	Belted	No	No	No	No	No	No	No	No	No	No		NOT_RD	VDOT Inter	No	Yes	Yes	Yes	5. Hampto	114	114. City o	7-Local (J,6)	3-Two-Way	Urban	NonVDOT	5	3. City or T	Hampton F	HAMP	S-VA114PR MARCELLA RD	0.98	1078784	99.98	-76.3923	37.05052
190195148	2019	1/15/2019 5:00	820	8:20	O	PDO	0	0	0	0	0	0	0	1	9. Fixed Object - Off Road	FOOR	No	1. No Adve	2. Daylight	Day	1. Dry	Dry	10. Interse	1. Straight	2. Blackto	1. No Defe	2. Two-Wa	4. Four Apr	6. Traffic L	1. Yes - Wc	2. No			3. No	28. Ran Of	1. On Road	No	No	Unbelted	No	Yes	No	No	No	No	No	No	No	No		NOT_RD	Urban Inte	No	No	Yes	No	5. Hampto	114	114. City o	4-Minor Ar	4-Two-Way	Urban	NonVDOT	5	3. City or T	Hampton F	HAMP	S-VA114PR WOODLAND RD	0.72	253494	479.57	-76.3218	37.03089
193545276	2019	3/1/2019 5:00	1830	18:30	B	B	0	0	1	0	1	0	0	3	2. Angle	ANG	No	5. Rain	4. Darknes	Night	2. Wet	Wet	10. Interse	1. Straight	2. Blackto	1. No Defe	2. Two-Wa	4. Four Apr	3. Traffic S	1. Yes - Wc	2. No			3. No	20. Motor V	1. On Road	No	No	Belted	No	No	No	No	No	No	No	No	No	No		NOT_RD	Urban Inte	No	Yes	Yes	Yes	5. Hampto	114	114. City o	4-Minor Ar	4-Two-Way	Urban	NonVDOT	5	3. City or T	Hampton F	HAMP	R-VA SR00415WB	1.17	253181	124.34	-76.3891	37.02609
211965439	2021	7/9/2021 5:00	1651	16:51	O	PDO	0	0	0	0	0	0	0	2	1. Rear End	RE	No	1. No Adve	2. Daylight	Day	1. Dry	Dry	10. Interse	1. Straight	2. Blackto	1. No Defe	3. Two-Wa	4. Four Apr	3. Traffic S	1. Yes - Wc	2. No			3. No	20. Motor V	1. On Road	No	No	Belted	No	No	No	No	No	No	No	No	No	No		NOT_RD	Urban Inte	No	Yes	Yes	No	5. Hampto	114	114. City o	3-Principal	4-Two-Way	Urban	NonVDOT	5	3. City or T	Hampton F	HAMP	R-VA US00258EB	62.97	754224	91.08	-76.3888	37.04152
201145030	2020	4/21/2020 5:00	1613	16:13	C	C	0	0	0	1	1	0	0	2	2. Angle	ANG	No	1. No Adve	2. Daylight	Day	2. Wet	Wet	1. Main-Lin	1. Straight	2. Blackto	1. No Defe	3. Two-Wa	1. Not at In	6. Traffic L	1. Yes - Wc	2. No			3. No	20. Motor V	1. On Road	No	No	Belted	No	No	No	No	No	No	No	No	No	No		NOT_RD	Not Interse	No	No	Yes	No	5. Hampto	114	114. City o	5-Major Cc	4-Two-Way	Urban	NonVDOT	5	3. City or T	Hampton F	HAMP	S-VA114PR NICKERSON BLVD	0.56			-76.3098	37.04862
212565156	2021	9/10/2021 5:00	1556	15:56	C	C	0	0	0	1	1	0	0	2	2. Angle	ANG	No	1. No Adve	2. Daylight	Day	1. Dry	Dry	10. Interse	1. Straight	2. Blackto	1. No Defe	1. Two-Wa	3. Three Ap	4. Stop Sig	1. Yes - Wc	2. No			3. No	20. Motor V	1. On Road	No	No	Belted	No	No	No	No	No	No	No	No	No	Yes	10	NOT_RD	Urban Inte	No	Yes	Yes	No	5. Hampto	114	114. City o	4-Minor Ar	4-Two-Way	Urban	NonVDOT	5	3. City or T	Hampton F	HAMP	R-VA US00060WB	273.46	1278454	50.25	-76.3478	37.02429
222375745	2022	6/22/2022 5:00	454	4:54	C	C	0	0	0	1	1	0	0	1	9. Fixed Object - Off Road	FOOR	No	1. No Adve	1. Dawn	Day	1. Dry	Dry	8. Non-Inte	1. Straight	2. Blackto	1. No Defe	3. Two-Wa	1. Not at In	6. Traffic L	1. Yes - Wc	2. No			3. No	13. Curb	1. On Road	No	No	Belted	No	No	No	No	No	No	No	No	No	Yes	5	NOT_RD	Urban Inte	No	No	Yes	No	5. Hampto	114	114. City o	4-Minor Ar	4-Two-Way	Urban	NonVDOT	5	3. City or T	Hampton F	HAMP	R-VA US00060EB	273.51	1079583	122.93	-76.3469	37.02415
232425048	2023	8/24/2023 5:00	1224	12:24	C	C	0	0	0	2	2	0	0	2	2. Angle	ANG	No	1. No Adve	2. Daylight	Day	1. Dry	Dry	1. Main-Lin	1. Straight	2. Blackto	1. No Defe	2. Two-Wa	2. Two App	1. No Traffi	6. No Traffi	2. No			3. No	20. Motor V	1. On Road	No	No	Belted	No	No	No	No	No	No	No	No	No	No		NOT_RD	Urban Inte	No	No	Yes	No	5. Hampto	114	114. City o	5-Major Cc	4-Two-Way	Urban	NonVDOT	5	3. City or T	Hampton F	HAMP	R-VA SR00143SB	4.16	253044	33.81	-76.3586	37.01761
202455293	2020	8/25/2020 5:00	1533	15:33	C	C	0	0	0	2	2	0	0	2	4. Sideswipe - Same Direction	SSS	No	1. No Adve	2. Daylight	Day	1. Dry	Dry	9. Within In	1. Straight	2. Blackto	1. No Defe	2. Two-Wa	4. Four Apr	3. Traffic S	1. Yes - Wc	2. No			3. No	20. Motor V	1. On Road	No	No	Belted	No	No	No	No	No	No	No	No	No	No		NOT_RD	Urban Inte	Yes	No	Yes	No	5. Hampto	114	114. City o	3-Principal	4-Two-Way	Urban	NonVDOT	5	3. City or T	Hampton F	HAMP	R-VA SR00134EB	9.9	253023	95.12	-76.3769	37.04368
211965446	2021	7/3/2021 5:00	1612	16:12	C	C	0	0	0	1	1	0	0	1	16. Other	OTHR	No	1. No Adve	2. Daylight	Day	1. Dry	Dry	1. Main-Lin	2. Curve - L	2. Blackto	1. No Defe	2. Two-Wa	1. Not at In	6. Traffic L	1. Yes - Wc	2. No			3. No	28. Ran Of	1. On Road	No	No	Belted	No	No	No	No	No	No	No	No	No	Yes	10	RD_UNKN	Not Interse	No	Yes	Yes	No	5. Hampto	114	114. City o	5-Major Cc	3-Two-Way	Urban	NonVDOT	5	3. City or T	Hampton F	HAMP	S-VA114PR SEMPLE FARM RD	0.63			-76.4026	37.08551
243115326	2024	11/4/2024 5:00	1633	16:33	O	PDO	0	0	0	0	0	0	0	2	2. Angle	ANG	No	1. No Adve	2. Daylight	Day	1. Dry	Dry	1. Main-Lin	1. Straight	2. Blackto	1. No Defe	3. Two-Wa	2. Two App	8. Yield Sig	1. Yes - Wc	2. No			3. No	20. Motor V	1. On Road	No	No	Belted	No	No	No	No	No	No	No	No	No	No		NOT_RD	Not Interse	No	No	Yes	No	5. Hampto	114	114. City o	4-Minor Ar	4-Two-Way	Urban	NonVDOT	5	3. City or T	Hampton F	HAMP	R-VA SR00152WB	3.7			-76.4003	37.0431
211965449	2021	7/2/2021 5:00	1334	13:34	C	C	0	0	0	1	1	0	0	2	2. Angle	ANG	No	1. No Adve	2. Daylight	Day	1. Dry	Dry	8. Non-Inte	1. Straight	2. Blackto	1. No Defe	1. Two-Wa	1. Not at In	1. No Traffi	6. No Traffi	2. No			3. No	20. Motor V	7. In Parkin	No	No	Belted	No	No	No	No	No	No	No	No	No	No		NOT_RD	Not Interse	No	No	Yes	No	5. Hampto	114	114. City of Hampton			Urban	NonVDOT	5	3. City or T	Hampton F	HAMP	U-VA114SC99999UK				-76.3922	37.04256
240475171	2024	2/15/2024 5:00	2249	22:49	C	C	0	0	0	1	1	0	0	2	2. Angle	ANG	No	1. No Adve	4. Darknes	Night	1. Dry	Dry	9. Within In	1. Straight	2. Blackto	1. No Defe	3. Two-Wa	4. Four Apr	3. Traffic S	1. Yes - Wc	2. No			3. No	20. Motor V	1. On Road	No	No	Belted	No	Yes	Yes	No	No	No	No	No	No	No		NOT_RD	VDOT Inter	No	No	Yes	Yes	5. Hampto	114	114. City o	5-Major Cc	4-Two-Way	Urban	NonVDOT	5	3. City or T	Hampton F	HAMP	S-VA114PR ANDREWS BLVD	0.91	1063274	39.89	-76.3149	37.0434
211965451	2021	7/12/2021 5:00	2100	21:00	C	C	0	0	0	5	5	0	0	2	1. Rear End	RE	No	1. No Adve	4. Darknes	Night	1. Dry	Dry	5. On Entra	10. On/Off	2. Blackto	1. No Defe	3. Two-Wa	1. Not at In	6. Traffic L	1. Yes - Wc	2. No			3. No	20. Motor V	1. On Road	No	No	Belted	No	No	No	No	No	No	No	No	No	No		NOT_RD	Not Interse	No	No	Yes	Yes	5. Hampto	114	114. City o	3-Principal	4-Two-Way	Urban	NonVDOT	5	3. City or T	Hampton F	HAMP	R-VA US00258WB	64.51			-76.362	37.04385
243025369	2024	4/29/2024 5:00	1804	18:04	C	C	0	0	0	2	2	0	0	2	1. Rear End	RE	No	1. No Adve	2. Daylight	Day	1. Dry	Dry	1. Main-Lin	1. Straight	2. Blackto	1. No Defe	2. Two-Wa	1. Not at In	3. Traffic S	1. Yes - Wc	2. No			3. No	20. Motor V	1. On Road	No	No	Belted	No	No	No	No	No	No	No	No	No	No		NOT_RD	Urban Inte	Yes	No	Yes	No	5. Hampto	114	114. City o	4-Minor Ar	4-Two-Way	Urban	NonVDOT	5	3. City or T	Hampton F	HAMP	R-VA US00060EB	273.51	1079583	137.62	-76.347	37.02415
211965454	2021	7/12/2021 5:00	1700	17:00	C	C	0	0	0	1	1	0	0	2	2. Angle	ANG	No	1. No Adve	2. Daylight	Day	1. Dry	Dry	10. Interse	1. Straight	2. Blackto	1. No Defe	3. Two-Wa	4. Four Apr	4. Stop Sig	1. Yes - Wc	2. No			3. No	20. Motor V	1. On Road	No	No	Belted	No	No	No	No	No	No	No	No	No	No		NOT_RD	Urban Inte	No	No	Yes	No	5. Hampto	114	114. City o	4-Minor Ar	4-Two-Way	Urban	NonVDOT	5	3. City or T	Hampton F	HAMP	R-VA SR00351WB	5.85	1079761	26.71	-76.343	37.03076
211965455	2021	7/11/2021 5:00	1707	17:07	C	C	0	0	0	3	3	0	0	3	1. Rear End	RE	No	1. No Adve	2. Daylight	Day	1. Dry	Dry	9. Within In	1. Straight	2. Blackto	1. No Defe	2. Two-Wa	4. Four Apr	6. Traffic L	1. Yes - Wc	2. No			3. No	20. Motor V	1. On Road	No	No	Belted	No	Yes	No	No	No	No	No	No	No	No		NOT_RD	Urban Inte	No	No	Yes	No	5. Hampto	114	114. City o	4-Minor Ar	3-Two-Way	Urban	NonVDOT	5	3. City or T	Hampton F	HAMP	R-VA US00258WB	67.97	1061782	26.67	-76.316	37.01938
211965456	2021	7/12/2021 5:00	1956	19:56	A	A	0	1	0	0	1	0	0	2	3. Head On	HO	No	1. No Adve	2. Daylight	Day	1. Dry	Dry	1. Main-Lin	1. Straight	2. Blackto	1. No Defe	1. Two-Wa	1. Not at In	1. No Traffi	6. No Traffi	2. No			3. No	6. Parked V	1. On Road	No	No	Belted	No	No	No	No	No	No	No	No	No	No		RD_UNKN	Not Interse	No	No	Yes	No	5. Hampto	114	114. City o	7-Local (J,6)	3-Two-Way	Urban	NonVDOT	5	3. City or T	Hampton F	HAMP	S-VA114PR CHILDS AVE	0.3			-76.3982	37.0066
173005293	2017	8/14/2017 5:00	2004	20:04	O	PDO	0	0	0	0	0	0	0	2	4. Sideswipe - Same Direction	SSS	No	1. No Adve	4. Darknes	Night	1. Dry	Dry	10. Interse	1. Straight	1. Concret	1. No Defe	1. Two-Wa	4. Four Apr	3. Traffic S	1. Yes - Wc	2. No			3. No	20. Motor V	1. On Road	No	No	Belted	No	No	No	No	No	No	No	No	No	No		NOT_RD	Urban Inte	No	No	Yes	Yes	5. Hampto	114	114. City o	4-Minor Ar	3-Two-Way	Urban	NonVDOT	5	3. City or T	Hampton F	HAMP	S-VA114NP ABERDEEN RD	1.54	253287	135.18	-76.4039	37.01915
211965458	2021	7/12/2021 5:00	1015	10:15	C	C	0	0	0	2	2	0	0	2	1. Rear End	RE	No	1. No Adve	2. Daylight	Day	1. Dry	Dry	10. Interse	1. Straight	2. Blackto	1. No Defe	2. Two-Wa	3. Three Ap	6. Traffic L	1. Yes - Wc	2. No			3. No	20. Motor V	1. On Road	No	No	Belted	No	No	No	No	No	No	No	No	No	Yes	5	NOT_RD	Urban Inte	No	No	Yes	No	5. Hampto	114	114. City o	4-Minor Ar	3-Two-Way	Urban	NonVDOT	5	3. City or T	Hampton F	HAMP	R-VA SR00351EB	7.35	1062089	36.94	-76.3175	37.03604
211965459	2021	7/12/2021 5:00	1541	15:41	B	B	0	0	1	0	1	0	0	2	2. Angle	ANG	No	1. No Adve	2. Daylight	Day	1. Dry	Dry	1. Main-Lin	2. Curve - L	2. Blackto	1. No Defe	1. Two-Wa	1. Not at In	6. Traffic L	1. Yes - Wc	2. No			3. No	20. Motor V	1. On Road	No	No	Belted	No	No	No	No	No	No	No	No	No	No		NOT_RD	Not Interse	No	Yes	Yes	No	5. Hampto	114	114. City o	7-Local (J,6)	3-Two-Way	Urban	NonVDOT	5	3. City or T	Hampton F	HAMP	S-VA114PR BERNARD AVE	0			-76.3486	37.04236
211965460	2021	7/12/2021 5:00	1553	15:53	A	A	0	1	0	0	1	0	0	2	16. Other	OTHR	No	1. No Adve	2. Daylight	Day	1. Dry	Dry	9. Within In	1. Straight	2. Blackto	1. No Defe	1. Two-Wa	4. Four Apr	3. Traffic S	1. Yes - Wc	2. No			3. No	20. Motor V	1. On Road	No	No	Belted	No	No	No	No	No	No	No	Yes	No	No		NOT_RD	Urban Inte	Yes	No	Yes	No	5. Hampto	114	114. City o	4-Minor Ar	3-Two-Way	Urban	NonVDOT	5	3. City or T	Hampton F	HAMP	R-VA US00258WB	67.42	253155	9.17	-76.3224	37.02512
213095141	2021	11/3/2021 5:00	1342	13:42	O	PDO	0	0	0	0	0	0	0	2	2. Angle	ANG	No	1. No Adve	2. Daylight	Day	1. Dry	Dry	1. Main-Lin	1. Straight	2. Blackto	1. No Defe	1. Two-Wa	1. Not at In	6. Traffic L	1. Yes - Wc	2. No			3. No	20. Motor V	1. On Road	No	No	Belted	No	No	No	No	No	No	No	No	No	No		NOT_RD	Urban Inte	Yes	No	Yes	No	5. Hampto	114	114. City o	4-Minor Ar	3-Two-Way	Urban	NonVDOT	5	3. City or T	Hampton F	HAMP	S-VA114NP ABERDEEN RD	1.54	253287	162.22	-76.4039	37.01922
211965463	2021	7/13/2021 5:00	2150	21:50	C	C	0	0	0	3	3	0	0	3	1. Rear End	RE	No	1. No Adve	4. Darknes	Night	1. Dry	Dry	1. Main-Lin	1. Straight	2. Blackto	1. No Defe	2. Two-Wa	1. Not at In	1. No Traffi	6. No Traffi	2. No			3. No	20. Motor V	1. On Road	No	No	Belted	No	No	No	No	No	No	No	No	No	Yes	1	NOT_RD	Not Interse	No	Yes	Yes	Yes	5. Hampto	114	114. City o	5-Major Cc	3-Two-Way	Urban	NonVDOT	5	3. City or T	Hampton F	HAMP	S-VA114PR E LITTLE BACK RIVER RD	1.5			-76.3307	37.06818
211965464	2021	7/13/2021 5:00	157	1:57	O	PDO	0	0	0	0	0	0	0	2	3. Head On	HO	No	1. No Adve	4. Darknes	Night	1. Dry	Dry	8. Non-Inte	2. Curve - L	2. Blackto	1. No Defe	1. Two-Wa	1. Not at In	1. No Traffi	6. No Traffi	2. No			3. No	15. Other F	1. On Road	Yes	No	Unbelted	No	No	No	Yes	No	No	No	No	No	Yes	10	RD_UNKN	Not Interse	No	No	Yes	Yes	5. Hampto	114	114. City o	7-Local (J,6)	3-Two-Way	Urban	NonVDOT	5	3. City or T	Hampton F	HAMP	S-VA114NP CHOWNING DR	0.26			-76.2931	37.05358
223395122	2022	12/3/2022 5:00	2211	22:11	C	C	0	0	0	1	1	0	0	2	1. Rear End	RE	No	1. No Adve	4. Darknes	Night	1. Dry	Dry	10. Interse	1. Straight	2. Blackto	1. No Defe	2. Two-Wa	2. Two App	3. Traffic S	1. Yes - Wc	2. No			3. No	20. Motor V	1. On Road	No	No	Belted	No	No	No	No	No	Yes	No	No	No	No		NOT_RD	Urban Inte	No	No	Yes	Yes	5. Hampto	114	114. City o	5-Major Cc	3-Two-Way	Urban	NonVDOT	5	3. City or T	Hampton F	HAMP	S-VA114NP BRIARFIELD RD	0.86	253287	31.1	-76.404	37.01877
211965466	2021	7/9/2021 5:00	1226	12:26	C	C	0	0	0	4	4	0	0	2	2. Angle	ANG	No	1. No Adve	2. Daylight	Day	1. Dry	Dry	10. Interse	1. Straight	2. Blackto	1. No Defe	1. Two-Wa	4. Four Apr	4. Stop Sig	1. Yes - Wc	2. No			3. No	20. Motor V	1. On Road	No	No	Unbelted	No	No	No	No	No	No	No	No	No	No		NOT_RD	Urban Inte	Yes	No	Yes	No	5. Hampto	114	114. City o	3-Principal	4-Two-Way	Urban	NonVDOT	5	3. City or T	Hampton F	HAMP	R-VA US00258EB	63.25	754225	20.88	-76.384	37.04256
211965467	2021	7/9/2021 5:00	1123	11:23	C	C	0	0	0	2	2	0	0	2	1. Rear End	RE	No	1. No Adve	2. Daylight	Day	1. Dry	Dry	1. Main-Lin	1. Straight	2. Blackto	1. No Defe	3. Two-Wa	1. Not at In	1. No Traffi	6. No Traffi	2. No			3. No	20. Motor V	1. On Road	No	No	Belted	No	No	No	No	No	No	Yes	No	No	No		NOT_RD	Urban Inte	Yes	No	Yes	No	5. Hampto	114	114. City o	3-Principal	4-Two-Way	Urban	NonVDOT	5	3. City or T	Hampton F	HAMP	R-VA US00258EB	60.46	253132	187.39	-76.43	37.02651
170105140	2017	1/9/2017 5:00	1616	16:16	C	C	0	0	0	2	2	0	0	2	2. Angle	ANG	No	6. Snow	2. Daylight	Day	4. Icy	Wet	1. Main-Lin	2. Curve - L	2. Blackto	7. Slick Pa	3. Two-Wa	1. Not at In	6. Traffic L	2. Yes - Wc	2. No			3. No	20. Motor V	1. On Road	No	No	Belted	No	No	No	No	No	No	No	No	No	No		NOT_RD	Urban Inte	No	Yes	Yes	No	5. Hampto	114	114. City o	4-Minor Ar	3-Two-Way	Urban	NonVDOT	5	3. City or T	Hampton F	HAMP	R-VA SR00152EB	3.71	1083918	201.71	-76.4016	37.04218
180075055	2018	1/2/2018 5:00	1907	19:07	A	A	0	3	0	0	3	0	0	2	2. Angle	ANG	No	1. No Adve	4. Darknes	Night	1. Dry	Dry	1. Main-Lin	1. Straight	2. Blackto	1. No Defe	2. Two-Wa	1. Not at In	6. Traffic L	1. Yes - Wc	2. No			3. No	20. Motor V	1. On Road	No	No	Belted	No	No	No	No	No	No	No	No	No	No		NOT_RD	Urban Inte	No	No	Yes	Yes	5. Hampto	114	114. City o	4-Minor Ar	3-Two-Way	Urban	NonVDOT	5	3. City or T	Hampton F	HAMP	S-VA114PR ABERDEEN RD	1.55	253287	237.94	-76.404	37.01943
211965470	2021	7/14/2021 5:00	2018	20:18	C	C	0	0	0	2	2	0	0	2	1. Rear End	RE	No	1. No Adve	5. Darknes	Night	1. Dry	Dry	1. Main-Lin	1. Straight	2. Blackto	1. No Defe	1. Two-Wa	1. Not at In	1. No Traffi	6. No Traffi	2. No			3. No	20. Motor V	1. On Road	No	No	Belted	No	Yes	No	No	No	No	No	No	No	No		NOT_RD	Urban Inte	No	Yes	Yes	Yes	5. Hampto	114	114. City o	4-Minor Ar	3-Two-Way	Urban	NonVDOT	5	3. City or T	Hampton F	HAMP	R-VA SR00172NB	2.16	1085084	231.29	-76.3931	37.0976
211965471	2021	7/10/2021 5:00	1254	12:54	O	PDO	0	0	0	0	0	0	0	1	9. Fixed Object - Off Road	FOOR	No	1. No Adve	2. Daylight	Day	1. Dry	Dry	8. Non-Inte	1. Straight	2. Blackto	1. No Defe	2. Two-Wa	1. Not at In	6. Traffic L	1. Yes - Wc	2. No			3. No	13. Curb	1. On Road	No	No	Belted	No	No	No	No	No	No	No	No	No	No		NOT_RD	Urban Inte	Yes	No	Yes	No	5. Hampto	114	114. City o	3-Principal	4-Two-Way	Urban	NonVDOT	5	3. City or T	Hampton F	HAMP	R-VA US00258WB	60.05	253130	159.57	-76.4359	37.02369
211965472	2021	7/5/2021 5:00	1150	11:50	C	C	0	0	0	2	2	0	0	2	2. Angle	ANG	No	1. No Adve	2. Daylight	Day	1. Dry	Dry	9. Within In	1. Straight	2. Blackto	1. No Defe	2. Two-Wa	4. Four Apr	6. Traffic L	1. Yes - Wc	2. No			3. No	20. Motor V	1. On Road	No	No	Belted	No	No	No	No	No	No	No	No	No	No		NOT_RD	Urban Inte	No	No	Yes	No	5. Hampto	114	114. City o	5-Major Cc	3-Two-Way	Urban	NonVDOT	5	3. City or T	Hampton F	HAMP	S-VA114PR HARRIS CREEK RD	0.83	253460	4.49	-76.3218	37.06863
211965481	2021	7/14/2021 5:00	1616	16:16	O	PDO	0	0	0	0	0	0	0	2	1. Rear End	RE	No	1. No Adve	2. Daylight	Day	1. Dry	Dry	1. Main-Lin	1. Straight	2. Blackto	1. No Defe	3. Two-Wa	2. Two App	1. No Traffi	6. No Traffi	2. No			3. No	20. Motor V	1. On Road	No	No	Belted	No	No	No	No	No	No	No	No	No	No		NOT_RD	VDOT Inter	No	No	Yes	No	5. Hampto	114	114. City o	3-Principal	4-Two-Way	Urban	NonVDOT	5	3. City or T	Hampton F	HAMP	R-VA US00258WB	62.01	1091119	116.36	-76.4057	37.03808
211965482	2021	7/15/2021 5:00	1156	11:56	O	PDO	0	0	0	0	0	0	0	2	1. Rear End	RE	No	1. No Adve	2. Daylight	Day	1. Dry	Dry	8. Non-Inte	1. Straight	2. Blackto	1. No Defe	3. Two-Wa	1. Not at In	6. Traffic L	1. Yes - Wc	2. No			3. No	20. Motor V	1. On Road	No	No	Belted	No	No	No	No	No	No	No	No	No	No		NOT_RD	Not Interse	Yes	No	Yes	No	5. Hampto	114	114. City o	1-Interstat	4-Two-Way	Urban	VDOT Inter	5	1. State Hv	Hampton F	HAMP	R-VA IS00064EB	271.08			-76.3024	36.98339
211965502	2021	7/12/2021 5:00	1747	17:47	C	C	0	0	0	2	2	0	0	2	4. Sideswipe - Same Direction	SSS	No	1. No Adve	2. Daylight	Day	1. Dry	Dry	9. Within In	1. Straight	2. Blackto	1. No Defe	1. Two-Wa	4. Four Apr	4. Stop Sig	1. Yes - Wc	2. No			3. No	20. Motor V	1. On Road	No	No	Belted	No	No	No	No	No	No	No	No	No	No		NOT_RD	Urban Inte	No	Yes	Yes	No	5. Hampto	114	114. City o	7-Local (J,6)	3-Two-Way	Urban	NonVDOT	5	3. City or T	Hampton F	HAMP	S-VA114PR HARRIS CREEK RD	0.84	253460	27.41	-76.3217	37.06869
232915261	2023	10/18/2023 5:00	657	6:57	C	C	0	0	0	1	1	0	0	2	4. Sideswipe - Same Direction	SSS	No	1. No Adve	2. Daylight	Day	1. Dry	Dry	10. Interse	1. Straight	2. Blackto	1. No Defe	2. Two-Wa	3. Three Ap	6. Traffic L	1. Yes - Wc	2. No			3. No	20. Motor V	1. On Road	No	No	Belted	No	No	No	No	No	Yes	No	No	No	No		NOT_RD	Urban Inte	No	No	Yes	No	5. Hampto	114	114. City o	4-Minor Ar	4-Two-Way	Urban	NonVDOT	5	3. City or T	Hampton F	HAMP	R-VA US00060EB	273.52	1079583	94.57	-76.3468	37.02415
211975052	2021	7/15/2021 5:00	1230	12:30	O	PDO	0	0	0	0	0	0	0	2	4. Sideswipe - Same Direction	SSS	No	1. No Adve	2. Daylight	Day	1. Dry	Dry	8. Non-Inte	1. Straight	1. Concret	1. No Defe	3. Two-Wa	1. Not at In	6. Traffic L	1. Yes - Wc	2. No			3. No	20. Motor V	1. On Road	No	No	Belted	No	No	No	No	No	No	No	No	No	Yes	5	NOT_RD	Not Interse	No	No	Yes	No	5. Hampto	114	114. City o	1-Interstat	4-Two-Way	Urban	VDOT Inter	5	1. State Hv	Hampton F	HAMP	R-VA IS00064WB	262.88			-76.4057	37.05073
211975055	2021	7/12/2021 5:00	1517	15:17	O	PDO	0	0	0	0	0	0	0	3	1. Rear End	RE	No	1. No Adve	2. Daylight	Day	1. Dry	Dry	8. Non-Inte	3. Grade - S	1. Concret	1. No Defe	3. Two-Wa	1. Not at In	6. Traffic L	1. Yes - Wc	2. No			3. No	20. Motor V	1. On Road	No	No	Belted	No	Yes	No	No	No	No	No	No	No	Yes	5	NOT_RD	Not Interse	No	No	Yes	No	5. Hampto	114	114. City o	1-Interstat	4-Two-Way	Urban	VDOT Inter	5	1. State Hv	Hampton F	HAMP	R-VA IS00064EB	269.42			-76.3196	37.00199
203175361	2020	11/11/2020 5:00	349	3:49	A	A	0	1	0	0	1	0	1	1	12. Ped	PED	Pedestrian	1. No Adve	4. Darknes	Night	1. Dry	Dry	1. Main-Lin	1. Straight	2. Blackto	1. No Defe	1. Two-Wa	1. Not at In	6. Traffic L	1. Yes - Wc	2. No			3. No	19. Ped	1. On Road	Yes	No	Belted	No	No	No	No	No	No	No	No	Yes	No		NOT_RD	Not Interse	No	No	Yes	Yes	5. Hampto	114	114. City o	5-Major Cc	3-Two-Way	Urban	NonVDOT	5	3. City or T	Hampton F	HAMP	S-VA114PR SHELL RD	2.02			-76.3766	37.01076
211975086	2021	7/13/2021 5:00	1341	13:41	C	C	0	0	0	2	2	0	0	2	4. Sideswipe - Same Direction	SSS	No	1. No Adve	2. Daylight	Day	1. Dry	Dry	8. Non-Inte	1. Straight	2. Blackto	1. No Defe	2. Two-Wa	1. Not at In	1. No Traffi	6. No Traffi	2. No			3. No	20. Motor V	1. On Road	No	No	Belted	No	No	No	No	No	No	No	No	No	No		NOT_RD	VDOT Inter	No	No	Yes	No	5. Hampto	114	114. City o	7-Local (J,6)	3-Two-Way	Urban	NonVDOT	5	3. City or T	Hampton F	HAMP	S-VA114NP COLISEUM DR	0.71	1079031	229.86	-76.3877	37.0402
180035109	2018	1/1/2018 5:00	1720	17:20	O	PDO	0	0	0	0	0	0	0	2	2. Angle	ANG	No	1. No Adve	4. Darknes	Night	1. Dry	Dry	10. Interse	1. Straight	2. Blackto	1. No Defe	2. Two-Wa	4. Four Apr	4. Stop Sig	1. Yes - Wc	2. No			3. No	20. Motor V	1. On Road	No	No	Belted	No	No	No	No	No	Yes	No	No	No	No		NOT_RD	Urban Inte	No	Yes	Yes	Yes	5. Hampto	114	114. City o	4-Minor Ar	3-Two-Way	Urban	NonVDOT	5	3. City or T	Hampton F	HAMP	R-VA SR00169NB	1.94	1060901	5.27	-76.2967	37.03868
211975107	2021	7/15/2021 5:00	1430	14:30	C	C	0	0	0	2	2	0	0	2	16. Other	OTHR	No	1. No Adve	2. Daylight	Day	1. Dry	Dry	9. Within In	1. Straight	2. Blackto	1. No Defe	3. Two-Wa	4. Four Apr	3. Traffic S	1. Yes - Wc	2. No			3. No	20. Motor V	1. On Road	No	No	Belted	No	No	No	No	No	No	No	No	No	Yes	5	NOT_RD	Urban Inte	No	No	Yes	No	5. Hampto	114	114. City o	3-Principal	4-Two-Way	Urban	NonVDOT	5	3. City or T	Hampton F	HAMP	R-VA US00258EB	63.25	754225	5.43	-76.3841	37.04254
182815125	2018	10/6/2018 5:00	200	2:00	A	A	0	3	2	0	5	0	0	2	1. Rear End	RE	No	1. No Adve	4. Darknes	Night	1. Dry	Dry	1. Main-Lin	1. Straight	2. Blackto	1. No Defe	1. Two-Wa	1. Not at In	6. Traffic L	1. Yes - Wc	2. No			3. No	20. Motor V	1. On Road	Yes	No	Unbelted	No	No	No	No	No	No	No	No	No	Yes	45	NOT_RD	Not Interse	No	No	Yes	Yes	5. Hampto	114	114. City o	5-Major Cc	4-Two-Way	Urban	NonVDOT	5	3. City or T	Hampton F	HAMP	S-VA114NP SHELL RD	2.03			-76.3765	37.01087
211975109	2021	7/11/2021 5:00	1450	14:50	C	C	0	0	0	1	1	0	0	1	9. Fixed Object - Off Road	FOOR	No	1. No Adve	2. Daylight	Day	1. Dry	Dry	10. Interse	1. Straight	2. Blackto	1. No Defe	3. Two-Wa	3. Three Ap	6. Traffic L	1. Yes - Wc	2. No			3. No	17. Traffic	1. On Road	No	No	Belted	No	No	No	No	No	No	No	No	No	No		NOT_RD	VDOT Inter	No	Yes	Yes	No	5. Hampto	114	114. City o	3-Principal	4-Two-Way	Urban	NonVDOT	5	3. City or T	Hampton F	HAMP	S-VA114NP HAMPTON ROADS CENTER PKWY	3.12	1077824	75.38	-76.393	37.06006
211975114	2021	7/10/2021 5:00	1303	13:03	C	C	0	0	0	1	1	0	0	1	9. Fixed Object - Off Road	FOOR	No	1. No Adve	2. Daylight	Day	1. Dry	Dry	13. Drivew	1. Straight	2. Blackto	1. No Defe	1. Two-Wa	1. Not at In	1. No Traffi	6. No Traffi	2. No			3. No	13. Curb	8. Off Road	No	No	Belted	No	Yes	No	No	No	No	No	No	No	Yes	5	NOT_RD	Not Interse	No	No	Yes	No	5. Hampto	114	114. City o	7-Local (J,6)	3-Two-Way	Urban	NonVDOT	5	3. City or T	Hampton F	HAMP	S-VA114PR LIBBEY ST	0.13	253037	433.3	-76.3244	37.01874
211975115	2021	7/15/2021 5:00	2111	21:11	O	PDO	0	0	0	0	0	0	0	2	1. Rear End	RE	No	1. No Adve	4. Darknes	Night	1. Dry	Dry	8. Non-Inte	1. Straight	2. Blackto	1. No Defe	3. Two-Wa	1. Not at In	3. Traffic S	1. Yes - Wc	2. No			3. No	20. Motor V	1. On Road	No	No	Belted	No	No	No	No	No	No	No	No	No	No		NOT_RD	Urban Inte	Yes	No	Yes	Yes	5. Hampto	114	114. City o	3-Principal	4-Two-Way	Urban	NonVDOT	5	3. City or T	Hampton F	HAMP	R-VA US00258EB	64.68	253143	79.26	-76.3588	37.04367
211975116	2021	7/13/2021 5:00	1447	14:47	A	A	0	1	0	0	1	0	0	2	6. Fixed Object in Road	FOIR	No	1. No Adve	2. Daylight	Day	1. Dry	Dry	10. Interse	1. Straight	2. Blackto	1. No Defe	1. Two-Wa	3. Three Ap	1. No Traffi	6. No Traffi	2. No			3. No	6. Parked V	1. On Road	No	No	Belted	No	Yes	Yes	No	No	No	No	No	No	No		NOT_RD	Urban Inte	No	No	Yes	No	5. Hampto	114	114. City o	7-Local (J,6)	3-Two-Way	Urban	NonVDOT	5	3. City or T	Hampton F	HAMP	S-VA114NP SHELTON RD	0.32			-76.3113	37.03521
211975117	2021	7/13/2021 5:00	1550	15:50	C	C	0	0	0	1	1	0	0	2	2. Angle	ANG	No	1. No Adve	2. Daylight	Day	1. Dry	Dry	9. Within In	1. Straight	2. Blackto	1. No Defe	1. Two-Wa	3. Three Ap	6. Traffic L	1. Yes - Wc	2. No			3. No	20. Motor V	1. On Road	No	No	Belted	No	No	No	No	No	No	No	No	No	No		NOT_RD	Urban Inte	No	No	Yes	No	5. Hampto	114	114. City o	7-Local (J,6)	3-Two-Way	Urban	NonVDOT	5	3. City or T	Hampton F	HAMP	S-VA114NP KENTUCKY AVE	0.43	1068795	113.37	-76.3879	37.01076
211975120	2021	7/14/2021 5:00	1625	16:25	A	A	0	1	0	0	1	0	0	3	1. Rear End	RE	No	1. No Adve	2. Daylight	Day	1. Dry	Dry	1. Main-Lin	1. Straight	1. Concret	1. No Defe	3. Two-Wa	1. Not at In	6. Traffic L	1. Yes - Wc	2. No			3. No	20. Motor V	1. On Road	No	No	Belted	No	No	No	No	No	No	No	No	No	No		NOT_RD	Not Interse	No	No	Yes	No	5. Hampto	114	114. City o	3-Principal	4-Two-Way	Urban	NonVDOT	5	3. City or T	Hampton F	HAMP	R-VA US00258EB	66.11	253149	329.11	-76.3338	37.04107
211975127	2021	7/12/2021 5:00	1103	11:03	O	PDO	0	0	0	0	0	0	0	3	4. Sideswipe - Same Direction	SSS	No	1. No Adve	2. Daylight	Day	1. Dry	Dry	8. Non-Inte	3. Grade - S	1. Concret	1. No Defe	3. Two-Wa	1. Not at In	6. Traffic L	1. Yes - Wc	2. No			3. No	20. Motor V	1. On Road	No	No	Belted	No	No	No	No	No	No	Yes	No	No	Yes	20	NOT_RD	Not Interse	No	No	Yes	No	5. Hampto	114	114. City o	1-Interstat	4-Two-Way	Urban	VDOT Inter	5	1. State Hv	Hampton F	HAMP	R-VA IS00064EB	269.3			-76.3203	37.00357
211975135	2021	6/4/2021 5:00	755	7:55	O	PDO	0	0	0	0	0	0	0	2	1. Rear End	RE	No	1. No Adve	2. Daylight	Day	1. Dry	Dry	8. Non-Inte	3. Grade - S	2. Blackto	1. No Defe	3. Two-Wa	1. Not at In	6. Traffic L	1. Yes - Wc	2. No			3. No	20. Motor V	1. On Road	No	No	Belted	No	No	No	No	No	Yes	No	No	No	No		NOT_RD	Not Interse	No	No	Yes	No	5. Hampto	114	114. City o	1-Interstat	4-Two-Way	Urban	VDOT Inter	5	1. State Hv	Hampton F	HAMP	R-VA IS00064WB	270.41			-76.31	36.99264
211975159	2021	7/13/2021 5:00	704	7:04	C	C	0	0	0	1	1	0	0	1	9. Fixed Object - Off Road	FOOR	No	1. No Adve	2. Daylight	Day	1. Dry	Dry	1. Main-Lin	1. Straight	2. Blackto	1. No Defe	2. Two-Wa	1. Not at In	1. No Traffi	6. No Traffi	2. No			3. No	14. Ditch	1. On Road	No	No	Belted	No	Yes	No	No	No	No	No	No	No	No		NOT_RD	Not Interse	No	No	Yes	No	5. Hampto	114	114. City o	5-Major Cc	3-Two-Way	Urban	NonVDOT	5	3. City or T	Hampton F	HAMP	S-VA114PR E LITTLE BACK RIVER RD	1.39			-76.3327	37.06755
211975172	2021	7/16/2021 5:00	1139	11:39	O	PDO	0	0	0	0	0	0	0	2	1. Rear End	RE	No	1. No Adve	2. Daylight	Day	1. Dry	Dry	8. Non-Inte	1. Straight	2. Blackto	1. No Defe	4. One-Wa	1. Not at In	6. Traffic L	1. Yes - Wc	2. No			3. No	20. Motor V	1. On Road	No	No	Belted	No	No	No	No	No	No	No	No	No	No		NOT_RD	Not Interse	No	No	Yes	No	5. Hampto	114	114. City o	1-Interstat	4-Two-Way	Urban	VDOT Inter	5	1. State Hv	Hampton F	HAMP	R-VA IS00064EB	269.94			-76.3143	36.99609
211975224	2021	7/15/2021 5:00	2250	22:50	O	PDO	0	0	0	0	0	0	0	3	1. Rear End	RE	No	1. No Adve	4. Darknes	Night	1. Dry	Dry	8. Non-Inte	1. Straight	2. Blackto	1. No Defe	3. Two-Wa	1. Not at In	6. Traffic L	1. Yes - Wc	2. No			3. No	20. Motor V	1. On Road	No	No	Belted	No	Yes	No	No	No	No	Yes	No	No	No		NOT_RD	Not Interse	No	No	Yes	Yes	5. Hampto	114	114. City o	1-Interstat	4-Two-Way	Urban	VDOT Inter	5	1. State Hv	Hampton F	HAMP	R-VA IS00064EB	267.58			-76.332	37.02677
211975233	2021	7/7/2021 5:00	1211	12:11	C	C	0	0	0	2	2	0	0	2	1. Rear End	RE	No	1. No Adve	2. Daylight	Day	1. Dry	Dry	10. Interse	1. Straight	2. Blackto	1. No Defe	1. Two-Wa	4. Four Apr	3. Traffic S	1. Yes - Wc	2. No			3. No	20. Motor V	1. On Road	No	No	Belted	No	No	No	No	No	No	No	No	No	No		NOT_RD	Urban Inte	No	No	Yes	No	5. Hampto	114	114. City o	4-Minor Ar	3-Two-Way	Urban	NonVDOT	5	3. City or T	Hampton F	HAMP	R-VA SR00351EB	8.13	253106	46.76	-76.3046	37.04026
203355132	2020	11/27/2020 5:00	1435	14:35	C	C	0	0	0	1	1	0	0	1	9. Fixed Object - Off Road	FOOR	No	1. No Adve	2. Daylight	Day	1. Dry	Dry	1. Main-Lin	1. Straight	2. Blackto	1. No Defe	3. Two-Wa	1. Not at In	6. Traffic L	1. Yes - Wc	2. No			3. No	3. Utility P	8. Off Road	No	No	Belted	No	No	No	No	No	No	No	No	No	No		NOT_RD	Urban Inte	No	No	Yes	No	5. Hampto	114	114. City o	3-Principal	4-Two-Way	Urban	NonVDOT	5	3. City or T	Hampton F	HAMP	R-VA SR00134EB	9.9	253023	112.65	-76.3769	37.04363
211975242	2021	6/28/2021 5:00	848	8:48	O	PDO	0	0	0	0	0	0	0	2	4. Sideswipe - Same Direction	SSS	No	1. No Adve	7. Unknow	Day	1. Dry	Dry	1. Main-Lin	1. Straight	2. Blackto	1. No Defe	1. Two-Wa	1. Not at In	6. Traffic L	1. Yes - Wc	2. No			3. No	6. Parked V	1. On Road	No	No	Belted	No	No	No	No	No	Yes	No	No	No	No		NOT_RD	Not Interse	No	No	Yes	No	5. Hampto	114	114. City o	5-Major Cc	3-Two-Way	Urban	NonVDOT	5	3. City or T	Hampton F	HAMP	S-VA114NP WHEALTON RD	0.28	253301	483.37	-76.4356	37.02865
211975244	2021	6/28/2021 5:00	627	6:27	O	PDO	0	0	0	0	0	0	0	2	15. Backed Into	BI	No	1. No Adve	4. Darknes	Night	1. Dry	Dry	13. Drivew	2. Curve - L	2. Blackto	1. No Defe	1. Two-Wa	1. Not at In	6. Traffic L	1. Yes - Wc	2. No			3. No	6. Parked V	7. In Parkin	No	No	Belted	No	No	No	No	No	Yes	No	No	No	No		RD_UNKN	Not Interse	No	No	Yes	Yes	5. Hampto	114	114. City o	7-Local (J,6)	3-Two-Way	Urban	NonVDOT	5	3. City or T	Hampton F	HAMP	S-VA114PR HOLLOMAN DR	0.29			-76.4226	37.03546
211975245	2021	5/28/2021 5:00	1726	17:26	C	C	0	0	0	2	2	0	0	2	1. Rear End	RE	No	1. No Adve	3. Dusk	Day	1. Dry	Dry	1. Main-Lin	1. Straight	2. Blackto	1. No Defe	3. Two-Wa	1. Not at In	6. Traffic L	1. Yes - Wc	2. No			3. No	20. Motor V	1. On Road	No	No	Belted	No	No	No	No	No	No	No	No	No	No		NOT_RD	Urban Inte	No	No	Yes	No	5. Hampto	114	114. City o	3-Principal	4-Two-Way	Urban	NonVDOT	5	3. City or T	Hampton F	HAMP	R-VA US00258EB	62.28	253136	161.28	-76.401	37.03892
211975253	2021	7/15/2021 5:00	13	00:13	B	B	0	0	1	1	2	0	0	2	1. Rear End	RE	No	1. No Adve	4. Darknes	Night	1. Dry	Dry	8. Non-Inte	1. Straight	2. Blackto	1. No Defe	3. Two-Wa	1. Not at In	6. Traffic L	1. Yes - Wc	2. No			3. No	20. Motor V	1. On Road	No	No	Belted	No	No	No	No	No	No	No	No	No	Yes	5	NOT_RD	Not Interse	No	Yes	Yes	Yes	5. Hampto	114	114. City o	1-Interstat	4-Two-Way	Urban	VDOT Inter	5	1. State Hv	Hampton F	HAMP	R-VA IS00064WB	261.87			-76.4191	37.06042
211975261	2021	7/15/2021 5:00	1659	16:59	O	PDO	0	0	0	0	0	0	0	2	1. Rear End	RE	No	1. No Adve	2. Daylight	Day	1. Dry	Dry	8. Non-Inte	1. Straight	2. Blackto	1. No Defe	3. Two-Wa	1. Not at In	6. Traffic L	1. Yes - Wc	2. No			3. No	20. Motor V	1. On Road	No	No	Belted	No	Yes	No	No	No	No	No	No	No	No		NOT_RD	Not Interse	No	No	Yes	No	5. Hampto	114	114. City o	1-Interstat	4-Two-Way	Urban	VDOT Inter	5	1. State Hv	Hampton F	HAMP	R-VA IS00064EB	264.96			-76.3738	37.03156
211985183	2021	7/17/2021 5:00	1400	14:00	O	PDO	0	0	0	0	0	0	0	2	2. Angle	ANG	No	1. No Adve	2. Daylight	Day	1. Dry	Dry	8. Non-Inte	1. Straight	2. Blackto	1. No Defe	3. Two-Wa	1. Not at In	6. Traffic L	1. Yes - Wc	2. No			3. No	20. Motor V	1. On Road	No	No	Belted	No	No	No	No	No	No	No	No	No	No		NOT_RD	Not Interse	No	Yes	Yes	No	5. Hampto	114	114. City o	1-Interstat	4-Two-Way	Urban	VDOT Inter	5	1. State Hv	Hampton F	HAMP	R-VA IS00064WB	263.68			-76.3961	37.0419
211985251	2021	7/17/2021 5:00	2000	20:00	B	B	0	0	1	0	1	0	0	2	4. Sideswipe - Same Direction	SSS	No	1. No Adve	3. Dusk	Day	1. Dry	Dry	2. Accelera	1. Straight	2. Blackto	1. No Defe	3. Two-Wa	1. Not at In	6. Traffic L	1. Yes - Wc	2. No			3. No	20. Motor V	1. On Road	No	No	Belted	No	No	No	No	No	No	No	No	No	Yes	10	NOT_RD	Not Interse	No	No	Yes	No	5. Hampto	114	114. City o	1-Interstat	4-Two-Way	Urban	VDOT Inter	5	1. State Hv	Hampton F	HAMP	R-VA IS00064EB	263.93			-76.3926	37.03838
212005029	2021	7/17/2021 5:00	121	1:21	B	B	0	0	1	0	1	0	0	3	1. Rear End	RE	No	1. No Adve	4. Darknes	Night	1. Dry	Dry	8. Non-Inte	1. Straight	1. Concret	1. No Defe	3. Two-Wa	1. Not at In	6. Traffic L	1. Yes - Wc	1. Yes	1. Advance	1. Lane Cl	3. No	20. Motor V	1. On Road	Yes	No	Belted	No	No	No	No	No	No	No	No	No	No		NOT_RD	Not Interse	No	No	Yes	Yes	5. Hampto	114	114. City o	1-Interstat	4-Two-Way	Urban	VDOT Inter	5	1. State Hv	Hampton F	HAMP	R-VA IS00064WB	269.38			-76.3198	37.00456
212005034	2021	7/17/2021 5:00	450	4:50	A	A	0	1	0	0	1	0	0	2	1. Rear End	RE	No	1. No Adve	4. Darknes	Night	1. Dry	Dry	8. Non-Inte	1. Straight	1. Concret	1. No Defe	3. Two-Wa	1. Not at In	3. Traffic S	1. Yes - Wc	1. Yes	3. Activity	3. Work on	3. No	20. Motor V	1. On Road	No	No	Unbelted	No	Yes	Yes	No	No	No	Yes	No	No	No		RD_UNKN	Not Interse	No	No	Yes	No	5. Hampto	114	114. City o	1-Interstat	4-Two-Way	Urban	VDOT Inter	5	1. State Hv	Hampton F	HAMP	R-VA IS00064EB	271.22			-76.3014	36.98141
212005036	2021	7/18/2021 5:00	2350	23:50	O	PDO	0	0	0	0	0	0	0	1	9. Fixed Object - Off Road	FOOR	No	5. Rain	4. Darknes	Night	2. Wet	Wet	8. Non-Inte	1. Straight	2. Blackto	1. No Defe	3. Two-Wa	1. Not at In	6. Traffic L	1. Yes - Wc	2. No			3. No	28. Ran Of	2. Shoulde	No	No	Belted	No	No	No	No	No	No	No	No	No	Yes	20	RD_LEFT	Not Interse	No	No	Yes	Yes	5. Hampto	114	114. City o	1-Interstat	4-Two-Way	Urban	VDOT Inter	5	1. State Hv	Hampton F	HAMP	R-VA IS00664EB	2.39			-76.401	37.00612
212005118	2021	6/30/2021 5:00	735	7:35	C	C	0	0	0	2	2	0	0	2	4. Sideswipe - Same Direction	SSS	No	1. No Adve	2. Daylight	Day	1. Dry	Dry	1. Main-Lin	1. Straight	2. Blackto	1. No Defe	2. Two-Wa	1. Not at In	1. No Traffi	6. No Traffi	2. No			3. No	20. Motor V	1. On Road	No	No	Belted	No	No	No	No	No	No	No	No	No	No		NOT_RD	VDOT Inter	No	No	Yes	No	5. Hampto	114	114. City o	3-Principal	4-Two-Way	Urban	NonVDOT	5	3. City or T	Hampton F	HAMP	R-VA US00258WB	62.88	1091129	190.37	-76.39	37.04145
212005119	2021	6/29/2021 5:00	1329	13:29	A	A	0	1	0	1	2	0	0	2	2. Angle	ANG	Bike	1. No Adve	2. Daylight	Day	1. Dry	Dry	10. Interse	2. Curve - L	2. Blackto	1. No Defe	1. Two-Wa	3. Three Ap	4. Stop Sig	1. Yes - Wc	2. No			3. No	22. Bicycle	1. On Road	No	No	Belted	Yes	Yes	No	No	No	No	No	No	No	No		NOT_RD	Urban Inte	No	No	Yes	No	5. Hampto	114	114. City o	5-Major Cc	3-Two-Way	Urban	NonVDOT	5	3. City or T	Hampton F	HAMP	S-VA114PR E LITTLE BACK RIVER RD	1.71			-76.3268	37.06925
212005120	2021	7/17/2021 5:00	1420	14:20	C	C	0	0	0	1	1	0	0	2	1. Rear End	RE	No	1. No Adve	2. Daylight	Day	1. Dry	Dry	1. Main-Lin	1. Straight	2. Blackto	1. No Defe	1. Two-Wa	1. Not at In	6. Traffic L	1. Yes - Wc	2. No			3. No	20. Motor V	1. On Road	No	No	Belted	No	No	No	No	No	Yes	No	No	No	No		NOT_RD	VDOT Inter	No	No	Yes	No	5. Hampto	114	114. City o	7-Local (J,6)	3-Two-Way	Urban	NonVDOT	5	3. City or T	Hampton F	HAMP	S-VA114PR MICHIGAN DR	0.48	731448	79.58	-76.3631	37.03011
212005121	2021	7/17/2021 5:00	1131	11:31	B	B	0	0	2	0	2	0	0	2	2. Angle	ANG	No	1. No Adve	2. Daylight	Day	1. Dry	Dry	9. Within In	1. Straight	2. Blackto	1. No Defe	2. Two-Wa	4. Four Apr	3. Traffic S	1. Yes - Wc	2. No			3. No	20. Motor V	1. On Road	No	No	Belted	No	No	No	No	No	No	No	No	No	No		NOT_RD	Urban Inte	No	No	Yes	No	5. Hampto	114	114. City o	3-Principal	4-Two-Way	Urban	NonVDOT	5	3. City or T	Hampton F	HAMP	R-VA US00258WB	65.59	253121	52.76	-76.3425	37.0435
212005122	2021	7/16/2021 5:00	905	9:05	C	C	0	0	0	1	1	0	0	2	15. Backed Into	BI	No	1. No Adve	2. Daylight	Day	1. Dry	Dry	13. Drivew	1. Straight	2. Blackto	1. No Defe	1. Two-Wa	1. Not at In	1. No Traffi	6. No Traffi	2. No			3. No	20. Motor V	1. On Road	No	No	Belted	No	No	No	No	No	No	No	No	No	No		NOT_RD	Not Interse	No	No	Yes	No	5. Hampto	114	114. City o	7-Local (J,6)	3-Two-Way	Urban	NonVDOT	5	3. City or T	Hampton F	HAMP	S-VA114PR HAMPTON DR	0.13			-76.3904	36.99425
212005126	2021	7/16/2021 5:00	1233	12:33	A	A	0	1	0	2	3	0	0	2	3. Head On	HO	No	1. No Adve	2. Daylight	Day	1. Dry	Dry	9. Within In	1. Straight	2. Blackto	1. No Defe	2. Two-Wa	4. Four Apr	3. Traffic S	1. Yes - Wc	2. No			3. No	20. Motor V	1. On Road	No	No	Belted	No	Yes	No	No	No	No	No	No	No	No		NOT_RD	VDOT Inter	No	No	Yes	No	5. Hampto	114	114. City o	4-Minor Ar	4-Two-Way	Urban	NonVDOT	5	3. City or T	Hampton F	HAMP	S-VA114PR KING ST N	0.92	253431	4.81	-76.3482	37.04308
212005127	2021	7/12/2021 5:00	2138	21:38	C	C	0	0	0	1	1	0	0	1	11. Other Animal	OA	No	1. No Adve	4. Darknes	Night	1. Dry	Dry	1. Main-Lin	1. Straight	2. Blackto	1. No Defe	3. Two-Wa	1. Not at In	1. No Traffi	6. No Traffi	2. No			3. No	23. Animal	1. On Road	No	Yes	Belted	No	No	No	No	No	No	No	No	No	No		NOT_RD	Not Interse	Yes	No	Yes	Yes	5. Hampto	114	114. City o	4-Minor Ar	3-Two-Way	Urban	NonVDOT	5	3. City or T	Hampton F	HAMP	R-VA SR00351WB	2.72			-76.3897	37.00993
212005141	2021	7/16/2021 5:00	2121	21:21	O	PDO	0	0	0	0	0	0	0	2	2. Angle	ANG	No	1. No Adve	4. Darknes	Night	1. Dry	Dry	10. Interse	1. Straight	2. Blackto	1. No Defe	1. Two-Wa	4. Four Apr	4. Stop Sig	1. Yes - Wc	2. No			3. No	20. Motor V	1. On Road	No	No	Belted	No	No	No	No	No	No	No	No	No	No		NOT_RD	Urban Inte	No	No	Yes	Yes	5. Hampto	114	114. City o	7-Local (J,6)	3-Two-Way	Urban	NonVDOT	5	3. City or T	Hampton F	HAMP	S-VA114PR DOOLITTLE RD	0.14			-76.351	37.04427
190375084	2019	1/22/2019 5:00	1013	10:13	O	PDO	0	0	0	0	0	0	0	3	1. Rear End	RE	No	1. No Adve	2. Daylight	Day	1. Dry	Dry	8. Non-Inte	1. Straight	2. Blackto	1. No Defe	1. Two-Wa	1. Not at In	6. Traffic L	1. Yes - Wc	2. No			3. No	6. Parked V	7. In Parkin	No	No	Belted	No	No	No	No	No	No	No	No	No	Yes	8	NOT_RD	Urban Inte	Yes	No	Yes	No	5. Hampto	114	114. City o	4-Minor Ar	4-Two-Way	Urban	NonVDOT	5	3. City or T	Hampton F	HAMP	R-VA US00060WB	273.56	1079583	115.22	-76.3461	37.02432
212005143	2021	7/17/2021 5:00	2202	22:02	O	PDO	0	0	0	0	0	0	0	2	5. Sideswipe - Opposite Direction	SSO	No	1. No Adve	4. Darknes	Night	1. Dry	Dry	8. Non-Inte	1. Straight	2. Blackto	1. No Defe	3. Two-Wa	1. Not at In	1. No Traffi	6. No Traffi	2. No			3. No	6. Parked V	1. On Road	No	No	Belted	No	No	No	No	No	Yes	No	No	No	No		RD_UNKN	Not Interse	No	No	Yes	Yes	5. Hampto	114	114. City o	7-Local (J,6)	3-Two-Way	Urban	NonVDOT	5	3. City or T	Hampton F	HAMP	S-VA114NP AZALEA DR	0.12			-76.3776	37.02245
212005156	2021	7/5/2021 5:00	1437	14:37	B	B	0	0	1	2	3	0	0	3	2. Angle	ANG	No	1. No Adve	2. Daylight	Day	1. Dry	Dry	8. Non-Inte	1. Straight	2. Blackto	1. No Defe	2. Two-Wa	1. Not at In	6. Traffic L	1. Yes - Wc	2. No			3. No	20. Motor V	1. On Road	No	No	Belted	No	No	No	No	No	No	No	No	No	No		NOT_RD	Not Interse	Yes	No	Yes	No	5. Hampto	114	114. City o	4-Minor Ar	3-Two-Way	Urban	NonVDOT	5	3. City or T	Hampton F	HAMP	R-VA US00258WB	67.74	1062430	257.98	-76.3189	37.02179
172405257	2017	8/28/2017 5:00	800	8:00	C	C	0	0	0	1	1	0	0	2	6. Fixed Object in Road	FOIR	No	1. No Adve	2. Daylight	Day	1. Dry	Dry	8. Non-Inte	3. Grade - S	2. Blackto	1. No Defe	1. Two-Wa	1. Not at In	1. No Traffi	6. No Traffi	2. No			3. No	6. Parked V	1. On Road	No	No	Belted	No	No	No	No	No	No	Yes	No	No	No		NOT_RD	Urban Inte	No	No	Yes	No	5. Hampto	114	114. City o	4-Minor Ar	4-Two-Way	Urban	NonVDOT	5	3. City or T	Hampton F	HAMP	R-VA US00060WB	273.58	1079583	209.64	-76.3458	37.02436
190515079	2019	2/19/2019 5:00	759	7:59	O	PDO	0	0	0	0	0	0	0	2	2. Angle	ANG	No	1. No Adve	2. Daylight	Day	1. Dry	Dry	10. Interse	1. Straight	2. Blackto	1. No Defe	2. Two-Wa	4. Four Apr	3. Traffic S	1. Yes - Wc	2. No			3. No	20. Motor V	1. On Road	No	No	Belted	No	No	No	No	No	No	No	No	No	No		NOT_RD	Urban Inte	Yes	No	Yes	No	5. Hampto	114	114. City o	5-Major Cc	3-Two-Way	Urban	NonVDOT	5	3. City or T	Hampton F	HAMP	S-VA114PR BRIARFIELD RD	0.87	253287	5.18	-76.4039	37.01878
212005160	2021	7/17/2021 5:00	1900	19:00	O	PDO	0	0	0	0	0	0	0	2	1. Rear End	RE	No	1. No Adve	2. Daylight	Day	1. Dry	Dry	11. Interse	1. Straight	2. Blackto	1. No Defe	1. Two-Wa	3. Three Ap	4. Stop Sig	1. Yes - Wc	2. No			3. No	13. Curb	8. Off Road	No	No	Belted	No	No	No	No	No	No	No	No	No	No		NOT_RD	Urban Inte	No	Yes	Yes	No	5. Hampto	114	114. City o	7-Local (J,6)	3-Two-Way	Urban	NonVDOT	5	3. City or T	Hampton F	HAMP	S-VA114PR DUVAL CT	0.07			-76.3209	37.06676
220315261	2022	1/17/2022 5:00	348	3:48	A	A	0	1	0	0	1	0	0	1	9. Fixed Object - Off Road	FOOR	No	5. Rain	4. Darknes	Night	2. Wet	Wet	10. Interse	1. Straight	1. Concret	1. No Defe	2. Two-Wa	4. Four Apr	1. No Traffi	6. No Traffi	2. No			3. No	3. Utility P	4. Roadsid	No	No	Belted	No	Yes	Yes	No	No	No	No	No	No	No		NOT_RD	Urban Inte	No	No	Yes	Yes	5. Hampto	114	114. City o	4-Minor Ar	4-Two-Way	Urban	NonVDOT	5	3. City or T	Hampton F	HAMP	S-VA114NP WOODLAND RD	0.72	253494	479.57	-76.3218	37.03089
212005162	2021	7/18/2021 5:00	649	6:49	C	C	0	0	0	2	2	0	0	2	1. Rear End	RE	No	1. No Adve	2. Daylight	Day	1. Dry	Dry	1. Main-Lin	1. Straight	2. Blackto	1. No Defe	1. Two-Wa	1. Not at In	1. No Traffi	6. No Traffi	2. No			3. No	20. Motor V	1. On Road	No	No	Belted	No	Yes	No	No	No	No	No	No	No	No		NOT_RD	Not Interse	Yes	No	Yes	No	5. Hampto	114	114. City o	7-Local (J,6)	3-Two-Way	Urban	NonVDOT	5	3. City or T	Hampton F	HAMP	S-VA114NP FORD RD	0.08			-76.3091	37.03667
181215234	2018	4/30/2018 5:00	1235	12:35	C	C	0	0	0	1	1	0	0	2	2. Angle	ANG	No	1. No Adve	2. Daylight	Day	1. Dry	Dry	1. Main-Lin	1. Straight	2. Blackto	1. No Defe	3. Two-Wa	3. Three Ap	4. Stop Sig	1. Yes - Wc	2. No			3. No	20. Motor V	1. On Road	No	No	Belted	No	No	No	No	No	No	No	No	No	No		NOT_RD	Urban Inte	Yes	No	Yes	No	5. Hampto	114	114. City o	5-Major Cc	4-Two-Way	Urban	NonVDOT	5	3. City or T	Hampton F	HAMP	R-VA SR00143SB	4.21	1070029	40.57	-76.3595	37.01713
180165190	2018	1/15/2018 5:00	1010	10:10	O	PDO	0	0	0	0	0	0	0	2	4. Sideswipe - Same Direction	SSS	No	1. No Adve	2. Daylight	Day	1. Dry	Dry	1. Main-Lin	1. Straight	2. Blackto	1. No Defe	1. Two-Wa	1. Not at In	6. Traffic L	1. Yes - Wc	2. No			3. No	20. Motor V	1. On Road	No	No	Unbelted	No	No	No	No	No	No	No	No	No	No		NOT_RD	Urban Inte	No	No	Yes	No	5. Hampto	114	114. City o	4-Minor Ar	3-Two-Way	Urban	NonVDOT	5	3. City or T	Hampton F	HAMP	S-VA114NP ABERDEEN RD	1.55	253287	232.53	-76.404	37.01941
212005168	2021	7/17/2021 5:00	53	00:53	C	C	0	0	0	2	2	0	0	2	1. Rear End	RE	No	1. No Adve	4. Darknes	Night	1. Dry	Dry	1. Main-Lin	1. Straight	2. Blackto	1. No Defe	2. Two-Wa	1. Not at In	6. Traffic L	1. Yes - Wc	2. No			3. No	20. Motor V	1. On Road	No	No	Belted	No	No	No	No	No	No	No	No	No	No		NOT_RD	Urban Inte	No	No	Yes	Yes	5. Hampto	114	114. City o	3-Principal	4-Two-Way	Urban	NonVDOT	5	3. City or T	Hampton F	HAMP	R-VA US00258EB	62.28	253136	184.31	-76.4009	37.03893
232855106	2023	10/9/2023 5:00	202	2:02	C	C	0	0	0	3	3	0	0	2	9. Fixed Object - Off Road	FOOR	No	1. No Adve	4. Darknes	Night	1. Dry	Dry	1. Main-Lin	1. Straight	2. Blackto	1. No Defe	2. Two-Wa	1. Not at In	6. Traffic L	1. Yes - Wc	2. No			3. No	20. Motor V	1. On Road	No	No	Unbelted	No	Yes	No	Yes	No	No	No	No	No	Yes	20	NOT_RD	Urban Inte	No	Yes	Yes	Yes	5. Hampto	114	114. City o	4-Minor Ar	4-Two-Way	Urban	NonVDOT	5	3. City or T	Hampton F	HAMP	R-VA US00060WB	273.58	253007	199.58	-76.3457	37.02438
212005170	2021	7/15/2021 5:00	814	8:14	C	C	0	0	0	2	2	0	0	2	2. Angle	ANG	No	1. No Adve	2. Daylight	Day	1. Dry	Dry	9. Within In	1. Straight	2. Blackto	1. No Defe	2. Two-Wa	4. Four Apr	4. Stop Sig	1. Yes - Wc	2. No			3. No	20. Motor V	1. On Road	No	No	Belted	No	No	No	No	No	No	Yes	No	No	No		NOT_RD	Urban Inte	No	Yes	Yes	No	5. Hampto	114	114. City o	7-Local (J,6)	3-Two-Way	Urban	NonVDOT	5	3. City or T	Hampton F	HAMP	S-VA114NP 60TH ST	0.15			-76.3998	37.0145
212005172	2021	7/17/2021 5:00	1326	13:26	C	C	0	0	0	2	2	0	0	2	3. Head On	HO	No	1. No Adve	2. Daylight	Day	1. Dry	Dry	8. Non-Inte	1. Straight	2. Blackto	1. No Defe	1. Two-Wa	1. Not at In	6. Traffic L	1. Yes - Wc	2. No			3. No	14. Ditch	8. Off Road	Yes	No	Belted	No	No	No	No	No	No	Yes	No	No	Yes	15	RD_UNKN	Not Interse	No	No	Yes	No	5. Hampto	114	114. City o	7-Local (J,6)	3-Two-Way	Urban	NonVDOT	5	3. City or T	Hampton F	HAMP	S-VA114PR DOUGLAS ST	0.04			-76.3179	37.0276
212005195	2021	1/27/2021 5:00	2007	20:07	A	A	0	1	0	0	1	0	0	2	1. Rear End	RE	No	1. No Adve	5. Darknes	Night	1. Dry	Dry	1. Main-Lin	1. Straight	2. Blackto	1. No Defe	2. Two-Wa	1. Not at In	6. Traffic L	1. Yes - Wc	2. No			3. No	20. Motor V	1. On Road	Yes	No	Belted	No	No	No	No	No	No	No	No	No	No		NOT_RD	Not Interse	No	No	Yes	Yes	5. Hampto	114	114. City o	4-Minor Ar	3-Two-Way	Urban	NonVDOT	5	3. City or T	Hampton F	HAMP	R-VA SR00351EB	3.35			-76.3812	37.01549
212005264	2021	7/17/2021 5:00	1255	12:55	O	PDO	0	0	0	0	0	0	0	2	1. Rear End	RE	No	1. No Adve	2. Daylight	Day	1. Dry	Dry	8. Non-Inte	1. Straight	1. Concret	1. No Defe	3. Two-Wa	1. Not at In	6. Traffic L	1. Yes - Wc	1. Yes	1. Advance	4. Intermit	3. No	20. Motor V	1. On Road	No	No	Belted	No	No	No	No	No	No	No	No	No	No		NOT_RD	Not Interse	No	No	Yes	No	5. Hampto	114	114. City o	1-Interstat	4-Two-Way	Urban	VDOT Inter	5	1. State Hv	Hampton F	HAMP	R-VA IS00064EB	269.28			-76.3204	37.00385

202295096	2020	8/14/2020 5:00	1645	16:45	B	B	0	0	1	0	1	0	0	2	1. Rear End	RE	No	1. No Adve	2. Daylight	Day	1. Dry	Dry	8. Non-Inte	1. Straight	2. Blacktop	1. No Defe	2. Two-Wa	1. Not at In	6. Traffic L	1. Yes - Wc	2. No			3. No	20. Motor V	1. On Roac	No	No	Belted	No	Yes	No	No	No	No	No	No	No	No		NOT_RD	Urban Inte	No	No	Yes	No	5. Hampto	114	114. City o	4-Minor Ar	4-Two-Way	Urban	NonVDOT	5	3. City or T	Hampton F	HAMP	R-VA US00060EB		273.59	253007	179.15	-76.3456	37.02428
240265106	2024	1/21/2024 5:00	2123	21:23	C	C	0	0	0	1	1	0	0	1	6. Fixed Object in Road	FOIR	No	1. No Adve	4. Darknes	Night	1. Dry	Dry	10. Interse	1. Straight	2. Blacktop	1. No Defe	2. Two-Wa	3. Three Ap	3. Traffic S	1. Yes - Wc	2. No			3. No	8. Sign, Tra	1. On Roac	No	No	Belted	No	No	No	No	No	No	No	No	No	No		NOT_RD	Urban Inte	No	No	Yes	Yes	5. Hampto	114	114. City o	4-Minor Ar	4-Two-Way	Urban	NonVDOT	5	3. City or T	Hampton F	HAMP	S-VA114NP ARMISTEAD AVE N		3.4	716612	59.14	-76.3856	37.05947
212005365	2021	7/19/2021 5:00	1302	13:02	O	PDO	0	0	0	0	0	0	0	2	1. Rear End	RE	No	4. Mist	2. Daylight	Day	2. Wet	Wet	8. Non-Inte	3. Grade - S	1. Concret	1. No Defe	3. Two-Wa	1. Not at In	6. Traffic L	1. Yes - Wc	2. No			3. No	20. Motor V	1. On Roac	No	No	Belted	No	No	No	No	No	No	No	No	No	Yes	5	NOT_RD	Not Interse	No	No	Yes	No	5. Hampto	114	114. City o	1-Interstat	4-Two-Way	Urban	VDOT Inter	5	1. State Hv	Hampton F	HAMP	R-VA IS00064WB		269.82			-76.3161	36.99919
212015002	2021	7/18/2021 5:00	230	2:30	O	PDO	0	0	0	0	0	0	0	2	1. Rear End	RE	No	1. No Adve	4. Darknes	Night	1. Dry	Dry	8. Non-Inte	1. Straight	2. Blacktop	1. No Defe	4. One-Wa	1. Not at In	6. Traffic L	1. Yes - Wc	1. Yes	2. Transitic	1. Lane Clo	3. No	20. Motor V	1. On Roac	No	No	Belted	No	No	No	No	No	No	No	No	No	Yes	10	NOT_RD	Not Interse	No	No	Yes	Yes	5. Hampto	114	114. City o	1-Interstat	4-Two-Way	Urban	VDOT Inter	5	1. State Hv	Hampton F	HAMP	R-VA IS00064WB		270.34			-76.3107	36.99339
212015051	2021	6/4/2021 5:00	1930	19:30	B	B	0	0	1	1	2	0	0	2	1. Rear End	RE	No	5. Rain	3. Dusk	Day	2. Wet	Wet	8. Non-Inte	1. Straight	1. Concret	1. No Defe	3. Two-Wa	1. Not at In	6. Traffic L	1. Yes - Wc	2. No			3. No	20. Motor V	1. On Roac	No	No	Belted	No	No	No	No	No	No	No	No	No	No		NOT_RD	Not Interse	Yes	No	Yes	No	5. Hampto	114	114. City o	1-Interstat	4-Two-Way	Urban	VDOT Inter	5	1. State Hv	Hampton F	HAMP	R-VA IS00064WB		263.57			-76.3981	37.04376
212015061	2021	7/19/2021 5:00	1722	17:22	C	C	0	0	0	2	2	0	0	2	1. Rear End	RE	No	1. No Adve	3. Dusk	Day	2. Wet	Wet	8. Non-Inte	3. Grade - S	2. Blacktop	1. No Defe	3. Two-Wa	1. Not at In	6. Traffic L	1. Yes - Wc	2. No			3. No	20. Motor V	1. On Roac	No	No	Unbelted	No	No	No	Yes	No	No	No	No	No	No		NOT_RD	VDOT Inter	No	No	Yes	No	5. Hampto	114	114. City o	3-Principal	4-Two-Way	Urban	NonVDOT	5	3. City or T	Hampton F	HAMP	R-VA US00258EB		65.11	1068042	180.81	-76.3517	37.04354
212015062	2021	7/19/2021 5:00	2149	21:49	C	C	0	0	0	2	2	0	0	2	16. Other	OTHR	No	1. No Adve	4. Darknes	Night	1. Dry	Dry	9. Within Ir	1. Straight	2. Blacktop	1. No Defe	1. Two-Wa	4. Four Ap	4. Stop Sig	1. Yes - Wc	2. No			3. No	20. Motor V	1. On Roac	No	No	Belted	No	No	No	No	No	No	No	No	No	No		NOT_RD	VDOT Inter	No	Yes	Yes	Yes	5. Hampto	114	114. City o	7-Local (J,(	3-Two-Way	Urban	NonVDOT	5	3. City or T	Hampton F	HAMP	S-VA114PR VON SCHILLING DR		0.4	1079893	6.01	-76.3888	37.04446
212015064	2021	7/16/2021 5:00	32	00:32	A	A	0	2	0	0	2	0	0	1	9. Fixed Object - Off Road	FOOR	No	1. No Adve	4. Darknes	Night	1. Dry	Dry	9. Within Ir	1. Straight	2. Blacktop	1. No Defe	2. Two-Wa	3. Three Ap	1. No Traffi	6. No Traffi	2. No			3. No	3. Utility Po	2. Shoulde	Yes	No	Unbelted	No	No	No	No	No	No	No	No	No	No		NOT_RD	Urban Inte	No	No	Yes	Yes	5. Hampto	114	114. City o	4-Minor Ar	3-Two-Way	Urban	NonVDOT	5	3. City or T	Hampton F	HAMP	R-VA SR00351EB		6.92	1062166	26.8	-76.324	37.03323
212015065	2021	7/10/2021 5:00	1930	19:30	A	A	0	1	0	1	2	0	0	2	2. Angle	ANG	Bike	1. No Adve	3. Dusk	Day	1. Dry	Dry	10. Interse	1. Straight	2. Blacktop	1. No Defe	1. Two-Wa	4. Four Ap	14. Ped Cr	1. Yes - Wc	2. No			3. No	22. Bicycle	1. On Roac	No	No	Belted	Yes	No	No	No	No	No	No	No	No	Yes	5	NOT_RD	Urban Inte	Yes	No	Yes	No	5. Hampto	114	114. City o	3-Principal	4-Two-Way	Urban	NonVDOT	5	3. City or T	Hampton F	HAMP	S-VA114PR HAMPTON ROADS CENTER PKWY		1.23	716613	31.86	-76.4271	37.06
212015086	2021	7/15/2021 5:00	2130	21:30	O	PDO	0	0	0	0	0	0	0	3	2. Angle	ANG	No	1. No Adve	4. Darknes	Night	1. Dry	Dry	8. Non-Inte	5. Hillcrest	1. Concret	1. No Defe	3. Two-Wa	1. Not at In	6. Traffic L	1. Yes - Wc	2. No			3. No	20. Motor V	1. On Roac	No	No	Belted	No	No	No	No	No	No	No	No	No	No		NOT_RD	Not Interse	Yes	No	Yes	Yes	5. Hampto	114	114. City o	1-Interstat	4-Two-Way	Urban	VDOT Inter	5	1. State Hv	Hampton F	HAMP	R-VA IS00064EB		266.86			-76.3429	37.03346
211145071	2021	4/20/2021 5:00	1547	15:47	C	C	0	0	0	1	1	0	0	2	4. Sideswipe - Same Direction	SSS	No	1. No Adve	2. Daylight	Day	1. Dry	Dry	10. Interse	1. Straight	2. Blacktop	1. No Defe	2. Two-Wa	4. Four Ap	3. Traffic S	1. Yes - Wc	2. No			3. No	20. Motor V	1. On Roac	No	No	Belted	No	No	No	No	No	No	No	No	No	No		NOT_RD	Urban Inte	No	No	Yes	No	5. Hampto	114	114. City o	4-Minor Ar	4-Two-Way	Urban	NonVDOT	5	3. City or T	Hampton F	HAMP	R-VA SR00169SB		5.55	253115	314.96	-76.324	37.0578
242015038	2024	4/30/2024 5:00	1516	15:16	O	PDO	0	0	0	0	0	0	0	2	1. Rear End	RE	No	1. No Adve	2. Daylight	Day	1. Dry	Dry	10. Interse	1. Straight	2. Blacktop	1. No Defe	3. Two-Wa	4. Four Ap	3. Traffic S	1. Yes - Wc	2. No			3. No	20. Motor V	1. On Roac	No	No	Belted	No	No	No	No	No	No	No	No	No	No		NOT_RD	Urban Inte	No	No	Yes	No	5. Hampto	114	114. City o	4-Minor Ar	4-Two-Way	Urban	NonVDOT	5	3. City or T	Hampton F	HAMP	R-VA US00060EB		273.6	253007	89.65	-76.3453	37.02433
212015203	2021	6/14/2021 5:00	1706	17:06	A	A	0	1	0	0	1	0	1	1	12. Ped	PED	Pedestrian	1. No Adve	2. Daylight	Day	1. Dry	Dry	1. Main-Lir	1. Straight	2. Blacktop	1. No Defe	3. Two-Wa	1. Not at In	1. No Traffi	6. No Traffi	2. No			3. No	23. Animal	1. On Roac	No	Yes	Belted	No	No	No	No	No	No	No	No	Yes	No		NOT_RD	Not Interse	No	Yes	Yes	No	5. Hampto	114	114. City o	7-Local (J,(	3-Two-Way	Urban	NonVDOT	5	3. City or T	Hampton F	HAMP	S-VA114PR CRONIN DR		0.04			-76.3178	37.04874
212015234	2021	7/17/2021 5:00	826	8:26	O	PDO	0	0	0	0	0	0	0	2	1. Rear End	RE	No	1. No Adve	2. Daylight	Day	1. Dry	Dry	8. Non-Inte	1. Straight	2. Blacktop	1. No Defe	3. Two-Wa	1. Not at In	6. Traffic L	1. Yes - Wc	1. Yes	3. Activity A	3. Work on	3. No	20. Motor V	1. On Roac	No	No	Belted	No	No	No	No	No	No	No	No	No	Yes	20	NOT_RD	Not Interse	No	No	Yes	No	5. Hampto	114	114. City o	1-Interstat	4-Two-Way	Urban	VDOT Inter	5	1. State Hv	Hampton F	HAMP	R-VA IS00064WB		272.02			-76.2997	36.97169
212015256	2021	7/16/2021 5:00	1442	14:42	O	PDO	0	0	0	0	0	0	0	2	2. Angle	ANG	No	1. No Adve	2. Daylight	Day	1. Dry	Dry	8. Non-Inte	1. Straight	1. Concret	1. No Defe	3. Two-Wa	1. Not at In	6. Traffic L	1. Yes - Wc	2. No			3. No	20. Motor V	1. On Roac	No	No	Belted	No	No	No	No	No	No	No	No	No	No		NOT_RD	Not Interse	No	Yes	Yes	No	5. Hampto	114	114. City o	1-Interstat	4-Two-Way	Urban	VDOT Inter	5	1. State Hv	Hampton F	HAMP	R-VA IS00064EB		267.12			-76.3386	37.03194
212015280	2021	5/2/2021 5:00	1755	17:55	C	C	0	0	0	2	2	0	1	1	12. Ped	PED	Pedestrian	1. No Adve	2. Daylight	Day	1. Dry	Dry	1. Main-Lir	1. Straight	2. Blacktop	1. No Defe	1. Two-Wa	3. Three Ap	4. Stop Sig	1. Yes - Wc	2. No			3. No	19. Ped	1. On Roac	No	No	Belted	No	No	No	No	No	No	No	No	Yes	No		NOT_RD	Not Interse	No	No	Yes	No	5. Hampto	114	114. City of Hampton			Urban	NonVDOT	5	3. City or T	Hampton F	HAMP	S-VA114PR DAWN LN		0			-76.44	37.08348
212015281	2021	5/5/2021 5:00	1911	19:11	A	A	0	1	0	0	1	0	1	1	12. Ped	PED	Pedestrian	1. No Adve	4. Darknes	Night	1. Dry	Dry	13. Drivew	1. Straight	1. Concret	1. No Defe	4. One-Wa	1. Not at In	6. Traffic L	1. Yes - Wc	2. No			3. No	19. Ped	7. In Parkir	No	No	Belted	No	No	No	No	No	Yes	No	No	Yes	No		NOT_RD	Not Interse	No	No	Yes	Yes	5. Hampto	114	114. City o	7-Local (J,(	3-Two-Way	Urban	NonVDOT	5	3. City or T	Hampton F	HAMP	S-VA114NP VILLAGE DR		0.02			-76.4272	37.05743
212025027	2021	7/19/2021 5:00	2155	21:55	O	PDO	0	0	0	0	0	0	0	2	4. Sideswipe - Same Direction	SSS	No	1. No Adve	4. Darknes	Night	1. Dry	Dry	8. Non-Inte	1. Straight	2. Blacktop	1. No Defe	3. Two-Wa	1. Not at In	6. Traffic L	1. Yes - Wc	2. No			3. No	20. Motor V	1. On Roac	No	No	Belted	No	No	No	No	No	Yes	No	No	No	Yes	15	NOT_RD	Not Interse	No	No	Yes	Yes	5. Hampto	114	114. City o	1-Interstat	4-Two-Way	Urban	VDOT Inter	5	1. State Hv	Hampton F	HAMP	R-VA IS00064EB		263.64			-76.3954	37.04089
212025069	2021	7/6/2021 5:00	1356	13:56	C	C	0	0	0	2	2	0	0	2	4. Sideswipe - Same Direction	SSS	No	1. No Adve	2. Daylight	Day	1. Dry	Dry	10. Interse	1. Straight	2. Blacktop	1. No Defe	2. Two-Wa	4. Four Ap	3. Traffic S	1. Yes - Wc	2. No			3. No	20. Motor V	1. On Roac	No	No	Belted	No	Yes	No	No	No	No	No	No	No	No		NOT_RD	Urban Inte	Yes	No	Yes	No	5. Hampto	114	114. City o	3-Principal	4-Two-Way	Urban	NonVDOT	5	3. City or T	Hampton F	HAMP	R-VA US00258EB		65.55	253121	182.88	-76.3431	37.04337
212025070	2021	7/10/2021 5:00	1655	16:55	A	A	0	1	0	1	2	0	0	2	2. Angle	ANG	No	1. No Adve	2. Daylight	Day	1. Dry	Dry	8. Non-Inte	1. Straight	2. Blacktop	1. No Defe	3. Two-Wa	1. Not at In	6. Traffic L	1. Yes - Wc	2. No			3. No	20. Motor V	1. On Roac	No	No	Belted	No	No	No	No	No	No	No	No	No	No		NOT_RD	Not Interse	Yes	Yes	Yes	No	5. Hampto	114	114. City o	3-Principal	4-Two-Way	Urban	NonVDOT	5	3. City or T	Hampton F	HAMP	R-VA US00258WB		66.9	253152	312.46	-76.3251	37.03239
210025095	2020	12/22/2020 5:00	1442	14:42	O	PDO	0	0	0	0	0	0	0	2	1. Rear End	RE	No	1. No Adve	2. Daylight	Day	1. Dry	Dry	1. Main-Lir	1. Straight	2. Blacktop	1. No Defe	1. Two-Wa	2. Two App	3. Traffic S	1. Yes - Wc	2. No			3. No	20. Motor V	1. On Roac	No	No	Belted	No	No	No	No	No	No	No	No	No	No		NOT_RD	Urban Inte	No	No	Yes	No	5. Hampto	114	114. City o	3-Principal	4-Two-Way	Urban	NonVDOT	5	3. City or T	Hampton F	HAMP	R-VA SR00134WB		9.9	253023	113.02	-76.3767	37.04369
212025142	2021	7/17/2021 5:00	1142	11:42	O	PDO	0	0	0	0	0	0	0	2	4. Sideswipe - Same Direction	SSS	No	1. No Adve	2. Daylight	Day	1. Dry	Dry	10. Interse	1. Straight	2. Blacktop	1. No Defe	2. Two-Wa	2. Two App	6. Traffic L	1. Yes - Wc	2. No			3. No	20. Motor V	1. On Roac	No	No	Belted	No	No	No	No	No	No	No	No	No	No		NOT_RD	Urban Inte	No	No	Yes	No	5. Hampto	114	114. City o	3-Principal	4-Two-Way	Urban	NonVDOT	5	3. City or T	Hampton F	HAMP	R-VA US00258WB		65.36	1067776	4.29	-76.3459	37.04357
212025148	2021	7/20/2021 5:00	1321	13:21	C	C	0	0	0	4	4	0	0	2	1. Rear End	RE	No	1. No Adve	2. Daylight	Day	1. Dry	Dry	1. Main-Lir	1. Straight	2. Blacktop	1. No Defe	3. Two-Wa	1. Not at In	6. Traffic L	1. Yes - Wc	2. No			3. No	20. Motor V	1. On Roac	No	No	Belted	No	No	No	No	No	No	No	No	No	No		NOT_RD	VDOT Inter	No	No	Yes	No	5. Hampto	114	114. City o	7-Local (J,(	3-Two-Way	Urban	NonVDOT	5	3. City or T	Hampton F	HAMP	S-VA114PR COLISEUM DR		0.63	1079031	222.48	-76.3868	37.03916
200795252	2020	3/13/2020 5:00	1903	19:03	O	PDO	0	0	0	0	0	0	0	3	1. Rear End	RE	No	1. No Adve	4. Darknes	Night	1. Dry	Dry	8. Non-Inte	1. Straight	2. Blacktop	1. No Defe	3. Two-Wa	1. Not at In	3. Traffic S	1. Yes - Wc	2. No			3. No	20. Motor V	1. On Roac	Yes	No	Belted	No	No	No	No	No	No	No	No	No	No		NOT_RD	VDOT Inter	Yes	Yes	Yes	Yes	5. Hampto	114	114. City o	4-Minor Ar	4-Two-Way	Urban	NonVDOT	5	3. City or T	Hampton F	HAMP	S-VA114NP BIG BETHEL RD		3.17	1073167	62.3	-76.4278	37.05768
212025223	2021	7/19/2021 5:00	1640	16:40	C	C	0	0	0	2	2	0	0	2	2. Angle	ANG	No	5. Rain	2. Daylight	Day	2. Wet	Wet	9. Within Ir	1. Straight	2. Blacktop	1. No Defe	1. Two-Wa	4. Four Ap	4. Stop Sig	1. Yes - Wc	2. No			3. No	20. Motor V	1. On Roac	No	No	Belted	No	Yes	No	No	No	No	No	No	No	No		NOT_RD	VDOT Inter	No	No	Yes	No	5. Hampto	114	114. City o	7-Local (J,(	3-Two-Way	Urban	NonVDOT	5	3. City or T	Hampton F	HAMP	S-VA114PR HOPE ST S		0.12	1061857	11.23	-76.3237	37.016
211345143	2021	5/10/2021 5:00	1512	15:12	O	PDO	0	0	0	0	0	0	0	2	1. Rear End	RE	No	1. No Adve	2. Daylight	Day	1. Dry	Dry	10. Interse	1. Straight	2. Blacktop	1. No Defe	3. Two-Wa	4. Four Ap	3. Traffic S	1. Yes - Wc	2. No			3. No	20. Motor V	1. On Roac	No	No	Belted	No	No	No	No	No	No	No	No	No	No		NOT_RD	Urban Inte	Yes	No	Yes	No	5. Hampto	114	114. City o	3-Principal	4-Two-Way	Urban	NonVDOT	5	3. City or T	Hampton F	HAMP	R-VA SR00134WB		9.9	253023	113.02	-76.3767	37.04369
212025226	2021	7/21/2021 5:00	1147	11:47	C	C	0	0	0	1	1	0	0	2	1. Rear End	RE	No	1. No Adve	2. Daylight	Day	1. Dry	Dry	10. Interse	1. Straight	2. Blacktop	1. No Defe	2. Two-Wa	4. Four Ap	3. Traffic S	1. Yes - Wc	2. No			3. No	20. Motor V	1. On Roac	No	No	Belted	No	No	No	No	No	No	No	No	No	No		NOT_RD	Urban Inte	No	No	Yes	No	5. Hampto	114	114. City o	3-Principal	4-Two-Way	Urban	NonVDOT	5	3. City or T	Hampton F	HAMP	S-VA114PR HAMPTON ROADS CENTER PKWY		1.19	716613	153.26	-76.4277	37.06015
212035184	2021	7/21/2021 5:00	930	9:30	B	B	0	0	1	1	2	0	0	4	1. Rear End	RE	No	1. No Adve	2. Daylight	Day	1. Dry	Dry	8. Non-Inte	1. Straight	1. Concret	1. No Defe	4. One-Wa	1. Not at In	6. Traffic L	1. Yes - Wc	2. No			3. No	20. Motor V	1. On Roac	No	No	Belted	No	No	No	No	No	No	No	No	No	No		NOT_RD	Not Interse	No	No	Yes	No	5. Hampto	114	114. City o	1-Interstat	4-Two-Way	Urban	VDOT Inter	5	1. State Hv	Hampton F	HAMP	R-VA IS00064EB		269.67			-76.3171	36.99907
242345025	2024	8/15/2024 5:00	717	7:17	C	C	0	0	0	3	3	0	0	3	1. Rear End	RE	No	1. No Adve	2. Daylight	Day	1. Dry	Dry	1. Main-Lir	1. Straight	2. Blacktop	1. No Defe	2. Two-Wa	1. Not at In	3. Traffic S	1. Yes - Wc	2. No			3. No	20. Motor V	1. On Roac	No	No	Belted	No	Yes	No	No	No	No	No	No	No	No		NOT_RD	Urban Inte	No	No	Yes	No	5. Hampto	114	114. City o	4-Minor Ar	4-Two-Way	Urban	NonVDOT	5	3. City or T	Hampton F	HAMP	R-VA US00060EB		273.6	253007	100.2	-76.3453	37.02432
212045078	2021	7/18/2021 5:00	209	2:09	O	PDO	0	0	0	0	0	0	0	2	1. Rear End	RE	No	5. Rain	4. Darknes	Night	2. Wet	Wet	9. Within Ir	1. Straight	2. Blacktop	1. No Defe	2. Two-Wa	4. Four Ap	3. Traffic S	1. Yes - Wc	2. No			3. No	20. Motor V	1. On Roac	No	No	Belted	No	Yes	No	No	No	Yes	No	No	No	Yes	15	NOT_RD	Urban Inte	No	No	Yes	Yes	5. Hampto	114	114. City o	3-Principal	4-Two-Way	Urban	NonVDOT	5	3. City or T	Hampton F	HAMP	R-VA US00258EB		62.97	754224	118.57	-76.3889	37.04151
212045079	2021	7/21/2021 5:00	1815	18:15	B	B	0	0	1	0	1	0	0	2	4. Sideswipe - Same Direction	SSS	No	1. No Adve	3. Dusk	Day	1. Dry	Dry	1. Main-Lir	1. Straight	2. Blacktop	1. No Defe	2. Two-Wa	1. Not at In	3. Traffic S	1. Yes - Wc	2. No			3. No	20. Motor V	1. On Roac	No	No	Belted	No	No	No	No	No	Yes	No	No	No	No		NOT_RD	Not Interse	No	Yes	Yes	No	5. Hampto	114	114. City o	3-Principal	4-Two-Way	Urban	NonVDOT	5	3. City or T	Hampton F	HAMP	R-VA US00258WB		60.74	1075709	362.57	-76.4255	37.0289
212045080	2021	7/22/2021 5:00	202	2:02	O	PDO	0	0	0	0	0	0	0	2	1. Rear End	RE	No	1. No Adve	4. Darknes	Night	1. Dry	Dry	9. Within Ir	1. Straight	2. Blacktop	1. No Defe	3. Two-Wa	4. Four Ap	3. Traffic S	1. Yes - Wc	2. No			3. No	20. Motor V	1. On Roac	No	No	Belted	No	No	No	No	No	Yes	No	No	No	No		NOT_RD	Urban Inte	No	No	Yes	Yes	5. Hampto	114	114. City o	3-Principal	4-Two-Way	Urban	NonVDOT	5	3. City or T	Hampton F	HAMP	R-VA US00258EB		60.06	253130	121.25	-76.4357	37.02361
212045141	2021	7/23/2021 5:00	1145	11:45	O	PDO	0	0	0	0	0	0	0	2	1. Rear End	RE	No	1. No Adve	2. Daylight	Day	1. Dry	Dry	8. Non-Inte	1. Straight	2. Blacktop	1. No Defe	3. Two-Wa	1. Not at In	6. Traffic L	1. Yes - Wc	2. No			3. No	20. Motor V	1. On Roac	No	No	Belted	No	No	No	No	No	No	Yes	No	No	Yes	5	NOT_RD	Not Interse	Yes	No	Yes	No	5. Hampto	114	114. City o	1-Interstat	4-Two-Way	Urban	VDOT Inter	5	1. State Hv	Hampton F	HAMP	R-VA IS00064EB		261.79			-76.4193	37.06021
212055030	2021	7/20/2021 5:00	1415	14:15	O	PDO	0	0	0	0	0	0	0	2	1. Rear End	RE	No	1. No Adve	2. Daylight	Day	1. Dry	Dry	8. Non-Inte	1. Straight	1. Concret	1. No Defe	3. Two-Wa	1. Not at In	6. Traffic L	1. Yes - Wc	1. Yes	3. Activity A	3. Work on	3. No	20. Motor V	1. On Roac	No	No	Belted	No	No	No	No	No	No	No	No	No	No		NOT_RD	Not Interse	No	No	Yes	No	5. Hampto	114	114. City o	1-Interstat	4-Two-Way	Urban	VDOT Inter	5	1. State Hv	Hampton F	HAMP	R-VA IS00064EB		269.06			-76.3215	37.00703
212055164	2021	7/22/2021 5:00	1812	18:12	A	A	0	1	2	0	3	0	0	4	1. Rear End	RE	No	1. No Adve	2. Daylight	Day	1. Dry	Dry	8. Non-Inte	1. Straight	2. Blacktop	1. No Defe	3. Two-Wa	1. Not at In	6. Traffic L	1. Yes - Wc	2. No			3. No	20. Motor V	1. On Roac	No	No	Unbelted	No	No	No	No	No	No	No	No	No	Yes	60	NOT_RD	Not Interse	Yes	Yes	Yes	No	5. Hampto	114	114. City o	1-Interstat	4-Two-Way	Urban	VDOT Inter	5	1. State Hv	Hampton F	HAMP	R-VA IS00064EB		265.91			-76.3592	37.03455
212065017	2021	7/24/2021 5:00	242	2:42	O	PDO	0	0	0	0	0	0	0	1	9. Fixed Object - Off Road	FOOR	No	1. No Adve	4. Darknes	Night	1. Dry	Dry	8. Non-Inte	1. Straight	2. Blacktop	1. No Defe	3. Two-Wa	1. Not at In	6. Traffic L	1. Yes - Wc	2. No			3. No	11. Jersey W	3. Median	No	No	Belted	No	Yes	Yes	No	No	No	No	No	No	No		RD_LEFT	Not Interse	No	Yes	Yes	Yes	5. Hampto	114	114. City o	1-Interstat	4-Two-Way	Urban	VDOT Inter	5	1. State Hv	Hampton F	HAMP	R-VA IS00664WB		2.36			-76.3986	37.00859
212065019	2021	7/24/2021 5:00	334	3:34	O	PDO	0	0	0	0	0	0	0	1	9. Fixed Object - Off Road	FOOR	No	1. No Adve	4. Darknes	Night	1. Dry	Dry	8. Non-Inte	10. On/Off	2. Blacktop	1. No Defe	3. Two-Wa	1. Not at In	6. Traffic L	1. Yes - Wc	2. No			3. No	14. Ditch	4. Roadsid	No	No	Belted	No	No	No	No	No	No	No	No	No	Yes	10	RD RIGHT	Not Interse	No	Yes	No	Yes	5. Hampto	114	114. City o	1-Interstat	1-One-Way	Urban	VDOT Inter	5	1. State Hv	Hampton F	HAMP	R-VA IS00064EB	RMP263.00A	0.06			-76.3981	37.04303
212065024	2021	7/21/2021 5:00	2144	21:44	O	PDO	0	0	0	0	0	0	0	1	9. Fixed Object - Off Road	FOOR	No	5. Rain	4. Darknes	Night	2. Wet	Wet	8. Non-Inte	3. Grade - S	2. Blacktop	1. No Defe	3. Two-Wa	1. Not at In	6. Traffic L	1. Yes - Wc	2. No			3. No	11. Jersey W	4. Roadsid	No	No	Belted	No	No	No	No	No	No	No	No	No	No		RD_LEFT	Not Interse	No	Yes	Yes	Yes	5. Hampto	114	114. City o	1-Interstat	4-Two-Way	Urban	VDOT Inter	5	1. State Hv	Hampton F	HAMP	R-VA IS00064WB		265.93			-76.3589	37.03477
212065026	2021	7/23/2021 5:00	2316	23:16	O	PDO	0	0	0	0	0	0	0	2	4. Sideswipe - Same Direction	SSS	No	1. No Adve	4. Darknes	Night	1. Dry	Dry	5. On Entra	2. Curve - L	2. Blacktop	1. No Defe	3. Two-Wa	1. Not at In	6. Traffic L	1. Yes - Wc	2. No			3. No	20. Motor V	1. On Roac	No	No	Belted	No	No	No	No	No	Yes	No	No	No	No		NOT_RD	Not Interse	No	No	Yes	Yes	5. Hampto	114	114. City o	1-Interstat	4-Two-Way	Urban	VDOT Inter	5	1. State Hv	Hampton F	HAMP	R-VA IS00664EB		0.17			-76.3791	37.03108
212065060	2021	7/23/2021 5:00	955	9:55	O	PDO	0	0	0	0	0	0	0	2	1. Rear End	RE	No	1. No Adve	2. Daylight	Day	1. Dry	Dry	8. Non-Inte	1. Straight	1. Concret	1. No Defe	4. One-Wa	1. Not at In	6. Traffic L	1. Yes - Wc	1. Yes	2. Transitic	2. Lane Sh	3. No	20. Motor V	1. On Roac	No	No	Belted	No	No	No	No	No	No	No	No	No	No		NOT_RD	Not Interse	No	No	Yes	No	5. Hampto	114	114. City o	1-Interstat	4-Two-Way	Urban	VDOT Inter	5	1. State Hv	Hampton F	HAMP	R-VA IS00064EB		270.24			-76.3112	36.99278
212065078	2021	7/23/2021 5:00	1200	12:00	O	PDO	0	0	0	0	0	0	0	1	9. Fixed Object - Off Road	FOOR	No	1. No Adve	2. Daylight	Day	1. Dry	Dry	8. Non-Inte	1. Straight	1. Concret	1. No Defe	4. One-Wa	1. Not at In	6. Traffic L	1. Yes - Wc	1. Yes	2. Transitic	2. Lane Sh	3. No	5. Guard R	2. Shoulde	No	No	Belted	No	No	No	No	Yes	No	No	No	No	No		RD_LEFT	Not Interse	No	No	Yes	No	5. Hampto	114	114. City o	1-Interstat	4-Two-Way	Urban	VDOT Inter	5	1. State Hv	Hampton F	HAMP	R-VA IS00064WB		269.5			-76.3192	37.003
212065083	2021	7/24/2021 5:00	840	8:40	O	PDO	0	0	0	0	0	0	0	2	1. Rear End	RE	No	1. No Adve	2. Daylight	Day	1. Dry	Dry	8. Non-Inte	1. Straight	1. Concret	1. No Defe	3. Two-Wa	1. Not at In	6. Traffic L	1. Yes - Wc	2. No			3. No	20. Motor V	1. On Roac	No	No	Belted	No	No	No	No	No	No	No	No	No	No		NOT_RD	Not Interse	No	No	Yes	No	5. Hampto	114	114. City o	1-Interstat	4-Two-Way	Urban	VDOT Inter	5	1. State Hv	Hampton F	HAMP	R-VA IS00064WB		271.17			-76.3021	36.98419
212075131	2021	7/14/2021 5:00	2308	23:08	A	A	0	1	0	0	1	0	1	1	12. Ped	PED	Pedestrian	1. No Adve	4. Darknes	Night	1. Dry	Dry	10. Interse	2. Curve - L	2. Blacktop	1. No Defe	2. Two-Wa	3. Three Ap	6. Traffic L	1. Yes - Wc	2. No			3. No	19. Ped	1. On Roac	Yes	No	Belted	No	Yes	No	No	No	Yes	No	No	Yes	No		NOT_RD	Urban Inte	No	No	Yes	Yes	5. Hampto	114	114. City o	5-Major Cc	3-Two-Way	Urban	NonVDOT	5	3. City or T	Hampton F	HAMP	S-VA114PR OLD BUCKROE RD		1.43			-76.306	37.03758
250445024	2025	2/11/2025 5:00	2128	21:28	O	PDO	0	0	0	0	0	0	0	2	2. Angle	ANG	No	5. Rain	4. Darknes	Night	2. Wet	Wet	9. Within Ir	1. Straight	2. Blacktop	1. No Defe	2. Two-Wa	4. Four Ap	3. Traffic S	1. Yes - Wc	2. No			3. No	20. Motor V	1. On Roac	No	No	Belted	No	No	No	No	No	No	No	No	No	No		NOT_RD	Urban Inte	No	No	Yes	Yes	5. Hampto	114	114. City o	4-Minor Ar	4-Two-Way	Urban	NonVDOT	5	3. City or T	Hampton F	HAMP	S-VA114NP ARMISTEAD AVE N		3.4	716612	59.14	-76.3856	37.05947
212075145	2021	7/6/2021 5:00	2050	20:50	A	A	0	1	0	0	1	0	0	2	2. Angle	ANG	Bike	1. No Adve	3. Dusk	Day	1. Dry	Dry	10. Interse	1. Straight	2. Blacktop	1. No Defe	2. Two-Wa	4. Four Ap	3. Traffic S	1. Yes - Wc	1. Yes	3. Activity A	1. Lane Clo	3. No	22. Bicycle	1. On Roac	No	No	Belted	Yes	No	No	No	No	Yes	No	No	No	No		NOT_RD	Urban Inte	No	No	Yes	No	5. Hampto	114	114. City o	7-Local (J,(	3-Two-Way	Urban	NonVDOT	5	3. City or T	Hampton F	HAMP	S-VA114NP COLISEUM DR		1.34	1079065	449.24	-76.3916	37.04929
212075156	2021	7/16/2021 5:00	929	9:29	O	PDO	0	0	0	0	0	0	0	3	2. Angle	ANG	No	1. No Adve	2. Daylight	Day	1. Dry	Dry	1. Main-Lir	1. Straight	2. Blacktop	1. No Defe	1. Two-Wa	2. Two App	1. No Traffi	6. No Traffi	2. No			3. No	20. Motor V	1. On Roac	No	No	Belted	No	No	No	No	No	Yes	No	No	No	No		NOT_RD	Urban Inte	Yes	No	Yes	No	5. Hampto	114	114. City o	3-Principal	4-Two-Way	Urban	NonVDOT	5	3. City or T	Hampton F	HAMP	R-VA US00258WB		62.95	754224	185.77	-76.3891	37.04162
212075174	2021	7/21/2021 5:00	1508	15:08	C	C	0	0	0	1	1	0	0	2	2. Angle	ANG	No	1. No Adve	2. Daylight	Day	1. Dry	Dry	8. Non-Inte	1. Straight	2. Blacktop	1. No Defe	3. Two-Wa	1. Not at In	6. Traffic L	1. Yes - Wc	2. No			3. No	20. Motor V	1. On Roac	No	No	Belted	No	No	No	No	No	No	No	No	No	No		NOT_RD	Urban Inte	No	No	Yes	No	5. Hampto	114	114. City o	3-Principal	4-Two-Way	Urban	NonVDOT	5	3. City or T	Hampton F	HAMP	R-VA US00258WB		63.24	754225	91.54	-76.3844	37.04263
201585054	2020	6/5/2020 5:00	1209	12:09	C	C	0	0	0	2	2	0	0	2	4. Sideswipe - Same Direction	SSS	No	1. No Adve	2. Daylight	Day	1. Dry	Dry	9. Within Ir	1. Straight	2. Blacktop	1. No Defe	2. Two-Wa	4. Four Ap	3. Traffic S	1. Yes - Wc	2. No			3. No	20. Motor V	1. On Roac	No	No	Belted	No	No	No	No	No	No	No	No	No	No		NOT_RD	Urban Inte	No	Yes	Yes	No	5. Hampto	114	114. City o	4-Minor Ar	4-Two-Way	Urban	NonVDOT	5	3. City or T	Hampton F	HAMP	R-VA SR00415EB		1.17	253181	110.31	-76.3893	37.02598
212075176	2021	7/17/2021 5:00	1522	15:22	C	C	0	0	0	2	2	0	0	2	1. Rear End	RE	No	1. No Adve	2. Daylight	Day	1. Dry	Dry	10. Interse	1. Straight	2. Blacktop	1. No Defe	1. Two-Wa	3. Three Ap	6. Traffic L	1. Yes - Wc	2. No			3. No	20. Motor V	1. On Roac	No	No	Belted	No	No	No	No	No	No	No	No	No	No		NOT_RD	Urban Inte	No	No	Yes	No	5. Hampto	114	114. City o	4-Minor Ar	3-Two-Way	Urban	NonVDOT	5	3. City or T	Hampton F	HAMP	R-VA SR00351WB		4.13	1068785	39.92	-76.3713	37.02194
212075178	2021	7/23/2021 5:00	1705	17:05	O	PDO	0	0	0	0	0	0	0	2	2. Angle	ANG	No	1. No Adve	3. Dusk	Day	1. Dry	Dry	9. Within Ir	1. Straight	2. Blacktop	1. No Defe	3. Two-Wa	3. Three Ap	6. Traffic L	1. Yes - Wc	2. No			3. No	20. Motor V	1. On Roac	No	No	Belted	No	No	No	No	No	No	No	No	No	No		NOT_RD	Urban Inte	No	No	Yes	No	5. Hampto	114	114. City o	3-Principal	4-Two-Way	Urban	NonVDOT	5	3. City or T	Hampton F	HAMP	R-VA US00258EB		65.45	1067781	40.45	-76.3447	37.0434
212075179	2021	7/24/2021 5:00	1018	10:18	C	C	0	0	0	2	2	0	0	2	2. Angle	ANG	No	1. No Adve	2. Daylight	Day	1. Dry	Dry	11. Interse	1. Straight	2. Blacktop	1. No Defe	1. Two-Wa	2. Two App	4. Stop Sig	1. Yes - Wc	2. No			3. No	20. Motor V	1. On Roac	No	No	Belted	No	No	No	No	No	No	No	No	No	No		NOT_RD	Urban Inte	No	Yes	Yes	No	5. Hampto	114	114. City o	7-Local (J,(	3-Two-Way	Urban	NonVDOT	5	3. City or T	Hampton F	HAMP	S-VA114NP WILLOW OAKS BLVD		0.04			-76.3261	37.05774
212075181	2021	7/20/2021 5:00	1031	10:31	A	A	0	2	0	0	2	0	0	2	16. Other	OTHR	No	1. No Adve	2. Daylight	Day	1. Dry	Dry	10. Interse	1. Straight	2. Blacktop	1. No Defe	2. Two-Wa	4. Four Ap	3. Traffic S	1. Yes - Wc	2. No			3. No	20. Motor V	1. On Roac	No	No	Belted	No	No	No	No	No	Yes	No	No	No	No		NOT_RD	Urban Inte	No	No	Yes	No	5. Hampto	114	114. City o	3-Principal	4-Two-Way	Urban	NonVDOT	5	3. City or T	Hampton F	HAMP	R-VA US00258EB		61.82	253135	21.94	-76.409	37.03704
173475160	2017	12/11/2017 5:00	746	7:46	C	C	0	0	0	2	2	0	0	2	1. Rear End	RE	No	1. No Adve	2. Daylight	Day	1. Dry	Dry	1. Main-Lir	1. Straight	2. Blacktop	1. No Defe	3. Two-Wa	1. Not at In	3. Traffic S	1. Yes - Wc	2. No			3. No	20. Motor V	1. On Roac	No	No	Belted	No	No	No	No	No	No	Yes	No	No	No		NOT_RD	Urban Inte	No	No	Yes	No	5. Hampto	114	114. City o	4-Minor Ar	4-Two-Way	Urban	NonVDOT	5	3. City or T	Hampton F	HAMP	R-VA US00060EB		273.61	253007	68.56	-76.3452	37.02434
212075183	2021	7/21/2021 5:00	40	00:40	A	A	0	1	0	0	1	0	0	4	1. Rear End	RE	No	1. No Adve	5. Darknes	Night	1. Dry	Dry	1. Main-Lir	1. Straight	2. Blacktop	1. No Defe	1. Two-Wa	1. Not at In	1. No Traffi	6. No Traffi	2. No			3. No	6. Parked V	1. On Roac	No	No	Belted	No	No	No	No	No	No	No	No	No	No		RD UNKN	Not Interse	No	No	Yes	Yes	5. Hampto	114	114. City o	7-Local (J,(	3-Two-Way	Urban	NonVDOT	5	3. City or T	Hampton F	HAMP	S-VA114NP BROUT DR		0.16			-76.4329	37.03126
212075185	2021	7/10/2021 5:00	1302	13:02	C	C	0	0	0	2	2	0	0	2	2. Angle	ANG	No	1. No Adve	2. Daylight	Day	1. Dry	Dry	8. Non-Inte	1. Straight	2. Blacktop	1. No Defe	3. Two-Wa	1. Not at In	6. Traffic L	1. Yes - Wc	2. No			3. No	20. Motor V	1. On Roac	No	No	Belted	No	No	No	No	No	No	No	No	No	No		NOT_RD	VDOT Inter	No	No	Yes	No	5. Hampto	114	114. City o	3-Principal	4-Two-Way	Urban	NonVDOT	5	3. City or T	Hampton F	HAMP	R-VA US00258EB		65.1	1068042	217.88	-76.3518	37.04354
221675125	2022	6/12/2022 5:00	0	00:00	O	PDO	0	0	0	0	0	0	0	2	1. Rear End	RE	No	1. No Adve	4. Darknes	Night	1. Dry	Dry	9. Within Ir	1. Straight	2. Blacktop	1. No Defe	2. Two-Wa	4. Four Ap	4. Stop Sig	1. Yes - Wc	2. No			3. No	6. Parked V	1. On Roac	No	No	Belted	No	No	No	No	No	Yes	No	No	No	No		NOT_RD	Urban Inte	No	No	Yes	Yes	5. Hampto	114	114. City o	7-Local (J,(	3-Two-Way	Urban	NonVDOT	5	3. City or T	Hampton F	HAMP	S-VA114NP VICTORIA BLVD		3.24			-76.3495	37.01997
212075187	2021	7/24/2021 5:00	2344	23:44	C	C	0	0	0	1	1	0	0	2	2. Angle	ANG	No	1. No Adve	4. Darknes	Night	1. Dry	Dry	10. Interse	1. Straight	2. Blacktop	1. No Defe	2. Two-Wa	4. Four Ap	3. Traffic S	1. Yes - Wc	2. No			3. No	20. Motor V	1. On Roac	No	No	Belted	No	No	No	No	No	Yes	No	No	No	No		NOT_RD	Urban Inte	No	No	Yes	Yes	5. Hampto	114	114. City o	3-Principal	4-Two-Way	Urban	NonVDOT	5	3. City or T	Hampton F	HAMP	R-VA US00258WB		63.42	253078	52.8	-76.3812	37.0433
212075188	2021	7/19/2021 5:00	34	00:34	C	C	0	0	0	1	1	0	0	1	15. Backed Into	BI	No	1. No Adve	4. Darknes	Night	1. Dry	Dry	1. Main-Lir	1. Straight	2. Blacktop	1. No Defe	1. Two-Wa	1. Not at In	1. No Traffi	6. No Traffi	2. No			3. No	15. Other F	1. On Roac	Yes	No	Belted	No	No	No	No	No	No	No	No	No	No		RD UNKN	Not Interse	No	No	Yes	Yes	5. Hampto	114	114. City o	7-Local (J,(	3-Two-Way	Urban	NonVDOT	5	3. City or T	Hampton F	HAMP	S-VA114PR MACON RD		0.12			-76.4227	37.03819
212075306	2021	7/26/2021 5:00	846	8:46	O	PDO	0	0	0	0	0	0	0	2	1. Rear End	RE	No	1. No Adve	2. Daylight	Day	1. Dry	Dry	8. Non-Inte	3. Grade - S	1. Concret	1. No Defe	3. Two-Wa	1. Not at In	6. Traffic L	1. Yes - Wc	2. No			3. No	20. Motor V	1. On Roac	No	No	Belted	No	No	No	No	No	No	No	No	No	Yes	10	NOT_RD	Not Interse	No	No	Yes	No	5. Hampto	114	114. City o	1-Interstat	4-Two-Way	Urban	VDOT Inter	5	1. State Hv	Hampton F	HAMP	R-VA IS00064EB		269.79			-76.3158	36.99774
212075399	2021	7/19/2021 5:00	1727	17:27	A	A	0	2	0	0	2	0	0	2	1. Rear End	RE	No	1. No Adve	2. Daylight	Day	1. Dry	Dry	8. Non-Inte	1. Straight	1. Concret	1. No Defe	3. Two-Wa	1. Not at In	6. Traffic L	1. Yes - Wc	2. No			3. No	20. Motor V	1. On Roac	No	No	Belted	No	No	No	No	No	No	No	No	No	Yes	5	NOT_RD	Not Interse	No	No	Yes	No	5. Hampto	114	114. City o	1-Interstat	4-Two-Way	Urban	VDOT Inter	5	1. State Hv	Hampton F	HAMP	R-VA IS00064WB		267.09			-76.3398	37.03284
212075437	2021	7/20/2021 5:00	1415	14:15	O	PDO	0	0	0	0	0	0	0	2	1. Rear End	RE	No	1. No Adve	2. Daylight	Day	1. Dry	Dry	8. Non-Inte	1. Straight	1. Concret	1. No Defe	3. Two-Wa	1. Not at In	6. Traffic L	1. Yes - Wc	2. No			3. No	20. Motor V	1. On Roac	No	No	Belted	No	No	No	No	No	No	No	No	No	No		NOT_RD	Not Interse	No	No	Yes	No	5. Hampto	114	114. City o	1-Interstat	4-Two-Way	Urban	VDOT Inter	5	1. State Hv	Hampton F	HAMP	R-VA IS00064WB		267.05			-76.3404	37.03305
173325095	2017	11/27/2017 5:00	1619	16:19	C	C	0	0	0	2	2	0	0	2	1. Rear End	RE	No	1. No Adve	2. Daylight	Day	1. Dry	Dry	1. Main-Lir	1. Straight	2. Blacktop	1. No Defe	2. Two-Wa	1. Not at In	6. Traffic L	1. Yes - Wc	2. No			3. No	20. Motor V	1. On Roac	No	No	Belted	No	No	No	No	No	No	No	No	No	No		NOT_RD	VDOT Inter	No	No	Yes	No	5. Hampto	114	114. City o	4-Minor Ar	3-Two-Way	Urban	NonVDOT	5	3. City or T	Hampton F	HAMP	S-VA114PR LASALLE AVE		1.88	731448	91.63	-76.3629	37.02985
212185089	2021	8/5/2021 5:00	1515	15:15	O	PDO	0	0	0	0	0	0	0	2	2. Angle	ANG	No	1. No Adve	2. Daylight	Day	1. Dry	Dry	9. Within Ir	1. Straight	2. Blacktop	1. No Defe	2. Two-Wa	4. Four Ap	3. Traffic S	1. Yes - Wc	2. No			3. No	20. Motor V	1. On Roac	No	No	Belted	No	No	No	No	No	No	No	No	No	No		NOT_RD	Urban Inte	No	No	Yes	No	5. Hampto	114	114. City o	3-Principal	4-Two-Way	Urban	NonVDOT	5	3. City or T	Hampton F	HAMP	R-VA SR00134EB		9.9	253023	95.12	-76.3769	37.04368
192825091	2019	10/5/2019 5:00	1420	14:20	C	C	0	0	0	1	1	0	0	2	1. Rear End	RE	No	1. No Adve	2. Daylight	Day	1. Dry	Dry	1. Main-Lir	1. Straight	1. Concret	1. No Defe	2. Two-Wa	1. Not at In	6. Traffic L	1. Yes - Wc	2. No			3. No	20. Motor V	1. On Roac	No	No	Belted	No	Yes	No	No	No	No	No	No	No	No		NOT_RD	Urban Inte	No	No	Yes	No	5. Hampto	114	114. City o	4-Minor Ar	3-Two-Way	Urban	NonVDOT	5	3. City or T	Hampton F	HAMP	S-VA114PR ABERDEEN RD		1.55	253287	221.71	-76.4039	37.01938
211965461	2021	7/12/2021 5:00	2345	23:45	A	A	0	1	0	2	3	0	0	2	2. Angle	ANG	No	1. No Adve	4. Darknes	Night	1. Dry	Dry	1. Main-Lir	1. Straight	2. Blacktop	1. No Defe	2. Two-Wa	1. Not at In	6. Traffic L	1. Yes - Wc	2. No			3. No	20. Motor V	1. On Roac	No	No	Belted	No	No	No	No	No	No	No	Yes	No	No		NOT_RD	Urban Inte	No	No	Yes	Yes	5. Hampto	114	114. City o	4-Minor Ar	3-Two-Way	Urban	NonVDOT	5	3. City or T	Hampton F	HAMP	S-VA114PR ABERDEEN RD		1.55	253287	237.94	-76.404	37.01943
212085120	2021	7/21/2021 5:00	2037	20:37	C	C	0	0	0	5	5	0	0	2	2. Angle	ANG	No	1. No Adve	4. Darknes	Night	1. Dry	Dry	10. Interse	1. Straight	2. Blacktop	1. No Defe	3. Two-Wa	4. Four Ap	3. Traffic S	1. Yes - Wc	2. No			3. No	20. Motor V	1. On Roac	No	No	Belted	No	No	No	No	No	No	No	No	No	No		NOT_RD	Urban Inte	Yes	Yes	Yes	Yes	5. Hampto	114	114. City o	3-Principal	4-Two-Way	Urban	NonVDOT	5	3. City or T	Hampton F	HAMP	R-VA US00258WB		60.08	253130	53.29	-76.4355	37.02393
193255295	2019	11/15/2019 5:00	1754	17:54	O	PDO	0	0	0	0	0	0	0	3	1. Rear End	RE	No	5. Rain	4. Darknes	Night	2. Wet	Wet	8. Non-Inte	1. Straight	1. Concret	1. No Defe	3. Two-Wa	1. Not at In	6. Traffic L	1. Yes - Wc	2. No			3. No	20. Motor V	1. On Roac	No	No	Belted	No	No	No	No	No	No	No	No	No	No		NOT_RD	Not Interse	No	Yes	Yes	Yes	5. Hampto	114	114. City o	4-Minor Ar	4-Two-Way	Urban	NonVDOT	5	3. City or T	Hampton F	HAMP	R-VA SR00152WB		3.72			-76.4001	37.04324
212085255	2021	1/5/2021 5:00	716	7:16	C	C	0	0	0	2	2	0	0	2	1. Rear End	RE	No	1. No Adve	2. Daylight	Day	1. Dry	Dry	1. Main-Lir	1. Straight	2. Blacktop	1. No Defe	3. Two-Wa	4. Four Ap	3. Traffic S	1. Yes - Wc	2. No			3. No	20. Motor V	1. On Roac	No	No	Belted	No	No	No	No	No	No	No	No	No	No		NOT_RD	Not Interse	No	No	Yes	No	5. Hampto	114	114. City o	7-Local (J,(	3-Two-Way	Urban	NonVDOT	5	3. City or T	Hampton F	HAMP	S-VA114NP COMMANDER SHEPARD BLVD		1.3			-76.4025	37.08047
211375137	2021	5/15/2021 5:00	1757	17:57	C	C	0	0	0	2	2	0	0	2	16. Other	OTHR	No	1. No Adve	2. Daylight	Day	1. Dry	Dry	9. Within Ir	1. Straight	2. Blacktop	1. No Defe	1. Two-Wa	4. Four Ap	3. Traffic S	1. Yes - Wc	2. No			3. No	20. Motor V	2. Shoulde	No	No	Belted	No	Yes	No	No	No	No	No	No	No	No		NOT_RD	Urban Inte	Yes	No	Yes	No	5. Hampto	114	114. City o	4-Minor Ar	4-Two-Way	Urban	NonVDOT	5	3. City or T	Hampton F	HAMP	R-VA SR00169NB		5.55	253115	304.1	-76.324	37.05779
212085257	2021	3/28/2021 5:00	1629	16:29	C	C	0	0	0	3	3	0	0	3	1. Rear End	RE	No	1. No Adve	2. Daylight	Day	1. Dry	Dry	9. Within Ir	1. Straight	2. Blacktop	1. No Defe	2. Two-Wa	4. Four Ap	1. No Traffi	6. No Traffi	2. No			3. No	20. Motor V	1. On Roac	No	No	Belted	No	No	No	No	No	No	No	No	No	No		NOT_RD	Urban Inte	No	No	Yes	No	5. Hampto	114	114. City o	3-Principal	4-Two-Way	Urban	NonVDOT	5	3. City or T	Hampton F	HAMP	R-VA US00258EB		63.4	253078	115.26	-76.3815	37.04309
232965244	2023	10/20/2023 5:00	1527	15:27	O	PDO	0	0	0	0	0	0	0	2	1. Rear End	RE	No	1. No Adve	2. Daylight	Day	1. Dry	Dry	10. Interse	1. Straight	2. Blacktop	1. No Defe	1. Two-Wa	3. Three Ap	3. Traffic S	1. Yes - Wc	2. No			3. No	20. Motor V	1. On Roac	No	No	Belted	No	No	No	No	No	No	No	No	No	No		NOT_RD	Urban Inte	No	Yes	Yes	No	5. Hampto	114	114. City o	4-Minor Ar	3-Two-Way	Urban	NonVDOT	5	3. City or T	Hampton F	HAMP	R-VA SR00169SB		5.55	253115	314.96	-76.324	37.0578
240545110	2024	2/22/2024 5:00	1625	16:25	C	C	0	0	0	1	1	0	0	2	1. Rear End	RE	No	1. No Adve	2. Daylight	Day	1. Dry	Dry	10. Interse	1. Straight	2. Blacktop	1. No Defe	2. Two-Wa	4. Four Ap	3. Traffic S	1. Yes - Wc	2. No			2. Yes - Wi	20. Motor V	1. On Roac	No	No	Belted	No	No	No	No	No	Yes	No	No	No	No		NOT_RD	Urban Inte	Yes	No	Yes	No	5. Hampto	114	114. City o	4-Minor Ar	3-Two-Way	Urban	NonVDOT	5	3. City or T	Hampton F	HAMP	R-VA SR00169SB		5.55	253115	314.96	-76.324	37.0578
212085268	2021	5/5/2021 5:00	1659	16:59	A	A	0	1	0	2	3	0	0	3	16. Other	OTHR	No	1. No Adve	2. Daylight	Day	1. Dry	Dry	10. Interse	1. Straight	2. Blacktop	1. No Defe	2. Two-Wa	4. Four Ap	6. Traffic L	1. Yes - Wc	2. No			3. No	20. Motor V	1. On Roac	No	No	Belted	No	No	No	No	No	No	Yes	No	No	Yes	5	NOT_RD	Urban Inte	No	No	Yes	No	5. Hampto	114	114. City o	7-Local (J,(	3-Two-Way	Urban	NonVDOT	5	3. City or T	Hampton F	HAMP	S-VA114PR VILLAGE DR		0.02			-76.4273	37.05735
212085269	2021	5/7/2021 5:00	1348	13:48	C	C	0	0	0	1	1	0	0	2	1. Rear End	RE	No	1. No Adve	2. Daylight	Day	1. Dry	Dry	1. Main-Lir	1. Straight	2. Blacktop	1. No Defe	1. Two-Wa	1. Not at In	1. No Traffi	6. No Traffi	2. No			3. No	20. Motor V	1. On Roac	No	Yes	Belted	No	No	No	No	No	No	No	No	No	No		NOT_RD	Not Interse	No	No	Yes	No	5. Hampto	114	114. City of Hampton			Urban	NonVDOT	5	3. City or T	Hampton F	HAMP	U-VA114SC99999UK					-76.3943	37.04316
241855155	2024	7/1/2024 5:00	1609	16:09	O	PDO	0	0	0	0	0	0	0	2	4. Sideswipe - Same Direction	SSS	No	1. No Adve	2. Daylight	Day	1. Dry	Dry	9. Within Ir	1. Straight	2. Blacktop	1. No Defe	1. Two-Wa	3. Three Ap	3. Traffic S	1. Yes - Wc	2. No			3. No	20. Motor V	1. On Roac	No	No	Belted	No	No	No	No	No	Yes	No	No	No	No		NOT_RD	Urban Inte	No	No	Yes	No	5. Hampto	114	114. City o	4-Minor Ar	3-Two-Way	Urban	NonVDOT	5	3. City or T	Hampton F	HAMP	R-VA SR00169NB		5.55	253115	314.96	-76.324	37.0578
212085271	2021	6/12/2021 5:00	1048	10:48	C	C	0	0	0	2	2	0	0	2	4. Sideswipe - Same Direction	SSS	No	5. Rain	2. Daylight	Day	2. Wet	Wet	1. Main-Lir	1. Straight	2. Blacktop	1. No Defe	3. Two-Wa	4. Four Ap	3. Traffic S	1. Yes - Wc	2. No			3. No	20. Motor V	1. On Roac	No	No	Belted	No	No	No	No	No	No	No	No	No	No		NOT_RD	Urban Inte	No	Yes	Yes	No	5. Hampto	114	114. City o	3-Principal	4-Two-Way	Urban	NonVDOT	5	3. City or T	Hampton F	HAMP	R-VA US00258WB		63.24	754225	91.54	-76.3844	37.04263
212085278	2021	6/13/2021 5:00	127	1:27	O	PDO	0	0	0	0	0	0	0	1	9. Fixed Object - Off Road	FOOR	No	1. No Adve	4. Darknes	Night	1. Dry	Dry	8. Non-Inte	9. Other	2. Blacktop	1. No Defe	1. Two-Wa	1. Not at In	1. No Traffi	6. No Traffi	2. No			3. No	2. Trees	9. Outside	No	No	Belted	No	No	No	No	No	Yes	No	No	No	Yes	50	RD RIGHT	Not Interse	No	No	Yes	Yes	5. Hampto	114	114. City of Hampton			Urban	NonVDOT	5	3. City or T	Hampton F	HAMP	S-VA114PR FALCON CREEK WAY		0.03			-76.3978	37.0929
212085279	2021	6/23/2021 5:00	938	9:38	O	PDO	0	0	0	0	0	0	0	2	5. Sideswipe - Opposite Direction	SSO	No	1. No Adve	2. Daylight	Day	1. Dry	Dry	8. Non-Inte	1. Straight	2. Blacktop	1. No Defe	1. Two-Wa	1. Not at In	4. Stop Sig	1. Yes - Wc	2. No			3. No	20. Motor V	1. On Roac	No	No	Belted	No	No	No	No	No	No	No	No	No	No		NOT_RD	Not Interse	Yes	No	Yes	No	5. Hampto	114	114. City o	7-Local (J,(	3-Two-Way	Urban	NonVDOT	5	3. City or T	Hampton F	HAMP	S-VA114PR ALUMINUM AVE		0.4			-76.4048	37.00621
212095003	2021	7/24/2021 5:00	331	3:31	O	PDO	0	0	0	0	0	0	0	2	1. Rear End	RE	No	1. No Adve	4. Darknes	Night	1. Dry	Dry	8. Non-Inte	4. Grade - C	2. Blacktop	1. No Defe	3. Two-Wa	1. Not at In	6. Traffic L	1. Yes - Wc	2. No			3. No	20. Motor V	1. On Roac	No	No	Belted	No	Yes	No	Yes	No	No	No	No	No	Yes	10	NOT_RD	Not Interse	No	No	Yes	Yes	5. Hampto	114	114. City o	1-Interstat	4-Two-Way	Urban	VDOT Inter	5	1. State Hv	Hampton F	HAMP	R-VA IS00064EB		267			-76.3404	37.03289
212095065	2021	7/24/2021 5:00	1446	14:46	C	C	0	0	0	4	4	0	0	2	2. Angle	ANG	No	1. No Adve	2. Daylight	Day	1. Dry	Dry	1. Main-Lir	2. Curve - L	2. Blacktop	2. Holes, R	1. Two-Wa	1. Not at In	6. Traffic L	1. Yes - Wc	2. No			3. No	20. Motor V	1. On Roac	No	No	Belted	No	No	No	No	No	No	No	No	No	Yes	5	NOT_RD	Not Interse	No	No	Yes	No	5. Hampto	114	114. City o	5-Major Cc	3-Two-Way	Urban	NonVDOT	5	3. City or T	Hampton F	HAMP	S-VA114PR E LITTLE BACK RIVER RD		0.14			-76.3457	37.05469
212095066	2021	7/23/2021 5:00	1505	15:05	C	C	0	0	0	1	1	0	0	2	1. Rear End	RE	No	1. No Adve	2. Daylight	Day	1. Dry	Dry	10. Interse	1. Straight	2. Blacktop	1. No Defe	1. Two-Wa	3. Three Ap	3. Traffic S	1. Yes - Wc	2. No			3. No	20. Motor V	1. On Roac	No	No	Belted	No	No	No	No	No	Yes	No	No	No	No		NOT_RD	Urban Inte	No	No	Yes	No	5. Hampto	114	114. City o	4-Minor Ar	3-Two-Way	Urban	NonVDOT	5	3. City or T	Hampton F	HAMP	S-VA114PR KING ST N		0.67	253424	63.94	-76.3483	37.03967
212095076	2021	7/23/2021 5:00	1153	11:53	C	C	0	0	0	1	1	0	0	2	2. Angle	ANG	No	1. No Adve	2. Daylight	Day	1. Dry	Dry	10. Interse	1. Straight	1. Concret	1. No Defe	1. Two-Wa	4. Four Ap	6. Traffic L	1. Yes - Wc	2. No			3. No	20. Motor V	1. On Roac	No	No	Belted	No	No	No	No	No	Yes	No	No	No	No		NOT_RD	Urban Inte	No	No	Yes	No	5. Hampto	114	114. City o	4-Minor Ar	3-Two-Way	Urban	NonVDOT	5	3. City or T	Hampton F	HAMP	R-VA SR00351WB		3.06	253177	85.88	-76.3847	37.01319
212095077	2021	7/27/2021 5:00	804	8:04	C	C	0	0	0	4	4	0	0	2	4. Sideswipe - Same Direction	SSS	No	1. No Adve	2. Daylight	Day	1. Dry	Dry	10. Interse	1. Straight	1. Concret	1. No Defe	3. Two-Wa	4. Four Ap	6. Traffic L	1. Yes - Wc	2. No			3. No	20. Motor V	1. On Roac	No	No	Belted	No	No	No	No	No	No	No	No	No	No		NOT_RD	Urban Inte	No	No	Yes	No	5. Hampto	114	114. City o	3-Principal	4-Two-Way	Urban	NonVDOT	5	3. City or T	Hampton F	HAMP	R-VA US00258EB		65.58	253121	22.3	-76.3426	37.04336
212095078	2021	7/27/2021 5:00	903	9:03	C	C	0	0	0	3	3	0	0	3	16. Other	OTHR	No	1. No Adve	2. Daylight	Day	1. Dry	Dry	1. Main-Lir	1. Straight	1. Concret	1. No Defe	1. Two-Wa	1. Not at In	6. Traffic L	1. Yes - Wc	2. No			3. No	27. Other	1. On Roac	No	No	Belted	No	No	No	No	No	No	Yes	No	No	No		NOT_RD	Urban Inte	Yes	No	Yes	No	5. Hampto	114	114. City o	4-Minor Ar	3-Two-Way	Urban	NonVDOT	5	3. City or T	Hampton F	HAMP	R-VA US00258WB		67.46	1062578	90.71	-76.3221	37.02471
212095151	2021	7/27/2021 5:00	819	8:19	C	C	0	0	0	2	2	0	0	2	2. Angle	ANG	No	1. No Adve	2. Daylight	Day	1. Dry	Dry	1. Main-Lir	1. Straight	2. Blacktop	1. No Defe	1. Two-Wa	1. Not at In	6. Traffic L	1. Yes - Wc	2. No			3. No	20. Motor V	1. On Roac	No	No	Belted	No	No	No	No	No	No	No	No	No	No		NOT_RD	Not Interse	No	No	Yes	No	5. Hampto	114	114. City o	6-Minor Cc	3-Two-Way	Urban	NonVDOT	5	3. City or T	Hampton F	HAMP	S-VA114NP BEACH RD		1.67			-76.2921	37.08218
212095152	2021	7/27/2021 5:00	1408	14:08	C	C	0	0	0	2	2	0	0	2	2. Angle	ANG	No	1. No Adve	2. Daylight	Day	1. Dry	Dry	1. Main-Lir	1. Straight	1. Concret	2. Holes, R	3. Two-Wa	1. Not at In	4. Stop Sig	1. Yes - Wc	2. No			3. No	20. Motor V	1. On Roac	No	No	Belted	No	No	No	No	No	No	No	No	No	No		NOT_RD	VDOT Inter	No	No	Yes	No	5. Hampto	114	114. City o	3-Principal	4-Two-Way	Urban	NonVDOT	5	3. City or T	Hampton F	HAMP	R-VA US00258EB		65.15	1068042	54.63	-76.351	37.04351
172545220	2017	9/8/2017 5:00	2022	20:22	O	PDO	0	0	0	0	0	0	0	2	2. Angle	ANG	No	1. No Adve	4. Darknes	Night	1. Dry	Dry	10. Interse	1. Straight	2. Blacktop	1. No Defe	1. Two-Wa	3. Three Ap	3. Traffic S	1. Yes - Wc	2. No			3. No	20. Motor V	1. On Roac	No	No	Belted	No	No	No	No	No	No	No	No	No	No		NOT_RD	Urban Inte	No	No	Yes	Yes	5. Hampto	114	114. City o	4-Minor Ar	3-Two-Way	Urban	NonVDOT	5	3. City or T	Hampton F	HAMP	R-VA SR00169SB		5.56	253115	266.11	-76.3241	37.05775
201095101	2020	2/8/2020 5:00	1758	17:58	C	C	0	0	0	1	1	0	0	2	1. Rear End	RE	No	1. No Adve	4. Darknes	Night	1. Dry	Dry	11. Interse	1. Straight	2. Blacktop	1. No Defe	3. Two-Wa	4. Four Ap	3. Traffic S	1. Yes - Wc	2. No			3. No	20. Motor V	1. On Roac	No	No	Belted	No	No	No	No	No	No	No	No	No	No		NOT_RD	VDOT Inter	No	No	Yes	Yes	5. Hampto	114	114. City o	4-Minor Ar	4-Two-Way	Urban	NonVDOT	5	3. City or T	Hampton F	HAMP	S-VA114NP BIG BETHEL RD		3.17	1073167	51.9	-76.4278	37.05766
212095165	2021	7/24/2021 5:00	1031	10:31	C	C	0	0	0	2	2	0	0	2	1. Rear End	RE	No	1. No Adve	2. Daylight	Day	1. Dry	Dry	10. Interse	1. Straight	2. Blacktop	1. No Defe	2. Two-Wa	4. Four Ap	3. Traffic S	1. Yes - Wc	2. No			3. No	20. Motor V	1. On Roac	No	No	Belted	No	Yes	No	No	No	No	No	No	No	No		NOT_RD	Urban Inte	No	No	Yes	No	5. Hampto	114	114. City o	5-Major Cc	3-Two-Way	Urban	NonVDOT	5	3. City or T	Hampton F	HAMP	S-VA114PR RIP RAP RD		0.66	253030	74.62	-76.356	37.03233
212095166	2021	7/24/2021 5:00	1827	18:27	C	C	0	0	0	4	4	0	0	2	1. Rear End	RE	No	1. No Adve	2. Daylight	Day	1. Dry	Dry	1. Main-Lir	1. Straight	2. Blacktop	1. No Defe	2. Two-Wa	1. Not at In	6. Traffic L	1. Yes - Wc	2. No			3. No	20. Motor V	1. On Roac	No	No	Belted	No	No	No	No	No	No	No	No	No	No		NOT_RD	Not Interse	No	No	No	No	5. Hampto	114	114. City o	3-Principal	1-One-Way	Urban	NonVDOT	5	3. City or T	Hampton F	HAMP	R-VA US00258EB	RMP065.00A	0.02	253431	480.71	-76.3498	37.04336
181645108	2018	4/10/2018 5:00	2033	20:33	C	C	0	0	0	2	2	0	0	2	4. Sideswipe - Same Direction	SSS	No	1. No Adve	4. Darknes	Night	1. Dry	Dry	10. Interse	1. Straight	2. Blacktop	1. No Defe	1. Two-Wa	2. Two App	3. Traffic S	1. Yes - Wc	2. No			3. No	20. Motor V	1. On Roac	No	No	Belted	No	Yes	No	No	No	No	Yes	No	No	No		NOT_RD	VDOT Inter	No	No	Yes	Yes	5. Hampto	114	114. City o	4-Minor Ar	3-Two-Way	Urban	NonVDOT	5	3. City or T	Hampton F	HAMP	S-VA114NP LASALLE AVE		1.88	731448	113.22	-76.3629	37.02979
212095168	2021	7/27/2021 5:00	1410	14:10	C	C	0	0	0	1	1	0	0	1	9. Fixed Object - Off Road	FOOR	No	1. No Adve	2. Daylight	Day	1. Dry	Dry	10. Interse	1. Straight	2. Blacktop	1. No Defe	2. Two-Wa	4. Four Ap	6. Traffic L	1. Yes - Wc	2. No			3. No	3. Utility Po	4. Roadsid	No	No	Belted	No	No	No	No	No	No	No	No	No	No		NOT_RD	Urban Inte	No	No	Yes	No	5. Hampto	114	114. City o	5-Major Cc	3-Two-Way	Urban	NonVDOT	5	3. City or T	Hampton F	HAMP	S-VA114PR OLD BUCKROE RD		0.83			-76.3129	37.03109
212095183	2021	7/3/2021 5:00	2137	21:37	C	C	0	0	0	2	2	0	0	2	4. Sideswipe - Same Direction	SSS	No	1. No Adve	4. Darknes	Night	1. Dry	Dry	1. Main-Lir	1. Straight	2. Blacktop	1. No Defe	2. Two-Wa	4. Four Ap	3. Traffic S	1. Yes - Wc	2. No			3. No	20. Motor V	1. On Roac	No	No	Belted	No	No	No	No	No	No	No	No	No	No		NOT_RD	Urban Inte	No	No	Yes	Yes	5. Hampto	114	114. City o	3-Principal	4-Two-Way	Urban	NonVDOT	5	3. City or T	Hampton F	HAMP	R-VA US00258EB		60.11	253130	139.19	-76.435	37.02399
212095356	2021	7/26/2021 5:00	1835	18:35	O	PDO	0	0	0	0	0	0	0	1	9. Fixed Object - Off Road	FOOR	No	5. Rain	2. Daylight	Day	2. Wet	Wet	8. Non-Inte	1. Straight	2. Blacktop	1. No Defe	3. Two-Wa	1. Not at In	6. Traffic L	1. Yes - Wc	2. No			3. No	5. Guard R	4. Roadsid	No	No	Belted	No	No	No	No	Yes	No	No	No	No	No		RD RIGHT	Not Interse	No	No	Yes	No	5. Hampto	114	114. City o	1-Interstat	4-Two-Way	Urban	VDOT Inter	5	1. State Hv	Hampton F	HAMP	R-VA IS00664EB		0.34			-76.379	37.02712
213365280	2021	11/19/2021 5:00	1859	18:59	O	PDO	0	0	0	0	0	0	0	1	6. Fixed Object in Road	FOIR	No	1. No Adve	4. Darknes	Night	1. Dry	Dry	9. Within Ir	1. Straight	2. Blacktop	1. No Defe	3. Two-Wa	4. Four Ap	1. No Traffi	6. No Traffi	2. No			3. No	13. Curb	3. Median	No	No	Belted	No	No	No	No	No	Yes	No	No	No	Yes	15	NOT_RD	Urban Inte	No	No	Yes	Yes	5. Hampto	114	114. City o	3-Principal	4-Two-Way	Urban	NonVDOT	5	3. City or T	Hampton F	HAMP	R-VA SR00134WB		9.9	253023	98.03	-76.3767	37.04374
212105144	2021	7/22/2021 5:00	1056	10:56	O	PDO	0	0	0	0	0	0	0	3	2. Angle	ANG	No	1. No Adve	2. Daylight	Day	1. Dry	Dry	8. Non-Inte	1. Straight	2. Blacktop	1. No Defe	3. Two-Wa	1. Not at In	3. Traffic S	1. Yes - Wc	2. No			3. No	20. Motor V	1. On Roac	No	No	Belted	No	No	No	No	No	No	No	No	No	No		NOT_RD	Urban Inte	No	No	Yes	No	5. Hampto	114	114. City o	3-Principal	4-Two-Way	Urban	NonVDOT	5	3. City or T	Hampton F	HAMP	R-VA US00258EB		62.22	253136	175.67	-76.4021	37.03868
220825097	2022	3/16/2022 5:00	1802	18:02	O	PDO	0	0	0	0	0	0	0	2	4. Sideswipe - Same Direction	SSS	No	1. No Adve	2. Daylight	Day	1. Dry	Dry	10. Interse	1. Straight	2. Blacktop	1. No Defe	3. Two-Wa	4. Four Ap	3. Traffic S	1. Yes - Wc	2. No			3. No	20. Motor V	1. On Roac	No	No	Belted	No	Yes	No	No	No	Yes	No	No	No	No		NOT_RD	VDOT Inter	Yes	No	Yes	No	5. Hampto	114	114. City o	4-Minor Ar	4-Two-Way	Urban	NonVDOT	5	3. City or T	Hampton F	HAMP	S-VA114NP BIG BETHEL RD		3.17	1073167	88.29	-76.4277	37.05775
212105146	2021	7/27/2021 5:00	1630	16:30	C	C	0	0	0	1	1	0	0	3	1. Rear End	RE	No	1. No Adve	2. Daylight	Day	1. Dry	Dry	1. Main-Lir	1. Straight	2. Blacktop	1. No Defe	3. Two-Wa	1. Not at In	6. Traffic L	1. Yes - Wc	2. No			3. No	20. Motor V	1. On Roac	No	No	Belted	No	No	No	No	No	No	No	No	No	No		NOT_RD	Urban Inte	No	No	Yes	No	5. Hampto	114	114. City o	3-Principal	3-Two-Way	Urban	NonVDOT	5	3. City or T	Hampton F	HAMP	R-VA US00258EB		67.14	1080051	161.73	-76.3241	37.0292
212105160	2021	7/25/2021 5:00	2050	20:50	C	C	0	0	0	2	2	0	0	3	1. Rear End	RE	No	1. No Adve	5. Darknes	Night	1. Dry	Dry	1. Main-Lir	1. Straight	2. Blacktop	1. No Defe	1. Two-Wa	1. Not at In	4. Stop Sig	1. Yes - Wc	2. No			3. No	6. Parked V	1. On Roac	No	No	Belted	No	No	No	No	No	Yes	No	No	No	No		RD UNKN	Not Interse	No	No	Yes	Yes	5. Hampto	114	114. City o	7-Local (J,(	3-Two-Way	Urban	NonVDOT	5	3. City or T	Hampton F	HAMP	S-VA114NP CANTERBURY RD		0.2			-76.3758	37.04192
220265115	2021	12/7/2021 5:00	1445	14:45	C	C	0	0	0	1	1	0	0	2	15. Backed Into	BI	No	1. No Adve	2. Daylight	Day	1. Dry	Dry	1. Main-Lir	1. Straight	2. Blacktop	1. No Defe	3. Two-Wa	4. Four Ap	3. Traffic S	1. Yes - Wc	2. No			3. No	20. Motor V	1. On Roac	No	No	Belted	No	No	No	No	No	Yes	No	No	No	No		NOT_RD	Urban Inte	No	No	Yes	No	5. Hampto	114	114. City o	3-Principal	4-Two-Way	Urban	NonVDOT	5	3. City or T	Hampton F	HAMP	R-VA SR00134WB		9.9	253023	94.43	-76.3767	37.04375
212105295	2021	7/29/2021 5:00	1905	19:05	O	PDO	0	0	0	0	0	0	0	2	1. Rear End	RE	No	1. No Adve	2. Daylight	Day	1. Dry	Dry	8. Non-Inte	3. Grade - S	2. Blacktop	1. No Defe	3. Two-Wa	1. Not at In	6. Traffic L	1. Yes - Wc	2. No			3. No	20. Motor V	1. On Roac	No	No	Belted	No	No	No	No	No	No	No	No	No	Yes	5	NOT_RD	Not Interse	No	Yes	Yes	No	5. Hampto	114	114. City o	1-Interstat	4-Two-Way	Urban	VDOT Inter	5	1. State Hv	Hampton F	HAMP	R-VA IS00064WB		270.81			-76.3058	36.98823
212105300	2021	7/28/2021 5:00	918	9:18	O	PDO	0	0	0	0	0	0	0	3	1. Rear End	RE	No	1. No Adve	2. Daylight	Day	1. Dry	Dry	8. Non-Inte	3. Grade - S	1. Concret	1. No Defe	3. Two-Wa	1. Not at In	6. Traffic L	1. Yes - Wc	2. No			3. No	20. Motor V	1. On Roac	No	No	Belted	No	No	No	No	No	No	No	No	No	No		NOT_RD	Not Interse	No	No	Yes	No	5. Hampto	114	114. City o	1-Interstat	4-Two-Way	Urban	VDOT Inter	5	1. State Hv	Hampton F	HAMP	R-VA IS00064WB		269.4			-76.3198	37.00436
212105309	2021	7/28/2021 5:00	1130	11:30	O	PDO	0	0	0	0	0	0	0	2	1. Rear End	RE	No	1. No Adve	2. Daylight	Day	1. Dry	Dry	8. Non-Inte	1. Straight	2. Blacktop	1. No Defe	3. Two-Wa	1. Not at In	6. Traffic L	1. Yes - Wc	2. No			3. No	20. Motor V	1. On Roac	No	No	Belted	No	Yes	No	No	No	No	No	No	No	No		NOT_RD	Not Interse	No	No	Yes	No	5. Hampto	114	114. City o	1-Interstat	4-Two-Way	Urban	VDOT Inter	5	1. State Hv	Hampton F	HAMP	R-VA IS00064WB		272.37			-76.2973	36.96747
212105324	2021	7/29/2021 5:00	1911	19:11	O	PDO	0	0	0	0	0	0	0	1	9. Fixed Object - Off Road	FOOR	No	1. No Adve	2. Daylight	Day	1. Dry	Dry	5. On Entra	10. On/Off	2. Blacktop	1. No Defe	3. Two-Wa	1. Not at In	6. Traffic L	1. Yes - Wc	2. No			3. No	5. Guard R	2. Shoulde	No	No	Belted	No	No	No	No	Yes	No	No	No	No	Yes	5	RD RIGHT	Not Interse	No	Yes	Yes	No	5. Hampto	114	114. City o	1-Interstat	4-Two-Way	Urban	VDOT Inter	5	1. State Hv	Hampton F	HAMP	R-VA IS00064EB		263.44			-76.3986	37.04384
212115087	2021	7/29/2021 5:00	1445	14:45	O	PDO	0	0	0	0	0	0	0	1	9. Fixed Object - Off Road	FOOR	No	1. No Adve	2. Daylight	Day	1. Dry	Dry	1. Main-Lir	2. Curve - L	2. Blacktop	1. No Defe	1. Two-Wa	1. Not at In	1. No Traffi	6. No Traffi	2. No			3. No	13. Curb	1. On Roac	No	No	Belted	No	No	No	No	No	No	No	No	No	No		RD RIGHT	Not Interse	No	No	Yes	No	5. Hampto	114	114. City of Hampton			Urban	NonVDOT	5	3. City or T	Hampton F	HAMP	S-VA114NP MANHATTAN SQ		0.2			-76.3982	37.06457
210975126	2021	3/31/2021 5:00	2130	21:30	C	C	0	0	0	2	2	0	0	2	16. Other	OTHR	No	5. Rain	4. Darknes	Night	2. Wet	Wet	1. Main-Lir	1. Straight	2. Blacktop	1. No Defe	2. Two-Wa	4. Four Ap	3. Traffic S	1. Yes - Wc	2. No			3. No	20. Motor V	1. On Roac	No	No	Belted	No	No	No	Yes	No	No	No	No	No	No		NOT_RD	Urban Inte	No	No	Yes	Yes	5. Hampto	114	114. City o	4-Minor Ar	4-Two-Way	Urban	NonVDOT	5	3. City or T	Hampton F	HAMP	R-VA SR00415EB		1.17	253181	106.49	-76.3893	37.02598
221095087	2022	4/10/2022 5:00	1732	17:32	C	C	0	0	0	2	2	0	0	2	1. Rear End	RE	No	1. No Adve	2. Daylight	Day	1. Dry	Dry	10. Interse	1. Straight	2. Blacktop	1. No Defe	2. Two-Wa	4. Four Ap	3. Traffic S	1. Yes - Wc	2. No			3. No	20. Motor V	1. On Roac	No	No	Belted	No	No	No	No	No	No	No	No	No	Yes	5	NOT_RD	Urban Inte	No	No	Yes	No	5. Hampto	114	114. City o	4-Minor Ar	4-Two-Way	Urban	NonVDOT	5	3. City or T	Hampton F	HAMP	R-VA SR00415WB		1.17	253181	124.34	-76.3891	37.02609
212115095	2021	7/28/2021 5:00	1635	16:35	C	C	0	0	0	2	2	0	0	2	3. Head On	HO	No	1. No Adve	2. Daylight	Day	1. Dry	Dry	9. Within Ir	1. Straight	2. Blacktop	1. No Defe	3. Two-Wa	4. Four Ap	13. Other	1. Yes - Wc	2. No			3. No	20. Motor V	1. On Roac	No	No	Belted	No	No	No	No	No	No	No	No	No	No		NOT_RD	Urban Inte	No	No	Yes	No	5. Hampto	114	114. City o	7-Local (J,(	3-Two-Way	Urban	NonVDOT	5	3. City or T	Hampton F	HAMP	S-VA114NP HAMPTON ROADS AVE		0.59			-76.3701	37.009
212115096	2021	7/24/2021 5:00	1320	13:20	C	C	0	0	0	1	1	0	0	2	4. Sideswipe - Same Direction	SSS	No	1. No Adve	2. Daylight	Day	1. Dry	Dry	9. Within Ir	1. Straight	2. Blacktop	1. No Defe	3. Two-Wa	4. Four Ap	3. Traffic S	1. Yes - Wc	2. No			3. No	20. Motor V	1. On Roac	No	No	Belted	No	No	No	No	No	No	No	No	No	No		NOT_RD	Urban Inte	No	Yes	Yes	No	5. Hampto	114	114. City o	4-Minor Ar	4-Two-Way	Urban	NonVDOT	5	3. City or T	Hampton F	HAMP	R-VA SR00172SB		1.86	253123	119.03	-76.3926	37.09342
193585210	2019	12/13/2019 5:00	830	8:30	O	PDO	0	0	0	0	0	0	0	2	2. Angle	ANG	No	1. No Adve	2. Daylight	Day	1. Dry	Dry	9. Within Ir	1. Straight	2. Blacktop	1. No Defe	2. Two-Wa	4. Four Ap	4. Stop Sig	1. Yes - Wc	2. No			3. No	20. Motor V	1. On Roac	No	No	Belted	No	No	No	No	No	No	No	No	No	No		NOT_RD	Urban Inte	No	No	Yes	No	5. Hampto	114	114. City o	5-Major Cc	4-Two-Way	Urban	NonVDOT	5	3. City or T	Hampton F	HAMP	R-VA SR00143SB		4.21	1070029	41.5	-76.3595	37.01714
222375527	2022	6/26/2022 5:00	1416	14:16	O	PDO	0	0	0	0	0	0	0	2	4. Sideswipe - Same Direction	SSS	No	1. No Adve	2. Daylight	Day	1. Dry	Dry	8. Non-Inte	1. Straight	2. Blacktop	1. No Defe	3. Two-Wa	1. Not at In	3. Traffic S	1. Yes - Wc	2. No			3. No	20. Motor V	9. Outside	No	No	Belted	No	No	No	No	No	No	No	No	No	No		NOT_RD	Urban Inte	No	No	Yes	No	5. Hampto	114	114. City o	3-Principal	4-Two-Way	Urban	NonVDOT	5	3. City or T	Hampton F	HAMP	R-VA SR00134WB		9.9	253023	98.03	-76.3767	37.04374
212115100	2021	7/28/2021 5:00	1512	15:12	C	C	0	0	0	1	1	0	0	2	16. Other	OTHR	No	1. No Adve	2. Daylight	Day	1. Dry	Dry	10. Interse	1. Straight	2. Blacktop	1. No Defe	2. Two-Wa	4. Four Ap	3. Traffic S	1. Yes - Wc	2. No			3. No	20. Motor V	1. On Roac	No	No	Belted	No	No	No	No	No	Yes	No	No	No	No		NOT_RD	Urban Inte	No	No	Yes	No	5. Hampto	114	114. City o	3-Principal	4-Two-Way	Urban	NonVDOT	5	3. City or T	Hampton F	HAMP	R-VA US00258WB		60.24	253131	108.03	-76.4334	37.02494
212115111	2021	7/7/2021 5:00	611	6:11	C	C	0	0	0	2	2	0	0	2	4. Sideswipe - Same Direction	SSS	No	1. No Adve	2. Daylight	Day	1. Dry	Dry	11. Interse	1. Straight	2. Blacktop	1. No Defe	1. Two-Wa	3. Three Ap	3. Traffic S	1. Yes - Wc	2. No			3. No	20. Motor V	1. On Roac	No	No	Unbelted	No	No	No	No	No	No	Yes	No	No	No		NOT_RD	Urban Inte	No	No	Yes	No	5. Hampto	114	114. City o	3-Principal	4-Two-Way	Urban	NonVDOT	5	3. City or T	Hampton F	HAMP	R-VA US00258WB		61.86	253135	274.12	-76.4082	37.03743
212115142	2021	7/26/2021 5:00	1218	12:18	C	C	0	0	0	1	1	0	0	2	1. Rear End	RE	No	1. No Adve	2. Daylight	Day	1. Dry	Dry	10. Interse	1. Straight	2. Blacktop	1. No Defe	2. Two-Wa	4. Four Ap	3. Traffic S	1. Yes - Wc	2. No			3. No	20. Motor V	1. On Roac	No	No	Belted	No	No	No	No	No	Yes	No	No	No	No		NOT_RD	Urban Inte	No	No	Yes	No	5. Hampto	114	114. City o	3-Principal	4-Two-Way	Urban	NonVDOT	5	3. City or T	Hampton F	HAMP	R-VA US00258WB		63.01	754224	81.64	-76.3883	37.04177
212115143	2021	7/28/2021 5:00	1325	13:25	O	PDO	0	0	0	0	0	0	0	1	16. Other	OTHR	No	5. Rain	2. Daylight	Day	2. Wet	Wet	1. Main-Lir	7. Dip - Stra	1. Concret	1. No Defe	2. Two-Wa	1. Not at In	6. Traffic L	1. Yes - Wc	2. No			3. No	2. Trees	8. Off Road	No	No	Belted	No	No	No	No	No	No	No	No	No	No		RD UNKN	Not Interse	No	No	Yes	No	5. Hampto	114	114. City o	3-Principal	4-Two-Way	Urban	NonVDOT	5	3. City or T	Hampton F	HAMP	S-VA114PR HAMPTON ROADS CENTER PKWY		2.09	1279456	364.34	-76.4104	37.05984
212115168	2021	7/26/2021 5:00	1110	11:10	A	A	0	1	0	0	1	0	0	1	9. Fixed Object - Off Road	FOOR	No	1. No Adve	2. Daylight	Day	1. Dry	Dry	8. Non-Inte	1. Straight	2. Blacktop	1. No Defe	2. Two-Wa	1. Not at In	6. Traffic L	1. Yes - Wc	2. No			3. No	5. Guard R	2. Shoulde	No	No	Unbelted	No	No	No	No	Yes	No	No	No	No	Yes	15	RD RIGHT	Not Interse	No	No	Yes	No	5. Hampto	114	114. City o	1-Interstat	4-Two-Way	Urban	VDOT Inter	5	1. State Hv	Hampton F	HAMP	R-VA IS00064WB		262.34			-76.4131	37.05639
212115227	2021	7/27/2021 5:00	1245	12:45	O	PDO	0	0	0	0	0	0	0	3	1. Rear End	RE	No	1. No Adve	2. Daylight	Day	1. Dry	Dry	1. Main-Lir	3. Grade - S	1. Concret	1. No Defe	4. One-Wa	1. Not at In	6. Traffic L	1. Yes - Wc	1. Yes	3. Activity A	3. Work on	3. No	20. Motor V	1. On Roac	No	No	Belted	No	No	No	No	No	No	No	No	No	No		NOT_RD	Not Interse	Yes	No	Yes	No	5. Hampto	114	114. City o	1-Interstat	4-Two-Way	Urban	VDOT Inter	5	1. State Hv	Hampton F	HAMP	R-VA IS00064EB		269.62			-76.3176	36.99966
212115286	2021	7/27/2021 5:00	1750	17:50	O	PDO	0	0	0	0	0	0	0	1	9. Fixed Object - Off Road	FOOR	No	1. No Adve	2. Daylight	Day	1. Dry	Dry	8. Non-Inte	1. Straight	2. Blacktop	1. No Defe	3. Two-Wa	1. Not at In	6. Traffic L	1. Yes - Wc	2. No			3. No	5. Guard R	2. Shoulde	No	No	Belted	No	Yes	Yes	No	Yes	No	No	No	No	No		RD RIGHT	Not Interse	No	No	Yes	No	5. Hampto	114	114. City o	1-Interstat	4-Two-Way	Urban	VDOT Inter	5	1. State Hv	Hampton F	HAMP	R-VA IS00064EB		265.46			-76.3669	37.03223
212135089	2021	7/30/2021 5:00	711	7:11	O	PDO	0	0	0	0	0	0	0	6	1. Rear End	RE	No	1. No Adve	2. Daylight	Day	1. Dry	Dry	8. Non-Inte	1. Straight	2. Blacktop	1. No Defe	4. One-Wa	1. Not at In	6. Traffic L	1. Yes - Wc	1. Yes	3. Activity A	3. Work on	3. No	20. Motor V	1. On Roac	No	No	Belted	No	No	No	No	No	No	No	No	No	No		NOT_RD	Not Interse	No	No	Yes	No	5. Hampto	114	114. City o	1-Interstat	4-Two-Way	Urban	VDOT Inter	5	1. State Hv	Hampton F	HAMP	R-VA IS00064EB		269.4			-76.3197	37.00217
212135215	2021	8/1/2021 5:00	1645	16:45	O	PDO	0	0	0	0	0	0	0	2	1. Rear End	RE	No	1. No Adve	2. Daylight	Day	1. Dry	Dry	8. Non-Inte	1. Straight	1. Concret	1. No Defe	3. Two-Wa	1. Not at In	6. Traffic L	1. Yes - Wc	1. Yes	3. Activity A	3. Work on	3. No	20. Motor V	1. On Roac	No	No	Belted	No	No	No	No	No	Yes	No	No	No	Yes	20	NOT_RD	Not Interse	No	No	Yes	No	5. Hampto	114	114. City o	1-Interstat	4-Two-Way	Urban	VDOT Inter	5	1. State Hv	Hampton F	HAMP	R-VA IS00064WB		270.19			-76.3123	36.9951
212145013	2021	7/29/2021 5:00	2211	22:11	O	PDO	0	0	0	0	0	0	0	1	9. Fixed Object - Off Road	FOOR	No	5. Rain	2. Daylight	Day	2. Wet	Wet	8. Non-Inte	1. Straight	2. Blacktop	1. No Defe	2. Two-Wa	1. Not at In	6. Traffic L	1. Yes - Wc	2. No			3. No	2. Trees	3. Median	No	No	Belted	No	Yes	No	No	No	No	No	No	No	No		RD_LEFT	Not Interse	No	No	Yes	No	5. Hampto	114	114. City o	3-Principal	4-Two-Way	Urban	NonVDOT	5	3. City or T	Hampton F	HAMP	S-VA114PR HAMPTON ROADS CENTER PKWY		2.04			-76.4114	37.05975
212145136	2021	7/30/2021 5:00	1353	13:53	C	C	0	0	0	2	2	0	0	2	4. Sideswipe - Same Direction	SSS	No	1. No Adve	2. Daylight	Day	1. Dry	Dry	10. Interse	1. Straight	2. Blacktop	1. No Defe	3. Two-Wa	4. Four Ap	6. Traffic L	1. Yes - Wc	2. No			3. No	20. Motor V	1. On Roac	No	No	Belted	No	No	No	No	No	No	No	No	No	No		NOT_RD	Urban Inte	No	No	Yes	No	5. Hampto	114	114. City o	3-Principal	4-Two-Way	Urban	NonVDOT	5	3. City or T	Hampton F	HAMP	R-VA US00258EB		64.67	253143	121.22	-76.359	37.04367
212145137	2021	7/16/2021 5:00	1706	17:06	C	C	0	0	0	2	2	0	0	2	5. Sideswipe - Opposite Direction	SSO	No	1. No Adve	2. Daylight	Day	1. Dry	Dry	1. Main-Lir	1. Straight	2. Blacktop	1. No Defe	2. Two-Wa	3. Three Ap	6. Traffic L	1. Yes - Wc	2. No			3. No	20. Motor V	1. On Roac	No	No	Belted	No	No	No	No	No	No	No	No	No	No		NOT_RD	Not Interse	Yes	No	Yes	No	5. Hampto	114	114. City of Hampton			Urban	NonVDOT	5	3. City or T	Hampton F	HAMP	U-VA114SC99999UK					-76.3907	37.04169
223465086	2022	12/10/2022 5:00	1006	10:06	C	C	0	0	0	1	1	0	0	2	1. Rear End	RE	No	1. No Adve	2. Daylight	Day	1. Dry	Dry	10. Interse	1. Straight	2. Blacktop	1. No Defe	3. Two-Wa	4. Four Ap	3. Traffic S	1. Yes - Wc	2. No			3. No	20. Motor V	1. On Roac	No	No	Belted	No	No	No	No	No	No	No	No	No	No		NOT_RD	Urban Inte	Yes	No	Yes	No	5. Hampto	114	114. City o	3-Principal	4-Two-Way	Urban	NonVDOT	5	3. City or T	Hampton F	HAMP	R-VA SR00134WB		9.9	253023	105.42	-76.3767	37.04372
173375135	2017	12/2/2017 5:00	55	00:55	O	PDO	0	0	0	0	0	0	0	2	4. Sideswipe - Same Direction	SSS	No	1. No Adve	4. Darknes	Night	1. Dry	Dry	10. Interse	1. Straight	2. Blacktop	1. No Defe	2. Two-Wa	4. Four Ap	3. Traffic S	1. Yes - Wc	2. No			3. No	20. Motor V	1. On Roac	No	No	Belted	No	No	No	No	No	No	No	No	No	No		NOT_RD	Urban Inte	No	No	Yes	Yes	5. Hampto	114	114. City o	4-Minor Ar	3-Two-Way	Urban	NonVDOT	5	3. City or T	Hampton F	HAMP	R-VA SR00169SB		5.56	253115	266.11	-76.3241	37.05775
192625186	2019	9/10/2019 5:00	900	9:00	O	PDO	0	0	0	0	0	0	0	2	1. Rear End	RE	No	1. No Adve	2. Daylight	Day	1. Dry	Dry	10. Interse	1. Straight	2. Blacktop	1. No Defe	2. Two-Wa	4. Four Ap	3. Traffic S	1. Yes - Wc	2. No			3. No	20. Motor V	1. On Roac	No	No	Belted	No	No	No	No	No	No	No	No	No	No		NOT_RD	Urban Inte	No	No	Yes	No	5. Hampto	114	114. City o	4-Minor Ar	4-Two-Way	Urban	NonVDOT	5	3. City or T	Hampton F	HAMP	R-VA US00060EB		273.61	253007	42.19	-76.3451	37.02435
213475403	2021	12/13/2021 5:00	737	7:37	C	C	0	0	0	1	1	0	0	2	5. Sideswipe - Opposite Direction	SSO	No	1. No Adve	2. Daylight	Day	1. Dry	Dry	10. Interse	1. Straight	2. Blacktop	1. No Defe	3. Two-Wa	3. Three Ap	4. Stop Sig	1. Yes - Wc	2. No			3. No	20. Motor V	1. On Roac	No	No	Belted	No	No	No	No	No	Yes	No	No	No	No		NOT_RD	Urban Inte	No	No	Yes	No	5. Hampto	114	114. City o	5-Major Cc	4-Two-Way	Urban	NonVDOT	5	3. City or T	Hampton F	HAMP	R-VA SR00143SB		4.21	1070029	41.57	-76.3596	37.01711
182985137	2018	10/19/2018 5:00	1625	16:25	B	B	0	0	1	3	4	0	0	2	1. Rear End	RE	No	1. No Adve	2. Daylight	Day	1. Dry	Dry	10. Interse	1. Straight	2. Blacktop	1. No Defe	1. Two-Wa	2. Two App	6. Traffic L	1. Yes - Wc	2. No			3. No	20. Motor V	1. On Roac	No	No	Belted	No	No	No	No	No	No	No	No	No	No		NOT_RD	VDOT Inter	Yes	No	Yes	No	5. Hampto	114	114. City o	4-Minor Ar	3-Two-Way	Urban	NonVDOT	5	3. City or T	Hampton F	HAMP	S-VA114NP LASALLE AVE		1.88	731448	80.85	-76.3629	37.02988
210815064	2021	3/15/2021 5:00	1554	15:54	O	PDO	0	0	0	0	0	0	0	2	2. Angle	ANG	No	1. No Adve	2. Daylight	Day	1. Dry	Dry	1. Main-Lir	1. Straight	2. Blacktop	1. No Defe	3. Two-Wa	1. Not at In	8. Yield Sig	1. Yes - Wc	2. No			3. No	20. Motor V	1. On Roac	No	No	Belted	No	No	No	No	No	No	No	No	No	No		NOT_RD	Not Interse	No	Yes	Yes	No	5. Hampto	114	114. City o	5-Major Cc	3-Two-Way	Urban	NonVDOT	5	3. City or T	Hampton F	HAMP	S-VA114PR NICKERSON BLVD		0.56			-76.3098	37.04863
212145151	2021	7/22/2021 5:00	2150	21:50	O	PDO	0	0	0	0	0	0	0	2	1. Rear End	RE	No	1. No Adve	4. Darknes	Night	1. Dry	Dry	1. Main-Lir	1. Straight	2. Blacktop	1. No Defe	1. Two-Wa	1. Not at In	6. Traffic L	1. Yes - Wc	2. No			3. No	20. Motor V	1. On Roac	No	No	Belted	No	No	No	No	No	No	No	No	No	No		NOT_RD	Urban Inte	No	No	Yes	Yes	5. Hampto	114	114. City o	4-Minor Ar	3-Two-Way	Urban	NonVDOT	5	3. City or T	Hampton F	HAMP	R-VA SR00351EB		2.92	1068766	249.45	-76.3866	37.01195
221375113	2022	5/9/2022 5:00	1932	19:32	C	C	0	0	0	1	1	0	0	3	1. Rear End	RE	No	1. No Adve	2. Daylight	Day	1. Dry	Dry	10. Interse	1. Straight	2. Blacktop	1. No Defe	2. Two-Wa	4. Four Ap	3. Traffic S	1. Yes - Wc	2. No			3. No	20. Motor V	1. On Roac	No	No	Belted	No	Yes	No	No	No	No	No	No	No	No		NOT_RD	Urban Inte	No	No	Yes	No	5. Hampto	114	114. City o	4-Minor Ar	4-Two-Way	Urban	NonVDOT	5	3. City or T	Hampton F	HAMP	R-VA US00060EB		273.61	253007	68.56	-76.3452	37.02434
231575116	2023	6/5/2023 5:00	827	8:27	C	C	0	0	0	3	3	0	0	3	1. Rear End	RE	No	1. No Adve	2. Daylight	Day	1. Dry	Dry	10. Interse	1. Straight	2. Blacktop	1. No Defe	1. Two-Wa	4. Four Ap	3. Traffic S	1. Yes - Wc	2. No			3. No	20. Motor V	1. On Roac	No	No	Belted	No	No	No	No	No	No	No	No	No	No		NOT_RD	Urban Inte	No	No	Yes	No	5. Hampto	114	114. City o	4-Minor Ar	4-Two-Way	Urban	NonVDOT	5	3. City or T	Hampton F	HAMP	R-VA US00060EB		273.61	253007	68.56	-76.3452	37.02434
201955115	2020	7/3/2020 5:00	1532	15:32	C	C	0	0	0	1	1	0	0	3	2. Angle	ANG	No	1. No Adve	2. Daylight	Day	1. Dry	Dry	1. Main-Lir	5. Hillcrest	2. Blacktop	1. No Defe	3. Two-Wa	1. Not at In	1. No Traffi	6. No Traffi	2. No			3. No	20. Motor V	1. On Roac	No	No	Unbelted	No	No	No	No	No	Yes	No	No	No	No		NOT_RD	Not Interse	Yes	Yes	Yes	No	5. Hampto	114	114. City o	4-Minor Ar	4-Two-Way	Urban	NonVDOT	5	3. City or T	Hampton F	HAMP	R-VA SR00152WB		3.72			-76.4001	37.04323
182435128	2018	8/30/2018 5:00	759	7:59	O	PDO	0	0	0	0	0	0	0	2	1. Rear End	RE	No	1. No Adve	2. Daylight	Day	1. Dry	Dry	1. Main-Lir	1. Straight	2. Blacktop	1. No Defe	3. Two-Wa	1. Not at In	6. Traffic L	1. Yes - Wc	2. No			3. No	13. Curb	1. On Roac	No	No	Belted	No	Yes	No	No	No	No	Yes	No	No	No		NOT_RD	Urban Inte	No	No	Yes	No	5. Hampto	114	114. City o	4-Minor Ar	4-Two-Way	Urban	NonVDOT	5	3. City or T	Hampton F	HAMP	S-VA114PR ARMISTEAD AVE N		3.41	716612	202.51	-76.3856	37.05991
212145184	2021	7/27/2021 5:00	1808	18:08	O	PDO	0	0	0	0	0	0	0	2	2. Angle	ANG	No	1. No Adve	2. Daylight	Day	1. Dry	Dry	1. Main-Lir	1. Straight	2. Blacktop	1. No Defe	2. Two-Wa	2. Two App	1. No Traffi	6. No Traffi	2. No			3. No	20. Motor V	1. On Roac	No	No	Belted	No	No	No	No	No	No	No	No	No	No		NOT_RD	Urban Inte	No	No	Yes	No	5. Hampto	114	114. City o	3-Principal	4-Two-Way	Urban	NonVDOT	5	3. City or T	Hampton F	HAMP	R-VA US00258EB		62.93	754224	249.1	-76.3893	37.04141
192945203	2019	10/15/2019 5:00	1426	14:26	C	C	0	0	0	1	1	0	0	2	2. Angle	ANG	No	1. No Adve	2. Daylight	Day	1. Dry	Dry	9. Within Ir	1. Straight	1. Concret	1. No Defe	2. Two-Wa	3. Three Ap	6. Traffic L	1. Yes - Wc	2. No			3. No	20. Motor V	1. On Roac	No	No	Belted	No	Yes	No	No	No	No	No	No	No	No		NOT_RD	VDOT Inter	No	No	Yes	No	5. Hampto	114	114. City o	4-Minor Ar	3-Two-Way	Urban	NonVDOT	5	3. City or T	Hampton F	HAMP	S-VA114NP LASALLE AVE		1.88	731448	113.22	-76.3629	37.02979
212145186	2021	7/29/2021 5:00	827	8:27	C	C	0	0	0	1	1	0	0	2	2. Angle	ANG	No	1. No Adve	2. Daylight	Day	1. Dry	Dry	10. Interse	1. Straight	2. Blacktop	1. No Defe	3. Two-Wa	3. Three Ap	13. Other	1. Yes - Wc	2. No			3. No	6. Parked V	1. On Roac	No	No	Belted	No	No	No	No	No	No	Yes	No	No	No		NOT_RD	Urban Inte	Yes	No	Yes	No	5. Hampto	114	114. City o	7-Local (J,(	3-Two-Way	Urban	NonVDOT	5	3. City or T	Hampton F	HAMP	S-VA114PR RUDD LN		0			-76.3436	37.0236
212145187	2021	7/30/2021 5:00	743	7:43	C	C	0	0	0	2	2	0	0	2	2. Angle	ANG	No	1. No Adve	2. Daylight	Day	1. Dry	Dry	10. Interse	1. Straight	1. Concret	2. Holes, R	3. Two-Wa	4. Four Ap	6. Traffic L	1. Yes - Wc	2. No			3. No	20. Motor V	1. On Roac	No	No	Belted	No	No	No	No	No	No	No	No	No	No		NOT_RD	Urban Inte	No	No	Yes	No	5. Hampto	114	114. City o	3-Principal	4-Two-Way	Urban	NonVDOT	5	3. City or T	Hampton F	HAMP	R-VA US00258WB		65.6	253121	78.15	-76.3423	37.0435
250535067	2025	2/18/2025 5:00	1501	15:01	C	C	0	0	0	2	2	0	0	2	1. Rear End	RE	No	1. No Adve	2. Daylight	Day	1. Dry	Dry	8. Non-Inte	1. Straight	2. Blacktop	1. No Defe	2. Two-Wa	1. Not at In	4. Stop Sig	1. Yes - Wc	2. No			3. No	20. Motor V	1. On Roac	No	No	Belted	No	Yes	No	No	No	No	No	No	No	No		NOT_RD	Not Interse	No	No	Yes	No	5. Hampto	114	114. City o	7-Local (J,(	3-Two-Way	Urban	NonVDOT	5	3. City or T	Hampton F	HAMP	S-VA114NP LINCOLN ST		0.16			-76.3451	37.02775
233575182	2023	11/7/2023 5:00	120	1:20	C	C	0	0	0	1	1	0	0	2	1. Rear End	RE	No	1. No Adve	4. Darknes	Night	1. Dry	Dry	10. Interse	1. Straight	2. Blacktop	1. No Defe	2. Two-Wa	4. Four Ap	3. Traffic S	1. Yes - Wc	2. No			3. No	20. Motor V	1. On Roac	No	No	Belted	No	No	No	No	No	No	No	No	No	No		NOT_RD	Urban Inte	No	No	Yes	Yes	5. Hampto	114	114. City o	3-Principal	4-Two-Way	Urban	NonVDOT	5	3. City or T	Hampton F	HAMP	R-VA SR00134WB		9.9	253023	98.03	-76.3767	37.04374
212145193	2021	7/24/2021 5:00	2213	22:13	C	C	0	0	0	2	2	0	0	2	15. Backed Into	BI	No	1. No Adve	4. Darknes	Night	1. Dry	Dry	10. Interse	1. Straight	2. Blacktop	1. No Defe	2. Two-Wa	4. Four Ap	3. Traffic S	1. Yes - Wc	2. No			3. No	20. Motor V	1. On Roac	No	No	Belted	No	No	No	No	No	No	No	No	No	No		NOT_RD	Urban Inte	No	No	Yes	Yes	5. Hampto	114	114. City o	7-Local (J,(	3-Two-Way	Urban	NonVDOT	5	3. City or T	Hampton F	HAMP	S-VA114NP COLISEUM DR		0.84	754224	201.18	-76.3889	37.042
201125091	2020	4/19/2020 5:00	1647	16:47	C	C	0	0	0	3	3	0	0	2	2. Angle	ANG	No	1. No Adve	2. Daylight	Day	1. Dry	Dry	10. Interse	1. Straight	2. Blacktop	1. No Defe	3. Two-Wa	3. Three Ap	6. Traffic L	1. Yes - Wc	2. No			3. No	20. Motor V	1. On Roac	No	No	Belted	No	No	No	No	No	No	No	No	No	No		NOT_RD	Urban Inte	No	No	Yes	No	5. Hampto	114	114. City o	4-Minor Ar	4-Two-Way	Urban	NonVDOT	5	3. City or T	Hampton F	HAMP	R-VA SR00152EB		3.73	1083918	333.1	-76.4012	37.04239
192945278	2019	10/21/2019 5:00	651	6:51	O	PDO	0	0	0	0	0	0	0	2	1. Rear End	RE	No	1. No Adve	2. Daylight	Day	1. Dry	Dry	8. Non-Inte	1. Straight	2. Blacktop	1. No Defe	3. Two-Wa	1. Not at In	6. Traffic L	1. Yes - Wc	2. No			3. No	20. Motor V	1. On Roac	No	No	Belted	No	No	No	No	No	No	No	No	No	No		NOT_RD	Urban Inte	No	No	Yes	No	5. Hampto	114	114. City o	4-Minor Ar	4-Two-Way	Urban	NonVDOT	5	3. City or T	Hampton F	HAMP	S-VA114NP ARMISTEAD AVE N		3.41	716612	68.81	-76.3856	37.0595
212145197	2021	8/1/2021 5:00	213	2:13	O	PDO	0	0	0	0	0	0	0	1	9. Fixed Object - Off Road	FOOR	No	1. No Adve	4. Darknes	Night	1. Dry	Dry	1. Main-Lir	1. Straight	2. Blacktop	1. No Defe	3. Two-Wa	1. Not at In	6. Traffic L	1. Yes - Wc	2. No			3. No	3. Utility Po	4. Roadsid	No	No	Belted	No	No	No	No	No	Yes	No	No	No	No		NOT_RD	VDOT Inter	No	No	Yes	Yes	5. Hampto	114	114. City o	3-Principal	4-Two-Way	Urban	NonVDOT	5	3. City or T	Hampton F	HAMP	R-VA US00258WB		62.46	50659	45.88	-76.3984	37.03963
212145201	2021	7/30/2021 5:00	1638	16:38	C	C	0	0	0	3	3	0	0	3	1. Rear End	RE	No	1. No Adve	2. Daylight	Day	1. Dry	Dry	10. Interse	1. Straight	2. Blacktop	1. No Defe	3. Two-Wa	4. Four Ap	3. Traffic S	1. Yes - Wc	2. No			3. No	20. Motor V	1. On Roac	No	No	Belted	No	No	No	No	No	No	No	No	No	No		NOT_RD	Urban Inte	No	No	Yes	No	5. Hampto	114	114. City o	3-Principal	4-Two-Way	Urban	NonVDOT	5	3. City or T	Hampton F	HAMP	R-VA US00258WB		65.61	253121	127.64	-76.3421	37.04349
212145202	2021	7/17/2021 5:00	850	8:50	A	A	0	5	0	0	5	0	0	2	2. Angle	ANG	No	1. No Adve	2. Daylight	Day	1. Dry	Dry	9. Within Ir	1. Straight	2. Blacktop	1. No Defe	2. Two-Wa	4. Four Ap	3. Traffic S	1. Yes - Wc	2. No			3. No	20. Motor V	1. On Roac	No	No	Belted	No	No	No	No	No	No	No	No	No	No		NOT_RD	Urban Inte	No	No	Yes	No	5. Hampto	114	114. City o	3-Principal	4-Two-Way	Urban	NonVDOT	5	3. City or T	Hampton F	HAMP	R-VA US00258WB		60.07	253130	60.52	-76.4356	37.02386
212145376	2021	8/2/2021 5:00	1600	16:00	O	PDO	0	0	0	0	0	0	0	2	1. Rear End	RE	No	1. No Adve	2. Daylight	Day	1. Dry	Dry	1. Main-Lir	1. Straight	2. Blacktop	1. No Defe	3. Two-Wa	1. Not at In	6. Traffic L	1. Yes - Wc	2. No			3. No	20. Motor V	1. On Roac	No	No	Belted	No	No	No	No	No	No	Yes	No	No	Yes	20	NOT_RD	Not Interse	No	No	Yes	No	5. Hampto	114	114. City o	1-Interstat	4-Two-Way	Urban	VDOT Inter	5	1. State Hv	Hampton F	HAMP	R-VA IS00064EB		264.75			-76.3807	37.0324
212145402	2021	8/1/2021 5:00	2030	20:30	O	PDO	0	0	0	0	0	0	0	1	9. Fixed Object - Off Road	FOOR	No	1. No Adve	4. Darknes	Night	1. Dry	Dry	8. Non-Inte	1. Straight	2. Blacktop	1. No Defe	3. Two-Wa	1. Not at In	5. Slow or F	1. Yes - Wc	1. Yes	1. Advance	2. Lane Sh	3. No	11. Jersey W	6. Separat	No	No	Belted	No	No	No	No	No	No	No	No	No	Yes	15	RD_LEFT	Not Interse	No	No	Yes	Yes	5. Hampto	114	114. City o	1-Interstat	4-Two-Way	Urban	VDOT Inter	5	1. State Hv	Hampton F	HAMP	R-VA IS00064EB		267.6			-76.3318	37.02651
212155008	2021	7/24/2021 5:00	1657	16:57	B	B	0	0	1	0	1	0	0	2	1. Rear End	RE	No	1. No Adve	2. Daylight	Day	1. Dry	Dry	8. Non-Inte	1. Straight	1. Concret	1. No Defe	3. Two-Wa	1. Not at In	6. Traffic L	1. Yes - Wc	2. No			3. No	20. Motor V	1. On Roac	No	No	Belted	No	No	No	No	No	No	No	No	No	No		NOT_RD	Not Interse	Yes	No	Yes	No	5. Hampto	114	114. City o	1-Interstat	4-Two-Way	Urban	VDOT Inter	5	1. State Hv	Hampton F	HAMP	R-VA IS00064EB		267.22			-76.337	37.031
212155072	2021	7/29/2021 5:00	1623	16:23	C	C	0	0	0	2	2	0	0	2	16. Other	OTHR	No	1. No Adve	2. Daylight	Day	1. Dry	Dry	9. Within Ir	1. Straight	2. Blacktop	1. No Defe	3. Two-Wa	4. Four Ap	4. Stop Sig	1. Yes - Wc	2. No			3. No	20. Motor V	1. On Roac	No	No	Belted	No	No	No	No	No	No	No	No	No	No		NOT_RD	Urban Inte	No	Yes	Yes	No	5. Hampto	114	114. City o	4-Minor Ar	4-Two-Way	Urban	NonVDOT	5	3. City or T	Hampton F	HAMP	R-VA SR00351EB		5.85	1079761	20.25	-76.3429	37.03064
181415150	2018	5/15/2018 5:00	813	8:13	O	PDO	0	0	0	0	0	0	0	2	2. Angle	ANG	No	1. No Adve	2. Daylight	Day	1. Dry	Dry	10. Interse	1. Straight	2. Blacktop	1. No Defe	2. Two-Wa	3. Three Ap	3. Traffic S	1. Yes - Wc	2. No			3. No	20. Motor V	1. On Roac	No	No	Belted	No	No	No	No	No	Yes	No	No	No	No		NOT_RD	Urban Inte	No	No	Yes	No	5. Hampto	114	114. City o	4-Minor Ar	4-Two-Way	Urban	NonVDOT	5	3. City or T	Hampton F	HAMP	R-VA SR00169SB		5.56	253115	249.81	-76.3242	37.05773
221295263	2022	5/6/2022 5:00	840	8:40	O	PDO	0	0	0	0	0	0	0	2	2. Angle	ANG	No	1. No Adve	2. Daylight	Day	1. Dry	Dry	9. Within Ir	1. Straight	2. Blacktop	1. No Defe	2. Two-Wa	3. Three Ap	6. Traffic L	1. Yes - Wc	1. Yes	1. Advance	5. Other	3. No	20. Motor V	1. On Roac	No	No	Belted	No	No	No	No	No	No	No	No	No	No		NOT_RD	Urban Inte	No	No	Yes	No	5. Hampto	114	114. City o	5-Major Cc	4-Two-Way	Urban	NonVDOT	5	3. City or T	Hampton F	HAMP	R-VA SR00143SB		4.21	1070029	41.5	-76.3595	37.01714
222505218	2022	8/5/2022 5:00	1532	15:32	C	C	0	0	0	2	2	0	0	2	2. Angle	ANG	No	1. No Adve	2. Daylight	Day	1. Dry	Dry	1. Main-Lir	1. Straight	2. Blacktop	1. No Defe	3. Two-Wa	3. Three Ap	4. Stop Sig	1. Yes - Wc	2. No			3. No	20. Motor V	1. On Roac	No	No	Belted	No	Yes	No	No	No	No	No	No	No	No		NOT_RD	Urban Inte	No	No	Yes	No	5. Hampto	114	114. City o	5-Major Cc	4-Two-Way	Urban	NonVDOT	5	3. City or T	Hampton F	HAMP	R-VA SR00143NB		4.21	1070029	18.38	-76.3597	37.01719
212155088	2021	8/2/2021 5:00	1254	12:54	C	C	0	0	0	1	1	0	0	2	4. Sideswipe - Same Direction	SSS	No	1. No Adve	2. Daylight	Day	1. Dry	Dry	8. Non-Inte	1. Straight	2. Blacktop	1. No Defe	1. Two-Wa	1. Not at In	1. No Traffi	6. No Traffi	2. No			1. Yes	20. Motor V	1. On Roac	No	No	Belted	No	No	No	No	No	Yes	No	No	No	No		NOT_RD	Not Interse	No	No	Yes	No	5. Hampto	114	114. City o	5-Major Cc	3-Two-Way	Urban	NonVDOT	5	3. City or T	Hampton F	HAMP	S-VA114NP TIDE MILL LN		0.36			-76.3733	37.05621
212155089	2021	7/29/2021 5:00	2311	23:11	O	PDO	0	0	0	0	0	0	0	1	9. Fixed Object - Off Road	FOOR	No	4. Mist	4. Darknes	Night	2. Wet	Wet	1. Main-Lir	1. Straight	2. Blacktop	1. No Defe	2. Two-Wa	1. Not at In	6. Traffic L	1. Yes - Wc	2. No			3. No	2. Trees	4. Roadsid	No	No	Belted	No	No	No	No	No	No	No	No	No	No		RD RIGHT	Not Interse	No	No	Yes	Yes	5. Hampto	114	114. City o	3-Principal	4-Two-Way	Urban	NonVDOT	5	3. City or T	Hampton F	HAMP	R-VA US00258WB		63.6	253023	310.92	-76.378	37.04396
250565031	2025	2/22/2025 5:00	1408	14:08	C	C	0	0	0	3	3	0	0	2	1. Rear End	RE	No	1. No Adve	2. Daylight	Day	1. Dry	Dry	8. Non-Inte	1. Straight	2. Blacktop	1. No Defe	2. Two-Wa	1. Not at In	3. Traffic S	1. Yes - Wc	2. No			3. No	20. Motor V	1. On Roac	No	No	Belted	No	Yes	No	No	No	No	No	No	No	No		NOT_RD	Urban Inte	No	No	Yes	No	5. Hampto	114	114. City o	4-Minor Ar	4-Two-Way	Urban	NonVDOT	5	3. City or T	Hampton F	HAMP	R-VA US00060EB		273.61	253007	68.56	-76.3452	37.02434
212155095	2021	8/2/2021 5:00	1300	13:00	C	C	0	0	0	2	2	0	0	2	2. Angle	ANG	No	1. No Adve	2. Daylight	Day	1. Dry	Dry	9. Within Ir	1. Straight	2. Blacktop	1. No Defe	1. Two-Wa	2. Two App	1. No Traffi	6. No Traffi	2. No			3. No	20. Motor V	1. On Roac	No	No	Belted	No	No	No	No	No	No	No	No	No	No		NOT_RD	Urban Inte	Yes	No	Yes	No	5. Hampto	114	114. City o	7-Local (J,(	3-Two-Way	Urban	NonVDOT	5	3. City or T	Hampton F	HAMP	S-VA114PR CHESAPEAKE AVE		2.8			-76.3453	37.01162
212155096	2021	7/23/2021 5:00	1745	17:45	C	C	0	0	0	2	2	0	0	2	1. Rear End	RE	No	1. No Adve	2. Daylight	Day	1. Dry	Dry	9. Within Ir	1. Straight	2. Blacktop	1. No Defe	1. Two-Wa	2. Two App	6. Traffic L	1. Yes - Wc	2. No			3. No	20. Motor V	1. On Roac	No	No	Belted	No	No	No	No	No	No	No	No	No	No		NOT_RD	Urban Inte	No	No	Yes	No	5. Hampto	114	114. City o	4-Minor Ar	4-Two-Way	Urban	NonVDOT	5	3. City or T	Hampton F	HAMP	R-VA SR00351EB		6.76	253171	15.99	-76.3269	37.03316
212165126	2021	7/24/2021 5:00	1234	12:34	C	C	0	0	0	2	2	0	0	2	1. Rear End	RE	No	1. No Adve	2. Daylight	Day	1. Dry	Dry	1. Main-Lir	1. Straight	2. Blacktop	1. No Defe	3. Two-Wa	1. Not at In	3. Traffic S	1. Yes - Wc	2. No			3. No	20. Motor V	1. On Roac	No	No	Belted	No	No	No	No	No	No	No	No	No	No		NOT_RD	VDOT Inter	No	No	Yes	No	5. Hampto	114	114. City o	7-Local (J,(	3-Two-Way	Urban	NonVDOT	5	3. City or T	Hampton F	HAMP	S-VA114PR COLISEUM DR		1.06	1079033	79.91	-76.3901	37.04525
250345244	2025	1/9/2025 5:00	1053	10:53	O	PDO	0	0	0	0	0	0	0	2	1. Rear End	RE	No	1. No Adve	2. Daylight	Day	1. Dry	Dry	10. Interse	1. Straight	2. Blacktop	1. No Defe	2. Two-Wa	4. Four Ap	3. Traffic S	1. Yes - Wc	2. No			3. No	6. Parked V	1. On Roac	No	No	Belted	No	No	No	No	No	Yes	No	No	No	No		NOT_RD	VDOT Inter	No	No	Yes	No	5. Hampto	114	114. City o	4-Minor Ar	4-Two-Way	Urban	NonVDOT	5	3. City or T	Hampton F	HAMP	S-VA114NP BIG BETHEL RD		3.17	1073167	83.72	-76.4278	37.05774
212985270	2021	10/22/2021 5:00	1143	11:43	C	C	0	0	0	3	3	0	0	4	1. Rear End	RE	No	1. No Adve	2. Daylight	Day	1. Dry	Dry	1. Main-Lir	1. Straight	2. Blacktop	1. No Defe	1. Two-Wa	1. Not at In	6. Traffic L	1. Yes - Wc	2. No			3. No	20. Motor V	1. On Roac	No	No	Belted	No	No	No	No	No	No	No	No	No	No		NOT_RD	Urban Inte	No	No	Yes	No	5. Hampto	114	114. City o	4-Minor Ar	3-Two-Way	Urban	NonVDOT	5	3. City or T	Hampton F	HAMP	S-VA114NP ABERDEEN RD		1.55	253287	200.07	-76.4039	37.01933
170585072	2017	2/25/2017 5:00	211	2:11	A	A	0	1	0	1	2	0	0	2	1. Rear End	RE	No	1. No Adve	4. Darknes	Night	1. Dry	Dry	10. Interse	1. Straight	2. Blacktop	1. No Defe	2. Two-Wa	2. Two App	1. No Traffi	6. No Traffi	2. No			3. No	20. Motor V	1. On Roac	No	No	Belted	No	No	No	No	No	No	Yes	No	No	Yes	8	NOT_RD	Urban Inte	No	No	Yes	Yes	5. Hampto	114	114. City o	4-Minor Ar	4-Two-Way	Urban	NonVDOT	5	3. City or T	Hampton F	HAMP	R-VA SR00152EB		3.74	1083918	395.08	-76.401	37.04249
232345032	2023	8/19/2023 5:00	702	7:02	C	C	0	0	0	1	1	0	0	2	2. Angle	ANG	No	1. No Adve	2. Daylight	Day	1. Dry	Dry	8. Non-Inte	1. Straight	2. Blacktop	1. No Defe	1. Two-Wa	1. Not at In	6. Traffic L	1. Yes - Wc	2. No			3. No	20. Motor V	1. On Roac	No	No	Belted	No	No	No	No	No	No	No	No	No	No		NOT_RD	Urban Inte	Yes	No	Yes	No	5. Hampto	114	114. City o	4-Minor Ar	3-Two-Way	Urban	NonVDOT	5	3. City or T	Hampton F	HAMP	S-VA114PR ABERDEEN RD		1.55	253287	227.12	-76.4039	37.0194
212165136	2021	7/29/2021 5:00	1644	16:44	O	PDO	0	0	0	0	0	0	0	2	1. Rear End	RE	No	1. No Adve	2. Daylight	Day	1. Dry	Dry	1. Main-Lir	1. Straight	2. Blacktop	1. No Defe	3. Two-Wa	1. Not at In	3. Traffic S	1. Yes - Wc	2. No			3. No	20. Motor V	1. On Roac	No	No	Belted	No	No	No	No	No	No	No	No	No	No		NOT_RD	Urban Inte	No	Yes	Yes	No	5. Hampto	114	114. City o	3-Principal	4-Two-Way	Urban	NonVDOT	5	3. City or T	Hampton F	HAMP	R-VA US00258EB		63.23	754225	119.51	-76.3845	37.04246
250245027	2025	1/22/2025 5:00	951	9:51	O	PDO	0	0	0	0	0	0	0	2	1. Rear End	RE	No	1. No Adve	2. Daylight	Day	4. Icy	Wet	10. Interse	1. Straight	2. Blacktop	1. No Defe	2. Two-Wa	4. Four Ap	3. Traffic S	1. Yes - Wc	2. No			3. No	20. Motor V	1. On Roac	No	No	Belted	No	No	No	No	No	No	No	No	No	No		NOT_RD	Urban Inte	No	Yes	Yes	No	5. Hampto	114	114. City o	3-Principal	4-Two-Way	Urban	NonVDOT	5	3. City or T	Hampton F	HAMP	R-VA SR00134WB		9.9	253023	116.88	-76.3767	37.04368
212165189	2021	7/31/2021 5:00	2008	20:08	C	C	0	0	0	4	4	0	0	2	4. Sideswipe - Same Direction	SSS	No	1. No Adve	1. Dawn	Day	1. Dry	Dry	1. Main-Lir	1. Straight	2. Blacktop	1. No Defe	1. Two-Wa	1. Not at In	6. Traffic L	1. Yes - Wc	2. No			3. No	20. Motor V	1. On Roac	No	No	Belted	No	Yes	No	No	No	No	No	No	No	No		NOT_RD	Urban Inte	No	Yes	Yes	No	5. Hampto	114	114. City o	5-Major Cc	4-Two-Way	Urban	NonVDOT	5	3. City or T	Hampton F	HAMP	S-VA114PR CLEMWOOD PKWY		0.76	1064150	89.46	-76.3318	37.05401
212165190	2021	8/1/2021 5:00	1216	12:16	C	C	0	0	0	2	2	0	0	2	4. Sideswipe - Same Direction	SSS	No	1. No Adve	2. Daylight	Day	2. Wet	Wet	8. Non-Inte	1. Straight	2. Blacktop	1. No Defe	2. Two-Wa	1. Not at In	6. Traffic L	1. Yes - Wc	2. No			3. No	20. Motor V	1. On Roac	No	No	Belted	No	No	No	No	No	No	No	No	No	No		NOT_RD	Not Interse	Yes	No	Yes	No	5. Hampto	114	114. City o	3-Principal	4-Two-Way	Urban	NonVDOT	5	3. City or T	Hampton F	HAMP	R-VA US00258EB		63.53			-76.3792	37.04357
250025108	2024	12/16/2024 5:00	641	6:41	A	A	0	1	0	1	2	0	0	2	2. Angle	ANG	No	5. Rain	1. Dawn	Day	2. Wet	Wet	1. Main-Lir	1. Straight	2. Blacktop	1. No Defe	2. Two-Wa	1. Not at In	6. Traffic L	1. Yes - Wc	2. No			3. No	20. Motor V	1. On Roac	No	No	Belted	No	No	No	No	No	No	No	No	No	No		NOT_RD	VDOT Inter	No	No	Yes	No	5. Hampto	114	114. City o	7-Local (J,(	3-Two-Way	Urban	NonVDOT	5	3. City or T	Hampton F	HAMP	S-VA114NP MARCELLA RD		0.98	1078784	119.98	-76.3924	37.05052
212165194	2021	8/3/2021 5:00	754	7:54	O	PDO	0	0	0	0	0	0	0	2	4. Sideswipe - Same Direction	SSS	No	1. No Adve	2. Daylight	Day	1. Dry	Dry	8. Non-Inte	1. Straight	2. Blacktop	1. No Defe	3. Two-Wa	1. Not at In	6. Traffic L	1. Yes - Wc	2. No			3. No	20. Motor V	1. On Roac	No	No	Belted	No	No	No	No	No	Yes	No	No	No	No		NOT_RD	Urban Inte	No	No	Yes	No	5. Hampto	114	114. City o	7-Local (J,(	3-Two-Way	Urban	NonVDOT	5	3. City or T	Hampton F	HAMP	S-VA114PR ENTERPRISE PKWY		0.01	702864	21.17	-76.4029	37.05707
212165195	2021	7/29/2021 5:00	955	9:55	O	PDO	0	0	0	0	0	0	0	3	1. Rear End	RE	No	1. No Adve	2. Daylight	Day	1. Dry	Dry	1. Main-Lir	1. Straight	2. Blacktop	1. No Defe	3. Two-Wa	1. Not at In	6. Traffic L	1. Yes - Wc	2. No			3. No	20. Motor V	1. On Roac	No	No	Belted	No	No	No	No	No	No	No	No	No	No		NOT_RD	Not Interse	No	No	Yes	No	5. Hampto	114	114. City o	3-Principal	4-Two-Way	Urban	NonVDOT	5	3. City or T	Hampton F	HAMP	R-VA US00258WB		61.72			-76.4106	37.0364
222375253	2022	8/11/2022 5:00	1704	17:04	C	C	0	0	0	3	3	0	0	2	1. Rear End	RE	No	1. No Adve	2. Daylight	Day	2. Wet	Wet	1. Main-Lir	1. Straight	1. Concret	1. No Defe	1. Two-Wa	1. Not at In	6. Traffic L	1. Yes - Wc	2. No			3. No	20. Motor V	1. On Roac	No	No	Belted	No	Yes	No	No	No	No	No	No	No	No		NOT_RD	VDOT Inter	No	No	Yes	No	5. Hampto	114	114. City o	4-Minor Ar	3-Two-Way	Urban	NonVDOT	5	3. City or T	Hampton F	HAMP	S-VA114NP LASALLE AVE		1.88	731448	86.24	-76.3629	37.02987
181765323	2018	6/22/2018 5:00	1500	15:00	O	PDO	0	0	0	0	0	0	0	2	4. Sideswipe - Same Direction	SSS	No	1. No Adve	2. Daylight	Day	1. Dry	Dry	9. Within Ir	1. Straight	2. Blacktop	1. No Defe	3. Two-Wa	3. Three Ap	8. Yield Sig	1. Yes - Wc	2. No			3. No	20. Motor V	1. On Roac	No	No	Belted	No	No	No	No	No	No	No	No	No	No		NOT_RD	Urban Inte	Yes	No	Yes	No	5. Hampto	114	114. City o	4-Minor Ar	4-Two-Way	Urban	NonVDOT	5	3. City or T	Hampton F	HAMP	R-VA SR00152EB		3.74	1083918	395.08	-76.401	37.04249

250315019	2025	1/28/2025 5:00	1852	18:52	C	C	0	0	0	2	2	0	0	2	2. Angle	ANG	No	1. No Adve	4. Darknes	Night	1. Dry	Dry	10. Interse	1. Straight	2. Blackto	1. No Defe	3. Two-Wa	4. Four Ap	3. Traffic S	1. Yes - Wc	2. No			3. No	20. Motor	1. On Roa	No	No	Belted	No	No	No	No	No	No	No	No	No	No		NOT_RD	Urban Inte	Yes	Yes	Yes	Yes	5. Hampto	114	114. City o	3-Principal	4-Two-Way	Urban	NonVDOT	5	3. City or T	Hampton F	HAMP	R-VA SR00134WB		9.9	253023	90.91	-76.3767	37.04376
212165200	2021	7/21/2021 5:00	1453	14:53	C	C	0	0	0	1	1	0	0	2	9. Fixed Object - Off Road	FOOR	No	1. No Adve	2. Daylight	Day	1. Dry	Dry	8. Non-Inte	1. Straight	2. Blackto	1. No Defe	1. Two-Wa	1. Not at In	1. No Traffi	6. No Traffi	2. No			3. No	2. Trees	1. On Roa	No	No	Belted	No	No	No	No	No	No	Yes	No	No	No		RD UNKN	Not Inters	No	No	Yes	No	5. Hampto	114	114. City o	7-Local (J,6)	3-Two-Way	Urban	NonVDOT	5	3. City or T	Hampton F	HAMP	S-VA114PR HARBOR DR		0.06			-76.3748	36.99999
212165220	2021	8/4/2021 5:00	1239	12:39	O	PDO	0	0	0	0	0	0	0	2	1. Rear End	RE	No	5. Rain	2. Daylight	Day	2. Wet	Wet	8. Non-Inte	1. Straight	1. Concret	1. No Defe	3. Two-Wa	1. Not at In	6. Traffic L	1. Yes - Wc	2. No			3. No	20. Motor	1. On Roa	No	No	Belted	No	No	No	No	No	No	No	No	No	No		NOT_RD	Not Inters	No	Yes	Yes	No	5. Hampto	114	114. City o	1-Interstat	4-Two-Way	Urban	VDOT Inte	5	1. State Hw	Hampton F	HAMP	R-VA IS00064WB		268.03			-76.3287	37.02237
212175028	2021	8/2/2021 5:00	2259	22:59	O	PDO	0	0	0	0	0	0	0	1	9. Fixed Object - Off Road	FOOR	No	1. No Adve	4. Darknes	Night	1. Dry	Dry	8. Non-Inte	1. Straight	1. Concret	1. No Defe	3. Two-Wa	1. Not at In	6. Traffic L	1. Yes - Wc	1. Yes	3. Activity	3. Work on	3. No	16. Other	1. On Roa	Yes	No	Belted	No	Yes	No	Yes	No	No	No	No	No	No		RD_LEFT	Not Inters	No	No	Yes	Yes	5. Hampto	114	114. City o	1-Interstat	4-Two-Way	Urban	VDOT Inte	5	1. State Hw	Hampton F	HAMP	R-VA IS00064WB		268.83			-76.3232	37.0123
212175041	2021	8/3/2021 5:00	1639	16:39	O	PDO	0	0	0	0	0	0	0	2	2. Angle	ANG	No	5. Rain	2. Daylight	Day	2. Wet	Wet	8. Non-Inte	3. Grade - S	2. Blackto	1. No Defe	3. Two-Wa	1. Not at In	6. Traffic L	1. Yes - Wc	2. No			3. No	20. Motor	1. On Roa	No	No	Belted	No	No	No	No	No	No	No	No	No	Yes	5	NOT_RD	Not Inters	No	Yes	Yes	No	5. Hampto	114	114. City o	1-Interstat	4-Two-Way	Urban	VDOT Inte	5	1. State Hw	Hampton F	HAMP	R-VA IS00064WB		269.4			-76.3198	37.00435
242905098	2024	9/7/2024 5:00	1327	13:27	C	C	0	0	0	3	3	0	0	2	2. Angle	ANG	No	1. No Adve	2. Daylight	Day	1. Dry	Dry	9. Within Ir	1. Straight	2. Blackto	1. No Defe	2. Two-Wa	2. Two Ap	1. No Traffi	6. No Traffi	2. No			3. No	20. Motor	1. On Roa	No	No	Belted	No	No	No	No	No	No	No	No	No	No		NOT_RD	Urban Inte	No	No	Yes	No	5. Hampto	114	114. City o	4-Minor Ar	4-Two-Way	Urban	NonVDOT	5	3. City or T	Hampton F	HAMP	S-VA114PR SETTLERS LANDING RD		0.17	253087	283.75	-76.3623	37.02472
212175072	2021	8/3/2021 5:00	1227	12:27	C	C	0	0	0	2	2	0	0	2	4. Sideswipe - Same Direction	SSS	No	1. No Adve	2. Daylight	Day	1. Dry	Dry	10. Interse	1. Straight	2. Blackto	1. No Defe	3. Two-Wa	4. Four Ap	4. Stop Sig	1. Yes - Wc	2. No			3. No	20. Motor	1. On Roa	No	No	Belted	No	No	No	No	No	No	No	No	No	No		NOT_RD	Urban Inte	Yes	Yes	Yes	No	5. Hampto	114	114. City o	5-Major Cc	4-Two-Way	Urban	NonVDOT	5	3. City or T	Hampton F	HAMP	S-VA114PR CLEMWOOD PKWY		0.38			-76.3364	37.05833
212175126	2021	8/4/2021 5:00	1400	14:00	B	B	0	0	1	0	1	0	0	2	1. Rear End	RE	No	5. Rain	2. Daylight	Day	2. Wet	Wet	8. Non-Inte	1. Straight	1. Concret	1. No Defe	3. Two-Wa	1. Not at In	6. Traffic L	1. Yes - Wc	2. No			3. No	20. Motor	1. On Roa	No	No	Belted	No	No	No	No	No	No	No	No	No	Yes	15	NOT_RD	Not Inters	No	No	Yes	No	5. Hampto	114	114. City o	1-Interstat	4-Two-Way	Urban	VDOT Inte	5	1. State Hw	Hampton F	HAMP	R-VA IS00064EB		268.63			-76.3242	37.01302
242555033	2024	9/9/2024 5:00	1424	14:24	A	A	0	2	0	1	3	0	0	2	2. Angle	ANG	No	1. No Adve	2. Daylight	Day	1. Dry	Dry	10. Interse	1. Straight	2. Blackto	1. No Defe	1. Two-Wa	4. Four Ap	3. Traffic S	1. Yes - Wc	2. No			3. No	20. Motor	1. On Roa	No	No	Belted	No	No	No	No	No	No	No	No	No	No		NOT_RD	VDOT Inte	Yes	Yes	Yes	No	5. Hampto	114	114. City o	5-Major Cc	4-Two-Way	Urban	NonVDOT	5	3. City or T	Hampton F	HAMP	S-VA114PR ANDREWS BLVD		0.91	1063274	39.93	-76.3149	37.0434
212175224	2021	8/4/2021 5:00	1648	16:48	O	PDO	0	0	0	0	0	0	0	2	2. Angle	ANG	No	5. Rain	2. Daylight	Day	2. Wet	Wet	9. Within Ir	1. Straight	2. Blackto	1. No Defe	1. Two-Wa	4. Four Ap	3. Traffic S	1. Yes - Wc	2. No			3. No	20. Motor	1. On Roa	No	No	Belted	No	No	No	No	No	No	No	No	No	No		NOT_RD	Urban Inte	Yes	No	Yes	No	5. Hampto	114	114. City o	7-Local (J,6)	3-Two-Way	Urban	NonVDOT	5	3. City or T	Hampton F	HAMP	S-VA114NP WILLOW OAKS BLVD		0			-76.3257	37.05725
212185040	2021	8/4/2021 5:00	2152	21:52	A	A	0	2	0	0	2	0	0	2	2. Angle	ANG	No	5. Rain	4. Darknes	Night	2. Wet	Wet	8. Non-Inte	1. Straight	1. Concret	1. No Defe	3. Two-Wa	1. Not at In	6. Traffic L	1. Yes - Wc	2. No			3. No	20. Motor	1. On Roa	Yes	No	Belted	No	No	No	No	No	No	No	No	No	Yes	15	RD UNKN	Not Inters	No	No	Yes	Yes	5. Hampto	114	114. City o	1-Interstat	4-Two-Way	Urban	VDOT Inte	5	1. State Hw	Hampton F	HAMP	R-VA IS00064WB		265.58			-76.3671	37.03234
212185087	2021	8/1/2021 5:00	1655	16:55	A	A	0	1	0	0	1	0	0	2	2. Angle	ANG	No	1. No Adve	2. Daylight	Day	1. Dry	Dry	8. Non-Inte	1. Straight	2. Blackto	1. No Defe	2. Two-Wa	1. Not at In	1. No Traffi	6. No Traffi	2. No			3. No	20. Motor	1. On Roa	No	No	Belted	No	No	No	No	No	No	No	No	No	No		NOT_RD	Urban Inte	No	No	Yes	No	5. Hampto	114	114. City o	3-Principal	4-Two-Way	Urban	NonVDOT	5	3. City or T	Hampton F	HAMP	R-VA US00258WB		63.03	754224	166.28	-76.388	37.04184
212185088	2021	8/2/2021 5:00	21	00:21	C	C	0	0	0	2	2	0	0	2	3. Head On	HO	No	1. No Adve	4. Darknes	Night	1. Dry	Dry	10. Interse	1. Straight	2. Blackto	1. No Defe	1. Two-Wa	4. Four Ap	4. Stop Sig	1. Yes - Wc	2. No			3. No	20. Motor	1. On Roa	No	No	Belted	No	No	No	No	No	No	No	No	No	No		NOT_RD	Urban Inte	No	No	Yes	Yes	5. Hampto	114	114. City o	7-Local (J,6)	3-Two-Way	Urban	NonVDOT	5	3. City or T	Hampton F	HAMP	S-VA114NP LASSITER DR		0.42			-76.422	37.02188
250395025	2025	1/30/2025 5:00	1545	15:45	C	C	0	0	0	1	1	0	0	2	4. Sideswipe - Same Direction	SSS	No	1. No Adve	2. Daylight	Day	1. Dry	Dry	10. Interse	1. Straight	2. Blackto	1. No Defe	3. Two-Wa	4. Four Ap	3. Traffic S	1. Yes - Wc	2. No			3. No	25. Other	1. On Roa	No	No	Belted	No	No	No	No	No	Yes	No	No	No	No		NOT_RD	Urban Inte	No	No	Yes	No	5. Hampto	114	114. City o	3-Principal	4-Two-Way	Urban	NonVDOT	5	3. City or T	Hampton F	HAMP	R-VA SR00134WB		9.9	253023	101.7	-76.3767	37.04373
212185110	2021	8/5/2021 5:00	850	8:50	C	C	0	0	0	2	2	0	0	2	1. Rear End	RE	No	1. No Adve	2. Daylight	Day	1. Dry	Dry	10. Interse	1. Straight	2. Blackto	1. No Defe	2. Two-Wa	4. Four Ap	3. Traffic S	1. Yes - Wc	2. No			3. No	20. Motor	1. On Roa	No	No	Belted	No	Yes	No	No	No	No	No	No	No	No		NOT_RD	Urban Inte	No	No	Yes	No	5. Hampto	114	114. City o	3-Principal	4-Two-Way	Urban	NonVDOT	5	3. City or T	Hampton F	HAMP	R-VA US00258EB		63.4	253078	99.51	-76.3815	37.04311
212185149	2021	1/23/2021 5:00	1528	15:28	C	C	0	0	0	1	1	0	0	2	1. Rear End	RE	No	1. No Adve	2. Daylight	Day	1. Dry	Dry	1. Main-Lir	1. Straight	1. Concret	1. No Defe	3. Two-Wa	1. Not at In	3. Traffic S	1. Yes - Wc	2. No			3. No	20. Motor	1. On Roa	No	No	Belted	No	No	No	No	No	Yes	No	No	No	No		NOT_RD	Urban Inte	No	No	Yes	No	5. Hampto	114	114. City o	3-Principal	4-Two-Way	Urban	NonVDOT	5	3. City or T	Hampton F	HAMP	R-VA US00258EB		60.2	253131	74.03	-76.4338	37.02458
212185190	2021	8/3/2021 5:00	1529	15:29	C	C	0	0	0	2	2	0	0	2	5. Sideswipe - Opposite Direction	SSO	No	5. Rain	2. Daylight	Day	2. Wet	Wet	13. Drivew	1. Straight	2. Blackto	1. No Defe	1. Two-Wa	1. Not at In	1. No Traffi	6. No Traffi	2. No			3. No	20. Motor	1. On Roa	No	No	Belted	No	No	No	No	No	No	No	No	No	No		NOT_RD	Not Inters	No	No	Yes	No	5. Hampto	114	114. City o	4-Minor Ar	3-Two-Way	Urban	NonVDOT	5	3. City or T	Hampton F	HAMP	R-VA SR00351WB		8.2	253106	313.96	-76.3034	37.04057
212185191	2021	8/6/2021 5:00	911	9:11	C	C	0	0	0	2	2	0	0	2	1. Rear End	RE	No	1. No Adve	2. Daylight	Day	1. Dry	Dry	10. Interse	1. Straight	2. Blackto	1. No Defe	3. Two-Wa	4. Four Ap	3. Traffic S	1. Yes - Wc	2. No			3. No	20. Motor	1. On Roa	No	No	Belted	No	Yes	No	No	No	No	No	No	No	No		NOT_RD	VDOT Inte	No	No	Yes	No	5. Hampto	114	114. City o	4-Minor Ar	4-Two-Way	Urban	NonVDOT	5	3. City or T	Hampton F	HAMP	S-VA114PR KING ST N		0.92	253431	24.37	-76.3482	37.043
212185251	2021	7/14/2021 5:00	1219	12:19	C	C	0	0	0	2	2	0	0	2	1. Rear End	RE	No	1. No Adve	2. Daylight	Day	1. Dry	Dry	8. Non-Inte	1. Straight	2. Blackto	1. No Defe	3. Two-Wa	1. Not at In	3. Traffic S	1. Yes - Wc	2. No			3. No	20. Motor	1. On Roa	No	No	Belted	No	No	No	No	No	No	No	No	No	No		NOT_RD	VDOT Inte	No	No	Yes	No	5. Hampto	114	114. City o	3-Principal	4-Two-Way	Urban	NonVDOT	5	3. City or T	Hampton F	HAMP	S-VA114PR HAMPTON ROADS CENTER PKWY		3.1	1077824	109.3	-76.3931	37.05988
212195076	2021	8/4/2021 5:00	1143	11:43	B	B	0	0	1	0	1	0	0	1	9. Fixed Object - Off Road	FOOR	No	5. Rain	2. Daylight	Day	2. Wet	Wet	8. Non-Inte	1. Straight	1. Concret	1. No Defe	3. Two-Wa	1. Not at In	6. Traffic L	1. Yes - Wc	2. No			3. No	11. Jersey	3. Median	No	No	Belted	No	No	No	No	No	No	No	No	No	Yes	10	RD_LEFT	Not Inters	No	No	Yes	No	5. Hampto	114	114. City o	1-Interstat	4-Two-Way	Urban	VDOT Inte	5	1. State Hw	Hampton F	HAMP	R-VA IS00064WB		264.13			-76.3901	37.03679
212205098	2021	8/6/2021 5:00	1400	14:00	O	PDO	0	0	0	0	0	0	0	2	1. Rear End	RE	No	1. No Adve	2. Daylight	Day	1. Dry	Dry	2. Accelera	1. Straight	2. Blackto	1. No Defe	3. Two-Wa	1. Not at In	6. Traffic L	1. Yes - Wc	2. No			3. No	20. Motor	1. On Roa	No	No	Belted	No	No	No	No	No	No	No	No	No	Yes	10	NOT_RD	Not Inters	No	No	Yes	No	5. Hampto	114	114. City o	1-Interstat	4-Two-Way	Urban	VDOT Inte	5	1. State Hw	Hampton F	HAMP	R-VA IS00064EB		265.28			-76.3699	37.03176
212205099	2021	8/6/2021 5:00	1515	15:15	O	PDO	0	0	0	0	0	0	0	2	1. Rear End	RE	No	1. No Adve	2. Daylight	Day	1. Dry	Dry	2. Accelera	1. Straight	2. Blackto	1. No Defe	3. Two-Wa	1. Not at In	6. Traffic L	1. Yes - Wc	2. No			3. No	20. Motor	1. On Roa	No	No	Belted	No	No	No	No	No	No	No	No	No	Yes	20	NOT_RD	Not Inters	No	No	Yes	No	5. Hampto	114	114. City o	1-Interstat	4-Two-Way	Urban	VDOT Inte	5	1. State Hw	Hampton F	HAMP	R-VA IS00064EB		263.4			-76.399	37.04419
212205102	2021	8/4/2021 5:00	1110	11:10	O	PDO	0	0	0	0	0	0	0	1	9. Fixed Object - Off Road	FOOR	No	5. Rain	2. Daylight	Day	2. Wet	Wet	5. On Entra	1. Straight	2. Blackto	1. No Defe	4. One-Wa	1. Not at In	6. Traffic L	1. Yes - Wc	2. No			3. No	5. Guard R	2. Shoulde	No	No	Belted	No	No	No	No	Yes	No	No	No	No	No		RD_LEFT	Not Inters	No	Yes	No	No	5. Hampto	114	114. City o	1-Interstat	1-One-Way	Urban	VDOT Prim	5	1. State Hw	Hampton F	HAMP	R-VA US00258WB	RMP063.00B	0.07			-76.3936	37.04154
212205227	2021	8/6/2021 5:00	1628	16:28	O	PDO	0	0	0	0	0	0	0	2	1. Rear End	RE	No	1. No Adve	2. Daylight	Day	1. Dry	Dry	8. Non-Inte	1. Straight	2. Blackto	1. No Defe	3. Two-Wa	1. Not at In	6. Traffic L	1. Yes - Wc	2. No			3. No	20. Motor	1. On Roa	No	No	Belted	No	No	No	No	No	No	No	No	No	Yes	20	NOT_RD	Not Inters	No	No	Yes	No	5. Hampto	114	114. City o	1-Interstat	4-Two-Way	Urban	VDOT Inte	5	1. State Hw	Hampton F	HAMP	R-VA IS00064EB		262.56			-76.4082	37.05247
212215034	2021	8/8/2021 5:00	451	4:51	O	PDO	0	0	0	0	0	0	0	1	9. Fixed Object - Off Road	FOOR	No	1. No Adve	4. Darknes	Night	1. Dry	Dry	8. Non-Inte	1. Straight	2. Blackto	1. No Defe	3. Two-Wa	1. Not at In	6. Traffic L	1. Yes - Wc	2. No			3. No	11. Jersey	4. Roadsid	Yes	No	Belted	No	No	No	No	No	No	No	No	No	No		RD_LEFT	Not Inters	No	No	Yes	Yes	5. Hampto	114	114. City o	1-Interstat	4-Two-Way	Urban	VDOT Inte	5	1. State Hw	Hampton F	HAMP	R-VA IS00064WB		261.21			-76.4283	37.06643
212215070	2021	8/7/2021 5:00	1409	14:09	B	B	0	0	1	0	1	0	0	3	1. Rear End	RE	No	1. No Adve	2. Daylight	Day	1. Dry	Dry	8. Non-Inte	1. Straight	2. Blackto	1. No Defe	4. One-Wa	1. Not at In	6. Traffic L	1. Yes - Wc	2. No			3. No	20. Motor	1. On Roa	No	No	Belted	No	No	No	No	No	No	No	No	No	Yes	15	NOT_RD	Not Inters	No	No	Yes	No	5. Hampto	114	114. City o	1-Interstat	4-Two-Way	Urban	VDOT Inte	5	1. State Hw	Hampton F	HAMP	R-VA IS00064EB		267.33			-76.3352	37.02992
212215088	2021	8/8/2021 5:00	2054	20:54	C	C	0	0	0	1	1	0	0	2	1. Rear End	RE	No	1. No Adve	4. Darknes	Night	1. Dry	Dry	1. Main-Lir	1. Straight	2. Blackto	1. No Defe	3. Two-Wa	2. Two Ap	6. Traffic L	1. Yes - Wc	2. No			3. No	20. Motor	1. On Roa	No	No	Belted	No	No	No	No	No	Yes	No	No	No	Yes	10	NOT_RD	Not Inters	No	No	Yes	Yes	5. Hampto	114	114. City o	3-Principal	4-Two-Way	Urban	NonVDOT	5	3. City or T	Hampton F	HAMP	R-VA US00258WB		64.47			-76.3626	37.04386
181335201	2018	5/12/2018 5:00	230	2:30	O	PDO	0	0	0	0	0	0	0	1	9. Fixed Object - Off Road	FOOR	No	1. No Adve	4. Darknes	Night	1. Dry	Dry	10. Interse	1. Straight	2. Blackto	2. Holes, R	2. Two-Wa	4. Four Ap	1. No Traffi	6. No Traffi	2. No			3. No	3. Utility P	1. On Roa	No	No	Belted	No	No	No	No	No	No	No	No	No	No		NOT_RD	Urban Inte	No	No	Yes	No	5. Hampto	114	114. City o	4-Minor Ar	4-Two-Way	Urban	NonVDOT	5	3. City or T	Hampton F	HAMP	R-VA SR00169SB		1.94	1060901	46.68	-76.2966	37.03881
212215093	2021	8/8/2021 5:00	1536	15:36	C	C	0	0	0	1	1	0	0	2	2. Angle	ANG	No	1. No Adve	2. Daylight	Day	1. Dry	Dry	9. Within Ir	1. Straight	2. Blackto	1. No Defe	3. Two-Wa	4. Four Ap	3. Traffic S	1. Yes - Wc	2. No			3. No	20. Motor	1. On Roa	No	No	Belted	No	No	No	No	No	No	No	No	No	No		NOT_RD	Urban Inte	No	No	Yes	No	5. Hampto	114	114. City o	3-Principal	4-Two-Way	Urban	NonVDOT	5	3. City or T	Hampton F	HAMP	R-VA US00258WB		63.25	754225	50.42	-76.3841	37.04268
182765186	2018	9/25/2018 5:00	1206	12:06	O	PDO	0	0	0	0	0	0	0	2	2. Angle	ANG	No	1. No Adve	2. Daylight	Day	1. Dry	Dry	9. Within Ir	1. Straight	2. Blackto	1. No Defe	2. Two-Wa	3. Three Ap	3. Traffic S	1. Yes - Wc	2. No			3. No	20. Motor	1. On Roa	No	No	Belted	No	No	No	No	No	No	No	No	No	No		NOT_RD	Urban Inte	No	Yes	Yes	No	5. Hampto	114	114. City o	4-Minor Ar	3-Two-Way	Urban	NonVDOT	5	3. City or T	Hampton F	HAMP	R-VA SR00169SB		5.56	253115	276.96	-76.3241	37.05776
212215147	2021	8/6/2021 5:00	1641	16:41	O	PDO	0	0	0	0	0	0	0	2	2. Angle	ANG	No	1. No Adve	2. Daylight	Day	1. Dry	Dry	9. Within Ir	1. Straight	2. Blackto	1. No Defe	2. Two-Wa	4. Four Ap	4. Stop Sig	1. Yes - Wc	2. No			3. No	20. Motor	1. On Roa	No	No	Belted	No	No	No	No	No	No	No	No	No	No		NOT_RD	VDOT Inte	No	Yes	Yes	No	5. Hampto	114	114. City o	5-Major Cc	3-Two-Way	Urban	NonVDOT	5	3. City or T	Hampton F	HAMP	S-VA114PR OLD BUCKROE RD		1.09	253522	5.17	-76.31	37.03403
171815694	2017	6/23/2017 5:00	1359	13:59	C	C	0	0	0	1	1	0	0	2	1. Rear End	RE	No	1. No Adve	2. Daylight	Day	1. Dry	Dry	1. Main-Lir	1. Straight	1. Concret	1. No Defe	3. Two-Wa	1. Not at In	6. Traffic L	1. Yes - Wc	2. No			3. No	20. Motor	1. On Roa	No	No	Belted	No	Yes	No	No	No	No	No	No	No	No		NOT_RD	VDOT Inte	Yes	No	Yes	No	5. Hampto	114	114. City o	4-Minor Ar	4-Two-Way	Urban	NonVDOT	5	3. City or T	Hampton F	HAMP	S-VA114NP BIG BETHEL RD		3.18	1073167	124.69	-76.4277	37.05785
171235249	2017	4/27/2017 5:00	1827	18:27	C	C	0	0	0	2	2	0	0	2	2. Angle	ANG	No	1. No Adve	2. Daylight	Day	1. Dry	Dry	10. Interse	1. Straight	2. Blackto	1. No Defe	2. Two-Wa	4. Four Ap	3. Traffic S	1. Yes - Wc	2. No			3. No	20. Motor	1. On Roa	No	No	Belted	No	Yes	No	No	No	No	No	No	No	No		NOT_RD	Urban Inte	Yes	No	Yes	No	5. Hampto	114	114. City o	3-Principal	4-Two-Way	Urban	NonVDOT	5	3. City or T	Hampton F	HAMP	R-VA SR00134EB		9.91	253023	115.15	-76.3769	37.04362
212215150	2021	8/8/2021 5:00	203	2:03	C	C	0	0	0	1	1	0	0	1	16. Other	OTHR	No	1. No Adve	4. Darknes	Night	2. Wet	Wet	1. Main-Lir	1. Straight	2. Blackto	1. No Defe	1. Two-Wa	3. Three Ap	6. Traffic L	1. Yes - Wc	2. No			3. No	14. Ditch	4. Roadsid	Yes	No	Belted	No	No	No	No	No	No	No	No	No	No		RD_RIGHT	Not Inters	No	No	Yes	Yes	5. Hampto	114	114. City o	7-Local (J,6)	3-Two-Way	Urban	NonVDOT	5	3. City or T	Hampton F	HAMP	S-VA114NP BUTLER FARM RD		0.4			-76.3933	37.06403
212215151	2021	8/8/2021 5:00	443	4:43	C	C	0	0	0	2	2	0	0	2	1. Rear End	RE	No	1. No Adve	4. Darknes	Night	1. Dry	Dry	1. Main-Lir	1. Straight	2. Blackto	1. No Defe	2. Two-Wa	3. Three Ap	3. Traffic S	1. Yes - Wc	2. No			3. No	20. Motor	1. On Roa	No	No	Belted	No	No	No	No	No	No	No	No	No	No		NOT_RD	VDOT Inte	No	No	Yes	Yes	5. Hampto	114	114. City o	3-Principal	4-Two-Way	Urban	NonVDOT	5	3. City or T	Hampton F	HAMP	R-VA US00258WB		62.86	1091129	109.75	-76.3903	37.0414
212215152	2021	8/5/2021 5:00	1745	17:45	B	B	0	0	3	0	3	0	0	3	1. Rear End	RE	No	1. No Adve	2. Daylight	Day	1. Dry	Dry	1. Main-Lir	1. Straight	2. Blackto	1. No Defe	2. Two-Wa	1. Not at In	6. Traffic L	1. Yes - Wc	2. No			3. No	20. Motor	1. On Roa	No	No	Unbelted	No	Yes	No	No	No	No	No	No	No	No		NOT_RD	Not Inters	No	No	Yes	No	5. Hampto	114	114. City o	3-Principal	4-Two-Way	Urban	NonVDOT	5	3. City or T	Hampton F	HAMP	R-VA US00258EB		64.94			-76.3546	37.04359
171815561	2017	6/6/2017 5:00	1402	14:02	O	PDO	0	0	0	0	0	0	0	2	4. Sideswipe - Same Direction	SSS	No	1. No Adve	2. Daylight	Day	1. Dry	Dry	1. Main-Lir	1. Straight	2. Blackto	1. No Defe	3. Two-Wa	1. Not at In	3. Traffic S	1. Yes - Wc	2. No			3. No	20. Motor	1. On Roa	No	No	Belted	No	No	No	No	No	No	No	No	No	No		NOT_RD	Urban Inte	No	No	Yes	No	5. Hampto	114	114. City o	3-Principal	4-Two-Way	Urban	NonVDOT	5	3. City or T	Hampton F	HAMP	R-VA SR00134WB		9.91	253023	140.77	-76.3767	37.04361
181105093	2018	4/13/2018 5:00	1545	15:45	C	C	0	0	0	2	2	0	0	4	1. Rear End	RE	No	1. No Adve	2. Daylight	Day	1. Dry	Dry	10. Interse	1. Straight	1. Concret	1. No Defe	3. Two-Wa	4. Four Ap	3. Traffic S	1. Yes - Wc	2. No			3. No	20. Motor	1. On Roa	No	No	Belted	No	No	No	No	No	No	No	No	No	No		NOT_RD	Urban Inte	No	No	Yes	No	5. Hampto	114	114. City o	3-Principal	4-Two-Way	Urban	NonVDOT	5	3. City or T	Hampton F	HAMP	R-VA SR00134WB		9.91	253023	132.7	-76.3767	37.04363
242005308	2024	6/12/2024 5:00	1308	13:08	C	C	0	0	0	1	1	0	0	2	1. Rear End	RE	No	1. No Adve	2. Daylight	Day	1. Dry	Dry	1. Main-Lir	7. Dip - Stra	2. Blackto	1. No Defe	2. Two-Wa	1. Not at In	6. Traffic L	1. Yes - Wc	2. No			3. No	6. Parked	1. On Roa	No	No	Belted	No	No	No	No	No	No	No	No	No	No		RD UNKN	Not Inters	Yes	No	Yes	No	5. Hampto	114	114. City o	4-Minor Ar	4-Two-Way	Urban	NonVDOT	5	3. City or T	Hampton F	HAMP	R-VA SR00152EB		3.74	1083918	389.9	-76.401	37.04248
242165070	2024	7/26/2024 5:00	1519	15:19	A	A	0	2	0	0	2	0	0	2	2. Angle	ANG	No	1. No Adve	2. Daylight	Day	1. Dry	Dry	9. Within Ir	1. Straight	2. Blackto	1. No Defe	2. Two-Wa	4. Four Ap	6. Traffic L	1. Yes - Wc	2. No			3. No	20. Motor	1. On Roa	No	No	Belted	No	No	No	Yes	No	No	No	Yes	No	No		NOT_RD	VDOT Inte	No	No	Yes	No	5. Hampto	114	114. City o	5-Major Cc	4-Two-Way	Urban	NonVDOT	5	3. City or T	Hampton F	HAMP	S-VA114NP ORCUTT AVE		0.53	253273	43.63	-76.4382	37.0288
212215170	2021	8/5/2021 5:00	1644	16:44	C	C	0	0	0	2	2	0	0	2	2. Angle	ANG	No	1. No Adve	2. Daylight	Day	1. Dry	Dry	1. Main-Lir	1. Straight	2. Blackto	1. No Defe	3. Two-Wa	1. Not at In	6. Traffic L	1. Yes - Wc	2. No			3. No	20. Motor	1. On Roa	No	No	Belted	No	No	No	No	No	No	No	No	No	No		NOT_RD	Not Inters	No	No	Yes	No	5. Hampto	114	114. City o	3-Principal	4-Two-Way	Urban	NonVDOT	5	3. City or T	Hampton F	HAMP	R-VA US00258WB		65.23			-76.3492	37.04363
212215171	2021	8/6/2021 5:00	902	9:02	A	A	0	1	0	1	2	0	0	2	2. Angle	ANG	No	1. No Adve	2. Daylight	Day	1. Dry	Dry	9. Within Ir	1. Straight	1. Concret	1. No Defe	2. Two-Wa	4. Four Ap	3. Traffic S	1. Yes - Wc	2. No			3. No	20. Motor	1. On Roa	No	No	Belted	No	No	No	No	No	No	No	No	No	No		NOT_RD	VDOT Inte	Yes	No	Yes	No	5. Hampto	114	114. City o	7-Local (J,6)	3-Two-Way	Urban	NonVDOT	5	3. City or T	Hampton F	HAMP	S-VA114NP HARDY CASH DR		0.33	1083997	21.27	-76.3989	37.05599
223375517	2022	7/6/2022 5:00	2244	22:44	A	A	0	1	0	1	2	0	0	2	4. Sideswipe - Same Direction	SSS	No	1. No Adve	4. Darknes	Night	1. Dry	Dry	9. Within Ir	1. Straight	2. Blackto	1. No Defe	2. Two-Wa	3. Three Ap	4. Stop Sig	1. Yes - Wc	2. No			3. No	20. Motor	1. On Roa	No	No	Belted	No	No	No	No	No	No	No	No	No	No		NOT_RD	VDOT Inte	No	No	Yes	Yes	5. Hampto	114	114. City o	4-Minor Ar	4-Two-Way	Urban	NonVDOT	5	3. City or T	Hampton F	HAMP	S-VA114PR LASALLE AVE		1.88	731448	97.02	-76.3629	37.02984
212215174	2021	8/6/2021 5:00	656	6:56	C	C	0	0	0	1	1	0	0	1	16. Other	OTHR	No	1. No Adve	2. Daylight	Day	1. Dry	Dry	1. Main-Lir	1. Straight	2. Blackto	1. No Defe	3. Two-Wa	1. Not at In	6. Traffic L	1. Yes - Wc	2. No			3. No	13. Curb	3. Median	No	No	Belted	No	Yes	Yes	No	No	No	No	No	No	Yes	10	RD UNKN	Not Inters	No	No	Yes	No	5. Hampto	114	114. City o	5-Major Cc	3-Two-Way	Urban	NonVDOT	5	3. City or T	Hampton F	HAMP	S-VA114NP SAUNDERS RD		0.39			-76.4309	37.08826
212215185	2021	8/6/2021 5:00	1632	16:32	C	C	0	0	0	3	3	0	0	3	2. Angle	ANG	No	1. No Adve	2. Daylight	Day	1. Dry	Dry	9. Within Ir	1. Straight	2. Blackto	1. No Defe	1. Two-Wa	4. Four Ap	3. Traffic S	1. Yes - Wc	2. No			3. No	20. Motor	1. On Roa	No	No	Belted	No	Yes	No	No	No	No	No	No	No	No		NOT_RD	Urban Inte	No	Yes	Yes	No	5. Hampto	114	114. City o	4-Minor Ar	3-Two-Way	Urban	NonVDOT	5	3. City or T	Hampton F	HAMP	R-VA US00258EB		67.79	253100	10.54	-76.3183	37.02128
212225081	2021	8/9/2021 5:00	1651	16:51	C	C	0	0	0	2	2	0	0	2	2. Angle	ANG	No	1. No Adve	2. Daylight	Day	1. Dry	Dry	9. Within Ir	1. Straight	2. Blackto	1. No Defe	2. Two-Wa	4. Four Ap	4. Stop Sig	1. Yes - Wc	2. No			3. No	20. Motor	1. On Roa	No	No	Belted	No	No	No	No	No	No	No	No	No	No		NOT_RD	Urban Inte	No	No	Yes	No	5. Hampto	114	114. City o	4-Minor Ar	4-Two-Way	Urban	NonVDOT	5	3. City or T	Hampton F	HAMP	R-VA US00258EB		67.69	1062430	5.3	-76.3195	37.02231
212225082	2021	8/9/2021 5:00	2054	20:54	A	A	0	1	0	0	1	0	0	1	8. Non-Collision	NC	No	1. No Adve	5. Darknes	Night	1. Dry	Dry	1. Main-Lir	1. Straight	2. Blackto	1. No Defe	1. Two-Wa	1. Not at In	1. No Traffi	6. No Traffi	2. No			3. No	39. Fell/Ju	1. On Roa	Yes	No	Belted	No	No	No	No	No	No	No	No	No	No		NOT_RD	Urban Inte	Yes	No	Yes	Yes	5. Hampto	114	114. City o	5-Major Cc	3-Two-Way	Urban	NonVDOT	5	3. City or T	Hampton F	HAMP	S-VA114PR RIP RAP RD		0.68	253030	208.43	-76.3564	37.03216
212225083	2021	8/6/2021 5:00	22	00:22	O	PDO	0	0	0	0	0	0	0	2	2. Angle	ANG	No	1. No Adve	4. Darknes	Night	1. Dry	Dry	8. Non-Inte	1. Straight	4. Slag, Gra	1. No Defe	1. Two-Wa	1. Not at In	1. No Traffi	6. No Traffi	2. No			3. No	6. Parked	1. On Roa	No	No	Belted	No	Yes	No	No	No	Yes	No	No	No	No		NOT_RD	Not Inters	No	No	Yes	Yes	5. Hampto	114	114. City o	7-Local (J,6)	3-Two-Way	Urban	NonVDOT	5	3. City or T	Hampton F	HAMP	S-VA114NP KING ST S		0.14			-76.3444	37.02629
212225100	2021	8/9/2021 5:00	1436	14:36	O	PDO	0	0	0	0	0	0	0	2	2. Angle	ANG	No	1. No Adve	2. Daylight	Day	1. Dry	Dry	10. Interse	1. Straight	2. Blackto	1. No Defe	1. Two-Wa	3. Three Ap	6. Traffic L	1. Yes - Wc	2. No			3. No	20. Motor	1. On Roa	No	No	Belted	No	No	No	No	No	No	No	No	No	No		NOT_RD	Urban Inte	No	No	Yes	No	5. Hampto	114	114. City o	7-Local (J,6)	3-Two-Way	Urban	NonVDOT	5	3. City or T	Hampton F	HAMP	S-VA114NP SELDENDALE DR		0.13	253143	334.58	-76.3587	37.04457
230475108	2023	2/11/2023 5:00	2147	21:47	O	PDO	0	0	0	0	0	0	0	2	2. Angle	ANG	No	1. No Adve	4. Darknes	Night	1. Dry	Dry	10. Interse	1. Straight	2. Blackto	1. No Defe	3. Two-Wa	3. Three Ap	4. Stop Sig	1. Yes - Wc	2. No			3. No	20. Motor	1. On Roa	No	No	Belted	No	No	No	No	No	No	No	No	No	Yes	20	NOT_RD	Urban Inte	No	No	Yes	Yes	5. Hampto	114	114. City o	5-Major Cc	4-Two-Way	Urban	NonVDOT	5	3. City or T	Hampton F	HAMP	R-VA SR00143NB		4.21	1070029	0	-76.3596	37.01722
212225102	2021	8/9/2021 5:00	1044	10:44	O	PDO	0	0	0	0	0	0	0	2	16. Other	OTHR	No	1. No Adve	2. Daylight	Day	1. Dry	Dry	1. Main-Lir	1. Straight	2. Blackto	1. No Defe	2. Two-Wa	1. Not at In	6. Traffic L	1. Yes - Wc	2. No			3. No	20. Motor	1. On Roa	No	No	Belted	No	No	No	No	No	No	No	No	No	No		NOT_RD	Not Inters	No	No	Yes	No	5. Hampto	114	114. City o	4-Minor Ar	3-Two-Way	Urban	NonVDOT	5	3. City or T	Hampton F	HAMP	S-VA114PR RIP RAP RD		0.21			-76.3503	37.03729
202755205	2020	9/25/2020 5:00	500	5:00	A	A	0	1	0	0	1	0	1	1	12. Ped	PED	Pedestrian	1. No Adve	1. Dawn	Day	1. Dry	Dry	1. Main-Lir	1. Straight	2. Blackto	1. No Defe	2. Two-Wa	1. Not at In	6. Traffic L	1. Yes - Wc	2. No			3. No	19. Ped	1. On Roa	No	No	Belted	No	No	No	No	No	Yes	No	No	Yes	No		NOT_RD	Not Inters	No	No	Yes	No	5. Hampto	114	114. City o	7-Local (J,6)	3-Two-Way	Urban	NonVDOT	5	3. City or T	Hampton F	HAMP	S-VA114PR MARCELLA RD		1.04	1078784	484.68	-76.3936	37.05039
212225236	2021	8/7/2021 5:00	1535	15:35	O	PDO	0	0	0	0	0	0	0	1	9. Fixed Object - Off Road	FOOR	No	5. Rain	2. Daylight	Day	2. Wet	Wet	8. Non-Inte	3. Grade - S	1. Concret	1. No Defe	3. Two-Wa	1. Not at In	6. Traffic L	1. Yes - Wc	2. No			3. No	11. Jersey	3. Median	No	No	Belted	No	No	No	No	No	No	No	No	No	No		RD_LEFT	Not Inters	No	No	Yes	No	5. Hampto	114	114. City o	1-Interstat	4-Two-Way	Urban	VDOT Inte	5	1. State Hw	Hampton F	HAMP	R-VA IS00064WB		263.91			-76.3929	37.03894
212225248	2021	8/10/2021 5:00	1345	13:45	O	PDO	0	0	0	0	0	0	0	1	9. Fixed Object - Off Road	FOOR	No	1. No Adve	2. Daylight	Day	1. Dry	Dry	8. Non-Inte	1. Straight	2. Blackto	1. No Defe	3. Two-Wa	1. Not at In	6. Traffic L	1. Yes - Wc	2. No			3. No	11. Jersey	4. Roadsid	No	No	Belted	No	No	No	No	No	No	No	No	No	Yes	5	RD_LEFT	Not Inters	No	Yes	Yes	No	5. Hampto	114	114. City o	1-Interstat	4-Two-Way	Urban	VDOT Inte	5	1. State Hw	Hampton F	HAMP	R-VA IS00664EB		2.61			-76.4042	37.00311
212225302	2021	8/7/2021 5:00	1616	16:16	O	PDO	0	0	0	0	0	0	0	1	9. Fixed Object - Off Road	FOOR	No	5. Rain	2. Daylight	Day	2. Wet	Wet	8. Non-Inte	3. Grade - S	1. Concret	1. No Defe	3. Two-Wa	1. Not at In	6. Traffic L	1. Yes - Wc	2. No			3. No	11. Jersey	1. On Roa	No	No	Belted	No	No	No	No	Yes	No	No	No	No	Yes	5	RD_LEFT	Not Inters	No	No	Yes	No	5. Hampto	114	114. City o	1-Interstat	4-Two-Way	Urban	VDOT Inte	5	1. State Hw	Hampton F	HAMP	R-VA IS00064EB		266.88			-76.3427	37.03342
212235075	2021	8/9/2021 5:00	1118	11:18	C	C	0	0	0	2	2	0	0	2	4. Sideswipe - Same Direction	SSS	No	1. No Adve	2. Daylight	Day	1. Dry	Dry	1. Main-Lir	1. Straight	2. Blackto	1. No Defe	2. Two-Wa	4. Four Ap	1. No Traffi	6. No Traffi	2. No			3. No	20. Motor	1. On Roa	No	No	Belted	No	No	No	No	No	No	No	No	No	No		NOT_RD	Urban Inte	No	No	Yes	No	5. Hampto	114	114. City o	3-Principal	4-Two-Way	Urban	NonVDOT	5	3. City or T	Hampton F	HAMP	R-VA US00258WB		60.68	1075709	54.51	-76.4265	37.02842
212085117	2021	7/23/2021 5:00	1508	15:08	C	C	0	0	0	2	2	0	0	2	1. Rear End	RE	No	1. No Adve	2. Daylight	Day	1. Dry	Dry	8. Non-Inte	1. Straight	2. Blackto	1. No Defe	3. Two-Wa	1. Not at In	3. Traffic S	1. Yes - Wc	2. No			3. No	20. Motor	1. On Roa	No	No	Belted	No	No	No	No	No	No	No	No	No	No		NOT_RD	Urban Inte	No	No	Yes	No	5. Hampto	114	114. City o	3-Principal	4-Two-Way	Urban	NonVDOT	5	3. City or T	Hampton F	HAMP	R-VA SR00134WB		9.92	253023	208.84	-76.3767	37.04344
212235091	2021	8/5/2021 5:00	1725	17:25	O	PDO	0	0	0	0	0	0	0	2	2. Angle	ANG	No	1. No Adve	2. Daylight	Day	1. Dry	Dry	1. Main-Lir	1. Straight	2. Blackto	1. No Defe	1. Two-Wa	1. Not at In	6. Traffic L	1. Yes - Wc	2. No			3. No	20. Motor	1. On Roa	No	No	Belted	No	No	No	No	No	No	No	No	No	No		NOT_RD	Not Inters	No	No	Yes	No	5. Hampto	114	114. City o	5-Major Cc	3-Two-Way	Urban	NonVDOT	5	3. City or T	Hampton F	HAMP	S-VA114NP POWHATAN PKWY		1.02			-76.3835	37.01168
212235092	2021	8/10/2021 5:00	1530	15:30	C	C	0	0	0	2	2	0	0	2	2. Angle	ANG	No	1. No Adve	2. Daylight	Day	1. Dry	Dry	1. Main-Lir	1. Straight	2. Blackto	1. No Defe	2. Two-Wa	1. Not at In	4. Stop Sig	1. Yes - Wc	2. No			3. No	20. Motor	1. On Roa	No	No	Belted	No	No	No	No	No	No	No	No	No	No		NOT_RD	Not Inters	Yes	No	Yes	No	5. Hampto	114	114. City o	5-Major Cc	4-Two-Way	Urban	NonVDOT	5	3. City or T	Hampton F	HAMP	S-VA114PR NICKERSON BLVD		0.56			-76.3098	37.04862
192905108	2019	10/16/2019 5:00	835	8:35	C	C	0	0	0	3	3	0	0	3	2. Angle	ANG	No	5. Rain	2. Daylight	Day	2. Wet	Wet	10. Interse	1. Straight	2. Blackto	1. No Defe	2. Two-Wa	4. Four Ap	3. Traffic S	1. Yes - Wc	2. No			3. No	20. Motor	1. On Roa	No	No	Belted	No	No	No	No	No	No	No	No	No	No		NOT_RD	Urban Inte	No	Yes	Yes	No	5. Hampto	114	114. City o	4-Minor Ar	3-Two-Way	Urban	NonVDOT	5	3. City or T	Hampton F	HAMP	R-VA SR00169SB		5.56	253115	266.11	-76.3241	37.05775
212235126	2021	8/6/2021 5:00	558	5:58	B	B	0	0	1	0	1	0	0	2	1. Rear End	RE	No	1. No Adve	2. Daylight	Day	1. Dry	Dry	8. Non-Inte	1. Straight	2. Blackto	1. No Defe	3. Two-Wa	1. Not at In	6. Traffic L	1. Yes - Wc	1. Yes	3. Activity	3. Work on	3. No	6. Parked	2. Shoulde	No	No	Belted	No	No	No	No	No	Yes	No	No	No	No		RD UNKN	Not Inters	No	No	Yes	No	5. Hampto	114	114. City o	1-Interstat	4-Two-Way	Urban	VDOT Inte	5	1. State Hw	Hampton F	HAMP	R-VA IS00064WB		271.7			-76.3001	36.97665
212235177	2021	8/10/2021 5:00	1947	19:47	C	C	0	0	0	3	3	0	0	2	3. Head On	HO	No	1. No Adve	2. Daylight	Day	1. Dry	Dry	10. Interse	1. Straight	1. Concret	1. No Defe	3. Two-Wa	4. Four Ap	3. Traffic S	1. Yes - Wc	2. No			3. No	20. Motor	1. On Roa	No	No	Belted	No	No	No	No	No	No	No	No	No	No		NOT_RD	Urban Inte	No	No	Yes	No	5. Hampto	114	114. City o	4-Minor Ar	3-Two-Way	Urban	NonVDOT	5	3. City or T	Hampton F	HAMP	R-VA SR00351EB		4.71	253088	32.52	-76.3629	37.02732
212235178	2021	8/10/2021 5:00	1358	13:58	C	C	0	0	0	1	1	0	0	2	4. Sideswipe - Same Direction	SSS	No	1. No Adve	2. Daylight	Day	1. Dry	Dry	1. Main-Lir	1. Straight	2. Blackto	1. No Defe	1. Two-Wa	1. Not at In	1. No Traffi	6. No Traffi	2. No			3. No	6. Parked	1. On Roa	No	No	Belted	No	No	No	No	No	No	Yes	No	No	No		NOT_RD	Not Inters	Yes	No	Yes	No	5. Hampto	114	114. City o	7-Local (J,6)	1-One-Way	Urban	NonVDOT	5	3. City or T	Hampton F	HAMP	S-VA114NP CLYDE ST		0.14			-76.3533	37.00755
212235217	2021	8/10/2021 5:00	1250	12:50	B	B	0	0	1	0	1	0	0	2	4. Sideswipe - Same Direction	SSS	No	1. No Adve	2. Daylight	Day	1. Dry	Dry	8. Non-Inte	1. Straight	1. Concret	1. No Defe	3. Two-Wa	1. Not at In	6. Traffic L	1. Yes - Wc	1. Yes	1. Advance	4. Intermit	3. No	20. Motor	1. On Roa	No	No	Belted	No	No	No	No	No	No	Yes	No	No	No		NOT_RD	Not Inters	No	No	Yes	No	5. Hampto	114	114. City o	1-Interstat	4-Two-Way	Urban	VDOT Inte	5	1. State Hw	Hampton F	HAMP	R-VA IS00064WB		271.39			-76.3005	36.98135
212235236	2021	8/7/2021 5:00	1913	19:13	O	PDO	0	0	0	0	0	0	0	1	9. Fixed Object - Off Road	FOOR	No	1. No Adve	2. Daylight	Day	2. Wet	Wet	5. On Entra	2. Curve - L	2. Blackto	1. No Defe	3. Two-Wa	1. Not at In	6. Traffic L	1. Yes - Wc	2. No			3. No	5. Guard R	2. Shoulde	No	No	Belted	No	No	No	No	Yes	No	No	No	No	Yes	10	RD RIGHT	Not Inters	No	No	Yes	No	5. Hampto	114	114. City o	1-Interstat	4-Two-Way	Urban	VDOT Inte	5	1. State Hw	Hampton F	HAMP	R-VA IS00064WB		265.78			-76.3619	37.03384
212235319	2021	8/7/2021 5:00	1624	16:24	O	PDO	0	0	0	0	0	0	0	2	9. Fixed Object - Off Road	FOOR	No	5. Rain	2. Daylight	Day	2. Wet	Wet	8. Non-Inte	1. Straight	2. Blackto	1. No Defe	3. Two-Wa	1. Not at In	6. Traffic L	1. Yes - Wc	2. No			3. No	20. Motor	4. Roadsid	No	No	Belted	No	No	No	No	No	No	No	No	No	Yes	10	RD UNKN	Not Inters	Yes	No	Yes	No	5. Hampto	114	114. City o	1-Interstat	4-Two-Way	Urban	VDOT Inte	5	1. State Hw	Hampton F	HAMP	R-VA IS00664WB		1.2			-76.3828	37.01934
212235320	2021	8/8/2021 5:00	1630	16:30	B	B	0	0	1	0	1	0	0	2	4. Sideswipe - Same Direction	SSS	No	1. No Adve	2. Daylight	Day	1. Dry	Dry	8. Non-Inte	1. Straight	1. Concret	1. No Defe	3. Two-Wa	1. Not at In	6. Traffic L	1. Yes - Wc	2. No			3. No	20. Motor	1. On Roa	No	No	Belted	No	No	No	No	Yes	Yes	No	Yes	No	Yes	5	NOT_RD	Not Inters	No	No	Yes	No	5. Hampto	114	114. City o	1-Interstat	4-Two-Way	Urban	VDOT Inte	5	1. State Hw	Hampton F	HAMP	R-VA IS00064EB		260.47			-76.4375	37.07146
212245147	2021	8/6/2021 5:00	1638	16:38	O	PDO	0	0	0	0	0	0	0	2	2. Angle	ANG	No	1. No Adve	2. Daylight	Day	1. Dry	Dry	10. Interse	1. Straight	2. Blackto	1. No Defe	2. Two-Wa	4. Four Ap	6. Traffic L	1. Yes - Wc	2. No			3. No	20. Motor	1. On Roa	No	No	Belted	No	No	No	No	No	No	No	No	No	No		NOT_RD	Urban Inte	No	Yes	Yes	No	5. Hampto	114	114. City o	4-Minor Ar	3-Two-Way	Urban	NonVDOT	5	3. City or T	Hampton F	HAMP	R-VA US00258EB		67.69	1062430	5.3	-76.3195	37.02231
212245153	2021	8/7/2021 5:00	1135	11:35	C	C	0	0	0	2	2	0	0	2	2. Angle	ANG	No	5. Rain	2. Daylight	Day	2. Wet	Wet	9. Within Ir	1. Straight	2. Blackto	7. Slick Pa	3. Two-Wa	4. Four Ap	6. Traffic L	1. Yes - Wc	2. No			1. Yes	20. Motor	1. On Roa	No	No	Belted	No	No	No	No	No	No	No	No	No	No		NOT_RD	Urban Inte	Yes	No	Yes	No	5. Hampto	114	114. City o	3-Principal	4-Two-Way	Urban	NonVDOT	5	3. City or T	Hampton F	HAMP	R-VA US00258WB		65.67	1080029	54.15	-76.3411	37.04347
212245209	2021	6/7/2021 5:00	1434	14:34	C	C	0	0	0	1	1	0	0	1	9. Fixed Object - Off Road	FOOR	No	1. No Adve	2. Daylight	Day	1. Dry	Dry	10. Interse	1. Straight	2. Blackto	1. No Defe	1. Two-Wa	2. Two Ap	6. Traffic L	1. Yes - Wc	2. No			3. No	3. Utility P	1. On Roa	No	No	Belted	No	No	No	No	Yes	No	No	No	No	No		NOT_RD	VDOT Inte	No	No	Yes	No	5. Hampto	114	114. City o	4-Minor Ar	3-Two-Way	Urban	NonVDOT	5	3. City or T	Hampton F	HAMP	S-VA114PR KING ST N		0.43	1068631	116.88	-76.3473	37.0362
212245224	2021	8/10/2021 5:00	2206	22:06	O	PDO	0	0	0	0	0	0	0	2	15. Backed Into	BI	No	1. No Adve	4. Darknes	Night	1. Dry	Dry	13. Drivew	1. Straight	2. Blackto	1. No Defe	1. Two-Wa	1. Not at In	1. No Traffi	6. No Traffi	2. No			3. No	6. Parked	1. On Roa	No	No	Belted	No	No	No	No	No	No	No	No	No	No		NOT_RD	Urban Inte	No	No	Yes	Yes	5. Hampto	114	114. City o	7-Local (J,6)	3-Two-Way	Urban	NonVDOT	5	3. City or T	Hampton F	HAMP	S-VA114NP VIRGINIA AVE W		0.03	1061087	211.12	-76.3162	37.02363
212245234	2021	8/11/2021 5:00	1800	18:00	C	C	0	0	0	2	2	0	0	2	4. Sideswipe - Same Direction	SSS	No	1. No Adve	2. Daylight	Day	1. Dry	Dry	10. Interse	1. Straight	2. Blackto	1. No Defe	2. Two-Wa	3. Three Ap	6. Traffic L	1. Yes - Wc	2. No			3. No	20. Motor	1. On Roa	No	No	Belted	No	No	No	No	No	No	No	No	No	No		NOT_RD	VDOT Inte	No	No	Yes	No	5. Hampto	114	114. City o	7-Local (J,6)	3-Two-Way	Urban	NonVDOT	5	3. City or T	Hampton F	HAMP	S-VA114NP TYLER ST		0.56	253003	79.73	-76.3317	37.02402
173315159	2017	11/25/2017 5:00	1411	14:11	C	C	0	0	0	1	1	0	0	2	1. Rear End	RE	No	1. No Adve	2. Daylight	Day	1. Dry	Dry	10. Interse	1. Straight	2. Blackto	1. No Defe	3. Two-Wa	4. Four Ap	3. Traffic S	1. Yes - Wc	2. No			3. No	20. Motor	1. On Roa	No	No	Belted	No	No	No	No	No	No	No	No	No	No		NOT_RD	VDOT Inte	Yes	No	Yes	No	5. Hampto	114	114. City o	4-Minor Ar	4-Two-Way	Urban	NonVDOT	5	3. City or T	Hampton F	HAMP	S-VA114NP BIG BETHEL RD		3.18	1073167	93.49	-76.4277	37.05777
212255075	2021	6/27/2021 5:00	406	4:06	C	C	0	0	0	1	1	0	0	2	3. Head On	HO	No	1. No Adve	5. Darknes	Night	1. Dry	Dry	1. Main-Lir	1. Straight	2. Blackto	1. No Defe	1. Two-Wa	3. Three Ap	6. Traffic L	1. Yes - Wc	2. No			3. No	20. Motor	1. On Roa	Yes	No	Belted	No	No	No	No	No	No	No	No	No	No		NOT_RD	VDOT Inte	No	No	Yes	Yes	5. Hampto	114	114. City o	3-Principal	4-Two-Way	Urban	NonVDOT	5	3. City or T	Hampton F	HAMP	S-VA114PR HAMPTON ROADS CENTER PKWY		0.37	734434	10.38	-76.4424	37.06237
212255076	2021	8/11/2021 5:00	2233	22:33	C	C	0	0	0	1	1	0	0	2	4. Sideswipe - Same Direction	SSS	No	1. No Adve	4. Darknes	Night	1. Dry	Dry	10. Interse	1. Straight	2. Blackto	1. No Defe	2. Two-Wa	4. Four Ap	3. Traffic S	1. Yes - Wc	2. No			3. No	20. Motor	1. On Roa	No	No	Belted	No	No	No	No	No	No	No	No	No	No		NOT_RD	Urban Inte	No	No	Yes	Yes	5. Hampto	114	114. City o	7-Local (J,6)	3-Two-Way	Urban	NonVDOT	5	3. City or T	Hampton F	HAMP	S-VA114NP COLISEUM DR		1.18	253076	91.16	-76.3908	37.04696
212255200	2021	7/27/2021 5:00	1710	17:10	O	PDO	0	0	0	0	0	0	0	2	2. Angle	ANG	No	1. No Adve	2. Daylight	Day	1. Dry	Dry	9. Within Ir	1. Straight	2. Blackto	1. No Defe	1. Two-Wa	4. Four Ap	3. Traffic S	1. Yes - Wc	2. No			3. No	20. Motor	1. On Roa	No	No	Belted	No	No	No	No	No	Yes	No	No	No	No		NOT_RD	Urban Inte	No	No	Yes	No	5. Hampto	114	114. City o	7-Local (J,6)	3-Two-Way	Urban	NonVDOT	5	3. City or T	Hampton F	HAMP	S-VA114NP MARTHA LEE DR		0.5			-76.4236	37.02456
212255333	2021	8/7/2021 5:00	231	2:31	A	A	0	1	0	0	1	0	0	2	1. Rear End	RE	No	1. No Adve	2. Daylight	Day	1. Dry	Dry	8. Non-Inte	1. Straight	1. Concret	1. No Defe	4. One-Wa	1. Not at In	6. Traffic L	1. Yes - Wc	2. No			3. No	20. Motor	1. On Roa	No	No	Belted	No	No	No	No	No	Yes	Yes	Yes	No	Yes	5	NOT_RD	Not Inters	No	No	Yes	No	5. Hampto	114	114. City o	1-Interstat	4-Two-Way	Urban	VDOT Inte	5	1. State Hw	Hampton F	HAMP	R-VA IS00064WB		270.44			-76.3096	36.99227
212265031	2021	8/14/2021 5:00	215	2:15	O	PDO	0	0	0	0	0	0	0	1	9. Fixed Object - Off Road	FOOR	No	1. No Adve	4. Darknes	Night	1. Dry	Dry	8. Non-Inte	1. Straight	2. Blackto	1. No Defe	3. Two-Wa	1. Not at In	6. Traffic L	1. Yes - Wc	2. No			3. No	11. Jersey	2. Shoulde	No	No	Belted	No	No	No	No	No	No	No	No	No	Yes	5	RD_LEFT	Not Inters	No	No	Yes	Yes	5. Hampto	114	114. City o	1-Interstat	4-Two-Way	Urban	VDOT Inte	5	1. State Hw	Hampton F	HAMP	R-VA IS00064WB		265.58			-76.3673	37.0323
212265278	2021	8/13/2021 5:00	1108	11:08	B	B	0	0	1	0	1	0	0	2	5. Sideswipe - Opposite Direction	SSO	No	1. No Adve	2. Daylight	Day	1. Dry	Dry	8. Non-Inte	1. Straight	2. Blackto	1. No Defe	3. Two-Wa	1. Not at In	6. Traffic L	1. Yes - Wc	2. No			3. No	20. Motor	1. On Roa	No	No	Belted	No	No	No	No	No	No	No	No	No	Yes	15	RD UNKN	Not Inters	No	No	Yes	No	5. Hampto	114	114. City o	1-Interstat	4-Two-Way	Urban	VDOT Inte	5	1. State Hw	Hampton F	HAMP	R-VA IS00664EB		2.44			-76.4018	37.00534
212275012	2021	8/11/2021 5:00	1748	17:48	O	PDO	0	0	0	0	0	0	0	2	4. Sideswipe - Same Direction	SSS	No	1. No Adve	2. Daylight	Day	1. Dry	Dry	8. Non-Inte	1. Straight	1. Concret	1. No Defe	3. Two-Wa	1. Not at In	6. Traffic L	1. Yes - Wc	2. No			3. No	20. Motor	1. On Roa	No	No	Belted	No	No	No	No	No	No	Yes	No	No	Yes	5	NOT_RD	Not Inters	No	No	Yes	No	5. Hampto	114	114. City o	1-Interstat	4-Two-Way	Urban	VDOT Inte	5	1. State Hw	Hampton F	HAMP	R-VA IS00064EB		263.5			-76.3975	37.04287
212275014	2021	8/13/2021 5:00	245	2:45	O	PDO	0	0	0	0	0	0	0	1	9. Fixed Object - Off Road	FOOR	No	1. No Adve	4. Darknes	Night	1. Dry	Dry	8. Non-Inte	1. Straight	1. Concret	1. No Defe	3. Two-Wa	1. Not at In	6. Traffic L	1. Yes - Wc	2. No			3. No	11. Jersey	1. On Roa	No	No	Belted	No	No	No	No	No	Yes	No	No	No	No		RD_LEFT	Not Inters	No	No	Yes	Yes	5. Hampto	114	114. City o	1-Interstat	4-Two-Way	Urban	VDOT Inte	5	1. State Hw	Hampton F	HAMP	R-VA IS00064WB		261.62			-76.4228	37.06287
212275127	2021	8/14/2021 5:00	1755	17:55	O	PDO	0	0	0	0	0	0	0	1	9. Fixed Object - Off Road	FOOR	No	5. Rain	2. Daylight	Day	2. Wet	Wet	8. Non-Inte	1. Straight	1. Concret	1. No Defe	3. Two-Wa	1. Not at In	6. Traffic L	1. Yes - Wc	2. No			3. No	11. Jersey	2. Shoulde	No	No	Belted	No	No	No	No	No	No	No	No	No	Yes	25	RD UNKN	Not Inters	No	No	Yes	No	5. Hampto	114	114. City o	1-Interstat	4-Two-Way	Urban	VDOT Inte	5	1. State Hw	Hampton F	HAMP	R-VA IS00064WB		264.01			-76.3916	37.03789
212285136	2021	8/14/2021 5:00	1440	14:40	O	PDO	0	0	0	0	0	0	0	2	2. Angle	ANG	No	1. No Adve	2. Daylight	Day	1. Dry	Dry	1. Main-Lir	1. Straight	2. Blackto	1. No Defe	1. Two-Wa	1. Not at In	6. Traffic L	1. Yes - Wc	2. No			3. No	20. Motor	1. On Roa	No	No	Belted	No	No	No	No	No	No	No	No	No	No		NOT_RD	Not Inters	Yes	No	Yes	No	5. Hampto	114	114. City o	4-Minor Ar	3-Two-Way	Urban	NonVDOT	5	3. City or T	Hampton F	HAMP	R-VA US00258WB		67.74	1062430	257.98	-76.3189	37.02179
212285137	2021	8/5/2021 5:00	1709	17:09	C	C	0	0	0	2	2	0	0	2	2. Angle	ANG	No	1. No Adve	2. Daylight	Day	1. Dry	Dry	10. Interse	1. Straight	2. Blackto	1. No Defe	1. Two-Wa	4. Four Ap	6. Traffic L	1. Yes - Wc	2. No			3. No	20. Motor	1. On Roa	No	No	Belted	No	No	No	No	No	No	No	No	No	No		NOT_RD	Urban Inte	No	No	Yes	No	5. Hampto	114	114. City o	4-Minor Ar	3-Two-Way	Urban	NonVDOT	5	3. City or T	Hampton F	HAMP	R-VA SR00351EB		7.53	253169	145.88	-76.3148	37.03762
220345083	2022	1/21/2022 5:00	230	2:30	O	PDO	0	0	0	0	0	0	0	2	2. Angle	ANG	No	9. Other	4. Darknes	Night	2. Wet	Wet	9. Within Ir	1. Straight	2. Blackto	1. No Defe	3. Two-Wa	4. Four Ap	3. Traffic S	1. Yes - Wc	2. No			3. No	20. Motor	1. On Roa	No	No	Belted	No	No	No	No	No	Yes	No	No	No	No		NOT_RD	Urban Inte	No	No	Yes	Yes	5. Hampto	114	114. City o	3-Principal	4-Two-Way	Urban	NonVDOT	5	3. City or T	Hampton F	HAMP	R-VA SR00134WB		9.95	253023	306.9	-76.3766	37.04314
212285140	2021	8/6/2021 5:00	1851	18:51	O	PDO	0	0	0	0	0	0	0	2	2. Angle	ANG	No	1. No Adve	2. Daylight	Day	1. Dry	Dry	9. Within Ir	1. Straight	2. Blackto	1. No Defe	3. Two-Wa	4. Four Ap	3. Traffic S	1. Yes - Wc	2. No			3. No	20. Motor	1. On Roa	No	No	Belted	No	No	No	No	No	No	No	No	No	No		NOT_RD	VDOT Inte	Yes	No	Yes	No	5. Hampto	114	114. City o	7-Local (J,6)	3-Two-Way	Urban	NonVDOT	5	3. City or T	Hampton F	HAMP	S-VA114NP COLISEUM DR		1.08	1079033	17.37	-76.3903	37.04546
212285141	2021	8/6/2021 5:00	1154	11:54	C	C	0	0	0	2	2	0	0	2	2. Angle	ANG	Bike	1. No Adve	2. Daylight	Day	1. Dry	Dry	1. Main-Lir	1. Straight	2. Blackto	1. No Defe	1. Two-Wa	1. Not at In	1. No Traffi	6. No Traffi	2. No			3. No	22. Bicycle	1. On Roa	No	No	Belted	Yes	No	No	No	No	No	No	No	No	No		NOT_RD	Not Inters	No	Yes	Yes	No	5. Hampto	114	114. City o	7-Local (J,6)	3-Two-Way	Urban	NonVDOT	5	3. City or T	Hampton F	HAMP	S-VA114PR ADAMS CIR		0.22			-76.3179	37.0393
212285142	2021	8/5/2021 5:00	1843	18:43	A	A	0	1	0	0	1	0	0	1	16. Other	OTHR	No	1. No Adve	2. Daylight	Day	1. Dry	Dry	10. Interse	1. Straight	2. Blackto	1. No Defe	2. Two-Wa	3. Three Ap	3. Traffic S	1. Yes - Wc	2. No			3. No	39. Fell/Ju	1. On Roa	No	No	Belted	No	No	No	No	No	No	No	Yes	No	Yes	5	NOT_RD	VDOT Inte	No	No	Yes	No	5. Hampto	114	114. City o	3-Principal	4-Two-Way	Urban	NonVDOT	5	3. City or T	Hampton F	HAMP	S-VA114PR HAMPTON ROADS CENTER PKWY		2.12	1279456	229	-76.4099	37.05988
222455168	2022	8/22/2022 5:00	1427	14:27	C	C	0	0	0	2	2	0	0	2	1. Rear End	RE	No	1. No Adve	2. Daylight	Day	1. Dry	Dry	10. Interse	1. Straight	2. Blackto	1. No Defe	1. Two-Wa	3. Three Ap	6. Traffic L	1. Yes - Wc	2. No			3. No	20. Motor	1. On Roa	No	No	Belted	No	No	No	No	No	No	No	No	No	No		NOT_RD	VDOT Inte	No	No	Yes	No	5. Hampto	114	114. City o	4-Minor Ar	3-Two-Way	Urban	NonVDOT	5	3. City or T	Hampton F	HAMP	S-VA114PR LASALLE AVE		1.88	731448	80.85	-76.3629	37.02988
212285144	2021	8/15/2021 5:00	2029	20:29	A	A	0	1	0	0	1	0	0	1	9. Fixed Object - Off Road	FOOR	No	1. No Adve	4. Darknes	Night	1. Dry	Dry	9. Within Ir	1. Straight	2. Blackto	1. No Defe	2. Two-Wa	4. Four Ap	3. Traffic S	1. Yes - Wc	2. No			3. No	13. Curb	1. On Roa	Yes	No	Belted	No	No	No	No	No	No	No	Yes	No	No		NOT_RD	Urban Inte	No	No	Yes	Yes	5. Hampto	114	114. City o	3-Principal	4-Two-Way	Urban	NonVDOT	5	3. City or T	Hampton F	HAMP	R-VA US00258WB		64.69	253143	78.06	-76.3588	37.0438
212285165	2021	8/13/2021 5:00	649	6:49	C	C	0	0	0	2	2	0	0	2	1. Rear End	RE	No	1. No Adve	2. Daylight	Day	1. Dry	Dry	1. Main-Lir	1. Straight	2. Blackto	1. No Defe	2. Two-Wa	4. Four Ap	6. Traffic L	1. Yes - Wc	2. No			3. No	20. Motor	1. On Roa	No	No	Belted	No	No	No	No	No	No	No	No	No	No		NOT_RD	Urban Inte	No	Yes	Yes	No	5. Hampto	114	114. City o	3-Principal	4-Two-Way	Urban	NonVDOT	5	3. City or T	Hampton F	HAMP	R-VA US00258WB		63.18	1091131	81.85	-76.3853	37.04243
242695159	2024	9/17/2024 5:00	2152	21:52	O	PDO	0	0	0	0	0	0	0	2	2. Angle	ANG	No	4. Mist	4. Darknes	Night	2. Wet	Wet	13. Drivew	1. Straight	2. Blackto	1. No Defe	1. Two-Wa	1. Not at In	1. No Traffi	6. No Traffi	2. No			3. No	20. Motor	1. On Roa	No	No	Belted	No	No	No	No	No	Yes	No	No	No	No		NOT_RD	Urban Inte	No	No	Yes	Yes	5. Hampto	114	114. City o	4-Minor Ar	3-Two-Way	Urban	NonVDOT	5	3. City or T	Hampton F	HAMP	S-VA114PR ABERDEEN RD		1.55	253287	216.3	-76.4039	37.01937
212285181	2021	8/13/2021 5:00	2046	20:46	A	A	0	1	0	0	1	0	0	2	2. Angle	ANG	No	1. No Adve	4. Darknes	Night	1. Dry	Dry	9. Within Ir	1. Straight	2. Blackto	1. No Defe	2. Two-Wa	3. Three Ap	3. Traffic S	1. Yes - Wc	2. No			3. No	20. Motor	1. On Roa	No	No	Belted	No	No	No	No	No	No	No	Yes	No	No		NOT_RD	Urban Inte	No	No	Yes	Yes	5. Hampto	114	114. City o	4-Minor Ar	3-Two-Way	Urban	NonVDOT	5	3. City or T	Hampton F	HAMP	R-VA SR00351EB		7.96	1061378	0	-76.3075	37.03956
213095136	2021	11/4/2021 5:00	823	8:23	C	C	0	0	0	2	2	0	0	2	2. Angle	ANG	No	5. Rain	2. Daylight	Day	2. Wet	Wet	1. Main-Lir	1. Straight	2. Blackto	1. No Defe	3. Two-Wa	1. Not at In	6. Traffic L	1. Yes - Wc	2. No			3. No	20. Motor	1. On Roa	No	No	Belted	No	No	No	No	No	No	No	No	No	No		NOT_RD	Not Inters	No	No	Yes	No	5. Hampto	114	114. City o	5-Major Cc	4-Two-Way	Urban	NonVDOT	5	3. City or T	Hampton F	HAMP	S-VA114PR NICKERSON BLVD		0.56			-76.3098	37.04864
170455054	2017	2/10/2017 5:00	1520	15:20	C	C	0	0	0	1	1	0	0	2	1. Rear End	RE	No	1. No Adve	2. Daylight	Day	1. Dry	Dry	1. Main-Lir	1. Straight	2. Blackto	1. No Defe	3. Two-Wa	4. Four Ap	3. Traffic S	1. Yes - Wc	2. No			3. No	20. Motor	1. On Roa	No	No	Belted	No	No	No	No	No	No	No	No	No	No		NOT_RD	Urban Inte	No	No	Yes	No	5. Hampto	114	114. City o	4-Minor Ar	4-Two-Way	Urban	NonVDOT	5	3. City or T	Hampton F	HAMP	R-VA US00060EB		273.62	253007	15.82	-76.345	37.02437
212285184	2021	7/27/2021 5:00	1213	12:13	A	A	0	1	0	0	1	0	0	1	9. Fixed Object - Off Road	FOOR	No	1. No Adve	2. Daylight	Day	1. Dry	Dry	9. Within Ir	10. On/Off	5. Dirt	1. No Defe	4. One-Wa	4. Four Ap	3. Traffic S	1. Yes - Wc	2. No			3. No	15. Other	9. Outside	No	No	Belted	No	No	No	No	No	No	No	No	No	No		NOT_RD	Urban Inte	No	No	Yes	No	5. Hampto	114	114. City o	3-Principal	1-One-Way	Urban	NonVDOT	5	3. City or T	Hampton F	HAMP	S-VA114PR HAMPTON ROADS CENTER PKWY RMP00		0.01	756260	398.42	-76.4021	37.05999
191215083	2019	4/29/2019 5:00	1106	11:06	A	A	0	2	0	0	2	0	0	2	4. Sideswipe - Same Direction	SSS	No	1. No Adve	2. Daylight	Day	1. Dry	Dry	10. Interse	1. Straight	1. Concret	1. No Defe	3. Two-Wa	4. Four Ap	4. Stop Sig	1. Yes - Wc	2. No			3. No	20. Motor	1. On Roa	No	No	Belted	No	No	No	No	No	No	No	No	No	No		NOT_RD	Urban Inte	No	No	Yes	No	5. Hampto	114	114. City o	4-Minor Ar	3-Two-Way	Urban	NonVDOT	5	3. City or T	Hampton F	HAMP	R-VA SR00169SB		1.94	1060901	30.32	-76.2967	37.03876
193225160	2019	11/15/2019 5:00	1326	13:26	C	C	0	0	0	1	1	0	0	2	16. Other	OTHR	No	5. Rain	2. Daylight	Day	2. Wet	Wet	10. Interse	1. Straight	2. Blackto	1. No Defe	1. Two-Wa	3. Three Ap	3. Traffic S	1. Yes - Wc	2. No			3. No	20. Motor	1. On Roa	No	No	Belted	No	No	No	No	No	No	No	No	No	No		NOT_RD	Urban Inte	No	Yes	Yes	No	5. Hampto	114	114. City o	4-Minor Ar	3-Two-Way	Urban	NonVDOT	5	3. City or T	Hampton F	HAMP	R-VA SR00169SB		5.56	253115	266.11	-76.3241	37.05775
192835225	2019	10/9/2019 5:00	1453	14:53	A	A	0	2	0	1	3	0	0	3	2. Angle	ANG	No	5. Rain	2. Daylight	Day	2. Wet	Wet	9. Within Ir	1. Straight	2. Blackto	1. No Defe	2. Two-Wa	4. Four Ap	3. Traffic S	1. Yes - Wc	2. No			1. Yes	20. Motor	1. On Roa	No	No	Belted	No	No	No	No	No	No	No	No	No	No		NOT_RD	Urban Inte	No	No	Yes	No	5. Hampto	114	114. City o	4-Minor Ar	3-Two-Way	Urban	NonVDOT	5	3. City or T	Hampton F	HAMP	S-VA114PR BRIARFIELD RD		0.87	253287	25.55	-76.4038	37.01879
233055149	2023	10/31/2023 5:00	1955	19:55	C	C	0	0	0	1	1	0	0	2	4. Sideswipe - Same Direction	SSS	No	4. Mist	4. Darknes	Night	2. Wet	Wet	10. Interse	1. Straight	2. Blackto	1. No Defe	2. Two-Wa	3. Three Ap	6. Traffic L	1. Yes - Wc	2. No			3. No	20. Motor	1. On Roa	No	No	Belted	No	No	No	No	No	Yes	No	No	No	No		NOT_RD	VDOT Inte	No	No	Yes	Yes	5. Hampto	114	114. City o	4-Minor Ar	3-Two-Way	Urban	NonVDOT	5	3. City or T	Hampton F	HAMP	S-VA114PR LASALLE AVE		1.88	731448	113.22	-76.3629	37.02979
212285190	2021	8/11/2021 5:00	1355	13:55	C	C	0	0	0	1	1	0	0	2	1. Rear End	RE	No	1. No Adve	2. Daylight	Day	1. Dry	Dry	8. Non-Inte	1. Straight	2. Blackto	1. No Defe	2. Two-Wa	1. Not at In	1. No Traffi	6. No Traffi	2. No			3. No	6. Parked	1. On Roa	No	No	Belted	No	No	No	No	No	No	No	No	No	No		RD_UNKN	Not Inters	No	No	Yes	No	5. Hampto	114	114. City o	7-Local (J,6)		Urban	NonVDOT	5	3. City or T	Hampton F	HAMP	S-VA114PR EASY ST		0.05			-76.4202	37.03484
212885105	2021	10/8/2021 5:00	815	8:15	C	C	0	0	0	1	1	0	0	2	2. Angle	ANG	No	1. No Adve	2. Daylight	Day	1. Dry	Dry	1. Main-Lir	1. Straight	2. Blackto	1. No Defe	2. Two-Wa	1. Not at In	6. Traffic L	1. Yes - Wc	2. No			3. No	20. Motor	1. On Roa	No	No	Belted	No	No	No	No	No	No	No	No	No	No		NOT_RD	Not Inters	No	No	Yes	No	5. Hampto	114	114. City o	3-Principal	4-Two-Way	Urban	NonVDOT	5	3. City or T	Hampton F	HAMP	R-VA SR00134EB		9.97	253023	272.65	-76.3768	37.04319
212285192	2021	8/8/2021 5:00	1925	19:25	C	C	0	0	0	2	2	0	0	2	16. Other	OTHR	No	1. No Adve	3. Dusk	Day	1. Dry	Dry	1. Main-Lir	1. Straight	2. Blackto	1. No Defe	2. Two-Wa	1. Not at In	6. Traffic L	1. Yes - Wc	2. No			3. No	20. Motor	1. On Roa	No	No	Belted	No	No	No	No	No	No	No	No	No	No		NOT_RD	Not Inters	No	Yes	Yes	No	5. Hampto	114	114. City o	3-Principal	4-Two-Way	Urban	NonVDOT	5	3. City or T	Hampton F	HAMP	R-VA US00258EB		62.71			-76.3926	37.04072
212285193	2021	8/9/2021 5:00	1632	16:32	C	C	0	0	0	2	2	0	0	3	1. Rear End	RE	No	1. No Adve	2. Daylight	Day	1. Dry	Dry	8. Non-Inte	1. Straight	2. Blackto	1. No Defe	1. Two-Wa	1. Not at In	1. No Traffi	6. No Traffi	2. No			3. No	20. Motor	1. On Roa	No	No	Belted	No	Yes	No	No	No	No	No	No	No	No		RD UNKN	Not Inters	No	No	Yes	No	5. Hampto	114	114. City o	4-Minor Ar	3-Two-Way	Urban	NonVDOT	5	3. City or T	Hampton F	HAMP	R-VA SR00351EB		2.67			-76.3904	37.00946
250445026	2025	2/12/2025 5:00	202	2:02	A	A	0	1	0	0	1	0	0	1	9. Fixed Object - Off Road	FOOR	No	4. Mist	4. Darknes	Night	2. Wet	Wet	10. Interse	9. Other	2. Blackto	1. No Defe	2. Two-Wa	4. Four Ap	6. Traffic L	1. Yes - Wc	2. No			3. No	8. Sign, Tra	1. On Roa	No	No	Belted	No	No	No	No	No	No	No	No	No	No		NOT_RD	Urban Inte	No	No	Yes	Yes	5. Hampto	114	114. City o	4-Minor Ar	4-Two-Way	Urban	NonVDOT	5	3. City or T	Hampton F	HAMP	S-VA114NP ARMISTEAD AVE N		3.41	716612	86.11	-76.3857	37.05955
212285195	2021	8/14/2021 5:00	1550	15:50	C	C	0	0	0	1	1	0	0	1	9. Fixed Object - Off Road	FOOR	No	1. No Adve	2. Daylight	Day	11. Sand, I	Wet	8. Non-Inte	9. Other	5. Dirt	6. Restrict	5. Unknow	1. Not at In	1. No Traffi	6. No Traffi	2. No			3. No	15. Other	8. Off Roa	No	No	Belted	No	Yes	No	No	No	No	No	No	No	No		NOT_RD	Not Inters	No	No	Yes	No	5. Hampto	114	114. City o	7-Local (J,6)	3-Two-Way	Urban	NonVDOT	5	3. City or T	Hampton F	HAMP	S-VA114NP FIRST ST S		0.12			-76.2918	37.04048
212285196	2021	8/14/2021 5:00	1732	17:32	C	C	0	0	0	1	1	0	0	2	1. Rear End	RE	No	1. No Adve	2. Daylight	Day	1. Dry	Dry	10. Interse	1. Straight	2. Blackto	1. No Defe	2. Two-Wa	4. Four Ap	3. Traffic S	1. Yes - Wc	2. No			3. No	20. Motor	1. On Roa	No	No	Belted	No	No	No	No	No	Yes	Yes	No	No	Yes	5	NOT_RD	Urban Inte	No	No	Yes	No	5. Hampto	114	114. City o	3-Principal	4-Two-Way	Urban	NonVDOT	5	3. City or T	Hampton F	HAMP	R-VA US00258EB		61	253133	128.22	-76.4214	37.0308
181785100	2018	6/26/2018 5:00	324	3:24	A	A	0	1	0	0	1	0	0	1	8. Non-Collision	NC	No	1. No Adve	4. Darknes	Night	1. Dry	Dry	1. Main-Lir	5. Hillcrest	2. Blackto	1. No Defe	2. Two-Wa	1. Not at In	6. Traffic L	1. Yes - Wc	2. No			3. No	42. Other	1. On Roa	Yes	No	Belted	No	No	No	No	No	No	No	Yes	No	No		NOT_RD	Not Inters	No	No	Yes	Yes	5. Hampto	114	114. City o	4-Minor Ar	4-Two-Way	Urban	NonVDOT	5	3. City or T	Hampton F	HAMP	R-VA SR00152EB		3.75	1083918	400.26	-76.401	37.0425
212285347	2021	8/16/2021 5:00	1300	13:00	O	PDO	0	0	0	0	0	0	0	4	9. Fixed Object - Off Road	FOOR	No	1. No Adve	2. Daylight	Day	1. Dry	Dry	8. Non-Inte	3. Grade - S	1. Concret	1. No Defe	3. Two-Wa	1. Not at In	6. Traffic L	1. Yes - Wc	2. No			3. No	20. Motor	6. Separat	No	No	Belted	No	No	No	No	No	No	Yes	No	No	Yes	5	RD_UNKN	Not Inters	Yes	No	Yes	No	5. Hampto	114	114. City o	1-Interstat	4-Two-Way	Urban	VDOT Inte	5	1. State Hw	Hampton F	HAMP	R-VA IS00064EB		269.4			-76.3197	37.0022
240165077	2023	12/29/2023 5:00	1630	16:30	O	PDO	0	0	0	0	0	0	0	4	1. Rear End	RE	No	1. No Adve	4. Darknes	Night	1. Dry	Dry	1. Main-Lir	1. Straight	2. Blackto	1. No Defe	2. Two-Wa	1. Not at In	1. No Traffi	6. No Traffi	2. No			3. No	20. Motor	2. Shoulde	Yes	No	Belted	No	No	No	No	No	No	No	No	No	No		NOT_RD	Urban Inte	Yes	No	Yes	Yes	5. Hampto	114	114. City o	5-Major Cc	4-Two-Way	Urban	NonVDOT	5	3. City or T	Hampton F	HAMP	R-VA SR00143NB		4.21	1070029	6.18	-76.3596	37.01723
212295144	2021	8/14/2021 5:00	1839	18:39	O	PDO	0	0	0	0	0	0	0	1	9. Fixed Object - Off Road	FOOR	No	5. Rain	3. Dusk	Day	2. Wet	Wet	8. Non-Inte	1. Straight	2. Blackto	1. No Defe	3. Two-Wa	1. Not at In	6. Traffic L	1. Yes - Wc	2. No			3. No	11. Jersey	4. Roadsid	No	No	Belted	No	No	No	No	No	No	No	No	No	No		RD_LEFT	Not Inters	No	No	Yes	No	5. Hampto	114	114. City o	1-Interstat	4-Two-Way	Urban	VDOT Inte	5	1. State Hw	Hampton F	HAMP	R-VA IS00664WB		1.4			-76.3853	37.01699
212295152	2021	8/11/2021 5:00	1739	17:39	O	PDO	0	0	0	0	0	0	0	2	4. Sideswipe - Same Direction	SSS	No	1. No Adve	2. Daylight	Day	1. Dry	Dry	1. Main-Lir	1. Straight	2. Blackto	1. No Defe	3. Two-Wa	1. Not at In	6. Traffic L	1. Yes - Wc	2. No			3. No	5. Guard R	1. On Roa	No	No	Belted	No	No	No	No	Yes	No	No	No	No	No		NOT_RD	Not Inters	No	No	Yes	No	5. Hampto	114	114. City o	1-Interstat	4-Two-Way	Urban	VDOT Inte	5	1. State Hw	Hampton F	HAMP	R-VA IS00064EB		263.44			-76.3986	37.04383
212295245	2021	8/17/2021 5:00	1438	14:38	O	PDO	0	0	0	0	0	0	0	2	1. Rear End	RE	No	1. No Adve	2. Daylight	Day	1. Dry	Dry	1. Main-Lir	1. Straight	1. Concret	1. No Defe	4. One-Wa	1. Not at In	6. Traffic L	1. Yes - Wc	1. Yes	1. Advance	3. Work on	3. No	20. Motor	1. On Roa	No	No	Belted	No	No	No	No	No	No	No	No	No	No		NOT_RD	Not Inters	No	No	Yes	No	5. Hampto	114	114. City o	1-Interstat	4-Two-Way	Urban	VDOT Inte	5	1. State Hw	Hampton F	HAMP	R-VA IS00064WB		268.6			-76.3257	37.01468
210395309	2021	2/8/2021 5:00	1615	16:15	C	C	0	0	0	2	2	0	0	2	4. Sideswipe - Same Direction	SSS	No	1. No Adve	2. Daylight	Day	1. Dry	Dry	9. Within Ir	1. Straight	2. Blackto	1. No Defe	3. Two-Wa	3. Three Ap	1. No Traffi	6. No Traffi	2. No			3. No	20. Motor	1. On Roa	No	No	Belted	No	No	No	No	No	No	No	No	No	No		NOT_RD	Urban Inte	No	Yes	Yes	No	5. Hampto	114	114. City o	3-Principal	4-Two-Way	Urban	NonVDOT	5	3. City or T	Hampton F	HAMP	R-VA SR00134WB		10.06	1078234	45.68	-76.3762	37.0419
212305097	2021	8/17/2021 5:00	2227	22:27	C	C	0	0	0	1	1	0	0	2	15. Backed Into	BI	No	1. No Adve	4. Darknes	Night	1. Dry	Dry	8. Non-Inte	1. Straight	2. Blackto	1. No Defe	2. Two-Wa	1. Not at In	1. No Traffi	6. No Traffi	2. No			3. No	20. Motor	1. On Roa	No	No	Belted	No	No	No	No	No	Yes	No	No	No	No		NOT_RD	Not Inters	No	No	Yes	Yes	5. Hampto	114	114. City o	4-Minor Ar	4-Two-Way	Urban	NonVDOT	5	3. City or T	Hampton F	HAMP	S-VA114PR KING ST N		0.06	253173	348.44	-76.3458	37.0311
170935198	2017	4/1/2017 5:00	1854	18:54	O	PDO	0	0	0	0	0	0	0	2	2. Angle	ANG	No	1. No Adve	2. Daylight	Day	1. Dry	Dry	9. Within Ir	2. Curve - L	2. Blackto	1. No Defe	3. Two-Wa	4. Four Ap	4. Stop Sig	1. Yes - Wc	2. No			3. No	20. Motor	1. On Roa	No	No	Belted	No	No	No	No	No	No	No	No	No	No		NOT_RD	Urban Inte	Yes	No	Yes	No	5. Hampto	114	114. City o	3-Principal	4-Two-Way	Urban	NonVDOT	5	3. City or T	Hampton F	HAMP	R-VA SR00134WB		10.11	1078234	240.8	-76.3759	37.04141
212305249	2021	8/14/2021 5:00	1435	14:35	C	C	0	0	0	2	2	0	0	2	2. Angle	ANG	No	1. No Adve	2. Daylight	Day	1. Dry	Dry	10. Interse	1. Straight	2. Blackto	1. No Defe	2. Two-Wa	4. Four Ap	3. Traffic S	1. Yes - Wc	2. No			3. No	20. Motor	1. On Roa	No	No	Belted	No	No	No	No	No	No	No	No	No	No		NOT_RD	Urban Inte	No	No	Yes	No	5. Hampto	114	114. City o	3-Principal	4-Two-Way	Urban	NonVDOT	5	3. City or T	Hampton F	HAMP	R-VA US00258WB		60.7	1075709	130.71	-76.4262	37.02855
212305250	2021	8/17/2021 5:00	1130	11:30	C	C	0	0	0	2	2	0	0	2	1. Rear End	RE	No	1. No Adve	2. Daylight	Day	1. Dry	Dry	10. Interse	1. Straight	2. Blackto	1. No Defe	2. Two-Wa	4. Four Ap	3. Traffic S	1. Yes - Wc	2. No			3. No	20. Motor	1. On Roa	No	No	Belted	No	No	No	No	No	No	No	No	No	No		NOT_RD	Urban Inte	No	No	Yes	No	5. Hampto	114	114. City o	3-Principal	4-Two-Way	Urban	NonVDOT	5	3. City or T	Hampton F	HAMP	R-VA US00258EB		63.24	754225	65.14	-76.3843	37.0425
212305251	2021	8/15/2021 5:00	2033	20:33	A	A	0	1	0	0	1	0	0	2	1. Rear End	RE	No	5. Rain	4. Darknes	Night	2. Wet	Wet	10. Interse	1. Straight	2. Blackto	1. No Defe	3. Two-Wa	4. Four Ap	6. Traffic L	1. Yes - Wc	2. No			3. No	20. Motor	1. On Roa	No	No	Belted	No	Yes	No	No	No	No	No	No	No	No		NOT_RD	Urban Inte	No	Yes	Yes	Yes	5. Hampto	114	114. City o	3-Principal	4-Two-Way	Urban	NonVDOT	5	3. City or T	Hampton F	HAMP	R-VA US00258WB		64.71	253143	79.97	-76.3584	37.04379
242195089	2024	7/31/2024 5:00	2117	21:17	C	C	0	0	0	1	1	0	0	1	9. Fixed Object - Off Road	FOOR	No	1. No Adve	4. Darknes	Night	1. Dry	Dry	1. Main-Lir	1. Straight	2. Blackto	1. No Defe	2. Two-Wa	4. Four Ap	6. Traffic L	1. Yes - Wc	2. No			3. No	2. Trees	1. On Roa	Yes	No	Belted	No	No	No	No	No	No	No	No	No	No		NOT_RD	VDOT Inte	No	No	Yes	Yes	5. Hampto	114	114. City o	5-Major Cc	4-Two-Way	Urban	NonVDOT	5	3. City or T	Hampton F	HAMP	S-VA114NP ORCUTT AVE		0.53	253273	42.8	-76.4382	37.02879
212305253	2021	8/15/2021 5:00	1121	11:21	O	PDO	0	0	0	0	0	0	0	2	2. Angle	ANG	No	1. No Adve	2. Daylight	Day	1. Dry	Dry	9. Within Ir	1. Straight	2. Blackto	1. No Defe	2. Two-Wa	4. Four Ap	3. Traffic S	1. Yes - Wc	2. No			3. No	20. Motor	1. On Roa	No	No	Belted	No	No	No	No	No	No	No	No	No	No		NOT_RD	Urban Inte	No	No	Yes	No	5. Hampto	114	114. City o	3-Principal	4-Two-Way	Urban	NonVDOT	5	3. City or T	Hampton F	HAMP	R-VA US00258WB		63	754224	54.73	-76.3885	37.04173
212315075	2021	8/18/2021 5:00	732	7:32	C	C	0	0	0	2	2	0	0	2	1. Rear End	RE	No	1. No Adve	2. Daylight	Day	1. Dry	Dry	1. Main-Lir	1. Straight	2. Blackto	1. No Defe	2. Two-Wa	1. Not at In	6. Traffic L	1. Yes - Wc	2. No			3. No	20. Motor	1. On Roa	No	No	Belted	No	No	No	No	No	No	No	No	No	No		NOT_RD	Not Inters	Yes	No	Yes	No	5. Hampto	114	114. City o	3-Principal	4-Two-Way	Urban	NonVDOT	5	3. City or T	Hampton F	HAMP	R-VA US00258EB		62.59			-76.3952	37.04019
212315076	2021	8/18/2021 5:00	1900	19:00	O	PDO	0	0	0	0	0	0	0	3	4. Sideswipe - Same Direction	SSS	No	1. No Adve	2. Daylight	Day	1. Dry	Dry	9. Within Ir	1. Straight	2. Blackto	1. No Defe	3. Two-Wa	4. Four Ap	6. Traffic L	1. Yes - Wc	2. No			3. No	20. Motor	1. On Roa	No	No	Belted	No	No	No	No	No	Yes	No	No	No	Yes	5	NOT_RD	Urban Inte	No	No	Yes	No	5. Hampto	114	114. City o	5-Major Cc	4-Two-Way	Urban	NonVDOT	5	3. City or T	Hampton F	HAMP	S-VA114NP CLEMWOOD PKWY		0.66			-76.3328	37.05551
212315093	2021	8/10/2021 5:00	1422	14:22	C	C	0	0	0	1	1	0	0	2	1. Rear End	RE	No	1. No Adve	2. Daylight	Day	1. Dry	Dry	10. Interse	4. Grade - C	2. Blackto	1. No Defe	2. Two-Wa	4. Four Ap	3. Traffic S	1. Yes - Wc	2. No			3. No	20. Motor	1. On Roa	No	No	Belted	No	No	No	No	No	No	No	No	No	No		NOT_RD	Urban Inte	No	No	Yes	No	5. Hampto	114	114. City o	4-Minor Ar	3-Two-Way	Urban	NonVDOT	5	3. City or T	Hampton F	HAMP	R-VA SR00172NB		0.69	253125	384.38	-76.384	37.08076
170595072	2017	2/25/2017 5:00	1124	11:24	O	PDO	0	0	0	0	0	0	0	2	1. Rear End	RE	No	1. No Adve	2. Daylight	Day	1. Dry	Dry	8. Non-Inte	1. Straight	2. Blackto	1. No Defe	2. Two-Wa	1. Not at In	3. Traffic S	1. Yes - Wc	2. No			3. No	20. Motor	1. On Roa	No	No	Belted	No	Yes	No	No	No	No	No	No	No	No		NOT_RD	VDOT Inte	No	No	Yes	No	5. Hampto	114	114. City o	4-Minor Ar	3-Two-Way	Urban	NonVDOT	5	3. City or T	Hampton F	HAMP	S-VA114NP LASALLE AVE		1.89	731448	48.51	-76.3629	37.02997
212325076	2021	8/9/2021 5:00	1343	13:43	O	PDO	0	0	0	0	0	0	0	2	1. Rear End	RE	No	1. No Adve	2. Daylight	Day	1. Dry	Dry	8. Non-Inte	3. Grade - S	1. Concret	1. No Defe	3. Two-Wa	1. Not at In	6. Traffic L	1. Yes - Wc	2. No			3. No	20. Motor	1. On Roa	No	No	Belted	No	No	No	No	No	No	No	No	No	Yes	5	NOT_RD	Not Inters	No	Yes	Yes	No	5. Hampto	114	114. City o	1-Interstat	4-Two-Way	Urban	VDOT Inte	5	1. State Hw	Hampton F	HAMP	R-VA IS00064WB		271.22			-76.3016	36.98366
212325102	2021	8/9/2021 5:00	1524	15:24	O	PDO	0	0	0	0	0	0	0	2	1. Rear End	RE	No	1. No Adve	2. Daylight	Day	1. Dry	Dry	8. Non-Inte	3. Grade - S	1. Concret	1. No Defe	3. Two-Wa	1. Not at In	6. Traffic L	1. Yes - Wc	2. No			3. No	20. Motor	1. On Roa	No	No	Belted	No	No	No	No	No	No	No	No	No	Yes	10	NOT_RD	Not Inters	No	Yes	Yes	No	5. Hampto	114	114. City o	1-Interstat	4-Two-Way	Urban	VDOT Inte	5	1. State Hw	Hampton F	HAMP	R-VA IS00064EB		269.41			-76.3197	37.00211
200715074	2020	2/29/2020 5:00	2352	23:52	C	C	0	0	0	2	2	0	0	2	2. Angle	ANG	No	1. No Adve	4. Darknes	Night	4. Icy	Wet	9. Within Ir	1. Straight	2. Blackto	1. No Defe	3. Two-Wa	4. Four Ap	3. Traffic S	1. Yes - Wc	2. No			3. No	20. Motor	1. On Roa	No	No	Belted	No	Yes	Yes	No	No	No	No	No	No	Yes	5	NOT_RD	Urban Inte	No	Yes	Yes	Yes	5. Hampto	114	114. City o	4-Minor Ar	3-Two-Way	Urban	NonVDOT	5	3. City or T	Hampton F	HAMP	R-VA SR00169NB		5.56	253115	266.11	-76.3241	37.05775
180805266	2018	3/16/2018 5:00	817	8:17	C	C	0	0	0	1	1	0	0	2	1. Rear End	RE	No	1. No Adve	2. Daylight	Day	1. Dry	Dry	1. Main-Lir	1. Straight	2. Blackto	1. No Defe	2. Two-Wa	1. Not at In	3. Traffic S	1. Yes - Wc	2. No			3. No	20. Motor	1. On Roa	No	No	Belted	No	Yes	No	No	No	No	No	No	No	No		NOT_RD	VDOT Inte	No	No	Yes	No	5. Hampto	114	114. City o	4-Minor Ar	3-Two-Way	Urban	NonVDOT	5	3. City or T	Hampton F	HAMP	S-VA114PR LASALLE AVE		1.89	731448	70.07	-76.3629	37.02991
241425057	2024	4/27/2024 5:00	1620	16:20	A	A	0	1	1	2	4	0	0	2	2. Angle	ANG	No	1. No Adve	2. Daylight	Day	1. Dry	Dry	10. Interse	1. Straight	1. Concret	1. No Defe	2. Two-Wa	3. Three Ap	6. Traffic L	1. Yes - Wc	2. No			3. No	20. Motor	1. On Roa	No	No	Belted	No	No	No	No	No	No	No	No	No	Yes	15	NOT_RD	Urban Inte	Yes	No	Yes	No	5. Hampto	114	114. City o	5-Major Cc	4-Two-Way	Urban	NonVDOT	5	3. City or T	Hampton F	HAMP	R-VA SR00143SB		4.21	1070029	41.57	-76.3596	37.01711
212325122	2021	8/11/2021 5:00	1312	13:12	C	C	0	0	0	2	2	0	0	2	1. Rear End	RE	No	1. No Adve	2. Daylight	Day	1. Dry	Dry	10. Interse	1. Straight	2. Blackto	1. No Defe	3. Two-Wa	4. Four Ap	3. Traffic S	1. Yes - Wc	2. No			3. No	20. Motor	1. On Roa	No	No	Belted	No	Yes	No	No	No	No	No	No	No	No		NOT_RD	Urban Inte	No	No	Yes	No	5. Hampto	114	114. City o	3-Principal	4-Two-Way	Urban	NonVDOT	5	3. City or T	Hampton F	HAMP	R-VA US00258WB		64.72	253143	93.66	-76.3583	37.04379
212325123	2021	8/18/2021 5:00	1605	16:05	C	C	0	0	0	1	1	0	0	1	9. Fixed Object - Off Road	FOOR	No	1. No Adve	2. Daylight	Day	1. Dry	Dry	9. Within Ir	1. Straight	2. Blackto	1. No Defe	2. Two-Wa	3. Three Ap	1. No Traffi	6. No Traffi	2. No			3. No	15. Other	3. Median	No	No	Belted	No	Yes	No	No	No	No	No	No	No	Yes	5	NOT_RD	Urban Inte	No	No	Yes	No	5. Hampto	114	114. City o	7-Local (J,6)	3-Two-Way	Urban	NonVDOT	5	3. City or T	Hampton F	HAMP	S-VA114PR FARMINGTON BLVD		0.19			-76.4416	37.04559
212325124	2021	8/16/2021 5:00	1844	18:44	K	K	1	0	0	0	0	0	0	3	1. Rear End	RE	No	1. No Adve	2. Daylight	Day	1. Dry	Dry	1. Main-Lir	2. Curve - L	2. Blackto	9. Other	1. Two-Wa	1. Not at In	1. No Traffi	6. No Traffi	2. No			3. No	6. Parked	1. On Roa	No	No	Belted	No	No	No	No	No	No	No	Yes	No	Yes	25	RD UNKN	Not Inters	No	No	Yes	No	5. Hampto	114	114. City o	7-Local (J,6)	3-Two-Way	Urban	NonVDOT	5	3. City or T	Hampton F	HAMP	S-VA114PR MICHAELS WOODS DR		0.12			-76.4304	37.05747
212325205	2021	8/19/2021 5:00	1456	14:56	O	PDO	0	0	0	0	0	0	0	3	1. Rear End	RE	No	1. No Adve	2. Daylight	Day	1. Dry	Dry	8. Non-Inte	1. Straight	2. Blackto	1. No Defe	3. Two-Wa	1. Not at In	6. Traffic L	1. Yes - Wc	1. Yes	1. Advance	3. Work on	3. No	20. Motor	1. On Roa	No	No	Belted	No	Yes	No	No	No	No	No	No	No	No		NOT_RD	Not Inters	Yes	Yes	Yes	No	5. Hampto	114	114. City o	1-Interstat	4-Two-Way	Urban	VDOT Inte	5	1. State Hw	Hampton F	HAMP	R-VA IS00064EB		268.45			-76.3265	37.01525
212325382	2021	8/19/2021 5:00	1951	19:51	B	B	0	0	4	0	4	0	0	2	1. Rear End	RE	No	1. No Adve	2. Daylight	Day	1. Dry	Dry	8. Non-Inte	1. Straight	1. Concret	1. No Defe	3. Two-Wa	1. Not at In	6. Traffic L	1. Yes - Wc	2. No			3. No	20. Motor	1. On Roa	No	No	Unbelted	No	No	No	No	No	No	No	No	No	Yes	10	NOT_RD	Not Inters	No	No	Yes	No	5. Hampto	114	114. City o	1-Interstat	4-Two-Way	Urban	VDOT Inte	5	1. State Hw	Hampton F	HAMP	R-VA IS00064WB		261.68			-76.422	37.06235
212335147	2021	8/20/2021 5:00	1733	17:33	O	PDO	0	0	0	0	0	0	0	1	9. Fixed Object - Off Road	FOOR	No	1. No Adve	2. Daylight	Day	1. Dry	Dry	8. Non-Inte	4. Grade - C	1. Concret	1. No Defe	4. One-Wa	1. Not at In	6. Traffic L	1. Yes - Wc	2. No			3. No	11. Jersey	2. Shoulde	No	No	Belted	No	No	No	No	No	No	No	No	No	No		RD_LEFT	Not Inters	No	No	Yes	No	5. Hampto	114	114. City o	1-Interstat	4-Two-Way	Urban	VDOT Inte	5	1. State Hw	Hampton F	HAMP	R-VA IS00664EB		0.18			-76.379	37.03094
212345009	2021	8/21/2021 5:00	2240	22:40	O	PDO	0	0	0	0	0	0	0	1	9. Fixed Object - Off Road	FOOR	No	1. No Adve	2. Daylight	Day	1. Dry	Dry	8. Non-Inte	1. Straight	2. Blackto	1. No Defe	3. Two-Wa	1. Not at In	6. Traffic L	1. Yes - Wc	2. No			3. No	11. Jersey	2. Shoulde	No	No	Belted	No	No	No	No	No	No	No	No	No	No		RD RIGHT	Not Inters	No	No	Yes	No	5. Hampto	114	114. City o	1-Interstat	4-Two-Way	Urban	VDOT Inte	5	1. State Hw	Hampton F	HAMP	R-VA IS00064WB		271.53			-76.3003	36.97924
212345082	2021	8/20/2021 5:00	931	9:31	O	PDO	0	0	0	0	0	0	0	2	1. Rear End	RE	No	5. Rain	2. Daylight	Day	2. Wet	Wet	8. Non-Inte	1. Straight	2. Blackto	1. No Defe	3. Two-Wa	1. Not at In	6. Traffic L	1. Yes - Wc	2. No			3. No	20. Motor	1. On Roa	No	No	Belted	No	No	No	No	No	No	No	No	No	Yes	5	NOT_RD	Not Inters	No	Yes	Yes	No	5. Hampto	114	114. City o	1-Interstat	4-Two-Way	Urban	VDOT Inte	5	1. State Hw	Hampton F	HAMP	R-VA IS00664WB		0.75			-76.3799	37.02475
212345202	2021	8/18/2021 5:00	1731	17:31	C	C	0	0	0	1	1	0	0	2	4. Sideswipe - Same Direction	SSS	No	1. No Adve	2. Daylight	Day	1. Dry	Dry	8. Non-Inte	1. Straight	1. Concret	1. No Defe	3. Two-Wa	1. Not at In	6. Traffic L	1. Yes - Wc	2. No			3. No	20. Motor	1. On Roa	No	No	Belted	No	No	No	No	No	No	Yes	No	No	No		NOT_RD	Not Inters	No	No	Yes	No	5. Hampto	114	114. City o	1-Interstat	4-Two-Way	Urban	VDOT Inte	5	1. State Hw	Hampton F	HAMP	R-VA IS00064WB		262.9			-76.4055	37.05056
212355149	2021	7/23/2021 5:00	1920	19:20	C	C	0	0	0	2	2	0	0	2	2. Angle	ANG	No	1. No Adve	2. Daylight	Day	1. Dry	Dry	10. Interse	1. Straight	2. Blackto	1. No Defe	3. Two-Wa	4. Four Ap	3. Traffic S	1. Yes - Wc	2. No			3. No	20. Motor	1. On Roa	No	No	Belted	No	No	No	No	No	No	No	No	No	No		NOT_RD	Urban Inte	No	Yes	Yes	No	5. Hampto	114	114. City o	3-Principal	4-Two-Way	Urban	NonVDOT	5	3. City or T	Hampton F	HAMP	R-VA US00258WB		60.07	253130	88.19	-76.4357	37.02381
212355164	2021	8/19/2021 5:00	1330	13:30	C	C	0	0	0	2	2	0	0	4	2. Angle	ANG	No	1. No Adve	2. Daylight	Day	1. Dry	Dry	1. Main-Lir	1. Straight	2. Blackto	1. No Defe	3. Two-Wa	1. Not at In	3. Traffic S	1. Yes - Wc	2. No			3. No	20. Motor	1. On Roa	No	No	Belted	No	No	No	No	No	Yes	No	No	No	Yes	1	NOT_RD	Urban Inte	No	No	Yes	No	5. Hampto	114	114. City o	3-Principal	4-Two-Way	Urban	NonVDOT	5	3. City or T	Hampton F	HAMP	R-VA US00258WB		62.28	253136	113.17	-76.4013	37.03904
212355165	2021	8/22/2021 5:00	1509	15:09	C	C	0	0	0	1	1	0	0	2	2. Angle	ANG	No	1. No Adve	2. Daylight	Day	1. Dry	Dry	1. Main-Lir	1. Straight	2. Blackto	1. No Defe	3. Two-Wa	1. Not at In	6. Traffic L	1. Yes - Wc	2. No			3. No	20. Motor	1. On Roa	No	No	Belted	No	No	No	No	No	No	No	No	No	Yes	1	NOT_RD	Not Inters	Yes	No	Yes	No	5. Hampto	114	114. City o	3-Principal	4-Two-Way	Urban	NonVDOT	5	3. City or T	Hampton F	HAMP	R-VA US00258WB		60.42	253132	397.21	-76.4307	37.02631
212355166	2021	8/6/2021 5:00	1531	15:31	C	C	0	0	0	3	3	0	0	2	1. Rear End	RE	No	1. No Adve	2. Daylight	Day	1. Dry	Dry	8. Non-Inte	2. Curve - L	2. Blackto	1. No Defe	3. Two-Wa	1. Not at In	8. Yield Sig	1. Yes - Wc	2. No			3. No	20. Motor	1. On Roa	No	No	Belted	No	Yes	No	No	No	No	No	No	No	No		NOT_RD	Urban Inte	Yes	No	Yes	No	5. Hampto	114	114. City of Hampton			Urban	NonVDOT	5	3. City or T	Hampton F	HAMP	S-VA114NP SWEENY BLVD		0.03	731400	103.72	-76.3817	37.07395
212355167	2021	8/19/2021 5:00	1825	18:25	C	C	0	0	0	1	1	0	0	2	1. Rear End	RE	No	1. No Adve	2. Daylight	Day	1. Dry	Dry	1. Main-Lir	1. Straight	2. Blackto	1. No Defe	1. Two-Wa	1. Not at In	6. Traffic L	1. Yes - Wc	2. No			3. No	20. Motor	1. On Roa	No	No	Belted	No	No	No	No	No	No	No	No	No	No		NOT_RD	Urban Inte	No	No	Yes	No	5. Hampto	114	114. City o	4-Minor Ar	3-Two-Way	Urban	NonVDOT	5	3. City or T	Hampton F	HAMP	S-VA114NP KING ST N		0.66	253424	106.83	-76.3482	37.03955
212355170	2021	8/19/2021 5:00	1544	15:44	C	C	0	0	0	2	2	0	0	2	2. Angle	ANG	No	1. No Adve	2. Daylight	Day	1. Dry	Dry	1. Main-Lir	1. Straight	2. Blackto	1. No Defe	3. Two-Wa	1. Not at In	6. Traffic L	1. Yes - Wc	2. No			3. No	20. Motor	1. On Roa	No	No	Belted	No	No	No	No	No	No	No	No	No	No		NOT_RD	Urban Inte	Yes	No	Yes	No	5. Hampto	114	114. City o	4-Minor Ar	3-Two-Way	Urban	NonVDOT	5	3. City or T	Hampton F	HAMP	R-VA SR00278SB		0.06	1067724	197.75	-76.3482	37.04459
212355171	2021	8/21/2021 5:00	730	7:30	C	C	0	0	0	1	1	0	0	2	1. Rear End	RE	No	1. No Adve	2. Daylight	Day	1. Dry	Dry	9. Within Ir	1. Straight	2. Blackto	1. No Defe	3. Two-Wa	4. Four Ap	3. Traffic S	1. Yes - Wc	2. No			3. No	20. Motor	1. On Roa	No	No	Belted	No	Yes	No	No	No	No	No	No	No	No		NOT_RD	Urban Inte	No	No	Yes	No	5. Hampto	114	114. City o	3-Principal	4-Two-Way	Urban	NonVDOT	5	3. City or T	Hampton F	HAMP	R-VA US00258EB		59.79	253129	93.71	-76.4397	37.02162
212355193	2021	8/12/2021 5:00	2208	22:08	B	B	0	0	1	1	2	0	0	2	16. Other	OTHR	No	1. No Adve	4. Darknes	Night	1. Dry	Dry	1. Main-Lir	1. Straight	2. Blackto	1. No Defe	2. Two-Wa	4. Four Ap	3. Traffic S	1. Yes - Wc	2. No			3. No	20. Motor	1. On Roa	No	No	Belted	No	No	No	No	No	No	No	No	No	No		NOT_RD	Urban Inte	No	No	Yes	No	5. Hampto	114	114. City o	4-Minor Ar	4-Two-Way	Urban	NonVDOT	5	3. City or T	Hampton F	HAMP	S-VA114PR QUEEN ST W		2.22	253181	57.1	-76.3891	37.02588
212355195	2021	8/21/2021 5:00	2016	20:16	C	C	0	0	0	1	1	0	0	2	1. Rear End	RE	No	1. No Adve	4. Darknes	Night	1. Dry	Dry	8. Non-Inte	5. Hillcrest	2. Blackto	1. No Defe	3. Two-Wa	1. Not at In	1. No Traffi	6. No Traffi	2. No			3. No	20. Motor	1. On Roa	No	No	Belted	No	No	No	No	No	No	No	No	No	No		NOT_RD	VDOT Inte	No	No	Yes	Yes	5. Hampto	114	114. City o	3-Principal	4-Two-Way	Urban	NonVDOT	5	3. City or T	Hampton F	HAMP	R-VA US00258WB		65.16	1068042	93.52	-76.3507	37.04366
201715070	2020	6/16/2020 5:00	1730	17:30	A	A	0	1	0	0	1	0	0	1	9. Fixed Object - Off Road	FOOR	No	5. Rain	3. Dusk	Day	2. Wet	Wet	1. Main-Lir	1. Straight	2. Blackto	1. No Defe	2. Two-Wa	1. Not at In	1. No Traffi	6. No Traffi	2. No			3. No	15. Other	1. On Roa	No	No	Unbelted	No	No	No	No	No	No	No	No	No	Yes	5	NOT_RD	Urban Inte	No	No	Yes	No	5. Hampto	114	114. City o	3-Principal	4-Two-Way	Urban	NonVDOT	5	3. City or T	Hampton F	HAMP	R-VA SR00134EB		10.11	1078234	86.38	-76.3766	37.04205
202585069	2020	9/12/2020 5:00	1423	14:23	C	C	0	0	0	1	1	0	0	1	9. Fixed Object - Off Road	FOOR	No	1. No Adve	2. Daylight	Day	1. Dry	Dry	9. Within Ir	1. Straight	2. Blackto	1. No Defe	2. Two-Wa	4. Four Ap	4. Stop Sig	1. Yes - Wc	2. No			3. No	4. Fence O	9. Outside	No	No	Belted	No	No	No	No	No	No	No	No	No	No		NOT_RD	Urban Inte	No	No	Yes	No	5. Hampto	114	114. City o	3-Principal	4-Two-Way	Urban	NonVDOT	5	3. City or T	Hampton F	HAMP	R-VA SR00134WB		10.12	1078234	306.73	-76.3758	37.04126
212355205	2021	8/13/2021 5:00	50	00:50	A	A	0	3	0	2	5	0	0	2	2. Angle	ANG	No	1. No Adve	4. Darknes	Night	1. Dry	Dry	9. Within Ir	1. Straight	2. Blackto	1. No Defe	2. Two-Wa	3. Three Ap	3. Traffic S	1. Yes - Wc	2. No			3. No	20. Motor	1. On Roa	No	No	Belted	No	No	No	No	No	No	No	No	No	No		NOT_RD	Urban Inte	No	Yes	Yes	Yes	5. Hampto	114	114. City o	3-Principal	4-Two-Way	Urban	NonVDOT	5	3. City or T	Hampton F	HAMP	R-VA US00258WB		61.01	253133	54.17	-76.4212	37.03105
212355206	2021	8/18/2021 5:00	1845	18:45	B	B	0	0	1	0	1	0	0	2	2. Angle	ANG	No	1. No Adve	2. Daylight	Day	1. Dry	Dry	13. Drivew	1. Straight	2. Blackto	1. No Defe	1. Two-Wa	1. Not at In	1. No Traffi	6. No Traffi	2. No			3. No	20. Motor	1. On Roa	No	No	Belted	No	No	No	No	No	No	No	No	No	Yes	10	NOT_RD	Not Inters	No	No	Yes	No	5. Hampto	114	114. City o	7-Local (J,6)	3-Two-Way	Urban	NonVDOT	5	3. City or T	Hampton F	HAMP	S-VA114PR BANCROFT DR		0.14			-76.317	37.04238
212355207	2021	8/19/2021 5:00	1833	18:33	O	PDO	0	0	0	0	0	0	0	2	2. Angle	ANG	No	1. No Adve	2. Daylight	Day	1. Dry	Dry	9. Within Ir	1. Straight	2. Blackto	1. No Defe	2. Two-Wa	4. Four Ap	3. Traffic S	1. Yes - Wc	2. No			3. No	20. Motor	1. On Roa	No	No	Belted	No	No	No	No	No	No	No	No	No	No		NOT_RD	VDOT Inte	No	No	Yes	No	5. Hampto	114	114. City o	7-Local (J,6)	3-Two-Way	Urban	NonVDOT	5	3. City or T	Hampton F	HAMP	S-VA114PR COLISEUM DR		1.08	1079033	38.34	-76.3902	37.04545
212355208	2021	8/20/2021 5:00	1527	15:27	O	PDO	0	0	0	0	0	0	0	2	2. Angle	ANG	No	1. No Adve	2. Daylight	Day	1. Dry	Dry	9. Within Ir	1. Straight	2. Blackto	1. No Defe	3. Two-Wa	4. Four Ap	3. Traffic S	1. Yes - Wc	2. No			3. No	20. Motor	1. On Roa	No	No	Belted	No	No	No	No	No	No	No	No	No	No		NOT_RD	Urban Inte	No	No	Yes	No	5. Hampto	114	114. City o	5-Major Cc	4-Two-Way	Urban	NonVDOT	5	3. City or T	Hampton F	HAMP	S-VA114PR POWHATAN PKWY		1.14	253177	18.86	-76.3849	37.01309
212355209	2021	8/17/2021 5:00	2144	21:44	A	A	0	1	0	2	3	0	0	2	2. Angle	ANG	No	1. No Adve	4. Darknes	Night	1. Dry	Dry	9. Within Ir	1. Straight	2. Blackto	1. No Defe	2. Two-Wa	4. Four Ap	3. Traffic S	1. Yes - Wc	2. No			3. No	20. Motor	1. On Roa	No	No	Belted	No	Yes	No	No	No	No	No	No	No	No		NOT_RD	Urban Inte	No	No	Yes	Yes	5. Hampto	114	114. City o	3-Principal	4-Two-Way	Urban	NonVDOT	5	3. City or T	Hampton F	HAMP	R-VA US00258EB		61.02	253133	5.65	-76.4211	37.03098
213425240	2021	11/18/2021 5:00	1811	18:11	A	A	0	1	0	0	1	0	1	1	12. Ped	PED	Pedestrian	1. No Adve	7. Unknow	Day	1. Dry	Dry	1. Main-Lir	1. Straight	2. Blackto	1. No Defe	3. Two-Wa	1. Not at In	3. Traffic S	1. Yes - Wc	2. No			3. No	19. Ped	1. On Roa	No	No	Belted	No	No	No	No	No	No	No	No	Yes	No		NOT_RD	VDOT Inte	No	No	Yes	No	5. Hampto	114	114. City o	4-Minor Ar	3-Two-Way	Urban	NonVDOT	5	3. City or T	Hampton F	HAMP	S-VA114NP BIG BETHEL RD		3.18	1073167	145.48	-76.4277	37.05791
212355211	2021	8/17/2021 5:00	1311	13:11	C	C	0	0	0	1	1	0	0	2	1. Rear End	RE	No	1. No Adve	2. Daylight	Day	1. Dry	Dry	1. Main-Lir	1. Straight	2. Blackto	1. No Defe	2. Two-Wa	1. Not at In	6. Traffic L	1. Yes - Wc	2. No			3. No	6. Parked	1. On Roa	No	No	Belted	No	Yes	No	No	No	No	No	No	No	Yes	5	RD UNKN	Not Inters	No	Yes	Yes	No	5. Hampto	114	114. City o	7-Local (J,6)	3-Two-Way	Urban	NonVDOT	5	3. City or T	Hampton F	HAMP	S-VA114PR BUTLER FARM RD		0.25			-76.3906	37.06411
212355212	2021	8/21/2021 5:00	348	3:48	C	C	0	0	0	1	1	0	0	1	9. Fixed Object - Off Road	FOOR	No	4. Mist	4. Darknes	Night	2. Wet	Wet	8. Non-Inte	3. Grade - S	2. Blackto	1. No Defe	1. Two-Wa	1. Not at In	1. No Traffi	6. No Traffi	2. No			3. No	3. Utility P	1. On Roa	No	No	Belted	No	Yes	No	No	No	No	No	No	No	No		RD UNKN	Not Inters	No	No	Yes	Yes	5. Hampto	114	114. City o	7-Local (J,6)	3-Two-Way	Urban	NonVDOT	5	3. City or T	Hampton F	HAMP	S-VA114NP PENNWOOD DR		0.43			-76.4147	37.02657
212355213	2021	8/19/2021 5:00	1018	10:18	B	B	0	0	1	1	2	0	0	2	2. Angle	ANG	No	1. No Adve	4. Darknes	Night	1. Dry	Dry	1. Main-Lir	1. Straight	1. Concret	1. No Defe	1. Two-Wa	1. Not at In	6. Traffic L	1. Yes - Wc	2. No			3. No	20. Motor	1. On Roa	No	No	Belted	No	No	No	No	No	No	No	Yes	No	No		NOT_RD	Urban Inte	No	Yes	Yes	Yes	5. Hampto	114	114. City o	3-Principal	3-Two-Way	Urban	NonVDOT	5	3. City or T	Hampton F	HAMP	R-VA US00258WB		67.03	1080052	90.08	-76.3246	37.03063
212355214	2021	8/17/2021 5:00	1201	12:01	C	C	0	0	0	5	5	0	0	2	2. Angle	ANG	No	1. No Adve	2. Daylight	Day	1. Dry	Dry	9. Within Ir	1. Straight	2. Blackto	1. No Defe	2. Two-Wa	4. Four Ap	3. Traffic S	1. Yes - Wc	2. No			3. No	20. Motor	1. On Roa	No	No	Belted	No	No	No	No	No	No	No	No	No	No		NOT_RD	Urban Inte	Yes	No	Yes	No	5. Hampto	114	114. City o	3-Principal	4-Two-Way	Urban	NonVDOT	5	3. City or T	Hampton F	HAMP	R-VA US00258EB		61.02	253133	16.94	-76.4211	37.03096
212355219	2021	8/18/2021 5:00	31	00:31	O	PDO	0	0	0	0	0	0	0	1	9. Fixed Object - Off Road	FOOR	No	1. No Adve	4. Darknes	Night	1. Dry	Dry	1. Main-Lir	1. Straight	2. Blackto	1. No Defe	2. Two-Wa	1. Not at In	6. Traffic L	1. Yes - Wc	2. No			3. No	3. Utility P	3. Median	Yes	No	Belted	No	No	No	No	No	No	No	No	No	No		RD_LEFT	Not Inters	No	No	Yes	Yes	5. Hampto	114	114. City o	3-Principal	4-Two-Way	Urban	NonVDOT	5	3. City or T	Hampton F	HAMP	R-VA US00258WB		61.14	1073835	459.81	-76.4193	37.03202
212355286	2021	8/23/2021 5:00	1128	11:28	O	PDO	0	0	0	0	0	0	0	2	1. Rear End	RE	No	1. No Adve	2. Daylight	Day	1. Dry	Dry	8. Non-Inte	1. Straight	2. Blackto	1. No Defe	3. Two-Wa	1. Not at In	6. Traffic L	1. Yes - Wc	1. Yes	2. Transitic	3. Work on	3. No	20. Motor	1. On Roa	No	No	Belted	No	No	No	No	No	No	No	No	No	No		NOT_RD	Not Inters	No	No	Yes	No	5. Hampto	114	114. City o	1-Interstat	4-Two-Way	Urban	VDOT Inte	5	1. State Hw	Hampton F	HAMP	R-VA IS00064WB		269.61			-76.3183	37.00154
212355375	2021	8/23/2021 5:00	1124	11:24	O	PDO	0	0	0	0	0	0	0	4	1. Rear End	RE	No	1. No Adve	2. Daylight	Day	1. Dry	Dry	8. Non-Inte	3. Grade - S	1. Concret	1. No Defe	3. Two-Wa	1. Not at In	6. Traffic L	1. Yes - Wc	2. No			3. No	20. Motor	1. On Roa	No	No	Belted	No	No	No	No	No	No	No	No	No	Yes	10	NOT_RD	Not Inters	Yes	Yes	Yes	No	5. Hampto	114	114. City o	1-Interstat	4-Two-Way	Urban	VDOT Inte	5	1. State Hw	Hampton F	HAMP	R-VA IS00064WB		269.57			-76.3187	37.00203
241065209	2024	4/6/2024 5:00	2323	23:23	A	A	0	1	0	0	1	0	0	1	9. Fixed Object - Off Road	FOOR	No	1. No Adve	4. Darknes	Night	1. Dry	Dry	9. Within Ir	1. Straight	2. Blackto	1. No Defe	3. Two-Wa	3. Three Ap	6. Traffic L	1. Yes - Wc	2. No			3. No	3. Utility P	2. Shoulde	Yes	No	Belted	No	Yes	No	No	No	No	No	No	No	No		NOT_RD	Urban Inte	No	No	Yes	Yes	5. Hampto	114	114. City o	3-Principal	4-Two-Way	Urban	NonVDOT	5	3. City or T	Hampton F	HAMP	R-VA SR00134EB		10.12	1078234	82.48	-76.3766	37.04201
212365094	2021	8/20/2021 5:00	738	7:38	O	PDO	0	0	0	0	0	0	0	2	2. Angle	ANG	No	1. No Adve	2. Daylight	Day	1. Dry	Dry	9. Within Ir	1. Straight	2. Blackto	1. No Defe	3. Two-Wa	4. Four Ap	3. Traffic S	1. Yes - Wc	2. No			3. No	20. Motor	1. On Roa	No	No	Belted	No	No	No	No	No	No	No	No	No	No		NOT_RD	VDOT Inte	No	No	Yes	No	5. Hampto	114	114. City o	7-Local (J,6)	3-Two-Way	Urban	NonVDOT	5	3. City or T	Hampton F	HAMP	S-VA114NP COLISEUM DR		1	1079044	57.82	-76.3899	37.04426
212365095	2021	6/25/2021 5:00	1500	15:00	O	PDO	0	0	0	0	0	0	0	2	2. Angle	ANG	No	1. No Adve	2. Daylight	Day	1. Dry	Dry	9. Within Ir	1. Straight	2. Blackto	1. No Defe	3. Two-Wa	4. Four Ap	3. Traffic S	1. Yes - Wc	2. No			3. No	20. Motor	1. On Roa	No	No	Belted	No	No	No	No	No	No	No	No	No	No		NOT_RD	Urban Inte	No	No	Yes	No	5. Hampto	114	114. City o	3-Principal	4-Two-Way	Urban	NonVDOT	5	3. City or T	Hampton F	HAMP	R-VA US00258WB		61.01	253133	73.39	-76.4213	37.03101
212365096	2021	8/21/2021 5:00	1359	13:59	C	C	0	0	0	1	1	0	0	1	9. Fixed Object - Off Road	FOOR	No	5. Rain	2. Daylight	Day	2. Wet	Wet	10. Interse	1. Straight	2. Blackto	1. No Defe	3. Two-Wa	4. Four Ap	3. Traffic S	1. Yes - Wc	2. No			3. No	3. Utility P	4. Roadsid	No	No	Belted	No	No	No	No	No	No	No	No	No	No		NOT_RD	Urban Inte	No	No	Yes	No	5. Hampto	114	114. City o	3-Principal	4-Two-Way	Urban	NonVDOT	5	3. City or T	Hampton F	HAMP	R-VA US00258EB		59.84	253129	175.39	-76.4389	37.02201
212365115	2021	8/21/2021 5:00	1710	17:10	A	A	0	1	0	0	1	0	0	4	4. Sideswipe - Same Direction	SSS	No	1. No Adve	2. Daylight	Day	1. Dry	Dry	8. Non-Inte	1. Straight	1. Concret	1. No Defe	3. Two-Wa	1. Not at In	6. Traffic L	1. Yes - Wc	1. Yes	1. Advance	4. Intermit	3. No	20. Motor	1. On Roa	Yes	No	Belted	No	No	No	No	No	No	No	No	No	No		NOT_RD	Not Inters	Yes	No	Yes	No	5. Hampto	114	114. City o	1-Interstat	4-Two-Way	Urban	VDOT Inte	5	1. State Hw	Hampton F	HAMP	R-VA IS00064EB		268.56			-76.3249	37.01372
183025189	2018	10/26/2018 5:00	2011	20:11	C	C	0	0	0	3	3	0	0	2	2. Angle	ANG	No	5. Rain	4. Darknes	Night	2. Wet	Wet	10. Interse	1. Straight	2. Blackto	1. No Defe	3. Two-Wa	3. Three Ap	4. Stop Sig	1. Yes - Wc	2. No			3. No	20. Motor	1. On Roa	No	No	Unbelted	No	No	No	No	No	No	No	No	No	No		NOT_RD	Urban Inte	No	Yes	Yes	Yes	5. Hampto	114	114. City o	5-Major Cc	4-Two-Way	Urban	NonVDOT	5	3. City or T	Hampton F	HAMP	R-VA SR00143NB		4.22	1070029	42.86	-76.3597	37.01715
212375020	2021	8/19/2021 5:00	2230	22:30	B	B	0	0	1	0	1	0	0	1	9. Fixed Object - Off Road	FOOR	No	1. No Adve	4. Darknes	Night	1. Dry	Dry	8. Non-Inte	1. Straight	1. Concret	1. No Defe	3. Two-Wa	1. Not at In	6. Traffic L	1. Yes - Wc	1. Yes	2. Transitic	3. Work on	3. No	11. Jersey	1. On Roa	No	No	Belted	No	No	No	No	No	No	No	No	No	No		RD RIGHT	Not Inters	No	No	Yes	Yes	5. Hampto	114	114. City o	1-Interstat	4-Two-Way	Urban	VDOT Inte	5	1. State Hw	Hampton F	HAMP	R-VA IS00664WB		0.5			-76.3784	37.02788
223065455	2022	10/8/2022 5:00	1738	17:38	C	C	0	0	0	5	5	0	0	2	2. Angle	ANG	No	1. No Adve	2. Daylight	Day	1. Dry	Dry	2. Accelera	3. Grade - S	2. Blackto	1. No Defe	4. One-Wa	1. Not at In	6. Traffic L	1. Yes - Wc	2. No			3. No	20. Motor	1. On Roa	No	No	Belted	No	Yes	No	No	No	No	No	No	No	Yes	5	NOT_RD	VDOT Inte	No	No	Yes	No	5. Hampto	114	114. City o	4-Minor Ar	4-Two-Way	Urban	NonVDOT	5	3. City or T	Hampton F	HAMP	S-VA114PR BIG BETHEL RD		3.19	1073167	165.43	-76.4276	37.05793
212375086	2021	8/23/2021 5:00	1810	18:10	A	A	0	1	0	0	1	0	0	1	8. Non-Collision	NC	No	1. No Adve	2. Daylight	Day	1. Dry	Dry	11. Interse	1. Straight	2. Blackto	1. No Defe	1. Two-Wa	3. Three Ap	1. No Traffi	6. No Traffi	2. No			3. No	28. Ran Of	2. Shoulde	No	No	Belted	No	No	No	No	No	No	No	Yes	No	No		NOT_RD	Urban Inte	No	No	Yes	No	5. Hampto	114	114. City of Hampton			Urban	NonVDOT	5	3. City or T	Hampton F	HAMP	S-VA114PR SHELBY AVE		0.24			-76.3298	37.072

212375087	2021	8/23/2021 5:00	1613	16:13	C	C	0	0	0	1	1	0	0	2	4. Sideswipe - Same Direction	SSS	No	1. No Adve	2. Daylight	Day	1. Dry	Dry	9. Within Ir	1. Straight	2. Blacktop	1. No Defe	2. Two-Wa	4. Four App	6. Traffic L	1. Yes - Wc	2. No			3. No	20. Motor V	1. On Roac	No	No	Belted	No	No	No	No	No	Yes	No	No	No	No		NOT_RD	Urban Inte	No	No	Yes	No	5. Hampto	114	114. City o	4-Minor Ar	3-Two-Way	Urban	NonVDOT	5	3. City or T	Hampton F	HAMP	R-VA US00258EB		67.41	253155	48.82	-76.3225	37.02526
212375088	2021	8/23/2021 5:00	1416	14:16	C	C	0	0	0	1	1	0	0	2	2. Angle	ANG	No	1. No Adve	2. Daylight	Day	1. Dry	Dry	1. Main-Lir	1. Straight	2. Blacktop	1. No Defe	1. Two-Wa	3. Three Ap	8. Yield Sig	1. Yes - Wc	2. No			3. No	20. Motor V	1. On Roac	No	No	Belted	No	No	No	No	No	No	Yes	No	No	No		NOT_RD	Urban Inte	No	No	Yes	No	5. Hampto	114	114. City o	4-Minor Ar	3-Two-Way	Urban	NonVDOT	5	3. City or T	Hampton F	HAMP	R-VA SR00172NB		1.95	1091342	152.9	-76.3928	37.09454
212375092	2021	8/20/2021 5:00	1726	17:26	C	C	0	0	0	1	1	0	0	2	3. Head On	HO	No	1. No Adve	2. Daylight	Day	1. Dry	Dry	8. Non-Inte	1. Straight	2. Blacktop	1. No Defe	1. Two-Wa	1. Not at In	6. Traffic L	1. Yes - Wc	2. No			3. No	20. Motor V	1. On Roac	No	No	Belted	No	No	No	No	No	Yes	No	No	No	No		NOT_RD	Urban Inte	No	No	Yes	No	5. Hampto	114	114. City o	7-Local (J,(	3-Two-Way	Urban	NonVDOT	5	3. City or T	Hampton F	HAMP	S-VA114PR SHELTON RD		0.53	253169	188.12	-76.314	37.03744
212375100	2021	8/24/2021 5:00	2312	23:12	C	C	0	0	0	1	1	0	0	2	16. Other	OTHR	No	1. No Adve	4. Darknes	Night	1. Dry	Dry	1. Main-Lir	1. Straight	2. Blacktop	1. No Defe	1. Two-Wa	1. Not at In	1. No Traffi	6. No Traffi	2. No			3. No	14. Ditch	2. Shoulde	No	No	Belted	No	No	No	No	No	Yes	No	No	No	No		NOT_RD	VDOT Inter	No	No	Yes	Yes	5. Hampto	114	114. City o	7-Local (J,(	3-Two-Way	Urban	NonVDOT	5	3. City or T	Hampton F	HAMP	S-VA114NP GREENBRIAR AVE		0.87	1071498	47.74	-76.3945	37.00335
212375101	2021	8/24/2021 5:00	2215	22:15	C	C	0	0	0	2	2	0	0	2	3. Head On	HO	No	1. No Adve	5. Darknes	Night	1. Dry	Dry	1. Main-Lir	1. Straight	2. Blacktop	1. No Defe	4. One-Wa	1. Not at In	3. Traffic S	1. Yes - Wc	2. No			3. No	20. Motor V	1. On Roac	No	No	Belted	No	No	No	No	No	No	No	No	No	No		NOT_RD	VDOT Inter	No	No	Yes	Yes	5. Hampto	114	114. City o	3-Principal	4-Two-Way	Urban	NonVDOT	5	3. City or T	Hampton F	HAMP	R-VA US00258WB		62.43	50659	114.42	-76.399	37.03952
241935156	2024	6/15/2024 5:00	2052	20:52	K	K	1	0	0	0	0	0	0	1	9. Fixed Object - Off Road	FOOR	No	1. No Adve	4. Darknes	Night	1. Dry	Dry	1. Main-Lir	2. Curve - L	2. Blacktop	1. No Defe	2. Two-Wa	1. Not at In	6. Traffic L	1. Yes - Wc	2. No			3. No	42. Other N	1. On Roac	Yes	No	Unbelted	No	No	No	No	No	No	No	No	No	Yes	55	RD UNKN	Not Interse	No	No	Yes	Yes	5. Hampto	114	114. City o	3-Principal	4-Two-Way	Urban	NonVDOT	5	3. City or T	Hampton F	HAMP	R-VA SR00134WB		10.13	1078234	317.78	-76.3758	37.04123
171815635	2017	6/16/2017 5:00	942	9:42	A	A	0	1	0	0	1	0	0	1	8. Non-Collision	NC	No	1. No Adve	2. Daylight	Day	1. Dry	Dry	10. Interse	1. Straight	2. Blacktop	1. No Defe	3. Two-Wa	4. Four App	3. Traffic S	1. Yes - Wc	2. No			3. No	30. Overtu	1. On Roac	No	No	Belted	No	No	No	No	No	No	Yes	No	No	No		NOT_RD	Urban Inte	No	No	Yes	No	5. Hampto	114	114. City o	4-Minor Ar	4-Two-Way	Urban	NonVDOT	5	3. City or T	Hampton F	HAMP	S-VA114NP ARMISTEAD AVE N		3.42	716612	99.09	-76.3857	37.05959
241915280	2024	7/9/2024 5:00	655	6:55	A	A	0	1	0	0	1	0	0	1	8. Non-Collision	NC	No	1. No Adve	2. Daylight	Day	1. Dry	Dry	1. Main-Lir	1. Straight	2. Blacktop	1. No Defe	3. Two-Wa	1. Not at In	6. Traffic L	1. Yes - Wc	2. No			3. No	39. Fell/Ju	1. On Roac	No	No	Belted	No	No	No	No	No	No	No	No	No	Yes	5	NOT_RD	Not Interse	No	No	Yes	No	5. Hampto	114	114. City o	4-Minor Ar	4-Two-Way	Urban	NonVDOT	5	3. City or T	Hampton F	HAMP	R-VA SR00152EB		3.75	1083918	426.2	-76.4009	37.04254
212375107	2021	8/24/2021 5:00	1533	15:33	C	C	0	0	0	2	2	0	0	2	2. Angle	ANG	No	1. No Adve	2. Daylight	Day	1. Dry	Dry	10. Interse	1. Straight	2. Blacktop	1. No Defe	1. Two-Wa	3. Three Ap	4. Stop Sig	1. Yes - Wc	2. No			3. No	20. Motor V	1. On Roac	No	No	Belted	No	No	No	No	No	No	No	No	No	No		NOT_RD	Urban Inte	No	No	Yes	No	5. Hampto	114	114. City o	5-Major Cc	3-Two-Way	Urban	NonVDOT	5	3. City or T	Hampton F	HAMP	S-VA114PR SAUNDERS RD		0			-76.4372	37.09042
250145105	2025	1/10/2025 5:00	556	5:56	O	PDO	0	0	0	0	0	0	0	2	2. Angle	ANG	No	1. No Adve	4. Darknes	Night	1. Dry	Dry	1. Main-Lir	1. Straight	2. Blacktop	1. No Defe	1. Two-Wa	1. Not at In	6. Traffic L	1. Yes - Wc	2. No			3. No	20. Motor V	1. On Roac	No	No	Belted	No	No	No	No	No	No	No	No	No	No		NOT_RD	Urban Inte	No	Yes	Yes	Yes	5. Hampto	114	114. City o	4-Minor Ar	3-Two-Way	Urban	NonVDOT	5	3. City or T	Hampton F	HAMP	S-VA114PR ABERDEEN RD		1.55	253287	218.54	-76.4039	37.01938
212375109	2021	8/19/2021 5:00	1523	15:23	C	C	0	0	0	1	1	0	0	2	1. Rear End	RE	No	1. No Adve	2. Daylight	Day	1. Dry	Dry	10. Interse	1. Straight	2. Blacktop	1. No Defe	2. Two-Wa	4. Four App	3. Traffic S	1. Yes - Wc	2. No			3. No	20. Motor V	1. On Roac	No	No	Belted	No	No	No	No	No	Yes	No	No	No	No		NOT_RD	Urban Inte	No	No	Yes	No	5. Hampto	114	114. City o	3-Principal	4-Two-Way	Urban	NonVDOT	5	3. City or T	Hampton F	HAMP	R-VA US00258EB		61.8	253135	118.39	-76.4094	37.03685
212375110	2021	8/23/2021 5:00	1309	13:09	C	C	0	0	0	2	2	0	0	2	4. Sideswipe - Same Direction	SSS	No	1. No Adve	2. Daylight	Day	1. Dry	Dry	9. Within Ir	1. Straight	2. Blacktop	1. No Defe	1. Two-Wa	4. Four App	3. Traffic S	1. Yes - Wc	2. No			3. No	20. Motor V	1. On Roac	No	No	Belted	No	No	No	No	No	No	Yes	No	No	No		NOT_RD	Urban Inte	No	No	Yes	No	5. Hampto	114	114. City o	4-Minor Ar	3-Two-Way	Urban	NonVDOT	5	3. City or T	Hampton F	HAMP	R-VA SR00351EB		3.05	253177	67.5	-76.3847	37.01315
212375333	2021	8/24/2021 5:00	2031	20:31	O	PDO	0	0	0	0	0	0	0	2	4. Sideswipe - Same Direction	SSS	No	1. No Adve	4. Darknes	Night	1. Dry	Dry	8. Non-Inte	1. Straight	1. Concret	1. No Defe	3. Two-Wa	1. Not at In	6. Traffic L	1. Yes - Wc	1. Yes	1. Advance	3. Work on	3. No	20. Motor V	1. On Roac	No	No	Belted	No	No	No	No	No	No	No	No	No	Yes	5	NOT_RD	Not Interse	No	No	Yes	Yes	5. Hampto	114	114. City o	1-Interstat	4-Two-Way	Urban	VDOT Inter	5	1. State Hv	Hampton F	HAMP	R-VA IS00064EB		268.3			-76.3282	37.01874
212385019	2021	8/22/2021 5:00	950	9:50	O	PDO	0	0	0	0	0	0	0	2	1. Rear End	RE	No	1. No Adve	2. Daylight	Day	1. Dry	Dry	8. Non-Inte	1. Straight	1. Concret	1. No Defe	3. Two-Wa	1. Not at In	6. Traffic L	1. Yes - Wc	2. No			3. No	20. Motor V	1. On Roac	No	No	Belted	No	No	No	No	No	No	No	No	No	No		NOT_RD	Not Interse	No	No	Yes	No	5. Hampto	114	114. City o	1-Interstat	4-Two-Way	Urban	VDOT Inter	5	1. State Hv	Hampton F	HAMP	R-VA IS00064WB		271.97			-76.2998	36.97249
212385289	2021	8/26/2021 5:00	1422	14:22	O	PDO	0	0	0	0	0	0	0	1	9. Fixed Object - Off Road	FOOR	No	1. No Adve	2. Daylight	Day	1. Dry	Dry	8. Non-Inte	1. Straight	1. Concret	1. No Defe	3. Two-Wa	1. Not at In	6. Traffic L	1. Yes - Wc	2. No			3. No	11. Jersey	2. Shoulde	No	No	Belted	No	No	No	No	No	No	No	No	No	No		RD_LEFT	Not Interse	No	Yes	Yes	No	5. Hampto	114	114. City o	1-Interstat	4-Two-Way	Urban	VDOT Inter	5	1. State Hv	Hampton F	HAMP	R-VA IS00064WB		264.94			-76.3765	37.03193
181345134	2018	5/12/2018 5:00	2115	21:15	C	C	0	0	0	1	1	0	0	2	4. Sideswipe - Same Direction	SSS	No	1. No Adve	4. Darknes	Night	1. Dry	Dry	1. Main-Lir	1. Straight	2. Blacktop	1. No Defe	3. Two-Wa	1. Not at In	6. Traffic L	1. Yes - Wc	2. No			3. No	20. Motor V	1. On Roac	No	No	Belted	No	No	No	No	No	No	No	No	No	No		NOT_RD	Not Interse	No	No	Yes	Yes	5. Hampto	114	114. City o	3-Principal	4-Two-Way	Urban	NonVDOT	5	3. City or T	Hampton F	HAMP	R-VA SR00134WB		10.14	1078234	354.63	-76.3757	37.04114
212395076	2021	8/22/2021 5:00	1930	19:30	O	PDO	0	0	0	0	0	0	0	2	6. Fixed Object in Road	FOIR	No	1. No Adve	2. Daylight	Day	1. Dry	Dry	8. Non-Inte	1. Straight	2. Blacktop	1. No Defe	1. Two-Wa	1. Not at In	1. No Traffi	6. No Traffi	2. No			3. No	20. Motor V	7. In Parkir	No	No	Belted	No	Yes	No	No	No	No	No	No	No	No		NOT_RD	Not Interse	Yes	No	Yes	No	5. Hampto	114	114. City o	7-Local (J,(	3-Two-Way	Urban	NonVDOT	5	3. City or T	Hampton F	HAMP	S-VA114NP MARKHAM DR		0.09			-76.3383	37.04484
212395142	2021	8/25/2021 5:00	329	3:29	O	PDO	0	0	0	0	0	0	0	1	9. Fixed Object - Off Road	FOOR	No	1. No Adve	4. Darknes	Night	1. Dry	Dry	8. Non-Inte	1. Straight	2. Blacktop	1. No Defe	3. Two-Wa	1. Not at In	6. Traffic L	1. Yes - Wc	1. Yes	1. Advance	4. Intermit	3. No	11. Jersey	1. On Roac	No	No	Belted	No	No	No	No	No	No	No	No	No	Yes	5	RD_LEFT	Not Interse	No	No	Yes	Yes	5. Hampto	114	114. City o	1-Interstat	4-Two-Way	Urban	VDOT Inter	5	1. State Hv	Hampton F	HAMP	R-VA IS00064EB		267.54			-76.3324	37.02748
212405079	2021	8/25/2021 5:00	807	8:07	O	PDO	0	0	0	0	0	0	0	3	1. Rear End	RE	No	1. No Adve	2. Daylight	Day	1. Dry	Dry	8. Non-Inte	1. Straight	1. Concret	1. No Defe	3. Two-Wa	1. Not at In	6. Traffic L	1. Yes - Wc	2. No			3. No	20. Motor V	1. On Roac	No	No	Belted	No	No	No	No	No	No	No	No	No	Yes	10	NOT_RD	Not Interse	No	No	Yes	No	5. Hampto	114	114. City o	1-Interstat	4-Two-Way	Urban	VDOT Inter	5	1. State Hv	Hampton F	HAMP	R-VA IS00064WB		263.87			-76.3934	37.03938
212415034	2021	8/29/2021 5:00	118	1:18	O	PDO	0	0	0	0	0	0	0	2	1. Rear End	RE	No	1. No Adve	4. Darknes	Night	1. Dry	Dry	8. Non-Inte	1. Straight	2. Blacktop	1. No Defe	3. Two-Wa	1. Not at In	6. Traffic L	1. Yes - Wc	2. No			3. No	20. Motor V	1. On Roac	No	No	Belted	No	No	No	No	No	No	No	No	No	No		NOT_RD	Not Interse	No	No	Yes	Yes	5. Hampto	114	114. City o	1-Interstat	4-Two-Way	Urban	VDOT Inter	5	1. State Hv	Hampton F	HAMP	R-VA IS00064WB		271.27			-76.3011	36.98301
212415055	2021	8/29/2021 5:00	348	3:48	O	PDO	0	0	0	0	0	0	0	1	9. Fixed Object - Off Road	FOOR	No	1. No Adve	4. Darknes	Night	1. Dry	Dry	8. Non-Inte	1. Straight	2. Blacktop	1. No Defe	3. Two-Wa	1. Not at In	6. Traffic L	1. Yes - Wc	1. Yes	3. Activity /	3. Work on	3. No	5. Guard R	3. Median	No	No	Belted	No	Yes	Yes	No	Yes	No	No	No	No	No		RD_LEFT	Not Interse	No	No	Yes	Yes	5. Hampto	114	114. City o	1-Interstat	4-Two-Way	Urban	VDOT Inter	5	1. State Hv	Hampton F	HAMP	R-VA IS00064WB		269.63			-76.3181	37.00129
212415232	2021	8/29/2021 5:00	1635	16:35	A	A	0	1	0	0	1	0	0	1	9. Fixed Object - Off Road	FOOR	No	1. No Adve	2. Daylight	Day	1. Dry	Dry	8. Non-Inte	1. Straight	2. Blacktop	1. No Defe	3. Two-Wa	1. Not at In	6. Traffic L	1. Yes - Wc	1. Yes	3. Activity /	5. Other	3. No	11. Jersey	1. On Roac	No	No	Belted	No	No	No	No	No	No	No	Yes	No	No		RD_LEFT	Not Interse	No	No	Yes	No	5. Hampto	114	114. City o	1-Interstat	4-Two-Way	Urban	VDOT Inter	5	1. State Hv	Hampton F	HAMP	R-VA IS00064WB		268.77			-76.3238	37.01297
212425000	2021	8/27/2021 5:00	1951	19:51	O	PDO	0	0	0	0	0	0	0	2	1. Rear End	RE	No	1. No Adve	3. Dusk	Day	1. Dry	Dry	1. Main-Lir	1. Straight	1. Concret	1. No Defe	4. One-Wa	1. Not at In	6. Traffic L	1. Yes - Wc	2. No			3. No	20. Motor V	1. On Roac	No	No	Belted	No	No	No	No	No	No	No	No	No	No		RD UNKN	Not Interse	No	No	Yes	No	5. Hampto	114	114. City o	1-Interstat	4-Two-Way	Urban	VDOT Inter	5	1. State Hv	Hampton F	HAMP	R-VA IS00064EB		269.56			-76.3182	37.00026
212425179	2021	8/19/2021 5:00	1616	16:16	C	C	0	0	0	2	2	0	0	2	2. Angle	ANG	No	1. No Adve	2. Daylight	Day	1. Dry	Dry	1. Main-Lir	1. Straight	2. Blacktop	1. No Defe	3. Two-Wa	1. Not at In	1. No Traffi	6. No Traffi	2. No			3. No	20. Motor V	1. On Roac	No	No	Belted	No	No	No	No	No	No	No	No	No	No		NOT_RD	Not Interse	No	No	Yes	No	5. Hampto	114	114. City o	7-Local (J,(	3-Two-Way	Urban	NonVDOT	5	3. City or T	Hampton F	HAMP	S-VA114NP VILLAGE DR		0.09			-76.4258	37.05711
212425190	2021	8/28/2021 5:00	2016	20:16	O	PDO	0	0	0	0	0	0	0	2	2. Angle	ANG	No	1. No Adve	4. Darknes	Night	1. Dry	Dry	9. Within Ir	1. Straight	2. Blacktop	1. No Defe	2. Two-Wa	4. Four App	3. Traffic S	2. Yes - Wc	2. No			3. No	20. Motor V	1. On Roac	No	No	Belted	No	No	No	No	No	No	Yes	No	No	No		NOT_RD	Urban Inte	No	No	Yes	Yes	5. Hampto	114	114. City o	4-Minor Ar	4-Two-Way	Urban	NonVDOT	5	3. City or T	Hampton F	HAMP	R-VA SR00351WB		1.87	253178	47.87	-76.4026	37.00157
212425192	2021	8/28/2021 5:00	1522	15:22	A	A	0	1	0	0	1	0	0	2	1. Rear End	RE	No	1. No Adve	2. Daylight	Day	1. Dry	Dry	13. Drivew	1. Straight	2. Blacktop	1. No Defe	3. Two-Wa	1. Not at In	3. Traffic S	1. Yes - Wc	2. No			3. No	20. Motor V	1. On Roac	No	No	Belted	No	Yes	No	No	No	Yes	No	No	No	No		NOT_RD	VDOT Inter	No	No	Yes	No	5. Hampto	114	114. City o	3-Principal	4-Two-Way	Urban	NonVDOT	5	3. City or T	Hampton F	HAMP	R-VA US00258WB		65.15	1068042	51.44	-76.3509	37.04366
212425193	2021	8/29/2021 5:00	1015	10:15	A	A	0	1	0	1	2	0	0	2	2. Angle	ANG	No	1. No Adve	2. Daylight	Day	1. Dry	Dry	9. Within Ir	1. Straight	2. Blacktop	1. No Defe	2. Two-Wa	4. Four App	3. Traffic S	1. Yes - Wc	2. No			3. No	20. Motor V	1. On Roac	No	No	Belted	No	No	No	No	No	No	No	No	No	No		NOT_RD	Urban Inte	Yes	No	Yes	No	5. Hampto	114	114. City o	3-Principal	4-Two-Way	Urban	NonVDOT	5	3. City or T	Hampton F	HAMP	R-VA US00258EB		63.25	754225	15.66	-76.384	37.04255
212425194	2021	8/27/2021 5:00	1555	15:55	C	C	0	0	0	2	2	0	0	2	2. Angle	ANG	No	1. No Adve	2. Daylight	Day	1. Dry	Dry	10. Interse	1. Straight	2. Blacktop	1. No Defe	3. Two-Wa	4. Four App	6. Traffic L	1. Yes - Wc	2. No			3. No	20. Motor V	1. On Roac	No	No	Belted	No	No	No	No	No	No	No	No	No	No		NOT_RD	Urban Inte	No	No	Yes	No	5. Hampto	114	114. City o	4-Minor Ar	3-Two-Way	Urban	NonVDOT	5	3. City or T	Hampton F	HAMP	R-VA SR00351EB		5.71	253173	37.05	-76.3454	37.03018
212425196	2021	8/25/2021 5:00	2030	20:30	O	PDO	0	0	0	0	0	0	0	2	2. Angle	ANG	No	1. No Adve	4. Darknes	Night	1. Dry	Dry	1. Main-Lir	1. Straight	2. Blacktop	1. No Defe	2. Two-Wa	1. Not at In	1. No Traffi	6. No Traffi	2. No			3. No	20. Motor V	1. On Roac	No	No	Belted	No	No	No	No	No	Yes	No	No	No	No		NOT_RD	Not Interse	No	No	Yes	Yes	5. Hampto	114	114. City o	7-Local (J,(	3-Two-Way	Urban	NonVDOT	5	3. City or T	Hampton F	HAMP	S-VA114PR HARDY CASH DR		0.52	1084139	277.35	-76.4021	37.05658
212425213	2021	8/23/2021 5:00	1337	13:37	O	PDO	0	0	0	0	0	0	0	2	2. Angle	ANG	No	1. No Adve	2. Daylight	Day	1. Dry	Dry	10. Interse	1. Straight	2. Blacktop	1. No Defe	1. Two-Wa	3. Three Ap	1. No Traffi	6. No Traffi	2. No			3. No	6. Parked V	1. On Roac	No	No	Belted	No	No	No	No	No	Yes	No	No	No	No		NOT_RD	Urban Inte	No	No	Yes	No	5. Hampto	114	114. City o	7-Local (J,(	3-Two-Way	Urban	NonVDOT	5	3. City or T	Hampton F	HAMP	S-VA114PR QUEEN ST W		0.46			-76.358	37.02604
183605110	2018	12/24/2018 5:00	1446	14:46	C	C	0	0	0	1	1	0	0	3	4. Sideswipe - Same Direction	SSS	No	1. No Adve	2. Daylight	Day	1. Dry	Dry	1. Main-Lir	1. Straight	2. Blacktop	1. No Defe	3. Two-Wa	1. Not at In	6. Traffic L	1. Yes - Wc	2. No			3. No	20. Motor V	1. On Roac	No	No	Unbelted	No	No	No	No	No	No	No	No	No	Yes	5	NOT_RD	Urban Inte	No	No	Yes	No	5. Hampto	114	114. City o	5-Major Cc	4-Two-Way	Urban	NonVDOT	5	3. City or T	Hampton F	HAMP	R-VA SR00143SB		4.24	1070029	190.49	-76.3601	37.01684
212425215	2021	8/21/2021 5:00	1824	18:24	A	A	0	1	0	0	1	0	0	3	1. Rear End	RE	No	1. No Adve	2. Daylight	Day	1. Dry	Dry	10. Interse	1. Straight	2. Blacktop	1. No Defe	3. Two-Wa	4. Four App	3. Traffic S	1. Yes - Wc	2. No			3. No	20. Motor V	1. On Roac	No	No	Belted	No	No	No	No	No	No	No	Yes	No	Yes	15	NOT_RD	Urban Inte	Yes	No	Yes	No	5. Hampto	114	114. City o	3-Principal	4-Two-Way	Urban	NonVDOT	5	3. City or T	Hampton F	HAMP	R-VA US00258WB		64.72	253143	108.08	-76.3582	37.04379
201335119	2020	1/17/2020 5:00	1500	15:00	O	PDO	0	0	0	0	0	0	0	2	2. Angle	ANG	No	1. No Adve	2. Daylight	Day	1. Dry	Dry	9. Within Ir	1. Straight	2. Blacktop	1. No Defe	1. Two-Wa	4. Four App	6. Traffic L	1. Yes - Wc	2. No			3. No	20. Motor V	1. On Roac	No	No	Belted	No	No	No	No	No	No	No	No	No	No		NOT_RD	Urban Inte	No	No	Yes	No	5. Hampto	114	114. City o	4-Minor Ar	3-Two-Way	Urban	NonVDOT	5	3. City or T	Hampton F	HAMP	R-VA SR00169SB		5.56	253115	266.11	-76.3241	37.05775
212425217	2021	8/27/2021 5:00	2100	21:00	A	A	0	1	0	1	2	0	0	2	2. Angle	ANG	No	1. No Adve	4. Darknes	Night	1. Dry	Dry	9. Within Ir	1. Straight	2. Blacktop	1. No Defe	3. Two-Wa	4. Four App	3. Traffic S	1. Yes - Wc	2. No			3. No	20. Motor V	1. On Roac	No	No	Belted	No	No	No	No	No	No	No	No	No	No		NOT_RD	Urban Inte	No	No	Yes	Yes	5. Hampto	114	114. City o	3-Principal	4-Two-Way	Urban	NonVDOT	5	3. City or T	Hampton F	HAMP	R-VA US00258EB		62.99	754224	21.58	-76.3885	37.04157
212425218	2021	8/26/2021 5:00	1420	14:20	C	C	0	0	0	1	1	0	0	2	1. Rear End	RE	No	1. No Adve	2. Daylight	Day	1. Dry	Dry	10. Interse	1. Straight	2. Blacktop	1. No Defe	2. Two-Wa	4. Four App	3. Traffic S	1. Yes - Wc	2. No			3. No	20. Motor V	1. On Roac	No	No	Belted	No	No	No	No	No	No	No	No	No	No		NOT_RD	Urban Inte	No	No	Yes	No	5. Hampto	114	114. City o	3-Principal	4-Two-Way	Urban	NonVDOT	5	3. City or T	Hampton F	HAMP	R-VA US00258EB		62.23	253136	108.5	-76.4019	37.03873
191565180	2019	6/1/2019 5:00	1530	15:30	O	PDO	0	0	0	0	0	0	0	2	2. Angle	ANG	No	1. No Adve	2. Daylight	Day	1. Dry	Dry	9. Within Ir	1. Straight	2. Blacktop	1. No Defe	3. Two-Wa	4. Four App	3. Traffic S	1. Yes - Wc	2. No			3. No	20. Motor V	1. On Roac	No	No	Belted	No	No	No	No	No	No	Yes	No	No	No		NOT_RD	Urban Inte	No	No	Yes	No	5. Hampto	114	114. City o	4-Minor Ar	4-Two-Way	Urban	NonVDOT	5	3. City or T	Hampton F	HAMP	R-VA US00060EB		273.62	253007	15.82	-76.345	37.02437
231735131	2023	6/18/2023 5:00	1747	17:47	C	C	0	0	0	2	2	0	0	2	1. Rear End	RE	No	1. No Adve	2. Daylight	Day	1. Dry	Dry	1. Main-Lir	1. Straight	2. Blacktop	1. No Defe	1. Two-Wa	1. Not at In	6. Traffic L	1. Yes - Wc	2. No			3. No	20. Motor V	1. On Roac	No	No	Belted	No	No	No	No	No	No	No	No	No	No		NOT_RD	VDOT Inter	Yes	No	Yes	No	5. Hampto	114	114. City o	4-Minor Ar	4-Two-Way	Urban	NonVDOT	5	3. City or T	Hampton F	HAMP	S-VA114NP BIG BETHEL RD		3.19	1073167	155.88	-76.4277	37.05795
192125084	2019	7/30/2019 5:00	2336	23:36	C	C	0	0	0	1	1	0	0	2	2. Angle	ANG	No	1. No Adve	4. Darknes	Night	1. Dry	Dry	9. Within Ir	1. Straight	2. Blacktop	1. No Defe	3. Two-Wa	4. Four App	3. Traffic S	1. Yes - Wc	2. No			3. No	20. Motor V	1. On Roac	No	No	Belted	No	No	No	No	No	Yes	No	Yes	No	No		NOT_RD	Urban Inte	No	No	Yes	Yes	5. Hampto	114	114. City o	4-Minor Ar	4-Two-Way	Urban	NonVDOT	5	3. City or T	Hampton F	HAMP	R-VA US00060WB		273.62	253007	43.91	-76.345	37.0245
212425223	2021	8/28/2021 5:00	1217	12:17	O	PDO	0	0	0	0	0	0	0	2	3. Head On	HO	No	1. No Adve	2. Daylight	Day	1. Dry	Dry	9. Within Ir	1. Straight	2. Blacktop	1. No Defe	1. Two-Wa	4. Four App	3. Traffic S	1. Yes - Wc	2. No			3. No	20. Motor V	1. On Roac	No	No	Belted	No	No	No	No	No	No	No	No	No	No		NOT_RD	VDOT Inter	No	No	Yes	No	5. Hampto	114	114. City o	7-Local (J,(	3-Two-Way	Urban	NonVDOT	5	3. City or T	Hampton F	HAMP	S-VA114NP GRIMES RD		0.4	1063274	33.29	-76.315	37.04341
212425224	2021	8/24/2021 5:00	1250	12:50	C	C	0	0	0	3	3	0	0	2	3. Head On	HO	No	1. No Adve	2. Daylight	Day	1. Dry	Dry	9. Within Ir	1. Straight	2. Blacktop	1. No Defe	2. Two-Wa	4. Four App	3. Traffic S	1. Yes - Wc	2. No			3. No	20. Motor V	1. On Roac	No	No	Belted	No	Yes	No	No	No	No	No	No	No	No		NOT_RD	Urban Inte	No	No	Yes	No	5. Hampto	114	114. City o	3-Principal	4-Two-Way	Urban	NonVDOT	5	3. City or T	Hampton F	HAMP	R-VA US00258WB		63.25	754225	50.42	-76.3841	37.04268
191165247	2019	4/26/2019 5:00	856	8:56	C	C	0	0	0	2	2	0	0	2	1. Rear End	RE	No	1. No Adve	2. Daylight	Day	1. Dry	Dry	1. Main-Lir	1. Straight	2. Blacktop	1. No Defe	1. Two-Wa	1. Not at In	6. Traffic L	1. Yes - Wc	2. No			3. No	20. Motor V	1. On Roac	No	No	Belted	No	Yes	No	No	No	No	No	No	No	No		NOT_RD	Urban Inte	No	Yes	Yes	No	5. Hampto	114	114. City o	4-Minor Ar	3-Two-Way	Urban	NonVDOT	5	3. City or T	Hampton F	HAMP	S-VA114PR ABERDEEN RD		1.56	253287	248.76	-76.404	37.01946
212425227	2021	8/21/2021 5:00	1600	16:00	O	PDO	0	0	0	0	0	0	0	2	2. Angle	ANG	No	1. No Adve	2. Daylight	Day	1. Dry	Dry	8. Non-Inte	1. Straight	2. Blacktop	1. No Defe	2. Two-Wa	1. Not at In	1. No Traffi	6. No Traffi	2. No			3. No	20. Motor V	1. On Roac	No	No	Belted	No	No	No	No	No	No	No	No	No	No		NOT_RD	Not Interse	Yes	No	Yes	No	5. Hampto	114	114. City o	7-Local (J,(	3-Two-Way	Urban	NonVDOT	5	3. City or T	Hampton F	HAMP	S-VA114NP DOWNING ST		0.33	1068782	449.72	-76.3733	37.01902
212425228	2021	8/17/2021 5:00	1536	15:36	C	C	0	0	0	2	2	0	0	2	2. Angle	ANG	No	1. No Adve	2. Daylight	Day	1. Dry	Dry	1. Main-Lir	1. Straight	2. Blacktop	1. No Defe	1. Two-Wa	1. Not at In	1. No Traffi	6. No Traffi	2. No			3. No	20. Motor V	1. On Roac	No	No	Belted	No	Yes	No	No	No	No	No	No	No	No		NOT_RD	Not Interse	No	No	Yes	No	5. Hampto	114	114. City o	7-Local (J,(	3-Two-Way	Urban	NonVDOT	5	3. City or T	Hampton F	HAMP	S-VA114PR JAY SYKES CT		0.03			-76.3062	37.04308
212425235	2021	8/28/2021 5:00	1209	12:09	C	C	0	0	0	2	2	0	0	2	1. Rear End	RE	No	1. No Adve	2. Daylight	Day	1. Dry	Dry	10. Interse	1. Straight	2. Blacktop	1. No Defe	2. Two-Wa	4. Four App	3. Traffic S	1. Yes - Wc	2. No			3. No	20. Motor V	1. On Roac	No	No	Belted	No	No	No	No	No	No	No	No	No	No		NOT_RD	Urban Inte	No	No	Yes	No	5. Hampto	114	114. City o	3-Principal	4-Two-Way	Urban	NonVDOT	5	3. City or T	Hampton F	HAMP	R-VA US00258EB		60.67	1075709	89.73	-76.4267	37.02814
212425384	2021	8/30/2021 5:00	1557	15:57	O	PDO	0	0	0	0	0	0	0	2	1. Rear End	RE	No	1. No Adve	2. Daylight	Day	1. Dry	Dry	8. Non-Inte	1. Straight	2. Blacktop	1. No Defe	3. Two-Wa	1. Not at In	6. Traffic L	1. Yes - Wc	2. No			3. No	20. Motor V	1. On Roac	No	No	Belted	No	No	No	No	No	No	No	No	No	No		NOT_RD	Not Interse	No	No	Yes	No	5. Hampto	114	114. City o	1-Interstat	4-Two-Way	Urban	VDOT Inter	5	1. State Hv	Hampton F	HAMP	R-VA IS00664WB		1.43			-76.3857	37.0166
212435026	2021	8/30/2021 5:00	2154	21:54	O	PDO	0	0	0	0	0	0	0	1	9. Fixed Object - Off Road	FOOR	No	5. Rain	4. Darknes	Night	2. Wet	Wet	8. Non-Inte	3. Grade - S	1. Concret	1. No Defe	3. Two-Wa	1. Not at In	6. Traffic L	1. Yes - Wc	2. No			3. No	11. Jersey	4. Roadsid	No	No	Belted	No	No	No	No	No	No	No	No	No	No		RD UNKN	Not Interse	No	No	Yes	Yes	5. Hampto	114	114. City o	1-Interstat	4-Two-Way	Urban	VDOT Inter	5	1. State Hv	Hampton F	HAMP	R-VA IS00064EB		266.28			-76.3534	37.03483
212435099	2021	8/30/2021 5:00	830	8:30	B	B	0	0	2	0	2	0	0	5	1. Rear End	RE	No	1. No Adve	2. Daylight	Day	1. Dry	Dry	8. Non-Inte	1. Straight	1. Concret	1. No Defe	3. Two-Wa	1. Not at In	6. Traffic L	1. Yes - Wc	1. Yes	3. Activity /	4. Intermit	3. No	20. Motor V	1. On Roac	No	No	Belted	No	No	No	No	No	No	No	No	No	No		NOT_RD	Not Interse	No	No	Yes	No	5. Hampto	114	114. City o	1-Interstat	4-Two-Way	Urban	VDOT Inter	5	1. State Hv	Hampton F	HAMP	R-VA IS00064EB		269.46			-76.3193	37.00147
212435104	2021	8/30/2021 5:00	2036	20:36	A	A	0	1	0	0	1	0	0	1	6. Fixed Object in Road	FOIR	No	4. Mist	1. Dawn	Day	2. Wet	Wet	10. Interse	1. Straight	2. Blacktop	1. No Defe	1. Two-Wa	4. Four App	1. No Traffi	6. No Traffi	2. No			3. No	15. Other F	1. On Roac	No	No	Belted	No	No	No	No	No	No	No	No	No	No		NOT_RD	Urban Inte	Yes	No	Yes	No	5. Hampto	114	114. City o	7-Local (J,(	3-Two-Way	Urban	NonVDOT	5	3. City or T	Hampton F	HAMP	S-VA114NP WOODCREST DR		0.11			-76.3227	37.03675
212435105	2021	8/26/2021 5:00	2023	20:23	C	C	0	0	0	1	1	0	0	2	1. Rear End	RE	No	1. No Adve	4. Darknes	Night	1. Dry	Dry	8. Non-Inte	1. Straight	2. Blacktop	1. No Defe	3. Two-Wa	1. Not at In	6. Traffic L	1. Yes - Wc	2. No			3. No	20. Motor V	1. On Roac	No	No	Belted	No	No	No	No	No	No	No	No	No	No		NOT_RD	Not Interse	Yes	No	Yes	Yes	5. Hampto	114	114. City o	3-Principal	4-Two-Way	Urban	NonVDOT	5	3. City or T	Hampton F	HAMP	R-VA US00258WB		64.76	253143	323.57	-76.3575	37.04378
233615108	2023	12/26/2023 5:00	1233	12:33	C	C	0	0	0	1	1	0	0	2	1. Rear End	RE	No	1. No Adve	2. Daylight	Day	1. Dry	Dry	10. Interse	1. Straight	2. Blacktop	1. No Defe	3. Two-Wa	4. Four App	3. Traffic S	1. Yes - Wc	2. No			3. No	20. Motor V	1. On Roac	No	No	Belted	No	No	No	No	No	Yes	No	No	No	No		NOT_RD	VDOT Inter	No	No	Yes	No	5. Hampto	114	114. City o	4-Minor Ar	4-Two-Way	Urban	NonVDOT	5	3. City or T	Hampton F	HAMP	S-VA114NP BIG BETHEL RD		3.19	1073167	161.08	-76.4277	37.05795
180815139	2018	3/21/2018 5:00	2025	20:25	O	PDO	0	0	0	0	0	0	0	2	1. Rear End	RE	No	5. Rain	4. Darknes	Night	2. Wet	Wet	1. Main-Lir	1. Straight	2. Blacktop	1. No Defe	2. Two-Wa	1. Not at In	3. Traffic S	1. Yes - Wc	2. No			3. No	20. Motor V	1. On Roac	No	No	Belted	No	No	No	No	No	No	No	No	No	No		NOT_RD	Not Interse	No	No	Yes	Yes	5. Hampto	114	114. City o	4-Minor Ar	4-Two-Way	Urban	NonVDOT	5	3. City or T	Hampton F	HAMP	S-VA114PR BIG BETHEL RD		3.22	1073167	329.12	-76.4275	37.05839
191405087	2019	5/17/2019 5:00	1540	15:40	O	PDO	0	0	0	0	0	0	0	3	1. Rear End	RE	No	1. No Adve	2. Daylight	Day	1. Dry	Dry	1. Main-Lir	1. Straight	2. Blacktop	1. No Defe	1. Two-Wa	1. Not at In	6. Traffic L	1. Yes - Wc	2. No			3. No	20. Motor V	1. On Roac	No	No	Belted	No	No	No	No	No	No	No	No	No	No		NOT_RD	VDOT Inter	No	No	Yes	No	5. Hampto	114	114. City o	4-Minor Ar	3-Two-Way	Urban	NonVDOT	5	3. City or T	Hampton F	HAMP	S-VA114NP LASALLE AVE		1.89	731448	32.34	-76.3629	37.03002
212435109	2021	8/26/2021 5:00	215	2:15	C	C	0	0	0	1	1	0	0	2	2. Angle	ANG	No	1. No Adve	5. Darknes	Night	1. Dry	Dry	1. Main-Lir	1. Straight	2. Blacktop	1. No Defe	4. One-Wa	1. Not at In	1. No Traffi	6. No Traffi	2. No			3. No	6. Parked V	1. On Roac	No	No	Belted	No	No	No	No	No	No	No	No	No	Yes	5	RD UNKN	Not Interse	No	No	Yes	Yes	5. Hampto	114	114. City o	7-Local (J,(	3-Two-Way	Urban	NonVDOT	5	3. City or T	Hampton F	HAMP	S-VA114NP NEWPORT NEWS AVE		0.33			-76.3557	37.02191
182905090	2018	10/11/2018 5:00	1922	19:22	C	C	0	0	0	2	2	0	0	5	1. Rear End	RE	No	5. Rain	4. Darknes	Night	2. Wet	Wet	1. Main-Lir	5. Hillcrest	2. Blacktop	1. No Defe	2. Two-Wa	1. Not at In	6. Traffic L	1. Yes - Wc	2. No			3. No	20. Motor V	1. On Roac	No	No	Belted	No	No	No	No	No	Yes	No	No	No	No		NOT_RD	Not Interse	Yes	Yes	Yes	Yes	5. Hampto	114	114. City o	4-Minor Ar	4-Two-Way	Urban	NonVDOT	5	3. City or T	Hampton F	HAMP	R-VA SR00152EB		3.77			-76.4006	37.04274
212435111	2021	8/30/2021 5:00	2110	21:10	C	C	0	0	0	2	2	0	0	2	1. Rear End	RE	No	5. Rain	4. Darknes	Night	2. Wet	Wet	10. Interse	3. Grade - S	2. Blacktop	1. No Defe	3. Two-Wa	4. Four App	3. Traffic S	1. Yes - Wc	2. No			3. No	20. Motor V	1. On Roac	No	No	Belted	No	No	No	No	No	Yes	No	No	No	No		NOT_RD	Urban Inte	No	No	Yes	Yes	5. Hampto	114	114. City o	3-Principal	4-Two-Way	Urban	NonVDOT	5	3. City or T	Hampton F	HAMP	R-VA US00258WB		60.7	1075709	140.99	-76.4262	37.02857
243115102	2024	11/5/2024 5:00	1340	13:40	C	C	0	0	0	1	1	0	0	1	9. Fixed Object - Off Road	FOOR	No	1. No Adve	2. Daylight	Day	1. Dry	Dry	1. Main-Lir	1. Straight	2. Blacktop	1. No Defe	1. Two-Wa	1. Not at In	6. Traffic L	1. Yes - Wc	2. No			3. No	28. Ran Of	2. Shoulde	No	No	Belted	No	No	No	No	No	No	No	No	No	No		RD RIGHT	Not Interse	No	No	Yes	No	5. Hampto	114	114. City o	4-Minor Ar	3-Two-Way	Urban	NonVDOT	5	3. City or T	Hampton F	HAMP	S-VA114PR WOODLAND RD		0.72	253494	474.82	-76.3218	37.03088
212435115	2021	8/30/2021 5:00	636	6:36	B	B	0	0	2	0	2	0	0	3	1. Rear End	RE	No	1. No Adve	2. Daylight	Day	1. Dry	Dry	8. Non-Inte	1. Straight	2. Blacktop	1. No Defe	1. Two-Wa	1. Not at In	6. Traffic L	1. Yes - Wc	1. Yes	3. Activity /	4. Intermit	3. No	20. Motor V	1. On Roac	No	No	Belted	No	No	No	No	No	No	No	No	No	No		NOT_RD	Not Interse	Yes	No	Yes	No	5. Hampto	114	114. City o	1-Interstat	4-Two-Way	Urban	VDOT Inter	5	1. State Hv	Hampton F	HAMP	R-VA IS00064EB		268.81			-76.3227	37.01063
212435132	2021	8/29/2021 5:00	1550	15:50	O	PDO	0	0	0	0	0	0	0	1	9. Fixed Object - Off Road	FOOR	No	1. No Adve	2. Daylight	Day	1. Dry	Dry	8. Non-Inte	1. Straight	1. Concret	1. No Defe	3. Two-Wa	1. Not at In	6. Traffic L	1. Yes - Wc	2. No			3. No	11. Jersey	2. Shoulde	No	No	Belted	No	No	No	No	No	No	No	No	No	Yes	5	RD_LEFT	Not Interse	No	No	Yes	No	5. Hampto	114	114. City o	1-Interstat	4-Two-Way	Urban	VDOT Inter	5	1. State Hv	Hampton F	HAMP	R-VA IS00064EB		265.48			-76.3662	37.03237
212435158	2021	8/31/2021 5:00	800	8:00	O	PDO	0	0	0	0	0	0	0	2	1. Rear End	RE	No	1. No Adve	2. Daylight	Day	1. Dry	Dry	8. Non-Inte	1. Straight	2. Blacktop	1. No Defe	3. Two-Wa	1. Not at In	6. Traffic L	1. Yes - Wc	1. Yes	3. Activity /	4. Intermit	3. No	20. Motor V	1. On Roac	No	No	Belted	No	No	No	No	No	No	No	No	No	No		NOT_RD	Not Interse	No	No	Yes	No	5. Hampto	114	114. City o	1-Interstat	4-Two-Way	Urban	VDOT Inter	5	1. State Hv	Hampton F	HAMP	R-VA IS00064EB		269.79			-76.3158	36.9977
212445014	2021	9/1/2021 5:00	53	00:53	B	B	0	0	1	0	1	0	0	1	9. Fixed Object - Off Road	FOOR	No	1. No Adve	4. Darknes	Night	1. Dry	Dry	8. Non-Inte	1. Straight	2. Blacktop	1. No Defe	3. Two-Wa	1. Not at In	6. Traffic L	1. Yes - Wc	2. No			3. No	5. Guard R	2. Shoulde	No	No	Unbelted	No	No	No	No	Yes	Yes	No	No	No	Yes	10	RD RIGHT	Not Interse	No	No	Yes	Yes	5. Hampto	114	114. City o	1-Interstat	4-Two-Way	Urban	VDOT Inter	5	1. State Hv	Hampton F	HAMP	R-VA IS00064EB		261.22			-76.4272	37.06548
212445095	2021	8/28/2021 5:00	1840	18:40	O	PDO	0	0	0	0	0	0	0	2	2. Angle	ANG	No	1. No Adve	2. Daylight	Day	1. Dry	Dry	9. Within Ir	1. Straight	2. Blacktop	1. No Defe	2. Two-Wa	4. Four App	3. Traffic S	1. Yes - Wc	2. No			3. No	20. Motor V	1. On Roac	No	No	Belted	No	No	No	No	No	No	No	No	No	No		NOT_RD	VDOT Inter	No	No	Yes	No	5. Hampto	114	114. City o	7-Local (J,(	3-Two-Way	Urban	NonVDOT	5	3. City or T	Hampton F	HAMP	S-VA114NP COLISEUM DR		1.07	1079033	23.35	-76.3903	37.04535
212445096	2021	8/22/2021 5:00	1010	10:10	O	PDO	0	0	0	0	0	0	0	2	4. Sideswipe - Same Direction	SSS	No	1. No Adve	2. Daylight	Day	1. Dry	Dry	1. Main-Lir	1. Straight	2. Blacktop	1. No Defe	2. Two-Wa	1. Not at In	6. Traffic L	1. Yes - Wc	2. No			3. No	20. Motor V	1. On Roac	No	No	Belted	No	No	No	No	No	No	No	No	No	No		NOT_RD	Not Interse	No	No	Yes	No	5. Hampto	114	114. City o	3-Principal	4-Two-Way	Urban	NonVDOT	5	3. City or T	Hampton F	HAMP	R-VA US00258EB		67.22	253154	417.06	-76.3238	37.02812
192275283	2019	8/8/2019 5:00	2051	20:51	O	PDO	0	0	0	0	0	0	0	2	1. Rear End	RE	No	1. No Adve	4. Darknes	Night	1. Dry	Dry	10. Interse	1. Straight	2. Blacktop	1. No Defe	1. Two-Wa	4. Four App	3. Traffic S	1. Yes - Wc	2. No			3. No	20. Motor V	1. On Roac	No	No	Belted	No	Yes	No	No	No	No	No	No	No	No		NOT_RD	Urban Inte	No	No	Yes	Yes	5. Hampto	114	114. City o	4-Minor Ar	4-Two-Way	Urban	NonVDOT	5	3. City or T	Hampton F	HAMP	R-VA US00060WB		273.62	253007	52.51	-76.3449	37.02452
212445113	2021	8/21/2021 5:00	23	00:23	C	C	0	0	0	1	1	0	0	1	6. Fixed Object in Road	FOIR	No	1. No Adve	4. Darknes	Night	2. Wet	Wet	1. Main-Lir	1. Straight	2. Blacktop	1. No Defe	3. Two-Wa	1. Not at In	6. Traffic L	1. Yes - Wc	2. No			3. No	8. Sign, Tra	6. Separat	No	No	Belted	No	No	No	No	No	No	No	No	No	No		NOT_RD	Urban Inte	No	No	Yes	Yes	5. Hampto	114	114. City o	3-Principal	4-Two-Way	Urban	NonVDOT	5	3. City or T	Hampton F	HAMP	R-VA US00258WB		61.24	1073835	46.47	-76.4179	37.0327
212445266	2021	9/1/2021 5:00	1432	14:32	O	PDO	0	0	0	0	0	0	0	2	1. Rear End	RE	No	1. No Adve	2. Daylight	Day	1. Dry	Dry	8. Non-Inte	1. Straight	1. Concret	1. No Defe	3. Two-Wa	1. Not at In	6. Traffic L	1. Yes - Wc	1. Yes	3. Activity /	5. Other	3. No	20. Motor V	1. On Roac	No	No	Belted	No	No	No	No	No	No	No	No	No	No		NOT_RD	Not Interse	No	Yes	Yes	No	5. Hampto	114	114. City o	1-Interstat	4-Two-Way	Urban	VDOT Inter	5	1. State Hv	Hampton F	HAMP	R-VA IS00064EB		269.16			-76.321	37.00569
212445291	2021	9/1/2021 5:00	1500	15:00	O	PDO	0	0	0	0	0	0	0	3	1. Rear End	RE	No	1. No Adve	2. Daylight	Day	1. Dry	Dry	8. Non-Inte	1. Straight	1. Concret	1. No Defe	3. Two-Wa	1. Not at In	6. Traffic L	1. Yes - Wc	1. Yes	3. Activity /	5. Other	3. No	20. Motor V	1. On Roac	No	No	Belted	No	No	No	No	No	No	No	No	No	No		NOT_RD	Not Interse	No	Yes	Yes	No	5. Hampto	114	114. City o	1-Interstat	4-Two-Way	Urban	VDOT Inter	5	1. State Hv	Hampton F	HAMP	R-VA IS00064EB		269.4			-76.3198	37.00224
212455068	2021	8/27/2021 5:00	1903	19:03	A	A	0	1	0	0	1	0	0	1	16. Other	OTHR	No	1. No Adve	2. Daylight	Day	1. Dry	Dry	1. Main-Lir	2. Curve - L	1. Concret	5. Loose M	2. Two-Wa	1. Not at In	6. Traffic L	1. Yes - Wc	2. No			3. No	25. Other N	1. On Roac	No	No	Belted	No	No	No	No	No	No	No	Yes	No	No		NOT_RD	Not Interse	No	No	Yes	No	5. Hampto	114	114. City o	4-Minor Ar	3-Two-Way	Urban	NonVDOT	5	3. City or T	Hampton F	HAMP	R-VA US00258EB		68.1	1061897	254.28	-76.3145	37.01803
223645125	2022	12/29/2022 5:00	1000	10:00	C	C	0	0	0	1	1	0	0	1	9. Fixed Object - Off Road	FOOR	No	1. No Adve	2. Daylight	Day	1. Dry	Dry	10. Interse	1. Straight	2. Blacktop	1. No Defe	2. Two-Wa	4. Four App	3. Traffic S	1. Yes - Wc	2. No			3. No	16. Other T	3. Median	No	No	Belted	No	No	No	No	No	No	No	No	No	No		NOT_RD	Urban Inte	No	No	Yes	No	5. Hampto	114	114. City o	5-Major Cc	4-Two-Way	Urban	NonVDOT	5	3. City or T	Hampton F	HAMP	R-VA SR00143SB		4.28	253045	105.08	-76.3606	37.01652
212455078	2021	8/28/2021 5:00	1721	17:21	A	A	0	1	0	0	1	0	0	2	2. Angle	ANG	No	1. No Adve	2. Daylight	Day	1. Dry	Dry	9. Within Ir	1. Straight	2. Blacktop	1. No Defe	2. Two-Wa	4. Four App	3. Traffic S	1. Yes - Wc	2. No			3. No	20. Motor V	1. On Roac	No	No	Belted	No	No	No	No	No	No	No	Yes	No	No		NOT_RD	Urban Inte	No	No	Yes	No	5. Hampto	114	114. City o	3-Principal	4-Two-Way	Urban	NonVDOT	5	3. City or T	Hampton F	HAMP	R-VA US00258EB		63.42	253078	5.23	-76.3811	37.04317
212565117	2021	9/10/2021 5:00	754	7:54	O	PDO	0	0	0	0	0	0	0	2	2. Angle	ANG	No	1. No Adve	2. Daylight	Day	1. Dry	Dry	10. Interse	1. Straight	2. Blacktop	1. No Defe	1. Two-Wa	4. Four App	3. Traffic S	1. Yes - Wc	2. No			3. No	20. Motor V	1. On Roac	No	No	Belted	No	No	No	No	No	No	No	No	No	No		NOT_RD	Urban Inte	No	No	Yes	No	5. Hampto	114	114. City o	4-Minor Ar	3-Two-Way	Urban	NonVDOT	5	3. City or T	Hampton F	HAMP	R-VA SR00169SB		5.56	253115	271.54	-76.3241	37.05775
231215210	2023	4/27/2023 5:00	1802	18:02	C	C	0	0	0	1	1	0	0	5	2. Angle	ANG	No	1. No Adve	2. Daylight	Day	1. Dry	Dry	9. Within Ir	1. Straight	2. Blacktop	1. No Defe	2. Two-Wa	4. Four App	6. Traffic L	1. Yes - Wc	2. No			3. No	20. Motor V	1. On Roac	Yes	No	Belted	No	No	No	No	No	No	Yes	No	No	No		NOT_RD	Urban Inte	No	Yes	Yes	No	5. Hampto	114	114. City o	5-Major Cc	4-Two-Way	Urban	NonVDOT	5	3. City or T	Hampton F	HAMP	R-VA SR00143NB		4.28	253045	73.53	-76.3608	37.01657
170765149	2017	3/16/2017 5:00	835	8:35	C	C	0	0	0	1	1	0	0	2	1. Rear End	RE	No	1. No Adve	2. Daylight	Day	1. Dry	Dry	1. Main-Lir	1. Straight	2. Blacktop	1. No Defe	4. One-Wa	1. Not at In	1. No Traffi	6. No Traffi	2. No			3. No	20. Motor V	1. On Roac	No	No	Belted	No	No	No	No	No	No	No	No	No	No		NOT_RD	VDOT Inter	No	No	Yes	No	5. Hampto	114	114. City o	5-Major Cc	4-Two-Way	Urban	NonVDOT	5	3. City or T	Hampton F	HAMP	S-VA114NP ANDREWS BLVD		0.92	1063274	57.22	-76.3148	37.04353
210035120	2020	10/18/2020 5:00	1447	14:47	C	C	0	0	0	1	1	0	0	2	2. Angle	ANG	No	1. No Adve	2. Daylight	Day	1. Dry	Dry	13. Drivew	1. Straight	2. Blacktop	1. No Defe	2. Two-Wa	1. Not at In	6. Traffic L	1. Yes - Wc	2. No			3. No	20. Motor V	1. On Roac	No	No	Belted	No	No	No	No	No	No	No	No	No	No		NOT_RD	Not Interse	No	No	Yes	No	5. Hampto	114	114. City o	5-Major Cc	3-Two-Way	Urban	NonVDOT	5	3. City or T	Hampton F	HAMP	S-VA114PR SHELL RD		2.1			-76.3756	37.01142
212455084	2021	8/28/2021 5:00	1247	12:47	C	C	0	0	0	3	3	0	0	2	1. Rear End	RE	No	1. No Adve	2. Daylight	Day	1. Dry	Dry	1. Main-Lir	1. Straight	2. Blacktop	1. No Defe	2. Two-Wa	1. Not at In	6. Traffic L	1. Yes - Wc	2. No			3. No	20. Motor V	1. On Roac	No	No	Belted	No	No	No	No	No	No	No	No	No	No		NOT_RD	Urban Inte	No	No	Yes	No	5. Hampto	114	114. City o	4-Minor Ar	3-Two-Way	Urban	NonVDOT	5	3. City or T	Hampton F	HAMP	R-VA SR00351WB		7.45	1062084	68.16	-76.316	37.0369
172615137	2017	9/15/2017 5:00	1919	19:19	O	PDO	0	0	0	0	0	0	0	2	4. Sideswipe - Same Direction	SSS	No	1. No Adve	3. Dusk	Day	1. Dry	Dry	10. Interse	1. Straight	1. Concret	1. No Defe	3. Two-Wa	4. Four App	3. Traffic S	1. Yes - Wc	2. No			3. No	20. Motor V	1. On Roac	No	No	Belted	No	No	No	No	No	Yes	No	No	No	No		NOT_RD	Urban Inte	No	No	Yes	No	5. Hampto	114	114. City o	5-Major Cc	3-Two-Way	Urban	NonVDOT	5	3. City or T	Hampton F	HAMP	S-VA114PR NEWMARKET DR		0.13	253129	35.11	-76.4394	37.02168
212455251	2021	9/2/2021 5:00	1453	14:53	O	PDO	0	0	0	0	0	0	0	1	9. Fixed Object - Off Road	FOOR	No	1. No Adve	2. Daylight	Day	1. Dry	Dry	1. Main-Lir	1. Straight	2. Blacktop	1. No Defe	3. Two-Wa	1. Not at In	6. Traffic L	1. Yes - Wc	1. Yes	2. Transitic	3. Work on	3. No	5. Guard R	1. On Roac	No	No	Belted	No	No	No	No	Yes	No	No	No	No	No		RD_UNKN	Not Interse	No	No	Yes	No	5. Hampto	114	114. City o	1-Interstat	4-Two-Way	Urban	VDOT Inter	5	1. State Hv	Hampton F	HAMP	R-VA IS00064WB		269.63			-76.3181	37.00135
212465001	2021	8/30/2021 5:00	2023	20:23	O	PDO	0	0	0	0	0	0	0	3	1. Rear End	RE	No	5. Rain	5. Darknes	Night	2. Wet	Wet	8. Non-Inte	10. On/Off	2. Blacktop	1. No Defe	3. Two-Wa	1. Not at In	3. Traffic S	1. Yes - Wc	1. Yes	2. Transitic	3. Work on	3. No	20. Motor V	1. On Roac	No	No	Belted	No	No	No	No	No	No	No	No	No	Yes	10	NOT_RD	VDOT Inter	No	Yes	No	Yes	5. Hampto	114	114. City o	1-Interstat	1-One-Way	Urban	VDOT Inter	5	1. State Hv	Hampton F	HAMP	R-VA IS00064WB	RMP268.00A	0.14	253557	82.04	-76.3261	37.01656
212465012	2021	9/2/2021 5:00	2151	21:51	O	PDO	0	0	0	0	0	0	0	2	1. Rear End	RE	No	1. No Adve	4. Darknes	Night	1. Dry	Dry	8. Non-Inte	1. Straight	2. Blacktop	1. No Defe	3. Two-Wa	1. Not at In	6. Traffic L	1. Yes - Wc	1. Yes	3. Activity /	1. Lane Clo	3. No	20. Motor V	1. On Roac	No	No	Belted	No	No	No	No	No	No	No	No	No	No		NOT_RD	Not Interse	No	Yes	Yes	Yes	5. Hampto	114	114. City o	1-Interstat	4-Two-Way	Urban	VDOT Inter	5	1. State Hv	Hampton F	HAMP	R-VA IS00064EB		268.78			-76.3229	37.01117
212465065	2021	9/1/2021 5:00	1202	12:02	B	B	0	0	1	0	1	0	0	2	4. Sideswipe - Same Direction	SSS	No	1. No Adve	2. Daylight	Day	1. Dry	Dry	8. Non-Inte	1. Straight	1. Concret	1. No Defe	3. Two-Wa	1. Not at In	6. Traffic L	1. Yes - Wc	2. No			3. No	20. Motor V	1. On Roac	No	No	Belted	No	No	No	No	No	No	No	No	No	No		NOT_RD	Not Interse	No	No	Yes	No	5. Hampto	114	114. City o	1-Interstat	4-Two-Way	Urban	VDOT Inter	5	1. State Hv	Hampton F	HAMP	R-VA IS00664EB		1.47			-76.3895	37.01418
212465120	2021	9/2/2021 5:00	1002	10:02	C	C	0	0	0	2	2	0	0	2	3. Head On	HO	No	1. No Adve	2. Daylight	Day	1. Dry	Dry	9. Within Ir	1. Straight	2. Blacktop	1. No Defe	2. Two-Wa	4. Four App	4. Stop Sig	1. Yes - Wc	2. No			3. No	20. Motor V	1. On Roac	No	No	Belted	No	No	No	No	No	No	No	No	No	No		NOT_RD	VDOT Inter	No	No	Yes	No	5. Hampto	114	114. City o	5-Major Cc	3-Two-Way	Urban	NonVDOT	5	3. City or T	Hampton F	HAMP	S-VA114PR OLD BUCKROE RD		0.44	253514	0	-76.3179	37.02645
212465121	2021	8/31/2021 5:00	2005	20:05	C	C	0	0	0	5	5	0	0	2	4. Sideswipe - Same Direction	SSS	No	1. No Adve	4. Darknes	Night	1. Dry	Dry	10. Interse	1. Straight	2. Blacktop	1. No Defe	2. Two-Wa	3. Three Ap	6. Traffic L	1. Yes - Wc	2. No			3. No	6. Parked V	1. On Roac	No	No	Belted	No	No	No	No	No	Yes	No	No	No	Yes	10	NOT_RD	Urban Inte	No	No	Yes	Yes	5. Hampto	114	114. City of Hampton			Urban	NonVDOT	5	3. City or T	Hampton F	HAMP	U-VA114SC99999UK					-76.3929	37.04488
212465122	2021	9/2/2021 5:00	925	9:25	C	C	0	0	0	2	2	0	0	2	4. Sideswipe - Same Direction	SSS	No	1. No Adve	2. Daylight	Day	1. Dry	Dry	9. Within Ir	1. Straight	2. Blacktop	1. No Defe	2. Two-Wa	3. Three Ap	1. No Traffi	6. No Traffi	2. No			3. No	20. Motor V	1. On Roac	No	No	Belted	No	No	No	No	No	No	No	No	No	No		NOT_RD	VDOT Inter	No	No	Yes	No	5. Hampto	114	114. City o	3-Principal	4-Two-Way	Urban	NonVDOT	5	3. City or T	Hampton F	HAMP	R-VA US00258WB		65.15	1068042	14.03	-76.351	37.04366
210125159	2021	1/11/2021 5:00	1148	11:48	O	PDO	0	0	0	0	0	0	0	2	15. Backed Into	BI	No	1. No Adve	2. Daylight	Day	1. Dry	Dry	10. Interse	1. Straight	2. Blacktop	1. No Defe	2. Two-Wa	4. Four App	3. Traffic S	1. Yes - Wc	2. No			3. No	20. Motor V	1. On Roac	No	No	Belted	No	No	No	No	No	No	No	No	No	No		NOT_RD	VDOT Inter	No	No	Yes	No	5. Hampto	114	114. City o	4-Minor Ar	3-Two-Way	Urban	NonVDOT	5	3. City or T	Hampton F	HAMP	S-VA114PR LASALLE AVE		1.89	731448	32.34	-76.3629	37.03002
212465124	2021	9/2/2021 5:00	1900	19:00	O	PDO	0	0	0	0	0	0	0	2	9. Fixed Object - Off Road	FOOR	No	1. No Adve	2. Daylight	Day	1. Dry	Dry	8. Non-Inte	1. Straight	2. Blacktop	1. No Defe	2. Two-Wa	1. Not at In	6. Traffic L	1. Yes - Wc	2. No			3. No	6. Parked V	8. Off Roac	No	No	Belted	No	Yes	Yes	No	No	No	No	No	No	No		NOT_RD	Urban Inte	No	No	Yes	No	5. Hampto	114	114. City o	3-Principal	4-Two-Way	Urban	NonVDOT	5	3. City or T	Hampton F	HAMP	R-VA US00258WB		65.4	1067776	154.43	-76.3454	37.04356
212465125	2021	8/29/2021 5:00	348	3:48	O	PDO	0	0	0	0	0	0	0	1	9. Fixed Object - Off Road	FOOR	No	5. Rain	4. Darknes	Night	2. Wet	Wet	1. Main-Lir	4. Grade - C	1. Concret	1. No Defe	3. Two-Wa	1. Not at In	6. Traffic L	1. Yes - Wc	2. No			3. No	11. Jersey	2. Shoulde	No	No	Belted	No	No	No	No	No	Yes	No	No	No	Yes	5	RD RIGHT	Not Interse	No	No	Yes	Yes	5. Hampto	114	114. City o	1-Interstat	4-Two-Way	Urban	VDOT Inter	5	1. State Hv	Hampton F	HAMP	R-VA IS00064WB		267.66			-76.3324	37.02766
212465126	2021	9/1/2021 5:00	801	8:01	C	C	0	0	0	1	1	0	0	2	2. Angle	ANG	No	1. No Adve	2. Daylight	Day	1. Dry	Dry	10. Interse	1. Straight	2. Blacktop	1. No Defe	2. Two-Wa	4. Four App	3. Traffic S	1. Yes - Wc	2. No			3. No	20. Motor V	1. On Roac	No	No	Belted	No	No	No	No	No	No	No	No	No	No		NOT_RD	Urban Inte	No	No	Yes	No	5. Hampto	114	114. City o	7-Local (J,(	3-Two-Way	Urban	NonVDOT	5	3. City or T	Hampton F	HAMP	S-VA114PR COLISEUM DR		0.79	754224	107.31	-76.3883	37.04133
212285189	2021	8/10/2021 5:00	1823	18:23	C	C	0	0	0	2	2	0	0	2	1. Rear End	RE	No	1. No Adve	2. Daylight	Day	1. Dry	Dry	1. Main-Lir	1. Straight	2. Blacktop	1. No Defe	1. Two-Wa	4. Four App	3. Traffic S	1. Yes - Wc	2. No			3. No	20. Motor V	1. On Roac	No	No	Belted	No	No	No	No	No	No	No	No	No	No		NOT_RD	VDOT Inter	No	No	Yes	No	5. Hampto	114	114. City o	4-Minor Ar	3-Two-Way	Urban	NonVDOT	5	3. City or T	Hampton F	HAMP	S-VA114PR LASALLE AVE		1.89	731448	32.34	-76.3629	37.03002
212465180	2021	8/31/2021 5:00	836	8:36	O	PDO	0	0	0	0	0	0	0	2	1. Rear End	RE	No	1. No Adve	2. Daylight	Day	1. Dry	Dry	8. Non-Inte	1. Straight	1. Concret	1. No Defe	3. Two-Wa	1. Not at In	6. Traffic L	1. Yes - Wc	2. No			3. No	20. Motor V	1. On Roac	No	No	Belted	No	No	No	No	No	No	Yes	No	No	Yes	10	NOT_RD	Not Interse	Yes	No	Yes	No	5. Hampto	114	114. City o	1-Interstat	4-Two-Way	Urban	VDOT Inter	5	1. State Hv	Hampton F	HAMP	R-VA IS00064WB		260.81			-76.4339	37.06968
212465234	2021	9/3/2021 5:00	1244	12:44	O	PDO	0	0	0	0	0	0	0	2	1. Rear End	RE	No	1. No Adve	2. Daylight	Day	1. Dry	Dry	8. Non-Inte	1. Straight	1. Concret	1. No Defe	4. One-Wa	1. Not at In	9. One Wa	1. Yes - Wc	1. Yes	3. Activity /	3. Work on	3. No	20. Motor V	1. On Roac	No	No	Belted	No	No	No	No	No	No	No	No	No	Yes	10	NOT_RD	Not Interse	No	Yes	Yes	No	5. Hampto	114	114. City o	1-Interstat	4-Two-Way	Urban	VDOT Inter	5	1. State Hv	Hampton F	HAMP	R-VA IS00064WB		271.18			-76.3019	36.98404
212465325	2021	9/3/2021 5:00	1414	14:14	O	PDO	0	0	0	0	0	0	0	3	1. Rear End	RE	No	1. No Adve	2. Daylight	Day	1. Dry	Dry	8. Non-Inte	1. Straight	2. Blacktop	1. No Defe	4. One-Wa	1. Not at In	6. Traffic L	1. Yes - Wc	1. Yes	1. Advance	3. Work on	3. No	20. Motor V	1. On Roac	No	No	Belted	No	No	No	No	No	No	No	No	No	No		NOT_RD	Not Interse	No	No	Yes	No	5. Hampto	114	114. City o	1-Interstat	4-Two-Way	Urban	VDOT Inter	5	1. State Hv	Hampton F	HAMP	R-VA IS00064EB		269.53			-76.3185	37.0006
212485010	2021	9/4/2021 5:00	208	2:08	O	PDO	0	0	0	0	0	0	0	2	9. Fixed Object - Off Road	FOOR	No	1. No Adve	4. Darknes	Night	1. Dry	Dry	8. Non-Inte	3. Grade - S	1. Concret	1. No Defe	3. Two-Wa	1. Not at In	6. Traffic L	1. Yes - Wc	2. No			3. No	5. Guard R	4. Roadsid	Yes	No	Belted	No	No	No	No	Yes	No	No	No	No	No		RD UNKN	Not Interse	No	No	Yes	Yes	5. Hampto	114	114. City o	1-Interstat	4-Two-Way	Urban	VDOT Inter	5	1. State Hv	Hampton F	HAMP	R-VA IS00064WB		263.71			-76.3956	37.04142
212485079	2021	8/29/2021 5:00	1907	19:07	A	A	0	1	0	0	1	0	1	1	12. Ped	PED	Pedestrian	1. No Adve	2. Daylight	Day	1. Dry	Dry	10. Interse	1. Straight	2. Blacktop	1. No Defe	1. Two-Wa	3. Three Ap	1. No Traffi	6. No Traffi	2. No			3. No	19. Ped	1. On Roac	No	No	Belted	No	No	No	No	No	Yes	No	No	Yes	No		NOT_RD	Urban Inte	No	No	Yes	No	5. Hampto	114	114. City o	7-Local (J,(	3-Two-Way	Urban	NonVDOT	5	3. City or T	Hampton F	HAMP	S-VA114PR TWIN OAKS DR		0.33			-76.41	37.0306
212505034	2021	9/5/2021 5:00	218	2:18	O	PDO	0	0	0	0	0	0	0	2	4. Sideswipe - Same Direction	SSS	No	1. No Adve	4. Darknes	Night	1. Dry	Dry	8. Non-Inte	1. Straight	2. Blacktop	1. No Defe	3. Two-Wa	1. Not at In	6. Traffic L	1. Yes - Wc	2. No			3. No	20. Motor V	1. On Roac	No	No	Belted	No	Yes	No	No	No	Yes	No	No	No	No		NOT_RD	Not Interse	No	No	Yes	Yes	5. Hampto	114	114. City o	1-Interstat	4-Two-Way	Urban	VDOT Inter	5	1. State Hv	Hampton F	HAMP	R-VA IS00064EB		267.61			-76.3317	37.02628
212505123	2021	9/3/2021 5:00	830	8:30	C	C	0	0	0	1	1	0	0	2	1. Rear End	RE	No	1. No Adve	2. Daylight	Day	1. Dry	Dry	10. Interse	1. Straight	2. Blacktop	1. No Defe	2. Two-Wa	4. Four App	3. Traffic S	1. Yes - Wc	2. No			3. No	20. Motor V	1. On Roac	No	No	Belted	No	No	No	No	No	Yes	No	No	No	No		NOT_RD	Urban Inte	No	No	Yes	No	5. Hampto	114	114. City o	7-Local (J,(	3-Two-Way	Urban	NonVDOT	5	3. City or T	Hampton F	HAMP	S-VA114PR HARDY CASH DR		0.04			-76.3931	37.05641
223065578	2022	9/10/2022 5:00	708	7:08	A	A	0	1	0	0	1	0	1	1	12. Ped	PED	Pedestrian	1. No Adve	2. Daylight	Day	1. Dry	Dry	1. Main-Lir	1. Straight	2. Blacktop	1. No Defe	1. Two-Wa	1. Not at In	1. No Traffi	6. No Traffi	2. No			3. No	20. Motor V	1. On Roac	No	No	Belted	No	No	No	No	No	Yes	No	No	Yes	No		NOT_RD	Not Interse	No	No	Yes	No	5. Hampto	114	114. City o	5-Major Cc	3-Two-Way	Urban	NonVDOT	5	3. City or T	Hampton F	HAMP	S-VA114PR PINE CHAPEL RD		0.56			-76.3839	37.03797
212505131	2021	8/18/2021 5:00	515	5:15	A	A	0	1	0	0	1	0	0	1	9. Fixed Object - Off Road	FOOR	No	1. No Adve	4. Darknes	Night	1. Dry	Dry	1. Main-Lir	1. Straight	2. Blacktop	1. No Defe	3. Two-Wa	1. Not at In	6. Traffic L	1. Yes - Wc	2. No			3. No	13. Curb	1. On Roac	No	Yes	Unbelted	No	Yes	No	No	No	No	No	No	No	Yes	10	NOT_RD	Urban Inte	No	No	Yes	Yes	5. Hampto	114	114. City o	3-Principal	4-Two-Way	Urban	NonVDOT	5	3. City or T	Hampton F	HAMP	R-VA US00258WB		66.65	1080031	56.1	-76.3265	37.03613
182835116	2018	10/9/2018 5:00	123	1:23	C	C	0	0	0	1	1	0	0	1	6. Fixed Object in Road	FOIR	No	1. No Adve	4. Darknes	Night	1. Dry	Dry	1. Main-Lir	1. Straight	2. Blacktop	1. No Defe	2. Two-Wa	1. Not at In	1. No Traffi	6. No Traffi	2. No			3. No	15. Other F	3. Median	Yes	No	Unbelted	No	No	No	No	No	No	No	No	No	No		RD_LEFT	Not Interse	No	No	Yes	Yes	5. Hampto	114	114. City o	4-Minor Ar	4-Two-Way	Urban	NonVDOT	5	3. City or T	Hampton F	HAMP	S-VA114PR BIG BETHEL RD		3.22	1073167	329.12	-76.4275	37.05838
212505158	2021	8/21/2021 5:00	1403	14:03	O	PDO	0	0	0	0	0	0	0	2	4. Sideswipe - Same Direction	SSS	No	1. No Adve	2. Daylight	Day	1. Dry	Dry	9. Within Ir	1. Straight	2. Blacktop	1. No Defe	2. Two-Wa	4. Four App	3. Traffic S	1. Yes - Wc	2. No			3. No	20. Motor V	1. On Roac	No	No	Belted	No	No	No	No	No	No	Yes	No	No	No		NOT_RD	Urban Inte	No	Yes	Yes	No	5. Hampto	114	114. City o	4-Minor Ar	4-Two-Way	Urban	NonVDOT	5	3. City or T	Hampton F	HAMP	R-VA SR00351EB		5.7	253173	15.88	-76.3455	37.03017
212505159	2021	8/17/2021 5:00	1239	12:39	B	B	0	0	1	0	1	0	0	2	4. Sideswipe - Same Direction	SSS	No	1. No Adve	2. Daylight	Day	1. Dry	Dry	10. Interse	1. Straight	2. Blacktop	1. No Defe	3. Two-Wa	4. Four App	3. Traffic S	1. Yes - Wc	2. No			3. No	20. Motor V	1. On Roac	No	No	Belted	No	No	No	No	No	Yes	No	No	No	No		NOT_RD	Urban Inte	No	No	Yes	No	5. Hampto	114	114. City o	3-Principal	4-Two-Way	Urban	NonVDOT	5	3. City or T	Hampton F	HAMP	R-VA US00258EB		59.82	253129	80.18	-76.4392	37.02187
212505160	2021	8/31/2021 5:00	1803	18:03	C	C	0	0	0	2	2	0	0	2	2. Angle	ANG	No	1. No Adve	2. Daylight	Day	1. Dry	Dry	9. Within Ir	1. Straight	2. Blacktop	1. No Defe	1. Two-Wa	4. Four App	4. Stop Sig	1. Yes - Wc	2. No			3. No	20. Motor V	1. On Roac	No	No	Belted	No	No	No	No	No	No	No	No	No	No		NOT_RD	VDOT Inter	No	Yes	Yes	No	5. Hampto	114	114. City o	4-Minor Ar	3-Two-Way	Urban	NonVDOT	5	3. City or T	Hampton F	HAMP	S-VA114PR KING ST N		0.41	1068631	41.99	-76.3472	37.036
212505175	2021	9/6/2021 5:00	956	9:56	O	PDO	0	0	0	0	0	0	0	2	4. Sideswipe - Same Direction	SSS	No	1. No Adve	6. Darknes	Night	1. Dry	Dry	1. Main-Lir	1. Straight	2. Blacktop	1. No Defe	1. Two-Wa	1. Not at In	1. No Traffi	6. No Traffi	2. No			3. No	6. Parked V	2. Shoulde	No	No	Belted	No	No	No	No	No	Yes	No	No	No	No		NOT_RD	Not Interse	No	No	Yes	Yes	5. Hampto	114	114. City o	7-Local (J,(	3-Two-Way	Urban	NonVDOT	5	3. City or T	Hampton F	HAMP	S-VA114PR SELDENDALE DR		0.26			-76.3592	37.04644
212505176	2021	9/2/2021 5:00	1350	13:50	O	PDO	0	0	0	0	0	0	0	3	4. Sideswipe - Same Direction	SSS	No	1. No Adve	2. Daylight	Day	1. Dry	Dry	10. Interse	1. Straight	2. Blacktop	1. No Defe	1. Two-Wa	4. Four App	3. Traffic S	1. Yes - Wc	2. No			3. No	20. Motor V	1. On Roac	No	No	Belted	No	No	No	No	No	No	No	No	No	No		NOT_RD	Urban Inte	Yes	No	Yes	No	5. Hampto	114	114. City o	7-Local (J,(	3-Two-Way	Urban	NonVDOT	5	3. City or T	Hampton F	HAMP	S-VA114NP TODDS LN		2.74	253136	251	-76.4022	37.03926
212505177	2021	9/2/2021 5:00	1100	11:00	C	C	0	0	0	1	1	0	0	2	2. Angle	ANG	No	1. No Adve	2. Daylight	Day	1. Dry	Dry	9. Within Ir	1. Straight	2. Blacktop	1. No Defe	2. Two-Wa	4. Four App	3. Traffic S	1. Yes - Wc	2. No			3. No	20. Motor V	1. On Roac	No	No	Belted	No	No	No	No	No	No	No	No	No	No		NOT_RD	VDOT Inter	No	No	Yes	No	5. Hampto	114	114. City o	7-Local (J,(	3-Two-Way	Urban	NonVDOT	5	3. City or T	Hampton F	HAMP	S-VA114PR EXECUTIVE DR		0.5	1078763	5.34	-76.3976	37.04985
232555048	2023	9/8/2023 5:00	902	9:02	C	C	0	0	0	2	2	0	0	2	4. Sideswipe - Same Direction	SSS	No	1. No Adve	2. Daylight	Day	1. Dry	Dry	8. Non-Inte	1. Straight	2. Blacktop	1. No Defe	2. Two-Wa	1. Not at In	1. No Traffi	6. No Traffi	2. No			3. No	20. Motor V	1. On Roac	No	No	Belted	No	No	No	No	No	No	No	No	No	No		NOT_RD	Not Interse	Yes	No	Yes	No	5. Hampto	114	114. City o	4-Minor Ar	4-Two-Way	Urban	NonVDOT	5	3. City or T	Hampton F	HAMP	R-VA SR00152EB		3.79			-76.4004	37.04286
170135131	2017	1/12/2017 5:00	724	7:24	C	C	0	0	0	1	1	0	0	2	2. Angle	ANG	No	1. No Adve	2. Daylight	Day	2. Wet	Wet	10. Interse	2. Curve - L	2. Blacktop	1. No Defe	1. Two-Wa	4. Four App	4. Stop Sig	1. Yes - Wc	2. No			3. No	20. Motor V	1. On Roac	No	No	Belted	No	No	No	No	No	No	No	No	No	No		NOT_RD	Urban Inte	No	No	Yes	No	5. Hampto	114	114. City o	4-Minor Ar	3-Two-Way	Urban	NonVDOT	5	3. City or T	Hampton F	HAMP	S-VA114PR WOODLAND RD		0.74			-76.3218	37.03116
212505180	2021	8/31/2021 5:00	1245	12:45	C	C	0	0	0	2	2	0	0	2	15. Backed Into	BI	No	1. No Adve	2. Daylight	Day	1. Dry	Dry	10. Interse	1. Straight	2. Blacktop	1. No Defe	1. Two-Wa	2. Two App	1. No Traffi	6. No Traffi	2. No			3. No	20. Motor V	1. On Roac	No	No	Belted	No	No	No	No	No	No	No	No	No	No		NOT_RD	Urban Inte	No	Yes	Yes	No	5. Hampto	114	114. City o	7-Local (J,(	3-Two-Way	Urban	NonVDOT	5	3. City or T	Hampton F	HAMP	S-VA114NP GUY ST		0.1			-76.3562	37.03602
212505181	2021	8/25/2021 5:00	1551	15:51	C	C	0	0	0	1	1	0	0	1	15. Backed Into	BI	No	1. No Adve	2. Daylight	Day	1. Dry	Dry	1. Main-Lir	1. Straight	1. Concret	1. No Defe	1. Two-Wa	1. Not at In	1. No Traffi	6. No Traffi	2. No			3. No	25. Other N	1. On Roac	No	No	Belted	No	No	No	No	No	No	Yes	No	No	No		NOT_RD	Not Interse	No	No	Yes	No	5. Hampto	114	114. City o	7-Local (J,(	3-Two-Way	Urban	NonVDOT	5	3. City or T	Hampton F	HAMP	S-VA114NP SHUTTLE CT		0.02			-76.3956	37.10141
212505182	2021	9/2/2021 5:00	200	2:00	C	C	0	0	0	2	2	0	0	2	16. Other	OTHR	No	1. No Adve	3. Dusk	Day	1. Dry	Dry	10. Interse	1. Straight	1. Concret	1. No Defe	3. Two-Wa	3. Three Ap	3. Traffic S	2. Yes - Wc	2. No			3. No	20. Motor V	1. On Roac	Yes	No	Belted	No	No	No	No	No	No	No	No	No	No		NOT_RD	VDOT Inter	No	No	Yes	No	5. Hampto	114	114. City o	3-Principal	4-Two-Way	Urban	NonVDOT	5	3. City or T	Hampton F	HAMP	R-VA US00258EB		62.39	50659	124.38	-76.3989	37.03937
212655169	2021	9/20/2021 5:00	1656	16:56	C	C	0	0	0	1	1	0	0	3	1. Rear End	RE	No	1. No Adve	2. Daylight	Day	1. Dry	Dry	10. Interse	1. Straight	2. Blacktop	1. No Defe	3. Two-Wa	4. Four App	3. Traffic S	1. Yes - Wc	2. No			3. No	20. Motor V	1. On Roac	No	No	Belted	No	No	No	No	No	No	No	No	No	No		NOT_RD	VDOT Inter	Yes	No	Yes	No	5. Hampto	114	114. City o	4-Minor Ar	3-Two-Way	Urban	NonVDOT	5	3. City or T	Hampton F	HAMP	S-VA114NP LASALLE AVE		1.89	731448	70.07	-76.3629	37.02991
212505184	2021	9/1/2021 5:00	1145	11:45	C	C	0	0	0	1	1	0	0	3	1. Rear End	RE	No	1. No Adve	2. Daylight	Day	1. Dry	Dry	1. Main-Lir	1. Straight	2. Blacktop	1. No Defe	1. Two-Wa	1. Not at In	1. No Traffi	6. No Traffi	2. No			3. No	6. Parked V	1. On Roac	No	No	Belted	No	Yes	No	No	No	No	No	No	No	No		RD UNKN	Not Interse	No	No	Yes	No	5. Hampto	114	114. City o	7-Local (J,(	3-Two-Way	Urban	NonVDOT	5	3. City or T	Hampton F	HAMP	S-VA114PR PEABODY DR		0.28			-76.3956	37.05757
212505185	2021	9/4/2021 5:00	1851	18:51	O	PDO	0	0	0	0	0	0	0	3	2. Angle	ANG	No	1. No Adve	2. Daylight	Day	1. Dry	Dry	10. Interse	1. Straight	2. Blacktop	1. No Defe	1. Two-Wa	3. Three Ap	6. Traffic L	1. Yes - Wc	2. No			3. No	4. Fence O	1. On Roac	No	No	Belted	No	No	No	No	No	No	No	No	No	No		NOT_RD	Urban Inte	No	No	Yes	No	5. Hampto	114	114. City o	7-Local (J,(	3-Two-Way	Urban	NonVDOT	5	3. City or T	Hampton F	HAMP	S-VA114PR DOOLITTLE RD		0.22			-76.3524	37.04432
192395081	2019	8/26/2019 5:00	1605	16:05	C	C	0	0	0	2	2	0	0	2	1. Rear End	RE	No	5. Rain	2. Daylight	Day	2. Wet	Wet	9. Within Ir	1. Straight	2. Blacktop	1. No Defe	3. Two-Wa	4. Four App	3. Traffic S	1. Yes - Wc	2. No			3. No	20. Motor V	1. On Roac	No	No	Belted	No	No	No	No	No	No	No	No	No	No		NOT_RD	Urban Inte	No	Yes	Yes	No	5. Hampto	114	114. City o	4-Minor Ar	4-Two-Way	Urban	NonVDOT	5	3. City or T	Hampton F	HAMP	R-VA US00060EB		273.62	253007	5.6	-76.345	37.02438
212505188	2021	8/28/2021 5:00	2259	22:59	A	A	0	1	0	0	1	0	0	3	1. Rear End	RE	No	1. No Adve	4. Darknes	Night	1. Dry	Dry	1. Main-Lir	1. Straight	1. Concret	1. No Defe	3. Two-Wa	1. Not at In	6. Traffic L	1. Yes - Wc	2. No			3. No	20. Motor V	1. On Roac	No	No	Unbelted	No	No	No	No	No	No	No	No	No	Yes	20	NOT_RD	Not Interse	No	No	No	Yes	5. Hampto	114	114. City o	3-Principal	1-One-Way	Urban	NonVDOT	5	3. City or T	Hampton F	HAMP	R-VA US00258WB	RMP065.00B	0.02	253165	343.66	-76.3469	37.04373
212505310	2021	9/7/2021 5:00	659	6:59	O	PDO	0	0	0	0	0	0	0	2	1. Rear End	RE	No	1. No Adve	2. Daylight	Day	1. Dry	Dry	8. Non-Inte	1. Straight	2. Blacktop	1. No Defe	3. Two-Wa	1. Not at In	6. Traffic L	1. Yes - Wc	1. Yes	3. Activity /	3. Work on	3. No	20. Motor V	1. On Roac	No	No	Belted	No	No	No	No	No	No	No	No	No	Yes	15	NOT_RD	Not Interse	Yes	No	Yes	No	5. Hampto	114	114. City o	1-Interstat	4-Two-Way	Urban	VDOT Inter	5	1. State Hv	Hampton F	HAMP	R-VA IS00064WB		272.12			-76.2996	36.97023
212505317	2021	9/7/2021 5:00	729	7:29	O	PDO	0	0	0	0	0	0	0	2	1. Rear End	RE	No	1. No Adve	2. Daylight	Day	1. Dry	Dry	8. Non-Inte	1. Straight	2. Blacktop	1. No Defe	3. Two-Wa	1. Not at In	6. Traffic L	1. Yes - Wc	1. Yes	3. Activity /	3. Work on	3. No	20. Motor V	1. On Roac	No	No	Belted	No	No	No	No	No	No	No	No	No	No		NOT_RD	Not Interse	No	No	Yes	No	5. Hampto	114	114. City o	1-Interstat	4-Two-Way	Urban	VDOT Inter	5	1. State Hv	Hampton F	HAMP	R-VA IS00064WB		268.27			-76.3281	37.01955
212515130	2021	9/7/2021 5:00	357	3:57	O	PDO	0	0	0	0	0	0	0	2	1. Rear End	RE	No	1. No Adve	4. Darknes	Night	1. Dry	Dry	8. Non-Inte	1. Straight	2. Blacktop	1. No Defe	1. Two-Wa	1. Not at In	1. No Traffi	6. No Traffi	2. No			3. No	6. Parked V	1. On Roac	No	No	Belted	No	Yes	No	No	No	No	No	No	No	No		NOT_RD	Not Interse	No	Yes	Yes	Yes	5. Hampto	114	114. City o	7-Local (J,(	3-Two-Way	Urban	NonVDOT	5	3. City or T	Hampton F	HAMP	S-VA114PR GLASCOW WAY		0.17			-76.3141	37.05241
200085119	2020	1/6/2020 5:00	1640	16:40	C	C	0	0	0	1	1	0	0	2	2. Angle	ANG	No	1. No Adve	2. Daylight	Day	1. Dry	Dry	9. Within Ir	1. Straight	2. Blacktop	1. No Defe	2. Two-Wa	4. Four App	3. Traffic S	1. Yes - Wc	2. No			3. No	20. Motor V	1. On Roac	No	No	Belted	No	No	No	No	No	No	No	No	No	No		NOT_RD	Urban Inte	Yes	Yes	Yes	No	5. Hampto	114	114. City o	5-Major Cc	3-Two-Way	Urban	NonVDOT	5	3. City or T	Hampton F	HAMP	S-VA114NP NEWMARKET DR		0.13	253129	45.13	-76.4394	37.02165
212515132	2021	9/4/2021 5:00	1453	14:53	O	PDO	0	0	0	0	0	0	0	2	1. Rear End	RE	No	1. No Adve	2. Daylight	Day	1. Dry	Dry	8. Non-Inte	1. Straight	2. Blacktop	1. No Defe	1. Two-Wa	1. Not at In	6. Traffic L	1. Yes - Wc	2. No			3. No	6. Parked V	1. On Roac	No	No	Belted	No	Yes	No	No	No	Yes	No	No	No	No		RD UNKN	Not Interse	No	No	Yes	No	5. Hampto	114	114. City o	5-Major Cc	3-Two-Way	Urban	NonVDOT	5	3. City or T	Hampton F	HAMP	S-VA114PR POWHATAN PKWY		0.52	253047	456.18	-76.3781	37.00564
201345077	2020	2/24/2020 5:00	1200	12:00	O	PDO	0	0	0	0	0	0	0	2	4. Sideswipe - Same Direction	SSS	No	1. No Adve	2. Daylight	Day	1. Dry	Dry	8. Non-Inte	1. Straight	2. Blacktop	1. No Defe	1. Two-Wa	1. Not at In	6. Traffic L	1. Yes - Wc	2. No			3. No	20. Motor V	1. On Roac	No	No	Belted	No	No	No	No	No	No	No	No	No	Yes	5	NOT_RD	Not Interse	No	Yes	Yes	No	5. Hampto	114	114. City o	4-Minor Ar	4-Two-Way	Urban	NonVDOT	5	3. City or T	Hampton F	HAMP	S-VA114PR BIG BETHEL RD		3.22	1073167	339.43	-76.4275	37.05841
213285116	2021	11/23/2021 5:00	915	9:15	O	PDO	0	0	0	0	0	0	0	2	2. Angle	ANG	No	1. No Adve	2. Daylight	Day	1. Dry	Dry	9. Within Ir	1. Straight	2. Blacktop	1. No Defe	2. Two-Wa	4. Four App	3. Traffic S	1. Yes - Wc	2. No			3. No	20. Motor V	1. On Roac	No	No	Belted	No	No	No	No	No	No	No	No	No	No		NOT_RD	Urban Inte	No	No	Yes	No	5. Hampto	114	114. City o	4-Minor Ar	3-Two-Way	Urban	NonVDOT	5	3. City or T	Hampton F	HAMP	R-VA SR00169SB		5.56	253115	244.37	-76.3242	37.05772
191725167	2019	6/9/2019 5:00	1401	14:01	C	C	0	0	0	2	2	0	0	2	2. Angle	ANG	No	1. No Adve	2. Daylight	Day	1. Dry	Dry	9. Within Ir	1. Straight	2. Blacktop	1. No Defe	3. Two-Wa	4. Four App	4. Stop Sig	1. Yes - Wc	2. No			3. No	20. Motor V	1. On Roac	No	No	Belted	No	No	No	No	No	No	No	No	No	No		NOT_RD	Urban Inte	No	Yes	Yes	No	5. Hampto	114	114. City o	4-Minor Ar	3-Two-Way	Urban	NonVDOT	5	3. City or T	Hampton F	HAMP	R-VA SR00169SB		1.94	1060901	31.57	-76.2967	37.03877
212515233	2021	8/31/2021 5:00	1422	14:22	O	PDO	0	0	0	0	0	0	0	2	1. Rear End	RE	No	1. No Adve	2. Daylight	Day	1. Dry	Dry	10. Interse	1. Straight	2. Blacktop	1. No Defe	3. Two-Wa	4. Four App	3. Traffic S	1. Yes - Wc	2. No			3. No	20. Motor V	1. On Roac	No	No	Belted	No	No	No	No	No	No	No	No	No	No		NOT_RD	Urban Inte	No	No	Yes	No	5. Hampto	114	114. City o	7-Local (J,(	3-Two-Way	Urban	NonVDOT	5	3. City or T	Hampton F	HAMP	S-VA114NP TODDS LN		2.58	253071	76.37	-76.4039	37.04108
212525008	2021	9/7/2021 5:00	1803	18:03	B	B	0	0	1	0	1	0	0	3	4. Sideswipe - Same Direction	SSS	No	1. No Adve	2. Daylight	Day	1. Dry	Dry	8. Non-Inte	1. Straight	1. Concret	1. No Defe	3. Two-Wa	1. Not at In	6. Traffic L	1. Yes - Wc	2. No			3. No	20. Motor V	1. On Roac	No	No	Belted	No	No	No	No	No	No	No	No	No	Yes	5	NOT_RD	Not Interse	No	Yes	Yes	No	5. Hampto	114	114. City o	1-Interstat	4-Two-Way	Urban	VDOT Inter	5	1. State Hv	Hampton F	HAMP	R-VA IS00064WB		263.23			-76.4016	37.04707
212525091	2021	9/6/2021 5:00	25	00:25	C	C	0	0	0	2	2	0	0	2	4. Sideswipe - Same Direction	SSS	No	1. No Adve	4. Darknes	Night	1. Dry	Dry	8. Non-Inte	1. Straight	2. Blacktop	1. No Defe	1. Two-Wa	1. Not at In	1. No Traffi	6. No Traffi	2. No			3. No	27. Other	1. On Roac	No	No	Belted	No	No	No	No	No	No	No	No	No	No		NOT_RD	Not Interse	No	No	Yes	Yes	5. Hampto	114	114. City o	7-Local (J,(	3-Two-Way	Urban	NonVDOT	5	3. City or T	Hampton F	HAMP	S-VA114PR NATUREWOOD CIR		0.02			-76.4425	37.05324
183235242	2018	11/16/2018 5:00	807	8:07	C	C	0	0	0	2	2	0	0	2	2. Angle	ANG	No	1. No Adve	2. Daylight	Day	1. Dry	Dry	9. Within Ir	1. Straight	2. Blacktop	1. No Defe	2. Two-Wa	4. Four App	3. Traffic S	1. Yes - Wc	2. No			3. No	20. Motor V	1. On Roac	No	No	Belted	No	No	No	No	No	No	No	No	No	No		NOT_RD	Urban Inte	No	No	Yes	No	5. Hampto	114	114. City o	5-Major Cc	4-Two-Way	Urban	NonVDOT	5	3. City or T	Hampton F	HAMP	R-VA SR00143NB		4.29	253045	16.4	-76.361	37.01644
212525202	2021	9/7/2021 5:00	1449	14:49	O	PDO	0	0	0	0	0	0	0	2	2. Angle	ANG	No	1. No Adve	2. Daylight	Day	1. Dry	Dry	9. Within Ir	1. Straight	2. Blacktop	1. No Defe	3. Two-Wa	4. Four App	4. Stop Sig	1. Yes - Wc	2. No			3. No	20. Motor V	1. On Roac	No	No	Belted	No	No	No	No	No	No	No	No	No	No		NOT_RD	Urban Inte	No	No	Yes	No	5. Hampto	114	114. City o	4-Minor Ar	3-Two-Way	Urban	NonVDOT	5	3. City or T	Hampton F	HAMP	R-VA SR00351EB		5.84	1079761	55.92	-76.3431	37.03061
191055114	2019	4/13/2019 5:00	1140	11:40	O	PDO	0	0	0	0	0	0	0	2	2. Angle	ANG	No	5. Rain	2. Daylight	Day	2. Wet	Wet	1. Main-Lir	1. Straight	2. Blacktop	1. No Defe	1. Two-Wa	4. Four App	3. Traffic S	1. Yes - Wc	2. No			3. No	20. Motor V	1. On Roac	No	No	Belted	No	No	No	No	No	No	No	No	No	No		NOT_RD	Urban Inte	No	No	Yes	No	5. Hampto	114	114. City o	5-Major Cc	4-Two-Way	Urban	NonVDOT	5	3. City or T	Hampton F	HAMP	R-VA SR00143SB		4.29	253045	41.08	-76.3609	37.01638
212535093	2021	9/7/2021 5:00	1532	15:32	O	PDO	0	0	0	0	0	0	0	2	2. Angle	ANG	No	1. No Adve	2. Daylight	Day	1. Dry	Dry	1. Main-Lir	1. Straight	2. Blacktop	1. No Defe	1. Two-Wa	4. Four App	6. Traffic L	1. Yes - Wc	2. No			3. No	20. Motor V	1. On Roac	No	No	Belted	No	No	No	No	No	No	No	No	No	No		NOT_RD	Urban Inte	Yes	No	Yes	No	5. Hampto	114	114. City o	4-Minor Ar	3-Two-Way	Urban	NonVDOT	5	3. City or T	Hampton F	HAMP	R-VA SR00351EB		7.53	253169	161.7	-76.3148	37.0376
212535276	2021	9/8/2021 5:00	2124	21:24	O	PDO	0	0	0	0	0	0	0	1	9. Fixed Object - Off Road	FOOR	No	1. No Adve	4. Darknes	Night	2. Wet	Wet	5. On Entra	2. Curve - L	2. Blacktop	1. No Defe	3. Two-Wa	1. Not at In	6. Traffic L	1. Yes - Wc	2. No			3. No	11. Jersey	4. Roadsid	No	No	Belted	No	No	No	No	No	No	No	No	No	Yes	25	RD_LEFT	Not Interse	No	No	No	Yes	5. Hampto	114	114. City o	1-Interstat	1-One-Way	Urban	VDOT Inter	5	1. State Hv	Hampton F	HAMP	R-VA IS00064WB	RMP264.00A	0.36			-76.3779	37.03023
212535292	2021	9/2/2021 5:00	820	8:20	O	PDO	0	0	0	0	0	0	0	2	1. Rear End	RE	No	1. No Adve	2. Daylight	Day	1. Dry	Dry	8. Non-Inte	1. Straight	1. Concret	1. No Defe	3. Two-Wa	1. Not at In	6. Traffic L	1. Yes - Wc	1. Yes	3. Activity /	4. Intermit	3. No	20. Motor V	1. On Roac	No	No	Belted	No	No	No	No	No	No	No	No	No	No		NOT_RD	Not Interse	No	No	Yes	No	5. Hampto	114	114. City o	1-Interstat	4-Two-Way	Urban	VDOT Inter	5	1. State Hv	Hampton F	HAMP	R-VA IS00064EB		269.88			-76.3149	36.99678
212545000	2021	9/10/2021 5:00	2136	21:36	B	B	0	0	2	0	2	0	0	2	1. Rear End	RE	No	1. No Adve	4. Darknes	Night	1. Dry	Dry	5. On Entra	1. Straight	2. Blacktop	1. No Defe	3. Two-Wa	1. Not at In	6. Traffic L	1. Yes - Wc	2. No			3. No	20. Motor V	1. On Roac	No	No	Belted	No	No	No	No	No	No	No	No	No	No		NOT_RD	Not Interse	No	No	Yes	Yes	5. Hampto	114	114. City o	1-Interstat	4-Two-Way	Urban	VDOT Inter	5	1. State Hv	Hampton F	HAMP	R-VA IS00064EB		262.86			-76.4047	37.04952
212545185	2021	9/8/2021 5:00	1853	18:53	O	PDO	0	0	0	0	0	0	0	2	4. Sideswipe - Same Direction	SSS	No	5. Rain	2. Daylight	Day	2. Wet	Wet	8. Non-Inte	1. Straight	2. Blacktop	1. No Defe	3. Two-Wa	1. Not at In	6. Traffic L	1. Yes - Wc	2. No			3. No	20. Motor V	1. On Roac	No	No	Belted	No	No	No	No	No	No	No	No	No	No		NOT_RD	Not Interse	No	Yes	Yes	No	5. Hampto	114	114. City o	1-Interstat	4-Two-Way	Urban	VDOT Inter	5	1. State Hv	Hampton F	HAMP	R-VA IS00664EB		0.86			-76.382	37.02111
212545203	2021	9/10/2021 5:00	2000	20:00	O	PDO	0	0	0	0	0	0	0	2	1. Rear End	RE	No	1. No Adve	4. Darknes	Night	1. Dry	Dry	8. Non-Inte	1. Straight	1. Concret	1. No Defe	3. Two-Wa	1. Not at In	6. Traffic L	1. Yes - Wc	1. Yes	3. Activity /	4. Intermit	3. No	20. Motor V	1. On Roac	No	No	Belted	No	Yes	No	No	No	No	No	No	No	No		NOT_RD	Not Interse	No	Yes	Yes	Yes	5. Hampto	114	114. City o	1-Interstat	4-Two-Way	Urban	VDOT Inter	5	1. State Hv	Hampton F	HAMP	R-VA IS00064EB		269.76			-76.3161	36.99809
212555021	2021	9/8/2021 5:00	2103	21:03	B	B	0	0	1	0	1	0	0	2	1. Rear End	RE	No	1. No Adve	4. Darknes	Night	1. Dry	Dry	8. Non-Inte	1. Straight	2. Blacktop	1. No Defe	3. Two-Wa	1. Not at In	6. Traffic L	1. Yes - Wc	2. No			3. No	20. Motor V	2. Shoulde	No	No	Belted	No	No	No	No	No	No	No	No	No	No		RD_UNKN	Not Interse	No	Yes	Yes	Yes	5. Hampto	114	114. City o	1-Interstat	4-Two-Way	Urban	VDOT Inter	5	1. State Hv	Hampton F	HAMP	R-VA IS00064EB		264.02			-76.3917	37.03759
212555024	2021	9/12/2021 5:00	5	00:05	B	B	0	0	1	1	2	0	0	3	1. Rear End	RE	No	1. No Adve	4. Darknes	Night	1. Dry	Dry	8. Non-Inte	1. Straight	2. Blacktop	1. No Defe	4. One-Wa	1. Not at In	6. Traffic L	1. Yes - Wc	2. No			3. No	20. Motor V	1. On Roac	No	No	Belted	No	No	No	No	No	No	No	No	No	Yes	25	NOT_RD	Not Interse	No	No	Yes	Yes	5. Hampto	114	114. City o	1-Interstat	4-Two-Way	Urban	VDOT Inter	5	1. State Hv	Hampton F	HAMP	R-VA IS00064EB		269.45			-76.3193	37.00153
223485152	2022	11/28/2022 5:00	1838	18:38	O	PDO	0	0	0	0	0	0	0	2	1. Rear End	RE	No	1. No Adve	4. Darknes	Night	1. Dry	Dry	10. Interse	1. Straight	2. Blacktop	1. No Defe	1. Two-Wa	4. Four App	6. Traffic L	1. Yes - Wc	2. No			3. No	20. Motor V	1. On Roac	No	No	Belted	No	No	No	No	No	Yes	No	No	No	No		NOT_RD	Urban Inte	No	No	Yes	Yes	5. Hampto	114	114. City o	4-Minor Ar	4-Two-Way	Urban	NonVDOT	5	3. City or T	Hampton F	HAMP	R-VA SR00415EB		1.17	253181	122.98	-76.3893	37.02601
230455177	2023	2/13/2023 5:00	854	8:54	C	C	0	0	0	2	2	0	0	2	16. Other	OTHR	No	1. No Adve	2. Daylight	Day	1. Dry	Dry	10. Interse	1. Straight	2. Blacktop	1. No Defe	2. Two-Wa	4. Four App	3. Traffic S	1. Yes - Wc	2. No			3. No	20. Motor V	1. On Roac	No	No	Unbelted	No	No	No	No	No	No	No	No	No	No		NOT_RD	Urban Inte	No	No	Yes	No	5. Hampto	114	114. City o	4-Minor Ar	3-Two-Way	Urban	NonVDOT	5	3. City or T	Hampton F	HAMP	R-VA SR00169NB		5.56	253115	255.47	-76.3242	37.05774
192755121	2019	10/1/2019 5:00	1635	16:35	O	PDO	0	0	0	0	0	0	0	2	1. Rear End	RE	No	1. No Adve	2. Daylight	Day	1. Dry	Dry	9. Within Ir	1. Straight	2. Blacktop	1. No Defe	3. Two-Wa	4. Four App	3. Traffic S	1. Yes - Wc	2. No			3. No	20. Motor V	1. On Roac	No	No	Belted	No	No	No	No	No	No	No	No	No	No		NOT_RD	Urban Inte	No	Yes	Yes	No	5. Hampto	114	114. City o	4-Minor Ar	4-Two-Way	Urban	NonVDOT	5	3. City or T	Hampton F	HAMP	R-VA US00060EB		273.62	253007	5.6	-76.345	37.02438
233245149	2023	11/19/2023 5:00	1059	10:59	C	C	0	0	0	2	2	0	0	2	2. Angle	ANG	No	1. No Adve	2. Daylight	Day	1. Dry	Dry	9. Within Ir	1. Straight	2. Blacktop	1. No Defe	1. Two-Wa	3. Three Ap	3. Traffic S	1. Yes - Wc	2. No			3. No	20. Motor V	1. On Roac	No	No	Belted	No	No	No	No	No	No	No	No	No	No		NOT_RD	Urban Inte	Yes	No	Yes	No	5. Hampto	114	114. City o	4-Minor Ar	3-Two-Way	Urban	NonVDOT	5	3. City or T	Hampton F	HAMP	R-VA SR00169SB		5.56	253115	266.11	-76.3241	37.05775
202175142	2020	8/2/2020 5:00	1231	12:31	O	PDO	0	0	0	0	0	0	0	2	2. Angle	ANG	No	1. No Adve	2. Daylight	Day	1. Dry	Dry	1. Main-Lir	1. Straight	2. Blacktop	1. No Defe	3. Two-Wa	4. Four App	4. Stop Sig	1. Yes - Wc	2. No			3. No	20. Motor V	1. On Roac	No	No	Belted	No	No	No	No	No	No	No	No	No	No		NOT_RD	Urban Inte	Yes	No	Yes	No	5. Hampto	114	114. City o	4-Minor Ar	3-Two-Way	Urban	NonVDOT	5	3. City or T	Hampton F	HAMP	R-VA SR00169NB		1.94	1060901	5.2	-76.2966	37.03869
212565194	2021	9/8/2021 5:00	1	00:01	B	B	0	0	1	1	2	0	0	2	3. Head On	HO	No	1. No Adve	4. Darknes	Night	1. Dry	Dry	9. Within Ir	1. Straight	2. Blacktop	1. No Defe	3. Two-Wa	4. Four App	3. Traffic S	1. Yes - Wc	2. No			3. No	20. Motor V	1. On Roac	No	No	Belted	No	No	No	No	No	No	No	No	No	No		NOT_RD	Urban Inte	No	No	Yes	Yes	5. Hampto	114	114. City o	3-Principal	4-Two-Way	Urban	NonVDOT	5	3. City or T	Hampton F	HAMP	R-VA US00258EB		59.79	253129	28.57	-76.4395	37.02172
212565195	2021	9/10/2021 5:00	1549	15:49	C	C	0	0	0	1	1	0	0	2	2. Angle	ANG	No	1. No Adve	2. Daylight	Day	1. Dry	Dry	10. Interse	1. Straight	2. Blacktop	1. No Defe	1. Two-Wa	4. Four App	6. Traffic L	1. Yes - Wc	2. No			3. No	20. Motor V	1. On Roac	No	No	Belted	No	No	No	No	No	No	No	No	No	No		NOT_RD	VDOT Inter	No	No	Yes	No	5. Hampto	114	114. City o	5-Major Cc	3-Two-Way	Urban	NonVDOT	5	3. City or T	Hampton F	HAMP	S-VA114PR E LITTLE BACK RIVER RD		0.04	1067639	196.62	-76.3467	37.05354
212565196	2021	9/10/2021 5:00	1954	19:54	C	C	0	0	0	1	1	0	0	2	3. Head On	HO	No	1. No Adve	4. Darknes	Night	1. Dry	Dry	9. Within Ir	1. Straight	2. Blacktop	1. No Defe	1. Two-Wa	3. Three Ap	3. Traffic S	1. Yes - Wc	2. No			3. No	20. Motor V	1. On Roac	No	No	Belted	No	No	No	No	No	Yes	No	No	No	No		NOT_RD	VDOT Inter	No	No	Yes	Yes	5. Hampto	114	114. City o	3-Principal	4-Two-Way	Urban	NonVDOT	5	3. City or T	Hampton F	HAMP	R-VA US00258WB		62.84	1091129	0	-76.3906	37.04132
212565197	2021	9/12/2021 5:00	701	7:01	C	C	0	0	0	1	1	0	0	3	3. Head On	HO	No	1. No Adve	1. Dawn	Day	1. Dry	Dry	13. Drivew	1. Straight	2. Blacktop	1. No Defe	1. Two-Wa	1. Not at In	1. No Traffi	6. No Traffi	2. No			3. No	6. Parked V	2. Shoulde	No	No	Belted	No	Yes	Yes	No	No	No	Yes	No	No	No		RD UNKN	Not Interse	No	Yes	Yes	No	5. Hampto	114	114. City o	7-Local (J,(	3-Two-Way	Urban	NonVDOT	5	3. City or T	Hampton F	HAMP	S-VA114NP OAKCREST DR		0.15			-76.3187	37.0377
212565285	2021	8/26/2021 5:00	907	9:07	O	PDO	0	0	0	0	0	0	0	1	9. Fixed Object - Off Road	FOOR	No	1. No Adve	2. Daylight	Day	1. Dry	Dry	7. Other lo	1. Straight	1. Concret	1. No Defe	4. One-Wa	1. Not at In	1. No Traffi	6. No Traffi	2. No			3. No	12. Buildin	8. Off Roac	No	No	Belted	No	No	No	No	No	No	No	No	No	No		RD UNKN	Not Interse	No	Yes	Yes	No	5. Hampto	114	114. City of Hampton			Urban	NonVDOT	5	3. City or T	Hampton F	HAMP	U-VA114SC99999UK					-76.3954	37.09384
212565286	2021	8/25/2021 5:00	1706	17:06	O	PDO	0	0	0	0	0	0	0	4	1. Rear End	RE	No	1. No Adve	2. Daylight	Day	1. Dry	Dry	1. Main-Lir	1. Straight	2. Blacktop	1. No Defe	3. Two-Wa	1. Not at In	1. No Traffi	6. No Traffi	2. No			3. No	20. Motor V	1. On Roac	No	No	Belted	No	No	No	No	No	No	No	No	No	No		NOT_RD	Not Interse	No	No	Yes	No	5. Hampto	114	114. City o	3-Principal	4-Two-Way	Urban	NonVDOT	5	3. City or T	Hampton F	HAMP	R-VA US00258WB		63.08	754224	416.18	-76.3872	37.04205
231645114	2023	6/8/2023 5:00	1545	15:45	C	C	0	0	0	2	2	0	0	2	1. Rear End	RE	No	1. No Adve	2. Daylight	Day	1. Dry	Dry	1. Main-Lir	1. Straight	2. Blacktop	1. No Defe	1. Two-Wa	2. Two App	3. Traffic S	1. Yes - Wc	2. No			3. No	20. Motor V	1. On Roac	No	No	Belted	No	No	No	No	No	No	No	No	No	Yes	5	NOT_RD	VDOT Inter	Yes	Yes	Yes	No	5. Hampto	114	114. City o	4-Minor Ar	3-Two-Way	Urban	NonVDOT	5	3. City or T	Hampton F	HAMP	S-VA114NP LASALLE AVE		1.89	731448	75.46	-76.3629	37.0299
212565331	2021	9/9/2021 5:00	1554	15:54	O	PDO	0	0	0	0	0	0	0	1	9. Fixed Object - Off Road	FOOR	No	1. No Adve	2. Daylight	Day	2. Wet	Wet	8. Non-Inte	1. Straight	2. Blacktop	1. No Defe	3. Two-Wa	1. Not at In	6. Traffic L	1. Yes - Wc	2. No			3. No	5. Guard R	4. Roadsid	No	No	Belted	No	No	No	No	Yes	No	No	No	No	Yes	5	RD RIGHT	Not Interse	No	No	Yes	No	5. Hampto	114	114. City o	1-Interstat	4-Two-Way	Urban	VDOT Inter	5	1. State Hv	Hampton F	HAMP	R-VA IS00664WB		2.71			-76.4024	37.00456
212575009	2021	9/6/2021 5:00	1800	18:00	O	PDO	0	0	0	0	0	0	0	2	2. Angle	ANG	No	1. No Adve	2. Daylight	Day	1. Dry	Dry	8. Non-Inte	1. Straight	1. Concret	1. No Defe	3. Two-Wa	1. Not at In	6. Traffic L	1. Yes - Wc	2. No			3. No	20. Motor V	1. On Roac	No	No	Belted	No	No	No	No	No	Yes	No	No	No	No		NOT_RD	Not Interse	No	No	Yes	No	5. Hampto	114	114. City o	1-Interstat	4-Two-Way	Urban	VDOT Inter	5	1. State Hv	Hampton F	HAMP	R-VA IS00664EB		2.83			-76.4064	37.00059
203635115	2020	12/24/2020 5:00	1721	17:21	C	C	0	0	0	2	2	0	0	2	2. Angle	ANG	No	5. Rain	2. Daylight	Day	2. Wet	Wet	10. Interse	1. Straight	2. Blacktop	1. No Defe	2. Two-Wa	2. Two App	6. Traffic L	1. Yes - Wc	2. No			3. No	20. Motor V	1. On Roac	No	No	Belted	No	No	No	No	No	No	No	No	No	No		NOT_RD	Urban Inte	No	No	Yes	No	5. Hampto	114	114. City o	4-Minor Ar	3-Two-Way	Urban	NonVDOT	5	3. City or T	Hampton F	HAMP	S-VA114NP ABERDEEN RD		1.56	253287	259.59	-76.404	37.01949
212575061	2021	9/3/2021 5:00	1024	10:24	O	PDO	0	0	0	0	0	0	0	1	9. Fixed Object - Off Road	FOOR	No	1. No Adve	2. Daylight	Day	1. Dry	Dry	10. Interse	8. Dip - Cu	2. Blacktop	1. No Defe	2. Two-Wa	3. Three Ap	3. Traffic S	1. Yes - Wc	2. No			3. No	3. Utility P	4. Roadsid	No	No	Belted	No	No	No	No	No	Yes	No	No	No	No		NOT_RD	VDOT Inter	No	No	Yes	No	5. Hampto	114	114. City o	4-Minor Ar	3-Two-Way	Urban	NonVDOT	5	3. City or T	Hampton F	HAMP	S-VA114PR RIP RAP RD		0.47	253415	16.8	-76.3532	37.03444
171045090	2017	4/13/2017 5:00	1503	15:03	C	C	0	0	0	1	1	0	0	2	2. Angle	ANG	No	1. No Adve	2. Daylight	Day	1. Dry	Dry	1. Main-Lir	1. Straight	2. Blacktop	1. No Defe	2. Two-Wa	1. Not at In	6. Traffic L	1. Yes - Wc	2. No			3. No	20. Motor V	1. On Roac	No	No	Belted	No	No	No	No	No	No	No	No	No	No		NOT_RD	Not Interse	Yes	No	Yes	No	5. Hampto	114	114. City o	4-Minor Ar	4-Two-Way	Urban	NonVDOT	5	3. City or T	Hampton F	HAMP	S-VA114PR BIG BETHEL RD		3.24	1073167	396.24	-76.4275	37.05856
222515315	2022	8/17/2022 5:00	1924	19:24	B	B	0	0	1	1	2	0	0	2	1. Rear End	RE	No	1. No Adve	2. Daylight	Day	1. Dry	Dry	1. Main-Lir	1. Straight	2. Blacktop	1. No Defe	1. Two-Wa	1. Not at In	6. Traffic L	1. Yes - Wc	2. No			3. No	20. Motor V	1. On Roac	No	No	Belted	No	No	No	No	No	No	No	No	No	No		NOT_RD	Not Interse	No	Yes	Yes	No	5. Hampto	114	114. City o	3-Principal	4-Two-Way	Urban	NonVDOT	5	3. City or T	Hampton F	HAMP	R-VA SR00134WB		10.14	1078234	358.32	-76.3757	37.04114
212575065	2021	9/5/2021 5:00	1400	14:00	O	PDO	0	0	0	0	0	0	0	2	4. Sideswipe - Same Direction	SSS	No	1. No Adve	2. Daylight	Day	1. Dry	Dry	8. Non-Inte	1. Straight	2. Blacktop	1. No Defe	1. Two-Wa	1. Not at In	1. No Traffi	6. No Traffi	2. No			3. No	20. Motor V	1. On Roac	No	No	Belted	No	No	No	No	No	No	No	No	No	No		NOT_RD	Not Interse	No	No	Yes	No	5. Hampto	114	114. City o	7-Local (J,6)		Urban	NonVDOT	5	3. City or T	Hampton F	HAMP	S-VA114NP VON SCHILLING DR		0.24			-76.3862	37.04542
212575081	2021	9/9/2021 5:00	1530	15:30	C	C	0	0	0	2	2	0	0	2	4. Sideswipe - Same Direction	SSS	No	5. Rain	2. Daylight	Day	2. Wet	Wet	8. Non-Inte	1. Straight	2. Blacktop	1. No Defe	4. One-Wa	1. Not at In	2. Officer c	1. Yes - Wc	2. No			2. Yes - Wi	20. Motor V	7. In Parkir	No	No	Belted	No	Yes	No	No	No	No	Yes	No	No	No		NOT_RD	Not Interse	No	No	Yes	No	5. Hampto	114	114. City of Hampton			Urban	NonVDOT	5	3. City or T	Hampton F	HAMP	U-VA114SC99999UK					-76.4292	37.05384
171085157	2017	4/13/2017 5:00	800	8:00	A	A	0	1	0	1	2	0	0	2	2. Angle	ANG	No	1. No Adve	2. Daylight	Day	1. Dry	Dry	10. Interse	1. Straight	1. Concret	1. No Defe	1. Two-Wa	4. Four App	4. Stop Sig	1. Yes - Wc	2. No			3. No	20. Motor V	1. On Roac	No	No	Unbelted	No	No	No	No	No	No	No	No	No	No		NOT_RD	Urban Inte	No	No	Yes	No	5. Hampto	114	114. City o	4-Minor Ar	3-Two-Way	Urban	NonVDOT	5	3. City or T	Hampton F	HAMP	S-VA114NP WOODLAND RD		0.74			-76.3218	37.03118
212575293	2021	9/9/2021 5:00	1821	18:21	O	PDO	0	0	0	0	0	0	0	3	4. Sideswipe - Same Direction	SSS	No	1. No Adve	4. Darknes	Night	1. Dry	Dry	8. Non-Inte	1. Straight	2. Blacktop	1. No Defe	3. Two-Wa	1. Not at In	6. Traffic L	1. Yes - Wc	2. No			3. No	20. Motor V	1. On Roac	No	No	Belted	No	No	No	No	No	No	No	No	No	Yes	10	NOT_RD	Not Interse	Yes	Yes	Yes	Yes	5. Hampto	114	114. City o	1-Interstat	4-Two-Way	Urban	VDOT Inter	5	1. State Hv	Hampton F	HAMP	R-VA IS00064EB		263.55			-76.3966	37.04198
213285115	2021	11/22/2021 5:00	1242	12:42	C	C	0	0	0	1	1	0	0	2	2. Angle	ANG	No	5. Rain	2. Daylight	Day	2. Wet	Wet	9. Within Ir	1. Straight	2. Blacktop	1. No Defe	2. Two-Wa	3. Three Ap	4. Stop Sig	1. Yes - Wc	2. No			3. No	20. Motor V	1. On Roac	No	No	Belted	No	No	No	No	No	No	No	No	No	No		NOT_RD	Urban Inte	Yes	No	Yes	No	5. Hampto	114	114. City o	5-Major Cc	4-Two-Way	Urban	NonVDOT	5	3. City or T	Hampton F	HAMP	S-VA114PR NICKERSON BLVD		0.56			-76.3098	37.04859
193045107	2019	10/29/2019 5:00	2330	23:30	O	PDO	0	0	0	0	0	0	0	1	9. Fixed Object - Off Road	FOOR	No	1. No Adve	4. Darknes	Night	1. Dry	Dry	1. Main-Lir	3. Grade - S	2. Blacktop	1. No Defe	3. Two-Wa	1. Not at In	1. No Traffi	6. No Traffi	2. No			3. No	15. Other F	4. Roadsid	No	No	Belted	No	No	No	No	No	Yes	No	No	No	No		RD_UNKN	Not Interse	No	No	Yes	Yes	5. Hampto	114	114. City o	4-Minor Ar	4-Two-Way	Urban	NonVDOT	5	3. City or T	Hampton F	HAMP	R-VA SR00152EB		3.81			-76.4002	37.04305
172165064	2017	8/3/2017 5:00	1346	13:46	O	PDO	0	0	0	0	0	0	0	2	1. Rear End	RE	No	1. No Adve	2. Daylight	Day	1. Dry	Dry	10. Interse	1. Straight	2. Blacktop	1. No Defe	2. Two-Wa	4. Four App	3. Traffic S	1. Yes - Wc	2. No			3. No	20. Motor V	4. Roadsid	No	No	Belted	No	Yes	No	No	No	No	No	No	No	No		NOT_RD	Urban Inte	No	No	Yes	No	5. Hampto	114	114. City o	4-Minor Ar	4-Two-Way	Urban	NonVDOT	5	3. City or T	Hampton F	HAMP	S-VA114NP ARMISTEAD AVE N		3.42	716612	121.35	-76.3857	37.05965
212585063	2021	8/26/2021 5:00	1414	14:14	A	A	0	1	0	1	2	0	0	2	16. Other	OTHR	No	1. No Adve	2. Daylight	Day	1. Dry	Dry	10. Interse	1. Straight	2. Blacktop	1. No Defe	2. Two-Wa	4. Four App	3. Traffic S	1. Yes - Wc	2. No			3. No	20. Motor V	1. On Roac	No	No	Belted	No	No	No	No	No	No	No	No	No	Yes	5	NOT_RD	Urban Inte	No	No	Yes	No	5. Hampto	114	114. City o	3-Principal	4-Two-Way	Urban	NonVDOT	5	3. City or T	Hampton F	HAMP	R-VA US00258EB		63.25	754225	0	-76.3841	37.04255
212585064	2021	9/5/2021 5:00	1434	14:34	C	C	0	0	0	2	2	0	0	2	2. Angle	ANG	No	1. No Adve	2. Daylight	Day	1. Dry	Dry	9. Within Ir	1. Straight	2. Blacktop	1. No Defe	1. Two-Wa	4. Four App	4. Stop Sig	1. Yes - Wc	2. No			3. No	20. Motor V	1. On Roac	No	No	Belted	No	No	No	No	No	No	No	No	No	No		NOT_RD	Urban Inte	Yes	No	Yes	No	5. Hampto	114	114. City o	7-Local (J,(	3-Two-Way	Urban	NonVDOT	5	3. City or T	Hampton F	HAMP	S-VA114NP SEABOARD AVE		0.42	1060861	16.83	-76.2974	37.04209
212585065	2021	9/9/2021 5:00	1336	13:36	C	C	0	0	0	2	2	0	0	2	1. Rear End	RE	No	5. Rain	2. Daylight	Day	2. Wet	Wet	1. Main-Lir	1. Straight	1. Concret	1. No Defe	2. Two-Wa	1. Not at In	3. Traffic S	1. Yes - Wc	2. No			3. No	20. Motor V	1. On Roac	No	No	Belted	No	No	No	No	No	Yes	No	No	No	No		NOT_RD	Urban Inte	No	No	Yes	No	5. Hampto	114	114. City o	3-Principal	4-Two-Way	Urban	NonVDOT	5	3. City or T	Hampton F	HAMP	R-VA US00258WB		59.96	1075965	120.62	-76.4372	37.02304
212585066	2021	9/3/2021 5:00	1154	11:54	O	PDO	0	0	0	0	0	0	0	2	2. Angle	ANG	No	1. No Adve	2. Daylight	Day	1. Dry	Dry	9. Within Ir	1. Straight	2. Blacktop	1. No Defe	3. Two-Wa	4. Four App	3. Traffic S	1. Yes - Wc	2. No			3. No	20. Motor V	1. On Roac	No	No	Belted	No	No	No	No	No	No	No	No	No	No		NOT_RD	VDOT Inter	Yes	No	Yes	No	5. Hampto	114	114. City o	7-Local (J,(	3-Two-Way	Urban	NonVDOT	5	3. City or T	Hampton F	HAMP	S-VA114NP EXECUTIVE DR		0.49	1078763	48.05	-76.3976	37.04974
212585067	2021	9/4/2021 5:00	751	7:51	O	PDO	0	0	0	0	0	0	0	2	4. Sideswipe - Same Direction	SSS	No	1. No Adve	2. Daylight	Day	1. Dry	Dry	1. Main-Lir	1. Straight	2. Blacktop	1. No Defe	3. Two-Wa	1. Not at In	6. Traffic L	1. Yes - Wc	2. No			3. No	20. Motor V	1. On Roac	No	No	Belted	No	No	No	No	No	No	No	No	No	No		NOT_RD	VDOT Inter	No	No	Yes	No	5. Hampto	114	114. City o	3-Principal	4-Two-Way	Urban	NonVDOT	5	3. City or T	Hampton F	HAMP	R-VA US00258WB		61.95	1091119	185.89	-76.4066	37.03789
212585083	2021	9/14/2021 5:00	1816	18:16	O	PDO	0	0	0	0	0	0	0	2	2. Angle	ANG	No	1. No Adve	2. Daylight	Day	1. Dry	Dry	8. Non-Inte	1. Straight	2. Blacktop	1. No Defe	1. Two-Wa	1. Not at In	1. No Traffi	6. No Traffi	2. No			3. No	6. Parked V	1. On Roac	No	No	Belted	No	Yes	No	No	No	No	No	No	No	No		NOT_RD	Not Interse	No	No	Yes	No	5. Hampto	114	114. City o	7-Local (J,(	3-Two-Way	Urban	NonVDOT	5	3. City or T	Hampton F	HAMP	S-VA114PR EASTERLY AVE		0.22			-76.3524	37.04092
212585086	2021	9/13/2021 5:00	2134	21:34	C	C	0	0	0	1	1	0	0	2	5. Sideswipe - Opposite Direction	SSO	No	1. No Adve	5. Darknes	Night	1. Dry	Dry	8. Non-Inte	1. Straight	2. Blacktop	1. No Defe	1. Two-Wa	1. Not at In	1. No Traffi	6. No Traffi	2. No			3. No	6. Parked V	7. In Parkir	No	No	Belted	No	No	No	No	No	No	No	No	No	No		RD_UNKN	Not Interse	No	No	Yes	Yes	5. Hampto	114	114. City o	7-Local (J,(	3-Two-Way	Urban	NonVDOT	5	3. City or T	Hampton F	HAMP	S-VA114NP BETHEL AVE		0.14			-76.3511	37.0382
212585087	2021	9/4/2021 5:00	1407	14:07	C	C	0	0	0	2	2	0	0	2	1. Rear End	RE	No	1. No Adve	2. Daylight	Day	1. Dry	Dry	9. Within Ir	1. Straight	2. Blacktop	1. No Defe	2. Two-Wa	4. Four App	3. Traffic S	1. Yes - Wc	2. No			3. No	20. Motor V	1. On Roac	No	No	Belted	No	No	No	No	No	No	No	No	No	No		NOT_RD	Urban Inte	No	No	Yes	No	5. Hampto	114	114. City o	3-Principal	4-Two-Way	Urban	NonVDOT	5	3. City or T	Hampton F	HAMP	R-VA US00258EB		59.63	1062828	2.85	-76.4418	37.02062
231865259	2023	7/3/2023 5:00	1411	14:11	C	C	0	0	0	2	2	0	0	2	4. Sideswipe - Same Direction	SSS	No	1. No Adve	2. Daylight	Day	1. Dry	Dry	1. Main-Lir	1. Straight	2. Blacktop	1. No Defe	2. Two-Wa	2. Two App	8. Yield Sig	1. Yes - Wc	2. No			3. No	20. Motor V	1. On Roac	No	No	Belted	No	No	No	No	No	No	No	No	No	Yes	5	NOT_RD	Not Interse	No	No	Yes	No	5. Hampto	114	114. City o	4-Minor Ar	4-Two-Way	Urban	NonVDOT	5	3. City or T	Hampton F	HAMP	S-VA114PR BIG BETHEL RD		3.24	1073167	411.75	-76.4274	37.05861
212585244	2021	9/10/2021 5:00	915	9:15	O	PDO	0	0	0	0	0	0	0	2	1. Rear End	RE	No	1. No Adve	2. Daylight	Day	1. Dry	Dry	8. Non-Inte	1. Straight	2. Blacktop	1. No Defe	3. Two-Wa	1. Not at In	6. Traffic L	1. Yes - Wc	1. Yes	3. Activity /	3. Work on	3. No	20. Motor V	1. On Roac	No	No	Belted	No	Yes	No	No	No	No	No	No	No	No		NOT_RD	Not Interse	No	No	Yes	No	5. Hampto	114	114. City o	1-Interstat	4-Two-Way	Urban	VDOT Inter	5	1. State Hv	Hampton F	HAMP	R-VA IS00064EB		268.81			-76.3227	37.01063
212595090	2021	9/12/2021 5:00	55	00:55	O	PDO	0	0	0	0	0	0	0	2	4. Sideswipe - Same Direction	SSS	No	1. No Adve	4. Darknes	Night	1. Dry	Dry	1. Main-Lir	1. Straight	2. Blacktop	1. No Defe	1. Two-Wa	1. Not at In	6. Traffic L	1. Yes - Wc	2. No			3. No	6. Parked V	7. In Parkir	No	No	Belted	No	No	No	No	No	Yes	No	No	No	No		NOT_RD	Not Interse	No	No	Yes	Yes	5. Hampto	114	114. City o	7-Local (J,(	3-Two-Way	Urban	NonVDOT	5	3. City or T	Hampton F	HAMP	S-VA114NP ALBANY DR		0.8			-76.4213	37.0369
172405127	2017	8/25/2017 5:00	1604	16:04	A	A	0	2	0	1	3	0	0	3	1. Rear End	RE	No	1. No Adve	2. Daylight	Day	1. Dry	Dry	10. Interse	1. Straight	2. Blacktop	1. No Defe	3. Two-Wa	4. Four App	3. Traffic S	1. Yes - Wc	2. No			3. No	20. Motor V	1. On Roac	No	No	Belted	No	No	No	No	No	No	No	Yes	No	No		NOT_RD	Urban Inte	No	No	Yes	No	5. Hampto	114	114. City o	4-Minor Ar	4-Two-Way	Urban	NonVDOT	5	3. City or T	Hampton F	HAMP	S-VA114NP ARMISTEAD AVE N		3.42	716612	104.61	-76.3857	37.05961

212595092	2021	9/14/2021 5:00	1641	16:41	C	C	0	0	0	2	2	0	0	1	16. Other	OTHR	No	1. No Adve	2. Daylight	Day	1. Dry	Dry	9. Within Ir	1. Straight	2. Blacktop	1. No Defe	3. Two-Wa	4. Four Apr	3. Traffic S	1. Yes - Wc	2. No			3. No	13. Curb	1. On Roac	No	No	Belted	No	Yes	No	No	No	No	No	No	No	Yes	15	NOT_RD	Urban Inte	No	Yes	Yes	No	5. Hampto	114	114. City o	3-Principal	4-Two-Way	Urban	NonVDOT	5	3. City or T	Hampton F	HAMP	R-VA US00258WB		60.22	253131	46.52	-76.4337	37.02479
212595351	2021	9/16/2021 5:00	304	3:04	O	PDO	0	0	0	0	0	0	0	1	9. Fixed Object - Off Road	FOOR	No	1. No Adve	4. Darknes	Night	1. Dry	Dry	8. Non-Inte	1. Straight	2. Blacktop	1. No Defe	3. Two-Wa	1. Not at In	6. Traffic L	2. Yes - Wc	1. Yes	3. Activity /	5. Other	3. No	11. Jersey'	4. Roadsid	No	No	Belted	No	No	No	No	No	No	No	No	No	Yes	25	RD_LEFT	Not Interse	No	No	Yes	Yes	5. Hampto	114	114. City o	1-Interstat	4-Two-Way	Urban	VDOT Inte	5	1. State Hv	Hampton F	HAMP	R-VA IS00064EB		269.34			-76.3201	37.00308
212605013	2021	9/16/2021 5:00	225	2:25	O	PDO	0	0	0	0	0	0	0	3	1. Rear End	RE	No	1. No Adve	4. Darknes	Night	1. Dry	Dry	8. Non-Inte	1. Straight	1. Concret	1. No Defe	3. Two-Wa	1. Not at In	6. Traffic L	1. Yes - Wc	1. Yes	3. Activity /	5. Other	3. No	20. Motor	1. On Roac	No	No	Belted	No	No	No	No	No	No	No	No	No	No		NOT_RD	Not Interse	No	Yes	Yes	Yes	5. Hampto	114	114. City o	1-Interstat	4-Two-Way	Urban	VDOT Inte	5	1. State Hv	Hampton F	HAMP	R-VA IS00064WB		269.5			-76.3192	37.00293
223435092	2022	12/8/2022 5:00	1850	18:50	O	PDO	0	0	0	0	0	0	0	2	5. Sideswipe - Opposite Direction	SSO	No	1. No Adve	4. Darknes	Night	1. Dry	Dry	1. Main-Lir	1. Straight	2. Blacktop	1. No Defe	3. Two-Wa	1. Not at In	3. Traffic S	1. Yes - Wc	2. No			3. No	20. Motor	1. On Roac	No	No	Belted	No	Yes	No	No	No	No	No	No	No	No		NOT_RD	Urban Inte	Yes	No	Yes	Yes	5. Hampto	114	114. City o	4-Minor Ar	4-Two-Way	Urban	NonVDOT	5	3. City or T	Hampton F	HAMP	R-VA US00060WB		273.62	253007	43.91	-76.345	37.0245
212605113	2021	9/16/2021 5:00	237	2:37	O	PDO	0	0	0	0	0	0	0	1	9. Fixed Object - Off Road	FOOR	No	1. No Adve	4. Darknes	Night	1. Dry	Dry	1. Main-Lir	1. Straight	1. Concret	1. No Defe	3. Two-Wa	1. Not at In	3. Traffic S	1. Yes - Wc	2. No			3. No	4. Fence O	1. On Roac	No	No	Belted	No	No	No	No	No	Yes	No	No	No	No		RD_LEFT	Not Interse	No	No	Yes	Yes	5. Hampto	114	114. City o	3-Principal	3-Two-Way	Urban	NonVDOT	5	3. City or T	Hampton F	HAMP	R-VA US00258EB		66.92	253153	372.14	-76.3251	37.03216
212615248	2021	9/18/2021 5:00	1215	12:15	O	PDO	0	0	0	0	0	0	0	2	4. Sideswipe - Same Direction	SSS	No	1. No Adve	2. Daylight	Day	1. Dry	Dry	8. Non-Inte	1. Straight	1. Concret	1. No Defe	3. Two-Wa	1. Not at In	6. Traffic L	1. Yes - Wc	1. Yes	3. Activity /	3. Work on	3. No	20. Motor	1. On Roac	No	No	Belted	No	Yes	No	No	No	Yes	No	No	No	Yes	25	NOT_RD	Not Interse	Yes	No	Yes	No	5. Hampto	114	114. City o	1-Interstat	4-Two-Way	Urban	VDOT Inte	5	1. State Hv	Hampton F	HAMP	R-VA IS00064WB		269.62			-76.3182	37.00142
212625017	2021	9/18/2021 5:00	220	2:20	O	PDO	0	0	0	0	0	0	0	1	9. Fixed Object - Off Road	FOOR	No	1. No Adve	4. Darknes	Night	1. Dry	Dry	8. Non-Inte	1. Straight	1. Concret	1. No Defe	3. Two-Wa	1. Not at In	6. Traffic L	1. Yes - Wc	2. No			3. No	11. Jersey'	2. Shoulde	No	No	Belted	No	No	No	No	No	No	No	No	No	No		RD_LEFT	Not Interse	No	No	Yes	Yes	5. Hampto	114	114. City o	1-Interstat	4-Two-Way	Urban	VDOT Inte	5	1. State Hv	Hampton F	HAMP	R-VA IS00064EB		266.24			-76.3541	37.03483
212625022	2021	9/18/2021 5:00	2240	22:40	O	PDO	0	0	0	0	0	0	0	2	1. Rear End	RE	No	1. No Adve	4. Darknes	Night	1. Dry	Dry	8. Non-Inte	1. Straight	1. Concret	1. No Defe	3. Two-Wa	1. Not at In	6. Traffic L	1. Yes - Wc	2. No			3. No	20. Motor	1. On Roac	No	No	Belted	No	No	No	No	No	No	No	No	No	Yes	5	NOT_RD	Not Interse	No	No	Yes	Yes	5. Hampto	114	114. City o	1-Interstat	4-Two-Way	Urban	VDOT Inte	5	1. State Hv	Hampton F	HAMP	R-VA IS00064EB		264.02			-76.3916	37.03755
212625057	2021	9/18/2021 5:00	653	6:53	O	PDO	0	0	0	0	0	0	0	1	9. Fixed Object - Off Road	FOOR	No	1. No Adve	1. Dawn	Day	1. Dry	Dry	8. Non-Inte	10. On/Off	2. Blacktop	1. No Defe	4. One-Wa	1. Not at In	6. Traffic L	1. Yes - Wc	2. No			3. No	11. Jersey'	1. On Roac	No	No	Belted	No	No	No	No	No	Yes	No	No	No	No		RD_RIGHT	Not Interse	No	No	No	No	5. Hampto	114	114. City o	1-Interstat	1-One-Way	Urban	VDOT Inte	5	1. State Hv	Hampton F	HAMP	R-VA IS00064WB	RMP261.00A	0.04			-76.4181	37.0603
212625065	2021	9/18/2021 5:00	832	8:32	B	B	0	0	1	0	1	0	0	2	2. Angle	ANG	No	1. No Adve	2. Daylight	Day	1. Dry	Dry	8. Non-Inte	1. Straight	2. Blacktop	1. No Defe	4. One-Wa	1. Not at In	6. Traffic L	1. Yes - Wc	1. Yes	1. Advance	3. Work on	3. No	11. Jersey'	1. On Roac	No	No	Belted	No	Yes	Yes	No	No	No	No	No	No	No		RD UNKN	Not Interse	No	No	Yes	No	5. Hampto	114	114. City o	1-Interstat	4-Two-Way	Urban	VDOT Inte	5	1. State Hv	Hampton F	HAMP	R-VA IS00064WB		269.64			-76.3179	37.00117
212625227	2021	8/21/2021 5:00	758	7:58	O	PDO	0	0	0	0	0	0	0	1	9. Fixed Object - Off Road	FOOR	No	1. No Adve	7. Unknow	Day	1. Dry	Dry	9. Within Ir	1. Straight	2. Blacktop	1. No Defe	2. Two-Wa	4. Four Apr	6. Traffic L	1. Yes - Wc	2. No			3. No	3. Utility P	4. Roadsid	No	No	Belted	No	No	No	No	No	Yes	No	No	No	No		NOT_RD	Urban Inte	No	No	Yes	No	5. Hampto	114	114. City o	4-Minor Ar	3-Two-Way	Urban	NonVDOT	5	3. City or T	Hampton F	HAMP	R-VA SR00351WB		6.97	1062166	226.56	-76.3232	37.03325
212635040	2021	9/20/2021 5:00	152	1:52	O	PDO	0	0	0	0	0	0	0	1	9. Fixed Object - Off Road	FOOR	No	1. No Adve	4. Darknes	Night	1. Dry	Dry	5. On Entra	2. Curve - L	1. Concret	1. No Defe	4. One-Wa	1. Not at In	6. Traffic L	1. Yes - Wc	2. No			3. No	2. Trees	4. Roadsid	No	No	Belted	No	No	No	No	No	No	No	No	No	Yes	35	RD_LEFT	Not Interse	No	No	No	Yes	5. Hampto	114	114. City o	1-Interstat	1-One-Way	Urban	VDOT Inte	5	1. State Hv	Hampton F	HAMP	R-VA IS00064EB	RMP261.00B	0.02			-76.4172	37.05862
212635084	2021	9/17/2021 5:00	1250	12:50	O	PDO	0	0	0	0	0	0	0	2	3. Head On	HO	No	1. No Adve	2. Daylight	Day	1. Dry	Dry	1. Main-Lir	1. Straight	2. Blacktop	1. No Defe	1. Two-Wa	1. Not at In	1. No Traffi	6. No Traffi	2. No			3. No	20. Motor	1. On Roac	No	No	Belted	No	No	No	No	No	No	No	No	No	No		NOT_RD	Not Interse	Yes	No	Yes	No	5. Hampto	114	114. City o	7-Local (J,(	3-Two-Way	Urban	NonVDOT	5	3. City or T	Hampton F	HAMP	S-VA114PR TODDS LN		2.74	253136	251	-76.4022	37.03926
212635121	2021	9/18/2021 5:00	1042	10:42	C	C	0	0	0	2	2	0	0	2	1. Rear End	RE	No	1. No Adve	2. Daylight	Day	1. Dry	Dry	9. Within Ir	1. Straight	2. Blacktop	1. No Defe	2. Two-Wa	4. Four Apr	6. Traffic L	1. Yes - Wc	2. No			3. No	20. Motor	1. On Roac	No	No	Belted	No	Yes	No	No	No	No	No	No	No	No		NOT_RD	Urban Inte	No	No	Yes	No	5. Hampto	114	114. City of Hampton			Urban	NonVDOT	5	3. City or T	Hampton F	HAMP	U-VA114SC99999UK					-76.3625	37.03429
210115071	2020	12/17/2020 5:00	1900	19:00	C	C	0	0	0	2	2	0	0	2	2. Angle	ANG	No	1. No Adve	4. Darknes	Night	1. Dry	Dry	9. Within Ir	1. Straight	2. Blacktop	1. No Defe	3. Two-Wa	4. Four Apr	3. Traffic S	1. Yes - Wc	2. No			3. No	20. Motor	1. On Roac	No	No	Belted	No	No	No	No	No	No	No	No	No	No		NOT_RD	Urban Inte	No	Yes	Yes	Yes	5. Hampto	114	114. City o	5-Major Cc	4-Two-Way	Urban	NonVDOT	5	3. City or T	Hampton F	HAMP	R-VA SR00143NB		4.29	253045	12.24	-76.361	37.01648
243055292	2024	10/27/2024 5:00	2000	20:00	C	C	0	0	0	2	2	0	0	2	1. Rear End	RE	No	1. No Adve	4. Darknes	Night	1. Dry	Dry	10. Interse	1. Straight	2. Blacktop	1. No Defe	2. Two-Wa	4. Four Apr	3. Traffic S	1. Yes - Wc	2. No			3. No	20. Motor	1. On Roac	No	No	Belted	No	No	No	No	No	No	No	No	No	No		NOT_RD	Urban Inte	No	Yes	Yes	Yes	5. Hampto	114	114. City o	4-Minor Ar	4-Two-Way	Urban	NonVDOT	5	3. City or T	Hampton F	HAMP	R-VA US00060WB		273.62	253007	44.38	-76.345	37.0245
190625084	2019	3/1/2019 5:00	842	8:42	O	PDO	0	0	0	0	0	0	0	2	9. Fixed Object - Off Road	FOOR	No	5. Rain	2. Daylight	Day	2. Wet	Wet	10. Interse	1. Straight	2. Blacktop	1. No Defe	3. Two-Wa	4. Four Apr	3. Traffic S	1. Yes - Wc	2. No			3. No	13. Curb	1. On Roac	No	No	Belted	No	No	No	No	No	Yes	No	No	No	No		NOT_RD	Urban Inte	No	No	Yes	No	5. Hampto	114	114. City o	4-Minor Ar	4-Two-Way	Urban	NonVDOT	5	3. City or T	Hampton F	HAMP	S-VA114PR SETTLERS LANDING RD		0.18	253087	328.15	-76.3621	37.02472
212635125	2021	9/9/2021 5:00	1537	15:37	C	C	0	0	0	2	2	0	0	2	5. Sideswipe - Opposite Direction	SSO	No	5. Rain	2. Daylight	Day	2. Wet	Wet	1. Main-Lir	4. Grade - (	2. Blacktop	1. No Defe	3. Two-Wa	1. Not at In	1. No Traffi	6. No Traffi	2. No			3. No	20. Motor	1. On Roac	No	No	Belted	No	Yes	No	No	No	No	No	No	No	No		RD UNKN	Not Interse	No	No	Yes	No	5. Hampto	114	114. City o	7-Local (J,(	3-Two-Way	Urban	NonVDOT	5	3. City or T	Hampton F	HAMP	S-VA114PR MARINA RD		0.1			-76.3457	37.01541
210775164	2021	3/17/2021 5:00	758	7:58	C	C	0	0	0	1	1	0	0	2	1. Rear End	RE	No	1. No Adve	2. Daylight	Day	2. Wet	Wet	1. Main-Lir	1. Straight	2. Blacktop	1. No Defe	3. Two-Wa	1. Not at In	1. No Traffi	6. No Traffi	2. No			3. No	20. Motor	1. On Roac	No	No	Belted	No	Yes	No	No	No	No	No	No	No	No		NOT_RD	Not Interse	No	No	Yes	No	5. Hampto	114	114. City o	4-Minor Ar	4-Two-Way	Urban	NonVDOT	5	3. City or T	Hampton F	HAMP	S-VA114PR BIG BETHEL RD		3.26	716613	410.79	-76.4274	37.0589
212635142	2021	9/18/2021 5:00	1129	11:29	A	A	0	1	0	0	1	0	0	1	9. Fixed Object - Off Road	FOOR	No	1. No Adve	2. Daylight	Day	1. Dry	Dry	1. Main-Lir	1. Straight	2. Blacktop	1. No Defe	3. Two-Wa	1. Not at In	6. Traffic L	1. Yes - Wc	2. No			3. No	13. Curb	1. On Roac	No	No	Belted	No	No	No	No	No	No	No	Yes	No	No		NOT_RD	Urban Inte	No	No	Yes	No	5. Hampto	114	114. City o	3-Principal	4-Two-Way	Urban	NonVDOT	5	3. City or T	Hampton F	HAMP	R-VA US00258EB		63.83	253137	112.81	-76.374	37.04393
233065265	2023	10/23/2023 5:00	1528	15:28	A	A	0	2	0	1	3	0	0	3	1. Rear End	RE	No	1. No Adve	2. Daylight	Day	1. Dry	Dry	1. Main-Lir	6. Hillcrest	2. Blacktop	1. No Defe	3. Two-Wa	1. Not at In	1. No Traffi	6. No Traffi	1. Yes	1. Advance	1. Lane Clo	3. No	20. Motor	1. On Roac	No	No	Belted	No	No	No	No	No	No	No	No	No	Yes	15	NOT_RD	Not Interse	Yes	Yes	Yes	No	5. Hampto	114	114. City o	4-Minor Ar	4-Two-Way	Urban	NonVDOT	5	3. City or T	Hampton F	HAMP	R-VA SR00152EB		3.82			-76.4	37.04317
212635144	2021	9/18/2021 5:00	1750	17:50	B	B	0	0	1	0	1	0	0	2	1. Rear End	RE	No	1. No Adve	2. Daylight	Day	1. Dry	Dry	8. Non-Inte	1. Straight	2. Blacktop	1. No Defe	2. Two-Wa	1. Not at In	3. Traffic S	1. Yes - Wc	2. No			3. No	20. Motor	1. On Roac	No	No	Belted	No	No	No	No	No	No	No	No	No	No		NOT_RD	Urban Inte	Yes	No	Yes	No	5. Hampto	114	114. City o	3-Principal	4-Two-Way	Urban	NonVDOT	5	3. City or T	Hampton F	HAMP	R-VA US00258EB		62.22	253136	139.5	-76.402	37.03871
212635145	2021	9/17/2021 5:00	1848	18:48	O	PDO	0	0	0	0	0	0	0	1	9. Fixed Object - Off Road	FOOR	No	1. No Adve	1. Dawn	Day	1. Dry	Dry	10. Interse	1. Straight	2. Blacktop	1. No Defe	2. Two-Wa	4. Four Apr	6. Traffic L	1. Yes - Wc	2. No			1. Yes	20. Motor	4. Roadsid	No	No	Belted	No	Yes	No	No	No	Yes	No	No	No	Yes	25	NOT_RD	Urban Inte	No	No	Yes	No	5. Hampto	114	114. City o	5-Major Cc	3-Two-Way	Urban	NonVDOT	5	3. City or T	Hampton F	HAMP	S-VA114NP OLD BUCKROE RD		0.66			-76.3152	37.02904
212635163	2021	9/17/2021 5:00	1413	14:13	C	C	0	0	0	1	1	0	0	2	4. Sideswipe - Same Direction	SSS	No	1. No Adve	2. Daylight	Day	1. Dry	Dry	10. Interse	1. Straight	2. Blacktop	1. No Defe	2. Two-Wa	4. Four Apr	1. No Traffi	6. No Traffi	2. No			3. No	20. Motor	1. On Roac	No	No	Belted	No	Yes	No	No	No	No	No	No	No	No		NOT_RD	Urban Inte	Yes	No	Yes	No	5. Hampto	114	114. City o	7-Local (J,(	3-Two-Way	Urban	NonVDOT	5	3. City or T	Hampton F	HAMP	S-VA114PR KING ST S		0.14			-76.3443	37.02613
222375418	2022	8/1/2022 5:00	2114	21:14	C	C	0	0	0	1	1	0	0	2	5. Sideswipe - Opposite Direction	SSO	No	1. No Adve	4. Darknes	Night	1. Dry	Dry	9. Within Ir	1. Straight	2. Blacktop	1. No Defe	1. Two-Wa	4. Four Apr	6. Traffic L	1. Yes - Wc	2. No			3. No	20. Motor	1. On Roac	No	No	Belted	No	No	No	No	No	Yes	No	No	No	No		NOT_RD	Urban Inte	No	No	Yes	Yes	5. Hampto	114	114. City o	5-Major Cc	4-Two-Way	Urban	NonVDOT	5	3. City or T	Hampton F	HAMP	S-VA114PR BRIARFIELD RD		0.87	253287	10.37	-76.4039	37.01878
212635165	2021	9/17/2021 5:00	1219	12:19	O	PDO	0	0	0	0	0	0	0	2	1. Rear End	RE	No	1. No Adve	2. Daylight	Day	2. Wet	Wet	8. Non-Inte	1. Straight	2. Blacktop	1. No Defe	3. Two-Wa	1. Not at In	6. Traffic L	2. Yes - Wc	2. No			3. No	20. Motor	1. On Roac	No	No	Belted	No	No	No	No	No	No	No	No	No	No		NOT_RD	Urban Inte	Yes	Yes	Yes	No	5. Hampto	114	114. City o	3-Principal	4-Two-Way	Urban	NonVDOT	5	3. City or T	Hampton F	HAMP	R-VA US00258EB		62.22	253136	139.5	-76.402	37.03871
212635166	2021	9/9/2021 5:00	2056	20:56	O	PDO	0	0	0	0	0	0	0	1	9. Fixed Object - Off Road	FOOR	No	1. No Adve	5. Darknes	Night	1. Dry	Dry	1. Main-Lir	1. Straight	2. Blacktop	1. No Defe	1. Two-Wa	1. Not at In	6. Traffic L	1. Yes - Wc	2. No			3. No	14. Ditch	4. Roadsid	No	No	Belted	No	Yes	No	No	No	No	No	No	No	No		RD RIGHT	Not Interse	No	No	Yes	Yes	5. Hampto	114	114. City o	5-Major Cc	4-Two-Way	Urban	NonVDOT	5	3. City or T	Hampton F	HAMP	S-VA114NP SEMPLE FARM RD		0.28			-76.3994	37.09044
212635182	2021	9/15/2021 5:00	1223	12:23	C	C	0	0	0	2	2	0	0	3	1. Rear End	RE	No	1. No Adve	2. Daylight	Day	1. Dry	Dry	1. Main-Lir	1. Straight	2. Blacktop	1. No Defe	1. Two-Wa	1. Not at In	6. Traffic L	1. Yes - Wc	2. No			3. No	20. Motor	1. On Roac	No	No	Belted	No	Yes	No	No	No	No	No	No	No	No		NOT_RD	Urban Inte	No	No	Yes	No	5. Hampto	114	114. City o	4-Minor Ar	3-Two-Way	Urban	NonVDOT	5	3. City or T	Hampton F	HAMP	R-VA SR00172NB		2.39	746463	209.11	-76.3934	37.10088
212635183	2021	9/15/2021 5:00	1245	12:45	O	PDO	0	0	0	0	0	0	0	2	2. Angle	ANG	No	1. No Adve	2. Daylight	Day	1. Dry	Dry	9. Within Ir	1. Straight	2. Blacktop	1. No Defe	2. Two-Wa	4. Four Apr	3. Traffic S	1. Yes - Wc	2. No			3. No	20. Motor	1. On Roac	No	No	Belted	No	No	No	No	No	No	No	No	No	No		NOT_RD	Urban Inte	No	No	Yes	No	5. Hampto	114	114. City o	4-Minor Ar	3-Two-Way	Urban	NonVDOT	5	3. City or T	Hampton F	HAMP	R-VA SR00351WB		5.1	253174	10.29	-76.3563	37.02922
212635184	2021	9/13/2021 5:00	1440	14:40	C	C	0	0	0	2	2	0	0	2	4. Sideswipe - Same Direction	SSS	No	1. No Adve	2. Daylight	Day	1. Dry	Dry	1. Main-Lir	1. Straight	2. Blacktop	1. No Defe	3. Two-Wa	2. Two App	6. Traffic L	1. Yes - Wc	2. No			3. No	20. Motor	1. On Roac	No	No	Belted	No	No	No	No	No	No	No	No	No	No		NOT_RD	VDOT Inter	Yes	No	Yes	No	5. Hampto	114	114. City o	3-Principal	4-Two-Way	Urban	NonVDOT	5	3. City or T	Hampton F	HAMP	R-VA US00258EB		65.16	1068042	96.64	-76.3508	37.04351
210425110	2021	1/28/2021 5:00	1127	11:27	C	C	0	0	0	1	1	0	0	2	2. Angle	ANG	No	10. Blowin	2. Daylight	Day	10. Slush	Wet	9. Within Ir	1. Straight	2. Blacktop	1. No Defe	1. Two-Wa	4. Four Apr	6. Traffic L	1. Yes - Wc	2. No			3. No	20. Motor	1. On Roac	No	No	Belted	No	No	No	No	No	Yes	No	No	No	Yes	45	NOT_RD	Urban Inte	No	No	Yes	No	5. Hampto	114	114. City o	5-Major Cc	4-Two-Way	Urban	NonVDOT	5	3. City or T	Hampton F	HAMP	R-VA SR00143NB		4.29	253045	16.4	-76.361	37.01644
212635186	2021	9/14/2021 5:00	205	2:05	O	PDO	0	0	0	0	0	0	0	3	2. Angle	ANG	No	1. No Adve	5. Darknes	Night	1. Dry	Dry	8. Non-Inte	1. Straight	2. Blacktop	1. No Defe	1. Two-Wa	1. Not at In	1. No Traffi	6. No Traffi	2. No			3. No	6. Parked	1. On Roac	No	No	Belted	No	No	No	No	No	Yes	No	No	No	No		RD UNKN	Not Interse	No	No	Yes	Yes	5. Hampto	114	114. City o	7-Local (J,(	3-Two-Way	Urban	NonVDOT	5	3. City or T	Hampton F	HAMP	S-VA114PR LASSITER DR		0.08			-76.4171	37.02275
212635187	2021	9/13/2021 5:00	2348	23:48	C	C	0	0	0	2	2	0	0	2	1. Rear End	RE	No	1. No Adve	4. Darknes	Night	1. Dry	Dry	9. Within Ir	1. Straight	2. Blacktop	1. No Defe	2. Two-Wa	3. Three Ap	3. Traffic S	1. Yes - Wc	2. No			3. No	20. Motor	1. On Roac	No	No	Belted	No	Yes	No	No	No	No	No	No	No	No		NOT_RD	VDOT Inter	No	No	Yes	Yes	5. Hampto	114	114. City of Hampton		4-Two-Way	Urban	NonVDOT	5	3. City or T	Hampton F	HAMP	S-VA114NP POWER PLANT PKWY		0.01	253572	60.42	-76.3862	37.01535
212635188	2021	9/14/2021 5:00	1442	14:42	C	C	0	0	0	2	2	0	0	2	2. Angle	ANG	No	1. No Adve	2. Daylight	Day	1. Dry	Dry	10. Interse	1. Straight	2. Blacktop	1. No Defe	1. Two-Wa	3. Three Ap	6. Traffic L	1. Yes - Wc	2. No			3. No	20. Motor	1. On Roac	No	No	Belted	No	No	No	No	No	No	No	No	No	No		NOT_RD	Urban Inte	No	No	Yes	No	5. Hampto	114	114. City o	4-Minor Ar	3-Two-Way	Urban	NonVDOT	5	3. City or T	Hampton F	HAMP	S-VA114NP KING ST N		0.71	253424	138.38	-76.3484	37.04021
212745121	2021	9/25/2021 5:00	1456	14:56	C	C	0	0	0	1	1	0	0	1	9. Fixed Object - Off Road	FOOR	No	1. No Adve	2. Daylight	Day	1. Dry	Dry	12. Crossc	3. Grade - S	2. Blacktop	1. No Defe	3. Two-Wa	1. Not at In	6. Traffic L	1. Yes - Wc	2. No			3. No	5. Guard R	3. Median	No	No	Belted	No	Yes	No	No	Yes	No	No	No	No	No		RD_LEFT	Not Interse	No	No	Yes	No	5. Hampto	114	114. City o	4-Minor Ar	4-Two-Way	Urban	NonVDOT	5	3. City or T	Hampton F	HAMP	R-VA SR00152WB		3.89			-76.3983	37.04446
212635191	2021	9/16/2021 5:00	1518	15:18	C	C	0	0	0	1	1	0	0	2	16. Other	OTHR	No	1. No Adve	2. Daylight	Day	1. Dry	Dry	9. Within Ir	1. Straight	2. Blacktop	1. No Defe	2. Two-Wa	4. Four Apr	4. Stop Sig	1. Yes - Wc	2. No			3. No	20. Motor	1. On Roac	No	No	Belted	No	No	No	No	No	No	No	No	No	No		NOT_RD	Urban Inte	No	No	Yes	No	5. Hampto	114	114. City o	4-Minor Ar	4-Two-Way	Urban	NonVDOT	5	3. City or T	Hampton F	HAMP	R-VA SR00351EB		5.84	1079761	35.44	-76.343	37.03063
215535092	2021	9/7/2021 5:00	1354	13:54	A	A	0	1	0	1	2	0	0	3	2. Angle	ANG	No	1. No Adve	2. Daylight	Day	1. Dry	Dry	9. Within Ir	1. Straight	2. Blacktop	1. No Defe	3. Two-Wa	4. Four Apr	3. Traffic S	1. Yes - Wc	2. No			3. No	20. Motor	1. On Roac	No	No	Belted	No	No	No	No	No	No	No	No	No	No		NOT_RD	Urban Inte	No	No	Yes	No	5. Hampto	114	114. City o	5-Major Cc	4-Two-Way	Urban	NonVDOT	5	3. City or T	Hampton F	HAMP	R-VA SR00143SB		4.29	253045	41.08	-76.3609	37.01638
212635194	2021	9/8/2021 5:00	1030	10:30	C	C	0	0	0	1	1	0	0	2	2. Angle	ANG	No	1. No Adve	2. Daylight	Day	1. Dry	Dry	9. Within Ir	1. Straight	2. Blacktop	1. No Defe	1. Two-Wa	4. Four Apr	6. Traffic L	1. Yes - Wc	2. No			3. No	20. Motor	1. On Roac	No	No	Belted	No	No	No	No	No	Yes	No	No	No	No		NOT_RD	VDOT Inter	No	No	Yes	No	5. Hampto	114	114. City o	3-Principal	4-Two-Way	Urban	NonVDOT	5	3. City or T	Hampton F	HAMP	R-VA US00258WB		65.09	1091116	234.07	-76.3519	37.04368
212635195	2021	9/4/2021 5:00	2327	23:27	C	C	0	0	0	2	2	0	0	2	2. Angle	ANG	No	1. No Adve	4. Darknes	Night	1. Dry	Dry	10. Interse	1. Straight	2. Blacktop	1. No Defe	3. Two-Wa	4. Four Apr	3. Traffic S	1. Yes - Wc	2. No			3. No	20. Motor	1. On Roac	No	No	Belted	No	No	No	No	No	No	No	No	No	No		NOT_RD	Urban Inte	No	No	Yes	Yes	5. Hampto	114	114. City o	5-Major Cc	4-Two-Way	Urban	NonVDOT	5	3. City or T	Hampton F	HAMP	R-VA SR00143SB		4.29	253045	40.64	-76.3609	37.01637
212635196	2021	9/5/2021 5:00	1557	15:57	O	PDO	0	0	0	0	0	0	0	2	1. Rear End	RE	No	1. No Adve	2. Daylight	Day	1. Dry	Dry	9. Within Ir	1. Straight	2. Blacktop	1. No Defe	3. Two-Wa	4. Four Apr	3. Traffic S	1. Yes - Wc	2. No			3. No	20. Motor	1. On Roac	No	No	Belted	No	Yes	No	No	No	No	No	No	No	No		NOT_RD	Urban Inte	Yes	No	Yes	No	5. Hampto	114	114. City o	3-Principal	4-Two-Way	Urban	NonVDOT	5	3. City or T	Hampton F	HAMP	S-VA114PR HAMPTON ROADS CENTER PKWY		1.2	716613	131.38	-76.4276	37.06013
212635198	2021	9/8/2021 5:00	1620	16:20	O	PDO	0	0	0	0	0	0	0	2	2. Angle	ANG	No	1. No Adve	2. Daylight	Day	1. Dry	Dry	1. Main-Lir	1. Straight	2. Blacktop	1. No Defe	2. Two-Wa	1. Not at In	6. Traffic L	1. Yes - Wc	2. No			3. No	6. Parked	8. Off Roac	No	No	Belted	No	No	No	No	No	Yes	No	No	No	No		RD UNKN	Not Interse	No	No	Yes	No	5. Hampto	114	114. City o	7-Local (J,(	3-Two-Way	Urban	NonVDOT	5	3. City or T	Hampton F	HAMP	S-VA114PR EASTERLY AVE		0.33			-76.3543	37.04172
240895143	2024	3/28/2024 5:00	1334	13:34	B	B	0	0	1	1	2	0	0	2	1. Rear End	RE	No	5. Rain	2. Daylight	Day	2. Wet	Wet	1. Main-Lir	1. Straight	2. Blacktop	1. No Defe	3. Two-Wa	1. Not at In	6. Traffic L	1. Yes - Wc	2. No			3. No	20. Motor	1. On Roac	No	No	Belted	No	No	No	No	No	No	No	No	No	No		NOT_RD	Not Interse	No	No	Yes	No	5. Hampto	114	114. City o	4-Minor Ar	4-Two-Way	Urban	NonVDOT	5	3. City or T	Hampton F	HAMP	R-VA SR00152WB		3.89			-76.3983	37.04445
212635200	2021	9/9/2021 5:00	1539	15:39	C	C	0	0	0	1	1	0	0	2	2. Angle	ANG	No	5. Rain	2. Daylight	Day	2. Wet	Wet	1. Main-Lir	1. Straight	2. Blacktop	1. No Defe	3. Two-Wa	1. Not at In	6. Traffic L	1. Yes - Wc	2. No			3. No	20. Motor	1. On Roac	No	No	Belted	No	No	No	No	No	No	No	No	No	No		NOT_RD	VDOT Inter	Yes	No	Yes	No	5. Hampto	114	114. City o	3-Principal	4-Two-Way	Urban	NonVDOT	5	3. City or T	Hampton F	HAMP	R-VA US00258EB		62.84	1091129	124.78	-76.3902	37.04122
212635201	2021	9/12/2021 5:00	2149	21:49	C	C	0	0	0	1	1	0	0	1	16. Other	OTHR	No	1. No Adve	4. Darknes	Night	1. Dry	Dry	1. Main-Lir	1. Straight	2. Blacktop	1. No Defe	1. Two-Wa	1. Not at In	13. Other	1. Yes - Wc	2. No			3. No	15. Other F	1. On Roac	Yes	No	Belted	No	No	No	No	No	No	No	No	No	No		RD UNKN	Not Interse	No	No	Yes	Yes	5. Hampto	114	114. City of Hampton			Urban	NonVDOT	5	3. City or T	Hampton F	HAMP	S-VA114NP SWEENY BLVD		0.1	731400	473.71	-76.3804	37.07393
212635203	2021	9/4/2021 5:00	1420	14:20	C	C	0	0	0	2	2	0	0	2	2. Angle	ANG	No	1. No Adve	2. Daylight	Day	1. Dry	Dry	9. Within Ir	1. Straight	2. Blacktop	1. No Defe	3. Two-Wa	4. Four Apr	3. Traffic S	1. Yes - Wc	2. No			3. No	20. Motor	1. On Roac	No	No	Belted	No	No	No	No	No	No	No	No	No	No		NOT_RD	VDOT Inter	No	Yes	Yes	No	5. Hampto	114	114. City o	7-Local (J,(	3-Two-Way	Urban	NonVDOT	5	3. City or T	Hampton F	HAMP	S-VA114PR COLISEUM DR		1.26	1079065	40.49	-76.391	37.04809
212635297	2021	9/2/2021 5:00	1658	16:58	C	C	0	0	0	2	2	0	0	2	1. Rear End	RE	No	1. No Adve	2. Daylight	Day	1. Dry	Dry	8. Non-Inte	1. Straight	2. Blacktop	1. No Defe	3. Two-Wa	1. Not at In	6. Traffic L	1. Yes - Wc	2. No			3. No	20. Motor	1. On Roac	No	No	Belted	No	No	No	No	No	No	No	No	No	No		NOT_RD	VDOT Inter	Yes	No	Yes	No	5. Hampto	114	114. City o	3-Principal	4-Two-Way	Urban	NonVDOT	5	3. City or T	Hampton F	HAMP	R-VA US00258EB		65.14	1068042	61.93	-76.3512	37.04352
212635385	2021	9/18/2021 5:00	508	5:08	B	B	0	0	1	0	1	0	0	3	1. Rear End	RE	No	1. No Adve	2. Daylight	Day	1. Dry	Dry	8. Non-Inte	3. Grade - S	2. Blacktop	1. No Defe	3. Two-Wa	1. Not at In	6. Traffic L	1. Yes - Wc	1. Yes	3. Activity /	3. Work on	3. No	20. Motor	1. On Roac	No	No	Belted	No	No	No	No	No	No	Yes	No	No	No		NOT_RD	Not Interse	No	No	Yes	No	5. Hampto	114	114. City o	1-Interstat	4-Two-Way	Urban	VDOT Inte	5	1. State Hv	Hampton F	HAMP	R-VA IS00064EB		269.77			-76.316	36.99799
212645004	2021	9/20/2021 5:00	2150	21:50	O	PDO	0	0	0	0	0	0	0	2	2. Angle	ANG	No	1. No Adve	4. Darknes	Night	1. Dry	Dry	8. Non-Inte	1. Straight	1. Concret	1. No Defe	3. Two-Wa	1. Not at In	6. Traffic L	1. Yes - Wc	2. No			3. No	20. Motor	1. On Roac	No	No	Belted	No	No	No	No	No	No	No	No	No	No		NOT_RD	Not Interse	No	Yes	Yes	Yes	5. Hampto	114	114. City o	1-Interstat	4-Two-Way	Urban	VDOT Inte	5	1. State Hv	Hampton F	HAMP	R-VA IS00064EB		264			-76.3919	37.03775
212645025	2021	9/20/2021 5:00	1633	16:33	O	PDO	0	0	0	0	0	0	0	3	1. Rear End	RE	No	1. No Adve	2. Daylight	Day	1. Dry	Dry	8. Non-Inte	1. Straight	2. Blacktop	1. No Defe	3. Two-Wa	1. Not at In	6. Traffic L	1. Yes - Wc	1. Yes	3. Activity /	5. Other	3. No	20. Motor	1. On Roac	No	No	Belted	No	No	No	No	No	No	No	No	No	Yes	30	NOT_RD	Not Interse	No	No	Yes	No	5. Hampto	114	114. City o	1-Interstat	4-Two-Way	Urban	VDOT Inte	5	1. State Hv	Hampton F	HAMP	R-VA IS00064EB		271.18			-76.3016	36.98203
212645049	2021	9/12/2021 5:00	2055	20:55	A	A	0	1	1	1	3	0	0	3	1. Rear End	RE	No	1. No Adve	4. Darknes	Night	1. Dry	Dry	8. Non-Inte	3. Grade - S	2. Blacktop	1. No Defe	3. Two-Wa	1. Not at In	6. Traffic L	1. Yes - Wc	1. Yes	3. Activity /	5. Other	3. No	20. Motor	1. On Roac	Yes	No	Belted	No	No	No	No	No	No	No	No	No	No		NOT_RD	Not Interse	No	Yes	Yes	Yes	5. Hampto	114	114. City o	1-Interstat	4-Two-Way	Urban	VDOT Inte	5	1. State Hv	Hampton F	HAMP	R-VA IS00064WB		269.95			-76.3148	36.99775
203105149	2020	10/31/2020 5:00	1314	13:14	C	C	0	0	0	2	2	0	0	2	2. Angle	ANG	No	1. No Adve	2. Daylight	Day	1. Dry	Dry	10. Interse	1. Straight	2. Blacktop	1. No Defe	2. Two-Wa	4. Four Apr	4. Stop Sig	1. Yes - Wc	2. No			3. No	20. Motor	1. On Roac	No	No	Belted	No	No	No	No	No	No	No	No	No	Yes	5	NOT_RD	Urban Inte	Yes	No	Yes	No	5. Hampto	114	114. City o	4-Minor Ar	4-Two-Way	Urban	NonVDOT	5	3. City or T	Hampton F	HAMP	R-VA SR00169SB		1.94	1060901	36.2	-76.2967	37.03878
212645126	2021	9/20/2021 5:00	626	6:26	B	B	0	0	1	0	1	0	0	6	1. Rear End	RE	No	1. No Adve	1. Dawn	Day	1. Dry	Dry	8. Non-Inte	1. Straight	2. Blacktop	1. No Defe	3. Two-Wa	1. Not at In	6. Traffic L	1. Yes - Wc	2. No			3. No	20. Motor	1. On Roac	No	No	Belted	No	No	No	No	No	No	No	No	No	No		NOT_RD	Not Interse	No	No	Yes	No	5. Hampto	114	114. City o	1-Interstat	4-Two-Way	Urban	VDOT Inte	5	1. State Hv	Hampton F	HAMP	R-VA IS00064EB		264.64			-76.3841	37.03338
212645139	2021	9/20/2021 5:00	618	6:18	O	PDO	0	0	0	0	0	0	0	2	1. Rear End	RE	No	1. No Adve	1. Dawn	Day	1. Dry	Dry	5. On Entra	2. Curve - L	1. Concret	1. No Defe	3. Two-Wa	1. Not at In	6. Traffic L	1. Yes - Wc	2. No			3. No	20. Motor	1. On Roac	No	No	Belted	No	No	No	No	No	No	No	No	No	No		NOT_RD	Not Interse	No	No	Yes	No	5. Hampto	114	114. City o	1-Interstat	4-Two-Way	Urban	VDOT Inte	5	1. State Hv	Hampton F	HAMP	R-VA IS00664EB		0.15			-76.3796	37.03164
242005520	2024	5/31/2024 5:00	1719	17:19	C	C	0	0	0	2	2	0	0	2	1. Rear End	RE	No	1. No Adve	2. Daylight	Day	1. Dry	Dry	9. Within Ir	1. Straight	2. Blacktop	1. No Defe	1. Two-Wa	4. Four Apr	3. Traffic S	1. Yes - Wc	2. No			3. No	20. Motor	1. On Roac	No	No	Belted	No	No	No	No	No	No	No	No	No	No		NOT_RD	Urban Inte	Yes	No	Yes	No	5. Hampto	114	114. City o	4-Minor Ar	3-Two-Way	Urban	NonVDOT	5	3. City or T	Hampton F	HAMP	R-VA SR00169NB		5.56	253115	266.11	-76.3241	37.05775
213375168	2021	11/17/2021 5:00	1740	17:40	C	C	0	0	0	2	2	0	0	2	16. Other	OTHR	No	1. No Adve	2. Daylight	Day	1. Dry	Dry	1. Main-Lir	1. Straight	2. Blacktop	1. No Defe	2. Two-Wa	1. Not at In	6. Traffic L	1. Yes - Wc	2. No			3. No	20. Motor	1. On Roac	No	No	Belted	No	No	No	No	No	No	No	No	No	No		NOT_RD	Not Interse	No	No	Yes	No	5. Hampto	114	114. City o	4-Minor Ar	4-Two-Way	Urban	NonVDOT	5	3. City or T	Hampton F	HAMP	S-VA114PR BIG BETHEL RD		3.26	716613	390	-76.4274	37.05896
212645293	2021	9/20/2021 5:00	1656	16:56	O	PDO	0	0	0	0	0	0	0	3	1. Rear End	RE	No	1. No Adve	2. Daylight	Day	1. Dry	Dry	8. Non-Inte	1. Straight	1. Concret	1. No Defe	3. Two-Wa	1. Not at In	6. Traffic L	1. Yes - Wc	2. No			3. No	20. Motor	1. On Roac	No	No	Belted	No	No	No	No	No	Yes	No	No	No	Yes	15	NOT_RD	Not Interse	No	No	Yes	No	5. Hampto	114	114. City o	1-Interstat	4-Two-Way	Urban	VDOT Inte	5	1. State Hv	Hampton F	HAMP	R-VA IS00064EB		259.74			-76.4473	37.07766
212655127	2021	9/16/2021 5:00	828	8:28	O	PDO	0	0	0	0	0	0	0	2	2. Angle	ANG	No	1. No Adve	2. Daylight	Day	1. Dry	Dry	9. Within Ir	1. Straight	2. Blacktop	1. No Defe	1. Two-Wa	4. Four Apr	4. Stop Sig	1. Yes - Wc	2. No			3. No	20. Motor	1. On Roac	No	No	Belted	No	No	No	No	No	No	No	No	No	No		NOT_RD	VDOT Inter	No	No	Yes	No	5. Hampto	114	114. City o	7-Local (J,(	3-Two-Way	Urban	NonVDOT	5	3. City or T	Hampton F	HAMP	S-VA114PR PATRICIAN DR		0.54	1074687	0	-76.4196	37.0478
210745191	2021	3/11/2021 5:00	1717	17:17	C	C	0	0	0	1	1	0	0	1	9. Fixed Object - Off Road	FOOR	No	1. No Adve	3. Dusk	Day	1. Dry	Dry	1. Main-Lir	1. Straight	2. Blacktop	1. No Defe	3. Two-Wa	4. Four Apr	6. Traffic L	1. Yes - Wc	2. No			3. No	15. Other F	1. On Roac	No	No	Belted	No	No	No	No	No	No	No	No	No	No		RD RIGHT	Not Interse	No	No	Yes	No	5. Hampto	114	114. City o	4-Minor Ar	4-Two-Way	Urban	NonVDOT	5	3. City or T	Hampton F	HAMP	S-VA114PR BIG BETHEL RD		3.27	716613	332.84	-76.4273	37.05912
191715200	2019	6/19/2019 5:00	1312	13:12	C	C	0	0	0	1	1	0	0	3	1. Rear End	RE	No	1. No Adve	2. Daylight	Day	1. Dry	Dry	1. Main-Lir	1. Straight	1. Concret	1. No Defe	3. Two-Wa	1. Not at In	6. Traffic L	1. Yes - Wc	1. Yes	2. Transitic	1. Lane Clo	3. No	20. Motor	1. On Roac	No	No	Belted	No	No	No	No	No	No	No	No	No	No		NOT_RD	Not Interse	No	No	Yes	No	5. Hampto	114	114. City o	4-Minor Ar	4-Two-Way	Urban	NonVDOT	5	3. City or T	Hampton F	HAMP	R-VA SR00152EB		3.9			-76.3988	37.04397
212655166	2021	9/21/2021 5:00	1151	11:51	C	C	0	0	0	1	1	0	0	2	4. Sideswipe - Same Direction	SSS	No	1. No Adve	2. Daylight	Day	1. Dry	Dry	9. Within Ir	1. Straight	2. Blacktop	1. No Defe	4. One-Wa	4. Four Apr	6. Traffic L	1. Yes - Wc	2. No			3. No	20. Motor	1. On Roac	No	No	Belted	No	No	No	No	No	No	No	No	No	No		NOT_RD	Urban Inte	Yes	No	Yes	No	5. Hampto	114	114. City o	3-Principal	4-Two-Way	Urban	NonVDOT	5	3. City or T	Hampton F	HAMP	R-VA US00258EB		66.85	253152	10.79	-76.3255	37.03322
203565154	2020	12/18/2020 5:00	943	9:43	C	C	0	0	0	2	2	0	0	2	1. Rear End	RE	No	1. No Adve	2. Daylight	Day	1. Dry	Dry	1. Main-Lir	1. Straight	2. Blacktop	1. No Defe	3. Two-Wa	4. Four Apr	13. Other	1. Yes - Wc	2. No			3. No	20. Motor	1. On Roac	No	No	Belted	No	Yes	No	No	No	No	No	No	No	No		NOT_RD	Urban Inte	No	Yes	Yes	No	5. Hampto	114	114. City o	4-Minor Ar	4-Two-Way	Urban	NonVDOT	5	3. City or T	Hampton F	HAMP	R-VA SR00169SB		1.94	1060901	42.86	-76.2966	37.0388
212655168	2021	9/22/2021 5:00	510	5:10	C	C	0	0	0	1	1	0	0	1	16. Other	OTHR	No	5. Rain	1. Dawn	Day	2. Wet	Wet	5. On Entra	1. Straight	1. Concret	1. No Defe	3. Two-Wa	1. Not at In	6. Traffic L	1. Yes - Wc	2. No			3. No	42. Other N	1. On Roac	No	No	Belted	No	No	No	No	No	No	Yes	No	No	No		NOT_RD	Not Interse	No	No	Yes	No	5. Hampto	114	114. City o	3-Principal	4-Two-Way	Urban	NonVDOT	5	3. City or T	Hampton F	HAMP	R-VA US00258WB		62.57			-76.3964	37.04006
242155054	2024	7/26/2024 5:00	1658	16:58	C	C	0	0	0	3	3	0	0	3	1. Rear End	RE	No	1. No Adve	2. Daylight	Day	1. Dry	Dry	1. Main-Lir	1. Straight	2. Blacktop	1. No Defe	1. Two-Wa	1. Not at In	3. Traffic S	1. Yes - Wc	2. No			3. No	20. Motor	1. On Roac	No	No	Belted	No	No	No	No	No	No	No	No	No	No		NOT_RD	VDOT Inter	No	No	Yes	No	5. Hampto	114	114. City o	4-Minor Ar	3-Two-Way	Urban	NonVDOT	5	3. City or T	Hampton F	HAMP	S-VA114NP LASALLE AVE		1.89	731448	59.29	-76.3629	37.02994
192605214	2019	9/16/2019 5:00	1629	16:29	C	C	0	0	0	1	1	0	0	4	1. Rear End	RE	No	1. No Adve	2. Daylight	Day	1. Dry	Dry	1. Main-Lir	3. Grade - S	2. Blacktop	1. No Defe	3. Two-Wa	1. Not at In	6. Traffic L	1. Yes - Wc	2. No			3. No	20. Motor	1. On Roac	No	No	Belted	No	No	No	No	No	No	No	No	No	No		NOT_RD	Not Interse	No	No	Yes	No	5. Hampto	114	114. City o	4-Minor Ar	4-Two-Way	Urban	NonVDOT	5	3. City or T	Hampton F	HAMP	R-VA SR00152EB		3.91			-76.3987	37.04402
212655192	2021	9/12/2021 5:00	2219	22:19	O	PDO	0	0	0	0	0	0	0	2	2. Angle	ANG	No	1. No Adve	4. Darknes	Night	1. Dry	Dry	1. Main-Lir	1. Straight	2. Blacktop	1. No Defe	2. Two-Wa	1. Not at In	6. Traffic L	1. Yes - Wc	2. No			3. No	20. Motor	1. On Roac	No	No	Belted	No	No	No	No	No	Yes	No	No	No	Yes	5	NOT_RD	Not Interse	No	No	Yes	Yes	5. Hampto	114	114. City o	7-Local (J,(	3-Two-Way	Urban	NonVDOT	5	3. City or T	Hampton F	HAMP	S-VA114PR EXECUTIVE DR		0.88	1083997	273.81	-76.3988	37.05525
212655193	2021	9/21/2021 5:00	1639	16:39	O	PDO	0	0	0	0	0	0	0	1	9. Fixed Object - Off Road	FOOR	No	1. No Adve	2. Daylight	Day	1. Dry	Dry	8. Non-Inte	1. Straight	2. Blacktop	1. No Defe	1. Two-Wa	1. Not at In	1. No Traffi	6. No Traffi	2. No			3. No	12. Buildin	8. Off Roac	No	No	Belted	No	No	No	No	No	Yes	No	No	No	No		RD_LEFT	Not Interse	No	No	Yes	No	5. Hampto	114	114. City o	7-Local (J,(	3-Two-Way	Urban	NonVDOT	5	3. City or T	Hampton F	HAMP	S-VA114PR THOMAS ST		0.11			-76.3558	37.03458
233105139	2023	11/3/2023 5:00	1934	19:34	O	PDO	0	0	0	0	0	0	0	2	2. Angle	ANG	No	1. No Adve	4. Darknes	Night	1. Dry	Dry	9. Within Ir	1. Straight	2. Blacktop	1. No Defe	1. Two-Wa	4. Four Apr	3. Traffic S	1. Yes - Wc	2. No			3. No	20. Motor	1. On Roac	No	No	Belted	No	No	No	No	No	Yes	No	No	No	No		NOT_RD	Urban Inte	No	No	Yes	Yes	5. Hampto	114	114. City o	5-Major Cc	3-Two-Way	Urban	NonVDOT	5	3. City or T	Hampton F	HAMP	S-VA114NP BRIARFIELD RD		0.87	253287	5.18	-76.4039	37.01878
212655195	2021	9/20/2021 5:00	2133	21:33	C	C	0	0	0	3	3	0	0	2	2. Angle	ANG	No	1. No Adve	4. Darknes	Night	1. Dry	Dry	1. Main-Lir	1. Straight	2. Blacktop	1. No Defe	3. Two-Wa	1. Not at In	6. Traffic L	1. Yes - Wc	2. No			3. No	20. Motor	1. On Roac	No	No	Unbelted	No	No	No	No	No	No	No	No	No	No		NOT_RD	Not Interse	No	No	Yes	No	5. Hampto	114	114. City o	3-Principal	4-Two-Way	Urban	NonVDOT	5	3. City or T	Hampton F	HAMP	R-VA US00258EB		62.3	253136	299.51	-76.4006	37.03901
242005566	2024	5/6/2024 5:00	1626	16:26	C	C	0	0	0	3	3	0	0	2	1. Rear End	RE	No	1. No Adve	2. Daylight	Day	1. Dry	Dry	10. Interse	1. Straight	2. Blacktop	1. No Defe	2. Two-Wa	3. Three Ap	3. Traffic S	1. Yes - Wc	2. No			3. No	20. Motor	1. On Roac	No	No	Belted	No	No	No	No	No	No	No	No	No	No		NOT_RD	Urban Inte	No	Yes	Yes	No	5. Hampto	114	114. City o	4-Minor Ar	4-Two-Way	Urban	NonVDOT	5	3. City or T	Hampton F	HAMP	R-VA SR00169SB		5.56	253115	293.25	-76.324	37.05777
212655197	2021	9/21/2021 5:00	612	6:12	O	PDO	0	0	0	0	0	0	0	2	2. Angle	ANG	No	1. No Adve	1. Dawn	Day	1. Dry	Dry	10. Interse	1. Straight	2. Blacktop	1. No Defe	3. Two-Wa	4. Four Apr	3. Traffic S	1. Yes - Wc	2. No			3. No	20. Motor	1. On Roac	No	No	Belted	No	No	No	No	No	No	No	No	No	No		NOT_RD	Urban Inte	No	Yes	Yes	No	5. Hampto	114	114. City o	3-Principal	4-Two-Way	Urban	NonVDOT	5	3. City or T	Hampton F	HAMP	R-VA US00258WB		59.81	253129	59.84	-76.4395	37.02192
242125072	2024	7/27/2024 5:00	2017	20:17	C	C	0	0	0	4	4	0	0	2	4. Sideswipe - Same Direction	SSS	No	1. No Adve	2. Daylight	Day	1. Dry	Dry	9. Within Ir	1. Straight	2. Blacktop	1. No Defe	3. Two-Wa	2. Two App	6. Traffic L	1. Yes - Wc	2. No			3. No	20. Motor	1. On Roac	No	No	Belted	No	No	No	No	No	No	No	No	No	No		NOT_RD	Urban Inte	No	No	Yes	No	5. Hampto	114	114. City o	3-Principal	4-Two-Way	Urban	NonVDOT	5	3. City or T	Hampton F	HAMP	R-VA SR00134EB		10.14	1078234	182.52	-76.3763	37.04152
212655200	2021	9/15/2021 5:00	2030	20:30	O	PDO	0	0	0	0	0	0	0	2	2. Angle	ANG	No	1. No Adve	4. Darknes	Night	1. Dry	Dry	10. Interse	1. Straight	2. Blacktop	1. No Defe	1. Two-Wa	4. Four Apr	4. Stop Sig	1. Yes - Wc	2. No			3. No	20. Motor	1. On Roac	No	No	Belted	No	No	No	No	No	No	No	No	No	No		NOT_RD	Urban Inte	No	No	Yes	Yes	5. Hampto	114	114. City o	5-Major Cc	3-Two-Way	Urban	NonVDOT	5	3. City or T	Hampton F	HAMP	S-VA114PR SEMPLE FARM RD		1.05			-76.4091	37.08825
212655201	2021	9/17/2021 5:00	145	1:45	A	A	0	1	0	0	1	0	0	2	16. Other	OTHR	No	1. No Adve	6. Darknes	Night	1. Dry	Dry	10. Interse	1. Straight	1. Concret	1. No Defe	3. Two-Wa	4. Four Apr	1. No Traffi	6. No Traffi	2. No			3. No	30. Overtu	1. On Roac	No	No	Belted	No	No	No	No	No	No	No	No	No	No		NOT_RD	Urban Inte	No	Yes	Yes	Yes	5. Hampto	114	114. City o	4-Minor Ar	4-Two-Way	Urban	NonVDOT	5	3. City or T	Hampton F	HAMP	R-VA SR00351EB		5.89	1079853	31.95	-76.3421	37.03079
180515202	2018	2/17/2018 5:00	52	00:52	O	PDO	0	0	0	0	0	0	0	2	2. Angle	ANG	No	1. No Adve	5. Darknes	Night	2. Wet	Wet	10. Interse	2. Curve - L	2. Blacktop	1. No Defe	3. Two-Wa	4. Four Apr	6. Traffic L	1. Yes - Wc	2. No			3. No	20. Motor	1. On Roac	No	No	Belted	No	No	No	No	No	No	No	No	No	No		NOT_RD	Urban Inte	No	No	Yes	No	5. Hampto	114	114. City o	3-Principal	4-Two-Way	Urban	NonVDOT	5	3. City or T	Hampton F	HAMP	R-VA SR00134EB		10.15	1078234	235.41	-76.3762	37.04137
212655264	2021	9/22/2021 5:00	612	6:12	O	PDO	0	0	0	0	0	0	0	2	1. Rear End	RE	No	1. No Adve	4. Darknes	Night	1. Dry	Dry	8. Non-Inte	1. Straight	2. Blacktop	1. No Defe	3. Two-Wa	1. Not at In	6. Traffic L	1. Yes - Wc	2. No			3. No	20. Motor	1. On Roac	No	No	Belted	No	No	No	No	No	No	No	No	No	No		NOT_RD	Not Interse	No	Yes	Yes	Yes	5. Hampto	114	114. City o	1-Interstat	4-Two-Way	Urban	VDOT Inte	5	1. State Hv	Hampton F	HAMP	R-VA IS00664EB		2.8			-76.4061	37.00097
212655268	2021	9/22/2021 5:00	658	6:58	O	PDO	0	0	0	0	0	0	0	2	1. Rear End	RE	No	1. No Adve	2. Daylight	Day	1. Dry	Dry	8. Non-Inte	1. Straight	2. Blacktop	1. No Defe	3. Two-Wa	1. Not at In	6. Traffic L	1. Yes - Wc	2. No			3. No	20. Motor	1. On Roac	No	No	Belted	No	No	No	No	No	No	No	No	No	No		NOT_RD	Not Interse	No	Yes	Yes	No	5. Hampto	114	114. City o	1-Interstat	4-Two-Way	Urban	VDOT Inte	5	1. State Hv	Hampton F	HAMP	R-VA IS00664EB		0.67			-76.3809	37.02326
212655275	2021	8/30/2021 5:00	951	9:51	C	C	0	0	0	1	1	0	0	2	1. Rear End	RE	No	1. No Adve	2. Daylight	Day	1. Dry	Dry	9. Within Ir	1. Straight	2. Blacktop	1. No Defe	2. Two-Wa	4. Four Apr	3. Traffic S	1. Yes - Wc	2. No			3. No	20. Motor	1. On Roac	No	No	Belted	No	Yes	No	No	No	No	No	No	No	No		NOT_RD	VDOT Inter	No	No	Yes	No	5. Hampto	114	114. City o	7-Local (J,(	3-Two-Way	Urban	NonVDOT	5	3. City or T	Hampton F	HAMP	S-VA114PR COLISEUM DR		1.25	1079065	70.55	-76.391	37.04796
230765094	2023	3/12/2023 5:00	1	00:01	C	C	0	0	0	1	1	0	0	2	9. Fixed Object - Off Road	FOOR	No	1. No Adve	4. Darknes	Night	1. Dry	Dry	1. Main-Lir	1. Straight	2. Blacktop	1. No Defe	1. Two-Wa	1. Not at In	1. No Traffi	6. No Traffi	2. No			3. No	6. Parked	4. Roadsid	Yes	No	Belted	No	No	No	No	No	No	No	No	No	No		RD UNKN	Not Interse	No	No	Yes	Yes	5. Hampto	114	114. City o	5-Major Cc	3-Two-Way	Urban	NonVDOT	5	3. City or T	Hampton F	HAMP	S-VA114PR SHELL RD		2.12			-76.3753	37.01159
213055384	2021	10/29/2021 5:00	1150	11:50	C	C	0	0	0	1	1	0	0	2	1. Rear End	RE	No	1. No Adve	2. Daylight	Day	2. Wet	Wet	8. Non-Inte	1. Straight	2. Blacktop	1. No Defe	1. Two-Wa	1. Not at In	6. Traffic L	1. Yes - Wc	2. No			3. No	20. Motor	1. On Roac	No	No	Belted	No	Yes	No	No	No	No	No	No	No	No		NOT_RD	Not Interse	No	Yes	Yes	No	5. Hampto	114	114. City o	5-Major Cc	3-Two-Way	Urban	NonVDOT	5	3. City or T	Hampton F	HAMP	S-VA114PR SHELL RD		2.14			-76.375	37.01182
212655448	2021	9/21/2021 5:00	2312	23:12	O	PDO	0	0	0	0	0	0	0	2	1. Rear End	RE	No	1. No Adve	4. Darknes	Night	1. Dry	Dry	8. Non-Inte	1. Straight	1. Concret	1. No Defe	3. Two-Wa	1. Not at In	6. Traffic L	1. Yes - Wc	2. No			3. No	20. Motor	1. On Roac	No	No	Belted	No	No	No	No	No	Yes	No	No	No	No		NOT_RD	Not Interse	No	No	Yes	Yes	5. Hampto	114	114. City o	1-Interstat	4-Two-Way	Urban	VDOT Inte	5	1. State Hv	Hampton F	HAMP	R-VA IS00064EB		266.13			-76.3562	37.03484
192185129	2019	7/3/2019 5:00	1814	18:14	C	C	0	0	0	2	2	0	0	2	1. Rear End	RE	No	1. No Adve	2. Daylight	Day	1. Dry	Dry	10. Interse	1. Straight	2. Blacktop	1. No Defe	3. Two-Wa	4. Four Apr	6. Traffic L	1. Yes - Wc	2. No			3. No	20. Motor	1. On Roac	No	No	Belted	No	No	No	No	No	No	No	No	No	Yes	10	NOT_RD	Urban Inte	No	No	Yes	No	5. Hampto	114	114. City o	4-Minor Ar	4-Two-Way	Urban	NonVDOT	5	3. City or T	Hampton F	HAMP	S-VA114PR SETTLERS LANDING RD		0.18	253087	322.6	-76.3621	37.02472
222945329	2022	10/14/2022 5:00	1920	19:20	O	PDO	0	0	0	0	0	0	0	2	4. Sideswipe - Same Direction	SSS	No	1. No Adve	4. Darknes	Night	1. Dry	Dry	8. Non-Inte	2. Curve - L	2. Blacktop	1. No Defe	3. Two-Wa	1. Not at In	1. No Traffi	6. No Traffi	2. No			3. No	20. Motor	1. On Roac	No	No	Belted	No	No	No	No	No	No	No	No	No	No		NOT_RD	Urban Inte	Yes	No	Yes	Yes	5. Hampto	114	114. City o	3-Principal	4-Two-Way	Urban	NonVDOT	5	3. City or T	Hampton F	HAMP	R-VA SR00134EB		10.15	1078234	212.84	-76.3763	37.04143
212665084	2021	9/15/2021 5:00	1336	13:36	O	PDO	0	0	0	0	0	0	0	2	4. Sideswipe - Same Direction	SSS	No	1. No Adve	2. Daylight	Day	1. Dry	Dry	9. Within Ir	1. Straight	2. Blacktop	1. No Defe	3. Two-Wa	3. Three Ap	3. Traffic S	1. Yes - Wc	2. No			3. No	20. Motor	1. On Roac	No	No	Belted	No	No	No	No	No	No	No	No	No	No		NOT_RD	VDOT Inter	No	No	Yes	No	5. Hampto	114	114. City o	3-Principal	4-Two-Way	Urban	NonVDOT	5	3. City or T	Hampton F	HAMP	R-VA US00258EB		62.8	1091129	103.25	-76.3908	37.04109
212665085	2021	9/22/2021 5:00	2022	20:22	C	C	0	0	0	3	3	0	0	3	2. Angle	ANG	No	1. No Adve	4. Darknes	Night	1. Dry	Dry	9. Within Ir	1. Straight	2. Blacktop	1. No Defe	2. Two-Wa	3. Three Ap	3. Traffic S	1. Yes - Wc	2. No			3. No	20. Motor	1. On Roac	No	No	Unbelted	No	Yes	No	No	No	No	No	No	No	Yes	10	NOT_RD	Urban Inte	No	Yes	Yes	Yes	5. Hampto	114	114. City o	3-Principal	4-Two-Way	Urban	NonVDOT	5	3. City or T	Hampton F	HAMP	R-VA US00258WB		66.3	1080039	68.2	-76.3307	37.03983
212665087	2021	9/18/2021 5:00	20	00:20	C	C	0	0	0	1	1	0	0	2	9. Fixed Object - Off Road	FOOR	No	1. No Adve	4. Darknes	Night	1. Dry	Dry	9. Within Ir	1. Straight	2. Blacktop	1. No Defe	2. Two-Wa	4. Four Apr	1. No Traffi	6. No Traffi	2. No			3. No	3. Utility P	1. On Roac	No	No	Unbelted	No	No	No	No	No	No	No	No	No	Yes	15	NOT_RD	Urban Inte	No	No	Yes	Yes	5. Hampto	114	114. City o	7-Local (J,(	3-Two-Way	Urban	NonVDOT	5	3. City or T	Hampton F	HAMP	S-VA114NP BRIGHTWOOD AVE		0.49	1069385	57.02	-76.3632	37.0154
212665216	2021	9/10/2021 5:00	1333	13:33	O	PDO	0	0	0	0	0	0	0	3	1. Rear End	RE	No	1. No Adve	2. Daylight	Day	1. Dry	Dry	1. Main-Lir	1. Straight	2. Blacktop	1. No Defe	1. Two-Wa	1. Not at In	6. Traffic L	1. Yes - Wc	2. No			3. No	20. Motor	1. On Roac	No	No	Belted	No	No	No	No	No	No	No	No	No	No		NOT_RD	Urban Inte	Yes	No	Yes	No	5. Hampto	114	114. City o	4-Minor Ar	3-Two-Way	Urban	NonVDOT	5	3. City or T	Hampton F	HAMP	S-VA114PR KING ST N		0.04	253173	210.84	-76.3457	37.03073
212665217	2021	9/10/2021 5:00	1402	14:02	A	A	0	1	0	0	1	0	0	2	1. Rear End	RE	No	1. No Adve	2. Daylight	Day	1. Dry	Dry	9. Within Ir	1. Straight	2. Blacktop	1. No Defe	1. Two-Wa	4. Four Apr	6. Traffic L	1. Yes - Wc	2. No			3. No	20. Motor	1. On Roac	No	No	Belted	No	Yes	No	No	No	No	No	No	No	No		NOT_RD	VDOT Inter	No	No	Yes	No	5. Hampto	114	114. City o	5-Major Cc	3-Two-Way	Urban	NonVDOT	5	3. City or T	Hampton F	HAMP	S-VA114PR OLD BUCKROE RD		1.09	253522	15.5	-76.31	37.03401
212665239	2021	9/10/2021 5:00	1534	15:34	C	C	0	0	0	1	1	0	0	2	2. Angle	ANG	No	1. No Adve	2. Daylight	Day	1. Dry	Dry	9. Within Ir	1. Straight	2. Blacktop	1. No Defe	2. Two-Wa	4. Four Apr	4. Stop Sig	1. Yes - Wc	2. No			3. No	20. Motor	1. On Roac	No	No	Belted	No	No	No	No	No	No	No	No	No	No		NOT_RD	VDOT Inter	No	Yes	Yes	No	5. Hampto	114	114. City o	7-Local (J,(	3-Two-Way	Urban	NonVDOT	5	3. City or T	Hampton F	HAMP	S-VA114PR GUMWOOD DR		0.24	1073509	10.81	-76.4131	37.03271
212665312	2021	9/18/2021 5:00	1615	16:15	O	PDO	0	0	0	0	0	0	0	1	9. Fixed Object - Off Road	FOOR	No	1. No Adve	2. Daylight	Day	1. Dry	Dry	5. On Entra	1. Straight	2. Blacktop	1. No Defe	3. Two-Wa	1. Not at In	6. Traffic L	1. Yes - Wc	2. No			3. No	5. Guard R	1. On Roac	No	No	Belted	No	No	No	No	Yes	No	No	No	No	Yes	35	RD RIGHT	Not Interse	No	Yes	No	No	5. Hampto	114	114. City o	1-Interstat	1-One-Way	Urban	VDOT Inte	5	1. State Hv	Hampton F	HAMP	R-VA IS00064WB	RMP263.00A	0.05			-76.3955	37.04188
212665325	2021	9/19/2021 5:00	1545	15:45	O	PDO	0	0	0	0	0	0	0	3	1. Rear End	RE	No	1. No Adve	2. Daylight	Day	1. Dry	Dry	8. Non-Inte	1. Straight	1. Concret	1. No Defe	3. Two-Wa	1. Not at In	6. Traffic L	1. Yes - Wc	1. Yes	3. Activity /	3. Work on	3. No	20. Motor	1. On Roac	No	No	Belted	No	Yes	No	No	No	No	Yes	No	No	No		NOT_RD	Not Interse	No	No	Yes	No	5. Hampto	114	114. City o	1-Interstat	4-Two-Way	Urban	VDOT Inte	5	1. State Hv	Hampton F	HAMP	R-VA IS00064EB		269.25			-76.3205	37.00429
212665327	2021	9/11/2021 5:00	11	00:11	A	A	0	1	0	0	1	0	0	1	9. Fixed Object - Off Road	FOOR	No	1. No Adve	4. Darknes	Night	1. Dry	Dry	8. Non-Inte	1. Straight	1. Concret	1. No Defe	1. Two-Wa	1. Not at In	6. Traffic L	1. Yes - Wc	2. No			3. No	3. Utility P	4. Roadsid	Yes	No	Belted	No	No	No	No	No	No	No	No	No	No		NOT_RD	Urban Inte	No	No	Yes	Yes	5. Hampto	114	114. City o	4-Minor Ar	3-Two-Way	Urban	NonVDOT	5	3. City or T	Hampton F	HAMP	R-VA US00258WB		67.93	1061782	149.42	-76.3164	37.01972
212665332	2021	9/23/2021 5:00	1030	10:30	O	PDO	0	0	0	0	0	0	0	1	9. Fixed Object - Off Road	FOOR	No	5. Rain	2. Daylight	Day	2. Wet	Wet	5. On Entra	1. Straight	2. Blacktop	1. No Defe	3. Two-Wa	1. Not at In	6. Traffic L	1. Yes - Wc	2. No			3. No	5. Guard R	1. On Roac	No	No	Belted	No	No	No	No	Yes	No	No	No	No	Yes	10	RD_LEFT	Not Interse	No	No	Yes	No	5. Hampto	114	114. City o	1-Interstat	4-Two-Way	Urban	VDOT Inte	5	1. State Hv	Hampton F	HAMP	R-VA IS00064WB		263.6			-76.3976	37.04333
212665351	2021	9/21/2021 5:00	955	9:55	O	PDO	0	0	0	0	0	0	0	2	4. Sideswipe - Same Direction	SSS	No	1. No Adve	2. Daylight	Day	1. Dry	Dry	8. Non-Inte	1. Straight	1. Concret	1. No Defe	3. Two-Wa	1. Not at In	6. Traffic L	1. Yes - Wc	2. No			3. No	20. Motor	1. On Roac	No	No	Belted	No	No	No	No	No	No	No	No	No	Yes	5	NOT_RD	Not Interse	No	No	Yes	No	5. Hampto	114	114. City o	1-Interstat	4-Two-Way	Urban	VDOT Inte	5	1. State Hv	Hampton F	HAMP	R-VA IS00064WB		263.65			-76.3965	37.04233
212675072	2021	9/22/2021 5:00	925	9:25	O	PDO	0	0	0	0	0	0	0	2	2. Angle	ANG	No	1. No Adve	2. Daylight	Day	1. Dry	Dry	9. Within Ir	1. Straight	2. Blacktop	1. No Defe	3. Two-Wa	4. Four Apr	3. Traffic S	1. Yes - Wc	2. No			3. No	20. Motor	1. On Roac	No	No	Belted	No	Yes	No	No	No	No	No	No	No	No		NOT_RD	Urban Inte	Yes	No	Yes	No	5. Hampto	114	114. City o	3-Principal	4-Two-Way	Urban	NonVDOT	5	3. City or T	Hampton F	HAMP	R-VA US00258WB		63.17	1091131	21.83	-76.3855	37.04238
212675090	2021	8/30/2021 5:00	1821	18:21	C	C	0	0	0	1	1	0	0	2	1. Rear End	RE	No	1. No Adve	2. Daylight	Day	1. Dry	Dry	10. Interse	1. Straight	2. Blacktop	1. No Defe	1. Two-Wa	4. Four Apr	1. No Traffi	6. No Traffi	2. No			3. No	20. Motor	1. On Roac	No	No	Belted	No	Yes	No	No	No	Yes	No	No	No	No		NOT_RD	Urban Inte	No	Yes	Yes	No	5. Hampto	114	114. City o	7-Local (J,(	3-Two-Way	Urban	NonVDOT	5	3. City or T	Hampton F	HAMP	S-VA114NP WILLOW OAKS BLVD		0.03			-76.326	37.05761
211965457	2021	7/12/2021 5:00	2124	21:24	C	C	0	0	0	1	1	0	0	2	3. Head On	HO	No	1. No Adve	4. Darknes	Night	1. Dry	Dry	1. Main-Lir	1. Straight	2. Blacktop	1. No Defe	2. Two-Wa	1. Not at In	1. No Traffi	6. No Traffi	2. No			3. No	20. Motor	1. On Roac	No	No	Belted	No	No	No	No	No	No	No	No	No	No		RD UNKN	Not Interse	No	No	Yes	Yes	5. Hampto	114	114. City o	4-Minor Ar	3-Two-Way	Urban	NonVDOT	5	3. City or T	Hampton F	HAMP	S-VA114NP ABERDEEN RD		1.56	253287	292.05	-76.404	37.01958
212675109	2021	9/21/2021 5:00	1301	13:01	O	PDO	0	0	0	0	0	0	0	3	15. Backed Into	BI	No	1. No Adve	2. Daylight	Day	1. Dry	Dry	1. Main-Lir	1. Straight	2. Blacktop	1. No Defe	1. Two-Wa	1. Not at In	1. No Traffi	6. No Traffi	2. No			3. No	6. Parked	1. On Roac	No	No	Belted	No	No	No	No	No	No	No	No	No	No		NOT_RD	Not Interse	Yes	No	Yes	No	5. Hampto	114	114. City o	7-Local (J,(	3-Two-Way	Urban	NonVDOT	5	3. City or T	Hampton F	HAMP	S-VA114PR LONG BRIDGE RD		0.37			-76.3391	37.05611
173455311	2017	12/8/2017 5:00	1737	17:37	O	PDO	0	0	0	0	0	0	0	2	1. Rear End	RE	No	5. Rain	4. Darknes	Night	2. Wet	Wet	5. On Entra	10. On/Off	2. Blacktop	1. No Defe	3. Two-Wa	5. Five-Poi	5. Slow or	1. Yes - Wc	2. No			3. No	20. Motor	1. On Roac	No	No	Belted	No	No	No	No	No	No	No	No	No	Yes	5	NOT_RD	Urban Inte	No	Yes	Yes	Yes	5. Hampto	114	114. City o	4-Minor Ar	4-Two-Way	Urban	NonVDOT	5	3. City or T	Hampton F	HAMP	S-VA114NP ARMISTEAD AVE N		3.42	716612	110.16	-76.3857	37.05962
212675385	2021	9/24/2021 5:00	1955	19:55	B	B	0	0	2	0	2	0	0	2	2. Angle	ANG	No	1. No Adve	4. Darknes	Night	1. Dry	Dry	9. Within Ir	1. Straight	2. Blacktop	1. No Defe	2. Two-Wa	4. Four Apr	6. Traffic L	1. Yes - Wc	2. No			3. No	20. Motor	1. On Roac	No	No	Belted	No	Yes	No	No	No	Yes	No	No	No	No		NOT_RD	Urban Inte	No	No	Yes	Yes	5. Hampto	114	114. City o	5-Major Cc	4-Two-Way	Urban	NonVDOT	5	3. City or T	Hampton F	HAMP	R-VA SR00351EB		1.86	253178	32.77	-76.4026	37.00138
210365085	2021	1/27/2021 5:00	1258	12:58	C	C	0	0	0	2	2	0	0	2	1. Rear End	RE	No	1. No Adve	2. Daylight	Day	1. Dry	Dry	9. Within Ir	1. Straight	1. Concret	1. No Defe	3. Two-Wa	4. Four Apr	6. Traffic L	1. Yes - Wc	2. No			3. No	20. Motor	1. On Roac	No	No	Belted	No	No	No	No	No	No	No	No	No	No		NOT_RD	Urban Inte	No	No	Yes	No	5. Hampto	114	114. City o	5-Major Cc	3-Two-Way	Urban	NonVDOT	5	3. City or T	Hampton F	HAMP	S-VA114PR NEWMARKET DR		0.13	253129	70.05	-76.4393	37.0216
232685213	2023	9/21/2023 5:00	1558	15:58	C	C	0	0	0	2	2	0	0	2	1. Rear End	RE	No	1. No Adve	2. Daylight	Day	1. Dry	Dry	1. Main-Lir	1. Straight	1. Concret	1. No Defe	3. Two-Wa	4. Four Apr	3. Traffic S	1. Yes - Wc	2. No			3. No	20. Motor	1. On Roac	No	No	Belted	No	No	No	No	No	No	No	No	No	No		NOT_RD	Urban Inte	No	Yes	Yes	No	5. Hampto	114	114. City o	4-Minor Ar	4-Two-Way	Urban	NonVDOT	5	3. City or T	Hampton F	HAMP	R-VA SR00415EB		1.17	253181	100.99	-76.3892	37.02597
212685101	2021	9/18/2021 5:00	753	7:53	B	B	0	0	1	0	1	0	0	1	9. Fixed Object - Off Road	FOOR	No	1. No Adve	2. Daylight	Day	1. Dry	Dry	8. Non-Inte	4. Grade - (	2. Blacktop	1. No Defe	3. Two-Wa	1. Not at In	6. Traffic L	1. Yes - Wc	1. Yes	2. Transitic	2. Lane Sh	3. No	9. Impact (	2. Shoulde	No	No	Belted	No	No	No	No	No	No	No	No	No	No		RD_LEFT	Not Interse	No	No	Yes	No	5. Hampto	114	114. City o	1-Interstat	4-Two-Way	Urban	VDOT Inte	5	1. State Hv	Hampton F	HAMP	R-VA IS00064WB		269.45			-76.3195	37.00369
212685290	2021	9/22/2021 5:00	1330	13:30	O	PDO	0	0	0	0	0	0	0	2	1. Rear End	RE	No	1. No Adve	2. Daylight	Day	1. Dry	Dry	8. Non-Inte	1. Straight	1. Concret	1. No Defe	3. Two-Wa	1. Not at In	6. Traffic L	1. Yes - Wc	2. No			3. No	20. Motor	1. On Roac	No	No	Belted	No	Yes	No	No	No	No	No	No	No	No		NOT_RD	Not Interse	No	No	Yes	No	5. Hampto	114	114. City o	1-Interstat	4-Two-Way	Urban	VDOT Inte	5	1. State Hv	Hampton F	HAMP	R-VA IS00064WB		271.38			-76.3005	36.98153
240385189	2024	2/5/2024 5:00	1139	11:39	C	C	0	0	0	2	2	0	0	2	2. Angle	ANG	No	1. No Adve	2. Daylight	Day	1. Dry	Dry	10. Interse	1. Straight	2. Blacktop	1. No Defe	1. Two-Wa	4. Four Apr	1. No Traffi	6. No Traffi	2. No			3. No	20. Motor	1. On Roac	No	No	Belted	No	No	No	No	No	No	No	No	No	No		NOT_RD	Urban Inte	Yes	No	Yes	No	5. Hampto	114	114. City o	4-Minor Ar	3-Two-Way	Urban	NonVDOT	5	3. City or T	Hampton F	HAMP	S-VA114NP ABERDEEN RD		1.57	253287	340.75	-76.404	37.01971
212695083	2021	9/24/2021 5:00	1639	16:39	C	C	0	0	0	2	2	0	0	2	4. Sideswipe - Same Direction	SSS	No	1. No Adve	2. Daylight	Day	1. Dry	Dry	1. Main-Lir	1. Straight	2. Blacktop	1. No Defe	3. Two-Wa	1. Not at In	6. Traffic L	1. Yes - Wc	2. No			3. No	20. Motor	1. On Roac	No	No	Belted	No	No	No	No	No	No	No	No	No	No		NOT_RD	Not Interse	Yes	No	Yes	No	5. Hampto	114	114. City o	3-Principal	4-Two-Way	Urban	NonVDOT	5	3. City or T	Hampton F	HAMP	R-VA US00258WB		65.96	253148	420.72	-76.3361	37.04228
191095066	2019	4/14/2019 5:00	246	2:46	C	C	0	0	0	1	1	0	0	1	9. Fixed Object - Off Road	FOOR	No	4. Mist	4. Darknes	Night	2. Wet	Wet	1. Main-Lir	2. Curve - L	2. Blacktop	1. No Defe	3. Two-Wa	1. Not at In	6. Traffic L	1. Yes - Wc	2. No			3. No	3. Utility P	3. Median	Yes	No	Belted	No	No	No	No	No	Yes	No	No	No	No		NOT_RD	VDOT Inter	No	No	Yes	Yes	5. Hampto	114	114. City o	5-Major Cc	4-Two-Way	Urban	NonVDOT	5	3. City or T	Hampton F	HAMP	S-VA114NP ANDREWS BLVD		0.92	1063274	81.06	-76.3147	37.04355
241905252	2024	7/5/2024 5:00	2308	23:08	A	A	0	1	0	2	3	0	0	2	1. Rear End	RE	No	1. No Adve	4. Darknes	Night	1. Dry	Dry	10. Interse	1. Straight	2. Blacktop	1. No Defe	2. Two-Wa	4. Four Apr	3. Traffic S	1. Yes - Wc	2. No			3. No	20. Motor	1. On Roac	No	No	Belted	No	No	No	No	No	No	No	No	No	No		NOT_RD	Urban Inte	No	Yes	Yes	Yes	5. Hampto	114	114. City o	4-Minor Ar	4-Two-Way	Urban	NonVDOT	5	3. City or T	Hampton F	HAMP	R-VA SR00415EB		1.17	253181	95.5	-76.3892	37.02595
192195126	2019	7/25/2019 5:00	1731	17:31	B	B	0	0	1	1	2	0	0	2	2. Angle	ANG	No	1. No Adve	2. Daylight	Day	1. Dry	Dry	10. Interse	1. Straight	2. Blacktop	1. No Defe	1. Two-Wa	4. Four Apr	4. Stop Sig	1. Yes - Wc	2. No			3. No	20. Motor	1. On Roac	No	No	Belted	No	No	No	No	No	No	No	No	No	No		NOT_RD	Urban Inte	No	No	Yes	No	5. Hampto	114	114. City o	4-Minor Ar	3-Two-Way	Urban	NonVDOT	5	3. City or T	Hampton F	HAMP	S-VA114NP WOODLAND RD		0.74			-76.3218	37.0312
212695089	2021	9/21/2021 5:00	1308	13:08	C	C	0	0	0	1	1	0	0	2	15. Backed Into	BI	No	1. No Adve	2. Daylight	Day	1. Dry	Dry	8. Non-Inte	1. Straight	2. Blacktop	1. No Defe	4. One-Wa	1. Not at In	1. No Traffi	6. No Traffi	2. No			1. Yes	6. Parked	1. On Roac	No	No	Belted	No	No	No	No	No	No	Yes	No	No	No		RD_UNKN	Not Interse	Yes	No	Yes	No	5. Hampto	114	114. City of Hampton			Urban	NonVDOT	5	3. City or T	Hampton F	HAMP	U-VA114SC99999UK					-76.4083	37.02146
171875309	2017	6/26/2017 5:00	1310	13:10	C	C	0	0	0	2	2	0	0	2	4. Sideswipe - Same Direction	SSS	No	1. No Adve	2. Daylight	Day	1. Dry	Dry	1. Main-Lir	1. Straight	2. Blacktop	1. No Defe	2. Two-Wa	1. Not at In	6. Traffic L	1. Yes - Wc	2. No			3. No	20. Motor	1. On Roac	No	No	Belted	No	No	No	No	No	No	No	No	No	No		NOT_RD	Not Interse	No	Yes	Yes	No	5. Hampto	114	114. City o	4-Minor Ar	4-Two-Way	Urban	NonVDOT	5	3. City or T	Hampton F	HAMP	S-VA114PR BIG BETHEL RD		3.29	716613	254.87	-76.4273	37.05933
200065133	2019	12/31/2019 5:00	1801	18:01	C	C	0	0	0	2	2	0	0	2	15. Backed Into	BI	No	1. No Adve	4. Darknes	Night	1. Dry	Dry	1. Main-Lir	1. Straight	2. Blacktop	1. No Defe	3. Two-Wa	1. Not at In	1. No Traffi	6. No Traffi	2. No			3. No	20. Motor	1. On Roac	No	No	Belted	No	No	No	No	No	No	No	No	No	No		NOT_RD	VDOT Inter	No	No	Yes	Yes	5. Hampto	114	114. City o	5-Major Cc	4-Two-Way	Urban	NonVDOT	5	3. City or T	Hampton F	HAMP	S-VA114PR ANDREWS BLVD		0.92	1063274	82.19	-76.3147	37.04344
212695138	2021	9/17/2021 5:00	2119	21:19	C	C	0	0	0	1	1	0	0	2	1. Rear End	RE	No	1. No Adve	4. Darknes	Night	1. Dry	Dry	1. Main-Lir	1. Straight	2. Blacktop	1. No Defe	4. One-Wa	1. Not at In	6. Traffic L	1. Yes - Wc	2. No			3. No	20. Motor	1. On Roac	No	No	Belted	No	No	No	No	No	No	No	No	No	No		NOT_RD	Not Interse	No	No	No	Yes	5. Hampto	114	114. City o	1-Interstat	1-One-Way	Urban	VDOT Prim	5	1. State Hv	Hampton F	HAMP	R-VA US00258EB	RMP063.00B	0			-76.3965	37.03968
212695143	2021	9/18/2021 5:00	22	00:22	C	C	0	0	0	2	2	0	0	2	1. Rear End	RE	No	1. No Adve	4. Darknes	Night	1. Dry	Dry	10. Interse	1. Straight	2. Blacktop	1. No Defe	3. Two-Wa	3. Three Ap	3. Traffic S	1. Yes - Wc	2. No			3. No	20. Motor	1. On Roac	No	No	Belted	No	No	No	No	No	No	No	No	No	No		NOT_RD	VDOT Inter	No	No	Yes	Yes	5. Hampto	114	114. City o	3-Principal	4-Two-Way	Urban	NonVDOT	5	3. City or T	Hampton F	HAMP	R-VA US00258EB		62.39	50659	114.08	-76.3989	37.03937
230555140	2023	2/23/2023 5:00	1520	15:20	O	PDO	0	0	0	0	0	0	0	2	2. Angle	ANG	No	1. No Adve	2. Daylight	Day	1. Dry	Dry	9. Within Ir	1. Straight	2. Blacktop	1. No Defe	2. Two-Wa	3. Three Ap	4. Stop Sig	1. Yes - Wc	2. No			3. No	20. Motor	1. On Roac	No	No	Belted	No	No	No	No	No	No	Yes	No	No	No		NOT_RD	Urban Inte	No	No	Yes	No	5. Hampto	114	114. City o	4-Minor Ar	4-Two-Way	Urban	NonVDOT	5	3. City or T	Hampton F	HAMP	R-VA SR00169SB		1.94	1060901	29.95	-76.2967	37.03875
201335144	2020	2/5/2020 5:00	1730	17:30	O	PDO	0	0	0	0	0	0	0	2	2. Angle	ANG	No	4. Mist	2. Daylight	Day	2. Wet	Wet	9. Within Ir	1. Straight	2. Blacktop	1. No Defe	1. Two-Wa	4. Four Apr	6. Traffic L	1. Yes - Wc	2. No			3. No	20. Motor	1. On Roac	No	No	Belted	No	No	No	No	No	No	No	No	No	No		NOT_RD	Urban Inte	No	No	Yes	No	5. Hampto	114	114. City o	4-Minor Ar	3-Two-Way	Urban	NonVDOT	5	3. City or T	Hampton F	HAMP	S-VA114PR WOODLAND RD		0.74			-76.3218	37.0312
182215071	2018	8/8/2018 5:00	1949	19:49	C	C	0	0	0	1	1	0	1	1	12. Ped	PED	Pedestrian	1. No Adve	3. Dusk	Day	1. Dry	Dry	10. Interse	1. Straight	2. Blacktop	1. No Defe	3. Two-Wa	3. Three Ap	4. Stop Sig	1. Yes - Wc	2. No			3. No	19. Ped	1. On Roac	No	No	Belted	No	No	No	No	No	Yes	No	No	Yes	No		NOT_RD	Urban Inte	No	No	Yes	Yes	5. Hampto	114	114. City o	5-Major Cc	3-Two-Way	Urban	NonVDOT	5	3. City or T	Hampton F	HAMP	S-VA114NP SHELL RD		2.15			-76.3749	37.01183
212705224	2021	9/27/2021 5:00	152	1:52	C	C	0	0	0	1	1	0	0	1	9. Fixed Object - Off Road	FOOR	No	1. No Adve	4. Darknes	Night	1. Dry	Dry	7. Other lo	1. Straight	2. Blacktop	1. No Defe	2. Two-Wa	1. Not at In	1. No Traffi	6. No Traffi	2. No			3. No	37. Equipn	1. On Roac	No	No	Belted	No	No	No	No	No	No	No	No	No	No		RD_UNKN	Not Interse	No	Yes	Yes	Yes	5. Hampto	114	114. City of Hampton			Urban	NonVDOT	5	3. City or T	Hampton F	HAMP	U-VA114SC99999UK					-76.402	37.08208
220045113	2021	12/18/2021 5:00	1703	17:03	C	C	0	0	0	2	2	0	0	2	4. Sideswipe - Same Direction	SSS	No	1. No Adve	4. Darknes	Night	1. Dry	Dry	10. Interse	1. Straight	2. Blacktop	1. No Defe	3. Two-Wa	3. Three Ap	4. Stop Sig	1. Yes - Wc	2. No			3. No	20. Motor	1. On Roac	No	No	Belted	No	No	No	No	No	No	No	No	No	No		NOT_RD	Urban Inte	Yes	No	Yes	Yes	5. Hampto	114	114. City o	5-Major Cc	4-Two-Way	Urban	NonVDOT	5	3. City or T	Hampton F	HAMP	S-VA114PR NICKERSON BLVD		0.56			-76.3098	37.04863
212705227	2021	9/21/2021 5:00	752	7:52	O	PDO	0	0	0	0	0	0	0	2	1. Rear End	RE	No	1. No Adve	2. Daylight	Day	1. Dry	Dry	1. Main-Lir	1. Straight	1. Concret	1. No Defe	3. Two-Wa	1. Not at In	1. No Traffi	6. No Traffi	2. No			3. No	20. Motor	1. On Roac	No	No	Belted	No	No	No	No	No	No	No	No	No	No		NOT_RD	Not Interse	No	No	Yes	No	5. Hampto	114	114. City o	3-Principal	4-Two-Way	Urban	NonVDOT	5	3. City or T	Hampton F	HAMP	R-VA US00258WB		64.39			-76.3639	37.04388
212705228	2021	9/21/2021 5:00	1611	16:11	C	C	0	0	0	2	2	0	0	2	1. Rear End	RE	No	1. No Adve	2. Daylight	Day	1. Dry	Dry	1. Main-Lir	1. Straight	2. Blacktop	1. No Defe	2. Two-Wa	1. Not at In	6. Traffic L	1. Yes - Wc	2. No			3. No	20. Motor	1. On Roac	No	No	Belted	No	No	No	No	No	No	No	No	No	No		NOT_RD	Not Interse	No	No	Yes	No	5. Hampto	114	114. City o	3-Principal	4-Two-Way	Urban	NonVDOT	5	3. City or T	Hampton F	HAMP	R-VA US00258EB		60.88			-76.4234	37.02982
212705229	2021	9/10/2021 5:00	2224	22:24	O	PDO	0	0	0	0	0	0	0	2	2. Angle	ANG	No	1. No Adve	4. Darknes	Night	1. Dry	Dry	10. Interse	1. Straight	2. Blacktop	1. No Defe	2. Two-Wa	2. Two App	4. Stop Sig	1. Yes - Wc	2. No			3. No	20. Motor	1. On Roac	No	No	Belted	No	No	No	No	No	No	No	No	No	No		NOT_RD	Urban Inte	No	Yes	Yes	Yes	5. Hampto	114	114. City o	4-Minor Ar	3-Two-Way	Urban	NonVDOT	5	3. City or T	Hampton F	HAMP	S-VA114PR KING ST N		0.73	253424	291.25	-76.3485	37.04063
212705372	2021	9/23/2021 5:00	604	6:04	O	PDO	0	0	0	0	0	0	0	2	4. Sideswipe - Same Direction	SSS	No	4. Mist	4. Darknes	Night	2. Wet	Wet	8. Non-Inte	1. Straight	2. Blacktop	1. No Defe	3. Two-Wa	1. Not at In	6. Traffic L	1. Yes - Wc	2. No			3. No	20. Motor	1. On Roac	No	No	Belted	No	No	No	No	No	Yes	No	No	No	No		NOT_RD	Not Interse	No	No	Yes	Yes	5. Hampto	114	114. City o	1-Interstat	4-Two-Way	Urban	VDOT Inte	5	1. State Hv	Hampton F	HAMP	R-VA IS00064WB		264.51			-76.3849	37.03403
222515343	2022	8/11/2022 5:00	1724	17:24	B	B	0	0	1	0	1	0	0	1	9. Fixed Object - Off Road	FOOR	No	1. No Adve	2. Daylight	Day	2. Wet	Wet	1. Main-Lir	3. Grade - S	2. Blacktop	1. No Defe	4. One-Wa	1. Not at In	6. Traffic L	1. Yes - Wc	2. No			3. No	11. Jersey'	1. On Roac	No	No	Belted	No	No	No	No	No	No	No	No	No	No		RD UNKN	Not Interse	No	No	Yes	No	5. Hampto	114	114. City o	4-Minor Ar	4-Two-Way	Urban	NonVDOT	5	3. City or T	Hampton F	HAMP	R-VA SR00152EB		3.91			-76.3988	37.04399
212715111	2021	9/7/2021 5:00	724	7:24	C	C	0	0	0	1	1	0	0	2	3. Head On	HO	No	1. No Adve	1. Dawn	Day	1. Dry	Dry	9. Within Ir	2. Curve - L	2. Blacktop	1. No Defe	2. Two-Wa	2. Two App	9. One Wa	1. Yes - Wc	2. No			3. No	20. Motor	1. On Roac	No	No	Belted	No	No	No	No	No	No	Yes	No	No	No		NOT_RD	Urban Inte	No	No	Yes	No	5. Hampto	114	114. City o	7-Local (J,(	1-One-Way	Urban	NonVDOT	5	3. City or T	Hampton F	HAMP	S-VA114PR ARMSTRONG DR		0.28			-76.3552	37.0076
212715112	2021	9/23/2021 5:00	9	00:09	C	C	0	0	0	2	2	0	0	2	2. Angle	ANG	No	1. No Adve	4. Darknes	Night	1. Dry	Dry	9. Within Ir	1. Straight	2. Blacktop	1. No Defe	2. Two-Wa	4. Four Apr	3. Traffic S	1. Yes - Wc	2. No			3. No	20. Motor	1. On Roac	No	No	Belted	No	No	No	No	No	Yes	No	No	No	No		NOT_RD	Urban Inte	No	No	Yes	Yes	5. Hampto	114	114. City o	5-Major Cc	4-Two-Way	Urban	NonVDOT	5	3. City or T	Hampton F	HAMP	R-VA SR00351EB		1.86	253178	32.77	-76.4026	37.00138
212715113	2021	9/20/2021 5:00	726	7:26	O	PDO	0	0	0	0	0	0	0	2	1. Rear End	RE	No	1. No Adve	1. Dawn	Day	1. Dry	Dry	10. Interse	2. Curve - L	2. Blacktop	1. No Defe	1. Two-Wa	3. Three Ap	6. Traffic L	1. Yes - Wc	2. No			3. No	20. Motor	1. On Roac	Yes	No	Belted	No	No	No	No	No	No	No	No	No	No		NOT_RD	Urban Inte	No	No	Yes	No	5. Hampto	114	114. City o	4-Minor Ar	3-Two-Way	Urban	NonVDOT	5	3. City or T	Hampton F	HAMP	R-VA SR00172SB		1.89	253123	44.68	-76.3929	37.09366
212715119	2021	9/23/2021 5:00	944	9:44	C	C	0	0	0	2	2	0	0	2	1. Rear End	RE	No	1. No Adve	2. Daylight	Day	2. Wet	Wet	10. Interse	1. Straight	1. Concret	1. No Defe	2. Two-Wa	4. Four Apr	3. Traffic S	1. Yes - Wc	2. No			3. No	20. Motor	1. On Roac	No	No	Belted	No	No	No	No	No	No	No	No	No	No		NOT_RD	Urban Inte	No	No	Yes	No	5. Hampto	114	114. City o	7-Local (J,(	3-Two-Way	Urban	NonVDOT	5	3. City or T	Hampton F	HAMP	S-VA114PR COLISEUM DR		0.79	754224	112.95	-76.3883	37.04131
212715130	2021	9/15/2021 5:00	1850	18:50	O	PDO	0	0	0	0	0	0	0	2	4. Sideswipe - Same Direction	SSS	No	1. No Adve	3. Dusk	Day	1. Dry	Dry	1. Main-Lir	1. Straight	2. Blacktop	1. No Defe	1. Two-Wa	1. Not at In	6. Traffic L	1. Yes - Wc	2. No			1. Yes	20. Motor	1. On Roac	No	No	Belted	No	No	No	No	No	Yes	No	No	No	No		NOT_RD	Not Interse	No	No	Yes	No	5. Hampto	114	114. City o	6-Minor Cc	3-Two-Way	Urban	NonVDOT	5	3. City or T	Hampton F	HAMP	S-VA114PR BEACH RD		0.05			-76.2989	37.06089
173055124	2017	10/17/2017 5:00	1602	16:02	O	PDO	0	0	0	0	0	0	0	2	1. Rear End	RE	No	1. No Adve	2. Daylight	Day	1. Dry	Dry	8. Non-Inte	1. Straight	2. Blacktop	1. No Defe	3. Two-Wa	1. Not at In	3. Traffic S	1. Yes - Wc	2. No			3. No	20. Motor	1. On Roac	No	No	Belted	No	Yes	No	No	No	No	No	No	No	No		NOT_RD	Urban Inte	No	Yes	Yes	No	5. Hampto	114	114. City o	4-Minor Ar	4-Two-Way	Urban	NonVDOT	5	3. City or T	Hampton F	HAMP	R-VA US00060WB		273.63	253007	63.25	-76.3449	37.02453
212715132	2021	9/17/2021 5:00	1547	15:47	C	C	0	0	0	2	2	0	0	2	1. Rear End	RE	No	1. No Adve	2. Daylight	Day	2. Wet	Wet	10. Interse	1. Straight	2. Blacktop	1. No Defe	1. Two-Wa	3. Three Ap	3. Traffic S	1. Yes - Wc	2. No			3. No	20. Motor	1. On Roac	No	No	Belted	No	No	No	No	No	No	No	No	No	No		NOT_RD	Urban Inte	No	Yes	Yes	No	5. Hampto	114	114. City o	3-Principal	4-Two-Way	Urban	NonVDOT	5	3. City or T	Hampton F	HAMP	R-VA US00258EB		66.21	253149	204.52	-76.3322	37.04036
170325207	2017	1/23/2017 5:00	1300	13:00	C	C	0	0	0	2	2	0	0	2	2. Angle	ANG	No	1. No Adve	2. Daylight	Day	1. Dry	Dry	1. Main-Lir	2. Curve - L	2. Blacktop	10. Edge P	3. Two-Wa	3. Three Ap	4. Stop Sig	1. Yes - Wc	2. No			3. No	20. Motor	1. On Roac	No	No	Belted	No	No	No	No	No	No	No	No	No	No		NOT_RD	Not Interse	Yes	No	Yes	No	5. Hampto	114	114. City o	3-Principal	4-Two-Way	Urban	NonVDOT	5	3. City or T	Hampton F	HAMP	R-VA SR00134EB		10.16	1078234	265.48	-76.3762	37.0413
173155109	2017	11/10/2017 5:00	1613	16:13	O	PDO	0	0	0	0	0	0	0	3	1. Rear End	RE	No	1. No Adve	3. Dusk	Day	1. Dry	Dry	1. Main-Lir	5. Hillcrest	2. Blacktop	1. No Defe	3. Two-Wa	1. Not at In	6. Traffic L	1. Yes - Wc	2. No			3. No	20. Motor	1. On Roac	No	No	Belted	No	No	No	No	No	Yes	No	No	No	No		NOT_RD	Not Interse	No	No	Yes	No	5. Hampto	114	114. City o	4-Minor Ar	4-Two-Way	Urban	NonVDOT	5	3. City or T	Hampton F	HAMP	R-VA SR00152EB		3.92			-76.3986	37.04407
212715135	2021	9/4/2021 5:00	1647	16:47	O	PDO	0	0	0	0	0	0	0	3	1. Rear End	RE	No	1. No Adve	2. Daylight	Day	1. Dry	Dry	10. Interse	1. Straight	2. Blacktop	1. No Defe	2. Two-Wa	4. Four Apr	3. Traffic S	1. Yes - Wc	2. No			3. No	20. Motor	1. On Roac	No	No	Belted	No	No	No	No	No	Yes	No	No	No	No		NOT_RD	Urban Inte	Yes	No	Yes	No	5. Hampto	114	114. City o	3-Principal	4-Two-Way	Urban	NonVDOT	5	3. City or T	Hampton F	HAMP	R-VA US00258EB		61	253133	106.05	-76.4214	37.03083
212715136	2021	9/23/2021 5:00	816	8:16	C	C	0	0	0	4	4	0	0	2	1. Rear End	RE	No	5. Rain	2. Daylight	Day	2. Wet	Wet	10. Interse	1. Straight	1. Concret	1. No Defe	3. Two-Wa	4. Four Apr	3. Traffic S	3. Yes - No	2. No			3. No	20. Motor	1. On Roac	No	No	Belted	No	No	No	No	No	No	No	No	No	No		NOT_RD	Urban Inte	Yes	Yes	Yes	No	5. Hampto	114	114. City o	3-Principal	4-Two-Way	Urban	NonVDOT	5	3. City or T	Hampton F	HAMP	R-VA US00258WB		60.1	253130	82.75	-76.4353	37.024
212715137	2021	9/20/2021 5:00	1224	12:24	O	PDO	0	0	0	0	0	0	0	2	2. Angle	ANG	No	1. No Adve	2. Daylight	Day	1. Dry	Dry	9. Within Ir	1. Straight	2. Blacktop	1. No Defe	1. Two-Wa	4. Four Apr	3. Traffic S	1. Yes - Wc	2. No			3. No	20. Motor	1. On Roac	No	No	Belted	No	No	No	No	No	No	No	No	No	No		NOT_RD	Urban Inte	Yes	No	Yes	No	5. Hampto	114	114. City o	3-Principal	4-Two-Way	Urban	NonVDOT	5	3. City or T	Hampton F	HAMP	R-VA US00258EB		63.42	253078	10.38	-76.3811	37.04318
250535062	2025	2/16/2025 5:00	1717	17:17	A	A	0	1	0	1	2	0	0	2	2. Angle	ANG	No	1. No Adve	2. Daylight	Day	1. Dry	Dry	10. Interse	1. Straight	1. Concret	1. No Defe	1. Two-Wa	3. Three Ap	3. Traffic S	1. Yes - Wc	2. No			3. No	20. Motor	1. On Roac	No	No	Belted	No	Yes	No	No	No	No	No	No	No	No		NOT_RD	Urban Inte	No	No	Yes	No	5. Hampto	114	114. City o	4-Minor Ar	3-Two-Way	Urban	NonVDOT	5	3. City or T	Hampton F	HAMP	R-VA SR00169SB		5.56	253115	249.81	-76.3242	37.05773
212715166	2021	9/17/2021 5:00	1050	10:50	O	PDO	0	0	0	0	0	0	0	2	16. Other	OTHR	No	1. No Adve	2. Daylight	Day	1. Dry	Dry	10. Interse	1. Straight	2. Blacktop	1. No Defe	1. Two-Wa	4. Four Apr	4. Stop Sig	1. Yes - Wc	2. No			3. No	20. Motor	1. On Roac	No	No	Belted	No	No	No	No	No	Yes	No	No	No	No		NOT_RD	VDOT Inter	No	No	Yes	No	5. Hampto	114	114. City o	7-Local (J,(	3-Two-Way	Urban	NonVDOT	5	3. City or T	Hampton F	HAMP	S-VA114NP GREENWOOD DR		0.36	1073509	15.97	-76.413	37.03271
212715167	2021	9/25/2021 5:00	935	9:35	C	C	0	0	0	1	1	0	0	1	9. Fixed Object - Off Road	FOOR	No	1. No Adve	2. Daylight	Day	1. Dry	Dry	8. Non-Inte	1. Straight	1. Concret	1. No Defe	3. Two-Wa	1. Not at In	6. Traffic L	1. Yes - Wc	2. No			3. No	11. Jersey'	2. Shoulde	No	No	Unbelted	No	No	No	No	No	No	No	No	No	No		RD_LEFT	Not Interse	No	No	Yes	No	5. Hampto	114	114. City o	1-Interstat	4-Two-Way	Urban	VDOT Inte	5	1. State Hv	Hampton F	HAMP	R-VA IS00664WB		1.29			-76.3837	37.01833
173245252	2017	11/17/2017 5:00	1828	18:28	O	PDO	0	0	0	0	0	0	0	2	4. Sideswipe - Same Direction	SSS	No	1. No Adve	4. Darknes	Night	1. Dry	Dry	1. Main-Lir	1. Straight	2. Blacktop	1. No Defe	2. Two-Wa	1. Not at In	6. Traffic L	1. Yes - Wc	2. No			3. No	20. Motor	1. On Roac	No	No	Belted	No	No	No	No	No	No	No	No	No	No		NOT_RD	Urban Inte	No	No	Yes	Yes	5. Hampto	114	114. City o	4-Minor Ar	4-Two-Way	Urban	NonVDOT	5	3. City or T	Hampton F	HAMP	S-VA114PR BIG BETHEL RD		3.29	716613	234.06	-76.4273	37.05939
183035168	2018	10/29/2018 5:00	1604	16:04	A	A	0	1	0	0	1	0	0	2	2. Angle	ANG	No	1. No Adve	2. Daylight	Day	1. Dry	Dry	10. Interse	1. Straight	2. Blacktop	1. No Defe	3. Two-Wa	3. Three Ap	4. Stop Sig	1. Yes - Wc	2. No			3. No	20. Motor	1. On Roac	No	No	Belted	No	Yes	No	No	No	No	No	Yes	No	No		NOT_RD	Urban Inte	Yes	No	Yes	No	5. Hampto	114	114. City o	3-Principal	4-Two-Way	Urban	NonVDOT	5	3. City or T	Hampton F	HAMP	R-VA SR00134EB		10.16	1078234	300.63	-76.3761	37.04121
212725130	2021	9/14/2021 5:00	705	7:05	C	C	0	0	0	1	1	0	0	2	3. Head On	HO	No	1. No Adve	2. Daylight	Day	1. Dry	Dry	10. Interse	1. Straight	2. Blacktop	1. No Defe	1. Two-Wa	2. Two App	1. No Traffi	6. No Traffi	2. No			3. No	6. Parked	1. On Roac	No	No	Belted	No	No	No	No	No	Yes	No	No	No	No		NOT_RD	Urban Inte	No	No	Yes	No	5. Hampto	114	114. City o	7-Local (J,(	3-Two-Way	Urban	NonVDOT	5	3. City or T	Hampton F	HAMP	S-VA114NP HUNTER TRCE		0.01			-76.3202	37.07256
190795085	2019	3/14/2019 5:00	1827	18:27	O	PDO	0	0	0	0	0	0	0	2	2. Angle	ANG	No	1. No Adve	2. Daylight	Day	1. Dry	Dry	9. Within Ir	1. Straight	2. Blacktop	1. No Defe	3. Two-Wa	3. Three Ap	4. Stop Sig	1. Yes - Wc	2. No			3. No	20. Motor	1. On Roac	No	No	Belted	No	No	No	No	No	No	No	No	No	No		NOT_RD	Urban Inte	No	No	Yes	No	5. Hampto	114	114. City o	3-Principal	4-Two-Way	Urban	NonVDOT	5	3. City or T	Hampton F	HAMP	R-VA SR00134EB		10.16	1078234	259.43	-76.3762	37.04131
171025111	2017	4/11/2017 5:00	738	7:38	O	PDO	0	0	0	0	0	0	0	2	2. Angle	ANG	No	1. No Adve	2. Daylight	Day	1. Dry	Dry	9. Within Ir	1. Straight	2. Blacktop	1. No Defe	2. Two-Wa	4. Four Apr	6. Traffic L	1. Yes - Wc	2. No			3. No	13. Curb	2. Shoulde	No	No	Belted	No	No	No	No	No	Yes	No	No	No	No		NOT_RD	VDOT Inter	No	No	Yes	No	5. Hampto	114	114. City o	4-Minor Ar	3-Two-Way	Urban	NonVDOT	5	3. City or T	Hampton F	HAMP	S-VA114PR LASALLE AVE		1.9	731448	0	-76.3629	37.03011
212725135	2021	9/18/2021 5:00	1543	15:43	C	C	0	0	0	1	1	0	0	2	2. Angle	ANG	No	1. No Adve	3. Dusk	Day	1. Dry	Dry	9. Within Ir	2. Curve - L	2. Blacktop	1. No Defe	2. Two-Wa	3. Three Ap	4. Stop Sig	1. Yes - Wc	2. No			1. Yes	20. Motor	1. On Roac	No	No	Belted	No	No	No	No	No	Yes	No	No	No	No		NOT_RD	Urban Inte	No	No	Yes	No	5. Hampto	114	114. City o	5-Major Cc	3-Two-Way	Urban	NonVDOT	5	3. City or T	Hampton F	HAMP	S-VA114NP OLD BUCKROE RD		0.23	253155	431.68	-76.3211	37.02569
172615237	2017	9/13/2017 5:00	858	8:58	C	C	0	0	0	2	2	0	0	2	2. Angle	ANG	No	1. No Adve	2. Daylight	Day	1. Dry	Dry	1. Main-Lir	1. Straight	2. Blacktop	1. No Defe	2. Two-Wa	4. Four Apr	3. Traffic S	1. Yes - Wc	2. No			2. Yes - Wi	20. Motor	1. On Roac	No	No	Belted	No	No	No	No	No	Yes	No	No	No	No		NOT_RD	Urban Inte	No	Yes	Yes	No	5. Hampto	114	114. City o	4-Minor Ar	3-Two-Way	Urban	NonVDOT	5	3. City or T	Hampton F	HAMP	R-VA SR00169SB		5.57	253115	238.93	-76.3242	37.05772
212725219	2021	9/28/2021 5:00	1140	11:40	O	PDO	0	0	0	0	0	0	0	2	1. Rear End	RE	No	1. No Adve	2. Daylight	Day	1. Dry	Dry	8. Non-Inte	1. Straight	2. Blacktop	1. No Defe	3. Two-Wa	1. Not at In	6. Traffic L	1. Yes - Wc	1. Yes	3. Activity /	3. Work on	3. No	6. Parked	1. On Roac	No	No	Belted	No	Yes	No	No	Yes	No	Yes	No	No	No		RD UNKN	Not Interse	No	No	Yes	No	5. Hampto	114	114. City o	1-Interstat	4-Two-Way	Urban	VDOT Inte	5	1. State Hv	Hampton F	HAMP	R-VA IS00064WB		266.12			-76.3552	37.03497
212725278	2021	9/29/2021 5:00	1642	16:42	O	PDO	0	0	0	0	0	0	0	2	1. Rear End	RE	No	1. No Adve	2. Daylight	Day	1. Dry	Dry	8. Non-Inte	1. Straight	2. Blacktop	1. No Defe	3. Two-Wa	1. Not at In	6. Traffic L	1. Yes - Wc	2. No			3. No	20. Motor	1. On Roac	No	No	Belted	No	No	No	No	No	No	No	No	No	No		NOT_RD	Not Interse	No	No	Yes	No	5. Hampto	114	114. City o	1-Interstat	4-Two-Way	Urban	VDOT Inte	5	1. State Hv	Hampton F	HAMP	R-VA IS00064WB		271.23			-76.3015	36.98355
212725332	2021	9/29/2021 5:00	1618	16:18	O	PDO	0	0	0	0	0	0	0	2	1. Rear End	RE	No	1. No Adve	2. Daylight	Day	1. Dry	Dry	8. Non-Inte	1. Straight	2. Blacktop	1. No Defe	3. Two-Wa	1. Not at In	6. Traffic L	1. Yes - Wc	2. No			3. No	20. Motor	1. On Roac	No	No	Belted	No	No	No	No	No	No	No	No	No	No		NOT_RD	Not Interse	No	No	Yes	No	5. Hampto	114	114. City o	1-Interstat	4-Two-Way	Urban	VDOT Inte	5	1. State Hv	Hampton F	HAMP	R-VA IS00664WB		2.91			-76.4056	37.00134
212735050	2021	9/23/2021 5:00	718	7:18	C	C	0	0	0	1	1	0	0	2	1. Rear End	RE	No	5. Rain	2. Daylight	Day	2. Wet	Wet	10. Interse	10. On/Off	2. Blacktop	7. Slick Pa	4. One-Wa	2. Two App	3. Traffic S	1. Yes - Wc	2. No			3. No	20. Motor	1. On Roac	No	No	Belted	No	No	No	No	No	No	No	No	No	No		NOT_RD	VDOT Inter	No	No	No	No	5. Hampto	114	114. City o	1-Interstat	1-One-Way	Urban	VDOT Inte	5	1. State Hv	Hampton F	HAMP	R-VA IS00064EB	RMP265.00C	0.1	253415	141.36	-76.3537	37.03444
192975102	2019	10/19/2019 5:00	1125	11:25	C	C	0	0	0	1	1	0	0	2	2. Angle	ANG	No	1. No Adve	2. Daylight	Day	1. Dry	Dry	1. Main-Lir	1. Straight	2. Blacktop	1. No Defe	1. Two-Wa	1. Not at In	6. Traffic L	1. Yes - Wc	2. No			3. No	20. Motor	1. On Roac	No	No	Belted	No	No	No	No	No	Yes	No	No	No	No		NOT_RD	Urban Inte	No	Yes	Yes	No	5. Hampto	114	114. City o	4-Minor Ar	3-Two-Way	Urban	NonVDOT	5	3. City or T	Hampton F	HAMP	R-VA SR00169SB		5.57	253115	211.72	-76.3243	37.05769
191755114	2019	6/21/2019 5:00	1452	14:52	C	C	0	0	0	2	2	0	0	2	2. Angle	ANG	No	1. No Adve	2. Daylight	Day	1. Dry	Dry	1. Main-Lir	3. Grade - S	2. Blacktop	1. No Defe	3. Two-Wa	1. Not at In	4. Stop Sig	1. Yes - Wc	2. No			3. No	20. Motor	1. On Roac	No	No	Belted	No	Yes	No	No	No	No	No	No	No	No		NOT_RD	Not Interse	Yes	No	Yes	No	5. Hampto	114	114. City o	3-Principal	4-Two-Way	Urban	NonVDOT	5	3. City or T	Hampton F	HAMP	R-VA SR00134EB		10.16	1078234	259.43	-76.3762	37.04131
212735053	2021	9/23/2021 5:00	1052	10:52	B	B	0	0	1	1	2	0	0	2	1. Rear End	RE	No	5. Rain	2. Daylight	Day	2. Wet	Wet	10. Interse	1. Straight	2. Blacktop	1. No Defe	1. Two-Wa	4. Four Apr	3. Traffic S	1. Yes - Wc	2. No			3. No	20. Motor	1. On Roac	No	No	Belted	No	Yes	No	No	No	Yes	No	No	No	No		NOT_RD	Urban Inte	No	No	Yes	No	5. Hampto	114	114. City o	5-Major Cc	3-Two-Way	Urban	NonVDOT	5	3. City or T	Hampton F	HAMP	S-VA114PR OLD BUCKROE RD		1.63	253106	87.51	-76.3045	37.04007
212735073	2021	9/26/2021 5:00	1520	15:20	A	A	0	1	0	0	1	0	0	1	9. Fixed Object - Off Road	FOOR	No	1. No Adve	2. Daylight	Day	1. Dry	Dry	1. Main-Lir	1. Straight	2. Blacktop	1. No Defe	2. Two-Wa	1. Not at In	6. Traffic L	1. Yes - Wc	2. No			3. No	3. Utility P	8. Off Roac	No	No	Belted	No	Yes	No	No	No	No	No	No	No	No		NOT_RD	Urban Inte	No	No	Yes	No	5. Hampto	114	114. City o	4-Minor Ar	3-Two-Way	Urban	NonVDOT	5	3. City or T	Hampton F	HAMP	R-VA SR00351EB		4.74	1068777	87.78	-76.3624	37.02761
193485257	2019	12/13/2019 5:00	1517	15:17	C	C	0	0	0	3	3	0	0	2	1. Rear End	RE	No	5. Rain	2. Daylight	Day	2. Wet	Wet	11. Interse	1. Straight	2. Blacktop	1. No Defe	3. Two-Wa	4. Four Apr	1. No Traffi	6. No Traffi	2. No			3. No	20. Motor	1. On Roac	No	No	Belted	No	No	No	No	No	No	No	No	No	No		NOT_RD	Urban Inte	No	No	Yes	No	5. Hampto	114	114. City o	4-Minor Ar	4-Two-Way	Urban	NonVDOT	5	3. City or T	Hampton F	HAMP	S-VA114PR BIG BETHEL RD		3.29	716613	260.08	-76.4273	37.05932
212735075	2021	9/9/2021 5:00	1048	10:48	C	C	0	0	0	1	1	0	0	2	1. Rear End	RE	No	1. No Adve	2. Daylight	Day	1. Dry	Dry	1. Main-Lir	1. Straight	2. Blacktop	1. No Defe	1. Two-Wa	1. Not at In	13. Other	1. Yes - Wc	2. No			3. No	6. Parked	1. On Roac	No	No	Belted	No	Yes	No	No	No	No	No	No	No	No		NOT_RD	Not Interse	Yes	No	Yes	No	5. Hampto	114	114. City o	7-Local (J,(	3-Two-Way	Urban	NonVDOT	5	3. City or T	Hampton F	HAMP	S-VA114PR MANILLA LN		0.15			-76.3053	37.0531
212735230	2021	9/29/2021 5:00	1600	16:00	C	C	0	0	0	1	1	0	0	3	4. Sideswipe - Same Direction	SSS	No	1. No Adve	2. Daylight	Day	1. Dry	Dry	8. Non-Inte	1. Straight	2. Blacktop	1. No Defe	3. Two-Wa	1. Not at In	6. Traffic L	1. Yes - Wc	2. No			3. No	20. Motor	1. On Roac	No	No	Belted	No	No	No	No	No	No	No	No	No	Yes	15	NOT_RD	Not Interse	No	No	Yes	No	5. Hampto	114	114. City o	1-Interstat	4-Two-Way	Urban	VDOT Inte	5	1. State Hv	Hampton F	HAMP	R-VA IS00664WB		1.96			-76.3941	37.01223
212745103	2021	9/29/2021 5:00	1458	14:58	C	C	0	0	0	2	2	0	0	2	1. Rear End	RE	No	1. No Adve	2. Daylight	Day	1. Dry	Dry	1. Main-Lir	1. Straight	2. Blacktop	1. No Defe	2. Two-Wa	1. Not at In	6. Traffic L	1. Yes - Wc	2. No			3. No	20. Motor	1. On Roac	No	No	Belted	No	No	No	No	No	No	No	No	No	No		NOT_RD	Urban Inte	Yes	No	Yes	No	5. Hampto	114	114. City o	4-Minor Ar	3-Two-Way	Urban	NonVDOT	5	3. City or T	Hampton F	HAMP	R-VA SR00351EB		6.82	253152	81.8	-76.3258	37.03319
212745104	2021	9/30/2021 5:00	842	8:42	C	C	0	0	0	1	1	0	0	2	1. Rear End	RE	No	1. No Adve	2. Daylight	Day	1. Dry	Dry	10. Interse	1. Straight	2. Blacktop	1. No Defe	2. Two-Wa	3. Three Ap	6. Traffic L	1. Yes - Wc	2. No			3. No	20. Motor	1. On Roac	No	No	Belted	No	No	No	No	No	No	No	No	No	No		NOT_RD	Urban Inte	No	No	Yes	No	5. Hampto	114	114. City o	3-Principal	3-Two-Way	Urban	NonVDOT	5	3. City or T	Hampton F	HAMP	R-VA US00258EB		67.1	1080051	25.22	-76.3242	37.0297
212745105	2021	9/30/2021 5:00	1047	10:47	C	C	0	0	0	1	1	0	0	2	2. Angle	ANG	No	1. No Adve	2. Daylight	Day	1. Dry	Dry	10. Interse	1. Straight	2. Blacktop	1. No Defe	2. Two-Wa	4. Four Apr	4. Stop Sig	1. Yes - Wc	2. No			3. No	20. Motor	1. On Roac	No	No	Belted	No	No	No	No	No	No	No	No	No	No		NOT_RD	Urban Inte	No	No	Yes	No	5. Hampto	114	114. City o	4-Minor Ar	3-Two-Way	Urban	NonVDOT	5	3. City or T	Hampton F	HAMP	S-VA114NP RIP RAP RD		0.53	253415	363.48	-76.3541	37.03366
212745106	2021	9/21/2021 5:00	1523	15:23	O	PDO	0	0	0	0	0	0	0	2	2. Angle	ANG	No	1. No Adve	2. Daylight	Day	1. Dry	Dry	9. Within Ir	1. Straight	2. Blacktop	1. No Defe	2. Two-Wa	4. Four Apr	3. Traffic S	1. Yes - Wc	2. No			3. No	20. Motor	1. On Roac	No	No	Belted	No	No	No	No	No	No	No	No	No	No		NOT_RD	Urban Inte	Yes	No	Yes	No	5. Hampto	114	114. City o	3-Principal	4-Two-Way	Urban	NonVDOT	5	3. City or T	Hampton F	HAMP	R-VA US00258WB		63.42	253078	52.13	-76.3811	37.04331
203425205	2020	12/4/2020 5:00	2106	21:06	A	A	0	2	0	1	3	0	0	2	2. Angle	ANG	No	5. Rain	4. Darknes	Night	2. Wet	Wet	10. Interse	2. Curve - L	2. Blacktop	1. No Defe	3. Two-Wa	2. Two App	4. Stop Sig	1. Yes - Wc	2. No			3. No	2. Trees	1. On Roac	No	No	Unbelted	No	Yes	No	No	No	No	No	No	No	No		NOT_RD	Urban Inte	No	No	Yes	Yes	5. Hampto	114	114. City o	3-Principal	4-Two-Way	Urban	NonVDOT	5	3. City or T	Hampton F	HAMP	R-VA SR00134EB		10.16	1078234	259.43	-76.3762	37.04131
212745108	2021	9/30/2021 5:00	2331	23:31	C	C	0	0	0	2	2	0	2	1	12. Ped	PED	Pedestrian	1. No Adve	3. Dusk	Day	1. Dry	Dry	9. Within Ir	1. Straight	2. Blacktop	1. No Defe	1. Two-Wa	3. Three Ap	1. No Traffi	6. No Traffi	2. No			3. No	19. Ped	1. On Roac	No	No	Belted	No	Yes	No	No	No	Yes	No	No	Yes	No		NOT_RD	Urban Inte	No	No	Yes	No	5. Hampto	114	114. City o	5-Major Cc	3-Two-Way	Urban	NonVDOT	5	3. City or T	Hampton F	HAMP	S-VA114PR E LITTLE BACK RIVER RD		1.83			-76.3246	37.069
242005249	2024	7/15/2024 5:00	1510	15:10	O	PDO	0	0	0	0	0	0	0	3	1. Rear End	RE	No	1. No Adve	2. Daylight	Day	1. Dry	Dry	1. Main-Lir	5. Hillcrest	1. Concret	1. No Defe	3. Two-Wa	1. Not at In	6. Traffic L	1. Yes - Wc	2. No			3. No	20. Motor	1. On Roac	No	No	Belted	No	No	No	No	No	No	No	No	No	No		NOT_RD	Not Interse	Yes	No	Yes	No	5. Hampto	114	114. City o	4-Minor Ar	4-Two-Way	Urban	NonVDOT	5	3. City or T	Hampton F	HAMP	R-VA SR00152EB		3.92			-76.3986	37.04409
171115212	2017	4/21/2017 5:00	5	00:05	C	C	0	0	0	1	1	0	1	1	12. Ped	PED	Pedestrian	1. No Adve	4. Darknes	Night	1. Dry	Dry	10. Interse	1. Straight	2. Blacktop	1. No Defe	3. Two-Wa	3. Three Ap	4. Stop Sig	1. Yes - Wc	2. No			3. No	19. Ped	1. On Roac	No	No	Belted	No	No	No	No	No	Yes	No	No	Yes	No		NOT_RD	Urban Inte	No	No	Yes	Yes	5. Hampto	114	114. City o	5-Major Cc	3-Two-Way	Urban	NonVDOT	5	3. City or T	Hampton F	HAMP	S-VA114NP SHELL RD		2.26			-76.3735	37.01274
240925120	2024	3/30/2024 5:00	507	5:07	C	C	0	0	0	1	1	0	0	1	9. Fixed Object - Off Road	FOOR	No	1. No Adve	4. Darknes	Night	1. Dry	Dry	1. Main-Lir	1. Straight	2. Blacktop	1. No Defe	1. Two-Wa	1. Not at In	1. No Traffi	6. No Traffi	2. No			3. No	13. Curb	1. On Roac	No	No	Belted	No	No	No	No	No	No	No	No	No	No		RD UNKN	Not Interse	No	No	Yes	Yes	5. Hampto	114	114. City o	4-Minor Ar	3-Two-Way	Urban	NonVDOT	5	3. City or T	Hampton F	HAMP	S-VA114NP WOODLAND RD		0.76			-76.3218	37.03156
212745124	2021	9/25/2021 5:00	2254	22:54	C	C	0	0	0	1	1	0	0	1	9. Fixed Object - Off Road	FOOR	No	1. No Adve	4. Darknes	Night	1. Dry	Dry	10. Interse	1. Straight	1. Concret	1. No Defe	3. Two-Wa	3. Three Ap	6. Traffic L	1. Yes - Wc	2. No			3. No	3. Utility P	3. Median	No	No	Belted	No	No	No	No	No	Yes	No	No	No	Yes	5	NOT_RD	Urban Inte	No	No	Yes	Yes	5. Hampto	114	114. City o	3-Principal	4-Two-Way	Urban	NonVDOT	5	3. City or T	Hampton F	HAMP	R-VA US00258EB		65.45	1067781	53.93	-76.3446	37.0434
221035071	2022	4/1/2022 5:00	2006	20:06	C	C	0	0	0	1	1	0	0	2	2. Angle	ANG	No	1. No Adve	4. Darknes	Night	1. Dry	Dry	10. Interse	1. Straight	2. Blacktop	1. No Defe	3. Two-Wa	4. Four Apr	4. Stop Sig	1. Yes - Wc	2. No			3. No	20. Motor	1. On Roac	No	No	Belted	No	No	No	No	No	No	No	No	No	No		NOT_RD	Urban Inte	No	No	Yes	Yes	5. Hampto	114	114. City o	4-Minor Ar	4-Two-Way	Urban	NonVDOT	5	3. City or T	Hampton F	HAMP	S-VA114PR SETTLERS LANDING RD		0.18	253087	339.14	-76.3621	37.02471
212745126	2021	9/30/2021 5:00	1752	17:52	A	A	0	1	0	1	2	0	0	3	2. Angle	ANG	No	1. No Adve	2. Daylight	Day	1. Dry	Dry	10. Interse	1. Straight	2. Blacktop	1. No Defe	2. Two-Wa	4. Four Apr	4. Stop Sig	1. Yes - Wc	2. No			3. No	20. Motor	1. On Roac	No	No	Belted	No	No	No	No	No	No	No	No	No	No		NOT_RD	Urban Inte	No	No	Yes	No	5. Hampto	114	114. City o	5-Major Cc	3-Two-Way	Urban	NonVDOT	5	3. City or T	Hampton F	HAMP	S-VA114NP BACK RIVER RD		0.48	253174	265.32	-76.3563	37.02848
212745157	2021	9/25/2021 5:00	1800	18:00	O	PDO	0	0	0	0	0	0	0	3	1. Rear End	RE	No	1. No Adve	2. Daylight	Day	1. Dry	Dry	8. Non-Inte	1. Straight	1. Concret	1. No Defe	3. Two-Wa	1. Not at In	6. Traffic L	1. Yes - Wc	1. Yes	3. Activity /	4. Intermit	3. No	20. Motor	1. On Roac	No	No	Belted	No	No	No	No	No	Yes	No	No	No	No		NOT_RD	Not Interse	No	Yes	Yes	No	5. Hampto	114	114. City o	1-Interstat	4-Two-Way	Urban	VDOT Inte	5	1. State Hv	Hampton F	HAMP	R-VA IS00064EB		269.68			-76.3169	36.99894
212745188	2021	9/17/2021 5:00	1347	13:47	O	PDO	0	0	0	0	0	0	0	2	2. Angle	ANG	No	1. No Adve	2. Daylight	Day	1. Dry	Dry	9. Within Ir	1. Straight	2. Blacktop	1. No Defe	1. Two-Wa	4. Four Apr	4. Stop Sig	1. Yes - Wc	2. No			3. No	20. Motor	1. On Roac	No	No	Belted	No	No	No	No	No	No	No	No	No	Yes	5	NOT_RD	VDOT Inter	No	Yes	Yes	No	5. Hampto	114	114. City o	7-Local (J,(	3-Two-Way	Urban	NonVDOT	5	3. City or T	Hampton F	HAMP	S-VA114NP ASPENWOOD DR		0.65	1073570	5.86	-76.4173	37.03466
212745189	2021	9/17/2021 5:00	1825	18:25	C	C	0	0	0	1	1	0	0	2	2. Angle	ANG	No	1. No Adve	2. Daylight	Day	1. Dry	Dry	9. Within Ir	1. Straight	2. Blacktop	1. No Defe	1. Two-Wa	4. Four Apr	4. Stop Sig	1. Yes - Wc	2. No			3. No	20. Motor	1. On Roac	No	No	Belted	No	Yes	No	No	No	No	No	No	No	No		NOT_RD	VDOT Inter	Yes	No	Yes	No	5. Hampto	114	114. City o	7-Local (J,(	3-Two-Way	Urban	NonVDOT	5	3. City or T	Hampton F	HAMP	S-VA114PR VON SCHILLING DR		0.4	1079893	26.3	-76.3888	37.04445
170745091	2017	3/15/2017 5:00	59	00:59	O	PDO	0	0	0	0	0	0	0	1	9. Fixed Object - Off Road	FOOR	No	1. No Adve	4. Darknes	Night	1. Dry	Dry	1. Main-Lir	1. Straight	2. Blacktop	1. No Defe	2. Two-Wa	1. Not at In	1. No Traffi	6. No Traffi	2. No			3. No	28. Ran Of	1. On Roac	No	No	Belted	No	No	No	No	No	No	No	No	No	No		NOT_RD	VDOT Inter	No	No	Yes	Yes	5. Hampto	114	114. City o	5-Major Cc	3-Two-Way	Urban	NonVDOT	5	3. City or T	Hampton F	HAMP	S-VA114PR ORCUTT AVE		0.54	253273	48.71	-76.4381	37.02894

212745191	2021	9/19/2021 5:00	1700	17:00	A	A	0	1	0	0	1	0	0	1	8. Non-Collision	NC	No	1. No Adve	2. Daylight	Day	1. Dry	Dry	1. Main-Lir	2. Curve - L	2. Blackto	1. No Defe	1. Two-Wa	1. Not at In	1. No Traffi	6. No Traffi	2. No			3. No	28. Ran Of	1. On Roac	No	No	Belted	No	No	No	No	No	No	No	Yes	No	Yes	10	NOT_RD	VDOT Inte	No	No	Yes	No	5. Hampto	114	114. City o	5-Major Cc	3-Two-Way	Urban	NonVDOT	5	3. City or T	Hampton F	HAMP	S-VA114NP OLD BUCKROE RD		0.41	253514	179.98	-76.3183	37.02607
212755021	2021	10/2/2021 5:00	15	00:15	O	PDO	0	0	0	0	0	0	0	1	9. Fixed Object - Off Road	FOOR	No	1. No Adve	4. Darknes	Night	1. Dry	Dry	5. On Entra	1. Straight	2. Blackto	1. No Defe	3. Two-Wa	1. Not at In	6. Traffic L	1. Yes - Wc	2. No			3. No	2. Trees	1. On Roac	No	No	Belted	No	No	No	No	No	No	No	No	No	Yes	5	RD_RIGHT	Not Interse	No	No	Yes	Yes	5. Hampto	114	114. City o	1-Interstat	4-Two-Way	Urban	VDOT Inte	5	1. State Hv	Hampton F	HAMP	R-VA IS00664EB		2.56			-76.4035	37.00374
212755101	2021	10/1/2021 5:00	928	9:28	O	PDO	0	0	0	0	0	0	0	2	1. Rear End	RE	No	1. No Adve	2. Daylight	Day	1. Dry	Dry	8. Non-Inte	1. Straight	1. Concret	1. No Defe	3. Two-Wa	1. Not at In	6. Traffic L	1. Yes - Wc	2. No			3. No	20. Motor V	1. On Roac	No	No	Belted	No	No	No	No	No	No	No	No	No	No		NOT_RD	Not Interse	No	Yes	Yes	No	5. Hampto	114	114. City o	1-Interstat	4-Two-Way	Urban	VDOT Inte	5	1. State Hv	Hampton F	HAMP	R-VA IS00064WB		260.46			-76.4387	37.07246
212755185	2021	9/29/2021 5:00	332	3:32	O	PDO	0	0	0	0	0	0	0	1	9. Fixed Object - Off Road	FOOR	No	1. No Adve	4. Darknes	Night	1. Dry	Dry	8. Non-Inte	1. Straight	2. Blackto	1. No Defe	3. Two-Wa	1. Not at In	6. Traffic L	1. Yes - Wc	1. Yes	3. Activity A	5. Other	3. No	11. Jersey	4. Roadsid	No	No	Belted	No	No	No	No	No	No	No	No	No	Yes	5	RD_LEFT	Not Interse	No	No	Yes	Yes	5. Hampto	114	114. City o	1-Interstat	4-Two-Way	Urban	VDOT Inte	5	1. State Hv	Hampton F	HAMP	R-VA IS00064EB		270.1			-76.3126	36.99432
212755192	2021	10/2/2021 5:00	1422	14:22	O	PDO	0	0	0	0	0	0	0	2	1. Rear End	RE	No	1. No Adve	2. Daylight	Day	1. Dry	Dry	8. Non-Inte	1. Straight	2. Blackto	1. No Defe	3. Two-Wa	1. Not at In	6. Traffic L	1. Yes - Wc	1. Yes	3. Activity A	5. Other	3. No	20. Motor V	1. On Roac	No	No	Belted	No	Yes	No	No	No	No	No	No	No	Yes	50	NOT_RD	Not Interse	No	No	Yes	No	5. Hampto	114	114. City o	1-Interstat	4-Two-Way	Urban	VDOT Inte	5	1. State Hv	Hampton F	HAMP	R-VA IS00064EB		271.17			-76.3017	36.98214
212765210	2021	10/3/2021 5:00	1348	13:48	B	B	0	0	1	0	1	0	0	2	4. Sideswipe - Same Direction	SSS	No	1. No Adve	2. Daylight	Day	1. Dry	Dry	8. Non-Inte	3. Grade - S	2. Blackto	1. No Defe	3. Two-Wa	1. Not at In	6. Traffic L	1. Yes - Wc	1. Yes	4. Termina	3. Work on	3. No	20. Motor V	1. On Roac	No	No	Belted	No	No	No	No	No	No	No	No	No	No		NOT_RD	Not Interse	No	No	Yes	No	5. Hampto	114	114. City o	1-Interstat	4-Two-Way	Urban	VDOT Inte	5	1. State Hv	Hampton F	HAMP	R-VA IS00064WB		267.72			-76.3318	37.02681
220055189	2022	1/4/2022 5:00	901	9:01	C	C	0	0	0	2	2	0	0	2	1. Rear End	RE	No	1. No Adve	2. Daylight	Day	1. Dry	Dry	10. Interse	1. Straight	2. Blackto	1. No Defe	3. Two-Wa	4. Four App	3. Traffic S	1. Yes - Wc	2. No			3. No	20. Motor V	1. On Roac	No	No	Belted	No	No	No	No	No	No	No	No	No	No		NOT_RD	Urban Inte	No	No	Yes	No	5. Hampto	114	114. City o	4-Minor Ar	4-Two-Way	Urban	NonVDOT	5	3. City or T	Hampton F	HAMP	S-VA114NP BIG BETHEL RD		3.29	716613	240.57	-76.4275	37.0594
233525144	2023	12/14/2023 5:00	1725	17:25	A	A	0	1	0	0	1	0	0	2	1. Rear End	RE	No	1. No Adve	4. Darknes	Night	1. Dry	Dry	10. Interse	1. Straight	2. Blackto	1. No Defe	3. Two-Wa	4. Four App	3. Traffic S	1. Yes - Wc	2. No			3. No	20. Motor V	1. On Roac	No	No	Belted	No	No	No	No	No	No	No	No	No	No		NOT_RD	Urban Inte	No	No	Yes	Yes	5. Hampto	114	114. City o	4-Minor Ar	4-Two-Way	Urban	NonVDOT	5	3. City or T	Hampton F	HAMP	R-VA US00060EB		273.64	253007	84.11	-76.3447	37.02443
212775148	2021	9/23/2021 5:00	1521	15:21	A	A	0	1	0	0	1	0	0	3	16. Other	OTHR	No	5. Rain	2. Daylight	Day	2. Wet	Wet	9. Within Ir	1. Straight	2. Blackto	1. No Defe	3. Two-Wa	4. Four App	3. Traffic S	1. Yes - Wc	2. No			3. No	20. Motor V	1. On Roac	No	No	Belted	No	No	No	No	No	No	No	No	No	Yes	5	NOT_RD	Urban Inte	No	Yes	Yes	No	5. Hampto	114	114. City o	3-Principal	4-Two-Way	Urban	NonVDOT	5	3. City or T	Hampton F	HAMP	R-VA US00258EB		60.22	253131	5.12	-76.4336	37.0247
212775149	2021	9/28/2021 5:00	1610	16:10	O	PDO	0	0	0	0	0	0	0	2	2. Angle	ANG	No	1. No Adve	2. Daylight	Day	1. Dry	Dry	9. Within Ir	1. Straight	2. Blackto	1. No Defe	1. Two-Wa	4. Four App	4. Stop Sig	1. Yes - Wc	2. No			3. No	20. Motor V	1. On Roac	No	No	Belted	No	No	No	No	No	No	No	No	No	No		NOT_RD	Urban Inte	No	No	Yes	No	5. Hampto	114	114. City o	7-Local (J,(	3-Two-Way	Urban	NonVDOT	5	3. City or T	Hampton F	HAMP	S-VA114NP HOPE ST S		0.36	1061875	351.57	-76.3203	37.01826
210545050	2021	2/18/2021 5:00	2210	22:10	O	PDO	0	0	0	0	0	0	0	1	16. Other	OTHR	No	5. Rain	4. Darknes	Night	2. Wet	Wet	10. Interse	1. Straight	2. Blackto	1. No Defe	1. Two-Wa	2. Two App	4. Stop Sig	1. Yes - Wc	2. No			3. No	13. Curb	3. Median	Yes	No	Belted	No	No	No	No	No	No	No	No	No	Yes	5	NOT_RD	Urban Inte	No	No	Yes	Yes	5. Hampto	114	114. City o	3-Principal	4-Two-Way	Urban	NonVDOT	5	3. City or T	Hampton F	HAMP	R-VA SR00134EB		10.16	1078234	282.94	-76.3761	37.04125
212775152	2021	9/23/2021 5:00	1535	15:35	C	C	0	0	0	1	1	0	0	1	9. Fixed Object - Off Road	FOOR	No	5. Rain	2. Daylight	Day	2. Wet	Wet	5. On Entra	4. Grade - (	2. Blackto	1. No Defe	3. Two-Wa	4. Four App	3. Traffic S	1. Yes - Wc	2. No			3. No	14. Ditch	1. On Roac	No	No	Belted	No	No	No	No	No	No	No	No	No	Yes	5	NOT_RD	Not Interse	No	No	No	No	5. Hampto	114	114. City o	3-Principal	1-One-Way	Urban	NonVDOT	5	3. City or T	Hampton F	HAMP	R-VA SR00134UK	RMP007.00B	0			-76.4007	37.05995
203185079	2020	11/11/2020 5:00	1835	18:35	C	C	0	0	0	1	1	0	0	1	9. Fixed Object - Off Road	FOOR	No	5. Rain	4. Darknes	Night	2. Wet	Wet	9. Within Ir	1. Straight	2. Blackto	1. No Defe	1. Two-Wa	3. Three Ap	3. Traffic S	1. Yes - Wc	2. No			1. Yes	3. Utility P	8. Off Roac	No	No	Belted	No	No	No	No	No	No	No	No	No	No		NOT_RD	Urban Inte	Yes	No	Yes	Yes	5. Hampto	114	114. City o	4-Minor Ar	3-Two-Way	Urban	NonVDOT	5	3. City or T	Hampton F	HAMP	R-VA SR00169SB		5.57	253115	230.81	-76.3243	37.0577
180975067	2018	4/2/2018 5:00	1912	19:12	B	B	0	0	1	1	2	0	0	2	1. Rear End	RE	No	1. No Adve	4. Darknes	Night	1. Dry	Dry	1. Main-Lir	1. Straight	2. Blackto	1. No Defe	3. Two-Wa	1. Not at In	6. Traffic L	1. Yes - Wc	2. No			3. No	20. Motor V	1. On Roac	No	No	Belted	No	No	No	No	No	No	No	No	No	No		NOT_RD	Not Interse	No	No	Yes	Yes	5. Hampto	114	114. City o	4-Minor Ar	3-Two-Way	Urban	NonVDOT	5	3. City or T	Hampton F	HAMP	S-VA114PR ABERDEEN RD		1.58	253287	356.98	-76.404	37.01975
222705292	2022	9/27/2022 5:00	904	9:04	C	C	0	0	0	1	1	0	0	2	2. Angle	ANG	No	1. No Adve	2. Daylight	Day	1. Dry	Dry	9. Within Ir	1. Straight	2. Blackto	1. No Defe	3. Two-Wa	3. Three Ap	4. Stop Sig	1. Yes - Wc	2. No			3. No	20. Motor V	1. On Roac	No	No	Belted	No	No	No	No	No	No	No	No	No	No		NOT_RD	Urban Inte	Yes	No	Yes	No	5. Hampto	114	114. City o	3-Principal	4-Two-Way	Urban	NonVDOT	5	3. City or T	Hampton F	HAMP	R-VA SR00134EB		10.16	1078234	271.27	-76.3761	37.04128
212775247	2021	9/26/2021 5:00	1732	17:32	B	B	0	0	1	0	1	0	0	2	1. Rear End	RE	No	1. No Adve	3. Dusk	Day	1. Dry	Dry	8. Non-Inte	1. Straight	2. Blackto	1. No Defe	3. Two-Wa	1. Not at In	6. Traffic L	1. Yes - Wc	2. No			3. No	20. Motor V	1. On Roac	No	No	Belted	No	No	No	No	No	No	Yes	No	No	Yes	10	NOT_RD	Not Interse	No	No	Yes	No	5. Hampto	114	114. City o	1-Interstat	4-Two-Way	Urban	VDOT Inte	5	1. State Hv	Hampton F	HAMP	R-VA IS00064WB		261.6			-76.4231	37.06304
212775257	2021	10/3/2021 5:00	100	1:00	B	B	0	0	2	1	3	0	0	2	1. Rear End	RE	No	1. No Adve	4. Darknes	Night	1. Dry	Dry	8. Non-Inte	1. Straight	1. Concret	1. No Defe	3. Two-Wa	1. Not at In	6. Traffic L	1. Yes - Wc	1. Yes	3. Activity A	3. Work on	3. No	20. Motor V	1. On Roac	No	No	Belted	No	No	No	No	No	No	No	No	No	Yes	10	NOT_RD	Not Interse	No	No	Yes	Yes	5. Hampto	114	114. City o	1-Interstat	4-Two-Way	Urban	VDOT Inte	5	1. State Hv	Hampton F	HAMP	R-VA IS00064WB		271.45			-76.3004	36.98046
212775329	2021	9/30/2021 5:00	616	6:16	O	PDO	0	0	0	0	0	0	0	3	1. Rear End	RE	No	1. No Adve	1. Dawn	Day	1. Dry	Dry	1. Main-Lir	1. Straight	1. Concret	1. No Defe	4. One-Wa	1. Not at In	6. Traffic L	1. Yes - Wc	1. Yes	3. Activity A	4. Intermit	3. No	20. Motor V	1. On Roac	No	No	Belted	No	No	No	No	No	No	No	No	No	No		NOT_RD	Not Interse	No	No	Yes	No	5. Hampto	114	114. City o	1-Interstat	4-Two-Way	Urban	VDOT Inte	5	1. State Hv	Hampton F	HAMP	R-VA IS00064WB		270.23			-76.3118	36.99458
212775357	2021	10/4/2021 5:00	1516	15:16	O	PDO	0	0	0	0	0	0	0	2	1. Rear End	RE	No	1. No Adve	2. Daylight	Day	1. Dry	Dry	8. Non-Inte	1. Straight	2. Blackto	1. No Defe	3. Two-Wa	1. Not at In	6. Traffic L	1. Yes - Wc	2. No			3. No	20. Motor V	1. On Roac	No	No	Belted	No	No	No	No	No	No	No	No	No	No		NOT_RD	Not Interse	No	Yes	Yes	No	5. Hampto	114	114. City o	1-Interstat	4-Two-Way	Urban	VDOT Inte	5	1. State Hv	Hampton F	HAMP	R-VA IS00064EB		266.98			-76.3408	37.033
212785106	2021	10/2/2021 5:00	1801	18:01	O	PDO	0	0	0	0	0	0	0	3	1. Rear End	RE	No	1. No Adve	2. Daylight	Day	1. Dry	Dry	8. Non-Inte	1. Straight	2. Blackto	1. No Defe	3. Two-Wa	1. Not at In	6. Traffic L	1. Yes - Wc	1. Yes	3. Activity A	5. Other	3. No	20. Motor V	1. On Roac	No	No	Belted	No	Yes	No	No	No	Yes	No	No	No	Yes	10	NOT_RD	Not Interse	No	Yes	Yes	No	5. Hampto	114	114. City o	1-Interstat	4-Two-Way	Urban	VDOT Inte	5	1. State Hv	Hampton F	HAMP	R-VA IS00064EB		268.96			-76.322	37.00846
212785107	2021	9/24/2021 5:00	1125	11:25	C	C	0	0	0	1	1	0	0	2	5. Sideswipe - Opposite Direction	SSO	No	1. No Adve	2. Daylight	Day	1. Dry	Dry	9. Within Ir	2. Curve - L	2. Blackto	1. No Defe	2. Two-Wa	2. Two App	1. No Traffi	6. No Traffi	2. No			3. No	6. Parked V	1. On Roac	No	No	Belted	No	Yes	No	No	No	No	No	No	No	No		NOT_RD	Urban Inte	No	No	Yes	No	5. Hampto	114	114. City o	7-Local (J,(	3-Two-Way	Urban	NonVDOT	5	3. City or T	Hampton F	HAMP	S-VA114PR THREECHOPT RD		0.02			-76.4221	37.03487
172975117	2017	10/23/2017 5:00	1259	12:59	O	PDO	0	0	0	0	0	0	0	2	1. Rear End	RE	No	1. No Adve	2. Daylight	Day	1. Dry	Dry	10. Interse	1. Straight	1. Concret	1. No Defe	2. Two-Wa	4. Four App	3. Traffic S	1. Yes - Wc	2. No			3. No	20. Motor V	1. On Roac	No	No	Belted	No	No	No	No	No	No	Yes	No	No	No		NOT_RD	VDOT Inte	No	No	Yes	No	5. Hampto	114	114. City o	4-Minor Ar	3-Two-Way	Urban	NonVDOT	5	3. City or T	Hampton F	HAMP	S-VA114NP LASALLE AVE		1.9	731448	5.42	-76.3629	37.03012
212785117	2021	10/4/2021 5:00	2104	21:04	C	C	0	0	0	1	1	0	0	2	3. Head On	HO	No	1. No Adve	4. Darknes	Night	1. Dry	Dry	1. Main-Lir	1. Straight	2. Blackto	1. No Defe	1. Two-Wa	1. Not at In	3. Traffic S	1. Yes - Wc	2. No			3. No	20. Motor V	1. On Roac	No	No	Belted	No	No	No	No	No	Yes	No	No	No	Yes	10	NOT_RD	VDOT Inte	No	No	Yes	Yes	5. Hampto	114	114. City o	7-Local (J,(	3-Two-Way	Urban	NonVDOT	5	3. City or T	Hampton F	HAMP	S-VA114NP EXECUTIVE DR		0.92	1083997	5.47	-76.3988	37.05598
212785118	2021	10/4/2021 5:00	2125	21:25	O	PDO	0	0	0	0	0	0	0	2	1. Rear End	RE	No	1. No Adve	4. Darknes	Night	1. Dry	Dry	1. Main-Lir	1. Straight	2. Blackto	1. No Defe	1. Two-Wa	1. Not at In	6. Traffic L	1. Yes - Wc	2. No			3. No	6. Parked V	1. On Roac	No	No	Belted	No	No	No	No	No	No	No	No	No	No		NOT_RD	Urban Inte	Yes	No	Yes	Yes	5. Hampto	114	114. City o	7-Local (J,(	3-Two-Way	Urban	NonVDOT	5	3. City or T	Hampton F	HAMP	S-VA114NP WESTWOOD AVE		0.38	1068785	205.8	-76.371	37.02143
212785132	2021	9/23/2021 5:00	1222	12:22	C	C	0	0	0	2	2	0	0	2	2. Angle	ANG	No	5. Rain	2. Daylight	Day	2. Wet	Wet	9. Within Ir	1. Straight	2. Blackto	1. No Defe	3. Two-Wa	4. Four App	3. Traffic S	1. Yes - Wc	2. No			3. No	20. Motor V	1. On Roac	No	No	Belted	No	No	No	No	No	No	No	No	No	No		NOT_RD	Urban Inte	Yes	No	Yes	No	5. Hampto	114	114. City o	3-Principal	4-Two-Way	Urban	NonVDOT	5	3. City or T	Hampton F	HAMP	R-VA US00258EB		63	754224	20.93	-76.3884	37.0416
212785157	2021	7/27/2021 5:00	1300	13:00	B	B	0	0	1	1	2	0	0	2	5. Sideswipe - Opposite Direction	SSO	No	1. No Adve	2. Daylight	Day	1. Dry	Dry	1. Main-Lir	1. Straight	2. Blackto	1. No Defe	2. Two-Wa	4. Four App	1. No Traffi	6. No Traffi	2. No			3. No	20. Motor V	1. On Roac	No	No	Belted	No	No	No	No	No	No	No	No	No	No		NOT_RD	VDOT Inte	Yes	No	Yes	No	5. Hampto	114	114. City o	7-Local (J,(	3-Two-Way	Urban	NonVDOT	5	3. City or T	Hampton F	HAMP	S-VA114NP HARDY CASH DR		0.33	1083997	11.21	-76.3988	37.056
212785350	2021	9/25/2021 5:00	1117	11:17	O	PDO	0	0	0	0	0	0	0	2	1. Rear End	RE	No	1. No Adve	2. Daylight	Day	1. Dry	Dry	8. Non-Inte	1. Straight	2. Blackto	1. No Defe	3. Two-Wa	1. Not at In	6. Traffic L	1. Yes - Wc	2. No			3. No	20. Motor V	1. On Roac	No	No	Belted	No	Yes	No	No	No	No	No	No	No	Yes	35	NOT_RD	Not Interse	No	Yes	Yes	No	5. Hampto	114	114. City o	1-Interstat	4-Two-Way	Urban	VDOT Inte	5	1. State Hv	Hampton F	HAMP	R-VA IS00064WB		263.88			-76.3932	37.03928
212785361	2021	10/5/2021 5:00	1505	15:05	O	PDO	0	0	0	0	0	0	0	2	4. Sideswipe - Same Direction	SSS	No	1. No Adve	2. Daylight	Day	1. Dry	Dry	8. Non-Inte	1. Straight	1. Concret	1. No Defe	3. Two-Wa	1. Not at In	6. Traffic L	1. Yes - Wc	2. No			3. No	20. Motor V	1. On Roac	No	No	Belted	No	No	No	No	No	No	No	No	No	No		NOT_RD	Not Interse	No	Yes	Yes	No	5. Hampto	114	114. City o	1-Interstat	4-Two-Way	Urban	VDOT Inte	5	1. State Hv	Hampton F	HAMP	R-VA IS00064EB		264.66			-76.3836	37.03321
212785371	2021	10/5/2021 5:00	1550	15:50	O	PDO	0	0	0	0	0	0	0	1	9. Fixed Object - Off Road	FOOR	No	1. No Adve	2. Daylight	Day	1. Dry	Dry	8. Non-Inte	1. Straight	2. Blackto	1. No Defe	3. Two-Wa	1. Not at In	6. Traffic L	1. Yes - Wc	2. No			3. No	5. Guard R	2. Shoulde	No	No	Belted	No	No	No	No	Yes	No	No	No	No	Yes	15	RD_RIGHT	Not Interse	No	No	Yes	No	5. Hampto	114	114. City o	1-Interstat	4-Two-Way	Urban	VDOT Inte	5	1. State Hv	Hampton F	HAMP	R-VA IS00064EB		265.46			-76.3669	37.03224
212785429	2021	10/2/2021 5:00	1130	11:30	O	PDO	0	0	0	0	0	0	0	2	4. Sideswipe - Same Direction	SSS	No	1. No Adve	2. Daylight	Day	1. Dry	Dry	8. Non-Inte	1. Straight	1. Concret	1. No Defe	3. Two-Wa	1. Not at In	6. Traffic L	1. Yes - Wc	1. Yes	3. Activity A	3. Work on	3. No	20. Motor V	1. On Roac	No	No	Belted	No	No	No	No	No	No	No	No	No	No		NOT_RD	Not Interse	No	No	Yes	No	5. Hampto	114	114. City o	1-Interstat	4-Two-Way	Urban	VDOT Inte	5	1. State Hv	Hampton F	HAMP	R-VA IS00064EB		268.5			-76.3257	37.01447
212785430	2021	10/5/2021 5:00	103	1:03	B	B	0	0	1	1	2	0	0	2	1. Rear End	RE	No	1. No Adve	4. Darknes	Night	1. Dry	Dry	8. Non-Inte	1. Straight	1. Concret	1. No Defe	3. Two-Wa	1. Not at In	6. Traffic L	1. Yes - Wc	1. Yes	3. Activity A	4. Intermit	3. No	20. Motor V	1. On Roac	No	No	Belted	No	No	Yes	No	No	No	No	No	No	Yes	25	NOT_RD	Not Interse	No	No	Yes	Yes	5. Hampto	114	114. City o	1-Interstat	4-Two-Way	Urban	VDOT Inte	5	1. State Hv	Hampton F	HAMP	R-VA IS00064EB		271.89			-76.3006	36.97129
212795168	2021	10/1/2021 5:00	950	9:50	O	PDO	0	0	0	0	0	0	0	2	1. Rear End	RE	No	1. No Adve	2. Daylight	Day	1. Dry	Dry	8. Non-Inte	1. Straight	1. Concret	1. No Defe	3. Two-Wa	1. Not at In	6. Traffic L	1. Yes - Wc	2. No			3. No	20. Motor V	1. On Roac	No	No	Belted	No	Yes	No	No	No	No	Yes	No	No	Yes	15	NOT_RD	Not Interse	No	Yes	Yes	No	5. Hampto	114	114. City o	1-Interstat	4-Two-Way	Urban	VDOT Inte	5	1. State Hv	Hampton F	HAMP	R-VA IS00064WB		260.16			-76.4429	37.07485
212795170	2021	10/1/2021 5:00	630	6:30	O	PDO	0	0	0	0	0	0	0	1	9. Fixed Object - Off Road	FOOR	No	1. No Adve	1. Dawn	Day	1. Dry	Dry	8. Non-Inte	1. Straight	1. Concret	1. No Defe	3. Two-Wa	1. Not at In	6. Traffic L	1. Yes - Wc	2. No			3. No	11. Jersey	2. Shoulde	No	No	Belted	No	No	No	No	No	No	No	No	No	Yes	20	RD_LEFT	Not Interse	No	No	Yes	No	5. Hampto	114	114. City o	1-Interstat	4-Two-Way	Urban	VDOT Inte	5	1. State Hv	Hampton F	HAMP	R-VA IS00064WB		260.37			-76.44	37.07318
212795262	2021	9/17/2021 5:00	1706	17:06	C	C	0	0	0	2	2	0	0	2	2. Angle	ANG	No	1. No Adve	1. Dawn	Day	1. Dry	Dry	10. Interse	1. Straight	2. Blackto	1. No Defe	2. Two-Wa	4. Four App	6. Traffic L	1. Yes - Wc	2. No			3. No	20. Motor V	1. On Roac	No	No	Belted	No	No	No	No	No	No	No	No	No	No		NOT_RD	Urban Inte	No	No	Yes	No	5. Hampto	114	114. City o	4-Minor Ar	4-Two-Way	Urban	NonVDOT	5	3. City or T	Hampton F	HAMP	R-VA SR00351WB		5.72	253173	114.36	-76.3452	37.03034
212795275	2021	9/28/2021 5:00	1730	17:30	C	C	0	0	0	1	1	0	0	2	1. Rear End	RE	No	1. No Adve	2. Daylight	Day	1. Dry	Dry	10. Interse	1. Straight	2. Blackto	1. No Defe	2. Two-Wa	4. Four App	3. Traffic S	1. Yes - Wc	2. No			3. No	20. Motor V	1. On Roac	No	No	Belted	No	No	No	No	No	No	No	No	No	No		NOT_RD	Urban Inte	No	No	Yes	No	5. Hampto	114	114. City o	4-Minor Ar	3-Two-Way	Urban	NonVDOT	5	3. City or T	Hampton F	HAMP	R-VA SR00172NB		1.91	1091342	81.85	-76.3928	37.09389
212805111	2021	10/1/2021 5:00	0	00:00	C	C	0	0	0	1	1	0	0	2	5. Sideswipe - Opposite Direction	SSO	No	1. No Adve	4. Darknes	Night	1. Dry	Dry	10. Interse	1. Straight	2. Blackto	1. No Defe	3. Two-Wa	4. Four App	1. No Traffi	1. Yes - Wc	2. No			3. No	20. Motor V	1. On Roac	No	No	Belted	No	No	No	No	No	Yes	No	No	No	No		NOT_RD	Urban Inte	No	No	Yes	Yes	5. Hampto	114	114. City o	3-Principal	4-Two-Way	Urban	NonVDOT	5	3. City or T	Hampton F	HAMP	R-VA US00258EB		60.06	253130	101.4	-76.4357	37.02364
212805130	2021	10/1/2021 5:00	1124	11:24	C	C	0	0	0	2	2	0	0	2	4. Sideswipe - Same Direction	SSS	No	1. No Adve	2. Daylight	Day	1. Dry	Dry	10. Interse	1. Straight	2. Blackto	1. No Defe	1. Two-Wa	4. Four App	1. No Traffi	6. No Traffi	2. No			3. No	20. Motor V	1. On Roac	No	No	Belted	No	Yes	No	No	No	No	No	No	No	No		NOT_RD	Urban Inte	No	No	Yes	No	5. Hampto	114	114. City o	7-Local (J,(	3-Two-Way	Urban	NonVDOT	5	3. City or T	Hampton F	HAMP	S-VA114NP FOURTH ST N		0.02			-76.2943	37.04366
212805131	2021	9/28/2021 5:00	1651	16:51	C	C	0	0	0	3	3	0	0	2	2. Angle	ANG	No	1. No Adve	2. Daylight	Day	1. Dry	Dry	10. Interse	1. Straight	1. Concret	1. No Defe	1. Two-Wa	4. Four App	3. Traffic S	1. Yes - Wc	2. No			3. No	20. Motor V	1. On Roac	No	No	Belted	No	No	No	No	No	No	No	No	No	No		NOT_RD	Urban Inte	Yes	No	Yes	No	5. Hampto	114	114. City o	5-Major Cc	4-Two-Way	Urban	NonVDOT	5	3. City or T	Hampton F	HAMP	R-VA SR00143SB		4.29	253045	44.5	-76.3609	37.0164
212805132	2021	10/2/2021 5:00	2200	22:00	C	C	0	0	0	2	2	0	0	2	3. Head On	HO	No	1. No Adve	4. Darknes	Night	1. Dry	Dry	9. Within Ir	1. Straight	2. Blackto	1. No Defe	1. Two-Wa	4. Four App	3. Traffic S	1. Yes - Wc	2. No			3. No	20. Motor V	1. On Roac	No	No	Belted	No	No	No	No	No	No	No	No	No	No		NOT_RD	Urban Inte	No	No	Yes	Yes	5. Hampto	114	114. City o	3-Principal	4-Two-Way	Urban	NonVDOT	5	3. City or T	Hampton F	HAMP	R-VA US00258EB		62.26	253136	28.8	-76.4015	37.03883
212805133	2021	10/1/2021 5:00	1147	11:47	C	C	0	0	0	2	2	0	0	2	1. Rear End	RE	No	1. No Adve	2. Daylight	Day	1. Dry	Dry	10. Interse	1. Straight	1. Concret	1. No Defe	1. Two-Wa	3. Three Ap	4. Stop Sig	1. Yes - Wc	2. No			3. No	20. Motor V	1. On Roac	No	No	Belted	No	No	No	No	No	No	No	No	No	No		NOT_RD	Urban Inte	Yes	No	Yes	No	5. Hampto	114	114. City of Hampton			Urban	NonVDOT	5	3. City or T	Hampton F	HAMP	S-VA114PR LANGLEY AVE		0.02	1079639	81.05	-76.3487	37.04173
212805134	2021	9/30/2021 5:00	2257	22:57	C	C	0	0	0	2	2	0	0	2	4. Sideswipe - Same Direction	SSS	No	1. No Adve	4. Darknes	Night	1. Dry	Dry	10. Interse	1. Straight	2. Blackto	1. No Defe	1. Two-Wa	2. Two App	4. Stop Sig	1. Yes - Wc	2. No			3. No	20. Motor V	1. On Roac	No	No	Belted	No	No	No	No	No	No	No	No	No	No		NOT_RD	VDOT Inte	No	No	Yes	Yes	5. Hampto	114	114. City o	7-Local (J,(	3-Two-Way	Urban	NonVDOT	5	3. City or T	Hampton F	HAMP	S-VA114PR ASPENWOOD DR		0.65	1073570	18.32	-76.4173	37.0346
212805139	2021	10/1/2021 5:00	1408	14:08	C	C	0	0	0	1	1	0	0	2	2. Angle	ANG	No	1. No Adve	2. Daylight	Day	1. Dry	Dry	9. Within Ir	1. Straight	2. Blackto	1. No Defe	2. Two-Wa	4. Four App	3. Traffic S	1. Yes - Wc	2. No			3. No	20. Motor V	1. On Roac	No	No	Belted	No	No	No	No	No	No	No	No	No	No		NOT_RD	Urban Inte	Yes	No	Yes	No	5. Hampto	114	114. City o	3-Principal	4-Two-Way	Urban	NonVDOT	5	3. City or T	Hampton F	HAMP	R-VA US00258WB		62.24	253136	94.56	-76.4018	37.03893
212805140	2021	10/4/2021 5:00	1848	18:48	C	C	0	0	0	1	1	0	0	3	16. Other	OTHR	No	1. No Adve	4. Darknes	Night	1. Dry	Dry	1. Main-Lir	1. Straight	1. Concret	1. No Defe	3. Two-Wa	1. Not at In	3. Traffic S	1. Yes - Wc	2. No			3. No	20. Motor V	1. On Roac	No	No	Belted	No	Yes	No	No	No	No	No	No	No	Yes	5	NOT_RD	Urban Inte	Yes	No	Yes	Yes	5. Hampto	114	114. City o	3-Principal	4-Two-Way	Urban	NonVDOT	5	3. City or T	Hampton F	HAMP	R-VA US00258WB		64.83	253144	57.56	-76.3562	37.04375
222715107	2022	9/27/2022 5:00	1554	15:54	C	C	0	0	0	2	2	0	0	2	4. Sideswipe - Same Direction	SSS	No	1. No Adve	2. Daylight	Day	1. Dry	Dry	1. Main-Lir	9. Other	2. Blackto	1. No Defe	3. Two-Wa	1. Not at In	3. Traffic S	1. Yes - Wc	2. No			3. No	20. Motor V	1. On Roac	No	No	Belted	No	No	No	No	No	Yes	No	No	No	No		NOT_RD	Not Interse	Yes	No	Yes	No	5. Hampto	114	114. City o	4-Minor Ar	4-Two-Way	Urban	NonVDOT	5	3. City or T	Hampton F	HAMP	R-VA SR00152EB		3.94			-76.3983	37.0443
212805142	2021	10/5/2021 5:00	148	1:48	C	C	0	0	0	1	1	0	0	1	16. Other	OTHR	No	1. No Adve	4. Darknes	Night	1. Dry	Dry	1. Main-Lir	1. Straight	2. Blackto	1. No Defe	1. Two-Wa	1. Not at In	3. Traffic S	1. Yes - Wc	2. No			3. No	14. Ditch	8. Off Roac	Yes	No	Belted	No	Yes	No	No	No	No	No	No	No	No		NOT_RD	Urban Inte	No	No	Yes	Yes	5. Hampto	114	114. City o	4-Minor Ar	3-Two-Way	Urban	NonVDOT	5	3. City or T	Hampton F	HAMP	R-VA SR00351WB		3.79	253176	5.04	-76.3758	37.01898
212805144	2021	10/4/2021 5:00	1208	12:08	C	C	0	0	0	2	2	0	0	2	1. Rear End	RE	No	1. No Adve	2. Daylight	Day	1. Dry	Dry	1. Main-Lir	1. Straight	1. Concret	1. No Defe	3. Two-Wa	4. Four App	3. Traffic S	1. Yes - Wc	2. No			3. No	20. Motor V	1. On Roac	No	No	Belted	No	Yes	No	No	No	No	No	No	No	No		NOT_RD	Urban Inte	Yes	No	Yes	No	5. Hampto	114	114. City o	3-Principal	4-Two-Way	Urban	NonVDOT	5	3. City or T	Hampton F	HAMP	R-VA US00258WB		65.6	253121	86.3	-76.3422	37.0435
212805145	2021	9/20/2021 5:00	908	9:08	B	B	0	0	1	1	2	0	0	2	2. Angle	ANG	No	1. No Adve	2. Daylight	Day	1. Dry	Dry	9. Within Ir	3. Grade - S	2. Blackto	1. No Defe	2. Two-Wa	2. Two App	1. No Traffi	6. No Traffi	2. No			3. No	20. Motor V	1. On Roac	No	No	Belted	No	No	No	No	No	No	No	No	No	No		NOT_RD	Urban Inte	Yes	No	Yes	No	5. Hampto	114	114. City o	3-Principal	4-Two-Way	Urban	NonVDOT	5	3. City or T	Hampton F	HAMP	R-VA US00258EB		63	754224	17.98	-76.3885	37.04157
212805153	2021	10/1/2021 5:00	1751	17:51	C	C	0	0	0	2	2	0	0	2	1. Rear End	RE	No	1. No Adve	2. Daylight	Day	1. Dry	Dry	9. Within Ir	1. Straight	2. Blackto	1. No Defe	2. Two-Wa	4. Four App	3. Traffic S	1. Yes - Wc	2. No			3. No	20. Motor V	1. On Roac	No	No	Belted	No	No	No	No	No	No	No	No	No	No		NOT_RD	Urban Inte	No	No	Yes	No	5. Hampto	114	114. City o	3-Principal	4-Two-Way	Urban	NonVDOT	5	3. City or T	Hampton F	HAMP	R-VA US00258EB		66.84	253152	75.46	-76.3256	37.03339
173155144	2017	11/10/2017 5:00	1818	18:18	C	C	0	0	0	1	1	0	0	2	3. Head On	HO	No	1. No Adve	3. Dusk	Day	1. Dry	Dry	10. Interse	1. Straight	2. Blackto	1. No Defe	2. Two-Wa	3. Three Ap	3. Traffic S	1. Yes - Wc	2. No			3. No	20. Motor V	1. On Roac	No	No	Belted	No	No	No	No	No	Yes	No	No	No	No		NOT_RD	VDOT Inte	No	No	Yes	No	5. Hampto	114	114. City o	4-Minor Ar	3-Two-Way	Urban	NonVDOT	5	3. City or T	Hampton F	HAMP	S-VA114NP LASALLE AVE		1.9	731448	5.42	-76.3629	37.03012
212805231	2021	9/30/2021 5:00	1141	11:41	B	B	0	0	1	0	1	0	0	1	9. Fixed Object - Off Road	FOOR	No	1. No Adve	2. Daylight	Day	1. Dry	Dry	5. On Entra	2. Curve - L	1. Concret	1. No Defe	4. One-Wa	1. Not at In	5. Slow or	1. Yes - Wc	2. No			3. No	11. Jersey	2. Shoulde	No	No	Unbelted	No	No	No	No	No	No	No	No	No	Yes	20	RD_UNKN	Not Interse	No	No	No	No	5. Hampto	114	114. City o	1-Interstat	1-One-Way	Urban	VDOT Inte	5	1. State Hv	Hampton F	HAMP	R-VA IS00064EB	RMP265.00A	0.05			-76.367	37.03203
212805261	2021	10/2/2021 5:00	1325	13:25	C	C	0	0	0	2	2	0	0	2	2. Angle	ANG	No	1. No Adve	2. Daylight	Day	1. Dry	Dry	10. Interse	1. Straight	2. Blackto	1. No Defe	2. Two-Wa	4. Four App	6. Traffic L	1. Yes - Wc	2. No			3. No	20. Motor V	1. On Roac	No	No	Belted	No	No	No	No	No	No	No	No	No	No		NOT_RD	Urban Inte	No	No	Yes	No	5. Hampto	114	114. City o	4-Minor Ar	3-Two-Way	Urban	NonVDOT	5	3. City or T	Hampton F	HAMP	R-VA SR00351EB		6.59	1080181	63.79	-76.33	37.03309
212815167	2021	9/28/2021 5:00	209	2:09	C	C	0	0	0	2	2	0	0	2	4. Sideswipe - Same Direction	SSS	No	1. No Adve	4. Darknes	Night	1. Dry	Dry	10. Interse	1. Straight	2. Blackto	1. No Defe	2. Two-Wa	4. Four App	3. Traffic S	1. Yes - Wc	2. No			3. No	20. Motor V	1. On Roac	No	No	Belted	No	No	No	No	No	Yes	No	No	No	No		NOT_RD	Urban Inte	No	No	Yes	Yes	5. Hampto	114	114. City o	7-Local (J,(	3-Two-Way	Urban	NonVDOT	5	3. City or T	Hampton F	HAMP	S-VA114NP HARDY CASH DR		0.55	1084139	436.57	-76.4026	37.05679
200795197	2020	2/7/2020 5:00	652	6:52	C	C	0	0	0	1	1	0	0	2	1. Rear End	RE	No	1. No Adve	1. Dawn	Day	2. Wet	Wet	9. Within Ir	1. Straight	2. Blackto	1. No Defe	1. Two-Wa	3. Three Ap	6. Traffic L	1. Yes - Wc	2. No			3. No	20. Motor V	1. On Roac	No	No	Belted	No	No	No	No	No	No	No	No	No	No		NOT_RD	Urban Inte	No	Yes	Yes	No	5. Hampto	114	114. City o	4-Minor Ar	3-Two-Way	Urban	NonVDOT	5	3. City or T	Hampton F	HAMP	S-VA114NP WOODLAND RD		0.77			-76.3218	37.03174
212815169	2021	10/3/2021 5:00	1800	18:00	C	C	0	0	0	1	1	0	0	2	4. Sideswipe - Same Direction	SSS	No	1. No Adve	3. Dusk	Day	1. Dry	Dry	10. Interse	1. Straight	2. Blackto	1. No Defe	2. Two-Wa	4. Four App	6. Traffic L	1. Yes - Wc	2. No			3. No	20. Motor V	1. On Roac	No	No	Belted	No	No	No	No	No	Yes	No	No	No	No		NOT_RD	Urban Inte	No	Yes	Yes	No	5. Hampto	114	114. City o	3-Principal	4-Two-Way	Urban	NonVDOT	5	3. City or T	Hampton F	HAMP	R-VA US00258EB		59.92	1075965	80.11	-76.4377	37.02265
212815171	2021	9/9/2021 5:00	1712	17:12	O	PDO	0	0	0	0	0	0	0	2	4. Sideswipe - Same Direction	SSS	No	1. No Adve	2. Daylight	Day	2. Wet	Wet	8. Non-Inte	1. Straight	2. Blackto	1. No Defe	2. Two-Wa	1. Not at In	6. Traffic L	1. Yes - Wc	2. No			3. No	20. Motor V	1. On Roac	No	No	Belted	No	No	No	No	No	No	Yes	No	No	No		NOT_RD	Urban Inte	No	No	Yes	No	5. Hampto	114	114. City o	4-Minor Ar	3-Two-Way	Urban	NonVDOT	5	3. City or T	Hampton F	HAMP	R-VA SR00351WB		3.02	253177	138.19	-76.3853	37.0128
212815172	2021	10/6/2021 5:00	1203	12:03	C	C	0	0	0	2	2	0	0	2	1. Rear End	RE	No	1. No Adve	2. Daylight	Day	1. Dry	Dry	1. Main-Lir	1. Straight	2. Blackto	1. No Defe	3. Two-Wa	1. Not at In	6. Traffic L	1. Yes - Wc	2. No			3. No	20. Motor V	1. On Roac	No	No	Belted	No	No	No	No	No	No	No	No	No	No		NOT_RD	Urban Inte	No	No	Yes	No	5. Hampto	114	114. City o	3-Principal	4-Two-Way	Urban	NonVDOT	5	3. City or T	Hampton F	HAMP	R-VA US00258WB		63.94	1078693	89.27	-76.372	37.04403
183525230	2018	12/17/2018 5:00	1613	16:13	C	C	0	0	0	2	2	0	0	3	1. Rear End	RE	No	1. No Adve	2. Daylight	Day	1. Dry	Dry	1. Main-Lir	2. Curve - L	2. Blackto	1. No Defe	3. Two-Wa	1. Not at In	6. Traffic L	1. Yes - Wc	2. No			3. No	20. Motor V	1. On Roac	No	No	Belted	No	Yes	No	No	No	No	No	No	No	No		NOT_RD	Not Interse	No	No	Yes	No	5. Hampto	114	114. City o	4-Minor Ar	4-Two-Way	Urban	NonVDOT	5	3. City or T	Hampton F	HAMP	R-VA SR00152EB		3.99			-76.3976	37.04475
193445410	2019	4/9/2019 5:00	1730	17:30	O	PDO	0	0	0	0	0	0	0	2	1. Rear End	RE	No	1. No Adve	2. Daylight	Day	1. Dry	Dry	8. Non-Inte	1. Straight	2. Blackto	1. No Defe	1. Two-Wa	1. Not at In	3. Traffic S	1. Yes - Wc	2. No			3. No	20. Motor V	1. On Roac	No	No	Belted	No	No	No	No	No	Yes	No	No	No	No		NOT_RD	Not Interse	No	No	Yes	No	5. Hampto	114	114. City o	4-Minor Ar	3-Two-Way	Urban	NonVDOT	5	3. City or T	Hampton F	HAMP	S-VA114NP ABERDEEN RD		1.58	253287	405.67	-76.404	37.01989
212815175	2021	9/23/2021 5:00	543	5:43	C	C	0	0	0	1	1	0	0	1	9. Fixed Object - Off Road	FOOR	No	5. Rain	4. Darknes	Night	2. Wet	Wet	10. Interse	1. Straight	2. Blackto	1. No Defe	3. Two-Wa	3. Three Ap	4. Stop Sig	1. Yes - Wc	2. No			3. No	2. Trees	8. Off Roac	No	No	Belted	No	Yes	Yes	No	No	No	No	No	No	No		NOT_RD	Urban Inte	No	No	Yes	Yes	5. Hampto	114	114. City o	7-Local (J,(	3-Two-Way	Urban	NonVDOT	5	3. City or T	Hampton F	HAMP	S-VA114PR EXPLORATION WAY		0.22			-76.4022	37.08298
212815176	2021	10/4/2021 5:00	1324	13:24	O	PDO	0	0	0	0	0	0	0	2	4. Sideswipe - Same Direction	SSS	No	1. No Adve	2. Daylight	Day	1. Dry	Dry	1. Main-Lir	1. Straight	2. Blackto	1. No Defe	1. Two-Wa	1. Not at In	6. Traffic L	1. Yes - Wc	2. No			3. No	20. Motor V	1. On Roac	No	No	Belted	No	No	No	No	No	No	No	No	No	No		NOT_RD	Urban Inte	No	Yes	Yes	No	5. Hampto	114	114. City o	3-Principal	4-Two-Way	Urban	NonVDOT	5	3. City or T	Hampton F	HAMP	R-VA US00258EB		64.66	253143	209.8	-76.3593	37.04368
212815177	2021	9/3/2021 5:00	1400	14:00	O	PDO	0	0	0	0	0	0	0	2	4. Sideswipe - Same Direction	SSS	No	1. No Adve	2. Daylight	Day	1. Dry	Dry	10. Interse	1. Straight	2. Blackto	1. No Defe	2. Two-Wa	4. Four App	1. No Traffi	6. No Traffi	2. No			3. No	20. Motor V	1. On Roac	No	No	Belted	No	No	No	No	No	Yes	No	No	No	No		NOT_RD	Urban Inte	No	No	Yes	No	5. Hampto	114	114. City o	7-Local (J,(	3-Two-Way	Urban	NonVDOT	5	3. City or T	Hampton F	HAMP	S-VA114NP LEE ST		0.08	1068986	329.08	-76.3513	37.02258
212815178	2021	9/9/2021 5:00	642	6:42	C	C	0	0	0	2	2	0	0	2	8. Non-Collision	NC	No	5. Rain	2. Daylight	Day	2. Wet	Wet	10. Interse	1. Straight	2. Blackto	1. No Defe	1. Two-Wa	4. Four App	8. Yield Sig	1. Yes - Wc	2. No			3. No	3. Utility P	1. On Roac	No	No	Belted	No	No	No	No	No	No	No	No	No	No		NOT_RD	Urban Inte	No	No	Yes	No	5. Hampto	114	114. City o	4-Minor Ar	3-Two-Way	Urban	NonVDOT	5	3. City or T	Hampton F	HAMP	R-VA SR00351EB		2.58	1068789	5.71	-76.3918	37.00855
223395090	2022	11/28/2022 5:00	751	7:51	A	A	0	2	0	0	2	0	0	2	2. Angle	ANG	No	1. No Adve	2. Daylight	Day	1. Dry	Dry	9. Within Ir	1. Straight	2. Blackto	1. No Defe	3. Two-Wa	3. Three Ap	4. Stop Sig	1. Yes - Wc	2. No			3. No	20. Motor V	1. On Roac	No	No	Belted	No	No	No	No	No	No	No	No	No	No		NOT_RD	Urban Inte	No	No	Yes	No	5. Hampto	114	114. City o	3-Principal	4-Two-Way	Urban	NonVDOT	5	3. City or T	Hampton F	HAMP	R-VA SR00134EB		10.16	1078234	259.43	-76.3762	37.04131
212815181	2021	9/18/2021 5:00	1642	16:42	C	C	0	0	0	1	1	0	0	3	1. Rear End	RE	No	1. No Adve	2. Daylight	Day	1. Dry	Dry	8. Non-Inte	1. Straight	2. Blackto	1. No Defe	1. Two-Wa	1. Not at In	6. Traffic L	1. Yes - Wc	2. No			3. No	20. Motor V	1. On Roac	No	No	Belted	No	No	No	No	No	No	No	No	No	No		NOT_RD	VDOT Inte	No	No	Yes	No	5. Hampto	114	114. City o	4-Minor Ar	3-Two-Way	Urban	NonVDOT	5	3. City or T	Hampton F	HAMP	S-VA114PR RIP RAP RD		0.44	253415	121.71	-76.353	37.03466
212825025	2021	10/6/2021 5:00	13	00:13	O	PDO	0	0	0	0	0	0	0	2	4. Sideswipe - Same Direction	SSS	No	5. Rain	4. Darknes	Night	2. Wet	Wet	1. Main-Lir	10. On/Off	2. Blackto	1. No Defe	4. One-Wa	1. Not at In	6. Traffic L	1. Yes - Wc	2. No			3. No	20. Motor V	1. On Roac	No	No	Belted	No	No	No	No	No	Yes	No	No	No	No		NOT_RD	Not Interse	No	No	No	Yes	5. Hampto	114	114. City o	1-Interstat	1-One-Way	Urban	VDOT Inte	5	1. State Hv	Hampton F	HAMP	R-VA IS00664WB	RMP001.00A	0.1			-76.3766	37.03089
212825073	2021	10/9/2021 5:00	232	2:32	O	PDO	0	0	0	0	0	0	0	1	9. Fixed Object - Off Road	FOOR	No	1. No Adve	4. Darknes	Night	1. Dry	Dry	5. On Entra	4. Grade - (	2. Blackto	1. No Defe	3. Two-Wa	1. Not at In	6. Traffic L	1. Yes - Wc	2. No			3. No	2. Trees	4. Roadsid	Yes	No	Belted	No	No	No	No	No	No	No	No	No	Yes	25	RD_RIGHT	Not Interse	No	No	No	Yes	5. Hampto	114	114. City o	1-Interstat	1-One-Way	Urban	VDOT Inte	5	1. State Hv	Hampton F	HAMP	R-VA IS00064WB	RMP263.00A	0.04			-76.3955	37.04178
212825151	2021	10/7/2021 5:00	1804	18:04	O	PDO	0	0	0	0	0	0	0	2	4. Sideswipe - Same Direction	SSS	No	1. No Adve	2. Daylight	Day	1. Dry	Dry	8. Non-Inte	1. Straight	1. Concret	1. No Defe	3. Two-Wa	1. Not at In	6. Traffic L	1. Yes - Wc	2. No			3. No	20. Motor V	1. On Roac	No	No	Belted	No	No	No	No	No	Yes	No	No	No	No		NOT_RD	Not Interse	Yes	No	Yes	No	5. Hampto	114	114. City o	1-Interstat	4-Two-Way	Urban	VDOT Inte	5	1. State Hv	Hampton F	HAMP	R-VA IS00064WB		263.89			-76.3931	37.03918
212825167	2021	10/7/2021 5:00	2136	21:36	O	PDO	0	0	0	0	0	0	0	3	1. Rear End	RE	No	1. No Adve	4. Darknes	Night	1. Dry	Dry	8. Non-Inte	1. Straight	2. Blackto	1. No Defe	3. Two-Wa	1. Not at In	6. Traffic L	1. Yes - Wc	2. No			3. No	20. Motor V	1. On Roac	No	No	Belted	No	No	No	No	No	No	No	No	No	No		NOT_RD	Not Interse	No	No	Yes	Yes	5. Hampto	114	114. City o	1-Interstat	4-Two-Way	Urban	VDOT Inte	5	1. State Hv	Hampton F	HAMP	R-VA IS00064WB		260.36			-76.44	37.07319
212825215	2021	10/5/2021 5:00	642	6:42	O	PDO	0	0	0	0	0	0	0	2	1. Rear End	RE	No	1. No Adve	2. Daylight	Day	1. Dry	Dry	8. Non-Inte	1. Straight	2. Blackto	1. No Defe	3. Two-Wa	1. Not at In	6. Traffic L	1. Yes - Wc	1. Yes	3. Activity A	4. Intermit	3. No	20. Motor V	1. On Roac	No	No	Belted	No	No	No	No	No	No	No	No	No	No		NOT_RD	Not Interse	No	No	Yes	No	5. Hampto	114	114. City o	1-Interstat	4-Two-Way	Urban	VDOT Inte	5	1. State Hv	Hampton F	HAMP	R-VA IS00064WB		271.74			-76.3001	36.97607
212825221	2021	10/8/2021 5:00	854	8:54	O	PDO	0	0	0	0	0	0	0	2	1. Rear End	RE	No	1. No Adve	2. Daylight	Day	1. Dry	Dry	8. Non-Inte	1. Straight	2. Blackto	1. No Defe	3. Two-Wa	1. Not at In	6. Traffic L	1. Yes - Wc	1. Yes	3. Activity A	5. Other	1. Yes	20. Motor V	1. On Roac	No	No	Belted	No	No	No	No	No	No	No	No	No	No		NOT_RD	Not Interse	No	Yes	Yes	No	5. Hampto	114	114. City o	1-Interstat	4-Two-Way	Urban	VDOT Inte	5	1. State Hv	Hampton F	HAMP	R-VA IS00064WB		271.01			-76.3037	36.98597
212825222	2021	10/9/2021 5:00	1443	14:43	A	A	0	1	0	0	1	0	0	1	9. Fixed Object - Off Road	FOOR	No	5. Rain	2. Daylight	Day	2. Wet	Wet	8. Non-Inte	1. Straight	2. Blackto	1. No Defe	3. Two-Wa	1. Not at In	6. Traffic L	1. Yes - Wc	2. No			3. No	11. Jersey	4. Roadsid	No	No	Belted	No	No	No	No	No	No	No	No	No	No		RD_LEFT	Not Interse	No	Yes	Yes	No	5. Hampto	114	114. City o	1-Interstat	4-Two-Way	Urban	VDOT Inte	5	1. State Hv	Hampton F	HAMP	R-VA IS00664EB		2.62			-76.4043	37.003
212835177	2021	10/7/2021 5:00	2056	20:56	O	PDO	0	0	0	0	0	0	0	2	9. Fixed Object - Off Road	FOOR	No	1. No Adve	4. Darknes	Night	1. Dry	Dry	8. Non-Inte	1. Straight	1. Concret	1. No Defe	3. Two-Wa	1. Not at In	6. Traffic L	1. Yes - Wc	2. No			3. No	11. Jersey	3. Median	No	No	Belted	No	No	No	No	No	No	No	No	No	Yes	5	RD_UNKN	Not Interse	No	Yes	Yes	Yes	5. Hampto	114	114. City o	1-Interstat	4-Two-Way	Urban	VDOT Inte	5	1. State Hv	Hampton F	HAMP	R-VA IS00064WB		260.01			-76.4449	37.07616
212835178	2021	10/8/2021 5:00	1437	14:37	O	PDO	0	0	0	0	0	0	0	2	1. Rear End	RE	No	1. No Adve	2. Daylight	Day	1. Dry	Dry	8. Non-Inte	1. Straight	1. Concret	1. No Defe	3. Two-Wa	1. Not at In	6. Traffic L	1. Yes - Wc	1. Yes	2. Transitic	2. Lane Sh	3. No	20. Motor V	1. On Roac	No	No	Belted	No	No	No	No	No	No	No	No	No	Yes	10	NOT_RD	Not Interse	No	No	Yes	No	5. Hampto	114	114. City o	1-Interstat	4-Two-Way	Urban	VDOT Inte	5	1. State Hv	Hampton F	HAMP	R-VA IS00064EB		267.91			-76.3288	37.02217
212835195	2021	10/8/2021 5:00	1943	19:43	O	PDO	0	0	0	0	0	0	0	1	9. Fixed Object - Off Road	FOOR	No	1. No Adve	4. Darknes	Night	1. Dry	Dry	8. Non-Inte	1. Straight	2. Blackto	1. No Defe	3. Two-Wa	1. Not at In	6. Traffic L	1. Yes - Wc	2. No			3. No	5. Guard R	5. Gore	No	No	Belted	No	Yes	No	No	Yes	No	No	No	No	Yes	5	RD_UNKN	Not Interse	No	No	No	Yes	5. Hampto	114	114. City o	1-Interstat	1-One-Way	Urban	VDOT Inte	5	1. State Hv	Hampton F	HAMP	R-VA IS00064WB	RMP263.00A	0.04			-76.3955	37.04158
212835239	2021	10/4/2021 5:00	624	6:24	O	PDO	0	0	0	0	0	0	0	1	9. Fixed Object - Off Road	FOOR	No	1. No Adve	2. Daylight	Day	1. Dry	Dry	8. Non-Inte	1. Straight	1. Concret	1. No Defe	3. Two-Wa	1. Not at In	6. Traffic L	1. Yes - Wc	2. No			3. No	11. Jersey	2. Shoulde	No	No	Belted	No	No	No	No	No	No	No	No	No	No		RD_LEFT	Not Interse	No	No	Yes	No	5. Hampto	114	114. City o	1-Interstat	4-Two-Way	Urban	VDOT Inte	5	1. State Hv	Hampton F	HAMP	R-VA IS00064WB		260.94			-76.432	37.06859
250595066	2025	2/26/2025 5:00	1727	17:27	C	C	0	0	0	4	4	0	0	4	1. Rear End	RE	No	1. No Adve	2. Daylight	Day	1. Dry	Dry	10. Interse	1. Straight	2. Blackto	1. No Defe	3. Two-Wa	4. Four App	3. Traffic S	1. Yes - Wc	2. No			3. No	20. Motor V	1. On Roac	No	No	Belted	No	Yes	No	No	No	No	No	No	No	No		NOT_RD	Urban Inte	No	No	Yes	No	5. Hampto	114	114. City o	4-Minor Ar	4-Two-Way	Urban	NonVDOT	5	3. City or T	Hampton F	HAMP	R-VA US00060EB		273.65	253005	162.74	-76.3444	37.02449
240455107	2024	2/13/2024 5:00	1509	15:09	C	C	0	0	0	2	2	0	0	2	2. Angle	ANG	No	1. No Adve	2. Daylight	Day	1. Dry	Dry	9. Within Ir	1. Straight	2. Blackto	1. No Defe	3. Two-Wa	2. Two App	8. Yield Sig	1. Yes - Wc	2. No			3. No	20. Motor V	1. On Roac	No	No	Belted	No	No	No	No	No	No	No	No	No	No		NOT_RD	Urban Inte	Yes	Yes	Yes	No	5. Hampto	114	114. City o	3-Principal	4-Two-Way	Urban	NonVDOT	5	3. City or T	Hampton F	HAMP	R-VA SR00134EB		10.16	1078234	259.43	-76.3762	37.04131
212845148	2021	9/28/2021 5:00	34	00:34	C	C	0	0	0	1	1	0	0	3	1. Rear End	RE	No	1. No Adve	4. Darknes	Night	1. Dry	Dry	1. Main-Lir	1. Straight	2. Blackto	1. No Defe	1. Two-Wa	1. Not at In	6. Traffic L	1. Yes - Wc	2. No			3. No	6. Parked V	4. Roadsid	No	No	Belted	No	Yes	Yes	Yes	No	No	No	No	No	No		RD_UNKN	Not Interse	No	No	Yes	Yes	5. Hampto	114	114. City o	4-Minor Ar	3-Two-Way	Urban	NonVDOT	5	3. City or T	Hampton F	HAMP	R-VA SR00351EB		3.37			-76.3809	37.01567
212845149	2021	9/23/2021 5:00	1250	12:50	C	C	0	0	0	1	1	0	0	2	1. Rear End	RE	No	5. Rain	2. Daylight	Day	2. Wet	Wet	11. Interse	1. Straight	2. Blackto	1. No Defe	1. Two-Wa	3. Three Ap	3. Traffic S	1. Yes - Wc	2. No			3. No	20. Motor V	1. On Roac	No	No	Belted	No	No	No	No	No	No	No	No	No	No		NOT_RD	VDOT Inte	No	No	Yes	No	5. Hampto	114	114. City o	7-Local (J,(	3-Two-Way	Urban	NonVDOT	5	3. City or T	Hampton F	HAMP	S-VA114NP TYLER ST		0.55	253003	179.82	-76.3319	37.02386
212845150	2021	10/10/2021 5:00	20	00:20	C	C	0	0	0	2	2	0	0	2	4. Sideswipe - Same Direction	SSS	No	1. No Adve	4. Darknes	Night	1. Dry	Dry	10. Interse	1. Straight	1. Concret	1. No Defe	2. Two-Wa	4. Four App	3. Traffic S	1. Yes - Wc	2. No			3. No	20. Motor V	1. On Roac	No	No	Belted	No	No	No	No	No	No	No	No	No	No		NOT_RD	Urban Inte	No	No	Yes	Yes	5. Hampto	114	114. City o	4-Minor Ar	3-Two-Way	Urban	NonVDOT	5	3. City or T	Hampton F	HAMP	R-VA SR00351EB		7.55	253169	61.98	-76.3146	37.03775
211685278	2021	6/16/2021 5:00	1455	14:55	C	C	0	0	0	2	2	0	0	2	16. Other	OTHR	No	1. No Adve	2. Daylight	Day	1. Dry	Dry	1. Main-Lir	1. Straight	2. Blackto	1. No Defe	2. Two-Wa	1. Not at In	6. Traffic L	1. Yes - Wc	2. No			3. No	20. Motor V	1. On Roac	No	No	Belted	No	Yes	Yes	No	No	No	No	No	No	No		NOT_RD	Not Interse	No	No	Yes	No	5. Hampto	114	114. City o	4-Minor Ar	3-Two-Way	Urban	NonVDOT	5	3. City or T	Hampton F	HAMP	S-VA114PR ABERDEEN RD		1.58	253287	356.98	-76.404	37.01975
173555233	2017	12/21/2017 5:00	5	00:05	O	PDO	0	0	0	0	0	0	0	1	6. Fixed Object in Road	FOIR	No	1. No Adve	4. Darknes	Night	1. Dry	Dry	1. Main-Lir	1. Straight	2. Blackto	1. No Defe	3. Two-Wa	1. Not at In	6. Traffic L	1. Yes - Wc	2. No			3. No	13. Curb	8. Off Roac	Yes	No	Unbelted	No	No	No	No	No	No	No	No	No	No		NOT_RD	Urban Inte	No	No	Yes	Yes	5. Hampto	114	114. City o	4-Minor Ar	4-Two-Way	Urban	NonVDOT	5	3. City or T	Hampton F	HAMP	R-VA SR00152WB		4.05	253074	148.38	-76.3967	37.04555
212845153	2021	9/21/2021 5:00	1309	13:09	A	A	0	1	0	1	2	0	0	3	2. Angle	ANG	No	1. No Adve	2. Daylight	Day	1. Dry	Dry	9. Within Ir	1. Straight	2. Blackto	1. No Defe	2. Two-Wa	3. Three Ap	3. Traffic S	1. Yes - Wc	2. No			3. No	20. Motor V	1. On Roac	No	No	Belted	No	No	No	No	No	No	No	No	No	No		NOT_RD	VDOT Inte	Yes	No	Yes	No	5. Hampto	114	114. City o	3-Principal	4-Two-Way	Urban	NonVDOT	5	3. City or T	Hampton F	HAMP	S-VA114PR HAMPTON ROADS CENTER PKWY		2.17	1279456	15.4	-76.4091	37.05995
203525258	2020	12/16/2020 5:00	1736	17:36	C	C	0	0	0	2	2	0	0	2	2. Angle	ANG	No	5. Rain	5. Darknes	Night	2. Wet	Wet	9. Within Ir	1. Straight	2. Blackto	9. Other	1. Two-Wa	4. Four App	3. Traffic S	1. Yes - Wc	2. No			3. No	20. Motor V	1. On Roac	No	No	Belted	No	Yes	No	No	No	No	No	No	No	No		NOT_RD	Urban Inte	No	No	Yes	Yes	5. Hampto	114	114. City o	4-Minor Ar	3-Two-Way	Urban	NonVDOT	5	3. City or T	Hampton F	HAMP	R-VA SR00169NB		5.57	253115	211.72	-76.3243	37.05769
212845156	2021	10/4/2021 5:00	1407	14:07	C	C	0	0	0	2	2	0	0	2	2. Angle	ANG	No	1. No Adve	2. Daylight	Day	1. Dry	Dry	1. Main-Lir	1. Straight	2. Blackto	1. No Defe	2. Two-Wa	4. Four App	1. No Traffi	6. No Traffi	2. No			3. No	20. Motor V	1. On Roac	No	No	Belted	No	No	No	No	No	No	No	No	No	No		NOT_RD	VDOT Inte	No	No	Yes	No	5. Hampto	114	114. City o	7-Local (J,(	3-Two-Way	Urban	NonVDOT	5	3. City or T	Hampton F	HAMP	S-VA114PR WEAVER RD W		0.65	1073883	16.77	-76.4158	37.02868
242005700	2024	5/18/2024 5:00	1716	17:16	O	PDO	0	0	0	0	0	0	0	2	2. Angle	ANG	No	5. Rain	3. Dusk	Day	2. Wet	Wet	9. Within Ir	1. Straight	2. Blackto	1. No Defe	3. Two-Wa	4. Four App	4. Stop Sig	1. Yes - Wc	2. No			3. No	20. Motor V	1. On Roac	No	No	Belted	No	No	No	No	No	No	No	No	No	No		NOT_RD	Urban Inte	No	Yes	Yes	No	5. Hampto	114	114. City o	3-Principal	4-Two-Way	Urban	NonVDOT	5	3. City or T	Hampton F	HAMP	R-VA SR00134EB		10.16	1078234	253.41	-76.3762	37.04133
182605116	2018	9/16/2018 5:00	106	1:06	O	PDO	0	0	0	0	0	0	0	1	9. Fixed Object - Off Road	FOOR	No	1. No Adve	4. Darknes	Night	1. Dry	Dry	1. Main-Lir	5. Hillcrest	2. Blackto	1. No Defe	3. Two-Wa	1. Not at In	1. No Traffi	6. No Traffi	2. No			3. No	3. Utility P	1. On Roac	No	No	Belted	No	No	No	No	No	Yes	No	No	No	No		NOT_RD	Urban Inte	No	No	Yes	Yes	5. Hampto	114	114. City o	4-Minor Ar	4-Two-Way	Urban	NonVDOT	5	3. City or T	Hampton F	HAMP	R-VA SR00152WB		4.05	253074	140.79	-76.3966	37.04557
212845159	2021	9/30/2021 5:00	650	6:50	O	PDO	0	0	0	0	0	0	0	1	16. Other	OTHR	No	1. No Adve	2. Daylight	Day	1. Dry	Dry	7. Other lo	1. Straight	2. Blackto	1. No Defe	1. Two-Wa	1. Not at In	1. No Traffi	6. No Traffi	2. No			3. No	20. Motor V	1. On Roac	No	No	Belted	No	No	No	No	No	No	No	No	No	No		NOT_RD	Not Interse	No	No	Yes	No	5. Hampto	114	114. City o	7-Local (J,(	3-Two-Way	Urban	NonVDOT	5	3. City or T	Hampton F	HAMP	S-VA114PR OLD BIG BETHEL RD		0.07	253059	361.38	-76.4296	37.04358
212845160	2021	9/18/2021 5:00	2032	20:32	C	C	0	0	0	3	3	0	0	2	2. Angle	ANG	No	1. No Adve	4. Darknes	Night	1. Dry	Dry	10. Interse	1. Straight	2. Blackto	1. No Defe	2. Two-Wa	4. Four App	1. No Traffi	6. No Traffi	2. No			3. No	20. Motor V	1. On Roac	No	No	Belted	No	No	No	No	No	No	No	No	No	No		NOT_RD	Urban Inte	No	Yes	Yes	Yes	5. Hampto	114	114. City o	7-Local (J,(	3-Two-Way	Urban	NonVDOT	5	3. City or T	Hampton F	HAMP	S-VA114PR FARMINGTON BLVD		0.22			-76.4416	37.04602
211965450	2021	7/8/2021 5:00	1748	17:48	O	PDO	0	0	0	0	0	0	0	2	1. Rear End	RE	No	5. Rain	2. Daylight	Day	2. Wet	Wet	11. Interse	1. Straight	2. Blackto	1. No Defe	3. Two-Wa	4. Four App	6. Traffic L	1. Yes - Wc	2. No			3. No	20. Motor V	1. On Roac	No	No	Belted	No	No	No	No	No	No	No	No	No	No		NOT_RD	VDOT Inte	Yes	No	Yes	No	5. Hampto	114	114. City o	5-Major Cc	4-Two-Way	Urban	NonVDOT	5	3. City or T	Hampton F	HAMP	S-VA114PR ANDREWS BLVD		0.92	1063274	77.93	-76.3148	37.04343
212845176	2021	10/9/2021 5:00	1153	11:53	A	A	0	2	0	0	2	0	0	2	2. Angle	ANG	No	1. No Adve	2. Daylight	Day	2. Wet	Wet	9. Within Ir	1. Straight	2. Blackto	1. No Defe	3. Two-Wa	4. Four App	6. Traffic L	1. Yes - Wc	2. No			3. No	20. Motor V	1. On Roac	No	No	Belted	No	No	No	No	No	No	No	No	No	No		NOT_RD	Urban Inte	Yes	No	Yes	No	5. Hampto	114	114. City o	3-Principal	4-Two-Way	Urban	NonVDOT	5	3. City or T	Hampton F	HAMP	R-VA US00258EB		62.28	253136	144	-76.4011	37.03891
212845178	2021	10/4/2021 5:00	1703	17:03	C	C	0	0	0	1	1	0	0	2	2. Angle	ANG	No	1. No Adve	2. Daylight	Day	1. Dry	Dry	10. Interse	1. Straight	2. Blackto	1. No Defe	2. Two-Wa	4. Four App	1. No Traffi	6. No Traffi	2. No			3. No	20. Motor V	1. On Roac	No	No	Belted	No	No	No	No	No	No	No	No	No	No		NOT_RD	Urban Inte	No	No	Yes	No	5. Hampto	114	114. City o	7-Local (J,(	3-Two-Way	Urban	NonVDOT	5	3. City or T	Hampton F	HAMP	S-VA114PR HARDY CASH DR		0.54	1084139	401.58	-76.4024	37.05678
212845179	2021	10/5/2021 5:00	1351	13:51	C	C	0	0	0	2	2	0	0	2	1. Rear End	RE	No	1. No Adve	2. Daylight	Day	1. Dry	Dry	10. Interse	1. Straight	2. Blackto	1. No Defe	2. Two-Wa	4. Four App	3. Traffic S	1. Yes - Wc	2. No			3. No	20. Motor V	1. On Roac	No	No	Belted	No	No	No	No	No	Yes	No	No	No	No		NOT_RD	Urban Inte	No	No	Yes	No	5. Hampto	114	114. City o	3-Principal	4-Two-Way	Urban	NonVDOT	5	3. City or T	Hampton F	HAMP	R-VA US00258EB		61.8	253135	118.39	-76.4094	37.03685
192035222	2019	7/13/2019 5:00	2118	21:18	C	C	0	0	0	2	2	0	0	2	4. Sideswipe - Same Direction	SSS	No	1. No Adve	4. Darknes	Night	1. Dry	Dry	10. Interse	1. Straight	2. Blackto	1. No Defe	3. Two-Wa	3. Three Ap	6. Traffic L	1. Yes - Wc	2. No			3. No	20. Motor V	1. On Roac	No	No	Belted	No	No	No	No	No	No	No	No	No	No		NOT_RD	Urban Inte	No	No	Yes	Yes	5. Hampto	114	114. City o	3-Principal	4-Two-Way	Urban	NonVDOT	5	3. City or T	Hampton F	HAMP	R-VA SR00134EB		10.17	1078234	354.72	-76.376	37.04108
201385078	2020	2/5/2020 5:00	840	8:40	O	PDO	0	0	0	0	0	0	0	2	1. Rear End	RE	No	1. No Adve	2. Daylight	Day	1. Dry	Dry	8. Non-Inte	1. Straight	2. Blackto	1. No Defe	3. Two-Wa	1. Not at In	6. Traffic L	1. Yes - Wc	2. No			3. No	20. Motor V	1. On Roac	No	No	Belted	No	No	No	No	No	No	No	No	No	No		NOT_RD	Urban Inte	Yes	No	Yes	No	5. Hampto	114	114. City o	4-Minor Ar	4-Two-Way	Urban	NonVDOT	5	3. City or T	Hampton F	HAMP	S-VA114PR BIG BETHEL RD		3.3	716613	192.43	-76.4273	37.05949
182565086	2018	9/12/2018 5:00	345	3:45	O	PDO	0	0	0	0	0	0	0	1	9. Fixed Object - Off Road	FOOR	No	1. No Adve	4. Darknes	Night	1. Dry	Dry	11. Interse	1. Straight	2. Blackto	1. No Defe	2. Two-Wa	3. Three Ap	4. Stop Sig	1. Yes - Wc	2. No			3. No	13. Curb	2. Shoulde	No	No	Belted	No	No	No	No	No	Yes	No	No	No	No		NOT_RD	Urban Inte	No	No	Yes	Yes	5. Hampto	114	114. City o	5-Major Cc	3-Two-Way	Urban	NonVDOT	5	3. City or T	Hampton F	HAMP	S-VA114PR SHELL RD		2.3			-76.373	37.01306
212845363	2021	9/30/2021 5:00	1430	14:30	O	PDO	0	0	0	0	0	0	0	2	15. Backed Into	BI	No	1. No Adve	2. Daylight	Day	1. Dry	Dry	1. Main-Lir	1. Straight	2. Blackto	1. No Defe	1. Two-Wa	1. Not at In	6. Traffic L	1. Yes - Wc	2. No			3. No	6. Parked V	8. Off Roac	No	No	Belted	No	No	No	No	No	Yes	No	No	No	No		RD_UNKN	Not Interse	No	No	Yes	No	5. Hampto	114	114. City o	7-Local (J,6)		Urban	NonVDOT	5	3. City or T	Hampton F	HAMP	S-VA114PR FLOYD THOMPSON DR		0.36			-76.3924	37.08644
212845369	2021	10/11/2021 5:00	835	8:35	O	PDO	0	0	0	0	0	0	0	3	1. Rear End	RE	No	1. No Adve	2. Daylight	Day	1. Dry	Dry	1. Main-Lir	3. Grade - S	1. Concret	1. No Defe	4. One-Wa	1. Not at In	6. Traffic L	1. Yes - Wc	1. Yes	1. Advance	3. Work on	3. No	20. Motor V	1. On Roac	No	No	Belted	No	No	No	No	No	No	Yes	No	No	No		NOT_RD	Not Interse	No	No	Yes	No	5. Hampto	114	114. City o	1-Interstat	4-Two-Way	Urban	VDOT Inte	5	1. State Hv	Hampton F	HAMP	R-VA IS00064EB		271			-76.3032	36.98426
212855010	2021	10/10/2021 5:00	2319	23:19	B	B	0	0	1	0	1	0	0	2	1. Rear End	RE	No	5. Rain	4. Darknes	Night	2. Wet	Wet	8. Non-Inte	1. Straight	2. Blackto	7. Slick Pa	3. Two-Wa	1. Not at In	6. Traffic L	1. Yes - Wc	1. Yes	2. Transitic	1. Lane Cl	3. No	20. Motor V	1. On Roac	No	No	Belted	No	Yes	No	No	No	No	Yes	No	No	No		NOT_RD	Not Interse	No	No	Yes	Yes	5. Hampto	114	114. City o	1-Interstat	4-Two-Way	Urban	VDOT Inte	5	1. State Hv	Hampton F	HAMP	R-VA IS00064WB		261.28			-76.4273	37.06582
190645152	2019	2/19/2019 5:00	14	00:14	B	B	0	0	1	0	1	0	0	2	9. Fixed Object - Off Road	FOOR	No	1. No Adve	4. Darknes	Night	1. Dry	Dry	10. Interse	2. Curve - L	2. Blackto	1. No Defe	2. Two-Wa	4. Four App	3. Traffic S	1. Yes - Wc	2. No			3. No	3. Utility P	8. Off Roac	Yes	No	Belted	No	No	No	No	No	No	No	No	No	No		NOT_RD	Urban Inte	No	Yes	Yes	Yes	5. Hampto	114	114. City o	3-Principal	4-Two-Way	Urban	NonVDOT	5	3. City or T	Hampton F	HAMP	R-VA SR00134WB		10.18	1078411	258.41	-76.3755	37.04083
193505462	2019	2/26/2019 5:00	904	9:04	O	PDO	0	0	0	0	0	0	0	2	4. Sideswipe - Same Direction	SSS	No	1. No Adve	2. Daylight	Day	1. Dry	Dry	8. Non-Inte	1. Straight	2. Blackto	1. No Defe	2. Two-Wa	1. Not at In	6. Traffic L	1. Yes - Wc	1. Yes	3. Activity A	1. Lane Cl	3. No	20. Motor V	1. On Roac	No	No	Belted	No	No	No	No	No	No	No	No	No	No		NOT_RD	Not Interse	No	No	Yes	No	5. Hampto	114	114. City o	4-Minor Ar	4-Two-Way	Urban	NonVDOT	5	3. City or T	Hampton F	HAMP	R-VA SR00152EB		4.05	253074	205.55	-76.3967	37.04536
212855173	2021	10/1/2021 5:00	1145	11:45	A	A	0	1	0	1	2	0	0	2	2. Angle	ANG	No	1. No Adve	2. Daylight	Day	1. Dry	Dry	10. Interse	1. Straight	2. Blackto	1. No Defe	3. Two-Wa	4. Four App	3. Traffic S	1. Yes - Wc	2. No			3. No	20. Motor V	1. On Roac	No	No	Belted	No	Yes	No	No	No	No	No	No	No	No		NOT_RD	Urban Inte	Yes	No	Yes	No	5. Hampto	114	114. City o	3-Principal	4-Two-Way	Urban	NonVDOT	5	3. City or T	Hampton F	HAMP	R-VA US00258EB		62.25	253136	0	-76.4016	37.03881
212855187	2021	10/2/2021 5:00	1400	14:00	O	PDO	0	0	0	0	0	0	0	2	2. Angle	ANG	No	1. No Adve	2. Daylight	Day	1. Dry	Dry	10. Interse	1. Straight	2. Blackto	1. No Defe	3. Two-Wa	4. Four App	3. Traffic S	1. Yes - Wc	2. No			3. No	20. Motor V	1. On Roac	No	No	Belted	No	Yes	No	No	No	No	No	No	No	No		NOT_RD	Urban Inte	Yes	No	Yes	No	5. Hampto	114	114. City o	3-Principal	4-Two-Way	Urban	NonVDOT	5	3. City or T	Hampton F	HAMP	R-VA US00258EB		60.96	253133	355.54	-76.4221	37.03047
192805156	2019	10/6/2019 5:00	1509	15:09	C	C	0	0	0	6	6	0	0	2	4. Sideswipe - Same Direction	SSS	No	1. No Adve	2. Daylight	Day	1. Dry	Dry	1. Main-Lir	1. Straight	2. Blackto	1. No Defe	2. Two-Wa	1. Not at In	6. Traffic L	1. Yes - Wc	2. No			1. Yes	20. Motor V	1. On Roac	No	No	Belted	No	No	No	No	No	No	No	No	No	No		NOT_RD	Not Interse	No	No	Yes	No	5. Hampto	114	114. City o	4-Minor Ar	3-Two-Way	Urban	NonVDOT	5	3. City or T	Hampton F	HAMP	S-VA114PR ABERDEEN RD		1.59	253287	454.37	-76.404	37.02002
170205148	2017	1/19/2017 5:00	616	6:16	C	C	0	0	0	2	2	0	0	2	2. Angle	ANG	No	1. No Adve	1. Dawn	Day	1. Dry	Dry	10. Interse	1. Straight	2. Blackto	1. No Defe	1. Two-Wa	4. Four App	3. Traffic S	1. Yes - Wc	2. No			3. No	20. Motor V	1. On Roac	No	No	Belted	No	Yes	No	No	No	No	No	No	No	No		NOT_RD	Urban Inte	Yes	No	Yes	No	5. Hampto	114	114. City o	4-Minor Ar	4-Two-Way	Urban	NonVDOT	5	3. City or T	Hampton F	HAMP	R-VA SR00415WB		1.18	253181	73.19	-76.389	37.02596
220315356	2022	1/17/2022 5:00	2023	20:23	O	PDO	0	0	0	0	0	0	0	1	9. Fixed Object - Off Road	FOOR	No	1. No Adve	4. Darknes	Night	1. Dry	Dry	8. Non-Inte	1. Straight	2. Blackto	1. No Defe	3. Two-Wa	1. Not at In	6. Traffic L	1. Yes - Wc	2. No			3. No	2. Trees	4. Roadsid	No	No	Belted	No	No	No	No	No	No	No	No	No	No		NOT_RD	Urban Inte	No	No	Yes	Yes	5. Hampto	114	114. City o	4-Minor Ar	4-Two-Way	Urban	NonVDOT	5	3. City or T	Hampton F	HAMP	R-VA SR00152WB		4.05	253074	137.01	-76.3966	37.04557
220345082	2022	1/17/2022 5:00	1608	16:08	C	C	0	0	0	2	2	0	0	2	2. Angle	ANG	No	1. No Adve	3. Dusk	Day	1. Dry	Dry	9. Within Ir	3. Grade - S	2. Blackto	1. No Defe	2. Two-Wa	4. Four App	3. Traffic S	1. Yes - Wc	2. No			3. No	20. Motor V	1. On Roac	No	No	Belted	No	No	No	No	No	No	No	No	No	No		NOT_RD	Urban Inte	No	Yes	Yes	No	5. Hampto	114	114. City o	5-Major Cc	4-Two-Way	Urban	NonVDOT	5	3. City or T	Hampton F	HAMP	R-VA SR00143NB		4.29	253045	18.36	-76.3609	37.01649
242195078	2024	8/3/2024 5:00	2124	21:24	A	A	0	1	0	0	1	0	0	2	2. Angle	ANG	No	1. No Adve	4. Darknes	Night	1. Dry	Dry	9. Within Ir	1. Straight	2. Blackto	1. No Defe	1. Two-Wa	4. Four App	3. Traffic S	1. Yes - Wc	2. No			3. No	20. Motor V	1. On Roac	No	No	Belted	No	No	No	No	No	Yes	No	No	No	No		NOT_RD	Urban Inte	No	No	Yes	Yes	5. Hampto	114	114. City o	4-Minor Ar	3-Two-Way	Urban	NonVDOT	5	3. City or T	Hampton F	HAMP	S-VA114PR BRIARFIELD RD		0.87	253287	12.78	-76.4038	37.01878
212855193	2021	10/3/2021 5:00	1610	16:10	O	PDO	0	0	0	0	0	0	0	2	2. Angle	ANG	No	1. No Adve	2. Daylight	Day	1. Dry	Dry	9. Within Ir	1. Straight	2. Blackto	1. No Defe	2. Two-Wa	4. Four App	3. Traffic S	1. Yes - Wc	2. No			3. No	20. Motor V	1. On Roac	No	No	Belted	No	No	No	No	No	No	No	No	No	No		NOT_RD	Urban Inte	No	No	Yes	No	5. Hampto	114	114. City o	4-Minor Ar	4-Two-Way	Urban	NonVDOT	5	3. City or T	Hampton F	HAMP	S-VA114PR POWER PLANT PKWY		0.76	253181	54.77	-76.3889	37.02584
212855194	2021	10/3/2021 5:00	1822	18:22	A	A	0	1	0	1	2	0	0	2	4. Sideswipe - Same Direction	SSS	No	1. No Adve	2. Daylight	Day	1. Dry	Dry	8. Non-Inte	1. Straight	2. Blackto	1. No Defe	3. Two-Wa	1. Not at In	6. Traffic L	1. Yes - Wc	2. No			3. No	20. Motor V	1. On Roac	No	No	Belted	No	No	No	No	No	No	No	Yes	No	No		NOT_RD	Not Interse	No	No	Yes	No	5. Hampto	114	114. City o	3-Principal	4-Two-Way	Urban	NonVDOT	5	3. City or T	Hampton F	HAMP	R-VA US00258WB		62.92	754224	293.24	-76.3895	37.04155
211065059	2021	4/11/2021 5:00	2045	20:45	C	C	0	0	0	1	1	0	0	1	16. Other	OTHR	No	5. Rain	4. Darknes	Night	2. Wet	Wet	1. Main-Lir	2. Curve - L	2. Blackto	1. No Defe	3. Two-Wa	1. Not at In	1. No Traffi	6. No Traffi	2. No			3. No	13. Curb	3. Median	No	Yes	Belted	No	No	No	No	No	No	No	No	No	No		NOT_RD	Urban Inte	No	No	Yes	Yes	5. Hampto	114	114. City o	3-Principal	4-Two-Way	Urban	NonVDOT	5	3. City or T	Hampton F	HAMP	R-VA SR00134WB		10.18	1078411	240.76	-76.3754	37.04079
212855196	2021	10/5/2021 5:00	1030	10:30	C	C	0	0	0	3	3	0	0	2	1. Rear End	RE	No	1. No Adve	2. Daylight	Day	1. Dry	Dry	1. Main-Lir	1. Straight	2. Blackto	1. No Defe	1. Two-Wa	1. Not at In	3. Traffic S	1. Yes - Wc	2. No			3. No	20. Motor V	1. On Roac	No	No	Belted	No	No	No	No	No	No	No	No	No	No		NOT_RD	VDOT Inte	No	No	Yes	No	5. Hampto	114	114. City o	7-Local (J,(	3-Two-Way	Urban	NonVDOT	5	3. City or T	Hampton F	HAMP	S-VA114PR COLISEUM DR		1.41	1078784	100.46	-76.3918	37.05032
201415052	2020	5/19/2020 5:00	1932	19:32	O	PDO	0	0	0	0	0	0	0	2	1. Rear End	RE	No	5. Rain	2. Daylight	Day	2. Wet	Wet	9. Within Ir	1. Straight	1. Concret	1. No Defe	2. Two-Wa	2. Two App	1. No Traffi	6. No Traffi	2. No			3. No	20. Motor V	1. On Roac	No	No	Belted	No	No	No	No	No	Yes	No	No	No	No		NOT_RD	Urban Inte	No	No	Yes	No	5. Hampto	114	114. City o	4-Minor Ar	3-Two-Way	Urban	NonVDOT	5	3. City or T	Hampton F	HAMP	S-VA114PR WOODLAND RD		0.78			-76.3218	37.03179
203095066	2020	11/2/2020 5:00	1534	15:34	C	C	0	0	0	4	4	0	0	4	1. Rear End	RE	No	1. No Adve	2. Daylight	Day	1. Dry	Dry	1. Main-Lir	1. Straight	2. Blackto	1. No Defe	3. Two-Wa	1. Not at In	1. No Traffi	6. No Traffi	2. No			3. No	20. Motor V	1. On Roac	No	No	Belted	No	No	No	No	No	No	No	No	No	No		NOT_RD	Urban Inte	No	Yes	Yes	No	5. Hampto	114	114. City o	4-Minor Ar	4-Two-Way	Urban	NonVDOT	5	3. City or T	Hampton F	HAMP	S-VA114PR BIG BETHEL RD		3.3	716613	223.65	-76.4273	37.05942
180545157	2018	2/22/2018 5:00	834	8:34	C	C	0	0	0	2	2	0	0	2	1. Rear End	RE	No	1. No Adve	2. Daylight	Day	1. Dry	Dry	10. Interse	1. Straight	1. Concret	1. No Defe	1. Two-Wa	4. Four App	3. Traffic S	1. Yes - Wc	2. No			3. No	20. Motor V	1. On Roac	No	No	Belted	No	No	No	No	No	No	No	No	No	No		NOT_RD	Urban Inte	Yes	No	Yes	No	5. Hampto	114	114. City o	3-Principal	4-Two-Way	Urban	NonVDOT	5	3. City or T	Hampton F	HAMP	R-VA SR00134EB		10.22	1078411	133.28	-76.3753	37.04046
212855280	2021	10/6/2021 5:00	1441	14:41	C	C	0	0	0	2	2	0	0	2	1. Rear End	RE	No	1. No Adve	2. Daylight	Day	1. Dry	Dry	10. Interse	1. Straight	2. Blackto	1. No Defe	3. Two-Wa	4. Four App	3. Traffic S	1. Yes - Wc	2. No			3. No	20. Motor V	1. On Roac	No	No	Belted	No	No	No	No	No	No	No	No	No	No		NOT_RD	Urban Inte	No	No	Yes	No	5. Hampto	114	114. City o	3-Principal	4-Two-Way	Urban	NonVDOT	5	3. City or T	Hampton F	HAMP	S-VA114PR HAMPTON ROADS CENTER PKWY		1.2	716613	131.38	-76.4276	37.06013
212855281	2021	10/6/2021 5:00	935	9:35	C	C	0	0	0	1	1	0	0	2	4. Sideswipe - Same Direction	SSS	No	1. No Adve	2. Daylight	Day	1. Dry	Dry	1. Main-Lir	2. Curve - L	2. Blackto	1. No Defe	1. Two-Wa	1. Not at In	6. Traffic L	1. Yes - Wc	2. No			3. No	20. Motor V	1. On Roac	No	No	Belted	No	No	No	No	No	No	No	No	No	No		NOT_RD	Not Interse	No	No	Yes	No	5. Hampto	114	114. City o	7-Local (J,(	3-Two-Way	Urban	NonVDOT	5	3. City or T	Hampton F	HAMP	S-VA114NP TODDS LN		2.68			-76.403	37.03982
212855305	2021	10/11/2021 5:00	2042	20:42	O	PDO	0	0	0	0	0	0	0	2	9. Fixed Object - Off Road	FOOR	No	5. Rain	4. Darknes	Night	2. Wet	Wet	8. Non-Inte	1. Straight	2. Blackto	1. No Defe	3. Two-Wa	1. Not at In	6. Traffic L	1. Yes - Wc	2. No			3. No	11. Jersey	4. Roadsid	No	No	Belted	No	No	No	No	No	No	No	No	No	Yes	5	RD_UNKN	Not Interse	No	Yes	Yes	Yes	5. Hampto	114	114. City o	1-Interstat	4-Two-Way	Urban	VDOT Inte	5	1. State Hv	Hampton F	HAMP	R-VA IS00064EB		267.12			-76.3386	37.03194
212855347	2021	9/24/2021 5:00	1256	12:56	O	PDO	0	0	0	0	0	0	0	2	1. Rear End	RE	No	1. No Adve	2. Daylight	Day	1. Dry	Dry	8. Non-Inte	1. Straight	1. Concret	1. No Defe	3. Two-Wa	1. Not at In	6. Traffic L	1. Yes - Wc	2. No			3. No	20. Motor V	1. On Roac	No	No	Belted	No	No	No	No	No	No	No	No	No	No		NOT_RD	Not Interse	No	Yes	Yes	No	5. Hampto	114	114. City o	1-Interstat	4-Two-Way	Urban	VDOT Inte	5	1. State Hv	Hampton F	HAMP	R-VA IS00064EB		267.01			-76.3404	37.03287
212855427	2021	10/10/2021 5:00	1058	10:58	O	PDO	0	0	0	0	0	0	0	2	1. Rear End	RE	No	1. No Adve	2. Daylight	Day	1. Dry	Dry	8. Non-Inte	1. Straight	2. Blackto	1. No Defe	3. Two-Wa	1. Not at In	6. Traffic L	1. Yes - Wc	1. Yes	3. Activity A	5. Other	3. No	20. Motor V	1. On Roac	No	No	Belted	No	No	No	No	No	No	No	No	No	No		NOT_RD	Not Interse	No	Yes	Yes	Yes	5. Hampto	114	114. City o	1-Interstat	4-Two-Way	Urban	VDOT Inte	5	1. State Hv	Hampton F	HAMP	R-VA IS00064EB		269.67			-76.317	36.99904
221575096	2022	5/11/2022 5:00	1304	13:04	O	PDO	0	0	0	0	0	0	0	2	2. Angle	ANG	No	1. No Adve	2. Daylight	Day	1. Dry	Dry	10. Interse	1. Straight	2. Blackto	1. No Defe	3. Two-Wa	3. Three Ap	4. Stop Sig	1. Yes - Wc	2. No			3. No	20. Motor V	1. On Roac	No	No	Belted	No	Yes	No	No	No	No	No	No	No	No		NOT_RD	Urban Inte	No	No	Yes	No	5. Hampto	114	114. City o	5-Major Cc	4-Two-Way	Urban	NonVDOT	5	3. City or T	Hampton F	HAMP	S-VA114NP NICKERSON BLVD		0.56			-76.3099	37.04852
212865158	2021	10/13/2021 5:00	635	6:35	O	PDO	0	0	0	0	0	0	0	4	4. Sideswipe - Same Direction	SSS	No	1. No Adve	1. Dawn	Day	1. Dry	Dry	8. Non-Inte	1. Straight	1. Concret	1. No Defe	3. Two-Wa	1. Not at In	7. No Pass	1. Yes - Wc	1. Yes	3. Activity A	4. Intermit	3. No	20. Motor V	1. On Roac	No	No	Belted	No	No	No	No	No	No	No	No	No	Yes	10	NOT_RD	Not Interse	No	Yes	Yes	No	5. Hampto	114	114. City o	1-Interstat	4-Two-Way	Urban	VDOT Inte	5	1. State Hv	Hampton F	HAMP	R-VA IS00064WB		270.12			-76.313	36.99583
212865166	2021	10/10/2021 5:00	800	8:00	O	PDO	0	0	0	0	0	0	0	1	9. Fixed Object - Off Road	FOOR	No	5. Rain	1. Dawn	Day	2. Wet	Wet	8. Non-Inte	1. Straight	1. Concret	1. No Defe	3. Two-Wa	1. Not at In	6. Traffic L	1. Yes - Wc	2. No			3. No	11. Jersey	2. Shoulde	No	No	Belted	No	Yes	Yes	No	No	No	No	No	No	No		RD_LEFT	Not Interse	No	No	Yes	No	5. Hampto	114	114. City o	1-Interstat	4-Two-Way	Urban	VDOT Inte	5	1. State Hv	Hampton F	HAMP	R-VA IS00064EB		266.94			-76.3415	37.03318
212865173	2021	10/9/2021 5:00	1037	10:37	O	PDO	0	0	0	0	0	0	0	2	4. Sideswipe - Same Direction	SSS	No	5. Rain	2. Daylight	Day	2. Wet	Wet	5. On Entra	1. Straight	2. Blackto	1. No Defe	3. Two-Wa	2. Two App	6. Traffic L	1. Yes - Wc	2. No			3. No	20. Motor V	1. On Roac	No	No	Belted	No	No	No	No	No	No	No	No	No	No		NOT_RD	Not Interse	No	No	Yes	No	5. Hampto	114	114. City o	3-Principal	4-Two-Way	Urban	NonVDOT	5	3. City or T	Hampton F	HAMP	R-VA US00258WB		64.5			-76.362	37.04385
212865210	2021	10/11/2021 5:00	2112	21:12	O	PDO	0	0	0	0	0	0	0	1	9. Fixed Object - Off Road	FOOR	No	4. Mist	4. Darknes	Night	2. Wet	Wet	8. Non-Inte	1. Straight	1. Concret	1. No Defe	3. Two-Wa	1. Not at In	6. Traffic L	1. Yes - Wc	2. No			3. No	11. Jersey	3. Median	No	No	Belted	No	No	No	No	Yes	No	No	No	No	Yes	5	RD_LEFT	Not Interse	No	No	Yes	Yes	5. Hampto	114	114. City o	1-Interstat	4-Two-Way	Urban	VDOT Inte	5	1. State Hv	Hampton F	HAMP	R-VA IS00064WB		262.79			-76.407	37.0518
170275098	2017	1/25/2017 5:00	2323	23:23	C	C	0	0	0	2	2	0	0	2	4. Sideswipe - Same Direction	SSS	No	1. No Adve	4. Darknes	Night	1. Dry	Dry	10. Interse	1. Straight	2. Blackto	1. No Defe	3. Two-Wa	3. Three Ap	1. No Traffi	6. No Traffi	2. No			3. No	20. Motor V	1. On Roac	No	No	Belted	No	No	No	No	No	No	No	No	No	No		NOT_RD	Urban Inte	No	No	Yes	Yes	5. Hampto	114	114. City o	4-Minor Ar	4-Two-Way	Urban	NonVDOT	5	3. City or T	Hampton F	HAMP	S-VA114NP BIG BETHEL RD		3.31	716613	140.55	-76.4274	37.05968
212865245	2021	10/13/2021 5:00	951	9:51	O	PDO	0	0	0	0	0	0	0	1	9. Fixed Object - Off Road	FOOR	No	5. Rain	2. Daylight	Day	2. Wet	Wet	10. Interse	1. Straight	2. Blackto	1. No Defe	3. Two-Wa	4. Four App	6. Traffic L	1. Yes - Wc	2. No			3. No	2. Trees	8. Off Roac	No	No	Belted	No	No	No	No	No	No	No	No	No	Yes	15	NOT_RD	Urban Inte	No	No	Yes	No	5. Hampto	114	114. City o	3-Principal	4-Two-Way	Urban	NonVDOT	5	3. City or T	Hampton F	HAMP	R-VA US00258WB		60.98	253133	231.16	-76.4218	37.03076
212875088	2021	10/9/2021 5:00	2257	22:57	O	PDO	0	0	0	0	0	0	0	1	9. Fixed Object - Off Road	FOOR	No	1. No Adve	4. Darknes	Night	1. Dry	Dry	1. Main-Lir	1. Straight	2. Blackto	1. No Defe	1. Two-Wa	1. Not at In	6. Traffic L	1. Yes - Wc	2. No			3. No	20. Motor V	8. Off Roac	Yes	No	Belted	No	No	No	No	No	No	No	No	No	No		NOT_RD	Urban Inte	No	No	Yes	Yes	5. Hampto	114	114. City o	4-Minor Ar	3-Two-Way	Urban	NonVDOT	5	3. City or T	Hampton F	HAMP	R-VA SR00351EB		7	253170	197.82	-76.3226	37.03327
212875106	2021	10/11/2021 5:00	2019	20:19	A	A	0	1	0	1	2	0	0	2	3. Head On	HO	No	4. Mist	4. Darknes	Night	2. Wet	Wet	1. Main-Lir	1. Straight	2. Blackto	1. No Defe	3. Two-Wa	3. Three Ap	3. Traffic S	1. Yes - Wc	2. No			3. No	20. Motor V	1. On Roac	Yes	No	Belted	No	No	No	No	No	No	No	No	No	No		NOT_RD	Urban Inte	No	No	Yes	Yes	5. Hampto	114	114. City o	3-Principal	4-Two-Way	Urban	NonVDOT	5	3. City or T	Hampton F	HAMP	R-VA US00258EB		62.26	253136	46.08	-76.4014	37.03884
212875218	2021	10/12/2021 5:00	2001	20:01	A	A	0	1	0	2	3	0	0	2	2. Angle	ANG	No	1. No Adve	4. Darknes	Night	2. Wet	Wet	9. Within Ir	1. Straight	2. Blackto	1. No Defe	2. Two-Wa	4. Four App	3. Traffic S	1. Yes - Wc	2. No			3. No	20. Motor V	1. On Roac	No	No	Unbelted	No	Yes	No	No	No	No	No	No	No	Yes	5	NOT_RD	Urban Inte	No	No	Yes	Yes	5. Hampto	114	114. City o	3-Principal	4-Two-Way	Urban	NonVDOT	5	3. City or T	Hampton F	HAMP	R-VA US00258WB		67.3	253154	60.16	-76.3233	37.02716
212875240	2021	10/8/2021 5:00	1703	17:03	C	C	0	0	0	4	4	0	0	2	1. Rear End	RE	No	1. No Adve	2. Daylight	Day	1. Dry	Dry	1. Main-Lir	1. Straight	2. Blackto	1. No Defe	2. Two-Wa	1. Not at In	3. Traffic S	1. Yes - Wc	2. No			3. No	20. Motor V	1. On Roac	No	No	Belted	No	No	No	No	No	No	No	No	No	No		NOT_RD	Urban Inte	No	Yes	Yes	No	5. Hampto	114	114. City o	4-Minor Ar	3-Two-Way	Urban	NonVDOT	5	3. City or T	Hampton F	HAMP	R-VA SR00351EB		8.12	253106	87.96	-76.3047	37.04023
212875243	2021	10/14/2021 5:00	1314	13:14	O	PDO	0	0	0	0	0	0	0	2	1. Rear End	RE	No	1. No Adve	2. Daylight	Day	1. Dry	Dry	8. Non-Inte	3. Grade - S	1. Concret	1. No Defe	3. Two-Wa	1. Not at In	6. Traffic L	1. Yes - Wc	1. Yes	3. Activity A	3. Work on	3. No	20. Motor V	1. On Roac	No	No	Belted	No	No	No	No	No	No	No	No	No	No		NOT_RD	Not Interse	No	Yes	Yes	No	5. Hampto	114	114. City o	1-Interstat	4-Two-Way	Urban	VDOT Inte	5	1. State Hv	Hampton F	HAMP	R-VA IS00064WB		269.34			-76.3201	37.00519
170865116	2017	3/20/2017 5:00	1742	17:42	O	PDO	0	0	0	0	0	0	0	2	2. Angle	ANG	No	1. No Adve	2. Daylight	Day	1. Dry	Dry	10. Interse	1. Straight	2. Blackto	1. No Defe	2. Two-Wa	4. Four App	4. Stop Sig	1. Yes - Wc	2. No			3. No	20. Motor V	1. On Roac	No	No	Belted	No	No	No	No	No	No	No	No	No	No		NOT_RD	VDOT Inte	No	No	Yes	No	5. Hampto	114	114. City o	5-Major Cc	4-Two-Way	Urban	NonVDOT	5	3. City or T	Hampton F	HAMP	S-VA114NP ORCUTT AVE		0.54	253273	45.11	-76.4382	37.02881
192035227	2019	7/19/2019 5:00	1244	12:44	C	C	0	0	0	2	2	0	0	2	1. Rear End	RE	No	1. No Adve	2. Daylight	Day	1. Dry	Dry	1. Main-Lir	1. Straight	2. Blackto	1. No Defe	1. Two-Wa	1. Not at In	6. Traffic L	1. Yes - Wc	2. No			3. No	20. Motor V	1. On Roac	No	No	Belted	No	No	No	No	No	No	No	No	No	No		NOT_RD	Not Interse	No	Yes	Yes	No	5. Hampto	114	114. City o	4-Minor Ar	3-Two-Way	Urban	NonVDOT	5	3. City or T	Hampton F	HAMP	S-VA114NP WOODLAND RD		0.8	253170	455.1	-76.3218	37.03208
212885104	2021	10/13/2021 5:00	1546	15:46	C	C	0	0	0	2	2	0	0	2	2. Angle	ANG	No	1. No Adve	2. Daylight	Day	1. Dry	Dry	1. Main-Lir	1. Straight	2. Blackto	1. No Defe	2. Two-Wa	4. Four App	1. No Traffi	6. No Traffi	2. No			3. No	20. Motor V	1. On Roac	No	No	Belted	No	No	No	No	No	No	No	No	No	No		NOT_RD	Urban Inte	Yes	No	Yes	No	5. Hampto	114	114. City o	3-Principal	4-Two-Way	Urban	NonVDOT	5	3. City or T	Hampton F	HAMP	R-VA US00258WB		63.17	1091131	21.16	-76.3856	37.04236
183125284	2018	11/7/2018 5:00	1547	15:47	C	C	0	0	0	1	1	0	0	2	1. Rear End	RE	No	1. No Adve	2. Daylight	Day	1. Dry	Dry	1. Main-Lir	1. Straight	2. Blackto	1. No Defe	3. Two-Wa	1. Not at In	3. Traffic S	1. Yes - Wc	2. No			3. No	20. Motor V	1. On Roac	No	No	Belted	No	Yes	No	No	No	No	No	No	No	No		NOT_RD	Urban Inte	Yes	No	Yes	No	5. Hampto	114	114. City o	3-Principal	4-Two-Way	Urban	NonVDOT	5	3. City or T	Hampton F	HAMP	R-VA SR00134EB		10.22	1078411	114.79	-76.3753	37.04042
212885106	2021	10/12/2021 5:00	642	6:42	C	C	0	0	0	2	2	0	0	2	1. Rear End	RE	No	5. Rain	2. Daylight	Day	2. Wet	Wet	1. Main-Lir	1. Straight	2. Blackto	1. No Defe	3. Two-Wa	1. Not at In	6. Traffic L	1. Yes - Wc	2. No			3. No	20. Motor V	1. On Roac	No	No	Belted	No	No	No	No	No	No	No	No	No	No		NOT_RD	VDOT Inte	No	No	Yes	No	5. Hampto	114	114. City o	3-Principal	4-Two-Way	Urban	NonVDOT	5	3. City or T	Hampton F	HAMP	R-VA US00258EB		62.51	50659	232.62	-76.3978	37.03961
212885107	2021	10/12/2021 5:00	1210	12:10	C	C	0	0	0	2	2	0	0	1	8. Non-Collision	NC	No	5. Rain	2. Daylight	Day	2. Wet	Wet	8. Non-Inte	1. Straight	2. Blackto	1. No Defe	3. Two-Wa	1. Not at In	6. Traffic L	1. Yes - Wc	2. No			3. No	28. Ran Of	3. Median	No	No	Belted	No	No	No	No	No	No	No	No	No	No		NOT_RD	Urban Inte	No	Yes	Yes	No	5. Hampto	114	114. City o	3-Principal	4-Two-Way	Urban	NonVDOT	5	3. City or T	Hampton F	HAMP	S-VA114NP HAMPTON ROADS CENTER PKWY		3.51	716612	123.22	-76.3859	37.05951
221475088	2022	5/26/2022 5:00	1957	19:57	O	PDO	0	0	0	0	0	0	0	2	2. Angle	ANG	No	1. No Adve	1. Dawn	Day	1. Dry	Dry	10. Interse	1. Straight	2. Blackto	1. No Defe	3. Two-Wa	4. Four App	3. Traffic S	1. Yes - Wc	2. No			3. No	20. Motor V	1. On Roac	No	No	Belted	No	No	No	No	No	No	No	No	No	No		NOT_RD	Urban Inte	No	No	Yes	Yes	5. Hampto	114	114. City o	4-Minor Ar	4-Two-Way	Urban	NonVDOT	5	3. City or T	Hampton F	HAMP	R-VA SR00169SB		2.04	1060710	46.05	-76.2953	37.03969
212885110	2021	10/14/2021 5:00	1335	13:35	O	PDO	0	0	0	0	0	0	0	2	4. Sideswipe - Same Direction	SSS	No	1. No Adve	2. Daylight	Day	1. Dry	Dry	1. Main-Lir	1. Straight	2. Blackto	1. No Defe	3. Two-Wa	1. Not at In	6. Traffic L	1. Yes - Wc	2. No			3. No	20. Motor V	1. On Roac	No	No	Belted	No	No	No	No	No	Yes	No	No	No	No		NOT_RD	Urban Inte	No	No	Yes	No	5. Hampto	114	114. City o	3-Principal	4-Two-Way	Urban	NonVDOT	5	3. City or T	Hampton F	HAMP	R-VA US00258EB		60.98	253133	205.84	-76.4217	37.03069
170305289	2017	1/30/2017 5:00	1056	10:56	O	PDO	0	0	0	0	0	0	0	2	1. Rear End	RE	No	1. No Adve	2. Daylight	Day	1. Dry	Dry	1. Main-Lir	1. Straight	2. Blackto	1. No Defe	3. Two-Wa	1. Not at In	3. Traffic S	1. Yes - Wc	2. No			3. No	20. Motor V	1. On Roac	No	No	Belted	No	Yes	No	No	No	No	No	No	No	No		NOT_RD	Urban Inte	No	No	Yes	No	5. Hampto	114	114. City o	4-Minor Ar	4-Two-Way	Urban	NonVDOT	5	3. City or T	Hampton F	HAMP	R-VA SR00152WB		4.06	253074	114.61	-76.3966	37.04561
212885112	2021	10/13/2021 5:00	1758	17:58	C	C	0	0	0	1	1	0	0	2	1. Rear End	RE	No	1. No Adve	3. Dusk	Day	1. Dry	Dry	9. Within Ir	1. Straight	2. Blackto	1. No Defe	3. Two-Wa	3. Three Ap	3. Traffic S	1. Yes - Wc	2. No			3. No	20. Motor V	1. On Roac	No	No	Belted	No	No	No	No	No	Yes	No	No	No	No		NOT_RD	VDOT Inte	No	No	Yes	No	5. Hampto	114	114. City o	3-Principal	4-Two-Way	Urban	NonVDOT	5	3. City or T	Hampton F	HAMP	S-VA114PR HAMPTON ROADS CENTER PKWY		3.12	1077824	74.43	-76.3929	37.05987
212885113	2021	10/14/2021 5:00	1141	11:41	A	A	0	1	0	1	2	0	0	2	4. Sideswipe - Same Direction	SSS	No	1. No Adve	2. Daylight	Day	1. Dry	Dry	1. Main-Lir	1. Straight	2. Blackto	1. No Defe	3. Two-Wa	1. Not at In	1. No Traffi	6. No Traffi	2. No			3. No	2. Trees	1. On Roac	No	No	Belted	No	No	No	No	No	No	No	No	No	No		NOT_RD	Not Interse	No	Yes	Yes	No	5. Hampto	114	114. City o	7-Local (J,(	3-Two-Way	Urban	NonVDOT	5	3. City or T	Hampton F	HAMP	S-VA114PR DEERFIELD BLVD		0.34			-76.3802	37.06372
212885120	2021	10/12/2021 5:00	1215	12:15	O	PDO	0	0	0	0	0	0	0	2	2. Angle	ANG	No	5. Rain	2. Daylight	Day	2. Wet	Wet	10. Interse	1. Straight	2. Blackto	1. No Defe	2. Two-Wa	3. Three Ap	4. Stop Sig	1. Yes - Wc	2. No			3. No	20. Motor V	1. On Roac	No	No	Belted	No	No	No	No	No	No	No	No	No	No		NOT_RD	Urban Inte	No	Yes	Yes	No	5. Hampto	114	114. City of Hampton			Urban	NonVDOT	5	3. City or T	Hampton F	HAMP	U-VA114SC99999UK					-76.3911	37.04275
212885278	2021	10/10/2021 5:00	1200	12:00	B	B	0	0	1	1	2	0	0	2	2. Angle	ANG	No	1. No Adve	2. Daylight	Day	1. Dry	Dry	1. Main-Lir	1. Straight	2. Blackto	1. No Defe	2. Two-Wa	4. Four App	1. No Traffi	6. No Traffi	2. No			3. No	20. Motor V	1. On Roac	No	No	Belted	No	No	No	No	No	No	No	No	No	No		NOT_RD	Urban Inte	Yes	No	Yes	No	5. Hampto	114	114. City o	3-Principal	4-Two-Way	Urban	NonVDOT	5	3. City or T	Hampton F	HAMP	R-VA US00258WB		63.42	253078	58.37	-76.3813	37.04329
171355242	2017	5/12/2017 5:00	821	8:21	C	C	0	0	0	2	2	0	0	2	1. Rear End	RE	No	5. Rain	2. Daylight	Day	2. Wet	Wet	10. Interse	1. Straight	1. Concret	1. No Defe	2. Two-Wa	4. Four App	3. Traffic S	1. Yes - Wc	2. No			3. No	20. Motor V	1. On Roac	No	No	Belted	No	No	No	No	No	No	No	No	No	No		NOT_RD	Urban Inte	No	Yes	Yes	No	5. Hampto	114	114. City o	4-Minor Ar	4-Two-Way	Urban	NonVDOT	5	3. City or T	Hampton F	HAMP	S-VA114PR BIG BETHEL RD		3.31	716613	156	-76.4273	37.0596
190075119	2019	1/6/2019 5:00	1727	17:27	C	C	0	0	0	2	2	0	0	2	1. Rear End	RE	No	1. No Adve	4. Darknes	Night	1. Dry	Dry	10. Interse	1. Straight	2. Blackto	1. No Defe	3. Two-Wa	4. Four App	3. Traffic S	1. Yes - Wc	2. No			3. No	20. Motor V	1. On Roac	No	No	Belted	No	No	No	No	No	No	No	No	No	No		NOT_RD	Urban Inte	No	Yes	Yes	Yes	5. Hampto	114	114. City o	4-Minor Ar	4-Two-Way	Urban	NonVDOT	5	3. City or T	Hampton F	HAMP	R-VA SR00152EB		4.06	253074	184.15	-76.3967	37.0454
202135123	2020	7/29/2020 5:00	1100	11:00	B	B	0	0	1	1	2	0	0	2	2. Angle	ANG	No	1. No Adve	2. Daylight	Day	1. Dry	Dry	1. Main-Lir	1. Straight	2. Blackto	1. No Defe	2. Two-Wa	1. Not at In	6. Traffic L	1. Yes - Wc	2. No			3. No	12. Buildin	1. On Roac	No	No	Unbelted	No	No	No	No	No	No	No	No	No	No		NOT_RD	Not Interse	No	No	Yes	No	5. Hampto	114	114. City o	4-Minor Ar	3-Two-Way	Urban	NonVDOT	5	3. City or T	Hampton F	HAMP	S-VA114PR ABERDEEN RD		1.6			-76.4041	37.02017
212885283	2021	10/12/2021 5:00	1955	19:55	A	A	0	1	0	1	2	0	0	2	2. Angle	ANG	No	4. Mist	4. Darknes	Night	2. Wet	Wet	9. Within Ir	1. Straight	2. Blackto	1. No Defe	3. Two-Wa	3. Three Ap	3. Traffic S	1. Yes - Wc	2. No			3. No	20. Motor V	1. On Roac	No	No	Belted	No	No	No	No	No	No	No	No	No	No		NOT_RD	VDOT Inte	No	No	Yes	Yes	5. Hampto	114	114. City of Hampton		4-Two-Way	Urban	NonVDOT	5	3. City or T	Hampton F	HAMP	S-VA114NP POWER PLANT PKWY		0.12	253573	50.94	-76.3868	37.01683
221885264	2022	6/22/2022 5:00	830	8:30	A	A	0	1	0	0	1	0	0	3	2. Angle	ANG	No	1. No Adve	2. Daylight	Day	1. Dry	Dry	10. Interse	1. Straight	2. Blackto	1. No Defe	3. Two-Wa	4. Four App	3. Traffic S	1. Yes - Wc	1. Yes	3. Activity A	5. Other	3. No	20. Motor V	1. On Roac	No	No	Belted	No	No	No	No	No	No	Yes	No	No	No		NOT_RD	Urban Inte	No	No	Yes	No	5. Hampto	114	114. City o	5-Major Cc	4-Two-Way	Urban	NonVDOT	5	3. City or T	Hampton F	HAMP	R-VA SR00143SB		4.29	253045	44.5	-76.3609	37.0164
212885286	2021	10/15/2021 5:00	1104	11:04	B	B	0	0	1	1	2	0	0	2	1. Rear End	RE	No	1. No Adve	2. Daylight	Day	1. Dry	Dry	8. Non-Inte	1. Straight	2. Blackto	1. No Defe	3. Two-Wa	1. Not at In	6. Traffic L	1. Yes - Wc	2. No			3. No	20. Motor V	1. On Roac	No	No	Belted	No	No	No	No	No	No	No	No	No	No		NOT_RD	VDOT Inte	No	Yes	Yes	No	5. Hampto	114	114. City o	3-Principal	4-Two-Way	Urban	NonVDOT	5	3. City or T	Hampton F	HAMP	S-VA114PR HAMPTON ROADS CENTER PKWY		2.14	1279456	93.68	-76.4095	37.05992
180825085	2018	3/21/2018 5:00	2236	22:36	C	C	0	0	0	2	2	0	0	2	1. Rear End	RE	No	5. Rain	4. Darknes	Night	2. Wet	Wet	10. Interse	1. Straight	2. Blackto	1. No Defe	3. Two-Wa	4. Four App	3. Traffic S	1. Yes - Wc	2. No			3. No	20. Motor V	1. On Roac	No	No	Belted	No	No	No	No	No	No	No	No	No	No		NOT_RD	Urban Inte	No	No	Yes	Yes	5. Hampto	114	114. City o	4-Minor Ar	4-Two-Way	Urban	NonVDOT	5	3. City or T	Hampton F	HAMP	R-VA US00060EB		273.66	253005	89.81	-76.3442	37.02453
212895085	2021	10/1/2021 5:00	1010	10:10	C	C	0	0	0	1	1	0	0	2	1. Rear End	RE	No	1. No Adve	2. Daylight	Day	1. Dry	Dry	10. Interse	1. Straight	2. Blackto	1. No Defe	3. Two-Wa	4. Four App	3. Traffic S	1. Yes - Wc	2. No			3. No	20. Motor V	1. On Roac	No	No	Belted	No	No	No	No	No	Yes	No	No	No	No		NOT_RD	Urban Inte	No	No	Yes	No	5. Hampto	114	114. City o	3-Principal	4-Two-Way	Urban	NonVDOT	5	3. City or T	Hampton F	HAMP	R-VA US00258EB		62.97	754224	118.57	-76.3889	37.04151
212895141	2021	10/6/2021 5:00	1813	18:13	A	A	0	1	0	0	1	0	0	1	8. Non-Collision	NC	No	1. No Adve	3. Dusk	Day	1. Dry	Dry	10. Interse	2. Curve - L	2. Blackto	1. No Defe	2. Two-Wa	3. Three Ap	6. Traffic L	1. Yes - Wc	2. No			3. No	39. Fell/Ju	1. On Roac	No	No	Belted	No	No	No	No	No	No	No	Yes	No	No		NOT_RD	Urban Inte	No	No	Yes	No	5. Hampto	114	114. City o	5-Major Cc	3-Two-Way	Urban	NonVDOT	5	3. City or T	Hampton F	HAMP	S-VA114PR E LITTLE BACK RIVER RD		0.23			-76.3455	37.05642
212895273	2021	10/12/2021 5:00	1916	19:16	O	PDO	0	0	0	0	0	0	0	1	9. Fixed Object - Off Road	FOOR	No	1. No Adve	4. Darknes	Night	1. Dry	Dry	1. Main-Lir	3. Grade - S	1. Concret	1. No Defe	4. One-Wa	1. Not at In	7. No Pass	1. Yes - Wc	2. No			3. No	7. Tunnel,	1. On Roac	No	No	Belted	No	Yes	No	No	No	No	No	No	No	No		RD_LEFT	Not Interse	No	Yes	Yes	Yes	5. Hampto	114	114. City o	1-Interstat	4-Two-Way	Urban	VDOT Inte	5	1. State Hv	Hampton F	HAMP	R-VA IS00064EB		269.81			-76.3156	36.99747
212905140	2021	9/28/2021 5:00	2039	20:39	C	C	0	0	0	2	2	0	0	2	1. Rear End	RE	No	1. No Adve	4. Darknes	Night	1. Dry	Dry	1. Main-Lir	1. Straight	2. Blackto	1. No Defe	3. Two-Wa	1. Not at In	3. Traffic S	1. Yes - Wc	2. No			3. No	20. Motor V	1. On Roac	No	No	Belted	No	Yes	No	No	No	No	No	No	No	No		NOT_RD	Urban Inte	No	No	Yes	Yes	5. Hampto	114	114. City o	3-Principal	4-Two-Way	Urban	NonVDOT	5	3. City or T	Hampton F	HAMP	R-VA US00258WB		61.85	253135	167.17	-76.4086	37.03731
212905152	2021	9/24/2021 5:00	1629	16:29	C	C	0	0	0	4	4	0	0	4	1. Rear End	RE	No	1. No Adve	2. Daylight	Day	1. Dry	Dry	9. Within Ir	1. Straight	2. Blackto	1. No Defe	2. Two-Wa	4. Four App	1. No Traffi	6. No Traffi	2. No			3. No	20. Motor V	1. On Roac	No	No	Belted	No	No	No	No	No	No	No	No	No	No		NOT_RD	Urban Inte	Yes	No	Yes	No	5. Hampto	114	114. City o	3-Principal	4-Two-Way	Urban	NonVDOT	5	3. City or T	Hampton F	HAMP	R-VA US00258WB		62.28	253136	125.32	-76.4012	37.03905
183305438	2018	11/22/2018 5:00	1607	16:07	O	PDO	0	0	0	0	0	0	0	3	1. Rear End	RE	No	1. No Adve	2. Daylight	Day	1. Dry	Dry	9. Within Ir	1. Straight	2. Blackto	1. No Defe	2. Two-Wa	4. Four App	4. Stop Sig	1. Yes - Wc	2. No			3. No	20. Motor V	1. On Roac	No	No	Belted	No	No	No	No	No	No	No	No	No	No		NOT_RD	VDOT Inte	No	No	Yes	No	5. Hampto	114	114. City o	5-Major Cc	4-Two-Way	Urban	NonVDOT	5	3. City or T	Hampton F	HAMP	S-VA114NP ORCUTT AVE		0.54	253273	52.76	-76.4382	37.02886
212905219	2021	10/14/2021 5:00	1624	16:24	O	PDO	0	0	0	0	0	0	0	2	1. Rear End	RE	No	1. No Adve	2. Daylight	Day	1. Dry	Dry	8. Non-Inte	1. Straight	1. Concret	1. No Defe	3. Two-Wa	1. Not at In	6. Traffic L	1. Yes - Wc	2. No			3. No	20. Motor V	1. On Roac	No	No	Belted	No	Yes	No	No	No	No	No	No	No	No		NOT_RD	Not Interse	Yes	No	Yes	No	5. Hampto	114	114. City o	1-Interstat	4-Two-Way	Urban	VDOT Inte	5	1. State Hv	Hampton F	HAMP	R-VA IS00064EB		261.01			-76.4301	37.06721
212905354	2021	10/16/2021 5:00	449	4:49	A	A	0	1	0	0	1	0	0	1	9. Fixed Object - Off Road	FOOR	No	1. No Adve	4. Darknes	Night	1. Dry	Dry	2. Accelera	1. Straight	2. Blackto	1. No Defe	3. Two-Wa	1. Not at In	6. Traffic L	1. Yes - Wc	2. No			3. No	11. Jersey	2. Shoulde	Yes	No	Belted	No	No	No	No	Yes	No	No	No	No	Yes	5	RD_LEFT	Not Interse	No	No	Yes	Yes	5. Hampto	114	114. City o	1-Interstat	4-Two-Way	Urban	VDOT Inte	5	1. State Hv	Hampton F	HAMP	R-VA IS00064EB		264.93			-76.3748	37.03161
212905367	2021	10/15/2021 5:00	2355	23:55	O	PDO	0	0	0	0	0	0	0	2	4. Sideswipe - Same Direction	SSS	No	1. No Adve	4. Darknes	Night	1. Dry	Dry	8. Non-Inte	1. Straight	1. Concret	1. No Defe	4. One-Wa	1. Not at In	6. Traffic L	1. Yes - Wc	1. Yes	3. Activity A	3. Work on	3. No	20. Motor V	1. On Roac	No	No	Belted	No	No	No	No	No	No	Yes	No	No	No		NOT_RD	Not Interse	No	No	Yes	Yes	5. Hampto	114	114. City o	1-Interstat	4-Two-Way	Urban	VDOT Inte	5	1. State Hv	Hampton F	HAMP	R-VA IS00064WB		269.42			-76.3196	37.00402
212915141	2021	10/15/2021 5:00	1526	15:26	C	C	0	0	0	2	2	0	0	2	1. Rear End	RE	No	1. No Adve	2. Daylight	Day	1. Dry	Dry	10. Interse	1. Straight	2. Blackto	1. No Defe	1. Two-Wa	4. Four App	3. Traffic S	1. Yes - Wc	2. No			3. No	20. Motor V	1. On Roac	Yes	No	Belted	No	No	No	No	No	No	No	No	No	No		NOT_RD	Urban Inte	Yes	No	Yes	No	5. Hampto	114	114. City o	4-Minor Ar	3-Two-Way	Urban	NonVDOT	5	3. City or T	Hampton F	HAMP	R-VA US00258EB		67.43	253155	45.84	-76.3224	37.02503
181555172	2018	6/1/2018 5:00	1727	17:27	C	C	0	0	0	3	3	0	0	3	1. Rear End	RE	No	1. No Adve	2. Daylight	Day	1. Dry	Dry	1. Main-Lir	1. Straight	2. Blackto	1. No Defe	1. Two-Wa	4. Four App	3. Traffic S	1. Yes - Wc	2. No			3. No	20. Motor V	1. On Roac	No	No	Belted	No	Yes	No	No	No	No	No	No	No	Yes	5	NOT_RD	Urban Inte	No	Yes	Yes	No	5. Hampto	114	114. City o	4-Minor Ar	4-Two-Way	Urban	NonVDOT	5	3. City or T	Hampton F	HAMP	R-VA US00060EB		273.66	253005	95.42	-76.3442	37.02453
221185097	2022	4/23/2022 5:00	130	1:30	C	C	0	0	0	1	1	0	0	1	9. Fixed Object - Off Road	FOOR	No	1. No Adve	4. Darknes	Night	1. Dry	Dry	1. Main-Lir	1. Straight	2. Blackto	1. No Defe	1. Two-Wa	1. Not at In	1. No Traffi	6. No Traffi	2. No			3. No	3. Utility P	1. On Roac	No	No	Belted	No	No	No	No	No	No	No	No	No	No		RD_RIGHT	Not Interse	No	No	Yes	Yes	5. Hampto	114	114. City o	4-Minor Ar	3-Two-Way	Urban	NonVDOT	5	3. City or T	Hampton F	HAMP	S-VA114NP ABERDEEN RD		1.6	253287	473.55	-76.4041	37.02006
212915158	2021	10/17/2021 5:00	1418	14:18	C	C	0	0	0	2	2	0	0	2	4. Sideswipe - Same Direction	SSS	No	1. No Adve	2. Daylight	Day	1. Dry	Dry	8. Non-Inte	1. Straight	2. Blackto	1. No Defe	3. Two-Wa	1. Not at In	1. No Traffi	6. No Traffi	2. No			3. No	20. Motor V	1. On Roac	No	No	Belted	No	No	No	No	No	No	No	No	No	No		NOT_RD	Not Interse	No	No	Yes	No	5. Hampto	114	114. City o	7-Local (J,(	3-Two-Way	Urban	NonVDOT	5	3. City or T	Hampton F	HAMP	S-VA114PR SILVER ISLES BLVD		0.64			-76.2909	37.0641
212915159	2021	10/16/2021 5:00	2018	20:18	C	C	0	0	0	1	1	0	0	1	9. Fixed Object - Off Road	FOOR	No	5. Rain	4. Darknes	Night	2. Wet	Wet	5. On Entra	10. On/Off	2. Blackto	1. No Defe	4. One-Wa	1. Not at In	6. Traffic L	1. Yes - Wc	2. No			3. No	10. Other	1. On Roac	No	No	Belted	No	No	No	No	No	No	No	No	No	No		NOT_RD	VDOT Inte	No	No	No	Yes	5. Hampto	114	114. City o	1-Interstat	1-One-Way	Urban	VDOT Inte	5	1. State Hv	Hampton F	HAMP	R-VA IS00064EB	RMP263.00A	0.21	50659	156.22	-76.3981	37.0398
182325171	2018	8/18/2018 5:00	1816	18:16	O	PDO	0	0	0	0	0	0	0	2	1. Rear End	RE	No	5. Rain	2. Daylight	Day	2. Wet	Wet	10. Interse	1. Straight	2. Blackto	1. No Defe	3. Two-Wa	4. Four App	3. Traffic S	1. Yes - Wc	2. No			3. No	20. Motor V	1. On Roac	No	No	Belted	No	No	No	No	No	No	No	No	No	No		NOT_RD	Urban Inte	No	No	Yes	No	5. Hampto	114	114. City o	4-Minor Ar	4-Two-Way	Urban	NonVDOT	5	3. City or T	Hampton F	HAMP	R-VA US00060EB		273.66	253005	89.81	-76.3442	37.02453
212915161	2021	10/14/2021 5:00	1851	18:51	O	PDO	0	0	0	0	0	0	0	2	2. Angle	ANG	No	1. No Adve	4. Darknes	Night	1. Dry	Dry	8. Non-Inte	1. Straight	2. Blackto	1. No Defe	3. Two-Wa	1. Not at In	1. No Traffi	6. No Traffi	2. No			3. No	20. Motor V	1. On Roac	No	No	Belted	No	No	No	No	No	No	No	No	No	No		NOT_RD	Not Interse	No	No	Yes	Yes	5. Hampto	114	114. City of Hampton			Urban	NonVDOT	5	3. City or T	Hampton F	HAMP	U-VA114SC99999UK					-76.3924	37.04499
212915162	2021	10/15/2021 5:00	1128	11:28	C	C	0	0	0	2	2	0	0	2	2. Angle	ANG	No	1. No Adve	2. Daylight	Day	1. Dry	Dry	9. Within Ir	1. Straight	2. Blackto	1. No Defe	2. Two-Wa	4. Four App	3. Traffic S	1. Yes - Wc	2. No			3. No	20. Motor V	1. On Roac	No	No	Belted	No	No	No	No	No	No	Yes	No	No	No		NOT_RD	Urban Inte	No	No	Yes	No	5. Hampto	114	114. City o	3-Principal	4-Two-Way	Urban	NonVDOT	5	3. City or T	Hampton F	HAMP	R-VA US00258WB		64.7	253143	47.26	-76.3586	37.04379
192065084	2019	7/24/2019 5:00	2150	21:50	O	PDO	0	0	0	0	0	0	0	2	4. Sideswipe - Same Direction	SSS	No	1. No Adve	5. Darknes	Night	1. Dry	Dry	8. Non-Inte	1. Straight	2. Blackto	1. No Defe	2. Two-Wa	1. Not at In	6. Traffic L	1. Yes - Wc	2. No			3. No	20. Motor V	1. On Roac	No	No	Belted	No	No	No	No	No	Yes	No	No	No	No		NOT_RD	Urban Inte	No	No	Yes	Yes	5. Hampto	114	114. City o	4-Minor Ar	4-Two-Way	Urban	NonVDOT	5	3. City or T	Hampton F	HAMP	R-VA SR00152EB		4.06	253074	134.14	-76.3966	37.04548
181505201	2018	5/26/2018 5:00	1552	15:52	O	PDO	0	0	0	0	0	0	0	2	1. Rear End	RE	No	1. No Adve	2. Daylight	Day	1. Dry	Dry	9. Within Ir	2. Curve - L	2. Blackto	1. No Defe	3. Two-Wa	4. Four App	8. Yield Sig	1. Yes - Wc	2. No			3. No	20. Motor V	1. On Roac	No	No	Belted	No	No	No	No	No	No	No	No	No	No		NOT_RD	Urban Inte	No	Yes	Yes	No	5. Hampto	114	114. City o	4-Minor Ar	3-Two-Way	Urban	NonVDOT	5	3. City or T	Hampton F	HAMP	S-VA114NP ARMISTEAD AVE N		3.42	716612	104.61	-76.3857	37.05961
212915165	2021	10/12/2021 5:00	1955	19:55	C	C	0	0	0	2	2	0	0	2	1. Rear End	RE	No	4. Mist	4. Darknes	Night	2. Wet	Wet	10. Interse	1. Straight	2. Blackto	1. No Defe	2. Two-Wa	3. Three Ap	3. Traffic S	1. Yes - Wc	2. No			3. No	20. Motor V	1. On Roac	No	No	Belted	No	Yes	No	No	No	No	No	No	No	No		NOT_RD	VDOT Inte	No	No	Yes	Yes	5. Hampto	114	114. City of Hampton		4-Two-Way	Urban	NonVDOT	5	3. City or T	Hampton F	HAMP	S-VA114NP POWER PLANT PKWY		0.12	253573	49.14	-76.3868	37.01684

212915167	2021	10/16/2021 5:00	1159	11:59	O	PDO	0	0	0	0	0	0	0	2	4. Sideswipe - Same Direction	SSS	No	1. No Adve	2. Daylight	Day	1. Dry
222375696	2022	6/30/2022 5:00	2039	20:39	C	C	0	0	0	1	1	0	0	2	3. Head On	HO	No	1. No Adve	3. Dusk	Day	1. Dry
212915223	2021	10/12/2021 5:00	1148	11:48	O	PDO	0	0	0	0	0	0	0	1	9. Fixed Object - Off Road	FOOR	No	4. Mist	2. Daylight	Day	2. Wet
212915225	2021	7/23/2021 5:00	1053	10:53	O	PDO	0	0	0	0	0	0	0	2	15. Backed Into	BI	No	1. No Adve	2. Daylight	Day	1. Dry
212915238	2021	10/12/2021 5:00	1957	19:57	C	C	0	0	0	2	2	0	0	2	2. Angle	ANG	No	5. Rain	4. Darknes	Night	2. Wet
222655282	2022	9/22/2022 5:00	1212	12:12	C	C	0	0	0	2	2	0	0	2	4. Sideswipe - Same Direction	SSS	No	1. No Adve	2. Daylight	Day	1. Dry
212925090	2021	10/14/2021 5:00	2111	21:11	O	PDO	0	0	0	0	0	0	0	2	2. Angle	ANG	No	1. No Adve	4. Darknes	Night	1. Dry
213565106	2021	12/21/2021 5:00	227	2:27	C	C	0	0	0	1	1	0	0	1	9. Fixed Object - Off Road	FOOR	No	1. No Adve	4. Darknes	Night	1. Dry
212925092	2021	10/18/2021 5:00	1855	18:55	A	A	0	1	0	1	2	0	0	2	2. Angle	ANG	No	1. No Adve	4. Darknes	Night	1. Dry
212925190	2021	10/19/2021 5:00	706	7:06	O	PDO	0	0	0	0	0	0	0	2	1. Rear End	RE	No	1. No Adve	1. Dawn	Day	1. Dry
212925413	2021	10/19/2021 5:00	1548	15:48	O	PDO	0	0	0	0	0	0	0	4	1. Rear End	RE	No	1. No Adve	2. Daylight	Day	1. Dry
212935119	2021	10/10/2021 5:00	1246	12:46	C	C	0	0	0	2	2	0	0	2	1. Rear End	RE	No	1. No Adve	2. Daylight	Day	1. Dry
212935300	2021	10/17/2021 5:00	1719	17:19	O	PDO	0	0	0	0	0	0	0	3	1. Rear End	RE	No	1. No Adve	2. Daylight	Day	1. Dry
212935326	2021	10/18/2021 5:00	1501	15:01	O	PDO	0	0	0	0	0	0	0	2	1. Rear End	RE	No	1. No Adve	2. Daylight	Day	1. Dry
240225146	2024	1/22/2024 5:00	156	1:56	O	PDO	0	0	0	0	0	0	0	1	9. Fixed Object - Off Road	FOOR	No	1. No Adve	3. Dusk	Day	1. Dry
192825121	2019	10/8/2019 5:00	629	6:29	A	A	0	1	0	1	2	0	0	2	1. Rear End	RE	No	5. Rain	1. Dawn	Day	2. Wet
193575139	2019	10/16/2019 5:00	2030	20:30	O	PDO	0	0	0	0	0	0	0	2	4. Sideswipe - Same Direction	SSS	No	1. No Adve	4. Darknes	Night	1. Dry
212935339	2021	10/5/2021 5:00	1928	19:28	C	C	0	0	0	2	2	0	0	2	16. Other	OTHR	No	1. No Adve	5. Darknes	Night	1. Dry
212935500	2021	10/19/2021 5:00	105	1:05	A	A	0	1	0	0	1	0	0	1	9. Fixed Object - Off Road	FOOR	No	1. No Adve	4. Darknes	Night	1. Dry
212935508	2021	10/20/2021 5:00	312	3:12	O	PDO	0	0	0	0	0	0	0	1	9. Fixed Object - Off Road	FOOR	No	1. No Adve	4. Darknes	Night	1. Dry
212945112	2021	9/22/2021 5:00	2330	23:30	A	A	0	2	0	0	2	0	0	2	2. Angle	ANG	No	1. No Adve	4. Darknes	Night	1. Dry
212945163	2021	10/16/2021 5:00	1219	12:19	O	PDO	0	0	0	0	0	0	0	3	2. Angle	ANG	No	1. No Adve	4. Darknes	Night	1. Dry
212945170	2021	10/16/2021 5:00	429	4:29	A	A	0	1	0	1	2	0	0	2	1. Rear End	RE	No	1. No Adve	4. Darknes	Night	1. Dry
212945197	2021	10/20/2021 5:00	1150	11:50	O	PDO	0	0	0	0	0	0	0	2	1. Rear End	RE	No	1. No Adve	2. Daylight	Day	1. Dry
212945210	2021	10/18/2021 5:00	218	2:18	A	A	0	1	0	0	1	0	0	1	9. Fixed Object - Off Road	FOOR	No	1. No Adve	4. Darknes	Night	1. Dry
230415108	2023	2/8/2023 5:00	1230	12:30	O	PDO	0	0	0	0	0	0	0	2	2. Angle	ANG	No	1. No Adve	2. Daylight	Day	1. Dry
190105190	2019	1/9/2019 5:00	1740	17:40	C	C	0	0	0	1	1	0	0	2	1. Rear End	RE	No	1. No Adve	4. Darknes	Night	1. Dry
212955139	2021	10/18/2021 5:00	1514	15:14	A	A	0	1	0	2	3	0	0	3	2. Angle	ANG	No	1. No Adve	2. Daylight	Day	1. Dry
212955229	2021	10/13/2021 5:00	4	00:04	O	PDO	0	0	0	0	0	0	0	1	6. Fixed Object in Road	FOIR	No	1. No Adve	4. Darknes	Night	2. Wet
212965147	2021	10/22/2021 5:00	926	9:26	O	PDO	0	0	0	0	0	0	0	1	9. Fixed Object - Off Road	FOOR	No	4. Mist	2. Daylight	Day	2. Wet
212965310	2021	10/22/2021 5:00	1754	17:54	O	PDO	0	0	0	0	0	0	0	2	1. Rear End	RE	No	5. Rain	4. Darknes	Night	2. Wet
212975096	2021	10/23/2021 5:00	1517	15:17	O	PDO	0	0	0	0	0	0	0	3	1. Rear End	RE	No	1. No Adve	2. Daylight	Day	1. Dry
212975125	2021	10/23/2021 5:00	1225	12:25	B	B	0	0	1	0	1	0	0	3	9. Fixed Object - Off Road	FOOR	No	1. No Adve	2. Daylight	Day	1. Dry
212985170	2021	10/20/2021 5:00	1243	12:43	C	C	0	0	0	3	3	0	0	3	16. Other	OTHR	No	1. No Adve	2. Daylight	Day	1. Dry
192315190	2019	8/17/2019 5:00	2358	23:58	C	C	0	0	0	3	3	0	0	2	1. Rear End	RE	No	1. No Adve	4. Darknes	Night	1. Dry
212985188	2021	10/19/2021 5:00	1800	18:00	O	PDO	0	0	0	0	0	0	0	2	2. Angle	ANG	No	1. No Adve	4. Darknes	Night	1. Dry
212985189	2021	10/22/2021 5:00	2003	20:03	C	C	0	0	0	2	2	0	0	2	1. Rear End	RE	No	1. No Adve	4. Darknes	Night	2. Wet
212985206	2021	10/23/2021 5:00	1934	19:34	C	C	0	0	0	1	1	0	0	1	9. Fixed Object - Off Road	FOOR	No	1. No Adve	4. Darknes	Night	1. Dry
203465055	2020	12/4/2020 5:00	2045	20:45	A	A	0	2	0	0	2	0	1	1	12. Ped	PED	Pedestrian	5. Rain	4. Darknes	Night	2. Wet
193225156	2019	11/15/2019 5:00	2115	21:15	C	C	0	0	0	2	2	0	0	2	1. Rear End	RE	No	5. Rain	4. Darknes	Night	2. Wet
212985235	2021	10/19/2021 5:00	2146	21:46	A	A	0	1	0	1	2	0	0	2	2. Angle	ANG	No	1. No Adve	4. Darknes	Night	1. Dry
212095163	2021	7/19/2021 5:00	1339	13:39	C	C	0	0	0	2	2	0	0	3	1. Rear End	RE	No	1. No Adve	2. Daylight	Day	1. Dry
231005102	2023	4/7/2023 5:00	1618	16:18	O	PDO	0	0	0	0	0	0	0	2	1. Rear End	RE	No	5. Rain	2. Daylight	Day	2. Wet
233105129	2023	11/5/2023 5:00	1035	10:35	A	A	0	1	0	0	1	0	0	2	1. Rear End	RE	No	1. No Adve	1. Dawn	Day	1. Dry
232125102	2023	7/28/2023 5:00	1649	16:49	C	C	0	0	0	1	1	0	0	3	2. Angle	ANG	No	1. No Adve	2. Daylight	Day	1. Dry
212985268	2021	10/19/2021 5:00	1625	16:25	A	A	0	1	0	0	1	0	0	2	1. Rear End	RE	No	1. No Adve	2. Daylight	Day	1. Dry
241975203	2024	7/15/2024 5:00	130	1:30	A	A	0	1	0	0	1	0	0	1	9. Fixed Object - Off Road	FOOR	No	1. No Adve	4. Darknes	Night	1. Dry
241855162	2024	7/2/2024 5:00	1816	18:16	C	C	0	0	0	1	1	0	0	2	1. Rear End	RE	No	1. No Adve	2. Daylight	Day	1. Dry
212985271	2021	10/8/2021 5:00	920	9:20	C	C	0	0	0	2	2	0	0	2	2. Angle	ANG	No	1. No Adve	3. Dusk	Day	1. Dry
212985274	2021	10/22/2021 5:00	824	8:24	O	PDO	0	0	0	0	0	0	0	2	2. Angle	ANG	No	5. Rain	2. Daylight	Day	2. Wet
212985275	2021	10/13/2021 5:00	1706	17:06	C	C	0	0	0	1	1	0	0	2	4. Sideswipe - Same Direction	SSS	No	1. No Adve	2. Daylight	Day	1. Dry
242005428	2024	6/7/2024 5:00	2106	21:06	A	A	0	1	0	0	1	0	1	1	12. Ped	PED	Pedestrian	1. No Adve	5. Darknes	Night	1. Dry
173245256	2017	11/17/2017 5:00	1356	13:56	C	C	0	0	0	1	1	0	0	2	1. Rear End	RE	No	1. No Adve	2. Daylight	Day	1. Dry
200795208	2020	2/13/2020 5:00	1314	13:14	C	C	0	0	0	1	1	0	0	2	5. Sideswipe - Opposite Direction	SSO	No	5. Rain	2. Daylight	Day	2. Wet
250535057	2025	2/19/2025 5:00	1609	16:09	C	C	0	0	0	1	1	0	0	2	1. Rear End	RE	No	6. Snow	2. Daylight	Day	3. Snowy
212985280	2021	10/17/2021 5:00	107	1:07	C	C	0	0	0	1	1	0	0	2	2. Angle	ANG	No	1. No Adve	4. Darknes	Night	2. Wet
210715071	2021	3/3/2021 5:00	107	1:07	O	PDO	0	0	0	0	0	0	0	1	9. Fixed Object - Off Road	FOOR	No	1. No Adve	4. Darknes	Night	1. Dry
212985384	2021	10/23/2021 5:00	1547	15:47	B	B	0	0	1	0	1	0	0	3	1. Rear End	RE	No	1. No Adve	2. Daylight	Day	1. Dry
182325202	2018	8/19/2018 5:00	921	9:21	C	C	0	0	0	1	1	0	0	1	9. Fixed Object - Off Road	FOOR	No	1. No Adve	2. Daylight	Day	1. Dry
212985464	2021	10/24/2021 5:00	1920	19:20	O	PDO	0	0	0	0	0	0	0	2	1. Rear End	RE	No	1. No Adve	4. Darknes	Night	1. Dry
212995097	2021	10/26/2021 5:00	619	6:19	O	PDO	0	0	0	0	0	0	0	2	1. Rear End	RE	No	1. No Adve	4. Darknes	Night	1. Dry
202625146	2020	9/13/2020 5:00	2117	21:17	O	PDO	0	0	0	0	0	0	0	2	4. Sideswipe - Same Direction	SSS	No	1. No Adve	4. Darknes	Night	1. Dry
212995265	2021	10/25/2021 5:00	701	7:01	O	PDO	0	0	0	0	0	0	0	3	4. Sideswipe - Same Direction	SSS	No	1. No Adve	3. Dusk	Day	1. Dry
212995268	2021	10/26/2021 5:00	1357	13:57	O	PDO	0	0	0	0	0	0	0	2	1. Rear End	RE	No	1. No Adve	2. Daylight	Day	1. Dry
242545051	2024	9/6/2024 5:00	1414	14:14	O	PDO	0	0	0	0	0	0	0	2	4. Sideswipe - Same Direction	SSS	No	1. No Adve	2. Daylight	Day	1. Dry
213005131	2021	10/15/2021 5:00	1540	15:40	C	C	0	0	0	1	1	0	0	2	1. Rear End	RE	No	1. No Adve	2. Daylight	Day	1. Dry
200765097	2020	3/8/2020 5:00	927	9:27	C	C	0	0	0	2	2	0	0	2	4. Sideswipe - Same Direction	SSS	No	1. No Adve	2. Daylight	Day	1. Dry
213005289	2021	8/31/2021 5:00	1041	10:41	A	A	0	2	0	1	3	0	0	2	1. Rear End	RE	No	1. No Adve	2. Daylight	Day	1. Dry
213005411	2021	10/27/2021 5:00	1847	18:47	O	PDO	0	0	0	0	0	0	0	2	1. Rear End	RE	No	1. No Adve	4. Darknes	Night	1. Dry
213005412	2021	10/24/2021 5:00	1100	11:00	O	PDO	0	0	0	0	0	0	0	2	1. Rear End	RE	No	1. No Adve	2. Daylight	Day	1. Dry
243515254	2024	12/14/2024 5:00	1148	11:48	C	C	0	0	0	2	2	0	0	2	1. Rear End	RE	No	1. No Adve	2. Daylight	Day	1. Dry
181095093	2018	4/15/2018 5:00	1522	15:22	A	A	0	1	0	1	2	0	0	2	2. Angle	ANG	No	1. No Adve	2. Daylight	Day	1. Dry
213015196	2021	10/27/2021 5:00	1920	19:20	A	A	0	3	0	1	4	0	0	2	2. Angle	ANG	No	1. No Adve	4. Darknes	Night	1. Dry
213015197	2021	10/19/2021 5:00	2116	21:16	C	C	0	0	0	1	1	0	0	2	1. Rear End	RE	No	1. No Adve	5. Darknes	Night	1. Dry
213015198	2021	10/23/2021 5:00	323	3:23	O	PDO	0	0	0	0	0	0	0	4	4. Sideswipe - Same Direction	SSS	No	1. No Adve	4. Darknes	Night	1. Dry
213015427	2021	10/27/2021 5:00	1640	16:40	O	PDO	0	0	0	0	0	0	0	3	1. Rear End	RE	No	1. No Adve	2. Daylight	Day	1. Dry
213015432	2021	10/27/2021 5:00	1622	16:22	B	B	0	0	1	0	1	0	0	1	9. Fixed Object - Off Road	FOOR	No	1. No Adve	2. Daylight	Day	1. Dry
213015441	2021	10/27/2021 5:00	1622	16:22	B	B	0	0	1	0	1	0	0	2	1. Rear End	RE	No	1. No Adve	2. Daylight	Day	1. Dry
213025162	2021	10/27/2021 5:00	2021	20:21	O	PDO	0	0	0	0	0	0	0	2	4. Sideswipe - Same Direction	SSS	No	1. No Adve	4. Darknes	Night	1. Dry
213025163	2021	10/19/2021 5:00	541	5:41	O	PDO	0	0	0	0	0	0	0	2	1. Rear End	RE	No	1. No Adve	4. Darknes	Night	1. Dry
213025164	2021	10/24/2021 5:00	2341	23:41	A	A	0	1	0	1	2	0	0	2	3. Head On	HO	No	1. No Adve	4. Darknes	Night	1. Dry
181695286	2018	6/15/2018 5:00	1823	18:23	B	B	0	0	1	1	2	0	0	2	2. Angle	ANG	Bike	1. No Adve	2. Daylight	Day	1. Dry
213025177	2021	10/27/2021 5:00	1954	19:54	O	PDO	0	0	0	0	0	0	0	2	4. Sideswipe - Same Direction	SSS	No	1. No Adve	4. Darknes	Night	1. Dry
213025178	2021	10/23/2021 5:00	1343	13:43	C	C	0	0	0	2	2	0	0	2	1. Rear End	RE	No	1. No Adve	2. Daylight	Day	1. Dry
200385187	2020	1/28/2020 5:00	1129	11:29	C	C	0	0	0	2	2	0	0	2	1. Rear End	RE	No	1. No Adve	2. Daylight	Day	1. Dry
213025180	2021	10/23/2021 5:00	1832	18:32	O	PDO	0	0	0	0	0	0	0	2	1. Rear End	RE	No	1. No Adve	4. Darknes	Night	1. Dry
201175080	2020	3/1/2020 5:00	1638	16:38	C	C	0	0	0	1	1	0	0	2	1. Rear End	RE	No	1. No Adve	2. Daylight	Day	1. Dry
181145077	2018	4/17/2018 5:00	1145	11:45	C	C	0	0	0	1	1	0	0	2	1. Rear End	RE	No	1. No Adve	2. Daylight	Day	1. Dry
171815422	2017	5/20/2017 5:00	2044	20:44	C	C	0	0	0	2	2	0	0	2	2. Angle	ANG	No	1. No Adve	4. Darknes	Night	1. Dry
213025185	2021	10/24/2021 5:00	1333	13:33	C	C	0	0	0	2	2	0	0	2	1. Rear End	RE	No	1. No Adve	2. Daylight	Day	1. Dry
213035225	2021	10/29/2021 5:00	817	8:17	O	PDO	0	0	0	0	0	0	0	1	9. Fixed Object - Off Road	FOOR	No	5. Rain	2. Daylight	Day	2. Wet
213035302	2021	10/29/2021 5:00	1034	10:34	O	PDO	0	0	0	0	0	0	0	2	1. Rear End	RE	No	5. Rain	2. Daylight	Day	2. Wet
213035313	2021	10/30/2021 5:00	1241	12:41	O	PDO	0	0	0	0	0	0	0	2	1. Rear End	RE	No	1. No Adve	2. Daylight	Day	1. Dry
213035331	2021	10/29/2021 5:00	1046	10:46	O	PDO	0	0	0	0	0	0	0	2	1. Rear End	RE	No	5. Rain	2. Daylight	Day	2. Wet
213035369	2021	10/29/2021 5:00	1240	12:40	O	PDO	0	0	0	0	0	0	0	3	1. Rear End	RE	No	1. No Adve	2. Daylight	Day	2. Wet
213035385	2021	10/30/2021 5:00	1358	13:58	O	PDO	0	0	0	0	0	0	0	3	1. Rear End	RE	No	1. No Adve	2. Daylight	Day	1. Dry
213055260	2021	10/27/2021 5:00	1333	13:33	O	PDO	0	0	0	0	0	0	0	3	1. Rear End	RE	No	1. No Adve	2. Daylight	Day	1. Dry
213055330	2021	10/21/2021 5:00	1524	15:24	O	PDO	0	0	0	0	0	0	0	2	16. Other	OTHR	No	1. No Adve	2. Daylight	Day	1. Dry
213055331	2021	10/29/2021 5:00	855	8:55	O	PDO	0	0	0	0	0	0	0	2	2. Angle	ANG	No	5. Rain	2. Daylight	Day	2. Wet
213055333	2021	10/20/2021 5:00	1009	10:09	O	PDO	0	0	0	0	0	0	0	2	4. Sideswipe - Same Direction	SSS	No	1. No Adve	2. Daylight	Day	1. Dry
213055334	2021	10/20/2021 5:00	1204	12:04	A	A	0	1	0	1	2	0	0	2	3. Head On	HO	No	1. No Adve	2. Daylight	Day	1. Dry
213055335	2021	10/20/2021 5:00	1619	16:19	C	C	0	0	0	1	1	0	0	3	3. Head On	HO	No	1. No Adve	2. Daylight	Day	1. Dry
213055337	2021	10/17/2021 5:00	1742	17:42	C	C	0	0	0	1	1	0	0	2	16. Other	OTHR	No	1. No Adve	3. Dusk	Day	1. Dry
213055352	2021	10/20/2021 5:00	1728	17:28	C	C	0	0	0	2	2	0	0	2	16. Other	OTHR	No	1. No Adve	2. Daylight	Day	1. Dry
232265258	2023	8/12/2023 5:00	1907	19:07	C	C	0	0	0	2	2	0	0	2	2. Angle	ANG	No	1. No Adve	2. Daylight	Day	1. Dry
213055354	2021	10/26/2021 5:00	750	7:50	C	C	0	0	0	1	1	0	0	2	4. Sideswipe - Same Direction	SSS	No	5. Rain	3. Dusk	Day	2. Wet
193485195	2019	12/13/2019 5:00	2011	20:11	C	C	0	0	0	1	1	0	0	2	1. Rear End	RE	No	5. Rain	4. Darknes	Night	2. Wet
213055357	2021	10/30/2021 5:00	1030	10:30	O	PDO	0	0	0	0	0	0	0	2	1. Rear End	RE	No	1. No Adve	2. Daylight	Day	1. Dry
213055358	2021	10/26/2021 5:00	1203	12:03	O	PDO	0	0	0	0	0	0	0	2	4. Sideswipe - Same Direction	SSS	No	1. No Adve	2. Daylight	Day	1. Dry
213055373	2021	10/27/2021 5:00	1630	16:30	O	PDO	0	0	0	0	0	0	0	2	2. Angle	ANG	No	1. No Adve	2. Daylight	Day	1. Dry
213055374	2021	10/18/2021 5:00	11	00:11	C	C	0	0	0	1	1	0	0	2	2. Angle	ANG	No	1. No Adve	4. Darknes	Night	1. Dry
202205125	2020	8/6/2020 5:00	1723	17:23	C	C	0	0	0	1	1	0	0	2	1. Rear End	RE	No	5. Rain	2. Daylight	Day	2. Wet
213055376	2021	10/20/2021 5:00	1111	11:11	C	C	0	0	0	1	1	0	0	3	3. Head On	HO	No	1. No Adve	2. Daylight	Day	1. Dry
210475101	2021	2/12/2021 5:00	1723	17:23	C	C	0	0	0	2	2	0	0	2	1. Rear End	RE	No	5. Rain	3. Dusk	Day	2. Wet
213475393	2021	12/8/2021 5:00	1801	18:01	C	C	0	0	0	2	2	0	0	2	1. Rear End	RE	No	1. No Adve	4. Darknes	Night	1. Dry
213055380	2021	10/30/2021 5:00	747	7:47	C	C	0	0	0	1	1	0	0	3	16. Other	OTHR	No	1. No Adve	5. Darknes	Night	1. Dry
213055381	2021	10/30/2021 5:00	814	8:14	O	PDO	0	0	0	0	0	0	0	2	1. Rear End	RE	No	1. No Adve	2. Daylight	Day	1. Dry
232915259	2023	10/14/2023 5:00	1456	14:56	O	PDO	0	0	0	0	0	0	0	2	2. Angle	ANG	No	5. Rain	2. Daylight	Day	2. Wet
181515168	2018	5/29/2018 5:00	1406	14:06	A	A	0	1	0	0	1	0	0	2	2. Angle	ANG	No	1. No Adve	2. Daylight	Day	2. Wet
242605243	2024	9/3/2024 5:00	716	7:16	C	C	0	0	0	3	3	0	0	2	1. Rear End	RE	No	1. No Adve	2. Daylight	Day	1. Dry
242005403	2024	6/8/2024 5:00	2157	21:57	C	C	0	0	0	1	1	0	0	2	2. Angle	ANG	No	1. No Adve	4. Darknes	Night	1. Dry
213055388	2021	10/29/2021 5:00	1415	14:15	B	B	0	0	1	1	2	0	0	2	2. Angle	ANG	No	1. No Adve	2. Daylight	Day	2. Wet
213055389	2021	10/29/2021 5:00	1620	16:20	C	C	0	0	0	2	2	0	0	2	2. Angle	ANG	No	1. No Adve	2. Daylight	Day	1. Dry
213055390	2021	10/29/2021 5:00	1831	18:31	O	PDO	0	0	0	0	0	0	0	2	2. Angle	ANG	No	1. No Adve	4. Darknes	Night	1. Dry
213055391	2021	10/29/2021 5:00	1950	19:50	C	C	0	0	0	1	1	0	0	2	2. Angle	ANG	No	1. No Adve	4. Darknes	Night	1. Dry
213055392	2021	10/18/2021 5:00	503	5:03	O	PDO	0	0	0	0	0	0	0	1	9. Fixed Object - Off Road	FOOR	No	1. No Adve	4. Darknes	Night	1. Dry
213055393	2021	10/25/2021 5:00	1059	10:59	O	PDO	0	0	0	0	0	0	0	2	4. Sideswipe - Same Direction	SSS	No	1. No Adve	2. Daylight	Day	1. Dry
240965101	2024	4/4/2024 5:00	1332	13:32	C	C	0	0	0	2	2	0	0	2	1. Rear End	RE	No	1. No Adve	2. Daylight	Day	1. Dry
200795259	2020	3/13/2020 5:00	1403	14:03	A	A	0	1	0	1	2	0	1	2	1. Rear End	RE	Pedestrian	1. No Adve	2. Daylight	Day	1. Dry
212175216	2021	8/4/2021 5:00	1449	14:49	O	PDO	0	0	0	0	0	0	0	1	9. Fixed Object - Off Road	FOOR	No	5. Rain	2. Daylight	Day	2. Wet
213055412	2021	10/21/2021 5:00	1624	16:24	C	C	0	0	0	2	2	0	0	2	1. Rear End	RE	No	9. Other	3. Dusk	Day	1. Dry
213055427	2021	10/17/2021 5:00	1332	13:32	C	C	0	0	0	1	1	0	0	1	16. Other	OTHR	No	1. No Adve	2. Daylight	Day	1. Dry
213055428	2021	10/1/2021 5:00	1650	16:50	O	PDO	0	0	0	0	0	0	0	2	2. Angle	ANG	No	1. No Adve	2. Daylight	Day	1. Dry
213055429	2021	10/2/2021 5:00	844	8:44	O	PDO	0	0	0	0	0	0	0	2	2. Angle	ANG	No	1. No Adve	4. Darknes	Night	1. Dry
213065013	2021	10/30/2021 5:00	1655	16:55	O	PDO	0	0	0	0	0	0	0	1	9. Fixed Object - Off Road	FOOR	No	5. Rain	2. Daylight	Day	2. Wet
240165066	2024	1/13/2024 5:00	653	6:53	C	C	0	0	0	1	1	0	0	1	8. Non-Collision	NC	No	1. No Adve	3. Dusk	Day	2. Wet
213065119	2021	9/30/2021 5:00	1949	19:49	O	PDO	0	0	0	0	0	0	0	2	1. Rear End	RE	No	1. No Adve	4. Darknes	Night	1. Dry
213065126	2021	9/30/2021 5:00	2147	21:47	O	PDO	0	0	0	0	0	0	0	1	9. Fixed Object - Off Road	FOOR	No	1. No Adve	4. Darknes	Night	1. Dry
213065136	2021	10/26/2021 5:00	1900	19:00	O	PDO	0	0	0	0	0	0	0	2	15. Backed Into	BI	No	1. No Adve	4. Darknes	Night	1. Dry
242005669	2024	5/16/2024 5:00	1720	17:20	C	C	0	0	0	2	2	0	0	2	1. Rear End	RE	No	1. No Adve	2. Daylight	Day	1. Dry
172085220	2017	7/27/2017 5:00	1025	10:25	O	PDO	0	0	0	0	0	0	0	2	2. Angle	ANG	No	1. No Adve	2. Daylight	Day	1. Dry
213065139	2021	11/1/2021 5:00	1924	19:24	A	A	0	1	0	1	2	0	0	2	16. Other	OTHR	Bike	1. No Adve	4. Darknes	Night	1. Dry
242005401	2024	6/7/2024 5:00	2105	21:05	C	C	0	0	0	1	1	0	0	2	1. Rear End	RE	No	1. No Adve	4. Darknes	Night	1. Dry
222375264	2022	8/18/2022 5:00	1645	16:45	C	C	0	0	0	2	2	0	0	2	1. Rear End	RE	No	1. No Adve	2. Daylight	Day	1. Dry
191415134	2019	5/21/2019 5:00	429	4:29	C	C	0	0	0	1	1	0	0	2	5. Sideswipe - Opposite Direction	SSO	No	1. No Adve	4. Darknes	Night	1. Dry
233575179	2023	12/22/2023 5:00	1005	10:05	C	C	0	0	0	3	3	0	0	2	1. Rear End	RE	No	1. No Adve	2. Daylight	Day	1. Dry
213065247	2021	10/25/2021 5:00	1927	19:27	A	A	0	1	0	1	2	0	1	1	12. Ped	PED	Pedestrian	1. No Adve	3. Dusk	Day	1. Dry
172645130	2017	9/20/2017 5:00	2209	22:09	A	A	0	2	0	3	5	0	0	2	2. Angle	ANG	No	1. No Adve	4. Darknes	Night	1. Dry
180185294	2017	12/31/2017 5:00	1523	15:23	C	C	0	0	0	3	3	0	0	2	2. Angle	ANG	No	1. No Adve	2. Daylight	Day	1. Dry
213065250	2021	10/26/2021 5:00	1741	17:41	O	PDO	0	0	0	0	0	0	0	2	2. Angle	ANG	No	1. No Adve	2. Daylight	Day	1. Dry
180165189	2018	1/12/2018 5:00	1834	18:34	C	C	0	0	0	1	1	0	0	2	1. Rear End	RE	No	5. Rain	4. Darknes	Night	2. Wet
223415121	2022	12/1/2022 5:00	1931	19:31	C	C	0	0	0	1	1	0	0	2	2. Angle	ANG	Bike	1. No Adve	4. Darknes	Night	1. Dry
180515198	2018	2/15/2018 5:00	1341	13:41	O	PDO	0	0	0	0	0	0	0	2	1. Rear End	RE	No	1. No Adve	2. Daylight	Day	1. Dry
213065261	2021	10/28/2021 5:00	2122	21:22	C	C	0	0	0	1	1	0	0	3	2. Angle	ANG	No	1. No Adve	4. Darknes	Night	1. Dry
242295039	2024	8/12/2024 5:00	1247	12:47	C	C	0	0	0	2	2	0	0	2	1. Rear End	RE	No	1. No Adve	2. Daylight	Day	1. Dry
192415082	2019	8/20/2019 5:00	812	8:12	O	PDO	0	0	0	0	0	0	0	2	1. Rear End	RE	No	1. No Adve	2. Daylight	Day	1. Dry
213065432	2021	10/29/2021 5:00	2311	23:11	O	PDO	0	0	0	0	0	0	0	2	1. Rear End	RE	No	1. No Adve	4. Darknes	Night	1. Dry
213065450	2021	10/30/2021 5:00	230	2:30	O	PDO	0	0	0	0	0	0	0	1	9. Fixed Object - Off Road	FOOR	No	1. No Adve	4. Darknes	Night	1. Dry
213075104	2021	11/3/2021 5:00	726	7:26	O	PDO	0	0	0	0	0	0	0	2	1. Rear End	RE	No	1. No Adve	2. Daylight	Day	1. Dry
213075114	2021	11/1/2021 5:00	1825	18:25	C	C	0	0	0	1	1	0	0	2	4. Sideswipe - Same Direction	SSS	No	1. No Adve	4. Darknes	Night	1. Dry
213075115	2021	11/2/2021 5:00	1110	11:10	C	C	0	0	0	2	2	0	0	2	1. Rear End	RE	No	1. No Adve	2. Daylight	Day	1. Dry
243185134	2024	11/12/2024 5:00	1522	15:22	C	C	0	0	0	2	2	0	0	2	1. Rear End	RE	No	1. No Adve	2. Daylight	Day	1. Dry
213075207	2021	10/30/2021 5:00	1916	19:16	C	C	0	0	0	1	1	0	0	1	9. Fixed Object - Off Road	FOOR	No	1. No Adve	6. Darknes	Night	1. Dry
213075208	2021	11/1/2021 5:00	1833	18:33	B	B	0	0	1	1	2	0	0	2	2. Angle	ANG	No	1. No Adve	1. Dawn	Day	1. Dry
213075209	2021	11/2/2021 5:00	1326	13:26	C	C	0	0	0	2	2	0	0	2	2. Angle	ANG	No	1. No Adve	2. Daylight	Day	1. Dry
213075210	2021	11/2/2021 5:00	1448	14:48	C	C	0	0	0	2	2	0	0	2	1. Rear End	RE	No	1. No Adve	2. Daylight	Day	1. Dry
213075238	2021	11/1/2021 5:00	1139	11:39	O	PDO	0	0	0	0	0	0	0	2	4. Sideswipe - Same Direction	SSS	No	1. No Adve	2. Daylight	Day	1. Dry
213075251	2021	11/2/2021 5:00	1600	16:00	C	C	0	0	0	2	2	0	0	2	1. Rear End	RE	No	1. No Adve	2. Daylight	Day	1. Dry
213075261	2021	11/1/2021 5:00	1234	12:34	B	B	0	0	1	0	1	0	0	1	8. Non-Collision	NC	No	1. No Adve	2. Daylight	Day	11. Sand, I
213075310	2021	9/17/2021 5:00	1551	15:51	C	C	0	0	0	2	2	0	0	2	2. Angle	ANG	No	5. Rain	2. Daylight	Day	2. Wet
191755113	2019	6/15/2019 5:00	1907	19:07	C	C	0	0	0	3	3	0	0	3	1. Rear End	RE	No	1. No Adve	2. Daylight	Day	1. Dry
213075333	2021	10/28/2021 5:00	2352	23:52	A	A	0	1	0	0	1	0	0	2	9. Fixed Object - Off Road	FOOR	No	1. No Adve	7. Unknow	Day	2. Wet

212915167	Dry	1. Main-Lir	1. Straight	2. Blackto	1. No Defe	1. Two-Wa	1. Not at In	1. No Traffi	6. No Traffi	2. No			3. No	6. Parked V	1. On Roac	No	No	Belted	No	No	No	No	No	Yes	No	No	No	Yes
222375696	Dry	10. Interse	3. Grade - S	2. Blackto	1. No Defe	3. Two-Wa	4. Four Ap	3. Traffic S	1. Yes - Wo	2. No			3. No	20. Motor V	1. On Roac	No	No	Belted	No	No	No	No	No	No	No	No	No	No
212915223	Wet	8. Non-Inte	1. Straight	2. Blackto	1. No Defe	2. Two-Wa	1. Not at In	1. No Traffi	6. No Traffi	2. No			3. No	3. Utility Po	1. On Roac	No	No	Belted	No	Yes	No	No	No	No	No	No	No	Yes
212915225	Dry	1. Main-Lir	1. Straight	2. Blackto	1. No Defe	1. Two-Wa	1. Not at In	6. Traffic L	1. Yes - Wo	2. No			3. No	6. Parked V	1. On Roac	No	No	Belted	No	No	No	No	No	No	No	No	No	No
212915238	Wet	1. Main-Lir	1. Straight	2. Blackto	1. No Defe	2. Two-Wa	4. Four Ap	3. Traffic S	1. Yes - Wo	2. No			3. No	20. Motor V	1. On Roac	No	No	Belted	No	No	No	No	No	No	No	No	No	No
222655282	Dry	10. Interse	1. Straight	2. Blackto	1. No Defe	3. Two-Wa	4. Four Ap	3. Traffic S	1. Yes - Wo	2. No			3. No	20. Motor V	1. On Roac	No	No	Belted	No	No	No	No	No	No	Yes	No	No	No
212925090	Dry	11. Interse	1. Straight	2. Blackto	1. No Defe	1. Two-Wa	4. Four Ap	3. Traffic S	1. Yes - Wo	2. No			3. No	20. Motor V	1. On Roac	No	No	Belted	No	Yes	No	No	No	Yes	No	No	No	No
213565106	Dry	8. Non-Inte	1. Straight	2. Blackto	1. No Defe	2. Two-Wa	1. Not at In	3. Traffic S	1. Yes - Wo	2. No			3. No	14. Ditch	4. Roadsid	No	No	Belted	No	No	No	No	No	Yes	No	No	No	No
212925092	Dry	10. Interse	1. Straight	2. Blackto	1. No Defe	1. Two-Wa	3. Three Ap	6. Traffic L	1. Yes - Wo	2. No			3. No	20. Motor V	1. On Roac	No	No	Belted	No	No	No	No	No	No	No	No	No	No
212925190	Dry	8. Non-Inte	3. Grade - S	2. Blackto	1. No Defe	4. One-Wa	1. Not at In	9. One Wa	1. Yes - Wo	1. Yes	3. Activity	3. Work on	3. No	20. Motor V	1. On Roac	No	No	Belted	No	No	No	No	No	No	Yes	No	No	No
212925413	Dry	8. Non-Inte	1. Straight	2. Blackto	1. No Defe	3. Two-Wa	1. Not at In	6. Traffic L	1. Yes - Wo	2. No			3. No	20. Motor V	1. On Roac	No	No	Belted	No	No	No	No	No	No	No	No	No	No
212935119	Dry	1. Main-Lir	1. Straight	2. Blackto	1. No Defe	3. Two-Wa	1. Not at In	6. Traffic L	1. Yes - Wo	2. No			3. No	20. Motor V	1. On Roac	No	No	Belted	No	No	No	No	No	Yes	No	No	No	No
212935300	Dry	8. Non-Inte	1. Straight	1. Concret	1. No Defe	4. One-Wa	1. Not at In	6. Traffic L	1. Yes - Wo	2. No			3. No	20. Motor V	1. On Roac	No	No	Belted	No	No	No	No	No	No	No	No	No	No
212935326	Dry	8. Non-Inte	1. Straight	1. Concret	1. No Defe	4. One-Wa	1. Not at In	6. Traffic L	1. Yes - Wo	2. No			3. No	20. Motor V	1. On Roac	No	No	Belted	No	No	No	No	No	Yes	No	No	No	No
240225146	Dry	8. Non-Inte	1. Straight	2. Blackto	1. No Defe	1. Two-Wa	1. Not at In	6. Traffic L	1. Yes - Wo	2. No			3. No	28. Ran Of	4. Roadsid	No	No	Belted	No	No	No	No	No	Yes	No	No	No	No
192825121	Wet	10. Interse	1. Straight	2. Blackto	1. No Defe	3. Two-Wa	4. Four Ap	3. Traffic S	1. Yes - Wo	2. No			3. No	20. Motor V	1. On Roac	No	No	Belted	No	No	No	No	No	No	No	No	No	No
193575139	Dry	10. Interse	1. Straight	2. Blackto	1. No Defe	1. Two-Wa	4. Four Ap	6. Traffic L	1. Yes - Wo	2. No			3. No	20. Motor V	1. On Roac	No	No	Belted	No	No	No	No	No	No	No	No	No	No
212935339	Dry	10. Interse	1. Straight	2. Blackto	1. No Defe	3. Two-Wa	4. Four Ap	3. Traffic S	1. Yes - Wo	2. No			3. No	20. Motor V	1. On Roac	No	No	Belted	No	No	No	No	No	No	No	No	No	No
212935500	Dry	8. Non-Inte	10. On/Off	2. Blackto	1. No Defe	3. Two-Wa	1. Not at In	6. Traffic L	1. Yes - Wo	1. Yes	3. Activity	3. Work on	3. No	16. Other T	3. Median	No	No	Belted	No	No	No	No	No	No	No	No	No	Yes
212935508	Dry	8. Non-Inte	1. Straight	1. Concret	1. No Defe	3. Two-Wa	1. Not at In	6. Traffic L	1. Yes - Wo	2. No			3. No	5. Guard R	5. Gore	No	No	Belted	No	Yes	Yes	No	Yes	No	No	No	No	Yes
212945112	Dry	9. Within In	1. Straight	2. Blackto	1. No Defe	2. Two-Wa	4. Four Ap	3. Traffic S	1. Yes - Wo	2. No			3. No	20. Motor V	1. On Roac	No	No	Belted	No	No	No	No	No	No	No	No	No	No
212945163	Dry	8. Non-Inte	3. Grade - S	1. Concret	1. No Defe	3. Two-Wa	1. Not at In	6. Traffic L	1. Yes - Wo	2. No			3. No	20. Motor V	1. On Roac	No	No	Belted	No	No	No	No	No	No	No	No	No	No
212945170	Dry	8. Non-Inte	1. Straight	2. Blackto	1. No Defe	3. Two-Wa	1. Not at In	6. Traffic L	1. Yes - Wo	2. No			3. No	20. Motor V	1. On Roac	Yes	No	Belted	No	No	No	No	No	No	No	No	No	Yes
212945197	Dry	8. Non-Inte	5. Hillcrest	1. Concret	1. No Defe	3. Two-Wa	1. Not at In	6. Traffic L	1. Yes - Wo	2. No			3. No	20. Motor V	1. On Roac	No	No	Belted	No	No	No	No	No	No	Yes	No	No	Yes
212945210	Dry	8. Non-Inte	3. Grade - S	1. Concret	1. No Defe	3. Two-Wa	1. Not at In	6. Traffic L	1. Yes - Wo	1. Yes	3. Activity	5. Other	3. No	11. Jersey	6. Separat	No	No	Belted	No	No	No	No	No	No	No	Yes	No	No
230415108	Dry	10. Interse	1. Straight	2. Blackto	1. No Defe	1. Two-Wa	4. Four Ap	3. Traffic S	1. Yes - Wo	2. No			3. No	20. Motor V	1. On Roac	No	No	Belted	No	No	No	No	No	No	No	No	No	No
190105190	Dry	10. Interse	2. Curve - L	2. Blackto	1. No Defe	3. Two-Wa	4. Four Ap	3. Traffic S	1. Yes - Wo	2. No			3. No	20. Motor V	1. On Roac	No	No	Belted	No	No	No	No	No	No	No	No	No	No
212955139	Dry	9. Within In	1. Straight	2. Blackto	1. No Defe	2. Two-Wa	3. Three Ap	3. Traffic S	1. Yes - Wo	2. No			3. No	20. Motor V	1. On Roac	No	No	Belted	No	No	No	No	No	No	No	No	No	No
212955229	Wet	5. On Entra	3. Grade - S	2. Blackto	1. No Defe	2. Two-Wa	1. Not at In	6. Traffic L	1. Yes - Wo	2. No			3. No	13. Curb	3. Median	No	No	Belted	No	No	No	No	No	Yes	No	No	No	Yes
212965147	Wet	5. On Entra	10. On/Off	1. Concret	1. No Defe	3. Two-Wa	1. Not at In	6. Traffic L	1. Yes - Wo	2. No			3. No	5. Guard R	2. Shoulde	No	No	Belted	No	No	No	No	Yes	No	No	No	No	No
212965310	Wet	8. Non-Inte	1. Straight	2. Blackto	7. Slick Pa	3. Two-Wa	1. Not at In	6. Traffic L	1. Yes - Wo	1. Yes	3. Activity	3. Work on	3. No	20. Motor V	1. On Roac	No	No	Belted	No	Yes	No	No	No	No	No	No	No	No
212975096	Dry	8. Non-Inte	1. Straight	2. Blackto	1. No Defe	3. Two-Wa	1. Not at In	6. Traffic L	1. Yes - Wo	2. No			3. No	20. Motor V	1. On Roac	No	No	Belted	No	No	No	No	No	No	No	No	No	Yes
212975125	Dry	8. Non-Inte	1. Straight	2. Blackto	1. No Defe	3. Two-Wa	1. Not at In	6. Traffic L	1. Yes - Wo	1. Yes	3. Activity	3. Work on	3. No	11. Jersey	1. On Roac	No	No	Belted	No	No	No	No	No	No	Yes	No	No	Yes
212985170	Dry	10. Interse	1. Straight	2. Blackto	1. No Defe	2. Two-Wa	4. Four Ap	3. Traffic S	1. Yes - Wo	2. No			3. No	20. Motor V	1. On Roac	No	No	Belted	No	No	No	No	No	No	No	No	No	No
192315190	Dry	10. Interse	10. On/Off	2. Blackto	1. No Defe	3. Two-Wa	4. Four Ap	8. Yield Sig	1. Yes - Wo	2. No			3. No	20. Motor V	1. On Roac	No	No	Belted	No	No	No	No	No	No	No	No	No	No
212985188	Dry	9. Within In	2. Curve - L	2. Blackto	1. No Defe	2. Two-Wa	3. Three Ap	6. Traffic L	1. Yes - Wo	2. No			3. No	20. Motor V	1. On Roac	No	No	Belted	No	No	No	No	No	No	No	No	No	No
212985189	Wet	5. On Entra	1. Straight	2. Blackto	1. No Defe	4. One-Wa	1. Not at In	8. Yield Sig	1. Yes - Wo	2. No			3. No	20. Motor V	1. On Roac	No	No	Belted	No	Yes	No	No	No	No	No	No	No	No
212985206	Dry	10. Interse	1. Straight	2. Blackto	1. No Defe	1. Two-Wa	3. Three Ap	1. No Traffi	6. No Traffi	2. No			3. No	14. Ditch	4. Roadsid	No	No	Belted	No	Yes	No	No	No	No	No	No	No	No
203465055	Wet	1. Main-Lir	1. Straight	2. Blackto	1. No Defe	1. Two-Wa	1. Not at In	1. No Traffi	6. No Traffi	2. No			3. No	19. Ped	1. On Roac	Yes	No	Belted	No	No	No	No	No	No	No	No	Yes	No
193225156	Wet	10. Interse	2. Curve - L	2. Blackto	1. No Defe	2. Two-Wa	4. Four Ap	8. Yield Sig	1. Yes - Wo	2. No			3. No	20. Motor V	1. On Roac	No	No	Belted	No	No	No	No	No	No	No	No	No	No
212985235	Dry	9. Within In	1. Straight	2. Blackto	1. No Defe	3. Two-Wa	4. Four Ap	3. Traffic S	1. Yes - Wo	2. No			3. No	20. Motor V	1. On Roac	No	No	Unbelted	No	No	No	No	No	No	No	No	No	No
212095163	Dry	10. Interse	1. Straight	2. Blackto	1. No Defe	3. Two-Wa	4. Four Ap	6. Traffic L	1. Yes - Wo	2. No			3. No	20. Motor V	1. On Roac	No	No	Belted	No	No	No	No	No	No	No	No	No	No
231005102	Wet	10. Interse	5. Hillcrest	2. Blackto	1. No Defe	2. Two-Wa	4. Four Ap	3. Traffic S	1. Yes - Wo	2. No			3. No	20. Motor V	1. On Roac	No	No	Belted	No	No	No	No	No	No	No	No	No	No
233105129	Dry	9. Within In	1. Straight	2. Blackto	1. No Defe	2. Two-Wa	4. Four Ap	3. Traffic S	3. Yes - No	2. No			3. No	20. Motor V	1. On Roac	No	No	Belted	No	No	No	No	No	Yes	No	No	No	No
232125102	Dry	1. Main-Lir	1. Straight	2. Blackto	1. No Defe	2. Two-Wa	3. Three Ap	3. Traffic S	1. Yes - Wo	2. No			3. No	20. Motor V	1. On Roac	No	No	Belted	No	No	No	No	No	No	No	No	No	No
212985268	Dry	1. Main-Lir	1. Straight	2. Blackto	1. No Defe	3. Two-Wa	1. Not at In	6. Traffic L	1. Yes - Wo	2. No			3. No	20. Motor V	1. On Roac	No	No	Belted	No	No	No	No	No	No	No	No	No	No
241975203	Dry	9. Within In	1. Straight	2. Blackto	1. No Defe	2. Two-Wa	4. Four Ap	3. Traffic S	1. Yes - Wo	2. No			3. No	5. Guard R	1. On Roac	Yes	No	Belted	No	No	No	No	Yes	No	No	No	No	No
241855162	Dry	1. Main-Lir	1. Straight	2. Blackto	1. No Defe	1. Two-Wa	1. Not at In	6. Traffic L	1. Yes - Wo	2. No			3. No	20. Motor V	1. On Roac	No	No	Belted	No	No	No	No	No	No	No	No	No	No
212985271	Dry	1. Main-Lir	1. Straight	2. Blackto	1. No Defe	2. Two-Wa	1. Not at In	1. No Traffi	6. No Traffi	2. No			3. No	20. Motor V	1. On Roac	No	No	Belted	No	No	No	No	No	No	No	No	No	No
212985274	Wet	10. Interse	1. Straight	2. Blackto	1. No Defe	3. Two-Wa	4. Four Ap	4. Stop Sig	1. Yes - Wo	2. No			3. No	20. Motor V	1. On Roac	No	No	Belted	No	No	No	No	No	No	Yes	No	No	No
212985275	Dry	1. Main-Lir	1. Straight	1. Concret	1. No Defe	1. Two-Wa	1. Not at In	4. Stop Sig	1. Yes - Wo	2. No			3. No	6. Parked V	1. On Roac	No	No	Belted	No	Yes	No	No	No	No	No	No	No	No
242005428	Dry	10. Interse	1. Straight	2. Blackto	1. No Defe	1. Two-Wa	3. Three Ap	3. Traffic S	1. Yes - Wo	2. No			3. No	19. Ped	1. On Roac	No	No	Belted	No	No	No	No	No	No	No	No	Yes	No
173245256	Dry	10. Interse	1. Straight	2. Blackto	1. No Defe	1. Two-Wa	4. Four Ap	3. Traffic S	1. Yes - Wo	2. No			3. No	20. Motor V	1. On Roac	No	No	Belted	No	No	No	No	No	No	No	No	No	No
200795208	Wet	10. Interse	1. Straight	2. Blackto	1. No Defe	1. Two-Wa	4. Four Ap	3. Traffic S	1. Yes - Wo	2. No			3. No	6. Parked V	1. On Roac	No	No	Belted	No	No	No	No	No	No	Yes	No	No	No
250535057	Wet	1. Main-Lir	1. Straight	2. Blackto	1. No Defe	1. Two-Wa	1. Not at In	3. Traffic S	1. Yes - Wo	2. No			3. No	20. Motor V	1. On Roac	No	No	Belted	No	No	No	No	No	Yes	No	No	No	No
212985280	Wet	9. Within In	1. Straight	2. Blackto	1. No Defe	3. Two-Wa	4. Four Ap	3. Traffic S	1. Yes - Wo	2. No			3. No	20. Motor V	1. On Roac	No	No	Belted	No	No	No	No	No	No	No	No	No	No
210715071	Dry	1. Main-Lir	1. Straight	2. Blackto	1. No Defe	1. Two-Wa	1. Not at In	6. Traffic L	1. Yes - Wo	2. No			3. No	3. Utility Po	4. Roadsid	No	No	Belted	No	No	No	No	No	Yes	No	Yes	No	Yes
212985384	Dry	8. Non-Inte	1. Straight	2. Blackto	1. No Defe	4. One-Wa	1. Not at In	6. Traffic L	1. Yes - Wo	1. Yes	1. Advance	3. Work on	3. No	20. Motor V	1. On Roac	No	No	Belted	No	Yes	No	No	No	No	No	No	No	Yes
182325202	Dry	1. Main-Lir	2. Curve - L	2. Blackto	1. No Defe	3. Two-Wa	1. Not at In	6. Traffic L	1. Yes - Wo	2. No			3. No	5. Guard R	1. On Roac	No	No	Belted	No	No	No	No	Yes	No	No	No	No	Yes
212985464	Dry	8. Non-Inte	1. Straight	1. Concret	1. No Defe	3. Two-Wa	1. Not at In	6. Traffic L	1. Yes - Wo	1. Yes	3. Activity	4. Intermit	3. No	20. Motor V	1. On Roac	No	No	Belted	No	No	No	No	No	No	No	No	No	No
212995097	Dry	8. Non-Inte	1. Straight	2. Blackto	1. No Defe	4. One-Wa	1. Not at In	6. Traffic L	1. Yes - Wo	1. Yes	3. Activity	3. Work on	3. No	20. Motor V	1. On Roac	No	No	Belted	No	No	No	No	No	No	No	No	No	Yes
202625146	Dry	10. Interse	2. Curve - L	2. Blackto	1. No Defe	3. Two-Wa	4. Four Ap	6. Traffic L	1. Yes - Wo	2. No			3. No	6. Parked V	1. On Roac	Yes	No	Belted	No	Yes	No	No	No	No	No	No	No	Yes
212995265	Dry	8. Non-Inte	1. Straight	2. Blackto	1. No Defe	3. Two-Wa	1. Not at In	6. Traffic L	1. Yes - Wo	2. No			3. No	20. Motor V	1. On Roac	No	No	Belted	No	No	No	No	No	No	No	No	No	Yes
212995268	Dry	8. Non-Inte	1. Straight	1. Concret	1. No Defe	4. One-Wa	1. Not at In	6. Traffic L	1. Yes - Wo	1. Yes	3. Activity	2. Lane Sh	3. No	20. Motor V	1. On Roac	No	No	Belted	No	Yes	No	No	No	No	No	No	No	No
242545051	Dry	1. Main-Lir	1. Straight	2. Blackto	1. No Defe	3. Two-Wa	4. Four Ap	3. Traffic S	1. Yes - Wo	2. No			3. No	20. Motor V	1. On Roac	No	No	Belted	No	No	No	No	No	No	No	No	No	No
213005131	Dry	10. Interse	1. Straight	2. Blackto	1. No Defe	1. Two-Wa	4. Four Ap	3. Traffic S	1. Yes - Wo	2. No			3. No	20. Motor V	1. On Roac	No	No	Belted	No	No	No	No	No	No	No	No	No	No
200765097	Dry	1. Main-Lir	1. Straight	2. Blackto	1. No Defe	1. Two-Wa	1. Not at In	6. Traffic L	1. Yes - Wo	2. No			3. No	20. Motor V	1. On Roac	No	No	Belted	No	No	No	No	No	No	No	No	No	No
213005289	Dry	1. Main-Lir	1. Straight	2. Blackto	1. No Defe	3. Two-Wa	1. Not at In	6. Traffic L	1. Yes - Wo	2. No			3. No	19. Ped	1. On Roac	No	No	Belted	No	No	No	No	No	No	No	No	No	No
213005411	Dry	1. Main-Lir	1. Straight	1. Concret	1. No Defe	2. Two-Wa	1. Not at In	6. Traffic L	1. Yes - Wo	2. No			3. No	20. Motor V	1. On Roac	No	No	Belted	No	No	No	No	No	No	No	No	No	Yes
213005412	Dry	8. Non-Inte	3. Grade - S	1. Concret	1. No Defe	4. One-Wa	1. Not at In	6. Traffic L	1. Yes - Wo	1. Yes	3. Activity	3. Work on	3. No	20. Motor V	1. On Roac	No	No	Belted	No	No	No	No	No	No	No	No	No	No
243515254	Dry	1. Main-Lir	1. Straight	2. Blackto	1. No Defe	2. Two-Wa	1. Not at In	1. No Traffi	6. No Traffi	2. No			3. No	20. Motor V	1. On Roac	No	No	Belted	No	No	No	No	No	No	No	No	No	No
181095093	Dry	1. Main-Lir	1. Straight	2. Blackto	1. No Defe	2. Two-Wa	1. Not at In	6. Traffic L	1. Yes - Wo	2. No			3. No	20. Motor V	1. On Roac	No	No	Belted	No	No	No	No	No	No	No	No	No	No
213015196	Dry	10. Interse	1. Straight	2. Blackto	1. No Defe	3. Two-Wa	4. Four Ap	3. Traffic S	1. Yes - Wo	2. No			3. No	20. Motor V	1. On Roac	No	No	Belted	No	No	No	No	No	No	No	No	No	No
213015197	Dry	1. Main-Lir	1. Straight	2. Blackto	1. No Defe	1. Two-Wa	1. Not at In	1. No Traffi	6. No Traffi	2. No			3. No	20. Motor V	1. On Roac	No	No	Belted	No	Yes	No	No	No	No	Yes	No	No	No
213015198	Dry	1. Main-Lir	1. Straight	2. Blackto	1. No Defe	1. Two-Wa	1. Not at In	1. No Traffi	6. No Traffi	2. No			3. No	6. Parked V	1. On Roac	No	No	Belted	No	No	No	No	No	Yes	No	No	No	No
213015427	Dry	8. Non-Inte	1. Straight	1. Concret	1. No Defe	3. Two-Wa	1. Not at In	6. Traffic L	1. Yes - Wo	2. No			3. No	20. Motor V	1. On Roac	No	No	Belted	No	Yes	No	No	No	No	No	No	No	Yes
213015432	Dry	3. Gore Are	1. Straight	2. Blackto	1. No Defe	3. Two-Wa	1. Not at In	6. Traffic L	1. Yes - Wo	2. No			3. No	5. Guard R	5. Gore	No	No	Belted	No	No	No	No	Yes	No	No	No	No	No
213015441	Dry	8. Non-Inte	1. Straight	2. Blackto	1. No Defe	3. Two-Wa	1. Not at In	6. Traffic L	1. Yes - Wo	2. No			3. No	20. Motor V	1. On Roac	No	No	Belted	No	No	No	No	No	No	No	No	No	Yes
213025162	Dry	10. Interse	1. Straight	2. Blackto	1. No Defe	3. Two-Wa	4. Four Ap	3. Traffic S	1. Yes - Wo	2. No			3. No	20. Motor V	1. On Roac	No	No	Belted	No	Yes	No	No	No	Yes	No	No	No	No
213025163	Dry	10. Interse	1. Straight	2. Blackto	1. No Defe	2. Two-Wa	4. Four Ap	8. Yield Sig	1. Yes - Wo	2. No			3. No	20. Motor V	1. On Roac	No	No	Belted	No	No	No	No	No	No	No	No	No	No
213025164	Dry	8. Non-Inte	1. Straight	2. Blackto	1. No Defe	1. Two-Wa	1. Not at In	1. No Traffi	6. No Traffi	2. No			3. No	6. Parked V	1. On Roac	No	Yes	Belted	No	No	No	No	No	No	No	No	No	No
181695286	Dry	10. Interse	1. Straight	2. Blackto	1. No Defe	3. Two-Wa	4. Four Ap	3. Traffic S	1. Yes - Wo	2. No			3. No	22. Bicycle	1. On Roac	No	No	Belted	Yes	No	No	No	No	No	No	No	No	No
213025177	Dry	13. Drivew	1. Straight	2. Blackto	1. No Defe	2. Two-Wa	1. Not at In	1. No Traffi	6. No Traffi	2. No			3. No	20. Motor V	1. On Roac	No	No	Belted	No	No	No	No	No	No	No	No	No	No
213025178	Dry	1. Main-Lir	1. Straight	2. Blackto	1. No Defe	2. Two-Wa	4. Four Ap	1. No Traffi	6. No Traffi	2. No			3. No	20. Motor V	1. On Roac	No	No	Belted	No	No	No	No	No	No	No	No	No	No
200385187	Dry	9. Within In	1. Straight	2. Blackto	1. No Defe	2. Two-Wa	4. Four Ap	8. Yield Sig	1. Yes - Wo	2. No			3. No	20. Motor V	1. On Roac	No	No	Belted	No	No	No	No	No	No	No	No	No	No
213025180	Dry	10. Interse	1. Straight	2. Blackto	1. No Defe	2. Two-Wa	4. Four Ap	3. Traffic S	1. Yes - Wo	2. No			3. No	20. Motor V	1. On Roac	No	No	Belted	No	Yes	No	No	No	No	No	No	No	No
201175080	Dry	2. Accelera	1. Straight	2. Blackto	1. No Defe	3. Two-Wa	2. Two App	8. Yield Sig	1. Yes - Wo	2. No			3. No	20. Motor V	1. On Roac	No	No	Belted	No	No	No	No	No	No	No	No	No	No
181145077	Dry	8. Non-Inte	1. Straight	2. Blackto	1. No Defe	1. Two-Wa	1. Not at In	3. Traffic S	1. Yes - Wo	2. No			3. No	20. Motor V	1. On Roac	No	No	Belted	No	No	No	No	No	No	No	No	No	No
171815422	Dry	9. Within In	1. Straight	2. Blackto	1. No Defe	2. Two-Wa	4. Four Ap	3. Traffic S	1. Yes - Wo	2. No			3. No	20. Motor V	1. On Roac	No	No	Belted	No	Yes	No	No	No	No	No	No	No	No
213025185	Dry	10. Interse	1. Straight	2. Blackto	1. No Defe	2. Two-Wa	4. Four Ap	6. Traffic L	1. Yes - Wo	2. No			1. Yes	20. Motor V	1. On Roac	No	No	Belted	No	Yes	No	No	No	No	No	No	No	No
213035225	Wet	5. On Entra	10. On/Off	1. Concret	1. No Defe	3. Two-Wa	1. Not at In	6. Traffic L	1. Yes - Wo	2. No			3. No	37. Equipn	2. Shoulde	No	No	Belted	No	No	No	No	Yes	No	No	No	No	No
213035302	Wet	8. Non-Inte	1. Straight	1. Concret	1. No Defe	3. Two-Wa	1. Not at In	6. Traffic L	1. Yes - Wo	1. Yes	1. Advance	3. Work on	3. No	20. Motor V	1. On Roac	No	No	Belted	No	No	No	No	No	No	No	No	No	Yes
213035313	Dry	8. Non-Inte	1. Straight	2. Blackto	1. No Defe	3. Two-Wa	1. Not at In	6. Traffic L	1. Yes - Wo	1. Yes	3. Activity	3. Work on	3. No	20. Motor V	1. On Roac	No	No	Belted	No	No	No	No	No	No	No	No	No	No
213035331	Wet	8. Non-Inte	1. Straight	1. Concret	1. No Defe	3. Two-Wa	1. Not at In	6. Traffic L	1. Yes - Wo	1. Yes	1. Advance	3. Work on	3. No	20. Motor V	1. On Roac	No	No	Belted	No	No	No	No	No	No	No	No	No	No
213035369	Wet	8. Non-Inte	3. Grade - S	1. Concret	1. No Defe	3. Two-Wa	1. Not at In	6. Traffic L	1. Yes - Wo	1. Yes	1. Advance	3. Work on	3. No	20. Motor V	1. On Roac	No	No	Belted	No	No	No	No	No	No	No	No	No	No
213035385	Dry	8. Non-Inte	1. Straight	2. Blackto	1. No Defe	4. One-Wa	1. Not at In	6. Traffic L	1. Yes - Wo	1. Yes	3. Activity	3. Work on	3. No	20. Motor V	1. On Roac	No	No	Belted	No	No	No	No	No	No	Yes	No	No	No
213055260	Dry	1. Main-Lir	1. Straight	2. Blackto	1. No Defe	1. Two-Wa	1. Not at In	6. Traffic L	1. Yes - Wo	2. No			3. No	20. Motor V	1. On Roac	No	No	Belted	No	Yes	No	No	No	No	No	No	No	No
213055330	Dry	9. Within In	1. Straight	2. Blackto	1. No Defe	1. Two-Wa	3. Three Ap	8. Yield Sig	1. Yes - Wo	2. No			3. No	20. Motor V	1. On Roac	No	No	Belted	No	No	No	No	No	No	No	No	No	No
213055331	Wet	9. Within In	1. Straight	2. Blackto	1. No Defe	3. Two-Wa	4. Four Ap	3. Traffic S	1. Yes - Wo	2. No			3. No	20. Motor V	1. On Roac	No	No	Belted	No	No	No	No	No	No	No	No	No	No
213055333	Dry	9. Within In	1. Straight	2. Blackto	1. No Defe	2. Two-Wa	4. Four Ap	3. Traffic S	1. Yes - Wo	2. No			3. No	20. Motor V	1. On Roac	No	No	Belted	No	No	No	No	No	No	No	No	No	No
213055334	Dry	9. Within In	1. Straight	2. Blackto	1. No Defe	2. Two-Wa	4. Four Ap	3. Traffic S	1. Yes - Wo	2. No			3. No	20. Motor V	1. On Roac	No	No	Belted	No	Yes	No	No	No	No	No	No	No	No
213055335	Dry	1. Main-Lir	1. Straight	2. Blackto	1. No Defe	1. Two-Wa	1. Not at In	6. Traffic L	1. Yes - Wo	2. No			3. No	6. Parked V	1. On Roac	No	No	Unbelted	No	No	Yes	No	No	No	No	No	No	No
213055337	Dry	1. Main-Lir	1. Straight	2. Blackto	1. No Defe	1. Two-Wa	1. Not at In	1. No Traffi	6. No Traffi	2. No			3. No	6. Parked V	1. On Roac	No	No	Belted	No	No	No	No	No	No	No	No	No	No
213055352	Dry	10. Interse	1. Straight	2. Blackto	1. No Defe	2. Two-Wa	3. Three Ap	6. Traffic L	1. Yes - Wo	2. No			3. No	20. Motor V	1. On Roac	No	No	Belted	No	No	No	No	No	No	No	No	No	No
232265258	Dry	9. Within In	1. Straight	2. Blackto	1. No Defe	2. Two-Wa	4. Four Ap	3. Traffic S	1. Yes - Wo	2. No			3. No	20. Motor V	1. On Roac	No	No	Belted	No	No	No	No	No	No	No	No	No	No
213055354	Wet	1. Main-Lir	1. Straight	2. Blackto	1. No Defe	2. Two-Wa	1. Not at In	13. Other	1. Yes - Wo	2. No			3. No	6. Parked V	1. On Roac	No	No	Belted	No	No	No	No	No	Yes	No	No	No	No
193485195	Wet	1. Main-Lir	1. Straight	2. Blackto	5. Loose M	2. Two-Wa	1. Not at In	6. Traffic L	1. Yes - Wo	2. No			3. No	20. Motor V	1. On Roac	No	No	Belted	No	No	No	No	No	No	No	No	No	No
213055357	Dry	10. Interse	1. Straight	2. Blackto	1. No Defe	2. Two-Wa	4. Four Ap	3. Traffic S	1. Yes - Wo	2. No			3. No	20. Motor V	1. On Roac	No	No	Belted	No	No	No	No	No	No	No	No	No	No
213055358	Dry	10. Interse	1. Straight	2. Blackto	1. No Defe	2. Two-Wa	4. Four Ap	6. Traffic L	1. Yes - Wo	2. No			3. No	20. Motor V	1. On Roac	No	No	Belted	No	No	No	No	No	No	No	No	No	No
213055373	Dry	9. Within In	1. Straight	2. Blackto	1. No Defe	1. Two-Wa	4. Four Ap	13. Other	1. Yes - Wo	2. No			3. No	20. Motor V	1. On Roac	No	No	Belted	No	No	No	No	No	No	Yes	No	No	No
213055374	Dry	1. Main-Lir	1. Straight	2. Blackto	1. No Defe	3. Two-Wa	1. Not at In	6. Traffic L	1. Yes - Wo	2. No			3. No	20. Motor V	1. On Roac	No	No	Belted	No	No	No	No	No	No	No	No	No	No
202205125	Wet	10. Interse	1. Straight	2. Blackto	1. No Defe	3. Two-Wa	2. Two App	3. Traffic S	1. Yes - Wo	2. No			3. No	20. Motor V	1. On Roac	No	No	Belted	No	Yes	No	No	No	No	No	No	No	No
213055376	Dry	8. Non-Inte	1. Straight	2. Blackto	1. No Defe	2. Two-Wa	1. Not at In	6. Traffic L	1. Yes - Wo	2. No			3. No	20. Motor V	1. On Roac	No	No	Belted	No	Yes	No	No	No	No	Yes	No	No	Yes
210475101	Wet	10. Interse	1. Straight	2. Blackto	1. No Defe	3. Two-Wa	4. Four Ap	3. Traffic S	1. Yes - Wo	2. No			3. No	20. Motor V	1. On Roac	No	No	Belted	No	No	No	No	No	No	No	No	No	No
213475393	Dry	10. Interse	1. Straight	2. Blackto	1. No Defe	2. Two-Wa	4. Four Ap	8. Yield Sig	1. Yes - Wo	2. No			3. No	20. Motor V	1. On Roac	No	No	Belted	No	No	No	No	No	No	No	No	No	No
213055380	Dry	10. Interse	1. Straight	2. Blackto	1. No Defe	1. Two-Wa	2. Two App	1. No Traffi	6. No Traffi	2. No			3. No	6. Parked V	1. On Roac	No	No	Belted	No	Yes	No	No	No	Yes	No	No	No	No
213055381	Dry	1. Main-Lir	1. Straight	2. Blackto	1. No Defe	1. Two-Wa	1. Not at In	1. No Traffi	1. Yes - Wo	2. No			3. No	6. Parked V	1. On Roac	No	No	Belted	No	No	No	No	No	No	No	No	No	Yes
232915259	Wet	1. Main-Lir	1. Straight	2. Blackto	1. No Defe	1. Two-Wa	1. Not at In	6. Traffic L	1. Yes - Wo	2. No			3. No	20. Motor V	1. On Roac	No	No	Belted	No	No	No	No	No	No	No	No	No	No
181515168	Wet	9. Within In	1. Straight	2. Blackto	1. No Defe	1. Two-Wa	4. Four Ap	3. Traffic S	1. Yes - Wo	2. No			3. No	20. Motor V	1. On Roac	No	No	Belted	No	No	No	No	No	No	No	No	No	No
242605243	Dry	1. Main-Lir	1. Straight	2. Blackto	1. No Defe	2. Two-Wa	1. Not at In	3. Traffic S	1. Yes - Wo	2. No			3. No	20. Motor V	1. On Roac	No	No	Belted	No	No	No	No	No	No	No	No	No	No
242005403	Dry	9. Within In	1. Straight	2. Blackto	1. No Defe	2. Two-Wa	4. Four Ap	3. Traffic S	1. Yes - Wo	2. No			3. No	20. Motor V	1. On Roac	No	No	Belted	No	No	No	No	No	Yes	No	No	No	No
213055388	Wet	9. Within In	1. Straight	2. Blackto	1. No Defe	1. Two-Wa	3. Three Ap	3. Traffic S	1. Yes - Wo	2. No			3. No	20. Motor V	1. On Roac	No	No	Belted	No	No	No	No	No	No	No	No	No	No
213055389	Dry	9. Within In	1. Straight	2. Blackto	1. No Defe	2. Two-Wa	4. Four Ap	3. Traffic S	1. Yes - Wo	2. No			3. No	20. Motor V	1. On Roac	No	No	Belted	No	No	No	No	No	No	No	No	No	No
213055390	Dry	9. Within In	1. Straight	2. Blackto	1. No Defe	3. Two-Wa	4. Four Ap	3. Traffic S	1. Yes - Wo	2. No			3. No	20. Motor V	1. On Roac	No	No	Belted	No	No	No	No	No	No	No	No	No	No
213055391	Dry	1. Main-Lir	1. Straight	2. Blackto	1. No Defe	3. Two-Wa	1. Not at In	3. Traffic S	1. Yes - Wo	2. No			3. No	20. Motor V	1. On Roac	No	No	Belted	No	No	No	No	No	No	No	No	No	No
213055392	Dry	8. Non-Inte	1. Straight	2. Blackto	1. No Defe	1. Two-Wa	1. Not at In	1. No Traffi	6. No Traffi	2. No			3. No	14. Ditch	1. On Roac	No	No	Belted	No	No	No	No	No	Yes	No	No	No	No
213055393	Dry	8. Non-Inte	1. Straight	2. Blackto	1. No Defe	3. Two-Wa	1. Not at In	6. Traffic L	1. Yes - Wo	2. No			3. No	20. Motor V	1. On Roac	No	No	Belted	No	No	No	No	No	No	Yes	No	No	No
240965101	Dry	1. Main-Lir	1. Straight	2. Blackto	1. No Defe	1. Two-Wa	1. Not at In	3. Traffic S	1. Yes - Wo	2. No			3. No	20. Motor V	1. On Roac	No	No	Belted	No	No	No	No	No	No	No	No	No	No
200795259	Dry	1. Main-Lir	1. Straight	2. Blackto	1. No Defe	1. Two-Wa	1. Not at In	6. Traffic L	1. Yes - Wo	2. No			3. No	20. Motor V	1. On Roac	No	No	Unbelted	No	No	No	No	No	No	Yes	No	Yes	No
212175216	Wet	10. Interse	2. Curve - L	2. Blackto	1. No Defe	3. Two-Wa	4. Four Ap	6. Traffic L	1. Yes - Wo	2. No			3. No	15. Other F	8. Off Roac	No	No	Belted	No	No	No	No	No	Yes	No	No	No	No
213055412	Dry	9. Within In	2. Curve - L	2. Blackto	1. No Defe	2. Two-Wa	4. Four Ap	6. Traffic L	1. Yes - Wo	2. No			3. No	20. Motor V	2. Shoulde	No	No	Belted	No	No	No	No	No	No	No	No	No	No
213055427	Dry	9. Within In	1. Straight	2. Blackto	1. No Defe	1. Two-Wa	2. Two App	4. Stop Sig	1. Yes - Wo	2. No			3. No	3. Utility Po	1. On Roac	No	Yes	Belted	No	No	No	No	No	No	No	No	No	No
213055428	Dry	10. Interse	1. Straight	2. Blackto	8. Roadwa	1. Two-Wa	4. Four Ap	6. Traffic L	1. Yes - Wo	2. No			3. No	20. Motor V	1. On Roac	No	No	Belted	No	No	No	No	No	No	No	No	No	No
213055429	Dry	10. Interse	1. Straight	2. Blackto	1. No Defe	1. Two-Wa	4. Four Ap	6. Traffic L	1. Yes - Wo	2. No			3. No	13. Curb	1. On Roac	No	No	Belted	No	Yes	No	No	No	Yes	No	No	No	No
213065013	Wet	5. On Entra	1. Straight	2. Blackto	1. No Defe	4. One-Wa	1. Not at In	6. Traffic L	1. Yes - Wo	2. No			3. No	16. Other T	4. Roadsid	No	No	Belted	No	No	No	No	No	No	No	No	No	Yes
240165066	Wet	8. Non-Inte	1. Straight	2. Blackto	1. No Defe	3. Two-Wa	1. Not at In	6. Traffic L	1. Yes - Wo	2. No			3. No	28. Ran Of	8. Off Roac	No	No	Belted	No	No	No	No	No	No	No	No	No	No
213065119	Dry	8. Non-Inte	1. Straight	2. Blackto	1. No Defe	3. Two-Wa	1. Not at In	6. Traffic L	1. Yes - Wo	1. Yes	3. Activity	5. Other	3. No	20. Motor V	1. On Roac	No	No	Belted	No	No	No	No	No	No	No	No	No	No
213065126	Dry	8. Non-Inte	1. Straight	2. Blackto	1. No Defe	3. Two-Wa	1. Not at In	6. Traffic L	1. Yes - Wo	1. Yes	3. Activity	5. Other	3. No	11. Jersey	4. Roadsid	No	No	Belted	No	Yes	Yes	No	No	No	No	No	No	Yes
213065136	Dry	1. Main-Lir	1. Straight	2. Blackto	1. No Defe	1. Two-Wa	1. Not at In	1. No Traffi	6. No Traffi	2. No			3. No	6. Parked V	1. On Roac	No	No	Belted	No	No	No	No	No	Yes	No	No	No	No
242005669	Dry	1. Main-Lir	1. Straight	2. Blackto	1. No Defe	1. Two-Wa	1. Not at In	3. Traffic S	1. Yes - Wo	2. No			3. No	20. Motor V	1. On Roac	No	No	Belted	No	No	No	No	No	No	No	No	No	No
172085220	Dry	1. Main-Lir	1. Straight	2. Blackto	1. No Defe	2. Two-Wa	1. Not at In	6. Traffic L	1. Yes - Wo	2. No			3. No	20. Motor V	1. On Roac	No	No	Belted	No	No	No	No	No	No	No	No	No	No
213065139	Dry	10. Interse	1. Straight	2. Blackto	1. No Defe	1. Two-Wa	4. Four Ap	14. Ped Cr	1. Yes - Wo	2. No			3. No	22. Bicycle	1. On Roac	No	No	Belted	Yes	No	No	No	No	No	No	No	No	No
242005401	Dry	8. Non-Inte	1. Straight	2. Blackto	1. No Defe	1. Two-Wa	1. Not at In	3. Traffic S	1. Yes - Wo	2. No			3. No	20. Motor V	1. On Roac	No	No	Unbelted	No	No	No	No	No	No	No	No	No	No
222375264	Dry	10. Interse	1. Straight	2. Blackto	1. No Defe	2. Two-Wa	4. Four Ap	8. Yield Sig	1. Yes - Wo	2. No			3. No	20. Motor V	1. On Roac	No	No	Belted	No	Yes	No	No	No	No	No	No	No	No
191415134	Dry	8. Non-Inte	1. Straight	2. Blackto	1. No Defe	1. Two-Wa	1. Not at In	6. Traffic L	1. Yes - Wo	2. No			3. No	20. Motor V	1. On Roac	No	No	Belted	No	No	No	No	No	Yes	No	No	No	No
233575179	Dry	1. Main-Lir	1. Straight	2. Blackto	1. No Defe	3. Two-Wa	4. Four Ap	3. Traffic S	1. Yes - Wo	2. No			3. No	20. Motor V	1. On Roac	No	No	Belted	No	No	No	No	No	No	No	No	No	No
213065247	Dry	8. Non-Inte	1. Straight	2. Blackto	1. No Defe	2. Two-Wa	1. Not at In	6. Traffic L	1. Yes - Wo	2. No			3. No	19. Ped	1. On Roac	No	No	Belted	No	No	No	No	No	No	No	No	Yes	No
172645130	Dry	9. Within In	3. Grade - S	2. Blackto	1. No Defe	2. Two-Wa	4. Four Ap	3. Traffic S	1. Yes - Wo	2. No			3. No	20. Motor V	1. On Roac	No	No	Belted	No	Yes	No	No	No	No	No	No	No	Yes
180185294	Dry	9. Within In	1. Straight	2. Blackto	1. No Defe	2. Two-Wa	4. Four Ap	3. Traffic S	1. Yes - Wo	2. No			3. No	20. Motor V	1. On Roac	No	No	Belted	No	No	No	No	No	No	No	No	No	Yes
213065250	Dry	1. Main-Lir	1. Straight	2. Blackto	1. No Defe	2. Two-Wa	2. Two App	3. Traffic S	1. Yes - Wo	2. No			3. No	20. Motor V	1. On Roac	No	No	Belted	No	No	No	No	No	No	No	No	No	No
180165189	Wet	10. Interse	1. Straight	2. Blackto	1. No Defe	1. Two-Wa	4. Four Ap	3. Traffic S	1. Yes - Wo	2. No			3. No	20. Motor V	1. On Roac	No	No	Belted	No	Yes	No	No	No	Yes	No	No	No	No
223415121	Dry	9. Within In	1. Straight	2. Blackto	1. No Defe	2. Two-Wa	4. Four Ap	3. Traffic S	1. Yes - Wo	2. No			3. No	22. Bicycle	1. On Roac	No	No	Belted	Yes	No	No	No	No	No	No	No	No	No
180515198	Dry	10. Interse	1. Straight	2. Blackto	1. No Defe	2. Two-Wa	4. Four Ap	3. Traffic S	1. Yes - Wo	2. No			3. No	20. Motor V	1. On Roac	No	No	Belted	No	Yes	No	No	No	No	No	No	No	No
213065261	Dry	10. Interse	1. Straight	2. Blackto	1. No Defe	2. Two-Wa	4. Four Ap	4. Stop Sig	1. Yes - Wo	2. No			3. No	20. Motor V	1. On Roac	No	No	Belted	No	No	No	No	No	No	No	No	No	No
242295039	Dry	9. Within In	1. Straight	2. Blackto	1. No Defe	3. Two-Wa	4. Four Ap	8. Yield Sig	1. Yes - Wo	2. No			3. No	20. Motor V	1. On Roac	No	No	Belted	No	Yes	No	No	No	No	No	No	No	No
192415082	Dry	1. Main-Lir	1. Straight	2. Blackto	1. No Defe	1. Two-Wa	1. Not at In	6. Traffic L	1. Yes - Wo	2. No			3. No	20. Motor V	1. On Roac	No	No	Belted	No	Yes	No	No	No	No	No	No	No	No
213065432	Dry	8. Non-Inte	1. Straight	1. Concret	1. No Defe	4. One-Wa	1. Not at In	6. Traffic L	1. Yes - Wo	1. Yes	3. Activity	3. Work on	3. No	20. Motor V	1. On Roac	No	No	Belted	No	No	No	No	No	No	No	No	No	No
213065450	Dry	8. Non-Inte	1. Straight	1. Concret	1. No Defe	3. Two-Wa	1. Not at In	6. Traffic L	1. Yes - Wo	2. No			3. No	30. Overtu	6. Separat	No	No	Belted	No	No	No	No	No	No	No	No	No	No
213075104	Dry	8. Non-Inte	1. Straight	1. Concret	1. No Defe	4. One-Wa	1. Not at In	9. One Wa	1. Yes - Wo	1. Yes	2. Transitic	2. Lane Sh	3. No	20. Motor V	1. On Roac	No	No	Belted	No	No	No	No	No	No	No	No	No	No
213075114	Dry	11. Interse	1. Straight	2. Blackto	1. No Defe	3. Two-Wa	4. Four Ap	3. Traffic S	1. Yes - Wo	2. No			3. No	20. Motor V	1. On Roac	No	No	Belted	No	No	No	No	No	Yes	No	No	No	No
213075115	Dry	10. Interse	1. Straight	2. Blackto	1. No Defe	3. Two-Wa	4. Four Ap	3. Traffic S	1. Yes - Wo	2. No			3. No	20. Motor V	1. On Roac	No	No	Belted	No	No	No	No	No	No	No	No	No	No
243185134	Dry	8. Non-Inte	1. Straight	2. Blackto	1. No Defe	1. Two-Wa	1. Not at In	3. Traffic S	1. Yes - Wo	2. No			3. No	20. Motor V	1. On Roac	No	No	Belted	No	No	No	No	No	No	No	No	No	No
213075207	Dry	8. Non-Inte	3. Grade - S	1. Concret	1. No Defe	1. Two-Wa	1. Not at In	1. No Traffi	6. No Traffi	2. No			3. No	12. Buildin	8. Off Roac	No	No	Belted	No	No	No	No	No	No	No	No	No	No
213075208	Dry	10. Interse	1. Straight	2. Blackto	1. No Defe	3. Two-Wa	4. Four Ap	3. Traffic S	1. Yes - Wo	2. No			3. No	20. Motor V	1. On Roac	No	No	Belted	No	No	No	No	No	No	No	No	No	No
213075209	Dry	10. Interse	1. Straight	2. Blackto	1. No Defe	3. Two-Wa	4. Four Ap	3. Traffic S	1. Yes - Wo	2. No			3. No	20. Motor V	1. On Roac	No	No	Belted	No	No	No	No	No	No	No	No	No	No
213075210	Dry	1. Main-Lir	1. Straight	2. Blackto	1. No Defe	2. Two-Wa	1. Not at In	6. Traffic L	1. Yes - Wo	2. No			3. No	20. Motor V	1. On Roac	No	No	Belted	No	No	No	No	No	No	No	No	No	Yes
213075238	Dry	8. Non-Inte	1. Straight	1. Concret	1. No Defe	3. Two-Wa	1. Not at In	6. Traffic L	1. Yes - Wo	2. No			3. No	20. Motor V	1. On Roac	No	No	Belted	No	No	No	No	No	No	Yes	No	No	Yes
213075251	Dry	10. Interse	1. Straight	2. Blackto	1. No Defe	1. Two-Wa	4. Four Ap	3. Traffic S	1. Yes - Wo	2. No			3. No	20. Motor V	1. On Roac	No	No	Belted	No	No	No	No	No	No	No	No	No	No
213075261	Wet	8. Non-Inte	1. Straight	2. Blackto	1. No Defe	1. Two-Wa	1. Not at In	6. Traffic L	1. Yes - Wo	2. No			3. No	42. Other N	1. On Roac	No	No	Belted	No	No	No	No	No	No	No	Yes	No	No
213075310	Wet	10. Interse	1. Straight	2. Blackto	1. No Defe	1. Two-Wa	4. Four Ap	4. Stop Sig	1. Yes - Wo	2. No			3. No	20. Motor V	1. On Roac	No	No	Belted	No	No	No	No	No	No	No	No	No	No
191755113	Dry	10. Interse	3. Grade - S	2. Blackto	1. No Defe	1. Two-Wa	3. Three Ap	3. Traffic S	1. Yes - Wo	2. No			3. No	20. Motor V	1. On Roac	No	No	Belted	No	No	No	No	No	No	No	No	No	No
213075333	Wet	7. Other lo	1. Straight	2. Blackto	1. No Defe	4. One-Wa	1. Not at In	13. Other	1. Yes - Wo	2. No			3. No	6. Parked V	7. In Parkir	Yes	No	Belted	No	No	No	No	No	No	No	No	No	No

212915167	25	NOT_RD	Not Interse	No	No	Yes	No	5. Hampto	114	114. City o	7-Local (J,(	3-Two-Way	Urban	NonVDOT	5	3. City or T	Hampton F	HAMP	S-VA114PR NEWTON RD		0.14			-76.3046	37.04348
222375696		NOT_RD	Urban Inte	No	No	Yes	No	5. Hampto	114	114. City o	5-Major Cc	4-Two-Way	Urban	NonVDOT	5	3. City or T	Hampton F	HAMP	R-VA SR00143NB		4.29	253045	18.36	-76.3609	37.01649
212915223	10	RD UNKN	Not Interse	No	No	Yes	No	5. Hampto	114	114. City of Hampton			Urban	NonVDOT	5	3. City or T	Hampton F	HAMP	U-VA114SC99999UK					-76.4028	37.03823
212915225		NOT_RD	Not Interse	No	No	Yes	No	5. Hampto	114	114. City o	7-Local (J,(	3-Two-Way	Urban	NonVDOT	5	3. City or T	Hampton F	HAMP	S-VA114NP BENTLEY DR		0.05			-76.3852	37.06262
212915238		NOT_RD	Urban Inte	No	No	Yes	Yes	5. Hampto	114	114. City o	4-Minor Ar	3-Two-Way	Urban	NonVDOT	5	3. City or T	Hampton F	HAMP	R-VA SR00351WB		4.56	253175	50.51	-76.3657	37.02566
222655282		NOT_RD	Urban Inte	No	No	Yes	No	5. Hampto	114	114. City o	5-Major Cc	4-Two-Way	Urban	NonVDOT	5	3. City or T	Hampton F	HAMP	R-VA SR00143NB		4.29	253045	12.24	-76.361	37.01648
212925090		NOT_RD	Urban Inte	No	No	Yes	Yes	5. Hampto	114	114. City o	4-Minor Ar	3-Two-Way	Urban	NonVDOT	5	3. City or T	Hampton F	HAMP	R-VA US00258WB		67.42	253155	18.33	-76.3224	37.0251
213565106		NOT_RD	Urban Inte	No	No	Yes	Yes	5. Hampto	114	114. City o	3-Principal	4-Two-Way	Urban	NonVDOT	5	3. City or T	Hampton F	HAMP	R-VA SR00134EB		10.22	1078411	150.84	-76.3754	37.04048
212925092		NOT_RD	Urban Inte	Yes	Yes	Yes	Yes	5. Hampto	114	114. City o	6-Minor Cc	3-Two-Way	Urban	NonVDOT	5	3. City or T	Hampton F	HAMP	S-VA114PR BEACH RD		0.24			-76.2993	37.06372
212925190		NOT_RD	Not Interse	No	No	Yes	No	5. Hampto	114	114. City o	1-Interstat	4-Two-Way	Urban	VDOT Inter	5	1. State Hw	Hampton F	HAMP	R-VA IS00064EB		269.22			-76.3207	37.0048
212925413		NOT_RD	Not Interse	Yes	No	Yes	No	5. Hampto	114	114. City o	1-Interstat	4-Two-Way	Urban	VDOT Inter	5	1. State Hw	Hampton F	HAMP	R-VA IS00064WB		263.81			-76.3941	37.04008
212935119		NOT_RD	VDOT Inter	No	No	Yes	No	5. Hampto	114	114. City o	5-Major Cc	4-Two-Way	Urban	NonVDOT	5	3. City or T	Hampton F	HAMP	S-VA114NP ANDREWS BLVD		0.92	1063274	47.68	-76.3148	37.04353
212935300		RD UNKN	Not Interse	No	No	Yes	No	5. Hampto	114	114. City o	1-Interstat	4-Two-Way	Urban	VDOT Inter	5	1. State Hw	Hampton F	HAMP	R-VA IS00064WB		271.06			-76.3032	36.98544
212935326		NOT_RD	Not Interse	No	No	Yes	No	5. Hampto	114	114. City o	1-Interstat	4-Two-Way	Urban	VDOT Inter	5	1. State Hw	Hampton F	HAMP	R-VA IS00064WB		268.91			-76.3226	37.01121
240225146		RD RIGHT	Not Interse	No	No	Yes	No	5. Hampto	114	114. City o	4-Minor Ar	3-Two-Way	Urban	NonVDOT	5	3. City or T	Hampton F	HAMP	S-VA114NP WOODLAND RD		0.8	253170	424.27	-76.3218	37.03216
192825121		NOT_RD	Urban Inte	No	No	Yes	No	5. Hampto	114	114. City o	4-Minor Ar	4-Two-Way	Urban	NonVDOT	5	3. City or T	Hampton F	HAMP	S-VA114PR BIG BETHEL RD		3.31	716613	124.79	-76.4272	37.05968
193575139		NOT_RD	Urban Inte	No	No	Yes	Yes	5. Hampto	114	114. City o	4-Minor Ar	4-Two-Way	Urban	NonVDOT	5	3. City or T	Hampton F	HAMP	R-VA SR00152EB		4.06	253074	136.44	-76.3966	37.04548
212935339		NOT_RD	VDOT Inter	No	No	Yes	Yes	5. Hampto	114	114. City o	7-Local (J,(	3-Two-Way	Urban	NonVDOT	5	3. City or T	Hampton F	HAMP	S-VA114PR WEAVER RD W		0.84	1073148	5.22	-76.4188	37.02717
212935500	5	RD RIGHT	Not Interse	No	No	Yes	No	5. Hampto	114	114. City o	1-Interstat	4-Two-Way	Urban	VDOT Inter	5	1. State Hw	Hampton F	HAMP	R-VA IS00064EB		268.59			-76.3246	37.01345
212935508	15	RD RIGHT	Not Interse	No	No	No	Yes	5. Hampto	114	114. City o	1-Interstat	1-One-Way	Urban	VDOT Inter	5	1. State Hw	Hampton F	HAMP	R-VA IS00064EB	RMP265.00C	0.05			-76.3551	37.03468
212945112		NOT_RD	Urban Inte	No	No	Yes	Yes	5. Hampto	114	114. City o	3-Principal	4-Two-Way	Urban	NonVDOT	5	3. City or T	Hampton F	HAMP	R-VA US00258WB		60.08	253130	52.09	-76.4355	37.0239
212945163		NOT_RD	Not Interse	No	No	Yes	Yes	5. Hampto	114	114. City o	1-Interstat	4-Two-Way	Urban	VDOT Inter	5	1. State Hw	Hampton F	HAMP	R-VA IS00064WB		263.83			-76.3938	37.03982
212945170	25	NOT_RD	Not Interse	No	No	Yes	Yes	5. Hampto	114	114. City o	1-Interstat	4-Two-Way	Urban	VDOT Inter	5	1. State Hw	Hampton F	HAMP	R-VA IS00064EB		260.88			-76.4319	37.06821
212945197	5	NOT_RD	Not Interse	No	No	Yes	No	5. Hampto	114	114. City o	1-Interstat	4-Two-Way	Urban	VDOT Inter	5	1. State Hw	Hampton F	HAMP	R-VA IS00064EB		266.36			-76.3521	37.03473
212945210		RD_LEFT	Not Interse	No	No	Yes	Yes	5. Hampto	114	114. City o	1-Interstat	4-Two-Way	Urban	VDOT Inter	5	1. State Hw	Hampton F	HAMP	R-VA IS00064EB		271.14			-76.3019	36.98258
230415108		NOT_RD	Urban Inte	No	No	Yes	No	5. Hampto	114	114. City o	4-Minor Ar	3-Two-Way	Urban	NonVDOT	5	3. City or T	Hampton F	HAMP	R-VA SR00169SB		5.57	253115	217.16	-76.3243	37.05769
190105190		NOT_RD	Urban Inte	No	No	Yes	Yes	5. Hampto	114	114. City o	4-Minor Ar	4-Two-Way	Urban	NonVDOT	5	3. City or T	Hampton F	HAMP	S-VA114NP ARMISTEAD AVE N		3.42	716612	121.35	-76.3857	37.05965
212955139		NOT_RD	VDOT Inter	Yes	No	Yes	No	5. Hampto	114	114. City o	3-Principal	4-Two-Way	Urban	NonVDOT	5	3. City or T	Hampton F	HAMP	R-VA US00258WB		62.84	1091129	40.48	-76.3905	37.04135
212955229	25	NOT_RD	VDOT Inter	No	No	No	Yes	5. Hampto	114	114. City o	1-Interstat	1-One-Way	Urban	VDOT Inter	5	1. State Hw	Hampton F	HAMP	R-VA IS00664WB	RMP002.00A	0.13	253572	23.65	-76.3861	37.01524
212965147		RD RIGHT	Not Interse	No	No	No	No	5. Hampto	114	114. City o	1-Interstat	1-One-Way	Urban	VDOT Inter	5	1. State Hw	Hampton F	HAMP	R-VA IS00064WB	RMP264.00A	0.35			-76.3778	37.03033
212965310		NOT_RD	Not Interse	No	Yes	Yes	Yes	5. Hampto	114	114. City o	1-Interstat	4-Two-Way	Urban	VDOT Inter	5	1. State Hw	Hampton F	HAMP	R-VA IS00064EB		266.99			-76.3407	37.03298
212975096	15	NOT_RD	Not Interse	No	No	Yes	No	5. Hampto	114	114. City o	1-Interstat	4-Two-Way	Urban	VDOT Inter	5	1. State Hw	Hampton F	HAMP	R-VA IS00064EB		266.35			-76.3521	37.03474
212975125	35	RD UNKN	Not Interse	No	Yes	Yes	Yes	5. Hampto	114	114. City o	1-Interstat	4-Two-Way	Urban	VDOT Inter	5	1. State Hw	Hampton F	HAMP	R-VA IS00064EB		271.79			-76.3007	36.97281
212985170		NOT_RD	Urban Inte	No	No	Yes	No	5. Hampto	114	114. City o	3-Principal	4-Two-Way	Urban	NonVDOT	5	3. City or T	Hampton F	HAMP	R-VA US00258WB		61.84	253135	121.22	-76.4087	37.03725
192315190		NOT_RD	Urban Inte	No	No	Yes	Yes	5. Hampto	114	114. City o	4-Minor Ar	4-Two-Way	Urban	NonVDOT	5	3. City or T	Hampton F	HAMP	S-VA114NP ARMISTEAD AVE N		3.42	716612	126.98	-76.3857	37.05967
212985188		NOT_RD	Urban Inte	Yes	No	Yes	Yes	5. Hampto	114	114. City o	7-Local (J,(	3-Two-Way	Urban	NonVDOT	5	3. City or T	Hampton F	HAMP	S-VA114NP KENTUCKY AVE		0.42	1068795	128.06	-76.3879	37.01072
212985189		NOT_RD	Not Interse	No	No	Yes	Yes	5. Hampto	114	114. City o	1-Interstat	4-Two-Way	Urban	VDOT Inter	5	1. State Hw	Hampton F	HAMP	R-VA IS00064EB		268.7			-76.3234	37.01216
212985206		NOT_RD	Urban Inte	Yes	No	Yes	Yes	5. Hampto	114	114. City o	7-Local (J,(	3-Two-Way	Urban	NonVDOT	5	3. City or T	Hampton F	HAMP	S-VA114PR CARVER ST		0.01			-76.3527	37.03517
203465055		NOT_RD	Urban Inte	No	No	Yes	Yes	5. Hampto	114	114. City o	4-Minor Ar	3-Two-Way	Urban	NonVDOT	5	3. City or T	Hampton F	HAMP	S-VA114PR WOODLAND RD		0.85	253170	196.66	-76.3219	37.03279
193225156		NOT_RD	Urban Inte	No	No	Yes	Yes	5. Hampto	114	114. City o	4-Minor Ar	4-Two-Way	Urban	NonVDOT	5	3. City or T	Hampton F	HAMP	S-VA114NP ARMISTEAD AVE N		3.42	716612	115.74	-76.3857	37.05964
212985235		NOT_RD	Urban Inte	No	No	Yes	Yes	5. Hampto	114	114. City o	7-Local (J,(	3-Two-Way	Urban	NonVDOT	5	3. City or T	Hampton F	HAMP	S-VA114NP HARDY CASH DR		0.56			-76.4028	37.05688
212095163		NOT_RD	Urban Inte	No	Yes	Yes	No	5. Hampto	114	114. City o	4-Minor Ar	3-Two-Way	Urban	NonVDOT	5	3. City or T	Hampton F	HAMP	S-VA114PR BIG BETHEL RD		3.31	716613	135.19	-76.4272	37.05966
231005102		NOT_RD	Urban Inte	No	No	Yes	No	5. Hampto	114	114. City o	4-Minor Ar	4-Two-Way	Urban	NonVDOT	5	3. City or T	Hampton F	HAMP	R-VA SR00152EB		4.06	253074	162.85	-76.3966	37.04543
233105129		NOT_RD	Urban Inte	Yes	No	Yes	No	5. Hampto	114	114. City o	3-Principal	4-Two-Way	Urban	NonVDOT	5	3. City or T	Hampton F	HAMP	R-VA SR00134EB		10.22	1078411	127.11	-76.3753	37.04044
232125102		NOT_RD	Urban Inte	No	No	Yes	No	5. Hampto	114	114. City o	4-Minor Ar	3-Two-Way	Urban	NonVDOT	5	3. City or T	Hampton F	HAMP	R-VA SR00169SB		5.57	253115	238.93	-76.3242	37.05772
212985268		NOT_RD	Urban Inte	Yes	No	Yes	No	5. Hampto	114	114. City o	4-Minor Ar	4-Two-Way	Urban	NonVDOT	5	3. City or T	Hampton F	HAMP	R-VA SR00351WB		6.8	253152	184.05	-76.3261	37.03318
241975203		NOT_RD	VDOT Inter	No	No	Yes	Yes	5. Hampto	114	114. City o	5-Major Cc	4-Two-Way	Urban	NonVDOT	5	3. City or T	Hampton F	HAMP	S-VA114NP ANDREWS BLVD		0.92	1063274	81.06	-76.3147	37.04355
241855162		NOT_RD	Not Interse	No	No	Yes	No	5. Hampto	114	114. City o	4-Minor Ar	3-Two-Way	Urban	NonVDOT	5	3. City or T	Hampton F	HAMP	S-VA114NP ABERDEEN RD		1.63	253374	470.83	-76.4041	37.02055
212985271		NOT_RD	Not Interse	No	Yes	Yes	No	5. Hampto	114	114. City o	7-Local (J,(	3-Two-Way	Urban	NonVDOT	5	3. City or T	Hampton F	HAMP	S-VA114NP TODDS LN		2.72	253136	339.99	-76.4024	37.03943
212985274		NOT_RD	Urban Inte	Yes	Yes	Yes	No	5. Hampto	114	114. City o	4-Minor Ar	4-Two-Way	Urban	NonVDOT	5	3. City or T	Hampton F	HAMP	R-VA SR00351EB		5.84	1079761	25.32	-76.343	37.03063
212985275		NOT_RD	Not Interse	No	No	Yes	No	5. Hampto	114	114. City o	7-Local (J,(	3-Two-Way	Urban	NonVDOT	5	3. City or T	Hampton F	HAMP	S-VA114PR REGENT ST		0.04	1069338	273.75	-76.3567	37.00991
242005428		NOT_RD	Urban Inte	Yes	No	Yes	Yes	5. Hampto	114	114. City o	4-Minor Ar	3-Two-Way	Urban	NonVDOT	5	3. City or T	Hampton F	HAMP	R-VA SR00169NB		5.57	253115	217.16	-76.3243	37.05769
173245256		NOT_RD	Urban Inte	No	Yes	Yes	No	5. Hampto	114	114. City o	4-Minor Ar	3-Two-Way	Urban	NonVDOT	5	3. City or T	Hampton F	HAMP	S-VA114NP BRIARFIELD RD		0.88	253287	63.89	-76.4036	37.0188
200795208		NOT_RD	Urban Inte	No	No	Yes	No	5. Hampto	114	114. City o	4-Minor Ar	4-Two-Way	Urban	NonVDOT	5	3. City or T	Hampton F	HAMP	R-VA US00060WB		273.66	253005	141.8	-76.3443	37.02462
250535057		NOT_RD	Urban Inte	No	No	Yes	No	5. Hampto	114	114. City o	4-Minor Ar	3-Two-Way	Urban	NonVDOT	5	3. City or T	Hampton F	HAMP	S-VA114NP WOODLAND RD		0.85	253170	147.49	-76.3219	37.03292
212985280		NOT_RD	Urban Inte	No	No	Yes	Yes	5. Hampto	114	114. City o	3-Principal	4-Two-Way	Urban	NonVDOT	5	3. City or T	Hampton F	HAMP	R-VA US00258EB		63	754224	15.7	-76.3884	37.0416
210715071	10	RD RIGHT	Not Interse	No	No	Yes	Yes	5. Hampto	114	114. City o	5-Major Cc	3-Two-Way	Urban	NonVDOT	5	3. City or T	Hampton F	HAMP	S-VA114PR SHELL RD		2.37	253229	265.84	-76.3719	37.01372
212985384	25	NOT_RD	Not Interse	No	No	Yes	No	5. Hampto	114	114. City o	1-Interstat	4-Two-Way	Urban	VDOT Inter	5	1. State Hw	Hampton F	HAMP	R-VA IS00064WB		269.51			-76.3191	37.00278
182325202	20	NOT_RD	VDOT Inter	No	No	Yes	No	5. Hampto	114	114. City o	5-Major Cc	4-Two-Way	Urban	NonVDOT	5	3. City or T	Hampton F	HAMP	S-VA114PR ANDREWS BLVD		0.93	1063274	136.06	-76.3145	37.04347
212985464		NOT_RD	Not Interse	No	No	Yes	Yes	5. Hampto	114	114. City o	1-Interstat	4-Two-Way	Urban	VDOT Inter	5	1. State Hw	Hampton F	HAMP	R-VA IS00064WB		271.51			-76.3004	36.97949
212995097	10	NOT_RD	Not Interse	No	Yes	Yes	Yes	5. Hampto	114	114. City o	1-Interstat	4-Two-Way	Urban	VDOT Inter	5	1. State Hw	Hampton F	HAMP	R-VA IS00064WB		269.53			-76.319	37.0025
202625146	5	NOT_RD	VDOT Inter	No	No	Yes	Yes	5. Hampto	114	114. City o	5-Major Cc	4-Two-Way	Urban	NonVDOT	5	3. City or T	Hampton F	HAMP	S-VA114NP ANDREWS BLVD		0.93	1063274	90.59	-76.3147	37.04355
212995265	50	NOT_RD	Not Interse	No	No	Yes	No	5. Hampto	114	114. City o	1-Interstat	4-Two-Way	Urban	VDOT Inter	5	1. State Hw	Hampton F	HAMP	R-VA IS00664EB		0.94			-76.3825	37.02012
212995268		NOT_RD	Not Interse	No	No	Yes	No	5. Hampto	114	114. City o	1-Interstat	4-Two-Way	Urban	VDOT Inter	5	1. State Hw	Hampton F	HAMP	R-VA IS00064EB		269.12			-76.3212	37.00618
242545051		NOT_RD	Urban Inte	No	Yes	Yes	No	5. Hampto	114	114. City o	3-Principal	4-Two-Way	Urban	NonVDOT	5	3. City or T	Hampton F	HAMP	R-VA SR00134EB		10.22	1078411	127.11	-76.3753	37.04044
213005131		NOT_RD	Urban Inte	No	Yes	Yes	No	5. Hampto	114	114. City o	3-Principal	4-Two-Way	Urban	NonVDOT	5	3. City or T	Hampton F	HAMP	R-VA US00258WB		59.82	253129	102.61	-76.4393	37.02201
200765097		NOT_RD	Not Interse	Yes	No	Yes	No	5. Hampto	114	114. City o	4-Minor Ar	3-Two-Way	Urban	NonVDOT	5	3. City or T	Hampton F	HAMP	S-VA114NP ABERDEEN RD		1.66	253374	318.34	-76.4042	37.02096
213005289		NOT_RD	Not Interse	No	Yes	Yes	No	5. Hampto	114	114. City o	7-Local (J,(	3-Two-Way	Urban	NonVDOT	5	3. City or T	Hampton F	HAMP	S-VA114NP HUNT CLUB BLVD		0.41			-76.4118	37.04791
213005411	30	NOT_RD	Not Interse	No	Yes	Yes	Yes	5. Hampto	114	114. City o	1-Interstat	4-Two-Way	Urban	VDOT Inter	5	1. State Hw	Hampton F	HAMP	R-VA IS00664WB		0.63			-76.3792	37.02623
213005412		NOT_RD	Not Interse	No	Yes	Yes	No	5. Hampto	114	114. City o	1-Interstat	4-Two-Way	Urban	VDOT Inter	5	1. State Hw	Hampton F	HAMP	R-VA IS00064WB		271.03			-76.3035	36.98579
243515254		NOT_RD	Not Interse	Yes	No	Yes	No	5. Hampto	114	114. City o	4-Minor Ar	3-Two-Way	Urban	NonVDOT	5	3. City or T	Hampton F	HAMP	S-VA114PR ABERDEEN RD		1.66	253374	336.11	-76.4042	37.02092
181095093		NOT_RD	Urban Inte	No	No	Yes	No	5. Hampto	114	114. City o	4-Minor Ar	3-Two-Way	Urban	NonVDOT	5	3. City or T	Hampton F	HAMP	R-VA SR00169SB		5.58	253115	157.28	-76.3245	37.05763
213015196		NOT_RD	Urban Inte	Yes	No	Yes	No	5. Hampto	114	114. City o	4-Minor Ar	3-Two-Way	Urban	NonVDOT	5	3. City or T	Hampton F	HAMP	R-VA SR00351EB		4.56	253175	17.14	-76.3655	37.02564
213015197		NOT_RD	Not Interse	No	No	Yes	Yes	5. Hampto	114	114. City o	7-Local (J,(	3-Two-Way	Urban	NonVDOT	5	3. City or T	Hampton F	HAMP	S-VA114PR MICHAELS WOODS DR		0.24			-76.4325	37.05672
213015198		NOT_RD	Not Interse	No	No	Yes	Yes	5. Hampto	114	114. City o	7-Local (J,(	3-Two-Way	Urban	NonVDOT	5	3. City or T	Hampton F	HAMP	S-VA114NP WINCHESTER DR		0.31			-76.4152	37.04328
213015427	15	NOT_RD	Not Interse	No	No	Yes	No	5. Hampto	114	114. City o	1-Interstat	4-Two-Way	Urban	VDOT Inter	5	1. State Hw	Hampton F	HAMP	R-VA IS00664WB		1.99			-76.3944	37.01207
213015432		RD RIGHT	Not Interse	No	No	Yes	No	5. Hampto	114	114. City o	1-Interstat	4-Two-Way	Urban	VDOT Inter	5	1. State Hw	Hampton F	HAMP	R-VA IS00064EB		263.47			-76.398	37.04334
213015441	20	NOT_RD	Not Interse	Yes	No	Yes	No	5. Hampto	114	114. City o	1-Interstat	4-Two-Way	Urban	VDOT Inter	5	1. State Hw	Hampton F	HAMP	R-VA IS00664EB		1.18			-76.3849	37.01757
213025162		NOT_RD	Urban Inte	No	No	Yes	Yes	5. Hampto	114	114. City o	3-Principal	4-Two-Way	Urban	NonVDOT	5	3. City or T	Hampton F	HAMP	S-VA114NP HAMPTON ROADS CENTER PKWY		1.21	716613	106.94	-76.4273	37.0603
213025163		NOT_RD	Urban Inte	No	No	Yes	Yes	5. Hampto	114	114. City o	7-Local (J,(	3-Two-Way	Urban	NonVDOT	5	3. City or T	Hampton F	HAMP	S-VA114NP BUTLER FARM RD		0.82	253022	105.34	-76.4005	37.06335
213025164		RD UNKN	Not Interse	No	Yes	Yes	Yes	5. Hampto	114	114. City o	7-Local (J,(	3-Two-Way	Urban	NonVDOT	5	3. City or T	Hampton F	HAMP	S-VA114NP NORTHAMPTON DR		0.28			-76.4261	37.04606
181695286		NOT_RD	Urban Inte	Yes	Yes	Yes	No	5. Hampto	114	114. City o	3-Principal	4-Two-Way	Urban	NonVDOT	5	3. City or T	Hampton F	HAMP	R-VA SR00134EB		10.23	1078411	66.11	-76.3752	37.04033
213025177		NOT_RD	Not Interse	No	No	Yes	Yes	5. Hampto	114	114. City o	7-Local (J,(	3-Two-Way	Urban	NonVDOT	5	3. City or T	Hampton F	HAMP	S-VA114PR SAVILLE ROW		0.17			-76.383	37.0405
213025178		NOT_RD	Urban Inte	No	No	Yes	No	5. Hampto	114	114. City o	3-Principal	4-Two-Way	Urban	NonVDOT	5	3. City or T	Hampton F	HAMP	R-VA US00258WB		61.04	253133	136.87	-76.4208	37.03128
200385187		NOT_RD	Urban Inte	No	No	Yes	No	5. Hampto	114	114. City o	4-Minor Ar	4-Two-Way	Urban	NonVDOT	5	3. City or T	Hampton F	HAMP	S-VA114NP ARMISTEAD AVE N		3.42	716612	110.16	-76.3857	37.05962
213025180		NOT_RD	Urban Inte	No	No	Yes	Yes	5. Hampto	114	114. City o	4-Minor Ar	3-Two-Way	Urban	NonVDOT	5	3. City or T	Hampton F	HAMP	R-VA US00258EB		67.78	253100	63.2	-76.3184	37.02139
201175080		NOT_RD	Urban Inte	Yes	No	Yes	No	5. Hampto	114	114. City o	4-Minor Ar	4-Two-Way	Urban	NonVDOT	5	3. City or T	Hampton F	HAMP	S-VA114NP ARMISTEAD AVE N		3.42	716612	115.74	-76.3857	37.05964
181145077		NOT_RD	Urban Inte	Yes	Yes	Yes	No	5. Hampto	114	114. City o	4-Minor Ar	3-Two-Way	Urban	NonVDOT	5	3. City or T	Hampton F	HAMP	R-VA SR00169NB		5.58	253115	189.96	-76.3244	37.05767
171815422		NOT_RD	Urban Inte	No	No	Yes	Yes	5. Hampto	114	114. City o	4-Minor Ar	4-Two-Way	Urban	NonVDOT	5	3. City or T	Hampton F	HAMP	R-VA SR00415WB		1.18	253181	73.19	-76.389	37.02596
213025185		NOT_RD	Urban Inte	No	No	Yes	No	5. Hampto	114	114. City o	3-Principal	4-Two-Way	Urban	NonVDOT	5	3. City or T	Hampton F	HAMP	R-VA US00258WB		63.03	754224	146.3	-76.3881	37.04182
213035225		RD RIGHT	Not Interse	Yes	No	No	No	5. Hampto	114	114. City o	1-Interstat	1-One-Way	Urban	VDOT Inter	5	1. State Hw	Hampton F	HAMP	R-VA IS00064WB	RMP261.00A	0.11			-76.417	37.06097
213035302	10	NOT_RD	Not Interse	No	No	Yes	No	5. Hampto	114	114. City o	1-Interstat	4-Two-Way	Urban	VDOT Inter	5	1. State Hw	Hampton F	HAMP	R-VA IS00064WB		271.42			-76.3005	36.98084
213035313		NOT_RD	Not Interse	No	Yes	Yes	No	5. Hampto	114	114. City o	1-Interstat	4-Two-Way	Urban	VDOT Inter	5	1. State Hw	Hampton F	HAMP	R-VA IS00064WB		267.68			-76.3321	37.02733
213035331		NOT_RD	Not Interse	No	No	Yes	No	5. Hampto	114	114. City o	1-Interstat	4-Two-Way	Urban	VDOT Inter	5	1. State Hw	Hampton F	HAMP	R-VA IS00064WB		271.42			-76.3005	36.98085
213035369		RD UNKN	Not Interse	No	No	Yes	No	5. Hampto	114	114. City o	1-Interstat	4-Two-Way	Urban	VDOT Inter	5	1. State Hw	Hampton F	HAMP	R-VA IS00064WB		270.68			-76.3072	36.98965
213035385		NOT_RD	Not Interse	No	No	Yes	No	5. Hampto	114	114. City o	1-Interstat	4-Two-Way	Urban	VDOT Inter	5	1. State Hw	Hampton F	HAMP	R-VA IS00064WB		269.46			-76.3194	37.00356
213055260		NOT_RD	Not Interse	No	No	Yes	No	5. Hampto	114	114. City o	7-Local (J,(	3-Two-Way	Urban	NonVDOT	5	3. City or T	Hampton F	HAMP	S-VA114PR WIMBLEDON TER		0.04			-76.421	37.04525
213055330		NOT_RD	Urban Inte	No	No	Yes	No	5. Hampto	114	114. City o	7-Local (J,(	3-Two-Way	Urban	NonVDOT	5	3. City or T	Hampton F	HAMP	S-VA114PR AZALEA DR		0.31			-76.3799	37.02046
213055331		NOT_RD	VDOT Inter	No	Yes	Yes	No	5. Hampto	114	114. City o	7-Local (J,(	3-Two-Way	Urban	NonVDOT	5	3. City or T	Hampton F	HAMP	S-VA114NP COLISEUM DR		1	1079044	57.82	-76.3899	37.04426
213055333		NOT_RD	Urban Inte	No	No	Yes	No	5. Hampto	114	114. City o	3-Principal	4-Two-Way	Urban	NonVDOT	5	3. City or T	Hampton F	HAMP	R-VA US00258WB		63.42	253078	51.53	-76.3812	37.04331
213055334		NOT_RD	VDOT Inter	Yes	No	Yes	No	5. Hampto	114	114. City o	7-Local (J,(	3-Two-Way	Urban	NonVDOT	5	3. City or T	Hampton F	HAMP	S-VA114PR 58TH ST		0.37	253372	0	-76.4028	37.01227
213055335		RD UNKN	Not Interse	Yes	No	Yes	No	5. Hampto	114	114. City o	7-Local (J,(	3-Two-Way	Urban	NonVDOT	5	3. City or T	Hampton F	HAMP	S-VA114PR ROBERTA DR		0.58			-76.4239	37.03791
213055337		RD UNKN	Not Interse	No	Yes	Yes	No	5. Hampto	114	114. City o	7-Local (J,(	3-Two-Way	Urban	NonVDOT	5	3. City or T	Hampton F	HAMP	S-VA114NP JORDAN DR		0.3			-76.4009	37.03271
213055352		NOT_RD	Urban Inte	Yes	No	Yes	No	5. Hampto	114	114. City o	7-Local (J,(	3-Two-Way	Urban	NonVDOT	5	3. City or T	Hampton F	HAMP	S-VA114NP SANTA BARBARA DR		0.13			-76.3792	37.06867
232265258		NOT_RD	Urban Inte	No	No	Yes	No	5. Hampto	114	114. City o	4-Minor Ar	4-Two-Way	Urban	NonVDOT	5	3. City or T	Hampton F	HAMP	R-VA SR00169NB		2.04	1060710	49.31	-76.2953	37.0396
213055354		NOT_RD	Not Interse	Yes	No	Yes	No	5. Hampto	114	114. City o	7-Local (J,(	3-Two-Way	Urban	NonVDOT	5	3. City or T	Hampton F	HAMP	S-VA114NP FALLON CT S		0.01			-76.3646	37.02094
193485195		NOT_RD	Urban Inte	No	Yes	Yes	Yes	5. Hampto	114	114. City o	4-Minor Ar	3-Two-Way	Urban	NonVDOT	5	3. City or T	Hampton F	HAMP	R-VA SR00169NB		5.58	253115	140.93	-76.3245	37.05761
213055357		NOT_RD	Urban Inte	No	No	Yes	No	5. Hampto	114	114. City o	4-Minor Ar	3-Two-Way	Urban	NonVDOT	5	3. City or T	Hampton F	HAMP	R-VA SR00351EB		7.03	253170	62.89	-76.3221	37.03329
213055358		NOT_RD	VDOT Inter	Yes	No	Yes	No	5. Hampto	114	114. City o	7-Local (J,(	3-Two-Way	Urban	NonVDOT	5	3. City or T	Hampton F	HAMP	S-VA114PR COLISEUM DR		1.07	1079033	70.07	-76.3901	37.04528
213055373		NOT_RD	Urban Inte	No	No	Yes	No	5. Hampto	114	114. City o	7-Local (J,(	3-Two-Way	Urban	NonVDOT	5	3. City or T	Hampton F	HAMP	S-VA114PR LIBBEY ST		0			-76.3249	37.01702
213055374		NOT_RD	Not Interse	No	Yes	Yes	Yes	5. Hampto	114	114. City o	3-Principal	4-Two-Way	Urban	NonVDOT	5	3. City or T	Hampton F	HAMP	R-VA US00258EB		63.51	253078	468.18	-76.3796	37.04349
202205125		NOT_RD	Urban Inte	No	No	Yes	No	5. Hampto	114	114. City o	4-Minor Ar	4-Two-Way	Urban	NonVDOT	5	3. City or T	Hampton F	HAMP	S-VA114NP ARMISTEAD AVE N		3.42	716612	138.3	-76.3857	37.0597
213055376	20	NOT_RD	Not Interse	Yes	No	Yes	No	5. Hampto	114	114. City o	7-Local (J,(	3-Two-Way	Urban	NonVDOT	5	3. City or T	Hampton F	HAMP	S-VA114PR ALUMINUM AVE		0.4			-76.4048	37.00621
210475101		NOT_RD	Urban Inte	No	No	Yes	No	5. Hampto	114	114. City o	3-Principal	4-Two-Way	Urban	NonVDOT	5	3. City or T	Hampton F	HAMP	R-VA SR00134EB		10.23	1078411	90.38	-76.3752	37.04037
213475393		NOT_RD	Urban Inte	No	No	Yes	Yes	5. Hampto	114	114. City o	4-Minor Ar	4-Two-Way	Urban	NonVDOT	5	3. City or T	Hampton F	HAMP	S-VA114NP ARMISTEAD AVE N		3.42	716612	115.74	-76.3857	37.05964
213055380		NOT_RD	Urban Inte	No	No	Yes	Yes	5. Hampto	114	114. City o	7-Local (J,(	3-Two-Way	Urban	NonVDOT	5	3. City or T	Hampton F	HAMP	S-VA114NP NELSON PKWY		0.11			-76.3436	37.06286
213055381	5	RD_UNKN	Not Interse	No	No	Yes	No	5. Hampto	114	114. City o	7-Local (J,(	3-Two-Way	Urban	NonVDOT	5	3. City or T	Hampton F	HAMP	S-VA114NP ROTHERHAM LN		0.2			-76.423	37.06452
232915259		NOT_RD	Not Interse	No	No	Yes	No	5. Hampto	114	114. City o	5-Major Cc	3-Two-Way	Urban	NonVDOT	5	3. City or T	Hampton F	HAMP	S-VA114PR PINE CHAPEL RD		0.56			-76.3839	37.03796
181515168		NOT_RD	VDOT Inter	Yes	No	Yes	No	5. Hampto	114	114. City o	5-Major Cc	3-Two-Way	Urban	NonVDOT	5	3. City or T	Hampton F	HAMP	S-VA114PR SHELL RD		2.41	253229	8.61	-76.3712	37.01415
242605243		NOT_RD	Urban Inte	Yes	Yes	Yes	No	5. Hampto	114	114. City o	4-Minor Ar	4-Two-Way	Urban	NonVDOT	5	3. City or T	Hampton F	HAMP	R-VA US00060EB		273.66	253005	129.08	-76.3443	37.02451
242005403		NOT_RD	Urban Inte	No	No	Yes	Yes	5. Hampto	114	114. City o	4-Minor Ar	4-Two-Way	Urban	NonVDOT	5	3. City or T	Hampton F	HAMP	R-VA SR00169SB		2.04	1060710	42.18	-76.2953	37.0397
213055388		NOT_RD	Urban Inte	No	No	Yes	No	5. Hampto	114	114. City o	4-Minor Ar	3-Two-Way	Urban	NonVDOT	5	3. City or T	Hampton F	HAMP	S-VA114NP KING ST N		0.68	253424	5.32	-76.3483	37.03985
213055389		NOT_RD	Urban Inte	No	Yes	Yes	No	5. Hampto	114	114. City o	3-Principal	4-Two-Way	Urban	NonVDOT	5	3. City or T	Hampton F	HAMP	R-VA US00258WB		66.9	253152	301.45	-76.3251	37.03242
213055390		NOT_RD	VDOT Inter	No	Yes	Yes	Yes	5. Hampto	114	114. City o	7-Local (J,(	3-Two-Way	Urban	NonVDOT	5	3. City or T	Hampton F	HAMP	S-VA114PR COLISEUM DR		1.25	1079065	57.68	-76.391	37.04801
213055391		NOT_RD	Not Interse	No	No	Yes	No	5. Hampto	114	114. City o	3-Principal	4-Two-Way	Urban	NonVDOT	5	3. City or T	Hampton F	HAMP	R-VA US00258WB		62.31	253136	264.12	-76.4007	37.03914
213055392		RD_RIGHT	Not Interse	No	No	Yes	Yes	5. Hampto	114	114. City o	7-Local (J,(	3-Two-Way	Urban	NonVDOT	5	3. City or T	Hampton F	HAMP	S-VA114PR ROLFE ST		0.11			-76.383	37.00886
213055393		NOT_RD	Not Interse	No	No	Yes	No	5. Hampto	114	114. City o	3-Principal	4-Two-Way	Urban	NonVDOT	5	3. City or T	Hampton F	HAMP	R-VA US00258EB		60.32			-76.4321	37.02545
240965101		NOT_RD	Urban Inte	No	No	Yes	No	5. Hampto	114	114. City o	4-Minor Ar	3-Two-Way	Urban	NonVDOT	5	3. City or T	Hampton F	HAMP	R-VA SR00169SB		5.58	253115	140.93	-76.3245	37.05761
200795259		NOT_RD	Not Interse	No	No	Yes	No	5. Hampto	114	114. City o	4-Minor Ar	3-Two-Way	Urban	NonVDOT	5	3. City or T	Hampton F	HAMP	S-VA114NP ABERDEEN RD		1.67	253374	269.65	-76.4042	37.0211
212175216		NOT_RD	VDOT Inter	No	No	Yes	No	5. Hampto	114	114. City o	5-Major Cc	4-Two-Way	Urban	NonVDOT	5	3. City or T	Hampton F	HAMP	S-VA114PR ANDREWS BLVD		0.93	1063274	117.79	-76.3146	37.04346
213055412		NOT_RD	Urban Inte	No	No	Yes	No	5. Hampto	114	114. City o	4-Minor Ar	3-Two-Way	Urban	NonVDOT	5	3. City or T	Hampton F	HAMP	S-VA114NP RIP RAP RD		0.64	253030	77.78	-76.3555	37.03253
213055427		NOT_RD	Urban Inte	No	No	Yes	No	5. Hampto	114	114. City o	7-Local (J,(	3-Two-Way	Urban	NonVDOT	5	3. City or T	Hampton F	HAMP	S-VA114NP MAC ALVA DR		0.02	746594	119.05	-76.3471	37.05125
213055428		NOT_RD	Urban Inte	No	No	Yes	No	5. Hampto	114	114. City o	7-Local (J,(	3-Two-Way	Urban	NonVDOT	5	3. City or T	Hampton F	HAMP	S-VA114PR CURRY ST N		0.5	1061782	297.09	-76.3168	37.01886
213055429		NOT_RD	Urban Inte	No	No	Yes	Yes	5. Hampto	114	114. City o	4-Minor Ar	3-Two-Way	Urban	NonVDOT	5	3. City or T	Hampton F	HAMP	R-VA SR00351EB		8.74	253105	0	-76.2941	37.04133
213065013	10	RD RIGHT	Not Interse	No	No	No	No	5. Hampto	114	114. City o	1-Interstat	1-One-Way	Urban	VDOT Inter	5	1. State Hw	Hampton F	HAMP	R-VA IS00064EB	RMP261.00A	0.03			-76.4216	37.06162
240165066		NOT_RD	Urban Inte	No	No	Yes	No	5. Hampto	114	114. City o	4-Minor Ar	4-Two-Way	Urban	NonVDOT	5	3. City or T	Hampton F	HAMP	S-VA114PR BIG BETHEL RD		3.31	716613	156	-76.4273	37.0596
213065119		NOT_RD	Not Interse	No	No	Yes	Yes	5. Hampto	114	114. City o	1-Interstat	4-Two-Way	Urban	VDOT Inter	5	1. State Hw	Hampton F	HAMP	R-VA IS00064EB		269.27			-76.3204	37.00409
213065126	5	RD RIGHT	Not Interse	No	No	Yes	Yes	5. Hampto	114	114. City o	1-Interstat	4-Two-Way	Urban	VDOT Inter	5	1. State Hw	Hampton F	HAMP	R-VA IS00064WB		271.34			-76.3006	36.98199
213065136		RD UNKN	Not Interse	No	No	Yes	Yes	5. Hampto	114	114. City o	7-Local (J,(	3-Two-Way	Urban	NonVDOT	5	3. City or T	Hampton F	HAMP	S-VA114PR CAVALIER RD		0.18			-76.3445	37.04998
242005669		NOT_RD	Urban Inte	Yes	No	Yes	No	5. Hampto	114	114. City o	4-Minor Ar	3-Two-Way	Urban	NonVDOT	5	3. City or T	Hampton F	HAMP	R-VA SR00169NB		5.58	253115	162.73	-76.3245	37.05764
172085220		NOT_RD	Urban Inte	No	Yes	Yes	No	5. Hampto	114	114. City o	4-Minor Ar	4-Two-Way	Urban	NonVDOT	5	3. City or T	Hampton F	HAMP	S-VA114PR BIG BETHEL RD		3.32	716613	97.83	-76.4272	37.05975
213065139		NOT_RD	Urban Inte	No	No	Yes	Yes	5. Hampto	114	114. City o	4-Minor Ar	3-Two-Way	Urban	NonVDOT	5	3. City or T	Hampton F	HAMP	R-VA SR00351EB		4.69	253088	50.88	-76.3632	37.0272
242005401		NOT_RD	Urban Inte	No	No	Yes	Yes	5. Hampto	114	114. City o	4-Minor Ar	3-Two-Way	Urban	NonVDOT	5	3. City or T	Hampton F	HAMP	R-VA SR00169SB		5.6	253115	27.02	-76.3249	37.05749
222375264		NOT_RD	Urban Inte	No	No	Yes	No	5. Hampto	114	114. City o	4-Minor Ar	4-Two-Way	Urban	NonVDOT	5	3. City or T	Hampton F	HAMP	S-VA114NP ARMISTEAD AVE N		3.42	716612	132.63	-76.3857	37.05968
191415134		NOT_RD	VDOT Inter	No	No	Yes	Yes	5. Hampto	114	114. City o	4-Minor Ar	3-Two-Way	Urban	NonVDOT	5	3. City or T	Hampton F	HAMP	S-VA114PR ABERDEEN RD		1.68	253374	177.65	-76.4042	37.02135
233575179		NOT_RD	Urban Inte	Yes	No	Yes	No	5. Hampto	114	114. City o	4-Minor Ar	4-Two-Way	Urban	NonVDOT	5	3. City or T	Hampton F	HAMP	S-VA114NP ARMISTEAD AVE N		3.42	716612	129.24	-76.3857	37.05967
213065247		NOT_RD	Not Interse	No	Yes	Yes	No	5. Hampto	114	114. City o	4-Minor Ar	4-Two-Way	Urban	NonVDOT	5	3. City or T	Hampton F	HAMP	R-VA SR00172NB		0.45			-76.3874	37.07936
172645130	5	NOT_RD	Urban Inte	Yes	No	Yes	Yes	5. Hampto	114	114. City o	4-Minor Ar	4-Two-Way	Urban	NonVDOT	5	3. City or T	Hampton F	HAMP	R-VA SR00415EB		1.18	253181	51.41	-76.3891	37.02587
180185294	12	NOT_RD	Urban Inte	Yes	No	Yes	No	5. Hampto	114	114. City o	4-Minor Ar	4-Two-Way	Urban	NonVDOT	5	3. City or T	Hampton F	HAMP	R-VA SR00415EB		1.18	253181	51.41	-76.3891	37.02587
213065250		NOT_RD	Not Interse	Yes	No	Yes	No	5. Hampto	114	114. City o	7-Local (J,(	3-Two-Way	Urban	NonVDOT	5	3. City or T	Hampton F	HAMP	S-VA114NP COLISEUM DR		1.35	1078784	431.2	-76.3916	37.0494
180165189		NOT_RD	Urban Inte	No	No	Yes	Yes	5. Hampto	114	114. City o	4-Minor Ar	3-Two-Way	Urban	NonVDOT	5	3. City or T	Hampton F	HAMP	S-VA114NP BRIARFIELD RD		0.88	253287	89.46	-76.4035	37.0188
223415121		NOT_RD	Urban Inte	No	No	Yes	No	5. Hampto	114	114. City o	5-Major Cc	4-Two-Way	Urban	NonVDOT	5	3. City or T	Hampton F	HAMP	R-VA SR00143NB		4.29	253045	12.24	-76.361	37.01648
180515198		NOT_RD	Urban Inte	No	Yes	Yes	No	5. Hampto	114	114. City o	4-Minor Ar	4-Two-Way	Urban	NonVDOT	5	3. City or T	Hampton F	HAMP	S-VA114PR BIG BETHEL RD		3.32	716613	83.25	-76.4272	37.05979
213065261		NOT_RD	VDOT Inter	Yes	Yes	Yes	Yes	5. Hampto	114	114. City o	7-Local (J,(	3-Two-Way	Urban	NonVDOT	5	3. City or T	Hampton F	HAMP	S-VA114NP GREENBRIAR AVE		0.86	1071498	5.66	-76.3945	37.0032
242295039		NOT_RD	Urban Inte	No	Yes	Yes	No	5. Hampto	114	114. City o	4-Minor Ar	4-Two-Way	Urban	NonVDOT	5	3. City or T	Hampton F	HAMP	S-VA114NP ARMISTEAD AVE N		3.42	716612	119.48	-76.3857	37.05965
192415082		NOT_RD	Urban Inte	No	Yes	Yes	No	5. Hampto	114	114. City o	4-Minor Ar	3-Two-Way	Urban	NonVDOT	5	3. City or T	Hampton F	HAMP	R-VA SR00169NB		5.61	253115	28.5	-76.325	37.05746
213065432		NOT_RD	Not Interse	No	No	Yes	Yes	5. Hampto	114	114. City o	1-Interstat	4-Two-Way	Urban	VDOT Inter	5	1. State Hw	Hampton F	HAMP	R-VA IS00064EB		270.72			-76.3061	36.98738
213065450		RD RIGHT	Not Interse	No	No	Yes	Yes	5. Hampto	114	114. City o	1-Interstat	4-Two-Way	Urban	VDOT Inter	5	1. State Hw	Hampton F	HAMP	R-VA IS00064WB		265.77			-76.3622	37.03371
213075104		NOT_RD	Not Interse	No	No	Yes	No	5. Hampto	114	114. City o	1-Interstat	4-Two-Way	Urban	VDOT Inter	5	1. State Hw	Hampton F	HAMP	R-VA IS00064WB		269.76			-76.3167	36.99985
213075114		NOT_RD	VDOT Inter	No	No	Yes	Yes	5. Hampto	114	114. City o	3-Principal	4-Two-Way	Urban	NonVDOT	5	3. City or T	Hampton F	HAMP	R-VA US00258EB		62.85	1091129	141.27	-76.3901	37.04124
213075115		NOT_RD	Urban Inte	Yes	No	Yes	No	5. Hampto	114	114. City o	7-Local (J,(	3-Two-Way	Urban	NonVDOT	5	3. City or T	Hampton F	HAMP	S-VA114PR COLISEUM DR		1.35	1078784	420.37	-76.3916	37.04943
243185134		NOT_RD	Urban Inte	No	No	Yes	No	5. Hampto	114	114. City o	4-Minor Ar	4-Two-Way	Urban	NonVDOT	5	3. City or T	Hampton F	HAMP	R-VA US00060EB		273.66	253005	129.08	-76.3443	37.02451
213075207		RD_LEFT	Not Interse	No	Yes	Yes	Yes	5. Hampto	114	114. City o	7-Local (J,(	3-Two-Way	Urban	NonVDOT	5	3. City or T	Hampton F	HAMP	S-VA114PR NATIONAL AVE		0.07			-76.3234	37.01314
213075208		NOT_RD	VDOT Inter	No	No	Yes	No	5. Hampto	114	114. City o	7-Local (J,(	3-Two-Way	Urban	NonVDOT	5	3. City or T	Hampton F	HAMP	S-VA114NP COLISEUM DR		1.26	1079065	5.39	-76.3912	37.04811
213075209		NOT_RD	VDOT Inter	Yes	No	Yes	No	5. Hampto	114	114. City o	7-Local (J,(	3-Two-Way	Urban	NonVDOT	5	3. City or T	Hampton F	HAMP	S-VA114NP COLISEUM DR		1.07	1079033	17.51	-76.3903	37.04536
213075210	5	NOT_RD	Urban Inte	No	Yes	Yes	No	5. Hampto	114	114. City o	3-Principal	4-Two-Way	Urban	NonVDOT	5	3. City or T	Hampton F	HAMP	R-VA US00258EB		63.96	1078693	200.43	-76.3715	37.04389
213075238	5	NOT_RD	Not Interse	No	No	Yes	No	5. Hampto	114	114. City o	1-Interstat	4-Two-Way	Urban	VDOT Inter	5	1. State Hw	Hampton F	HAMP	R-VA IS00064EB		266.89			-76.3423	37.03335
213075251		NOT_RD	Urban Inte	No	No	Yes	No	5. Hampto	114	114. City o	4-Minor Ar	3-Two-Way	Urban	NonVDOT	5	3. City or T	Hampton F	HAMP	R-VA SR00351EB		6.83	253152	56.24	-76.3257	37.03319
213075261		NOT_RD	Not Interse	No	No	Yes	No	5. Hampto	114	114. City o	1-Interstat	4-Two-Way	Urban	VDOT Inter	5	1. State Hw	Hampton F	HAMP	R-VA IS00064EB		265.1			-76.372	37.03158
213075310		NOT_RD	Urban Inte	No	No	Yes	No	5. Hampto	114	114. City o	3-Principal	4-Two-Way	Urban	NonVDOT	5	3. City or T	Hampton F	HAMP	R-VA US00258EB		66.99	253153	5.24	-76.3247	37.03119
191755113		NOT_RD	VDOT Inter	Yes	No	Yes	No	5. Hampto	114	114. City o	4-Minor Ar	3-Two-Way	Urban	NonVDOT	5	3. City or T	Hampton F	HAMP	S-VA114PR LASALLE AVE		1.9	731448	0	-76.3629	37.03011
213075333		RD UNKN	Not Interse	No	No	Yes	No	5. Hampto	114	114. City o	7-Local (J,(	3-Two-Way	Urban	NonVDOT	5	3. City or T	Hampton F	HAMP	S-VA114NP NEWTON RD		0.15			-76.3046	37.04352

213075334	2021	11/3/2021 5:00	850	8:50	C	C	0	0	0	2	2	0	0	2	2. Angle	ANG	No	1. No Adve	2. Daylight	Day	1. Dry	Dry	9. Within Ir	1. Straight	2. Blacktop	1. No Defe	1. Two-Wa	4. Four Ap	4. Stop Sig	1. Yes - Wo	2. No			3. No	20. Motor V	1. On Roac	No	No	Belted	No	Yes	No	No	No	Yes	No	No	No	No		NOT_RD	Urban Inte	No	No	Yes	No	5. Hampto	114	114. City o	7-Local (J,6	3-Two-Way	Urban	NonVDOT	5	3. City or T	Hampton F	HAMP	S-VA114NP SELDENDALE DR		0.12	253143	310.54	-76.3587	37.04451
213085113	2021	10/17/2021 5:00	1830	18:30	C	C	0	0	0	1	1	0	0	2	1. Rear End	RE	No	1. No Adve	2. Daylight	Day	1. Dry	Dry	9. Within Ir	1. Straight	2. Blacktop	1. No Defe	2. Two-Wa	3. Three Ap	6. Traffic L	1. Yes - Wo	2. No			3. No	20. Motor V	1. On Roac	No	No	Belted	No	No	No	No	No	Yes	No	No	No	No		NOT_RD	Urban Inte	No	No	Yes	No	5. Hampto	114	114. City o	4-Minor Ar	3-Two-Way	Urban	NonVDOT	5	3. City or T	Hampton F	HAMP	S-VA114PR RIP RAP RD		0.01	253424	49.13	-76.3485	37.0398
213085114	2021	10/26/2021 5:00	1837	18:37	C	C	0	0	0	2	2	0	0	2	2. Angle	ANG	No	1. No Adve	3. Dusk	Day	1. Dry	Dry	9. Within Ir	1. Straight	2. Blacktop	9. Other	2. Two-Wa	4. Four Ap	6. Traffic L	1. Yes - Wo	2. No			3. No	20. Motor V	1. On Roac	No	No	Belted	No	No	No	No	No	No	No	No	No	No		NOT_RD	Urban Inte	No	Yes	Yes	No	5. Hampto	114	114. City o	3-Principal	4-Two-Way	Urban	NonVDOT	5	3. City or T	Hampton F	HAMP	R-VA US00258WB		65.59	253121	55.19	-76.3425	37.0435
213085115	2021	10/31/2021 5:00	1851	18:51	C	C	0	0	0	2	2	0	0	2	2. Angle	ANG	No	1. No Adve	3. Dusk	Day	1. Dry	Dry	1. Main-Lin	1. Straight	2. Blacktop	1. No Defe	2. Two-Wa	4. Four Ap	3. Traffic S	1. Yes - Wo	2. No			3. No	20. Motor V	1. On Roac	Yes	No	Belted	No	No	No	No	No	No	No	No	No	No		NOT_RD	Urban Inte	No	No	Yes	No	5. Hampto	114	114. City o	3-Principal	4-Two-Way	Urban	NonVDOT	5	3. City or T	Hampton F	HAMP	R-VA US00258WB		63.42	253078	54.22	-76.3812	37.0433
210355249	2021	2/4/2021 5:00	1400	14:00	O	PDO	0	0	0	0	0	0	0	2	1. Rear End	RE	No	1. No Adve	2. Daylight	Day	1. Dry	Dry	10. Interse	1. Straight	2. Blacktop	1. No Defe	1. Two-Wa	4. Four Ap	3. Traffic S	1. Yes - Wo	2. No			3. No	20. Motor V	1. On Roac	No	No	Belted	No	No	No	No	No	No	No	No	No	No		NOT_RD	VDOT Inte	Yes	No	Yes	No	5. Hampto	114	114. City o	5-Major Co	3-Two-Way	Urban	NonVDOT	5	3. City or T	Hampton F	HAMP	S-VA114PR SHELL RD		2.41	253229	43.93	-76.3713	37.01409
243555294	2024	12/11/2024 5:00	1747	17:47	C	C	0	0	0	2	2	0	0	2	1. Rear End	RE	No	5. Rain	4. Darknes	Night	2. Wet	Wet	11. Interse	1. Straight	2. Blacktop	1. No Defe	3. Two-Wa	2. Two App	8. Yield Sig	1. Yes - Wo	2. No			3. No	20. Motor V	1. On Roac	No	No	Belted	No	No	No	No	No	No	No	No	No	No		NOT_RD	Urban Inte	No	No	Yes	Yes	5. Hampto	114	114. City o	4-Minor Ar	4-Two-Way	Urban	NonVDOT	5	3. City or T	Hampton F	HAMP	S-VA114NP ARMISTEAD AVE N		3.42	716612	144.52	-76.3857	37.05964
213085145	2021	10/31/2021 5:00	147	1:47	O	PDO	0	0	0	0	0	0	0	2	1. Rear End	RE	No	1. No Adve	4. Darknes	Night	1. Dry	Dry	10. Interse	1. Straight	2. Blacktop	1. No Defe	2. Two-Wa	4. Four Ap	3. Traffic S	3. Yes - Wo	2. No			3. No	20. Motor V	1. On Roac	No	No	Belted	No	No	No	No	No	Yes	No	No	No	No		NOT_RD	Urban Inte	No	No	Yes	Yes	5. Hampto	114	114. City o	5-Major Co	4-Two-Way	Urban	NonVDOT	5	3. City or T	Hampton F	HAMP	R-VA SR00351WB		1.87	253178	37.91	-76.4026	37.00153
213085393	2021	11/4/2021 5:00	1715	17:15	O	PDO	0	0	0	0	0	0	0	2	1. Rear End	RE	No	5. Rain	3. Dusk	Day	2. Wet	Wet	8. Non-Inte	1. Straight	2. Blacktop	1. No Defe	3. Two-Wa	1. Not at In	6. Traffic L	1. Yes - Wo	1. Yes	3. Activity	5. Other	3. No	20. Motor V	1. On Roac	No	No	Belted	No	No	No	No	No	No	No	No	No	Yes	15	NOT_RD	Not Inters	Yes	No	Yes	No	5. Hampto	114	114. City o	1-Interstat	4-Two-Way	Urban	VDOT Inte	5	1. State Hw	Hampton F	HAMP	R-VA IS00064EB		269.69			-76.3169	36.99887
213095029	2021	11/3/2021 5:00	2145	21:45	O	PDO	0	0	0	0	0	0	0	2	1. Rear End	RE	No	1. No Adve	4. Darknes	Night	1. Dry	Dry	8. Non-Inte	1. Straight	1. Concret	1. No Defe	3. Two-Wa	1. Not at In	6. Traffic L	1. Yes - Wo	2. No			3. No	20. Motor V	1. On Roac	No	No	Unbelted	No	Yes	No	No	No	No	No	No	No	No		NOT_RD	Not Inters	No	Yes	Yes	Yes	5. Hampto	114	114. City o	1-Interstat	4-Two-Way	Urban	VDOT Inte	5	1. State Hw	Hampton F	HAMP	R-VA IS00064EB		266.4			-76.3512	37.03464
223535145	2022	12/16/2022 5:00	1214	12:14	C	C	0	0	0	1	1	0	0	2	3. Head On	HO	No	1. No Adve	2. Daylight	Day	1. Dry	Dry	8. Non-Inte	1. Straight	2. Blacktop	1. No Defe	3. Two-Wa	1. Not at In	1. No Traffi	6. No Traffi	2. No			3. No	20. Motor V	1. On Roac	No	No	Belted	No	No	No	No	No	No	No	No	No	No		NOT_RD	Not Inters	No	No	Yes	No	5. Hampto	114	114. City o	5-Major Co	3-Two-Way	Urban	NonVDOT	5	3. City or T	Hampton F	HAMP	S-VA114PR NICKERSON BLVD		0.56			-76.3098	37.04857
201705110	2020	6/13/2020 5:00	120	1:20	O	PDO	0	0	0	0	0	0	0	2	2. Angle	ANG	No	1. No Adve	4. Darknes	Night	1. Dry	Dry	9. Within Ir	1. Straight	2. Blacktop	1. No Defe	2. Two-Wa	4. Four Ap	3. Traffic S	1. Yes - Wo	2. No			3. No	20. Motor V	1. On Roac	No	No	Belted	No	No	No	No	No	No	No	No	No	No		NOT_RD	VDOT Inte	No	No	Yes	Yes	5. Hampto	114	114. City o	4-Minor Ar	3-Two-Way	Urban	NonVDOT	5	3. City or T	Hampton F	HAMP	S-VA114NP LASALLE AVE		1.9	731448	5.42	-76.3629	37.03012
213095138	2021	10/31/2021 5:00	2030	20:30	C	C	0	0	0	1	1	0	0	2	4. Sideswipe - Same Direction	SSS	No	1. No Adve	4. Darknes	Night	1. Dry	Dry	1. Main-Lin	1. Straight	1. Concret	1. No Defe	1. Two-Wa	1. Not at In	1. No Traffi	6. No Traffi	2. No			3. No	6. Parked V	4. Roadsid	No	No	Belted	No	Yes	No	No	No	Yes	No	No	No	No		NOT_RD	Not Inters	No	No	Yes	Yes	5. Hampto	114	114. City o	7-Local (J,6	3-Two-Way	Urban	NonVDOT	5	3. City or T	Hampton F	HAMP	S-VA114PR WINCHESTER DR		0.21			-76.4147	37.04187
171815380	2017	5/17/2017 5:00	1054	10:54	C	C	0	0	0	1	1	0	0	2	1. Rear End	RE	No	1. No Adve	2. Daylight	Day	1. Dry	Dry	1. Main-Lin	1. Straight	2. Blacktop	1. No Defe	2. Two-Wa	1. Not at In	3. Traffic S	1. Yes - Wo	2. No			3. No	20. Motor V	1. On Roac	No	No	Belted	No	No	No	No	No	No	No	No	No	No		NOT_RD	Urban Inte	Yes	No	Yes	No	5. Hampto	114	114. City o	4-Minor Ar	4-Two-Way	Urban	NonVDOT	5	3. City or T	Hampton F	HAMP	R-VA SR00152EB		4.07	253074	104.72	-76.3965	37.04553
213095140	2021	11/3/2021 5:00	1314	13:14	C	C	0	0	0	2	2	0	0	2	2. Angle	ANG	No	1. No Adve	2. Daylight	Day	1. Dry	Dry	10. Interse	1. Straight	2. Blacktop	1. No Defe	2. Two-Wa	4. Four Ap	3. Traffic S	1. Yes - Wo	2. No			3. No	20. Motor V	1. On Roac	No	No	Belted	No	Yes	No	No	No	No	No	No	No	No		NOT_RD	Urban Inte	Yes	No	Yes	No	5. Hampto	114	114. City o	7-Local (J,6	3-Two-Way	Urban	NonVDOT	5	3. City or T	Hampton F	HAMP	S-VA114NP OLD BUCKROE RD		0.15	253155	0	-76.3224	37.02514
240745176	2024	3/10/2024 5:00	1608	16:08	B	B	0	0	2	1	3	0	0	2	8. Non-Collision	NC	No	1. No Adve	2. Daylight	Day	1. Dry	Dry	1. Main-Lin	1. Straight	2. Blacktop	1. No Defe	2. Two-Wa	1. Not at In	6. Traffic L	1. Yes - Wo	2. No			3. No	20. Motor V	1. On Roac	No	No	Belted	No	No	No	No	No	No	No	No	No	No		NOT_RD	VDOT Inte	Yes	No	Yes	No	5. Hampto	114	114. City o	4-Minor Ar	3-Two-Way	Urban	NonVDOT	5	3. City or T	Hampton F	HAMP	S-VA114PR ABERDEEN RD		1.68	253374	189.47	-76.4042	37.02132
213095154	2021	11/1/2021 5:00	1811	18:11	C	C	0	0	0	2	2	0	0	2	1. Rear End	RE	No	1. No Adve	4. Darknes	Night	1. Dry	Dry	10. Interse	1. Straight	2. Blacktop	1. No Defe	1. Two-Wa	4. Four Ap	3. Traffic S	1. Yes - Wo	2. No			3. No	20. Motor V	1. On Roac	No	No	Belted	No	No	No	No	No	No	No	No	No	No		NOT_RD	Urban Inte	No	No	Yes	Yes	5. Hampto	114	114. City o	4-Minor Ar	3-Two-Way	Urban	NonVDOT	5	3. City or T	Hampton F	HAMP	R-VA SR00351WB		7.06	253170	87.97	-76.3217	37.03346
213115110	2021	11/6/2021 5:00	613	6:13	O	PDO	0	0	0	0	0	0	0	1	9. Fixed Object - Off Road	FOOR	No	1. No Adve	4. Darknes	Night	1. Dry	Dry	5. On Entra	10. On/Off	2. Blacktop	1. No Defe	3. Two-Wa	1. Not at In	6. Traffic L	1. Yes - Wo	2. No			3. No	5. Guard R	4. Roadsid	No	No	Belted	No	No	No	No	Yes	Yes	No	No	No	No		RD_RIGHT	Not Inters	No	No	No	Yes	5. Hampto	114	114. City o	1-Interstat	1-One-Way	Urban	VDOT Inte	5	1. State Hw	Hampton F	HAMP	R-VA IS00064WB	RMP261.00A	0.02			-76.418	37.05985
213115119	2021	11/2/2021 5:00	1744	17:44	B	B	0	0	1	0	1	0	0	2	5. Sideswipe - Opposite Direction	SSO	No	5. Rain	1. Dawn	Day	2. Wet	Wet	8. Non-Inte	1. Straight	1. Concret	1. No Defe	3. Two-Wa	1. Not at In	6. Traffic L	1. Yes - Wo	2. No			3. No	20. Motor V	1. On Roac	No	No	Belted	No	Yes	No	No	No	No	No	No	No	Yes	10	RD_UNKN	Not Inters	No	No	Yes	No	5. Hampto	114	114. City o	1-Interstat	4-Two-Way	Urban	VDOT Inte	5	1. State Hw	Hampton F	HAMP	R-VA IS00064WB		266.88			-76.3431	37.03365
213115157	2021	11/6/2021 5:00	1800	18:00	B	B	0	0	1	0	1	0	0	2	1. Rear End	RE	No	1. No Adve	4. Darknes	Night	1. Dry	Dry	8. Non-Inte	1. Straight	1. Concret	1. No Defe	3. Two-Wa	1. Not at In	6. Traffic L	1. Yes - Wo	2. No			3. No	20. Motor V	1. On Roac	No	No	Belted	No	No	No	No	No	No	No	No	No	No		NOT_RD	Not Inters	No	No	Yes	Yes	5. Hampto	114	114. City o	1-Interstat	4-Two-Way	Urban	VDOT Inte	5	1. State Hw	Hampton F	HAMP	R-VA IS00064EB		267.72			-76.3306	37.02478
213115231	2021	11/4/2021 5:00	1810	18:10	O	PDO	0	0	0	0	0	0	0	3	1. Rear End	RE	No	5. Rain	4. Darknes	Night	2. Wet	Wet	8. Non-Inte	5. Hillcrest	1. Concret	1. No Defe	3. Two-Wa	1. Not at In	6. Traffic L	1. Yes - Wo	2. No			3. No	20. Motor V	1. On Roac	No	No	Belted	No	No	No	No	No	No	No	No	No	No		NOT_RD	Not Inters	No	No	Yes	Yes	5. Hampto	114	114. City o	1-Interstat	4-Two-Way	Urban	VDOT Inte	5	1. State Hw	Hampton F	HAMP	R-VA IS00064EB		266.32			-76.3528	37.0348
213125044	2021	11/8/2021 5:00	4	00:04	O	PDO	0	0	0	0	0	0	0	2	15. Backed Into	BI	No	1. No Adve	4. Darknes	Night	1. Dry	Dry	8. Non-Inte	1. Straight	1. Concret	1. No Defe	3. Two-Wa	1. Not at In	6. Traffic L	1. Yes - Wo	2. No			3. No	6. Parked V	2. Shoulde	No	No	Belted	No	No	No	No	No	No	Yes	No	No	No		RD_UNKN	Not Inters	Yes	No	Yes	Yes	5. Hampto	114	114. City o	1-Interstat	4-Two-Way	Urban	VDOT Inte	5	1. State Hw	Hampton F	HAMP	R-VA IS00064EB		265.7			-76.3619	37.03368
213125050	2021	11/7/2021 5:00	150	1:50	O	PDO	0	0	0	0	0	0	0	2	4. Sideswipe - Same Direction	SSS	No	1. No Adve	4. Darknes	Night	1. Dry	Dry	8. Non-Inte	1. Straight	1. Concret	1. No Defe	3. Two-Wa	1. Not at In	7. No Pass	1. Yes - Wo	1. Yes	3. Activity	4. Intermit	3. No	20. Motor V	1. On Roac	No	No	Belted	No	No	No	No	No	No	No	No	No	Yes	5	NOT_RD	Not Inters	No	No	Yes	Yes	5. Hampto	114	114. City o	1-Interstat	4-Two-Way	Urban	VDOT Inte	5	1. State Hw	Hampton F	HAMP	R-VA IS00064WB		269.29			-76.3204	37.00582
213125154	2021	11/5/2021 5:00	838	8:38	C	C	0	0	0	2	2	0	0	2	1. Rear End	RE	No	1. No Adve	2. Daylight	Day	1. Dry	Dry	1. Main-Lin	1. Straight	2. Blacktop	1. No Defe	2. Two-Wa	1. Not at In	1. No Traffi	6. No Traffi	2. No			3. No	20. Motor V	1. On Roac	No	No	Belted	No	No	No	No	No	No	No	No	No	No		NOT_RD	VDOT Inte	No	No	Yes	No	5. Hampto	114	114. City o	7-Local (J,6	3-Two-Way	Urban	NonVDOT	5	3. City or T	Hampton F	HAMP	S-VA114PR COLISEUM DR		2.04	1077824	189.72	-76.3925	37.05956
213125155	2021	10/19/2021 5:00	1740	17:40	C	C	0	0	0	2	2	0	0	2	2. Angle	ANG	No	1. No Adve	1. Dawn	Day	1. Dry	Dry	9. Within Ir	1. Straight	2. Blacktop	1. No Defe	2. Two-Wa	4. Four Ap	3. Traffic S	1. Yes - Wo	2. No			3. No	20. Motor V	1. On Roac	No	No	Belted	No	No	No	No	No	No	No	No	No	No		NOT_RD	Urban Inte	Yes	No	Yes	No	5. Hampto	114	114. City o	3-Principal	4-Two-Way	Urban	NonVDOT	5	3. City or T	Hampton F	HAMP	R-VA US00258EB		60.68	1075709	16.69	-76.4265	37.02825
213335228	2021	11/24/2021 5:00	1538	15:38	C	C	0	0	0	2	2	0	0	2	2. Angle	ANG	No	1. No Adve	2. Daylight	Day	1. Dry	Dry	10. Interse	1. Straight	1. Concret	1. No Defe	1. Two-Wa	4. Four Ap	3. Traffic S	2. Yes - Wo	2. No			3. No	20. Motor V	1. On Roac	No	No	Belted	No	No	No	No	No	No	No	No	No	No		NOT_RD	VDOT Inte	Yes	No	Yes	No	5. Hampto	114	114. City o	5-Major Co	3-Two-Way	Urban	NonVDOT	5	3. City or T	Hampton F	HAMP	S-VA114NP SHELL RD		2.41	253229	0	-76.3712	37.01417
213125181	2021	11/3/2021 5:00	1534	15:34	O	PDO	0	0	0	0	0	0	0	2	2. Angle	ANG	No	1. No Adve	2. Daylight	Day	1. Dry	Dry	10. Interse	1. Straight	2. Blacktop	1. No Defe	3. Two-Wa	4. Four Ap	3. Traffic S	1. Yes - Wo	2. No			3. No	20. Motor V	1. On Roac	No	No	Belted	No	No	No	No	No	No	No	No	No	No		NOT_RD	Urban Inte	Yes	No	Yes	No	5. Hampto	114	114. City of Hampton			Urban	NonVDOT	5	3. City or T	Hampton F	HAMP	S-VA114NP SWEENY BLVD		0.04	731400	138.16	-76.3816	37.07395
171815443	2017	5/24/2017 5:00	810	8:10	O	PDO	0	0	0	0	0	0	0	2	4. Sideswipe - Same Direction	SSS	No	1. No Adve	2. Daylight	Day	2. Wet	Wet	1. Main-Lin	1. Straight	2. Blacktop	1. No Defe	1. Two-Wa	1. Not at In	6. Traffic L	1. Yes - Wo	2. No			3. No	20. Motor V	1. On Roac	No	No	Belted	No	No	No	No	No	No	No	No	No	No		NOT_RD	Urban Inte	No	Yes	Yes	No	5. Hampto	114	114. City o	4-Minor Ar	3-Two-Way	Urban	NonVDOT	5	3. City or T	Hampton F	HAMP	R-VA SR00169NB		5.62	253115	49.67	-76.3251	37.05741
213125199	2021	11/2/2021 5:00	634	6:34	C	C	0	0	0	1	1	0	0	2	3. Head On	HO	No	1. No Adve	4. Darknes	Night	1. Dry	Dry	1. Main-Lin	1. Straight	2. Blacktop	1. No Defe	1. Two-Wa	1. Not at In	1. No Traffi	6. No Traffi	2. No			3. No	6. Parked V	1. On Roac	No	No	Belted	No	Yes	No	No	No	No	No	No	No	No		RD_UNKN	Not Inters	No	No	Yes	Yes	5. Hampto	114	114. City o	7-Local (J,6	3-Two-Way	Urban	NonVDOT	5	3. City or T	Hampton F	HAMP	S-VA114PR KENTUCKY AVE		0.07			-76.3861	37.00608
213125200	2021	11/5/2021 5:00	720	7:20	B	B	0	0	1	1	2	0	0	2	3. Head On	HO	No	1. No Adve	2. Daylight	Day	1. Dry	Dry	1. Main-Lin	1. Straight	2. Blacktop	1. No Defe	2. Two-Wa	1. Not at In	6. Traffic L	1. Yes - Wo	2. No			3. No	20. Motor V	1. On Roac	No	No	Belted	No	Yes	No	No	No	No	No	No	No	No		NOT_RD	Urban Inte	No	No	Yes	No	5. Hampto	114	114. City o	4-Minor Ar	3-Two-Way	Urban	NonVDOT	5	3. City or T	Hampton F	HAMP	R-VA SR00351EB		5.55	1062835	104.11	-76.3483	37.02971
243275101	2024	11/21/2024 5:00	1656	16:56	C	C	0	0	0	3	3	0	0	2	1. Rear End	RE	No	1. No Adve	2. Daylight	Day	1. Dry	Dry	8. Non-Inte	1. Straight	2. Blacktop	1. No Defe	1. Two-Wa	1. Not at In	3. Traffic S	1. Yes - Wo	2. No			3. No	20. Motor V	1. On Roac	No	No	Belted	No	No	No	No	No	No	No	No	No	No		NOT_RD	Urban Inte	No	Yes	Yes	No	5. Hampto	114	114. City o	4-Minor Ar	4-Two-Way	Urban	NonVDOT	5	3. City or T	Hampton F	HAMP	R-VA US00060EB		273.66	253005	101.03	-76.3442	37.02452
172505124	2017	8/24/2017 5:00	1725	17:25	O	PDO	0	0	0	0	0	0	0	2	1. Rear End	RE	No	1. No Adve	2. Daylight	Day	1. Dry	Dry	10. Interse	1. Straight	2. Blacktop	1. No Defe	1. Two-Wa	4. Four Ap	6. Traffic L	1. Yes - Wo	2. No			3. No	20. Motor V	1. On Roac	No	No	Belted	No	No	No	No	No	No	No	No	No	No		NOT_RD	Urban Inte	Yes	Yes	Yes	No	5. Hampto	114	114. City o	4-Minor Ar	4-Two-Way	Urban	NonVDOT	5	3. City or T	Hampton F	HAMP	R-VA US00060WB		273.67	253005	90.23	-76.3442	37.02466
173555111	2017	12/17/2017 5:00	1314	13:14	C	C	0	0	0	1	1	0	0	2	1. Rear End	RE	No	1. No Adve	2. Daylight	Day	1. Dry	Dry	8. Non-Inte	1. Straight	2. Blacktop	1. No Defe	2. Two-Wa	1. Not at In	1. No Traffi	6. No Traffi	2. No			3. No	20. Motor V	1. On Roac	No	No	Belted	No	No	No	No	No	No	No	No	No	No		NOT_RD	Urban Inte	No	No	Yes	No	5. Hampto	114	114. City o	4-Minor Ar	3-Two-Way	Urban	NonVDOT	5	3. City or T	Hampton F	HAMP	S-VA114NP WOODLAND RD		0.86	253170	120.17	-76.3219	37.033
213125205	2021	11/7/2021 5:00	58	00:58	O	PDO	0	0	0	0	0	0	0	1	9. Fixed Object - Off Road	FOOR	No	1. No Adve	4. Darknes	Night	1. Dry	Dry	11. Interse	1. Straight	2. Blacktop	1. No Defe	1. Two-Wa	4. Four Ap	1. No Traffi	6. No Traffi	2. No			1. Yes	20. Motor V	9. Outside	No	No	Belted	No	No	No	No	No	Yes	No	No	No	No		NOT_RD	Urban Inte	No	No	Yes	Yes	5. Hampto	114	114. City o	5-Major Co	3-Two-Way	Urban	NonVDOT	5	3. City or T	Hampton F	HAMP	S-VA114NP OLD BUCKROE RD		0.67			-76.315	37.02923
181585097	2018	6/6/2018 5:00	1512	15:12	C	C	0	0	0	1	1	0	0	1	9. Fixed Object - Off Road	FOOR	No	1. No Adve	2. Daylight	Day	1. Dry	Dry	9. Within Ir	1. Straight	2. Blacktop	1. No Defe	3. Two-Wa	4. Four Ap	6. Traffic L	1. Yes - Wo	2. No			3. No	17. Traffic	1. On Roac	No	No	Belted	No	No	No	No	No	No	No	No	No	No		NOT_RD	Urban Inte	Yes	No	Yes	No	5. Hampto	114	114. City o	4-Minor Ar	4-Two-Way	Urban	NonVDOT	5	3. City or T	Hampton F	HAMP	S-VA114NP BIG BETHEL RD		3.32	716613	74.36	-76.4274	37.0599
213125466	2021	11/4/2021 5:00	2135	21:35	B	B	0	0	1	0	1	0	0	2	4. Sideswipe - Same Direction	SSS	No	1. No Adve	4. Darknes	Night	1. Dry	Dry	8. Non-Inte	1. Straight	1. Concret	1. No Defe	3. Two-Wa	1. Not at In	6. Traffic L	1. Yes - Wo	2. No			3. No	20. Motor V	1. On Roac	No	No	Belted	No	No	No	No	No	Yes	No	No	No	No		NOT_RD	Not Inters	No	No	Yes	Yes	5. Hampto	114	114. City o	1-Interstat	4-Two-Way	Urban	VDOT Inte	5	1. State Hw	Hampton F	HAMP	R-VA IS00064WB		266.43			-76.3503	37.03468
213125475	2021	11/5/2021 5:00	1436	14:36	O	PDO	0	0	0	0	0	0	0	2	4. Sideswipe - Same Direction	SSS	No	1. No Adve	2. Daylight	Day	1. Dry	Dry	8. Non-Inte	1. Straight	1. Concret	1. No Defe	3. Two-Wa	1. Not at In	6. Traffic L	1. Yes - Wo	2. No			3. No	20. Motor V	1. On Roac	No	No	Belted	No	No	No	No	No	No	No	No	No	No		NOT_RD	Not Inters	No	No	Yes	No	5. Hampto	114	114. City o	1-Interstat	4-Two-Way	Urban	VDOT Inte	5	1. State Hw	Hampton F	HAMP	R-VA IS00064WB		263.09			-76.4031	37.0484
213135016	2021	11/7/2021 5:00	2240	22:40	O	PDO	0	0	0	0	0	0	0	2	1. Rear End	RE	No	1. No Adve	4. Darknes	Night	1. Dry	Dry	8. Non-Inte	1. Straight	1. Concret	1. No Defe	3. Two-Wa	1. Not at In	6. Traffic L	1. Yes - Wo	2. No			3. No	20. Motor V	1. On Roac	Yes	No	Unbelted	No	No	No	No	No	No	No	No	No	Yes	45	NOT_RD	Not Inters	No	No	Yes	Yes	5. Hampto	114	114. City o	1-Interstat	4-Two-Way	Urban	VDOT Inte	5	1. State Hw	Hampton F	HAMP	R-VA IS00064EB		265.55			-76.3643	37.03285
213135020	2021	11/8/2021 5:00	500	5:00	A	A	0	1	0	0	1	0	0	1	9. Fixed Object - Off Road	FOOR	No	1. No Adve	4. Darknes	Night	1. Dry	Dry	3. Gore Are	10. On/Off	1. Concret	1. No Defe	3. Two-Wa	1. Not at In	6. Traffic L	1. Yes - Wo	1. Yes	2. Transitic	4. Intermit	3. No	11. Jersey	5. Gore	Yes	No	Unbelted	No	No	No	No	No	No	No	No	No	Yes	15	RD_LEFT	Not Inters	No	No	No	Yes	5. Hampto	114	114. City o	1-Interstat	1-One-Way	Urban	VDOT Inte	5	1. State Hw	Hampton F	HAMP	R-VA IS00064WB	RMP268.00A	0.02	253557	458.33	-76.3274	37.01678
213135085	2021	11/8/2021 5:00	1542	15:42	A	A	0	1	0	0	1	0	0	2	1. Rear End	RE	No	1. No Adve	2. Daylight	Day	1. Dry	Dry	9. Within Ir	1. Straight	2. Blacktop	1. No Defe	2. Two-Wa	4. Four Ap	3. Traffic S	1. Yes - Wo	2. No			3. No	20. Motor V	1. On Roac	No	No	Belted	No	No	No	No	No	No	No	No	No	No		NOT_RD	Urban Inte	Yes	No	Yes	No	5. Hampto	114	114. City o	3-Principal	4-Two-Way	Urban	NonVDOT	5	3. City or T	Hampton F	HAMP	R-VA US00258EB		65.57	253121	84.75	-76.3428	37.04336
213135086	2021	10/20/2021 5:00	1953	19:53	O	PDO	0	0	0	0	0	0	0	2	2. Angle	ANG	No	1. No Adve	4. Darknes	Night	1. Dry	Dry	10. Interse	1. Straight	2. Blacktop	1. No Defe	3. Two-Wa	4. Four Ap	3. Traffic S	1. Yes - Wo	2. No			3. No	20. Motor V	1. On Roac	Yes	No	Belted	No	No	No	No	No	No	No	No	No	No		NOT_RD	Urban Inte	No	No	Yes	Yes	5. Hampto	114	114. City o	3-Principal	4-Two-Way	Urban	NonVDOT	5	3. City or T	Hampton F	HAMP	R-VA US00258WB		60.07	253130	76.6	-76.4357	37.02383
213135087	2021	11/6/2021 5:00	1342	13:42	A	A	0	1	0	2	3	0	0	3	1. Rear End	RE	No	4. Mist	2. Daylight	Day	2. Wet	Wet	9. Within Ir	1. Straight	2. Blacktop	1. No Defe	2. Two-Wa	4. Four Ap	3. Traffic S	1. Yes - Wo	2. No			3. No	20. Motor V	1. On Roac	No	No	Belted	No	No	No	No	No	No	No	No	No	No		NOT_RD	VDOT Inte	Yes	No	Yes	No	5. Hampto	114	114. City o	3-Principal	1-One-Way	Urban	NonVDOT	5	3. City or T	Hampton F	HAMP	S-VA114PR HAMPTON ROADS CENTER PKWY RMP00		0.06	756260	201.38	-76.4014	37.06024
213135088	2021	11/5/2021 5:00	445	4:45	O	PDO	0	0	0	0	0	0	0	2	2. Angle	ANG	No	1. No Adve	4. Darknes	Night	1. Dry	Dry	10. Interse	1. Straight	2. Blacktop	1. No Defe	3. Two-Wa	4. Four Ap	3. Traffic S	1. Yes - Wo	2. No			3. No	20. Motor V	1. On Roac	No	No	Belted	No	No	No	No	No	No	No	No	No	No		NOT_RD	Urban Inte	No	Yes	Yes	Yes	5. Hampto	114	114. City o	3-Principal	4-Two-Way	Urban	NonVDOT	5	3. City or T	Hampton F	HAMP	R-VA US00258WB		62.3	253136	186.05	-76.401	37.03909
213135290	2021	11/4/2021 5:00	2201	22:01	O	PDO	0	0	0	0	0	0	0	2	1. Rear End	RE	No	1. No Adve	4. Darknes	Night	1. Dry	Dry	8. Non-Inte	1. Straight	2. Blacktop	1. No Defe	3. Two-Wa	1. Not at In	6. Traffic L	1. Yes - Wo	1. Yes	3. Activity	3. Work on	3. No	20. Motor V	2. Shoulde	No	No	Unbelted	No	No	No	No	No	Yes	No	No	No	No		NOT_RD	Not Inters	No	No	Yes	Yes	5. Hampto	114	114. City o	1-Interstat	4-Two-Way	Urban	VDOT Inte	5	1. State Hw	Hampton F	HAMP	R-VA IS00064WB		268.4			-76.3277	37.01713
213135400	2021	11/7/2021 5:00	1845	18:45	B	B	0	0	1	0	1	0	0	4	1. Rear End	RE	No	1. No Adve	4. Darknes	Night	1. Dry	Dry	8. Non-Inte	1. Straight	1. Concret	1. No Defe	4. One-Wa	1. Not at In	6. Traffic L	1. Yes - Wo	2. No			3. No	20. Motor V	1. On Roac	No	No	Belted	No	No	No	No	No	No	No	No	No	No		NOT_RD	Not Inters	No	No	Yes	Yes	5. Hampto	114	114. City o	1-Interstat	4-Two-Way	Urban	VDOT Inte	5	1. State Hw	Hampton F	HAMP	R-VA IS00064EB		270.83			-76.3049	36.98609
213135423	2021	10/29/2021 5:00	1430	14:30	B	B	0	0	1	0	1	0	0	2	2. Angle	ANG	No	1. No Adve	2. Daylight	Day	1. Dry	Dry	10. Interse	1. Straight	2. Blacktop	1. No Defe	2. Two-Wa	4. Four Ap	8. Yield Sig	1. Yes - Wo	2. No			3. No	20. Motor V	1. On Roac	No	No	Belted	No	No	No	No	No	No	No	No	No	Yes	10	NOT_RD	VDOT Inte	No	No	Yes	No	5. Hampto	114	114. City o	4-Minor Ar	4-Two-Way	Urban	NonVDOT	5	3. City or T	Hampton F	HAMP	S-VA114PR POWER PLANT PKWY		0.12	253573	5.44	-76.3867	37.01694
213135436	2021	11/8/2021 5:00	2120	21:20	B	B	0	0	1	0	1	0	0	2	1. Rear End	RE	No	1. No Adve	4. Darknes	Night	1. Dry	Dry	8. Non-Inte	1. Straight	1. Concret	1. No Defe	3. Two-Wa	1. Not at In	6. Traffic L	1. Yes - Wo	2. No			3. No	20. Motor V	1. On Roac	No	No	Belted	No	No	No	No	No	No	No	No	No	Yes	15	NOT_RD	Not Inters	No	No	Yes	Yes	5. Hampto	114	114. City o	1-Interstat	4-Two-Way	Urban	VDOT Inte	5	1. State Hw	Hampton F	HAMP	R-VA IS00064EB		263.49			-76.3977	37.04299
213135465	2021	11/8/2021 5:00	2115	21:15	B	B	0	0	1	0	1	0	0	1	9. Fixed Object - Off Road	FOOR	No	1. No Adve	4. Darknes	Night	1. Dry	Dry	8. Non-Inte	1. Straight	1. Concret	1. No Defe	3. Two-Wa	1. Not at In	6. Traffic L	1. Yes - Wo	2. No			3. No	11. Jersey	2. Shoulde	No	No	Belted	No	No	No	No	No	No	No	No	No	No		RD_LEFT	Not Inters	No	No	Yes	Yes	5. Hampto	114	114. City o	1-Interstat	4-Two-Way	Urban	VDOT Inte	5	1. State Hw	Hampton F	HAMP	R-VA IS00064EB		263.68			-76.395	37.04053
183555143	2018	12/20/2018 5:00	1746	17:46	O	PDO	0	0	0	0	0	0	0	3	1. Rear End	RE	No	5. Rain	4. Darknes	Night	2. Wet	Wet	1. Main-Lin	5. Hillcrest	2. Blacktop	1. No Defe	3. Two-Wa	1. Not at In	3. Traffic S	1. Yes - Wo	2. No			3. No	20. Motor V	1. On Roac	No	No	Belted	No	No	No	No	No	No	No	No	No	No		NOT_RD	Urban Inte	Yes	Yes	Yes	Yes	5. Hampto	114	114. City o	4-Minor Ar	4-Two-Way	Urban	NonVDOT	5	3. City or T	Hampton F	HAMP	R-VA SR00152EB		4.07	253074	104.72	-76.3965	37.04553
213145120	2021	11/4/2021 5:00	1405	14:05	O	PDO	0	0	0	0	0	0	0	2	4. Sideswipe - Same Direction	SSS	No	1. No Adve	2. Daylight	Day	1. Dry	Dry	8. Non-Inte	1. Straight	2. Blacktop	1. No Defe	1. Two-Wa	1. Not at In	1. No Traffi	6. No Traffi	2. No			3. No	6. Parked V	1. On Roac	No	No	Belted	No	No	No	No	No	No	No	No	No	No		NOT_RD	Not Inters	No	Yes	Yes	No	5. Hampto	114	114. City o	7-Local (J,6	3-Two-Way	Urban	NonVDOT	5	3. City or T	Hampton F	HAMP	S-VA114NP CORNELIUS DR		0.11			-76.3966	37.03234
181275186	2018	4/30/2018 5:00	1831	18:31	C	C	0	0	0	2	2	0	0	2	1. Rear End	RE	No	1. No Adve	2. Daylight	Day	1. Dry	Dry	11. Interse	1. Straight	2. Blacktop	1. No Defe	3. Two-Wa	4. Four Ap	3. Traffic S	1. Yes - Wo	2. No			3. No	20. Motor V	1. On Roac	No	No	Belted	No	Yes	No	No	No	No	No	No	No	No		NOT_RD	Urban Inte	No	Yes	Yes	No	5. Hampto	114	114. City o	4-Minor Ar	4-Two-Way	Urban	NonVDOT	5	3. City or T	Hampton F	HAMP	R-VA US00060EB		273.67	253005	84.19	-76.3441	37.02454
213145360	2021	11/9/2021 5:00	1553	15:53	O	PDO	0	0	0	0	0	0	0	3	1. Rear End	RE	No	1. No Adve	2. Daylight	Day	1. Dry	Dry	8. Non-Inte	1. Straight	2. Blacktop	1. No Defe	3. Two-Wa	1. Not at In	6. Traffic L	1. Yes - Wo	2. No			3. No	20. Motor V	1. On Roac	No	No	Belted	No	No	No	No	No	No	No	No	No	Yes	10	NOT_RD	Not Inters	No	No	Yes	No	5. Hampto	114	114. City o	1-Interstat	4-Two-Way	Urban	VDOT Inte	5	1. State Hw	Hampton F	HAMP	R-VA IS00664WB		1.81			-76.3919	37.01319
213145365	2021	11/10/2021 5:00	1510	15:10	O	PDO	0	0	0	0	0	0	0	1	9. Fixed Object - Off Road	FOOR	No	1. No Adve	2. Daylight	Day	1. Dry	Dry	8. Non-Inte	1. Straight	1. Concret	1. No Defe	3. Two-Wa	1. Not at In	6. Traffic L	1. Yes - Wo	2. No			3. No	2. Trees	4. Roadsid	No	No	Belted	No	Yes	No	No	No	Yes	No	No	No	Yes	10	RD_RIGHT	Not Inters	No	No	Yes	Yes	5. Hampto	114	114. City o	1-Interstat	4-Two-Way	Urban	VDOT Inte	5	1. State Hw	Hampton F	HAMP	R-VA IS00664EB		1.29			-76.3867	37.01601
213145377	2021	11/9/2021 5:00	1428	14:28	O	PDO	0	0	0	0	0	0	0	4	1. Rear End	RE	No	1. No Adve	2. Daylight	Day	1. Dry	Dry	8. Non-Inte	1. Straight	1. Concret	1. No Defe	3. Two-Wa	1. Not at In	6. Traffic L	1. Yes - Wo	2. No			3. No	20. Motor V	1. On Roac	No	No	Belted	No	No	No	No	No	No	No	No	No	Yes	25	NOT_RD	Not Inters	Yes	Yes	Yes	No	5. Hampto	114	114. City o	1-Interstat	4-Two-Way	Urban	VDOT Inte	5	1. State Hw	Hampton F	HAMP	R-VA IS00064EB		269.79			-76.3158	36.99773
213155023	2021	11/8/2021 5:00	300	3:00	O	PDO	0	0	0	0	0	0	0	1	6. Fixed Object in Road	FOIR	No	1. No Adve	4. Darknes	Night	1. Dry	Dry	8. Non-Inte	1. Straight	1. Concret	1. No Defe	3. Two-Wa	1. Not at In	6. Traffic L	1. Yes - Wo	2. No			3. No	11. Jersey	1. On Roac	No	No	Belted	No	Yes	Yes	No	No	No	No	No	No	No		RD_LEFT	Not Inters	No	No	Yes	Yes	5. Hampto	114	114. City o	1-Interstat	4-Two-Way	Urban	VDOT Inte	5	1. State Hw	Hampton F	HAMP	R-VA IS00064EB		262.2			-76.4128	37.05584
213155089	2021	11/2/2021 5:00	759	7:59	O	PDO	0	0	0	0	0	0	0	2	1. Rear End	RE	No	1. No Adve	2. Daylight	Day	1. Dry	Dry	8. Non-Inte	3. Grade -	1. Concret	1. No Defe	5. Unknow	1. Not at In	6. Traffic L	1. Yes - Wo	2. No			3. No	20. Motor V	1. On Roac	No	No	Belted	No	No	No	No	No	No	No	No	No	Yes	30	NOT_RD	Not Inters	No	No	Yes	No	5. Hampto	114	114. City o	1-Interstat	4-Two-Way	Urban	VDOT Inte	5	1. State Hw	Hampton F	HAMP	R-VA IS00064WB		269.48			-76.3193	37.00325
213155101	2021	11/2/2021 5:00	1710	17:10	O	PDO	0	0	0	0	0	0	0	2	1. Rear End	RE	No	5. Rain	2. Daylight	Day	2. Wet	Wet	8. Non-Inte	3. Grade -	1. Concret	1. No Defe	3. Two-Wa	1. Not at In	6. Traffic L	1. Yes - Wo	2. No			3. No	20. Motor V	1. On Roac	No	No	Belted	No	No	No	No	No	No	No	No	No	Yes	5	NOT_RD	Not Inters	No	Yes	Yes	No	5. Hampto	114	114. City o	1-Interstat	4-Two-Way	Urban	VDOT Inte	5	1. State Hw	Hampton F	HAMP	R-VA IS00064EB		269.59			-76.3179	37
213165300	2021	11/10/2021 5:00	906	9:06	O	PDO	0	0	0	0	0	0	0	2	1. Rear End	RE	No	1. No Adve	2. Daylight	Day	1. Dry	Dry	8. Non-Inte	1. Straight	2. Blacktop	1. No Defe	3. Two-Wa	1. Not at In	6. Traffic L	1. Yes - Wo	2. No			3. No	20. Motor V	1. On Roac	No	No	Belted	No	No	No	No	No	No	No	No	No	No		NOT_RD	Not Inters	No	No	Yes	Yes	5. Hampto	114	114. City o	1-Interstat	4-Two-Way	Urban	VDOT Inte	5	1. State Hw	Hampton F	HAMP	R-VA IS00064EB		269.71			-76.3167	36.99866
213175020	2021	11/13/2021 5:00	26	00:26	O	PDO	0	0	0	0	0	0	0	2	1. Rear End	RE	No	1. No Adve	4. Darknes	Night	1. Dry	Dry	8. Non-Inte	1. Straight	1. Concret	1. No Defe	3. Two-Wa	1. Not at In	6. Traffic L	1. Yes - Wo	1. Yes	2. Transitic	1. Lane Clo	3. No	20. Motor V	1. On Roac	No	No	Belted	No	No	No	No	No	No	No	No	No	Yes	15	NOT_RD	Not Inters	No	Yes	Yes	Yes	5. Hampto	114	114. City o	1-Interstat	4-Two-Way	Urban	VDOT Inte	5	1. State Hw	Hampton F	HAMP	R-VA IS00664WB		1.02			-76.3816	37.02143
213175046	2021	11/13/2021 5:00	357	3:57	O	PDO	0	0	0	0	0	0	0	1	10. Deer	DEER	No	1. No Adve	4. Darknes	Night	1. Dry	Dry	8. Non-Inte	1. Straight	1. Concret	1. No Defe	3. Two-Wa	1. Not at In	6. Traffic L	1. Yes - Wo	2. No			3. No	23. Animal	1. On Roac	No	Yes	Belted	No	No	No	No	No	No	No	No	No	No		NOT_RD	Not Inters	No	No	Yes	Yes	5. Hampto	114	114. City o	1-Interstat	4-Two-Way	Urban	VDOT Inte	5	1. State Hw	Hampton F	HAMP	R-VA IS00064WB		260.35			-76.4403	37.07335
213175178	2021	11/13/2021 5:00	917	9:17	O	PDO	0	0	0	0	0	0	0	3	1. Rear End	RE	No	1. No Adve	2. Daylight	Day	1. Dry	Dry	8. Non-Inte	1. Straight	3. Brick or	1. No Defe	3. Two-Wa	1. Not at In	6. Traffic L	1. Yes - Wo	1. Yes	3. Activity	3. Work on	3. No	20. Motor V	1. On Roac	No	No	Belted	No	No	No	No	No	No	No	No	No	No		NOT_RD	Not Inters	No	No	Yes	No	5. Hampto	114	114. City o	1-Interstat	4-Two-Way	Urban	VDOT Inte	5	1. State Hw	Hampton F	HAMP	R-VA IS00064WB		271.2			-76.3017	36.98381
213175217	2021	11/6/2021 5:00	1836	18:36	O	PDO	0	0	0	0	0	0	0	2	1. Rear End	RE	No	1. No Adve	4. Darknes	Night	1. Dry	Dry	8. Non-Inte	1. Straight	1. Concret	1. No Defe	3. Two-Wa	1. Not at In	6. Traffic L	1. Yes - Wo	2. No			3. No	20. Motor V	1. On Roac	No	No	Belted	No	No	No	No	No	No	No	No	No	No		NOT_RD	Not Inters	No	No	Yes	Yes	5. Hampto	114	114. City o	1-Interstat	4-Two-Way	Urban	VDOT Inte	5	1. State Hw	Hampton F	HAMP	R-VA IS00664WB		1.13			-76.3823	37.02012
213175229	2021	11/13/2021 5:00	1450	14:50	O	PDO	0	0	0	0	0	0	0	3	1. Rear End	RE	No	1. No Adve	2. Daylight	Day	1. Dry	Dry	8. Non-Inte	1. Straight	2. Blacktop	1. No Defe	4. One-Wa	1. Not at In	6. Traffic L	1. Yes - Wo	1. Yes	3. Activity	3. Work on	3. No	20. Motor V	1. On Roac	No	No	Belted	No	No	No	No	No	No	No	No	No	Yes	15	NOT_RD	Not Inters	No	No	Yes	No	5. Hampto	114	114. City o	1-Interstat	4-Two-Way	Urban	VDOT Inte	5	1. State Hw	Hampton F	HAMP	R-VA IS00064EB		269.79			-76.3159	36.99779
213175254	2021	11/6/2021 5:00	1823	18:23	O	PDO	0	0	0	0	0	0	0	4	1. Rear End	RE	No	1. No Adve	4. Darknes	Night	1. Dry	Dry	8. Non-Inte	1. Straight	1. Concret	1. No Defe	3. Two-Wa	1. Not at In	6. Traffic L	1. Yes - Wo	1. Yes	2. Transitic	1. Lane Clo	3. No	20. Motor V	1. On Roac	No	No	Belted	No	No	No	No	No	No	No	No	No	No		NOT_RD	Not Inters	No	Yes	Yes	Yes	5. Hampto	114	114. City o	1-Interstat	4-Two-Way	Urban	VDOT Inte	5	1. State Hw	Hampton F	HAMP	R-VA IS00664WB		0.94			-76.3811	37.02244
213185065	2021	11/14/2021 5:00	555	5:55	O	PDO	0	0	0	0	0	0	0	2	4. Sideswipe - Same Direction	SSS	No	1. No Adve	4. Darknes	Night	1. Dry	Dry	8. Non-Inte	1. Straight	2. Blacktop	1. No Defe	3. Two-Wa	1. Not at In	6. Traffic L	1. Yes - Wo	2. No			3. No	20. Motor V	1. On Roac	No	No	Belted	No	No	No	No	No	No	No	No	No	Yes	10	NOT_RD	Not Inters	Yes	No	Yes	Yes	5. Hampto	114	114. City o	1-Interstat	4-Two-Way	Urban	VDOT Inte	5	1. State Hw	Hampton F	HAMP	R-VA IS00064EB		261.22			-76.4272	37.06547
213185222	2021	11/13/2021 5:00	2119	21:19	O	PDO	0	0	0	0	0	0	0	2	4. Sideswipe - Same Direction	SSS	No	1. No Adve	4. Darknes	Night	1. Dry	Dry	3. Gore Are	1. Straight	2. Blacktop	1. No Defe	3. Two-Wa	1. Not at In	6. Traffic L	1. Yes - Wo	2. No			3. No	20. Motor V	1. On Roac	No	No	Belted	No	No	No	No	Yes	No	No	No	No	Yes	5	NOT_RD	Not Inters	No	No	Yes	Yes	5. Hampto	114	114. City o	3-Principal	4-Two-Way	Urban	NonVDOT	5	3. City or T	Hampton F	HAMP	R-VA US00258WB		62.57			-76.3963	37.04008
213185228	2021	11/11/2021 5:00	1430	14:30	O	PDO	0	0	0	0	0	0	0	2	4. Sideswipe - Same Direction	SSS	No	1. No Adve	2. Daylight	Day	1. Dry	Dry	8. Non-Inte	1. Straight	1. Concret	1. No Defe	3. Two-Wa	1. Not at In	6. Traffic L	1. Yes - Wo	2. No			3. No	20. Motor V	1. On Roac	No	No	Belted	No	No	No	No	No	No	No	No	No	No		NOT_RD	Not Inters	No	No	Yes	No	5. Hampto	114	114. City o	1-Interstat	4-Two-Way	Urban	VDOT Inte	5	1. State Hw	Hampton F	HAMP	R-VA IS00064EB		264.6			-76.3846	37.03359
213185274	2021	11/11/2021 5:00	1831	18:31	O	PDO	0	0	0	0	0	0	0	2	1. Rear End	RE	No	1. No Adve	4. Darknes	Night	1. Dry	Dry	8. Non-Inte	1. Straight	1. Concret	1. No Defe	3. Two-Wa	1. Not at In	7. No Pass	1. Yes - Wo	2. No			3. No	20. Motor V	1. On Roac	No	No	Belted	No	Yes	No	No	No	No	No	No	No	Yes	15	NOT_RD	Not Inters	No	Yes	Yes	Yes	5. Hampto	114	114. City o	1-Interstat	4-Two-Way	Urban	VDOT Inte	5	1. State Hw	Hampton F	HAMP	R-VA IS00064WB		260.36			-76.4401	37.07325
213195013	2021	11/13/2021 5:00	2143	21:43	O	PDO	0	0	0	0	0	0	0	2	4. Sideswipe - Same Direction	SSS	No	1. No Adve	4. Darknes	Night	1. Dry	Dry	8. Non-Inte	1. Straight	1. Concret	1. No Defe	3. Two-Wa	1. Not at In	6. Traffic L	1. Yes - Wo	2. No			3. No	20. Motor V	1. On Roac	No	No	Belted	No	No	No	No	No	Yes	No	No	No	No		NOT_RD	Not Inters	No	No	Yes	Yes	5. Hampto	114	114. City o	1-Interstat	4-Two-Way	Urban	VDOT Inte	5	1. State Hw	Hampton F	HAMP	R-VA IS00664WB		1.76			-76.3913	37.01341
213195070	2021	11/11/2021 5:00	1005	10:05	O	PDO	0	0	0	0	0	0	0	2	1. Rear End	RE	No	1. No Adve	2. Daylight	Day	1. Dry	Dry	8. Non-Inte	3. Grade -	1. Concret	1. No Defe	4. One-Wa	1. Not at In	6. Traffic L	1. Yes - Wo	1. Yes	3. Activity	3. Work on	3. No	20. Motor V	1. On Roac	No	No	Belted	No	No	No	No	No	No	No	No	No	No		NOT_RD	Not Inters	No	No	Yes	No	5. Hampto	114	114. City o	1-Interstat	4-Two-Way	Urban	VDOT Inte	5	1. State Hw	Hampton F	HAMP	R-VA IS00064EB		271.06			-76.3026	36.98358
213195187	2021	11/13/2021 5:00	130	1:30	O	PDO	0	0	0	0	0	0	0	2	3. Head On	HO	No	1. No Adve	4. Darknes	Night	1. Dry	Dry	1. Main-Lin	1. Straight	2. Blacktop	1. No Defe	1. Two-Wa	1. Not at In	1. No Traffi	6. No Traffi	2. No			3. No	6. Parked V	4. Roadsid	No	No	Belted	No	No	No	No	No	Yes	No	No	No	No		RD_UNKN	Not Inters	No	No	Yes	Yes	5. Hampto	114	114. City o	7-Local (J,6	3-Two-Way	Urban	NonVDOT	5	3. City or T	Hampton F	HAMP	S-VA114PR SEGAR ST		0.08	253557	454.56	-76.325	37.01537
213195189	2021	11/10/2021 5:00	1922	19:22	O	PDO	0	0	0	0	0	0	0	2	2. Angle	ANG	No	1. No Adve	4. Darknes	Night	1. Dry	Dry	11. Interse	1. Straight	2. Blacktop	1. No Defe	1. Two-Wa	4. Four Ap	1. No Traffi	6. No Traffi	2. No			3. No	20. Motor V	1. On Roac	No	No	Belted	No	Yes	No	No	No	Yes	No	No	No	No		NOT_RD	VDOT Inte	No	No	Yes	No	5. Hampto	114	114. City o	5-Major Co	3-Two-Way	Urban	NonVDOT	5	3. City or T	Hampton F	HAMP	S-VA114PR OLD BUCKROE RD		0.44	253514	22.92	-76.3179	37.02639
213195203	2021	11/7/2021 5:00	1419	14:19	C	C	0	0	0	2	2	0	0	2	2. Angle	ANG	No	1. No Adve	2. Daylight	Day	1. Dry	Dry	10. Interse	1. Straight	2. Blacktop	1. No Defe	2. Two-Wa	4. Four Ap	3. Traffic S	1. Yes - Wo	2. No			3. No	20. Motor V	1. On Roac	No	No	Belted	No	No	No	No	No	No	No	No	No	No		NOT_RD	Urban Inte	Yes	No	Yes	No	5. Hampto	114	114. City o	4-Minor Ar	3-Two-Way	Urban	NonVDOT	5	3. City or T	Hampton F	HAMP	R-VA SR00351WB		4.7	253088	0	-76.363	37.02727
213195204	2021	11/10/2021 5:00	1314	13:14	O	PDO	0	0	0	0	0	0	0	2	3. Head On	HO	No	1. No Adve	2. Daylight	Day	1. Dry	Dry	1. Main-Lin	1. Straight	1. Concret	10. Edge P	1. Two-Wa	4. Four Ap	3. Traffic S	1. Yes - Wo	2. No			3. No	20. Motor V	1. On Roac	No	No	Belted	No	Yes	No	No	No	No	No	No	No	Yes	5	NOT_RD	Urban Inte	No	No	Yes	No	5. Hampto	114	114. City o	4-Minor Ar	3-Two-Way	Urban	NonVDOT	5	3. City or T	Hampton F	HAMP	R-VA SR00351WB		7.56	253169	5.32	-76.3144	37.03784
213195205	2021	11/1/2021 5:00	1527	15:27	C	C	0	0	0	2	2	0	0	2	2. Angle	ANG	No	1. No Adve	2. Daylight	Day	1. Dry	Dry	1. Main-Lin	1. Straight	2. Blacktop	1. No Defe	2. Two-Wa	4. Four Ap	1. No Traffi	6. No Traffi	2. No			3. No	20. Motor V	1. On Roac	No	No	Belted	No	No	No	No	No	No	No	No	No	No		NOT_RD	Not Inters	Yes	No	Yes	No	5. Hampto	114	114. City o	3-Principal	4-Two-Way	Urban	NonVDOT	5	3. City or T	Hampton F	HAMP	R-VA US00258WB		60.37			-76.4315	37.02592
213195206	2021	11/7/2021 5:00	522	5:22	O	PDO	0	0	0	0	0	0	0	2	2. Angle	ANG	No	1. No Adve	4. Darknes	Night	1. Dry	Dry	9. Within Ir	1. Straight	2. Blacktop	1. No Defe	1. Two-Wa	4. Four Ap	6. Traffic L	1. Yes - Wo	2. No			3. No	6. Parked V	1. On Roac	No	No	Belted	No	No	No	No	No	Yes	No	No	No	No		NOT_RD	Urban Inte	No	No	Yes	Yes	5. Hampto	114	114. City o	7-Local (J,6	3-Two-Way	Urban	NonVDOT	5	3. City or T	Hampton F	HAMP	S-VA114NP HAMPTON CLUB DR		0.15			-76.4017	37.05401
213195207	2021	11/6/2021 5:00	1250	12:50	C	C	0	0	0	3	3	0	0	2	4. Sideswipe - Same Direction	SSS	No	5. Rain	2. Daylight	Day	2. Wet	Wet	10. Interse	1. Straight	2. Blacktop	1. No Defe	4. One-Wa	4. Four Ap	3. Traffic S	1. Yes - Wo	2. No			3. No	20. Motor V	1. On Roac	No	No	Belted	No	No	No	No	No	No	No	No	No	No		NOT_RD	VDOT Inte	No	No	Yes	No	5. Hampto	114	114. City o	4-Minor Ar	3-Two-Way	Urban	NonVDOT	5	3. City or T	Hampton F	HAMP	S-VA114PR KING ST N		0.91	253431	29.24	-76.3482	37.04299
213195208	2021	11/7/2021 5:00	123	1:23	O	PDO	0	0	0	0	0	0	0	1	9. Fixed Object - Off Road	FOOR	No	1. No Adve	4. Darknes	Night	1. Dry	Dry	8. Non-Inte	1. Straight	2. Blacktop	1. No Defe	4. One-Wa	1. Not at In	9. One Wa	1. Yes - Wo	2. No			3. No	28. Ran Of	8. Off Roac	No	No	Belted	No	No	No	No	No	Yes	No	No	No	No		RD_RIGHT	Not Inters	No	No	Yes	Yes	5. Hampto	114	114. City o	7-Local (J,6	3-Two-Way	Urban	NonVDOT	5	3. City or T	Hampton F	HAMP	S-VA114NP ENFIELD DR		0.26	1079893	335.25	-76.389	37.04535
213195209	2021	11/7/2021 5:00	1307	13:07	C	C	0	0	0	2	2	0	0	2	4. Sideswipe - Same Direction	SSS	No	1. No Adve	2. Daylight	Day	1. Dry	Dry	1. Main-Lin	1. Straight	2. Blacktop	1. No Defe	1. Two-Wa	1. Not at In	1. No Traffi	6. No Traffi	2. No			3. No	20. Motor V	1. On Roac	No	No	Belted	No	No	No	No	No	No	No	No	No	No		NOT_RD	Not Inters	Yes	Yes	Yes	No	5. Hampto	114	114. City o	7-Local (J,6	3-Two-Way	Urban	NonVDOT	5	3. City or T	Hampton F	HAMP	S-VA114PR FRANKTOWN RD		0.04			-76.3031	37.05189
181575294	2018	6/5/2018 5:00	1559	15:59	O	PDO	0	0	0	0	0	0	0	2	2. Angle	ANG	No	1. No Adve	2. Daylight	Day	1. Dry	Dry	9. Within Ir	1. Straight	2. Blacktop	1. No Defe	2. Two-Wa	4. Four Ap	3. Traffic S	1. Yes - Wo	2. No			3. No	20. Motor V	1. On Roac	No	No	Belted	No	Yes	No	No	No	No	No	No	No	No		NOT_RD	Urban Inte	Yes	No	Yes	No	5. Hampto	114	114. City o	4-Minor Ar	4-Two-Way	Urban	NonVDOT	5	3. City or T	Hampton F	HAMP	R-VA SR00415EB		1.18	253181	57.1	-76.3891	37.02588
230475109	2023	2/15/2023 5:00	1219	12:19	C	C	0	0	0	1	1	0	0	2	2. Angle	ANG	No	1. No Adve	2. Daylight	Day	1. Dry	Dry	13. Drivew	1. Straight	2. Blacktop	1. No Defe	3. Two-Wa	3. Three Ap	6. Traffic L	1. Yes - Wo	2. No			3. No	20. Motor V	1. On Roac	No	No	Belted	No	No	No	No	No	No	No	No	No	No		NOT_RD	Not Inters	No	Yes	Yes	No	5. Hampto	114	114. City o	5-Major Co	4-Two-Way	Urban	NonVDOT	5	3. City or T	Hampton F	HAMP	S-VA114PR NICKERSON BLVD		0.56			-76.3098	37.0486
213195214	2021	11/12/2021 5:00	511	5:11	A	A	0	1	0	0	1	0	0	1	9. Fixed Object - Off Road	FOOR	No	5. Rain	4. Darknes	Night	2. Wet	Wet	5. On Entra	10. On/Off	2. Blacktop	1. No Defe	4. One-Wa	1. Not at In	1. No Traffi	6. No Traffi	2. No			3. No	14. Ditch	1. On Roac	No	No	Unbelted	No	No	No	No	No	No	No	No	No	Yes	15	RD_LEFT	Not Inters	No	No	Yes	Yes	5. Hampto	114	114. City o	1-Interstat	4-Two-Way	Urban	VDOT Inte	5	1. State Hw	Hampton F	HAMP	R-VA IS00064WB		261.8			-76.4205	37.06132
213195215	2021	11/14/2021 5:00	1302	13:02	A	A	0	1	0	0	1	0	0	1	9. Fixed Object - Off Road	FOOR	No	1. No Adve	2. Daylight	Day	1. Dry	Dry	9. Within Ir	1. Straight	2. Blacktop	1. No Defe	1. Two-Wa	4. Four Ap	13. Other	1. Yes - Wo	2. No			3. No	14. Ditch	8. Off Roac	No	No	Unbelted	No	No	No	No	No	No	No	No	No	Yes	15	NOT_RD	Urban Inte	No	Yes	Yes	No	5. Hampto	114	114. City o	7-Local (J,6	3-Two-Way	Urban	NonVDOT	5	3. City or T	Hampton F	HAMP	S-VA114NP ATLANTIC AVE		0.07			-76.2955	37.03698
241095118	2024	4/17/2024 5:00	908	9:08	B	B	0	0	2	0	2	0	0	2	1. Rear End	RE	No	1. No Adve	2. Daylight	Day	1. Dry	Dry	1. Main-Lin	1. Straight	1. Concret	1. No Defe	2. Two-Wa	4. Four Ap	3. Traffic S	1. Yes - Wo	2. No			3. No	20. Motor V	1. On Roac	No	No	Belted	No	No	No	No	No	No	No	No	No	No		NOT_RD	Urban Inte	No	No	Yes	No	5. Hampto	114	114. City o	3-Principal	4-Two-Way	Urban	NonVDOT	5	3. City or T	Hampton F	HAMP	R-VA SR00134EB		10.23	1078411	78.25	-76.3752	37.04035
190565144	2019	2/22/2019 5:00	1935	19:35	O	PDO	0	0	0	0	0	0	0	2	2. Angle	ANG	No	5. Rain	6. Darknes	Night	2. Wet	Wet	8. Non-Inte	3. Grade -	2. Blacktop	1. No Defe	2. Two-Wa	1. Not at In	3. Traffic S	1. Yes - Wo	2. No			3. No	20. Motor V	1. On Roac	No	No	Belted	No	No	No	No	No	Yes	No	No	No	No		NOT_RD	Urban Inte	No	No	Yes	Yes	5. Hampto	114	114. City o	4-Minor Ar	4-Two-Way	Urban	NonVDOT	5	3. City or T	Hampton F	HAMP	R-VA SR00152EB		4.07	253074	83.55	-76.3964	37.04557
171115116	2017	4/20/2017 5:00	1544	15:44	C	C	0	0	0	1	1	0	0	2	4. Sideswipe - Same Direction	SSS	No	1. No Adve	2. Daylight	Day	1. Dry	Dry	10. Interse	3. Grade -	2. Blacktop	1. No Defe	1. Two-Wa	4. Four Ap	3. Traffic S	1. Yes - Wo	2. No			3. No	20. Motor V	1. On Roac	No	No	Belted	No	No	No	No	No	Yes	No	No	No	No		NOT_RD	Urban Inte	Yes	No	Yes	No	5. Hampto	114	114. City o	4-Minor Ar	4-Two-Way	Urban	NonVDOT	5	3. City or T	Hampton F	HAMP	R-VA SR00169SB		5.63	253115	109.34	-76.3253	37.05734
213195236	2021	11/12/2021 5:00	2227	22:27	C	C	0	0	0	3	3	0	0	2	2. Angle	ANG	No	1. No Adve	4. Darknes	Night	1. Dry	Dry	9. Within Ir	1. Straight	2. Blacktop	1. No Defe	2. Two-Wa	4. Four Ap	3. Traffic S	1. Yes - Wo	2. No			3. No	20. Motor V	1. On Roac	No	No	Unbelted	No	No	No	No	No	No	No	No	No	No		NOT_RD	Urban Inte	No	No	Yes	Yes	5. Hampto	114	114. City o	4-Minor Ar	4-Two-Way	Urban	NonVDOT	5	3. City or T	Hampton F	HAMP	R-VA SR00278SB		0.1	1067724	39.15	-76.3481	37.04509
202695141	2020	9/23/2020 5:00	1426	14:26	B	B	0	0	1	1	2	0	0	2	2. Angle	ANG	No	1. No Adve	2. Daylight	Day	1. Dry	Dry	9. Within Ir	1. Straight	1. Concret	1. No Defe	2. Two-Wa	3. Three Ap	3. Traffic S	1. Yes - Wo	2. No			3. No	20. Motor V	1. On Roac	No	No	Belted	No	No	No	No	No	No	Yes	No	No	No		NOT_RD	VDOT Inte	No	No	Yes	No	5. Hampto	114	114. City o	4-Minor Ar	3-Two-Way	Urban	NonVDOT	5	3. City or T	Hampton F	HAMP	S-VA114PR LASALLE AVE		1.9	731448	10.84	-76.3629	37.03013
172225120	2017	8/9/2017 5:00	1251	12:51	O	PDO	0	0	0	0	0	0	0	2	4. Sideswipe - Same Direction	SSS	No	1. No Adve	2. Daylight	Day	1. Dry	Dry	10. Interse	1. Straight	2. Blacktop	1. No Defe	3. Two-Wa	4. Four Ap	3. Traffic S	1. Yes - Wo	2. No			3. No	20. Motor V	1. On Roac	No	No	Belted	No	No	No	No	No	No	No	No	No	No		NOT_RD	Urban Inte	No	Yes	Yes	No	5. Hampto	114	114. City o	4-Minor Ar	4-Two-Way	Urban	NonVDOT	5	3. City or T	Hampton F	HAMP	S-VA114NP ARMISTEAD AVE N		3.43	716612	195.58	-76.3857	37.05986
213195239	2021	11/4/2021 5:00	1430	14:30	C	C	0	0	0	2	2	0	0	2	4. Sideswipe - Same Direction	SSS	No	5. Rain	2. Daylight	Day	2. Wet	Wet	1. Main-Lin	1. Straight	1. Concret	1. No Defe	3. Two-Wa	1. Not at In	6. Traffic L	1. Yes - Wo	2. No			3. No	20. Motor V	1. On Roac	No	No	Belted	No	No	No	No	No	No	No	No	No	No		NOT_RD	Urban Inte	Yes	No	Yes	No	5. Hampto	114	114. City o	3-Principal	4-Two-Way	Urban	NonVDOT	5	3. City or T	Hampton F	HAMP	R-VA US00258WB		66.47	1080025	175.8	-76.3283	37.03834
193645075	2019	12/26/2019 5:00	1051	10:51	O	PDO	0	0	0	0	0	0	0	2	1. Rear End	RE	No	1. No Adve	2. Daylight	Day	1. Dry	Dry	10. Interse	1. Straight	2. Blacktop	1. No Defe	2. Two-Wa	4. Four Ap	3. Traffic S	1. Yes - Wo	2. No			3. No	20. Motor V	1. On Roac	No	No	Belted	No	Yes	No	No	No	No	No	No	No	No		NOT_RD	Urban Inte	No	No	Yes	No	5. Hampto	114	114. City o	4-Minor Ar	4-Two-Way	Urban	NonVDOT	5	3. City or T	Hampton F	HAMP	R-VA US00060EB		273.67	253005	84.19	-76.3441	37.02454
182945126	2018	10/15/2018 5:00	730	7:30	C	C	0	0	0	1	1	0	0	3	1. Rear End	RE	No	1. No Adve	2. Daylight	Day	1. Dry	Dry	10. Interse	1. Straight	2. Blacktop	1. No Defe	1. Two-Wa	4. Four Ap	3. Traffic S	1. Yes - Wo	2. No			3. No	20. Motor V	1. On Roac	No	No	Belted	No	No	No	No	No	No	No	No	No	No		NOT_RD	Urban Inte	Yes	No	Yes	No	5. Hampto	114	114. City o	4-Minor Ar	3-Two-Way	Urban	NonVDOT	5	3. City or T	Hampton F	HAMP	R-VA SR00169SB		5.63	253115	104.37	-76.3253	37.05735
213195242	2021	11/12/2021 5:00	936	9:36	B	B	0	0	1	1	2	0	0	2	2. Angle	ANG	No	1. No Adve	2. Daylight	Day	2. Wet	Wet	9. Within Ir	1. Straight	2. Blacktop	1. No Defe	1. Two-Wa	3. Three Ap	4. Stop Sig	1. Yes - Wo	2. No			3. No	20. Motor V	1. On Roac	No	No	Belted	No	No	No	No	No	No	No	No	No	No		NOT_RD	Urban Inte	Yes	No	Yes	No	5. Hampto	114	114. City o	7-Local (J,6	3-Two-Way	Urban	NonVDOT	5	3. City or T	Hampton F	HAMP	S-VA114NP BONAIRE DR		0	1064025	17.37	-76.3229	37.05805
210025120	2020	12/23/2020 5:00	1539	15:39	C	C	0	0	0	3	3	0	0	3	2. Angle	ANG	No	1. No Adve	2. Daylight	Day	1. Dry	Dry	10. Interse	1. Straight	2. Blacktop	1. No Defe	1. Two-Wa	3. Three Ap	3. Traffic S	1. Yes - Wo	2. No			3. No	20. Motor V	1. On Roac	No	No	Belted	No	No	No	No	No	No	No	No	No	No		NOT_RD	VDOT Inte	Yes	Yes	Yes	No	5. Hampto	114	114. City o	4-Minor Ar	3-Two-Way	Urban	NonVDOT	5	3. City or T	Hampton F	HAMP	S-VA114NP LASALLE AVE		1.9	731448	16.17	-76.3629	37.03006
213195245	2021	11/3/2021 5:00	1828	18:28	C	C	0	0	0	2	2	0	0	2	2. Angle	ANG	No	1. No Adve	3. Dusk	Day	1. Dry	Dry	9. Within Ir	1. Straight	2. Blacktop	1. No Defe	2. Two-Wa	4. Four Ap	6. Traffic L	1. Yes - Wo	2. No			3. No	20. Motor V	1. On Roac	No	No	Belted	No	No	No	No	No	No	No	No	No	No		NOT_RD	Urban Inte	No	No	Yes	No	5. Hampto	114	114. City o	7-Local (J,6	3-Two-Way	Urban	NonVDOT	5	3. City or T	Hampton F	HAMP	S-VA114NP CHAPEL ST		0.14	1069192	5.26	-76.3523	37.02367
202715063	2020	9/25/2020 5:00	1644	16:44	C	C	0	0	0	2	2	0	0	2	1. Rear End	RE	No	5. Rain	2. Daylight	Day	2. Wet	Wet	10. Interse	1. Straight	2. Blacktop	1. No Defe	2. Two-Wa	4. Four Ap	3. Traffic S	1. Yes - Wo	2. No			3. No	20. Motor V	1. On Roac	No	No	Belted	No	No	No	No	No	No	No	No	No	No		NOT_RD	Urban Inte	No	Yes	Yes	No	5. Hampto	114	114. City o	4-Minor Ar	4-Two-Way	Urban	NonVDOT	5	3. City or T	Hampton F	HAMP	R-VA US00060EB		273.67	253005	50.52	-76.344	37.02456
223365139	2022	11/22/2022 5:00	1515	15:15	C	C	0	0	0	2	2	0	0	2	2. Angle	ANG	No	1. No Adve	2. Daylight	Day	1. Dry	Dry	10. Interse	1. Straight	2. Blacktop	1. No Defe	3. Two-Wa	4. Four Ap	3. Traffic S	1. Yes - Wo	2. No			3. No	20. Motor V	1. On Roac	No	No	Belted	No	No	No	No	No	No	No	No	No	No		NOT_RD	Urban Inte	No	No	Yes	No	5. Hampto	114	114. City o	3-Principal	4-Two-Way	Urban	NonVDOT	5	3. City or T	Hampton F	HAMP	R-VA SR00134EB		10.24	1078411	23.99	-76.3751	37.04026
230865147	2023	3/21/2023 5:00	2100	21:00	O	PDO	0	0	0	0	0	0	0	2	2. Angle	ANG	No	1. No Adve	4. Darknes	Night	1. Dry	Dry	9. Within Ir	1. Straight	2. Blacktop	1. No Defe	3. Two-Wa	4. Four Ap	3. Traffic S	1. Yes - Wo	2. No			3. No	20. Motor V	1. On Roac	No	No	Belted	No	No	No	No	No	No	No	No	No	No		NOT_RD	Urban Inte	No	No	Yes	Yes	5. Hampto	114	114. City o	5-Major Co	4-Two-Way	Urban	NonVDOT	5	3. City or T	Hampton F	HAMP	R-VA SR00143SB		4.29	253045	44.5	-76.3609	37.0164
213205058	2021	11/15/2021 5:00	620	6:20	O	PDO	0	0	0	0	0	0	0	1	9. Fixed Object - Off Road	FOOR	No	1. No Adve	2. Daylight	Day	1. Dry	Dry	8. Non-Inte	1. Straight	2. Blacktop	1. No Defe	3. Two-Wa	1. Not at In	6. Traffic L	1. Yes - Wo	2. No			3. No	5. Guard R	2. Shoulde	No	No	Belted	No	Yes	Yes	No	Yes	No	No	No	No	No		RD_LEFT	Not Inters	No	No	Yes	No	5. Hampto	114	114. City o	1-Interstat	4-Two-Way	Urban	VDOT Inte	5	1. State Hw	Hampton F	HAMP	R-VA IS00064EB		271.67			-76.3008	36.9746
213205116	2021	11/10/2021 5:00	1322	13:22	C	C	0	0	0	2	2	0	0	2	1. Rear End	RE	No	1. No Adve	2. Daylight	Day	1. Dry	Dry	1. Main-Lin	1. Straight	2. Blacktop	1. No Defe	1. Two-Wa	1. Not at In	6. Traffic L	1. Yes - Wo	2. No			3. No	20. Motor V	1. On Roac	No	No	Belted	No	No	No	No	No	No	Yes	No	No	No		NOT_RD	Not Inters	No	No	Yes	No	5. Hampto	114	114. City of Hampton			Urban	NonVDOT	5	3. City or T	Hampton F	HAMP	R-VA SR00278NB		1.07			-76.3473	37.05888
213205117	2021	11/15/2021 5:00	817	8:17	C	C	0	0	0	2	2	0	0	2	2. Angle	ANG	No	1. No Adve	2. Daylight	Day	1. Dry	Dry	10. Interse	1. Straight	2. Blacktop	1. No Defe	2. Two-Wa	4. Four Ap	3. Traffic S	1. Yes - Wo	2. No			3. No	20. Motor V	1. On Roac	No	No	Belted	No	No	No	No	No	No	No	No	No	No		NOT_RD	Urban Inte	No	No	Yes	No	5. Hampto	114	114. City o	5-Major Co	4-Two-Way	Urban	NonVDOT	5	3. City or T	Hampton F	HAMP	S-VA114NP POWHATAN PKWY		1.15	253177	24.64	-76.385	37.01307
181705185	2018	6/19/2018 5:00	845	8:45	C	C	0	0	0	2	2	0	0	2	4. Sideswipe - Same Direction	SSS	No	1. No Adve	2. Daylight	Day	1. Dry	Dry	10. Interse	1. Straight	2. Blacktop	1. No Defe	3. Two-Wa	4. Four Ap	6. Traffic L	1. Yes - Wo	2. No			3. No	20. Motor V	1. On Roac	No	No	Belted	No	Yes	No	No	No	No	No	No	No	No		NOT_RD	Urban Inte	No	No	Yes	No	5. Hampto	114	114. City o	4-Minor Ar	4-Two-Way	Urban	NonVDOT	5	3. City or T	Hampton F	HAMP	S-VA114PR BIG BETHEL RD		3.32	716613	114.38	-76.4272	37.05972
213205126	2021	11/11/2021 5:00	1535	15:35	O	PDO	0	0	0	0	0	0	0	2	2. Angle	ANG	No	1. No Adve	2. Daylight	Day	1. Dry	Dry	1. Main-Lin	1. Straight	2. Blacktop	1. No Defe	1. Two-Wa	1. Not at In	6. Traffic L	1. Yes - Wo	2. No			3. No	20. Motor V	1. On Roac	No	No	Belted	No	No	No	No	No	No	No	No	No	No		NOT_RD	Urban Inte	No	No	Yes	No	5. Hampto	114	114. City o	4-Minor Ar	3-Two-Way	Urban	NonVDOT	5	3. City or T	Hampton F	HAMP	R-VA SR00351EB		6.9	1062166	155.42	-76.3245	37.03322
213205141	2021	11/9/2021 5:00	1511	15:11	C	C	0	0	0	2	2	0	0	2	1. Rear End	RE	No	1. No Adve	2. Daylight	Day	1. Dry	Dry	11. Interse	1. Straight	2. Blacktop	1. No Defe	2. Two-Wa	4. Four Ap	3. Traffic S	1. Yes - Wo	2. No			3. No	20. Motor V	1. On Roac	No	No	Belted	No	No	No	No	No	No	No	No	No	No		NOT_RD	Urban Inte	No	No	Yes	No	5. Hampto	114	114. City o	4-Minor Ar	3-Two-Way	Urban	NonVDOT	5	3. City or T	Hampton F	HAMP	R-VA SR00351EB		7.02	253170	104.37	-76.3223	37.03328
181995082	2018	7/17/2018 5:00	2208	22:08	C	C	0	0	0	3	3	0	0	2	5. Sideswipe - Opposite Direction	SSO	No	5. Rain	4. Darknes	Night	2. Wet	Wet	1. Main-Lin	1. Straight	2. Blacktop	1. No Defe	2. Two-Wa	1. Not at In	6. Traffic L	1. Yes - Wo	2. No			3. No	20. Motor V	1. On Roac	No	No	Belted	No	No	No	No	No	No	No	No	No	No		NOT_RD	VDOT Inte	No	No	Yes	Yes	5. Hampto	114	114. City o	4-Minor Ar	3-Two-Way	Urban	NonVDOT	5	3. City or T	Hampton F	HAMP	S-VA114NP ABERDEEN RD		1.7	253374	118.1	-76.4043	37.02151
213205273	2021	11/12/2021 5:00	1855	18:55	O	PDO	0	0	0	0	0	0	0	2	1. Rear End	RE	No	1. No Adve	4. Darknes	Night	1. Dry	Dry	8. Non-Inte	1. Straight	2. Blacktop	1. No Defe	3. Two-Wa	1. Not at In	6. Traffic L	1. Yes - Wo	1. Yes	3. Activity	5. Other	3. No	20. Motor V	1. On Roac	No	No	Belted	No	No	No	No	No	No	No	No	No	No		NOT_RD	Not Inters	No	Yes	Yes	No	5. Hampto	114	114. City o	1-Interstat	4-Two-Way	Urban	VDOT Inte	5	1. State Hw	Hampton F	HAMP	R-VA IS00064WB		270.93			-76.3045	36.98684
213205280	2021	11/12/2021 5:00	2149	21:49	O	PDO	0	0	0	0	0	0	0	2	1. Rear End	RE	No	1. No Adve	4. Darknes	Night	1. Dry	Dry	8. Non-Inte	1. Straight	2. Blacktop	1. No Defe	3. Two-Wa	1. Not at In	6. Traffic L	1. Yes - Wo	1. Yes	2. Transitic	1. Lane Clo	3. No	20. Motor V	1. On Roac	No	No	Belted	No	No	No	No	No	No	No	No	No	Yes	35	NOT_RD	Not Inters	No	No	Yes	Yes	5. Hampto	114	114. City o	1-Interstat	4-Two-Way	Urban	VDOT Inte	5	1. State Hw	Hampton F	HAMP	R-VA IS00064EB		267.71			-76.3308	37.02498
213205394	2021	11/14/2021 5:00	229	2:29	O	PDO	0	0	0	0	0	0	0	2	1. Rear End	RE	No	1. No Adve	4. Darknes	Night	1. Dry	Dry	8. Non-Inte	1. Straight	2. Blacktop	1. No Defe	3. Two-Wa	1. Not at In	6. Traffic L	1. Yes - Wo	1. Yes	1. Advance	3. Work on	3. No	20. Motor V	1. On Roac	No	No	Belted	No	No	No	No	Yes	No	Yes	No	No	Yes	15	NOT_RD	Not Inters	No	No	Yes	Yes	5. Hampto	114	114. City o	1-Interstat	4-Two-Way	Urban	VDOT Inte	5	1. State Hw	Hampton F	HAMP	R-VA IS00064WB		268.51			-76.3267	37.01565
200385215	2020	2/4/2020 5:00	1339	13:39	C	C	0	0	0	1	1	0	0	2	2. Angle	ANG	No	1. No Adve	2. Daylight	Day	1. Dry	Dry	9. Within Ir	1. Straight	2. Blacktop	1. No Defe	3. Two-Wa	4. Four Ap	3. Traffic S	1. Yes - Wo	2. No			3. No	20. Motor V	1. On Roac	No	No	Belted	No	No	No	No	No	No	No	No	No	No		NOT_RD	Urban Inte	Yes	No	Yes	No	5. Hampto	114	114. City o	3-Principal	4-Two-Way	Urban	NonVDOT	5	3. City or T	Hampton F	HAMP	R-VA SR00134EB		10.25	1078411	29.01	-76.3749	37.04017
232965289	2023	10/20/2023 5:00	1804	18:04	A	A	0	1	0	0	1	0	0	3	2. Angle	ANG	No	1. No Adve	3. Dusk	Day	1. Dry	Dry	10. Interse	1. Straight	2. Blacktop	1. No Defe	1. Two-Wa	4. Four Ap	3. Traffic S	1. Yes - Wo	2. No			3. No	20. Motor V	1. On Roac	No	No	Belted	No	No	No	No	No	Yes	No	No	No	No		NOT_RD	Urban Inte	No	Yes	Yes	No	5. Hampto	114	114. City o	5-Major Co	4-Two-Way	Urban	NonVDOT	5	3. City or T	Hampton F	HAMP	R-VA SR00143NB		4.29	253045	0	-76.361	37.01646
240885256	2024	3/18/2024 5:00	1656	16:56	C	C	0	0	0	1	1	0	0	2	2. Angle	ANG	No	1. No Adve	2. Daylight	Day	1. Dry	Dry	1. Main-Lin	1. Straight	2. Blacktop	1. No Defe	3. Two-Wa	4. Four Ap	3. Traffic S	1. Yes - Wo	2. No			3. No	20. Motor V	1. On Roac	No	No	Belted	No	No	No	No	No	No	No	No	No	No		NOT_RD	Urban Inte	Yes	No	Yes	No	5. Hampto	114	114. City o	3-Principal	4-Two-Way	Urban	NonVDOT	5	3. City or T	Hampton F	HAMP	R-VA SR00134EB		10.25	1078411	62.2	-76.3748	37.04012
242005682	2024	5/17/2024 5:00	1222	12:22	C	C	0	0	0	2	2	0	0	2	16. Other	OTHR	No	1. No Adve	2. Daylight	Day	1. Dry	Dry	1. Main-Lin	1. Straight	2. Blacktop	1. No Defe	3. Two-Wa	1. Not at In	6. Traffic L	1. Yes - Wo	2. No			3. No	20. Motor V	1. On Roac	No	No	Belted	No	No	No	No	No	No	No	No	No	No		NOT_RD	Not Inters	Yes	No	Yes	No	5. Hampto	114	114. City o	5-Major Co	4-Two-Way	Urban	NonVDOT	5	3. City or T	Hampton F	HAMP	S-VA114PR NICKERSON BLVD		0.56			-76.3098	37.04858
213215133	2021	11/11/2021 5:00	1444	14:44	B	B	0	0	1	1	2	0	0	2	1. Rear End	RE	No	1. No Adve	2. Daylight	Day	1. Dry	Dry	1. Main-Lin	1. Straight	2. Blacktop	1. No Defe	4. One-Wa	1. Not at In	6. Traffic L	1. Yes - Wo	2. No			3. No	20. Motor V	1. On Roac	No	No	Belted	No	No	No	No	No	No	No	No	No	No		NOT_RD	Not Inters	Yes	No	Yes	No	5. Hampto	114	114. City o	7-Local (J,6	3-Two-Way	Urban	NonVDOT	5	3. City or T	Hampton F	HAMP	S-VA114NP WILLOW OAKS BLVD		0.02			-76.3259	37.05744
223065423	2022	10/3/2022 5:00	1653	16:53	C	C	0	0	0	1	1	0	0	1	9. Fixed Object - Off Road	FOOR	No	5. Rain	2. Daylight	Day	2. Wet	Wet	10. Interse	1. Straight	2. Blacktop	1. No Defe	1. Two-Wa	4. Four Ap	3. Traffic S	1. Yes - Wo	2. No			3. No	13. Curb	1. On Roac	No	No	Belted	No	No	No	No	No	No	No	No	No	No		NOT_RD	Urban Inte	No	No	Yes	No	5. Hampto	114	114. City o	4-Minor Ar	3-Two-Way	Urban	NonVDOT	5	3. City or T	Hampton F	HAMP	R-VA SR00169SB		5.63	253115	89.45	-76.3252	37.05737
213215212	2021	10/13/2021 5:00	1515	15:15	C	C	0	0	0	1	1	0	0	2	2. Angle	ANG	No	1. No Adve	2. Daylight	Day	1. Dry	Dry	8. Non-Inte	1. Straight	2. Blacktop	1. No Defe	2. Two-Wa	1. Not at In	1. No Traffi	6. No Traffi	2. No			1. Yes	6. Parked V	9. Outside	No	No	Belted	No	No	No	No	No	Yes	No	No	No	No		NOT_RD	Not Inters	Yes	No	Yes	No	5. Hampto	114	114. City of Hampton			Urban	NonVDOT	5	3. City or T	Hampton F	HAMP	U-VA114SC99999UK					-76.3823	37.02526
182415269	2018	8/28/2018 5:00	1730	17:30	C	C	0	0	0	1	1	0	0	2	1. Rear End	RE	No	1. No Adve	2. Daylight	Day	1. Dry	Dry	10. Interse	1. Straight	2. Blacktop	1. No Defe	3. Two-Wa	5. Five-Poi	3. Traffic S	1. Yes - Wo	2. No			3. No	20. Motor V	1. On Roac	No	No	Belted	No	No	No	No	No	No	No	No	No	No		NOT_RD	Urban Inte	No	Yes	Yes	No	5. Hampto	114	114. City o	4-Minor Ar	4-Two-Way	Urban	NonVDOT	5	3. City or T	Hampton F	HAMP	S-VA114PR BIG BETHEL RD		3.32	716613	114.38	-76.4272	37.0597
213225132	2021	11/17/2021 5:00	854	8:54	O	PDO	0	0	0	0	0	0	0	2	2. Angle	ANG	No	1. No Adve	2. Daylight	Day	1. Dry	Dry	1. Main-Lin	1. Straight	2. Blacktop	1. No Defe	1. Two-Wa	1. Not at In	1. No Traffi	6. No Traffi	2. No			3. No	6. Parked V	1. On Roac	No	No	Belted	No	Yes	No	No	No	No	Yes	No	No	No		RD_UNKN	Not Inters	No	No	Yes	No	5. Hampto	114	114. City o	7-Local (J,6	3-Two-Way	Urban	NonVDOT	5	3. City or T	Hampton F	HAMP	S-VA114NP KINGS VIEW CT		0.12			-76.3112	37.06119
213225139	2021	9/5/2021 5:00	2019	20:19	C	C	0	0	0	3	3	0	0	3	1. Rear End	RE	No	1. No Adve	4. Darknes	Night	1. Dry	Dry	1. Main-Lin	1. Straight	2. Blacktop	1. No Defe	1. Two-Wa	1. Not at In	6. Traffic L	1. Yes - Wo	2. No			3. No	20. Motor V	1. On Roac	No	No	Belted	No	Yes	No	No	No	No	No	No	No	No		NOT_RD	Urban Inte	No	No	Yes	Yes	5. Hampto	114	114. City o	4-Minor Ar	4-Two-Way	Urban	NonVDOT	5	3. City or T	Hampton F	HAMP	R-VA US00258WB		68.01	1061897	170.8	-76.3154	37.0189
170445267	2017	2/3/2017 5:00	1245	12:45	O	PDO	0	0	0	0	0	0	0	2	1. Rear End	RE	No	1. No Adve	2. Daylight	Day	1. Dry	Dry	10. Interse	1. Straight	2. Blacktop	1. No Defe	1. Two-Wa	4. Four Ap	3. Traffic S	1. Yes - Wo	2. No			3. No	20. Motor V	1. On Roac	No	No	Belted	No	No	No	No	No	No	No	No	No	No		NOT_RD	Urban Inte	No	Yes	Yes	No	5. Hampto	114	114. City o	4-Minor Ar	3-Two-Way	Urban	NonVDOT	5	3. City or T	Hampton F	HAMP	R-VA SR00169SB		5.64	253115	149.11	-76.3254	37.0573
190645109	2019	2/22/2019 5:00	1850	18:50	C	C	0	0	0	1	1	0	0	4	1. Rear End	RE	No	5. Rain	4. Darknes	Night	2. Wet	Wet	9. Within Ir	1. Straight	2. Blacktop	1. No Defe	3. Two-Wa	4. Four Ap	3. Traffic S	1. Yes - Wo	2. No			3. No	20. Motor V	1. On Roac	No	No	Belted	No	No	No	No	No	Yes	No	No	No	Yes	10	NOT_RD	Urban Inte	No	Yes	Yes	Yes	5. Hampto	114	114. City o	4-Minor Ar	4-Two-Way	Urban	NonVDOT	5	3. City or T	Hampton F	HAMP	R-VA SR00152EB		4.07	253074	99.42	-76.3965	37.04554
213225143	2021	11/13/2021 5:00	2244	22:44	O	PDO	0	0	0	0	0	0	0	2	4. Sideswipe - Same Direction	SSS	No	1. No Adve	4. Darknes	Night	1. Dry	Dry	8. Non-Inte	1. Straight	2. Blacktop	1. No Defe	1. Two-Wa	1. Not at In	1. No Traffi	6. No Traffi	2. No			3. No	6. Parked V	4. Roadsid	No	No	Belted	No	No	No	No	No	Yes	No	No	No	No		NOT_RD	Not Inters	No	No	Yes	Yes	5. Hampto	114	114. City o	7-Local (J,6	3-Two-Way	Urban	NonVDOT	5	3. City or T	Hampton F	HAMP	S-VA114NP MITCHELL RD		0.06	746578	354.77	-76.3465	37.04981
213225211	2021	11/15/2021 5:00	1253	12:53	O	PDO	0	0	0	0	0	0	0	1	9. Fixed Object - Off Road	FOOR	No	1. No Adve	2. Daylight	Day	1. Dry	Dry	8. Non-Inte	1. Straight	1. Concret	1. No Defe	4. One-Wa	1. Not at In	16. Reduc	1. Yes - Wo	1. Yes	2. Transitic	3. Work on	3. No	25. Other N	2. Shoulde	No	No	Belted	No	Yes	No	No	No	No	No	No	No	No		RD_RIGHT	Not Inters	No	Yes	Yes	No	5. Hampto	114	114. City o	1-Interstat	4-Two-Way	Urban	VDOT Inte	5	1. State Hw	Hampton F	HAMP	R-VA IS00064WB		269.4			-76.3198	37.00438
182995264	2018	10/26/2018 5:00	1138	11:38	O	PDO	0	0	0	0	0	0	0	2	2. Angle	ANG	No	1. No Adve	2. Daylight	Day	1. Dry	Dry	10. Interse	1. Straight	2. Blacktop	1. No Defe	3. Two-Wa	4. Four Ap	3. Traffic S	1. Yes - Wo	2. No			3. No	20. Motor V	1. On Roac	No	No	Belted	No	No	No	No	No	No	Yes	No	No	No		NOT_RD	Urban Inte	No	No	Yes	No	5. Hampto	114	114. City o	4-Minor Ar	3-Two-Way	Urban	NonVDOT	5	3. City or T	Hampton F	HAMP	S-VA114NP BIG BETHEL RD		3.32	716613	116.82	-76.4274	37.05975
213225289	2021	11/16/2021 5:00	2034	20:34	O	PDO	0	0	0	0	0	0	0	2	4. Sideswipe - Same Direction	SSS	No	1. No Adve	4. Darknes	Night	1. Dry	Dry	1. Main-Lin	1. Straight	1. Concret	1. No Defe	4. One-Wa	1. Not at In	6. Traffic L	1. Yes - Wo	2. No			3. No	20. Motor V	1. On Roac	No	No	Belted	No	Yes	No	No	No	No	No	No	No	Yes	20	NOT_RD	Not Inters	No	Yes	Yes	Yes	5. Hampto	114	114. City o	1-Interstat	4-Two-Way	Urban	VDOT Inte	5	1. State Hw	Hampton F	HAMP	R-VA IS00064WB		270.47			-76.3094	36.992
213235215	2021	11/19/2021 5:00	940	9:40	O	PDO	0	0	0	0	0	0	0	2	1. Rear End	RE	No	1. No Adve	2. Daylight	Day	1. Dry	Dry	8. Non-Inte	1. Straight	2. Blacktop	1. No Defe	3. Two-Wa	1. Not at In	6. Traffic L	1. Yes - Wo	1. Yes	2. Transitic	2. Lane Sh	3. No	20. Motor V	1. On Roac	No	No	Belted	No	No	No	No	No	No	No	No	No	Yes	5	NOT_RD	Not Inters	Yes	No	Yes	Yes	5. Hampto	114	114. City o	1-Interstat	4-Two-Way	Urban	VDOT Inte	5	1. State Hw	Hampton F	HAMP	R-VA IS00064WB		271.26			-76.3011	36.98308
213235222	2021	11/16/2021 5:00	1758	17:58	A	A	0	1	0	1	2	0	1	1	12. Ped	PED	Pedestrian	1. No Adve	4. Darknes	Night	1. Dry	Dry	10. Interse	1. Straight	2. Blacktop	1. No Defe	2. Two-Wa	2. Two App	6. Traffic L	1. Yes - Wo	2. No			3. No	19. Ped	1. On Roac	No	No	Belted	No	No	No	No	No	No	No	No	Yes	No		NOT_RD	Urban Inte	Yes	No	Yes	Yes	5. Hampto	114	114. City o	3-Principal	4-Two-Way	Urban	NonVDOT	5	3. City or T	Hampton F	HAMP	R-VA US00258EB		61.65			-76.4117	37.03571
213235258	2021	11/10/2021 5:00	1742	17:42	O	PDO	0	0	0	0	0	0	0	2	2. Angle	ANG	No	1. No Adve	4. Darknes	Night	1. Dry	Dry	9. Within Ir	1. Straight	2. Blacktop	1. No Defe	3. Two-Wa	4. Four Ap	3. Traffic S	1. Yes - Wo	2. No			3. No	20. Motor V	1. On Roac	No	No	Belted	No	No	No	No	No	No	No	No	No	No		NOT_RD	VDOT Inte	No	No	Yes	No	5. Hampto	114	114. City o	7-Local (J,6	3-Two-Way	Urban	NonVDOT	5	3. City or T	Hampton F	HAMP	S-VA114NP COLISEUM DR		1.26	1079065	5.39	-76.3912	37.04811
213235275	2021	11/19/2021 5:00	1400	14:00	O	PDO	0	0	0	0	0	0	0	2	1. Rear End	RE	No	1. No Adve	2. Daylight	Day	1. Dry	Dry	8. Non-Inte	1. Straight	2. Blacktop	1. No Defe	3. Two-Wa	1. Not at In	6. Traffic L	1. Yes - Wo	1. Yes	3. Activity	4. Intermit	3. No	20. Motor V	1. On Roac	No	No	Belted	No	No	No	No	No	No	No	No	No	No		NOT_RD	Not Inters	No	No	Yes	No	5. Hampto	114	114. City o	1-Interstat	4-Two-Way	Urban	VDOT Inte	5	1. State Hw	Hampton F	HAMP	R-VA IS00064EB		268.82			-76.3227	37.0105
213235277	2021	11/11/2021 5:00	1618	16:18	C	C	0	0	0	5	5	0	0	2	3. Head On	HO	No	1. No Adve	2. Daylight	Day	1. Dry	Dry	9. Within Ir	1. Straight	2. Blacktop	1. No Defe	2. Two-Wa	4. Four Ap	3. Traffic S	1. Yes - Wo	2. No			3. No	20. Motor V	1. On Roac	No	No	Belted	No	No	No	No	No	No	No	No	No	No		NOT_RD	VDOT Inte	No	No	Yes	No	5. Hampto	114	114. City o	4-Minor Ar	3-Two-Way	Urban	NonVDOT	5	3. City or T	Hampton F	HAMP	R-VA SR00278NB		0.67	1067639	7.25	-76.3472	37.05329
213245048	2021	11/19/2021 5:00	59	00:59	O	PDO	0	0	0	0	0	0	0	1	9. Fixed Object - Off Road	FOOR	No	5. Rain	4. Darknes	Night	2. Wet	Wet	8. Non-Inte	1. Straight	1. Concret	1. No Defe	3. Two-Wa	1. Not at In	6. Traffic L	1. Yes - Wo	2. No			3. No	11. Jersey	3. Median	No	No	Belted	No	No	No	No	No	No	No	No	No	Yes	5	RD_LEFT	Not Inters	Yes	No	Yes	Yes	5. Hampto	114	114. City o	1-Interstat	4-Two-Way	Urban	VDOT Inte	5	1. State Hw	Hampton F	HAMP	R-VA IS00064EB		264.13			-76.3904	37.03661
213245092	2021	11/19/2021 5:00	805	8:05	O	PDO	0	0	0	0	0	0	0	2	1. Rear End	RE	No	1. No Adve	2. Daylight	Day	1. Dry	Dry	8. Non-Inte	1. Straight	1. Concret	1. No Defe	3. Two-Wa	1. Not at In	6. Traffic L	1. Yes - Wo	2. No			3. No	20. Motor V	1. On Roac	No	No	Belted	No	No	No	No	No	No	Yes	No	No	Yes	30	NOT_RD	Not Inters	Yes	No	Yes	No	5. Hampto	114	114. City o	1-Interstat	4-Two-Way	Urban	VDOT Inte	5	1. State Hw	Hampton F	HAMP	R-VA IS00064WB		261.84			-76.4197	37.0608
213245130	2021	11/19/2021 5:00	1240	12:40	B	B	0	0	1	0	1	0	0	2	4. Sideswipe - Same Direction	SSS	No	1. No Adve	2. Daylight	Day	1. Dry	Dry	8. Non-Inte	1. Straight	1. Concret	1. No Defe	3. Two-Wa	1. Not at In	6. Traffic L	1. Yes - Wo	2. No			3. No	20. Motor V	1. On Roac	No	No	Belted	No	No	No	No	No	No	No	No	No	Yes	10	NOT_RD	Not Inters	No	No	Yes	No	5. Hampto	114	114. City o	1-Interstat	4-Two-Way	Urban	VDOT Inte	5	1. State Hw	Hampton F	HAMP	R-VA IS00064EB		264.32			-76.3882	37.03524
213245144	2021	11/19/2021 5:00	1613	16:13	O	PDO	0	0	0	0	0	0	0	2	1. Rear End	RE	No	1. No Adve	2. Daylight	Day	1. Dry	Dry	1. Main-Lin	1. Straight	1. Concret	1. No Defe	3. Two-Wa	1. Not at In	6. Traffic L	6. No Traffi	2. No			3. No	20. Motor V	1. On Roac	No	No	Belted	No	Yes	No	No	No	No	No	No	No	Yes	5	NOT_RD	Not Inters	No	Yes	Yes	No	5. Hampto	114	114. City o	1-Interstat	4-Two-Way	Urban	VDOT Inte	5	1. State Hw	Hampton F	HAMP	R-VA IS00064WB		262.92			-76.4053	37.05037
213245200	2021	11/19/2021 5:00	1514	15:14	B	B	0	0	1	0	1	0	0	3	1. Rear End	RE	No	1. No Adve	2. Daylight	Day	1. Dry	Dry	8. Non-Inte	1. Straight	2. Blacktop	1. No Defe	3. Two-Wa	1. Not at In	6. Traffic L	1. Yes - Wo	2. No			3. No	20. Motor V	1. On Roac	No	No	Belted	No	No	No	No	No	No	No	No	No	No		NOT_RD	Not Inters	No	Yes	Yes	No	5. Hampto	114	114. City o	1-Interstat	4-Two-Way	Urban	VDOT Inte	5	1. State Hw	Hampton F	HAMP	R-VA IS00064EB		261.67			-76.4212	37.06149
213245204	2021	11/19/2021 5:00	1852	18:52	B	B	0	0	1	0	1	0	0	3	1. Rear End	RE	No	1. No Adve	4. Darknes	Night	1. Dry	Dry	8. Non-Inte	1. Straight	2. Blacktop	1. No Defe	3. Two-Wa	1. Not at In	6. Traffic L	1. Yes - Wo	2. No			3. No	20. Motor V	1. On Roac	No	No	Belted	No	Yes	No	No	No	Yes	No	No	No	No		NOT_RD	Not Inters	No	Yes	Yes	Yes	5. Hampto	114	114. City o	1-Interstat	4-Two-Way	Urban	VDOT Inte	5	1. State Hw	Hampton F	HAMP	R-VA IS00064EB		263.47			-76.3981	37.0434
213255028	2021	11/19/2021 5:00	2310	23:10	O	PDO	0	0	0	0	0	0	0	4	1. Rear End	RE	No	1. No Adve	4. Darknes	Night	1. Dry	Dry	8. Non-Inte	1. Straight	1. Concret	1. No Defe	3. Two-Wa	1. Not at In	16. Reduc	1. Yes - Wo	1. Yes	2. Transitic	1. Lane Clo	3. No	20. Motor V	1. On Roac	No	No	Belted	No	No	No	No	No	No	No	No	No	Yes	25	NOT_RD	Not Inters	No	No	Yes	Yes	5. Hampto	114	114. City o	1-Interstat	4-Two-Way	Urban	VDOT Inte	5	1. State Hw	Hampton F	HAMP	R-VA IS00064WB		269.4			-76.3198	37.00439
213255178	2021	11/20/2021 5:00	1740	17:40	B	B	0	0	1	0	1	0	0	4	1. Rear End	RE	No	1. No Adve	4. Darknes	Night	1. Dry	Dry	8. Non-Inte	1. Straight	2. Blacktop	1. No Defe	3. Two-Wa	1. Not at In	6. Traffic L	1. Yes - Wo	1. Yes	3. Activity	5. Other	3. No	20. Motor V	1. On Roac	No	No	Belted	No	Yes	No	No	No	Yes	No	No	No	No		NOT_RD	Not Inters	No	No	Yes	Yes	5. Hampto	114	114. City o	1-Interstat	4-Two-Way	Urban	VDOT Inte	5	1. State Hw	Hampton F	HAMP	R-VA IS00064EB		268.73			-76.3232	37.01175
220765104	2022	2/27/2022 5:00	1753	17:53	A	A	0	1	0	2	3	0	0	2	2. Angle	ANG	No	1. No Adve	1. Dawn	Day	1. Dry	Dry	1. Main-Lin	1. Straight	2. Blacktop	1. No Defe	2. Two-Wa	4. Four Ap	3. Traffic S	1. Yes - Wo	2. No			3. No	20. Motor V	1. On Roac	No	No	Belted	No	No	No	No	No	No	No	No	No	No		NOT_RD	VDOT Inte	No	Yes	Yes	No	5. Hampto	114	114. City o	4-Minor Ar	3-Two-Way	Urban	NonVDOT	5	3. City or T	Hampton F	HAMP	S-VA114NP LASALLE AVE		1.9	731448	21.67	-76.3629	37.03017
213265141	2021	11/17/2021 5:00	1725	17:25	O	PDO	0	0	0	0	0	0	0	2	1. Rear End	RE	No	1. No Adve	4. Darknes	Night	1. Dry	Dry	8. Non-Inte	1. Straight	2. Blacktop	1. No Defe	3. Two-Wa	1. Not at In	1. No Traffi	6. No Traffi	2. No			3. No	20. Motor V	1. On Roac	No	No	Belted	No	No	No	No	No	No	No	No	No	No		NOT_RD	Not Inters	Yes	No	Yes	Yes	5. Hampto	114	114. City o	3-Principal	4-Two-Way	Urban	NonVDOT	5	3. City or T	Hampton F	HAMP	R-VA US00258EB		62.6			-76.395	37.04023
213265143	2021	10/30/2021 5:00	2050	20:50	C	C	0	0	0	2	2	0	0	2	15. Backed Into	BI	No	1. No Adve	4. Darknes	Night	1. Dry	Dry	1. Main-Lin	3. Grade -	1. Concret	1. No Defe	4. One-Wa	1. Not at In	1. No Traffi	6. No Traffi	2. No			3. No	6. Parked V	1. On Roac	No	No	Belted	No	No	No	No	No	Yes	No	No	No	No		RD_UNKN	Not Inters	No	No	Yes	Yes	5. Hampto	114	114. City of Hampton			Urban	NonVDOT	5	3. City or T	Hampton F	HAMP	U-VA114SC99999UK					-76.4007	37.06535
191615160	2019	5/25/2019 5:00	1239	12:39	O	PDO	0	0	0	0	0	0	0	2	4. Sideswipe - Same Direction	SSS	No	1. No Adve	2. Daylight	Day	1. Dry	Dry	1. Main-Lin	2. Curve - L	2. Blacktop	1. No Defe	2. Two-Wa	4. Four Ap	3. Traffic S	1. Yes - Wo	2. No			3. No	20. Motor V	1. On Roac	No	No	Belted	No	Yes	No	No	No	No	No	No	No	No		NOT_RD	Urban Inte	No	No	Yes	No	5. Hampto	114	114. City o	4-Minor Ar	4-Two-Way	Urban	NonVDOT	5	3. City or T	Hampton F	HAMP	S-VA114PR BIG BETHEL RD		3.32	716613	83.25	-76.4272	37.0598
213515122	2021	12/13/2021 5:00	407	4:07	C	C	0	0	0	1	1	0	0	1	9. Fixed Object - Off Road	FOOR	No	1. No Adve	4. Darknes	Night	1. Dry	Dry	1. Main-Lin	1. Straight	2. Blacktop	1. No Defe	1. Two-Wa	1. Not at In	1. No Traffi	6. No Traffi	2. No			3. No	3. Utility P	4. Roadsid	No	No	Belted	No	Yes	No	No	No	No	No	No	No	No		NOT_RD	VDOT Inte	No	No	Yes	Yes	5. Hampto	114	114. City o	4-Minor Ar	3-Two-Way	Urban	NonVDOT	5	3. City or T	Hampton F	HAMP	S-VA114PR ABERDEEN RD		1.7	253374	118.02	-76.4043	37.02152
213265207	2021	11/7/2021 5:00	1814	18:14	B	B	0	0	1	1	2	0	0	2	1. Rear End	RE	No	1. No Adve	4. Darknes	Night	1. Dry	Dry	8. Non-Inte	1. Straight	2. Blacktop	1. No Defe	1. Two-Wa	1. Not at In	1. No Traffi	6. No Traffi	2. No			3. No	20. Motor V	1. On Roac	No	No	Belted	No	No	No	No	No	No	No	No	No	Yes	20	NOT_RD	Urban Inte	No	No	Yes	No	5. Hampto	114	114. City o	3-Principal	4-Two-Way	Urban	NonVDOT	5	3. City or T	Hampton F	HAMP	R-VA US00258EB		61.86	253135	239.62	-76.4083	37.03731
213265208	2021	11/20/2021 5:00	638	6:38	C	C	0	0	0	1	1	0	0	1	6. Fixed Object in Road	FOIR	No	1. No Adve	1. Dawn	Day	1. Dry	Dry	8. Non-Inte	1. Straight	2. Blacktop	1. No Defe	2. Two-Wa	1. Not at In	6. Traffic L	1. Yes - Wo	2. No			3. No	13. Curb	3. Median	No	No	Belted	No	No	No	Yes	No	No	No	No	No	No		RD_UNKN	Not Inters	No	No	Yes	No	5. Hampto	114	114. City o	3-Principal	4-Two-Way	Urban	NonVDOT	5	3. City or T	Hampton F	HAMP	R-VA US00258EB		65.2	1068042	385.64	-76.3498	37.04349
213265221	2021	11/19/2021 5:00	1639	16:39	C	C	0	0	0	2	2	0	0	2	4. Sideswipe - Same Direction	SSS	No	1. No Adve	1. Dawn	Day	1. Dry	Dry	1. Main-Lin	1. Straight	2. Blacktop	1. No Defe	1. Two-Wa	1. Not at In	1. No Traffi	6. No Traffi	2. No			3. No	20. Motor V	1. On Roac	No	No	Belted	No	No	No	No	No	No	No	No	No	No		NOT_RD	Not Inters	No	Yes	Yes	No	5. Hampto	114	114. City o	3-Principal	4-Two-Way	Urban	NonVDOT	5	3. City or T	Hampton F	HAMP	S-VA114NP HAMPTON ROADS CENTER PKWY		1.27	716613	276.34	-76.4262	37.06004
170895087	2017	3/28/2017 5:00	1736	17:36	O	PDO	0	0	0	0	0	0	0	2	1. Rear End	RE	No	5. Rain	2. Daylight	Day	2. Wet	Wet	10. Interse	1. Straight	2. Blacktop	1. No Defe	1. Two-Wa	4. Four Ap	3. Traffic S	1. Yes - Wo	2. No			3. No	20. Motor V	1. On Roac	No	No	Belted	No	No	No	No	No	No	No	No	No	No		NOT_RD	Urban Inte	No	Yes	Yes	No	5. Hampto	114	114. City o	4-Minor Ar	3-Two-Way	Urban	NonVDOT	5	3. City or T	Hampton F	HAMP	R-VA SR00169SB		5.64	253115	154.08	-76.3255	37.0573
191335201	2019	5/12/2019 5:00	1556	15:56	C	C	0	0	0	1	1	0	0	3	4. Sideswipe - Same Direction	SSS	No	1. No Adve	2. Daylight	Day	1. Dry	Dry	10. Interse	1. Straight	2. Blacktop	1. No Defe	2. Two-Wa	4. Four Ap	3. Traffic S	1. Yes - Wo	2. No			3. No	20. Motor V	1. On Roac	No	No	Belted	No	No	No	No	No	No	No	No	No	No		NOT_RD	Urban Inte	No	Yes	Yes	No	5. Hampto	114	114. City o	4-Minor Ar	4-Two-Way	Urban	NonVDOT	5	3. City or T	Hampton F	HAMP	R-VA SR00152EB		4.07	253074	104.72	-76.3965	37.04553
211555112	2021	6/1/2021 5:00	1758	17:58	A	A	0	1	0	1	2	0	0	2	1. Rear End	RE	No	1. No Adve	2. Daylight	Day	1. Dry	Dry	1. Main-Lin	1. Straight	1. Concret	1. No Defe	3. Two-Wa	1. Not at In	3. Traffic S	1. Yes - Wo	2. No			3. No	20. Motor V	1. On Roac	No	No	Belted	No	No	No	No	No	No	No	No	No	No		NOT_RD	Urban Inte	No	No	Yes	No	5. Hampto	114	114. City o	4-Minor Ar	4-Two-Way	Urban	NonVDOT	5	3. City or T	Hampton F	HAMP	R-VA US00060EB		273.67	253005	39.29	-76.344	37.02456
213265226	2021	11/16/2021 5:00	1647	16:47	O	PDO	0	0	0	0	0	0	0	2	1. Rear End	RE	No	1. No Adve	3. Dusk	Day	1. Dry	Dry	10. Interse	1. Straight	2. Blacktop	1. No Defe	3. Two-Wa	3. Three Ap	6. Traffic L	1. Yes - Wo	2. No			3. No	20. Motor V	1. On Roac	No	No	Belted	No	No	No	No	No	No	No	No	No	No		NOT_RD	Urban Inte	No	No	Yes	No	5. Hampto	114	114. City o	3-Principal	4-Two-Way	Urban	NonVDOT	5	3. City or T	Hampton F	HAMP	R-VA US00258EB		65.43	1067781	35.9	-76.3449	37.0434
233205227	2023	11/14/2023 5:00	701	7:01	C	C	0	0	0	2	2	0	0	2	2. Angle	ANG	No	1. No Adve	2. Daylight	Day	1. Dry	Dry	9. Within Ir	1. Straight	2. Blacktop	1. No Defe	3. Two-Wa	4. Four Ap	3. Traffic S	1. Yes - Wo	2. No			3. No	20. Motor V	1. On Roac	No	No	Belted	No	No	No	No	No	No	No	No	No	Yes	3	NOT_RD	Urban Inte	No	No	Yes	No	5. Hampto	114	114. City o	5-Major Co	4-Two-Way	Urban	NonVDOT	5	3. City or T	Hampton F	HAMP	R-VA SR00143NB		4.29	253045	6.12	-76.361	37.01647
213265229	2021	10/23/2021 5:00	1725	17:25	O	PDO	0	0	0	0	0	0	0	2	1. Rear End	RE	No	1. No Adve	2. Daylight	Day	1. Dry	Dry	8. Non-Inte	1. Straight	2. Blacktop	1. No Defe	1. Two-Wa	1. Not at In	1. No Traffi	6. No Traffi	2. No			3. No	6. Parked V	1. On Roac	No	No	Belted	No	No	No	No	No	Yes	No	No	No	No		RD_UNKN	Not Inters	No	No	Yes	No	5. Hampto	114	114. City o	7-Local (J,6	3-Two-Way	Urban	NonVDOT	5	3. City or T	Hampton F	HAMP	S-VA114NP MELVILLE RD		0.16			-76.3725	37.01281
180705097	2018	3/1/2018 5:00	1313	13:13	C	C	0	0	0	2	2	0	0	2	1. Rear End	RE	No	5. Rain	2. Daylight	Day	2. Wet	Wet	1. Main-Lin	1. Straight	2. Blacktop	1. No Defe	1. Two-Wa	4. Four Ap	3. Traffic S	1. Yes - Wo	2. No			3. No	20. Motor V	1. On Roac	No	No	Belted	No	No	No	No	No	No	No	No	No	No		NOT_RD	Urban Inte	No	Yes	Yes	No	5. Hampto	114	114. City o	4-Minor Ar	3-Two-Way	Urban	NonVDOT	5	3. City or T	Hampton F	HAMP	R-VA SR00169SB		5.64	253115	154.08	-76.3255	37.0573
213265231	2021	10/29/2021 5:00	430	4:30	O	PDO	0	0	0	0	0	0	0	2	2. Angle	ANG	No	5. Rain	4. Darknes	Night	2. Wet	Wet	10. Interse	1. Straight	2. Blacktop	1. No Defe	1. Two-Wa	4. Four Ap	1. No Traffi	6. No Traffi	2. No			3. No	6. Parked V	9. Outside	No	No	Belted	No	No	No	No	No	Yes	No	No	No	Yes	25	NOT_RD	Urban Inte	No	No	Yes	Yes	5. Hampto	114	114. City o	7-Local (J,6)		Urban	NonVDOT	5	3. City or T	Hampton F	HAMP	S-VA114PR AMHERST RD		0.04			-76.3066	37.0421
182775148	2018	10/4/2018 5:00	0	00:00	C	C	0	0	0	1	1	0	0	2	1. Rear End	RE	No	1. No Adve	2. Daylight	Day	1. Dry	Dry	1. Main-Lin	1. Straight	2. Blacktop	1. No Defe	2. Two-Wa	4. Four Ap	3. Traffic S	1. Yes - Wo	2. No			3. No	20. Motor V	1. On Roac	No	No	Belted	No	No	No	No	No	No	No	No	No	No		NOT_RD	Urban Inte	Yes	No	Yes	No	5. Hampto	114	114. City o	4-Minor Ar	3-Two-Way	Urban	NonVDOT	5	3. City or T	Hampton F	HAMP	R-VA SR00169SB		5.64	253115	139.17	-76.3254	37.05731
213265235	2021	11/16/2021 5:00	2321	23:21	O	PDO	0	0	0	0	0	0	0	2	2. Angle	ANG	No	1. No Adve	4. Darknes	Night	1. Dry	Dry	1. Main-Lin	1. Straight	2. Blacktop	1. No Defe	1. Two-Wa	1. Not at In	1. No Traffi	6. No Traffi	2. No			3. No	20. Motor V	1. On Roac	Yes	No	Belted	No	No	No	No	No	No	No	No	No	No		NOT_RD	Not Inters	No	No	Yes	Yes	5. Hampto	114	114. City o	7-Local (J,6	3-Two-Way	Urban	NonVDOT	5	3. City or T	Hampton F	HAMP	S-VA114PR WINCHESTER DR		0.31			-76.4152	37.04325
171075122	2017	4/14/2017 5:00	1942	19:42	C	C	0	0	0	2	2	0	0	2	1. Rear End	RE	No	1. No Adve	4. Darknes	Night	1. Dry	Dry	10. Interse	1. Straight	2. Blacktop	1. No Defe	3. Two-Wa	4. Four Ap	3. Traffic S	1. Yes - Wo	2. No			3. No	20. Motor V	1. On Roac	No	No	Belted	No	No	No	No	No	No	No	No	No	No		NOT_RD	Not Inters	No	No	Yes	Yes	5. Hampto	114	114. City o	4-Minor Ar	4-Two-Way	Urban	NonVDOT	5	3. City or T	Hampton F	HAMP	R-VA US00060EB		273.68	253005	28.06	-76.344	37.02457
213275090	2021	10/30/2021 5:00	1830	18:30	C	C	0	0	0	2	2	0	0	3	4. Sideswipe - Same Direction	SSS	No	1. No Adve	4. Darknes	Night	1. Dry	Dry	1. Main-Lin	1. Straight	2. Blacktop	1. No Defe	2. Two-Wa	1. Not at In	6. Traffic L	1. Yes - Wo	2. No			3. No	20. Motor V	1. On Roac	No	No	Belted	No	No	No	No	No	Yes	No	No	No	No		NOT_RD	Urban Inte	No	No	Yes	Yes	5. Hampto	114	114. City o	4-Minor Ar	3-Two-Way	Urban	NonVDOT	5	3. City or T	Hampton F	HAMP	R-VA SR00351WB		5.22	1068737	57.31	-76.3542	37.02934
172405115	2017	8/26/2017 5:00	1204	12:04	C	C	0	0	0	1	1	0	0	2	5. Sideswipe - Opposite Direction	SSO	No	1. No Adve	2. Daylight	Day	1. Dry	Dry	10. Interse	1. Straight	3. Brick or	1. No Defe	2. Two-Wa	4. Four Ap	3. Traffic S	1. Yes - Wo	2. No			3. No	20. Motor V	1. On Roac	No	No	Belted	No	Yes	No	No	No	No	Yes	No	No	No		NOT_RD	Urban Inte	Yes	No	Yes	No	5. Hampto	114	114. City o	4-Minor Ar	4-Two-Way	Urban	NonVDOT	5	3. City or T	Hampton F	HAMP	R-VA US00060WB		273.68	253005	45.23	-76.3439	37.02471
213275293	2021	11/12/2021 5:00	1249	12:49	C	C	0	0	0	2	2	0	0	2	1. Rear End	RE	No	1. No Adve	2. Daylight	Day	1. Dry	Dry	8. Non-Inte	1. Straight	1. Concret	1. No Defe	2. Two-Wa	1. Not at In	1. No Traffi	6. No Traffi	2. No			3. No	20. Motor V	1. On Roac	No	No	Belted	No	No	No	No	No	No	No	No	No	No		NOT_RD	Urban Inte	No	No	Yes	No	5. Hampto	114	114. City o	3-Principal	4-Two-Way	Urban	NonVDOT	5	3. City or T	Hampton F	HAMP	R-VA US00258WB		64.73	253143	184.8	-76.358	37.04379
213275405	2021	11/23/2021 5:00	1600	16:00	O	PDO	0	0	0	0	0	0	0	2	1. Rear End	RE	No	1. No Adve	3. Dusk	Day	1. Dry	Dry	8. Non-Inte	1. Straight	2. Blacktop	1. No Defe	1. Two-Wa	1. Not at In	6. Traffic L	1. Yes - Wo	2. No			3. No	20. Motor V	1. On Roac	No	No	Belted	No	No	No	No	No	No	No	No	No	Yes	20	NOT_RD	Not Inters	Yes	No	Yes	No	5. Hampto	114	114. City o	1-Interstat	4-Two-Way	Urban	VDOT Inte	5	1. State Hw	Hampton F	HAMP	R-VA IS00664WB		3.2			-76.4078	36.99888
172615126	2017	9/17/2017 5:00	1336	13:36	O	PDO	0	0	0	0	0	0	0	2	1. Rear End	RE	No	1. No Adve	2. Daylight	Day	1. Dry	Dry	9. Within Ir	1. Straight	2. Blacktop	1. No Defe	3. Two-Wa	4. Four Ap	3. Traffic S	1. Yes - Wo	2. No			3. No	20. Motor V	1. On Roac	No	No	Belted	No	No	No	No	No	No	Yes	No	No	No		NOT_RD	Urban Inte	No	No	Yes	No	5. Hampto	114	114. City o	3-Principal	4-Two-Way	Urban	NonVDOT	5	3. City or T	Hampton F	HAMP	R-VA SR00134WB		10.26	1078411	99.58	-76.3747	37.04022
213285104	2021	11/17/2021 5:00	2232	22:32	A	A	0	1	0	0	1	0	1	1	12. Ped	PED	Pedestrian	1. No Adve	4. Darknes	Night	1. Dry	Dry	1. Main-Lin	1. Straight	2. Blacktop	1. No Defe	1. Two-Wa	1. Not at In	1. No Traffi	6. No Traffi	2. No			3. No	19. Ped	1. On Roac	No	No	Belted	No	No	No	No	No	Yes	No	No	Yes	No		NOT_RD	Urban Inte	No	No	Yes	Yes	5. Hampto	114	114. City o	7-Local (J,6	3-Two-Way	Urban	NonVDOT	5	3. City or T	Hampton F	HAMP	S-VA114NP CHILDS AVE		0.2	1068772	185.89	-76.398	37.00515
243025295	2024	10/27/2024 5:00	151	1:51	C	C	0	0	0	1	1	0	0	2	4. Sideswipe - Same Direction	SSS	No	1. No Adve	4. Darknes	Night	1. Dry	Dry	9. Within Ir	1. Straight	2. Blacktop	1. No Defe	2. Two-Wa	4. Four Ap	6. Traffic L	1. Yes - Wo	2. No			3. No	20. Motor V	1. On Roac	No	No	Belted	No	No	No	No	No	Yes	No	No	No	No		NOT_RD	VDOT Inte	No	No	Yes	Yes	5. Hampto	114	114. City o	5-Major Co	4-Two-Way	Urban	NonVDOT	5	3. City or T	Hampton F	HAMP	S-VA114NP ORCUTT AVE		0.54	253273	63.75	-76.4382	37.0289
213285114	2021	11/8/2021 5:00	1557	15:57	A	A	0	1	0	1	2	0	0	2	2. Angle	ANG	No	1. No Adve	2. Daylight	Day	1. Dry	Dry	9. Within Ir	1. Straight	1. Concret	1. No Defe	2. Two-Wa	4. Four Ap	3. Traffic S	1. Yes - Wo	2. No			3. No	20. Motor V	1. On Roac	No	No	Belted	No	No	No	No	No	No	No	No	No	No		NOT_RD	Urban Inte	No	Yes	Yes	No	5. Hampto	114	114. City o	3-Principal	4-Two-Way	Urban	NonVDOT	5	3. City or T	Hampton F	HAMP	R-VA US00258EB		63.42	253078	5.23	-76.3811	37.04317
202375071	2020	8/18/2020 5:00	1245	12:45	O	PDO	0	0	0	0	0	0	0	2	2. Angle	ANG	No	1. No Adve	2. Daylight	Day	1. Dry	Dry	1. Main-Lin	1. Straight	2. Blacktop	1. No Defe	3. Two-Wa	1. Not at In	4. Stop Sig	1. Yes - Wo	2. No			3. No	20. Motor V	1. On Roac	No	No	Belted	No	No	No	No	No	No	No	No	No	No		NOT_RD	Not Inters	No	Yes	Yes	No	5. Hampto	114	114. City o	5-Major Co	4-Two-Way	Urban	NonVDOT	5	3. City or T	Hampton F	HAMP	S-VA114PR NICKERSON BLVD		0.57			-76.3099	37.04865
193545242	2019	12/19/2019 5:00	2000	20:00	O	PDO	0	0	0	0	0	0	0	2	4. Sideswipe - Same Direction	SSS	No	1. No Adve	4. Darknes	Night	1. Dry	Dry	10. Interse	2. Curve - L	2. Blacktop	1. No Defe	3. Two-Wa	4. Four Ap	6. Traffic L	1. Yes - Wo	2. No			3. No	20. Motor V	1. On Roac	No	No	Belted	No	No	No	No	No	No	No	No	No	No		NOT_RD	Urban Inte	Yes	No	Yes	Yes	5. Hampto	114	114. City o	4-Minor Ar	3-Two-Way	Urban	NonVDOT	5	3. City or T	Hampton F	HAMP	R-VA SR00169NB		5.64	253115	164.03	-76.3255	37.05729
213285117	2021	11/9/2021 5:00	1351	13:51	C	C	0	0	0	3	3	0	0	2	3. Head On	HO	No	1. No Adve	2. Daylight	Day	1. Dry	Dry	9. Within Ir	1. Straight	1. Concret	1. No Defe	2. Two-Wa	4. Four Ap	3. Traffic S	1. Yes - Wo	2. No			3. No	20. Motor V	1. On Roac	No	No	Belted	No	No	No	No	No	No	No	No	No	No		NOT_RD	VDOT Inte	No	No	Yes	No	5. Hampto	114	114. City o	7-Local (J,6	3-Two-Way	Urban	NonVDOT	5	3. City or T	Hampton F	HAMP	S-VA114PR COLISEUM DR		1.08	1079033	39.54	-76.3902	37.04546
213285118	2021	11/12/2021 5:00	952	9:52	C	C	0	0	0	2	2	0	0	2	16. Other	OTHR	No	5. Rain	2. Daylight	Day	2. Wet	Wet	1. Main-Lin	1. Straight	2. Blacktop	1. No Defe	2. Two-Wa	1. Not at In	6. Traffic L	1. Yes - Wo	2. No			3. No	20. Motor V	1. On Roac	No	No	Belted	No	No	No	No	No	No	No	No	No	No		NOT_RD	VDOT Inte	Yes	No	Yes	No	5. Hampto	114	114. City o	3-Principal	4-Two-Way	Urban	NonVDOT	5	3. City or T	Hampton F	HAMP	R-VA US00258WB		62.38	50659	167.22	-76.3991	37.03933
213285120	2021	11/17/2021 5:00	404	4:04	O	PDO	0	0	0	0	0	0	0	1	9. Fixed Object - Off Road	FOOR	No	1. No Adve	4. Darknes	Night	1. Dry	Dry	8. Non-Inte	2. Curve - L	1. Concret	1. No Defe	3. Two-Wa	1. Not at In	6. Traffic L	1. Yes - Wo	2. No			3. No	17. Traffic	5. Gore	No	No	Belted	No	No	No	No	No	No	No	No	No	No		RD_UNKN	Not Inters	No	No	Yes	Yes	5. Hampto	114	114. City o	1-Interstat	4-Two-Way	Urban	VDOT Inte	5	1. State Hw	Hampton F	HAMP	R-VA IS00664WB		1.17			-76.3847	37.01771
213285184	2021	11/24/2021 5:00	1116	11:16	O	PDO	0	0	0	0	0	0	0	2	1. Rear End	RE	No	1. No Adve	2. Daylight	Day	1. Dry	Dry	8. Non-Inte	1. Straight	1. Concret	1. No Defe	4. One-Wa	1. Not at In	9. One Wa	1. Yes - Wo	1. Yes	2. Transitic	2. Lane Sh	3. No	20. Motor V	1. On Roac	No	No	Belted	No	No	No	No	No	No	No	No	No	Yes	5	NOT_RD	Not Inters	No	No	Yes	No	5. Hampto	114	114. City o	1-Interstat	4-Two-Way	Urban	VDOT Inte	5	1. State Hw	Hampton F	HAMP	R-VA IS00064EB		271.54			-76.301	36.97662
191155118	2019	4/24/2019 5:00	1502	15:02	O	PDO	0	0	0	0	0	0	0	1	9. Fixed Object - Off Road	FOOR	No	1. No Adve	2. Daylight	Day	1. Dry	Dry	10. Interse	1. Straight	2. Blacktop	1. No Defe	2. Two-Wa	4. Four Ap	1. No Traffi	6. No Traffi	2. No			3. No	2. Trees	3. Median	No	No	Belted	No	No	No	No	No	No	No	No	No	No		NOT_RD	Urban Inte	No	No	Yes	No	5. Hampto	114	114. City o	3-Principal	4-Two-Way	Urban	NonVDOT	5	3. City or T	Hampton F	HAMP	R-VA SR00134EB		10.26	1078411	73.26	-76.3748	37.0401
213295076	2021	11/24/2021 5:00	840	8:40	O	PDO	0	0	0	0	0	0	0	3	1. Rear End	RE	No	1. No Adve	2. Daylight	Day	1. Dry	Dry	8. Non-Inte	1. Straight	1. Concret	1. No Defe	3. Two-Wa	1. Not at In	6. Traffic L	1. Yes - Wo	1. Yes	3. Activity	4. Intermit	3. No	20. Motor V	1. On Roac	No	No	Belted	No	No	No	No	No	No	No	No	No	No		NOT_RD	Not Inters	No	No	Yes	No	5. Hampto	114	114. City o	1-Interstat	4-Two-Way	Urban	VDOT Inte	5	1. State Hw	Hampton F	HAMP	R-VA IS00064EB		271.4			-76.3012	36.97874
213305065	2021	11/25/2021 5:00	357	3:57	O	PDO	0	0	0	0	0	0	0	1	6. Fixed Object in Road	FOIR	No	1. No Adve	4. Darknes	Night	1. Dry	Dry	1. Main-Lin	1. Straight	2. Blacktop	1. No Defe	3. Two-Wa	1. Not at In	6. Traffic L	1. Yes - Wo	2. No			3. No	5. Guard R	1. On Roac	No	No	Belted	No	No	No	No	Yes	No	No	No	No	No		RD_UNKN	Not Inters	No	No	Yes	Yes	5. Hampto	114	114. City o	7-Local (J,6)		Urban	NonVDOT	5	3. City or T	Hampton F	HAMP	S-VA114PR MARTIN L KING JR BLVD		0.13			-76.3294	37.01724

213305197	2021	11/23/2021 5:00	1811	18:11	O	PDO	0	0	0	0	0	0	0	3	1. Rear End	RE	No	1. No Adve	4. Darknes	Night	1. Dry	Dry	8. Non-Inte	1. Straight	1. Concret	1. No Defe	3. Two-Wa	1. Not at In	6. Traffic L	1. Yes - Wo	2. No			3. No	20. Motor V	1. On Roac	No	No	Belted	No	No	No	No	No	No	No	No	No	No		NOT_RD	Not Interse	No	No	Yes	Yes	5. Hampto	114	114. City o	1-Interstat	4-Two-Way	Urban	VDOT Inte	5	1. State Hw	Hampton F	HAMP	R-VA IS00064EB		265.96			-76.3586	37.03467
213315074	2021	11/23/2021 5:00	2002	20:02	O	PDO	0	0	0	0	0	0	0	3	2. Angle	ANG	No	1. No Adve	4. Darknes	Night	1. Dry	Dry	8. Non-Inte	1. Straight	1. Concret	1. No Defe	3. Two-Wa	1. Not at In	6. Traffic L	1. Yes - Wo	2. No			3. No	20. Motor V	1. On Roac	No	No	Belted	No	No	No	No	No	No	No	No	No	Yes	10	NOT_RD	Not Interse	No	Yes	Yes	Yes	5. Hampto	114	114. City o	1-Interstat	4-Two-Way	Urban	VDOT Inte	5	1. State Hw	Hampton F	HAMP	R-VA IS00064EB		267.29			-76.3358	37.03028
213335031	2021	11/29/2021 5:00	117	1:17	O	PDO	0	0	0	0	0	0	0	1	9. Fixed Object - Off Road	FOOR	No	1. No Adve	4. Darknes	Night	1. Dry	Dry	8. Non-Inte	1. Straight	1. Concret	1. No Defe	3. Two-Wa	1. Not at In	6. Traffic L	1. Yes - Wo	2. No			3. No	11. Jersey	2. Shoulde	No	No	Belted	No	Yes	Yes	No	No	No	No	No	No	No		RD_LEFT	Not Interse	No	No	Yes	Yes	5. Hampto	114	114. City o	1-Interstat	4-Two-Way	Urban	VDOT Inte	5	1. State Hw	Hampton F	HAMP	R-VA IS00064WB		259.83			-76.4471	37.07779
213335199	2021	11/28/2021 5:00	600	6:00	C	C	0	0	0	1	1	0	0	2	16. Other	OTHR	No	1. No Adve	4. Darknes	Night	1. Dry	Dry	10. Interse	2. Curve - L	2. Blackto	1. No Defe	1. Two-Wa	3. Three Ap	1. No Traffi	6. No Traffi	2. No			3. No	6. Parked V	4. Roadsid	No	No	Belted	No	Yes	No	No	No	Yes	No	No	No	Yes	30	NOT_RD	Urban Inte	No	No	Yes	Yes	5. Hampto	114	114. City o	7-Local (J,6	3-Two-Way	Urban	NonVDOT	5	3. City or T	Hampton F	HAMP	S-VA114PR EASTERLY AVE		0.46	253144	297.94	-76.3564	37.04281
213335201	2021	11/23/2021 5:00	2046	20:46	O	PDO	0	0	0	0	0	0	0	1	9. Fixed Object - Off Road	FOOR	No	1. No Adve	4. Darknes	Night	1. Dry	Dry	8. Non-Inte	1. Straight	5. Dirt	1. No Defe	1. Two-Wa	1. Not at In	1. No Traffi	6. No Traffi	2. No			3. No	4. Fence O	8. Off Roac	No	No	Belted	No	Yes	No	No	No	No	No	No	No	No		RD UNKN	Not Interse	No	Yes	Yes	Yes	5. Hampto	114	114. City o	7-Local (J,6	3-Two-Way	Urban	NonVDOT	5	3. City or T	Hampton F	HAMP	S-VA114PR OAKCREST DR		0.04			-76.3205	37.03755
213335202	2021	11/12/2021 5:00	511	5:11	O	PDO	0	0	0	0	0	0	0	2	2. Angle	ANG	No	5. Rain	4. Darknes	Night	2. Wet	Wet	10. Interse	1. Straight	2. Blackto	1. No Defe	3. Two-Wa	4. Four Ap	3. Traffic S	1. Yes - Wo	2. No			3. No	20. Motor V	1. On Roac	No	No	Belted	No	No	No	No	No	No	No	No	No	No		NOT_RD	Urban Inte	No	No	Yes	Yes	5. Hampto	114	114. City o	3-Principal	4-Two-Way	Urban	NonVDOT	5	3. City or T	Hampton F	HAMP	R-VA US00258WB		64.69	253143	54	-76.3587	37.04379
213335203	2021	11/21/2021 5:00	243	2:43	O	PDO	0	0	0	0	0	0	0	1	9. Fixed Object - Off Road	FOOR	No	1. No Adve	4. Darknes	Night	1. Dry	Dry	9. Within In	1. Straight	2. Blackto	1. No Defe	3. Two-Wa	3. Three Ap	1. No Traffi	6. No Traffi	2. No			3. No	13. Curb	4. Roadsid	No	No	Belted	No	No	No	No	No	No	No	No	No	No		NOT_RD	Urban Inte	No	No	Yes	Yes	5. Hampto	114	114. City o	3-Principal	4-Two-Way	Urban	NonVDOT	5	3. City or T	Hampton F	HAMP	R-VA US00258WB		60.47	253132	143.98	-76.4299	37.02669
180545112	2018	2/22/2018 5:00	1722	17:22	C	C	0	0	0	1	1	0	0	2	1. Rear End	RE	No	1. No Adve	3. Dusk	Day	1. Dry	Dry	1. Main-Lin	1. Straight	2. Blackto	1. No Defe	3. Two-Wa	1. Not at In	3. Traffic S	1. Yes - Wo	2. No			3. No	20. Motor V	1. On Roac	No	No	Belted	No	No	No	No	No	No	No	No	No	No		NOT_RD	Urban Inte	No	No	Yes	No	5. Hampto	114	114. City o	4-Minor Ar	4-Two-Way	Urban	NonVDOT	5	3. City or T	Hampton F	HAMP	S-VA114NP ARMISTEAD AVE N		3.43	716612	195.58	-76.3857	37.05986
181995079	2018	7/16/2018 5:00	1553	15:53	C	C	0	0	0	2	2	0	0	2	1. Rear End	RE	No	1. No Adve	2. Daylight	Day	1. Dry	Dry	10. Interse	1. Straight	2. Blackto	1. No Defe	2. Two-Wa	4. Four Ap	6. Traffic L	1. Yes - Wo	2. No			3. No	20. Motor V	1. On Roac	No	No	Belted	No	No	No	No	No	No	No	No	No	No		NOT_RD	Urban Inte	No	No	Yes	No	5. Hampto	114	114. City o	4-Minor Ar	4-Two-Way	Urban	NonVDOT	5	3. City or T	Hampton F	HAMP	S-VA114NP ARMISTEAD AVE N		3.43	716612	178.32	-76.3857	37.05981
213335206	2021	11/22/2021 5:00	647	6:47	O	PDO	0	0	0	0	0	0	0	2	4. Sideswipe - Same Direction	SSS	No	5. Rain	2. Daylight	Day	2. Wet	Wet	1. Main-Lin	1. Straight	1. Concret	1. No Defe	3. Two-Wa	1. Not at In	1. No Traffi	6. No Traffi	2. No			3. No	20. Motor V	1. On Roac	No	No	Belted	No	No	No	No	No	No	No	No	No	No		NOT_RD	Urban Inte	No	No	Yes	No	5. Hampto	114	114. City o	3-Principal	4-Two-Way	Urban	NonVDOT	5	3. City or T	Hampton F	HAMP	R-VA US00258EB		65.38	1067776	53.77	-76.3459	37.04342
213335207	2021	11/18/2021 5:00	1246	12:46	C	C	0	0	0	4	4	0	0	2	2. Angle	ANG	No	1. No Adve	2. Daylight	Day	1. Dry	Dry	1. Main-Lin	1. Straight	2. Blackto	1. No Defe	1. Two-Wa	1. Not at In	6. Traffic L	1. Yes - Wo	2. No			3. No	20. Motor V	1. On Roac	No	No	Belted	No	No	No	No	No	No	No	No	No	No		NOT_RD	Not Interse	Yes	No	Yes	No	5. Hampto	114	114. City o	7-Local (J,6	3-Two-Way	Urban	NonVDOT	5	3. City or T	Hampton F	HAMP	S-VA114PR SKYLAND DR		0.16	1061378	291.3	-76.3078	37.04032
213335209	2021	11/23/2021 5:00	1739	17:39	O	PDO	0	0	0	0	0	0	0	2	1. Rear End	RE	No	1. No Adve	4. Darknes	Night	1. Dry	Dry	1. Main-Lin	1. Straight	2. Blackto	1. No Defe	3. Two-Wa	1. Not at In	3. Traffic S	1. Yes - Wo	2. No			3. No	20. Motor V	1. On Roac	No	No	Belted	No	No	No	No	No	No	No	No	No	No		NOT_RD	Urban Inte	No	No	Yes	Yes	5. Hampto	114	114. City o	3-Principal	4-Two-Way	Urban	NonVDOT	5	3. City or T	Hampton F	HAMP	R-VA US00258EB		63.02	754224	109.96	-76.3881	37.04167
213335210	2021	11/23/2021 5:00	2208	22:08	O	PDO	0	0	0	0	0	0	0	2	2. Angle	ANG	No	1. No Adve	4. Darknes	Night	1. Dry	Dry	9. Within In	1. Straight	2. Blackto	1. No Defe	1. Two-Wa	4. Four Ap	4. Stop Sig	1. Yes - Wo	2. No			3. No	20. Motor V	1. On Roac	No	No	Belted	No	No	No	No	No	No	No	No	No	No		NOT_RD	VDOT Inte	No	No	Yes	Yes	5. Hampto	114	114. City o	7-Local (J,6	3-Two-Way	Urban	NonVDOT	5	3. City or T	Hampton F	HAMP	S-VA114NP PATRICIAN DR		0.54	1074687	5.15	-76.4196	37.04779
213335213	2021	11/26/2021 5:00	2118	21:18	A	A	0	1	0	0	1	0	0	1	9. Fixed Object - Off Road	FOOR	No	1. No Adve	4. Darknes	Night	1. Dry	Dry	8. Non-Inte	1. Straight	2. Blackto	1. No Defe	2. Two-Wa	1. Not at In	1. No Traffi	6. No Traffi	2. No			3. No	2. Trees	8. Off Roac	No	No	Belted	No	No	No	No	No	No	No	No	No	No		RD_RIGHT	Not Interse	No	No	Yes	Yes	5. Hampto	114	114. City o	5-Major Co	3-Two-Way	Urban	NonVDOT	5	3. City or T	Hampton F	HAMP	S-VA114NP E LITTLE BACK RIVER RD		0.52	253446	272.42	-76.3432	37.06068
213335214	2021	11/27/2021 5:00	2236	22:36	O	PDO	0	0	0	0	0	0	0	2	1. Rear End	RE	No	1. No Adve	4. Darknes	Night	1. Dry	Dry	9. Within In	1. Straight	2. Blackto	1. No Defe	2. Two-Wa	4. Four Ap	4. Stop Sig	1. Yes - Wo	2. No			3. No	20. Motor V	1. On Roac	No	No	Belted	No	No	No	No	No	No	No	No	No	No		NOT_RD	Urban Inte	No	No	Yes	Yes	5. Hampto	114	114. City o	7-Local (J,6	3-Two-Way	Urban	NonVDOT	5	3. City or T	Hampton F	HAMP	S-VA114PR DOOLITTLE RD		0.15			-76.3511	37.04427
190695129	2019	3/5/2019 5:00	1653	16:53	C	C	0	0	0	1	1	0	0	3	1. Rear End	RE	No	1. No Adve	2. Daylight	Day	1. Dry	Dry	1. Main-Lin	1. Straight	2. Blackto	1. No Defe	3. Two-Wa	1. Not at In	6. Traffic L	1. Yes - Wo	2. No			3. No	20. Motor V	1. On Roac	No	No	Belted	No	No	No	No	No	No	No	No	No	No		NOT_RD	Urban Inte	Yes	No	Yes	No	5. Hampto	114	114. City o	4-Minor Ar	4-Two-Way	Urban	NonVDOT	5	3. City or T	Hampton F	HAMP	S-VA114NP ARMISTEAD AVE N		3.43	716612	185.02	-76.3857	37.05983
191415259	2019	5/7/2019 5:00	1523	15:23	C	C	0	0	0	3	3	0	0	2	1. Rear End	RE	No	1. No Adve	2. Daylight	Day	1. Dry	Dry	10. Interse	3. Grade - S	2. Blackto	1. No Defe	2. Two-Wa	4. Four Ap	3. Traffic S	2. Yes - Wo	2. No			3. No	20. Motor V	1. On Roac	No	No	Belted	No	Yes	No	No	No	Yes	No	No	No	No		NOT_RD	Urban Inte	No	No	Yes	No	5. Hampto	114	114. City o	4-Minor Ar	4-Two-Way	Urban	NonVDOT	5	3. City or T	Hampton F	HAMP	R-VA SR00152EB		4.07	253074	99.42	-76.3965	37.04554
191625315	2019	6/7/2019 5:00	1613	16:13	C	C	0	0	0	1	1	0	0	2	1. Rear End	RE	No	5. Rain	2. Daylight	Day	2. Wet	Wet	1. Main-Lin	3. Grade - S	1. Concret	1. No Defe	3. Two-Wa	1. Not at In	6. Traffic L	1. Yes - Wo	2. No			3. No	20. Motor V	1. On Roac	No	No	Belted	No	No	No	No	No	No	No	No	No	No		NOT_RD	Urban Inte	Yes	No	Yes	No	5. Hampto	114	114. City o	4-Minor Ar	4-Two-Way	Urban	NonVDOT	5	3. City or T	Hampton F	HAMP	R-VA SR00152EB		4.07	253074	99.42	-76.3965	37.04554
213335226	2021	11/23/2021 5:00	1518	15:18	C	C	0	0	0	1	1	0	0	2	2. Angle	ANG	No	1. No Adve	2. Daylight	Day	1. Dry	Dry	9. Within In	1. Straight	2. Blackto	1. No Defe	3. Two-Wa	4. Four Ap	3. Traffic S	1. Yes - Wo	2. No			3. No	20. Motor V	1. On Roac	No	No	Belted	No	No	No	No	No	Yes	No	No	No	No		NOT_RD	Urban Inte	No	No	Yes	No	5. Hampto	114	114. City o	7-Local (J,6	3-Two-Way	Urban	NonVDOT	5	3. City or T	Hampton F	HAMP	S-VA114PR HARDY CASH DR		0.56			-76.4027	37.05697
213335227	2021	11/23/2021 5:00	2205	22:05	C	C	0	0	0	1	1	0	0	3	2. Angle	ANG	No	1. No Adve	4. Darknes	Night	1. Dry	Dry	8. Non-Inte	1. Straight	2. Blackto	1. No Defe	2. Two-Wa	1. Not at In	6. Traffic L	1. Yes - Wo	2. No			3. No	20. Motor V	1. On Roac	No	No	Belted	No	No	No	No	No	No	No	No	No	No		NOT_RD	Not Interse	No	No	Yes	Yes	5. Hampto	114	114. City o	7-Local (J,6	3-Two-Way	Urban	NonVDOT	5	3. City or T	Hampton F	HAMP	S-VA114PR COLISEUM DR		1.33	1079065	373.03	-76.3914	37.04911
243275067	2024	11/20/2024 5:00	2050	20:50	O	PDO	0	0	0	0	0	0	0	1	9. Fixed Object - Off Road	FOOR	No	4. Mist	4. Darknes	Night	2. Wet	Wet	10. Interse	1. Straight	2. Blackto	1. No Defe	1. Two-Wa	4. Four Ap	3. Traffic S	1. Yes - Wo	2. No			3. No	13. Curb	4. Roadsid	No	No	Unbelted	No	No	No	No	No	Yes	No	No	No	Yes	5	NOT_RD	VDOT Inte	No	No	Yes	Yes	5. Hampto	114	114. City o	5-Major Co	3-Two-Way	Urban	NonVDOT	5	3. City or T	Hampton F	HAMP	S-VA114NP SHELL RD		2.41	253229	23.91	-76.3713	37.01413
213335352	2021	11/23/2021 5:00	1736	17:36	O	PDO	0	0	0	0	0	0	0	2	2. Angle	ANG	No	1. No Adve	4. Darknes	Night	1. Dry	Dry	1. Main-Lin	1. Straight	2. Blackto	1. No Defe	1. Two-Wa	1. Not at In	6. Traffic L	1. Yes - Wo	2. No			3. No	20. Motor V	1. On Roac	No	No	Belted	No	No	No	No	No	No	No	No	No	No		NOT_RD	Urban Inte	No	No	Yes	Yes	5. Hampto	114	114. City o	7-Local (J,6	3-Two-Way	Urban	NonVDOT	5	3. City or T	Hampton F	HAMP	S-VA114PR CUNNINGHAM DR		0.03	253078	237.52	-76.3809	37.04254
213335485	2021	11/29/2021 5:00	1516	15:16	O	PDO	0	0	0	0	0	0	0	2	1. Rear End	RE	No	1. No Adve	2. Daylight	Day	1. Dry	Dry	8. Non-Inte	3. Grade - S	2. Blackto	1. No Defe	3. Two-Wa	1. Not at In	6. Traffic L	1. Yes - Wo	1. Yes	3. Activity /	5. Other	3. No	20. Motor V	1. On Roac	No	No	Belted	No	No	No	No	No	No	No	No	No	Yes	10	NOT_RD	Not Interse	No	No	Yes	No	5. Hampto	114	114. City o	1-Interstat	4-Two-Way	Urban	VDOT Inte	5	1. State Hw	Hampton F	HAMP	R-VA IS00064EB		269.7			-76.3167	36.99873
213335492	2021	11/13/2021 5:00	2210	22:10	C	C	0	0	0	2	2	0	0	2	6. Fixed Object in Road	FOIR	No	1. No Adve	4. Darknes	Night	1. Dry	Dry	1. Main-Lin	1. Straight	2. Blackto	1. No Defe	3. Two-Wa	1. Not at In	6. Traffic L	1. Yes - Wo	2. No			3. No	6. Parked V	1. On Roac	No	No	Belted	No	Yes	No	No	No	No	No	No	No	No		RD UNKN	Not Interse	No	No	Yes	Yes	5. Hampto	114	114. City o	3-Principal	4-Two-Way	Urban	NonVDOT	5	3. City or T	Hampton F	HAMP	R-VA US00258EB		62.52	50659	309.1	-76.3975	37.03968
213345022	2021	11/27/2021 5:00	2324	23:24	B	B	0	0	1	0	1	0	0	3	1. Rear End	RE	No	1. No Adve	4. Darknes	Night	1. Dry	Dry	8. Non-Inte	1. Straight	2. Blackto	1. No Defe	4. One-Wa	1. Not at In	6. Traffic L	1. Yes - Wo	1. Yes	1. Advance	3. Work on	3. No	20. Motor V	1. On Roac	No	No	Belted	No	No	No	No	No	No	No	No	No	No		NOT_RD	Not Interse	No	No	Yes	Yes	5. Hampto	114	114. City o	1-Interstat	4-Two-Way	Urban	VDOT Inte	5	1. State Hw	Hampton F	HAMP	R-VA IS00064WB		269.42			-76.3196	37.004
213345026	2021	11/29/2021 5:00	2351	23:51	O	PDO	0	0	0	0	0	0	0	1	9. Fixed Object - Off Road	FOOR	No	1. No Adve	4. Darknes	Night	1. Dry	Dry	5. On Entra	10. On/Off	2. Blackto	1. No Defe	3. Two-Wa	1. Not at In	6. Traffic L	1. Yes - Wo	2. No			3. No	2. Trees	2. Shoulde	Yes	No	Belted	No	No	No	No	Yes	No	No	No	No	No		RD_LEFT	Not Interse	No	No	No	Yes	5. Hampto	114	114. City o	1-Interstat	1-One-Way	Urban	VDOT Inte	5	1. State Hw	Hampton F	HAMP	R-VA IS00064WB	RMP261.00A	0.04			-76.4181	37.06011
213345085	2021	11/29/2021 5:00	1517	15:17	C	C	0	0	0	3	3	0	0	3	1. Rear End	RE	No	1. No Adve	2. Daylight	Day	1. Dry	Dry	10. Interse	1. Straight	2. Blackto	1. No Defe	2. Two-Wa	4. Four Ap	3. Traffic S	1. Yes - Wo	2. No			3. No	20. Motor V	1. On Roac	No	No	Belted	No	No	No	No	No	No	No	No	No	No		NOT_RD	Urban Inte	No	No	Yes	No	5. Hampto	114	114. City o	3-Principal	4-Two-Way	Urban	NonVDOT	5	3. City or T	Hampton F	HAMP	R-VA US00258WB		61.84	253135	132.54	-76.4087	37.03726
213345086	2021	11/21/2021 5:00	1530	15:30	A	A	0	1	0	0	1	0	0	2	5. Sideswipe - Opposite Direction	SSO	No	1. No Adve	2. Daylight	Day	1. Dry	Dry	1. Main-Lin	1. Straight	2. Blackto	1. No Defe	1. Two-Wa	1. Not at In	6. Traffic L	1. Yes - Wo	2. No			3. No	20. Motor V	4. Roadsid	No	No	Unbelted	No	No	No	No	No	No	No	Yes	No	Yes	19	NOT_RD	Urban Inte	No	No	Yes	No	5. Hampto	114	114. City o	4-Minor Ar	3-Two-Way	Urban	NonVDOT	5	3. City or T	Hampton F	HAMP	R-VA SR00351WB		2.38	1068787	57.17	-76.3948	37.00658
213345087	2021	11/24/2021 5:00	1338	13:38	A	A	0	2	0	1	3	0	0	3	4. Sideswipe - Same Direction	SSS	No	1. No Adve	2. Daylight	Day	1. Dry	Dry	8. Non-Inte	1. Straight	2. Blackto	1. No Defe	3. Two-Wa	1. Not at In	3. Traffic S	1. Yes - Wo	2. No			3. No	20. Motor V	1. On Roac	No	No	Belted	No	No	No	No	No	No	No	No	No	Yes	5	NOT_RD	Urban Inte	Yes	No	Yes	No	5. Hampto	114	114. City o	7-Local (J,6	3-Two-Way	Urban	NonVDOT	5	3. City or T	Hampton F	HAMP	S-VA114PR COLISEUM DR		1.15	253076	102.68	-76.3905	37.04648
213345089	2021	11/1/2021 5:00	1915	19:15	C	C	0	0	0	2	2	0	0	2	1. Rear End	RE	No	1. No Adve	4. Darknes	Night	1. Dry	Dry	10. Interse	1. Straight	2. Blackto	1. No Defe	3. Two-Wa	4. Four Ap	3. Traffic S	1. Yes - Wo	2. No			3. No	20. Motor V	1. On Roac	No	No	Belted	No	No	No	No	No	No	No	No	No	No		NOT_RD	Urban Inte	No	Yes	Yes	Yes	5. Hampto	114	114. City o	3-Principal	4-Two-Way	Urban	NonVDOT	5	3. City or T	Hampton F	HAMP	R-VA US00258WB		63.65	253023	70.61	-76.3771	37.04407
233255116	2023	11/21/2023 5:00	502	5:02	B	B	0	0	1	2	3	0	0	2	3. Head On	HO	No	1. No Adve	4. Darknes	Night	2. Wet	Wet	10. Interse	1. Straight	2. Blackto	1. No Defe	3. Two-Wa	4. Four Ap	3. Traffic S	1. Yes - Wo	2. No			3. No	20. Motor V	1. On Roac	No	No	Belted	No	No	No	No	No	No	No	No	No	No		NOT_RD	Urban Inte	No	No	Yes	Yes	5. Hampto	114	114. City o	5-Major Co	4-Two-Way	Urban	NonVDOT	5	3. City or T	Hampton F	HAMP	R-VA SR00143SB		4.29	253045	40.64	-76.3609	37.01637
213345226	2021	11/23/2021 5:00	1102	11:02	B	B	0	0	2	0	2	0	0	2	2. Angle	ANG	No	1. No Adve	2. Daylight	Day	1. Dry	Dry	9. Within In	1. Straight	1. Concret	1. No Defe	3. Two-Wa	3. Three Ap	3. Traffic S	1. Yes - Wo	2. No			3. No	20. Motor V	1. On Roac	No	No	Belted	No	No	No	No	No	No	No	No	No	No		NOT_RD	Urban Inte	No	No	Yes	No	5. Hampto	114	114. City o	4-Minor Ar	4-Two-Way	Urban	NonVDOT	5	3. City or T	Hampton F	HAMP	R-VA SR00278NB		0.02	253165	5.22	-76.3481	37.04398
213345288	2021	11/29/2021 5:00	1435	14:35	O	PDO	0	0	0	0	0	0	0	2	1. Rear End	RE	No	1. No Adve	2. Daylight	Day	1. Dry	Dry	8. Non-Inte	1. Straight	2. Blackto	1. No Defe	3. Two-Wa	1. Not at In	6. Traffic L	1. Yes - Wo	1. Yes	2. Transitic	5. Other	3. No	20. Motor V	1. On Roac	No	No	Belted	No	No	No	No	No	No	No	No	No	Yes	20	NOT_RD	Not Interse	No	No	Yes	No	5. Hampto	114	114. City o	1-Interstat	4-Two-Way	Urban	VDOT Inte	5	1. State Hw	Hampton F	HAMP	R-VA IS00064EB		267.54			-76.3324	37.02739
193215208	2019	11/16/2019 5:00	1212	12:12	C	C	0	0	0	1	1	0	0	3	1. Rear End	RE	No	1. No Adve	2. Daylight	Day	1. Dry	Dry	10. Interse	1. Straight	2. Blackto	1. No Defe	3. Two-Wa	3. Three Ap	3. Traffic S	1. Yes - Wo	2. No			3. No	20. Motor V	1. On Roac	No	No	Belted	No	No	No	No	No	No	No	No	No	No		NOT_RD	Urban Inte	No	No	Yes	No	5. Hampto	114	114. City o	3-Principal	4-Two-Way	Urban	NonVDOT	5	3. City or T	Hampton F	HAMP	R-VA SR00134WB		10.26	1078411	114.04	-76.3746	37.04019
240735100	2024	3/7/2024 5:00	1519	15:19	O	PDO	0	0	0	0	0	0	0	5	1. Rear End	RE	No	1. No Adve	2. Daylight	Day	1. Dry	Dry	1. Main-Lin	1. Straight	2. Blackto	1. No Defe	2. Two-Wa	1. Not at In	6. Traffic L	1. Yes - Wo	2. No			3. No	20. Motor V	1. On Roac	No	No	Belted	No	No	No	No	No	No	No	No	No	No		NOT_RD	Urban Inte	No	Yes	Yes	No	5. Hampto	114	114. City o	4-Minor Ar	4-Two-Way	Urban	NonVDOT	5	3. City or T	Hampton F	HAMP	S-VA114NP ARMISTEAD AVE N		3.43	716612	203.65	-76.3857	37.05988
213355121	2021	11/30/2021 5:00	647	6:47	C	C	0	0	0	2	2	0	0	2	4. Sideswipe - Same Direction	SSS	No	1. No Adve	3. Dusk	Day	1. Dry	Dry	1. Main-Lin	1. Straight	1. Concret	1. No Defe	2. Two-Wa	1. Not at In	1. No Traffi	6. No Traffi	2. No			3. No	20. Motor V	1. On Roac	No	No	Belted	No	No	No	No	No	No	No	No	No	No		NOT_RD	Urban Inte	No	No	Yes	No	5. Hampto	114	114. City o	4-Minor Ar	3-Two-Way	Urban	NonVDOT	5	3. City or T	Hampton F	HAMP	R-VA US00258EB		67.5	1062578	114.12	-76.3217	37.02425
213355122	2021	11/15/2021 5:00	839	8:39	O	PDO	0	0	0	0	0	0	0	2	2. Angle	ANG	No	1. No Adve	2. Daylight	Day	1. Dry	Dry	13. Drivew	1. Straight	2. Blackto	1. No Defe	1. Two-Wa	1. Not at In	6. Traffic L	1. Yes - Wo	2. No			3. No	20. Motor V	1. On Roac	No	No	Belted	No	No	No	No	No	No	No	No	No	No		NOT_RD	Urban Inte	No	No	Yes	No	5. Hampto	114	114. City o	4-Minor Ar	3-Two-Way	Urban	NonVDOT	5	3. City or T	Hampton F	HAMP	R-VA SR00351EB		6.9	1062166	139.34	-76.3244	37.03322
213355123	2021	11/18/2021 5:00	826	8:26	O	PDO	0	0	0	0	0	0	0	2	4. Sideswipe - Same Direction	SSS	No	1. No Adve	2. Daylight	Day	1. Dry	Dry	1. Main-Lin	1. Straight	2. Blackto	1. No Defe	1. Two-Wa	1. Not at In	6. Traffic L	1. Yes - Wo	2. No			3. No	20. Motor V	1. On Roac	No	No	Belted	No	Yes	No	No	No	No	No	No	No	No		NOT_RD	Not Interse	No	No	Yes	No	5. Hampto	114	114. City o	3-Principal	4-Two-Way	Urban	NonVDOT	5	3. City or T	Hampton F	HAMP	S-VA114NP HAMPTON ROADS CENTER PKWY		1.42			-76.4236	37.05957
172995113	2017	10/26/2017 5:00	106	1:06	O	PDO	0	0	0	0	0	0	0	1	10. Deer	DEER	No	1. No Adve	5. Darknes	Night	1. Dry	Dry	8. Non-Inte	1. Straight	2. Blackto	1. No Defe	1. Two-Wa	1. Not at In	1. No Traffi	6. No Traffi	2. No			3. No	23. Animal	1. On Roac	No	Yes	Belted	No	No	No	No	No	No	No	No	No	Yes	5	NOT_RD	VDOT Inte	No	No	Yes	Yes	5. Hampto	114	114. City o	4-Minor Ar	3-Two-Way	Urban	NonVDOT	5	3. City or T	Hampton F	HAMP	S-VA114NP ABERDEEN RD		1.71	253374	47.74	-76.4043	37.0217
190855105	2019	3/20/2019 5:00	1535	15:35	O	PDO	0	0	0	0	0	0	0	1	9. Fixed Object - Off Road	FOOR	No	1. No Adve	2. Daylight	Day	1. Dry	Dry	9. Within In	1. Straight	2. Blackto	1. No Defe	2. Two-Wa	4. Four Ap	6. Traffic L	1. Yes - Wo	2. No			3. No	3. Utility P	8. Off Roac	No	No	Belted	No	Yes	No	No	No	Yes	No	No	No	Yes	13	NOT_RD	VDOT Inte	No	No	Yes	No	5. Hampto	114	114. City o	4-Minor Ar	3-Two-Way	Urban	NonVDOT	5	3. City or T	Hampton F	HAMP	S-VA114NP ABERDEEN RD		1.71	253374	26.11	-76.4043	37.02176
213355126	2021	11/22/2021 5:00	1332	13:32	C	C	0	0	0	2	2	0	0	2	1. Rear End	RE	No	5. Rain	2. Daylight	Day	2. Wet	Wet	10. Interse	1. Straight	2. Blackto	1. No Defe	2. Two-Wa	4. Four Ap	3. Traffic S	1. Yes - Wo	2. No			3. No	20. Motor V	1. On Roac	No	No	Belted	No	No	No	No	No	No	No	No	No	No		NOT_RD	Urban Inte	No	No	Yes	No	5. Hampto	114	114. City o	3-Principal	4-Two-Way	Urban	NonVDOT	5	3. City or T	Hampton F	HAMP	R-VA US00258WB		63.44	253078	106.52	-76.3809	37.04337
213355179	2021	11/27/2021 5:00	1300	13:00	A	A	0	1	0	1	2	0	0	2	2. Angle	ANG	No	1. No Adve	2. Daylight	Day	1. Dry	Dry	9. Within In	1. Straight	2. Blackto	1. No Defe	2. Two-Wa	4. Four Ap	3. Traffic S	1. Yes - Wo	2. No			3. No	20. Motor V	1. On Roac	No	No	Belted	No	No	No	No	No	No	No	No	No	No		NOT_RD	Urban Inte	Yes	No	Yes	No	5. Hampto	114	114. City o	4-Minor Ar	3-Two-Way	Urban	NonVDOT	5	3. City or T	Hampton F	HAMP	R-VA US00258EB		67.42	253155	21.7	-76.3225	37.02519
181065167	2018	4/13/2018 5:00	1606	16:06	C	C	0	0	0	1	1	0	1	1	12. Ped	PED	Pedestrian	1. No Adve	2. Daylight	Day	1. Dry	Dry	10. Interse	1. Straight	2. Blackto	1. No Defe	1. Two-Wa	4. Four Ap	3. Traffic S	1. Yes - Wo	2. No			3. No	19. Ped	1. On Roac	No	No	Belted	No	No	No	No	No	No	No	No	Yes	No		NOT_RD	Urban Inte	No	No	Yes	No	5. Hampto	114	114. City o	4-Minor Ar	3-Two-Way	Urban	NonVDOT	5	3. City or T	Hampton F	HAMP	S-VA114NP BRIARFIELD RD		0.88	253287	63.89	-76.4036	37.0188
213355181	2021	11/23/2021 5:00	855	8:55	C	C	0	0	0	2	2	0	0	2	4. Sideswipe - Same Direction	SSS	No	1. No Adve	2. Daylight	Day	1. Dry	Dry	10. Interse	1. Straight	2. Blackto	1. No Defe	2. Two-Wa	4. Four Ap	1. No Traffi	6. No Traffi	2. No			3. No	20. Motor V	1. On Roac	No	No	Belted	No	No	No	No	No	No	No	No	No	No		NOT_RD	Urban Inte	No	No	Yes	No	5. Hampto	114	114. City o	4-Minor Ar	3-Two-Way	Urban	NonVDOT	5	3. City or T	Hampton F	HAMP	R-VA SR00351EB		5.98	1079815	88.99	-76.3406	37.03106
213355182	2021	11/23/2021 5:00	819	8:19	C	C	0	0	0	2	2	0	0	2	1. Rear End	RE	No	1. No Adve	2. Daylight	Day	1. Dry	Dry	1. Main-Lin	1. Straight	2. Blackto	1. No Defe	1. Two-Wa	1. Not at In	6. Traffic L	1. Yes - Wo	2. No			3. No	20. Motor V	1. On Roac	No	No	Belted	No	No	No	No	No	No	Yes	No	No	No		NOT_RD	Not Interse	No	No	Yes	No	5. Hampto	114	114. City o	6-Minor Co	3-Two-Way	Urban	NonVDOT	5	3. City or T	Hampton F	HAMP	S-VA114PR BEACH RD		1.18			-76.2982	37.07815
213355198	2021	11/13/2021 5:00	1556	15:56	A	A	0	1	0	1	2	0	0	2	2. Angle	ANG	No	1. No Adve	2. Daylight	Day	1. Dry	Dry	9. Within In	1. Straight	2. Blackto	1. No Defe	3. Two-Wa	4. Four Ap	3. Traffic S	1. Yes - Wo	2. No			3. No	20. Motor V	1. On Roac	No	No	Belted	No	No	No	No	No	No	No	No	No	No		NOT_RD	Urban Inte	No	No	Yes	No	5. Hampto	114	114. City o	3-Principal	4-Two-Way	Urban	NonVDOT	5	3. City or T	Hampton F	HAMP	S-VA114NP HAMPTON ROADS CENTER PKWY		1.22	716613	89.21	-76.4272	37.06027
213355216	2021	11/17/2021 5:00	2354	23:54	C	C	0	0	0	1	1	0	0	2	8. Non-Collision	NC	No	1. No Adve	5. Darknes	Night	1. Dry	Dry	8. Non-Inte	1. Straight	2. Blackto	1. No Defe	1. Two-Wa	1. Not at In	1. No Traffi	6. No Traffi	2. No			3. No	14. Ditch	8. Off Roac	No	No	Belted	No	No	No	No	No	Yes	Yes	No	No	No		RD UNKN	Not Interse	No	No	Yes	Yes	5. Hampto	114	114. City o	7-Local (J,6)		Urban	NonVDOT	5	3. City or T	Hampton F	HAMP	S-VA114PR NETTLES LN		0.52			-76.3918	37.07037
240535205	2024	2/21/2024 5:00	1551	15:51	C	C	0	0	0	3	3	0	0	2	2. Angle	ANG	No	1. No Adve	2. Daylight	Day	1. Dry	Dry	9. Within In	1. Straight	2. Blackto	1. No Defe	2. Two-Wa	4. Four Ap	3. Traffic S	1. Yes - Wo	2. No			3. No	20. Motor V	1. On Roac	No	No	Belted	No	No	No	No	No	No	No	No	No	Yes	5	NOT_RD	Urban Inte	Yes	No	Yes	No	5. Hampto	114	114. City o	5-Major Co	4-Two-Way	Urban	NonVDOT	5	3. City or T	Hampton F	HAMP	R-VA SR00143NB		4.29	253045	0	-76.361	37.01646
213365171	2021	12/1/2021 5:00	2230	22:30	O	PDO	0	0	0	0	0	0	0	2	2. Angle	ANG	No	1. No Adve	4. Darknes	Night	1. Dry	Dry	1. Main-Lin	1. Straight	2. Blackto	1. No Defe	1. Two-Wa	1. Not at In	1. No Traffi	6. No Traffi	2. No			3. No	20. Motor V	1. On Roac	No	No	Belted	No	No	No	No	No	Yes	No	No	No	No		NOT_RD	Not Interse	Yes	No	Yes	Yes	5. Hampto	114	114. City o	7-Local (J,6	3-Two-Way	Urban	NonVDOT	5	3. City or T	Hampton F	HAMP	S-VA114PR FORD RD		0.12			-76.3096	37.03709
211465124	2021	5/24/2021 5:00	900	9:00	C	C	0	0	0	2	2	0	0	2	2. Angle	ANG	No	1. No Adve	2. Daylight	Day	1. Dry	Dry	10. Interse	1. Straight	2. Blackto	1. No Defe	3. Two-Wa	4. Four Ap	3. Traffic S	1. Yes - Wo	2. No			3. No	20. Motor V	1. On Roac	No	No	Belted	No	No	No	No	No	No	No	No	No	No		NOT_RD	Urban Inte	No	No	Yes	No	5. Hampto	114	114. City o	4-Minor Ar	4-Two-Way	Urban	NonVDOT	5	3. City or T	Hampton F	HAMP	R-VA US00060WB		273.68	253005	45.23	-76.3439	37.02471
230375088	2023	2/3/2023 5:00	916	9:16	C	C	0	0	0	3	3	0	0	2	2. Angle	ANG	No	1. No Adve	2. Daylight	Day	1. Dry	Dry	10. Interse	1. Straight	1. Concret	1. No Defe	2. Two-Wa	4. Four Ap	3. Traffic S	1. Yes - Wo	2. No			3. No	20. Motor V	1. On Roac	No	No	Unbelted	No	No	No	No	No	No	No	No	No	No		NOT_RD	Urban Inte	Yes	No	Yes	No	5. Hampto	114	114. City o	4-Minor Ar	4-Two-Way	Urban	NonVDOT	5	3. City or T	Hampton F	HAMP	R-VA SR00152WB		4.07	253074	62.08	-76.3964	37.04571
213365271	2021	12/1/2021 5:00	843	8:43	C	C	0	0	0	1	1	0	0	2	2. Angle	ANG	No	1. No Adve	2. Daylight	Day	1. Dry	Dry	9. Within In	1. Straight	2. Blackto	1. No Defe	1. Two-Wa	4. Four Ap	4. Stop Sig	1. Yes - Wo	2. No			3. No	20. Motor V	1. On Roac	No	No	Belted	No	No	No	No	No	No	No	No	No	No		NOT_RD	VDOT Inte	No	No	Yes	No	5. Hampto	114	114. City o	7-Local (J,6	3-Two-Way	Urban	NonVDOT	5	3. City or T	Hampton F	HAMP	S-VA114NP GUMWOOD DR		0.24	1073509	10.65	-76.413	37.03266
213365273	2021	11/26/2021 5:00	637	6:37	C	C	0	0	0	1	1	0	0	2	4. Sideswipe - Same Direction	SSS	No	1. No Adve	2. Daylight	Day	1. Dry	Dry	9. Within In	1. Straight	2. Blackto	1. No Defe	3. Two-Wa	4. Four Ap	3. Traffic S	1. Yes - Wo	2. No			3. No	20. Motor V	1. On Roac	No	No	Belted	No	Yes	No	No	No	No	No	No	No	No		NOT_RD	Urban Inte	Yes	No	Yes	No	5. Hampto	114	114. City o	3-Principal	4-Two-Way	Urban	NonVDOT	5	3. City or T	Hampton F	HAMP	R-VA US00258WB		62.29	253136	137.89	-76.4012	37.03905
230175194	2023	1/13/2023 5:00	1707	17:07	C	C	0	0	0	1	1	0	0	1	9. Fixed Object - Off Road	FOOR	No	1. No Adve	4. Darknes	Night	1. Dry	Dry	2. Accelera	3. Grade - S	2. Blackto	1. No Defe	1. Two-Wa	4. Four Ap	6. Traffic L	1. Yes - Wo	2. No			3. No	8. Sign, Tra	2. Shoulde	Yes	No	Belted	No	No	No	No	No	No	No	No	No	No		NOT_RD	VDOT Inte	Yes	No	Yes	No	5. Hampto	114	114. City o	4-Minor Ar	3-Two-Way	Urban	NonVDOT	5	3. City or T	Hampton F	HAMP	S-VA114PR LASALLE AVE		1.9	731448	5.42	-76.3629	37.03013
193645074	2019	12/28/2019 5:00	2016	20:16	O	PDO	0	0	0	0	0	0	0	3	1. Rear End	RE	No	1. No Adve	4. Darknes	Night	1. Dry	Dry	10. Interse	1. Straight	2. Blackto	1. No Defe	3. Two-Wa	4. Four Ap	3. Traffic S	1. Yes - Wo	2. No			3. No	20. Motor V	1. On Roac	Yes	No	Belted	No	Yes	No	No	No	No	No	No	No	No		NOT_RD	Urban Inte	Yes	No	Yes	Yes	5. Hampto	114	114. City o	4-Minor Ar	4-Two-Way	Urban	NonVDOT	5	3. City or T	Hampton F	HAMP	S-VA114PR BIG BETHEL RD		3.32	716613	78.08	-76.4272	37.05981
201215054	2020	4/29/2020 5:00	1350	13:50	C	C	0	0	0	2	2	0	0	2	1. Rear End	RE	No	1. No Adve	2. Daylight	Day	1. Dry	Dry	1. Main-Lin	1. Straight	2. Blackto	1. No Defe	1. Two-Wa	1. Not at In	3. Traffic S	1. Yes - Wo	2. No			3. No	20. Motor V	1. On Roac	No	No	Belted	No	No	No	No	No	No	No	No	No	No		NOT_RD	Urban Inte	Yes	No	Yes	No	5. Hampto	114	114. City o	4-Minor Ar	4-Two-Way	Urban	NonVDOT	5	3. City or T	Hampton F	HAMP	S-VA114PR BIG BETHEL RD		3.32	716613	72.92	-76.4272	37.05982
213365279	2021	12/1/2021 5:00	810	8:10	C	C	0	0	0	1	1	0	0	3	2. Angle	ANG	No	1. No Adve	2. Daylight	Day	1. Dry	Dry	9. Within In	1. Straight	2. Blackto	1. No Defe	1. Two-Wa	4. Four Ap	3. Traffic S	1. Yes - Wo	2. No			3. No	20. Motor V	1. On Roac	No	No	Belted	No	No	No	No	No	No	No	No	No	No		NOT_RD	Urban Inte	No	No	Yes	No	5. Hampto	114	114. City o	7-Local (J,6	3-Two-Way	Urban	NonVDOT	5	3. City or T	Hampton F	HAMP	S-VA114NP BOXWOOD ST		0.38	1080102	5.27	-76.3325	37.03302
221235088	2022	4/28/2022 5:00	2238	22:38	C	C	0	0	0	3	3	0	0	2	1. Rear End	RE	No	1. No Adve	4. Darknes	Night	1. Dry	Dry	10. Interse	2. Curve - L	2. Blackto	1. No Defe	3. Two-Wa	4. Four Ap	3. Traffic S	1. Yes - Wo	2. No			3. No	20. Motor V	1. On Roac	Yes	No	Belted	No	No	No	No	No	No	No	No	No	No		NOT_RD	Urban Inte	No	No	Yes	Yes	5. Hampto	114	114. City o	3-Principal	4-Two-Way	Urban	NonVDOT	5	3. City or T	Hampton F	HAMP	R-VA SR00134EB		10.26	1078411	84.33	-76.3748	37.04008
213365281	2021	11/23/2021 5:00	1412	14:12	C	C	0	0	0	2	2	0	0	2	16. Other	OTHR	No	1. No Adve	2. Daylight	Day	1. Dry	Dry	10. Interse	1. Straight	2. Blackto	1. No Defe	2. Two-Wa	4. Four Ap	6. Traffic L	1. Yes - Wo	2. No			3. No	20. Motor V	1. On Roac	No	No	Belted	No	No	No	No	No	No	Yes	No	No	No		NOT_RD	Urban Inte	No	Yes	Yes	No	5. Hampto	114	114. City o	3-Principal	4-Two-Way	Urban	NonVDOT	5	3. City or T	Hampton F	HAMP	R-VA US00258WB		62.27	253136	90.71	-76.4014	37.03902
173255169	2017	11/20/2017 5:00	1725	17:25	O	PDO	0	0	0	0	0	0	0	3	1. Rear End	RE	No	1. No Adve	3. Dusk	Day	1. Dry	Dry	1. Main-Lin	1. Straight	2. Blackto	1. No Defe	3. Two-Wa	1. Not at In	3. Traffic S	1. Yes - Wo	2. No			3. No	20. Motor V	1. On Roac	No	No	Belted	No	No	No	No	No	No	No	No	No	No		NOT_RD	Urban Inte	No	Yes	Yes	No	5. Hampto	114	114. City o	4-Minor Ar	4-Two-Way	Urban	NonVDOT	5	3. City or T	Hampton F	HAMP	S-VA114NP ARMISTEAD AVE N		3.44	716612	241.31	-76.3858	37.05998
250135163	2025	1/10/2025 5:00	1741	17:41	C	C	0	0	0	2	2	0	0	2	15. Backed Into	BI	No	1. No Adve	4. Darknes	Night	1. Dry	Dry	8. Non-Inte	1. Straight	2. Blackto	1. No Defe	1. Two-Wa	1. Not at In	1. No Traffi	6. No Traffi	2. No			3. No	20. Motor V	1. On Roac	No	No	Belted	No	No	No	No	No	No	No	No	No	No		NOT_RD	Urban Inte	No	No	Yes	Yes	5. Hampto	114	114. City o	5-Major Co	4-Two-Way	Urban	NonVDOT	5	3. City or T	Hampton F	HAMP	R-VA SR00143SB		4.29	253045	44.5	-76.3609	37.0164
240685171	2024	3/7/2024 5:00	1316	13:16	A	A	0	1	0	2	3	0	0	2	1. Rear End	RE	No	1. No Adve	2. Daylight	Day	1. Dry	Dry	10. Interse	1. Straight	2. Blackto	1. No Defe	2. Two-Wa	4. Four Ap	3. Traffic S	1. Yes - Wo	2. No			3. No	20. Motor V	1. On Roac	No	No	Belted	No	No	No	Yes	No	No	No	No	No	No		NOT_RD	Urban Inte	Yes	No	Yes	No	5. Hampto	114	114. City o	3-Principal	4-Two-Way	Urban	NonVDOT	5	3. City or T	Hampton F	HAMP	R-VA SR00134WB		10.26	1078411	109.12	-76.3746	37.0402
213365286	2021	11/23/2021 5:00	1205	12:05	O	PDO	0	0	0	0	0	0	0	2	2. Angle	ANG	No	1. No Adve	2. Daylight	Day	1. Dry	Dry	9. Within In	1. Straight	2. Blackto	1. No Defe	2. Two-Wa	4. Four Ap	3. Traffic S	1. Yes - Wo	2. No			3. No	20. Motor V	1. On Roac	No	No	Belted	No	No	No	No	No	No	No	No	No	No		NOT_RD	Urban Inte	Yes	No	Yes	No	5. Hampto	114	114. City o	4-Minor Ar	3-Two-Way	Urban	NonVDOT	5	3. City or T	Hampton F	HAMP	R-VA SR00351WB		2.58	1068789	5.71	-76.3918	37.00855
213365398	2021	12/1/2021 5:00	1630	16:30	O	PDO	0	0	0	0	0	0	0	2	1. Rear End	RE	No	1. No Adve	3. Dusk	Day	1. Dry	Dry	8. Non-Inte	1. Straight	1. Concret	1. No Defe	3. Two-Wa	1. Not at In	6. Traffic L	1. Yes - Wo	1. Yes	3. Activity /	4. Intermit	3. No	20. Motor V	1. On Roac	No	No	Belted	No	No	No	No	No	No	No	No	No	Yes	30	NOT_RD	Not Interse	No	Yes	Yes	No	5. Hampto	114	114. City o	1-Interstat	4-Two-Way	Urban	VDOT Inte	5	1. State Hw	Hampton F	HAMP	R-VA IS00064EB		269.11			-76.3212	37.00635
213365408	2021	11/24/2021 5:00	1130	11:30	O	PDO	0	0	0	0	0	0	0	2	4. Sideswipe - Same Direction	SSS	No	1. No Adve	2. Daylight	Day	1. Dry	Dry	8. Non-Inte	1. Straight	2. Blackto	1. No Defe	3. Two-Wa	1. Not at In	6. Traffic L	1. Yes - Wo	2. No			3. No	20. Motor V	1. On Roac	No	No	Belted	No	Yes	No	No	No	No	Yes	No	No	No		NOT_RD	Not Interse	No	No	Yes	No	5. Hampto	114	114. City o	1-Interstat	4-Two-Way	Urban	VDOT Inte	5	1. State Hw	Hampton F	HAMP	R-VA IS00064WB		260.35			-76.4402	37.07333
213375011	2021	12/1/2021 5:00	2252	22:52	B	B	0	0	1	0	1	0	0	2	1. Rear End	RE	No	1. No Adve	4. Darknes	Night	1. Dry	Dry	8. Non-Inte	1. Straight	1. Concret	1. No Defe	3. Two-Wa	1. Not at In	6. Traffic L	1. Yes - Wo	1. Yes	2. Transitic	1. Lane Clo	3. No	20. Motor V	1. On Roac	No	No	Belted	No	No	No	No	No	No	No	No	No	No		NOT_RD	Not Interse	No	No	Yes	Yes	5. Hampto	114	114. City o	1-Interstat	4-Two-Way	Urban	VDOT Inte	5	1. State Hw	Hampton F	HAMP	R-VA IS00064WB		271.47			-76.3004	36.98014
213375018	2021	11/28/2021 5:00	856	8:56	O	PDO	0	0	0	0	0	0	0	1	9. Fixed Object - Off Road	FOOR	No	1. No Adve	2. Daylight	Day	1. Dry	Dry	8. Non-Inte	1. Straight	1. Concret	1. No Defe	3. Two-Wa	1. Not at In	6. Traffic L	1. Yes - Wo	2. No			3. No	5. Guard R	1. On Roac	No	No	Belted	No	No	No	No	Yes	No	No	No	No	No		RD_LEFT	Not Interse	No	No	Yes	No	5. Hampto	114	114. City o	1-Interstat	4-Two-Way	Urban	VDOT Inte	5	1. State Hw	Hampton F	HAMP	R-VA IS00064WB		263.79			-76.3944	37.04032
213375037	2021	12/3/2021 5:00	130	1:30	O	PDO	0	0	0	0	0	0	0	1	9. Fixed Object - Off Road	FOOR	No	1. No Adve	4. Darknes	Night	1. Dry	Dry	8. Non-Inte	1. Straight	1. Concret	1. No Defe	3. Two-Wa	1. Not at In	6. Traffic L	1. Yes - Wo	1. Yes	2. Transitic	4. Intermit	3. No	11. Jersey	2. Shoulde	No	No	Belted	No	No	No	No	No	No	Yes	No	No	No		RD_LEFT	Not Interse	No	No	Yes	Yes	5. Hampto	114	114. City o	1-Interstat	4-Two-Way	Urban	VDOT Inte	5	1. State Hw	Hampton F	HAMP	R-VA IS00064WB		268.9			-76.3227	37.01142
231505259	2023	5/24/2023 5:00	1638	16:38	A	A	0	1	0	0	1	0	1	2	12. Ped	PED	Pedestrian	1. No Adve	2. Daylight	Day	1. Dry	Dry	1. Main-Lin	1. Straight	2. Blackto	1. No Defe	2. Two-Wa	1. Not at In	6. Traffic L	1. Yes - Wo	2. No			3. No	19. Ped	1. On Roac	No	No	Belted	No	No	No	No	No	No	No	No	Yes	No		NOT_RD	Urban Inte	Yes	No	Yes	No	5. Hampto	114	114. City o	4-Minor Ar	3-Two-Way	Urban	NonVDOT	5	3. City or T	Hampton F	HAMP	R-VA SR00169NB		5.64	253115	124.26	-76.3254	37.05733
213375089	2021	12/1/2021 5:00	2301	23:01	C	C	0	0	0	1	1	0	0	1	9. Fixed Object - Off Road	FOOR	No	1. No Adve	4. Darknes	Night	1. Dry	Dry	9. Within In	1. Straight	2. Blackto	1. No Defe	2. Two-Wa	4. Four Ap	3. Traffic S	1. Yes - Wo	2. No			3. No	8. Sign, Tra	1. On Roac	Yes	No	Belted	No	No	No	No	No	No	No	No	No	No		NOT_RD	Urban Inte	No	No	Yes	No	5. Hampto	114	114. City o	3-Principal	4-Two-Way	Urban	NonVDOT	5	3. City or T	Hampton F	HAMP	R-VA US00258WB		62.24	253136	134.14	-76.402	37.03889
181985094	2018	7/14/2018 5:00	2111	21:11	C	C	0	0	0	1	1	0	0	2	3. Head On	HO	No	1. No Adve	4. Darknes	Night	1. Dry	Dry	1. Main-Lin	1. Straight	2. Blackto	1. No Defe	1. Two-Wa	4. Four Ap	3. Traffic S	1. Yes - Wo	2. No			3. No	20. Motor V	1. On Roac	No	No	Belted	No	No	No	No	No	Yes	No	No	No	Yes	5	NOT_RD	Urban Inte	Yes	No	Yes	Yes	5. Hampto	114	114. City o	4-Minor Ar	4-Two-Way	Urban	NonVDOT	5	3. City or T	Hampton F	HAMP	R-VA SR00415EB		1.18	253181	51.41	-76.3891	37.02587
193465179	2019	9/10/2019 5:00	1640	16:40	O	PDO	0	0	0	0	0	0	0	3	1. Rear End	RE	No	1. No Adve	2. Daylight	Day	1. Dry	Dry	8. Non-Inte	1. Straight	2. Blackto	1. No Defe	2. Two-Wa	1. Not at In	6. Traffic L	1. Yes - Wo	2. No			3. No	20. Motor V	1. On Roac	No	No	Belted	No	No	No	No	No	No	No	No	No	No		NOT_RD	Not Interse	No	No	Yes	No	5. Hampto	114	114. City o	4-Minor Ar	4-Two-Way	Urban	NonVDOT	5	3. City or T	Hampton F	HAMP	S-VA114PR ARMISTEAD AVE N		3.47			-76.3858	37.06082
213375114	2021	11/13/2021 5:00	1254	12:54	O	PDO	0	0	0	0	0	0	0	2	1. Rear End	RE	No	1. No Adve	2. Daylight	Day	1. Dry	Dry	10. Interse	1. Straight	2. Blackto	1. No Defe	2. Two-Wa	2. Two App	1. No Traffi	6. No Traffi	2. No			3. No	20. Motor V	1. On Roac	No	No	Belted	No	No	No	No	No	Yes	No	No	No	No		NOT_RD	Urban Inte	No	No	Yes	No	5. Hampto	114	114. City o	3-Principal	4-Two-Way	Urban	NonVDOT	5	3. City or T	Hampton F	HAMP	R-VA US00258EB		60.82			-76.4243	37.02937
213375123	2021	11/24/2021 5:00	918	9:18	C	C	0	0	0	2	2	0	0	2	4. Sideswipe - Same Direction	SSS	No	1. No Adve	2. Daylight	Day	1. Dry	Dry	1. Main-Lin	1. Straight	2. Blackto	1. No Defe	1. Two-Wa	1. Not at In	1. No Traffi	6. No Traffi	2. No			3. No	20. Motor V	1. On Roac	No	No	Belted	No	No	No	No	No	No	No	No	No	No		NOT_RD	Not Interse	No	No	Yes	No	5. Hampto	114	114. City o	7-Local (J,6	3-Two-Way	Urban	NonVDOT	5	3. City or T	Hampton F	HAMP	S-VA114PR NEWPORT NEWS AVE		0.31			-76.3554	37.0219
213375124	2021	11/24/2021 5:00	751	7:51	C	C	0	0	0	2	2	0	0	2	1. Rear End	RE	No	1. No Adve	2. Daylight	Day	1. Dry	Dry	1. Main-Lin	1. Straight	2. Blackto	1. No Defe	3. Two-Wa	1. Not at In	6. Traffic L	1. Yes - Wo	2. No			3. No	20. Motor V	1. On Roac	No	No	Belted	No	No	No	No	No	No	No	No	No	No		NOT_RD	Urban Inte	No	No	Yes	No	5. Hampto	114	114. City o	4-Minor Ar	4-Two-Way	Urban	NonVDOT	5	3. City or T	Hampton F	HAMP	R-VA SR00278NB		0.21	746582	146.82	-76.3478	37.04663
213375126	2021	11/23/2021 5:00	1741	17:41	C	C	0	0	0	2	2	0	0	2	2. Angle	ANG	No	1. No Adve	2. Daylight	Day	1. Dry	Dry	1. Main-Lin	1. Straight	2. Blackto	1. No Defe	2. Two-Wa	1. Not at In	1. No Traffi	6. No Traffi	2. No			3. No	20. Motor V	1. On Roac	No	No	Belted	No	No	No	No	No	Yes	No	No	No	No		NOT_RD	Urban Inte	No	No	Yes	No	5. Hampto	114	114. City o	3-Principal	4-Two-Way	Urban	NonVDOT	5	3. City or T	Hampton F	HAMP	R-VA US00258EB		59.77	253129	297.12	-76.4403	37.02132
213375133	2021	12/3/2021 5:00	302	3:02	A	A	0	1	0	0	1	0	0	4	4. Sideswipe - Same Direction	SSS	No	1. No Adve	4. Darknes	Night	1. Dry	Dry	8. Non-Inte	1. Straight	2. Blackto	1. No Defe	4. One-Wa	1. Not at In	1. No Traffi	6. No Traffi	2. No			3. No	20. Motor V	1. On Roac	No	No	Belted	No	Yes	No	No	No	No	No	No	No	Yes	5	NOT_RD	Urban Inte	No	Yes	Yes	Yes	5. Hampto	114	114. City o	7-Local (J,6	3-Two-Way	Urban	NonVDOT	5	3. City or T	Hampton F	HAMP	S-VA114PR PHELPS CIR		0.03	1061490	182.04	-76.3128	37.0387
213375160	2021	11/8/2021 5:00	455	4:55	O	PDO	0	0	0	0	0	0	0	1	10. Deer	DEER	No	1. No Adve	4. Darknes	Night	1. Dry	Dry	1. Main-Lin	1. Straight	2. Blackto	1. No Defe	1. Two-Wa	1. Not at In	6. Traffic L	1. Yes - Wo	2. No			3. No	23. Animal	1. On Roac	No	Yes	Belted	No	No	No	No	No	No	No	No	No	No		NOT_RD	Not Interse	No	No	Yes	Yes	5. Hampto	114	114. City o	3-Principal	4-Two-Way	Urban	NonVDOT	5	3. City or T	Hampton F	HAMP	S-VA114PR HAMPTON ROADS CENTER PKWY		2.48			-76.4038	37.06022
232425033	2023	8/28/2023 5:00	1609	16:09	O	PDO	0	0	0	0	0	0	0	2	2. Angle	ANG	No	5. Rain	2. Daylight	Day	2. Wet	Wet	10. Interse	5. Hillcrest	2. Blackto	1. No Defe	2. Two-Wa	4. Four Ap	6. Traffic L	1. Yes - Wo	2. No			3. No	20. Motor V	1. On Roac	No	No	Belted	No	No	No	No	No	No	No	No	No	No		NOT_RD	Urban Inte	No	Yes	Yes	No	5. Hampto	114	114. City o	4-Minor Ar	4-Two-Way	Urban	NonVDOT	5	3. City or T	Hampton F	HAMP	R-VA SR00152WB		4.07	253074	72.01	-76.3964	37.04569
213375162	2021	11/29/2021 5:00	825	8:25	A	A	0	1	0	0	1	0	0	2	2. Angle	ANG	No	1. No Adve	2. Daylight	Day	1. Dry	Dry	9. Within In	1. Straight	2. Blackto	1. No Defe	3. Two-Wa	3. Three Ap	4. Stop Sig	1. Yes - Wo	2. No			3. No	20. Motor V	1. On Roac	No	No	Belted	No	No	No	No	No	No	No	Yes	No	No		NOT_RD	Urban Inte	No	No	Yes	No	5. Hampto	114	114. City o	3-Principal	4-Two-Way	Urban	NonVDOT	5	3. City or T	Hampton F	HAMP	R-VA US00258EB		64.84	253144	68.64	-76.3561	37.04362
242545047	2024	9/7/2024 5:00	1616	16:16	O	PDO	0	0	0	0	0	0	0	2	2. Angle	ANG	No	1. No Adve	2. Daylight	Day	1. Dry	Dry	10. Interse	1. Straight	2. Blackto	1. No Defe	1. Two-Wa	4. Four Ap	3. Traffic S	1. Yes - Wo	2. No			3. No	20. Motor V	1. On Roac	No	No	Belted	No	No	No	No	No	No	No	No	No	No		NOT_RD	VDOT Inte	Yes	No	Yes	No	5. Hampto	114	114. City o	4-Minor Ar	3-Two-Way	Urban	NonVDOT	5	3. City or T	Hampton F	HAMP	S-VA114NP LASALLE AVE		1.9	731448	0	-76.3629	37.03011
213375164	2021	11/29/2021 5:00	2147	21:47	O	PDO	0	0	0	0	0	0	0	1	9. Fixed Object - Off Road	FOOR	No	1. No Adve	4. Darknes	Night	1. Dry	Dry	1. Main-Lin	1. Straight	2. Blackto	1. No Defe	3. Two-Wa	1. Not at In	6. Traffic L	1. Yes - Wo	2. No			3. No	15. Other F	1. On Roac	No	No	Belted	No	No	No	No	No	No	No	No	No	No		RD UNKN	Not Interse	No	No	Yes	Yes	5. Hampto	114	114. City o	7-Local (J,6	3-Two-Way	Urban	NonVDOT	5	3. City or T	Hampton F	HAMP	S-VA114NP N CAMPUS PKWY		0.44			-76.403	37.07633
213375165	2021	11/30/2021 5:00	1211	12:11	C	C	0	0	0	2	2	0	0	2	1. Rear End	RE	No	1. No Adve	2. Daylight	Day	1. Dry	Dry	1. Main-Lin	1. Straight	2. Blackto	1. No Defe	2. Two-Wa	4. Four Ap	1. No Traffi	6. No Traffi	2. No			3. No	20. Motor V	1. On Roac	No	No	Belted	No	No	No	No	No	No	No	No	No	No		NOT_RD	Urban Inte	No	No	Yes	No	5. Hampto	114	114. City o	3-Principal	4-Two-Way	Urban	NonVDOT	5	3. City or T	Hampton F	HAMP	R-VA US00258EB		61.46	744794	76.26	-76.4146	37.03425
213375167	2021	11/29/2021 5:00	1813	18:13	C	C	0	0	0	2	2	0	0	2	1. Rear End	RE	No	1. No Adve	1. Dawn	Day	1. Dry	Dry	10. Interse	1. Straight	2. Blackto	1. No Defe	2. Two-Wa	4. Four Ap	3. Traffic S	1. Yes - Wo	2. No			3. No	20. Motor V	1. On Roac	No	No	Belted	No	No	No	No	No	No	No	No	No	No		NOT_RD	Urban Inte	No	No	Yes	No	5. Hampto	114	114. City o	7-Local (J,6	3-Two-Way	Urban	NonVDOT	5	3. City or T	Hampton F	HAMP	S-VA114PR COLISEUM DR		1.12	253076	232.28	-76.3904	37.04614
201955092	2020	7/6/2020 5:00	1539	15:39	A	A	0	1	0	0	1	0	0	2	1. Rear End	RE	No	1. No Adve	2. Daylight	Day	1. Dry	Dry	8. Non-Inte	1. Straight	2. Blackto	1. No Defe	3. Two-Wa	1. Not at In	3. Traffic S	1. Yes - Wo	2. No			3. No	20. Motor V	1. On Roac	No	No	Belted	No	No	No	No	No	No	Yes	No	No	No		NOT_RD	Urban Inte	No	No	Yes	No	5. Hampto	114	114. City o	4-Minor Ar	4-Two-Way	Urban	NonVDOT	5	3. City or T	Hampton F	HAMP	S-VA114PR BIG BETHEL RD		3.32	716613	88.43	-76.4272	37.05978
192915269	2019	10/18/2019 5:00	1206	12:06	C	C	0	0	0	3	3	0	0	2	1. Rear End	RE	No	1. No Adve	2. Daylight	Day	1. Dry	Dry	10. Interse	1. Straight	2. Blackto	1. No Defe	2. Two-Wa	4. Four Ap	6. Traffic L	1. Yes - Wo	2. No			1. Yes	20. Motor V	1. On Roac	No	No	Belted	No	No	No	No	No	No	No	No	No	No		NOT_RD	VDOT Inte	Yes	No	Yes	No	5. Hampto	114	114. City o	4-Minor Ar	3-Two-Way	Urban	NonVDOT	5	3. City or T	Hampton F	HAMP	S-VA114PR ABERDEEN RD		1.71	253374	47.74	-76.4043	37.0217
213375177	2021	11/24/2021 5:00	1402	14:02	A	A	0	1	0	0	1	0	0	1	9. Fixed Object - Off Road	FOOR	No	1. No Adve	2. Daylight	Day	1. Dry	Dry	8. Non-Inte	1. Straight	2. Blackto	1. No Defe	1. Two-Wa	1. Not at In	6. Traffic L	1. Yes - Wo	2. No			3. No	12. Buildin	8. Off Roac	No	No	Belted	No	No	No	No	No	No	No	No	No	No		NOT_RD	Urban Inte	No	No	Yes	No	5. Hampto	114	114. City o	5-Major Co	3-Two-Way	Urban	NonVDOT	5	3. City or T	Hampton F	HAMP	S-VA114PR OLD BUCKROE RD		1.61	253106	236.32	-76.3047	37.03968
213375203	2021	11/25/2021 5:00	2121	21:21	A	A	0	1	0	0	1	0	1	1	12. Ped	PED	Pedestrian	1. No Adve	4. Darknes	Night	1. Dry	Dry	1. Main-Lin	2. Curve - L	2. Blackto	1. No Defe	1. Two-Wa	1. Not at In	1. No Traffi	6. No Traffi	2. No			3. No	19. Ped	2. Shoulde	No	No	Belted	No	No	No	No	No	Yes	No	No	Yes	No		NOT_RD	Not Interse	No	No	Yes	Yes	5. Hampto	114	114. City o	5-Major Co	3-Two-Way	Urban	NonVDOT	5	3. City or T	Hampton F	HAMP	S-VA114NP SEMPLE FARM RD		0.24			-76.399	37.09105
213375239	2021	12/2/2021 5:00	1941	19:41	A	A	0	1	0	0	1	0	0	1	9. Fixed Object - Off Road	FOOR	No	1. No Adve	4. Darknes	Night	1. Dry	Dry	8. Non-Inte	1. Straight	2. Blackto	1. No Defe	1. Two-Wa	1. Not at In	1. No Traffi	6. No Traffi	2. No			3. No	12. Buildin	4. Roadsid	No	No	Belted	No	No	No	No	No	No	No	No	No	Yes	20	RD UNKN	Not Interse	No	No	Yes	Yes	5. Hampto	114	114. City o	7-Local (J,6	3-Two-Way	Urban	NonVDOT	5	3. City or T	Hampton F	HAMP	S-VA114PR AL ST		0.12			-76.2969	37.03633
213375295	2021	11/30/2021 5:00	758	7:58	O	PDO	0	0	0	0	0	0	0	2	1. Rear End	RE	No	1. No Adve	2. Daylight	Day	1. Dry	Dry	8. Non-Inte	1. Straight	2. Blackto	1. No Defe	3. Two-Wa	1. Not at In	6. Traffic L	1. Yes - Wo	1. Yes	3. Activity /	5. Other	3. No	20. Motor V	1. On Roac	No	No	Belted	No	No	No	No	No	No	No	No	No	No		NOT_RD	Not Interse	Yes	Yes	Yes	No	5. Hampto	114	114. City o	1-Interstat	4-Two-Way	Urban	VDOT Inte	5	1. State Hw	Hampton F	HAMP	R-VA IS00064EB		267.6			-76.3318	37.02646
213385079	2021	12/1/2021 5:00	2130	21:30	O	PDO	0	0	0	0	0	0	0	1	9. Fixed Object - Off Road	FOOR	No	1. No Adve	4. Darknes	Night	1. Dry	Dry	3. Gore Are	1. Straight	2. Blackto	1. No Defe	3. Two-Wa	1. Not at In	6. Traffic L	1. Yes - Wo	2. No			3. No	5. Guard R	5. Gore	No	No	Belted	No	Yes	No	No	Yes	No	No	No	No	Yes	5	RD_RIGHT	Not Interse	No	No	Yes	Yes	5. Hampto	114	114. City o	1-Interstat	4-Two-Way	Urban	VDOT Inte	5	1. State Hw	Hampton F	HAMP	R-VA IS00064WB		265.12			-76.3725	37.03176
213385205	2021	11/22/2021 5:00	2252	22:52	O	PDO	0	0	0	0	0	0	0	3	1. Rear End	RE	No	1. No Adve	4. Darknes	Night	1. Dry	Dry	8. Non-Inte	1. Straight	1. Concret	1. No Defe	4. One-Wa	1. Not at In	6. Traffic L	1. Yes - Wo	2. No			3. No	20. Motor V	1. On Roac	No	No	Belted	No	Yes	Yes	No	No	Yes	No	No	No	No		NOT_RD	Not Interse	No	Yes	Yes	Yes	5. Hampto	114	114. City o	1-Interstat	4-Two-Way	Urban	VDOT Inte	5	1. State Hw	Hampton F	HAMP	R-VA IS00064WB		269.44			-76.3195	37.00371
213385226	2021	12/2/2021 5:00	1405	14:05	O	PDO	0	0	0	0	0	0	0	3	1. Rear End	RE	No	1. No Adve	2. Daylight	Day	1. Dry	Dry	8. Non-Inte	1. Straight	1. Concret	1. No Defe	3. Two-Wa	1. Not at In	6. Traffic L	1. Yes - Wo	1. Yes	1. Advance	3. Work on	3. No	20. Motor V	1. On Roac	No	No	Belted	No	No	No	No	No	No	No	No	No	Yes	30	NOT_RD	Not Interse	Yes	No	Yes	No	5. Hampto	114	114. City o	1-Interstat	4-Two-Way	Urban	VDOT Inte	5	1. State Hw	Hampton F	HAMP	R-VA IS00064EB		268.48			-76.3261	37.0148
213395080	2021	11/29/2021 5:00	1110	11:10	B	B	0	0	1	0	1	0	0	2	1. Rear End	RE	No	1. No Adve	2. Daylight	Day	1. Dry	Dry	8. Non-Inte	1. Straight	2. Blackto	1. No Defe	3. Two-Wa	1. Not at In	6. Traffic L	1. Yes - Wo	2. No			3. No	20. Motor V	1. On Roac	No	No	Belted	No	No	No	No	No	No	No	No	No	No		NOT_RD	Not Interse	Yes	No	Yes	No	5. Hampto	114	114. City o	1-Interstat	4-Two-Way	Urban	VDOT Inte	5	1. State Hw	Hampton F	HAMP	R-VA IS00064WB		272.01			-76.2997	36.9719
213395175	2021	12/5/2021 5:00	1420	14:20	B	B	0	0	1	0	1	0	0	3	1. Rear End	RE	No	1. No Adve	2. Daylight	Day	1. Dry	Dry	8. Non-Inte	1. Straight	1. Concret	1. No Defe	3. Two-Wa	1. Not at In	6. Traffic L	1. Yes - Wo	1. Yes	3. Activity /	4. Intermit	3. No	20. Motor V	1. On Roac	No	No	Unbelted	No	No	No	No	No	No	No	No	No	No		NOT_RD	Not Interse	No	No	Yes	No	5. Hampto	114	114. City o	1-Interstat	4-Two-Way	Urban	VDOT Inte	5	1. State Hw	Hampton F	HAMP	R-VA IS00064EB		270.7			-76.3063	36.9876
213405040	2021	12/5/2021 5:00	231	2:31	O	PDO	0	0	0	0	0	0	0	3	1. Rear End	RE	No	1. No Adve	4. Darknes	Night	1. Dry	Dry	8. Non-Inte	5. Hillcrest	1. Concret	1. No Defe	3. Two-Wa	1. Not at In	6. Traffic L	1. Yes - Wo	2. No			3. No	20. Motor V	1. On Roac	Yes	No	Belted	No	No	No	No	No	No	No	No	No	No		NOT_RD	Not Interse	No	No	Yes	Yes	5. Hampto	114	114. City o	1-Interstat	4-Two-Way	Urban	VDOT Inte	5	1. State Hw	Hampton F	HAMP	R-VA IS00064EB		267.82			-76.3296	37.02335
213405108	2021	12/5/2021 5:00	607	6:07	C	C	0	0	0	2	2	0	0	2	2. Angle	ANG	No	1. No Adve	1. Dawn	Day	1. Dry	Dry	10. Interse	1. Straight	2. Blackto	1. No Defe	3. Two-Wa	4. Four Ap	3. Traffic S	1. Yes - Wo	2. No			3. No	20. Motor V	1. On Roac	No	No	Belted	No	Yes	No	No	No	No	No	No	No	No		NOT_RD	VDOT Inte	No	No	Yes	No	5. Hampto	114	114. City o	7-Local (J,6	3-Two-Way	Urban	NonVDOT	5	3. City or T	Hampton F	HAMP	S-VA114NP COLISEUM DR		1	1079044	55.57	-76.3899	37.0442
213405112	2021	12/1/2021 5:00	1352	13:52	O	PDO	0	0	0	0	0	0	0	2	4. Sideswipe - Same Direction	SSS	No	1. No Adve	2. Daylight	Day	1. Dry	Dry	1. Main-Lin	1. Straight	2. Blackto	1. No Defe	2. Two-Wa	2. Two App	6. Traffic L	1. Yes - Wo	2. No			3. No	20. Motor V	1. On Roac	No	No	Belted	No	No	No	No	No	No	No	No	No	No		NOT_RD	Urban Inte	No	No	Yes	No	5. Hampto	114	114. City o	3-Principal	4-Two-Way	Urban	NonVDOT	5	3. City or T	Hampton F	HAMP	R-VA US00258EB		62.26	253136	51.84	-76.4014	37.03885
240475166	2024	2/14/2024 5:00	1345	13:45	C	C	0	0	0	2	2	0	0	2	1. Rear End	RE	No	1. No Adve	2. Daylight	Day	1. Dry	Dry	1. Main-Lin	3. Grade - S	2. Blackto	1. No Defe	1. Two-Wa	1. Not at In	3. Traffic S	1. Yes - Wo	2. No			3. No	20. Motor V	1. On Roac	No	No	Belted	No	No	No	No	No	No	No	No	No	No		NOT_RD	Urban Inte	No	No	Yes	No	5. Hampto	114	114. City o	4-Minor Ar	4-Two-Way	Urban	NonVDOT	5	3. City or T	Hampton F	HAMP	R-VA SR00152EB		4.07	253074	115.31	-76.3965	37.04551
182675196	2018	9/21/2018 5:00	2157	21:57	A	A	0	3	0	0	3	0	0	2	2. Angle	ANG	No	1. No Adve	4. Darknes	Night	1. Dry	Dry	1. Main-Lin	1. Straight	2. Blackto	1. No Defe	2. Two-Wa	4. Four Ap	3. Traffic S	1. Yes - Wo	2. No			3. No	20. Motor V	1. On Roac	No	No	Belted	No	No	No	No	No	No	No	No	No	No		NOT_RD	Urban Inte	No	No	Yes	Yes	5. Hampto	114	114. City o	4-Minor Ar	4-Two-Way	Urban	NonVDOT	5	3. City or T	Hampton F	HAMP	R-VA SR00415EB		1.18	253181	62.59	-76.3892	37.02589
213405124	2021	12/4/2021 5:00	1117	11:17	C	C	0	0	0	1	1	0	0	2	4. Sideswipe - Same Direction	SSS	No	1. No Adve	2. Daylight	Day	1. Dry	Dry	11. Interse	1. Straight	2. Blackto	1. No Defe	2. Two-Wa	4. Four Ap	3. Traffic S	1. Yes - Wo	2. No			3. No	20. Motor V	1. On Roac	No	No	Belted	No	Yes	No	No	No	Yes	No	No	No	No		NOT_RD	Urban Inte	No	No	Yes	No	5. Hampto	114	114. City o	3-Principal	4-Two-Way	Urban	NonVDOT	5	3. City or T	Hampton F	HAMP	R-VA US00258WB		63.02	754224	98.72	-76.3882	37.04179
192965201	2019	10/16/2019 5:00	1940	19:40	C	C	0	0	0	3	3	0	0	2	5. Sideswipe - Opposite Direction	SSO	No	1. No Adve	4. Darknes	Night	1. Dry	Dry	9. Within In	1. Straight	2. Blackto	1. No Defe	2. Two-Wa	4. Four Ap	3. Traffic S	1. Yes - Wo	2. No			3. No	20. Motor V	1. On Roac	No	No	Unbelted	No	Yes	No	No	No	Yes	No	No	No	Yes	25	NOT_RD	Urban Inte	No	No	Yes	Yes	5. Hampto	114	114. City o	4-Minor Ar	3-Two-Way	Urban	NonVDOT	5	3. City or T	Hampton F	HAMP	S-VA114PR BRIARFIELD RD		0.88	253287	31.94	-76.4037	37.01879
213405126	2021	11/30/2021 5:00	1521	15:21	C	C	0	0	0	2	2	0	0	2	2. Angle	ANG	No	1. No Adve	2. Daylight	Day	1. Dry	Dry	8. Non-Inte	1. Straight	2. Blackto	1. No Defe	1. Two-Wa	1. Not at In	1. No Traffi	6. No Traffi	2. No			3. No	20. Motor V	1. On Roac	No	No	Belted	No	No	No	No	No	No	No	No	No	No		NOT_RD	Not Interse	Yes	No	Yes	No	5. Hampto	114	114. City o	7-Local (J,6	3-Two-Way	Urban	NonVDOT	5	3. City or T	Hampton F	HAMP	S-VA114PR MARTHA LEE DR		0.73	1075709	333.51	-76.4259	37.02749
213405127	2021	12/3/2021 5:00	1552	15:52	C	C	0	0	0	2	2	0	0	3	5. Sideswipe - Opposite Direction	SSO	No	1. No Adve	2. Daylight	Day	1. Dry	Dry	1. Main-Lin	1. Straight	2. Blackto	1. No Defe	2. Two-Wa	4. Four Ap	1. No Traffi	6. No Traffi	2. No			3. No	20. Motor V	1. On Roac	No	No	Belted	No	No	No	No	No	No	No	No	No	No		NOT_RD	VDOT Inte	No	No	Yes	No	5. Hampto	114	114. City o	3-Principal	4-Two-Way	Urban	NonVDOT	5	3. City or T	Hampton F	HAMP	R-VA US00258WB		61.99	1091119	59.99	-76.4061	37.03801
232125118	2023	7/25/2023 5:00	1759	17:59	O	PDO	0	0	0	0	0	0	0	2	15. Backed Into	BI	No	1. No Adve	2. Daylight	Day	1. Dry	Dry	13. Drivew	1. Straight	2. Blackto	1. No Defe	1. Two-Wa	1. Not at In	4. Stop Sig	1. Yes - Wo	2. No			3. No	20. Motor V	1. On Roac	No	No	Belted	No	No	No	No	No	No	No	No	No	No		NOT_RD	Urban Inte	No	Yes	Yes	No	5. Hampto	114	114. City o	4-Minor Ar	3-Two-Way	Urban	NonVDOT	5	3. City or T	Hampton F	HAMP	R-VA SR00169NB		5.64	253115	159.06	-76.3255	37.05729
213405178	2021	12/3/2021 5:00	1711	17:11	C	C	0	0	0	2	2	0	0	2	2. Angle	ANG	No	1. No Adve	4. Darknes	Night	1. Dry	Dry	10. Interse	1. Straight	2. Blackto	1. No Defe	3. Two-Wa	3. Three Ap	6. Traffic L	1. Yes - Wo	2. No			3. No	20. Motor V	1. On Roac	No	No	Belted	No	No	No	No	No	No	No	No	No	No		NOT_RD	Urban Inte	No	No	Yes	Yes	5. Hampto	114	114. City o	3-Principal	4-Two-Way	Urban	NonVDOT	5	3. City or T	Hampton F	HAMP	R-VA US00258EB		66.29	1080039	0	-76.3309	37.03975
213405179	2021	11/30/2021 5:00	1230	12:30	C	C	0	0	0	1	1	0	0	2	2. Angle	ANG	No	1. No Adve	2. Daylight	Day	1. Dry	Dry	1. Main-Lin	1. Straight	2. Blackto	1. No Defe	3. Two-Wa	1. Not at In	6. Traffic L	1. Yes - Wo	2. No			3. No	20. Motor V	1. On Roac	No	No	Belted	No	No	No	No	No	Yes	Yes	No	No	No		NOT_RD	Urban Inte	No	No	Yes	No	5. Hampto	114	114. City o	3-Principal	4-Two-Way	Urban	NonVDOT	5	3. City or T	Hampton F	HAMP	R-VA US00258WB		62.21	253136	233.76	-76.4024	37.03881
213405181	2021	12/1/2021 5:00	753	7:53	O	PDO	0	0	0	0	0	0	0	2	1. Rear End	RE	No	1. No Adve	1. Dawn	Day	1. Dry	Dry	8. Non-Inte	1. Straight	2. Blackto	1. No Defe	1. Two-Wa	1. Not at In	1. No Traffi	6. No Traffi	2. No			3. No	6. Parked V	1. On Roac	No	No	Belted	No	Yes	No	No	No	No	No	No	No	No		RD UNKN	Not Interse	Yes	No	Yes	No	5. Hampto	114	114. City o	7-Local (J,6	3-Two-Way	Urban	NonVDOT	5	3. City or T	Hampton F	HAMP	S-VA114PR BANISTER DR		0.5			-76.3767	37.06409
213405182	2021	12/3/2021 5:00	741	7:41	C	C	0	0	0	1	1	0	0	2	9. Fixed Object - Off Road	FOOR	No	1. No Adve	2. Daylight	Day	1. Dry	Dry	1. Main-Lin	1. Straight	2. Blackto	1. No Defe	3. Two-Wa	1. Not at In	13. Other	1. Yes - Wo	2. No			3. No	13. Curb	1. On Roac	No	No	Belted	No	No	No	No	No	No	No	No	No	No		RD_UNKN	Not Interse	No	No	Yes	No	5. Hampto	114	114. City o	5-Major Co	4-Two-Way	Urban	NonVDOT	5	3. City or T	Hampton F	HAMP	S-VA114NP CLEMWOOD PKWY		0.33			-76.3368	37.05892
170385152	2017	2/1/2017 5:00	1616	16:16	O	PDO	0	0	0	0	0	0	0	2	1. Rear End	RE	No	1. No Adve	2. Daylight	Day	1. Dry	Dry	1. Main-Lin	1. Straight	2. Blackto	1. No Defe	2. Two-Wa	1. Not at In	1. No Traffi	6. No Traffi	2. No			3. No	20. Motor V	1. On Roac	No	No	Belted	No	Yes	No	No	No	No	No	No	No	No		NOT_RD	Urban Inte	No	No	Yes	No	5. Hampto	114	114. City o	3-Principal	4-Two-Way	Urban	NonVDOT	5	3. City or T	Hampton F	HAMP	R-VA SR00134WB		10.27	1078411	150.44	-76.3745	37.04012
213405184	2021	12/2/2021 5:00	1744	17:44	C	C	0	0	0	2	2	0	0	2	2. Angle	ANG	No	1. No Adve	4. Darknes	Night	1. Dry	Dry	10. Interse	1. Straight	2. Blackto	1. No Defe	3. Two-Wa	4. Four Ap	3. Traffic S	1. Yes - Wo	2. No			3. No	20. Motor V	1. On Roac	No	No	Belted	No	No	No	No	No	No	Yes	No	No	No		NOT_RD	Urban Inte	No	Yes	Yes	Yes	5. Hampto	114	114. City o	5-Major Co	4-Two-Way	Urban	NonVDOT	5	3. City or T	Hampton F	HAMP	S-VA114NP POWHATAN PKWY		0.61	253047	0	-76.379	37.00669
213405185	2021	12/3/2021 5:00	1625	16:25	C	C	0	0	0	1	1	0	0	2	4. Sideswipe - Same Direction	SSS	No	1. No Adve	2. Daylight	Day	1. Dry	Dry	10. Interse	1. Straight	2. Blackto	1. No Defe	3. Two-Wa	4. Four Ap	6. Traffic L	1. Yes - Wo	2. No			3. No	20. Motor V	1. On Roac	No	No	Belted	No	No	No	No	No	Yes	No	No	No	No		NOT_RD	Urban Inte	Yes	No	Yes	No	5. Hampto	114	114. City o	3-Principal	4-Two-Way	Urban	NonVDOT	5	3. City or T	Hampton F	HAMP	R-VA US00258EB		66.84	253152	26.98	-76.3255	37.03326
171985142	2017	7/14/2017 5:00	2116	21:16	C	C	0	0	0	1	1	0	0	2	2. Angle	ANG	No	1. No Adve	4. Darknes	Night	1. Dry	Dry	13. Drivew	3. Grade - S	2. Blackto	1. No Defe	1. Two-Wa	4. Four Ap	3. Traffic S	1. Yes - Wo	2. No			3. No	20. Motor V	1. On Roac	No	No	Belted	No	No	No	No	No	Yes	No	No	No	No		NOT_RD	VDOT Inte	No	No	Yes	Yes	5. Hampto	114	114. City o	5-Major Co	3-Two-Way	Urban	NonVDOT	5	3. City or T	Hampton F	HAMP	S-VA114NP SHELL RD		2.42	253229	62.84	-76.371	37.01427
213405189	2021	12/1/2021 5:00	1812	18:12	C	C	0	0	0	1	1	0	0	2	2. Angle	ANG	No	1. No Adve	4. Darknes	Night	1. Dry	Dry	9. Within In	1. Straight	2. Blackto	1. No Defe	2. Two-Wa	4. Four Ap	6. Traffic L	1. Yes - Wo	2. No			3. No	20. Motor V	1. On Roac	No	No	Belted	No	Yes	No	No	No	Yes	No	No	No	No		NOT_RD	VDOT Inte	No	No	Yes	Yes	5. Hampto	114	114. City o	4-Minor Ar	3-Two-Way	Urban	NonVDOT	5	3. City or T	Hampton F	HAMP	R-VA SR00278SB		0.67	1067639	9.95	-76.3472	37.0533
213405191	2021	12/4/2021 5:00	1805	18:05	C	C	0	0	0	2	2	0	0	2	5. Sideswipe - Opposite Direction	SSO	No	1. No Adve	4. Darknes	Night	1. Dry	Dry	10. Interse	1. Straight	2. Blackto	1. No Defe	2. Two-Wa	4. Four Ap	3. Traffic S	1. Yes - Wo	2. No			3. No	20. Motor V	1. On Roac	Yes	No	Belted	No	Yes	No	Yes	No	Yes	No	No	No	No		NOT_RD	Urban Inte	No	No	Yes	Yes	5. Hampto	114	114. City o	3-Principal	4-Two-Way	Urban	NonVDOT	5	3. City or T	Hampton F	HAMP	R-VA US00258WB		61.84	253135	104.57	-76.4088	37.03723
221685162	2022	6/16/2022 5:00	947	9:47	O	PDO	0	0	0	0	0	0	0	2	2. Angle	ANG	No	5. Rain	2. Daylight	Day	2. Wet	Wet	10. Interse	1. Straight	2. Blackto	5. Loose M	1. Two-Wa	4. Four Ap	3. Traffic S	1. Yes - Wo	2. No			3. No	20. Motor V	1. On Roac	No	No	Belted	No	No	No	No	No	No	No	No	No	No		NOT_RD	Urban Inte	No	No	Yes	No	5. Hampto	114	114. City o	4-Minor Ar	4-Two-Way	Urban	NonVDOT	5	3. City or T	Hampton F	HAMP	R-VA US00060WB		273.68	253005	44.24	-76.3439	37.0247
250445019	2025	2/11/2025 5:00	31	00:31	O	PDO	0	0	0	0	0	0	0	2	1. Rear End	RE	No	1. No Adve	4. Darknes	Night	1. Dry	Dry	10. Interse	1. Straight	2. Blackto	1. No Defe	3. Two-Wa	4. Four Ap	3. Traffic S	1. Yes - Wo	2. No			3. No	20. Motor V	1. On Roac	No	No	Belted	No	No	No	No	No	No	No	No	No	No		NOT_RD	Urban Inte	No	No	Yes	Yes	5. Hampto	114	114. City o	4-Minor Ar	4-Two-Way	Urban	NonVDOT	5	3. City or T	Hampton F	HAMP	R-VA SR00152EB		4.07	253074	83.55	-76.3964	37.04557
213415010	2021	12/5/2021 5:00	517	5:17	O	PDO	0	0	0	0	0	0	0	1	9. Fixed Object - Off Road	FOOR	No	1. No Adve	4. Darknes	Night	1. Dry	Dry	8. Non-Inte	1. Straight	2. Blackto	1. No Defe	1. Two-Wa	1. Not at In	6. Traffic L	1. Yes - Wo	2. No			3. No	11. Jersey	2. Shoulde	No	No	Belted	No	No	Yes	No	No	No	No	No	No	No		RD UNKN	Not Interse	No	No	Yes	Yes	5. Hampto	114	114. City o	1-Interstat	4-Two-Way	Urban	VDOT Inte	5	1. State Hw	Hampton F	HAMP	R-VA IS00664EB		2.33			-76.4002	37.00703
213415015	2021	12/5/2021 5:00	2212	22:12	O	PDO	0	0	0	0	0	0	0	2	2. Angle	ANG	No	1. No Adve	4. Darknes	Night	1. Dry	Dry	8. Non-Inte	1. Straight	2. Blackto	1. No Defe	3. Two-Wa	1. Not at In	6. Traffic L	1. Yes - Wo	2. No			3. No	20. Motor V	1. On Roac	Yes	No	Belted	No	No	No	No	No	No	No	No	No	No		NOT_RD	Not Interse	No	No	Yes	Yes	5. Hampto	114	114. City o	1-Interstat	4-Two-Way	Urban	VDOT Inte	5	1. State Hw	Hampton F	HAMP	R-VA IS00064EB		260.08			-76.4429	37.07454
243095179	2024	11/1/2024 5:00	2155	21:55	C	C	0	0	0	2	2	0	0	2	4. Sideswipe - Same Direction	SSS	No	1. No Adve	4. Darknes	Night	1. Dry	Dry	10. Interse	3. Grade - S	2. Blackto	1. No Defe	1. Two-Wa	4. Four Ap	3. Traffic S	1. Yes - Wo	2. No			3. No	20. Motor V	1. On Roac	No	No	Belted	No	No	No	No	No	No	No	No	No	No		NOT_RD	VDOT Inte	No	Yes	Yes	Yes	5. Hampto	114	114. City o	4-Minor Ar	3-Two-Way	Urban	NonVDOT	5	3. City or T	Hampton F	HAMP	S-VA114PR LASALLE AVE		1.9	731448	5.39	-76.3629	37.03009
213415105	2021	12/7/2021 5:00	34	00:34	O	PDO	0	0	0	0	0	0	0	2	4. Sideswipe - Same Direction	SSS	No	1. No Adve	4. Darknes	Night	1. Dry	Dry	10. Interse	1. Straight	2. Blackto	1. No Defe	1. Two-Wa	3. Three Ap	4. Stop Sig	1. Yes - Wo	2. No			3. No	20. Motor V	1. On Roac	No	No	Belted	No	No	No	No	No	Yes	No	No	No	No		NOT_RD	Urban Inte	No	No	Yes	Yes	5. Hampto	114	114. City o	7-Local (J,6	3-Two-Way	Urban	NonVDOT	5	3. City or T	Hampton F	HAMP	S-VA114PR HOMESTEAD AVE		0.44			-76.3669	37.02057
213415106	2021	12/6/2021 5:00	1945	19:45	C	C	0	0	0	2	2	0	0	2	4. Sideswipe - Same Direction	SSS	No	1. No Adve	4. Darknes	Night	1. Dry	Dry	8. Non-Inte	1. Straight	2. Blackto	1. No Defe	2. Two-Wa	1. Not at In	1. No Traffi	6. No Traffi	2. No			3. No	20. Motor V	7. In Parkin	No	No	Belted	No	No	No	No	No	No	No	No	No	No		NOT_RD	Not Interse	No	No	Yes	Yes	5. Hampto	114	114. City o	7-Local (J,6	3-Two-Way	Urban	NonVDOT	5	3. City or T	Hampton F	HAMP	S-VA114NP IRELAND ST		0.1	253494	481.56	-76.3206	37.03038
213415219	2021	11/24/2021 5:00	1430	14:30	C	C	0	0	0	1	1	0	0	2	1. Rear End	RE	No	1. No Adve	2. Daylight	Day	1. Dry	Dry	10. Interse	1. Straight	2. Blackto	1. No Defe	1. Two-Wa	3. Three Ap	3. Traffic S	1. Yes - Wo	2. No			3. No	20. Motor V	1. On Roac	No	No	Belted	No	No	No	No	No	Yes	No	No	No	No		NOT_RD	Urban Inte	No	No	Yes	No	5. Hampto	114	114. City of Hampton			Urban	NonVDOT	5	3. City or T	Hampton F	HAMP	U-VA114SC99999UK					-76.3912	37.03069
213415352	2021	12/3/2021 5:00	1228	12:28	O	PDO	0	0	0	0	0	0	0	2	1. Rear End	RE	No	1. No Adve	2. Daylight	Day	1. Dry	Dry	8. Non-Inte	1. Straight	2. Blackto	1. No Defe	3. Two-Wa	1. Not at In	6. Traffic L	1. Yes - Wo	2. No			3. No	20. Motor V	1. On Roac	No	No	Belted	No	No	No	No	No	No	No	No	No	Yes	10	NOT_RD	Not Interse	No	No	Yes	No	5. Hampto	114	114. City o	1-Interstat	4-Two-Way	Urban	VDOT Inte	5	1. State Hw	Hampton F	HAMP	R-VA IS00064EB		270.01			-76.3136	36.99534
242335038	2024	8/18/2024 5:00	2145	21:45	O	PDO	0	0	0	0	0	0	0	3	2. Angle	ANG	No	5. Rain	4. Darknes	Night	2. Wet	Wet	10. Interse	1. Straight	2. Blackto	1. No Defe	2. Two-Wa	4. Four Ap	3. Traffic S	1. Yes - Wo	2. No			3. No	20. Motor V	1. On Roac	No	No	Belted	No	No	No	No	No	No	No	No	No	Yes	10	NOT_RD	Urban Inte	Yes	No	Yes	Yes	5. Hampto	114	114. City o	4-Minor Ar	3-Two-Way	Urban	NonVDOT	5	3. City or T	Hampton F	HAMP	R-VA SR00169SB		5.64	253115	134.2	-76.3254	37.05732
171215171	2017	4/28/2017 5:00	1213	12:13	O	PDO	0	0	0	0	0	0	0	2	1. Rear End	RE	No	1. No Adve	2. Daylight	Day	1. Dry	Dry	1. Main-Lin	1. Straight	2. Blackto	1. No Defe	3. Two-Wa	1. Not at In	3. Traffic S	1. Yes - Wo	2. No			3. No	20. Motor V	1. On Roac	No	No	Belted	No	No	No	No	No	No	No	No	No	No		NOT_RD	Urban Inte	Yes	No	Yes	No	5. Hampto	114	114. City o	3-Principal	4-Two-Way	Urban	NonVDOT	5	3. City or T	Hampton F	HAMP	R-VA SR00134WB		10.27	1078411	172.12	-76.3744	37.04009
213425084	2021	12/7/2021 5:00	2130	21:30	O	PDO	0	0	0	0	0	0	0	2	4. Sideswipe - Same Direction	SSS	No	1. No Adve	4. Darknes	Night	1. Dry	Dry	1. Main-Lin	1. Straight	2. Blackto	1. No Defe	1. Two-Wa	1. Not at In	6. Traffic L	1. Yes - Wo	2. No			3. No	20. Motor V	1. On Roac	No	No	Belted	No	No	No	No	No	No	Yes	No	No	No		NOT_RD	VDOT Inte	Yes	No	Yes	Yes	5. Hampto	114	114. City o	3-Principal	4-Two-Way	Urban	NonVDOT	5	3. City or T	Hampton F	HAMP	R-VA US00258EB		62.42	50659	152.57	-76.3991	37.03949
213425085	2021	12/6/2021 5:00	1504	15:04	O	PDO	0	0	0	0	0	0	0	2	4. Sideswipe - Same Direction	SSS	No	1. No Adve	2. Daylight	Day	1. Dry	Dry	10. Interse	1. Straight	2. Blackto	1. No Defe	2. Two-Wa	3. Three Ap	6. Traffic L	1. Yes - Wo	2. No			3. No	20. Motor V	1. On Roac	No	No	Belted	No	No	No	No	No	No	No	No	No	No		NOT_RD	Urban Inte	No	No	Yes	No	5. Hampto	114	114. City o	7-Local (J,6	3-Two-Way	Urban	NonVDOT	5	3. City or T	Hampton F	HAMP	S-VA114NP OLD FOX HILL RD		0.03	1067724	131.45	-76.3475	37.04509
170795275	2017	3/18/2017 5:00	843	8:43	O	PDO	0	0	0	0	0	0	0	2	2. Angle	ANG	No	5. Rain	2. Daylight	Day	2. Wet	Wet	1. Main-Lin	1. Straight	2. Blackto	1. No Defe	3. Two-Wa	4. Four Ap	3. Traffic S	1. Yes - Wo	2. No			3. No	20. Motor V	1. On Roac	No	No	Belted	No	Yes	Yes	No	No	No	No	No	No	No		NOT_RD	Urban Inte	No	Yes	Yes	No	5. Hampto	114	114. City o	4-Minor Ar	4-Two-Way	Urban	NonVDOT	5	3. City or T	Hampton F	HAMP	R-VA SR00152WB		4.08	253074	36.72	-76.3963	37.04577
203305079	2020	11/16/2020 5:00	740	7:40	O	PDO	0	0	0	0	0	0	0	2	1. Rear End	RE	No	1. No Adve	2. Daylight	Day	1. Dry	Dry	10. Interse	1. Straight	1. Concret	1. No Defe	2. Two-Wa	4. Four Ap	3. Traffic S	1. Yes - Wo	2. No			3. No	20. Motor V	1. On Roac	No	No	Belted	No	No	No	No	No	No	No	No	No	No		NOT_RD	Urban Inte	No	No	Yes	No	5. Hampto	114	114. City o	4-Minor Ar	4-Two-Way	Urban	NonVDOT	5	3. City or T	Hampton F	HAMP	S-VA114PR BIG BETHEL RD		3.32	716613	93.6	-76.4272	37.05976
213425241	2021	12/7/2021 5:00	1516	15:16	C	C	0	0	0	3	3	0	0	3	1. Rear End	RE	No	1. No Adve	2. Daylight	Day	1. Dry	Dry	9. Within In	1. Straight	2. Blackto	1. No Defe	2. Two-Wa	2. Two App	1. No Traffi	6. No Traffi	2. No			3. No	20. Motor V	1. On Roac	No	No	Belted	No	No	No	No	No	No	No	No	No	No		NOT_RD	Urban Inte	No	No	Yes	No	5. Hampto	114	114. City o	3-Principal	4-Two-Way	Urban	NonVDOT	5	3. City or T	Hampton F	HAMP	R-VA US00258EB		61.6			-76.4125	37.0353
213425375	2021	12/7/2021 5:00	2150	21:50	O	PDO	0	0	0	0	0	0	0	1	9. Fixed Object - Off Road	FOOR	No	1. No Adve	2. Daylight	Day	1. Dry	Dry	8. Non-Inte	1. Straight	1. Concret	1. No Defe	3. Two-Wa	1. Not at In	6. Traffic L	1. Yes - Wo	2. No			3. No	11. Jersey	2. Shoulde	No	No	Belted	No	No	No	No	No	No	No	No	No	No		RD_LEFT	Not Interse	No	Yes	Yes	Yes	5. Hampto	114	114. City o	1-Interstat	4-Two-Way	Urban	VDOT Inte	5	1. State Hw	Hampton F	HAMP	R-VA IS00064WB		265.5			-76.3683	37.03213
213435217	2021	9/18/2021 5:00	1806	18:06	O	PDO	0	0	0	0	0	0	0	2	1. Rear End	RE	No	1. No Adve	3. Dusk	Day	1. Dry	Dry	8. Non-Inte	1. Straight	2. Blackto	1. No Defe	1. Two-Wa	1. Not at In	1. No Traffi	5. Yes - Mis	2. No			3. No	6. Parked V	4. Roadsid	No	No	Belted	No	Yes	No	No	No	No	No	No	No	Yes	10	RD UNKN	Not Interse	No	No	Yes	No	5. Hampto	114	114. City o	6-Minor Co	3-Two-Way	Urban	NonVDOT	5	3. City or T	Hampton F	HAMP	S-VA114NP BEACH RD		1.48			-76.2949	37.08115
213435315	2021	12/9/2021 5:00	127	1:27	O	PDO	0	0	0	0	0	0	0	2	1. Rear End	RE	No	1. No Adve	4. Darknes	Night	1. Dry	Dry	8. Non-Inte	1. Straight	1. Concret	1. No Defe	3. Two-Wa	1. Not at In	6. Traffic L	1. Yes - Wo	1. Yes	1. Advance	1. Lane Clo	3. No	6. Parked V	1. On Roac	Yes	No	Belted	No	Yes	Yes	No	No	Yes	Yes	No	No	No		RD_UNKN	Not Interse	No	No	Yes	Yes	5. Hampto	114	114. City o	1-Interstat	4-Two-Way	Urban	VDOT Inte	5	1. State Hw	Hampton F	HAMP	R-VA IS00064WB		269.82			-76.3162	36.99924
213435320	2021	11/30/2021 5:00	752	7:52	C	C	0	0	0	1	1	0	0	2	2. Angle	ANG	No	1. No Adve	2. Daylight	Day	1. Dry	Dry	10. Interse	1. Straight	2. Blackto	1. No Defe	2. Two-Wa	3. Three Ap	6. Traffic L	1. Yes - Wo	2. No			3. No	20. Motor V	1. On Roac	No	No	Belted	No	No	No	No	No	No	No	No	No	No		NOT_RD	Urban Inte	Yes	No	Yes	No	5. Hampto	114	114. City o	7-Local (J,6	3-Two-Way	Urban	NonVDOT	5	3. City or T	Hampton F	HAMP	S-VA114NP SILVER ISLES BLVD		0.26			-76.2957	37.06054
213435329	2021	11/30/2021 5:00	1725	17:25	C	C	0	0	0	1	1	0	0	2	5. Sideswipe - Opposite Direction	SSO	No	1. No Adve	4. Darknes	Night	1. Dry	Dry	1. Main-Lin	2. Curve - L	2. Blackto	1. No Defe	1. Two-Wa	1. Not at In	6. Traffic L	1. Yes - Wo	2. No			3. No	20. Motor V	1. On Roac	No	No	Belted	No	No	No	No	No	No	No	No	No	No		NOT_RD	Urban Inte	Yes	No	Yes	Yes	5. Hampto	114	114. City o	4-Minor Ar	3-Two-Way	Urban	NonVDOT	5	3. City or T	Hampton F	HAMP	S-VA114NP RIP RAP RD		0.01	253424	62.55	-76.3485	37.03978
233385141	2023	12/1/2023 5:00	738	7:38	C	C	0	0	0	2	2	0	0	2	1. Rear End	RE	No	1. No Adve	2. Daylight	Day	1. Dry	Dry	10. Interse	1. Straight	2. Blackto	1. No Defe	2. Two-Wa	4. Four Ap	3. Traffic S	1. Yes - Wo	2. No			3. No	20. Motor V	1. On Roac	No	No	Belted	No	No	No	No	No	No	No	No	No	No		NOT_RD	Urban Inte	Yes	No	Yes	No	5. Hampto	114	114. City o	4-Minor Ar	3-Two-Way	Urban	NonVDOT	5	3. City or T	Hampton F	HAMP	S-VA114NP BRIARFIELD RD		0.88	253287	63.89	-76.4036	37.01879
210855082	2021	3/24/2021 5:00	921	9:21	C	C	0	0	0	2	2	0	0	2	1. Rear End	RE	No	5. Rain	2. Daylight	Day	2. Wet	Wet	1. Main-Lin	1. Straight	2. Blackto	1. No Defe	3. Two-Wa	4. Four Ap	3. Traffic S	1. Yes - Wo	2. No			3. No	20. Motor V	1. On Roac	No	No	Belted	No	No	No	No	No	No	No	No	No	No		NOT_RD	Urban Inte	No	Yes	Yes	No	5. Hampto	114	114. City o	4-Minor Ar	4-Two-Way	Urban	NonVDOT	5	3. City or T	Hampton F	HAMP	S-VA114PR BIG BETHEL RD		3.32	716613	83.25	-76.4272	37.0598
201045182	2020	4/12/2020 5:00	1448	14:48	C	C	0	0	0	1	1	0	0	2	2. Angle	ANG	No	1. No Adve	2. Daylight	Day	1. Dry	Dry	9. Within In	3. Grade - S	2. Blackto	1. No Defe	1. Two-Wa	4. Four Ap	4. Stop Sig	1. Yes - Wo	2. No			3. No	20. Motor V	1. On Roac	No	No	Belted	No	No	No	No	No	No	No	No	No	No		NOT_RD	VDOT Inte	No	No	Yes	No	5. Hampto	114	114. City o	4-Minor Ar	3-Two-Way	Urban	NonVDOT	5	3. City or T	Hampton F	HAMP	S-VA114NP ABERDEEN RD		1.71	253374	20.71	-76.4043	37.02177
180335114	2018	2/2/2018 5:00	409	4:09	O	PDO	0	0	0	0	0	0	0	1	9. Fixed Object - Off Road	FOOR	No	5. Rain	5. Darknes	Night	2. Wet	Wet	1. Main-Lin	1. Straight	2. Blackto	1. No Defe	3. Two-Wa	1. Not at In	6. Traffic L	1. Yes - Wo	2. No			3. No	28. Ran Of	3. Median	No	No	Belted	No	Yes	No	No	No	No	No	No	No	No		NOT_RD	Urban Inte	No	No	Yes	Yes	5. Hampto	114	114. City o	3-Principal	4-Two-Way	Urban	NonVDOT	5	3. City or T	Hampton F	HAMP	R-VA SR00134WB		10.27	1078411	134.49	-76.3745	37.04015
213445105	2021	12/7/2021 5:00	815	8:15	O	PDO	0	0	0	0	0	0	0	3	1. Rear End	RE	No	1. No Adve	2. Daylight	Day	1. Dry	Dry	8. Non-Inte	1. Straight	1. Concret	1. No Defe	3. Two-Wa	1. Not at In	6. Traffic L	1. Yes - Wo	1. Yes	3. Activity /	4. Intermit	3. No	20. Motor V	1. On Roac	No	No	Belted	No	No	No	No	No	No	No	No	No	No		NOT_RD	Not Interse	No	Yes	Yes	No	5. Hampto	114	114. City o	1-Interstat	4-Two-Way	Urban	VDOT Inte	5	1. State Hw	Hampton F	HAMP	R-VA IS00064EB		269.45			-76.3193	37.00156
213445119	2021	11/3/2021 5:00	1731	17:31	C	C	0	0	0	2	2	0	0	2	1. Rear End	RE	No	1. No Adve	2. Daylight	Day	1. Dry	Dry	10. Interse	1. Straight	2. Blackto	1. No Defe	3. Two-Wa	4. Four Ap	3. Traffic S	1. Yes - Wo	2. No			3. No	20. Motor V	1. On Roac	No	No	Belted	No	No	No	No	No	Yes	No	No	No	No		NOT_RD	Urban Inte	No	No	Yes	No	5. Hampto	114	114. City o	3-Principal	4-Two-Way	Urban	NonVDOT	5	3. City or T	Hampton F	HAMP	R-VA US00258WB		62.29	253136	142.14	-76.4012	37.03906
213445128	2021	11/3/2021 5:00	2338	23:38	O	PDO	0	0	0	0	0	0	0	2	4. Sideswipe - Same Direction	SSS	No	1. No Adve	4. Darknes	Night	1. Dry	Dry	10. Interse	1. Straight	2. Blackto	1. No Defe	3. Two-Wa	4. Four Ap	3. Traffic S	1. Yes - Wo	2. No			3. No	20. Motor V	1. On Roac	No	No	Belted	No	No	No	No	No	Yes	No	No	No	No		NOT_RD	Urban Inte	No	No	Yes	Yes	5. Hampto	114	114. City o	3-Principal	4-Two-Way	Urban	NonVDOT	5	3. City or T	Hampton F	HAMP	R-VA US00258EB		63.4	253078	110.01	-76.3815	37.0431
213445129	2021	12/9/2021 5:00	209	2:09	O	PDO	0	0	0	0	0	0	0	1	9. Fixed Object - Off Road	FOOR	No	1. No Adve	4. Darknes	Night	1. Dry	Dry	8. Non-Inte	1. Straight	2. Blackto	1. No Defe	1. Two-Wa	1. Not at In	1. No Traffi	6. No Traffi	2. No			3. No	4. Fence O	8. Off Roac	No	No	Belted	No	No	No	No	No	No	No	No	No	No		RD_RIGHT	Not Interse	No	Yes	Yes	Yes	5. Hampto	114	114. City o	7-Local (J,6	3-Two-Way	Urban	NonVDOT	5	3. City or T	Hampton F	HAMP	S-VA114PR DURHAM ST		0.01			-76.3158	37.06407
182885105	2018	10/13/2018 5:00	2141	21:41	O	PDO	0	0	0	0	0	0	0	2	2. Angle	ANG	No	1. No Adve	4. Darknes	Night	1. Dry	Dry	1. Main-Lin	1. Straight	2. Blackto	1. No Defe	1. Two-Wa	1. Not at In	1. No Traffi	6. No Traffi	2. No			3. No	20. Motor V	1. On Roac	No	No	Belted	No	Yes	No	No	No	Yes	No	No	No	No		NOT_RD	Urban Inte	No	No	Yes	Yes	5. Hampto	114	114. City o	3-Principal	4-Two-Way	Urban	NonVDOT	5	3. City or T	Hampton F	HAMP	R-VA SR00134EB		10.27	1078411	134.03	-76.3746	37.04001
213445132	2021	12/8/2021 5:00	1937	19:37	C	C	0	0	0	3	3	0	0	2	4. Sideswipe - Same Direction	SSS	No	1. No Adve	4. Darknes	Night	1. Dry	Dry	10. Interse	1. Straight	2. Blackto	1. No Defe	3. Two-Wa	3. Three Ap	3. Traffic S	1. Yes - Wo	2. No			3. No	20. Motor V	1. On Roac	No	No	Belted	No	No	No	No	No	No	No	No	No	No		NOT_RD	VDOT Inte	No	No	Yes	Yes	5. Hampto	114	114. City o	3-Principal	4-Two-Way	Urban	NonVDOT	5	3. City or T	Hampton F	HAMP	R-VA US00258EB		62.44	50659	84.22	-76.3983	37.03949
213445137	2021	12/9/2021 5:00	1437	14:37	B	B	0	0	1	0	1	0	0	1	16. Other	OTHR	No	1. No Adve	2. Daylight	Day	1. Dry	Dry	8. Non-Inte	1. Straight	1. Concret	1. No Defe	4. One-Wa	1. Not at In	9. One Wa	1. Yes - Wo	1. Yes	2. Transitic	3. Work on	2. Yes - Wi	42. Other N	1. On Roac	No	No	Belted	No	No	No	No	No	No	Yes	No	No	No		NOT_RD	Not Interse	No	No	Yes	No	5. Hampto	114	114. City o	1-Interstat	4-Two-Way	Urban	VDOT Inte	5	1. State Hw	Hampton F	HAMP	R-VA IS00064EB		269.79			-76.3158	36.99774
213445161	2021	12/3/2021 5:00	1950	19:50	O	PDO	0	0	0	0	0	0	0	3	1. Rear End	RE	No	1. No Adve	4. Darknes	Night	1. Dry	Dry	8. Non-Inte	1. Straight	1. Concret	1. No Defe	3. Two-Wa	1. Not at In	6. Traffic L	1. Yes - Wo	2. No			3. No	20. Motor V	1. On Roac	No	No	Belted	No	No	No	No	No	Yes	No	No	No	No		NOT_RD	Not Interse	No	Yes	Yes	Yes	5. Hampto	114	114. City o	1-Interstat	4-Two-Way	Urban	VDOT Inte	5	1. State Hw	Hampton F	HAMP	R-VA IS00064WB		259.76			-76.4481	37.07857
213445220	2021	12/10/2021 5:00	550	5:50	O	PDO	0	0	0	0	0	0	0	1	9. Fixed Object - Off Road	FOOR	No	1. No Adve	4. Darknes	Night	1. Dry	Dry	5. On Entra	4. Grade - (	1. Concret	1. No Defe	3. Two-Wa	1. Not at In	6. Traffic L	1. Yes - Wo	2. No			3. No	2. Trees	4. Roadsid	No	No	Belted	No	No	No	No	No	No	No	No	No	Yes	5	RD_RIGHT	Not Interse	No	No	No	Yes	5. Hampto	114	114. City o	1-Interstat	1-One-Way	Urban	VDOT Inte	5	1. State Hw	Hampton F	HAMP	R-VA IS00064WB	RMP261.00A	0.19			-76.4155	37.06034
222375370	2022	7/31/2022 5:00	1345	13:45	B	B	0	0	1	0	1	0	0	2	2. Angle	ANG	Bike	1. No Adve	2. Daylight	Day	1. Dry	Dry	9. Within In	1. Straight	3. Brick or	1. No Defe	2. Two-Wa	4. Four Ap	3. Traffic S	1. Yes - Wo	1. Yes	3. Activity /	3. Work on	3. No	20. Motor V	1. On Roac	No	No	Belted	Yes	Yes	No	No	No	No	No	No	No	No		NOT_RD	Urban Inte	Yes	No	Yes	No	5. Hampto	114	114. City o	4-Minor Ar	4-Two-Way	Urban	NonVDOT	5	3. City or T	Hampton F	HAMP	R-VA US00060WB		273.68	253005	45.25	-76.3439	37.0247
213445320	2021	12/10/2021 5:00	1516	15:16	B	B	0	0	1	0	1	0	0	1	9. Fixed Object - Off Road	FOOR	No	5. Rain	2. Daylight	Day	2. Wet	Wet	5. On Entra	10. On/Off	2. Blackto	7. Slick Pa	4. One-Wa	1. Not at In	6. Traffic L	1. Yes - Wo	2. No			3. No	5. Guard R	1. On Roac	No	No	Belted	No	No	No	No	Yes	No	No	No	No	No		RD_UNKN	Not Interse	Yes	No	No	No	5. Hampto	114	114. City o	1-Interstat	1-One-Way	Urban	VDOT Prim	5	1. State Hw	Hampton F	HAMP	R-VA US00258WB	RMP063.00B	0.13			-76.3944	37.04247
213445323	2021	12/7/2021 5:00	1600	16:00	B	B	0	0	1	0	1	0	0	4	4. Sideswipe - Same Direction	SSS	No	1. No Adve	2. Daylight	Day	1. Dry	Dry	8. Non-Inte	1. Straight	1. Concret	1. No Defe	3. Two-Wa	1. Not at In	6. Traffic L	1. Yes - Wo	2. No			3. No	20. Motor V	1. On Roac	No	No	Belted	No	No	No	No	Yes	No	Yes	No	No	No		NOT_RD	Not Interse	No	No	Yes	No	5. Hampto	114	114. City o	1-Interstat	4-Two-Way	Urban	VDOT Inte	5	1. State Hw	Hampton F	HAMP	R-VA IS00664WB		1.92			-76.3934	37.01256
213455039	2021	12/11/2021 5:00	305	3:05	C	C	0	0	0	1	1	0	0	1	9. Fixed Object - Off Road	FOOR	No	3. Fog	4. Darknes	Night	2. Wet	Wet	5. On Entra	1. Straight	2. Blackto	1. No Defe	3. Two-Wa	1. Not at In	6. Traffic L	1. Yes - Wo	2. No			3. No	11. Jersey	2. Shoulde	No	No	Belted	No	No	No	No	Yes	No	No	No	No	Yes	20	RD_LEFT	Not Interse	No	No	No	Yes	5. Hampto	114	114. City o	1-Interstat	1-One-Way	Urban	VDOT Prim	5	1. State Hw	Hampton F	HAMP	R-VA US00258WB	RMP063.00B	0.22			-76.3964	37.04257
213465186	2021	12/11/2021 5:00	2142	21:42	O	PDO	0	0	0	0	0	0	0	1	9. Fixed Object - Off Road	FOOR	No	5. Rain	4. Darknes	Night	2. Wet	Wet	8. Non-Inte	4. Grade - (	1. Concret	1. No Defe	3. Two-Wa	1. Not at In	6. Traffic L	1. Yes - Wo	2. No			3. No	11. Jersey	1. On Roac	No	No	Unbelted	No	No	No	No	No	No	No	No	No	Yes	5	RD_RIGHT	Not Interse	No	No	Yes	Yes	5. Hampto	114	114. City o	1-Interstat	4-Two-Way	Urban	VDOT Inte	5	1. State Hw	Hampton F	HAMP	R-VA IS00064WB		267.06			-76.3402	37.03298
213465203	2021	12/10/2021 5:00	1728	17:28	O	PDO	0	0	0	0	0	0	0	2	1. Rear End	RE	No	1. No Adve	4. Darknes	Night	1. Dry	Dry	5. On Entra	2. Curve - L	1. Concret	1. No Defe	4. One-Wa	1. Not at In	6. Traffic L	1. Yes - Wo	2. No			3. No	20. Motor V	1. On Roac	No	No	Belted	No	Yes	No	No	No	No	No	No	No	No		NOT_RD	Not Interse	No	No	No	Yes	5. Hampto	114	114. City o	1-Interstat	1-One-Way	Urban	VDOT Inte	5	1. State Hw	Hampton F	HAMP	R-VA IS00064EB	RMP265.00C	0.08	253415	340.4	-76.3544	37.03455
213465213	2021	11/25/2021 5:00	128	1:28	O	PDO	0	0	0	0	0	0	0	1	9. Fixed Object - Off Road	FOOR	No	1. No Adve	4. Darknes	Night	1. Dry	Dry	8. Non-Inte	2. Curve - L	1. Concret	1. No Defe	3. Two-Wa	1. Not at In	6. Traffic L	1. Yes - Wo	2. No			3. No	11. Jersey	1. On Roac	Yes	No	Unbelted	No	Yes	No	No	No	No	No	No	No	Yes	10	RD_LEFT	Not Interse	No	No	Yes	Yes	5. Hampto	114	114. City o	1-Interstat	4-Two-Way	Urban	VDOT Inte	5	1. State Hw	Hampton F	HAMP	R-VA IS00064EB		266.99			-76.3406	37.03296
213475021	2021	12/12/2021 5:00	200	2:00	O	PDO	0	0	0	0	0	0	0	2	1. Rear End	RE	No	1. No Adve	4. Darknes	Night	1. Dry	Dry	8. Non-Inte	1. Straight	1. Concret	1. No Defe	3. Two-Wa	1. Not at In	6. Traffic L	1. Yes - Wo	2. No			3. No	20. Motor V	1. On Roac	No	No	Belted	No	Yes	Yes	No	No	No	No	No	No	No		NOT_RD	Not Interse	No	No	Yes	Yes	5. Hampto	114	114. City o	1-Interstat	4-Two-Way	Urban	VDOT Inte	5	1. State Hw	Hampton F	HAMP	R-VA IS00064WB		263.25			-76.4014	37.04689
213475129	2021	11/30/2021 5:00	1800	18:00	C	C	0	0	0	2	2	0	0	2	2. Angle	ANG	No	1. No Adve	4. Darknes	Night	1. Dry	Dry	10. Interse	1. Straight	1. Concret	1. No Defe	3. Two-Wa	4. Four Ap	3. Traffic S	2. Yes - Wo	2. No			3. No	20. Motor V	1. On Roac	No	No	Belted	No	No	No	No	No	No	No	No	No	No		NOT_RD	Not Interse	No	No	Yes	Yes	5. Hampto	114	114. City o	3-Principal	4-Two-Way	Urban	NonVDOT	5	3. City or T	Hampton F	HAMP	R-VA US00258WB		63.67	253023	76.01	-76.3768	37.0441
223065466	2022	10/6/2022 5:00	835	8:35	A	A	0	1	0	2	3	0	0	2	2. Angle	ANG	No	1. No Adve	2. Daylight	Day	1. Dry	Dry	9. Within In	1. Straight	2. Blackto	1. No Defe	2. Two-Wa	4. Four Ap	3. Traffic S	1. Yes - Wo	1. Yes	3. Activity /	3. Work on	3. No	20. Motor V	1. On Roac	No	No	Belted	No	No	No	No	No	No	No	No	No	No		NOT_RD	Not Interse	No	No	Yes	No	5. Hampto	114	114. City o	4-Minor Ar	4-Two-Way	Urban	NonVDOT	5	3. City or T	Hampton F	HAMP	R-VA US00060EB		273.68	253005	21.6	-76.3438	37.0246
213475132	2021	12/10/2021 5:00	1330	13:30	O	PDO	0	0	0	0	0	0	0	2	2. Angle	ANG	No	5. Rain	2. Daylight	Day	2. Wet	Wet	9. Within In	1. Straight	2. Blackto	1. No Defe	3. Two-Wa	3. Three Ap	4. Stop Sig	1. Yes - Wo	2. No			3. No	20. Motor V	1. On Roac	No	No	Belted	No	No	No	No	No	No	No	No	No	No		NOT_RD	Urban Inte	Yes	No	Yes	No	5. Hampto	114	114. City o	5-Major Co	3-Two-Way	Urban	NonVDOT	5	3. City or T	Hampton F	HAMP	S-VA114NP E LITTLE BACK RIVER RD		0.78	253436	19.33	-76.3407	37.06259
210255153	2021	1/18/2021 5:00	1433	14:33	O	PDO	0	0	0	0	0	0	0	1	9. Fixed Object - Off Road	FOOR	No	1. No Adve	7. Unknow	Day	1. Dry	Dry	1. Main-Lin	1. Straight	2. Blackto	1. No Defe	3. Two-Wa	1. Not at In	6. Traffic L	1. Yes - Wo	2. No			3. No	3. Utility P	1. On Roac	No	No	Belted	No	No	No	No	No	Yes	No	No	No	No		NOT_RD	Urban Inte	No	No	Yes	No	5. Hampto	114	114. City o	3-Principal	4-Two-Way	Urban	NonVDOT	5	3. City or T	Hampton F	HAMP	R-VA SR00134EB		10.27	1078411	161.64	-76.3745	37.03996
182705363	2018	9/27/2018 5:00	1017	10:17	O	PDO	0	0	0	0	0	0	0	2	2. Angle	ANG	No	1. No Adve	2. Daylight	Day	1. Dry	Dry	9. Within In	1. Straight	2. Blackto	1. No Defe	2. Two-Wa	4. Four Ap	3. Traffic S	1. Yes - Wo	2. No			3. No	20. Motor V	1. On Roac	No	No	Belted	No	Yes	No	No	No	No	No	No	No	No		NOT_RD	Urban Inte	No	No	Yes	No	5. Hampto	114	114. City o	4-Minor Ar	4-Two-Way	Urban	NonVDOT	5	3. City or T	Hampton F	HAMP	R-VA SR00415EB		1.18	253181	57.1	-76.3891	37.02588
213475226	2021	11/25/2021 5:00	1517	15:17	O	PDO	0	0	0	0	0	0	0	2	2. Angle	ANG	No	1. No Adve	2. Daylight	Day	1. Dry	Dry	10. Interse	1. Straight	2. Blackto	1. No Defe	1. Two-Wa	4. Four Ap	4. Stop Sig	1. Yes - Wo	2. No			3. No	20. Motor V	1. On Roac	No	No	Belted	No	No	No	No	No	No	No	No	No	No		NOT_RD	Urban Inte	No	Yes	Yes	No	5. Hampto	114	114. City o	7-Local (J,6	3-Two-Way	Urban	NonVDOT	5	3. City or T	Hampton F	HAMP	S-VA114PR LANGLEY AVE		0.45			-76.3548	37.03664
213475261	2021	11/24/2021 5:00	1257	12:57	C	C	0	0	0	2	2	0	0	2	4. Sideswipe - Same Direction	SSS	No	1. No Adve	2. Daylight	Day	1. Dry	Dry	1. Main-Lin	1. Straight	2. Blackto	1. No Defe	2. Two-Wa	4. Four Ap	1. No Traffi	6. No Traffi	2. No			3. No	20. Motor V	1. On Roac	No	No	Belted	No	No	No	No	No	No	No	No	No	No		NOT_RD	VDOT Inte	No	No	Yes	No	5. Hampto	114	114. City o	7-Local (J,6	3-Two-Way	Urban	NonVDOT	5	3. City or T	Hampton F	HAMP	S-VA114NP EXECUTIVE DR		0.5	1078763	16.01	-76.3976	37.04982
243025174	2024	10/21/2024 5:00	1634	16:34	C	C	0	0	0	2	2	0	1	1	12. Ped	PED	Pedestrian	1. No Adve	2. Daylight	Day	1. Dry	Dry	10. Interse	1. Straight	2. Blackto	10. Edge P	2. Two-Wa	4. Four Ap	3. Traffic S	1. Yes - Wo	2. No			3. No	20. Motor V	1. On Roac	No	No	Belted	No	No	No	No	No	Yes	No	No	Yes	No		NOT_RD	Urban Inte	No	No	Yes	No	5. Hampto	114	114. City o	4-Minor Ar	3-Two-Way	Urban	NonVDOT	5	3. City or T	Hampton F	HAMP	R-VA SR00169NB		5.64	253115	164.03	-76.3255	37.05729
213475263	2021	11/24/2021 5:00	920	9:20	C	C	0	0	0	2	2	0	0	2	4. Sideswipe - Same Direction	SSS	No	1. No Adve	2. Daylight	Day	1. Dry	Dry	9. Within In	1. Straight	2. Blackto	1. No Defe	2. Two-Wa	4. Four Ap	3. Traffic S	1. Yes - Wo	2. No			3. No	20. Motor V	1. On Roac	No	No	Belted	No	No	No	No	No	No	No	No	No	No		NOT_RD	Urban Inte	No	No	Yes	No	5. Hampto	114	114. City o	3-Principal	4-Two-Way	Urban	NonVDOT	5	3. City or T	Hampton F	HAMP	R-VA US00258EB		63.02	754224	120.46	-76.3881	37.04168
213475301	2021	12/13/2021 5:00	1247	12:47	O	PDO	0	0	0	0	0	0	0	2	1. Rear End	RE	No	1. No Adve	2. Daylight	Day	1. Dry	Dry	8. Non-Inte	1. Straight	1. Concret	1. No Defe	4. One-Wa	1. Not at In	9. One Wa	1. Yes - Wo	1. Yes	2. Transitic	3. Work on	3. No	20. Motor V	1. On Roac	No	No	Belted	No	No	No	No	No	No	No	No	No	No		NOT_RD	Not Interse	No	No	Yes	No	5. Hampto	114	114. City o	1-Interstat	4-Two-Way	Urban	VDOT Inte	5	1. State Hw	Hampton F	HAMP	R-VA IS00064WB		271.93			-76.2998	36.97309
213475383	2021	12/8/2021 5:00	1841	18:41	C	C	0	0	0	1	1	0	0	3	1. Rear End	RE	No	1. No Adve	4. Darknes	Night	1. Dry	Dry	1. Main-Lin	3. Grade - S	2. Blackto	1. No Defe	1. Two-Wa	1. Not at In	6. Traffic L	1. Yes - Wo	2. No			3. No	20. Motor V	1. On Roac	No	No	Belted	No	No	No	Yes	No	No	No	No	No	No		NOT_RD	Urban Inte	No	No	Yes	Yes	5. Hampto	114	114. City o	3-Principal	4-Two-Way	Urban	NonVDOT	5	3. City or T	Hampton F	HAMP	R-VA US00258EB		65.41	1067781	143.6	-76.3453	37.04341
181775094	2018	6/21/2018 5:00	202	2:02	C	C	0	0	0	1	1	0	0	1	9. Fixed Object - Off Road	FOOR	No	1. No Adve	4. Darknes	Night	2. Wet	Wet	10. Interse	1. Straight	2. Blackto	1. No Defe	3. Two-Wa	2. Two App	6. Traffic L	1. Yes - Wo	2. No			3. No	28. Ran Of	1. On Roac	Yes	No	Belted	No	Yes	No	No	No	No	No	No	No	No		NOT_RD	Urban Inte	No	No	Yes	No	5. Hampto	114	114. City o	4-Minor Ar	4-Two-Way	Urban	NonVDOT	5	3. City or T	Hampton F	HAMP	S-VA114PR ARMISTEAD AVE N		3.48			-76.3858	37.06089
213475394	2021	12/9/2021 5:00	1531	15:31	O	PDO	0	0	0	0	0	0	0	2	1. Rear End	RE	No	1. No Adve	2. Daylight	Day	1. Dry	Dry	10. Interse	10. On/Off	2. Blackto	1. No Defe	3. Two-Wa	3. Three Ap	6. Traffic L	1. Yes - Wo	2. No			3. No	20. Motor V	1. On Roac	No	No	Belted	No	No	No	No	No	No	No	No	No	No		NOT_RD	VDOT Inte	No	No	No	No	5. Hampto	114	114. City o	1-Interstat	1-One-Way	Urban	VDOT Inte	5	1. State Hw	Hampton F	HAMP	R-VA IS00064WB	RMP265.00B	0.17	253029	147.7	-76.3615	37.03447
213475396	2021	12/9/2021 5:00	1352	13:52	C	C	0	0	0	1	1	0	0	2	2. Angle	ANG	No	1. No Adve	2. Daylight	Day	1. Dry	Dry	10. Interse	1. Straight	2. Blackto	1. No Defe	1. Two-Wa	3. Three Ap	6. Traffic L	1. Yes - Wo	2. No			3. No	20. Motor V	1. On Roac	No	No	Belted	No	No	No	No	No	Yes	No	No	No	No		NOT_RD	VDOT Inte	No	No	Yes	No	5. Hampto	114	114. City o	7-Local (J,6	3-Two-Way	Urban	NonVDOT	5	3. City or T	Hampton F	HAMP	S-VA114NP SALEM ST		0.11	1068042	60.55	-76.351	37.04383
242345022	2024	8/19/2024 5:00	1106	11:06	C	C	0	0	0	3	3	0	0	3	1. Rear End	RE	No	1. No Adve	2. Daylight	Day	1. Dry	Dry	1. Main-Lin	1. Straight	2. Blackto	1. No Defe	2. Two-Wa	1. Not at In	3. Traffic S	1. Yes - Wo	2. No			3. No	20. Motor V	1. On Roac	No	No	Belted	No	Yes	No	No	No	No	Yes	No	No	No		NOT_RD	Urban Inte	Yes	No	Yes	No	5. Hampto	114	114. City o	4-Minor Ar	4-Two-Way	Urban	NonVDOT	5	3. City or T	Hampton F	HAMP	R-VA US00060WB		273.68	253005	45.23	-76.3439	37.02471

213475399	2021	12/9/2021 5:00	1809	18:09	C	C	0	0	0	2	2	0	0	2	1. Rear End	RE	No	1. No Adve	4. Darknes	Night	1. Dry	Dry	10. Interse	1. Straight	2. Blacktop	1. No Defe	2. Two-Wa	4. Four Ap	3. Traffic S	1. Yes - Wo	2. No			3. No	20. Motor V	1. On Roac	No	No	Belted	No	Yes	No	No	No	No	No	No	No	No		NOT_RD	Urban Inte	No	Yes	Yes	Yes	5. Hampto	114	114. City o	3-Principal	4-Two-Way	Urban	NonVDOT	5	3. City or T	Hampton F	HAMP	R-VA US00258WB		59.84	253129	195.61	-76.439	37.02215
213475401	2021	12/8/2021 5:00	1143	11:43	O	PDO	0	0	0	0	0	0	0	2	2. Angle	ANG	No	9. Other	2. Daylight	Day	2. Wet	Wet	10. Interse	1. Straight	2. Blacktop	1. No Defe	3. Two-Wa	3. Three Ap	3. Traffic S	1. Yes - Wo	2. No			3. No	20. Motor V	1. On Roac	No	No	Belted	No	No	No	No	No	No	No	No	No	No		NOT_RD	VDOT Inter	No	No	Yes	No	5. Hampto	114	114. City o	3-Principal	4-Two-Way	Urban	NonVDOT	5	3. City or T	Hampton F	HAMP	R-VA US00258WB		62.84	1091129	17.35	-76.3906	37.04134
213475402	2021	12/9/2021 5:00	1357	13:57	C	C	0	0	0	2	2	0	0	2	2. Angle	ANG	No	1. No Adve	2. Daylight	Day	1. Dry	Dry	8. Non-Inte	1. Straight	2. Blacktop	1. No Defe	2. Two-Wa	1. Not at In	1. No Traffi	6. No Traffi	2. No			3. No	20. Motor V	1. On Roac	No	No	Belted	No	No	No	No	No	No	No	No	No	No		NOT_RD	Urban Inte	No	No	Yes	No	5. Hampto	114	114. City o	5-Major Co	3-Two-Way	Urban	NonVDOT	5	3. City or T	Hampton F	HAMP	S-VA114NP POWHATAN PKWY		1.11	253177	159.02	-76.3846	37.01269
250535036	2025	2/16/2025 5:00	1930	19:30	A	A	0	1	0	2	3	0	0	3	16. Other	OTHR	No	1. No Adve	4. Darknes	Night	1. Dry	Dry	10. Interse	1. Straight	2. Blacktop	1. No Defe	2. Two-Wa	4. Four Ap	3. Traffic S	1. Yes - Wo	2. No			3. No	20. Motor V	1. On Roac	No	No	Belted	No	Yes	No	No	No	No	No	No	No	No		NOT_RD	Urban Inte	No	No	Yes	Yes	5. Hampto	114	114. City o	5-Major Co	4-Two-Way	Urban	NonVDOT	5	3. City or T	Hampton F	HAMP	R-VA SR00143SB		4.29	253045	42.39	-76.3609	37.01639
213475404	2021	12/13/2021 5:00	841	8:41	O	PDO	0	0	0	0	0	0	0	2	1. Rear End	RE	No	1. No Adve	2. Daylight	Day	1. Dry	Dry	1. Main-Lin	1. Straight	2. Blacktop	1. No Defe	2. Two-Wa	4. Four Ap	3. Traffic S	1. Yes - Wo	2. No			3. No	20. Motor V	1. On Roac	No	No	Belted	No	No	No	No	No	No	No	No	No	No		NOT_RD	Urban Inte	No	No	Yes	No	5. Hampto	114	114. City o	3-Principal	4-Two-Way	Urban	NonVDOT	5	3. City or T	Hampton F	HAMP	R-VA US00258WB		65.6	253121	82.15	-76.3423	37.0435
213485016	2021	12/13/2021 5:00	2148	21:48	B	B	0	0	1	0	1	0	0	2	1. Rear End	RE	No	1. No Adve	4. Darknes	Night	1. Dry	Dry	8. Non-Inte	1. Straight	2. Blacktop	1. No Defe	3. Two-Wa	1. Not at In	6. Traffic L	1. Yes - Wo	2. No			3. No	20. Motor V	1. On Roac	No	No	Belted	No	No	No	No	No	Yes	No	No	No	No		NOT_RD	Not Interse	No	No	Yes	Yes	5. Hampto	114	114. City o	1-Interstat	4-Two-Way	Urban	VDOT Inter	5	1. State Hw	Hampton F	HAMP	R-VA IS00064EB		263.3			-76.4001	37.04518
213485100	2021	12/13/2021 5:00	1701	17:01	O	PDO	0	0	0	0	0	0	0	2	1. Rear End	RE	No	1. No Adve	4. Darknes	Night	1. Dry	Dry	10. Interse	1. Straight	2. Blacktop	1. No Defe	2. Two-Wa	4. Four Ap	3. Traffic S	1. Yes - Wo	2. No			3. No	20. Motor V	1. On Roac	No	No	Belted	No	No	No	No	No	No	No	No	No	No		NOT_RD	Urban Inte	No	No	Yes	Yes	5. Hampto	114	114. City o	3-Principal	4-Two-Way	Urban	NonVDOT	5	3. City or T	Hampton F	HAMP	R-VA US00258EB		64.68	253143	88.58	-76.3589	37.04367
213485103	2021	12/13/2021 5:00	1552	15:52	O	PDO	0	0	0	0	0	0	0	5	1. Rear End	RE	No	1. No Adve	3. Dusk	Day	1. Dry	Dry	1. Main-Lin	5. Hillcrest	2. Blacktop	1. No Defe	3. Two-Wa	1. Not at In	6. Traffic L	1. Yes - Wo	2. No			3. No	20. Motor V	1. On Roac	No	No	Belted	No	Yes	No	No	No	No	No	No	No	No		NOT_RD	Urban Inte	Yes	No	Yes	No	5. Hampto	114	114. City o	3-Principal	4-Two-Way	Urban	NonVDOT	5	3. City or T	Hampton F	HAMP	R-VA US00258EB		65.34	1067776	182.73	-76.3465	37.04343
243305128	2024	11/22/2024 5:00	809	8:09	C	C	0	0	0	2	2	0	0	2	16. Other	OTHR	No	1. No Adve	2. Daylight	Day	1. Dry	Dry	10. Interse	1. Straight	1. Concret	1. No Defe	2. Two-Wa	4. Four Ap	3. Traffic S	1. Yes - Wo	2. No			3. No	20. Motor V	1. On Roac	No	No	Belted	No	No	No	No	No	No	Yes	No	No	No		NOT_RD	VDOT Inter	No	No	Yes	No	5. Hampto	114	114. City o	4-Minor Art	3-Two-Way	Urban	NonVDOT	5	3. City or T	Hampton F	HAMP	S-VA114NP LASALLE AVE		1.9	731448	21.67	-76.3629	37.03017
213495106	2021	12/8/2021 5:00	1716	17:16	C	C	0	0	0	2	2	0	0	2	4. Sideswipe - Same Direction	SSS	No	1. No Adve	4. Darknes	Night	1. Dry	Dry	8. Non-Inte	1. Straight	2. Blacktop	1. No Defe	2. Two-Wa	1. Not at In	1. No Traffi	6. No Traffi	2. No			3. No	20. Motor V	1. On Roac	No	No	Belted	No	No	No	No	No	No	No	No	No	No		NOT_RD	VDOT Inter	No	No	Yes	Yes	5. Hampto	114	114. City o	7-Local (J,6)	3-Two-Way	Urban	NonVDOT	5	3. City or T	Hampton F	HAMP	S-VA114PR EXECUTIVE DR		0.47	1078763	155.06	-76.3975	37.04945
213495107	2021	12/4/2021 5:00	44	00:44	O	PDO	0	0	0	0	0	0	0	1	9. Fixed Object - Off Road	FOOR	No	1. No Adve	4. Darknes	Night	1. Dry	Dry	1. Main-Lin	1. Straight	2. Blacktop	1. No Defe	1. Two-Wa	1. Not at In	1. No Traffi	6. No Traffi	2. No			3. No	3. Utility P	4. Roadsid	No	Yes	Belted	No	No	No	No	No	No	No	No	No	No		RD RIGHT	Not Interse	No	No	Yes	Yes	5. Hampto	114	114. City o	7-Local (J,6)		Urban	NonVDOT	5	3. City or T	Hampton F	HAMP	S-VA114PR OLD POINT AVE		0.16			-76.3294	37.03124
213495109	2021	12/14/2021 5:00	1718	17:18	C	C	0	0	0	1	1	0	0	2	1. Rear End	RE	No	1. No Adve	2. Daylight	Day	1. Dry	Dry	10. Interse	1. Straight	2. Blacktop	1. No Defe	2. Two-Wa	4. Four Ap	3. Traffic S	1. Yes - Wo	1. Yes	2. Transitic	5. Other	3. No	20. Motor V	1. On Roac	No	No	Belted	No	No	No	No	No	Yes	No	No	No	No		NOT_RD	VDOT Inter	No	No	Yes	No	5. Hampto	114	114. City o	7-Local (J,6)	3-Two-Way	Urban	NonVDOT	5	3. City or T	Hampton F	HAMP	S-VA114PR COLISEUM DR		2.05	1077824	162.8	-76.3925	37.05963
213495110	2021	12/8/2021 5:00	1501	15:01	A	A	0	1	0	2	3	0	0	3	1. Rear End	RE	No	1. No Adve	2. Daylight	Day	2. Wet	Wet	9. Within In	1. Straight	2. Blacktop	1. No Defe	2. Two-Wa	3. Three Ap	1. No Traffi	6. No Traffi	2. No			3. No	20. Motor V	1. On Roac	No	No	Belted	No	No	No	No	No	No	No	No	No	No		NOT_RD	Urban Inte	Yes	No	Yes	No	5. Hampto	114	114. City o	3-Principal	4-Two-Way	Urban	NonVDOT	5	3. City or T	Hampton F	HAMP	R-VA US00258WB		63.98	1078693	288.97	-76.3712	37.04402
213495111	2021	12/10/2021 5:00	719	7:19	C	C	0	0	0	1	1	0	0	2	1. Rear End	RE	No	1. No Adve	1. Dawn	Day	1. Dry	Dry	10. Interse	1. Straight	2. Blacktop	1. No Defe	2. Two-Wa	4. Four Ap	3. Traffic S	1. Yes - Wo	2. No			3. No	20. Motor V	1. On Roac	No	No	Belted	No	No	No	No	No	No	No	No	No	No		NOT_RD	Urban Inte	No	No	Yes	No	5. Hampto	114	114. City o	4-Minor Art	3-Two-Way	Urban	NonVDOT	5	3. City or T	Hampton F	HAMP	S-VA114NP RIP RAP RD		0.63	253030	114.58	-76.3554	37.03257
243325139	2024	11/26/2024 5:00	1321	13:21	C	C	0	0	0	1	1	0	0	2	2. Angle	ANG	No	1. No Adve	2. Daylight	Day	1. Dry	Dry	9. Within In	1. Straight	2. Blacktop	1. No Defe	1. Two-Wa	3. Three Ap	3. Traffic S	1. Yes - Wo	2. No			3. No	20. Motor V	1. On Roac	No	No	Belted	No	Yes	No	No	No	No	No	No	No	No		NOT_RD	VDOT Inter	Yes	No	Yes	No	5. Hampto	114	114. City o	4-Minor Art	3-Two-Way	Urban	NonVDOT	5	3. City or T	Hampton F	HAMP	S-VA114PR LASALLE AVE		1.9	731448	4.06	-76.3629	37.03012
250535039	2025	2/19/2025 5:00	2331	23:31	C	C	0	0	0	1	1	0	0	2	1. Rear End	RE	No	6. Snow	4. Darknes	Night	3. Snowy	Wet	10. Interse	1. Straight	2. Blacktop	1. No Defe	2. Two-Wa	4. Four Ap	3. Traffic S	1. Yes - Wo	2. No			3. No	20. Motor V	1. On Roac	No	No	Belted	No	No	No	No	No	No	No	No	No	No		NOT_RD	Urban Inte	No	No	Yes	Yes	5. Hampto	114	114. City o	4-Minor Art	3-Two-Way	Urban	NonVDOT	5	3. City or T	Hampton F	HAMP	R-VA SR00169NB		5.64	253115	144.14	-76.3254	37.05731
213495386	2021	12/8/2021 5:00	2308	23:08	B	B	0	0	1	0	1	0	0	2	1. Rear End	RE	No	1. No Adve	2. Daylight	Day	1. Dry	Dry	8. Non-Inte	1. Straight	1. Concret	1. No Defe	3. Two-Wa	1. Not at In	6. Traffic L	1. Yes - Wo	1. Yes	3. Activity	1. Lane Clo	3. No	20. Motor V	1. On Roac	No	No	Belted	No	No	No	No	No	No	No	No	No	No		NOT_RD	Not Interse	No	No	Yes	No	5. Hampto	114	114. City o	1-Interstat	4-Two-Way	Urban	VDOT Inter	5	1. State Hw	Hampton F	HAMP	R-VA IS00064WB		268.65			-76.3251	37.01414
213505034	2021	12/16/2021 5:00	12	00:12	B	B	0	0	1	0	1	0	0	2	4. Sideswipe - Same Direction	SSS	No	1. No Adve	4. Darknes	Night	1. Dry	Dry	8. Non-Inte	1. Straight	1. Concret	1. No Defe	3. Two-Wa	1. Not at In	6. Traffic L	1. Yes - Wo	2. No			3. No	20. Motor V	1. On Roac	No	No	Unbelted	No	No	No	No	No	No	No	No	No	Yes	45	NOT_RD	Not Interse	No	Yes	Yes	Yes	5. Hampto	114	114. City o	1-Interstat	4-Two-Way	Urban	VDOT Inter	5	1. State Hw	Hampton F	HAMP	R-VA IS00064EB		268.68			-76.3236	37.01239
213505079	2021	12/15/2021 5:00	816	8:16	O	PDO	0	0	0	0	0	0	0	2	4. Sideswipe - Same Direction	SSS	No	1. No Adve	2. Daylight	Day	1. Dry	Dry	8. Non-Inte	1. Straight	2. Blacktop	1. No Defe	4. One-Wa	1. Not at In	6. Traffic L	1. Yes - Wo	1. Yes	3. Activity	3. Work on	3. No	20. Motor V	1. On Roac	No	No	Belted	No	No	No	No	No	No	No	No	No	No		NOT_RD	Not Interse	No	No	Yes	No	5. Hampto	114	114. City o	1-Interstat	4-Two-Way	Urban	VDOT Inter	5	1. State Hw	Hampton F	HAMP	R-VA IS00064EB		269.24			-76.3206	37.00448
213505117	2021	12/15/2021 5:00	1146	11:46	O	PDO	0	0	0	0	0	0	0	3	1. Rear End	RE	No	1. No Adve	2. Daylight	Day	1. Dry	Dry	8. Non-Inte	1. Straight	2. Blacktop	1. No Defe	3. Two-Wa	1. Not at In	6. Traffic L	1. Yes - Wo	1. Yes	3. Activity	3. Work on	3. No	20. Motor V	1. On Roac	No	No	Belted	No	No	No	No	No	No	No	No	No	No		NOT_RD	Not Interse	No	Yes	Yes	No	5. Hampto	114	114. City o	1-Interstat	4-Two-Way	Urban	VDOT Inter	5	1. State Hw	Hampton F	HAMP	R-VA IS00064EB		271.97			-76.3003	36.97016
213505118	2021	12/10/2021 5:00	1650	16:50	O	PDO	0	0	0	0	0	0	0	2	2. Angle	ANG	No	1. No Adve	4. Darknes	Night	2. Wet	Wet	13. Drivew	1. Straight	2. Blacktop	1. No Defe	2. Two-Wa	1. Not at In	1. No Traffi	1. Yes - Wo	2. No			3. No	20. Motor V	1. On Roac	No	No	Belted	No	No	No	No	No	No	No	No	No	No		NOT_RD	Urban Inte	No	No	Yes	Yes	5. Hampto	114	114. City o	4-Minor Art	3-Two-Way	Urban	NonVDOT	5	3. City or T	Hampton F	HAMP	S-VA114PR RIP RAP RD		0.03	253424	135.59	-76.3487	37.03964
213505121	2021	12/15/2021 5:00	946	9:46	C	C	0	0	0	2	2	0	0	2	1. Rear End	RE	No	1. No Adve	2. Daylight	Day	1. Dry	Dry	10. Interse	1. Straight	1. Concret	1. No Defe	2. Two-Wa	4. Four Ap	3. Traffic S	1. Yes - Wo	2. No			3. No	20. Motor V	1. On Roac	No	No	Belted	No	No	No	No	No	No	No	No	No	No		NOT_RD	Urban Inte	Yes	No	Yes	No	5. Hampto	114	114. City o	3-Principal	4-Two-Way	Urban	NonVDOT	5	3. City or T	Hampton F	HAMP	R-VA US00258EB		65.58	253121	66.91	-76.3427	37.04336
222515347	2022	8/20/2022 5:00	1600	16:00	C	C	0	0	0	1	1	0	0	2	4. Sideswipe - Same Direction	SSS	No	1. No Adve	2. Daylight	Day	1. Dry	Dry	1. Main-Lin	1. Straight	2. Blacktop	1. No Defe	2. Two-Wa	1. Not at In	6. Traffic L	1. Yes - Wo	2. No			3. No	20. Motor V	1. On Roac	No	No	Belted	No	No	No	No	No	No	No	No	No	No		NOT_RD	Urban Inte	No	No	Yes	No	5. Hampto	114	114. City o	4-Minor Art	3-Two-Way	Urban	NonVDOT	5	3. City or T	Hampton F	HAMP	S-VA114PR WOODLAND RD		0.86	253170	125.63	-76.3219	37.03298
211975234	2021	6/10/2021 5:00	1830	18:30	O	PDO	0	0	0	0	0	0	0	2	3. Head On	HO	No	1. No Adve	2. Daylight	Day	1. Dry	Dry	8. Non-Inte	1. Straight	2. Blacktop	1. No Defe	3. Two-Wa	1. Not at In	9. One Wa	1. Yes - Wo	2. No			3. No	20. Motor V	1. On Roac	No	No	Belted	No	No	No	No	No	Yes	No	Yes	No	No		NOT_RD	Urban Inte	No	No	Yes	No	5. Hampto	114	114. City o	3-Principal	4-Two-Way	Urban	NonVDOT	5	3. City or T	Hampton F	HAMP	R-VA SR00134EB		10.28	1078411	216.8	-76.3744	37.03988
191935169	2019	7/3/2019 5:00	2008	20:08	O	PDO	0	0	0	0	0	0	0	1	9. Fixed Object - Off Road	FOOR	No	1. No Adve	2. Daylight	Day	1. Dry	Dry	1. Main-Lin	2. Curve - L	2. Blacktop	1. No Defe	3. Two-Wa	4. Four Ap	3. Traffic S	1. Yes - Wo	2. No			2. Yes - Wi	16. Other T	1. On Roac	No	Yes	Belted	No	No	No	No	No	No	No	No	No	No		NOT_RD	VDOT Inter	No	Yes	Yes	No	5. Hampto	114	114. City o	5-Major Co	4-Two-Way	Urban	NonVDOT	5	3. City or T	Hampton F	HAMP	S-VA114PR ANDREWS BLVD		0.94	1063274	185.1	-76.3144	37.04354
172055154	2017	7/22/2017 5:00	1554	15:54	C	C	0	0	0	3	3	0	0	2	5. Sideswipe - Opposite Direction	SSO	No	1. No Adve	2. Daylight	Day	1. Dry	Dry	10. Interse	1. Straight	1. Concret	1. No Defe	2. Two-Wa	4. Four Ap	3. Traffic S	1. Yes - Wo	2. No			3. No	20. Motor V	1. On Roac	No	No	Belted	No	No	No	No	No	No	No	No	No	No		NOT_RD	VDOT Inter	Yes	No	Yes	No	5. Hampto	114	114. City o	4-Minor Art	3-Two-Way	Urban	NonVDOT	5	3. City or T	Hampton F	HAMP	S-VA114PR LASALLE AVE		1.91	731448	54.18	-76.3629	37.03025
213505128	2021	12/15/2021 5:00	1358	13:58	O	PDO	0	0	0	0	0	0	0	2	1. Rear End	RE	No	1. No Adve	2. Daylight	Day	1. Dry	Dry	8. Non-Inte	1. Straight	2. Blacktop	1. No Defe	3. Two-Wa	1. Not at In	6. Traffic L	1. Yes - Wo	1. Yes	3. Activity	3. Work on	3. No	20. Motor V	1. On Roac	No	No	Belted	No	No	No	No	No	No	No	No	No	Yes	10	NOT_RD	Not Interse	No	No	Yes	No	5. Hampto	114	114. City o	1-Interstat	4-Two-Way	Urban	VDOT Inter	5	1. State Hw	Hampton F	HAMP	R-VA IS00064EB		269.26			-76.3205	37.00419
213505195	2021	12/14/2021 5:00	610	6:10	O	PDO	0	0	0	0	0	0	0	1	9. Fixed Object - Off Road	FOOR	No	1. No Adve	1. Dawn	Day	1. Dry	Dry	8. Non-Inte	1. Straight	2. Blacktop	1. No Defe	3. Two-Wa	1. Not at In	6. Traffic L	1. Yes - Wo	2. No			3. No	5. Guard R	2. Shoulde	No	No	Belted	No	No	No	No	Yes	No	No	No	No	No		RD RIGHT	Not Interse	No	No	Yes	No	5. Hampto	114	114. City o	1-Interstat	4-Two-Way	Urban	VDOT Inter	5	1. State Hw	Hampton F	HAMP	R-VA IS00064WB		266.53			-76.3486	37.03448
213505227	2021	12/16/2021 5:00	757	7:57	O	PDO	0	0	0	0	0	0	0	2	2. Angle	ANG	No	1. No Adve	2. Daylight	Day	1. Dry	Dry	8. Non-Inte	1. Straight	2. Blacktop	1. No Defe	3. Two-Wa	1. Not at In	6. Traffic L	1. Yes - Wo	2. No			3. No	20. Motor V	1. On Roac	No	No	Belted	No	No	No	No	No	No	No	No	No	Yes	5	NOT_RD	Not Interse	No	No	Yes	No	5. Hampto	114	114. City o	1-Interstat	4-Two-Way	Urban	VDOT Inter	5	1. State Hw	Hampton F	HAMP	R-VA IS00064EB		265.33			-76.3693	37.03182
192665082	2019	9/20/2019 5:00	1704	17:04	O	PDO	0	0	0	0	0	0	0	2	2. Angle	ANG	No	1. No Adve	3. Dusk	Day	1. Dry	Dry	9. Within In	1. Straight	2. Blacktop	1. No Defe	3. Two-Wa	4. Four Ap	3. Traffic S	1. Yes - Wo	2. No			3. No	20. Motor V	1. On Roac	No	No	Belted	No	No	No	No	No	No	Yes	No	No	No		NOT_RD	Urban Inte	No	No	Yes	No	5. Hampto	114	114. City o	4-Minor Art	4-Two-Way	Urban	NonVDOT	5	3. City or T	Hampton F	HAMP	R-VA US00060EB		273.69	253005	32.4	-76.3438	37.02461
213505230	2021	12/10/2021 5:00	2157	21:57	C	C	0	0	0	1	1	0	0	1	16. Other	OTHR	No	1. No Adve	4. Darknes	Night	1. Dry	Dry	8. Non-Inte	1. Straight	2. Blacktop	1. No Defe	2. Two-Wa	1. Not at In	6. Traffic L	1. Yes - Wo	2. No			3. No	37. Equipn	1. On Roac	No	No	Belted	No	No	No	No	No	Yes	No	No	No	No		NOT_RD	Not Interse	No	No	Yes	Yes	5. Hampto	114	114. City o	3-Principal	4-Two-Way	Urban	NonVDOT	5	3. City or T	Hampton F	HAMP	R-VA US00258WB		61.71			-76.4108	37.03626
213505251	2021	12/9/2021 5:00	1816	18:16	O	PDO	0	0	0	0	0	0	0	2	2. Angle	ANG	No	1. No Adve	4. Darknes	Night	1. Dry	Dry	9. Within In	1. Straight	2. Blacktop	1. No Defe	3. Two-Wa	4. Four Ap	3. Traffic S	1. Yes - Wo	2. No			3. No	20. Motor V	1. On Roac	No	No	Belted	No	No	No	No	No	No	No	No	No	No		NOT_RD	VDOT Inter	No	Yes	Yes	Yes	5. Hampto	114	114. City o	7-Local (J,6)	3-Two-Way	Urban	NonVDOT	5	3. City or T	Hampton F	HAMP	S-VA114NP COLISEUM DR		1.83	1079069	14.06	-76.3926	37.05643
213505303	2021	11/9/2021 5:00	746	7:46	C	C	0	0	0	2	2	0	0	2	2. Angle	ANG	No	1. No Adve	2. Daylight	Day	1. Dry	Dry	9. Within In	1. Straight	2. Blacktop	1. No Defe	2. Two-Wa	4. Four Ap	6. Traffic L	1. Yes - Wo	2. No			3. No	20. Motor V	1. On Roac	No	No	Belted	No	No	No	No	No	No	No	No	No	No		NOT_RD	Urban Inte	Yes	No	Yes	No	5. Hampto	114	114. City o	3-Principal	4-Two-Way	Urban	NonVDOT	5	3. City or T	Hampton F	HAMP	R-VA US00258EB		66.99	253153	5.24	-76.3247	37.03119
213505314	2021	11/11/2021 5:00	844	8:44	C	C	0	0	0	2	2	0	0	2	4. Sideswipe - Same Direction	SSS	No	1. No Adve	2. Daylight	Day	1. Dry	Dry	5. On Entra	10. On/Off	2. Blacktop	1. No Defe	4. One-Wa	1. Not at In	3. Traffic S	1. Yes - Wo	2. No			3. No	20. Motor V	1. On Roac	No	No	Belted	No	No	No	No	No	No	No	No	No	No		NOT_RD	Urban Inte	Yes	No	No	No	5. Hampto	114	114. City o	3-Principal	1-One-Way	Urban	NonVDOT	5	3. City or T	Hampton F	HAMP	R-VA SR00278UK	RMP000.00A	0.02	253165	116.54	-76.3485	37.044
213505359	2021	12/16/2021 5:00	1245	12:45	O	PDO	0	0	0	0	0	0	0	2	1. Rear End	RE	No	1. No Adve	2. Daylight	Day	1. Dry	Dry	8. Non-Inte	3. Grade -	1. Concret	1. No Defe	3. Two-Wa	1. Not at In	6. Traffic L	1. Yes - Wo	2. No			3. No	20. Motor V	1. On Roac	No	No	Belted	No	No	No	No	No	No	No	No	No	Yes	20	NOT_RD	Not Interse	No	No	Yes	No	5. Hampto	114	114. City o	1-Interstat	4-Two-Way	Urban	VDOT Inter	5	1. State Hw	Hampton F	HAMP	R-VA IS00064WB		269.5			-76.3192	37.00293
213515107	2021	12/10/2021 5:00	1223	12:23	O	PDO	0	0	0	0	0	0	0	1	9. Fixed Object - Off Road	FOOR	No	1. No Adve	2. Daylight	Day	1. Dry	Dry	8. Non-Inte	4. Grade -	1. Concret	1. No Defe	3. Two-Wa	1. Not at In	6. Traffic L	1. Yes - Wo	2. No			3. No	5. Guard R	2. Shoulde	No	No	Belted	No	No	No	No	Yes	No	Yes	No	No	No		RD RIGHT	Not Interse	No	No	No	No	5. Hampto	114	114. City o	1-Interstat	1-One-Way	Urban	VDOT Inter	5	1. State Hw	Hampton F	HAMP	R-VA IS00064WB	RMP261.00A	0.09			-76.4174	37.06094
211965268	2021	6/11/2021 5:00	1530	15:30	A	A	0	1	0	3	4	0	0	4	16. Other	OTHR	No	1. No Adve	2. Daylight	Day	1. Dry	Dry	9. Within In	1. Straight	2. Blacktop	1. No Defe	2. Two-Wa	4. Four Ap	3. Traffic S	1. Yes - Wo	2. No			3. No	20. Motor V	1. On Roac	No	No	Belted	No	No	No	No	No	No	No	No	No	No		NOT_RD	Urban Inte	Yes	Yes	Yes	No	5. Hampto	114	114. City o	4-Minor Art	4-Two-Way	Urban	NonVDOT	5	3. City or T	Hampton F	HAMP	S-VA114PR BIG BETHEL RD		3.32	716613	97.83	-76.4272	37.05976
172355089	2017	8/22/2017 5:00	1058	10:58	C	C	0	0	0	1	1	0	0	3	5. Sideswipe - Opposite Direction	SSO	No	1. No Adve	2. Daylight	Day	1. Dry	Dry	9. Within In	1. Straight	2. Blacktop	1. No Defe	2. Two-Wa	4. Four Ap	3. Traffic S	1. Yes - Wo	2. No			3. No	20. Motor V	1. On Roac	No	No	Belted	No	No	No	No	No	Yes	Yes	No	No	No		NOT_RD	VDOT Inter	No	No	Yes	No	5. Hampto	114	114. City o	4-Minor Art	3-Two-Way	Urban	NonVDOT	5	3. City or T	Hampton F	HAMP	S-VA114NP LASALLE AVE		1.91	731448	59.6	-76.3629	37.03027
243025324	2024	10/28/2024 5:00	834	8:34	C	C	0	0	0	1	1	0	0	2	2. Angle	ANG	No	1. No Adve	2. Daylight	Day	1. Dry	Dry	9. Within In	1. Straight	2. Blacktop	1. No Defe	3. Two-Wa	4. Four Ap	3. Traffic S	1. Yes - Wo	2. No			3. No	20. Motor V	1. On Roac	No	No	Belted	No	No	No	No	No	No	No	No	No	No		NOT_RD	Urban Inte	No	No	Yes	No	5. Hampto	114	114. City o	4-Minor Art	4-Two-Way	Urban	NonVDOT	5	3. City or T	Hampton F	HAMP	R-VA SR00169SB		2.04	1060710	50.21	-76.2953	37.03968
230555235	2023	2/21/2023 5:00	1643	16:43	A	A	0	1	0	3	4	0	0	2	1. Rear End	RE	No	1. No Adve	2. Daylight	Day	1. Dry	Dry	2. Accelera	3. Grade -	2. Blacktop	1. No Defe	1. Two-Wa	4. Four Ap	6. Traffic L	1. Yes - Wo	2. No			3. No	20. Motor V	1. On Roac	No	No	Belted	No	Yes	No	No	No	No	No	No	No	No		NOT_RD	VDOT Inter	No	No	Yes	No	5. Hampto	114	114. City o	4-Minor Art	3-Two-Way	Urban	NonVDOT	5	3. City or T	Hampton F	HAMP	S-VA114PR ABERDEEN RD		1.71	253374	31.52	-76.4043	37.02174
213515123	2021	12/12/2021 5:00	2227	22:27	C	C	0	0	0	1	1	0	0	2	1. Rear End	RE	No	1. No Adve	4. Darknes	Night	1. Dry	Dry	1. Main-Lin	1. Straight	2. Blacktop	1. No Defe	1. Two-Wa	1. Not at In	1. No Traffi	6. No Traffi	2. No			3. No	6. Parked V	1. On Roac	No	No	Belted	No	No	No	No	No	No	No	No	No	No		NOT_RD	Not Interse	No	No	Yes	Yes	5. Hampto	114	114. City o	7-Local (J,6)	3-Two-Way	Urban	NonVDOT	5	3. City or T	Hampton F	HAMP	S-VA114PR LYNNHAVEN DR		0.18			-76.408	37.043
213515147	2021	12/14/2021 5:00	1036	10:36	O	PDO	0	0	0	0	0	0	0	2	5. Sideswipe - Opposite Direction	SSO	No	1. No Adve	2. Daylight	Day	1. Dry	Dry	10. Interse	1. Straight	2. Blacktop	1. No Defe	3. Two-Wa	4. Four Ap	3. Traffic S	1. Yes - Wo	2. No			3. No	20. Motor V	1. On Roac	No	No	Belted	No	No	No	No	No	No	No	No	No	No		NOT_RD	Urban Inte	No	No	Yes	No	5. Hampto	114	114. City o	4-Minor Art	3-Two-Way	Urban	NonVDOT	5	3. City or T	Hampton F	HAMP	R-VA SR00278SB		0.41	746578	0	-76.3476	37.04949
213515148	2021	12/10/2021 5:00	903	9:03	O	PDO	0	0	0	0	0	0	0	2	5. Sideswipe - Opposite Direction	SSO	No	1. No Adve	2. Daylight	Day	1. Dry	Dry	1. Main-Lin	1. Straight	2. Blacktop	1. No Defe	1. Two-Wa	1. Not at In	1. No Traffi	6. No Traffi	2. No			3. No	6. Parked V	1. On Roac	No	Yes	Belted	No	Yes	No	No	No	No	No	No	No	No		RD UNKN	Not Interse	No	No	Yes	No	5. Hampto	114	114. City o	7-Local (J,6)	3-Two-Way	Urban	NonVDOT	5	3. City or T	Hampton F	HAMP	S-VA114PR DORENE CT		0.12			-76.3193	37.05032
231025114	2023	2/14/2023 5:00	1549	15:49	C	C	0	0	0	2	2	0	0	2	1. Rear End	RE	No	1. No Adve	2. Daylight	Day	1. Dry	Dry	8. Non-Inte	1. Straight	2. Blacktop	1. No Defe	3. Two-Wa	1. Not at In	3. Traffic S	1. Yes - Wo	2. No			3. No	20. Motor V	1. On Roac	No	No	Belted	No	Yes	No	No	No	No	No	No	No	No		NOT_RD	Urban Inte	No	Yes	Yes	No	5. Hampto	114	114. City o	3-Principal	4-Two-Way	Urban	NonVDOT	5	3. City or T	Hampton F	HAMP	R-VA SR00134WB		10.28	1078411	238.77	-76.3742	37.03998
181215174	2018	4/23/2018 5:00	1736	17:36	B	B	0	0	1	0	1	0	0	3	1. Rear End	RE	No	1. No Adve	2. Daylight	Day	1. Dry	Dry	10. Interse	1. Straight	1. Concret	1. No Defe	1. Two-Wa	3. Three Ap	3. Traffic S	1. Yes - Wo	2. No			3. No	20. Motor V	1. On Roac	No	No	Belted	No	No	No	No	No	No	No	No	No	No		NOT_RD	VDOT Inter	No	No	Yes	No	5. Hampto	114	114. City o	4-Minor Art	3-Two-Way	Urban	NonVDOT	5	3. City or T	Hampton F	HAMP	S-VA114NP LASALLE AVE		1.91	731448	65.02	-76.3629	37.03028
171815444	2017	5/24/2017 5:00	813	8:13	O	PDO	0	0	0	0	0	0	0	2	1. Rear End	RE	No	1. No Adve	2. Daylight	Day	2. Wet	Wet	10. Interse	1. Straight	2. Blacktop	1. No Defe	2. Two-Wa	4. Four Ap	3. Traffic S	1. Yes - Wo	2. No			3. No	20. Motor V	1. On Roac	Yes	No	Belted	No	No	No	No	No	No	No	No	No	No		NOT_RD	Urban Inte	No	No	Yes	No	5. Hampto	114	114. City o	4-Minor Art	4-Two-Way	Urban	NonVDOT	5	3. City or T	Hampton F	HAMP	R-VA SR00152EB		4.08	253074	73.54	-76.3964	37.04558
213515154	2021	12/16/2021 5:00	2241	22:41	C	C	0	0	0	1	1	0	0	2	2. Angle	ANG	No	1. No Adve	4. Darknes	Night	1. Dry	Dry	8. Non-Inte	1. Straight	2. Blacktop	1. No Defe	1. Two-Wa	1. Not at In	1. No Traffi	6. No Traffi	2. No			3. No	20. Motor V	4. Roadsid	No	No	Belted	No	No	No	No	No	No	No	No	No	No		NOT_RD	Not Interse	Yes	No	Yes	Yes	5. Hampto	114	114. City o	7-Local (J,6)	3-Two-Way	Urban	NonVDOT	5	3. City or T	Hampton F	HAMP	S-VA114NP MICHAELS WOODS DR		0.54			-76.4369	37.05688
180525130	2018	2/8/2018 5:00	1805	18:05	O	PDO	0	0	0	0	0	0	0	2	2. Angle	ANG	No	1. No Adve	4. Darknes	Night	1. Dry	Dry	10. Interse	1. Straight	2. Blacktop	1. No Defe	1. Two-Wa	4. Four Ap	3. Traffic S	1. Yes - Wo	2. No			3. No	20. Motor V	1. On Roac	No	No	Belted	No	No	No	No	No	No	No	No	No	No		NOT_RD	Urban Inte	No	No	Yes	Yes	5. Hampto	114	114. City o	4-Minor Art	3-Two-Way	Urban	NonVDOT	5	3. City or T	Hampton F	HAMP	R-VA SR00169NB		5.65	253115	198.82	-76.3256	37.05725
213515156	2021	12/15/2021 5:00	1526	15:26	A	A	0	1	0	0	1	0	0	2	2. Angle	ANG	No	1. No Adve	2. Daylight	Day	1. Dry	Dry	9. Within In	1. Straight	2. Blacktop	1. No Defe	2. Two-Wa	4. Four Ap	4. Stop Sig	1. Yes - Wo	2. No			3. No	20. Motor V	1. On Roac	No	No	Belted	No	No	No	No	No	No	No	No	No	No		NOT_RD	Urban Inte	No	No	Yes	No	5. Hampto	114	114. City o	7-Local (J,6)		Urban	NonVDOT	5	3. City or T	Hampton F	HAMP	S-VA114PR FLOYD THOMPSON DR		0.39			-76.3929	37.08644
222375664	2022	6/17/2022 5:00	1413	14:13	A	A	0	2	0	0	2	0	0	1	9. Fixed Object - Off Road	FOOR	No	1. No Adve	2. Daylight	Day	1. Dry	Dry	1. Main-Lin	1. Straight	2. Blacktop	1. No Defe	3. Two-Wa	2. Two App	6. Traffic L	1. Yes - Wo	2. No			3. No	13. Curb	1. On Roac	No	No	Unbelted	No	No	No	No	No	No	No	No	No	Yes	5	RD UNKN	Not Interse	No	No	Yes	No	5. Hampto	114	114. City o	4-Minor Art	4-Two-Way	Urban	NonVDOT	5	3. City or T	Hampton F	HAMP	S-VA114NP SETTLERS LANDING RD		0.22			-76.3614	37.02483
192315170	2019	8/8/2019 5:00	1235	12:35	O	PDO	0	0	0	0	0	0	0	2	2. Angle	ANG	No	1. No Adve	2. Daylight	Day	1. Dry	Dry	10. Interse	1. Straight	2. Blacktop	1. No Defe	1. Two-Wa	4. Four Ap	3. Traffic S	1. Yes - Wo	2. No			3. No	20. Motor V	1. On Roac	No	No	Belted	No	No	No	No	No	Yes	No	No	No	No		NOT_RD	VDOT Inter	No	No	Yes	No	5. Hampto	114	114. City o	4-Minor Art	3-Two-Way	Urban	NonVDOT	5	3. City or T	Hampton F	HAMP	S-VA114PR LASALLE AVE		1.91	731448	43.34	-76.3629	37.03022
213515159	2021	12/12/2021 5:00	1038	10:38	C	C	0	0	0	2	2	0	0	2	16. Other	OTHR	No	1. No Adve	2. Daylight	Day	1. Dry	Dry	1. Main-Lin	1. Straight	2. Blacktop	1. No Defe	2. Two-Wa	1. Not at In	6. Traffic L	1. Yes - Wo	2. No			3. No	20. Motor V	1. On Roac	No	No	Belted	No	No	No	No	No	No	No	No	No	No		NOT_RD	Not Interse	No	No	Yes	No	5. Hampto	114	114. City o	7-Local (J,6)	3-Two-Way	Urban	NonVDOT	5	3. City or T	Hampton F	HAMP	S-VA114PR LASSITER DR		0.32			-76.4206	37.02227
213515160	2021	12/12/2021 5:00	1300	13:00	O	PDO	0	0	0	0	0	0	0	2	4. Sideswipe - Same Direction	SSS	No	1. No Adve	7. Unknow	Day	1. Dry	Dry	1. Main-Lin	1. Straight	2. Blacktop	1. No Defe	1. Two-Wa	1. Not at In	6. Traffic L	1. Yes - Wo	2. No			3. No	6. Parked V	1. On Roac	No	No	Belted	No	No	No	No	No	Yes	No	No	No	No		NOT_RD	Not Interse	No	No	Yes	No	5. Hampto	114	114. City o	7-Local (J,6)	3-Two-Way	Urban	NonVDOT	5	3. City or T	Hampton F	HAMP	S-VA114PR LONDONSHIRE TER		0.45			-76.4225	37.0514
213515161	2021	12/13/2021 5:00	1540	15:40	A	A	0	1	0	0	1	0	0	2	1. Rear End	RE	No	1. No Adve	2. Daylight	Day	1. Dry	Dry	1. Main-Lin	1. Straight	2. Blacktop	1. No Defe	3. Two-Wa	1. Not at In	6. Traffic L	1. Yes - Wo	2. No			3. No	20. Motor V	1. On Roac	No	No	Belted	No	No	No	No	No	Yes	No	Yes	No	No		NOT_RD	Urban Inte	No	No	Yes	No	5. Hampto	114	114. City o	3-Principal	4-Two-Way	Urban	NonVDOT	5	3. City or T	Hampton F	HAMP	R-VA US00258WB		65.6	253121	82.15	-76.3423	37.0435
172705114	2017	9/27/2017 5:00	417	4:17	A	A	0	1	0	0	1	0	0	1	9. Fixed Object - Off Road	FOOR	No	5. Rain	4. Darknes	Night	2. Wet	Wet	10. Interse	1. Straight	1. Concret	7. Slick Pa	2. Two-Wa	4. Four Ap	3. Traffic S	1. Yes - Wo	2. No			3. No	15. Other F	1. On Roac	Yes	No	Belted	No	No	No	No	No	No	No	No	No	No		NOT_RD	Urban Inte	No	No	Yes	Yes	5. Hampto	114	114. City o	5-Major Co	3-Two-Way	Urban	NonVDOT	5	3. City or T	Hampton F	HAMP	R-VA SR00143NB		4.3	253045	82.01	-76.3612	37.01633
213535093	2021	12/19/2021 5:00	633	6:33	O	PDO	0	0	0	0	0	0	0	1	9. Fixed Object - Off Road	FOOR	No	5. Rain	4. Darknes	Night	2. Wet	Wet	8. Non-Inte	1. Straight	2. Blacktop	1. No Defe	3. Two-Wa	1. Not at In	6. Traffic L	1. Yes - Wo	2. No			3. No	11. Jersey	1. On Roac	No	No	Belted	No	No	No	No	No	No	No	No	No	No		RD_LEFT	Not Interse	No	Yes	Yes	Yes	5. Hampto	114	114. City o	1-Interstat	4-Two-Way	Urban	VDOT Inter	5	1. State Hw	Hampton F	HAMP	R-VA IS00064WB		262.7			-76.408	37.0527
213535282	2021	12/17/2021 5:00	1544	15:44	O	PDO	0	0	0	0	0	0	0	4	4. Sideswipe - Same Direction	SSS	No	1. No Adve	2. Daylight	Day	1. Dry	Dry	8. Non-Inte	1. Straight	1. Concret	1. No Defe	3. Two-Wa	1. Not at In	6. Traffic L	1. Yes - Wo	2. No			3. No	20. Motor V	1. On Roac	No	No	Belted	No	No	No	No	No	No	No	No	No	No		NOT_RD	Not Interse	No	Yes	No	No	5. Hampto	114	114. City o	1-Interstat	1-One-Way	Urban	VDOT Inter	5	1. State Hw	Hampton F	HAMP	R-VA IS00064EB	RMP265.00A	0.04			-76.3675	37.03203
213535307	2021	12/17/2021 5:00	2038	20:38	O	PDO	0	0	0	0	0	0	0	2	1. Rear End	RE	No	1. No Adve	4. Darknes	Night	1. Dry	Dry	8. Non-Inte	1. Straight	2. Blacktop	1. No Defe	3. Two-Wa	1. Not at In	6. Traffic L	1. Yes - Wo	2. No			3. No	5. Guard R	1. On Roac	No	No	Belted	No	No	No	No	Yes	No	No	No	No	Yes	5	NOT_RD	Not Interse	No	No	Yes	Yes	5. Hampto	114	114. City o	1-Interstat	4-Two-Way	Urban	VDOT Inter	5	1. State Hw	Hampton F	HAMP	R-VA IS00064WB		265.06			-76.3739	37.03177
213545012	2021	12/18/2021 5:00	449	4:49	B	B	0	0	1	0	1	0	0	2	4. Sideswipe - Same Direction	SSS	No	3. Fog	4. Darknes	Night	1. Dry	Dry	2. Accelera	2. Curve - L	2. Blacktop	1. No Defe	3. Two-Wa	1. Not at In	6. Traffic L	1. Yes - Wo	2. No			3. No	20. Motor V	1. On Roac	No	No	Belted	No	No	No	No	No	Yes	No	No	No	Yes	10	NOT_RD	Not Interse	No	Yes	Yes	Yes	5. Hampto	114	114. City o	1-Interstat	4-Two-Way	Urban	VDOT Inter	5	1. State Hw	Hampton F	HAMP	R-VA IS00664EB		1.4			-76.3886	37.01463
223065491	2022	10/15/2022 5:00	2145	21:45	C	C	0	0	0	2	2	0	0	2	1. Rear End	RE	No	1. No Adve	4. Darknes	Night	1. Dry	Dry	9. Within In	1. Straight	2. Blacktop	1. No Defe	3. Two-Wa	3. Three Ap	3. Traffic S	1. Yes - Wo	2. No			3. No	20. Motor V	1. On Roac	No	No	Belted	No	No	No	No	No	Yes	No	No	No	No		NOT_RD	Urban Inte	No	Yes	Yes	Yes	5. Hampto	114	114. City o	4-Minor Art	4-Two-Way	Urban	NonVDOT	5	3. City or T	Hampton F	HAMP	R-VA US00060WB		273.69	253005	78.79	-76.3437	37.02475
213545162	2021	12/18/2021 5:00	2132	21:32	A	A	0	1	0	1	2	0	0	2	1. Rear End	RE	No	4. Mist	4. Darknes	Night	2. Wet	Wet	10. Interse	1. Straight	2. Blacktop	1. No Defe	3. Two-Wa	4. Four Ap	3. Traffic S	1. Yes - Wo	2. No			3. No	20. Motor V	1. On Roac	No	No	Belted	No	No	No	No	No	No	No	No	No	No		NOT_RD	Urban Inte	No	No	Yes	Yes	5. Hampto	114	114. City o	7-Local (J,6)	3-Two-Way	Urban	NonVDOT	5	3. City or T	Hampton F	HAMP	S-VA114NP COLISEUM DR		1.14	253076	104	-76.3906	37.04647
182945163	2018	10/20/2018 5:00	1340	13:40	C	C	0	0	0	1	1	0	0	2	2. Angle	ANG	No	5. Rain	2. Daylight	Day	2. Wet	Wet	9. Within In	1. Straight	2. Blacktop	1. No Defe	3. Two-Wa	4. Four Ap	3. Traffic S	1. Yes - Wo	2. No			3. No	20. Motor V	1. On Roac	No	No	Belted	No	Yes	No	No	No	No	No	No	No	No		NOT_RD	Urban Inte	No	Yes	Yes	No	5. Hampto	114	114. City o	4-Minor Art	4-Two-Way	Urban	NonVDOT	5	3. City or T	Hampton F	HAMP	R-VA SR00415WB		1.18	253181	73.19	-76.389	37.02596
193485145	2019	12/7/2019 5:00	231	2:31	A	A	0	1	0	0	1	0	0	1	9. Fixed Object - Off Road	FOOR	No	1. No Adve	4. Darknes	Night	1. Dry	Dry	1. Main-Lin	1. Straight	2. Blacktop	1. No Defe	2. Two-Wa	1. Not at In	1. No Traffi	6. No Traffi	2. No			3. No	13. Curb	1. On Roac	No	No	Belted	No	Yes	Yes	No	No	No	No	No	No	No		RD_LEFT	Not Interse	No	No	Yes	Yes	5. Hampto	114	114. City o	4-Minor Art	4-Two-Way	Urban	NonVDOT	5	3. City or T	Hampton F	HAMP	S-VA114PR ARMISTEAD AVE N		3.48			-76.3858	37.06092
213545174	2021	12/14/2021 5:00	1325	13:25	C	C	0	0	0	3	3	0	0	2	4. Sideswipe - Same Direction	SSS	No	1. No Adve	2. Daylight	Day	1. Dry	Dry	10. Interse	1. Straight	2. Blacktop	1. No Defe	2. Two-Wa	4. Four Ap	3. Traffic S	1. Yes - Wo	2. No			3. No	20. Motor V	1. On Roac	No	No	Belted	No	No	No	No	No	No	No	No	No	No		NOT_RD	Urban Inte	Yes	No	Yes	No	5. Hampto	114	114. City o	3-Principal	4-Two-Way	Urban	NonVDOT	5	3. City or T	Hampton F	HAMP	R-VA US00258EB		61.78	253135	193.92	-76.4096	37.03674
213545175	2021	12/12/2021 5:00	125	1:25	A	A	0	1	0	0	1	0	0	1	9. Fixed Object - Off Road	FOOR	No	1. No Adve	4. Darknes	Night	1. Dry	Dry	5. On Entra	10. On/Off	2. Blacktop	1. No Defe	3. Two-Wa	1. Not at In	6. Traffic L	1. Yes - Wo	2. No			3. No	9. Impact (	1. On Roac	Yes	No	Unbelted	No	No	No	No	No	No	No	No	No	Yes	15	RD UNKN	Not Interse	No	No	Yes	Yes	5. Hampto	114	114. City o	1-Interstat	4-Two-Way	Urban	VDOT Inter	5	1. State Hw	Hampton F	HAMP	R-VA IS00064EB		263.48			-76.3979	37.04322
213545177	2021	12/15/2021 5:00	1602	16:02	C	C	0	0	0	3	3	0	0	3	2. Angle	ANG	No	1. No Adve	3. Dusk	Day	1. Dry	Dry	10. Interse	3. Grade -	2. Blacktop	1. No Defe	1. Two-Wa	3. Three Ap	1. No Traffi	6. No Traffi	2. No			3. No	37. Equipn	1. On Roac	No	No	Belted	No	No	No	No	No	No	No	No	No	No		NOT_RD	Urban Inte	Yes	No	Yes	No	5. Hampto	114	114. City o	7-Local (J,6)	3-Two-Way	Urban	NonVDOT	5	3. City or T	Hampton F	HAMP	S-VA114NP DARVILLE DR		0.14			-76.3172	37.04523
202175141	2020	8/3/2020 5:00	1550	15:50	O	PDO	0	0	0	0	0	0	0	2	2. Angle	ANG	No	1. No Adve	2. Daylight	Day	1. Dry	Dry	9. Within In	1. Straight	2. Blacktop	1. No Defe	1. Two-Wa	4. Four Ap	3. Traffic S	1. Yes - Wo	2. No			3. No	20. Motor V	1. On Roac	No	No	Belted	No	No	No	No	No	No	No	No	No	No		NOT_RD	Urban Inte	Yes	No	Yes	No	5. Hampto	114	114. City o	4-Minor Art	3-Two-Way	Urban	NonVDOT	5	3. City or T	Hampton F	HAMP	R-VA SR00169NB		5.65	253115	208.42	-76.3256	37.05724
213545179	2021	12/10/2021 5:00	1536	15:36	O	PDO	0	0	0	0	0	0	0	2	1. Rear End	RE	No	5. Rain	2. Daylight	Day	2. Wet	Wet	10. Interse	1. Straight	2. Blacktop	1. No Defe	2. Two-Wa	4. Four Ap	3. Traffic S	1. Yes - Wo	2. No			3. No	20. Motor V	1. On Roac	No	No	Belted	No	No	No	No	No	No	No	No	No	No		NOT_RD	Urban Inte	Yes	No	Yes	No	5. Hampto	114	114. City o	3-Principal	4-Two-Way	Urban	NonVDOT	5	3. City or T	Hampton F	HAMP	R-VA US00258WB		59.96	1075965	143.43	-76.4371	37.02308
213545180	2021	12/11/2021 5:00	733	7:33	C	C	0	0	0	2	2	0	0	2	16. Other	OTHR	No	1. No Adve	2. Daylight	Day	1. Dry	Dry	1. Main-Lin	1. Straight	2. Blacktop	1. No Defe	2. Two-Wa	1. Not at In	6. Traffic L	1. Yes - Wo	2. No			3. No	20. Motor V	1. On Roac	No	No	Belted	No	No	No	No	No	No	No	No	No	No		NOT_RD	Not Interse	No	No	Yes	No	5. Hampto	114	114. City o	7-Local (J,6)	3-Two-Way	Urban	NonVDOT	5	3. City or T	Hampton F	HAMP	S-VA114PR COLISEUM DR		0.87	754224	336.46	-76.389	37.04241
213545181	2021	12/10/2021 5:00	1012	10:12	O	PDO	0	0	0	0	0	0	0	2	1. Rear End	RE	No	1. No Adve	2. Daylight	Day	1. Dry	Dry	8. Non-Inte	1. Straight	2. Blacktop	1. No Defe	3. Two-Wa	1. Not at In	3. Traffic S	1. Yes - Wo	2. No			3. No	20. Motor V	1. On Roac	No	No	Belted	No	No	No	No	No	No	No	No	No	No		NOT_RD	Urban Inte	Yes	No	Yes	No	5. Hampto	114	114. City o	3-Principal	4-Two-Way	Urban	NonVDOT	5	3. City or T	Hampton F	HAMP	R-VA US00258EB		63.26	754225	67.62	-76.3839	37.04258
213545182	2021	12/7/2021 5:00	1709	17:09	O	PDO	0	0	0	0	0	0	0	2	2. Angle	ANG	No	1. No Adve	3. Dusk	Day	1. Dry	Dry	1. Main-Lin	1. Straight	2. Blacktop	1. No Defe	1. Two-Wa	1. Not at In	1. No Traffi	1. Yes - Wo	2. No			3. No	20. Motor V	1. On Roac	No	No	Belted	No	No	No	No	No	Yes	No	No	No	No		NOT_RD	Not Interse	No	No	Yes	No	5. Hampto	114	114. City o	7-Local (J,6)	3-Two-Way	Urban	NonVDOT	5	3. City or T	Hampton F	HAMP	S-VA114PR GREENWOOD DR		0.08			-76.4095	37.03534
213545183	2021	12/16/2021 5:00	1556	15:56	B	B	0	0	1	1	2	0	0	2	2. Angle	ANG	No	1. No Adve	2. Daylight	Day	1. Dry	Dry	9. Within In	1. Straight	2. Blacktop	1. No Defe	2. Two-Wa	4. Four Ap	3. Traffic S	1. Yes - Wo	2. No			3. No	20. Motor V	1. On Roac	No	No	Belted	No	No	No	No	No	No	Yes	No	No	No		NOT_RD	Urban Inte	No	Yes	Yes	No	5. Hampto	114	114. City o	4-Minor Art	3-Two-Way	Urban	NonVDOT	5	3. City or T	Hampton F	HAMP	R-VA US00258WB		67.79	253100	21.7	-76.3182	37.02122
202165066	2020	7/31/2020 5:00	1339	13:39	C	C	0	0	0	2	2	0	0	2	9. Fixed Object - Off Road	FOOR	No	1. No Adve	2. Daylight	Day	1. Dry	Dry	8. Non-Inte	1. Straight	5. Dirt	1. No Defe	5. Unknow	1. Not at In	1. No Traffi	6. No Traffi	2. No			3. No	15. Other F	9. Outside	No	No	Belted	No	No	No	No	No	No	No	No	No	No		NOT_RD	Not Interse	No	Yes	Yes	No	5. Hampto	114	114. City o	4-Minor Art	3-Two-Way	Urban	NonVDOT	5	3. City or T	Hampton F	HAMP	S-VA114NP ARMISTEAD AVE N		3.48	716612	463.48	-76.3859	37.06058
193295209	2019	11/19/2019 5:00	1756	17:56	C	C	0	0	0	2	2	0	0	2	4. Sideswipe - Same Direction	SSS	No	1. No Adve	3. Dusk	Day	1. Dry	Dry	10. Interse	1. Straight	2. Blacktop	1. No Defe	1. Two-Wa	4. Four Ap	3. Traffic S	1. Yes - Wo	2. No			3. No	20. Motor V	1. On Roac	No	No	Belted	No	No	No	No	No	No	No	No	No	No		NOT_RD	VDOT Inter	Yes	No	Yes	No	5. Hampto	114	114. City o	4-Minor Art	3-Two-Way	Urban	NonVDOT	5	3. City or T	Hampton F	HAMP	S-VA114NP LASALLE AVE		1.91	731448	43.34	-76.3629	37.03022
213545187	2021	12/10/2021 5:00	38	00:38	C	C	0	0	0	1	1	0	0	1	9. Fixed Object - Off Road	FOOR	No	1. No Adve	4. Darknes	Night	1. Dry	Dry	1. Main-Lin	1. Straight	1. Concret	1. No Defe	3. Two-Wa	1. Not at In	1. No Traffi	6. No Traffi	2. No			3. No	3. Utility P	1. On Roac	Yes	No	Unbelted	No	No	No	No	No	No	No	No	No	No		NOT_RD	Urban Inte	No	No	Yes	Yes	5. Hampto	114	114. City o	3-Principal	4-Two-Way	Urban	NonVDOT	5	3. City or T	Hampton F	HAMP	R-VA US00258EB		65.62	253121	160.87	-76.3419	37.04335
213545188	2021	12/17/2021 5:00	2215	22:15	C	C	0	0	0	5	5	0	0	2	1. Rear End	RE	No	1. No Adve	4. Darknes	Night	1. Dry	Dry	10. Interse	1. Straight	2. Blacktop	1. No Defe	2. Two-Wa	3. Three Ap	3. Traffic S	1. Yes - Wo	2. No			3. No	20. Motor V	1. On Roac	No	No	Belted	No	No	No	No	No	No	No	No	No	No		NOT_RD	VDOT Inter	Yes	No	Yes	Yes	5. Hampto	114	114. City o	3-Principal	4-Two-Way	Urban	NonVDOT	5	3. City or T	Hampton F	HAMP	S-VA114PR HAMPTON ROADS CENTER PKWY		2.15	1279456	88.48	-76.4095	37.05992
213545189	2021	12/19/2021 5:00	1321	13:21	O	PDO	0	0	0	0	0	0	0	2	3. Head On	HO	No	5. Rain	2. Daylight	Day	2. Wet	Wet	9. Within In	1. Straight	2. Blacktop	1. No Defe	1. Two-Wa	4. Four Ap	3. Traffic S	1. Yes - Wo	2. No			3. No	20. Motor V	1. On Roac	No	No	Belted	No	No	No	No	No	No	No	No	No	No		NOT_RD	Urban Inte	No	No	Yes	No	5. Hampto	114	114. City o	4-Minor Art	3-Two-Way	Urban	NonVDOT	5	3. City or T	Hampton F	HAMP	R-VA SR00351WB		7.04	253170	15.19	-76.3219	37.03334
190765066	2019	3/16/2019 5:00	1952	19:52	C	C	0	0	0	2	2	0	0	2	3. Head On	HO	No	1. No Adve	4. Darknes	Night	1. Dry	Dry	1. Main-Lin	1. Straight	2. Blacktop	1. No Defe	1. Two-Wa	1. Not at In	1. No Traffi	6. No Traffi	2. No			3. No	20. Motor V	1. On Roac	No	No	Belted	No	No	No	No	No	No	No	No	No	No		NOT_RD	Not Interse	No	Yes	Yes	Yes	5. Hampto	114	114. City o	5-Major Co	3-Two-Way	Urban	NonVDOT	5	3. City or T	Hampton F	HAMP	S-VA114PR PINE CHAPEL RD		0.57			-76.3837	37.03798
213545191	2021	12/14/2021 5:00	1935	19:35	O	PDO	0	0	0	0	0	0	0	3	1. Rear End	RE	No	1. No Adve	4. Darknes	Night	1. Dry	Dry	10. Interse	1. Straight	2. Blacktop	1. No Defe	3. Two-Wa	4. Four Ap	3. Traffic S	1. Yes - Wo	2. No			3. No	20. Motor V	1. On Roac	No	No	Belted	No	Yes	No	No	No	No	No	No	No	No		NOT_RD	VDOT Inter	No	No	Yes	Yes	5. Hampto	114	114. City o	7-Local (J,6)	3-Two-Way	Urban	NonVDOT	5	3. City or T	Hampton F	HAMP	S-VA114PR COLISEUM DR		1.25	1079065	61.77	-76.391	37.04799
213545192	2021	12/15/2021 5:00	1755	17:55	C	C	0	0	0	1	1	0	0	2	1. Rear End	RE	No	1. No Adve	4. Darknes	Night	1. Dry	Dry	1. Main-Lin	1. Straight	2. Blacktop	1. No Defe	1. Two-Wa	4. Four Ap	6. Traffic L	1. Yes - Wo	2. No			3. No	20. Motor V	1. On Roac	No	No	Belted	No	No	No	No	No	No	No	No	No	No		NOT_RD	Urban Inte	No	No	Yes	Yes	5. Hampto	114	114. City o	4-Minor Art	3-Two-Way	Urban	NonVDOT	5	3. City or T	Hampton F	HAMP	R-VA SR00351EB		6.57	1080181	37.2	-76.3303	37.03308
213545193	2021	12/16/2021 5:00	603	6:03	C	C	0	0	0	2	2	0	0	2	4. Sideswipe - Same Direction	SSS	No	1. No Adve	1. Dawn	Day	1. Dry	Dry	11. Interse	1. Straight	2. Blacktop	1. No Defe	2. Two-Wa	4. Four Ap	6. Traffic L	1. Yes - Wo	2. No			3. No	20. Motor V	1. On Roac	No	No	Belted	No	No	No	No	No	No	No	No	No	No		NOT_RD	Urban Inte	No	Yes	Yes	No	5. Hampto	114	114. City o	3-Principal	4-Two-Way	Urban	NonVDOT	5	3. City or T	Hampton F	HAMP	R-VA US00258EB		62.28	253136	195.83	-76.4009	37.03894
223065414	2022	10/1/2022 5:00	1700	17:00	C	C	0	0	0	1	1	0	0	2	2. Angle	ANG	No	1. No Adve	2. Daylight	Day	1. Dry	Dry	10. Interse	1. Straight	1. Concret	1. No Defe	1. Two-Wa	3. Three Ap	3. Traffic S	1. Yes - Wo	2. No			3. No	20. Motor V	1. On Roac	No	No	Belted	No	No	No	No	No	No	No	No	No	No		NOT_RD	Urban Inte	No	No	Yes	No	5. Hampto	114	114. City o	4-Minor Art	3-Two-Way	Urban	NonVDOT	5	3. City or T	Hampton F	HAMP	S-VA114PR WOODLAND RD		0.86	253170	120.17	-76.3219	37.033
213545196	2021	12/17/2021 5:00	1720	17:20	C	C	0	0	0	1	1	0	0	2	4. Sideswipe - Same Direction	SSS	No	1. No Adve	3. Dusk	Day	1. Dry	Dry	10. Interse	1. Straight	2. Blacktop	1. No Defe	2. Two-Wa	3. Three Ap	6. Traffic L	1. Yes - Wo	2. No			3. No	20. Motor V	1. On Roac	No	No	Belted	No	No	No	No	No	Yes	No	No	No	No		NOT_RD	VDOT Inter	Yes	No	Yes	No	5. Hampto	114	114. City o	3-Principal	4-Two-Way	Urban	NonVDOT	5	3. City or T	Hampton F	HAMP	R-VA US00258WB		62.83	1091129	17.78	-76.3907	37.04131
213545197	2021	12/18/2021 5:00	222	2:22	A	A	0	1	0	0	1	0	0	1	9. Fixed Object - Off Road	FOOR	No	3. Fog	5. Darknes	Night	1. Dry	Dry	10. Interse	2. Curve - L	2. Blacktop	1. No Defe	1. Two-Wa	3. Three Ap	6. Traffic L	1. Yes - Wo	2. No			3. No	2. Trees	1. On Roac	No	No	Belted	No	Yes	No	No	No	No	No	No	No	Yes	10	NOT_RD	Urban Inte	No	No	Yes	Yes	5. Hampto	114	114. City o	5-Major Co	3-Two-Way	Urban	NonVDOT	5	3. City or T	Hampton F	HAMP	S-VA114NP SEMPLE FARM RD		1.51			-76.4159	37.09179
171185090	2017	4/23/2017 5:00	217	2:17	C	C	0	0	0	1	1	0	0	1	9. Fixed Object - Off Road	FOOR	No	5. Rain	4. Darknes	Night	2. Wet	Wet	1. Main-Lin	1. Straight	1. Concret	1. No Defe	3. Two-Wa	1. Not at In	1. No Traffi	6. No Traffi	2. No			3. No	3. Utility P	3. Median	No	No	Belted	No	No	No	No	No	Yes	No	No	No	No		NOT_RD	VDOT Inter	No	No	Yes	Yes	5. Hampto	114	114. City o	5-Major Co	4-Two-Way	Urban	NonVDOT	5	3. City or T	Hampton F	HAMP	S-VA114PR ORCUTT AVE		0.55	253273	129.92	-76.4382	37.02915
213545284	2021	12/17/2021 5:00	2131	21:31	O	PDO	0	0	0	0	0	0	0	2	4. Sideswipe - Same Direction	SSS	No	1. No Adve	4. Darknes	Night	1. Dry	Dry	8. Non-Inte	1. Straight	1. Concret	1. No Defe	3. Two-Wa	1. Not at In	6. Traffic L	1. Yes - Wo	2. No			3. No	20. Motor V	1. On Roac	No	No	Belted	No	No	No	No	No	No	Yes	No	No	No		NOT_RD	Not Interse	Yes	No	Yes	Yes	5. Hampto	114	114. City o	1-Interstat	4-Two-Way	Urban	VDOT Inter	5	1. State Hw	Hampton F	HAMP	R-VA IS00064WB		267.85			-76.3306	37.025
231505228	2023	5/26/2023 5:00	1421	14:21	C	C	0	0	0	1	1	0	0	2	2. Angle	ANG	No	1. No Adve	2. Daylight	Day	1. Dry	Dry	13. Drivew	1. Straight	2. Blacktop	1. No Defe	2. Two-Wa	1. Not at In	4. Stop Sig	1. Yes - Wo	2. No			3. No	20. Motor V	1. On Roac	No	No	Belted	No	No	No	No	No	No	No	No	No	No		NOT_RD	Not Interse	Yes	No	Yes	No	5. Hampto	114	114. City o	5-Major Co	4-Two-Way	Urban	NonVDOT	5	3. City or T	Hampton F	HAMP	S-VA114PR NICKERSON BLVD		0.57			-76.3099	37.04865
213555000	2021	12/18/2021 5:00	2230	22:30	B	B	0	0	1	0	1	0	0	2	4. Sideswipe - Same Direction	SSS	No	1. No Adve	4. Darknes	Night	1. Dry	Dry	8. Non-Inte	1. Straight	2. Blacktop	1. No Defe	3. Two-Wa	1. Not at In	6. Traffic L	1. Yes - Wo	1. Yes	3. Activity	4. Intermit	3. No	20. Motor V	1. On Roac	No	No	Belted	No	Yes	No	No	No	Yes	No	No	No	Yes	5	NOT_RD	Not Interse	No	No	Yes	Yes	5. Hampto	114	114. City o	1-Interstat	4-Two-Way	Urban	VDOT Inter	5	1. State Hw	Hampton F	HAMP	R-VA IS00064WB		267			-76.3412	37.03326
213555004	2021	12/19/2021 5:00	130	1:30	B	B	0	0	1	0	1	0	0	1	8. Non-Collision	NC	No	1. No Adve	4. Darknes	Night	1. Dry	Dry	8. Non-Inte	1. Straight	2. Blacktop	1. No Defe	3. Two-Wa	1. Not at In	6. Traffic L	1. Yes - Wo	2. No			3. No	41. Non-Co	1. On Roac	No	No	Belted	No	No	No	No	No	No	No	Yes	No	No		NOT_RD	Not Interse	No	No	Yes	Yes	5. Hampto	114	114. City o	1-Interstat	4-Two-Way	Urban	VDOT Inter	5	1. State Hw	Hampton F	HAMP	R-VA IS00664WB		0.95			-76.3812	37.02236
213555006	2021	12/20/2021 5:00	300	3:00	B	B	0	0	1	0	1	0	0	1	9. Fixed Object - Off Road	FOOR	No	1. No Adve	4. Darknes	Night	1. Dry	Dry	8. Non-Inte	1. Straight	1. Concret	1. No Defe	3. Two-Wa	1. Not at In	6. Traffic L	1. Yes - Wo	1. Yes	3. Activity	3. Work on	3. No	11. Jersey	1. On Roac	No	No	Belted	No	No	No	No	No	No	No	No	No	Yes	30	RD UNKN	Not Interse	No	No	Yes	Yes	5. Hampto	114	114. City o	1-Interstat	4-Two-Way	Urban	VDOT Inter	5	1. State Hw	Hampton F	HAMP	R-VA IS00064WB		269.36			-76.32	37.00492
231215316	2023	4/22/2023 5:00	100	1:00	C	C	0	0	0	1	1	0	0	1	8. Non-Collision	NC	No	1. No Adve	4. Darknes	Night	1. Dry	Dry	8. Non-Inte	1. Straight	2. Blacktop	1. No Defe	3. Two-Wa	1. Not at In	1. No Traffi	6. No Traffi	2. No			3. No	28. Ran Of	1. On Roac	No	No	Belted	No	No	No	No	No	No	No	No	No	No		NOT_RD	Urban Inte	No	No	Yes	Yes	5. Hampto	114	114. City o	3-Principal	4-Two-Way	Urban	NonVDOT	5	3. City or T	Hampton F	HAMP	R-VA SR00134EB		10.28	1078411	222.32	-76.3744	37.03987
210575144	2021	2/23/2021 5:00	732	7:32	C	C	0	0	0	2	2	0	0	2	2. Angle	ANG	No	1. No Adve	1. Dawn	Day	1. Dry	Dry	9. Within In	1. Straight	2. Blacktop	1. No Defe	2. Two-Wa	4. Four Ap	3. Traffic S	1. Yes - Wo	2. No			3. No	20. Motor V	1. On Roac	No	No	Belted	No	Yes	No	No	No	No	No	No	No	No		NOT_RD	VDOT Inter	No	No	Yes	No	5. Hampto	114	114. City o	4-Minor Art	3-Two-Way	Urban	NonVDOT	5	3. City or T	Hampton F	HAMP	S-VA114NP LASALLE AVE		1.91	731448	48.76	-76.3629	37.03024
213555179	2021	12/10/2021 5:00	2342	23:42	C	C	0	0	0	1	1	0	0	1	16. Other	OTHR	No	5. Rain	4. Darknes	Night	2. Wet	Wet	1. Main-Lin	1. Straight	2. Blacktop	1. No Defe	2. Two-Wa	1. Not at In	1. No Traffi	6. No Traffi	2. No			3. No	13. Curb	1. On Roac	No	No	Belted	No	No	No	No	No	No	No	No	No	No		NOT_RD	Urban Inte	No	No	Yes	Yes	5. Hampto	114	114. City o	3-Principal	4-Two-Way	Urban	NonVDOT	5	3. City or T	Hampton F	HAMP	R-VA US00258WB		60.2	253131	118.92	-76.434	37.02464
213555183	2021	12/21/2021 5:00	1050	10:50	O	PDO	0	0	0	0	0	0	0	2	4. Sideswipe - Same Direction	SSS	No	1. No Adve	2. Daylight	Day	1. Dry	Dry	8. Non-Inte	1. Straight	2. Blacktop	1. No Defe	3. Two-Wa	1. Not at In	6. Traffic L	1. Yes - Wo	2. No			3. No	20. Motor V	1. On Roac	No	No	Belted	No	No	No	No	No	No	Yes	No	No	Yes	10	NOT_RD	Not Interse	Yes	No	Yes	No	5. Hampto	114	114. City o	1-Interstat	4-Two-Way	Urban	VDOT Inter	5	1. State Hw	Hampton F	HAMP	R-VA IS00064EB		263.54			-76.3968	37.04218
213555239	2021	12/3/2021 5:00	1728	17:28	K	K	1	0	0	0	0	0	0	2	16. Other	OTHR	Bike	1. No Adve	5. Darknes	Night	1. Dry	Dry	1. Main-Lin	1. Straight	2. Blacktop	1. No Defe	1. Two-Wa	1. Not at In	6. Traffic L	1. Yes - Wo	2. No			3. No	22. Bicycle	1. On Roac	No	No	Belted	Yes	No	No	No	No	No	No	No	No	No		NOT_RD	Not Interse	No	No	Yes	Yes	5. Hampto	114	114. City o	4-Minor Art	3-Two-Way	Urban	NonVDOT	5	3. City or T	Hampton F	HAMP	R-VA SR00351EB		3.49	1068779	358.27	-76.3794	37.01664
213555342	2021	11/8/2021 5:00	637	6:37	O	PDO	0	0	0	0	0	0	0	4	1. Rear End	RE	No	1. No Adve	2. Daylight	Day	1. Dry	Dry	8. Non-Inte	1. Straight	2. Blacktop	1. No Defe	3. Two-Wa	1. Not at In	6. Traffic L	1. Yes - Wo	2. No			3. No	20. Motor V	1. On Roac	No	No	Belted	No	No	No	No	No	No	Yes	No	No	No		NOT_RD	Not Interse	No	No	Yes	No	5. Hampto	114	114. City o	1-Interstat	4-Two-Way	Urban	VDOT Inter	5	1. State Hw	Hampton F	HAMP	R-VA IS00064WB		272.12			-76.2996	36.9702
191935093	2019	7/11/2019 5:00	1406	14:06	C	C	0	0	0	2	2	0	0	2	1. Rear End	RE	No	1. No Adve	2. Daylight	Day	1. Dry	Dry	1. Main-Lin	1. Straight	2. Blacktop	1. No Defe	3. Two-Wa	1. Not at In	3. Traffic S	1. Yes - Wo	2. No			3. No	20. Motor V	1. On Roac	No	No	Belted	No	No	No	No	No	No	No	No	No	No		NOT_RD	Not Interse	Yes	No	Yes	No	5. Hampto	114	114. City o	3-Principal	4-Two-Way	Urban	NonVDOT	5	3. City or T	Hampton F	HAMP	R-VA SR00134WB		10.3	1078411	306.59	-76.374	37.03988
191425184	2019	5/20/2019 5:00	1436	14:36	C	C	0	0	0	1	1	0	0	2	2. Angle	ANG	No	1. No Adve	2. Daylight	Day	1. Dry	Dry	1. Main-Lin	1. Straight	2. Blacktop	1. No Defe	1. Two-Wa	1. Not at In	6. Traffic L	1. Yes - Wo	2. No			3. No	20. Motor V	1. On Roac	No	No	Belted	No	Yes	No	No	No	Yes	No	No	No	No		NOT_RD	Not Interse	No	No	Yes	No	5. Hampto	114	114. City o	5-Major Co	3-Two-Way	Urban	NonVDOT	5	3. City or T	Hampton F	HAMP	S-VA114NP PINE CHAPEL RD		0.57			-76.3837	37.03798
213575088	2021	12/19/2021 5:00	1431	14:31	O	PDO	0	0	0	0	0	0	0	2	1. Rear End	RE	No	5. Rain	2. Daylight	Day	2. Wet	Wet	8. Non-Inte	3. Grade -	2. Blacktop	1. No Defe	3. Two-Wa	1. Not at In	6. Traffic L	1. Yes - Wo	1. Yes	2. Transitic	3. Work on	3. No	20. Motor V	1. On Roac	No	No	Belted	No	No	No	No	No	No	No	No	No	No		NOT_RD	Not Interse	No	No	Yes	No	5. Hampto	114	114. City o	1-Interstat	4-Two-Way	Urban	VDOT Inter	5	1. State Hw	Hampton F	HAMP	R-VA IS00064EB		269.57			-76.3181	37.0002
213575265	2021	12/21/2021 5:00	1825	18:25	O	PDO	0	0	0	0	0	0	0	2	1. Rear End	RE	No	1. No Adve	3. Dusk	Day	1. Dry	Dry	8. Non-Inte	1. Straight	1. Concret	1. No Defe	3. Two-Wa	1. Not at In	6. Traffic L	1. Yes - Wo	2. No			3. No	20. Motor V	1. On Roac	No	No	Belted	No	Yes	No	No	No	No	No	No	No	Yes	25	NOT_RD	Not Interse	No	No	Yes	No	5. Hampto	114	114. City o	1-Interstat	4-Two-Way	Urban	VDOT Inter	5	1. State Hw	Hampton F	HAMP	R-VA IS00664WB		1.14			-76.3824	37.01994
213595030	2021	12/21/2021 5:00	722	7:22	O	PDO	0	0	0	0	0	0	0	2	1. Rear End	RE	No	1. No Adve	2. Daylight	Day	1. Dry	Dry	8. Non-Inte	1. Straight	1. Concret	1. No Defe	3. Two-Wa	1. Not at In	6. Traffic L	1. Yes - Wo	2. No			3. No	20. Motor V	1. On Roac	No	No	Belted	No	Yes	No	No	No	No	No	No	No	Yes	2	NOT_RD	Not Interse	Yes	No	Yes	No	5. Hampto	114	114. City o	1-Interstat	4-Two-Way	Urban	VDOT Inter	5	1. State Hw	Hampton F	HAMP	R-VA IS00664WB		1.39			-76.3851	37.01713
213595039	2021	12/21/2021 5:00	730	7:30	O	PDO	0	0	0	0	0	0	0	1	9. Fixed Object - Off Road	FOOR	No	1. No Adve	2. Daylight	Day	1. Dry	Dry	8. Non-Inte	1. Straight	2. Blacktop	1. No Defe	3. Two-Wa	1. Not at In	6. Traffic L	1. Yes - Wo	2. No			3. No	11. Jersey	6. Separat	No	No	Belted	No	No	No	No	No	No	No	No	No	No		RD_LEFT	Not Interse	Yes	No	Yes	No	5. Hampto	114	114. City o	1-Interstat	4-Two-Way	Urban	VDOT Inter	5	1. State Hw	Hampton F	HAMP	R-VA IS00664WB		1.43			-76.3858	37.01658
213595084	2021	12/25/2021 5:00	1105	11:05	B	B	0	0	1	0	1	0	0	2	4. Sideswipe - Same Direction	SSS	No	1. No Adve	2. Daylight	Day	1. Dry	Dry	8. Non-Inte	1. Straight	1. Concret	1. No Defe	3. Two-Wa	1. Not at In	6. Traffic L	1. Yes - Wo	2. No			3. No	20. Motor V	1. On Roac	No	No	Unbelted	No	No	No	No	No	No	No	No	No	No		NOT_RD	Not Interse	No	No	Yes	No	5. Hampto	114	114. City o	1-Interstat	4-Two-Way	Urban	VDOT Inter	5	1. State Hw	Hampton F	HAMP	R-VA IS00664EB		2.4			-76.4011	37.00603
213605149	2021	12/23/2021 5:00	2120	21:20	O	PDO	0	0	0	0	0	0	0	1	9. Fixed Object - Off Road	FOOR	No	1. No Adve	4. Darknes	Night	1. Dry	Dry	8. Non-Inte	1. Straight	2. Blacktop	1. No Defe	3. Two-Wa	1. Not at In	6. Traffic L	1. Yes - Wo	2. No			3. No	11. Jersey	2. Shoulde	No	No	Belted	No	No	No	No	No	No	No	No	No	No		RD RIGHT	Not Interse	No	No	Yes	Yes	5. Hampto	114	114. City o	1-Interstat	4-Two-Way	Urban	VDOT Inter	5	1. State Hw	Hampton F	HAMP	R-VA IS00064EB		263.34			-76.3997	37.04481
213605157	2021	12/24/2021 5:00	1606	16:06	O	PDO	0	0	0	0	0	0	0	2	1. Rear End	RE	No	1. No Adve	2. Daylight	Day	1. Dry	Dry	8. Non-Inte	1. Straight	2. Blacktop	1. No Defe	3. Two-Wa	1. Not at In	6. Traffic L	1. Yes - Wo	2. No			3. No	20. Motor V	1. On Roac	No	No	Belted	No	No	No	No	No	Yes	No	No	No	No		NOT_RD	Not Interse	No	No	Yes	No	5. Hampto	114	114. City o	1-Interstat	4-Two-Way	Urban	VDOT Inter	5	1. State Hw	Hampton F	HAMP	R-VA IS00064EB		263.68			-76.395	37.04052
213615048	2021	12/21/2021 5:00	1038	10:38	B	B	0	0	1	0	1	0	0	1	9. Fixed Object - Off Road	FOOR	No	1. No Adve	2. Daylight	Day	1. Dry	Dry	8. Non-Inte	1. Straight	1. Concret	1. No Defe	3. Two-Wa	1. Not at In	6. Traffic L	1. Yes - Wo	2. No			3. No	5. Guard R	2. Shoulde	No	No	Unbelted	No	Yes	No	No	Yes	No	No	No	No	Yes	5	RD RIGHT	Not Interse	No	No	Yes	No	5. Hampto	114	114. City o	1-Interstat	4-Two-Way	Urban	VDOT Inter	5	1. State Hw	Hampton F	HAMP	R-VA IS00064WB		265.38			-76.3691	37.03201
213615177	2021	12/22/2021 5:00	1314	13:14	C	C	0	0	0	1	1	0	0	2	1. Rear End	RE	No	1. No Adve	2. Daylight	Day	1. Dry	Dry	10. Interse	1. Straight	2. Blacktop	1. No Defe	2. Two-Wa	4. Four Ap	3. Traffic S	1. Yes - Wo	2. No			3. No	20. Motor V	1. On Roac	No	No	Belted	No	No	No	No	No	Yes	No	No	No	No		NOT_RD	Urban Inte	Yes	No	Yes	No	5. Hampto	114	114. City o	4-Minor Art	4-Two-Way	Urban	NonVDOT	5	3. City or T	Hampton F	HAMP	S-VA114PR POWER PLANT PKWY		0.74	253181	130.18	-76.3886	37.02561
213615310	2021	11/16/2021 5:00	2005	20:05	C	C	0	0	0	1	1	0	1	1	12. Ped	PED	Pedestrian	1. No Adve	4. Darknes	Night	1. Dry	Dry	10. Interse	1. Straight	2. Blacktop	1. No Defe	2. Two-Wa	4. Four Ap	3. Traffic S	1. Yes - Wo	2. No			3. No	19. Ped	1. On Roac	No	No	Belted	No	Yes	No	No	No	Yes	No	No	Yes	No		NOT_RD	Urban Inte	No	No	Yes	Yes	5. Hampto	114	114. City o	3-Principal	4-Two-Way	Urban	NonVDOT	5	3. City or T	Hampton F	HAMP	R-VA US00258WB		59.8	253129	54.39	-76.4396	37.02187
213615349	2021	12/26/2021 5:00	1913	19:13	O	PDO	0	0	0	0	0	0	0	2	1. Rear End	RE	No	1. No Adve	4. Darknes	Night	1. Dry	Dry	8. Non-Inte	1. Straight	1. Concret	1. No Defe	3. Two-Wa	1. Not at In	6. Traffic L	1. Yes - Wo	2. No			3. No	20. Motor V	1. On Roac	No	No	Belted	No	No	No	No	No	No	No	No	No	No		NOT_RD	Not Interse	No	No	Yes	No	5. Hampto	114	114. City o	1-Interstat	4-Two-Way	Urban	VDOT Inter	5	1. State Hw	Hampton F	HAMP	R-VA IS00064EB		262.54			-76.4084	37.05267
213625072	2021	8/23/2021 5:00	2326	23:26	C	C	0	0	0	1	1	0	0	2	15. Backed Into	BI	No	1. No Adve	4. Darknes	Night	1. Dry	Dry	7. Other lo	9. Other	1. Concret	1. No Defe	5. Unknow	1. Not at In	1. No Traffi	6. No Traffi	2. No			3. No	6. Parked V	7. In Parkin	No	No	Belted	No	Yes	No	No	No	Yes	No	No	No	No		RD UNKN	Not Interse	No	No	Yes	Yes	5. Hampto	114	114. City of Hampton			Urban	NonVDOT	5	3. City or T	Hampton F	HAMP	U-VA114SC99999UK					-76.4033	37.01909
213625249	2021	12/26/2021 5:00	1322	13:22	O	PDO	0	0	0	0	0	0	0	3	1. Rear End	RE	No	1. No Adve	2. Daylight	Day	1. Dry	Dry	8. Non-Inte	1. Straight	1. Concret	1. No Defe	3. Two-Wa	1. Not at In	6. Traffic L	1. Yes - Wo	2. No			3. No	20. Motor V	1. On Roac	No	No	Belted	No	No	No	No	No	No	No	No	No	Yes	25	NOT_RD	Not Interse	No	No	Yes	No	5. Hampto	114	114. City o	1-Interstat	4-Two-Way	Urban	VDOT Inter	5	1. State Hw	Hampton F	HAMP	R-VA IS00064EB		268.83			-76.3226	37.0104
213625264	2021	12/18/2021 5:00	1246	12:46	A	A	0	1	0	0	1	0	0	2	4. Sideswipe - Same Direction	SSS	No	1. No Adve	2. Daylight	Day	1. Dry	Dry	8. Non-Inte	1. Straight	2. Blacktop	1. No Defe	3. Two-Wa	1. Not at In	6. Traffic L	1. Yes - Wo	2. No			3. No	20. Motor V	1. On Roac	No	No	Unbelted	No	No	No	No	No	Yes	No	No	No	Yes	10	NOT_RD	Not Interse	No	No	Yes	No	5. Hampto	114	114. City o	1-Interstat	4-Two-Way	Urban	VDOT Inter	5	1. State Hw	Hampton F	HAMP	R-VA IS00664EB		1.2			-76.3852	37.01731
213635062	2021	12/29/2021 5:00	625	6:25	O	PDO	0	0	0	0	0	0	0	2	1. Rear End	RE	No	1. No Adve	1. Dawn	Day	1. Dry	Dry	8. Non-Inte	1. Straight	2. Blacktop	1. No Defe	3. Two-Wa	1. Not at In	6. Traffic L	1. Yes - Wo	2. No			3. No	20. Motor V	1. On Roac	No	No	Belted	No	No	No	No	No	No	No	No	No	No		NOT_RD	Not Interse	No	No	Yes	No	5. Hampto	114	114. City o	1-Interstat	4-Two-Way	Urban	VDOT Inter	5	1. State Hw	Hampton F	HAMP	R-VA IS00064WB		270.86			-76.3052	36.98761
213635077	2021	12/28/2021 5:00	1843	18:43	C	C	0	0	0	2	2	0	0	2	1. Rear End	RE	No	1. No Adve	4. Darknes	Night	1. Dry	Dry	9. Within In	1. Straight	2. Blacktop	1. No Defe	2. Two-Wa	3. Three Ap	3. Traffic S	1. Yes - Wo	2. No			3. No	20. Motor V	1. On Roac	No	No	Belted	No	No	No	No	No	No	No	No	No	No		NOT_RD	Urban Inte	No	No	Yes	Yes	5. Hampto	114	114. City o	4-Minor Art	3-Two-Way	Urban	NonVDOT	5	3. City or T	Hampton F	HAMP	R-VA SR00351WB		7.06	253170	87.97	-76.3217	37.03346
213635078	2021	12/28/2021 5:00	2319	23:19	C	C	0	0	0	1	1	0	0	1	6. Fixed Object in Road	FOIR	No	1. No Adve	4. Darknes	Night	1. Dry	Dry	10. Interse	1. Straight	2. Blacktop	1. No Defe	2. Two-Wa	3. Three Ap	3. Traffic S	1. Yes - Wo	2. No			3. No	42. Other N	1. On Roac	No	No	Belted	No	No	No	No	No	No	No	No	No	No		NOT_RD	VDOT Inter	No	No	Yes	Yes	5. Hampto	114	114. City o	3-Principal	4-Two-Way	Urban	NonVDOT	5	3. City or T	Hampton F	HAMP	S-VA114PR HAMPTON ROADS CENTER PKWY		2.18	1279456	71.84	-76.4089	37.05996
240895141	2024	3/22/2024 5:00	2101	21:01	A	A	0	1	0	2	3	0	0	2	2. Angle	ANG	No	1. No Adve	4. Darknes	Night	1. Dry	Dry	10. Interse	1. Straight	2. Blacktop	1. No Defe	3. Two-Wa	2. Two App	4. Stop Sig	1. Yes - Wo	2. No			3. No	20. Motor V	1. On Roac	Yes	No	Belted	No	No	No	No	No	No	No	No	No	No		NOT_RD	Urban Inte	No	No	Yes	Yes	5. Hampto	114	114. City o	3-Principal	4-Two-Way	Urban	NonVDOT	5	3. City or T	Hampton F	HAMP	R-VA SR00134EB		10.3	1078411	310.81	-76.3741	37.03974
213635143	2021	12/19/2021 5:00	1249	12:49	C	C	0	0	0	2	2	0	0	2	1. Rear End	RE	No	1. No Adve	2. Daylight	Day	2. Wet	Wet	1. Main-Lin	1. Straight	2. Blacktop	1. No Defe	3. Two-Wa	1. Not at In	6. Traffic L	1. Yes - Wo	2. No			3. No	20. Motor V	1. On Roac	No	No	Belted	No	No	No	No	No	No	No	No	No	No		NOT_RD	VDOT Inter	No	No	Yes	No	5. Hampto	114	114. City o	3-Principal	4-Two-Way	Urban	NonVDOT	5	3. City or T	Hampton F	HAMP	R-VA US00258EB		65.13	1068042	100.43	-76.3514	37.04353
213635144	2021	12/16/2021 5:00	956	9:56	C	C	0	0	0	1	1	0	0	2	1. Rear End	RE	No	1. No Adve	2. Daylight	Day	1. Dry	Dry	9. Within In	2. Curve - L	2. Blacktop	1. No Defe	2. Two-Wa	4. Four Ap	3. Traffic S	1. Yes - Wo	2. No			3. No	20. Motor V	1. On Roac	No	No	Belted	No	No	No	No	No	Yes	No	No	No	No		NOT_RD	Not Interse	No	No	No	No	5. Hampto	114	114. City o	1-Interstat	1-One-Way	Urban	VDOT Inter	5	1. State Hw	Hampton F	HAMP	R-VA IS00064WB	RMP265.00A	0.23			-76.363	37.03431
213635145	2021	12/21/2021 5:00	1404	14:04	C	C	0	0	0	2	2	0	0	2	2. Angle	ANG	No	1. No Adve	2. Daylight	Day	1. Dry	Dry	9. Within In	3. Grade -	2. Blacktop	1. No Defe	3. Two-Wa	3. Three Ap	3. Traffic S	3. Yes - No	2. No			3. No	20. Motor V	1. On Roac	No	No	Belted	No	No	No	No	No	No	No	No	No	No		NOT_RD	Urban Inte	No	No	Yes	No	5. Hampto	114	114. City o	3-Principal	4-Two-Way	Urban	NonVDOT	5	3. City or T	Hampton F	HAMP	R-VA US00258WB		60.08	253130	21.77	-76.4353	37.02382
211205167	2021	4/29/2021 5:00	302	3:02	C	C	0	0	0	1	1	0	0	1	9. Fixed Object - Off Road	FOOR	No	1. No Adve	4. Darknes	Night	1. Dry	Dry	1. Main-Lin	1. Straight	2. Blacktop	1. No Defe	1. Two-Wa	1. Not at In	3. Traffic S	1. Yes - Wo	2. No			3. No	12. Buildin	4. Roadsid	No	No	Belted	No	Yes	No	No	No	No	No	No	No	No		NOT_RD	VDOT Inter	No	No	Yes	Yes	5. Hampto	114	114. City o	4-Minor Art	3-Two-Way	Urban	NonVDOT	5	3. City or T	Hampton F	HAMP	S-VA114NP LASALLE AVE		1.91	731448	65.02	-76.3629	37.03028
183175192	2018	11/9/2018 5:00	2133	21:33	A	A	0	1	0	1	2	0	0	2	2. Angle	ANG	No	1. No Adve	4. Darknes	Night	2. Wet	Wet	9. Within In	1. Straight	2. Blacktop	1. No Defe	2. Two-Wa	4. Four Ap	3. Traffic S	1. Yes - Wo	2. No			3. No	20. Motor V	1. On Roac	No	No	Belted	No	Yes	No	No	No	No	No	No	No	No		NOT_RD	Urban Inte	No	No	Yes	Yes	5. Hampto	114	114. City o	4-Minor Art	4-Two-Way	Urban	NonVDOT	5	3. City or T	Hampton F	HAMP	R-VA SR00415EB		1.18	253181	51.41	-76.3891	37.02587
211965425	2021	7/6/2021 5:00	1403	14:03	C	C	0	0	0	2	2	0	0	2	16. Other	OTHR	No	1. No Adve	2. Daylight	Day	1. Dry	Dry	10. Interse	1. Straight	2. Blacktop	1. No Defe	2. Two-Wa	4. Four Ap	3. Traffic S	1. Yes - Wo	2. No			3. No	20. Motor V	1. On Roac	No	No	Belted	No	Yes	No	No	No	No	Yes	No	No	No		NOT_RD	Urban Inte	No	No	Yes	No	5. Hampto	114	114. City o	4-Minor Art	4-Two-Way	Urban	NonVDOT	5	3. City or T	Hampton F	HAMP	S-VA114PR BIG BETHEL RD		3.32	716613	67.76	-76.4272	37.05983
242575029	2024	9/11/2024 5:00	1915	19:15	O	PDO	0	0	0	0	0	0	0	1	16. Other	OTHR	No	1. No Adve	3. Dusk	Day	1. Dry	Dry	9. Within In	1. Straight	2. Blacktop	1. No Defe	1. Two-Wa	4. Four Ap	1. No Traffi	6. No Traffi	2. No			3. No	2. Trees	1. On Roac	No	No	Belted	No	No	No	No	No	No	Yes	No	No	No		NOT_RD	VDOT Inter	No	No	Yes	No	5. Hampto	114	114. City o	4-Minor Art	3-Two-Way	Urban	NonVDOT	5	3. City or T	Hampton F	HAMP	S-VA114NP ABERDEEN RD		1.71	253374	43.31	-76.4043	37.02172
213635154	2021	12/27/2021 5:00	1851	18:51	O	PDO	0	0	0	0	0	0	0	2	2. Angle	ANG	No	1. No Adve	5. Darknes	Night	1. Dry	Dry	1. Main-Lin	1. Straight	2. Blacktop	1. No Defe	2. Two-Wa	4. Four Ap	4. Stop Sig	1. Yes - Wo	2. No			3. No	20. Motor V	1. On Roac	No	No	Belted	No	No	No	No	No	No	No	No	No	No		NOT_RD	Not Interse	No	No	Yes	Yes	5. Hampto	114	114. City o	5-Major Co	3-Two-Way	Urban	NonVDOT	5	3. City or T	Hampton F	HAMP	S-VA114PR CLEMWOOD PKWY		0.37			-76.3365	37.05838
200935034	2020	4/1/2020 5:00	728	7:28	A	A	0	1	0	0	1	0	0	2	2. Angle	ANG	No	5. Rain	2. Daylight	Day	2. Wet	Wet	10. Interse	1. Straight	2. Blacktop	1. No Defe	3. Two-Wa	4. Four Ap	6. Traffic L	1. Yes - Wo	2. No			3. No	20. Motor V	1. On Roac	No	No	Belted	No	No	No	No	No	Yes	No	No	No	No		NOT_RD	VDOT Inter	No	No	Yes	No	5. Hampto	114	114. City o	5-Major Co	4-Two-Way	Urban	NonVDOT	5	3. City or T	Hampton F	HAMP	S-VA114PR ANDREWS BLVD		0.94	1063274	180.7	-76.3144	37.04354
213635170	2021	12/28/2021 5:00	1224	12:24	C	C	0	0	0	1	1	0	0	1	9. Fixed Object - Off Road	FOOR	No	1. No Adve	2. Daylight	Day	1. Dry	Dry	1. Main-Lin	1. Straight	2. Blacktop	1. No Defe	2. Two-Wa	1. Not at In	6. Traffic L	1. Yes - Wo	2. No			3. No	12. Buildin	1. On Roac	No	No	Belted	No	No	No	No	No	No	No	No	No	No		NOT_RD	Urban Inte	No	No	Yes	No	5. Hampto	114	114. City o	3-Principal	4-Two-Way	Urban	NonVDOT	5	3. City or T	Hampton F	HAMP	R-VA US00258WB		64.8	253144	132.66	-76.3568	37.04377
213635206	2021	12/29/2021 5:00	1358	13:58	O	PDO	0	0	0	0	0	0	0	2	1. Rear End	RE	No	1. No Adve	2. Daylight	Day	1. Dry	Dry	8. Non-Inte	1. Straight	1. Concret	1. No Defe	3. Two-Wa	1. Not at In	6. Traffic L	1. Yes - Wo	2. No			3. No	20. Motor V	1. On Roac	No	No	Belted	No	Yes	No	No	No	No	No	No	No	Yes	10	NOT_RD	Not Interse	No	No	Yes	No	5. Hampto	114	114. City o	1-Interstat	4-Two-Way	Urban	VDOT Inter	5	1. State Hw	Hampton F	HAMP	R-VA IS00064EB		269.02			-76.3217	37.00766
213645103	2021	12/29/2021 5:00	1558	15:58	C	C	0	0	0	1	1	0	0	2	4. Sideswipe - Same Direction	SSS	No	1. No Adve	2. Daylight	Day	1. Dry	Dry	9. Within In	1. Straight	2. Blacktop	1. No Defe	1. Two-Wa	3. Three Ap	3. Traffic S	1. Yes - Wo	2. No			3. No	20. Motor V	1. On Roac	No	No	Belted	No	No	No	No	No	No	No	No	No	No		NOT_RD	Urban Inte	No	No	Yes	No	5. Hampto	114	114. City o	4-Minor Art	4-Two-Way	Urban	NonVDOT	5	3. City or T	Hampton F	HAMP	R-VA SR00278NB		0.1	1067724	10.44	-76.348	37.04508
213645104	2021	12/29/2021 5:00	2200	22:00	C	C	0	0	0	1	1	0	0	1	8. Non-Collision	NC	No	5. Rain	4. Darknes	Night	2. Wet	Wet	2. Accelera	2. Curve - L	2. Blacktop	1. No Defe	1. Two-Wa	1. Not at In	6. Traffic L	1. Yes - Wo	2. No			3. No	30. Overtu	1. On Roac	No	No	Belted	No	Yes	No	No	No	No	No	No	No	No		NOT_RD	Not Interse	No	No	Yes	Yes	5. Hampto	114	114. City o	5-Major Co	3-Two-Way	Urban	NonVDOT	5	3. City or T	Hampton F	HAMP	S-VA114NP E LITTLE BACK RIVER RD		1.24			-76.335	37.06664
213645105	2021	12/29/2021 5:00	1927	19:27	C	C	0	0	0	2	2	0	0	2	1. Rear End	RE	No	1. No Adve	4. Darknes	Night	1. Dry	Dry	10. Interse	1. Straight	2. Blacktop	1. No Defe	3. Two-Wa	3. Three Ap	6. Traffic L	1. Yes - Wo	2. No			3. No	20. Motor V	1. On Roac	No	No	Belted	No	No	No	No	No	No	No	No	No	Yes	10	NOT_RD	VDOT Inter	No	No	Yes	Yes	5. Hampto	114	114. City o	3-Principal	4-Two-Way	Urban	NonVDOT	5	3. City or T	Hampton F	HAMP	R-VA US00258WB		65.15	1068042	14.03	-76.351	37.04366
183135363	2018	10/21/2018 5:00	25	00:25	O	PDO	0	0	0	0	0	0	0	2	1. Rear End	RE	No	1. No Adve	4. Darknes	Night	1. Dry	Dry	1. Main-Lin	1. Straight	2. Blacktop	1. No Defe	1. Two-Wa	1. Not at In	6. Traffic L	3. Yes - No	2. No			3. No	20. Motor V	1. On Roac	No	No	Belted	No	No	No	No	No	No	No	No	No	No		NOT_RD	Not Interse	No	No	Yes	Yes	5. Hampto	114	114. City o	3-Principal	4-Two-Way	Urban	NonVDOT	5	3. City or T	Hampton F	HAMP	R-VA SR00134WB		10.31	1078421	354.53	-76.3738	37.03974
182605118	2018	9/12/2018 5:00	1835	18:35	O	PDO	0	0	0	0	0	0	0	2	2. Angle	ANG	No	1. No Adve	2. Daylight	Day	1. Dry	Dry	10. Interse	1. Straight	2. Blacktop	1. No Defe	1. Two-Wa	3. Three Ap	4. Stop Sig	1. Yes - Wo	2. No			3. No	20. Motor V	1. On Roac	No	No	Belted	No	No	No	No	No	No	No	No	No	No		NOT_RD	VDOT Inter	No	No	Yes	No	5. Hampto	114	114. City o	4-Minor Art	3-Two-Way	Urban	NonVDOT	5	3. City or T	Hampton F	HAMP	S-VA114PR ABERDEEN RD		1.72	253374	9.96	-76.4043	37.0218
220015040	2021	12/31/2021 5:00	1112	11:12	O	PDO	0	0	0	0	0	0	0	1	6. Fixed Object in Road	FOIR	No	1. No Adve	2. Daylight	Day	1. Dry	Dry	5. On Entra	4. Grade -	1. Concret	1. No Defe	3. Two-Wa	1. Not at In	6. Traffic L	1. Yes - Wo	2. No			3. No	5. Guard R	2. Shoulde	No	No	Belted	No	No	No	No	Yes	No	Yes	No	No	No		RD RIGHT	Not Interse	No	No	No	No	5. Hampto	114	114. City o	1-Interstat	1-One-Way	Urban	VDOT Inter	5	1. State Hw	Hampton F	HAMP	R-VA IS00064WB	RMP268.00A	0.1	253557	324.02	-76.3264	37.01718
220025076	2021	12/31/2021 5:00	1850	18:50	A	A	0	1	0	0	1	0	1	1	12. Ped	PED	Pedestrian	1. No Adve	4. Darknes	Night	1. Dry	Dry	1. Main-Lin	1. Straight	2. Blacktop	1. No Defe	3. Two-Wa	1. Not at In	6. Traffic L	1. Yes - Wo	2. No			3. No	19. Ped	1. On Roac	No	No	Belted	No	No	No	No	No	No	No	No	Yes	No		NOT_RD	VDOT Inter	No	No	Yes	Yes	5. Hampto	114	114. City o	3-Principal	4-Two-Way	Urban	NonVDOT	5	3. City or T	Hampton F	HAMP	R-VA US00258EB		65.1	1068042	232.48	-76.3518	37.04354
220025080	2021	11/28/2021 5:00	1751	17:51	C	C	0	0	0	3	3	0	0	2	2. Angle	ANG	No	9. Other	7. Unknow	Day	1. Dry	Dry	1. Main-Lin	1. Straight	1. Concret	1. No Defe	2. Two-Wa	1. Not at In	1. No Traffi	6. No Traffi	2. No			3. No	20. Motor V	1. On Roac	No	No	Belted	No	No	No	No	No	No	No	No	No	No		NOT_RD	Not Interse	Yes	No	Yes	No	5. Hampto	114	114. City o	7-Local (J,6)		Urban	NonVDOT	5	3. City or T	Hampton F	HAMP	S-VA114PR MARKETPLACE DR		0.11	1082780	378.37	-76.4005	37.037
220025081	2021	11/27/2021 5:00	1203	12:03	O	PDO	0	0	0	0	0	0	0	2	3. Head On	HO	No	1. No Adve	2. Daylight	Day	1. Dry	Dry	9. Within In	1. Straight	2. Blacktop	1. No Defe	2. Two-Wa	3. Three Ap	4. Stop Sig	1. Yes - Wo	2. No			3. No	20. Motor V	1. On Roac	No	No	Belted	No	No	No	No	No	No	No	No	No	No		NOT_RD	Urban Inte	No	No	Yes	No	5. Hampto	114	114. City o	7-Local (J,6)	3-Two-Way	Urban	NonVDOT	5	3. City or T	Hampton F	HAMP	S-VA114PR BATTLE RD		0.45			-76.4254	37.0677
220025084	2021	12/31/2021 5:00	2259	22:59	C	C	0	0	0	1	1	0	0	2	4. Sideswipe - Same Direction	SSS	No	1. No Adve	4. Darknes	Night	1. Dry	Dry	1. Main-Lin	1. Straight	2. Blacktop	1. No Defe	1. Two-Wa	1. Not at In	1. No Traffi	6. No Traffi	2. No			3. No	20. Motor V	1. On Roac	No	No	Belted	No	No	No	No	No	Yes	No	No	No	Yes	15	NOT_RD	Not Interse	No	No	Yes	Yes	5. Hampto	114	114. City o	7-Local (J,6)	3-Two-Way	Urban	NonVDOT	5	3. City or T	Hampton F	HAMP	S-VA114NP SALTERS CREEK RD		0.32			-76.3849	37.01517
172805069	2017	10/2/2017 5:00	1920	19:20	O	PDO	0	0	0	0	0	0	0	2	2. Angle	ANG	No	1. No Adve	3. Dusk	Day	1. Dry	Dry	1. Main-Lin	1. Straight	2. Blacktop	1. No Defe	1. Two-Wa	1. Not at In	3. Traffic S	1. Yes - Wo	2. No			3. No	20. Motor V	1. On Roac	No	No	Belted	No	Yes	No	No	No	No	No	No	No	No		NOT_RD	Urban Inte	No	Yes	Yes	No	5. Hampto	114	114. City o	4-Minor Art	3-Two-Way	Urban	NonVDOT	5	3. City or T	Hampton F	HAMP	S-VA114PR WOODLAND RD		0.87	253170	37.37	-76.3219	37.03322
220025086	2022	1/1/2022 5:00	647	6:47	O	PDO	0	0	0	0	0	0	0	1	9. Fixed Object - Off Road	FOOR	No	3. Fog	4. Darknes	Night	1. Dry	Dry	1. Main-Lin	1. Straight	2. Blacktop	1. No Defe	2. Two-Wa	1. Not at In	6. Traffic L	1. Yes - Wo	2. No			3. No	4. Fence O	1. On Roac	No	No	Unbelted	No	No	No	No	No	No	No	No	No	No		RD RIGHT	Not Interse	No	No	Yes	Yes	5. Hampto	114	114. City o	7-Local (J,6)	3-Two-Way	Urban	NonVDOT	5	3. City or T	Hampton F	HAMP	S-VA114PR PRINCE GEORGE DR		0.02			-76.3849	37.02509
223255226	2022	11/5/2022 5:00	1729	17:29	C	C	0	0	0	3	3	0	0	2	1. Rear End	RE	No	1. No Adve	2. Daylight	Day	1. Dry	Dry	10. Interse	1. Straight	2. Blacktop	1. No Defe	3. Two-Wa	2. Two App	6. Traffic L	1. Yes - Wo	2. No			3. No	20. Motor V	1. On Roac	No	No	Belted	No	Yes	No	No	No	No	No	No	No	No		NOT_RD	Urban Inte	No	No	Yes	No	5. Hampto	114	114. City o	3-Principal	4-Two-Way	Urban	NonVDOT	5	3. City or T	Hampton F	HAMP	R-VA SR00134WB		10.31	1078411	376.59	-76.3738	37.03978
220025088	2021	12/30/2021 5:00	1428	14:28	C	C	0	0	0	2	2	0	0	2	4. Sideswipe - Same Direction	SSS	No	3. Fog	2. Daylight	Day	1. Dry	Dry	1. Main-Lin	1. Straight	2. Blacktop	1. No Defe	3. Two-Wa	4. Four Ap	3. Traffic S	1. Yes - Wo	2. No			3. No	20. Motor V	1. On Roac	No	No	Belted	No	No	No	No	No	No	No	No	No	No		NOT_RD	Urban Inte	Yes	No	Yes	No	5. Hampto	114	114. City o	4-Minor Art	3-Two-Way	Urban	NonVDOT	5	3. City or T	Hampton F	HAMP	R-VA SR00351WB		6.85	253152	35.61	-76.3254	37.0332
171875151	2017	7/5/2017 5:00	1950	19:50	O	PDO	0	0	0	0	0	0	0	2	2. Angle	ANG	No	5. Rain	4. Darknes	Night	2. Wet	Wet	9. Within In	1. Straight	2. Blacktop	1. No Defe	2. Two-Wa	4. Four Ap	3. Traffic S	1. Yes - Wo	2. No			3. No	20. Motor V	1. On Roac	No	No	Belted	No	No	No	No	No	No	No	No	No	No		NOT_RD	Urban Inte	No	Yes	Yes	Yes	5. Hampto	114	114. City o	4-Minor Art	4-Two-Way	Urban	NonVDOT	5	3. City or T	Hampton F	HAMP	R-VA SR00152WB		4.08	253074	39.1	-76.3963	37.04576
212145191	2021	7/31/2021 5:00	248	2:48	C	C	0	0	0	1	1	0	0	1	16. Other	OTHR	No	1. No Adve	4. Darknes	Night	2. Wet	Wet	1. Main-Lin	1. Straight	2. Blacktop	1. No Defe	3. Two-Wa	1. Not at In	1. No Traffi	6. No Traffi	2. No			3. No	14. Ditch	8. Off Roac	Yes	No	Belted	No	No	No	No	No	No	No	No	No	Yes	5	NOT_RD	Not Interse	No	No	Yes	Yes	5. Hampto	114	114. City o	3-Principal	4-Two-Way	Urban	NonVDOT	5	3. City or T	Hampton F	HAMP	R-VA SR00134EB		10.32	1078421	310.19	-76.3738	37.03955
232705115	2023	9/25/2023 5:00	1530	15:30	C	C	0	0	0	3	3	0	0	2	1. Rear End	RE	No	1. No Adve	2. Daylight	Day	1. Dry	Dry	1. Main-Lin	1. Straight	1. Concret	1. No Defe	1. Two-Wa	1. Not at In	1. No Traffi	6. No Traffi	2. No			3. No	20. Motor V	1. On Roac	No	No	Belted	No	No	No	No	No	No	No	No	No	No		NOT_RD	Not Interse	No	No	Yes	No	5. Hampto	114	114. City o	7-Local (J,6)	3-Two-Way	Urban	NonVDOT	5	3. City or T	Hampton F	HAMP	S-VA114PR MARCELLA RD		1.05			-76.3939	37.05037
223065393	2022	10/25/2022 5:00	1645	16:45	C	C	0	0	0	3	3	0	0	2	1. Rear End	RE	No	1. No Adve	2. Daylight	Day	1. Dry	Dry	8. Non-Inte	1. Straight	2. Blacktop	1. No Defe	3. Two-Wa	1. Not at In	6. Traffic L	1. Yes - Wo	2. No			3. No	20. Motor V	1. On Roac	No	No	Belted	No	No	No	No	No	No	No	No	No	No		NOT_RD	Not Interse	No	Yes	Yes	No	5. Hampto	114	114. City o	3-Principal	4-Two-Way	Urban	NonVDOT	5	3. City or T	Hampton F	HAMP	R-VA SR00134WB		10.32	1078421	302.39	-76.3736	37.03966
202045186	2020	7/17/2020 5:00	1301	13:01	B	B	0	0	1	0	1	0	0	2	1. Rear End	RE	No	1. No Adve	2. Daylight	Day	1. Dry	Dry	1. Main-Lin	2. Curve - L	2. Blacktop	1. No Defe	2. Two-Wa	1. Not at In	6. Traffic L	1. Yes - Wo	2. No			3. No	20. Motor V	1. On Roac	No	No	Belted	No	No	No	No	No	No	No	No	No	No		NOT_RD	VDOT Inter	No	No	Yes	No	5. Hampto	114	114. City o	5-Major Co	4-Two-Way	Urban	NonVDOT	5	3. City or T	Hampton F	HAMP	S-VA114PR ANDREWS BLVD		0.94	1063274	167.7	-76.3144	37.04351
220025142	2021	12/4/2021 5:00	1800	18:00	O	PDO	0	0	0	0	0	0	0	1	9. Fixed Object - Off Road	FOOR	No	1. No Adve	3. Dusk	Day	1. Dry	Dry	1. Main-Lin	1. Straight	2. Blacktop	1. No Defe	1. Two-Wa	1. Not at In	1. No Traffi	6. No Traffi	2. No			3. No	10. Other	1. On Roac	No	No	Belted	No	Yes	No	No	No	No	No	No	No	No		RD RIGHT	Not Interse	No	No	Yes	No	5. Hampto	114	114. City o	4-Minor Art	3-Two-Way	Urban	NonVDOT	5	3. City or T	Hampton F	HAMP	S-VA114NP KING ST N		0.31	1068631	482.12	-76.3469	37.03459
223645128	2022	12/14/2022 5:00	807	8:07	O	PDO	0	0	0	0	0	0	0	2	2. Angle	ANG	No	1. No Adve	2. Daylight	Day	1. Dry	Dry	9. Within In	1. Straight	2. Blacktop	1. No Defe	1. Two-Wa	4. Four Ap	3. Traffic S	1. Yes - Wo	2. No			3. No	20. Motor V	1. On Roac	No	No	Belted	No	No	No	No	No	No	No	No	No	No		NOT_RD	Urban Inte	No	Yes	Yes	No	5. Hampto	114	114. City o	4-Minor Art	3-Two-Way	Urban	NonVDOT	5	3. City or T	Hampton F	HAMP	R-VA SR00169NB		5.65	253115	188.88	-76.3256	37.05726
230795169	2023	3/17/2023 5:00	615	6:15	O	PDO	0	0	0	0	0	0	0	2	1. Rear End	RE	No	1. No Adve	4. Darknes	Night	1. Dry	Dry	10. Interse	1. Straight	2. Blacktop	1. No Defe	2. Two-Wa	3. Three Ap	6. Traffic L	1. Yes - Wo	2. No			3. No	20. Motor V	1. On Roac	No	No	Belted	No	No	No	No	No	No	No	No	No	No		NOT_RD	Urban Inte	Yes	No	Yes	Yes	5. Hampto	114	114. City o	3-Principal	4-Two-Way	Urban	NonVDOT	5	3. City or T	Hampton F	HAMP	R-VA SR00134WB		10.32	1078421	331.32	-76.3737	37.03971
220025167	2021	12/8/2021 5:00	837	8:37	C	C	0	0	0	2	2	0	0	2	1. Rear End	RE	No	5. Rain	2. Daylight	Day	2. Wet	Wet	10. Interse	1. Straight	1. Concret	9. Other	1. Two-Wa	4. Four Ap	6. Traffic L	1. Yes - Wo	2. No			3. No	20. Motor V	1. On Roac	No	No	Belted	No	No	No	No	No	No	No	No	No	No		NOT_RD	Urban Inte	No	No	Yes	No	5. Hampto	114	114. City o	3-Principal	4-Two-Way	Urban	NonVDOT	5	3. City or T	Hampton F	HAMP	R-VA US00258EB		65.57	253121	80.29	-76.3428	37.04336
220055190	2022	1/4/2022 5:00	847	8:47	C	C	0	0	0	1	1	0	0	2	2. Angle	ANG	No	1. No Adve	2. Daylight	Day	1. Dry	Dry	10. Interse	1. Straight	2. Blacktop	1. No Defe	2. Two-Wa	2. Two App	3. Traffic S	1. Yes - Wo	2. No			3. No	20. Motor V	1. On Roac	No	No	Belted	No	No	No	No	No	No	No	No	No	No		NOT_RD	Urban Inte	Yes	No	Yes	No	5. Hampto	114	114. City o	4-Minor Art	4-Two-Way	Urban	NonVDOT	5	3. City or T	Hampton F	HAMP	S-VA114NP BIG BETHEL RD		3.32	716613	74.36	-76.4274	37.0599
220025175	2021	12/10/2021 5:00	1211	12:11	O	PDO	0	0	0	0	0	0	0	2	1. Rear End	RE	No	1. No Adve	2. Daylight	Day	1. Dry	Dry	10. Interse	1. Straight	2. Blacktop	1. No Defe	2. Two-Wa	4. Four Ap	3. Traffic S	1. Yes - Wo	2. No			3. No	20. Motor V	1. On Roac	No	No	Belted	No	No	No	No	No	No	No	No	No	No		NOT_RD	Urban Inte	No	Yes	Yes	No	5. Hampto	114	114. City o	3-Principal	4-Two-Way	Urban	NonVDOT	5	3. City or T	Hampton F	HAMP	S-VA114NP HAMPTON ROADS CENTER PKWY		1.24	716613	108.76	-76.4269	37.06019
220025179	2021	12/10/2021 5:00	1222	12:22	C	C	0	0	0	1	1	0	0	2	4. Sideswipe - Same Direction	SSS	No	1. No Adve	2. Daylight	Day	1. Dry	Dry	8. Non-Inte	1. Straight	2. Blacktop	1. No Defe	3. Two-Wa	1. Not at In	6. Traffic L	1. Yes - Wo	2. No			3. No	20. Motor V	1. On Roac	No	No	Belted	No	No	No	No	No	No	No	No	No	No		NOT_RD	Urban Inte	No	No	Yes	No	5. Hampto	114	114. City o	3-Principal	4-Two-Way	Urban	NonVDOT	5	3. City or T	Hampton F	HAMP	R-VA US00258WB		62.3	253136	213.29	-76.4009	37.03911
242005363	2024	6/19/2024 5:00	159	1:59	A	A	0	1	0	0	1	0	0	1	9. Fixed Object - Off Road	FOOR	No	1. No Adve	4. Darknes	Night	1. Dry	Dry	1. Main-Lin	2. Curve - L	2. Blacktop	1. No Defe	3. Two-Wa	1. Not at In	1. No Traffi	6. No Traffi	2. No			3. No	3. Utility P	4. Roadsid	Yes	No	Belted	No	No	Yes	No	No	No	No	No	No	No		NOT_RD	Urban Inte	No	Yes	Yes	Yes	5. Hampto	114	114. City o	3-Principal	4-Two-Way	Urban	NonVDOT	5	3. City or T	Hampton F	HAMP	R-VA SR00134EB		10.33	1078421	229.74	-76.3735	37.03943
220025184	2021	12/11/2021 5:00	2214	22:14	C	C	0	0	0	1	1	0	0	2	15. Backed Into	BI	No	5. Rain	4. Darknes	Night	2. Wet	Wet	1. Main-Lin	1. Straight	2. Blacktop	1. No Defe	3. Two-Wa	4. Four Ap	3. Traffic S	1. Yes - Wo	2. No			3. No	20. Motor V	1. On Roac	No	No	Belted	No	No	No	No	No	Yes	No	No	No	No		NOT_RD	Urban Inte	No	No	Yes	Yes	5. Hampto	114	114. City o	3-Principal	4-Two-Way	Urban	NonVDOT	5	3. City or T	Hampton F	HAMP	R-VA US00258WB		61.84	253135	138.25	-76.4087	37.03727
220025185	2021	12/11/2021 5:00	1907	19:07	O	PDO	0	0	0	0	0	0	0	2	1. Rear End	RE	No	1. No Adve	4. Darknes	Night	1. Dry	Dry	9. Within In	1. Straight	2. Blacktop	1. No Defe	3. Two-Wa	4. Four Ap	3. Traffic S	1. Yes - Wo	2. No			3. No	20. Motor V	1. On Roac	No	No	Belted	No	No	No	No	No	No	No	No	No	No		NOT_RD	Urban Inte	Yes	No	Yes	Yes	5. Hampto	114	114. City o	3-Principal	4-Two-Way	Urban	NonVDOT	5	3. City or T	Hampton F	HAMP	R-VA US00258EB		60.66	1075709	105.68	-76.4268	37.02812
220025186	2021	12/11/2021 5:00	2054	20:54	A	A	0	1	0	1	2	0	0	3	1. Rear End	RE	No	5. Rain	4. Darknes	Night	2. Wet	Wet	1. Main-Lin	1. Straight	2. Blacktop	1. No Defe	1. Two-Wa	1. Not at In	6. Traffic L	1. Yes - Wo	2. No			3. No	20. Motor V	1. On Roac	Yes	No	Belted	No	No	No	No	No	No	No	No	No	No		NOT_RD	Urban Inte	No	No	Yes	Yes	5. Hampto	114	114. City o	4-Minor Art	3-Two-Way	Urban	NonVDOT	5	3. City or T	Hampton F	HAMP	R-VA SR00351EB		7.14	1084895	143.04	-76.3204	37.03429
220035283	2021	12/21/2021 5:00	845	8:45	C	C	0	0	0	1	1	0	0	2	1. Rear End	RE	No	1. No Adve	1. Dawn	Day	1. Dry	Dry	9. Within In	1. Straight	2. Blacktop	1. No Defe	2. Two-Wa	4. Four Ap	3. Traffic S	1. Yes - Wo	2. No			3. No	20. Motor V	1. On Roac	No	No	Belted	No	Yes	No	No	No	No	No	No	No	No		NOT_RD	VDOT Inter	No	No	Yes	No	5. Hampto	114	114. City o	4-Minor Art	3-Two-Way	Urban	NonVDOT	5	3. City or T	Hampton F	HAMP	S-VA114NP LASALLE AVE		1.91	731448	48.76	-76.3629	37.03024
220025207	2021	12/14/2021 5:00	1522	15:22	C	C	0	0	0	1	1	0	0	2	2. Angle	ANG	No	1. No Adve	2. Daylight	Day	1. Dry	Dry	10. Interse	1. Straight	1. Concret	1. No Defe	3. Two-Wa	4. Four Ap	3. Traffic S	2. Yes - Wo	2. No			3. No	20. Motor V	1. On Roac	No	No	Belted	No	No	No	No	No	No	No	No	No	No		NOT_RD	Urban Inte	No	Yes	Yes	No	5. Hampto	114	114. City o	3-Principal	4-Two-Way	Urban	NonVDOT	5	3. City or T	Hampton F	HAMP	R-VA US00258EB		60.68	1075709	5.56	-76.4265	37.02826
230445221	2023	2/10/2023 5:00	1335	13:35	C	C	0	0	0	2	2	0	0	2	2. Angle	ANG	No	1. No Adve	2. Daylight	Day	1. Dry	Dry	9. Within In	1. Straight	2. Blacktop	1. No Defe	1. Two-Wa	4. Four Ap	3. Traffic S	1. Yes - Wo	2. No			3. No	20. Motor V	1. On Roac	No	No	Belted	No	No	No	No	No	No	No	No	No	No		NOT_RD	Urban Inte	Yes	No	Yes	No	5. Hampto	114	114. City o	4-Minor Art	3-Two-Way	Urban	NonVDOT	5	3. City or T	Hampton F	HAMP	R-VA SR00169NB		5.65	253115	213.21	-76.3256	37.05723
220035152	2021	12/31/2021 5:00	2150	21:50	O	PDO	0	0	0	0	0	0	0	2	1. Rear End	RE	No	1. No Adve	4. Darknes	Night	1. Dry	Dry	1. Main-Lin	1. Straight	1. Concret	1. No Defe	1. Two-Wa	1. Not at In	1. No Traffi	6. No Traffi	2. No			3. No	20. Motor V	1. On Roac	No	No	Belted	No	No	No	No	No	Yes	No	No	No	No		NOT_RD	Urban Inte	No	No	Yes	Yes	5. Hampto	114	114. City o	4-Minor Art	3-Two-Way	Urban	NonVDOT	5	3. City or T	Hampton F	HAMP	R-VA SR00351WB		7.92	1061378	199.57	-76.3081	37.03939
220035156	2021	12/16/2021 5:00	853	8:53	A	A	0	1	1	0	2	0	0	2	1. Rear End	RE	No	1. No Adve	2. Daylight	Day	1. Dry	Dry	1. Main-Lin	1. Straight	2. Blacktop	1. No Defe	1. Two-Wa	1. Not at In	6. Traffic L	1. Yes - Wo	2. No			3. No	20. Motor V	1. On Roac	No	No	Belted	No	Yes	No	No	No	No	Yes	No	No	No		NOT_RD	Urban Inte	No	No	Yes	No	5. Hampto	114	114. City o	4-Minor Art	3-Two-Way	Urban	NonVDOT	5	3. City or T	Hampton F	HAMP	S-VA114NP KING ST N		0.65	253424	144.73	-76.3482	37.03945
230475098	2023	2/12/2023 5:00	221	2:21	O	PDO	0	0	0	0	0	0	0	1	9. Fixed Object - Off Road	FOOR	No	1. No Adve	4. Darknes	Night	1. Dry	Dry	11. Interse	1. Straight	3. Brick or	1. No Defe	3. Two-Wa	4. Four Ap	3. Traffic S	1. Yes - Wo	2. No			3. No	15. Other F	8. Off Roac	Yes	No	Belted	No	Yes	No	No	No	No	No	No	No	No		NOT_RD	Urban Inte	No	Yes	Yes	Yes	5. Hampto	114	114. City o	4-Minor Art	4-Two-Way	Urban	NonVDOT	5	3. City or T	Hampton F	HAMP	R-VA US00060EB		273.69	253005	32.4	-76.3438	37.02461
181375124	2018	5/16/2018 5:00	711	7:11	A	A	0	1	0	0	1	0	0	2	1. Rear End	RE	No	1. No Adve	2. Daylight	Day	1. Dry	Dry	10. Interse	1. Straight	2. Blacktop	1. No Defe	1. Two-Wa	4. Four Ap	3. Traffic S	1. Yes - Wo	2. No			3. No	20. Motor V	1. On Roac	No	No	Unbelted	No	No	No	No	No	No	Yes	No	No	No		NOT_RD	Urban Inte	No	No	Yes	No	5. Hampto	114	114. City o	4-Minor Art	3-Two-Way	Urban	NonVDOT	5	3. City or T	Hampton F	HAMP	S-VA114NP WOODLAND RD		0.87	253170	60.07	-76.3219	37.03316
220035163	2022	1/2/2022 5:00	642	6:42	O	PDO	0	0	0	0	0	0	0	2	1. Rear End	RE	No	5. Rain	4. Darknes	Night	2. Wet	Wet	10. Interse	1. Straight	1. Concret	1. No Defe	3. Two-Wa	4. Four Ap	3. Traffic S	1. Yes - Wo	2. No			3. No	20. Motor V	1. On Roac	No	No	Unbelted	No	No	No	No	No	No	No	No	No	No		NOT_RD	Urban Inte	No	No	Yes	Yes	5. Hampto	114	114. City o	4-Minor Art	4-Two-Way	Urban	NonVDOT	5	3. City or T	Hampton F	HAMP	R-VA SR00278SB		0	253165	249.04	-76.3483	37.04356
220035164	2022	1/2/2022 5:00	2249	22:49	C	C	0	0	0	4	4	0	0	2	1. Rear End	RE	No	5. Rain	4. Darknes	Night	2. Wet	Wet	1. Main-Lin	1. Straight	2. Blacktop	1. No Defe	3. Two-Wa	1. Not at In	3. Traffic S	1. Yes - Wo	2. No			3. No	20. Motor V	1. On Roac	No	No	Belted	No	No	No	No	No	Yes	No	No	No	No		NOT_RD	Urban Inte	No	No	Yes	Yes	5. Hampto	114	114. City o	3-Principal	4-Two-Way	Urban	NonVDOT	5	3. City or T	Hampton F	HAMP	R-VA US00258WB		61.83	253135	99.14	-76.4088	37.03722
192425106	2019	8/29/2019 5:00	1607	16:07	C	C	0	0	0	1	1	0	0	2	2. Angle	ANG	No	1. No Adve	2. Daylight	Day	1. Dry	Dry	9. Within In	1. Straight	2. Blacktop	1. No Defe	2. Two-Wa	4. Four Ap	4. Stop Sig	1. Yes - Wo	2. No			3. No	20. Motor V	1. On Roac	No	No	Belted	No	No	No	No	No	No	No	No	No	No		NOT_RD	VDOT Inter	No	No	Yes	No	5. Hampto	114	114. City o	4-Minor Art	3-Two-Way	Urban	NonVDOT	5	3. City or T	Hampton F	HAMP	S-VA114NP ABERDEEN RD		1.72	253374	1.9	-76.4043	37.02183
220035172	2021	12/17/2021 5:00	1725	17:25	C	C	0	0	0	2	2	0	0	2	2. Angle	ANG	No	1. No Adve	4. Darknes	Night	1. Dry	Dry	10. Interse	1. Straight	2. Blacktop	1. No Defe	2. Two-Wa	4. Four Ap	3. Traffic S	1. Yes - Wo	2. No			3. No	20. Motor V	1. On Roac	No	No	Belted	No	No	No	No	No	No	No	No	No	No		NOT_RD	Urban Inte	No	Yes	Yes	Yes	5. Hampto	114	114. City o	3-Principal	4-Two-Way	Urban	NonVDOT	5	3. City or T	Hampton F	HAMP	R-VA US00258WB		62.29	253136	155.09	-76.4011	37.03907
203095221	2020	11/4/2020 5:00	857	8:57	O	PDO	0	0	0	0	0	0	0	2	4. Sideswipe - Same Direction	SSS	No	1. No Adve	2. Daylight	Day	1. Dry	Dry	1. Main-Lin	1. Straight	2. Blacktop	1. No Defe	2. Two-Wa	3. Three Ap	4. Stop Sig	1. Yes - Wo	2. No			3. No	20. Motor V	1. On Roac	No	No	Belted	No	No	No	No	No	No	No	No	No	No		NOT_RD	VDOT Inter	Yes	No	Yes	No	5. Hampto	114	114. City o	4-Minor Art	3-Two-Way	Urban	NonVDOT	5	3. City or T	Hampton F	HAMP	S-VA114PR ABERDEEN RD		1.72	253374	11.94	-76.4043	37.02186
170805135	2017	3/20/2017 5:00	1417	14:17	C	C	0	0	0	2	2	0	0	2	2. Angle	ANG	No	1. No Adve	2. Daylight	Day	1. Dry	Dry	1. Main-Lin	1. Straight	2. Blacktop	1. No Defe	2. Two-Wa	4. Four Ap	6. Traffic L	1. Yes - Wo	2. No			3. No	20. Motor V	1. On Roac	No	No	Belted	No	No	No	No	No	No	No	No	No	No		NOT_RD	Urban Inte	No	No	Yes	No	5. Hampto	114	114. City o	4-Minor Art	3-Two-Way	Urban	NonVDOT	5	3. City or T	Hampton F	HAMP	S-VA114NP BRIARFIELD RD		0.89	253287	102.24	-76.4035	37.01881
220035197	2021	12/18/2021 5:00	1336	13:36	C	C	0	0	0	1	1	0	0	2	2. Angle	ANG	No	1. No Adve	2. Daylight	Day	1. Dry	Dry	9. Within In	1. Straight	2. Blacktop	1. No Defe	2. Two-Wa	4. Four Ap	3. Traffic S	1. Yes - Wo	2. No			3. No	20. Motor V	1. On Roac	No	No	Belted	No	Yes	No	No	No	Yes	No	No	No	No		NOT_RD	VDOT Inter	Yes	No	Yes	No	5. Hampto	114	114. City o	7-Local (J,6)	3-Two-Way	Urban	NonVDOT	5	3. City or T	Hampton F	HAMP	S-VA114NP COLISEUM DR		1.25	1079065	16.42	-76.3912	37.04805
220035198	2021	12/18/2021 5:00	1747	17:47	C	C	0	0	0	2	2	0	0	2	5. Sideswipe - Opposite Direction	SSO	No	1. No Adve	4. Darknes	Night	1. Dry	Dry	10. Interse	1. Straight	2. Blacktop	1. No Defe	2. Two-Wa	4. Four Ap	3. Traffic S	1. Yes - Wo	2. No			3. No	20. Motor V	1. On Roac	No	No	Belted	No	No	No	No	No	No	No	No	No	No		NOT_RD	Urban Inte	No	No	Yes	Yes	5. Hampto	114	114. City o	7-Local (J,6)	3-Two-Way	Urban	NonVDOT	5	3. City or T	Hampton F	HAMP	S-VA114PR TODDS LN		2.74	253136	239.87	-76.4022	37.03924

220035217	2021	12/19/2021 5:00	1251	12:51	C	C	0	0	0	4	4	0	0	2	2. Angle	ANG	No	5. Rain	2. Daylight	Day	2. Wet	Wet	1. Main-Lir	1. Straight	2. Blacktop	1. No Defe	1. Two-Wa	1. Not at In	1. No Traffi	6. No Traffi	2. No			3. No	20. Motor \	1. On Roac	No	No	Belted	No	No	No	No	No	No	No	No	No	No		NOT_RD	Not Interse	No	No	Yes	No	5. Hampto	114	114. City o	7-Local (J,(	3-Two-Way	Urban	NonVDOT	5	3. City or T	Hampton F	HAMP	S-VA114PR JOYNES RD		0.24			-76.4088	37.02575
240575125	2024	2/25/2024 5:00	1006	10:06	C	C	0	0	0	2	2	0	0	2	16. Other	OTHR	No	1. No Adve	2. Daylight	Day	1. Dry	Dry	1. Main-Lir	1. Straight	2. Blacktop	1. No Defe	3. Two-Wa	4. Four Apr	3. Traffic S	1. Yes - Wc	2. No			3. No	20. Motor \	1. On Roac	No	No	Belted	No	No	No	No	No	No	No	No	No	No		NOT_RD	Urban Inte	Yes	No	Yes	No	5. Hampto	114	114. City o	4-Minor Ar	4-Two-Way	Urban	NonVDOT	5	3. City or T	Hampton F	HAMP	R-VA US00060WB		273.69	253005	69.98	-76.3437	37.02474
220035225	2021	12/19/2021 5:00	1544	15:44	C	C	0	0	0	1	1	0	0	2	1. Rear End	RE	No	5. Rain	2. Daylight	Day	2. Wet	Wet	10. Interse	1. Straight	2. Blacktop	1. No Defe	3. Two-Wa	4. Four Apr	3. Traffic S	1. Yes - Wc	2. No			3. No	20. Motor \	1. On Roac	No	No	Belted	No	No	No	No	No	No	No	No	No	No		NOT_RD	Urban Inte	No	No	Yes	No	5. Hampto	114	114. City o	3-Principal	4-Two-Way	Urban	NonVDOT	5	3. City or T	Hampton F	HAMP	S-VA114PR HAMPTON ROADS CENTER PKWY		1.22	716613	28.89	-76.4271	37.06
183375168	2018	11/30/2018 5:00	1821	18:21	C	C	0	0	0	1	1	0	0	2	2. Angle	ANG	No	1. No Adve	4. Darknes	Night	1. Dry	Dry	9. Within Ir	1. Straight	2. Blacktop	1. No Defe	3. Two-Wa	4. Four Apr	3. Traffic S	1. Yes - Wc	2. No			3. No	20. Motor \	1. On Roac	No	No	Belted	No	No	No	No	No	No	No	No	No	No		NOT_RD	Urban Inte	No	No	Yes	Yes	5. Hampto	114	114. City o	4-Minor Ar	4-Two-Way	Urban	NonVDOT	5	3. City or T	Hampton F	HAMP	R-VA SR00415EB		1.18	253181	57.1	-76.3891	37.02588
220035255	2021	12/20/2021 5:00	1714	17:14	C	C	0	0	0	2	2	0	0	2	2. Angle	ANG	No	1. No Adve	1. Dawn	Day	1. Dry	Dry	9. Within Ir	1. Straight	2. Blacktop	1. No Defe	2. Two-Wa	4. Four Apr	6. Traffic L	1. Yes - Wc	2. No			3. No	20. Motor \	1. On Roac	No	No	Belted	No	No	No	No	No	No	No	No	No	No		NOT_RD	Urban Inte	No	No	Yes	No	5. Hampto	114	114. City o	7-Local (J,(	3-Two-Way	Urban	NonVDOT	5	3. City or T	Hampton F	HAMP	S-VA114NP QUEEN ST W		0.73	1069476	10.58	-76.363	37.02609
180515241	2018	2/18/2018 5:00	1000	10:00	C	C	0	0	0	1	1	0	0	2	2. Angle	ANG	No	1. No Adve	2. Daylight	Day	1. Dry	Dry	10. Interse	1. Straight	1. Concret	1. No Defe	3. Two-Wa	4. Four Apr	3. Traffic S	1. Yes - Wc	2. No			3. No	20. Motor \	1. On Roac	No	No	Belted	No	No	No	No	No	No	No	No	No	No		NOT_RD	Urban Inte	Yes	No	Yes	No	5. Hampto	114	114. City o	4-Minor Ar	4-Two-Way	Urban	NonVDOT	5	3. City or T	Hampton F	HAMP	R-VA SR00152WB		4.08	253074	36.72	-76.3963	37.04577
190025161	2018	12/28/2018 5:00	1711	17:11	O	PDO	0	0	0	0	0	0	0	2	1. Rear End	RE	No	5. Rain	4. Darknes	Night	2. Wet	Wet	10. Interse	3. Grade -	2. Blacktop	1. No Defe	3. Two-Wa	4. Four Apr	3. Traffic S	1. Yes - Wc	2. No			3. No	20. Motor \	1. On Roac	No	No	Belted	No	No	No	No	No	No	No	No	No	No		NOT_RD	Urban Inte	No	No	Yes	Yes	5. Hampto	114	114. City o	4-Minor Ar	4-Two-Way	Urban	NonVDOT	5	3. City or T	Hampton F	HAMP	R-VA SR00152EB		4.08	253074	72.98	-76.3964	37.04559
232025133	2023	7/18/2023 5:00	1307	13:07	C	C	0	0	0	2	2	0	0	2	4. Sideswipe - Same Direction	SSS	No	1. No Adve	2. Daylight	Day	1. Dry	Dry	9. Within Ir	1. Straight	2. Blacktop	1. No Defe	1. Two-Wa	4. Four Apr	3. Traffic S	1. Yes - Wc	2. No			1. Yes	20. Motor \	1. On Roac	No	No	Belted	No	No	No	No	No	No	No	No	No	No		NOT_RD	VDOT Inter	No	No	Yes	No	5. Hampto	114	114. City o	4-Minor Ar	3-Two-Way	Urban	NonVDOT	5	3. City or T	Hampton F	HAMP	S-VA114PR LASALLE AVE		1.91	731448	48.76	-76.3629	37.03024
220035292	2021	12/21/2021 5:00	1329	13:29	A	A	0	2	0	1	3	0	0	3	1. Rear End	RE	No	1. No Adve	2. Daylight	Day	1. Dry	Dry	1. Main-Lir	1. Straight	2. Blacktop	1. No Defe	3. Two-Wa	4. Four Apr	3. Traffic S	1. Yes - Wc	2. No			3. No	20. Motor \	1. On Roac	No	No	Belted	No	No	No	No	No	No	No	No	No	No		NOT_RD	Urban Inte	No	No	Yes	No	5. Hampto	114	114. City o	3-Principal	4-Two-Way	Urban	NonVDOT	5	3. City or T	Hampton F	HAMP	R-VA US00258EB		62.22	253136	129.17	-76.402	37.03871
220035293	2021	12/21/2021 5:00	1321	13:21	O	PDO	0	0	0	0	0	0	0	2	15. Backed Into	BI	No	1. No Adve	2. Daylight	Day	1. Dry	Dry	10. Interse	1. Straight	1. Concret	1. No Defe	2. Two-Wa	4. Four Apr	6. Traffic L	1. Yes - Wc	2. No			3. No	20. Motor \	1. On Roac	No	No	Belted	No	No	No	No	No	No	No	No	No	No		NOT_RD	Urban Inte	No	No	Yes	No	5. Hampto	114	114. City o	4-Minor Ar	4-Two-Way	Urban	NonVDOT	5	3. City or T	Hampton F	HAMP	R-VA SR00351WB		5.81	1079874	193.92	-76.3436	37.03064
220035294	2021	12/21/2021 5:00	1341	13:41	A	A	0	1	0	0	1	0	0	2	16. Other	OTHR	No	1. No Adve	2. Daylight	Day	1. Dry	Dry	9. Within Ir	1. Straight	2. Blacktop	1. No Defe	2. Two-Wa	4. Four Apr	3. Traffic S	1. Yes - Wc	2. No			3. No	20. Motor \	1. On Roac	No	No	Belted	No	No	No	No	No	No	No	No	No	Yes	10	NOT_RD	Urban Inte	No	Yes	Yes	No	5. Hampto	114	114. City o	3-Principal	4-Two-Way	Urban	NonVDOT	5	3. City or T	Hampton F	HAMP	R-VA US00258WB		63.25	754225	49.68	-76.3841	37.04268
242845034	2024	9/28/2024 5:00	324	3:24	C	C	0	0	0	2	2	0	0	2	2. Angle	ANG	No	1. No Adve	4. Darknes	Night	2. Wet	Wet	1. Main-Lir	1. Straight	2. Blacktop	1. No Defe	2. Two-Wa	1. Not at In	6. Traffic L	1. Yes - Wc	2. No			3. No	20. Motor \	1. On Roac	Yes	No	Belted	No	No	No	No	No	No	No	No	No	No		NOT_RD	Not Interse	No	No	Yes	Yes	5. Hampto	114	114. City o	3-Principal	4-Two-Way	Urban	NonVDOT	5	3. City or T	Hampton F	HAMP	R-VA SR00134EB		10.33	1078421	252.72	-76.3736	37.03947
220035304	2021	12/21/2021 5:00	1723	17:23	C	C	0	0	0	3	3	0	0	2	2. Angle	ANG	No	1. No Adve	4. Darknes	Night	1. Dry	Dry	9. Within Ir	1. Straight	1. Concret	1. No Defe	2. Two-Wa	4. Four Apr	6. Traffic L	1. Yes - Wc	2. No			3. No	20. Motor \	1. On Roac	No	No	Belted	No	No	No	No	No	No	No	No	No	No		NOT_RD	Urban Inte	No	No	Yes	Yes	5. Hampto	114	114. City o	7-Local (J,(	3-Two-Way	Urban	NonVDOT	5	3. City or T	Hampton F	HAMP	S-VA114NP CHARLTON DR		0.53			-76.3702	37.05107
220035449	2022	1/2/2022 5:00	2126	21:26	O	PDO	0	0	0	0	0	0	0	1	9. Fixed Object - Off Road	FOOR	No	5. Rain	4. Darknes	Night	2. Wet	Wet	8. Non-Inte	1. Straight	2. Blacktop	1. No Defe	3. Two-Wa	1. Not at In	6. Traffic L	1. Yes - Wc	2. No			3. No	11. Jersey	4. Roadsid	No	No	Belted	No	No	No	No	No	No	No	No	No	No		RD_LEFT	Not Interse	No	No	Yes	Yes	5. Hampto	114	114. City o	1-Interstat	4-Two-Way	Urban	VDOT Inte	5	1. State Hv	Hampton F	HAMP	R-VA IS00064WB		266.5			-76.3491	37.03454
211525209	2021	5/27/2021 5:00	1816	18:16	O	PDO	0	0	0	0	0	0	0	2	4. Sideswipe - Same Direction	SSS	No	1. No Adve	2. Daylight	Day	1. Dry	Dry	1. Main-Lir	1. Straight	2. Blacktop	1. No Defe	3. Two-Wa	1. Not at In	6. Traffic L	1. Yes - Wc	2. No			3. No	20. Motor \	1. On Roac	No	No	Belted	No	Yes	No	No	No	No	No	No	No	No		NOT_RD	Urban Inte	No	No	Yes	No	5. Hampto	114	114. City o	4-Minor Ar	4-Two-Way	Urban	NonVDOT	5	3. City or T	Hampton F	HAMP	R-VA US00060EB		273.71	253005	145.95	-76.3434	37.02469
220045111	2021	12/26/2021 5:00	410	4:10	O	PDO	0	0	0	0	0	0	0	1	9. Fixed Object - Off Road	FOOR	No	1. No Adve	4. Darknes	Night	1. Dry	Dry	6. Intersec	1. Straight	2. Blacktop	1. No Defe	2. Two-Wa	3. Three Ap	3. Traffic S	1. Yes - Wc	2. No			3. No	3. Utility P	1. On Roac	Yes	No	Belted	No	No	No	No	No	No	No	No	No	Yes	25	NOT_RD	VDOT Inter	No	No	Yes	Yes	5. Hampto	114	114. City o	4-Minor Ar	4-Two-Way	Urban	NonVDOT	5	3. City or T	Hampton F	HAMP	S-VA114NP RIP RAP RD		0.47	253415	5.85	-76.3533	37.0344
220045112	2021	12/31/2021 5:00	542	5:42	C	C	0	0	0	1	1	0	0	1	9. Fixed Object - Off Road	FOOR	No	3. Fog	5. Darknes	Night	2. Wet	Wet	8. Non-Inte	1. Straight	2. Blacktop	1. No Defe	1. Two-Wa	1. Not at In	1. No Traffi	6. No Traffi	2. No			3. No	12. Buildin	1. On Roac	No	No	Belted	No	No	No	No	No	No	No	No	No	No		RD_RIGHT	Not Interse	No	No	Yes	Yes	5. Hampto	114	114. City o	7-Local (J,(	3-Two-Way	Urban	NonVDOT	5	3. City or T	Hampton F	HAMP	S-VA114PR WOODCREST DR		0.33			-76.3185	37.03702
231795099	2023	6/26/2023 5:00	954	9:54	O	PDO	0	0	0	0	0	0	0	2	6. Fixed Object in Road	FOIR	No	1. No Adve	2. Daylight	Day	1. Dry	Dry	1. Main-Lir	1. Straight	2. Blacktop	1. No Defe	3. Two-Wa	4. Four Apr	3. Traffic S	1. Yes - Wc	2. No			3. No	6. Parked \	1. On Roac	No	No	Belted	No	Yes	No	No	No	No	No	No	No	No		RD UNKN	Not Interse	No	No	Yes	No	5. Hampto	114	114. City o	5-Major Cc	4-Two-Way	Urban	NonVDOT	5	3. City or T	Hampton F	HAMP	S-VA114NP NICKERSON BLVD		0.59			-76.3103	37.04886
220045115	2021	12/17/2021 5:00	1435	14:35	O	PDO	0	0	0	0	0	0	0	2	2. Angle	ANG	No	1. No Adve	2. Daylight	Day	1. Dry	Dry	1. Main-Lir	1. Straight	2. Blacktop	1. No Defe	2. Two-Wa	1. Not at In	6. Traffic L	1. Yes - Wc	2. No			3. No	20. Motor \	1. On Roac	No	No	Belted	No	No	No	No	No	No	No	No	No	No		NOT_RD	Not Interse	No	No	Yes	No	5. Hampto	114	114. City o	7-Local (J,(	3-Two-Way	Urban	NonVDOT	5	3. City or T	Hampton F	HAMP	S-VA114PR SILVER ISLES BLVD		0.24			-76.2961	37.0604
220535163	2022	2/18/2022 5:00	2353	23:53	C	C	0	0	0	1	1	0	0	1	6. Fixed Object in Road	FOIR	No	1. No Adve	4. Darknes	Night	1. Dry	Dry	10. Interse	1. Straight	2. Blacktop	1. No Defe	3. Two-Wa	5. Five-Poi	3. Traffic S	1. Yes - Wc	2. No			3. No	13. Curb	1. On Roac	No	No	Belted	No	No	No	No	No	No	No	No	No	No		NOT_RD	Urban Inte	No	No	Yes	Yes	5. Hampto	114	114. City o	4-Minor Ar	4-Two-Way	Urban	NonVDOT	5	3. City or T	Hampton F	HAMP	S-VA114PR BIG BETHEL RD		3.32	716613	67.76	-76.4272	37.05983
220045118	2021	11/22/2021 5:00	1521	15:21	O	PDO	0	0	0	0	0	0	0	1	9. Fixed Object - Off Road	FOOR	No	5. Rain	2. Daylight	Day	2. Wet	Wet	10. Interse	2. Curve - L	1. Concret	1. No Defe	1. Two-Wa	4. Four Apr	6. Traffic L	1. Yes - Wc	2. No			3. No	17. Traffic	2. Shoulde	No	No	Belted	No	No	No	No	No	Yes	No	No	No	No		NOT_RD	VDOT Inter	No	No	Yes	No	5. Hampto	114	114. City o	5-Major Cc	3-Two-Way	Urban	NonVDOT	5	3. City or T	Hampton F	HAMP	S-VA114NP OLD BUCKROE RD		0.43	253514	52.22	-76.318	37.02633
220045119	2021	12/7/2021 5:00	1418	14:18	C	C	0	0	0	10	10	0	0	2	1. Rear End	RE	No	1. No Adve	2. Daylight	Day	1. Dry	Dry	10. Interse	1. Straight	2. Blacktop	1. No Defe	1. Two-Wa	3. Three Ap	3. Traffic S	1. Yes - Wc	2. No			1. Yes	20. Motor \	1. On Roac	No	No	Belted	No	No	No	No	No	No	Yes	No	No	No		NOT_RD	VDOT Inter	No	No	Yes	No	5. Hampto	114	114. City o	7-Local (J,(	3-Two-Way	Urban	NonVDOT	5	3. City or T	Hampton F	HAMP	S-VA114PR SACRAMENTO DR		0.02	253398	57.39	-76.3848	37.06797
220045120	2021	12/29/2021 5:00	1634	16:34	C	C	0	0	0	1	1	0	0	1	9. Fixed Object - Off Road	FOOR	No	1. No Adve	3. Dusk	Day	1. Dry	Dry	10. Interse	1. Straight	2. Blacktop	1. No Defe	2. Two-Wa	3. Three Ap	1. No Traffi	6. No Traffi	2. No			3. No	10. Other	1. On Roac	No	No	Belted	No	No	No	No	No	No	Yes	No	No	No		NOT_RD	Urban Inte	No	No	Yes	No	5. Hampto	114	114. City o	7-Local (J,(	3-Two-Way	Urban	NonVDOT	5	3. City or T	Hampton F	HAMP	S-VA114PR LAFAYETTE DR		0.28			-76.2941	37.05635
220045121	2021	12/30/2021 5:00	942	9:42	O	PDO	0	0	0	0	0	0	0	1	9. Fixed Object - Off Road	FOOR	No	4. Mist	2. Daylight	Day	2. Wet	Wet	1. Main-Lir	10. On/Off	2. Blacktop	1. No Defe	2. Two-Wa	1. Not at In	6. Traffic L	1. Yes - Wc	2. No			3. No	14. Ditch	1. On Roac	No	No	Belted	No	No	No	No	No	No	No	No	No	No		NOT_RD	Not Interse	No	Yes	Yes	No	5. Hampto	114	114. City o	3-Principal	4-Two-Way	Urban	NonVDOT	5	3. City or T	Hampton F	HAMP	S-VA114PR HAMPTON ROADS CENTER PKWY		3.47	716612	299.89	-76.3865	37.05935
173175250	2017	11/12/2017 5:00	1333	13:33	C	C	0	0	0	1	1	0	0	2	1. Rear End	RE	No	1. No Adve	2. Daylight	Day	1. Dry	Dry	8. Non-Inte	1. Straight	2. Blacktop	1. No Defe	3. Two-Wa	1. Not at In	6. Traffic L	1. Yes - Wc	2. No			3. No	20. Motor \	1. On Roac	No	No	Belted	No	Yes	No	No	No	No	No	No	No	No		NOT_RD	VDOT Inter	No	Yes	Yes	No	5. Hampto	114	114. City o	5-Major Cc	3-Two-Way	Urban	NonVDOT	5	3. City or T	Hampton F	HAMP	S-VA114NP SHELL RD		2.42	253229	51.4	-76.3711	37.01425
220045123	2021	12/30/2021 5:00	1029	10:29	O	PDO	0	0	0	0	0	0	0	1	9. Fixed Object - Off Road	FOOR	No	1. No Adve	2. Daylight	Day	1. Dry	Dry	5. On Entra	10. On/Off	2. Blacktop	1. No Defe	4. One-Wa	1. Not at In	1. No Traffi	6. No Traffi	2. No			3. No	15. Other F	1. On Roac	No	No	Belted	No	No	No	No	No	No	No	No	No	Yes	10	RD_UNKN	Not Interse	No	Yes	Yes	No	5. Hampto	114	114. City o	1-Interstat	4-Two-Way	Urban	VDOT Inte	5	1. State Hv	Hampton F	HAMP	R-VA IS00064WB		263.58			-76.398	37.04367
242755057	2024	9/28/2024 5:00	1416	14:16	O	PDO	0	0	0	0	0	0	0	2	4. Sideswipe - Same Direction	SSS	No	9. Other	2. Daylight	Day	1. Dry	Dry	8. Non-Inte	3. Grade -	2. Blacktop	1. No Defe	2. Two-Wa	1. Not at In	1. No Traffi	6. No Traffi	2. No			3. No	20. Motor \	1. On Roac	No	No	Belted	No	No	No	No	No	No	No	No	No	No		NOT_RD	Not Interse	No	No	Yes	No	5. Hampto	114	114. City o	7-Local (J,(	3-Two-Way	Urban	NonVDOT	5	3. City or T	Hampton F	HAMP	S-VA114NP MARCELLA RD		1.05			-76.3939	37.05036
220045171	2021	12/31/2021 5:00	2210	22:10	O	PDO	0	0	0	0	0	0	0	2	4. Sideswipe - Same Direction	SSS	No	1. No Adve	4. Darknes	Night	1. Dry	Dry	8. Non-Inte	1. Straight	2. Blacktop	1. No Defe	3. Two-Wa	1. Not at In	1. No Traffi	6. No Traffi	2. No			3. No	20. Motor \	1. On Roac	Yes	No	Belted	No	No	No	No	No	No	No	No	No	No		NOT_RD	Urban Inte	No	No	Yes	Yes	5. Hampto	114	114. City o	3-Principal	4-Two-Way	Urban	NonVDOT	5	3. City or T	Hampton F	HAMP	R-VA US00258WB		63.4	253078	131.25	-76.3816	37.04323
220045172	2021	12/31/2021 5:00	2220	22:20	O	PDO	0	0	0	0	0	0	0	1	9. Fixed Object - Off Road	FOOR	No	1. No Adve	4. Darknes	Night	1. Dry	Dry	8. Non-Inte	1. Straight	6. Other	1. No Defe	3. Two-Wa	1. Not at In	1. No Traffi	6. No Traffi	2. No			3. No	3. Utility P	8. Off Roac	Yes	No	Belted	No	No	No	No	No	No	No	No	No	No		NOT_RD	VDOT Inter	No	No	Yes	Yes	5. Hampto	114	114. City o	3-Principal	4-Two-Way	Urban	NonVDOT	5	3. City or T	Hampton F	HAMP	R-VA US00258WB		62.89	1091129	231.74	-76.3898	37.04148
193585172	2019	12/8/2019 5:00	1120	11:20	O	PDO	0	0	0	0	0	0	0	2	1. Rear End	RE	No	1. No Adve	2. Daylight	Day	1. Dry	Dry	10. Interse	1. Straight	2. Blacktop	1. No Defe	1. Two-Wa	4. Four Apr	6. Traffic L	1. Yes - Wc	2. No			3. No	20. Motor \	1. On Roac	No	No	Belted	No	No	No	No	No	No	No	No	No	No		NOT_RD	Urban Inte	No	No	Yes	No	5. Hampto	114	114. City o	4-Minor Ar	4-Two-Way	Urban	NonVDOT	5	3. City or T	Hampton F	HAMP	R-VA SR00152EB		4.08	253074	62.48	-76.3964	37.0456
233005119	2023	10/26/2023 5:00	734	7:34	O	PDO	0	0	0	0	0	0	0	2	1. Rear End	RE	No	1. No Adve	2. Daylight	Day	1. Dry	Dry	1. Main-Lir	1. Straight	2. Blacktop	1. No Defe	3. Two-Wa	1. Not at In	6. Traffic L	1. Yes - Wc	2. No			3. No	20. Motor \	1. On Roac	No	No	Belted	No	No	No	No	No	No	No	No	No	Yes	5	NOT_RD	Not Interse	No	No	Yes	No	5. Hampto	114	114. City o	4-Minor Ar	4-Two-Way	Urban	NonVDOT	5	3. City or T	Hampton F	HAMP	S-VA114PR ARMISTEAD AVE N		3.48			-76.3859	37.06097
220045295	2022	1/2/2022 5:00	2100	21:00	O	PDO	0	0	0	0	0	0	0	2	4. Sideswipe - Same Direction	SSS	No	5. Rain	4. Darknes	Night	2. Wet	Wet	8. Non-Inte	1. Straight	2. Blacktop	1. No Defe	3. Two-Wa	1. Not at In	6. Traffic L	1. Yes - Wc	2. No			3. No	20. Motor \	1. On Roac	No	No	Belted	No	No	No	No	No	Yes	No	No	No	No		NOT_RD	Not Interse	No	Yes	Yes	Yes	5. Hampto	114	114. City o	1-Interstat	4-Two-Way	Urban	VDOT Inte	5	1. State Hv	Hampton F	HAMP	R-VA IS00064EB		264.01			-76.3917	37.03762
220055066	2021	12/21/2021 5:00	921	9:21	C	C	0	0	0	2	2	0	0	2	2. Angle	ANG	No	1. No Adve	2. Daylight	Day	1. Dry	Dry	9. Within Ir	10. On/Off	2. Blacktop	1. No Defe	2. Two-Wa	2. Two App	6. Traffic L	1. Yes - Wc	2. No			3. No	20. Motor \	1. On Roac	No	No	Belted	No	No	No	No	No	No	No	No	No	No		NOT_RD	Urban Inte	Yes	No	Yes	No	5. Hampto	114	114. City o	3-Principal	4-Two-Way	Urban	NonVDOT	5	3. City or T	Hampton F	HAMP	R-VA US00258WB		65.33	1067776	283.42	-76.3469	37.04359
220055081	2021	12/21/2021 5:00	1740	17:40	C	C	0	0	0	2	2	0	0	2	2. Angle	ANG	No	1. No Adve	3. Dusk	Day	1. Dry	Dry	10. Interse	1. Straight	2. Blacktop	1. No Defe	2. Two-Wa	4. Four Apr	3. Traffic S	1. Yes - Wc	2. No			3. No	20. Motor \	1. On Roac	No	No	Belted	No	No	No	No	No	No	No	No	No	No		NOT_RD	Urban Inte	No	No	Yes	No	5. Hampto	114	114. City o	4-Minor Ar	3-Two-Way	Urban	NonVDOT	5	3. City or T	Hampton F	HAMP	R-VA SR00351WB		4.56	253175	43.32	-76.3656	37.02572
220055083	2021	12/21/2021 5:00	1902	19:02	O	PDO	0	0	0	0	0	0	0	2	2. Angle	ANG	No	5. Rain	4. Darknes	Night	2. Wet	Wet	9. Within Ir	1. Straight	2. Blacktop	1. No Defe	1. Two-Wa	4. Four Apr	4. Stop Sig	1. Yes - Wc	2. No			3. No	20. Motor \	1. On Roac	No	No	Belted	No	No	No	No	No	No	No	No	No	No		NOT_RD	Urban Inte	No	No	Yes	Yes	5. Hampto	114	114. City o	7-Local (J,(	3-Two-Way	Urban	NonVDOT	5	3. City or T	Hampton F	HAMP	S-VA114PR TWIN OAKS DR		0.13			-76.412	37.03317
220055084	2021	12/21/2021 5:00	2121	21:21	C	C	0	0	0	2	2	0	0	2	1. Rear End	RE	No	4. Mist	4. Darknes	Night	2. Wet	Wet	10. Interse	1. Straight	2. Blacktop	1. No Defe	3. Two-Wa	5. Five-Poi	3. Traffic S	1. Yes - Wc	2. No			3. No	20. Motor \	1. On Roac	Yes	No	Belted	No	Yes	No	No	No	No	No	No	No	No		NOT_RD	Urban Inte	Yes	No	Yes	Yes	5. Hampto	114	114. City o	7-Local (J,(	3-Two-Way	Urban	NonVDOT	5	3. City or T	Hampton F	HAMP	S-VA114NP COLISEUM DR		0.84	754224	179.43	-76.3889	37.04195
240815122	2024	3/20/2024 5:00	834	8:34	C	C	0	0	0	1	1	0	0	2	1. Rear End	RE	No	1. No Adve	2. Daylight	Day	1. Dry	Dry	1. Main-Lir	1. Straight	2. Blacktop	1. No Defe	3. Two-Wa	1. Not at In	6. Traffic L	1. Yes - Wc	2. No			3. No	20. Motor \	1. On Roac	No	No	Belted	No	No	No	No	No	No	No	No	No	No		NOT_RD	VDOT Inter	No	No	Yes	No	5. Hampto	114	114. City o	5-Major Cc	4-Two-Way	Urban	NonVDOT	5	3. City or T	Hampton F	HAMP	S-VA114NP ORCUTT AVE		0.55	253273	104.49	-76.4383	37.02902
181445159	2018	4/8/2018 5:00	1448	14:48	A	A	0	1	0	1	2	0	0	2	2. Angle	ANG	No	1. No Adve	2. Daylight	Day	1. Dry	Dry	9. Within Ir	1. Straight	2. Blacktop	1. No Defe	3. Two-Wa	2. Two App	4. Stop Sig	1. Yes - Wc	2. No			3. No	20. Motor \	1. On Roac	No	No	Belted	No	No	No	No	No	No	No	Yes	No	No		NOT_RD	Urban Inte	No	No	Yes	No	5. Hampto	114	114. City o	3-Principal	4-Two-Way	Urban	NonVDOT	5	3. City or T	Hampton F	HAMP	R-VA SR00134WB		10.34	1078421	188.68	-76.3733	37.0395
242005663	2024	5/15/2024 5:00	1600	16:00	O	PDO	0	0	0	0	0	0	0	2	1. Rear End	RE	No	1. No Adve	2. Daylight	Day	1. Dry	Dry	10. Interse	1. Straight	2. Blacktop	1. No Defe	1. Two-Wa	3. Three Ap	3. Traffic S	1. Yes - Wc	2. No			3. No	20. Motor \	1. On Roac	No	No	Belted	No	No	No	No	No	No	No	No	No	No		NOT_RD	VDOT Inter	No	No	Yes	No	5. Hampto	114	114. City o	4-Minor Ar	3-Two-Way	Urban	NonVDOT	5	3. City or T	Hampton F	HAMP	S-VA114PR LASALLE AVE		1.91	731448	43.35	-76.3629	37.03022
220055101	2022	1/4/2022 5:00	1042	10:42	B	B	0	0	1	0	1	0	0	1	9. Fixed Object - Off Road	FOOR	No	1. No Adve	2. Daylight	Day	1. Dry	Dry	8. Non-Inte	1. Straight	2. Blacktop	1. No Defe	3. Two-Wa	1. Not at In	6. Traffic L	1. Yes - Wc	2. No			3. No	11. Jersey	6. Separat	No	No	Belted	No	No	No	No	No	No	No	No	No	No		RD_LEFT	Not Interse	No	No	Yes	No	5. Hampto	114	114. City o	1-Interstat	4-Two-Way	Urban	VDOT Inte	5	1. State Hv	Hampton F	HAMP	R-VA IS00664WB		2.08			-76.3955	37.01137
201565070	2020	6/3/2020 5:00	1557	15:57	C	C	0	0	0	2	2	0	0	2	2. Angle	ANG	No	1. No Adve	2. Daylight	Day	1. Dry	Dry	10. Interse	1. Straight	2. Blacktop	1. No Defe	2. Two-Wa	4. Four Apr	3. Traffic S	1. Yes - Wc	2. No			3. No	20. Motor \	1. On Roac	No	No	Belted	No	No	No	No	No	No	No	No	No	No		NOT_RD	Urban Inte	Yes	No	Yes	No	5. Hampto	114	114. City o	4-Minor Ar	4-Two-Way	Urban	NonVDOT	5	3. City or T	Hampton F	HAMP	R-VA SR00152EB		4.08	253074	51.48	-76.3963	37.04564
220055155	2021	12/22/2021 5:00	2310	23:10	C	C	0	0	0	1	1	0	0	2	4. Sideswipe - Same Direction	SSS	No	1. No Adve	4. Darknes	Night	1. Dry	Dry	10. Interse	1. Straight	2. Blacktop	1. No Defe	3. Two-Wa	4. Four Apr	6. Traffic L	1. Yes - Wc	2. No			3. No	20. Motor \	1. On Roac	No	No	Belted	No	No	No	No	No	Yes	No	No	No	No		NOT_RD	Urban Inte	No	No	Yes	Yes	5. Hampto	114	114. City o	7-Local (J,(	3-Two-Way	Urban	NonVDOT	5	3. City or T	Hampton F	HAMP	S-VA114PR TODDS LN		2.75	253136	173.13	-76.402	37.03912
220055161	2021	12/23/2021 5:00	1241	12:41	C	C	0	0	0	2	2	0	0	2	2. Angle	ANG	No	1. No Adve	2. Daylight	Day	1. Dry	Dry	10. Interse	1. Straight	2. Blacktop	1. No Defe	1. Two-Wa	4. Four Apr	4. Stop Sig	1. Yes - Wc	2. No			3. No	20. Motor \	1. On Roac	No	No	Belted	No	No	No	No	No	No	No	No	No	No		NOT_RD	Urban Inte	No	No	Yes	No	5. Hampto	114	114. City o	5-Major Cc	3-Two-Way	Urban	NonVDOT	5	3. City or T	Hampton F	HAMP	S-VA114PR WHEALTON RD		0.63			-76.4362	37.03358
220055162	2021	12/23/2021 5:00	1136	11:36	C	C	0	0	0	2	2	0	0	2	1. Rear End	RE	No	1. No Adve	2. Daylight	Day	1. Dry	Dry	9. Within Ir	1. Straight	2. Blacktop	1. No Defe	2. Two-Wa	4. Four Apr	3. Traffic S	1. Yes - Wc	2. No			3. No	20. Motor \	1. On Roac	No	No	Belted	No	No	No	No	No	No	No	No	No	No		NOT_RD	Urban Inte	Yes	No	Yes	No	5. Hampto	114	114. City o	3-Principal	4-Two-Way	Urban	NonVDOT	5	3. City or T	Hampton F	HAMP	R-VA US00258WB		63.68	253023	140.61	-76.3765	37.04411
220055187	2022	1/2/2022 5:00	1237	12:37	C	C	0	0	0	1	1	0	0	2	1. Rear End	RE	No	1. No Adve	2. Daylight	Day	1. Dry	Dry	8. Non-Inte	1. Straight	2. Blacktop	1. No Defe	2. Two-Wa	1. Not at In	6. Traffic L	1. Yes - Wc	2. No			3. No	20. Motor \	7. In Parkin	No	No	Belted	No	No	No	No	No	No	No	No	No	No		NOT_RD	Not Interse	No	No	Yes	No	5. Hampto	114	114. City of Hampton			Urban	NonVDOT	5	3. City or T	Hampton F	HAMP	U-VA114SC99999UK					-76.3582	37.04311
220055188	2022	1/4/2022 5:00	1310	13:10	O	PDO	0	0	0	0	0	0	0	2	1. Rear End	RE	No	1. No Adve	2. Daylight	Day	1. Dry	Dry	1. Main-Lir	1. Straight	2. Blacktop	1. No Defe	2. Two-Wa	2. Two App	3. Traffic S	1. Yes - Wc	2. No			3. No	20. Motor \	1. On Roac	No	No	Belted	No	No	No	No	No	No	No	No	No	No		NOT_RD	Urban Inte	No	No	Yes	No	5. Hampto	114	114. City o	3-Principal	4-Two-Way	Urban	NonVDOT	5	3. City or T	Hampton F	HAMP	R-VA US00258EB		62.23	253136	113.67	-76.4019	37.03873
222695217	2022	9/19/2022 5:00	702	7:02	C	C	0	0	0	2	2	0	0	2	1. Rear End	RE	No	1. No Adve	2. Daylight	Day	1. Dry	Dry	10. Interse	1. Straight	2. Blacktop	1. No Defe	3. Two-Wa	4. Four Apr	3. Traffic S	1. Yes - Wc	2. No			3. No	20. Motor \	1. On Roac	No	No	Belted	No	No	No	No	No	No	No	No	No	No		NOT_RD	Urban Inte	No	No	Yes	No	5. Hampto	114	114. City o	4-Minor Ar	4-Two-Way	Urban	NonVDOT	5	3. City or T	Hampton F	HAMP	S-VA114PR BIG BETHEL RD		3.32	716613	72.92	-76.4272	37.05983
223065339	2022	10/21/2022 5:00	2218	22:18	C	C	0	0	0	2	2	0	0	2	1. Rear End	RE	No	1. No Adve	4. Darknes	Night	1. Dry	Dry	10. Interse	1. Straight	2. Blacktop	1. No Defe	3. Two-Wa	4. Four Apr	6. Traffic L	1. Yes - Wc	2. No			3. No	20. Motor \	1. On Roac	No	No	Belted	No	No	No	No	No	No	No	No	No	No		NOT_RD	Urban Inte	No	No	Yes	Yes	5. Hampto	114	114. City o	4-Minor Ar	4-Two-Way	Urban	NonVDOT	5	3. City or T	Hampton F	HAMP	S-VA114PR BIG BETHEL RD		3.32	716613	78.08	-76.4272	37.05982
220055202	2021	12/24/2021 5:00	1615	16:15	C	C	0	0	0	2	2	0	0	2	2. Angle	ANG	No	1. No Adve	2. Daylight	Day	1. Dry	Dry	9. Within Ir	1. Straight	2. Blacktop	1. No Defe	1. Two-Wa	4. Four Apr	4. Stop Sig	1. Yes - Wc	2. No			3. No	20. Motor \	1. On Roac	No	No	Belted	No	No	No	No	No	No	No	No	No	No		NOT_RD	VDOT Inter	No	No	Yes	No	5. Hampto	114	114. City o	7-Local (J,(	3-Two-Way	Urban	NonVDOT	5	3. City or T	Hampton F	HAMP	S-VA114NP THREECHOPT RD		0.89	253301	5.69	-76.435	37.02741
220055223	2021	12/24/2021 5:00	1941	19:41	O	PDO	0	0	0	0	0	0	0	2	4. Sideswipe - Same Direction	SSS	No	1. No Adve	4. Darknes	Night	1. Dry	Dry	1. Main-Lir	1. Straight	2. Blacktop	1. No Defe	1. Two-Wa	1. Not at In	6. Traffic L	1. Yes - Wc	2. No			3. No	20. Motor \	1. On Roac	No	No	Belted	No	No	No	No	No	No	No	Yes	No	No		NOT_RD	VDOT Inter	No	No	Yes	Yes	5. Hampto	114	114. City o	7-Local (J,(	3-Two-Way	Urban	NonVDOT	5	3. City or T	Hampton F	HAMP	S-VA114PR HARDY CASH DR		0.37	1083997	217.39	-76.3996	37.05594
220055229	2021	12/25/2021 5:00	809	8:09	O	PDO	0	0	0	0	0	0	0	1	9. Fixed Object - Off Road	FOOR	No	1. No Adve	2. Daylight	Day	1. Dry	Dry	8. Non-Inte	1. Straight	2. Blacktop	1. No Defe	2. Two-Wa	1. Not at In	1. No Traffi	6. No Traffi	2. No			3. No	20. Motor \	1. On Roac	No	No	Belted	No	No	No	No	No	No	No	No	No	No		NOT_RD	Urban Inte	No	No	Yes	No	5. Hampto	114	114. City o	7-Local (J,(	3-Two-Way	Urban	NonVDOT	5	3. City or T	Hampton F	HAMP	S-VA114NP MICHIGAN DR		0.02	1079423	163.68	-76.3674	37.02652
220055241	2022	1/2/2022 5:00	2113	21:13	O	PDO	0	0	0	0	0	0	0	1	9. Fixed Object - Off Road	FOOR	No	5. Rain	4. Darknes	Night	2. Wet	Wet	8. Non-Inte	3. Grade -	1. Concret	1. No Defe	3. Two-Wa	1. Not at In	6. Traffic L	1. Yes - Wc	2. No			3. No	28. Ran Of	6. Separat	No	No	Belted	No	No	No	No	No	No	No	No	No	Yes	10	RD_LEFT	Not Interse	No	No	Yes	Yes	5. Hampto	114	114. City o	1-Interstat	4-Two-Way	Urban	VDOT Inte	5	1. State Hv	Hampton F	HAMP	R-VA IS00064WB		267.5			-76.3341	37.02956
220055246	2022	1/3/2022 5:00	1119	11:19	B	B	0	0	1	0	1	0	0	1	9. Fixed Object - Off Road	FOOR	No	5. Rain	2. Daylight	Day	2. Wet	Wet	8. Non-Inte	1. Straight	1. Concret	1. No Defe	3. Two-Wa	1. Not at In	6. Traffic L	1. Yes - Wc	2. No			3. No	5. Guard R	6. Separat	No	No	Unbelted	No	Yes	No	No	Yes	No	No	No	No	Yes	3	RD UNKN	Not Interse	No	No	Yes	No	5. Hampto	114	114. City o	1-Interstat	4-Two-Way	Urban	VDOT Inte	5	1. State Hv	Hampton F	HAMP	R-VA IS00064EB		264.2			-76.3896	37.03607
220065115	2022	1/5/2022 5:00	908	9:08	O	PDO	0	0	0	0	0	0	0	1	9. Fixed Object - Off Road	FOOR	No	5. Rain	2. Daylight	Day	2. Wet	Wet	5. On Entra	10. On/Off	2. Blacktop	1. No Defe	3. Two-Wa	1. Not at In	6. Traffic L	1. Yes - Wc	2. No			3. No	5. Guard R	2. Shoulde	No	No	Belted	No	No	No	No	Yes	No	No	No	No	Yes	15	RD_LEFT	Not Interse	No	No	No	No	5. Hampto	114	114. City o	1-Interstat	1-One-Way	Urban	VDOT Inte	5	1. State Hv	Hampton F	HAMP	R-VA IS00064WB	RMP263.00A	0.05			-76.3955	37.04188
250385189	2025	1/25/2025 5:00	15	00:15	C	C	0	0	0	1	1	0	0	2	16. Other	OTHR	No	1. No Adve	4. Darknes	Night	1. Dry	Dry	1. Main-Lir	1. Straight	2. Blacktop	1. No Defe	3. Two-Wa	1. Not at In	1. No Traffi	6. No Traffi	2. No			3. No	14. Ditch	1. On Roac	No	No	Belted	No	No	No	No	No	Yes	No	No	No	No		NOT_RD	Urban Inte	No	No	Yes	Yes	5. Hampto	114	114. City o	3-Principal	4-Two-Way	Urban	NonVDOT	5	3. City or T	Hampton F	HAMP	R-VA SR00134EB		10.34	1078421	189.53	-76.3734	37.03937
220075037	2022	1/4/2022 5:00	1849	18:49	O	PDO	0	0	0	0	0	0	0	1	8. Non-Collision	NC	No	1. No Adve	4. Darknes	Night	2. Wet	Wet	8. Non-Inte	1. Straight	1. Concret	1. No Defe	3. Two-Wa	1. Not at In	6. Traffic L	1. Yes - Wc	2. No			3. No	33. Explos	2. Shoulde	No	No	Belted	No	No	No	No	No	No	No	No	No	No		NOT_RD	Not Interse	No	No	Yes	Yes	5. Hampto	114	114. City o	1-Interstat	4-Two-Way	Urban	VDOT Inte	5	1. State Hv	Hampton F	HAMP	R-VA IS00064WB		266.8			-76.3443	37.03391
220075200	2022	1/6/2022 5:00	700	7:00	O	PDO	0	0	0	0	0	0	0	1	9. Fixed Object - Off Road	FOOR	No	1. No Adve	2. Daylight	Day	1. Dry	Dry	5. On Entra	10. On/Off	1. Concret	1. No Defe	4. One-Wa	1. Not at In	6. Traffic L	1. Yes - Wc	2. No			3. No	11. Jersey	2. Shoulde	No	No	Belted	No	Yes	No	No	No	Yes	No	No	No	No		RD_LEFT	Not Interse	No	No	No	Yes	5. Hampto	114	114. City o	1-Interstat	1-One-Way	Urban	VDOT Inte	5	1. State Hv	Hampton F	HAMP	R-VA IS00064WB	RMP264.00A	0.28			-76.3765	37.03158
220075226	2022	1/7/2022 5:00	1221	12:21	O	PDO	0	0	0	0	0	0	0	2	1. Rear End	RE	No	1. No Adve	2. Daylight	Day	1. Dry	Dry	8. Non-Inte	1. Straight	1. Concret	1. No Defe	4. One-Wa	1. Not at In	9. One Wa	1. Yes - Wc	1. Yes	2. Transitic	3. Work on	3. No	20. Motor \	1. On Roac	No	No	Belted	No	No	No	No	No	No	No	No	No	No		NOT_RD	Not Interse	No	No	Yes	No	5. Hampto	114	114. City o	1-Interstat	4-Two-Way	Urban	VDOT Inte	5	1. State Hv	Hampton F	HAMP	R-VA IS00064WB		272			-76.2998	36.97207
220095037	2022	1/9/2022 5:00	624	6:24	O	PDO	0	0	0	0	0	0	0	2	1. Rear End	RE	No	1. No Adve	4. Darknes	Night	1. Dry	Dry	8. Non-Inte	1. Straight	1. Concret	1. No Defe	3. Two-Wa	1. Not at In	6. Traffic L	1. Yes - Wc	1. Yes	3. Activity	3. Work on	3. No	20. Motor \	1. On Roac	No	No	Belted	No	No	No	No	No	Yes	No	No	No	No		NOT_RD	Not Interse	No	No	Yes	Yes	5. Hampto	114	114. City o	1-Interstat	4-Two-Way	Urban	VDOT Inte	5	1. State Hv	Hampton F	HAMP	R-VA IS00064WB		271.04			-76.3034	36.98565
212885102	2021	10/8/2021 5:00	849	8:49	O	PDO	0	0	0	0	0	0	0	2	1. Rear End	RE	No	1. No Adve	2. Daylight	Day	1. Dry	Dry	8. Non-Inte	1. Straight	2. Blacktop	1. No Defe	3. Two-Wa	1. Not at In	6. Traffic L	1. Yes - Wc	2. No			3. No	20. Motor \	1. On Roac	No	No	Belted	No	No	No	No	No	No	No	No	No	No		NOT_RD	VDOT Inter	No	No	Yes	No	5. Hampto	114	114. City o	5-Major Cc	4-Two-Way	Urban	NonVDOT	5	3. City or T	Hampton F	HAMP	S-VA114NP ORCUTT AVE		0.58	253273	241.55	-76.4384	37.02938
220105156	2022	1/6/2022 5:00	1623	16:23	O	PDO	0	0	0	0	0	0	0	2	1. Rear End	RE	No	1. No Adve	2. Daylight	Day	1. Dry	Dry	10. Interse	1. Straight	2. Blacktop	1. No Defe	2. Two-Wa	4. Four Apr	3. Traffic S	1. Yes - Wc	2. No			3. No	20. Motor \	1. On Roac	No	No	Belted	No	No	No	No	No	No	No	No	No	No		NOT_RD	Urban Inte	Yes	No	Yes	No	5. Hampto	114	114. City o	3-Principal	4-Two-Way	Urban	NonVDOT	5	3. City or T	Hampton F	HAMP	R-VA US00258WB		59.82	253129	124.78	-76.4392	37.02204
220105157	2022	1/6/2022 5:00	818	8:18	C	C	0	0	0	2	2	0	0	2	1. Rear End	RE	No	1. No Adve	2. Daylight	Day	1. Dry	Dry	9. Within Ir	1. Straight	2. Blacktop	1. No Defe	1. Two-Wa	3. Three Ap	4. Stop Sig	1. Yes - Wc	2. No			3. No	20. Motor \	1. On Roac	No	No	Belted	No	No	No	No	No	No	Yes	No	No	No		NOT_RD	Urban Inte	Yes	No	Yes	No	5. Hampto	114	114. City o	7-Local (J,(	3-Two-Way	Urban	NonVDOT	5	3. City or T	Hampton F	HAMP	S-VA114PR INGALLS RD		0.72	253033	401.15	-76.3141	37.00991
180515193	2018	2/9/2018 5:00	342	3:42	O	PDO	0	0	0	0	0	0	0	2	5. Sideswipe - Opposite Direction	SSO	No	1. No Adve	4. Darknes	Night	1. Dry	Dry	10. Interse	3. Grade -	2. Blacktop	1. No Defe	2. Two-Wa	3. Three Ap	3. Traffic S	1. Yes - Wc	2. No			3. No	20. Motor \	1. On Roac	No	No	Belted	No	No	No	No	No	No	No	No	No	No		NOT_RD	Urban Inte	No	No	Yes	Yes	5. Hampto	114	114. City o	4-Minor Ar	4-Two-Way	Urban	NonVDOT	5	3. City or T	Hampton F	HAMP	R-VA US00060EB		273.73	253006	54.12	-76.343	37.02478
220105162	2022	1/5/2022 5:00	2122	21:22	O	PDO	0	0	0	0	0	0	0	2	5. Sideswipe - Opposite Direction	SSO	No	1. No Adve	4. Darknes	Night	2. Wet	Wet	8. Non-Inte	2. Curve - L	2. Blacktop	1. No Defe	1. Two-Wa	1. Not at In	1. No Traffi	6. No Traffi	2. No			3. No	6. Parked \	7. In Parkin	No	No	Belted	No	No	No	No	No	Yes	No	No	No	No		NOT_RD	Not Interse	No	No	Yes	Yes	5. Hampto	114	114. City o	7-Local (J,6)		Urban	NonVDOT	5	3. City or T	Hampton F	HAMP	S-VA114PR PADDINGTON PL		0.01			-76.3471	37.03881
230095096	2023	1/3/2023 5:00	619	6:19	C	C	0	0	0	4	4	0	0	2	4. Sideswipe - Same Direction	SSS	No	1. No Adve	1. Dawn	Day	1. Dry	Dry	1. Main-Lir	1. Straight	2. Blacktop	1. No Defe	2. Two-Wa	1. Not at In	3. Traffic S	1. Yes - Wc	2. No			3. No	20. Motor \	1. On Roac	No	No	Belted	No	No	No	No	No	No	Yes	No	No	No		NOT_RD	Urban Inte	Yes	No	Yes	No	5. Hampto	114	114. City o	4-Minor Ar	4-Two-Way	Urban	NonVDOT	5	3. City or T	Hampton F	HAMP	S-VA114NP BIG BETHEL RD		3.32	716613	94.37	-76.4274	37.05982
190075133	2019	1/5/2019 5:00	947	9:47	O	PDO	0	0	0	0	0	0	0	2	1. Rear End	RE	No	1. No Adve	2. Daylight	Day	1. Dry	Dry	1. Main-Lir	2. Curve - L	2. Blacktop	1. No Defe	3. Two-Wa	1. Not at In	3. Traffic S	1. Yes - Wc	2. No			3. No	20. Motor \	1. On Roac	No	No	Belted	No	No	No	No	No	No	No	No	No	No		NOT_RD	Urban Inte	No	No	Yes	No	5. Hampto	114	114. City o	4-Minor Ar	4-Two-Way	Urban	NonVDOT	5	3. City or T	Hampton F	HAMP	R-VA SR00415WB		1.18	253181	92.57	-76.389	37.02602
220105165	2022	1/6/2022 5:00	1340	13:40	C	C	0	0	0	2	2	0	0	2	1. Rear End	RE	No	1. No Adve	2. Daylight	Day	1. Dry	Dry	9. Within Ir	1. Straight	2. Blacktop	1. No Defe	1. Two-Wa	3. Three Ap	6. Traffic L	1. Yes - Wc	2. No			3. No	20. Motor \	1. On Roac	No	No	Belted	No	Yes	No	No	No	No	No	No	No	No		NOT_RD	Urban Inte	No	No	Yes	No	5. Hampto	114	114. City o	4-Minor Ar	3-Two-Way	Urban	NonVDOT	5	3. City or T	Hampton F	HAMP	R-VA SR00351WB		3.92	1068782	40.3	-76.3742	37.02006
220105166	2022	1/4/2022 5:00	1638	16:38	C	C	0	0	0	1	1	0	0	2	1. Rear End	RE	No	1. No Adve	2. Daylight	Day	1. Dry	Dry	10. Interse	1. Straight	2. Blacktop	1. No Defe	1. Two-Wa	4. Four Apr	3. Traffic S	1. Yes - Wc	2. No			3. No	20. Motor \	1. On Roac	No	No	Belted	No	No	No	No	No	No	Yes	No	No	No		NOT_RD	VDOT Inter	No	No	Yes	No	5. Hampto	114	114. City o	4-Minor Ar	4-Two-Way	Urban	NonVDOT	5	3. City or T	Hampton F	HAMP	R-VA SR00278SB		0.68	1067639	75.6	-76.3472	37.05347
220105167	2022	1/8/2022 5:00	158	1:58	C	C	0	0	0	1	1	0	0	1	9. Fixed Object - Off Road	FOOR	No	1. No Adve	4. Darknes	Night	1. Dry	Dry	10. Interse	1. Straight	2. Blacktop	1. No Defe	2. Two-Wa	4. Four Apr	3. Traffic S	1. Yes - Wc	2. No			3. No	14. Ditch	2. Shoulde	No	No	Belted	No	No	No	No	No	Yes	No	No	No	No		NOT_RD	Urban Inte	No	No	Yes	Yes	5. Hampto	114	114. City o	7-Local (J,(	3-Two-Way	Urban	NonVDOT	5	3. City or T	Hampton F	HAMP	S-VA114NP G ST		0.34	1068789	51.45	-76.392	37.00865
220115079	2022	1/2/2022 5:00	1053	10:53	O	PDO	0	0	0	0	0	0	0	1	9. Fixed Object - Off Road	FOOR	No	5. Rain	2. Daylight	Day	2. Wet	Wet	8. Non-Inte	2. Curve - L	1. Concret	1. No Defe	3. Two-Wa	1. Not at In	6. Traffic L	1. Yes - Wc	2. No			3. No	11. Jersey	2. Shoulde	No	No	Belted	No	No	No	No	No	No	No	No	No	Yes	10	RD RIGHT	Not Interse	No	Yes	Yes	No	5. Hampto	114	114. City o	1-Interstat	4-Two-Way	Urban	VDOT Inte	5	1. State Hv	Hampton F	HAMP	R-VA IS00064EB		267.43			-76.3336	37.02894
220115103	2022	1/9/2022 5:00	2049	20:49	O	PDO	0	0	0	0	0	0	0	1	9. Fixed Object - Off Road	FOOR	No	5. Rain	4. Darknes	Night	2. Wet	Wet	5. On Entra	10. On/Off	1. Concret	1. No Defe	3. Two-Wa	1. Not at In	6. Traffic L	1. Yes - Wc	2. No			3. No	5. Guard R	6. Separat	No	No	Belted	No	No	No	No	Yes	No	No	No	No	No		RD RIGHT	Not Interse	No	No	No	Yes	5. Hampto	114	114. City o	1-Interstat	1-One-Way	Urban	VDOT Inte	5	1. State Hv	Hampton F	HAMP	R-VA IS00064WB	RMP263.00A	0.02			-76.3953	37.04133
220135220	2022	1/12/2022 5:00	1812	18:12	O	PDO	0	0	0	0	0	0	0	2	3. Head On	HO	No	1. No Adve	4. Darknes	Night	1. Dry	Dry	8. Non-Inte	1. Straight	1. Concret	1. No Defe	3. Two-Wa	1. Not at In	6. Traffic L	1. Yes - Wc	2. No			3. No	20. Motor \	1. On Roac	No	No	Belted	No	No	No	No	No	No	No	No	No	Yes	10	RD UNKN	Not Interse	No	Yes	Yes	Yes	5. Hampto	114	114. City o	1-Interstat	4-Two-Way	Urban	VDOT Inte	5	1. State Hv	Hampton F	HAMP	R-VA IS00064EB		262.03			-76.4152	37.05744
220135265	2022	1/10/2022 5:00	1348	13:48	O	PDO	0	0	0	0	0	0	0	2	1. Rear End	RE	No	1. No Adve	2. Daylight	Day	1. Dry	Dry	5. On Entra	1. Straight	1. Concret	1. No Defe	3. Two-Wa	1. Not at In	6. Traffic L	1. Yes - Wc	2. No			3. No	20. Motor \	1. On Roac	No	No	Belted	No	Yes	No	No	Yes	Yes	No	No	No	No		NOT_RD	Not Interse	No	No	Yes	No	5. Hampto	114	114. City o	1-Interstat	4-Two-Way	Urban	VDOT Inte	5	1. State Hv	Hampton F	HAMP	R-VA IS00664EB		0.07			-76.382	37.03263
220145009	2022	1/10/2022 5:00	1827	18:27	B	B	0	0	1	0	1	0	0	1	9. Fixed Object - Off Road	FOOR	No	1. No Adve	5. Darknes	Night	1. Dry	Dry	5. On Entra	10. On/Off	1. Concret	1. No Defe	4. One-Wa	1. Not at In	6. Traffic L	1. Yes - Wc	2. No			3. No	2. Trees	4. Roadsid	No	No	Unbelted	No	Yes	No	No	No	No	No	No	No	Yes	5	RD_LEFT	Not Interse	No	No	No	Yes	5. Hampto	114	114. City o	1-Interstat	1-One-Way	Urban	VDOT Prim	5	1. State Hv	Hampton F	HAMP	R-VA SR00134WB	RMP008.00A	0.17			-76.4054	37.05265
220145048	2022	1/12/2022 5:00	740	7:40	O	PDO	0	0	0	0	0	0	0	4	1. Rear End	RE	No	1. No Adve	2. Daylight	Day	1. Dry	Dry	8. Non-Inte	1. Straight	1. Concret	1. No Defe	3. Two-Wa	1. Not at In	6. Traffic L	1. Yes - Wc	2. No			3. No	20. Motor \	1. On Roac	No	No	Belted	No	No	No	No	No	No	No	No	No	Yes	20	NOT_RD	Not Interse	No	No	Yes	No	5. Hampto	114	114. City o	1-Interstat	4-Two-Way	Urban	VDOT Inte	5	1. State Hv	Hampton F	HAMP	R-VA IS00064EB		264.56			-76.3852	37.03383
220145244	2022	1/11/2022 5:00	751	7:51	O	PDO	0	0	0	0	0	0	0	2	1. Rear End	RE	No	1. No Adve	2. Daylight	Day	1. Dry	Dry	5. On Entra	10. On/Off	1. Concret	1. No Defe	4. One-Wa	1. Not at In	6. Traffic L	1. Yes - Wc	2. No			3. No	20. Motor \	1. On Roac	No	No	Belted	No	No	No	No	No	No	No	No	No	No		NOT_RD	Not Interse	No	No	No	No	5. Hampto	114	114. City o	1-Interstat	1-One-Way	Urban	VDOT Prim	5	1. State Hv	Hampton F	HAMP	R-VA US00258EB	RMP063.00B	0.02			-76.3962	37.03959
220155149	2022	1/13/2022 5:00	1719	17:19	O	PDO	0	0	0	0	0	0	0	3	1. Rear End	RE	No	1. No Adve	4. Darknes	Night	1. Dry	Dry	1. Main-Lir	1. Straight	1. Concret	1. No Defe	4. One-Wa	1. Not at In	6. Traffic L	1. Yes - Wc	1. Yes	3. Activity	5. Other	3. No	20. Motor \	1. On Roac	No	No	Belted	No	No	No	No	No	No	No	No	No	No		NOT_RD	Not Interse	No	No	Yes	Yes	5. Hampto	114	114. City o	1-Interstat	4-Two-Way	Urban	VDOT Inte	5	1. State Hv	Hampton F	HAMP	R-VA IS00064EB		269.1			-76.3213	37.00643
220165006	2022	1/13/2022 5:00	2250	22:50	O	PDO	0	0	0	0	0	0	0	2	1. Rear End	RE	No	1. No Adve	4. Darknes	Night	1. Dry	Dry	8. Non-Inte	1. Straight	1. Concret	1. No Defe	4. One-Wa	1. Not at In	6. Traffic L	1. Yes - Wc	1. Yes	3. Activity	1. Lane Cl	3. No	20. Motor \	1. On Roac	No	No	Belted	No	No	No	No	No	No	No	No	No	No		NOT_RD	Not Interse	No	No	Yes	Yes	5. Hampto	114	114. City o	1-Interstat	4-Two-Way	Urban	VDOT Inte	5	1. State Hv	Hampton F	HAMP	R-VA IS00064EB		268.57			-76.3248	37.01359
220165012	2022	1/14/2022 5:00	1929	19:29	O	PDO	0	0	0	0	0	0	0	4	1. Rear End	RE	No	1. No Adve	4. Darknes	Night	1. Dry	Dry	8. Non-Inte	3. Grade -	1. Concret	1. No Defe	4. One-Wa	1. Not at In	6. Traffic L	1. Yes - Wc	1. Yes	1. Advance	5. Other	3. No	20. Motor \	1. On Roac	No	No	Belted	No	No	No	No	No	No	No	No	No	No		NOT_RD	Not Interse	No	Yes	Yes	Yes	5. Hampto	114	114. City o	1-Interstat	4-Two-Way	Urban	VDOT Inte	5	1. State Hv	Hampton F	HAMP	R-VA IS00064WB		270.72			-76.3067	36.9892
220165261	2022	1/16/2022 5:00	1922	19:22	O	PDO	0	0	0	0	0	0	0	2	9. Fixed Object - Off Road	FOOR	No	5. Rain	4. Darknes	Night	2. Wet	Wet	1. Main-Lir	1. Straight	1. Concret	1. No Defe	3. Two-Wa	1. Not at In	6. Traffic L	1. Yes - Wc	2. No			3. No	11. Jersey	1. On Roac	No	No	Belted	No	Yes	No	No	No	No	No	No	No	Yes	5	RD UNKN	Not Interse	No	No	Yes	Yes	5. Hampto	114	114. City o	1-Interstat	4-Two-Way	Urban	VDOT Inte	5	1. State Hv	Hampton F	HAMP	R-VA IS00064WB		263.97			-76.3922	37.03833
220185150	2022	1/18/2022 5:00	657	6:57	O	PDO	0	0	0	0	0	0	0	4	1. Rear End	RE	No	1. No Adve	2. Daylight	Day	1. Dry	Dry	8. Non-Inte	1. Straight	1. Concret	1. No Defe	3. Two-Wa	1. Not at In	6. Traffic L	1. Yes - Wc	1. Yes	3. Activity	3. Work on	3. No	20. Motor \	1. On Roac	No	No	Belted	No	No	No	No	No	No	No	No	No	No		NOT_RD	Not Interse	No	No	Yes	No	5. Hampto	114	114. City o	1-Interstat	4-Two-Way	Urban	VDOT Inte	5	1. State Hv	Hampton F	HAMP	R-VA IS00064EB		268.54			-76.3251	37.01391
220195020	2022	1/14/2022 5:00	1234	12:34	O	PDO	0	0	0	0	0	0	0	2	1. Rear End	RE	No	1. No Adve	2. Daylight	Day	1. Dry	Dry	8. Non-Inte	1. Straight	2. Blacktop	1. No Defe	3. Two-Wa	1. Not at In	6. Traffic L	1. Yes - Wc	2. No			3. No	20. Motor \	1. On Roac	No	No	Belted	No	No	No	No	No	No	No	No	No	No		NOT_RD	Not Interse	No	Yes	Yes	No	5. Hampto	114	114. City o	1-Interstat	4-Two-Way	Urban	VDOT Inte	5	1. State Hv	Hampton F	HAMP	R-VA IS00064EB		271.44			-76.3011	36.97814
220195024	2022	1/19/2022 5:00	100	1:00	O	PDO	0	0	0	0	0	0	0	1	9. Fixed Object - Off Road	FOOR	No	1. No Adve	4. Darknes	Night	1. Dry	Dry	3. Gore Are	1. Straight	1. Concret	1. No Defe	3. Two-Wa	1. Not at In	6. Traffic L	1. Yes - Wc	2. No			3. No	5. Guard R	5. Gore	No	No	Belted	No	Yes	No	No	Yes	Yes	No	No	No	No		RD RIGHT	Not Interse	No	No	Yes	Yes	5. Hampto	114	114. City o	1-Interstat	4-Two-Way	Urban	VDOT Inte	5	1. State Hv	Hampton F	HAMP	R-VA IS00064WB		261.93			-76.4181	37.05975
220195063	2021	6/11/2021 5:00	1305	13:05	K	K	1	0	0	0	0	0	0	2	9. Fixed Object - Off Road	FOOR	No	1. No Adve	2. Daylight	Day	1. Dry	Dry	8. Non-Inte	4. Grade - (	2. Blacktop	1. No Defe	3. Two-Wa	1. Not at In	6. Traffic L	1. Yes - Wc	2. No			3. No	11. Jersey	2. Shoulde	No	No	Unbelted	No	No	No	Yes	No	Yes	No	No	No	Yes	20	RD_UNKN	Not Interse	No	No	Yes	No	5. Hampto	114	114. City o	1-Interstat	4-Two-Way	Urban	VDOT Inte	5	1. State Hv	Hampton F	HAMP	R-VA IS00664WB		0.51			-76.3784	37.02773
202095220	2020	7/24/2020 5:00	2222	22:22	O	PDO	0	0	0	0	0	0	0	2	9. Fixed Object - Off Road	FOOR	No	1. No Adve	4. Darknes	Night	1. Dry	Dry	8. Non-Inte	2. Curve - L	2. Blacktop	1. No Defe	3. Two-Wa	1. Not at In	6. Traffic L	1. Yes - Wc	2. No			3. No	12. Buildin	4. Roadsid	No	No	Belted	No	No	No	No	No	Yes	No	No	No	No		NOT_RD	VDOT Inter	No	No	Yes	Yes	5. Hampto	114	114. City o	5-Major Cc	4-Two-Way	Urban	NonVDOT	5	3. City or T	Hampton F	HAMP	S-VA114PR ANDREWS BLVD		0.94	1063274	167.7	-76.3144	37.04351
220195082	2022	1/17/2022 5:00	920	9:20	O	PDO	0	0	0	0	0	0	0	2	4. Sideswipe - Same Direction	SSS	No	1. No Adve	2. Daylight	Day	1. Dry	Dry	8. Non-Inte	1. Straight	1. Concret	1. No Defe	3. Two-Wa	1. Not at In	6. Traffic L	1. Yes - Wc	2. No			3. No	25. Other N	1. On Roac	No	No	Belted	No	No	No	No	No	No	Yes	No	No	No		NOT_RD	Not Interse	No	No	Yes	No	5. Hampto	114	114. City o	1-Interstat	4-Two-Way	Urban	VDOT Inte	5	1. State Hv	Hampton F	HAMP	R-VA IS00064EB		264.17			-76.39	37.03633
220195196	2022	1/19/2022 5:00	650	6:50	B	B	0	0	1	0	1	0	0	3	1. Rear End	RE	No	1. No Adve	4. Darknes	Night	1. Dry	Dry	8. Non-Inte	3. Grade -	2. Blacktop	1. No Defe	3. Two-Wa	1. Not at In	6. Traffic L	1. Yes - Wc	1. Yes	1. Advance	3. Work on	3. No	20. Motor \	1. On Roac	No	No	Belted	No	No	No	No	No	No	No	No	No	Yes	20	NOT_RD	Not Interse	No	Yes	Yes	Yes	5. Hampto	114	114. City o	1-Interstat	4-Two-Way	Urban	VDOT Inte	5	1. State Hv	Hampton F	HAMP	R-VA IS00064WB		268			-76.329	37.02277
220215081	2022	1/20/2022 5:00	20	00:20	O	PDO	0	0	0	0	0	0	0	1	9. Fixed Object - Off Road	FOOR	No	1. No Adve	4. Darknes	Night	1. Dry	Dry	8. Non-Inte	1. Straight	2. Blacktop	1. No Defe	3. Two-Wa	1. Not at In	6. Traffic L	1. Yes - Wc	2. No			3. No	20. Motor \	1. On Roac	No	No	Belted	No	No	No	No	No	No	No	No	No	No		RD_LEFT	Not Interse	No	No	Yes	Yes	5. Hampto	114	114. City o	1-Interstat	4-Two-Way	Urban	VDOT Inte	5	1. State Hv	Hampton F	HAMP	R-VA IS00064EB		265.86			-76.3599	37.03439
220215213	2022	1/2/2022 5:00	2300	23:00	O	PDO	0	0	0	0	0	0	0	1	9. Fixed Object - Off Road	FOOR	No	1. No Adve	4. Darknes	Night	1. Dry	Dry	8. Non-Inte	1. Straight	2. Blacktop	1. No Defe	3. Two-Wa	1. Not at In	6. Traffic L	1. Yes - Wc	2. No			3. No	11. Jersey	1. On Roac	No	No	Belted	No	No	No	No	No	No	No	No	No	No		RD RIGHT	Not Interse	No	No	Yes	Yes	5. Hampto	114	114. City o	1-Interstat	4-Two-Way	Urban	VDOT Inte	5	1. State Hv	Hampton F	HAMP	R-VA IS00664EB		0.77			-76.3815	37.02211
220225090	2022	1/22/2022 5:00	652	6:52	B	B	0	0	1	0	1	0	0	2	1. Rear End	RE	No	6. Snow	4. Darknes	Night	3. Snowy	Wet	8. Non-Inte	1. Straight	2. Blacktop	1. No Defe	3. Two-Wa	1. Not at In	6. Traffic L	1. Yes - Wc	2. No			3. No	20. Motor \	4. Roadsid	No	No	Belted	No	No	No	No	No	No	No	No	No	Yes	5	NOT_RD	Not Interse	No	No	Yes	Yes	5. Hampto	114	114. City o	1-Interstat	4-Two-Way	Urban	VDOT Inte	5	1. State Hv	Hampton F	HAMP	R-VA IS00064WB		262.25			-76.4144	37.05726
220225131	2022	1/20/2022 5:00	1910	19:10	O	PDO	0	0	0	0	0	0	0	1	9. Fixed Object - Off Road	FOOR	No	6. Snow	4. Darknes	Night	2. Wet	Wet	8. Non-Inte	1. Straight	1. Concret	1. No Defe	3. Two-Wa	1. Not at In	6. Traffic L	1. Yes - Wc	1. Yes	4. Termina	3. Work on	3. No	11. Jersey	2. Shoulde	No	No	Belted	No	No	No	No	No	No	No	No	No	No		RD_LEFT	Not Interse	No	No	Yes	Yes	5. Hampto	114	114. City o	1-Interstat	4-Two-Way	Urban	VDOT Inte	5	1. State Hv	Hampton F	HAMP	R-VA IS00064WB		268.58			-76.3259	37.01491
220225237	2022	1/20/2022 5:00	905	9:05	O	PDO	0	0	0	0	0	0	0	1	9. Fixed Object - Off Road	FOOR	No	1. No Adve	2. Daylight	Day	1. Dry	Dry	5. On Entra	4. Grade - (	1. Concret	1. No Defe	4. One-Wa	1. Not at In	5. Slow or \	1. Yes - Wc	2. No			3. No	2. Trees	2. Shoulde	No	No	Belted	No	Yes	No	No	No	No	No	No	No	Yes	5	RD_LEFT	Not Interse	Yes	No	Yes	No	5. Hampto	114	114. City o	1-Interstat	4-Two-Way	Urban	VDOT Inte	5	1. State Hv	Hampton F	HAMP	R-VA IS00064EB		261.67			-76.4211	37.06144
220235000	2022	1/22/2022 5:00	2012	20:12	O	PDO	0	0	0	0	0	0	0	1	9. Fixed Object - Off Road	FOOR	No	1. No Adve	4. Darknes	Night	1. Dry	Dry	1. Main-Lir	1. Straight	1. Concret	1. No Defe	3. Two-Wa	1. Not at In	6. Traffic L	1. Yes - Wc	2. No			3. No	5. Guard R	1. On Roac	No	No	Belted	No	Yes	No	No	Yes	No	No	No	No	No		RD RIGHT	Not Interse	No	No	Yes	Yes	5. Hampto	114	114. City o	1-Interstat	4-Two-Way	Urban	VDOT Inte	5	1. State Hv	Hampton F	HAMP	R-VA IS00064WB		264.92			-76.3771	37.032
220255001	2022	1/23/2022 5:00	404	4:04	B	B	0	0	1	0	1	0	0	1	9. Fixed Object - Off Road	FOOR	No	1. No Adve	4. Darknes	Night	1. Dry	Dry	8. Non-Inte	1. Straight	2. Blacktop	1. No Defe	3. Two-Wa	1. Not at In	6. Traffic L	1. Yes - Wc	2. No			3. No	11. Jersey	1. On Roac	No	No	Unbelted	No	No	No	No	No	No	No	No	No	Yes	10	RD RIGHT	Not Interse	No	No	Yes	Yes	5. Hampto	114	114. City o	1-Interstat	4-Two-Way	Urban	VDOT Inte	5	1. State Hv	Hampton F	HAMP	R-VA IS00064WB		265.81			-76.3613	37.03405
213065245	2021	10/28/2021 5:00	1101	11:01	C	C	0	0	0	2	2	0	0	2	1. Rear End	RE	No	1. No Adve	2. Daylight	Day	1. Dry	Dry	10. Interse	1. Straight	2. Blacktop	1. No Defe	1. Two-Wa	3. Three Ap	6. Traffic L	1. Yes - Wc	2. No			3. No	20. Motor \	1. On Roac	No	No	Belted	No	Yes	No	No	No	No	No	No	No	No		NOT_RD	VDOT Inter	No	No	Yes	No	5. Hampto	114	114. City o	4-Minor Ar	3-Two-Way	Urban	NonVDOT	5	3. City or T	Hampton F	HAMP	S-VA114NP ABERDEEN RD		1.72	253374	38.97	-76.4043	37.02194
220255181	2022	1/24/2022 5:00	1556	15:56	O	PDO	0	0	0	0	0	0	0	2	4. Sideswipe - Same Direction	SSS	No	1. No Adve	2. Daylight	Day	1. Dry	Dry	5. On Entra	1. Straight	1. Concret	1. No Defe	3. Two-Wa	1. Not at In	6. Traffic L	1. Yes - Wc	2. No			3. No	20. Motor \	1. On Roac	No	No	Belted	No	No	No	No	No	No	No	No	No	No		NOT_RD	Not Interse	No	No	Yes	No	5. Hampto	114	114. City o	1-Interstat	4-Two-Way	Urban	VDOT Inte	5	1. State Hv	Hampton F	HAMP	R-VA IS00664WB		1.01			-76.3816	37.0215
220265031	2022	1/26/2022 5:00	36	00:36	O	PDO	0	0	0	0	0	0	0	1	9. Fixed Object - Off Road	FOOR	No	1. No Adve	4. Darknes	Night	1. Dry	Dry	1. Main-Lir	1. Straight	1. Concret	1. No Defe	3. Two-Wa	1. Not at In	6. Traffic L	1. Yes - Wc	2. No			3. No	11. Jersey	2. Shoulde	No	No	Unbelted	No	Yes	No	No	No	No	No	No	No	Yes	5	RD_LEFT	Not Interse	No	Yes	Yes	Yes	5. Hampto	114	114. City o	1-Interstat	4-Two-Way	Urban	VDOT Inte	5	1. State Hv	Hampton F	HAMP	R-VA IS00064EB		266.27			-76.3537	37.03483
220265088	2021	9/18/2021 5:00	654	6:54	C	C	0	0	0	1	1	0	0	1	6. Fixed Object in Road	FOIR	No	1. No Adve	1. Dawn	Day	1. Dry	Dry	5. On Entra	10. On/Off	1. Concret	1. No Defe	2. Two-Wa	4. Four Apr	3. Traffic S	1. Yes - Wc	2. No			3. No	13. Curb	1. On Roac	No	No	Belted	No	No	No	No	No	No	No	No	No	No		NOT_RD	VDOT Inter	No	No	No	No	5. Hampto	114	114. City o	3-Principal	1-One-Way	Urban	NonVDOT	5	3. City or T	Hampton F	HAMP	R-VA US00258EB	RMP065.00A	0.08	253431	25.25	-76.3483	37.04308
220265089	2021	9/27/2021 5:00	725	7:25	C	C	0	0	0	2	2	0	0	2	16. Other	OTHR	No	1. No Adve	2. Daylight	Day	1. Dry	Dry	10. Interse	1. Straight	2. Blacktop	1. No Defe	2. Two-Wa	4. Four Apr	6. Traffic L	1. Yes - Wc	2. No			3. No	20. Motor \	1. On Roac	No	No	Belted	No	No	No	No	No	No	No	No	No	No		NOT_RD	Urban Inte	No	Yes	Yes	No	5. Hampto	114	114. City o	3-Principal	4-Two-Way	Urban	NonVDOT	5	3. City or T	Hampton F	HAMP	R-VA US00258WB		63.69	253023	155.11	-76.3765	37.04411
193315101	2019	11/26/2019 5:00	1705	17:05	C	C	0	0	0	1	1	0	0	3	1. Rear End	RE	No	1. No Adve	4. Darknes	Night	1. Dry	Dry	1. Main-Lir	1. Straight	2. Blacktop	1. No Defe	3. Two-Wa	1. Not at In	6. Traffic L	1. Yes - Wc	2. No			3. No	20. Motor \	1. On Roac	No	Yes	Belted	No	No	No	No	No	No	No	No	No	No		NOT_RD	Urban Inte	No	No	Yes	Yes	5. Hampto	114	114. City o	4-Minor Ar	4-Two-Way	Urban	NonVDOT	5	3. City or T	Hampton F	HAMP	S-VA114NP ARMISTEAD AVE N		3.49			-76.3859	37.06074
220265091	2021	9/17/2021 5:00	1400	14:00	O	PDO	0	0	0	0	0	0	0	2	2. Angle	ANG	No	1. No Adve	2. Daylight	Day	1. Dry	Dry	8. Non-Inte	1. Straight	2. Blacktop	1. No Defe	1. Two-Wa	1. Not at In	1. No Traffi	6. No Traffi	2. No			3. No	6. Parked \	7. In Parkin	No	No	Belted	No	No	No	No	No	Yes	No	No	No	No		NOT_RD	Not Interse	No	No	Yes	No	5. Hampto	114	114. City o	4-Minor Ar	4-Two-Way	Urban	NonVDOT	5	3. City or T	Hampton F	HAMP	R-VA SR00351EB		8.36	1061237	353.76	-76.3006	37.04126
220265096	2021	12/27/2021 5:00	1223	12:23	C	C	0	0	0	1	1	0	0	2	2. Angle	ANG	No	1. No Adve	2. Daylight	Day	1. Dry	Dry	10. Interse	1. Straight	2. Blacktop	1. No Defe	1. Two-Wa	3. Three Ap	4. Stop Sig	1. Yes - Wc	2. No			3. No	20. Motor \	1. On Roac	No	No	Belted	No	No	No	No	No	No	No	No	No	No		NOT_RD	Urban Inte	No	No	Yes	No	5. Hampto	114	114. City o	4-Minor Ar	3-Two-Way	Urban	NonVDOT	5	3. City or T	Hampton F	HAMP	S-VA114NP RIP RAP RD		0.54	253415	386.78	-76.3541	37.03361
220265108	2021	11/25/2021 5:00	1515	15:15	O	PDO	0	0	0	0	0	0	0	2	2. Angle	ANG	No	1. No Adve	2. Daylight	Day	1. Dry	Dry	11. Interse	1. Straight	2. Blacktop	1. No Defe	2. Two-Wa	4. Four Apr	3. Traffic S	1. Yes - Wc	2. No			3. No	20. Motor \	1. On Roac	No	No	Belted	No	No	No	No	No	No	No	No	No	No		NOT_RD	Urban Inte	Yes	No	Yes	No	5. Hampto	114	114. City o	3-Principal	4-Two-Way	Urban	NonVDOT	5	3. City or T	Hampton F	HAMP	R-VA US00258WB		63.65	253023	73.86	-76.3772	37.04407
220265109	2021	11/25/2021 5:00	2150	21:50	A	A	0	1	0	0	1	0	0	2	2. Angle	ANG	No	1. No Adve	4. Darknes	Night	1. Dry	Dry	9. Within Ir	1. Straight	2. Blacktop	1. No Defe	3. Two-Wa	4. Four Apr	3. Traffic S	1. Yes - Wc	2. No			3. No	20. Motor \	1. On Roac	No	No	Belted	No	No	No	No	No	No	No	No	No	No		NOT_RD	Urban Inte	No	No	Yes	Yes	5. Hampto	114	114. City o	3-Principal	4-Two-Way	Urban	NonVDOT	5	3. City or T	Hampton F	HAMP	R-VA US00258EB		63.66	253023	0	-76.377	37.04393
220265110	2021	11/25/2021 5:00	200	2:00	A	A	0	1	0	0	1	0	0	2	2. Angle	ANG	No	1. No Adve	4. Darknes	Night	1. Dry	Dry	9. Within Ir	1. Straight	2. Blacktop	1. No Defe	2. Two-Wa	4. Four Apr	3. Traffic S	1. Yes - Wc	2. No			3. No	20. Motor \	1. On Roac	Yes	No	Belted	No	No	No	No	No	No	No	No	No	No		NOT_RD	Urban Inte	No	No	Yes	Yes	5. Hampto	114	114. City o	3-Principal	4-Two-Way	Urban	NonVDOT	5	3. City or T	Hampton F	HAMP	R-VA US00258EB		63	754224	10.46	-76.3884	37.0416
210195213	2021	1/14/2021 5:00	1221	12:21	C	C	0	0	0	1	1	0	0	2	4. Sideswipe - Same Direction	SSS	No	1. No Adve	2. Daylight	Day	1. Dry	Dry	9. Within Ir	1. Straight	2. Blacktop	1. No Defe	2. Two-Wa	4. Four Apr	3. Traffic S	1. Yes - Wc	2. No			3. No	20. Motor \	1. On Roac	No	No	Belted	No	No	No	No	No	Yes	No	No	No	Yes	5	NOT_RD	Urban Inte	No	No	Yes	No	5. Hampto	114	114. City o	4-Minor Ar	3-Two-Way	Urban	NonVDOT	5	3. City or T	Hampton F	HAMP	S-VA114NP BRIARFIELD RD		0.89	253287	147	-76.4033	37.01882
211605096	2021	6/2/2021 5:00	1307	13:07	C	C	0	0	0	2	2	0	0	2	1. Rear End	RE	No	1. No Adve	2. Daylight	Day	1. Dry	Dry	10. Interse	1. Straight	2. Blacktop	1. No Defe	3. Two-Wa	4. Four Apr	3. Traffic S	1. Yes - Wc	2. No			3. No	20. Motor \	1. On Roac	No	No	Belted	No	No	No	No	No	No	No	No	No	No		NOT_RD	Urban Inte	Yes	Yes	Yes	No	5. Hampto	114	114. City o	4-Minor Ar	4-Two-Way	Urban	NonVDOT	5	3. City or T	Hampton F	HAMP	R-VA SR00152EB		4.08	253074	31.24	-76.3963	37.04565
220265113	2021	11/25/2021 5:00	2050	20:50	A	A	0	1	0	0	1	0	1	1	12. Ped	PED	Pedestrian	1. No Adve	4. Darknes	Night	1. Dry	Dry	5. On Entra	10. On/Off	2. Blacktop	1. No Defe	4. One-Wa	1. Not at In	14. Ped Cr	1. Yes - Wc	2. No			3. No	19. Ped	1. On Roac	No	No	Belted	No	Yes	No	No	No	Yes	No	No	Yes	No		NOT_RD	Not Interse	No	No	No	Yes	5. Hampto	114	114. City o	1-Interstat	1-One-Way	Urban	VDOT Prim	5	1. State Hv	Hampton F	HAMP	R-VA US00060UK	RMP274.00A	0.01			-76.3303	37.02357
220265114	2021	11/27/2021 5:00	203	2:03	A	A	0	1	0	5	6	0	0	1	9. Fixed Object - Off Road	FOOR	No	1. No Adve	4. Darknes	Night	1. Dry	Dry	9. Within Ir	2. Curve - L	2. Blacktop	1. No Defe	3. Two-Wa	4. Four Apr	1. No Traffi	1. Yes - Wc	2. No			3. No	2. Trees	1. On Roac	Yes	No	Belted	No	Yes	No	No	No	No	No	No	No	No		NOT_RD	Urban Inte	No	No	Yes	Yes	5. Hampto	114	114. City o	3-Principal	4-Two-Way	Urban	NonVDOT	5	3. City or T	Hampton F	HAMP	S-VA114NP HAMPTON ROADS CENTER PKWY		1.21	716613	124.81	-76.4274	37.06032
180815142	2018	3/21/2018 5:00	1028	10:28	O	PDO	0	0	0	0	0	0	0	2	4. Sideswipe - Same Direction	SSS	No	5. Rain	2. Daylight	Day	2. Wet	Wet	1. Main-Lir	1. Straight	2. Blacktop	1. No Defe	3. Two-Wa	1. Not at In	6. Traffic L	1. Yes - Wc	2. No			3. No	20. Motor \	1. On Roac	No	No	Belted	No	No	No	No	No	No	No	No	No	No		NOT_RD	Urban Inte	Yes	No	Yes	No	5. Hampto	114	114. City o	3-Principal	4-Two-Way	Urban	NonVDOT	5	3. City or T	Hampton F	HAMP	R-VA SR00134WB		10.36	1078421	114.31	-76.373	37.03938
230955108	2023	4/4/2023 5:00	852	8:52	C	C	0	0	0	2	2	0	0	2	1. Rear End	RE	No	1. No Adve	2. Daylight	Day	1. Dry	Dry	10. Interse	1. Straight	2. Blacktop	4. Under R	2. Two-Wa	4. Four Apr	3. Traffic S	1. Yes - Wc	1. Yes	3. Activity	1. Lane Cl	3. No	20. Motor \	1. On Roac	No	No	Belted	No	No	No	No	No	No	No	No	No	No		NOT_RD	Urban Inte	Yes	No	Yes	No	5. Hampto	114	114. City o	4-Minor Ar	4-Two-Way	Urban	NonVDOT	5	3. City or T	Hampton F	HAMP	S-VA114PR BIG BETHEL RD		3.32	716613	93.6	-76.4272	37.05976
170825107	2017	3/22/2017 5:00	1648	16:48	O	PDO	0	0	0	0	0	0	0	1	9. Fixed Object - Off Road	FOOR	No	1. No Adve	2. Daylight	Day	1. Dry	Dry	1. Main-Lir	1. Straight	2. Blacktop	1. No Defe	3. Two-Wa	1. Not at In	1. No Traffi	6. No Traffi	2. No			3. No	15. Other F	1. On Roac	No	No	Belted	No	No	No	No	No	No	No	No	No	No		RD UNKN	Not Interse	No	No	Yes	No	5. Hampto	114	114. City o	4-Minor Ar	4-Two-Way	Urban	NonVDOT	5	3. City or T	Hampton F	HAMP	S-VA114NP ARMISTEAD AVE N		3.5			-76.386	37.06097
181395116	2018	5/9/2018 5:00	714	7:14	O	PDO	0	0	0	0	0	0	0	2	6. Fixed Object in Road	FOIR	No	1. No Adve	2. Daylight	Day	2. Wet	Wet	1. Main-Lir	1. Straight	2. Blacktop	1. No Defe	3. Two-Wa	1. Not at In	6. Traffic L	1. Yes - Wc	1. Yes	2. Transitic	1. Lane Cl	3. No	6. Parked \	1. On Roac	No	No	Belted	No	No	No	No	No	Yes	No	No	No	No		NOT_RD	Urban Inte	No	No	Yes	No	5. Hampto	114	114. City o	4-Minor Ar	4-Two-Way	Urban	NonVDOT	5	3. City or T	Hampton F	HAMP	R-VA US00060EB		273.73	253006	70.36	-76.343	37.02476
220265129	2021	12/26/2021 5:00	105	1:05	C	C	0	0	0	2	2	0	0	2	1. Rear End	RE	No	1. No Adve	4. Darknes	Night	1. Dry	Dry	1. Main-Lir	1. Straight	2. Blacktop	1. No Defe	3. Two-Wa	4. Four Apr	3. Traffic S	1. Yes - Wc	2. No			3. No	20. Motor \	1. On Roac	No	No	Belted	No	No	No	No	No	No	No	No	No	No		NOT_RD	Urban Inte	No	No	Yes	Yes	5. Hampto	114	114. City o	3-Principal	4-Two-Way	Urban	NonVDOT	5	3. City or T	Hampton F	HAMP	R-VA US00258EB		61.01	253133	78.33	-76.4213	37.03087
243325260	2024	11/8/2024 5:00	1613	16:13	C	C	0	0	0	2	2	0	0	2	2. Angle	ANG	No	1. No Adve	2. Daylight	Day	1. Dry	Dry	9. Within Ir	1. Straight	2. Blacktop	1. No Defe	2. Two-Wa	4. Four Apr	4. Stop Sig	1. Yes - Wc	2. No			3. No	20. Motor \	1. On Roac	No	No	Belted	No	No	No	No	No	No	No	No	No	No		NOT_RD	VDOT Inter	No	No	Yes	No	5. Hampto	114	114. City o	4-Minor Ar	3-Two-Way	Urban	NonVDOT	5	3. City or T	Hampton F	HAMP	S-VA114NP ABERDEEN RD		1.72	253374	26.76	-76.4043	37.02191
220265132	2021	12/29/2021 5:00	2211	22:11	C	C	0	0	0	2	2	0	0	2	2. Angle	ANG	No	5. Rain	4. Darknes	Night	2. Wet	Wet	1. Main-Lir	1. Straight	2. Blacktop	1. No Defe	2. Two-Wa	4. Four Apr	3. Traffic S	1. Yes - Wc	2. No			3. No	20. Motor \	1. On Roac	Yes	No	Belted	No	No	No	No	No	No	No	No	No	No		NOT_RD	Urban Inte	Yes	No	Yes	Yes	5. Hampto	114	114. City o	3-Principal	4-Two-Way	Urban	NonVDOT	5	3. City or T	Hampton F	HAMP	R-VA US00258EB		63.66	253023	0	-76.377	37.04393
220265133	2021	12/27/2021 5:00	1703	17:03	C	C	0	0	0	2	2	0	0	2	1. Rear End	RE	No	1. No Adve	2. Daylight	Day	1. Dry	Dry	10. Interse	1. Straight	2. Blacktop	1. No Defe	2. Two-Wa	4. Four Apr	3. Traffic S	1. Yes - Wc	2. No			3. No	20. Motor \	1. On Roac	No	No	Belted	No	No	No	No	No	No	No	No	No	No		NOT_RD	Urban Inte	No	No	Yes	No	5. Hampto	114	114. City o	3-Principal	4-Two-Way	Urban	NonVDOT	5	3. City or T	Hampton F	HAMP	R-VA US00258WB		62.29	253136	146.43	-76.4012	37.03906
223625099	2022	12/27/2022 5:00	250	2:50	C	C	0	0	0	1	1	0	1	1	12. Ped	PED	Pedestrian	1. No Adve	4. Darknes	Night	1. Dry	Dry	7. Other lo	1. Straight	2. Blacktop	1. No Defe	2. Two-Wa	4. Four Apr	3. Traffic S	1. Yes - Wc	2. No			3. No	19. Ped	8. Off Roac	Yes	No	Belted	No	No	No	No	No	Yes	No	No	Yes	No		NOT_RD	Urban Inte	No	No	Yes	Yes	5. Hampto	114	114. City o	4-Minor Ar	4-Two-Way	Urban	NonVDOT	5	3. City or T	Hampton F	HAMP	R-VA SR00152EB		4.08	253074	31.24	-76.3963	37.04565
220265135	2021	12/31/2021 5:00	1312	13:12	C	C	0	0	0	1	1	0	0	1	6. Fixed Object in Road	FOIR	No	1. No Adve	2. Daylight	Day	1. Dry	Dry	1. Main-Lir	1. Straight	2. Blacktop	1. No Defe	1. Two-Wa	1. Not at In	1. No Traffi	6. No Traffi	2. No			1. Yes	10. Other	1. On Roac	No	No	Belted	No	No	No	No	No	No	Yes	No	No	No		RD UNKN	Not Interse	No	No	Yes	No	5. Hampto	114	114. City o	7-Local (J,(	3-Two-Way	Urban	NonVDOT	5	3. City or T	Hampton F	HAMP	S-VA114NP CHICKAMAUGA PIKE		0.2			-76.3361	37.05611
220265141	2021	12/31/2021 5:00	2310	23:10	O	PDO	0	0	0	0	0	0	0	2	4. Sideswipe - Same Direction	SSS	No	1. No Adve	4. Darknes	Night	1. Dry	Dry	10. Interse	1. Straight	2. Blacktop	1. No Defe	3. Two-Wa	3. Three Ap	3. Traffic S	1. Yes - Wc	2. No			3. No	20. Motor \	1. On Roac	No	No	Belted	No	No	No	No	No	No	No	No	No	No		NOT_RD	VDOT Inter	No	No	Yes	Yes	5. Hampto	114	114. City o	3-Principal	4-Two-Way	Urban	NonVDOT	5	3. City or T	Hampton F	HAMP	R-VA US00258WB		62.87	1091129	166.2	-76.3901	37.04144
220265148	2022	1/9/2022 5:00	1803	18:03	B	B	0	0	1	2	3	0	0	2	2. Angle	ANG	No	1. No Adve	4. Darknes	Night	1. Dry	Dry	9. Within Ir	3. Grade -	2. Blacktop	1. No Defe	3. Two-Wa	3. Three Ap	4. Stop Sig	1. Yes - Wc	2. No			3. No	20. Motor \	4. Roadsid	No	No	Belted	No	No	No	No	No	No	No	No	No	Yes	5	NOT_RD	Urban Inte	No	No	Yes	Yes	5. Hampto	114	114. City o	7-Local (J,(	3-Two-Way	Urban	NonVDOT	5	3. City or T	Hampton F	HAMP	S-VA114NP ROLLINS CIR		0.08			-76.3197	37.04262
220265157	2022	1/19/2022 5:00	703	7:03	C	C	0	0	0	1	1	0	0	2	15. Backed Into	BI	No	1. No Adve	2. Daylight	Day	1. Dry	Dry	10. Interse	1. Straight	2. Blacktop	1. No Defe	1. Two-Wa	3. Three Ap	13. Other	1. Yes - Wc	2. No			3. No	20. Motor \	1. On Roac	No	No	Belted	No	No	No	No	No	No	Yes	No	No	No		NOT_RD	Urban Inte	No	No	Yes	No	5. Hampto	114	114. City o	7-Local (J,(	3-Two-Way	Urban	NonVDOT	5	3. City or T	Hampton F	HAMP	S-VA114NP SHELTON RD		0.41			-76.3124	37.03614
220265204	2021	12/8/2021 5:00	2307	23:07	C	C	0	0	0	1	1	0	0	2	1. Rear End	RE	No	1. No Adve	4. Darknes	Night	1. Dry	Dry	10. Interse	1. Straight	2. Blacktop	1. No Defe	3. Two-Wa	4. Four Apr	3. Traffic S	1. Yes - Wc	2. No			3. No	20. Motor \	1. On Roac	No	No	Belted	No	No	No	No	No	Yes	No	No	No	No		NOT_RD	Urban Inte	No	No	Yes	Yes	5. Hampto	114	114. City of Hampton			Urban	NonVDOT	5	3. City or T	Hampton F	HAMP	S-VA114NP SWEENY BLVD		0.02	731400	57.75	-76.3819	37.07394
220265205	2021	12/11/2021 5:00	248	2:48	O	PDO	0	0	0	0	0	0	0	1	9. Fixed Object - Off Road	FOOR	No	1. No Adve	4. Darknes	Night	2. Wet	Wet	10. Interse	1. Straight	2. Blacktop	1. No Defe	1. Two-Wa	4. Four Apr	4. Stop Sig	1. Yes - Wc	2. No			3. No	12. Buildin	8. Off Roac	No	No	Belted	No	No	No	No	No	Yes	No	No	No	No		NOT_RD	Urban Inte	No	No	Yes	Yes	5. Hampto	114	114. City o	5-Major Cc	3-Two-Way	Urban	NonVDOT	5	3. City or T	Hampton F	HAMP	S-VA114NP NEWPORT NEWS AVE		0.5			-76.3589	37.02206
220265206	2021	12/16/2021 5:00	1757	17:57	A	A	0	1	0	1	2	0	0	2	3. Head On	HO	No	1. No Adve	4. Darknes	Night	1. Dry	Dry	9. Within Ir	5. Hillcrest	2. Blacktop	1. No Defe	3. Two-Wa	4. Four Apr	3. Traffic S	1. Yes - Wc	2. No			3. No	20. Motor \	1. On Roac	No	No	Belted	No	No	No	No	No	No	No	No	No	No		NOT_RD	VDOT Inter	No	No	Yes	Yes	5. Hampto	114	114. City of Hampton		4-Two-Way	Urban	NonVDOT	5	3. City or T	Hampton F	HAMP	S-VA114NP POWER PLANT PKWY		0.12	253573	49.14	-76.3868	37.01684
220265209	2021	12/20/2021 5:00	2024	20:24	C	C	0	0	0	2	2	0	0	2	2. Angle	ANG	No	1. No Adve	6. Darknes	Night	1. Dry	Dry	10. Interse	1. Straight	2. Blacktop	1. No Defe	1. Two-Wa	2. Two App	4. Stop Sig	1. Yes - Wc	2. No			3. No	20. Motor \	1. On Roac	No	No	Belted	No	No	No	No	No	No	No	No	No	No		NOT_RD	Urban Inte	No	No	Yes	No	5. Hampto	114	114. City o	7-Local (J,(	3-Two-Way	Urban	NonVDOT	5	3. City or T	Hampton F	HAMP	S-VA114PR MICHAELS WOODS DR		0.76			-76.4406	37.05702
220265210	2021	12/21/2021 5:00	2121	21:21	O	PDO	0	0	0	0	0	0	0	2	4. Sideswipe - Same Direction	SSS	No	5. Rain	4. Darknes	Night	2. Wet	Wet	8. Non-Inte	1. Straight	2. Blacktop	1. No Defe	1. Two-Wa	1. Not at In	1. No Traffi	6. No Traffi	2. No			3. No	6. Parked \	1. On Roac	No	No	Belted	No	Yes	No	No	No	Yes	No	No	No	No		NOT_RD	Not Interse	No	No	Yes	Yes	5. Hampto	114	114. City o	7-Local (J,(	3-Two-Way	Urban	NonVDOT	5	3. City or T	Hampton F	HAMP	S-VA114PR HARDY CASH DR		0.19			-76.3962	37.05619
220265211	2021	12/26/2021 5:00	1953	19:53	O	PDO	0	0	0	0	0	0	0	2	1. Rear End	RE	No	1. No Adve	4. Darknes	Night	1. Dry	Dry	10. Interse	1. Straight	2. Blacktop	1. No Defe	2. Two-Wa	4. Four Apr	1. No Traffi	6. No Traffi	2. No			3. No	20. Motor \	4. Roadsid	No	No	Belted	No	No	No	No	No	No	No	No	No	No		NOT_RD	Urban Inte	Yes	No	Yes	Yes	5. Hampto	114	114. City o	5-Major Cc	4-Two-Way	Urban	NonVDOT	5	3. City or T	Hampton F	HAMP	S-VA114NP TIDE MILL LN		0.52			-76.3707	37.05742
222375407	2022	8/1/2022 5:00	628	6:28	C	C	0	0	0	2	2	0	0	2	4. Sideswipe - Same Direction	SSS	No	1. No Adve	2. Daylight	Day	1. Dry	Dry	10. Interse	1. Straight	2. Blacktop	1. No Defe	2. Two-Wa	3. Three Ap	6. Traffic L	1. Yes - Wc	2. No			3. No	20. Motor \	1. On Roac	No	No	Belted	No	No	No	No	No	No	Yes	No	No	No		NOT_RD	Urban Inte	No	No	Yes	No	5. Hampto	114	114. City o	3-Principal	4-Two-Way	Urban	NonVDOT	5	3. City or T	Hampton F	HAMP	R-VA SR00134WB		10.36	1078421	74.67	-76.3729	37.0393
220265222	2021	11/5/2021 5:00	2005	20:05	C	C	0	0	0	1	1	0	0	1	16. Other	OTHR	No	1. No Adve	4. Darknes	Night	1. Dry	Dry	10. Interse	1. Straight	2. Blacktop	1. No Defe	1. Two-Wa	3. Three Ap	4. Stop Sig	1. Yes - Wc	2. No			3. No	13. Curb	9. Outside	No	No	Belted	No	No	No	No	No	No	No	No	No	Yes	5	NOT_RD	Urban Inte	No	Yes	Yes	Yes	5. Hampto	114	114. City o	7-Local (J,(	3-Two-Way	Urban	NonVDOT	5	3. City or T	Hampton F	HAMP	S-VA114PR KEITH RD		0.06			-76.3528	37.05389
190435072	2019	2/7/2019 5:00	2005	20:05	C	C	0	0	0	1	1	0	0	3	2. Angle	ANG	No	1. No Adve	4. Darknes	Night	1. Dry	Dry	9. Within Ir	1. Straight	2. Blacktop	1. No Defe	3. Two-Wa	4. Four Apr	3. Traffic S	1. Yes - Wc	2. No			3. No	20. Motor \	1. On Roac	No	No	Belted	No	No	No	No	No	No	No	No	No	No		NOT_RD	Urban Inte	No	No	Yes	Yes	5. Hampto	114	114. City o	4-Minor Ar	4-Two-Way	Urban	NonVDOT	5	3. City or T	Hampton F	HAMP	R-VA SR00415EB		1.18	253181	73.56	-76.3892	37.02591
220275146	2022	1/1/2022 5:00	600	6:00	C	C	0	0	0	2	2	0	0	2	1. Rear End	RE	No	1. No Adve	4. Darknes	Night	2. Wet	Wet	10. Interse	1. Straight	2. Blacktop	1. No Defe	3. Two-Wa	4. Four Apr	3. Traffic S	1. Yes - Wc	2. No			3. No	6. Parked \	1. On Roac	No	No	Belted	No	No	No	No	No	No	No	No	No	No		NOT_RD	Urban Inte	Yes	No	Yes	Yes	5. Hampto	114	114. City o	3-Principal	4-Two-Way	Urban	NonVDOT	5	3. City or T	Hampton F	HAMP	R-VA US00258EB		61.8	253135	107.6	-76.4093	37.03686
220275147	2022	1/1/2022 5:00	150	1:50	O	PDO	0	0	0	0	0	0	0	1	9. Fixed Object - Off Road	FOOR	No	1. No Adve	4. Darknes	Night	1. Dry	Dry	1. Main-Lir	1. Straight	1. Concret	1. No Defe	3. Two-Wa	4. Four Apr	3. Traffic S	1. Yes - Wc	2. No			3. No	2. Trees	1. On Roac	No	No	Belted	No	No	No	No	No	No	No	No	No	No		NOT_RD	Urban Inte	No	No	Yes	Yes	5. Hampto	114	114. City o	3-Principal	4-Two-Way	Urban	NonVDOT	5	3. City or T	Hampton F	HAMP	R-VA US00258EB		65.62	253121	166.06	-76.3419	37.04335
220275157	2022	1/24/2022 5:00	856	8:56	O	PDO	0	0	0	0	0	0	0	1	9. Fixed Object - Off Road	FOOR	No	1. No Adve	2. Daylight	Day	1. Dry	Dry	5. On Entra	1. Straight	2. Blacktop	1. No Defe	3. Two-Wa	1. Not at In	6. Traffic L	1. Yes - Wc	1. Yes	3. Activity	5. Other	3. No	5. Guard R	8. Off Roac	No	No	Belted	No	No	No	No	Yes	No	No	No	No	No		RD_RIGHT	Not Interse	No	No	Yes	No	5. Hampto	114	114. City o	1-Interstat	1-One-Way	Urban	VDOT Secc	5	1. State Hv	Hampton F	HAMP	S-VA114UK MALLORY ST S	RMP000.00B	0.2			-76.3254	37.01405
220275174	2022	1/2/2022 5:00	1219	12:19	C	C	0	0	0	3	3	0	0	3	1. Rear End	RE	No	1. No Adve	2. Daylight	Day	2. Wet	Wet	1. Main-Lir	1. Straight	2. Blacktop	1. No Defe	2. Two-Wa	1. Not at In	1. No Traffi	6. No Traffi	2. No			3. No	20. Motor \	1. On Roac	Yes	No	Belted	No	Yes	No	No	No	No	No	No	No	No		NOT_RD	VDOT Inter	Yes	No	Yes	No	5. Hampto	114	114. City o	3-Principal	4-Two-Way	Urban	NonVDOT	5	3. City or T	Hampton F	HAMP	R-VA US00258EB		62.44	50659	73.94	-76.3984	37.03948
220275177	2022	1/2/2022 5:00	1612	16:12	C	C	0	0	0	2	2	0	0	2	1. Rear End	RE	No	1. No Adve	2. Daylight	Day	1. Dry	Dry	1. Main-Lir	1. Straight	2. Blacktop	1. No Defe	2. Two-Wa	1. Not at In	6. Traffic L	1. Yes - Wc	2. No			3. No	20. Motor \	1. On Roac	No	No	Belted	No	No	No	No	No	No	No	No	No	No		NOT_RD	Urban Inte	No	No	Yes	No	5. Hampto	114	114. City o	4-Minor Ar	3-Two-Way	Urban	NonVDOT	5	3. City or T	Hampton F	HAMP	R-VA SR00351EB		8.15	253106	79.82	-76.3042	37.04037
220275200	2022	1/3/2022 5:00	604	6:04	O	PDO	0	0	0	0	0	0	0	2	2. Angle	ANG	No	5. Rain	4. Darknes	Night	2. Wet	Wet	10. Interse	1. Straight	1. Concret	1. No Defe	2. Two-Wa	4. Four Apr	3. Traffic S	3. Yes - No	2. No			3. No	20. Motor \	1. On Roac	No	No	Belted	No	No	No	No	No	Yes	No	No	No	No		NOT_RD	Urban Inte	No	No	Yes	Yes	5. Hampto	114	114. City o	4-Minor Ar	4-Two-Way	Urban	NonVDOT	5	3. City or T	Hampton F	HAMP	R-VA SR00351EB		1.87	253178	5.84	-76.4025	37.00145
220275202	2022	1/3/2022 5:00	1708	17:08	A	A	0	2	0	1	3	0	0	2	2. Angle	ANG	No	1. No Adve	3. Dusk	Day	2. Wet	Wet	9. Within Ir	3. Grade -	2. Blacktop	1. No Defe	3. Two-Wa	3. Three Ap	3. Traffic S	1. Yes - Wc	2. No			3. No	20. Motor \	1. On Roac	No	No	Belted	No	No	No	No	No	No	No	No	No	No		NOT_RD	Urban Inte	No	No	Yes	No	5. Hampto	114	114. City o	3-Principal	4-Two-Way	Urban	NonVDOT	5	3. City or T	Hampton F	HAMP	R-VA US00258EB		62.25	253136	17.28	-76.4015	37.03882
220275209	2022	1/5/2022 5:00	1509	15:09	O	PDO	0	0	0	0	0	0	0	1	9. Fixed Object - Off Road	FOOR	No	1. No Adve	2. Daylight	Day	2. Wet	Wet	1. Main-Lir	1. Straight	2. Blacktop	1. No Defe	3. Two-Wa	1. Not at In	6. Traffic L	1. Yes - Wc	2. No			3. No	13. Curb	1. On Roac	No	No	Belted	No	No	No	No	No	No	No	No	No	Yes	10	RD RIGHT	Not Interse	No	Yes	Yes	No	5. Hampto	114	114. City o	5-Major Cc	3-Two-Way	Urban	NonVDOT	5	3. City or T	Hampton F	HAMP	S-VA114PR SAUNDERS RD		0.07	253402	380.22	-76.4366	37.0903
231355190	2023	5/12/2023 5:00	1951	19:51	O	PDO	0	0	0	0	0	0	0	2	4. Sideswipe - Same Direction	SSS	No	1. No Adve	2. Daylight	Day	1. Dry	Dry	1. Main-Lir	1. Straight	2. Blacktop	1. No Defe	3. Two-Wa	2. Two App	6. Traffic L	1. Yes - Wc	2. No			3. No	20. Motor \	1. On Roac	No	No	Belted	No	No	No	No	No	No	No	No	No	No		NOT_RD	Urban Inte	No	No	Yes	No	5. Hampto	114	114. City o	4-Minor Ar	4-Two-Way	Urban	NonVDOT	5	3. City or T	Hampton F	HAMP	R-VA SR00152EB		4.08	253074	57.27	-76.3963	37.04561
220275320	2022	1/21/2022 5:00	2310	23:10	O	PDO	0	0	0	0	0	0	0	1	9. Fixed Object - Off Road	FOOR	No	6. Snow	4. Darknes	Night	3. Snowy	Wet	8. Non-Inte	1. Straight	1. Concret	1. No Defe	3. Two-Wa	1. Not at In	6. Traffic L	1. Yes - Wc	2. No			3. No	5. Guard R	1. On Roac	No	No	Belted	No	No	No	No	Yes	No	No	No	No	Yes	10	RD RIGHT	Not Interse	No	No	Yes	Yes	5. Hampto	114	114. City o	1-Interstat	4-Two-Way	Urban	VDOT Inte	5	1. State Hv	Hampton F	HAMP	R-VA IS00064WB		260.81			-76.4339	37.06968
220275334	2022	1/23/2022 5:00	28	00:28	O	PDO	0	0	0	0	0	0	0	1	9. Fixed Object - Off Road	FOOR	No	6. Snow	4. Darknes	Night	3. Snowy	Wet	8. Non-Inte	8. Dip - Cur	1. Concret	1. No Defe	3. Two-Wa	1. Not at In	6. Traffic L	1. Yes - Wc	2. No			3. No	5. Guard R	1. On Roac	No	No	Belted	No	No	No	No	Yes	No	No	No	No	Yes	5	RD_RIGHT	Not Interse	No	No	Yes	Yes	5. Hampto	114	114. City o	1-Interstat	4-Two-Way	Urban	VDOT Inte	5	1. State Hv	Hampton F	HAMP	R-VA IS00064EB		268.19			-76.3283	37.02039
220275352	2022	1/23/2022 5:00	1732	17:32	O	PDO	0	0	0	0	0	0	0	2	4. Sideswipe - Same Direction	SSS	No	1. No Adve	4. Darknes	Night	1. Dry	Dry	8. Non-Inte	1. Straight	1. Concret	1. No Defe	3. Two-Wa	1. Not at In	6. Traffic L	1. Yes - Wc	2. No			3. No	20. Motor \	1. On Roac	No	No	Belted	No	No	No	No	No	Yes	No	No	No	No		NOT_RD	Not Interse	No	No	Yes	Yes	5. Hampto	114	114. City o	1-Interstat	4-Two-Way	Urban	VDOT Inte	5	1. State Hv	Hampton F	HAMP	R-VA IS00664WB		1.32			-76.3841	37.01801
220285084	2022	1/5/2022 5:00	130	1:30	A	A	0	1	0	0	1	0	0	1	9. Fixed Object - Off Road	FOOR	No	1. No Adve	4. Darknes	Night	1. Dry	Dry	1. Main-Lir	1. Straight	2. Blacktop	1. No Defe	2. Two-Wa	1. Not at In	6. Traffic L	1. Yes - Wc	2. No			3. No	8. Sign, Tra	3. Median	No	No	Belted	No	No	No	No	No	No	No	No	No	No		RD_LEFT	Not Interse	No	No	Yes	Yes	5. Hampto	114	114. City o	7-Local (J,(	3-Two-Way	Urban	NonVDOT	5	3. City or T	Hampton F	HAMP	S-VA114NP WEAVER RD E		0.07	1072285	339.97	-76.4047	37.0321
220285107	2022	1/5/2022 5:00	1825	18:25	O	PDO	0	0	0	0	0	0	0	2	1. Rear End	RE	No	1. No Adve	4. Darknes	Night	1. Dry	Dry	10. Interse	1. Straight	2. Blacktop	1. No Defe	3. Two-Wa	4. Four Apr	3. Traffic S	1. Yes - Wc	2. No			3. No	20. Motor \	1. On Roac	No	No	Belted	No	No	No	No	No	No	No	No	No	No		NOT_RD	Urban Inte	No	No	Yes	Yes	5. Hampto	114	114. City o	3-Principal	4-Two-Way	Urban	NonVDOT	5	3. City or T	Hampton F	HAMP	R-VA US00258WB		62.22	253136	219.78	-76.4023	37.03882
182845217	2018	10/11/2018 5:00	825	8:25	C	C	0	0	0	2	2	0	0	3	1. Rear End	RE	No	1. No Adve	2. Daylight	Day	2. Wet	Wet	1. Main-Lir	1. Straight	2. Blacktop	1. No Defe	3. Two-Wa	3. Three Ap	1. No Traffi	6. No Traffi	2. No			3. No	20. Motor \	1. On Roac	No	No	Belted	No	No	No	No	No	No	No	No	No	No		NOT_RD	Urban Inte	No	No	Yes	No	5. Hampto	114	114. City o	3-Principal	4-Two-Way	Urban	NonVDOT	5	3. City or T	Hampton F	HAMP	R-VA SR00134EB		10.37	1078421	34.55	-76.373	37.03915
220285131	2022	1/6/2022 5:00	1247	12:47	C	C	0	0	0	1	1	0	0	2	2. Angle	ANG	No	1. No Adve	2. Daylight	Day	1. Dry	Dry	1. Main-Lir	1. Straight	2. Blacktop	1. No Defe	1. Two-Wa	1. Not at In	1. No Traffi	6. No Traffi	2. No			3. No	20. Motor \	1. On Roac	No	No	Belted	No	No	No	No	No	No	No	No	No	Yes	10	NOT_RD	Not Interse	No	No	Yes	No	5. Hampto	114	114. City o	7-Local (J,(	3-Two-Way	Urban	NonVDOT	5	3. City or T	Hampton F	HAMP	S-VA114PR CANDLEWOOD DR		0.53			-76.424	37.02689
231595094	2023	6/7/2023 5:00	1802	18:02	C	C	0	0	0	2	2	0	0	2	1. Rear End	RE	No	1. No Adve	2. Daylight	Day	1. Dry	Dry	1. Main-Lir	1. Straight	2. Blacktop	1. No Defe	3. Two-Wa	1. Not at In	6. Traffic L	1. Yes - Wc	2. No			3. No	20. Motor \	1. On Roac	No	No	Belted	No	No	No	No	No	No	No	No	No	No		NOT_RD	Urban Inte	No	No	Yes	No	5. Hampto	114	114. City o	4-Minor Ar	4-Two-Way	Urban	NonVDOT	5	3. City or T	Hampton F	HAMP	R-VA SR00152EB		4.08	253074	72.98	-76.3964	37.04559
220285148	2022	1/7/2022 5:00	1618	16:18	C	C	0	0	0	1	1	0	0	2	2. Angle	ANG	No	1. No Adve	2. Daylight	Day	1. Dry	Dry	9. Within Ir	1. Straight	2. Blacktop	1. No Defe	2. Two-Wa	4. Four Apr	4. Stop Sig	1. Yes - Wc	2. No			3. No	20. Motor \	1. On Roac	No	No	Belted	No	No	No	No	No	No	Yes	No	No	No		NOT_RD	VDOT Inter	No	No	Yes	No	5. Hampto	114	114. City o	7-Local (J,(	3-Two-Way	Urban	NonVDOT	5	3. City or T	Hampton F	HAMP	S-VA114PR GREENBRIAR AVE		0.86	1071498	5.66	-76.3945	37.0032
220285149	2022	1/7/2022 5:00	1917	19:17	O	PDO	0	0	0	0	0	0	0	2	2. Angle	ANG	No	1. No Adve	4. Darknes	Night	1. Dry	Dry	10. Interse	1. Straight	2. Blacktop	1. No Defe	1. Two-Wa	3. Three Ap	1. No Traffi	6. No Traffi	2. No			3. No	20. Motor \	1. On Roac	No	No	Belted	No	No	No	No	No	Yes	No	No	No	Yes	20	NOT_RD	Urban Inte	No	No	Yes	Yes	5. Hampto	114	114. City o	7-Local (J,(	3-Two-Way	Urban	NonVDOT	5	3. City or T	Hampton F	HAMP	S-VA114NP WESTWOOD AVE		0.3			-76.3701	37.02049
213285187	2021	11/19/2021 5:00	1816	18:16	O	PDO	0	0	0	0	0	0	0	2	1. Rear End	RE	No	1. No Adve	4. Darknes	Night	1. Dry	Dry	9. Within Ir	1. Straight	2. Blacktop	1. No Defe	2. Two-Wa	3. Three Ap	6. Traffic L	1. Yes - Wc	2. No			3. No	20. Motor \	1. On Roac	No	No	Belted	No	No	No	No	No	No	No	No	No	No		NOT_RD	Urban Inte	Yes	Yes	Yes	Yes	5. Hampto	114	114. City o	3-Principal	4-Two-Way	Urban	NonVDOT	5	3. City or T	Hampton F	HAMP	R-VA SR00134EB		10.37	1078421	23.04	-76.3729	37.03913
243395072	2024	12/3/2024 5:00	408	4:08	O	PDO	0	0	0	0	0	0	0	1	6. Fixed Object in Road	FOIR	No	1. No Adve	4. Darknes	Night	1. Dry	Dry	10. Interse	1. Straight	2. Blacktop	9. Other	1. Two-Wa	3. Three Ap	6. Traffic L	1. Yes - Wc	2. No			3. No	15. Other F	1. On Roac	No	No	Belted	No	No	No	No	No	No	No	No	No	No		NOT_RD	VDOT Inter	No	No	Yes	No	5. Hampto	114	114. City o	4-Minor Ar	3-Two-Way	Urban	NonVDOT	5	3. City or T	Hampton F	HAMP	S-VA114NP ABERDEEN RD		1.72	253374	5.35	-76.4043	37.02185
220285158	2022	1/8/2022 5:00	1835	18:35	C	C	0	0	0	1	1	0	0	1	6. Fixed Object in Road	FOIR	No	1. No Adve	4. Darknes	Night	1. Dry	Dry	10. Interse	1. Straight	2. Blacktop	1. No Defe	1. Two-Wa	3. Three Ap	1. No Traffi	6. No Traffi	2. No			3. No	10. Other	1. On Roac	No	No	Belted	No	No	No	No	No	No	No	No	No	No		NOT_RD	Urban Inte	No	No	Yes	Yes	5. Hampto	114	114. City o	7-Local (J,(	3-Two-Way	Urban	NonVDOT	5	3. City or T	Hampton F	HAMP	S-VA114NP WESTBROOK DR		0.62			-76.3823	37.04904
220285159	2022	1/8/2022 5:00	1523	15:23	B	B	0	0	1	1	2	0	1	1	12. Ped	PED	Pedestrian	1. No Adve	2. Daylight	Day	1. Dry	Dry	10. Interse	1. Straight	2. Blacktop	1. No Defe	1. Two-Wa	4. Four Apr	1. No Traffi	6. No Traffi	2. No			3. No	19. Ped	1. On Roac	No	No	Belted	No	No	No	No	No	No	No	No	Yes	No		NOT_RD	Urban Inte	No	No	Yes	No	5. Hampto	114	114. City of Hampton			Urban	NonVDOT	5	3. City or T	Hampton F	HAMP	U-VA114SC99999UK					-76.3911	37.0427
171305178	2017	5/4/2017 5:00	900	9:00	O	PDO	0	0	0	0	0	0	0	1	16. Other	OTHR	No	1. No Adve	2. Daylight	Day	1. Dry	Dry	10. Interse	1. Straight	1. Concret	1. No Defe	2. Two-Wa	4. Four Apr	4. Stop Sig	1. Yes - Wc	2. No			3. No	14. Ditch	8. Off Roac	No	No	Belted	No	No	No	No	No	No	No	No	No	No		NOT_RD	Urban Inte	No	No	Yes	No	5. Hampto	114	114. City o	3-Principal	4-Two-Way	Urban	NonVDOT	5	3. City or T	Hampton F	HAMP	R-VA SR00134EB		10.38	1078421	23.05	-76.3728	37.03906
220285168	2022	1/9/2022 5:00	1903	19:03	A	A	0	1	0	0	1	0	0	2	1. Rear End	RE	No	4. Mist	4. Darknes	Night	1. Dry	Dry	9. Within Ir	1. Straight	2. Blacktop	1. No Defe	2. Two-Wa	4. Four Apr	3. Traffic S	1. Yes - Wc	2. No			3. No	20. Motor \	1. On Roac	No	No	Belted	No	No	No	No	No	No	No	No	No	No		NOT_RD	Urban Inte	No	No	Yes	Yes	5. Hampto	114	114. City o	3-Principal	4-Two-Way	Urban	NonVDOT	5	3. City or T	Hampton F	HAMP	R-VA US00258WB		61.04	253133	108.66	-76.4209	37.03124
181835175	2018	6/26/2018 5:00	1541	15:41	C	C	0	0	0	2	2	0	0	2	1. Rear End	RE	No	1. No Adve	2. Daylight	Day	1. Dry	Dry	1. Main-Lir	1. Straight	2. Blacktop	1. No Defe	3. Two-Wa	3. Three Ap	3. Traffic S	1. Yes - Wc	2. No			3. No	20. Motor \	1. On Roac	No	No	Belted	No	No	No	No	No	No	No	No	No	No		NOT_RD	Urban Inte	No	Yes	Yes	No	5. Hampto	114	114. City o	4-Minor Ar	4-Two-Way	Urban	NonVDOT	5	3. City or T	Hampton F	HAMP	R-VA US00060EB		273.73	253006	70.36	-76.343	37.02476
240645193	2024	2/28/2024 5:00	1602	16:02	C	C	0	0	0	1	1	0	0	2	2. Angle	ANG	No	1. No Adve	2. Daylight	Day	1. Dry	Dry	10. Interse	1. Straight	2. Blacktop	1. No Defe	3. Two-Wa	4. Four Apr	6. Traffic L	1. Yes - Wc	2. No			3. No	20. Motor \	1. On Roac	No	No	Belted	No	No	No	No	No	Yes	No	No	No	No		NOT_RD	Urban Inte	No	No	Yes	No	5. Hampto	114	114. City o	4-Minor Ar	4-Two-Way	Urban	NonVDOT	5	3. City or T	Hampton F	HAMP	R-VA SR00152EB		4.08	253074	46.86	-76.3963	37.04563
182415267	2018	8/27/2018 5:00	1735	17:35	C	C	0	0	0	1	1	0	0	3	1. Rear End	RE	No	1. No Adve	2. Daylight	Day	1. Dry	Dry	1. Main-Lir	1. Straight	2. Blacktop	1. No Defe	3. Two-Wa	1. Not at In	6. Traffic L	1. Yes - Wc	2. No			3. No	20. Motor \	1. On Roac	No	No	Belted	No	No	No	No	No	No	No	No	No	No		NOT_RD	Not Interse	No	Yes	Yes	No	5. Hampto	114	114. City o	4-Minor Ar	4-Two-Way	Urban	NonVDOT	5	3. City or T	Hampton F	HAMP	S-VA114NP ARMISTEAD AVE N		3.5			-76.386	37.06086
220285172	2022	1/9/2022 5:00	2259	22:59	C	C	0	0	0	2	2	0	0	2	5. Sideswipe - Opposite Direction	SSO	No	5. Rain	4. Darknes	Night	2. Wet	Wet	10. Interse	1. Straight	2. Blacktop	1. No Defe	3. Two-Wa	4. Four Apr	3. Traffic S	1. Yes - Wc	2. No			3. No	20. Motor \	1. On Roac	No	No	Unbelted	No	No	No	No	No	No	No	No	No	No		NOT_RD	Urban Inte	No	No	Yes	Yes	5. Hampto	114	114. City o	3-Principal	4-Two-Way	Urban	NonVDOT	5	3. City or T	Hampton F	HAMP	R-VA US00258EB		67.3	253154	0	-76.3234	37.02701
220285175	2022	1/10/2022 5:00	1231	12:31	C	C	0	0	0	1	1	0	0	2	4. Sideswipe - Same Direction	SSS	No	1. No Adve	2. Daylight	Day	1. Dry	Dry	11. Interse	1. Straight	2. Blacktop	1. No Defe	3. Two-Wa	4. Four Apr	3. Traffic S	2. Yes - Wc	2. No			3. No	20. Motor \	1. On Roac	No	No	Belted	No	Yes	No	No	No	Yes	No	No	No	No		NOT_RD	Urban Inte	No	Yes	Yes	No	5. Hampto	114	114. City o	3-Principal	4-Two-Way	Urban	NonVDOT	5	3. City or T	Hampton F	HAMP	R-VA US00258EB		62.96	754224	128.87	-76.3889	37.0415
220285182	2022	1/28/2022 5:00	1032	10:32	O	PDO	0	0	0	0	0	0	0	2	4. Sideswipe - Same Direction	SSS	No	1. No Adve	2. Daylight	Day	1. Dry	Dry	8. Non-Inte	2. Curve - L	2. Blacktop	1. No Defe	3. Two-Wa	1. Not at In	6. Traffic L	1. Yes - Wc	2. No			3. No	20. Motor \	1. On Roac	No	No	Belted	No	No	No	No	No	No	No	No	No	Yes	10	NOT_RD	Not Interse	No	No	Yes	No	5. Hampto	114	114. City o	1-Interstat	4-Two-Way	Urban	VDOT Inte	5	1. State Hv	Hampton F	HAMP	R-VA IS00064WB		267.08			-76.34	37.0329
220285339	2022	1/26/2022 5:00	1618	16:18	B	B	0	0	2	0	2	0	0	2	1. Rear End	RE	No	1. No Adve	2. Daylight	Day	1. Dry	Dry	8. Non-Inte	1. Straight	1. Concret	1. No Defe	3. Two-Wa	1. Not at In	6. Traffic L	1. Yes - Wc	2. No			3. No	20. Motor \	1. On Roac	No	No	Belted	No	No	No	No	No	No	No	No	No	Yes	10	NOT_RD	Not Interse	Yes	No	Yes	No	5. Hampto	114	114. City o	1-Interstat	4-Two-Way	Urban	VDOT Inte	5	1. State Hv	Hampton F	HAMP	R-VA IS00064EB		265.88			-76.3596	37.03447
220305112	2022	1/27/2022 5:00	1840	18:40	O	PDO	0	0	0	0	0	0	0	2	2. Angle	ANG	No	1. No Adve	4. Darknes	Night	1. Dry	Dry	5. On Entra	10. On/Off	2. Blacktop	1. No Defe	3. Two-Wa	1. Not at In	6. Traffic L	1. Yes - Wc	2. No			3. No	20. Motor \	1. On Roac	No	No	Belted	No	No	No	No	No	Yes	No	No	No	No		NOT_RD	Not Interse	No	No	Yes	Yes	5. Hampto	114	114. City o	3-Principal	4-Two-Way	Urban	NonVDOT	5	3. City or T	Hampton F	HAMP	R-VA US00258EB		62.52	50659	328.42	-76.3975	37.03969
220315008	2022	1/29/2022 5:00	341	3:41	O	PDO	0	0	0	0	0	0	0	1	9. Fixed Object - Off Road	FOOR	No	6. Snow	4. Darknes	Night	3. Snowy	Wet	8. Non-Inte	3. Grade -	1. Concret	1. No Defe	4. One-Wa	1. Not at In	6. Traffic L	1. Yes - Wc	1. Yes	3. Activity	4. Intermit	3. No	9. Impact (	1. On Roac	No	No	Belted	No	No	No	No	No	No	No	No	No	No		RD_LEFT	Not Interse	No	No	Yes	Yes	5. Hampto	114	114. City o	1-Interstat	4-Two-Way	Urban	VDOT Inte	5	1. State Hv	Hampton F	HAMP	R-VA IS00064WB		269.35			-76.32	37.00498
220315072	2022	1/10/2022 5:00	1240	12:40	A	A	0	1	0	2	3	0	0	3	1. Rear End	RE	No	1. No Adve	2. Daylight	Day	1. Dry	Dry	8. Non-Inte	1. Straight	2. Blacktop	1. No Defe	2. Two-Wa	1. Not at In	3. Traffic S	1. Yes - Wc	2. No			3. No	20. Motor \	1. On Roac	No	No	Belted	No	No	No	No	No	No	No	No	No	Yes	10	NOT_RD	VDOT Inter	Yes	No	Yes	No	5. Hampto	114	114. City o	7-Local (J,(	3-Two-Way	Urban	NonVDOT	5	3. City or T	Hampton F	HAMP	S-VA114PR COLISEUM DR		1.11	1079033	190.45	-76.3903	37.04593
220315073	2022	1/10/2022 5:00	1438	14:38	C	C	0	0	0	2	2	0	0	2	2. Angle	ANG	No	1. No Adve	2. Daylight	Day	1. Dry	Dry	9. Within Ir	1. Straight	2. Blacktop	1. No Defe	2. Two-Wa	4. Four Apr	3. Traffic S	1. Yes - Wc	2. No			3. No	20. Motor \	1. On Roac	No	No	Belted	No	No	No	No	No	No	No	No	No	No		NOT_RD	Urban Inte	Yes	No	Yes	No	5. Hampto	114	114. City o	3-Principal	4-Two-Way	Urban	NonVDOT	5	3. City or T	Hampton F	HAMP	R-VA US00258WB		63.25	754225	50.42	-76.3841	37.04268
170525175	2017	2/18/2017 5:00	1207	12:07	O	PDO	0	0	0	0	0	0	0	2	1. Rear End	RE	No	1. No Adve	2. Daylight	Day	1. Dry	Dry	10. Interse	1. Straight	2. Blacktop	1. No Defe	2. Two-Wa	3. Three Ap	4. Stop Sig	1. Yes - Wc	2. No			3. No	20. Motor \	1. On Roac	No	No	Belted	No	No	No	No	No	No	No	No	No	No		NOT_RD	VDOT Inter	No	No	Yes	No	5. Hampto	114	114. City o	4-Minor Ar	3-Two-Way	Urban	NonVDOT	5	3. City or T	Hampton F	HAMP	S-VA114PR ABERDEEN RD		1.73	253374	87.73	-76.4044	37.02207
220315087	2022	1/10/2022 5:00	1603	16:03	C	C	0	0	0	2	2	0	0	2	5. Sideswipe - Opposite Direction	SSO	No	1. No Adve	2. Daylight	Day	1. Dry	Dry	10. Interse	1. Straight	2. Blacktop	1. No Defe	1. Two-Wa	4. Four Apr	1. No Traffi	6. No Traffi	2. No			3. No	20. Motor \	1. On Roac	No	No	Belted	No	No	No	No	No	No	No	No	No	No		NOT_RD	Urban Inte	Yes	No	Yes	No	5. Hampto	114	114. City o	4-Minor Ar	3-Two-Way	Urban	NonVDOT	5	3. City or T	Hampton F	HAMP	R-VA SR00351EB		2.19	1068772	5.61	-76.3978	37.00468
220315092	2022	1/27/2022 5:00	833	8:33	O	PDO	0	0	0	0	0	0	0	2	1. Rear End	RE	No	1. No Adve	2. Daylight	Day	1. Dry	Dry	8. Non-Inte	1. Straight	2. Blacktop	1. No Defe	3. Two-Wa	1. Not at In	6. Traffic L	1. Yes - Wc	2. No			3. No	20. Motor \	1. On Roac	No	No	Belted	No	No	No	No	No	No	No	No	No	Yes	33	NOT_RD	Not Interse	No	No	Yes	No	5. Hampto	114	114. City o	1-Interstat	4-Two-Way	Urban	VDOT Inte	5	1. State Hv	Hampton F	HAMP	R-VA IS00064EB		267.62			-76.3316	37.02624
191725091	2019	6/20/2019 5:00	1531	15:31	O	PDO	0	0	0	0	0	0	0	2	4. Sideswipe - Same Direction	SSS	No	1. No Adve	2. Daylight	Day	1. Dry	Dry	10. Interse	1. Straight	2. Blacktop	1. No Defe	3. Two-Wa	4. Four Apr	3. Traffic S	1. Yes - Wc	2. No			3. No	20. Motor \	1. On Roac	No	No	Belted	No	No	No	No	No	No	No	No	No	No		NOT_RD	Urban Inte	Yes	No	Yes	No	5. Hampto	114	114. City o	5-Major Cc	4-Two-Way	Urban	NonVDOT	5	3. City or T	Hampton F	HAMP	R-VA SR00143NB		4.3	253045	49.21	-76.3611	37.01639
220315094	2022	1/10/2022 5:00	1714	17:14	C	C	0	0	0	2	2	0	0	2	1. Rear End	RE	No	1. No Adve	3. Dusk	Day	1. Dry	Dry	5. On Entra	1. Straight	2. Blacktop	1. No Defe	4. One-Wa	1. Not at In	6. Traffic L	1. Yes - Wc	2. No			3. No	20. Motor \	1. On Roac	No	No	Belted	No	Yes	No	No	No	No	No	No	No	No		NOT_RD	Not Interse	No	No	No	No	5. Hampto	114	114. City o	3-Principal	1-One-Way	Urban	NonVDOT	5	3. City or T	Hampton F	HAMP	R-VA SR00278UK	RMP000.00A	0.07			-76.3499	37.04375

191775181	2019	6/25/2019 5:00	1645	16:45	C	C	0	0	0	2	2	0	0	2	2. Angle	ANG	No	1. No Adve	2. Daylight	Day	1. Dry	Dry	9. Within Ir	1. Straight	2. Blacktop	1. No Defe	3. Two-Wa	2. Two App	13. Other	1. Yes - Wc	2. No			3. No	20. Motor V	1. On Roac	No	No	Belted	No	No	No	No	No	No	No	No	No	No		NOT_RD	Urban Inte	Yes	No	Yes	No	5. Hampto	114	114. City o	5-Major Cc	4-Two-Way	Urban	NonVDOT	5	3. City or T	Hampton F	HAMP	R-VA SR00143NB	4.3	253045	43.74	-76.3611	37.01639
220315096	2022	1/10/2022 5:00	1624	16:24	C	C	0	0	0	3	3	0	0	3	2. Angle	ANG	No	1. No Adve	2. Daylight	Day	1. Dry	Dry	10. Interse	1. Straight	2. Blacktop	1. No Defe	2. Two-Wa	4. Four App	3. Traffic S	1. Yes - Wc	2. No			3. No	20. Motor V	1. On Roac	No	No	Belted	No	No	No	No	No	No	No	No	No	No		NOT_RD	Urban Inte	No	No	Yes	No	5. Hampto	114	114. City o	3-Principal	4-Two-Way	Urban	NonVDOT	5	3. City or T	Hampton F	HAMP	R-VA US00258EB	61.82	253135	21.43	-76.4091	37.03698
220315097	2022	1/10/2022 5:00	1721	17:21	C	C	0	0	0	2	2	0	0	2	2. Angle	ANG	No	1. No Adve	2. Daylight	Day	1. Dry	Dry	10. Interse	1. Straight	2. Blacktop	1. No Defe	1. Two-Wa	4. Four App	1. No Traffi	6. No Traffi	2. No			3. No	20. Motor V	1. On Roac	No	No	Belted	No	No	No	No	No	No	No	No	No	No		NOT_RD	Urban Inte	No	Yes	Yes	No	5. Hampto	114	114. City o	7-Local (J,(	3-Two-Way	Urban	NonVDOT	5	3. City or T	Hampton F	HAMP	S-VA114PR OLD ABERDEEN RD	0.02	1068685	20.73	-76.4012	37.00228
220315098	2022	1/10/2022 5:00	1638	16:38	C	C	0	0	0	1	1	0	1	1	12. Ped	PED	Pedestrian	1. No Adve	2. Daylight	Day	1. Dry	Dry	9. Within Ir	1. Straight	2. Blacktop	1. No Defe	2. Two-Wa	3. Three Ap	1. No Traffi	6. No Traffi	2. No			3. No	19. Ped	1. On Roac	No	No	Belted	No	No	No	No	No	No	No	No	Yes	No		NOT_RD	VDOT Inter	Yes	No	Yes	No	5. Hampto	114	114. City o	5-Major Cc	3-Two-Way	Urban	NonVDOT	5	3. City or T	Hampton F	HAMP	S-VA114NP POWHATAN PKWY	0.86	253568	10.1	-76.3817	37.00988
220315102	2022	1/11/2022 5:00	712	7:12	C	C	0	0	0	1	1	0	0	1	9. Fixed Object - Off Road	FOOR	No	1. No Adve	2. Daylight	Day	1. Dry	Dry	1. Main-Lir	1. Straight	2. Blacktop	1. No Defe	2. Two-Wa	1. Not at In	6. Traffic L	1. Yes - Wc	2. No			3. No	8. Sign, Tra	8. Off Roac	No	No	Belted	No	Yes	No	No	No	No	No	No	No	No		NOT_RD	Urban Inte	No	No	Yes	No	5. Hampto	114	114. City o	3-Principal	4-Two-Way	Urban	NonVDOT	5	3. City or T	Hampton F	HAMP	S-VA114PR HAMPTON ROADS CENTER PKWY	1.21	716613	76.24	-76.4274	37.06008
220315103	2022	1/11/2022 5:00	749	7:49	O	PDO	0	0	0	0	0	0	0	2	1. Rear End	RE	No	1. No Adve	2. Daylight	Day	1. Dry	Dry	7. Other lo	2. Curve - L	2. Blacktop	1. No Defe	3. Two-Wa	4. Four App	8. Yield Sig	1. Yes - Wc	2. No			3. No	20. Motor V	1. On Roac	No	No	Belted	No	No	No	No	No	No	No	No	No	No		NOT_RD	Urban Inte	No	No	Yes	No	5. Hampto	114	114. City o	4-Minor Ar	3-Two-Way	Urban	NonVDOT	5	3. City or T	Hampton F	HAMP	R-VA SR00172SB	1.89	253123	54.65	-76.3929	37.09369
220315114	2022	1/31/2022 5:00	707	7:07	O	PDO	0	0	0	0	0	0	0	2	4. Sideswipe - Same Direction	SSS	No	1. No Adve	2. Daylight	Day	1. Dry	Dry	8. Non-Inte	1. Straight	2. Blacktop	1. No Defe	3. Two-Wa	1. Not at In	6. Traffic L	1. Yes - Wc	2. No			3. No	20. Motor V	1. On Roac	No	No	Belted	No	No	No	No	No	No	Yes	No	No	No		NOT_RD	Not Interse	No	No	Yes	No	5. Hampto	114	114. City o	1-Interstat	4-Two-Way	Urban	VDOT Inter	5	1. State Hv	Hampton F	HAMP	R-VA IS00064EB	263.37			-76.3994	37.04457
220315115	2022	1/11/2022 5:00	1605	16:05	A	A	0	1	0	2	3	0	0	2	1. Rear End	RE	No	1. No Adve	2. Daylight	Day	1. Dry	Dry	11. Interse	1. Straight	2. Blacktop	1. No Defe	2. Two-Wa	4. Four App	3. Traffic S	1. Yes - Wc	2. No			3. No	20. Motor V	1. On Roac	No	No	Belted	No	No	No	No	No	No	No	No	No	No		NOT_RD	Urban Inte	No	No	Yes	No	5. Hampto	114	114. City o	4-Minor Ar	4-Two-Way	Urban	NonVDOT	5	3. City or T	Hampton F	HAMP	R-VA SR00351WB	7.09	1084895	138.51	-76.3212	37.0338
181735156	2018	6/20/2018 5:00	1915	19:15	O	PDO	0	0	0	0	0	0	0	2	2. Angle	ANG	No	1. No Adve	2. Daylight	Day	1. Dry	Dry	9. Within Ir	1. Straight	2. Blacktop	1. No Defe	3. Two-Wa	3. Three Ap	4. Stop Sig	1. Yes - Wc	2. No			3. No	20. Motor V	1. On Roac	No	No	Belted	No	No	No	No	No	No	No	No	No	No		NOT_RD	Urban Inte	No	No	Yes	No	5. Hampto	114	114. City o	3-Principal	4-Two-Way	Urban	NonVDOT	5	3. City or T	Hampton F	HAMP	R-VA SR00134EB	10.38	1078421	11.52	-76.3728	37.03908
242005624	2024	5/11/2024 5:00	2011	20:11	O	PDO	0	0	0	0	0	0	0	2	1. Rear End	RE	No	1. No Adve	2. Daylight	Day	1. Dry	Dry	10. Interse	1. Straight	2. Blacktop	1. No Defe	2. Two-Wa	4. Four App	3. Traffic S	1. Yes - Wc	2. No			3. No	20. Motor V	1. On Roac	No	No	Belted	No	No	No	No	No	No	No	No	No	No		NOT_RD	Urban Inte	No	Yes	Yes	No	5. Hampto	114	114. City o	4-Minor Ar	4-Two-Way	Urban	NonVDOT	5	3. City or T	Hampton F	HAMP	S-VA114PR BIG BETHEL RD	3.32	716613	83.25	-76.4272	37.0598
183025230	2018	10/26/2018 5:00	1737	17:37	C	C	0	0	0	2	2	0	0	3	1. Rear End	RE	No	5. Rain	4. Darknes	Night	2. Wet	Wet	1. Main-Lir	1. Straight	2. Blacktop	1. No Defe	2. Two-Wa	1. Not at In	3. Traffic S	1. Yes - Wc	2. No			3. No	20. Motor V	1. On Roac	No	No	Belted	No	Yes	No	No	No	No	No	No	No	No		NOT_RD	Urban Inte	No	Yes	Yes	Yes	5. Hampto	114	114. City o	4-Minor Ar	3-Two-Way	Urban	NonVDOT	5	3. City or T	Hampton F	HAMP	S-VA114PR WOODLAND RD	0.87	253170	54.61	-76.3219	37.03318
220315128	2022	1/11/2022 5:00	1919	19:19	O	PDO	0	0	0	0	0	0	0	2	2. Angle	ANG	No	1. No Adve	4. Darknes	Night	1. Dry	Dry	9. Within Ir	1. Straight	2. Blacktop	1. No Defe	3. Two-Wa	4. Four App	3. Traffic S	1. Yes - Wc	2. No			3. No	20. Motor V	1. On Roac	No	No	Belted	No	No	No	No	No	No	No	No	No	No		NOT_RD	Urban Inte	No	No	Yes	Yes	5. Hampto	114	114. City o	3-Principal	4-Two-Way	Urban	NonVDOT	5	3. City or T	Hampton F	HAMP	R-VA US00258EB	62.99	754224	21.58	-76.3885	37.04157
220315129	2022	1/11/2022 5:00	1734	17:34	O	PDO	0	0	0	0	0	0	0	2	4. Sideswipe - Same Direction	SSS	No	1. No Adve	4. Darknes	Night	1. Dry	Dry	10. Interse	1. Straight	2. Blacktop	1. No Defe	3. Two-Wa	3. Three Ap	3. Traffic S	1. Yes - Wc	2. No			3. No	20. Motor V	1. On Roac	No	No	Belted	No	No	No	No	No	Yes	No	No	No	Yes	5	NOT_RD	VDOT Inter	No	No	Yes	Yes	5. Hampto	114	114. City o	3-Principal	4-Two-Way	Urban	NonVDOT	5	3. City or T	Hampton F	HAMP	S-VA114PR HAMPTON ROADS CENTER PKWY	2.14	1279456	124.91	-76.4096	37.05991
220315150	2022	1/13/2022 5:00	1846	18:46	O	PDO	0	0	0	0	0	0	0	2	15. Backed Into	BI	No	1. No Adve	5. Darknes	Night	1. Dry	Dry	13. Drivew	1. Straight	2. Blacktop	1. No Defe	1. Two-Wa	1. Not at In	1. No Traffi	6. No Traffi	2. No			3. No	6. Parked V	1. On Roac	No	No	Belted	No	No	No	No	No	No	No	No	No	No		NOT_RD	Not Interse	No	No	Yes	Yes	5. Hampto	114	114. City o	7-Local (J,(	3-Two-Way	Urban	NonVDOT	5	3. City or T	Hampton F	HAMP	S-VA114NP FORT WORTH ST	0.54			-76.3221	37.06634
220315166	2022	1/14/2022 5:00	830	8:30	O	PDO	0	0	0	0	0	0	0	2	2. Angle	ANG	No	1. No Adve	2. Daylight	Day	1. Dry	Dry	8. Non-Inte	1. Straight	2. Blacktop	1. No Defe	1. Two-Wa	1. Not at In	6. Traffic L	1. Yes - Wc	2. No			3. No	20. Motor V	1. On Roac	No	No	Belted	No	No	No	No	No	No	No	No	No	No		NOT_RD	Urban Inte	No	No	Yes	No	5. Hampto	114	114. City o	4-Minor Ar	3-Two-Way	Urban	NonVDOT	5	3. City or T	Hampton F	HAMP	S-VA114PR RIP RAP RD	0.03	253424	135.59	-76.3487	37.03964
220315167	2022	1/13/2022 5:00	1840	18:40	C	C	0	0	0	2	2	0	0	2	1. Rear End	RE	No	1. No Adve	4. Darknes	Night	1. Dry	Dry	1. Main-Lir	1. Straight	2. Blacktop	1. No Defe	3. Two-Wa	4. Four App	3. Traffic S	1. Yes - Wc	2. No			3. No	20. Motor V	1. On Roac	No	No	Belted	No	No	No	No	No	No	No	No	No	No		NOT_RD	Urban Inte	No	No	Yes	Yes	5. Hampto	114	114. City o	3-Principal	4-Two-Way	Urban	NonVDOT	5	3. City or T	Hampton F	HAMP	R-VA US00258WB	62.29	253136	142.14	-76.4012	37.03906
220315168	2022	1/13/2022 5:00	2107	21:07	C	C	0	0	0	2	2	0	0	2	2. Angle	ANG	No	1. No Adve	4. Darknes	Night	1. Dry	Dry	9. Within Ir	1. Straight	2. Blacktop	1. No Defe	2. Two-Wa	4. Four App	3. Traffic S	1. Yes - Wc	2. No			3. No	20. Motor V	1. On Roac	No	No	Belted	No	No	No	No	No	No	No	No	No	No		NOT_RD	Urban Inte	Yes	No	Yes	Yes	5. Hampto	114	114. City o	3-Principal	4-Two-Way	Urban	NonVDOT	5	3. City or T	Hampton F	HAMP	R-VA US00258WB	63.42	253078	51.87	-76.3812	37.0433
220315172	2022	1/14/2022 5:00	2009	20:09	O	PDO	0	0	0	0	0	0	0	2	1. Rear End	RE	No	1. No Adve	5. Darknes	Night	1. Dry	Dry	1. Main-Lir	1. Straight	2. Blacktop	1. No Defe	2. Two-Wa	1. Not at In	3. Traffic S	1. Yes - Wc	2. No			3. No	20. Motor V	1. On Roac	No	No	Belted	No	No	No	No	No	No	No	No	No	No		NOT_RD	VDOT Inter	No	No	Yes	Yes	5. Hampto	114	114. City o	3-Principal	4-Two-Way	Urban	NonVDOT	5	3. City or T	Hampton F	HAMP	S-VA114PR HAMPTON ROADS CENTER PKWY	2.12	1279456	213.39	-76.4099	37.05988
170485075	2017	2/14/2017 5:00	522	5:22	C	C	0	0	0	2	2	0	0	2	16. Other	OTHR	No	1. No Adve	4. Darknes	Night	1. Dry	Dry	10. Interse	1. Straight	2. Blacktop	1. No Defe	3. Two-Wa	4. Four App	3. Traffic S	1. Yes - Wc	2. No			3. No	20. Motor V	1. On Roac	No	No	Belted	No	No	No	No	No	No	No	No	No	No		NOT_RD	Urban Inte	No	Yes	Yes	Yes	5. Hampto	114	114. City o	4-Minor Ar	4-Two-Way	Urban	NonVDOT	5	3. City or T	Hampton F	HAMP	R-VA SR00152EB	4.09	253074	10.41	-76.3962	37.04568
220315187	2022	1/15/2022 5:00	16	00:16	A	A	0	1	0	0	1	0	0	1	9. Fixed Object - Off Road	FOOR	No	1. No Adve	4. Darknes	Night	1. Dry	Dry	1. Main-Lir	4. Grade - (	2. Blacktop	1. No Defe	2. Two-Wa	1. Not at In	6. Traffic L	1. Yes - Wc	2. No			3. No	2. Trees	2. Shoulde	Yes	No	Belted	No	No	No	No	No	No	No	No	No	No		NOT_RD	Urban Inte	No	No	Yes	Yes	5. Hampto	114	114. City o	4-Minor Ar	3-Two-Way	Urban	NonVDOT	5	3. City or T	Hampton F	HAMP	R-VA SR00351WB	6.32	1080077	34.59	-76.3349	37.03294
220315188	2022	1/25/2022 5:00	1556	15:56	O	PDO	0	0	0	0	0	0	0	2	1. Rear End	RE	No	1. No Adve	2. Daylight	Day	1. Dry	Dry	1. Main-Lir	1. Straight	2. Blacktop	1. No Defe	1. Two-Wa	4. Four App	3. Traffic S	1. Yes - Wc	2. No			3. No	20. Motor V	1. On Roac	No	No	Belted	No	No	No	No	No	No	No	No	No	No		NOT_RD	Urban Inte	No	No	Yes	No	5. Hampto	114	114. City o	3-Principal	4-Two-Way	Urban	NonVDOT	5	3. City or T	Hampton F	HAMP	R-VA US00258EB	65.57	253121	107.05	-76.3429	37.04337
182045108	2018	7/21/2018 5:00	216	2:16	C	C	0	0	0	1	1	0	0	1	9. Fixed Object - Off Road	FOOR	No	1. No Adve	4. Darknes	Night	1. Dry	Dry	10. Interse	1. Straight	2. Blacktop	1. No Defe	3. Two-Wa	4. Four App	6. Traffic L	1. Yes - Wc	2. No			3. No	13. Curb	3. Median	No	No	Unbelted	No	No	No	No	No	No	No	No	No	No		NOT_RD	Urban Inte	No	No	Yes	Yes	5. Hampto	114	114. City o	3-Principal	4-Two-Way	Urban	NonVDOT	5	3. City or T	Hampton F	HAMP	R-VA SR00134EB	10.38	1078421	28.81	-76.3728	37.03906
220315190	2022	1/28/2022 5:00	745	7:45	B	B	0	0	1	0	1	0	1	1	12. Ped	PED	Pedestrian	1. No Adve	2. Daylight	Day	1. Dry	Dry	1. Main-Lir	1. Straight	2. Blacktop	1. No Defe	1. Two-Wa	1. Not at In	1. No Traffi	6. No Traffi	2. No			3. No	19. Ped	1. On Roac	No	No	Belted	No	No	No	No	No	Yes	No	No	Yes	No		NOT_RD	Not Interse	No	No	Yes	No	5. Hampto	114	114. City o	7-Local (J,(	3-Two-Way	Urban	NonVDOT	5	3. City or T	Hampton F	HAMP	S-VA114PR HARLAND CT	0.04			-76.4167	37.02205
220315208	2022	1/15/2022 5:00	1422	14:22	O	PDO	0	0	0	0	0	0	0	2	15. Backed Into	BI	No	1. No Adve	2. Daylight	Day	1. Dry	Dry	1. Main-Lir	1. Straight	2. Blacktop	1. No Defe	1. Two-Wa	1. Not at In	1. No Traffi	6. No Traffi	2. No			3. No	6. Parked V	1. On Roac	No	No	Belted	No	No	No	No	No	No	No	No	No	No		NOT_RD	Not Interse	No	No	Yes	No	5. Hampto	114	114. City o	7-Local (J,(	3-Two-Way	Urban	NonVDOT	5	3. City or T	Hampton F	HAMP	S-VA114PR BEALL DR	0.47			-76.3139	37.04771
220315209	2022	1/15/2022 5:00	1805	18:05	C	C	0	0	0	2	2	0	0	4	1. Rear End	RE	No	1. No Adve	4. Darknes	Night	1. Dry	Dry	1. Main-Lir	1. Straight	2. Blacktop	1. No Defe	2. Two-Wa	1. Not at In	6. Traffic L	1. Yes - Wc	2. No			3. No	20. Motor V	1. On Roac	No	No	Belted	No	No	No	No	No	No	No	No	No	No		NOT_RD	Not Interse	No	Yes	Yes	Yes	5. Hampto	114	114. City o	3-Principal	4-Two-Way	Urban	NonVDOT	5	3. City or T	Hampton F	HAMP	R-VA US00258EB	60.35			-76.4317	37.02564
220315210	2022	1/15/2022 5:00	1110	11:10	A	A	0	1	0	1	2	0	0	2	2. Angle	ANG	No	1. No Adve	2. Daylight	Day	1. Dry	Dry	10. Interse	1. Straight	2. Blacktop	1. No Defe	2. Two-Wa	4. Four App	3. Traffic S	1. Yes - Wc	2. No			3. No	20. Motor V	1. On Roac	No	No	Belted	No	No	No	No	No	No	No	No	No	No		NOT_RD	Urban Inte	No	No	Yes	No	5. Hampto	114	114. City o	5-Major Cc	3-Two-Way	Urban	NonVDOT	5	3. City or T	Hampton F	HAMP	S-VA114NP POWHATAN PKWY	0.74	253217	5.17	-76.3804	37.00842
201095141	2020	2/27/2020 5:00	1418	14:18	C	C	0	0	0	2	2	0	0	2	1. Rear End	RE	No	1. No Adve	2. Daylight	Day	1. Dry	Dry	1. Main-Lir	1. Straight	2. Blacktop	1. No Defe	3. Two-Wa	3. Three Ap	1. No Traffi	6. No Traffi	2. No			3. No	20. Motor V	1. On Roac	No	No	Belted	No	No	No	No	No	No	No	No	No	No		NOT_RD	VDOT Inter	No	No	Yes	No	5. Hampto	114	114. City o	4-Minor Ar	4-Two-Way	Urban	NonVDOT	5	3. City or T	Hampton F	HAMP	S-VA114NP ABERDEEN RD	1.73	253374	60.64	-76.4043	37.022
220315212	2022	1/15/2022 5:00	1634	16:34	O	PDO	0	0	0	0	0	0	0	3	4. Sideswipe - Same Direction	SSS	No	1. No Adve	2. Daylight	Day	1. Dry	Dry	10. Interse	1. Straight	2. Blacktop	1. No Defe	2. Two-Wa	3. Three Ap	3. Traffic S	1. Yes - Wc	2. No			3. No	20. Motor V	1. On Roac	No	No	Belted	No	No	No	No	No	No	No	No	No	No		NOT_RD	VDOT Inter	No	Yes	Yes	No	5. Hampto	114	114. City o	3-Principal	4-Two-Way	Urban	NonVDOT	5	3. City or T	Hampton F	HAMP	R-VA US00258EB	65.02	1091116	138.48	-76.3532	37.04357
220315243	2022	1/28/2022 5:00	2304	23:04	C	C	0	0	0	1	1	0	0	2	2. Angle	ANG	No	6. Snow	4. Darknes	Night	3. Snowy	Wet	10. Interse	1. Straight	2. Blacktop	1. No Defe	3. Two-Wa	4. Four App	3. Traffic S	2. Yes - Wc	2. No			3. No	20. Motor V	1. On Roac	No	No	Belted	No	No	No	No	No	No	No	No	No	No		NOT_RD	Urban Inte	No	No	Yes	Yes	5. Hampto	114	114. City o	3-Principal	4-Two-Way	Urban	NonVDOT	5	3. City or T	Hampton F	HAMP	R-VA US00258EB	67.3	253154	21.42	-76.3234	37.02707
220315246	2022	1/15/2022 5:00	1922	19:22	C	C	0	0	0	2	2	0	0	2	5. Sideswipe - Opposite Direction	SSO	No	1. No Adve	4. Darknes	Night	1. Dry	Dry	1. Main-Lir	1. Straight	2. Blacktop	1. No Defe	1. Two-Wa	1. Not at In	6. Traffic L	1. Yes - Wc	2. No			3. No	20. Motor V	1. On Roac	No	No	Belted	No	Yes	No	No	No	Yes	No	No	No	No		RD UNKN	Not Interse	No	No	Yes	Yes	5. Hampto	114	114. City o	7-Local (J,(	3-Two-Way	Urban	NonVDOT	5	3. City or T	Hampton F	HAMP	S-VA114PR ASPENWOOD DR	0.92			-76.4182	37.03863
220315248	2022	1/15/2022 5:00	1802	18:02	C	C	0	0	0	2	2	0	0	2	2. Angle	ANG	No	1. No Adve	4. Darknes	Night	1. Dry	Dry	9. Within Ir	1. Straight	2. Blacktop	1. No Defe	1. Two-Wa	4. Four App	4. Stop Sig	1. Yes - Wc	2. No			3. No	20. Motor V	1. On Roac	No	No	Belted	No	No	No	No	No	No	No	No	No	No		NOT_RD	VDOT Inter	Yes	No	Yes	Yes	5. Hampto	114	114. City o	5-Major Cc	3-Two-Way	Urban	NonVDOT	5	3. City or T	Hampton F	HAMP	S-VA114NP OLD BUCKROE RD	0.44	253514	5.73	-76.3179	37.02643
220315251	2022	1/16/2022 5:00	440	4:40	O	PDO	0	0	0	0	0	0	0	3	2. Angle	ANG	No	1. No Adve	4. Darknes	Night	1. Dry	Dry	1. Main-Lir	1. Straight	2. Blacktop	1. No Defe	1. Two-Wa	1. Not at In	1. No Traffi	6. No Traffi	2. No			3. No	6. Parked V	1. On Roac	No	No	Belted	No	No	No	No	No	Yes	No	No	No	No		RD UNKN	Not Interse	No	No	Yes	Yes	5. Hampto	114	114. City o	7-Local (J,(	3-Two-Way	Urban	NonVDOT	5	3. City or T	Hampton F	HAMP	S-VA114NP EATON ST	0.46	1079761	423.49	-76.3434	37.03174
220315259	2022	1/16/2022 5:00	2246	22:46	O	PDO	0	0	0	0	0	0	0	1	8. Non-Collision	NC	No	4. Mist	5. Darknes	Night	2. Wet	Wet	10. Interse	1. Straight	2. Blacktop	1. No Defe	1. Two-Wa	3. Three Ap	6. Traffic L	1. Yes - Wc	2. No			3. No	14. Ditch	1. On Roac	Yes	No	Belted	No	Yes	No	No	No	No	No	No	No	No		NOT_RD	Urban Inte	No	No	Yes	Yes	5. Hampto	114	114. City o	7-Local (J,(	3-Two-Way	Urban	NonVDOT	5	3. City or T	Hampton F	HAMP	S-VA114NP DARBY AVE	0.26			-76.3066	37.03706
183535107	2018	12/17/2018 5:00	1814	18:14	O	PDO	0	0	0	0	0	0	0	2	4. Sideswipe - Same Direction	SSS	No	1. No Adve	4. Darknes	Night	1. Dry	Dry	10. Interse	1. Straight	2. Blacktop	1. No Defe	1. Two-Wa	4. Four App	3. Traffic S	1. Yes - Wc	2. No			3. No	20. Motor V	1. On Roac	No	No	Belted	No	No	No	No	No	No	No	No	No	No		NOT_RD	Urban Inte	Yes	No	Yes	Yes	5. Hampto	114	114. City o	4-Minor Ar	3-Two-Way	Urban	NonVDOT	5	3. City or T	Hampton F	HAMP	S-VA114PR WOODLAND RD	0.87	253170	65.54	-76.3219	37.03315
220315274	2022	1/17/2022 5:00	1944	19:44	C	C	0	0	0	2	2	0	0	2	16. Other	OTHR	No	1. No Adve	6. Darknes	Night	1. Dry	Dry	7. Other lo	1. Straight	2. Blacktop	1. No Defe	1. Two-Wa	4. Four App	1. No Traffi	6. No Traffi	2. No			3. No	20. Motor V	7. In Parkir	No	No	Belted	No	Yes	No	No	No	No	No	No	No	No		NOT_RD	Not Interse	No	Yes	Yes	No	5. Hampto	114	114. City of Hampton			Urban	NonVDOT	5	3. City or T	Hampton F	HAMP	U-VA114SC99999UK				-76.3932	37.0423
220315284	2022	1/17/2022 5:00	2223	22:23	C	C	0	0	0	1	1	0	0	3	9. Fixed Object - Off Road	FOOR	No	1. No Adve	4. Darknes	Night	1. Dry	Dry	10. Interse	1. Straight	2. Blacktop	1. No Defe	1. Two-Wa	4. Four App	1. No Traffi	6. No Traffi	2. No			3. No	6. Parked V	8. Off Roac	No	No	Belted	No	No	No	No	No	No	No	No	No	No		NOT_RD	VDOT Inter	No	Yes	Yes	Yes	5. Hampto	114	114. City o	7-Local (J,(	3-Two-Way	Urban	NonVDOT	5	3. City or T	Hampton F	HAMP	S-VA114NP GLENWOOD RD	0.01	253446	49.34	-76.3437	37.06005
220315305	2022	1/18/2022 5:00	1445	14:45	C	C	0	0	0	1	1	0	0	2	4. Sideswipe - Same Direction	SSS	No	1. No Adve	2. Daylight	Day	1. Dry	Dry	10. Interse	1. Straight	2. Blacktop	1. No Defe	1. Two-Wa	3. Three Ap	1. No Traffi	6. No Traffi	2. No			3. No	20. Motor V	1. On Roac	No	No	Belted	No	No	No	No	No	No	No	No	No	No		NOT_RD	Urban Inte	No	No	Yes	No	5. Hampto	114	114. City o	7-Local (J,(	3-Two-Way	Urban	NonVDOT	5	3. City or T	Hampton F	HAMP	S-VA114NP HOPE ST S	0.19	1061857	369.4	-76.3228	37.01662
212685062	2021	9/11/2021 5:00	119	1:19	C	C	0	0	0	1	1	0	0	2	2. Angle	ANG	No	1. No Adve	4. Darknes	Night	1. Dry	Dry	1. Main-Lir	1. Straight	2. Blacktop	1. No Defe	1. Two-Wa	4. Four App	3. Traffic S	1. Yes - Wc	2. No			3. No	20. Motor V	1. On Roac	Yes	No	Belted	No	Yes	No	No	No	No	No	No	No	No		NOT_RD	Urban Inte	No	No	Yes	Yes	5. Hampto	114	114. City o	5-Major Cc	3-Two-Way	Urban	NonVDOT	5	3. City or T	Hampton F	HAMP	S-VA114PR NEWMARKET DR	0.13	253129	55.15	-76.4394	37.02163
192125171	2019	7/28/2019 5:00	1056	10:56	O	PDO	0	0	0	0	0	0	0	2	5. Sideswipe - Opposite Direction	SSO	No	1. No Adve	2. Daylight	Day	1. Dry	Dry	9. Within Ir	1. Straight	2. Blacktop	1. No Defe	2. Two-Wa	2. Two App	1. No Traffi	6. No Traffi	2. No			3. No	20. Motor V	1. On Roac	No	No	Belted	No	No	No	No	No	No	No	No	No	No		NOT_RD	Urban Inte	No	No	Yes	No	5. Hampto	114	114. City o	3-Principal	4-Two-Way	Urban	NonVDOT	5	3. City or T	Hampton F	HAMP	R-VA SR00134EB	10.38	1078421	11.52	-76.3728	37.03908
220315329	2022	1/20/2022 5:00	1331	13:31	C	C	0	0	0	4	4	0	0	4	1. Rear End	RE	No	5. Rain	2. Daylight	Day	2. Wet	Wet	1. Main-Lir	1. Straight	2. Blacktop	1. No Defe	3. Two-Wa	3. Three Ap	6. Traffic L	1. Yes - Wc	2. No			3. No	20. Motor V	1. On Roac	No	No	Belted	No	No	No	No	No	No	No	No	No	No		NOT_RD	Urban Inte	Yes	No	Yes	No	5. Hampto	114	114. City o	3-Principal	4-Two-Way	Urban	NonVDOT	5	3. City or T	Hampton F	HAMP	R-VA US00258WB	63.87	253137	104.7	-76.3733	37.04406
232525020	2023	9/7/2023 5:00	2032	20:32	C	C	0	0	0	3	3	0	0	2	4. Sideswipe - Same Direction	SSS	No	1. No Adve	4. Darknes	Night	1. Dry	Dry	9. Within Ir	1. Straight	2. Blacktop	1. No Defe	2. Two-Wa	2. Two App	6. Traffic L	1. Yes - Wc	2. No			3. No	20. Motor V	1. On Roac	No	No	Belted	No	No	No	No	No	No	No	No	No	No		NOT_RD	Urban Inte	No	Yes	Yes	Yes	5. Hampto	114	114. City o	3-Principal	4-Two-Way	Urban	NonVDOT	5	3. City or T	Hampton F	HAMP	R-VA SR00134WB	10.38	1078421	62.07	-76.3727	37.03921
202485185	2020	9/2/2020 5:00	1535	15:35	C	C	0	0	0	2	2	0	0	2	1. Rear End	RE	No	1. No Adve	2. Daylight	Day	1. Dry	Dry	8. Non-Inte	2. Curve - L	2. Blacktop	1. No Defe	3. Two-Wa	1. Not at In	6. Traffic L	1. Yes - Wc	2. No			3. No	20. Motor V	1. On Roac	No	No	Belted	No	No	No	No	No	No	No	No	Yes	No	5	NOT_RD	VDOT Inter	Yes	Yes	Yes	No	5. Hampto	114	114. City o	5-Major Cc	4-Two-Way	Urban	NonVDOT	5	3. City or T	Hampton F	HAMP	S-VA114PR ANDREWS BLVD	0.94	1063274	145.24	-76.3145	37.04348
220315332	2022	1/20/2022 5:00	1830	18:30	C	C	0	0	0	1	1	0	0	2	4. Sideswipe - Same Direction	SSS	No	6. Snow	4. Darknes	Night	3. Snowy	Wet	10. Interse	1. Straight	2. Blacktop	1. No Defe	3. Two-Wa	4. Four App	3. Traffic S	1. Yes - Wc	2. No			3. No	20. Motor V	1. On Roac	No	No	Belted	No	No	No	No	No	No	No	No	No	No		NOT_RD	Urban Inte	No	No	Yes	Yes	5. Hampto	114	114. City o	3-Principal	4-Two-Way	Urban	NonVDOT	5	3. City or T	Hampton F	HAMP	R-VA US00258WB	62.28	253136	125.32	-76.4012	37.03905
220315333	2022	1/20/2022 5:00	921	9:21	C	C	0	0	0	2	2	0	0	2	1. Rear End	RE	No	1. No Adve	2. Daylight	Day	1. Dry	Dry	1. Main-Lir	1. Straight	2. Blacktop	1. No Defe	3. Two-Wa	1. Not at In	6. Traffic L	1. Yes - Wc	2. No			3. No	20. Motor V	1. On Roac	No	No	Belted	No	No	No	No	No	No	No	No	No	No		NOT_RD	Not Interse	Yes	No	Yes	No	5. Hampto	114	114. City o	3-Principal	4-Two-Way	Urban	NonVDOT	5	3. City or T	Hampton F	HAMP	S-VA114NP HAMPTON ROADS CENTER PKWY	2.36			-76.4061	37.06032
220315334	2022	1/20/2022 5:00	1201	12:01	C	C	0	0	0	2	2	0	0	2	1. Rear End	RE	No	1. No Adve	2. Daylight	Day	1. Dry	Dry	10. Interse	1. Straight	1. Concret	1. No Defe	3. Two-Wa	4. Four App	6. Traffic L	1. Yes - Wc	2. No			3. No	20. Motor V	1. On Roac	No	No	Belted	No	No	No	No	No	No	No	No	No	No		NOT_RD	Urban Inte	No	No	Yes	No	5. Hampto	114	114. City o	3-Principal	4-Two-Way	Urban	NonVDOT	5	3. City or T	Hampton F	HAMP	R-VA US00258EB	65.58	253121	53.53	-76.3427	37.04336
220315335	2022	1/20/2022 5:00	601	6:01	O	PDO	0	0	0	0	0	0	0	1	9. Fixed Object - Off Road	FOOR	No	1. No Adve	4. Darknes	Night	1. Dry	Dry	10. Interse	1. Straight	1. Concret	1. No Defe	1. Two-Wa	4. Four App	3. Traffic S	1. Yes - Wc	2. No			3. No	3. Utility Po	1. On Roac	No	No	Belted	No	No	No	No	No	Yes	No	No	No	No		NOT_RD	Urban Inte	No	No	Yes	Yes	5. Hampto	114	114. City o	7-Local (J,(	3-Two-Way	Urban	NonVDOT	5	3. City or T	Hampton F	HAMP	S-VA114NP SELDENDALE DR	0.08	253143	106.57	-76.3586	37.04394
220315338	2022	1/27/2022 5:00	1820	18:20	C	C	0	0	0	4	4	0	0	2	1. Rear End	RE	No	1. No Adve	4. Darknes	Night	1. Dry	Dry	1. Main-Lir	1. Straight	2. Blacktop	1. No Defe	2. Two-Wa	1. Not at In	1. No Traffi	6. No Traffi	2. No			3. No	6. Parked V	2. Shoulde	No	No	Unbelted	No	No	No	No	No	No	No	No	No	Yes	10	RD UNKN	Not Interse	Yes	No	Yes	Yes	5. Hampto	114	114. City o	7-Local (J,(	3-Two-Way	Urban	NonVDOT	5	3. City or T	Hampton F	HAMP	S-VA114PR MARTHA LEE DR	0.54			-76.424	37.02517
220315340	2022	1/27/2022 5:00	1216	12:16	C	C	0	0	0	2	2	0	0	2	1. Rear End	RE	No	1. No Adve	2. Daylight	Day	1. Dry	Dry	10. Interse	1. Straight	2. Blacktop	1. No Defe	4. One-Wa	3. Three Ap	1. No Traffi	6. No Traffi	2. No			1. Yes	20. Motor V	1. On Roac	No	No	Belted	No	No	No	No	No	No	No	No	No	No		NOT_RD	Not Interse	No	No	No	No	5. Hampto	114	114. City o	1-Interstat	1-One-Way	Urban	VDOT Inter	5	1. State Hv	Hampton F	HAMP	R-VA IS00064EB RMP265.00A	0.21			-76.3631	37.03147
230835092	2023	3/22/2023 5:00	1957	19:57	A	A	0	1	0	1	2	0	0	2	3. Head On	HO	No	1. No Adve	4. Darknes	Night	1. Dry	Dry	10. Interse	1. Straight	2. Blacktop	1. No Defe	2. Two-Wa	4. Four App	3. Traffic S	1. Yes - Wc	2. No			3. No	20. Motor V	1. On Roac	No	No	Belted	No	No	No	No	No	No	No	No	No	No		NOT_RD	Urban Inte	Yes	Yes	Yes	Yes	5. Hampto	114	114. City o	4-Minor Ar	3-Two-Way	Urban	NonVDOT	5	3. City or T	Hampton F	HAMP	R-VA SR00169SB	5.65	253115	208.42	-76.3256	37.05724
220315342	2022	1/19/2022 5:00	1443	14:43	C	C	0	0	0	2	2	0	0	2	2. Angle	ANG	No	1. No Adve	2. Daylight	Day	1. Dry	Dry	10. Interse	1. Straight	2. Blacktop	1. No Defe	1. Two-Wa	3. Three Ap	4. Stop Sig	1. Yes - Wc	2. No			3. No	20. Motor V	1. On Roac	No	No	Belted	No	No	No	No	No	No	No	No	No	No		NOT_RD	Urban Inte	Yes	No	Yes	No	5. Hampto	114	114. City o	7-Local (J,(	3-Two-Way	Urban	NonVDOT	5	3. City or T	Hampton F	HAMP	S-VA114PR MANCHESTER DR	0.31			-76.4228	37.02743
220315343	2022	1/24/2022 5:00	1626	16:26	C	C	0	0	0	1	1	0	0	1	9. Fixed Object - Off Road	FOOR	No	1. No Adve	2. Daylight	Day	1. Dry	Dry	1. Main-Lir	1. Straight	2. Blacktop	1. No Defe	1. Two-Wa	1. Not at In	1. No Traffi	6. No Traffi	2. No			3. No	4. Fence O	9. Outside	No	No	Belted	No	No	No	No	No	No	No	No	No	No		RD_LEFT	Not Interse	No	No	Yes	No	5. Hampto	114	114. City o	7-Local (J,(	3-Two-Way	Urban	NonVDOT	5	3. City or T	Hampton F	HAMP	S-VA114NP SHELTON RD	0.26	253522	260.31	-76.3105	37.03457
211445181	2021	5/22/2021 5:00	1050	10:50	O	PDO	0	0	0	0	0	0	0	1	16. Other	OTHR	No	1. No Adve	2. Daylight	Day	1. Dry	Dry	8. Non-Inte	1. Straight	2. Blacktop	1. No Defe	3. Two-Wa	1. Not at In	1. No Traffi	6. No Traffi	2. No			3. No	14. Ditch	4. Roadsid	No	No	Belted	No	No	No	No	No	No	No	No	No	No		NOT_RD	Urban Inte	No	No	Yes	No	5. Hampto	114	114. City o	3-Principal	4-Two-Way	Urban	NonVDOT	5	3. City or T	Hampton F	HAMP	R-VA SR00134EB	10.4	1078421	178.53	-76.3723	37.03884
220315345	2022	1/29/2022 5:00	1925	19:25	O	PDO	0	0	0	0	0	0	0	1	9. Fixed Object - Off Road	FOOR	No	1. No Adve	4. Darknes	Night	1. Dry	Dry	10. Interse	1. Straight	2. Blacktop	1. No Defe	1. Two-Wa	4. Four App	1. No Traffi	6. No Traffi	2. No			3. No	13. Curb	4. Roadsid	No	No	Belted	No	No	No	No	No	No	No	No	No	Yes	15	NOT_RD	Urban Inte	No	Yes	Yes	Yes	5. Hampto	114	114. City o	7-Local (J,(	3-Two-Way	Urban	NonVDOT	5	3. City or T	Hampton F	HAMP	S-VA114NP DIAMOND HILL RD	0.57			-76.4468	37.04741
171215126	2017	4/29/2017 5:00	1659	16:59	C	C	0	0	0	1	1	0	0	3	1. Rear End	RE	No	1. No Adve	2. Daylight	Day	1. Dry	Dry	10. Interse	1. Straight	2. Blacktop	1. No Defe	1. Two-Wa	4. Four App	3. Traffic S	1. Yes - Wc	2. No			3. No	20. Motor V	1. On Roac	No	No	Belted	No	Yes	No	No	No	No	No	No	No	No		NOT_RD	Urban Inte	Yes	No	Yes	No	5. Hampto	114	114. City o	4-Minor Ar	3-Two-Way	Urban	NonVDOT	5	3. City or T	Hampton F	HAMP	S-VA114PR BRIARFIELD RD	0.9	253287	191.76	-76.4032	37.01883
220315347	2022	1/25/2022 5:00	1346	13:46	O	PDO	0	0	0	0	0	0	0	3	2. Angle	ANG	No	1. No Adve	2. Daylight	Day	1. Dry	Dry	13. Drivew	1. Straight	2. Blacktop	1. No Defe	1. Two-Wa	1. Not at In	4. Stop Sig	1. Yes - Wc	2. No			3. No	20. Motor V	1. On Roac	No	No	Belted	No	No	No	No	No	No	No	No	No	No		NOT_RD	Urban Inte	No	No	Yes	No	5. Hampto	114	114. City o	4-Minor Ar	3-Two-Way	Urban	NonVDOT	5	3. City or T	Hampton F	HAMP	R-VA SR00351EB	7.09	1084895	170.55	-76.3213	37.03375
220315348	2022	1/28/2022 5:00	945	9:45	C	C	0	0	0	1	1	0	0	1	9. Fixed Object - Off Road	FOOR	No	1. No Adve	2. Daylight	Day	1. Dry	Dry	1. Main-Lir	1. Straight	2. Blacktop	1. No Defe	1. Two-Wa	1. Not at In	3. Traffic S	1. Yes - Wc	2. No			3. No	15. Other F	1. On Roac	No	No	Belted	No	No	No	No	No	No	Yes	No	No	No		RD UNKN	Not Interse	No	No	Yes	No	5. Hampto	114	114. City o	7-Local (J,(	3-Two-Way	Urban	NonVDOT	5	3. City or T	Hampton F	HAMP	S-VA114PR EAST GATE	0.02			-76.3048	37.00377
203425208	2020	12/5/2020 5:00	1354	13:54	A	A	0	1	0	0	1	0	0	1	9. Fixed Object - Off Road	FOOR	No	1. No Adve	2. Daylight	Day	1. Dry	Dry	1. Main-Lir	1. Straight	2. Blacktop	1. No Defe	3. Two-Wa	1. Not at In	6. Traffic L	1. Yes - Wc	2. No			3. No	13. Curb	1. On Roac	No	No	Belted	No	No	No	No	Yes	No	No	Yes	No	Yes	35	NOT_RD	VDOT Inter	No	Yes	Yes	No	5. Hampto	114	114. City o	5-Major Cc	4-Two-Way	Urban	NonVDOT	5	3. City or T	Hampton F	HAMP	S-VA114PR ANDREWS BLVD	0.94	1063274	185.1	-76.3144	37.04354
220315350	2022	1/24/2022 5:00	735	7:35	B	B	0	0	1	0	1	0	0	2	2. Angle	ANG	No	1. No Adve	2. Daylight	Day	1. Dry	Dry	9. Within Ir	1. Straight	2. Blacktop	1. No Defe	2. Two-Wa	4. Four App	4. Stop Sig	1. Yes - Wc	2. No			3. No	20. Motor V	1. On Roac	No	No	Belted	No	No	No	No	No	No	No	No	No	No		NOT_RD	Urban Inte	No	Yes	Yes	No	5. Hampto	114	114. City o	4-Minor Ar	4-Two-Way	Urban	NonVDOT	5	3. City or T	Hampton F	HAMP	R-VA SR00351WB	6	1079815	45.52	-76.3404	37.03124
231425166	2023	5/19/2023 5:00	1613	16:13	A	A	0	1	0	0	1	0	0	1	9. Fixed Object - Off Road	FOOR	No	1. No Adve	2. Daylight	Day	1. Dry	Dry	8. Non-Inte	1. Straight	2. Blacktop	1. No Defe	2. Two-Wa	1. Not at In	1. No Traffi	6. No Traffi	2. No			3. No	3. Utility Po	1. On Roac	No	No	Unbelted	No	No	No	No	No	No	No	No	No	No		NOT_RD	VDOT Inter	No	No	Yes	No	5. Hampto	114	114. City o	5-Major Cc	4-Two-Way	Urban	NonVDOT	5	3. City or T	Hampton F	HAMP	S-VA114NP ANDREWS BLVD	0.94	1063274	166.76	-76.3145	37.04364
220315352	2022	1/22/2022 5:00	22	00:22	O	PDO	0	0	0	0	0	0	0	1	9. Fixed Object - Off Road	FOOR	No	10. Blowin	4. Darknes	Night	3. Snowy	Wet	10. Interse	1. Straight	2. Blacktop	7. Slick Pa	3. Two-Wa	4. Four App	1. No Traffi	6. No Traffi	2. No			3. No	15. Other F	8. Off Roac	No	No	Belted	No	No	No	No	No	No	No	No	No	No		NOT_RD	Urban Inte	No	Yes	Yes	Yes	5. Hampto	114	114. City o	7-Local (J,(	3-Two-Way	Urban	NonVDOT	5	3. City or T	Hampton F	HAMP	S-VA114PR COMMANDER SHEPARD BLVD	0.8			-76.4111	37.08358
182395128	2018	8/25/2018 5:00	1611	16:11	C	C	0	0	0	3	3	0	0	3	1. Rear End	RE	No	1. No Adve	2. Daylight	Day	1. Dry	Dry	8. Non-Inte	1. Straight	2. Blacktop	1. No Defe	3. Two-Wa	1. Not at In	3. Traffic S	1. Yes - Wc	2. No			3. No	20. Motor V	1. On Roac	No	No	Belted	No	Yes	No	No	No	No	No	No	No	No		NOT_RD	Urban Inte	Yes	Yes	Yes	No	5. Hampto	114	114. City o	4-Minor Ar	4-Two-Way	Urban	NonVDOT	5	3. City or T	Hampton F	HAMP	R-VA US00060EB	273.73	253006	64.94	-76.343	37.02477
220315354	2022	1/21/2022 5:00	1056	10:56	A	A	0	1	0	0	1	0	0	2	2. Angle	ANG	No	1. No Adve	2. Daylight	Day	1. Dry	Dry	1. Main-Lir	1. Straight	1. Concret	1. No Defe	3. Two-Wa	4. Four App	3. Traffic S	1. Yes - Wc	2. No			3. No	20. Motor V	1. On Roac	No	No	Belted	No	Yes	No	No	No	No	No	No	No	No		NOT_RD	VDOT Inter	No	No	Yes	No	5. Hampto	114	114. City o	3-Principal	4-Two-Way	Urban	NonVDOT	5	3. City or T	Hampton F	HAMP	S-VA114PR HAMPTON ROADS CENTER PKWY	2.16	1279456	5.13	-76.4091	37.05995
243185106	2024	11/11/2024 5:00	1730	17:30	C	C	0	0	0	2	2	0	0	2	1. Rear End	RE	No	1. No Adve	4. Darknes	Night	1. Dry	Dry	10. Interse	1. Straight	2. Blacktop	1. No Defe	2. Two-Wa	4. Four App	3. Traffic S	1. Yes - Wc	2. No			3. No	20. Motor V	1. On Roac	No	No	Belted	No	No	No	No	No	No	No	No	No	No		NOT_RD	Urban Inte	No	No	Yes	Yes	5. Hampto	114	114. City o	5-Major Cc	3-Two-Way	Urban	NonVDOT	5	3. City or T	Hampton F	HAMP	S-VA114PR NEWMARKET DR	0.13	253129	61.16	-76.4393	37.02162
181835185	2018	6/30/2018 5:00	1343	13:43	C	C	0	0	0	1	1	0	0	2	2. Angle	ANG	No	1. No Adve	2. Daylight	Day	1. Dry	Dry	10. Interse	1. Straight	2. Blacktop	1. No Defe	3. Two-Wa	4. Four App	3. Traffic S	1. Yes - Wc	2. No			3. No	20. Motor V	1. On Roac	No	No	Belted	No	Yes	No	No	No	No	No	No	No	No		NOT_RD	Urban Inte	Yes	No	Yes	No	5. Hampto	114	114. City o	4-Minor Ar	4-Two-Way	Urban	NonVDOT	5	3. City or T	Hampton F	HAMP	R-VA SR00152WB	4.09	253074	36.15	-76.3962	37.04579
220315377	2022	1/28/2022 5:00	2031	20:31	O	PDO	0	0	0	0	0	0	0	1	9. Fixed Object - Off Road	FOOR	No	6. Snow	4. Darknes	Night	2. Wet	Wet	8. Non-Inte	1. Straight	2. Blacktop	1. No Defe	3. Two-Wa	1. Not at In	6. Traffic L	1. Yes - Wc	2. No			3. No	11. Jersey V	2. Shoulde	No	No	Belted	No	No	No	No	No	No	No	No	No	No		RD RIGHT	Not Interse	No	No	Yes	Yes	5. Hampto	114	114. City o	1-Interstat	4-Two-Way	Urban	VDOT Inter	5	1. State Hv	Hampton F	HAMP	R-VA IS00664WB	1.01			-76.3816	37.02154
220315384	2022	1/30/2022 5:00	1637	16:37	O	PDO	0	0	0	0	0	0	0	1	9. Fixed Object - Off Road	FOOR	No	6. Snow	2. Daylight	Day	3. Snowy	Wet	5. On Entra	4. Grade - (	2. Blacktop	1. No Defe	3. Two-Wa	1. Not at In	6. Traffic L	1. Yes - Wc	2. No			3. No	2. Trees	2. Shoulde	No	No	Belted	No	No	No	No	No	No	No	No	No	No		RD_LEFT	Not Interse	No	No	No	No	5. Hampto	114	114. City o	1-Interstat	1-One-Way	Urban	VDOT Inter	5	1. State Hv	Hampton F	HAMP	R-VA IS00064EB RMP261.00B	0.22			-76.4198	37.05789
220325061	2022	1/22/2022 5:00	1053	10:53	O	PDO	0	0	0	0	0	0	0	1	9. Fixed Object - Off Road	FOOR	No	6. Snow	2. Daylight	Day	4. Icy	Wet	1. Main-Lir	8. Dip - Cu	1. Concret	1. No Defe	1. Two-Wa	1. Not at In	1. No Traffi	6. No Traffi	2. No			3. No	10. Other	8. Off Roac	No	No	Belted	No	No	No	No	No	No	No	No	No	No		RD_LEFT	Not Interse	No	Yes	Yes	No	5. Hampto	114	114. City o	7-Local (J,(	3-Two-Way	Urban	NonVDOT	5	3. City or T	Hampton F	HAMP	S-VA114NP HALL RD	1.06			-76.2891	37.07257
242005563	2024	5/5/2024 5:00	859	8:59	O	PDO	0	0	0	0	0	0	0	2	1. Rear End	RE	No	1. No Adve	2. Daylight	Day	1. Dry	Dry	9. Within Ir	1. Straight	2. Blacktop	1. No Defe	3. Two-Wa	4. Four App	3. Traffic S	1. Yes - Wc	2. No			3. No	20. Motor V	1. On Roac	No	No	Belted	No	No	No	No	No	No	No	No	No	No		NOT_RD	Urban Inte	No	No	Yes	No	5. Hampto	114	114. City o	4-Minor Ar	4-Two-Way	Urban	NonVDOT	5	3. City or T	Hampton F	HAMP	R-VA US00060EB	273.73	253006	48.71	-76.3429	37.02478
220325110	2022	1/27/2022 5:00	2203	22:03	C	C	0	0	0	1	1	0	0	2	2. Angle	ANG	No	1. No Adve	4. Darknes	Night	1. Dry	Dry	9. Within Ir	1. Straight	2. Blacktop	1. No Defe	2. Two-Wa	4. Four App	3. Traffic S	1. Yes - Wc	2. No			3. No	20. Motor V	1. On Roac	No	No	Belted	No	No	No	No	No	Yes	No	No	No	No		NOT_RD	VDOT Inter	No	No	Yes	Yes	5. Hampto	114	114. City o	7-Local (J,(	3-Two-Way	Urban	NonVDOT	5	3. City or T	Hampton F	HAMP	S-VA114NP COLISEUM DR	1.83	1079069	7.03	-76.3926	37.05641
220325111	2022	1/26/2022 5:00	1108	11:08	O	PDO	0	0	0	0	0	0	0	2	4. Sideswipe - Same Direction	SSS	No	1. No Adve	2. Daylight	Day	1. Dry	Dry	9. Within Ir	1. Straight	2. Blacktop	1. No Defe	2. Two-Wa	2. Two App	4. Stop Sig	1. Yes - Wc	2. No			3. No	20. Motor V	1. On Roac	No	No	Belted	No	No	No	No	No	No	No	No	No	No		NOT_RD	VDOT Inter	No	No	Yes	No	5. Hampto	114	114. City o	3-Principal	4-Two-Way	Urban	NonVDOT	5	3. City or T	Hampton F	HAMP	R-VA US00258WB	65.15	1068042	37.41	-76.3509	37.04366
220325112	2021	12/22/2021 5:00	1728	17:28	C	C	0	0	0	3	3	0	0	3	1. Rear End	RE	No	1. No Adve	4. Darknes	Night	1. Dry	Dry	1. Main-Lir	1. Straight	2. Blacktop	1. No Defe	2. Two-Wa	1. Not at In	6. Traffic L	1. Yes - Wc	2. No			3. No	20. Motor V	1. On Roac	No	No	Belted	No	Yes	No	No	No	No	No	No	No	No		NOT_RD	Urban Inte	No	No	Yes	Yes	5. Hampto	114	114. City o	3-Principal	4-Two-Way	Urban	NonVDOT	5	3. City or T	Hampton F	HAMP	R-VA US00258EB	62.21	253136	201.5	-76.4022	37.03866
220325113	2022	1/26/2022 5:00	1841	18:41	A	A	0	1	0	0	1	0	0	2	2. Angle	ANG	No	1. No Adve	4. Darknes	Night	1. Dry	Dry	1. Main-Lir	1. Straight	2. Blacktop	1. No Defe	1. Two-Wa	1. Not at In	6. Traffic L	1. Yes - Wc	2. No			3. No	20. Motor V	1. On Roac	No	No	Belted	No	No	No	No	No	No	No	No	No	No		NOT_RD	Not Interse	No	No	Yes	Yes	5. Hampto	114	114. City o	7-Local (J,(	3-Two-Way	Urban	NonVDOT	5	3. City or T	Hampton F	HAMP	S-VA114PR DOOLITTLE RD	0.5			-76.3576	37.04454
220325118	2022	1/28/2022 5:00	1445	14:45	C	C	0	0	0	1	1	0	0	2	1. Rear End	RE	No	1. No Adve	2. Daylight	Day	1. Dry	Dry	10. Interse	1. Straight	2. Blacktop	1. No Defe	3. Two-Wa	4. Four App	3. Traffic S	1. Yes - Wc	2. No			3. No	20. Motor V	1. On Roac	No	No	Belted	No	Yes	No	No	No	No	No	No	No	No		NOT_RD	Urban Inte	No	No	Yes	No	5. Hampto	114	114. City o	3-Principal	4-Two-Way	Urban	NonVDOT	5	3. City or T	Hampton F	HAMP	R-VA US00258WB	62.3	253136	190.54	-76.401	37.03909
243515140	2024	12/14/2024 5:00	1808	18:08	O	PDO	0	0	0	0	0	0	0	1	10. Deer	DEER	No	1. No Adve	4. Darknes	Night	1. Dry	Dry	1. Main-Lir	1. Straight	2. Blacktop	1. No Defe	2. Two-Wa	1. Not at In	6. Traffic L	1. Yes - Wc	2. No			3. No	23. Animal	1. On Roac	No	Yes	Belted	No	No	No	No	No	No	No	No	No	No		NOT_RD	Not Interse	No	No	Yes	Yes	5. Hampto	114	114. City o	4-Minor Ar	4-Two-Way	Urban	NonVDOT	5	3. City or T	Hampton F	HAMP	S-VA114PR ARMISTEAD AVE N	3.52			-76.386	37.06152
172225125	2017	8/9/2017 5:00	2237	22:37	O	PDO	0	0	0	0	0	0	0	1	16. Other	OTHR	No	1. No Adve	4. Darknes	Night	1. Dry	Dry	1. Main-Lir	1. Straight	2. Blacktop	1. No Defe	2. Two-Wa	1. Not at In	1. No Traffi	6. No Traffi	2. No			3. No	28. Ran Of	1. On Roac	No	No	Belted	No	No	No	No	No	Yes	No	No	No	No		NOT_RD	Urban Inte	No	No	Yes	Yes	5. Hampto	114	114. City o	3-Principal	4-Two-Way	Urban	NonVDOT	5	3. City or T	Hampton F	HAMP	R-VA SR00134EB	10.41	1078421	190.06	-76.3723	37.03883
220325131	2022	1/23/2022 5:00	1233	12:33	O	PDO	0	0	0	0	0	0	0	2	1. Rear End	RE	No	1. No Adve	2. Daylight	Day	1. Dry	Dry	9. Within Ir	1. Straight	2. Blacktop	1. No Defe	2. Two-Wa	2. Two App	1. No Traffi	6. No Traffi	2. No			3. No	20. Motor V	1. On Roac	No	No	Belted	No	No	No	No	No	Yes	No	No	No	No		NOT_RD	Urban Inte	No	No	Yes	No	5. Hampto	114	114. City o	3-Principal	4-Two-Way	Urban	NonVDOT	5	3. City or T	Hampton F	HAMP	R-VA US00258EB	61.6			-76.4124	37.03533
220325132	2022	1/24/2022 5:00	859	8:59	A	A	0	1	0	1	2	0	0	2	2. Angle	ANG	No	1. No Adve	2. Daylight	Day	1. Dry	Dry	9. Within Ir	1. Straight	2. Blacktop	1. No Defe	2. Two-Wa	4. Four App	3. Traffic S	1. Yes - Wc	2. No			3. No	20. Motor V	1. On Roac	No	No	Belted	No	No	No	No	No	No	No	No	No	No		NOT_RD	VDOT Inter	Yes	No	Yes	No	5. Hampto	114	114. City o	7-Local (J,(	3-Two-Way	Urban	NonVDOT	5	3. City or T	Hampton F	HAMP	S-VA114PR HAMPTON ROADS AVE	0.93	253229	10.57	-76.3712	37.01415
220325133	2022	1/23/2022 5:00	1414	14:14	O	PDO	0	0	0	0	0	0	0	2	2. Angle	ANG	No	1. No Adve	2. Daylight	Day	1. Dry	Dry	9. Within Ir	1. Straight	2. Blacktop	1. No Defe	2. Two-Wa	4. Four App	8. Yield Sig	1. Yes - Wc	2. No			3. No	20. Motor V	1. On Roac	No	No	Belted	No	No	No	No	No	No	No	No	No	No		NOT_RD	Urban Inte	No	Yes	Yes	No	5. Hampto	114	114. City o	7-Local (J,(	3-Two-Way	Urban	NonVDOT	5	3. City or T	Hampton F	HAMP	S-VA114NP CLYDESDALE CT	0.15			-76.4106	37.08524
220325136	2022	1/24/2022 5:00	1326	13:26	C	C	0	0	0	2	2	0	0	2	2. Angle	ANG	No	1. No Adve	2. Daylight	Day	1. Dry	Dry	10. Interse	1. Straight	1. Concret	1. No Defe	1. Two-Wa	4. Four App	3. Traffic S	1. Yes - Wc	2. No			3. No	20. Motor V	1. On Roac	No	No	Belted	No	No	No	No	No	No	No	No	No	No		NOT_RD	Urban Inte	Yes	Yes	Yes	No	5. Hampto	114	114. City o	4-Minor Ar	3-Two-Way	Urban	NonVDOT	5	3. City or T	Hampton F	HAMP	R-VA SR00351EB	5.44	253031	40.44	-76.3503	37.02954
220325140	2022	1/24/2022 5:00	1340	13:40	C	C	0	0	0	2	2	0	0	2	4. Sideswipe - Same Direction	SSS	No	1. No Adve	2. Daylight	Day	1. Dry	Dry	10. Interse	1. Straight	2. Blacktop	1. No Defe	2. Two-Wa	4. Four App	3. Traffic S	1. Yes - Wc	2. No			3. No	20. Motor V	1. On Roac	No	No	Belted	No	No	No	No	No	No	No	No	No	No		NOT_RD	Urban Inte	No	Yes	Yes	No	5. Hampto	114	114. City o	7-Local (J,(	3-Two-Way	Urban	NonVDOT	5	3. City or T	Hampton F	HAMP	S-VA114NP DEERFIELD BLVD	0	253396	16.08	-76.3861	37.06361
190625073	2019	2/23/2019 5:00	1447	14:47	C	C	0	0	0	1	1	0	0	2	3. Head On	HO	No	5. Rain	2. Daylight	Day	2. Wet	Wet	10. Interse	1. Straight	1. Concret	7. Slick Pa	1. Two-Wa	4. Four App	3. Traffic S	1. Yes - Wc	2. No			3. No	20. Motor V	1. On Roac	No	No	Belted	No	No	No	No	No	No	No	No	No	No		NOT_RD	Urban Inte	No	No	Yes	No	5. Hampto	114	114. City o	4-Minor Ar	3-Two-Way	Urban	NonVDOT	5	3. City or T	Hampton F	HAMP	S-VA114PR WOODLAND RD	0.87	253170	54.61	-76.3219	37.03318
242855042	2024	10/9/2024 5:00	1246	12:46	C	C	0	0	0	2	2	0	0	2	2. Angle	ANG	No	1. No Adve	2. Daylight	Day	1. Dry	Dry	1. Main-Lir	1. Straight	2. Blacktop	1. No Defe	1. Two-Wa	1. Not at In	1. No Traffi	6. No Traffi	2. No			3. No	20. Motor V	1. On Roac	No	No	Belted	No	No	No	No	No	No	No	No	No	Yes	2	NOT_RD	Not Interse	Yes	No	Yes	No	5. Hampto	114	114. City o	7-Local (J,(	3-Two-Way	Urban	NonVDOT	5	3. City or T	Hampton F	HAMP	S-VA114PR MARCELLA RD	1.05			-76.3939	37.05036
220325174	2022	2/1/2022 5:00	801	8:01	O	PDO	0	0	0	0	0	0	0	2	1. Rear End	RE	No	1. No Adve	2. Daylight	Day	1. Dry	Dry	8. Non-Inte	1. Straight	2. Blacktop	1. No Defe	3. Two-Wa	1. Not at In	6. Traffic L	1. Yes - Wc	2. No			3. No	20. Motor V	1. On Roac	No	No	Belted	No	No	No	No	No	No	No	No	No	No		NOT_RD	VDOT Inter	No	No	Yes	No	5. Hampto	114	114. City o	3-Principal	4-Two-Way	Urban	NonVDOT	5	3. City or T	Hampton F	HAMP	S-VA114PR HAMPTON ROADS CENTER PKWY	2.13	1279456	187.36	-76.4098	37.05989
220325175	2022	1/26/2022 5:00	1127	11:27	O	PDO	0	0	0	0	0	0	0	3	2. Angle	ANG	No	1. No Adve	2. Daylight	Day	1. Dry	Dry	1. Main-Lir	1. Straight	2. Blacktop	1. No Defe	2. Two-Wa	1. Not at In	1. No Traffi	6. No Traffi	2. No			3. No	20. Motor V	1. On Roac	No	No	Belted	No	No	No	No	No	Yes	Yes	No	No	No		NOT_RD	VDOT Inter	No	No	Yes	No	5. Hampto	114	114. City o	7-Local (J,(	3-Two-Way	Urban	NonVDOT	5	3. City or T	Hampton F	HAMP	S-VA114NP COLISEUM DR	0.67	1079031	17.24	-76.3873	37.03969
192685107	2019	9/19/2019 5:00	617	6:17	A	A	0	1	0	0	1	0	0	1	9. Fixed Object - Off Road	FOOR	No	1. No Adve	1. Dawn	Day	1. Dry	Dry	1. Main-Lir	1. Straight	2. Blacktop	1. No Defe	3. Two-Wa	1. Not at In	1. No Traffi	6. No Traffi	2. No			3. No	14. Ditch	2. Shoulde	No	No	Belted	No	Yes	Yes	No	No	No	No	No	No	No		RD UNKN	Not Interse	No	No	Yes	No	5. Hampto	114	114. City o	3-Principal	4-Two-Way	Urban	NonVDOT	5	3. City or T	Hampton F	HAMP	R-VA SR00134EB	10.42	1078421	253.44	-76.3721	37.03873
183185098	2018	11/4/2018 5:00	2118	21:18	C	C	0	0	0	2	2	0	0	2	2. Angle	ANG	No	1. No Adve	4. Darknes	Night	1. Dry	Dry	1. Main-Lir	1. Straight	2. Blacktop	1. No Defe	2. Two-Wa	4. Four App	3. Traffic S	1. Yes - Wc	2. No			3. No	20. Motor V	1. On Roac	No	No	Belted	No	No	No	No	No	No	No	No	No	No		NOT_RD	Urban Inte	No	Yes	Yes	Yes	5. Hampto	114	114. City o	4-Minor Ar	4-Two-Way	Urban	NonVDOT	5	3. City or T	Hampton F	HAMP	R-VA SR00152EB	4.09	253074	16.48	-76.3961	37.04572
190635110	2019	2/26/2019 5:00	634	6:34	C	C	0	0	0	4	4	0	0	2	16. Other	OTHR	No	1. No Adve	2. Daylight	Day	1. Dry	Dry	9. Within Ir	1. Straight	2. Blacktop	1. No Defe	3. Two-Wa	4. Four App	3. Traffic S	1. Yes - Wc	2. No			3. No	20. Motor V	1. On Roac	No	No	Belted	No	No	No	No	No	No	No	No	No	Yes	5	NOT_RD	Urban Inte	No	No	Yes	No	5. Hampto	114	114. City o	4-Minor Ar	4-Two-Way	Urban	NonVDOT	5	3. City or T	Hampton F	HAMP	R-VA SR00415EB	1.18	253181	57.1	-76.3891	37.02588
220335094	2022	1/29/2022 5:00	1250	12:50	C	C	0	0	0	2	2	0	0	2	1. Rear End	RE	No	1. No Adve	2. Daylight	Day	2. Wet	Wet	1. Main-Lir	1. Straight	2. Blacktop	1. No Defe	1. Two-Wa	1. Not at In	6. Traffic L	1. Yes - Wc	2. No			3. No	20. Motor V	1. On Roac	No	No	Belted	No	No	No	No	No	No	Yes	No	No	No		NOT_RD	Urban Inte	No	No	Yes	No	5. Hampto	114	114. City o	4-Minor Ar	3-Two-Way	Urban	NonVDOT	5	3. City or T	Hampton F	HAMP	R-VA SR00351WB	5.53	1068775	10.92	-76.3486	37.02966
220335095	2022	1/30/2022 5:00	657	6:57	O	PDO	0	0	0	0	0	0	0	1	16. Other	OTHR	No	1. No Adve	1. Dawn	Day	1. Dry	Dry	9. Within Ir	1. Straight	2. Blacktop	1. No Defe	2. Two-Wa	4. Four App	3. Traffic S	1. Yes - Wc	2. No			3. No	13. Curb	1. On Roac	No	No	Belted	No	No	No	No	No	No	No	No	No	Yes	5	NOT_RD	Urban Inte	No	No	Yes	No	5. Hampto	114	114. City o	3-Principal	4-Two-Way	Urban	NonVDOT	5	3. City or T	Hampton F	HAMP	R-VA US00258EB	67.3	253154	16.07	-76.3234	37.02706
220335096	2022	1/25/2022 5:00	1144	11:44	O	PDO	0	0	0	0	0	0	0	2	1. Rear End	RE	No	1. No Adve	2. Daylight	Day	1. Dry	Dry	10. Interse	1. Straight	2. Blacktop	1. No Defe	3. Two-Wa	4. Four App	3. Traffic S	1. Yes - Wc	2. No			3. No	20. Motor V	1. On Roac	No	No	Belted	No	Yes	No	No	No	No	No	No	No	No		NOT_RD	Urban Inte	No	No	Yes	No	5. Hampto	114	114. City o	4-Minor Ar	3-Two-Way	Urban	NonVDOT	5	3. City or T	Hampton F	HAMP	R-VA SR00351EB	6.83	253152	66.46	-76.3257	37.03319
220335165	2022	1/28/2022 5:00	1500	15:00	C	C	0	0	0	3	3	0	0	3	1. Rear End	RE	No	1. No Adve	2. Daylight	Day	1. Dry	Dry	11. Interse	1. Straight	2. Blacktop	1. No Defe	2. Two-Wa	2. Two App	6. Traffic L	1. Yes - Wc	2. No			3. No	20. Motor V	1. On Roac	No	No	Belted	No	Yes	No	No	No	No	No	No	No	Yes	5	NOT_RD	Urban Inte	No	No	Yes	No	5. Hampto	114	114. City o	3-Principal	4-Two-Way	Urban	NonVDOT	5	3. City or T	Hampton F	HAMP	R-VA US00258WB	62.6			-76.3958	37.04018
220335175	2022	2/1/2022 5:00	548	5:48	O	PDO	0	0	0	0	0	0	0	4	1. Rear End	RE	No	1. No Adve	1. Dawn	Day	1. Dry	Dry	1. Main-Lir	1. Straight	1. Concret	1. No Defe	4. One-Wa	1. Not at In	6. Traffic L	1. Yes - Wc	1. Yes	3. Activity	5. Other	3. No	20. Motor V	1. On Roac	No	No	Belted	No	No	No	No	No	No	No	No	No	No		NOT_RD	Not Interse	Yes	Yes	Yes	No	5. Hampto	114	114. City o	1-Interstat	4-Two-Way	Urban	VDOT Inter	5	1. State Hv	Hampton F	HAMP	R-VA IS00064EB	269.7			-76.3168	36.99877
243315317	2024	11/18/2024 5:00	956	9:56	C	C	0	0	0	1	1	0	0	2	4. Sideswipe - Same Direction	SSS	No	1. No Adve	2. Daylight	Day	1. Dry	Dry	11. Interse	1. Straight	2. Blacktop	1. No Defe	2. Two-Wa	4. Four App	6. Traffic L	1. Yes - Wc	2. No			3. No	20. Motor V	1. On Roac	No	No	Belted	No	No	No	No	No	No	No	No	No	No		NOT_RD	Urban Inte	Yes	No	Yes	No	5. Hampto	114	114. City o	4-Minor Ar	4-Two-Way	Urban	NonVDOT	5	3. City or T	Hampton F	HAMP	S-VA114NP BIG BETHEL RD	3.32	716613	87.59	-76.4274	37.05985
220335208	2022	1/31/2022 5:00	947	9:47	O	PDO	0	0	0	0	0	0	0	2	5. Sideswipe - Opposite Direction	SSO	No	1. No Adve	2. Daylight	Day	1. Dry	Dry	10. Interse	2. Curve - L	2. Blacktop	1. No Defe	1. Two-Wa	3. Three Ap	4. Stop Sig	1. Yes - Wc	2. No			3. No	20. Motor V	1. On Roac	No	No	Belted	No	No	No	No	No	No	No	No	No	No		NOT_RD	Urban Inte	Yes	No	Yes	No	5. Hampto	114	114. City o	7-Local (J,(	3-Two-Way	Urban	NonVDOT	5	3. City or T	Hampton F	HAMP	S-VA114PR CHAMBERLIN AVE W	0.24			-76.3193	37.02765
220345027	2022	2/2/2022 5:00	24	00:24	O	PDO	0	0	0	0	0	0	0	2	4. Sideswipe - Same Direction	SSS	No	1. No Adve	4. Darknes	Night	1. Dry	Dry	8. Non-Inte	1. Straight	2. Blacktop	1. No Defe	4. One-Wa	1. Not at In	6. Traffic L	1. Yes - Wc	1. Yes	1. Advance	1. Lane Clo	3. No	20. Motor V	1. On Roac	No	No	Belted	No	No	No	No	No	No	Yes	No	No	No		NOT_RD	Not Interse	No	No	Yes	Yes	5. Hampto	114	114. City o	1-Interstat	4-Two-Way	Urban	VDOT Inter	5	1. State Hv	Hampton F	HAMP	R-VA IS00064WB	270.39			-76.3101	36.99282
240785222	2024	3/15/2024 5:00	1511	15:11	O	PDO	0	0	0	0	0	0	0	1	6. Fixed Object in Road	FOIR	No	1. No Adve	2. Daylight	Day	1. Dry	Dry	1. Main-Lir	1. Straight	2. Blacktop	1. No Defe	1. Two-Wa	1. Not at In	6. Traffic L	1. Yes - Wc	1. Yes	2. Transitic	2. Lane Sh	3. No	8. Sign, Tra	1. On Roac	No	No	Belted	No	No	No	No	No	No	No	No	No	No		NOT_RD	VDOT Inter	Yes	No	Yes	No	5. Hampto	114	114. City o	4-Minor Ar	3-Two-Way	Urban	NonVDOT	5	3. City or T	Hampton F	HAMP	S-VA114NP ABERDEEN RD	1.73	253374	54.2	-76.4043	37.02198
220345055	2022	1/30/2022 5:00	2223	22:23	B	B	0	0	1	0	1	0	0	1	9. Fixed Object - Off Road	FOOR	No	1. No Adve	4. Darknes	Night	1. Dry	Dry	8. Non-Inte	2. Curve - L	2. Blacktop	1. No Defe	1. Two-Wa	1. Not at In	6. Traffic L	1. Yes - Wc	2. No			3. No	5. Guard R	8. Off Roac	Yes	No	Belted	No	No	No	No	Yes	No	No	No	No	No		NOT_RD	VDOT Inter	No	No	Yes	Yes	5. Hampto	114	114. City o	5-Major Cc	3-Two-Way	Urban	NonVDOT	5	3. City or T	Hampton F	HAMP	S-VA114NP OLD BUCKROE RD	0.42	253514	104.34	-76.3181	37.0262
220345059	2022	2/1/2022 5:00	716	7:16	O	PDO	0	0	0	0	0	0	0	1	9. Fixed Object - Off Road	FOOR	No	1. No Adve	2. Daylight	Day	1. Dry	Dry	1. Main-Lir	1. Straight	1. Concret	1. No Defe	4. One-Wa	1. Not at In	6. Traffic L	1. Yes - Wc	1. Yes	3. Activity	5. Other	3. No	16. Other T	1. On Roac	No	No	Belted	No	No	No	No	No	No	No	No	No	No		RD_LEFT	Not Interse	No	No	Yes	No	5. Hampto	114	114. City o	1-Interstat	4-Two-Way	Urban	VDOT Inter	5	1. State Hv	Hampton F	HAMP	R-VA IS00064WB	269.8			-76.3163	36.99943
220345080	2022	2/3/2022 5:00	737	7:37	O	PDO	0	0	0	0	0	0	0	2	1. Rear End	RE	No	1. No Adve	2. Daylight	Day	1. Dry	Dry	8. Non-Inte	3. Grade - S	2. Blacktop	1. No Defe	3. Two-Wa	1. Not at In	6. Traffic L	1. Yes - Wc	1. Yes	3. Activity	3. Work on	3. No	20. Motor V	1. On Roac	No	No	Belted	No	No	No	No	No	No	No	No	No	No		NOT_RD	Not Interse	No	No	Yes	No	5. Hampto	114	114. City o	1-Interstat	4-Two-Way	Urban	VDOT Inter	5	1. State Hv	Hampton F	HAMP	R-VA IS00064WB	270.13			-76.3129	36.99577
220345081	2022	1/19/2022 5:00	1528	15:28	A	A	0	1	1	0	2	0	0	2	2. Angle	ANG	No	1. No Adve	2. Daylight	Day	1. Dry	Dry	10. Interse	1. Straight	2. Blacktop	1. No Defe	3. Two-Wa	4. Four App	4. Stop Sig	1. Yes - Wc	2. No			3. No	20. Motor V	1. On Roac	No	No	Belted	No	No	No	No	No	No	No	No	No	No		NOT_RD	Urban Inte	Yes	No	Yes	No	5. Hampto	114	114. City o	7-Local (J,(	3-Two-Way	Urban	NonVDOT	5	3. City or T	Hampton F	HAMP	S-VA114NP EATON ST	0.11			-76.342	37.02698
193545353	2019	12/16/2019 5:00	1903	19:03	C	C	0	0	0	2	2	0	0	2	3. Head On	HO	No	1. No Adve	4. Darknes	Night	1. Dry	Dry	9. Within Ir	1. Straight	2. Blacktop	1. No Defe	3. Two-Wa	4. Four App	3. Traffic S	1. Yes - Wc	2. No			3. No	20. Motor V	1. On Roac	No	No	Belted	No	No	No	No	No	No	No	No	No	No		NOT_RD	Urban Inte	Yes	No	Yes	Yes	5. Hampto	114	114. City o	5-Major Cc	4-Two-Way	Urban	NonVDOT	5	3. City or T	Hampton F	HAMP	R-VA SR00143SB	4.3	253045	44.37	-76.361	37.01634
211035457	2021	3/29/2021 5:00	1530	15:30	C	C	0	0	0	1	1	0	0	1	8. Non-Collision	NC	No	1. No Adve	2. Daylight	Day	1. Dry	Dry	1. Main-Lir	1. Straight	2. Blacktop	1. No Defe	1. Two-Wa	1. Not at In	6. Traffic L	1. Yes - Wc	2. No			3. No	28. Ran Of	1. On Roac	No	No	Belted	No	No	No	No	No	No	No	No	No	No		RD UNKN	Not Interse	No	No	Yes	No	5. Hampto	114	114. City o	3-Principal	4-Two-Way	Urban	NonVDOT	5	3. City or T	Hampton F	HAMP	R-VA SR00134EB	10.42	1078421	287.94	-76.372	37.03869
220345108	2022	2/2/2022 5:00	943	9:43	O	PDO	0	0	0	0	0	0	0	2	4. Sideswipe - Same Direction	SSS	No	1. No Adve	2. Daylight	Day	1. Dry	Dry	5. On Entra	2. Curve - L	2. Blacktop	1. No Defe	4. One-Wa	1. Not at In	6. Traffic L	1. Yes - Wc	2. No			3. No	20. Motor V	1. On Roac	No	No	Belted	No	No	No	No	No	No	No	No	No	Yes	20	NOT_RD	Not Interse	No	No	No	No	5. Hampto	114	114. City o	1-Interstat	1-One-Way	Urban	VDOT Prim	5	1. State Hv	Hampton F	HAMP	R-VA US00258WB RMP063.00A	0.02			-76.3968	37.04013
220345138	2022	2/2/2022 5:00	734	7:34	O	PDO	0	0	0	0	0	0	0	2	1. Rear End	RE	No	1. No Adve	2. Daylight	Day	1. Dry	Dry	1. Main-Lir	1. Straight	1. Concret	1. No Defe	4. One-Wa	1. Not at In	6. Traffic L	1. Yes - Wc	1. Yes	3. Activity	5. Other	3. No	20. Motor V	1. On Roac	No	No	Belted	No	No	No	No	No	No	No	No	No	No		NOT_RD	Not Interse	No	No	Yes	No	5. Hampto	114	114. City o	1-Interstat	4-Two-Way	Urban	VDOT Inter	5	1. State Hv	Hampton F	HAMP	R-VA IS00064EB	269.31			-76.3202	37.00343
220345150	2022	2/2/2022 5:00	812	8:12	O	PDO	0	0	0	0	0	0	0	2	4. Sideswipe - Same Direction	SSS	No	1. No Adve	2. Daylight	Day	1. Dry	Dry	1. Main-Lir	1. Straight	1. Concret	1. No Defe	4. One-Wa	1. Not at In	6. Traffic L	1. Yes - Wc	1. Yes	3. Activity	5. Other	3. No	20. Motor V	1. On Roac	No	No	Belted	No	No	No	No	No	Yes	No	No	No	No		NOT_RD	Not Interse	No	No	Yes	No	5. Hampto	114	114. City o	1-Interstat	4-Two-Way	Urban	VDOT Inter	5	1. State Hv	Hampton F	HAMP	R-VA IS00064WB	269.43			-76.3196	37.00388
220345197	2022	1/20/2022 5:00	1830	18:30	C	C	0	0	0	2	2	0	0	2	1. Rear End	RE	No	10. Blowin	3. Dusk	Day	2. Wet	Wet	5. On Entra	10. On/Off	2. Blacktop	1. No Defe	4. One-Wa	1. Not at In	1. No Traffi	6. No Traffi	2. No			3. No	20. Motor V	1. On Roac	No	No	Belted	No	No	No	No	No	No	No	No	No	No		NOT_RD	Not Interse	Yes	No	Yes	No	5. Hampto	114	114. City o	3-Principal	1-One-Way	Urban	NonVDOT	5	3. City or T	Hampton F	HAMP	S-VA114PR LASALLE AVE RMP003.00A	0.19			-76.3615	37.0436
220345247	2022	1/31/2022 5:00	1638	16:38	O	PDO	0	0	0	0	0	0	0	2	1. Rear End	RE	No	1. No Adve	2. Daylight	Day	1. Dry	Dry	8. Non-Inte	1. Straight	1. Concret	1. No Defe	4. One-Wa	1. Not at In	6. Traffic L	1. Yes - Wc	1. Yes	3. Activity	3. Work on	3. No	20. Motor V	1. On Roac	No	No	Belted	No	No	No	No	No	No	No	No	No	Yes	25	NOT_RD	Not Interse	No	No	Yes	No	5. Hampto	114	114. City o	1-Interstat	4-Two-Way	Urban	VDOT Inter	5	1. State Hv	Hampton F	HAMP	R-VA IS00064EB	268.76			-76.323	37.01146
220355047	2022	2/2/2022 5:00	731	7:31	O	PDO	0	0	0	0	0	0	0	3	1. Rear End	RE	No	1. No Adve	2. Daylight	Day	1. Dry	Dry	8. Non-Inte	1. Straight	2. Blacktop	1. No Defe	3. Two-Wa	1. Not at In	6. Traffic L	1. Yes - Wc	1. Yes	3. Activity	3. Work on	3. No	20. Motor V	1. On Roac	No	No	Belted	No	No	No	No	No	No	No	No	No	Yes	40	NOT_RD	Not Interse	No	No	Yes	No	5. Hampto	114	114. City o	1-Interstat	4-Two-Way	Urban	VDOT Inter	5	1. State Hv	Hampton F	HAMP	R-VA IS00064WB	269.43			-76.3196	37.00385
220355051	2022	1/29/2022 5:00	703	7:03	C	C	0	0	0	2	2	0	0	2	1. Rear End	RE	No	6. Snow	1. Dawn	Day	3. Snowy	Wet	10. Interse	1. Straight	2. Blacktop	1. No Defe	3. Two-Wa	4. Four App	3. Traffic S	1. Yes - Wc	2. No			3. No	20. Motor V	1. On Roac	Yes	No	Belted	No	No	No	No	No	Yes	No	No	No	No		NOT_RD	Urban Inte	No	No	Yes	No	5. Hampto	114	114. City o	3-Principal	4-Two-Way	Urban	NonVDOT	5	3. City or T	Hampton F	HAMP	R-VA US00258WB	66.86	253152	90.63	-76.3253	37.033
183625082	2018	12/27/2018 5:00	1927	19:27	O	PDO	0	0	0	0	0	0	0	2	2. Angle	ANG	No	1. No Adve	4. Darknes	Night	1. Dry	Dry	10. Interse	1. Straight	2. Blacktop	1. No Defe	3. Two-Wa	4. Four App	3. Traffic S	1. Yes - Wc	2. No			3. No	20. Motor V	1. On Roac	No	No	Belted	No	No	No	No	No	No	No	No	No	Yes	5	NOT_RD	Urban Inte	No	Yes	Yes	Yes	5. Hampto	114	114. City o	4-Minor Ar	4-Two-Way	Urban	NonVDOT	5	3. City or T	Hampton F	HAMP	R-VA SR00152WB	4.09	253074	39.93	-76.3962	37.04581
220355053	2022	2/2/2022 5:00	1315	13:15	O	PDO	0	0	0	0	0	0	0	2	2. Angle	ANG	No	1. No Adve	2. Daylight	Day	1. Dry	Dry	1. Main-Lir	1. Straight	2. Blacktop	1. No Defe	1. Two-Wa	2. Two App	3. Traffic S	1. Yes - Wc	2. No			3. No	20. Motor V	1. On Roac	No	No	Belted	No	No	No	No	No	No	No	No	No	No		NOT_RD	Urban Inte	No	No	Yes	No	5. Hampto	114	114. City o	7-Local (J,(	3-Two-Way	Urban	NonVDOT	5	3. City or T	Hampton F	HAMP	S-VA114NP COLISEUM DR	1.15	253076	56.22	-76.3907	37.04663
193225157	2019	11/15/2019 5:00	1626	16:26	O	PDO	0	0	0	0	0	0	0	2	2. Angle	ANG	No	1. No Adve	2. Daylight	Day	2. Wet	Wet	1. Main-Lir	1. Straight	1. Concret	1. No Defe	2. Two-Wa	1. Not at In	6. Traffic L	1. Yes - Wc	2. No			3. No	20. Motor V	1. On Roac	No	No	Belted	No	Yes	No	No	No	No	No	No	No	No		NOT_RD	Urban Inte	No	No	Yes	No	5. Hampto	114	114. City o	4-Minor Ar	3-Two-Way	Urban	NonVDOT	5	3. City or T	Hampton F	HAMP	S-VA114PR BRIARFIELD RD	0.9	253287	178.97	-76.4032	37.01883
211055114	2021	4/11/2021 5:00	1644	16:44	C	C	0	0	0	1	1	0	0	1	8. Non-Collision	NC	No	1. No Adve	2. Daylight	Day	1. Dry	Dry	1. Main-Lir	1. Straight	2. Blacktop	1. No Defe	1. Two-Wa	1. Not at In	6. Traffic L	1. Yes - Wc	2. No			3. No	14. Ditch	1. On Roac	No	No	Belted	No	No	No	No	No	No	No	No	No	No		RD RIGHT	Not Interse	No	No	Yes	No	5. Hampto	114	114. City o	3-Principal	4-Two-Way	Urban	NonVDOT	5	3. City or T	Hampton F	HAMP	R-VA SR00134WB	10.43	1078421	353.55	-76.3717	37.03873
220355056	2022	2/2/2022 5:00	1844	18:44	O	PDO	0	0	0	0	0	0	0	3	1. Rear End	RE	No	1. No Adve	4. Darknes	Night	1. Dry	Dry	10. Interse	1. Straight	2. Blacktop	1. No Defe	3. Two-Wa	4. Four App	3. Traffic S	1. Yes - Wc	2. No			3. No	20. Motor V	1. On Roac	No	No	Belted	No	No	No	No	No	No	No	No	No	No		NOT_RD	Urban Inte	No	No	Yes	Yes	5. Hampto	114	114. City o	3-Principal	4-Two-Way	Urban	NonVDOT	5	3. City or T	Hampton F	HAMP	R-VA US00258WB	62.92	754224	296.63	-76.3895	37.04154
220355057	2022	1/27/2022 5:00	1401	14:01	O	PDO	0	0	0	0	0	0	0	2	4. Sideswipe - Same Direction	SSS	No	1. No Adve	2. Daylight	Day	1. Dry	Dry	9. Within Ir	1. Straight	2. Blacktop	1. No Defe	2. Two-Wa	4. Four App	6. Traffic L	1. Yes - Wc	2. No			3. No	20. Motor V	1. On Roac	No	No	Belted	No	No	No	No	No	No	No	No	No	No		NOT_RD	VDOT Inter	Yes	No	Yes	No	5. Hampto	114	114. City o	7-Local (J,(	3-Two-Way	Urban	NonVDOT	5	3. City or T	Hampton F	HAMP	S-VA114NP COLISEUM DR	0.99	1079044	58	-76.3899	37.04417
220355058	2022	1/25/2022 5:00	1745	17:45	C	C	0	0	0	3	3	0	0	2	4. Sideswipe - Same Direction	SSS	No	1. No Adve	4. Darknes	Night	1. Dry	Dry	1. Main-Lir	1. Straight	2. Blacktop	1. No Defe	3. Two-Wa	1. Not at In	6. Traffic L	1. Yes - Wc	2. No			3. No	20. Motor V	1. On Roac	No	No	Belted	No	No	No	No	No	No	No	No	No	No		NOT_RD	VDOT Inter	No	No	Yes	Yes	5. Hampto	114	114. City o	7-Local (J,(	3-Two-Way	Urban	NonVDOT	5	3. City or T	Hampton F	HAMP	S-VA114NP COLISEUM DR	1.45	1078784	103.03	-76.392	37.05082
220355093	2022	2/3/2022 5:00	232	2:32	A	A	0	1	0	1	2	0	0	2	3. Head On	HO	No	1. No Adve	4. Darknes	Night	1. Dry	Dry	1. Main-Lir	1. Straight	1. Concret	1. No Defe	3. Two-Wa	1. Not at In	1. No Traffi	6. No Traffi	2. No			3. No	20. Motor V	1. On Roac	No	No	Belted	No	Yes	No	No	No	No	No	No	No	No		NOT_RD	Not Interse	No	No	Yes	Yes	5. Hampto	114	114. City o	3-Principal	4-Two-Way	Urban	NonVDOT	5	3. City or T	Hampton F	HAMP	R-VA US00258EB	63.51	253078	447.37	-76.3796	37.04347
192985176	2019	10/25/2019 5:00	417	4:17	C	C	0	0	0	2	2	0	0	1	16. Other	OTHR	No	1. No Adve	4. Darknes	Night	1. Dry	Dry	1. Main-Lir	1. Straight	2. Blacktop	1. No Defe	1. Two-Wa	1. Not at In	6. Traffic L	1. Yes - Wc	2. No			3. No	3. Utility Po	1. On Roac	Yes	No	Belted	No	Yes	No	No	No	No	No	No	No	Yes	5	NOT_RD	Urban Inte	No	No	Yes	Yes	5. Hampto	114	114. City o	4-Minor Ar	3-Two-Way	Urban	NonVDOT	5	3. City or T	Hampton F	HAMP	S-VA114NP WOODLAND RD	0.87	253170	43.68	-76.3219	37.03321
220355191	2022	2/3/2022 5:00	740	7:40	O	PDO	0	0	0	0	0	0	0	2	1. Rear End	RE	No	1. No Adve	2. Daylight	Day	1. Dry	Dry	1. Main-Lir	1. Straight	2. Blacktop	1. No Defe	3. Two-Wa	3. Three Ap	6. Traffic L	1. Yes - Wc	2. No			3. No	20. Motor V	1. On Roac	No	No	Belted	No	No	No	No	No	No	No	No	No	No		NOT_RD	Urban Inte	No	No	Yes	No	5. Hampto	114	114. City o	4-Minor Ar	4-Two-Way	Urban	NonVDOT	5	3. City or T	Hampton F	HAMP	R-VA SR00278NB	0.53	746594	65.67	-76.3473	37.05113
172405111	2017	8/28/2017 5:00	459	4:59	C	C	0	0	0	2	2	0	0	2	1. Rear End	RE	No	1. No Adve	1. Dawn	Day	1. Dry	Dry	10. Interse	1. Straight	2. Blacktop	1. No Defe	1. Two-Wa	4. Four App	8. Yield Sig	1. Yes - Wc	2. No			3. No	20. Motor V	1. On Roac	No	No	Belted	No	No	No	No	No	No	No	No	No	No		NOT_RD	Urban Inte	No	No	Yes	No	5. Hampto	114	114. City o	4-Minor Ar	4-Two-Way	Urban	NonVDOT	5	3. City or T	Hampton F	HAMP	S-VA114PR BIG BETHEL RD	3.33	716613	52.26	-76.4272	37.05988
181075194	2018	4/17/2018 5:00	700	7:00	C	C	0	0	0	3	3	0	0	2	1. Rear End	RE	No	1. No Adve	2. Daylight	Day	1. Dry	Dry	1. Main-Lir	1. Straight	2. Blacktop	1. No Defe	3. Two-Wa	1. Not at In	6. Traffic L	1. Yes - Wc	2. No			3. No	20. Motor V	1. On Roac	No	No	Belted	No	No	No	No	No	Yes	No	No	No	No		NOT_RD	Not Interse	No	No	Yes	No	5. Hampto	114	114. City o	5-Major Cc	4-Two-Way	Urban	NonVDOT	5	3. City or T	Hampton F	HAMP	S-VA114PR ORCUTT AVE	0.61	253273	450.11	-76.4386	37.02997
220355292	2022	2/3/2022 5:00	846	8:46	O	PDO	0	0	0	0	0	0	0	2	1. Rear End	RE	No	1. No Adve	2. Daylight	Day	1. Dry	Dry	1. Main-Lir	1. Straight	1. Concret	1. No Defe	3. Two-Wa	1. Not at In	6. Traffic L	1. Yes - Wc	2. No			3. No	20. Motor V	1. On Roac	No	No	Belted	No	Yes	No	No	No	No	No	Yes	No	No		NOT_RD	Not Interse	No	No	Yes	No	5. Hampto	114	114. City o	1-Interstat	4-Two-Way	Urban	VDOT Inter	5	1. State Hv	Hampton F	HAMP	R-VA IS00064EB	267.47			-76.3331	37.02845
220365053	2022	2/3/2022 5:00	1201	12:01	O	PDO	0	0	0	0	0	0	0	2	1. Rear End	RE	No	1. No Adve	2. Daylight	Day	1. Dry	Dry	8. Non-Inte	3. Grade - S	2. Blacktop	1. No Defe	3. Two-Wa	1. Not at In	6. Traffic L	1. Yes - Wc	1. Yes	3. Activity	3. Work on	3. No	20. Motor V	1. On Roac	No	No	Belted	No	No	No	No	No	No	No	No	No	No		NOT_RD	Not Interse	Yes	No	Yes	No	5. Hampto	114	114. City o	1-Interstat	4-Two-Way	Urban	VDOT Inter	5	1. State Hv	Hampton F	HAMP	R-VA IS00064EB	270.01			-76.3135	36.99529
220375009	2022	2/5/2022 5:00	241	2:41	O	PDO	0	0	0	0	0	0	0	1	9. Fixed Object - Off Road	FOOR	No	1. No Adve	4. Darknes	Night	1. Dry	Dry	5. On Entra	4. Grade - (	1. Concret	1. No Defe	4. One-Wa	1. Not at In	6. Traffic L	1. Yes - Wc	2. No			3. No	5. Guard R	1. On Roac	No	No	Belted	No	No	No	No	Yes	No	No	No	No	Yes	5	RD_LEFT	Not Interse	No	No	No	Yes	5. Hampto	114	114. City o	1-Interstat	1-One-Way	Urban	VDOT Inter	5	1. State Hv	Hampton F	HAMP	R-VA IS00064WB RMP264.00A	0.19			-76.3747	37.03213
220375173	2022	2/5/2022 5:00	1406	14:06	B	B	0	0	1	0	1	0	0	3	1. Rear End	RE	No	1. No Adve	2. Daylight	Day	1. Dry	Dry	8. Non-Inte	1. Straight	1. Concret	1. No Defe	3. Two-Wa	1. Not at In	6. Traffic L	1. Yes - Wc	1. Yes	3. Activity	4. Intermit	3. No	20. Motor V	1. On Roac	No	No	Belted	No	Yes	No	No	No	Yes	No	No	No	No		NOT_RD	Not Interse	No	Yes	Yes	No	5. Hampto	114	114. City o	1-Interstat	4-Two-Way	Urban	VDOT Inter	5	1. State Hv	Hampton F	HAMP	R-VA IS00064EB	271.04			-76.3029	36.98385
220385068	2022	1/23/2022 5:00	1518	15:18	C	C	0	0	0	2	2	0	0	2	1. Rear End	RE	No	1. No Adve	2. Daylight	Day	1. Dry	Dry	1. Main-Lir	1. Straight	4. Slag, Gr	1. No Defe	1. Two-Wa	1. Not at In	6. Traffic L	1. Yes - Wc	2. No			3. No	6. Parked V	2. Shoulde	No	No	Belted	No	No	No	No	No	No	No	No	No	No		RD_UNKN	Not Interse	Yes	No	Yes	No	5. Hampto	114	114. City o	7-Local (J,(	3-Two-Way	Urban	NonVDOT	5	3. City or T	Hampton F	HAMP	S-VA114NP KING ST S	0.14	253005	344.61	-76.3441	37.02548
220385069	2022	2/4/2022 5:00	1821	18:21	C	C	0	0	0	1	1	0	0	2	2. Angle	ANG	No	5. Rain	4. Darknes	Night	2. Wet	Wet	10. Interse	1. Straight	2. Blacktop	1. No Defe	2. Two-Wa	4. Four App	3. Traffic S	1. Yes - Wc	2. No			3. No	20. Motor V	1. On Roac	No	No	Belted	No	No	No	No	No	Yes	No	No	No	No		NOT_RD	Urban Inte	No	No	Yes	Yes	5. Hampto	114	114. City o	3-Principal	4-Two-Way	Urban	NonVDOT	5	3. City or T	Hampton F	HAMP	R-VA US00258WB	61.03	253133	81.97	-76.4209	37.03119
220385163	2022	1/31/2022 5:00	1100	11:00	C	C	0	0	0	1	1	0	0	2	1. Rear End	RE	No	1. No Adve	2. Daylight	Day	1. Dry	Dry	9. Within Ir	1. Straight	2. Blacktop	1. No Defe	3. Two-Wa	4. Four App	3. Traffic S	1. Yes - Wc	2. No			3. No	20. Motor V	1. On Roac	No	No	Belted	No	No	No	No	No	No	No	No	No	No		NOT_RD	Urban Inte	No	No	Yes	No	5. Hampto	114	114. City o	3-Principal	4-Two-Way	Urban	NonVDOT	5	3. City or T	Hampton F	HAMP	R-VA US00258EB	63.24	754225	59.71	-76.3843	37.04251
220385165	2022	2/4/2022 5:00	1946	19:46	O	PDO	0	0	0	0	0	0	0	2	6. Fixed Object in Road	FOIR	No	5. Rain	4. Darknes	Night	2. Wet	Wet	8. Non-Inte	1. Straight	2. Blacktop	1. No Defe	1. Two-Wa	1. Not at In	1. No Traffi	6. No Traffi	2. No			3. No	6. Parked V	1. On Roac	No	No	Belted	No	Yes	No	No	No	No	No	No	No	No		RD UNKN	Not Interse	No	No	Yes	Yes	5. Hampto	114	114. City o	7-Local (J,(	3-Two-Way	Urban	NonVDOT	5	3. City or T	Hampton F	HAMP	S-VA114NP VALIREY DR	0.36			-76.3355	37.05892
220385166	2022	1/28/2022 5:00	140	1:40	C	C	0	0	0	2	2	0	0	2	5. Sideswipe - Opposite Direction	SSO	No	1. No Adve	4. Darknes	Night	1. Dry	Dry	10. Interse	1. Straight	2. Blacktop	1. No Defe	1. Two-Wa	4. Four App	4. Stop Sig	1. Yes - Wc	2. No			3. No	20. Motor V	1. On Roac	No	No	Belted	No	No	No	No	No	No	No	No	No	No		NOT_RD	Urban Inte	No	No	Yes	Yes	5. Hampto	114	114. City o	7-Local (J,(	3-Two-Way	Urban	NonVDOT	5	3. City or T	Hampton F	HAMP	S-VA114NP RAWOOD DR	0.18			-76.3145	37.04138
220385167	2022	2/3/2022 5:00	2122	21:22	A	A	0	1	0	3	4	0	0	2	3. Head On	HO	No	1. No Adve	4. Darknes	Night	1. Dry	Dry	9. Within Ir	1. Straight	2. Blacktop	1. No Defe	3. Two-Wa	4. Four App	1. No Traffi	6. No Traffi	2. No			3. No	20. Motor V	1. On Roac	No	No	Belted	No	No	No	No	No	No	No	No	No	No		NOT_RD	Urban Inte	No	No	Yes	Yes	5. Hampto	114	114. City o	5-Major Cc	3-Two-Way	Urban	NonVDOT	5	3. City or T	Hampton F	HAMP	S-VA114NP ROANOKE AVE	0.02			-76.4322	37.02282
193175187	2019	11/4/2019 5:00	1456	14:56	A	A	0	2	0	0	2	0	2	4	1. Rear End	RE	Pedestrian	1. No Adve	2. Daylight	Day	1. Dry	Dry	1. Main-Lir	2. Curve - L	2. Blacktop	1. No Defe	2. Two-Wa	1. Not at In	6. Traffic L	1. Yes - Wc	2. No			3. No	6. Parked V	7. In Parkir	Yes	No	Belted	No	No	No	No	No	No	No	No	Yes	No		RD UNKN	Not Interse	No	No	Yes	No	5. Hampto	114	114. City o	5-Major Cc	3-Two-Way	Urban	NonVDOT	5	3. City or T	Hampton F	HAMP	S-VA114NP NICKERSON BLVD	0.61			-76.3105	37.04911
220385238	2022	2/1/2022 5:00	1034	10:34	C	C	0	0	0	2	2	0	0	2	1. Rear End	RE	No	1. No Adve	2. Daylight	Day	1. Dry	Dry	1. Main-Lir	10. On/Off	2. Blacktop	1. No Defe	4. One-Wa	1. Not at In	3. Traffic S	1. Yes - Wc	2. No			3. No	20. Motor V	1. On Roac	No	No	Belted	No	No	No	No	No	No	No	No	No	No		NOT_RD	Not Interse	Yes	No	Yes	No	5. Hampto	114	114. City o	3-Principal	4-Two-Way	Urban	NonVDOT	5	3. City or T	Hampton F	HAMP	R-VA US00258WB	65.28			-76.3479	37.0436
190085123	2019	1/7/2019 5:00	756	7:56	C	C	0	0	0	3	3	0	0	2	2. Angle	ANG	No	1. No Adve	2. Daylight	Day	1. Dry	Dry	9. Within Ir	1. Straight	2. Blacktop	1. No Defe	3. Two-Wa	4. Four App	3. Traffic S	1. Yes - Wc	2. No			3. No	20. Motor V	1. On Roac	No	No	Belted	No	No	No	No	No	No	No	No	No	No		NOT_RD	Urban Inte	Yes	No	Yes	No	5. Hampto	114	114. City o	4-Minor Ar	4-Two-Way	Urban	NonVDOT	5	3. City or T	Hampton F	HAMP	R-VA SR00152WB	4.09	253074	37.85	-76.3962	37.0458
220385292	2022	2/4/2022 5:00	2344	23:44	O	PDO	0	0	0	0	0	0	0	1	9. Fixed Object - Off Road	FOOR	No	5. Rain	5. Darknes	Night	2. Wet	Wet	8. Non-Inte	2. Curve - L	2. Blacktop	1. No Defe	2. Two-Wa	1. Not at In	13. Other	1. Yes - Wc	2. No			3. No	28. Ran Of	1. On Roac	No	No	Belted	No	No	No	No	No	Yes	No	No	No	No		RD RIGHT	Not Interse	No	No	Yes	Yes	5. Hampto	114	114. City o	7-Local (J,(	3-Two-Way	Urban	NonVDOT	5	3. City or T	Hampton F	HAMP	S-VA114PR PINE AVE	0.21			-76.4021	37.0009
220385450	2022	2/4/2022 5:00	428	4:28	O	PDO	0	0	0	0	0	0	0	2	1. Rear End	RE	No	1. No Adve	4. Darknes	Night	1. Dry	Dry	8. Non-Inte	1. Straight	1. Concret	1. No Defe	3. Two-Wa	1. Not at In	6. Traffic L	1. Yes - Wc	1. Yes	2. Transitic	3. Work on	3. No	20. Motor V	1. On Roac	No	No	Belted	No	No	No	No	No	No	No	No	No	No		NOT_RD	Not Interse	No	No	Yes	Yes	5. Hampto	114	114. City o	1-Interstat	4-Two-Way	Urban	VDOT Inter	5	1. State Hv	Hampton F	HAMP	R-VA IS00064WB	271.65			-76.3002	36.97733
220395003	2022	2/7/2022 5:00	306	3:06	A	A	0	1	0	0	1	0	0	2	1. Rear End	RE	No	1. No Adve	4. Darknes	Night	1. Dry	Dry	8. Non-Inte	1. Straight	1. Concret	1. No Defe	3. Two-Wa	1. Not at In	6. Traffic L	1. Yes - Wc	2. No			3. No	20. Motor V	1. On Roac	No	No	Belted	No	Yes	Yes	No	No	No	No	No	No	Yes	15	NOT_RD	Not Interse	No	No	Yes	Yes	5. Hampto	114	114. City o	1-Interstat	4-Two-Way	Urban	VDOT Inter	5	1. State Hv	Hampton F	HAMP	R-VA IS00064EB	259.82			-76.4463	37.07685
220395023	2022	2/6/2022 5:00	147	1:47	O	PDO	0	0	0	0	0	0	0	1	9. Fixed Object - Off Road	FOOR	No	1. No Adve	4. Darknes	Night	1. Dry	Dry	8. Non-Inte	1. Straight	1. Concret	1. No Defe	3. Two-Wa	1. Not at In	6. Traffic L	1. Yes - Wc	2. No			3. No	37. Equipn	2. Shoulde	No	No	Belted	No	No	No	No	Yes	No	No	No	No	No		RD RIGHT	Not Interse	No	No	Yes	Yes	5. Hampto	114	114. City o	1-Interstat	4-Two-Way	Urban	VDOT Inter	5	1. State Hv	Hampton F	HAMP	R-VA IS00664WB	2.94			-76.4059	37.00094
220395088	2022	2/2/2022 5:00	1646	16:46	A	A	0	1	0	0	1	0	0	2	4. Sideswipe - Same Direction	SSS	Bike	1. No Adve	3. Dusk	Day	1. Dry	Dry	1. Main-Lir	1. Straight	2. Blacktop	1. No Defe	2. Two-Wa	1. Not at In	3. Traffic S	1. Yes - Wc	2. No			3. No	22. Bicycle	1. On Roac	No	No	Belted	Yes	No	No	No	No	No	Yes	No	No	No		NOT_RD	Not Interse	No	No	Yes	No	5. Hampto	114	114. City o	4-Minor Ar	3-Two-Way	Urban	NonVDOT	5	3. City or T	Hampton F	HAMP	S-VA114PR KING ST N	0.22			-76.3464	37.03325
220395099	2022	2/3/2022 5:00	1529	15:29	O	PDO	0	0	0	0	0	0	0	2	5. Sideswipe - Opposite Direction	SSO	No	1. No Adve	2. Daylight	Day	1. Dry	Dry	10. Interse	1. Straight	2. Blacktop	1. No Defe	2. Two-Wa	4. Four App	4. Stop Sig	1. Yes - Wc	2. No			3. No	20. Motor V	1. On Roac	No	No	Unbelted	No	No	No	No	No	No	No	No	No	No		NOT_RD	Urban Inte	No	Yes	Yes	No	5. Hampto	114	114. City o	7-Local (J,(	3-Two-Way	Urban	NonVDOT	5	3. City or T	Hampton F	HAMP	S-VA114PR HARRIS CREEK RD	0.83	253460	18.29	-76.3218	37.06868
220395100	2022	2/3/2022 5:00	1205	12:05	C	C	0	0	0	2	2	0	0	2	1. Rear End	RE	No	1. No Adve	2. Daylight	Day	1. Dry	Dry	9. Within Ir	1. Straight	2. Blacktop	1. No Defe	2. Two-Wa	4. Four App	1. No Traffi	6. No Traffi	2. No			3. No	20. Motor V	1. On Roac	No	No	Belted	No	No	No	No	No	No	No	No	No	No		NOT_RD	Urban Inte	Yes	No	Yes	No	5. Hampto	114	114. City o	7-Local (J,(	3-Two-Way	Urban	NonVDOT	5	3. City or T	Hampton F	HAMP	S-VA114NP COLISEUM DR	1.36	1078784	393.38	-76.3916	37.0495
220395131	2022	2/8/2022 5:00	705	7:05	O	PDO	0	0	0	0	0	0	0	3	1. Rear End	RE	No	1. No Adve	2. Daylight	Day	1. Dry	Dry	8. Non-Inte	1. Straight	1. Concret	1. No Defe	4. One-Wa	1. Not at In	9. One Wa	1. Yes - Wc	1. Yes	3. Activity	3. Work on	3. No	20. Motor V	1. On Roac	No	No	Belted	No	Yes	No	No	No	Yes	No	No	No	No		NOT_RD	Not Interse	No	No	Yes	No	5. Hampto	114	114. City o	1-Interstat	4-Two-Way	Urban	VDOT Inter	5	1. State Hv	Hampton F	HAMP	R-VA IS00064WB	271.4			-76.3005	36.98116
220395141	2022	2/4/2022 5:00	845	8:45	A	A	0	1	0	1	2	0	0	2	1. Rear End	RE	No	1. No Adve	2. Daylight	Day	2. Wet	Wet	10. Interse	1. Straight	1. Concret	1. No Defe	2. Two-Wa	4. Four App	3. Traffic S	1. Yes - Wc	2. No			3. No	20. Motor V	1. On Roac	No	No	Belted	No	Yes	No	No	No	No	No	No	No	No		NOT_RD	Urban Inte	No	No	Yes	No	5. Hampto	114	114. City o	3-Principal	4-Two-Way	Urban	NonVDOT	5	3. City or T	Hampton F	HAMP	R-VA US00258EB	67.28	253154	117.83	-76.3235	37.02733
201965071	2020	7/12/2020 5:00	2035	20:35	C	C	0	0	0	1	1	0	0	2	2. Angle	ANG	No	1. No Adve	2. Daylight	Day	1. Dry	Dry	10. Interse	1. Straight	2. Blacktop	1. No Defe	3. Two-Wa	4. Four App	3. Traffic S	1. Yes - Wc	2. No			3. No	20. Motor V	1. On Roac	No	No	Belted	No	No	No	No	No	Yes	No	No	No	No		NOT_RD	Urban Inte	No	No	Yes	No	5. Hampto	114	114. City o	5-Major Cc	4-Two-Way	Urban	NonVDOT	5	3. City or T	Hampton F	HAMP	R-VA SR00143SB	4.3	253045	75.27	-76.3611	37.01627
220395164	2022	2/3/2022 5:00	740	7:40	O	PDO	0	0	0	0	0	0	0	2	1. Rear End	RE	No	1. No Adve	2. Daylight	Day	1. Dry	Dry	5. On Entra	10. On/Off	2. Blacktop	1. No Defe	3. Two-Wa	1. Not at In	6. Traffic L	1. Yes - Wc	2. No			3. No	20. Motor V	1. On Roac	No	No	Belted	No	No	No	No	No	No	No	No	No	No		NOT_RD	Not Interse	No	No	No	No	5. Hampto	114	114. City o	1-Interstat	1-One-Way	Urban	VDOT Inter	5	1. State Hv	Hampton F	HAMP	R-VA IS00064EB RMP265.00A	0.21			-76.3631	37.03143
220395169	2022	2/8/2022 5:00	906	9:06	O	PDO	0	0	0	0	0	0	0	3	1. Rear End	RE	No	1. No Adve	2. Daylight	Day	1. Dry	Dry	8. Non-Inte	1. Straight	1. Concret	1. No Defe	4. One-Wa	1. Not at In	9. One Wa	1. Yes - Wc	1. Yes	2. Transitic	3. Work on	3. No	20. Motor V	1. On Roac	No	No	Belted	No	Yes	No	No	No	Yes	No	No	No	No		NOT_RD	Not Interse	Yes	No	Yes	No	5. Hampto	114	114. City o	1-Interstat	4-Two-Way	Urban	VDOT Inter	5	1. State Hv	Hampton F	HAMP	R-VA IS00064EB	269.53			-76.3185	37.00064
180775066	2018	3/14/2018 5:00	224	2:24	C	C	0	0	0	1	1	0	0	1	9. Fixed Object - Off Road	FOOR	No	1. No Adve	4. Darknes	Night	1. Dry	Dry	1. Main-Lir	1. Straight	2. Blacktop	1. No Defe	3. Two-Wa	1. Not at In	6. Traffic L	1. Yes - Wc	2. No			3. No	14. Ditch	8. Off Roac	No	No	Unbelted	No	No	No	No	No	No	No	No	No	Yes	3	RD RIGHT	Not Interse	No	No	Yes	Yes	5. Hampto	114	114. City o	3-Principal	4-Two-Way	Urban	NonVDOT	5	3. City or T	Hampton F	HAMP	R-VA SR00134EB	10.45	1078419	288.25	-76.3715	37.03844
220395181	2022	2/2/2022 5:00	1650	16:50	C	C	0	0	0	2	2	0	0	2	1. Rear End	RE	No	3. Fog	3. Dusk	Day	1. Dry	Dry	1. Main-Lir	1. Straight	2. Blacktop	1. No Defe	2. Two-Wa	1. Not at In	3. Traffic S	1. Yes - Wc	2. No			3. No	20. Motor V	1. On Roac	No	No	Belted	No	No	No	No	No	No	No	No	No	No		NOT_RD	VDOT Inter	No	Yes	Yes	No	5. Hampto	114	114. City o	3-Principal	4-Two-Way	Urban	NonVDOT	5	3. City or T	Hampton F	HAMP	R-VA US00258WB	65.1	1068042	195.86	-76.3517	37.04367
220395182	2022	2/5/2022 5:00	1417	14:17	C	C	0	0	0	1	1	0	0	2	2. Angle	ANG	No	1. No Adve	2. Daylight	Day	1. Dry	Dry	9. Within Ir	1. Straight	2. Blacktop	1. No Defe	2. Two-Wa	4. Four App	4. Stop Sig	1. Yes - Wc	2. No			3. No	20. Motor V	1. On Roac	No	No	Belted	No	No	No	No	No	No	No	No	No	No		NOT_RD	VDOT Inter	No	No	Yes	No	5. Hampto	114	114. City o	7-Local (J,(	3-Two-Way	Urban	NonVDOT	5	3. City or T	Hampton F	HAMP	S-VA114NP PATRICIAN DR	0.54	1074687	10.31	-76.4196	37.04778
220395183	2022	2/7/2022 5:00	1356	13:56	C	C	0	0	0	1	1	0	0	1	9. Fixed Object - Off Road	FOOR	No	5. Rain	2. Daylight	Day	2. Wet	Wet	1. Main-Lir	1. Straight	2. Blacktop	1. No Defe	1. Two-Wa	1. Not at In	1. No Traffi	6. No Traffi	2. No			3. No	14. Ditch	1. On Roac	No	No	Belted	No	No	No	No	No	No	No	No	No	No		RD_LEFT	Not Interse	Yes	No	Yes	No	5. Hampto	114	114. City o	7-Local (J,(	3-Two-Way	Urban	NonVDOT	5	3. City or T	Hampton F	HAMP	S-VA114PR NETTLES LN	0.13			-76.3857	37.07012
220395184	2022	1/27/2022 5:00	1906	19:06	A	A	0	1	0	4	5	0	0	2	2. Angle	ANG	No	1. No Adve	4. Darknes	Night	1. Dry	Dry	9. Within Ir	1. Straight	2. Blacktop	1. No Defe	2. Two-Wa	4. Four App	3. Traffic S	1. Yes - Wc	2. No			3. No	20. Motor V	1. On Roac	No	No	Belted	No	No	No	No	No	No	No	No	No	Yes	2	NOT_RD	Urban Inte	No	No	Yes	Yes	5. Hampto	114	114. City o	4-Minor Ar	4-Two-Way	Urban	NonVDOT	5	3. City or T	Hampton F	HAMP	R-VA SR00278NB	0.1	1067724	20.05	-76.3479	37.04517
192105142	2019	7/27/2019 5:00	2309	23:09	O	PDO	0	0	0	0	0	0	0	3	2. Angle	ANG	No	1. No Adve	4. Darknes	Night	1. Dry	Dry	13. Drivew	1. Straight	2. Blacktop	1. No Defe	2. Two-Wa	1. Not at In	8. Yield Sig	1. Yes - Wc	2. No			3. No	28. Ran Of	8. Off Roac	No	No	Belted	No	No	No	No	No	Yes	No	No	No	No		RD UNKN	Not Interse	No	No	Yes	Yes	5. Hampto	114	114. City o	4-Minor Ar	4-Two-Way	Urban	NonVDOT	5	3. City or T	Hampton F	HAMP	S-VA114PR ARMISTEAD AVE N	3.6	253396	384.3	-76.3862	37.06254
232935119	2023	10/17/2023 5:00	1830	18:30	C	C	0	0	0	1	1	0	0	1	9. Fixed Object - Off Road	FOOR	No	1. No Adve	4. Darknes	Night	1. Dry	Dry	1. Main-Lir	1. Straight	2. Blacktop	1. No Defe	2. Two-Wa	1. Not at In	6. Traffic L	1. Yes - Wc	2. No			3. No	37. Equipn	1. On Roac	No	No	Belted	No	No	No	No	No	No	Yes	No	No	No		RD RIGHT	Not Interse	No	No	Yes	Yes	5. Hampto	114	114. City o	3-Principal	4-Two-Way	Urban	NonVDOT	5	3. City or T	Hampton F	HAMP	R-VA SR00134EB	10.45	1078419	305.58	-76.3716	37.03846
201995215	2020	7/14/2020 5:00	1157	11:57	C	C	0	0	0	2	2	0	0	2	2. Angle	ANG	No	1. No Adve	2. Daylight	Day	1. Dry	Dry	10. Interse	1. Straight	2. Blacktop	1. No Defe	1. Two-Wa	4. Four App	3. Traffic S	1. Yes - Wc	2. No			3. No	20. Motor V	1. On Roac	No	No	Belted	No	No	No	No	No	No	No	No	No	No		NOT_RD	VDOT Inter	Yes	No	Yes	No	5. Hampto	114	114. City o	5-Major Cc	3-Two-Way	Urban	NonVDOT	5	3. City or T	Hampton F	HAMP	S-VA114PR SHELL RD	2.42	253229	5.71	-76.3712	37.01418
182395135	2018	8/24/2018 5:00	1248	12:48	C	C	0	0	0	3	3	0	0	3	1. Rear End	RE	No	1. No Adve	2. Daylight	Day	1. Dry	Dry	1. Main-Lir	1. Straight	2. Blacktop	1. No Defe	3. Two-Wa	3. Three Ap	3. Traffic S	1. Yes - Wc	2. No			3. No	20. Motor V	1. On Roac	No	No	Belted	No	No	No	Yes	No	No	No	No	No	No		NOT_RD	Urban Inte	No	No	Yes	No	5. Hampto	114	114. City o	4-Minor Ar	4-Two-Way	Urban	NonVDOT	5	3. City or T	Hampton F	HAMP	R-VA US00060EB	273.74	253006	16.24	-76.3428	37.0248
220395189	2022	2/3/2022 5:00	1920	19:20	C	C	0	0	0	2	2	0	0	2	15. Backed Into	BI	No	1. No Adve	5. Darknes	Night	1. Dry	Dry	1. Main-Lir	1. Straight	2. Blacktop	1. No Defe	1. Two-Wa	1. Not at In	1. No Traffi	6. No Traffi	2. No			3. No	20. Motor V	1. On Roac	No	No	Belted	No	No	No	No	No	No	No	No	No	No		NOT_RD	Urban Inte	No	No	Yes	Yes	5. Hampto	114	114. City o	7-Local (J,(	3-Two-Way	Urban	NonVDOT	5	3. City or T	Hampton F	HAMP	S-VA114PR GREENBRIAR AVE	0.5	1071849	82.24	-76.3922	36.99852
220395190	2022	2/4/2022 5:00	1417	14:17	C	C	0	0	0	3	3	0	0	2	2. Angle	ANG	No	1. No Adve	2. Daylight	Day	2. Wet	Wet	9. Within Ir	1. Straight	1. Concret	1. No Defe	2. Two-Wa	4. Four App	3. Traffic S	1. Yes - Wc	2. No			3. No	20. Motor V	1. On Roac	No	No	Belted	No	No	No	No	No	No	No	No	No	No		NOT_RD	Urban Inte	Yes	No	Yes	No	5. Hampto	114	114. City o	3-Principal	4-Two-Way	Urban	NonVDOT	5	3. City or T	Hampton F	HAMP	R-VA US00258EB	63.17	1091131	49.69	-76.3855	37.04225
220395191	2022	2/7/2022 5:00	643	6:43	O	PDO	0	0	0	0	0	0	0	2	3. Head On	HO	No	1. No Adve	2. Daylight	Day	1. Dry	Dry	1. Main-Lir	1. Straight	2. Blacktop	1. No Defe	1. Two-Wa	1. Not at In	1. No Traffi	6. No Traffi	2. No			3. No	20. Motor V	1. On Roac	No	No	Belted	No	No	No	No	No	Yes	No	No	No	No		RD UNKN	Not Interse	No	No	Yes	No	5. Hampto	114	114. City o	7-Local (J,(	3-Two-Way	Urban	NonVDOT	5	3. City or T	Hampton F	HAMP	S-VA114NP PARKSIDE AVE	0.14			-76.3517	37.03951
220395192	2022	2/7/2022 5:00	1204	12:04	O	PDO	0	0	0	0	0	0	0	2	1. Rear End	RE	No	5. Rain	2. Daylight	Day	2. Wet	Wet	10. Interse	1. Straight	2. Blacktop	1. No Defe	3. Two-Wa	4. Four App	3. Traffic S	1. Yes - Wc	2. No			3. No	20. Motor V	1. On Roac	No	No	Belted	No	No	No	No	No	No	No	No	No	No		NOT_RD	Urban Inte	No	No	Yes	No	5. Hampto	114	114. City o	3-Principal	4-Two-Way	Urban	NonVDOT	5	3. City or T	Hampton F	HAMP	R-VA US00258EB	65.58	253121	57.99	-76.3427	37.04336
220395193	2022	2/7/2022 5:00	1818	18:18	O	PDO	0	0	0	0	0	0	0	2	2. Angle	ANG	No	5. Rain	4. Darknes	Night	2. Wet	Wet	1. Main-Lir	1. Straight	2. Blacktop	1. No Defe	2. Two-Wa	1. Not at In	1. No Traffi	6. No Traffi	2. No			3. No	20. Motor V	1. On Roac	Yes	No	Belted	No	No	No	No	No	No	No	No	No	No		NOT_RD	Not Interse	No	No	Yes	Yes	5. Hampto	114	114. City o	3-Principal	4-Two-Way	Urban	NonVDOT	5	3. City or T	Hampton F	HAMP	R-VA US00258EB	60.74	1075709	328.21	-76.4255	37.02875
200215106	2020	1/18/2020 5:00	22	00:22	A	A	0	1	0	0	1	0	0	1	9. Fixed Object - Off Road	FOOR	No	1. No Adve	4. Darknes	Night	1. Dry	Dry	1. Main-Lir	1. Straight	2. Blacktop	1. No Defe	3. Two-Wa	1. Not at In	1. No Traffi	6. No Traffi	2. No			3. No	14. Ditch	4. Roadsid	No	No	Belted	No	No	No	No	No	No	No	No	No	No		RD RIGHT	Not Interse	No	No	Yes	No	5. Hampto	114	114. City o	3-Principal	4-Two-Way	Urban	NonVDOT	5	3. City or T	Hampton F	HAMP	R-VA SR00134EB	10.46	1078419	253.59	-76.3714	37.03838
172545193	2017	9/8/2017 5:00	2121	21:21	C	C	0	0	0	3	3	0	0	2	4. Sideswipe - Same Direction	SSS	No	1. No Adve	4. Darknes	Night	1. Dry	Dry	1. Main-Lir	1. Straight	2. Blacktop	1. No Defe	2. Two-Wa	1. Not at In	6. Traffic L	1. Yes - Wc	2. No			3. No	20. Motor V	1. On Roac	No	No	Belted	No	No	No	No	No	Yes	No	No	No	No		NOT_RD	VDOT Inter	No	No	Yes	Yes	5. Hampto	114	114. City o	4-Minor Ar	3-Two-Way	Urban	NonVDOT	5	3. City or T	Hampton F	HAMP	S-VA114NP ABERDEEN RD	1.74	253374	114.83	-76.4044	37.02214
220395196	2022	2/6/2022 5:00	2229	22:29	O	PDO	0	0	0	0	0	0	0	2	2. Angle	ANG	No	1. No Adve	5. Darknes	Night	1. Dry	Dry	10. Interse	1. Straight	2. Blacktop	1. No Defe	1. Two-Wa	3. Three Ap	1. No Traffi	6. No Traffi	2. No			3. No	20. Motor V	1. On Roac	No	No	Belted	No	No	No	No	No	No	No	No	No	No		NOT_RD	Urban Inte	No	No	Yes	Yes	5. Hampto	114	114. City o	7-Local (J,6)		Urban	NonVDOT	5	3. City or T	Hampton F	HAMP	S-VA114PR FAMILY FUN PL	0.02			-76.3767	37.04158
220395197	2022	2/6/2022 5:00	1812	18:12	C	C	0	0	0	2	2	0	0	2	2. Angle	ANG	No	1. No Adve	4. Darknes	Night	1. Dry	Dry	10. Interse	1. Straight	2. Blacktop	1. No Defe	2. Two-Wa	4. Four App	4. Stop Sig	1. Yes - Wc	2. No			3. No	20. Motor V	1. On Roac	No	No	Belted	No	No	No	No	No	No	No	No	No	No		NOT_RD	Urban Inte	No	No	Yes	Yes	5. Hampto	114	114. City o	3-Principal	4-Two-Way	Urban	NonVDOT	5	3. City or T	Hampton F	HAMP	R-VA US00258EB	63.25	754225	20.88	-76.384	37.04256
173195141	2017	11/14/2017 5:00	1520	15:20	C	C	0	0	0	1	1	0	0	2	1. Rear End	RE	No	1. No Adve	2. Daylight	Day	1. Dry	Dry	10. Interse	2. Curve - L	2. Blacktop	1. No Defe	3. Two-Wa	4. Four App	3. Traffic S	1. Yes - Wc	2. No			3. No	20. Motor V	1. On Roac	No	No	Belted	No	No	No	No	No	No	No	No	No	No		NOT_RD	Urban Inte	No	No	Yes	No	5. Hampto	114	114. City o	4-Minor Ar	4-Two-Way	Urban	NonVDOT	5	3. City or T	Hampton F	HAMP	S-VA114NP BIG BETHEL RD	3.33	716613	61.04	-76.4274	37.05997
220395213	2022	1/21/2022 5:00	1855	18:55	C	C	0	0	0	1	1	0	0	1	9. Fixed Object - Off Road	FOOR	No	6. Snow	5. Darknes	Night	3. Snowy	Wet	1. Main-Lir	1. Straight	2. Blacktop	1. No Defe	1. Two-Wa	1. Not at In	1. No Traffi	6. No Traffi	2. No			3. No	18. Mailbo	1. On Roac	Yes	No	Belted	No	No	No	No	No	No	No	No	No	No		RD UNKN	Not Interse	No	No	Yes	Yes	5. Hampto	114	114. City o	7-Local (J,(	3-Two-Way	Urban	NonVDOT	5	3. City or T	Hampton F	HAMP	S-VA114NP HALL RD	0.68			-76.29	37.06739
220395214	2022	1/23/2022 5:00	2056	20:56	C	C	0	0	0	1	1	0	0	1	9. Fixed Object - Off Road	FOOR	No	1. No Adve	4. Darknes	Night	1. Dry	Dry	8. Non-Inte	1. Straight	2. Blacktop	1. No Defe	1. Two-Wa	1. Not at In	1. No Traffi	6. No Traffi	2. No			3. No	15. Other F	4. Roadsid	Yes	No	Belted	No	No	No	No	No	No	No	No	No	No		RD_UNKN	Not Interse	No	No	Yes	Yes	5. Hampto	114	114. City o	7-Local (J,(	3-Two-Way	Urban	NonVDOT	5	3. City or T	Hampton F	HAMP	S-VA114PR TODDS LN	2.64	253071	392.45	-76.4035	37.04031
220395242	2022	2/8/2022 5:00	1315	13:15	O	PDO	0	0	0	0	0	0	0	1	16. Other	OTHR	No	1. No Adve	2. Daylight	Day	1. Dry	Dry	8. Non-Inte	1. Straight	1. Concret	1. No Defe	5. Unknow	1. Not at In	13. Other	1. Yes - Wc	1. Yes	3. Activity	3. Work on	3. No	10. Other	8. Off Roac	No	No	Belted	No	No	No	No	No	No	Yes	No	No	No		RD UNKN	Not Interse	No	No	Yes	No	5. Hampto	114	114. City of Hampton			Urban	NonVDOT	5	3. City or T	Hampton F	HAMP	U-VA114SC99999UK				-76.3025	36.98421
220395294	2022	1/28/2022 5:00	1752	17:52	O	C	0	0	0	1	1	0	0	1	9. Fixed Object - Off Road	FOOR	No	1. No Adve	4. Darknes	Night	1. Dry	Dry	8. Non-Inte	1. Straight	2. Blacktop	1. No Defe	2. Two-Wa	1. Not at In	1. No Traffi	6. No Traffi	2. No			3. No	2. Trees	9. Outside	No	No	Belted	No	No	No	No	No	No	No	No	No	No		RD UNKN	Not Interse	No	No	Yes	Yes	5. Hampto	114	114. City o	7-Local (J,(	3-Two-Way	Urban	NonVDOT	5	3. City or T	Hampton F	HAMP	S-VA114PR HAMPTON CLUB DR	0.06	1084139	289.73	-76.4018	37.05539
220395295	2022	2/6/2022 5:00	202	2:02	C	C	0	0	0	1	1	0	0	2	2. Angle	ANG	No	1. No Adve	4. Darknes	Night	1. Dry	Dry	1. Main-Lir	1. Straight	2. Blacktop	1. No Defe	1. Two-Wa	1. Not at In	1. No Traffi	6. No Traffi	2. No			3. No	6. Parked V	1. On Roac	No	No	Belted	No	No	No	No	No	Yes	No	No	No	No		NOT_RD	VDOT Inter	No	Yes	Yes	Yes	5. Hampto	114	114. City o	7-Local (J,(	3-Two-Way	Urban	NonVDOT	5	3. City or T	Hampton F	HAMP	S-VA114PR CHAMBERLIN AVE W	0.17	253514	201.63	-76.3183	37.02684
220395328	2022	2/5/2022 5:00	1350	13:50	O	PDO	0	0	0	0	0	0	0	2	1. Rear End	RE	No	1. No Adve	2. Daylight	Day	1. Dry	Dry	8. Non-Inte	3. Grade - S	1. Concret	1. No Defe	4. One-Wa	1. Not at In	6. Traffic L	1. Yes - Wc	1. Yes	3. Activity	3. Work on	3. No	20. Motor V	1. On Roac	No	No	Belted	No	No	No	No	No	No	No	No	No	No		NOT_RD	Not Interse	No	No	Yes	No	5. Hampto	114	114. City o	1-Interstat	4-Two-Way	Urban	VDOT Inter	5	1. State Hv	Hampton F	HAMP	R-VA IS00064EB	269.59			-76.3179	36.99998
220405076	2022	2/8/2022 5:00	608	6:08	B	B	0	0	1	0	1	0	0	2	4. Sideswipe - Same Direction	SSS	No	1. No Adve	2. Daylight	Day	1. Dry	Dry	8. Non-Inte	1. Straight	2. Blacktop	1. No Defe	3. Two-Wa	1. Not at In	6. Traffic L	1. Yes - Wc	2. No			1. Yes	14. Ditch	1. On Roac	No	No	Belted	No	No	No	No	No	No	No	No	No	No		NOT_RD	Not Interse	No	No	Yes	No	5. Hampto	114	114. City o	1-Interstat	4-Two-Way	Urban	VDOT Inter	5	1. State Hv	Hampton F	HAMP	R-VA IS00664WB	1.55			-76.3877	37.01496

220405080	2022	2/8/2022 5:00	817	8:17	O	PDO	0	0	0	0	0	0	0	1	9. Fixed Object - Off Road	FOOR	No	1. No Adve	2. Daylight	Day	1. Dry	Dry	8. Non-Inte	10. On/Off	2. Blacktop	1. No Defe	3. Two-Wa	1. Not at In	6. Traffic L	1. Yes - Wc	2. No			3. No	5. Guard R	4. Roadsid	No	No	Belted	No	No	No	No	Yes	No	No	No	No	No		RD_LEFT	Not Interse	No	No	No	No	5. Hampto	114	114. City o	1-Interstat	1-One-Wa	Urban	VDOT Inte	5	1. State Hw	Hampton F	HAMP	R-VA	IS00064EB	RMP261.00B	0.04			-76.417	37.05834
220405104	2022	2/7/2022 5:00	820	8:20	O	PDO	0	0	0	0	0	0	0	2	2. Angle	ANG	No	1. No Adve	2. Daylight	Day	1. Dry	Dry	8. Non-Inte	10. On/Off	1. Concret	1. No Defe	3. Two-Wa	1. Not at In	6. Traffic L	1. Yes - Wc	2. No			3. No	20. Motor V	1. On Roac	No	No	Belted	No	No	No	No	No	No	Yes	No	No	No		NOT_RD	Not Interse	Yes	No	Yes	No	5. Hampto	114	114. City o	1-Interstat	4-Two-Wa	Urban	VDOT Inte	5	1. State Hw	Hampton F	HAMP	R-VA	IS00064EB		263.74			-76.3944	37.04001
231815093	2023	6/29/2023 5:00	2044	20:44	A	A	0	1	0	0	1	0	0	2	3. Head On	HO	No	1. No Adve	4. Darknes	Night	1. Dry	Dry	9. Within In	1. Straight	2. Blacktop	1. No Defe	1. Two-Wa	4. Four Apr	3. Traffic S	1. Yes - Wc	2. No			3. No	20. Motor V	1. On Roac	No	No	Belted	No	No	No	No	No	No	No	Yes	No	No		NOT_RD	Urban Inte	Yes	No	Yes	Yes	5. Hampto	114	114. City o	4-Minor Ar	3-Two-Wa	Urban	NonVDOT	5	3. City or T	Hampton F	HAMP	R-VA	SR00169SB		5.65	253115	218.01	-76.3257	37.05723
220405261	2022	2/7/2022 5:00	1854	18:54	O	PDO	0	0	0	0	0	0	0	1	9. Fixed Object - Off Road	FOOR	No	5. Rain	4. Darknes	Night	2. Wet	Wet	8. Non-Inte	1. Straight	2. Blacktop	1. No Defe	3. Two-Wa	1. Not at In	6. Traffic L	1. Yes - Wc	2. No			3. No	11. Jersey	4. Roadsid	No	No	Belted	No	No	No	No	No	No	No	No	No	Yes	5	RD_LEFT	Not Interse	No	No	Yes	Yes	5. Hampto	114	114. City o	1-Interstat	4-Two-Wa	Urban	VDOT Inte	5	1. State Hw	Hampton F	HAMP	R-VA	IS00064WB		266.68			-76.3462	37.0342
220415164	2022	2/6/2022 5:00	2004	20:04	C	C	0	0	0	1	1	0	0	1	9. Fixed Object - Off Road	FOOR	No	1. No Adve	4. Darknes	Night	1. Dry	Dry	8. Non-Inte	2. Curve - L	2. Blacktop	1. No Defe	1. Two-Wa	1. Not at In	1. No Traffi	6. No Traffi	2. No			3. No	20. Motor V	1. On Roac	Yes	No	Belted	No	Yes	No	No	No	No	No	No	No	No		NOT_RD	Urban Inte	No	No	Yes	Yes	5. Hampto	114	114. City o	3-Principal	4-Two-Wa	Urban	NonVDOT	5	3. City or T	Hampton F	HAMP	R-VA	US00258WB		66.66	1080031	60.84	-76.3264	37.03603
243135115	2024	11/7/2024 5:00	2011	20:11	C	C	0	0	0	2	2	0	0	2	1. Rear End	RE	No	1. No Adve	4. Darknes	Night	1. Dry	Dry	10. Interse	1. Straight	2. Blacktop	1. No Defe	2. Two-Wa	4. Four Apr	3. Traffic S	1. Yes - Wc	2. No			3. No	20. Motor V	1. On Roac	No	No	Belted	No	No	No	No	No	No	No	No	No	No		NOT_RD	VDOT Inte	No	No	Yes	Yes	5. Hampto	114	114. City o	4-Minor Ar	4-Two-Wa	Urban	NonVDOT	5	3. City or T	Hampton F	HAMP	S-VA114NP LASALLE AVE			1.91	731448	36.57	-76.3629	37.03021
190735171	2019	3/13/2019 5:00	1418	14:18	C	C	0	0	0	1	1	0	0	2	4. Sideswipe - Same Direction	SSS	No	1. No Adve	2. Daylight	Day	1. Dry	Dry	10. Interse	1. Straight	2. Blacktop	1. No Defe	3. Two-Wa	4. Four Apr	3. Traffic S	1. Yes - Wc	2. No			3. No	20. Motor V	1. On Roac	No	No	Unbelted	No	No	No	No	No	Yes	No	No	No	Yes	10	NOT_RD	Urban Inte	No	No	Yes	No	5. Hampto	114	114. City o	4-Minor Ar	4-Two-Wa	Urban	NonVDOT	5	3. City or T	Hampton F	HAMP	R-VA	SR00152EB		4.09	253074	21.96	-76.3961	37.04573
182005099	2018	7/18/2018 5:00	1407	14:07	O	PDO	0	0	0	0	0	0	0	2	1. Rear End	RE	No	1. No Adve	2. Daylight	Day	1. Dry	Dry	10. Interse	1. Straight	2. Blacktop	1. No Defe	3. Two-Wa	4. Four Apr	6. Traffic L	1. Yes - Wc	2. No			3. No	20. Motor V	1. On Roac	No	No	Belted	No	No	No	No	No	No	No	No	No	No		NOT_RD	Urban Inte	Yes	No	Yes	No	5. Hampto	114	114. City o	4-Minor Ar	4-Two-Wa	Urban	NonVDOT	5	3. City or T	Hampton F	HAMP	S-VA114PR BIG BETHEL RD			3.33	716613	41.84	-76.4272	37.0599
220415336	2022	2/8/2022 5:00	1834	18:34	O	PDO	0	0	0	0	0	0	0	3	1. Rear End	RE	No	1. No Adve	4. Darknes	Night	1. Dry	Dry	8. Non-Inte	1. Straight	1. Concret	1. No Defe	4. One-Wa	1. Not at In	6. Traffic L	1. Yes - Wc	1. Yes	3. Activity	3. Work on	3. No	20. Motor V	1. On Roac	No	No	Belted	No	No	No	No	No	No	No	No	No	No		NOT_RD	Not Interse	No	No	Yes	Yes	5. Hampto	114	114. City o	1-Interstat	4-Two-Wa	Urban	VDOT Inte	5	1. State Hw	Hampton F	HAMP	R-VA	IS00064WB		271.21			-76.3017	36.98374
220425094	2022	2/1/2022 5:00	1848	18:48	C	C	0	0	0	1	1	0	0	2	4. Sideswipe - Same Direction	SSS	No	1. No Adve	4. Darknes	Night	1. Dry	Dry	10. Interse	1. Straight	1. Concret	1. No Defe	2. Two-Wa	4. Four Apr	3. Traffic S	1. Yes - Wc	2. No			3. No	20. Motor V	1. On Roac	No	No	Belted	No	No	No	No	No	Yes	No	No	No	No		NOT_RD	Urban Inte	No	No	Yes	Yes	5. Hampto	114	114. City o	3-Principal	4-Two-Wa	Urban	NonVDOT	5	3. City or T	Hampton F	HAMP	R-VA	US00258EB		65.56	253121	142.74	-76.343	37.04337
220425095	2022	2/1/2022 5:00	2317	23:17	O	PDO	0	0	0	0	0	0	0	1	9. Fixed Object - Off Road	FOOR	No	1. No Adve	4. Darknes	Night	1. Dry	Dry	1. Main-Lir	1. Straight	2. Blacktop	1. No Defe	1. Two-Wa	3. Three Ap	6. Traffic L	1. Yes - Wc	2. No			3. No	5. Guard R	2. Shoulde	No	No	Belted	No	No	No	No	Yes	No	No	No	No	No		NOT_RD	Urban Inte	No	No	Yes	Yes	5. Hampto	114	114. City o	3-Principal	4-Two-Wa	Urban	NonVDOT	5	3. City or T	Hampton F	HAMP	R-VA	US00258EB		66.3	1080039	35.62	-76.3308	37.0397
220425096	2022	2/2/2022 5:00	1828	18:28	C	C	0	0	0	3	3	0	0	3	1. Rear End	RE	No	1. No Adve	4. Darknes	Night	1. Dry	Dry	9. Within In	1. Straight	2. Blacktop	1. No Defe	3. Two-Wa	4. Four Apr	3. Traffic S	1. Yes - Wc	2. No			3. No	20. Motor V	1. On Roac	Yes	No	Belted	No	No	No	No	No	No	No	No	No	No		NOT_RD	Urban Inte	No	No	Yes	Yes	5. Hampto	114	114. City o	3-Principal	4-Two-Wa	Urban	NonVDOT	5	3. City or T	Hampton F	HAMP	R-VA	US00258WB		65.6	253121	82.15	-76.3423	37.0435
221455090	2022	5/4/2022 5:00	1500	15:00	O	PDO	0	0	0	0	0	0	0	2	3. Head On	HO	No	1. No Adve	2. Daylight	Day	1. Dry	Dry	10. Interse	1. Straight	2. Blacktop	1. No Defe	1. Two-Wa	4. Four Apr	6. Traffic L	1. Yes - Wc	2. No			3. No	20. Motor V	1. On Roac	No	No	Belted	No	Yes	No	No	No	No	No	No	No	No		NOT_RD	Urban Inte	No	No	Yes	No	5. Hampto	114	114. City o	4-Minor Ar	3-Two-Wa	Urban	NonVDOT	5	3. City or T	Hampton F	HAMP	S-VA114NP BRIARFIELD RD			0.9	253287	191.76	-76.4032	37.01883
220425098	2022	2/9/2022 5:00	2320	23:20	C	C	0	0	0	2	2	0	0	1	9. Fixed Object - Off Road	FOOR	No	1. No Adve	4. Darknes	Night	1. Dry	Dry	8. Non-Inte	1. Straight	2. Blacktop	1. No Defe	2. Two-Wa	1. Not at In	6. Traffic L	1. Yes - Wc	2. No			3. No	12. Buildin	2. Shoulde	Yes	No	Belted	No	No	No	No	No	No	No	No	No	No		RD_RIGHT	Not Interse	No	No	Yes	Yes	5. Hampto	114	114. City of Hampton			Urban	NonVDOT	5	3. City or T	Hampton F	HAMP	U-VA114SC99999UK						-76.3942	37.0468
220425099	2022	2/9/2022 5:00	2120	21:20	C	C	0	0	0	2	2	0	0	2	5. Sideswipe - Opposite Direction	SSO	No	1. No Adve	4. Darknes	Night	1. Dry	Dry	10. Interse	1. Straight	2. Blacktop	1. No Defe	1. Two-Wa	3. Three Ap	4. Stop Sig	1. Yes - Wc	2. No			3. No	20. Motor V	1. On Roac	No	No	Belted	No	No	No	No	No	No	No	No	No	Yes	5	NOT_RD	Urban Inte	No	Yes	Yes	Yes	5. Hampto	114	114. City o	5-Major Cc	3-Two-Wa	Urban	NonVDOT	5	3. City or T	Hampton F	HAMP	S-VA114PR E LITTLE BACK RIVER RD			0.95			-76.3381	37.06444
182255135	2018	8/7/2018 5:00	655	6:55	O	PDO	0	0	0	0	0	0	0	2	1. Rear End	RE	No	1. No Adve	2. Daylight	Day	1. Dry	Dry	2. Acceler	1. Straight	2. Blacktop	1. No Defe	3. Two-Wa	4. Four Apr	14. Ped Cr	1. Yes - Wc	2. No			3. No	20. Motor V	1. On Roac	No	No	Belted	No	No	No	No	No	No	No	No	No	No		NOT_RD	Urban Inte	No	No	Yes	No	5. Hampto	114	114. City o	4-Minor Ar	4-Two-Wa	Urban	NonVDOT	5	3. City or T	Hampton F	HAMP	S-VA114PR BIG BETHEL RD			3.33	716613	52.26	-76.4272	37.05988
220425154	2022	2/8/2022 5:00	1236	12:36	O	PDO	0	0	0	0	0	0	0	2	2. Angle	ANG	No	1. No Adve	2. Daylight	Day	1. Dry	Dry	10. Interse	1. Straight	2. Blacktop	1. No Defe	1. Two-Wa	4. Four Apr	4. Stop Sig	1. Yes - Wc	2. No			3. No	20. Motor V	1. On Roac	No	No	Belted	No	No	No	No	No	No	No	No	No	No		NOT_RD	Urban Inte	Yes	No	Yes	No	5. Hampto	114	114. City o	7-Local (J,(	3-Two-Wa	Urban	NonVDOT	5	3. City or T	Hampton F	HAMP	S-VA114NP SALEM ST			0.41			-76.351	37.04429
220425163	2022	2/11/2022 5:00	920	9:20	A	A	0	1	0	0	1	0	0	2	1. Rear End	RE	No	1. No Adve	2. Daylight	Day	1. Dry	Dry	8. Non-Inte	1. Straight	2. Blacktop	1. No Defe	3. Two-Wa	1. Not at In	6. Traffic L	1. Yes - Wc	1. Yes	3. Activity	3. Work on	3. No	20. Motor V	1. On Roac	No	No	Belted	No	Yes	No	No	No	No	No	No	No	Yes	20	NOT_RD	Not Interse	Yes	Yes	Yes	No	5. Hampto	114	114. City o	1-Interstat	4-Two-Wa	Urban	VDOT Inte	5	1. State Hw	Hampton F	HAMP	R-VA	IS00064EB		268.82			-76.3227	37.01058
220425273	2022	2/7/2022 5:00	1750	17:50	O	PDO	0	0	0	0	0	0	0	3	1. Rear End	RE	No	5. Rain	4. Darknes	Night	2. Wet	Wet	8. Non-Inte	1. Straight	1. Concret	1. No Defe	3. Two-Wa	1. Not at In	6. Traffic L	1. Yes - Wc	2. No			3. No	20. Motor V	1. On Roac	No	No	Belted	No	Yes	No	No	No	Yes	No	No	No	Yes	5	NOT_RD	Not Interse	No	No	Yes	Yes	5. Hampto	114	114. City o	1-Interstat	4-Two-Wa	Urban	VDOT Inte	5	1. State Hw	Hampton F	HAMP	R-VA	IS00064EB		265.55			-76.3643	37.03285
220435057	2022	2/9/2022 5:00	316	3:16	O	PDO	0	0	0	0	0	0	0	4	3. Head On	HO	No	1. No Adve	4. Darknes	Night	1. Dry	Dry	1. Main-Lir	1. Straight	2. Blacktop	1. No Defe	1. Two-Wa	1. Not at In	1. No Traffi	6. No Traffi	2. No			3. No	42. Other	1. On Roac	No	No	Belted	No	No	No	No	No	Yes	No	No	No	No		RD_UNKN	Not Interse	No	No	Yes	Yes	5. Hampto	114	114. City o	7-Local (J,(	3-Two-Wa	Urban	NonVDOT	5	3. City or T	Hampton F	HAMP	S-VA114PR LAKESHORE DR E			0.02			-76.405	37.04229
220435058	2022	2/8/2022 5:00	1904	19:04	C	C	0	0	0	2	2	0	0	2	5. Sideswipe - Opposite Direction	SSO	No	1. No Adve	4. Darknes	Night	1. Dry	Dry	10. Interse	1. Straight	2. Blacktop	1. No Defe	1. Two-Wa	3. Three Ap	4. Stop Sig	1. Yes - Wc	2. No			3. No	20. Motor V	1. On Roac	No	No	Belted	No	No	No	No	No	No	No	No	No	No		NOT_RD	Urban Inte	No	No	Yes	Yes	5. Hampto	114	114. City o	7-Local (J,(	3-Two-Wa	Urban	NonVDOT	5	3. City or T	Hampton F	HAMP	S-VA114PR LAKESHORE DR			0.07	253071	414.95	-76.4044	37.04238
220435059	2022	2/11/2022 5:00	738	7:38	C	C	0	0	0	2	2	0	0	2	2. Angle	ANG	No	1. No Adve	2. Daylight	Day	1. Dry	Dry	10. Interse	1. Straight	2. Blacktop	1. No Defe	3. Two-Wa	4. Four Apr	3. Traffic S	1. Yes - Wc	2. No			3. No	20. Motor V	1. On Roac	No	No	Belted	No	No	No	No	No	No	No	No	No	No		NOT_RD	Urban Inte	No	No	Yes	No	5. Hampto	114	114. City o	4-Minor Ar	4-Two-Wa	Urban	NonVDOT	5	3. City or T	Hampton F	HAMP	R-VA	SR00351EB		5.7	253173	26.46	-76.3454	37.03018
220435060	2022	2/4/2022 5:00	1820	18:20	O	PDO	0	0	0	0	0	0	0	2	1. Rear End	RE	No	1. No Adve	2. Daylight	Day	1. Dry	Dry	1. Main-Lir	1. Straight	2. Blacktop	1. No Defe	1. Two-Wa	2. Two App	3. Traffic S	1. Yes - Wc	2. No			3. No	20. Motor V	1. On Roac	No	No	Belted	No	No	No	No	No	No	No	No	No	No		NOT_RD	Urban Inte	No	No	Yes	No	5. Hampto	114	114. City o	7-Local (J,(	3-Two-Wa	Urban	NonVDOT	5	3. City or T	Hampton F	HAMP	S-VA114NP EXECUTIVE DR			0.23	253074	99.19	-76.3963	37.04595
170725148	2017	3/10/2017 5:00	749	7:49	A	A	0	1	0	0	1	0	1	1	12. Ped	PED	Pedestrian	1. No Adve	2. Daylight	Day	1. Dry	Dry	15. Other (	1. Straight	1. Concret	1. No Defe	1. Two-Wa	4. Four Apr	14. Ped Cr	1. Yes - Wc	2. No			3. No	19. Ped	1. On Roac	No	No	Belted	No	No	No	No	No	No	No	No	Yes	No		NOT_RD	Urban Inte	Yes	No	Yes	No	5. Hampto	114	114. City o	4-Minor Ar	3-Two-Wa	Urban	NonVDOT	5	3. City or T	Hampton F	HAMP	R-VA	SR00169NB		5.66	253115	246.77	-76.3257	37.0572
220435093	2022	2/11/2022 5:00	705	7:05	C	C	0	0	0	2	2	0	0	2	1. Rear End	RE	No	1. No Adve	2. Daylight	Day	1. Dry	Dry	10. Interse	1. Straight	2. Blacktop	1. No Defe	2. Two-Wa	4. Four Apr	3. Traffic S	1. Yes - Wc	2. No			3. No	20. Motor V	1. On Roac	No	No	Belted	No	No	No	No	No	No	No	No	No	No		NOT_RD	Urban Inte	Yes	No	Yes	No	5. Hampto	114	114. City o	4-Minor Ar	3-Two-Wa	Urban	NonVDOT	5	3. City or T	Hampton F	HAMP	R-VA	SR00172SB		1.9	253123	98.79	-76.3928	37.0938
193515184	2019	1/5/2019 5:00	1530	15:30	O	PDO	0	0	0	0	0	0	0	2	1. Rear End	RE	No	1. No Adve	2. Daylight	Day	1. Dry	Dry	9. Within In	1. Straight	2. Blacktop	1. No Defe	2. Two-Wa	4. Four Apr	6. Traffic L	1. Yes - Wc	2. No			3. No	20. Motor V	1. On Roac	No	No	Belted	No	No	No	No	No	No	No	No	No	No		NOT_RD	Urban Inte	No	Yes	Yes	No	5. Hampto	114	114. City o	4-Minor Ar	4-Two-Wa	Urban	NonVDOT	5	3. City or T	Hampton F	HAMP	R-VA	SR00152WB		4.09	253074	49.44	-76.3961	37.04583
200975105	2020	3/15/2020 5:00	1815	18:15	C	C	0	0	0	2	2	0	0	2	4. Sideswipe - Same Direction	SSS	No	1. No Adve	3. Dusk	Day	1. Dry	Dry	10. Interse	1. Straight	2. Blacktop	1. No Defe	3. Two-Wa	5. Five-Poi	3. Traffic S	1. Yes - Wc	2. No			3. No	20. Motor V	1. On Roac	No	No	Belted	No	No	No	No	No	No	No	No	No	No		NOT_RD	Urban Inte	No	No	Yes	No	5. Hampto	114	114. City o	4-Minor Ar	4-Two-Wa	Urban	NonVDOT	5	3. City or T	Hampton F	HAMP	S-VA114PR BIG BETHEL RD			3.33	716613	26.15	-76.4272	37.05995
192915256	2019	10/18/2019 5:00	710	7:10	O	PDO	0	0	0	0	0	0	0	2	2. Angle	ANG	No	1. No Adve	2. Daylight	Day	1. Dry	Dry	9. Within In	1. Straight	2. Blacktop	1. No Defe	1. Two-Wa	4. Four Apr	4. Stop Sig	1. Yes - Wc	2. No			3. No	20. Motor V	1. On Roac	No	No	Belted	No	No	No	No	No	No	No	No	No	No		NOT_RD	Urban Inte	No	No	Yes	No	5. Hampto	114	114. City o	4-Minor Ar	4-Two-Wa	Urban	NonVDOT	5	3. City or T	Hampton F	HAMP	S-VA114PR ARMISTEAD AVE N			3.6	253396	362.07	-76.3862	37.0626
220435097	2022	2/10/2022 5:00	1001	10:01	O	PDO	0	0	0	0	0	0	0	2	1. Rear End	RE	No	1. No Adve	2. Daylight	Day	1. Dry	Dry	1. Main-Lir	1. Straight	2. Blacktop	1. No Defe	3. Two-Wa	1. Not at In	6. Traffic L	1. Yes - Wc	2. No			3. No	20. Motor V	1. On Roac	No	No	Belted	No	No	No	No	No	No	No	No	No	No		NOT_RD	Urban Inte	No	No	Yes	No	5. Hampto	114	114. City o	3-Principal	4-Two-Wa	Urban	NonVDOT	5	3. City or T	Hampton F	HAMP	R-VA	US00258EB		63.04	754224	225.15	-76.3877	37.04176
220435098	2022	2/10/2022 5:00	215	2:15	O	PDO	0	0	0	0	0	0	0	2	5. Sideswipe - Opposite Direction	SSO	No	1. No Adve	5. Darknes	Night	1. Dry	Dry	8. Non-Inte	1. Straight	2. Blacktop	1. No Defe	1. Two-Wa	1. Not at In	1. No Traffi	6. No Traffi	2. No			3. No	6. Parked V	1. On Roac	No	No	Belted	No	Yes	No	No	No	Yes	No	No	No	No		RD_UNKN	Not Interse	No	No	Yes	Yes	5. Hampto	114	114. City o	7-Local (J,(	3-Two-Wa	Urban	NonVDOT	5	3. City or T	Hampton F	HAMP	S-VA114NP BANCROFT DR			0.52			-76.3109	37.04506
220435099	2022	2/11/2022 5:00	822	8:22	C	C	0	0	0	2	2	0	0	2	1. Rear End	RE	No	1. No Adve	2. Daylight	Day	1. Dry	Dry	9. Within In	1. Straight	2. Blacktop	1. No Defe	1. Two-Wa	4. Four Apr	1. No Traffi	6. No Traffi	2. No			3. No	20. Motor V	1. On Roac	No	No	Belted	No	No	No	No	No	No	No	No	No	No		NOT_RD	Urban Inte	No	No	Yes	No	5. Hampto	114	114. City o	3-Principal	4-Two-Wa	Urban	NonVDOT	5	3. City or T	Hampton F	HAMP	R-VA	US00258EB		61.82	253135	10.97	-76.409	37.03703
220435100	2022	2/11/2022 5:00	1538	15:38	C	C	0	0	0	2	2	0	0	2	1. Rear End	RE	No	1. No Adve	2. Daylight	Day	1. Dry	Dry	10. Interse	1. Straight	2. Blacktop	1. No Defe	2. Two-Wa	4. Four Apr	3. Traffic S	1. Yes - Wc	2. No			3. No	20. Motor V	1. On Roac	Yes	No	Belted	No	No	No	No	No	No	No	No	No	No		NOT_RD	Urban Inte	No	Yes	Yes	No	5. Hampto	114	114. City o	4-Minor Ar	3-Two-Wa	Urban	NonVDOT	5	3. City or T	Hampton F	HAMP	R-VA	SR00351EB		4.54	253175	81.06	-76.3657	37.02548
220435195	2022	2/8/2022 5:00	1850	18:50	O	PDO	0	0	0	0	0	0	0	2	1. Rear End	RE	No	1. No Adve	4. Darknes	Night	1. Dry	Dry	8. Non-Inte	1. Straight	1. Concret	1. No Defe	3. Two-Wa	1. Not at In	6. Traffic L	1. Yes - Wc	1. Yes	3. Activity	1. Lane Clo	3. No	20. Motor V	1. On Roac	No	No	Belted	No	No	No	No	No	No	Yes	No	No	Yes	10	NOT_RD	Not Interse	No	Yes	Yes	Yes	5. Hampto	114	114. City o	1-Interstat	4-Two-Wa	Urban	VDOT Inte	5	1. State Hw	Hampton F	HAMP	R-VA	IS00664EB		2.59			-76.4039	37.00341
220435205	2022	2/11/2022 5:00	2100	21:00	O	PDO	0	0	0	0	0	0	0	1	9. Fixed Object - Off Road	FOOR	No	1. No Adve	4. Darknes	Night	1. Dry	Dry	8. Non-Inte	1. Straight	1. Concret	1. No Defe	3. Two-Wa	1. Not at In	6. Traffic L	1. Yes - Wc	1. Yes	3. Activity	3. Work on	3. No	11. Jersey	2. Shoulde	No	No	Belted	No	No	No	No	No	No	No	No	No	No		RD_LEFT	Not Interse	No	Yes	Yes	Yes	5. Hampto	114	114. City o	1-Interstat	4-Two-Wa	Urban	VDOT Inte	5	1. State Hw	Hampton F	HAMP	R-VA	IS00064EB		268.31			-76.3282	37.0185
220435211	2022	2/12/2022 5:00	1430	14:30	O	PDO	0	0	0	0	0	0	0	2	1. Rear End	RE	No	1. No Adve	2. Daylight	Day	1. Dry	Dry	8. Non-Inte	1. Straight	1. Concret	1. No Defe	3. Two-Wa	1. Not at In	6. Traffic L	1. Yes - Wc	1. Yes	3. Activity	4. Intermit	3. No	20. Motor V	1. On Roac	No	No	Belted	No	No	No	No	No	No	No	No	No	No		NOT_RD	Not Interse	No	Yes	Yes	No	5. Hampto	114	114. City o	1-Interstat	4-Two-Wa	Urban	VDOT Inte	5	1. State Hw	Hampton F	HAMP	R-VA	IS00064EB		269.32			-76.3202	37.00326
220435224	2022	2/10/2022 5:00	138	1:38	O	PDO	0	0	0	0	0	0	0	2	1. Rear End	RE	No	1. No Adve	4. Darknes	Night	1. Dry	Dry	8. Non-Inte	3. Grade -	1. Concret	1. No Defe	3. Two-Wa	1. Not at In	6. Traffic L	1. Yes - Wc	2. No			3. No	20. Motor V	1. On Roac	No	No	Belted	No	No	No	No	No	Yes	No	No	No	No		NOT_RD	Not Interse	No	No	Yes	Yes	5. Hampto	114	114. City o	1-Interstat	4-Two-Wa	Urban	VDOT Inte	5	1. State Hw	Hampton F	HAMP	R-VA	IS00064WB		265.9			-76.3596	37.03461
220445081	2022	2/10/2022 5:00	843	8:43	O	PDO	0	0	0	0	0	0	0	2	2. Angle	ANG	No	1. No Adve	2. Daylight	Day	1. Dry	Dry	8. Non-Inte	1. Straight	2. Blacktop	1. No Defe	3. Two-Wa	1. Not at In	6. Traffic L	1. Yes - Wc	1. Yes	1. Advance	3. Work on	3. No	20. Motor V	1. On Roac	No	No	Belted	No	No	No	No	No	No	No	No	No	Yes	5	NOT_RD	Not Interse	No	No	Yes	No	5. Hampto	114	114. City o	1-Interstat	4-Two-Wa	Urban	VDOT Inte	5	1. State Hw	Hampton F	HAMP	R-VA	IS00064EB		270.86			-76.3047	36.9858
220445108	2022	2/9/2022 5:00	830	8:30	O	PDO	0	0	0	0	0	0	0	2	1. Rear End	RE	No	1. No Adve	2. Daylight	Day	1. Dry	Dry	8. Non-Inte	3. Grade -	1. Concret	1. No Defe	3. Two-Wa	1. Not at In	6. Traffic L	1. Yes - Wc	1. Yes	3. Activity	3. Work on	3. No	20. Motor V	1. On Roac	No	No	Belted	No	No	No	No	No	No	Yes	No	No	Yes	5	NOT_RD	Not Interse	No	No	Yes	No	5. Hampto	114	114. City o	1-Interstat	4-Two-Wa	Urban	VDOT Inte	5	1. State Hw	Hampton F	HAMP	R-VA	IS00064EB		271.08			-76.3024	36.98329
220455005	2022	2/12/2022 5:00	2205	22:05	O	PDO	0	0	0	0	0	0	0	1	9. Fixed Object - Off Road	FOOR	No	1. No Adve	4. Darknes	Night	1. Dry	Dry	5. On Entra	2. Curve - L	1. Concret	1. No Defe	4. One-Wa	1. Not at In	6. Traffic L	1. Yes - Wc	2. No			3. No	5. Guard R	2. Shoulde	No	No	Belted	No	No	No	No	Yes	No	No	No	No	No		RD_LEFT	Not Interse	No	Yes	No	Yes	5. Hampto	114	114. City o	1-Interstat	1-One-Wa	Urban	VDOT Prim	5	1. State Hw	Hampton F	HAMP	R-VA	US00258WB	RMP063.00A	0.05			-76.3973	37.04029
220455075	2022	2/3/2022 5:00	1704	17:04	O	PDO	0	0	0	0	0	0	0	3	1. Rear End	RE	No	1. No Adve	3. Dusk	Day	1. Dry	Dry	8. Non-Inte	1. Straight	1. Concret	1. No Defe	3. Two-Wa	1. Not at In	6. Traffic L	1. Yes - Wc	2. No			3. No	20. Motor V	1. On Roac	No	No	Belted	No	Yes	No	No	No	No	No	No	No	Yes	10	NOT_RD	Not Interse	No	No	Yes	No	5. Hampto	114	114. City o	1-Interstat	4-Two-Wa	Urban	VDOT Inte	5	1. State Hw	Hampton F	HAMP	R-VA	IS00064WB		260.53			-76.4377	37.07185
220455200	2022	2/12/2022 5:00	2222	22:22	C	C	0	0	0	2	2	0	0	2	3. Head On	HO	No	1. No Adve	4. Darknes	Night	1. Dry	Dry	1. Main-Lir	1. Straight	2. Blacktop	1. No Defe	1. Two-Wa	1. Not at In	1. No Traffi	6. No Traffi	2. No			3. No	6. Parked V	9. Outside	No	No	Belted	No	Yes	No	No	No	Yes	No	No	No	No		RD_UNKN	Not Interse	No	No	Yes	Yes	5. Hampto	114	114. City o	7-Local (J,(	3-Two-Wa	Urban	NonVDOT	5	3. City or T	Hampton F	HAMP	S-VA114NP MATOAKA RD			0.41			-76.3661	37.00927
191545185	2019	5/27/2019 5:00	1904	19:04	C	C	0	0	0	2	2	0	0	2	2. Angle	ANG	No	1. No Adve	2. Daylight	Day	1. Dry	Dry	9. Within In	1. Straight	2. Blacktop	1. No Defe	3. Two-Wa	4. Four Apr	6. Traffic L	1. Yes - Wc	2. No			1. Yes	20. Motor V	1. On Roac	No	No	Belted	No	No	No	No	No	No	No	No	No	No		NOT_RD	Urban Inte	Yes	No	Yes	No	5. Hampto	114	114. City o	4-Minor Ar	4-Two-Wa	Urban	NonVDOT	5	3. City or T	Hampton F	HAMP	R-VA	SR00415WB		1.18	253181	80.37	-76.389	37.02598
220455391	2022	2/7/2022 5:00	700	7:00	O	PDO	0	0	0	0	0	0	0	4	1. Rear End	RE	No	1. No Adve	2. Daylight	Day	1. Dry	Dry	8. Non-Inte	1. Straight	1. Concret	1. No Defe	3. Two-Wa	1. Not at In	6. Traffic L	1. Yes - Wc	2. No			3. No	20. Motor V	1. On Roac	No	No	Belted	No	No	No	No	No	No	Yes	No	No	Yes	10	NOT_RD	Not Interse	No	No	Yes	No	5. Hampto	114	114. City o	1-Interstat	4-Two-Wa	Urban	VDOT Inte	5	1. State Hw	Hampton F	HAMP	R-VA	IS00064EB		264.49			-76.3861	37.03421
202065183	2020	7/24/2020 5:00	946	9:46	C	C	0	0	0	2	2	0	0	2	1. Rear End	RE	No	1. No Adve	2. Daylight	Day	1. Dry	Dry	10. Interse	1. Straight	2. Blacktop	1. No Defe	3. Two-Wa	4. Four Apr	3. Traffic S	1. Yes - Wc	2. No			3. No	20. Motor V	1. On Roac	No	No	Belted	No	No	No	No	No	No	No	No	No	No		NOT_RD	Urban Inte	No	No	Yes	No	5. Hampto	114	114. City o	4-Minor Ar	4-Two-Wa	Urban	NonVDOT	5	3. City or T	Hampton F	HAMP	S-VA114PR BIG BETHEL RD			3.33	716613	41.84	-76.4272	37.05992
220465166	2022	1/19/2022 5:00	1448	14:48	A	A	0	1	1	0	2	0	0	2	2. Angle	ANG	No	1. No Adve	2. Daylight	Day	1. Dry	Dry	11. Interse	1. Straight	2. Blacktop	1. No Defe	1. Two-Wa	4. Four Apr	3. Traffic S	1. Yes - Wc	2. No			3. No	20. Motor V	1. On Roac	No	No	Unbelted	No	Yes	No	No	No	No	No	No	No	Yes	45	NOT_RD	Urban Inte	No	Yes	Yes	No	5. Hampto	114	114. City o	4-Minor Ar	3-Two-Wa	Urban	NonVDOT	5	3. City or T	Hampton F	HAMP	R-VA	SR00351EB		7.68	1061490	15.81	-76.3123	37.03836
220465260	2022	2/15/2022 5:00	630	6:30	O	PDO	0	0	0	0	0	0	0	2	1. Rear End	RE	No	1. No Adve	1. Dawn	Day	1. Dry	Dry	8. Non-Inte	3. Grade -	1. Concret	1. No Defe	3. Two-Wa	1. Not at In	6. Traffic L	1. Yes - Wc	1. Yes	3. Activity	3. Work on	3. No	20. Motor V	1. On Roac	No	No	Belted	No	No	No	No	No	No	No	No	No	Yes	5	NOT_RD	Not Interse	No	No	Yes	No	5. Hampto	114	114. City o	1-Interstat	4-Two-Wa	Urban	VDOT Inte	5	1. State Hw	Hampton F	HAMP	R-VA	IS00064WB		269.5			-76.3192	37.00292
220465307	2022	2/5/2022 5:00	1439	14:39	O	PDO	0	0	0	0	0	0	0	2	4. Sideswipe - Same Direction	SSS	No	1. No Adve	2. Daylight	Day	1. Dry	Dry	8. Non-Inte	1. Straight	2. Blacktop	1. No Defe	3. Two-Wa	1. Not at In	6. Traffic L	1. Yes - Wc	2. No			3. No	20. Motor V	1. On Roac	No	No	Belted	No	No	No	No	No	No	No	No	No	Yes	10	NOT_RD	Not Interse	No	No	Yes	No	5. Hampto	114	114. City o	1-Interstat	4-Two-Wa	Urban	VDOT Inte	5	1. State Hw	Hampton F	HAMP	R-VA	IS00064EB		268.25			-76.3283	37.02008
220475016	2022	2/14/2022 5:00	510	5:10	O	PDO	0	0	0	0	0	0	0	4	1. Rear End	RE	No	1. No Adve	4. Darknes	Night	1. Dry	Dry	8. Non-Inte	1. Straight	1. Concret	1. No Defe	3. Two-Wa	1. Not at In	6. Traffic L	1. Yes - Wc	2. No			3. No	20. Motor V	1. On Roac	No	No	Belted	No	No	No	No	No	No	No	No	No	No		NOT_RD	Not Interse	Yes	Yes	Yes	Yes	5. Hampto	114	114. City o	1-Interstat	4-Two-Wa	Urban	VDOT Inte	5	1. State Hw	Hampton F	HAMP	R-VA	IS00064EB		265.58			-76.3638	37.03302
220475081	2022	2/4/2022 5:00	2038	20:38	C	C	0	0	0	1	1	0	0	2	4. Sideswipe - Same Direction	SSS	No	5. Rain	4. Darknes	Night	2. Wet	Wet	10. Interse	1. Straight	2. Blacktop	1. No Defe	2. Two-Wa	3. Three Ap	3. Traffic S	1. Yes - Wc	2. No			3. No	20. Motor V	1. On Roac	No	No	Belted	No	No	No	No	No	Yes	No	No	No	No		NOT_RD	Urban Inte	No	No	Yes	Yes	5. Hampto	114	114. City o	3-Principal	4-Two-Wa	Urban	NonVDOT	5	3. City or T	Hampton F	HAMP	R-VA	US00258EB		63.15	1091131	106.21	-76.3858	37.04217
220475082	2022	2/6/2022 5:00	454	4:54	O	PDO	0	0	0	0	0	0	0	3	5. Sideswipe - Opposite Direction	SSO	No	1. No Adve	4. Darknes	Night	1. Dry	Dry	8. Non-Inte	2. Curve - L	2. Blacktop	1. No Defe	1. Two-Wa	1. Not at In	1. No Traffi	6. No Traffi	2. No			3. No	13. Curb	1. On Roac	Yes	No	Belted	No	No	No	No	No	No	No	No	No	Yes	15	RD_UNKN	Not Interse	No	Yes	Yes	Yes	5. Hampto	114	114. City o	7-Local (J,(	3-Two-Wa	Urban	NonVDOT	5	3. City or T	Hampton F	HAMP	S-VA114PR LAUREL DR			0.16			-76.3426	37.04046
220475083	2022	2/9/2022 5:00	1500	15:00	C	C	0	0	0	1	1	0	0	1	9. Fixed Object - Off Road	FOOR	No	1. No Adve	2. Daylight	Day	1. Dry	Dry	10. Interse	4. Grade -	2. Blacktop	1. No Defe	1. Two-Wa	3. Three Ap	6. Traffic L	1. Yes - Wc	2. No			3. No	28. Ran Of	1. On Roac	No	No	Belted	No	No	No	No	No	No	No	No	No	No		NOT_RD	Urban Inte	No	No	Yes	No	5. Hampto	114	114. City o	5-Major Cc	3-Two-Wa	Urban	NonVDOT	5	3. City or T	Hampton F	HAMP	S-VA114PR OLD BUCKROE RD			1.2			-76.3086	37.03495
220735288	2022	3/13/2022 5:00	2032	20:32	O	PDO	0	0	0	0	0	0	0	1	9. Fixed Object - Off Road	FOOR	No	1. No Adve	4. Darknes	Night	1. Dry	Dry	1. Main-Lir	1. Straight	2. Blacktop	1. No Defe	2. Two-Wa	1. Not at In	6. Traffic L	1. Yes - Wc	2. No			3. No	14. Ditch	2. Shoulde	No	No	Belted	No	No	No	No	No	No	No	No	No	Yes	3	NOT_RD	Urban Inte	No	No	Yes	Yes	5. Hampto	114	114. City o	3-Principal	3-Two-Wa	Urban	NonVDOT	5	3. City or T	Hampton F	HAMP	R-VA	SR00134EB		10.47	1078419	219.05	-76.3713	37.03834
192955062	2019	10/21/2019 5:00	2037	20:37	C	C	0	0	0	3	3	0	0	2	2. Angle	ANG	No	1. No Adve	4. Darknes	Night	1. Dry	Dry	10. Interse	1. Straight	2. Blacktop	1. No Defe	2. Two-Wa	4. Four Apr	3. Traffic S	1. Yes - Wc	2. No			3. No	20. Motor V	1. On Roac	No	No	Belted	No	No	No	No	No	No	No	No	No	No		NOT_RD	Urban Inte	Yes	No	Yes	Yes	5. Hampto	114	114. City o	4-Minor Ar	4-Two-Wa	Urban	NonVDOT	5	3. City or T	Hampton F	HAMP	R-VA	SR00415EB		1.18	253181	57.1	-76.3891	37.02588
220475140	2022	2/10/2022 5:00	1603	16:03	O	PDO	0	0	0	0	0	0	0	2	1. Rear End	RE	No	1. No Adve	2. Daylight	Day	1. Dry	Dry	9. Within In	10. On/Off	2. Blacktop	1. No Defe	1. Two-Wa	2. Two App	8. Yield Sig	1. Yes - Wc	2. No			3. No	20. Motor V	1. On Roac	No	No	Belted	No	No	No	No	No	No	No	No	No	No		NOT_RD	Not Interse	No	No	No	No	5. Hampto	114	114. City o	1-Interstat	1-One-Wa	Urban	VDOT Inte	5	1. State Hw	Hampton F	HAMP	R-VA	IS00064EB	RMP265.00A	0.2			-76.3632	37.03151
220475235	2022	2/15/2022 5:00	1636	16:36	O	PDO	0	0	0	0	0	0	0	2	1. Rear End	RE	No	1. No Adve	2. Daylight	Day	1. Dry	Dry	8. Non-Inte	1. Straight	2. Blacktop	1. No Defe	3. Two-Wa	1. Not at In	6. Traffic L	1. Yes - Wc	2. No			3. No	20. Motor V	1. On Roac	No	No	Belted	No	No	No	No	No	No	Yes	No	No	Yes	20	NOT_RD	Not Interse	No	No	Yes	No	5. Hampto	114	114. City o	1-Interstat	4-Two-Wa	Urban	VDOT Inte	5	1. State Hw	Hampton F	HAMP	R-VA	IS00664WB		2.78			-76.4036	37.0035
220475260	2022	2/16/2022 5:00	1555	15:55	O	PDO	0	0	0	0	0	0	0	3	1. Rear End	RE	No	1. No Adve	2. Daylight	Day	1. Dry	Dry	8. Non-Inte	1. Straight	2. Blacktop	1. No Defe	3. Two-Wa	1. Not at In	6. Traffic L	1. Yes - Wc	2. No			3. No	20. Motor V	1. On Roac	No	No	Belted	No	No	No	No	No	No	No	No	No	Yes	10	NOT_RD	Not Interse	No	No	Yes	No	5. Hampto	114	114. City o	1-Interstat	4-Two-Wa	Urban	VDOT Inte	5	1. State Hw	Hampton F	HAMP	R-VA	IS00064WB		262.38			-76.4126	37.05603
220475294	2022	2/16/2022 5:00	337	3:37	O	PDO	0	0	0	0	0	0	0	3	2. Angle	ANG	No	1. No Adve	4. Darknes	Night	1. Dry	Dry	8. Non-Inte	1. Straight	2. Blacktop	1. No Defe	3. Two-Wa	1. Not at In	6. Traffic L	1. Yes - Wc	1. Yes	3. Activity	3. Work on	3. No	20. Motor V	1. On Roac	No	No	Belted	No	No	No	No	No	No	No	No	No	No		NOT_RD	Not Interse	No	No	Yes	Yes	5. Hampto	114	114. City o	1-Interstat	4-Two-Wa	Urban	VDOT Inte	5	1. State Hw	Hampton F	HAMP	R-VA	IS00064WB		272.04			-76.2997	36.9714
191715120	2019	6/19/2019 5:00	1715	17:15	O	PDO	0	0	0	0	0	0	0	1	8. Non-Collision	NC	No	5. Rain	2. Daylight	Day	2. Wet	Wet	1. Main-Lir	1. Straight	2. Blacktop	1. No Defe	3. Two-Wa	1. Not at In	6. Traffic L	1. Yes - Wc	2. No			3. No	28. Ran Of	4. Roadsid	No	No	Belted	No	No	No	No	No	No	No	No	No	No		NOT_RD	Urban Inte	No	No	Yes	No	5. Hampto	114	114. City o	3-Principal	4-Two-Wa	Urban	NonVDOT	5	3. City or T	Hampton F	HAMP	R-VA	SR00134EB		10.48	1078419	161.54	-76.3711	37.03825
220485053	2022	2/11/2022 5:00	2151	21:51	O	PDO	0	0	0	0	0	0	0	3	1. Rear End	RE	No	1. No Adve	4. Darknes	Night	1. Dry	Dry	8. Non-Inte	1. Straight	2. Blacktop	1. No Defe	3. Two-Wa	1. Not at In	3. Traffic S	1. Yes - Wc	2. No			3. No	20. Motor V	1. On Roac	No	No	Belted	No	No	No	No	No	Yes	No	No	No	No		NOT_RD	Urban Inte	No	No	Yes	Yes	5. Hampto	114	114. City o	3-Principal	4-Two-Wa	Urban	NonVDOT	5	3. City or T	Hampton F	HAMP	R-VA	US00258EB		62.97	754224	111.7	-76.3888	37.04151
183175159	2018	11/11/2018 5:00	54	00:54	O	PDO	0	0	0	0	0	0	0	2	4. Sideswipe - Same Direction	SSS	No	1. No Adve	4. Darknes	Night	1. Dry	Dry	1. Main-Lir	1. Straight	2. Blacktop	1. No Defe	3. Two-Wa	1. Not at In	1. No Traffi	6. No Traffi	2. No			3. No	6. Parked V	1. On Roac	No	No	Belted	No	No	No	No	No	Yes	No	No	No	No		NOT_RD	Not Interse	No	No	Yes	Yes	5. Hampto	114	114. City o	5-Major Cc	4-Two-Wa	Urban	NonVDOT	5	3. City or T	Hampton F	HAMP	S-VA114PR ORCUTT AVE			0.62	253273	471.81	-76.4386	37.03002
193465242	2019	3/13/2019 5:00	1	00:01	O	PDO	0	0	0	0	0	0	0	2	1. Rear End	RE	No	1. No Adve	4. Darknes	Night	1. Dry	Dry	10. Interse	1. Straight	2. Blacktop	1. No Defe	2. Two-Wa	4. Four Apr	3. Traffic S	1. Yes - Wc	2. No			3. No	20. Motor V	1. On Roac	No	No	Belted	No	No	No	No	No	No	No	No	No	No		NOT_RD	Urban Inte	No	No	Yes	Yes	5. Hampto	114	114. City o	4-Minor Ar	4-Two-Wa	Urban	NonVDOT	5	3. City or T	Hampton F	HAMP	R-VA	US00060WB		273.74	253006	40.06	-76.3428	37.02492
220485083	2022	2/14/2022 5:00	1858	18:58	O	PDO	0	0	0	0	0	0	0	2	16. Other	OTHR	No	1. No Adve	4. Darknes	Night	1. Dry	Dry	8. Non-Inte	1. Straight	2. Blacktop	1. No Defe	1. Two-Wa	1. Not at In	6. Traffic L	1. Yes - Wc	2. No			3. No	32. Cargo	1. On Roac	No	No	Belted	No	No	No	No	No	No	No	No	No	No		NOT_RD	Not Interse	No	No	Yes	Yes	5. Hampto	114	114. City o	7-Local (J,(	3-Two-Wa	Urban	NonVDOT	5	3. City or T	Hampton F	HAMP	S-VA114PR EASTLAWN DR			0.16			-76.2966	37.06384
220485093	2022	2/16/2022 5:00	830	8:30	O	PDO	0	0	0	0	0	0	0	3	1. Rear End	RE	No	1. No Adve	2. Daylight	Day	1. Dry	Dry	8. Non-Inte	1. Straight	1. Concret	1. No Defe	3. Two-Wa	1. Not at In	6. Traffic L	1. Yes - Wc	2. No			3. No	20. Motor V	1. On Roac	No	No	Belted	No	No	No	No	No	No	No	No	No	No		NOT_RD	Not Interse	No	Yes	Yes	No	5. Hampto	114	114. City o	1-Interstat	4-Two-Wa	Urban	VDOT Inte	5	1. State Hw	Hampton F	HAMP	R-VA	IS00064EB		266.2			-76.355	37.03484
220485133	2022	2/13/2022 5:00	1751	17:51	C	C	0	0	0	1	1	0	0	2	2. Angle	ANG	No	1. No Adve	2. Daylight	Day	1. Dry	Dry	10. Interse	1. Straight	2. Blacktop	1. No Defe	1. Two-Wa	3. Three Ap	3. Traffic S	1. Yes - Wc	2. No			3. No	20. Motor V	1. On Roac	No	No	Belted	No	No	No	No	No	Yes	No	No	No	No		NOT_RD	Urban Inte	No	No	Yes	No	5. Hampto	114	114. City o	4-Minor Ar	3-Two-Wa	Urban	NonVDOT	5	3. City or T	Hampton F	HAMP	S-VA114PR KING ST N			0.68	253424	0	-76.3483	37.03984
220495103	2022	2/16/2022 5:00	1712	17:12	C	C	0	0	0	2	2	0	0	2	2. Angle	ANG	No	1. No Adve	3. Dusk	Day	1. Dry	Dry	1. Main-Lir	1. Straight	2. Blacktop	1. No Defe	4. One-Wa	1. Not at In	1. No Traffi	6. No Traffi	2. No			3. No	20. Motor V	1. On Roac	No	No	Belted	No	No	No	No	No	No	No	No	No	No		NOT_RD	VDOT Inte	Yes	No	Yes	No	5. Hampto	114	114. City o	3-Principal	4-Two-Wa	Urban	NonVDOT	5	3. City or T	Hampton F	HAMP	R-VA	US00258EB		62.44	50659	82.41	-76.3984	37.03949
220495104	2022	2/17/2022 5:00	809	8:09	C	C	0	0	0	2	2	0	0	2	2. Angle	ANG	No	1. No Adve	2. Daylight	Day	1. Dry	Dry	10. Interse	1. Straight	2. Blacktop	1. No Defe	2. Two-Wa	3. Three Ap	6. Traffic L	1. Yes - Wc	2. No			3. No	20. Motor V	1. On Roac	No	No	Belted	No	No	No	No	No	No	No	No	No	No		NOT_RD	Urban Inte	No	No	Yes	No	5. Hampto	114	114. City o	5-Major Cc	4-Two-Wa	Urban	NonVDOT	5	3. City or T	Hampton F	HAMP	S-VA114NP POWHATAN PKWY			1.23	253572	435.53	-76.3857	37.01411
220495105	2022	2/17/2022 5:00	2118	21:18	O	PDO	0	0	0	0	0	0	0	3	3. Head On	HO	No	1. No Adve	4. Darknes	Night	1. Dry	Dry	1. Main-Lir	1. Straight	2. Blacktop	1. No Defe	1. Two-Wa	1. Not at In	1. No Traffi	6. No Traffi	2. No			3. No	6. Parked V	9. Outside	No	No	Belted	No	No	No	No	No	Yes	No	No	No	Yes	10	RD_UNKN	Not Interse	No	No	Yes	Yes	5. Hampto	114	114. City o	7-Local (J,(	3-Two-Wa	Urban	NonVDOT	5	3. City or T	Hampton F	HAMP	S-VA114NP NORWOOD CIR			0.02			-76.3766	37.0147
220495106	2022	2/9/2022 5:00	857	8:57	A	A	0	1	0	1	2	0	0	2	4. Sideswipe - Same Direction	SSS	No	1. No Adve	2. Daylight	Day	1. Dry	Dry	8. Non-Inte	1. Straight	2. Blacktop	1. No Defe	1. Two-Wa	1. Not at In	8. Yield Sig	1. Yes - Wc	1. Yes	3. Activity	3. Work on	3. No	20. Motor V	1. On Roac	No	No	Belted	No	No	No	No	No	No	No	No	No	No		NOT_RD	Not Interse	No	No	Yes	No	5. Hampto	114	114. City o	4-Minor Ar	3-Two-Wa	Urban	NonVDOT	5	3. City or T	Hampton F	HAMP	S-VA114PR RIP RAP RD			0.64	253030	72.54	-76.3556	37.03253
220495107	2022	2/14/2022 5:00	1256	12:56	O	PDO	0	0	0	0	0	0	0	2	2. Angle	ANG	No	1. No Adve	2. Daylight	Day	1. Dry	Dry	9. Within In	1. Straight	2. Blacktop	1. No Defe	2. Two-Wa	4. Four Apr	3. Traffic S	1. Yes - Wc	2. No			3. No	20. Motor V	1. On Roac	No	No	Belted	No	Yes	No	No	No	No	No	No	No	Yes	10	NOT_RD	Urban Inte	Yes	No	Yes	No	5. Hampto	114	114. City o	4-Minor Ar	4-Two-Wa	Urban	NonVDOT	5	3. City or T	Hampton F	HAMP	R-VA	SR00278SB		0.1	1067724	41.17	-76.3481	37.04508
220495174	2022	2/18/2022 5:00	1455	14:55	O	PDO	0	0	0	0	0	0	0	2	1. Rear End	RE	No	1. No Adve	2. Daylight	Day	1. Dry	Dry	8. Non-Inte	1. Straight	2. Blacktop	1. No Defe	1. Two-Wa	1. Not at In	6. Traffic L	1. Yes - Wc	1. Yes	3. Activity	3. Work on	3. No	20. Motor V	1. On Roac	No	No	Belted	No	No	No	No	No	No	No	No	No	Yes	35	NOT_RD	Not Interse	No	No	Yes	No	5. Hampto	114	114. City o	1-Interstat	4-Two-Wa	Urban	VDOT Inte	5	1. State Hw	Hampton F	HAMP	R-VA	IS00064EB		269.38			-76.3198	37.00243
220495222	2022	2/17/2022 5:00	1715	17:15	O	PDO	0	0	0	0	0	0	0	3	1. Rear End	RE	No	1. No Adve	2. Daylight	Day	1. Dry	Dry	1. Main-Lir	1. Straight	1. Concret	1. No Defe	3. Two-Wa	1. Not at In	6. Traffic L	1. Yes - Wc	2. No			3. No	20. Motor V	1. On Roac	No	No	Belted	No	No	No	No	No	No	No	No	No	No		NOT_RD	Not Interse	No	No	Yes	No	5. Hampto	114	114. City o	1-Interstat	4-Two-Wa	Urban	VDOT Inte	5	1. State Hw	Hampton F	HAMP	R-VA	IS00064EB		263.46			-76.3983	37.04359
220505221	2022	2/16/2022 5:00	1550	15:50	O	PDO	0	0	0	0	0	0	0	2	1. Rear End	RE	No	1. No Adve	2. Daylight	Day	1. Dry	Dry	8. Non-Inte	1. Straight	1. Concret	1. No Defe	3. Two-Wa	1. Not at In	6. Traffic L	1. Yes - Wc	2. No			3. No	20. Motor V	2. Shoulde	No	No	Belted	No	No	No	No	No	No	No	No	No	No		RD_UNKN	Not Interse	No	No	Yes	No	5. Hampto	114	114. City o	1-Interstat	4-Two-Wa	Urban	VDOT Inte	5	1. State Hw	Hampton F	HAMP	R-VA	IS00664WB		2.88			-76.4052	37.00188
220515110	2022	2/15/2022 5:00	1827	18:27	O	PDO	0	0	0	0	0	0	0	2	4. Sideswipe - Same Direction	SSS	No	1. No Adve	4. Darknes	Night	1. Dry	Dry	8. Non-Inte	10. On/Off	2. Blacktop	1. No Defe	3. Two-Wa	1. Not at In	6. Traffic L	1. Yes - Wc	2. No			3. No	20. Motor V	1. On Roac	No	No	Belted	No	No	No	No	No	No	No	No	No	Yes	5	NOT_RD	Not Interse	No	No	Yes	Yes	5. Hampto	114	114. City o	1-Interstat	4-Two-Wa	Urban	VDOT Inte	5	1. State Hw	Hampton F	HAMP	R-VA	IS00064EB		263.46			-76.3983	37.04354
220525035	2022	2/19/2022 5:00	2320	23:20	O	PDO	0	0	0	0	0	0	0	1	9. Fixed Object - Off Road	FOOR	No	1. No Adve	4. Darknes	Night	1. Dry	Dry	8. Non-Inte	1. Straight	1. Concret	1. No Defe	3. Two-Wa	1. Not at In	6. Traffic L	1. Yes - Wc	2. No			3. No	11. Jersey	1. On Roac	No	No	Belted	No	No	No	No	No	No	No	No	No	No		RD_LEFT	Not Interse	No	No	Yes	Yes	5. Hampto	114	114. City o	1-Interstat	4-Two-Wa	Urban	VDOT Inte	5	1. State Hw	Hampton F	HAMP	R-VA	IS00064EB		262.99			-76.4033	37.04817
220525051	2022	2/16/2022 5:00	802	8:02	O	PDO	0	0	0	0	0	0	0	2	4. Sideswipe - Same Direction	SSS	No	1. No Adve	2. Daylight	Day	1. Dry	Dry	8. Non-Inte	1. Straight	1. Concret	1. No Defe	3. Two-Wa	1. Not at In	6. Traffic L	1. Yes - Wc	2. No			3. No	20. Motor V	1. On Roac	No	No	Belted	No	No	No	No	No	Yes	No	No	No	No		NOT_RD	Not Interse	No	No	Yes	No	5. Hampto	114	114. City o	1-Interstat	4-Two-Wa	Urban	VDOT Inte	5	1. State Hw	Hampton F	HAMP	R-VA	IS00064EB		263.48			-76.3979	37.0432
220525059	2022	2/17/2022 5:00	700	7:00	O	PDO	0	0	0	0	0	0	0	2	1. Rear End	RE	No	1. No Adve	2. Daylight	Day	1. Dry	Dry	8. Non-Inte	1. Straight	1. Concret	1. No Defe	4. One-Wa	1. Not at In	6. Traffic L	1. Yes - Wc	2. No			3. No	20. Motor V	1. On Roac	No	No	Belted	No	No	No	No	No	No	No	No	No	No		NOT_RD	Not Interse	No	No	Yes	Yes	5. Hampto	114	114. City o	1-Interstat	4-Two-Wa	Urban	VDOT Inte	5	1. State Hw	Hampton F	HAMP	R-VA	IS00064EB		270.21			-76.3115	36.9931
220525084	2022	2/20/2022 5:00	639	6:39	O	PDO	0	0	0	0	0	0	0	1	9. Fixed Object - Off Road	FOOR	No	1. No Adve	1. Dawn	Day	1. Dry	Dry	5. On Entra	4. Grade -	2. Blacktop	1. No Defe	3. Two-Wa	1. Not at In	6. Traffic L	1. Yes - Wc	2. No			3. No	11. Jersey	2. Shoulde	No	No	Belted	No	No	No	No	Yes	No	No	No	No	Yes	15	RD_RIGHT	Not Interse	No	Yes	No	No	5. Hampto	114	114. City o	1-Interstat	1-One-Wa	Urban	VDOT Prim	5	1. State Hw	Hampton F	HAMP	R-VA	US00258WB	RMP063.00B	0.13			-76.3945	37.04249
220525241	2022	2/20/2022 5:00	1349	13:49	O	PDO	0	0	0	0	0	0	0	1	9. Fixed Object - Off Road	FOOR	No	1. No Adve	2. Daylight	Day	1. Dry	Dry	8. Non-Inte	3. Grade -	1. Concret	1. No Defe	4. One-Wa	1. Not at In	6. Traffic L	1. Yes - Wc	1. Yes	3. Activity	3. Work on	3. No	5. Guard R	2. Shoulde	No	No	Belted	No	No	No	No	Yes	No	No	No	No	No		RD_RIGHT	Not Interse	No	No	Yes	No	5. Hampto	114	114. City o	1-Interstat	4-Two-Wa	Urban	VDOT Inte	5	1. State Hw	Hampton F	HAMP	R-VA	IS00064WB		268.96			-76.3223	37.01057
220525287	2022	2/20/2022 5:00	245	2:45	O	PDO	0	0	0	0	0	0	0	2	1. Rear End	RE	No	1. No Adve	4. Darknes	Night	1. Dry	Dry	8. Non-Inte	1. Straight	2. Blacktop	1. No Defe	3. Two-Wa	1. Not at In	6. Traffic L	1. Yes - Wc	2. No			3. No	20. Motor V	1. On Roac	No	No	Belted	No	No	No	No	No	No	No	No	No	Yes	30	NOT_RD	Not Interse	No	No	Yes	Yes	5. Hampto	114	114. City o	1-Interstat	4-Two-Wa	Urban	VDOT Inte	5	1. State Hw	Hampton F	HAMP	R-VA	IS00064WB		269.77			-76.3166	36.99969
220535119	2022	2/17/2022 5:00	1042	10:42	C	C	0	0	0	1	1	0	0	3	1. Rear End	RE	No	1. No Adve	2. Daylight	Day	1. Dry	Dry	6. Intersec	10. On/Off	2. Blacktop	1. No Defe	2. Two-Wa	4. Four Apr	3. Traffic S	1. Yes - Wc	2. No			3. No	20. Motor V	1. On Roac	No	No	Belted	No	No	No	No	No	No	No	No	No	No		NOT_RD	VDOT Inte	Yes	No	No	No	5. Hampto	114	114. City o	1-Interstat	1-One-Wa	Urban	VDOT Inte	5	1. State Hw	Hampton F	HAMP	R-VA	IS00064WB	RMP268.00A	0.13	253557	99.36	-76.3261	37.01661
220535120	2022	2/20/2022 5:00	2335	23:35	C	C	0	0	0	1	1	0	0	2	1. Rear End	RE	No	1. No Adve	4. Darknes	Night	1. Dry	Dry	8. Non-Inte	2. Curve - L	2. Blacktop	1. No Defe	1. Two-Wa	1. Not at In	1. No Traffi	6. No Traffi	2. No			3. No	6. Parked V	1. On Roac	Yes	No	Belted	No	No	No	No	No	No	No	No	No	Yes	15	NOT_RD	Not Interse	No	No	Yes	Yes	5. Hampto	114	114. City o	7-Local (J,(	3-Two-Wa	Urban	NonVDOT	5	3. City or T	Hampton F	HAMP	S-VA114NP BEAUREGARD HTS			0.42			-76.3247	37.06673
232275210	2023	8/7/2023 5:00	943	9:43	A	A	0	1	0	0	1	0	0	3	2. Angle	ANG	No	1. No Adve	2. Daylight	Day	1. Dry	Dry	1. Main-Lir	1. Straight	2. Blacktop	1. No Defe	2. Two-Wa	1. Not at In	1. No Traffi	6. No Traffi	2. No			3. No	6. Parked V	1. On Roac	No	No	Belted	No	No	No	No	No	No	No	No	No	No		RD_UNKN	Not Interse	Yes	No	Yes	No	5. Hampto	114	114. City o	7-Local (J,(	3-Two-Wa	Urban	NonVDOT	5	3. City or T	Hampton F	HAMP	S-VA114NP VICTORIA BLVD			3.27			-76.3491	37.01996
220535122	2022	2/17/2022 5:00	1723	17:23	C	C	0	0	0	2	2	0	0	2	1. Rear End	RE	No	1. No Adve	2. Daylight	Day	1. Dry	Dry	1. Main-Lir	1. Straight	2. Blacktop	1. No Defe	2. Two-Wa	1. Not at In	6. Traffic L	1. Yes - Wc	2. No			3. No	20. Motor V	1. On Roac	No	No	Belted	No	No	No	No	No	No	No	No	No	No		NOT_RD	Not Interse	No	No	Yes	No	5. Hampto	114	114. City o	3-Principal	4-Two-Wa	Urban	NonVDOT	5	3. City or T	Hampton F	HAMP	R-VA	US00258WB		62.63			-76.3951	37.04032
220535123	2022	2/21/2022 5:00	853	8:53	B	B	0	0	1	2	3	0	0	2	2. Angle	ANG	No	1. No Adve	2. Daylight	Day	1. Dry	Dry	10. Interse	1. Straight	2. Blacktop	1. No Defe	2. Two-Wa	4. Four Apr	6. Traffic L	1. Yes - Wc	2. No			3. No	20. Motor V	1. On Roac	No	No	Belted	No	No	No	No	No	No	No	No	No	No		NOT_RD	VDOT Inte	No	No	Yes	No	5. Hampto	114	114. City o	7-Local (J,(	3-Two-Wa	Urban	NonVDOT	5	3. City or T	Hampton F	HAMP	S-VA114PR COLISEUM DR			0.68	1079031	41.01	-76.3872	37.03973
171285605	2017	5/5/2017 5:00	837	8:37	C	C	0	0	0	3	3	0	0	2	2. Angle	ANG	No	5. Rain	2. Daylight	Day	2. Wet	Wet	1. Main-Lir	1. Straight	2. Blacktop	1. No Defe	2. Two-Wa	1. Not at In	3. Traffic S	1. Yes - Wc	2. No			3. No	20. Motor V	1. On Roac	No	No	Belted	No	No	No	No	No	No	No	No	No	No		NOT_RD	Urban Inte	No	No	Yes	No	5. Hampto	114	114. City o	4-Minor Ar	3-Two-Wa	Urban	NonVDOT	5	3. City or T	Hampton F	HAMP	R-VA	SR00169NB		5.66	253115	232.4	-76.3257	37.05721
172935223	2017	10/19/2017 5:00	1514	15:14	O	PDO	0	0	0	0	0	0	0	2	1. Rear End	RE	No	1. No Adve	2. Daylight	Day	1. Dry	Dry	1. Main-Lir	1. Straight	2. Blacktop	1. No Defe	1. Two-Wa	1. Not at In	1. No Traffi	6. No Traffi	2. No			3. No	20. Motor V	1. On Roac	No	No	Belted	No	No	No	No	No	No	No	No	No	No		NOT_RD	Urban Inte	No	No	Yes	No	5. Hampto	114	114. City o	7-Local (J,(	3-Two-Wa	Urban	NonVDOT	5	3. City or T	Hampton F	HAMP	S-VA114PR MARCELLA RD			1.09			-76.3948	37.05027
220535132	2022	2/18/2022 5:00	2305	23:05	O	PDO	0	0	0	0	0	0	0	1	9. Fixed Object - Off Road	FOOR	No	1. No Adve	5. Darknes	Night	1. Dry	Dry	8. Non-Inte	1. Straight	2. Blacktop	1. No Defe	1. Two-Wa	1. Not at In	1. No Traffi	6. No Traffi	2. No			3. No	13. Curb	4. Roadsid	No	No	Belted	No	No	No	No	No	No	No	No	No	No		RD_RIGHT	Not Interse	No	No	Yes	Yes	5. Hampto	114	114. City o	7-Local (J,(	3-Two-Wa	Urban	NonVDOT	5	3. City or T	Hampton F	HAMP	S-VA114NP WARD DR			0.04			-76.3897	37.02443
220535133	2022	2/16/2022 5:00	622	6:22	C	C	0	0	0	2	2	0	0	2	1. Rear End	RE	No	1. No Adve	2. Daylight	Day	1. Dry	Dry	1. Main-Lir	1. Straight	2. Blacktop	1. No Defe	3. Two-Wa	1. Not at In	3. Traffic S	1. Yes - Wc	2. No			3. No	20. Motor V	1. On Roac	No	No	Belted	No	No	No	No	No	No	No	No	No	No		NOT_RD	Urban Inte	No	Yes	Yes	No	5. Hampto	114	114. City o	3-Principal	4-Two-Wa	Urban	NonVDOT	5	3. City or T	Hampton F	HAMP	R-VA	US00258EB		63.24	754225	38	-76.3842	37.04252
220535143	2022	2/21/2022 5:00	433	4:33	O	PDO	0	0	0	0	0	0	0	1	9. Fixed Object - Off Road	FOOR	No	1. No Adve	4. Darknes	Night	1. Dry	Dry	1. Main-Lir	3. Grade -	1. Concret	1. No Defe	3. Two-Wa	1. Not at In	6. Traffic L	1. Yes - Wc	1. Yes	4. Termina	5. Other	3. No	9. Impact	2. Shoulde	No	No	Unbelted	No	No	No	No	No	No	No	No	No	No		RD_LEFT	Not Interse	No	No	Yes	Yes	5. Hampto	114	114. City o	1-Interstat	4-Two-Wa	Urban	VDOT Inte	5	1. State Hw	Hampton F	HAMP	R-VA	IS00064WB		269.51			-76.3191	37.00278
220535144	2022	2/18/2022 5:00	2015	20:15	C	C	0	0	0	3	3	0	0	3	16. Other	OTHR	No	1. No Adve	4. Darknes	Night	1. Dry	Dry	10. Interse	1. Straight	2. Blacktop	1. No Defe	3. Two-Wa	4. Four Apr	3. Traffic S	1. Yes - Wc	2. No			3. No	20. Motor V	1. On Roac	No	No	Belted	No	No	No	No	No	No	No	No	No	No		NOT_RD	Urban Inte	No	No	Yes	Yes	5. Hampto	114	114. City o	3-Principal	4-Two-Wa	Urban	NonVDOT	5	3. City or T	Hampton F	HAMP	R-VA	US00258EB		61.01	253133	56.16	-76.4212	37.03091
231115188	2023	4/13/2023 5:00	741	7:41	O	PDO	0	0	0	0	0	0	0	2	2. Angle	ANG	No	1. No Adve	2. Daylight	Day	1. Dry	Dry	10. Interse	1. Straight	2. Blacktop	1. No Defe	3. Two-Wa	3. Three Ap	3. Traffic S	1. Yes - Wc	2. No			3. No	20. Motor V	1. On Roac	No	No	Belted	No	No	No	No	No	No	Yes	No	No	No		NOT_RD	Urban Inte	No	No	Yes	No	5. Hampto	114	114. City o	4-Minor Ar	4-Two-Wa	Urban	NonVDOT	5	3. City or T	Hampton F	HAMP	R-VA	US00060EB		273.74	253006	22.56	-76.3427	37.02483
220535146	2022	2/15/2022 5:00	2336	23:36	C	C	0	0	0	1	1	0	0	3	3. Head On	HO	No	1. No Adve	4. Darknes	Night	1. Dry	Dry	8. Non-Inte	3. Grade -	2. Blacktop	1. No Defe	1. Two-Wa	1. Not at In	6. Traffic L	1. Yes - Wc	2. No			3. No	6. Parked V	1. On Roac	Yes	No	Belted	No	No	No	No	No	No	No	No	No	No		RD_UNKN	Not Interse	No	No	Yes	Yes	5. Hampto	114	114. City o	7-Local (J,(	3-Two-Wa	Urban	NonVDOT	5	3. City or T	Hampton F	HAMP	S-VA114NP EAGLES LNDG			0.08			-76.3076	37.05519
220535159	2022	2/20/2022 5:00	2007	20:07	C	C	0	0	0	1	1	0	0	1	9. Fixed Object - Off Road	FOOR	No	1. No Adve	4. Darknes	Night	1. Dry	Dry	11. Interse	1. Straight	2. Blacktop	1. No Defe	3. Two-Wa	4. Four Apr	1. No Traffi	6. No Traffi	2. No			3. No	2. Trees	2. Shoulde	No	No	Belted	No	No	No	No	No	No	No	No	No	No		NOT_RD	Urban Inte	No	No	Yes	Yes	5. Hampto	114	114. City o	3-Principal	4-Two-Wa	Urban	NonVDOT	5	3. City or T	Hampton F	HAMP	R-VA	US00258WB		62.2	253136	304.48	-76.4026	37.03876
203195140	2020	11/12/2020 5:00	1158	11:58	O	PDO	0	0	0	0	0	0	0	3	1. Rear End	RE	No	5. Rain	2. Daylight	Day	2. Wet	Wet	10. Interse	1. Straight	2. Blacktop	7. Slick Pa	2. Two-Wa	4. Four Apr	3. Traffic S	1. Yes - Wc	2. No			3. No	20. Motor V	1. On Roac	No	No	Belted	No	No	No	No	No	Yes	No	No	No	No		NOT_RD	Urban Inte	No	No	Yes	No	5. Hampto	114	114. City o	4-Minor Ar	4-Two-Wa	Urban	NonVDOT	5	3. City or T	Hampton F	HAMP	R-VA	SR00152WB		4.09	253074	36.8	-76.3962	37.04579
202555108	2020	9/10/2020 5:00	634	6:34	B	B	0	0	1	1	2	0	0	2	1. Rear End	RE	No	5. Rain	1. Dawn	Day	2. Wet	Wet	5. On Entra	2. Curve - L	2. Blacktop	1. No Defe	4. One-Wa	1. Not at In	8. Yield Sig	1. Yes - Wc	2. No			3. No	20. Motor V	1. On Roac	No	No	Belted	No	No	No	No	No	No	No	No	No	No		NOT_RD	Urban Inte	No	Yes	Yes	No	5. Hampto	114	114. City o	4-Minor Ar	4-Two-Wa	Urban	NonVDOT	5	3. City or T	Hampton F	HAMP	S-VA114PR BIG BETHEL RD			3.33	716613	36.61	-76.4272	37.05992
220535164	2022	2/5/2022 5:00	151	1:51	O	PDO	0	0	0	0	0	0	0	2	4. Sideswipe - Same Direction	SSS	No	1. No Adve	4. Darknes	Night	1. Dry	Dry	1. Main-Lir	1. Straight	2. Blacktop	1. No Defe	1. Two-Wa	1. Not at In	1. No Traffi	1. Yes - Wc	2. No			3. No	6. Parked V	1. On Roac	Yes	No	Belted	No	No	No	No	No	No	No	No	No	No		NOT_RD	Not Interse	No	No	Yes	Yes	5. Hampto	114	114. City o	7-Local (J,(	3-Two-Wa	Urban	NonVDOT	5	3. City or T	Hampton F	HAMP	S-VA114PR GLENHAVEN DR			0.1			-76.2958	37.06195
220535166	2022	2/20/2022 5:00	2058	20:58	C	C	0	0	0	1	1	0	0	2	1. Rear End	RE	No	1. No Adve	4. Darknes	Night	1. Dry	Dry	1. Main-Lir	1. Straight	2. Blacktop	1. No Defe	3. Two-Wa	1. Not at In	1. No Traffi	6. No Traffi	2. No			3. No	20. Motor V	1. On Roac	Yes	No	Belted	No	No	No	No	No	No	No	No	No	No		NOT_RD	Not Interse	No	No	Yes	Yes	5. Hampto	114	114. City o	3-Principal	4-Two-Wa	Urban	NonVDOT	5	3. City or T	Hampton F	HAMP	R-VA	US00258EB		63.5	253078	395.32	-76.3798	37.04344
220535167	2022	2/15/2022 5:00	553	5:53	C	C	0	0	0	2	2	0	0	2	2. Angle	ANG	No	1. No Adve	4. Darknes	Night	1. Dry	Dry	1. Main-Lir	1. Straight	2. Blacktop	1. No Defe	1. Two-Wa	1. Not at In	1. No Traffi	6. No Traffi	2. No			3. No	20. Motor V	1. On Roac	No	No	Belted	No	No	No	No	No	No	No	No	No	No		NOT_RD	Not Interse	Yes	No	Yes	Yes	5. Hampto	114	114. City o	4-Minor Ar	3-Two-Wa	Urban	NonVDOT	5	3. City or T	Hampton F	HAMP	R-VA	SR00351WB		3.41			-76.3804	37.01599
241065215	2024	3/1/2024 5:00	1555	15:55	C	C	0	0	0	1	1	0	0	2	2. Angle	ANG	No	1. No Adve	1. Dawn	Day	1. Dry	Dry	9. Within In	1. Straight	2. Blacktop	1. No Defe	1. Two-Wa	4. Four Apr	3. Traffic S	1. Yes - Wc	2. No			3. No	20. Motor V	1. On Roac	No	No	Belted	No	No	No	No	No	Yes	No	No	No	No		NOT_RD	Urban Inte	No	No	Yes	No	5. Hampto	114	114. City o	4-Minor Ar	4-Two-Wa	Urban	NonVDOT	5	3. City or T	Hampton F	HAMP	R-VA	SR00152EB		4.09	253074	15.62	-76.3962	37.04567
220315095	2022	1/10/2022 5:00	2100	21:00	O	PDO	0	0	0	0	0	0	0	1	9. Fixed Object - Off Road	FOOR	No	1. No Adve	4. Darknes	Night	1. Dry	Dry	10. Interse	1. Straight	1. Concret	1. No Defe	2. Two-Wa	4. Four Apr	3. Traffic S	1. Yes - Wc	2. No			3. No	3. Utility P	4. Roadsid	No	No	Belted	No	No	No	No	No	No	No	No	No	No		NOT_RD	Urban Inte	No	No	Yes	Yes	5. Hampto	114	114. City o	5-Major Cc	4-Two-Wa	Urban	NonVDOT	5	3. City or T	Hampton F	HAMP	R-VA	SR00143SB		4.3	253045	53.57	-76.361	37.01632
220535170	2022	2/10/2022 5:00	1528	15:28	B	B	0	0	1	1	2	0	0	2	2. Angle	ANG	No	1. No Adve	2. Daylight	Day	1. Dry	Dry	10. Interse	1. Straight	2. Blacktop	1. No Defe	1. Two-Wa	4. Four Apr	4. Stop Sig	1. Yes - Wc	2. No			3. No	20. Motor V	1. On Roac	No	No	Belted	No	No	No	No	No	No	No	No	No	Yes	10	NOT_RD	Urban Inte	No	Yes	Yes	No	5. Hampto	114	114. City o	7-Local (J,(	3-Two-Wa	Urban	NonVDOT	5	3. City or T	Hampton F	HAMP	S-VA114PR LEE ST			0.14	1068986	5.25	-76.3525	37.02263
220535264	2022	2/21/2022 5:00	1220	12:20	C	C	0	0	0	1	1	0	0	2	16. Other	OTHR	No	1. No Adve	2. Daylight	Day	1. Dry	Dry	10. Interse	1. Straight	2. Blacktop	1. No Defe	2. Two-Wa	4. Four Apr	6. Traffic L	1. Yes - Wc	2. No			3. No	13. Curb	1. On Roac	No	No	Belted	No	No	No	No	No	Yes	No	No	No	No		NOT_RD	Urban Inte	No	Yes	Yes	No	5. Hampto	114	114. City o	3-Principal	4-Two-Wa	Urban	NonVDOT	5	3. City or T	Hampton F	HAMP	R-VA	US00258WB		63.46	253078	190.36	-76.3806	37.04344
220545066	2022	2/14/2022 5:00	317	3:17	A	A	0	1	0	0	1	0	0	1	6. Fixed Object in Road	FOIR	No	1. No Adve	4. Darknes	Night	1. Dry	Dry	9. Within In	2. Curve - L	2. Blacktop	1. No Defe	2. Two-Wa	3. Three Ap	3. Traffic S	1. Yes - Wc	2. No			3. No	13. Curb	3. Median	Yes	No	Belted	No	Yes	No	No	No	No	No	No	No	No		NOT_RD	Urban Inte	No	No	Yes	Yes	5. Hampto	114	114. City o	4-Minor Ar	4-Two-Wa	Urban	NonVDOT	5	3. City or T	Hampton F	HAMP	R-VA	SR00172SB		1.06	253124	172.28	-76.3821	37.08563
220545067	2022	2/17/2022 5:00	1648	16:48	C	C	0	0	0	1	1	0	0	2	1. Rear End	RE	No	1. No Adve	2. Daylight	Day	1. Dry	Dry	1. Main-Lir	1. Straight	2. Blacktop	1. No Defe	2. Two-Wa	1. Not at In	1. No Traffi	6. No Traffi	2. No			3. No	20. Motor V	1. On Roac	No	No	Belted	No	No	No	No	No	Yes	No	No	No	No		NOT_RD	Not Interse	No	No	Yes	No	5. Hampto	114	114. City o	3-Principal	4-Two-Wa	Urban	NonVDOT	5	3. City or T	Hampton F	HAMP	R-VA	US00258WB		62.36	50659	438.58	-76.4001	37.03929
220545173	2022	2/22/2022 5:00	832	8:32	B	B	0	0	1	0	1	0	0	1	9. Fixed Object - Off Road	FOOR	No	1. No Adve	2. Daylight	Day	1. Dry	Dry	8. Non-Inte	1. Straight	2. Blacktop	1. No Defe	3. Two-Wa	1. Not at In	6. Traffic L	1. Yes - Wc	2. No			3. No	11. Jersey	1. On Roac	No	No	Belted	No	No	No	No	No	No	No	No	No	Yes	24	RD_LEFT	Not Interse	No	No	Yes	No	5. Hampto	114	114. City o	1-Interstat	4-Two-Wa	Urban	VDOT Inte	5	1. State Hw	Hampton F	HAMP	R-VA	IS00064WB		260.87			-76.433	37.06918
220545333	2022	2/20/2022 5:00	2120	21:20	O	PDO	0	0	0	0	0	0	0	2	4. Sideswipe - Same Direction	SSS	No	1. No Adve	4. Darknes	Night	1. Dry	Dry	8. Non-Inte	1. Straight	1. Concret	1. No Defe	3. Two-Wa	1. Not at In	6. Traffic L	1. Yes - Wc	1. Yes	1. Advance	1. Lane Clo	3. No	20. Motor V	1. On Roac	No	No	Belted	No	No	No	No	No	No	Yes	No	No	No		NOT_RD	Not Interse	No	Yes	Yes	Yes	5. Hampto	114	114. City o	1-Interstat	4-Two-Wa	Urban	VDOT Inte	5	1. State Hw	Hampton F	HAMP	R-VA	IS00064WB		265.8			-76.3616	37.03394
223065397	2022	10/28/2022 5:00	1525	15:25	A	A	0	1	0	2	3	0	0	2	2. Angle	ANG	No	1. No Adve	2. Daylight	Day	1. Dry	Dry	10. Interse	1. Straight	2. Blacktop	1. No Defe	1. Two-Wa	4. Four Apr	3. Traffic S	1. Yes - Wc	2. No			3. No	20. Motor V	1. On Roac	No	No	Belted	No	No	No	No	No	No	No	No	No	No		NOT_RD	Urban Inte	No	No	Yes	No	5. Hampto	114	114. City o	5-Major Cc	4-Two-Wa	Urban	NonVDOT	5	3. City or T	Hampton F	HAMP	R-VA	SR00143SB		4.3	253045	46.95	-76.361	37.01633
220555080	2022	2/24/2022 5:00	28	00:28	C	C	0	0	0	1	1	0	0	2	6. Fixed Object in Road	FOIR	No	1. No Adve	4. Darknes	Night	1. Dry	Dry	10. Interse	1. Straight	2. Blacktop	1. No Defe	1. Two-Wa	3. Three Ap	1. No Traffi	6. No Traffi	2. No			3. No	6. Parked V	1. On Roac	No	No	Belted	No	No	No	No	No	No	No	No	No	No		NOT_RD	Urban Inte	No	No	Yes	Yes	5. Hampto	114	114. City o	7-Local (J,(	3-Two-Wa	Urban	NonVDOT	5	3. City or T	Hampton F	HAMP	S-VA114PR GRIMES RD			0.13			-76.3142	37.0396
220555196	2022	2/24/2022 5:00	1430	14:30	O	PDO	0	0	0	0	0	0	0	2	1. Rear End	RE	No	5. Rain	2. Daylight	Day	2. Wet	Wet	8. Non-Inte	1. Straight	2. Blacktop	1. No Defe	3. Two-Wa	1. Not at In	6. Traffic L	1. Yes - Wc	2. No			3. No	20. Motor V	1. On Roac	No	No	Belted	No	Yes	No	No	No	Yes	No	No	No	No		NOT_RD	Not Interse	No	No	Yes	No	5. Hampto	114	114. City o	1-Interstat	4-Two-Wa	Urban	VDOT Inte	5	1. State Hw	Hampton F	HAMP	R-VA	IS00064WB		263.68			-76.3961	37.04192
220555294	2022	2/21/2022 5:00	1110	11:10	O	PDO	0	0	0	0	0	0	0	2	1. Rear End	RE	No	1. No Adve	2. Daylight	Day	1. Dry	Dry	8. Non-Inte	1. Straight	1. Concret	1. No Defe	3. Two-Wa	1. Not at In	6. Traffic L	1. Yes - Wc	1. Yes	3. Activity	3. Work on	3. No	20. Motor V	1. On Roac	No	No	Unbelted	No	No	No	No	No	No	No	No	No	No		NOT_RD	Not Interse	No	No	Yes	No	5. Hampto	114	114. City o	1-Interstat	4-Two-Wa	Urban	VDOT Inte	5	1. State Hw	Hampton F	HAMP	R-VA	IS00064EB		268.48			-76.3261	37.01486
220565073	2022	2/23/2022 5:00	945	9:45	O	PDO	0	0	0	0	0	0	0	4	4. Sideswipe - Same Direction	SSS	No	1. No Adve	2. Daylight	Day	1. Dry	Dry	8. Non-Inte	1. Straight	1. Concret	1. No Defe	3. Two-Wa	1. Not at In	7. No Pass	1. Yes - Wc	1. Yes	3. Activity	4. Intermit	3. No	20. Motor V	1. On Roac	No	No	Belted	No	No	No	No	No	No	Yes	No	No	No		NOT_RD	Not Interse	No	No	Yes	No	5. Hampto	114	114. City o	1-Interstat	4-Two-Wa	Urban	VDOT Inte	5	1. State Hw	Hampton F	HAMP	R-VA	IS00064WB		270.11			-76.3131	36.99595
220565074	2022	2/23/2022 5:00	630	6:30	O	PDO	0	0	0	0	0	0	0	3	1. Rear End	RE	No	1. No Adve	2. Daylight	Day	1. Dry	Dry	8. Non-Inte	1. Straight	1. Concret	1. No Defe	3. Two-Wa	1. Not at In	7. No Pass	1. Yes - Wc	1. Yes	3. Activity	4. Intermit	3. No	20. Motor V	1. On Roac	No	No	Belted	No	No	No	No	No	Yes	No	No	No	No		NOT_RD	Not Interse	No	No	Yes	No	5. Hampto	114	114. City o	1-Interstat	4-Two-Wa	Urban	VDOT Inte	5	1. State Hw	Hampton F	HAMP	R-VA	IS00064EB		268.93			-76.3221	37.00899
220565075	2022	2/23/2022 5:00	1026	10:26	O	PDO	0	0	0	0	0	0	0	1	9. Fixed Object - Off Road	FOOR	No	5. Rain	2. Daylight	Day	2. Wet	Wet	8. Non-Inte	1. Straight	2. Blacktop	1. No Defe	3. Two-Wa	1. Not at In	6. Traffic L	1. Yes - Wc	1. Yes	3. Activity	3. Work on	3. No	11. Jersey	6. Separat	No	No	Belted	No	No	No	No	No	No	No	No	No	Yes	5	RD_LEFT	Not Interse	No	Yes	Yes	No	5. Hampto	114	114. City o	1-Interstat	4-Two-Wa	Urban	VDOT Inte	5	1. State Hw	Hampton F	HAMP	R-VA	IS00064EB		266.34			-76.3523	37.03476
220565083	2022	2/18/2022 5:00	755	7:55	O	PDO	0	0	0	0	0	0	0	2	1. Rear End	RE	No	4. Mist	2. Daylight	Day	2. Wet	Wet	1. Main-Lir	1. Straight	2. Blacktop	1. No Defe	4. One-Wa	1. Not at In	4. Stop Sig	1. Yes - Wc	2. No			1. Yes	20. Motor V	1. On Roac	No	No	Belted	No	Yes	No	No	No	No	No	No	No	No		NOT_RD	Not Interse	No	No	Yes	No	5. Hampto	114	114. City o	7-Local (J,(	3-Two-Wa	Urban	NonVDOT	5	3. City or T	Hampton F	HAMP	S-VA114PR NORWOOD CIR			0.37			-76.3772	37.01626
220565088	2022	2/23/2022 5:00	2016	20:16	C	C	0	0	0	1	1	0	0	1	9. Fixed Object - Off Road	FOOR	No	1. No Adve	4. Darknes	Night	1. Dry	Dry	5. On Entra	10. On/Off	2. Blacktop	1. No Defe	4. One-Wa	1. Not at In	6. Traffic L	1. Yes - Wc	2. No			3. No	5. Guard R	3. Median	No	No	Belted	No	Yes	No	No	Yes	No	No	No	No	No		RD_UNKN	Not Interse	No	No	No	Yes	5. Hampto	114	114. City o	1-Interstat	1-One-Wa	Urban	VDOT Inte	5	1. State Hw	Hampton F	HAMP	R-VA	IS00064EB	RMP261.00B	0.3			-76.4191	37.05896
220565089	2022	2/23/2022 5:00	2033	20:33	C	C	0	0	0	2	2	0	0	2	1. Rear End	RE	No	1. No Adve	4. Darknes	Night	1. Dry	Dry	10. Interse	1. Straight	2. Blacktop	1. No Defe	1. Two-Wa	2. Two App	1. No Traffi	6. No Traffi	2. No			3. No	20. Motor V	1. On Roac	No	No	Belted	No	No	No	No	No	Yes	No	No	No	No		NOT_RD	Urban Inte	No	No	Yes	Yes	5. Hampto	114	114. City o	7-Local (J,(	3-Two-Wa	Urban	NonVDOT	5	3. City or T	Hampton F	HAMP	S-VA114PR EXECUTIVE DR			0.4			-76.3971	37.04839
220565117	2022	1/24/2022 5:00	1926	19:26	A	A	0	1	0	0	1	0	0	2	1. Rear End	RE	No	1. No Adve	4. Darknes	Night	1. Dry	Dry	1. Main-Lir	1. Straight	2. Blacktop	1. No Defe	2. Two-Wa	4. Four Apr	3. Traffic S	1. Yes - Wc	2. No			3. No	20. Motor V	1. On Roac	No	No	Belted	No	No	No	No	No	No	No	No	No	No		NOT_RD	Urban Inte	No	No	Yes	Yes	5. Hampto	114	114. City o	3-Principal	4-Two-Wa	Urban	NonVDOT	5	3. City or T	Hampton F	HAMP	R-VA	US00258EB		62.18	253136	387.51	-76.4028	37.03852
171815660	2017	6/19/2017 5:00	1701	17:01	O	PDO	0	0	0	0	0	0	0	3	2. Angle	ANG	No	1. No Adve	2. Daylight	Day	1. Dry	Dry	9. Within In	1. Straight	2. Blacktop	1. No Defe	2. Two-Wa	4. Four Apr	6. Traffic L	1. Yes - Wc	2. No			3. No	20. Motor V	1. On Roac	No	No	Belted	No	No	No	No	No	No	No	No	No	No		NOT_RD	Urban Inte	No	Yes	Yes	No	5. Hampto	114	114. City o	4-Minor Ar	3-Two-Wa	Urban	NonVDOT	5	3. City or T	Hampton F	HAMP	R-VA	SR00169NB		5.66	253115	222.81	-76.3257	37.05722
220565185	2022	2/24/2022 5:00	1308	13:08	C	C	0	0	0	1	1	0	0	1	9. Fixed Object - Off Road	FOOR	No	5. Rain	2. Daylight	Day	2. Wet	Wet	8. Non-Inte	1. Straight	2. Blacktop	1. No Defe	1. Two-Wa	1. Not at In	1. No Traffi	6. No Traffi	2. No			3. No	10. Other	1. On Roac	No	No	Belted	No	No	Yes	No	No	No	No	No	No	No		RD_LEFT	Not Interse	No	No	Yes	No	5. Hampto	114	114. City o	7-Local (J,(	3-Two-Wa	Urban	NonVDOT	5	3. City or T	Hampton F	HAMP	S-VA114PR KENSINGTON DR			0.21			-76.3137	37.04081
220565193	2022	2/18/2022 5:00	1416	14:16	O	PDO	0	0	0	0	0	0	0	1	9. Fixed Object - Off Road	FOOR	No	1. No Adve	2. Daylight	Day	1. Dry	Dry	8. Non-Inte	1. Straight	2. Blacktop	1. No Defe	1. Two-Wa	1. Not at In	1. No Traffi	6. No Traffi	2. No			3. No	3. Utility P	2. Shoulde	No	No	Unbelted	No	No	No	No	No	No	Yes	No	No	No		RD_UNKN	Not Interse	No	No	Yes	No	5. Hampto	114	114. City o	7-Local (J,(	3-Two-Wa	Urban	NonVDOT	5	3. City or T	Hampton F	HAMP	S-VA114NP DANDY POINT RD			0.43			-76.2928	37.08871
220575147	2022	2/23/2022 5:00	1522	15:22	O	PDO	0	0	0	0	0	0	0	3	4. Sideswipe - Same Direction	SSS	No	1. No Adve	2. Daylight	Day	1. Dry	Dry	8. Non-Inte	1. Straight	1. Concret	1. No Defe	3. Two-Wa	1. Not at In	6. Traffic L	1. Yes - Wc	2. No			3. No	6. Parked V	2. Shoulde	No	No	Belted	No	No	No	No	No	Yes	No	No	No	No		NOT_RD	Not Interse	No	No	Yes	No	5. Hampto	114	114. City o	1-Interstat	4-Two-Wa	Urban	VDOT Inte	5	1. State Hw	Hampton F	HAMP	R-VA	IS00064EB		267.23			-76.3367	37.03085
222375637	2022	7/8/2022 5:00	1615	16:15	C	C	0	0	0	1	1	0	0	2	1. Rear End	RE	No	1. No Adve	2. Daylight	Day	1. Dry	Dry	1. Main-Lir	1. Straight	2. Blacktop	1. No Defe	3. Two-Wa	1. Not at In	6. Traffic L	1. Yes - Wc	2. No			3. No	20. Motor V	1. On Roac	No	No	Belted	No	No	No	No	No	No	No	No	No	No		NOT_RD	Not Interse	No	No	Yes	No	5. Hampto	114	114. City o	4-Minor Ar	4-Two-Wa	Urban	NonVDOT	5	3. City or T	Hampton F	HAMP	S-VA114NP SETTLERS LANDING RD			0.28			-76.3603	37.02477
220575186	2022	2/24/2022 5:00	1640	16:40	O	PDO	0	0	0	0	0	0	0	2	1. Rear End	RE	No	5. Rain	2. Daylight	Day	1. Dry	Dry	8. Non-Inte	1. Straight	1. Concret	1. No Defe	3. Two-Wa	1. Not at In	6. Traffic L	1. Yes - Wc	2. No			3. No	20. Motor V	1. On Roac	No	No	Belted	No	No	No	No	No	No	No	No	No	No		NOT_RD	Not Interse	No	Yes	Yes	No	5. Hampto	114	114. City o	1-Interstat	4-Two-Wa	Urban	VDOT Inte	5	1. State Hw	Hampton F	HAMP	R-VA	IS00064EB		260.62			-76.4355	37.07028
220575262	2022	2/26/2022 5:00	2230	22:30	O	PDO	0	0	0	0	0	0	0	2	1. Rear End	RE	No	1. No Adve	4. Darknes	Night	1. Dry	Dry	8. Non-Inte	1. Straight	2. Blacktop	1. No Defe	3. Two-Wa	1. Not at In	6. Traffic L	1. Yes - Wc	1. Yes	1. Advance	1. Lane Clo	3. No	20. Motor V	1. On Roac	No	No	Belted	No	No	No	No	No	No	No	No	No	No		NOT_RD	Not Interse	Yes	No	Yes	Yes	5. Hampto	114	114. City o	1-Interstat	4-Two-Wa	Urban	VDOT Inte	5	1. State Hw	Hampton F	HAMP	R-VA	IS00064EB		268.29			-76.3282	37.01891
220585220	2022	2/26/2022 5:00	1651	16:51	B	B	0	0	1	0	1	0	0	3	1. Rear End	RE	No	1. No Adve	3. Dusk	Day	1. Dry	Dry	8. Non-Inte	1. Straight	2. Blacktop	1. No Defe	4. One-Wa	1. Not at In	6. Traffic L	1. Yes - Wc	1. Yes	1. Advance	3. Work on	3. No	20. Motor V	1. On Roac	No	No	Belted	No	No	No	No	No	No	No	No	No	No		NOT_RD	Not Interse	No	No	Yes	No	5. Hampto	114	114. City o	1-Interstat	4-Two-Wa	Urban	VDOT Inte	5	1. State Hw	Hampton F	HAMP	R-VA	IS00064EB		270.01			-76.3135	36.99528
220595085	2022	1/16/2022 5:00	1811	18:11	C	C	0	0	0	1	1	0	1	1	12. Ped	PED	Pedestrian	5. Rain	4. Darknes	Night	2. Wet	Wet	1. Main-Lir	1. Straight	2. Blacktop	1. No Defe	2. Two-Wa	1. Not at In	6. Traffic L	1. Yes - Wc	2. No			3. No	19. Ped	1. On Roac	No	No	Belted	No	No	No	No	No	Yes	No	No	Yes	No		NOT_RD	Not Interse	No	No	Yes	Yes	5. Hampto	114	114. City of Hampton			Urban	NonVDOT	5	3. City or T	Hampton F	HAMP	U-VA114SC99999UK						-76.3941	37.04321
220675090	2022	3/3/2022 5:00	2048	20:48	C	C	0	0	0	2	2	0	0	2	2. Angle	ANG	No	1. No Adve	5. Darknes	Night	1. Dry	Dry	10. Interse	1. Straight	2. Blacktop	1. No Defe	2. Two-Wa	4. Four Apr	3. Traffic S	1. Yes - Wc	2. No			3. No	20. Motor V	1. On Roac	No	No	Belted	No	No	No	No	No	No	No	No	No	No		NOT_RD	Urban Inte	No	No	Yes	Yes	5. Hampto	114	114. City o	4-Minor Ar	4-Two-Wa	Urban	NonVDOT	5	3. City or T	Hampton F	HAMP	S-VA114PR BIG BETHEL RD			3.33	716613	47.07	-76.4272	37.05989
220595091	2022	2/16/2022 5:00	1151	11:51	C	C	0	0	0	2	2	0	0	2	5. Sideswipe - Opposite Direction	SSO	No	1. No Adve	2. Daylight	Day	1. Dry	Dry	10. Interse	1. Straight	2. Blacktop	1. No Defe	2. Two-Wa	4. Four Apr	3. Traffic S	1. Yes - Wc	2. No			3. No	20. Motor V	1. On Roac	No	No	Belted	No	No	No	No	No	No	No	No	No	No		NOT_RD	Urban Inte	Yes	No	Yes	No	5. Hampto	114	114. City o	3-Principal	4-Two-Wa	Urban	NonVDOT	5	3. City or T	Hampton F	HAMP	R-VA	US00258EB		63.66	253023	5.15	-76.377	37.04393
220595092	2022	2/11/2022 5:00	800	8:00	C	C	0	0	0	2	2	0	0	2	1. Rear End	RE	No	1. No Adve	2. Daylight	Day	1. Dry	Dry	8. Non-Inte	1. Straight	2. Blacktop	1. No Defe	4. One-Wa	1. Not at In	1. No Traffi	6. No Traffi	2. No			2. Yes - Wi	20. Motor V	7. In Parkin	No	No	Belted	No	Yes	No	No	No	No	Yes	No	No	No		NOT_RD	Not Interse	Yes	Yes	Yes	No	5. Hampto	114	114. City of Hampton			Urban	NonVDOT	5	3. City or T	Hampton F	HAMP	U-VA114SC99999UK						-76.4293	37.05314
220595126	2022	2/27/2022 5:00	1235	12:35	C	C	0	0	0	2	2	0	0	2	2. Angle	ANG	No	1. No Adve	2. Daylight	Day	1. Dry	Dry	9. Within In	1. Straight	2. Blacktop	1. No Defe	2. Two-Wa	3. Three Ap	6. Traffic L	1. Yes - Wc	2. No			3. No	20. Motor V	1. On Roac	No	No	Unbelted	No	No	No	No	No	No	No	No	No	No		NOT_RD	Urban Inte	No	No	Yes	No	5. Hampto	114	114. City o	3-Principal	4-Two-Wa	Urban	NonVDOT	5	3. City or T	Hampton F	HAMP	R-VA	US00258EB		62.09	1091119	486.38	-76.4044	37.03819
220595127	2022	2/25/2022 5:00	820	8:20	C	C	0	0	0	2	2	0	0	2	2. Angle	ANG	No	4. Mist	2. Daylight	Day	2. Wet	Wet	10. Interse	1. Straight	2. Blacktop	1. No Defe	1. Two-Wa	4. Four Apr	8. Yield Sig	1. Yes - Wc	2. No			3. No	20. Motor V	1. On Roac	No	No	Belted	No	No	No	No	No	No	No	No	No	No		NOT_RD	Urban Inte	Yes	No	Yes	No	5. Hampto	114	114. City o	7-Local (J,(	3-Two-Wa	Urban	NonVDOT	5	3. City or T	Hampton F	HAMP	S-VA114NP BUCKINGHAM DR			0.02	253182	135.48	-76.3852	37.0256
220595128	2022	2/17/2022 5:00	1633	16:33	C	C	0	0	0	1	1	0	0	1	9. Fixed Object - Off Road	FOOR	No	1. No Adve	2. Daylight	Day	1. Dry	Dry	1. Main-Lir	1. Straight	2. Blacktop	1. No Defe	1. Two-Wa	1. Not at In	6. Traffic L	1. Yes - Wc	2. No			3. No	13. Curb	1. On Roac	No	No	Belted	No	No	No	No	No	No	No	No	No	No		NOT_RD	Urban Inte	No	No	Yes	No	5. Hampto	114	114. City o	3-Principal	3-Two-Wa	Urban	NonVDOT	5	3. City or T	Hampton F	HAMP	R-VA	US00258EB		67.12	1080051	80.37	-76.3241	37.02942
211965189	2021	6/19/2021 5:00	522	5:22	A	A	0	2	0	0	2	0	0	1	9. Fixed Object - Off Road	FOOR	No	1. No Adve	5. Darknes	Night	1. Dry	Dry	10. Interse	1. Straight	1. Concret	1. No Defe	3. Two-Wa	3. Three Ap	6. Traffic L	1. Yes - Wc	2. No			3. No	14. Ditch	2. Shoulde	Yes	No	Belted	No	Yes	No	No	No	No	No	No	No	No		NOT_RD	Urban Inte	No	No	Yes	Yes	5. Hampto	114	114. City o	3-Principal	4-Two-Wa	Urban	NonVDOT	5	3. City or T	Hampton F	HAMP	R-VA	SR00134EB		10.49	1078419	80.82	-76.3709	37.03814
220595130	2022	2/25/2022 5:00	1744	17:44	C	C	0	0	0	1	1	0	0	2	15. Backed Into	BI	No	1. No Adve	1. Dawn	Day	1. Dry	Dry	8. Non-Inte	1. Straight	2. Blacktop	1. No Defe	2. Two-Wa	1. Not at In	1. No Traffi	6. No Traffi	2. No			3. No	6. Parked V	7. In Parkin	No	No	Belted	No	No	No	No	No	Yes	No	No	No	No		NOT_RD	VDOT Inte	No	No	Yes	No	5. Hampto	114	114. City o	3-Principal	4-Two-Wa	Urban	NonVDOT	5	3. City or T	Hampton F	HAMP	R-VA	US00258EB		65.1	1068042	217.88	-76.3518	37.04354
220595132	2022	2/26/2022 5:00	331	3:31	C	C	0	0	0	1	1	0	0	1	8. Non-Collision	NC	No	1. No Adve	5. Darknes	Night	1. Dry	Dry	9. Within In	2. Curve - L	2. Blacktop	1. No Defe	1. Two-Wa	6. Roundal	1. No Traffi	6. No Traffi	2. No			3. No	28. Ran Of	4. Roadsid	Yes	No	Belted	No	No	No	No	No	No	No	No	No	No		NOT_RD	Urban Inte	No	No	Yes	Yes	5. Hampto	114	114. City o	7-Local (J,(	3-Two-Wa	Urban	NonVDOT	5	3. City or T	Hampton F	HAMP	S-VA114PR PINE AVE			0.19			-76.402	37.00051
220595133	2022	2/26/2022 5:00	1219	12:19	C	C	0	0	0	1	1	0	0	2	1. Rear End	RE	No	1. No Adve	2. Daylight	Day	1. Dry	Dry	9. Within In	1. Straight	2. Blacktop	1. No Defe	2. Two-Wa	4. Four Apr	3. Traffic S	1. Yes - Wc	2. No			3. No	20. Motor V	1. On Roac	No	No	Belted	No	No	No	No	No	Yes	No	No	No	No		NOT_RD	Urban Inte	No	No	Yes	No	5. Hampto	114	114. City o	3-Principal	4-Two-Wa	Urban	NonVDOT	5	3. City or T	Hampton F	HAMP	R-VA	US00258EB		62.96	754224	146.05	-76.3889	37.04149
243475108	2024	12/7/2024 5:00	504	5:04	C	C	0	0	0	2	2	0	0	2	1. Rear End	RE	No	1. No Adve	4. Darknes	Night	1. Dry	Dry	10. Interse	1. Straight	2. Blacktop	1. No Defe	1. Two-Wa	3. Three Ap	3. Traffic S	1. Yes - Wc	2. No			3. No	20. Motor V	1. On Roac	No	No	Belted	No	Yes	No	No	No	No	No	No	No	No		NOT_RD	VDOT Inte	No	No	Yes	Yes	5. Hampto	114	114. City o	4-Minor Ar	3-Two-Wa	Urban	NonVDOT	5	3. City or T	Hampton F	HAMP	S-VA114PR LASALLE AVE			1.91	731448	60.95	-76.3629	37.03027
220595135	2022	2/21/2022 5:00	1902	19:02	A	A	0	1	0	0	1	0	0	1	9. Fixed Object - Off Road	FOOR	No	1. No Adve	4. Darknes	Night	1. Dry	Dry	11. Interse	1. Straight	2. Blacktop	1. No Defe	3. Two-Wa	3. Three Ap	1. No Traffi	6. No Traffi	2. No			3. No	13. Curb	1. On Roac	No	No	Belted	No	Yes	No	No	No	No	No	Yes	No	No		NOT_RD	Urban Inte	No	No	Yes	Yes	5. Hampto	114	114. City o	7-Local (J,(	3-Two-Wa	Urban	NonVDOT	5	3. City or T	Hampton F	HAMP	S-VA114PR ELIZABETH LAKE DR			0.9			-76.3238	37.05568
172125143	2017	7/28/2017 5:00	1140	11:40	A	A	0	1	0	0	1	0	0	2	2. Angle	ANG	No	1. No Adve	2. Daylight	Day	1. Dry	Dry	10. Interse	1. Straight	2. Blacktop	1. No Defe	1. Two-Wa	4. Four Apr	3. Traffic S	1. Yes - Wc	2. No			3. No	20. Motor V	1. On Roac	No	No	Belted	No	No	No	No	No	No	No	No	No	No		NOT_RD	Urban Inte	Yes	No	Yes	No	5. Hampto	114	114. City o	4-Minor Ar	3-Two-Wa	Urban	NonVDOT	5	3. City or T	Hampton F	HAMP	R-VA	SR00169SB		5.66	253115	232.4	-76.3257	37.05721
220595180	2022	2/21/2022 5:00	1342	13:42	C	C	0	0	0	2	2	0	0	2	1. Rear End	RE	No	1. No Adve	2. Daylight	Day	1. Dry	Dry	5. On Entra	1. Straight	2. Blacktop	1. No Defe	1. Two-Wa	3. Three Ap	1. No Traffi	6. No Traffi	2. No			3. No	20. Motor V	1. On Roac	No	No	Belted	No	No	No	No	No	No	No	No	No	No		NOT_RD	VDOT Inte	Yes	No	No	No	5. Hampto	114	114. City o	1-Interstat	1-One-Wa	Urban	VDOT Inte	5	1. State Hw	Hampton F	HAMP	R-VA	IS00664WB	RMP002.00A	0.12	253572	72.67	-76.3862	37.01517
220595181	2022	2/22/2022 5:00	1435	14:35	C	C	0	0	0	2	2	0	0	2	2. Angle	ANG	No	1. No Adve	2. Daylight	Day	1. Dry	Dry	1. Main-Lir	1. Straight	2. Blacktop	1. No Defe	2. Two-Wa	3. Three Ap	3. Traffic S	1. Yes - Wc	2. No			3. No	20. Motor V	1. On Roac	No	No	Belted	No	No	No	No	No	No	No	No	No	No		NOT_RD	Urban Inte	No	No	Yes	No	5. Hampto	114	114. City o	4-Minor Ar	4-Two-Wa	Urban	NonVDOT	5	3. City or T	Hampton F	HAMP	R-VA	SR00172NB		0.6	253125	24.27	-76.385	37.07996
220595182	2022	2/26/2022 5:00	14	00:14	C	C	0	0	0	1	1	0	0	2	1. Rear End	RE	No	1. No Adve	4. Darknes	Night	1. Dry	Dry	1. Main-Lir	1. Straight	2. Blacktop	1. No Defe	4. One-Wa	1. Not at In	1. No Traffi	6. No Traffi	2. No			3. No	20. Motor V	1. On Roac	Yes	No	Belted	No	No	No	No	No	No	No	No	No	No		NOT_RD	Not Interse	No	No	Yes	Yes	5. Hampto	114	114. City o	7-Local (J,(	3-Two-Wa	Urban	NonVDOT	5	3. City or T	Hampton F	HAMP	S-VA114NP WOODCREST DR			0.04			-76.3239	37.03667
220595183	2022	2/17/2022 5:00	1920	19:20	O	PDO	0	0	0	0	0	0	0	2	1. Rear End	RE	No	1. No Adve	2. Daylight	Day	1. Dry	Dry	9. Within In	1. Straight	2. Blacktop	1. No Defe	2. Two-Wa	4. Four Apr	3. Traffic S	1. Yes - Wc	2. No			3. No	20. Motor V	1. On Roac	No	No	Belted	No	No	No	No	No	Yes	No	No	No	No		NOT_RD	Urban Inte	No	No	Yes	No	5. Hampto	114	114. City o	3-Principal	4-Two-Wa	Urban	NonVDOT	5	3. City or T	Hampton F	HAMP	R-VA	US00258WB		59.8	253129	54.39	-76.4396	37.02187
220595184	2022	2/25/2022 5:00	800	8:00	C	C	0	0	0	2	2	0	0	2	1. Rear End	RE	No	1. No Adve	2. Daylight	Day	1. Dry	Dry	1. Main-Lir	1. Straight	2. Blacktop	1. No Defe	2. Two-Wa	2. Two App	1. No Traffi	5. Yes - Mi	2. No			1. Yes	20. Motor V	1. On Roac	No	No	Belted	No	No	No	No	No	No	No	No	No	No		NOT_RD	Not Interse	No	Yes	Yes	No	5. Hampto	114	114. City o	7-Local (J,(	3-Two-Wa	Urban	NonVDOT	5	3. City or T	Hampton F	HAMP	S-VA114NP PRINCE GEORGE DR			0.54			-76.3859	37.01802
220595190	2022	2/20/2022 5:00	945	9:45	C	C	0	0	0	3	3	0	0	2	2. Angle	ANG	No	1. No Adve	2. Daylight	Day	1. Dry	Dry	10. Interse	1. Straight	1. Concret	1. No Defe	2. Two-Wa	4. Four Apr	3. Traffic S	1. Yes - Wc	2. No			3. No	20. Motor V	1. On Roac	No	No	Belted	No	No	No	No	No	No	No	No	No	No		NOT_RD	Urban Inte	Yes	No	Yes	No	5. Hampto	114	114. City o	3-Principal	4-Two-Wa	Urban	NonVDOT	5	3. City or T	Hampton F	HAMP	R-VA	US00258EB		63.26	754225	72.62	-76.3838	37.04258
212855195	2021	10/3/2021 5:00	1522	15:22	C	C	0	0	0	3	3	0	0	3	16. Other	OTHR	No	1. No Adve	2. Daylight	Day	1. Dry	Dry	1. Main-Lir	1. Straight	2. Blacktop	1. No Defe	2. Two-Wa	1. Not at In	6. Traffic L	1. Yes - Wc	2. No			3. No	20. Motor V	1. On Roac	No	No	Belted	No	No	No	No	No	No	No	No	No	No		NOT_RD	Urban Inte	Yes	No	Yes	No	5. Hampto	114	114. City o	3-Principal	4-Two-Wa	Urban	NonVDOT	5	3. City or T	Hampton F	HAMP	R-VA	SR00134EB		10.49	1078419	63.5	-76.3709	37.03811
220595196	2022	2/25/2022 5:00	1245	12:45	A	A	0	1	0	0	1	0	0	1	9. Fixed Object - Off Road	FOOR	No	4. Mist	2. Daylight	Day	1. Dry	Dry	1. Main-Lir	4. Grade -	2. Blacktop	1. No Defe	2. Two-Wa	1. Not at In	6. Traffic L	1. Yes - Wc	2. No			3. No	4. Fence O	1. On Roac	No	No	Belted	No	No	No	No	No	Yes	No	No	No	Yes	5	RD_LEFT	Not Interse	No	No	Yes	No	5. Hampto	114	114. City o	5-Major Cc	3-Two-Wa	Urban	NonVDOT	5	3. City or T	Hampton F	HAMP	S-VA114NP E LITTLE BACK RIVER RD			0.41	253446	376.62	-76.3445	37.05924
220595197	2022	2/24/2022 5:00	615	6:15	C	C	0	0	0	1	1	0	0	1	9. Fixed Object - Off Road	FOOR	No	9. Other	7. Unknow	Day	7. Other	Wet	10. Interse	1. Straight	2. Blacktop	1. No Defe	1. Two-Wa	3. Three Ap	1. No Traffi	6. No Traffi	2. No			3. No	13. Curb	2. Shoulde	No	No	Belted	No	No	No	No	No	Yes	No	No	No	No		NOT_RD	Urban Inte	No	No	Yes	No	5. Hampto	114	114. City o	7-Local (J,(	3-Two-Wa	Urban	NonVDOT	5	3. City or T	Hampton F	HAMP	S-VA114PR TAYLOR AVE			0.51			-76.3142	37.02017
220595217	2022	2/27/2022 5:00	2109	21:09	C	C	0	0	0	1	1	0	1	1	12. Ped	PED	Pedestrian	1. No Adve	4. Darknes	Night	1. Dry	Dry	9. Within In	1. Straight	2. Blacktop	1. No Defe	3. Two-Wa	4. Four Apr	1. No Traffi	6. No Traffi	2. No			3. No	19. Ped	1. On Roac	No	No	Belted	No	No	No	No	No	No	No	No	Yes	No		NOT_RD	Urban Inte	No	No	Yes	Yes	5. Hampto	114	114. City o	7-Local (J,(	3-Two-Wa	Urban	NonVDOT	5	3. City or T	Hampton F	HAMP	S-VA114PR CHARLTON DR			0.58			-76.3696	37.05178
220595218	2022	2/27/2022 5:00	2029	20:29	C	C	0	0	0	2	2	0	0	2	2. Angle	ANG	No	1. No Adve	4. Darknes	Night	1. Dry	Dry	10. Interse	1. Straight	2. Blacktop	1. No Defe	2. Two-Wa	4. Four Apr	3. Traffic S	1. Yes - Wc	2. No			3. No	20. Motor V	1. On Roac	No	No	Belted	No	No	No	No	No	No	No	No	No	No		NOT_RD	Urban Inte	No	No	Yes	Yes	5. Hampto	114	114. City o	7-Local (J,(	3-Two-Wa	Urban	NonVDOT	5	3. City or T	Hampton F	HAMP	S-VA114NP N CAMPUS PKWY			0.18			-76.403	37.08021
220595259	2022	2/25/2022 5:00	1140	11:40	C	C	0	0	0	2	2	0	0	2	2. Angle	ANG	No	1. No Adve	2. Daylight	Day	1. Dry	Dry	10. Interse	1. Straight	2. Blacktop	1. No Defe	1. Two-Wa	4. Four Apr	1. No Traffi	6. No Traffi	2. No			3. No	20. Motor V	1. On Roac	No	No	Belted	No	No	No	No	No	No	No	No	No	No		NOT_RD	VDOT Inte	No	No	Yes	No	5. Hampto	114	114. City o	7-Local (J,(	3-Two-Wa	Urban	NonVDOT	5	3. City or T	Hampton F	HAMP	S-VA114NP PENNWOOD DR			0.31	1073883	77.77	-76.4157	37.02846
220595304	2022	2/20/2022 5:00	231	2:31	O	PDO	0	0	0	0	0	0	0	1	9. Fixed Object - Off Road	FOOR	No	1. No Adve	4. Darknes	Night	1. Dry	Dry	1. Main-Lir	1. Straight	2. Blacktop	1. No Defe	3. Two-Wa	1. Not at In	6. Traffic L	1. Yes - Wc	1. Yes	2. Transitic	2. Lane Sh	3. No	5. Guard R	1. On Roac	No	No	Belted	No	No	No	No	Yes	No	No	No	No	No		RD_UNKN	Not Interse	No	No	Yes	Yes	5. Hampto	114	114. City o	1-Interstat	4-Two-Wa	Urban	VDOT Inte	5	1. State Hw	Hampton F	HAMP	R-VA	IS00064WB		269.5			-76.3191	37.00286
220605079	2022	2/28/2022 5:00	1000	10:00	O	PDO	0	0	0	0	0	0	0	4	1. Rear End	RE	No	1. No Adve	2. Daylight	Day	1. Dry	Dry	8. Non-Inte	1. Straight	1. Concret	1. No Defe	3. Two-Wa	1. Not at In	6. Traffic L	1. Yes - Wc	1. Yes	3. Activity	3. Work on	3. No	20. Motor V	1. On Roac	No	No	Belted	No	No	No	No	No	No	No	No	No	No		NOT_RD	Not Interse	Yes	No	Yes	No	5. Hampto	114	114. City o	1-Interstat	4-Two-Wa	Urban	VDOT Inte	5	1. State Hw	Hampton F	HAMP	R-VA	IS00064WB		271.2			-76.3018	36.98384
220605097	2022	2/23/2022 5:00	1102	11:02	C	C	0	0	0	1	1	0	0	2	2. Angle	ANG	No	5. Rain	2. Daylight	Day	2. Wet	Wet	10. Interse	1. Straight	1. Concret	1. No Defe	3. Two-Wa	4. Four Apr	6. Traffic L	1. Yes - Wc	2. No			3. No	20. Motor V	1. On Roac	No	No	Belted	No	No	No	No	No	No	No	No	No	No		NOT_RD	Urban Inte	Yes	No	Yes	No	5. Hampto	114	114. City o	3-Principal	4-Two-Wa	Urban	NonVDOT	5	3. City or T	Hampton F	HAMP	R-VA	US00258WB		66.88	253152	180.88	-76.3252	37.03275
170615110	2017	2/20/2017 5:00	1205	12:05	C	C	0	0	0	1	1	0	0	2	2. Angle	ANG	No	1. No Adve	2. Daylight	Day	1. Dry	Dry	1. Main-Lir	1. Straight	2. Blacktop	1. No Defe	2. Two-Wa	4. Four Apr	3. Traffic S	1. Yes - Wc	2. No			3. No	20. Motor V	1. On Roac	No	No	Belted	No	No	No	No	No	No	No	No	No	No		NOT_RD	Urban Inte	No	No	Yes	No	5. Hampto	114	114. City o	5-Major Cc	4-Two-Wa	Urban	NonVDOT	5	3. City or T	Hampton F	HAMP	S-VA114PR NEWMARKET DR			0.14	253129	0	-76.4395	37.02176
221395071	2022	5/15/2022 5:00	237	2:37	O	PDO	0	0	0	0	0	0	0	1	8. Non-Collision	NC	No	1. No Adve	4. Darknes	Night	2. Wet	Wet	8. Non-Inte	1. Straight	2. Blacktop	1. No Defe	2. Two-Wa	1. Not at In	6. Traffic L	1. Yes - Wc	2. No			3. No	14. Ditch	1. On Roac	No	No	Belted	No	No	No	No	No	No	No	No	No	No		NOT_RD	Urban Inte	No	No	Yes	Yes	5. Hampto	114	114. City o	3-Principal	4-Two-Wa	Urban	NonVDOT	5	3. City or T	Hampton F	HAMP	R-VA	SR00134EB		10.49	1078419	98.12	-76.371	37.03816
220605111	2022	2/23/2022 5:00	745	7:45	C	C	0	0	0	2	2	0	0	3	1. Rear End	RE	No	5. Rain	2. Daylight	Day	2. Wet	Wet	1. Main-Lir	1. Straight	2. Blacktop	1. No Defe	2. Two-Wa	1. Not at In	6. Traffic L	1. Yes - Wc	2. No			3. No	20. Motor V	1. On Roac	No	No	Belted	No	No	No	No	No	No	No	No	No	No		NOT_RD	Not Interse	No	No	Yes	No	5. Hampto	114	114. City o	3-Principal	4-Two-Wa	Urban	NonVDOT	5	3. City or T	Hampton F	HAMP	R-VA	US00258EB		63.53			-76.3793	37.04356
193365253	2019	11/28/2019 5:00	226	2:26	O	PDO	0	0	0	0	0	0	0	1	9. Fixed Object - Off Road	FOOR	No	1. No Adve	4. Darknes	Night	1. Dry	Dry	1. Main-Lir	1. Straight	2. Blacktop	1. No Defe	3. Two-Wa	1. Not at In	6. Traffic L	1. Yes - Wc	2. No			3. No	28. Ran Of	1. On Roac	No	No	Belted	No	No	No	No	No	No	No	No	No	Yes	10	NOT_RD	Urban Inte	No	No	Yes	Yes	5. Hampto	114	114. City o	3-Principal	4-Two-Wa	Urban	NonVDOT	5	3. City or T	Hampton F	HAMP	R-VA	SR00134EB		10.5	1078419	51.95	-76.3708	37.0381
193365149	2019	11/23/2019 5:00	1708	17:08	C	C	0	0	0	1	1	0	0	2	16. Other	OTHR	No	5. Rain	4. Darknes	Night	2. Wet	Wet	9. Within In	1. Straight	2. Blacktop	1. No Defe	2. Two-Wa	4. Four Apr	3. Traffic S	1. Yes - Wc	2. No			3. No	20. Motor V	1. On Roac	No	No	Belted	No	No	No	No	No	No	No	No	No	No		NOT_RD	Urban Inte	Yes	No	Yes	Yes	5. Hampto	114	114. City o	4-Minor Ar	4-Two-Wa	Urban	NonVDOT	5	3. City or T	Hampton F	HAMP	R-VA	SR00415EB		1.18	253181	34.31	-76.3891	37.02583
220605119	2022	2/25/2022 5:00	1713	17:13	C	C	0	0	0	6	6	0	0	2	4. Sideswipe - Same Direction	SSS	No	1. No Adve	2. Daylight	Day	1. Dry	Dry	1. Main-Lir	1. Straight	2. Blacktop	1. No Defe	1. Two-Wa	1. Not at In	4. Stop Sig	1. Yes - Wc	2. No			3. No	20. Motor V	1. On Roac	No	No	Belted	No	Yes	No	No	No	No	No	No	No	No		NOT_RD	Not Interse	No	Yes	Yes	No	5. Hampto	114	114. City o	7-Local (J,(	3-Two-Wa	Urban	NonVDOT	5	3. City or T	Hampton F	HAMP	S-VA114NP MARYLAND AVE			0.01			-76.3843	37.00611
220605125	2022	2/25/2022 5:00	2035	20:35	C	C	0	0	0	3	3	0	0	2	3. Head On	HO	Bike	1. No Adve	4. Darknes	Night	1. Dry	Dry	9. Within In	1. Straight	2. Blacktop	1. No Defe	1. Two-Wa	3. Three Ap	4. Stop Sig	1. Yes - Wc	2. No			3. No	20. Motor V	1. On Roac	No	No	Belted	Yes	No	No	No	No	No	No	No	No	No		NOT_RD	Urban Inte	Yes	No	Yes	Yes	5. Hampto	114	114. City o	7-Local (J,(	3-Two-Wa	Urban	NonVDOT	5	3. City or T	Hampton F	HAMP	S-VA114PR GRIST MILL DR			0.01	1079185	44.2	-76.3707	37.02575
212745190	2021	9/23/2021 5:00	1551	15:51	A	A	0	1	0	1	2	0	0	2	16. Other	OTHR	No	5. Rain	2. Daylight	Day	2. Wet	Wet	10. Interse	1. Straight	2. Blacktop	1. No Defe	2. Two-Wa	4. Four Apr	4. Stop Sig	1. Yes - Wc	2. No			3. No	20. Motor V	1. On Roac	No	No	Belted	No	No	No	No	No	No	No	No	No	No		NOT_RD	Urban Inte	Yes	No	Yes	No	5. Hampto	114	114. City o	5-Major Cc	4-Two-Wa	Urban	NonVDOT	5	3. City or T	Hampton F	HAMP	S-VA114PR ORCUTT AVE			0.64			-76.4388	37.03035
220615093	2022	2/28/2022 5:00	1448	14:48	C	C	0	0	0	2	2	0	0	2	1. Rear End	RE	No	1. No Adve	2. Daylight	Day	1. Dry	Dry	10. Interse	1. Straight	2. Blacktop	1. No Defe	2. Two-Wa	4. Four Apr	3. Traffic S	1. Yes - Wc	2. No			3. No	20. Motor V	1. On Roac	No	No	Belted	No	Yes	No	No	No	No	No	No	No	No		NOT_RD	VDOT Inte	No	No	Yes	No	5. Hampto	114	114. City o	7-Local (J,(	3-Two-Wa	Urban	NonVDOT	5	3. City or T	Hampton F	HAMP	S-VA114PR HARDY CASH DR			0.49	1084139	114.06	-76.4016	37.05631
220615094	2022	2/23/2022 5:00	1705	17:05	C	C	0	0	0	2	2	0	0	2	1. Rear End	RE	No	1. No Adve	2. Daylight	Day	1. Dry	Dry	9. Within In	1. Straight	1. Concret	1. No Defe	1. Two-Wa	4. Four Apr	6. Traffic L	1. Yes - Wc	2. No			3. No	20. Motor V	1. On Roac	No	No	Belted	No	Yes	No	No	No	No	No	No	No	No		NOT_RD	Urban Inte	No	Yes	Yes	No	5. Hampto	114	114. City o	4-Minor Ar	3-Two-Wa	Urban	NonVDOT	5	3. City or T	Hampton F	HAMP	R-VA	US00258WB		67.99	1061782	165.38	-76.3157	37.0191
220615095	2022	2/28/2022 5:00	1711	17:11	O	PDO	0	0	0	0	0	0	0	3	2. Angle	ANG	No	1. No Adve	2. Daylight	Day	1. Dry	Dry	9. Within In	1. Straight	2. Blacktop	1. No Defe	2. Two-Wa	4. Four Apr	4. Stop Sig	1. Yes - Wc	2. No			3. No	20. Motor V	1. On Roac	No	No	Unbelted	No	No	No	No	No	Yes	No	No	No	No		NOT_RD	VDOT Inte	No	No	Yes	No	5. Hampto	114	114. City o	7-Local (J,(	3-Two-Wa	Urban	NonVDOT	5	3. City or T	Hampton F	HAMP	S-VA114NP WEAVER RD W			0.65	1073883	0	-76.4158	37.02866
220615128	2022	2/19/2022 5:00	900	9:00	C	C	0	0	0	2	2	0	0	2	1. Rear End	RE	No	1. No Adve	2. Daylight	Day	1. Dry	Dry	10. Interse	1. Straight	2. Blacktop	1. No Defe	2. Two-Wa	4. Four Apr	3. Traffic S	1. Yes - Wc	2. No			3. No	20. Motor V	1. On Roac	No	No	Belted	No	No	No	No	No	No	No	No	No	No		NOT_RD	Urban Inte	Yes	No	Yes	No	5. Hampto	114	114. City o	4-Minor Ar	4-Two-Wa	Urban	NonVDOT	5	3. City or T	Hampton F	HAMP	R-VA	SR00278SB		0.11	1067724	77.45	-76.3481	37.04531
202635077	2020	9/14/2020 5:00	1644	16:44	C	C	0	0	0	1	1	0	0	2	2. Angle	ANG	No	1. No Adve	2. Daylight	Day	1. Dry	Dry	9. Within In	1. Straight	1. Concret	1. No Defe	2. Two-Wa	4. Four Apr	4. Stop Sig	1. Yes - Wc	2. No			3. No	20. Motor V	1. On Roac	No	No	Belted	No	No	No	No	No	Yes	No	No	No	No		NOT_RD	Urban Inte	No	No	Yes	No	5. Hampto	114	114. City o	4-Minor Ar	4-Two-Wa	Urban	NonVDOT	5	3. City or T	Hampton F	HAMP	S-VA114NP ARMISTEAD AVE N			3.6	253396	407.55	-76.3863	37.06248
220625070	2022	2/28/2022 5:00	615	6:15	C	C	0	0	0	2	2	0	0	2	2. Angle	ANG	No	1. No Adve	2. Daylight	Day	1. Dry	Dry	9. Within In	1. Straight	2. Blacktop	1. No Defe	2. Two-Wa	4. Four Apr	3. Traffic S	1. Yes - Wc	2. No			3. No	20. Motor V	1. On Roac	No	No	Belted	No	No	No	No	No	No	No	No	No	No		NOT_RD	Urban Inte	No	No	Yes	No	5. Hampto	114	114. City o	3-Principal	4-Two-Wa	Urban	NonVDOT	5	3. City or T	Hampton F	HAMP	R-VA	US00258WB		60.23	253131	55.61	-76.4336	37.02484
220625071	2022	2/7/2022 5:00	1804	18:04	C	C	0	0	0	2	2	0	0	2	4. Sideswipe - Same Direction	SSS	No	5. Rain	4. Darknes	Night	2. Wet	Wet	9. Within In	1. Straight	2. Blacktop	1. No Defe	2. Two-Wa	4. Four Apr	3. Traffic S	1. Yes - Wc	2. No			3. No	20. Motor V	1. On Roac	No	No	Belted	No	No	No	No	No	No	No	No	No	No		NOT_RD	Urban Inte	No	No	Yes	Yes	5. Hampto	114	114. City o	3-Principal	4-Two-Wa	Urban	NonVDOT	5	3. City or T	Hampton F	HAMP	R-VA	US00258EB		63.64	253023	92.77	-76.3773	37.04391
220625072	2022	1/28/2022 5:00	1900	19:00	O	PDO	0	0	0	0	0	0	0	2	2. Angle	ANG	No	1. No Adve	4. Darknes	Night	1. Dry	Dry	8. Non-Inte	1. Straight	2. Blacktop	1. No Defe	1. Two-Wa	1. Not at In	1. No Traffi	6. No Traffi	2. No			3. No	6. Parked V	1. On Roac	No	No	Belted	No	No	No	No	No	No	No	No	No	No		NOT_RD	Not Interse	No	No	Yes	Yes	5. Hampto	114	114. City o	7-Local (J,(	3-Two-Wa	Urban	NonVDOT	5	3. City or T	Hampton F	HAMP	S-VA114NP NEWPORT NEWS AVE			0.31			-76.3554	37.0219
220625082	2022	2/27/2022 5:00	1240	12:40	C	C	0	0	0	2	2	0	0	2	1. Rear End	RE	No	1. No Adve	2. Daylight	Day	1. Dry	Dry	8. Non-Inte	1. Straight	2. Blacktop	1. No Defe	2. Two-Wa	1. Not at In	1. No Traffi	1. Yes - Wc	2. No			3. No	20. Motor V	1. On Roac	No	No	Belted	No	No	No	No	No	No	No	No	No	Yes	5	NOT_RD	Not Interse	Yes	No	Yes	No	5. Hampto	114	114. City o	3-Principal	4-Two-Wa	Urban	NonVDOT	5	3. City or T	Hampton F	HAMP	R-VA	US00258EB		64.02			-76.3705	37.04388
220625301	2022	3/3/2022 5:00	1605	16:05	O	PDO	0	0	0	0	0	0	0	2	1. Rear End	RE	No	1. No Adve	2. Daylight	Day	1. Dry	Dry	8. Non-Inte	1. Straight	2. Blacktop	1. No Defe	3. Two-Wa	1. Not at In	6. Traffic L	1. Yes - Wc	2. No			3. No	20. Motor V	1. On Roac	No	No	Belted	No	No	No	No	No	No	No	No	No	Yes	30	NOT_RD	Not Interse	No	No	Yes	No	5. Hampto	114	114. City o	1-Interstat	4-Two-Wa	Urban	VDOT Inte	5	1. State Hw	Hampton F	HAMP	R-VA	IS00664WB		1.74			-76.391	37.01351

181795225	2018	6/22/2018 5:00	1658	16:58	C	C	0	0	0	2	2	0	0	2	2. Angle	ANG	No	1. No Adve	2. Daylight	Day	1. Dry	Dry	9. Within Ir	1. Straight	2. Blacktop	1. No Defe	2. Two-Wa	2. Two App	6. Traffic L	1. Yes - Wc	2. No			3. No	20. Motor	1. On Roac	No	No	Belted	No	No	No	No	No	No	No	No	No	No		NOT_RD	Urban Inte	No	No	Yes	No	5. Hampto	114	114. City o	4-Minor Ar	3-Two-Way	Urban	NonVDOT	5	3. City or T	Hampton F	HAMP	R-VA SR00169SB		5.66	253115	237.2	-76.3257	37.05721
220635113	2022	2/27/2022 5:00	1558	15:58	C	C	0	0	0	2	2	0	0	2	3. Head On	HO	No	1. No Adve	2. Daylight	Day	1. Dry	Dry	1. Main-Lir	1. Straight	2. Blacktop	1. No Defe	3. Two-Wa	3. Three Ap	1. No Traffi	6. No Traffi	2. No			3. No	20. Motor	1. On Roac	No	No	Belted	No	No	No	No	No	No	No	No	No	No		NOT_RD	Not Interse	No	No	Yes	No	5. Hampto	114	114. City o	7-Local (J,6	3-Two-Way	Urban	NonVDOT	5	3. City or T	Hampton F	HAMP	S-VA114PR HOLLOMAN DR		0.14			-76.4208	37.03368
242565028	2024	9/9/2024 5:00	2001	20:01	C	C	0	0	0	2	2	0	0	2	2. Angle	ANG	No	1. No Adve	4. Darknes	Night	1. Dry	Dry	9. Within Ir	1. Straight	2. Blacktop	1. No Defe	1. Two-Wa	4. Four Ap	3. Traffic S	1. Yes - Wc	2. No			3. No	20. Motor	1. On Roac	No	No	Belted	No	No	No	No	No	No	No	No	No	No		NOT_RD	Urban Inte	No	Yes	Yes	Yes	5. Hampto	114	114. City o	4-Minor Ar	4-Two-Way	Urban	NonVDOT	5	3. City or T	Hampton F	HAMP	R-VA SR00152EB		4.09	253074	5.21	-76.3962	37.04569
220635115	2022	3/2/2022 5:00	737	7:37	O	PDO	0	0	0	0	0	0	0	2	1. Rear End	RE	No	1. No Adve	2. Daylight	Day	1. Dry	Dry	1. Main-Lir	1. Straight	1. Concret	1. No Defe	1. Two-Wa	4. Four Ap	4. Stop Sig	1. Yes - Wc	2. No			1. Yes	20. Motor	1. On Roac	No	No	Belted	No	Yes	No	No	No	No	No	No	No	No		NOT_RD	Not Interse	No	Yes	Yes	No	5. Hampto	114	114. City o	7-Local (J,6	3-Two-Way	Urban	NonVDOT	5	3. City or T	Hampton F	HAMP	S-VA114NP TYLER ST		0.46			-76.3334	37.02339
220635117	2022	2/26/2022 5:00	1628	16:28	B	B	0	0	1	0	1	0	0	2	1. Rear End	RE	No	1. No Adve	2. Daylight	Day	1. Dry	Dry	1. Main-Lir	1. Straight	2. Blacktop	1. No Defe	2. Two-Wa	1. Not at In	6. Traffic L	1. Yes - Wc	2. No			3. No	6. Parked	1. On Roac	No	No	Belted	No	No	No	No	No	No	No	No	No	No		NOT_RD	Urban Inte	No	Yes	Yes	No	5. Hampto	114	114. City o	3-Principal	4-Two-Way	Urban	NonVDOT	5	3. City or T	Hampton F	HAMP	R-VA US00258WB		64.79	253144	153.15	-76.3568	37.04377
220635173	2022	3/3/2022 5:00	740	7:40	C	C	0	0	0	1	1	0	0	2	1. Rear End	RE	No	1. No Adve	2. Daylight	Day	1. Dry	Dry	8. Non-Inte	1. Straight	2. Blacktop	1. No Defe	3. Two-Wa	1. Not at In	6. Traffic L	1. Yes - Wc	2. No			3. No	20. Motor	1. On Roac	No	No	Belted	No	No	No	No	No	No	No	No	No	Yes	5	NOT_RD	Not Interse	No	No	Yes	No	5. Hampto	114	114. City o	1-Interstat	4-Two-Way	Urban	VDOT Inter	5	1. State Hv	Hampton F	HAMP	R-VA IS00064WB		260.51			-76.438	37.07203
220635183	2022	2/11/2022 5:00	900	9:00	O	PDO	0	0	0	0	0	0	0	2	1. Rear End	RE	No	1. No Adve	2. Daylight	Day	1. Dry	Dry	8. Non-Inte	1. Straight	2. Blacktop	1. No Defe	3. Two-Wa	1. Not at In	6. Traffic L	1. Yes - Wc	2. No			3. No	20. Motor	1. On Roac	No	No	Belted	No	No	No	No	No	No	No	No	No	Yes	25	NOT_RD	Not Interse	No	No	Yes	No	5. Hampto	114	114. City o	1-Interstat	4-Two-Way	Urban	VDOT Inter	5	1. State Hv	Hampton F	HAMP	R-VA IS00064WB		262.45			-76.4116	37.05537
220635204	2022	2/28/2022 5:00	1317	13:17	O	PDO	0	0	0	0	0	0	0	1	16. Other	OTHR	No	1. No Adve	2. Daylight	Day	1. Dry	Dry	1. Main-Lir	1. Straight	2. Blacktop	1. No Defe	1. Two-Wa	1. Not at In	8. Yield Sig	1. Yes - Wc	2. No			3. No	10. Other	1. On Roac	No	No	Belted	No	No	No	No	No	No	Yes	No	No	No		NOT_RD	Not Interse	No	No	Yes	No	5. Hampto	114	114. City o	7-Local (J,6	3-Two-Way	Urban	NonVDOT	5	3. City or T	Hampton F	HAMP	S-VA114PR PATRICIAN DR		0.86			-76.4181	37.04293
220635213	2022	2/18/2022 5:00	224	2:24	A	A	0	1	0	1	2	0	1	1	12. Ped	PED	Pedestrian	4. Mist	4. Darknes	Night	2. Wet	Wet	1. Main-Lir	1. Straight	1. Concret	1. No Defe	2. Two-Wa	1. Not at In	6. Traffic L	1. Yes - Wc	2. No			3. No	19. Ped	1. On Roac	Yes	No	Belted	No	No	No	No	No	No	No	No	Yes	No		NOT_RD	Not Interse	No	No	Yes	Yes	5. Hampto	114	114. City o	5-Major Cc	3-Two-Way	Urban	NonVDOT	5	3. City or T	Hampton F	HAMP	R-VA SR00351WB		1.52	1068797	260.22	-76.4074	36.99804
191625167	2019	6/1/2019 5:00	1033	10:33	C	C	0	0	0	2	2	0	0	2	1. Rear End	RE	No	1. No Adve	2. Daylight	Day	2. Wet	Wet	10. Interse	1. Straight	2. Blacktop	1. No Defe	2. Two-Wa	3. Three Ap	6. Traffic L	1. Yes - Wc	2. No			3. No	20. Motor	1. On Roac	No	No	Belted	No	No	No	No	No	No	No	No	No	No		NOT_RD	Urban Inte	No	No	Yes	No	5. Hampto	114	114. City o	4-Minor Ar	3-Two-Way	Urban	NonVDOT	5	3. City or T	Hampton F	HAMP	R-VA SR00169NB		5.66	253115	265.9	-76.3258	37.05718
220635221	2022	2/18/2022 5:00	1634	16:34	C	C	0	0	0	1	1	0	0	2	4. Sideswipe - Same Direction	SSS	No	1. No Adve	2. Daylight	Day	1. Dry	Dry	8. Non-Inte	1. Straight	2. Blacktop	1. No Defe	2. Two-Wa	1. Not at In	6. Traffic L	1. Yes - Wc	2. No			3. No	20. Motor	1. On Roac	No	No	Belted	No	No	No	No	No	No	No	No	No	No		NOT_RD	Urban Inte	No	No	Yes	No	5. Hampto	114	114. City o	3-Principal	4-Two-Way	Urban	NonVDOT	5	3. City or T	Hampton F	HAMP	R-VA US00258EB		62.97	754224	97.95	-76.3888	37.04152
220635249	2022	3/4/2022 5:00	1240	12:40	B	B	0	0	1	0	1	0	0	3	1. Rear End	RE	No	1. No Adve	2. Daylight	Day	1. Dry	Dry	8. Non-Inte	1. Straight	2. Blacktop	1. No Defe	3. Two-Wa	1. Not at In	6. Traffic L	1. Yes - Wc	1. Yes	3. Activity	3. Work on	3. No	20. Motor	1. On Roac	No	No	Belted	No	No	No	No	Yes	No	Yes	No	No	Yes	50	NOT_RD	Not Interse	No	No	Yes	No	5. Hampto	114	114. City o	1-Interstat	4-Two-Way	Urban	VDOT Inter	5	1. State Hv	Hampton F	HAMP	R-VA IS00064EB		269.31			-76.3202	37.00346
220635295	2022	3/3/2022 5:00	1802	18:02	B	B	0	0	1	0	1	0	0	1	9. Fixed Object - Off Road	FOOR	No	1. No Adve	4. Darknes	Night	1. Dry	Dry	8. Non-Inte	1. Straight	2. Blacktop	1. No Defe	3. Two-Wa	1. Not at In	6. Traffic L	1. Yes - Wc	2. No			3. No	5. Guard R	2. Shoulde	No	No	Belted	No	No	No	No	Yes	No	No	No	No	No		RD RIGHT	Not Interse	No	No	Yes	Yes	5. Hampto	114	114. City o	1-Interstat	4-Two-Way	Urban	VDOT Inter	5	1. State Hv	Hampton F	HAMP	R-VA IS00064EB		265.02			-76.3729	37.03155
220645079	2022	3/2/2022 5:00	1524	15:24	B	B	0	0	1	0	1	0	0	2	1. Rear End	RE	No	1. No Adve	2. Daylight	Day	1. Dry	Dry	8. Non-Inte	1. Straight	1. Concret	1. No Defe	3. Two-Wa	1. Not at In	6. Traffic L	1. Yes - Wc	2. No			3. No	20. Motor	1. On Roac	No	No	Belted	No	No	No	No	No	No	No	No	No	No		NOT_RD	Not Interse	No	No	Yes	No	5. Hampto	114	114. City o	1-Interstat	4-Two-Way	Urban	VDOT Inter	5	1. State Hv	Hampton F	HAMP	R-VA IS00064EB		265.07			-76.3723	37.03157
220645082	2022	3/5/2022 5:00	702	7:02	O	PDO	0	0	0	0	0	0	0	2	1. Rear End	RE	No	1. No Adve	2. Daylight	Day	1. Dry	Dry	8. Non-Inte	1. Straight	2. Blacktop	1. No Defe	3. Two-Wa	1. Not at In	6. Traffic L	1. Yes - Wc	2. No			3. No	20. Motor	1. On Roac	No	No	Belted	No	Yes	No	No	No	No	Yes	No	No	Yes	10	NOT_RD	Not Interse	No	Yes	Yes	No	5. Hampto	114	114. City o	1-Interstat	4-Two-Way	Urban	VDOT Inter	5	1. State Hv	Hampton F	HAMP	R-VA IS00664EB		1.21			-76.3854	37.01712
220645093	2022	3/2/2022 5:00	724	7:24	B	B	0	0	1	0	1	0	0	2	4. Sideswipe - Same Direction	SSS	No	1. No Adve	2. Daylight	Day	1. Dry	Dry	1. Main-Lir	1. Straight	1. Concret	1. No Defe	3. Two-Wa	1. Not at In	6. Traffic L	1. Yes - Wc	2. No			3. No	20. Motor	1. On Roac	No	No	Belted	No	No	No	No	No	Yes	No	No	No	No		NOT_RD	Not Interse	No	No	Yes	No	5. Hampto	114	114. City o	1-Interstat	4-Two-Way	Urban	VDOT Inter	5	1. State Hv	Hampton F	HAMP	R-VA IS00064WB		261.79			-76.4205	37.06136
220645185	2022	2/27/2022 5:00	1217	12:17	B	B	0	0	1	0	1	0	0	1	9. Fixed Object - Off Road	FOOR	No	1. No Adve	2. Daylight	Day	1. Dry	Dry	5. On Entra	10. On/Off	2. Blacktop	1. No Defe	4. One-Wa	1. Not at In	6. Traffic L	1. Yes - Wc	2. No			3. No	2. Trees	9. Outside	No	No	Unbelted	No	No	No	No	No	No	No	No	No	Yes	5	RD_LEFT	Not Interse	No	No	No	No	5. Hampto	114	114. City o	1-Interstat	1-One-Way	Urban	VDOT Inter	5	1. State Hv	Hampton F	HAMP	R-VA IS00064WB	RMP261.00A	0.04			-76.4181	37.06028
220645190	2022	3/4/2022 5:00	1630	16:30	B	B	0	0	1	0	1	0	0	2	1. Rear End	RE	No	1. No Adve	2. Daylight	Day	1. Dry	Dry	8. Non-Inte	1. Straight	2. Blacktop	1. No Defe	3. Two-Wa	1. Not at In	6. Traffic L	1. Yes - Wc	2. No			3. No	20. Motor	1. On Roac	No	No	Belted	No	No	No	No	No	No	No	No	No	Yes	20	NOT_RD	Not Interse	No	No	Yes	No	5. Hampto	114	114. City o	1-Interstat	4-Two-Way	Urban	VDOT Inter	5	1. State Hv	Hampton F	HAMP	R-VA IS00064EB		265.9			-76.3592	37.03454
220655208	2022	3/6/2022 5:00	1845	18:45	O	PDO	0	0	0	0	0	0	0	3	1. Rear End	RE	No	1. No Adve	4. Darknes	Night	1. Dry	Dry	8. Non-Inte	1. Straight	2. Blacktop	1. No Defe	4. One-Wa	1. Not at In	6. Traffic L	1. Yes - Wc	1. Yes	3. Activity	3. Work on	3. No	20. Motor	1. On Roac	No	No	Belted	No	No	No	No	No	No	No	No	No	No		NOT_RD	Not Interse	No	No	Yes	Yes	5. Hampto	114	114. City o	1-Interstat	4-Two-Way	Urban	VDOT Inter	5	1. State Hv	Hampton F	HAMP	R-VA IS00064WB		269.91			-76.3151	36.99816
220665020	2022	3/6/2022 5:00	2348	23:48	O	PDO	0	0	0	0	0	0	0	1	9. Fixed Object - Off Road	FOOR	No	1. No Adve	4. Darknes	Night	1. Dry	Dry	8. Non-Inte	1. Straight	1. Concret	1. No Defe	3. Two-Wa	1. Not at In	6. Traffic L	1. Yes - Wc	2. No			3. No	11. Jersey	2. Shoulde	No	No	Belted	No	No	No	No	No	Yes	No	No	No	No		RD RIGHT	Not Interse	No	No	Yes	Yes	5. Hampto	114	114. City o	1-Interstat	4-Two-Way	Urban	VDOT Inter	5	1. State Hv	Hampton F	HAMP	R-VA IS00064WB		261.1			-76.4298	37.0673
220665077	2022	3/1/2022 5:00	2015	20:15	C	C	0	0	0	1	1	0	0	2	4. Sideswipe - Same Direction	SSS	No	1. No Adve	4. Darknes	Night	1. Dry	Dry	10. Interse	2. Curve - L	2. Blacktop	1. No Defe	3. Two-Wa	3. Three Ap	1. No Traffi	6. No Traffi	2. No			3. No	20. Motor	1. On Roac	No	No	Belted	No	No	No	No	No	No	No	No	No	No		NOT_RD	Urban Inte	No	No	Yes	Yes	5. Hampto	114	114. City o	7-Local (J,6	3-Two-Way	Urban	NonVDOT	5	3. City or T	Hampton F	HAMP	S-VA114PR SILVER ISLES BLVD		0.39			-76.2934	37.06111
220665079	2022	2/18/2022 5:00	1211	12:11	C	C	0	0	0	1	1	0	0	2	2. Angle	ANG	No	1. No Adve	2. Daylight	Day	1. Dry	Dry	8. Non-Inte	1. Straight	2. Blacktop	1. No Defe	1. Two-Wa	1. Not at In	6. Traffic L	1. Yes - Wc	2. No			1. Yes	20. Motor	1. On Roac	No	No	Belted	No	No	No	No	No	No	No	No	No	Yes	3	NOT_RD	Not Interse	No	Yes	Yes	No	5. Hampto	114	114. City o	6-Minor Cc	3-Two-Way	Urban	NonVDOT	5	3. City or T	Hampton F	HAMP	S-VA114NP BEACH RD		0.59			-76.3003	37.06913
220665080	2022	2/23/2022 5:00	1913	19:13	C	C	0	0	0	1	1	0	0	2	2. Angle	ANG	No	1. No Adve	4. Darknes	Night	1. Dry	Dry	10. Interse	1. Straight	2. Blacktop	1. No Defe	2. Two-Wa	4. Four Ap	3. Traffic S	1. Yes - Wc	2. No			3. No	20. Motor	1. On Roac	No	No	Belted	No	No	No	No	No	Yes	No	No	No	No		NOT_RD	Urban Inte	No	No	Yes	Yes	5. Hampto	114	114. City o	4-Minor Ar	4-Two-Way	Urban	NonVDOT	5	3. City or T	Hampton F	HAMP	R-VA SR00278SB		0.02	253165	42.09	-76.3482	37.04398
220665084	2022	2/24/2022 5:00	2332	23:32	O	PDO	0	0	0	0	0	0	0	1	9. Fixed Object - Off Road	FOOR	No	5. Rain	4. Darknes	Night	2. Wet	Wet	15. Other (	2. Curve - L	2. Blacktop	1. No Defe	1. Two-Wa	2. Two App	3. Traffic S	1. Yes - Wc	2. No			3. No	12. Buildin	7. In Parkir	No	No	Belted	No	No	No	No	No	No	No	No	No	No		NOT_RD	Urban Inte	No	Yes	Yes	Yes	5. Hampto	114	114. City o	5-Major Cc	3-Two-Way	Urban	NonVDOT	5	3. City or T	Hampton F	HAMP	S-VA114PR WHEALTON RD		0.03	253131	183.38	-76.4339	37.02514
181765241	2018	2/15/2018 5:00	958	9:58	C	C	0	0	0	2	2	0	0	2	1. Rear End	RE	No	1. No Adve	2. Daylight	Day	1. Dry	Dry	7. Other lo	1. Straight	2. Blacktop	1. No Defe	1. Two-Wa	1. Not at In	1. No Traffi	6. No Traffi	2. No			3. No	20. Motor	4. Roadsid	No	No	Belted	No	Yes	No	No	No	No	No	No	No	No		NOT_RD	VDOT Inter	No	No	Yes	No	5. Hampto	114	114. City o	4-Minor Ar	4-Two-Way	Urban	NonVDOT	5	3. City or T	Hampton F	HAMP	S-VA114NP LASALLE AVE		1.92	731448	135.44	-76.3629	37.03047
220665091	2022	2/28/2022 5:00	1934	19:34	C	C	0	0	0	2	2	0	0	2	3. Head On	HO	No	1. No Adve	4. Darknes	Night	1. Dry	Dry	9. Within Ir	3. Grade - (	2. Blacktop	1. No Defe	1. Two-Wa	4. Four Ap	4. Stop Sig	1. Yes - Wc	2. No			3. No	20. Motor	1. On Roac	No	No	Belted	No	No	No	No	No	No	No	No	No	No		NOT_RD	Urban Inte	No	Yes	Yes	Yes	5. Hampto	114	114. City o	7-Local (J,6	3-Two-Way	Urban	NonVDOT	5	3. City or T	Hampton F	HAMP	S-VA114PR CHAPEL ST		0.37			-76.3565	37.02386
220665092	2022	2/23/2022 5:00	1500	15:00	C	C	0	0	0	1	1	0	0	2	1. Rear End	RE	No	1. No Adve	2. Daylight	Day	1. Dry	Dry	9. Within Ir	1. Straight	2. Blacktop	1. No Defe	2. Two-Wa	2. Two App	3. Traffic S	1. Yes - Wc	2. No			3. No	20. Motor	1. On Roac	No	No	Belted	No	No	No	No	No	Yes	No	No	No	No		NOT_RD	VDOT Inter	Yes	No	Yes	No	5. Hampto	114	114. City o	7-Local (J,6	3-Two-Way	Urban	NonVDOT	5	3. City or T	Hampton F	HAMP	S-VA114PR POWER PLANT WAY		0.1	50659	112.53	-76.3986	37.03929
220665093	2022	2/19/2022 5:00	1910	19:10	C	C	0	0	0	2	2	0	0	2	2. Angle	ANG	No	1. No Adve	4. Darknes	Night	1. Dry	Dry	9. Within Ir	1. Straight	2. Blacktop	1. No Defe	1. Two-Wa	3. Three Ap	8. Yield Sig	1. Yes - Wc	2. No			3. No	20. Motor	1. On Roac	No	No	Unbelted	No	No	No	No	No	No	No	No	No	No		NOT_RD	Urban Inte	No	Yes	Yes	Yes	5. Hampto	114	114. City o	7-Local (J,6	3-Two-Way	Urban	NonVDOT	5	3. City or T	Hampton F	HAMP	S-VA114PR PRINCE GEORGE DR		0.35			-76.3851	37.02017
220665186	2022	2/19/2022 5:00	1431	14:31	O	PDO	0	0	0	0	0	0	0	2	2. Angle	ANG	No	1. No Adve	2. Daylight	Day	1. Dry	Dry	8. Non-Inte	2. Curve - L	2. Blacktop	1. No Defe	1. Two-Wa	1. Not at In	1. No Traffi	6. No Traffi	2. No			1. Yes	6. Parked	1. On Roac	No	No	Belted	No	No	No	No	No	Yes	No	No	No	No		NOT_RD	Not Interse	Yes	No	Yes	No	5. Hampto	114	114. City o	7-Local (J,6	3-Two-Way	Urban	NonVDOT	5	3. City or T	Hampton F	HAMP	S-VA114NP IRELAND ST		0.73			-76.3141	37.03537
222455172	2022	8/22/2022 5:00	1335	13:35	C	C	0	0	0	1	1	0	0	1	9. Fixed Object - Off Road	FOOR	No	1. No Adve	2. Daylight	Day	1. Dry	Dry	9. Within Ir	1. Straight	2. Blacktop	1. No Defe	3. Two-Wa	5. Five-Poi	3. Traffic S	1. Yes - Wc	2. No			3. No	10. Other	5. Gore	No	No	Belted	No	No	No	No	No	No	No	No	No	No		NOT_RD	Urban Inte	No	No	Yes	No	5. Hampto	114	114. City o	4-Minor Ar	4-Two-Way	Urban	NonVDOT	5	3. City or T	Hampton F	HAMP	S-VA114PR BIG BETHEL RD		3.33	716613	52.26	-76.4272	37.05988
220665217	2022	3/1/2022 5:00	1505	15:05	O	PDO	0	0	0	0	0	0	0	2	1. Rear End	RE	No	1. No Adve	2. Daylight	Day	1. Dry	Dry	8. Non-Inte	3. Grade - (	1. Concret	1. No Defe	3. Two-Wa	1. Not at In	6. Traffic L	1. Yes - Wc	1. Yes	3. Activity	3. Work on	3. No	20. Motor	1. On Roac	No	No	Belted	No	No	No	No	No	No	No	No	No	Yes	5	NOT_RD	Not Interse	No	No	Yes	No	5. Hampto	114	114. City o	1-Interstat	4-Two-Way	Urban	VDOT Inter	5	1. State Hv	Hampton F	HAMP	R-VA IS00064EB		269.24			-76.3206	37.00447
220675089	2022	3/3/2022 5:00	2316	23:16	C	C	0	0	0	1	1	0	0	2	2. Angle	ANG	No	1. No Adve	4. Darknes	Night	1. Dry	Dry	10. Interse	1. Straight	2. Blacktop	1. No Defe	1. Two-Wa	4. Four Ap	3. Traffic S	1. Yes - Wc	2. No			3. No	20. Motor	1. On Roac	No	No	Belted	No	No	No	No	No	Yes	No	No	No	No		NOT_RD	Urban Inte	No	No	Yes	Yes	5. Hampto	114	114. City o	3-Principal	4-Two-Way	Urban	NonVDOT	5	3. City or T	Hampton F	HAMP	R-VA US00258EB		62.99	754224	35.96	-76.3886	37.04156
250465025	2025	2/12/2025 5:00	1454	14:54	O	PDO	0	0	0	0	0	0	0	2	1. Rear End	RE	No	4. Mist	2. Daylight	Day	2. Wet	Wet	1. Main-Lir	1. Straight	2. Blacktop	1. No Defe	2. Two-Wa	1. Not at In	6. Traffic L	1. Yes - Wc	2. No			3. No	20. Motor	1. On Roac	No	No	Belted	No	No	No	No	No	No	No	No	No	No		NOT_RD	Urban Inte	No	No	Yes	No	5. Hampto	114	114. City o	4-Minor Ar	4-Two-Way	Urban	NonVDOT	5	3. City or T	Hampton F	HAMP	S-VA114PR BIG BETHEL RD		3.33	716613	60.82	-76.4272	37.05986
222515334	2022	8/14/2022 5:00	1245	12:45	O	PDO	0	0	0	0	0	0	0	2	4. Sideswipe - Same Direction	SSS	No	1. No Adve	2. Daylight	Day	1. Dry	Dry	10. Interse	1. Straight	2. Blacktop	1. No Defe	2. Two-Wa	3. Three Ap	6. Traffic L	1. Yes - Wc	2. No			3. No	20. Motor	1. On Roac	No	No	Belted	No	No	No	No	No	Yes	No	No	No	No		NOT_RD	Urban Inte	No	No	Yes	No	5. Hampto	114	114. City o	3-Principal	4-Two-Way	Urban	NonVDOT	5	3. City or T	Hampton F	HAMP	R-VA SR00134EB		10.5	1078419	34.64	-76.3708	37.03807
242005548	2024	5/2/2024 5:00	808	8:08	C	C	0	0	0	2	2	0	0	2	2. Angle	ANG	No	1. No Adve	2. Daylight	Day	1. Dry	Dry	10. Interse	1. Straight	2. Blacktop	1. No Defe	3. Two-Wa	3. Three Ap	6. Traffic L	1. Yes - Wc	2. No			3. No	20. Motor	1. On Roac	No	No	Belted	No	No	No	No	No	No	No	No	No	No		NOT_RD	Urban Inte	No	No	Yes	No	5. Hampto	114	114. City o	3-Principal	4-Two-Way	Urban	NonVDOT	5	3. City or T	Hampton F	HAMP	R-VA SR00134WB		10.5	1078419	57.62	-76.3705	37.03815
223065416	2022	10/3/2022 5:00	40	00:40	O	PDO	0	0	0	0	0	0	0	1	9. Fixed Object - Off Road	FOOR	No	5. Rain	4. Darknes	Night	2. Wet	Wet	10. Interse	1. Straight	2. Blacktop	5. Loose M	3. Two-Wa	4. Four Ap	3. Traffic S	1. Yes - Wc	2. No			3. No	8. Sign, Tra	8. Off Roac	No	No	Belted	No	No	No	No	No	Yes	No	No	No	No		NOT_RD	Urban Inte	No	No	Yes	Yes	5. Hampto	114	114. City o	5-Major Cc	4-Two-Way	Urban	NonVDOT	5	3. City or T	Hampton F	HAMP	R-VA SR00143SB		4.3	253045	80.12	-76.3611	37.01626
220675113	2022	3/2/2022 5:00	1223	12:23	O	PDO	0	0	0	0	0	0	0	2	2. Angle	ANG	No	1. No Adve	2. Daylight	Day	1. Dry	Dry	10. Interse	1. Straight	1. Concret	2. Holes, R	2. Two-Wa	4. Four Ap	4. Stop Sig	1. Yes - Wc	2. No			3. No	20. Motor	1. On Roac	No	No	Belted	No	No	No	No	No	No	No	No	No	No		NOT_RD	Urban Inte	Yes	No	Yes	No	5. Hampto	114	114. City o	4-Minor Ar	3-Two-Way	Urban	NonVDOT	5	3. City or T	Hampton F	HAMP	S-VA114NP KING ST N		0.82	1079639	23.95	-76.3484	37.04169
220675114	2022	3/2/2022 5:00	1140	11:40	O	PDO	0	0	0	0	0	0	0	2	4. Sideswipe - Same Direction	SSS	No	1. No Adve	2. Daylight	Day	1. Dry	Dry	1. Main-Lir	1. Straight	2. Blacktop	1. No Defe	2. Two-Wa	1. Not at In	6. Traffic L	1. Yes - Wc	2. No			3. No	20. Motor	1. On Roac	No	No	Belted	No	No	No	No	No	Yes	No	No	No	No		NOT_RD	Not Interse	No	No	Yes	No	5. Hampto	114	114. City o	3-Principal	4-Two-Way	Urban	NonVDOT	5	3. City or T	Hampton F	HAMP	R-VA US00258WB		61.88	253135	369.39	-76.4079	37.03753
220675115	2022	2/21/2022 5:00	1616	16:16	C	C	0	0	0	2	2	0	0	2	1. Rear End	RE	No	1. No Adve	2. Daylight	Day	1. Dry	Dry	9. Within Ir	1. Straight	2. Blacktop	1. No Defe	1. Two-Wa	4. Four Ap	3. Traffic S	1. Yes - Wc	2. No			3. No	20. Motor	1. On Roac	No	No	Belted	No	No	No	No	No	No	No	No	No	No		NOT_RD	VDOT Inter	No	No	Yes	No	5. Hampto	114	114. City o	7-Local (J,6	3-Two-Way	Urban	NonVDOT	5	3. City or T	Hampton F	HAMP	S-VA114NP EXECUTIVE DR		0.91	1083997	82.05	-76.3988	37.05577
220675116	2022	3/7/2022 5:00	813	8:13	C	C	0	0	0	2	2	0	0	2	2. Angle	ANG	No	1. No Adve	2. Daylight	Day	1. Dry	Dry	9. Within Ir	1. Straight	2. Blacktop	1. No Defe	2. Two-Wa	4. Four Ap	3. Traffic S	1. Yes - Wc	2. No			3. No	20. Motor	1. On Roac	No	No	Belted	No	No	No	No	No	No	No	No	No	No		NOT_RD	Urban Inte	No	No	Yes	No	5. Hampto	114	114. City o	3-Principal	4-Two-Way	Urban	NonVDOT	5	3. City or T	Hampton F	HAMP	R-VA US00258WB		63.42	253078	52.13	-76.3811	37.04331
220675117	2022	2/21/2022 5:00	1625	16:25	C	C	0	0	0	2	2	0	0	2	2. Angle	ANG	No	1. No Adve	2. Daylight	Day	1. Dry	Dry	9. Within Ir	1. Straight	2. Blacktop	1. No Defe	2. Two-Wa	3. Three Ap	1. No Traffi	6. No Traffi	2. No			3. No	20. Motor	1. On Roac	No	No	Belted	No	No	No	No	No	No	No	No	No	No		NOT_RD	VDOT Inter	No	No	Yes	No	5. Hampto	114	114. City o	3-Principal	4-Two-Way	Urban	NonVDOT	5	3. City or T	Hampton F	HAMP	R-VA US00258WB		62.4	50659	247.98	-76.3994	37.03942
220675118	2022	3/7/2022 5:00	1615	16:15	C	C	0	0	0	2	2	0	0	2	2. Angle	ANG	No	1. No Adve	2. Daylight	Day	1. Dry	Dry	10. Interse	1. Straight	2. Blacktop	1. No Defe	2. Two-Wa	4. Four Ap	3. Traffic S	1. Yes - Wc	2. No			3. No	20. Motor	1. On Roac	No	No	Belted	No	No	No	No	No	No	No	No	No	No		NOT_RD	VDOT Inter	No	No	Yes	No	5. Hampto	114	114. City o	7-Local (J,6	3-Two-Way	Urban	NonVDOT	5	3. City or T	Hampton F	HAMP	S-VA114NP POWER PLANT WAY		0.1	50659	130.63	-76.3987	37.03925
220675119	2022	3/4/2022 5:00	1115	11:15	C	C	0	0	0	1	1	0	0	2	4. Sideswipe - Same Direction	SSS	No	1. No Adve	2. Daylight	Day	1. Dry	Dry	1. Main-Lir	3. Grade - (	1. Concret	2. Holes, R	3. Two-Wa	1. Not at In	6. Traffic L	1. Yes - Wc	2. No			3. No	20. Motor	1. On Roac	No	No	Belted	No	No	No	No	No	No	No	No	No	No		NOT_RD	Not Interse	Yes	No	Yes	No	5. Hampto	114	114. City o	3-Principal	4-Two-Way	Urban	NonVDOT	5	3. City or T	Hampton F	HAMP	R-VA US00258WB		65.24			-76.349	37.04363
220675124	2022	2/26/2022 5:00	2124	21:24	C	C	0	0	0	2	2	0	0	2	4. Sideswipe - Same Direction	SSS	No	1. No Adve	4. Darknes	Night	1. Dry	Dry	1. Main-Lir	1. Straight	2. Blacktop	1. No Defe	3. Two-Wa	1. Not at In	6. Traffic L	1. Yes - Wc	2. No			3. No	20. Motor	1. On Roac	No	No	Belted	No	No	No	No	No	No	No	No	No	No		NOT_RD	Urban Inte	No	Yes	Yes	Yes	5. Hampto	114	114. City o	3-Principal	4-Two-Way	Urban	NonVDOT	5	3. City or T	Hampton F	HAMP	R-VA US00258WB		65.34	1067776	144.84	-76.3465	37.04358
220675125	2022	3/2/2022 5:00	1341	13:41	O	PDO	0	0	0	0	0	0	0	2	2. Angle	ANG	No	1. No Adve	2. Daylight	Day	1. Dry	Dry	1. Main-Lir	1. Straight	2. Blacktop	1. No Defe	1. Two-Wa	1. Not at In	1. No Traffi	6. No Traffi	2. No			3. No	20. Motor	1. On Roac	No	No	Belted	No	No	No	No	No	Yes	Yes	No	No	No		NOT_RD	Not Interse	No	No	Yes	No	5. Hampto	114	114. City o	7-Local (J,6	3-Two-Way	Urban	NonVDOT	5	3. City or T	Hampton F	HAMP	S-VA114PR QUEEN ST W		2.7			-76.3983	37.03585
220675126	2022	2/3/2022 5:00	459	4:59	C	C	0	0	0	2	2	0	0	2	4. Sideswipe - Same Direction	SSS	No	1. No Adve	1. Dawn	Day	1. Dry	Dry	10. Interse	1. Straight	2. Blacktop	1. No Defe	2. Two-Wa	4. Four Ap	3. Traffic S	1. Yes - Wc	2. No			3. No	20. Motor	1. On Roac	No	No	Belted	No	No	No	No	No	No	No	No	No	No		NOT_RD	VDOT Inter	No	No	Yes	No	5. Hampto	114	114. City o	7-Local (J,6	3-Two-Way	Urban	NonVDOT	5	3. City or T	Hampton F	HAMP	S-VA114NP COLISEUM DR		1.43	1078784	0	-76.392	37.05054
220675353	2022	3/7/2022 5:00	1823	18:23	B	B	0	0	2	0	2	0	0	2	1. Rear End	RE	No	1. No Adve	4. Darknes	Night	1. Dry	Dry	8. Non-Inte	1. Straight	2. Blacktop	1. No Defe	1. Two-Wa	1. Not at In	6. Traffic L	1. Yes - Wc	1. Yes	3. Activity	3. Work on	3. No	20. Motor	1. On Roac	No	No	Belted	No	No	No	No	No	No	No	No	No	Yes	15	NOT_RD	Not Interse	No	No	Yes	Yes	5. Hampto	114	114. City o	1-Interstat	4-Two-Way	Urban	VDOT Inter	5	1. State Hv	Hampton F	HAMP	R-VA IS00064EB		269.39			-76.3198	37.00237
220685076	2022	3/9/2022 5:00	620	6:20	O	PDO	0	0	0	0	0	0	0	1	9. Fixed Object - Off Road	FOOR	No	5. Rain	2. Daylight	Day	2. Wet	Wet	8. Non-Inte	1. Straight	2. Blacktop	1. No Defe	3. Two-Wa	1. Not at In	6. Traffic L	1. Yes - Wc	2. No			3. No	11. Jersey	6. Separat	No	No	Belted	No	No	No	No	No	No	No	No	No	Yes	1	RD_LEFT	Not Interse	Yes	No	Yes	No	5. Hampto	114	114. City o	1-Interstat	4-Two-Way	Urban	VDOT Inter	5	1. State Hv	Hampton F	HAMP	R-VA IS00064EB		264.01			-76.3918	37.03765
182265335	2018	8/5/2018 5:00	2100	21:00	O	PDO	0	0	0	0	0	0	0	2	1. Rear End	RE	No	1. No Adve	4. Darknes	Night	1. Dry	Dry	10. Interse	1. Straight	2. Blacktop	1. No Defe	3. Two-Wa	3. Three Ap	6. Traffic L	1. Yes - Wc	2. No			3. No	20. Motor	1. On Roac	No	No	Belted	No	No	No	Yes	No	No	No	No	No	No		NOT_RD	Urban Inte	No	No	Yes	No	5. Hampto	114	114. City o	3-Principal	4-Two-Way	Urban	NonVDOT	5	3. City or T	Hampton F	HAMP	R-VA SR00134WB		10.51	1078419	76.19	-76.3704	37.03808
220685116	2022	3/2/2022 5:00	1927	19:27	C	C	0	0	0	1	1	0	0	2	2. Angle	ANG	No	1. No Adve	4. Darknes	Night	1. Dry	Dry	9. Within Ir	1. Straight	2. Blacktop	1. No Defe	3. Two-Wa	4. Four Ap	3. Traffic S	1. Yes - Wc	2. No			3. No	20. Motor	1. On Roac	No	No	Belted	No	No	No	No	No	Yes	No	No	No	No		NOT_RD	Urban Inte	No	No	Yes	Yes	5. Hampto	114	114. City o	3-Principal	4-Two-Way	Urban	NonVDOT	5	3. City or T	Hampton F	HAMP	R-VA US00258EB		61.82	253135	48.75	-76.4092	37.03709
220685118	2022	3/8/2022 5:00	2255	22:55	A	A	0	1	0	0	1	0	0	1	16. Other	OTHR	No	5. Rain	4. Darknes	Night	2. Wet	Wet	5. On Entra	10. On/Off	2. Blacktop	2. Holes, R	4. One-Wa	1. Not at In	6. Traffic L	1. Yes - Wc	2. No			3. No	10. Other	1. On Roac	No	No	Unbelted	No	No	No	No	No	No	No	No	No	No		NOT_RD	Not Interse	No	No	No	Yes	5. Hampto	114	114. City o	1-Interstat	1-One-Way	Urban	VDOT Prim	5	1. State Hv	Hampton F	HAMP	R-VA SR00134EB	RMP008.00A	0.42			-76.4049	37.0491
220685183	2022	2/23/2022 5:00	1739	17:39	C	C	0	0	0	2	2	0	0	2	16. Other	OTHR	No	1. No Adve	2. Daylight	Day	1. Dry	Dry	10. Interse	1. Straight	2. Blacktop	1. No Defe	2. Two-Wa	4. Four Ap	3. Traffic S	1. Yes - Wc	2. No			3. No	20. Motor	1. On Roac	No	No	Belted	No	No	No	No	No	No	No	No	No	No		NOT_RD	Urban Inte	Yes	Yes	Yes	No	5. Hampto	114	114. City o	3-Principal	4-Two-Way	Urban	NonVDOT	5	3. City or T	Hampton F	HAMP	R-VA US00258WB		61.83	253135	78.34	-76.4089	37.0372
220685184	2022	2/28/2022 5:00	1641	16:41	C	C	0	0	0	1	1	0	0	2	3. Head On	HO	No	1. No Adve	2. Daylight	Day	1. Dry	Dry	8. Non-Inte	7. Dip - Stra	2. Blacktop	1. No Defe	1. Two-Wa	1. Not at In	4. Stop Sig	1. Yes - Wc	2. No			3. No	6. Parked	1. On Roac	No	No	Belted	No	No	No	No	No	No	No	No	No	Yes	35	RD UNKN	Not Interse	No	Yes	Yes	No	5. Hampto	114	114. City o	7-Local (J,6	3-Two-Way	Urban	NonVDOT	5	3. City or T	Hampton F	HAMP	S-VA114PR ESSEX PARK DR		0.15			-76.3046	37.06084
181775219	2018	6/25/2018 5:00	1510	15:10	C	C	0	0	0	2	2	0	0	2	4. Sideswipe - Same Direction	SSS	No	1. No Adve	2. Daylight	Day	1. Dry	Dry	9. Within Ir	1. Straight	2. Blacktop	1. No Defe	3. Two-Wa	4. Four Ap	3. Traffic S	1. Yes - Wc	2. No			3. No	20. Motor	1. On Roac	No	No	Belted	No	No	No	No	No	No	No	No	No	No		NOT_RD	Urban Inte	Yes	Yes	Yes	No	5. Hampto	114	114. City o	4-Minor Ar	4-Two-Way	Urban	NonVDOT	5	3. City or T	Hampton F	HAMP	R-VA SR00152EB		4.1	253074	38.43	-76.3961	37.04575
220695001	2022	3/7/2022 5:00	116	1:16	B	B	0	0	1	0	1	0	0	1	9. Fixed Object - Off Road	FOOR	No	1. No Adve	2. Daylight	Day	1. Dry	Dry	8. Non-Inte	1. Straight	2. Blacktop	1. No Defe	3. Two-Wa	1. Not at In	6. Traffic L	1. Yes - Wc	2. No			3. No	2. Trees	9. Outside	No	No	Belted	No	No	No	No	No	No	No	No	No	Yes	1	RD RIGHT	Not Interse	No	No	Yes	No	5. Hampto	114	114. City o	1-Interstat	4-Two-Way	Urban	VDOT Inter	5	1. State Hv	Hampton F	HAMP	R-VA IS00064EB		262.79			-76.4055	37.05023
220695018	2022	3/9/2022 5:00	520	5:20	O	PDO	0	0	0	0	0	0	0	1	9. Fixed Object - Off Road	FOOR	No	5. Rain	4. Darknes	Night	2. Wet	Wet	8. Non-Inte	1. Straight	1. Concret	1. No Defe	3. Two-Wa	1. Not at In	6. Traffic L	1. Yes - Wc	2. No			3. No	11. Jersey	6. Separat	No	No	Belted	No	No	No	No	No	No	No	No	No	Yes	1	RD_LEFT	Not Interse	No	Yes	Yes	Yes	5. Hampto	114	114. City o	1-Interstat	4-Two-Way	Urban	VDOT Inter	5	1. State Hv	Hampton F	HAMP	R-VA IS00064WB		265.72			-76.3631	37.03339
220695044	2022	3/9/2022 5:00	302	3:02	O	PDO	0	0	0	0	0	0	0	2	4. Sideswipe - Same Direction	SSS	No	5. Rain	4. Darknes	Night	2. Wet	Wet	8. Non-Inte	1. Straight	2. Blacktop	1. No Defe	3. Two-Wa	1. Not at In	6. Traffic L	1. Yes - Wc	2. No			3. No	20. Motor	1. On Roac	No	No	Belted	No	No	No	No	No	No	Yes	No	No	No		NOT_RD	Not Interse	No	No	Yes	Yes	5. Hampto	114	114. City o	1-Interstat	4-Two-Way	Urban	VDOT Inter	5	1. State Hv	Hampton F	HAMP	R-VA IS00064EB		261.16			-76.4281	37.066
220695065	2022	3/6/2022 5:00	1150	11:50	O	PDO	0	0	0	0	0	0	0	2	1. Rear End	RE	No	1. No Adve	2. Daylight	Day	1. Dry	Dry	8. Non-Inte	3. Grade - (	1. Concret	1. No Defe	4. One-Wa	1. Not at In	6. Traffic L	1. Yes - Wc	1. Yes	3. Activity	3. Work on	3. No	20. Motor	1. On Roac	No	No	Belted	No	No	No	No	No	No	No	No	No	No		NOT_RD	Not Interse	No	No	Yes	No	5. Hampto	114	114. City o	1-Interstat	4-Two-Way	Urban	VDOT Inter	5	1. State Hv	Hampton F	HAMP	R-VA IS00064EB		269.41			-76.3197	37.00211
220695071	2022	3/10/2022 5:00	630	6:30	O	PDO	0	0	0	0	0	0	0	1	6. Fixed Object in Road	FOIR	No	1. No Adve	1. Dawn	Day	1. Dry	Dry	8. Non-Inte	3. Grade - (	3. Brick or	1. No Defe	4. One-Wa	1. Not at In	6. Traffic L	1. Yes - Wc	1. Yes	3. Activity	3. Work on	3. No	28. Ran Of	2. Shoulde	No	No	Belted	No	Yes	No	No	No	No	No	No	No	No		RD_LEFT	Not Interse	No	No	Yes	No	5. Hampto	114	114. City o	1-Interstat	4-Two-Way	Urban	VDOT Inter	5	1. State Hv	Hampton F	HAMP	R-VA IS00064WB		269.46			-76.3194	37.00345
220695076	2022	2/9/2022 5:00	115	1:15	C	C	0	0	0	2	2	0	0	2	2. Angle	ANG	No	1. No Adve	4. Darknes	Night	1. Dry	Dry	9. Within Ir	1. Straight	2. Blacktop	1. No Defe	3. Two-Wa	4. Four Ap	3. Traffic S	1. Yes - Wc	2. No			3. No	20. Motor	1. On Roac	No	No	Belted	No	No	No	No	No	No	No	No	No	No		NOT_RD	VDOT Inter	No	No	Yes	Yes	5. Hampto	114	114. City o	3-Principal	4-Two-Way	Urban	NonVDOT	5	3. City or T	Hampton F	HAMP	R-VA US00258EB		62.4	50659	81.13	-76.3987	37.0394
220695077	2022	3/2/2022 5:00	28	00:28	A	A	0	1	0	0	1	0	1	1	12. Ped	PED	Pedestrian	1. No Adve	4. Darknes	Night	1. Dry	Dry	1. Main-Lir	1. Straight	2. Blacktop	1. No Defe	1. Two-Wa	1. Not at In	1. No Traffi	6. No Traffi	2. No			3. No	19. Ped	1. On Roac	No	No	Belted	No	No	No	No	No	Yes	No	No	Yes	No		NOT_RD	Not Interse	No	No	Yes	Yes	5. Hampto	114	114. City o	7-Local (J,6	3-Two-Way	Urban	NonVDOT	5	3. City or T	Hampton F	HAMP	S-VA114NP WESTVIEW DR		0.41			-76.4398	37.08519
220695084	2022	3/2/2022 5:00	1359	13:59	C	C	0	0	0	2	2	0	0	2	1. Rear End	RE	No	1. No Adve	2. Daylight	Day	1. Dry	Dry	1. Main-Lir	1. Straight	2. Blacktop	1. No Defe	1. Two-Wa	1. Not at In	6. Traffic L	1. Yes - Wc	2. No			3. No	20. Motor	1. On Roac	No	No	Belted	No	No	No	No	No	No	No	No	No	No		NOT_RD	VDOT Inter	No	No	Yes	No	5. Hampto	114	114. City o	3-Principal	4-Two-Way	Urban	NonVDOT	5	3. City or T	Hampton F	HAMP	R-VA US00258WB		61.95	1091119	209.12	-76.4067	37.03787
170525148	2017	2/20/2017 5:00	723	7:23	O	PDO	0	0	0	0	0	0	0	2	2. Angle	ANG	No	1. No Adve	2. Daylight	Day	1. Dry	Dry	1. Main-Lir	1. Straight	2. Blacktop	1. No Defe	2. Two-Wa	4. Four Ap	3. Traffic S	1. Yes - Wc	2. No			3. No	20. Motor	1. On Roac	No	No	Belted	No	No	No	No	No	No	No	No	No	No		NOT_RD	Urban Inte	No	Yes	Yes	No	5. Hampto	114	114. City o	4-Minor Ar	4-Two-Way	Urban	NonVDOT	5	3. City or T	Hampton F	HAMP	S-VA114PR BIG BETHEL RD		3.34	716613	20.99	-76.4272	37.06007
220695086	2022	3/8/2022 5:00	715	7:15	A	A	0	1	0	3	4	0	0	2	2. Angle	ANG	No	1. No Adve	2. Daylight	Day	1. Dry	Dry	1. Main-Lir	1. Straight	2. Blacktop	1. No Defe	1. Two-Wa	1. Not at In	1. No Traffi	6. No Traffi	2. No			3. No	6. Parked	1. On Roac	No	No	Belted	No	Yes	No	No	No	No	No	No	No	No		RD UNKN	Not Interse	No	No	Yes	No	5. Hampto	114	114. City o	7-Local (J,6	3-Two-Way	Urban	NonVDOT	5	3. City or T	Hampton F	HAMP	S-VA114PR WEYMOUTH TER		0.05			-76.4232	37.04835
220695095	2022	3/10/2022 5:00	827	8:27	O	PDO	0	0	0	0	0	0	0	2	1. Rear End	RE	No	1. No Adve	2. Daylight	Day	1. Dry	Dry	8. Non-Inte	1. Straight	2. Blacktop	1. No Defe	4. One-Wa	1. Not at In	6. Traffic L	1. Yes - Wc	1. Yes	3. Activity	3. Work on	3. No	20. Motor	1. On Roac	No	No	Belted	No	No	No	No	No	No	No	No	No	Yes	15	NOT_RD	Not Interse	No	No	Yes	No	5. Hampto	114	114. City o	1-Interstat	4-Two-Way	Urban	VDOT Inter	5	1. State Hv	Hampton F	HAMP	R-VA IS00064EB		269.53			-76.3185	37.00066
182045106	2018	7/22/2018 5:00	1901	19:01	O	PDO	0	0	0	0	0	0	0	1	6. Fixed Object in Road	FOIR	No	1. No Adve	2. Daylight	Day	1. Dry	Dry	1. Main-Lir	1. Straight	2. Blacktop	2. Holes, R	3. Two-Wa	1. Not at In	6. Traffic L	1. Yes - Wc	2. No			3. No	10. Other	1. On Roac	No	No	Belted	No	No	No	No	No	No	No	No	No	Yes	4	NOT_RD	Urban Inte	Yes	No	Yes	No	5. Hampto	114	114. City o	4-Minor Ar	4-Two-Way	Urban	NonVDOT	5	3. City or T	Hampton F	HAMP	R-VA SR00152EB		4.1	253074	71.44	-76.396	37.0458
220695192	2022	2/28/2022 5:00	1424	14:24	O	PDO	0	0	0	0	0	0	0	2	16. Other	OTHR	No	1. No Adve	2. Daylight	Day	1. Dry	Dry	1. Main-Lir	1. Straight	2. Blacktop	1. No Defe	1. Two-Wa	1. Not at In	1. No Traffi	6. No Traffi	2. No			3. No	6. Parked	1. On Roac	No	No	Belted	No	No	No	No	No	Yes	No	No	No	No		RD_UNKN	Not Interse	No	No	Yes	No	5. Hampto	114	114. City o	7-Local (J,6)		Urban	NonVDOT	5	3. City or T	Hampton F	HAMP	S-VA114PR HAMPSTEAD HEATH WAY		0.08	1258002	311.64	-76.4208	37.03979
220695303	2022	3/6/2022 5:00	1237	12:37	O	PDO	0	0	0	0	0	0	0	2	4. Sideswipe - Same Direction	SSS	No	1. No Adve	2. Daylight	Day	1. Dry	Dry	8. Non-Inte	1. Straight	2. Blacktop	1. No Defe	3. Two-Wa	1. Not at In	3. Traffic S	1. Yes - Wc	2. No			3. No	20. Motor	1. On Roac	No	No	Belted	No	No	No	No	No	No	No	No	No	No		NOT_RD	Not Interse	No	No	Yes	No	5. Hampto	114	114. City o	3-Principal	4-Two-Way	Urban	NonVDOT	5	3. City or T	Hampton F	HAMP	R-VA US00258EB		62.76	1091129	439.03	-76.392	37.04085
220695304	2022	3/4/2022 5:00	1359	13:59	C	C	0	0	0	2	2	0	0	2	16. Other	OTHR	No	1. No Adve	2. Daylight	Day	1. Dry	Dry	10. Interse	1. Straight	2. Blacktop	1. No Defe	2. Two-Wa	4. Four Ap	3. Traffic S	1. Yes - Wc	2. No			3. No	20. Motor	1. On Roac	No	No	Belted	No	No	No	No	No	No	Yes	No	No	No		NOT_RD	Urban Inte	No	Yes	Yes	No	5. Hampto	114	114. City o	3-Principal	4-Two-Way	Urban	NonVDOT	5	3. City or T	Hampton F	HAMP	S-VA114PR HAMPTON ROADS CENTER PKWY		3.51	716612	94.92	-76.3858	37.05934
220695305	2022	3/4/2022 5:00	1723	17:23	C	C	0	0	0	3	3	0	0	2	1. Rear End	RE	No	1. No Adve	2. Daylight	Day	1. Dry	Dry	1. Main-Lir	1. Straight	1. Concret	1. No Defe	2. Two-Wa	1. Not at In	6. Traffic L	1. Yes - Wc	2. No			3. No	20. Motor	1. On Roac	No	No	Belted	No	Yes	No	No	No	No	No	No	No	No		NOT_RD	VDOT Inter	No	No	Yes	No	5. Hampto	114	114. City o	7-Local (J,6	3-Two-Way	Urban	NonVDOT	5	3. City or T	Hampton F	HAMP	S-VA114NP COLISEUM DR		1.08	1079033	46.18	-76.3903	37.04553
220705084	2022	3/6/2022 5:00	2241	22:41	C	C	0	0	0	1	1	0	0	2	5. Sideswipe - Opposite Direction	SSO	No	1. No Adve	4. Darknes	Night	1. Dry	Dry	9. Within Ir	1. Straight	2. Blacktop	1. No Defe	2. Two-Wa	4. Four Ap	3. Traffic S	1. Yes - Wc	2. No			3. No	20. Motor	1. On Roac	Yes	No	Belted	No	No	No	No	No	No	No	No	No	No		NOT_RD	Urban Inte	No	No	Yes	Yes	5. Hampto	114	114. City o	4-Minor Ar	3-Two-Way	Urban	NonVDOT	5	3. City or T	Hampton F	HAMP	R-VA SR00351EB		6.86	253152	99.02	-76.3252	37.0332
241105121	2024	4/12/2024 5:00	2255	22:55	A	A	0	2	0	0	2	0	0	2	2. Angle	ANG	No	1. No Adve	4. Darknes	Night	1. Dry	Dry	10. Interse	1. Straight	2. Blacktop	1. No Defe	1. Two-Wa	3. Three Ap	4. Stop Sig	1. Yes - Wc	2. No			3. No	20. Motor	1. On Roac	No	No	Belted	No	No	No	No	No	No	No	No	No	No		NOT_RD	Urban Inte	No	No	Yes	Yes	5. Hampto	114	114. City o	4-Minor Ar	4-Two-Way	Urban	NonVDOT	5	3. City or T	Hampton F	HAMP	S-VA114NP ARMISTEAD AVE N		3.6	253396	422.87	-76.3863	37.06243
220705086	2022	3/5/2022 5:00	840	8:40	O	PDO	0	0	0	0	0	0	0	2	1. Rear End	RE	No	1. No Adve	2. Daylight	Day	1. Dry	Dry	8. Non-Inte	1. Straight	2. Blacktop	1. No Defe	3. Two-Wa	1. Not at In	1. No Traffi	6. No Traffi	2. No			3. No	20. Motor	1. On Roac	No	No	Belted	No	No	No	No	No	Yes	No	No	No	No		NOT_RD	Not Interse	Yes	No	Yes	No	5. Hampto	114	114. City o	7-Local (J,6	3-Two-Way	Urban	NonVDOT	5	3. City or T	Hampton F	HAMP	S-VA114PR WYTHE PKWY		0.22	253015	354.22	-76.3789	37.00137
201595069	2020	6/5/2020 5:00	1245	12:45	O	PDO	0	0	0	0	0	0	0	2	1. Rear End	RE	No	1. No Adve	2. Daylight	Day	1. Dry	Dry	10. Interse	1. Straight	1. Concret	1. No Defe	2. Two-Wa	4. Four Ap	3. Traffic S	1. Yes - Wc	2. No			3. No	20. Motor	1. On Roac	No	No	Belted	No	No	No	No	No	Yes	No	No	No	No		NOT_RD	Urban Inte	No	No	Yes	No	5. Hampto	114	114. City o	4-Minor Ar	4-Two-Way	Urban	NonVDOT	5	3. City or T	Hampton F	HAMP	R-VA SR00169SB		2.06	1060710	53.61	-76.2951	37.03983
220705088	2022	3/3/2022 5:00	2310	23:10	C	C	0	0	0	2	2	0	0	2	4. Sideswipe - Same Direction	SSS	No	1. No Adve	4. Darknes	Night	1. Dry	Dry	1. Main-Lir	1. Straight	2. Blacktop	1. No Defe	3. Two-Wa	1. Not at In	6. Traffic L	1. Yes - Wc	2. No			3. No	20. Motor	1. On Roac	No	No	Belted	No	No	No	No	No	No	No	No	No	No		NOT_RD	Urban Inte	No	Yes	Yes	Yes	5. Hampto	114	114. City o	3-Principal	4-Two-Way	Urban	NonVDOT	5	3. City or T	Hampton F	HAMP	R-VA US00258WB		60.72	1075709	236.09	-76.4259	37.02871
243375157	2024	11/29/2024 5:00	1750	17:50	O	PDO	0	0	0	0	0	0	0	2	1. Rear End	RE	No	1. No Adve	4. Darknes	Night	1. Dry	Dry	9. Within Ir	1. Straight	2. Blacktop	1. No Defe	2. Two-Wa	4. Four Ap	1. No Traffi	6. No Traffi	2. No			3. No	20. Motor	1. On Roac	No	No	Belted	No	No	No	No	No	No	No	No	No	No		NOT_RD	Urban Inte	No	No	Yes	Yes	5. Hampto	114	114. City o	4-Minor Ar	4-Two-Way	Urban	NonVDOT	5	3. City or T	Hampton F	HAMP	S-VA114NP ARMISTEAD AVE N		3.6	253396	398.92	-76.3863	37.0625
220705091	2022	3/4/2022 5:00	800	8:00	A	A	0	1	0	1	2	0	1	3	2. Angle	ANG	Pedestrian	1. No Adve	2. Daylight	Day	1. Dry	Dry	8. Non-Inte	1. Straight	2. Blacktop	1. No Defe	2. Two-Wa	1. Not at In	6. Traffic L	1. Yes - Wc	2. No			3. No	20. Motor	1. On Roac	No	No	Belted	No	Yes	No	No	No	No	No	No	Yes	Yes	15	RD UNKN	Not Interse	No	No	Yes	No	5. Hampto	114	114. City o	3-Principal	4-Two-Way	Urban	NonVDOT	5	3. City or T	Hampton F	HAMP	S-VA114PR HAMPTON ROADS CENTER PKWY		1.75			-76.4175	37.05911
220705093	2022	3/5/2022 5:00	1302	13:02	C	C	0	0	0	1	1	0	0	2	4. Sideswipe - Same Direction	SSS	No	1. No Adve	2. Daylight	Day	1. Dry	Dry	1. Main-Lir	1. Straight	2. Blacktop	1. No Defe	3. Two-Wa	1. Not at In	6. Traffic L	1. Yes - Wc	2. No			3. No	20. Motor	1. On Roac	No	No	Belted	No	No	No	No	No	No	Yes	No	No	No		NOT_RD	VDOT Inter	No	No	Yes	No	5. Hampto	114	114. City o	3-Principal	4-Two-Way	Urban	NonVDOT	5	3. City or T	Hampton F	HAMP	R-VA US00258EB		62.87	1091129	199.03	-76.3899	37.04128
193365245	2019	12/1/2019 5:00	1516	15:16	O	PDO	0	0	0	0	0	0	0	2	3. Head On	HO	No	5. Rain	3. Dusk	Day	2. Wet	Wet	10. Interse	1. Straight	2. Blacktop	1. No Defe	1. Two-Wa	4. Four Ap	6. Traffic L	1. Yes - Wc	2. No			3. No	20. Motor	1. On Roac	No	No	Belted	No	No	No	No	No	No	No	No	No	Yes	15	NOT_RD	Urban Inte	Yes	Yes	Yes	No	5. Hampto	114	114. City o	4-Minor Ar	3-Two-Way	Urban	NonVDOT	5	3. City or T	Hampton F	HAMP	R-VA SR00169NB		5.66	253115	256.33	-76.3258	37.05719
220715002	2022	3/8/2022 5:00	1517	15:17	O	PDO	0	0	0	0	0	0	0	1	9. Fixed Object - Off Road	FOOR	No	1. No Adve	2. Daylight	Day	1. Dry	Dry	5. On Entra	10. On/Off	2. Blacktop	1. No Defe	3. Two-Wa	1. Not at In	6. Traffic L	1. Yes - Wc	2. No			3. No	5. Guard R	6. Separat	No	No	Belted	No	No	No	No	Yes	No	No	No	No	Yes	1	RD RIGHT	Not Interse	No	No	No	No	5. Hampto	114	114. City o	1-Interstat	1-One-Way	Urban	VDOT Inter	5	1. State Hv	Hampton F	HAMP	R-VA IS00064WB	RMP261.00A	0.03			-76.4181	37.06004
220715181	2022	3/9/2022 5:00	1523	15:23	O	PDO	0	0	0	0	0	0	0	2	4. Sideswipe - Same Direction	SSS	No	1. No Adve	2. Daylight	Day	1. Dry	Dry	8. Non-Inte	1. Straight	1. Concret	1. No Defe	3. Two-Wa	1. Not at In	6. Traffic L	1. Yes - Wc	2. No			3. No	20. Motor	1. On Roac	No	No	Belted	No	No	No	No	No	No	No	No	No	No		NOT_RD	Not Interse	No	No	Yes	No	5. Hampto	114	114. City o	1-Interstat	4-Two-Way	Urban	VDOT Inter	5	1. State Hv	Hampton F	HAMP	R-VA IS00064WB		263.92			-76.3928	37.03886
220735040	2022	3/13/2022 5:00	2234	22:34	O	PDO	0	0	0	0	0	0	0	2	1. Rear End	RE	No	1. No Adve	4. Darknes	Night	1. Dry	Dry	8. Non-Inte	1. Straight	1. Concret	1. No Defe	3. Two-Wa	1. Not at In	6. Traffic L	1. Yes - Wc	2. No			3. No	20. Motor	1. On Roac	No	No	Belted	No	No	No	No	No	No	Yes	No	No	Yes	40	NOT_RD	Not Interse	No	Yes	Yes	Yes	5. Hampto	114	114. City o	1-Interstat	4-Two-Way	Urban	VDOT Inter	5	1. State Hv	Hampton F	HAMP	R-VA IS00064EB		261.37			-76.4253	37.06419
220735091	2022	2/16/2022 5:00	1109	11:09	C	C	0	0	0	1	1	0	0	2	4. Sideswipe - Same Direction	SSS	No	1. No Adve	2. Daylight	Day	1. Dry	Dry	9. Within Ir	1. Straight	2. Blacktop	1. No Defe	2. Two-Wa	4. Four Ap	3. Traffic S	1. Yes - Wc	2. No			3. No	20. Motor	1. On Roac	No	No	Belted	No	No	No	No	No	No	No	No	No	No		NOT_RD	Urban Inte	Yes	No	Yes	No	5. Hampto	114	114. City o	3-Principal	4-Two-Way	Urban	NonVDOT	5	3. City or T	Hampton F	HAMP	R-VA US00258EB		59.92	1075965	105.15	-76.4378	37.02261
220735092	2022	2/21/2022 5:00	1154	11:54	C	C	0	0	0	2	2	0	0	2	4. Sideswipe - Same Direction	SSS	No	1. No Adve	2. Daylight	Day	1. Dry	Dry	9. Within Ir	1. Straight	2. Blacktop	1. No Defe	1. Two-Wa	4. Four Ap	3. Traffic S	1. Yes - Wc	2. No			3. No	20. Motor	1. On Roac	No	No	Belted	No	No	No	No	No	No	No	No	No	No		NOT_RD	Urban Inte	No	No	Yes	No	5. Hampto	114	114. City o	7-Local (J,6	3-Two-Way	Urban	NonVDOT	5	3. City or T	Hampton F	HAMP	S-VA114NP TODDS LN		2.75	253136	200.94	-76.4021	37.03917
220735114	2022	3/11/2022 5:00	736	7:36	O	PDO	0	0	0	0	0	0	0	2	5. Sideswipe - Opposite Direction	SSO	No	1. No Adve	2. Daylight	Day	1. Dry	Dry	8. Non-Inte	1. Straight	1. Concret	1. No Defe	3. Two-Wa	1. Not at In	6. Traffic L	1. Yes - Wc	2. No			3. No	20. Motor	1. On Roac	No	No	Belted	No	No	No	No	No	No	No	No	No	No		RD UNKN	Not Interse	No	No	Yes	No	5. Hampto	114	114. City o	1-Interstat	4-Two-Way	Urban	VDOT Inter	5	1. State Hv	Hampton F	HAMP	R-VA IS00064EB		267.6			-76.3318	37.02645
220735187	2022	3/10/2022 5:00	1209	12:09	O	PDO	0	0	0	0	0	0	0	2	1. Rear End	RE	No	1. No Adve	2. Daylight	Day	1. Dry	Dry	8. Non-Inte	1. Straight	2. Blacktop	1. No Defe	3. Two-Wa	1. Not at In	6. Traffic L	1. Yes - Wc	2. No			3. No	20. Motor	1. On Roac	No	No	Belted	No	No	No	No	No	No	Yes	No	No	Yes	5	NOT_RD	Not Interse	No	No	Yes	No	5. Hampto	114	114. City o	1-Interstat	4-Two-Way	Urban	VDOT Inter	5	1. State Hv	Hampton F	HAMP	R-VA IS00064EB		264.46			-76.3864	37.03437
213195235	2021	11/9/2021 5:00	2225	22:25	O	PDO	0	0	0	0	0	0	0	2	1. Rear End	RE	No	1. No Adve	4. Darknes	Night	1. Dry	Dry	10. Interse	1. Straight	2. Blacktop	1. No Defe	2. Two-Wa	3. Three Ap	3. Traffic S	1. Yes - Wc	2. No			3. No	20. Motor	1. On Roac	No	No	Belted	No	No	No	No	No	No	No	No	No	No		NOT_RD	Urban Inte	No	No	Yes	Yes	5. Hampto	114	114. City o	4-Minor Ar	3-Two-Way	Urban	NonVDOT	5	3. City or T	Hampton F	HAMP	R-VA SR00169SB		5.66	253115	265.9	-76.3258	37.05718
172505099	2017	9/4/2017 5:00	146	1:46	A	A	0	1	0	0	1	0	0	2	16. Other	OTHR	No	1. No Adve	4. Darknes	Night	1. Dry	Dry	10. Interse	1. Straight	2. Blacktop	1. No Defe	3. Two-Wa	4. Four Ap	3. Traffic S	1. Yes - Wc	2. No			3. No	20. Motor	1. On Roac	No	No	Belted	No	No	No	No	No	Yes	No	No	No	Yes	5	NOT_RD	Urban Inte	No	No	Yes	Yes	5. Hampto	114	114. City o	4-Minor Ar	4-Two-Way	Urban	NonVDOT	5	3. City or T	Hampton F	HAMP	S-VA114NP BIG BETHEL RD		3.34	716613	71.46	-76.4274	37.06016
223535258	2022	11/23/2022 5:00	1411	14:11	A	A	0	1	0	1	2	0	0	2	2. Angle	ANG	No	1. No Adve	2. Daylight	Day	1. Dry	Dry	2. Accelera	3. Grade - (	2. Blacktop	1. No Defe	1. Two-Wa	2. Two App	6. Traffic L	1. Yes - Wc	2. No			3. No	20. Motor	1. On Roac	No	No	Belted	No	No	No	No	No	No	Yes	No	No	Yes	5	NOT_RD	Not Interse	Yes	No	Yes	No	5. Hampto	114	114. City o	5-Major Cc	3-Two-Way	Urban	NonVDOT	5	3. City or T	Hampton F	HAMP	S-VA114NP PINE CHAPEL RD		0.57			-76.3837	37.03798
220735269	2022	3/11/2022 5:00	1523	15:23	C	C	0	0	0	2	2	0	0	2	4. Sideswipe - Same Direction	SSS	No	1. No Adve	2. Daylight	Day	1. Dry	Dry	10. Interse	1. Straight	2. Blacktop	1. No Defe	2. Two-Wa	4. Four Ap	3. Traffic S	1. Yes - Wc	2. No			1. Yes	20. Motor	1. On Roac	No	No	Belted	No	No	No	No	No	No	No	No	No	No		NOT_RD	Urban Inte	No	No	Yes	No	5. Hampto	114	114. City o	5-Major Cc	3-Two-Way	Urban	NonVDOT	5	3. City or T	Hampton F	HAMP	S-VA114NP TIDE MILL LN		0.03	253383	114.04	-76.3789	37.0542
192245271	2019	8/11/2019 5:00	454	4:54	O	PDO	0	0	0	0	0	0	0	1	9. Fixed Object - Off Road	FOOR	No	1. No Adve	4. Darknes	Night	1. Dry	Dry	8. Non-Inte	1. Straight	2. Blacktop	1. No Defe	3. Two-Wa	1. Not at In	6. Traffic L	1. Yes - Wc	2. No			3. No	14. Ditch	4. Roadsid	No	No	Belted	No	Yes	No	No	No	No	No	No	No	No		NOT_RD	Urban Inte	No	No	Yes	Yes	5. Hampto	114	114. City o	3-Principal	4-Two-Way	Urban	NonVDOT	5	3. City or T	Hampton F	HAMP	R-VA SR00134WB		10.51	1078419	90.38	-76.3705	37.03811
220735287	2022	3/7/2022 5:00	1336	13:36	C	C	0	0	0	3	3	0	0	3	1. Rear End	RE	No	1. No Adve	2. Daylight	Day	1. Dry	Dry	1. Main-Lir	1. Straight	2. Blacktop	1. No Defe	3. Two-Wa	1. Not at In	6. Traffic L	1. Yes - Wc	2. No			3. No	20. Motor	1. On Roac	No	No	Belted	No	No	No	No	No	No	No	No	No	No		NOT_RD	VDOT Inter	No	Yes	Yes	No	5. Hampto	114	114. City o	3-Principal	4-Two-Way	Urban	NonVDOT	5	3. City or T	Hampton F	HAMP	R-VA US00258WB		62.01	1091119	120.68	-76.4057	37.03808
203395093	2020	11/29/2020 5:00	47	00:47	A	A	0	1	0	0	1	0	1	1	12. Ped	PED	Pedestrian	1. No Adve	4. Darknes	Night	1. Dry	Dry	3. Gore Are	1. Straight	1. Concret	1. No Defe	2. Two-Wa	1. Not at In	6. Traffic L	1. Yes - Wc	2. No			3. No	19. Ped	2. Shoulde	No	No	Belted	No	No	No	No	No	No	No	No	Yes	No		NOT_RD	Urban Inte	No	No	Yes	Yes	5. Hampto	114	114. City o	3-Principal	4-Two-Way	Urban	NonVDOT	5	3. City or T	Hampton F	HAMP	R-VA SR00134WB		10.51	1078419	61.36	-76.3705	37.03812
232265275	2023	8/12/2023 5:00	1415	14:15	O	PDO	0	0	0	0	0	0	0	2	2. Angle	ANG	No	1. No Adve	2. Daylight	Day	1. Dry	Dry	9. Within Ir	1. Straight	2. Blacktop	1. No Defe	3. Two-Wa	4. Four Ap	3. Traffic S	1. Yes - Wc	2. No			3. No	20. Motor	1. On Roac	No	No	Belted	No	No	No	No	No	No	No	No	No	Yes	20	NOT_RD	Urban Inte	No	No	Yes	No	5. Hampto	114	114. City o	4-Minor Ar	4-Two-Way	Urban	NonVDOT	5	3. City or T	Hampton F	HAMP	R-VA US00060WB		273.74	253006	40.06	-76.3428	37.02492
212845312	2021	10/1/2021 5:00	1551	15:51	A	A	0	3	0	3	6	0	0	3	1. Rear End	RE	No	1. No Adve	2. Daylight	Day	1. Dry	Dry	9. Within Ir	1. Straight	1. Concret	1. No Defe	3. Two-Wa	3. Three Ap	6. Traffic L	1. Yes - Wc	2. No			3. No	20. Motor	1. On Roac	No	No	Belted	No	No	No	No	No	No	Yes	No	No	No		NOT_RD	Urban Inte	Yes	No	Yes	No	5. Hampto	114	114. City o	3-Principal	4-Two-Way	Urban	NonVDOT	5	3. City or T	Hampton F	HAMP	R-VA SR00134WB		10.51	1078419	76.19	-76.3704	37.03808
220735291	2022	3/13/2022 5:00	1441	14:41	B	B	0	0	1	1	2	0	0	2	2. Angle	ANG	No	1. No Adve	2. Daylight	Day	1. Dry	Dry	10. Interse	1. Straight	2. Blacktop	1. No Defe	1. Two-Wa	4. Four Ap	3. Traffic S	1. Yes - Wc	2. No			3. No	20. Motor	1. On Roac	No	No	Unbelted	No	Yes	No	No	No	No	No	No	No	No		NOT_RD	Urban Inte	Yes	No	Yes	No	5. Hampto	114	114. City o	7-Local (J,6	3-Two-Way	Urban	NonVDOT	5	3. City or T	Hampton F	HAMP	S-VA114PR WEAVER RD W		1.13			-76.4236	37.02457
220735292	2022	3/13/2022 5:00	1303	13:03	C	C	0	0	0	2	2	0	0	2	2. Angle	ANG	No	1. No Adve	2. Daylight	Day	1. Dry	Dry	10. Interse	1. Straight	2. Blacktop	1. No Defe	2. Two-Wa	3. Three Ap	4. Stop Sig	1. Yes - Wc	2. No			3. No	20. Motor	1. On Roac	No	No	Belted	No	No	No	No	No	No	No	No	No	No		NOT_RD	Urban Inte	No	No	Yes	No	5. Hampto	114	114. City o	3-Principal	4-Two-Way	Urban	NonVDOT	5	3. City or T	Hampton F	HAMP	R-VA US00258WB		61.34			-76.4165	37.03344
220735299	2022	3/11/2022 5:00	736	7:36	O	PDO	0	0	0	0	0	0	0	2	2. Angle	ANG	No	1. No Adve	2. Daylight	Day	1. Dry	Dry	1. Main-Lir	1. Straight	2. Blacktop	1. No Defe	2. Two-Wa	1. Not at In	6. Traffic L	1. Yes - Wc	2. No			3. No	20. Motor	1. On Roac	No	No	Belted	No	No	No	No	No	No	No	No	No	No		NOT_RD	VDOT Inter	No	No	Yes	No	5. Hampto	114	114. City o	3-Principal	4-Two-Way	Urban	NonVDOT	5	3. City or T	Hampton F	HAMP	R-VA US00258EB		62.89	1091129	248.22	-76.3898	37.04131
211965205	2021	6/19/2021 5:00	1348	13:48	C	C	0	0	0	1	1	0	0	2	2. Angle	ANG	No	1. No Adve	2. Daylight	Day	1. Dry	Dry	10. Interse	1. Straight	2. Blacktop	1. No Defe	2. Two-Wa	3. Three Ap	1. No Traffi	6. No Traffi	2. No			3. No	20. Motor	1. On Roac	No	No	Belted	No	No	No	No	No	No	No	No	No	No		NOT_RD	VDOT Inter	No	No	Yes	No	5. Hampto	114	114. City o	4-Minor Ar	3-Two-Way	Urban	NonVDOT	5	3. City or T	Hampton F	HAMP	S-VA114PR LASALLE AVE		1.92	731448	86.68	-76.3629	37.03034
212085115	2021	7/24/2021 5:00	1805	18:05	C	C	0	0	0	2	2	0	0	2	16. Other	OTHR	No	1. No Adve	2. Daylight	Day	1. Dry	Dry	10. Interse	1. Straight	2. Blacktop	1. No Defe	2. Two-Wa	4. Four Ap	3. Traffic S	1. Yes - Wc	2. No			3. No	20. Motor	1. On Roac	No	No	Belted	No	No	No	No	No	No	No	No	No	No		NOT_RD	VDOT Inter	No	No	Yes	No	5. Hampto	114	114. City o	4-Minor Ar	3-Two-Way	Urban	NonVDOT	5	3. City or T	Hampton F	HAMP	S-VA114NP LASALLE AVE		1.92	731448	97.52	-76.3629	37.03038
182145130	2018	8/1/2018 5:00	1458	14:58	C	C	0	0	0	1	1	0	0	2	2. Angle	ANG	No	1. No Adve	2. Daylight	Day	1. Dry	Dry	9. Within Ir	1. Straight	2. Blacktop	1. No Defe	3. Two-Wa	3. Three Ap	3. Traffic S	1. Yes - Wc	2. No			3. No	20. Motor	1. On Roac	No	No	Belted	No	No	No	No	No	Yes	Yes	No	No	No		NOT_RD	Urban Inte	No	No	Yes	No	5. Hampto	114	114. City o	4-Minor Ar	4-Two-Way	Urban	NonVDOT	5	3. City or T	Hampton F	HAMP	R-VA SR00152WB		4.1	253074	53.38	-76.3961	37.04584
220735304	2022	3/12/2022 5:00	1027	10:27	C	C	0	0	0	1	1	0	0	1	16. Other	OTHR	No	5. Rain	2. Daylight	Day	2. Wet	Wet	5. On Entra	10. On/Off	2. Blacktop	1. No Defe	3. Two-Wa	2. Two App	6. Traffic L	2. Yes - Wc	2. No			3. No	26. Unknow	1. On Roac	No	No	Belted	No	No	No	No	No	No	No	No	No	No		NOT_RD	Not Interse	No	No	No	No	5. Hampto	114	114. City o	1-Interstat	1-One-Way	Urban	VDOT Inter	5	1. State Hv	Hampton F	HAMP	R-VA IS00064WB	RMP261.00A	0.01			-76.4178	37.05965
173375074	2017	11/28/2017 5:00	1654	16:54	O	PDO	0	0	0	0	0	0	0	2	2. Angle	ANG	No	1. No Adve	3. Dusk	Day	1. Dry	Dry	1. Main-Lir	1. Straight	2. Blacktop	1. No Defe	1. Two-Wa	1. Not at In	1. No Traffi	6. No Traffi	2. No			3. No	20. Motor	1. On Roac	No	No	Belted	No	No	No	No	No	No	No	No	No	No		NOT_RD	Not Interse	No	No	Yes	No	5. Hampto	114	114. City o	7-Local (J,6	3-Two-Way	Urban	NonVDOT	5	3. City or T	Hampton F	HAMP	S-VA114NP MARCELLA RD		1.1			-76.3952	37.05023
220735308	2022	3/8/2022 5:00	1426	14:26	C	C	0	0	0	4	4	0	0	2	1. Rear End	RE	No	1. No Adve	2. Daylight	Day	1. Dry	Dry	1. Main-Lir	1. Straight	2. Blacktop	1. No Defe	1. Two-Wa	1. Not at In	6. Traffic L	1. Yes - Wc	2. No			3. No	20. Motor	1. On Roac	No	No	Belted	No	No	No	No	No	No	No	No	No	Yes	27	NOT_RD	Not Interse	No	No	Yes	No	5. Hampto	114	114. City o	4-Minor Ar	3-Two-Way	Urban	NonVDOT	5	3. City or T	Hampton F	HAMP	S-VA114NP KING ST N		0.76	1079639	289.98	-76.3485	37.04096
170795098	2017	3/14/2017 5:00	2111	21:11	O	PDO	0	0	0	0	0	0	0	1	6. Fixed Object in Road	FOIR	No	1. No Adve	4. Darknes	Night	1. Dry	Dry	10. Interse	1. Straight	2. Blacktop	5. Loose M	3. Two-Wa	4. Four Ap	1. No Traffi	6. No Traffi	2. No			3. No	15. Other F	1. On Roac	No	No	Belted	No	No	No	No	No	No	No	No	No	No		NOT_RD	Urban Inte	No	No	Yes	Yes	5. Hampto	114	114. City o	4-Minor Ar	4-Two-Way	Urban	NonVDOT	5	3. City or T	Hampton F	HAMP	S-VA114NP ARMISTEAD AVE N		3.61	253396	372.21	-76.3863	37.06258
250025111	2024	12/28/2024 5:00	726	7:26	O	PDO	0	0	0	0	0	0	0	1	9. Fixed Object - Off Road	FOOR	No	1. No Adve	2. Daylight	Day	1. Dry	Dry	1. Main-Lir	1. Straight	1. Concret	1. No Defe	2. Two-Wa	1. Not at In	1. No Traffi	6. No Traffi	2. No			3. No	14. Ditch	4. Roadsid	No	No	Belted	No	No	No	No	No	No	No	No	No	Yes	12	NOT_RD	Urban Inte	No	No	Yes	No	5. Hampto	114	114. City o	3-Principal	4-Two-Way	Urban	NonVDOT	5	3. City or T	Hampton F	HAMP	R-VA SR00134WB		10.52	1078419	97.32	-76.3703	37.03804
220745081	2022	3/14/2022 5:00	1044	10:44	C	C	0	0	0	1	1	0	0	2	2. Angle	ANG	No	1. No Adve	2. Daylight	Day	1. Dry	Dry	10. Interse	1. Straight	2. Blacktop	1. No Defe	2. Two-Wa	4. Four Ap	4. Stop Sig	1. Yes - Wc	2. No			3. No	20. Motor	1. On Roac	No	No	Belted	No	No	No	No	No	No	No	No	No	No		NOT_RD	Urban Inte	Yes	Yes	Yes	No	5. Hampto	114	114. City o	5-Major Cc	3-Two-Way	Urban	NonVDOT	5	3. City or T	Hampton F	HAMP	S-VA114PR CLEMWOOD PKWY		0.38			-76.3365	37.05837
183305415	2018	11/21/2018 5:00	1220	12:20	C	C	0	0	0	1	1	0	0	2	2. Angle	ANG	No	1. No Adve	2. Daylight	Day	1. Dry	Dry	9. Within Ir	1. Straight	2. Blacktop	1. No Defe	3. Two-Wa	4. Four Ap	3. Traffic S	1. Yes - Wc	2. No			3. No	20. Motor	1. On Roac	No	No	Belted	No	No	No	No	No	No	Yes	No	No	No		NOT_RD	Urban Inte	Yes	No	Yes	No	5. Hampto	114	114. City o	4-Minor Ar	4-Two-Way	Urban	NonVDOT	5	3. City or T	Hampton F	HAMP	R-VA SR00152WB		4.1	253074	80.94	-76.396	37.04589
220745083	2022	3/10/2022 5:00	1327	13:27	O	PDO	0	0	0	0	0	0	0	2	2. Angle	ANG	No	1. No Adve	2. Daylight	Day	1. Dry	Dry	8. Non-Inte	1. Straight	2. Blacktop	1. No Defe	2. Two-Wa	1. Not at In	6. Traffic L	1. Yes - Wc	2. No			3. No	20. Motor	1. On Roac	No	No	Belted	No	No	No	No	No	No	No	No	No	No		NOT_RD	Not Interse	No	No	Yes	No	5. Hampto	114	114. City o	7-Local (J,6	3-Two-Way	Urban	NonVDOT	5	3. City or T	Hampton F	HAMP	S-VA114NP HARDY CASH DR		0.52	1084139	263.5	-76.4021	37.05649
220745084	2022	3/9/2022 5:00	746	7:46	C	C	0	0	0	1	1	0	0	1	9. Fixed Object - Off Road	FOOR	No	5. Rain	2. Daylight	Day	2. Wet	Wet	1. Main-Lir	2. Curve - L	1. Concret	1. No Defe	1. Two-Wa	3. Three Ap	1. No Traffi	6. No Traffi	2. No			3. No	3. Utility P	8. Off Roac	No	No	Belted	No	No	No	No	No	No	No	No	No	No		RD RIGHT	Not Interse	No	Yes	Yes	No	5. Hampto	114	114. City o	6-Minor Cc	3-Two-Way	Urban	NonVDOT	5	3. City or T	Hampton F	HAMP	S-VA114PR BEACH RD		1.27			-76.2977	37.07963
243005032	2024	10/20/2024 5:00	2151	21:51	C	C	0	0	0	1	1	0	0	2	4. Sideswipe - Same Direction	SSS	No	1. No Adve	4. Darknes	Night	1. Dry	Dry	9. Within Ir	1. Straight	2. Blacktop	1. No Defe	3. Two-Wa	4. Four Ap	3. Traffic S	1. Yes - Wc	2. No			3. No	20. Motor	1. On Roac	No	No	Belted	No	No	No	No	No	No	No	No	No	No		NOT_RD	Urban Inte	No	No	Yes	Yes	5. Hampto	114	114. City o	4-Minor Ar	4-Two-Way	Urban	NonVDOT	5	3. City or T	Hampton F	HAMP	R-VA SR00169NB		2.1	1060710	283.91	-76.2946	37.04033
220745095	2022	3/15/2022 5:00	632	6:32	O	PDO	0	0	0	0	0	0	0	2	1. Rear End	RE	No	1. No Adve	1. Dawn	Day	1. Dry	Dry	8. Non-Inte	1. Straight	1. Concret	1. No Defe	4. One-Wa	1. Not at In	9. One Wa	1. Yes - Wc	1. Yes	2. Transitic	3. Work on	3. No	20. Motor	1. On Roac	No	No	Belted	No	Yes	No	No	No	No	No	No	No	Yes	5	NOT_RD	Not Interse	No	No	Yes	No	5. Hampto	114	114. City o	1-Interstat	4-Two-Way	Urban	VDOT Inter	5	1. State Hv	Hampton F	HAMP	R-VA IS00064EB		269.79			-76.3158	36.99776
220745174	2022	3/7/2022 5:00	1932	19:32	K	K	1	0	0	0	0	1	0	2	12. Ped	PED	Pedestrian	1. No Adve	4. Darknes	Night	1. Dry	Dry	10. Interse	1. Straight	2. Blacktop	1. No Defe	1. Two-Wa	3. Three Ap	6. Traffic L	1. Yes - Wc	2. No			3. No	19. Ped	1. On Roac	Yes	No	Belted	No	No	No	No	No	Yes	No	No	Yes	No		NOT_RD	Urban Inte	No	No	Yes	Yes	5. Hampto	114	114. City o	4-Minor Ar	3-Two-Way	Urban	NonVDOT	5	3. City or T	Hampton F	HAMP	S-VA114NP KING ST N		0.65	253424	150.15	-76.3482	37.03944
220755052	2022	3/12/2022 5:00	800	8:00	O	PDO	0	0	0	0	0	0	0	1	9. Fixed Object - Off Road	FOOR	No	5. Rain	2. Daylight	Day	2. Wet	Wet	8. Non-Inte	1. Straight	2. Blacktop	1. No Defe	3. Two-Wa	1. Not at In	6. Traffic L	1. Yes - Wc	2. No			3. No	11. Jersey	1. On Roac	No	No	Belted	No	No	No	No	No	No	No	No	No	Yes	5	RD RIGHT	Not Interse	No	Yes	Yes	No	5. Hampto	114	114. City o	1-Interstat	4-Two-Way	Urban	VDOT Inter	5	1. State Hv	Hampton F	HAMP	R-VA IS00064WB		267.03			-76.3406	37.03312
220755062	2022	3/12/2022 5:00	930	9:30	O	PDO	0	0	0	0	0	0	0	1	9. Fixed Object - Off Road	FOOR	No	5. Rain	2. Daylight	Day	2. Wet	Wet	8. Non-Inte	3. Grade - (	1. Concret	1. No Defe	3. Two-Wa	1. Not at In	6. Traffic L	1. Yes - Wc	2. No			3. No	11. Jersey	1. On Roac	No	No	Belted	No	No	No	No	No	No	No	No	No	Yes	15	RD_LEFT	Not Interse	No	Yes	Yes	No	5. Hampto	114	114. City o	1-Interstat	4-Two-Way	Urban	VDOT Inter	5	1. State Hv	Hampton F	HAMP	R-VA IS00064EB		263.36			-76.3994	37.04461
202795052	2020	9/29/2020 5:00	2241	22:41	C	C	0	0	0	1	1	0	0	1	9. Fixed Object - Off Road	FOOR	No	5. Rain	4. Darknes	Night	2. Wet	Wet	10. Interse	1. Straight	2. Blacktop	1. No Defe	2. Two-Wa	4. Four Ap	6. Traffic L	1. Yes - Wc	2. No			3. No	28. Ran Of	1. On Roac	No	No	Belted	No	No	No	No	No	No	No	No	No	No		NOT_RD	Urban Inte	No	No	Yes	Yes	5. Hampto	114	114. City o	4-Minor Ar	4-Two-Way	Urban	NonVDOT	5	3. City or T	Hampton F	HAMP	R-VA SR00152EB		4.1	253074	71.44	-76.396	37.0458
220755080	2022	2/23/2022 5:00	1557	15:57	C	C	0	0	0	2	2	0	0	2	1. Rear End	RE	No	1. No Adve	2. Daylight	Day	1. Dry	Dry	10. Interse	1. Straight	1. Concret	1. No Defe	2. Two-Wa	4. Four Ap	8. Yield Sig	1. Yes - Wc	2. No			3. No	20. Motor	1. On Roac	No	No	Belted	No	No	No	No	No	No	No	No	No	No		NOT_RD	Urban Inte	No	No	Yes	No	5. Hampto	114	114. City o	3-Principal	1-One-Way	Urban	NonVDOT	5	3. City or T	Hampton F	HAMP	S-VA114PR HAMPTON ROADS CENTER PKWY RMP00		0.25			-76.4016	37.05958
220755092	2022	3/15/2022 5:00	455	4:55	C	C	0	0	0	2	2	0	0	2	2. Angle	ANG	No	1. No Adve	4. Darknes	Night	1. Dry	Dry	8. Non-Inte	3. Grade - (	2. Blacktop	1. No Defe	2. Two-Wa	1. Not at In	8. Yield Sig	1. Yes - Wc	2. No			3. No	20. Motor	1. On Roac	No	No	Belted	No	No	No	No	No	No	No	No	No	No		NOT_RD	Not Interse	No	No	Yes	Yes	5. Hampto	114	114. City o	7-Local (J,6	3-Two-Way	Urban	NonVDOT	5	3. City or T	Hampton F	HAMP	S-VA114PR WILDERNESS RD		0.57			-76.3319	37.06557
220755094	2022	3/15/2022 5:00	1859	18:59	O	PDO	0	0	0	0	0	0	0	2	2. Angle	ANG	No	1. No Adve	3. Dusk	Day	1. Dry	Dry	1. Main-Lir	1. Straight	2. Blacktop	1. No Defe	1. Two-Wa	1. Not at In	8. Yield Sig	1. Yes - Wc	2. No			3. No	6. Parked	4. Roadsid	No	No	Belted	No	No	No	No	No	No	No	No	No	No		NOT_RD	Not Interse	Yes	No	Yes	No	5. Hampto	114	114. City o	7-Local (J,6	3-Two-Way	Urban	NonVDOT	5	3. City or T	Hampton F	HAMP	S-VA114NP RIVERSIDE DR		0.12			-76.3272	37.04334
183515176	2018	12/15/2018 5:00	1504	15:04	O	PDO	0	0	0	0	0	0	0	2	2. Angle	ANG	No	5. Rain	2. Daylight	Day	2. Wet	Wet	1. Main-Lir	1. Straight	2. Blacktop	1. No Defe	1. Two-Wa	1. Not at In	6. Traffic L	1. Yes - Wc	2. No			3. No	20. Motor	1. On Roac	No	No	Belted	No	No	No	No	No	No	No	No	No	No		NOT_RD	Not Interse	No	No	Yes	No	5. Hampto	114	114. City o	7-Local (J,6	3-Two-Way	Urban	NonVDOT	5	3. City or T	Hampton F	HAMP	S-VA114NP MARCELLA RD		1.1			-76.3951	37.05024
223065584	2022	9/10/2022 5:00	1203	12:03	O	PDO	0	0	0	0	0	0	0	2	2. Angle	ANG	No	1. No Adve	2. Daylight	Day	1. Dry	Dry	10. Interse	1. Straight	2. Blacktop	1. No Defe	1. Two-Wa	4. Four Ap	6. Traffic L	1. Yes - Wc	2. No			3. No	20. Motor	1. On Roac	No	No	Belted	No	No	No	No	No	No	No	No	No	No		NOT_RD	Urban Inte	Yes	No	Yes	No	5. Hampto	114	114. City o	4-Minor Ar	3-Two-Way	Urban	NonVDOT	5	3. City or T	Hampton F	HAMP	S-VA114PR BRIARFIELD RD		0.9	253287	178.97	-76.4032	37.01883
220755113	2022	3/6/2022 5:00	122	1:22	O	PDO	0	0	0	0	0	0	0	1	6. Fixed Object in Road	FOIR	No	1. No Adve	4. Darknes	Night	1. Dry	Dry	10. Interse	10. On/Off	2. Blacktop	1. No Defe	4. One-Wa	2. Two App	3. Traffic S	1. Yes - Wc	2. No			3. No	13. Curb	1. On Roac	No	No	Belted	No	No	No	No	No	Yes	No	No	No	No		NOT_RD	VDOT Inter	No	No	Yes	Yes	5. Hampto	114	114. City o	4-Minor Ar	3-Two-Way	Urban	NonVDOT	5	3. City or T	Hampton F	HAMP	S-VA114NP RIP RAP RD		0.47	253415	17.56	-76.3533	37.03437
220755183	2022	3/4/2022 5:00	1422	14:22	O	PDO	0	0	0	0	0	0	0	3	2. Angle	ANG	No	1. No Adve	2. Daylight	Day	1. Dry	Dry	8. Non-Inte	1. Straight	1. Concret	1. No Defe	3. Two-Wa	1. Not at In	6. Traffic L	1. Yes - Wc	2. No			3. No	20. Motor	1. On Roac	No	No	Belted	No	No	No	No	No	Yes	No	No	No	Yes	2	NOT_RD	Not Interse	No	No	Yes	No	5. Hampto	114	114. City o	1-Interstat	4-Two-Way	Urban	VDOT Inter	5	1. State Hv	Hampton F	HAMP	R-VA IS00064EB		262.74			-76.4061	37.05073
220755232	2022	3/9/2022 5:00	1858	18:58	C	C	0	0	0	2	2	0	0	2	1. Rear End	RE	No	1. No Adve	6. Darknes	Night	1. Dry	Dry	1. Main-Lir	1. Straight	2. Blacktop	1. No Defe	4. One-Wa	1. Not at In	1. No Traffi	6. No Traffi	2. No			3. No	20. Motor	1. On Roac	No	No	Belted	No	No	No	No	No	No	No	No	No	No		NOT_RD	Not Interse	No	No	Yes	Yes	5. Hampto	114	114. City o	3-Principal	4-Two-Way	Urban	NonVDOT	5	3. City or T	Hampton F	HAMP	R-VA US00258WB		64.56			-76.361	37.04384
220755233	2022	3/12/2022 5:00	1026	10:26	C	C	0	0	0	1	1	0	0	2	1. Rear End	RE	No	5. Rain	2. Daylight	Day	2. Wet	Wet	10. Interse	1. Straight	2. Blacktop	1. No Defe	3. Two-Wa	4. Four Ap	6. Traffic L	1. Yes - Wc	2. No			3. No	20. Motor	1. On Roac	No	No	Belted	No	No	No	No	No	No	No	No	No	No		NOT_RD	VDOT Inter	No	No	Yes	No	5. Hampto	114	114. City o	3-Principal	4-Two-Way	Urban	NonVDOT	5	3. City or T	Hampton F	HAMP	R-VA US00258WB		65.16	1068042	56.11	-76.3509	37.04366
220765090	2022	3/13/2022 5:00	2102	21:02	A	A	0	1	0	0	1	0	0	2	2. Angle	ANG	No	1. No Adve	4. Darknes	Night	1. Dry	Dry	10. Interse	1. Straight	2. Blacktop	1. No Defe	1. Two-Wa	3. Three Ap	1. No Traffi	6. No Traffi	2. No			3. No	20. Motor	1. On Roac	No	No	Belted	No	No	No	No	No	Yes	No	No	No	No		NOT_RD	Urban Inte	Yes	No	Yes	Yes	5. Hampto	114	114. City o	7-Local (J,6	3-Two-Way	Urban	NonVDOT	5	3. City or T	Hampton F	HAMP	S-VA114NP QUASH ST		0.09			-76.3484	37.03499
213265230	2021	11/20/2021 5:00	1358	13:58	O	PDO	0	0	0	0	0	0	0	3	3. Head On	HO	No	1. No Adve	2. Daylight	Day	1. Dry	Dry	10. Interse	1. Straight	2. Blacktop	1. No Defe	3. Two-Wa	4. Four Ap	3. Traffic S	1. Yes - Wc	2. No			3. No	20. Motor	1. On Roac	No	No	Belted	No	No	No	No	No	No	No	No	No	No		NOT_RD	Urban Inte	No	Yes	Yes	No	5. Hampto	114	114. City o	4-Minor Ar	3-Two-Way	Urban	NonVDOT	5	3. City or T	Hampton F	HAMP	R-VA SR00169SB		5.66	253115	232.4	-76.3257	37.05721
220765092	2022	3/16/2022 5:00	1415	14:15	C	C	0	0	0	2	2	0	0	2	1. Rear End	RE	No	1. No Adve	2. Daylight	Day	1. Dry	Dry	1. Main-Lir	1. Straight	2. Blacktop	1. No Defe	2. Two-Wa	1. Not at In	6. Traffic L	1. Yes - Wc	2. No			3. No	20. Motor	1. On Roac	No	No	Belted	No	No	No	No	No	No	No	No	No	Yes	5	NOT_RD	Not Interse	No	No	Yes	No	5. Hampto	114	114. City o	3-Principal	4-Two-Way	Urban	NonVDOT	5	3. City or T	Hampton F	HAMP	R-VA US00258WB		60.55	253132	298.54	-76.4287	37.02732
220765102	2022	3/15/2022 5:00	2120	21:20	A	A	0	1	0	2	3	0	0	2	2. Angle	ANG	No	1. No Adve	4. Darknes	Night	1. Dry	Dry	9. Within Ir	1. Straight	2. Blacktop	1. No Defe	2. Two-Wa	4. Four Ap	4. Stop Sig	1. Yes - Wc	2. No			3. No	20. Motor	1. On Roac	No	No	Belted	No	No	No	No	No	No	No	No	No	No		NOT_RD	Urban Inte	No	No	Yes	Yes	5. Hampto	114	114. City o	7-Local (J,6	3-Two-Way	Urban	NonVDOT	5	3. City or T	Hampton F	HAMP	S-VA114PR GREENBRIAR AVE		0.46	1069314	8.89	-76.3902	36.99703
220765103	2022	3/15/2022 5:00	1513	15:13	O	PDO	0	0	0	0	0	0	0	2	2. Angle	ANG	No	1. No Adve	2. Daylight	Day	1. Dry	Dry	9. Within Ir	1. Straight	2. Blacktop	1. No Defe	3. Two-Wa	3. Three Ap	4. Stop Sig	1. Yes - Wc	2. No			3. No	20. Motor	1. On Roac	No	No	Belted	No	No	No	No	No	No	No	No	No	No		NOT_RD	VDOT Inter	No	No	Yes	No	5. Hampto	114	114. City o	3-Principal	4-Two-Way	Urban	NonVDOT	5	3. City or T	Hampton F	HAMP	R-VA US00258WB		62.4	50659	228.9	-76.3994	37.03944
223415328	2022	11/16/2022 5:00	2018	20:18	C	C	0	0	0	2	2	0	0	3	1. Rear End	RE	No	1. No Adve	4. Darknes	Night	1. Dry	Dry	1. Main-Lir	1. Straight	2. Blacktop	1. No Defe	3. Two-Wa	1. Not at In	3. Traffic S	1. Yes - Wc	2. No			3. No	20. Motor	1. On Roac	No	No	Belted	No	Yes	No	No	No	No	No	No	No	No		NOT_RD	VDOT Inter	No	No	Yes	Yes	5. Hampto	114	114. City o	4-Minor Ar	3-Two-Way	Urban	NonVDOT	5	3. City or T	Hampton F	HAMP	S-VA114PR LASALLE AVE		1.92	731448	108.35	-76.3629	37.0304
231385103	2023	5/17/2023 5:00	1215	12:15	C	C	0	0	0	2	2	0	0	2	2. Angle	ANG	No	1. No Adve	2. Daylight	Day	1. Dry	Dry	10. Interse	1. Straight	2. Blacktop	1. No Defe	3. Two-Wa	4. Four Ap	3. Traffic S	1. Yes - Wc	2. No			3. No	20. Motor	1. On Roac	No	No	Unbelted	No	No	No	No	No	No	No	No	No	No		NOT_RD	Urban Inte	No	Yes	Yes	No	5. Hampto	114	114. City o	5-Major Cc	4-Two-Way	Urban	NonVDOT	5	3. City or T	Hampton F	HAMP	R-VA SR00143SB		4.3	253045	42.41	-76.3609	37.01635
220765107	2022	3/11/2022 5:00	1525	15:25	C	C	0	0	0	1	1	0	0	2	1. Rear End	RE	No	1. No Adve	2. Daylight	Day	1. Dry	Dry	1. Main-Lir	1. Straight	2. Blacktop	1. No Defe	2. Two-Wa	3. Three Ap	1. No Traffi	6. No Traffi	2. No			3. No	20. Motor	1. On Roac	No	No	Belted	No	No	No	No	No	Yes	No	No	No	No		NOT_RD	VDOT Inter	Yes	No	Yes	No	5. Hampto	114	114. City o	3-Principal	4-Two-Way	Urban	NonVDOT	5	3. City or T	Hampton F	HAMP	S-VA114PR HAMPTON ROADS CENTER PKWY		0.35	734434	85.85	-76.4427	37.06242
220765108	2022	3/15/2022 5:00	1751	17:51	C	C	0	0	0	2	2	0	0	2	2. Angle	ANG	No	1. No Adve	2. Daylight	Day	1. Dry	Dry	13. Drivew	1. Straight	2. Blacktop	1. No Defe	1. Two-Wa	1. Not at In	1. No Traffi	6. No Traffi	2. No			3. No	20. Motor	4. Roadsid	No	No	Belted	No	Yes	No	No	No	No	No	No	No	Yes	10	RD_UNKN	Not Interse	No	No	Yes	No	5. Hampto	114	114. City o	7-Local (J,6	3-Two-Way	Urban	NonVDOT	5	3. City or T	Hampton F	HAMP	S-VA114PR FAIRFIELD BLVD		0.09	253112	488.12	-76.3102	37.05814
220765153	2022	3/12/2022 5:00	916	9:16	O	PDO	0	0	0	0	0	0	0	1	9. Fixed Object - Off Road	FOOR	No	5. Rain	2. Daylight	Day	2. Wet	Wet	5. On Entra	10. On/Off	1. Concret	1. No Defe	3. Two-Wa	1. Not at In	6. Traffic L	1. Yes - Wc	2. No			3. No	5. Guard R	2. Shoulde	No	No	Belted	No	No	No	No	Yes	No	No	No	No	Yes	5	RD RIGHT	Not Interse	No	No	No	No	5. Hampto	114	114. City o	1-Interstat	1-One-Way	Urban	VDOT Inter	5	1. State Hv	Hampton F	HAMP	R-VA IS00064WB	RMP263.00B	0.04			-76.3919	37.03841
220775076	2022	3/17/2022 5:00	1816	18:16	B	B	0	0	1	0	1	0	0	2	1. Rear End	RE	No	1. No Adve	3. Dusk	Day	1. Dry	Dry	1. Main-Lir	3. Grade - (	1. Concret	1. No Defe	3. Two-Wa	1. Not at In	6. Traffic L	1. Yes - Wc	2. No			3. No	20. Motor	1. On Roac	No	No	Belted	No	Yes	No	No	No	No	No	No	No	No		NOT_RD	Not Interse	No	No	Yes	No	5. Hampto	114	114. City o	1-Interstat	4-Two-Way	Urban	VDOT Inter	5	1. State Hv	Hampton F	HAMP	R-VA IS00064EB		267.27			-76.3362	37.03052
220775085	2022	3/14/2022 5:00	1327	13:27	B	B	0	0	1	0	1	0	0	2	4. Sideswipe - Same Direction	SSS	No	1. No Adve	2. Daylight	Day	1. Dry	Dry	8. Non-Inte	1. Straight	2. Blacktop	1. No Defe	3. Two-Wa	1. Not at In	6. Traffic L	1. Yes - Wc	2. No			3. No	20. Motor	1. On Roac	No	No	Belted	No	No	No	No	No	No	No	No	No	Yes	10	NOT_RD	Not Interse	No	Yes	Yes	No	5. Hampto	114	114. City o	1-Interstat	4-Two-Way	Urban	VDOT Inter	5	1. State Hv	Hampton F	HAMP	R-VA IS00064EB		265.43			-76.3679	37.03205
242365021	2024	8/21/2024 5:00	1708	17:08	O	PDO	0	0	0	0	0	0	0	2	1. Rear End	RE	No	1. No Adve	2. Daylight	Day	1. Dry	Dry	1. Main-Lir	1. Straight	2. Blacktop	1. No Defe	2. Two-Wa	1. Not at In	6. Traffic L	1. Yes - Wc	2. No			3. No	6. Parked	1. On Roac	No	No	Belted	No	Yes	No	No	No	No	Yes	No	No	No		NOT_RD	Urban Inte	No	No	Yes	No	5. Hampto	114	114. City o	3-Principal	4-Two-Way	Urban	NonVDOT	5	3. City or T	Hampton F	HAMP	R-VA SR00134EB		10.53	1078419	127.26	-76.3703	37.03784
173015087	2017	10/26/2017 5:00	1840	18:40	C	C	0	0	0	1	1	0	0	1	9. Fixed Object - Off Road	FOOR	No	1. No Adve	3. Dusk	Day	1. Dry	Dry	8. Non-Inte	1. Straight	1. Concret	1. No Defe	3. Two-Wa	1. Not at In	1. No Traffi	6. No Traffi	2. No			3. No	14. Ditch	2. Shoulde	No	No	Belted	No	No	No	No	No	No	No	No	No	No		NOT_RD	Urban Inte	No	No	Yes	No	5. Hampto	114	114. City o	3-Principal	4-Two-Way	Urban	NonVDOT	5	3. City or T	Hampton F	HAMP	R-VA SR00134EB		10.54	1078419	191.06	-76.3701	37.03774
220775107	2022	3/15/2022 5:00	822	8:22	C	C	0	0	0	1	1	0	0	2	1. Rear End	RE	No	1. No Adve	2. Daylight	Day	1. Dry	Dry	10. Interse	1. Straight	2. Blacktop	1. No Defe	3. Two-Wa	4. Four Ap	3. Traffic S	1. Yes - Wc	2. No			3. No	20. Motor	1. On Roac	No	No	Belted	No	No	No	No	No	No	No	No	No	No		NOT_RD	Urban Inte	No	No	Yes	No	5. Hampto	114	114. City o	4-Minor Ar	3-Two-Way	Urban	NonVDOT	5	3. City or T	Hampton F	HAMP	R-VA SR00351EB		4.55	253175	70.93	-76.3657	37.0255
220775145	2022	3/18/2022 5:00	651	6:51	O	PDO	0	0	0	0	0	0	0	5	1. Rear End	RE	No	3. Fog	4. Darknes	Night	1. Dry	Dry	8. Non-Inte	1. Straight	2. Blacktop	1. No Defe	3. Two-Wa	1. Not at In	6. Traffic L	1. Yes - Wc	2. No			3. No	20. Motor	1. On Roac	No	No	Belted	No	No	No	No	No	No	No	No	No	No		NOT_RD	Not Interse	Yes	No	Yes	Yes	5. Hampto	114	114. City o	1-Interstat	4-Two-Way	Urban	VDOT Inter	5	1. State Hv	Hampton F	HAMP	R-VA IS00064EB		271.5			-76.301	36.97722
220775166	2022	3/17/2022 5:00	1230	12:30	O	PDO	0	0	0	0	0	0	0	3	1. Rear End	RE	No	1. No Adve	2. Daylight	Day	1. Dry	Dry	8. Non-Inte	1. Straight	1. Concret	1. No Defe	4. One-Wa	1. Not at In	6. Traffic L	1. Yes - Wc	1. Yes	3. Activity	3. Work on	3. No	20. Motor	1. On Roac	No	No	Belted	No	No	No	No	No	No	No	No	No	No		NOT_RD	Not Interse	No	No	Yes	No	5. Hampto	114	114. City o	1-Interstat	4-Two-Way	Urban	VDOT Inter	5	1. State Hv	Hampton F	HAMP	R-VA IS00064EB		270.86			-76.3047	36.98584
220785032	2022	3/18/2022 5:00	2250	22:50	C	C	0	0	0	1	1	0	0	1	9. Fixed Object - Off Road	FOOR	No	1. No Adve	4. Darknes	Night	1. Dry	Dry	8. Non-Inte	2. Curve - L	2. Blacktop	1. No Defe	3. Two-Wa	1. Not at In	6. Traffic L	1. Yes - Wc	2. No			3. No	11. Jersey	6. Separat	No	No	Belted	No	No	No	No	No	No	No	No	No	Yes	20	RD_LEFT	Not Interse	No	No	Yes	Yes	5. Hampto	114	114. City o	1-Interstat	4-Two-Way	Urban	VDOT Inter	5	1. State Hv	Hampton F	HAMP	R-VA IS00664WB		2.11			-76.3959	37.01109
220785046	2022	3/4/2022 5:00	2255	22:55	B	B	0	0	2	0	2	0	0	2	2. Angle	ANG	No	1. No Adve	4. Darknes	Night	1. Dry	Dry	8. Non-Inte	1. Straight	2. Blacktop	1. No Defe	4. One-Wa	1. Not at In	7. No Pass	1. Yes - Wc	1. Yes	3. Activity	5. Other	3. No	20. Motor	1. On Roac	Yes	No	Belted	No	No	No	No	No	No	No	No	No	Yes	5	NOT_RD	Not Interse	No	No	Yes	Yes	5. Hampto	114	114. City o	1-Interstat	4-Two-Way	Urban	VDOT Inter	5	1. State Hv	Hampton F	HAMP	R-VA IS00064EB		271.78			-76.3007	36.97296
220785081	2022	3/15/2022 5:00	809	8:09	O	PDO	0	0	0	0	0	0	0	2	4. Sideswipe - Same Direction	SSS	No	1. No Adve	2. Daylight	Day	1. Dry	Dry	8. Non-Inte	1. Straight	2. Blacktop	1. No Defe	3. Two-Wa	1. Not at In	6. Traffic L	1. Yes - Wc	2. No			3. No	20. Motor	1. On Roac	No	No	Belted	No	No	No	No	No	No	Yes	No	No	Yes	5	NOT_RD	Not Interse	No	No	Yes	No	5. Hampto	114	114. City o	1-Interstat	4-Two-Way	Urban	VDOT Inter	5	1. State Hv	Hampton F	HAMP	R-VA IS00064EB		260.97			-76.4307	37.06751
220785189	2022	3/18/2022 5:00	1345	13:45	O	PDO	0	0	0	0	0	0	0	2	1. Rear End	RE	No	1. No Adve	2. Daylight	Day	1. Dry	Dry	5. On Entra	10. On/Off	2. Blacktop	1. No Defe	4. One-Wa	1. Not at In	6. Traffic L	1. Yes - Wc	2. No			3. No	20. Motor	1. On Roac	No	No	Belted	No	No	No	No	No	No	Yes	No	No	Yes	3	NOT_RD	Not Interse	No	No	No	No	5. Hampto	114	114. City o	1-Interstat	1-One-Way	Urban	VDOT Inter	5	1. State Hv	Hampton F	HAMP	R-VA IS00064WB	RMP265.00A	0.18			-76.3639	37.03473
220795012	2022	3/17/2022 5:00	2155	21:55	O	PDO	0	0	0	0	0	0	0	4	1. Rear End	RE	No	1. No Adve	4. Darknes	Night	1. Dry	Dry	8. Non-Inte	1. Straight	2. Blacktop	1. No Defe	4. One-Wa	1. Not at In	6. Traffic L	1. Yes - Wc	1. Yes	1. Advance	1. Lane Clc	3. No	20. Motor	1. On Roac	No	No	Belted	No	No	No	No	No	Yes	No	No	No	No		NOT_RD	Not Interse	No	No	Yes	Yes	5. Hampto	114	114. City o	1-Interstat	4-Two-Way	Urban	VDOT Inter	5	1. State Hv	Hampton F	HAMP	R-VA IS00064WB		271.15			-76.3022	36.98439
220795021	2022	3/19/2022 5:00	500	5:00	B	B	0	0	1	0	1	0	0	1	9. Fixed Object - Off Road	FOOR	No	1. No Adve	4. Darknes	Night	1. Dry	Dry	8. Non-Inte	1. Straight	2. Blacktop	1. No Defe	3. Two-Wa	1. Not at In	6. Traffic L	1. Yes - Wc	2. No			3. No	11. Jersey	6. Separat	No	No	Belted	No	No	No	No	Yes	No	No	No	No	No		RD RIGHT	Not Interse	No	No	Yes	Yes	5. Hampto	114	114. City o	1-Interstat	4-Two-Way	Urban	VDOT Inter	5	1. State Hv	Hampton F	HAMP	R-VA IS00064WB		264.87			-76.3782	37.03216
220795023	2022	3/19/2022 5:00	2215	22:15	O	PDO	0	0	0	0	0	0	0	1	9. Fixed Object - Off Road	FOOR	No	1. No Adve	4. Darknes	Night	1. Dry	Dry	8. Non-Inte	1. Straight	1. Concret	1. No Defe	3. Two-Wa	1. Not at In	6. Traffic L	1. Yes - Wc	2. No			3. No	11. Jersey	1. On Roac	No	No	Belted	No	No	No	No	No	No	No	No	No	No		RD_LEFT	Not Interse	No	No	Yes	Yes	5. Hampto	114	114. City o	1-Interstat	4-Two-Way	Urban	VDOT Inter	5	1. State Hv	Hampton F	HAMP	R-VA IS00064EB		261.72			-76.4204	37.06094
220795027	2022	3/19/2022 5:00	2337	23:37	O	PDO	0	0	0	0	0	0	0	3	1. Rear End	RE	No	1. No Adve	4. Darknes	Night	1. Dry	Dry	8. Non-Inte	1. Straight	2. Blacktop	1. No Defe	3. Two-Wa	1. Not at In	6. Traffic L	1. Yes - Wc	2. No			3. No	20. Motor	1. On Roac	No	No	Belted	No	No	No	No	No	No	No	No	No	No		NOT_RD	Not Interse	No	Yes	Yes	Yes	5. Hampto	114	114. City o	1-Interstat	4-Two-Way	Urban	VDOT Inter	5	1. State Hv	Hampton F	HAMP	R-VA IS00064EB		267.77			-76.3301	37.02413
220805102	2022	3/14/2022 5:00	1416	14:16	C	C	0	0	0	1	1	0	0	2	4. Sideswipe - Same Direction	SSS	No	1. No Adve	2. Daylight	Day	1. Dry	Dry	1. Main-Lir	1. Straight	2. Blacktop	1. No Defe	3. Two-Wa	1. Not at In	6. Traffic L	1. Yes - Wc	2. No			3. No	20. Motor	1. On Roac	No	No	Belted	No	No	No	No	No	No	No	No	No	No		NOT_RD	Not Interse	Yes	No	Yes	No	5. Hampto	114	114. City o	3-Principal	4-Two-Way	Urban	NonVDOT	5	3. City or T	Hampton F	HAMP	R-VA US00258EB		60.34			-76.4319	37.02555
211095106	2021	3/21/2021 5:00	2038	20:38	B	B	0	0	1	0	1	0	0	2	16. Other	OTHR	Bike	1. No Adve	4. Darknes	Night	1. Dry	Dry	8. Non-Inte	1. Straight	2. Blacktop	1. No Defe	1. Two-Wa	1. Not at In	6. Traffic L	1. Yes - Wc	2. No			3. No	22. Bicycle	1. On Roac	No	No	Belted	Yes	No	No	No	No	No	No	No	No	No		NOT_RD	VDOT Inter	No	No	Yes	Yes	5. Hampto	114	114. City o	4-Minor Ar	3-Two-Way	Urban	NonVDOT	5	3. City or T	Hampton F	HAMP	S-VA114PR ABERDEEN RD		1.74	253374	136.5	-76.4044	37.0222
220805104	2022	3/16/2022 5:00	1514	15:14	O	PDO	0	0	0	0	0	0	0	2	5. Sideswipe - Opposite Direction	SSO	No	1. No Adve	2. Daylight	Day	1. Dry	Dry	8. Non-Inte	1. Straight	2. Blacktop	1. No Defe	1. Two-Wa	1. Not at In	6. Traffic L	1. Yes - Wc	2. No			3. No	6. Parked	7. In Parkir	No	No	Belted	No	No	No	No	No	Yes	No	No	No	No		RD UNKN	Not Interse	No	No	Yes	No	5. Hampto	114	114. City of Hampton			Urban	NonVDOT	5	3. City or T	Hampton F	HAMP	U-VA114SC99999UK					-76.3154	37.03533
210195051	2021	1/17/2021 5:00	1032	10:32	C	C	0	0	0	2	2	0	0	2	2. Angle	ANG	No	1. No Adve	2. Daylight	Day	1. Dry	Dry	9. Within Ir	1. Straight	2. Blacktop	1. No Defe	2. Two-Wa	4. Four Ap	3. Traffic S	1. Yes - Wc	2. No			3. No	20. Motor	1. On Roac	No	No	Belted	No	Yes	No	No	No	No	No	No	No	No		NOT_RD	Urban Inte	No	No	Yes	No	5. Hampto	114	114. City o	4-Minor Ar	4-Two-Way	Urban	NonVDOT	5	3. City or T	Hampton F	HAMP	R-VA SR00152WB		4.1	253074	53.38	-76.3961	37.04584
243115386	2024	10/31/2024 5:00	1356	13:56	O	PDO	0	0	0	0	0	0	0	3	1. Rear End	RE	No	1. No Adve	2. Daylight	Day	1. Dry	Dry	1. Main-Lir	1. Straight	2. Blacktop	1. No Defe	2. Two-Wa	3. Three Ap	3. Traffic S	1. Yes - Wc	2. No			3. No	20. Motor	1. On Roac	No	No	Belted	No	No	No	No	No	No	No	No	No	No		NOT_RD	Urban Inte	Yes	Yes	Yes	No	5. Hampto	114	114. City o	4-Minor Ar	4-Two-Way	Urban	NonVDOT	5	3. City or T	Hampton F	HAMP	R-VA US00060WB		273.74	253006	44.28	-76.3428	37.02493
212925091	2021	10/16/2021 5:00	1002	10:02	C	C	0	0	0	1	1	0	0	2	1. Rear End	RE	No	1. No Adve	2. Daylight	Day	1. Dry	Dry	1. Main-Lir	1. Straight	2. Blacktop	1. No Defe	2. Two-Wa	1. Not at In	1. No Traffi	6. No Traffi	2. No			3. No	20. Motor	1. On Roac	No	No	Belted	No	No	No	No	No	No	No	No	No	No		NOT_RD	Urban Inte	No	No	Yes	No	5. Hampto	114	114. City o	3-Principal	4-Two-Way	Urban	NonVDOT	5	3. City or T	Hampton F	HAMP	R-VA SR00134WB		10.54	1078416	195	-76.3699	37.0378
242005317	2024	6/16/2024 5:00	1042	10:42	C	C	0	0	0	2	2	0	0	2	1. Rear End	RE	No	1. No Adve	2. Daylight	Day	1. Dry	Dry	1. Main-Lir	1. Straight	2. Blacktop	1. No Defe	1. Two-Wa	3. Three Ap	3. Traffic S	1. Yes - Wc	2. No			3. No	20. Motor	1. On Roac	No	No	Belted	No	No	Yes	No	No	No	No	No	No	No		NOT_RD	VDOT Inter	Yes	No	Yes	No	5. Hampto	114	114. City o	4-Minor Ar	3-Two-Way	Urban	NonVDOT	5	3. City or T	Hampton F	HAMP	S-VA114NP LASALLE AVE		1.92	731448	81.27	-76.3629	37.03033
220805110	2022	3/15/2022 5:00	759	7:59	C	C	0	0	0	2	2	0	0	3	1. Rear End	RE	No	1. No Adve	2. Daylight	Day	1. Dry	Dry	8. Non-Inte	1. Straight	2. Blacktop	1. No Defe	2. Two-Wa	1. Not at In	6. Traffic L	1. Yes - Wc	2. No			3. No	20. Motor	1. On Roac	No	No	Belted	No	No	No	No	No	No	No	No	No	No		NOT_RD	Not Interse	No	No	Yes	No	5. Hampto	114	114. City o	3-Principal	3-Two-Way	Urban	NonVDOT	5	3. City or T	Hampton F	HAMP	R-VA US00258WB		66.93	253153	319.72	-76.325	37.03202
181835174	2018	6/29/2018 5:00	1711	17:11	C	C	0	0	0	3	3	0	0	3	1. Rear End	RE	No	1. No Adve	2. Daylight	Day	1. Dry	Dry	1. Main-Lir	5. Hillcrest	2. Blacktop	1. No Defe	3. Two-Wa	1. Not at In	6. Traffic L	1. Yes - Wc	2. No			3. No	20. Motor	1. On Roac	No	No	Belted	No	No	No	No	No	No	No	No	No	No		NOT_RD	Not Interse	Yes	Yes	Yes	No	5. Hampto	114	114. City o	4-Minor Ar	4-Two-Way	Urban	NonVDOT	5	3. City or T	Hampton F	HAMP	S-VA114PR SETTLERS LANDING RD		0.32			-76.3594	37.02459
220805114	2022	3/19/2022 5:00	339	3:39	O	PDO	0	0	0	0	0	0	0	1	16. Other	OTHR	No	1. No Adve	5. Darknes	Night	1. Dry	Dry	5. On Entra	10. On/Off	2. Blacktop	1. No Defe	4. One-Wa	1. Not at In	6. Traffic L	1. Yes - Wc	2. No			3. No	28. Ran Of	2. Shoulde	No	No	Belted	No	No	No	No	No	Yes	No	No	No	No		RD RIGHT	Not Interse	No	No	No	Yes	5. Hampto	114	114. City o	2-Principal	1-One-Way	Urban	VDOT Prim	5	1. State Hv	Hampton F	HAMP	R-VA SR00134WB	RMP007.00B	0.03			-76.4007	37.05995
212775178	2021	9/29/2021 5:00	442	4:42	C	C	0	0	0	1	1	0	0	2	2. Angle	ANG	No	1. No Adve	4. Darknes	Night	1. Dry	Dry	1. Main-Lir	1. Straight	2. Blacktop	1. No Defe	2. Two-Wa	1. Not at In	1. No Traffi	6. No Traffi	2. No			3. No	6. Parked	1. On Roac	No	No	Belted	No	Yes	No	No	No	No	No	No	No	No		RD UNKN	Not Interse	No	No	Yes	Yes	5. Hampto	114	114. City o	4-Minor Ar	3-Two-Way	Urban	NonVDOT	5	3. City or T	Hampton F	HAMP	S-VA114NP ABERDEEN RD		1.77	253374	309.96	-76.4044	37.02268
230485089	2023	2/16/2023 5:00	843	8:43	C	C	0	0	0	1	1	0	0	1	9. Fixed Object - Off Road	FOOR	No	1. No Adve	2. Daylight	Day	1. Dry	Dry	8. Non-Inte	1. Straight	2. Blacktop	1. No Defe	1. Two-Wa	1. Not at In	1. No Traffi	6. No Traffi	2. No			3. No	3. Utility P	8. Off Roac	No	No	Belted	No	No	No	No	No	No	No	No	No	No		RD RIGHT	Not Interse	No	No	Yes	No	5. Hampto	114	114. City o	4-Minor Ar	3-Two-Way	Urban	NonVDOT	5	3. City or T	Hampton F	HAMP	S-VA114NP ABERDEEN RD		1.78	253374	331.65	-76.4045	37.02274
220805117	2022	3/15/2022 5:00	1814	18:14	O	PDO	0	0	0	0	0	0	0	1	9. Fixed Object - Off Road	FOOR	No	1. No Adve	2. Daylight	Day	1. Dry	Dry	1. Main-Lir	1. Straight	2. Blacktop	1. No Defe	1. Two-Wa	1. Not at In	1. No Traffi	6. No Traffi	2. No			3. No	18. Mailbo	1. On Roac	No	No	Belted	No	No	No	No	No	No	No	No	No	No		RD UNKN	Not Interse	No	No	Yes	No	5. Hampto	114	114. City o	7-Local (J,6	3-Two-Way	Urban	NonVDOT	5	3. City or T	Hampton F	HAMP	S-VA114PR KINGS POINT DR		0.33			-76.3307	37.04181
220805131	2022	3/16/2022 5:00	1101	11:01	A	A	0	1	0	1	2	0	0	2	2. Angle	ANG	No	1. No Adve	2. Daylight	Day	1. Dry	Dry	9. Within Ir	1. Straight	2. Blacktop	1. No Defe	2. Two-Wa	4. Four Ap	3. Traffic S	1. Yes - Wc	2. No			3. No	20. Motor	1. On Roac	No	No	Belted	No	Yes	No	No	No	No	No	Yes	No	No		NOT_RD	Urban Inte	Yes	No	Yes	No	5. Hampto	114	114. City o	3-Principal	4-Two-Way	Urban	NonVDOT	5	3. City or T	Hampton F	HAMP	R-VA US00258WB		61.02	253133	46.57	-76.4211	37.03111
220805132	2022	3/19/2022 5:00	1729	17:29	A	A	0	1	1	0	2	0	0	2	5. Sideswipe - Opposite Direction	SSO	No	1. No Adve	2. Daylight	Day	1. Dry	Dry	1. Main-Lir	1. Straight	2. Blacktop	1. No Defe	1. Two-Wa	1. Not at In	1. No Traffi	6. No Traffi	2. No			3. No	6. Parked	1. On Roac	No	No	Belted	No	No	No	No	No	Yes	No	No	No	Yes	35	RD UNKN	Not Interse	No	No	Yes	No	5. Hampto	114	114. City o	7-Local (J,6	3-Two-Way	Urban	NonVDOT	5	3. City or T	Hampton F	HAMP	S-VA114PR DOWNING ST		0.03			-76.37	37.01555
220805133	2022	3/17/2022 5:00	900	9:00	C	C	0	0	0	2	2	0	0	2	1. Rear End	RE	No	5. Rain	2. Daylight	Day	2. Wet	Wet	9. Within Ir	1. Straight	2. Blacktop	1. No Defe	2. Two-Wa	3. Three Ap	3. Traffic S	1. Yes - Wc	2. No			3. No	20. Motor	1. On Roac	No	No	Belted	No	No	No	No	No	No	Yes	No	No	No		NOT_RD	VDOT Inter	No	No	Yes	No	5. Hampto	114	114. City o	7-Local (J,6	3-Two-Way	Urban	NonVDOT	5	3. City or T	Hampton F	HAMP	S-VA114NP POWER PLANT WAY		0.11	50659	69.51	-76.3987	37.03942
220805134	2022	3/17/2022 5:00	1632	16:32	C	C	0	0	0	2	2	0	0	2	2. Angle	ANG	No	5. Rain	2. Daylight	Day	2. Wet	Wet	9. Within Ir	1. Straight	2. Blacktop	1. No Defe	2. Two-Wa	4. Four Ap	3. Traffic S	1. Yes - Wc	2. No			3. No	20. Motor	1. On Roac	No	No	Belted	No	No	No	No	No	No	Yes	No	No	No		NOT_RD	Urban Inte	No	No	Yes	No	5. Hampto	114	114. City o	5-Major Cc	4-Two-Way	Urban	NonVDOT	5	3. City or T	Hampton F	HAMP	R-VA SR00351WB		1.87	253178	41.52	-76.4026	37.00155
220805135	2022	3/18/2022 5:00	1806	18:06	C	C	0	0	0	1	1	0	0	2	2. Angle	ANG	No	1. No Adve	2. Daylight	Day	1. Dry	Dry	9. Within Ir	1. Straight	2. Blacktop	1. No Defe	2. Two-Wa	4. Four Ap	3. Traffic S	1. Yes - Wc	2. No			3. No	20. Motor	1. On Roac	No	No	Belted	No	No	No	No	No	No	No	No	No	No		NOT_RD	Urban Inte	No	No	Yes	No	5. Hampto	114	114. City o	7-Local (J,6	3-Two-Way	Urban	NonVDOT	5	3. City or T	Hampton F	HAMP	S-VA114NP PEABODY DR		0.2			-76.3958	37.05626
220805320	2022	3/13/2022 5:00	1121	11:21	B	B	0	0	1	0	1	0	0	4	1. Rear End	RE	No	1. No Adve	2. Daylight	Day	1. Dry	Dry	8. Non-Inte	1. Straight	2. Blacktop	1. No Defe	3. Two-Wa	1. Not at In	6. Traffic L	1. Yes - Wc	1. Yes	3. Activity	5. Other	3. No	20. Motor	1. On Roac	No	No	Belted	No	No	No	No	No	No	No	No	No	Yes	15	NOT_RD	Not Interse	No	No	Yes	No	5. Hampto	114	114. City o	1-Interstat	4-Two-Way	Urban	VDOT Inter	5	1. State Hv	Hampton F	HAMP	R-VA IS00064WB		271.29			-76.301	36.98282
220815098	2022	3/11/2022 5:00	723	7:23	C	C	0	0	0	2	2	0	0	2	3. Head On	HO	No	1. No Adve	2. Daylight	Day	1. Dry	Dry	10. Interse	1. Straight	2. Blacktop	1. No Defe	1. Two-Wa	4. Four Ap	4. Stop Sig	1. Yes - Wc	2. No			3. No	20. Motor	1. On Roac	No	No	Belted	No	Yes	No	No	No	No	No	No	No	No		NOT_RD	Urban Inte	No	No	Yes	No	5. Hampto	114	114. City o	7-Local (J,6	3-Two-Way	Urban	NonVDOT	5	3. City or T	Hampton F	HAMP	S-VA114PR NORTHAMPTON DR		0.24			-76.4262	37.04558
172645131	2017	9/20/2017 5:00	719	7:19	O	PDO	0	0	0	0	0	0	0	2	2. Angle	ANG	No	1. No Adve	2. Daylight	Day	1. Dry	Dry	9. Within Ir	1. Straight	2. Blacktop	1. No Defe	3. Two-Wa	2. Two App	4. Stop Sig	1. Yes - Wc	2. No			3. No	20. Motor	1. On Roac	No	No	Belted	No	No	No	No	No	Yes	No	No	No	No		NOT_RD	Urban Inte	No	Yes	Yes	No	5. Hampto	114	114. City o	4-Minor Ar	4-Two-Way	Urban	NonVDOT	5	3. City or T	Hampton F	HAMP	S-VA114PR ARMISTEAD AVE N		3.61	253396	323.7	-76.3862	37.0627
182535116	2018	9/9/2018 5:00	929	9:29	C	C	0	0	0	1	1	0	0	2	2. Angle	ANG	No	1. No Adve	2. Daylight	Day	2. Wet	Wet	9. Within Ir	1. Straight	2. Blacktop	1. No Defe	1. Two-Wa	4. Four Ap	3. Traffic S	1. Yes - Wc	2. No			3. No	20. Motor	1. On Roac	No	No	Belted	No	No	No	No	No	No	No	No	No	No		NOT_RD	Urban Inte	Yes	No	Yes	No	5. Hampto	114	114. City o	4-Minor Ar	4-Two-Way	Urban	NonVDOT	5	3. City or T	Hampton F	HAMP	S-VA114PR BIG BETHEL RD		3.34	716613	36.74	-76.4272	37.06012

220815133	2022	3/12/2022 5:00	1341	13:41	C	C	0	0	0	3	3	0	0	3	1. Rear End	RE	No	5. Rain	2. Daylight	Day	2. Wet	Wet	11. Interse	1. Straight	2. Blackto	1. No Defe	1. Two-Wa	4. Four Ap	6. Traffic L	1. Yes - Wo	2. No			3. No	20. Motor V	1. On Roac	No	No	Belted	No	No	No	No	No	No	No	No	No	No		NOT_RD	Urban Inte	No	Yes	Yes	No	5. Hampto	114	114. City o	7-Local (J,	3-Two-Way	Urban	NonVDOT	5	3. City or T	Hampton F	HAMP	S-VA121NP BUXTON AVE		0.62	1061553	336.14	-76.3999	36.99263
172895305	2017	10/15/2017 5:00	1813	18:13	O	PDO	0	0	0	0	0	0	0	2	1. Rear End	RE	No	1. No Adve	3. Dusk	Day	1. Dry	Dry	10. Interse	1. Straight	2. Blackto	1. No Defe	2. Two-Wa	3. Three Ap	3. Traffic S	1. Yes - Wo	2. No			3. No	20. Motor V	1. On Roac	No	No	Belted	No	No	No	No	No	No	No	No	No	No		NOT_RD	Urban Inte	No	No	Yes	No	5. Hampto	114	114. City o	4-Minor Ar	4-Two-Way	Urban	NonVDOT	5	3. City or T	Hampton F	HAMP	R-VA US00060WB		273.75	253006	66.12	-76.3426	37.02496
220815140	2022	3/17/2022 5:00	1453	14:53	A	A	0	1	0	0	1	0	0	2	2. Angle	ANG	No	5. Rain	2. Daylight	Day	2. Wet	Wet	9. Within Ir	1. Straight	2. Blackto	1. No Defe	1. Two-Wa	4. Four Ap	4. Stop Sig	1. Yes - Wo	2. No			3. No	20. Motor V	1. On Roac	No	No	Belted	No	No	No	No	No	No	No	No	No	Yes	5	NOT_RD	Urban Inte	Yes	No	Yes	No	5. Hampto	114	114. City o	7-Local (J,	3-Two-Way	Urban	NonVDOT	5	3. City or T	Hampton F	HAMP	S-VA114NP HOPE ST S		0.21	1061875	476.59	-76.3225	37.01683
220815192	2022	3/22/2022 5:00	1228	12:28	O	PDO	0	0	0	0	0	0	0	2	1. Rear End	RE	No	1. No Adve	2. Daylight	Day	1. Dry	Dry	8. Non-Inte	1. Straight	1. Concret	1. No Defe	4. One-Wa	1. Not at In	9. One Wa	1. Yes - Wo	1. Yes	2. Transitio	3. Work on	3. No	20. Motor V	1. On Roac	No	No	Belted	No	No	No	No	No	No	No	No	No	No		NOT_RD	Not Interse	No	No	Yes	No	5. Hampto	114	114. City o	1-Interstat	4-Two-Way	Urban	VDOT Inter	5	1. State Hw	Hampton F	HAMP	R-VA IS00064EB		269.72			-76.3165	36.99852
192065094	2019	7/24/2019 5:00	1105	11:05	A	A	0	1	0	2	3	0	0	2	2. Angle	ANG	No	1. No Adve	2. Daylight	Day	1. Dry	Dry	9. Within Ir	1. Straight	2. Blackto	1. No Defe	2. Two-Wa	4. Four Ap	3. Traffic S	1. Yes - Wo	2. No			3. No	20. Motor V	1. On Roac	No	No	Belted	No	No	No	No	No	No	No	No	No	No		NOT_RD	Urban Inte	Yes	No	Yes	No	5. Hampto	114	114. City o	4-Minor Ar	4-Two-Way	Urban	NonVDOT	5	3. City or T	Hampton F	HAMP	S-VA114NP BIG BETHEL RD		3.34	716613	57.52	-76.4274	37.06009
220825109	2022	3/23/2022 5:00	10	00:10	C	C	0	0	0	1	1	0	0	2	2. Angle	ANG	No	1. No Adve	4. Darknes	Night	1. Dry	Dry	9. Within Ir	1. Straight	1. Concret	1. No Defe	2. Two-Wa	3. Three Ap	3. Traffic S	1. Yes - Wo	2. No			3. No	20. Motor V	1. On Roac	No	No	Belted	No	No	No	No	No	Yes	No	No	No	Yes	15	NOT_RD	Urban Inte	No	No	Yes	Yes	5. Hampto	114	114. City o	3-Principal	4-Two-Way	Urban	NonVDOT	5	3. City or T	Hampton F	HAMP	R-VA US00258WB		66.3	1080039	81.42	-76.3306	37.0398
220825110	2022	3/16/2022 5:00	1549	15:49	C	C	0	0	0	2	2	0	0	2	2. Angle	ANG	No	1. No Adve	2. Daylight	Day	1. Dry	Dry	1. Main-Lir	1. Straight	2. Blackto	1. No Defe	3. Two-Wa	1. Not at In	6. Traffic L	1. Yes - Wo	2. No			3. No	20. Motor V	1. On Roac	No	No	Belted	No	No	No	No	No	No	No	No	No	No		NOT_RD	VDOT Inter	No	No	Yes	No	5. Hampto	114	114. City o	3-Principal	4-Two-Way	Urban	NonVDOT	5	3. City or T	Hampton F	HAMP	R-VA US00258EB		65.14	1068042	68.94	-76.3512	37.04352
220825357	2022	3/23/2022 5:00	1545	15:45	O	PDO	0	0	0	0	0	0	0	4	1. Rear End	RE	No	5. Rain	2. Daylight	Day	2. Wet	Wet	8. Non-Inte	1. Straight	2. Blackto	1. No Defe	3. Two-Wa	1. Not at In	6. Traffic L	1. Yes - Wo	2. No			3. No	20. Motor V	1. On Roac	No	No	Belted	No	No	No	No	No	No	No	No	No	Yes	10	NOT_RD	Not Interse	No	No	Yes	No	5. Hampto	114	114. City o	1-Interstat	4-Two-Way	Urban	VDOT Inter	5	1. State Hw	Hampton F	HAMP	R-VA IS00064WB		260.88			-76.4329	37.06913
220825387	2022	3/23/2022 5:00	400	4:00	O	PDO	0	0	0	0	0	0	0	1	9. Fixed Object - Off Road	FOOR	No	1. No Adve	4. Darknes	Night	1. Dry	Dry	5. On Entra	10. On/Off	2. Blackto	1. No Defe	4. One-Wa	1. Not at In	6. Traffic L	1. Yes - Wo	2. No			3. No	5. Guard R	2. Shoulde	No	No	Belted	No	No	No	No	Yes	No	No	No	No	Yes	30	RD_RIGHT	Not Interse	No	No	No	Yes	5. Hampto	114	114. City o	1-Interstat	1-One-Way	Urban	VDOT Inter	5	1. State Hw	Hampton F	HAMP	R-VA IS00064WB	RMP261.00A	0.04			-76.4181	37.06011
220835094	2022	3/21/2022 5:00	1115	11:15	B	B	0	0	1	0	1	0	0	2	2. Angle	ANG	No	1. No Adve	2. Daylight	Day	1. Dry	Dry	8. Non-Inte	1. Straight	1. Concret	1. No Defe	3. Two-Wa	1. Not at In	6. Traffic L	1. Yes - Wo	2. No			3. No	20. Motor V	1. On Roac	No	No	Belted	No	No	No	No	No	No	No	No	No	No		NOT_RD	Not Interse	No	No	Yes	No	5. Hampto	114	114. City o	1-Interstat	4-Two-Way	Urban	VDOT Inter	5	1. State Hw	Hampton F	HAMP	R-VA IS00664EB		0.87			-76.3821	37.02091
220835096	2022	3/23/2022 5:00	641	6:41	O	PDO	0	0	0	0	0	0	0	2	2. Angle	ANG	No	1. No Adve	2. Daylight	Day	1. Dry	Dry	1. Main-Lir	1. Straight	2. Blackto	1. No Defe	2. Two-Wa	1. Not at In	4. Stop Sig	1. Yes - Wo	2. No			3. No	20. Motor V	1. On Roac	No	No	Belted	No	No	No	No	No	No	Yes	No	No	No		NOT_RD	Urban Inte	Yes	Yes	Yes	No	5. Hampto	114	114. City o	5-Major Co	3-Two-Way	Urban	NonVDOT	5	3. City or T	Hampton F	HAMP	S-VA114NP TIDE MILL LN		0.77	253098	233	-76.3666	37.05936
220835097	2022	3/18/2022 5:00	1047	10:47	O	PDO	0	0	0	0	0	0	0	2	1. Rear End	RE	No	1. No Adve	2. Daylight	Day	1. Dry	Dry	10. Interse	1. Straight	2. Blackto	1. No Defe	3. Two-Wa	4. Four Ap	3. Traffic S	1. Yes - Wo	2. No			3. No	20. Motor V	1. On Roac	No	No	Belted	No	Yes	No	No	No	No	No	No	No	No		NOT_RD	Urban Inte	No	No	Yes	No	5. Hampto	114	114. City o	3-Principal	4-Two-Way	Urban	NonVDOT	5	3. City or T	Hampton F	HAMP	R-VA US00258WB		64.72	253143	93.66	-76.3583	37.04379
220835099	2022	3/18/2022 5:00	1128	11:28	C	C	0	0	0	3	3	0	0	2	2. Angle	ANG	No	1. No Adve	2. Daylight	Day	1. Dry	Dry	9. Within Ir	1. Straight	2. Blackto	1. No Defe	2. Two-Wa	4. Four Ap	3. Traffic S	1. Yes - Wo	2. No			3. No	20. Motor V	1. On Roac	No	No	Belted	No	No	No	No	No	No	No	No	No	No		NOT_RD	Urban Inte	Yes	No	Yes	No	5. Hampto	114	114. City o	7-Local (J,	3-Two-Way	Urban	NonVDOT	5	3. City or T	Hampton F	HAMP	S-VA114NP COLISEUM DR		1.35	1078784	425.78	-76.3916	37.04941
220835100	2022	3/16/2022 5:00	1200	12:00	O	PDO	0	0	0	0	0	0	0	1	9. Fixed Object - Off Road	FOOR	No	1. No Adve	2. Daylight	Day	1. Dry	Dry	1. Main-Lir	2. Curve - L	1. Concret	2. Holes, R	3. Two-Wa	1. Not at In	6. Traffic L	1. Yes - Wo	2. No			3. No	17. Traffic	3. Median	No	No	Belted	No	No	No	No	No	Yes	No	No	No	No		RD_LEFT	Not Interse	No	No	Yes	No	5. Hampto	114	114. City o	3-Principal	4-Two-Way	Urban	NonVDOT	5	3. City or T	Hampton F	HAMP	R-VA US00258EB		66.34	1080039	251.08	-76.3301	37.03939
220835102	2022	3/14/2022 5:00	725	7:25	C	C	0	0	0	3	3	0	0	2	5. Sideswipe - Opposite Direction	SSO	No	1. No Adve	2. Daylight	Day	1. Dry	Dry	1. Main-Lir	1. Straight	2. Blackto	1. No Defe	3. Two-Wa	4. Four Ap	3. Traffic S	1. Yes - Wo	2. No			3. No	20. Motor V	1. On Roac	No	No	Belted	No	No	No	No	No	No	Yes	No	No	No		NOT_RD	Urban Inte	No	No	Yes	No	5. Hampto	114	114. City o	3-Principal	4-Two-Way	Urban	NonVDOT	5	3. City or T	Hampton F	HAMP	R-VA US00258WB		63.69	253023	145.42	-76.3765	37.04411
220835103	2022	3/21/2022 5:00	723	7:23	O	PDO	0	0	0	0	0	0	0	2	2. Angle	ANG	No	1. No Adve	2. Daylight	Day	1. Dry	Dry	10. Interse	1. Straight	2. Blackto	1. No Defe	3. Two-Wa	4. Four Ap	4. Stop Sig	1. Yes - Wo	2. No			3. No	20. Motor V	1. On Roac	No	No	Belted	No	No	No	No	No	No	Yes	No	No	No		NOT_RD	Urban Inte	No	No	Yes	No	5. Hampto	114	114. City o	7-Local (J,	3-Two-Way	Urban	NonVDOT	5	3. City or T	Hampton F	HAMP	S-VA114NP LIBBEY ST		0.01			-76.325	37.01705
222375651	2022	6/19/2022 5:00	2052	20:52	B	B	0	0	1	0	1	0	0	2	2. Angle	ANG	Bike	1. No Adve	4. Darknes	Night	1. Dry	Dry	9. Within Ir	1. Straight	2. Blackto	1. No Defe	2. Two-Wa	4. Four Ap	3. Traffic S	1. Yes - Wo	2. No			3. No	22. Bicycle	1. On Roac	No	No	Belted	Yes	No	No	No	No	Yes	No	No	No	No		NOT_RD	Urban Inte	No	Yes	Yes	Yes	5. Hampto	114	114. City o	4-Minor Ar	3-Two-Way	Urban	NonVDOT	5	3. City or T	Hampton F	HAMP	R-VA SR00169NB		5.66	253115	261.11	-76.3258	37.05718
220835105	2022	3/21/2022 5:00	1515	15:15	A	A	0	1	0	3	4	0	0	3	1. Rear End	RE	No	1. No Adve	2. Daylight	Day	1. Dry	Dry	1. Main-Lir	1. Straight	2. Blackto	1. No Defe	3. Two-Wa	1. Not at In	6. Traffic L	1. Yes - Wo	2. No			3. No	20. Motor V	1. On Roac	No	No	Belted	No	No	No	No	No	No	No	No	No	No		NOT_RD	VDOT Inter	Yes	No	Yes	No	5. Hampto	114	114. City o	3-Principal	4-Two-Way	Urban	NonVDOT	5	3. City or T	Hampton F	HAMP	S-VA114PR HAMPTON ROADS CENTER PKWY		2.14	1279456	116.87	-76.4096	37.05991
220835179	2022	3/24/2022 5:00	1039	10:39	O	PDO	0	0	0	0	0	0	0	3	2. Angle	ANG	No	5. Rain	2. Daylight	Day	2. Wet	Wet	8. Non-Inte	1. Straight	2. Blackto	1. No Defe	3. Two-Wa	1. Not at In	6. Traffic L	1. Yes - Wo	2. No			3. No	20. Motor V	1. On Roac	No	No	Belted	No	No	No	No	No	No	No	No	No	Yes	1	NOT_RD	Not Interse	Yes	No	Yes	No	5. Hampto	114	114. City o	1-Interstat	4-Two-Way	Urban	VDOT Inter	5	1. State Hw	Hampton F	HAMP	R-VA IS00064WB		263.93			-76.3927	37.0388
220835246	2022	3/24/2022 5:00	1455	14:55	O	PDO	0	0	0	0	0	0	0	1	9. Fixed Object - Off Road	FOOR	No	5. Rain	2. Daylight	Day	2. Wet	Wet	3. Gore Are	1. Straight	2. Blackto	1. No Defe	3. Two-Wa	1. Not at In	6. Traffic L	1. Yes - Wo	2. No			3. No	2. Trees	9. Outside	No	No	Belted	No	No	No	No	No	No	No	No	No	Yes	20	RD_LEFT	Not Interse	No	No	No	No	5. Hampto	114	114. City o	1-Interstat	1-One-Way	Urban	VDOT Inter	5	1. State Hw	Hampton F	HAMP	R-VA IS00064EB	RMP261.00A	0.02			-76.4217	37.06164
220835314	2022	3/19/2022 5:00	1435	14:35	O	PDO	0	0	0	0	0	0	0	1	9. Fixed Object - Off Road	FOOR	No	1. No Adve	2. Daylight	Day	1. Dry	Dry	1. Main-Lir	1. Straight	2. Blackto	1. No Defe	3. Two-Wa	1. Not at In	6. Traffic L	1. Yes - Wo	2. No			3. No	11. Jersey	2. Shoulde	No	No	Belted	No	No	No	No	No	No	No	No	No	No		RD RIGHT	Not Interse	No	No	Yes	No	5. Hampto	114	114. City o	1-Interstat	4-Two-Way	Urban	VDOT Inter	5	1. State Hw	Hampton F	HAMP	R-VA IS00064WB		266.07			-76.356	37.03497
220835334	2022	3/24/2022 5:00	1649	16:49	B	B	0	0	1	0	1	0	0	1	9. Fixed Object - Off Road	FOOR	No	5. Rain	2. Daylight	Day	2. Wet	Wet	5. On Entra	10. On/Off	2. Blackto	1. No Defe	4. One-Wa	1. Not at In	6. Traffic L	1. Yes - Wo	2. No			3. No	2. Trees	4. Roadsid	No	No	Belted	No	No	No	No	No	No	No	No	No	Yes	15	RD_LEFT	Not Interse	No	No	No	Yes	5. Hampto	114	114. City o	1-Interstat	1-One-Way	Urban	VDOT Inter	5	1. State Hw	Hampton F	HAMP	R-VA IS00064EB	RMP261.00B	0.04			-76.417	37.05819
220845016	2022	3/21/2022 5:00	1657	16:57	O	PDO	0	0	0	0	0	0	0	2	1. Rear End	RE	No	1. No Adve	2. Daylight	Day	1. Dry	Dry	8. Non-Inte	1. Straight	1. Concret	1. No Defe	3. Two-Wa	1. Not at In	6. Traffic L	1. Yes - Wo	2. No			3. No	20. Motor V	1. On Roac	No	No	Belted	No	No	No	No	No	No	No	No	No	No		NOT_RD	Not Interse	No	Yes	Yes	No	5. Hampto	114	114. City o	1-Interstat	4-Two-Way	Urban	VDOT Inter	5	1. State Hw	Hampton F	HAMP	R-VA IS00064EB		267.15			-76.338	37.03158
220845022	2022	3/24/2022 5:00	2255	22:55	O	PDO	0	0	0	0	0	0	0	1	9. Fixed Object - Off Road	FOOR	No	4. Mist	4. Darknes	Night	2. Wet	Wet	5. On Entra	10. On/Off	2. Blackto	1. No Defe	3. Two-Wa	1. Not at In	6. Traffic L	1. Yes - Wo	2. No			3. No	5. Guard R	6. Separat	No	No	Belted	No	No	No	No	Yes	No	No	No	No	No		RD_LEFT	Not Interse	No	No	No	Yes	5. Hampto	114	114. City o	1-Interstat	1-One-Way	Urban	VDOT Prim	5	1. State Hw	Hampton F	HAMP	R-VA US00258WB	RMP063.00B	0.06			-76.3935	37.0414
231735098	2023	6/8/2023 5:00	1635	16:35	O	PDO	0	0	0	0	0	0	0	2	2. Angle	ANG	No	1. No Adve	2. Daylight	Day	1. Dry	Dry	10. Interse	1. Straight	2. Blackto	1. No Defe	1. Two-Wa	4. Four Ap	6. Traffic L	1. Yes - Wo	2. No			3. No	20. Motor V	1. On Roac	No	No	Belted	No	No	No	No	No	No	No	No	No	No		NOT_RD	Urban Inte	Yes	No	Yes	No	5. Hampto	114	114. City o	4-Minor Ar	3-Two-Way	Urban	NonVDOT	5	3. City or T	Hampton F	HAMP	S-VA114NP BRIARFIELD RD		0.9	253287	185.36	-76.4032	37.01883
220845092	2022	3/18/2022 5:00	1304	13:04	C	C	0	0	0	1	1	0	0	2	2. Angle	ANG	No	1. No Adve	2. Daylight	Day	1. Dry	Dry	9. Within Ir	1. Straight	2. Blackto	1. No Defe	3. Two-Wa	2. Two App	1. No Traffi	6. No Traffi	2. No			3. No	20. Motor V	1. On Roac	No	No	Belted	No	No	No	No	No	No	No	No	No	No		NOT_RD	Urban Inte	No	No	Yes	No	5. Hampto	114	114. City o	7-Local (J,	3-Two-Way	Urban	NonVDOT	5	3. City or T	Hampton F	HAMP	S-VA114NP 82ND ST		0			-76.4291	37.02519
243005029	2024	10/24/2024 5:00	2011	20:11	C	C	0	0	0	3	3	0	0	2	4. Sideswipe - Same Direction	SSS	No	1. No Adve	4. Darknes	Night	1. Dry	Dry	9. Within Ir	3. Grade - S	2. Blackto	1. No Defe	3. Two-Wa	4. Four Ap	3. Traffic S	1. Yes - Wo	2. No			3. No	20. Motor V	1. On Roac	No	No	Belted	No	No	No	No	No	Yes	No	No	No	No		NOT_RD	Urban Inte	No	No	Yes	Yes	5. Hampto	114	114. City o	4-Minor Ar	4-Two-Way	Urban	NonVDOT	5	3. City or T	Hampton F	HAMP	R-VA US00060WB		273.75	253006	80.18	-76.3426	37.02497
220845149	2022	3/24/2022 5:00	2115	21:15	B	B	0	0	1	2	3	0	0	3	16. Other	OTHR	No	1. No Adve	4. Darknes	Night	2. Wet	Wet	10. Interse	1. Straight	2. Blackto	1. No Defe	3. Two-Wa	4. Four Ap	3. Traffic S	1. Yes - Wo	2. No			3. No	20. Motor V	1. On Roac	No	No	Belted	No	No	No	No	No	No	No	No	No	No		NOT_RD	Urban Inte	No	No	Yes	No	5. Hampto	114	114. City o	3-Principal	4-Two-Way	Urban	NonVDOT	5	3. City or T	Hampton F	HAMP	R-VA US00258WB		63.42	253078	51.87	-76.3812	37.0433
223485120	2022	12/13/2022 5:00	1118	11:18	O	PDO	0	0	0	0	0	0	0	2	3. Head On	HO	No	1. No Adve	2. Daylight	Day	1. Dry	Dry	9. Within Ir	1. Straight	2. Blackto	1. No Defe	2. Two-Wa	4. Four Ap	3. Traffic S	1. Yes - Wo	2. No			3. No	20. Motor V	1. On Roac	No	No	Belted	No	Yes	No	No	No	No	No	No	No	Yes	5	NOT_RD	Urban Inte	Yes	No	Yes	No	5. Hampto	114	114. City o	4-Minor Ar	3-Two-Way	Urban	NonVDOT	5	3. City or T	Hampton F	HAMP	R-VA SR00169SB		5.66	253115	237.2	-76.3257	37.05721
232285035	2023	8/14/2023 5:00	1737	17:37	C	C	0	0	0	3	3	0	0	2	1. Rear End	RE	No	1. No Adve	2. Daylight	Day	1. Dry	Dry	10. Interse	1. Straight	2. Blackto	1. No Defe	1. Two-Wa	3. Three Ap	3. Traffic S	1. Yes - Wo	2. No			3. No	20. Motor V	1. On Roac	No	No	Belted	No	Yes	No	No	No	No	No	No	No	No		NOT_RD	Urban Inte	No	No	Yes	No	5. Hampto	114	114. City o	4-Minor Ar	4-Two-Way	Urban	NonVDOT	5	3. City or T	Hampton F	HAMP	R-VA US00060EB		273.76	253006	112.78	-76.3424	37.02489
220845152	2022	3/24/2022 5:00	538	5:38	C	C	0	0	0	1	1	0	0	2	1. Rear End	RE	No	1. No Adve	4. Darknes	Night	1. Dry	Dry	10. Interse	1. Straight	2. Blackto	1. No Defe	2. Two-Wa	4. Four Ap	3. Traffic S	1. Yes - Wo	2. No			3. No	20. Motor V	1. On Roac	No	No	Belted	No	No	No	No	No	No	No	No	No	No		NOT_RD	Urban Inte	No	No	Yes	Yes	5. Hampto	114	114. City o	3-Principal	4-Two-Way	Urban	NonVDOT	5	3. City or T	Hampton F	HAMP	R-VA US00258WB		60.1	253130	82.75	-76.4353	37.024
190905119	2019	3/20/2019 5:00	1007	10:07	C	C	0	0	0	1	1	0	0	2	1. Rear End	RE	No	1. No Adve	2. Daylight	Day	1. Dry	Dry	1. Main-Lir	1. Straight	2. Blackto	1. No Defe	2. Two-Wa	1. Not at In	1. No Traffi	6. No Traffi	2. No			3. No	20. Motor V	1. On Roac	No	No	Belted	No	No	No	No	No	Yes	No	No	No	No		NOT_RD	Not Interse	No	No	Yes	No	5. Hampto	114	114. City o	4-Minor Ar	4-Two-Way	Urban	NonVDOT	5	3. City or T	Hampton F	HAMP	S-VA114PR SETTLERS LANDING RD		0.37			-76.3586	37.02455
220845154	2022	3/6/2022 5:00	2049	20:49	C	C	0	0	0	1	1	0	0	2	2. Angle	ANG	No	1. No Adve	4. Darknes	Night	1. Dry	Dry	1. Main-Lir	1. Straight	2. Blackto	1. No Defe	3. Two-Wa	1. Not at In	6. Traffic L	1. Yes - Wo	2. No			3. No	20. Motor V	1. On Roac	No	No	Belted	No	No	No	No	No	Yes	No	No	No	No		NOT_RD	Not Interse	Yes	No	Yes	No	5. Hampto	114	114. City o	3-Principal	4-Two-Way	Urban	NonVDOT	5	3. City or T	Hampton F	HAMP	R-VA US00258WB		62.74			-76.3926	37.0409
242005605	2024	5/11/2024 5:00	349	3:49	A	A	0	1	0	0	1	0	0	1	9. Fixed Object - Off Road	FOOR	No	1. No Adve	4. Darknes	Night	2. Wet	Wet	1. Main-Lir	1. Straight	2. Blackto	1. No Defe	1. Two-Wa	1. Not at In	6. Traffic L	1. Yes - Wo	2. No			3. No	5. Guard R	1. On Roac	No	No	Belted	No	Yes	Yes	No	Yes	No	No	No	No	Yes	5	RD_UNKN	Not Interse	No	Yes	Yes	Yes	5. Hampto	114	114. City o	4-Minor Ar	3-Two-Way	Urban	NonVDOT	5	3. City or T	Hampton F	HAMP	S-VA114NP ABERDEEN RD		1.85			-76.4046	37.02376
232435029	2023	8/28/2023 5:00	949	9:49	C	C	0	0	0	1	1	0	0	2	2. Angle	ANG	No	1. No Adve	2. Daylight	Day	1. Dry	Dry	8. Non-Inte	1. Straight	2. Blackto	1. No Defe	3. Two-Wa	1. Not at In	6. Traffic L	1. Yes - Wo	2. No			3. No	20. Motor V	1. On Roac	No	No	Belted	No	No	No	No	No	Yes	No	No	No	No		NOT_RD	Urban Inte	No	No	Yes	No	5. Hampto	114	114. City o	3-Principal	4-Two-Way	Urban	NonVDOT	5	3. City or T	Hampton F	HAMP	R-VA SR00134WB		10.55	1078416	173.6	-76.3698	37.03777
220845157	2022	2/23/2022 5:00	1546	15:46	B	B	0	0	1	0	1	0	0	1	9. Fixed Object - Off Road	FOOR	No	1. No Adve	2. Daylight	Day	1. Dry	Dry	9. Within Ir	1. Straight	2. Blackto	1. No Defe	3. Two-Wa	3. Three Ap	3. Traffic S	1. Yes - Wo	2. No			3. No	13. Curb	1. On Roac	No	No	Belted	No	No	No	No	No	No	No	No	No	No		NOT_RD	Urban Inte	No	No	Yes	No	5. Hampto	114	114. City o	3-Principal	4-Two-Way	Urban	NonVDOT	5	3. City or T	Hampton F	HAMP	S-VA114NP HAMPTON ROADS CENTER PKWY		0.88			-76.4331	37.06151
220845158	2022	2/19/2022 5:00	1722	17:22	C	C	0	0	0	2	2	0	0	2	2. Angle	ANG	No	1. No Adve	2. Daylight	Day	1. Dry	Dry	9. Within Ir	1. Straight	2. Blackto	1. No Defe	1. Two-Wa	4. Four Ap	3. Traffic S	1. Yes - Wo	2. No			1. Yes	20. Motor V	2. Shoulde	No	No	Belted	No	No	No	No	No	No	No	No	No	No		NOT_RD	Urban Inte	No	No	Yes	No	5. Hampto	114	114. City o	4-Minor Ar	4-Two-Way	Urban	NonVDOT	5	3. City or T	Hampton F	HAMP	R-VA SR00172SB		1.88	253123	26.32	-76.3929	37.09352
220845163	2022	3/8/2022 5:00	2243	22:43	C	C	0	0	0	4	4	0	0	2	4. Sideswipe - Same Direction	SSS	No	1. No Adve	4. Darknes	Night	2. Wet	Wet	1. Main-Lir	1. Straight	2. Blackto	1. No Defe	1. Two-Wa	1. Not at In	6. Traffic L	1. Yes - Wo	2. No			3. No	20. Motor V	1. On Roac	No	No	Belted	No	No	No	No	No	Yes	No	No	No	No		NOT_RD	Urban Inte	No	No	Yes	Yes	5. Hampto	114	114. City o	7-Local (J,	3-Two-Way	Urban	NonVDOT	5	3. City or T	Hampton F	HAMP	S-VA114NP CUNNINGHAM DR		0.05	253078	96.2	-76.381	37.04292
191295169	2019	5/4/2019 5:00	1155	11:55	C	C	0	0	0	1	1	0	0	4	1. Rear End	RE	No	1. No Adve	2. Daylight	Day	1. Dry	Dry	8. Non-Inte	1. Straight	2. Blackto	1. No Defe	1. Two-Wa	1. Not at In	4. Stop Sig	1. Yes - Wo	2. No			3. No	6. Parked V	1. On Roac	No	No	Belted	No	Yes	Yes	No	No	No	No	No	No	Yes	20	RD UNKN	Not Interse	No	No	Yes	No	5. Hampto	114	114. City o	7-Local (J,	3-Two-Way	Urban	NonVDOT	5	3. City or T	Hampton F	HAMP	S-VA114PR ARMISTEAD AVE S		0.38			-76.3498	37.02024
220845165	2022	3/4/2022 5:00	1159	11:59	C	C	0	0	0	4	4	0	0	2	2. Angle	ANG	No	1. No Adve	2. Daylight	Day	1. Dry	Dry	9. Within Ir	1. Straight	1. Concret	1. No Defe	2. Two-Wa	4. Four Ap	3. Traffic S	1. Yes - Wo	2. No			3. No	20. Motor V	1. On Roac	No	No	Belted	No	No	No	No	No	No	No	No	No	No		NOT_RD	Urban Inte	No	No	Yes	No	5. Hampto	114	114. City o	7-Local (J,	3-Two-Way	Urban	NonVDOT	5	3. City or T	Hampton F	HAMP	S-VA114NP HARDY CASH DR		0.55	1084139	463.55	-76.4026	37.05682
241975215	2024	7/13/2024 5:00	2	00:02	C	C	0	0	0	2	2	0	0	2	1. Rear End	RE	No	5. Rain	4. Darknes	Night	2. Wet	Wet	10. Interse	1. Straight	2. Blackto	1. No Defe	1. Two-Wa	4. Four Ap	6. Traffic L	1. Yes - Wo	2. No			3. No	20. Motor V	1. On Roac	Yes	No	Belted	No	No	No	No	No	No	No	No	No	Yes	5	NOT_RD	Urban Inte	No	No	Yes	Yes	5. Hampto	114	114. City o	5-Major Co	4-Two-Way	Urban	NonVDOT	5	3. City or T	Hampton F	HAMP	R-VA SR00143NB		4.3	253045	38.27	-76.3611	37.0164
193405142	2019	5/2/2019 5:00	1030	10:30	O	PDO	0	0	0	0	0	0	0	2	4. Sideswipe - Same Direction	SSS	No	1. No Adve	2. Daylight	Day	1. Dry	Dry	10. Interse	1. Straight	2. Blackto	1. No Defe	2. Two-Wa	4. Four Ap	3. Traffic S	1. Yes - Wo	2. No			3. No	20. Motor V	1. On Roac	No	No	Belted	No	No	No	No	No	No	No	No	No	No		NOT_RD	Urban Inte	Yes	No	Yes	No	5. Hampto	114	114. City o	4-Minor Ar	4-Two-Way	Urban	NonVDOT	5	3. City or T	Hampton F	HAMP	R-VA SR00415WB		1.18	253181	110.6	-76.3891	37.02606
220845229	2022	3/16/2022 5:00	1500	15:00	O	PDO	0	0	0	0	0	0	0	2	1. Rear End	RE	No	1. No Adve	2. Daylight	Day	1. Dry	Dry	1. Main-Lir	1. Straight	2. Blackto	1. No Defe	2. Two-Wa	2. Two App	3. Traffic S	1. Yes - Wo	2. No			3. No	20. Motor V	1. On Roac	No	No	Belted	No	No	No	No	No	No	No	No	No	No		NOT_RD	Urban Inte	No	No	Yes	No	5. Hampto	114	114. City o	7-Local (J,	3-Two-Way	Urban	NonVDOT	5	3. City or T	Hampton F	HAMP	S-VA114NP COLISEUM DR		0.84	754224	184.85	-76.3889	37.04196
220845230	2022	3/13/2022 5:00	1918	19:18	C	C	0	0	0	1	1	0	0	2	4. Sideswipe - Same Direction	SSS	No	1. No Adve	4. Darknes	Night	1. Dry	Dry	1. Main-Lir	1. Straight	2. Blackto	1. No Defe	2. Two-Wa	4. Four Ap	3. Traffic S	1. Yes - Wo	2. No			3. No	20. Motor V	1. On Roac	No	No	Belted	No	Yes	No	No	No	Yes	No	No	No	No		NOT_RD	Urban Inte	No	No	Yes	Yes	5. Hampto	114	114. City o	3-Principal	4-Two-Way	Urban	NonVDOT	5	3. City or T	Hampton F	HAMP	R-VA US00258EB		61.84	253135	82.02	-76.4088	37.03712
220845236	2022	3/14/2022 5:00	1611	16:11	C	C	0	0	0	1	1	0	0	3	1. Rear End	RE	No	1. No Adve	2. Daylight	Day	1. Dry	Dry	1. Main-Lir	1. Straight	2. Blackto	1. No Defe	3. Two-Wa	4. Four Ap	3. Traffic S	1. Yes - Wo	2. No			3. No	20. Motor V	1. On Roac	No	No	Belted	No	No	No	No	No	No	No	No	No	No		NOT_RD	Urban Inte	No	No	Yes	No	5. Hampto	114	114. City o	3-Principal	4-Two-Way	Urban	NonVDOT	5	3. City or T	Hampton F	HAMP	R-VA US00258EB		59.78	253129	131.85	-76.4398	37.02156
220845237	2022	3/13/2022 5:00	313	3:13	C	C	0	0	0	1	1	0	0	2	1. Rear End	RE	No	1. No Adve	4. Darknes	Night	1. Dry	Dry	9. Within Ir	1. Straight	2. Blackto	1. No Defe	3. Two-Wa	4. Four Ap	3. Traffic S	1. Yes - Wo	2. No			3. No	20. Motor V	1. On Roac	No	No	Belted	No	No	No	No	No	Yes	No	No	No	No		NOT_RD	Urban Inte	No	No	Yes	Yes	5. Hampto	114	114. City o	3-Principal	4-Two-Way	Urban	NonVDOT	5	3. City or T	Hampton F	HAMP	R-VA US00258EB		59.79	253129	75.66	-76.4397	37.02164
220845238	2022	3/15/2022 5:00	1016	10:16	C	C	0	0	0	1	1	0	0	2	2. Angle	ANG	No	1. No Adve	2. Daylight	Day	1. Dry	Dry	10. Interse	1. Straight	2. Blackto	1. No Defe	3. Two-Wa	4. Four Ap	3. Traffic S	1. Yes - Wo	2. No			3. No	20. Motor V	1. On Roac	No	No	Belted	No	No	No	No	No	No	No	No	No	No		NOT_RD	Urban Inte	Yes	No	Yes	No	5. Hampto	114	114. City o	3-Principal	4-Two-Way	Urban	NonVDOT	5	3. City or T	Hampton F	HAMP	R-VA US00258WB		63.17	1091131	10.92	-76.3855	37.04238
220845239	2022	3/15/2022 5:00	1634	16:34	C	C	0	0	0	3	3	0	0	3	1. Rear End	RE	No	1. No Adve	2. Daylight	Day	1. Dry	Dry	10. Interse	1. Straight	2. Blackto	1. No Defe	3. Two-Wa	4. Four Ap	6. Traffic L	1. Yes - Wo	2. No			3. No	20. Motor V	1. On Roac	No	No	Belted	No	No	No	No	No	No	No	No	No	No		NOT_RD	Urban Inte	No	No	Yes	No	5. Hampto	114	114. City o	3-Principal	4-Two-Way	Urban	NonVDOT	5	3. City or T	Hampton F	HAMP	R-VA US00258WB		63.69	253023	145.42	-76.3765	37.04411
220845240	2022	3/19/2022 5:00	747	7:47	O	PDO	0	0	0	0	0	0	0	2	1. Rear End	RE	No	1. No Adve	4. Darknes	Night	1. Dry	Dry	1. Main-Lir	1. Straight	2. Blackto	1. No Defe	1. Two-Wa	1. Not at In	1. No Traffi	1. Yes - Wo	2. No			3. No	20. Motor V	1. On Roac	No	No	Belted	No	No	No	No	No	Yes	No	No	No	Yes	10	NOT_RD	Not Interse	No	No	Yes	Yes	5. Hampto	114	114. City o	7-Local (J,	3-Two-Way	Urban	NonVDOT	5	3. City or T	Hampton F	HAMP	S-VA114NP JAMESTOWN AVE		0.25			-76.3801	37.01089
220845242	2022	3/20/2022 5:00	1245	12:45	C	C	0	0	0	3	3	0	0	3	16. Other	OTHR	No	1. No Adve	2. Daylight	Day	1. Dry	Dry	1. Main-Lir	1. Straight	2. Blackto	1. No Defe	2. Two-Wa	1. Not at In	1. No Traffi	1. Yes - Wo	2. No			3. No	20. Motor V	1. On Roac	No	No	Belted	No	No	No	No	No	No	No	No	No	No		NOT_RD	Not Interse	Yes	Yes	Yes	No	5. Hampto	114	114. City o	5-Major Co	3-Two-Way	Urban	NonVDOT	5	3. City or T	Hampton F	HAMP	S-VA114PR WHEALTON RD		0.26	253301	356.51	-76.4355	37.02833
220845243	2022	3/20/2022 5:00	1440	14:40	O	PDO	0	0	0	0	0	0	0	2	4. Sideswipe - Same Direction	SSS	No	1. No Adve	2. Daylight	Day	1. Dry	Dry	10. Interse	1. Straight	2. Blackto	1. No Defe	3. Two-Wa	4. Four Ap	6. Traffic L	1. Yes - Wo	2. No			3. No	20. Motor V	1. On Roac	No	No	Belted	No	No	No	No	No	No	No	No	No	No		NOT_RD	Urban Inte	Yes	No	Yes	No	5. Hampto	114	114. City o	3-Principal	4-Two-Way	Urban	NonVDOT	5	3. City or T	Hampton F	HAMP	R-VA US00258WB		61.02	253133	46.7	-76.4212	37.03107
220845244	2022	3/20/2022 5:00	1342	13:42	C	C	0	0	0	2	2	0	0	2	2. Angle	ANG	No	1. No Adve	2. Daylight	Day	1. Dry	Dry	10. Interse	1. Straight	2. Blackto	1. No Defe	1. Two-Wa	4. Four Ap	6. Traffic L	1. Yes - Wo	2. No			3. No	20. Motor V	1. On Roac	No	No	Belted	No	No	No	No	No	No	No	No	No	Yes	5	NOT_RD	Urban Inte	No	No	Yes	No	5. Hampto	114	114. City o	4-Minor Ar	3-Two-Way	Urban	NonVDOT	5	3. City or T	Hampton F	HAMP	R-VA SR00351EB		3.04	253177	10.86	-76.3849	37.01306
240395139	2024	2/7/2024 5:00	1714	17:14	C	C	0	0	0	3	3	0	0	3	2. Angle	ANG	No	1. No Adve	2. Daylight	Day	1. Dry	Dry	10. Interse	1. Straight	2. Blackto	1. No Defe	1. Two-Wa	4. Four Ap	3. Traffic S	1. Yes - Wo	2. No			3. No	20. Motor V	1. On Roac	No	No	Belted	No	No	No	No	No	No	No	No	No	No		NOT_RD	Urban Inte	Yes	No	Yes	No	5. Hampto	114	114. City o	4-Minor Ar	3-Two-Way	Urban	NonVDOT	5	3. City or T	Hampton F	HAMP	R-VA SR00169SB		5.66	253115	227.61	-76.3257	37.05722
220845246	2022	3/21/2022 5:00	1821	18:21	A	A	0	1	0	1	2	0	0	3	1. Rear End	RE	No	1. No Adve	2. Daylight	Day	1. Dry	Dry	1. Main-Lir	1. Straight	2. Blackto	1. No Defe	2. Two-Wa	1. Not at In	6. Traffic L	1. Yes - Wo	2. No			3. No	6. Parked V	7. In Parkir	No	No	Unbelted	No	No	Yes	No	No	No	No	No	No	No		NOT_RD	Urban Inte	No	No	Yes	No	5. Hampto	114	114. City o	4-Minor Ar	3-Two-Way	Urban	NonVDOT	5	3. City or T	Hampton F	HAMP	R-VA SR00351WB		8.34	1061237	227	-76.301	37.04116
220845247	2022	3/21/2022 5:00	1346	13:46	C	C	0	0	0	1	1	0	0	2	2. Angle	ANG	No	1. No Adve	2. Daylight	Day	1. Dry	Dry	10. Interse	1. Straight	2. Blackto	1. No Defe	3. Two-Wa	4. Four Ap	6. Traffic L	1. Yes - Wo	2. No			3. No	20. Motor V	1. On Roac	No	No	Belted	No	No	No	No	No	Yes	No	No	No	No		NOT_RD	Urban Inte	No	No	Yes	No	5. Hampto	114	114. City o	3-Principal	4-Two-Way	Urban	NonVDOT	5	3. City or T	Hampton F	HAMP	R-VA US00258EB		61	253133	116.7	-76.4214	37.03083
172615111	2017	9/17/2017 5:00	1223	12:23	B	B	0	0	1	0	1	0	0	1	16. Other	OTHR	No	1. No Adve	2. Daylight	Day	1. Dry	Dry	1. Main-Lir	1. Straight	1. Concret	1. No Defe	2. Two-Wa	3. Three Ap	1. No Traffi	6. No Traffi	2. No			3. No	3. Utility P	1. On Roac	No	No	Belted	No	Yes	No	No	No	No	No	No	No	No		RD UNKN	Not Interse	Yes	No	Yes	No	5. Hampto	114	114. City o	4-Minor Ar	3-Two-Way	Urban	NonVDOT	5	3. City or T	Hampton F	HAMP	S-VA114PR ABERDEEN RD		1.95			-76.4048	37.02522
220845250	2022	3/19/2022 5:00	1443	14:43	C	C	0	0	0	2	2	0	0	2	2. Angle	ANG	No	1. No Adve	2. Daylight	Day	1. Dry	Dry	10. Interse	1. Straight	2. Blackto	1. No Defe	1. Two-Wa	3. Three Ap	3. Traffic S	1. Yes - Wo	2. No			3. No	20. Motor V	1. On Roac	No	No	Belted	No	No	No	No	No	No	No	No	No	No		NOT_RD	Urban Inte	No	No	Yes	No	5. Hampto	114	114. City o	4-Minor Ar	3-Two-Way	Urban	NonVDOT	5	3. City or T	Hampton F	HAMP	R-VA SR00351EB		3.79	253176	8.98	-76.3759	37.01896
220845329	2022	3/24/2022 5:00	1505	15:05	O	PDO	0	0	0	0	0	0	0	1	9. Fixed Object - Off Road	FOOR	No	5. Rain	2. Daylight	Day	2. Wet	Wet	8. Non-Inte	2. Curve - L	1. Concret	1. No Defe	4. One-Wa	1. Not at In	6. Traffic L	1. Yes - Wo	2. No			3. No	2. Trees	2. Shoulde	No	No	Belted	No	No	No	No	No	No	No	No	No	No		RD_LEFT	Not Interse	No	No	Yes	No	5. Hampto	114	114. City o	1-Interstat	4-Two-Way	Urban	VDOT Inter	5	1. State Hw	Hampton F	HAMP	R-VA IS00064EB		267.02			-76.3402	37.03279
220845338	2022	3/24/2022 5:00	2010	20:10	A	A	0	2	0	0	2	0	0	3	4. Sideswipe - Same Direction	SSS	No	1. No Adve	4. Darknes	Night	1. Dry	Dry	8. Non-Inte	1. Straight	1. Concret	1. No Defe	3. Two-Wa	1. Not at In	6. Traffic L	1. Yes - Wo	2. No			3. No	20. Motor V	1. On Roac	No	No	Belted	No	No	No	No	No	No	No	No	No	Yes	10	NOT_RD	Not Interse	No	No	Yes	Yes	5. Hampto	114	114. City o	1-Interstat	4-Two-Way	Urban	VDOT Inter	5	1. State Hw	Hampton F	HAMP	R-VA IS00064EB		267.06			-76.3394	37.03242
220845360	2022	3/19/2022 5:00	1436	14:36	O	PDO	0	0	0	0	0	0	0	6	1. Rear End	RE	No	1. No Adve	2. Daylight	Day	1. Dry	Dry	8. Non-Inte	1. Straight	1. Concret	1. No Defe	3. Two-Wa	1. Not at In	6. Traffic L	1. Yes - Wo	2. No			3. No	20. Motor V	1. On Roac	No	No	Belted	No	No	No	No	No	No	No	No	No	No		RD UNKN	Not Interse	No	Yes	Yes	No	5. Hampto	114	114. City o	1-Interstat	4-Two-Way	Urban	VDOT Inter	5	1. State Hw	Hampton F	HAMP	R-VA IS00064WB		265.96			-76.3583	37.03486
220855170	2022	3/25/2022 5:00	1945	19:45	O	PDO	0	0	0	0	0	0	0	2	4. Sideswipe - Same Direction	SSS	No	1. No Adve	4. Darknes	Night	1. Dry	Dry	8. Non-Inte	1. Straight	1. Concret	1. No Defe	4. One-Wa	1. Not at In	6. Traffic L	1. Yes - Wo	1. Yes	3. Activity A	4. Intermit	3. No	20. Motor V	1. On Roac	No	No	Belted	No	Yes	No	No	No	Yes	No	No	No	Yes	5	NOT_RD	Not Interse	No	No	Yes	Yes	5. Hampto	114	114. City o	1-Interstat	4-Two-Way	Urban	VDOT Inter	5	1. State Hw	Hampton F	HAMP	R-VA IS00064WB		268.98			-76.3222	37.01021
220855173	2022	3/25/2022 5:00	1740	17:40	O	PDO	0	0	0	0	0	0	0	2	1. Rear End	RE	No	1. No Adve	2. Daylight	Day	1. Dry	Dry	8. Non-Inte	6. Hillcrest	2. Blackto	1. No Defe	3. Two-Wa	1. Not at In	6. Traffic L	1. Yes - Wo	2. No			3. No	20. Motor V	1. On Roac	No	No	Belted	No	No	No	No	No	No	No	No	No	No		NOT_RD	Not Interse	No	No	Yes	No	5. Hampto	114	114. City o	1-Interstat	4-Two-Way	Urban	VDOT Inter	5	1. State Hw	Hampton F	HAMP	R-VA IS00064EB		266.37			-76.3518	37.0347
220855184	2022	3/25/2022 5:00	2123	21:23	O	PDO	0	0	0	0	0	0	0	2	4. Sideswipe - Same Direction	SSS	No	1. No Adve	2. Daylight	Day	1. Dry	Dry	8. Non-Inte	1. Straight	2. Blackto	1. No Defe	3. Two-Wa	1. Not at In	6. Traffic L	2. Yes - Wo	2. No			3. No	20. Motor V	1. On Roac	No	No	Belted	No	No	No	No	No	No	No	No	No	Yes	5	NOT_RD	Not Interse	No	No	Yes	No	5. Hampto	114	114. City o	1-Interstat	4-Two-Way	Urban	VDOT Inter	5	1. State Hw	Hampton F	HAMP	R-VA IS00064EB		266.47			-76.3501	37.03451
220865139	2022	3/16/2022 5:00	626	6:26	O	PDO	0	0	0	0	0	0	0	2	1. Rear End	RE	No	1. No Adve	2. Daylight	Day	1. Dry	Dry	8. Non-Inte	1. Straight	2. Blackto	1. No Defe	3. Two-Wa	1. Not at In	6. Traffic L	1. Yes - Wo	2. No			3. No	20. Motor V	1. On Roac	No	No	Belted	No	No	No	No	No	No	No	No	No	Yes	5	NOT_RD	Not Interse	No	No	Yes	No	5. Hampto	114	114. City o	1-Interstat	4-Two-Way	Urban	VDOT Inter	5	1. State Hw	Hampton F	HAMP	R-VA IS00064EB		269.36			-76.32	37.00271
220865175	2022	3/25/2022 5:00	1213	12:13	O	PDO	0	0	0	0	0	0	0	1	9. Fixed Object - Off Road	FOOR	No	1. No Adve	2. Daylight	Day	1. Dry	Dry	1. Main-Lir	1. Straight	1. Concret	1. No Defe	3. Two-Wa	1. Not at In	6. Traffic L	1. Yes - Wo	2. No			3. No	11. Jersey	1. On Roac	No	No	Belted	No	No	No	No	No	Yes	No	No	No	No		RD UNKN	Not Interse	No	No	Yes	No	5. Hampto	114	114. City o	1-Interstat	4-Two-Way	Urban	VDOT Inter	5	1. State Hw	Hampton F	HAMP	R-VA IS00664WB		3.22			-76.4081	36.99868
220875129	2022	3/25/2022 5:00	1948	19:48	A	A	0	1	0	0	1	0	0	1	8. Non-Collision	NC	No	1. No Adve	5. Darknes	Night	1. Dry	Dry	1. Main-Lir	1. Straight	2. Blackto	1. No Defe	3. Two-Wa	1. Not at In	6. Traffic L	1. Yes - Wo	2. No			3. No	42. Other N	1. On Roac	No	No	Belted	No	No	No	No	No	No	No	Yes	No	No		NOT_RD	Not Interse	No	No	Yes	Yes	5. Hampto	114	114. City o	3-Principal	4-Two-Way	Urban	NonVDOT	5	3. City or T	Hampton F	HAMP	S-VA114PR HAMPTON ROADS CENTER PKWY		2.36			-76.4057	37.06015
220875130	2022	3/25/2022 5:00	2113	21:13	C	C	0	0	0	1	1	0	0	2	1. Rear End	RE	No	1. No Adve	4. Darknes	Night	1. Dry	Dry	10. Interse	1. Straight	2. Blackto	2. Holes, R	2. Two-Wa	3. Three Ap	6. Traffic L	1. Yes - Wo	2. No			3. No	20. Motor V	1. On Roac	No	No	Belted	No	No	No	No	No	Yes	No	No	No	No		NOT_RD	Urban Inte	Yes	No	Yes	Yes	5. Hampto	114	114. City o	4-Minor Ar	3-Two-Way	Urban	NonVDOT	5	3. City or T	Hampton F	HAMP	R-VA SR00351WB		3.05	253177	50.64	-76.3848	37.01312
170655146	2017	3/3/2017 5:00	1708	17:08	C	C	0	0	0	1	1	0	0	3	1. Rear End	RE	No	1. No Adve	2. Daylight	Day	1. Dry	Dry	10. Interse	1. Straight	2. Blackto	1. No Defe	2. Two-Wa	4. Four Ap	3. Traffic S	1. Yes - Wo	2. No			3. No	20. Motor V	1. On Roac	No	No	Belted	No	No	No	No	No	No	No	No	No	No		NOT_RD	Urban Inte	No	No	Yes	No	5. Hampto	114	114. City o	4-Minor Ar	3-Two-Way	Urban	NonVDOT	5	3. City or T	Hampton F	HAMP	R-VA SR00169NB		5.67	253115	294.59	-76.3259	37.05715
220875133	2022	3/22/2022 5:00	455	4:55	A	A	0	1	0	0	1	0	0	2	1. Rear End	RE	No	1. No Adve	4. Darknes	Night	1. Dry	Dry	1. Main-Lir	1. Straight	2. Blackto	1. No Defe	3. Two-Wa	1. Not at In	6. Traffic L	1. Yes - Wo	2. No			3. No	6. Parked V	1. On Roac	No	No	Unbelted	No	No	No	No	No	No	No	No	No	No		RD UNKN	Not Interse	Yes	No	Yes	Yes	5. Hampto	114	114. City o	7-Local (J,	3-Two-Way	Urban	NonVDOT	5	3. City or T	Hampton F	HAMP	S-VA114PR DEERFIELD BLVD		0.15			-76.3835	37.06363
220875134	2022	3/27/2022 5:00	16	00:16	O	PDO	0	0	0	0	0	0	0	2	1. Rear End	RE	No	1. No Adve	4. Darknes	Night	1. Dry	Dry	10. Interse	1. Straight	2. Blackto	1. No Defe	3. Two-Wa	4. Four Ap	3. Traffic S	1. Yes - Wo	2. No			3. No	20. Motor V	1. On Roac	No	No	Belted	No	Yes	No	No	No	No	No	No	No	No		NOT_RD	Urban Inte	No	No	Yes	Yes	5. Hampto	114	114. City o	3-Principal	4-Two-Way	Urban	NonVDOT	5	3. City or T	Hampton F	HAMP	R-VA US00258EB		61.8	253135	91.42	-76.4093	37.03689
220875135	2022	3/27/2022 5:00	556	5:56	C	C	0	0	0	2	2	0	0	3	2. Angle	ANG	No	1. No Adve	4. Darknes	Night	1. Dry	Dry	10. Interse	1. Straight	2. Blackto	1. No Defe	2. Two-Wa	4. Four Ap	6. Traffic L	1. Yes - Wo	2. No			3. No	20. Motor V	1. On Roac	Yes	No	Belted	No	No	No	No	Yes	No	No	No	No	No		NOT_RD	Urban Inte	No	No	Yes	Yes	5. Hampto	114	114. City o	3-Principal	4-Two-Way	Urban	NonVDOT	5	3. City or T	Hampton F	HAMP	R-VA US00258EB		62.96	754224	125.44	-76.3889	37.0415
220875136	2022	3/17/2022 5:00	1805	18:05	C	C	0	0	0	2	2	0	0	2	2. Angle	ANG	No	1. No Adve	2. Daylight	Day	1. Dry	Dry	10. Interse	1. Straight	2. Blackto	1. No Defe	2. Two-Wa	4. Four Ap	3. Traffic S	1. Yes - Wo	2. No			3. No	20. Motor V	1. On Roac	No	No	Belted	No	No	No	No	No	No	No	No	No	No		NOT_RD	Urban Inte	Yes	No	Yes	No	5. Hampto	114	114. City o	4-Minor Ar	4-Two-Way	Urban	NonVDOT	5	3. City or T	Hampton F	HAMP	R-VA SR00278SB		0.01	253165	84.44	-76.3482	37.04385
220875137	2022	3/17/2022 5:00	1625	16:25	C	C	0	0	0	2	2	0	0	2	2. Angle	ANG	No	1. No Adve	2. Daylight	Day	2. Wet	Wet	10. Interse	1. Straight	2. Blackto	1. No Defe	2. Two-Wa	4. Four Ap	3. Traffic S	1. Yes - Wo	2. No			3. No	20. Motor V	1. On Roac	No	No	Belted	No	No	No	No	No	No	No	No	No	No		NOT_RD	Urban Inte	No	No	Yes	No	5. Hampto	114	114. City o	4-Minor Ar	3-Two-Way	Urban	NonVDOT	5	3. City or T	Hampton F	HAMP	R-VA SR00351EB		2.58	1068789	0	-76.3918	37.00854
172855126	2017	10/8/2017 5:00	241	2:41	C	C	0	0	0	1	1	0	0	1	16. Other	OTHR	No	1. No Adve	4. Darknes	Night	1. Dry	Dry	1. Main-Lir	3. Grade - S	2. Blackto	1. No Defe	2. Two-Wa	1. Not at In	6. Traffic L	1. Yes - Wo	2. No			3. No	14. Ditch	1. On Roac	No	No	Belted	No	Yes	No	No	No	No	No	No	No	No		NOT_RD	Urban Inte	No	No	Yes	Yes	5. Hampto	114	114. City o	3-Principal	4-Two-Way	Urban	NonVDOT	5	3. City or T	Hampton F	HAMP	R-VA SR00134WB		10.56	1078416	93.05	-76.3695	37.03764
220875139	2022	3/25/2022 5:00	1101	11:01	C	C	0	0	0	1	1	0	0	1	9. Fixed Object - Off Road	FOOR	No	1. No Adve	2. Daylight	Day	2. Wet	Wet	10. Interse	1. Straight	2. Blackto	1. No Defe	1. Two-Wa	3. Three Ap	1. No Traffi	6. No Traffi	2. No			3. No	14. Ditch	8. Off Roac	No	No	Belted	No	No	No	No	No	No	No	No	No	No		NOT_RD	Urban Inte	No	No	Yes	No	5. Hampto	114	114. City o	7-Local (J,	3-Two-Way	Urban	NonVDOT	5	3. City or T	Hampton F	HAMP	S-VA114PR OLD CELEY RD		0.26			-76.3622	37.02411
220875141	2022	3/27/2022 5:00	1916	19:16	C	C	0	0	0	2	2	0	0	2	5. Sideswipe - Opposite Direction	SSO	No	1. No Adve	3. Dusk	Day	1. Dry	Dry	10. Interse	1. Straight	2. Blackto	1. No Defe	1. Two-Wa	3. Three Ap	8. Yield Sig	1. Yes - Wo	2. No			3. No	20. Motor V	1. On Roac	No	No	Belted	No	No	No	No	No	No	No	No	No	No		NOT_RD	Urban Inte	No	Yes	Yes	No	5. Hampto	114	114. City o	7-Local (J,	3-Two-Way	Urban	NonVDOT	5	3. City or T	Hampton F	HAMP	S-VA114PR WESTVIEW DR		0.3			-76.4394	37.08686
220035256	2021	12/20/2021 5:00	1419	14:19	C	C	0	0	0	2	2	0	0	2	2. Angle	ANG	No	1. No Adve	2. Daylight	Day	1. Dry	Dry	9. Within Ir	1. Straight	2. Blackto	1. No Defe	3. Two-Wa	4. Four Ap	3. Traffic S	1. Yes - Wo	2. No			3. No	20. Motor V	1. On Roac	No	No	Belted	No	No	No	No	No	No	No	No	No	No		NOT_RD	Urban Inte	No	No	Yes	No	5. Hampto	114	114. City o	4-Minor Ar	4-Two-Way	Urban	NonVDOT	5	3. City or T	Hampton F	HAMP	R-VA SR00152WB		4.1	253074	53.38	-76.3961	37.04584
242005169	2024	6/1/2024 5:00	1812	18:12	C	C	0	0	0	2	2	0	0	2	1. Rear End	RE	No	1. No Adve	2. Daylight	Day	1. Dry	Dry	8. Non-Inte	1. Straight	2. Blackto	1. No Defe	3. Two-Wa	1. Not at In	6. Traffic L	2. Yes - Wo	2. No			3. No	20. Motor V	1. On Roac	No	No	Belted	No	No	No	No	No	No	No	No	No	Yes	5	NOT_RD	VDOT Inter	No	No	Yes	No	5. Hampto	114	114. City o	5-Major Co	4-Two-Way	Urban	NonVDOT	5	3. City or T	Hampton F	HAMP	S-VA114PR ANDREWS BLVD		0.94	1063274	172.04	-76.3144	37.04352
220885070	2022	3/23/2022 5:00	1351	13:51	O	PDO	0	0	0	0	0	0	0	2	4. Sideswipe - Same Direction	SSS	No	1. No Adve	2. Daylight	Day	1. Dry	Dry	9. Within Ir	1. Straight	2. Blackto	1. No Defe	3. Two-Wa	4. Four Ap	3. Traffic S	1. Yes - Wo	2. No			3. No	20. Motor V	1. On Roac	No	No	Belted	No	No	No	No	No	No	No	No	No	No		NOT_RD	Urban Inte	Yes	No	Yes	No	5. Hampto	114	114. City o	3-Principal	4-Two-Way	Urban	NonVDOT	5	3. City or T	Hampton F	HAMP	R-VA US00258EB		60.2	253131	91.45	-76.4339	37.02455
220885077	2022	3/23/2022 5:00	1236	12:36	C	C	0	0	0	2	2	0	0	2	2. Angle	ANG	No	1. No Adve	2. Daylight	Day	1. Dry	Dry	1. Main-Lir	1. Straight	2. Blackto	1. No Defe	1. Two-Wa	1. Not at In	6. Traffic L	1. Yes - Wo	2. No			3. No	20. Motor V	1. On Roac	No	No	Belted	No	No	No	No	No	No	No	No	No	No		NOT_RD	Not Interse	No	No	Yes	No	5. Hampto	114	114. City o	7-Local (J,	3-Two-Way	Urban	NonVDOT	5	3. City or T	Hampton F	HAMP	S-VA114PR CANDLEWOOD DR		0.03			-76.4176	37.03118
220885185	2022	3/29/2022 5:00	1239	12:39	O	PDO	0	0	0	0	0	0	0	2	1. Rear End	RE	No	1. No Adve	2. Daylight	Day	1. Dry	Dry	8. Non-Inte	1. Straight	1. Concret	1. No Defe	4. One-Wa	1. Not at In	9. One Wa	1. Yes - Wo	1. Yes	2. Transitio	3. Work on	3. No	20. Motor V	1. On Roac	No	No	Belted	No	No	No	No	No	No	No	No	No	No		NOT_RD	Not Interse	Yes	Yes	Yes	No	5. Hampto	114	114. City o	1-Interstat	4-Two-Way	Urban	VDOT Inter	5	1. State Hw	Hampton F	HAMP	R-VA IS00064WB		270.41			-76.31	36.99265
220885256	2022	3/20/2022 5:00	105	1:05	O	PDO	0	0	0	0	0	0	0	2	2. Angle	ANG	No	1. No Adve	4. Darknes	Night	1. Dry	Dry	8. Non-Inte	1. Straight	2. Blackto	1. No Defe	4. One-Wa	1. Not at In	6. Traffic L	1. Yes - Wo	1. Yes	2. Transitio	1. Lane Clo	3. No	20. Motor V	1. On Roac	No	No	Belted	No	No	No	No	No	Yes	No	No	No	No		NOT_RD	Not Interse	Yes	No	Yes	Yes	5. Hampto	114	114. City o	1-Interstat	4-Two-Way	Urban	VDOT Inter	5	1. State Hw	Hampton F	HAMP	R-VA IS00064EB		270.89			-76.3043	36.98545
220895070	2022	3/28/2022 5:00	2006	20:06	O	PDO	0	0	0	0	0	0	0	1	9. Fixed Object - Off Road	FOOR	No	1. No Adve	4. Darknes	Night	1. Dry	Dry	1. Main-Lir	1. Straight	2. Blackto	1. No Defe	2. Two-Wa	1. Not at In	6. Traffic L	1. Yes - Wo	2. No			3. No	13. Curb	3. Median	No	No	Belted	No	No	No	No	No	No	No	No	No	No		RD_LEFT	Not Interse	Yes	No	Yes	Yes	5. Hampto	114	114. City o	3-Principal	4-Two-Way	Urban	NonVDOT	5	3. City or T	Hampton F	HAMP	R-VA US00258WB		61.29	1073835	278.72	-76.4172	37.03309
220895071	2022	3/28/2022 5:00	1906	19:06	C	C	0	0	0	2	2	0	0	2	2. Angle	ANG	No	1. No Adve	2. Daylight	Day	1. Dry	Dry	9. Within Ir	1. Straight	2. Blackto	1. No Defe	2. Two-Wa	4. Four Ap	4. Stop Sig	1. Yes - Wo	2. No			3. No	20. Motor V	1. On Roac	No	No	Belted	No	No	No	No	No	No	No	No	No	No		NOT_RD	Urban Inte	No	No	Yes	No	5. Hampto	114	114. City o	7-Local (J,	3-Two-Way	Urban	NonVDOT	5	3. City or T	Hampton F	HAMP	S-VA114NP WEAVER RD W		1.01			-76.4217	37.0257
220895072	2022	3/24/2022 5:00	2246	22:46	C	C	0	0	0	2	2	0	0	2	2. Angle	ANG	No	1. No Adve	4. Darknes	Night	1. Dry	Dry	9. Within Ir	1. Straight	2. Blackto	1. No Defe	1. Two-Wa	4. Four Ap	6. Traffic L	1. Yes - Wo	2. No			3. No	20. Motor V	1. On Roac	No	No	Unbelted	No	No	No	No	No	No	No	No	No	No		NOT_RD	Urban Inte	No	No	Yes	Yes	5. Hampto	114	114. City o	3-Principal	4-Two-Way	Urban	NonVDOT	5	3. City or T	Hampton F	HAMP	R-VA US00258EB		63.41	253078	57.55	-76.3813	37.04314
220895079	2022	3/25/2022 5:00	1134	11:34	O	PDO	0	0	0	0	0	0	0	2	1. Rear End	RE	No	1. No Adve	2. Daylight	Day	1. Dry	Dry	9. Within Ir	1. Straight	2. Blackto	1. No Defe	1. Two-Wa	3. Three Ap	6. Traffic L	1. Yes - Wo	2. No			3. No	20. Motor V	1. On Roac	No	No	Belted	No	No	No	No	No	No	No	No	No	No		NOT_RD	Urban Inte	No	No	Yes	No	5. Hampto	114	114. City o	7-Local (J,	3-Two-Way	Urban	NonVDOT	5	3. City or T	Hampton F	HAMP	S-VA114PR OLD BUCKROE RD		0.13	253155	87.56	-76.3227	37.02503
220895080	2022	3/11/2022 5:00	1650	16:50	O	PDO	0	0	0	0	0	0	0	2	2. Angle	ANG	No	1. No Adve	2. Daylight	Day	1. Dry	Dry	10. Interse	1. Straight	2. Blackto	1. No Defe	2. Two-Wa	4. Four Ap	3. Traffic S	1. Yes - Wo	2. No			3. No	20. Motor V	1. On Roac	No	No	Belted	No	No	No	No	No	No	No	No	No	No		NOT_RD	VDOT Inter	No	Yes	Yes	No	5. Hampto	114	114. City o	7-Local (J,	3-Two-Way	Urban	NonVDOT	5	3. City or T	Hampton F	HAMP	S-VA114PR GRIMES RD		0.4	1063274	38.83	-76.315	37.0434
242655080	2024	9/18/2024 5:00	1743	17:43	C	C	0	0	0	3	3	0	0	2	1. Rear End	RE	No	1. No Adve	2. Daylight	Day	1. Dry	Dry	1. Main-Lir	1. Straight	2. Blackto	1. No Defe	2. Two-Wa	1. Not at In	6. Traffic L	1. Yes - Wo	2. No			3. No	20. Motor V	1. On Roac	No	No	Belted	No	No	No	No	No	Yes	No	No	No	No		NOT_RD	Urban Inte	No	No	Yes	No	5. Hampto	114	114. City o	4-Minor Ar	4-Two-Way	Urban	NonVDOT	5	3. City or T	Hampton F	HAMP	R-VA US00060EB		273.76	253006	95.87	-76.3425	37.02488
220895130	2022	3/21/2022 5:00	753	7:53	B	B	0	0	1	0	1	0	0	3	4. Sideswipe - Same Direction	SSS	No	1. No Adve	2. Daylight	Day	1. Dry	Dry	5. On Entra	10. On/Off	2. Blackto	1. No Defe	3. Two-Wa	1. Not at In	6. Traffic L	1. Yes - Wo	2. No			3. No	20. Motor V	1. On Roac	No	No	Unbelted	No	No	No	Yes	No	No	No	No	No	No		NOT_RD	Not Interse	No	No	No	No	5. Hampto	114	114. City o	1-Interstat	1-One-Way	Urban	VDOT Prim	5	1. State Hw	Hampton F	HAMP	R-VA US00258WB	RMP063.00B	0.12			-76.3942	37.04234
220895305	2022	3/26/2022 5:00	19	00:19	B	B	0	0	1	0	1	0	0	2	4. Sideswipe - Same Direction	SSS	No	1. No Adve	4. Darknes	Night	1. Dry	Dry	8. Non-Inte	1. Straight	2. Blackto	1. No Defe	3. Two-Wa	1. Not at In	6. Traffic L	1. Yes - Wo	1. Yes	2. Transitio	1. Lane Clo	3. No	20. Motor V	1. On Roac	No	No	Belted	No	No	No	No	No	Yes	Yes	No	No	No		NOT_RD	Not Interse	No	No	Yes	Yes	5. Hampto	114	114. City o	1-Interstat	4-Two-Way	Urban	VDOT Inter	5	1. State Hw	Hampton F	HAMP	R-VA IS00064EB		268.9			-76.3223	37.00945
220905182	2022	3/11/2022 5:00	1800	18:00	A	A	0	1	0	1	2	0	0	2	15. Backed Into	BI	No	1. No Adve	1. Dawn	Day	1. Dry	Dry	1. Main-Lir	1. Straight	2. Blackto	1. No Defe	1. Two-Wa	1. Not at In	1. No Traffi	6. No Traffi	2. No			3. No	6. Parked V	1. On Roac	No	No	Belted	No	No	No	No	No	No	No	No	No	No		RD UNKN	Not Interse	No	No	Yes	No	5. Hampto	114	114. City o	7-Local (J,	3-Two-Way	Urban	NonVDOT	5	3. City or T	Hampton F	HAMP	S-VA114PR KEETON CT		0.18			-76.4097	37.04507
220905183	2022	3/27/2022 5:00	1456	14:56	C	C	0	0	0	3	3	0	0	3	2. Angle	ANG	No	1. No Adve	2. Daylight	Day	1. Dry	Dry	1. Main-Lir	1. Straight	2. Blackto	1. No Defe	2. Two-Wa	1. Not at In	6. Traffic L	1. Yes - Wo	2. No			3. No	20. Motor V	1. On Roac	No	No	Belted	No	No	No	No	No	No	No	No	No	No		NOT_RD	Not Interse	No	No	Yes	No	5. Hampto	114	114. City o	4-Minor Ar	3-Two-Way	Urban	NonVDOT	5	3. City or T	Hampton F	HAMP	S-VA114PR RIP RAP RD		0.22			-76.3504	37.03713
220635114	2022	2/17/2022 5:00	1818	18:18	C	C	0	0	0	1	1	0	0	2	4. Sideswipe - Same Direction	SSS	No	1. No Adve	1. Dawn	Day	1. Dry	Dry	10. Interse	1. Straight	1. Concret	1. No Defe	2. Two-Wa	4. Four Ap	3. Traffic S	1. Yes - Wo	2. No			3. No	20. Motor V	1. On Roac	No	No	Belted	No	No	No	No	No	Yes	No	No	No	No		NOT_RD	Urban Inte	No	Yes	Yes	No	5. Hampto	114	114. City o	4-Minor Ar	4-Two-Way	Urban	NonVDOT	5	3. City or T	Hampton F	HAMP	R-VA SR00152EB		4.1	253074	38.43	-76.3961	37.04575
211335100	2021	5/8/2021 5:00	1743	17:43	C	C	0	0	0	1	1	0	0	3	2. Angle	ANG	No	1. No Adve	2. Daylight	Day	1. Dry	Dry	9. Within Ir	1. Straight	2. Blackto	1. No Defe	1. Two-Wa	4. Four Ap	3. Traffic S	1. Yes - Wo	2. No			3. No	20. Motor V	1. On Roac	No	No	Belted	No	No	No	No	No	No	No	No	No	No		NOT_RD	VDOT Inter	No	Yes	Yes	No	5. Hampto	114	114. City o	5-Major Co	3-Two-Way	Urban	NonVDOT	5	3. City or T	Hampton F	HAMP	S-VA114PR SHELL RD		2.42	253229	11.42	-76.3712	37.01419
220905191	2022	3/23/2022 5:00	1345	13:45	O	PDO	0	0	0	0	0	0	0	2	1. Rear End	RE	No	5. Rain	2. Daylight	Day	2. Wet	Wet	1. Main-Lir	1. Straight	2. Blackto	1. No Defe	3. Two-Wa	1. Not at In	6. Traffic L	1. Yes - Wo	2. No			3. No	20. Motor V	1. On Roac	No	No	Belted	No	No	No	No	No	No	No	No	No	No		NOT_RD	Not Interse	Yes	Yes	Yes	No	5. Hampto	114	114. City o	3-Principal	4-Two-Way	Urban	NonVDOT	5	3. City or T	Hampton F	HAMP	S-VA114NP HAMPTON ROADS CENTER PKWY		3.18	1077824	291.94	-76.3918	37.05995
202275055	2020	8/13/2020 5:00	21	00:21	A	A	0	1	0	0	1	0	0	1	9. Fixed Object - Off Road	FOOR	No	1. No Adve	1. Dawn	Day	1. Dry	Dry	10. Interse	1. Straight	2. Blackto	1. No Defe	1. Two-Wa	4. Four Ap	1. No Traffi	1. Yes - Wo	2. No			3. No	3. Utility P	1. On Roac	No	No	Belted	No	No	Yes	No	No	No	No	No	No	Yes	25	NOT_RD	Urban Inte	No	No	Yes	No	5. Hampto	114	114. City o	4-Minor Ar	3-Two-Way	Urban	NonVDOT	5	3. City or T	Hampton F	HAMP	S-VA114PR WOODLAND RD		0.87	253170	71	-76.3219	37.03313
220905352	2022	3/30/2022 5:00	1732	17:32	O	PDO	0	0	0	0	0	0	0	2	1. Rear End	RE	No	1. No Adve	2. Daylight	Day	1. Dry	Dry	8. Non-Inte	3. Grade - S	1. Concret	1. No Defe	3. Two-Wa	1. Not at In	6. Traffic L	1. Yes - Wo	1. Yes	2. Transitio	2. Lane Sh	3. No	20. Motor V	1. On Roac	No	No	Belted	No	No	Yes	No	No	No	No	No	No	No		NOT_RD	Not Interse	No	Yes	Yes	No	5. Hampto	114	114. City o	1-Interstat	4-Two-Way	Urban	VDOT Inter	5	1. State Hw	Hampton F	HAMP	R-VA IS00064EB		267.88			-76.3291	37.0226
242345024	2024	8/19/2024 5:00	1526	15:26	C	C	0	0	0	2	2	0	0	3	1. Rear End	RE	No	1. No Adve	2. Daylight	Day	1. Dry	Dry	11. Interse	1. Straight	2. Blackto	1. No Defe	3. Two-Wa	5. Five-Poi	3. Traffic S	1. Yes - Wo	2. No			3. No	20. Motor V	1. On Roac	No	No	Belted	No	No	No	No	No	No	No	No	No	No		NOT_RD	Urban Inte	Yes	No	Yes	No	5. Hampto	114	114. City o	4-Minor Ar	4-Two-Way	Urban	NonVDOT	5	3. City or T	Hampton F	HAMP	R-VA SR00152WB		4.1	253074	76.04	-76.3961	37.04588
220915073	2022	3/30/2022 5:00	1905	19:05	A	A	0	1	0	0	1	0	0	2	1. Rear End	RE	No	1. No Adve	2. Daylight	Day	1. Dry	Dry	9. Within Ir	1. Straight	2. Blackto	1. No Defe	3. Two-Wa	4. Four Ap	1. No Traffi	6. No Traffi	2. No			3. No	20. Motor V	1. On Roac	No	No	Belted	No	No	No	No	No	No	No	Yes	No	Yes	5	NOT_RD	Urban Inte	No	Yes	Yes	No	5. Hampto	114	114. City o	7-Local (J,	3-Two-Way	Urban	NonVDOT	5	3. City or T	Hampton F	HAMP	S-VA114PR COLISEUM DR		1.59			-76.3922	37.0529
242005619	2024	5/12/2024 5:00	1504	15:04	C	C	0	0	0	2	2	0	0	2	1. Rear End	RE	No	1. No Adve	2. Daylight	Day	1. Dry	Dry	10. Interse	1. Straight	2. Blackto	1. No Defe	1. Two-Wa	4. Four Ap	3. Traffic S	1. Yes - Wo	2. No			3. No	20. Motor V	1. On Roac	No	No	Belted	No	No	No	No	No	No	No	No	No	No		NOT_RD	VDOT Inter	Yes	No	Yes	No	5. Hampto	114	114. City o	4-Minor Ar	3-Two-Way	Urban	NonVDOT	5	3. City or T	Hampton F	HAMP	S-VA114NP LASALLE AVE		1.92	731448	92.1	-76.3629	37.03036
220915076	2022	3/21/2022 5:00	1500	15:00	C	C	0	0	0	2	2	0	0	2	1. Rear End	RE	No	1. No Adve	2. Daylight	Day	1. Dry	Dry	10. Interse	1. Straight	2. Blackto	1. No Defe	4. One-Wa	4. Four Ap	3. Traffic S	1. Yes - Wo	2. No			3. No	20. Motor V	1. On Roac	Yes	No	Belted	No	No	No	No	No	Yes	No	No	No	No		NOT_RD	VDOT Inter	No	No	No	No	5. Hampto	114	114. City o	3-Principal	1-One-Way	Urban	NonVDOT	5	3. City or T	Hampton F	HAMP	R-VA US00258EB	RMP065.00A	0.07	253431	72.16	-76.3484	37.04309
220915083	2022	3/24/2022 5:00	846	8:46	O	PDO	0	0	0	0	0	0	0	2	1. Rear End	RE	No	5. Rain	2. Daylight	Day	2. Wet	Wet	9. Within Ir	1. Straight	2. Blackto	1. No Defe	2. Two-Wa	4. Four Ap	3. Traffic S	1. Yes - Wo	2. No			3. No	20. Motor V	1. On Roac	No	No	Belted	No	No	No	No	No	No	No	No	No	No		NOT_RD	Urban Inte	Yes	No	Yes	No	5. Hampto	114	114. City o	3-Principal	4-Two-Way	Urban	NonVDOT	5	3. City or T	Hampton F	HAMP	R-VA US00258EB		62.97	754224	118.57	-76.3889	37.04151
220925086	2022	3/31/2022 5:00	655	6:55	O	PDO	0	0	0	0	0	0	0	2	1. Rear End	RE	No	1. No Adve	2. Daylight	Day	1. Dry	Dry	5. On Entra	2. Curve - L	2. Blackto	1. No Defe	3. Two-Wa	1. Not at In	6. Traffic L	1. Yes - Wo	2. No			3. No	20. Motor V	1. On Roac	No	No	Belted	No	No	No	No	No	No	No	No	No	No		NOT_RD	Not Interse	No	No	Yes	No	5. Hampto	114	114. City o	1-Interstat	4-Two-Way	Urban	VDOT Inter	5	1. State Hw	Hampton F	HAMP	R-VA IS00064EB		263.98			-76.3921	37.03789
220925176	2022	3/31/2022 5:00	1708	17:08	O	PDO	0	0	0	0	0	0	0	1	9. Fixed Object - Off Road	FOOR	No	5. Rain	2. Daylight	Day	2. Wet	Wet	8. Non-Inte	1. Straight	2. Blackto	1. No Defe	3. Two-Wa	1. Not at In	6. Traffic L	1. Yes - Wo	2. No			3. No	11. Jersey	6. Separat	No	No	Belted	No	No	No	No	No	No	No	No	No	Yes	10	RD_LEFT	Not Interse	No	No	Yes	No	5. Hampto	114	114. City o	1-Interstat	4-Two-Way	Urban	VDOT Inter	5	1. State Hw	Hampton F	HAMP	R-VA IS00064WB		266.04			-76.3565	37.03498
220935006	2022	4/1/2022 5:00	2210	22:10	O	PDO	0	0	0	0	0	0	0	2	1. Rear End	RE	No	1. No Adve	4. Darknes	Night	1. Dry	Dry	8. Non-Inte	1. Straight	1. Concret	1. No Defe	3. Two-Wa	1. Not at In	16. Reduc	1. Yes - Wo	1. Yes	3. Activity A	1. Lane Clo	3. No	20. Motor V	1. On Roac	No	No	Belted	No	Yes	Yes	No	No	No	No	No	No	Yes	5	NOT_RD	Not Interse	No	Yes	Yes	Yes	5. Hampto	114	114. City o	1-Interstat	4-Two-Way	Urban	VDOT Inter	5	1. State Hw	Hampton F	HAMP	R-VA IS00064EB		271			-76.3033	36.98429
220935135	2022	4/1/2022 5:00	2025	20:25	B	B	0	0	1	0	1	0	0	3	1. Rear End	RE	No	1. No Adve	4. Darknes	Night	1. Dry	Dry	8. Non-Inte	1. Straight	2. Blackto	1. No Defe	3. Two-Wa	1. Not at In	6. Traffic L	1. Yes - Wo	1. Yes	2. Transitio	1. Lane Clo	3. No	20. Motor V	1. On Roac	No	No	Belted	No	No	No	No	No	No	Yes	No	No	Yes	35	NOT_RD	Not Interse	No	No	Yes	Yes	5. Hampto	114	114. City o	1-Interstat	4-Two-Way	Urban	VDOT Inter	5	1. State Hw	Hampton F	HAMP	R-VA IS00064EB		267.7			-76.3309	37.02512
220935140	2022	4/1/2022 5:00	1630	16:30	O	PDO	0	0	0	0	0	0	0	2	4. Sideswipe - Same Direction	SSS	No	1. No Adve	2. Daylight	Day	1. Dry	Dry	8. Non-Inte	1. Straight	1. Concret	1. No Defe	3. Two-Wa	1. Not at In	6. Traffic L	1. Yes - Wo	2. No			3. No	20. Motor V	1. On Roac	No	No	Belted	No	No	No	No	No	No	No	No	No	Yes	5	NOT_RD	Not Interse	Yes	No	Yes	No	5. Hampto	114	114. City o	1-Interstat	4-Two-Way	Urban	VDOT Inter	5	1. State Hw	Hampton F	HAMP	R-VA IS00064WB		262.75			-76.4075	37.05224
220935154	2022	4/2/2022 5:00	1840	18:40	O	PDO	0	0	0	0	0	0	0	2	1. Rear End	RE	No	1. No Adve	2. Daylight	Day	1. Dry	Dry	8. Non-Inte	1. Straight	2. Blackto	1. No Defe	4. One-Wa	1. Not at In	6. Traffic L	1. Yes - Wo	1. Yes	3. Activity A	3. Work on	3. No	20. Motor V	1. On Roac	No	No	Belted	No	No	No	No	No	No	No	No	No	No		NOT_RD	Not Interse	No	No	Yes	No	5. Hampto	114	114. City o	1-Interstat	4-Two-Way	Urban	VDOT Inter	5	1. State Hw	Hampton F	HAMP	R-VA IS00064EB		269.46			-76.3193	37.00147
220945106	2022	4/1/2022 5:00	816	8:16	O	PDO	0	0	0	0	0	0	0	2	4. Sideswipe - Same Direction	SSS	No	1. No Adve	2. Daylight	Day	1. Dry	Dry	9. Within Ir	1. Straight	2. Blackto	1. No Defe	1. Two-Wa	4. Four Ap	4. Stop Sig	1. Yes - Wo	2. No			3. No	6. Parked V	1. On Roac	No	No	Belted	No	No	No	No	No	Yes	No	No	No	No		NOT_RD	VDOT Inter	No	No	Yes	No	5. Hampto	114	114. City o	7-Local (J,	3-Two-Way	Urban	NonVDOT	5	3. City or T	Hampton F	HAMP	S-VA114PR PATRICIAN DR		0.53	1074687	87.58	-76.4196	37.04757
222375695	2022	6/6/2022 5:00	1322	13:22	O	PDO	0	0	0	0	0	0	0	1	9. Fixed Object - Off Road	FOOR	No	1. No Adve	2. Daylight	Day	1. Dry	Dry	9. Within Ir	1. Straight	2. Blackto	1. No Defe	3. Two-Wa	3. Three Ap	4. Stop Sig	1. Yes - Wo	2. No			3. No	13. Curb	1. On Roac	No	No	Belted	No	No	No	No	No	No	No	No	No	No		NOT_RD	Urban Inte	No	No	Yes	No	5. Hampto	114	114. City o	5-Major Co	3-Two-Way	Urban	NonVDOT	5	3. City or T	Hampton F	HAMP	S-VA114PR ORCUTT AVE		0.64			-76.4388	37.03034
172685251	2017	9/24/2017 5:00	1820	18:20	C	C	0	0	0	2	2	0	0	2	2. Angle	ANG	No	1. No Adve	2. Daylight	Day	1. Dry	Dry	9. Within Ir	1. Straight	2. Blackto	1. No Defe	2. Two-Wa	4. Four Ap	8. Yield Sig	1. Yes - Wo	2. No			3. No	20. Motor V	1. On Roac	No	No	Belted	No	Yes	No	No	No	No	No	No	No	No		NOT_RD	Urban Inte	No	No	Yes	No	5. Hampto	114	114. City o	4-Minor Ar	4-Two-Way	Urban	NonVDOT	5	3. City or T	Hampton F	HAMP	S-VA114NP ARMISTEAD AVE N		3.61	253396	350.75	-76.3863	37.06264
220945138	2022	4/2/2022 5:00	830	8:30	O	PDO	0	0	0	0	0	0	0	2	4. Sideswipe - Same Direction	SSS	No	1. No Adve	2. Daylight	Day	1. Dry	Dry	1. Main-Lir	1. Straight	2. Blackto	1. No Defe	1. Two-Wa	1. Not at In	1. No Traffi	6. No Traffi	2. No			3. No	6. Parked V	1. On Roac	No	No	Belted	No	No	No	No	No	Yes	No	No	No	Yes	15	NOT_RD	Not Interse	No	No	Yes	No	5. Hampto	114	114. City o	7-Local (J,	3-Two-Way	Urban	NonVDOT	5	3. City or T	Hampton F	HAMP	S-VA114NP PENNSYLVANIA AVE		0.07	1069285	328.41	-76.3869	36.99999
220945139	2022	4/1/2022 5:00	1451	14:51	C	C	0	0	0	3	3	0	0	3	1. Rear End	RE	No	1. No Adve	2. Daylight	Day	1. Dry	Dry	10. Interse	1. Straight	1. Concret	1. No Defe	2. Two-Wa	4. Four Ap	3. Traffic S	1. Yes - Wo	2. No			3. No	20. Motor V	1. On Roac	No	No	Belted	No	Yes	No	No	No	No	No	No	No	No		NOT_RD	VDOT Inter	No	Yes	Yes	No	5. Hampto	114	114. City o	7-Local (J,	3-Two-Way	Urban	NonVDOT	5	3. City or T	Hampton F	HAMP	S-VA114PR COLISEUM DR		1	1079044	0	-76.3897	37.04425
220945140	2022	4/2/2022 5:00	58	00:58	C	C	0	0	0	1	1	0	0	2	2. Angle	ANG	No	1. No Adve	4. Darknes	Night	1. Dry	Dry	9. Within Ir	1. Straight	2. Blackto	1. No Defe	2. Two-Wa	4. Four Ap	3. Traffic S	1. Yes - Wo	2. No			3. No	20. Motor V	1. On Roac	No	No	Belted	No	No	No	No	No	No	No	No	No	No		NOT_RD	Urban Inte	No	Yes	Yes	Yes	5. Hampto	114	114. City o	3-Principal	4-Two-Way	Urban	NonVDOT	5	3. City or T	Hampton F	HAMP	S-VA114NP HAMPTON ROADS CENTER PKWY		1.22	716613	90.31	-76.4272	37.06027
220945142	2022	3/30/2022 5:00	430	4:30	C	C	0	0	0	1	1	0	1	1	12. Ped	PED	Pedestrian	1. No Adve	4. Darknes	Night	1. Dry	Dry	1. Main-Lir	1. Straight	2. Blackto	1. No Defe	1. Two-Wa	1. Not at In	1. No Traffi	6. No Traffi	2. No			3. No	19. Ped	1. On Roac	No	No	Belted	No	No	No	No	No	Yes	No	No	Yes	Yes	5	NOT_RD	Not Interse	No	No	Yes	Yes	5. Hampto	114	114. City o	7-Local (J,6)		Urban	NonVDOT	5	3. City or T	Hampton F	HAMP	S-VA114PR LAKESHORE DR		0.16			-76.4062	37.04217
193305114	2019	11/21/2019 5:00	1516	15:16	C	C	0	0	0	2	2	0	0	2	1. Rear End	RE	No	1. No Adve	2. Daylight	Day	1. Dry	Dry	10. Interse	1. Straight	2. Blackto	1. No Defe	3. Two-Wa	4. Four Ap	3. Traffic S	1. Yes - Wo	2. No			3. No	20. Motor V	1. On Roac	No	No	Belted	No	No	No	No	No	No	No	No	No	No		NOT_RD	Urban Inte	No	No	Yes	No	5. Hampto	114	114. City o	4-Minor Ar	4-Two-Way	Urban	NonVDOT	5	3. City or T	Hampton F	HAMP	S-VA114NP BIG BETHEL RD		3.34	716613	57.52	-76.4274	37.06009
190225139	2019	1/13/2019 5:00	1447	14:47	C	C	0	0	0	1	1	0	0	3	6. Fixed Object in Road	FOIR	No	5. Rain	2. Daylight	Day	2. Wet	Wet	11. Interse	2. Curve - L	2. Blackto	1. No Defe	2. Two-Wa	4. Four Ap	6. Traffic L	1. Yes - Wo	2. No			3. No	6. Parked V	1. On Roac	No	No	Belted	No	No	No	No	No	No	No	No	No	Yes	5	NOT_RD	Urban Inte	No	Yes	Yes	No	5. Hampto	114	114. City o	5-Major Co	3-Two-Way	Urban	NonVDOT	5	3. City or T	Hampton F	HAMP	S-VA114PR ANDREWS BLVD		0.96	1063274	267.44	-76.3141	37.04371
193655218	2019	12/30/2019 5:00	758	7:58	O	PDO	0	0	0	0	0	0	0	2	2. Angle	ANG	No	1. No Adve	2. Daylight	Day	2. Wet	Wet	1. Main-Lir	1. Straight	2. Blackto	1. No Defe	2. Two-Wa	4. Four Ap	4. Stop Sig	1. Yes - Wo	2. No			3. No	20. Motor V	1. On Roac	No	No	Belted	No	No	No	No	No	No	No	No	No	No		NOT_RD	Not Interse	No	No	Yes	No	5. Hampto	114	114. City o	4-Minor Ar	3-Two-Way	Urban	NonVDOT	5	3. City or T	Hampton F	HAMP	S-VA114PR ARMISTEAD AVE N		3.61	253396	328.87	-76.3862	37.06269
220945160	2022	3/28/2022 5:00	1554	15:54	A	A	0	1	0	1	2	0	0	2	2. Angle	ANG	No	1. No Adve	2. Daylight	Day	1. Dry	Dry	1. Main-Lir	1. Straight	2. Blackto	1. No Defe	3. Two-Wa	4. Four Ap	3. Traffic S	3. Yes - No	2. No			3. No	20. Motor V	2. Shoulde	No	No	Belted	No	No	No	No	No	No	No	No	No	No		NOT_RD	Urban Inte	No	No	Yes	No	5. Hampto	114	114. City o	7-Local (J,	3-Two-Way	Urban	NonVDOT	5	3. City or T	Hampton F	HAMP	S-VA114PR SAVILLE ROW		0.32	754225	49.49	-76.3841	37.04268
220945161	2022	4/1/2022 5:00	1936	19:36	C	C	0	0	0	1	1	0	0	2	2. Angle	ANG	No	1. No Adve	3. Dusk	Day	1. Dry	Dry	10. Interse	1. Straight	2. Blackto	1. No Defe	2. Two-Wa	4. Four Ap	4. Stop Sig	1. Yes - Wo	2. No			3. No	20. Motor V	1. On Roac	No	No	Belted	No	No	No	No	No	Yes	No	No	No	Yes	5	NOT_RD	VDOT Inter	No	No	Yes	No	5. Hampto	114	114. City o	5-Major Co	3-Two-Way	Urban	NonVDOT	5	3. City or T	Hampton F	HAMP	S-VA114NP OLD BUCKROE RD		0.44	253514	5.85	-76.3179	37.02646
242005279	2024	6/28/2024 5:00	728	7:28	A	A	0	2	0	0	2	0	0	2	16. Other	OTHR	No	1. No Adve	2. Daylight	Day	1. Dry	Dry	9. Within Ir	1. Straight	2. Blackto	1. No Defe	1. Two-Wa	4. Four Ap	3. Traffic S	1. Yes - Wo	2. No			3. No	20. Motor V	1. On Roac	No	No	Belted	No	Yes	Yes	No	No	No	No	No	No	Yes	15	NOT_RD	VDOT Inter	No	No	Yes	No	5. Hampto	114	114. City o	5-Major Co	3-Two-Way	Urban	NonVDOT	5	3. City or T	Hampton F	HAMP	S-VA114PR SHELL RD		2.42	253229	22.84	-76.3711	37.01421
220945163	2022	4/1/2022 5:00	1245	12:45	C	C	0	0	0	3	3	0	0	2	2. Angle	ANG	No	1. No Adve	2. Daylight	Day	1. Dry	Dry	10. Interse	1. Straight	1. Concret	1. No Defe	2. Two-Wa	4. Four Ap	3. Traffic S	1. Yes - Wo	2. No			3. No	20. Motor V	1. On Roac	No	No	Belted	No	No	No	No	No	No	No	No	No	No		NOT_RD	VDOT Inter	Yes	No	Yes	No	5. Hampto	114	114. City o	7-Local (J,	3-Two-Way	Urban	NonVDOT	5	3. City or T	Hampton F	HAMP	S-VA114PR VON SCHILLING DR		0.44	1079044	6.8	-76.3897	37.04426
220945173	2022	4/3/2022 5:00	2309	23:09	O	PDO	0	0	0	0	0	0	0	2	2. Angle	ANG	No	1. No Adve	4. Darknes	Night	1. Dry	Dry	10. Interse	1. Straight	2. Blackto	1. No Defe	1. Two-Wa	4. Four Ap	4. Stop Sig	1. Yes - Wo	2. No			3. No	20. Motor V	1. On Roac	No	No	Belted	No	No	No	No	No	Yes	No	No	No	No		NOT_RD	Urban Inte	No	No	Yes	Yes	5. Hampto	114	114. City o	7-Local (J,	3-Two-Way	Urban	NonVDOT	5	3. City or T	Hampton F	HAMP	S-VA114PR TWIN OAKS DR		0.13			-76.412	37.03321
220945174	2022	4/2/2022 5:00	1534	15:34	C	C	0	0	0	1	1	0	0	2	2. Angle	ANG	No	1. No Adve	2. Daylight	Day	1. Dry	Dry	9. Within Ir	1. Straight	2. Blackto	1. No Defe	4. One-Wa	2. Two App	8. Yield Sig	1. Yes - Wo	2. No			3. No	20. Motor V	1. On Roac	No	No	Belted	No	Yes	No	No	No	No	No	No	No	Yes	5	NOT_RD	Urban Inte	No	No	Yes	No	5. Hampto	114	114. City o	7-Local (J,	3-Two-Way	Urban	NonVDOT	5	3. City or T	Hampton F	HAMP	S-VA114PR OLD BIG BETHEL RD		0.05	253059	275.57	-76.4296	37.04332
220945175	2022	3/28/2022 5:00	1404	14:04	C	C	0	0	0	2	2	0	0	2	2. Angle	ANG	No	1. No Adve	2. Daylight	Day	1. Dry	Dry	1. Main-Lir	1. Straight	2. Blackto	1. No Defe	3. Two-Wa	5. Five-Poi	3. Traffic S	1. Yes - Wo	2. No			3. No	20. Motor V	1. On Roac	No	No	Belted	No	No	No	No	No	No	No	No	No	No		NOT_RD	Urban Inte	No	Yes	Yes	No	5. Hampto	114	114. City o	7-Local (J,	3-Two-Way	Urban	NonVDOT	5	3. City or T	Hampton F	HAMP	S-VA114PR SAVILLE ROW		0.3	754225	73.92	-76.384	37.04235
200785237	2020	3/2/2020 5:00	1958	19:58	C	C	0	0	0	2	2	0	0	2	2. Angle	ANG	No	1. No Adve	4. Darknes	Night	1. Dry	Dry	9. Within Ir	1. Straight	2. Blackto	1. No Defe	3. Two-Wa	4. Four Ap	3. Traffic S	1. Yes - Wo	2. No			3. No	20. Motor V	1. On Roac	No	No	Belted	No	No	No	No	No	No	No	No	No	No		NOT_RD	Urban Inte	No	No	Yes	Yes	5. Hampto	114	114. City o	4-Minor Ar	4-Two-Way	Urban	NonVDOT	5	3. City or T	Hampton F	HAMP	S-VA114NP BIG BETHEL RD		3.34	716613	79.01	-76.4274	37.06021
220945177	2022	4/2/2022 5:00	1316	13:16	C	C	0	0	0	14	14	0	0	2	1. Rear End	RE	No	1. No Adve	2. Daylight	Day	1. Dry	Dry	8. Non-Inte	1. Straight	2. Blackto	1. No Defe	1. Two-Wa	1. Not at In	1. No Traffi	6. No Traffi	2. No			3. No	6. Parked V	7. In Parkir	No	No	Belted	No	No	No	No	No	No	Yes	No	No	No		NOT_RD	Not Interse	Yes	No	Yes	No	5. Hampto	114	114. City of Hampton			Urban	NonVDOT	5	3. City or T	Hampton F	HAMP	U-VA114SC99999UK					-76.3807	37.03533
220945178	2022	4/2/2022 5:00	1624	16:24	C	C	0	0	0	2	2	0	0	2	4. Sideswipe - Same Direction	SSS	No	1. No Adve	2. Daylight	Day	1. Dry	Dry	9. Within Ir	1. Straight	2. Blackto	1. No Defe	2. Two-Wa	4. Four Ap	3. Traffic S	1. Yes - Wo	2. No			3. No	20. Motor V	1. On Roac	No	No	Belted	No	No	No	No	No	No	No	No	No	No		NOT_RD	Urban Inte	Yes	No	Yes	No	5. Hampto	114	114. City o	3-Principal	4-Two-Way	Urban	NonVDOT	5	3. City or T	Hampton F	HAMP	R-VA US00258EB		60.2	253131	69.68	-76.4338	37.02458
220945179	2022	3/30/2022 5:00	1114	11:14	C	C	0	0	0	2	2	0	0	2	4. Sideswipe - Same Direction	SSS	No	1. No Adve	2. Daylight	Day	1. Dry	Dry	1. Main-Lir	1. Straight	2. Blackto	1. No Defe	3. Two-Wa	1. Not at In	1. No Traffi	6. No Traffi	2. No			3. No	20. Motor V	1. On Roac	No	No	Belted	No	No	No	No	No	No	No	No	No	No		NOT_RD	Not Interse	No	No	Yes	No	5. Hampto	114	114. City o	3-Principal	4-Two-Way	Urban	NonVDOT	5	3. City or T	Hampton F	HAMP	R-VA US00258EB		62.75	1091129	469.11	-76.3921	37.04083
242365023	2024	8/21/2024 5:00	1241	12:41	C	C	0	0	0	2	2	0	0	2	2. Angle	ANG	No	1. No Adve	2. Daylight	Day	1. Dry	Dry	10. Interse	1. Straight	2. Blackto	1. No Defe	2. Two-Wa	4. Four Ap	4. Stop Sig	1. Yes - Wo	2. No			3. No	20. Motor V	1. On Roac	No	No	Belted	No	No	No	No	No	No	No	No	No	No		NOT_RD	Urban Inte	No	No	Yes	No	5. Hampto	114	114. City o	4-Minor Ar	3-Two-Way	Urban	NonVDOT	5	3. City or T	Hampton F	HAMP	S-VA114NP BRIARFIELD RD		0.9	253287	198.15	-76.4032	37.01883
220945188	2022	3/21/2022 5:00	1418	14:18	A	A	0	1	0	1	2	0	0	2	2. Angle	ANG	No	1. No Adve	2. Daylight	Day	1. Dry	Dry	10. Interse	1. Straight	2. Blackto	1. No Defe	3. Two-Wa	3. Three Ap	3. Traffic S	1. Yes - Wo	2. No			3. No	20. Motor V	1. On Roac	No	No	Belted	No	No	No	No	No	No	No	No	No	No		NOT_RD	VDOT Inter	No	No	Yes	No	5. Hampto	114	114. City o	3-Principal	4-Two-Way	Urban	NonVDOT	5	3. City or T	Hampton F	HAMP	S-VA114PR HAMPTON ROADS CENTER PKWY		2.17	1279456	20.18	-76.4091	37.05995
220945189	2022	3/20/2022 5:00	1510	15:10	C	C	0	0	0	2	2	0	0	2	1. Rear End	RE	No	1. No Adve	2. Daylight	Day	1. Dry	Dry	1. Main-Lir	1. Straight	2. Blackto	1. No Defe	2. Two-Wa	1. Not at In	3. Traffic S	1. Yes - Wo	2. No			3. No	20. Motor V	1. On Roac	No	No	Belted	No	No	No	No	No	Yes	No	No	No	No		NOT_RD	Urban Inte	No	No	Yes	No	5. Hampto	114	114. City o	3-Principal	4-Two-Way	Urban	NonVDOT	5	3. City or T	Hampton F	HAMP	R-VA US00258WB		63.44	253078	106.52	-76.3809	37.04337
220945190	2022	4/1/2022 5:00	1618	16:18	C	C	0	0	0	1	1	0	0	2	1. Rear End	RE	No	1. No Adve	2. Daylight	Day	1. Dry	Dry	9. Within Ir	1. Straight	2. Blackto	1. No Defe	2. Two-Wa	4. Four Ap	3. Traffic S	1. Yes - Wo	2. No			3. No	20. Motor V	1. On Roac	No	No	Belted	No	No	No	No	No	No	No	No	No	No		NOT_RD	Urban Inte	No	No	Yes	No	5. Hampto	114	114. City o	3-Principal	4-Two-Way	Urban	NonVDOT	5	3. City or T	Hampton F	HAMP	R-VA US00258EB		59.8	253129	0	-76.4395	37.02176
220945191	2022	3/29/2022 5:00	755	7:55	C	C	0	0	0	2	2	0	0	4	1. Rear End	RE	No	1. No Adve	2. Daylight	Day	1. Dry	Dry	10. Interse	2. Curve - L	2. Blackto	1. No Defe	3. Two-Wa	4. Four Ap	8. Yield Sig	1. Yes - Wo	2. No			3. No	20. Motor V	1. On Roac	No	No	Belted	No	No	No	No	No	Yes	No	No	No	No		NOT_RD	Urban Inte	Yes	No	Yes	No	5. Hampto	114	114. City o	4-Minor Ar	3-Two-Way	Urban	NonVDOT	5	3. City or T	Hampton F	HAMP	R-VA SR00172NB		1.89	253123	67.79	-76.3929	37.09372
220945192	2022	3/29/2022 5:00	1747	17:47	O	PDO	0	0	0	0	0	0	0	2	2. Angle	ANG	No	1. No Adve	3. Dusk	Day	1. Dry	Dry	9. Within Ir	1. Straight	2. Blackto	1. No Defe	2. Two-Wa	4. Four Ap	3. Traffic S	1. Yes - Wo	2. No			3. No	20. Motor V	1. On Roac	No	No	Belted	No	No	No	No	No	No	No	No	No	No		NOT_RD	Urban Inte	No	No	Yes	No	5. Hampto	114	114. City o	3-Principal	4-Two-Way	Urban	NonVDOT	5	3. City or T	Hampton F	HAMP	R-VA US00258WB		61.48	744794	45.28	-76.4144	37.03447
242545263	2024	9/9/2024 5:00	1256	12:56	O	PDO	0	0	0	0	0	0	0	2	4. Sideswipe - Same Direction	SSS	No	1. No Adve	2. Daylight	Day	1. Dry	Dry	10. Interse	1. Straight	2. Blackto	1. No Defe	2. Two-Wa	4. Four Ap	3. Traffic S	1. Yes - Wo	2. No			3. No	20. Motor V	1. On Roac	No	No	Belted	No	No	No	No	No	No	No	No	No	No		NOT_RD	Urban Inte	Yes	No	Yes	No	5. Hampto	114	114. City o	4-Minor Ar	4-Two-Way	Urban	NonVDOT	5	3. City or T	Hampton F	HAMP	R-VA SR00152EB		4.1	253074	71.44	-76.396	37.0458
220945195	2022	3/28/2022 5:00	1748	17:48	C	C	0	0	0	1	1	0	0	3	1. Rear End	RE	No	1. No Adve	2. Daylight	Day	1. Dry	Dry	11. Interse	1. Straight	2. Blackto	1. No Defe	2. Two-Wa	4. Four Ap	3. Traffic S	1. Yes - Wo	2. No			3. No	20. Motor V	1. On Roac	No	No	Belted	No	Yes	No	No	No	No	No	No	No	No		NOT_RD	Urban Inte	No	No	Yes	No	5. Hampto	114	114. City o	3-Principal	4-Two-Way	Urban	NonVDOT	5	3. City or T	Hampton F	HAMP	R-VA US00258EB		61.73	253135	485.47	-76.4104	37.03632
193445517	2019	7/23/2019 5:00	1600	16:00	B	B	0	0	1	0	1	0	0	2	1. Rear End	RE	No	5. Rain	2. Daylight	Day	2. Wet	Wet	11. Interse	1. Straight	2. Blackto	1. No Defe	1. Two-Wa	4. Four Ap	3. Traffic S	2. Yes - Wo	2. No			3. No	20. Motor V	1. On Roac	No	No	Belted	No	No	No	No	No	No	No	No	No	No		NOT_RD	Urban Inte	No	Yes	Yes	No	5. Hampto	114	114. City o	4-Minor Ar	4-Two-Way	Urban	NonVDOT	5	3. City or T	Hampton F	HAMP	R-VA SR00152WB		4.11	253074	122	-76.3959	37.04595
220945419	2022	3/31/2022 5:00	2120	21:20	O	PDO	0	0	0	0	0	0	0	2	2. Angle	ANG	No	5. Rain	4. Darknes	Night	2. Wet	Wet	8. Non-Inte	1. Straight	2. Blackto	1. No Defe	3. Two-Wa	1. Not at In	6. Traffic L	1. Yes - Wo	2. No			3. No	20. Motor V	1. On Roac	No	No	Belted	No	No	No	No	No	No	No	No	No	Yes	20	NOT_RD	Not Interse	No	No	Yes	Yes	5. Hampto	114	114. City o	1-Interstat	4-Two-Way	Urban	VDOT Inter	5	1. State Hw	Hampton F	HAMP	R-VA IS00064EB		267.12			-76.3386	37.03191
220425097	2022	2/7/2022 5:00	2014	20:14	A	A	0	2	0	0	2	0	0	2	2. Angle	ANG	No	5. Rain	4. Darknes	Night	2. Wet	Wet	8. Non-Inte	1. Straight	2. Blackto	1. No Defe	2. Two-Wa	1. Not at In	1. No Traffi	6. No Traffi	2. No			3. No	20. Motor V	1. On Roac	No	No	Belted	No	No	No	No	No	No	No	No	No	No		NOT_RD	Urban Inte	No	Yes	Yes	Yes	5. Hampto	114	114. City o	4-Minor Ar	3-Two-Way	Urban	NonVDOT	5	3. City or T	Hampton F	HAMP	S-VA114NP BRIARFIELD RD		0.91	253287	242.91	-76.403	37.01885
170885208	2017	3/26/2017 5:00	728	7:28	A	A	0	1	0	0	1	0	0	2	1. Rear End	RE	No	1. No Adve	2. Daylight	Day	1. Dry	Dry	8. Non-Inte	1. Straight	2. Blackto	1. No Defe	3. Two-Wa	1. Not at In	6. Traffic L	1. Yes - Wo	2. No			3. No	6. Parked V	1. On Roac	No	No	Unbelted	No	No	No	No	No	No	No	No	No	Yes	50	NOT_RD	Urban Inte	No	Yes	Yes	No	5. Hampto	114	114. City o	4-Minor Ar	4-Two-Way	Urban	NonVDOT	5	3. City or T	Hampton F	HAMP	R-VA US00060EB		273.77	253006	163.55	-76.3422	37.02493
173485229	2017	11/20/2017 5:00	1731	17:31	B	B	0	0	2	0	2	0	0	2	1. Rear End	RE	No	1. No Adve	4. Darknes	Night	1. Dry	Dry	8. Non-Inte	3. Grade - S	2. Blackto	1. No Defe	3. Two-Wa	1. Not at In	6. Traffic L	1. Yes - Wo	2. No			3. No	20. Motor V	1. On Roac	No	No	Belted	No	Yes	No	No	No	No	No	No	No	No		NOT_RD	Urban Inte	No	No	Yes	Yes	5. Hampto	114	114. City o	4-Minor Ar	4-Two-Way	Urban	NonVDOT	5	3. City or T	Hampton F	HAMP	R-VA US00060WB		273.77	253006	175.48	-76.3423	37.02503
220955089	2022	3/17/2022 5:00	1630	16:30	A	A	0	1	0	2	3	0	0	3	1. Rear End	RE	No	1. No Adve	2. Daylight	Day	1. Dry	Dry	1. Main-Lir	1. Straight	2. Blackto	1. No Defe	4. One-Wa	1. Not at In	6. Traffic L	1. Yes - Wo	2. No			3. No	20. Motor V	1. On Roac	No	No	Belted	No	No	No	No	No	No	No	No	No	No		NOT_RD	Not Interse	No	Yes	Yes	No	5. Hampto	114	114. City o	3-Principal	4-Two-Way	Urban	NonVDOT	5	3. City or T	Hampton F	HAMP	R-VA US00258WB		63.72	253023	311.39	-76.3759	37.04411
170535114	2017	2/21/2017 5:00	2032	20:32	O	PDO	0	0	0	0	0	0	0	2	1. Rear End	RE	No	1. No Adve	4. Darknes	Night	1. Dry	Dry	11. Interse	1. Straight	2. Blackto	1. No Defe	3. Two-Wa	3. Three Ap	1. No Traffi	6. No Traffi	2. No			3. No	20. Motor V	2. Shoulde	No	No	Belted	No	No	No	No	No	No	No	No	No	No		NOT_RD	Urban Inte	No	No	Yes	Yes	5. Hampto	114	114. City o	4-Minor Ar	4-Two-Way	Urban	NonVDOT	5	3. City or T	Hampton F	HAMP	R-VA US00060WB		273.78	253004	187.29	-76.3421	37.02506
220955091	2022	4/4/2022 5:00	1857	18:57	O	PDO	0	0	0	0	0	0	0	2	2. Angle	ANG	No	1. No Adve	2. Daylight	Day	1. Dry	Dry	11. Interse	1. Straight	2. Blackto	1. No Defe	3. Two-Wa	4. Four Ap	1. No Traffi	6. No Traffi	2. No			3. No	20. Motor V	1. On Roac	No	No	Belted	No	Yes	No	No	No	No	No	No	No	No		NOT_RD	Urban Inte	No	Yes	Yes	No	5. Hampto	114	114. City o	3-Principal	4-Two-Way	Urban	NonVDOT	5	3. City or T	Hampton F	HAMP	R-VA US00258EB		65.66	1080029	5.19	-76.3412	37.04333
201325163	2020	5/6/2020 5:00	1131	11:31	O	PDO	0	0	0	0	0	0	0	2	2. Angle	ANG	No	1. No Adve	2. Daylight	Day	1. Dry	Dry	9. Within Ir	1. Straight	2. Blackto	1. No Defe	3. Two-Wa	4. Four Ap	3. Traffic S	1. Yes - Wo	2. No			3. No	20. Motor V	1. On Roac	No	No	Belted	No	No	No	No	No	No	No	No	No	No		NOT_RD	Urban Inte	No	No	Yes	No	5. Hampto	114	114. City o	4-Minor Ar	4-Two-Way	Urban	NonVDOT	5	3. City or T	Hampton F	HAMP	S-VA114PR BIG BETHEL RD		3.34	716613	30.82	-76.4272	37.06012
220955093	2022	3/13/2022 5:00	2306	23:06	A	A	0	1	0	0	1	0	1	1	12. Ped	PED	Pedestrian	1. No Adve	5. Darknes	Night	1. Dry	Dry	1. Main-Lir	1. Straight	2. Blackto	1. No Defe	3. Two-Wa	1. Not at In	6. Traffic L	1. Yes - Wo	2. No			3. No	19. Ped	1. On Roac	No	No	Belted	No	No	No	No	No	Yes	No	No	Yes	No		NOT_RD	Not Interse	No	No	Yes	Yes	5. Hampto	114	114. City o	3-Principal	4-Two-Way	Urban	NonVDOT	5	3. City or T	Hampton F	HAMP	R-VA US00258EB		62.6			-76.395	37.04023
220955095	2022	3/31/2022 5:00	1435	14:35	A	A	0	1	1	0	2	0	0	2	2. Angle	ANG	No	1. No Adve	2. Daylight	Day	1. Dry	Dry	10. Interse	1. Straight	2. Blackto	1. No Defe	3. Two-Wa	3. Three Ap	4. Stop Sig	1. Yes - Wo	2. No			3. No	20. Motor V	1. On Roac	No	No	Belted	No	No	No	No	No	No	No	No	No	No		NOT_RD	Urban Inte	No	No	Yes	No	5. Hampto	114	114. City o	4-Minor Ar	3-Two-Way	Urban	NonVDOT	5	3. City or T	Hampton F	HAMP	R-VA SR00278SB		0.33	746595	42.64	-76.3477	37.04837
250375053	2025	1/31/2025 5:00	1133	11:33	B	B	0	0	2	0	2	0	0	2	1. Rear End	RE	No	5. Rain	2. Daylight	Day	2. Wet	Wet	1. Main-Lir	1. Straight	1. Concret	1. No Defe	2. Two-Wa	1. Not at In	6. Traffic L	1. Yes - Wo	2. No			3. No	20. Motor V	1. On Roac	No	No	Unbelted	No	No	No	No	No	No	No	No	No	No		NOT_RD	VDOT Inter	No	No	Yes	No	5. Hampto	114	114. City o	4-Minor Ar	3-Two-Way	Urban	NonVDOT	5	3. City or T	Hampton F	HAMP	S-VA114NP LASALLE AVE		1.92	731448	89.39	-76.3629	37.03035
220955097	2022	4/1/2022 5:00	136	1:36	C	C	0	0	0	1	1	0	0	1	16. Other	OTHR	No	1. No Adve	4. Darknes	Night	2. Wet	Wet	9. Within Ir	1. Straight	2. Blackto	1. No Defe	1. Two-Wa	3. Three Ap	6. Traffic L	1. Yes - Wo	2. No			3. No	14. Ditch	1. On Roac	No	No	Belted	No	Yes	No	No	No	No	No	No	No	No		NOT_RD	Urban Inte	No	No	Yes	Yes	5. Hampto	114	114. City o	7-Local (J,	3-Two-Way	Urban	NonVDOT	5	3. City or T	Hampton F	HAMP	S-VA114PR CHAMBERLIN AVE W		0.25			-76.3195	37.02775
220955098	2022	3/25/2022 5:00	1711	17:11	O	PDO	0	0	0	0	0	0	0	2	1. Rear End	RE	No	1. No Adve	2. Daylight	Day	1. Dry	Dry	1. Main-Lir	1. Straight	2. Blackto	1. No Defe	3. Two-Wa	1. Not at In	6. Traffic L	1. Yes - Wo	2. No			3. No	20. Motor V	1. On Roac	No	No	Belted	No	No	No	No	No	No	No	No	No	Yes	20	NOT_RD	Urban Inte	No	No	Yes	No	5. Hampto	114	114. City o	3-Principal	4-Two-Way	Urban	NonVDOT	5	3. City or T	Hampton F	HAMP	R-VA US00258EB		62.28	253136	172.79	-76.401	37.03893
181395287	2018	5/19/2018 5:00	1218	12:18	C	C	0	0	0	2	2	0	0	2	2. Angle	ANG	No	5. Rain	2. Daylight	Day	2. Wet	Wet	10. Interse	1. Straight	2. Blackto	1. No Defe	2. Two-Wa	4. Four Ap	3. Traffic S	1. Yes - Wo	2. No			3. No	20. Motor V	1. On Roac	No	No	Belted	No	No	No	No	No	No	No	No	No	No		NOT_RD	VDOT Inter	No	Yes	Yes	No	5. Hampto	114	114. City o	5-Major Co	3-Two-Way	Urban	NonVDOT	5	3. City or T	Hampton F	HAMP	S-VA114PR SHELL RD		2.43	253229	102.88	-76.3709	37.01434
211375104	2021	5/6/2021 5:00	17	00:17	A	A	0	1	0	0	1	0	0	1	6. Fixed Object in Road	FOIR	No	1. No Adve	4. Darknes	Night	1. Dry	Dry	10. Interse	1. Straight	2. Blackto	1. No Defe	3. Two-Wa	2. Two App	1. No Traffi	6. No Traffi	2. No			3. No	13. Curb	1. On Roac	No	No	Belted	No	No	No	No	No	No	No	No	Yes	No		NOT_RD	Urban Inte	No	No	Yes	Yes	5. Hampto	114	114. City o	4-Minor Ar	4-Two-Way	Urban	NonVDOT	5	3. City or T	Hampton F	HAMP	R-VA US00060EB		273.78	253004	169.29	-76.342	37.02498
191415173	2019	5/10/2019 5:00	2336	23:36	O	PDO	0	0	0	0	0	0	0	2	16. Other	OTHR	No	1. No Adve	4. Darknes	Night	1. Dry	Dry	8. Non-Inte	1. Straight	2. Blackto	1. No Defe	3. Two-Wa	1. Not at In	6. Traffic L	1. Yes - Wo	2. No			3. No	20. Motor V	1. On Roac	No	No	Belted	No	No	No	No	No	No	No	No	No	No		NOT_RD	Urban Inte	No	Yes	Yes	Yes	5. Hampto	114	114. City o	4-Minor Ar	4-Two-Way	Urban	NonVDOT	5	3. City or T	Hampton F	HAMP	R-VA SR00134EB		10.56	1078416	86.89	-76.3697	37.03752
220955102	2022	3/22/2022 5:00	2015	20:15	C	C	0	0	0	1	1	0	0	2	4. Sideswipe - Same Direction	SSS	No	1. No Adve	4. Darknes	Night	1. Dry	Dry	10. Interse	1. Straight	2. Blackto	1. No Defe	3. Two-Wa	4. Four Ap	3. Traffic S	1. Yes - Wo	2. No			3. No	20. Motor V	1. On Roac	No	No	Belted	No	No	No	No	No	No	No	No	No	No		NOT_RD	Urban Inte	Yes	No	Yes	Yes	5. Hampto	114	114. City o	3-Principal	4-Two-Way	Urban	NonVDOT	5	3. City or T	Hampton F	HAMP	R-VA US00258WB		62.22	253136	182.94	-76.4022	37.03885
220955103	2022	3/30/2022 5:00	1323	13:23	C	C	0	0	0	1	1	0	0	1	16. Other	OTHR	No	1. No Adve	2. Daylight	Day	1. Dry	Dry	1. Main-Lir	1. Straight	2. Blackto	1. No Defe	2. Two-Wa	1. Not at In	3. Traffic S	1. Yes - Wo	2. No			3. No	3. Utility P	4. Roadsid	No	No	Belted	No	Yes	Yes	No	No	No	No	No	No	No		NOT_RD	Urban Inte	No	No	Yes	No	5. Hampto	114	114. City o	4-Minor Ar	3-Two-Way	Urban	NonVDOT	5	3. City or T	Hampton F	HAMP	R-VA SR00351EB		7.03	253170	47.21	-76.3221	37.0333
220955104	2022	3/17/2022 5:00	1727	17:27	C	C	0	0	0	3	3	0	0	3	1. Rear End	RE	No	5. Rain	3. Dusk	Day	2. Wet	Wet	2. Accelera	3. Grade - S	2. Blackto	1. No Defe	4. One-Wa	4. Four Ap	6. Traffic L	1. Yes - Wo	2. No			3. No	20. Motor V	1. On Roac	No	No	Belted	No	Yes	No	No	No	No	No	No	No	No		NOT_RD	Urban Inte	No	No	Yes	No	5. Hampto	114	114. City o	3-Principal	4-Two-Way	Urban	NonVDOT	5	3. City or T	Hampton F	HAMP	R-VA US00258EB		59.92	1075965	105.15	-76.4378	37.02261
221245247	2022	4/25/2022 5:00	849	8:49	A	A	0	1	0	0	1	0	0	1	6. Fixed Object in Road	FOIR	No	1. No Adve	2. Daylight	Day	1. Dry	Dry	11. Interse	1. Straight	2. Blackto	1. No Defe	3. Two-Wa	2. Two App	6. Traffic L	1. Yes - Wo	2. No			3. No	13. Curb	1. On Roac	No	No	Belted	No	Yes	No	No	No	No	No	No	Yes	No		NOT_RD	Urban Inte	No	No	Yes	No	5. Hampto	114	114. City o	4-Minor Ar	4-Two-Way	Urban	NonVDOT	5	3. City or T	Hampton F	HAMP	R-VA US00060EB		273.78	253004	146.71	-76.342	37.02499
220955174	2022	3/31/2022 5:00	1711	17:11	C	C	0	0	0	1	1	0	0	2	2. Angle	ANG	No	5. Rain	2. Daylight	Day	2. Wet	Wet	10. Interse	1. Straight	2. Blackto	1. No Defe	2. Two-Wa	3. Three Ap	6. Traffic L	1. Yes - Wo	2. No			3. No	20. Motor V	1. On Roac	No	No	Belted	No	No	No	No	No	No	No	No	No	No		NOT_RD	Urban Inte	No	No	Yes	No	5. Hampto	114	114. City o	3-Principal	4-Two-Way	Urban	NonVDOT	5	3. City or T	Hampton F	HAMP	R-VA US00258EB		61.74	253135	426.5	-76.4103	37.0364
200035101	2020	1/2/2020 5:00	1326	13:26	O	PDO	0	0	0	0	0	0	0	2	2. Angle	ANG	No	1. No Adve	2. Daylight	Day	1. Dry	Dry	9. Within Ir	1. Straight	2. Blackto	1. No Defe	2. Two-Wa	4. Four Ap	3. Traffic S	1. Yes - Wo	2. No			3. No	20. Motor V	1. On Roac	No	No	Belted	No	No	No	No	No	No	No	No	No	No		NOT_RD	Urban Inte	Yes	No	Yes	No	5. Hampto	114	114. City o	4-Minor Ar	4-Two-Way	Urban	NonVDOT	5	3. City or T	Hampton F	HAMP	R-VA SR00415EB		1.18	253181	73.56	-76.3892	37.02591
220955177	2022	4/4/2022 5:00	814	8:14	C	C	0	0	0	2	2	0	0	2	1. Rear End	RE	No	1. No Adve	2. Daylight	Day	1. Dry	Dry	10. Interse	1. Straight	2. Blackto	1. No Defe	2. Two-Wa	4. Four Ap	3. Traffic S	1. Yes - Wo	2. No			3. No	20. Motor V	1. On Roac	No	No	Belted	No	Yes	No	No	No	No	No	No	No	No		NOT_RD	Urban Inte	Yes	No	Yes	No	5. Hampto	114	114. City o	3-Principal	4-Two-Way	Urban	NonVDOT	5	3. City or T	Hampton F	HAMP	R-VA US00258WB		66.86	253152	80.7	-76.3253	37.03303
220955178	2022	4/2/2022 5:00	1120	11:20	A	A	0	1	0	3	4	0	0	2	16. Other	OTHR	No	1. No Adve	2. Daylight	Day	1. Dry	Dry	1. Main-Lir	1. Straight	1. Concret	1. No Defe	1. Two-Wa	1. Not at In	6. Traffic L	1. Yes - Wo	2. No			3. No	20. Motor V	1. On Roac	No	No	Belted	No	No	No	No	No	No	No	No	No	No		NOT_RD	Not Interse	No	No	Yes	No	5. Hampto	114	114. City o	4-Minor Ar	3-Two-Way	Urban	NonVDOT	5	3. City or T	Hampton F	HAMP	S-VA114PR COMMANDER SHEPARD BLVD		3.61	253123	442.76	-76.3946	37.09349
193185255	2019	11/8/2019 5:00	1907	19:07	C	C	0	0	0	2	2	0	0	2	1. Rear End	RE	No	1. No Adve	4. Darknes	Night	1. Dry	Dry	10. Interse	1. Straight	2. Blackto	1. No Defe	2. Two-Wa	4. Four Ap	3. Traffic S	1. Yes - Wo	2. No			3. No	20. Motor V	1. On Roac	No	No	Belted	No	No	No	No	No	No	No	No	No	No		NOT_RD	Urban Inte	No	No	Yes	Yes	5. Hampto	114	114. City o	3-Principal	4-Two-Way	Urban	NonVDOT	5	3. City or T	Hampton F	HAMP	R-VA SR00134EB		10.56	1078416	75.29	-76.3696	37.0375
182925256	2018	10/19/2018 5:00	918	9:18	O	PDO	0	0	0	0	0	0	0	2	2. Angle	ANG	No	1. No Adve	2. Daylight	Day	1. Dry	Dry	9. Within Ir	1. Straight	2. Blackto	1. No Defe	2. Two-Wa	3. Three Ap	6. Traffic L	1. Yes - Wo	2. No			3. No	20. Motor V	1. On Roac	No	No	Belted	No	No	No	No	No	Yes	No	No	No	No		NOT_RD	Urban Inte	No	No	Yes	No	5. Hampto	114	114. City o	4-Minor Ar	4-Two-Way	Urban	NonVDOT	5	3. City or T	Hampton F	HAMP	R-VA SR00152WB		4.17	253075	101.64	-76.3949	37.04638
220965110	2022	4/5/2022 5:00	933	9:33	O	PDO	0	0	0	0	0	0	0	2	2. Angle	ANG	No	1. No Adve	2. Daylight	Day	1. Dry	Dry	8. Non-Inte	5. Hillcrest	1. Concret	1. No Defe	3. Two-Wa	1. Not at In	6. Traffic L	1. Yes - Wo	2. No			3. No	20. Motor V	1. On Roac	No	No	Belted	No	No	No	No	No	No	No	No	No	Yes	1	NOT_RD	Not Interse	No	No	Yes	No	5. Hampto	114	114. City o	1-Interstat	4-Two-Way	Urban	VDOT Inter	5	1. State Hw	Hampton F	HAMP	R-VA IS00064WB		267.63			-76.3326	37.02805
220965126	2022	3/31/2022 5:00	752	7:52	C	C	0	0	0	1	1	0	0	2	4. Sideswipe - Same Direction	SSS	No	1. No Adve	2. Daylight	Day	1. Dry	Dry	1. Main-Lir	1. Straight	2. Blackto	1. No Defe	2. Two-Wa	4. Four Ap	1. No Traffi	6. No Traffi	2. No			3. No	20. Motor V	1. On Roac	No	No	Belted	No	No	No	No	No	No	Yes	No	No	No		NOT_RD	Not Interse	No	No	Yes	No	5. Hampto	114	114. City o	7-Local (J,	3-Two-Way	Urban	NonVDOT	5	3. City or T	Hampton F	HAMP	S-VA114NP COMMANDER SHEPARD BLVD		1.66			-76.3956	37.08002
220965145	2022	4/6/2022 5:00	711	7:11	B	B	0	0	1	0	1	0	0	3	1. Rear End	RE	No	5. Rain	2. Daylight	Day	2. Wet	Wet	8. Non-Inte	3. Grade - S	1. Concret	1. No Defe	3. Two-Wa	1. Not at In	6. Traffic L	1. Yes - Wo	1. Yes	3. Activity A	3. Work on	3. No	20. Motor V	1. On Roac	No	No	Belted	No	No	No	No	No	No	No	No	No	Yes	25	NOT_RD	Not Interse	No	No	Yes	No	5. Hampto	114	114. City o	1-Interstat	4-Two-Way	Urban	VDOT Inter	5	1. State Hw	Hampton F	HAMP	R-VA IS00064EB		269.78			-76.3159	36.99786
220965163	2022	3/28/2022 5:00	1509	15:09	C	C	0	0	0	4	4	0	0	2	5. Sideswipe - Opposite Direction	SSO	No	1. No Adve	2. Daylight	Day	1. Dry	Dry	10. Interse	1. Straight	2. Blackto	1. No Defe	1. Two-Wa	4. Four Ap	1. No Traffi	6. No Traffi	2. No			3. No	20. Motor V	1. On Roac	No	No	Belted	No	No	No	No	No	No	No	No	No	No		NOT_RD	Urban Inte	No	No	Yes	No	5. Hampto	114	114. City o	4-Minor Ar	4-Two-Way	Urban	NonVDOT	5	3. City or T	Hampton F	HAMP	S-VA114NP KING ST N		0.82	1079639	7.23	-76.3484	37.04174
170795103	2017	3/16/2017 5:00	1411	14:11	C	C	0	0	0	2	2	0	0	3	1. Rear End	RE	No	1. No Adve	2. Daylight	Day	1. Dry	Dry	10. Interse	1. Straight	2. Blackto	1. No Defe	2. Two-Wa	4. Four Ap	3. Traffic S	1. Yes - Wo	2. No			3. No	20. Motor V	1. On Roac	No	No	Belted	No	No	No	No	No	No	No	No	No	No		NOT_RD	Urban Inte	No	No	Yes	No	5. Hampto	114	114. City o	4-Minor Ar	3-Two-Way	Urban	NonVDOT	5	3. City or T	Hampton F	HAMP	R-VA SR00169NB		5.67	253115	304.16	-76.3259	37.05714
220965174	2022	3/27/2022 5:00	1340	13:40	C	C	0	0	0	1	1	0	0	2	2. Angle	ANG	Bike	1. No Adve	2. Daylight	Day	1. Dry	Dry	10. Interse	1. Straight	2. Blackto	1. No Defe	1. Two-Wa	2. Two App	4. Stop Sig	1. Yes - Wo	2. No			3. No	22. Bicycle	1. On Roac	No	No	Belted	Yes	No	No	No	No	No	No	No	No	No		NOT_RD	Urban Inte	No	No	Yes	No	5. Hampto	114	114. City o	7-Local (J,	3-Two-Way	Urban	NonVDOT	5	3. City or T	Hampton F	HAMP	S-VA114PR PINE GROVE TER		0.05	253119	23.71	-76.3379	37.05014
220975005	2022	3/28/2022 5:00	1710	17:10	O	PDO	0	0	0	0	0	0	0	1	9. Fixed Object - Off Road	FOOR	No	1. No Adve	2. Daylight	Day	1. Dry	Dry	8. Non-Inte	4. Grade - C	1. Concret	1. No Defe	3. Two-Wa	1. Not at In	7. No Pass	1. Yes - Wo	1. Yes	3. Activity A	4. Intermit	3. No	9. Impact A	6. Separat	No	No	Belted	No	No	No	No	No	No	No	No	No	Yes	5	RD_LEFT	Not Interse	No	No	Yes	No	5. Hampto	114	114. City o	1-Interstat	4-Two-Way	Urban	VDOT Inter	5	1. State Hw	Hampton F	HAMP	R-VA IS00064WB		268.96			-76.3223	37.01048
220975114	2022	4/5/2022 5:00	936	9:36	O	PDO	0	0	0	0	0	0	0	2	1. Rear End	RE	No	1. No Adve	2. Daylight	Day	1. Dry	Dry	8. Non-Inte	1. Straight	2. Blackto	1. No Defe	3. Two-Wa	1. Not at In	6. Traffic L	1. Yes - Wo	2. No			3. No	20. Motor V	1. On Roac	No	No	Belted	No	No	No	No	No	No	No	No	No	Yes	5	NOT_RD	Not Interse	No	Yes	Yes	No	5. Hampto	114	114. City o	1-Interstat	4-Two-Way	Urban	VDOT Inter	5	1. State Hw	Hampton F	HAMP	R-VA IS00064WB		267.69			-76.3321	37.02728

220985030	2022	4/8/2022 5:00	22	00:22	O	PDO	0	0	0	0	0	0	0	1	9. Fixed Object - Off Road	FOOR	No	1. No Adve	5. Darknes	Night	1. Dry	Dry	5. On Entra	10. On/Off	2. Blacktop	1. No Defe	3. Two-Wa	1. Not at In	6. Traffic L	1. Yes - Wc	2. No			3. No	5. Guard R	2. Shoulde	No	Yes	Belted	No	No	No	No	Yes	No	No	No	No	No		RD_LEFT	Not Interse	No	Yes	No	Yes	5. Hampto	114	114. City o	1-Interstat	1-One-Wa	Urban	VDOT Inte	5	1. State Hv	Hampton F	HAMP	R-VA IS00064EB	RMP261.00A	0.06			-76.4212	37.06072
171015065	2017	4/10/2017 5:00	1739	17:39	O	PDO	0	0	0	0	0	0	0	3	1. Rear End	RE	No	1. No Adve	2. Daylight	Day	1. Dry	Dry	10. Interse	1. Straight	2. Blacktop	1. No Defe	2. Two-Wa	4. Four Ap	6. Traffic L	1. Yes - Wc	2. No			3. No	36. Cross (	1. On Roac	No	No	Belted	No	No	No	No	No	No	No	No	No	Yes	25	NOT_RD	VDOT Inte	No	No	Yes	No	5. Hampto	114	114. City o	4-Minor Ar	3-Two-Wa	Urban	NonVDOT	5	3. City or T	Hampton F	HAMP	S-VA114PR LASALLE AVE		1.93	731448	167.94	-76.3629	37.03057
220985071	2022	4/2/2022 5:00	1946	19:46	C	C	0	0	0	1	1	0	0	2	4. Sideswipe - Same Direction	SSS	No	1. No Adve	4. Darknes	Night	1. Dry	Dry	8. Non-Inte	1. Straight	2. Blacktop	1. No Defe	3. Two-Wa	1. Not at In	3. Traffic S	1. Yes - Wc	2. No			3. No	20. Motor V	1. On Roac	No	No	Belted	No	No	No	No	No	No	No	No	No	No		NOT_RD	Urban Inte	No	Yes	Yes	Yes	5. Hampto	114	114. City o	3-Principal	4-Two-Wa	Urban	NonVDOT	5	3. City or T	Hampton F	HAMP	R-VA US00258WB		63.18	1091131	81.85	-76.3853	37.04243
220985082	2022	4/6/2022 5:00	711	7:11	O	PDO	0	0	0	0	0	0	0	2	1. Rear End	RE	No	1. No Adve	2. Daylight	Day	1. Dry	Dry	8. Non-Inte	1. Straight	2. Blacktop	1. No Defe	3. Two-Wa	1. Not at In	6. Traffic L	1. Yes - Wc	2. No			3. No	20. Motor V	1. On Roac	No	No	Belted	No	No	No	No	No	No	No	No	No	No		NOT_RD	Urban Inte	No	No	Yes	No	5. Hampto	114	114. City o	3-Principal	4-Two-Wa	Urban	NonVDOT	5	3. City or T	Hampton F	HAMP	R-VA US00258EB		62.29	253136	241.91	-76.4007	37.03897
220985087	2022	4/6/2022 5:00	2131	21:31	O	PDO	0	0	0	0	0	0	0	5	16. Other	OTHR	No	1. No Adve	4. Darknes	Night	1. Dry	Dry	1. Main-Lir	1. Straight	2. Blacktop	1. No Defe	2. Two-Wa	1. Not at In	1. No Traffi	6. No Traffi	2. No			3. No	6. Parked V	1. On Roac	No	No	Belted	No	No	No	No	No	Yes	No	No	No	Yes	25	RD_UNKN	Not Interse	No	No	Yes	Yes	5. Hampto	114	114. City o	7-Local (J,6	3-Two-Wa	Urban	NonVDOT	5	3. City or T	Hampton F	HAMP	S-VA114NP LASSITER DR		0.3			-76.4203	37.02236
220985088	2022	4/5/2022 5:00	1146	11:46	B	B	0	0	1	0	1	0	0	2	4. Sideswipe - Same Direction	SSS	No	1. No Adve	2. Daylight	Day	1. Dry	Dry	1. Main-Lir	1. Straight	2. Blacktop	1. No Defe	2. Two-Wa	1. Not at In	6. Traffic L	1. Yes - Wc	2. No			3. No	6. Parked V	1. On Roac	No	No	Unbelted	No	Yes	No	No	No	No	No	No	No	No		NOT_RD	Not Interse	No	No	Yes	No	5. Hampto	114	114. City o	7-Local (J,6	3-Two-Wa	Urban	NonVDOT	5	3. City or T	Hampton F	HAMP	S-VA114NP MICHAELS WOODS DR		0.93			-76.4438	37.05694
220985110	2022	4/5/2022 5:00	1142	11:42	C	C	0	0	0	2	2	0	0	2	2. Angle	ANG	No	1. No Adve	2. Daylight	Day	1. Dry	Dry	10. Interse	1. Straight	2. Blacktop	1. No Defe	2. Two-Wa	4. Four Ap	3. Traffic S	1. Yes - Wc	2. No			3. No	20. Motor V	1. On Roac	No	No	Belted	No	No	No	No	No	No	No	No	No	No		NOT_RD	Urban Inte	No	No	Yes	No	5. Hampto	114	114. City o	3-Principal	4-Two-Wa	Urban	NonVDOT	5	3. City or T	Hampton F	HAMP	R-VA US00258EB		63.42	253078	10.38	-76.3811	37.04318
171245318	2017	5/4/2017 5:00	1053	10:53	O	PDO	0	0	0	0	0	0	0	2	1. Rear End	RE	No	1. No Adve	2. Daylight	Day	1. Dry	Dry	9. Within Ir	3. Grade - S	2. Blacktop	1. No Defe	3. Two-Wa	4. Four Ap	3. Traffic S	1. Yes - Wc	2. No			3. No	20. Motor V	1. On Roac	No	No	Belted	No	Yes	No	No	No	No	No	No	No	No		NOT_RD	Urban Inte	No	No	Yes	No	5. Hampto	114	114. City o	4-Minor Ar	3-Two-Wa	Urban	NonVDOT	5	3. City or T	Hampton F	HAMP	R-VA SR00169NB		5.67	253115	275.46	-76.3258	37.05717
220985262	2022	4/6/2022 5:00	2149	21:49	O	PDO	0	0	0	0	0	0	0	1	6. Fixed Object in Road	FOIR	No	1. No Adve	4. Darknes	Night	1. Dry	Dry	8. Non-Inte	1. Straight	1. Concret	1. No Defe	3. Two-Wa	1. Not at In	6. Traffic L	1. Yes - Wc	2. No			3. No	26. Unkno	1. On Roac	No	No	Belted	No	No	No	No	No	No	No	No	No	No		NOT_RD	Not Interse	No	No	Yes	Yes	5. Hampto	114	114. City o	1-Interstat	4-Two-Wa	Urban	VDOT Inte	5	1. State Hv	Hampton F	HAMP	R-VA IS00064EB		261.1			-76.4289	37.06651
220985268	2022	4/6/2022 5:00	2107	21:07	O	PDO	0	0	0	0	0	0	0	1	16. Other	OTHR	No	1. No Adve	4. Darknes	Night	1. Dry	Dry	8. Non-Inte	1. Straight	1. Concret	1. No Defe	3. Two-Wa	1. Not at In	6. Traffic L	1. Yes - Wc	2. No			3. No	25. Other N	1. On Roac	No	No	Belted	No	No	No	No	No	No	No	No	No	Yes	3	NOT_RD	Not Interse	No	No	Yes	Yes	5. Hampto	114	114. City o	1-Interstat	4-Two-Wa	Urban	VDOT Inte	5	1. State Hv	Hampton F	HAMP	R-VA IS00064EB		261.51			-76.4234	37.06295
220995020	2022	3/28/2022 5:00	759	7:59	O	PDO	0	0	0	0	0	0	0	2	1. Rear End	RE	No	1. No Adve	2. Daylight	Day	1. Dry	Dry	8. Non-Inte	1. Straight	1. Concret	1. No Defe	3. Two-Wa	1. Not at In	6. Traffic L	1. Yes - Wc	2. No			3. No	20. Motor V	1. On Roac	No	No	Belted	No	No	No	No	No	No	No	No	No	No		NOT_RD	Not Interse	No	No	Yes	No	5. Hampto	114	114. City o	1-Interstat	4-Two-Wa	Urban	VDOT Inte	5	1. State Hv	Hampton F	HAMP	R-VA IS00064WB		267.18			-76.3385	37.03211
220995023	2022	4/9/2022 5:00	124	1:24	O	PDO	0	0	0	0	0	0	0	2	1. Rear End	RE	No	1. No Adve	4. Darknes	Night	1. Dry	Dry	8. Non-Inte	1. Straight	2. Blacktop	1. No Defe	3. Two-Wa	1. Not at In	6. Traffic L	1. Yes - Wc	2. No			3. No	20. Motor V	1. On Roac	No	No	Belted	No	No	No	No	No	No	No	No	No	Yes	2	NOT_RD	Not Interse	No	No	Yes	Yes	5. Hampto	114	114. City o	1-Interstat	4-Two-Wa	Urban	VDOT Inte	5	1. State Hv	Hampton F	HAMP	R-VA IS00064WB		264.4			-76.3865	37.03473
221005008	2022	4/7/2022 5:00	2234	22:34	B	B	0	0	1	0	1	0	0	2	1. Rear End	RE	No	4. Mist	4. Darknes	Night	2. Wet	Wet	1. Main-Lir	1. Straight	2. Blacktop	1. No Defe	3. Two-Wa	1. Not at In	6. Traffic L	1. Yes - Wc	2. No			3. No	20. Motor V	1. On Roac	No	No	Belted	No	No	No	No	No	No	No	No	No	Yes	40	NOT_RD	Not Interse	No	Yes	Yes	Yes	5. Hampto	114	114. City o	1-Interstat	4-Two-Wa	Urban	VDOT Inte	5	1. State Hv	Hampton F	HAMP	R-VA IS00064EB		264.83			-76.3779	37.03188
221005217	2022	4/4/2022 5:00	1425	14:25	O	PDO	0	0	0	0	0	0	0	2	4. Sideswipe - Same Direction	SSS	No	1. No Adve	2. Daylight	Day	1. Dry	Dry	8. Non-Inte	3. Grade - S	2. Blacktop	1. No Defe	3. Two-Wa	1. Not at In	6. Traffic L	1. Yes - Wc	1. Yes	3. Activity A	3. Work on	3. No	20. Motor V	1. On Roac	No	No	Belted	No	No	No	No	No	Yes	No	No	No	No		NOT_RD	Not Interse	No	No	Yes	No	5. Hampto	114	114. City o	1-Interstat	4-Two-Wa	Urban	VDOT Inte	5	1. State Hv	Hampton F	HAMP	R-VA IS00064EB		267.58			-76.332	37.02676
221015000	2022	4/2/2022 5:00	1350	13:50	O	PDO	0	0	0	0	0	0	0	3	1. Rear End	RE	No	1. No Adve	2. Daylight	Day	1. Dry	Dry	8. Non-Inte	1. Straight	1. Concret	1. No Defe	3. Two-Wa	1. Not at In	6. Traffic L	1. Yes - Wc	1. Yes	3. Activity A	4. Intermit	3. No	20. Motor V	1. On Roac	No	No	Belted	No	No	No	No	No	No	No	No	No	No		NOT_RD	Not Interse	Yes	Yes	Yes	No	5. Hampto	114	114. City o	1-Interstat	4-Two-Wa	Urban	VDOT Inte	5	1. State Hv	Hampton F	HAMP	R-VA IS00064EB		269.39			-76.3198	37.00229
221015003	2022	4/5/2022 5:00	1720	17:20	O	PDO	0	0	0	0	0	0	0	2	4. Sideswipe - Same Direction	SSS	No	1. No Adve	2. Daylight	Day	1. Dry	Dry	8. Non-Inte	1. Straight	2. Blacktop	1. No Defe	3. Two-Wa	1. Not at In	6. Traffic L	1. Yes - Wc	2. No			3. No	20. Motor V	1. On Roac	No	No	Belted	No	No	No	No	No	No	No	No	No	No		NOT_RD	Not Interse	No	No	Yes	No	5. Hampto	114	114. City o	1-Interstat	4-Two-Wa	Urban	VDOT Inte	5	1. State Hv	Hampton F	HAMP	R-VA IS00064EB		266.4			-76.3512	37.03464
221015033	2022	4/5/2022 5:00	2100	21:00	A	A	0	1	1	0	2	0	0	2	1. Rear End	RE	No	5. Rain	4. Darknes	Night	2. Wet	Wet	8. Non-Inte	1. Straight	1. Concret	1. No Defe	3. Two-Wa	1. Not at In	6. Traffic L	1. Yes - Wc	2. No			3. No	20. Motor V	1. On Roac	No	No	Belted	No	No	No	No	No	No	No	No	No	No		NOT_RD	Not Interse	No	Yes	Yes	Yes	5. Hampto	114	114. City o	1-Interstat	4-Two-Wa	Urban	VDOT Inte	5	1. State Hv	Hampton F	HAMP	R-VA IS00064EB		263.1			-76.4021	37.04706
221015097	2022	4/9/2022 5:00	1645	16:45	C	C	0	0	0	3	3	0	0	3	4. Sideswipe - Same Direction	SSS	No	1. No Adve	2. Daylight	Day	1. Dry	Dry	10. Interse	1. Straight	2. Blacktop	1. No Defe	1. Two-Wa	2. Two App	1. No Traffi	6. No Traffi	2. No			3. No	20. Motor V	1. On Roac	No	No	Belted	No	No	No	No	No	No	No	No	No	No		NOT_RD	Urban Inte	No	No	Yes	No	5. Hampto	114	114. City o	3-Principal	4-Two-Wa	Urban	NonVDOT	5	3. City or T	Hampton F	HAMP	R-VA US00258EB		62.18	253136	382.34	-76.4028	37.03852
180665124	2018	2/28/2018 5:00	1451	14:51	C	C	0	0	0	2	2	0	0	2	4. Sideswipe - Same Direction	SSS	No	1. No Adve	2. Daylight	Day	1. Dry	Dry	1. Main-Lir	1. Straight	2. Blacktop	1. No Defe	3. Two-Wa	1. Not at In	6. Traffic L	1. Yes - Wc	2. No			3. No	25. Other N	1. On Roac	No	No	Belted	No	No	No	No	No	No	No	No	No	No		NOT_RD	Urban Inte	No	No	Yes	No	5. Hampto	114	114. City o	4-Minor Ar	4-Two-Wa	Urban	NonVDOT	5	3. City or T	Hampton F	HAMP	R-VA US00060WB		273.79	253004	137.9	-76.342	37.0251
240925112	2024	3/29/2024 5:00	1716	17:16	C	C	0	0	0	1	1	0	0	2	1. Rear End	RE	No	1. No Adve	2. Daylight	Day	1. Dry	Dry	9. Within Ir	1. Straight	2. Blacktop	1. No Defe	3. Two-Wa	4. Four Ap	3. Traffic S	1. Yes - Wc	2. No			3. No	20. Motor V	1. On Roac	No	No	Belted	No	No	No	No	No	No	No	No	No	No		NOT_RD	Urban Inte	No	No	Yes	No	5. Hampto	114	114. City o	4-Minor Ar	4-Two-Wa	Urban	NonVDOT	5	3. City or T	Hampton F	HAMP	R-VA US00060WB		273.79	253004	105.59	-76.3418	37.02512
221015117	2022	4/10/2022 5:00	1206	12:06	C	C	0	0	0	1	1	0	0	2	16. Other	OTHR	No	1. No Adve	2. Daylight	Day	1. Dry	Dry	9. Within Ir	1. Straight	2. Blacktop	1. No Defe	1. Two-Wa	4. Four Ap	4. Stop Sig	1. Yes - Wc	2. No			3. No	20. Motor V	1. On Roac	No	No	Belted	No	No	No	No	No	No	No	No	No	No		NOT_RD	Urban Inte	No	Yes	Yes	No	5. Hampto	114	114. City o	7-Local (J,6	3-Two-Wa	Urban	NonVDOT	5	3. City or T	Hampton F	HAMP	S-VA114PR QUASH ST		0.44			-76.3536	37.03817
221015118	2022	4/8/2022 5:00	1556	15:56	O	PDO	0	0	0	0	0	0	0	2	1. Rear End	RE	No	1. No Adve	2. Daylight	Day	2. Wet	Wet	1. Main-Lir	1. Straight	1. Concret	1. No Defe	1. Two-Wa	1. Not at In	1. No Traffi	6. No Traffi	2. No			3. No	20. Motor V	1. On Roac	No	No	Belted	No	Yes	No	No	No	No	No	No	No	No		NOT_RD	Not Interse	Yes	No	Yes	No	5. Hampto	114	114. City o	5-Major Cc	3-Two-Wa	Urban	NonVDOT	5	3. City or T	Hampton F	HAMP	S-VA114PR E LITTLE BACK RIVER RD		1.58			-76.3291	37.06868
221015120	2022	4/9/2022 5:00	30	00:30	O	PDO	0	0	0	0	0	0	0	1	6. Fixed Object in Road	FOIR	No	1. No Adve	4. Darknes	Night	2. Wet	Wet	1. Main-Lir	1. Straight	2. Blacktop	1. No Defe	2. Two-Wa	1. Not at In	1. No Traffi	6. No Traffi	2. No			3. No	3. Utility Po	3. Median	No	No	Belted	No	Yes	No	No	No	Yes	No	No	No	No		NOT_RD	Not Interse	No	No	Yes	Yes	5. Hampto	114	114. City o	3-Principal	4-Two-Wa	Urban	NonVDOT	5	3. City or T	Hampton F	HAMP	R-VA US00258WB		60.84			-76.4239	37.02971
221015121	2022	4/2/2022 5:00	2222	22:22	O	PDO	0	0	0	0	0	0	0	2	1. Rear End	RE	No	1. No Adve	4. Darknes	Night	1. Dry	Dry	8. Non-Inte	1. Straight	2. Blacktop	1. No Defe	3. Two-Wa	1. Not at In	3. Traffic S	1. Yes - Wc	2. No			3. No	20. Motor V	1. On Roac	No	No	Belted	No	No	No	No	No	No	No	No	No	No		NOT_RD	Not Interse	No	Yes	Yes	Yes	5. Hampto	114	114. City o	3-Principal	4-Two-Wa	Urban	NonVDOT	5	3. City or T	Hampton F	HAMP	R-VA US00258WB		62.9	1091129	273.1	-76.3897	37.0415
221015122	2022	4/5/2022 5:00	907	9:07	C	C	0	0	0	2	2	0	0	2	2. Angle	ANG	No	1. No Adve	2. Daylight	Day	1. Dry	Dry	9. Within Ir	1. Straight	2. Blacktop	1. No Defe	1. Two-Wa	4. Four Ap	4. Stop Sig	1. Yes - Wc	2. No			3. No	20. Motor V	1. On Roac	No	No	Belted	No	No	No	No	No	No	No	No	No	Yes	3	NOT_RD	Urban Inte	No	No	Yes	No	5. Hampto	114	114. City o	7-Local (J,6	3-Two-Wa	Urban	NonVDOT	5	3. City or T	Hampton F	HAMP	S-VA114NP REVERE DR		0.32			-76.2981	37.05906
221015123	2022	4/9/2022 5:00	1746	17:46	C	C	0	0	0	1	1	0	0	2	15. Backed Into	BI	No	1. No Adve	2. Daylight	Day	1. Dry	Dry	1. Main-Lir	1. Straight	2. Blacktop	1. No Defe	1. Two-Wa	1. Not at In	1. No Traffi	6. No Traffi	2. No			3. No	20. Motor V	1. On Roac	No	No	Belted	No	No	No	No	No	Yes	No	No	No	No		NOT_RD	Not Interse	No	No	Yes	No	5. Hampto	114	114. City o	5-Major Cc	3-Two-Wa	Urban	NonVDOT	5	3. City or T	Hampton F	HAMP	S-VA114PR E LITTLE BACK RIVER RD		1.51			-76.3307	37.0682
221015124	2022	4/5/2022 5:00	1757	17:57	O	PDO	0	0	0	0	0	0	0	2	9. Fixed Object - Off Road	FOOR	No	1. No Adve	2. Daylight	Day	1. Dry	Dry	9. Within Ir	1. Straight	2. Blacktop	1. No Defe	2. Two-Wa	3. Three Ap	4. Stop Sig	1. Yes - Wc	2. No			3. No	15. Other F	1. On Roac	No	No	Belted	No	No	No	No	No	No	No	No	No	No		NOT_RD	Urban Inte	Yes	No	Yes	No	5. Hampto	114	114. City o	3-Principal	4-Two-Wa	Urban	NonVDOT	5	3. City or T	Hampton F	HAMP	R-VA US00258WB		65.83	1065341	55.57	-76.3382	37.04307
221015143	2022	3/9/2022 5:00	727	7:27	C	C	0	0	0	1	1	0	0	2	2. Angle	ANG	No	1. No Adve	2. Daylight	Day	2. Wet	Wet	10. Interse	1. Straight	2. Blacktop	1. No Defe	4. One-Wa	2. Two App	4. Stop Sig	1. Yes - Wc	2. No			1. Yes	20. Motor V	7. In Parkir	No	No	Belted	No	No	No	No	No	Yes	No	No	No	No		NOT_RD	Urban Inte	No	No	Yes	No	5. Hampto	114	114. City of Hampton			Urban	NonVDOT	5	3. City or T	Hampton F	HAMP	U-VA114SC99999UK					-76.4255	37.04158
221015167	2022	3/11/2022 5:00	1539	15:39	C	C	0	0	0	1	1	0	0	2	2. Angle	ANG	No	1. No Adve	2. Daylight	Day	1. Dry	Dry	1. Main-Lir	1. Straight	2. Blacktop	1. No Defe	2. Two-Wa	3. Three Ap	1. No Traffi	6. No Traffi	2. No			3. No	20. Motor V	1. On Roac	No	No	Belted	No	No	No	No	No	Yes	No	No	No	No		NOT_RD	Not Interse	No	No	Yes	No	5. Hampto	114	114. City o	7-Local (J,6	3-Two-Wa	Urban	NonVDOT	5	3. City or T	Hampton F	HAMP	S-VA114NP BURTON ST		0.65			-76.4255	37.05174
211965278	2021	6/26/2021 5:00	1319	13:19	O	PDO	0	0	0	0	0	0	0	1	6. Fixed Object in Road	FOIR	No	1. No Adve	2. Daylight	Day	2. Wet	Wet	8. Non-Inte	2. Curve - L	2. Blacktop	1. No Defe	3. Two-Wa	1. Not at In	3. Traffic S	1. Yes - Wc	2. No			3. No	13. Curb	1. On Roac	No	No	Belted	No	No	No	No	No	No	No	No	No	Yes	15	RD_LEFT	Not Interse	No	No	Yes	No	5. Hampto	114	114. City o	5-Major Cc	4-Two-Wa	Urban	NonVDOT	5	3. City or T	Hampton F	HAMP	S-VA114PR ANDREWS BLVD		0.96	1063274	281.91	-76.3141	37.04374
221015169	2022	4/7/2022 5:00	718	7:18	C	C	0	0	0	1	1	0	0	2	15. Backed Into	BI	No	1. No Adve	5. Darknes	Night	1. Dry	Dry	1. Main-Lir	1. Straight	2. Blacktop	1. No Defe	1. Two-Wa	1. Not at In	1. No Traffi	6. No Traffi	2. No			3. No	20. Motor V	1. On Roac	No	No	Belted	No	Yes	No	No	No	No	No	No	No	No		NOT_RD	Not Interse	No	No	Yes	Yes	5. Hampto	114	114. City o	7-Local (J,6	3-Two-Wa	Urban	NonVDOT	5	3. City or T	Hampton F	HAMP	S-VA114PR HALL RD		0.02			-76.2995	37.06618
221015170	2022	4/1/2022 5:00	1651	16:51	C	C	0	0	0	1	1	0	0	2	1. Rear End	RE	No	1. No Adve	2. Daylight	Day	1. Dry	Dry	1. Main-Lir	1. Straight	2. Blacktop	1. No Defe	3. Two-Wa	1. Not at In	6. Traffic L	1. Yes - Wc	2. No			3. No	20. Motor V	1. On Roac	No	No	Belted	No	No	No	No	No	No	No	No	No	No		NOT_RD	Not Interse	No	No	Yes	No	5. Hampto	114	114. City o	3-Principal	4-Two-Wa	Urban	NonVDOT	5	3. City or T	Hampton F	HAMP	R-VA US00258EB		62.52	50659	376.93	-76.3973	37.03974
221015171	2022	4/6/2022 5:00	1223	12:23	O	PDO	0	0	0	0	0	0	0	2	2. Angle	ANG	No	1. No Adve	2. Daylight	Day	1. Dry	Dry	10. Interse	1. Straight	2. Blacktop	1. No Defe	1. Two-Wa	4. Four Ap	6. Traffic L	1. Yes - Wc	2. No			3. No	20. Motor V	1. On Roac	No	No	Belted	No	No	No	No	No	No	No	No	No	No		NOT_RD	Urban Inte	Yes	Yes	Yes	No	5. Hampto	114	114. City o	7-Local (J,6	3-Two-Wa	Urban	NonVDOT	5	3. City or T	Hampton F	HAMP	S-VA114PR NEWPORT NEWS AVE		0.7	253249	320.24	-76.3625	37.02222
221015173	2022	3/12/2022 5:00	520	5:20	C	C	0	0	0	1	1	0	0	2	2. Angle	ANG	No	1. No Adve	4. Darknes	Night	2. Wet	Wet	9. Within Ir	1. Straight	2. Blacktop	1. No Defe	2. Two-Wa	3. Three Ap	6. Traffic L	1. Yes - Wc	2. No			3. No	20. Motor V	1. On Roac	No	No	Unbelted	No	Yes	No	No	No	Yes	No	No	No	No		NOT_RD	Urban Inte	No	No	Yes	Yes	5. Hampto	114	114. City o	4-Minor Ar	3-Two-Wa	Urban	NonVDOT	5	3. City or T	Hampton F	HAMP	R-VA SR00351EB		3.74	253176	202.86	-76.3764	37.01862
240265104	2024	1/25/2024 5:00	941	9:41	C	C	0	0	0	1	1	0	0	2	4. Sideswipe - Same Direction	SSS	No	1. No Adve	2. Daylight	Day	1. Dry	Dry	1. Main-Lir	1. Straight	2. Blacktop	1. No Defe	3. Two-Wa	1. Not at In	1. No Traffi	6. No Traffi	2. No			3. No	20. Motor V	1. On Roac	No	No	Belted	No	No	No	No	No	Yes	Yes	No	No	No		NOT_RD	Not Interse	No	No	Yes	No	5. Hampto	114	114. City o	5-Major Cc	4-Two-Wa	Urban	NonVDOT	5	3. City or T	Hampton F	HAMP	S-VA114NP ANDREWS BLVD		0.96	1063274	284.29	-76.3141	37.04386
173115124	2017	11/6/2017 5:00	1614	16:14	C	C	0	0	0	2	2	0	0	2	1. Rear End	RE	No	1. No Adve	2. Daylight	Day	1. Dry	Dry	10. Interse	3. Grade - S	2. Blacktop	1. No Defe	1. Two-Wa	4. Four Ap	3. Traffic S	1. Yes - Wc	2. No			3. No	20. Motor V	1. On Roac	No	No	Belted	No	Yes	No	No	No	No	No	No	No	No		NOT_RD	Urban Inte	No	No	Yes	No	5. Hampto	114	114. City o	4-Minor Ar	3-Two-Wa	Urban	NonVDOT	5	3. City or T	Hampton F	HAMP	R-VA SR00169NB		5.67	253115	313.72	-76.326	37.05713
221015287	2022	4/7/2022 5:00	1839	18:39	O	PDO	0	0	0	0	0	0	0	1	9. Fixed Object - Off Road	FOOR	No	5. Rain	2. Daylight	Day	2. Wet	Wet	8. Non-Inte	1. Straight	1. Concret	1. No Defe	3. Two-Wa	1. Not at In	6. Traffic L	1. Yes - Wc	2. No			3. No	2. Trees	2. Shoulde	No	No	Belted	No	No	No	No	No	No	No	No	No	No		RD_RIGHT	Not Interse	No	No	Yes	No	5. Hampto	114	114. City o	1-Interstat	4-Two-Wa	Urban	VDOT Inte	5	1. State Hv	Hampton F	HAMP	R-VA IS00064EB		262.78			-76.4056	37.05028
221025000	2022	4/8/2022 5:00	2300	23:00	O	PDO	0	0	0	0	0	0	0	2	1. Rear End	RE	No	1. No Adve	4. Darknes	Night	6. Oil/Othe	Wet	8. Non-Inte	3. Grade - S	2. Blacktop	7. Slick Pa	3. Two-Wa	1. Not at In	16. Reduc	1. Yes - Wc	1. Yes	3. Activity A	1. Lane Cl	3. No	20. Motor V	1. On Roac	No	No	Belted	No	No	No	No	No	No	No	No	No	Yes	30	NOT_RD	Not Interse	No	No	Yes	Yes	5. Hampto	114	114. City o	1-Interstat	4-Two-Wa	Urban	VDOT Inte	5	1. State Hv	Hampton F	HAMP	R-VA IS00064EB		271.09			-76.3023	36.98318
232825158	2023	10/6/2023 5:00	1702	17:02	C	C	0	0	0	2	2	0	0	2	1. Rear End	RE	No	1. No Adve	3. Dusk	Day	1. Dry	Dry	10. Interse	1. Straight	2. Blacktop	1. No Defe	3. Two-Wa	3. Three Ap	6. Traffic L	1. Yes - Wc	2. No			3. No	20. Motor V	1. On Roac	No	No	Belted	No	No	No	No	No	No	No	No	No	No		NOT_RD	Urban Inte	No	No	Yes	No	5. Hampto	114	114. City o	5-Major Cc	3-Two-Wa	Urban	NonVDOT	5	3. City or T	Hampton F	HAMP	S-VA114PR ORCUTT AVE		0.64			-76.4388	37.03033
221025064	2022	3/14/2022 5:00	1955	19:55	O	PDO	0	0	0	0	0	0	0	2	2. Angle	ANG	No	1. No Adve	4. Darknes	Night	1. Dry	Dry	9. Within Ir	1. Straight	2. Blacktop	1. No Defe	2. Two-Wa	4. Four Ap	3. Traffic S	1. Yes - Wc	2. No			3. No	20. Motor V	1. On Roac	No	No	Belted	No	No	No	No	No	No	No	No	No	No		NOT_RD	Urban Inte	No	No	Yes	Yes	5. Hampto	114	114. City o	3-Principal	4-Two-Wa	Urban	NonVDOT	5	3. City or T	Hampton F	HAMP	R-VA US00258EB		63.69	253023	164.9	-76.3765	37.04411
221025075	2022	4/8/2022 5:00	1430	14:30	O	PDO	0	0	0	0	0	0	0	2	2. Angle	ANG	No	1. No Adve	2. Daylight	Day	1. Dry	Dry	9. Within Ir	1. Straight	2. Blacktop	1. No Defe	3. Two-Wa	4. Four Ap	6. Traffic L	1. Yes - Wc	2. No			3. No	20. Motor V	1. On Roac	No	No	Belted	No	No	No	No	No	No	No	No	No	No		NOT_RD	VDOT Inte	No	No	Yes	No	5. Hampto	114	114. City o	7-Local (J,6	3-Two-Wa	Urban	NonVDOT	5	3. City or T	Hampton F	HAMP	S-VA114NP COLISEUM DR		1.08	1079033	11.58	-76.3903	37.04544
230935151	2023	4/2/2023 5:00	230	2:30	C	C	0	0	0	1	1	0	0	1	9. Fixed Object - Off Road	FOOR	No	1. No Adve	4. Darknes	Night	1. Dry	Dry	1. Main-Lir	1. Straight	2. Blacktop	1. No Defe	3. Two-Wa	1. Not at In	1. No Traffi	6. No Traffi	2. No			3. No	28. Ran Of	1. On Roac	Yes	No	Belted	No	No	No	No	No	No	No	No	No	No		NOT_RD	Urban Inte	No	No	Yes	Yes	5. Hampto	114	114. City o	3-Principal	4-Two-Wa	Urban	NonVDOT	5	3. City or T	Hampton F	HAMP	R-VA SR00134EB		10.56	1078416	86.89	-76.3697	37.03752
221025078	2022	3/10/2022 5:00	658	6:58	C	C	0	0	0	2	2	0	0	2	2. Angle	ANG	No	1. No Adve	2. Daylight	Day	1. Dry	Dry	9. Within Ir	1. Straight	2. Blacktop	1. No Defe	2. Two-Wa	3. Three Ap	8. Yield Sig	1. Yes - Wc	2. No			3. No	20. Motor V	1. On Roac	No	No	Belted	No	No	No	No	No	No	No	No	No	No		NOT_RD	Urban Inte	No	No	Yes	No	5. Hampto	114	114. City o	3-Principal	4-Two-Wa	Urban	NonVDOT	5	3. City or T	Hampton F	HAMP	R-VA US00258EB		60.47	253132	141.31	-76.4299	37.02658
190045124	2019	1/3/2019 5:00	2037	20:37	O	PDO	0	0	0	0	0	0	0	2	4. Sideswipe - Same Direction	SSS	No	1. No Adve	4. Darknes	Night	1. Dry	Dry	10. Interse	1. Straight	2. Blacktop	1. No Defe	2. Two-Wa	4. Four Ap	3. Traffic S	1. Yes - Wc	2. No			3. No	20. Motor V	1. On Roac	No	No	Belted	No	Yes	No	No	No	No	No	No	No	Yes	10	NOT_RD	Urban Inte	No	No	Yes	Yes	5. Hampto	114	114. City o	4-Minor Ar	3-Two-Wa	Urban	NonVDOT	5	3. City or T	Hampton F	HAMP	R-VA SR00169NB		5.67	253115	304.16	-76.3259	37.05714
231355206	2023	5/13/2023 5:00	1459	14:59	O	PDO	0	0	0	0	0	0	0	1	9. Fixed Object - Off Road	FOOR	No	1. No Adve	2. Daylight	Day	1. Dry	Dry	8. Non-Inte	1. Straight	2. Blacktop	1. No Defe	3. Two-Wa	1. Not at In	6. Traffic L	1. Yes - Wc	2. No			3. No	14. Ditch	4. Roadsid	No	No	Belted	No	No	No	No	No	No	No	No	No	No		NOT_RD	Urban Inte	Yes	No	Yes	No	5. Hampto	114	114. City o	3-Principal	4-Two-Wa	Urban	NonVDOT	5	3. City or T	Hampton F	HAMP	R-VA SR00134WB		10.56	1078416	141.88	-76.3697	37.03772
221025267	2022	4/7/2022 5:00	1855	18:55	O	PDO	0	0	0	0	0	0	0	4	1. Rear End	RE	No	5. Rain	2. Daylight	Day	2. Wet	Wet	8. Non-Inte	1. Straight	1. Concret	1. No Defe	3. Two-Wa	1. Not at In	6. Traffic L	1. Yes - Wc	2. No			3. No	20. Motor V	1. On Roac	No	No	Belted	No	No	No	No	Yes	No	No	No	No	Yes	10	NOT_RD	Not Interse	No	No	Yes	No	5. Hampto	114	114. City o	1-Interstat	4-Two-Wa	Urban	VDOT Inte	5	1. State Hv	Hampton F	HAMP	R-VA IS00064EB		264.05			-76.3914	37.03733
221025299	2022	4/8/2022 5:00	1521	15:21	O	PDO	0	0	0	0	0	0	0	2	4. Sideswipe - Same Direction	SSS	No	5. Rain	2. Daylight	Day	2. Wet	Wet	8. Non-Inte	1. Straight	1. Concret	1. No Defe	3. Two-Wa	1. Not at In	6. Traffic L	1. Yes - Wc	2. No			3. No	20. Motor V	1. On Roac	No	No	Belted	No	No	No	No	No	No	No	No	No	Yes	15	NOT_RD	Not Interse	No	No	Yes	No	5. Hampto	114	114. City o	1-Interstat	4-Two-Wa	Urban	VDOT Inte	5	1. State Hv	Hampton F	HAMP	R-VA IS00064EB		264.25			-76.3891	37.03577
203355146	2020	11/21/2020 5:00	1624	16:24	C	C	0	0	0	2	2	0	0	2	1. Rear End	RE	No	1. No Adve	2. Daylight	Day	1. Dry	Dry	10. Interse	1. Straight	2. Blacktop	1. No Defe	1. Two-Wa	4. Four Ap	3. Traffic S	1. Yes - Wc	2. No			3. No	20. Motor V	1. On Roac	No	No	Belted	No	No	No	No	No	No	No	No	No	No		NOT_RD	Urban Inte	No	No	Yes	No	5. Hampto	114	114. City o	4-Minor Ar	3-Two-Wa	Urban	NonVDOT	5	3. City or T	Hampton F	HAMP	S-VA114PR WOODLAND RD		0.87	253170	54.61	-76.3219	37.03318
231865295	2023	7/2/2023 5:00	721	7:21	A	A	0	1	0	0	1	0	0	1	9. Fixed Object - Off Road	FOOR	No	1. No Adve	2. Daylight	Day	1. Dry	Dry	10. Interse	1. Straight	2. Blacktop	1. No Defe	2. Two-Wa	4. Four Ap	3. Traffic S	1. Yes - Wc	2. No			3. No	3. Utility Po	1. On Roac	No	No	Unbelted	No	No	No	No	No	Yes	No	No	No	No		NOT_RD	Urban Inte	No	No	Yes	No	5. Hampto	114	114. City o	3-Principal	4-Two-Wa	Urban	NonVDOT	5	3. City or T	Hampton F	HAMP	R-VA SR00134EB		10.56	1078416	81.09	-76.3697	37.03751
181725120	2018	6/20/2018 5:00	1258	12:58	C	C	0	0	0	2	2	0	0	2	1. Rear End	RE	No	5. Rain	2. Daylight	Day	2. Wet	Wet	9. Within Ir	1. Straight	2. Blacktop	1. No Defe	3. Two-Wa	4. Four Ap	3. Traffic S	1. Yes - Wc	2. No			3. No	20. Motor V	1. On Roac	No	No	Belted	No	No	No	No	No	No	No	No	No	No		NOT_RD	Urban Inte	No	No	Yes	No	5. Hampto	114	114. City o	3-Principal	4-Two-Wa	Urban	NonVDOT	5	3. City or T	Hampton F	HAMP	R-VA SR00134EB		10.57	1078416	57.9	-76.3696	37.03748
180755147	2018	3/15/2018 5:00	1532	15:32	A	A	0	1	0	0	1	0	0	1	16. Other	OTHR	No	1. No Adve	2. Daylight	Day	1. Dry	Dry	1. Main-Lir	1. Straight	2. Blacktop	1. No Defe	3. Two-Wa	1. Not at In	6. Traffic L	1. Yes - Wc	2. No			3. No	10. Other	1. On Roac	No	No	Belted	No	No	No	No	No	Yes	No	No	No	No		RD_UNKN	Not Interse	No	No	Yes	No	5. Hampto	114	114. City o	4-Minor Ar	3-Two-Wa	Urban	NonVDOT	5	3. City or T	Hampton F	HAMP	S-VA114PR SETTLERS LANDING RD		0.42	253409	316.48	-76.3576	37.02451
200025071	2019	12/30/2019 5:00	1356	13:56	C	C	0	0	0	1	1	0	0	2	1. Rear End	RE	No	1. No Adve	2. Daylight	Day	1. Dry	Dry	10. Interse	1. Straight	2. Blacktop	1. No Defe	3. Two-Wa	4. Four Ap	3. Traffic S	1. Yes - Wc	2. No			3. No	20. Motor V	1. On Roac	No	No	Belted	No	No	No	No	No	No	No	No	No	No		NOT_RD	Urban Inte	Yes	No	Yes	No	5. Hampto	114	114. City o	4-Minor Ar	4-Two-Wa	Urban	NonVDOT	5	3. City or T	Hampton F	HAMP	R-VA SR00152EB		4.18	253075	79.88	-76.3948	37.04629
221035114	2022	3/7/2022 5:00	1159	11:59	A	A	0	1	0	0	1	0	0	2	2. Angle	ANG	Bike	1. No Adve	2. Daylight	Day	1. Dry	Dry	1. Main-Lir	1. Straight	2. Blacktop	1. No Defe	2. Two-Wa	2. Two App	1. No Traffi	6. No Traffi	2. No			3. No	22. Bicycle	1. On Roac	No	No	Belted	Yes	No	No	No	No	Yes	No	No	No	No		NOT_RD	Not Interse	No	No	Yes	No	5. Hampto	114	114. City o	7-Local (J,6	3-Two-Wa	Urban	NonVDOT	5	3. City or T	Hampton F	HAMP	S-VA114NP BROOKFIELD DR		0.02			-76.3711	37.04414
221035181	2022	4/13/2022 5:00	37	00:37	O	PDO	0	0	0	0	0	0	0	1	9. Fixed Object - Off Road	FOOR	No	1. No Adve	4. Darknes	Night	1. Dry	Dry	8. Non-Inte	10. On/Off	2. Blacktop	1. No Defe	3. Two-Wa	1. Not at In	6. Traffic L	1. Yes - Wc	2. No			3. No	11. Jersey W	4. Roadsid	No	No	Belted	No	No	No	No	No	No	No	No	No	Yes	5	RD_RIGHT	Not Interse	No	No	Yes	Yes	5. Hampto	114	114. City o	1-Interstat	4-Two-Wa	Urban	VDOT Inte	5	1. State Hv	Hampton F	HAMP	R-VA IS00064WB		264.58			-76.384	37.03368
221045091	2022	4/10/2022 5:00	1705	17:05	C	C	0	0	0	2	2	0	0	2	15. Backed Into	BI	No	1. No Adve	3. Dusk	Day	1. Dry	Dry	1. Main-Lir	1. Straight	2. Blacktop	1. No Defe	1. Two-Wa	1. Not at In	14. Ped Cr	1. Yes - Wc	2. No			3. No	20. Motor V	1. On Roac	No	No	Belted	No	No	No	No	No	No	No	No	No	No		NOT_RD	Not Interse	Yes	No	Yes	No	5. Hampto	114	114. City of Hampton			Urban	NonVDOT	5	3. City or T	Hampton F	HAMP	U-VA114SC99999UK					-76.3936	37.04332
221045092	2022	4/9/2022 5:00	1320	13:20	C	C	0	0	0	2	2	0	0	2	4. Sideswipe - Same Direction	SSS	No	1. No Adve	2. Daylight	Day	1. Dry	Dry	10. Interse	1. Straight	2. Blacktop	1. No Defe	2. Two-Wa	4. Four Ap	3. Traffic S	1. Yes - Wc	2. No			3. No	20. Motor V	1. On Roac	No	No	Belted	No	No	No	No	No	No	No	No	No	No		NOT_RD	Urban Inte	No	Yes	Yes	No	5. Hampto	114	114. City o	3-Principal	4-Two-Wa	Urban	NonVDOT	5	3. City or T	Hampton F	HAMP	R-VA US00258WB		60.26	253131	231.15	-76.4331	37.02513
200155151	2020	1/13/2020 5:00	1738	17:38	C	C	0	0	0	2	2	0	0	2	3. Head On	HO	No	1. No Adve	4. Darknes	Night	2. Wet	Wet	10. Interse	1. Straight	2. Blacktop	1. No Defe	2. Two-Wa	4. Four Ap	3. Traffic S	1. Yes - Wc	2. No			3. No	20. Motor V	1. On Roac	No	No	Belted	No	No	No	No	No	No	No	No	No	No		NOT_RD	Urban Inte	No	No	Yes	Yes	5. Hampto	114	114. City o	4-Minor Ar	4-Two-Wa	Urban	NonVDOT	5	3. City or T	Hampton F	HAMP	R-VA SR00415WB		1.18	253181	73.19	-76.389	37.02596
210475084	2021	2/9/2021 5:00	1151	11:51	C	C	0	0	0	1	1	0	0	3	2. Angle	ANG	No	1. No Adve	2. Daylight	Day	1. Dry	Dry	9. Within Ir	1. Straight	2. Blacktop	1. No Defe	2. Two-Wa	4. Four Ap	3. Traffic S	1. Yes - Wc	2. No			3. No	20. Motor V	1. On Roac	No	No	Belted	No	No	No	No	No	No	No	No	No	No		NOT_RD	Urban Inte	Yes	No	Yes	No	5. Hampto	114	114. City o	4-Minor Ar	4-Two-Wa	Urban	NonVDOT	5	3. City or T	Hampton F	HAMP	S-VA114PR BIG BETHEL RD		3.34	716613	10.5	-76.4272	37.06005
221045102	2022	4/8/2022 5:00	2259	22:59	C	C	0	0	0	2	2	0	0	2	1. Rear End	RE	No	1. No Adve	4. Darknes	Night	1. Dry	Dry	10. Interse	1. Straight	2. Blacktop	1. No Defe	3. Two-Wa	4. Four Ap	3. Traffic S	1. Yes - Wc	2. No			3. No	20. Motor V	1. On Roac	No	No	Belted	No	No	No	No	No	Yes	No	No	No	No		NOT_RD	VDOT Inte	No	No	No	Yes	5. Hampto	114	114. City o	1-Interstat	1-One-Wa	Urban	VDOT Inte	5	1. State Hv	Hampton F	HAMP	R-VA IS00064WB	RMP268.00A	0.14	253557	65.47	-76.326	37.01652
212075144	2021	7/20/2021 5:00	611	6:11	C	C	0	0	0	2	2	0	0	2	4. Sideswipe - Same Direction	SSS	No	1. No Adve	2. Daylight	Day	1. Dry	Dry	1. Main-Lir	1. Straight	2. Blacktop	1. No Defe	3. Two-Wa	4. Four Ap	4. Stop Sig	1. Yes - Wc	2. No			3. No	20. Motor V	1. On Roac	No	No	Belted	No	Yes	No	No	No	No	No	No	No	No		NOT_RD	Not Interse	No	No	Yes	No	5. Hampto	114	114. City o	4-Minor Ar	4-Two-Wa	Urban	NonVDOT	5	3. City or T	Hampton F	HAMP	S-VA114NP ARMISTEAD AVE N		3.61	253396	372.21	-76.3863	37.06258
183605113	2018	12/23/2018 5:00	737	7:37	A	A	0	1	0	1	2	0	0	2	1. Rear End	RE	No	9. Other	2. Daylight	Day	1. Dry	Dry	1. Main-Lir	1. Straight	2. Blacktop	1. No Defe	2. Two-Wa	6. Roundal	3. Traffic S	1. Yes - Wc	2. No			3. No	20. Motor V	1. On Roac	No	No	Belted	No	No	No	No	No	No	No	No	No	No		NOT_RD	Urban Inte	Yes	No	Yes	No	5. Hampto	114	114. City o	3-Principal	4-Two-Wa	Urban	NonVDOT	5	3. City or T	Hampton F	HAMP	R-VA SR00134EB		10.57	1078416	40.52	-76.3695	37.03745
221045105	2022	4/5/2022 5:00	1455	14:55	C	C	0	0	0	2	2	0	0	2	4. Sideswipe - Same Direction	SSS	No	1. No Adve	2. Daylight	Day	1. Dry	Dry	10. Interse	1. Straight	2. Blacktop	1. No Defe	2. Two-Wa	4. Four Ap	3. Traffic S	1. Yes - Wc	2. No			3. No	20. Motor V	1. On Roac	No	No	Belted	No	No	No	No	No	No	No	No	No	No		NOT_RD	Urban Inte	No	No	Yes	No	5. Hampto	114	114. City o	3-Principal	4-Two-Wa	Urban	NonVDOT	5	3. City or T	Hampton F	HAMP	R-VA US00258WB		60.09	253130	73.04	-76.4353	37.02398
211965453	2021	7/12/2021 5:00	1858	18:58	C	C	0	0	0	1	1	0	0	2	1. Rear End	RE	No	1. No Adve	2. Daylight	Day	1. Dry	Dry	10. Interse	1. Straight	2. Blacktop	1. No Defe	3. Two-Wa	4. Four Ap	3. Traffic S	1. Yes - Wc	2. No			3. No	20. Motor V	1. On Roac	No	No	Belted	No	No	No	No	No	No	No	Yes	No	No		NOT_RD	Urban Inte	Yes	No	Yes	No	5. Hampto	114	114. City o	4-Minor Ar	4-Two-Wa	Urban	NonVDOT	5	3. City or T	Hampton F	HAMP	R-VA US00060EB		273.8	253004	73.4	-76.3417	37.02504
170455077	2017	2/13/2017 5:00	1003	10:03	C	C	0	0	0	1	1	0	0	2	2. Angle	ANG	No	1. No Adve	2. Daylight	Day	1. Dry	Dry	10. Interse	1. Straight	2. Blacktop	1. No Defe	3. Two-Wa	4. Four Ap	3. Traffic S	1. Yes - Wc	2. No			3. No	20. Motor V	1. On Roac	No	No	Belted	No	No	No	No	No	No	No	No	No	No		NOT_RD	Urban Inte	No	No	Yes	No	5. Hampto	114	114. City o	4-Minor Ar	4-Two-Wa	Urban	NonVDOT	5	3. City or T	Hampton F	HAMP	R-VA SR00152WB		4.19	253075	35.17	-76.3946	37.04645
221055037	2022	4/11/2022 5:00	1744	17:44	O	PDO	0	0	0	0	0	0	0	1	9. Fixed Object - Off Road	FOOR	No	1. No Adve	2. Daylight	Day	1. Dry	Dry	8. Non-Inte	1. Straight	1. Concret	1. No Defe	3. Two-Wa	1. Not at In	6. Traffic L	1. Yes - Wc	2. No			3. No	5. Guard R	2. Shoulde	No	No	Belted	No	No	No	No	Yes	No	No	No	No	No		RD_RIGHT	Not Interse	No	No	Yes	No	5. Hampto	114	114. City o	1-Interstat	4-Two-Wa	Urban	VDOT Inte	5	1. State Hv	Hampton F	HAMP	R-VA IS00064EB		265.32			-76.3694	37.03181
221055097	2022	4/14/2022 5:00	2154	21:54	C	C	0	0	0	1	1	0	0	2	1. Rear End	RE	No	5. Rain	4. Darknes	Night	2. Wet	Wet	11. Interse	1. Straight	2. Blacktop	1. No Defe	3. Two-Wa	3. Three Ap	1. No Traffi	6. No Traffi	2. No			3. No	20. Motor V	1. On Roac	No	No	Belted	No	Yes	No	No	No	Yes	No	No	No	No		NOT_RD	VDOT Inte	No	No	Yes	Yes	5. Hampto	114	114. City o	3-Principal	4-Two-Wa	Urban	NonVDOT	5	3. City or T	Hampton F	HAMP	R-VA US00258WB		65.07	1091116	124.22	-76.3523	37.04368
221055098	2022	4/8/2022 5:00	2150	21:50	C	C	0	0	0	1	1	0	0	2	6. Fixed Object in Road	FOIR	No	1. No Adve	4. Darknes	Night	1. Dry	Dry	8. Non-Inte	1. Straight	2. Blacktop	1. No Defe	1. Two-Wa	1. Not at In	1. No Traffi	6. No Traffi	2. No			3. No	6. Parked V	1. On Roac	No	No	Belted	No	No	No	No	No	No	Yes	No	No	No		RD_UNKN	Not Interse	Yes	No	Yes	Yes	5. Hampto	114	114. City o	7-Local (J,6	3-Two-Wa	Urban	NonVDOT	5	3. City or T	Hampton F	HAMP	S-VA114PR IVY HOME RD		0.72			-76.3544	37.01407
211465083	2021	4/22/2021 5:00	1545	15:45	C	C	0	0	0	1	1	0	0	2	4. Sideswipe - Same Direction	SSS	No	1. No Adve	2. Daylight	Day	1. Dry	Dry	10. Interse	1. Straight	1. Concret	1. No Defe	1. Two-Wa	4. Four Ap	3. Traffic S	1. Yes - Wc	2. No			3. No	20. Motor V	1. On Roac	No	No	Belted	No	No	No	No	No	Yes	No	No	No	No		NOT_RD	Urban Inte	No	No	Yes	No	5. Hampto	114	114. City o	4-Minor Ar	4-Two-Wa	Urban	NonVDOT	5	3. City or T	Hampton F	HAMP	S-VA114PR WOODLAND RD		0.87	253170	54.61	-76.3219	37.03318
221055101	2022	4/5/2022 5:00	2113	21:13	C	C	0	0	0	3	3	0	0	3	9. Fixed Object - Off Road	FOOR	No	1. No Adve	4. Darknes	Night	2. Wet	Wet	8. Non-Inte	1. Straight	2. Blacktop	1. No Defe	1. Two-Wa	1. Not at In	4. Stop Sig	1. Yes - Wc	2. No			3. No	6. Parked V	4. Roadsid	No	No	Belted	No	No	No	No	No	No	No	No	No	Yes	20	RD_UNKN	Not Interse	No	No	Yes	Yes	5. Hampto	114	114. City o	7-Local (J,6	3-Two-Wa	Urban	NonVDOT	5	3. City or T	Hampton F	HAMP	S-VA114NP ROCKWELL RD		0.01			-76.3335	37.06743
221055274	2022	4/8/2022 5:00	1454	14:54	O	PDO	0	0	0	0	0	0	0	2	1. Rear End	RE	No	1. No Adve	2. Daylight	Day	1. Dry	Dry	8. Non-Inte	1. Straight	2. Blacktop	1. No Defe	3. Two-Wa	1. Not at In	6. Traffic L	1. Yes - Wc	2. No			3. No	20. Motor V	1. On Roac	No	No	Belted	No	Yes	Yes	No	No	No	No	No	No	No		NOT_RD	Not Interse	No	No	Yes	No	5. Hampto	114	114. City o	1-Interstat	4-Two-Wa	Urban	VDOT Inte	5	1. State Hv	Hampton F	HAMP	R-VA IS00064EB		266.57			-76.3482	37.03429
221055306	2022	4/14/2022 5:00	1153	11:53	B	B	0	0	2	0	2	0	0	2	2. Angle	ANG	No	1. No Adve	2. Daylight	Day	1. Dry	Dry	8. Non-Inte	1. Straight	1. Concret	1. No Defe	3. Two-Wa	1. Not at In	6. Traffic L	1. Yes - Wc	2. No			3. No	20. Motor V	1. On Roac	No	No	Belted	No	No	No	No	Yes	No	No	No	No	No		RD_UNKN	Not Interse	No	Yes	Yes	No	5. Hampto	114	114. City o	1-Interstat	4-Two-Wa	Urban	VDOT Inte	5	1. State Hv	Hampton F	HAMP	R-VA IS00664WB		0.74			-76.3799	37.02484
221055326	2022	4/7/2022 5:00	1858	18:58	A	A	0	1	0	0	1	0	0	1	9. Fixed Object - Off Road	FOOR	No	5. Rain	4. Darknes	Night	2. Wet	Wet	8. Non-Inte	1. Straight	1. Concret	1. No Defe	3. Two-Wa	1. Not at In	6. Traffic L	1. Yes - Wc	2. No			3. No	11. Jersey W	1. On Roac	No	No	Belted	No	No	No	No	No	No	No	No	No	Yes	25	RD_RIGHT	Not Interse	No	Yes	Yes	Yes	5. Hampto	114	114. City o	1-Interstat	4-Two-Wa	Urban	VDOT Inte	5	1. State Hv	Hampton F	HAMP	R-VA IS00664WB		1.02			-76.3817	37.02139
221065071	2022	4/15/2022 5:00	702	7:02	O	PDO	0	0	0	0	0	0	0	1	9. Fixed Object - Off Road	FOOR	No	1. No Adve	2. Daylight	Day	1. Dry	Dry	8. Non-Inte	1. Straight	1. Concret	1. No Defe	3. Two-Wa	1. Not at In	6. Traffic L	1. Yes - Wc	2. No			3. No	11. Jersey W	2. Shoulde	No	No	Belted	No	Yes	Yes	No	No	No	No	No	No	No		RD_RIGHT	Not Interse	No	No	Yes	No	5. Hampto	114	114. City o	1-Interstat	4-Two-Wa	Urban	VDOT Inte	5	1. State Hv	Hampton F	HAMP	R-VA IS00064WB		266.14			-76.3548	37.03497
221065221	2022	4/10/2022 5:00	1736	17:36	O	PDO	0	0	0	0	0	0	0	2	4. Sideswipe - Same Direction	SSS	No	1. No Adve	2. Daylight	Day	1. Dry	Dry	1. Main-Lir	1. Straight	1. Concret	1. No Defe	3. Two-Wa	1. Not at In	6. Traffic L	1. Yes - Wc	2. No			3. No	20. Motor V	1. On Roac	No	No	Belted	No	No	No	No	Yes	No	No	No	No	No		NOT_RD	Not Interse	No	No	Yes	No	5. Hampto	114	114. City o	1-Interstat	4-Two-Wa	Urban	VDOT Inte	5	1. State Hv	Hampton F	HAMP	R-VA IS00064EB		261.05			-76.4296	37.06688
221075115	2022	4/10/2022 5:00	1919	19:19	O	PDO	0	0	0	0	0	0	0	3	4. Sideswipe - Same Direction	SSS	No	1. No Adve	3. Dusk	Day	1. Dry	Dry	8. Non-Inte	1. Straight	2. Blacktop	1. No Defe	3. Two-Wa	1. Not at In	6. Traffic L	1. Yes - Wc	2. No			3. No	20. Motor V	1. On Roac	No	No	Belted	No	No	No	No	No	No	Yes	No	No	No		NOT_RD	Not Interse	No	No	Yes	No	5. Hampto	114	114. City o	1-Interstat	4-Two-Wa	Urban	VDOT Inte	5	1. State Hv	Hampton F	HAMP	R-VA IS00064WB		271.23			-76.3015	36.98354
211265176	2021	5/5/2021 5:00	1307	13:07	C	C	0	0	0	2	2	0	0	2	16. Other	OTHR	No	1. No Adve	2. Daylight	Day	1. Dry	Dry	10. Interse	1. Straight	2. Blacktop	1. No Defe	2. Two-Wa	4. Four Ap	3. Traffic S	1. Yes - Wc	2. No			3. No	20. Motor V	1. On Roac	No	No	Belted	No	No	No	No	No	No	No	No	No	No		NOT_RD	Urban Inte	No	No	Yes	No	5. Hampto	114	114. City o	3-Principal	4-Two-Wa	Urban	NonVDOT	5	3. City or T	Hampton F	HAMP	R-VA SR00134EB		10.57	1078416	23.16	-76.3695	37.03743
250535034	2025	2/1/2025 5:00	2329	23:29	O	PDO	0	0	0	0	0	0	0	1	9. Fixed Object - Off Road	FOOR	No	1. No Adve	4. Darknes	Night	1. Dry	Dry	1. Main-Lir	2. Curve - L	2. Blacktop	1. No Defe	3. Two-Wa	1. Not at In	6. Traffic L	1. Yes - Wc	2. No			3. No	5. Guard R	3. Median	No	No	Belted	No	No	No	No	No	Yes	No	No	No	No		RD_LEFT	Not Interse	No	No	Yes	Yes	5. Hampto	114	114. City o	5-Major Cc	4-Two-Wa	Urban	NonVDOT	5	3. City or T	Hampton F	HAMP	S-VA114NP ANDREWS BLVD		0.96	1063274	274.31	-76.3142	37.04384
221085108	2022	4/12/2022 5:00	1645	16:45	O	PDO	0	0	0	0	0	0	0	2	1. Rear End	RE	No	1. No Adve	2. Daylight	Day	1. Dry	Dry	1. Main-Lir	1. Straight	2. Blacktop	1. No Defe	3. Two-Wa	1. Not at In	6. Traffic L	1. Yes - Wc	2. No			3. No	20. Motor V	1. On Roac	No	No	Belted	No	No	No	No	No	No	No	No	No	No		NOT_RD	Urban Inte	No	No	Yes	No	5. Hampto	114	114. City o	4-Minor Ar	4-Two-Wa	Urban	NonVDOT	5	3. City or T	Hampton F	HAMP	R-VA SR00172NB		2.44	1085086	198.55	-76.3934	37.10153
221085109	2022	4/11/2022 5:00	1705	17:05	C	C	0	0	0	2	2	0	0	2	2. Angle	ANG	No	1. No Adve	2. Daylight	Day	1. Dry	Dry	9. Within Ir	1. Straight	1. Concret	1. No Defe	2. Two-Wa	4. Four Ap	3. Traffic S	1. Yes - Wc	2. No			3. No	20. Motor V	1. On Roac	No	No	Belted	No	No	No	No	No	No	No	No	No	No		NOT_RD	Urban Inte	No	No	Yes	No	5. Hampto	114	114. City o	7-Local (J,6	3-Two-Wa	Urban	NonVDOT	5	3. City or T	Hampton F	HAMP	S-VA114NP COLISEUM DR		0.8	754224	41.48	-76.3885	37.04149
221085110	2022	4/2/2022 5:00	1826	18:26	O	PDO	0	0	0	0	0	0	0	1	15. Backed Into	BI	No	1. No Adve	3. Dusk	Day	1. Dry	Dry	8. Non-Inte	1. Straight	2. Blacktop	1. No Defe	1. Two-Wa	1. Not at In	1. No Traffi	6. No Traffi	2. No			1. Yes	5. Guard R	3. Median	No	No	Belted	No	No	No	No	Yes	No	No	No	No	No		RD_UNKN	Not Interse	Yes	No	Yes	No	5. Hampto	114	114. City of Hampton			Urban	NonVDOT	5	3. City or T	Hampton F	HAMP	U-VA114SC99999UK					-76.3327	37.06957
193435160	2019	12/6/2019 5:00	1235	12:35	C	C	0	0	0	1	1	0	0	2	2. Angle	ANG	No	1. No Adve	2. Daylight	Day	1. Dry	Dry	8. Non-Inte	1. Straight	2. Blacktop	1. No Defe	2. Two-Wa	1. Not at In	6. Traffic L	1. Yes - Wc	2. No			3. No	20. Motor V	1. On Roac	No	No	Belted	No	No	No	No	No	No	Yes	No	No	No		NOT_RD	Not Interse	Yes	No	Yes	No	5. Hampto	114	114. City o	4-Minor Ar	3-Two-Wa	Urban	NonVDOT	5	3. City or T	Hampton F	HAMP	R-VA SR00169NB		5.67	253115	280.24	-76.3259	37.05716
221085113	2022	4/13/2022 5:00	425	4:25	C	C	0	0	0	1	1	0	0	2	4. Sideswipe - Same Direction	SSS	No	1. No Adve	5. Darknes	Night	1. Dry	Dry	1. Main-Lir	1. Straight	2. Blacktop	1. No Defe	1. Two-Wa	1. Not at In	1. No Traffi	6. No Traffi	2. No			3. No	6. Parked V	1. On Roac	No	No	Belted	No	No	No	No	No	No	No	No	No	No		NOT_RD	Not Interse	No	No	Yes	Yes	5. Hampto	114	114. City o	7-Local (J,6	3-Two-Wa	Urban	NonVDOT	5	3. City or T	Hampton F	HAMP	S-VA114PR EATON ST		0.45	1079761	344.49	-76.3433	37.03152
221085148	2022	4/14/2022 5:00	1346	13:46	O	PDO	0	0	0	0	0	0	0	2	3. Head On	HO	No	1. No Adve	2. Daylight	Day	1. Dry	Dry	1. Main-Lir	1. Straight	1. Concret	1. No Defe	1. Two-Wa	1. Not at In	8. Yield Sig	1. Yes - Wc	2. No			3. No	20. Motor V	1. On Roac	No	No	Belted	No	Yes	No	No	No	No	No	No	No	No		NOT_RD	Not Interse	No	Yes	Yes	No	5. Hampto	114	114. City o	7-Local (J,6	3-Two-Wa	Urban	NonVDOT	5	3. City or T	Hampton F	HAMP	S-VA114PR LAUREL DR		0.06			-76.3426	37.04183
221085149	2022	4/11/2022 5:00	1443	14:43	C	C	0	0	0	2	2	0	0	2	1. Rear End	RE	No	1. No Adve	2. Daylight	Day	1. Dry	Dry	10. Interse	1. Straight	2. Blacktop	1. No Defe	3. Two-Wa	4. Four Ap	3. Traffic S	1. Yes - Wc	2. No			3. No	20. Motor V	1. On Roac	No	No	Belted	No	No	No	No	No	No	No	No	No	No		NOT_RD	Urban Inte	No	No	Yes	No	5. Hampto	114	114. City o	3-Principal	4-Two-Wa	Urban	NonVDOT	5	3. City or T	Hampton F	HAMP	R-VA US00258EB		60.67	1075709	89.73	-76.4267	37.02814
201185161	2020	4/25/2020 5:00	1028	10:28	O	PDO	0	0	0	0	0	0	0	2	1. Rear End	RE	No	1. No Adve	2. Daylight	Day	1. Dry	Dry	9. Within Ir	1. Straight	2. Blacktop	1. No Defe	2. Two-Wa	4. Four Ap	3. Traffic S	1. Yes - Wc	2. No			3. No	20. Motor V	1. On Roac	No	No	Belted	No	No	No	No	No	No	No	No	No	No		NOT_RD	Urban Inte	Yes	No	Yes	No	5. Hampto	114	114. City o	4-Minor Ar	3-Two-Wa	Urban	NonVDOT	5	3. City or T	Hampton F	HAMP	R-VA SR00169NB		5.67	253115	285.03	-76.3259	37.05716
221085192	2022	4/16/2022 5:00	955	9:55	O	PDO	0	0	0	0	0	0	0	2	1. Rear End	RE	No	1. No Adve	2. Daylight	Day	1. Dry	Dry	8. Non-Inte	1. Straight	1. Concret	1. No Defe	4. One-Wa	1. Not at In	6. Traffic L	1. Yes - Wc	2. No			3. No	20. Motor V	1. On Roac	No	No	Belted	No	No	No	No	No	No	Yes	No	No	No		NOT_RD	Not Interse	No	No	Yes	No	5. Hampto	114	114. City o	1-Interstat	4-Two-Wa	Urban	VDOT Inte	5	1. State Hv	Hampton F	HAMP	R-VA IS00064EB		270.11			-76.3124	36.99414
221085233	2022	4/12/2022 5:00	1358	13:58	C	C	0	0	0	2	2	0	0	2	2. Angle	ANG	No	1. No Adve	2. Daylight	Day	1. Dry	Dry	1. Main-Lir	1. Straight	2. Blacktop	1. No Defe	1. Two-Wa	1. Not at In	1. No Traffi	6. No Traffi	2. No			2. Yes - Wi	20. Motor V	7. In Parkir	No	No	Belted	No	No	No	No	No	No	No	No	No	Yes	25	NOT_RD	Not Interse	No	Yes	Yes	No	5. Hampto	114	114. City of Hampton			Urban	NonVDOT	5	3. City or T	Hampton F	HAMP	U-VA114SC99999UK					-76.4297	37.05263
221085234	2022	4/6/2022 5:00	1615	16:15	C	C	0	0	0	3	3	0	0	3	1. Rear End	RE	No	1. No Adve	2. Daylight	Day	1. Dry	Dry	1. Main-Lir	1. Straight	2. Blacktop	1. No Defe	1. Two-Wa	1. Not at In	6. Traffic L	1. Yes - Wc	1. Yes	2. Transitic	2. Lane Sh	3. No	20. Motor V	1. On Roac	No	No	Belted	No	No	No	No	No	No	No	No	No	No		NOT_RD	Urban Inte	Yes	No	Yes	No	5. Hampto	114	114. City o	4-Minor Ar	3-Two-Wa	Urban	NonVDOT	5	3. City or T	Hampton F	HAMP	R-VA SR00351EB		7.53	253169	151.15	-76.3148	37.03761
221085413	2022	4/15/2022 5:00	1420	14:20	O	PDO	0	0	0	0	0	0	0	2	4. Sideswipe - Same Direction	SSS	No	1. No Adve	2. Daylight	Day	1. Dry	Dry	8. Non-Inte	2. Curve - L	2. Blacktop	1. No Defe	3. Two-Wa	1. Not at In	6. Traffic L	1. Yes - Wc	1. Yes	3. Activity A	3. Work on	3. No	20. Motor V	1. On Roac	No	No	Belted	No	No	No	No	No	No	No	No	No	No		NOT_RD	Not Interse	No	No	Yes	No	5. Hampto	114	114. City o	1-Interstat	4-Two-Wa	Urban	VDOT Inte	5	1. State Hv	Hampton F	HAMP	R-VA IS00064WB		268.13			-76.3283	37.02125
221085425	2022	4/15/2022 5:00	1833	18:33	B	B	0	0	1	0	1	0	0	2	4. Sideswipe - Same Direction	SSS	No	1. No Adve	2. Daylight	Day	1. Dry	Dry	5. On Entra	2. Curve - L	2. Blacktop	1. No Defe	4. One-Wa	1. Not at In	6. Traffic L	1. Yes - Wc	2. No			3. No	5. Guard R	1. On Roac	No	No	Belted	No	Yes	No	No	Yes	Yes	No	No	No	No		NOT_RD	Not Interse	No	No	No	No	5. Hampto	114	114. City o	1-Interstat	1-One-Wa	Urban	VDOT Prim	5	1. State Hv	Hampton F	HAMP	R-VA SR00134WB	RMP008.00A	0.02			-76.4049	37.05038
221095085	2022	4/5/2022 5:00	1557	15:57	C	C	0	0	0	3	3	0	0	2	1. Rear End	RE	No	1. No Adve	2. Daylight	Day	1. Dry	Dry	9. Within Ir	1. Straight	2. Blacktop	1. No Defe	2. Two-Wa	3. Three Ap	1. No Traffi	6. No Traffi	2. No			3. No	20. Motor V	1. On Roac	No	No	Belted	No	No	No	No	No	No	No	No	No	No		NOT_RD	Urban Inte	No	No	Yes	No	5. Hampto	114	114. City o	4-Minor Ar	4-Two-Wa	Urban	NonVDOT	5	3. City or T	Hampton F	HAMP	R-VA SR00172NB		1.12	1083789	58.63	-76.3823	37.0864
212855279	2021	10/6/2021 5:00	1758	17:58	C	C	0	0	0	1	1	0	0	1	8. Non-Collision	NC	No	1. No Adve	2. Daylight	Day	1. Dry	Dry	10. Interse	1. Straight	2. Blacktop	1. No Defe	3. Two-Wa	4. Four Ap	3. Traffic S	1. Yes - Wc	2. No			3. No	14. Ditch	1. On Roac	No	No	Belted	No	No	No	No	No	No	No	No	No	No		NOT_RD	Urban Inte	No	No	Yes	No	5. Hampto	114	114. City o	3-Principal	4-Two-Wa	Urban	NonVDOT	5	3. City or T	Hampton F	HAMP	R-VA SR00134WB		10.57	1078416	111.84	-76.3695	37.03763
200215092	2020	1/14/2020 5:00	1442	14:42	C	C	0	0	0	2	2	0	0	2	2. Angle	ANG	No	1. No Adve	2. Daylight	Day	1. Dry	Dry	10. Interse	1. Straight	2. Blacktop	1. No Defe	2. Two-Wa	4. Four Ap	3. Traffic S	1. Yes - Wc	2. No			3. No	20. Motor V	1. On Roac	No	No	Belted	No	Yes	No	No	No	No	No	No	No	No		NOT_RD	Urban Inte	Yes	Yes	Yes	No	5. Hampto	114	114. City o	4-Minor Ar	4-Two-Wa	Urban	NonVDOT	5	3. City or T	Hampton F	HAMP	R-VA SR00415WB		1.18	253181	76.67	-76.389	37.02597
232825156	2023	10/6/2023 5:00	1538	15:38	B	B	0	0	1	1	2	0	0	2	2. Angle	ANG	No	1. No Adve	2. Daylight	Day	1. Dry	Dry	1. Main-Lir	1. Straight	2. Blacktop	1. No Defe	2. Two-Wa	1. Not at In	4. Stop Sig	1. Yes - Wc	2. No			3. No	20. Motor V	1. On Roac	No	No	Belted	No	No	No	No	No	No	No	No	No	No		NOT_RD	Not Interse	No	No	Yes	No	5. Hampto	114	114. City o	7-Local (J,6	3-Two-Wa	Urban	NonVDOT	5	3. City or T	Hampton F	HAMP	S-VA114NP LINCOLN ST		0.18			-76.3455	37.02772
221095090	2022	4/13/2022 5:00	1342	13:42	C	C	0	0	0	2	2	0	0	2	2. Angle	ANG	No	1. No Adve	2. Daylight	Day	1. Dry	Dry	10. Interse	1. Straight	2. Blacktop	1. No Defe	3. Two-Wa	3. Three Ap	4. Stop Sig	1. Yes - Wc	2. No			3. No	20. Motor V	1. On Roac	No	No	Belted	No	No	No	No	No	No	No	No	No	No		NOT_RD	Urban Inte	No	No	Yes	No	5. Hampto	114	114. City o	3-Principal	4-Two-Wa	Urban	NonVDOT	5	3. City or T	Hampton F	HAMP	R-VA US00258WB		61.24	1073835	52.49	-76.4179	37.03272
221095091	2022	4/14/2022 5:00	1335	13:35	C	C	0	0	0	1	1	0	0	2	6. Fixed Object in Road	FOIR	No	1. No Adve	2. Daylight	Day	1. Dry	Dry	1. Main-Lir	1. Straight	2. Blacktop	1. No Defe	1. Two-Wa	1. Not at In	1. No Traffi	6. No Traffi	2. No			3. No	6. Parked V	1. On Roac	No	No	Belted	No	Yes	No	No	No	No	Yes	No	No	Yes	5	NOT_RD	Not Interse	No	No	Yes	No	5. Hampto	114	114. City o	7-Local (J,6	3-Two-Wa	Urban	NonVDOT	5	3. City or T	Hampton F	HAMP	S-VA114NP RIVERVIEW DR		0.07			-76.3346	37.06813
221095092	2022	4/12/2022 5:00	1353	13:53	C	C	0	0	0	1	1	0	0	2	4. Sideswipe - Same Direction	SSS	No	1. No Adve	2. Daylight	Day	1. Dry	Dry	1. Main-Lir	1. Straight	2. Blacktop	1. No Defe	4. One-Wa	1. Not at In	1. No Traffi	6. No Traffi	2. No			1. Yes	20. Motor V	7. In Parkir	No	No	Belted	No	No	No	No	No	No	Yes	No	No	No		NOT_RD	Not Interse	No	No	Yes	No	5. Hampto	114	114. City of Hampton			Urban	NonVDOT	5	3. City or T	Hampton F	HAMP	U-VA114SC99999UK					-76.3002	37.07056
221095098	2022	4/16/2022 5:00	1742	17:42	O	PDO	0	0	0	0	0	0	0	1	9. Fixed Object - Off Road	FOOR	No	1. No Adve	2. Daylight	Day	1. Dry	Dry	8. Non-Inte	3. Grade - S	2. Blacktop	1. No Defe	3. Two-Wa	1. Not at In	6. Traffic L	1. Yes - Wc	1. Yes	3. Activity A	3. Work on	3. No	9. Impact (	1. On Roac	No	No	Belted	No	No	No	No	No	No	No	No	No	No		RD_LEFT	Not Interse	No	No	Yes	No	5. Hampto	114	114. City o	1-Interstat	4-Two-Wa	Urban	VDOT Inte	5	1. State Hv	Hampton F	HAMP	R-VA IS00064WB		269.52			-76.3191	37.00269
221095107	2022	4/8/2022 5:00	1833	18:33	O	PDO	0	0	0	0	0	0	0	2	2. Angle	ANG	No	5. Rain	2. Daylight	Day	2. Wet	Wet	10. Interse	1. Straight	2. Blacktop	1. No Defe	3. Two-Wa	4. Four Ap	6. Traffic L	1. Yes - Wc	2. No			3. No	20. Motor V	1. On Roac	No	No	Belted	No	No	No	No	No	No	No	No	No	No		NOT_RD	VDOT Inte	No	No	Yes	No	5. Hampto	114	114. City o	3-Principal	4-Two-Wa	Urban	NonVDOT	5	3. City or T	Hampton F	HAMP	R-VA US00258EB		65.14	1068042	64.08	-76.3512	37.04352
221095150	2022	4/19/2022 5:00	904	9:04	O	PDO	0	0	0	0	0	0	0	3	1. Rear End	RE	No	1. No Adve	2. Daylight	Day	1. Dry	Dry	8. Non-Inte	1. Straight	1. Concret	1. No Defe	4. One-Wa	1. Not at In	9. One Wa	1. Yes - Wc	1. Yes	2. Transitic	3. Work on	3. No	20. Motor V	1. On Roac	No	No	Belted	No	No	No	No	No	No	No	No	No	No		NOT_RD	Not Interse	No	No	Yes	No	5. Hampto	114	114. City o	1-Interstat	4-Two-Wa	Urban	VDOT Inte	5	1. State Hv	Hampton F	HAMP	R-VA IS00064EB		269.46			-76.3192	37.00137
221095169	2022	4/18/2022 5:00	1159	11:59	O	PDO	0	0	0	0	0	0	0	1	9. Fixed Object - Off Road	FOOR	No	4. Mist	2. Daylight	Day	1. Dry	Dry	5. On Entra	10. On/Off	2. Blacktop	1. No Defe	3. Two-Wa	1. Not at In	6. Traffic L	1. Yes - Wc	2. No			3. No	8. Sign, Tra	1. On Roac	No	No	Belted	No	No	No	No	No	No	No	No	No	No		RD_LEFT	Not Interse	No	No	No	No	5. Hampto	114	114. City o	1-Interstat	1-One-Wa	Urban	VDOT Inte	5	1. State Hv	Hampton F	HAMP	R-VA IS00064EB	RMP261.00B	0.24			-76.4199	37.05831
221095235	2022	4/19/2022 5:00	841	8:41	O	PDO	0	0	0	0	0	0	0	2	1. Rear End	RE	No	1. No Adve	2. Daylight	Day	1. Dry	Dry	8. Non-Inte	1. Straight	2. Blacktop	1. No Defe	3. Two-Wa	1. Not at In	6. Traffic L	1. Yes - Wc	2. No			3. No	20. Motor V	1. On Roac	No	No	Belted	No	No	No	No	No	No	No	No	No	No		NOT_RD	Not Interse	No	No	Yes	No	5. Hampto	114	114. City o	1-Interstat	4-Two-Wa	Urban	VDOT Inte	5	1. State Hv	Hampton F	HAMP	R-VA IS00064EB		271.46			-76.3011	36.97788
201675175	2020	6/12/2020 5:00	1813	18:13	O	PDO	0	0	0	0	0	0	0	2	1. Rear End	RE	No	1. No Adve	2. Daylight	Day	1. Dry	Dry	9. Within Ir	1. Straight	2. Blacktop	1. No Defe	2. Two-Wa	4. Four Ap	3. Traffic S	1. Yes - Wc	2. No			3. No	20. Motor V	1. On Roac	No	No	Belted	No	Yes	No	No	No	No	No	No	No	No		NOT_RD	Urban Inte	No	No	Yes	No	5. Hampto	114	114. City o	4-Minor Ar	3-Two-Wa	Urban	NonVDOT	5	3. City or T	Hampton F	HAMP	R-VA SR00169NB		5.67	253115	289.81	-76.3259	37.05715
243625161	2024	12/24/2024 5:00	1416	14:16	C	C	0	0	0	2	2	0	0	2	2. Angle	ANG	No	1. No Adve	2. Daylight	Day	1. Dry	Dry	9. Within Ir	1. Straight	2. Blacktop	1. No Defe	3. Two-Wa	4. Four Ap	3. Traffic S	1. Yes - Wc	2. No			3. No	20. Motor V	1. On Roac	No	No	Belted	No	No	No	No	No	No	No	No	No	No		NOT_RD	Urban Inte	Yes	No	Yes	No	5. Hampto	114	114. City o	5-Major Cc	4-Two-Wa	Urban	NonVDOT	5	3. City or T	Hampton F	HAMP	R-VA SR00143SB		4.3	253045	44.38	-76.361	37.01634
221105111	2022	4/5/2022 5:00	836	8:36	C	C	0	0	0	2	2	0	0	2	4. Sideswipe - Same Direction	SSS	No	1. No Adve	2. Daylight	Day	1. Dry	Dry	1. Main-Lir	1. Straight	2. Blacktop	1. No Defe	2. Two-Wa	4. Four Ap	1. No Traffi	6. No Traffi	2. No			3. No	20. Motor V	1. On Roac	No	No	Belted	No	No	No	No	No	Yes	Yes	No	No	No		NOT_RD	Urban Inte	No	No	Yes	No	5. Hampto	114	114. City o	7-Local (J,6	3-Two-Wa	Urban	NonVDOT	5	3. City or T	Hampton F	HAMP	S-VA114NP TODDS LN		2.74	253136	217.62	-76.4021	37.0392
221105112	2022	4/19/2022 5:00	941	9:41	O	PDO	0	0	0	0	0	0	0	2	2. Angle	ANG	No	1. No Adve	2. Daylight	Day	1. Dry	Dry	9. Within Ir	1. Straight	2. Blacktop	1. No Defe	1. Two-Wa	4. Four Ap	3. Traffic S	1. Yes - Wc	2. No			3. No	20. Motor V	1. On Roac	No	No	Belted	No	No	No	No	No	No	Yes	No	No	No		NOT_RD	Urban Inte	No	No	Yes	No	5. Hampto	114	114. City o	4-Minor Ar	3-Two-Wa	Urban	NonVDOT	5	3. City or T	Hampton F	HAMP	R-VA SR00351EB		5.1	253174	5.14	-76.3563	37.02921
220945126	2022	3/13/2022 5:00	905	9:05	O	PDO	0	0	0	0	0	0	0	2	4. Sideswipe - Same Direction	SSS	No	1. No Adve	2. Daylight	Day	1. Dry	Dry	1. Main-Lir	3. Grade - S	2. Blacktop	1. No Defe	4. One-Wa	1. Not at In	7. No Pass	1. Yes - Wc	2. No			3. No	6. Parked V	1. On Roac	No	No	Belted	No	No	No	No	No	Yes	No	No	No	No		NOT_RD	Not Interse	No	No	Yes	No	5. Hampto	114	114. City o	5-Major Cc	3-Two-Wa	Urban	NonVDOT	5	3. City or T	Hampton F	HAMP	S-VA114PR ORCUTT AVE		0.69			-76.4391	37.03102
221105114	2022	4/14/2022 5:00	1957	19:57	A	A	0	1	0	5	6	0	0	2	1. Rear End	RE	No	1. No Adve	4. Darknes	Night	1. Dry	Dry	1. Main-Lir	1. Straight	2. Blacktop	1. No Defe	3. Two-Wa	1. Not at In	3. Traffic S	1. Yes - Wc	2. No			3. No	20. Motor V	1. On Roac	No	No	Unbelted	No	No	No	No	No	No	No	No	No	No		NOT_RD	Not Interse	No	No	Yes	Yes	5. Hampto	114	114. City o	3-Principal	4-Two-Wa	Urban	NonVDOT	5	3. City or T	Hampton F	HAMP	S-VA114PR HAMPTON ROADS CENTER PKWY		1.07			-76.4299	37.06071
221105136	2022	1/2/2022 5:00	2012	20:12	A	A	0	1	0	1	2	0	0	2	9. Fixed Object - Off Road	FOOR	No	5. Rain	4. Darknes	Night	2. Wet	Wet	1. Main-Lir	1. Straight	2. Blacktop	1. No Defe	3. Two-Wa	1. Not at In	6. Traffic L	1. Yes - Wc	2. No			3. No	2. Trees	1. On Roac	Yes	No	Belted	No	No	No	No	No	No	No	No	No	No		NOT_RD	Not Interse	No	No	Yes	Yes	5. Hampto	114	114. City o	3-Principal	4-Two-Wa	Urban	NonVDOT	5	3. City or T	Hampton F	HAMP	R-VA US00258WB		63.52			-76.3794	37.04369
212145153	2021	7/30/2021 5:00	1750	17:50	C	C	0	0	0	2	2	0	0	2	2. Angle	ANG	No	1. No Adve	2. Daylight	Day	1. Dry	Dry	10. Interse	1. Straight	2. Blacktop	1. No Defe	2. Two-Wa	4. Four Ap	3. Traffic S	1. Yes - Wc	2. No			3. No	20. Motor V	1. On Roac	No	No	Belted	No	No	No	No	No	No	No	No	No	No		NOT_RD	Urban Inte	No	Yes	Yes	No	5. Hampto	114	114. City o	4-Minor Ar	4-Two-Wa	Urban	NonVDOT	5	3. City or T	Hampton F	HAMP	R-VA US00060WB		273.8	253004	64.84	-76.3417	37.02515
221105138	2022	1/1/2022 5:00	300	3:00	O	PDO	0	0	0	0	0	0	0	2	4. Sideswipe - Same Direction	SSS	No	1. No Adve	6. Darknes	Night	1. Dry	Dry	8. Non-Inte	1. Straight	2. Blacktop	1. No Defe	1. Two-Wa	1. Not at In	1. No Traffi	6. No Traffi	2. No			3. No	6. Parked V	2. Shoulde	No	No	Belted	No	No	No	No	No	Yes	No	No	No	Yes	15	NOT_RD	Not Interse	No	No	Yes	Yes	5. Hampto	114	114. City o	7-Local (J,6	3-Two-Wa	Urban	NonVDOT	5	3. City or T	Hampton F	HAMP	S-VA114NP ALGONQUIN RD		0.89	253046	481.22	-76.3663	37.015
221105142	2022	4/6/2022 5:00	1548	15:48	O	PDO	0	0	0	0	0	0	0	2	2. Angle	ANG	No	1. No Adve	2. Daylight	Day	1. Dry	Dry	1. Main-Lir	1. Straight	2. Blacktop	1. No Defe	1. Two-Wa	1. Not at In	6. Traffic L	1. Yes - Wc	2. No			3. No	20. Motor V	1. On Roac	No	No	Belted	No	No	No	No	No	No	No	No	No	No		NOT_RD	VDOT Inte	No	No	Yes	No	5. Hampto	114	114. City o	5-Major Cc	4-Two-Wa	Urban	NonVDOT	5	3. City or T	Hampton F	HAMP	S-VA114NP E LITTLE BACK RIVER RD		0.04	1067639	191.76	-76.3467	37.05353
221105143	2022	1/4/2022 5:00	1607	16:07	C	C	0	0	0	1	1	0	0	1	9. Fixed Object - Off Road	FOOR	No	1. No Adve	2. Daylight	Day	1. Dry	Dry	1. Main-Lir	1. Straight	2. Blacktop	1. No Defe	1. Two-Wa	1. Not at In	1. No Traffi	6. No Traffi	2. No			3. No	17. Traffic S	1. On Roac	No	No	Belted	No	No	No	No	No	No	No	No	No	No		NOT_RD	VDOT Inte	No	No	Yes	No	5. Hampto	114	114. City o	3-Principal	4-Two-Wa	Urban	NonVDOT	5	3. City or T	Hampton F	HAMP	R-VA US00258WB		61.97	1091119	98.71	-76.4063	37.03796
221105152	2022	1/7/2022 5:00	2348	23:48	O	PDO	0	0	0	0	0	0	0	2	1. Rear End	RE	No	1. No Adve	4. Darknes	Night	1. Dry	Dry	10. Interse	1. Straight	2. Blacktop	1. No Defe	3. Two-Wa	4. Four Ap	6. Traffic L	1. Yes - Wc	2. No			3. No	20. Motor V	1. On Roac	No	No	Belted	No	Yes	No	No	No	No	No	No	No	No		NOT_RD	Urban Inte	No	No	Yes	Yes	5. Hampto	114	114. City o	4-Minor Ar	4-Two-Wa	Urban	NonVDOT	5	3. City or T	Hampton F	HAMP	R-VA SR00351WB		1.96	1068685	70.1	-76.4012	37.00252
190775122	2019	3/16/2019 5:00	1829	18:29	C	C	0	0	0	2	2	0	0	2	2. Angle	ANG	No	1. No Adve	2. Daylight	Day	1. Dry	Dry	1. Main-Lir	1. Straight	2. Blacktop	1. No Defe	2. Two-Wa	1. Not at In	6. Traffic L	1. Yes - Wc	2. No			3. No	20. Motor V	1. On Roac	No	No	Belted	No	No	No	No	No	No	No	No	No	No		NOT_RD	Not Interse	No	No	Yes	No	5. Hampto	114	114. City o	5-Major Cc	3-Two-Wa	Urban	NonVDOT	5	3. City or T	Hampton F	HAMP	S-VA114NP PINE CHAPEL RD		0.58			-76.3835	37.03799
231235168	2023	2/11/2023 5:00	1507	15:07	C	C	0	0	0	2	2	0	0	2	4. Sideswipe - Same Direction	SSS	No	1. No Adve	2. Daylight	Day	1. Dry	Dry	10. Interse	1. Straight	2. Blacktop	1. No Defe	2. Two-Wa	4. Four Ap	3. Traffic S	1. Yes - Wc	2. No			3. No	20. Motor V	1. On Roac	No	No	Belted	No	No	No	No	No	No	No	No	No	No		NOT_RD	Urban Inte	Yes	Yes	Yes	No	5. Hampto	114	114. City o	4-Minor Ar	3-Two-Wa	Urban	NonVDOT	5	3. City or T	Hampton F	HAMP	S-VA114PR WOODLAND RD		0.87	253170	60.07	-76.3219	37.03316
213365285	2021	11/22/2021 5:00	716	7:16	C	C	0	0	0	2	2	0	0	2	16. Other	OTHR	No	5. Rain	2. Daylight	Day	2. Wet	Wet	10. Interse	1. Straight	2. Blacktop	1. No Defe	2. Two-Wa	4. Four Ap	3. Traffic S	1. Yes - Wc	2. No			3. No	20. Motor V	1. On Roac	No	No	Belted	No	Yes	No	No	No	No	No	No	No	No		NOT_RD	Urban Inte	No	No	Yes	No	5. Hampto	114	114. City o	3-Principal	4-Two-Wa	Urban	NonVDOT	5	3. City or T	Hampton F	HAMP	R-VA SR00134EB		10.57	1078416	63.7	-76.3696	37.03749
221105157	2022	1/14/2022 5:00	2147	21:47	C	C	0	0	0	2	2	0	0	2	4. Sideswipe - Same Direction	SSS	No	1. No Adve	4. Darknes	Night	1. Dry	Dry	1. Main-Lir	1. Straight	2. Blacktop	1. No Defe	3. Two-Wa	1. Not at In	6. Traffic L	1. Yes - Wc	2. No			3. No	20. Motor V	1. On Roac	No	No	Belted	No	No	No	No	No	No	No	No	No	No		NOT_RD	Urban Inte	No	No	Yes	Yes	5. Hampto	114	114. City o	3-Principal	4-Two-Wa	Urban	NonVDOT	5	3. City or T	Hampton F	HAMP	R-VA US00258EB		63.02	754224	130.15	-76.388	37.04169
221105158	2022	1/14/2022 5:00	2139	21:39	C	C	0	0	0	1	1	0	0	2	2. Angle	ANG	No	1. No Adve	5. Darknes	Night	1. Dry	Dry	1. Main-Lir	3. Grade - S	2. Blacktop	1. No Defe	2. Two-Wa	1. Not at In	6. Traffic L	1. Yes - Wc	2. No			3. No	20. Motor V	1. On Roac	No	No	Belted	No	No	No	No	No	No	No	No	No	No		NOT_RD	Not Interse	No	No	Yes	Yes	5. Hampto	114	114. City o	3-Principal	4-Two-Wa	Urban	NonVDOT	5	3. City or T	Hampton F	HAMP	S-VA114NP HAMPTON ROADS CENTER PKWY		2.95			-76.3969	37.06032
221105159	2022	1/5/2022 5:00	2347	23:47	C	C	0	0	0	1	1	0	0	2	16. Other	OTHR	No	1. No Adve	4. Darknes	Night	1. Dry	Dry	10. Interse	1. Straight	2. Blacktop	1. No Defe	3. Two-Wa	4. Four Ap	3. Traffic S	1. Yes - Wc	2. No			3. No	20. Motor V	1. On Roac	No	No	Belted	No	No	No	No	No	Yes	No	No	No	No		NOT_RD	Urban Inte	No	Yes	Yes	Yes	5. Hampto	114	114. City o	4-Minor Ar	4-Two-Wa	Urban	NonVDOT	5	3. City or T	Hampton F	HAMP	R-VA SR00278SB		0	253165	249.04	-76.3483	37.04356
243025304	2024	10/26/2024 5:00	2148	21:48	C	C	0	0	0	1	1	0	0	4	1. Rear End	RE	No	1. No Adve	4. Darknes	Night	1. Dry	Dry	9. Within Ir	1. Straight	2. Blacktop	1. No Defe	3. Two-Wa	4. Four Ap	3. Traffic S	1. Yes - Wc	2. No			3. No	20. Motor V	1. On Roac	No	No	Unbelted	No	No	No	No	No	No	No	No	No	Yes	15	NOT_RD	Urban Inte	No	No	Yes	Yes	5. Hampto	114	114. City o	4-Minor Ar	4-Two-Wa	Urban	NonVDOT	5	3. City or T	Hampton F	HAMP	R-VA US00060WB		273.8	253004	84.61	-76.3418	37.02513
221105161	2022	1/14/2022 5:00	1040	10:40	C	C	0	0	0	2	2	0	0	2	4. Sideswipe - Same Direction	SSS	No	1. No Adve	2. Daylight	Day	1. Dry	Dry	9. Within Ir	1. Straight	2. Blacktop	1. No Defe	3. Two-Wa	4. Four Ap	1. No Traffi	6. No Traffi	2. No			3. No	20. Motor V	1. On Roac	No	No	Belted	No	No	No	No	No	No	No	No	No	No		NOT_RD	Urban Inte	Yes	No	Yes	No	5. Hampto	114	114. City o	3-Principal	4-Two-Wa	Urban	NonVDOT	5	3. City or T	Hampton F	HAMP	R-VA US00258WB		63.46	253078	190.36	-76.3806	37.04344
221105162	2022	1/19/2022 5:00	1403	14:03	O	PDO	0	0	0	0	0	0	0	2	2. Angle	ANG	No	1. No Adve	2. Daylight	Day	1. Dry	Dry	10. Interse	1. Straight	2. Blacktop	1. No Defe	2. Two-Wa	3. Three Ap	6. Traffic L	1. Yes - Wc	2. No			3. No	20. Motor V	1. On Roac	No	No	Belted	No	No	No	No	No	No	No	No	No	No		NOT_RD	Urban Inte	No	No	Yes	No	5. Hampto	114	114. City o	3-Principal	4-Two-Wa	Urban	NonVDOT	5	3. City or T	Hampton F	HAMP	R-VA US00258EB		66.64	1080031	65.85	-76.3267	37.0362
221105163	2022	1/14/2022 5:00	1727	17:27	C	C	0	0	0	3	3	0	0	3	1. Rear End	RE	No	1. No Adve	4. Darknes	Night	2. Wet	Wet	9. Within Ir	1. Straight	2. Blacktop	1. No Defe	3. Two-Wa	3. Three Ap	1. No Traffi	6. No Traffi	2. No			3. No	20. Motor V	1. On Roac	No	No	Belted	No	No	No	No	No	No	No	No	No	No		NOT_RD	Urban Inte	No	No	Yes	Yes	5. Hampto	114	114. City o	3-Principal	4-Two-Wa	Urban	NonVDOT	5	3. City or T	Hampton F	HAMP	R-VA US00258WB		63.15	1091131	111.85	-76.3859	37.0423
220025180	2021	12/10/2021 5:00	1741	17:41	B	B	0	0	1	0	1	0	0	2	2. Angle	ANG	No	1. No Adve	4. Darknes	Night	2. Wet	Wet	10. Interse	1. Straight	2. Blacktop	1. No Defe	2. Two-Wa	4. Four Ap	3. Traffic S	1. Yes - Wc	2. No			3. No	20. Motor V	1. On Roac	No	No	Belted	No	No	No	No	No	No	No	No	No	No		NOT_RD	Urban Inte	No	No	Yes	Yes	5. Hampto	114	114. City o	3-Principal	4-Two-Wa	Urban	NonVDOT	5	3. City or T	Hampton F	HAMP	R-VA SR00134WB		10.57	1078416	67.86	-76.3694	37.03758
221105169	2022	1/19/2022 5:00	2210	22:10	A	A	0	1	0	1	2	0	0	2	5. Sideswipe - Opposite Direction	SSO	No	1. No Adve	4. Darknes	Night	1. Dry	Dry	1. Main-Lir	1. Straight	2. Blacktop	1. No Defe	3. Two-Wa	1. Not at In	3. Traffic S	1. Yes - Wc	2. No			3. No	20. Motor V	1. On Roac	No	No	Belted	No	No	No	No	No	No	No	No	No	No		NOT_RD	Urban Inte	Yes	No	Yes	No	5. Hampto	114	114. City o	3-Principal	4-Two-Wa	Urban	NonVDOT	5	3. City or T	Hampton F	HAMP	R-VA US00258WB		63.25	754225	54.45	-76.3842	37.04266
221105170	2022	1/19/2022 5:00	1614	16:14	A	A	0	1	0	1	2	0	0	2	2. Angle	ANG	No	1. No Adve	2. Daylight	Day	1. Dry	Dry	10. Interse	1. Straight	2. Blacktop	1. No Defe	1. Two-Wa	4. Four Ap	6. Traffic L	1. Yes - Wc	2. No			3. No	20. Motor V	1. On Roac	No	No	Belted	No	No	No	No	No	No	Yes	No	No	No		NOT_RD	Urban Inte	No	No	Yes	No	5. Hampto	114	114. City o	4-Minor Ar	3-Two-Wa	Urban	NonVDOT	5	3. City or T	Hampton F	HAMP	R-VA SR00351EB		3.06	253177	118.52	-76.3846	37.01324
221105171	2022	1/19/2022 5:00	1700	17:00	C	C	0	0	0	1	1	0	0	2	15. Backed Into	BI	No	1. No Adve	4. Darknes	Night	1. Dry	Dry	1. Main-Lir	1. Straight	2. Blacktop	1. No Defe	1. Two-Wa	1. Not at In	1. No Traffi	6. No Traffi	2. No			3. No	6. Parked V	1. On Roac	No	No	Belted	No	No	No	No	No	No	No	No	No	No		NOT_RD	Not Interse	No	No	Yes	No	5. Hampto	114	114. City o	7-Local (J,6	3-Two-Wa	Urban	NonVDOT	5	3. City or T	Hampton F	HAMP	S-VA114NP CHAPEL ST		0.61			-76.3609	37.02407
221105191	2022	1/20/2022 5:00	650	6:50	C	C	0	0	0	2	2	0	0	2	5. Sideswipe - Opposite Direction	SSO	No	1. No Adve	2. Daylight	Day	1. Dry	Dry	10. Interse	1. Straight	2. Blacktop	1. No Defe	3. Two-Wa	3. Three Ap	4. Stop Sig	1. Yes - Wc	2. No			3. No	20. Motor V	1. On Roac	No	No	Belted	No	No	No	No	No	No	No	No	No	No		NOT_RD	Urban Inte	No	No	Yes	No	5. Hampto	114	114. City o	5-Major Cc	3-Two-Wa	Urban	NonVDOT	5	3. City or T	Hampton F	HAMP	S-VA114PR CHESTNUT AVE		0.03			-76.4282	37.02442
171815364	2017	5/7/2017 5:00	2251	22:51	C	C	0	0	0	2	2	0	0	2	16. Other	OTHR	No	1. No Adve	4. Darknes	Night	1. Dry	Dry	10. Interse	1. Straight	2. Blacktop	1. No Defe	1. Two-Wa	4. Four Ap	3. Traffic S	1. Yes - Wc	2. No			3. No	20. Motor V	1. On Roac	Yes	No	Belted	No	No	No	No	No	No	No	No	No	No		NOT_RD	Urban Inte	No	Yes	Yes	Yes	5. Hampto	114	114. City o	4-Minor Ar	4-Two-Wa	Urban	NonVDOT	5	3. City or T	Hampton F	HAMP	R-VA US00060EB		273.81	253004	16.95	-76.3415	37.02508
221105208	2022	1/24/2022 5:00	100	1:00	O	PDO	0	0	0	0	0	0	0	1	9. Fixed Object - Off Road	FOOR	No	1. No Adve	5. Darknes	Night	4. Icy	Wet	8. Non-Inte	1. Straight	2. Blacktop	1. No Defe	1. Two-Wa	1. Not at In	1. No Traffi	6. No Traffi	2. No			3. No	28. Ran Of	8. Off Roac	Yes	No	Belted	No	No	No	No	No	No	No	No	No	No		RD_RIGHT	Not Interse	No	No	Yes	No	5. Hampto	114	114. City o	7-Local (J,6)		Urban	NonVDOT	5	3. City or T	Hampton F	HAMP	S-VA114NP POTTER LN		0.1			-76.3813	37.07108
190525106	2019	2/20/2019 5:00	2056	20:56	O	PDO	0	0	0	0	0	0	0	1	9. Fixed Object - Off Road	FOOR	No	5. Rain	4. Darknes	Night	2. Wet	Wet	8. Non-Inte	1. Straight	2. Blacktop	1. No Defe	2. Two-Wa	1. Not at In	6. Traffic L	1. Yes - Wc	2. No			3. No	4. Fence O	1. On Roac	No	No	Belted	No	No	No	No	No	Yes	No	No	No	No		NOT_RD	VDOT Inte	No	No	Yes	Yes	5. Hampto	114	114. City o	4-Minor Ar	3-Two-Wa	Urban	NonVDOT	5	3. City or T	Hampton F	HAMP	S-VA114NP LASALLE AVE		1.93	731448	140.85	-76.3629	37.03048
192245269	2019	8/5/2019 5:00	1918	19:18	C	C	0	0	0	3	3	0	0	2	1. Rear End	RE	No	1. No Adve	2. Daylight	Day	1. Dry	Dry	1. Main-Lir	1. Straight	2. Blacktop	1. No Defe	3. Two-Wa	1. Not at In	6. Traffic L	1. Yes - Wc	2. No			3. No	20. Motor V	1. On Roac	No	No	Belted	No	Yes	No	No	No	No	No	No	No	No		NOT_RD	Not Interse	No	No	Yes	No	5. Hampto	114	114. City o	5-Major Cc	4-Two-Wa	Urban	NonVDOT	5	3. City or T	Hampton F	HAMP	R-VA SR00143NB		4.37	1069385	355.18	-76.3622	37.01579
221105211	2022	1/23/2022 5:00	241	2:41	C	C	0	0	0	1	1	0	0	1	9. Fixed Object - Off Road	FOOR	No	10. Blowin	4. Darknes	Night	10. Slush	Wet	1. Main-Lir	2. Curve - L	2. Blacktop	1. No Defe	1. Two-Wa	1. Not at In	1. No Traffi	6. No Traffi	2. No			3. No	13. Curb	1. On Roac	No	No	Belted	No	No	No	No	No	No	No	No	No	Yes	10	RD_UNKN	Not Interse	No	No	Yes	Yes	5. Hampto	114	114. City o	7-Local (J,6	3-Two-Wa	Urban	NonVDOT	5	3. City or T	Hampton F	HAMP	S-VA114PR WEAVER RD W		0.28			-76.4097	37.03157
203665070	2020	12/26/2020 5:00	1446	14:46	O	PDO	0	0	0	0	0	0	0	2	1. Rear End	RE	No	1. No Adve	2. Daylight	Day	1. Dry	Dry	10. Interse	1. Straight	2. Blacktop	1. No Defe	2. Two-Wa	4. Four Ap	3. Traffic S	1. Yes - Wc	2. No			3. No	20. Motor V	1. On Roac	No	No	Belted	No	No	No	No	No	No	No	No	No	No		NOT_RD	Urban Inte	No	Yes	Yes	No	5. Hampto	114	114. City o	4-Minor Ar	3-Two-Wa	Urban	NonVDOT	5	3. City or T	Hampton F	HAMP	R-VA SR00169NB		5.67	253115	299.37	-76.3259	37.05714
221105213	2022	1/24/2022 5:00	1157	11:57	O	PDO	0	0	0	0	0	0	0	2	4. Sideswipe - Same Direction	SSS	No	1. No Adve	2. Daylight	Day	1. Dry	Dry	8. Non-Inte	1. Straight	2. Blacktop	1. No Defe	2. Two-Wa	1. Not at In	11. Railroa	1. Yes - Wc	2. No			3. No	20. Motor V	1. On Roac	No	No	Belted	No	No	No	No	No	No	No	No	No	No		NOT_RD	VDOT Inte	Yes	Yes	Yes	No	5. Hampto	114	114. City o	3-Principal	4-Two-Wa	Urban	NonVDOT	5	3. City or T	Hampton F	HAMP	R-VA US00258WB		65.11	1068042	167.2	-76.3516	37.04367
221105214	2022	1/25/2022 5:00	747	7:47	C	C	0	0	0	3	3	0	0	3	4. Sideswipe - Same Direction	SSS	No	1. No Adve	2. Daylight	Day	1. Dry	Dry	8. Non-Inte	1. Straight	2. Blacktop	1. No Defe	3. Two-Wa	1. Not at In	1. No Traffi	6. No Traffi	2. No			3. No	20. Motor V	1. On Roac	No	No	Belted	No	No	No	No	No	No	No	No	No	Yes	3	NOT_RD	Not Interse	No	No	Yes	No	5. Hampto	114	114. City o	3-Principal	4-Two-Wa	Urban	NonVDOT	5	3. City or T	Hampton F	HAMP	R-VA US00258EB		61.92	1091119	381.2	-76.4073	37.03761
221105216	2022	2/1/2022 5:00	1556	15:56	C	C	0	0	0	2	2	0	0	2	1. Rear End	RE	No	1. No Adve	2. Daylight	Day	1. Dry	Dry	10. Interse	1. Straight	2. Blacktop	1. No Defe	2. Two-Wa	4. Four Ap	1. No Traffi	1. Yes - Wc	2. No			3. No	20. Motor V	1. On Roac	No	No	Belted	No	No	No	No	No	No	No	No	No	No		NOT_RD	VDOT Inte	No	No	Yes	No	5. Hampto	114	114. City o	4-Minor Ar	3-Two-Wa	Urban	NonVDOT	5	3. City or T	Hampton F	HAMP	S-VA114PR LASALLE AVE		1.93	731448	173.36	-76.3629	37.03058
221105217	2022	3/5/2022 5:00	1544	15:44	C	C	0	0	0	1	1	0	0	2	1. Rear End	RE	No	1. No Adve	2. Daylight	Day	1. Dry	Dry	10. Interse	1. Straight	1. Concret	1. No Defe	2. Two-Wa	4. Four Ap	3. Traffic S	1. Yes - Wc	2. No			3. No	20. Motor V	1. On Roac	No	No	Belted	No	No	No	No	No	No	No	No	No	No		NOT_RD	VDOT Inte	No	No	Yes	No	5. Hampto	114	114. City o	4-Minor Ar	3-Two-Wa	Urban	NonVDOT	5	3. City or T	Hampton F	HAMP	R-VA SR00351EB		6.83	253152	56.24	-76.3257	37.03319
221105220	2022	3/17/2022 5:00	823	8:23	O	PDO	0	0	0	0	0	0	0	2	2. Angle	ANG	No	5. Rain	2. Daylight	Day	2. Wet	Wet	9. Within Ir	1. Straight	2. Blacktop	1. No Defe	1. Two-Wa	3. Three Ap	4. Stop Sig	1. Yes - Wc	2. No			3. No	20. Motor V	1. On Roac	No	No	Belted	No	No	No	No	No	No	No	No	No	No		NOT_RD	Urban Inte	No	Yes	Yes	No	5. Hampto	114	114. City o	5-Major Cc	3-Two-Wa	Urban	NonVDOT	5	3. City or T	Hampton F	HAMP	S-VA114NP OLD BUCKROE RD		1.6	253106	278.22	-76.3047	37.03957
221105221	2022	3/16/2022 5:00	2154	21:54	C	C	0	0	0	2	2	0	0	2	4. Sideswipe - Same Direction	SSS	No	1. No Adve	4. Darknes	Night	1. Dry	Dry	10. Interse	1. Straight	2. Blacktop	1. No Defe	3. Two-Wa	4. Four Ap	3. Traffic S	1. Yes - Wc	2. No			3. No	20. Motor V	1. On Roac	No	No	Belted	No	No	No	No	No	No	No	No	No	No		NOT_RD	Urban Inte	No	No	Yes	Yes	5. Hampto	114	114. City o	3-Principal	4-Two-Wa	Urban	NonVDOT	5	3. City or T	Hampton F	HAMP	R-VA US00258EB		63.66	253023	0	-76.377	37.04393
170735141	2017	3/12/2017 5:00	150	1:50	O	PDO	0	0	0	0	0	0	0	2	2. Angle	ANG	No	1. No Adve	4. Darknes	Night	1. Dry	Dry	1. Main-Lir	3. Grade - S	2. Blacktop	1. No Defe	3. Two-Wa	4. Four Ap	6. Traffic L	1. Yes - Wc	2. No			3. No	15. Other F	1. On Roac	No	No	Belted	No	Yes	No	No	No	No	No	No	No	Yes	5	NOT_RD	Urban Inte	No	No	Yes	No	5. Hampto	114	114. City o	4-Minor Ar	4-Two-Wa	Urban	NonVDOT	5	3. City or T	Hampton F	HAMP	R-VA SR00152EB		4.19	253075	5.36	-76.3945	37.04637
221105223	2022	3/17/2022 5:00	943	9:43	C	C	0	0	0	3	3	0	0	3	1. Rear End	RE	No	5. Rain	2. Daylight	Day	2. Wet	Wet	9. Within Ir	1. Straight	2. Blacktop	1. No Defe	2. Two-Wa	3. Three Ap	1. No Traffi	6. No Traffi	2. No			3. No	20. Motor V	1. On Roac	No	No	Belted	No	No	No	No	No	No	No	No	No	No		NOT_RD	Urban Inte	Yes	No	Yes	No	5. Hampto	114	114. City o	3-Principal	4-Two-Wa	Urban	NonVDOT	5	3. City or T	Hampton F	HAMP	R-VA US00258WB		62.39	50659	286.11	-76.3995	37.0394
203295214	2020	11/23/2020 5:00	1250	12:50	C	C	0	0	0	2	2	0	0	2	1. Rear End	RE	No	1. No Adve	2. Daylight	Day	1. Dry	Dry	1. Main-Lir	1. Straight	2. Blacktop	1. No Defe	2. Two-Wa	3. Three Ap	6. Traffic L	1. Yes - Wc	2. No			3. No	20. Motor V	1. On Roac	No	No	Belted	No	No	No	No	No	No	Yes	No	No	No		NOT_RD	Not Interse	No	Yes	Yes	No	5. Hampto	114	114. City o	4-Minor Ar	3-Two-Wa	Urban	NonVDOT	5	3. City or T	Hampton F	HAMP	S-VA114PR ABERDEEN RD		1.95			-76.4048	37.02528
221105229	2022	3/29/2022 5:00	2235	22:35	C	C	0	0	0	2	2	0	0	2	2. Angle	ANG	No	1. No Adve	4. Darknes	Night	1. Dry	Dry	1. Main-Lir	1. Straight	2. Blacktop	1. No Defe	2. Two-Wa	1. Not at In	6. Traffic L	1. Yes - Wc	2. No			3. No	20. Motor V	1. On Roac	No	No	Belted	No	No	No	No	No	No	No	No	No	No		NOT_RD	Not Interse	No	Yes	Yes	Yes	5. Hampto	114	114. City o	4-Minor Ar	4-Two-Wa	Urban	NonVDOT	5	3. City or T	Hampton F	HAMP	R-VA US00258WB		67.51	253156	131.77	-76.3217	37.02419
212235093	2021	8/9/2021 5:00	2144	21:44	O	PDO	0	0	0	0	0	0	0	2	1. Rear End	RE	No	1. No Adve	4. Darknes	Night	1. Dry	Dry	10. Interse	1. Straight	2. Blacktop	1. No Defe	1. Two-Wa	3. Three Ap	3. Traffic S	1. Yes - Wc	2. No			3. No	20. Motor V	1. On Roac	No	No	Belted	No	No	No	No	No	Yes	No	No	No	No		NOT_RD	Urban Inte	No	Yes	Yes	Yes	5. Hampto	114	114. City o	4-Minor Ar	3-Two-Wa	Urban	NonVDOT	5	3. City or T	Hampton F	HAMP	R-VA SR00169NB		5.67	253115	285.03	-76.3259	37.05716
221105232	2022	4/10/2022 5:00	1912	19:12	C	C	0	0	0	1	1	0	0	2	1. Rear End	RE	No	1. No Adve	2. Daylight	Day	1. Dry	Dry	10. Interse	1. Straight	2. Blacktop	1. No Defe	3. Two-Wa	3. Three Ap	3. Traffic S	1. Yes - Wc	2. No			3. No	20. Motor V	1. On Roac	No	No	Belted	No	No	No	No	No	Yes	No	No	No	No		NOT_RD	VDOT Inte	Yes	No	Yes	No	5. Hampto	114	114. City o	3-Principal	4-Two-Wa	Urban	NonVDOT	5	3. City or T	Hampton F	HAMP	S-VA114NP HAMPTON ROADS CENTER PKWY		2.28	1279456	110.08	-76.4089	37.06015
192345308	2019	8/7/2019 5:00	1109	11:09	C	C	0	0	0	2	2	0	0	2	2. Angle	ANG	No	1. No Adve	2. Daylight	Day	1. Dry	Dry	1. Main-Lir	1. Straight	2. Blacktop	1. No Defe	2. Two-Wa	4. Four Ap	3. Traffic S	1. Yes - Wc	2. No			3. No	20. Motor V	1. On Roac	No	No	Belted	No	No	No	No	No	No	No	No	No	Yes	5	NOT_RD	Urban Inte	No	Yes	Yes	No	5. Hampto	114	114. City o	4-Minor Ar	4-Two-Wa	Urban	NonVDOT	5	3. City or T	Hampton F	HAMP	R-VA US00060WB		273.81	253004	36.21	-76.3415	37.02519
221105260	2022	4/18/2022 5:00	2002	20:02	O	PDO	0	0	0	0	0	0	0	2	1. Rear End	RE	No	5. Rain	4. Darknes	Night	2. Wet	Wet	8. Non-Inte	4. Grade - C	1. Concret	1. No Defe	3. Two-Wa	1. Not at In	6. Traffic L	1. Yes - Wc	2. No			3. No	20. Motor V	1. On Roac	No	No	Belted	No	No	No	No	No	No	No	No	No	Yes	15	NOT_RD	Not Interse	No	No	Yes	Yes	5. Hampto	114	114. City o	1-Interstat	4-Two-Wa	Urban	VDOT Inte	5	1. State Hv	Hampton F	HAMP	R-VA IS00064WB		266.94			-76.3421	37.03345
221105295	2022	4/18/2022 5:00	1445	14:45	O	PDO	0	0	0	0	0	0	0	2	9. Fixed Object - Off Road	FOOR	No	5. Rain	2. Daylight	Day	2. Wet	Wet	8. Non-Inte	1. Straight	1. Concret	1. No Defe	3. Two-Wa	1. Not at In	6. Traffic L	1. Yes - Wc	2. No			3. No	11. Jersey W	6. Separat	No	No	Belted	No	No	No	No	No	No	No	No	No	Yes	20	RD_UNKN	Not Interse	No	Yes	Yes	No	5. Hampto	114	114. City o	1-Interstat	4-Two-Wa	Urban	VDOT Inte	5	1. State Hv	Hampton F	HAMP	R-VA IS00064WB		266.68			-76.3461	37.03419
212915142	2021	10/16/2021 5:00	1443	14:43	O	PDO	0	0	0	0	0	0	0	2	1. Rear End	RE	No	1. No Adve	2. Daylight	Day	1. Dry	Dry	10. Interse	1. Straight	2. Blacktop	1. No Defe	2. Two-Wa	4. Four Ap	3. Traffic S	1. Yes - Wc	2. No			3. No	20. Motor V	1. On Roac	No	No	Belted	No	Yes	No	No	No	No	No	No	No	Yes	5	NOT_RD	Urban Inte	Yes	No	Yes	No	5. Hampto	114	114. City o	4-Minor Ar	4-Two-Wa	Urban	NonVDOT	5	3. City or T	Hampton F	HAMP	R-VA US00060WB		273.81	253004	40.64	-76.3414	37.0252
221105316	2022	4/17/2022 5:00	1117	11:17	A	A	0	2	0	0	2	0	0	2	2. Angle	ANG	No	1. No Adve	2. Daylight	Day	1. Dry	Dry	1. Main-Lir	1. Straight	2. Blacktop	1. No Defe	2. Two-Wa	1. Not at In	6. Traffic L	1. Yes - Wc	2. No			3. No	20. Motor V	1. On Roac	No	No	Belted	No	No	No	No	No	No	No	No	No	No		NOT_RD	Urban Inte	Yes	No	Yes	No	5. Hampto	114	114. City o	4-Minor Ar	3-Two-Wa	Urban	NonVDOT	5	3. City or T	Hampton F	HAMP	R-VA SR00351EB		7.59	1061471	131.39	-76.3138	37.038
221105335	2022	4/18/2022 5:00	1657	16:57	O	PDO	0	0	0	0	0	0	0	3	2. Angle	ANG	No	5. Rain	2. Daylight	Day	2. Wet	Wet	8. Non-Inte	1. Straight	2. Blacktop	7. Slick Pa	3. Two-Wa	1. Not at In	6. Traffic L	1. Yes - Wc	2. No			3. No	20. Motor V	1. On Roac	No	No	Belted	No	No	No	No	No	No	No	No	No	Yes	5	RD_UNKN	Not Interse	No	No	Yes	No	5. Hampto	114	114. City o	1-Interstat	4-Two-Wa	Urban	VDOT Inte	5	1. State Hv	Hampton F	HAMP	R-VA IS00064EB		264.78			-76.3795	37.03215
221105396	2022	4/15/2022 5:00	1450	14:50	O	PDO	0	0	0	0	0	0	0	2	1. Rear End	RE	No	1. No Adve	2. Daylight	Day	1. Dry	Dry	8. Non-Inte	1. Straight	2. Blacktop	1. No Defe	3. Two-Wa	1. Not at In	6. Traffic L	1. Yes - Wc	2. No			3. No	20. Motor V	1. On Roac	No	No	Belted	No	No	No	No	No	No	No	No	No	Yes	5	NOT_RD	Not Interse	No	Yes	Yes	No	5. Hampto	114	114. City o	1-Interstat	4-Two-Wa	Urban	VDOT Inte	5	1. State Hv	Hampton F	HAMP	R-VA IS00064WB		269.73			-76.317	37.00018
221115004	2022	4/20/2022 5:00	317	3:17	O	PDO	0	0	0	0	0	0	0	1	9. Fixed Object - Off Road	FOOR	No	1. No Adve	4. Darknes	Night	1. Dry	Dry	8. Non-Inte	1. Straight	1. Concret	1. No Defe	3. Two-Wa	1. Not at In	6. Traffic L	1. Yes - Wc	2. No			3. No	11. Jersey W	6. Separat	Yes	No	Unbelted	No	No	No	No	No	No	No	No	No	No		RD_LEFT	Not Interse	No	No	Yes	No	5. Hampto	114	114. City o	1-Interstat	4-Two-Wa	Urban	VDOT Inte	5	1. State Hv	Hampton F	HAMP	R-VA IS00064WB		260.17			-76.4427	37.07476
221115024	2022	4/20/2022 5:00	536	5:36	O	PDO	0	0	0	0	0	0	0	1	9. Fixed Object - Off Road	FOOR	No	1. No Adve	4. Darknes	Night	1. Dry	Dry	5. On Entra	10. On/Off	2. Blacktop	1. No Defe	3. Two-Wa	1. Not at In	6. Traffic L	1. Yes - Wc	2. No			3. No	11. Jersey W	6. Separat	No	No	Belted	No	No	Yes	No	No	No	No	No	No	Yes	5	RD_LEFT	Not Interse	No	No	Yes	Yes	5. Hampto	114	114. City o	1-Interstat	4-Two-Wa	Urban	VDOT Inte	5	1. State Hv	Hampton F	HAMP	R-VA IS00664EB		0.11			-76.3807	37.03222
242005468	2024	5/25/2024 5:00	1145	11:45	C	C	0	0	0	2	2	0	0	2	2. Angle	ANG	No	1. No Adve	2. Daylight	Day	1. Dry	Dry	8. Non-Inte	1. Straight	2. Blacktop	1. No Defe	3. Two-Wa	1. Not at In	1. No Traffi	6. No Traffi	2. No			3. No	20. Motor V	1. On Roac	No	No	Belted	No	No	No	No	No	No	No	No	No	No		NOT_RD	Urban Inte	No	No	Yes	No	5. Hampto	114	114. City o	5-Major Cc	4-Two-Wa	Urban	NonVDOT	5	3. City or T	Hampton F	HAMP	R-VA SR00143SB		4.4	1069385	182.17	-76.3627	37.01542
222375312	2022	8/14/2022 5:00	1440	14:40	B	B	0	0	1	0	1	0	0	3	1. Rear End	RE	No	1. No Adve	2. Daylight	Day	1. Dry	Dry	1. Main-Lir	1. Straight	2. Blacktop	1. No Defe	1. Two-Wa	1. Not at In	6. Traffic L	1. Yes - Wc	2. No			3. No	20. Motor V	1. On Roac	No	No	Belted	No	No	No	No	No	No	No	No	No	No		NOT_RD	VDOT Inte	No	No	Yes	No	5. Hampto	114	114. City o	4-Minor Ar	3-Two-Wa	Urban	NonVDOT	5	3. City or T	Hampton F	HAMP	S-VA114PR LASALLE AVE		1.93	731448	162.28	-76.3629	37.03055
221115208	2022	4/14/2022 5:00	337	3:37	O	PDO	0	0	0	0	0	0	0	1	9. Fixed Object - Off Road	FOOR	No	1. No Adve	4. Darknes	Night	1. Dry	Dry	8. Non-Inte	2. Curve - L	2. Blacktop	1. No Defe	4. One-Wa	1. Not at In	6. Traffic L	1. Yes - Wc	1. Yes	3. Activity A	3. Work on	3. No	9. Impact (	2. Shoulde	No	No	Belted	No	No	No	No	No	Yes	No	No	No	Yes	15	RD_LEFT	Not Interse	No	No	Yes	Yes	5. Hampto	114	114. City o	1-Interstat	4-Two-Wa	Urban	VDOT Inte	5	1. State Hv	Hampton F	HAMP	R-VA IS00064WB		269.56			-76.3187	37.00208
221115254	2022	4/20/2022 5:00	1240	12:40	O	PDO	0	0	0	0	0	0	0	2	1. Rear End	RE	No	1. No Adve	2. Daylight	Day	1. Dry	Dry	8. Non-Inte	1. Straight	2. Blacktop	1. No Defe	3. Two-Wa	1. Not at In	6. Traffic L	1. Yes - Wc	1. Yes	3. Activity A	3. Work on	3. No	20. Motor V	1. On Roac	No	No	Belted	No	No	No	No	No	No	No	No	No	Yes	15	NOT_RD	Not Interse	No	No	Yes	No	5. Hampto	114	114. City o	1-Interstat	4-Two-Wa	Urban	VDOT Inte	5	1. State Hv	Hampton F	HAMP	R-VA IS00064EB		268.58			-76.3247	37.01356
221115258	2022	4/20/2022 5:00	1610	16:10	C	C	0	0	0	2	2	0	0	2	16. Other	OTHR	No	1. No Adve	2. Daylight	Day	1. Dry	Dry	10. Interse	1. Straight	2. Blacktop	1. No Defe	2. Two-Wa	4. Four Ap	3. Traffic S	1. Yes - Wc	2. No			3. No	20. Motor V	1. On Roac	No	No	Belted	No	No	No	No	No	No	No	No	No	No		NOT_RD	VDOT Inte	No	No	Yes	No	5. Hampto	114	114. City o	3-Principal	4-Two-Wa	Urban	NonVDOT	5	3. City or T	Hampton F	HAMP	R-VA US00258WB		62.01	1091119	125.04	-76.4057	37.03809
221115259	2022	4/11/2022 5:00	1807	18:07	O	PDO	0	0	0	0	0	0	0	1	9. Fixed Object - Off Road	FOOR	No	1. No Adve	2. Daylight	Day	1. Dry	Dry	9. Within Ir	1. Straight	2. Blacktop	1. No Defe	3. Two-Wa	3. Three Ap	3. Traffic S	1. Yes - Wc	2. No			3. No	13. Curb	8. Off Roac	No	No	Belted	No	No	No	No	No	Yes	No	No	No	No		NOT_RD	Urban Inte	No	No	Yes	No	5. Hampto	114	114. City o	5-Major Cc	3-Two-Wa	Urban	NonVDOT	5	3. City or T	Hampton F	HAMP	S-VA114NP WHEALTON RD		1.3	253058	59.27	-76.4331	37.0427
221115320	2022	4/18/2022 5:00	1923	19:23	O	PDO	0	0	0	0	0	0	0	2	2. Angle	ANG	No	5. Rain	2. Daylight	Day	2. Wet	Wet	8. Non-Inte	1. Straight	2. Blacktop	1. No Defe	3. Two-Wa	1. Not at In	6. Traffic L	1. Yes - Wc	2. No			3. No	20. Motor V	1. On Roac	No	No	Belted	No	No	No	No	Yes	No	No	No	No	No		RD_UNKN	Not Interse	No	No	Yes	No	5. Hampto	114	114. City o	1-Interstat	4-Two-Wa	Urban	VDOT Inte	5	1. State Hv	Hampton F	HAMP	R-VA IS00064WB		264.1			-76.3906	37.0371
221115335	2022	4/16/2022 5:00	1750	17:50	O	PDO	0	0	0	0	0	0	0	2	1. Rear End	RE	No	1. No Adve	2. Daylight	Day	1. Dry	Dry	8. Non-Inte	3. Grade - S	2. Blacktop	1. No Defe	3. Two-Wa	1. Not at In	6. Traffic L	1. Yes - Wc	1. Yes	3. Activity A	3. Work on	3. No	20. Motor V	1. On Roac	No	No	Belted	No	No	No	No	No	No	No	No	No	No		NOT_RD	Not Interse	Yes	No	Yes	No	5. Hampto	114	114. City o	1-Interstat	4-Two-Wa	Urban	VDOT Inte	5	1. State Hv	Hampton F	HAMP	R-VA IS00064EB		269.46			-76.3192	37.00141
221125080	2022	4/20/2022 5:00	620	6:20	O	PDO	0	0	0	0	0	0	0	2	1. Rear End	RE	No	1. No Adve	1. Dawn	Day	1. Dry	Dry	8. Non-Inte	1. Straight	1. Concret	1. No Defe	3. Two-Wa	1. Not at In	6. Traffic L	1. Yes - Wc	2. No			3. No	20. Motor V	1. On Roac	No	No	Belted	No	No	No	No	No	No	No	No	No	No		NOT_RD	Not Interse	No	No	Yes	No	5. Hampto	114	114. City o	1-Interstat	4-Two-Wa	Urban	VDOT Inte	5	1. State Hv	Hampton F	HAMP	R-VA IS00664EB		0.1			-76.3811	37.03235
221125081	2022	4/21/2022 5:00	1000	10:00	O	PDO	0	0	0	0	0	0	0	2	4. Sideswipe - Same Direction	SSS	No	1. No Adve	2. Daylight	Day	1. Dry	Dry	8. Non-Inte	2. Curve - L	1. Concret	1. No Defe	3. Two-Wa	1. Not at In	6. Traffic L	1. Yes - Wc	2. No			3. No	20. Motor V	1. On Roac	No	No	Belted	No	No	No	No	No	No	No	No	No	No		NOT_RD	Not Interse	Yes	No	Yes	No	5. Hampto	114	114. City o	1-Interstat	4-Two-Wa	Urban	VDOT Inte	5	1. State Hv	Hampton F	HAMP	R-VA IS00064EB		267.03			-76.34	37.03273
222515380	2022	8/12/2022 5:00	2321	23:21	C	C	0	0	0	2	2	0	0	2	1. Rear End	RE	No	1. No Adve	4. Darknes	Night	1. Dry	Dry	9. Within Ir	1. Straight	2. Blacktop	1. No Defe	3. Two-Wa	4. Four Ap	3. Traffic S	1. Yes - Wc	2. No			3. No	20. Motor V	1. On Roac	No	No	Belted	No	No	No	No	No	Yes	No	No	No	No		NOT_RD	Urban Inte	No	No	Yes	Yes	5. Hampto	114	114. City o	3-Principal	4-Two-Wa	Urban	NonVDOT	5	3. City or T	Hampton F	HAMP	R-VA SR00134EB		10.57	1078416	69.5	-76.3696	37.03749
221125108	2022	4/16/2022 5:00	1806	18:06	O	PDO	0	0	0	0	0	0	0	2	2. Angle	ANG	No	1. No Adve	2. Daylight	Day	1. Dry	Dry	1. Main-Lir	1. Straight	2. Blacktop	1. No Defe	3. Two-Wa	2. Two App	6. Traffic L	1. Yes - Wc	2. No			3. No	20. Motor V	1. On Roac	No	No	Belted	No	No	No	No	No	No	No	No	No	No		NOT_RD	VDOT Inte	Yes	No	Yes	No	5. Hampto	114	114. City o	7-Local (J,6	3-Two-Wa	Urban	NonVDOT	5	3. City or T	Hampton F	HAMP	S-VA114PR COLISEUM DR		1.43	1078784	48.96	-76.3918	37.05052
221125113	2022	4/21/2022 5:00	541	5:41	C	C	0	0	0	1	1	0	0	1	10. Deer	DEER	No	1. No Adve	4. Darknes	Night	1. Dry	Dry	1. Main-Lir	1. Straight	2. Blacktop	1. No Defe	2. Two-Wa	1. Not at In	1. No Traffi	6. No Traffi	2. No			3. No	23. Animal	1. On Roac	No	Yes	Belted	No	No	No	No	No	No	No	No	No	No		NOT_RD	Not Interse	Yes	No	Yes	Yes	5. Hampto	114	114. City o	4-Minor Ar	3-Two-Wa	Urban	NonVDOT	5	3. City or T	Hampton F	HAMP	R-VA SR00172NB		0.83			-76.3829	37.08257
221125114	2022	4/17/2022 5:00	1331	13:31	A	A	0	1	0	2	3	0	0	2	2. Angle	ANG	No	1. No Adve	2. Daylight	Day	1. Dry	Dry	1. Main-Lir	1. Straight	1. Concret	1. No Defe	2. Two-Wa	1. Not at In	6. Traffic L	1. Yes - Wc	2. No			3. No	20. Motor V	1. On Roac	No	No	Unbelted	No	No	No	No	No	No	No	No	No	No		NOT_RD	Not Interse	Yes	No	Yes	No	5. Hampto	114	114. City o	3-Principal	4-Two-Wa	Urban	NonVDOT	5	3. City or T	Hampton F	HAMP	R-VA US00258EB		62.18	253136	377.17	-76.4028	37.03853
221125115	2022	4/16/2022 5:00	1113	11:13	O	PDO	0	0	0	0	0	0	0	2	4. Sideswipe - Same Direction	SSS	No	1. No Adve	2. Daylight	Day	1. Dry	Dry	8. Non-Inte	1. Straight	2. Blacktop	1. No Defe	3. Two-Wa	1. Not at In	6. Traffic L	1. Yes - Wc	2. No			3. No	20. Motor V	1. On Roac	No	No	Belted	No	No	No	No	No	Yes	No	No	No	No		NOT_RD	Urban Inte	No	No	Yes	No	5. Hampto	114	114. City o	3-Principal	4-Two-Wa	Urban	NonVDOT	5	3. City or T	Hampton F	HAMP	R-VA US00258EB		62.21	253136	186	-76.4022	37.03867
170855137	2017	3/26/2017 5:00	207	2:07	O	PDO	0	0	0	0	0	0	0	1	9. Fixed Object - Off Road	FOOR	No	1. No Adve	4. Darknes	Night	1. Dry	Dry	1. Main-Lir	1. Straight	2. Blacktop	1. No Defe	1. Two-Wa	1. Not at In	1. No Traffi	6. No Traffi	2. No			3. No	3. Utility Po	8. Off Roac	No	No	Belted	No	No	No	No	No	Yes	No	No	No	Yes	20	RD_UNKN	Not Interse	No	No	Yes	Yes	5. Hampto	114	114. City o	4-Minor Ar	3-Two-Wa	Urban	NonVDOT	5	3. City or T	Hampton F	HAMP	S-VA114NP ABERDEEN RD		1.96			-76.4049	37.02548

220335207	2022	1/31/2022 5:00	740	7:40	B	B	0	0	1	3	4	0	0	3	2. Angle	ANG	No	1. No Adve	2. Daylight	Day	1. Dry	Dry	9. Within Ir	1. Straight	2. Blackto	1. No Defe	3. Two-Wa	4. Four Ap	3. Traffic S	1. Yes - Wo	2. No			3. No	20. Motor V	1. On Road	No	No	Belted	No	Yes	No	No	No	No	No	No	No	No		NOT_RD	Urban Inte	No	No	Yes	No	5. Hampto	114	114. City o	4-Minor Ar	4-Two-Way	Urban	NonVDOT	5	3. City or T	Hampton F	HAMP	S-VA114NP BIG BETHEL RD		3.34	716613	57.52	-76.4274	37.0601
230105108	2022	11/21/2022 5:00	1903	19:03	O	PDO	0	0	0	0	0	0	0	2	2. Angle	ANG	No	1. No Adve	4. Darknes	Night	1. Dry	Dry	10. Interse	1. Straight	2. Blackto	1. No Defe	3. Two-Wa	4. Four Ap	3. Traffic S	1. Yes - Wo	2. No			3. No	20. Motor V	1. On Road	No	No	Belted	No	No	No	No	No	No	No	No	No	No		NOT_RD	Urban Inte	No	No	Yes	Yes	5. Hampto	114	114. City o	4-Minor Ar	4-Two-Way	Urban	NonVDOT	5	3. City or T	Hampton F	HAMP	S-VA114NP BIG BETHEL RD		3.34	716613	59.58	-76.4274	37.06011
221125120	2022	4/15/2022 5:00	2128	21:28	O	PDO	0	0	0	0	0	0	0	3	4. Sideswipe - Same Direction	SSS	No	1. No Adve	4. Darknes	Night	1. Dry	Dry	1. Main-Lir	1. Straight	2. Blackto	1. No Defe	3. Two-Wa	2. Two App	6. Traffic Li	1. Yes - Wo	2. No			3. No	20. Motor V	1. On Road	No	No	Belted	No	No	No	No	No	No	No	No	No	No		NOT_RD	Urban Inte	No	No	Yes	Yes	5. Hampto	114	114. City o	3-Principal	4-Two-Way	Urban	NonVDOT	5	3. City or T	Hampton F	HAMP	R-VA US00258EB		63.27	754225	83.55	-76.3838	37.04259
221125121	2022	4/16/2022 5:00	617	6:17	C	C	0	0	0	1	1	0	0	1	9. Fixed Object - Off Road	FOOR	No	1. No Adve	4. Darknes	Night	1. Dry	Dry	13. Drivew	1. Straight	1. Concret	4. Under R	1. Two-Wa	1. Not at In	1. No Traffi	6. No Traffi	1. Yes	3. Activity /	5. Other	3. No	3. Utility Pc	4. Roadsid	No	No	Belted	No	No	No	No	No	Yes	No	No	No	No		RD_UNKN	Not Interse	No	No	Yes	Yes	5. Hampto	114	114. City o	7-Local (J,	3-Two-Way	Urban	NonVDOT	5	3. City or T	Hampton F	HAMP	S-VA114NP GREENBRIAR AVE		0.71			-76.3944	37.00087
221125129	2022	4/17/2022 5:00	2032	20:32	C	C	0	0	0	3	3	0	0	2	2. Angle	ANG	No	1. No Adve	4. Darknes	Night	1. Dry	Dry	1. Main-Lir	9. Other	2. Blackto	1. No Defe	3. Two-Wa	1. Not at In	3. Traffic S	1. Yes - Wo	2. No			3. No	20. Motor V	3. Median	Yes	No	Belted	No	No	No	No	No	Yes	No	No	No	No		NOT_RD	Urban Inte	No	Yes	Yes	Yes	5. Hampto	114	114. City o	3-Principal	4-Two-Way	Urban	NonVDOT	5	3. City or T	Hampton F	HAMP	R-VA US00258WB		62.23	253136	151.5	-76.4021	37.03888
221125130	2022	4/3/2022 5:00	1559	15:59	O	PDO	0	0	0	0	0	0	0	2	4. Sideswipe - Same Direction	SSS	No	1. No Adve	2. Daylight	Day	1. Dry	Dry	10. Interse	1. Straight	2. Blackto	1. No Defe	2. Two-Wa	4. Four Ap	3. Traffic S	1. Yes - Wo	2. No			3. No	20. Motor V	1. On Road	No	No	Belted	No	No	No	No	No	No	No	No	No	Yes	5	NOT_RD	Urban Inte	No	Yes	Yes	No	5. Hampto	114	114. City o	3-Principal	4-Two-Way	Urban	NonVDOT	5	3. City or T	Hampton F	HAMP	R-VA US00258EB		63.42	253078	10.46	-76.3812	37.04316
221125224	2022	4/22/2022 5:00	745	7:45	O	PDO	0	0	0	0	0	0	0	2	1. Rear End	RE	No	1. No Adve	2. Daylight	Day	1. Dry	Dry	8. Non-Inte	1. Straight	2. Blackto	1. No Defe	3. Two-Wa	1. Not at In	6. Traffic Li	1. Yes - Wo	1. Yes	3. Activity /	3. Work on	3. No	20. Motor V	1. On Road	No	No	Belted	No	Yes	No	No	No	No	No	No	No	No		NOT_RD	Not Interse	No	No	Yes	No	5. Hampto	114	114. City o	1-Interstat	4-Two-Way	Urban	VDOT Inter	5	1. State Hw	Hampton F	HAMP	R-VA IS00064EB		271.28			-76.3013	36.98055
221135110	2022	4/22/2022 5:00	1255	12:55	O	PDO	0	0	0	0	0	0	0	2	1. Rear End	RE	No	1. No Adve	2. Daylight	Day	1. Dry	Dry	8. Non-Inte	1. Straight	2. Blackto	1. No Defe	3. Two-Wa	1. Not at In	6. Traffic Li	1. Yes - Wo	2. No			3. No	20. Motor V	1. On Road	No	No	Belted	No	No	No	No	No	No	No	No	No	No		NOT_RD	Not Interse	No	No	Yes	No	5. Hampto	114	114. City o	1-Interstat	4-Two-Way	Urban	VDOT Inter	5	1. State Hw	Hampton F	HAMP	R-VA IS00064EB		267.85			-76.3294	37.02303
221135117	2022	4/23/2022 5:00	1027	10:27	O	PDO	0	0	0	0	0	0	0	4	1. Rear End	RE	No	1. No Adve	2. Daylight	Day	1. Dry	Dry	8. Non-Inte	1. Straight	2. Blackto	1. No Defe	2. Two-Wa	1. Not at In	6. Traffic Li	1. Yes - Wo	2. No			3. No	20. Motor V	1. On Road	No	No	Belted	No	No	No	No	No	No	No	No	No	No		NOT_RD	Not Interse	Yes	Yes	Yes	No	5. Hampto	114	114. City o	1-Interstat	4-Two-Way	Urban	VDOT Inter	5	1. State Hw	Hampton F	HAMP	R-VA IS00064WB		270.34			-76.3107	36.99337
221135148	2022	4/23/2022 5:00	1322	13:22	O	PDO	0	0	0	0	0	0	0	3	1. Rear End	RE	No	1. No Adve	2. Daylight	Day	1. Dry	Dry	8. Non-Inte	1. Straight	2. Blackto	1. No Defe	2. Two-Wa	1. Not at In	6. Traffic Li	1. Yes - Wo	2. No			3. No	20. Motor V	1. On Road	No	No	Belted	No	No	No	No	No	No	No	No	No	Yes	20	NOT_RD	Not Interse	No	Yes	Yes	No	5. Hampto	114	114. City o	1-Interstat	4-Two-Way	Urban	VDOT Inter	5	1. State Hw	Hampton F	HAMP	R-VA IS00064WB		269.61			-76.3183	37.00156
221145055	2022	4/24/2022 5:00	750	7:50	O	PDO	0	0	0	0	0	0	0	1	9. Fixed Object - Off Road	FOOR	No	1. No Adve	2. Daylight	Day	1. Dry	Dry	8. Non-Inte	1. Straight	1. Concret	1. No Defe	3. Two-Wa	1. Not at In	6. Traffic Li	1. Yes - Wo	2. No			3. No	11. Jersey	6. Separat	No	No	Belted	No	No	No	No	No	No	No	No	No	No		RD_LEFT	Not Interse	No	No	Yes	No	5. Hampto	114	114. City o	1-Interstat	4-Two-Way	Urban	VDOT Inter	5	1. State Hw	Hampton F	HAMP	R-VA IS00064EB		267.06			-76.3394	37.03241
221145158	2022	4/23/2022 5:00	1351	13:51	O	PDO	0	0	0	0	0	0	0	2	4. Sideswipe - Same Direction	SSS	No	1. No Adve	2. Daylight	Day	1. Dry	Dry	8. Non-Inte	1. Straight	1. Concret	1. No Defe	3. Two-Wa	1. Not at In	6. Traffic Li	1. Yes - Wo	2. No			3. No	20. Motor V	1. On Road	No	No	Belted	No	No	No	No	No	No	No	No	No	No		NOT_RD	Not Interse	Yes	Yes	Yes	No	5. Hampto	114	114. City o	1-Interstat	4-Two-Way	Urban	VDOT Inter	5	1. State Hw	Hampton F	HAMP	R-VA IS00064EB		262.27			-76.4119	37.05526
230935125	2023	3/31/2023 5:00	1645	16:45	C	C	0	0	0	2	2	0	0	2	1. Rear End	RE	No	1. No Adve	2. Daylight	Day	1. Dry	Dry	1. Main-Lir	1. Straight	2. Blackto	1. No Defe	4. One-Wa	1. Not at In	8. Yield Sig	1. Yes - Wo	2. No			3. No	20. Motor V	1. On Road	No	No	Belted	No	No	No	No	No	No	No	No	No	No		NOT_RD	VDOT Inter	No	No	Yes	No	5. Hampto	114	114. City o	4-Minor Ar	3-Two-Way	Urban	NonVDOT	5	3. City or T	Hampton F	HAMP	S-VA114PR LASALLE AVE		1.94	731448	227.54	-76.3628	37.03073
221155169	2022	4/14/2022 5:00	749	7:49	C	C	0	0	0	1	1	0	0	1	9. Fixed Object - Off Road	FOOR	No	1. No Adve	2. Daylight	Day	1. Dry	Dry	11. Interse	1. Straight	2. Blackto	1. No Defe	2. Two-Wa	4. Four Ap	3. Traffic S	1. Yes - Wo	2. No			3. No	13. Curb	1. On Road	No	No	Belted	No	Yes	No	No	No	No	No	No	No	No		NOT_RD	Urban Inte	No	No	Yes	No	5. Hampto	114	114. City o	7-Local (J,	3-Two-Way	Urban	NonVDOT	5	3. City or T	Hampton F	HAMP	S-VA114NP HARDY CASH DR		0.56			-76.4028	37.05688
233455150	2023	12/5/2023 5:00	748	7:48	C	C	0	0	0	3	3	0	0	2	1. Rear End	RE	No	1. No Adve	2. Daylight	Day	1. Dry	Dry	10. Interse	1. Straight	2. Blackto	1. No Defe	3. Two-Wa	4. Four Ap	3. Traffic S	1. Yes - Wo	2. No			3. No	20. Motor V	1. On Road	No	No	Belted	No	No	No	No	No	No	No	No	No	No		NOT_RD	Urban Inte	Yes	No	Yes	No	5. Hampto	114	114. City o	3-Principal	4-Two-Way	Urban	NonVDOT	5	3. City or T	Hampton F	HAMP	R-VA SR00134EB		10.57	1078416	63.7	-76.3696	37.03749
221155171	2022	4/22/2022 5:00	1505	15:05	C	C	0	0	0	2	2	0	0	2	5. Sideswipe - Opposite Direction	SSO	No	1. No Adve	2. Daylight	Day	1. Dry	Dry	1. Main-Lir	1. Straight	2. Blackto	1. No Defe	1. Two-Wa	1. Not at In	1. No Traffi	6. No Traffi	2. No			3. No	20. Motor V	1. On Road	No	No	Belted	No	No	No	No	No	No	No	No	No	No		RD_UNKN	Not Interse	Yes	No	Yes	No	5. Hampto	114	114. City o	7-Local (J,	3-Two-Way	Urban	NonVDOT	5	3. City or T	Hampton F	HAMP	S-VA114NP WILDERNESS RD		0.72			-76.3348	37.06504
242015024	2024	4/28/2024 5:00	356	3:56	O	PDO	0	0	0	0	0	0	0	4	1. Rear End	RE	No	1. No Adve	4. Darknes	Night	1. Dry	Dry	1. Main-Lir	1. Straight	2. Blackto	1. No Defe	3. Two-Wa	1. Not at In	6. Traffic Li	1. Yes - Wo	2. No			3. No	6. Parked V	2. Shoulde	No	No	Belted	No	No	No	No	No	Yes	No	No	No	No		RD_UNKN	Not Interse	No	No	Yes	Yes	5. Hampto	114	114. City o	5-Major Co	4-Two-Way	Urban	NonVDOT	5	3. City or T	Hampton F	HAMP	S-VA114NP NICKERSON BLVD		0.61			-76.3105	37.04908
221155173	2022	4/22/2022 5:00	1353	13:53	C	C	0	0	0	2	2	0	0	2	1. Rear End	RE	No	1. No Adve	2. Daylight	Day	1. Dry	Dry	10. Interse	1. Straight	2. Blackto	1. No Defe	2. Two-Wa	4. Four Ap	3. Traffic S	1. Yes - Wo	2. No			3. No	20. Motor V	1. On Road	No	No	Belted	No	Yes	No	No	No	No	No	No	No	No		NOT_RD	Urban Inte	Yes	No	Yes	No	5. Hampto	114	114. City o	3-Principal	4-Two-Way	Urban	NonVDOT	5	3. City or T	Hampton F	HAMP	S-VA114NP HAMPTON ROADS CENTER PKWY		1.24	716613	132.17	-76.4268	37.06016
221155175	2022	4/22/2022 5:00	1414	14:14	C	C	0	0	0	2	2	0	0	2	2. Angle	ANG	No	1. No Adve	2. Daylight	Day	1. Dry	Dry	9. Within Ir	1. Straight	2. Blackto	1. No Defe	2. Two-Wa	4. Four Ap	6. Traffic Li	1. Yes - Wo	2. No			3. No	20. Motor V	1. On Road	No	No	Belted	No	No	No	No	No	No	No	No	No	No		NOT_RD	Urban Inte	No	No	Yes	No	5. Hampto	114	114. City o	4-Minor Ar	3-Two-Way	Urban	NonVDOT	5	3. City or T	Hampton F	HAMP	R-VA US00258WB		67.69	1062430	5.27	-76.3195	37.02229
221155176	2022	4/23/2022 5:00	105	1:05	O	PDO	0	0	0	0	0	0	0	2	1. Rear End	RE	No	1. No Adve	4. Darknes	Night	1. Dry	Dry	10. Interse	1. Straight	2. Blackto	1. No Defe	2. Two-Wa	3. Three Ap	3. Traffic S	1. Yes - Wo	2. No			3. No	20. Motor V	1. On Road	No	No	Belted	No	No	No	No	No	No	No	No	No	No		NOT_RD	Urban Inte	No	No	Yes	Yes	5. Hampto	114	114. City o	3-Principal	4-Two-Way	Urban	NonVDOT	5	3. City or T	Hampton F	HAMP	R-VA US00258WB		66.31	1080039	101.32	-76.3305	37.03976
221155178	2022	4/23/2022 5:00	1308	13:08	C	C	0	0	0	2	2	0	0	2	1. Rear End	RE	No	1. No Adve	2. Daylight	Day	1. Dry	Dry	9. Within Ir	1. Straight	2. Blackto	1. No Defe	4. One-Wa	4. Four Ap	3. Traffic S	1. Yes - Wo	2. No			3. No	20. Motor V	1. On Road	No	No	Belted	No	No	No	No	No	No	No	No	No	No		NOT_RD	Urban Inte	No	No	Yes	No	5. Hampto	114	114. City o	3-Principal	4-Two-Way	Urban	NonVDOT	5	3. City or T	Hampton F	HAMP	R-VA US00258EB		62.96	754224	139.18	-76.3889	37.04149
220535145	2022	2/19/2022 5:00	304	3:04	O	PDO	0	0	0	0	0	0	0	1	6. Fixed Object in Road	FOIR	No	1. No Adve	4. Darknes	Night	1. Dry	Dry	9. Within Ir	1. Straight	2. Blackto	1. No Defe	2. Two-Wa	4. Four Ap	3. Traffic S	1. Yes - Wo	2. No			3. No	3. Utility Pc	1. On Road	No	No	Belted	No	No	No	No	No	No	No	No	No	Yes	15	NOT_RD	Urban Inte	No	No	Yes	Yes	5. Hampto	114	114. City o	4-Minor Ar	4-Two-Way	Urban	NonVDOT	5	3. City or T	Hampton F	HAMP	R-VA US00060WB		273.81	253004	38.44	-76.3415	37.0252
221155180	2022	4/23/2022 5:00	2106	21:06	C	C	0	0	0	2	2	0	0	1	9. Fixed Object - Off Road	FOOR	No	1. No Adve	4. Darknes	Night	1. Dry	Dry	10. Interse	1. Straight	2. Blackto	1. No Defe	3. Two-Wa	4. Four Ap	3. Traffic S	1. Yes - Wo	2. No			3. No	4. Fence O	1. On Road	No	No	Belted	No	No	No	No	No	No	No	No	No	No		NOT_RD	Urban Inte	No	No	Yes	Yes	5. Hampto	114	114. City o	5-Major Co	3-Two-Way	Urban	NonVDOT	5	3. City or T	Hampton F	HAMP	S-VA114PR POWHATAN PKWY		1.13	253177	55	-76.3848	37.01292
221155181	2022	4/23/2022 5:00	2035	20:35	C	C	0	0	0	1	1	0	0	1	15. Backed Into	BI	No	1. No Adve	4. Darknes	Night	1. Dry	Dry	8. Non-Inte	1. Straight	2. Blackto	1. No Defe	1. Two-Wa	1. Not at In	1. No Traffi	6. No Traffi	2. No			3. No	15. Other F	8. Off Road	No	No	Belted	No	No	No	No	No	No	No	No	No	No		RD_UNKN	Not Interse	No	No	Yes	Yes	5. Hampto	114	114. City of Hampton			Urban	NonVDOT	5	3. City or T	Hampton F	HAMP	S-VA114NP FERNCLIFF DR		0.11			-76.3918	37.02616
221155183	2022	4/23/2022 5:00	2318	23:18	C	C	0	0	0	2	2	0	0	2	1. Rear End	RE	No	1. No Adve	4. Darknes	Night	1. Dry	Dry	10. Interse	1. Straight	2. Blackto	1. No Defe	3. Two-Wa	4. Four Ap	3. Traffic S	1. Yes - Wo	2. No			3. No	20. Motor V	1. On Road	No	No	Belted	No	No	No	No	No	Yes	No	No	No	No		NOT_RD	Urban Inte	No	No	Yes	Yes	5. Hampto	114	114. City o	3-Principal	4-Two-Way	Urban	NonVDOT	5	3. City or T	Hampton F	HAMP	R-VA US00258WB		59.82	253129	115.77	-76.4393	37.02203
231215317	2023	4/23/2023 5:00	2113	21:13	C	C	0	0	0	1	1	0	0	2	4. Sideswipe - Same Direction	SSS	No	1. No Adve	4. Darknes	Night	1. Dry	Dry	10. Interse	1. Straight	2. Blackto	1. No Defe	3. Two-Wa	4. Four Ap	3. Traffic S	1. Yes - Wo	2. No			3. No	20. Motor V	1. On Road	No	No	Belted	No	No	No	No	No	No	No	No	No	No		NOT_RD	Urban Inte	No	Yes	Yes	Yes	5. Hampto	114	114. City o	4-Minor Ar	4-Two-Way	Urban	NonVDOT	5	3. City or T	Hampton F	HAMP	R-VA US00060EB		273.81	253004	5.25	-76.3415	37.0251
221155186	2022	4/19/2022 5:00	1439	14:39	C	C	0	0	0	2	2	0	0	2	15. Backed Into	BI	No	1. No Adve	2. Daylight	Day	1. Dry	Dry	1. Main-Lir	1. Straight	2. Blackto	1. No Defe	1. Two-Wa	1. Not at In	1. No Traffi	6. No Traffi	2. No			3. No	20. Motor V	1. On Road	No	No	Belted	No	No	No	No	No	No	No	No	No	No		NOT_RD	Not Interse	No	No	Yes	No	5. Hampto	114	114. City o	7-Local (J,	3-Two-Way	Urban	NonVDOT	5	3. City or T	Hampton F	HAMP	S-VA114PR GREENBRIAR AVE		1.01	1068787	458.58	-76.3945	37.00543
221155193	2022	4/14/2022 5:00	1403	14:03	A	A	0	1	0	0	1	0	0	1	9. Fixed Object - Off Road	FOOR	No	1. No Adve	2. Daylight	Day	1. Dry	Dry	8. Non-Inte	1. Straight	2. Blackto	1. No Defe	2. Two-Wa	1. Not at In	1. No Traffi	6. No Traffi	2. No			3. No	2. Trees	1. On Road	No	No	Belted	No	Yes	No	No	No	No	No	No	No	No		NOT_RD	Urban Inte	No	Yes	Yes	No	5. Hampto	114	114. City o	3-Principal	4-Two-Way	Urban	NonVDOT	5	3. City or T	Hampton F	HAMP	R-VA US00258WB		63.64	253023	139.78	-76.3774	37.04405
221155194	2022	4/23/2022 5:00	1521	15:21	C	C	0	0	0	2	2	0	0	2	4. Sideswipe - Same Direction	SSS	No	1. No Adve	2. Daylight	Day	1. Dry	Dry	1. Main-Lir	1. Straight	2. Blackto	1. No Defe	2. Two-Wa	1. Not at In	6. Traffic Li	1. Yes - Wo	2. No			3. No	20. Motor V	1. On Road	No	No	Belted	No	No	No	No	No	No	No	No	No	No		NOT_RD	Urban Inte	Yes	No	Yes	No	5. Hampto	114	114. City o	3-Principal	4-Two-Way	Urban	NonVDOT	5	3. City or T	Hampton F	HAMP	R-VA US00258WB		63.29	754225	237.23	-76.3834	37.04282
242005291	2024	6/30/2024 5:00	1231	12:31	C	C	0	0	0	1	1	0	0	2	2. Angle	ANG	No	1. No Adve	2. Daylight	Day	1. Dry	Dry	10. Interse	1. Straight	2. Blackto	1. No Defe	3. Two-Wa	4. Four Ap	3. Traffic S	1. Yes - Wo	2. No			3. No	20. Motor V	1. On Road	No	No	Belted	No	No	No	No	No	Yes	No	No	No	No		NOT_RD	Urban Inte	No	No	Yes	No	5. Hampto	114	114. City o	3-Principal	4-Two-Way	Urban	NonVDOT	5	3. City or T	Hampton F	HAMP	R-VA SR00134WB		10.57	1078416	70.62	-76.3694	37.03759
221155197	2022	4/22/2022 5:00	844	8:44	C	C	0	0	0	2	2	0	0	2	4. Sideswipe - Same Direction	SSS	No	1. No Adve	2. Daylight	Day	1. Dry	Dry	9. Within Ir	1. Straight	2. Blackto	1. No Defe	1. Two-Wa	3. Three Ap	6. Traffic Li	1. Yes - Wo	2. No			3. No	20. Motor V	1. On Road	No	No	Belted	No	No	No	No	No	No	No	No	No	No		NOT_RD	Urban Inte	Yes	No	Yes	No	5. Hampto	114	114. City o	6-Minor Co	3-Two-Way	Urban	NonVDOT	5	3. City or T	Hampton F	HAMP	S-VA114NP BEACH RD		1.28			-76.2976	37.07979
221155198	2022	4/22/2022 5:00	841	8:41	O	PDO	0	0	0	0	0	0	0	2	1. Rear End	RE	No	1. No Adve	2. Daylight	Day	1. Dry	Dry	10. Interse	1. Straight	2. Blackto	1. No Defe	3. Two-Wa	4. Four Ap	3. Traffic S	1. Yes - Wo	2. No			3. No	20. Motor V	1. On Road	No	No	Belted	No	No	No	No	No	No	No	No	No	No		NOT_RD	Urban Inte	No	No	Yes	No	5. Hampto	114	114. City o	3-Principal	4-Two-Way	Urban	NonVDOT	5	3. City or T	Hampton F	HAMP	R-VA US00258EB		62.97	754224	108.96	-76.3888	37.04151
181245242	2018	5/1/2018 5:00	933	9:33	C	C	0	0	0	1	1	0	0	2	1. Rear End	RE	No	1. No Adve	2. Daylight	Day	1. Dry	Dry	10. Interse	1. Straight	2. Blackto	1. No Defe	3. Two-Wa	4. Four Ap	6. Traffic Li	1. Yes - Wo	2. No			3. No	20. Motor V	1. On Road	No	No	Belted	No	No	No	No	No	No	No	No	No	No		NOT_RD	Urban Inte	Yes	No	Yes	No	5. Hampto	114	114. City o	4-Minor Ar	4-Two-Way	Urban	NonVDOT	5	3. City or T	Hampton F	HAMP	R-VA SR00152WB		4.19	253075	40.6	-76.3945	37.04647
221155440	2022	4/25/2022 5:00	1747	17:47	B	B	0	0	1	0	1	0	0	3	1. Rear End	RE	No	1. No Adve	2. Daylight	Day	1. Dry	Dry	8. Non-Inte	1. Straight	1. Concret	1. No Defe	3. Two-Wa	1. Not at In	6. Traffic Li	1. Yes - Wo	1. Yes	3. Activity /	3. Work on	3. No	20. Motor V	1. On Road	No	No	Belted	No	No	No	No	No	Yes	No	No	No	No		NOT_RD	Not Interse	No	No	Yes	No	5. Hampto	114	114. City o	1-Interstat	4-Two-Way	Urban	VDOT Inter	5	1. State Hw	Hampton F	HAMP	R-VA IS00064EB		267.87			-76.3292	37.02278
221165039	2022	3/23/2022 5:00	1610	16:10	O	PDO	0	0	0	0	0	0	0	2	1. Rear End	RE	No	5. Rain	2. Daylight	Day	2. Wet	Wet	8. Non-Inte	1. Straight	1. Concret	1. No Defe	3. Two-Wa	1. Not at In	6. Traffic Li	1. Yes - Wo	2. No			3. No	20. Motor V	1. On Road	No	No	Belted	No	No	No	No	No	No	No	No	No	No		NOT_RD	Not Interse	No	No	Yes	No	5. Hampto	114	114. City o	1-Interstat	4-Two-Way	Urban	VDOT Inter	5	1. State Hw	Hampton F	HAMP	R-VA IS00064WB		262.6			-76.4095	37.05386
221165073	2022	4/22/2022 5:00	1740	17:40	O	PDO	0	0	0	0	0	0	0	2	1. Rear End	RE	No	1. No Adve	2. Daylight	Day	1. Dry	Dry	8. Non-Inte	1. Straight	1. Concret	1. No Defe	3. Two-Wa	1. Not at In	6. Traffic Li	1. Yes - Wo	1. Yes	3. Activity /	4. Intermit	3. No	20. Motor V	1. On Road	No	No	Belted	No	No	No	No	No	No	No	No	No	Yes	20	NOT_RD	Not Interse	No	No	Yes	No	5. Hampto	114	114. City o	1-Interstat	4-Two-Way	Urban	VDOT Inter	5	1. State Hw	Hampton F	HAMP	R-VA IS00064WB		269.52			-76.319	37.00261
221165077	2022	4/20/2022 5:00	1429	14:29	B	B	0	0	3	2	5	0	0	2	2. Angle	ANG	No	1. No Adve	2. Daylight	Day	1. Dry	Dry	9. Within Ir	1. Straight	2. Blackto	1. No Defe	1. Two-Wa	4. Four Ap	4. Stop Sig	1. Yes - Wo	2. No			3. No	20. Motor V	1. On Road	No	No	Belted	No	No	No	No	No	Yes	No	No	No	Yes	25	NOT_RD	Urban Inte	No	No	Yes	No	5. Hampto	114	114. City o	4-Minor Ar	3-Two-Way	Urban	NonVDOT	5	3. City or T	Hampton F	HAMP	R-VA SR00351EB		4.82	1068773	0	-76.3611	37.02814
241975186	2024	7/13/2024 5:00	1433	14:33	C	C	0	0	0	2	2	0	0	2	1. Rear End	RE	No	1. No Adve	2. Daylight	Day	1. Dry	Dry	10. Interse	1. Straight	2. Blackto	1. No Defe	2. Two-Wa	4. Four Ap	3. Traffic S	1. Yes - Wo	2. No			3. No	20. Motor V	1. On Road	No	No	Belted	No	No	No	No	No	No	No	No	No	No		NOT_RD	Urban Inte	No	No	Yes	No	5. Hampto	114	114. City o	4-Minor Ar	3-Two-Way	Urban	NonVDOT	5	3. City or T	Hampton F	HAMP	S-VA114PR WOODLAND RD		0.87	253170	43.69	-76.3219	37.03321
221165081	2022	4/24/2022 5:00	1140	11:40	O	PDO	0	0	0	0	0	0	0	2	4. Sideswipe - Same Direction	SSS	No	1. No Adve	2. Daylight	Day	1. Dry	Dry	8. Non-Inte	1. Straight	1. Concret	1. No Defe	3. Two-Wa	1. Not at In	6. Traffic Li	1. Yes - Wo	2. No			3. No	20. Motor V	1. On Road	No	No	Belted	No	No	No	No	No	No	No	No	No	Yes	25	NOT_RD	Not Interse	No	No	Yes	No	5. Hampto	114	114. City o	1-Interstat	4-Two-Way	Urban	VDOT Inter	5	1. State Hw	Hampton F	HAMP	R-VA IS00064EB		267.34			-76.3351	37.02986
221165192	2022	4/21/2022 5:00	207	2:07	A	A	0	1	0	1	2	0	0	1	9. Fixed Object - Off Road	FOOR	No	1. No Adve	4. Darknes	Night	1. Dry	Dry	5. On Entra	2. Curve - L	1. Concret	1. No Defe	3. Two-Wa	1. Not at In	6. Traffic Li	1. Yes - Wo	2. No			3. No	16. Other T	5. Gore	Yes	No	Belted	No	No	No	No	No	No	No	No	No	Yes	30	RD_LEFT	Not Interse	No	No	No	Yes	5. Hampto	114	114. City o	1-Interstat	1-One-Way	Urban	VDOT Inter	5	1. State Hw	Hampton F	HAMP	R-VA IS00064EB	RMP263.00A	0.08			-76.398	37.04282
221175084	2022	4/15/2022 5:00	1331	13:31	C	C	0	0	0	4	4	0	0	2	2. Angle	ANG	No	1. No Adve	2. Daylight	Day	1. Dry	Dry	1. Main-Lir	1. Straight	1. Concret	1. No Defe	2. Two-Wa	1. Not at In	6. Traffic Li	1. Yes - Wo	2. No			3. No	20. Motor V	1. On Road	No	No	Belted	No	No	No	No	No	No	No	No	No	No		NOT_RD	Urban Inte	No	No	Yes	No	5. Hampto	114	114. City o	4-Minor Ar	3-Two-Way	Urban	NonVDOT	5	3. City or T	Hampton F	HAMP	R-VA SR00351EB		3.06	253177	118.08	-76.3846	37.01324
221175085	2022	4/19/2022 5:00	1529	15:29	O	PDO	0	0	0	0	0	0	0	1	16. Other	OTHR	No	1. No Adve	2. Daylight	Day	1. Dry	Dry	1. Main-Lir	1. Straight	1. Concret	1. No Defe	3. Two-Wa	4. Four Ap	3. Traffic S	1. Yes - Wo	2. No			3. No	3. Utility Pc	1. On Road	No	No	Belted	No	Yes	No	No	No	No	No	No	No	Yes	5	NOT_RD	Urban Inte	No	No	Yes	No	5. Hampto	114	114. City o	3-Principal	4-Two-Way	Urban	NonVDOT	5	3. City or T	Hampton F	HAMP	R-VA US00258EB		65.67	1080029	51.73	-76.341	37.04332
221175087	2022	4/13/2022 5:00	8	00:08	A	A	0	1	0	0	1	0	0	1	6. Fixed Object in Road	FOIR	No	1. No Adve	4. Darknes	Night	1. Dry	Dry	1. Main-Lir	1. Straight	2. Blackto	1. No Defe	1. Two-Wa	1. Not at In	1. No Traffi	6. No Traffi	2. No			3. No	15. Other F	1. On Road	No	No	Belted	No	No	No	No	No	No	No	No	No	No		RD_UNKN	Not Interse	No	No	Yes	Yes	5. Hampto	114	114. City o	7-Local (J,	3-Two-Way	Urban	NonVDOT	5	3. City or T	Hampton F	HAMP	S-VA114PR ENFIELD DR		0.29	253077	402.24	-76.3892	37.04586
221175089	2022	4/25/2022 5:00	1335	13:35	C	C	0	0	0	2	2	0	0	2	2. Angle	ANG	No	1. No Adve	2. Daylight	Day	1. Dry	Dry	10. Interse	2. Curve - L	2. Blackto	1. No Defe	1. Two-Wa	4. Four Ap	6. Traffic Li	1. Yes - Wo	2. No			3. No	20. Motor V	1. On Road	No	No	Belted	No	No	No	No	No	No	No	No	No	No		NOT_RD	Urban Inte	No	No	Yes	No	5. Hampto	114	114. City o	4-Minor Ar	3-Two-Way	Urban	NonVDOT	5	3. City or T	Hampton F	HAMP	R-VA SR00351EB		7.53	253169	135.34	-76.3148	37.03764
242005583	2024	5/5/2024 5:00	1945	19:45	O	PDO	0	0	0	0	0	0	0	2	2. Angle	ANG	No	5. Rain	4. Darknes	Night	2. Wet	Wet	9. Within Ir	1. Straight	2. Blackto	1. No Defe	1. Two-Wa	4. Four Ap	3. Traffic S	1. Yes - Wo	2. No			3. No	20. Motor V	1. On Road	No	No	Belted	No	No	No	No	No	No	No	No	No	Yes	5	NOT_RD	Urban Inte	No	No	Yes	Yes	5. Hampto	114	114. City o	3-Principal	4-Two-Way	Urban	NonVDOT	5	3. City or T	Hampton F	HAMP	R-VA SR00134EB		10.57	1078416	23.16	-76.3695	37.03743
171815739	2017	6/29/2017 5:00	1456	14:56	C	C	0	0	0	2	2	0	0	2	6. Fixed Object in Road	FOIR	No	1. No Adve	2. Daylight	Day	1. Dry	Dry	1. Main-Lir	1. Straight	2. Blackto	1. No Defe	1. Two-Wa	4. Four Ap	1. No Traffi	6. No Traffi	2. No			3. No	3. Utility Pc	1. On Road	No	No	Belted	No	No	No	No	No	No	No	No	No	No		RD_UNKN	Not Interse	Yes	No	Yes	No	5. Hampto	114	114. City o	4-Minor Ar	3-Two-Way	Urban	NonVDOT	5	3. City or T	Hampton F	HAMP	S-VA114NP ABERDEEN RD		1.96			-76.4049	37.02545
221185096	2022	4/5/2022 5:00	2115	21:15	C	C	0	0	0	1	1	0	0	2	1. Rear End	RE	No	1. No Adve	4. Darknes	Night	2. Wet	Wet	8. Non-Inte	1. Straight	2. Blackto	1. No Defe	3. Two-Wa	1. Not at In	1. No Traffi	6. No Traffi	2. No			3. No	20. Motor V	1. On Road	No	No	Belted	No	No	No	No	No	Yes	No	No	No	No		NOT_RD	Urban Inte	No	No	Yes	Yes	5. Hampto	114	114. City o	3-Principal	4-Two-Way	Urban	NonVDOT	5	3. City or T	Hampton F	HAMP	R-VA US00258WB		59.97	1075965	171.63	-76.4371	37.02312
173075163	2017	11/2/2017 5:00	848	8:48	O	PDO	0	0	0	0	0	0	0	2	2. Angle	ANG	No	1. No Adve	2. Daylight	Day	1. Dry	Dry	9. Within Ir	1. Straight	2. Blackto	1. No Defe	2. Two-Wa	3. Three Ap	4. Stop Sig	1. Yes - Wo	2. No			3. No	20. Motor V	1. On Road	No	No	Belted	No	No	No	No	No	No	No	No	No	No		NOT_RD	Urban Inte	No	No	Yes	No	5. Hampto	114	114. City o	4-Minor Ar	3-Two-Way	Urban	NonVDOT	5	3. City or T	Hampton F	HAMP	S-VA114NP ABERDEEN RD		1.96			-76.4049	37.02545
242005392	2024	6/5/2024 5:00	1612	16:12	C	C	0	0	0	2	2	0	0	2	16. Other	OTHR	No	1. No Adve	2. Daylight	Day	1. Dry	Dry	9. Within Ir	1. Straight	2. Blackto	1. No Defe	3. Two-Wa	3. Three Ap	3. Traffic S	1. Yes - Wo	2. No			3. No	20. Motor V	1. On Road	No	No	Belted	No	No	No	No	No	No	No	No	No	No		NOT_RD	Urban Inte	No	No	Yes	No	5. Hampto	114	114. City o	4-Minor Ar	4-Two-Way	Urban	NonVDOT	5	3. City or T	Hampton F	HAMP	R-VA US00060EB		273.81	253004	15.76	-76.3414	37.02511
231235201	2023	4/19/2023 5:00	1019	10:19	C	C	0	0	0	1	1	0	0	2	2. Angle	ANG	No	1. No Adve	2. Daylight	Day	1. Dry	Dry	1. Main-Lir	1. Straight	2. Blackto	1. No Defe	3. Two-Wa	4. Four Ap	3. Traffic S	1. Yes - Wo	1. Yes	1. Advance	2. Lane Sh	3. No	20. Motor V	1. On Road	No	No	Belted	No	No	No	No	No	Yes	No	No	No	No		NOT_RD	Urban Inte	No	No	Yes	No	5. Hampto	114	114. City o	4-Minor Ar	4-Two-Way	Urban	NonVDOT	5	3. City or T	Hampton F	HAMP	S-VA114PR BIG BETHEL RD		3.34	716613	0	-76.4272	37.06002
221195103	2022	4/19/2022 5:00	1805	18:05	C	C	0	0	0	1	1	0	0	1	9. Fixed Object - Off Road	FOOR	No	1. No Adve	2. Daylight	Day	1. Dry	Dry	10. Interse	1. Straight	2. Blackto	1. No Defe	1. Two-Wa	3. Three Ap	6. Traffic Li	1. Yes - Wo	2. No			3. No	15. Other F	1. On Road	No	No	Belted	No	No	No	No	No	No	No	No	No	Yes	5	NOT_RD	Urban Inte	No	No	Yes	No	5. Hampto	114	114. City o	7-Local (J,	3-Two-Way	Urban	NonVDOT	5	3. City or T	Hampton F	HAMP	S-VA114NP E ST		0.38			-76.4094	37.01116
221195104	2022	4/22/2022 5:00	1058	10:58	O	PDO	0	0	0	0	0	0	0	2	1. Rear End	RE	No	1. No Adve	2. Daylight	Day	1. Dry	Dry	1. Main-Lir	1. Straight	2. Blackto	1. No Defe	2. Two-Wa	1. Not at In	1. No Traffi	6. No Traffi	2. No			3. No	6. Parked V	1. On Road	No	No	Belted	No	No	No	No	No	No	Yes	No	No	No		NOT_RD	VDOT Inter	No	No	Yes	No	5. Hampto	114	114. City o	4-Minor Ar	3-Two-Way	Urban	NonVDOT	5	3. City or T	Hampton F	HAMP	S-VA114NP SETTLERS LANDING RD		0.44	253409	204.73	-76.3572	37.02463
221195105	2022	4/27/2022 5:00	837	8:37	C	C	0	0	0	1	1	0	0	2	2. Angle	ANG	No	1. No Adve	2. Daylight	Day	1. Dry	Dry	1. Main-Lir	1. Straight	2. Blackto	1. No Defe	2. Two-Wa	1. Not at In	6. Traffic Li	1. Yes - Wo	2. No			3. No	20. Motor V	1. On Road	No	No	Belted	No	No	No	No	No	No	No	No	No	No		NOT_RD	Urban Inte	No	No	Yes	No	5. Hampto	114	114. City o	4-Minor Ar	3-Two-Way	Urban	NonVDOT	5	3. City or T	Hampton F	HAMP	S-VA114PR RIP RAP RD		0.03	253424	140.14	-76.3487	37.03962
221195106	2022	4/24/2022 5:00	1938	19:38	O	PDO	0	0	0	0	0	0	0	2	1. Rear End	RE	No	1. No Adve	2. Daylight	Day	1. Dry	Dry	1. Main-Lir	1. Straight	2. Blackto	1. No Defe	2. Two-Wa	1. Not at In	6. Traffic Li	1. Yes - Wo	2. No			3. No	20. Motor V	1. On Road	No	No	Belted	No	No	No	No	No	No	No	No	No	No		NOT_RD	Urban Inte	No	No	Yes	No	5. Hampto	114	114. City o	4-Minor Ar	3-Two-Way	Urban	NonVDOT	5	3. City or T	Hampton F	HAMP	R-VA SR00351WB		7	253170	192.63	-76.3226	37.03327
233555164	2023	12/20/2023 5:00	2358	23:58	C	C	0	0	0	2	2	0	0	2	2. Angle	ANG	No	1. No Adve	4. Darknes	Night	1. Dry	Dry	1. Main-Lir	1. Straight	2. Blackto	1. No Defe	2. Two-Wa	1. Not at In	6. Traffic Li	1. Yes - Wo	2. No			3. No	20. Motor V	1. On Road	No	No	Belted	No	No	No	No	No	No	No	No	No	No		NOT_RD	VDOT Inter	No	No	Yes	Yes	5. Hampto	114	114. City o	4-Minor Ar	3-Two-Way	Urban	NonVDOT	5	3. City or T	Hampton F	HAMP	S-VA114NP LASALLE AVE		1.94	731448	222.12	-76.3628	37.03072
221195109	2022	4/27/2022 5:00	1553	15:53	C	C	0	0	0	1	1	0	0	2	1. Rear End	RE	No	1. No Adve	2. Daylight	Day	1. Dry	Dry	9. Within Ir	1. Straight	2. Blackto	1. No Defe	2. Two-Wa	4. Four Ap	6. Traffic Li	1. Yes - Wo	2. No			3. No	6. Parked V	1. On Road	No	No	Belted	No	Yes	No	No	No	No	Yes	No	No	Yes	10	NOT_RD	Urban Inte	No	No	Yes	No	5. Hampto	114	114. City o	4-Minor Ar	4-Two-Way	Urban	NonVDOT	5	3. City or T	Hampton F	HAMP	R-VA SR00351WB		1.94	1068685	71.97	-76.4015	37.00234
221195112	2022	4/18/2022 5:00	930	9:30	C	C	0	0	0	2	2	0	0	2	2. Angle	ANG	No	1. No Adve	2. Daylight	Day	1. Dry	Dry	1. Main-Lir	1. Straight	2. Blackto	1. No Defe	2. Two-Wa	4. Four Ap	3. Traffic S	1. Yes - Wo	2. No			3. No	20. Motor V	1. On Road	No	No	Belted	No	No	No	No	No	No	No	No	No	No		NOT_RD	VDOT Inter	No	No	Yes	No	5. Hampto	114	114. City o	3-Principal	4-Two-Way	Urban	NonVDOT	5	3. City or T	Hampton F	HAMP	S-VA114PR HAMPTON ROADS CENTER PKWY		2.16	1279456	30.49	-76.4093	37.05994
221195147	2022	4/17/2022 5:00	710	7:10	B	B	0	0	1	0	1	0	0	4	9. Fixed Object - Off Road	FOOR	No	1. No Adve	1. Dawn	Day	1. Dry	Dry	13. Drivew	2. Curve - L	2. Blackto	1. No Defe	1. Two-Wa	1. Not at In	6. Traffic Li	1. Yes - Wo	2. No			3. No	6. Parked V	8. Off Road	No	No	Belted	No	Yes	Yes	No	No	No	No	No	No	Yes	10	RD_UNKN	Not Interse	No	Yes	Yes	No	5. Hampto	114	114. City o	6-Minor Co	3-Two-Way	Urban	NonVDOT	5	3. City or T	Hampton F	HAMP	S-VA114NP BEACH RD		0.06			-76.2989	37.06113
221205230	2022	4/29/2022 5:00	1700	17:00	B	B	0	0	1	0	1	0	0	2	1. Rear End	RE	No	1. No Adve	2. Daylight	Day	1. Dry	Dry	8. Non-Inte	1. Straight	1. Concret	1. No Defe	3. Two-Wa	1. Not at In	6. Traffic Li	1. Yes - Wo	2. No			3. No	20. Motor V	1. On Road	No	No	Belted	No	No	No	No	No	No	No	No	No	No		NOT_RD	Not Interse	No	No	Yes	No	5. Hampto	114	114. City o	1-Interstat	4-Two-Way	Urban	VDOT Inter	5	1. State Hw	Hampton F	HAMP	R-VA IS00064EB		267.44			-76.3336	37.0289
221215077	2022	4/28/2022 5:00	930	9:30	O	PDO	0	0	0	0	0	0	0	2	1. Rear End	RE	No	1. No Adve	2. Daylight	Day	1. Dry	Dry	8. Non-Inte	3. Grade - S	1. Concret	1. No Defe	3. Two-Wa	1. Not at In	6. Traffic Li	1. Yes - Wo	1. Yes	2. Transitic	2. Lane Sh	3. No	20. Motor V	1. On Road	No	No	Belted	No	No	No	No	No	No	No	No	No	Yes	25	NOT_RD	Not Interse	No	No	Yes	No	5. Hampto	114	114. City o	1-Interstat	4-Two-Way	Urban	VDOT Inter	5	1. State Hw	Hampton F	HAMP	R-VA IS00064EB		267.85			-76.3293	37.02301
221225013	2022	5/1/2022 5:00	341	3:41	O	PDO	0	0	0	0	0	0	0	2	4. Sideswipe - Same Direction	SSS	No	1. No Adve	4. Darknes	Night	1. Dry	Dry	8. Non-Inte	1. Straight	1. Concret	1. No Defe	3. Two-Wa	1. Not at In	6. Traffic Li	1. Yes - Wo	2. No			3. No	20. Motor V	1. On Road	No	No	Belted	No	No	No	No	Yes	No	No	No	No	No		NOT_RD	Not Interse	No	No	Yes	Yes	5. Hampto	114	114. City o	1-Interstat	4-Two-Way	Urban	VDOT Inter	5	1. State Hw	Hampton F	HAMP	R-VA IS00064EB		264.48			-76.3862	37.03428
221225077	2022	4/28/2022 5:00	1217	12:17	O	PDO	0	0	0	0	0	0	0	2	4. Sideswipe - Same Direction	SSS	No	1. No Adve	2. Daylight	Day	1. Dry	Dry	8. Non-Inte	1. Straight	1. Concret	1. No Defe	3. Two-Wa	1. Not at In	6. Traffic Li	1. Yes - Wo	1. Yes	1. Advance	3. Work on	3. No	20. Motor V	1. On Road	No	No	Belted	No	No	No	No	No	No	Yes	No	No	No		NOT_RD	Not Interse	No	No	Yes	No	5. Hampto	114	114. City o	1-Interstat	4-Two-Way	Urban	VDOT Inter	5	1. State Hw	Hampton F	HAMP	R-VA IS00064EB		268.36			-76.3278	37.01688
221225103	2022	4/20/2022 5:00	1450	14:50	C	C	0	0	0	2	2	0	0	2	2. Angle	ANG	No	1. No Adve	2. Daylight	Day	1. Dry	Dry	9. Within Ir	1. Straight	2. Blackto	1. No Defe	1. Two-Wa	2. Two App	4. Stop Sig	1. Yes - Wo	2. No			3. No	20. Motor V	1. On Road	No	No	Belted	No	No	No	No	No	No	No	No	No	No		NOT_RD	Urban Inte	No	No	Yes	No	5. Hampto	114	114. City o	7-Local (J,	3-Two-Way	Urban	NonVDOT	5	3. City or T	Hampton F	HAMP	S-VA114PR SALEM ST		0.4			-76.351	37.04426
221225104	2022	4/2/2022 5:00	1139	11:39	C	C	0	0	0	2	2	0	0	2	2. Angle	ANG	No	1. No Adve	2. Daylight	Day	1. Dry	Dry	9. Within Ir	1. Straight	2. Blackto	1. No Defe	2. Two-Wa	4. Four Ap	3. Traffic S	1. Yes - Wo	2. No			3. No	20. Motor V	1. On Road	No	No	Belted	No	No	No	No	No	No	Yes	No	No	No		NOT_RD	Urban Inte	No	No	Yes	No	5. Hampto	114	114. City o	4-Minor Ar	3-Two-Way	Urban	NonVDOT	5	3. City or T	Hampton F	HAMP	R-VA SR00351EB		3.05	253177	62.92	-76.3848	37.01315
200795269	2020	3/17/2020 5:00	2132	21:32	A	A	0	1	0	1	2	0	0	2	2. Angle	ANG	No	1. No Adve	4. Darknes	Night	1. Dry	Dry	9. Within Ir	1. Straight	2. Blackto	1. No Defe	2. Two-Wa	4. Four Ap	3. Traffic S	1. Yes - Wo	2. No			3. No	20. Motor V	1. On Road	No	No	Belted	No	No	No	No	No	No	No	No	No	Yes	5	NOT_RD	Urban Inte	No	No	Yes	Yes	5. Hampto	114	114. City o	4-Minor Ar	4-Two-Way	Urban	NonVDOT	5	3. City or T	Hampton F	HAMP	R-VA SR00415EB		1.18	253181	51.41	-76.3891	37.02587
221225108	2022	4/27/2022 5:00	1232	12:32	O	PDO	0	0	0	0	0	0	0	2	1. Rear End	RE	No	1. No Adve	2. Daylight	Day	1. Dry	Dry	1. Main-Lir	1. Straight	2. Blackto	1. No Defe	3. Two-Wa	2. Two App	3. Traffic S	1. Yes - Wo	2. No			3. No	20. Motor V	1. On Road	No	No	Belted	No	No	No	No	No	No	No	No	No	No		NOT_RD	Urban Inte	No	No	Yes	No	5. Hampto	114	114. City o	7-Local (J,	3-Two-Way	Urban	NonVDOT	5	3. City or T	Hampton F	HAMP	S-VA114PR COLISEUM DR		1.15	253076	85.58	-76.3905	37.04653
182925148	2018	10/12/2018 5:00	1508	15:08	O	PDO	0	0	0	0	0	0	0	2	2. Angle	ANG	No	1. No Adve	2. Daylight	Day	1. Dry	Dry	10. Interse	1. Straight	2. Blackto	1. No Defe	3. Two-Wa	4. Four Ap	3. Traffic S	1. Yes - Wo	2. No			3. No	20. Motor V	1. On Road	No	No	Belted	No	No	No	No	No	No	No	No	No	No		NOT_RD	Urban Inte	No	No	Yes	No	5. Hampto	114	114. City o	4-Minor Ar	4-Two-Way	Urban	NonVDOT	5	3. City or T	Hampton F	HAMP	R-VA SR00152EB		4.19	253075	5.3	-76.3945	37.04636
221225110	2022	5/1/2022 5:00	232	2:32	C	C	0	0	0	2	2	0	0	2	9. Fixed Object - Off Road	FOOR	No	1. No Adve	4. Darknes	Night	1. Dry	Dry	8. Non-Inte	2. Curve - L	2. Blackto	1. No Defe	2. Two-Wa	1. Not at In	1. No Traffi	6. No Traffi	2. No			3. No	4. Fence O	8. Off Road	No	No	Belted	No	No	No	No	No	No	No	No	No	Yes	5	NOT_RD	Not Interse	No	Yes	Yes	Yes	5. Hampto	114	114. City of Hampton			Urban	NonVDOT	5	3. City or T	Hampton F	HAMP	S-VA114PR FALCON CREEK WAY		0.21			-76.3993	37.09493
221225111	2022	4/29/2022 5:00	1333	13:33	O	PDO	0	0	0	0	0	0	0	2	2. Angle	ANG	No	1. No Adve	2. Daylight	Day	1. Dry	Dry	9. Within Ir	1. Straight	2. Blackto	1. No Defe	1. Two-Wa	4. Four Ap	6. Traffic Li	1. Yes - Wo	2. No			3. No	20. Motor V	1. On Road	No	No	Belted	No	No	No	No	No	No	No	No	No	No		NOT_RD	Urban Inte	No	No	Yes	No	5. Hampto	114	114. City o	4-Minor Ar	3-Two-Way	Urban	NonVDOT	5	3. City or T	Hampton F	HAMP	R-VA US00258WB		67.69	1062430	10.53	-76.3195	37.02228
170375163	2017	2/4/2017 5:00	2326	23:26	A	A	0	1	0	1	2	0	0	1	9. Fixed Object - Off Road	FOOR	No	1. No Adve	4. Darknes	Night	1. Dry	Dry	8. Non-Inte	1. Straight	2. Blackto	1. No Defe	1. Two-Wa	1. Not at In	6. Traffic Li	1. Yes - Wo	2. No			3. No	14. Ditch	4. Roadsid	No	No	Belted	No	No	No	No	No	No	No	No	No	No		RD_RIGHT	Not Interse	No	No	Yes	Yes	5. Hampto	114	114. City o	4-Minor Ar	3-Two-Way	Urban	NonVDOT	5	3. City or T	Hampton F	HAMP	S-VA114NP LASALLE AVE		1.95	731448	276.41	-76.3628	37.03086
221225117	2022	4/30/2022 5:00	609	6:09	O	PDO	0	0	0	0	0	0	0	1	9. Fixed Object - Off Road	FOOR	No	1. No Adve	2. Daylight	Day	1. Dry	Dry	8. Non-Inte	4. Grade - C	1. Concret	1. No Defe	3. Two-Wa	1. Not at In	6. Traffic Li	1. Yes - Wo	1. Yes	3. Activity /	3. Work on	3. No	9. Impact C	6. Separat	No	No	Belted	No	Yes	Yes	No	No	No	No	No	No	No		RD_LEFT	Not Interse	No	Yes	Yes	No	5. Hampto	114	114. City o	1-Interstat	4-Two-Way	Urban	VDOT Inter	5	1. State Hw	Hampton F	HAMP	R-VA IS00064WB		269.51			-76.3191	37.00281
221225148	2022	5/1/2022 5:00	1146	11:46	O	PDO	0	0	0	0	0	0	0	2	1. Rear End	RE	No	1. No Adve	2. Daylight	Day	1. Dry	Dry	8. Non-Inte	1. Straight	2. Blackto	1. No Defe	3. Two-Wa	1. Not at In	6. Traffic Li	1. Yes - Wo	1. Yes	3. Activity /	3. Work on	3. No	20. Motor V	1. On Road	No	No	Belted	No	No	No	No	No	No	No	No	No	No		NOT_RD	Not Interse	No	No	Yes	No	5. Hampto	114	114. City o	1-Interstat	4-Two-Way	Urban	VDOT Inter	5	1. State Hw	Hampton F	HAMP	R-VA IS00064WB		271.42			-76.3005	36.98093
221225227	2022	4/28/2022 5:00	1047	10:47	O	PDO	0	0	0	0	0	0	0	3	4. Sideswipe - Same Direction	SSS	No	1. No Adve	2. Daylight	Day	1. Dry	Dry	8. Non-Inte	1. Straight	1. Concret	1. No Defe	3. Two-Wa	1. Not at In	6. Traffic Li	1. Yes - Wo	2. No			1. Yes	20. Motor V	1. On Road	No	No	Belted	No	No	No	No	No	No	Yes	No	No	Yes	5	NOT_RD	Not Interse	No	Yes	Yes	No	5. Hampto	114	114. City o	1-Interstat	4-Two-Way	Urban	VDOT Inter	5	1. State Hw	Hampton F	HAMP	R-VA IS00064WB		267.47			-76.3344	37.02976
182185130	2018	8/3/2018 5:00	1753	17:53	O	PDO	0	0	0	0	0	0	0	2	2. Angle	ANG	No	1. No Adve	2. Daylight	Day	1. Dry	Dry	5. On Entra	1. Straight	1. Concret	1. No Defe	1. Two-Wa	1. Not at In	8. Yield Sig	1. Yes - Wo	2. No			3. No	20. Motor V	1. On Road	No	No	Belted	No	No	No	No	No	No	No	No	No	No		NOT_RD	Not Interse	No	Yes	Yes	No	5. Hampto	114	114. City o	4-Minor Ar	3-Two-Way	Urban	NonVDOT	5	3. City or T	Hampton F	HAMP	S-VA114PR LASALLE AVE		1.95	731448	270.97	-76.3628	37.03086
200985095	2020	4/7/2020 5:00	806	8:06	O	PDO	0	0	0	0	0	0	0	2	2. Angle	ANG	No	1. No Adve	2. Daylight	Day	1. Dry	Dry	9. Within Ir	1. Straight	2. Blackto	1. No Defe	3. Two-Wa	4. Four Ap	3. Traffic S	1. Yes - Wo	2. No			3. No	20. Motor V	1. On Road	No	No	Belted	No	No	No	No	No	No	No	No	No	No		NOT_RD	Urban Inte	Yes	No	Yes	No	5. Hampto	114	114. City o	4-Minor Ar	4-Two-Way	Urban	NonVDOT	5	3. City or T	Hampton F	HAMP	R-VA SR00415WB		1.18	253181	92.57	-76.389	37.02602
242855043	2024	10/9/2024 5:00	754	7:54	C	C	0	0	0	2	2	0	0	2	4. Sideswipe - Same Direction	SSS	No	1. No Adve	2. Daylight	Day	1. Dry	Dry	10. Interse	1. Straight	2. Blackto	1. No Defe	3. Two-Wa	5. Five-Poi	3. Traffic S	1. Yes - Wo	2. No			3. No	20. Motor V	1. On Road	No	No	Belted	No	No	No	No	No	No	No	No	No	No		NOT_RD	Urban Inte	No	Yes	Yes	No	5. Hampto	114	114. City o	3-Principal	4-Two-Way	Urban	NonVDOT	5	3. City or T	Hampton F	HAMP	R-VA SR00134EB		10.57	1078416	52.11	-76.3696	37.03747
221235083	2022	4/27/2022 5:00	1520	15:20	A	A	0	1	0	1	2	0	0	2	1. Rear End	RE	No	1. No Adve	2. Daylight	Day	1. Dry	Dry	10. Interse	1. Straight	2. Blackto	1. No Defe	2. Two-Wa	4. Four Ap	4. Stop Sig	1. Yes - Wo	2. No			3. No	20. Motor V	1. On Road	No	No	Belted	No	No	No	No	No	No	No	No	No	No		NOT_RD	Urban Inte	Yes	No	Yes	No	5. Hampto	114	114. City o	7-Local (J,	3-Two-Way	Urban	NonVDOT	5	3. City or T	Hampton F	HAMP	S-VA114NP OLD ABERDEEN RD		0.04	1068685	73.14	-76.4014	37.00249
221235084	2022	3/27/2022 5:00	1630	16:30	C	C	0	0	0	2	2	0	0	2	5. Sideswipe - Opposite Direction	SSO	No	1. No Adve	2. Daylight	Day	1. Dry	Dry	9. Within Ir	3. Grade - S	2. Blackto	1. No Defe	1. Two-Wa	4. Four Ap	6. Traffic Li	1. Yes - Wo	2. No			3. No	20. Motor V	1. On Road	No	No	Belted	No	No	No	No	No	No	No	No	No	No		NOT_RD	VDOT Inter	No	No	Yes	No	5. Hampto	114	114. City o	5-Major Co	3-Two-Way	Urban	NonVDOT	5	3. City or T	Hampton F	HAMP	S-VA114PR WHEALTON RD		0.19	253301	10.83	-76.435	37.02739
221235086	2022	4/19/2022 5:00	1150	11:50	C	C	0	0	0	2	2	0	0	2	1. Rear End	RE	No	1. No Adve	2. Daylight	Day	1. Dry	Dry	10. Interse	3. Grade - S	2. Blackto	1. No Defe	2. Two-Wa	3. Three Ap	3. Traffic S	1. Yes - Wo	2. No			3. No	20. Motor V	1. On Road	No	No	Belted	No	Yes	No	No	No	No	No	No	No	No		NOT_RD	Urban Inte	No	No	Yes	No	5. Hampto	114	114. City o	3-Principal	4-Two-Way	Urban	NonVDOT	5	3. City or T	Hampton F	HAMP	R-VA US00258WB		63.86	253137	61.96	-76.3735	37.04407
221235087	2022	4/28/2022 5:00	2200	22:00	C	C	0	0	0	1	1	0	0	2	4. Sideswipe - Same Direction	SSS	No	1. No Adve	4. Darknes	Night	1. Dry	Dry	6. Intersec	10. On/Off	2. Blackto	1. No Defe	2. Two-Wa	2. Two App	6. Traffic Li	1. Yes - Wo	2. No			3. No	20. Motor V	1. On Road	No	No	Belted	No	No	No	No	No	Yes	No	No	No	Yes	2	NOT_RD	VDOT Inter	Yes	No	Yes	Yes	5. Hampto	114	114. City o	3-Principal	4-Two-Way	Urban	NonVDOT	5	3. City or T	Hampton F	HAMP	R-VA US00258WB		62.44	50659	23.84	-76.3987	37.03958
170665077	2017	3/6/2017 5:00	641	6:41	O	PDO	0	0	0	0	0	0	0	2	2. Angle	ANG	No	1. No Adve	1. Dawn	Day	1. Dry	Dry	10. Interse	1. Straight	2. Blackto	1. No Defe	2. Two-Wa	3. Three Ap	3. Traffic S	1. Yes - Wo	2. No			3. No	20. Motor V	1. On Road	No	No	Belted	No	No	No	No	No	No	No	No	No	No		NOT_RD	Urban Inte	No	No	Yes	No	5. Hampto	114	114. City o	3-Principal	4-Two-Way	Urban	NonVDOT	5	3. City or T	Hampton F	HAMP	R-VA SR00134EB		10.58	1078416	17.37	-76.3695	37.03742
190595108	2019	2/23/2019 5:00	1516	15:16	C	C	0	0	0	1	1	0	0	2	16. Other	OTHR	No	5. Rain	2. Daylight	Day	2. Wet	Wet	10. Interse	1. Straight	2. Blackto	1. No Defe	3. Two-Wa	4. Four Ap	3. Traffic S	1. Yes - Wo	2. No			3. No	20. Motor V	1. On Road	No	No	Belted	No	No	No	No	No	No	No	No	No	No		NOT_RD	Urban Inte	No	Yes	Yes	No	5. Hampto	114	114. City o	4-Minor Ar	4-Two-Way	Urban	NonVDOT	5	3. City or T	Hampton F	HAMP	R-VA SR00152EB		4.19	253075	5.3	-76.3945	37.04636
221235094	2022	4/22/2022 5:00	709	7:09	C	C	0	0	0	2	2	0	0	2	1. Rear End	RE	No	1. No Adve	1. Dawn	Day	1. Dry	Dry	1. Main-Lir	1. Straight	2. Blackto	1. No Defe	3. Two-Wa	1. Not at In	1. No Traffi	2. Yes - Wo	2. No			3. No	20. Motor V	1. On Road	No	No	Belted	No	Yes	No	No	No	No	No	No	No	No		RD_UNKN	Not Interse	No	No	Yes	No	5. Hampto	114	114. City o	7-Local (J,	3-Two-Way	Urban	NonVDOT	5	3. City or T	Hampton F	HAMP	S-VA114PR HUNT CLUB BLVD		0.39			-76.4116	37.04751
240365213	2024	2/2/2024 5:00	1557	15:57	C	C	0	0	0	2	2	0	0	2	2. Angle	ANG	No	1. No Adve	2. Daylight	Day	1. Dry	Dry	10. Interse	1. Straight	2. Blackto	1. No Defe	2. Two-Wa	4. Four Ap	3. Traffic S	1. Yes - Wo	2. No			3. No	20. Motor V	1. On Road	No	No	Belted	No	No	No	No	No	No	No	No	No	No		NOT_RD	Urban Inte	No	No	Yes	No	5. Hampto	114	114. City o	4-Minor Ar	4-Two-Way	Urban	NonVDOT	5	3. City or T	Hampton F	HAMP	S-VA114NP BIG BETHEL RD		3.34	716613	62.04	-76.4274	37.06012
191715135	2019	6/14/2019 5:00	1411	14:11	O	PDO	0	0	0	0	0	0	0	2	2. Angle	ANG	No	1. No Adve	2. Daylight	Day	1. Dry	Dry	9. Within Ir	1. Straight	2. Blackto	1. No Defe	3. Two-Wa	4. Four Ap	3. Traffic S	1. Yes - Wo	2. No			3. No	20. Motor V	1. On Road	No	No	Belted	No	No	No	No	No	No	No	No	No	No		NOT_RD	Urban Inte	No	Yes	Yes	No	5. Hampto	114	114. City o	4-Minor Ar	4-Two-Way	Urban	NonVDOT	5	3. City or T	Hampton F	HAMP	R-VA SR00152WB		4.19	253075	34.55	-76.3946	37.04645
221235097	2022	4/28/2022 5:00	1115	11:15	C	C	0	0	0	2	2	0	0	2	2. Angle	ANG	No	1. No Adve	2. Daylight	Day	1. Dry	Dry	9. Within Ir	1. Straight	2. Blackto	1. No Defe	2. Two-Wa	4. Four Ap	3. Traffic S	1. Yes - Wo	2. No			3. No	20. Motor V	1. On Road	No	No	Belted	No	No	No	No	No	No	No	No	No	No		NOT_RD	Urban Inte	Yes	No	Yes	No	5. Hampto	114	114. City o	3-Principal	4-Two-Way	Urban	NonVDOT	5	3. City or T	Hampton F	HAMP	R-VA US00258WB		60.22	253131	48.74	-76.4337	37.02482
221235098	2022	4/22/2022 5:00	1130	11:30	C	C	0	0	0	1	1	0	0	2	15. Backed Into	BI	No	1. No Adve	2. Daylight	Day	1. Dry	Dry	2. Accelera	3. Grade - S	2. Blackto	1. No Defe	1. Two-Wa	1. Not at In	8. Yield Sig	1. Yes - Wo	2. No			3. No	6. Parked V	1. On Road	No	No	Belted	No	No	No	No	No	No	No	No	No	No		RD_UNKN	Not Interse	No	No	Yes	No	5. Hampto	114	114. City o	7-Local (J,	3-Two-Way	Urban	NonVDOT	5	3. City or T	Hampton F	HAMP	S-VA114NP OCANOE PL		0.08			-76.3732	37.00334
221235100	2022	4/27/2022 5:00	1850	18:50	C	C	0	0	0	2	2	0	0	2	1. Rear End	RE	No	1. No Adve	2. Daylight	Day	1. Dry	Dry	1. Main-Lir	1. Straight	1. Concret	1. No Defe	2. Two-Wa	1. Not at In	6. Traffic Li	1. Yes - Wo	2. No			3. No	6. Parked V	1. On Road	No	No	Belted	No	No	No	No	No	No	No	No	No	No		RD_UNKN	Not Interse	No	No	Yes	No	5. Hampto	114	114. City o	3-Principal	4-Two-Way	Urban	NonVDOT	5	3. City or T	Hampton F	HAMP	R-VA US00258EB		65.5	1067781	287.65	-76.3438	37.04338
221235101	2022	5/2/2022 5:00	1513	15:13	C	C	0	0	0	3	3	0	0	2	1. Rear End	RE	No	1. No Adve	2. Daylight	Day	1. Dry	Dry	10. Interse	1. Straight	1. Concret	1. No Defe	3. Two-Wa	4. Four Ap	3. Traffic S	2. Yes - Wo	2. No			3. No	6. Parked V	1. On Road	No	No	Belted	No	No	No	No	No	No	No	No	No	No		NOT_RD	Urban Inte	No	No	Yes	No	5. Hampto	114	114. City o	3-Principal	4-Two-Way	Urban	NonVDOT	5	3. City or T	Hampton F	HAMP	R-VA US00258EB		62.96	754224	135.74	-76.3889	37.04149
221235111	2022	4/30/2022 5:00	1915	19:15	C	C	0	0	0	1	1	0	0	2	3. Head On	HO	Bike	1. No Adve	3. Dusk	Day	1. Dry	Dry	9. Within Ir	1. Straight	2. Blackto	1. No Defe	3. Two-Wa	4. Four Ap	3. Traffic S	1. Yes - Wo	2. No			3. No	20. Motor V	1. On Road	No	No	Belted	Yes	No	No	No	No	Yes	No	No	No	No		NOT_RD	Urban Inte	No	No	Yes	No	5. Hampto	114	114. City o	3-Principal	4-Two-Way	Urban	NonVDOT	5	3. City or T	Hampton F	HAMP	R-VA US00258EB		63.42	253078	20.93	-76.3812	37.04316
221235117	2022	4/22/2022 5:00	849	8:49	C	C	0	0	0	2	2	0	0	2	3. Head On	HO	No	1. No Adve	2. Daylight	Day	1. Dry	Dry	10. Interse	3. Grade - S	2. Blackto	1. No Defe	1. Two-Wa	3. Three Ap	6. Traffic Li	1. Yes - Wo	2. No			3. No	20. Motor V	1. On Road	No	No	Belted	No	No	No	No	No	No	No	No	No	Yes	5	NOT_RD	Urban Inte	No	No	Yes	No	5. Hampto	114	114. City o	7-Local (J,	3-Two-Way	Urban	NonVDOT	5	3. City or T	Hampton F	HAMP	S-VA114PR SALTERS CREEK RD		0.87			-76.3783	37.02082
221235118	2022	4/28/2022 5:00	941	9:41	C	C	0	0	0	2	2	0	0	2	4. Sideswipe - Same Direction	SSS	No	1. No Adve	2. Daylight	Day	1. Dry	Dry	1. Main-Lir	1. Straight	2. Blackto	1. No Defe	3. Two-Wa	1. Not at In	1. No Traffi	6. No Traffi	2. No			3. No	20. Motor V	1. On Road	No	No	Belted	No	No	No	No	No	No	No	No	No	No		NOT_RD	VDOT Inter	No	No	Yes	No	5. Hampto	114	114. City o	3-Principal	4-Two-Way	Urban	NonVDOT	5	3. City or T	Hampton F	HAMP	R-VA US00258EB		62.43	50659	66.61	-76.3984	37.03947
221235139	2022	4/30/2022 5:00	1225	12:25	B	B	0	0	1	0	1	0	0	1	9. Fixed Object - Off Road	FOOR	No	1. No Adve	2. Daylight	Day	1. Dry	Dry	5. On Entra	2. Curve - L	1. Concret	1. No Defe	3. Two-Wa	1. Not at In	6. Traffic Li	1. Yes - Wo	2. No			3. No	2. Trees	4. Roadsid	No	No	Belted	No	Yes	Yes	No	No	No	No	No	No	Yes	5	RD_RIGHT	Not Interse	Yes	No	No	No	5. Hampto	114	114. City o	1-Interstat	1-One-Way	Urban	VDOT Inter	5	1. State Hw	Hampton F	HAMP	R-VA IS00064WB	RMP261.00A	0.05			-76.418	37.06046
221235323	2022	5/1/2022 5:00	1405	14:05	O	PDO	0	0	0	0	0	0	0	2	1. Rear End	RE	No	1. No Adve	2. Daylight	Day	1. Dry	Dry	8. Non-Inte	3. Grade - S	1. Concret	1. No Defe	3. Two-Wa	1. Not at In	6. Traffic Li	1. Yes - Wo	1. Yes	3. Activity /	3. Work on	3. No	20. Motor V	1. On Road	No	No	Belted	No	No	No	No	No	No	No	No	No	Yes	30	NOT_RD	Not Interse	No	No	Yes	No	5. Hampto	114	114. City o	1-Interstat	4-Two-Way	Urban	VDOT Inter	5	1. State Hw	Hampton F	HAMP	R-VA IS00064EB		270.86			-76.3047	36.98583
221235340	2022	5/3/2022 5:00	1616	16:16	O	PDO	0	0	0	0	0	0	0	2	1. Rear End	RE	No	1. No Adve	2. Daylight	Day	1. Dry	Dry	8. Non-Inte	1. Straight	2. Blackto	1. No Defe	3. Two-Wa	1. Not at In	6. Traffic Li	1. Yes - Wo	2. No			3. No	20. Motor V	1. On Road	No	No	Belted	No	Yes	No	No	No	Yes	No	No	No	No		NOT_RD	Not Interse	No	No	Yes	No	5. Hampto	114	114. City o	1-Interstat	4-Two-Way	Urban	VDOT Inter	5	1. State Hw	Hampton F	HAMP	R-VA IS00064WB		264.01			-76.3916	37.03788
221235343	2022	5/3/2022 5:00	1628	16:28	B	B	0	0	1	0	1	0	0	2	1. Rear End	RE	No	1. No Adve	2. Daylight	Day	1. Dry	Dry	8. Non-Inte	1. Straight	2. Blackto	1. No Defe	3. Two-Wa	1. Not at In	6. Traffic Li	1. Yes - Wo	2. No			3. No	20. Motor V	1. On Road	No	No	Belted	No	No	No	No	No	No	No	No	No	No		NOT_RD	Not Interse	No	No	Yes	No	5. Hampto	114	114. City o	1-Interstat	4-Two-Way	Urban	VDOT Inter	5	1. State Hw	Hampton F	HAMP	R-VA IS00664EB		1.25			-76.386	37.01656
221235346	2022	5/3/2022 5:00	1527	15:27	O	PDO	0	0	0	0	0	0	0	3	1. Rear End	RE	No	1. No Adve	2. Daylight	Day	1. Dry	Dry	8. Non-Inte	1. Straight	2. Blackto	1. No Defe	3. Two-Wa	1. Not at In	6. Traffic Li	1. Yes - Wo	1. Yes	3. Activity /	5. Other	3. No	20. Motor V	1. On Road	No	No	Belted	No	No	No	No	No	No	No	No	No	No		NOT_RD	Not Interse	No	No	Yes	No	5. Hampto	114	114. City o	1-Interstat	4-Two-Way	Urban	VDOT Inter	5	1. State Hw	Hampton F	HAMP	R-VA IS00064EB		271.09			-76.3023	36.98319
221235356	2022	5/3/2022 5:00	1600	16:00	B	B	0	0	1	0	1	0	0	2	4. Sideswipe - Same Direction	SSS	No	1. No Adve	2. Daylight	Day	1. Dry	Dry	8. Non-Inte	1. Straight	2. Blackto	1. No Defe	3. Two-Wa	1. Not at In	5. Slow or	1. Yes - Wo	2. No			3. No	20. Motor V	1. On Road	No	No	Belted	No	Yes	No	No	No	Yes	No	Yes	No	No		NOT_RD	Not Interse	No	No	Yes	No	5. Hampto	114	114. City o	1-Interstat	4-Two-Way	Urban	VDOT Inter	5	1. State Hw	Hampton F	HAMP	R-VA IS00064EB		265.2			-76.3708	37.03167
221245088	2022	4/18/2022 5:00	1340	13:40	C	C	0	0	0	1	1	0	0	2	4. Sideswipe - Same Direction	SSS	No	5. Rain	2. Daylight	Day	2. Wet	Wet	1. Main-Lir	1. Straight	2. Blackto	1. No Defe	2. Two-Wa	1. Not at In	6. Traffic Li	1. Yes - Wo	2. No			3. No	20. Motor V	1. On Road	No	No	Belted	No	No	No	No	No	Yes	No	No	No	No		NOT_RD	Urban Inte	No	No	Yes	No	5. Hampto	114	114. City o	3-Principal	4-Two-Way	Urban	NonVDOT	5	3. City or T	Hampton F	HAMP	S-VA114NP HAMPTON ROADS CENTER PKWY		1.25	716613	162.35	-76.4267	37.06013
221245089	2022	4/19/2022 5:00	711	7:11	C	C	0	0	0	2	2	0	0	2	1. Rear End	RE	No	1. No Adve	2. Daylight	Day	1. Dry	Dry	10. Interse	1. Straight	1. Concret	2. Holes, R	1. Two-Wa	4. Four Ap	3. Traffic S	2. Yes - Wo	2. No			3. No	20. Motor V	1. On Road	No	No	Belted	No	No	No	No	No	No	No	No	No	No		NOT_RD	Urban Inte	No	No	Yes	No	5. Hampto	114	114. City o	4-Minor Ar	3-Two-Way	Urban	NonVDOT	5	3. City or T	Hampton F	HAMP	R-VA SR00351EB		5.09	253174	58.35	-76.3565	37.0292
172435100	2017	8/27/2017 5:00	2112	21:12	C	C	0	0	0	3	3	0	0	2	2. Angle	ANG	No	1. No Adve	4. Darknes	Night	1. Dry	Dry	10. Interse	1. Straight	2. Blackto	1. No Defe	2. Two-Wa	4. Four Ap	3. Traffic S	1. Yes - Wo	2. No			3. No	20. Motor V	1. On Road	No	No	Belted	No	No	No	No	No	No	No	No	No	No		NOT_RD	Urban Inte	Yes	Yes	Yes	Yes	5. Hampto	114	114. City o	3-Principal	4-Two-Way	Urban	NonVDOT	5	3. City or T	Hampton F	HAMP	R-VA SR00134WB		10.58	1078416	61.12	-76.3693	37.03752
170655134	2017	3/4/2017 5:00	200	2:00	O	PDO	0	0	0	0	0	0	0	3	2. Angle	ANG	No	1. No Adve	4. Darknes	Night	1. Dry	Dry	1. Main-Lir	1. Straight	2. Blackto	1. No Defe	2. Two-Wa	1. Not at In	1. No Traffi	6. No Traffi	2. No			1. Yes	6. Parked V	2. Shoulde	No	No	Belted	No	No	No	No	No	Yes	No	No	No	No		RD_UNKN	Not Interse	No	No	Yes	Yes	5. Hampto	114	114. City o	5-Major Co	4-Two-Way	Urban	NonVDOT	5	3. City or T	Hampton F	HAMP	S-VA114PR ANDREWS BLVD		0.97	1063274	326.03	-76.314	37.04383
221245092	2022	4/22/2022 5:00	1257	12:57	A	A	0	1	0	1	2	0	0	2	4. Sideswipe - Same Direction	SSS	No	1. No Adve	2. Daylight	Day	1. Dry	Dry	1. Main-Lir	1. Straight	2. Blackto	1. No Defe	2. Two-Wa	1. Not at In	6. Traffic Li	1. Yes - Wo	2. No			3. No	20. Motor V	1. On Road	No	No	Belted	No	No	No	No	No	No	Yes	No	No	No		NOT_RD	Not Interse	Yes	No	Yes	No	5. Hampto	114	114. City o	4-Minor Ar	3-Two-Way	Urban	NonVDOT	5	3. City or T	Hampton F	HAMP	R-VA SR00351WB		2.12	1068772	403.45	-76.3988	37.00399
221245093	2022	4/23/2022 5:00	48	00:48	C	C	0	0	0	1	1	0	0	2	4. Sideswipe - Same Direction	SSS	No	1. No Adve	4. Darknes	Night	1. Dry	Dry	5. On Entra	8. Dip - Cu	1. Concret	1. No Defe	2. Two-Wa	3. Three Ap	6. Traffic Li	1. Yes - Wo	2. No			3. No	20. Motor V	1. On Road	No	No	Belted	No	No	No	No	No	No	No	No	No	No		NOT_RD	Not Interse	No	Yes	No	Yes	5. Hampto	114	114. City o	3-Principal	1-One-Way	Urban	NonVDOT	5	3. City or T	Hampton F	HAMP	R-VA US00258EB	RMP065.00A	0			-76.3501	37.04346
243025360	2024	7/8/2024 5:00	2201	22:01	B	B	0	0	2	1	3	0	0	2	1. Rear End	RE	No	1. No Adve	4. Darknes	Night	1. Dry	Dry	9. Within Ir	1. Straight	2. Blackto	1. No Defe	2. Two-Wa	5. Five-Poi	3. Traffic S	1. Yes - Wo	2. No			3. No	20. Motor V	1. On Road	No	No	Belted	No	No	No	No	No	No	No	No	No	No		NOT_RD	Urban Inte	No	No	Yes	Yes	5. Hampto	114	114. City o	4-Minor Ar	3-Two-Way	Urban	NonVDOT	5	3. City or T	Hampton F	HAMP	S-VA114PR WOODLAND RD		0.87	253170	43.69	-76.3219	37.03321
221245101	2022	4/26/2022 5:00	1207	12:07	C	C	0	0	0	1	1	0	0	2	2. Angle	ANG	No	1. No Adve	2. Daylight	Day	1. Dry	Dry	9. Within Ir	1. Straight	2. Blackto	1. No Defe	1. Two-Wa	3. Three Ap	4. Stop Sig	1. Yes - Wo	2. No			3. No	20. Motor V	1. On Road	No	No	Belted	No	No	No	No	No	No	No	No	No	No		NOT_RD	Urban Inte	Yes	No	Yes	No	5. Hampto	114	114. City of Hampton			Urban	NonVDOT	5	3. City or T	Hampton F	HAMP	S-VA114NP EMERAUDE PLAG		0			-76.4223	37.03654
210785062	2021	3/18/2021 5:00	557	5:57	O	PDO	0	0	0	0	0	0	0	2	1. Rear End	RE	No	1. No Adve	4. Darknes	Night	2. Wet	Wet	10. Interse	1. Straight	2. Blackto	1. No Defe	3. Two-Wa	4. Four Ap	6. Traffic Li	1. Yes - Wo	2. No			3. No	20. Motor V	1. On Road	No	No	Belted	No	No	No	No	No	Yes	Yes	No	No	No		NOT_RD	Urban Inte	No	No	Yes	Yes	5. Hampto	114	114. City o	5-Major Co	4-Two-Way	Urban	NonVDOT	5	3. City or T	Hampton F	HAMP	R-VA SR00143SB		4.41	1069385	143.65	-76.3628	37.01536
221245112	2022	4/26/2022 5:00	734	7:34	O	PDO	0	0	0	0	0	0	0	2	15. Backed Into	BI	No	1. No Adve	5. Darknes	Night	1. Dry	Dry	10. Interse	1. Straight	2. Blackto	1. No Defe	3. Two-Wa	3. Three Ap	1. No Traffi	6. No Traffi	2. No			3. No	6. Parked V	1. On Road	No	No	Belted	No	No	No	No	No	Yes	No	No	No	No		NOT_RD	Urban Inte	No	No	Yes	Yes	5. Hampto	114	114. City o	7-Local (J,	3-Two-Way	Urban	NonVDOT	5	3. City or T	Hampton F	HAMP	S-VA114NP STOCKTON ST		0.09			-76.3149	37.06064
212695130	2021	9/17/2021 5:00	1657	16:57	C	C	0	0	0	1	1	0	0	2	1. Rear End	RE	No	5. Rain	2. Daylight	Day	2. Wet	Wet	13. Drivew	2. Curve - L	2. Blackto	7. Slick Pa	3. Two-Wa	1. Not at In	6. Traffic Li	1. Yes - Wo	2. No			3. No	6. Parked V	2. Shoulde	No	No	Belted	No	No	No	No	Yes	No	No	No	No	No		RD_UNKN	Not Interse	No	No	Yes	No	5. Hampto	114	114. City o	5-Major Co	4-Two-Way	Urban	NonVDOT	5	3. City or T	Hampton F	HAMP	S-VA114PR ANDREWS BLVD		0.97	1063274	296.51	-76.314	37.04377
220635217	2022	2/18/2022 5:00	820	8:20	C	C	0	0	0	1	1	0	0	2	1. Rear End	RE	No	1. No Adve	2. Daylight	Day	2. Wet	Wet	10. Interse	1. Straight	2. Blackto	1. No Defe	1. Two-Wa	4. Four Ap	3. Traffic S	1. Yes - Wo	2. No			3. No	20. Motor V	1. On Road	No	No	Belted	No	Yes	No	No	No	Yes	No	No	No	No		NOT_RD	Urban Inte	No	No	Yes	No	5. Hampto	114	114. City o	4-Minor Ar	3-Two-Way	Urban	NonVDOT	5	3. City or T	Hampton F	HAMP	R-VA SR00169NB		5.67	253115	308.94	-76.3259	37.05713
243235203	2024	11/14/2024 5:00	851	8:51	C	C	0	0	0	2	2	0	0	2	1. Rear End	RE	No	1. No Adve	2. Daylight	Day	1. Dry	Dry	10. Interse	1. Straight	2. Blackto	1. No Defe	1. Two-Wa	4. Four Ap	3. Traffic S	1. Yes - Wo	2. No			3. No	20. Motor V	1. On Road	No	No	Belted	No	No	No	No	No	No	No	No	No	No		NOT_RD	Urban Inte	No	No	Yes	No	5. Hampto	114	114. City o	4-Minor Ar	3-Two-Way	Urban	NonVDOT	5	3. City or T	Hampton F	HAMP	S-VA114NP WOODLAND RD		0.87	253170	54.61	-76.3219	37.03318
221245116	2022	5/1/2022 5:00	204	2:04	A	A	0	1	0	1	2	0	0	1	9. Fixed Object - Off Road	FOOR	No	1. No Adve	4. Darknes	Night	1. Dry	Dry	1. Main-Lir	2. Curve - L	2. Blackto	1. No Defe	2. Two-Wa	1. Not at In	3. Traffic S	1. Yes - Wo	2. No			3. No	2. Trees	1. On Road	Yes	No	Unbelted	No	Yes	No	No	No	No	No	No	No	No		RD_UNKN	Not Interse	No	No	Yes	Yes	5. Hampto	114	114. City o	7-Local (J,	3-Two-Way	Urban	NonVDOT	5	3. City or T	Hampton F	HAMP	S-VA114NP FREEMAN DR		0.6			-76.3775	37.03628
221245117	2022	5/3/2022 5:00	2043	20:43	C	C	0	0	0	2	2	0	0	2	9. Fixed Object - Off Road	FOOR	No	4. Mist	4. Darknes	Night	2. Wet	Wet	1. Main-Lir	1. Straight	2. Blackto	1. No Defe	2. Two-Wa	1. Not at In	6. Traffic Li	1. Yes - Wo	2. No			3. No	3. Utility Pc	3. Median	No	No	Belted	No	No	No	No	No	No	No	No	No	No		NOT_RD	Urban Inte	No	No	Yes	Yes	5. Hampto	114	114. City o	3-Principal	4-Two-Way	Urban	NonVDOT	5	3. City or T	Hampton F	HAMP	R-VA US00258EB		66.84	253152	59.36	-76.3255	37.03335
220945135	2022	3/24/2022 5:00	1243	12:43	A	A	0	1	0	1	2	0	0	2	2. Angle	ANG	No	5. Rain	2. Daylight	Day	2. Wet	Wet	9. Within Ir	1. Straight	2. Blackto	1. No Defe	3. Two-Wa	4. Four Ap	4. Stop Sig	1. Yes - Wo	2. No			3. No	20. Motor V	1. On Road	No	No	Belted	No	No	No	No	No	No	No	No	No	No		NOT_RD	Urban Inte	No	Yes	Yes	No	5. Hampto	114	114. City o	4-Minor Ar	4-Two-Way	Urban	NonVDOT	5	3. City or T	Hampton F	HAMP	S-VA114PR ARMISTEAD AVE N		3.61	253396	334.05	-76.3862	37.06267
221245119	2022	4/29/2022 5:00	2028	20:28	A	A	0	2	0	3	5	0	0	3	2. Angle	ANG	No	1. No Adve	4. Darknes	Night	1. Dry	Dry	1. Main-Lir	1. Straight	2. Blackto	1. No Defe	1. Two-Wa	1. Not at In	6. Traffic Li	1. Yes - Wo	2. No			3. No	20. Motor V	1. On Road	No	No	Unbelted	No	No	No	No	No	No	No	No	No	No		NOT_RD	Urban Inte	No	No	Yes	Yes	5. Hampto	114	114. City o	4-Minor Ar	3-Two-Way	Urban	NonVDOT	5	3. City or T	Hampton F	HAMP	R-VA SR00351WB		3.07	253177	145.68	-76.3845	37.01329
221245121	2022	4/28/2022 5:00	1537	15:37	C	C	0	0	0	2	2	0	0	2	2. Angle	ANG	No	1. No Adve	2. Daylight	Day	1. Dry	Dry	9. Within Ir	1. Straight	2. Blackto	1. No Defe	1. Two-Wa	4. Four Ap	4. Stop Sig	1. Yes - Wo	2. No			3. No	20. Motor V	1. On Road	No	No	Belted	No	No	No	No	No	No	No	No	No	Yes	4	NOT_RD	Urban Inte	No	Yes	Yes	No	5. Hampto	114	114. City o	7-Local (J,	3-Two-Way	Urban	NonVDOT	5	3. City or T	Hampton F	HAMP	S-VA114PR EATON ST		0.39	1079761	74.62	-76.3431	37.03075
241975163	2024	7/12/2024 5:00	1959	19:59	O	PDO	0	0	0	0	0	0	0	1	8. Non-Collision	NC	No	5. Rain	2. Daylight	Day	2. Wet	Wet	8. Non-Inte	1. Straight	2. Blackto	1. No Defe	1. Two-Wa	1. Not at In	1. No Traffi	6. No Traffi	2. No			3. No	28. Ran Of	4. Roadsid	Yes	No	Belted	No	Yes	No	No	No	No	No	No	No	No		RD_RIGHT	Not Interse	No	No	Yes	No	5. Hampto	114	114. City o	4-Minor Ar	3-Two-Way	Urban	NonVDOT	5	3. City or T	Hampton F	HAMP	S-VA114NP LASALLE AVE		1.96	731448	325.33	-76.3628	37.031
181025071	2018	4/11/2018 5:00	1717	17:17	C	C	0	0	0	2	2	0	0	2	1. Rear End	RE	No	1. No Adve	2. Daylight	Day	1. Dry	Dry	1. Main-Lir	1. Straight	1. Concret	1. No Defe	3. Two-Wa	4. Four Ap	3. Traffic S	1. Yes - Wo	2. No			3. No	20. Motor V	1. On Road	No	No	Belted	No	No	No	No	No	No	No	No	No	No		NOT_RD	Urban Inte	No	No	Yes	No	5. Hampto	114	114. City o	4-Minor Ar	4-Two-Way	Urban	NonVDOT	5	3. City or T	Hampton F	HAMP	R-VA US00060WB		273.82	253004	75.76	-76.3413	37.02523
221255087	2022	4/2/2022 5:00	334	3:34	C	C	0	0	0	1	1	0	0	2	1. Rear End	RE	No	1. No Adve	4. Darknes	Night	1. Dry	Dry	8. Non-Inte	1. Straight	2. Blackto	1. No Defe	1. Two-Wa	1. Not at In	1. No Traffi	6. No Traffi	2. No			3. No	6. Parked V	1. On Road	No	Yes	Belted	No	No	No	No	No	No	No	No	No	Yes	5	RD_UNKN	Not Interse	No	No	Yes	Yes	5. Hampto	114	114. City o	7-Local (J,	3-Two-Way	Urban	NonVDOT	5	3. City or T	Hampton F	HAMP	S-VA114PR WESTVIEW DR		0.34			-76.4395	37.08634
223065582	2022	9/10/2022 5:00	1506	15:06	C	C	0	0	0	2	2	0	0	2	1. Rear End	RE	No	1. No Adve	2. Daylight	Day	1. Dry	Dry	11. Interse	1. Straight	2. Blackto	1. No Defe	2. Two-Wa	4. Four Ap	3. Traffic S	1. Yes - Wo	2. No			3. No	20. Motor V	1. On Road	No	No	Belted	No	No	No	No	No	No	No	No	No	No		NOT_RD	Urban Inte	No	Yes	Yes	No	5. Hampto	114	114. City o	4-Minor Ar	3-Two-Way	Urban	NonVDOT	5	3. City or T	Hampton F	HAMP	R-VA SR00169NB		5.67	253115	304.16	-76.3259	37.05714
221255089	2022	4/29/2022 5:00	1642	16:42	C	C	0	0	0	1	1	0	0	2	1. Rear End	RE	No	1. No Adve	2. Daylight	Day	1. Dry	Dry	1. Main-Lir	1. Straight	2. Blackto	1. No Defe	3. Two-Wa	1. Not at In	6. Traffic Li	1. Yes - Wo	2. No			3. No	20. Motor V	1. On Road	No	No	Belted	No	No	No	No	No	Yes	No	No	No	No		NOT_RD	Urban Inte	No	No	Yes	No	5. Hampto	114	114. City o	3-Principal	4-Two-Way	Urban	NonVDOT	5	3. City or T	Hampton F	HAMP	R-VA US00258EB		65.81	1065341	99.88	-76.3386	37.04301
221255090	2022	4/30/2022 5:00	206	2:06	C	C	0	0	0	1	1	0	0	2	1. Rear End	RE	No	1. No Adve	4. Darknes	Night	1. Dry	Dry	10. Interse	1. Straight	2. Blackto	1. No Defe	3. Two-Wa	3. Three Ap	3. Traffic S	1. Yes - Wo	2. No			3. No	20. Motor V	1. On Road	Yes	No	Belted	No	No	No	No	No	Yes	No	No	No	No		NOT_RD	VDOT Inter	No	Yes	Yes	Yes	5. Hampto	114	114. City o	3-Principal	4-Two-Way	Urban	NonVDOT	5	3. City or T	Hampton F	HAMP	S-VA114NP HAMPTON ROADS CENTER PKWY		2.27	1279456	67.09	-76.4092	37.06012
221255095	2022	5/5/2022 5:00	730	7:30	O	PDO	0	0	0	0	0	0	0	2	1. Rear End	RE	No	1. No Adve	2. Daylight	Day	1. Dry	Dry	8. Non-Inte	1. Straight	1. Concret	1. No Defe	4. One-Wa	1. Not at In	9. One Wa	1. Yes - Wo	1. Yes	3. Activity /	3. Work on	3. No	20. Motor V	1. On Road	No	No	Belted	No	No	No	No	No	No	No	No	No	No		NOT_RD	Not Interse	No	No	Yes	No	5. Hampto	114	114. City o	1-Interstat	4-Two-Way	Urban	VDOT Inter	5	1. State Hw	Hampton F	HAMP	R-VA IS00064EB		268.74			-76.3232	37.01173
221255308	2022	4/27/2022 5:00	1630	16:30	B	B	0	0	1	0	1	0	0	1	9. Fixed Object - Off Road	FOOR	No	1. No Adve	2. Daylight	Day	2. Wet	Wet	5. On Entra	2. Curve - L	1. Concret	1. No Defe	4. One-Wa	1. Not at In	6. Traffic Li	1. Yes - Wo	2. No			3. No	5. Guard R	2. Shoulde	No	No	Belted	No	No	No	No	Yes	No	No	No	No	Yes	10	RD_LEFT	Not Interse	No	Yes	No	No	5. Hampto	114	114. City o	1-Interstat	1-One-Way	Urban	VDOT Prim	5	1. State Hw	Hampton F	HAMP	R-VA US00258WB	RMP063.00B	0.06			-76.3935	37.04142
221255325	2022	5/4/2022 5:00	1700	17:00	O	PDO	0	0	0	0	0	0	0	2	1. Rear End	RE	No	1. No Adve	1. Dawn	Day	1. Dry	Dry	8. Non-Inte	1. Straight	1. Concret	1. No Defe	3. Two-Wa	1. Not at In	6. Traffic Li	1. Yes - Wo	2. No			3. No	20. Motor V	1. On Road	No	No	Belted	No	No	No	No	No	No	No	No	No	Yes	40	NOT_RD	Not Interse	Yes	Yes	Yes	No	5. Hampto	114	114. City o	1-Interstat	4-Two-Way	Urban	VDOT Inter	5	1. State Hw	Hampton F	HAMP	R-VA IS00064WB		264.24			-76.3887	37.03591
242925040	2024	10/16/2024 5:00	1653	16:53	C	C	0	0	0	2	2	0	0	2	8. Non-Collision	NC	No	1. No Adve	2. Daylight	Day	1. Dry	Dry	9. Within Ir	1. Straight	2. Blackto	1. No Defe	2. Two-Wa	4. Four Ap	4. Stop Sig	1. Yes - Wo	2. No			3. No	30. Overtu	4. Roadsid	No	No	Belted	No	No	No	No	No	No	No	No	No	Yes	20	NOT_RD	Urban Inte	No	No	Yes	No	5. Hampto	114	114. City o	4-Minor Ar	3-Two-Way	Urban	NonVDOT	5	3. City or T	Hampton F	HAMP	S-VA114PR BRIARFIELD RD		0.91	253287	262.89	-76.403	37.01885
181135120	2018	4/17/2018 5:00	724	7:24	C	C	0	0	0	2	2	0	0	2	2. Angle	ANG	No	1. No Adve	2. Daylight	Day	1. Dry	Dry	9. Within Ir	1. Straight	1. Concret	1. No Defe	2. Two-Wa	4. Four Ap	3. Traffic S	1. Yes - Wo	2. No			3. No	20. Motor V	1. On Road	No	No	Belted	No	No	No	No	No	No	No	No	No	No		NOT_RD	Urban Inte	No	No	Yes	No	5. Hampto	114	114. City o	4-Minor Ar	3-Two-Way	Urban	NonVDOT	5	3. City or T	Hampton F	HAMP	S-VA114NP WOODLAND RD		0.88	253170	21.84	-76.3219	37.03327
221265078	2022	4/11/2022 5:00	1236	12:36	O	PDO	0	0	0	0	0	0	0	2	2. Angle	ANG	No	1. No Adve	2. Daylight	Day	1. Dry	Dry	9. Within Ir	1. Straight	2. Blackto	1. No Defe	3. Two-Wa	4. Four Ap	3. Traffic S	1. Yes - Wo	2. No			3. No	20. Motor V	1. On Road	No	No	Belted	No	No	No	No	No	Yes	No	No	No	No		NOT_RD	Urban Inte	No	No	Yes	No	5. Hampto	114	114. City o	3-Principal	4-Two-Way	Urban	NonVDOT	5	3. City or T	Hampton F	HAMP	R-VA US00258WB		63.25	754225	82.33	-76.3841	37.04268
221265079	2022	4/30/2022 5:00	1344	13:44	C	C	0	0	0	1	1	0	0	2	4. Sideswipe - Same Direction	SSS	No	1. No Adve	2. Daylight	Day	1. Dry	Dry	10. Interse	1. Straight	2. Blackto	1. No Defe	2. Two-Wa	4. Four Ap	6. Traffic Li	1. Yes - Wo	2. No			3. No	20. Motor V	1. On Road	No	No	Belted	No	No	No	No	No	No	No	No	No	No		NOT_RD	Urban Inte	Yes	Yes	Yes	No	5. Hampto	114	114. City o	7-Local (J,	3-Two-Way	Urban	NonVDOT	5	3. City or T	Hampton F	HAMP	S-VA114PR TODDS LN		2.74	253136	223.19	-76.4021	37.03921
221265081	2022	5/5/2022 5:00	2044	20:44	C	C	0	0	0	2	2	0	0	2	2. Angle	ANG	No	1. No Adve	4. Darknes	Night	1. Dry	Dry	9. Within Ir	1. Straight	2. Blackto	1. No Defe	4. One-Wa	2. Two App	1. No Traffi	6. No Traffi	2. No			3. No	20. Motor V	1. On Road	No	No	Belted	No	No	No	No	No	No	No	No	No	No		NOT_RD	Urban Inte	No	No	Yes	Yes	5. Hampto	114	114. City o	5-Major Co	4-Two-Way	Urban	NonVDOT	5	3. City or T	Hampton F	HAMP	S-VA114NP CHESTNUT AVE		0.1			-76.4291	37.02523
221265082	2022	3/10/2022 5:00	337	3:37	C	C	0	0	0	1	1	0	0	1	9. Fixed Object - Off Road	FOOR	No	1. No Adve	4. Darknes	Night	1. Dry	Dry	10. Interse	1. Straight	2. Blackto	1. No Defe	1. Two-Wa	4. Four Ap	1. No Traffi	6. No Traffi	2. No			3. No	13. Curb	1. On Road	Yes	No	Belted	No	Yes	No	Yes	No	No	No	No	No	No		NOT_RD	Urban Inte	No	No	Yes	Yes	5. Hampto	114	114. City o	7-Local (J,	3-Two-Way	Urban	NonVDOT	5	3. City or T	Hampton F	HAMP	S-VA114NP ROBERTA DR		0.34			-76.4283	37.03717
221265084	2022	5/5/2022 5:00	1930	19:30	B	B	0	0	1	1	2	0	0	2	2. Angle	ANG	No	1. No Adve	2. Daylight	Day	1. Dry	Dry	9. Within Ir	1. Straight	2. Blackto	1. No Defe	2. Two-Wa	3. Three Ap	3. Traffic S	1. Yes - Wo	2. No			3. No	20. Motor V	1. On Road	No	No	Belted	No	No	No	No	Yes	No	No	No	No	No		NOT_RD	VDOT Inter	No	Yes	Yes	No	5. Hampto	114	114. City of Hampton		4-Two-Way	Urban	NonVDOT	5	3. City or T	Hampton F	HAMP	S-VA114NP POWER PLANT PKWY		0.12	253573	47.8	-76.3868	37.01685
221265086	2022	5/4/2022 5:00	1414	14:14	O	PDO	0	0	0	0	0	0	0	3	2. Angle	ANG	No	1. No Adve	2. Daylight	Day	1. Dry	Dry	9. Within Ir	1. Straight	2. Blackto	1. No Defe	3. Two-Wa	4. Four Ap	3. Traffic S	1. Yes - Wo	2. No			3. No	20. Motor V	1. On Road	No	No	Belted	No	No	No	No	No	No	No	No	No	No		NOT_RD	VDOT Inter	No	No	Yes	No	5. Hampto	114	114. City o	7-Local (J,	3-Two-Way	Urban	NonVDOT	5	3. City or T	Hampton F	HAMP	S-VA114PR COLISEUM DR		1.08	1079033	39.54	-76.3902	37.04546
221265087	2022	5/1/2022 5:00	100	1:00	A	A	0	1	0	0	1	0	0	4	9. Fixed Object - Off Road	FOOR	No	1. No Adve	4. Darknes	Night	1. Dry	Dry	10. Interse	1. Straight	2. Blackto	1. No Defe	2. Two-Wa	4. Four Ap	3. Traffic S	1. Yes - Wo	2. No			3. No	3. Utility Pc	2. Shoulde	No	No	Belted	No	No	No	No	Yes	No	No	No	No	No		NOT_RD	Urban Inte	No	No	Yes	Yes	5. Hampto	114	114. City o	5-Major Co	3-Two-Way	Urban	NonVDOT	5	3. City or T	Hampton F	HAMP	S-VA114NP POWHATAN PKWY		1.13	253177	39.59	-76.3848	37.01295
221265088	2022	5/2/2022 5:00	122	1:22	C	C	0	0	0	1	1	0	0	1	9. Fixed Object - Off Road	FOOR	No	1. No Adve	4. Darknes	Night	1. Dry	Dry	10. Interse	1. Straight	2. Blackto	1. No Defe	1. Two-Wa	3. Three Ap	4. Stop Sig	1. Yes - Wo	2. No			3. No	2. Trees	2. Shoulde	No	No	Belted	No	No	No	No	No	No	No	No	No	Yes	10	NOT_RD	Urban Inte	No	No	Yes	Yes	5. Hampto	114	114. City o	7-Local (J,	3-Two-Way	Urban	NonVDOT	5	3. City or T	Hampton F	HAMP	S-VA114NP ROBERTA DR		0.02			-76.4342	37.03753
221265113	2022	5/4/2022 5:00	1630	16:30	O	PDO	0	0	0	0	0	0	0	4	1. Rear End	RE	No	5. Rain	2. Daylight	Day	2. Wet	Wet	8. Non-Inte	1. Straight	1. Concret	1. No Defe	3. Two-Wa	1. Not at In	6. Traffic Li	1. Yes - Wo	1. Yes	3. Activity /	3. Work on	3. No	20. Motor V	1. On Road	No	No	Belted	No	No	No	No	No	No	No	No	No	No		NOT_RD	Not Interse	No	No	Yes	No	5. Hampto	114	114. City o	1-Interstat	4-Two-Way	Urban	VDOT Inter	5	1. State Hw	Hampton F	HAMP	R-VA IS00064EB		267.77			-76.3301	37.02409
221265133	2022	5/5/2022 5:00	831	8:31	O	PDO	0	0	0	0	0	0	0	2	4. Sideswipe - Same Direction	SSS	No	1. No Adve	2. Daylight	Day	1. Dry	Dry	8. Non-Inte	1. Straight	1. Concret	1. No Defe	3. Two-Wa	1. Not at In	6. Traffic Li	1. Yes - Wo	2. No			3. No	20. Motor V	1. On Road	No	No	Belted	No	No	No	No	No	No	No	No	No	No		NOT_RD	Not Interse	No	No	Yes	No	5. Hampto	114	114. City o	1-Interstat	4-Two-Way	Urban	VDOT Inter	5	1. State Hw	Hampton F	HAMP	R-VA IS00064WB		261.07			-76.4302	37.06758
221265140	2022	5/5/2022 5:00	917	9:17	O	PDO	0	0	0	0	0	0	0	1	9. Fixed Object - Off Road	FOOR	No	1. No Adve	2. Daylight	Day	1. Dry	Dry	5. On Entra	10. On/Off	2. Blackto	1. No Defe	3. Two-Wa	1. Not at In	6. Traffic Li	1. Yes - Wo	2. No			3. No	5. Guard R	3. Median	No	No	Belted	No	No	No	No	Yes	No	No	No	No	Yes	30	RD_LEFT	Not Interse	No	No	Yes	No	5. Hampto	114	114. City o	1-Interstat	4-Two-Way	Urban	VDOT Inter	5	1. State Hw	Hampton F	HAMP	R-VA IS00064EB		261.94			-76.417	37.0587
221265158	2022	5/5/2022 5:00	722	7:22	O	PDO	0	0	0	0	0	0	0	2	1. Rear End	RE	No	1. No Adve	2. Daylight	Day	1. Dry	Dry	8. Non-Inte	1. Straight	2. Blackto	1. No Defe	3. Two-Wa	1. Not at In	6. Traffic Li	1. Yes - Wo	2. No			3. No	20. Motor V	1. On Road	No	No	Belted	No	No	No	No	No	No	No	No	No	Yes	5	NOT_RD	Not Interse	No	No	Yes	No	5. Hampto	114	114. City o	1-Interstat	4-Two-Way	Urban	VDOT Inter	5	1. State Hw	Hampton F	HAMP	R-VA IS00064EB		264.11			-76.3906	37.03677
221265162	2022	5/6/2022 5:00	1131	11:31	O	PDO	0	0	0	0	0	0	0	2	1. Rear End	RE	No	1. No Adve	2. Daylight	Day	1. Dry	Dry	8. Non-Inte	1. Straight	2. Blackto	1. No Defe	3. Two-Wa	1. Not at In	6. Traffic Li	1. Yes - Wo	2. No			3. No	20. Motor V	1. On Road	No	No	Belted	No	No	No	No	No	No	No	No	No	Yes	10	NOT_RD	Not Interse	Yes	No	Yes	No	5. Hampto	114	114. City o	1-Interstat	4-Two-Way	Urban	VDOT Inter	5	1. State Hw	Hampton F	HAMP	R-VA IS00664WB		2.84			-76.4045	37.00266
221275062	2022	5/5/2022 5:00	1106	11:06	O	PDO	0	0	0	0	0	0	0	3	1. Rear End	RE	No	1. No Adve	2. Daylight	Day	1. Dry	Dry	8. Non-Inte	1. Straight	1. Concret	1. No Defe	3. Two-Wa	1. Not at In	6. Traffic Li	1. Yes - Wo	2. No			3. No	20. Motor V	1. On Road	No	No	Belted	No	No	No	No	No	No	No	No	No	No		NOT_RD	Not Interse	Yes	No	Yes	No	5. Hampto	114	114. City o	1-Interstat	4-Two-Way	Urban	VDOT Inter	5	1. State Hw	Hampton F	HAMP	R-VA IS00064WB		263.62			-76.3971	37.04288
221275173	2022	5/6/2022 5:00	2145	21:45	O	PDO	0	0	0	0	0	0	0	1	9. Fixed Object - Off Road	FOOR	No	5. Rain	4. Darknes	Night	2. Wet	Wet	8. Non-Inte	1. Straight	2. Blackto	1. No Defe	3. Two-Wa	1. Not at In	6. Traffic Li	1. Yes - Wo	2. No			3. No	5. Guard R	2. Shoulde	No	No	Belted	No	No	No	No	Yes	No	No	No	No	Yes	5	RD_RIGHT	Not Interse	No	Yes	Yes	Yes	5. Hampto	114	114. City o	1-Interstat	4-Two-Way	Urban	VDOT Inter	5	1. State Hw	Hampton F	HAMP	R-VA IS00064EB		265.71			-76.3617	37.03374
221285282	2022	5/5/2022 5:00	1818	18:18	O	PDO	0	0	0	0	0	0	0	2	4. Sideswipe - Same Direction	SSS	No	1. No Adve	2. Daylight	Day	1. Dry	Dry	8. Non-Inte	1. Straight	1. Concret	1. No Defe	3. Two-Wa	1. Not at In	6. Traffic Li	1. Yes - Wo	2. No			3. No	20. Motor V	1. On Road	No	No	Belted	No	No	No	No	No	Yes	No	No	No	No		NOT_RD	Not Interse	No	No	Yes	No	5. Hampto	114	114. City o	1-Interstat	4-Two-Way	Urban	VDOT Inter	5	1. State Hw	Hampton F	HAMP	R-VA IS00064WB		261.72			-76.4215	37.062
221285296	2022	5/8/2022 5:00	30	00:30	O	PDO	0	0	0	0	0	0	0	1	9. Fixed Object - Off Road	FOOR	No	5. Rain	4. Darknes	Night	2. Wet	Wet	5. On Entra	2. Curve - L	2. Blackto	1. No Defe	4. One-Wa	1. Not at In	6. Traffic Li	1. Yes - Wo	2. No			3. No	5. Guard R	2. Shoulde	No	No	Belted	No	No	No	No	Yes	No	No	No	No	No		RD_LEFT	Not Interse	No	No	No	Yes	5. Hampto	114	114. City o	1-Interstat	1-One-Way	Urban	VDOT Prim	5	1. State Hw	Hampton F	HAMP	R-VA US00258WB	RMP063.00B	0.04			-76.3932	37.04113
221295007	2022	5/8/2022 5:00	250	2:50	O	PDO	0	0	0	0	0	0	0	1	9. Fixed Object - Off Road	FOOR	No	5. Rain	4. Darknes	Night	2. Wet	Wet	8. Non-Inte	1. Straight	2. Blackto	1. No Defe	3. Two-Wa	1. Not at In	6. Traffic Li	1. Yes - Wo	1. Yes	3. Activity /	1. Lane Cl	3. No	3. Utility Pc	2. Shoulde	No	No	Belted	No	No	No	No	No	No	No	No	No	No		RD_RIGHT	Not Interse	No	No	Yes	Yes	5. Hampto	114	114. City o	1-Interstat	4-Two-Way	Urban	VDOT Inter	5	1. State Hw	Hampton F	HAMP	R-VA IS00064WB		268.42			-76.3276	37.01681
181555267	2018	6/1/2018 5:00	2110	21:10	A	A	0	1	0	2	3	0	0	2	2. Angle	ANG	No	1. No Adve	4. Darknes	Night	1. Dry	Dry	10. Interse	1. Straight	1. Concret	1. No Defe	3. Two-Wa	4. Four Ap	3. Traffic S	1. Yes - Wo	2. No			3. No	20. Motor V	1. On Road	No	No	Belted	No	No	No	No	No	No	No	No	No	No		NOT_RD	Urban Inte	No	No	Yes	Yes	5. Hampto	114	114. City o	3-Principal	4-Two-Way	Urban	NonVDOT	5	3. City or T	Hampton F	HAMP	R-VA SR00134WB		10.58	1078416	65.1	-76.3692	37.0375
182785320	2018	10/5/2018 5:00	1452	14:52	C	C	0	0	0	2	2	0	0	2	2. Angle	ANG	No	1. No Adve	2. Daylight	Day	1. Dry	Dry	9. Within Ir	1. Straight	2. Blackto	1. No Defe	3. Two-Wa	4. Four Ap	5. Slow or	4. Yes - No	2. No			3. No	20. Motor V	1. On Road	No	No	Belted	No	No	No	No	No	No	No	No	No	No		NOT_RD	Urban Inte	Yes	No	Yes	No	5. Hampto	114	114. City o	3-Principal	4-Two-Way	Urban	NonVDOT	5	3. City or T	Hampton F	HAMP	R-VA SR00134EB		10.58	1078416	17.37	-76.3695	37.03742
221295223	2022	5/6/2022 5:00	1615	16:15	O	PDO	0	0	0	0	0	0	0	2	5. Sideswipe - Opposite Direction	SSO	No	5. Rain	2. Daylight	Day	2. Wet	Wet	1. Main-Lir	1. Straight	2. Blackto	1. No Defe	1. Two-Wa	1. Not at In	1. No Traffi	6. No Traffi	2. No			3. No	20. Motor V	1. On Road	No	No	Belted	No	No	No	No	No	Yes	No	No	No	No		RD_UNKN	Not Interse	No	No	Yes	No	5. Hampto	114	114. City o	7-Local (J,	3-Two-Way	Urban	NonVDOT	5	3. City or T	Hampton F	HAMP	S-VA114NP JAMESTOWN AVE		0.25			-76.3802	37.01087
221295225	2022	5/8/2022 5:00	240	2:40	O	PDO	0	0	0	0	0	0	0	2	3. Head On	HO	No	5. Rain	4. Darknes	Night	2. Wet	Wet	9. Within Ir	1. Straight	1. Concret	1. No Defe	2. Two-Wa	4. Four Ap	3. Traffic S	1. Yes - Wo	2. No			3. No	20. Motor V	1. On Road	No	No	Belted	No	No	No	No	No	No	No	No	No	No		NOT_RD	Urban Inte	No	No	Yes	Yes	5. Hampto	114	114. City o	3-Principal	4-Two-Way	Urban	NonVDOT	5	3. City or T	Hampton F	HAMP	R-VA US00258EB		65.59	253121	4.46	-76.3425	37.04336
221295261	2022	5/8/2022 5:00	1225	12:25	O	PDO	0	0	0	0	0	0	0	2	2. Angle	ANG	No	4. Mist	2. Daylight	Day	2. Wet	Wet	9. Within Ir	1. Straight	2. Blackto	1. No Defe	1. Two-Wa	4. Four Ap	4. Stop Sig	1. Yes - Wo	2. No			3. No	20. Motor V	1. On Road	No	No	Belted	No	No	No	No	No	No	No	No	No	No		NOT_RD	Urban Inte	No	Yes	Yes	No	5. Hampto	114	114. City o	7-Local (J,	3-Two-Way	Urban	NonVDOT	5	3. City or T	Hampton F	HAMP	S-VA114NP HOPE ST S		0.21	1061875	476.59	-76.3225	37.01683
230115074	2023	1/10/2023 5:00	1530	15:30	O	PDO	0	0	0	0	0	0	0	2	4. Sideswipe - Same Direction	SSS	No	1. No Adve	2. Daylight	Day	1. Dry	Dry	10. Interse	1. Straight	2. Blackto	1. No Defe	2. Two-Wa	4. Four Ap	3. Traffic S	1. Yes - Wo	2. No			3. No	20. Motor V	1. On Road	No	No	Belted	No	No	No	No	No	Yes	No	No	No	No		NOT_RD	Urban Inte	No	No	Yes	No	5. Hampto	114	114. City o	4-Minor Ar	3-Two-Way	Urban	NonVDOT	5	3. City or T	Hampton F	HAMP	R-VA SR00169NB		5.67	253115	313.72	-76.326	37.05713
220315093	2022	1/10/2022 5:00	1820	18:20	A	A	0	1	0	0	1	0	1	1	12. Ped	PED	Pedestrian	1. No Adve	4. Darknes	Night	1. Dry	Dry	10. Interse	1. Straight	2. Blackto	1. No Defe	3. Two-Wa	4. Four Ap	6. Traffic Li	1. Yes - Wo	2. No			3. No	19. Ped	1. On Road	Yes	No	Belted	No	No	No	No	No	Yes	No	No	Yes	No		NOT_RD	Urban Inte	No	No	Yes	Yes	5. Hampto	114	114. City o	5-Major Co	4-Two-Way	Urban	NonVDOT	5	3. City or T	Hampton F	HAMP	R-VA SR00143SB		4.42	1069385	71.06	-76.363	37.01524
221295264	2022	4/28/2022 5:00	1119	11:19	C	C	0	0	0	2	2	0	0	2	16. Other	OTHR	No	1. No Adve	2. Daylight	Day	1. Dry	Dry	10. Interse	1. Straight	2. Blackto	1. No Defe	1. Two-Wa	4. Four Ap	4. Stop Sig	1. Yes - Wo	2. No			3. No	20. Motor V	1. On Road	No	No	Belted	No	No	No	No	No	No	No	No	No	No		NOT_RD	Urban Inte	No	Yes	Yes	No	5. Hampto	114	114. City o	7-Local (J,	3-Two-Way	Urban	NonVDOT	5	3. City or T	Hampton F	HAMP	S-VA114PR ASPENWOOD DR		0.27			-76.4135	37.02981
212045077	2021	7/18/2021 5:00	2300	23:00	O	PDO	0	0	0	0	0	0	0	1	9. Fixed Object - Off Road	FOOR	No	1. No Adve	4. Darknes	Night	2. Wet	Wet	10. Interse	7. Dip - Stra	2. Blackto	1. No Defe	3. Two-Wa	4. Four Ap	3. Traffic S	1. Yes - Wo	2. No			3. No	3. Utility Pc	4. Roadsid	Yes	No	Unbelted	No	No	No	No	No	No	No	No	No	Yes	20	NOT_RD	Urban Inte	No	No	Yes	Yes	5. Hampto	114	114. City o	4-Minor Ar	4-Two-Way	Urban	NonVDOT	5	3. City or T	Hampton F	HAMP	R-VA US00060WB		273.82	253004	43.38	-76.3414	37.02521
221295272	2022	5/6/2022 5:00	1711	17:11	C	C	0	0	0	3	3	0	0	3	5. Sideswipe - Opposite Direction	SSO	No	1. No Adve	2. Daylight	Day	1. Dry	Dry	10. Interse	1. Straight	2. Blackto	1. No Defe	1. Two-Wa	4. Four Ap	3. Traffic S	1. Yes - Wo	2. No			3. No	20. Motor V	1. On Road	No	No	Belted	No	Yes	No	No	No	No	No	No	No	No		NOT_RD	VDOT Inter	No	No	Yes	No	5. Hampto	114	114. City o	7-Local (J,	3-Two-Way	Urban	NonVDOT	5	3. City or T	Hampton F	HAMP	S-VA114NP WEAVER RD E		0	1072285	38.87	-76.4058	37.03201
242085138	2024	7/25/2024 5:00	1036	10:36	C	C	0	0	0	2	2	0	0	2	2. Angle	ANG	No	5. Rain	2. Daylight	Day	2. Wet	Wet	9. Within Ir	1. Straight	2. Blackto	1. No Defe	3. Two-Wa	4. Four Ap	3. Traffic S	1. Yes - Wo	2. No			3. No	20. Motor V	1. On Road	No	No	Belted	No	No	No	No	No	No	No	No	No	No		NOT_RD	Urban Inte	Yes	No	Yes	No	5. Hampto	114	114. City o	4-Minor Ar	4-Two-Way	Urban	NonVDOT	5	3. City or T	Hampton F	HAMP	S-VA114NP BIG BETHEL RD		3.34	716613	57.52	-76.4274	37.0601
221295274	2022	5/6/2022 5:00	701	7:01	O	PDO	0	0	0	0	0	0	0	2	2. Angle	ANG	No	1. No Adve	2. Daylight	Day	1. Dry	Dry	1. Main-Lir	1. Straight	2. Blackto	1. No Defe	1. Two-Wa	1. Not at In	6. Traffic Li	1. Yes - Wo	2. No			3. No	20. Motor V	1. On Road	No	No	Belted	No	No	No	No	No	No	No	No	No	No		NOT_RD	Urban Inte	No	No	Yes	No	5. Hampto	114	114. City o	5-Major Co	3-Two-Way	Urban	NonVDOT	5	3. City or T	Hampton F	HAMP	S-VA114PR TIDE MILL LN		0.79	253098	152.09	-76.3663	37.05948
171145108	2017	4/23/2017 5:00	2044	20:44	O	PDO	0	0	0	0	0	0	0	2	1. Rear End	RE	No	5. Rain	4. Darknes	Night	2. Wet	Wet	9. Within Ir	1. Straight	2. Blackto	1. No Defe	2. Two-Wa	3. Three Ap	8. Yield Sig	1. Yes - Wo	2. No			3. No	20. Motor V	1. On Road	No	No	Belted	No	No	No	No	No	No	No	No	No	No		NOT_RD	Urban Inte	No	Yes	Yes	Yes	5. Hampto	114	114. City o	4-Minor Ar	3-Two-Way	Urban	NonVDOT	5	3. City or T	Hampton F	HAMP	S-VA114NP LASALLE AVE		1.97	731448	390.55	-76.3628	37.03118
221295276	2022	5/3/2022 5:00	1709	17:09	C	C	0	0	0	2	2	0	0	2	2. Angle	ANG	No	1. No Adve	2. Daylight	Day	1. Dry	Dry	10. Interse	1. Straight	2. Blackto	1. No Defe	2. Two-Wa	4. Four Ap	4. Stop Sig	1. Yes - Wo	2. No			3. No	20. Motor V	1. On Road	No	No	Belted	No	No	No	No	No	No	Yes	No	No	No		NOT_RD	VDOT Inter	Yes	No	Yes	No	5. Hampto	114	114. City o	4-Minor Ar	3-Two-Way	Urban	NonVDOT	5	3. City or T	Hampton F	HAMP	S-VA114PR KING ST N		0.41	1068631	47.34	-76.3472	37.03602
221295277	2022	4/28/2022 5:00	1806	18:06	C	C	0	0	0	1	1	0	0	2	1. Rear End	RE	No	1. No Adve	2. Daylight	Day	1. Dry	Dry	1. Main-Lir	1. Straight	2. Blackto	1. No Defe	3. Two-Wa	1. Not at In	6. Traffic Li	1. Yes - Wo	2. No			3. No	20. Motor V	1. On Road	No	No	Belted	No	No	No	No	No	Yes	No	No	No	No		NOT_RD	Urban Inte	No	No	Yes	No	5. Hampto	114	114. City o	3-Principal	4-Two-Way	Urban	NonVDOT	5	3. City or T	Hampton F	HAMP	R-VA US00258EB		65.56	253121	129.36	-76.3429	37.04337
193235260	2019	11/14/2019 5:00	1915	19:15	O	PDO	0	0	0	0	0	0	0	2	2. Angle	ANG	No	1. No Adve	4. Darknes	Night	1. Dry	Dry	9. Within Ir	1. Straight	2. Blackto	1. No Defe	3. Two-Wa	4. Four Ap	3. Traffic S	1. Yes - Wo	2. No			3. No	20. Motor V	1. On Road	No	No	Belted	No	No	No	No	No	No	No	No	No	No		NOT_RD	Urban Inte	No	Yes	Yes	Yes	5. Hampto	114	114. City o	4-Minor Ar	4-Two-Way	Urban	NonVDOT	5	3. City or T	Hampton F	HAMP	R-VA SR00152EB		4.19	253075	16.1	-76.3945	37.04638
221295388	2022	5/9/2022 5:00	245	2:45	B	B	0	0	1	0	1	0	0	2	2. Angle	ANG	No	1. No Adve	4. Darknes	Night	1. Dry	Dry	1. Main-Lir	1. Straight	1. Concret	1. No Defe	3. Two-Wa	1. Not at In	6. Traffic Li	1. Yes - Wo	1. Yes	3. Activity /	3. Work on	3. No	20. Motor V	1. On Road	No	No	Belted	No	No	No	No	No	Yes	No	No	No	No		NOT_RD	Not Interse	No	No	Yes	Yes	5. Hampto	114	114. City o	1-Interstat	4-Two-Way	Urban	VDOT Inter	5	1. State Hw	Hampton F	HAMP	R-VA IS00064EB		271.52			-76.301	36.97696
221295482	2022	5/6/2022 5:00	1141	11:41	O	PDO	0	0	0	0	0	0	0	2	1. Rear End	RE	No	1. No Adve	2. Daylight	Day	1. Dry	Dry	8. Non-Inte	1. Straight	2. Blackto	1. No Defe	3. Two-Wa	1. Not at In	6. Traffic Li	1. Yes - Wo	2. No			3. No	20. Motor V	1. On Road	No	No	Belted	No	No	No	No	No	No	No	No	No	No		NOT_RD	Not Interse	No	No	Yes	No	5. Hampto	114	114. City o	1-Interstat	4-Two-Way	Urban	VDOT Inter	5	1. State Hw	Hampton F	HAMP	R-VA IS00064EB		268.77			-76.3229	37.01119
221305086	2022	5/9/2022 5:00	1004	10:04	O	PDO	0	0	0	0	0	0	0	4	1. Rear End	RE	No	1. No Adve	2. Daylight	Day	1. Dry	Dry	8. Non-Inte	1. Straight	2. Blackto	1. No Defe	3. Two-Wa	1. Not at In	6. Traffic Li	1. Yes - Wo	1. Yes	3. Activity /	5. Other	3. No	20. Motor V	1. On Road	No	No	Belted	No	No	No	No	No	Yes	No	No	No	No		NOT_RD	Not Interse	No	No	Yes	No	5. Hampto	114	114. City o	1-Interstat	4-Two-Way	Urban	VDOT Inter	5	1. State Hw	Hampton F	HAMP	R-VA IS00064WB		269.53			-76.319	37.00249
212085264	2021	2/6/2021 5:00	2127	21:27	O	PDO	0	0	0	0	0	0	0	1	9. Fixed Object - Off Road	FOOR	No	1. No Adve	4. Darknes	Night	1. Dry	Dry	8. Non-Inte	1. Straight	2. Blackto	1. No Defe	3. Two-Wa	1. Not at In	6. Traffic Li	1. Yes - Wo	2. No			3. No	3. Utility Pc	2. Shoulde	Yes	No	Belted	No	No	No	No	No	No	No	No	No	No		RD_RIGHT	Not Interse	No	No	Yes	Yes	5. Hampto	114	114. City o	4-Minor Ar	4-Two-Way	Urban	NonVDOT	5	3. City or T	Hampton F	HAMP	R-VA SR00169SB		2.11	253105	310.41	-76.2945	37.04057
221305107	2022	5/4/2022 5:00	1049	10:49	O	PDO	0	0	0	0	0	0	0	2	4. Sideswipe - Same Direction	SSS	No	1. No Adve	2. Daylight	Day	1. Dry	Dry	9. Within Ir	1. Straight	2. Blackto	1. No Defe	2. Two-Wa	4. Four Ap	3. Traffic S	1. Yes - Wo	2. No			3. No	20. Motor V	1. On Road	No	No	Belted	No	No	No	No	No	No	No	No	No	No		NOT_RD	Urban Inte	No	No	Yes	No	5. Hampto	114	114. City o	3-Principal	4-Two-Way	Urban	NonVDOT	5	3. City or T	Hampton F	HAMP	R-VA US00258WB		62.28	253136	133.66	-76.4012	37.03905
221305108	2022	5/5/2022 5:00	1502	15:02	O	PDO	0	0	0	0	0	0	0	2	2. Angle	ANG	No	1. No Adve	2. Daylight	Day	1. Dry	Dry	9. Within Ir	1. Straight	2. Blackto	1. No Defe	2. Two-Wa	4. Four Ap	3. Traffic S	1. Yes - Wo	2. No			3. No	20. Motor V	1. On Road	No	No	Belted	No	No	No	No	No	No	No	No	No	No		NOT_RD	Urban Inte	No	No	Yes	No	5. Hampto	114	114. City o	5-Major Co	3-Two-Way	Urban	NonVDOT	5	3. City or T	Hampton F	HAMP	S-VA114PR POWHATAN PKWY		0.74	253217	15.51	-76.3804	37.00845
182885106	2018	10/14/2018 5:00	2149	21:49	C	C	0	0	0	2	2	0	0	2	2. Angle	ANG	No	1. No Adve	4. Darknes	Night	1. Dry	Dry	1. Main-Lir	1. Straight	2. Blackto	1. No Defe	1. Two-Wa	4. Four Ap	3. Traffic S	1. Yes - Wo	2. No			3. No	20. Motor V	1. On Road	Yes	No	Belted	No	No	No	No	No	No	No	No	No	Yes	32	NOT_RD	Urban Inte	No	No	Yes	Yes	5. Hampto	114	114. City o	4-Minor Ar	3-Two-Way	Urban	NonVDOT	5	3. City or T	Hampton F	HAMP	S-VA114NP WOODLAND RD		0.88	253170	21.5	-76.3219	37.03338
230905086	2023	3/26/2023 5:00	1921	19:21	B	B	0	0	1	2	3	0	0	3	3. Head On	HO	No	1. No Adve	4. Darknes	Night	1. Dry	Dry	1. Main-Lir	1. Straight	2. Blackto	1. No Defe	2. Two-Wa	3. Three Ap	3. Traffic S	1. Yes - Wo	2. No			3. No	20. Motor V	1. On Road	No	No	Belted	No	No	No	No	No	No	No	No	No	Yes	3	RD_UNKN	Not Interse	No	No	Yes	No	5. Hampto	114	114. City o	4-Minor Ar	3-Two-Way	Urban	NonVDOT	5	3. City or T	Hampton F	HAMP	S-VA114PR ABERDEEN RD		1.98			-76.4049	37.02565
221315071	2022	5/10/2022 5:00	949	9:49	C	C	0	0	0	1	1	0	0	2	1. Rear End	RE	No	1. No Adve	2. Daylight	Day	1. Dry	Dry	1. Main-Lir	1. Straight	2. Blackto	1. No Defe	2. Two-Wa	1. Not at In	3. Traffic S	1. Yes - Wo	2. No			3. No	20. Motor V	1. On Road	No	No	Belted	No	No	No	No	No	No	No	No	No	No		NOT_RD	VDOT Inter	No	No	Yes	No	5. Hampto	114	114. City o	3-Principal	4-Two-Way	Urban	NonVDOT	5	3. City or T	Hampton F	HAMP	S-VA114PR HAMPTON ROADS CENTER PKWY		2.14	1279456	127.03	-76.4096	37.05991
221315072	2022	4/21/2022 5:00	1735	17:35	O	PDO	0	0	0	0	0	0	0	2	1. Rear End	RE	No	1. No Adve	2. Daylight	Day	1. Dry	Dry	10. Interse	1. Straight	2. Blackto	1. No Defe	2. Two-Wa	4. Four Ap	3. Traffic S	1. Yes - Wo	2. No			3. No	20. Motor V	1. On Road	No	No	Belted	No	No	No	No	No	No	No	No	No	No		NOT_RD	Urban Inte	No	No	Yes	No	5. Hampto	114	114. City o	4-Minor Ar	3-Two-Way	Urban	NonVDOT	5	3. City or T	Hampton F	HAMP	S-VA114NP COMMANDER SHEPARD BLVD		3.68			-76.3957	37.09336
250025094	2024	12/25/2024 5:00	1900	19:00	A	A	0	1	0	1	2	0	0	2	2. Angle	ANG	No	1. No Adve	5. Darknes	Night	1. Dry	Dry	9. Within Ir	1. Straight	2. Blackto	1. No Defe	2. Two-Wa	4. Four Ap	3. Traffic S	1. Yes - Wo	2. No			3. No	20. Motor V	1. On Road	No	No	Belted	No	No	No	No	No	No	No	No	No	No		NOT_RD	Urban Inte	Yes	No	Yes	Yes	5. Hampto	114	114. City o	4-Minor Ar	4-Two-Way	Urban	NonVDOT	5	3. City or T	Hampton F	HAMP	S-VA114NP BIG BETHEL RD		3.34	716613	53.89	-76.4274	37.06005

221315082	2022	4/20/2022 5:00	1548	15:48	C	C	0	0	0	2	2	0	0	2	2. Angle	ANG	No	1. No Adve	2. Daylight	Day	1. Dry	Dry	1. Main-Lir	1. Straight	2. Blacktop	1. No Defe	3. Two-Wa	4. Four Ap	3. Traffic S	1. Yes - Wc	2. No			3. No	20. Motor V	1. On Roac	No	No	Belted	No	No	No	No	No	No	No	No	No	No		NOT_RD	Urban Inte	Yes	No	Yes	No	5. Hampto	114	114. City o	3-Principal	4-Two-Way	Urban	NonVDOT	5	3. City or T	Hampton F	HAMP	R-VA US00258WB		61.79	253135	169.42	-76.4096	37.03689
221315083	2022	5/10/2022 5:00	721	7:21	C	C	0	0	0	1	1	0	0	2	1. Rear End	RE	No	1. No Adve	2. Daylight	Day	1. Dry	Dry	1. Main-Lir	1. Straight	1. Concret	1. No Defe	2. Two-Wa	1. Not at In	3. Traffic S	1. Yes - Wc	2. No			3. No	20. Motor V	1. On Roac	No	No	Belted	No	No	No	No	No	No	No	No	No	No		NOT_RD	Urban Inte	Yes	Yes	Yes	No	5. Hampto	114	114. City o	3-Principal	4-Two-Way	Urban	NonVDOT	5	3. City or T	Hampton F	HAMP	R-VA US00258EB		59.79	253129	99.43	-76.4397	37.02162
221315084	2022	5/9/2022 5:00	1906	19:06	C	C	0	0	0	1	1	0	0	3	6. Fixed Object in Road	FOIR	No	1. No Adve	2. Daylight	Day	1. Dry	Dry	9. Within Ir	1. Straight	2. Blacktop	1. No Defe	1. Two-Wa	3. Three Ap	1. No Traffi	6. No Traffi	2. No			3. No	20. Motor V	1. On Roac	No	No	Belted	No	No	No	No	No	No	No	No	No	No		NOT_RD	Urban Inte	No	No	Yes	No	5. Hampto	114	114. City o	7-Local (J,6	3-Two-Way	Urban	NonVDOT	5	3. City or T	Hampton F	HAMP	S-VA114PR THAMES DR		0.01			-76.4218	37.04924
221315085	2022	4/30/2022 5:00	1457	14:57	C	C	0	0	0	2	2	0	0	2	2. Angle	ANG	No	1. No Adve	2. Daylight	Day	1. Dry	Dry	1. Main-Lir	1. Straight	2. Blacktop	1. No Defe	2. Two-Wa	1. Not at In	3. Traffic S	1. Yes - Wc	2. No			3. No	20. Motor V	1. On Roac	No	No	Belted	No	No	No	No	No	No	No	No	No	No		NOT_RD	Urban Inte	Yes	No	Yes	No	5. Hampto	114	114. City o	7-Local (J,6	3-Two-Way	Urban	NonVDOT	5	3. City or T	Hampton F	HAMP	S-VA114PR MARTHA LEE DR		0.83	1075709	197.58	-76.4268	37.02875
221315086	2022	5/3/2022 5:00	1310	13:10	C	C	0	0	0	2	2	0	0	2	1. Rear End	RE	No	1. No Adve	2. Daylight	Day	1. Dry	Dry	10. Interse	1. Straight	2. Blacktop	1. No Defe	2. Two-Wa	3. Three Ap	6. Traffic L	1. Yes - Wc	2. No			3. No	20. Motor V	1. On Roac	No	No	Belted	No	No	No	No	No	No	No	No	No	No		NOT_RD	Urban Inte	No	No	Yes	No	5. Hampto	114	114. City o	3-Principal	4-Two-Way	Urban	NonVDOT	5	3. City or T	Hampton F	HAMP	R-VA US00258EB		60.47	253132	161.79	-76.4299	37.02655
181435110	2018	5/22/2018 5:00	1512	15:12	O	PDO	0	0	0	0	0	0	0	2	2. Angle	ANG	No	1. No Adve	2. Daylight	Day	1. Dry	Dry	10. Interse	1. Straight	1. Concret	1. No Defe	3. Two-Wa	4. Four Ap	3. Traffic S	1. Yes - Wc	2. No			3. No	20. Motor V	1. On Roac	No	No	Belted	No	No	No	No	No	No	No	No	No	No		NOT_RD	Urban Inte	No	No	Yes	No	5. Hampto	114	114. City o	4-Minor Art	4-Two-Way	Urban	NonVDOT	5	3. City or T	Hampton F	HAMP	S-VA114PR BIG BETHEL RD		3.35	716613	73.47	-76.4272	37.06022
221315088	2022	5/5/2022 5:00	1323	13:23	O	PDO	0	0	0	0	0	0	0	2	1. Rear End	RE	No	1. No Adve	2. Daylight	Day	1. Dry	Dry	10. Interse	1. Straight	2. Blacktop	1. No Defe	2. Two-Wa	4. Four Ap	3. Traffic S	1. Yes - Wc	2. No			3. No	20. Motor V	1. On Roac	No	No	Belted	No	No	No	No	No	No	No	No	No	No		NOT_RD	Urban Inte	No	No	Yes	No	5. Hampto	114	114. City o	3-Principal	4-Two-Way	Urban	NonVDOT	5	3. City or T	Hampton F	HAMP	R-VA US00258WB		62.27	253136	107.81	-76.4014	37.03901
230725183	2023	3/12/2023 5:00	2330	23:30	C	C	0	0	0	1	1	0	0	1	9. Fixed Object - Off Road	FOOR	No	5. Rain	4. Darknes	Night	2. Wet	Wet	13. Drivew	1. Straight	2. Blacktop	1. No Defe	3. Two-Wa	1. Not at In	6. Traffic L	1. Yes - Wc	2. No			3. No	13. Curb	1. On Roac	No	No	Belted	No	No	No	No	No	No	No	No	No	No		NOT_RD	Urban Inte	No	No	Yes	Yes	5. Hampto	114	114. City o	4-Minor Art	4-Two-Way	Urban	NonVDOT	5	3. City or T	Hampton F	HAMP	R-VA US00060EB		273.82	253004	57.78	-76.3413	37.02514
221315126	2022	4/21/2022 5:00	1451	14:51	C	C	0	0	0	1	1	0	0	2	1. Rear End	RE	No	1. No Adve	2. Daylight	Day	1. Dry	Dry	6. Intersec	2. Curve - L	2. Blacktop	1. No Defe	1. Two-Wa	2. Two App	5. Slow or F	1. Yes - Wc	2. No			3. No	20. Motor V	1. On Roac	No	No	Belted	No	No	No	No	No	No	No	No	No	No		NOT_RD	Not Interse	Yes	Yes	No	No	5. Hampto	114	114. City o	1-Interstat	1-One-Way	Urban	VDOT Inter	5	1. State Hv	Hampton F	HAMP	R-VA IS00064EB	RMP265.00A	0.21			-76.3631	37.03148
221315321	2022	5/8/2022 5:00	314	3:14	O	PDO	0	0	0	0	0	0	0	1	9. Fixed Object - Off Road	FOOR	No	4. Mist	4. Darknes	Night	2. Wet	Wet	8. Non-Inte	1. Straight	2. Blacktop	1. No Defe	3. Two-Wa	1. Not at In	6. Traffic L	1. Yes - Wc	2. No			3. No	11. Jersey	2. Shoulde	No	No	Belted	No	No	No	No	No	No	No	No	No	No		RD_RIGHT	Not Interse	No	No	Yes	Yes	5. Hampto	114	114. City o	1-Interstat	4-Two-Way	Urban	VDOT Inter	5	1. State Hv	Hampton F	HAMP	R-VA IS00064WB		267.05			-76.3404	37.03304
221315329	2022	5/11/2022 5:00	15	00:15	O	PDO	0	0	0	0	0	0	0	2	4. Sideswipe - Same Direction	SSS	No	1. No Adve	4. Darknes	Night	1. Dry	Dry	8. Non-Inte	1. Straight	1. Concret	1. No Defe	3. Two-Wa	1. Not at In	6. Traffic L	1. Yes - Wc	2. No			3. No	20. Motor V	2. Shoulde	No	No	Belted	No	No	No	No	No	No	No	No	No	No		NOT_RD	Not Interse	No	No	Yes	Yes	5. Hampto	114	114. City o	1-Interstat	4-Two-Way	Urban	VDOT Inter	5	1. State Hv	Hampton F	HAMP	R-VA IS00064EB		263.67			-76.3951	37.04061
221325095	2022	4/14/2022 5:00	1854	18:54	A	A	0	1	0	2	3	0	0	3	1. Rear End	RE	No	1. No Adve	2. Daylight	Day	1. Dry	Dry	10. Interse	1. Straight	2. Blacktop	1. No Defe	3. Two-Wa	4. Four Ap	3. Traffic S	1. Yes - Wc	2. No			3. No	20. Motor V	1. On Roac	No	No	Belted	No	No	No	No	No	No	No	No	No	No		NOT_RD	Urban Inte	No	No	Yes	No	5. Hampto	114	114. City o	3-Principal	4-Two-Way	Urban	NonVDOT	5	3. City or T	Hampton F	HAMP	R-VA US00258WB		63.69	253023	145.42	-76.3765	37.04411
193465339	2019	12/8/2019 5:00	1713	17:13	C	C	0	0	0	2	2	0	0	2	2. Angle	ANG	No	1. No Adve	4. Darknes	Night	1. Dry	Dry	10. Interse	1. Straight	2. Blacktop	1. No Defe	2. Two-Wa	4. Four Ap	3. Traffic S	1. Yes - Wc	2. No			3. No	20. Motor V	1. On Roac	Yes	No	Belted	No	No	No	No	No	Yes	No	No	No	No		NOT_RD	Urban Inte	No	No	Yes	Yes	5. Hampto	114	114. City o	4-Minor Art	4-Two-Way	Urban	NonVDOT	5	3. City or T	Hampton F	HAMP	R-VA SR00152EB		4.19	253075	20.95	-76.3945	37.04638
210065050	2020	12/27/2020 5:00	1340	13:40	C	C	0	0	0	2	2	0	0	2	4. Sideswipe - Same Direction	SSS	No	1. No Adve	2. Daylight	Day	1. Dry	Dry	1. Main-Lir	1. Straight	2. Blacktop	1. No Defe	1. Two-Wa	1. Not at In	1. No Traffi	6. No Traffi	2. No			3. No	20. Motor V	1. On Roac	No	No	Belted	No	No	No	No	No	No	No	No	No	No		NOT_RD	Not Interse	No	Yes	Yes	No	5. Hampto	114	114. City o	7-Local (J,6	3-Two-Way	Urban	NonVDOT	5	3. City or T	Hampton F	HAMP	S-VA114NP MARCELLA RD		1.1			-76.395	37.05025
221325114	2022	5/11/2022 5:00	1146	11:46	C	C	0	0	0	2	2	0	0	2	1. Rear End	RE	No	1. No Adve	2. Daylight	Day	1. Dry	Dry	10. Interse	1. Straight	1. Concret	1. No Defe	1. Two-Wa	4. Four Ap	6. Traffic L	2. Yes - Wc	2. No			3. No	20. Motor V	1. On Roac	No	No	Belted	No	Yes	No	No	No	No	No	No	No	No		NOT_RD	Urban Inte	Yes	No	Yes	No	5. Hampto	114	114. City o	4-Minor Art	3-Two-Way	Urban	NonVDOT	5	3. City or T	Hampton F	HAMP	R-VA SR00172SB		1.9	253123	74.58	-76.3928	37.09374
221325115	2022	5/3/2022 5:00	855	8:55	C	C	0	0	0	2	2	0	0	2	1. Rear End	RE	No	1. No Adve	2. Daylight	Day	1. Dry	Dry	10. Interse	1. Straight	2. Blacktop	1. No Defe	2. Two-Wa	4. Four Ap	3. Traffic S	1. Yes - Wc	2. No			3. No	20. Motor V	1. On Roac	No	No	Belted	No	Yes	No	No	No	No	No	No	No	No		NOT_RD	Urban Inte	Yes	No	Yes	No	5. Hampto	114	114. City o	7-Local (J,6	3-Two-Way	Urban	NonVDOT	5	3. City or T	Hampton F	HAMP	S-VA114NP BUTLER FARM RD		0.82	253022	94.34	-76.4005	37.06335
221325116	2022	5/3/2022 5:00	1031	10:31	C	C	0	0	0	1	1	0	0	2	5. Sideswipe - Opposite Direction	SSO	No	1. No Adve	2. Daylight	Day	1. Dry	Dry	1. Main-Lir	1. Straight	2. Blacktop	1. No Defe	1. Two-Wa	1. Not at In	3. Traffic S	1. Yes - Wc	2. No			3. No	20. Motor V	1. On Roac	No	No	Belted	No	Yes	No	No	No	Yes	No	No	No	No		NOT_RD	Urban Inte	No	No	Yes	No	5. Hampto	114	114. City o	4-Minor Art	3-Two-Way	Urban	NonVDOT	5	3. City or T	Hampton F	HAMP	R-VA SR00351EB		3.75	253176	184.71	-76.3764	37.01865
172485165	2017	9/2/2017 5:00	1926	19:26	C	C	0	0	0	2	2	0	0	2	4. Sideswipe - Same Direction	SSS	No	1. No Adve	4. Darknes	Night	2. Wet	Wet	10. Interse	10. On/Off	2. Blacktop	1. No Defe	2. Two-Wa	2. Two App	8. Yield Sig	1. Yes - Wc	2. No			3. No	20. Motor V	1. On Roac	No	No	Belted	No	No	No	No	No	No	No	No	No	No		NOT_RD	Urban Inte	Yes	No	Yes	Yes	5. Hampto	114	114. City o	4-Minor Art	3-Two-Way	Urban	NonVDOT	5	3. City or T	Hampton F	HAMP	S-VA114NP LASALLE AVE		1.97	731448	395.98	-76.3628	37.03118
221325118	2022	5/7/2022 5:00	1454	14:54	C	C	0	0	0	1	1	0	0	1	9. Fixed Object - Off Road	FOOR	No	1. No Adve	2. Daylight	Day	1. Dry	Dry	11. Interse	1. Straight	2. Blacktop	1. No Defe	1. Two-Wa	3. Three Ap	6. Traffic L	1. Yes - Wc	2. No			3. No	12. Buildin	8. Off Roac	No	No	Belted	No	No	No	No	No	No	No	No	No	No		NOT_RD	Urban Inte	Yes	No	Yes	No	5. Hampto	114	114. City o	7-Local (J,6	3-Two-Way	Urban	NonVDOT	5	3. City or T	Hampton F	HAMP	S-VA114PR HARTFORD RD		0.12	253075	198.73	-76.3947	37.04687
221325119	2022	5/7/2022 5:00	1254	12:54	C	C	0	0	0	2	2	0	0	2	1. Rear End	RE	No	1. No Adve	2. Daylight	Day	1. Dry	Dry	10. Interse	3. Grade - S	2. Blacktop	1. No Defe	4. One-Wa	4. Four Ap	6. Traffic L	1. Yes - Wc	2. No			3. No	20. Motor V	1. On Roac	No	No	Belted	No	No	No	No	No	No	No	No	No	No		NOT_RD	Urban Inte	No	No	Yes	No	5. Hampto	114	114. City o	3-Principal	4-Two-Way	Urban	NonVDOT	5	3. City or T	Hampton F	HAMP	R-VA US00258EB		63.26	754225	83.28	-76.3838	37.04258
221325120	2022	5/8/2022 5:00	1142	11:42	C	C	0	0	0	2	2	0	0	2	4. Sideswipe - Same Direction	SSS	No	5. Rain	2. Daylight	Day	2. Wet	Wet	1. Main-Lir	1. Straight	2. Blacktop	1. No Defe	2. Two-Wa	1. Not at In	1. No Traffi	6. No Traffi	2. No			3. No	20. Motor V	1. On Roac	No	No	Belted	No	No	No	No	No	No	No	No	No	No		NOT_RD	VDOT Inter	No	No	Yes	No	5. Hampto	114	114. City o	3-Principal	4-Two-Way	Urban	NonVDOT	5	3. City or T	Hampton F	HAMP	R-VA US00258WB		62.42	50659	119.19	-76.399	37.03951
221325121	2022	5/6/2022 5:00	1409	14:09	C	C	0	0	0	1	1	0	0	2	1. Rear End	RE	No	1. No Adve	2. Daylight	Day	1. Dry	Dry	1. Main-Lir	1. Straight	2. Blacktop	1. No Defe	4. One-Wa	1. Not at In	1. No Traffi	6. No Traffi	2. No			3. No	20. Motor V	1. On Roac	No	No	Belted	No	Yes	No	No	No	Yes	No	No	No	No		NOT_RD	Urban Inte	No	Yes	Yes	No	5. Hampto	114	114. City o	3-Principal	4-Two-Way	Urban	NonVDOT	5	3. City or T	Hampton F	HAMP	R-VA US00258WB		61.22	1073835	94.31	-76.4181	37.0326
221325191	2022	5/7/2022 5:00	1623	16:23	O	PDO	0	0	0	0	0	0	0	2	1. Rear End	RE	No	1. No Adve	2. Daylight	Day	1. Dry	Dry	8. Non-Inte	3. Grade - S	2. Blacktop	1. No Defe	3. Two-Wa	1. Not at In	6. Traffic L	1. Yes - Wc	2. No			3. No	20. Motor V	1. On Roac	No	No	Belted	No	No	No	No	No	No	No	No	No	Yes	5	NOT_RD	Not Interse	No	No	Yes	No	5. Hampto	114	114. City o	1-Interstat	4-Two-Way	Urban	VDOT Inter	5	1. State Hv	Hampton F	HAMP	R-VA IS00064WB		269.56			-76.3188	37.00216
221325296	2022	5/11/2022 5:00	1619	16:19	O	PDO	0	0	0	0	0	0	0	2	2. Angle	ANG	No	5. Rain	2. Daylight	Day	2. Wet	Wet	10. Interse	1. Straight	2. Blacktop	1. No Defe	3. Two-Wa	4. Four Ap	3. Traffic S	3. Yes - Wc	2. No			3. No	20. Motor V	1. On Roac	No	No	Belted	No	No	No	No	No	No	No	No	No	No		NOT_RD	Urban Inte	Yes	No	Yes	No	5. Hampto	114	114. City o	4-Minor Art	3-Two-Way	Urban	NonVDOT	5	3. City or T	Hampton F	HAMP	R-VA US00258EB		67.42	253155	5.42	-76.3224	37.02515
231275058	2023	5/5/2023 5:00	1832	18:32	C	C	0	0	0	1	1	0	0	1	9. Fixed Object - Off Road	FOOR	No	1. No Adve	2. Daylight	Day	1. Dry	Dry	10. Interse	1. Straight	2. Blacktop	1. No Defe	3. Two-Wa	4. Four Ap	3. Traffic S	1. Yes - Wc	2. No			3. No	13. Curb	1. On Roac	No	No	Belted	No	No	No	No	No	No	No	No	No	Yes	25	NOT_RD	Urban Inte	No	No	Yes	No	5. Hampto	114	114. City o	4-Minor Art	4-Two-Way	Urban	NonVDOT	5	3. City or T	Hampton F	HAMP	R-VA US00060EB		273.82	253004	31.52	-76.3414	37.02512
221325334	2022	5/12/2022 5:00	1343	13:43	O	PDO	0	0	0	0	0	0	0	2	1. Rear End	RE	No	5. Rain	2. Daylight	Day	2. Wet	Wet	8. Non-Inte	3. Grade - S	1. Concret	1. No Defe	3. Two-Wa	1. Not at In	6. Traffic L	1. Yes - Wc	2. No			3. No	20. Motor V	1. On Roac	No	No	Belted	No	No	No	No	No	No	No	No	No	Yes	20	NOT_RD	Not Interse	Yes	Yes	Yes	No	5. Hampto	114	114. City o	1-Interstat	4-Two-Way	Urban	VDOT Inter	5	1. State Hv	Hampton F	HAMP	R-VA IS00064EB		270.04			-76.3132	36.99497
221325370	2022	5/12/2022 5:00	1604	16:04	O	PDO	0	0	0	0	0	0	0	2	1. Rear End	RE	No	5. Rain	2. Daylight	Day	2. Wet	Wet	8. Non-Inte	1. Straight	2. Blacktop	1. No Defe	3. Two-Wa	1. Not at In	6. Traffic L	1. Yes - Wc	2. No			3. No	20. Motor V	1. On Roac	No	No	Belted	No	No	No	No	No	No	No	No	No	Yes	10	NOT_RD	Not Interse	No	No	Yes	No	5. Hampto	114	114. City o	1-Interstat	4-Two-Way	Urban	VDOT Inter	5	1. State Hv	Hampton F	HAMP	R-VA IS00064EB		266.35			-76.3522	37.03474
221325376	2022	5/8/2022 5:00	945	9:45	A	A	0	1	0	0	1	0	0	3	2. Angle	ANG	No	5. Rain	2. Daylight	Day	2. Wet	Wet	8. Non-Inte	1. Straight	2. Blacktop	1. No Defe	3. Two-Wa	1. Not at In	6. Traffic L	1. Yes - Wc	2. No			3. No	20. Motor V	1. On Roac	No	No	Belted	No	No	No	No	No	No	No	No	No	No		NOT_RD	Not Interse	No	No	Yes	No	5. Hampto	114	114. City o	1-Interstat	4-Two-Way	Urban	VDOT Inter	5	1. State Hv	Hampton F	HAMP	R-VA IS00064EB		267.31			-76.3355	37.03011
211035031	2021	4/11/2021 5:00	10	00:10	A	A	0	1	0	0	1	0	0	1	9. Fixed Object - Off Road	FOOR	No	1. No Adve	5. Darknes	Night	1. Dry	Dry	8. Non-Inte	1. Straight	1. Concret	1. No Defe	3. Two-Wa	1. Not at In	4. Stop Sig	1. Yes - Wc	2. No			3. No	13. Curb	1. On Roac	Yes	No	Unbelted	No	No	No	No	No	No	No	No	No	Yes	5	NOT_RD	Urban Inte	No	No	Yes	Yes	5. Hampto	114	114. City o	4-Minor Art	4-Two-Way	Urban	NonVDOT	5	3. City or T	Hampton F	HAMP	R-VA SR00169NB		2.15	253105	109.97	-76.2942	37.04105
221335206	2022	5/11/2022 5:00	1731	17:31	A	A	0	1	0	0	1	0	0	2	2. Angle	ANG	No	4. Mist	2. Daylight	Day	2. Wet	Wet	1. Main-Lir	1. Straight	2. Blacktop	1. No Defe	2. Two-Wa	1. Not at In	6. Traffic L	1. Yes - Wc	2. No			3. No	20. Motor V	1. On Roac	No	No	Belted	No	No	No	No	No	No	No	No	No	No		NOT_RD	Not Interse	No	No	Yes	No	5. Hampto	114	114. City o	7-Local (J,6	3-Two-Way	Urban	NonVDOT	5	3. City or T	Hampton F	HAMP	S-VA114NP GRIMES RD		0.1			-76.3142	37.03928
221335215	2022	5/10/2022 5:00	1549	15:49	C	C	0	0	0	2	2	0	0	2	1. Rear End	RE	No	1. No Adve	2. Daylight	Day	1. Dry	Dry	1. Main-Lir	1. Straight	2. Blacktop	1. No Defe	3. Two-Wa	1. Not at In	3. Traffic S	1. Yes - Wc	2. No			3. No	6. Parked V	1. On Roac	No	No	Belted	No	No	No	No	No	No	No	No	No	No		NOT_RD	VDOT Inter	No	No	Yes	No	5. Hampto	114	114. City o	4-Minor Art	4-Two-Way	Urban	NonVDOT	5	3. City or T	Hampton F	HAMP	S-VA114PR KING ST N		0.91	253431	58.48	-76.3482	37.04291
221335216	2022	5/12/2022 5:00	921	9:21	C	C	0	0	0	1	1	0	0	2	4. Sideswipe - Same Direction	SSS	No	5. Rain	2. Daylight	Day	2. Wet	Wet	1. Main-Lir	1. Straight	1. Concret	1. No Defe	3. Two-Wa	4. Four Ap	3. Traffic S	1. Yes - Wc	2. No			3. No	20. Motor V	1. On Roac	No	No	Belted	No	Yes	No	No	No	Yes	No	No	No	No		NOT_RD	VDOT Inter	No	No	Yes	No	5. Hampto	114	114. City o	7-Local (J,6	3-Two-Way	Urban	NonVDOT	5	3. City or T	Hampton F	HAMP	S-VA114NP COLISEUM DR		0.55	253353	109.49	-76.3862	37.03791
221335223	2022	5/12/2022 5:00	1638	16:38	O	PDO	0	0	0	0	0	0	0	2	1. Rear End	RE	No	4. Mist	2. Daylight	Day	2. Wet	Wet	8. Non-Inte	3. Grade - S	2. Blacktop	1. No Defe	3. Two-Wa	1. Not at In	6. Traffic L	1. Yes - Wc	2. No			3. No	20. Motor V	1. On Roac	No	No	Belted	No	Yes	Yes	No	No	No	No	No	No	Yes	40	NOT_RD	Not Interse	No	No	Yes	No	5. Hampto	114	114. City o	1-Interstat	4-Two-Way	Urban	VDOT Inter	5	1. State Hv	Hampton F	HAMP	R-VA IS00064EB		266.68			-76.3461	37.03404
221335230	2022	5/13/2022 5:00	1156	11:56	O	PDO	0	0	0	0	0	0	0	1	9. Fixed Object - Off Road	FOOR	No	1. No Adve	2. Daylight	Day	1. Dry	Dry	8. Non-Inte	1. Straight	2. Blacktop	9. Other	3. Two-Wa	1. Not at In	6. Traffic L	1. Yes - Wc	2. No			3. No	11. Jersey	1. On Roac	No	No	Belted	No	No	No	No	No	No	No	No	No	No		RD_LEFT	Not Interse	No	No	Yes	No	5. Hampto	114	114. City o	1-Interstat	4-Two-Way	Urban	VDOT Inter	5	1. State Hv	Hampton F	HAMP	R-VA IS00664WB		3.21			-76.4079	36.99879
221335334	2022	5/10/2022 5:00	1612	16:12	C	C	0	0	0	1	1	0	0	2	1. Rear End	RE	No	1. No Adve	2. Daylight	Day	1. Dry	Dry	11. Interse	1. Straight	2. Blacktop	1. No Defe	2. Two-Wa	2. Two App	3. Traffic S	1. Yes - Wc	2. No			3. No	20. Motor V	1. On Roac	No	No	Belted	No	No	No	No	No	No	No	No	No	No		NOT_RD	VDOT Inter	No	No	No	No	5. Hampto	114	114. City o	1-Interstat	1-One-Way	Urban	VDOT Inter	5	1. State Hv	Hampton F	HAMP	R-VA IS00064EB	RMP265.00C	0.1	253415	112.83	-76.3536	37.03443
221335389	2022	5/13/2022 5:00	1515	15:15	O	PDO	0	0	0	0	0	0	0	2	4. Sideswipe - Same Direction	SSS	No	1. No Adve	2. Daylight	Day	1. Dry	Dry	8. Non-Inte	1. Straight	2. Blacktop	1. No Defe	3. Two-Wa	1. Not at In	6. Traffic L	1. Yes - Wc	2. No			3. No	20. Motor V	1. On Roac	No	No	Belted	No	No	No	No	No	No	No	No	No	Yes	5	NOT_RD	Not Interse	Yes	No	Yes	No	5. Hampto	114	114. City o	1-Interstat	4-Two-Way	Urban	VDOT Inter	5	1. State Hv	Hampton F	HAMP	R-VA IS00064EB		265.19			-76.3709	37.03166
173005131	2017	10/26/2017 5:00	1032	10:32	C	C	0	0	0	2	2	0	0	2	2. Angle	ANG	No	1. No Adve	2. Daylight	Day	1. Dry	Dry	10. Interse	1. Straight	2. Blacktop	1. No Defe	3. Two-Wa	3. Three Ap	8. Yield Sig	1. Yes - Wc	2. No			3. No	20. Motor V	1. On Roac	No	No	Belted	No	No	No	No	No	No	No	No	No	No		NOT_RD	Urban Inte	No	No	Yes	No	5. Hampto	114	114. City o	4-Minor Art	3-Two-Way	Urban	NonVDOT	5	3. City or T	Hampton F	HAMP	S-VA114PR LASALLE AVE		1.97	731448	395.98	-76.3628	37.0312
232715074	2023	9/27/2023 5:00	1518	15:18	C	C	0	0	0	2	2	0	0	2	1. Rear End	RE	No	1. No Adve	2. Daylight	Day	1. Dry	Dry	10. Interse	1. Straight	2. Blacktop	1. No Defe	1. Two-Wa	4. Four Ap	3. Traffic S	1. Yes - Wc	2. No			3. No	20. Motor V	1. On Roac	No	No	Belted	No	Yes	No	No	No	No	No	No	No	No		NOT_RD	Urban Inte	No	No	Yes	No	5. Hampto	114	114. City o	4-Minor Art	4-Two-Way	Urban	NonVDOT	5	3. City or T	Hampton F	HAMP	R-VA SR00169NB		5.67	253115	304.16	-76.3259	37.05714
221365316	2022	5/3/2022 5:00	1517	15:17	C	C	0	0	0	2	2	0	0	2	2. Angle	ANG	No	1. No Adve	2. Daylight	Day	1. Dry	Dry	9. Within Ir	1. Straight	2. Blacktop	1. No Defe	2. Two-Wa	4. Four Ap	1. No Traffi	6. No Traffi	2. No			3. No	20. Motor V	1. On Roac	No	No	Belted	No	No	No	No	No	No	No	No	No	No		NOT_RD	Urban Inte	No	Yes	Yes	No	5. Hampto	114	114. City o	3-Principal	4-Two-Way	Urban	NonVDOT	5	3. City or T	Hampton F	HAMP	R-VA US00258WB		64.44			-76.363	37.04387
221365317	2022	4/28/2022 5:00	1616	16:16	A	A	0	3	0	0	3	0	0	2	2. Angle	ANG	No	1. No Adve	2. Daylight	Day	1. Dry	Dry	1. Main-Lir	1. Straight	2. Blacktop	1. No Defe	2. Two-Wa	4. Four Ap	3. Traffic S	1. Yes - Wc	2. No			3. No	20. Motor V	1. On Roac	No	No	Belted	No	No	No	No	No	No	No	No	No	No		NOT_RD	Urban Inte	No	Yes	Yes	No	5. Hampto	114	114. City o	4-Minor Art	3-Two-Way	Urban	NonVDOT	5	3. City or T	Hampton F	HAMP	R-VA SR00351WB		4.57	253175	45.79	-76.3656	37.02574
221365341	2022	5/12/2022 5:00	726	7:26	B	B	0	0	1	0	1	0	0	3	1. Rear End	RE	No	5. Rain	2. Daylight	Day	2. Wet	Wet	8. Non-Inte	3. Grade - S	1. Concret	1. No Defe	3. Two-Wa	1. Not at In	6. Traffic L	1. Yes - Wc	2. No			3. No	20. Motor V	1. On Roac	No	No	Belted	No	No	No	No	No	No	No	No	No	Yes	25	NOT_RD	Not Interse	No	No	Yes	No	5. Hampto	114	114. City o	1-Interstat	4-Two-Way	Urban	VDOT Inter	5	1. State Hv	Hampton F	HAMP	R-VA IS00064WB		271.14			-76.3024	36.98457
221365392	2022	5/10/2022 5:00	3	00:03	O	PDO	0	0	0	0	0	0	0	1	9. Fixed Object - Off Road	FOOR	No	1. No Adve	4. Darknes	Night	1. Dry	Dry	8. Non-Inte	1. Straight	2. Blacktop	1. No Defe	1. Two-Wa	1. Not at In	1. No Traffi	6. No Traffi	2. No			3. No	3. Utility P	1. On Roac	No	No	Belted	No	No	No	No	No	Yes	No	No	No	No		RD_RIGHT	Not Interse	No	No	Yes	Yes	5. Hampto	114	114. City o	7-Local (J,6	3-Two-Way	Urban	NonVDOT	5	3. City or T	Hampton F	HAMP	S-VA114PR QUASH ST		0.34			-76.352	37.03747
221375026	2022	5/11/2022 5:00	829	8:29	O	PDO	0	0	0	0	0	0	0	4	2. Angle	ANG	No	1. No Adve	2. Daylight	Day	1. Dry	Dry	8. Non-Inte	1. Straight	1. Concret	1. No Defe	3. Two-Wa	1. Not at In	6. Traffic L	1. Yes - Wc	2. No			3. No	20. Motor V	1. On Roac	No	No	Belted	No	No	No	No	No	No	No	No	No	No		NOT_RD	Not Interse	No	No	Yes	No	5. Hampto	114	114. City o	1-Interstat	4-Two-Way	Urban	VDOT Inter	5	1. State Hv	Hampton F	HAMP	R-VA IS00064EB		271.18			-76.3016	36.98203
221375078	2022	5/5/2022 5:00	1229	12:29	C	C	0	0	0	1	1	0	0	2	4. Sideswipe - Same Direction	SSS	No	1. No Adve	2. Daylight	Day	1. Dry	Dry	1. Main-Lir	1. Straight	2. Blacktop	1. No Defe	1. Two-Wa	1. Not at In	1. No Traffi	6. No Traffi	2. No			3. No	6. Parked V	1. On Roac	No	No	Belted	No	No	No	No	No	Yes	No	No	No	Yes	10	NOT_RD	Not Interse	No	No	Yes	No	5. Hampto	114	114. City o	7-Local (J,6	3-Two-Way	Urban	NonVDOT	5	3. City or T	Hampton F	HAMP	S-VA114PR WESTWOOD AVE		0.17			-76.3687	37.01892
183055184	2018	10/31/2018 5:00	2129	21:29	C	C	0	0	0	1	1	0	0	2	16. Other	OTHR	No	1. No Adve	4. Darknes	Night	1. Dry	Dry	10. Interse	1. Straight	2. Blacktop	1. No Defe	2. Two-Wa	4. Four Ap	3. Traffic S	1. Yes - Wc	2. No			3. No	20. Motor V	1. On Roac	No	No	Belted	No	No	No	No	No	No	No	No	No	No		NOT_RD	Urban Inte	No	No	Yes	Yes	5. Hampto	114	114. City o	3-Principal	4-Two-Way	Urban	NonVDOT	5	3. City or T	Hampton F	HAMP	R-VA SR00134EB		10.58	1078416	5.79	-76.3694	37.0374
221375081	2022	5/6/2022 5:00	1903	19:03	O	PDO	0	0	0	0	0	0	0	2	2. Angle	ANG	No	1. No Adve	2. Daylight	Day	1. Dry	Dry	1. Main-Lir	1. Straight	2. Blacktop	1. No Defe	3. Two-Wa	2. Two App	6. Traffic L	1. Yes - Wc	2. No			3. No	20. Motor V	1. On Roac	No	No	Belted	No	No	No	No	No	No	No	No	No	No		NOT_RD	Urban Inte	No	No	Yes	No	5. Hampto	114	114. City o	3-Principal	4-Two-Way	Urban	NonVDOT	5	3. City or T	Hampton F	HAMP	R-VA US00258EB		63.24	754225	76	-76.3843	37.0425
221375093	2022	5/8/2022 5:00	110	1:10	A	A	0	1	0	0	1	0	0	2	3. Head On	HO	No	5. Rain	4. Darknes	Night	2. Wet	Wet	1. Main-Lir	1. Straight	2. Blacktop	1. No Defe	1. Two-Wa	1. Not at In	1. No Traffi	6. No Traffi	2. No			3. No	20. Motor V	1. On Roac	No	No	Belted	No	No	No	No	No	Yes	No	No	No	No		NOT_RD	Urban Inte	No	Yes	Yes	Yes	5. Hampto	114	114. City o	7-Local (J,6	3-Two-Way	Urban	NonVDOT	5	3. City or T	Hampton F	HAMP	S-VA114PR GREENBRIAR AVE		1.07	1068787	152.22	-76.3946	37.00627
190675192	2019	2/27/2019 5:00	803	8:03	C	C	0	0	0	2	2	0	0	2	2. Angle	ANG	No	1. No Adve	2. Daylight	Day	1. Dry	Dry	9. Within Ir	1. Straight	2. Blacktop	1. No Defe	2. Two-Wa	4. Four Ap	3. Traffic S	1. Yes - Wc	2. No			3. No	20. Motor V	1. On Roac	No	No	Belted	No	No	No	No	No	No	No	No	No	No		NOT_RD	Urban Inte	No	No	Yes	No	5. Hampto	114	114. City o	3-Principal	4-Two-Way	Urban	NonVDOT	5	3. City or T	Hampton F	HAMP	R-VA SR00134EB		10.58	1078416	11.58	-76.3695	37.03741
221375112	2022	5/11/2022 5:00	1149	11:49	C	C	0	0	0	1	1	0	0	2	2. Angle	ANG	No	1. No Adve	2. Daylight	Day	1. Dry	Dry	9. Within Ir	1. Straight	2. Blacktop	1. No Defe	3. Two-Wa	4. Four Ap	3. Traffic S	1. Yes - Wc	2. No			3. No	20. Motor V	1. On Roac	No	No	Belted	No	No	No	No	No	No	No	No	No	No		NOT_RD	Urban Inte	Yes	No	Yes	No	5. Hampto	114	114. City o	7-Local (J,6	3-Two-Way	Urban	NonVDOT	5	3. City or T	Hampton F	HAMP	S-VA114PR COLISEUM DR		1.35	1078784	453.42	-76.3915	37.04937
241975225	2024	7/12/2024 5:00	2015	20:15	C	C	0	0	0	1	1	0	0	2	4. Sideswipe - Same Direction	SSS	No	1. No Adve	3. Dusk	Day	2. Wet	Wet	10. Interse	1. Straight	2. Blacktop	1. No Defe	2. Two-Wa	2. Two App	3. Traffic S	1. Yes - Wc	2. No			3. No	20. Motor V	1. On Roac	No	No	Belted	No	No	No	No	No	Yes	No	No	No	No		NOT_RD	Urban Inte	No	No	Yes	No	5. Hampto	114	114. City o	4-Minor Art	4-Two-Way	Urban	NonVDOT	5	3. City or T	Hampton F	HAMP	R-VA US00060WB		273.82	253004	71.15	-76.3413	37.02523
202185283	2020	7/31/2020 5:00	2102	21:02	O	PDO	0	0	0	0	0	0	0	2	3. Head On	HO	No	5. Rain	4. Darknes	Night	2. Wet	Wet	8. Non-Inte	1. Straight	2. Blacktop	1. No Defe	1. Two-Wa	1. Not at In	3. Traffic S	1. Yes - Wc	2. No			3. No	20. Motor V	1. On Roac	No	No	Belted	No	No	No	No	No	No	No	No	No	No		NOT_RD	Urban Inte	No	No	Yes	Yes	5. Hampto	114	114. City o	4-Minor Art	4-Two-Way	Urban	NonVDOT	5	3. City or T	Hampton F	HAMP	R-VA SR00152WB		4.19	253075	36.13	-76.3945	37.04646
210035121	2020	10/30/2020 5:00	928	9:28	O	PDO	0	0	0	0	0	0	0	2	2. Angle	ANG	No	1. No Adve	2. Daylight	Day	2. Wet	Wet	9. Within Ir	1. Straight	2. Blacktop	1. No Defe	3. Two-Wa	4. Four Ap	3. Traffic S	1. Yes - Wc	2. No			3. No	20. Motor V	1. On Roac	No	No	Belted	No	No	No	No	No	No	No	No	No	No		NOT_RD	Urban Inte	No	No	Yes	No	5. Hampto	114	114. City o	4-Minor Art	4-Two-Way	Urban	NonVDOT	5	3. City or T	Hampton F	HAMP	R-VA SR00415EB		1.18	253181	51.41	-76.3891	37.02587
242125076	2024	7/28/2024 5:00	757	7:57	A	A	0	1	0	0	1	0	0	2	16. Other	OTHR	No	1. No Adve	2. Daylight	Day	1. Dry	Dry	13. Drivew	1. Straight	4. Slag, Gr	1. No Defe	1. Two-Wa	3. Three Ap	4. Stop Sig	2. Yes - Wc	2. No			3. No	20. Motor V	4. Roadsid	No	No	Belted	No	No	No	No	No	No	No	No	No	No		NOT_RD	Not Interse	No	Yes	Yes	No	5. Hampto	114	114. City o	7-Local (J,6	3-Two-Way	Urban	NonVDOT	5	3. City or T	Hampton F	HAMP	S-VA114PR MARCELLA RD		1.11			-76.3953	37.05022
221375154	2022	5/17/2022 5:00	603	6:03	O	PDO	0	0	0	0	0	0	0	2	1. Rear End	RE	No	1. No Adve	2. Daylight	Day	1. Dry	Dry	8. Non-Inte	1. Straight	2. Blacktop	1. No Defe	3. Two-Wa	1. Not at In	6. Traffic L	1. Yes - Wc	1. Yes	2. Transitic	3. Work on	3. No	20. Motor V	1. On Roac	No	No	Belted	No	No	No	No	No	No	No	No	No	No		NOT_RD	Not Interse	No	Yes	Yes	No	5. Hampto	114	114. City o	1-Interstat	4-Two-Way	Urban	VDOT Inter	5	1. State Hv	Hampton F	HAMP	R-VA IS00064EB		268.42			-76.327	37.01574
190095141	2018	12/15/2018 5:00	1859	18:59	O	PDO	0	0	0	0	0	0	0	2	2. Angle	ANG	No	5. Rain	4. Darknes	Night	2. Wet	Wet	10. Interse	1. Straight	2. Blacktop	1. No Defe	3. Two-Wa	4. Four Ap	3. Traffic S	1. Yes - Wc	2. No			3. No	20. Motor V	1. On Roac	No	No	Belted	No	No	No	No	No	No	No	No	No	No		NOT_RD	Urban Inte	No	No	Yes	Yes	5. Hampto	114	114. City o	4-Minor Art	4-Two-Way	Urban	NonVDOT	5	3. City or T	Hampton F	HAMP	S-VA114PR BIG BETHEL RD		3.35	716613	83.96	-76.4272	37.06024
221385122	2022	5/8/2022 5:00	1943	19:43	C	C	0	0	0	1	1	0	0	1	9. Fixed Object - Off Road	FOOR	No	4. Mist	2. Daylight	Day	2. Wet	Wet	1. Main-Lir	2. Curve - L	2. Blacktop	1. No Defe	2. Two-Wa	1. Not at In	6. Traffic L	1. Yes - Wc	2. No			3. No	28. Ran Of	8. Off Roac	Yes	No	Belted	No	No	No	No	No	No	No	No	No	No		RD_UNKN	Not Interse	No	No	Yes	No	5. Hampto	114	114. City o	7-Local (J,6	3-Two-Way	Urban	NonVDOT	5	3. City or T	Hampton F	HAMP	S-VA114PR SALTERS CREEK RD		0.4			-76.3843	37.01645
221385200	2022	5/12/2022 5:00	1700	17:00	O	PDO	0	0	0	0	0	0	0	2	2. Angle	ANG	No	4. Mist	2. Daylight	Day	2. Wet	Wet	1. Main-Lir	1. Straight	2. Blacktop	1. No Defe	1. Two-Wa	2. Two App	3. Traffic S	1. Yes - Wc	2. No			3. No	20. Motor V	1. On Roac	No	No	Belted	No	No	No	No	No	No	No	No	No	No		NOT_RD	VDOT Inter	Yes	No	Yes	No	5. Hampto	114	114. City o	7-Local (J,6	3-Two-Way	Urban	NonVDOT	5	3. City or T	Hampton F	HAMP	S-VA114PR COLISEUM DR		1	1079044	11.29	-76.3897	37.04422
221385231	2022	5/18/2022 5:00	630	6:30	O	PDO	0	0	0	0	0	0	0	2	1. Rear End	RE	No	1. No Adve	2. Daylight	Day	1. Dry	Dry	8. Non-Inte	1. Straight	2. Blacktop	1. No Defe	3. Two-Wa	1. Not at In	6. Traffic L	1. Yes - Wc	2. No			3. No	20. Motor V	1. On Roac	No	No	Belted	No	No	No	No	No	No	No	No	No	Yes	15	NOT_RD	Not Interse	No	No	Yes	No	5. Hampto	114	114. City o	1-Interstat	4-Two-Way	Urban	VDOT Inter	5	1. State Hv	Hampton F	HAMP	R-VA IS00064EB		265.47			-76.3666	37.0323
221385239	2022	5/18/2022 5:00	603	6:03	O	PDO	0	0	0	0	0	0	0	2	1. Rear End	RE	No	1. No Adve	2. Daylight	Day	1. Dry	Dry	8. Non-Inte	1. Straight	2. Blacktop	1. No Defe	3. Two-Wa	1. Not at In	6. Traffic L	1. Yes - Wc	2. No			3. No	20. Motor V	1. On Roac	No	No	Belted	No	No	No	No	No	No	No	No	No	Yes	20	NOT_RD	Not Interse	Yes	No	Yes	No	5. Hampto	114	114. City o	1-Interstat	4-Two-Way	Urban	VDOT Inter	5	1. State Hv	Hampton F	HAMP	R-VA IS00064EB		265.59			-76.3635	37.0331
221385244	2022	5/8/2022 5:00	2210	22:10	O	PDO	0	0	0	0	0	0	0	2	2. Angle	ANG	No	1. No Adve	4. Darknes	Night	1. Dry	Dry	1. Main-Lir	1. Straight	2. Blacktop	1. No Defe	2. Two-Wa	4. Four Ap	3. Traffic S	1. Yes - Wc	2. No			3. No	20. Motor V	1. On Roac	No	No	Belted	No	No	No	No	No	No	No	No	No	No		NOT_RD	VDOT Inter	No	No	Yes	Yes	5. Hampto	114	114. City o	7-Local (J,6	3-Two-Way	Urban	NonVDOT	5	3. City or T	Hampton F	HAMP	S-VA114PR COLISEUM DR		1.82	1079069	79.64	-76.3924	37.05634
221385245	2022	5/11/2022 5:00	2104	21:04	O	PDO	0	0	0	0	0	0	0	2	1. Rear End	RE	No	1. No Adve	4. Darknes	Night	1. Dry	Dry	10. Interse	1. Straight	1. Concret	1. No Defe	3. Two-Wa	4. Four Ap	3. Traffic S	1. Yes - Wc	2. No			3. No	20. Motor V	1. On Roac	No	No	Belted	No	No	No	No	No	Yes	No	No	No	No		NOT_RD	Urban Inte	No	No	Yes	Yes	5. Hampto	114	114. City o	4-Minor Art	4-Two-Way	Urban	NonVDOT	5	3. City or T	Hampton F	HAMP	R-VA SR00278NB		0.01	253165	77.25	-76.3481	37.04385
191765073	2019	6/24/2019 5:00	1208	12:08	C	C	0	0	0	2	2	0	0	2	2. Angle	ANG	No	1. No Adve	2. Daylight	Day	1. Dry	Dry	9. Within Ir	1. Straight	2. Blacktop	1. No Defe	2. Two-Wa	3. Three Ap	3. Traffic S	1. Yes - Wc	2. No			3. No	20. Motor V	1. On Roac	No	No	Belted	No	No	No	No	No	No	No	No	No	No		NOT_RD	Urban Inte	No	Yes	Yes	No	5. Hampto	114	114. City o	3-Principal	4-Two-Way	Urban	NonVDOT	5	3. City or T	Hampton F	HAMP	R-VA SR00134WB		10.58	1078416	60.99	-76.3693	37.03755
221385247	2022	5/17/2022 5:00	47	00:47	C	C	0	0	0	1	1	0	0	1	9. Fixed Object - Off Road	FOOR	No	1. No Adve	4. Darknes	Night	1. Dry	Dry	1. Main-Lir	1. Straight	2. Blacktop	1. No Defe	3. Two-Wa	1. Not at In	6. Traffic L	1. Yes - Wc	2. No			3. No	2. Trees	1. On Roac	No	No	Belted	No	No	No	No	No	No	No	No	No	No		RD_UNKN	Not Interse	No	No	Yes	Yes	5. Hampto	114	114. City o	3-Principal	4-Two-Way	Urban	NonVDOT	5	3. City or T	Hampton F	HAMP	R-VA US00258WB		63.49	253078	365.19	-76.38	37.04357
221385248	2022	5/12/2022 5:00	1433	14:33	B	B	0	0	1	1	2	0	0	2	4. Sideswipe - Same Direction	SSS	No	5. Rain	2. Daylight	Day	2. Wet	Wet	1. Main-Lir	1. Straight	2. Blacktop	1. No Defe	2. Two-Wa	2. Two App	1. No Traffi	6. No Traffi	2. No			3. No	20. Motor V	1. On Roac	No	No	Belted	No	Yes	No	No	No	No	No	No	No	No		NOT_RD	Not Interse	No	No	Yes	No	5. Hampto	114	114. City o	7-Local (J,6	3-Two-Way	Urban	NonVDOT	5	3. City or T	Hampton F	HAMP	S-VA114NP ALBANY DR		0.67			-76.423	37.0364
221385249	2022	5/12/2022 5:00	1903	19:03	C	C	0	0	0	1	1	0	0	2	2. Angle	ANG	No	1. No Adve	3. Dusk	Day	1. Dry	Dry	9. Within Ir	1. Straight	2. Blacktop	1. No Defe	3. Two-Wa	4. Four Ap	3. Traffic S	1. Yes - Wc	2. No			3. No	20. Motor V	1. On Roac	No	No	Belted	No	No	No	No	No	No	No	No	No	No		NOT_RD	Urban Inte	No	No	Yes	No	5. Hampto	114	114. City o	3-Principal	4-Two-Way	Urban	NonVDOT	5	3. City or T	Hampton F	HAMP	R-VA US00258EB		63.25	754225	10.86	-76.3841	37.04254
221385255	2022	5/15/2022 5:00	1557	15:57	C	C	0	0	0	2	2	0	0	2	2. Angle	ANG	No	1. No Adve	2. Daylight	Day	1. Dry	Dry	9. Within Ir	1. Straight	2. Blacktop	1. No Defe	1. Two-Wa	4. Four Ap	4. Stop Sig	2. Yes - Wc	2. No			3. No	20. Motor V	1. On Roac	No	No	Belted	No	No	No	No	No	No	No	No	No	No		NOT_RD	Urban Inte	No	Yes	Yes	No	5. Hampto	114	114. City o	7-Local (J,6	3-Two-Way	Urban	NonVDOT	5	3. City or T	Hampton F	HAMP	S-VA114NP CURRY ST N		0.5	1061782	280.55	-76.3168	37.0189
221385256	2022	5/14/2022 5:00	208	2:08	A	A	0	1	0	0	1	0	0	3	2. Angle	ANG	No	3. Fog	4. Darknes	Night	2. Wet	Wet	1. Main-Lir	1. Straight	2. Blacktop	7. Slick Pa	2. Two-Wa	1. Not at In	6. Traffic L	2. Yes - Wc	2. No			3. No	20. Motor V	1. On Roac	Yes	No	Belted	No	No	No	No	No	Yes	No	No	No	No		NOT_RD	Not Interse	No	No	Yes	Yes	5. Hampto	114	114. City o	3-Principal	4-Two-Way	Urban	NonVDOT	5	3. City or T	Hampton F	HAMP	S-VA114PR HAMPTON ROADS CENTER PKWY		1.98			-76.4123	37.05964
221385257	2022	5/14/2022 5:00	1630	16:30	C	C	0	0	0	1	1	0	0	2	4. Sideswipe - Same Direction	SSS	No	1. No Adve	2. Daylight	Day	1. Dry	Dry	1. Main-Lir	1. Straight	2. Blacktop	1. No Defe	1. Two-Wa	1. Not at In	6. Traffic L	1. Yes - Wc	2. No			3. No	6. Parked V	7. In Parkir	No	No	Belted	No	No	No	No	No	Yes	No	No	No	No		NOT_RD	Not Interse	No	No	Yes	No	5. Hampto	114	114. City of Hampton			Urban	NonVDOT	5	3. City or T	Hampton F	HAMP	U-VA114SC99999UK					-76.3917	37.04472
221545100	2022	5/28/2022 5:00	2108	21:08	B	B	0	0	1	1	2	0	0	2	2. Angle	ANG	No	1. No Adve	4. Darknes	Night	1. Dry	Dry	9. Within Ir	1. Straight	2. Blacktop	1. No Defe	1. Two-Wa	4. Four Ap	3. Traffic S	1. Yes - Wc	2. No			3. No	20. Motor V	1. On Roac	No	No	Belted	No	No	No	No	No	No	No	No	No	No		NOT_RD	Urban Inte	No	Yes	Yes	Yes	5. Hampto	114	114. City o	4-Minor Art	4-Two-Way	Urban	NonVDOT	5	3. City or T	Hampton F	HAMP	R-VA SR00415EB		1.18	253181	51.41	-76.3891	37.02587
221385260	2022	5/12/2022 5:00	1552	15:52	C	C	0	0	0	2	2	0	0	2	2. Angle	ANG	No	5. Rain	2. Daylight	Day	2. Wet	Wet	10. Interse	1. Straight	2. Blacktop	1. No Defe	2. Two-Wa	4. Four Ap	3. Traffic S	1. Yes - Wc	2. No			3. No	20. Motor V	1. On Roac	No	No	Belted	No	Yes	No	No	No	No	No	No	No	No		NOT_RD	Urban Inte	No	No	Yes	No	5. Hampto	114	114. City o	7-Local (J,6	3-Two-Way	Urban	NonVDOT	5	3. City or T	Hampton F	HAMP	S-VA114PR THOMAS NELSON DR		0			-76.4274	37.06914
220915074	2022	3/26/2022 5:00	1537	15:37	O	PDO	0	0	0	0	0	0	0	2	1. Rear End	RE	No	1. No Adve	2. Daylight	Day	1. Dry	Dry	5. On Entra	10. On/Off	2. Blacktop	1. No Defe	4. One-Wa	3. Three Ap	8. Yield Sig	1. Yes - Wc	2. No			3. No	20. Motor V	1. On Roac	No	No	Belted	No	No	No	No	No	No	No	No	No	No		NOT_RD	Not Interse	Yes	Yes	Yes	No	5. Hampto	114	114. City o	4-Minor Art	3-Two-Way	Urban	NonVDOT	5	3. City or T	Hampton F	HAMP	S-VA114NP LASALLE AVE		1.97	731448	395.98	-76.3628	37.03119
221385264	2022	5/14/2022 5:00	139	1:39	A	A	0	2	0	0	2	0	0	2	3. Head On	HO	No	3. Fog	4. Darknes	Night	2. Wet	Wet	9. Within Ir	1. Straight	2. Blacktop	1. No Defe	2. Two-Wa	4. Four Ap	3. Traffic S	1. Yes - Wc	2. No			3. No	20. Motor V	1. On Roac	No	No	Belted	No	No	No	No	No	No	No	No	No	No		NOT_RD	Urban Inte	No	No	Yes	Yes	5. Hampto	114	114. City o	7-Local (J,6	3-Two-Way	Urban	NonVDOT	5	3. City or T	Hampton F	HAMP	S-VA114PR OLD BUCKROE RD		0.15	253155	0	-76.3224	37.02514
221385265	2022	5/12/2022 5:00	226	2:26	O	PDO	0	0	0	0	0	0	0	2	1. Rear End	RE	No	4. Mist	5. Darknes	Night	2. Wet	Wet	1. Main-Lir	1. Straight	2. Blacktop	1. No Defe	1. Two-Wa	1. Not at In	6. Traffic L	1. Yes - Wc	2. No			3. No	28. Ran Of	1. On Roac	No	No	Belted	No	No	No	No	No	Yes	No	No	No	Yes	10	RD_UNKN	Not Interse	No	No	Yes	Yes	5. Hampto	114	114. City o	7-Local (J,6	3-Two-Way	Urban	NonVDOT	5	3. City or T	Hampton F	HAMP	S-VA114PR WESTVIEW DR		0.6			-76.4399	37.08235
221385266	2022	5/12/2022 5:00	1325	13:25	O	PDO	0	0	0	0	0	0	0	3	4. Sideswipe - Same Direction	SSS	No	5. Rain	2. Daylight	Day	2. Wet	Wet	8. Non-Inte	1. Straight	1. Concret	1. No Defe	3. Two-Wa	1. Not at In	6. Traffic L	1. Yes - Wc	2. No			3. No	20. Motor V	1. On Roac	No	No	Belted	No	No	No	No	No	Yes	No	No	No	No		NOT_RD	Not Interse	No	Yes	Yes	No	5. Hampto	114	114. City o	3-Principal	4-Two-Way	Urban	NonVDOT	5	3. City or T	Hampton F	HAMP	R-VA US00258WB		62.34	253136	367.13	-76.4004	37.03922
242005283	2024	6/28/2024 5:00	2337	23:37	C	C	0	0	0	2	2	0	0	2	4. Sideswipe - Same Direction	SSS	No	1. No Adve	4. Darknes	Night	1. Dry	Dry	10. Interse	1. Straight	2. Blacktop	1. No Defe	2. Two-Wa	2. Two App	3. Traffic S	1. Yes - Wc	2. No			3. No	20. Motor V	1. On Roac	No	No	Belted	No	No	No	No	No	Yes	No	No	No	No		NOT_RD	Urban Inte	Yes	No	Yes	Yes	5. Hampto	114	114. City o	4-Minor Art	4-Two-Way	Urban	NonVDOT	5	3. City or T	Hampton F	HAMP	R-VA US00060EB		273.82	253004	73.53	-76.3412	37.02515
221385268	2022	5/13/2022 5:00	313	3:13	O	PDO	0	0	0	0	0	0	0	3	6. Fixed Object in Road	FOIR	No	5. Rain	4. Darknes	Night	2. Wet	Wet	8. Non-Inte	1. Straight	2. Blacktop	1. No Defe	1. Two-Wa	1. Not at In	1. No Traffi	6. No Traffi	2. No			3. No	6. Parked V	1. On Roac	No	No	Belted	No	Yes	No	No	No	No	No	No	No	Yes	5	RD_UNKN	Not Interse	No	No	Yes	Yes	5. Hampto	114	114. City o	7-Local (J,6	3-Two-Way	Urban	NonVDOT	5	3. City or T	Hampton F	HAMP	S-VA114NP MARKHAM DR		0.1			-76.3383	37.04489
221395064	2022	4/15/2022 5:00	1719	17:19	A	A	0	1	0	0	1	0	0	2	3. Head On	HO	No	1. No Adve	2. Daylight	Day	1. Dry	Dry	9. Within Ir	1. Straight	2. Blacktop	1. No Defe	3. Two-Wa	4. Four Ap	3. Traffic S	1. Yes - Wc	2. No			3. No	20. Motor V	1. On Roac	No	No	Belted	No	No	No	No	No	No	No	No	No	No		NOT_RD	Urban Inte	No	No	Yes	No	5. Hampto	114	114. City o	7-Local (J,6	3-Two-Way	Urban	NonVDOT	5	3. City or T	Hampton F	HAMP	S-VA114PR FLOYD THOMPSON DR		0.52	1080512	0	-76.3953	37.08659
221395065	2022	4/12/2022 5:00	1704	17:04	C	C	0	0	0	2	2	0	0	2	4. Sideswipe - Same Direction	SSS	No	1. No Adve	2. Daylight	Day	1. Dry	Dry	1. Main-Lir	1. Straight	2. Blacktop	1. No Defe	2. Two-Wa	1. Not at In	6. Traffic L	1. Yes - Wc	2. No			3. No	20. Motor V	1. On Roac	No	No	Belted	No	No	No	No	No	No	No	No	No	No		NOT_RD	Not Interse	No	No	Yes	No	5. Hampto	114	114. City o	4-Minor Art	3-Two-Way	Urban	NonVDOT	5	3. City or T	Hampton F	HAMP	S-VA114PR COMMANDER SHEPARD BLVD		3.66			-76.3953	37.09341
221395070	2022	4/30/2022 5:00	1100	11:00	C	C	0	0	0	2	2	0	0	1	8. Non-Collision	NC	No	1. No Adve	2. Daylight	Day	1. Dry	Dry	5. On Entra	10. On/Off	2. Blacktop	1. No Defe	4. One-Wa	1. Not at In	6. Traffic L	1. Yes - Wc	2. No			3. No	28. Ran Of	4. Roadsid	No	No	Belted	No	No	No	No	No	No	No	No	No	Yes	15	RD_LEFT	Not Interse	No	Yes	No	No	5. Hampto	114	114. City o	1-Interstat	1-One-Way	Urban	VDOT Inter	5	1. State Hv	Hampton F	HAMP	R-VA IS00064WB	RMP261.00A	0.22			-76.4156	37.05982
192475113	2019	8/31/2019 5:00	1958	19:58	A	A	0	1	0	1	2	0	0	2	2. Angle	ANG	No	1. No Adve	4. Darknes	Night	1. Dry	Dry	9. Within Ir	1. Straight	2. Blacktop	1. No Defe	2. Two-Wa	4. Four Ap	3. Traffic S	1. Yes - Wc	2. No			3. No	20. Motor V	1. On Roac	No	No	Belted	No	No	No	No	No	No	No	No	No	No		NOT_RD	Urban Inte	No	No	Yes	Yes	5. Hampto	114	114. City o	3-Principal	4-Two-Way	Urban	NonVDOT	5	3. City or T	Hampton F	HAMP	R-VA SR00134WB		10.58	1078416	60.54	-76.3693	37.03753
221395080	2022	5/4/2022 5:00	1402	14:02	O	PDO	0	0	0	0	0	0	0	2	2. Angle	ANG	No	1. No Adve	2. Daylight	Day	1. Dry	Dry	10. Interse	1. Straight	2. Blacktop	1. No Defe	1. Two-Wa	2. Two App	6. Traffic L	1. Yes - Wc	2. No			3. No	20. Motor V	1. On Roac	No	No	Belted	No	No	No	No	No	No	No	No	No	Yes	10	NOT_RD	Urban Inte	No	No	Yes	No	5. Hampto	114	114. City o	3-Principal	3-Two-Way	Urban	NonVDOT	5	3. City or T	Hampton F	HAMP	R-VA US00258WB		66.99	253153	0	-76.3247	37.03117
232655113	2023	9/11/2023 5:00	950	9:50	C	C	0	0	0	1	1	0	0	4	2. Angle	ANG	No	1. No Adve	2. Daylight	Day	1. Dry	Dry	9. Within Ir	1. Straight	2. Blacktop	1. No Defe	3. Two-Wa	4. Four Ap	4. Stop Sig	1. Yes - Wc	2. No			3. No	20. Motor V	1. On Roac	No	No	Belted	No	No	No	No	No	Yes	No	No	No	No		NOT_RD	Urban Inte	No	No	Yes	No	5. Hampto	114	114. City o	4-Minor Art	3-Two-Way	Urban	NonVDOT	5	3. City or T	Hampton F	HAMP	S-VA114NP ARMISTEAD AVE N		3.61	253396	337.31	-76.3863	37.06267
203565158	2020	12/11/2020 5:00	25	00:25	A	A	0	1	0	0	1	0	0	2	2. Angle	ANG	No	1. No Adve	5. Darknes	Night	1. Dry	Dry	10. Interse	1. Straight	1. Concret	1. No Defe	3. Two-Wa	4. Four Ap	3. Traffic S	1. Yes - Wc	2. No			3. No	20. Motor V	1. On Roac	No	No	Belted	No	No	No	No	No	Yes	No	No	No	No		NOT_RD	Urban Inte	No	No	Yes	Yes	5. Hampto	114	114. City o	3-Principal	4-Two-Way	Urban	NonVDOT	5	3. City or T	Hampton F	HAMP	R-VA SR00134WB		10.58	1078416	63.42	-76.3693	37.03751
221395123	2022	5/5/2022 5:00	1715	17:15	A	A	0	1	1	0	2	0	0	2	16. Other	OTHR	No	1. No Adve	2. Daylight	Day	1. Dry	Dry	1. Main-Lir	1. Straight	1. Concret	1. No Defe	2. Two-Wa	1. Not at In	6. Traffic L	1. Yes - Wc	2. No			3. No	20. Motor V	1. On Roac	No	No	Belted	No	No	No	No	No	No	No	No	No	Yes	10	NOT_RD	Not Interse	Yes	No	Yes	No	5. Hampto	114	114. City o	3-Principal	4-Two-Way	Urban	NonVDOT	5	3. City or T	Hampton F	HAMP	R-VA US00258EB		64.64	253143	303.04	-76.3596	37.04368
221395314	2022	5/16/2022 5:00	1800	18:00	O	PDO	0	0	0	0	0	0	0	3	1. Rear End	RE	No	1. No Adve	2. Daylight	Day	1. Dry	Dry	8. Non-Inte	3. Grade - S	1. Concret	1. No Defe	3. Two-Wa	1. Not at In	6. Traffic L	1. Yes - Wc	1. Yes	3. Activity /	3. Work on	3. No	20. Motor V	1. On Roac	No	No	Belted	No	No	No	No	No	No	No	No	No	No		NOT_RD	Not Interse	No	No	Yes	No	5. Hampto	114	114. City o	1-Interstat	4-Two-Way	Urban	VDOT Inter	5	1. State Hv	Hampton F	HAMP	R-VA IS00064WB		271.26			-76.3012	36.98315
221405062	2022	4/9/2022 5:00	141	1:41	C	C	0	0	0	1	1	0	0	1	9. Fixed Object - Off Road	FOOR	No	1. No Adve	4. Darknes	Night	1. Dry	Dry	10. Interse	1. Straight	2. Blacktop	1. No Defe	2. Two-Wa	2. Two App	6. Traffic L	1. Yes - Wc	2. No			3. No	2. Trees	8. Off Roac	No	No	Belted	No	No	No	No	No	No	No	No	No	No		NOT_RD	Urban Inte	No	No	Yes	Yes	5. Hampto	114	114. City o	7-Local (J,6)		Urban	NonVDOT	5	3. City or T	Hampton F	HAMP	S-VA114PR SLOOP CT		0	1083918	26.09	-76.4023	37.04208
221405099	2022	5/17/2022 5:00	1014	10:14	A	A	0	1	0	0	1	0	0	2	1. Rear End	RE	No	1. No Adve	2. Daylight	Day	1. Dry	Dry	8. Non-Inte	1. Straight	2. Blacktop	1. No Defe	3. Two-Wa	1. Not at In	6. Traffic L	1. Yes - Wc	1. Yes	3. Activity /	3. Work on	3. No	20. Motor V	1. On Roac	No	No	Belted	No	No	No	No	No	Yes	No	Yes	No	Yes	15	NOT_RD	Not Interse	No	No	Yes	No	5. Hampto	114	114. City o	1-Interstat	4-Two-Way	Urban	VDOT Inter	5	1. State Hv	Hampton F	HAMP	R-VA IS00064EB		270.95			-76.3037	36.98481
221405104	2022	5/17/2022 5:00	2055	20:55	C	C	0	0	0	2	2	0	0	2	1. Rear End	RE	No	1. No Adve	4. Darknes	Night	1. Dry	Dry	10. Interse	1. Straight	2. Blacktop	1. No Defe	3. Two-Wa	4. Four Ap	3. Traffic S	1. Yes - Wc	2. No			3. No	20. Motor V	1. On Roac	No	No	Belted	No	No	No	No	No	No	No	No	No	No		NOT_RD	Urban Inte	No	No	Yes	Yes	5. Hampto	114	114. City o	3-Principal	4-Two-Way	Urban	NonVDOT	5	3. City or T	Hampton F	HAMP	R-VA US00258WB		63.68	253023	157.32	-76.3765	37.04411
221405105	2022	5/17/2022 5:00	2200	22:00	A	A	0	1	0	0	1	0	0	2	2. Angle	ANG	No	1. No Adve	4. Darknes	Night	1. Dry	Dry	10. Interse	1. Straight	2. Blacktop	1. No Defe	2. Two-Wa	2. Two App	6. Traffic L	1. Yes - Wc	2. No			3. No	20. Motor V	1. On Roac	No	No	Unbelted	No	No	No	No	No	Yes	No	No	No	Yes	15	NOT_RD	Urban Inte	No	Yes	Yes	Yes	5. Hampto	114	114. City o	3-Principal	4-Two-Way	Urban	NonVDOT	5	3. City or T	Hampton F	HAMP	R-VA US00258WB		63.18	1091131	60.04	-76.3854	37.04241
232935118	2023	10/19/2023 5:00	1640	16:40	C	C	0	0	0	2	2	0	0	2	1. Rear End	RE	No	1. No Adve	2. Daylight	Day	1. Dry	Dry	6. Intersec	10. On/Off	2. Blacktop	1. No Defe	2. Two-Wa	3. Three Ap	8. Yield Sig	1. Yes - Wc	2. No			3. No	20. Motor V	1. On Roac	No	No	Belted	No	Yes	No	No	No	No	No	No	No	No		NOT_RD	Not Interse	No	No	Yes	No	5. Hampto	114	114. City o	4-Minor Art	3-Two-Way	Urban	NonVDOT	5	3. City or T	Hampton F	HAMP	S-VA114PR LASALLE AVE		1.97	731448	385.11	-76.3628	37.03116
221405116	2022	5/19/2022 5:00	214	2:14	C	C	0	0	0	1	1	0	0	1	16. Other	OTHR	No	1. No Adve	4. Darknes	Night	1. Dry	Dry	8. Non-Inte	1. Straight	2. Blacktop	1. No Defe	3. Two-Wa	1. Not at In	1. No Traffi	6. No Traffi	2. No			3. No	2. Trees	2. Shoulde	No	No	Belted	No	No	Yes	No	No	No	No	No	No	No		NOT_RD	VDOT Inter	No	Yes	Yes	Yes	5. Hampto	114	114. City o	3-Principal	4-Two-Way	Urban	NonVDOT	5	3. City or T	Hampton F	HAMP	R-VA US00258EB		62.02	1091119	112.26	-76.4056	37.03793
221405171	2022	5/20/2022 5:00	622	6:22	O	PDO	0	0	0	0	0	0	0	4	1. Rear End	RE	No	1. No Adve	2. Daylight	Day	1. Dry	Dry	8. Non-Inte	1. Straight	2. Blacktop	1. No Defe	4. One-Wa	1. Not at In	6. Traffic L	1. Yes - Wc	1. Yes	1. Advance	3. Work on	3. No	20. Motor V	1. On Roac	No	No	Belted	No	No	No	No	No	No	No	No	No	No		NOT_RD	Not Interse	No	No	Yes	No	5. Hampto	114	114. City o	1-Interstat	4-Two-Way	Urban	VDOT Inter	5	1. State Hv	Hampton F	HAMP	R-VA IS00064EB		269.31			-76.3202	37.00352
221405196	2022	4/26/2022 5:00	1722	17:22	C	C	0	0	0	1	1	0	0	2	1. Rear End	RE	No	1. No Adve	2. Daylight	Day	1. Dry	Dry	9. Within Ir	1. Straight	2. Blacktop	1. No Defe	3. Two-Wa	4. Four Ap	3. Traffic S	1. Yes - Wc	2. No			3. No	20. Motor V	1. On Roac	No	No	Belted	No	No	No	No	No	No	No	No	No	No		NOT_RD	Urban Inte	No	No	Yes	No	5. Hampto	114	114. City o	3-Principal	4-Two-Way	Urban	NonVDOT	5	3. City or T	Hampton F	HAMP	R-VA US00258WB		63.86	253137	91.4	-76.3733	37.04406
221415022	2022	5/19/2022 5:00	2350	23:50	O	PDO	0	0	0	0	0	0	0	2	4. Sideswipe - Same Direction	SSS	No	1. No Adve	4. Darknes	Night	1. Dry	Dry	8. Non-Inte	1. Straight	1. Concret	1. No Defe	3. Two-Wa	1. Not at In	6. Traffic L	1. Yes - Wc	1. Yes	3. Activity /	1. Lane Clo	3. No	20. Motor V	1. On Roac	No	No	Belted	No	Yes	No	No	No	Yes	No	No	No	No		NOT_RD	Not Interse	No	No	Yes	Yes	5. Hampto	114	114. City o	1-Interstat	4-Two-Way	Urban	VDOT Inter	5	1. State Hv	Hampton F	HAMP	R-VA IS00064WB		268.4			-76.3277	37.01718
221415023	2022	5/13/2022 5:00	600	6:00	B	B	0	0	1	0	1	0	0	2	1. Rear End	RE	No	4. Mist	1. Dawn	Day	2. Wet	Wet	8. Non-Inte	2. Curve - L	1. Concret	1. No Defe	3. Two-Wa	1. Not at In	6. Traffic L	1. Yes - Wc	2. No			3. No	20. Motor V	1. On Roac	No	No	Belted	No	No	No	No	No	No	Yes	No	No	Yes	15	NOT_RD	Not Interse	No	No	Yes	No	5. Hampto	114	114. City o	1-Interstat	4-Two-Way	Urban	VDOT Inter	5	1. State Hv	Hampton F	HAMP	R-VA IS00064EB		267.07			-76.3392	37.03232
221415024	2022	5/13/2022 5:00	845	8:45	O	PDO	0	0	0	0	0	0	0	1	9. Fixed Object - Off Road	FOOR	No	4. Mist	2. Daylight	Day	2. Wet	Wet	5. On Entra	10. On/Off	1. Concret	1. No Defe	3. Two-Wa	1. Not at In	5. Slow or F	1. Yes - Wc	2. No			3. No	5. Guard R	6. Separat	No	No	Belted	No	No	No	No	Yes	No	No	No	No	Yes	10	RD_RIGHT	Not Interse	No	No	No	No	5. Hampto	114	114. City o	1-Interstat	1-One-Way	Urban	VDOT Prim	5	1. State Hv	Hampton F	HAMP	R-VA US00258WB	RMP063.00B	0.12			-76.3942	37.04239
221415236	2022	5/21/2022 5:00	1735	17:35	O	PDO	0	0	0	0	0	0	0	2	1. Rear End	RE	No	1. No Adve	2. Daylight	Day	1. Dry	Dry	8. Non-Inte	1. Straight	2. Blacktop	1. No Defe	3. Two-Wa	1. Not at In	6. Traffic L	1. Yes - Wc	2. No			3. No	20. Motor V	1. On Roac	No	No	Belted	No	No	No	No	No	No	No	No	No	Yes	15	NOT_RD	Not Interse	No	Yes	Yes	No	5. Hampto	114	114. City o	1-Interstat	4-Two-Way	Urban	VDOT Inter	5	1. State Hv	Hampton F	HAMP	R-VA IS00064EB		266.18			-76.3552	37.03484
221425023	2022	5/21/2022 5:00	2300	23:00	O	PDO	0	0	0	0	0	0	0	1	9. Fixed Object - Off Road	FOOR	No	5. Rain	4. Darknes	Night	2. Wet	Wet	8. Non-Inte	2. Curve - L	2. Blacktop	2. Holes, R	3. Two-Wa	1. Not at In	6. Traffic L	1. Yes - Wc	2. No			3. No	11. Jersey	6. Separat	No	No	Belted	No	No	No	No	No	No	No	No	No	No		RD_RIGHT	Not Interse	No	No	Yes	Yes	5. Hampto	114	114. City o	1-Interstat	4-Two-Way	Urban	VDOT Inter	5	1. State Hv	Hampton F	HAMP	R-VA IS00064WB		265.89			-76.3597	37.03457
221425244	2022	5/22/2022 5:00	1654	16:54	O	PDO	0	0	0	0	0	0	0	2	1. Rear End	RE	No	1. No Adve	2. Daylight	Day	1. Dry	Dry	8. Non-Inte	1. Straight	2. Blacktop	1. No Defe	3. Two-Wa	1. Not at In	6. Traffic L	1. Yes - Wc	2. No			3. No	20. Motor V	1. On Roac	No	No	Belted	No	No	No	No	No	No	No	No	No	Yes	20	NOT_RD	Not Interse	No	No	Yes	No	5. Hampto	114	114. City o	1-Interstat	4-Two-Way	Urban	VDOT Inter	5	1. State Hv	Hampton F	HAMP	R-VA IS00064EB		268.66			-76.3239	37.01271
221435093	2022	5/8/2022 5:00	1610	16:10	C	C	0	0	0	2	2	0	0	2	2. Angle	ANG	No	5. Rain	2. Daylight	Day	2. Wet	Wet	10. Interse	1. Straight	2. Blacktop	1. No Defe	1. Two-Wa	4. Four Ap	3. Traffic S	1. Yes - Wc	2. No			3. No	20. Motor V	1. On Roac	No	No	Unbelted	No	No	No	No	No	No	No	No	No	Yes	5	NOT_RD	Urban Inte	No	No	Yes	No	5. Hampto	114	114. City o	4-Minor Art	3-Two-Way	Urban	NonVDOT	5	3. City or T	Hampton F	HAMP	R-VA SR00351WB		4.56	253175	45.73	-76.3657	37.02567
202805333	2020	10/6/2020 5:00	1400	14:00	A	A	0	1	0	1	2	0	0	2	16. Other	OTHR	No	1. No Adve	2. Daylight	Day	1. Dry	Dry	9. Within Ir	1. Straight	2. Blacktop	1. No Defe	3. Two-Wa	4. Four Ap	3. Traffic S	1. Yes - Wc	2. No			3. No	20. Motor V	1. On Roac	No	No	Belted	No	No	No	No	No	No	No	No	No	No		NOT_RD	Urban Inte	Yes	No	Yes	No	5. Hampto	114	114. City o	4-Minor Art	4-Two-Way	Urban	NonVDOT	5	3. City or T	Hampton F	HAMP	R-VA SR00152EB		4.19	253075	0	-76.3945	37.04636
181215201	2018	4/30/2018 5:00	1101	11:01	A	A	0	1	0	1	2	0	0	2	1. Rear End	RE	No	1. No Adve	2. Daylight	Day	1. Dry	Dry	1. Main-Lir	1. Straight	2. Blacktop	1. No Defe	2. Two-Wa	1. Not at In	6. Traffic L	1. Yes - Wc	2. No			3. No	20. Motor V	1. On Roac	No	No	Unbelted	No	No	No	No	No	No	No	No	No	Yes	5	NOT_RD	Not Interse	No	No	Yes	No	5. Hampto	114	114. City o	4-Minor Art	3-Two-Way	Urban	NonVDOT	5	3. City or T	Hampton F	HAMP	S-VA114NP ABERDEEN RD		2			-76.4049	37.02606
221435121	2022	5/17/2022 5:00	1442	14:42	O	PDO	0	0	0	0	0	0	0	1	9. Fixed Object - Off Road	FOOR	No	1. No Adve	2. Daylight	Day	1. Dry	Dry	9. Within Ir	1. Straight	2. Blacktop	1. No Defe	1. Two-Wa	3. Three Ap	4. Stop Sig	1. Yes - Wc	2. No			3. No	14. Ditch	2. Shoulde	Yes	No	Unbelted	No	No	No	Yes	No	No	No	No	No	No		NOT_RD	Urban Inte	No	No	Yes	No	5. Hampto	114	114. City o	7-Local (J,6)		Urban	NonVDOT	5	3. City or T	Hampton F	HAMP	S-VA114PR ROCKWELL RD		0.43			-76.3343	37.07354
232835096	2023	10/9/2023 5:00	1410	14:10	C	C	0	0	0	1	1	0	0	2	2. Angle	ANG	No	1. No Adve	2. Daylight	Day	1. Dry	Dry	10. Interse	1. Straight	2. Blacktop	1. No Defe	3. Two-Wa	4. Four Ap	4. Stop Sig	1. Yes - Wc	2. No			3. No	20. Motor V	1. On Roac	No	No	Belted	No	No	No	No	No	Yes	No	No	No	No		NOT_RD	Urban Inte	No	No	Yes	No	5. Hampto	114	114. City o	4-Minor Art	4-Two-Way	Urban	NonVDOT	5	3. City or T	Hampton F	HAMP	S-VA114PR ARMISTEAD AVE N		3.61	253396	333.11	-76.3862	37.06268
221435123	2022	5/16/2022 5:00	1403	14:03	O	PDO	0	0	0	0	0	0	0	1	6. Fixed Object in Road	FOIR	No	5. Rain	2. Daylight	Day	2. Wet	Wet	1. Main-Lir	1. Straight	2. Blacktop	1. No Defe	3. Two-Wa	1. Not at In	6. Traffic L	1. Yes - Wc	1. Yes	3. Activity /	3. Work on	3. No	16. Other T	1. On Roac	No	No	Belted	No	No	No	No	No	No	No	No	No	No		NOT_RD	Urban Inte	No	No	Yes	No	5. Hampto	114	114. City o	7-Local (J,6	3-Two-Way	Urban	NonVDOT	5	3. City or T	Hampton F	HAMP	S-VA114NP KING ST S		0.13	253005	108.32	-76.344	37.02486
211055117	2021	4/11/2021 5:00	1330	13:30	C	C	0	0	0	2	2	0	0	2	2. Angle	ANG	No	1. No Adve	2. Daylight	Day	1. Dry	Dry	9. Within Ir	1. Straight	2. Blacktop	1. No Defe	3. Two-Wa	3. Three Ap	1. No Traffi	6. No Traffi	2. No			3. No	20. Motor V	1. On Roac	No	No	Belted	No	No	No	No	No	No	No	No	No	No		NOT_RD	Urban Inte	Yes	Yes	Yes	No	5. Hampto	114	114. City o	3-Principal	4-Two-Way	Urban	NonVDOT	5	3. City or T	Hampton F	HAMP	R-VA SR00134EB		10.58	1078416	11.58	-76.3695	37.03741
221435126	2022	5/17/2022 5:00	1546	15:46	O	PDO	0	0	0	0	0	0	0	2	2. Angle	ANG	No	1. No Adve	2. Daylight	Day	1. Dry	Dry	9. Within Ir	1. Straight	2. Blacktop	1. No Defe	1. Two-Wa	4. Four Ap	4. Stop Sig	1. Yes - Wc	2. No			3. No	20. Motor V	1. On Roac	No	No	Belted	No	No	No	No	No	No	No	No	No	No		NOT_RD	Urban Inte	Yes	No	Yes	No	5. Hampto	114	114. City o	7-Local (J,6	3-Two-Way	Urban	NonVDOT	5	3. City or T	Hampton F	HAMP	S-VA114PR HARRIS CREEK RD		0.83	253460	9.14	-76.3218	37.06866
221435127	2022	5/17/2022 5:00	1500	15:00	C	C	0	0	0	2	2	0	0	2	2. Angle	ANG	No	1. No Adve	2. Daylight	Day	1. Dry	Dry	10. Interse	1. Straight	2. Blacktop	1. No Defe	3. Two-Wa	4. Four Ap	3. Traffic S	1. Yes - Wc	2. No			3. No	20. Motor V	1. On Roac	No	No	Belted	No	No	No	No	No	No	No	No	No	No		NOT_RD	Urban Inte	No	Yes	Yes	No	5. Hampto	114	114. City o	4-Minor Art	3-Two-Way	Urban	NonVDOT	5	3. City or T	Hampton F	HAMP	R-VA US00258WB		67.78	253100	31.61	-76.3183	37.02132
221435128	2022	5/18/2022 5:00	1446	14:46	C	C	0	0	0	1	1	0	0	2	4. Sideswipe - Same Direction	SSS	No	1. No Adve	2. Daylight	Day	1. Dry	Dry	9. Within Ir	1. Straight	2. Blacktop	1. No Defe	3. Two-Wa	4. Four Ap	3. Traffic S	1. Yes - Wc	2. No			3. No	20. Motor V	1. On Roac	No	No	Belted	No	No	No	No	No	No	No	No	No	No		NOT_RD	Urban Inte	Yes	No	Yes	No	5. Hampto	114	114. City o	3-Principal	4-Two-Way	Urban	NonVDOT	5	3. City or T	Hampton F	HAMP	R-VA US00258EB		63.66	253023	10.3	-76.377	37.04393
221435208	2022	4/30/2022 5:00	1244	12:44	A	A	0	1	0	0	1	0	0	1	16. Other	OTHR	No	1. No Adve	2. Daylight	Day	1. Dry	Dry	1. Main-Lir	1. Straight	2. Blacktop	1. No Defe	1. Two-Wa	1. Not at In	1. No Traffi	6. No Traffi	2. No			3. No	20. Motor V	1. On Roac	No	No	Belted	No	No	No	No	No	No	No	Yes	No	No		NOT_RD	Not Interse	No	No	Yes	No	5. Hampto	114	114. City of Hampton			Urban	NonVDOT	5	3. City or T	Hampton F	HAMP	S-VA114NP SHELBY AVE		0.39			-76.33	37.07419
221435218	2022	4/30/2022 5:00	1655	16:55	C	C	0	0	0	1	1	0	0	2	2. Angle	ANG	No	1. No Adve	2. Daylight	Day	1. Dry	Dry	1. Main-Lir	1. Straight	2. Blacktop	1. No Defe	1. Two-Wa	1. Not at In	1. No Traffi	6. No Traffi	2. No			3. No	20. Motor V	1. On Roac	No	No	Belted	No	Yes	No	No	No	Yes	No	No	No	No		NOT_RD	Not Interse	No	No	Yes	No	5. Hampto	114	114. City o	7-Local (J,6	3-Two-Way	Urban	NonVDOT	5	3. City or T	Hampton F	HAMP	S-VA114PR LANGLEY AVE		0.61			-76.3567	37.03417
221435284	2022	5/20/2022 5:00	1912	19:12	A	A	0	1	0	2	3	0	0	2	2. Angle	ANG	No	1. No Adve	2. Daylight	Day	1. Dry	Dry	9. Within Ir	1. Straight	2. Blacktop	1. No Defe	3. Two-Wa	4. Four Ap	3. Traffic S	1. Yes - Wc	2. No			3. No	20. Motor V	1. On Roac	No	No	Belted	No	Yes	No	No	No	No	No	No	No	No		NOT_RD	Not Interse	No	No	Yes	No	5. Hampto	114	114. City o	5-Major Co	3-Two-Way	Urban	NonVDOT	5	3. City or T	Hampton F	HAMP	S-VA114PR POWHATAN PKWY		0.6	253047	45.69	-76.3789	37.00659
221445098	2022	5/14/2022 5:00	1303	13:03	O	PDO	0	0	0	0	0	0	0	2	1. Rear End	RE	No	1. No Adve	2. Daylight	Day	1. Dry	Dry	8. Non-Inte	1. Straight	2. Blacktop	1. No Defe	3. Two-Wa	1. Not at In	6. Traffic L	1. Yes - Wc	2. No			3. No	20. Motor V	1. On Roac	No	No	Belted	No	No	No	No	No	No	No	No	No	No		NOT_RD	Not Interse	No	Yes	Yes	No	5. Hampto	114	114. City o	1-Interstat	4-Two-Way	Urban	VDOT Inter	5	1. State Hv	Hampton F	HAMP	R-VA IS00064EB		271.6			-76.3009	36.97573
221445116	2022	5/9/2022 5:00	1838	18:38	C	C	0	0	0	2	2	0	0	2	2. Angle	ANG	No	1. No Adve	2. Daylight	Day	1. Dry	Dry	1. Main-Lir	1. Straight	1. Concret	1. No Defe	1. Two-Wa	1. Not at In	1. No Traffi	6. No Traffi	2. No			3. No	20. Motor V	1. On Roac	No	No	Belted	No	No	No	No	No	No	No	No	No	No		NOT_RD	Not Interse	Yes	Yes	Yes	No	5. Hampto	114	114. City of Hampton			Urban	NonVDOT	5	3. City or T	Hampton F	HAMP	U-VA114SC99999UK					-76.401	37.03792
221445117	2022	5/20/2022 5:00	1249	12:49	C	C	0	0	0	1	1	0	0	2	5. Sideswipe - Opposite Direction	SSO	No	1. No Adve	2. Daylight	Day	1. Dry	Dry	10. Interse	1. Straight	2. Blacktop	1. No Defe	2. Two-Wa	4. Four Ap	3. Traffic S	1. Yes - Wc	2. No			3. No	20. Motor V	1. On Roac	No	No	Belted	No	No	No	No	No	Yes	No	No	No	No		NOT_RD	Urban Inte	No	No	Yes	No	5. Hampto	114	114. City o	5-Major Co	3-Two-Way	Urban	NonVDOT	5	3. City or T	Hampton F	HAMP	S-VA114PR WHEALTON RD		0.02			-76.4338	37.02501
221445118	2022	5/20/2022 5:00	1108	11:08	A	A	0	1	0	1	2	0	0	2	2. Angle	ANG	No	1. No Adve	2. Daylight	Day	1. Dry	Dry	9. Within Ir	1. Straight	2. Blacktop	1. No Defe	2. Two-Wa	4. Four Ap	3. Traffic S	1. Yes - Wc	2. No			3. No	20. Motor V	1. On Roac	No	No	Belted	No	No	No	No	No	No	No	No	No	No		NOT_RD	Urban Inte	No	No	Yes	No	5. Hampto	114	114. City o	3-Principal	4-Two-Way	Urban	NonVDOT	5	3. City or T	Hampton F	HAMP	R-VA US00258WB		63.25	754225	49.68	-76.3841	37.04268
221445119	2022	5/20/2022 5:00	1324	13:24	C	C	0	0	0	2	2	0	0	2	5. Sideswipe - Opposite Direction	SSO	No	1. No Adve	2. Daylight	Day	1. Dry	Dry	10. Interse	1. Straight	2. Blacktop	1. No Defe	3. Two-Wa	4. Four Ap	3. Traffic S	1. Yes - Wc	2. No			3. No	20. Motor V	1. On Roac	No	No	Belted	No	No	No	No	No	No	No	No	No	No		NOT_RD	Urban Inte	No	No	Yes	No	5. Hampto	114	114. City o	4-Minor Art	3-Two-Way	Urban	NonVDOT	5	3. City or T	Hampton F	HAMP	R-VA SR00351WB		3.06	253177	85.88	-76.3847	37.01319
221445130	2022	5/21/2022 5:00	1853	18:53	A	A	0	2	0	0	2	0	0	2	2. Angle	ANG	No	1. No Adve	2. Daylight	Day	1. Dry	Dry	9. Within Ir	1. Straight	2. Blacktop	1. No Defe	1. Two-Wa	3. Three Ap	4. Stop Sig	1. Yes - Wc	2. No			3. No	20. Motor V	1. On Roac	Yes	No	Belted	No	Yes	No	Yes	No	No	No	No	No	Yes	15	NOT_RD	Urban Inte	No	No	Yes	No	5. Hampto	114	114. City o	7-Local (J,6	3-Two-Way	Urban	NonVDOT	5	3. City or T	Hampton F	HAMP	S-VA114PR FAIRFIELD BLVD		0.08	253112	414.08	-76.3102	37.05793
221445134	2022	4/28/2022 5:00	1708	17:08	B	B	0	0	1	1	2	0	0	2	1. Rear End	RE	No	1. No Adve	2. Daylight	Day	1. Dry	Dry	1. Main-Lir	1. Straight	2. Blacktop	1. No Defe	3. Two-Wa	4. Four Ap	3. Traffic S	1. Yes - Wc	2. No			3. No	20. Motor V	1. On Roac	No	No	Belted	No	No	No	No	No	No	No	No	No	No		NOT_RD	Urban Inte	No	No	Yes	No	5. Hampto	114	114. City o	3-Principal	4-Two-Way	Urban	NonVDOT	5	3. City or T	Hampton F	HAMP	R-VA US00258WB		64.72	253143	138.69	-76.3582	37.04379
221445140	2022	5/22/2022 5:00	211	2:11	A	A	0	1	0	0	1	0	0	2	6. Fixed Object in Road	FOIR	No	1. No Adve	5. Darknes	Night	1. Dry	Dry	10. Interse	1. Straight	2. Blacktop	1. No Defe	1. Two-Wa	3. Three Ap	6. Traffic L	1. Yes - Wc	2. No			3. No	30. Overtu	1. On Roac	Yes	No	Belted	No	No	No	No	No	No	No	No	No	Yes	25	NOT_RD	Urban Inte	No	No	Yes	Yes	5. Hampto	114	114. City o	7-Local (J,6	3-Two-Way	Urban	NonVDOT	5	3. City or T	Hampton F	HAMP	S-VA114NP HARDY CASH DR		0.12			-76.3949	37.0563
221445141	2022	5/22/2022 5:00	1949	19:49	C	C	0	0	0	1	1	0	0	1	6. Fixed Object in Road	FOIR	No	1. No Adve	2. Daylight	Day	1. Dry	Dry	10. Interse	1. Straight	2. Blacktop	1. No Defe	3. Two-Wa	4. Four Ap	3. Traffic S	1. Yes - Wc	2. No			3. No	3. Utility P	1. On Roac	No	No	Unbelted	No	Yes	No	No	No	No	No	No	No	No		NOT_RD	Urban Inte	No	No	Yes	No	5. Hampto	114	114. City o	4-Minor Art	4-Two-Way	Urban	NonVDOT	5	3. City or T	Hampton F	HAMP	S-VA114PR POWER PLANT PKWY		0.75	253181	75.84	-76.3888	37.02575
221445142	2022	5/22/2022 5:00	1932	19:32	O	PDO	0	0	0	0	0	0	0	1	9. Fixed Object - Off Road	FOOR	No	1. No Adve	2. Daylight	Day	1. Dry	Dry	1. Main-Lir	1. Straight	2. Blacktop	1. No Defe	1. Two-Wa	1. Not at In	1. No Traffi	6. No Traffi	2. No			3. No	14. Ditch	2. Shoulde	Yes	No	Belted	No	No	No	No	No	No	No	No	No	No		RD_RIGHT	Not Interse	No	No	Yes	No	5. Hampto	114	114. City o	7-Local (J,6	3-Two-Way	Urban	NonVDOT	5	3. City or T	Hampton F	HAMP	S-VA114PR HALL RD		1.68			-76.2935	37.08032
221445143	2022	5/21/2022 5:00	2039	20:39	O	PDO	0	0	0	0	0	0	0	2	1. Rear End	RE	No	5. Rain	4. Darknes	Night	2. Wet	Wet	8. Non-Inte	1. Straight	2. Blacktop	1. No Defe	1. Two-Wa	1. Not at In	1. No Traffi	6. No Traffi	2. No			3. No	20. Motor V	1. On Roac	No	No	Belted	No	No	No	No	No	Yes	No	No	No	Yes	5	RD_UNKN	Not Interse	No	No	Yes	Yes	5. Hampto	114	114. City o	7-Local (J,6	3-Two-Way	Urban	NonVDOT	5	3. City or T	Hampton F	HAMP	S-VA114PR NORTHAMPTON DR		0.13			-76.4261	37.04394
231915148	2023	7/3/2023 5:00	2033	20:33	C	C	0	0	0	1	1	0	0	1	16. Other	OTHR	No	5. Rain	4. Darknes	Night	2. Wet	Wet	1. Main-Lir	1. Straight	2. Blacktop	1. No Defe	3. Two-Wa	1. Not at In	6. Traffic L	1. Yes - Wc	2. No			3. No	28. Ran Of	1. On Roac	No	No	Belted	No	No	No	No	Yes	No	No	No	No	No		RD_RIGHT	Not Interse	No	No	Yes	Yes	5. Hampto	114	114. City o	5-Major Co	4-Two-Way	Urban	NonVDOT	5	3. City or T	Hampton F	HAMP	S-VA114PR ANDREWS BLVD		0.97	1063274	306.31	-76.314	37.04379
221445145	2022	5/21/2022 5:00	2043	20:43	B	B	0	0	1	0	1	0	0	2	1. Rear End	RE	No	5. Rain	4. Darknes	Night	2. Wet	Wet	8. Non-Inte	1. Straight	2. Blacktop	1. No Defe	2. Two-Wa	1. Not at In	3. Traffic S	1. Yes - Wc	2. No			3. No	20. Motor V	1. On Roac	No	No	Belted	No	No	No	No	No	No	Yes	No	No	Yes	10	NOT_RD	Urban Inte	No	No	Yes	No	5. Hampto	114	114. City o	4-Minor Art	3-Two-Way	Urban	NonVDOT	5	3. City or T	Hampton F	HAMP	R-VA SR00351WB		7.06	253170	130.38	-76.3215	37.03353
221445147	2022	5/22/2022 5:00	225	2:25	O	PDO	0	0	0	0	0	0	0	2	6. Fixed Object in Road	FOIR	No	1. No Adve	4. Darknes	Night	1. Dry	Dry	1. Main-Lir	1. Straight	2. Blacktop	1. No Defe	1. Two-Wa	1. Not at In	1. No Traffi	6. No Traffi	2. No			3. No	6. Parked V	1. On Roac	No	No	Belted	No	No	No	No	No	No	No	No	No	Yes	5	RD_UNKN	Not Interse	No	No	Yes	Yes	5. Hampto	114	114. City o	7-Local (J,6	3-Two-Way	Urban	NonVDOT	5	3. City or T	Hampton F	HAMP	S-VA114PR FORT WORTH ST		0.71			-76.3203	37.06403
211165064	2021	4/23/2021 5:00	1607	16:07	O	PDO	0	0	0	0	0	0	0	2	3. Head On	HO	No	1. No Adve	2. Daylight	Day	1. Dry	Dry	10. Interse	1. Straight	2. Blacktop	1. No Defe	2. Two-Wa	4. Four Ap	3. Traffic S	1. Yes - Wc	2. No			3. No	20. Motor V	1. On Roac	No	No	Belted	No	No	No	No	No	No	No	No	No	No		NOT_RD	Urban Inte	Yes	No	Yes	No	5. Hampto	114	114. City o	4-Minor Art	4-Two-Way	Urban	NonVDOT	5	3. City or T	Hampton F	HAMP	R-VA SR00152WB		4.19	253075	38.05	-76.3945	37.04647
222375223	2022	8/1/2022 5:00	912	9:12	O	PDO	0	0	0	0	0	0	0	2	2. Angle	ANG	No	1. No Adve	2. Daylight	Day	1. Dry	Dry	9. Within Ir	1. Straight	2. Blacktop	1. No Defe	3. Two-Wa	4. Four Ap	3. Traffic S	1. Yes - Wc	2. No			3. No	20. Motor V	1. On Roac	No	No	Belted	No	No	No	No	No	Yes	No	No	No	Yes	35	NOT_RD	Urban Inte	No	No	Yes	No	5. Hampto	114	114. City o	4-Minor Art	4-Two-Way	Urban	NonVDOT	5	3. City or T	Hampton F	HAMP	R-VA SR00415WB		1.18	253181	73.19	-76.389	37.02596
242755056	2024	9/28/2024 5:00	523	5:23	C	C	0	0	0	1	1	0	0	2	4. Sideswipe - Same Direction	SSS	No	1. No Adve	4. Darknes	Night	1. Dry	Dry	1. Main-Lir	1. Straight	2. Blacktop	1. No Defe	3. Two-Wa	1. Not at In	6. Traffic L	1. Yes - Wc	2. No			3. No	6. Parked V	1. On Roac	No	No	Belted	No	Yes	No	No	No	No	No	No	No	No		NOT_RD	Not Interse	No	Yes	Yes	Yes	5. Hampto	114	114. City o	5-Major Co	4-Two-Way	Urban	NonVDOT	5	3. City or T	Hampton F	HAMP	S-VA114NP ORCUTT AVE		0.71			-76.4393	37.03113
190905132	2019	3/29/2019 5:00	1232	12:32	O	PDO	0	0	0	0	0	0	0	1	9. Fixed Object - Off Road	FOOR	No	1. No Adve	2. Daylight	Day	1. Dry	Dry	8. Non-Inte	2. Curve - L	2. Blacktop	1. No Defe	1. Two-Wa	1. Not at In	1. No Traffi	6. No Traffi	2. No			3. No	12. Buildin	9. Outside	No	No	Belted	No	Yes	Yes	No	No	No	No	No	No	No		NOT_RD	VDOT Inter	No	No	Yes	No	5. Hampto	114	114. City o	5-Major Co	3-Two-Way	Urban	NonVDOT	5	3. City or T	Hampton F	HAMP	S-VA114PR SHELL RD		2.45	253229	211.66	-76.3706	37.01452
173375086	2017	12/2/2017 5:00	311	3:11	O	PDO	0	0	0	0	0	0	0	1	9. Fixed Object - Off Road	FOOR	No	1. No Adve	4. Darknes	Night	1. Dry	Dry	8. Non-Inte	1. Straight	2. Blacktop	1. No Defe	2. Two-Wa	1. Not at In	6. Traffic L	1. Yes - Wc	2. No			1. Yes	3. Utility P	4. Roadsid	No	No	Belted	No	No	No	No	No	Yes	No	No	No	No		RD_RIGHT	Not Interse	No	No	Yes	Yes	5. Hampto	114	114. City o	4-Minor Art	3-Two-Way	Urban	NonVDOT	5	3. City or T	Hampton F	HAMP	S-VA114NP BRIARFIELD RD		0.95			-76.4021	37.01893
212355197	2021	8/17/2021 5:00	742	7:42	O	PDO	0	0	0	0	0	0	0	2	2. Angle	ANG	No	1. No Adve	2. Daylight	Day	1. Dry	Dry	9. Within Ir	1. Straight	2. Blacktop	1. No Defe	3. Two-Wa	4. Four Ap	3. Traffic S	1. Yes - Wc	2. No			3. No	20. Motor V	1. On Roac	No	No	Belted	No	No	No	No	No	No	No	No	No	No		NOT_RD	Urban Inte	No	No	Yes	No	5. Hampto	114	114. City o	3-Principal	4-Two-Way	Urban	NonVDOT	5	3. City or T	Hampton F	HAMP	R-VA SR00134EB		10.58	1078416	11.58	-76.3695	37.03741
212735052	2021	9/21/2021 5:00	1532	15:32	O	PDO	0	0	0	0	0	0	0	2	2. Angle	ANG	No	1. No Adve	2. Daylight	Day	1. Dry	Dry	9. Within Ir	1. Straight	2. Blacktop	1. No Defe	2. Two-Wa	4. Four Ap	3. Traffic S	1. Yes - Wc	2. No			3. No	20. Motor V	1. On Roac	No	No	Belted	No	No	No	No	No	No	No	No	No	No		NOT_RD	Urban Inte	Yes	No	Yes	No	5. Hampto	114	114. City o	3-Principal	4-Two-Way	Urban	NonVDOT	5	3. City or T	Hampton F	HAMP	R-VA SR00134EB		10.58	1078416	35.1	-76.3693	37.03734
221455136	2022	5/23/2022 5:00	1005	10:05	O	PDO	0	0	0	0	0	0	0	2	2. Angle	ANG	No	1. No Adve	2. Daylight	Day	1. Dry	Dry	8. Non-Inte	3. Grade - S	1. Concret	1. No Defe	3. Two-Wa	1. Not at In	6. Traffic L	1. Yes - Wc	2. No			3. No	20. Motor V	1. On Roac	No	No	Belted	No	No	No	No	No	No	No	No	No	No		NOT_RD	Not Interse	No	No	Yes	No	5. Hampto	114	114. City o	1-Interstat	4-Two-Way	Urban	VDOT Inter	5	1. State Hv	Hampton F	HAMP	R-VA IS00064EB		269.27			-76.3204	37.00398
221455237	2022	5/14/2022 5:00	1326	13:26	C	C	0	0	0	1	1	0	0	2	2. Angle	ANG	No	1. No Adve	2. Daylight	Day	1. Dry	Dry	1. Main-Lir	1. Straight	2. Blacktop	1. No Defe	3. Two-Wa	1. Not at In	6. Traffic L	1. Yes - Wc	2. No			3. No	20. Motor V	1. On Roac	No	No	Belted	No	No	No	No	No	No	No	No	No	No		NOT_RD	Not Interse	Yes	No	Yes	No	5. Hampto	114	114. City o	4-Minor Art	3-Two-Way	Urban	NonVDOT	5	3. City or T	Hampton F	HAMP	R-VA SR00172SB		0.9			-76.3825	37.0835
211675111	2021	6/14/2021 5:00	1011	10:11	O	PDO	0	0	0	0	0	0	0	2	2. Angle	ANG	No	1. No Adve	2. Daylight	Day	1. Dry	Dry	9. Within Ir	1. Straight	2. Blacktop	1. No Defe	1. Two-Wa	4. Four Ap	3. Traffic S	1. Yes - Wc	2. No			3. No	20. Motor V	1. On Roac	No	No	Belted	No	No	No	No	No	No	No	No	No	No		NOT_RD	Urban Inte	No	No	Yes	No	5. Hampto	114	114. City o	4-Minor Art	4-Two-Way	Urban	NonVDOT	5	3. City or T	Hampton F	HAMP	R-VA SR00152WB		4.19	253075	34.55	-76.3946	37.04645
221455266	2022	5/25/2022 5:00	954	9:54	B	B	0	0	3	0	3	0	0	4	1. Rear End	RE	No	1. No Adve	2. Daylight	Day	1. Dry	Dry	1. Main-Lir	1. Straight	1. Concret	1. No Defe	4. One-Wa	1. Not at In	6. Traffic L	1. Yes - Wc	2. No			3. No	20. Motor V	1. On Roac	No	No	Belted	No	No	No	No	No	No	No	No	No	No		NOT_RD	Not Interse	No	No	Yes	No	5. Hampto	114	114. City o	1-Interstat	4-Two-Way	Urban	VDOT Inter	5	1. State Hv	Hampton F	HAMP	R-VA IS00064EB		269.44			-76.3194	37.00161
221465086	2022	5/5/2022 5:00	2139	21:39	C	C	0	0	0	1	1	0	0	3	5. Sideswipe - Opposite Direction	SSO	No	1. No Adve	4. Darknes	Night	1. Dry	Dry	8. Non-Inte	1. Straight	2. Blacktop	1. No Defe	1. Two-Wa	1. Not at In	4. Stop Sig	1. Yes - Wc	2. No			3. No	20. Motor V	1. On Roac	Yes	No	Belted	No	Yes	No	No	No	No	No	No	No	No		RD_UNKN	Not Interse	No	No	Yes	Yes	5. Hampto	114	114. City of Hampton			Urban	NonVDOT	5	3. City or T	Hampton F	HAMP	U-VA114SC99999UK					-76.3944	37.04397
221465087	2022	5/9/2022 5:00	908	9:08	C	C	0	0	0	2	2	0	0	2	1. Rear End	RE	No	1. No Adve	2. Daylight	Day	1. Dry	Dry	10. Interse	1. Straight	1. Concret	1. No Defe	2. Two-Wa	4. Four Ap	8. Yield Sig	1. Yes - Wc	2. No			3. No	20. Motor V	1. On Roac	No	No	Belted	No	No	No	No	No	No	No	No	No	No		NOT_RD	Urban Inte	No	Yes	Yes	No	5. Hampto	114	114. City o	3-Principal	4-Two-Way	Urban	NonVDOT	5	3. City or T	Hampton F	HAMP	S-VA114PR HAMPTON ROADS CENTER PKWY		3.51	716612	89.58	-76.3858	37.05934
221465088	2022	5/6/2022 5:00	1129	11:29	C	C	0	0	0	2	2	0	0	2	2. Angle	ANG	No	1. No Adve	2. Daylight	Day	1. Dry	Dry	10. Interse	1. Straight	1. Concret	1. No Defe	3. Two-Wa	4. Four Ap	3. Traffic S	2. Yes - Wc	2. No			3. No	20. Motor V	1. On Roac	No	No	Belted	No	No	No	No	No	No	No	No	No	No		NOT_RD	VDOT Inter	No	Yes	Yes	No	5. Hampto	114	114. City o	7-Local (J,6	3-Two-Way	Urban	NonVDOT	5	3. City or T	Hampton F	HAMP	S-VA114NP EXECUTIVE DR		0.91	1083997	65.64	-76.3988	37.05582
221465090	2022	5/16/2022 5:00	817	8:17	C	C	0	0	0	1	1	0	0	1	9. Fixed Object - Off Road	FOOR	No	1. No Adve	2. Daylight	Day	1. Dry	Dry	1. Main-Lir	1. Straight	2. Blacktop	1. No Defe	2. Two-Wa	1. Not at In	6. Traffic L	1. Yes - Wc	2. No			3. No	5. Guard R	8. Off Roac	No	No	Belted	No	No	No	No	Yes	No	No	No	No	No		RD_UNKN	Not Interse	No	No	Yes	No	5. Hampto	114	114. City o	3-Principal	4-Two-Way	Urban	NonVDOT	5	3. City or T	Hampton F	HAMP	S-VA114NP HAMPTON ROADS CENTER PKWY		1.38			-76.4244	37.0597
221465108	2022	5/9/2022 5:00	1731	17:31	C	C	0	0	0	2	2	0	0	2	4. Sideswipe - Same Direction	SSS	No	1. No Adve	2. Daylight	Day	1. Dry	Dry	1. Main-Lir	1. Straight	2. Blacktop	1. No Defe	2. Two-Wa	1. Not at In	6. Traffic L	1. Yes - Wc	2. No			3. No	20. Motor V	1. On Roac	No	No	Belted	No	No	No	No	No	No	No	No	No	No		NOT_RD	Not Interse	No	No	Yes	No	5. Hampto	114	114. City of Hampton			Urban	NonVDOT	5	3. City or T	Hampton F	HAMP	U-VA114SC99999UK					-76.3927	37.04427
181095126	2018	4/19/2018 5:00	245	2:45	C	C	0	0	0	1	1	0	0	1	6. Fixed Object in Road	FOIR	No	1. No Adve	4. Darknes	Night	1. Dry	Dry	10. Interse	1. Straight	1. Concret	1. No Defe	3. Two-Wa	4. Four Ap	6. Traffic L	1. Yes - Wc	2. No			3. No	13. Curb	1. On Roac	No	No	Belted	No	No	No	No	No	No	No	No	No	No		NOT_RD	Urban Inte	No	No	Yes	Yes	5. Hampto	114	114. City o	5-Major Co	4-Two-Way	Urban	NonVDOT	5	3. City or T	Hampton F	HAMP	S-VA114PR ORCUTT AVE		0.72			-76.4393	37.03144
172555115	2017	9/11/2017 5:00	742	7:42	C	C	0	0	0	3	3	0	0	3	1. Rear End	RE	No	1. No Adve	2. Daylight	Day	1. Dry	Dry	1. Main-Lir	1. Straight	2. Blacktop	1. No Defe	2. Two-Wa	1. Not at In	6. Traffic L	1. Yes - Wc	2. No			3. No	20. Motor V	1. On Roac	No	No	Belted	No	No	No	No	No	No	No	No	No	No		NOT_RD	Urban Inte	No	No	Yes	No	5. Hampto	114	114. City o	4-Minor Art	4-Two-Way	Urban	NonVDOT	5	3. City or T	Hampton F	HAMP	R-VA US00060EB		273.83	253004	110.28	-76.3411	37.02517
221465111	2022	5/15/2022 5:00	1013	10:13	C	C	0	0	0	2	2	0	0	2	2. Angle	ANG	No	1. No Adve	2. Daylight	Day	1. Dry	Dry	9. Within Ir	1. Straight	2. Blacktop	1. No Defe	3. Two-Wa	4. Four Ap	3. Traffic S	1. Yes - Wc	2. No			3. No	20. Motor V	1. On Roac	No	No	Belted	No	Yes	No	No	No	No	No	No	No	No		NOT_RD	Urban Inte	No	No	Yes	No	5. Hampto	114	114. City o	3-Principal	4-Two-Way	Urban	NonVDOT	5	3. City or T	Hampton F	HAMP	R-VA US00258WB		60.07	253130	60.52	-76.4356	37.02386
221465130	2022	5/19/2022 5:00	946	9:46	O	PDO	0	0	0	0	0	0	0	2	2. Angle	ANG	No	1. No Adve	2. Daylight	Day	1. Dry	Dry	9. Within Ir	1. Straight	2. Blacktop	1. No Defe	3. Two-Wa	4. Four Ap	3. Traffic S	1. Yes - Wc	2. No			3. No	20. Motor V	1. On Roac	No	No	Belted	No	No	No	No	No	No	No	No	No	No		NOT_RD	Urban Inte	Yes	No	Yes	No	5. Hampto	114	114. City o	3-Principal	4-Two-Way	Urban	NonVDOT	5	3. City or T	Hampton F	HAMP	R-VA US00258WB		63.17	1091131	16.37	-76.3855	37.04238
213205142	2021	11/11/2021 5:00	1723	17:23	A	A	0	1	0	1	2	0	0	2	2. Angle	ANG	Bike	1. No Adve	5. Darknes	Night	1. Dry	Dry	10. Interse	1. Straight	2. Blacktop	1. No Defe	1. Two-Wa	3. Three Ap	6. Traffic L	1. Yes - Wc	2. No			3. No	22. Bicycle	1. On Roac	No	No	Belted	Yes	Yes	No	No	No	No	No	No	No	No		NOT_RD	Urban Inte	No	Yes	Yes	Yes	5. Hampto	114	114. City o	4-Minor Art	3-Two-Way	Urban	NonVDOT	5	3. City or T	Hampton F	HAMP	S-VA114NP ABERDEEN RD		2.04			-76.405	37.0267
221465132	2022	5/24/2022 5:00	2116	21:16	O	PDO	0	0	0	0	0	0	0	1	9. Fixed Object - Off Road	FOOR	No	5. Rain	4. Darknes	Night	2. Wet	Wet	1. Main-Lir	10. On/Off	2. Blacktop	1. No Defe	3. Two-Wa	1. Not at In	6. Traffic L	1. Yes - Wc	2. No			3. No	15. Other F	1. On Roac	No	No	Belted	No	No	No	No	No	No	No	No	No	No		NOT_RD	VDOT Inter	No	No	Yes	Yes	5. Hampto	114	114. City o	3-Principal	4-Two-Way	Urban	NonVDOT	5	3. City or T	Hampton F	HAMP	R-VA US00258WB		62.45	50659	45.37	-76.3986	37.0396
221465133	2022	5/24/2022 5:00	2131	21:31	C	C	0	0	0	2	2	0	0	2	5. Sideswipe - Opposite Direction	SSO	No	5. Rain	4. Darknes	Night	2. Wet	Wet	10. Interse	2. Curve - L	2. Blacktop	1. No Defe	1. Two-Wa	2. Two App	6. Traffic L	1. Yes - Wc	2. No			3. No	20. Motor V	1. On Roac	No	No	Belted	No	No	No	No	No	No	No	No	No	No		NOT_RD	Urban Inte	No	No	Yes	Yes	5. Hampto	114	114. City o	7-Local (J,6	3-Two-Way	Urban	NonVDOT	5	3. City or T	Hampton F	HAMP	S-VA114PR REDHEART DR		0.64	253060	222.5	-76.4287	37.04189
221465134	2022	5/25/2022 5:00	1017	10:17	C	C	0	0	0	2	2	0	0	2	4. Sideswipe - Same Direction	SSS	No	5. Rain	2. Daylight	Day	2. Wet	Wet	2. Accelera	3. Grade - S	2. Blacktop	1. No Defe	4. One-Wa	1. Not at In	9. One Wa	1. Yes - Wc	2. No			3. No	20. Motor V	1. On Roac	No	No	Belted	No	No	No	No	No	No	No	No	No	No		NOT_RD	VDOT Inter	No	Yes	Yes	No	5. Hampto	114	114. City o	3-Principal	4-Two-Way	Urban	NonVDOT	5	3. City or T	Hampton F	HAMP	R-VA US00258WB		62.87	1091129	166.2	-76.3901	37.04144
221465135	2022	5/23/2022 5:00	1202	12:02	C	C	0	0	0	1	1	0	0	2	4. Sideswipe - Same Direction	SSS	No	1. No Adve	2. Daylight	Day	1. Dry	Dry	8. Non-Inte	1. Straight	2. Blacktop	1. No Defe	3. Two-Wa	1. Not at In	6. Traffic L	1. Yes - Wc	2. No			3. No	20. Motor V	1. On Roac	No	No	Belted	No	No	No	No	No	No	No	No	No	No		NOT_RD	VDOT Inter	No	No	Yes	No	5. Hampto	114	114. City o	3-Principal	4-Two-Way	Urban	NonVDOT	5	3. City or T	Hampton F	HAMP	R-VA US00258WB		62.02	1091119	161.32	-76.4056	37.03812
212165133	2021	8/3/2021 5:00	1409	14:09	O	PDO	0	0	0	0	0	0	0	2	2. Angle	ANG	No	5. Rain	2. Daylight	Day	2. Wet	Wet	9. Within Ir	1. Straight	2. Blacktop	1. No Defe	2. Two-Wa	4. Four Ap	3. Traffic S	1. Yes - Wc	2. No			3. No	20. Motor V	1. On Roac	No	No	Belted	No	No	No	No	No	No	No	No	No	No		NOT_RD	Urban Inte	No	No	Yes	No	5. Hampto	114	114. City o	4-Minor Art	4-Two-Way	Urban	NonVDOT	5	3. City or T	Hampton F	HAMP	R-VA SR00152WB		4.19	253075	35.17	-76.3946	37.04645
212845147	2021	9/29/2021 5:00	1550	15:50	C	C	0	0	0	3	3	0	0	2	2. Angle	ANG	No	1. No Adve	2. Daylight	Day	1. Dry	Dry	9. Within Ir	1. Straight	2. Blacktop	1. No Defe	3. Two-Wa	4. Four Ap	3. Traffic S	1. Yes - Wc	2. No			3. No	20. Motor V	1. On Roac	No	No	Belted	No	No	No	No	No	No	No	No	No	No		NOT_RD	Urban Inte	No	No	Yes	No	5. Hampto	114	114. City o	3-Principal	4-Two-Way	Urban	NonVDOT	5	3. City or T	Hampton F	HAMP	R-VA SR00134WB		10.58	1078416	60.54	-76.3693	37.03753
220675110	2022	3/7/2022 5:00	2333	23:33	C	C	0	0	0	2	2	0	0	2	2. Angle	ANG	No	5. Rain	4. Darknes	Night	2. Wet	Wet	9. Within Ir	1. Straight	2. Blacktop	1. No Defe	1. Two-Wa	4. Four Ap	8. Yield Sig	1. Yes - Wc	2. No			3. No	20. Motor V	1. On Roac	No	No	Belted	No	No	No	No	No	No	No	No	No	No		NOT_RD	Urban Inte	No	Yes	Yes	Yes	5. Hampto	114	114. City o	3-Principal	4-Two-Way	Urban	NonVDOT	5	3. City or T	Hampton F	HAMP	R-VA SR00134WB		10.58	1078416	60.54	-76.3693	37.03753
221465139	2022	5/22/2022 5:00	1812	18:12	C	C	0	0	0	2	2	0	0	2	2. Angle	ANG	No	1. No Adve	2. Daylight	Day	1. Dry	Dry	1. Main-Lir	1. Straight	2. Blacktop	1. No Defe	2. Two-Wa	1. Not at In	6. Traffic L	1. Yes - Wc	2. No			3. No	20. Motor V	1. On Roac	No	No	Belted	No	No	No	No	No	No	No	No	No	No		NOT_RD	Urban Inte	No	No	Yes	No	5. Hampto	114	114. City o	4-Minor Art	3-Two-Way	Urban	NonVDOT	5	3. City or T	Hampton F	HAMP	R-VA SR00351WB		8.13	253106	31.17	-76.3046	37.04028
222375406	2022	7/24/2022 5:00	9	00:09	O	PDO	0	0	0	0	0	0	0	2	2. Angle	ANG	No	1. No Adve	4. Darknes	Night	1. Dry	Dry	9. Within Ir	1. Straight	2. Blacktop	1. No Defe	3. Two-Wa	4. Four Ap	3. Traffic S	1. Yes - Wc	2. No			3. No	20. Motor V	1. On Roac	No	No	Belted	No	No	No	No	No	No	No	No	No	No		NOT_RD	Urban Inte	No	No	Yes	Yes	5. Hampto	114	114. City o	3-Principal	4-Two-Way	Urban	NonVDOT	5	3. City or T	Hampton F	HAMP	R-VA SR00134EB		10.58	1078416	23.4	-76.3694	37.03736
221465154	2022	5/24/2022 5:00	1500	15:00	C	C	0	0	0	1	1	0	0	2	1. Rear End	RE	No	4. Mist	2. Daylight	Day	2. Wet	Wet	10. Interse	1. Straight	2. Blacktop	1. No Defe	2. Two-Wa	4. Four Ap	3. Traffic S	1. Yes - Wc	2. No			3. No	20. Motor V	1. On Roac	No	No	Belted	No	No	No	No	No	Yes	No	No	No	No		NOT_RD	Urban Inte	No	No	Yes	No	5. Hampto	114	114. City o	7-Local (J,6	3-Two-Way	Urban	NonVDOT	5	3. City or T	Hampton F	HAMP	S-VA114PR BUTLER FARM RD		0.78	253022	111.41	-76.3998	37.06354
180955190	2018	3/31/2018 5:00	1642	16:42	O	PDO	0	0	0	0	0	0	0	3	1. Rear End	RE	No	1. No Adve	2. Daylight	Day	1. Dry	Dry	10. Interse	3. Grade - S	1. Concret	1. No Defe	3. Two-Wa	4. Four Ap	3. Traffic S	1. Yes - Wc	2. No			3. No	20. Motor V	1. On Roac	No	No	Belted	No	Yes	No	No	No	No	No	No	No	No		NOT_RD	Urban Inte	No	Yes	Yes	No	5. Hampto	114	114. City o	4-Minor Art	4-Two-Way	Urban	NonVDOT	5	3. City or T	Hampton F	HAMP	R-VA US00060WB		273.83	253004	90.51	-76.3412	37.02524
221465156	2022	5/25/2022 5:00	901	9:01	O	PDO	0	0	0	0	0	0	0	2	2. Angle	ANG	No	4. Mist	2. Daylight	Day	2. Wet	Wet	9. Within Ir	1. Straight	2. Blacktop	1. No Defe	3. Two-Wa	4. Four Ap	3. Traffic S	1. Yes - Wc	2. No			3. No	20. Motor V	1. On Roac	No	No	Belted	No	No	No	No	No	No	No	No	No	No		NOT_RD	Urban Inte	No	No	Yes	No	5. Hampto	114	114. City o	3-Principal	4-Two-Way	Urban	NonVDOT	5	3. City or T	Hampton F	HAMP	R-VA US00258EB		67.3	253154	5.36	-76.3234	37.02703
221465157	2022	5/23/2022 5:00	630	6:30	C	C	0	0	0	2	2	0	0	2	3. Head On	HO	No	1. No Adve	2. Daylight	Day	1. Dry	Dry	1. Main-Lir	1. Straight	2. Blacktop	1. No Defe	2. Two-Wa	1. Not at In	1. No Traffi	6. No Traffi	2. No			3. No	20. Motor V	1. On Roac	No	No	Belted	No	Yes	No	No	No	No	No	No	No	No		NOT_RD	Not Interse	No	No	Yes	No	5. Hampto	114	114. City o	4-Minor Art	3-Two-Way	Urban	NonVDOT	5	3. City or T	Hampton F	HAMP	R-VA SR00351EB		2.99	253177	259.81	-76.3856	37.01259
230735221	2023	3/9/2023 5:00	1828	18:28	C	C	0	0	0	2	2	0	0	2	2. Angle	ANG	No	1. No Adve	4. Darknes	Night	1. Dry	Dry	10. Interse	1. Straight	2. Blacktop	1. No Defe	3. Two-Wa	3. Three Ap	1. No Traffi	2. Yes - Wc	2. No			3. No	20. Motor V	1. On Roac	No	No	Belted	No	No	No	No	No	No	No	No	No	No		NOT_RD	Urban Inte	No	No	Yes	Yes	5. Hampto	114	114. City o	3-Principal	4-Two-Way	Urban	NonVDOT	5	3. City or T	Hampton F	HAMP	R-VA SR00134WB		10.58	1078416	60.54	-76.3693	37.03753
221465159	2022	5/22/2022 5:00	1600	16:00	O	PDO	0	0	0	0	0	0	0	2	15. Backed Into	BI	No	1. No Adve	2. Daylight	Day	1. Dry	Dry	1. Main-Lir	1. Straight	2. Blacktop	1. No Defe	1. Two-Wa	1. Not at In	1. No Traffi	6. No Traffi	2. No			3. No	6. Parked V	7. In Parkir	No	No	Unbelted	No	No	No	No	No	No	No	No	No	No		RD_UNKN	Not Interse	No	No	Yes	No	5. Hampto	114	114. City o	5-Major Co	3-Two-Way	Urban	NonVDOT	5	3. City or T	Hampton F	HAMP	S-VA114NP E LITTLE BACK RIVER RD		1.38			-76.333	37.06747
221465160	2022	5/21/2022 5:00	2222	22:22	A	A	0	1	0	1	2	0	0	3	2. Angle	ANG	No	5. Rain	4. Darknes	Night	2. Wet	Wet	9. Within Ir	1. Straight	2. Blacktop	1. No Defe	1. Two-Wa	4. Four Ap	4. Stop Sig	1. Yes - Wc	2. No			3. No	20. Motor V	1. On Roac	No	No	Belted	No	No	No	No	No	No	No	No	No	Yes	5	NOT_RD	Urban Inte	No	No	Yes	Yes	5. Hampto	114	114. City o	7-Local (J,6	3-Two-Way	Urban	NonVDOT	5	3. City or T	Hampton F	HAMP	S-VA114PR CHAMBERLIN AVE W		0.44			-76.322	37.02933
221465188	2022	5/25/2022 5:00	840	8:40	B	B	0	0	1	0	1	0	0	1	16. Other	OTHR	No	5. Rain	2. Daylight	Day	2. Wet	Wet	5. On Entra	2. Curve - L	1. Concret	1. No Defe	4. One-Wa	1. Not at In	6. Traffic L	1. Yes - Wc	2. No			3. No	14. Ditch	3. Median	No	No	Belted	No	No	No	No	No	No	No	No	No	No		RD_RIGHT	Not Interse	No	No	No	No	5. Hampto	114	114. City o	1-Interstat	1-One-Way	Urban	VDOT Prim	5	1. State Hv	Hampton F	HAMP	R-VA SR00134EB	RMP008.00A	0.42			-76.405	37.04912
221465217	2022	4/16/2022 5:00	1649	16:49	C	C	0	0	0	1	1	0	0	2	2. Angle	ANG	No	1. No Adve	2. Daylight	Day	1. Dry	Dry	9. Within Ir	1. Straight	2. Blacktop	1. No Defe	3. Two-Wa	3. Three Ap	6. Traffic L	1. Yes - Wc	2. No			3. No	20. Motor V	1. On Roac	No	No	Belted	No	No	No	No	No	No	No	No	No	No		NOT_RD	Urban Inte	No	No	Yes	No	5. Hampto	114	114. City o	7-Local (J,6	3-Two-Way	Urban	NonVDOT	5	3. City or T	Hampton F	HAMP	S-VA114PR COLISEUM DR		1.58			-76.3922	37.05284
221465227	2022	5/25/2022 5:00	845	8:45	O	PDO	0	0	0	0	0	0	0	2	1. Rear End	RE	No	5. Rain	2. Daylight	Day	2. Wet	Wet	5. On Entra	1. Straight	2. Blacktop	1. No Defe	3. Two-Wa	1. Not at In	6. Traffic L	1. Yes - Wc	2. No			3. No	20. Motor V	1. On Roac	No	No	Belted	No	Yes	Yes	No	No	No	No	No	No	Yes	28	NOT_RD	Not Interse	No	No	Yes	No	5. Hampto	114	114. City o	1-Interstat	4-Two-Way	Urban	VDOT Inter	5	1. State Hv	Hampton F	HAMP	R-VA IS00064EB		265			-76.3731	37.03155
221465236	2022	5/25/2022 5:00	953	9:53	A	A	0	1	0	1	2	0	0	2	3. Head On	HO	No	5. Rain	2. Daylight	Day	2. Wet	Wet	10. Interse	2. Curve - L	2. Blacktop	1. No Defe	1. Two-Wa	2. Two App	1. No Traffi	6. No Traffi	2. No			3. No	20. Motor V	1. On Roac	No	No	Belted	No	No	No	No	No	No	No	No	No	No		NOT_RD	Urban Inte	No	No	Yes	No	5. Hampto	114	114. City o	7-Local (J,6	3-Two-Way	Urban	NonVDOT	5	3. City or T	Hampton F	HAMP	S-VA114NP EASTFIELD CT		0.01			-76.4136	37.02665
221465237	2022	5/25/2022 5:00	1805	18:05	C	C	0	0	0	2	2	0	0	2	1. Rear End	RE	No	5. Rain	2. Daylight	Day	2. Wet	Wet	10. Interse	1. Straight	2. Blacktop	1. No Defe	2. Two-Wa	4. Four Ap	3. Traffic S	1. Yes - Wc	2. No			3. No	20. Motor V	1. On Roac	No	No	Belted	No	No	No	No	No	No	No	No	No	No		NOT_RD	Urban Inte	No	No	Yes	No	5. Hampto	114	114. City o	5-Major Co	3-Two-Way	Urban	NonVDOT	5	3. City or T	Hampton F	HAMP	S-VA114PR POWHATAN PKWY		1.13	253177	69.35	-76.3848	37.01288
221465238	2022	5/25/2022 5:00	1609	16:09	C	C	0	0	0	2	2	0	0	2	1. Rear End	RE	No	5. Rain	2. Daylight	Day	2. Wet	Wet	10. Interse	1. Straight	2. Blacktop	1. No Defe	3. Two-Wa	4. Four Ap	3. Traffic S	2. Yes - Wc	2. No			3. No	20. Motor V	1. On Roac	No	No	Belted	No	No	No	No	No	No	No	No	No	No		NOT_RD	Urban Inte	No	No	Yes	No	5. Hampto	114	114. City o	3-Principal	4-Two-Way	Urban	NonVDOT	5	3. City or T	Hampton F	HAMP	R-VA US00258WB		59.92	1075965	108.35	-76.4378	37.02274
221465239	2022	5/25/2022 5:00	1100	11:00	C	C	0	0	0	2	2	0	0	2	2. Angle	ANG	No	5. Rain	2. Daylight	Day	2. Wet	Wet	10. Interse	1. Straight	1. Concret	1. No Defe	3. Two-Wa	4. Four Ap	4. Stop Sig	1. Yes - Wc	2. No			3. No	20. Motor V	1. On Roac	No	No	Belted	No	No	No	No	No	No	No	No	No	No		NOT_RD	Urban Inte	Yes	No	Yes	No	5. Hampto	114	114. City of Hampton			Urban	NonVDOT	5	3. City or T	Hampton F	HAMP	S-VA114NP FLOYD THOMPSON DR		0.39			-76.3929	37.08644
221465240	2022	5/20/2022 5:00	1709	17:09	C	C	0	0	0	1	1	0	0	2	1. Rear End	RE	No	1. No Adve	2. Daylight	Day	1. Dry	Dry	1. Main-Lir	1. Straight	2. Blacktop	1. No Defe	2. Two-Wa	1. Not at In	1. No Traffi	6. No Traffi	2. No			3. No	6. Parked V	1. On Roac	No	No	Belted	No	Yes	No	No	No	Yes	No	No	No	No		RD_UNKN	Not Interse	No	No	Yes	No	5. Hampto	114	114. City o	7-Local (J,6	3-Two-Way	Urban	NonVDOT	5	3. City or T	Hampton F	HAMP	S-VA114PR CANDLEWOOD DR		0.14			-76.4194	37.03032
203125152	2020	11/6/2020 5:00	1638	16:38	C	C	0	0	0	2	2	0	0	2	1. Rear End	RE	No	1. No Adve	3. Dusk	Day	1. Dry	Dry	10. Interse	1. Straight	2. Blacktop	1. No Defe	2. Two-Wa	4. Four Ap	3. Traffic S	1. Yes - Wc	2. No			3. No	20. Motor V	1. On Roac	No	No	Belted	No	No	No	No	No	No	No	No	No	No		NOT_RD	Urban Inte	No	No	Yes	No	5. Hampto	114	114. City o	4-Minor Art	4-Two-Way	Urban	NonVDOT	5	3. City or T	Hampton F	HAMP	R-VA SR00169NB		5.68	253115	352.03	-76.3261	37.05709

221465244	2022	5/22/2022 5:00	1152	11:52	C	C	0	0	0	2	2	0	0	2	2. Angle	ANG	No	1. No Adve	2. Daylight	Day	1. Dry	Dry	9. Within Ir	1. Straight	2. Blacktop	1. No Defe	2. Two-Wa	4. Four Apr	4. Stop Sig	1. Yes - Wc	2. No			3. No	20. Motor	1. On Roac	No	No	Belted	No	No	No	No	No	No	No	No	No	No		NOT_RD	VDOT Inter	No	Yes	Yes	No	5. Hampto	114	114. City o	7-Local (J,(	3-Two-Way	Urban	NonVDOT	5	3. City or T	Hampton F	HAMP	S-VA114NP PENNWOOD DR		0.3	1073883	13.21	-76.4158	37.02863
230755150	2023	3/13/2023 5:00	2252	22:52	O	PDO	0	0	0	0	0	0	0	2	2. Angle	ANG	No	1. No Adve	4. Darknes	Night	2. Wet	Wet	9. Within Ir	1. Straight	2. Blacktop	1. No Defe	2. Two-Wa	4. Four Apr	3. Traffic S	1. Yes - Wc	2. No			3. No	20. Motor	1. On Roac	No	No	Belted	No	No	No	No	No	No	No	No	No	No		NOT_RD	Urban Inte	No	No	Yes	Yes	5. Hampto	114	114. City o	3-Principal	4-Two-Way	Urban	NonVDOT	5	3. City or T	Hampton F	HAMP	R-VA SR00134EB		10.58	1078416	5.85	-76.3694	37.03739
221465383	2022	5/25/2022 5:00	1548	15:48	B	B	0	0	1	0	1	0	0	3	1. Rear End	RE	No	5. Rain	2. Daylight	Day	2. Wet	Wet	8. Non-Inte	3. Grade -	2. Blacktop	1. No Defe	3. Two-Wa	1. Not at In	6. Traffic L	1. Yes - Wc	2. No			3. No	20. Motor	1. On Roac	No	No	Belted	No	No	No	No	No	No	No	No	No	No		NOT_RD	Not Interse	No	Yes	Yes	No	5. Hampto	114	114. City o	1-Interstat	4-Two-Way	Urban	VDOT Inte	5	1. State Hv	Hampton F	HAMP	R-VA IS00064EB		269.89			-76.3147	36.99658
221465390	2022	5/24/2022 5:00	1430	14:30	O	PDO	0	0	0	0	0	0	0	3	2. Angle	ANG	No	5. Rain	2. Daylight	Day	2. Wet	Wet	8. Non-Inte	1. Straight	2. Blacktop	1. No Defe	3. Two-Wa	1. Not at In	6. Traffic L	1. Yes - Wc	2. No			3. No	20. Motor	1. On Roac	No	No	Belted	No	No	No	No	Yes	No	No	No	No	No		NOT_RD	Not Interse	No	No	Yes	No	5. Hampto	114	114. City o	1-Interstat	4-Two-Way	Urban	VDOT Inte	5	1. State Hv	Hampton F	HAMP	R-VA IS00064EB		265.55			-76.3642	37.0329
221465395	2022	5/24/2022 5:00	2000	20:00	O	PDO	0	0	0	0	0	0	0	1	9. Fixed Object - Off Road	FOOR	No	5. Rain	4. Darknes	Night	2. Wet	Wet	5. On Entra	2. Curve - L	2. Blacktop	1. No Defe	4. One-Wa	1. Not at In	6. Traffic L	1. Yes - Wc	2. No			3. No	5. Guard R	1. On Roac	No	No	Belted	No	No	No	No	Yes	No	No	No	No	No		RD_LEFT	Not Interse	No	Yes	No	Yes	5. Hampto	114	114. City o	1-Interstat	1-One-Way	Urban	VDOT Prim	5	1. State Hv	Hampton F	HAMP	R-VA US00258EB	RMP063.00B	0.22			-76.3926	37.03935
233465068	2023	12/8/2023 5:00	145	1:45	O	PDO	0	0	0	0	0	0	0	1	9. Fixed Object - Off Road	FOOR	No	1. No Adve	4. Darknes	Night	1. Dry	Dry	1. Main-Lir	1. Straight	2. Blacktop	1. No Defe	1. Two-Wa	1. Not at In	6. Traffic L	1. Yes - Wc	2. No			3. No	13. Curb	8. Off Roac	No	No	Belted	No	Yes	Yes	No	No	No	No	No	No	No		RD_UNKN	Not Interse	No	No	Yes	Yes	5. Hampto	114	114. City o	4-Minor Ar	3-Two-Way	Urban	NonVDOT	5	3. City or T	Hampton F	HAMP	R-VA SR00169SB		5.68	253115	347.23	-76.3261	37.05709
210965092	2021	3/31/2021 5:00	1142	11:42	O	PDO	0	0	0	0	0	0	0	2	8. Non-Collision	NC	No	1. No Adve	2. Daylight	Day	1. Dry	Dry	1. Main-Lir	1. Straight	2. Blacktop	1. No Defe	2. Two-Wa	1. Not at In	6. Traffic L	1. Yes - Wc	2. No			3. No	10. Other	8. Off Roac	No	No	Belted	No	Yes	No	No	No	Yes	No	No	No	Yes	50	NOT_RD	Urban Inte	No	Yes	Yes	No	5. Hampto	114	114. City o	5-Major Cc	4-Two-Way	Urban	NonVDOT	5	3. City or T	Hampton F	HAMP	R-VA SR00143SB		4.43	1069385	44.18	-76.3632	37.01512
230795179	2023	3/17/2023 5:00	1720	17:20	O	PDO	0	0	0	0	0	0	0	2	2. Angle	ANG	No	1. No Adve	2. Daylight	Day	1. Dry	Dry	10. Interse	1. Straight	1. Concret	1. No Defe	2. Two-Wa	4. Four Apr	3. Traffic S	1. Yes - Wc	2. No			3. No	20. Motor	1. On Roac	No	No	Unbelted	No	No	No	No	No	No	No	No	No	No		NOT_RD	Urban Inte	No	Yes	Yes	No	5. Hampto	114	114. City o	3-Principal	4-Two-Way	Urban	NonVDOT	5	3. City or T	Hampton F	HAMP	R-VA SR00134WB		10.58	1078416	60.5	-76.3693	37.03754
221475103	2022	5/18/2022 5:00	1317	13:17	A	A	0	1	0	1	2	0	0	2	2. Angle	ANG	No	1. No Adve	2. Daylight	Day	1. Dry	Dry	9. Within Ir	1. Straight	2. Blacktop	1. No Defe	2. Two-Wa	4. Four Apr	6. Traffic L	1. Yes - Wc	2. No			3. No	20. Motor	1. On Roac	No	No	Belted	No	No	No	No	No	No	No	No	No	No		NOT_RD	Urban Inte	No	No	Yes	No	5. Hampto	114	114. City o	3-Principal	4-Two-Way	Urban	NonVDOT	5	3. City or T	Hampton F	HAMP	R-VA US00258EB		65.67	1080029	10.34	-76.3411	37.04333
221475104	2022	5/18/2022 5:00	1826	18:26	C	C	0	0	0	1	1	0	0	2	1. Rear End	RE	No	1. No Adve	2. Daylight	Day	1. Dry	Dry	9. Within Ir	1. Straight	2. Blacktop	1. No Defe	2. Two-Wa	4. Four Apr	3. Traffic S	1. Yes - Wc	2. No			3. No	20. Motor	1. On Roac	No	No	Belted	No	No	No	No	No	No	No	No	No	No		NOT_RD	Urban Inte	No	No	Yes	No	5. Hampto	114	114. City o	3-Principal	4-Two-Way	Urban	NonVDOT	5	3. City or T	Hampton F	HAMP	R-VA US00258WB		66.83	253152	122.75	-76.3255	37.03353
221475106	2022	5/24/2022 5:00	1817	18:17	O	PDO	0	0	0	0	0	0	0	2	2. Angle	ANG	No	5. Rain	3. Dusk	Day	2. Wet	Wet	10. Interse	1. Straight	2. Blacktop	1. No Defe	3. Two-Wa	3. Three Ap	6. Traffic L	1. Yes - Wc	2. No			3. No	20. Motor	1. On Roac	No	No	Belted	No	No	No	No	No	No	No	No	No	No		NOT_RD	Urban Inte	No	No	Yes	No	5. Hampto	114	114. City o	3-Principal	4-Two-Way	Urban	NonVDOT	5	3. City or T	Hampton F	HAMP	R-VA US00258WB		66.29	1080039	59.93	-76.3308	37.03991
221475107	2022	5/15/2022 5:00	1337	13:37	C	C	0	0	0	1	1	0	0	2	4. Sideswipe - Same Direction	SSS	No	1. No Adve	2. Daylight	Day	1. Dry	Dry	9. Within Ir	1. Straight	2. Blacktop	1. No Defe	2. Two-Wa	2. Two App	4. Stop Sig	3. Yes - No	2. No			3. No	20. Motor	1. On Roac	No	No	Belted	No	No	No	No	No	Yes	No	No	No	No		NOT_RD	Urban Inte	No	No	Yes	No	5. Hampto	114	114. City o	3-Principal	4-Two-Way	Urban	NonVDOT	5	3. City or T	Hampton F	HAMP	R-VA US00258EB		63.79	253137	319.38	-76.3747	37.04393
221485002	2022	5/27/2022 5:00	515	5:15	O	PDO	0	0	0	0	0	0	0	1	9. Fixed Object - Off Road	FOOR	No	3. Fog	4. Darknes	Night	1. Dry	Dry	5. On Entra	2. Curve - L	2. Blacktop	1. No Defe	4. One-Wa	1. Not at In	6. Traffic L	1. Yes - Wc	2. No			3. No	2. Trees	2. Shoulde	No	No	Belted	No	Yes	No	No	No	Yes	No	No	No	No		RD RIGHT	Not Interse	No	No	No	Yes	5. Hampto	114	114. City o	1-Interstat	1-One-Way	Urban	VDOT Inte	5	1. State Hv	Hampton F	HAMP	R-VA IS00064WB	RMP261.00A	0.11			-76.4169	37.06098
221485058	2022	5/25/2022 5:00	1110	11:10	O	PDO	0	0	0	0	0	0	0	2	1. Rear End	RE	No	5. Rain	2. Daylight	Day	2. Wet	Wet	8. Non-Inte	1. Straight	1. Concret	1. No Defe	3. Two-Wa	1. Not at In	6. Traffic L	1. Yes - Wc	2. No			3. No	20. Motor	1. On Roac	No	No	Belted	No	No	No	No	No	No	No	No	No	No		NOT_RD	Not Interse	No	No	Yes	No	5. Hampto	114	114. City o	1-Interstat	4-Two-Way	Urban	VDOT Inte	5	1. State Hv	Hampton F	HAMP	R-VA IS00064EB		266.29			-76.3533	37.03482
221485071	2022	5/25/2022 5:00	1142	11:42	O	PDO	0	0	0	0	0	0	0	2	1. Rear End	RE	No	5. Rain	2. Daylight	Day	2. Wet	Wet	8. Non-Inte	2. Curve - L	1. Concret	1. No Defe	3. Two-Wa	1. Not at In	8. Yield Sig	1. Yes - Wc	2. No			3. No	20. Motor	1. On Roac	No	No	Belted	No	No	No	No	No	No	Yes	No	No	No		NOT_RD	Not Interse	No	No	Yes	No	5. Hampto	114	114. City o	1-Interstat	4-Two-Way	Urban	VDOT Inte	5	1. State Hv	Hampton F	HAMP	R-VA IS00064EB		268.02			-76.3285	37.02142
221485196	2022	5/27/2022 5:00	1924	19:24	O	PDO	0	0	0	0	0	0	0	2	1. Rear End	RE	No	1. No Adve	2. Daylight	Day	1. Dry	Dry	8. Non-Inte	1. Straight	1. Concret	1. No Defe	4. One-Wa	1. Not at In	6. Traffic L	1. Yes - Wc	1. Yes	3. Activity	5. Other	3. No	20. Motor	1. On Roac	No	No	Belted	No	No	No	No	No	No	No	No	No	No		NOT_RD	Not Interse	No	No	Yes	No	5. Hampto	114	114. City o	1-Interstat	4-Two-Way	Urban	VDOT Inte	5	1. State Hv	Hampton F	HAMP	R-VA IS00064EB		269.22			-76.3207	37.00478
221485203	2022	5/28/2022 5:00	1555	15:55	O	PDO	0	0	0	0	0	0	0	2	1. Rear End	RE	No	1. No Adve	2. Daylight	Day	1. Dry	Dry	8. Non-Inte	1. Straight	2. Blacktop	1. No Defe	3. Two-Wa	1. Not at In	6. Traffic L	1. Yes - Wc	2. No			3. No	20. Motor	1. On Roac	No	No	Belted	No	No	No	No	No	No	No	No	No	Yes	5	NOT_RD	Not Interse	No	No	Yes	No	5. Hampto	114	114. City o	1-Interstat	4-Two-Way	Urban	VDOT Inte	5	1. State Hv	Hampton F	HAMP	R-VA IS00064EB		265.73			-76.3614	37.03387
221485216	2022	5/27/2022 5:00	1359	13:59	O	PDO	0	0	0	0	0	0	0	1	9. Fixed Object - Off Road	FOOR	No	5. Rain	2. Daylight	Day	2. Wet	Wet	8. Non-Inte	1. Straight	1. Concret	1. No Defe	3. Two-Wa	1. Not at In	6. Traffic L	1. Yes - Wc	2. No			3. No	11. Jersey	2. Shoulde	No	No	Belted	No	No	No	No	No	No	No	No	No	No		RD_LEFT	Not Interse	No	No	Yes	No	5. Hampto	114	114. City o	1-Interstat	4-Two-Way	Urban	VDOT Inte	5	1. State Hv	Hampton F	HAMP	R-VA IS00064WB		263.96			-76.3923	37.03844
221485232	2022	5/25/2022 5:00	1824	18:24	O	PDO	0	0	0	0	0	0	0	1	9. Fixed Object - Off Road	FOOR	No	4. Mist	2. Daylight	Day	2. Wet	Wet	5. On Entra	4. Grade - (	1. Concret	1. No Defe	3. Two-Wa	1. Not at In	6. Traffic L	1. Yes - Wc	2. No			3. No	5. Guard R	2. Shoulde	No	No	Belted	No	No	No	No	Yes	No	No	No	No	Yes	10	RD_LEFT	Not Interse	No	No	No	No	5. Hampto	114	114. City o	1-Interstat	1-One-Way	Urban	VDOT Inte	5	1. State Hv	Hampton F	HAMP	R-VA IS00064WB	RMP263.00A	0.05			-76.3955	37.04184
221495037	2022	5/29/2022 5:00	300	3:00	O	PDO	0	0	0	0	0	0	0	1	9. Fixed Object - Off Road	FOOR	No	1. No Adve	4. Darknes	Night	1. Dry	Dry	5. On Entra	10. On/Off	2. Blacktop	1. No Defe	3. Two-Wa	1. Not at In	6. Traffic L	1. Yes - Wc	2. No			3. No	11. Jersey	1. On Roac	Yes	No	Belted	No	Yes	Yes	No	No	No	No	No	No	Yes	10	RD_LEFT	Not Interse	No	No	Yes	Yes	5. Hampto	114	114. City o	1-Interstat	4-Two-Way	Urban	VDOT Inte	5	1. State Hv	Hampton F	HAMP	R-VA IS00664WB		0.54			-76.3786	37.02733
221505017	2022	5/30/2022 5:00	40	00:40	O	PDO	0	0	0	0	0	0	0	1	9. Fixed Object - Off Road	FOOR	No	1. No Adve	4. Darknes	Night	1. Dry	Dry	8. Non-Inte	1. Straight	1. Concret	1. No Defe	3. Two-Wa	1. Not at In	6. Traffic L	1. Yes - Wc	2. No			3. No	5. Guard R	1. On Roac	No	No	Belted	No	No	No	No	Yes	No	No	No	No	No		RD RIGHT	Not Interse	No	Yes	Yes	Yes	5. Hampto	114	114. City o	1-Interstat	4-Two-Way	Urban	VDOT Inte	5	1. State Hv	Hampton F	HAMP	R-VA IS00064WB		261.33			-76.4268	37.06546
221505031	2022	5/30/2022 5:00	115	1:15	B	B	0	0	2	0	2	0	0	2	2. Angle	ANG	No	1. No Adve	4. Darknes	Night	1. Dry	Dry	8. Non-Inte	1. Straight	2. Blacktop	1. No Defe	3. Two-Wa	1. Not at In	6. Traffic L	1. Yes - Wc	2. No			3. No	20. Motor	1. On Roac	No	No	Belted	No	Yes	No	No	Yes	Yes	No	No	No	No		NOT_RD	Not Interse	No	Yes	Yes	Yes	5. Hampto	114	114. City o	1-Interstat	4-Two-Way	Urban	VDOT Inte	5	1. State Hv	Hampton F	HAMP	R-VA IS00064EB		265.42			-76.3682	37.032
221515121	2022	5/24/2022 5:00	222	2:22	A	A	0	1	1	0	2	0	0	2	2. Angle	ANG	Bike	5. Rain	4. Darknes	Night	2. Wet	Wet	1. Main-Lir	1. Straight	2. Blacktop	1. No Defe	2. Two-Wa	1. Not at In	6. Traffic L	1. Yes - Wc	2. No			3. No	22. Bicycle	1. On Roac	No	No	Belted	Yes	No	No	No	No	No	No	No	No	No		NOT_RD	Urban Inte	No	No	Yes	Yes	5. Hampto	114	114. City o	3-Principal	4-Two-Way	Urban	NonVDOT	5	3. City or T	Hampton F	HAMP	R-VA US00258EB		60.24	253131	92.73	-76.4334	37.02482
221515122	2022	5/26/2022 5:00	1641	16:41	O	PDO	0	0	0	0	0	0	0	2	1. Rear End	RE	No	1. No Adve	2. Daylight	Day	1. Dry	Dry	1. Main-Lir	1. Straight	1. Concret	1. No Defe	3. Two-Wa	4. Four Apr	3. Traffic S	1. Yes - Wc	2. No			3. No	20. Motor	1. On Roac	No	No	Belted	No	Yes	No	No	No	No	No	No	No	No		NOT_RD	Urban Inte	Yes	No	Yes	No	5. Hampto	114	114. City o	3-Principal	4-Two-Way	Urban	NonVDOT	5	3. City or T	Hampton F	HAMP	R-VA US00258WB		64.72	253143	116.95	-76.3583	37.04379
221515123	2022	5/24/2022 5:00	1446	14:46	C	C	0	0	0	1	1	0	0	2	2. Angle	ANG	No	5. Rain	2. Daylight	Day	2. Wet	Wet	9. Within Ir	1. Straight	2. Blacktop	1. No Defe	3. Two-Wa	2. Two App	3. Traffic S	1. Yes - Wc	2. No			3. No	20. Motor	1. On Roac	No	No	Belted	No	No	No	No	No	No	No	No	No	No		NOT_RD	VDOT Inter	No	No	Yes	No	5. Hampto	114	114. City o	3-Principal	4-Two-Way	Urban	NonVDOT	5	3. City or T	Hampton F	HAMP	R-VA US00258WB		65.11	1068042	143.31	-76.3515	37.04367
212635199	2021	9/9/2021 5:00	1102	11:02	O	PDO	0	0	0	0	0	0	0	2	1. Rear End	RE	No	1. No Adve	2. Daylight	Day	1. Dry	Dry	10. Interse	1. Straight	2. Blacktop	1. No Defe	2. Two-Wa	4. Four Apr	3. Traffic S	1. Yes - Wc	2. No			3. No	20. Motor	1. On Roac	No	No	Belted	No	Yes	No	No	No	No	Yes	No	No	No		NOT_RD	Urban Inte	No	No	Yes	No	5. Hampto	114	114. City o	4-Minor Ar	4-Two-Way	Urban	NonVDOT	5	3. City or T	Hampton F	HAMP	R-VA SR00152WB		4.19	253075	35.17	-76.3946	37.04645
213375176	2021	11/30/2021 5:00	1911	19:11	O	PDO	0	0	0	0	0	0	0	1	9. Fixed Object - Off Road	FOOR	No	1. No Adve	4. Darknes	Night	1. Dry	Dry	1. Main-Lir	1. Straight	2. Blacktop	1. No Defe	2. Two-Wa	1. Not at In	6. Traffic L	1. Yes - Wc	2. No			3. No	3. Utility P	2. Shoulde	No	No	Belted	No	Yes	No	No	No	No	No	No	No	No		RD RIGHT	Not Interse	No	No	Yes	Yes	5. Hampto	114	114. City o	4-Minor Ar	3-Two-Way	Urban	NonVDOT	5	3. City or T	Hampton F	HAMP	S-VA114NP ABERDEEN RD		2.07			-76.4051	37.02711
230865164	2023	3/25/2023 5:00	1252	12:52	C	C	0	0	0	2	2	0	0	2	2. Angle	ANG	No	1. No Adve	2. Daylight	Day	1. Dry	Dry	9. Within Ir	1. Straight	2. Blacktop	9. Other	2. Two-Wa	4. Four Apr	3. Traffic S	1. Yes - Wc	2. No			3. No	20. Motor	1. On Roac	No	No	Belted	No	No	No	No	No	No	No	No	No	No		NOT_RD	Urban Inte	Yes	No	Yes	No	5. Hampto	114	114. City o	3-Principal	4-Two-Way	Urban	NonVDOT	5	3. City or T	Hampton F	HAMP	R-VA SR00134WB		10.58	1078416	62.09	-76.3693	37.03752
231215165	2023	4/28/2023 5:00	1727	17:27	C	C	0	0	0	2	2	0	0	2	2. Angle	ANG	No	1. No Adve	2. Daylight	Day	2. Wet	Wet	10. Interse	1. Straight	2. Blacktop	1. No Defe	3. Two-Wa	4. Four Apr	3. Traffic S	1. Yes - Wc	2. No			3. No	20. Motor	1. On Roac	No	No	Belted	No	No	No	No	No	No	No	No	No	No		NOT_RD	Urban Inte	Yes	No	Yes	No	5. Hampto	114	114. City o	3-Principal	4-Two-Way	Urban	NonVDOT	5	3. City or T	Hampton F	HAMP	R-VA SR00134EB		10.58	1078416	0	-76.3694	37.03739
222515237	2022	9/1/2022 5:00	1134	11:34	C	C	0	0	0	1	1	0	0	2	2. Angle	ANG	No	1. No Adve	2. Daylight	Day	1. Dry	Dry	9. Within Ir	1. Straight	2. Blacktop	1. No Defe	2. Two-Wa	3. Three Ap	1. No Traffi	6. No Traffi	2. No			3. No	20. Motor	1. On Roac	No	No	Belted	No	No	No	No	No	No	No	No	No	No		NOT_RD	Urban Inte	Yes	No	Yes	No	5. Hampto	114	114. City o	4-Minor Ar	4-Two-Way	Urban	NonVDOT	5	3. City or T	Hampton F	HAMP	R-VA SR00415WB		1.18	253181	101.39	-76.3891	37.02604
221515162	2022	5/29/2022 5:00	1251	12:51	A	A	0	1	0	3	4	0	0	4	2. Angle	ANG	No	1. No Adve	2. Daylight	Day	1. Dry	Dry	10. Interse	1. Straight	1. Concret	1. No Defe	2. Two-Wa	4. Four Apr	6. Traffic L	2. Yes - Wc	2. No			3. No	20. Motor	1. On Roac	No	No	Belted	No	No	No	No	No	Yes	No	No	No	No		NOT_RD	Urban Inte	Yes	No	Yes	No	5. Hampto	114	114. City o	7-Local (J,(	3-Two-Way	Urban	NonVDOT	5	3. City or T	Hampton F	HAMP	S-VA114NP TODDS LN		2.74	253136	223.19	-76.4021	37.03922
180525225	2018	2/9/2018 5:00	2021	20:21	C	C	0	0	0	1	1	0	0	1	9. Fixed Object - Off Road	FOOR	No	1. No Adve	4. Darknes	Night	1. Dry	Dry	9. Within Ir	1. Straight	2. Blacktop	1. No Defe	3. Two-Wa	4. Four Apr	4. Stop Sig	1. Yes - Wc	2. No			3. No	4. Fence O	1. On Roac	No	No	Belted	No	No	No	No	No	No	No	No	No	No		NOT_RD	Urban Inte	No	Yes	Yes	Yes	5. Hampto	114	114. City o	4-Minor Ar	4-Two-Way	Urban	NonVDOT	5	3. City or T	Hampton F	HAMP	R-VA SR00169SB		2.16	253105	47.61	-76.2942	37.04124
221515173	2022	5/26/2022 5:00	1426	14:26	C	C	0	0	0	1	1	0	0	2	1. Rear End	RE	No	1. No Adve	2. Daylight	Day	1. Dry	Dry	9. Within Ir	1. Straight	2. Blacktop	1. No Defe	1. Two-Wa	3. Three Ap	6. Traffic L	1. Yes - Wc	2. No			3. No	20. Motor	1. On Roac	No	No	Belted	No	Yes	No	No	No	No	No	No	No	No		NOT_RD	Urban Inte	No	No	Yes	No	5. Hampto	114	114. City o	4-Minor Ar	3-Two-Way	Urban	NonVDOT	5	3. City or T	Hampton F	HAMP	S-VA114PR RIP RAP RD		0.4	253415	309.18	-76.3526	37.03505
221515174	2022	5/25/2022 5:00	1145	11:45	C	C	0	0	0	2	2	0	0	2	2. Angle	ANG	No	5. Rain	2. Daylight	Day	2. Wet	Wet	1. Main-Lir	1. Straight	2. Blacktop	1. No Defe	1. Two-Wa	1. Not at In	1. No Traffi	6. No Traffi	2. No			3. No	20. Motor	1. On Roac	No	No	Belted	No	No	No	No	No	No	No	No	No	Yes	10	NOT_RD	Not Interse	No	No	Yes	No	5. Hampto	114	114. City o	7-Local (J,(	3-Two-Way	Urban	NonVDOT	5	3. City or T	Hampton F	HAMP	S-VA114PR WALNUT ST		0.51			-76.3376	37.05225
221515175	2022	5/25/2022 5:00	1114	11:14	A	A	0	1	0	0	1	0	0	1	9. Fixed Object - Off Road	FOOR	No	4. Mist	2. Daylight	Day	2. Wet	Wet	8. Non-Inte	2. Curve - L	2. Blacktop	1. No Defe	1. Two-Wa	1. Not at In	6. Traffic L	1. Yes - Wc	2. No			3. No	2. Trees	4. Roadsid	No	No	Belted	No	No	Yes	No	Yes	No	No	No	No	No		NOT_RD	Urban Inte	No	No	Yes	No	5. Hampto	114	114. City o	7-Local (J,(	3-Two-Way	Urban	NonVDOT	5	3. City or T	Hampton F	HAMP	S-VA114NP IVY HOME RD		1.04	1070029	214.6	-76.3593	37.01668
221515182	2022	5/16/2022 5:00	1804	18:04	C	C	0	0	0	2	2	0	0	2	1. Rear End	RE	No	1. No Adve	2. Daylight	Day	1. Dry	Dry	9. Within Ir	1. Straight	2. Blacktop	1. No Defe	2. Two-Wa	4. Four Apr	1. No Traffi	6. No Traffi	2. No			3. No	20. Motor	1. On Roac	No	No	Belted	No	No	No	No	No	No	No	No	No	No		NOT_RD	Urban Inte	No	Yes	Yes	No	5. Hampto	114	114. City o	3-Principal	4-Two-Way	Urban	NonVDOT	5	3. City or T	Hampton F	HAMP	R-VA US00258EB		61.25	1073835	80.23	-76.4177	37.03268
240665183	2024	3/3/2024 5:00	1430	14:30	C	C	0	0	0	1	1	0	0	2	1. Rear End	RE	No	1. No Adve	2. Daylight	Day	1. Dry	Dry	1. Main-Lir	1. Straight	2. Blacktop	1. No Defe	1. Two-Wa	2. Two App	3. Traffic S	1. Yes - Wc	2. No			3. No	20. Motor	1. On Roac	No	No	Belted	No	No	No	No	No	Yes	No	No	No	No		NOT_RD	Not Interse	No	No	Yes	No	5. Hampto	114	114. City o	4-Minor Ar	3-Two-Way	Urban	NonVDOT	5	3. City or T	Hampton F	HAMP	R-VA SR00169NB		5.68	253115	337.65	-76.326	37.0571
221515318	2022	5/30/2022 5:00	1433	14:33	B	B	0	0	1	1	2	0	0	2	2. Angle	ANG	No	1. No Adve	2. Daylight	Day	1. Dry	Dry	10. Interse	1. Straight	2. Blacktop	1. No Defe	3. Two-Wa	3. Three Ap	1. No Traffi	6. No Traffi	2. No			3. No	20. Motor	1. On Roac	No	No	Belted	No	No	No	No	No	No	No	No	No	No		NOT_RD	Urban Inte	No	No	Yes	No	5. Hampto	114	114. City o	3-Principal	4-Two-Way	Urban	NonVDOT	5	3. City or T	Hampton F	HAMP	R-VA US00258EB		60.47	253132	141.31	-76.4299	37.02658
193225158	2019	11/15/2019 5:00	1335	13:35	C	C	0	0	0	1	1	0	0	2	2. Angle	ANG	No	5. Rain	2. Daylight	Day	2. Wet	Wet	9. Within Ir	1. Straight	2. Blacktop	1. No Defe	3. Two-Wa	4. Four Apr	4. Stop Sig	1. Yes - Wc	2. No			3. No	20. Motor	1. On Roac	No	No	Belted	No	No	No	No	No	Yes	No	No	No	No		NOT_RD	Urban Inte	No	No	Yes	No	5. Hampto	114	114. City o	5-Major Cc	4-Two-Way	Urban	NonVDOT	5	3. City or T	Hampton F	HAMP	R-VA SR00143NB		4.44	1069385	26.92	-76.3633	37.0152
212285188	2021	8/10/2021 5:00	1538	15:38	C	C	0	0	0	1	1	0	0	2	1. Rear End	RE	No	1. No Adve	2. Daylight	Day	1. Dry	Dry	10. Interse	1. Straight	2. Blacktop	1. No Defe	1. Two-Wa	3. Three Ap	6. Traffic L	1. Yes - Wc	2. No			3. No	20. Motor	1. On Roac	No	No	Belted	No	No	No	No	No	Yes	No	No	No	No		NOT_RD	Urban Inte	No	No	Yes	No	5. Hampto	114	114. City o	4-Minor Ar	3-Two-Way	Urban	NonVDOT	5	3. City or T	Hampton F	HAMP	S-VA114PR BRIARFIELD RD		0.99			-76.4014	37.01899
221515387	2022	5/27/2022 5:00	2024	20:24	O	PDO	0	0	0	0	0	0	0	2	1. Rear End	RE	No	1. No Adve	4. Darknes	Night	1. Dry	Dry	8. Non-Inte	3. Grade -	1. Concret	1. No Defe	3. Two-Wa	1. Not at In	6. Traffic L	1. Yes - Wc	1. Yes	2. Transitic	3. Work on	3. No	20. Motor	1. On Roac	No	No	Belted	No	No	No	No	No	No	No	No	No	Yes	5	NOT_RD	Not Interse	No	No	Yes	Yes	5. Hampto	114	114. City o	1-Interstat	4-Two-Way	Urban	VDOT Inte	5	1. State Hv	Hampton F	HAMP	R-VA IS00064EB		269.97			-76.314	36.99576
221525004	2022	5/31/2022 5:00	1800	18:00	O	PDO	0	0	0	0	0	0	0	2	1. Rear End	RE	No	1. No Adve	2. Daylight	Day	1. Dry	Dry	9. Within Ir	1. Straight	2. Blacktop	1. No Defe	4. One-Wa	3. Three Ap	8. Yield Sig	1. Yes - Wc	2. No			3. No	20. Motor	1. On Roac	No	No	Belted	No	No	No	No	No	Yes	No	No	No	No		NOT_RD	Urban Inte	No	Yes	Yes	No	5. Hampto	114	114. City o	3-Principal	4-Two-Way	Urban	NonVDOT	5	3. City or T	Hampton F	HAMP	R-VA US00258EB		63.01	754224	41.86	-76.3883	37.04162
221525076	2022	5/17/2022 5:00	2340	23:40	O	PDO	0	0	0	0	0	0	0	2	4. Sideswipe - Same Direction	SSS	No	1. No Adve	4. Darknes	Night	1. Dry	Dry	10. Interse	1. Straight	2. Blacktop	1. No Defe	3. Two-Wa	4. Four Apr	3. Traffic S	1. Yes - Wc	2. No			3. No	20. Motor	1. On Roac	No	No	Belted	No	Yes	No	No	No	Yes	No	No	No	No		NOT_RD	VDOT Inter	No	No	Yes	Yes	5. Hampto	114	114. City o	7-Local (J,(	3-Two-Way	Urban	NonVDOT	5	3. City or T	Hampton F	HAMP	S-VA114NP COLISEUM DR		1.85	1079069	121.29	-76.3927	37.05672
221525087	2022	5/25/2022 5:00	1723	17:23	O	PDO	0	0	0	0	0	0	0	2	1. Rear End	RE	No	5. Rain	2. Daylight	Day	2. Wet	Wet	1. Main-Lir	1. Straight	2. Blacktop	1. No Defe	1. Two-Wa	2. Two App	3. Traffic S	1. Yes - Wc	2. No			3. No	20. Motor	1. On Roac	No	No	Belted	No	No	No	No	No	No	No	No	No	No		NOT_RD	Urban Inte	No	No	Yes	No	5. Hampto	114	114. City o	3-Principal	4-Two-Way	Urban	NonVDOT	5	3. City or T	Hampton F	HAMP	R-VA US00258WB		63.43	253078	88.41	-76.3809	37.04335
221525089	2022	5/26/2022 5:00	911	9:11	C	C	0	0	0	2	2	0	0	2	2. Angle	ANG	No	5. Rain	2. Daylight	Day	2. Wet	Wet	10. Interse	1. Straight	2. Blacktop	1. No Defe	3. Two-Wa	4. Four Apr	3. Traffic S	1. Yes - Wc	2. No			3. No	20. Motor	1. On Roac	No	No	Belted	No	No	No	No	No	No	No	No	No	No		NOT_RD	Urban Inte	No	Yes	Yes	No	5. Hampto	114	114. City o	3-Principal	4-Two-Way	Urban	NonVDOT	5	3. City or T	Hampton F	HAMP	R-VA US00258WB		62.28	253136	113.17	-76.4013	37.03904
221525096	2022	5/28/2022 5:00	1430	14:30	O	PDO	0	0	0	0	0	0	0	2	2. Angle	ANG	No	1. No Adve	2. Daylight	Day	1. Dry	Dry	1. Main-Lir	1. Straight	2. Blacktop	1. No Defe	1. Two-Wa	2. Two App	6. Traffic L	1. Yes - Wc	2. No			3. No	20. Motor	1. On Roac	No	No	Belted	No	No	No	No	No	No	No	No	No	No		NOT_RD	Urban Inte	No	No	Yes	No	5. Hampto	114	114. City o	7-Local (J,6)		Urban	NonVDOT	5	3. City or T	Hampton F	HAMP	S-VA114NP VON SCHILLING DR		0.01	746436	63.27	-76.3822	37.04577
221525097	2022	5/26/2022 5:00	2310	23:10	O	PDO	0	0	0	0	0	0	0	3	16. Other	OTHR	No	1. No Adve	4. Darknes	Night	1. Dry	Dry	10. Interse	1. Straight	2. Blacktop	1. No Defe	2. Two-Wa	3. Three Ap	6. Traffic L	1. Yes - Wc	2. No			3. No	6. Parked	2. Shoulde	No	No	Belted	No	Yes	No	No	No	No	No	No	No	Yes	15	NOT_RD	Urban Inte	No	No	Yes	Yes	5. Hampto	114	114. City o	4-Minor Ar	4-Two-Way	Urban	NonVDOT	5	3. City or T	Hampton F	HAMP	R-VA SR00351EB		5.98	1079815	47.11	-76.3405	37.03109
221525118	2022	4/26/2022 5:00	932	9:32	O	PDO	0	0	0	0	0	0	0	2	1. Rear End	RE	No	1. No Adve	2. Daylight	Day	1. Dry	Dry	1. Main-Lir	1. Straight	2. Blacktop	1. No Defe	3. Two-Wa	1. Not at In	6. Traffic L	1. Yes - Wc	2. No			3. No	20. Motor	1. On Roac	No	No	Belted	No	No	No	No	No	No	Yes	No	No	No		NOT_RD	Urban Inte	No	Yes	Yes	No	5. Hampto	114	114. City o	3-Principal	4-Two-Way	Urban	NonVDOT	5	3. City or T	Hampton F	HAMP	R-VA US00258WB		61.04	253133	95.04	-76.4209	37.03122
221525177	2022	5/27/2022 5:00	1509	15:09	C	C	0	0	0	1	1	0	0	4	1. Rear End	RE	No	1. No Adve	2. Daylight	Day	2. Wet	Wet	10. Interse	1. Straight	2. Blacktop	1. No Defe	2. Two-Wa	4. Four Apr	6. Traffic L	1. Yes - Wc	2. No			3. No	20. Motor	1. On Roac	No	No	Belted	No	No	No	No	No	No	No	No	No	No		NOT_RD	Urban Inte	Yes	No	Yes	No	5. Hampto	114	114. City o	3-Principal	4-Two-Way	Urban	NonVDOT	5	3. City or T	Hampton F	HAMP	R-VA US00258WB		64.69	253143	86.44	-76.3588	37.0438
221535092	2022	4/24/2022 5:00	557	5:57	O	PDO	0	0	0	0	0	0	0	1	6. Fixed Object in Road	FOIR	No	1. No Adve	1. Dawn	Day	1. Dry	Dry	9. Within Ir	1. Straight	2. Blacktop	1. No Defe	3. Two-Wa	3. Three Ap	6. Traffic L	1. Yes - Wc	2. No			3. No	13. Curb	1. On Roac	No	No	Belted	No	No	Yes	No	No	No	No	No	No	No		NOT_RD	Urban Inte	No	No	Yes	No	5. Hampto	114	114. City o	3-Principal	4-Two-Way	Urban	NonVDOT	5	3. City or T	Hampton F	HAMP	R-VA US00258EB		65.42	1067781	82.06	-76.3451	37.04341
221535100	2022	6/2/2022 5:00	719	7:19	O	PDO	0	0	0	0	0	0	0	3	1. Rear End	RE	No	1. No Adve	2. Daylight	Day	1. Dry	Dry	8. Non-Inte	1. Straight	1. Concret	1. No Defe	4. One-Wa	1. Not at In	9. One Wa	1. Yes - Wc	1. Yes	2. Transitic	3. Work on	3. No	20. Motor	1. On Roac	No	No	Belted	No	No	No	No	No	No	No	No	No	No		NOT_RD	Not Interse	No	No	Yes	No	5. Hampto	114	114. City o	1-Interstat	4-Two-Way	Urban	VDOT Inte	5	1. State Hv	Hampton F	HAMP	R-VA IS00064EB		270.16			-76.3119	36.99358
221535131	2022	5/28/2022 5:00	2041	20:41	B	B	0	0	1	4	5	0	0	2	2. Angle	ANG	No	1. No Adve	4. Darknes	Night	1. Dry	Dry	1. Main-Lir	1. Straight	2. Blacktop	1. No Defe	1. Two-Wa	1. Not at In	1. No Traffi	6. No Traffi	2. No			3. No	20. Motor	1. On Roac	No	No	Belted	No	No	No	No	No	No	No	No	No	No		NOT_RD	Not Interse	No	No	Yes	Yes	5. Hampto	114	114. City o	5-Major Cc	3-Two-Way	Urban	NonVDOT	5	3. City or T	Hampton F	HAMP	S-VA114NP POWHATAN PKWY		0.92	253568	313.84	-76.3824	37.01057
221535132	2022	5/4/2022 5:00	1120	11:20	O	PDO	0	0	0	0	0	0	0	2	4. Sideswipe - Same Direction	SSS	No	1. No Adve	2. Daylight	Day	1. Dry	Dry	8. Non-Inte	1. Straight	2. Blacktop	1. No Defe	1. Two-Wa	1. Not at In	6. Traffic L	1. Yes - Wc	2. No			3. No	6. Parked	1. On Roac	No	No	Belted	No	No	No	No	No	No	No	No	No	No		NOT_RD	Not Interse	No	No	Yes	No	5. Hampto	114	114. City o	7-Local (J,(	3-Two-Way	Urban	NonVDOT	5	3. City or T	Hampton F	HAMP	S-VA114PR AUGUSTA ST		0.08			-76.3617	37.02111
221535160	2022	5/28/2022 5:00	1824	18:24	K	K	1	1	0	0	1	1	1	1	12. Ped	PED	Pedestrian	1. No Adve	2. Daylight	Day	1. Dry	Dry	10. Interse	1. Straight	1. Concret	1. No Defe	1. Two-Wa	4. Four Apr	14. Ped Cr	1. Yes - Wc	2. No			3. No	19. Ped	1. On Roac	No	No	Belted	No	No	No	No	No	No	No	No	Yes	No		NOT_RD	Urban Inte	No	No	Yes	No	5. Hampto	114	114. City o	4-Minor Ar	3-Two-Way	Urban	NonVDOT	5	3. City or T	Hampton F	HAMP	R-VA US00258EB		67.8	253100	27.12	-76.3182	37.02121
221535177	2022	6/2/2022 5:00	1118	11:18	O	PDO	0	0	0	0	0	0	0	3	1. Rear End	RE	No	1. No Adve	2. Daylight	Day	1. Dry	Dry	8. Non-Inte	1. Straight	1. Concret	1. No Defe	4. One-Wa	1. Not at In	9. One Wa	1. Yes - Wc	1. Yes	2. Transitic	3. Work on	3. No	20. Motor	1. On Roac	No	No	Belted	No	No	No	No	No	No	No	No	No	No		NOT_RD	Not Interse	Yes	Yes	Yes	No	5. Hampto	114	114. City o	1-Interstat	4-Two-Way	Urban	VDOT Inte	5	1. State Hv	Hampton F	HAMP	R-VA IS00064WB		272.36			-76.2975	36.96756
221535187	2022	5/25/2022 5:00	655	6:55	C	C	0	0	0	1	1	0	0	2	2. Angle	ANG	Bike	5. Rain	2. Daylight	Day	2. Wet	Wet	9. Within Ir	1. Straight	2. Blacktop	1. No Defe	1. Two-Wa	2. Two App	4. Stop Sig	1. Yes - Wc	2. No			3. No	22. Bicycle	1. On Roac	No	No	Belted	Yes	Yes	No	No	No	No	No	No	No	No		NOT_RD	Urban Inte	No	No	Yes	No	5. Hampto	114	114. City o	7-Local (J,(	3-Two-Way	Urban	NonVDOT	5	3. City or T	Hampton F	HAMP	S-VA114NP WINDSOR DR		0.14			-76.3748	37.04385
190885086	2019	3/27/2019 5:00	807	8:07	O	PDO	0	0	0	0	0	0	0	3	2. Angle	ANG	No	1. No Adve	2. Daylight	Day	1. Dry	Dry	9. Within Ir	1. Straight	2. Blacktop	1. No Defe	2. Two-Wa	4. Four Apr	3. Traffic S	1. Yes - Wc	2. No			3. No	20. Motor	1. On Roac	No	No	Belted	No	No	No	No	No	No	No	No	No	No		NOT_RD	Urban Inte	No	No	Yes	No	5. Hampto	114	114. City o	4-Minor Ar	4-Two-Way	Urban	NonVDOT	5	3. City or T	Hampton F	HAMP	S-VA114PR BIG BETHEL RD		3.35	716613	47.23	-76.4272	37.06015
222375237	2022	8/15/2022 5:00	1701	17:01	C	C	0	0	0	3	3	0	0	2	2. Angle	ANG	No	1. No Adve	2. Daylight	Day	1. Dry	Dry	10. Interse	1. Straight	2. Blacktop	1. No Defe	2. Two-Wa	4. Four Apr	3. Traffic S	1. Yes - Wc	2. No			3. No	20. Motor	1. On Roac	No	No	Belted	No	No	No	No	No	No	No	No	No	No		NOT_RD	Urban Inte	No	No	Yes	No	5. Hampto	114	114. City o	4-Minor Ar	4-Two-Way	Urban	NonVDOT	5	3. City or T	Hampton F	HAMP	R-VA SR00152EB		4.19	253075	5.3	-76.3945	37.04636
221535215	2022	6/2/2022 5:00	855	8:55	O	PDO	0	0	0	0	0	0	0	1	6. Fixed Object in Road	FOIR	No	1. No Adve	2. Daylight	Day	1. Dry	Dry	9. Within Ir	1. Straight	2. Blacktop	5. Loose M	2. Two-Wa	4. Four Apr	4. Stop Sig	1. Yes - Wc	2. No			3. No	15. Other F	1. On Roac	No	No	Belted	No	No	No	No	No	No	No	No	No	No		NOT_RD	Urban Inte	No	No	Yes	No	5. Hampto	114	114. City o	7-Local (J,(	3-Two-Way	Urban	NonVDOT	5	3. City or T	Hampton F	HAMP	S-VA114PR MATOAKA RD		0.45			-76.3653	37.00934
211675112	2021	6/10/2021 5:00	1247	12:47	C	C	0	0	0	2	2	0	0	2	1. Rear End	RE	No	1. No Adve	2. Daylight	Day	1. Dry	Dry	1. Main-Lir	1. Straight	2. Blacktop	1. No Defe	2. Two-Wa	1. Not at In	6. Traffic L	1. Yes - Wc	2. No			3. No	20. Motor	1. On Roac	No	No	Belted	No	No	No	No	No	No	No	No	No	No		NOT_RD	Not Interse	No	No	Yes	No	5. Hampto	114	114. City o	4-Minor Ar	3-Two-Way	Urban	NonVDOT	5	3. City or T	Hampton F	HAMP	R-VA SR00169SB		5.69	253115	399.94	-76.3262	37.05704
243245277	2024	11/15/2024 5:00	818	8:18	A	A	0	1	0	0	1	0	0	1	9. Fixed Object - Off Road	FOOR	No	5. Rain	2. Daylight	Day	2. Wet	Wet	1. Main-Lir	1. Straight	2. Blacktop	1. No Defe	2. Two-Wa	1. Not at In	6. Traffic L	1. Yes - Wc	2. No			3. No	3. Utility P	1. On Roac	No	No	Belted	No	No	No	No	No	No	No	No	No	No		RD UNKN	Not Interse	No	No	Yes	No	5. Hampto	114	114. City o	4-Minor Ar	4-Two-Way	Urban	NonVDOT	5	3. City or T	Hampton F	HAMP	S-VA114NP ARMISTEAD AVE N		3.61	253396	343.61	-76.3863	37.06266
223065443	2022	10/2/2022 5:00	1138	11:38	C	C	0	0	0	4	4	0	0	2	4. Sideswipe - Same Direction	SSS	No	1. No Adve	2. Daylight	Day	1. Dry	Dry	10. Interse	1. Straight	2. Blacktop	1. No Defe	2. Two-Wa	4. Four Apr	3. Traffic S	1. Yes - Wc	2. No			3. No	20. Motor	1. On Roac	No	No	Belted	No	No	No	No	No	No	No	No	No	No		NOT_RD	Urban Inte	No	No	Yes	No	5. Hampto	114	114. City o	4-Minor Ar	4-Two-Way	Urban	NonVDOT	5	3. City or T	Hampton F	HAMP	R-VA SR00415WB		1.18	253181	101.39	-76.3891	37.02604
221545019	2022	6/1/2022 5:00	1651	16:51	O	PDO	0	0	0	0	0	0	0	2	4. Sideswipe - Same Direction	SSS	No	1. No Adve	2. Daylight	Day	1. Dry	Dry	8. Non-Inte	1. Straight	2. Blacktop	1. No Defe	3. Two-Wa	1. Not at In	6. Traffic L	1. Yes - Wc	2. No			3. No	20. Motor	1. On Roac	No	No	Belted	No	Yes	No	No	No	Yes	No	No	No	No		NOT_RD	Not Interse	No	No	Yes	No	5. Hampto	114	114. City o	1-Interstat	4-Two-Way	Urban	VDOT Inte	5	1. State Hv	Hampton F	HAMP	R-VA IS00664EB		2.22			-76.3992	37.00818
223065383	2022	10/27/2022 5:00	1422	14:22	C	C	0	0	0	2	2	0	0	2	4. Sideswipe - Same Direction	SSS	No	1. No Adve	2. Daylight	Day	1. Dry	Dry	1. Main-Lir	1. Straight	2. Blacktop	1. No Defe	2. Two-Wa	2. Two App	1. No Traffi	6. No Traffi	2. No			3. No	20. Motor	1. On Roac	No	No	Belted	No	No	No	No	No	No	No	No	No	No		NOT_RD	Not Interse	No	No	Yes	No	5. Hampto	114	114. City o	4-Minor Ar	4-Two-Way	Urban	NonVDOT	5	3. City or T	Hampton F	HAMP	S-VA114PR ARMISTEAD AVE N		3.62	253396	250.88	-76.3862	37.0629
221545093	2022	6/1/2022 5:00	1108	11:08	O	PDO	0	0	0	0	0	0	0	1	8. Non-Collision	NC	No	1. No Adve	2. Daylight	Day	1. Dry	Dry	1. Main-Lir	1. Straight	2. Blacktop	1. No Defe	1. Two-Wa	1. Not at In	1. No Traffi	6. No Traffi	2. No			3. No	14. Ditch	1. On Roac	No	No	Belted	No	No	No	No	No	No	Yes	No	No	No		RD UNKN	Not Interse	No	No	Yes	No	5. Hampto	114	114. City o	7-Local (J,6)		Urban	NonVDOT	5	3. City or T	Hampton F	HAMP	S-VA114PR NETTLES LN		0.69			-76.3949	37.07045
221545099	2022	6/2/2022 5:00	1255	12:55	C	C	0	0	0	2	2	0	0	2	2. Angle	ANG	No	1. No Adve	2. Daylight	Day	1. Dry	Dry	1. Main-Lir	1. Straight	2. Blacktop	1. No Defe	1. Two-Wa	1. Not at In	1. No Traffi	6. No Traffi	2. No			3. No	20. Motor	1. On Roac	No	No	Belted	No	No	No	No	No	No	No	No	No	No		NOT_RD	Not Interse	No	Yes	Yes	No	5. Hampto	114	114. City o	7-Local (J,(	3-Two-Way	Urban	NonVDOT	5	3. City or T	Hampton F	HAMP	S-VA114PR THAMES DR		0.17			-76.4246	37.04913
232345042	2023	8/18/2023 5:00	1538	15:38	A	A	0	1	0	1	2	0	0	2	2. Angle	ANG	No	1. No Adve	2. Daylight	Day	1. Dry	Dry	1. Main-Lir	1. Straight	2. Blacktop	1. No Defe	3. Two-Wa	4. Four Apr	3. Traffic S	1. Yes - Wc	2. No			3. No	20. Motor	1. On Roac	No	No	Belted	No	No	No	No	No	No	No	No	No	No		NOT_RD	Urban Inte	Yes	No	Yes	No	5. Hampto	114	114. City o	4-Minor Ar	4-Two-Way	Urban	NonVDOT	5	3. City or T	Hampton F	HAMP	R-VA SR00415EB		1.18	253181	45.71	-76.3891	37.02586
221545101	2022	5/4/2022 5:00	1349	13:49	O	PDO	0	0	0	0	0	0	0	2	4. Sideswipe - Same Direction	SSS	No	1. No Adve	2. Daylight	Day	1. Dry	Dry	9. Within Ir	1. Straight	2. Blacktop	1. No Defe	2. Two-Wa	4. Four Apr	3. Traffic S	1. Yes - Wc	2. No			3. No	20. Motor	1. On Roac	No	No	Belted	No	No	No	No	No	No	Yes	No	No	No		NOT_RD	Urban Inte	No	No	Yes	No	5. Hampto	114	114. City o	4-Minor Ar	3-Two-Way	Urban	NonVDOT	5	3. City or T	Hampton F	HAMP	R-VA SR00351EB		3.03	253177	38.67	-76.385	37.01297
180995122	2018	4/2/2018 5:00	1123	11:23	C	C	0	0	0	2	2	0	0	2	2. Angle	ANG	No	1. No Adve	2. Daylight	Day	1. Dry	Dry	6. Intersec	1. Straight	1. Concret	1. No Defe	1. Two-Wa	3. Three Ap	8. Yield Sig	1. Yes - Wc	2. No			3. No	20. Motor	1. On Roac	No	No	Belted	No	No	No	No	No	No	Yes	No	No	No		NOT_RD	Not Interse	No	No	Yes	No	5. Hampto	114	114. City o	4-Minor Ar	3-Two-Way	Urban	NonVDOT	5	3. City or T	Hampton F	HAMP	S-VA114PR LASALLE AVE		1.98	731448	439.47	-76.3628	37.03132
232555065	2023	9/8/2023 5:00	1919	19:19	C	C	0	0	0	2	2	0	0	2	2. Angle	ANG	No	1. No Adve	4. Darknes	Night	1. Dry	Dry	1. Main-Lir	1. Straight	2. Blacktop	1. No Defe	3. Two-Wa	1. Not at In	4. Stop Sig	1. Yes - Wc	2. No			3. No	20. Motor	1. On Roac	No	No	Unbelted	No	No	No	No	No	No	No	No	No	No		NOT_RD	Urban Inte	Yes	No	Yes	Yes	5. Hampto	114	114. City o	5-Major Cc	4-Two-Way	Urban	NonVDOT	5	3. City or T	Hampton F	HAMP	R-VA SR00143SB		4.44	1069385	49.47	-76.3632	37.01511
221545153	2022	5/29/2022 5:00	620	6:20	C	C	0	0	0	1	1	0	0	2	9. Fixed Object - Off Road	FOOR	No	1. No Adve	2. Daylight	Day	1. Dry	Dry	1. Main-Lir	1. Straight	2. Blacktop	1. No Defe	1. Two-Wa	1. Not at In	4. Stop Sig	1. Yes - Wc	2. No			3. No	6. Parked	4. Roadsid	No	No	Belted	No	No	No	No	No	No	No	No	No	No		RD UNKN	Not Interse	No	No	Yes	No	5. Hampto	114	114. City o	7-Local (J,(	3-Two-Way	Urban	NonVDOT	5	3. City or T	Hampton F	HAMP	S-VA114NP SANLUN LAKES DR		0.35			-76.4371	37.08487
221545298	2022	5/18/2022 5:00	820	8:20	O	PDO	0	0	0	0	0	0	0	2	1. Rear End	RE	No	1. No Adve	2. Daylight	Day	1. Dry	Dry	8. Non-Inte	1. Straight	1. Concret	1. No Defe	3. Two-Wa	1. Not at In	6. Traffic L	1. Yes - Wc	2. No			3. No	20. Motor	1. On Roac	No	No	Belted	No	No	No	No	No	No	No	No	No	Yes	15	NOT_RD	Not Interse	No	No	Yes	No	5. Hampto	114	114. City o	1-Interstat	4-Two-Way	Urban	VDOT Inte	5	1. State Hv	Hampton F	HAMP	R-VA IS00064EB		270.21			-76.3115	36.9931
221555047	2022	6/1/2022 5:00	920	9:20	O	PDO	0	0	0	0	0	0	0	4	1. Rear End	RE	No	1. No Adve	2. Daylight	Day	1. Dry	Dry	8. Non-Inte	1. Straight	1. Concret	1. No Defe	3. Two-Wa	1. Not at In	7. No Pass	1. Yes - Wc	1. Yes	3. Activity	3. Work on	3. No	20. Motor	1. On Roac	No	No	Belted	No	No	No	No	No	No	No	No	No	No		NOT_RD	Not Interse	No	Yes	Yes	No	5. Hampto	114	114. City o	1-Interstat	4-Two-Way	Urban	VDOT Inte	5	1. State Hv	Hampton F	HAMP	R-VA IS00064EB		270.59			-76.3075	36.98879
221555048	2022	6/1/2022 5:00	1030	10:30	C	C	0	0	0	1	1	0	0	2	4. Sideswipe - Same Direction	SSS	No	1. No Adve	2. Daylight	Day	1. Dry	Dry	8. Non-Inte	1. Straight	1. Concret	1. No Defe	3. Two-Wa	1. Not at In	8. Yield Sig	1. Yes - Wc	1. Yes	3. Activity	3. Work on	3. No	20. Motor	1. On Roac	No	No	Unbelted	No	No	No	No	No	No	Yes	No	No	No		NOT_RD	Not Interse	No	No	Yes	No	5. Hampto	114	114. City o	1-Interstat	4-Two-Way	Urban	VDOT Inte	5	1. State Hv	Hampton F	HAMP	R-VA IS00064EB		268.7			-76.3234	37.01212
221555049	2022	6/1/2022 5:00	800	8:00	O	PDO	0	0	0	0	0	0	0	2	1. Rear End	RE	No	1. No Adve	2. Daylight	Day	1. Dry	Dry	8. Non-Inte	1. Straight	1. Concret	1. No Defe	3. Two-Wa	1. Not at In	6. Traffic L	1. Yes - Wc	1. Yes	3. Activity	3. Work on	3. No	20. Motor	1. On Roac	No	No	Belted	No	No	No	No	No	No	No	No	No	Yes	20	NOT_RD	Not Interse	No	No	Yes	No	5. Hampto	114	114. City o	1-Interstat	4-Two-Way	Urban	VDOT Inte	5	1. State Hv	Hampton F	HAMP	R-VA IS00064WB		268.23			-76.3281	37.02011
221555102	2022	6/1/2022 5:00	1825	18:25	O	PDO	0	0	0	0	0	0	0	2	1. Rear End	RE	No	1. No Adve	2. Daylight	Day	1. Dry	Dry	8. Non-Inte	3. Grade -	2. Blacktop	1. No Defe	3. Two-Wa	1. Not at In	6. Traffic L	1. Yes - Wc	2. No			3. No	20. Motor	1. On Roac	No	No	Belted	No	Yes	No	No	No	No	No	No	No	Yes	5	NOT_RD	Not Interse	No	Yes	Yes	No	5. Hampto	114	114. City o	1-Interstat	4-Two-Way	Urban	VDOT Inte	5	1. State Hv	Hampton F	HAMP	R-VA IS00064EB		270.11			-76.3125	36.99415
221555223	2022	6/1/2022 5:00	1005	10:05	O	PDO	0	0	0	0	0	0	0	1	16. Other	OTHR	No	1. No Adve	2. Daylight	Day	1. Dry	Dry	8. Non-Inte	1. Straight	1. Concret	1. No Defe	3. Two-Wa	1. Not at In	6. Traffic L	1. Yes - Wc	2. No			3. No	25. Other	1. On Roac	No	No	Belted	No	No	No	No	No	No	No	No	No	No		NOT_RD	Not Interse	No	No	Yes	No	5. Hampto	114	114. City o	1-Interstat	4-Two-Way	Urban	VDOT Inte	5	1. State Hv	Hampton F	HAMP	R-VA IS00064WB		263.21			-76.4019	37.0473
221555253	2022	6/4/2022 5:00	1820	18:20	O	PDO	0	0	0	0	0	0	0	2	1. Rear End	RE	No	1. No Adve	2. Daylight	Day	1. Dry	Dry	8. Non-Inte	1. Straight	1. Concret	1. No Defe	3. Two-Wa	1. Not at In	6. Traffic L	1. Yes - Wc	2. No			3. No	20. Motor	1. On Roac	No	No	Belted	No	Yes	No	No	No	No	No	No	No	Yes	25	NOT_RD	Not Interse	No	No	Yes	No	5. Hampto	114	114. City o	1-Interstat	4-Two-Way	Urban	VDOT Inte	5	1. State Hv	Hampton F	HAMP	R-VA IS00064EB		263.53			-76.397	37.04243
221565140	2022	6/2/2022 5:00	519	5:19	B	B	0	0	1	0	1	0	0	1	9. Fixed Object - Off Road	FOOR	No	1. No Adve	1. Dawn	Day	1. Dry	Dry	5. On Entra	4. Grade - (	2. Blacktop	1. No Defe	3. Two-Wa	1. Not at In	6. Traffic L	1. Yes - Wc	2. No			3. No	8. Sign, Tra	4. Roadsid	No	No	Unbelted	No	No	No	No	No	No	No	No	No	Yes	15	RD_LEFT	Not Interse	No	No	No	No	5. Hampto	114	114. City o	1-Interstat	1-One-Way	Urban	VDOT Inte	5	1. State Hv	Hampton F	HAMP	R-VA IS00064WB	RMP261.00A	0.2			-76.4155	37.06011
221575017	2022	6/5/2022 5:00	2200	22:00	B	B	0	0	1	0	1	0	0	2	1. Rear End	RE	No	1. No Adve	4. Darknes	Night	1. Dry	Dry	8. Non-Inte	1. Straight	1. Concret	1. No Defe	3. Two-Wa	1. Not at In	6. Traffic L	1. Yes - Wc	2. No			3. No	20. Motor	1. On Roac	No	No	Belted	No	No	No	No	No	Yes	No	Yes	No	Yes	15	NOT_RD	Not Interse	No	No	Yes	Yes	5. Hampto	114	114. City o	1-Interstat	4-Two-Way	Urban	VDOT Inte	5	1. State Hv	Hampton F	HAMP	R-VA IS00064EB		269.11			-76.3212	37.00633
173385115	2017	12/3/2017 5:00	2122	21:22	O	PDO	0	0	0	0	0	0	0	2	4. Sideswipe - Same Direction	SSS	No	1. No Adve	4. Darknes	Night	1. Dry	Dry	1. Main-Lir	1. Straight	2. Blacktop	1. No Defe	2. Two-Wa	1. Not at In	6. Traffic L	1. Yes - Wc	2. No			3. No	6. Parked	7. In Parkir	No	No	Belted	No	No	No	No	No	Yes	No	No	No	Yes	10	NOT_RD	Urban Inte	No	No	Yes	Yes	5. Hampto	114	114. City o	5-Major Cc	4-Two-Way	Urban	NonVDOT	5	3. City or T	Hampton F	HAMP	R-VA SR00143NB		4.45	1069385	75.37	-76.3635	37.01513
201885143	2020	7/5/2020 5:00	51	00:51	O	PDO	0	0	0	0	0	0	0	2	2. Angle	ANG	No	1. No Adve	4. Darknes	Night	1. Dry	Dry	8. Non-Inte	1. Straight	2. Blacktop	1. No Defe	3. Two-Wa	1. Not at In	1. No Traffi	6. No Traffi	2. No			3. No	6. Parked	1. On Roac	Yes	No	Belted	No	No	No	No	No	Yes	No	No	No	No		NOT_RD	Not Interse	No	No	Yes	Yes	5. Hampto	114	114. City o	5-Major Cc	4-Two-Way	Urban	NonVDOT	5	3. City or T	Hampton F	HAMP	S-VA114NP NICKERSON BLVD		0.64			-76.3107	37.04948
221575131	2022	5/25/2022 5:00	1613	16:13	O	PDO	0	0	0	0	0	0	0	2	9. Fixed Object - Off Road	FOOR	No	5. Rain	2. Daylight	Day	2. Wet	Wet	1. Main-Lir	1. Straight	2. Blacktop	1. No Defe	3. Two-Wa	1. Not at In	6. Traffic L	1. Yes - Wc	2. No			3. No	20. Motor	1. On Roac	No	No	Belted	No	No	No	No	No	Yes	No	No	No	No		NOT_RD	Urban Inte	No	Yes	Yes	No	5. Hampto	114	114. City o	3-Principal	4-Two-Way	Urban	NonVDOT	5	3. City or T	Hampton F	HAMP	R-VA US00258WB		66.37	253151	235.75	-76.3297	37.03933
201745121	2020	6/14/2020 5:00	920	9:20	C	C	0	0	0	1	1	0	0	2	2. Angle	ANG	No	1. No Adve	2. Daylight	Day	1. Dry	Dry	9. Within Ir	1. Straight	2. Blacktop	1. No Defe	1. Two-Wa	3. Three Ap	4. Stop Sig	1. Yes - Wc	2. No			3. No	20. Motor	1. On Roac	No	No	Belted	No	No	No	No	No	Yes	No	No	No	No		NOT_RD	Urban Inte	No	No	Yes	No	5. Hampto	114	114. City o	7-Local (J,(	3-Two-Way	Urban	NonVDOT	5	3. City or T	Hampton F	HAMP	S-VA114PR MARCELLA RD		1.13			-76.3958	37.05016
221575134	2022	6/3/2022 5:00	1524	15:24	O	PDO	0	0	0	0	0	0	0	2	1. Rear End	RE	No	1. No Adve	2. Daylight	Day	1. Dry	Dry	1. Main-Lir	1. Straight	2. Blacktop	1. No Defe	2. Two-Wa	1. Not at In	3. Traffic S	1. Yes - Wc	2. No			3. No	20. Motor	1. On Roac	No	No	Belted	No	No	No	No	No	No	No	No	No	No		NOT_RD	Not Interse	No	No	Yes	No	5. Hampto	114	114. City o	3-Principal	4-Two-Way	Urban	NonVDOT	5	3. City or T	Hampton F	HAMP	R-VA US00258WB		62.92	754224	303.43	-76.3895	37.04154
231285089	2023	5/6/2023 5:00	1405	14:05	A	A	0	1	2	0	3	0	0	2	2. Angle	ANG	No	1. No Adve	2. Daylight	Day	1. Dry	Dry	10. Interse	1. Straight	2. Blacktop	1. No Defe	3. Two-Wa	4. Four Apr	3. Traffic S	1. Yes - Wc	2. No			3. No	20. Motor	1. On Roac	No	No	Belted	No	No	No	No	No	No	No	No	No	No		NOT_RD	Urban Inte	No	No	Yes	No	5. Hampto	114	114. City o	3-Principal	4-Two-Way	Urban	NonVDOT	5	3. City or T	Hampton F	HAMP	R-VA SR00134EB		10.58	1078416	17.37	-76.3695	37.03742
221575137	2022	5/26/2022 5:00	1532	15:32	C	C	0	0	0	5	5	0	0	2	2. Angle	ANG	No	1. No Adve	2. Daylight	Day	1. Dry	Dry	9. Within Ir	1. Straight	2. Blacktop	1. No Defe	2. Two-Wa	4. Four Apr	3. Traffic S	1. Yes - Wc	2. No			3. No	20. Motor	1. On Roac	No	No	Belted	No	No	No	No	No	No	No	No	No	No		NOT_RD	Urban Inte	No	No	Yes	No	5. Hampto	114	114. City o	4-Minor Ar	3-Two-Way	Urban	NonVDOT	5	3. City or T	Hampton F	HAMP	R-VA SR00351WB		7.04	253170	10.52	-76.3219	37.03332
221575138	2022	6/4/2022 5:00	1300	13:00	C	C	0	0	0	2	2	0	0	2	2. Angle	ANG	No	1. No Adve	2. Daylight	Day	1. Dry	Dry	2. Accelera	3. Grade -	2. Blacktop	1. No Defe	4. One-Wa	3. Three Ap	6. Traffic L	1. Yes - Wc	2. No			3. No	20. Motor	1. On Roac	No	No	Belted	No	No	No	No	No	No	No	No	No	No		NOT_RD	Not Interse	Yes	No	Yes	No	5. Hampto	114	114. City o	7-Local (J,(	3-Two-Way	Urban	NonVDOT	5	3. City or T	Hampton F	HAMP	S-VA114PR POWER PLANT WAY		0.04	50659	494.49	-76.3986	37.03824
221575139	2022	6/2/2022 5:00	1301	13:01	O	PDO	0	0	0	0	0	0	0	3	1. Rear End	RE	No	1. No Adve	2. Daylight	Day	1. Dry	Dry	10. Interse	1. Straight	2. Blacktop	1. No Defe	2. Two-Wa	3. Three Ap	3. Traffic S	1. Yes - Wc	2. No			3. No	20. Motor	1. On Roac	No	No	Belted	No	No	No	No	No	No	No	No	No	No		NOT_RD	VDOT Inter	No	No	Yes	No	5. Hampto	114	114. City o	3-Principal	4-Two-Way	Urban	NonVDOT	5	3. City or T	Hampton F	HAMP	S-VA114PR HAMPTON ROADS CENTER PKWY		2.14	1279456	98.89	-76.4095	37.05992
243185108	2024	11/12/2024 5:00	822	8:22	C	C	0	0	0	2	2	0	0	2	1. Rear End	RE	No	1. No Adve	2. Daylight	Day	1. Dry	Dry	8. Non-Inte	1. Straight	2. Blacktop	1. No Defe	2. Two-Wa	1. Not at In	6. Traffic L	1. Yes - Wc	2. No			3. No	20. Motor	1. On Roac	No	No	Belted	No	No	No	No	No	No	No	No	No	No		NOT_RD	Urban Inte	No	No	Yes	No	5. Hampto	114	114. City o	4-Minor Ar	4-Two-Way	Urban	NonVDOT	5	3. City or T	Hampton F	HAMP	R-VA US00060WB		273.83	253004	125.58	-76.3411	37.02526
182945131	2018	10/16/2018 5:00	1457	14:57	C	C	0	0	0	2	2	0	0	2	2. Angle	ANG	No	1. No Adve	2. Daylight	Day	1. Dry	Dry	10. Interse	1. Straight	2. Blacktop	1. No Defe	3. Two-Wa	4. Four Apr	4. Stop Sig	1. Yes - Wc	2. No			3. No	20. Motor	1. On Roac	No	No	Belted	No	No	No	No	No	No	No	No	No	Yes	5	NOT_RD	Urban Inte	No	No	Yes	No	5. Hampto	114	114. City o	7-Local (J,(	3-Two-Way	Urban	NonVDOT	5	3. City or T	Hampton F	HAMP	S-VA114NP LINCOLN ST		0.3			-76.3477	37.02759
221575142	2022	6/4/2022 5:00	1514	15:14	C	C	0	0	0	1	1	0	0	1	8. Non-Collision	NC	No	1. No Adve	2. Daylight	Day	1. Dry	Dry	1. Main-Lir	1. Straight	2. Blacktop	1. No Defe	1. Two-Wa	1. Not at In	1. No Traffi	6. No Traffi	2. No			3. No	13. Curb	9. Outside	No	No	Belted	No	No	No	No	No	No	No	No	No	No		RD_UNKN	Not Interse	No	No	Yes	No	5. Hampto	114	114. City of Hampton			Urban	NonVDOT	5	3. City or T	Hampton F	HAMP	U-VA114SC99999UK					-76.3918	37.04512
221575157	2022	5/26/2022 5:00	2232	22:32	C	C	0	0	0	1	1	0	0	2	4. Sideswipe - Same Direction	SSS	No	1. No Adve	4. Darknes	Night	1. Dry	Dry	1. Main-Lir	2. Curve - L	2. Blacktop	1. No Defe	1. Two-Wa	1. Not at In	1. No Traffi	6. No Traffi	2. No			3. No	6. Parked	2. Shoulde	No	No	Belted	No	No	No	No	No	No	No	No	No	No		NOT_RD	Not Interse	No	No	Yes	Yes	5. Hampto	114	114. City o	7-Local (J,(	3-Two-Way	Urban	NonVDOT	5	3. City or T	Hampton F	HAMP	S-VA114PR MICHAELS WOODS DR		0.13			-76.4304	37.05744
231355238	2023	5/13/2023 5:00	2100	21:00	C	C	0	0	0	1	1	0	0	2	2. Angle	ANG	No	4. Mist	4. Darknes	Night	2. Wet	Wet	9. Within Ir	1. Straight	2. Blacktop	1. No Defe	2. Two-Wa	4. Four Apr	3. Traffic S	1. Yes - Wc	2. No			3. No	20. Motor	1. On Roac	No	No	Belted	No	Yes	No	No	No	No	No	No	No	No		NOT_RD	Urban Inte	Yes	No	Yes	No	5. Hampto	114	114. City o	3-Principal	4-Two-Way	Urban	NonVDOT	5	3. City or T	Hampton F	HAMP	R-VA SR00134EB		10.58	1078416	11.58	-76.3695	37.03741
221575162	2022	5/31/2022 5:00	1506	15:06	C	C	0	0	0	1	1	0	0	2	2. Angle	ANG	No	1. No Adve	2. Daylight	Day	1. Dry	Dry	9. Within Ir	1. Straight	2. Blacktop	1. No Defe	1. Two-Wa	4. Four Apr	3. Traffic S	1. Yes - Wc	2. No			3. No	20. Motor	1. On Roac	No	No	Belted	No	No	No	No	No	No	No	No	No	No		NOT_RD	Urban Inte	Yes	No	Yes	No	5. Hampto	114	114. City o	4-Minor Ar	3-Two-Way	Urban	NonVDOT	5	3. City or T	Hampton F	HAMP	R-VA US00258EB		67.42	253155	9.17	-76.3224	37.02512
221575165	2022	5/31/2022 5:00	1354	13:54	O	PDO	0	0	0	0	0	0	0	2	2. Angle	ANG	No	1. No Adve	2. Daylight	Day	1. Dry	Dry	9. Within Ir	1. Straight	2. Blacktop	1. No Defe	2. Two-Wa	4. Four Apr	3. Traffic S	1. Yes - Wc	2. No			3. No	20. Motor	1. On Roac	No	No	Belted	No	No	No	No	No	No	No	No	No	No		NOT_RD	Urban Inte	Yes	Yes	Yes	No	5. Hampto	114	114. City o	4-Minor Ar	4-Two-Way	Urban	NonVDOT	5	3. City or T	Hampton F	HAMP	R-VA SR00278SB		0.41	746578	15.11	-76.3476	37.04953
231865302	2023	7/4/2023 5:00	838	8:38	C	C	0	0	0	2	2	0	0	2	2. Angle	ANG	No	1. No Adve	2. Daylight	Day	1. Dry	Dry	10. Interse	1. Straight	2. Blacktop	1. No Defe	2. Two-Wa	4. Four Apr	3. Traffic S	1. Yes - Wc	2. No			3. No	20. Motor	1. On Roac	No	No	Belted	No	No	No	No	No	No	No	No	No	No		NOT_RD	Urban Inte	No	No	Yes	No	5. Hampto	114	114. City o	3-Principal	4-Two-Way	Urban	NonVDOT	5	3. City or T	Hampton F	HAMP	R-VA SR00134WB		10.58	1078416	62	-76.3694	37.03756
221575167	2022	6/4/2022 5:00	2044	20:44	A	A	0	1	0	0	1	0	0	2	2. Angle	ANG	No	1. No Adve	5. Darknes	Night	1. Dry	Dry	13. Drivew	1. Straight	2. Blacktop	1. No Defe	1. Two-Wa	1. Not at In	6. Traffic L	1. Yes - Wc	2. No			3. No	6. Parked	1. On Roac	No	No	Belted	No	No	No	No	No	No	No	Yes	No	No		RD UNKN	Not Interse	Yes	No	Yes	Yes	5. Hampto	114	114. City o	7-Local (J,(	3-Two-Way	Urban	NonVDOT	5	3. City or T	Hampton F	HAMP	S-VA114NP BRAGG CT		0.03			-76.4127	37.02449
242005438	2024	6/9/2024 5:00	1725	17:25	C	C	0	0	0	2	2	0	0	2	3. Head On	HO	No	1. No Adve	2. Daylight	Day	1. Dry	Dry	10. Interse	1. Straight	2. Blacktop	1. No Defe	3. Two-Wa	4. Four Apr	3. Traffic S	1. Yes - Wc	2. No			3. No	20. Motor	1. On Roac	Yes	No	Belted	No	No	No	No	No	No	No	No	No	No		NOT_RD	Urban Inte	No	No	Yes	No	5. Hampto	114	114. City o	3-Principal	4-Two-Way	Urban	NonVDOT	5	3. City or T	Hampton F	HAMP	R-VA SR00134WB		10.58	1078416	62	-76.3694	37.03756
221585075	2022	6/2/2022 5:00	2159	21:59	C	C	0	0	0	1	1	0	0	1	9. Fixed Object - Off Road	FOOR	No	1. No Adve	4. Darknes	Night	1. Dry	Dry	8. Non-Inte	1. Straight	2. Blacktop	1. No Defe	2. Two-Wa	1. Not at In	6. Traffic L	1. Yes - Wc	2. No			3. No	3. Utility P	1. On Roac	Yes	No	Belted	No	No	No	No	No	No	No	No	No	Yes	5	NOT_RD	Urban Inte	No	No	Yes	Yes	5. Hampto	114	114. City o	7-Local (J,(	3-Two-Way	Urban	NonVDOT	5	3. City or T	Hampton F	HAMP	S-VA114PR SHELTON RD		0.53	253169	160.7	-76.314	37.03749
221595090	2022	5/28/2022 5:00	1108	11:08	O	PDO	0	0	0	0	0	0	0	2	4. Sideswipe - Same Direction	SSS	No	1. No Adve	2. Daylight	Day	1. Dry	Dry	1. Main-Lir	1. Straight	2. Blacktop	1. No Defe	3. Two-Wa	1. Not at In	6. Traffic L	1. Yes - Wc	2. No			3. No	20. Motor	1. On Roac	No	No	Belted	No	No	No	No	No	No	No	No	No	No		NOT_RD	Not Interse	No	No	Yes	No	5. Hampto	114	114. City o	7-Local (J,(	3-Two-Way	Urban	NonVDOT	5	3. City or T	Hampton F	HAMP	S-VA114NP COLISEUM DR		2.02	1077824	289.49	-76.3928	37.05925
221595091	2022	6/6/2022 5:00	741	7:41	O	PDO	0	0	0	0	0	0	0	2	1. Rear End	RE	No	1. No Adve	2. Daylight	Day	1. Dry	Dry	9. Within Ir	1. Straight	2. Blacktop	1. No Defe	3. Two-Wa	4. Four Apr	3. Traffic S	1. Yes - Wc	2. No			3. No	20. Motor	1. On Roac	No	No	Belted	No	No	No	No	No	No	No	No	No	No		NOT_RD	VDOT Inter	No	No	Yes	No	5. Hampto	114	114. City o	7-Local (J,(	3-Two-Way	Urban	NonVDOT	5	3. City or T	Hampton F	HAMP	S-VA114PR COLISEUM DR		2.05	1077824	162.8	-76.3925	37.05963
221595390	2022	6/8/2022 5:00	1642	16:42	B	B	0	0	1	0	1	0	0	3	1. Rear End	RE	No	1. No Adve	2. Daylight	Day	1. Dry	Dry	8. Non-Inte	1. Straight	2. Blacktop	1. No Defe	3. Two-Wa	1. Not at In	6. Traffic L	1. Yes - Wc	1. Yes	3. Activity	3. Work on	3. No	20. Motor	1. On Roac	No	No	Belted	No	Yes	No	No	No	No	No	No	No	No		NOT_RD	Not Interse	No	No	Yes	No	5. Hampto	114	114. City o	1-Interstat	4-Two-Way	Urban	VDOT Inte	5	1. State Hv	Hampton F	HAMP	R-VA IS00064EB		266.98			-76.3409	37.03303
170055070	2017	1/4/2017 5:00	1944	19:44	O	PDO	0	0	0	0	0	0	0	2	2. Angle	ANG	No	1. No Adve	4. Darknes	Night	1. Dry	Dry	10. Interse	1. Straight	2. Blacktop	1. No Defe	3. Two-Wa	3. Three Ap	4. Stop Sig	1. Yes - Wc	2. No			3. No	20. Motor	1. On Roac	No	No	Belted	No	No	No	No	No	No	No	No	No	No		NOT_RD	Urban Inte	Yes	Yes	Yes	Yes	5. Hampto	114	114. City o	4-Minor Ar	3-Two-Way	Urban	NonVDOT	5	3. City or T	Hampton F	HAMP	S-VA114NP ABERDEEN RD		2.08			-76.4051	37.02729
242005510	2024	5/29/2024 5:00	1516	15:16	C	C	0	0	0	2	2	0	0	2	2. Angle	ANG	No	1. No Adve	2. Daylight	Day	1. Dry	Dry	10. Interse	1. Straight	2. Blacktop	1. No Defe	2. Two-Wa	4. Four Apr	3. Traffic S	1. Yes - Wc	2. No			3. No	20. Motor	1. On Roac	No	No	Belted	No	No	No	No	No	No	No	No	No	No		NOT_RD	Urban Inte	No	No	Yes	No	5. Hampto	114	114. City o	3-Principal	4-Two-Way	Urban	NonVDOT	5	3. City or T	Hampton F	HAMP	R-VA SR00134WB		10.58	1078416	60.54	-76.3693	37.03753
221605084	2022	6/3/2022 5:00	1606	16:06	O	PDO	0	0	0	0	0	0	0	2	2. Angle	ANG	No	1. No Adve	2. Daylight	Day	1. Dry	Dry	9. Within Ir	1. Straight	2. Blacktop	1. No Defe	1. Two-Wa	3. Three Ap	4. Stop Sig	1. Yes - Wc	2. No			3. No	20. Motor	1. On Roac	No	No	Belted	No	No	No	No	No	No	No	No	No	No		NOT_RD	Urban Inte	No	No	Yes	No	5. Hampto	114	114. City o	6-Minor Cc	3-Two-Way	Urban	NonVDOT	5	3. City or T	Hampton F	HAMP	S-VA114NP BEACH RD		0.8			-76.2998	37.07239
221605085	2022	6/4/2022 5:00	1636	16:36	B	B	0	0	1	0	1	0	0	3	2. Angle	ANG	No	1. No Adve	2. Daylight	Day	1. Dry	Dry	9. Within Ir	1. Straight	2. Blacktop	1. No Defe	3. Two-Wa	3. Three Ap	3. Traffic S	1. Yes - Wc	2. No			3. No	20. Motor	1. On Roac	No	No	Belted	No	No	No	No	No	No	No	No	No	No		NOT_RD	Urban Inte	No	Yes	Yes	No	5. Hampto	114	114. City o	4-Minor Ar	3-Two-Way	Urban	NonVDOT	5	3. City or T	Hampton F	HAMP	R-VA SR00278NB		0.02	253165	5.22	-76.3481	37.04398
221605087	2022	6/8/2022 5:00	1219	12:19	C	C	0	0	0	1	1	0	0	1	16. Other	OTHR	No	1. No Adve	1. Dawn	Day	1. Dry	Dry	1. Main-Lir	1. Straight	1. Concret	1. No Defe	3. Two-Wa	1. Not at In	6. Traffic L	2. Yes - Wc	2. No			3. No	10. Other	7. In Parkir	No	No	Belted	No	No	No	No	No	No	No	No	No	No		NOT_RD	Urban Inte	No	No	Yes	No	5. Hampto	114	114. City o	3-Principal	4-Two-Way	Urban	NonVDOT	5	3. City or T	Hampton F	HAMP	R-VA US00258EB		61.25	1073835	81.19	-76.4177	37.0327
242205026	2024	8/1/2024 5:00	1554	15:54	O	PDO	0	0	0	0	0	0	0	2	5. Sideswipe - Opposite Direction	SSO	No	1. No Adve	2. Daylight	Day	1. Dry	Dry	1. Main-Lir	1. Straight	2. Blacktop	1. No Defe	3. Two-Wa	4. Four Apr	3. Traffic S	1. Yes - Wc	2. No			3. No	20. Motor	1. On Roac	No	No	Belted	No	No	No	No	No	No	No	No	No	Yes	10	NOT_RD	Urban Inte	No	No	Yes	No	5. Hampto	114	114. City o	3-Principal	4-Two-Way	Urban	NonVDOT	5	3. City or T	Hampton F	HAMP	R-VA SR00134WB		10.58	1078416	60.54	-76.3693	37.03753
221605101	2022	6/1/2022 5:00	1520	15:20	O	PDO	0	0	0	0	0	0	0	2	2. Angle	ANG	No	1. No Adve	2. Daylight	Day	1. Dry	Dry	9. Within Ir	1. Straight	2. Blacktop	1. No Defe	1. Two-Wa	3. Three Ap	4. Stop Sig	1. Yes - Wc	2. No			3. No	20. Motor	1. On Roac	No	No	Belted	No	No	No	No	No	No	No	No	No	No		NOT_RD	Urban Inte	No	Yes	Yes	No	5. Hampto	114	114. City o	7-Local (J,(	3-Two-Way	Urban	NonVDOT	5	3. City or T	Hampton F	HAMP	S-VA114PR ROGER PEED DR E		0.07			-76.3074	37.04904
221605102	2022	6/2/2022 5:00	835	8:35	C	C	0	0	0	2	2	0	0	2	1. Rear End	RE	No	1. No Adve	2. Daylight	Day	1. Dry	Dry	1. Main-Lir	1. Straight	2. Blacktop	1. No Defe	1. Two-Wa	1. Not at In	3. Traffic S	1. Yes - Wc	2. No			3. No	20. Motor	1. On Roac	No	No	Belted	No	Yes	No	No	No	No	No	No	No	No		NOT_RD	VDOT Inter	No	No	Yes	No	5. Hampto	114	114. City o	3-Principal	4-Two-Way	Urban	NonVDOT	5	3. City or T	Hampton F	HAMP	R-VA US00258EB		65.09	1091116	211.01	-76.352	37.04354
221605188	2022	6/8/2022 5:00	1940	19:40	O	PDO	0	0	0	0	0	0	0	2	1. Rear End	RE	No	1. No Adve	3. Dusk	Day	2. Wet	Wet	10. Interse	1. Straight	2. Blacktop	1. No Defe	3. Two-Wa	4. Four Apr	3. Traffic S	1. Yes - Wc	2. No			3. No	20. Motor	1. On Roac	No	No	Belted	No	No	No	No	No	No	No	No	No	No		NOT_RD	Urban Inte	No	Yes	Yes	No	5. Hampto	114	114. City o	3-Principal	4-Two-Way	Urban	NonVDOT	5	3. City or T	Hampton F	HAMP	R-VA US00258WB		61.84	253135	121.22	-76.4087	37.03725
221605249	2022	6/8/2022 5:00	1812	18:12	O	PDO	0	0	0	0	0	0	0	3	1. Rear End	RE	No	1. No Adve	2. Daylight	Day	1. Dry	Dry	8. Non-Inte	1. Straight	1. Concret	1. No Defe	4. One-Wa	1. Not at In	6. Traffic L	1. Yes - Wc	1. Yes	3. Activity	5. Other	3. No	20. Motor	1. On Roac	No	No	Belted	No	No	No	No	No	No	No	No	No	Yes	20	NOT_RD	Not Interse	No	No	Yes	No	5. Hampto	114	114. City o	1-Interstat	4-Two-Way	Urban	VDOT Inte	5	1. State Hv	Hampton F	HAMP	R-VA IS00064EB		269.59			-76.3179	36.99992
221615031	2022	6/4/2022 5:00	1801	18:01	A	A	0	1	0	0	1	0	0	1	9. Fixed Object - Off Road	FOOR	No	1. No Adve	2. Daylight	Day	1. Dry	Dry	8. Non-Inte	1. Straight	1. Concret	1. No Defe	3. Two-Wa	1. Not at In	6. Traffic L	1. Yes - Wc	2. No			3. No	11. Jersey	1. On Roac	No	No	Belted	No	No	No	No	No	No	No	No	No	No		RD RIGHT	Not Interse	No	No	Yes	No	5. Hampto	114	114. City o	1-Interstat	4-Two-Way	Urban	VDOT Inte	5	1. State Hv	Hampton F	HAMP	R-VA IS00064EB		263.1			-76.4022	37.04714
221615127	2022	5/8/2022 5:00	1615	16:15	C	C	0	0	0	2	2	0	0	2	1. Rear End	RE	No	5. Rain	2. Daylight	Day	2. Wet	Wet	1. Main-Lir	1. Straight	2. Blacktop	1. No Defe	4. One-Wa	4. Four Apr	3. Traffic S	1. Yes - Wc	2. No			3. No	20. Motor	1. On Roac	No	No	Belted	No	No	No	No	No	No	No	No	No	No		NOT_RD	Urban Inte	No	No	Yes	No	5. Hampto	114	114. City o	3-Principal	4-Two-Way	Urban	NonVDOT	5	3. City or T	Hampton F	HAMP	S-VA114NP HAMPTON ROADS CENTER PKWY		1.25	716613	179.45	-76.4266	37.06011
221615134	2022	5/10/2022 5:00	1130	11:30	O	PDO	0	0	0	0	0	0	0	2	2. Angle	ANG	No	1. No Adve	2. Daylight	Day	1. Dry	Dry	1. Main-Lir	1. Straight	2. Blacktop	1. No Defe	1. Two-Wa	1. Not at In	1. No Traffi	1. Yes - Wc	2. No			3. No	20. Motor	1. On Roac	No	No	Belted	No	Yes	No	No	No	Yes	No	No	No	No		NOT_RD	Not Interse	No	No	Yes	No	5. Hampto	114	114. City o	7-Local (J,(	3-Two-Way	Urban	NonVDOT	5	3. City or T	Hampton F	HAMP	S-VA114PR BEALL DR		0.13			-76.3176	37.04446
221615143	2022	5/12/2022 5:00	1949	19:49	O	PDO	0	0	0	0	0	0	0	2	15. Backed Into	BI	No	1. No Adve	3. Dusk	Day	2. Wet	Wet	8. Non-Inte	1. Straight	2. Blacktop	1. No Defe	1. Two-Wa	1. Not at In	1. No Traffi	6. No Traffi	2. No			3. No	20. Motor	7. In Parkir	No	No	Belted	No	No	No	No	No	No	No	No	No	Yes	5	NOT_RD	Not Interse	No	Yes	Yes	No	5. Hampto	114	114. City of Hampton			Urban	NonVDOT	5	3. City or T	Hampton F	HAMP	U-VA114SC99999UK					-76.3033	37.01034
192245256	2019	8/11/2019 5:00	1945	19:45	C	C	0	0	0	2	2	0	0	2	16. Other	OTHR	No	1. No Adve	2. Daylight	Day	1. Dry	Dry	6. Intersec	1. Straight	2. Blacktop	1. No Defe	1. Two-Wa	1. Not at In	8. Yield Sig	1. Yes - Wc	2. No			3. No	20. Motor	1. On Roac	No	No	Belted	No	Yes	No	No	No	No	No	No	No	No		NOT_RD	Not Interse	No	No	Yes	No	5. Hampto	114	114. City o	4-Minor Ar	3-Two-Way	Urban	NonVDOT	5	3. City or T	Hampton F	HAMP	S-VA114NP LASALLE AVE		1.98	731448	461.21	-76.3628	37.03138
221615183	2022	5/27/2022 5:00	716	7:16	O	PDO	0	0	0	0	0	0	0	2	2. Angle	ANG	No	1. No Adve	2. Daylight	Day	1. Dry	Dry	10. Interse	1. Straight	2. Blacktop	1. No Defe	3. Two-Wa	4. Four Apr	4. Stop Sig	1. Yes - Wc	2. No			3. No	20. Motor	1. On Roac	No	No	Belted	No	No	No	No	No	Yes	No	No	No	No		NOT_RD	Urban Inte	No	No	Yes	No	5. Hampto	114	114. City o	7-Local (J,(	3-Two-Way	Urban	NonVDOT	5	3. City or T	Hampton F	HAMP	S-VA114NP OLD CELEY RD		0.22			-76.3623	37.02365
193505261	2019	8/16/2019 5:00	1300	13:00	B	B	0	0	1	0	1	0	0	2	4. Sideswipe - Same Direction	SSS	No	1. No Adve	2. Daylight	Day	1. Dry	Dry	8. Non-Inte	1. Straight	2. Blacktop	1. No Defe	1. Two-Wa	1. Not at In	6. Traffic L	1. Yes - Wc	2. No			3. No	20. Motor	1. On Roac	No	No	Belted	No	No	No	No	No	No	No	No	No	No		NOT_RD	Not Interse	No	No	Yes	No	5. Hampto	114	114. City o	4-Minor Ar	3-Two-Way	Urban	NonVDOT	5	3. City or T	Hampton F	HAMP	R-VA SR00169NB		5.7	253115	428.68	-76.3263	37.05701
221615185	2022	6/2/2022 5:00	744	7:44	O	PDO	0	0	0	0	0	0	0	2	4. Sideswipe - Same Direction	SSS	No	1. No Adve	2. Daylight	Day	1. Dry	Dry	10. Interse	1. Straight	1. Concret	1. No Defe	2. Two-Wa	4. Four Apr	3. Traffic S	1. Yes - Wc	2. No			3. No	20. Motor	1. On Roac	No	No	Belted	No	No	No	No	No	No	No	No	No	No		NOT_RD	Urban Inte	No	No	Yes	No	5. Hampto	114	114. City o	3-Principal	4-Two-Way	Urban	NonVDOT	5	3. City or T	Hampton F	HAMP	R-VA US00258EB		65.57	253121	89.21	-76.3428	37.04336
221615186	2022	6/9/2022 5:00	1950	19:50	C	C	0	0	0	2	2	0	0	2	15. Backed Into	BI	No	1. No Adve	3. Dusk	Day	1. Dry	Dry	1. Main-Lir	1. Straight	2. Blacktop	1. No Defe	2. Two-Wa	1. Not at In	6. Traffic L	1. Yes - Wc	2. No			3. No	20. Motor	1. On Roac	No	No	Belted	No	No	No	No	No	No	No	No	No	No		NOT_RD	Not Interse	No	Yes	Yes	No	5. Hampto	114	114. City o	3-Principal	4-Two-Way	Urban	NonVDOT	5	3. City or T	Hampton F	HAMP	R-VA US00258EB		60.82			-76.4243	37.02938
221615199	2022	6/10/2022 5:00	553	5:53	A	A	0	1	0	0	1	0	0	1	8. Non-Collision	NC	No	1. No Adve	1. Dawn	Day	1. Dry	Dry	8. Non-Inte	1. Straight	1. Concret	1. No Defe	1. Two-Wa	1. Not at In	6. Traffic L	1. Yes - Wc	1. Yes	3. Activity	3. Work on	3. No	39. Fell/Ju	1. On Roac	No	No	Belted	No	No	No	No	No	No	No	Yes	No	Yes	15	RD_LEFT	Not Interse	No	No	Yes	No	5. Hampto	114	114. City o	1-Interstat	4-Two-Way	Urban	VDOT Inte	5	1. State Hv	Hampton F	HAMP	R-VA IS00064EB		267.06			-76.3395	37.03246
221615201	2022	6/4/2022 5:00	2047	20:47	C	C	0	0	0	1	1	0	0	2	1. Rear End	RE	No	1. No Adve	4. Darknes	Night	1. Dry	Dry	10. Interse	1. Straight	2. Blacktop	1. No Defe	3. Two-Wa	4. Four Apr	3. Traffic S	1. Yes - Wc	2. No			3. No	20. Motor	4. Roadsid	No	No	Belted	No	No	No	No	No	No	No	No	No	No		NOT_RD	Urban Inte	No	No	Yes	Yes	5. Hampto	114	114. City o	7-Local (J,(	3-Two-Way	Urban	NonVDOT	5	3. City or T	Hampton F	HAMP	S-VA114NP N CAMPUS PKWY		0.19			-76.403	37.08003
221615202	2022	6/6/2022 5:00	1000	10:00	O	PDO	0	0	0	0	0	0	0	1	9. Fixed Object - Off Road	FOOR	No	1. No Adve	2. Daylight	Day	1. Dry	Dry	8. Non-Inte	7. Dip - Stra	2. Blacktop	1. No Defe	1. Two-Wa	1. Not at In	6. Traffic L	1. Yes - Wc	2. No			3. No	14. Ditch	8. Off Roac	No	Yes	Belted	No	No	No	No	No	No	No	No	No	No		RD_LEFT	Not Interse	No	No	Yes	No	5. Hampto	114	114. City o	6-Minor Cc	3-Two-Way	Urban	NonVDOT	5	3. City or T	Hampton F	HAMP	S-VA114NP BEACH RD		0.32			-76.2995	37.06494
221615212	2022	4/6/2022 5:00	1926	19:26	C	C	0	0	0	1	1	0	0	1	9. Fixed Object - Off Road	FOOR	No	1. No Adve	2. Daylight	Day	2. Wet	Wet	8. Non-Inte	2. Curve - L	2. Blacktop	1. No Defe	5. Unknow	1. Not at In	1. No Traffi	6. No Traffi	2. No			3. No	8. Sign, Tra	7. In Parkir	No	No	Belted	No	No	No	No	No	No	No	No	No	No		RD_UNKN	Not Interse	No	No	Yes	No	5. Hampto	114	114. City o	3-Principal	4-Two-Way	Urban	NonVDOT	5	3. City or T	Hampton F	HAMP	R-VA US00258WB		60.34			-76.4319	37.02572
221635023	2022	6/12/2022 5:00	100	1:00	O	PDO	0	0	0	0	0	0	0	1	9. Fixed Object - Off Road	FOOR	No	1. No Adve	4. Darknes	Night	1. Dry	Dry	8. Non-Inte	1. Straight	1. Concret	1. No Defe	3. Two-Wa	1. Not at In	6. Traffic L	1. Yes - Wc	2. No			3. No	5. Guard R	1. On Roac	No	No	Belted	No	Yes	Yes	No	Yes	No	No	No	No	Yes	5	RD RIGHT	Not Interse	No	No	Yes	Yes	5. Hampto	114	114. City o	1-Interstat	4-Two-Way	Urban	VDOT Inte	5	1. State Hv	Hampton F	HAMP	R-VA IS00064WB		263.5			-76.3989	37.04447
221635077	2022	6/12/2022 5:00	645	6:45	O	PDO	0	0	0	0	0	0	0	1	9. Fixed Object - Off Road	FOOR	No	1. No Adve	2. Daylight	Day	1. Dry	Dry	5. On Entra	10. On/Off	2. Blacktop	1. No Defe	4. One-Wa	1. Not at In	6. Traffic L	1. Yes - Wc	2. No			3. No	5. Guard R	4. Roadsid	No	No	Belted	No	Yes	No	No	Yes	No	No	No	No	Yes	10	RD_LEFT	Not Interse	No	No	No	No	5. Hampto	114	114. City o	1-Interstat	1-One-Way	Urban	VDOT Inte	5	1. State Hv	Hampton F	HAMP	R-VA IS00064EB	RMP261.00A	0.03			-76.4215	37.06144
221635127	2022	6/12/2022 5:00	1031	10:31	O	PDO	0	0	0	0	0	0	0	2	1. Rear End	RE	No	1. No Adve	2. Daylight	Day	1. Dry	Dry	8. Non-Inte	1. Straight	2. Blacktop	1. No Defe	4. One-Wa	1. Not at In	6. Traffic L	1. Yes - Wc	2. No			3. No	20. Motor	1. On Roac	No	No	Belted	No	No	No	No	No	No	No	No	No	No		NOT_RD	Not Interse	No	No	Yes	No	5. Hampto	114	114. City o	1-Interstat	4-Two-Way	Urban	VDOT Inte	5	1. State Hv	Hampton F	HAMP	R-VA IS00064EB		271.57			-76.301	36.97615
221645229	2022	6/13/2022 5:00	1141	11:41	O	PDO	0	0	0	0	0	0	0	2	4. Sideswipe - Same Direction	SSS	No	1. No Adve	2. Daylight	Day	1. Dry	Dry	8. Non-Inte	1. Straight	1. Concret	1. No Defe	4. One-Wa	1. Not at In	9. One Wa	1. Yes - Wc	1. Yes	2. Transitic	3. Work on	3. No	20. Motor	1. On Roac	No	No	Belted	No	No	No	No	No	No	No	No	No	No		NOT_RD	Not Interse	No	Yes	Yes	No	5. Hampto	114	114. City o	1-Interstat	4-Two-Way	Urban	VDOT Inte	5	1. State Hv	Hampton F	HAMP	R-VA IS00064WB		271.81			-76.3	36.97494
221645318	2022	6/10/2022 5:00	2055	20:55	C	C	0	0	0	1	1	0	0	2	4. Sideswipe - Same Direction	SSS	No	1. No Adve	4. Darknes	Night	1. Dry	Dry	1. Main-Lir	1. Straight	2. Blacktop	1. No Defe	1. Two-Wa	1. Not at In	1. No Traffi	6. No Traffi	2. No			3. No	6. Parked	1. On Roac	Yes	No	Belted	No	Yes	No	No	No	No	No	No	No	No		NOT_RD	VDOT Inter	No	No	Yes	Yes	5. Hampto	114	114. City o	7-Local (J,(	3-Two-Way	Urban	NonVDOT	5	3. City or T	Hampton F	HAMP	S-VA114NP PATRICIAN DR		0.55	1074687	31.74	-76.4197	37.04789
221655043	2022	6/13/2022 5:00	755	7:55	B	B	0	0	1	0	1	0	0	3	1. Rear End	RE	No	1. No Adve	2. Daylight	Day	1. Dry	Dry	8. Non-Inte	1. Straight	2. Blacktop	1. No Defe	3. Two-Wa	1. Not at In	6. Traffic L	1. Yes - Wc	2. No			3. No	20. Motor	1. On Roac	No	No	Belted	No	No	No	No	No	No	Yes	No	No	No		NOT_RD	Not Interse	No	No	Yes	No	5. Hampto	114	114. City o	1-Interstat	4-Two-Way	Urban	VDOT Inte	5	1. State Hv	Hampton F	HAMP	R-VA IS00064EB		266.98			-76.3408	37.03302
221655050	2022	6/9/2022 5:00	712	7:12	B	B	0	0	1	0	1	0	0	6	1. Rear End	RE	No	1. No Adve	2. Daylight	Day	1. Dry	Dry	8. Non-Inte	1. Straight	2. Blacktop	1. No Defe	3. Two-Wa	1. Not at In	6. Traffic L	1. Yes - Wc	1. Yes	3. Activity	3. Work on	3. No	20. Motor	1. On Roac	No	No	Unbelted	No	No	No	No	No	No	No	No	No	Yes	5	NOT_RD	Not Interse	No	No	Yes	No	5. Hampto	114	114. City o	1-Interstat	4-Two-Way	Urban	VDOT Inte	5	1. State Hv	Hampton F	HAMP	R-VA IS00064WB		269.61			-76.3183	37.00154
221655074	2022	6/12/2022 5:00	2000	20:00	A	A	0	1	0	1	2	0	0	2	4. Sideswipe - Same Direction	SSS	No	1. No Adve	4. Darknes	Night	1. Dry	Dry	8. Non-Inte	1. Straight	1. Concret	1. No Defe	3. Two-Wa	1. Not at In	6. Traffic L	1. Yes - Wc	2. No			3. No	20. Motor	1. On Roac	No	No	Belted	No	No	No	No	No	No	No	No	No	No		NOT_RD	Not Interse	No	No	Yes	Yes	5. Hampto	114	114. City o	1-Interstat	4-Two-Way	Urban	VDOT Inte	5	1. State Hv	Hampton F	HAMP	R-VA IS00064EB		263.25			-76.4006	37.04571
221655080	2022	5/28/2022 5:00	1640	16:40	O	PDO	0	0	0	0	0	0	0	2	2. Angle	ANG	No	1. No Adve	2. Daylight	Day	1. Dry	Dry	10. Interse	1. Straight	2. Blacktop	1. No Defe	1. Two-Wa	4. Four Apr	3. Traffic S	1. Yes - Wc	2. No			3. No	20. Motor	1. On Roac	No	No	Belted	No	No	No	No	No	No	No	No	No	No		NOT_RD	Urban Inte	No	Yes	Yes	No	5. Hampto	114	114. City o	4-Minor Ar	3-Two-Way	Urban	NonVDOT	5	3. City or T	Hampton F	HAMP	R-VA US00258EB		67.79	253100	15.81	-76.3183	37.02129
221655081	2022	5/28/2022 5:00	1724	17:24	O	PDO	0	0	0	0	0	0	0	2	1. Rear End	RE	No	1. No Adve	2. Daylight	Day	1. Dry	Dry	1. Main-Lir	1. Straight	2. Blacktop	1. No Defe	1. Two-Wa	1. Not at In	6. Traffic L	1. Yes - Wc	2. No			3. No	6. Parked	4. Roadsid	No	No	Belted	No	No	No	No	No	Yes	No	No	No	Yes	15	NOT_RD	Urban Inte	No	No	Yes	No	5. Hampto	114	114. City o	7-Local (J,(	3-Two-Way	Urban	NonVDOT	5	3. City or T	Hampton F	HAMP	S-VA114NP GRIMES RD		0.05	253169	244.61	-76.3143	37.03851
221655082	2022	6/2/2022 5:00	1435	14:35	C	C	0	0	0	1	1	0	0	2	2. Angle	ANG	No	1. No Adve	2. Daylight	Day	1. Dry	Dry	9. Within Ir	1. Straight	2. Blacktop	1. No Defe	1. Two-Wa	2. Two App	8. Yield Sig	1. Yes - Wc	2. No			3. No	20. Motor	1. On Roac	No	No	Belted	No	No	No	No	No	No	No	No	No	No		NOT_RD	Urban Inte	No	Yes	No	No	5. Hampto	114	114. City o	3-Principal	1-One-Way	Urban	NonVDOT	5	3. City or T	Hampton F	HAMP	R-VA SR00278UK	RMP000.00A	0.08			-76.3501	37.04371
250535069	2025	2/18/2025 5:00	942	9:42	O	PDO	0	0	0	0	0	0	0	2	2. Angle	ANG	No	1. No Adve	2. Daylight	Day	1. Dry	Dry	1. Main-Lir	1. Straight	2. Blacktop	1. No Defe	2. Two-Wa	4. Four Apr	3. Traffic S	1. Yes - Wc	2. No			3. No	20. Motor	1. On Roac	No	No	Belted	No	No	No	No	No	No	No	No	No	No		NOT_RD	Urban Inte	Yes	No	Yes	No	5. Hampto	114	114. City o	3-Principal	4-Two-Way	Urban	NonVDOT	5	3. City or T	Hampton F	HAMP	R-VA SR00134WB		10.58	1078416	60.99	-76.3693	37.03755
221655084	2022	5/14/2022 5:00	55	00:55	O	PDO	0	0	0	0	0	0	0	2	6. Fixed Object in Road	FOIR	No	1. No Adve	4. Darknes	Night	1. Dry	Dry	1. Main-Lir	1. Straight	2. Blacktop	1. No Defe	2. Two-Wa	2. Two App	1. No Traffi	6. No Traffi	2. No			3. No	20. Motor	1. On Roac	No	No	Belted	No	No	No	No	No	No	No	No	No	Yes	10	RD UNKN	Not Interse	No	No	Yes	Yes	5. Hampto	114	114. City o	7-Local (J,(	3-Two-Way	Urban	NonVDOT	5	3. City or T	Hampton F	HAMP	S-VA114PR LANGSTON BLVD		0.01			-76.4028	37.02714
210705141	2021	3/10/2021 5:00	1502	15:02	O	PDO	0	0	0	0	0	0	0	1	9. Fixed Object - Off Road	FOOR	No	1. No Adve	2. Daylight	Day	1. Dry	Dry	10. Interse	1. Straight	2. Blacktop	1. No Defe	1. Two-Wa	4. Four Apr	4. Stop Sig	1. Yes - Wc	2. No			3. No	28. Ran Of	1. On Roac	Yes	No	Belted	No	No	No	No	No	No	No	No	No	No		NOT_RD	Urban Inte	Yes	No	Yes	No	5. Hampto	114	114. City o	7-Local (J,(	3-Two-Way	Urban	NonVDOT	5	3. City or T	Hampton F	HAMP	S-VA114NP ARMISTEAD AVE S		0.38			-76.3498	37.02021
222715099	2022	9/27/2022 5:00	1601	16:01	O	PDO	0	0	0	0	0	0	0	2	4. Sideswipe - Same Direction	SSS	No	1. No Adve	2. Daylight	Day	1. Dry	Dry	1. Main-Lir	1. Straight	2. Blacktop	1. No Defe	2. Two-Wa	1. Not at In	3. Traffic S	1. Yes - Wc	2. No			3. No	20. Motor	1. On Roac	No	No	Belted	No	No	No	No	No	Yes	No	No	No	No		NOT_RD	Urban Inte	No	No	Yes	No	5. Hampto	114	114. City o	4-Minor Ar	4-Two-Way	Urban	NonVDOT	5	3. City or T	Hampton F	HAMP	S-VA114NP ARMISTEAD AVE N		3.63	253396	239.83	-76.3864	37.06295
232075071	2023	7/25/2023 5:00	1733	17:33	B	B	0	0	1	3	4	0	0	2	2. Angle	ANG	No	1. No Adve	2. Daylight	Day	1. Dry	Dry	9. Within Ir	3. Grade -	2. Blacktop	1. No Defe	1. Two-Wa	3. Three Ap	4. Stop Sig	1. Yes - Wc	2. No			3. No	20. Motor	1. On Roac	No	No	Belted	No	No	No	No	No	No	No	No	No	No		NOT_RD	Urban Inte	No	Yes	Yes	No	5. Hampto	114	114. City o	4-Minor Ar	3-Two-Way	Urban	NonVDOT	5	3. City or T	Hampton F	HAMP	S-VA114PR ABERDEEN RD		2.08			-76.4051	37.0273
231025188	2023	2/28/2023 5:00	2205	22:05	O	PDO	0	0	0	0	0	0	0	2	2. Angle	ANG	No	1. No Adve	4. Darknes	Night	1. Dry	Dry	9. Within Ir	1. Straight	2. Blacktop	1. No Defe	2. Two-Wa	4. Four Apr	3. Traffic S	1. Yes - Wc	2. No			3. No	20. Motor	1. On Roac	No	No	Belted	No	No	No	No	No	Yes	No	No	No	No		NOT_RD	Urban Inte	No	No	Yes	Yes	5. Hampto	114	114. City o	4-Minor Ar	4-Two-Way	Urban	NonVDOT	5	3. City or T	Hampton F	HAMP	R-VA SR00152EB		4.19	253075	10.73	-76.3945	37.04637
221655215	2022	6/9/2022 5:00	820	8:20	C	C	0	0	0	1	1	0	0	2	2. Angle	ANG	No	1. No Adve	2. Daylight	Day	1. Dry	Dry	9. Within Ir	1. Straight	2. Blacktop	1. No Defe	1. Two-Wa	3. Three Ap	3. Traffic S	1. Yes - Wc	2. No			3. No	20. Motor	1. On Roac	No	No	Belted	No	No	No	No	No	No	No	No	No	No		NOT_RD	VDOT Inter	No	No	Yes	No	5. Hampto	114	114. City o	7-Local (J,(	3-Two-Way	Urban	NonVDOT	5	3. City or T	Hampton F	HAMP	S-VA114NP TYLER ST		0.56	253003	93.25	-76.3317	37.02399
221655218	2022	6/8/2022 5:00	1625	16:25	O	PDO	0	0	0	0	0	0	0	2	1. Rear End	RE	No	1. No Adve	2. Daylight	Day	1. Dry	Dry	10. Interse	1. Straight	2. Blacktop	1. No Defe	3. Two-Wa	4. Four Apr	3. Traffic S	1. Yes - Wc	2. No			3. No	20. Motor	1. On Roac	No	No	Belted	No	No	No	No	No	No	No	No	No	No		NOT_RD	Urban Inte	No	No	Yes	No	5. Hampto	114	114. City o	3-Principal	4-Two-Way	Urban	NonVDOT	5	3. City or T	Hampton F	HAMP	R-VA US00258EB		63.27	754225	83.55	-76.3838	37.04259
171815681	2017	6/22/2017 5:00	737	7:37	C	C	0	0	0	2	2	0	0	3	1. Rear End	RE	No	1. No Adve	2. Daylight	Day	1. Dry	Dry	8. Non-Inte	5. Hillcrest	2. Blacktop	1. No Defe	3. Two-Wa	1. Not at In	1. No Traffi	6. No Traffi	2. No			3. No	20. Motor	1. On Roac	No	No	Belted	No	No	No	No	No	No	No	No	No	No		NOT_RD	Urban Inte	No	No	Yes	No	5. Hampto	114	114. City o	4-Minor Ar	4-Two-Way	Urban	NonVDOT	5	3. City or T	Hampton F	HAMP	R-VA US00060EB		273.85	253004	199.62	-76.3408	37.02524
221655227	2022	6/8/2022 5:00	2128	21:28	C	C	0	0	0	1	1	0	0	2	2. Angle	ANG	No	1. No Adve	5. Darknes	Night	2. Wet	Wet	10. Interse	1. Straight	2. Blacktop	1. No Defe	1. Two-Wa	4. Four Apr	6. Traffic L	1. Yes - Wc	2. No			3. No	20. Motor	1. On Roac	No	No	Unbelted	No	No	No	No	No	No	No	No	No	No		NOT_RD	Urban Inte	No	No	Yes	Yes	5. Hampto	114	114. City o	7-Local (J,(	3-Two-Way	Urban	NonVDOT	5	3. City or T	Hampton F	HAMP	S-VA114PR JORDAN DR		0.34			-76.4014	37.03315
232345047	2023	8/18/2023 5:00	942	9:42	C	C	0	0	0	2	2	0	0	2	4. Sideswipe - Same Direction	SSS	No	1. No Adve	2. Daylight	Day	1. Dry	Dry	1. Main-Lir	1. Straight	2. Blacktop	1. No Defe	3. Two-Wa	1. Not at In	3. Traffic S	1. Yes - Wc	2. No			3. No	20. Motor	1. On Roac	No	No	Belted	No	No	No	No	No	No	No	No	No	No		NOT_RD	Urban Inte	Yes	No	Yes	No	5. Hampto	114	114. City o	4-Minor Ar	4-Two-Way	Urban	NonVDOT	5	3. City or T	Hampton F	HAMP	R-VA SR00415WB		1.18	253181	110.6	-76.3891	37.02606
221655230	2022	6/5/2022 5:00	1529	15:29	C	C	0	0	0	1	1	0	0	2	15. Backed Into	BI	No	1. No Adve	2. Daylight	Day	1. Dry	Dry	1. Main-Lir	1. Straight	2. Blacktop	1. No Defe	1. Two-Wa	1. Not at In	1. No Traffi	6. No Traffi	2. No			3. No	6. Parked	1. On Roac	No	No	Belted	No	No	No	No	No	No	No	No	No	No		NOT_RD	Not Interse	No	No	Yes	No	5. Hampto	114	114. City o	7-Local (J,(	3-Two-Way	Urban	NonVDOT	5	3. City or T	Hampton F	HAMP	S-VA114PR HEMLOCK AVE		0.12			-76.3991	37.00604
221655232	2022	6/10/2022 5:00	1306	13:06	A	A	0	1	0	1	2	0	0	2	2. Angle	ANG	No	1. No Adve	2. Daylight	Day	1. Dry	Dry	1. Main-Lir	1. Straight	2. Blacktop	1. No Defe	2. Two-Wa	1. Not at In	13. Other	1. Yes - Wc	2. No			3. No	20. Motor	1. On Roac	No	No	Belted	No	No	No	No	No	No	No	No	No	No		NOT_RD	Not Interse	No	Yes	Yes	No	5. Hampto	114	114. City o	5-Major Cc	3-Two-Way	Urban	NonVDOT	5	3. City or T	Hampton F	HAMP	S-VA114NP SAUNDERS RD		0.22	253402	440.02	-76.4341	37.08934
221655293	2022	6/14/2022 5:00	1747	17:47	O	PDO	0	0	0	0	0	0	0	2	1. Rear End	RE	No	1. No Adve	2. Daylight	Day	1. Dry	Dry	8. Non-Inte	1. Straight	2. Blacktop	1. No Defe	3. Two-Wa	1. Not at In	6. Traffic L	1. Yes - Wc	2. No			3. No	20. Motor	1. On Roac	No	No	Belted	No	No	No	No	No	No	No	No	No	No		NOT_RD	Not Interse	No	No	Yes	No	5. Hampto	114	114. City o	1-Interstat	4-Two-Way	Urban	VDOT Inte	5	1. State Hv	Hampton F	HAMP	R-VA IS00064WB		263.67			-76.3962	37.04206
221665009	2022	6/3/2022 5:00	1601	16:01	O	PDO	0	0	0	0	0	0	0	3	1. Rear End	RE	No	1. No Adve	2. Daylight	Day	1. Dry	Dry	8. Non-Inte	1. Straight	1. Concret	1. No Defe	3. Two-Wa	1. Not at In	6. Traffic L	1. Yes - Wc	2. No			3. No	20. Motor	1. On Roac	No	No	Belted	No	No	No	No	No	No	No	No	No	No		NOT_RD	Not Interse	No	No	Yes	No	5. Hampto	114	114. City o	1-Interstat	4-Two-Way	Urban	VDOT Inte	5	1. State Hv	Hampton F	HAMP	R-VA IS00064EB		266.07			-76.3572	37.03482
221665011	2022	6/4/2022 5:00	1700	17:00	O	PDO	0	0	0	0	0	0	0	3	4. Sideswipe - Same Direction	SSS	No	1. No Adve	2. Daylight	Day	1. Dry	Dry	8. Non-Inte	3. Grade -	1. Concret	1. No Defe	3. Two-Wa	1. Not at In	6. Traffic L	1. Yes - Wc	1. Yes	1. Advance	3. Work on	3. No	20. Motor	1. On Roac	No	No	Belted	No	No	No	No	No	No	No	No	No	Yes	5	NOT_RD	Not Interse	No	No	Yes	No	5. Hampto	114	114. City o	1-Interstat	4-Two-Way	Urban	VDOT Inte	5	1. State Hv	Hampton F	HAMP	R-VA IS00064WB		270.96			-76.3042	36.98655
221665108	2022	5/26/2022 5:00	1437	14:37	C	C	0	0	0	2	2	0	0	2	1. Rear End	RE	No	1. No Adve	2. Daylight	Day	1. Dry	Dry	10. Interse	1. Straight	1. Concret	1. No Defe	3. Two-Wa	3. Three Ap	3. Traffic S	1. Yes - Wc	2. No			3. No	20. Motor	1. On Roac	No	No	Belted	No	No	No	No	No	No	No	No	No	No		NOT_RD	VDOT Inter	No	No	Yes	No	5. Hampto	114	114. City o	3-Principal	4-Two-Way	Urban	NonVDOT	5	3. City or T	Hampton F	HAMP	S-VA114PR HAMPTON ROADS CENTER PKWY		2.14	1279456	135.32	-76.4096	37.05991
221665114	2022	6/8/2022 5:00	714	7:14	C	C	0	0	0	1	1	0	0	1	9. Fixed Object - Off Road	FOOR	No	1. No Adve	2. Daylight	Day	1. Dry	Dry	10. Interse	1. Straight	2. Blacktop	1. No Defe	2. Two-Wa	3. Three Ap	4. Stop Sig	1. Yes - Wc	2. No			3. No	3. Utility P	1. On Roac	No	No	Belted	No	Yes	No	No	No	No	No	No	No	No		NOT_RD	Urban Inte	No	No	Yes	No	5. Hampto	114	114. City o	7-Local (J,(	3-Two-Way	Urban	NonVDOT	5	3. City or T	Hampton F	HAMP	S-VA114NP FAIRFIELD BLVD		0.01	253112	65.95	-76.3101	37.05695
221665195	2022	6/9/2022 5:00	1620	16:20	C	C	0	0	0	1	1	0	0	2	2. Angle	ANG	No	1. No Adve	2. Daylight	Day	1. Dry	Dry	10. Interse	1. Straight	2. Blacktop	1. No Defe	1. Two-Wa	4. Four Apr	4. Stop Sig	1. Yes - Wc	2. No			3. No	20. Motor	1. On Roac	No	No	Belted	No	No	No	No	No	Yes	No	No	No	No		NOT_RD	Urban Inte	No	No	Yes	No	5. Hampto	114	114. City o	7-Local (J,(	3-Two-Way	Urban	NonVDOT	5	3. City or T	Hampton F	HAMP	S-VA114NP LASSITER DR		0.42			-76.4221	37.02186
221665196	2022	6/10/2022 5:00	622	6:22	O	PDO	0	0	0	0	0	0	0	1	9. Fixed Object - Off Road	FOOR	No	1. No Adve	2. Daylight	Day	1. Dry	Dry	8. Non-Inte	1. Straight	2. Blacktop	1. No Defe	1. Two-Wa	1. Not at In	6. Traffic L	1. Yes - Wc	2. No			3. No	3. Utility P	4. Roadsid	No	No	Belted	No	No	No	No	No	No	No	No	No	No		NOT_RD	Urban Inte	No	Yes	Yes	No	5. Hampto	114	114. City o	4-Minor Ar	3-Two-Way	Urban	NonVDOT	5	3. City or T	Hampton F	HAMP	S-VA114PR RIP RAP RD		0.04	253424	182.64	-76.3488	37.03951
221665312	2022	6/12/2022 5:00	1439	14:39	O	PDO	0	0	0	0	0	0	0	3	1. Rear End	RE	No	1. No Adve	2. Daylight	Day	1. Dry	Dry	8. Non-Inte	1. Straight	1. Concret	1. No Defe	3. Two-Wa	1. Not at In	6. Traffic L	1. Yes - Wc	2. No			3. No	20. Motor	1. On Roac	No	No	Belted	No	No	No	No	No	No	No	No	No	No		NOT_RD	Not Interse	Yes	Yes	Yes	No	5. Hampto	114	114. City o	1-Interstat	4-Two-Way	Urban	VDOT Inte	5	1. State Hv	Hampton F	HAMP	R-VA IS00064EB		266.82			-76.3436	37.03362
181035149	2018	4/10/2018 5:00	1818	18:18	O	PDO	0	0	0	0	0	0	0	2	1. Rear End	RE	No	1. No Adve	3. Dusk	Day	1. Dry	Dry	1. Main-Lir	1. Straight	2. Blacktop	1. No Defe	2. Two-Wa	4. Four Apr	3. Traffic S	1. Yes - Wc	2. No			3. No	20. Motor	1. On Roac	No	No	Belted	No	No	No	No	No	No	No	No	No	No		NOT_RD	Urban Inte	No	No	Yes	No	5. Hampto	114	114. City o	4-Minor Ar	4-Two-Way	Urban	NonVDOT	5	3. City or T	Hampton F	HAMP	S-VA114PR ARMISTEAD AVE N		3.65	253396	114.99	-76.3862	37.06328
221675111	2022	6/12/2022 5:00	1815	18:15	A	A	0	1	0	0	1	0	0	2	2. Angle	ANG	No	1. No Adve	2. Daylight	Day	1. Dry	Dry	9. Within Ir	1. Straight	2. Blacktop	1. No Defe	1. Two-Wa	2. Two App	6. Traffic L	1. Yes - Wc	2. No			3. No	20. Motor	1. On Roac	No	No	Belted	No	Yes	No	No	No	Yes	No	Yes	No	No		NOT_RD	Urban Inte	No	No	Yes	No	5. Hampto	114	114. City o	7-Local (J,(	3-Two-Way	Urban	NonVDOT	5	3. City or T	Hampton F	HAMP	S-VA114PR GUY ST		0			-76.3547	37.03528
180855131	2018	3/23/2018 5:00	1155	11:55	C	C	0	0	0	2	2	0	0	2	4. Sideswipe - Same Direction	SSS	No	1. No Adve	2. Daylight	Day	1. Dry	Dry	1. Main-Lir	1. Straight	2. Blacktop	1. No Defe	3. Two-Wa	1. Not at In	1. No Traffi	6. No Traffi	2. No			3. No	20. Motor	1. On Roac	No	Yes	Belted	No	Yes	No	No	No	No	No	No	No	No		NOT_RD	Urban Inte	Yes	No	Yes	No	5. Hampto	114	114. City o	5-Major Cc	4-Two-Way	Urban	NonVDOT	5	3. City or T	Hampton F	HAMP	R-VA SR00143NB		4.46	1069385	150.79	-76.3637	37.01501
202965159	2020	10/15/2020 5:00	730	7:30	O	PDO	0	0	0	0	0	0	0	1	8. Non-Collision	NC	No	1. No Adve	2. Daylight	Day	1. Dry	Dry	1. Main-Lir	1. Straight	2. Blacktop	1. No Defe	2. Two-Wa	1. Not at In	1. No Traffi	1. Yes - Wc	2. No			3. No	14. Ditch	1. On Roac	No	No	Belted	No	No	No	No	No	No	No	No	No	No		NOT_RD	Urban Inte	No	No	Yes	No	5. Hampto	114	114. City o	3-Principal	4-Two-Way	Urban	NonVDOT	5	3. City or T	Hampton F	HAMP	R-VA SR00134EB		10.59	1078416	87.9	-76.3692	37.03727
182925146	2018	10/6/2018 5:00	1705	17:05	O	PDO	0	0	0	0	0	0	0	2	1. Rear End	RE	No	1. No Adve	2. Daylight	Day	1. Dry	Dry	8. Non-Inte	5. Hillcrest	1. Concret	1. No Defe	3. Two-Wa	1. Not at In	6. Traffic L	1. Yes - Wc	2. No			3. No	20. Motor	1. On Roac	No	No	Belted	No	No	No	No	No	No	No	No	No	No		NOT_RD	Urban Inte	No	Yes	Yes	No	5. Hampto	114	114. City o	4-Minor Ar	4-Two-Way	Urban	NonVDOT	5	3. City or T	Hampton F	HAMP	R-VA US00060WB		273.85	253004	235.23	-76.3407	37.02534
223065542	2022	9/29/2022 5:00	1247	12:47	C	C	0	0	0	2	2	0	0	2	4. Sideswipe - Same Direction	SSS	No	1. No Adve	2. Daylight	Day	1. Dry	Dry	10. Interse	1. Straight	2. Blacktop	1. No Defe	1. Two-Wa	4. Four Apr	1. No Traffi	6. No Traffi	2. No			3. No	20. Motor	1. On Roac	No	No	Belted	No	No	No	No	No	No	No	No	No	No		NOT_RD	Urban Inte	Yes	No	Yes	No	5. Hampto	114	114. City o	7-Local (J,(	3-Two-Way	Urban	NonVDOT	5	3. City or T	Hampton F	HAMP	S-VA114PR VICTORIA BLVD		3.39			-76.347	37.01993
221675160	2022	6/4/2022 5:00	33	00:33	C	C	0	0	0	2	2	0	0	2	2. Angle	ANG	No	1. No Adve	4. Darknes	Night	1. Dry	Dry	10. Interse	1. Straight	2. Blacktop	1. No Defe	1. Two-Wa	3. Three Ap	4. Stop Sig	1. Yes - Wc	2. No			3. No	20. Motor	1. On Roac	No	No	Belted	No	No	No	No	No	No	No	No	No	No		NOT_RD	Urban Inte	No	No	Yes	Yes	5. Hampto	114	114. City o	7-Local (J,(	3-Two-Way	Urban	NonVDOT	5	3. City or T	Hampton F	HAMP	S-VA114NP TEACH ST		0			-76.3795	37.00895
221675161	2022	6/4/2022 5:00	219	2:19	A	A	0	1	0	0	1	0	0	1	9. Fixed Object - Off Road	FOOR	No	1. No Adve	4. Darknes	Night	1. Dry	Dry	10. Interse	1. Straight	2. Blacktop	1. No Defe	3. Two-Wa	4. Four Apr	3. Traffic S	1. Yes - Wc	2. No			3. No	2. Trees	4. Roadsid	No	No	Unbelted	No	No	No	No	No	No	No	No	No	No		NOT_RD	Urban Inte	No	No	Yes	Yes	5. Hampto	114	114. City o	4-Minor Ar	3-Two-Way	Urban	NonVDOT	5	3. City or T	Hampton F	HAMP	R-VA SR00351EB		1.88	253178	52.52	-76.4024	37.00154
221675166	2022	5/28/2022 5:00	1229	12:29	O	PDO	0	0	0	0	0	0	0	2	1. Rear End	RE	No	1. No Adve	2. Daylight	Day	1. Dry	Dry	10. Interse	1. Straight	2. Blacktop	1. No Defe	3. Two-Wa	4. Four Apr	6. Traffic L	1. Yes - Wc	2. No			3. No	20. Motor	1. On Roac	No	No	Belted	No	No	No	No	No	No	No	No	No	No		NOT_RD	Urban Inte	No	No	Yes	No	5. Hampto	114	114. City o	3-Principal	4-Two-Way	Urban	NonVDOT	5	3. City or T	Hampton F	HAMP	S-VA114NP HAMPTON ROADS CENTER PKWY		1.24	716613	100.59	-76.4268	37.06017
221675168	2022	6/15/2022 5:00	2323	23:23	A	A	0	1	0	1	2	0	0	2	2. Angle	ANG	No	1. No Adve	4. Darknes	Night	1. Dry	Dry	9. Within Ir	1. Straight	2. Blacktop	1. No Defe	2. Two-Wa	4. Four Apr	3. Traffic S	1. Yes - Wc	2. No			3. No	20. Motor	1. On Roac	No	No	Belted	No	No	No	No	No	No	No	No	No	Yes	5	NOT_RD	Urban Inte	No	No	Yes	Yes	5. Hampto	114	114. City o	3-Principal	4-Two-Way	Urban	NonVDOT	5	3. City or T	Hampton F	HAMP	R-VA US00258WB		63.42	253078	51.44	-76.3812	37.04331
221675169	2022	5/28/2022 5:00	1755	17:55	A	A	0	1	0	1	2	0	0	2	3. Head On	HO	No	1. No Adve	2. Daylight	Day	1. Dry	Dry	10. Interse	1. Straight	2. Blacktop	1. No Defe	3. Two-Wa	4. Four Apr	4. Stop Sig	1. Yes - Wc	2. No			3. No	20. Motor	1. On Roac	No	No	Belted	No	No	No	No	No	No	No	No	No	No		NOT_RD	Urban Inte	No	No	Yes	No	5. Hampto	114	114. City of Hampton			Urban	NonVDOT	5	3. City or T	Hampton F	HAMP	U-VA114SC99999UK					-76.3864	37.04284
221675269	2022	6/15/2022 5:00	1500	15:00	O	PDO	0	0	0	0	0	0	0	2	1. Rear End	RE	No	1. No Adve	2. Daylight	Day	1. Dry	Dry	8. Non-Inte	1. Straight	2. Blacktop	1. No Defe	3. Two-Wa	1. Not at In	6. Traffic L	2. Yes - Wc	2. No			3. No	20. Motor	1. On Roac	No	No	Belted	No	No	No	No	No	No	No	No	No	Yes	5	NOT_RD	Not Interse	No	No	Yes	No	5. Hampto	114	114. City o	1-Interstat	4-Two-Way	Urban	VDOT Inte	5	1. State Hv	Hampton F	HAMP	R-VA IS00664WB		1			-76.3815	37.02174
221675300	2022	6/15/2022 5:00	1835	18:35	B	B	0	0	1	0	1	0	0	3	1. Rear End	RE	No	1. No Adve	2. Daylight	Day	1. Dry	Dry	8. Non-Inte	1. Straight	2. Blacktop	1. No Defe	3. Two-Wa	1. Not at In	6. Traffic L	1. Yes - Wc	2. No			3. No	20. Motor	1. On Roac	No	No	Belted	No	No	No	No	No	No	No	No	No	No		NOT_RD	Not Interse	No	No	Yes	No	5. Hampto	114	114. City o	1-Interstat	4-Two-Way	Urban	VDOT Inte	5	1. State Hv	Hampton F	HAMP	R-VA IS00064WB		269.53			-76.319	37.00248
221675302	2022	6/16/2022 5:00	1535	15:35	O	PDO	0	0	0	0	0	0	0	2	4. Sideswipe - Same Direction	SSS	No	1. No Adve	2. Daylight	Day	1. Dry	Dry	8. Non-Inte	1. Straight	1. Concret	1. No Defe	3. Two-Wa	1. Not at In	6. Traffic L	1. Yes - Wc	2. No			3. No	20. Motor	1. On Roac	No	No	Belted	No	No	No	No	No	No	No	No	No	Yes	5	NOT_RD	Not Interse	Yes	No	Yes	No	5. Hampto	114	114. City o	1-Interstat	4-Two-Way	Urban	VDOT Inte	5	1. State Hv	Hampton F	HAMP	R-VA IS00064WB		268.19			-76.3281	37.0206

200065126	2019	12/26/2019 5:00	705	7:05	C	C	0	0	0	1	1	0	0	2	2. Angle	ANG	No	1. No Adve	1. Dawn	Day	1. Dry	Dry	9. Within Ir	1. Straight	2. Blacktop	1. No Defe	1. Two-Wa	4. Four App	3. Traffic S	1. Yes - Wc	2. No			3. No	20. Motor V	1. On Roac	No	No	Belted	No	No	No	No	No	No	No	No	No	No		NOT_RD	Urban Inte	No	No	Yes	No	5. Hampto	114	114. City o	4-Minor Ar	4-Two-Way	Urban	NonVDOT	5	3. City or T	Hampton F	HAMP	S-VA114NP BIG BETHEL RD		3.35	716613	105.23	-76.4273	37.0603
221685093	2022	6/10/2022 5:00	849	8:49	C	C	0	0	0	1	1	0	0	2	1. Rear End	RE	No	1. No Adve	2. Daylight	Day	1. Dry	Dry	9. Within Ir	1. Straight	2. Blacktop	1. No Defe	2. Two-Wa	4. Four App	3. Traffic S	1. Yes - Wc	2. No			3. No	20. Motor V	1. On Roac	No	No	Belted	No	Yes	No	No	No	No	No	No	No	No		NOT_RD	Urban Inte	Yes	No	Yes	No	5. Hampto	114	114. City o	7-Local (J,	3-Two-Way	Urban	NonVDOT	5	3. City or T	Hampton F	HAMP	S-VA114PR QUEEN ST W		2.23	1079405	48.68	-76.3918	37.03191
221685094	2022	6/16/2022 5:00	1416	14:16	C	C	0	0	0	2	2	0	0	2	2. Angle	ANG	No	1. No Adve	2. Daylight	Day	1. Dry	Dry	10. Interse	1. Straight	2. Blacktop	1. No Defe	3. Two-Wa	4. Four App	3. Traffic S	1. Yes - Wc	2. No			3. No	20. Motor V	1. On Roac	No	No	Belted	No	No	No	No	No	No	No	No	No	No		NOT_RD	VDOT Inte	No	Yes	Yes	No	5. Hampto	114	114. City o	3-Principal	4-Two-Way	Urban	NonVDOT	5	3. City or T	Hampton F	HAMP	S-VA114NP HAMPTON ROADS CENTER PKWY		3.13	1077824	20.1	-76.3928	37.06005
221685097	2022	6/1/2022 5:00	1540	15:40	C	C	0	0	0	2	2	0	0	2	2. Angle	ANG	No	1. No Adve	2. Daylight	Day	1. Dry	Dry	1. Main-Lir	1. Straight	2. Blacktop	1. No Defe	2. Two-Wa	3. Three Ap	1. No Traffi	1. Yes - Wc	2. No			3. No	20. Motor V	1. On Roac	No	No	Belted	No	No	No	No	No	No	No	No	No	No		NOT_RD	VDOT Inte	Yes	No	Yes	No	5. Hampto	114	114. City o	3-Principal	4-Two-Way	Urban	NonVDOT	5	3. City or T	Hampton F	HAMP	S-VA114PR HAMPTON ROADS CENTER PKWY		2.17	1279456	25.66	-76.4091	37.05995
222375684	2022	6/20/2022 5:00	1209	12:09	B	B	0	0	1	1	2	0	0	2	1. Rear End	RE	No	1. No Adve	2. Daylight	Day	1. Dry	Dry	1. Main-Lir	1. Straight	2. Blacktop	1. No Defe	3. Two-Wa	1. Not at In	6. Traffic L	1. Yes - Wc	2. No			3. No	20. Motor V	1. On Roac	No	No	Belted	No	No	No	No	No	No	No	No	No	No		NOT_RD	Urban Inte	No	No	Yes	No	5. Hampto	114	114. City o	4-Minor Ar	4-Two-Way	Urban	NonVDOT	5	3. City or T	Hampton F	HAMP	S-VA114PR ARMISTEAD AVE N		3.65	253396	104.53	-76.3862	37.06331
231935180	2023	7/12/2023 5:00	910	9:10	O	PDO	0	0	0	0	0	0	0	2	3. Head On	HO	No	1. No Adve	2. Daylight	Day	1. Dry	Dry	10. Interse	1. Straight	1. Concret	1. No Defe	3. Two-Wa	4. Four App	3. Traffic S	1. Yes - Wc	2. No			3. No	20. Motor V	1. On Roac	No	No	Belted	No	Yes	No	No	No	No	No	No	No	No		NOT_RD	Urban Inte	Yes	No	Yes	No	5. Hampto	114	114. City o	4-Minor Ar	4-Two-Way	Urban	NonVDOT	5	3. City or T	Hampton F	HAMP	R-VA SR00152WB		4.19	253075	34.55	-76.3946	37.04645
221685100	2022	6/12/2022 5:00	1550	15:50	C	C	0	0	0	1	1	0	0	2	3. Head On	HO	No	1. No Adve	2. Daylight	Day	1. Dry	Dry	1. Main-Lir	1. Straight	2. Blacktop	1. No Defe	1. Two-Wa	1. Not at In	1. No Traffi	6. No Traffi	2. No			3. No	20. Motor V	1. On Roac	No	No	Belted	No	Yes	No	No	No	No	No	No	No	No		RD UNKN	Not Interse	Yes	No	Yes	No	5. Hampto	114	114. City o	7-Local (J,	3-Two-Way	Urban	NonVDOT	5	3. City or T	Hampton F	HAMP	S-VA114NP WINCHESTER DR		0.49			-76.4161	37.04578
241095179	2024	4/15/2024 5:00	1923	19:23	B	B	0	0	2	0	2	0	0	2	2. Angle	ANG	No	1. No Adve	2. Daylight	Day	1. Dry	Dry	11. Interse	1. Straight	2. Blacktop	1. No Defe	3. Two-Wa	4. Four App	8. Yield Sig	1. Yes - Wc	2. No			3. No	20. Motor V	1. On Roac	No	No	Belted	No	No	No	No	No	No	No	No	No	Yes	5	NOT_RD	Urban Inte	No	Yes	Yes	No	5. Hampto	114	114. City o	4-Minor Ar	4-Two-Way	Urban	NonVDOT	5	3. City or T	Hampton F	HAMP	R-VA SR00152EB		4.19	253075	0	-76.3945	37.04636
221685103	2022	6/7/2022 5:00	1147	11:47	C	C	0	0	0	2	2	0	0	2	2. Angle	ANG	No	1. No Adve	2. Daylight	Day	1. Dry	Dry	10. Interse	1. Straight	2. Blacktop	1. No Defe	1. Two-Wa	3. Three Ap	4. Stop Sig	1. Yes - Wc	2. No			3. No	20. Motor V	1. On Roac	No	No	Belted	No	No	No	No	No	No	No	No	No	No		NOT_RD	VDOT Inte	No	Yes	Yes	No	5. Hampto	114	114. City o	7-Local (J,	3-Two-Way	Urban	NonVDOT	5	3. City or T	Hampton F	HAMP	S-VA114NP ENFIELD DR		0.2	1079893	34.47	-76.3888	37.04456
221685160	2022	6/2/2022 5:00	2305	23:05	K	K	1	0	0	1	1	0	0	2	3. Head On	HO	Bike	1. No Adve	5. Darknes	Night	1. Dry	Dry	9. Within Ir	2. Curve - L	2. Blacktop	1. No Defe	2. Two-Wa	3. Three Ap	3. Traffic S	1. Yes - Wc	2. No			3. No	20. Motor V	1. On Roac	No	No	Belted	Yes	Yes	No	No	No	No	No	No	No	No		NOT_RD	Urban Inte	No	No	Yes	Yes	5. Hampto	114	114. City o	4-Minor Ar	4-Two-Way	Urban	NonVDOT	5	3. City or T	Hampton F	HAMP	R-VA SR00172SB		1.59	746460	45.4	-76.3873	37.09151
221685161	2022	6/16/2022 5:00	1159	11:59	O	PDO	0	0	0	0	0	0	0	2	1. Rear End	RE	No	1. No Adve	2. Daylight	Day	1. Dry	Dry	1. Main-Lir	1. Straight	2. Blacktop	1. No Defe	3. Two-Wa	3. Three Ap	4. Stop Sig	1. Yes - Wc	2. No			3. No	20. Motor V	1. On Roac	No	No	Belted	No	No	No	No	No	Yes	No	No	No	No		NOT_RD	Not Interse	Yes	No	Yes	No	5. Hampto	114	114. City o	7-Local (J,	3-Two-Way	Urban	NonVDOT	5	3. City or T	Hampton F	HAMP	S-VA114NP HALL RD		0.01			-76.2997	37.06614
192125227	2019	7/17/2019 5:00	1617	16:17	C	C	0	0	0	1	1	0	0	2	1. Rear End	RE	No	1. No Adve	2. Daylight	Day	1. Dry	Dry	10. Interse	1. Straight	2. Blacktop	1. No Defe	3. Two-Wa	4. Four App	3. Traffic S	1. Yes - Wc	2. No			3. No	20. Motor V	1. On Roac	No	No	Belted	No	Yes	No	No	No	No	No	No	No	Yes	5	NOT_RD	Urban Inte	No	No	Yes	No	5. Hampto	114	114. City o	4-Minor Ar	4-Two-Way	Urban	NonVDOT	5	3. City or T	Hampton F	HAMP	R-VA US00060EB		273.86	253004	241.65	-76.3407	37.02527
221685164	2022	5/29/2022 5:00	257	2:57	C	C	0	0	0	1	1	0	0	2	2. Angle	ANG	No	1. No Adve	4. Darknes	Night	1. Dry	Dry	9. Within Ir	1. Straight	2. Blacktop	1. No Defe	3. Two-Wa	3. Three Ap	3. Traffic S	1. Yes - Wc	2. No			3. No	20. Motor V	1. On Roac	Yes	No	Belted	No	Yes	No	No	No	No	No	No	No	No		NOT_RD	VDOT Inte	No	No	Yes	Yes	5. Hampto	114	114. City o	3-Principal	4-Two-Way	Urban	NonVDOT	5	3. City or T	Hampton F	HAMP	R-VA US00258WB		62.84	1091129	23.13	-76.3905	37.04134
211965345	2021	6/11/2021 5:00	1427	14:27	C	C	0	0	0	1	1	0	0	2	1. Rear End	RE	No	1. No Adve	2. Daylight	Day	1. Dry	Dry	1. Main-Lir	1. Straight	2. Blacktop	1. No Defe	1. Two-Wa	1. Not at In	6. Traffic L	1. Yes - Wc	2. No			3. No	20. Motor V	1. On Roac	No	No	Belted	No	No	No	No	No	Yes	No	No	No	No		NOT_RD	Urban Inte	No	No	Yes	No	5. Hampto	114	114. City o	4-Minor Ar	4-Two-Way	Urban	NonVDOT	5	3. City or T	Hampton F	HAMP	S-VA114PR BIG BETHEL RD		3.35	716613	41.98	-76.4272	37.06015
221685200	2022	6/16/2022 5:00	1328	13:28	A	A	0	1	0	1	2	0	0	2	2. Angle	ANG	No	1. No Adve	2. Daylight	Day	1. Dry	Dry	9. Within Ir	1. Straight	2. Blacktop	1. No Defe	1. Two-Wa	4. Four App	4. Stop Sig	1. Yes - Wc	2. No			3. No	20. Motor V	1. On Roac	No	No	Belted	No	No	No	No	No	No	Yes	No	No	No		NOT_RD	Urban Inte	No	No	Yes	No	5. Hampto	114	114. City o	7-Local (J,	3-Two-Way	Urban	NonVDOT	5	3. City or T	Hampton F	HAMP	S-VA114PR MANCHESTER DR		0.18			-76.4217	37.02567
221705203	2022	6/17/2022 5:00	2029	20:29	O	PDO	0	0	0	0	0	0	0	2	1. Rear End	RE	No	1. No Adve	2. Daylight	Day	1. Dry	Dry	8. Non-Inte	1. Straight	2. Blacktop	1. No Defe	3. Two-Wa	1. Not at In	6. Traffic L	1. Yes - Wc	1. Yes	3. Activity /	5. Other	3. No	20. Motor V	1. On Roac	No	No	Belted	No	No	No	No	No	No	No	No	No	Yes	5	NOT_RD	Not Interse	No	No	Yes	No	5. Hampto	114	114. City o	1-Interstat	4-Two-Way	Urban	VDOT Inte	5	1. State Hv	Hampton F	HAMP	R-VA IS00064WB		271.27			-76.3011	36.98301
221705209	2022	6/18/2022 5:00	1907	19:07	B	B	0	0	1	0	1	0	0	3	1. Rear End	RE	No	1. No Adve	2. Daylight	Day	1. Dry	Dry	8. Non-Inte	1. Straight	2. Blacktop	1. No Defe	3. Two-Wa	1. Not at In	6. Traffic L	2. Yes - Wc	2. No			3. No	20. Motor V	1. On Roac	No	No	Belted	No	No	No	No	No	No	No	No	No	Yes	43	NOT_RD	Not Interse	No	Yes	Yes	No	5. Hampto	114	114. City o	1-Interstat	4-Two-Way	Urban	VDOT Inte	5	1. State Hv	Hampton F	HAMP	R-VA IS00064EB		265.07			-76.3724	37.03157
221705233	2022	6/17/2022 5:00	1720	17:20	O	PDO	0	0	0	0	0	0	0	4	4. Sideswipe - Same Direction	SSS	No	1. No Adve	2. Daylight	Day	1. Dry	Dry	8. Non-Inte	1. Straight	1. Concret	1. No Defe	2. Two-Wa	1. Not at In	6. Traffic L	1. Yes - Wc	2. No			3. No	20. Motor V	1. On Roac	No	No	Belted	No	Yes	No	No	No	No	No	No	No	Yes	1	NOT_RD	Not Interse	No	No	Yes	No	5. Hampto	114	114. City o	1-Interstat	4-Two-Way	Urban	VDOT Inte	5	1. State Hv	Hampton F	HAMP	R-VA IS00064EB		266.85			-76.3432	37.03352
221705248	2022	6/18/2022 5:00	1358	13:58	O	PDO	0	0	0	0	0	0	0	2	1. Rear End	RE	No	1. No Adve	2. Daylight	Day	1. Dry	Dry	1. Main-Lir	1. Straight	1. Concret	1. No Defe	3. Two-Wa	1. Not at In	6. Traffic L	1. Yes - Wc	2. No			3. No	20. Motor V	1. On Roac	No	No	Belted	No	Yes	No	No	No	No	No	No	No	No		NOT_RD	Not Interse	No	Yes	Yes	No	5. Hampto	114	114. City o	1-Interstat	4-Two-Way	Urban	VDOT Inte	5	1. State Hv	Hampton F	HAMP	R-VA IS00064EB		266.78			-76.3444	37.03377
221715118	2022	6/18/2022 5:00	549	5:49	B	B	0	0	1	0	1	0	0	2	1. Rear End	RE	No	1. No Adve	1. Dawn	Day	1. Dry	Dry	8. Non-Inte	1. Straight	1. Concret	1. No Defe	3. Two-Wa	1. Not at In	6. Traffic L	1. Yes - Wc	2. No			3. No	20. Motor V	1. On Roac	No	No	Belted	No	Yes	No	No	No	No	No	No	No	Yes	5	NOT_RD	Not Interse	No	Yes	Yes	No	5. Hampto	114	114. City o	1-Interstat	4-Two-Way	Urban	VDOT Inte	5	1. State Hv	Hampton F	HAMP	R-VA IS00064EB		263.43			-76.3987	37.04394
221725058	2022	5/28/2022 5:00	430	4:30	A	A	0	2	1	0	3	0	0	1	9. Fixed Object - Off Road	FOOR	No	1. No Adve	4. Darknes	Night	1. Dry	Dry	5. On Entra	10. On/Off	1. Concret	1. No Defe	4. One-Wa	1. Not at In	6. Traffic L	1. Yes - Wc	2. No			3. No	5. Guard R	6. Separat	No	No	Unbelted	No	Yes	No	No	Yes	No	No	No	No	Yes	35	RD RIGHT	Not Interse	No	No	Yes	Yes	5. Hampto	114	114. City o	1-Interstat	1-One-Way	Urban	VDOT Secc	5	1. State Hv	Hampton F	HAMP	S-VA114UK POWER PLANT PKWY	RMP001.00A	0.06	253572	293.41	-76.3855	37.01595
221735333	2022	6/20/2022 5:00	1714	17:14	O	PDO	0	0	0	0	0	0	0	2	1. Rear End	RE	No	1. No Adve	2. Daylight	Day	1. Dry	Dry	5. On Entra	10. On/Off	2. Blacktop	1. No Defe	4. One-Wa	1. Not at In	6. Traffic L	1. Yes - Wc	2. No			3. No	20. Motor V	1. On Roac	No	No	Belted	No	No	No	No	No	Yes	No	No	No	No		NOT_RD	Not Interse	No	No	No	No	5. Hampto	114	114. City o	1-Interstat	1-One-Way	Urban	VDOT Inte	5	1. State Hv	Hampton F	HAMP	R-VA IS00064EB	RMP265.00A	0.21			-76.3631	37.03143
221745136	2022	6/23/2022 5:00	619	6:19	O	PDO	0	0	0	0	0	0	0	2	2. Angle	ANG	No	5. Rain	2. Daylight	Day	2. Wet	Wet	5. On Entra	10. On/Off	2. Blacktop	1. No Defe	4. One-Wa	1. Not at In	6. Traffic L	1. Yes - Wc	2. No			3. No	20. Motor V	6. Separat	No	No	Unbelted	No	No	No	No	No	No	No	No	No	Yes	10	RD UNKN	Not Interse	No	No	No	No	5. Hampto	114	114. City o	1-Interstat	1-One-Way	Urban	VDOT Prim	5	1. State Hv	Hampton F	HAMP	R-VA US00258EB	RMP063.00B	0.16			-76.3938	37.03878
221745176	2022	6/18/2022 5:00	1850	18:50	B	B	0	0	1	0	1	0	0	5	1. Rear End	RE	No	1. No Adve	2. Daylight	Day	1. Dry	Dry	1. Main-Lir	1. Straight	1. Concret	1. No Defe	2. Two-Wa	1. Not at In	6. Traffic L	1. Yes - Wc	2. No			3. No	20. Motor V	1. On Roac	No	No	Belted	No	Yes	No	No	No	No	No	No	No	Yes	15	NOT_RD	Not Interse	No	Yes	Yes	No	5. Hampto	114	114. City o	1-Interstat	4-Two-Way	Urban	VDOT Inte	5	1. State Hv	Hampton F	HAMP	R-VA IS00064EB		266.53			-76.349	37.03437
221745182	2022	6/22/2022 5:00	1403	14:03	O	PDO	0	0	0	0	0	0	0	2	1. Rear End	RE	No	1. No Adve	2. Daylight	Day	1. Dry	Dry	8. Non-Inte	1. Straight	2. Blacktop	1. No Defe	3. Two-Wa	1. Not at In	6. Traffic L	1. Yes - Wc	1. Yes	2. Transitic	3. Work on	3. No	20. Motor V	1. On Roac	No	No	Belted	No	No	No	No	No	No	No	No	No	Yes	10	NOT_RD	Not Interse	No	Yes	Yes	No	5. Hampto	114	114. City o	1-Interstat	4-Two-Way	Urban	VDOT Inte	5	1. State Hv	Hampton F	HAMP	R-VA IS00064EB		268.48			-76.3261	37.01486
221745202	2022	6/22/2022 5:00	1831	18:31	O	PDO	0	0	0	0	0	0	0	1	9. Fixed Object - Off Road	FOOR	No	5. Rain	3. Dusk	Day	2. Wet	Wet	5. On Entra	10. On/Off	2. Blacktop	1. No Defe	4. One-Wa	1. Not at In	6. Traffic L	1. Yes - Wc	2. No			3. No	5. Guard R	6. Separat	No	No	Belted	No	No	No	No	Yes	No	No	No	No	Yes	1	RD_LEFT	Not Interse	No	No	No	No	5. Hampto	114	114. City o	1-Interstat	1-One-Way	Urban	VDOT Prim	5	1. State Hv	Hampton F	HAMP	R-VA US00258WB	RMP063.00B	0.07			-76.3936	37.04156
221745256	2022	6/22/2022 5:00	1928	19:28	B	B	0	0	1	0	1	0	0	2	4. Sideswipe - Same Direction	SSS	No	5. Rain	3. Dusk	Day	2. Wet	Wet	8. Non-Inte	1. Straight	2. Blacktop	1. No Defe	3. Two-Wa	1. Not at In	6. Traffic L	1. Yes - Wc	1. Yes	3. Activity /	5. Other	3. No	20. Motor V	1. On Roac	No	No	Belted	No	No	No	No	No	No	No	No	No	No		NOT_RD	Not Interse	No	No	Yes	No	5. Hampto	114	114. City o	1-Interstat	4-Two-Way	Urban	VDOT Inte	5	1. State Hv	Hampton F	HAMP	R-VA IS00064WB		270.08			-76.3134	36.99631
221745357	2022	6/23/2022 5:00	1433	14:33	B	B	0	0	1	0	1	0	0	2	2. Angle	ANG	No	5. Rain	2. Daylight	Day	2. Wet	Wet	8. Non-Inte	1. Straight	2. Blacktop	1. No Defe	3. Two-Wa	1. Not at In	6. Traffic L	1. Yes - Wc	2. No			3. No	20. Motor V	1. On Roac	No	No	Belted	No	No	No	No	No	No	No	No	No	Yes	1	NOT_RD	Not Interse	No	No	Yes	No	5. Hampto	114	114. City o	1-Interstat	4-Two-Way	Urban	VDOT Inte	5	1. State Hv	Hampton F	HAMP	R-VA IS00064WB		264.72			-76.3814	37.03286
221745360	2022	6/23/2022 5:00	1849	18:49	O	PDO	0	0	0	0	0	0	0	2	4. Sideswipe - Same Direction	SSS	No	1. No Adve	2. Daylight	Day	1. Dry	Dry	8. Non-Inte	1. Straight	2. Blacktop	1. No Defe	3. Two-Wa	1. Not at In	6. Traffic L	1. Yes - Wc	1. Yes	2. Transitic	5. Other	3. No	20. Motor V	1. On Roac	No	No	Belted	No	No	No	No	No	Yes	No	No	No	Yes	5	NOT_RD	Not Interse	No	No	Yes	No	5. Hampto	114	114. City o	1-Interstat	4-Two-Way	Urban	VDOT Inte	5	1. State Hv	Hampton F	HAMP	R-VA IS00064EB		267.88			-76.3291	37.0226
221755011	2022	6/14/2022 5:00	1810	18:10	O	PDO	0	0	0	0	0	0	0	2	1. Rear End	RE	No	1. No Adve	2. Daylight	Day	1. Dry	Dry	8. Non-Inte	1. Straight	1. Concret	1. No Defe	3. Two-Wa	1. Not at In	6. Traffic L	1. Yes - Wc	2. No			3. No	20. Motor V	1. On Roac	No	No	Belted	No	No	No	No	No	No	No	No	No	No		NOT_RD	Not Interse	No	No	Yes	No	5. Hampto	114	114. City o	1-Interstat	4-Two-Way	Urban	VDOT Inte	5	1. State Hv	Hampton F	HAMP	R-VA IS00064WB		263.65			-76.3967	37.04245
221755019	2022	6/22/2022 5:00	1118	11:18	O	PDO	0	0	0	0	0	0	0	2	1. Rear End	RE	No	1. No Adve	2. Daylight	Day	1. Dry	Dry	5. On Entra	10. On/Off	2. Blacktop	1. No Defe	4. One-Wa	1. Not at In	6. Traffic L	1. Yes - Wc	2. No			3. No	20. Motor V	1. On Roac	No	No	Belted	No	No	No	No	No	No	No	No	No	Yes	10	NOT_RD	Not Interse	No	No	No	No	5. Hampto	114	114. City o	1-Interstat	1-One-Way	Urban	VDOT Prim	5	1. State Hv	Hampton F	HAMP	R-VA SR00134UK	RMP010.00A	0.1			-76.3652	37.03376
221755023	2022	6/23/2022 5:00	530	5:30	O	PDO	0	0	0	0	0	0	0	1	9. Fixed Object - Off Road	FOOR	No	5. Rain	1. Dawn	Day	2. Wet	Wet	8. Non-Inte	1. Straight	1. Concret	1. No Defe	3. Two-Wa	1. Not at In	6. Traffic L	1. Yes - Wc	2. No			3. No	11. Jersey	6. Separat	No	No	Belted	No	No	No	No	No	No	No	No	No	Yes	5	RD RIGHT	Not Interse	No	Yes	Yes	No	5. Hampto	114	114. City o	1-Interstat	4-Two-Way	Urban	VDOT Inte	5	1. State Hv	Hampton F	HAMP	R-VA IS00064WB		266.82			-76.344	37.03385
221765099	2022	6/21/2022 5:00	1630	16:30	O	PDO	0	0	0	0	0	0	0	2	1. Rear End	RE	No	1. No Adve	2. Daylight	Day	1. Dry	Dry	5. On Entra	10. On/Off	2. Blacktop	1. No Defe	4. One-Wa	1. Not at In	6. Traffic L	1. Yes - Wc	2. No			3. No	20. Motor V	1. On Roac	No	No	Unbelted	No	No	No	No	No	Yes	No	No	No	Yes	15	NOT_RD	Not Interse	No	No	No	No	5. Hampto	114	114. City o	1-Interstat	1-One-Way	Urban	VDOT Inte	5	1. State Hv	Hampton F	HAMP	R-VA IS00064EB	RMP263.00B	0.1			-76.398	37.04045
221785063	2022	6/17/2022 5:00	1752	17:52	C	C	0	0	0	2	2	0	0	2	2. Angle	ANG	No	1. No Adve	2. Daylight	Day	1. Dry	Dry	10. Interse	1. Straight	2. Blacktop	1. No Defe	1. Two-Wa	4. Four App	3. Traffic S	1. Yes - Wc	2. No			3. No	20. Motor V	1. On Roac	No	No	Belted	No	No	No	No	No	No	No	No	No	No		NOT_RD	Urban Inte	No	Yes	Yes	No	5. Hampto	114	114. City o	4-Minor Ar	3-Two-Way	Urban	NonVDOT	5	3. City or T	Hampton F	HAMP	R-VA US00258WB		67.79	253100	15.81	-76.3183	37.02129
221785064	2022	6/9/2022 5:00	1303	13:03	C	C	0	0	0	2	2	0	0	2	4. Sideswipe - Same Direction	SSS	No	1. No Adve	2. Daylight	Day	1. Dry	Dry	10. Interse	10. On/Off	2. Blacktop	1. No Defe	2. Two-Wa	3. Three Ap	3. Traffic S	1. Yes - Wc	2. No			3. No	20. Motor V	1. On Roac	No	No	Belted	No	No	No	No	No	No	No	No	No	No		NOT_RD	VDOT Inte	No	No	Yes	No	5. Hampto	114	114. City o	4-Minor Ar	4-Two-Way	Urban	NonVDOT	5	3. City or T	Hampton F	HAMP	S-VA114PR POWER PLANT PKWY		0.12	253573	22.11	-76.3867	37.01687
202535074	2020	9/6/2020 5:00	1250	12:50	C	C	0	0	0	2	2	0	0	2	2. Angle	ANG	No	1. No Adve	2. Daylight	Day	1. Dry	Dry	1. Main-Lir	10. On/Off	1. Concret	1. No Defe	1. Two-Wa	1. Not at In	8. Yield Sig	1. Yes - Wc	2. No			3. No	20. Motor V	1. On Roac	No	No	Belted	No	No	No	No	No	No	No	No	No	No		NOT_RD	Not Interse	No	Yes	Yes	No	5. Hampto	114	114. City o	4-Minor Ar	3-Two-Way	Urban	NonVDOT	5	3. City or T	Hampton F	HAMP	S-VA114NP LASALLE AVE		1.98	731448	450.34	-76.3628	37.03134
221785187	2022	5/20/2022 5:00	1903	19:03	A	A	0	3	0	1	4	0	0	4	1. Rear End	RE	No	1. No Adve	2. Daylight	Day	1. Dry	Dry	10. Interse	1. Straight	2. Blacktop	1. No Defe	3. Two-Wa	4. Four App	3. Traffic S	1. Yes - Wc	2. No			3. No	20. Motor V	1. On Roac	No	No	Belted	No	Yes	No	No	No	Yes	No	No	No	No		NOT_RD	Urban Inte	No	No	Yes	No	5. Hampto	114	114. City o	3-Principal	4-Two-Way	Urban	NonVDOT	5	3. City or T	Hampton F	HAMP	R-VA US00258EB		62.22	253136	175.67	-76.4021	37.03868
221785221	2022	6/14/2022 5:00	824	8:24	B	B	0	0	1	1	2	0	0	2	1. Rear End	RE	No	1. No Adve	2. Daylight	Day	1. Dry	Dry	1. Main-Lir	1. Straight	2. Blacktop	1. No Defe	2. Two-Wa	4. Four App	1. No Traffi	6. No Traffi	2. No			3. No	20. Motor V	1. On Roac	No	No	Belted	No	No	No	No	No	No	No	No	No	No		NOT_RD	Urban Inte	No	Yes	Yes	No	5. Hampto	114	114. City o	3-Principal	4-Two-Way	Urban	NonVDOT	5	3. City or T	Hampton F	HAMP	R-VA US00258EB		61	253133	111.59	-76.4214	37.03083
221785237	2022	6/19/2022 5:00	1021	10:21	A	A	0	1	0	1	2	0	0	2	1. Rear End	RE	No	1. No Adve	2. Daylight	Day	1. Dry	Dry	2. Accelera	3. Grade - S	2. Blacktop	1. No Defe	4. One-Wa	1. Not at In	6. Traffic L	1. Yes - Wc	2. No			3. No	20. Motor V	1. On Roac	No	No	Belted	No	No	No	No	No	No	No	No	No	No		NOT_RD	Urban Inte	Yes	Yes	Yes	No	5. Hampto	114	114. City o	3-Principal	4-Two-Way	Urban	NonVDOT	5	3. City or T	Hampton F	HAMP	R-VA US00258WB		60.65	1075709	175.18	-76.4271	37.02813
221785328	2022	6/24/2022 5:00	1637	16:37	B	B	0	0	1	0	1	0	0	4	1. Rear End	RE	No	1. No Adve	2. Daylight	Day	1. Dry	Dry	8. Non-Inte	1. Straight	1. Concret	1. No Defe	3. Two-Wa	1. Not at In	6. Traffic L	1. Yes - Wc	2. No			3. No	20. Motor V	1. On Roac	No	No	Belted	No	Yes	No	No	No	No	No	No	No	No		NOT_RD	Not Interse	No	No	Yes	No	5. Hampto	114	114. City o	1-Interstat	4-Two-Way	Urban	VDOT Inte	5	1. State Hv	Hampton F	HAMP	R-VA IS00064EB		264.57			-76.385	37.03375
221785337	2022	6/24/2022 5:00	1705	17:05	B	B	0	0	1	0	1	0	0	3	4. Sideswipe - Same Direction	SSS	No	1. No Adve	2. Daylight	Day	1. Dry	Dry	8. Non-Inte	1. Straight	1. Concret	1. No Defe	3. Two-Wa	1. Not at In	6. Traffic L	1. Yes - Wc	2. No			3. No	20. Motor V	1. On Roac	No	No	Belted	No	No	No	No	Yes	No	No	No	No	Yes	5	NOT_RD	Not Interse	No	No	Yes	No	5. Hampto	114	114. City o	1-Interstat	4-Two-Way	Urban	VDOT Inte	5	1. State Hv	Hampton F	HAMP	R-VA IS00064EB		261.56			-76.4227	37.0625
221795028	2022	6/11/2022 5:00	1749	17:49	K	K	1	1	0	0	1	0	0	2	1. Rear End	RE	No	1. No Adve	2. Daylight	Day	1. Dry	Dry	8. Non-Inte	5. Hillcrest	1. Concret	1. No Defe	3. Two-Wa	1. Not at In	6. Traffic L	1. Yes - Wc	2. No			3. No	20. Motor V	1. On Roac	No	No	Belted	No	No	No	No	No	No	No	No	No	Yes	10	NOT_RD	Not Interse	No	No	Yes	No	5. Hampto	114	114. City o	1-Interstat	4-Two-Way	Urban	VDOT Inte	5	1. State Hv	Hampton F	HAMP	R-VA IS00064EB		266.56			-76.3484	37.03431
221795113	2022	6/22/2022 5:00	348	3:48	K	K	1	0	0	0	0	1	0	1	12. Ped	PED	Pedestrian	1. No Adve	5. Darknes	Night	1. Dry	Dry	1. Main-Lir	1. Straight	2. Blacktop	1. No Defe	1. Two-Wa	1. Not at In	6. Traffic L	1. Yes - Wc	2. No			3. No	19. Ped	1. On Roac	No	No	Belted	No	No	No	No	No	No	No	No	Yes	No		NOT_RD	Not Interse	No	Yes	Yes	Yes	5. Hampto	114	114. City o	4-Minor Ar	3-Two-Way	Urban	NonVDOT	5	3. City or T	Hampton F	HAMP	R-VA SR00351EB		2.7			-76.39	37.00975
221795147	2022	6/27/2022 5:00	1500	15:00	O	PDO	0	0	0	0	0	0	0	1	16. Other	OTHR	No	1. No Adve	2. Daylight	Day	1. Dry	Dry	5. On Entra	10. On/Off	1. Concret	1. No Defe	3. Two-Wa	1. Not at In	6. Traffic L	1. Yes - Wc	2. No			3. No	30. Overtu	1. On Roac	No	No	Belted	No	No	No	No	No	No	Yes	No	No	Yes	1	NOT_RD	Not Interse	No	No	No	No	5. Hampto	114	114. City o	1-Interstat	1-One-Way	Urban	VDOT Prim	5	1. State Hv	Hampton F	HAMP	R-VA US00258EB	RMP063.00B	0.29			-76.3927	37.04048
221795149	2022	6/27/2022 5:00	1900	19:00	O	PDO	0	0	0	0	0	0	0	1	9. Fixed Object - Off Road	FOOR	No	5. Rain	2. Daylight	Day	2. Wet	Wet	8. Non-Inte	1. Straight	2. Blacktop	1. No Defe	3. Two-Wa	1. Not at In	6. Traffic L	1. Yes - Wc	2. No			3. No	5. Guard R	6. Separat	No	No	Belted	No	No	No	No	Yes	No	No	No	No	No		RD RIGHT	Not Interse	No	No	Yes	No	5. Hampto	114	114. City o	1-Interstat	4-Two-Way	Urban	VDOT Inte	5	1. State Hv	Hampton F	HAMP	R-VA IS00064EB		264.32			-76.3882	37.03526
221795150	2022	6/26/2022 5:00	1216	12:16	O	PDO	0	0	0	0	0	0	0	2	4. Sideswipe - Same Direction	SSS	No	1. No Adve	2. Daylight	Day	1. Dry	Dry	8. Non-Inte	1. Straight	2. Blacktop	1. No Defe	3. Two-Wa	1. Not at In	6. Traffic L	1. Yes - Wc	2. No			3. No	20. Motor V	1. On Roac	No	No	Belted	No	No	No	No	No	Yes	No	No	No	No		NOT_RD	Not Interse	No	No	Yes	No	5. Hampto	114	114. City o	1-Interstat	4-Two-Way	Urban	VDOT Inte	5	1. State Hv	Hampton F	HAMP	R-VA IS00064EB		267.05			-76.3396	37.03254
221805106	2022	6/4/2022 5:00	1506	15:06	C	C	0	0	0	2	2	0	0	2	2. Angle	ANG	No	1. No Adve	2. Daylight	Day	1. Dry	Dry	2. Accelera	3. Grade - S	2. Blacktop	1. No Defe	4. One-Wa	3. Three Ap	9. One Wa	1. Yes - Wc	2. No			3. No	20. Motor V	1. On Roac	No	No	Belted	No	No	No	No	No	No	No	No	No	No		NOT_RD	Not Interse	Yes	No	Yes	No	5. Hampto	114	114. City o	7-Local (J,	3-Two-Way	Urban	NonVDOT	5	3. City or T	Hampton F	HAMP	S-VA114PR FARMINGTON BLVD		0.17			-76.4416	37.04538
221805107	2022	6/4/2022 5:00	1239	12:39	C	C	0	0	0	2	2	0	0	2	15. Backed Into	BI	No	1. No Adve	2. Daylight	Day	1. Dry	Dry	1. Main-Lir	1. Straight	2. Blacktop	1. No Defe	2. Two-Wa	4. Four App	1. No Traffi	6. No Traffi	2. No			3. No	20. Motor V	1. On Roac	No	No	Belted	No	No	No	No	No	No	No	No	No	No		NOT_RD	Not Interse	No	No	Yes	No	5. Hampto	114	114. City of Hampton			Urban	NonVDOT	5	3. City or T	Hampton F	HAMP	U-VA114SC99999UK					-76.3812	37.04414
221805118	2022	6/28/2022 5:00	632	6:32	O	PDO	0	0	0	0	0	0	0	3	1. Rear End	RE	No	1. No Adve	2. Daylight	Day	1. Dry	Dry	8. Non-Inte	1. Straight	1. Concret	1. No Defe	3. Two-Wa	1. Not at In	7. No Pass	1. Yes - Wc	1. Yes	3. Activity /	3. Work on	3. No	20. Motor V	1. On Roac	No	No	Belted	No	No	No	No	No	No	No	No	No	Yes	8	NOT_RD	Not Interse	Yes	No	Yes	No	5. Hampto	114	114. City o	1-Interstat	4-Two-Way	Urban	VDOT Inte	5	1. State Hv	Hampton F	HAMP	R-VA IS00064WB		271.48			-76.3004	36.98002
221805130	2022	6/5/2022 5:00	1629	16:29	C	C	0	0	0	1	1	0	0	2	2. Angle	ANG	No	1. No Adve	2. Daylight	Day	1. Dry	Dry	1. Main-Lir	1. Straight	2. Blacktop	1. No Defe	2. Two-Wa	1. Not at In	6. Traffic L	1. Yes - Wc	2. No			3. No	20. Motor V	1. On Roac	No	No	Belted	No	No	No	No	No	Yes	No	No	No	No		NOT_RD	Urban Inte	No	No	Yes	No	5. Hampto	114	114. City o	4-Minor Ar	3-Two-Way	Urban	NonVDOT	5	3. City or T	Hampton F	HAMP	R-VA US00258WB		67.99	1061782	138.71	-76.3157	37.01915
221805131	2022	6/6/2022 5:00	818	8:18	O	PDO	0	0	0	0	0	0	0	2	15. Backed Into	BI	No	1. No Adve	2. Daylight	Day	1. Dry	Dry	8. Non-Inte	1. Straight	2. Blacktop	1. No Defe	1. Two-Wa	1. Not at In	1. No Traffi	6. No Traffi	2. No			3. No	6. Parked	1. On Roac	No	No	Belted	No	No	No	No	No	No	No	No	No	No		NOT_RD	Not Interse	No	No	Yes	No	5. Hampto	114	114. City o	7-Local (J,	3-Two-Way	Urban	NonVDOT	5	3. City or T	Hampton F	HAMP	S-VA114NP 82ND ST		0.18			-76.4322	37.0239
221805139	2022	6/6/2022 5:00	1504	15:04	C	C	0	0	0	1	1	0	0	1	9. Fixed Object - Off Road	FOOR	No	1. No Adve	2. Daylight	Day	1. Dry	Dry	9. Within Ir	1. Straight	2. Blacktop	1. No Defe	3. Two-Wa	4. Four App	6. Traffic L	1. Yes - Wc	2. No			3. No	13. Curb	4. Roadsid	No	No	Belted	No	No	No	No	No	No	No	No	No	No		NOT_RD	Urban Inte	Yes	No	Yes	No	5. Hampto	114	114. City o	3-Principal	4-Two-Way	Urban	NonVDOT	5	3. City or T	Hampton F	HAMP	R-VA US00258EB		61.83	253135	43.85	-76.4089	37.03707
172635206	2017	9/20/2017 5:00	719	7:19	O	PDO	0	0	0	0	0	0	0	2	4. Sideswipe - Same Direction	SSS	No	1. No Adve	2. Daylight	Day	1. Dry	Dry	10. Interse	1. Straight	2. Blacktop	1. No Defe	3. Two-Wa	4. Four App	3. Traffic S	1. Yes - Wc	2. No			3. No	20. Motor V	1. On Roac	No	No	Belted	No	Yes	No	No	No	No	No	No	No	No		NOT_RD	Urban Inte	No	Yes	Yes	No	5. Hampto	114	114. City o	4-Minor Ar	4-Two-Way	Urban	NonVDOT	5	3. City or T	Hampton F	HAMP	S-VA114PR ARMISTEAD AVE N		3.66	253396	67.93	-76.3862	37.06341
221805262	2022	6/29/2022 5:00	1405	14:05	B	B	0	0	1	0	1	0	0	3	1. Rear End	RE	No	1. No Adve	2. Daylight	Day	1. Dry	Dry	8. Non-Inte	1. Straight	2. Blacktop	1. No Defe	4. One-Wa	1. Not at In	6. Traffic L	1. Yes - Wc	1. Yes	4. Termina	3. Work on	3. No	20. Motor V	1. On Roac	No	No	Belted	No	No	No	No	No	No	No	No	No	No		NOT_RD	Not Interse	No	No	Yes	No	5. Hampto	114	114. City o	1-Interstat	4-Two-Way	Urban	VDOT Inte	5	1. State Hv	Hampton F	HAMP	R-VA IS00064EB		269.48			-76.3191	37.00123
221815052	2022	6/26/2022 5:00	247	2:47	B	B	0	0	1	0	1	0	0	2	1. Rear End	RE	No	1. No Adve	4. Darknes	Night	1. Dry	Dry	8. Non-Inte	1. Straight	1. Concret	1. No Defe	3. Two-Wa	1. Not at In	6. Traffic L	1. Yes - Wc	2. No			3. No	20. Motor V	1. On Roac	No	No	Belted	No	No	No	No	No	Yes	No	No	No	No		NOT_RD	Not Interse	No	No	Yes	Yes	5. Hampto	114	114. City o	1-Interstat	4-Two-Way	Urban	VDOT Inte	5	1. State Hv	Hampton F	HAMP	R-VA IS00064WB		261.28			-76.4274	37.06586
221815058	2022	6/28/2022 5:00	2346	23:46	O	PDO	0	0	0	0	0	0	0	1	9. Fixed Object - Off Road	FOOR	No	5. Rain	4. Darknes	Night	2. Wet	Wet	8. Non-Inte	7. Dip - Stra	1. Concret	1. No Defe	3. Two-Wa	1. Not at In	6. Traffic L	1. Yes - Wc	2. No			3. No	11. Jersey	6. Separat	No	No	Belted	No	No	No	No	No	No	No	No	No	Yes	1	RD_LEFT	Not Interse	No	No	Yes	Yes	5. Hampto	114	114. City o	1-Interstat	4-Two-Way	Urban	VDOT Inte	5	1. State Hv	Hampton F	HAMP	R-VA IS00064EB		264.11			-76.3906	37.03677
221815395	2022	6/27/2022 5:00	1524	15:24	O	PDO	0	0	0	0	0	0	0	3	1. Rear End	RE	No	1. No Adve	2. Daylight	Day	1. Dry	Dry	8. Non-Inte	3. Grade - S	1. Concret	1. No Defe	4. One-Wa	1. Not at In	6. Traffic L	1. Yes - Wc	1. Yes	3. Activity /	3. Work on	3. No	20. Motor V	1. On Roac	No	No	Belted	No	Yes	No	No	No	No	No	No	No	No		NOT_RD	Not Interse	No	Yes	Yes	No	5. Hampto	114	114. City o	1-Interstat	4-Two-Way	Urban	VDOT Inte	5	1. State Hv	Hampton F	HAMP	R-VA IS00064EB		269.8			-76.3158	36.99769
221825089	2022	6/30/2022 5:00	907	9:07	B	B	0	0	1	0	1	0	0	3	1. Rear End	RE	No	1. No Adve	2. Daylight	Day	1. Dry	Dry	8. Non-Inte	1. Straight	2. Blacktop	1. No Defe	3. Two-Wa	1. Not at In	6. Traffic L	1. Yes - Wc	1. Yes	1. Advance	3. Work on	3. No	20. Motor V	1. On Roac	No	No	Unbelted	No	No	No	No	No	No	No	No	No	No		NOT_RD	Not Interse	No	No	Yes	No	5. Hampto	114	114. City o	1-Interstat	4-Two-Way	Urban	VDOT Inte	5	1. State Hv	Hampton F	HAMP	R-VA IS00064EB		269.38			-76.3199	37.0025
221835087	2022	7/1/2022 5:00	1330	13:30	O	PDO	0	0	0	0	0	0	0	2	2. Angle	ANG	No	1. No Adve	2. Daylight	Day	1. Dry	Dry	1. Main-Lir	1. Straight	1. Concret	1. No Defe	3. Two-Wa	1. Not at In	6. Traffic L	1. Yes - Wc	2. No			3. No	20. Motor V	1. On Roac	No	No	Belted	No	No	No	No	No	No	Yes	No	No	No		NOT_RD	Not Interse	No	No	Yes	No	5. Hampto	114	114. City o	1-Interstat	4-Two-Way	Urban	VDOT Inte	5	1. State Hv	Hampton F	HAMP	R-VA IS00064EB		263.48			-76.398	37.04329
221835155	2022	7/1/2022 5:00	1436	14:36	B	B	0	0	2	0	2	0	0	5	1. Rear End	RE	No	1. No Adve	2. Daylight	Day	1. Dry	Dry	8. Non-Inte	1. Straight	1. Concret	1. No Defe	3. Two-Wa	1. Not at In	6. Traffic L	1. Yes - Wc	2. No			3. No	20. Motor V	1. On Roac	No	No	Belted	No	Yes	No	No	No	No	No	No	No	No		NOT_RD	Not Interse	No	Yes	Yes	No	5. Hampto	114	114. City o	1-Interstat	4-Two-Way	Urban	VDOT Inte	5	1. State Hv	Hampton F	HAMP	R-VA IS00664EB		1.07			-76.3835	37.01883
221835173	2022	7/1/2022 5:00	1950	19:50	A	A	0	1	0	0	1	0	0	1	9. Fixed Object - Off Road	FOOR	No	1. No Adve	2. Daylight	Day	1. Dry	Dry	5. On Entra	10. On/Off	2. Blacktop	1. No Defe	4. One-Wa	1. Not at In	6. Traffic L	1. Yes - Wc	2. No			3. No	5. Guard R	1. On Roac	No	No	Belted	No	No	No	No	Yes	No	No	Yes	No	Yes	15	RD RIGHT	Not Interse	No	No	No	No	5. Hampto	114	114. City o	1-Interstat	1-One-Way	Urban	VDOT Prim	5	1. State Hv	Hampton F	HAMP	R-VA US00258EB	RMP063.00A	0.11			-76.3949	37.03955
221835210	2022	7/1/2022 5:00	1540	15:40	O	PDO	0	0	0	0	0	0	0	3	1. Rear End	RE	No	1. No Adve	2. Daylight	Day	1. Dry	Dry	8. Non-Inte	1. Straight	1. Concret	1. No Defe	3. Two-Wa	1. Not at In	6. Traffic L	1. Yes - Wc	2. No			3. No	20. Motor V	1. On Roac	No	No	Belted	No	No	No	No	No	No	No	No	No	No		NOT_RD	Not Interse	Yes	No	Yes	No	5. Hampto	114	114. City o	1-Interstat	4-Two-Way	Urban	VDOT Inte	5	1. State Hv	Hampton F	HAMP	R-VA IS00664WB		2.58			-76.4008	37.00608
221835212	2022	7/2/2022 5:00	1405	14:05	O	PDO	0	0	0	0	0	0	0	2	4. Sideswipe - Same Direction	SSS	No	1. No Adve	2. Daylight	Day	1. Dry	Dry	8. Non-Inte	1. Straight	2. Blacktop	1. No Defe	3. Two-Wa	1. Not at In	6. Traffic L	1. Yes - Wc	1. Yes	2. Transitic	1. Lane Cl	3. No	20. Motor V	1. On Roac	No	No	Belted	No	Yes	No	No	No	Yes	No	No	No	No		NOT_RD	Not Interse	No	No	Yes	No	5. Hampto	114	114. City o	1-Interstat	4-Two-Way	Urban	VDOT Inte	5	1. State Hv	Hampton F	HAMP	R-VA IS00064EB		268.28			-76.3282	37.01923
221835216	2022	7/2/2022 5:00	1850	18:50	O	PDO	0	0	0	0	0	0	0	1	9. Fixed Object - Off Road	FOOR	No	1. No Adve	2. Daylight	Day	1. Dry	Dry	8. Non-Inte	1. Straight	1. Concret	1. No Defe	3. Two-Wa	1. Not at In	5. Slow or	1. Yes - Wc	2. No			3. No	9. Impact	5. Gore	No	No	Belted	No	No	No	No	No	No	No	No	No	Yes	1	RD RIGHT	Not Interse	No	No	Yes	No	5. Hampto	114	114. City o	1-Interstat	4-Two-Way	Urban	VDOT Inte	5	1. State Hv	Hampton F	HAMP	R-VA IS00064WB		263.64			-76.3968	37.04252
221835221	2022	6/29/2022 5:00	1415	14:15	O	PDO	0	0	0	0	0	0	0	3	1. Rear End	RE	No	1. No Adve	2. Daylight	Day	1. Dry	Dry	8. Non-Inte	1. Straight	1. Concret	1. No Defe	4. One-Wa	1. Not at In	6. Traffic L	1. Yes - Wc	1. Yes	3. Activity /	3. Work on	3. No	20. Motor V	1. On Roac	No	No	Belted	No	No	No	No	No	No	No	No	No	No		NOT_RD	Not Interse	Yes	Yes	Yes	No	5. Hampto	114	114. City o	1-Interstat	4-Two-Way	Urban	VDOT Inte	5	1. State Hv	Hampton F	HAMP	R-VA IS00064EB		270.35			-76.31	36.99146
221855029	2022	7/1/2022 5:00	1	00:01	O	PDO	0	0	0	0	0	0	0	3	1. Rear End	RE	No	1. No Adve	4. Darknes	Night	1. Dry	Dry	8. Non-Inte	1. Straight	2. Blacktop	1. No Defe	3. Two-Wa	1. Not at In	6. Traffic L	1. Yes - Wc	1. Yes	3. Activity /	1. Lane Cl	3. No	20. Motor V	1. On Roac	No	No	Belted	No	Yes	No	No	No	Yes	No	No	No	Yes	10	NOT_RD	Not Interse	No	No	Yes	Yes	5. Hampto	114	114. City o	1-Interstat	4-Two-Way	Urban	VDOT Inte	5	1. State Hv	Hampton F	HAMP	R-VA IS00064EB		268.63			-76.3241	37.01297
221855060	2022	7/3/2022 5:00	1445	14:45	O	PDO	0	0	0	0	0	0	0	1	9. Fixed Object - Off Road	FOOR	No	5. Rain	2. Daylight	Day	2. Wet	Wet	8. Non-Inte	1. Straight	1. Concret	1. No Defe	3. Two-Wa	1. Not at In	6. Traffic L	1. Yes - Wc	2. No			3. No	11. Jersey	2. Shoulde	No	No	Belted	No	No	No	No	No	No	No	No	No	No		RD_LEFT	Not Interse	No	No	Yes	No	5. Hampto	114	114. City o	1-Interstat	4-Two-Way	Urban	VDOT Inte	5	1. State Hv	Hampton F	HAMP	R-VA IS00064WB		262.39			-76.4124	37.05589
221855163	2022	7/3/2022 5:00	1540	15:40	O	PDO	0	0	0	0	0	0	0	2	1. Rear End	RE	No	5. Rain	2. Daylight	Day	2. Wet	Wet	8. Non-Inte	1. Straight	1. Concret	1. No Defe	3. Two-Wa	1. Not at In	6. Traffic L	1. Yes - Wc	2. No			3. No	20. Motor V	1. On Roac	No	No	Belted	No	No	No	No	No	No	No	No	No	No		NOT_RD	Not Interse	No	Yes	Yes	No	5. Hampto	114	114. City o	1-Interstat	4-Two-Way	Urban	VDOT Inte	5	1. State Hv	Hampton F	HAMP	R-VA IS00064EB		266.96			-76.3412	37.03312
221865001	2022	7/2/2022 5:00	52	00:52	O	PDO	0	0	0	0	0	0	0	1	9. Fixed Object - Off Road	FOOR	No	1. No Adve	4. Darknes	Night	1. Dry	Dry	8. Non-Inte	1. Straight	2. Blacktop	1. No Defe	3. Two-Wa	1. Not at In	6. Traffic L	1. Yes - Wc	2. No			3. No	11. Jersey	4. Roadsid	No	No	Belted	No	No	No	No	No	No	No	No	No	No		RD_LEFT	Not Interse	No	No	Yes	Yes	5. Hampto	114	114. City o	1-Interstat	4-Two-Way	Urban	VDOT Inte	5	1. State Hv	Hampton F	HAMP	R-VA IS00664EB		1.68			-76.3926	37.01312
221865009	2022	7/4/2022 5:00	232	2:32	O	PDO	0	0	0	0	0	0	0	1	9. Fixed Object - Off Road	FOOR	No	1. No Adve	4. Darknes	Night	1. Dry	Dry	8. Non-Inte	1. Straight	2. Blacktop	1. No Defe	3. Two-Wa	1. Not at In	6. Traffic L	1. Yes - Wc	2. No			3. No	11. Jersey	4. Roadsid	Yes	No	Belted	No	No	No	No	No	No	No	No	No	Yes	5	RD_LEFT	Not Interse	No	No	Yes	Yes	5. Hampto	114	114. City o	1-Interstat	4-Two-Way	Urban	VDOT Inte	5	1. State Hv	Hampton F	HAMP	R-VA IS00664EB		1.25			-76.386	37.01656
221865012	2022	7/4/2022 5:00	519	5:19	O	PDO	0	0	0	0	0	0	0	2	1. Rear End	RE	No	1. No Adve	1. Dawn	Day	1. Dry	Dry	8. Non-Inte	1. Straight	2. Blacktop	1. No Defe	3. Two-Wa	1. Not at In	6. Traffic L	1. Yes - Wc	2. No			3. No	20. Motor V	1. On Roac	No	No	Belted	No	Yes	No	No	No	No	No	No	No	No		NOT_RD	Not Interse	No	No	Yes	No	5. Hampto	114	114. City o	1-Interstat	4-Two-Way	Urban	VDOT Inte	5	1. State Hv	Hampton F	HAMP	R-VA IS00064WB		265.81			-76.3613	37.03404
221865351	2022	7/4/2022 5:00	2021	20:21	O	PDO	0	0	0	0	0	0	0	1	9. Fixed Object - Off Road	FOOR	No	1. No Adve	3. Dusk	Day	1. Dry	Dry	8. Non-Inte	1. Straight	2. Blacktop	1. No Defe	4. One-Wa	1. Not at In	6. Traffic L	1. Yes - Wc	2. No			3. No	14. Ditch	1. On Roac	No	No	Belted	No	No	No	No	No	No	No	No	No	Yes	20	RD_LEFT	Not Interse	No	Yes	Yes	No	5. Hampto	114	114. City o	1-Interstat	4-Two-Way	Urban	VDOT Inte	5	1. State Hv	Hampton F	HAMP	R-VA IS00664EB		2.52			-76.4028	37.0044
221875137	2022	7/3/2022 5:00	2150	21:50	O	PDO	0	0	0	0	0	0	0	1	9. Fixed Object - Off Road	FOOR	No	1. No Adve	4. Darknes	Night	1. Dry	Dry	1. Main-Lir	1. Straight	1. Concret	1. No Defe	3. Two-Wa	1. Not at In	6. Traffic L	1. Yes - Wc	2. No			3. No	11. Jersey	1. On Roac	No	No	Belted	No	No	No	No	No	No	No	No	No	No		RD_LEFT	Not Interse	No	No	Yes	Yes	5. Hampto	114	114. City o	1-Interstat	4-Two-Way	Urban	VDOT Inte	5	1. State Hv	Hampton F	HAMP	R-VA IS00664WB		1.07			-76.3819	37.02087
221875139	2022	7/4/2022 5:00	403	4:03	B	B	0	0	2	0	2	0	0	3	4. Sideswipe - Same Direction	SSS	No	1. No Adve	4. Darknes	Night	1. Dry	Dry	8. Non-Inte	1. Straight	1. Concret	1. No Defe	2. Two-Wa	1. Not at In	6. Traffic L	1. Yes - Wc	2. No			3. No	20. Motor V	1. On Roac	No	No	Belted	No	Yes	No	No	No	No	No	No	No	Yes	10	NOT_RD	Not Interse	No	No	Yes	Yes	5. Hampto	114	114. City o	1-Interstat	4-Two-Way	Urban	VDOT Inte	5	1. State Hv	Hampton F	HAMP	R-VA IS00064WB		266.24			-76.3532	37.03496
221875150	2022	7/6/2022 5:00	730	7:30	B	B	0	0	1	0	1	0	0	1	9. Fixed Object - Off Road	FOOR	No	1. No Adve	2. Daylight	Day	1. Dry	Dry	5. On Entra	10. On/Off	2. Blacktop	1. No Defe	4. One-Wa	1. Not at In	6. Traffic L	1. Yes - Wc	2. No			3. No	5. Guard R	1. On Roac	No	No	Belted	No	No	No	No	Yes	No	No	No	No	Yes	25	RD_LEFT	Not Interse	No	No	No	No	5. Hampto	114	114. City o	1-Interstat	1-One-Way	Urban	VDOT Inte	5	1. State Hv	Hampton F	HAMP	R-VA IS00064EB	RMP261.00B	0.04			-76.417	37.05821
221875161	2022	7/4/2022 5:00	403	4:03	O	PDO	0	0	0	0	0	0	0	2	1. Rear End	RE	No	1. No Adve	4. Darknes	Night	1. Dry	Dry	1. Main-Lir	1. Straight	1. Concret	1. No Defe	3. Two-Wa	1. Not at In	6. Traffic L	1. Yes - Wc	2. No			3. No	20. Motor V	1. On Roac	No	No	Belted	No	Yes	No	No	No	No	No	No	No	Yes	10	NOT_RD	Not Interse	No	No	Yes	Yes	5. Hampto	114	114. City o	1-Interstat	4-Two-Way	Urban	VDOT Inte	5	1. State Hv	Hampton F	HAMP	R-VA IS00064WB		266.19			-76.3541	37.03497
221875285	2022	7/5/2022 5:00	1640	16:40	O	PDO	0	0	0	0	0	0	0	1	9. Fixed Object - Off Road	FOOR	No	1. No Adve	2. Daylight	Day	1. Dry	Dry	8. Non-Inte	3. Grade - S	2. Blacktop	1. No Defe	4. One-Wa	1. Not at In	6. Traffic L	1. Yes - Wc	1. Yes	3. Activity /	3. Work on	3. No	9. Impact	2. Shoulde	No	No	Belted	No	No	No	No	No	No	No	No	No	No		RD_LEFT	Not Interse	No	No	Yes	No	5. Hampto	114	114. City o	1-Interstat	4-Two-Way	Urban	VDOT Inte	5	1. State Hv	Hampton F	HAMP	R-VA IS00064WB		269.5			-76.3191	37.00288
221885200	2022	7/5/2022 5:00	2140	21:40	B	B	0	0	1	0	1	0	0	2	1. Rear End	RE	No	1. No Adve	4. Darknes	Night	1. Dry	Dry	8. Non-Inte	1. Straight	1. Concret	1. No Defe	4. One-Wa	1. Not at In	3. Traffic S	1. Yes - Wc	1. Yes	3. Activity /	3. Work on	3. No	20. Motor V	1. On Roac	No	No	Belted	No	No	No	No	No	No	No	No	No	No		NOT_RD	Not Interse	Yes	No	Yes	Yes	5. Hampto	114	114. City o	1-Interstat	4-Two-Way	Urban	VDOT Inte	5	1. State Hv	Hampton F	HAMP	R-VA IS00064WB		271.17			-76.3021	36.9842
182255124	2018	8/10/2018 5:00	1109	11:09	O	PDO	0	0	0	0	0	0	0	2	2. Angle	ANG	No	1. No Adve	2. Daylight	Day	1. Dry	Dry	13. Drivew	1. Straight	2. Blacktop	1. No Defe	1. Two-Wa	1. Not at In	4. Stop Sig	1. Yes - Wc	2. No			3. No	20. Motor V	1. On Roac	No	No	Belted	No	No	No	No	No	No	No	No	No	No		NOT_RD	Not Interse	Yes	No	Yes	No	5. Hampto	114	114. City o	4-Minor Ar	3-Two-Way	Urban	NonVDOT	5	3. City or T	Hampton F	HAMP	R-VA SR00169SB		5.71	253115	476.81	-76.3265	37.05695
210415086	2020	11/21/2020 5:00	2200	22:00	C	C	0	0	0	3	3	0	0	3	4. Sideswipe - Same Direction	SSS	No	1. No Adve	4. Darknes	Night	1. Dry	Dry	1. Main-Lir	1. Straight	2. Blacktop	1. No Defe	3. Two-Wa	1. Not at In	6. Traffic L	1. Yes - Wc	2. No			3. No	20. Motor V	1. On Roac	No	No	Belted	No	No	No	No	No	No	No	No	No	No		NOT_RD	Urban Inte	No	No	Yes	Yes	5. Hampto	114	114. City o	5-Major Cc	4-Two-Way	Urban	NonVDOT	5	3. City or T	Hampton F	HAMP	R-VA SR00143NB		4.6	253046	92.71	-76.3658	37.01383
221885265	2022	5/29/2022 5:00	2341	23:41	C	C	0	0	0	4	4	0	0	4	1. Rear End	RE	No	1. No Adve	4. Darknes	Night	1. Dry	Dry	10. Interse	1. Straight	2. Blacktop	1. No Defe	3. Two-Wa	5. Five-Poi	3. Traffic S	1. Yes - Wc	2. No			3. No	20. Motor V	1. On Roac	Yes	No	Belted	No	No	No	No	No	No	No	No	No	No		NOT_RD	Urban Inte	No	Yes	Yes	Yes	5. Hampto	114	114. City o	3-Principal	4-Two-Way	Urban	NonVDOT	5	3. City or T	Hampton F	HAMP	R-VA US00258EB		62.22	253136	175.67	-76.4021	37.03868
221885273	2022	6/24/2022 5:00	1111	11:11	B	B	0	0	2	1	3	0	0	2	3. Head On	HO	No	1. No Adve	2. Daylight	Day	1. Dry	Dry	9. Within Ir	1. Straight	2. Blacktop	1. No Defe	3. Two-Wa	3. Three Ap	3. Traffic S	1. Yes - Wc	2. No			3. No	20. Motor V	1. On Roac	No	No	Belted	No	Yes	No	No	No	No	No	No	No	Yes	5	NOT_RD	VDOT Inte	No	No	Yes	No	5. Hampto	114	114. City o	3-Principal	4-Two-Way	Urban	NonVDOT	5	3. City or T	Hampton F	HAMP	S-VA114PR HAMPTON ROADS CENTER PKWY		2.17	1279456	15.4	-76.4091	37.05995
221885392	2022	7/7/2022 5:00	1756	17:56	O	PDO	0	0	0	0	0	0	0	2	1. Rear End	RE	No	1. No Adve	2. Daylight	Day	1. Dry	Dry	8. Non-Inte	1. Straight	2. Blacktop	1. No Defe	3. Two-Wa	1. Not at In	6. Traffic L	1. Yes - Wc	2. No			3. No	20. Motor V	1. On Roac	No	No	Belted	No	Yes	Yes	No	No	No	Yes	No	No	No		NOT_RD	Not Interse	No	Yes	Yes	No	5. Hampto	114	114. City o	1-Interstat	4-Two-Way	Urban	VDOT Inte	5	1. State Hv	Hampton F	HAMP	R-VA IS00664WB		3.03			-76.4065	37.00013
221905246	2022	6/29/2022 5:00	1108	11:08	B	B	0	0	3	1	4	0	0	2	1. Rear End	RE	No	1. No Adve	2. Daylight	Day	1. Dry	Dry	8. Non-Inte	1. Straight	2. Blacktop	1. No Defe	3. Two-Wa	1. Not at In	6. Traffic L	1. Yes - Wc	2. No			3. No	20. Motor V	1. On Roac	No	No	Belted	No	No	No	No	No	No	No	Yes	No	No		NOT_RD	Not Interse	No	No	Yes	No	5. Hampto	114	114. City o	1-Interstat	4-Two-Way	Urban	VDOT Inte	5	1. State Hv	Hampton F	HAMP	R-VA IS00064EB		270.22			-76.3113	36.99295
221925031	2022	7/11/2022 5:00	32	00:32	B	B	0	0	1	0	1	0	0	1	9. Fixed Object - Off Road	FOOR	No	5. Rain	4. Darknes	Night	2. Wet	Wet	5. On Entra	2. Curve - L	2. Blacktop	7. Slick Pa	3. Two-Wa	1. Not at In	6. Traffic L	1. Yes - Wc	2. No			3. No	5. Guard R	1. On Roac	No	No	Unbelted	No	No	No	No	Yes	No	No	No	No	Yes	15	RD RIGHT	Not Interse	No	No	No	Yes	5. Hampto	114	114. City o	1-Interstat	1-One-Way	Urban	VDOT Prim	5	1. State Hv	Hampton F	HAMP	R-VA US00258EB	RMP063.00A	0.02			-76.3973	37.03964
221925053	2022	7/9/2022 5:00	1445	14:45	O	PDO	0	0	0	0	0	0	0	3	1. Rear End	RE	No	1. No Adve	2. Daylight	Day	2. Wet	Wet	8. Non-Inte	3. Grade - S	2. Blacktop	1. No Defe	3. Two-Wa	1. Not at In	3. Traffic S	1. Yes - Wc	2. No			3. No	20. Motor V	1. On Roac	No	No	Belted	No	No	No	No	Yes	Yes	No	No	No	No		RD UNKN	Not Interse	No	No	Yes	No	5. Hampto	114	114. City o	1-Interstat	4-Two-Way	Urban	VDOT Inte	5	1. State Hv	Hampton F	HAMP	R-VA IS00064WB		265.99			-76.3576	37.03493
170605171	2017	3/1/2017 5:00	831	8:31	C	C	0	0	0	1	1	0	0	2	1. Rear End	RE	No	1. No Adve	2. Daylight	Day	1. Dry	Dry	10. Interse	1. Straight	2. Blacktop	1. No Defe	2. Two-Wa	4. Four App	2. Officer (	1. Yes - Wc	2. No			2. Yes - Wi	20. Motor V	1. On Roac	No	No	Belted	No	No	No	No	No	No	No	No	No	No		NOT_RD	Urban Inte	No	No	Yes	No	5. Hampto	114	114. City o	5-Major Cc	4-Two-Way	Urban	NonVDOT	5	3. City or T	Hampton F	HAMP	R-VA SR00143SB		4.62	253046	45.4	-76.366	37.01362
221925214	2022	7/7/2022 5:00	725	7:25	O	PDO	0	0	0	0	0	0	0	2	4. Sideswipe - Same Direction	SSS	No	1. No Adve	2. Daylight	Day	1. Dry	Dry	8. Non-Inte	1. Straight	1. Concret	1. No Defe	4. One-Wa	1. Not at In	6. Traffic L	1. Yes - Wc	1. Yes	3. Activity /	3. Work on	3. No	20. Motor V	1. On Roac	No	No	Belted	No	Yes	No	No	No	Yes	No	No	No	Yes	5	NOT_RD	Not Interse	No	No	Yes	No	5. Hampto	114	114. City o	1-Interstat	4-Two-Way	Urban	VDOT Inte	5	1. State Hv	Hampton F	HAMP	R-VA IS00064WB		269.21			-76.3209	37.00699
221925215	2022	7/9/2022 5:00	1545	15:45	A	A	0	1	2	0	3	0	0	3	1. Rear End	RE	No	1. No Adve	2. Daylight	Day	2. Wet	Wet	8. Non-Inte	3. Grade - S	1. Concret	1. No Defe	3. Two-Wa	1. Not at In	6. Traffic L	1. Yes - Wc	2. No			3. No	20. Motor V	1. On Roac	No	No	Belted	No	No	No	No	No	No	Yes	No	No	Yes	10	NOT_RD	Not Interse	Yes	No	Yes	No	5. Hampto	114	114. City o	1-Interstat	4-Two-Way	Urban	VDOT Inte	5	1. State Hv	Hampton F	HAMP	R-VA IS00064EB		266.33			-76.3525	37.03478
221925217	2022	7/8/2022 5:00	1031	10:31	O	PDO	0	0	0	0	0	0	0	2	1. Rear End	RE	No	1. No Adve	2. Daylight	Day	1. Dry	Dry	8. Non-Inte	1. Straight	1. Concret	1. No Defe	3. Two-Wa	1. Not at In	6. Traffic L	1. Yes - Wc	2. No			3. No	20. Motor V	1. On Roac	No	No	Belted	No	No	No	No	No	No	No	No	No	No		NOT_RD	Not Interse	No	No	Yes	No	5. Hampto	114	114. City o	1-Interstat	4-Two-Way	Urban	VDOT Inte	5	1. State Hv	Hampton F	HAMP	R-VA IS00064WB		261.43			-76.4254	37.06458
221925227	2022	6/10/2022 5:00	1705	17:05	A	A	0	1	0	1	2	0	0	2	2. Angle	ANG	No	1. No Adve	2. Daylight	Day	1. Dry	Dry	8. Non-Inte	3. Grade - S	2. Blacktop	1. No Defe	1. Two-Wa	1. Not at In	6. Traffic L	1. Yes - Wc	2. No			3. No	20. Motor V	1. On Roac	No	No	Belted	No	No	No	No	No	No	No	No	No	Yes	5	NOT_RD	Not Interse	No	No	Yes	No	5. Hampto	114	114. City o	4-Minor Ar	3-Two-Way	Urban	NonVDOT	5	3. City or T	Hampton F	HAMP	R-VA US00258EB		67.62	1062430	371.31	-76.3204	37.02304
221925242	2022	6/10/2022 5:00	2301	23:01	O	PDO	0	0	0	0	0	0	0	2	1. Rear End	RE	No	1. No Adve	4. Darknes	Night	1. Dry	Dry	8. Non-Inte	1. Straight	2. Blacktop	1. No Defe	1. Two-Wa	1. Not at In	1. No Traffi	6. No Traffi	2. No			3. No	6. Parked	4. Roadsid	No	No	Belted	No	No	No	No	No	Yes	No	No	No	Yes	20	NOT_RD	Urban Inte	No	No	Yes	Yes	5. Hampto	114	114. City o	7-Local (J,	3-Two-Way	Urban	NonVDOT	5	3. City or T	Hampton F	HAMP	S-VA114PR FULTON ST		0.01	253039	49.78	-76.3232	37.02085
221925252	2022	7/6/2022 5:00	822	8:22	B	B	0	0	2	0	2	0	0	2	1. Rear End	RE	No	1. No Adve	2. Daylight	Day	1. Dry	Dry	8. Non-Inte	1. Straight	2. Blacktop	1. No Defe	3. Two-Wa	1. Not at In	6. Traffic L	1. Yes - Wc	2. No			3. No	20. Motor V	1. On Roac	No	No	Belted	No	No	No	No	No	No	No	No	No	Yes	5	NOT_RD	Not Interse	Yes	No	Yes	No	5. Hampto	114	114. City o	1-Interstat	4-Two-Way	Urban	VDOT Inte	5	1. State Hv	Hampton F	HAMP	R-VA IS00064EB		266.24			-76.3543	37.03483
221925266	2022	6/11/2022 5:00	1543	15:43	O	PDO	0	0	0	0	0	0	0	2	2. Angle	ANG	No	1. No Adve	2. Daylight	Day	1. Dry	Dry	9. Within Ir	1. Straight	2. Blacktop	1. No Defe	3. Two-Wa	4. Four App	3. Traffic S	1. Yes - Wc	2. No			3. No	20. Motor V	1. On Roac	No	No	Belted	No	No	No	No	No	No	No	No	No	No		NOT_RD	VDOT Inte	No	No	Yes	No	5. Hampto	114	114. City o	7-Local (J,	3-Two-Way	Urban	NonVDOT	5	3. City or T	Hampton F	HAMP	S-VA114NP COLISEUM DR		1.26	1079065	10.78	-76.3912	37.04813
221925272	2022	7/10/2022 5:00	1415	14:15	O	PDO	0	0	0	0	0	0	0	2	9. Fixed Object - Off Road	FOOR	No	5. Rain	2. Daylight	Day	2. Wet	Wet	8. Non-Inte	4. Grade - (	1. Concret	1. No Defe	3. Two-Wa	1. Not at In	6. Traffic L	1. Yes - Wc	2. No			3. No	20. Motor V	4. Roadsid	No	No	Belted	No	No	No	No	No	No	No	No	No	Yes	10	RD UNKN	Not Interse	No	No	Yes	No	5. Hampto	114	114. City o	1-Interstat	4-Two-Way	Urban	VDOT Inte	5	1. State Hv	Hampton F	HAMP	R-VA IS00064WB		269.54			-76.3189	37.00233
203145067	2020	11/7/2020 5:00	1237	12:37	A	A	0	1	0	1	2	0	0	2	2. Angle	ANG	No	1. No Adve	2. Daylight	Day	1. Dry	Dry	9. Within Ir	1. Straight	2. Blacktop	1. No Defe	2. Two-Wa	3. Three Ap	4. Stop Sig	1. Yes - Wc	2. No			3. No	20. Motor V	1. On Roac	No	No	Belted	No	No	No	No	No	No	No	No	No	No		NOT_RD	Urban Inte	No	No	Yes	No	5. Hampto	114	114. City o	4-Minor Ar	3-Two-Way	Urban	NonVDOT	5	3. City or T	Hampton F	HAMP	S-VA114NP ABERDEEN RD		2.09			-76.4051	37.02736
221925446	2022	7/10/2022 5:00	1707	17:07	O	PDO	0	0	0	0	0	0	0	1	9. Fixed Object - Off Road	FOOR	No	5. Rain	2. Daylight	Day	2. Wet	Wet	5. On Entra	10. On/Off	1. Concret	7. Slick Pa	3. Two-Wa	1. Not at In	6. Traffic L	1. Yes - Wc	2. No			1. Yes	11. Jersey	2. Shoulde	No	No	Belted	No	No	No	No	No	No	No	No	No	Yes	10	RD_LEFT	Not Interse	No	No	Yes	No	5. Hampto	114	114. City o	1-Interstat	4-Two-Way	Urban	VDOT Inte	5	1. State Hv	Hampton F	HAMP	R-VA IS00664EB		0.18			-76.3789	37.03077
221935073	2022	7/9/2022 5:00	1435	14:35	B	B	0	0	1	0	1	0	0	3	1. Rear End	RE	No	5. Rain	2. Daylight	Day	2. Wet	Wet	8. Non-Inte	1. Straight	1. Concret	1. No Defe	3. Two-Wa	1. Not at In	6. Traffic L	1. Yes - Wc	2. No			3. No	20. Motor V	1. On Roac	No	No	Belted	No	No	No	No	No	No	No	No	No	No		NOT_RD	Not Interse	Yes	No	Yes	No	5. Hampto	114	114. City o	1-Interstat	4-Two-Way	Urban	VDOT Inte	5	1. State Hv	Hampton F	HAMP	R-VA IS00064WB		266.57			-76.348	37.03441
221935074	2022	7/9/2022 5:00	952	9:52	O	PDO	0	0	0	0	0	0	0	1	9. Fixed Object - Off Road	FOOR	No	1. No Adve	2. Daylight	Day	1. Dry	Dry	8. Non-Inte	1. Straight	1. Concret	1. No Defe	3. Two-Wa	1. Not at In	6. Traffic L	1. Yes - Wc	2. No			3. No	11. Jersey	3. Median	No	No	Belted	No	No	No	No	No	No	No	No	No	No		RD_LEFT	Not Interse	No	No	Yes	No	5. Hampto	114	114. City o	1-Interstat	4-Two-Way	Urban	VDOT Inte	5	1. State Hv	Hampton F	HAMP	R-VA IS00064EB		261			-76.4302	37.06726
221935207	2022	6/25/2022 5:00	2302	23:02	C	C	0	0	0	1	1	0	0	2	16. Other	OTHR	No	1. No Adve	4. Darknes	Night	1. Dry	Dry	1. Main-Lir	1. Straight	2. Blacktop	1. No Defe	1. Two-Wa	1. Not at In	1. No Traffi	6. No Traffi	2. No			3. No	6. Parked	1. On Roac	Yes	No	Belted	No	Yes	No	No	No	No	No	No	No	Yes	10	NOT_RD	Not Interse	No	No	Yes	Yes	5. Hampto	114	114. City o	7-Local (J,	3-Two-Way	Urban	NonVDOT	5	3. City or T	Hampton F	HAMP	S-VA114NP GILBERT ST W		0.31			-76.3529	37.05085
221935336	2022	7/12/2022 5:00	1535	15:35	O	PDO	0	0	0	0	0	0	0	3	1. Rear End	RE	No	1. No Adve	2. Daylight	Day	1. Dry	Dry	8. Non-Inte	1. Straight	1. Concret	1. No Defe	3. Two-Wa	1. Not at In	6. Traffic L	1. Yes - Wc	1. Yes	3. Activity /	3. Work on	3. No	20. Motor V	1. On Roac	No	No	Belted	No	No	No	No	No	No	No	No	No	No		NOT_RD	Not Interse	No	No	Yes	No	5. Hampto	114	114. City o	1-Interstat	4-Two-Way	Urban	VDOT Inte	5	1. State Hv	Hampton F	HAMP	R-VA IS00064EB		268.81			-76.3227	37.01073
221945081	2022	4/27/2022 5:00	955	9:55	C	C	0	0	0	2	2	0	0	2	5. Sideswipe - Opposite Direction	SSO	No	1. No Adve	2. Daylight	Day	1. Dry	Dry	8. Non-Inte	1. Straight	2. Blacktop	1. No Defe	1. Two-Wa	1. Not at In	1. No Traffi	6. No Traffi	2. No			3. No	20. Motor V	1. On Roac	No	No	Belted	No	No	No	No	No	No	No	No	No	No		RD UNKN	Not Interse	No	No	Yes	No	5. Hampto	114	114. City o	7-Local (J,	3-Two-Way	Urban	NonVDOT	5	3. City or T	Hampton F	HAMP	S-VA114PR NEWPORT NEWS AVE		0.24	1068971	479.76	-76.3542	37.02184
221945113	2022	5/13/2022 5:00	803	8:03	C	C	0	0	0	1	1	0	0	2	2. Angle	ANG	No	1. No Adve	2. Daylight	Day	2. Wet	Wet	10. Interse	1. Straight	2. Blacktop	1. No Defe	1. Two-Wa	2. Two App	6. Traffic L	1. Yes - Wc	2. No			3. No	20. Motor V	1. On Roac	No	No	Belted	No	No	No	No	No	No	No	No	No	No		NOT_RD	VDOT Inte	No	Yes	Yes	No	5. Hampto	114	114. City o	5-Major Cc	3-Two-Way	Urban	NonVDOT	5	3. City or T	Hampton F	HAMP	S-VA114PR E LITTLE BACK RIVER RD		0.05	1067639	236.05	-76.3466	37.05363
192135122	2019	7/23/2019 5:00	1432	14:32	O	PDO	0	0	0	0	0	0	0	2	2. Angle	ANG	No	5. Rain	2. Daylight	Day	2. Wet	Wet	10. Interse	1. Straight	2. Blacktop	1. No Defe	1. Two-Wa	3. Three Ap	4. Stop Sig	1. Yes - Wc	2. No			3. No	20. Motor V	1. On Roac	No	No	Belted	No	No	No	No	No	No	No	No	No	No		NOT_RD	Urban Inte	No	Yes	Yes	No	5. Hampto	114	114. City o	4-Minor Ar	3-Two-Way	Urban	NonVDOT	5	3. City or T	Hampton F	HAMP	R-VA SR00169SB		5.71	253115	476.81	-76.3265	37.05695
250025098	2024	12/24/2024 5:00	1733	17:33	C	C	0	0	0	1	1	0	0	2	2. Angle	ANG	No	1. No Adve	4. Darknes	Night	1. Dry	Dry	9. Within Ir	1. Straight	2. Blacktop	1. No Defe	3. Two-Wa	4. Four App	3. Traffic S	1. Yes - Wc	2. No			3. No	20. Motor V	1. On Roac	No	No	Belted	No	No	No	No	No	No	No	No	No	No		NOT_RD	Urban Inte	No	Yes	Yes	Yes	5. Hampto	114	114. City o	4-Minor Ar	4-Two-Way	Urban	NonVDOT	5	3. City or T	Hampton F	HAMP	R-VA SR00152EB		4.19	253075	10.6	-76.3946	37.04636
221955272	2022	7/8/2022 5:00	1601	16:01	O	PDO	0	0	0	0	0	0	0	2	2. Angle	ANG	No	1. No Adve	2. Daylight	Day	1. Dry	Dry	8. Non-Inte	1. Straight	1. Concret	1. No Defe	3. Two-Wa	1. Not at In	6. Traffic L	1. Yes - Wc	2. No			3. No	20. Motor V	1. On Roac	No	No	Belted	No	No	No	No	No	Yes	No	No	No	No		NOT_RD	Not Interse	No	Yes	Yes	No	5. Hampto	114	114. City o	1-Interstat	4-Two-Way	Urban	VDOT Inte	5	1. State Hv	Hampton F	HAMP	R-VA IS00064WB		263.39			-76.4	37.04555
221955282	2022	7/13/2022 5:00	1942	19:42	O	PDO	0	0	0	0	0	0	0	1	9. Fixed Object - Off Road	FOOR	No	1. No Adve	2. Daylight	Day	1. Dry	Dry	8. Non-Inte	1. Straight	1. Concret	1. No Defe	3. Two-Wa	1. Not at In	6. Traffic L	1. Yes - Wc	2. No			3. No	11. Jersey	6. Separat	No	No	Belted	No	No	No	No	No	No	No	No	No	No		RD_LEFT	Not Interse	No	No	Yes	No	5. Hampto	114	114. City o	1-Interstat	4-Two-Way	Urban	VDOT Inte	5	1. State Hv	Hampton F	HAMP	R-VA IS00064WB		267.31			-76.3367	37.03109
221975203	2022	7/11/2022 5:00	839	8:39	O	PDO	0	0	0	0	0	0	0	2	1. Rear End	RE	No	1. No Adve	2. Daylight	Day	1. Dry	Dry	8. Non-Inte	1. Straight	1. Concret	1. No Defe	4. One-Wa	1. Not at In	6. Traffic L	1. Yes - Wc	1. Yes	3. Activity /	2. Lane Sh	3. No	20. Motor V	1. On Roac	No	No	Belted	No	No	No	No	No	No	No	No	No	No		NOT_RD	Not Interse	No	Yes	Yes	No	5. Hampto	114	114. City o	1-Interstat	4-Two-Way	Urban	VDOT Inte	5	1. State Hv	Hampton F	HAMP	R-VA IS00064EB		271.03			-76.3029	36.9839
221985001	2022	7/16/2022 5:00	121	1:21	O	PDO	0	0	0	0	0	0	0	1	9. Fixed Object - Off Road	FOOR	No	1. No Adve	4. Darknes	Night	1. Dry	Dry	5. On Entra	10. On/Off	2. Blacktop	1. No Defe	4. One-Wa	1. Not at In	6. Traffic L	1. Yes - Wc	2. No			3. No	11. Jersey	2. Shoulde	Yes	No	Belted	No	Yes	Yes	No	No	No	No	No	No	Yes	5	RD_RIGHT	Not Interse	No	No	Yes	No	5. Hampto	114	114. City o	1-Interstat	4-Two-Way	Urban	VDOT Inte	5	1. State Hv	Hampton F	HAMP	R-VA IS00664WB		0.3			-76.3779	37.03114
221985008	2022	7/16/2022 5:00	332	3:32	A	A	0	2	0	0	2	0	0	2	4. Sideswipe - Same Direction	SSS	No	1. No Adve	4. Darknes	Night	1. Dry	Dry	8. Non-Inte	4. Grade - (	2. Blacktop	1. No Defe	4. One-Wa	1. Not at In	7. No Pass	1. Yes - Wc	1. Yes	3. Activity /	4. Intermit	3. No	5. Guard R	1. On Roac	No	No	Unbelted	No	No	No	No	Yes	No	No	No	No	Yes	10	NOT_RD	Not Interse	No	Yes	Yes	Yes	5. Hampto	114	114. City o	1-Interstat	4-Two-Way	Urban	VDOT Inte	5	1. State Hv	Hampton F	HAMP	R-VA IS00064WB		269.65			-76.3179	37.0011
221995020	2022	7/17/2022 5:00	2252	22:52	O	PDO	0	0	0	0	0	0	0	2	4. Sideswipe - Same Direction	SSS	No	1. No Adve	4. Darknes	Night	1. Dry	Dry	8. Non-Inte	1. Straight	1. Concret	1. No Defe	3. Two-Wa	1. Not at In	6. Traffic L	1. Yes - Wc	1. Yes	1. Advance	3. Work on	3. No	20. Motor V	1. On Roac	No	No	Belted	No	No	No	No	No	No	No	No	No	No		NOT_RD	Not Interse	No	No	Yes	Yes	5. Hampto	114	114. City o	1-Interstat	4-Two-Way	Urban	VDOT Inte	5	1. State Hv	Hampton F	HAMP	R-VA IS00064EB		269.57			-76.3181	37.00016
222005141	2022	7/12/2022 5:00	1722	17:22	O	PDO	0	0	0	0	0	0	0	2	1. Rear End	RE	No	1. No Adve	2. Daylight	Day	1. Dry	Dry	1. Main-Lir	1. Straight	2. Blacktop	1. No Defe	3. Two-Wa	1. Not at In	6. Traffic L	1. Yes - Wc	2. No			3. No	20. Motor V	1. On Roac	No	No	Belted	No	No	No	No	No	No	No	No	No	No		NOT_RD	Not Interse	No	No	Yes	No	5. Hampto	114	114. City o	1-Interstat	4-Two-Way	Urban	VDOT Inte	5	1. State Hv	Hampton F	HAMP	R-VA IS00064EB		268.16			-76.3283	37.02062
243025301	2024	10/25/2024 5:00	1230	12:30	C	C	0	0	0	1	1	0	0	2	4. Sideswipe - Same Direction	SSS	No	1. No Adve	2. Daylight	Day	1. Dry	Dry	10. Interse	1. Straight	2. Blacktop	1. No Defe	2. Two-Wa	4. Four App	3. Traffic S	1. Yes - Wc	2. No			3. No	20. Motor V	1. On Roac	No	No	Belted	No	No	No	No	No	Yes	Yes	No	No	No		NOT_RD	Urban Inte	No	No	Yes	No	5. Hampto	114	114. City o	3-Principal	4-Two-Way	Urban	NonVDOT	5	3. City or T	Hampton F	HAMP	R-VA SR00134EB		10.59	1078416	52.7	-76.3693	37.03732
222005365	2022	7/19/2022 5:00	2140	21:40	O	PDO	0	0	0	0	0	0	0	1	8. Non-Collision	NC	No	5. Rain	4. Darknes	Night	2. Wet	Wet	8. Non-Inte	1. Straight	2. Blacktop	7. Slick Pa	3. Two-Wa	1. Not at In	6. Traffic L	1. Yes - Wc	2. No			3. No	30. Overtu	1. On Roac	No	No	Belted	No	No	No	No	No	No	No	No	No	Yes	25	NOT_RD	Not Interse	No	Yes	Yes	Yes	5. Hampto	114	114. City o	1-Interstat	4-Two-Way	Urban	VDOT Inte	5	1. State Hv	Hampton F	HAMP	R-VA IS00064WB		266.66			-76.3465	37.03424
222015007	2022	7/14/2022 5:00	2113	21:13	A	A	0	1	0	0	1	0	0	1	8. Non-Collision	NC	No	1. No Adve	4. Darknes	Night	1. Dry	Dry	8. Non-Inte	1. Straight	2. Blacktop	1. No Defe	3. Two-Wa	1. Not at In	6. Traffic L	1. Yes - Wc	2. No			3. No	39. Fell/Ju	1. On Roac	No	No	Belted	No	No	No	No	No	No	No	Yes	No	Yes	6	NOT_RD	Not Interse	No	No	Yes	Yes	5. Hampto	114	114. City o	1-Interstat	4-Two-Way	Urban	VDOT Inte	5	1. State Hv	Hampton F	HAMP	R-VA IS00064WB		265.9			-76.3596	37.03461
222015023	2022	7/9/2022 5:00	1414	14:14	A	A	0	1	0	0	1	0	0	1	9. Fixed Object - Off Road	FOOR	No	1. No Adve	4. Darknes	Night	1. Dry	Dry	8. Non-Inte	1. Straight	2. Blacktop	1. No Defe	3. Two-Wa	1. Not at In	6. Traffic L	1. Yes - Wc	2. No			3. No	11. Jersey	6. Separat	No	No	Belted	No	No	No	No	No	No	No	No	No	Yes	5	RD_LEFT	Not Interse	No	No	Yes	Yes	5. Hampto	114	114. City o	1-Interstat	4-Two-Way	Urban	VDOT Inte	5	1. State Hv	Hampton F	HAMP	R-VA IS00064WB		266.07			-76.356	37.03497
222015062	2022	7/17/2022 5:00	900	9:00	O	PDO	0	0	0	0	0	0	0	2	2. Angle	ANG	No	1. No Adve	2. Daylight	Day	1. Dry	Dry	8. Non-Inte	1. Straight	2. Blacktop	1. No Defe	3. Two-Wa	1. Not at In	6. Traffic L	1. Yes - Wc	2. No			3. No	20. Motor V	1. On Roac	No	No	Belted	No	No	No	No	No	No	No	No	No	No		NOT_RD	Not Interse	No	Yes	Yes	No	5. Hampto	114	114. City o	1-Interstat	4-Two-Way	Urban	VDOT Inte	5	1. State Hv	Hampton F	HAMP	R-VA IS00064EB		263.25			-76.4006	37.04565
222015073	2022	7/9/2022 5:00	50	00:50	C	C	0	0	0	1	1	0	0	2	4. Sideswipe - Same Direction	SSS	No	1. No Adve	4. Darknes	Night	1. Dry	Dry	10. Interse	1. Straight	2. Blacktop	1. No Defe	2. Two-Wa	4. Four App	6. Traffic L	1. Yes - Wc	2. No			3. No	20. Motor V	1. On Roac	No	No	Belted	No	No	No	No	No	Yes	No	No	No	No		NOT_RD	Urban Inte	No	No	Yes	Yes	5. Hampto	114	114. City o	3-Principal	4-Two-Way	Urban	NonVDOT	5	3. City or T	Hampton F	HAMP	R-VA US00258EB		62.22	253136	144.67	-76.402	37.0387
222015168	2022	7/15/2022 5:00	1236	12:36	A	A	0	1	1	0	2	0	0	2	2. Angle	ANG	No	1. No Adve	2. Daylight	Day	1. Dry	Dry	9. Within Ir	1. Straight	2. Blacktop	1. No Defe	1. Two-Wa	4. Four App	3. Traffic S	1. Yes - Wc	2. No			3. No	20. Motor V	1. On Roac	No	No	Belted	No	No	No	No	No	No	No	No	No	No		NOT_RD	Urban Inte	No	Yes	Yes	No	5. Hampto	114	114. City o	4-Minor Ar	3-Two-Way	Urban	NonVDOT	5	3. City or T	Hampton F	HAMP	R-VA US00258EB		67.79	253100	0	-76.3183	37.02126
222015271	2022	7/10/2022 5:00	230	2:30	B	B	0	0	2	0	2	0	0	2	1. Rear End	RE	No	1. No Adve	4. Darknes	Night	1. Dry	Dry	8. Non-Inte	4. Grade - (	2. Blacktop	1. No Defe	3. Two-Wa	1. Not at In	6. Traffic L	1. Yes - Wc	1. Yes	3. Activity /	4. Intermit	3. No	20. Motor V	1. On Roac	No	No	Belted	No	No	No	No	No	No	No	No	No	Yes	30	NOT_RD	Not Interse	No	No	Yes	Yes	5. Hampto	114	114. City o	1-Interstat	4-Two-Way	Urban	VDOT Inte	5	1. State Hv	Hampton F	HAMP	R-VA IS00064WB		269.51			-76.3191	37.00282
222015321	2022	7/20/2022 5:00	1600	16:00	O	PDO	0	0	0	0	0	0	0	2	1. Rear End	RE	No	1. No Adve	2. Daylight	Day	1. Dry	Dry	8. Non-Inte	1. Straight	1. Concret	1. No Defe	3. Two-Wa	1. Not at In	6. Traffic L	1. Yes - Wc	2. No			3. No	20. Motor V	1. On Roac	No	No	Belted	No	No	No	No	No	No	No	No	No	No		NOT_RD	Not Interse	No	Yes	Yes	No	5. Hampto	114	114. City o	1-Interstat	4-Two-Way	Urban	VDOT Inte	5	1. State Hv	Hampton F	HAMP	R-VA IS00064WB		263.21			-76.4019	37.04733
222025516	2022	7/20/2022 5:00	1804	18:04	B	B	0	0	1	0	1	0	0	2	1. Rear End	RE	No	1. No Adve	2. Daylight	Day	1. Dry	Dry	8. Non-Inte	1. Straight	1. Concret	1. No Defe	3. Two-Wa	1. Not at In	6. Traffic L	1. Yes - Wc	2. No			3. No	20. Motor V	1. On Roac	No	No	Belted	No	No	No	No	No	No	No	No	No	Yes	5	NOT_RD	Not Interse	No	No	Yes	No	5. Hampto	114	114. City o	1-Interstat	4-Two-Way	Urban	VDOT Inte	5	1. State Hv	Hampton F	HAMP	R-VA IS00064EB		266.42			-76.3508	37.03459
222025694	2022	7/21/2022 5:00	1835	18:35	O	PDO	0	0	0	0	0	0	0	2	1. Rear End	RE	No	5. Rain	2. Daylight	Day	2. Wet	Wet	8. Non-Inte	3. Grade - S	2. Blacktop	1. No Defe	3. Two-Wa	1. Not at In	6. Traffic L	1. Yes - Wc	1. Yes	3. Activity /	4. Intermit	3. No	20. Motor V	1. On Roac	No	No	Belted	No	No	No	No	No	No	No	No	No	No		NOT_RD	Not Interse	No	No	Yes	No	5. Hampto	114	114. City o	1-Interstat	4-Two-Way	Urban	VDOT Inte	5	1. State Hv	Hampton F	HAMP	R-VA IS00064EB		269.26			-76.3205	37.00421
222035076	2022	7/11/2022 5:00	50	00:50	A	A	0	1	0	0	1	0	0	2	3. Head On	HO	No	1. No Adve	4. Darknes	Night	2. Wet	Wet	9. Within Ir	1. Straight	2. Blacktop	1. No Defe	1. Two-Wa	4. Four App	3. Traffic S	1. Yes - Wc	2. No			3. No	20. Motor V	1. On Roac	No	No	Belted	No	No	No	No	No	No	Yes	No	No	No		NOT_RD	Urban Inte	No	No	Yes	Yes	5. Hampto	114	114. City o	4-Minor Ar	3-Two-Way	Urban	NonVDOT	5	3. City or T	Hampton F	HAMP	R-VA SR00351WB		3.04	253177	10.86	-76.3849	37.01306
222035255	2022	7/19/2022 5:00	2017	20:17	B	B	0	0	1	0	1	0	0	2	2. Angle	ANG	No	5. Rain	4. Darknes	Night	2. Wet	Wet	8. Non-Inte	1. Straight	1. Concret	1. No Defe	3. Two-Wa	1. Not at In	6. Traffic L	1. Yes - Wc	2. No			3. No	6. Parked	2. Shoulde	No	No	Belted	No	Yes	No	No	No	No	No	No	No	Yes	5	RD UNKN	Not Interse	No	Yes	Yes	Yes	5. Hampto	114	114. City o	1-Interstat	4-Two-Way	Urban	VDOT Inte	5	1. State Hv	Hampton F	HAMP	R-VA IS00064WB		264.49			-76.3853	37.03418
222045079	2022	7/17/2022 5:00	712	7:12	O	PDO	0	0	0	0	0	0	0	2	1. Rear End	RE	No	1. No Adve	2. Daylight	Day	1. Dry	Dry	8. Non-Inte	3. Grade - S	1. Concret	1. No Defe	3. Two-Wa	1. Not at In	6. Traffic L	1. Yes - Wc	2. No			3. No	20. Motor V	1. On Roac	No	No	Belted	No	No	No	No	No	Yes	No	No	No	No		NOT_RD	Not Interse	No	No	Yes	No	5. Hampto	114	114. City o	1-Interstat	4-Two-Way	Urban	VDOT Inte	5	1. State Hv	Hampton F	HAMP	R-VA IS00064WB		269.52			-76.319	37.00265
222045116	2022	7/23/2022 5:00	1015	10:15	O	PDO	0	0	0	0	0	0	0	1	6. Fixed Object in Road	FOIR	No	1. No Adve	2. Daylight	Day	1. Dry	Dry	8. Non-Inte	1. Straight	2. Blacktop	1. No Defe	3. Two-Wa	1. Not at In	6. Traffic L	1. Yes - Wc	2. No			3. No	11. Jersey	1. On Roac	No	No	Belted	No	No	No	No	No	No	No	No	No	No		RD UNKN	Not Interse	No	No	Yes	No	5. Hampto	114	114. City o	1-Interstat	4-Two-Way	Urban	VDOT Inte	5	1. State Hv	Hampton F	HAMP	R-VA IS00064WB		261.34			-76.4266	37.06538
222045188	2022	7/23/2022 5:00	1604	16:04	O	PDO	0	0	0	0	0	0	0	3	1. Rear End	RE	No	1. No Adve	2. Daylight	Day	1. Dry	Dry	8. Non-Inte	1. Straight	1. Concret	1. No Defe	3. Two-Wa	1. Not at In	6. Traffic L	1. Yes - Wc	1. Yes	1. Advance	3. Work on	3. No	20. Motor V	1. On Roac	No	No	Belted	No	Yes	No	No	No	No	No	No	No	No		NOT_RD	Not Interse	No	Yes	Yes	No	5. Hampto	114	114. City o	1-Interstat	4-Two-Way	Urban	VDOT Inte	5	1. State Hv	Hampton F	HAMP	R-VA IS00064WB		272.09			-76.2997	36.97075
222055026	2022	7/19/2022 5:00	2007	20:07	O	PDO	0	0	0	0	0	0	0	2	1. Rear End	RE	No	5. Rain	2. Daylight	Day	2. Wet	Wet	8. Non-Inte	7. Dip - Stra	1. Concret	1. No Defe	3. Two-Wa	1. Not at In	6. Traffic L	1. Yes - Wc	2. No			3. No	20. Motor V	1. On Roac	No	No	Belted	No	No	No	No	No	Yes	No	No	No	No		NOT_RD	Not Interse	No	No	Yes	No	5. Hampto	114	114. City o	1-Interstat	4-Two-Way	Urban	VDOT Inte	5	1. State Hv	Hampton F	HAMP	R-VA IS00064EB		264			-76.3919	37.03774
222055027	2022	7/19/2022 5:00	1933	19:33	O	PDO	0	0	0	0	0	0	0	3	1. Rear End	RE	No	5. Rain	2. Daylight	Day	2. Wet	Wet	8. Non-Inte	7. Dip - Stra	1. Concret	1. No Defe	3. Two-Wa	1. Not at In	6. Traffic L	1. Yes - Wc	2. No			3. No	20. Motor V	1. On Roac	No	No	Belted	No	No	No	No	No	Yes	No	No	No	Yes	20	NOT_RD	Not Interse	No	No	Yes	No	5. Hampto	114	114. City o	1-Interstat	4-Two-Way	Urban	VDOT Inte	5	1. State Hv	Hampton F	HAMP	R-VA IS00064EB		263.98			-76.3921	37.03796
222065181	2022	7/25/2022 5:00	643	6:43	O	PDO	0	0	0	0	0	0	0	2	1. Rear End	RE	No	1. No Adve	2. Daylight	Day	1. Dry	Dry	8. Non-Inte	1. Straight	2. Blacktop	1. No Defe	3. Two-Wa	1. Not at In	6. Traffic L	1. Yes - Wc	2. No			3. No	20. Motor V	1. On Roac	No	No	Belted	No	Yes	Yes	No	No	No	No	No	No	Yes	10	RD UNKN	Not Interse	Yes	No	Yes	No	5. Hampto	114	114. City o	1-Interstat	4-Two-Way	Urban	VDOT Inte	5	1. State Hv	Hampton F	HAMP	R-VA IS00064EB		266.12			-76.3565	37.03484
222065252	2022	7/22/2022 5:00	1130	11:30	B	B	0	0	1	0	1	0	0	2	4. Sideswipe - Same Direction	SSS	No	1. No Adve	2. Daylight	Day	1. Dry	Dry	8. Non-Inte	1. Straight	1. Concret	1. No Defe	3. Two-Wa	1. Not at In	6. Traffic L	1. Yes - Wc	2. No			3. No	20. Motor V	1. On Roac	No	No	Belted	No	Yes	No	No	No	No	No	No	No	Yes	5	NOT_RD	Not Interse	No	No	Yes	No	5. Hampto	114	114. City o	1-Interstat	4-Two-Way	Urban	VDOT Inte	5	1. State Hv	Hampton F	HAMP	R-VA IS00664EB		0.76			-76.3814	37.02227
222075095	2022	7/26/2022 5:00	1036	10:36	O	PDO	0	0	0	0	0	0	0	1	9. Fixed Object - Off Road	FOOR	No	1. No Adve	2. Daylight	Day	1. Dry	Dry	8. Non-Inte	1. Straight	1. Concret	1. No Defe	4. One-Wa	1. Not at In	9. One Wa	1. Yes - Wc	1. Yes	2. Transitic	3. Work on	3. No	5. Guard R	2. Shoulde	No	No	Belted	No	Yes	Yes	No	Yes	No	No	No	No	No		RD RIGHT	Not Interse	No	No	Yes	No	5. Hampto	114	114. City o	1-Interstat	4-Two-Way	Urban	VDOT Inte	5	1. State Hv	Hampton F	HAMP	R-VA IS00064EB		269.39			-76.3198	37.00229
222075335	2022	7/26/2022 5:00	1626	16:26	O	PDO	0	0	0	0	0	0	0	1	9. Fixed Object - Off Road	FOOR	No	5. Rain	2. Daylight	Day	2. Wet	Wet	8. Non-Inte	1. Straight	2. Blacktop	1. No Defe	3. Two-Wa	1. Not at In	6. Traffic L	1. Yes - Wc	2. No			3. No	11. Jersey	4. Roadsid	No	No	Belted	No	No	No	No	No	No	No	No	No	Yes	10	RD_LEFT	Not Interse	No	No	Yes	No	5. Hampto	114	114. City o	1-Interstat	4-Two-Way	Urban	VDOT Inte	5	1. State Hv	Hampton F	HAMP	R-VA IS00064WB		263.88			-76.3933	37.0393
222075343	2022	7/26/2022 5:00	1954	19:54	O	PDO	0	0	0	0	0	0	0	1	9. Fixed Object - Off Road	FOOR	No	5. Rain	5. Darknes	Night	2. Wet	Wet	8. Non-Inte	10. On/Off	2. Blacktop	1. No Defe	4. One-Wa	1. Not at In	6. Traffic L	1. Yes - Wc	2. No			3. No	5. Guard R	4. Roadsid	No	No	Belted	No	No	No	No	Yes	No	No	No	No	Yes	10	RD_LEFT	Not Interse	No	No	No	Yes	5. Hampto	114	114. City o	1-Interstat	1-One-Way	Urban	VDOT Prim	5	1. State Hv	Hampton F	HAMP	R-VA US00258EB	RMP063.00A	0.06			-76.3963	37.03969
222105040	2022	7/26/2022 5:00	2252	22:52	O	PDO	0	0	0	0	0	0	0	1	9. Fixed Object - Off Road	FOOR	No	1. No Adve	4. Darknes	Night	2. Wet	Wet	5. On Entra	2. Curve - L	1. Concret	1. No Defe	3. Two-Wa	1. Not at In	6. Traffic L	1. Yes - Wc	2. No			3. No	11. Jersey	2. Shoulde	No	No	Belted	No	No	No	No	No	No	No	No	No	Yes	5	RD RIGHT	Not Interse	No	No	No	Yes	5. Hampto	114	114. City o	1-Interstat	1-One-Way	Urban	VDOT Prim	5	1. State Hv	Hampton F	HAMP	R-VA US00258EB	RMP063.00B	0.31			-76.3929	37.04074
222105103	2022	7/17/2022 5:00	1928	19:28	O	PDO	0	0	0	0	0	0	0	2	1. Rear End	RE	No	1. No Adve	2. Daylight	Day	1. Dry	Dry	8. Non-Inte	1. Straight	1. Concret	1. No Defe	3. Two-Wa	1. Not at In	6. Traffic L	1. Yes - Wc	2. No			3. No	20. Motor V	1. On Roac	No	No	Belted	No	No	No	No	No	No	No	No	No	Yes	10	NOT_RD	Not Interse	No	No	Yes	No	5. Hampto	114	114. City o	1-Interstat	4-Two-Way	Urban	VDOT Inte	5	1. State Hv	Hampton F	HAMP	R-VA IS00064WB		267.47			-76.3345	37.02981
222115086	2022	7/29/2022 5:00	1627	16:27	O	PDO	0	0	0	0	0	0	0	2	4. Sideswipe - Same Direction	SSS	No	1. No Adve	2. Daylight	Day	1. Dry	Dry	1. Main-Lir	1. Straight	1. Concret	1. No Defe	3. Two-Wa	1. Not at In	6. Traffic L	1. Yes - Wc	2. No			3. No	20. Motor V	1. On Roac	Yes	No	Belted	No	Yes	No	No	No	No	No	No	No	No		NOT_RD	Not Interse	No	No	Yes	No	5. Hampto	114	114. City o	1-Interstat	4-Two-Way	Urban	VDOT Inte	5	1. State Hv	Hampton F	HAMP	R-VA IS00064WB		261.72			-76.4215	37.062
222115153	2022	7/21/2022 5:00	1818	18:18	O	PDO	0	0	0	0	0	0	0	4	1. Rear End	RE	No	1. No Adve	2. Daylight	Day	1. Dry	Dry	8. Non-Inte	1. Straight	2. Blacktop	1. No Defe	3. Two-Wa	1. Not at In	6. Traffic L	1. Yes - Wc	2. No			3. No	20. Motor V	1. On Roac	No	No	Belted	No	No	No	No	No	No	No	No	No	No		NOT_RD	Not Interse	No	Yes	Yes	No	5. Hampto	114	114. City o	1-Interstat	4-Two-Way	Urban	VDOT Inte	5	1. State Hv	Hampton F	HAMP	R-VA IS00064EB		271.17			-76.3017	36.98217
222125159	2022	7/31/2022 5:00	1115	11:15	O	PDO	0	0	0	0	0	0	0	2	4. Sideswipe - Same Direction	SSS	No	1. No Adve	2. Daylight	Day	1. Dry	Dry	8. Non-Inte	1. Straight	1. Concret	1. No Defe	3. Two-Wa	1. Not at In	6. Traffic L	1. Yes - Wc	2. No			3. No	20. Motor V	1. On Roac	No	No	Belted	No	No	No	No	No	No	No	No	No	No		NOT_RD	Not Interse	No	No	Yes	No	5. Hampto	114	114. City o	1-Interstat	4-Two-Way	Urban	VDOT Inte	5	1. State Hv	Hampton F	HAMP	R-VA IS00064WB		262.89			-76.4057	37.0507
222125209	2022	7/29/2022 5:00	226	2:26	O	PDO	0	0	0	0	0	0	0	1	9. Fixed Object - Off Road	FOOR	No	1. No Adve	4. Darknes	Night	1. Dry	Dry	8. Non-Inte	3. Grade - S	2. Blacktop	1. No Defe	3. Two-Wa	1. Not at In	6. Traffic L	1. Yes - Wc	1. Yes	3. Activity /	3. Work on	3. No	11. Jersey	2. Shoulde	No	No	Belted	No	Yes	Yes	No	No	No	No	No	No	No		RD RIGHT	Not Interse	No	No	Yes	Yes	5. Hampto	114	114. City o	1-Interstat	4-Two-Way	Urban	VDOT Inte	5	1. State Hv	Hampton F	HAMP	R-VA IS00064WB		269.63			-76.3181	37.0013
222125304	2022	7/28/2022 5:00	2347	23:47	O	PDO	0	0	0	0	0	0	0	2	1. Rear End	RE	No	1. No Adve	4. Darknes	Night	1. Dry	Dry	8. Non-Inte	1. Straight	1. Concret	1. No Defe	3. Two-Wa	1. Not at In	6. Traffic L	1. Yes - Wc	1. Yes	3. Activity /	1. Lane Cl	3. No	20. Motor V	1. On Roac	No	No	Belted	No	No	No	No	No	No	No	No	No	Yes	10	NOT_RD	Not Interse	No	No	Yes	No	5. Hampto	114	114. City o	1-Interstat	4-Two-Way	Urban	VDOT Inte	5	1. State Hv	Hampton F	HAMP	R-VA IS00664EB		3.01			-76.4082	36.99883
222135255	2022	6/30/2022 5:00	1217	12:17	A	A	0	2	2	0	4	0	0	1	16. Other	OTHR	No	1. No Adve	2. Daylight	Day	1. Dry	Dry	10. Interse	1. Straight	2. Blacktop	1. No Defe	2. Two-Wa	3. Three Ap	6. Traffic L	1. Yes - Wc	2. No			3. No	30. Overtu	1. On Roac	No	No	Unbelted	No	Yes	No	No	No	No	No	No	No	Yes	60	NOT_RD	Urban Inte	No	No	Yes	No	5. Hampto	114	114. City o	4-Minor Ar	3-Two-Way	Urban	NonVDOT	5	3. City or T	Hampton F	HAMP	R-VA SR00351WB		2.2	1068772	34.32	-76.3977	37.00474
222145036	2022	7/29/2022 5:00	1600	16:00	O	PDO	0	0	0	0	0	0	0	2	1. Rear End	RE	No	1. No Adve	2. Daylight	Day	1. Dry	Dry	8. Non-Inte	1. Straight	1. Concret	1. No Defe	3. Two-Wa	1. Not at In	6. Traffic L	1. Yes - Wc	2. No			3. No	20. Motor V	1. On Roac	No	No	Belted	No	No	No	No	No	No	No	No	No	No		NOT_RD	Not Interse	Yes	No	Yes	No	5. Hampto	114	114. City o	1-Interstat	4-Two-Way	Urban	VDOT Inte	5	1. State Hv	Hampton F	HAMP	R-VA IS00064EB		267.35			-76.3349	37.02977
222145150	2022	7/29/2022 5:00	1906	19:06	O	PDO	0	0	0	0	0	0	0	1	9. Fixed Object - Off Road	FOOR	No	5. Rain	2. Daylight	Day	2. Wet	Wet	8. Non-Inte	1. Straight	1. Concret	1. No Defe	3. Two-Wa	1. Not at In	6. Traffic L	1. Yes - Wc	2. No			3. No	11. Jersey	6. Separat	No	No	Belted	No	No	No	No	No	No	No	No	No	Yes	10	RD_LEFT	Not Interse	No	No	Yes	No	5. Hampto	114	114. City o	1-Interstat	4-Two-Way	Urban	VDOT Inte	5	1. State Hv	Hampton F	HAMP	R-VA IS00064EB		264.01			-76.3918	37.03766
222145368	2022	8/2/2022 5:00	150	1:50	O	PDO	0	0	0	0	0	0	0	1	9. Fixed Object - Off Road	FOOR	No	1. No Adve	4. Darknes	Night	1. Dry	Dry	8. Non-Inte	1. Straight	1. Concret	1. No Defe	3. Two-Wa	1. Not at In	6. Traffic L	1. Yes - Wc	1. Yes	3. Activity /	4. Intermit	3. No	7. Tunnel,	3. Median	No	No	Unbelted	No	No	No	No	No	No	No	No	No	Yes	1	RD_LEFT	Not Interse	No	No	Yes	Yes	5. Hampto	114	114. City o	1-Interstat	4-Two-Way	Urban	VDOT Inte	5	1. State Hv	Hampton F	HAMP	R-VA IS00064EB		269.5			-76.3188	37.00095
222155015	2022	7/30/2022 5:00	243	2:43	A	A	0	1	0	0	1	0	0	1	9. Fixed Object - Off Road	FOOR	No	1. No Adve	4. Darknes	Night	1. Dry	Dry	3. Gore Are	1. Straight	1. Concret	1. No Defe	3. Two-Wa	1. Not at In	6. Traffic L	1. Yes - Wc	2. No			3. No	3. Utility P	5. Gore	No	No	Belted	No	Yes	Yes	No	No	No	No	No	No	No		RD RIGHT	Not Interse	No	No	Yes	Yes	5. Hampto	114	114. City o	1-Interstat	4-Two-Way	Urban	VDOT Inte	5	1. State Hv	Hampton F	HAMP	R-VA IS00664WB		1.55			-76.3877	37.01499
222155064	2022	8/1/2022 5:00	423	4:23	O	PDO	0	0	0	0	0	0	0	1	9. Fixed Object - Off Road	FOOR	No	5. Rain	4. Darknes	Night	2. Wet	Wet	5. On Entra	10. On/Off	1. Concret	1. No Defe	3. Two-Wa	1. Not at In	6. Traffic L	1. Yes - Wc	2. No			3. No	11. Jersey	6. Separat	No	No	Belted	No	No	No	No	No	No	No	No	No	Yes	1	RD RIGHT	Not Interse	No	No	No	Yes	5. Hampto	114	114. City o	1-Interstat	1-One-Way	Urban	VDOT Prim	5	1. State Hv	Hampton F	HAMP	R-VA US00258EB	RMP063.00B	0.26			-76.3925	37.04002
222155108	2022	8/1/2022 5:00	1723	17:23	O	PDO	0	0	0	0	0	0	0	4	1. Rear End	RE	No	1. No Adve	2. Daylight	Day	1. Dry	Dry	8. Non-Inte	1. Straight	1. Concret	1. No Defe	2. Two-Wa	1. Not at In	6. Traffic L	1. Yes - Wc	2. No			3. No	20. Motor V	1. On Roac	No	No	Belted	No	No	No	No	No	No	Yes	No	No	Yes	15	RD UNKN	Not Interse	Yes	No	Yes	No	5. Hampto	114	114. City o	1-Interstat	4-Two-Way	Urban	VDOT Inte	5	1. State Hv	Hampton F	HAMP	R-VA IS00064WB		261.69			-76.4209	37.06129
222155135	2022	8/2/2022 5:00	1648	16:48	O	PDO	0	0	0	0	0	0	0	1	9. Fixed Object - Off Road	FOOR	No	1. No Adve	2. Daylight	Day	1. Dry	Dry	8. Non-Inte	1. Straight	1. Concret	1. No Defe	3. Two-Wa	1. Not at In	6. Traffic L	1. Yes - Wc	2. No			3. No	11. Jersey	6. Separat	No	No	Belted	No	No	No	No	No	No	No	No	No	Yes	1	RD_LEFT	Not Interse	No	No	Yes	No	5. Hampto	114	114. City o	1-Interstat	4-Two-Way	Urban	VDOT Inte	5	1. State Hv	Hampton F	HAMP	R-VA IS00064WB		262.04			-76.4169	37.05889
222155168	2022	8/3/2022 5:00	715	7:15	O	PDO	0	0	0	0	0	0	0	2	1. Rear End	RE	No	1. No Adve	1. Dawn	Day	1. Dry	Dry	1. Main-Lir	1. Straight	1. Concret	1. No Defe	3. Two-Wa	1. Not at In	6. Traffic L	1. Yes - Wc	2. No			3. No	20. Motor V	1. On Roac	No	No	Belted	No	No	No	No	No	No	No	No	No	Yes	5	NOT_RD	Not Interse	No	No	Yes	No	5. Hampto	114	114. City o	1-Interstat	4-Two-Way	Urban	VDOT Inte	5	1. State Hv	Hampton F	HAMP	R-VA IS00064EB		266.15			-76.3558	37.03484
222155303	2022	8/1/2022 5:00	1631	16:31	B	B	0	0	1	0	1	0	0	1	9. Fixed Object - Off Road	FOOR	No	5. Rain	2. Daylight	Day	2. Wet	Wet	5. On Entra	10. On/Off	1. Concret	1. No Defe	3. Two-Wa	1. Not at In	6. Traffic L	1. Yes - Wc	2. No			3. No	11. Jersey	6. Separat	No	No	Belted	No	No	No	No	No	No	No	No	No	Yes	1	RD_LEFT	Not Interse	No	No	No	No	5. Hampto	114	114. City o	1-Interstat	1-One-Way	Urban	VDOT Inte	5	1. State Hv	Hampton F	HAMP	R-VA IS00064WB	RMP264.00A	0.1			-76.3724	37.03191
222155317	2022	8/1/2022 5:00	1755	17:55	A	A	0	2	0	1	3	0	0	3	1. Rear End	RE	No	1. No Adve	2. Daylight	Day	1. Dry	Dry	8. Non-Inte	1. Straight	2. Blacktop	1. No Defe	3. Two-Wa	1. Not at In	6. Traffic L	1. Yes - Wc	2. No			3. No	20. Motor V	1. On Roac	Yes	No	Unbelted	No	No	No	No	Yes	No	No	No	No	Yes	30	NOT_RD	Not Interse	No	No	Yes	No	5. Hampto	114	114. City o	1-Interstat	4-Two-Way	Urban	VDOT Inte	5	1. State Hv	Hampton F	HAMP	R-VA IS00664WB		1.97			-76.3942	37.01217
222165002	2022	8/3/2022 5:00	400	4:00	O	PDO	0	0	0	0	0	0	0	1	9. Fixed Object - Off Road	FOOR	No	1. No Adve	4. Darknes	Night	1. Dry	Dry	8. Non-Inte	1. Straight	1. Concret	1. No Defe	3. Two-Wa	1. Not at In	5. Slow or	1. Yes - Wc	1. Yes	3. Activity /	1. Lane Cl	3. No	9. Impact	6. Separat	No	No	Belted	No	Yes	Yes	No	No	No	No	No	No	Yes	25	RD_LEFT	Not Interse	No	Yes	Yes	Yes	5. Hampto	114	114. City o	1-Interstat	4-Two-Way	Urban	VDOT Inte	5	1. State Hv	Hampton F	HAMP	R-VA IS00064EB		271.87			-76.3006	36.97153
222165156	2022	8/3/2022 5:00	1035	10:35	O	PDO	0	0	0	0	0	0	0	2	1. Rear End	RE	No	1. No Adve	2. Daylight	Day	1. Dry	Dry	8. Non-Inte	1. Straight	1. Concret	1. No Defe	3. Two-Wa	1. Not at In	6. Traffic L	1. Yes - Wc	1. Yes	3. Activity /	3. Work on	3. No	20. Motor V	1. On Roac	No	No	Belted	No	No	No	No	No	No	No	No	No	No		NOT_RD	Not Interse	No	No	Yes	No	5. Hampto	114	114. City o	1-Interstat	4-Two-Way	Urban	VDOT Inte	5	1. State Hv	Hampton F	HAMP	R-VA IS00064EB		269.42			-76.3196	37.00192
222165287	2022	8/2/2022 5:00	1654	16:54	O	PDO	0	0	0	0	0	0	0	1	9. Fixed Object - Off Road	FOOR	No	1. No Adve	2. Daylight	Day	1. Dry	Dry	5. On Entra	10. On/Off	2. Blacktop	1. No Defe	4. One-Wa	1. Not at In	6. Traffic L	1. Yes - Wc	2. No			3. No	5. Guard R	5. Gore	No	No	Belted	No	No	No	No	Yes	Yes	No	No	No	No		RD_LEFT	Not Interse	No	No	No	No	5. Hampto	114	114. City o	1-Interstat	1-One-Way	Urban	VDOT Inte	5	1. State Hv	Hampton F	HAMP	R-VA IS00064EB	RMP261.00B	0.03			-76.4171	37.0585
211965441	2021	7/10/2021 5:00	1302	13:02	C	C	0	0	0	2	2	0	0	2	4. Sideswipe - Same Direction	SSS	No	1. No Adve	2. Daylight	Day	1. Dry	Dry	8. Non-Inte	7. Dip - Stra	1. Concret	1. No Defe	3. Two-Wa	1. Not at In	13. Other	1. Yes - Wc	2. No			3. No	20. Motor V	1. On Roac	No	No	Belted	No	No	No	No	No	No	No	No	No	No		NOT_RD	Not Interse	No	No	Yes	No	5. Hampto	114	114. City o	4-Minor Ar	4-Two-Way	Urban	NonVDOT	5	3. City or T	Hampton F	HAMP	R-VA US00060EB		273.86	253004	288.92	-76.3405	37.0253
222185106	2022	7/31/2022 5:00	1721	17:21	O	PDO	0	0	0	0	0	0	0	2	1. Rear End	RE	No	5. Rain	2. Daylight	Day	2. Wet	Wet	8. Non-Inte	1. Straight	2. Blacktop	1. No Defe	4. One-Wa	1. Not at In	6. Traffic L	1. Yes - Wc	2. No			3. No	20. Motor V	1. On Roac	No	No	Belted	No	No	No	No	No	No	No	No	No	No		NOT_RD	Not Interse	No	Yes	Yes	No	5. Hampto	114	114. City o	1-Interstat	4-Two-Way	Urban	VDOT Inte	5	1. State Hv	Hampton F	HAMP	R-VA IS00064WB		271.24			-76.3014	36.98341
222205071	2022	8/5/2022 5:00	1800	18:00	O	PDO	0	0	0	0	0	0	0	2	4. Sideswipe - Same Direction	SSS	No	1. No Adve	2. Daylight	Day	1. Dry	Dry	8. Non-Inte	1. Straight	1. Concret	1. No Defe	3. Two-Wa	1. Not at In	6. Traffic L	1. Yes - Wc	2. No			3. No	20. Motor V	1. On Roac	No	No	Belted	No	No	No	No	No	No	No	No	No	No		NOT_RD	Not Interse	Yes	No	Yes	No	5. Hampto	114	114. City o	1-Interstat	4-Two-Way	Urban	VDOT Inte	5	1. State Hv	Hampton F	HAMP	R-VA IS00064EB		263.36			-76.3994	37.04458
222205354	2022	8/7/2022 5:00	1548	15:48	O	PDO	0	0	0	0	0	0	0	1	9. Fixed Object - Off Road	FOOR	No	1. No Adve	2. Daylight	Day	1. Dry	Dry	5. On Entra	10. On/Off	2. Blacktop	1. No Defe	4. One-Wa	1. Not at In	6. Traffic L	1. Yes - Wc	2. No			3. No	14. Ditch	2. Shoulde	Yes	No	Belted	No	No	No	No	Yes	No	No	No	No	Yes	35	RD_LEFT	Not Interse	Yes	No	No	No	5. Hampto	114	114. City o	1-Interstat	1-One-Way	Urban	VDOT Inte	5	1. State Hv	Hampton F	HAMP	R-VA IS00064WB	RMP261.00A	0.04			-76.4181	37.06028
222215099	2022	8/4/2022 5:00	1117	11:17	O	PDO	0	0	0	0	0	0	0	4	1. Rear End	RE	No	1. No Adve	2. Daylight	Day	1. Dry	Dry	8. Non-Inte	1. Straight	2. Blacktop	1. No Defe	3. Two-Wa	1. Not at In	6. Traffic L	1. Yes - Wc	2. No			3. No	20. Motor V	1. On Roac	No	No	Belted	No	No	No	No	No	No	No	No	No	No		NOT_RD	Not Interse	Yes	No	Yes	No	5. Hampto	114	114. City o	1-Interstat	4-Two-Way	Urban	VDOT Inte	5	1. State Hv	Hampton F	HAMP	R-VA IS00064EB		269.67			-76.317	36.99904
222215133	2022	8/5/2022 5:00	2235	22:35	O	PDO	0	0	0	0	0	0	0	3	1. Rear End	RE	No	5. Rain	4. Darknes	Night	2. Wet	Wet	8. Non-Inte	1. Straight	2. Blacktop	1. No Defe	3. Two-Wa	1. Not at In	6. Traffic L	1. Yes - Wc	1. Yes	3. Activity /	5. Other	3. No	20. Motor V	1. On Roac	No	No	Belted	No	No	No	No	No	No	No	No	No	No		NOT_RD	Not Interse	No	No	Yes	Yes	5. Hampto	114	114. City o	1-Interstat	4-Two-Way	Urban	VDOT Inte	5	1. State Hv	Hampton F	HAMP	R-VA IS00064EB		270.54			-76.308	36.98939
222215134	2022	8/5/2022 5:00	549	5:49	O	PDO	0	0	0	0	0	0	0	2	1. Rear End	RE	No	1. No Adve	2. Daylight	Day	1. Dry	Dry	8. Non-Inte	1. Straight	2. Blacktop	1. No Defe	3. Two-Wa	1. Not at In	6. Traffic L	1. Yes - Wc	1. Yes	3. Activity /	5. Other	3. No	20. Motor V	1. On Roac	No	No	Belted	No	No	No	No	No	No	No	No	No	No		NOT_RD	Not Interse	Yes	No	Yes	No	5. Hampto	114	114. City o	1-Interstat	4-Two-Way	Urban	VDOT Inte	5	1. State Hv	Hampton F	HAMP	R-VA IS00064EB		268.8			-76.3227	37.01075
222215135	2022	8/6/2022 5:00	118	1:18	O	PDO	0	0	0	0	0	0	0	2	4. Sideswipe - Same Direction	SSS	No	1. No Adve	4. Darknes	Night	1. Dry	Dry	8. Non-Inte	10. On/Off	2. Blacktop	1. No Defe	3. Two-Wa	1. Not at In	6. Traffic L	1. Yes - Wc	2. No			3. No	6. Parked	4. Roadsid	Yes	No	Belted	No	No	No	No	No	No	No	No	No	Yes	10	NOT_RD	Not Interse	No	No	Yes	Yes	5. Hampto	114	114. City o	1-Interstat	4-Two-Way	Urban	VDOT Inte	5	1. State Hv	Hampton F	HAMP	R-VA IS00064EB		261.57			-76.4226	37.06239
222215151	2022	8/8/2022 5:00	551	5:51	O	PDO	0	0	0	0	0	0	0	2	1. Rear End	RE	No	1. No Adve	2. Daylight	Day	1. Dry	Dry	8. Non-Inte	1. Straight	1. Concret	1. No Defe	3. Two-Wa	1. Not at In	6. Traffic L	1. Yes - Wc	2. No			3. No	20. Motor V	1. On Roac	No	No	Belted	No	No	No	No	No	No	No	No	No	No		NOT_RD	Not Interse	No	No	Yes	No	5. Hampto	114	114. City o	1-Interstat	4-Two-Way	Urban	VDOT Inte	5	1. State Hv	Hampton F	HAMP	R-VA IS00064EB		264.5			-76.3859	37.03414
222215212	2022	6/18/2022 5:00	1552	15:52	C	C	0	0	0	2	2	0	0	2	2. Angle	ANG	No	1. No Adve	2. Daylight	Day	1. Dry	Dry	9. Within Ir	1. Straight	2. Blacktop	1. No Defe	1. Two-Wa	4. Four App	4. Stop Sig	1. Yes - Wc	2. No			3. No	20. Motor V	1. On Roac	No	No	Belted	No	No	No	No	No	No	No	No	No	No		NOT_RD	Urban Inte	Yes	No	Yes	No	5. Hampto	114	114. City o	7-Local (J,	3-Two-Way	Urban	NonVDOT	5	3. City or T	Hampton F	HAMP	S-VA114NP SECOND ST N		0.13			-76.2912	37.04438
222225037	2022	8/9/2022 5:00	500	5:00	B	B	0	0	2	1	3	0	0	3	1. Rear End	RE	No	1. No Adve	4. Darknes	Night	1. Dry	Dry	8. Non-Inte	1. Straight	1. Concret	1. No Defe	3. Two-Wa	1. Not at In	6. Traffic L	1. Yes - Wc	1. Yes	3. Activity /	3. Work on	3. No	20. Motor V	1. On Roac	No	No	Belted	No	Yes	No	No	No	No	No	No	No	Yes	5	NOT_RD	Not Interse	Yes	No	Yes	Yes	5. Hampto	114	114. City o	1-Interstat	4-Two-Way	Urban	VDOT Inte	5	1. State Hv	Hampton F	HAMP	R-VA IS00064EB		267.34			-76.335	37.02982
222225107	2022	8/5/2022 5:00	2256	22:56	O	PDO	0	0	0	0	0	0	0	2	1. Rear End	RE	No	5. Rain	4. Darknes	Night	2. Wet	Wet	8. Non-Inte	1. Straight	1. Concret	1. No Defe	2. Two-Wa	1. Not at In	6. Traffic L	1. Yes - Wc	1. Yes	3. Activity /	3. Work on	3. No	20. Motor V	1. On Roac	No	No	Belted	No	Yes	No	No	No	No	No	No	No	Yes	9	NOT_RD	Not Interse	No	No	Yes	Yes	5. Hampto	114	114. City o	1-Interstat	4-Two-Way	Urban	VDOT Inte	5	1. State Hv	Hampton F	HAMP	R-VA IS00064EB		265.45			-76.3672	37.03217
202525110	2020	9/4/2020 5:00	1346	13:46	O	PDO	0	0	0	0	0	0	0	2	4. Sideswipe - Same Direction	SSS	No	1. No Adve	2. Daylight	Day	1. Dry	Dry	1. Main-Lir	1. Straight	2. Blacktop	1. No Defe	3. Two-Wa	1. Not at In	6. Traffic L	1. Yes - Wc	2. No			3. No	20. Motor V	1. On Roac	No	No	Belted	No	No	No	No	No	No	No	No	No	No		NOT_RD	Not Interse	No	No	Yes	No	5. Hampto	114	114. City o	4-Minor Ar	4-Two-Way	Urban	NonVDOT	5	3. City or T	Hampton F	HAMP	R-VA US00060EB		273.87	253004	325.68	-76.3404	37.02533
222225109	2022	8/5/2022 5:00	2151	21:51	O	PDO	0	0	0	0	0	0	0	2	4. Sideswipe - Same Direction	SSS	No	5. Rain	4. Darknes	Night	2. Wet	Wet	8. Non-Inte	1. Straight	1. Concret	1. No Defe	2. Two-Wa	1. Not at In	6. Traffic L	1. Yes - Wc	2. No			3. No	20. Motor V	1. On Roac	No	No	Belted	No	No	No	No	No	No	No	No	No	Yes	1	NOT_RD	Not Interse	No	No	Yes	Yes	5. Hampto	114	114. City o	1-Interstat	4-Two-Way	Urban	VDOT Inte	5	1. State Hv	Hampton F	HAMP	R-VA IS00064EB		264.64			-76.3841	37.0334
222225206	2022	6/24/2022 5:00	1804	18:04	O	PDO	0	0	0	0	0	0	0	2	4. Sideswipe - Same Direction	SSS	No	1. No Adve	2. Daylight	Day	1. Dry	Dry	1. Main-Lir	1. Straight	2. Blacktop	1. No Defe	3. Two-Wa	1. Not at In	6. Traffic L	1. Yes - Wc	2. No			3. No	20. Motor V	1. On Roac	No	No	Belted	No	No	No	No	No	No	No	No	No	No		NOT_RD	Urban Inte	No	No	Yes	No	5. Hampto	114	114. City o	7-Local (J,	3-Two-Way	Urban	NonVDOT	5	3. City or T	Hampton F	HAMP	S-VA114NP EATON ST		0.03	253004	174.07	-76.3417	37.02555
222235049	2022	8/11/2022 5:00	400	4:00	O	PDO	0	0	0	0	0	0	0	1	9. Fixed Object - Off Road	FOOR	No	1. No Adve	4. Darknes	Night	2. Wet	Wet	5. On Entra	10. On/Off	2. Blacktop	1. No Defe	3. Two-Wa	1. Not at In	6. Traffic L	1. Yes - Wc	2. No			3. No	5. Guard R	1. On Roac	No	No	Belted	No	No	No	No	Yes	No	No	No	No	Yes	20	RD RIGHT	Not Interse	No	Yes	No	Yes	5. Hampto	114	114. City o	1-Interstat	1-One-Way	Urban	VDOT Inte	5	1. State Hv	Hampton F	HAMP	R-VA IS00664WB	RMP001.00A	0.08			-76.3769	37.03059

210115211	2021	1/7/2021 5:00	1700	17:00	O	PDO	0	0	0	0	0	0	0	2	2. Angle	ANG	No	1. No Adve	2. Daylight	Day	1. Dry	Dry	5. On Entra	10. On/Off	1. Concret	1. No Defe	1. Two-Wa	2. Two App	6. Traffic L	1. Yes - Wc	2. No			3. No	20. Motor |1. On Roac	No	No	Belted	No	No	No	No	No	No	No	No	No	No		NOT_RD	Not Interse	Yes	No	Yes	No	5. Hampto	114	114. City o	4-Minor Ar	3-Two-Way	Urban	NonVDOT	5	3. City or T	Hampton F	HAMP	S-VA114PR LASALLE AVE		1.98	731448	417.73	-76.3628	37.03126
222275002	2022	8/14/2022 5:00	509	5:09	O	PDO	0	0	0	0	0	0	0	1	9. Fixed Object - Off Road	FOOR	No	1. No Adve	1. Dawn	Day	1. Dry	Dry	8. Non-Inte	1. Straight	2. Blacktop	1. No Defe	3. Two-Wa	1. Not at In	6. Traffic L	1. Yes - Wc	1. Yes	1. Advance	3. Work on	3. No	2. Trees	2. Shoulde	No	No	Belted	No	No	No	No	No	No	No	No	No	Yes	30	RD RIGHT	Not Interse	No	No	No	No	5. Hampto	114	114. City o	1-Interstat	1-One-Way	Urban	VDOT Inter	5	1. State Hv	Hampton F	HAMP	R-VA IS00064EB	RMP268.00A	0.03			-76.3283	37.01917
222275039	2022	8/13/2022 5:00	330	3:30	B	B	0	0	2	0	2	0	0	1	9. Fixed Object - Off Road	FOOR	No	1. No Adve	4. Darknes	Night	1. Dry	Dry	5. On Entra	10. On/Off	2. Blacktop	1. No Defe	3. Two-Wa	1. Not at In	6. Traffic L	1. Yes - Wc	2. No			3. No	2. Trees	2. Shoulde	No	No	Belted	No	No	No	No	No	No	No	No	No	No		RD RIGHT	Not Interse	No	No	Yes	Yes	5. Hampto	114	114. City o	1-Interstat	4-Two-Way	Urban	VDOT Inter	5	1. State Hv	Hampton F	HAMP	R-VA IS00664WB		1.8			-76.3919	37.01321
222285074	2022	5/20/2022 5:00	1909	19:09	O	PDO	0	0	0	0	0	0	0	2	2. Angle	ANG	No	1. No Adve	2. Daylight	Day	1. Dry	Dry	9. Within Ir	1. Straight	2. Blacktop	1. No Defe	3. Two-Wa	4. Four App	3. Traffic S	1. Yes - Wc	2. No			3. No	20. Motor |1. On Roac	No	No	Belted	No	No	No	No	No	No	No	No	No	No		NOT_RD	Urban Inte	No	No	Yes	No	5. Hampto	114	114. City o	3-Principal	4-Two-Way	Urban	NonVDOT	5	3. City or T	Hampton F	HAMP	R-VA US00258WB		63.17	1091131	21.83	-76.3855	37.04238
222285311	2022	8/15/2022 5:00	1545	15:45	O	PDO	0	0	0	0	0	0	0	1	9. Fixed Object - Off Road	FOOR	No	5. Rain	2. Daylight	Day	2. Wet	Wet	5. On Entra	2. Curve - L	2. Blacktop	1. No Defe	4. One-Wa	1. Not at In	6. Traffic L	1. Yes - Wc	2. No			3. No	5. Guard R	2. Shoulde	No	No	Belted	No	No	No	No	Yes	No	No	No	No	Yes	15	RD_LEFT	Not Interse	No	No	No	No	5. Hampto	114	114. City o	1-Interstat	1-One-Way	Urban	VDOT Prim	5	1. State Hv	Hampton F	HAMP	R-VA US00258WB	RMP063.00B	0.14			-76.3947	37.04252
222295012	2022	8/16/2022 5:00	2201	22:01	O	PDO	0	0	0	0	0	0	0	1	9. Fixed Object - Off Road	FOOR	No	1. No Adve	4. Darknes	Night	1. Dry	Dry	5. On Entra	10. On/Off	2. Blacktop	1. No Defe	4. One-Wa	1. Not at In	6. Traffic L	1. Yes - Wc	2. No			3. No	5. Guard R	2. Shoulde	No	No	Unbelted	No	No	No	No	Yes	Yes	No	No	No	Yes	16	RD_LEFT	Not Interse	No	No	No	Yes	5. Hampto	114	114. City o	1-Interstat	1-One-Way	Urban	VDOT Inter	5	1. State Hv	Hampton F	HAMP	R-VA IS00064WB	RMP264.00A	0.1			-76.3726	37.03193
222295040	2022	8/16/2022 5:00	822	8:22	B	B	0	0	1	0	1	0	0	2	1. Rear End	RE	No	1. No Adve	2. Daylight	Day	1. Dry	Dry	1. Main-Lir	1. Straight	1. Concret	1. No Defe	2. Two-Wa	1. Not at In	6. Traffic L	1. Yes - Wc	1. Yes	1. Advance	3. Work on	3. No	20. Motor |1. On Roac	No	No	Belted	No	No	No	No	No	No	No	No	No	No		NOT_RD	Not Interse	No	No	Yes	No	5. Hampto	114	114. City o	1-Interstat	4-Two-Way	Urban	VDOT Inter	5	1. State Hv	Hampton F	HAMP	R-VA IS00064EB		267.3			-76.3357	37.03024
222295281	2022	8/17/2022 5:00	721	7:21	O	PDO	0	0	0	0	0	0	0	3	1. Rear End	RE	No	1. No Adve	2. Daylight	Day	1. Dry	Dry	8. Non-Inte	1. Straight	2. Blacktop	1. No Defe	3. Two-Wa	1. Not at In	6. Traffic L	1. Yes - Wc	1. Yes	3. Activity /	3. Work on	3. No	20. Motor |1. On Roac	No	No	Belted	No	No	No	No	No	No	No	No	No	No		NOT_RD	Not Interse	No	No	Yes	No	5. Hampto	114	114. City o	1-Interstat	4-Two-Way	Urban	VDOT Inter	5	1. State Hv	Hampton F	HAMP	R-VA IS00064EB		268.26			-76.3283	37.0197
222305202	2022	8/12/2022 5:00	1349	13:49	A	A	0	1	0	1	2	0	0	2	2. Angle	ANG	No	1. No Adve	2. Daylight	Day	1. Dry	Dry	9. Within Ir	1. Straight	2. Blacktop	1. No Defe	2. Two-Wa	4. Four App	3. Traffic S	1. Yes - Wc	2. No			3. No	20. Motor |1. On Roac	No	No	Belted	No	No	No	No	No	No	No	No	No	No		NOT_RD	Urban Inte	No	No	Yes	No	5. Hampto	114	114. City o	3-Principal	4-Two-Way	Urban	NonVDOT	5	3. City or T	Hampton F	HAMP	R-VA US00258WB		60.2	253131	84.2	-76.4339	37.02469
222305216	2022	8/12/2022 5:00	2241	22:41	A	A	0	1	0	0	1	0	0	2	2. Angle	ANG	No	1. No Adve	4. Darknes	Night	1. Dry	Dry	8. Non-Inte	1. Straight	2. Blacktop	1. No Defe	3. Two-Wa	1. Not at In	6. Traffic L	1. Yes - Wc	2. No			3. No	20. Motor |1. On Roac	No	No	Belted	No	No	No	No	No	No	No	No	No	No		NOT_RD	Urban Inte	No	Yes	Yes	Yes	5. Hampto	114	114. City o	3-Principal	4-Two-Way	Urban	NonVDOT	5	3. City or T	Hampton F	HAMP	R-VA US00258EB		65.66	1080029	46.71	-76.3413	37.04333
222305238	2022	8/12/2022 5:00	824	8:24	O	PDO	0	0	0	0	0	0	0	4	1. Rear End	RE	No	1. No Adve	2. Daylight	Day	1. Dry	Dry	8. Non-Inte	1. Straight	2. Blacktop	1. No Defe	3. Two-Wa	1. Not at In	6. Traffic L	1. Yes - Wc	2. No			3. No	20. Motor |1. On Roac	No	No	Belted	No	Yes	No	No	No	No	No	No	No	No		NOT_RD	Not Interse	No	No	Yes	No	5. Hampto	114	114. City o	1-Interstat	4-Two-Way	Urban	VDOT Inter	5	1. State Hv	Hampton F	HAMP	R-VA IS00064WB		265.67			-76.3646	37.03294
222305418	2022	8/17/2022 5:00	2100	21:00	C	C	0	0	0	1	1	0	0	2	15. Backed Into	BI	No	1. No Adve	4. Darknes	Night	1. Dry	Dry	5. On Entra	10. On/Off	2. Blacktop	10. Edge P	4. One-Wa	1. Not at In	3. Traffic S	1. Yes - Wc	1. Yes	3. Activity /	1. Lane Cl	3. No	20. Motor |2. Shoulde	No	No	Unbelted	No	Yes	No	No	No	Yes	Yes	No	No	No		RD UNKN	Not Interse	Yes	No	Yes	Yes	5. Hampto	114	114. City o	1-Interstat	4-Two-Way	Urban	VDOT Inter	5	1. State Hv	Hampton F	HAMP	R-VA IS00664EB		1.3			-76.3868	37.0159
222315037	2022	8/19/2022 5:00	230	2:30	A	A	0	2	0	1	3	0	0	2	1. Rear End	RE	No	1. No Adve	4. Darknes	Night	1. Dry	Dry	8. Non-Inte	1. Straight	1. Concret	1. No Defe	3. Two-Wa	1. Not at In	6. Traffic L	1. Yes - Wc	1. Yes	3. Activity /	1. Lane Cl	3. No	20. Motor |1. On Roac	No	No	Belted	No	No	Yes	No	No	No	Yes	No	No	No		NOT_RD	Not Interse	No	No	Yes	Yes	5. Hampto	114	114. City o	1-Interstat	4-Two-Way	Urban	VDOT Inter	5	1. State Hv	Hampton F	HAMP	R-VA IS00064WB		268.88			-76.3228	37.01165
222315081	2022	8/18/2022 5:00	1459	14:59	O	PDO	0	0	0	0	0	0	0	2	1. Rear End	RE	No	1. No Adve	2. Daylight	Day	1. Dry	Dry	8. Non-Inte	1. Straight	2. Blacktop	1. No Defe	3. Two-Wa	1. Not at In	6. Traffic L	1. Yes - Wc	1. Yes	1. Advance	4. Intermit	3. No	20. Motor |1. On Roac	No	No	Belted	No	No	No	No	No	No	No	No	No	No		NOT_RD	Not Interse	No	No	Yes	No	5. Hampto	114	114. City o	1-Interstat	4-Two-Way	Urban	VDOT Inter	5	1. State Hv	Hampton F	HAMP	R-VA IS00064EB		267.57			-76.3321	37.02702
222315110	2022	8/18/2022 5:00	2006	20:06	O	PDO	0	0	0	0	0	0	0	2	1. Rear End	RE	No	1. No Adve	4. Darknes	Night	1. Dry	Dry	1. Main-Lir	1. Straight	2. Blacktop	1. No Defe	3. Two-Wa	1. Not at In	6. Traffic L	1. Yes - Wc	1. Yes	3. Activity /	3. Work on	3. No	20. Motor |1. On Roac	No	No	Belted	No	No	No	No	No	No	Yes	No	No	No		NOT_RD	Not Interse	No	No	Yes	Yes	5. Hampto	114	114. City o	1-Interstat	4-Two-Way	Urban	VDOT Inter	5	1. State Hv	Hampton F	HAMP	R-VA IS00064EB		268.43			-76.3269	37.01564
222325038	2022	8/19/2022 5:00	2300	23:00	O	PDO	0	0	0	0	0	0	0	1	9. Fixed Object - Off Road	FOOR	No	1. No Adve	2. Daylight	Day	1. Dry	Dry	8. Non-Inte	1. Straight	2. Blacktop	1. No Defe	3. Two-Wa	1. Not at In	6. Traffic L	1. Yes - Wc	2. No			3. No	11. Jersey '	2. Shoulde	No	No	Belted	No	Yes	No	No	No	Yes	No	No	No	No		RD_LEFT	Not Interse	No	No	Yes	No	5. Hampto	114	114. City o	1-Interstat	4-Two-Way	Urban	VDOT Inter	5	1. State Hv	Hampton F	HAMP	R-VA IS00064WB		266.91			-76.3426	37.03355
222325152	2022	8/20/2022 5:00	1321	13:21	O	PDO	0	0	0	0	0	0	0	2	1. Rear End	RE	No	1. No Adve	2. Daylight	Day	1. Dry	Dry	1. Main-Lir	1. Straight	1. Concret	1. No Defe	3. Two-Wa	1. Not at In	6. Traffic L	1. Yes - Wc	1. Yes	3. Activity /	3. Work on	3. No	20. Motor |1. On Roac	No	No	Belted	No	No	No	No	No	No	No	No	No	No		NOT_RD	Not Interse	Yes	No	Yes	No	5. Hampto	114	114. City o	1-Interstat	4-Two-Way	Urban	VDOT Inter	5	1. State Hv	Hampton F	HAMP	R-VA IS00064EB		269.37			-76.3199	37.00261
222325229	2022	8/17/2022 5:00	942	9:42	A	A	0	1	0	0	1	0	0	1	9. Fixed Object - Off Road	FOOR	No	1. No Adve	2. Daylight	Day	1. Dry	Dry	8. Non-Inte	1. Straight	2. Blacktop	1. No Defe	3. Two-Wa	1. Not at In	6. Traffic L	1. Yes - Wc	2. No			3. No	30. Overtu	4. Roadsid	No	No	Belted	No	No	No	No	Yes	No	Yes	No	No	No		RD RIGHT	Not Interse	No	No	Yes	No	5. Hampto	114	114. City o	1-Interstat	4-Two-Way	Urban	VDOT Inter	5	1. State Hv	Hampton F	HAMP	R-VA IS00664WB		3.12			-76.4072	36.99941
222335010	2022	8/19/2022 5:00	238	2:38	O	PDO	0	0	0	0	0	0	0	2	1. Rear End	RE	No	1. No Adve	5. Darknes	Night	1. Dry	Dry	8. Non-Inte	1. Straight	2. Blacktop	1. No Defe	3. Two-Wa	1. Not at In	6. Traffic L	1. Yes - Wc	2. No			3. No	20. Motor |1. On Roac	No	No	Belted	No	No	No	No	No	No	No	No	No	No		NOT_RD	Not Interse	No	No	Yes	Yes	5. Hampto	114	114. City o	1-Interstat	4-Two-Way	Urban	VDOT Inter	5	1. State Hv	Hampton F	HAMP	R-VA IS00064WB		260.16			-76.4428	37.07483
222335013	2022	8/20/2022 5:00	500	5:00	O	PDO	0	0	0	0	0	0	0	3	4. Sideswipe - Same Direction	SSS	No	5. Rain	4. Darknes	Night	2. Wet	Wet	8. Non-Inte	1. Straight	1. Concret	1. No Defe	3. Two-Wa	1. Not at In	6. Traffic L	1. Yes - Wc	1. Yes	3. Activity /	3. Work on	3. No	20. Motor |1. On Roac	No	No	Belted	No	No	No	No	No	Yes	No	No	No	No		NOT_RD	Not Interse	No	No	Yes	Yes	5. Hampto	114	114. City o	1-Interstat	4-Two-Way	Urban	VDOT Inter	5	1. State Hv	Hampton F	HAMP	R-VA IS00064WB		269.54			-76.3189	37.00238
222335024	2022	8/20/2022 5:00	2305	23:05	B	B	0	0	1	0	1	0	0	2	1. Rear End	RE	No	1. No Adve	4. Darknes	Night	1. Dry	Dry	8. Non-Inte	1. Straight	1. Concret	1. No Defe	3. Two-Wa	1. Not at In	6. Traffic L	1. Yes - Wc	2. No			3. No	20. Motor |1. On Roac	No	No	Unbelted	No	No	No	No	Yes	Yes	No	No	No	No		NOT_RD	Not Interse	No	No	Yes	Yes	5. Hampto	114	114. City o	1-Interstat	4-Two-Way	Urban	VDOT Inter	5	1. State Hv	Hampton F	HAMP	R-VA IS00064EB		262.03			-76.4152	37.05744
222335202	2022	8/18/2022 5:00	2115	21:15	O	PDO	0	0	0	0	0	0	0	2	4. Sideswipe - Same Direction	SSS	No	1. No Adve	4. Darknes	Night	1. Dry	Dry	8. Non-Inte	1. Straight	2. Blacktop	1. No Defe	3. Two-Wa	1. Not at In	6. Traffic L	1. Yes - Wc	2. No			3. No	20. Motor |1. On Roac	No	No	Belted	No	Yes	No	No	No	Yes	No	No	No	No		NOT_RD	Not Interse	No	No	Yes	Yes	5. Hampto	114	114. City o	1-Interstat	4-Two-Way	Urban	VDOT Inter	5	1. State Hv	Hampton F	HAMP	R-VA IS00064EB		265.42			-76.3681	37.03201
222355010	2022	8/22/2022 5:00	503	5:03	O	PDO	0	0	0	0	0	0	0	1	9. Fixed Object - Off Road	FOOR	No	5. Rain	4. Darknes	Night	2. Wet	Wet	8. Non-Inte	10. On/Off	2. Blacktop	1. No Defe	4. One-Wa	1. Not at In	6. Traffic L	1. Yes - Wc	2. No			3. No	1. Bank Or	4. Roadsid	No	No	Belted	No	No	No	No	Yes	Yes	No	No	No	No		RD RIGHT	Not Interse	No	No	No	Yes	5. Hampto	114	114. City o	1-Interstat	1-One-Way	Urban	VDOT Prim	5	1. State Hv	Hampton F	HAMP	R-VA US00258WB	RMP063.00B	0.06			-76.3935	37.04142
222355041	2022	7/7/2022 5:00	1635	16:35	A	A	0	1	0	0	1	0	0	1	9. Fixed Object - Off Road	FOOR	No	1. No Adve	2. Daylight	Day	1. Dry	Dry	8. Non-Inte	1. Straight	2. Blacktop	1. No Defe	3. Two-Wa	1. Not at In	6. Traffic L	1. Yes - Wc	2. No			3. No	5. Guard R	1. On Roac	No	No	Belted	No	No	No	No	Yes	No	No	Yes	No	No		RD RIGHT	Not Interse	No	No	Yes	No	5. Hampto	114	114. City o	1-Interstat	4-Two-Way	Urban	VDOT Inter	5	1. State Hv	Hampton F	HAMP	R-VA IS00064WB		265.02			-76.3748	37.0318
222365041	2022	6/23/2022 5:00	1455	14:55	B	B	0	0	1	0	1	0	0	2	1. Rear End	RE	No	5. Rain	2. Daylight	Day	2. Wet	Wet	8. Non-Inte	10. On/Off	2. Blacktop	1. No Defe	3. Two-Wa	1. Not at In	6. Traffic L	1. Yes - Wc	2. No			3. No	20. Motor |1. On Roac	No	No	Belted	No	No	No	No	No	No	No	No	No	No		NOT_RD	Not Interse	No	No	Yes	No	5. Hampto	114	114. City o	1-Interstat	4-Two-Way	Urban	VDOT Inter	5	1. State Hv	Hampton F	HAMP	R-VA IS00664WB		0.03			-76.3824	37.03323
222375052	2022	8/23/2022 5:00	1020	10:20	O	PDO	0	0	0	0	0	0	0	2	1. Rear End	RE	No	1. No Adve	2. Daylight	Day	1. Dry	Dry	8. Non-Inte	1. Straight	2. Blacktop	1. No Defe	3. Two-Wa	1. Not at In	6. Traffic L	1. Yes - Wc	2. No			3. No	20. Motor |1. On Roac	No	No	Belted	No	No	No	No	No	No	No	No	No	Yes	30	NOT_RD	Not Interse	No	No	Yes	No	5. Hampto	114	114. City o	1-Interstat	4-Two-Way	Urban	VDOT Inter	5	1. State Hv	Hampton F	HAMP	R-VA IS00664WB		1.3			-76.3838	37.01822
222375068	2022	8/23/2022 5:00	912	9:12	B	B	0	0	1	0	1	0	0	1	9. Fixed Object - Off Road	FOOR	No	1. No Adve	2. Daylight	Day	1. Dry	Dry	8. Non-Inte	10. On/Off	2. Blacktop	1. No Defe	4. One-Wa	1. Not at In	6. Traffic L	1. Yes - Wc	2. No			3. No	11. Jersey '	2. Shoulde	No	No	Belted	No	No	No	No	No	No	No	No	No	No		RD RIGHT	Not Interse	No	No	Yes	No	5. Hampto	114	114. City o	1-Interstat	4-Two-Way	Urban	VDOT Inter	5	1. State Hv	Hampton F	HAMP	R-VA IS00664WB		0.3			-76.3779	37.0311
222375094	2022	8/22/2022 5:00	1107	11:07	O	PDO	0	0	0	0	0	0	0	4	1. Rear End	RE	No	1. No Adve	2. Daylight	Day	1. Dry	Dry	11. Interse	1. Straight	2. Blacktop	1. No Defe	2. Two-Wa	4. Four App	3. Traffic S	1. Yes - Wc	2. No			2. Yes - Wi	20. Motor |1. On Roac	No	No	Belted	No	Yes	No	No	No	No	No	No	No	No		NOT_RD	Urban Inte	No	No	Yes	No	5. Hampto	114	114. City o	3-Principal	4-Two-Way	Urban	NonVDOT	5	3. City or T	Hampton F	HAMP	S-VA114PR HAMPTON ROADS CENTER PKWY		1.17	716613	251.74	-76.428	37.06024
222375095	2022	8/22/2022 5:00	1120	11:20	O	PDO	0	0	0	0	0	0	0	1	9. Fixed Object - Off Road	FOOR	No	1. No Adve	2. Daylight	Day	1. Dry	Dry	8. Non-Inte	2. Curve - L	2. Blacktop	1. No Defe	1. Two-Wa	1. Not at In	6. Traffic L	1. Yes - Wc	2. No			3. No	3. Utility Po	2. Shoulde	No	No	Belted	No	Yes	No	No	No	No	No	No	No	No		RD UNKN	Not Interse	No	No	Yes	No	5. Hampto	114	114. City o	7-Local (J,(	3-Two-Way	Urban	NonVDOT	5	3. City or T	Hampton F	HAMP	S-VA114NP FORT WORTH ST		0.48			-76.3219	37.06736
222375103	2022	8/22/2022 5:00	1423	14:23	O	PDO	0	0	0	0	0	0	0	2	2. Angle	ANG	No	1. No Adve	2. Daylight	Day	1. Dry	Dry	9. Within Ir	1. Straight	2. Blacktop	1. No Defe	2. Two-Wa	4. Four App	4. Stop Sig	1. Yes - Wc	2. No			3. No	20. Motor |1. On Roac	No	No	Belted	No	No	No	No	No	No	No	No	No	No		NOT_RD	Urban Inte	Yes	No	Yes	No	5. Hampto	114	114. City o	7-Local (J,(	3-Two-Way	Urban	NonVDOT	5	3. City or T	Hampton F	HAMP	S-VA114NP DEERFIELD BLVD		0.1			-76.3844	37.06368
203295186	2020	11/24/2020 5:00	755	7:55	C	C	0	0	0	1	1	0	0	2	1. Rear End	RE	No	1. No Adve	2. Daylight	Day	1. Dry	Dry	10. Interse	1. Straight	2. Blacktop	1. No Defe	3. Two-Wa	4. Four App	3. Traffic S	1. Yes - Wc	2. No			3. No	20. Motor |1. On Roac	No	No	Belted	No	No	No	No	No	No	No	No	No	No		NOT_RD	Urban Inte	No	Yes	Yes	No	5. Hampto	114	114. City o	3-Principal	4-Two-Way	Urban	NonVDOT	5	3. City or T	Hampton F	HAMP	R-VA SR00134WB		10.6	1078416	122.59	-76.369	37.03738
211145078	2021	4/20/2021 5:00	1816	18:16	O	PDO	0	0	0	0	0	0	0	2	16. Other	OTHR	No	1. No Adve	2. Daylight	Day	1. Dry	Dry	9. Within Ir	1. Straight	2. Blacktop	1. No Defe	2. Two-Wa	3. Three Ap	8. Yield Sig	1. Yes - Wc	2. No			3. No	20. Motor |1. On Roac	No	No	Belted	No	No	No	No	No	No	Yes	No	No	No		NOT_RD	Urban Inte	No	Yes	Yes	No	5. Hampto	114	114. City o	4-Minor Ar	3-Two-Way	Urban	NonVDOT	5	3. City or T	Hampton F	HAMP	S-VA114PR LASALLE AVE		1.98	731448	461.21	-76.3628	37.03138
240385185	2024	2/6/2024 5:00	857	8:57	C	C	0	0	0	2	2	0	0	2	4. Sideswipe - Same Direction	SSS	No	1. No Adve	2. Daylight	Day	1. Dry	Dry	10. Interse	2. Curve - L	2. Blacktop	1. No Defe	2. Two-Wa	4. Four App	3. Traffic S	1. Yes - Wc	2. No			3. No	20. Motor |1. On Roac	No	No	Belted	No	No	No	No	No	No	No	No	No	No		NOT_RD	Urban Inte	No	No	Yes	No	5. Hampto	114	114. City o	4-Minor Ar	4-Two-Way	Urban	NonVDOT	5	3. City or T	Hampton F	HAMP	R-VA SR00415WB		1.18	253181	96.92	-76.389	37.02603
222375231	2022	8/9/2022 5:00	1739	17:39	C	C	0	0	0	1	1	0	0	2	1. Rear End	RE	No	1. No Adve	2. Daylight	Day	1. Dry	Dry	1. Main-Lir	1. Straight	2. Blacktop	1. No Defe	2. Two-Wa	1. Not at In	6. Traffic L	1. Yes - Wc	2. No			3. No	20. Motor |1. On Roac	No	No	Belted	No	No	No	No	No	Yes	No	No	No	No		NOT_RD	Urban Inte	No	No	Yes	No	5. Hampto	114	114. City o	3-Principal	4-Two-Way	Urban	NonVDOT	5	3. City or T	Hampton F	HAMP	R-VA US00258EB		63.16	1091131	88.13	-76.3858	37.04219
222375232	2022	8/12/2022 5:00	1726	17:26	C	C	0	0	0	2	2	0	0	2	2. Angle	ANG	No	1. No Adve	2. Daylight	Day	1. Dry	Dry	10. Interse	1. Straight	2. Blacktop	1. No Defe	1. Two-Wa	3. Three Ap	6. Traffic L	1. Yes - Wc	2. No			3. No	20. Motor |1. On Roac	No	No	Belted	No	No	No	No	No	No	No	No	No	No		NOT_RD	Urban Inte	No	No	Yes	No	5. Hampto	114	114. City o	3-Principal	4-Two-Way	Urban	NonVDOT	5	3. City or T	Hampton F	HAMP	R-VA US00258WB		67.74	253100	236.72	-76.3188	37.02173
210415044	2021	2/3/2021 5:00	1954	19:54	A	A	0	2	0	0	2	0	0	2	2. Angle	ANG	No	1. No Adve	4. Darknes	Night	1. Dry	Dry	9. Within Ir	1. Straight	2. Blacktop	1. No Defe	2. Two-Wa	3. Three Ap	4. Stop Sig	1. Yes - Wc	2. No			3. No	20. Motor |1. On Roac	No	No	Belted	No	No	No	No	No	No	No	No	No	No		NOT_RD	Urban Inte	Yes	No	Yes	Yes	5. Hampto	114	114. City o	4-Minor Ar	3-Two-Way	Urban	NonVDOT	5	3. City or T	Hampton F	HAMP	S-VA114NP ABERDEEN RD		2.09			-76.4051	37.02733
182925119	2018	10/13/2018 5:00	55	00:55	C	C	0	0	0	3	3	0	0	2	2. Angle	ANG	No	1. No Adve	5. Darknes	Night	1. Dry	Dry	10. Interse	1. Straight	2. Blacktop	1. No Defe	1. Two-Wa	4. Four App	3. Traffic S	3. Yes - No	2. No			3. No	20. Motor |1. On Roac	No	No	Belted	No	No	No	No	No	No	No	No	No	No		NOT_RD	Urban Inte	No	No	Yes	Yes	5. Hampto	114	114. City o	4-Minor Ar	3-Two-Way	Urban	NonVDOT	5	3. City or T	Hampton F	HAMP	S-VA114PR WOODLAND RD		0.88	253170	0	-76.3219	37.03332
222375235	2022	8/3/2022 5:00	1701	17:01	C	C	0	0	0	2	2	0	0	2	1. Rear End	RE	No	1. No Adve	2. Daylight	Day	1. Dry	Dry	1. Main-Lir	1. Straight	2. Blacktop	1. No Defe	3. Two-Wa	1. Not at In	1. No Traffi	6. No Traffi	2. No			3. No	20. Motor |1. On Roac	No	No	Belted	No	Yes	No	No	No	No	No	No	No	No		NOT_RD	Not Interse	No	No	Yes	No	5. Hampto	114	114. City o	3-Principal	4-Two-Way	Urban	NonVDOT	5	3. City or T	Hampton F	HAMP	R-VA US00258EB		61.67			-76.4114	37.03584
250585028	2025	2/25/2025 5:00	2040	20:40	A	A	0	1	0	2	3	0	0	2	2. Angle	ANG	No	1. No Adve	4. Darknes	Night	1. Dry	Dry	10. Interse	1. Straight	2. Blacktop	1. No Defe	2. Two-Wa	4. Four App	3. Traffic S	1. Yes - Wc	2. No			3. No	20. Motor |1. On Roac	No	No	Belted	No	No	No	No	No	No	No	No	No	No		NOT_RD	Urban Inte	No	Yes	Yes	Yes	5. Hampto	114	114. City o	4-Minor Ar	4-Two-Way	Urban	NonVDOT	5	3. City or T	Hampton F	HAMP	R-VA SR00152WB		4.19	253075	34.55	-76.3946	37.04645
222375238	2022	8/15/2022 5:00	2350	23:50	O	PDO	0	0	0	0	0	0	0	1	9. Fixed Object - Off Road	FOOR	No	1. No Adve	4. Darknes	Night	1. Dry	Dry	1. Main-Lir	1. Straight	2. Blacktop	1. No Defe	2. Two-Wa	1. Not at In	6. Traffic L	1. Yes - Wc	2. No			3. No	2. Trees	1. On Roac	No	No	Belted	No	Yes	No	No	No	No	No	No	No	No		RD_LEFT	Not Interse	Yes	No	Yes	Yes	5. Hampto	114	114. City o	7-Local (J,(	3-Two-Way	Urban	NonVDOT	5	3. City or T	Hampton F	HAMP	S-VA114PR FARMINGTON BLVD		0.46			-76.4426	37.04936
222375239	2022	8/11/2022 5:00	1411	14:11	B	B	0	0	1	1	2	0	0	2	2. Angle	ANG	No	1. No Adve	2. Daylight	Day	1. Dry	Dry	10. Interse	1. Straight	2. Blacktop	1. No Defe	2. Two-Wa	4. Four App	3. Traffic S	1. Yes - Wc	2. No			3. No	20. Motor |1. On Roac	No	No	Belted	No	No	No	No	No	No	No	No	No	No		NOT_RD	Urban Inte	No	No	Yes	No	5. Hampto	114	114. City o	4-Minor Ar	3-Two-Way	Urban	NonVDOT	5	3. City or T	Hampton F	HAMP	R-VA SR00351EB		5.1	253174	10.61	-76.3564	37.02921
192465269	2019	8/18/2019 5:00	1745	17:45	O	PDO	0	0	0	0	0	0	0	2	2. Angle	ANG	No	1. No Adve	2. Daylight	Day	1. Dry	Dry	9. Within Ir	1. Straight	2. Blacktop	1. No Defe	2. Two-Wa	4. Four App	3. Traffic S	1. Yes - Wc	2. No			3. No	20. Motor |1. On Roac	No	No	Belted	No	No	No	No	No	No	No	No	No	Yes	2	NOT_RD	Urban Inte	No	Yes	Yes	No	5. Hampto	114	114. City o	4-Minor Ar	3-Two-Way	Urban	NonVDOT	5	3. City or T	Hampton F	HAMP	S-VA114NP WOODLAND RD		0.88	253170	10.92	-76.3219	37.03329
222375241	2022	8/6/2022 5:00	1654	16:54	O	PDO	0	0	0	0	0	0	0	2	1. Rear End	RE	No	1. No Adve	2. Daylight	Day	1. Dry	Dry	8. Non-Inte	1. Straight	2. Blacktop	1. No Defe	1. Two-Wa	1. Not at In	6. Traffic L	1. Yes - Wc	2. No			3. No	20. Motor |1. On Roac	No	No	Belted	No	Yes	No	No	No	No	No	No	No	No		NOT_RD	Not Interse	No	No	Yes	No	5. Hampto	114	114. City o	7-Local (J,(	3-Two-Way	Urban	NonVDOT	5	3. City or T	Hampton F	HAMP	S-VA114NP WEAVER RD E		0.26			-76.4013	37.03327
182425171	2018	8/30/2018 5:00	605	6:05	O	PDO	0	0	0	0	0	0	0	2	1. Rear End	RE	No	1. No Adve	1. Dawn	Day	1. Dry	Dry	10. Interse	1. Straight	2. Blacktop	1. No Defe	2. Two-Wa	4. Four App	3. Traffic S	1. Yes - Wc	2. No			3. No	20. Motor |1. On Roac	No	No	Belted	No	No	No	No	No	No	No	No	No	No		NOT_RD	Urban Inte	No	No	Yes	No	5. Hampto	114	114. City o	4-Minor Ar	3-Two-Way	Urban	NonVDOT	5	3. City or T	Hampton F	HAMP	S-VA114PR ARMISTEAD AVE N		3.66	253396	78.38	-76.3862	37.06338
222375243	2022	8/18/2022 5:00	1600	16:00	O	PDO	0	0	0	0	0	0	0	2	1. Rear End	RE	No	1. No Adve	2. Daylight	Day	1. Dry	Dry	8. Non-Inte	2. Curve - L	2. Blacktop	1. No Defe	3. Two-Wa	1. Not at In	8. Yield Sig	1. Yes - Wc	2. No			3. No	20. Motor |1. On Roac	No	No	Belted	No	No	No	No	No	No	No	No	No	No		NOT_RD	Not Interse	No	No	Yes	No	5. Hampto	114	114. City o	3-Principal	4-Two-Way	Urban	NonVDOT	5	3. City or T	Hampton F	HAMP	R-VA US00258WB		62.91	1091129	311.05	-76.3896	37.04153
183125287	2018	11/7/2018 5:00	1204	12:04	O	PDO	0	0	0	0	0	0	0	2	1. Rear End	RE	No	1. No Adve	2. Daylight	Day	1. Dry	Dry	1. Main-Lir	1. Straight	2. Blacktop	1. No Defe	2. Two-Wa	4. Four App	3. Traffic S	1. Yes - Wc	2. No			3. No	20. Motor |1. On Roac	No	No	Belted	No	No	No	No	No	No	No	No	No	No		NOT_RD	Urban Inte	No	No	Yes	No	5. Hampto	114	114. City o	4-Minor Ar	4-Two-Way	Urban	NonVDOT	5	3. City or T	Hampton F	HAMP	S-VA114PR ARMISTEAD AVE N		3.66	253396	73.15	-76.3862	37.06339
232305022	2023	8/16/2023 5:00	1258	12:58	C	C	0	0	0	2	2	0	0	2	1. Rear End	RE	No	1. No Adve	2. Daylight	Day	1. Dry	Dry	10. Interse	1. Straight	2. Blacktop	1. No Defe	2. Two-Wa	4. Four App	3. Traffic S	1. Yes - Wc	2. No			3. No	20. Motor |1. On Roac	No	No	Belted	No	No	No	No	No	No	No	No	No	No		NOT_RD	Urban Inte	Yes	No	Yes	No	5. Hampto	114	114. City o	3-Principal	4-Two-Way	Urban	NonVDOT	5	3. City or T	Hampton F	HAMP	R-VA SR00134WB		10.61	1078416	171.93	-76.3688	37.0373
203375253	2020	11/8/2020 5:00	634	6:34	C	C	0	0	0	1	1	0	0	1	9. Fixed Object - Off Road	FOOR	No	1. No Adve	1. Dawn	Day	1. Dry	Dry	1. Main-Lir	1. Straight	2. Blacktop	1. No Defe	3. Two-Wa	1. Not at In	1. No Traffi	6. No Traffi	2. No			3. No	14. Ditch	2. Shoulde	No	No	Belted	No	No	Yes	No	No	No	No	No	No	No		RD UNKN	Not Interse	No	No	Yes	No	5. Hampto	114	114. City o	3-Principal	4-Two-Way	Urban	NonVDOT	5	3. City or T	Hampton F	HAMP	R-VA SR00134EB		10.62	1078416	263.85	-76.3687	37.03701
193515115	2019	11/14/2019 5:00	419	4:19	O	PDO	0	0	0	0	0	0	0	1	10. Deer	DEER	No	1. No Adve	2. Daylight	Day	1. Dry	Dry	8. Non-Inte	1. Straight	2. Blacktop	1. No Defe	2. Two-Wa	1. Not at In	6. Traffic L	1. Yes - Wc	2. No			3. No	23. Animal	1. On Roac	No	Yes	Belted	No	No	No	No	No	No	No	No	No	No		NOT_RD	Not Interse	No	No	Yes	No	5. Hampto	114	114. City o	3-Principal	4-Two-Way	Urban	NonVDOT	5	3. City or T	Hampton F	HAMP	R-VA SR00134WB		10.65	1078416	344.28	-76.3683	37.03704
220055094	2021	12/22/2021 5:00	1324	13:24	O	PDO	0	0	0	0	0	0	0	2	4. Sideswipe - Same Direction	SSS	No	1. No Adve	2. Daylight	Day	1. Dry	Dry	1. Main-Lir	1. Straight	2. Blacktop	1. No Defe	1. Two-Wa	1. Not at In	8. Yield Sig	1. Yes - Wc	2. No			3. No	20. Motor |1. On Roac	No	No	Belted	No	No	No	No	No	No	No	No	No	No		NOT_RD	Not Interse	No	No	Yes	No	5. Hampto	114	114. City o	4-Minor Ar	3-Two-Way	Urban	NonVDOT	5	3. City or T	Hampton F	HAMP	S-VA114NP LASALLE AVE		1.98	731448	455.78	-76.3628	37.03136
243555129	2024	12/17/2024 5:00	1742	17:42	C	C	0	0	0	2	2	0	0	2	2. Angle	ANG	No	1. No Adve	2. Daylight	Day	1. Dry	Dry	1. Main-Lir	1. Straight	2. Blacktop	1. No Defe	1. Two-Wa	3. Three Ap	4. Stop Sig	1. Yes - Wc	2. No			3. No	20. Motor |1. On Roac	No	No	Belted	No	Yes	No	No	No	No	No	No	No	No		NOT_RD	Not Interse	No	No	Yes	No	5. Hampto	114	114. City o	7-Local (J,(	3-Two-Way	Urban	NonVDOT	5	3. City or T	Hampton F	HAMP	S-VA114NP MARCELLA RD		1.13			-76.3958	37.05016
222375572	2022	7/6/2022 5:00	1551	15:51	C	C	0	0	0	2	2	0	0	2	1. Rear End	RE	No	1. No Adve	2. Daylight	Day	1. Dry	Dry	10. Interse	1. Straight	2. Blacktop	1. No Defe	2. Two-Wa	3. Three Ap	1. No Traffi	6. No Traffi	2. No			1. Yes	20. Motor |1. On Roac	No	No	Belted	No	Yes	No	No	No	No	No	No	No	No		NOT_RD	Urban Inte	No	Yes	Yes	No	5. Hampto	114	114. City o	4-Minor Ar	3-Two-Way	Urban	NonVDOT	5	3. City or T	Hampton F	HAMP	S-VA114PR BRIARFIELD RD		1.01			-76.4011	37.01901
212435107	2021	8/26/2021 5:00	2314	23:14	C	C	0	0	0	2	2	0	0	2	2. Angle	ANG	No	1. No Adve	4. Darknes	Night	1. Dry	Dry	9. Within Ir	1. Straight	2. Blacktop	1. No Defe	1. Two-Wa	4. Four App	3. Traffic S	1. Yes - Wc	2. No			3. No	20. Motor |1. On Roac	No	No	Belted	No	No	No	No	No	No	No	No	No	Yes	5	NOT_RD	Urban Inte	No	Yes	Yes	Yes	5. Hampto	114	114. City o	4-Minor Ar	4-Two-Way	Urban	NonVDOT	5	3. City or T	Hampton F	HAMP	S-VA114PR BIG BETHEL RD		3.35	716613	57.72	-76.4272	37.06019
221405115	2022	5/16/2022 5:00	600	6:00	O	PDO	0	0	0	0	0	0	0	1	9. Fixed Object - Off Road	FOOR	No	1. No Adve	4. Darknes	Night	1. Dry	Dry	8. Non-Inte	1. Straight	2. Blacktop	1. No Defe	2. Two-Wa	1. Not at In	6. Traffic L	1. Yes - Wc	2. No			3. No	5. Guard R	1. On Roac	Yes	No	Belted	No	No	No	No	Yes	No	No	No	No	Yes	45	RD UNKN	Not Interse	No	No	Yes	Yes	5. Hampto	114	114. City o	4-Minor Ar	3-Two-Way	Urban	NonVDOT	5	3. City or T	Hampton F	HAMP	S-VA114PR LASALLE AVE		1.98	731448	448.96	-76.3628	37.03134
203495112	2020	12/13/2020 5:00	1742	17:42	C	C	0	0	0	2	2	0	0	2	3. Head On	HO	No	1. No Adve	4. Darknes	Night	1. Dry	Dry	8. Non-Inte	1. Straight	2. Blacktop	1. No Defe	2. Two-Wa	1. Not at In	6. Traffic L	1. Yes - Wc	2. No			3. No	35. Cross	3. Median	No	No	Belted	No	Yes	No	No	No	No	No	No	No	No		NOT_RD	Urban Inte	Yes	No	Yes	Yes	5. Hampto	114	114. City o	4-Minor Ar	3-Two-Way	Urban	NonVDOT	5	3. City or T	Hampton F	HAMP	S-VA114NP ARMISTEAD AVE N		3.66	253396	83.91	-76.3864	37.0634
222375257	2022	8/13/2022 5:00	1549	15:49	C	C	0	0	0	3	3	0	0	1	9. Fixed Object - Off Road	FOOR	No	1. No Adve	2. Daylight	Day	1. Dry	Dry	9. Within Ir	1. Straight	2. Blacktop	1. No Defe	2. Two-Wa	3. Three Ap	6. Traffic L	1. Yes - Wc	2. No			3. No	15. Other F	3. Median	No	No	Belted	No	No	No	No	No	No	No	No	No	No		NOT_RD	Urban Inte	No	No	Yes	No	5. Hampto	114	114. City o	3-Principal	4-Two-Way	Urban	NonVDOT	5	3. City or T	Hampton F	HAMP	R-VA US00258EB		65.88	253148	5.24	-76.3374	37.04266
222375258	2022	8/16/2022 5:00	858	8:58	C	C	0	0	0	1	1	0	0	2	1. Rear End	RE	No	1. No Adve	2. Daylight	Day	1. Dry	Dry	9. Within Ir	1. Straight	1. Concret	1. No Defe	2. Two-Wa	4. Four App	6. Traffic L	1. Yes - Wc	2. No			3. No	20. Motor |1. On Roac	No	No	Belted	No	No	No	No	No	Yes	No	No	No	No		NOT_RD	Urban Inte	No	No	Yes	No	5. Hampto	114	114. City o	3-Principal	4-Two-Way	Urban	NonVDOT	5	3. City or T	Hampton F	HAMP	R-VA US00258WB		61.8	253135	99.28	-76.4094	37.037
222375259	2022	8/17/2022 5:00	716	7:16	A	A	0	1	0	0	1	0	0	2	16. Other	OTHR	No	1. No Adve	2. Daylight	Day	1. Dry	Dry	10. Interse	1. Straight	2. Blacktop	1. No Defe	1. Two-Wa	4. Four App	3. Traffic S	1. Yes - Wc	2. No			3. No	42. Other N	1. On Roac	No	No	Belted	No	No	No	No	No	No	Yes	No	No	No		NOT_RD	Urban Inte	No	No	Yes	No	5. Hampto	114	114. City o	4-Minor Ar	3-Two-Way	Urban	NonVDOT	5	3. City or T	Hampton F	HAMP	R-VA SR00351EB		4.7	253088	21.68	-76.363	37.02731
222375260	2022	7/28/2022 5:00	1502	15:02	A	A	0	2	0	1	3	0	0	2	1. Rear End	RE	No	1. No Adve	2. Daylight	Day	1. Dry	Dry	8. Non-Inte	1. Straight	2. Blacktop	1. No Defe	3. Two-Wa	1. Not at In	3. Traffic S	1. Yes - Wc	2. No			3. No	20. Motor |1. On Roac	No	No	Belted	No	No	No	No	No	No	No	No	No	No		NOT_RD	Urban Inte	No	Yes	Yes	No	5. Hampto	114	114. City o	3-Principal	4-Two-Way	Urban	NonVDOT	5	3. City or T	Hampton F	HAMP	R-VA US00258WB		61.44	744794	187.3	-76.4149	37.0342
222375261	2022	8/10/2022 5:00	1530	15:30	O	PDO	0	0	0	0	0	0	0	2	2. Angle	ANG	No	5. Rain	2. Daylight	Day	2. Wet	Wet	10. Interse	2. Curve - L	2. Blacktop	1. No Defe	3. Two-Wa	3. Three Ap	6. Traffic L	1. Yes - Wc	2. No			3. No	20. Motor |1. On Roac	No	No	Belted	No	No	No	No	No	No	No	No	No	No		NOT_RD	Urban Inte	No	No	Yes	No	5. Hampto	114	114. City o	3-Principal	4-Two-Way	Urban	NonVDOT	5	3. City or T	Hampton F	HAMP	R-VA US00258WB		66.62	1080031	194.79	-76.3267	37.03656
243485102	2024	12/11/2024 5:00	2022	20:22	C	C	0	0	0	1	1	0	0	1	9. Fixed Object - Off Road	FOOR	No	1. No Adve	4. Darknes	Night	2. Wet	Wet	1. Main-Lir	2. Curve - L	2. Blacktop	1. No Defe	3. Two-Wa	1. Not at In	6. Traffic L	1. Yes - Wc	2. No			3. No	28. Ran Of	1. On Roac	No	No	Unbelted	No	No	No	No	No	No	No	No	No	Yes	15	RD RIGHT	Not Interse	No	Yes	Yes	Yes	5. Hampto	114	114. City o	5-Major Cc	4-Two-Way	Urban	NonVDOT	5	3. City or T	Hampton F	HAMP	S-VA114PR ANDREWS BLVD		0.97	1063274	316.15	-76.314	37.04381
220265127	2021	12/22/2021 5:00	1945	19:45	C	C	0	0	0	1	1	0	0	2	2. Angle	ANG	No	1. No Adve	4. Darknes	Night	1. Dry	Dry	10. Interse	1. Straight	2. Blacktop	1. No Defe	2. Two-Wa	4. Four App	3. Traffic S	1. Yes - Wc	2. No			3. No	20. Motor |1. On Roac	No	No	Belted	No	No	No	No	No	Yes	No	No	No	No		NOT_RD	Urban Inte	No	No	Yes	Yes	5. Hampto	114	114. City o	4-Minor Ar	4-Two-Way	Urban	NonVDOT	5	3. City or T	Hampton F	HAMP	S-VA114PR ARMISTEAD AVE N		3.66	253396	47.01	-76.3862	37.06346
222375265	2022	8/13/2022 5:00	1516	15:16	A	A	0	1	0	0	1	0	0	1	8. Non-Collision	NC	No	1. No Adve	2. Daylight	Day	1. Dry	Dry	10. Interse	1. Straight	2. Blacktop	1. No Defe	3. Two-Wa	4. Four App	3. Traffic S	1. Yes - Wc	2. No			3. No	37. Equipn	1. On Roac	No	No	Belted	No	No	No	No	No	No	No	No	No	No		NOT_RD	Urban Inte	No	No	Yes	No	5. Hampto	114	114. City o	3-Principal	4-Two-Way	Urban	NonVDOT	5	3. City or T	Hampton F	HAMP	R-VA US00258WB		63.69	253023	155.11	-76.3765	37.04411
222375267	2022	7/29/2022 5:00	42	00:42	C	C	0	0	0	1	1	0	0	2	15. Backed Into	BI	No	1. No Adve	4. Darknes	Night	1. Dry	Dry	8. Non-Inte	1. Straight	2. Blacktop	1. No Defe	1. Two-Wa	1. Not at In	1. No Traffi	6. No Traffi	2. No			3. No	6. Parked |1. On Roac	No	No	Belted	No	Yes	No	No	No	Yes	No	No	No	No		NOT_RD	Not Interse	No	No	Yes	Yes	5. Hampto	114	114. City o	7-Local (J,(	3-Two-Way	Urban	NonVDOT	5	3. City or T	Hampton F	HAMP	S-VA114PR SEABOARD AVE		0.36	1060861	361.04	-76.2967	37.04124
200555113	2020	2/21/2020 5:00	2336	23:36	O	PDO	0	0	0	0	0	0	0	2	2. Angle	ANG	No	1. No Adve	4. Darknes	Night	1. Dry	Dry	1. Main-Lir	1. Straight	2. Blacktop	1. No Defe	3. Two-Wa	3. Three Ap	4. Stop Sig	1. Yes - Wc	2. No			3. No	20. Motor |1. On Roac	No	No	Belted	No	No	No	No	No	Yes	No	No	No	No		NOT_RD	Not Interse	No	No	Yes	Yes	5. Hampto	114	114. City o	4-Minor Ar	3-Two-Way	Urban	NonVDOT	5	3. City or T	Hampton F	HAMP	R-VA SR00169SB		5.71	253115	467.08	-76.3264	37.05696
222375269	2022	7/6/2022 5:00	1018	10:18	C	C	0	0	0	2	2	0	0	2	2. Angle	ANG	No	1. No Adve	2. Daylight	Day	1. Dry	Dry	9. Within Ir	1. Straight	2. Blacktop	1. No Defe	2. Two-Wa	4. Four App	3. Traffic S	3. Yes - No	2. No			3. No	20. Motor |1. On Roac	No	No	Belted	No	No	No	No	No	No	No	No	No	No		NOT_RD	Urban Inte	Yes	No	Yes	No	5. Hampto	114	114. City o	3-Principal	4-Two-Way	Urban	NonVDOT	5	3. City or T	Hampton F	HAMP	R-VA US00258WB		63.25	754225	49.68	-76.3841	37.04268
222375272	2022	8/18/2022 5:00	1407	14:07	O	PDO	0	0	0	0	0	0	0	2	2. Angle	ANG	No	1. No Adve	2. Daylight	Day	1. Dry	Dry	9. Within Ir	1. Straight	2. Blacktop	1. No Defe	3. Two-Wa	4. Four App	3. Traffic S	1. Yes - Wc	2. No			3. No	20. Motor |1. On Roac	No	No	Belted	No	No	No	No	No	No	No	No	No	No		NOT_RD	VDOT Inter	No	No	Yes	No	5. Hampto	114	114. City o	7-Local (J,(	3-Two-Way	Urban	NonVDOT	5	3. City or T	Hampton F	HAMP	S-VA114PR COLISEUM DR		1.26	1079065	39.56	-76.391	37.04811
222375273	2022	8/10/2022 5:00	1610	16:10	C	C	0	0	0	1	1	0	0	2	2. Angle	ANG	No	1. No Adve	3. Dusk	Day	1. Dry	Dry	10. Interse	2. Curve - L	2. Blacktop	9. Other	2. Two-Wa	3. Three Ap	6. Traffic L	1. Yes - Wc	2. No			3. No	20. Motor |1. On Roac	No	No	Belted	No	No	No	No	No	No	No	No	No	No		NOT_RD	VDOT Inter	No	Yes	Yes	No	5. Hampto	114	114. City o	4-Minor Ar	3-Two-Way	Urban	NonVDOT	5	3. City or T	Hampton F	HAMP	R-VA SR00278SB		0.69	1067639	93.98	-76.3472	37.05352
202525122	2020	9/6/2020 5:00	1219	12:19	C	C	0	0	0	2	2	0	0	3	2. Angle	ANG	No	1. No Adve	2. Daylight	Day	1. Dry	Dry	1. Main-Lir	1. Straight	2. Blacktop	1. No Defe	3. Two-Wa	3. Three Ap	1. No Traffi	6. No Traffi	2. No			3. No	20. Motor |1. On Roac	No	No	Belted	No	No	No	No	No	No	No	No	No	No		RD UNKN	Not Interse	No	Yes	Yes	No	5. Hampto	114	114. City o	4-Minor Ar	3-Two-Way	Urban	NonVDOT	5	3. City or T	Hampton F	HAMP	S-VA114PR ABERDEEN RD		2.1			-76.4052	37.02748
242005597	2024	5/2/2024 5:00	1050	10:50	C	C	0	0	0	2	2	0	0	2	2. Angle	ANG	No	1. No Adve	2. Daylight	Day	1. Dry	Dry	9. Within Ir	1. Straight	2. Blacktop	1. No Defe	3. Two-Wa	4. Four App	3. Traffic S	1. Yes - Wc	2. No			3. No	20. Motor |1. On Roac	No	No	Belted	No	Yes	No	No	No	No	No	No	No	Yes	5	NOT_RD	Urban Inte	No	No	Yes	No	5. Hampto	114	114. City o	4-Minor Ar	4-Two-Way	Urban	NonVDOT	5	3. City or T	Hampton F	HAMP	R-VA SR00415WB		1.18	253181	88.35	-76.389	37.02601
222375276	2022	8/19/2022 5:00	1745	17:45	C	C	0	0	0	2	2	0	0	2	1. Rear End	RE	No	1. No Adve	2. Daylight	Day	1. Dry	Dry	8. Non-Inte	1. Straight	2. Blacktop	1. No Defe	3. Two-Wa	1. Not at In	3. Traffic S	1. Yes - Wc	2. No			3. No	20. Motor |1. On Roac	No	No	Belted	No	No	No	No	No	No	No	No	No	No		NOT_RD	Not Interse	Yes	Yes	Yes	No	5. Hampto	114	114. City o	3-Principal	4-Two-Way	Urban	NonVDOT	5	3. City or T	Hampton F	HAMP	R-VA US00258EB		64.61	253143	428.92	-76.36	37.04369
250385024	2025	2/5/2025 5:00	1306	13:06	C	C	0	0	0	1	1	0	0	1	9. Fixed Object - Off Road	FOOR	No	1. No Adve	2. Daylight	Day	1. Dry	Dry	10. Interse	1. Straight	2. Blacktop	1. No Defe	2. Two-Wa	4. Four App	6. Traffic L	1. Yes - Wc	2. No			3. No	4. Fence O	1. On Roac	No	No	Belted	No	No	No	No	No	No	No	No	No	No		NOT_RD	Urban Inte	No	Yes	Yes	No	5. Hampto	114	114. City o	4-Minor Ar	4-Two-Way	Urban	NonVDOT	5	3. City or T	Hampton F	HAMP	R-VA SR00415WB		1.18	253181	110.6	-76.3891	37.02606
222375282	2022	8/7/2022 5:00	1755	17:55	C	C	0	0	0	3	3	0	0	3	1. Rear End	RE	No	1. No Adve	4. Darknes	Night	1. Dry	Dry	10. Interse	1. Straight	2. Blacktop	1. No Defe	2. Two-Wa	4. Four App	3. Traffic S	1. Yes - Wc	2. No			3. No	20. Motor |1. On Roac	No	No	Belted	No	No	No	No	No	No	No	No	No	No		NOT_RD	Urban Inte	No	No	Yes	Yes	5. Hampto	114	114. City o	4-Minor Ar	3-Two-Way	Urban	NonVDOT	5	3. City or T	Hampton F	HAMP	R-VA SR00351WB		8.13	253106	31.17	-76.3046	37.04028
222375669	2022	6/27/2022 5:00	1120	11:20	C	C	0	0	0	1	1	0	0	2	4. Sideswipe - Same Direction	SSS	No	1. No Adve	2. Daylight	Day	1. Dry	Dry	9. Within Ir	1. Straight	2. Blacktop	1. No Defe	3. Two-Wa	5. Five-Poi	3. Traffic S	1. Yes - Wc	2. No			3. No	20. Motor |1. On Roac	No	No	Belted	No	No	No	No	No	No	No	No	No	No		NOT_RD	Urban Inte	No	No	Yes	No	5. Hampto	114	114. City o	4-Minor Ar	3-Two-Way	Urban	NonVDOT	5	3. City or T	Hampton F	HAMP	S-VA114PR BIG BETHEL RD		3.35	716613	52.48	-76.4272	37.06017
220895086	2022	3/27/2022 5:00	1127	11:27	O	PDO	0	0	0	0	0	0	0	1	9. Fixed Object - Off Road	FOOR	No	1. No Adve	2. Daylight	Day	1. Dry	Dry	1. Main-Lir	3. Grade - S	2. Blacktop	1. No Defe	2. Two-Wa	1. Not at In	6. Traffic L	1. Yes - Wc	2. No			3. No	13. Curb	1. On Roac	No	No	Belted	No	No	No	No	No	No	No	No	No	No		RD RIGHT	Not Interse	No	No	Yes	No	5. Hampto	114	114. City o	4-Minor Ar	4-Two-Way	Urban	NonVDOT	5	3. City or T	Hampton F	HAMP	R-VA US00060EB		273.87	253004	336.19	-76.3404	37.02534
222375286	2022	8/4/2022 5:00	2339	23:39	O	PDO	0	0	0	0	0	0	0	2	4. Sideswipe - Same Direction	SSS	No	1. No Adve	4. Darknes	Night	1. Dry	Dry	10. Interse	1. Straight	2. Blacktop	1. No Defe	3. Two-Wa	4. Four App	3. Traffic S	1. Yes - Wc	2. No			3. No	20. Motor |1. On Roac	No	No	Belted	No	No	No	No	No	No	No	No	No	No		NOT_RD	VDOT Inter	No	No	Yes	Yes	5. Hampto	114	114. City o	7-Local (J,(	3-Two-Way	Urban	NonVDOT	5	3. City or T	Hampton F	HAMP	S-VA114PR WEAVER RD E		0.01	1072285	27.74	-76.4057	37.03191
222375287	2022	8/5/2022 5:00	558	5:58	A	A	0	1	0	0	1	0	0	1	8. Non-Collision	NC	No	1. No Adve	2. Daylight	Day	1. Dry	Dry	1. Main-Lir	2. Curve - L	2. Blacktop	1. No Defe	2. Two-Wa	1. Not at In	6. Traffic L	1. Yes - Wc	2. No			3. No	30. Overtu	2. Shoulde	No	No	Belted	No	No	No	No	No	No	No	No	No	No		RD RIGHT	Not Interse	No	No	Yes	No	5. Hampto	114	114. City o	7-Local (J,(	3-Two-Way	Urban	NonVDOT	5	3. City or T	Hampton F	HAMP	S-VA114PR E ST		0.16			-76.4078	37.00838
222375289	2022	8/6/2022 5:00	147	1:47	O	PDO	0	0	0	0	0	0	0	1	6. Fixed Object in Road	FOIR	No	5. Rain	4. Darknes	Night	2. Wet	Wet	1. Main-Lir	1. Straight	2. Blacktop	1. No Defe	1. Two-Wa	1. Not at In	1. No Traffi	6. No Traffi	1. Yes	3. Activity /	1. Lane Cl	3. No	16. Other T	1. On Roac	No	No	Belted	No	No	No	No	No	Yes	No	No	No	Yes	10	NOT_RD	Urban Inte	No	No	Yes	Yes	5. Hampto	114	114. City o	7-Local (J,(	3-Two-Way	Urban	NonVDOT	5	3. City or T	Hampton F	HAMP	S-VA114NP KING ST S		0.13	253005	102.73	-76.344	37.02486
221575135	2022	5/31/2022 5:00	1532	15:32	C	C	0	0	0	2	2	0	0	2	1. Rear End	RE	No	1. No Adve	2. Daylight	Day	1. Dry	Dry	2. Accelera	3. Grade - S	2. Blacktop	1. No Defe	4. One-Wa	1. Not at In	6. Traffic L	1. Yes - Wc	2. No			3. No	20. Motor |1. On Roac	No	No	Belted	No	Yes	No	No	No	No	No	No	No	No		NOT_RD	VDOT Inter	Yes	No	Yes	No	5. Hampto	114	114. City o	3-Principal	4-Two-Way	Urban	NonVDOT	5	3. City or T	Hampton F	HAMP	R-VA SR00134EB		10.67	1078424	239.19	-76.3678	37.03658
202565065	2020	9/11/2020 5:00	828	8:28	C	C	0	0	0	1	1	0	0	2	2. Angle	ANG	Bike	1. No Adve	2. Daylight	Day	1. Dry	Dry	8. Non-Inte	1. Straight	2. Blacktop	1. No Defe	1. Two-Wa	1. Not at In	1. No Traffi	6. No Traffi	2. No			3. No	22. Bicycle	4. Roadsid	No	No	Belted	Yes	No	No	No	No	No	No	No	No	No		NOT_RD	Not Interse	No	No	Yes	No	5. Hampto	114	114. City o	4-Minor Ar	3-Two-Way	Urban	NonVDOT	5	3. City or T	Hampton F	HAMP	R-VA SR00169SB		5.71	253115	476.81	-76.3265	37.05695
220735303	2022	3/7/2022 5:00	1218	12:18	C	C	0	0	0	2	2	0	0	2	4. Sideswipe - Same Direction	SSS	No	1. No Adve	2. Daylight	Day	1. Dry	Dry	10. Interse	1. Straight	2. Blacktop	1. No Defe	2. Two-Wa	4. Four App	3. Traffic S	1. Yes - Wc	2. No			3. No	20. Motor |1. On Roac	No	No	Belted	No	No	No	No	No	No	No	No	No	No		NOT_RD	Urban Inte	No	No	Yes	No	5. Hampto	114	114. City o	4-Minor Ar	4-Two-Way	Urban	NonVDOT	5	3. City or T	Hampton F	HAMP	R-VA SR00152EB		4.2	253075	37.54	-76.3944	37.04639
170525149	2017	2/18/2017 5:00	2304	23:04	O	PDO	0	0	0	0	0	0	0	2	4. Sideswipe - Same Direction	SSS	No	1. No Adve	4. Darknes	Night	1. Dry	Dry	8. Non-Inte	1. Straight	2. Blacktop	1. No Defe	3. Two-Wa	1. Not at In	13. Other	1. Yes - Wc	2. No			3. No	6. Parked |1. On Roac	No	No	Unbelted	No	No	No	No	No	No	No	No	No	No		NOT_RD	Not Interse	No	Yes	Yes	Yes	5. Hampto	114	114. City o	5-Major Cc	4-Two-Way	Urban	NonVDOT	5	3. City or T	Hampton F	HAMP	S-VA114NP ANDREWS BLVD		0.98	1063274	344.53	-76.314	37.04397
222375294	2022	8/7/2022 5:00	331	3:31	C	C	0	0	0	1	1	0	0	1	9. Fixed Object - Off Road	FOOR	No	1. No Adve	4. Darknes	Night	1. Dry	Dry	9. Within Ir	1. Straight	2. Blacktop	1. No Defe	2. Two-Wa	4. Four App	3. Traffic S	1. Yes - Wc	2. No			3. No	3. Utility Po	1. On Roac	No	No	Belted	No	Yes	No	No	No	No	No	No	No	No		NOT_RD	Urban Inte	Yes	No	Yes	Yes	5. Hampto	114	114. City o	5-Major Cc	3-Two-Way	Urban	NonVDOT	5	3. City or T	Hampton F	HAMP	S-VA114NP POWHATAN PKWY		1.13	253177	39.59	-76.3848	37.01295
222375295	2022	8/12/2022 5:00	2330	23:30	O	PDO	0	0	0	0	0	0	0	2	1. Rear End	RE	No	1. No Adve	5. Darknes	Night	1. Dry	Dry	8. Non-Inte	1. Straight	2. Blacktop	1. No Defe	3. Two-Wa	1. Not at In	1. No Traffi	6. No Traffi	2. No			3. No	6. Parked |1. On Roac	No	No	Belted	No	No	No	No	No	Yes	No	No	No	No		NOT_RD	Urban Inte	No	No	Yes	Yes	5. Hampto	114	114. City o	7-Local (J,(	3-Two-Way	Urban	NonVDOT	5	3. City or T	Hampton F	HAMP	S-VA114PR LEWIS RD E		0.03	253379	205.18	-76.4049	37.03022
222375296	2022	8/14/2022 5:00	1139	11:39	B	B	0	0	1	1	2	0	0	2	3. Head On	HO	No	1. No Adve	2. Daylight	Day	1. Dry	Dry	10. Interse	1. Straight	2. Blacktop	1. No Defe	3. Two-Wa	5. Five-Poi	3. Traffic S	1. Yes - Wc	2. No			3. No	20. Motor |1. On Roac	No	No	Belted	No	No	No	No	No	No	No	No	No	No		NOT_RD	Urban Inte	No	No	Yes	No	5. Hampto	114	114. City o	3-Principal	4-Two-Way	Urban	NonVDOT	5	3. City or T	Hampton F	HAMP	R-VA US00258EB		61.02	253133	10.06	-76.421	37.031
222375297	2022	8/14/2022 5:00	1433	14:33	C	C	0	0	0	2	2	0	0	2	1. Rear End	RE	No	1. No Adve	2. Daylight	Day	1. Dry	Dry	1. Main-Lir	1. Straight	2. Blacktop	1. No Defe	2. Two-Wa	1. Not at In	3. Traffic S	1. Yes - Wc	2. No			3. No	20. Motor |1. On Roac	No	No	Belted	No	No	No	No	No	No	No	No	No	No		NOT_RD	Urban Inte	No	No	Yes	No	5. Hampto	114	114. City o	3-Principal	4-Two-Way	Urban	NonVDOT	5	3. City or T	Hampton F	HAMP	R-VA US00258EB		59.98	1075965	213.33	-76.4368	37.02307
220035165	2022	1/2/2022 5:00	2249	22:49	O	PDO	0	0	0	0	0	0	0	1	9. Fixed Object - Off Road	FOOR	No	5. Rain	4. Darknes	Night	2. Wet	Wet	8. Non-Inte	9. Other	6. Other	1. No Defe	2. Two-Wa	1. Not at In	1. No Traffi	6. No Traffi	2. No			3. No	28. Ran Of	8. Off Roac	No	No	Belted	No	No	No	No	No	Yes	No	No	No	Yes	45	RD_LEFT	Not Interse	No	No	Yes	Yes	5. Hampto	114	114. City o	4-Minor Ar	3-Two-Way	Urban	NonVDOT	5	3. City or T	Hampton F	HAMP	S-VA114NP ABERDEEN RD		2.1			-76.4052	37.02752
222375299	2022	8/13/2022 5:00	1717	17:17	O	PDO	0	0	0	0	0	0	0	2	4. Sideswipe - Same Direction	SSS	No	1. No Adve	2. Daylight	Day	1. Dry	Dry	1. Main-Lir	1. Straight	2. Blacktop	1. No Defe	1. Two-Wa	1. Not at In	6. Traffic L	1. Yes - Wc	2. No			3. No	20. Motor |1. On Roac	No	No	Belted	No	No	No	No	No	No	No	No	No	No		NOT_RD	Not Interse	Yes	No	Yes	No	5. Hampto	114	114. City o	4-Minor Ar	3-Two-Way	Urban	NonVDOT	5	3. City or T	Hampton F	HAMP	R-VA SR00351EB		7.25			-76.3189	37.03518
222375301	2022	8/9/2022 5:00	2222	22:22	C	C	0	0	0	2	2	0	0	2	2. Angle	ANG	No	1. No Adve	4. Darknes	Night	1. Dry	Dry	10. Interse	1. Straight	2. Blacktop	1. No Defe	3. Two-Wa	4. Four App	4. Stop Sig	1. Yes - Wc	2. No			3. No	20. Motor |1. On Roac	Yes	No	Unbelted	No	No	No	No	No	No	No	No	No	Yes	10	NOT_RD	Urban Inte	No	No	Yes	Yes	5. Hampto	114	114. City o	4-Minor Ar	3-Two-Way	Urban	NonVDOT	5	3. City or T	Hampton F	HAMP	R-VA US00258WB		67.87	1061846	10.68	-76.3172	37.02036
190595110	2019	2/20/2019 5:00	1832	18:32	O	PDO	0	0	0	0	0	0	0	2	2. Angle	ANG	No	4. Mist	4. Darknes	Night	2. Wet	Wet	10. Interse	1. Straight	2. Blacktop	1. No Defe	2. Two-Wa	4. Four App	4. Stop Sig	1. Yes - Wc	2. No			3. No	20. Motor |1. On Roac	No	No	Belted	No	No	No	No	No	No	No	No	No	No		NOT_RD	Urban Inte	Yes	No	Yes	Yes	5. Hampto	114	114. City o	4-Minor Ar	4-Two-Way	Urban	NonVDOT	5	3. City or T	Hampton F	HAMP	R-VA SR00169NB		2.16	253105	17.71	-76.2941	37.04129
200715239	2020	3/10/2020 5:00	648	6:48	C	C	0	0	0	1	1	0	0	2	2. Angle	ANG	No	1. No Adve	1. Dawn	Day	1. Dry	Dry	9. Within Ir	1. Straight	2. Blacktop	1. No Defe	1. Two-Wa	4. Four App	3. Traffic S	1. Yes - Wc	2. No			3. No	20. Motor |1. On Roac	No	No	Unbelted	No	No	No	No	No	No	No	No	No	No		NOT_RD	Urban Inte	No	No	Yes	No	5. Hampto	114	114. City o	4-Minor Ar	3-Two-Way	Urban	NonVDOT	5	3. City or T	Hampton F	HAMP	S-VA114NP WOODLAND RD		0.88	253170	10.92	-76.3219	37.03329
222375304	2022	8/12/2022 5:00	1403	14:03	C	C	0	0	0	3	3	0	0	2	2. Angle	ANG	No	1. No Adve	2. Daylight	Day	1. Dry	Dry	2. Accelera	3. Grade - S	2. Blacktop	1. No Defe	4. One-Wa	3. Three Ap	6. Traffic L	1. Yes - Wc	2. No			3. No	20. Motor |1. On Roac	No	No	Belted	No	No	No	No	No	No	No	No	No	No		NOT_RD	Not Interse	No	No	Yes	No	5. Hampto	114	114. City o	5-Major Cc	3-Two-Way	Urban	NonVDOT	5	3. City or T	Hampton F	HAMP	S-VA114PR POWHATAN PKWY		1.09	253177	261.23	-76.3844	37.01247
172375164	2017	8/18/2017 5:00	1624	16:24	O	PDO	0	0	0	0	0	0	0	2	2. Angle	ANG	No	1. No Adve	2. Daylight	Day	1. Dry	Dry	9. Within Ir	1. Straight	2. Blacktop	1. No Defe	2. Two-Wa	4. Four App	3. Traffic S	1. Yes - Wc	2. No			3. No	20. Motor |1. On Roac	No	No	Belted	No	No	No	No	No	No	No	No	No	No		NOT_RD	Urban Inte	Yes	No	Yes	No	5. Hampto	114	114. City o	4-Minor Ar	4-Two-Way	Urban	NonVDOT	5	3. City or T	Hampton F	HAMP	R-VA SR00415EB		1.19	253181	5.05	-76.389	37.02577
222375306	2022	8/9/2022 5:00	734	7:34	C	C	0	0	0	2	2	0	0	2	1. Rear End	RE	No	1. No Adve	2. Daylight	Day	1. Dry	Dry	10. Interse	1. Straight	2. Blacktop	1. No Defe	2. Two-Wa	4. Four App	3. Traffic S	1. Yes - Wc	2. No			3. No	20. Motor |1. On Roac	No	No	Belted	No	No	No	No	No	No	No	No	No	No		NOT_RD	Urban Inte	No	No	Yes	No	5. Hampto	114	114. City o	3-Principal	4-Two-Way	Urban	NonVDOT	5	3. City or T	Hampton F	HAMP	R-VA US00258WB		61.03	253133	55.75	-76.421	37.03114
213495169	2021	12/3/2021 5:00	1429	14:29	C	C	0	0	0	3	3	0	0	2	4. Sideswipe - Same Direction	SSS	No	1. No Adve	2. Daylight	Day	1. Dry	Dry	1. Main-Lir	1. Straight	2. Blacktop	1. No Defe	2. Two-Wa	1. Not at In	6. Traffic L	1. Yes - Wc	2. No			3. No	20. Motor |1. On Roac	No	No	Belted	No	No	No	No	No	No	No	No	No	No		NOT_RD	Not Interse	No	No	Yes	No	5. Hampto	114	114. City o	4-Minor Ar	3-Two-Way	Urban	NonVDOT	5	3. City or T	Hampton F	HAMP	R-VA SR00169NB		5.71	253115	496.26	-76.3265	37.05693
222375308	2022	8/13/2022 5:00	1905	19:05	C	C	0	0	0	3	3	0	0	3	1. Rear End	RE	No	1. No Adve	3. Dusk	Day	1. Dry	Dry	10. Interse	1. Straight	2. Blacktop	1. No Defe	3. Two-Wa	4. Four App	3. Traffic S	1. Yes - Wc	2. No			3. No	20. Motor |1. On Roac	No	No	Belted	No	No	No	No	No	No	No	No	No	No		NOT_RD	Urban Inte	No	No	Yes	No	5. Hampto	114	114. City o	3-Principal	4-Two-Way	Urban	NonVDOT	5	3. City or T	Hampton F	HAMP	R-VA US00258WB		59.96	1075965	134.22	-76.4372	37.02306
222375309	2022	8/4/2022 5:00	1300	13:00	C	C	0	0	0	2	2	0	0	2	1. Rear End	RE	No	1. No Adve	2. Daylight	Day	1. Dry	Dry	1. Main-Lir	1. Straight	2. Blacktop	1. No Defe	4. One-Wa	4. Four App	3. Traffic S	1. Yes - Wc	2. No			3. No	20. Motor |1. On Roac	No	No	Belted	No	No	No	No	No	No	No	No	No	No		NOT_RD	Urban Inte	Yes	No	Yes	No	5. Hampto	114	114. City o	3-Principal	4-Two-Way	Urban	NonVDOT	5	3. City or T	Hampton F	HAMP	R-VA US00258WB		59.96	1075965	107.36	-76.4373	37.02302
222375310	2022	8/12/2022 5:00	1344	13:44	A	A	0	1	0	0	1	0	0	1	8. Non-Collision	NC	No	1. No Adve	2. Daylight	Day	1. Dry	Dry	10. Interse	1. Straight	2. Blacktop	1. No Defe	1. Two-Wa	3. Three Ap	1. No Traffi	6. No Traffi	2. No			3. No	39. Fell/Ju	1. On Roac	No	No	Belted	No	No	No	No	No	No	Yes	No	No	No		NOT_RD	Urban Inte	No	No	Yes	No	5. Hampto	114	114. City o	7-Local (J,(	3-Two-Way	Urban	NonVDOT	5	3. City or T	Hampton F	HAMP	S-VA114NP AMHERST RD		0.17			-76.308	37.04343
222375311	2022	8/12/2022 5:00	2115	21:15	C	C	0	0	0	2	2	0	1	1	12. Ped	PED	Pedestrian	1. No Adve	4. Darknes	Night	1. Dry	Dry	8. Non-Inte	1. Straight	2. Blacktop	1. No Defe	1. Two-Wa	1. Not at In	4. Stop Sig	1. Yes - Wc	2. No			3. No	19. Ped	1. On Roac	No	No	Belted	No	No	No	No	No	No	No	No	Yes	No		NOT_RD	Not Interse	No	No	Yes	Yes	5. Hampto	114	114. City o	7-Local (J,(	3-Two-Way	Urban	NonVDOT	5	3. City or T	Hampton F	HAMP	S-VA114NP FORT WORTH ST		0.02			-76.3149	37.06864
222705079	2022	4/26/2022 5:00	2309	23:09	O	PDO	0	0	0	0	0	0	0	1	9. Fixed Object - Off Road	FOOR	No	1. No Adve	4. Darknes	Night	1. Dry	Dry	10. Interse	3. Grade - S	2. Blacktop	1. No Defe	1. Two-Wa	2. Two App	1. No Traffi	6. No Traffi	2. No			3. No	3. Utility Po	4. Roadsid	No	No	Belted	No	No	No	No	No	No	No	No	No	Yes	10	NOT_RD	Urban Inte	No	No	Yes	Yes	5. Hampto	114	114. City o	4-Minor Ar	3-Two-Way	Urban	NonVDOT	5	3. City or T	Hampton F	HAMP	S-VA114PR LASALLE AVE		1.98	731448	455.78	-76.3628	37.03136
222375313	2022	8/4/2022 5:00	1437	14:37	C	C	0	0	0	2	2	0	0	2	2. Angle	ANG	No	1. No Adve	2. Daylight	Day	1. Dry	Dry	10. Interse	1. Straight	2. Blacktop	1. No Defe	2. Two-Wa	4. Four App	3. Traffic S	1. Yes - Wc	2. No			3. No	20. Motor |1. On Roac	No	No	Belted	No	No	No	No	No	No	No	No	No	No		NOT_RD	Urban Inte	Yes	No	Yes	No	5. Hampto	114	114. City o	7-Local (J,(	3-Two-Way	Urban	NonVDOT	5	3. City or T	Hampton F	HAMP	S-VA114PR COLISEUM DR		1.35	1078784	442.67	-76.3915	37.0494
222375314	2022	8/14/2022 5:00	2037	20:37	O	PDO	0	0	0	0	0	0	0	2	4. Sideswipe - Same Direction	SSS	No	1. No Adve	4. Darknes	Night	1. Dry	Dry	1. Main-Lir	1. Straight	2. Blacktop	1. No Defe	1. Two-Wa	1. Not at In	1. No Traffi	6. No Traffi	2. No			3. No	20. Motor |1. On Roac	No	No	Belted	No	Yes	No	No	No	No	No	No	No	No		NOT_RD	Urban Inte	No	No	Yes	Yes	5. Hampto	114	114. City o	4-Minor Ar	3-Two-Way	Urban	NonVDOT	5	3. City or T	Hampton F	HAMP	R-VA US00258WB		67.96	1061782	37.35	-76.3162	37.0195
190665164	2019	3/6/2019 5:00	1705	17:05	C	C	0	0	0	1	1	0	0	2	2. Angle	ANG	No	1. No Adve	2. Daylight	Day	1. Dry	Dry	9. Within Ir	1. Straight	2. Blacktop	1. No Defe	2. Two-Wa	4. Four App	4. Stop Sig	1. Yes - Wc	2. No			3. No	20. Motor |1. On Roac	No	No	Belted	No	No	No	No	No	No	No	No	No	No		NOT_RD	Urban Inte	No	No	Yes	No	5. Hampto	114	114. City o	5-Major Cc	4-Two-Way	Urban	NonVDOT	5	3. City or T	Hampton F	HAMP	R-VA SR00143SB		4.62	253046	40.53	-76.366	37.0136
222375316	2022	8/13/2022 5:00	2359	23:59	C	C	0	0	0	1	1	0	0	1	6. Fixed Object in Road	FOIR	No	1. No Adve	5. Darknes	Night	11. Sand, [	Wet	13. Drivew	9. Other	5. Dirt	2. Holes, R	4. One-Wa	1. Not at In	1. No Traffi	6. No Traffi	2. No			3. No	15. Other F	9. Outside	No	No	Belted	No	No	No	No	No	Yes	No	No	No	Yes	15	NOT_RD	Not Interse	No	Yes	Yes	Yes	5. Hampto	114	114. City of Hampton			Urban	NonVDOT	5	3. City or T	Hampton F	HAMP	U-VA114SC99999UK					-76.327	37.03798
222375317	2022	8/2/2022 5:00	1543	15:43	O	PDO	0	0	0	0	0	0	0	2	1. Rear End	RE	No	1. No Adve	2. Daylight	Day	1. Dry	Dry	10. Interse	1. Straight	2. Blacktop	1. No Defe	2. Two-Wa	4. Four App	3. Traffic S	1. Yes - Wc	2. No			3. No	20. Motor |1. On Roac	No	No	Belted	No	Yes	No	No	No	No	No	No	No	No		NOT_RD	Urban Inte	No	Yes	Yes	No	5. Hampto	114	114. City o	3-Principal	4-Two-Way	Urban	NonVDOT	5	3. City or T	Hampton F	HAMP	R-VA US00258WB		59.8	253129	53.64	-76.4396	37.02187
223405178	2022	11/12/2022 5:00	1812	18:12	C	C	0	0	0	1	1	0	0	2	2. Angle	ANG	No	1. No Adve	4. Darknes	Night	2. Wet	Wet	9. Within Ir	1. Straight	2. Blacktop	1. No Defe	1. Two-Wa	4. Four App	4. Stop Sig	1. Yes - Wc	2. No			3. No	20. Motor |1. On Roac	No	No	Belted	No	No	No	No	No	No	No	No	No	No		NOT_RD	Urban Inte	Yes	No	Yes	Yes	5. Hampto	114	114. City o	4-Minor Ar	4-Two-Way	Urban	NonVDOT	5	3. City or T	Hampton F	HAMP	R-VA SR00169SB		2.17	253105	23.96	-76.2942	37.04131
222375320	2022	7/22/2022 5:00	1156	11:56	O	PDO	0	0	0	0	0	0	0	1	9. Fixed Object - Off Road	FOOR	No	1. No Adve	2. Daylight	Day	1. Dry	Dry	1. Main-Lir	1. Straight	2. Blacktop	1. No Defe	2. Two-Wa	1. Not at In	6. Traffic L	1. Yes - Wc	2. No			3. No	13. Curb	1. On Roac	No	No	Belted	No	No	No	No	No	No	No	No	No	No		RD UNKN	Not Interse	No	No	Yes	No	5. Hampto	114	114. City o	4-Minor Ar	3-Two-Way	Urban	NonVDOT	5	3. City or T	Hampton F	HAMP	R-VA SR00172NB		1.83	253123	312.4	-76.3919	37.09336
232725079	2023	9/28/2023 5:00	1155	11:55	C	C	0	0	0	1	1	0	0	2	1. Rear End	RE	No	1. No Adve	2. Daylight	Day	1. Dry	Dry	10. Interse	1. Straight	2. Blacktop	1. No Defe	2. Two-Wa	3. Three Ap	6. Traffic L	1. Yes - Wc	2. No			3. No	20. Motor |1. On Roac	No	No	Unbelted	No	No	No	No	No	No	No	No	No	Yes	6	NOT_RD	Urban Inte	Yes	No	Yes	No	5. Hampto	114	114. City o	4-Minor Ar	3-Two-Way	Urban	NonVDOT	5	3. City or T	Hampton F	HAMP	S-VA114NP ABERDEEN RD		2.1			-76.4052	37.02755
222375322	2022	8/6/2022 5:00	925	9:25	C	C	0	0	0	1	1	0	0	2	1. Rear End	RE	No	1. No Adve	2. Daylight	Day	1. Dry	Dry	1. Main-Lir	1. Straight	1. Concret	1. No Defe	2. Two-Wa	1. Not at In	1. No Traffi	6. No Traffi	2. No			3. No	20. Motor |1. On Roac	No	No	Unbelted	No	No	No	No	No	No	No	No	No	No		NOT_RD	Not Interse	Yes	No	Yes	No	5. Hampto	114	114. City o	3-Principal	4-Two-Way	Urban	NonVDOT	5	3. City or T	Hampton F	HAMP	S-VA114NP HAMPTON ROADS CENTER PKWY		3.05			-76.3946	37.06019
222375323	2022	8/6/2022 5:00	1352	13:52	C	C	0	0	0	1	1	0	0	2	1. Rear End	RE	No	1. No Adve	2. Daylight	Day	1. Dry	Dry	9. Within Ir	1. Straight	2. Blacktop	1. No Defe	3. Two-Wa	4. Four App	3. Traffic S	1. Yes - Wc	2. No			3. No	20. Motor |1. On Roac	No	No	Belted	No	No	No	No	No	Yes	No	No	No	No		NOT_RD	Urban Inte	No	No	Yes	No	5. Hampto	114	114. City o	3-Principal	4-Two-Way	Urban	NonVDOT	5	3. City or T	Hampton F	HAMP	R-VA US00258WB		63	754224	56.05	-76.3885	37.04174
222375324	2022	8/6/2022 5:00	0	00:00	O	PDO	0	0	0	0	0	0	0	2	4. Sideswipe - Same Direction	SSS	No	1. No Adve	6. Darknes	Night	1. Dry	Dry	1. Main-Lir	1. Straight	2. Blacktop	1. No Defe	1. Two-Wa	1. Not at In	1. No Traffi	6. No Traffi	2. No			3. No	6. Parked |1. On Roac	No	No	Belted	No	No	No	No	No	Yes	No	No	No	No		NOT_RD	Not Interse	No	No	Yes	Yes	5. Hampto	114	114. City o	7-Local (J,(	3-Two-Way	Urban	NonVDOT	5	3. City or T	Hampton F	HAMP	S-VA114PR BRIGHTWOOD AVE		0.25			-76.3629	37.01182
223415115	2022	12/6/2022 5:00	1830	18:30	C	C	0	0	0	1	1	0	0	2	4. Sideswipe - Same Direction	SSS	No	1. No Adve	3. Dusk	Day	1. Dry	Dry	10. Interse	1. Straight	2. Blacktop	1. No Defe	2. Two-Wa	4. Four App	3. Traffic S	1. Yes - Wc	2. No			3. No	20. Motor |1. On Roac	No	No	Belted	No	No	No	No	No	Yes	No	No	No	No		NOT_RD	Urban Inte	No	No	Yes	No	5. Hampto	114	114. City o	4-Minor Ar	4-Two-Way	Urban	NonVDOT	5	3. City or T	Hampton F	HAMP	S-VA114PR BIG BETHEL RD		3.35	716613	57.72	-76.4272	37.06019
222375326	2022	8/4/2022 5:00	1404	14:04	C	C	0	0	0	2	2	0	0	2	1. Rear End	RE	No	1. No Adve	2. Daylight	Day	1. Dry	Dry	1. Main-Lir	2. Curve - L	2. Blacktop	1. No Defe	4. One-Wa	1. Not at In	3. Traffic S	1. Yes - Wc	2. No			3. No	20. Motor |1. On Roac	No	No	Belted	No	Yes	No	No	No	No	No	No	No	No		NOT_RD	Not Interse	Yes	No	Yes	No	5. Hampto	114	114. City o	3-Principal	1-One-Way	Urban	NonVDOT	5	3. City or T	Hampton F	HAMP	S-VA114PR HAMPTON ROADS CENTER PKWY RMP00		0.04	756260	309.5	-76.4017	37.06008
222375327	2022	8/5/2022 5:00	1308	13:08	C	C	0	0	0	1	1	0	0	2	1. Rear End	RE	No	1. No Adve	2. Daylight	Day	1. Dry	Dry	9. Within Ir	1. Straight	2. Blacktop	1. No Defe	2. Two-Wa	4. Four App	3. Traffic S	1. Yes - Wc	2. No			3. No	20. Motor |1. On Roac	No	No	Belted	No	No	No	No	No	No	No	No	No	No		NOT_RD	Urban Inte	No	No	Yes	No	5. Hampto	114	114. City o	3-Principal	4-Two-Way	Urban	NonVDOT	5	3. City or T	Hampton F	HAMP	R-VA US00258EB		61.8	253135	96.81	-76.4093	37.03688
222375329	2022	7/24/2022 5:00	1516	15:16	A	A	0	1	0	1	2	0	0	2	4. Sideswipe - Same Direction	SSS	No	1. No Adve	2. Daylight	Day	1. Dry	Dry	10. Interse	1. Straight	2. Blacktop	1. No Defe	3. Two-Wa	4. Four App	6. Traffic L	1. Yes - Wc	2. No			3. No	20. Motor |1. On Roac	No	No	Unbelted	No	No	No	No	No	No	No	No	No	No		NOT_RD	Urban Inte	Yes	No	Yes	No	5. Hampto	114	114. City o	3-Principal	4-Two-Way	Urban	NonVDOT	5	3. City or T	Hampton F	HAMP	R-VA US00258WB		60.05	253130	145.55	-76.4359	37.02371
222375722	2022	6/20/2022 5:00	1254	12:54	C	C	0	0	0	1	1	0	0	2	1. Rear End	RE	No	1. No Adve	2. Daylight	Day	1. Dry	Dry	13. Drivew	1. Straight	2. Blacktop	1. No Defe	1. Two-Wa	1. Not at In	6. Traffic L	1. Yes - Wc	2. No			3. No	20. Motor |1. On Roac	No	No	Belted	No	No	No	No	No	Yes	No	No	No	No		NOT_RD	Not Interse	No	No	Yes	No	5. Hampto	114	114. City o	4-Minor Ar	3-Two-Way	Urban	NonVDOT	5	3. City or T	Hampton F	HAMP	R-VA SR00169SB		5.71	253115	467.08	-76.3264	37.05696
193035146	2019	10/28/2019 5:00	1652	16:52	C	C	0	0	0	3	3	0	0	2	4. Sideswipe - Same Direction	SSS	No	1. No Adve	2. Daylight	Day	1. Dry	Dry	9. Within Ir	1. Straight	2. Blacktop	1. No Defe	2. Two-Wa	4. Four App	6. Traffic L	1. Yes - Wc	2. No			1. Yes	20. Motor |1. On Roac	No	No	Belted	No	No	No	No	No	No	No	No	No	No		NOT_RD	Urban Inte	No	No	Yes	No	5. Hampto	114	114. City o	4-Minor Ar	3-Two-Way	Urban	NonVDOT	5	3. City or T	Hampton F	HAMP	S-VA114NP ABERDEEN RD		2.11			-76.4052	37.02766
222375332	2022	8/4/2022 5:00	545	5:45	A	A	0	2	0	0	2	0	0	2	2. Angle	ANG	No	1. No Adve	1. Dawn	Day	1. Dry	Dry	8. Non-Inte	1. Straight	1. Concret	1. No Defe	2. Two-Wa	1. Not at In	6. Traffic L	1. Yes - Wc	2. No			3. No	20. Motor |1. On Roac	No	No	Belted	No	No	No	No	No	No	No	No	No	Yes	25	NOT_RD	VDOT Inter	No	No	Yes	No	5. Hampto	114	114. City o	3-Principal	4-Two-Way	Urban	NonVDOT	5	3. City or T	Hampton F	HAMP	R-VA US00258EB		65.15	1068042	59.99	-76.3512	37.04352
221015116	2022	4/6/2022 5:00	1738	17:38	O	PDO	0	0	0	0	0	0	0	2	2. Angle	ANG	No	1. No Adve	2. Daylight	Day	1. Dry	Dry	1. Main-Lir	1. Straight	2. Blacktop	1. No Defe	3. Two-Wa	1. Not at In	6. Traffic L	1. Yes - Wc	2. No			3. No	20. Motor |1. On Roac	No	No	Belted	No	No	No	No	No	No	No	No	No	No		NOT_RD	Not Interse	No	No	Yes	No	5. Hampto	114	114. City o	4-Minor Ar	4-Two-Way	Urban	NonVDOT	5	3. City or T	Hampton F	HAMP	R-VA US00060EB		273.89	253004	430.72	-76.3401	37.0254
202245109	2020	8/6/2020 5:00	1834	18:34	C	C	0	0	0	1	1	0	0	2	2. Angle	ANG	No	5. Rain	3. Dusk	Day	2. Wet	Wet	10. Interse	1. Straight	2. Blacktop	1. No Defe	1. Two-Wa	4. Four App	3. Traffic S	1. Yes - Wc	2. No			3. No	20. Motor |1. On Roac	No	No	Belted	No	No	No	No	No	No	No	No	No	No		NOT_RD	Urban Inte	No	Yes	Yes	No	5. Hampto	114	114. City o	4-Minor Ar	3-Two-Way	Urban	NonVDOT	5	3. City or T	Hampton F	HAMP	S-VA114PR WOODLAND RD		0.88	253170	0	-76.3219	37.03332
170605139	2017	2/16/2017 5:00	1527	15:27	C	C	0	0	0	1	1	0	0	2	1. Rear End	RE	No	1. No Adve	2. Daylight	Day	1. Dry	Dry	1. Main-Lir	1. Straight	2. Blacktop	1. No Defe	2. Two-Wa	1. Not at In	6. Traffic L	1. Yes - Wc	2. No			3. No	20. Motor |1. On Roac	No	No	Belted	No	No	No	No	No	No	No	No	No	No		NOT_RD	Urban Inte	No	No	Yes	No	5. Hampto	114	114. City o	4-Minor Ar	4-Two-Way	Urban	NonVDOT	5	3. City or T	Hampton F	HAMP	S-VA114NP BIG BETHEL RD		3.36	716613	163.23	-76.4273	37.06046
240855253	2024	3/24/2024 5:00	2237	22:37	O	PDO	0	0	0	0	0	0	0	2	2. Angle	ANG	No	1. No Adve	4. Darknes	Night	1. Dry	Dry	1. Main-Lir	1. Straight	2. Blacktop	1. No Defe	1. Two-Wa	1. Not at In	8. Yield Sig	1. Yes - Wc	2. No			3. No	20. Motor |1. On Roac	No	No	Belted	No	No	No	No	No	Yes	No	No	No	No		NOT_RD	Not Interse	No	No	Yes	Yes	5. Hampto	114	114. City o	4-Minor Ar	3-Two-Way	Urban	NonVDOT	5	3. City or T	Hampton F	HAMP	S-VA114NP LASALLE AVE		1.98	731448	461.21	-76.3628	37.03137
222375337	2022	8/3/2022 5:00	1600	16:00	B	B	0	0	1	0	1	0	0	3	2. Angle	ANG	No	1. No Adve	2. Daylight	Day	1. Dry	Dry	1. Main-Lir	1. Straight	2. Blacktop	1. No Defe	3. Two-Wa	1. Not at In	6. Traffic L	1. Yes - Wc	1. Yes	2. Transitic	1. Lane Cl	3. No	20. Motor |1. On Roac	Yes	No	Belted	No	No	No	No	No	No	Yes	No	No	Yes	15	NOT_RD	Urban Inte	No	No	Yes	No	5. Hampto	114	114. City o	3-Principal	4-Two-Way	Urban	NonVDOT	5	3. City or T	Hampton F	HAMP	R-VA US00258EB		66.16	253149	74.31	-76.333	37.04073
222375339	2022	7/7/2022 5:00	1630	16:30	C	C	0	0	0	1	1	0	0	2	4. Sideswipe - Same Direction	SSS	No	1. No Adve	2. Daylight	Day	1. Dry	Dry	10. Interse	1. Straight	2. Blacktop	1. No Defe	1. Two-Wa	4. Four App	3. Traffic S	1. Yes - Wc	2. No			3. No	20. Motor |1. On Roac	No	No	Belted	No	No	No	No	No	Yes	Yes	No	No	No		NOT_RD	Urban Inte	No	No	Yes	No	5. Hampto	114	114. City o	4-Minor Ar	3-Two-Way	Urban	NonVDOT	5	3. City or T	Hampton F	HAMP	R-VA SR00351EB		7.56	253169	15.94	-76.3143	37.03785
222375340	2022	8/2/2022 5:00	716	7:16	O	PDO	0	0	0	0	0	0	0	2	2. Angle	ANG	No	1. No Adve	2. Daylight	Day	1. Dry	Dry	10. Interse	1. Straight	2. Blacktop	1. No Defe	2. Two-Wa	2. Two App	4. Stop Sig	1. Yes - Wc	2. No			3. No	20. Motor |1. On Roac	No	No	Belted	No	No	No	No	No	Yes	No	No	No	No		NOT_RD	Urban Inte	No	No	Yes	No	5. Hampto	114	114. City o	4-Minor Ar	3-Two-Way	Urban	NonVDOT	5	3. City or T	Hampton F	HAMP	S-VA114NP COMMANDER SHEPARD BLVD		3.57	253123	333.3	-76.3941	37.09355
222375343	2022	7/15/2022 5:00	2120	21:20	O	PDO	0	0	0	0	0	0	0	2	1. Rear End	RE	No	1. No Adve	4. Darknes	Night	1. Dry	Dry	1. Main-Lir	1. Straight	2. Blacktop	1. No Defe	2. Two-Wa	1. Not at In	6. Traffic L	1. Yes - Wc	2. No			3. No	20. Motor |1. On Roac	No	No	Belted	No	No	No	No	No	No	No	No	No	No		NOT_RD	Not Interse	No	Yes	Yes	Yes	5. Hampto	114	114. City o	4-Minor Ar	3-Two-Way	Urban	NonVDOT	5	3. City or T	Hampton F	HAMP	R-VA SR00351EB		7.85			-76.3094	37.03909
192035482	2019	7/19/2019 5:00	1809	18:09	A	A	0	1	0	0	1	0	0	1	8. Non-Collision	NC	No	1. No Adve	2. Daylight	Day	1. Dry	Dry	10. Interse	1. Straight	2. Blacktop	1. No Defe	3. Two-Wa	4. Four App	6. Traffic L	1. Yes - Wc	2. No			3. No	14. Ditch	1. On Roac	No	No	Belted	No	No	No	No	No	No	No	No	No	No		NOT_RD	VDOT Inter	No	No	Yes	No	5. Hampto	114	114. City o	3-Principal	4-Two-Way	Urban	NonVDOT	5	3. City or T	Hampton F	HAMP	R-VA SR00134EB		10.68	1078424	199.87	-76.3677	37.03652
222375345	2022	8/3/2022 5:00	1458	14:58	C	C	0	0	0	2	2	0	0	2	1. Rear End	RE	No	1. No Adve	2. Daylight	Day	1. Dry	Dry	11. Interse	1. Straight	2. Blacktop	1. No Defe	2. Two-Wa	4. Four App	3. Traffic S	1. Yes - Wc	2. No			3. No	20. Motor |1. On Roac	No	No	Belted	No	No	No	No	No	No	No	No	No	No		NOT_RD	Urban Inte	No	No	Yes	No	5. Hampto	114	114. City o	3-Principal	4-Two-Way	Urban	NonVDOT	5	3. City or T	Hampton F	HAMP	S-VA114PR HAMPTON ROADS CENTER PKWY		1.18	716613	207.97	-76.4279	37.0602
202555098	2020	9/10/2020 5:00	505	5:05	A	A	0	1	0	0	1	0	0	1	8. Non-Collision	NC	No	4. Mist	4. Darknes	Night	2. Wet	Wet	8. Non-Inte	4. Grade - C	2. Blacktop	1. No Defe	3. Two-Wa	1. Not at In	6. Traffic L	1. Yes - Wc	2. No			3. No	13. Curb	3. Median	No	No	Unbelted	No	No	No	No	No	No	No	No	No	No		RD UNKN	Not Interse	Yes	No	Yes	Yes	5. Hampto	114	114. City o	4-Minor Ar	3-Two-Way	Urban	NonVDOT	5	3. City or T	Hampton F	HAMP	R-VA US00060EB		273.91			-76.3397	37.02548
222375350	2022	8/5/2022 5:00	1713	17:13	C	C	0	0	0	1	1	0	0	2	1. Rear End	RE	No	1. No Adve	2. Daylight	Day	1. Dry	Dry	10. Interse	1. Straight	2. Blacktop	1. No Defe	3. Two-Wa	4. Four App	3. Traffic S	1. Yes - Wc	2. No			3. No	20. Motor |1. On Roac	No	No	Belted	No	No	No	No	No	No	No	No	No	No		NOT_RD	Urban Inte	No	No	Yes	No	5. Hampto	114	114. City o	3-Principal	4-Two-Way	Urban	NonVDOT	5	3. City or T	Hampton F	HAMP	R-VA US00258EB		59.93	1075965	50.05	-76.4376	37.02269
222375351	2022	7/28/2022 5:00	754	7:54	O	PDO	0	0	0	0	0	0	0	2	15. Backed Into	BI	No	1. No Adve	2. Daylight	Day	1. Dry	Dry	9. Within Ir	1. Straight	2. Blacktop	1. No Defe	1. Two-Wa	2. Two App	4. Stop Sig	1. Yes - Wc	2. No			3. No	6. Parked |1. On Roac	No	No	Belted	No	No	No	No	No	No	No	No	No	No		NOT_RD	Urban Inte	No	No	Yes	No	5. Hampto	114	114. City o	7-Local (J,(	3-Two-Way	Urban	NonVDOT	5	3. City or T	Hampton F	HAMP	S-VA114PR STEWART ST		0.12			-76.3535	37.02473
222375352	2022	5/29/2022 5:00	1901	19:01	A	A	0	1	0	1	2	0	0	2	1. Rear End	RE	No	1. No Adve	2. Daylight	Day	1. Dry	Dry	9. Within Ir	1. Straight	2. Blacktop	1. No Defe	2. Two-Wa	4. Four App	3. Traffic S	1. Yes - Wc	2. No			3. No	20. Motor |1. On Roac	No	No	Belted	No	No	No	No	No	No	Yes	No	No	No		NOT_RD	Urban Inte	No	No	Yes	No	5. Hampto	114	114. City o	3-Principal	4-Two-Way	Urban	NonVDOT	5	3. City or T	Hampton F	HAMP	R-VA US00258WB		61.02	253133	48.24	-76.4211	37.03112
222375353	2022	5/28/2022 5:00	2220	22:20	C	C	0	0	0	1	1	0	0	1	9. Fixed Object - Off Road	FOOR	No	1. No Adve	4. Darknes	Night	1. Dry	Dry	8. Non-Inte	1. Straight	2. Blacktop	2. Holes, R	2. Two-Wa	1. Not at In	6. Traffic L	1. Yes - Wc	2. No			3. No	13. Curb	1. On Roac	No	No	Belted	No	No	No	No	No	No	No	No	No	No		NOT_RD	Urban Inte	No	Yes	Yes	Yes	5. Hampto	114	114. City o	5-Major Cc	3-Two-Way	Urban	NonVDOT	5	3. City or T	Hampton F	HAMP	S-VA114PR SEMPLE FARM RD		0.03	253017	65.01	-76.3963	37.09327
222375354	2022	7/24/2022 5:00	330	3:30	O	PDO	0	0	0	0	0	0	0	2	2. Angle	ANG	No	1. No Adve	4. Darknes	Night	1. Dry	Dry	1. Main-Lir	1. Straight	2. Blacktop	1. No Defe	1. Two-Wa	1. Not at In	13. Other	1. Yes - Wc	2. No			3. No	6. Parked |1. On Roac	Yes	No	Belted	No	No	No	No	No	No	No	No	No	Yes	23	RD_UNKN	Not Interse	No	No	Yes	Yes	5. Hampto	114	114. City o	7-Local (J,(	3-Two-Way	Urban	NonVDOT	5	3. City or T	Hampton F	HAMP	S-VA114PR SPRINGDALE WAY		0.41			-76.4151	37.0473
242775037	2024	10/1/2024 5:00	630	6:30	O	PDO	0	0	0	0	0	0	0	2	4. Sideswipe - Same Direction	SSS	No	1. No Adve	1. Dawn	Day	2. Wet	Wet	1. Main-Lir	1. Straight	2. Blacktop	1. No Defe	1. Two-Wa	3. Three Ap	8. Yield Sig	1. Yes - Wc	2. No			3. No	20. Motor |1. On Roac	No	No	Belted	No	No	No	No	No	No	Yes	No	No	No		NOT_RD	Not Interse	No	Yes	Yes	No	5. Hampto	114	114. City o	4-Minor Ar	3-Two-Way	Urban	NonVDOT	5	3. City or T	Hampton F	HAMP	S-VA114NP LASALLE AVE		1.98	731448	421.21	-76.3628	37.03126
190145280	2019	1/14/2019 5:00	834	8:34	O	PDO	0	0	0	0	0	0	0	2	1. Rear End	RE	No	1. No Adve	2. Daylight	Day	1. Dry	Dry	10. Interse	1. Straight	2. Blacktop	1. No Defe	1. Two-Wa	3. Three Ap	6. Traffic L	1. Yes - Wc	2. No			1. Yes	20. Motor |1. On Roac	No	No	Unbelted	No	Yes	No	No	No	No	No	No	No	No		NOT_RD	Urban Inte	No	No	Yes	No	5. Hampto	114	114. City o	4-Minor Ar	3-Two-Way	Urban	NonVDOT	5	3. City or T	Hampton F	HAMP	S-VA114PR BRIARFIELD RD		1.02			-76.4009	37.01903
222375359	2022	6/28/2022 5:00	1517	15:17	C	C	0	0	0	2	2	0	0	2	2. Angle	ANG	No	1. No Adve	2. Daylight	Day	1. Dry	Dry	8. Non-Inte	1. Straight	2. Blacktop	1. No Defe	1. Two-Wa	1. Not at In	1. No Traffi	6. No Traffi	2. No			3. No	20. Motor |1. On Roac	No	No	Belted	No	No	No	No	No	No	No	No	No	No		NOT_RD	Urban Inte	Yes	No	Yes	No	5. Hampto	114	114. City o	5-Major Cc	3-Two-Way	Urban	NonVDOT	5	3. City or T	Hampton F	HAMP	R-VA SR00351WB		1.56	1068797	21.69	-76.4067	36.99835
222375360	2022	7/21/2022 5:00	1504	15:04	C	C	0	0	0	2	2	0	0	2	4. Sideswipe - Same Direction	SSS	No	1. No Adve	2. Daylight	Day	1. Dry	Dry	1. Main-Lir	1. Straight	2. Blacktop	1. No Defe	3. Two-Wa	1. Not at In	3. Traffic S	1. Yes - Wc	2. No			3. No	20. Motor |1. On Roac	No	No	Belted	No	No	No	No	No	No	No	No	No	No		NOT_RD	VDOT Inter	Yes	No	Yes	No	5. Hampto	114	114. City o	3-Principal	4-Two-Way	Urban	NonVDOT	5	3. City or T	Hampton F	HAMP	R-VA US00258WB		62.45	50659	14.3	-76.3986	37.03959
222375363	2022	7/30/2022 5:00	2123	21:23	C	C	0	0	0	1	1	0	0	2	1. Rear End	RE	No	1. No Adve	4. Darknes	Night	1. Dry	Dry	8. Non-Inte	1. Straight	2. Blacktop	1. No Defe	2. Two-Wa	1. Not at In	6. Traffic L	1. Yes - Wc	2. No			3. No	20. Motor |1. On Roac	No	No	Belted	No	No	No	No	No	Yes	No	No	No	No		NOT_RD	Urban Inte	No	No	Yes	Yes	5. Hampto	114	114. City o	4-Minor Ar	3-Two-Way	Urban	NonVDOT	5	3. City or T	Hampton F	HAMP	S-VA114PR KING ST N		0.7	253424	85.07	-76.3484	37.04006
222375364	2022	7/29/2022 5:00	1548	15:48	C	C	0	0	0	2	2	0	0	2	4. Sideswipe - Same Direction	SSS	No	1. No Adve	2. Daylight	Day	1. Dry	Dry	13. Drivew	1. Straight	2. Blacktop	1. No Defe	2. Two-Wa	1. Not at In	1. No Traffi	6. No Traffi	2. No			3. No	20. Motor |1. On Roac	No	No	Belted	No	No	No	No	No	No	No	No	No	No		NOT_RD	VDOT Inter	Yes	Yes	Yes	No	5. Hampto	114	114. City o	7-Local (J,(	3-Two-Way	Urban	NonVDOT	5	3. City or T	Hampton F	HAMP	S-VA114PR EXECUTIVE DR		0.91	1083997	82.05	-76.3988	37.05577
191415165	2019	5/10/2019 5:00	2134	21:34	B	B	0	0	1	0	1	0	1	1	16. Other	OTHR	Pedestrian	1. No Adve	5. Darknes	Night	1. Dry	Dry	10. Interse	1. Straight	2. Blacktop	1. No Defe	3. Two-Wa	4. Four App	14. Ped Cr	1. Yes - Wc	2. No			1. Yes	19. Ped	1. On Roac	No	No	Belted	No	No	No	No	No	No	No	No	Yes	No		NOT_RD	Urban Inte	Yes	No	Yes	Yes	5. Hampto	114	114. City o	5-Major Cc	4-Two-Way	Urban	NonVDOT	5	3. City or T	Hampton F	HAMP	R-VA SR00143SB		4.62	253046	54.53	-76.3659	37.01365
172305128	2017	8/17/2017 5:00	1446	14:46	O	PDO	0	0	0	0	0	0	0	2	1. Rear End	RE	No	1. No Adve	2. Daylight	Day	1. Dry	Dry	10. Interse	1. Straight	2. Blacktop	1. No Defe	3. Two-Wa	4. Four App	3. Traffic S	1. Yes - Wc	2. No			3. No	20. Motor |1. On Roac	No	No	Belted	No	No	No	No	No	No	No	No	No	No		NOT_RD	Urban Inte	No	No	Yes	No	5. Hampto	114	114. City o	4-Minor Ar	4-Two-Way	Urban	NonVDOT	5	3. City or T	Hampton F	HAMP	S-VA114NP BIG BETHEL RD		3.36	716613	173.21	-76.4273	37.06048
243615119	2024	12/23/2024 5:00	1456	14:56	C	C	0	0	0	2	2	0	0	2	2. Angle	ANG	No	1. No Adve	2. Daylight	Day	1. Dry	Dry	1. Main-Lir	1. Straight	2. Blacktop	1. No Defe	2. Two-Wa	1. Not at In	8. Yield Sig	1. Yes - Wc	2. No			3. No	20. Motor |1. On Roac	No	No	Belted	No	No	No	No	No	No	No	No	No	No		NOT_RD	Not Interse	No	No	Yes	No	5. Hampto	114	114. City o	4-Minor Ar	3-Two-Way	Urban	NonVDOT	5	3. City or T	Hampton F	HAMP	S-VA114NP LASALLE AVE		1.98	731448	435.99	-76.3628	37.0313
232085215	2023	7/26/2023 5:00	1717	17:17	O	PDO	0	0	0	0	0	0	0	2	1. Rear End	RE	No	1. No Adve	2. Daylight	Day	1. Dry	Dry	1. Main-Lir	1. Straight	1. Concret	1. No Defe	3. Two-Wa	1. Not at In	1. No Traffi	6. No Traffi	2. No			3. No	20. Motor |1. On Roac	No	No	Belted	No	Yes	No	No	No	No	No	No	No	No		NOT_RD	VDOT Inter	No	No	Yes	No	5. Hampto	114	114. City o	3-Principal	4-Two-Way	Urban	NonVDOT	5	3. City or T	Hampton F	HAMP	R-VA SR00134EB		10.69	1078424	161.46	-76.3675	37.03646
230585300	2023	2/22/2023 5:00	824	8:24	C	C	0	0	0	2	2	0	0	2	1. Rear End	RE	No	1. No Adve	2. Daylight	Day	1. Dry	Dry	1. Main-Lir	5. Hillcrest	1. Concret	1. No Defe	2. Two-Wa	1. Not at In	6. Traffic L	1. Yes - Wc	2. No			3. No	20. Motor |1. On Roac	No	No	Belted	No	No	No	No	No	Yes	No	No	No	No		NOT_RD	Not Interse	No	No	Yes	No	5. Hampto	114	114. City o	4-Minor Ar	4-Two-Way	Urban	NonVDOT	5	3. City or T	Hampton F	HAMP	R-VA US00060EB		273.91			-76.3397	37.02548
222375371	2022	7/27/2022 5:00	340	3:40	O	PDO	0	0	0	0	0	0	0	1	9. Fixed Object - Off Road	FOOR	No	1. No Adve	4. Darknes	Night	2. Wet	Wet	1. Main-Lir	1. Straight	2. Blacktop	1. No Defe	2. Two-Wa	1. Not at In	1. No Traffi	6. No Traffi	2. No			3. No	14. Ditch	2. Shoulde	Yes	Yes	Belted	No	No	No	No	No	No	No	No	No	No		RD RIGHT	Not Interse	No	No	Yes	Yes	5. Hampto	114	114. City o	7-Local (J,(	3-Two-Way	Urban	NonVDOT	5	3. City or T	Hampton F	HAMP	S-VA114NP BUTLER FARM RD		0.5			-76.3951	37.06392
222375372	2022	7/26/2022 5:00	2208	22:08	C	C	0	0	0	2	2	0	0	2	1. Rear End	RE	No	1. No Adve	4. Darknes	Night	2. Wet	Wet	10. Interse	1. Straight	2. Blacktop	1. No Defe	3. Two-Wa	4. Four App	3. Traffic S	1. Yes - Wc	2. No			3. No	20. Motor |1. On Roac	No	No	Belted	No	No	No	No	No	No	No	No	No	No		NOT_RD	Urban Inte	No	Yes	Yes	No	5. Hampto	114	114. City o	3-Principal	4-Two-Way	Urban	NonVDOT	5	3. City or T	Hampton F	HAMP	R-VA US00258WB		60.24	253131	117.42	-76.4334	37.02495
201845072	2020	7/1/2020 5:00	1342	13:42	C	C	0	0	0	2	2	0	0	2	1. Rear End	RE	No	1. No Adve	2. Daylight	Day	1. Dry	Dry	9. Within Ir	1. Straight	2. Blacktop	1. No Defe	3. Two-Wa	4. Four App	1. No Traffi	1. Yes - Wc	2. No			3. No	20. Motor |1. On Roac	No	No	Belted	No	No	No	No	No	No	No	No	No	No		NOT_RD	Urban Inte	No	No	Yes	No	5. Hampto	114	114. City o	4-Minor Ar	4-Two-Way	Urban	NonVDOT	5	3. City or T	Hampton F	HAMP	R-VA SR00415WB		1.19	253181	82.09	-76.3889	37.02598
222375376	2022	7/29/2022 5:00	2345	23:45	O	PDO	0	0	0	0	0	0	0	2	2. Angle	ANG	No	1. No Adve	4. Darknes	Night	2. Wet	Wet	9. Within Ir	1. Straight	2. Blacktop	1. No Defe	1. Two-Wa	3. Three Ap	3. Traffic S	1. Yes - Wc	2. No			3. No	20. Motor |1. On Roac	No	No	Belted	No	No	No	No	No	Yes	No	No	No	No		NOT_RD	Urban Inte	No	No	Yes	Yes	5. Hampto	114	114. City o	4-Minor Ar	3-Two-Way	Urban	NonVDOT	5	3. City or T	Hampton F	HAMP	S-VA114NP KING ST N		0.68	253424	10.64	-76.3483	37.03981
222375377	2022	7/30/2022 5:00	143	1:43	O	PDO	0	0	0	0	0	0	0	1	15. Backed Into	BI	No	1. No Adve	4. Darknes	Night	1. Dry	Dry	13. Drivew	1. Straight	2. Blacktop	1. No Defe	4. One-Wa	1. Not at In	1. No Traffi	6. No Traffi	2. No			3. No	15. Other F	2. Shoulde	Yes	No	Belted	No	No	No	No	No	No	No	No	No	No		RD UNKN	Not Interse	No	No	Yes	Yes	5. Hampto	114	114. City o	7-Local (J,(	3-Two-Way	Urban	NonVDOT	5	3. City or T	Hampton F	HAMP	S-VA114PR GODSPEED WAY		0.06			-76.3229	37.03179
222375378	2022	7/29/2022 5:00	2107	21:07	K	K	1	0	0	0	0	1	0	2	12. Ped	PED	Pedestrian	4. Mist	5. Darknes	Night	2. Wet	Wet	8. Non-Inte	1. Straight	2. Blacktop	1. No Defe	2. Two-Wa	1. Not at In	6. Traffic L	1. Yes - Wc	2. No			3. No	19. Ped	1. On Roac	No	No	Belted	No	Yes	No	No	No	No	No	No	Yes	Yes	3	NOT_RD	Not Interse	No	No	Yes	Yes	5. Hampto	114	114. City o	4-Minor Ar	3-Two-Way	Urban	NonVDOT	5	3. City or T	Hampton F	HAMP	R-VA SR00351WB		2.74			-76.3894	37.01015
222375379	2022	7/29/2022 5:00	2201	22:01	C	C	0	0	0	1	1	0	0	2	2. Angle	ANG	No	1. No Adve	4. Darknes	Night	1. Dry	Dry	8. Non-Inte	1. Straight	2. Blacktop	1. No Defe	1. Two-Wa	1. Not at In	1. No Traffi	6. No Traffi	2. No			3. No	6. Parked |1. On Roac	No	No	Belted	No	No	No	No	No	No	No	No	No	No		NOT_RD	Not Interse	No	Yes	Yes	Yes	5. Hampto	114	114. City o	7-Local (J,(	3-Two-Way	Urban	NonVDOT	5	3. City or T	Hampton F	HAMP	S-VA114NP NEWGATE VILLAGE RD		0.1			-76.4295	37.08685
222375380	2022	7/31/2022 5:00	622	6:22	O	PDO	0	0	0	0	0	0	0	2	2. Angle	ANG	No	1. No Adve	1. Dawn	Day	1. Dry	Dry	8. Non-Inte	1. Straight	2. Blacktop	1. No Defe	1. Two-Wa	1. Not at In	1. No Traffi	6. No Traffi	2. No			3. No	6. Parked |1. On Roac	No	No	Belted	No	No	No	No	No	Yes	No	No	No	Yes	20	NOT_RD	Not Interse	No	No	Yes	No	5. Hampto	114	114. City o	7-Local (J,(	3-Two-Way	Urban	NonVDOT	5	3. City or T	Hampton F	HAMP	S-VA114NP QUEEN ST W		0.29			-76.355	37.02592
222375381	2022	7/30/2022 5:00	1056	10:56	O	PDO	0	0	0	0	0	0	0	2	1. Rear End	RE	No	1. No Adve	2. Daylight	Day	1. Dry	Dry	8. Non-Inte	1. Straight	2. Blacktop	1. No Defe	2. Two-Wa	1. Not at In	6. Traffic L	1. Yes - Wc	2. No			3. No	20. Motor |1. On Roac	No	No	Belted	No	No	No	No	No	No	No	No	No	No		NOT_RD	Urban Inte	No	No	Yes	No	5. Hampto	114	114. City o	3-Principal	4-Two-Way	Urban	NonVDOT	5	3. City or T	Hampton F	HAMP	R-VA US00258WB		64.72	253143	108.08	-76.3582	37.04379
222375382	2022	7/30/2022 5:00	631	6:31	O	PDO	0	0	0	0	0	0	0	3	2. Angle	ANG	No	1. No Adve	6. Darknes	Night	1. Dry	Dry	1. Main-Lir	1. Straight	2. Blacktop	1. No Defe	2. Two-Wa	1. Not at In	1. No Traffi	6. No Traffi	2. No			3. No	6. Parked |1. On Roac	No	No	Belted	No	No	No	No	No	Yes	No	No	No	No		RD UNKN	Not Interse	No	No	Yes	Yes	5. Hampto	114	114. City o	7-Local (J,(	3-Two-Way	Urban	NonVDOT	5	3. City or T	Hampton F	HAMP	S-VA114NP CORNELIUS DR		0.18			-76.3964	37.03124
250285126	2025	1/18/2025 5:00	1250	12:50	A	A	0	1	0	2	3	0	0	3	2. Angle	ANG	No	1. No Adve	2. Daylight	Day	1. Dry	Dry	1. Main-Lir	1. Straight	2. Blacktop	1. No Defe	1. Two-Wa	3. Three Ap	4. Stop Sig	1. Yes - Wc	2. No			3. No	20. Motor |1. On Roac	No	No	Belted	No	No	No	No	No	No	No	No	No	No		NOT_RD	Not Interse	No	No	Yes	No	5. Hampto	114	114. City o	5-Major Cc	3-Two-Way	Urban	NonVDOT	5	3. City or T	Hampton F	HAMP	S-VA114NP SHELL RD		2.46	253229	293.23	-76.3704	37.01467
211965437	2021	7/3/2021 5:00	2104	21:04	C	C	0	0	0	3	3	0	0	2	2. Angle	ANG	No	1. No Adve	4. Darknes	Night	1. Dry	Dry	10. Interse	1. Straight	2. Blacktop	1. No Defe	3. Two-Wa	3. Three Ap	3. Traffic S	1. Yes - Wc	2. No			3. No	20. Motor |1. On Roac	No	No	Belted	No	No	No	No	No	No	No	No	No	No		NOT_RD	Urban Inte	No	No	Yes	Yes	5. Hampto	114	114. City o	4-Minor Ar	4-Two-Way	Urban	NonVDOT	5	3. City or T	Hampton F	HAMP	R-VA SR00415EB		1.19	253181	5.73	-76.389	37.02578
173405161	2017	12/5/2017 5:00	1559	15:59	O	PDO	0	0	0	0	0	0	0	2	1. Rear End	RE	No	1. No Adve	2. Daylight	Day	1. Dry	Dry	2. Accelera	2. Curve - L	2. Blacktop	1. No Defe	3. Two-Wa	4. Four App	3. Traffic S	1. Yes - Wc	2. No			3. No	20. Motor |1. On Roac	No	No	Belted	No	No	No	No	No	No	No	No	No	No		NOT_RD	Urban Inte	No	No	Yes	No	5. Hampto	114	114. City o	4-Minor Ar	4-Two-Way	Urban	NonVDOT	5	3. City or T	Hampton F	HAMP	S-VA114NP BIG BETHEL RD		3.36	716613	158.26	-76.4273	37.06044
201095086	2020	2/7/2020 5:00	1636	16:36	B	B	0	0	1	0	1	0	0	2	1. Rear End	RE	No	1. No Adve	2. Daylight	Day	1. Dry	Dry	1. Main-Lir	1. Straight	2. Blacktop	1. No Defe	2. Two-Wa	1. Not at In	6. Traffic L	1. Yes - Wc	2. No			3. No	20. Motor |1. On Roac	No	No	Belted	No	No	No	No	No	No	No	No	No	No		NOT_RD	Not Interse	No	No	Yes	No	5. Hampto	114	114. City o	4-Minor Ar	4-Two-Way	Urban	NonVDOT	5	3. City or T	Hampton F	HAMP	R-VA US00060WB		273.92			-76.3395	37.0256
222375389	2022	7/27/2022 5:00	1102	11:02	C	C	0	0	0	1	1	0	0	2	1. Rear End	RE	No	1. No Adve	2. Daylight	Day	1. Dry	Dry	10. Interse	1. Straight	2. Blacktop	1. No Defe	3. Two-Wa	4. Four App	3. Traffic S	1. Yes - Wc	2. No			3. No	20. Motor |1. On Roac	No	No	Belted	No	No	No	No	No	No	No	No	No	Yes	20	NOT_RD	Urban Inte	No	No	Yes	No	5. Hampto	114	114. City o	3-Principal	4-Two-Way	Urban	NonVDOT	5	3. City or T	Hampton F	HAMP	S-VA114NP HAMPTON ROADS CENTER PKWY		1.2	716613	158.72	-76.4275	37.06036
222375390	2022	7/27/2022 5:00	1126	11:26	O	PDO	0	0	0	0	0	0	0	2	1. Rear End	RE	No	1. No Adve	2. Daylight	Day	1. Dry	Dry	10. Interse	1. Straight	2. Blacktop	1. No Defe	3. Two-Wa	4. Four App	3. Traffic S	1. Yes - Wc	2. No			3. No	20. Motor |1. On Roac	No	No	Belted	No	No	No	No	No	No	No	No	No	No		NOT_RD	Urban Inte	Yes	No	Yes	No	5. Hampto	114	114. City o	3-Principal	4-Two-Way	Urban	NonVDOT	5	3. City or T	Hampton F	HAMP	R-VA US00258WB		63.02	754224	103.24	-76.3882	37.04179
222375391	2022	7/29/2022 5:00	1239	12:39	O	PDO	0	0	0	0	0	0	0	2	2. Angle	ANG	No	1. No Adve	2. Daylight	Day	1. Dry	Dry	1. Main-Lir	1. Straight	2. Blacktop	1. No Defe	1. Two-Wa	4. Four App	4. Stop Sig	1. Yes - Wc	2. No			3. No	20. Motor |1. On Roac	No	No	Belted	No	Yes	No	No	No	No	No	No	No	No		NOT_RD	Not Interse	No	No	Yes	No	5. Hampto	114	114. City o	4-Minor Ar	3-Two-Way	Urban	NonVDOT	5	3. City or T	Hampton F	HAMP	S-VA114PR RIP RAP RD		0.24			-76.3506	37.03689
222375392	2022	7/12/2022 5:00	2249	22:49	O	PDO	0	0	0	0	0	0	0	2	6. Fixed Object in Road	FOIR	No	1. No Adve	4. Darknes	Night	1. Dry	Dry	10. Interse	1. Straight	2. Blacktop	1. No Defe	1. Two-Wa	3. Three Ap	1. No Traffi	6. No Traffi	2. No			3. No	20. Motor |7. In Parkir	No	No	Belted	No	No	No	No	No	Yes	No	No	No	No		NOT_RD	Not Interse	No	No	Yes	Yes	5. Hampto	114	114. City o	7-Local (J,(	3-Two-Way	Urban	NonVDOT	5	3. City or T	Hampton F	HAMP	S-VA114PR FIRST ST S		0.08			-76.2914	37.0412
181515142	2018	5/25/2018 5:00	1047	10:47	C	C	0	0	0	1	1	0	0	2	2. Angle	ANG	No	1. No Adve	2. Daylight	Day	1. Dry	Dry	6. Intersec	10. On/Off	2. Blacktop	1. No Defe	1. Two-Wa	3. Three Ap	8. Yield Sig	1. Yes - Wc	2. No			3. No	20. Motor |1. On Roac	No	No	Belted	No	No	No	No	No	No	No	No	No	No		NOT_RD	Not Interse	No	No	Yes	No	5. Hampto	114	114. City o	4-Minor Ar	3-Two-Way	Urban	NonVDOT	5	3. City or T	Hampton F	HAMP	S-VA114NP LASALLE AVE		1.99	731448	466.65	-76.3628	37.03138
222375394	2022	7/28/2022 5:00	1715	17:15	C	C	0	0	0	2	2	0	0	2	2. Angle	ANG	No	1. No Adve	2. Daylight	Day	1. Dry	Dry	1. Main-Lir	1. Straight	2. Blacktop	1. No Defe	3. Two-Wa	1. Not at In	6. Traffic L	1. Yes - Wc	2. No			3. No	20. Motor |1. On Roac	No	No	Belted	No	No	No	No	No	No	No	No	No	No		NOT_RD	Urban Inte	No	Yes	Yes	No	5. Hampto	114	114. City o	3-Principal	4-Two-Way	Urban	NonVDOT	5	3. City or T	Hampton F	HAMP	R-VA US00258EB		66.15	253149	127.42	-76.3332	37.0408
240855247	2024	3/20/2024 5:00	2206	22:06	A	A	0	1	0	1	2	0	0	2	3. Head On	HO	No	1. No Adve	4. Darknes	Night	1. Dry	Dry	8. Non-Inte	2. Curve - L	2. Blacktop	1. No Defe	3. Two-Wa	1. Not at In	6. Traffic L	1. Yes - Wc	2. No			3. No	6. Parked |1. On Roac	No	No	Belted	No	No	No	No	No	No	No	Yes	No	No		RD UNKN	Not Interse	No	No	Yes	Yes	5. Hampto	114	114. City o	5-Major Cc	4-Two-Way	Urban	NonVDOT	5	3. City or T	Hampton F	HAMP	S-VA114NP NICKERSON BLVD		0.64			-76.3107	37.04946
173255159	2017	11/20/2017 5:00	1431	14:31	C	C	0	0	0	1	1	0	0	2	1. Rear End	RE	No	1. No Adve	2. Daylight	Day	1. Dry	Dry	1. Main-Lir	1. Straight	1. Concret	1. No Defe	3. Two-Wa	1. Not at In	1. No Traffi	1. Yes - Wc	2. No			3. No	20. Motor |1. On Roac	No	No	Belted	No	Yes	No	No	No	No	No	No	No	No		NOT_RD	VDOT Inter	No	No	Yes	No	5. Hampto	114	114. City o	3-Principal	4-Two-Way	Urban	NonVDOT	5	3. City or T	Hampton F	HAMP	R-VA SR00134EB		10.7	1078424	114.85	-76.3674	37.03638
222375399	2022	7/2/2022 5:00	1321	13:21	C	C	0	0	0	2	2	0	0	2	4. Sideswipe - Same Direction	SSS	No	1. No Adve	2. Daylight	Day	1. Dry	Dry	1. Main-Lir	1. Straight	2. Blacktop	1. No Defe	2. Two-Wa	1. Not at In	3. Traffic S	1. Yes - Wc	2. No			3. No	20. Motor |1. On Roac	No	No	Belted	No	No	No	No	No	No	No	No	No	No		NOT_RD	Urban Inte	No	No	Yes	No	5. Hampto	114	114. City o	4-Minor Ar	3-Two-Way	Urban	NonVDOT	5	3. City or T	Hampton F	HAMP	R-VA SR00351WB		7.57	253169	74.34	-76.3141	37.03791
222375400	2022	7/24/2022 5:00	1259	12:59	C	C	0	0	0	5	5	0	0	2	1. Rear End	RE	No	1. No Adve	2. Daylight	Day	1. Dry	Dry	1. Main-Lir	1. Straight	1. Concret	1. No Defe	3. Two-Wa	1. Not at In	3. Traffic S	1. Yes - Wc	2. No			3. No	20. Motor |2. Shoulde	No	No	Belted	No	Yes	No	No	No	No	No	No	No	No		NOT_RD	Urban Inte	No	No	Yes	No	5. Hampto	114	114. City o	3-Principal	4-Two-Way	Urban	NonVDOT	5	3. City or T	Hampton F	HAMP	R-VA US00258EB		61.8	253135	107.6	-76.4093	37.03686
222375401	2022	8/1/2022 5:00	849	8:49	O	PDO	0	0	0	0	0	0	0	2	2. Angle	ANG	No	1. No Adve	2. Daylight	Day	1. Dry	Dry	9. Within Ir	1. Straight	2. Blacktop	1. No Defe	2. Two-Wa	4. Four App	3. Traffic S	1. Yes - Wc	2. No			3. No	20. Motor |1. On Roac	No	No	Belted	No	No	No	No	No	No	No	No	No	No		NOT_RD	Urban Inte	No	Yes	Yes	No	5. Hampto	114	114. City o	3-Principal	4-Two-Way	Urban	NonVDOT	5	3. City or T	Hampton F	HAMP	R-VA US00258EB		62.25	253136	5.17	-76.4016	37.03881
192405122	2019	8/27/2019 5:00	1002	10:02	A	A	0	1	0	1	2	0	0	2	2. Angle	ANG	No	1. No Adve	2. Daylight	Day	1. Dry	Dry	1. Main-Lir	1. Straight	2. Blacktop	1. No Defe	1. Two-Wa	4. Four App	4. Stop Sig	1. Yes - Wc	2. No			3. No	20. Motor |2. Shoulde	No	No	Belted	No	No	No	No	No	No	Yes	No	No	No		NOT_RD	Urban Inte	No	No	Yes	No	5. Hampto	114	114. City o	5-Major Cc	4-Two-Way	Urban	NonVDOT	5	3. City or T	Hampton F	HAMP	R-VA SR00143SB		4.62	253046	41.55	-76.366	37.01361
200985063	2020	3/31/2020 5:00	1345	13:45	C	C	0	0	0	2	2	0	0	2	2. Angle	ANG	No	1. No Adve	2. Daylight	Day	1. Dry	Dry	9. Within Ir	1. Straight	2. Blacktop	1. No Defe	2. Two-Wa	4. Four App	4. Stop Sig	1. Yes - Wc	2. No			3. No	20. Motor |1. On Roac	No	No	Belted	No	No	No	No	No	No	No	No	No	No		NOT_RD	Urban Inte	Yes	No	Yes	No	5. Hampto	114	114. City o	5-Major Cc	4-Two-Way	Urban	NonVDOT	5	3. City or T	Hampton F	HAMP	R-VA SR00143SB		4.62	253046	48.07	-76.366	37.01363

193165269	2019	11/8/2019 5:00	728	7:28	O	PDO	0	0	0	0	0	0	0	3	1. Rear End	RE	No	1. No Adve	2. Daylight	Day	1. Dry	Dry	1. Main-Lin	1. Straight	2. Blacktop	1. No Defe	2. Two-Wa	3. Three Ap	3. Traffic S	1. Yes - Wo	2. No			3. No	20. Motor V	1. On Road	No	No	Belted	No	Yes	No	No	No	No	No	No	No	No		NOT_RD	VDOT Inter	No	No	Yes	No	5. Hampto	114	114. City o	3-Principal	4-Two-Way	Urban	NonVDOT	5	3. City or T	Hampton F	HAMP	R-VA SR00134EB		10.7	1078424	87.79	-76.3673	37.03633
210775089	2021	3/12/2021 5:00	1601	16:01	C	C	0	0	0	1	1	0	0	2	1. Rear End	RE	No	1. No Adve	2. Daylight	Day	1. Dry	Dry	9. Within In	1. Straight	2. Blacktop	1. No Defe	2. Two-Wa	3. Three Ap	1. No Traffi	6. No Traffi	2. No			3. No	20. Motor V	1. On Road	No	No	Belted	No	No	No	No	No	Yes	No	No	No	No		NOT_RD	VDOT Inter	No	Yes	Yes	No	5. Hampto	114	114. City o	3-Principal	4-Two-Way	Urban	NonVDOT	5	3. City or T	Hampton F	HAMP	R-VA SR00134EB		10.7	1078424	114.85	-76.3674	37.03638
223535143	2022	12/16/2022 5:00	737	7:37	C	C	0	0	0	2	2	0	0	2	1. Rear End	RE	No	1. No Adve	2. Daylight	Day	1. Dry	Dry	2. Accelera	3. Grade - S	2. Blacktop	1. No Defe	4. One-Wa	3. Three Ap	3. Traffic S	1. Yes - Wo	2. No			3. No	20. Motor V	1. On Road	No	No	Belted	No	No	No	No	No	No	No	No	No	No		NOT_RD	VDOT Inter	Yes	No	Yes	No	5. Hampto	114	114. City o	3-Principal	4-Two-Way	Urban	NonVDOT	5	3. City or T	Hampton F	HAMP	R-VA SR00134EB		10.7	1078424	91.92	-76.3673	37.03634
250305012	2025	1/28/2025 5:00	1756	17:56	O	PDO	0	0	0	0	0	0	0	1	9. Fixed Object - Off Road	FOOR	No	1. No Adve	4. Darknes	Night	1. Dry	Dry	8. Non-Inte	1. Straight	2. Blacktop	1. No Defe	3. Two-Wa	1. Not at In	6. Traffic Li	1. Yes - Wo	2. No			3. No	28. Ran Of	2. Shoulde	No	No	Belted	No	No	No	No	Yes	Yes	No	No	No	No		NOT_RD	VDOT Inter	No	No	Yes	Yes	5. Hampto	114	114. City o	3-Principal	4-Two-Way	Urban	NonVDOT	5	3. City or T	Hampton F	HAMP	R-VA SR00134EB		10.7	1078424	110.02	-76.3674	37.03637
242005451	2024	5/22/2024 5:00	2148	21:48	C	C	0	0	0	4	4	0	0	2	1. Rear End	RE	No	1. No Adve	4. Darknes	Night	1. Dry	Dry	1. Main-Lin	1. Straight	2. Blacktop	1. No Defe	3. Two-Wa	1. Not at In	3. Traffic S	1. Yes - Wo	2. No			3. No	20. Motor V	1. On Road	No	No	Belted	No	No	No	No	No	No	No	No	No	No		NOT_RD	Urban Inte	No	No	Yes	Yes	5. Hampto	114	114. City o	4-Minor Ar	4-Two-Way	Urban	NonVDOT	5	3. City or T	Hampton F	HAMP	S-VA114PR ARMISTEAD AVE N		3.66	253396	74.1	-76.3862	37.06339
201005041	2020	4/3/2020 5:00	32	00:32	C	C	0	0	0	1	1	0	0	1	16. Other	OTHR	No	1. No Adve	4. Darknes	Night	1. Dry	Dry	8. Non-Inte	1. Straight	2. Blacktop	1. No Defe	2. Two-Wa	1. Not at In	6. Traffic Li	1. Yes - Wo	2. No			3. No	3. Utility Po	1. On Road	No	No	Belted	No	No	No	No	No	No	No	No	No	No		RD UNKN	Not Interse	No	No	Yes	Yes	5. Hampto	114	114. City o	4-Minor Ar	3-Two-Way	Urban	NonVDOT	5	3. City or T	Hampton F	HAMP	S-VA114NP ABERDEEN RD		2.11			-76.4052	37.02767
180355053	2018	2/2/2018 5:00	1438	14:38	C	C	0	0	0	3	3	0	0	2	1. Rear End	RE	No	1. No Adve	2. Daylight	Day	1. Dry	Dry	9. Within In	1. Straight	2. Blacktop	1. No Defe	3. Two-Wa	4. Four Ap	3. Traffic S	1. Yes - Wo	2. No			3. No	20. Motor V	1. On Road	No	No	Belted	No	Yes	No	No	No	No	No	No	No	No		NOT_RD	Urban Inte	No	No	Yes	No	5. Hampto	114	114. City o	4-Minor Ar	4-Two-Way	Urban	NonVDOT	5	3. City or T	Hampton F	HAMP	S-VA114NP BIG BETHEL RD		3.36	716613	168.21	-76.4273	37.06046
222375411	2022	7/29/2022 5:00	1900	19:00	O	PDO	0	0	0	0	0	0	0	1	9. Fixed Object - Off Road	FOOR	No	5. Rain	2. Daylight	Day	2. Wet	Wet	1. Main-Lin	5. Hillcrest	2. Blacktop	1. No Defe	3. Two-Wa	1. Not at In	6. Traffic Li	1. Yes - Wo	2. No			3. No	5. Guard R	1. On Road	No	No	Belted	No	No	No	No	Yes	No	No	No	No	Yes	5	RD UNKN	Not Interse	No	No	Yes	No	5. Hampto	114	114. City o	4-Minor Ar	4-Two-Way	Urban	NonVDOT	5	3. City or T	Hampton F	HAMP	S-VA114PR POWER PLANT PKWY		0.36			-76.3869	37.02045
222375412	2022	7/30/2022 5:00	1856	18:56	O	PDO	0	0	0	0	0	0	0	2	2. Angle	ANG	No	1. No Adve	2. Daylight	Day	1. Dry	Dry	1. Main-Lin	2. Curve - L	2. Blacktop	1. No Defe	1. Two-Wa	1. Not at In	1. No Traffi	6. No Traffi	2. No			3. No	20. Motor V	1. On Road	No	No	Belted	No	No	No	No	No	No	No	No	No	No		NOT_RD	Not Interse	No	Yes	Yes	No	5. Hampto	114	114. City o	7-Local (J,	3-Two-Way	Urban	NonVDOT	5	3. City or T	Hampton F	HAMP	S-VA114NP DAVIS RD E		0.16			-76.4021	37.02876
172615138	2017	9/14/2017 5:00	1718	17:18	C	C	0	0	0	2	2	0	0	2	2. Angle	ANG	No	1. No Adve	2. Daylight	Day	1. Dry	Dry	9. Within In	1. Straight	2. Blacktop	1. No Defe	2. Two-Wa	4. Four Ap	3. Traffic S	1. Yes - Wo	2. No			3. No	20. Motor V	1. On Road	No	No	Belted	No	No	No	No	No	No	No	No	No	No		NOT_RD	Urban Inte	No	No	Yes	No	5. Hampto	114	114. City o	4-Minor Ar	4-Two-Way	Urban	NonVDOT	5	3. City or T	Hampton F	HAMP	S-VA114PR ARMISTEAD AVE N		3.67	253396	18.21	-76.3862	37.06364
222375415	2022	7/31/2022 5:00	1527	15:27	C	C	0	0	0	2	2	0	0	2	1. Rear End	RE	No	1. No Adve	2. Daylight	Day	1. Dry	Dry	2. Accelera	3. Grade - S	2. Blacktop	1. No Defe	4. One-Wa	4. Four Ap	9. One Wa	1. Yes - Wo	2. No			3. No	20. Motor V	1. On Road	No	No	Belted	No	No	No	No	No	No	No	No	No	No		NOT_RD	Urban Inte	Yes	No	Yes	No	5. Hampto	114	114. City o	3-Principal	4-Two-Way	Urban	NonVDOT	5	3. City or T	Hampton F	HAMP	R-VA US00258EB		61	253133	139.31	-76.4215	37.03079
182225084	2018	8/8/2018 5:00	1925	19:25	A	A	0	1	0	0	1	0	0	1	6. Fixed Object in Road	FOIR	No	1. No Adve	2. Daylight	Day	1. Dry	Dry	1. Main-Lin	1. Straight	2. Blacktop	1. No Defe	2. Two-Wa	1. Not at In	1. No Traffi	6. No Traffi	2. No			3. No	13. Curb	1. On Road	No	No	Belted	No	No	No	No	No	No	No	No	No	No		RD UNKN	Not Interse	No	No	Yes	No	5. Hampto	114	114. City o	4-Minor Ar	3-Two-Way	Urban	NonVDOT	5	3. City or T	Hampton F	HAMP	S-VA114PR LASALLE AVE		1.99	731448	488.39	-76.3628	37.03144
222375417	2022	8/2/2022 5:00	2315	23:15	C	C	0	0	0	3	3	0	0	2	1. Rear End	RE	No	1. No Adve	4. Darknes	Night	1. Dry	Dry	9. Within In	1. Straight	2. Blacktop	1. No Defe	2. Two-Wa	4. Four Ap	3. Traffic S	1. Yes - Wo	2. No			3. No	20. Motor V	1. On Road	No	No	Belted	No	No	No	No	No	No	No	No	No	Yes	25	NOT_RD	Urban Inte	No	No	Yes	Yes	5. Hampto	114	114. City o	3-Principal	4-Two-Way	Urban	NonVDOT	5	3. City or T	Hampton F	HAMP	R-VA US00258EB		61.79	253135	150.76	-76.4095	37.0368
220355054	2022	2/1/2022 5:00	1529	15:29	C	C	0	0	0	2	2	0	0	2	4. Sideswipe - Same Direction	SSS	No	1. No Adve	2. Daylight	Day	1. Dry	Dry	9. Within In	1. Straight	2. Blacktop	1. No Defe	2. Two-Wa	4. Four Ap	1. No Traffi	6. No Traffi	2. No			1. Yes	20. Motor V	1. On Road	No	No	Belted	No	No	No	No	No	No	No	No	No	No		NOT_RD	Urban Inte	No	Yes	Yes	No	5. Hampto	114	114. City o	4-Minor Ar	3-Two-Way	Urban	NonVDOT	5	3. City or T	Hampton F	HAMP	S-VA114PR BRIARFIELD RD		1.04			-76.4006	37.01906
222375419	2022	7/30/2022 5:00	1511	15:11	C	C	0	0	0	2	2	0	0	2	1. Rear End	RE	No	1. No Adve	2. Daylight	Day	1. Dry	Dry	10. Interse	1. Straight	2. Blacktop	1. No Defe	2. Two-Wa	4. Four Ap	6. Traffic Li	1. Yes - Wo	2. No			3. No	20. Motor V	1. On Road	No	No	Belted	No	No	No	No	No	No	No	No	No	No		NOT_RD	Urban Inte	No	No	Yes	No	5. Hampto	114	114. City o	4-Minor Ar	4-Two-Way	Urban	NonVDOT	5	3. City or T	Hampton F	HAMP	R-VA SR00351WB		6	1079815	65.18	-76.3402	37.03127
222375420	2022	7/26/2022 5:00	1744	17:44	B	B	0	0	1	1	2	0	0	2	2. Angle	ANG	No	5. Rain	2. Daylight	Day	2. Wet	Wet	2. Accelera	3. Grade - S	2. Blacktop	1. No Defe	4. One-Wa	4. Four Ap	6. Traffic Li	1. Yes - Wo	2. No			3. No	20. Motor V	1. On Road	No	No	Belted	No	No	No	No	No	No	No	No	No	No		NOT_RD	Not Interse	Yes	No	Yes	No	5. Hampto	114	114. City o	7-Local (J,	3-Two-Way	Urban	NonVDOT	5	3. City or T	Hampton F	HAMP	S-VA114PR 82ND ST		0.34			-76.4368	37.02197
222375421	2022	7/30/2022 5:00	48	00:48	C	C	0	0	0	1	1	0	0	2	2. Angle	ANG	No	1. No Adve	4. Darknes	Night	1. Dry	Dry	1. Main-Lin	1. Straight	2. Blacktop	1. No Defe	1. Two-Wa	1. Not at In	6. Traffic Li	1. Yes - Wo	2. No			3. No	6. Parked V	1. On Road	Yes	No	Belted	No	Yes	No	No	No	No	No	No	No	No		NOT_RD	Not Interse	No	No	Yes	Yes	5. Hampto	114	114. City of Hampton			Urban	NonVDOT	5	3. City or T	Hampton F	HAMP	U-VA114SC99999UK					-76.3941	37.04463
222375422	2022	7/28/2022 5:00	2217	22:17	O	PDO	0	0	0	0	0	0	0	2	4. Sideswipe - Same Direction	SSS	No	1. No Adve	4. Darknes	Night	1. Dry	Dry	1. Main-Lin	1. Straight	2. Blacktop	1. No Defe	1. Two-Wa	1. Not at In	1. No Traffi	6. No Traffi	2. No			3. No	20. Motor V	1. On Road	No	No	Belted	No	No	No	No	No	Yes	No	No	No	No		NOT_RD	Not Interse	No	No	Yes	Yes	5. Hampto	114	114. City o	5-Major Cc	3-Two-Way	Urban	NonVDOT	5	3. City or T	Hampton F	HAMP	S-VA114NP POWHATAN PKWY		1.02			-76.3836	37.01171
222375423	2022	8/3/2022 5:00	737	7:37	C	C	0	0	0	4	4	0	0	4	1. Rear End	RE	No	1. No Adve	2. Daylight	Day	1. Dry	Dry	10. Interse	1. Straight	1. Concret	1. No Defe	3. Two-Wa	4. Four Ap	3. Traffic S	1. Yes - Wo	2. No			3. No	20. Motor V	1. On Road	No	No	Belted	No	No	No	No	No	No	No	No	No	No		NOT_RD	Urban Inte	No	No	Yes	No	5. Hampto	114	114. City o	3-Principal	4-Two-Way	Urban	NonVDOT	5	3. City or T	Hampton F	HAMP	R-VA US00258EB		65.56	253121	115.97	-76.3429	37.04337
221195091	2022	4/22/2022 5:00	2232	22:32	B	B	0	0	1	0	1	0	0	1	6. Fixed Object in Road	FOIR	No	1. No Adve	4. Darknes	Night	1. Dry	Dry	1. Main-Lin	5. Hillcrest	1. Concret	1. No Defe	3. Two-Wa	1. Not at In	6. Traffic Li	1. Yes - Wo	2. No			3. No	13. Curb	1. On Road	Yes	No	Belted	No	No	No	No	No	No	No	No	No	No		RD UNKN	Not Interse	No	No	Yes	Yes	5. Hampto	114	114. City o	4-Minor Ar	4-Two-Way	Urban	NonVDOT	5	3. City or T	Hampton F	HAMP	R-VA US00060EB		273.92			-76.3395	37.02553
241855153	2024	7/1/2024 5:00	1317	13:17	O	PDO	0	0	0	0	0	0	0	2	1. Rear End	RE	No	1. No Adve	2. Daylight	Day	1. Dry	Dry	8. Non-Inte	7. Dip - Stra	2. Blacktop	1. No Defe	1. Two-Wa	1. Not at In	6. Traffic Li	1. Yes - Wo	2. No			3. No	20. Motor V	1. On Road	No	No	Belted	No	No	No	No	No	No	No	No	No	No		NOT_RD	Not Interse	No	No	Yes	No	5. Hampto	114	114. City o	4-Minor Ar	4-Two-Way	Urban	NonVDOT	5	3. City or T	Hampton F	HAMP	R-VA US00060EB		273.92			-76.3396	37.0255
242005300	2024	6/11/2024 5:00	1122	11:22	C	C	0	0	0	2	2	0	0	2	1. Rear End	RE	No	1. No Adve	2. Daylight	Day	1. Dry	Dry	10. Interse	1. Straight	2. Blacktop	1. No Defe	2. Two-Wa	4. Four Ap	3. Traffic S	1. Yes - Wo	2. No			3. No	20. Motor V	1. On Road	No	No	Belted	No	Yes	No	No	No	No	No	No	No	No		NOT_RD	Urban Inte	No	No	Yes	No	5. Hampto	114	114. City o	4-Minor Ar	4-Two-Way	Urban	NonVDOT	5	3. City or T	Hampton F	HAMP	R-VA SR00152WB		4.2	253075	63.73	-76.3944	37.0465
202795445	2020	10/5/2020 5:00	1239	12:39	C	C	0	0	0	2	2	0	0	2	1. Rear End	RE	No	1. No Adve	2. Daylight	Day	1. Dry	Dry	10. Interse	1. Straight	2. Blacktop	1. No Defe	2. Two-Wa	4. Four Ap	3. Traffic S	1. Yes - Wo	2. No			3. No	20. Motor V	1. On Road	No	No	Belted	No	Yes	No	No	No	No	Yes	No	No	No		NOT_RD	VDOT Inter	No	No	Yes	No	5. Hampto	114	114. City o	4-Minor Ar	3-Two-Way	Urban	NonVDOT	5	3. City or T	Hampton F	HAMP	S-VA114PR MALLORY ST S		0.33	253557	64.8	-76.3261	37.01633
222375428	2022	8/4/2022 5:00	1532	15:32	C	C	0	0	0	1	1	0	0	2	2. Angle	ANG	No	1. No Adve	2. Daylight	Day	1. Dry	Dry	9. Within In	1. Straight	2. Blacktop	1. No Defe	1. Two-Wa	4. Four Ap	6. Traffic Li	1. Yes - Wo	2. No			3. No	20. Motor V	1. On Road	No	No	Belted	No	Yes	No	No	No	No	No	No	No	No		NOT_RD	VDOT Inter	No	Yes	Yes	No	5. Hampto	114	114. City o	7-Local (J,	3-Two-Way	Urban	NonVDOT	5	3. City or T	Hampton F	HAMP	S-VA114PR BUCKROE AVE		0.24	1060796	12.49	-76.2932	37.04303
170585115	2017	2/26/2017 5:00	906	9:06	O	PDO	0	0	0	0	0	0	0	2	1. Rear End	RE	No	1. No Adve	2. Daylight	Day	1. Dry	Dry	1. Main-Lin	1. Straight	2. Blacktop	1. No Defe	2. Two-Wa	1. Not at In	1. No Traffi	6. No Traffi	2. No			3. No	6. Parked V	4. Roadsid	No	No	Belted	No	Yes	No	No	No	Yes	No	No	No	Yes	5	RD UNKN	Not Interse	No	No	Yes	No	5. Hampto	114	114. City o	5-Major Cc	4-Two-Way	Urban	NonVDOT	5	3. City or T	Hampton F	HAMP	S-VA114PR ANDREWS BLVD		0.99	1063274	421.47	-76.3137	37.04401
202045111	2020	7/21/2020 5:00	1630	16:30	C	C	0	0	0	1	1	0	0	1	10. Deer	DEER	No	1. No Adve	2. Daylight	Day	1. Dry	Dry	1. Main-Lin	1. Straight	2. Blacktop	1. No Defe	3. Two-Wa	4. Four Ap	3. Traffic S	1. Yes - Wo	2. No			3. No	23. Animal	1. On Road	No	Yes	Belted	No	No	No	No	No	No	No	No	No	No		NOT_RD	Not Interse	No	No	Yes	No	5. Hampto	114	114. City o	4-Minor Ar	3-Two-Way	Urban	NonVDOT	5	3. City or T	Hampton F	HAMP	S-VA114PR ABERDEEN RD		2.15			-76.4053	37.02834
222375432	2022	7/12/2022 5:00	758	7:58	C	C	0	0	0	2	2	0	0	2	3. Head On	HO	No	1. No Adve	2. Daylight	Day	1. Dry	Dry	9. Within In	3. Grade - S	2. Blacktop	1. No Defe	4. One-Wa	4. Four Ap	6. Traffic Li	1. Yes - Wo	2. No			3. No	20. Motor V	1. On Road	No	No	Belted	No	No	No	No	No	No	No	No	No	No		NOT_RD	Urban Inte	No	No	Yes	No	5. Hampto	114	114. City o	7-Local (J,	3-Two-Way	Urban	NonVDOT	5	3. City or T	Hampton F	HAMP	S-VA114NP RED ROBIN TURN		0.92	1079425	0	-76.3723	37.02487
180525206	2018	2/9/2018 5:00	1846	18:46	C	C	0	0	0	1	1	0	0	2	1. Rear End	RE	No	1. No Adve	5. Darknes	Night	1. Dry	Dry	10. Interse	1. Straight	2. Blacktop	1. No Defe	3. Two-Wa	4. Four Ap	8. Yield Sig	1. Yes - Wo	2. No			3. No	20. Motor V	1. On Road	No	No	Belted	No	No	No	No	No	No	No	No	No	No		NOT_RD	Urban Inte	No	Yes	Yes	Yes	5. Hampto	114	114. City o	4-Minor Ar	3-Two-Way	Urban	NonVDOT	5	3. City or T	Hampton F	HAMP	S-VA114NP BIG BETHEL RD		3.36	716613	163.23	-76.4273	37.06046
222375434	2022	7/18/2022 5:00	2358	23:58	C	C	0	0	0	1	1	0	0	2	2. Angle	ANG	No	1. No Adve	4. Darknes	Night	1. Dry	Dry	1. Main-Lin	1. Straight	2. Blacktop	1. No Defe	2. Two-Wa	1. Not at In	6. Traffic Li	1. Yes - Wo	2. No			3. No	20. Motor V	1. On Road	No	No	Belted	No	No	No	No	No	No	No	No	No	No		NOT_RD	VDOT Inter	No	Yes	Yes	Yes	5. Hampto	114	114. City o	3-Principal	4-Two-Way	Urban	NonVDOT	5	3. City or T	Hampton F	HAMP	R-VA US00258EB		62.86	1091129	173.34	-76.39	37.04126
242335182	2024	8/16/2024 5:00	2244	22:44	O	PDO	0	0	0	0	0	0	0	2	2. Angle	ANG	No	1. No Adve	4. Darknes	Night	1. Dry	Dry	9. Within In	1. Straight	2. Blacktop	1. No Defe	3. Two-Wa	4. Four Ap	6. Traffic Li	1. Yes - Wo	2. No			3. No	20. Motor V	1. On Road	No	No	Belted	No	No	No	No	No	No	No	No	No	No		NOT_RD	Urban Inte	No	No	Yes	Yes	5. Hampto	114	114. City o	5-Major Cc	4-Two-Way	Urban	NonVDOT	5	3. City or T	Hampton F	HAMP	R-VA SR00143SB		4.62	253046	41.55	-76.366	37.01361
212985277	2021	10/22/2021 5:00	1558	15:58	C	C	0	0	0	1	1	0	0	1	6. Fixed Object in Road	FOIR	No	1. No Adve	2. Daylight	Day	1. Dry	Dry	10. Interse	1. Straight	2. Blacktop	1. No Defe	1. Two-Wa	3. Three Ap	6. Traffic Li	1. Yes - Wo	2. No			1. Yes	3. Utility Po	1. On Road	No	No	Belted	No	No	No	No	No	No	No	No	No	Yes	1	NOT_RD	Urban Inte	No	No	Yes	No	5. Hampto	114	114. City o	4-Minor Ar	3-Two-Way	Urban	NonVDOT	5	3. City or T	Hampton F	HAMP	S-VA114NP BRIARFIELD RD		1.05			-76.4004	37.01907
222375439	2022	7/9/2022 5:00	2025	20:25	C	C	0	0	0	1	1	0	0	2	2. Angle	ANG	No	5. Rain	4. Darknes	Night	2. Wet	Wet	9. Within In	1. Straight	2. Blacktop	1. No Defe	3. Two-Wa	4. Four Ap	3. Traffic S	1. Yes - Wo	2. No			3. No	20. Motor V	1. On Road	No	No	Belted	No	No	No	No	No	No	No	No	No	No		NOT_RD	Urban Inte	No	No	Yes	Yes	5. Hampto	114	114. City o	7-Local (J,	3-Two-Way	Urban	NonVDOT	5	3. City or T	Hampton F	HAMP	S-VA114NP FREEMAN DR		0.01	1078416	11.63	-76.3694	37.03737
192525206	2019	8/27/2019 5:00	1433	14:33	C	C	0	0	0	1	1	0	0	2	15. Backed Into	BI	No	1. No Adve	2. Daylight	Day	1. Dry	Dry	1. Main-Lin	1. Straight	2. Blacktop	1. No Defe	2. Two-Wa	1. Not at In	1. No Traffi	6. No Traffi	2. No			3. No	20. Motor V	1. On Road	No	No	Belted	No	No	No	No	No	Yes	No	No	No	No		NOT_RD	VDOT Inter	No	Yes	Yes	No	5. Hampto	114	114. City o	4-Minor Ar	4-Two-Way	Urban	NonVDOT	5	3. City or T	Hampton F	HAMP	S-VA114NP SETTLERS LANDING RD		0.45	253409	194.24	-76.3571	37.02463
222375441	2022	7/22/2022 5:00	923	9:23	A	A	0	1	0	1	2	0	0	2	2. Angle	ANG	No	1. No Adve	2. Daylight	Day	1. Dry	Dry	10. Interse	1. Straight	2. Blacktop	1. No Defe	1. Two-Wa	4. Four Ap	4. Stop Sig	1. Yes - Wo	2. No			3. No	20. Motor V	1. On Road	No	No	Belted	No	No	No	No	No	No	No	No	No	No		NOT_RD	Urban Inte	No	No	Yes	No	5. Hampto	114	114. City o	4-Minor Ar	3-Two-Way	Urban	NonVDOT	5	3. City or T	Hampton F	HAMP	R-VA SR00351WB		2.2	1068772	17.16	-76.3977	37.00472
220805116	2022	3/17/2022 5:00	1511	15:11	C	C	0	0	0	2	2	0	0	2	1. Rear End	RE	No	5. Rain	2. Daylight	Day	2. Wet	Wet	10. Interse	1. Straight	2. Blacktop	1. No Defe	2. Two-Wa	3. Three Ap	6. Traffic Li	1. Yes - Wo	2. No			3. No	20. Motor V	1. On Road	No	No	Belted	No	No	No	No	No	No	No	No	No	No		NOT_RD	Urban Inte	Yes	No	Yes	No	5. Hampto	114	114. City o	4-Minor Ar	3-Two-Way	Urban	NonVDOT	5	3. City or T	Hampton F	HAMP	S-VA114NP ABERDEEN RD		2.15			-76.4053	37.02823
222375443	2022	7/18/2022 5:00	1736	17:36	C	C	0	0	0	2	2	0	0	2	1. Rear End	RE	No	1. No Adve	2. Daylight	Day	1. Dry	Dry	9. Within In	1. Straight	1. Concret	1. No Defe	3. Two-Wa	2. Two App	3. Traffic S	1. Yes - Wo	2. No			3. No	20. Motor V	1. On Road	No	No	Belted	No	No	No	No	No	No	No	No	No	No		NOT_RD	Urban Inte	No	No	Yes	No	5. Hampto	114	114. City o	3-Principal	4-Two-Way	Urban	NonVDOT	5	3. City or T	Hampton F	HAMP	S-VA114PR HAMPTON ROADS CENTER PKWY		3.51	716612	92.82	-76.3858	37.05934
222375444	2022	7/5/2022 5:00	945	9:45	C	C	0	0	0	2	2	0	0	2	2. Angle	ANG	No	1. No Adve	2. Daylight	Day	1. Dry	Dry	9. Within In	1. Straight	1. Concret	1. No Defe	3. Two-Wa	4. Four Ap	3. Traffic S	1. Yes - Wo	2. No			3. No	20. Motor V	1. On Road	No	No	Belted	No	No	No	No	No	No	No	No	No	No		NOT_RD	VDOT Inter	Yes	No	Yes	No	5. Hampto	114	114. City of Hampton		4-Two-Way	Urban	NonVDOT	5	3. City or T	Hampton F	HAMP	S-VA114NP POWER PLANT PKWY		0.12	253573	48.04	-76.3868	37.01685
222375446	2022	7/20/2022 5:00	1551	15:51	O	PDO	0	0	0	0	0	0	0	2	4. Sideswipe - Same Direction	SSS	No	1. No Adve	2. Daylight	Day	1. Dry	Dry	10. Interse	1. Straight	2. Blacktop	1. No Defe	1. Two-Wa	3. Three Ap	6. Traffic Li	1. Yes - Wo	2. No			3. No	20. Motor V	1. On Road	No	No	Belted	No	No	No	No	No	No	No	No	No	No		NOT_RD	Urban Inte	No	Yes	Yes	No	5. Hampto	114	114. City o	4-Minor Ar	3-Two-Way	Urban	NonVDOT	5	3. City or T	Hampton F	HAMP	S-VA114PR RIP RAP RD		0.02	253424	62.55	-76.3485	37.03978
222375447	2022	7/14/2022 5:00	1149	11:49	O	PDO	0	0	0	0	0	0	0	2	1. Rear End	RE	No	1. No Adve	2. Daylight	Day	1. Dry	Dry	9. Within In	1. Straight	2. Blacktop	1. No Defe	3. Two-Wa	4. Four Ap	3. Traffic S	3. Yes - No	2. No			3. No	20. Motor V	1. On Road	No	No	Belted	No	Yes	No	No	No	No	No	No	No	No		NOT_RD	Urban Inte	No	No	Yes	No	5. Hampto	114	114. City o	3-Principal	4-Two-Way	Urban	NonVDOT	5	3. City or T	Hampton F	HAMP	R-VA US00258EB		62.28	253136	155.52	-76.401	37.03891
222375448	2022	7/20/2022 5:00	1203	12:03	C	C	0	0	0	1	1	0	0	2	2. Angle	ANG	No	1. No Adve	2. Daylight	Day	1. Dry	Dry	9. Within In	1. Straight	2. Blacktop	1. No Defe	2. Two-Wa	4. Four Ap	4. Stop Sig	1. Yes - Wo	2. No			3. No	20. Motor V	1. On Road	No	No	Belted	No	No	No	No	No	No	No	No	No	No		NOT_RD	Urban Inte	No	No	Yes	No	5. Hampto	114	114. City o	4-Minor Ar	3-Two-Way	Urban	NonVDOT	5	3. City or T	Hampton F	HAMP	R-VA SR00351WB		4.76	1068777	15.97	-76.3621	37.02774
172085072	2017	7/26/2017 5:00	958	9:58	O	PDO	0	0	0	0	0	0	0	2	2. Angle	ANG	No	1. No Adve	2. Daylight	Day	1. Dry	Dry	9. Within In	1. Straight	2. Blacktop	1. No Defe	2. Two-Wa	3. Three Ap	3. Traffic S	1. Yes - Wo	2. No			3. No	20. Motor V	1. On Road	No	No	Belted	No	No	No	No	No	No	No	No	No	No		NOT_RD	VDOT Inter	Yes	No	Yes	No	5. Hampto	114	114. City o	3-Principal	4-Two-Way	Urban	NonVDOT	5	3. City or T	Hampton F	HAMP	R-VA SR00134EB		10.71	1078424	68.6	-76.3672	37.03627
222375450	2022	7/19/2022 5:00	1219	12:19	C	C	0	0	0	1	1	0	0	2	4. Sideswipe - Same Direction	SSS	No	1. No Adve	2. Daylight	Day	1. Dry	Dry	9. Within In	1. Straight	2. Blacktop	1. No Defe	2. Two-Wa	4. Four Ap	3. Traffic S	1. Yes - Wo	2. No			3. No	20. Motor V	1. On Road	No	No	Belted	No	No	No	No	No	Yes	No	No	No	No		NOT_RD	Urban Inte	No	No	Yes	No	5. Hampto	114	114. City o	3-Principal	4-Two-Way	Urban	NonVDOT	5	3. City or T	Hampton F	HAMP	R-VA US00258EB		61.02	253133	5.03	-76.4211	37.031
211965213	2021	5/30/2021 5:00	856	8:56	C	C	0	0	0	1	1	0	0	2	4. Sideswipe - Same Direction	SSS	No	5. Rain	2. Daylight	Day	2. Wet	Wet	10. Interse	1. Straight	2. Blacktop	1. No Defe	3. Two-Wa	3. Three Ap	1. No Traffi	6. No Traffi	2. No			3. No	20. Motor V	1. On Road	No	No	Belted	No	No	No	No	No	Yes	Yes	No	No	No		NOT_RD	VDOT Inter	No	No	Yes	No	5. Hampto	114	114. City o	4-Minor Ar	4-Two-Way	Urban	NonVDOT	5	3. City or T	Hampton F	HAMP	S-VA114PR SETTLERS LANDING RD		0.47	253409	65.48	-76.3567	37.02447
200865052	2020	3/25/2020 5:00	2351	23:51	O	PDO	0	0	0	0	0	0	0	2	4. Sideswipe - Same Direction	SSS	No	1. No Adve	4. Darknes	Night	1. Dry	Dry	6. Intersec	1. Straight	2. Blacktop	1. No Defe	2. Two-Wa	2. Two App	8. Yield Sig	1. Yes - Wo	2. No			3. No	20. Motor V	1. On Road	No	No	Belted	No	No	No	No	No	No	Yes	No	No	No		NOT_RD	Not Interse	No	No	Yes	Yes	5. Hampto	114	114. City o	4-Minor Ar	3-Two-Way	Urban	NonVDOT	5	3. City or T	Hampton F	HAMP	S-VA114PR LASALLE AVE		1.99	731448	472.08	-76.3628	37.0314
183155162	2018	11/9/2018 5:00	1759	17:59	O	PDO	0	0	0	0	0	0	0	2	2. Angle	ANG	No	4. Mist	4. Darknes	Night	2. Wet	Wet	10. Interse	1. Straight	2. Blacktop	1. No Defe	3. Two-Wa	4. Four Ap	3. Traffic S	1. Yes - Wo	2. No			3. No	20. Motor V	1. On Road	No	No	Belted	No	No	No	No	No	No	No	No	No	No		NOT_RD	VDOT Inter	No	No	Yes	Yes	5. Hampto	114	114. City o	3-Principal	4-Two-Way	Urban	NonVDOT	5	3. City or T	Hampton F	HAMP	R-VA SR00134EB		10.71	1078424	68.6	-76.3672	37.03627
222375454	2022	7/23/2022 5:00	1543	15:43	O	PDO	0	0	0	0	0	0	0	2	2. Angle	ANG	No	1. No Adve	2. Daylight	Day	1. Dry	Dry	10. Interse	1. Straight	2. Blacktop	1. No Defe	1. Two-Wa	4. Four Ap	3. Traffic S	1. Yes - Wo	2. No			3. No	20. Motor V	1. On Road	No	No	Belted	No	No	No	No	No	No	No	No	No	No		NOT_RD	Urban Inte	No	No	Yes	No	5. Hampto	114	114. City o	7-Local (J,	3-Two-Way	Urban	NonVDOT	5	3. City or T	Hampton F	HAMP	S-VA114NP KING ST S		0.13	253005	41.54	-76.3439	37.02471
193255115	2019	11/13/2019 5:00	1627	16:27	C	C	0	0	0	2	2	0	0	2	4. Sideswipe - Same Direction	SSS	No	1. No Adve	2. Daylight	Day	1. Dry	Dry	1. Main-Lin	1. Straight	2. Blacktop	1. No Defe	2. Two-Wa	1. Not at In	3. Traffic S	1. Yes - Wo	2. No			3. No	20. Motor V	1. On Road	No	No	Belted	No	Yes	Yes	No	No	No	No	No	No	No		NOT_RD	Not Interse	No	No	Yes	No	5. Hampto	114	114. City o	4-Minor Ar	3-Two-Way	Urban	NonVDOT	5	3. City or T	Hampton F	HAMP	R-VA SR00169NB		5.72			-76.3267	37.05688
222375456	2022	7/22/2022 5:00	1725	17:25	C	C	0	0	0	1	1	0	0	2	1. Rear End	RE	No	1. No Adve	2. Daylight	Day	1. Dry	Dry	9. Within In	1. Straight	2. Blacktop	1. No Defe	1. Two-Wa	2. Two App	8. Yield Sig	1. Yes - Wo	2. No			3. No	20. Motor V	1. On Road	No	No	Belted	No	No	No	No	No	No	No	No	No	No		NOT_RD	Not Interse	No	No	No	No	5. Hampto	114	114. City o	1-Interstat	1-One-Way	Urban	VDOT Inter	5	1. State Hw	Hampton F	HAMP	R-VA IS00064EB	RMP265.00A	0.21			-76.3631	37.03143
222375457	2022	7/22/2022 5:00	1755	17:55	C	C	0	0	0	2	2	0	0	2	1. Rear End	RE	No	1. No Adve	2. Daylight	Day	1. Dry	Dry	1. Main-Lin	1. Straight	2. Blacktop	1. No Defe	3. Two-Wa	4. Four Ap	3. Traffic S	1. Yes - Wo	2. No			3. No	20. Motor V	1. On Road	No	No	Belted	No	Yes	No	No	No	No	No	No	No	No		NOT_RD	Urban Inte	Yes	No	Yes	No	5. Hampto	114	114. City o	3-Principal	4-Two-Way	Urban	NonVDOT	5	3. City or T	Hampton F	HAMP	R-VA US00258WB		61.04	253133	90.61	-76.4209	37.03121
222375458	2022	7/21/2022 5:00	1258	12:58	O	PDO	0	0	0	0	0	0	0	2	2. Angle	ANG	No	1. No Adve	2. Daylight	Day	1. Dry	Dry	9. Within In	1. Straight	2. Blacktop	1. No Defe	2. Two-Wa	4. Four Ap	6. Traffic Li	1. Yes - Wo	2. No			3. No	20. Motor V	1. On Road	No	No	Belted	No	No	No	No	No	No	No	No	No	No		NOT_RD	Urban Inte	No	No	Yes	No	5. Hampto	114	114. City o	3-Principal	4-Two-Way	Urban	NonVDOT	5	3. City or T	Hampton F	HAMP	R-VA US00258EB		61.81	253135	69.84	-76.4092	37.03692
222375459	2022	7/14/2022 5:00	744	7:44	C	C	0	0	0	2	2	0	0	2	1. Rear End	RE	No	1. No Adve	2. Daylight	Day	1. Dry	Dry	10. Interse	1. Straight	1. Concret	1. No Defe	2. Two-Wa	4. Four Ap	3. Traffic S	1. Yes - Wo	2. No			3. No	20. Motor V	1. On Road	No	No	Belted	No	No	No	No	No	No	No	No	No	No		NOT_RD	Urban Inte	No	No	Yes	No	5. Hampto	114	114. City o	3-Principal	4-Two-Way	Urban	NonVDOT	5	3. City or T	Hampton F	HAMP	R-VA US00258EB		61.79	253135	139.97	-76.4094	37.03682
173195156	2017	11/14/2017 5:00	2258	22:58	C	C	0	0	0	2	2	0	0	1	9. Fixed Object - Off Road	FOOR	No	1. No Adve	4. Darknes	Night	1. Dry	Dry	8. Non-Inte	1. Straight	2. Blacktop	1. No Defe	1. Two-Wa	1. Not at In	1. No Traffi	6. No Traffi	2. No			3. No	12. Buildin	7. In Parkir	No	No	Belted	No	No	No	No	No	No	No	No	No	Yes	10	RD RIGHT	Not Interse	No	No	Yes	Yes	5. Hampto	114	114. City o	5-Major Cc	4-Two-Way	Urban	NonVDOT	5	3. City or T	Hampton F	HAMP	S-VA114NP ORCUTT AVE		0.73			-76.4395	37.03143
222375461	2022	7/25/2022 5:00	49	00:49	C	C	0	0	0	1	1	0	0	1	9. Fixed Object - Off Road	FOOR	No	1. No Adve	4. Darknes	Night	1. Dry	Dry	1. Main-Lin	1. Straight	2. Blacktop	1. No Defe	1. Two-Wa	1. Not at In	6. Traffic Li	1. Yes - Wo	2. No			3. No	14. Ditch	1. On Road	No	No	Belted	No	No	No	No	No	No	No	No	No	No		RD RIGHT	Not Interse	No	No	Yes	Yes	5. Hampto	114	114. City o	5-Major Cc	3-Two-Way	Urban	NonVDOT	5	3. City or T	Hampton F	HAMP	S-VA114NP SEMPLE FARM RD		0.29			-76.3995	37.09037
222375462	2022	6/30/2022 5:00	1447	14:47	C	C	0	0	0	2	2	0	0	2	4. Sideswipe - Same Direction	SSS	No	1. No Adve	2. Daylight	Day	1. Dry	Dry	10. Interse	1. Straight	2. Blacktop	1. No Defe	3. Two-Wa	4. Four Ap	3. Traffic S	1. Yes - Wo	2. No			3. No	20. Motor V	1. On Road	No	No	Belted	No	No	No	No	No	No	No	No	No	No		NOT_RD	Urban Inte	No	No	Yes	No	5. Hampto	114	114. City o	4-Minor Ar	3-Two-Way	Urban	NonVDOT	5	3. City or T	Hampton F	HAMP	R-VA SR00351EB		4.68	253088	108.37	-76.3633	37.02711
222375463	2022	7/23/2022 5:00	935	9:35	C	C	0	0	0	5	5	0	0	2	1. Rear End	RE	No	1. No Adve	2. Daylight	Day	1. Dry	Dry	9. Within In	1. Straight	1. Concret	1. No Defe	3. Two-Wa	4. Four Ap	3. Traffic S	1. Yes - Wo	2. No			3. No	20. Motor V	1. On Road	No	No	Belted	No	Yes	No	No	No	No	No	No	No	No		NOT_RD	Urban Inte	No	No	Yes	No	5. Hampto	114	114. City o	3-Principal	4-Two-Way	Urban	NonVDOT	5	3. City or T	Hampton F	HAMP	S-VA114NP HAMPTON ROADS CENTER PKWY		1.24	716613	124.3	-76.4268	37.06017
222375464	2022	7/23/2022 5:00	1634	16:34	C	C	0	0	0	1	1	0	0	2	2. Angle	ANG	No	1. No Adve	2. Daylight	Day	1. Dry	Dry	1. Main-Lin	1. Straight	1. Concret	1. No Defe	2. Two-Wa	1. Not at In	6. Traffic Li	1. Yes - Wo	2. No			3. No	20. Motor V	1. On Road	No	No	Belted	No	No	No	No	No	Yes	No	No	No	No		NOT_RD	Not Interse	No	No	Yes	No	5. Hampto	114	114. City of Hampton			Urban	NonVDOT	5	3. City or T	Hampton F	HAMP	U-VA114SC99999UK					-76.44	37.02267
222375465	2022	7/18/2022 5:00	1746	17:46	C	C	0	0	0	2	2	0	0	2	1. Rear End	RE	No	1. No Adve	2. Daylight	Day	1. Dry	Dry	1. Main-Lin	1. Straight	2. Blacktop	1. No Defe	3. Two-Wa	3. Three Ap	3. Traffic S	1. Yes - Wo	2. No			3. No	20. Motor V	1. On Road	No	No	Belted	No	No	No	No	No	No	No	No	No	No		NOT_RD	VDOT Inter	Yes	No	Yes	No	5. Hampto	114	114. City o	3-Principal	4-Two-Way	Urban	NonVDOT	5	3. City or T	Hampton F	HAMP	S-VA114PR HAMPTON ROADS CENTER PKWY		0.35	734434	74.44	-76.4427	37.06241
222375466	2022	7/18/2022 5:00	2253	22:53	A	A	0	1	0	2	3	0	0	2	5. Sideswipe - Opposite Direction	SSO	No	1. No Adve	4. Darknes	Night	1. Dry	Dry	10. Interse	1. Straight	2. Blacktop	1. No Defe	1. Two-Wa	4. Four Ap	3. Traffic S	1. Yes - Wo	2. No			3. No	20. Motor V	1. On Road	No	No	Belted	No	No	No	No	No	No	No	No	No	No		NOT_RD	Urban Inte	Yes	Yes	Yes	Yes	5. Hampto	114	114. City o	4-Minor Ar	3-Two-Way	Urban	NonVDOT	5	3. City or T	Hampton F	HAMP	R-VA US00258EB		67.42	253155	5.42	-76.3224	37.02515
222375468	2022	7/22/2022 5:00	745	7:45	C	C	0	0	0	1	1	0	0	2	2. Angle	ANG	No	1. No Adve	2. Daylight	Day	1. Dry	Dry	1. Main-Lin	1. Straight	1. Concret	1. No Defe	1. Two-Wa	1. Not at In	1. No Traffi	6. No Traffi	2. No			3. No	20. Motor V	2. Shoulde	No	No	Belted	No	No	No	No	No	Yes	No	No	No	No		NOT_RD	Not Interse	No	No	Yes	No	5. Hampto	114	114. City o	7-Local (J,	3-Two-Way	Urban	NonVDOT	5	3. City or T	Hampton F	HAMP	S-VA114PR DOWNING ST		0.17			-76.3716	37.01717
222375470	2022	7/20/2022 5:00	1543	15:43	C	C	0	0	0	2	2	0	0	2	4. Sideswipe - Same Direction	SSS	No	1. No Adve	2. Daylight	Day	1. Dry	Dry	9. Within In	1. Straight	1. Concret	1. No Defe	2. Two-Wa	4. Four Ap	6. Traffic Li	1. Yes - Wo	2. No			3. No	20. Motor V	1. On Road	No	No	Belted	No	Yes	No	No	No	Yes	No	No	No	No		NOT_RD	Urban Inte	No	No	Yes	No	5. Hampto	114	114. City o	7-Local (J,	3-Two-Way	Urban	NonVDOT	5	3. City or T	Hampton F	HAMP	S-VA114PR FLOYD THOMPSON DR		0.52	1080512	26.58	-76.3952	37.08659
222375473	2022	7/13/2022 5:00	1611	16:11	O	PDO	0	0	0	0	0	0	0	2	1. Rear End	RE	No	1. No Adve	2. Daylight	Day	1. Dry	Dry	1. Main-Lin	1. Straight	2. Blacktop	1. No Defe	2. Two-Wa	1. Not at In	6. Traffic Li	1. Yes - Wo	2. No			3. No	20. Motor V	1. On Road	No	No	Unbelted	No	Yes	No	No	No	No	No	No	No	No		NOT_RD	Not Interse	No	No	Yes	No	5. Hampto	114	114. City o	3-Principal	4-Two-Way	Urban	NonVDOT	5	3. City or T	Hampton F	HAMP	S-VA114NP HAMPTON ROADS CENTER PKWY		2.54			-76.4028	37.06042
183475135	2018	12/12/2018 5:00	1727	17:27	C	C	0	0	0	2	2	0	0	2	1. Rear End	RE	No	1. No Adve	4. Darknes	Night	1. Dry	Dry	9. Within In	1. Straight	2. Blacktop	1. No Defe	3. Two-Wa	3. Three Ap	3. Traffic S	1. Yes - Wo	2. No			3. No	20. Motor V	1. On Road	No	No	Belted	No	No	No	No	No	No	No	No	No	No		NOT_RD	VDOT Inter	No	No	Yes	Yes	5. Hampto	114	114. City o	3-Principal	4-Two-Way	Urban	NonVDOT	5	3. City or T	Hampton F	HAMP	R-VA SR00134EB		10.71	1078424	63.76	-76.3671	37.03624
222375475	2022	7/23/2022 5:00	1352	13:52	C	C	0	0	0	1	1	0	0	2	2. Angle	ANG	No	1. No Adve	2. Daylight	Day	1. Dry	Dry	10. Interse	1. Straight	2. Blacktop	1. No Defe	2. Two-Wa	4. Four Ap	6. Traffic Li	1. Yes - Wo	2. No			3. No	20. Motor V	1. On Road	No	No	Belted	No	No	No	No	No	No	No	No	No	No		NOT_RD	Urban Inte	Yes	No	Yes	No	5. Hampto	114	114. City o	7-Local (J,	3-Two-Way	Urban	NonVDOT	5	3. City or T	Hampton F	HAMP	S-VA114PR WILLOW OAKS BLVD		0.05			-76.326	37.05783
180565054	2018	2/23/2018 5:00	1706	17:06	O	PDO	0	0	0	0	0	0	0	2	1. Rear End	RE	No	1. No Adve	2. Daylight	Day	1. Dry	Dry	1. Main-Lin	1. Straight	2. Blacktop	1. No Defe	2. Two-Wa	1. Not at In	3. Traffic S	1. Yes - Wo	2. No			3. No	20. Motor V	1. On Road	No	No	Belted	No	Yes	No	No	No	No	No	No	No	No		NOT_RD	Urban Inte	No	Yes	Yes	No	5. Hampto	114	114. City o	4-Minor Ar	4-Two-Way	Urban	NonVDOT	5	3. City or T	Hampton F	HAMP	S-VA114NP BIG BETHEL RD		3.36	716613	163.23	-76.4273	37.06046
190105329	2019	1/10/2019 5:00	853	8:53	C	C	0	0	0	2	2	0	0	2	2. Angle	ANG	No	1. No Adve	2. Daylight	Day	1. Dry	Dry	9. Within In	1. Straight	2. Blacktop	1. No Defe	3. Two-Wa	3. Three Ap	1. No Traffi	6. No Traffi	2. No			3. No	20. Motor V	1. On Road	No	No	Belted	No	No	No	No	No	No	No	No	No	No		NOT_RD	Urban Inte	No	No	Yes	No	5. Hampto	114	114. City o	4-Minor Ar	3-Two-Way	Urban	NonVDOT	5	3. City or T	Hampton F	HAMP	S-VA114PR ABERDEEN RD		2.17			-76.4053	37.0285
222375478	2022	7/22/2022 5:00	1851	18:51	A	A	0	1	0	2	3	0	0	2	2. Angle	ANG	No	1. No Adve	2. Daylight	Day	1. Dry	Dry	1. Main-Lin	1. Straight	2. Blacktop	1. No Defe	1. Two-Wa	1. Not at In	6. Traffic Li	1. Yes - Wo	2. No			3. No	20. Motor V	1. On Road	No	No	Belted	No	No	No	No	No	No	Yes	No	No	No		NOT_RD	Urban Inte	No	No	Yes	No	5. Hampto	114	114. City o	3-Principal	3-Two-Way	Urban	NonVDOT	5	3. City or T	Hampton F	HAMP	R-VA US00258WB		67.05	1080052	10.08	-76.3245	37.03037
222375480	2022	7/22/2022 5:00	1030	10:30	C	C	0	0	0	1	1	0	0	2	2. Angle	ANG	No	1. No Adve	2. Daylight	Day	1. Dry	Dry	1. Main-Lin	1. Straight	1. Concret	1. No Defe	1. Two-Wa	1. Not at In	1. No Traffi	6. No Traffi	2. No			3. No	20. Motor V	1. On Road	No	No	Belted	No	No	No	No	No	No	No	No	No	No		NOT_RD	Not Interse	No	No	Yes	No	5. Hampto	114	114. City o	7-Local (J,6)		Urban	NonVDOT	5	3. City or T	Hampton F	HAMP	S-VA114PR KINCAID LN		0.06			-76.4429	37.08105
222375481	2022	7/22/2022 5:00	1717	17:17	O	PDO	0	0	0	0	0	0	0	2	2. Angle	ANG	No	1. No Adve	2. Daylight	Day	1. Dry	Dry	10. Interse	1. Straight	2. Blacktop	1. No Defe	3. Two-Wa	4. Four Ap	6. Traffic Li	1. Yes - Wo	2. No			3. No	20. Motor V	1. On Road	No	No	Belted	No	No	No	No	No	No	No	No	No	No		NOT_RD	Urban Inte	No	Yes	Yes	No	5. Hampto	114	114. City o	3-Principal	4-Two-Way	Urban	NonVDOT	5	3. City or T	Hampton F	HAMP	S-VA114NP HAMPTON ROADS CENTER PKWY		1.25	716613	147.64	-76.4267	37.06015
222375482	2022	7/17/2022 5:00	212	2:12	A	A	0	1	0	0	1	0	0	2	9. Fixed Object - Off Road	FOOR	No	1. No Adve	4. Darknes	Night	1. Dry	Dry	9. Within In	2. Curve - L	2. Blacktop	1. No Defe	1. Two-Wa	3. Three Ap	4. Stop Sig	1. Yes - Wo	2. No			3. No	13. Curb	1. On Road	No	No	Unbelted	No	Yes	No	No	No	Yes	No	No	No	No		NOT_RD	Urban Inte	No	No	Yes	Yes	5. Hampto	114	114. City o	7-Local (J,	3-Two-Way	Urban	NonVDOT	5	3. City or T	Hampton F	HAMP	S-VA114NP EAGLES LNDG		0			-76.308	37.05722
222375483	2022	7/13/2022 5:00	957	9:57	B	B	0	0	1	0	1	0	0	3	16. Other	OTHR	No	1. No Adve	2. Daylight	Day	1. Dry	Dry	1. Main-Lin	1. Straight	2. Blacktop	1. No Defe	3. Two-Wa	1. Not at In	6. Traffic Li	1. Yes - Wo	2. No			3. No	37. Equipn	1. On Road	No	No	Belted	No	No	No	No	No	No	No	No	No	No		NOT_RD	Not Interse	Yes	No	Yes	No	5. Hampto	114	114. City o	7-Local (J,	3-Two-Way	Urban	NonVDOT	5	3. City or T	Hampton F	HAMP	S-VA114NP 50TH ST		0.49			-76.3967	37.01103
183545261	2018	12/20/2018 5:00	902	9:02	A	A	0	1	0	0	1	0	0	2	2. Angle	ANG	No	5. Rain	2. Daylight	Day	2. Wet	Wet	9. Within In	7. Dip - Stra	2. Blacktop	1. No Defe	3. Two-Wa	3. Three Ap	3. Traffic S	1. Yes - Wo	2. No			3. No	20. Motor V	1. On Road	No	No	Belted	No	No	No	No	No	No	No	No	No	No		NOT_RD	VDOT Inter	Yes	No	Yes	No	5. Hampto	114	114. City o	3-Principal	4-Two-Way	Urban	NonVDOT	5	3. City or T	Hampton F	HAMP	R-VA SR00134EB		10.71	1078424	66.68	-76.3672	37.03627
192665105	2019	9/17/2019 5:00	637	6:37	O	PDO	0	0	0	0	0	0	0	2	1. Rear End	RE	No	1. No Adve	2. Daylight	Day	1. Dry	Dry	9. Within In	1. Straight	2. Blacktop	1. No Defe	2. Two-Wa	4. Four Ap	3. Traffic S	1. Yes - Wo	2. No			3. No	20. Motor V	1. On Road	No	No	Belted	No	No	No	No	No	No	No	No	No	No		NOT_RD	VDOT Inter	No	No	Yes	No	5. Hampto	114	114. City o	3-Principal	4-Two-Way	Urban	NonVDOT	5	3. City or T	Hampton F	HAMP	R-VA SR00134EB		10.71	1078424	64.08	-76.3671	37.03625
210195046	2021	1/14/2021 5:00	1309	13:09	C	C	0	0	0	1	1	0	0	2	2. Angle	ANG	No	1. No Adve	2. Daylight	Day	1. Dry	Dry	9. Within In	1. Straight	2. Blacktop	1. No Defe	1. Two-Wa	4. Four Ap	3. Traffic S	1. Yes - Wo	2. No			3. No	20. Motor V	1. On Road	No	No	Belted	No	No	No	No	No	No	No	No	No	No		NOT_RD	Urban Inte	Yes	No	Yes	No	5. Hampto	114	114. City o	4-Minor Ar	3-Two-Way	Urban	NonVDOT	5	3. City or T	Hampton F	HAMP	S-VA114NP WOODLAND RD		0.88	253170	27.3	-76.3219	37.03325
222375489	2022	7/23/2022 5:00	1937	19:37	C	C	0	0	0	1	1	0	0	2	4. Sideswipe - Same Direction	SSS	No	1. No Adve	3. Dusk	Day	1. Dry	Dry	9. Within In	1. Straight	2. Blacktop	1. No Defe	2. Two-Wa	4. Four Ap	3. Traffic S	1. Yes - Wo	2. No			3. No	20. Motor V	1. On Road	No	No	Belted	No	No	No	No	No	Yes	No	No	No	No		NOT_RD	Urban Inte	No	No	Yes	No	5. Hampto	114	114. City o	3-Principal	4-Two-Way	Urban	NonVDOT	5	3. City or T	Hampton F	HAMP	R-VA US00258EB		63.66	253023	0	-76.377	37.04393
222375490	2022	7/20/2022 5:00	1724	17:24	C	C	0	0	0	1	1	0	0	2	4. Sideswipe - Same Direction	SSS	No	1. No Adve	2. Daylight	Day	1. Dry	Dry	2. Accelera	3. Grade - S	2. Blacktop	1. No Defe	1. Two-Wa	1. Not at In	9. One Wa	1. Yes - Wo	2. No			3. No	6. Parked V	1. On Road	No	No	Belted	No	Yes	No	No	No	No	No	No	No	Yes	20	NOT_RD	Urban Inte	No	No	Yes	No	5. Hampto	114	114. City o	7-Local (J,	3-Two-Way	Urban	NonVDOT	5	3. City or T	Hampton F	HAMP	S-VA114NP RED ROBIN TURN		0.88	1079425	207.56	-76.3728	37.02525
222375523	2022	7/1/2022 5:00	1103	11:03	A	A	0	2	0	0	2	0	0	2	2. Angle	ANG	No	1. No Adve	2. Daylight	Day	1. Dry	Dry	9. Within In	1. Straight	2. Blacktop	1. No Defe	2. Two-Wa	4. Four Ap	3. Traffic S	1. Yes - Wo	2. No			3. No	20. Motor V	1. On Road	No	No	Belted	No	No	No	No	No	No	No	No	No	No		NOT_RD	Urban Inte	Yes	No	Yes	No	5. Hampto	114	114. City o	4-Minor Ar	3-Two-Way	Urban	NonVDOT	5	3. City or T	Hampton F	HAMP	S-VA114PR BIG BETHEL RD		3.36	716613	89.21	-76.4272	37.06027
200385266	2020	1/13/2020 5:00	1053	10:53	A	A	0	2	0	0	2	0	0	2	2. Angle	ANG	No	4. Mist	2. Daylight	Day	2. Wet	Wet	9. Within In	1. Straight	2. Blacktop	1. No Defe	2. Two-Wa	3. Three Ap	3. Traffic S	1. Yes - Wo	2. No			3. No	20. Motor V	1. On Road	No	No	Belted	No	No	No	No	No	No	No	No	No	No		NOT_RD	VDOT Inter	No	No	Yes	No	5. Hampto	114	114. City o	3-Principal	4-Two-Way	Urban	NonVDOT	5	3. City or T	Hampton F	HAMP	R-VA SR00134EB		10.71	1078424	70.95	-76.3672	37.03628
242065032	2024	7/18/2024 5:00	1426	14:26	C	C	0	0	0	2	2	0	0	2	1. Rear End	RE	No	1. No Adve	2. Daylight	Day	1. Dry	Dry	1. Main-Lin	1. Straight	2. Blacktop	5. Loose M	1. Two-Wa	3. Three Ap	16. Reduc	1. Yes - Wo	1. Yes	3. Activity A	4. Intermit	3. No	20. Motor V	1. On Road	No	No	Belted	No	No	No	No	No	No	No	No	No	No		NOT_RD	Not Interse	No	No	Yes	No	5. Hampto	114	114. City o	5-Major Cc	3-Two-Way	Urban	NonVDOT	5	3. City or T	Hampton F	HAMP	S-VA114NP SHELL RD		2.47	253229	314.97	-76.3704	37.01471
222375496	2022	7/20/2022 5:00	1014	10:14	C	C	0	0	0	2	2	0	0	2	1. Rear End	RE	No	1. No Adve	2. Daylight	Day	1. Dry	Dry	10. Interse	1. Straight	2. Blacktop	1. No Defe	3. Two-Wa	4. Four Ap	3. Traffic S	1. Yes - Wo	2. No			3. No	20. Motor V	1. On Road	No	No	Belted	No	No	No	No	No	No	No	No	No	No		NOT_RD	Urban Inte	No	No	Yes	No	5. Hampto	114	114. City o	3-Principal	4-Two-Way	Urban	NonVDOT	5	3. City or T	Hampton F	HAMP	R-VA US00258WB		61.84	253135	110.07	-76.4088	37.03724
242005435	2024	6/4/2024 5:00	1351	13:51	C	C	0	0	0	1	1	0	0	2	4. Sideswipe - Same Direction	SSS	No	1. No Adve	2. Daylight	Day	1. Dry	Dry	9. Within In	1. Straight	2. Blacktop	1. No Defe	2. Two-Wa	3. Three Ap	4. Stop Sig	3. Yes - No	2. No			3. No	20. Motor V	1. On Road	No	No	Belted	No	No	No	No	No	No	No	No	No	Yes	5	NOT_RD	Urban Inte	No	Yes	Yes	No	5. Hampto	114	114. City o	4-Minor Ar	3-Two-Way	Urban	NonVDOT	5	3. City or T	Hampton F	HAMP	S-VA114PR ABERDEEN RD		2.19			-76.4053	37.02883
222375499	2022	7/25/2022 5:00	847	8:47	C	C	0	0	0	2	2	0	0	2	2. Angle	ANG	No	1. No Adve	2. Daylight	Day	1. Dry	Dry	10. Interse	1. Straight	2. Blacktop	1. No Defe	2. Two-Wa	4. Four Ap	3. Traffic S	1. Yes - Wo	2. No			3. No	20. Motor V	1. On Road	No	No	Belted	No	No	No	No	No	No	No	No	No	No		NOT_RD	Urban Inte	Yes	No	Yes	No	5. Hampto	114	114. City o	3-Principal	4-Two-Way	Urban	NonVDOT	5	3. City or T	Hampton F	HAMP	R-VA US00258EB		62.95	754224	173.53	-76.389	37.04147
222375500	2022	7/20/2022 5:00	1738	17:38	C	C	0	0	0	1	1	0	0	2	4. Sideswipe - Same Direction	SSS	No	1. No Adve	2. Daylight	Day	1. Dry	Dry	1. Main-Lin	1. Straight	2. Blacktop	1. No Defe	2. Two-Wa	1. Not at In	6. Traffic Li	1. Yes - Wo	2. No			3. No	20. Motor V	1. On Road	No	No	Belted	No	No	No	No	No	Yes	No	No	No	No		NOT_RD	Urban Inte	No	No	Yes	No	5. Hampto	114	114. City o	3-Principal	4-Two-Way	Urban	NonVDOT	5	3. City or T	Hampton F	HAMP	R-VA US00258EB		63.69	253023	166.4	-76.3764	37.04395
221045100	2022	4/10/2022 5:00	1029	10:29	C	C	0	0	0	2	2	0	0	2	2. Angle	ANG	No	1. No Adve	2. Daylight	Day	1. Dry	Dry	10. Interse	1. Straight	2. Blacktop	1. No Defe	2. Two-Wa	4. Four Ap	3. Traffic S	1. Yes - Wo	2. No			3. No	20. Motor V	1. On Road	No	No	Belted	No	No	No	No	No	No	No	No	No	No		NOT_RD	Urban Inte	No	No	Yes	No	5. Hampto	114	114. City o	4-Minor Ar	4-Two-Way	Urban	NonVDOT	5	3. City or T	Hampton F	HAMP	R-VA SR00415WB		1.19	253181	82.09	-76.3889	37.02598
200575152	2020	2/18/2020 5:00	741	7:41	C	C	0	0	0	2	2	0	0	2	1. Rear End	RE	No	1. No Adve	2. Daylight	Day	1. Dry	Dry	1. Main-Lin	1. Straight	2. Blacktop	1. No Defe	3. Two-Wa	1. Not at In	6. Traffic Li	1. Yes - Wo	2. No			3. No	20. Motor V	1. On Road	No	No	Belted	No	Yes	No	No	No	No	No	No	No	No		NOT_RD	Not Interse	No	No	Yes	No	5. Hampto	114	114. City o	4-Minor Ar	4-Two-Way	Urban	NonVDOT	5	3. City or T	Hampton F	HAMP	R-VA US00060WB		273.97			-76.3386	37.02579
222375503	2022	7/23/2022 5:00	200	2:00	O	PDO	0	0	0	0	0	0	0	2	16. Other	OTHR	No	1. No Adve	4. Darknes	Night	1. Dry	Dry	13. Drivew	1. Straight	2. Blacktop	1. No Defe	1. Two-Wa	1. Not at In	1. No Traffi	6. No Traffi	2. No			3. No	20. Motor V	9. Outside	No	No	Belted	No	No	No	No	No	Yes	No	No	No	No		NOT_RD	Not Interse	No	No	Yes	Yes	5. Hampto	114	114. City o	7-Local (J,	3-Two-Way	Urban	NonVDOT	5	3. City or T	Hampton F	HAMP	S-VA114PR IVY HOME RD		0.87			-76.3566	37.01536
181895060	2018	7/7/2018 5:00	2334	23:34	A	A	0	1	0	0	1	0	0	1	9. Fixed Object - Off Road	FOOR	No	1. No Adve	4. Darknes	Night	1. Dry	Dry	8. Non-Inte	1. Straight	2. Blacktop	1. No Defe	3. Two-Wa	1. Not at In	1. No Traffi	6. No Traffi	2. No			3. No	3. Utility Po	1. On Road	Yes	No	Belted	No	No	No	No	Yes	No	No	No	No	No		RD UNKN	Not Interse	No	No	Yes	Yes	5. Hampto	114	114. City o	5-Major Cc	4-Two-Way	Urban	NonVDOT	5	3. City or T	Hampton F	HAMP	S-VA114NP ANDREWS BLVD		1.01			-76.3134	37.04435
222375505	2022	7/9/2022 5:00	111	1:11	O	PDO	0	0	0	0	0	0	0	1	9. Fixed Object - Off Road	FOOR	No	1. No Adve	4. Darknes	Night	1. Dry	Dry	9. Within In	1. Straight	2. Blacktop	1. No Defe	1. Two-Wa	4. Four Ap	1. No Traffi	6. No Traffi	2. No			3. No	3. Utility Po	4. Roadsid	No	No	Belted	No	No	No	No	No	Yes	No	No	No	No		NOT_RD	Urban Inte	No	No	Yes	Yes	5. Hampto	114	114. City o	7-Local (J,	3-Two-Way	Urban	NonVDOT	5	3. City or T	Hampton F	HAMP	S-VA114PR BUCKROE AVE		0.51			-76.2981	37.04463
222375506	2022	7/27/2022 5:00	1447	14:47	A	A	0	1	0	1	2	0	0	2	3. Head On	HO	No	1. No Adve	2. Daylight	Day	1. Dry	Dry	10. Interse	1. Straight	2. Blacktop	1. No Defe	1. Two-Wa	4. Four Ap	3. Traffic S	1. Yes - Wo	2. No			3. No	20. Motor V	1. On Road	No	No	Belted	No	No	No	No	No	No	No	No	No	No		NOT_RD	Urban Inte	No	No	Yes	No	5. Hampto	114	114. City o	7-Local (J,	3-Two-Way	Urban	NonVDOT	5	3. City or T	Hampton F	HAMP	S-VA114PR G ST		0.33	1068789	15.66	-76.3918	37.0085
212745123	2021	9/25/2021 5:00	1303	13:03	A	A	0	1	0	0	1	0	0	2	2. Angle	ANG	No	1. No Adve	2. Daylight	Day	1. Dry	Dry	9. Within In	1. Straight	2. Blacktop	1. No Defe	1. Two-Wa	4. Four Ap	3. Traffic S	1. Yes - Wo	2. No			3. No	20. Motor V	1. On Road	No	No	Belted	No	No	No	No	No	No	No	No	No	No		NOT_RD	Urban Inte	Yes	No	Yes	No	5. Hampto	114	114. City o	4-Minor Ar	3-Two-Way	Urban	NonVDOT	5	3. City or T	Hampton F	HAMP	S-VA114PR WOODLAND RD		0.88	253170	21.5	-76.3219	37.03338
222375511	2022	7/6/2022 5:00	1315	13:15	C	C	0	0	0	4	4	0	0	2	2. Angle	ANG	No	1. No Adve	2. Daylight	Day	1. Dry	Dry	10. Interse	1. Straight	2. Blacktop	1. No Defe	3. Two-Wa	4. Four Ap	3. Traffic S	1. Yes - Wo	2. No			3. No	20. Motor V	4. Roadsid	No	No	Belted	No	No	No	No	No	No	No	No	No	No		NOT_RD	Urban Inte	No	No	Yes	No	5. Hampto	114	114. City o	3-Principal	4-Two-Way	Urban	NonVDOT	5	3. City or T	Hampton F	HAMP	R-VA US00258EB		62.96	754224	146.05	-76.3889	37.04149
222375512	2022	6/19/2022 5:00	1736	17:36	C	C	0	0	0	4	4	0	0	4	4. Sideswipe - Same Direction	SSS	No	1. No Adve	2. Daylight	Day	1. Dry	Dry	2. Accelera	3. Grade - S	2. Blacktop	1. No Defe	4. One-Wa	4. Four Ap	3. Traffic S	1. Yes - Wo	2. No			3. No	20. Motor V	1. On Road	Yes	No	Belted	No	No	No	No	No	No	No	No	No	Yes	5	NOT_RD	Urban Inte	No	No	Yes	No	5. Hampto	114	114. City o	3-Principal	4-Two-Way	Urban	NonVDOT	5	3. City or T	Hampton F	HAMP	R-VA US00258EB		62.25	253136	23.04	-76.4015	37.03883
201095040	2020	4/14/2020 5:00	1334	13:34	C	C	0	0	0	2	2	0	0	2	2. Angle	ANG	No	1. No Adve	2. Daylight	Day	1. Dry	Dry	1. Main-Lin	1. Straight	1. Concret	1. No Defe	3. Two-Wa	3. Three Ap	3. Traffic S	1. Yes - Wo	2. No			3. No	20. Motor V	1. On Road	No	No	Belted	No	No	No	No	No	No	No	No	No	No		NOT_RD	VDOT Inter	No	No	Yes	No	5. Hampto	114	114. City o	3-Principal	4-Two-Way	Urban	NonVDOT	5	3. City or T	Hampton F	HAMP	R-VA SR00134EB		10.71	1078424	68.6	-76.3672	37.03627
222375514	2022	7/7/2022 5:00	855	8:55	C	C	0	0	0	3	3	0	0	3	4. Sideswipe - Same Direction	SSS	No	1. No Adve	2. Daylight	Day	1. Dry	Dry	9. Within In	1. Straight	2. Blacktop	1. No Defe	2. Two-Wa	4. Four Ap	1. No Traffi	6. No Traffi	2. No			3. No	20. Motor V	1. On Road	No	No	Belted	No	No	No	No	No	No	No	No	No	No		NOT_RD	VDOT Inter	No	No	Yes	No	5. Hampto	114	114. City o	7-Local (J,	3-Two-Way	Urban	NonVDOT	5	3. City or T	Hampton F	HAMP	S-VA114PR ENTERPRISE PKWY		0.74	1279456	76.55	-76.4092	37.05974
222375515	2022	7/2/2022 5:00	1303	13:03	C	C	0	0	0	2	2	0	0	2	1. Rear End	RE	No	1. No Adve	2. Daylight	Day	1. Dry	Dry	9. Within In	1. Straight	2. Blacktop	1. No Defe	2. Two-Wa	4. Four Ap	1. No Traffi	6. No Traffi	2. No			3. No	20. Motor V	1. On Road	No	No	Belted	No	Yes	No	No	No	No	No	No	No	No		NOT_RD	VDOT Inter	No	No	Yes	No	5. Hampto	114	114. City o	7-Local (J,	3-Two-Way	Urban	NonVDOT	5	3. City or T	Hampton F	HAMP	S-VA114NP COLISEUM DR		1.01	1079044	97.6	-76.39	37.04443
202205052	2020	8/5/2020 5:00	704	7:04	C	C	0	0	0	2	2	0	0	2	1. Rear End	RE	No	1. No Adve	2. Daylight	Day	1. Dry	Dry	5. On Entra	1. Straight	2. Blacktop	1. No Defe	1. Two-Wa	3. Three Ap	6. Traffic Li	1. Yes - Wo	2. No			3. No	20. Motor V	1. On Road	No	No	Belted	No	No	No	No	No	No	No	No	No	No		NOT_RD	Not Interse	No	No	Yes	No	5. Hampto	114	114. City o	4-Minor Ar	3-Two-Way	Urban	NonVDOT	5	3. City or T	Hampton F	HAMP	S-VA114PR LASALLE AVE		1.99	731448	488.39	-76.3628	37.03144
180995155	2018	4/7/2018 5:00	1514	15:14	O	PDO	0	0	0	0	0	0	0	2	2. Angle	ANG	No	5. Rain	2. Daylight	Day	2. Wet	Wet	8. Non-Inte	1. Straight	2. Blacktop	1. No Defe	2. Two-Wa	1. Not at In	6. Traffic Li	1. Yes - Wo	2. No			3. No	20. Motor V	1. On Road	No	No	Belted	No	No	No	No	No	No	No	No	No	No		NOT_RD	Not Interse	No	No	Yes	No	5. Hampto	114	114. City o	5-Major Cc	3-Two-Way	Urban	NonVDOT	5	3. City or T	Hampton F	HAMP	S-VA114NP PINE CHAPEL RD		0.65			-76.3824	37.03807
222375520	2022	7/11/2022 5:00	1451	14:51	C	C	0	0	0	2	2	0	0	2	2. Angle	ANG	No	1. No Adve	2. Daylight	Day	1. Dry	Dry	1. Main-Lin	1. Straight	2. Blacktop	1. No Defe	1. Two-Wa	1. Not at In	4. Stop Sig	1. Yes - Wo	2. No			3. No	20. Motor V	1. On Road	No	No	Belted	No	No	No	No	No	No	Yes	No	No	No		NOT_RD	Not Interse	No	No	Yes	No	5. Hampto	114	114. City o	7-Local (J,	3-Two-Way	Urban	NonVDOT	5	3. City or T	Hampton F	HAMP	S-VA114PR HARDY CASH DR		0.38	1083997	265.12	-76.3997	37.05592
222375521	2022	6/20/2022 5:00	2021	20:21	A	A	0	2	0	0	2	0	0	2	2. Angle	ANG	No	1. No Adve	2. Daylight	Day	1. Dry	Dry	9. Within In	1. Straight	2. Blacktop	1. No Defe	3. Two-Wa	4. Four Ap	3. Traffic S	1. Yes - Wo	2. No			3. No	20. Motor V	1. On Road	No	No	Belted	No	No	No	No	No	No	No	No	No	No		NOT_RD	Urban Inte	No	No	Yes	No	5. Hampto	114	114. City o	4-Minor Ar	4-Two-Way	Urban	NonVDOT	5	3. City or T	Hampton F	HAMP	R-VA SR00278SB		0	253165	249.04	-76.3483	37.04356
222375522	2022	7/11/2022 5:00	1544	15:44	C	C	0	0	0	2	2	0	0	2	4. Sideswipe - Same Direction	SSS	No	1. No Adve	2. Daylight	Day	1. Dry	Dry	1. Main-Lin	1. Straight	2. Blacktop	1. No Defe	3. Two-Wa	1. Not at In	1. No Traffi	6. No Traffi	2. No			3. No	20. Motor V	1. On Road	No	No	Belted	No	No	No	No	No	No	No	No	No	No		NOT_RD	Not Interse	No	Yes	Yes	No	5. Hampto	114	114. City o	3-Principal	4-Two-Way	Urban	NonVDOT	5	3. City or T	Hampton F	HAMP	R-VA US00258EB		62.05	1091119	278.09	-76.4051	37.03804
223555164	2022	12/16/2022 5:00	1605	16:05	C	C	0	0	0	2	2	0	0	2	4. Sideswipe - Same Direction	SSS	No	1. No Adve	4. Darknes	Night	1. Dry	Dry	2. Accelera	3. Grade - S	2. Blacktop	1. No Defe	4. One-Wa	1. Not at In	3. Traffic S	1. Yes - Wo	2. No			3. No	20. Motor V	1. On Road	No	No	Belted	No	No	No	No	No	Yes	No	No	No	No		NOT_RD	Urban Inte	Yes	No	Yes	Yes	5. Hampto	114	114. City o	4-Minor Ar	4-Two-Way	Urban	NonVDOT	5	3. City or T	Hampton F	HAMP	S-VA114PR BIG BETHEL RD		3.36	716613	131.13	-76.4272	37.06039
183375179	2018	11/30/2018 5:00	2346	23:46	C	C	0	0	0	1	1	0	0	3	1. Rear End	RE	No	1. No Adve	4. Darknes	Night	1. Dry	Dry	8. Non-Inte	1. Straight	2. Blacktop	1. No Defe	1. Two-Wa	1. Not at In	3. Traffic S	1. Yes - Wo	2. No			3. No	20. Motor V	1. On Road	Yes	No	Belted	No	No	No	No	No	No	No	No	No	Yes	10	NOT_RD	Urban Inte	No	No	Yes	Yes	5. Hampto	114	114. City o	4-Minor Ar	4-Two-Way	Urban	NonVDOT	5	3. City or T	Hampton F	HAMP	S-VA114NP BIG BETHEL RD		3.37	716613	193.35	-76.4273	37.06054
202375097	2020	8/18/2020 5:00	2030	20:30	C	C	0	0	0	1	1	0	0	2	4. Sideswipe - Same Direction	SSS	No	1. No Adve	4. Darknes	Night	1. Dry	Dry	1. Main-Lin	1. Straight	2. Blacktop	1. No Defe	3. Two-Wa	1. Not at In	1. No Traffi	6. No Traffi	2. No			3. No	20. Motor V	1. On Road	No	No	Belted	No	No	No	No	No	Yes	No	No	No	No		NOT_RD	VDOT Inter	No	No	Yes	Yes	5. Hampto	114	114. City o	3-Principal	4-Two-Way	Urban	NonVDOT	5	3. City or T	Hampton F	HAMP	R-VA SR00134EB		10.71	1078424	76.79	-76.3672	37.0363
222375234	2022	8/13/2022 5:00	1416	14:16	O	PDO	0	0	0	0	0	0	0	2	2. Angle	ANG	No	1. No Adve	2. Daylight	Day	1. Dry	Dry	9. Within In	1. Straight	2. Blacktop	1. No Defe	1. Two-Wa	4. Four Ap	3. Traffic S	1. Yes - Wo	2. No			3. No	20. Motor V	1. On Road	No	No	Belted	No	No	No	No	No	No	No	No	No	No		NOT_RD	Urban Inte	No	No	Yes	No	5. Hampto	114	114. City o	4-Minor Ar	3-Two-Way	Urban	NonVDOT	5	3. City or T	Hampton F	HAMP	S-VA114NP WOODLAND RD		0.88	253170	5.46	-76.3219	37.03331
222375531	2022	7/13/2022 5:00	115	1:15	C	C	0	0	0	1	1	0	0	2	6. Fixed Object in Road	FOIR	No	1. No Adve	4. Darknes	Night	1. Dry	Dry	1. Main-Lin	1. Straight	2. Blacktop	1. No Defe	4. One-Wa	1. Not at In	1. No Traffi	6. No Traffi	2. No			3. No	6. Parked V	1. On Road	No	No	Belted	No	Yes	No	No	No	No	No	No	No	Yes	2	NOT_RD	Not Interse	No	No	Yes	Yes	5. Hampto	114	114. City o	5-Major Cc	3-Two-Way	Urban	NonVDOT	5	3. City or T	Hampton F	HAMP	S-VA114PR BACK RIVER RD		0.45	253174	449.94	-76.3564	37.02798
182195074	2018	8/6/2018 5:00	1935	19:35	C	C	0	0	0	2	2	0	0	2	2. Angle	ANG	No	1. No Adve	3. Dusk	Day	1. Dry	Dry	1. Main-Lin	1. Straight	2. Blacktop	1. No Defe	2. Two-Wa	1. Not at In	6. Traffic Li	1. Yes - Wo	2. No			3. No	20. Motor V	1. On Road	No	No	Unbelted	No	No	No	No	No	No	No	No	No	No		NOT_RD	Not Interse	No	No	Yes	No	5. Hampto	114	114. City o	4-Minor Ar	3-Two-Way	Urban	NonVDOT	5	3. City or T	Hampton F	HAMP	S-VA114NP ABERDEEN RD		2.22	253379	368.06	-76.4054	37.02926
222375535	2022	7/11/2022 5:00	1255	12:55	O	PDO	0	0	0	0	0	0	0	2	4. Sideswipe - Same Direction	SSS	No	1. No Adve	2. Daylight	Day	1. Dry	Dry	10. Interse	1. Straight	2. Blacktop	1. No Defe	2. Two-Wa	4. Four Ap	6. Traffic Li	1. Yes - Wo	2. No			3. No	20. Motor V	1. On Road	No	No	Belted	No	No	No	No	No	No	No	No	No	Yes	2	NOT_RD	Urban Inte	No	No	Yes	No	5. Hampto	114	114. City o	3-Principal	4-Two-Way	Urban	NonVDOT	5	3. City or T	Hampton F	HAMP	R-VA US00258EB		63.16	1091131	83.82	-76.3858	37.04219
222375536	2022	5/24/2022 5:00	1046	10:46	C	C	0	0	0	2	2	0	0	2	2. Angle	ANG	No	5. Rain	2. Daylight	Day	2. Wet	Wet	10. Interse	1. Straight	2. Blacktop	1. No Defe	3. Two-Wa	4. Four Ap	6. Traffic Li	1. Yes - Wo	2. No			3. No	20. Motor V	1. On Road	No	No	Belted	No	No	No	No	No	No	No	No	No	No		NOT_RD	Urban Inte	Yes	No	Yes	No	5. Hampto	114	114. City o	3-Principal	4-Two-Way	Urban	NonVDOT	5	3. City or T	Hampton F	HAMP	R-VA US00258WB		63.38	253078	190.17	-76.3818	37.04319
222375538	2022	7/10/2022 5:00	1951	19:51	O	PDO	0	0	0	0	0	0	0	2	2. Angle	ANG	No	9. Other	2. Daylight	Day	2. Wet	Wet	9. Within In	1. Straight	2. Blacktop	1. No Defe	3. Two-Wa	4. Four Ap	4. Stop Sig	1. Yes - Wo	2. No			3. No	20. Motor V	1. On Road	No	No	Belted	No	No	No	No	No	Yes	No	No	No	No		NOT_RD	VDOT Inter	No	No	Yes	No	5. Hampto	114	114. City o	7-Local (J,	3-Two-Way	Urban	NonVDOT	5	3. City or T	Hampton F	HAMP	S-VA114PR LEWIS RD W		0.71	253326	35.39	-76.4178	37.02557
222375539	2022	6/21/2022 5:00	145	1:45	A	A	0	1	0	1	2	0	0	2	16. Other	OTHR	No	1. No Adve	4. Darknes	Night	1. Dry	Dry	9. Within In	1. Straight	2. Blacktop	1. No Defe	3. Two-Wa	4. Four Ap	6. Traffic Li	1. Yes - Wo	2. No			3. No	20. Motor V	1. On Road	No	No	Unbelted	No	Yes	No	No	No	No	No	No	No	Yes	5	NOT_RD	Urban Inte	No	Yes	Yes	Yes	5. Hampto	114	114. City o	4-Minor Ar	4-Two-Way	Urban	NonVDOT	5	3. City or T	Hampton F	HAMP	R-VA SR00278NB		0.24	746582	45.28	-76.3477	37.04705
222375540	2022	7/6/2022 5:00	1357	13:57	C	C	0	0	0	2	2	0	0	2	5. Sideswipe - Opposite Direction	SSO	No	1. No Adve	2. Daylight	Day	1. Dry	Dry	10. Interse	1. Straight	2. Blacktop	1. No Defe	3. Two-Wa	4. Four Ap	3. Traffic S	1. Yes - Wo	2. No			3. No	20. Motor V	1. On Road	No	No	Belted	No	No	No	No	No	No	No	No	No	No		NOT_RD	Urban Inte	Yes	No	Yes	No	5. Hampto	114	114. City o	3-Principal	4-Two-Way	Urban	NonVDOT	5	3. City or T	Hampton F	HAMP	R-VA US00258WB		63	754224	57.42	-76.3886	37.04172
222375541	2022	7/13/2022 5:00	2345	23:45	B	B	0	0	1	1	2	0	1	1	16. Other	OTHR	Pedestrian	1. No Adve	4. Darknes	Night	1. Dry	Dry	7. Other lo	1. Straight	2. Blacktop	1. No Defe	5. Unknow	1. Not at In	1. No Traffi	6. No Traffi	2. No			3. No	19. Ped	8. Off Road	No	No	Belted	No	No	No	No	No	No	No	No	Yes	No		NOT_RD	Not Interse	No	No	Yes	Yes	5. Hampto	114	114. City o	7-Local (J,6)		Urban	NonVDOT	5	3. City or T	Hampton F	HAMP	S-VA114NP DERBY DR		0.11			-76.3962	37.08815
210765143	2021	3/14/2021 5:00	1215	12:15	O	PDO	0	0	0	0	0	0	0	1	9. Fixed Object - Off Road	FOOR	No	1. No Adve	2. Daylight	Day	1. Dry	Dry	1. Main-Lin	3. Grade - S	2. Blacktop	1. No Defe	2. Two-Wa	1. Not at In	6. Traffic Li	1. Yes - Wo	2. No			3. No	13. Curb	2. Shoulde	No	No	Belted	No	No	No	No	No	No	No	No	No	No		RD RIGHT	Not Interse	Yes	No	Yes	No	5. Hampto	114	114. City o	4-Minor Ar	4-Two-Way	Urban	NonVDOT	5	3. City or T	Hampton F	HAMP	R-VA US00060EB		273.97			-76.3387	37.0257
222375543	2022	7/15/2022 5:00	1919	19:19	C	C	0	0	0	1	1	0	0	2	2. Angle	ANG	No	1. No Adve	2. Daylight	Day	1. Dry	Dry	9. Within In	1. Straight	2. Blacktop	1. No Defe	1. Two-Wa	4. Four Ap	4. Stop Sig	1. Yes - Wo	2. No			3. No	20. Motor V	1. On Road	No	No	Belted	No	No	No	No	No	No	No	No	No	No		NOT_RD	Urban Inte	No	Yes	Yes	No	5. Hampto	114	114. City o	7-Local (J,	3-Two-Way	Urban	NonVDOT	5	3. City or T	Hampton F	HAMP	S-VA114PR BAY AVE		0.46			-76.3804	37.00478
222375544	2022	7/16/2022 5:00	853	8:53	C	C	0	0	0	2	2	0	0	2	1. Rear End	RE	No	1. No Adve	2. Daylight	Day	1. Dry	Dry	1. Main-Lin	1. Straight	2. Blacktop	1. No Defe	4. One-Wa	1. Not at In	6. Traffic Li	1. Yes - Wo	2. No			3. No	20. Motor V	1. On Road	No	No	Belted	No	Yes	No	No	No	No	No	No	No	No		NOT_RD	Urban Inte	No	No	Yes	No	5. Hampto	114	114. City o	3-Principal	4-Two-Way	Urban	NonVDOT	5	3. City or T	Hampton F	HAMP	R-VA US00258EB		62.28	253136	155.52	-76.401	37.03891
222375262	2022	8/15/2022 5:00	1029	10:29	O	PDO	0	0	0	0	0	0	0	2	2. Angle	ANG	No	1. No Adve	2. Daylight	Day	1. Dry	Dry	8. Non-Inte	1. Straight	2. Blacktop	1. No Defe	3. Two-Wa	1. Not at In	6. Traffic Li	1. Yes - Wo	2. No			1. Yes	20. Motor V	1. On Road	No	No	Belted	No	No	No	No	No	No	No	No	No	No		NOT_RD	Not Interse	No	Yes	Yes	No	5. Hampto	114	114. City o	5-Major Cc	4-Two-Way	Urban	NonVDOT	5	3. City or T	Hampton F	HAMP	S-VA114NP ANDREWS BLVD		1.02			-76.3133	37.04442
222375546	2022	7/12/2022 5:00	1029	10:29	A	A	0	1	0	1	2	0	0	2	2. Angle	ANG	No	1. No Adve	2. Daylight	Day	1. Dry	Dry	1. Main-Lin	1. Straight	2. Blacktop	1. No Defe	1. Two-Wa	4. Four Ap	6. Traffic Li	1. Yes - Wo	2. No			3. No	20. Motor V	1. On Road	No	No	Belted	No	No	No	No	No	No	No	No	No	No		NOT_RD	Not Interse	No	No	Yes	No	5. Hampto	114	114. City o	4-Minor Ar	3-Two-Way	Urban	NonVDOT	5	3. City or T	Hampton F	HAMP	S-VA114NP RIP RAP RD		0.37	253415	483.58	-76.3522	37.03542
222375547	2022	7/16/2022 5:00	948	9:48	A	A	0	1	0	0	1	0	0	2	2. Angle	ANG	No	1. No Adve	2. Daylight	Day	1. Dry	Dry	9. Within In	1. Straight	2. Blacktop	1. No Defe	2. Two-Wa	4. Four Ap	3. Traffic S	1. Yes - Wo	2. No			3. No	20. Motor V	1. On Road	No	No	Belted	No	No	No	No	No	No	No	No	No	No		NOT_RD	VDOT Inter	No	No	Yes	No	5. Hampto	114	114. City o	7-Local (J,	3-Two-Way	Urban	NonVDOT	5	3. City or T	Hampton F	HAMP	S-VA114NP GRIMES RD		0.4	1063274	0	-76.315	37.0435
180925215	2018	3/30/2018 5:00	1746	17:46	C	C	0	0	0	1	1	0	0	2	1. Rear End	RE	No	1. No Adve	2. Daylight	Day	1. Dry	Dry	10. Interse	1. Straight	2. Blacktop	1. No Defe	2. Two-Wa	3. Three Ap	1. No Traffi	6. No Traffi	2. No			1. Yes	20. Motor V	1. On Road	No	No	Belted	No	No	No	No	No	No	No	No	No	No		NOT_RD	Urban Inte	No	No	Yes	No	5. Hampto	114	114. City o	5-Major Cc	4-Two-Way	Urban	NonVDOT	5	3. City or T	Hampton F	HAMP	S-VA114NP ANDREWS BLVD		1.09			-76.3124	37.04506
222375549	2022	7/16/2022 5:00	951	9:51	C	C	0	0	0	1	1	0	0	2	1. Rear End	RE	No	1. No Adve	2. Daylight	Day	1. Dry	Dry	10. Interse	1. Straight	2. Blacktop	1. No Defe	4. One-Wa	4. Four Ap	3. Traffic S	1. Yes - Wo	2. No			3. No	20. Motor V	1. On Road	No	No	Belted	No	No	No	No	No	Yes	No	No	No	No		NOT_RD	Urban Inte	No	No	Yes	No	5. Hampto	114	114. City o	3-Principal	4-Two-Way	Urban	NonVDOT	5	3. City or T	Hampton F	HAMP	R-VA US00258EB		62.24	253136	77.5	-76.4018	37.03875
222375550	2022	7/15/2022 5:00	1343	13:43	A	A	0	1	0	0	1	0	0	2	2. Angle	ANG	No	1. No Adve	2. Daylight	Day	1. Dry	Dry	9. Within In	1. Straight	2. Blacktop	1. No Defe	1. Two-Wa	4. Four Ap	4. Stop Sig	1. Yes - Wo	2. No			3. No	20. Motor V	1. On Road	No	No	Unbelted	No	No	No	No	No	No	No	No	No	No		NOT_RD	Urban Inte	No	No	Yes	No	5. Hampto	114	114. City o	7-Local (J,	3-Two-Way	Urban	NonVDOT	5	3. City or T	Hampton F	HAMP	S-VA114PR SEWELL AVE		0.08	1061084	459.94	-76.3179	37.01984
222375551	2022	7/15/2022 5:00	2304	23:04	O	PDO	0	0	0	0	0	0	0	2	2. Angle	ANG	No	1. No Adve	4. Darknes	Night	1. Dry	Dry	10. Interse	1. Straight	2. Blacktop	1. No Defe	2. Two-Wa	4. Four Ap	6. Traffic Li	1. Yes - Wo	2. No			3. No	20. Motor V	4. Roadsid	No	No	Belted	No	No	No	No	No	No	No	No	No	Yes	5	NOT_RD	Urban Inte	No	No	Yes	Yes	5. Hampto	114	114. City o	7-Local (J,	3-Two-Way	Urban	NonVDOT	5	3. City or T	Hampton F	HAMP	S-VA114NP WOODCREST DR		0.15			-76.322	37.03679
183465130	2018	12/11/2018 5:00	1204	12:04	O	PDO	0	0	0	0	0	0	0	2	1. Rear End	RE	No	1. No Adve	2. Daylight	Day	1. Dry	Dry	1. Main-Lin	1. Straight	1. Concret	1. No Defe	3. Two-Wa	4. Four Ap	3. Traffic S	1. Yes - Wo	2. No			3. No	20. Motor V	1. On Road	No	No	Belted	No	Yes	No	No	No	No	No	No	No	No		NOT_RD	Urban Inte	No	No	Yes	No	5. Hampto	114	114. City o	4-Minor Ar	3-Two-Way	Urban	NonVDOT	5	3. City or T	Hampton F	HAMP	S-VA114NP BIG BETHEL RD		3.37	716613	188.3	-76.4273	37.06054
222375553	2022	7/15/2022 5:00	923	9:23	C	C	0	0	0	1	1	0	0	1	16. Other	OTHR	No	1. No Adve	2. Daylight	Day	1. Dry	Dry	13. Drivew	1. Straight	2. Blacktop	1. No Defe	1. Two-Wa	1. Not at In	1. No Traffi	6. No Traffi	2. No			3. No	15. Other F	4. Roadsid	No	No	Belted	No	No	No	No	No	No	Yes	No	No	No		NOT_RD	Not Interse	No	No	Yes	No	5. Hampto	114	114. City o	4-Minor Ar	3-Two-Way	Urban	NonVDOT	5	3. City or T	Hampton F	HAMP	R-VA US00258EB		67.64	1062430	270.75	-76.3202	37.02284
240185104	2023	12/31/2023 5:00	1853	18:53	C	C	0	0	0	1	1	0	0	2	2. Angle	ANG	No	1. No Adve	4. Darknes	Night	1. Dry	Dry	10. Interse	1. Straight	2. Blacktop	1. No Defe	2. Two-Wa	4. Four Ap	3. Traffic S	1. Yes - Wo	2. No			3. No	20. Motor V	1. On Road	Yes	No	Belted	No	No	No	No	No	No	No	No	No	No		NOT_RD	Urban Inte	No	Yes	Yes	Yes	5. Hampto	114	114. City o	4-Minor Ar	3-Two-Way	Urban	NonVDOT	5	3. City or T	Hampton F	HAMP	R-VA SR00152WB		4.24	253075	295.95	-76.3936	37.04667
210025136	2020	12/28/2020 5:00	2110	21:10	C	C	0	0	0	1	1	0	0	1	9. Fixed Object - Off Road	FOOR	No	1. No Adve	4. Darknes	Night	1. Dry	Dry	1. Main-Lin	1. Straight	2. Blacktop	1. No Defe	3. Two-Wa	1. Not at In	3. Traffic S	1. Yes - Wo	2. No			3. No	2. Trees	3. Median	No	No	Belted	No	No	No	No	No	No	No	No	No	No		NOT_RD	VDOT Inter	No	No	Yes	Yes	5. Hampto	114	114. City o	3-Principal	4-Two-Way	Urban	NonVDOT	5	3. City or T	Hampton F	HAMP	R-VA SR00134EB		10.71	1078424	64.08	-76.3671	37.03625
222375556	2022	6/13/2022 5:00	925	9:25	C	C	0	0	0	2	2	0	0	2	1. Rear End	RE	No	1. No Adve	2. Daylight	Day	1. Dry	Dry	10. Interse	1. Straight	1. Concret	1. No Defe	3. Two-Wa	4. Four Ap	3. Traffic S	2. Yes - Wo	2. No			3. No	20. Motor V	1. On Road	No	No	Belted	No	No	No	No	No	No	No	No	No	No		NOT_RD	Urban Inte	Yes	No	Yes	No	5. Hampto	114	114. City o	3-Principal	4-Two-Way	Urban	NonVDOT	5	3. City or T	Hampton F	HAMP	S-VA114PR HAMPTON ROADS CENTER PKWY		3.52	716612	61.92	-76.3857	37.05935
222375557	2022	7/15/2022 5:00	1551	15:51	O	PDO	0	0	0	0	0	0	0	3	1. Rear End	RE	No	5. Rain	2. Daylight	Day	2. Wet	Wet	10. Interse	1. Straight	2. Blacktop	1. No Defe	3. Two-Wa	3. Three Ap	8. Yield Sig	1. Yes - Wo	2. No			3. No	20. Motor V	1. On Road	No	No	Belted	No	No	No	No	No	No	No	No	No	No		NOT_RD	Urban Inte	No	No	Yes	No	5. Hampto	114	114. City of Hampton			Urban	NonVDOT	5	3. City or T	Hampton F	HAMP	U-VA114SC99999UK					-76.3842	37.08028
243265106	2024	11/17/2024 5:00	1703	17:03	C	C	0	0	0	3	3	0	0	2	4. Sideswipe - Same Direction	SSS	No	1. No Adve	3. Dusk	Day	1. Dry	Dry	10. Interse	1. Straight	2. Blacktop	1. No Defe	1. Two-Wa	4. Four Ap	6. Traffic Li	1. Yes - Wo	2. No			3. No	20. Motor V	1. On Road	No	No	Belted	No	Yes	No	No	No	No	No	No	No	No		NOT_RD	Urban Inte	No	No	Yes	No	5. Hampto	114	114. City o	4-Minor Ar	3-Two-Way	Urban	NonVDOT	5	3. City or T	Hampton F	HAMP	S-VA114PR ABERDEEN RD		2.26	253379	111.92	-76.4055	37.02995
222375559	2022	7/15/2022 5:00	1551	15:51	C	C	0	0	0	1	1	0	0	2	2. Angle	ANG	No	5. Rain	2. Daylight	Day	2. Wet	Wet	9. Within In	1. Straight	2. Blacktop	1. No Defe	1. Two-Wa	3. Three Ap	8. Yield Sig	1. Yes - Wo	2. No			3. No	20. Motor V	1. On Road	No	No	Belted	No	No	No	No	No	No	No	No	No	No		NOT_RD	Urban Inte	No	No	Yes	No	5. Hampto	114	114. City o	7-Local (J,	3-Two-Way	Urban	NonVDOT	5	3. City or T	Hampton F	HAMP	S-VA114PR DEROSA DR		0.51			-76.4468	37.06084
222375560	2022	7/6/2022 5:00	1249	12:49	C	C	0	0	0	2	2	0	0	2	2. Angle	ANG	No	1. No Adve	2. Daylight	Day	1. Dry	Dry	1. Main-Lin	1. Straight	2. Blacktop	1. No Defe	3. Two-Wa	1. Not at In	1. No Traffi	6. No Traffi	2. No			3. No	20. Motor V	1. On Road	No	No	Belted	No	No	No	No	No	No	No	No	No	No		NOT_RD	Not Interse	No	Yes	Yes	No	5. Hampto	114	114. City o	3-Principal	4-Two-Way	Urban	NonVDOT	5	3. City or T	Hampton F	HAMP	R-VA US00258EB		62.77	1091129	383.19	-76.3918	37.04089
231015078	2023	4/1/2023 5:00	1927	19:27	C	C	0	0	0	2	2	0	0	2	4. Sideswipe - Same Direction	SSS	No	1. No Adve	4. Darknes	Night	1. Dry	Dry	10. Interse	1. Straight	2. Blacktop	1. No Defe	2. Two-Wa	3. Three Ap	6. Traffic Li	1. Yes - Wo	2. No			3. No	20. Motor V	1. On Road	No	No	Belted	No	Yes	No	No	No	No	No	No	No	No		NOT_RD	Urban Inte	No	Yes	Yes	Yes	5. Hampto	114	114. City o	4-Minor Ar	4-Two-Way	Urban	NonVDOT	5	3. City or T	Hampton F	HAMP	R-VA SR00152EB		4.25	253075	331.15	-76.3934	37.04658
181735167	2018	6/20/2018 5:00	1109	11:09	C	C	0	0	0	2	2	0	0	2	4. Sideswipe - Same Direction	SSS	No	1. No Adve	2. Daylight	Day	1. Dry	Dry	8. Non-Inte	1. Straight	2. Blacktop	1. No Defe	2. Two-Wa	1. Not at In	4. Stop Sig	3. Yes - No	2. No			3. No	20. Motor V	1. On Road	No	No	Belted	No	Yes	No	No	No	No	No	No	No	No		NOT_RD	Not Interse	No	No	Yes	No	5. Hampto	114	114. City o	4-Minor Ar	3-Two-Way	Urban	NonVDOT	5	3. City or T	Hampton F	HAMP	R-VA SR00169SB		5.76	1063975	327.64	-76.3273	37.05669
200385256	2020	1/22/2020 5:00	1326	13:26	C	C	0	0	0	1	1	0	0	2	1. Rear End	RE	No	1. No Adve	2. Daylight	Day	1. Dry	Dry	1. Main-Lin	1. Straight	2. Blacktop	1. No Defe	1. Two-Wa	3. Three Ap	6. Traffic Li	1. Yes - Wo	2. No			3. No	20. Motor V	1. On Road	No	No	Belted	No	No	No	No	No	Yes	No	No	No	No		NOT_RD	Not Interse	No	No	Yes	No	5. Hampto	114	114. City o	5-Major Cc	3-Two-Way	Urban	NonVDOT	5	3. City or T	Hampton F	HAMP	S-VA114NP SHELL RD		2.5	253229	482.91	-76.3699	37.01499
173415146	2017	12/4/2017 5:00	622	6:22	A	A	0	1	0	1	2	0	0	2	2. Angle	ANG	No	1. No Adve	1. Dawn	Day	1. Dry	Dry	10. Interse	1. Straight	2. Blacktop	1. No Defe	3. Two-Wa	4. Four Ap	3. Traffic S	1. Yes - Wo	2. No			3. No	20. Motor V	1. On Road	No	No	Belted	No	Yes	No	No	No	No	No	No	No	No		NOT_RD	Urban Inte	No	No	Yes	No	5. Hampto	114	114. City o	4-Minor Ar	3-Two-Way	Urban	NonVDOT	5	3. City or T	Hampton F	HAMP	S-VA114PR ARMISTEAD AVE N		3.67	253396	24.27	-76.3862	37.06366
222375567	2022	7/20/2022 5:00	15	00:15	C	C	0	0	0	1	1	0	0	1	8. Non-Collision	NC	No	1. No Adve	4. Darknes	Night	1. Dry	Dry	8. Non-Inte	1. Straight	2. Blacktop	1. No Defe	2. Two-Wa	1. Not at In	1. No Traffi	6. No Traffi	2. No			3. No	28. Ran Of	1. On Road	No	No	Belted	No	Yes	Yes	No	No	No	No	No	No	Yes	10	RD RIGHT	Not Interse	No	Yes	Yes	Yes	5. Hampto	114	114. City o	5-Major Cc	3-Two-Way	Urban	NonVDOT	5	3. City or T	Hampton F	HAMP	S-VA114NP OLD BUCKROE RD		0.38	253514	321.4	-76.3188	37.02598
211385080	2021	5/17/2021 5:00	920	9:20	A	A	0	2	0	0	2	0	0	2	2. Angle	ANG	No	1. No Adve	2. Daylight	Day	1. Dry	Dry	8. Non-Inte	1. Straight	2. Blacktop	1. No Defe	2. Two-Wa	1. Not at In	3. Traffic S	1. Yes - Wo	2. No			3. No	20. Motor V	1. On Road	No	No	Belted	No	No	No	No	No	No	No	No	No	No		NOT_RD	VDOT Inter	No	No	Yes	No	5. Hampto	114	114. City o	3-Principal	4-Two-Way	Urban	NonVDOT	5	3. City or T	Hampton F	HAMP	R-VA SR00134EB		10.71	1078424	65.54	-76.3672	37.03626
222375569	2022	7/9/2022 5:00	2200	22:00	C	C	0	0	0	4	4	0	0	2	2. Angle	ANG	No	5. Rain	4. Darknes	Night	2. Wet	Wet	8. Non-Inte	1. Straight	2. Blacktop	1. No Defe	2. Two-Wa	1. Not at In	1. No Traffi	6. No Traffi	2. No			3. No	20. Motor V	1. On Road	No	No	Belted	No	No	No	No	No	No	No	No	No	Yes	5	NOT_RD	Not Interse	No	No	Yes	Yes	5. Hampto	114	114. City o	5-Major Cc	3-Two-Way	Urban	NonVDOT	5	3. City or T	Hampton F	HAMP	S-VA114NP POWHATAN PKWY		0.95	253568	453.6	-76.3827	37.01086
222375570	2022	7/11/2022 5:00	1632	16:32	O	PDO	0	0	0	0	0	0	0	3	1. Rear End	RE	No	1. No Adve	2. Daylight	Day	1. Dry	Dry	10. Interse	1. Straight	2. Blacktop	1. No Defe	1. Two-Wa	4. Four Ap	3. Traffic S	1. Yes - Wo	2. No			3. No	20. Motor V	1. On Road	No	No	Belted	No	No	No	No	No	No	No	No	No	No		NOT_RD	Urban Inte	No	No	Yes	No	5. Hampto	114	114. City o	4-Minor Ar	3-Two-Way	Urban	NonVDOT	5	3. City or T	Hampton F	HAMP	R-VA SR00351EB		2.57	1068789	68.96	-76.392	37.00842
222375571	2022	7/13/2022 5:00	2113	21:13	C	C	0	0	0	2	2	0	0	2	1. Rear End	RE	No	1. No Adve	4. Darknes	Night	1. Dry	Dry	9. Within In	1. Straight	2. Blacktop	1. No Defe	2. Two-Wa	4. Four Ap	3. Traffic S	1. Yes - Wo	2. No			3. No	20. Motor V	1. On Road	No	No	Belted	No	No	No	No	No	No	No	No	No	No		NOT_RD	VDOT Inter	No	Yes	Yes	Yes	5. Hampto	114	114. City o	7-Local (J,	3-Two-Way	Urban	NonVDOT	5	3. City or T	Hampton F	HAMP	S-VA114PR WEAVER RD W		0.01	1072285	78.34	-76.406	37.03199
233265135	2023	11/20/2023 5:00	1555	15:55	B	B	0	0	1	0	1	0	1	1	12. Ped	PED	Pedestrian	1. No Adve	2. Daylight	Day	1. Dry	Dry	10. Interse	1. Straight	2. Blacktop	1. No Defe	2. Two-Wa	3. Three Ap	6. Traffic Li	1. Yes - Wo	2. No			1. Yes	19. Ped	1. On Road	No	No	Belted	No	No	No	No	No	Yes	No	No	Yes	No		NOT_RD	Urban Inte	No	No	Yes	No	5. Hampto	114	114. City o	4-Minor Ar	3-Two-Way	Urban	NonVDOT	5	3. City or T	Hampton F	HAMP	S-VA114PR BRIARFIELD RD		1.05			-76.4005	37.01907
222375573	2022	7/7/2022 5:00	1718	17:18	A	A	0	1	0	0	1	0	0	2	2. Angle	ANG	No	1. No Adve	2. Daylight	Day	1. Dry	Dry	9. Within In	1. Straight	2. Blacktop	1. No Defe	3. Two-Wa	4. Four Ap	6. Traffic Li	1. Yes - Wo	2. No			3. No	20. Motor V	1. On Road	No	No	Belted	No	No	No	No	No	No	No	No	No	No		NOT_RD	Urban Inte	No	Yes	Yes	No	5. Hampto	114	114. City o	4-Minor Ar	4-Two-Way	Urban	NonVDOT	5	3. City or T	Hampton F	HAMP	R-VA SR00278SB		0.23	746582	29.9	-76.3479	37.04694
222375574	2022	7/20/2022 5:00	1303	13:03	C	C	0	0	0	11	11	0	0	2	4. Sideswipe - Same Direction	SSS	No	1. No Adve	2. Daylight	Day	1. Dry	Dry	1. Main-Lin	1. Straight	2. Blacktop	1. No Defe	1. Two-Wa	1. Not at In	1. No Traffi	6. No Traffi	2. No			3. No	6. Parked V	1. On Road	No	No	Belted	No	No	No	No	No	No	Yes	No	No	No		NOT_RD	Not Interse	No	No	Yes	No	5. Hampto	114	114. City o	7-Local (J,	3-Two-Way	Urban	NonVDOT	5	3. City or T	Hampton F	HAMP	S-VA114NP CHAMBERLIN AVE W		0.3			-76.3201	37.0278
222375575	2022	7/15/2022 5:00	1844	18:44	O	PDO	0	0	0	0	0	0	0	2	1. Rear End	RE	No	5. Rain	2. Daylight	Day	2. Wet	Wet	10. Interse	1. Straight	2. Blacktop	1. No Defe	3. Two-Wa	4. Four Ap	3. Traffic S	1. Yes - Wo	2. No			3. No	20. Motor V	1. On Road	No	No	Belted	No	No	No	No	No	No	No	No	No	No		NOT_RD	Urban Inte	No	No	Yes	No	5. Hampto	114	114. City o	3-Principal	4-Two-Way	Urban	NonVDOT	5	3. City or T	Hampton F	HAMP	S-VA114PR HAMPTON ROADS CENTER PKWY		1.2	716613	131.38	-76.4276	37.06013
222375577	2022	7/19/2022 5:00	1706	17:06	O	PDO	0	0	0	0	0	0	0	2	2. Angle	ANG	No	1. No Adve	2. Daylight	Day	1. Dry	Dry	6. Intersec	3. Grade - S	2. Blacktop	1. No Defe	2. Two-Wa	1. Not at In	6. Traffic Li	1. Yes - Wo	2. No			3. No	20. Motor V	1. On Road	No	No	Belted	No	No	No	No	Yes	No	No	No	No	No		NOT_RD	Not Interse	No	No	No	No	5. Hampto	114	114. City o	1-Interstat	1-One-Way	Urban	VDOT Inter	5	1. State Hw	Hampton F	HAMP	R-VA IS00064EB	RMP261.00B	0.32			-76.4187	37.05902
222375578	2022	7/16/2022 5:00	1735	17:35	C	C	0	0	0	2	2	0	0	2	1. Rear End	RE	No	1. No Adve	2. Daylight	Day	1. Dry	Dry	1. Main-Lin	1. Straight	2. Blacktop	1. No Defe	4. One-Wa	4. Four Ap	3. Traffic S	1. Yes - Wo	2. No			3. No	20. Motor V	1. On Road	No	No	Belted	No	No	No	No	No	No	No	No	No	No		NOT_RD	Urban Inte	Yes	No	Yes	No	5. Hampto	114	114. City o	3-Principal	4-Two-Way	Urban	NonVDOT	5	3. City or T	Hampton F	HAMP	R-VA US00258WB		59.82	253129	124.78	-76.4392	37.02204
180315372	2018	1/31/2018 5:00	1331	13:31	A	A	0	1	0	1	2	0	0	2	2. Angle	ANG	No	1. No Adve	2. Daylight	Day	1. Dry	Dry	10. Interse	1. Straight	2. Blacktop	1. No Defe	3. Two-Wa	4. Four Ap	3. Traffic S	1. Yes - Wo	2. No			3. No	20. Motor V	1. On Road	No	No	Belted	No	No	No	No	No	No	No	No	No	No		NOT_RD	Urban Inte	No	No	Yes	No	5. Hampto	114	114. City o	4-Minor Ar	4-Two-Way	Urban	NonVDOT	5	3. City or T	Hampton F	HAMP	S-VA114PR ARMISTEAD AVE N		3.67	253396	20.89	-76.3862	37.06353
222375580	2022	6/29/2022 5:00	2000	20:00	C	C	0	0	0	2	2	0	0	2	4. Sideswipe - Same Direction	SSS	No	1. No Adve	2. Daylight	Day	1. Dry	Dry	8. Non-Inte	1. Straight	2. Blacktop	1. No Defe	4. One-Wa	1. Not at In	6. Traffic Li	1. Yes - Wo	2. No			3. No	20. Motor V	1. On Road	No	No	Belted	No	No	No	No	No	No	No	No	No	No		NOT_RD	Not Interse	No	No	Yes	No	5. Hampto	114	114. City o	3-Principal	4-Two-Way	Urban	NonVDOT	5	3. City or T	Hampton F	HAMP	R-VA US00258WB		62.32	253136	268.77	-76.4007	37.03915
203295176	2020	11/1/2020 5:00	129	1:29	C	C	0	0	0	5	5	0	0	2	2. Angle	ANG	No	1. No Adve	4. Darknes	Night	1. Dry	Dry	6. Intersec	1. Straight	2. Blacktop	1. No Defe	2. Two-Wa	2. Two App	8. Yield Sig	1. Yes - Wo	2. No			3. No	20. Motor V	1. On Road	No	No	Belted	No	No	No	No	No	No	No	No	No	Yes	10	NOT_RD	Not Interse	No	No	Yes	Yes	5. Hampto	114	114. City o	4-Minor Ar	3-Two-Way	Urban	NonVDOT	5	3. City or T	Hampton F	HAMP	S-VA114NP LASALLE AVE		1.99	731448	466.65	-76.3628	37.03138
212565170	2021	9/11/2021 5:00	1158	11:58	C	C	0	0	0	2	2	0	0	2	3. Head On	HO	No	1. No Adve	2. Daylight	Day	1. Dry	Dry	1. Main-Lin	1. Straight	2. Blacktop	1. No Defe	2. Two-Wa	1. Not at In	4. Stop Sig	1. Yes - Wo	2. No			3. No	20. Motor V	1. On Road	No	No	Unbelted	No	No	No	No	No	No	No	No	No	No		RD UNKN	Not Interse	No	No	Yes	No	5. Hampto	114	114. City o	4-Minor Ar	4-Two-Way	Urban	NonVDOT	5	3. City or T	Hampton F	HAMP	R-VA SR00169SB		5.76	1063975	327.64	-76.3273	37.05669
182355106	2018	8/22/2018 5:00	1931	19:31	B	B	0	0	1	0	1	0	0	1	9. Fixed Object - Off Road	FOOR	No	1. No Adve	4. Darknes	Night	1. Dry	Dry	1. Main-Lin	1. Straight	2. Blacktop	1. No Defe	1. Two-Wa	1. Not at In	6. Traffic Li	1. Yes - Wo	2. No			3. No	13. Curb	1. On Road	No	No	Belted	No	Yes	No	No	No	No	No	No	No	No		NOT_RD	Urban Inte	No	No	Yes	Yes	5. Hampto	114	114. City o	4-Minor Ar	3-Two-Way	Urban	NonVDOT	5	3. City or T	Hampton F	HAMP	S-VA114PR ABERDEEN RD		2.28	253379	18.67	-76.4056	37.03021
222375584	2022	6/29/2022 5:00	1124	11:24	O	PDO	0	0	0	0	0	0	0	2	1. Rear End	RE	No	1. No Adve	2. Daylight	Day	1. Dry	Dry	8. Non-Inte	1. Straight	2. Blacktop	1. No Defe	2. Two-Wa	1. Not at In	1. No Traffi	6. No Traffi	2. No			3. No	20. Motor V	1. On Road	No	Yes	Belted	No	No	No	No	No	No	No	No	No	No		NOT_RD	Urban Inte	No	No	Yes	No	5. Hampto	114	114. City o	5-Major Cc	3-Two-Way	Urban	NonVDOT	5	3. City or T	Hampton F	HAMP	S-VA114NP POWHATAN PKWY		0.4	253013	135.08	-76.3768	37.00406
222375585	2022	7/2/2022 5:00	1600	16:00	B	B	0	0	1	0	1	0	0	2	1. Rear End	RE	No	1. No Adve	2. Daylight	Day	1. Dry	Dry	10. Interse	1. Straight	2. Blacktop	1. No Defe	2. Two-Wa	3. Three Ap	3. Traffic S	1. Yes - Wo	2. No			3. No	20. Motor V	1. On Road	No	No	Belted	No	No	No	No	No	Yes	No	No	No	Yes	5	NOT_RD	VDOT Inter	No	Yes	Yes	No	5. Hampto	114	114. City o	3-Principal	4-Two-Way	Urban	NonVDOT	5	3. City or T	Hampton F	HAMP	R-VA US00258WB		62	1091119	91.93	-76.4058	37.03806
231915152	2023	7/8/2023 5:00	1710	17:10	A	A	0	1	0	0	1	0	1	1	12. Ped	PED	Pedestrian	1. No Adve	2. Daylight	Day	1. Dry	Dry	1. Main-Lin	3. Grade - S	2. Blacktop	1. No Defe	3. Two-Wa	1. Not at In	6. Traffic Li	1. Yes - Wo	2. No			3. No	19. Ped	1. On Road	Yes	No	Belted	No	No	No	No	No	No	No	No	Yes	No		NOT_RD	Not Interse	No	No	Yes	No	5. Hampto	114	114. City o	4-Minor Ar	4-Two-Way	Urban	NonVDOT	5	3. City or T	Hampton F	HAMP	R-VA SR00152WB		4.26	253075	374.17	-76.3933	37.04671
222375588	2022	7/3/2022 5:00	1931	19:31	C	C	0	0	0	1	1	0	0	2	2. Angle	ANG	No	1. No Adve	2. Daylight	Day	1. Dry	Dry	9. Within In	1. Straight	2. Blacktop	1. No Defe	3. Two-Wa	4. Four Ap	3. Traffic S	1. Yes - Wo	2. No			3. No	20. Motor V	1. On Road	No	No	Belted	No	No	No	No	No	No	No	No	No	No		NOT_RD	VDOT Inter	No	No	Yes	No	5. Hampto	114	114. City o	5-Major Cc	3-Two-Way	Urban	NonVDOT	5	3. City or T	Hampton F	HAMP	S-VA114NP POWHATAN PKWY		1.31	253572	47.3	-76.3862	37.01521
222375589	2022	6/26/2022 5:00	1500	15:00	B	B	0	0	1	5	6	0	0	2	2. Angle	ANG	No	1. No Adve	2. Daylight	Day	1. Dry	Dry	1. Main-Lin	1. Straight	1. Concret	1. No Defe	1. Two-Wa	1. Not at In	1. No Traffi	6. No Traffi	2. No			3. No	6. Parked V	1. On Road	No	No	Belted	No	No	No	No	No	No	No	No	No	No		NOT_RD	Not Interse	No	No	Yes	No	5. Hampto	114	114. City o	7-Local (J,	3-Two-Way	Urban	NonVDOT	5	3. City or T	Hampton F	HAMP	S-VA114PR WALTHAM ST		0.17			-76.3839	37.06479
222375591	2022	7/4/2022 5:00	2206	22:06	O	PDO	0	0	0	0	0	0	0	2	16. Other	OTHR	No	1. No Adve	4. Darknes	Night	1. Dry	Dry	10. Interse	1. Straight	2. Blacktop	1. No Defe	2. Two-Wa	4. Four Ap	3. Traffic S	1. Yes - Wo	2. No			3. No	20. Motor V	1. On Road	No	No	Belted	No	No	No	No	No	No	No	No	No	Yes	15	NOT_RD	Urban Inte	No	No	Yes	Yes	5. Hampto	114	114. City o	4-Minor Ar	4-Two-Way	Urban	NonVDOT	5	3. City or T	Hampton F	HAMP	R-VA SR00278NB		0.41	746578	47.43	-76.3475	37.04943
222375592	2022	6/10/2022 5:00	2044	20:44	C	C	0	0	0	2	2	0	0	2	15. Backed Into	BI	No	1. No Adve	4. Darknes	Night	1. Dry	Dry	1. Main-Lin	1. Straight	2. Blacktop	1. No Defe	2. Two-Wa	1. Not at In	6. Traffic Li	1. Yes - Wo	2. No			3. No	20. Motor V	1. On Road	No	No	Belted	No	No	No	No	No	No	No	No	No	No		NOT_RD	Urban Inte	No	Yes	Yes	Yes	5. Hampto	114	114. City o	3-Principal	4-Two-Way	Urban	NonVDOT	5	3. City or T	Hampton F	HAMP	R-VA US00258EB		67.28	253154	117.83	-76.3235	37.02733
222375593	2022	6/27/2022 5:00	1456	14:56	A	A	0	1	0	0	1	0	0	1	8. Non-Collision	NC	No	1. No Adve	2. Daylight	Day	1. Dry	Dry	9. Within In	1. Straight	2. Blacktop	1. No Defe	3. Two-Wa	5. Five-Poi	3. Traffic S	1. Yes - Wo	2. No			3. No	39. Fell/Ju	1. On Road	No	No	Belted	No	No	No	No	No	No	No	No	No	No		NOT_RD	Urban Inte	Yes	No	Yes	No	5. Hampto	114	114. City o	3-Principal	4-Two-Way	Urban	NonVDOT	5	3. City or T	Hampton F	HAMP	R-VA US00258EB		62.24	253136	62	-76.4018	37.03876
212655198	2021	9/21/2021 5:00	623	6:23	C	C	0	0	0	2	2	0	0	2	2. Angle	ANG	No	1. No Adve	2. Daylight	Day	1. Dry	Dry	10. Interse	3. Grade - S	1. Concret	1. No Defe	3. Two-Wa	3. Three Ap	3. Traffic S	2. Yes - Wo	2. No			3. No	20. Motor V	1. On Road	No	No	Belted	No	No	No	No	No	No	No	No	No	No		NOT_RD	VDOT Inter	No	Yes	Yes	No	5. Hampto	114	114. City o	3-Principal	4-Two-Way	Urban	NonVDOT	5	3. City or T	Hampton F	HAMP	R-VA SR00134EB		10.71	1078424	64.66	-76.3671	37.03625
222375596	2022	7/3/2022 5:00	1644	16:44	C	C	0	0	0	1	1	0	0	2	2. Angle	ANG	No	1. No Adve	2. Daylight	Day	1. Dry	Dry	9. Within In	1. Straight	2. Blacktop	1. No Defe	4. One-Wa	4. Four Ap	6. Traffic Li	1. Yes - Wo	2. No			3. No	20. Motor V	1. On Road	No	No	Belted	No	No	No	No	No	Yes	No	No	No	No		NOT_RD	Urban Inte	No	No	Yes	No	5. Hampto	114	114. City o	3-Principal	4-Two-Way	Urban	NonVDOT	5	3. City or T	Hampton F	HAMP	R-VA US00258WB		63.01	754224	77.7	-76.3883	37.04177
222375597	2022	6/28/2022 5:00	1509	15:09	C	C	0	0	0	3	3	0	0	3	2. Angle	ANG	No	1. No Adve	2. Daylight	Day	1. Dry	Dry	11. Interse	1. Straight	2. Blacktop	1. No Defe	2. Two-Wa	4. Four Ap	3. Traffic S	1. Yes - Wo	2. No			3. No	20. Motor V	1. On Road	No	No	Belted	No	No	No	No	No	No	No	No	No	No		NOT_RD	Urban Inte	No	No	Yes	No	5. Hampto	114	114. City o	3-Principal	4-Two-Way	Urban	NonVDOT	5	3. City or T	Hampton F	HAMP	R-VA US00258EB		61.79	253135	156.15	-76.4095	37.03679
222375598	2022	6/28/2022 5:00	814	8:14	C	C	0	0	0	2	2	0	0	2	3. Head On	HO	No	1. No Adve	2. Daylight	Day	1. Dry	Dry	9. Within In	1. Straight	2. Blacktop	1. No Defe	2. Two-Wa	4. Four Ap	1. No Traffi	6. No Traffi	2. No			3. No	20. Motor V	1. On Road	No	No	Belted	No	No	No	No	No	No	No	No	No	No		NOT_RD	Urban Inte	No	No	Yes	No	5. Hampto	114	114. City o	3-Principal	4-Two-Way	Urban	NonVDOT	5	3. City or T	Hampton F	HAMP	R-VA US00258EB		63.67	253023	61.45	-76.3768	37.04394
222375599	2022	7/1/2022 5:00	1508	15:08	C	C	0	0	0	2	2	0	0	2	2. Angle	ANG	No	1. No Adve	2. Daylight	Day	1. Dry	Dry	9. Within In	1. Straight	2. Blacktop	1. No Defe	1. Two-Wa	4. Four Ap	4. Stop Sig	1. Yes - Wo	2. No			3. No	20. Motor V	1. On Road	No	No	Belted	No	No	No	No	No	No	No	No	No	No		NOT_RD	VDOT Inter	No	No	Yes	No	5. Hampto	114	114. City o	7-Local (J,	3-Two-Way	Urban	NonVDOT	5	3. City or T	Hampton F	HAMP	S-VA114PR WEAVER RD W		0.65	1073883	5.47	-76.4158	37.02865
222375484	2022	7/5/2022 5:00	1711	17:11	C	C	0	0	0	3	3	0	0	2	1. Rear End	RE	No	1. No Adve	2. Daylight	Day	1. Dry	Dry	1. Main-Lin	1. Straight	1. Concret	1. No Defe	2. Two-Wa	1. Not at In	3. Traffic S	1. Yes - Wo	2. No			3. No	20. Motor V	1. On Road	No	No	Belted	No	No	No	No	No	No	No	No	No	No		NOT_RD	VDOT Inter	Yes	No	Yes	No	5. Hampto	114	114. City o	3-Principal	4-Two-Way	Urban	NonVDOT	5	3. City or T	Hampton F	HAMP	R-VA SR00134EB		10.71	1078424	76.79	-76.3672	37.0363
232265277	2023	8/12/2023 5:00	1726	17:26	O	PDO	0	0	0	0	0	0	0	2	2. Angle	ANG	No	1. No Adve	2. Daylight	Day	1. Dry	Dry	1. Main-Lin	1. Straight	2. Blacktop	1. No Defe	1. Two-Wa	1. Not at In	4. Stop Sig	1. Yes - Wo	2. No			3. No	20. Motor V	1. On Road	No	No	Belted	No	No	No	No	No	No	No	No	No	No		NOT_RD	Not Interse	No	No	Yes	No	5. Hampto	114	114. City o	4-Minor Ar	3-Two-Way	Urban	NonVDOT	5	3. City or T	Hampton F	HAMP	R-VA SR00169SB		5.76	1063975	313.55	-76.3273	37.05668
222375603	2022	6/28/2022 5:00	728	7:28	A	A	0	1	0	1	2	0	0	2	4. Sideswipe - Same Direction	SSS	Bike	1. No Adve	2. Daylight	Day	1. Dry	Dry	10. Interse	1. Straight	2. Blacktop	1. No Defe	4. One-Wa	3. Three Ap	6. Traffic Li	1. Yes - Wo	2. No			3. No	22. Bicycle	1. On Road	No	No	Belted	Yes	No	No	No	No	No	No	No	No	No		NOT_RD	Urban Inte	Yes	No	Yes	No	5. Hampto	114	114. City o	5-Major Cc	3-Two-Way	Urban	NonVDOT	5	3. City or T	Hampton F	HAMP	S-VA114PR CHESAPEAKE AVE		0.01			-76.3878	36.98974
231215155	2023	4/27/2023 5:00	1349	13:49	C	C	0	0	0	2	2	0	0	2	2. Angle	ANG	No	1. No Adve	2. Daylight	Day	1. Dry	Dry	10. Interse	3. Grade - S	2. Blacktop	1. No Defe	3. Two-Wa	3. Three Ap	3. Traffic S	1. Yes - Wo	2. No			3. No	20. Motor V	1. On Road	No	No	Belted	No	No	No	Yes	No	No	No	No	No	No		NOT_RD	VDOT Inter	No	No	Yes	No	5. Hampto	114	114. City o	3-Principal	4-Two-Way	Urban	NonVDOT	5	3. City or T	Hampton F	HAMP	R-VA SR00134EB		10.71	1078424	66.68	-76.3672	37.03627
222375605	2022	6/28/2022 5:00	1853	18:53	C	C	0	0	0	2	2	0	0	2	2. Angle	ANG	No	1. No Adve	2. Daylight	Day	1. Dry	Dry	1. Main-Lin	1. Straight	2. Blacktop	1. No Defe	1. Two-Wa	1. Not at In	1. No Traffi	6. No Traffi	2. No			3. No	20. Motor V	1. On Road	No	No	Belted	No	No	No	No	No	No	No	No	No	No		NOT_RD	Urban Inte	No	No	Yes	No	5. Hampto	114	114. City o	4-Minor Ar	3-Two-Way	Urban	NonVDOT	5	3. City or T	Hampton F	HAMP	R-VA SR00351WB		3.75	253176	184.71	-76.3764	37.01865
222375606	2022	7/7/2022 5:00	817	8:17	C	C	0	0	0	2	2	0	0	2	2. Angle	ANG	No	1. No Adve	2. Daylight	Day	1. Dry	Dry	10. Interse	1. Straight	2. Blacktop	1. No Defe	3. Two-Wa	3. Three Ap	3. Traffic S	1. Yes - Wo	2. No			3. No	20. Motor V	1. On Road	No	No	Belted	No	No	No	No	No	No	No	No	No	No		NOT_RD	VDOT Inter	No	No	Yes	No	5. Hampto	114	114. City o	3-Principal	4-Two-Way	Urban	NonVDOT	5	3. City or T	Hampton F	HAMP	S-VA114PR HAMPTON ROADS CENTER PKWY		2.17	1279456	30.79	-76.4091	37.05995
222375607	2022	7/1/2022 5:00	1158	11:58	C	C	0	0	0	2	2	0	0	2	2. Angle	ANG	No	1. No Adve	2. Daylight	Day	1. Dry	Dry	1. Main-Lin	1. Straight	2. Blacktop	1. No Defe	2. Two-Wa	4. Four Ap	1. No Traffi	6. No Traffi	2. No			3. No	20. Motor V	1. On Road	No	No	Belted	No	No	No	No	No	No	No	No	No	No		NOT_RD	Urban Inte	Yes	No	Yes	No	5. Hampto	114	114. City o	7-Local (J,	3-Two-Way	Urban	NonVDOT	5	3. City or T	Hampton F	HAMP	S-VA114PR COLISEUM DR		0.79	754224	124.25	-76.3883	37.04129
222375608	2022	7/6/2022 5:00	1540	15:40	C	C	0	0	0	1	1	0	0	2	15. Backed Into	BI	No	1. No Adve	2. Daylight	Day	1. Dry	Dry	8. Non-Inte	2. Curve - L	2. Blacktop	1. No Defe	1. Two-Wa	1. Not at In	1. No Traffi	6. No Traffi	2. No			3. No	6. Parked V	1. On Road	No	No	Belted	No	No	No	No	No	Yes	No	No	No	No		NOT_RD	Not Interse	No	No	Yes	No	5. Hampto	114	114. City o	7-Local (J,	3-Two-Way	Urban	NonVDOT	5	3. City or T	Hampton F	HAMP	S-VA114NP CEDAR DR		0.22			-76.3415	37.05067
222375609	2022	6/22/2022 5:00	954	9:54	C	C	0	0	0	1	1	0	0	2	1. Rear End	RE	No	1. No Adve	2. Daylight	Day	1. Dry	Dry	5. On Entra	10. On/Off	2. Blacktop	1. No Defe	4. One-Wa	1. Not at In	1. No Traffi	6. No Traffi	2. No			3. No	20. Motor V	1. On Road	No	No	Belted	No	No	No	No	No	Yes	No	No	No	No		NOT_RD	Not Interse	No	Yes	No	No	5. Hampto	114	114. City o	1-Interstat	1-One-Way	Urban	VDOT Prim	5	1. State Hw	Hampton F	HAMP	R-VA US00258EB	RMP063.00A	0.07			-76.3961	37.03969

222375610	2022	6/28/2022 5:00	1716	17:16	C	C	0	0	0	3	3	0	0	3	1. Rear End	RE	No	1. No Adve	2. Daylight	Day	1. Dry	Dry	10. Interse	1. Straight	2. Blackto	1. No Defe	2. Two-Wa	4. Four Ap	3. Traffic S	1. Yes - Wo	2. No			3. No	20. Motor V	1. On Roac	No	No	Belted	No	No	No	No	No	No	No	No	No	No		NOT_RD	Urban Inte	No	No	Yes	No	5. Hampto	114	114. City o	3-Principal	4-Two-Way	Urban	NonVDOT	5	3. City or T	Hampton F	HAMP	R-VA US00258WB		61.84	253135	132.54	-76.4087	37.03726
222375611	2022	6/28/2022 5:00	755	7:55	C	C	0	0	0	1	1	0	0	2	2. Angle	ANG	No	1. No Adve	2. Daylight	Day	1. Dry	Dry	9. Within Ir	1. Straight	2. Blackto	1. No Defe	2. Two-Wa	3. Three Ap	4. Stop Sig	1. Yes - Wo	2. No			3. No	20. Motor V	1. On Roac	No	No	Belted	No	No	No	No	No	Yes	No	No	No	No		NOT_RD	Urban Inte	No	No	Yes	No	5. Hampto	114	114. City o	7-Local (J,	3-Two-Way	Urban	NonVDOT	5	3. City or T	Hampton F	HAMP	S-VA114PR CUSTER CT		0.17			-76.4154	37.02582
233625086	2023	12/27/2023 5:00	1852	18:52	C	C	0	0	0	1	1	0	0	2	16. Other	OTHR	No	4. Mist	4. Darknes	Night	2. Wet	Wet	1. Main-Lir	1. Straight	2. Blackto	1. No Defe	2. Two-Wa	1. Not at In	4. Stop Sig	1. Yes - Wo	2. No			3. No	20. Motor V	1. On Roac	No	No	Belted	No	No	No	No	No	No	No	No	No	Yes	5	NOT_RD	Not Interse	No	No	Yes	Yes	5. Hampto	114	114. City o	4-Minor Ar	3-Two-Way	Urban	NonVDOT	5	3. City or T	Hampton F	HAMP	R-VA SR00169SB		5.76	1063975	309.19	-76.3273	37.05667
191625154	2019	5/26/2019 5:00	212	2:12	A	A	0	1	0	0	1	0	0	3	1. Rear End	RE	No	1. No Adve	4. Darknes	Night	1. Dry	Dry	1. Main-Lir	2. Curve - L	2. Blackto	1. No Defe	3. Two-Wa	1. Not at In	1. No Traffi	6. No Traffi	2. No			3. No	6. Parked V	1. On Roac	No	No	Belted	No	Yes	No	No	No	No	No	No	No	No		RD_UNKN	Not Interse	Yes	No	Yes	Yes	5. Hampto	114	114. City o	5-Major Co	4-Two-Way	Urban	NonVDOT	5	3. City or T	Hampton F	HAMP	S-VA114NP NICKERSON BLVD		0.65			-76.3108	37.0496
222375614	2022	7/2/2022 5:00	1640	16:40	C	C	0	0	0	4	4	0	0	2	8. Non-Collision	NC	No	1. No Adve	2. Daylight	Day	1. Dry	Dry	10. Interse	1. Straight	2. Blackto	1. No Defe	2. Two-Wa	3. Three Ap	4. Stop Sig	1. Yes - Wo	2. No			3. No	28. Ran Of	1. On Roac	No	No	Belted	No	Yes	No	No	Yes	No	No	No	No	No		NOT_RD	Urban Inte	No	Yes	Yes	No	5. Hampto	114	114. City o	3-Principal	4-Two-Way	Urban	NonVDOT	5	3. City or T	Hampton F	HAMP	R-VA US00258EB		65.66	1080029	0	-76.3412	37.04333
222515379	2022	8/28/2022 5:00	120	1:20	C	C	0	0	0	2	2	0	0	2	2. Angle	ANG	No	1. No Adve	4. Darknes	Night	1. Dry	Dry	9. Within Ir	1. Straight	2. Blackto	1. No Defe	2. Two-Wa	4. Four Ap	3. Traffic S	1. Yes - Wo	2. No			3. No	20. Motor V	1. On Roac	Yes	No	Belted	No	Yes	No	No	No	No	No	No	No	No		NOT_RD	Urban Inte	No	No	Yes	Yes	5. Hampto	114	114. City o	4-Minor Ar	3-Two-Way	Urban	NonVDOT	5	3. City or T	Hampton F	HAMP	S-VA114PR WOODLAND RD		0.88	253170	10.75	-76.3219	37.03335
220705087	2022	3/5/2022 5:00	313	3:13	O	PDO	0	0	0	0	0	0	0	1	6. Fixed Object in Road	FOIR	No	1. No Adve	4. Darknes	Night	1. Dry	Dry	6. Intersec	10. On/Off	2. Blackto	1. No Defe	2. Two-Wa	4. Four Ap	3. Traffic S	1. Yes - Wo	1. Yes	2. Transitic	5. Other	3. No	5. Guard R	1. On Roac	No	No	Belted	No	No	No	No	Yes	No	No	No	No	No		NOT_RD	VDOT Inte	No	No	Yes	Yes	5. Hampto	114	114. City o	4-Minor Ar	3-Two-Way	Urban	NonVDOT	5	3. City or T	Hampton F	HAMP	S-VA114NP MALLORY ST S		0.33	253557	64.8	-76.3261	37.01633
222375617	2022	6/20/2022 5:00	1526	15:26	O	PDO	0	0	0	0	0	0	0	2	4. Sideswipe - Same Direction	SSS	No	1. No Adve	2. Daylight	Day	1. Dry	Dry	8. Non-Inte	1. Straight	2. Blackto	1. No Defe	3. Two-Wa	1. Not at In	1. No Traffi	6. No Traffi	2. No			3. No	20. Motor V	1. On Roac	No	No	Belted	No	No	No	No	No	No	No	No	No	No		NOT_RD	Not Interse	No	No	Yes	No	5. Hampto	114	114. City o	3-Principal	4-Two-Way	Urban	NonVDOT	5	3. City or T	Hampton F	HAMP	R-VA US00258WB		62.73			-76.3928	37.04085
222375618	2022	6/30/2022 5:00	956	9:56	C	C	0	0	0	1	1	0	0	2	1. Rear End	RE	No	1. No Adve	2. Daylight	Day	1. Dry	Dry	10. Interse	1. Straight	2. Blackto	1. No Defe	1. Two-Wa	3. Three Ap	6. Traffic L	1. Yes - Wo	2. No			3. No	20. Motor V	1. On Roac	No	No	Belted	No	No	No	No	No	Yes	Yes	No	No	No		NOT_RD	Urban Inte	Yes	No	Yes	No	5. Hampto	114	114. City o	3-Principal	3-Two-Way	Urban	NonVDOT	5	3. City or T	Hampton F	HAMP	R-VA US00258EB		67.04	1080052	50.04	-76.3245	37.03052
222375619	2022	6/24/2022 5:00	2104	21:04	C	C	0	0	0	2	2	0	0	2	1. Rear End	RE	No	1. No Adve	4. Darknes	Night	1. Dry	Dry	10. Interse	1. Straight	2. Blackto	1. No Defe	2. Two-Wa	4. Four Ap	3. Traffic S	1. Yes - Wo	2. No			3. No	20. Motor V	1. On Roac	No	No	Belted	No	No	No	No	No	No	No	No	No	No		NOT_RD	Urban Inte	No	No	Yes	Yes	5. Hampto	114	114. City o	3-Principal	4-Two-Way	Urban	NonVDOT	5	3. City or T	Hampton F	HAMP	R-VA US00258WB		61.04	253133	90.61	-76.4209	37.03121
222375620	2022	7/1/2022 5:00	2043	20:43	O	PDO	0	0	0	0	0	0	0	2	2. Angle	ANG	No	1. No Adve	5. Darknes	Night	1. Dry	Dry	1. Main-Lir	1. Straight	2. Blackto	1. No Defe	1. Two-Wa	1. Not at In	1. No Traffi	6. No Traffi	2. No			3. No	20. Motor V	1. On Roac	No	No	Belted	No	No	No	No	No	No	No	No	No	No		NOT_RD	Not Interse	No	No	Yes	Yes	5. Hampto	114	114. City o	7-Local (J,	3-Two-Way	Urban	NonVDOT	5	3. City or T	Hampton F	HAMP	S-VA114NP 81ST ST		0.59			-76.4369	37.02098
250285178	2024	11/10/2024 5:00	1243	12:43	C	C	0	0	0	2	2	0	0	1	9. Fixed Object - Off Road	FOOR	No	1. No Adve	2. Daylight	Day	1. Dry	Dry	8. Non-Inte	1. Straight	2. Blackto	1. No Defe	2. Two-Wa	1. Not at In	1. No Traffi	6. No Traffi	2. No			3. No	10. Other	1. On Roac	No	No	Belted	No	No	No	No	No	No	No	No	No	Yes	15	NOT_RD	Not Interse	No	Yes	Yes	No	5. Hampto	114	114. City o	4-Minor Ar	3-Two-Way	Urban	NonVDOT	5	3. City or T	Hampton F	HAMP	R-VA SR00169SB		5.76	1063975	327.64	-76.3273	37.05669
223065441	2022	10/6/2022 5:00	938	9:38	C	C	0	0	0	2	2	0	0	2	2. Angle	ANG	No	1. No Adve	2. Daylight	Day	1. Dry	Dry	9. Within Ir	1. Straight	2. Blackto	1. No Defe	2. Two-Wa	4. Four Ap	3. Traffic S	1. Yes - Wo	2. No			3. No	20. Motor V	1. On Roac	No	No	Belted	No	Yes	No	No	No	Yes	No	No	No	No		NOT_RD	Urban Inte	No	No	Yes	No	5. Hampto	114	114. City o	4-Minor Ar	3-Two-Way	Urban	NonVDOT	5	3. City or T	Hampton F	HAMP	S-VA114PR WOODLAND RD		0.88	253170	10.75	-76.3219	37.03335
190975150	2019	4/6/2019 5:00	1646	16:46	A	A	0	1	1	0	2	0	0	2	4. Sideswipe - Same Direction	SSS	No	1. No Adve	2. Daylight	Day	1. Dry	Dry	8. Non-Inte	1. Straight	2. Blackto	1. No Defe	2. Two-Wa	1. Not at In	6. Traffic L	1. Yes - Wo	2. No			3. No	20. Motor V	1. On Roac	No	No	Belted	No	No	No	No	No	Yes	No	No	No	No		NOT_RD	Not Interse	Yes	No	Yes	No	5. Hampto	114	114. City o	5-Major Co	4-Two-Way	Urban	NonVDOT	5	3. City or T	Hampton F	HAMP	S-VA114NP ORCUTT AVE		0.73			-76.4394	37.03139
192755165	2019	9/20/2019 5:00	1119	11:19	C	C	0	0	0	2	2	0	0	2	4. Sideswipe - Same Direction	SSS	No	1. No Adve	2. Daylight	Day	1. Dry	Dry	10. Interse	1. Straight	2. Blackto	1. No Defe	3. Two-Wa	4. Four Ap	6. Traffic L	1. Yes - Wo	2. No			3. No	20. Motor V	1. On Roac	No	No	Belted	No	Yes	No	No	No	No	No	No	No	Yes	15	NOT_RD	Urban Inte	No	Yes	Yes	No	5. Hampto	114	114. City o	4-Minor Ar	4-Two-Way	Urban	NonVDOT	5	3. City or T	Hampton F	HAMP	R-VA US00060WB		273.99			-76.3383	37.02586
193085333	2019	10/26/2019 5:00	928	9:28	O	PDO	0	0	0	0	0	0	0	2	2. Angle	ANG	No	1. No Adve	2. Daylight	Day	1. Dry	Dry	1. Main-Lir	5. Hillcrest	1. Concret	1. No Defe	3. Two-Wa	1. Not at In	6. Traffic L	1. Yes - Wo	2. No			3. No	20. Motor V	1. On Roac	No	No	Belted	No	No	No	No	No	No	No	No	No	Yes	10	NOT_RD	Not Interse	No	No	Yes	No	5. Hampto	114	114. City o	4-Minor Ar	4-Two-Way	Urban	NonVDOT	5	3. City or T	Hampton F	HAMP	R-VA US00060EB		273.99			-76.3384	37.02575
222375628	2022	6/29/2022 5:00	1850	18:50	O	PDO	0	0	0	0	0	0	0	2	8. Non-Collision	NC	No	1. No Adve	2. Daylight	Day	1. Dry	Dry	1. Main-Lir	1. Straight	2. Blackto	1. No Defe	2. Two-Wa	1. Not at In	6. Traffic L	1. Yes - Wo	2. No			3. No	27. Other	1. On Roac	No	No	Belted	No	No	No	No	No	No	No	No	No	No		NOT_RD	Not Interse	No	Yes	Yes	No	5. Hampto	114	114. City o	3-Principal	4-Two-Way	Urban	NonVDOT	5	3. City or T	Hampton F	HAMP	R-VA US00258EB		65.24			-76.3489	37.04348
222375629	2022	5/18/2022 5:00	1403	14:03	O	PDO	0	0	0	0	0	0	0	3	2. Angle	ANG	No	1. No Adve	2. Daylight	Day	1. Dry	Dry	10. Interse	1. Straight	2. Blackto	1. No Defe	2. Two-Wa	4. Four Ap	3. Traffic S	4. Yes - No	2. No			3. No	20. Motor V	1. On Roac	No	No	Belted	No	No	No	No	No	No	No	No	No	No		NOT_RD	VDOT Inte	No	No	Yes	No	5. Hampto	114	114. City of Hampton		4-Two-Way	Urban	NonVDOT	5	3. City or T	Hampton F	HAMP	S-VA114NP POWER PLANT PKWY		0.12	253573	53.13	-76.3868	37.01682
222375630	2022	5/19/2022 5:00	843	8:43	C	C	0	0	0	1	1	0	0	2	2. Angle	ANG	No	1. No Adve	2. Daylight	Day	1. Dry	Dry	9. Within Ir	1. Straight	2. Blackto	1. No Defe	1. Two-Wa	4. Four Ap	4. Stop Sig	1. Yes - Wo	2. No			3. No	20. Motor V	1. On Roac	No	No	Belted	No	No	No	No	No	Yes	No	No	No	No		NOT_RD	Urban Inte	No	No	Yes	No	5. Hampto	114	114. City o	7-Local (J,	3-Two-Way	Urban	NonVDOT	5	3. City or T	Hampton F	HAMP	S-VA114NP WEAVER RD W		0.39			-76.4116	37.03078
222375631	2022	6/1/2022 5:00	1719	17:19	C	C	0	0	0	1	1	0	0	2	2. Angle	ANG	No	1. No Adve	2. Daylight	Day	1. Dry	Dry	10. Interse	1. Straight	2. Blackto	1. No Defe	2. Two-Wa	4. Four Ap	3. Traffic S	1. Yes - Wo	2. No			3. No	20. Motor V	1. On Roac	No	No	Belted	No	No	No	No	No	No	No	No	No	Yes	4	NOT_RD	Urban Inte	No	No	Yes	No	5. Hampto	114	114. City o	3-Principal	4-Two-Way	Urban	NonVDOT	5	3. City or T	Hampton F	HAMP	R-VA US00258WB		60.08	253130	51.86	-76.4355	37.02391
222375632	2022	6/29/2022 5:00	2205	22:05	A	A	0	1	0	2	3	0	0	2	1. Rear End	RE	No	1. No Adve	4. Darknes	Night	1. Dry	Dry	10. Interse	1. Straight	2. Blackto	1. No Defe	2. Two-Wa	4. Four Ap	3. Traffic S	1. Yes - Wo	2. No			3. No	20. Motor V	1. On Roac	No	No	Belted	No	No	No	No	No	Yes	No	No	No	Yes	15	NOT_RD	Urban Inte	No	No	Yes	Yes	5. Hampto	114	114. City o	7-Local (J,	3-Two-Way	Urban	NonVDOT	5	3. City or T	Hampton F	HAMP	S-VA114NP LAKESHORE DR		0.02	253071	101.94	-76.4041	37.04155
222375633	2022	7/5/2022 5:00	749	7:49	O	PDO	0	0	0	0	0	0	0	1	9. Fixed Object - Off Road	FOOR	No	1. No Adve	2. Daylight	Day	1. Dry	Dry	1. Main-Lir	3. Grade - S	2. Blackto	1. No Defe	1. Two-Wa	1. Not at In	6. Traffic L	1. Yes - Wo	2. No			1. Yes	15. Other F	4. Roadsid	No	No	Belted	No	No	No	No	No	No	No	No	No	No		RD_RIGHT	Not Interse	No	No	Yes	No	5. Hampto	114	114. City o	5-Major Co	3-Two-Way	Urban	NonVDOT	5	3. City or T	Hampton F	HAMP	S-VA114NP OLD BUCKROE RD		0.26			-76.3207	37.02584
222375634	2022	7/9/2022 5:00	1313	13:13	O	PDO	0	0	0	0	0	0	0	2	1. Rear End	RE	No	1. No Adve	2. Daylight	Day	1. Dry	Dry	9. Within Ir	1. Straight	2. Blackto	1. No Defe	2. Two-Wa	2. Two App	3. Traffic S	1. Yes - Wo	2. No			3. No	20. Motor V	1. On Roac	No	No	Belted	No	No	No	No	No	No	No	No	No	No		NOT_RD	Urban Inte	No	No	Yes	No	5. Hampto	114	114. City o	3-Principal	4-Two-Way	Urban	NonVDOT	5	3. City or T	Hampton F	HAMP	R-VA US00258EB		64.69	253143	60.61	-76.3588	37.04367
222375635	2022	7/3/2022 5:00	2200	22:00	O	PDO	0	0	0	0	0	0	0	2	4. Sideswipe - Same Direction	SSS	No	1. No Adve	7. Unknow	Day	1. Dry	Dry	1. Main-Lir	1. Straight	1. Concret	1. No Defe	1. Two-Wa	1. Not at In	1. No Traffi	1. Yes - Wo	2. No			3. No	6. Parked V	1. On Roac	No	No	Belted	No	No	No	No	No	Yes	No	No	No	No		NOT_RD	Not Interse	No	No	Yes	No	5. Hampto	114	114. City o	7-Local (J,	3-Two-Way	Urban	NonVDOT	5	3. City or T	Hampton F	HAMP	S-VA114PR NORWOOD CIR		0.08			-76.3759	37.01401
222375636	2022	7/7/2022 5:00	1546	15:46	C	C	0	0	0	2	2	0	0	2	2. Angle	ANG	No	1. No Adve	2. Daylight	Day	1. Dry	Dry	10. Interse	1. Straight	2. Blackto	1. No Defe	1. Two-Wa	3. Three Ap	3. Traffic S	1. Yes - Wo	2. No			3. No	20. Motor V	1. On Roac	No	No	Belted	No	No	No	No	No	No	No	No	No	No		NOT_RD	Urban Inte	No	Yes	Yes	No	5. Hampto	114	114. City o	4-Minor Ar	4-Two-Way	Urban	NonVDOT	5	3. City or T	Hampton F	HAMP	R-VA SR00278NB		0.02	253165	12.64	-76.3481	37.04395
182675195	2018	9/23/2018 5:00	40	00:40	C	C	0	0	0	1	1	0	0	2	16. Other	OTHR	No	1. No Adve	4. Darknes	Night	1. Dry	Dry	9. Within Ir	1. Straight	2. Blackto	1. No Defe	2. Two-Wa	4. Four Ap	4. Stop Sig	1. Yes - Wo	2. No			3. No	20. Motor V	1. On Roac	No	No	Belted	No	No	No	No	No	No	No	No	No	No		NOT_RD	VDOT Inte	No	No	Yes	Yes	5. Hampto	114	114. City o	4-Minor Ar	4-Two-Way	Urban	NonVDOT	5	3. City or T	Hampton F	HAMP	S-VA114PR SETTLERS LANDING RD		0.48	253409	5.46	-76.3565	37.02446
242005504	2024	5/29/2024 5:00	1313	13:13	O	PDO	0	0	0	0	0	0	0	2	2. Angle	ANG	No	1. No Adve	2. Daylight	Day	1. Dry	Dry	10. Interse	1. Straight	2. Blackto	1. No Defe	2. Two-Wa	3. Three Ap	3. Traffic S	1. Yes - Wo	2. No			3. No	20. Motor V	1. On Roac	No	No	Belted	No	No	No	No	No	No	No	No	No	No		NOT_RD	VDOT Inte	Yes	No	Yes	No	5. Hampto	114	114. City o	3-Principal	4-Two-Way	Urban	NonVDOT	5	3. City or T	Hampton F	HAMP	R-VA SR00134EB		10.71	1078424	64.66	-76.3671	37.03625
222375639	2022	6/29/2022 5:00	1736	17:36	C	C	0	0	0	1	1	0	0	2	4. Sideswipe - Same Direction	SSS	No	1. No Adve	2. Daylight	Day	1. Dry	Dry	10. Interse	1. Straight	2. Blackto	1. No Defe	2. Two-Wa	4. Four Ap	3. Traffic S	1. Yes - Wo	2. No			3. No	20. Motor V	1. On Roac	No	No	Belted	No	No	No	No	No	No	No	No	No	No		NOT_RD	Urban Inte	No	No	Yes	No	5. Hampto	114	114. City o	3-Principal	4-Two-Way	Urban	NonVDOT	5	3. City or T	Hampton F	HAMP	R-VA US00258WB		62.29	253136	159.46	-76.4011	37.03907
211445202	2021	5/18/2021 5:00	2124	21:24	C	C	0	0	0	2	2	0	0	2	2. Angle	ANG	No	1. No Adve	4. Darknes	Night	1. Dry	Dry	9. Within Ir	1. Straight	2. Blackto	1. No Defe	3. Two-Wa	3. Three Ap	3. Traffic S	1. Yes - Wo	2. No			3. No	20. Motor V	1. On Roac	No	No	Belted	No	No	No	No	No	No	No	No	No	No		NOT_RD	VDOT Inte	No	No	Yes	Yes	5. Hampto	114	114. City o	3-Principal	4-Two-Way	Urban	NonVDOT	5	3. City or T	Hampton F	HAMP	R-VA SR00134EB		10.72	1078424	65.16	-76.3671	37.03622
211535101	2021	5/23/2021 5:00	1934	19:34	C	C	0	0	0	1	1	0	0	2	2. Angle	ANG	No	1. No Adve	2. Daylight	Day	1. Dry	Dry	1. Main-Lir	1. Straight	2. Blackto	1. No Defe	3. Two-Wa	1. Not at In	3. Traffic S	1. Yes - Wo	2. No			3. No	20. Motor V	1. On Roac	No	No	Belted	No	No	No	No	No	No	No	No	No	No		NOT_RD	VDOT Inte	Yes	No	Yes	No	5. Hampto	114	114. City o	3-Principal	4-Two-Way	Urban	NonVDOT	5	3. City or T	Hampton F	HAMP	R-VA SR00134EB		10.72	1078424	64.34	-76.3671	37.03622
222375643	2022	6/16/2022 5:00	1651	16:51	C	C	0	0	0	2	2	0	0	2	16. Other	OTHR	No	1. No Adve	2. Daylight	Day	1. Dry	Dry	10. Interse	1. Straight	2. Blackto	1. No Defe	2. Two-Wa	4. Four Ap	6. Traffic L	1. Yes - Wo	2. No			3. No	20. Motor V	1. On Roac	No	No	Belted	No	No	No	No	No	No	No	No	No	No		NOT_RD	Urban Inte	No	No	Yes	No	5. Hampto	114	114. City o	3-Principal	4-Two-Way	Urban	NonVDOT	5	3. City or T	Hampton F	HAMP	S-VA114NP HAMPTON ROADS CENTER PKWY		3.15	1077824	114.4	-76.3924	37.06001
223065598	2022	9/9/2022 5:00	1239	12:39	C	C	0	0	0	2	2	0	0	2	2. Angle	ANG	No	1. No Adve	2. Daylight	Day	1. Dry	Dry	9. Within Ir	1. Straight	2. Blackto	1. No Defe	1. Two-Wa	4. Four Ap	4. Stop Sig	1. Yes - Wo	2. No			3. No	20. Motor V	1. On Roac	No	No	Belted	No	No	No	No	No	Yes	No	No	No	No		NOT_RD	Urban Inte	Yes	No	Yes	No	5. Hampto	114	114. City o	4-Minor Ar	3-Two-Way	Urban	NonVDOT	5	3. City or T	Hampton F	HAMP	S-VA114PR ABERDEEN RD		2.28	253379	37.34	-76.4055	37.03016
222375646	2022	6/29/2022 5:00	1042	10:42	A	A	0	1	0	2	3	0	0	3	2. Angle	ANG	No	1. No Adve	2. Daylight	Day	1. Dry	Dry	1. Main-Lir	1. Straight	2. Blackto	1. No Defe	3. Two-Wa	4. Four Ap	3. Traffic S	1. Yes - Wo	2. No			3. No	20. Motor V	1. On Roac	No	No	Belted	No	No	No	No	No	No	No	No	No	No		NOT_RD	VDOT Inte	No	No	Yes	No	5. Hampto	114	114. City o	7-Local (J,	3-Two-Way	Urban	NonVDOT	5	3. City or T	Hampton F	HAMP	S-VA114PR COLISEUM DR		1.81	1079069	102.73	-76.3924	37.05621
181895052	2018	7/6/2018 5:00	732	7:32	O	PDO	0	0	0	0	0	0	0	2	2. Angle	ANG	No	1. No Adve	2. Daylight	Day	1. Dry	Dry	1. Main-Lir	1. Straight	2. Blackto	1. No Defe	2. Two-Wa	4. Four Ap	4. Stop Sig	1. Yes - Wo	2. No			3. No	20. Motor V	1. On Roac	No	No	Belted	No	Yes	No	No	No	No	No	No	No	No		NOT_RD	Urban Inte	No	No	Yes	No	5. Hampto	114	114. City o	5-Major Co	4-Two-Way	Urban	NonVDOT	5	3. City or T	Hampton F	HAMP	R-VA SR00143SB		4.63	253046	40.48	-76.366	37.01358
222375648	2022	7/8/2022 5:00	1710	17:10	C	C	0	0	0	2	2	0	0	2	4. Sideswipe - Same Direction	SSS	No	1. No Adve	2. Daylight	Day	1. Dry	Dry	10. Interse	1. Straight	2. Blackto	1. No Defe	1. Two-Wa	3. Three Ap	4. Stop Sig	1. Yes - Wo	2. No			3. No	20. Motor V	1. On Roac	No	No	Belted	No	No	No	No	No	No	No	No	No	No		NOT_RD	Urban Inte	No	Yes	Yes	No	5. Hampto	114	114. City of Hampton			Urban	NonVDOT	5	3. City or T	Hampton F	HAMP	U-VA114SC99999UK					-76.3929	37.04341
200625115	2020	2/27/2020 5:00	1635	16:35	O	PDO	0	0	0	0	0	0	0	2	1. Rear End	RE	No	1. No Adve	2. Daylight	Day	1. Dry	Dry	10. Interse	1. Straight	2. Blackto	1. No Defe	2. Two-Wa	4. Four Ap	6. Traffic L	1. Yes - Wo	2. No			3. No	20. Motor V	1. On Roac	No	No	Belted	No	No	No	No	No	No	No	No	No	No		NOT_RD	Urban Inte	No	No	Yes	No	5. Hampto	114	114. City o	4-Minor Ar	3-Two-Way	Urban	NonVDOT	5	3. City or T	Hampton F	HAMP	S-VA114NP ABERDEEN RD		2.29	253379	21.71	-76.4056	37.03032
222375650	2022	6/18/2022 5:00	1645	16:45	C	C	0	0	0	2	2	0	0	2	3. Head On	HO	No	1. No Adve	2. Daylight	Day	1. Dry	Dry	2. Accelera	3. Grade - S	2. Blackto	1. No Defe	4. One-Wa	3. Three Ap	6. Traffic L	1. Yes - Wo	2. No			3. No	20. Motor V	1. On Roac	No	No	Belted	No	No	No	No	No	No	No	No	No	No		NOT_RD	Not Interse	No	No	Yes	No	5. Hampto	114	114. City o	7-Local (J,	3-Two-Way	Urban	NonVDOT	5	3. City or T	Hampton F	HAMP	S-VA114NP QUEEN ST W		2.67			-76.398	37.0354
183445246	2018	12/6/2018 5:00	1557	15:57	C	C	0	0	0	2	2	0	0	2	2. Angle	ANG	No	1. No Adve	2. Daylight	Day	1. Dry	Dry	13. Drivew	1. Straight	2. Blackto	1. No Defe	1. Two-Wa	1. Not at In	1. No Traffi	6. No Traffi	2. No			3. No	20. Motor V	1. On Roac	No	No	Belted	No	No	No	No	No	No	No	No	No	No		NOT_RD	Not Interse	No	No	Yes	No	5. Hampto	114	114. City o	4-Minor Ar	3-Two-Way	Urban	NonVDOT	5	3. City or T	Hampton F	HAMP	R-VA SR00169SB		5.77	1063975	291.72	-76.3274	37.05666
183505184	2018	12/14/2018 5:00	2324	23:24	O	PDO	0	0	0	0	0	0	0	2	2. Angle	ANG	No	5. Rain	4. Darknes	Night	2. Wet	Wet	1. Main-Lir	1. Straight	2. Blackto	1. No Defe	1. Two-Wa	1. Not at In	4. Stop Sig	1. Yes - Wo	2. No			3. No	20. Motor V	1. On Roac	No	No	Belted	No	No	No	No	No	No	No	No	No	No		NOT_RD	Not Interse	No	Yes	Yes	Yes	5. Hampto	114	114. City o	4-Minor Ar	3-Two-Way	Urban	NonVDOT	5	3. City or T	Hampton F	HAMP	R-VA SR00169SB		5.77	1063975	287.36	-76.3274	37.05665
222375654	2022	6/13/2022 5:00	1556	15:56	C	C	0	0	0	5	5	0	0	4	1. Rear End	RE	No	1. No Adve	2. Daylight	Day	1. Dry	Dry	10. Interse	1. Straight	1. Concret	1. No Defe	3. Two-Wa	4. Four Ap	6. Traffic L	2. Yes - Wo	2. No			3. No	20. Motor V	1. On Roac	No	No	Belted	No	No	No	No	No	No	No	No	No	No		NOT_RD	Urban Inte	No	Yes	Yes	No	5. Hampto	114	114. City o	3-Principal	4-Two-Way	Urban	NonVDOT	5	3. City or T	Hampton F	HAMP	R-VA US00258EB		59.93	1075965	60.07	-76.4376	37.02267
222375655	2022	6/13/2022 5:00	941	9:41	C	C	0	0	0	2	2	0	0	2	4. Sideswipe - Same Direction	SSS	No	1. No Adve	2. Daylight	Day	1. Dry	Dry	10. Interse	1. Straight	1. Concret	1. No Defe	3. Two-Wa	4. Four Ap	3. Traffic S	2. Yes - Wo	2. No			3. No	20. Motor V	1. On Roac	No	No	Belted	No	No	No	No	No	No	No	No	No	No		NOT_RD	Urban Inte	Yes	No	Yes	No	5. Hampto	114	114. City o	3-Principal	4-Two-Way	Urban	NonVDOT	5	3. City or T	Hampton F	HAMP	R-VA US00258EB		60.72	1075709	172.43	-76.426	37.02852
222375656	2022	6/19/2022 5:00	54	00:54	C	C	0	0	0	1	1	0	0	2	5. Sideswipe - Opposite Direction	SSO	No	1. No Adve	4. Darknes	Night	1. Dry	Dry	10. Interse	1. Straight	2. Blackto	1. No Defe	3. Two-Wa	4. Four Ap	3. Traffic S	1. Yes - Wo	2. No			3. No	20. Motor V	1. On Roac	No	No	Belted	No	No	No	No	No	Yes	No	No	No	No		NOT_RD	Urban Inte	No	No	Yes	Yes	5. Hampto	114	114. City o	3-Principal	4-Two-Way	Urban	NonVDOT	5	3. City or T	Hampton F	HAMP	R-VA US00258EB		59.8	253129	5.01	-76.4394	37.02177
171815387	2017	5/17/2017 5:00	1727	17:27	O	PDO	0	0	0	0	0	0	0	2	1. Rear End	RE	No	1. No Adve	2. Daylight	Day	1. Dry	Dry	1. Main-Lir	1. Straight	1. Concret	1. No Defe	2. Two-Wa	1. Not at In	1. No Traffi	6. No Traffi	2. No			3. No	20. Motor V	1. On Roac	No	No	Belted	No	Yes	No	No	No	No	No	No	No	Yes	7	NOT_RD	Urban Inte	No	No	Yes	No	5. Hampto	114	114. City o	4-Minor Ar	3-Two-Way	Urban	NonVDOT	5	3. City or T	Hampton F	HAMP	S-VA114NP ABERDEEN RD		2.32	253379	195.4	-76.4056	37.03079
222375658	2022	6/23/2022 5:00	2205	22:05	O	PDO	0	0	0	0	0	0	0	2	4. Sideswipe - Same Direction	SSS	No	1. No Adve	4. Darknes	Night	1. Dry	Dry	1. Main-Lir	1. Straight	2. Blackto	1. No Defe	1. Two-Wa	1. Not at In	1. No Traffi	6. No Traffi	2. No			3. No	6. Parked V	2. Shoulde	No	No	Belted	No	No	No	No	No	Yes	No	No	No	No		NOT_RD	Not Interse	No	No	Yes	Yes	5. Hampto	114	114. City o	7-Local (J,	3-Two-Way	Urban	NonVDOT	5	3. City or T	Hampton F	HAMP	S-VA114PR DOWNING ST		0.18			-76.3717	37.01729
222375659	2022	6/20/2022 5:00	1630	16:30	C	C	0	0	0	2	2	0	0	2	2. Angle	ANG	No	1. No Adve	2. Daylight	Day	1. Dry	Dry	1. Main-Lir	1. Straight	2. Blackto	1. No Defe	2. Two-Wa	1. Not at In	6. Traffic L	1. Yes - Wo	2. No			3. No	20. Motor V	1. On Roac	No	No	Belted	No	Yes	No	No	No	No	No	No	No	No		NOT_RD	Not Interse	No	No	Yes	No	5. Hampto	114	114. City o	5-Major Co	3-Two-Way	Urban	NonVDOT	5	3. City or T	Hampton F	HAMP	S-VA114NP E LITTLE BACK RIVER RD		1.33			-76.3339	37.06719
231715257	2023	6/19/2023 5:00	1554	15:54	C	C	0	0	0	2	2	0	0	2	4. Sideswipe - Same Direction	SSS	No	1. No Adve	2. Daylight	Day	1. Dry	Dry	1. Main-Lir	1. Straight	1. Concret	1. No Defe	2. Two-Wa	1. Not at In	6. Traffic L	1. Yes - Wo	2. No			3. No	20. Motor V	1. On Roac	No	No	Belted	No	No	No	No	No	No	No	No	No	No		NOT_RD	Not Interse	No	No	Yes	No	5. Hampto	114	114. City o	4-Minor Ar	4-Two-Way	Urban	NonVDOT	5	3. City or T	Hampton F	HAMP	R-VA US00060EB		274.02			-76.3378	37.02588
202755204	2020	9/30/2020 5:00	1136	11:36	C	C	0	0	0	2	2	0	0	2	2. Angle	ANG	No	1. No Adve	2. Daylight	Day	1. Dry	Dry	8. Non-Inte	1. Straight	2. Blackto	1. No Defe	2. Two-Wa	1. Not at In	6. Traffic L	1. Yes - Wo	2. No			3. No	20. Motor V	1. On Roac	No	No	Belted	No	No	No	No	No	No	No	No	No	No		NOT_RD	Not Interse	No	No	Yes	No	5. Hampto	114	114. City o	4-Minor Ar	3-Two-Way	Urban	NonVDOT	5	3. City or T	Hampton F	HAMP	S-VA114PR BRIARFIELD RD		1.06			-76.4002	37.01909
170275287	2017	1/26/2017 5:00	1440	14:40	A	A	0	1	0	0	1	0	0	2	4. Sideswipe - Same Direction	SSS	No	1. No Adve	2. Daylight	Day	1. Dry	Dry	1. Main-Lir	1. Straight	2. Blackto	1. No Defe	1. Two-Wa	3. Three Ap	1. No Traffi	6. No Traffi	2. No			3. No	20. Motor V	1. On Roac	No	No	Belted	No	No	No	No	No	Yes	No	Yes	No	No		NOT_RD	Not Interse	No	No	Yes	No	5. Hampto	114	114. City o	7-Local (J,	3-Two-Way	Urban	NonVDOT	5	3. City or T	Hampton F	HAMP	S-VA114PR MARCELLA RD		1.14			-76.3959	37.05015
191005102	2019	4/4/2019 5:00	1639	16:39	O	PDO	0	0	0	0	0	0	0	2	2. Angle	ANG	No	1. No Adve	2. Daylight	Day	1. Dry	Dry	9. Within Ir	1. Straight	2. Blackto	1. No Defe	1. Two-Wa	4. Four Ap	4. Stop Sig	1. Yes - Wo	1. Yes	3. Activity	3. Work on	3. No	20. Motor V	1. On Roac	No	No	Belted	No	No	No	No	No	No	No	No	No	No		NOT_RD	VDOT Inte	No	No	Yes	No	5. Hampto	114	114. City o	4-Minor Ar	4-Two-Way	Urban	NonVDOT	5	3. City or T	Hampton F	HAMP	S-VA114PR SETTLERS LANDING RD		0.48	253409	5.52	-76.3565	37.02446
222375665	2022	6/22/2022 5:00	1650	16:50	C	C	0	0	0	2	2	0	0	2	1. Rear End	RE	No	5. Rain	2. Daylight	Day	2. Wet	Wet	8. Non-Inte	1. Straight	2. Blackto	1. No Defe	2. Two-Wa	1. Not at In	1. No Traffi	6. No Traffi	2. No			3. No	20. Motor V	1. On Roac	No	No	Belted	No	No	No	No	No	No	No	Yes	No	No		NOT_RD	Not Interse	No	No	Yes	No	5. Hampto	114	114. City o	3-Principal	4-Two-Way	Urban	NonVDOT	5	3. City or T	Hampton F	HAMP	S-VA114NP HAMPTON ROADS CENTER PKWY		2.15			-76.4123	37.05982
222375667	2022	6/27/2022 5:00	2146	21:46	A	A	0	1	0	0	1	0	0	2	4. Sideswipe - Same Direction	SSS	No	5. Rain	5. Darknes	Night	2. Wet	Wet	1. Main-Lir	1. Straight	2. Blackto	1. No Defe	1. Two-Wa	1. Not at In	1. No Traffi	6. No Traffi	2. No			3. No	6. Parked V	1. On Roac	No	No	Belted	No	No	No	No	No	No	No	No	No	No		NOT_RD	Not Interse	No	No	Yes	Yes	5. Hampto	114	114. City o	7-Local (J,	3-Two-Way	Urban	NonVDOT	5	3. City or T	Hampton F	HAMP	S-VA114PR LYNNHAVEN DR		0.34			-76.4087	37.04519
190565168	2019	2/18/2019 5:00	2027	20:27	C	C	0	0	0	2	2	0	0	2	1. Rear End	RE	No	1. No Adve	4. Darknes	Night	1. Dry	Dry	1. Main-Lir	1. Straight	2. Blackto	1. No Defe	3. Two-Wa	4. Four Ap	3. Traffic S	1. Yes - Wo	2. No			3. No	20. Motor V	1. On Roac	No	No	Belted	No	No	No	No	No	No	No	No	No	No		NOT_RD	Urban Inte	No	No	Yes	Yes	5. Hampto	114	114. City o	4-Minor Ar	4-Two-Way	Urban	NonVDOT	5	3. City or T	Hampton F	HAMP	S-VA114NP BIG BETHEL RD		3.37	716613	198.41	-76.4273	37.06056
202315160	2020	8/14/2020 5:00	1634	16:34	C	C	0	0	0	2	2	0	0	2	1. Rear End	RE	No	1. No Adve	2. Daylight	Day	1. Dry	Dry	1. Main-Lir	1. Straight	2. Blackto	1. No Defe	3. Two-Wa	1. Not at In	6. Traffic L	1. Yes - Wo	2. No			3. No	20. Motor V	1. On Roac	No	No	Belted	No	No	No	No	No	No	No	No	No	No		NOT_RD	Urban Inte	No	No	Yes	No	5. Hampto	114	114. City o	4-Minor Ar	4-Two-Way	Urban	NonVDOT	5	3. City or T	Hampton F	HAMP	R-VA US00060EB		274.17			-76.3352	37.02603
181305106	2018	4/7/2018 5:00	942	9:42	O	PDO	0	0	0	0	0	0	0	2	2. Angle	ANG	No	5. Rain	2. Daylight	Day	2. Wet	Wet	9. Within Ir	1. Straight	2. Blackto	1. No Defe	3. Two-Wa	4. Four Ap	3. Traffic S	1. Yes - Wo	2. No			3. No	20. Motor V	1. On Roac	No	No	Belted	No	No	No	No	No	No	No	No	No	No		NOT_RD	Urban Inte	No	No	Yes	No	5. Hampto	114	114. City o	4-Minor Ar	4-Two-Way	Urban	NonVDOT	5	3. City or T	Hampton F	HAMP	S-VA114PR ARMISTEAD AVE N		3.67	253396	6.07	-76.3862	37.06361
222375674	2022	6/27/2022 5:00	1448	14:48	C	C	0	0	0	2	2	0	0	2	1. Rear End	RE	No	1. No Adve	2. Daylight	Day	1. Dry	Dry	1. Main-Lir	1. Straight	2. Blackto	1. No Defe	3. Two-Wa	4. Four Ap	1. No Traffi	6. No Traffi	2. No			3. No	20. Motor V	1. On Roac	No	No	Belted	No	No	No	No	No	No	No	No	No	No		NOT_RD	Urban Inte	No	No	Yes	No	5. Hampto	114	114. City o	4-Minor Ar	3-Two-Way	Urban	NonVDOT	5	3. City or T	Hampton F	HAMP	R-VA SR00351EB		2.58	1068789	17.14	-76.3918	37.00857
222375675	2022	6/27/2022 5:00	1604	16:04	O	PDO	0	0	0	0	0	0	0	2	2. Angle	ANG	No	1. No Adve	2. Daylight	Day	1. Dry	Dry	1. Main-Lir	1. Straight	2. Blackto	1. No Defe	2. Two-Wa	3. Three Ap	6. Traffic L	1. Yes - Wo	2. No			3. No	20. Motor V	1. On Roac	No	No	Belted	No	No	No	No	No	No	No	No	No	No		NOT_RD	Urban Inte	No	No	Yes	No	5. Hampto	114	114. City o	3-Principal	4-Two-Way	Urban	NonVDOT	5	3. City or T	Hampton F	HAMP	R-VA US00258EB		66.28	1080039	69.98	-76.3311	37.03984
222375676	2022	6/27/2022 5:00	1616	16:16	C	C	0	0	0	2	2	0	0	2	1. Rear End	RE	No	1. No Adve	2. Daylight	Day	1. Dry	Dry	1. Main-Lir	1. Straight	2. Blackto	1. No Defe	4. One-Wa	1. Not at In	6. Traffic L	1. Yes - Wo	2. No			3. No	20. Motor V	1. On Roac	No	No	Belted	No	No	No	No	No	No	No	No	No	No		NOT_RD	Not Interse	No	No	Yes	No	5. Hampto	114	114. City o	3-Principal	4-Two-Way	Urban	NonVDOT	5	3. City or T	Hampton F	HAMP	R-VA US00258EB		62.57			-76.3957	37.04009
211345093	2021	5/4/2021 5:00	243	2:43	C	C	0	0	0	1	1	0	0	3	4. Sideswipe - Same Direction	SSS	No	1. No Adve	4. Darknes	Night	1. Dry	Dry	8. Non-Inte	1. Straight	2. Blackto	1. No Defe	2. Two-Wa	1. Not at In	1. No Traffi	6. No Traffi	2. No			3. No	6. Parked V	1. On Roac	Yes	No	Belted	No	No	No	No	No	No	No	No	No	No		NOT_RD	Urban Inte	No	No	Yes	Yes	5. Hampto	114	114. City o	5-Major Co	4-Two-Way	Urban	NonVDOT	5	3. City or T	Hampton F	HAMP	R-VA SR00143NB		4.64	253046	104.33	-76.3664	37.01352
210325132	2021	1/25/2021 5:00	928	9:28	O	PDO	0	0	0	0	0	0	0	2	4. Sideswipe - Same Direction	SSS	No	1. No Adve	2. Daylight	Day	1. Dry	Dry	11. Interse	1. Straight	2. Blackto	1. No Defe	2. Two-Wa	3. Three Ap	1. No Traffi	6. No Traffi	2. No			3. No	20. Motor V	1. On Roac	No	No	Belted	No	No	No	No	No	No	No	No	No	No		NOT_RD	Urban Inte	Yes	No	Yes	No	5. Hampto	114	114. City o	4-Minor Ar	3-Two-Way	Urban	NonVDOT	5	3. City or T	Hampton F	HAMP	R-VA SR00169NB		5.77	1063975	273	-76.3274	37.05664
222375679	2022	6/23/2022 5:00	1743	17:43	A	A	0	1	0	0	1	0	0	1	9. Fixed Object - Off Road	FOOR	No	1. No Adve	2. Daylight	Day	1. Dry	Dry	1. Main-Lir	1. Straight	2. Blackto	1. No Defe	1. Two-Wa	1. Not at In	1. No Traffi	6. No Traffi	2. No			3. No	12. Buildin	1. On Roac	No	No	Unbelted	No	No	No	No	No	No	No	No	No	Yes	20	RD_LEFT	Not Interse	Yes	No	Yes	No	5. Hampto	114	114. City o	7-Local (J,	3-Two-Way	Urban	NonVDOT	5	3. City or T	Hampton F	HAMP	S-VA114PR VILLAGE DR		0.28			-76.4234	37.05663
222375680	2022	6/25/2022 5:00	1638	16:38	C	C	0	0	0	3	3	0	0	2	1. Rear End	RE	No	1. No Adve	2. Daylight	Day	1. Dry	Dry	9. Within Ir	1. Straight	2. Blackto	1. No Defe	1. Two-Wa	4. Four Ap	4. Stop Sig	1. Yes - Wo	2. No			3. No	20. Motor V	1. On Roac	No	No	Belted	No	Yes	No	No	No	No	No	No	No	No		NOT_RD	Urban Inte	No	Yes	Yes	No	5. Hampto	114	114. City o	4-Minor Ar	4-Two-Way	Urban	NonVDOT	5	3. City or T	Hampton F	HAMP	R-VA SR00351EB		8.73	253105	53.78	-76.2943	37.04139
222375681	2022	6/22/2022 5:00	853	8:53	O	PDO	0	0	0	0	0	0	0	1	8. Non-Collision	NC	No	5. Rain	2. Daylight	Day	2. Wet	Wet	1. Main-Lir	1. Straight	2. Blackto	1. No Defe	3. Two-Wa	1. Not at In	1. No Traffi	6. No Traffi	2. No			3. No	28. Ran Of	8. Off Roac	No	No	Belted	No	No	No	No	No	No	No	No	No	No		RD_UNKN	Not Interse	No	Yes	Yes	No	5. Hampto	114	114. City o	3-Principal	4-Two-Way	Urban	NonVDOT	5	3. City or T	Hampton F	HAMP	S-VA114NP HAMPTON ROADS CENTER PKWY		0.78			-76.435	37.06173
223065337	2022	10/23/2022 5:00	438	4:38	A	A	0	1	0	0	1	0	0	1	9. Fixed Object - Off Road	FOOR	No	1. No Adve	4. Darknes	Night	1. Dry	Dry	1. Main-Lir	1. Straight	2. Blackto	1. No Defe	3. Two-Wa	1. Not at In	6. Traffic L	1. Yes - Wo	2. No			3. No	2. Trees	3. Median	No	No	Belted	No	No	No	No	No	No	No	No	No	No		RD_UNKN	Not Interse	No	No	Yes	Yes	5. Hampto	114	114. City o	5-Major Co	4-Two-Way	Urban	NonVDOT	5	3. City or T	Hampton F	HAMP	S-VA114NP NICKERSON BLVD		0.65			-76.3108	37.04959
222375683	2022	6/22/2022 5:00	1548	15:48	C	C	0	0	0	2	2	0	0	2	1. Rear End	RE	No	1. No Adve	2. Daylight	Day	1. Dry	Dry	5. On Entra	10. On/Off	2. Blackto	1. No Defe	4. One-Wa	4. Four Ap	3. Traffic S	1. Yes - Wo	2. No			3. No	20. Motor V	1. On Roac	No	No	Belted	No	No	No	No	No	No	No	No	No	No		NOT_RD	VDOT Inte	No	No	Yes	No	5. Hampto	114	114. City o	4-Minor Ar	4-Two-Way	Urban	NonVDOT	5	3. City or T	Hampton F	HAMP	S-VA114PR KING ST N		0.92	253431	14.42	-76.3482	37.04311
190045131	2019	1/2/2019 5:00	1237	12:37	A	A	0	2	0	1	3	0	0	2	2. Angle	ANG	No	1. No Adve	2. Daylight	Day	1. Dry	Dry	9. Within Ir	1. Straight	2. Blackto	1. No Defe	2. Two-Wa	4. Four Ap	3. Traffic S	1. Yes - Wo	2. No			3. No	20. Motor V	1. On Roac	No	No	Unbelted	No	No	No	No	No	No	No	No	No	No		NOT_RD	Urban Inte	No	No	Yes	No	5. Hampto	114	114. City o	4-Minor Ar	4-Two-Way	Urban	NonVDOT	5	3. City or T	Hampton F	HAMP	S-VA114PR ARMISTEAD AVE N		3.67	253396	6.07	-76.3862	37.06361
222375685	2022	6/16/2022 5:00	1653	16:53	C	C	0	0	0	2	2	0	0	3	1. Rear End	RE	No	1. No Adve	2. Daylight	Day	1. Dry	Dry	1. Main-Lir	1. Straight	2. Blackto	1. No Defe	3. Two-Wa	1. Not at In	3. Traffic S	1. Yes - Wo	2. No			3. No	20. Motor V	1. On Roac	No	No	Belted	No	No	No	No	No	Yes	No	No	No	No		NOT_RD	Urban Inte	No	Yes	Yes	No	5. Hampto	114	114. City o	3-Principal	4-Two-Way	Urban	NonVDOT	5	3. City or T	Hampton F	HAMP	R-VA US00258WB		63.94	1078693	93.67	-76.3719	37.04403
232655108	2023	9/21/2023 5:00	837	8:37	O	PDO	0	0	0	0	0	0	0	2	1. Rear End	RE	No	1. No Adve	2. Daylight	Day	1. Dry	Dry	10. Interse	1. Straight	2. Blackto	1. No Defe	2. Two-Wa	4. Four Ap	6. Traffic L	1. Yes - Wo	2. No			1. Yes	20. Motor V	1. On Roac	No	No	Belted	No	No	No	No	No	No	No	No	No	No		NOT_RD	Urban Inte	No	No	Yes	No	5. Hampto	114	114. City o	5-Major Co	4-Two-Way	Urban	NonVDOT	5	3. City or T	Hampton F	HAMP	R-VA SR00143SB		4.64	253046	61.47	-76.3662	37.01352
232625046	2023	9/12/2023 5:00	1549	15:49	C	C	0	0	0	2	2	0	0	2	1. Rear End	RE	No	1. No Adve	2. Daylight	Day	1. Dry	Dry	10. Interse	1. Straight	2. Blackto	1. No Defe	3. Two-Wa	4. Four Ap	2. Officer c	1. Yes - Wo	2. No			3. No	20. Motor V	1. On Roac	No	No	Belted	No	No	No	No	No	No	No	No	No	No		NOT_RD	Urban Inte	No	No	Yes	No	5. Hampto	114	114. City o	5-Major Co	4-Two-Way	Urban	NonVDOT	5	3. City or T	Hampton F	HAMP	R-VA SR00143SB		4.65	253046	150.35	-76.3664	37.01337
231565149	2023	6/3/2023 5:00	1034	10:34	C	C	0	0	0	2	2	0	0	2	2. Angle	ANG	No	1. No Adve	2. Daylight	Day	1. Dry	Dry	10. Interse	1. Straight	2. Blackto	1. No Defe	2. Two-Wa	3. Three Ap	3. Traffic S	1. Yes - Wo	2. No			3. No	20. Motor V	1. On Roac	No	No	Belted	No	No	No	No	No	No	No	No	No	No		NOT_RD	VDOT Inte	No	No	Yes	No	5. Hampto	114	114. City o	3-Principal	4-Two-Way	Urban	NonVDOT	5	3. City or T	Hampton F	HAMP	R-VA SR00134EB		10.72	1078424	73.33	-76.367	37.03619
222375689	2022	6/25/2022 5:00	238	2:38	C	C	0	0	0	1	1	0	0	2	2. Angle	ANG	No	1. No Adve	4. Darknes	Night	1. Dry	Dry	9. Within Ir	1. Straight	2. Blackto	1. No Defe	2. Two-Wa	3. Three Ap	3. Traffic S	1. Yes - Wo	2. No			3. No	20. Motor V	1. On Roac	No	No	Belted	No	No	No	No	No	Yes	No	No	No	No		NOT_RD	VDOT Inte	No	No	Yes	Yes	5. Hampto	114	114. City o	4-Minor Ar	4-Two-Way	Urban	NonVDOT	5	3. City or T	Hampton F	HAMP	S-VA114PR POWER PLANT PKWY		0.12	253573	4.85	-76.3867	37.01691
222375690	2022	6/12/2022 5:00	1245	12:45	O	PDO	0	0	0	0	0	0	0	2	1. Rear End	RE	No	1. No Adve	2. Daylight	Day	1. Dry	Dry	10. Interse	1. Straight	2. Blackto	1. No Defe	2. Two-Wa	3. Three Ap	8. Yield Sig	1. Yes - Wo	2. No			3. No	20. Motor V	1. On Roac	No	No	Belted	No	No	No	No	No	No	No	No	No	No		NOT_RD	Urban Inte	No	No	Yes	No	5. Hampto	114	114. City of Hampton			Urban	NonVDOT	5	3. City or T	Hampton F	HAMP	S-VA114NP SWEENY BLVD		0.02	731400	49.69	-76.3819	37.07393
222375691	2022	6/16/2022 5:00	958	9:58	C	C	0	0	0	1	1	0	0	2	1. Rear End	RE	No	1. No Adve	2. Daylight	Day	1. Dry	Dry	10. Interse	1. Straight	2. Blackto	1. No Defe	2. Two-Wa	3. Three Ap	3. Traffic S	1. Yes - Wo	2. No			3. No	20. Motor V	1. On Roac	No	No	Belted	No	No	No	No	No	No	No	No	No	No		NOT_RD	Urban Inte	No	No	Yes	No	5. Hampto	114	114. City o	7-Local (J,	3-Two-Way	Urban	NonVDOT	5	3. City or T	Hampton F	HAMP	S-VA114PR OLD BIG BETHEL RD		0.25			-76.4301	37.0462
202885202	2020	10/7/2020 5:00	1341	13:41	A	A	0	1	0	0	1	0	0	1	9. Fixed Object - Off Road	FOOR	No	1. No Adve	2. Daylight	Day	1. Dry	Dry	10. Interse	1. Straight	2. Blackto	1. No Defe	1. Two-Wa	3. Three Ap	6. Traffic L	1. Yes - Wo	2. No			3. No	3. Utility P	1. On Roac	No	No	Belted	No	Yes	No	No	No	No	No	No	No	No		NOT_RD	Urban Inte	No	No	Yes	No	5. Hampto	114	114. City o	4-Minor Ar	3-Two-Way	Urban	NonVDOT	5	3. City or T	Hampton F	HAMP	S-VA114PR BRIARFIELD RD		1.1			-76.3995	37.01918
222375693	2022	6/26/2022 5:00	830	8:30	O	PDO	0	0	0	0	0	0	0	2	4. Sideswipe - Same Direction	SSS	No	1. No Adve	2. Daylight	Day	1. Dry	Dry	8. Non-Inte	1. Straight	2. Blackto	1. No Defe	1. Two-Wa	1. Not at In	6. Traffic L	1. Yes - Wo	2. No			3. No	20. Motor V	1. On Roac	No	No	Belted	No	No	No	No	No	No	No	No	No	No		NOT_RD	Urban Inte	No	No	Yes	No	5. Hampto	114	114. City o	7-Local (J,	3-Two-Way	Urban	NonVDOT	5	3. City or T	Hampton F	HAMP	S-VA114NP TODDS LN		2.75	253136	184.26	-76.402	37.03914
171815599	2017	6/11/2017 5:00	220	2:20	O	PDO	0	0	0	0	0	0	0	2	2. Angle	ANG	No	1. No Adve	4. Darknes	Night	1. Dry	Dry	10. Interse	1. Straight	2. Blackto	1. No Defe	3. Two-Wa	3. Three Ap	6. Traffic L	1. Yes - Wo	2. No			3. No	20. Motor V	1. On Roac	No	No	Belted	No	No	No	No	No	No	No	No	No	No		NOT_RD	Urban Inte	No	No	Yes	Yes	5. Hampto	114	114. City o	5-Major Co	4-Two-Way	Urban	NonVDOT	5	3. City or T	Hampton F	HAMP	R-VA SR00143SB		4.74	1070255	40.34	-76.3677	37.01267
242295031	2024	8/14/2024 5:00	339	3:39	O	PDO	0	0	0	0	0	0	0	1	9. Fixed Object - Off Road	FOOR	No	1. No Adve	4. Darknes	Night	1. Dry	Dry	1. Main-Lir	1. Straight	2. Blackto	1. No Defe	3. Two-Wa	1. Not at In	6. Traffic L	1. Yes - Wo	2. No			3. No	13. Curb	1. On Roac	No	No	Belted	No	No	No	No	No	Yes	No	No	No	No		RD_UNKN	Not Interse	No	No	Yes	Yes	5. Hampto	114	114. City o	5-Major Co	4-Two-Way	Urban	NonVDOT	5	3. City or T	Hampton F	HAMP	S-VA114NP ORCUTT AVE		0.73			-76.4394	37.03139
192945119	2019	10/9/2019 5:00	1952	19:52	A	A	0	1	0	0	1	0	0	2	16. Other	OTHR	Bike	1. No Adve	4. Darknes	Night	1. Dry	Dry	1. Main-Lir	1. Straight	2. Blackto	1. No Defe	2. Two-Wa	1. Not at In	6. Traffic L	1. Yes - Wo	2. No			3. No	19. Ped	1. On Roac	No	No	Belted	Yes	No	No	No	No	No	No	No	No	No		NOT_RD	Urban Inte	No	No	Yes	Yes	5. Hampto	114	114. City o	5-Major Co	4-Two-Way	Urban	NonVDOT	5	3. City or T	Hampton F	HAMP	R-VA SR00143NB		4.75	1070255	44.02	-76.3679	37.0127
221245114	2022	4/27/2022 5:00	841	8:41	C	C	0	0	0	2	2	0	0	2	2. Angle	ANG	No	1. No Adve	2. Daylight	Day	1. Dry	Dry	10. Interse	1. Straight	2. Blackto	1. No Defe	3. Two-Wa	3. Three Ap	6. Traffic L	1. Yes - Wo	2. No			3. No	20. Motor V	1. On Roac	No	No	Belted	No	No	No	No	No	No	No	No	No	Yes	5	NOT_RD	Urban Inte	No	Yes	Yes	No	5. Hampto	114	114. City o	4-Minor Ar	3-Two-Way	Urban	NonVDOT	5	3. City or T	Hampton F	HAMP	R-VA SR00169SB		5.77	1063975	282.57	-76.3274	37.05665
181275402	2018	5/2/2018 5:00	954	9:54	C	C	0	0	0	1	1	0	0	2	2. Angle	ANG	No	1. No Adve	2. Daylight	Day	1. Dry	Dry	9. Within Ir	1. Straight	2. Blackto	1. No Defe	3. Two-Wa	4. Four Ap	4. Stop Sig	1. Yes - Wo	2. No			1. Yes	3. Utility P	1. On Roac	No	No	Belted	No	No	No	No	No	No	No	No	No	No		NOT_RD	Urban Inte	No	Yes	Yes	No	5. Hampto	114	114. City o	5-Major Co	4-Two-Way	Urban	NonVDOT	5	3. City or T	Hampton F	HAMP	S-VA114NP ANDREWS BLVD		1.09			-76.3124	37.04506
222375702	2022	6/30/2022 5:00	931	9:31	C	C	0	0	0	1	1	0	0	2	4. Sideswipe - Same Direction	SSS	No	1. No Adve	2. Daylight	Day	1. Dry	Dry	1. Main-Lir	1. Straight	2. Blackto	1. No Defe	1. Two-Wa	1. Not at In	3. Traffic S	1. Yes - Wo	2. No			3. No	20. Motor V	1. On Roac	No	No	Belted	No	Yes	No	No	No	No	No	No	No	No		NOT_RD	Urban Inte	No	No	Yes	No	5. Hampto	114	114. City o	4-Minor Ar	3-Two-Way	Urban	NonVDOT	5	3. City or T	Hampton F	HAMP	R-VA SR00351EB		4.67	253088	210.66	-76.3636	37.02694
221325297	2022	5/8/2022 5:00	1030	10:30	O	PDO	0	0	0	0	0	0	0	2	15. Backed Into	BI	No	5. Rain	2. Daylight	Day	2. Wet	Wet	1. Main-Lir	1. Straight	2. Blackto	1. No Defe	2. Two-Wa	1. Not at In	6. Traffic L	1. Yes - Wo	2. No			3. No	20. Motor V	1. On Roac	No	No	Belted	No	No	No	No	No	No	No	No	No	No		NOT_RD	Not Interse	No	Yes	Yes	No	5. Hampto	114	114. City o	4-Minor Ar	4-Two-Way	Urban	NonVDOT	5	3. City or T	Hampton F	HAMP	R-VA US00060EB		274.18			-76.3351	37.026
222375704	2022	6/26/2022 5:00	2333	23:33	C	C	0	0	0	2	2	0	0	2	1. Rear End	RE	No	1. No Adve	4. Darknes	Night	1. Dry	Dry	1. Main-Lir	1. Straight	1. Concret	1. No Defe	3. Two-Wa	1. Not at In	6. Traffic L	1. Yes - Wo	2. No			3. No	20. Motor V	1. On Roac	No	Yes	Belted	No	No	No	No	No	No	No	No	No	No		NOT_RD	Urban Inte	No	Yes	Yes	Yes	5. Hampto	114	114. City o	3-Principal	4-Two-Way	Urban	NonVDOT	5	3. City or T	Hampton F	HAMP	R-VA US00258WB		65.57	253121	114.31	-76.3428	37.04351
222375706	2022	6/16/2022 5:00	812	8:12	C	C	0	0	0	2	2	0	0	2	16. Other	OTHR	No	5. Rain	2. Daylight	Day	2. Wet	Wet	10. Interse	1. Straight	2. Blackto	1. No Defe	2. Two-Wa	4. Four Ap	6. Traffic L	1. Yes - Wo	2. No			3. No	20. Motor V	1. On Roac	No	No	Belted	No	No	No	No	No	No	No	No	No	No		NOT_RD	VDOT Inte	No	No	Yes	No	5. Hampto	114	114. City o	7-Local (J,	3-Two-Way	Urban	NonVDOT	5	3. City or T	Hampton F	HAMP	S-VA114PR HAMPTON CLUB DR		0.01	1084139	68.82	-76.4015	37.05595
221125116	2022	4/16/2022 5:00	2255	22:55	C	C	0	0	0	1	1	0	0	1	9. Fixed Object - Off Road	FOOR	No	1. No Adve	4. Darknes	Night	1. Dry	Dry	8. Non-Inte	1. Straight	2. Blackto	1. No Defe	2. Two-Wa	1. Not at In	6. Traffic L	1. Yes - Wo	2. No			3. No	3. Utility P	1. On Roac	No	No	Belted	No	No	No	No	No	No	No	No	No	No		RD_UNKN	Not Interse	No	No	Yes	Yes	5. Hampto	114	114. City o	4-Minor Ar	3-Two-Way	Urban	NonVDOT	5	3. City or T	Hampton F	HAMP	S-VA114PR ABERDEEN RD		2.33	253379	266.2	-76.4057	37.03098
191655158	2019	6/13/2019 5:00	2024	20:24	C	C	0	0	0	2	2	0	0	3	1. Rear End	RE	No	5. Rain	5. Darknes	Night	2. Wet	Wet	1. Main-Lir	1. Straight	2. Blackto	1. No Defe	3. Two-Wa	1. Not at In	6. Traffic L	1. Yes - Wo	2. No			3. No	20. Motor V	1. On Roac	No	No	Belted	No	No	No	No	No	No	No	No	No	No		NOT_RD	Urban Inte	No	No	Yes	Yes	5. Hampto	114	114. City o	4-Minor Ar	4-Two-Way	Urban	NonVDOT	5	3. City or T	Hampton F	HAMP	S-VA114NP BIG BETHEL RD		3.37	716613	218.76	-76.4273	37.06062
222375709	2022	6/20/2022 5:00	1222	12:22	O	PDO	0	0	0	0	0	0	0	2	1. Rear End	RE	No	1. No Adve	2. Daylight	Day	1. Dry	Dry	8. Non-Inte	1. Straight	2. Blackto	1. No Defe	3. Two-Wa	1. Not at In	3. Traffic S	1. Yes - Wo	2. No			3. No	20. Motor V	1. On Roac	No	No	Belted	No	No	No	No	No	No	No	No	No	No		NOT_RD	Urban Inte	No	No	Yes	No	5. Hampto	114	114. City o	3-Principal	4-Two-Way	Urban	NonVDOT	5	3. City or T	Hampton F	HAMP	R-VA US00258EB		61.8	253135	123.78	-76.4094	37.03684
211965186	2021	6/19/2021 5:00	108	1:08	C	C	0	0	0	1	1	0	0	2	2. Angle	ANG	No	1. No Adve	4. Darknes	Night	1. Dry	Dry	10. Interse	10. On/Off	2. Blackto	1. No Defe	1. Two-Wa	2. Two App	8. Yield Sig	1. Yes - Wo	2. No			3. No	20. Motor V	1. On Roac	No	No	Belted	No	No	No	No	No	No	No	No	No	No		NOT_RD	Urban Inte	No	Yes	Yes	Yes	5. Hampto	114	114. City o	4-Minor Ar	3-Two-Way	Urban	NonVDOT	5	3. City or T	Hampton F	HAMP	S-VA114PR LASALLE AVE		1.99	731448	466.65	-76.3628	37.03138
222375711	2022	6/15/2022 5:00	1713	17:13	C	C	0	0	0	2	2	0	0	2	2. Angle	ANG	No	1. No Adve	2. Daylight	Day	1. Dry	Dry	10. Interse	1. Straight	2. Blackto	1. No Defe	3. Two-Wa	2. Two App	3. Traffic S	1. Yes - Wo	2. No			3. No	20. Motor V	1. On Roac	No	No	Belted	No	No	No	No	No	No	No	No	No	No		NOT_RD	VDOT Inte	Yes	Yes	Yes	No	5. Hampto	114	114. City o	3-Principal	4-Two-Way	Urban	NonVDOT	5	3. City or T	Hampton F	HAMP	R-VA US00258WB		62.84	1091129	0	-76.3906	37.04132
200065109	2019	12/31/2019 5:00	1823	18:23	O	PDO	0	0	0	0	0	0	0	2	2. Angle	ANG	No	1. No Adve	4. Darknes	Night	1. Dry	Dry	1. Main-Lir	1. Straight	2. Blackto	1. No Defe	3. Two-Wa	1. Not at In	6. Traffic L	1. Yes - Wo	2. No			3. No	20. Motor V	1. On Roac	No	No	Belted	No	No	No	No	No	No	No	No	No	No		NOT_RD	Not Interse	Yes	No	Yes	Yes	5. Hampto	114	114. City o	5-Major Co	4-Two-Way	Urban	NonVDOT	5	3. City or T	Hampton F	HAMP	S-VA114NP ORCUTT AVE		0.77	1075951	423.1	-76.4397	37.03193
222375713	2022	6/30/2022 5:00	1840	18:40	B	B	0	0	2	1	3	0	0	2	2. Angle	ANG	No	1. No Adve	2. Daylight	Day	1. Dry	Dry	10. Interse	1. Straight	2. Blackto	1. No Defe	3. Two-Wa	4. Four Ap	3. Traffic S	1. Yes - Wo	2. No			3. No	20. Motor V	1. On Roac	No	No	Belted	No	Yes	No	No	No	No	No	No	No	No		NOT_RD	Urban Inte	No	No	Yes	No	5. Hampto	114	114. City o	3-Principal	4-Two-Way	Urban	NonVDOT	5	3. City or T	Hampton F	HAMP	R-VA US00258EB		59.94	1075965	4.96	-76.4374	37.02277
222375716	2022	6/11/2022 5:00	2127	21:27	O	PDO	0	0	0	0	0	0	0	2	4. Sideswipe - Same Direction	SSS	No	1. No Adve	4. Darknes	Night	1. Dry	Dry	1. Main-Lir	1. Straight	2. Blackto	1. No Defe	1. Two-Wa	1. Not at In	6. Traffic L	1. Yes - Wo	2. No			3. No	20. Motor V	1. On Roac	No	No	Belted	No	No	No	No	No	No	No	No	No	No		NOT_RD	Urban Inte	No	No	Yes	Yes	5. Hampto	114	114. City o	4-Minor Ar	3-Two-Way	Urban	NonVDOT	5	3. City or T	Hampton F	HAMP	R-VA SR00351EB		5.14	253174	195.36	-76.3557	37.02926
222375717	2022	5/21/2022 5:00	2056	20:56	B	B	0	0	1	2	3	0	0	3	2. Angle	ANG	No	1. No Adve	4. Darknes	Night	1. Dry	Dry	9. Within Ir	1. Straight	2. Blackto	1. No Defe	2. Two-Wa	4. Four Ap	3. Traffic S	1. Yes - Wo	2. No			3. No	20. Motor V	1. On Roac	No	No	Belted	No	Yes	No	No	No	No	No	No	No	No		NOT_RD	VDOT Inte	No	No	Yes	Yes	5. Hampto	114	114. City o	3-Principal	4-Two-Way	Urban	NonVDOT	5	3. City or T	Hampton F	HAMP	S-VA114PR HAMPTON ROADS CENTER PKWY		3.13	1077824	87.44	-76.3926	37.05984
243545095	2024	12/11/2024 5:00	150	1:50	C	C	0	0	0	2	2	0	0	1	9. Fixed Object - Off Road	FOOR	No	5. Rain	4. Darknes	Night	2. Wet	Wet	8. Non-Inte	1. Straight	1. Concret	1. No Defe	2. Two-Wa	1. Not at In	1. No Traffi	6. No Traffi	2. No			3. No	17. Traffic	3. Median	Yes	No	Belted	No	No	No	No	No	No	No	No	No	No		NOT_RD	VDOT Inte	No	No	Yes	Yes	5. Hampto	114	114. City o	3-Principal	4-Two-Way	Urban	NonVDOT	5	3. City or T	Hampton F	HAMP	R-VA SR00134WB		10.72	1078424	88.97	-76.3673	37.03651
170405073	2017	2/6/2017 5:00	900	9:00	O	PDO	0	0	0	0	0	0	0	2	4. Sideswipe - Same Direction	SSS	No	1. No Adve	2. Daylight	Day	1. Dry	Dry	1. Main-Lir	1. Straight	2. Blackto	1. No Defe	3. Two-Wa	2. Two App	1. No Traffi	6. No Traffi	2. No			3. No	20. Motor V	1. On Roac	No	No	Belted	No	No	No	No	No	No	No	No	No	No		NOT_RD	Urban Inte	No	No	Yes	No	5. Hampto	114	114. City o	5-Major Co	3-Two-Way	Urban	NonVDOT	5	3. City or T	Hampton F	HAMP	R-VA SR00143NB		4.76	1070255	78.25	-76.368	37.01264
222375720	2022	6/20/2022 5:00	1737	17:37	C	C	0	0	0	1	1	0	0	2	1. Rear End	RE	No	1. No Adve	2. Daylight	Day	1. Dry	Dry	9. Within Ir	1. Straight	2. Blackto	1. No Defe	2. Two-Wa	4. Four Ap	3. Traffic S	1. Yes - Wo	2. No			3. No	20. Motor V	1. On Roac	No	No	Belted	No	Yes	No	No	No	Yes	No	No	No	No		NOT_RD	VDOT Inte	No	No	Yes	No	5. Hampto	114	114. City o	7-Local (J,	3-Two-Way	Urban	NonVDOT	5	3. City or T	Hampton F	HAMP	S-VA114NP SINCLAIR RD		0.01	1067639	52.81	-76.3474	37.05323
223085205	2022	10/26/2022 5:00	930	9:30	O	PDO	0	0	0	0	0	0	0	1	9. Fixed Object - Off Road	FOOR	No	1. No Adve	2. Daylight	Day	1. Dry	Dry	5. On Entra	10. On/Off	2. Blackto	1. No Defe	3. Two-Wa	1. Not at In	6. Traffic L	1. Yes - Wo	2. No			3. No	9. Impact	2. Shoulde	No	No	Belted	No	No	No	No	No	No	Yes	No	No	No		NOT_RD	VDOT Inte	No	No	Yes	No	5. Hampto	114	114. City o	4-Minor Ar	3-Two-Way	Urban	NonVDOT	5	3. City or T	Hampton F	HAMP	S-VA114NP MALLORY ST S		0.33	253557	59.65	-76.3261	37.01634
231215106	2023	4/28/2023 5:00	1311	13:11	O	PDO	0	0	0	0	0	0	0	1	9. Fixed Object - Off Road	FOOR	No	1. No Adve	2. Daylight	Day	2. Wet	Wet	9. Within Ir	1. Straight	2. Blackto	1. No Defe	1. Two-Wa	4. Four Ap	4. Stop Sig	1. Yes - Wo	2. No			3. No	10. Other	1. On Roac	No	No	Belted	No	No	No	No	No	No	No	No	No	No		NOT_RD	Urban Inte	No	Yes	Yes	No	5. Hampto	114	114. City o	4-Minor Ar	3-Two-Way	Urban	NonVDOT	5	3. City or T	Hampton F	HAMP	R-VA SR00169SB		5.77	1063975	268.21	-76.3274	37.05663
181035103	2018	4/7/2018 5:00	214	2:14	O	PDO	0	0	0	0	0	0	0	1	9. Fixed Object - Off Road	FOOR	No	9. Other	4. Darknes	Night	7. Other	Wet	1. Main-Lir	3. Grade - S	2. Blackto	1. No Defe	3. Two-Wa	1. Not at In	6. Traffic L	1. Yes - Wo	2. No			3. No	14. Ditch	1. On Roac	No	No	Belted	No	No	No	No	No	No	No	No	No	No		NOT_RD	VDOT Inte	No	No	Yes	Yes	5. Hampto	114	114. City o	3-Principal	4-Two-Way	Urban	NonVDOT	5	3. City or T	Hampton F	HAMP	R-VA SR00134EB		10.73	1078424	93.1	-76.3669	37.03614
182195139	2018	8/6/2018 5:00	1511	15:11	C	C	0	0	0	1	1	0	0	2	1. Rear End	RE	No	1. No Adve	2. Daylight	Day	1. Dry	Dry	10. Interse	1. Straight	2. Blackto	1. No Defe	3. Two-Wa	3. Three Ap	3. Traffic S	1. Yes - Wo	2. No			3. No	20. Motor V	1. On Roac	No	No	Belted	No	No	No	No	No	No	No	No	No	No		NOT_RD	VDOT Inte	No	No	Yes	No	5. Hampto	114	114. City o	3-Principal	4-Two-Way	Urban	NonVDOT	5	3. City or T	Hampton F	HAMP	R-VA SR00134EB		10.73	1078424	86.75	-76.3669	37.03615
203075101	2020	10/30/2020 5:00	2045	20:45	C	C	0	0	0	2	2	0	0	2	1. Rear End	RE	No	1. No Adve	4. Darknes	Night	1. Dry	Dry	1. Main-Lir	1. Straight	2. Blackto	1. No Defe	2. Two-Wa	1. Not at In	1. No Traffi	6. No Traffi	2. No			3. No	20. Motor V	4. Roadsid	No	No	Belted	No	No	No	No	No	No	No	No	No	Yes	5	NOT_RD	Not Interse	No	Yes	Yes	Yes	5. Hampto	114	114. City o	5-Major Co	4-Two-Way	Urban	NonVDOT	5	3. City or T	Hampton F	HAMP	S-VA114PR ANDREWS BLVD		1.09			-76.3123	37.04496
222375727	2022	6/13/2022 5:00	830	8:30	C	C	0	0	0	3	3	0	0	2	4. Sideswipe - Same Direction	SSS	No	1. No Adve	2. Daylight	Day	1. Dry	Dry	9. Within Ir	1. Straight	2. Blackto	1. No Defe	2. Two-Wa	2. Two App	4. Stop Sig	1. Yes - Wo	2. No			3. No	20. Motor V	1. On Roac	No	No	Belted	No	No	No	No	No	No	Yes	No	No	No		NOT_RD	Urban Inte	No	No	Yes	No	5. Hampto	114	114. City o	6-Minor Co	3-Two-Way	Urban	NonVDOT	5	3. City or T	Hampton F	HAMP	S-VA114NP BEACH RD		1.52			-76.2943	37.08127
231025126	2023	2/15/2023 5:00	1409	14:09	A	A	0	1	0	0	1	0	1	1	12. Ped	PED	Pedestrian	1. No Adve	2. Daylight	Day	1. Dry	Dry	10. Interse	1. Straight	2. Blackto	1. No Defe	3. Two-Wa	4. Four Ap	2. Officer c	1. Yes - Wo	2. No			1. Yes	19. Ped	1. On Roac	No	No	Belted	No	No	No	No	No	No	No	No	Yes	No		NOT_RD	Urban Inte	No	No	Yes	No	5. Hampto	114	114. City o	5-Major Co	3-Two-Way	Urban	NonVDOT	5	3. City or T	Hampton F	HAMP	S-VA114PR ANDREWS BLVD		1.1			-76.3122	37.04503
222375729	2022	6/14/2022 5:00	1102	11:02	C	C	0	0	0	2	2	0	0	2	1. Rear End	RE	No	1. No Adve	2. Daylight	Day	1. Dry	Dry	9. Within Ir	1. Straight	2. Blackto	1. No Defe	3. Two-Wa	4. Four Ap	3. Traffic S	1. Yes - Wo	2. No			3. No	20. Motor V	1. On Roac	No	No	Belted	No	No	No	No	No	No	No	No	No	No		NOT_RD	Urban Inte	Yes	No	Yes	No	5. Hampto	114	114. City o	3-Principal	4-Two-Way	Urban	NonVDOT	5	3. City or T	Hampton F	HAMP	R-VA US00258WB		63.64	253023	96.99	-76.3773	37.04406
242895031	2024	10/11/2024 5:00	1131	11:31	C	C	0	0	0	1	1	0	0	2	2. Angle	ANG	No	1. No Adve	2. Daylight	Day	1. Dry	Dry	1. Main-Lir	1. Straight	2. Blackto	1. No Defe	1. Two-Wa	1. Not at In	6. Traffic L	1. Yes - Wo	2. No			3. No	20. Motor V	1. On Roac	No	No	Belted	No	Yes	No	No	No	No	No	No	No	No		NOT_RD	Not Interse	Yes	No	Yes	No	5. Hampto	114	114. City o	4-Minor Ar	3-Two-Way	Urban	NonVDOT	5	3. City or T	Hampton F	HAMP	R-VA SR00169SB		5.77	1063975	291.72	-76.3274	37.05666
222375731	2022	6/11/2022 5:00	1452	14:52	O	PDO	0	0	0	0	0	0	0	2	4. Sideswipe - Same Direction	SSS	No	1. No Adve	2. Daylight	Day	1. Dry	Dry	1. Main-Lir	1. Straight	2. Blackto	1. No Defe	3. Two-Wa	1. Not at In	6. Traffic L	1. Yes - Wo	2. No			3. No	20. Motor V	1. On Roac	No	No	Belted	No	No	No	No	No	No	No	No	No	No		NOT_RD	VDOT Inte	Yes	Yes	Yes	No	5. Hampto	114	114. City o	3-Principal	4-Two-Way	Urban	NonVDOT	5	3. City or T	Hampton F	HAMP	R-VA US00258WB		65.1	1068042	191.08	-76.3517	37.04367
222375733	2022	6/19/2022 5:00	2219	22:19	C	C	0	0	0	2	2	0	0	2	1. Rear End	RE	No	1. No Adve	4. Darknes	Night	1. Dry	Dry	10. Interse	1. Straight	2. Blackto	1. No Defe	3. Two-Wa	3. Three Ap	3. Traffic S	1. Yes - Wo	2. No			3. No	20. Motor V	1. On Roac	No	No	Belted	No	Yes	No	No	No	No	No	No	No	No		NOT_RD	VDOT Inte	No	Yes	Yes	Yes	5. Hampto	114	114. City o	7-Local (J,	3-Two-Way	Urban	NonVDOT	5	3. City or T	Hampton F	HAMP	S-VA114PR POWER PLANT WAY		0.1	50659	112.53	-76.3986	37.03929
203185069	2020	11/9/2020 5:00	2205	22:05	O	PDO	0	0	0	0	0	0	0	1	9. Fixed Object - Off Road	FOOR	No	1. No Adve	4. Darknes	Night	1. Dry	Dry	8. Non-Inte	1. Straight	2. Blackto	1. No Defe	3. Two-Wa	1. Not at In	1. No Traffi	6. No Traffi	2. No			3. No	3. Utility P	3. Median	No	No	Belted	No	No	No	No	No	Yes	No	No	No	No		RD_UNKN	Not Interse	No	No	Yes	Yes	5. Hampto	114	114. City o	5-Major Co	4-Two-Way	Urban	NonVDOT	5	3. City or T	Hampton F	HAMP	S-VA114NP ORCUTT AVE		0.77	1075951	443.48	-76.4397	37.03188
222375735	2022	6/14/2022 5:00	1318	13:18	C	C	0	0	0	2	2	0	0	2	4. Sideswipe - Same Direction	SSS	No	1. No Adve	2. Daylight	Day	1. Dry	Dry	10. Interse	1. Straight	1. Concret	1. No Defe	3. Two-Wa	4. Four Ap	6. Traffic L	2. Yes - Wo	2. No			3. No	20. Motor V	1. On Roac	No	No	Belted	No	No	No	No	No	No	No	No	No	No		NOT_RD	Not Interse	No	No	No	No	5. Hampto	114	114. City o	1-Interstat	1-One-Way	Urban	VDOT Prim	5	1. State Hv	Hampton F	HAMP	R-VA US00258WB	RMP063.00B	0			-76.3923	37.04095
222375736	2022	6/14/2022 5:00	1559	15:59	C	C	0	0	0	2	2	0	0	2	1. Rear End	RE	No	1. No Adve	2. Daylight	Day	1. Dry	Dry	1. Main-Lir	1. Straight	2. Blackto	1. No Defe	1. Two-Wa	1. Not at In	3. Traffic S	1. Yes - Wo	2. No			3. No	20. Motor V	1. On Roac	No	No	Belted	No	No	No	No	No	No	No	No	No	No		NOT_RD	VDOT Inte	No	No	Yes	No	5. Hampto	114	114. City o	3-Principal	4-Two-Way	Urban	NonVDOT	5	3. City or T	Hampton F	HAMP	R-VA US00258WB		62.42	50659	128.73	-76.399	37.03951
242005501	2024	5/29/2024 5:00	1052	10:52	O	PDO	0	0	0	0	0	0	0	2	2. Angle	ANG	No	1. No Adve	2. Daylight	Day	1. Dry	Dry	9. Within Ir	3. Grade - S	2. Blackto	8. Roadwa	1. Two-Wa	4. Four Ap	3. Traffic S	1. Yes - Wo	1. Yes	3. Activity	2. Lane Sh	3. No	20. Motor V	1. On Roac	No	No	Belted	No	No	No	No	No	No	No	No	No	No		NOT_RD	VDOT Inte	No	No	Yes	No	5. Hampto	114	114. City o	4-Minor Ar	3-Two-Way	Urban	NonVDOT	5	3. City or T	Hampton F	HAMP	S-VA114NP MALLORY ST S		0.33	253557	64.8	-76.3261	37.01633
190925074	2019	4/1/2019 5:00	1511	15:11	C	C	0	0	0	1	1	0	0	2	4. Sideswipe - Same Direction	SSS	No	1. No Adve	2. Daylight	Day	1. Dry	Dry	1. Main-Lir	1. Straight	2. Blackto	1. No Defe	1. Two-Wa	1. Not at In	3. Traffic S	1. Yes - Wo	2. No			3. No	20. Motor V	1. On Roac	No	No	Belted	No	No	No	No	No	No	No	No	No	No		NOT_RD	Not Interse	No	No	Yes	No	5. Hampto	114	114. City o	7-Local (J,	3-Two-Way	Urban	NonVDOT	5	3. City or T	Hampton F	HAMP	S-VA114NP MARCELLA RD		1.18	1078763	272.38	-76.3967	37.05003
242725079	2024	9/24/2024 5:00	1622	16:22	B	B	0	0	1	1	2	0	0	2	2. Angle	ANG	No	9. Other	2. Daylight	Day	1. Dry	Dry	1. Main-Lir	1. Straight	2. Blackto	1. No Defe	2. Two-Wa	1. Not at In	1. No Traffi	6. No Traffi	2. No			3. No	20. Motor V	1. On Roac	No	No	Belted	No	No	No	No	No	No	No	Yes	No	No		NOT_RD	Not Interse	No	No	Yes	No	5. Hampto	114	114. City o	4-Minor Ar	3-Two-Way	Urban	NonVDOT	5	3. City or T	Hampton F	HAMP	R-VA SR00169NB		5.78	1063975	210.77	-76.3276	37.05657
222375741	2022	6/17/2022 5:00	2058	20:58	O	PDO	0	0	0	0	0	0	0	2	1. Rear End	RE	No	1. No Adve	6. Darknes	Night	1. Dry	Dry	1. Main-Lir	1. Straight	2. Blackto	1. No Defe	1. Two-Wa	1. Not at In	1. No Traffi	6. No Traffi	2. No			3. No	20. Motor V	1. On Roac	No	No	Belted	No	Yes	No	No	No	No	No	No	No	No		NOT_RD	Urban Inte	No	No	Yes	Yes	5. Hampto	114	114. City o	7-Local (J,	3-Two-Way	Urban	NonVDOT	5	3. City or T	Hampton F	HAMP	S-VA114NP FULTON ST		0.04	253039	190.16	-76.3231	37.02124
233265147	2023	11/21/2023 5:00	1605	16:05	O	PDO	0	0	0	0	0	0	0	1	9. Fixed Object - Off Road	FOOR	No	5. Rain	2. Daylight	Day	2. Wet	Wet	10. Interse	1. Straight	2. Blackto	1. No Defe	2. Two-Wa	4. Four Ap	6. Traffic L	1. Yes - Wo	2. No			1. Yes	10. Other	8. Off Roac	No	No	Belted	No	No	No	No	No	No	Yes	No	No	No		NOT_RD	Urban Inte	No	No	Yes	No	5. Hampto	114	114. City o	4-Minor Ar	3-Two-Way	Urban	NonVDOT	5	3. City or T	Hampton F	HAMP	S-VA114PR BRIARFIELD RD		1.12			-76.3992	37.01925
222375743	2022	6/21/2022 5:00	20	00:20	C	C	0	0	0	1	1	0	0	1	9. Fixed Object - Off Road	FOOR	No	1. No Adve	4. Darknes	Night	1. Dry	Dry	8. Non-Inte	1. Straight	2. Blackto	1. No Defe	3. Two-Wa	1. Not at In	1. No Traffi	6. No Traffi	2. No			3. No	3. Utility P	1. On Roac	Yes	No	Belted	No	No	No	No	No	No	No	No	No	No		RD_UNKN	Not Interse	No	No	Yes	Yes	5. Hampto	114	114. City o	6-Minor Co	3-Two-Way	Urban	NonVDOT	5	3. City or T	Hampton F	HAMP	S-VA114NP BEACH RD		1.55			-76.2939	37.0814
181805162	2018	6/25/2018 5:00	1539	15:39	C	C	0	0	0	2	2	0	0	2	4. Sideswipe - Same Direction	SSS	No	1. No Adve	2. Daylight	Day	1. Dry	Dry	1. Main-Lir	1. Straight	2. Blackto	1. No Defe	3. Two-Wa	1. Not at In	3. Traffic S	1. Yes - Wo	2. No			3. No	20. Motor V	1. On Roac	No	No	Belted	No	Yes	No	No	No	No	No	No	No	No		NOT_RD	Urban Inte	No	No	Yes	No	5. Hampto	114	114. City o	4-Minor Ar	4-Two-Way	Urban	NonVDOT	5	3. City or T	Hampton F	HAMP	R-VA US00060EB		274.25	1079588	172.65	-76.3338	37.02568
230585142	2023	2/21/2023 5:00	1142	11:42	O	PDO	0	0	0	0	0	0	0	2	2. Angle	ANG	No	1. No Adve	2. Daylight	Day	1. Dry	Dry	10. Interse	1. Straight	2. Blackto	1. No Defe	2. Two-Wa	4. Four Ap	3. Traffic S	1. Yes - Wo	2. No			3. No	20. Motor V	1. On Roac	No	No	Belted	No	No	No	No	No	No	No	No	No	No		NOT_RD	Urban Inte	No	Yes	Yes	No	5. Hampto	114	114. City o	4-Minor Ar	3-Two-Way	Urban	NonVDOT	5	3. City or T	Hampton F	HAMP	S-VA114PR WOODLAND RD		0.88	253170	0	-76.3219	37.03332
222375748	2022	6/17/2022 5:00	1005	10:05	O	PDO	0	0	0	0	0	0	0	2	2. Angle	ANG	No	1. No Adve	2. Daylight	Day	1. Dry	Dry	8. Non-Inte	1. Straight	2. Blackto	1. No Defe	2. Two-Wa	1. Not at In	1. No Traffi	6. No Traffi	2. No			3. No	20. Motor V	1. On Roac	No	No	Belted	No	Yes	No	No	No	No	Yes	No	No	No		NOT_RD	Not Interse	No	No	Yes	No	5. Hampto	114	114. City o	7-Local (J,	3-Two-Way	Urban	NonVDOT	5	3. City or T	Hampton F	HAMP	S-VA114PR WILTON AVE		0.1			-76.3049	37.03671
222375749	2022	6/10/2022 5:00	2305	23:05	C	C	0	0	0	1	1	0	0	4	4. Sideswipe - Same Direction	SSS	No	1. No Adve	4. Darknes	Night	1. Dry	Dry	1. Main-Lir	1. Straight	2. Blackto	1. No Defe	1. Two-Wa	1. Not at In	1. No Traffi	6. No Traffi	2. No			3. No	20. Motor V	1. On Roac	Yes	No	Belted	No	No	No	No	No	No	No	No	No	No		NOT_RD	Not Interse	No	Yes	Yes	Yes	5. Hampto	114	114. City o	7-Local (J,	3-Two-Way	Urban	NonVDOT	5	3. City or T	Hampton F	HAMP	S-VA114NP NOTTINGHAM DR		0.11			-76.3128	37.05952
222375753	2022	6/17/2022 5:00	1922	19:22	O	PDO	0	0	0	0	0	0	0	2	1. Rear End	RE	No	1. No Adve	2. Daylight	Day	1. Dry	Dry	1. Main-Lir	1. Straight	2. Blackto	1. No Defe	2. Two-Wa	2. Two App	3. Traffic S	1. Yes - Wo	2. No			3. No	20. Motor V	1. On Roac	No	No	Belted	No	No	No	No	No	No	No	No	No	No		NOT_RD	Urban Inte	No	No	Yes	No	5. Hampto	114	114. City o	3-Principal	4-Two-Way	Urban	NonVDOT	5	3. City or T	Hampton F	HAMP	R-VA US00258EB		63.64	253023	77.29	-76.3772	37.04391
222375757	2022	6/19/2022 5:00	1805	18:05	A	A	0	2	0	0	2	0	0	2	3. Head On	HO	No	1. No Adve	2. Daylight	Day	1. Dry	Dry	1. Main-Lir	1. Straight	2. Blackto	1. No Defe	1. Two-Wa	3. Three Ap	1. No Traffi	6. No Traffi	2. No			3. No	20. Motor V	1. On Roac	Yes	No	Unbelted	No	No	No	No	No	No	No	No	No	Yes	5	NOT_RD	Not Interse	No	No	Yes	No	5. Hampto	114	114. City o	7-Local (J,	3-Two-Way	Urban	NonVDOT	5	3. City or T	Hampton F	HAMP	S-VA114PR LASSITER DR		0.45			-76.4225	37.02175
222375758	2022	6/18/2022 5:00	15	00:15	C	C	0	0	0	1	1	0	0	2	4. Sideswipe - Same Direction	SSS	No	1. No Adve	4. Darknes	Night	1. Dry	Dry	10. Interse	1. Straight	2. Blackto	1. No Defe	1. Two-Wa	4. Four Ap	3. Traffic S	1. Yes - Wo	2. No			3. No	20. Motor V	1. On Roac	No	No	Belted	No	No	No	No	No	Yes	No	No	No	No		NOT_RD	Urban Inte	No	No	Yes	Yes	5. Hampto	114	114. City o	4-Minor Ar	3-Two-Way	Urban	NonVDOT	5	3. City or T	Hampton F	HAMP	R-VA SR00351WB		6.87	253152	168.69	-76.3249	37.03321
222375762	2022	6/23/2022 5:00	431	4:31	O	PDO	0	0	0	0	0	0	0	2	1. Rear End	RE	No	5. Rain	4. Darknes	Night	2. Wet	Wet	10. Interse	1. Straight	2. Blackto	1. No Defe	2. Two-Wa	4. Four Ap	3. Traffic S	1. Yes - Wo	2. No			3. No	20. Motor V	1. On Roac	No	No	Unbelted	No	No	No	No	No	No	No	No	No	No		NOT_RD	VDOT Inte	No	No	Yes	Yes	5. Hampto	114	114. City o	7-Local (J,	3-Two-Way	Urban	NonVDOT	5	3. City or T	Hampton F	HAMP	S-VA114PR COLISEUM DR		1.44	1078784	80.14	-76.3919	37.05074
222715098	2022	9/26/2022 5:00	1607	16:07	O	PDO	0	0	0	0	0	0	0	3	1. Rear End	RE	No	1. No Adve	2. Daylight	Day	1. Dry	Dry	10. Interse	1. Straight	1. Concret	1. No Defe	3. Two-Wa	4. Four Ap	3. Traffic S	1. Yes - Wo	2. No			3. No	20. Motor V	1. On Roac	No	No	Belted	No	No	No	No	No	No	No	No	No	No		NOT_RD	Urban Inte	Yes	No	Yes	No	5. Hampto	114	114. City o	4-Minor Ar	4-Two-Way	Urban	NonVDOT	5	3. City or T	Hampton F	HAMP	R-VA SR00415EB		1.19	253181	22.91	-76.3891	37.02581
222375764	2022	6/17/2022 5:00	1609	16:09	C	C	0	0	0	2	2	0	0	2	2. Angle	ANG	No	1. No Adve	2. Daylight	Day	1. Dry	Dry	2. Accelera	3. Grade - S	2. Blackto	1. No Defe	4. One-Wa	1. Not at In	6. Traffic L	1. Yes - Wo	2. No			3. No	20. Motor V	1. On Roac	No	No	Belted	No	No	No	No	No	No	No	No	No	No		NOT_RD	Not Interse	No	No	Yes	No	5. Hampto	114	114. City o	3-Principal	4-Two-Way	Urban	NonVDOT	5	3. City or T	Hampton F	HAMP	R-VA US00258WB		62.4	50659	262.28	-76.3995	37.03941
240265102	2024	1/24/2024 5:00	2225	22:25	C	C	0	0	0	2	2	0	0	2	4. Sideswipe - Same Direction	SSS	No	1. No Adve	4. Darknes	Night	1. Dry	Dry	8. Non-Inte	8. Dip - Cu	2. Blackto	1. No Defe	4. One-Wa	1. Not at In	6. Traffic L	1. Yes - Wo	2. No			3. No	20. Motor V	1. On Roac	No	No	Belted	No	No	No	No	No	No	No	No	No	No		NOT_RD	Urban Inte	Yes	No	Yes	Yes	5. Hampto	114	114. City o	4-Minor Ar	4-Two-Way	Urban	NonVDOT	5	3. City or T	Hampton F	HAMP	R-VA US00060WB		274.25	1079588	149.77	-76.3337	37.02575
222375766	2022	5/29/2022 5:00	1650	16:50	A	A	0	1	0	4	5	0	0	3	2. Angle	ANG	No	1. No Adve	2. Daylight	Day	1. Dry	Dry	10. Interse	1. Straight	2. Blackto	1. No Defe	1. Two-Wa	4. Four Ap	4. Stop Sig	1. Yes - Wo	2. No			3. No	20. Motor V	1. On Roac	No	No	Belted	No	No	No	No	No	No	No	No	No	No		NOT_RD	Urban Inte	No	No	Yes	No	5. Hampto	114	114. City o	4-Minor Ar	3-Two-Way	Urban	NonVDOT	5	3. City or T	Hampton F	HAMP	R-VA US00258EB		67.69	1062430	0	-76.3195	37.0223
222375767	2022	5/29/2022 5:00	1727	17:27	C	C	0	0	0	2	2	0	0	3	2. Angle	ANG	No	1. No Adve	2. Daylight	Day	1. Dry	Dry	9. Within Ir	1. Straight	2. Blackto	1. No Defe	1. Two-Wa	4. Four Ap	4. Stop Sig	1. Yes - Wo	2. No			3. No	20. Motor V	1. On Roac	No	No	Belted	No	No	No	No	No	No	No	No	No	Yes	5	NOT_RD	VDOT Inte	No	Yes	Yes	No	5. Hampto	114	114. City o	5-Major Co	3-Two-Way	Urban	NonVDOT	5	3. City or T	Hampton F	HAMP	S-VA114NP OLD BUCKROE RD		0.44	253514	4.78	-76.3179	37.02646
222375768	2022	5/18/2022 5:00	1530	15:30	O	PDO	0	0	0	0	0	0	0	2	2. Angle	ANG	No	1. No Adve	2. Daylight	Day	1. Dry	Dry	10. Interse	1. Straight	2. Blackto	1. No Defe	2. Two-Wa	4. Four Ap	4. Stop Sig	1. Yes - Wo	2. No			3. No	20. Motor V	1. On Roac	No	No	Belted	No	No	No	No	No	No	No	No	No	No		NOT_RD	Urban Inte	No	Yes	Yes	No	5. Hampto	114	114. City o	6-Minor Co	3-Two-Way	Urban	NonVDOT	5	3. City or T	Hampton F	HAMP	S-VA114NP SILVER ISLES BLVD		0.1			-76.2989	37.06028
222375854	2022	8/25/2022 5:00	1618	16:18	O	PDO	0	0	0	0	0	0	0	2	1. Rear End	RE	No	1. No Adve	2. Daylight	Day	1. Dry	Dry	1. Main-Lir	1. Straight	1. Concret	1. No Defe	3. Two-Wa	1. Not at In	6. Traffic L	1. Yes - Wo	2. No			3. No	20. Motor V	1. On Roac	No	No	Belted	No	Yes	No	No	No	No	No	No	No	Yes	20	NOT_RD	Not Interse	No	No	Yes	No	5. Hampto	114	114. City o	1-Interstat	4-Two-Way	Urban	VDOT Inte	5	1. State Hv	Hampton F	HAMP	R-VA IS00064EB		266.46			-76.3502	37.03452
222385177	2022	8/24/2022 5:00	2353	23:53	B	B	0	0	2	1	3	0	0	2	1. Rear End	RE	No	1. No Adve	4. Darknes	Night	1. Dry	Dry	8. Non-Inte	1. Straight	1. Concret	1. No Defe	4. One-Wa	1. Not at In	5. Slow or	1. Yes - Wo	1. Yes	2. Transitic	1. Lane Cl	3. No	20. Motor V	1. On Roac	No	No	Belted	No	No	No	No	No	No	No	No	No	Yes	5	NOT_RD	Not Interse	No	No	Yes	Yes	5. Hampto	114	114. City o	1-Interstat	4-Two-Way	Urban	VDOT Inte	5	1. State Hv	Hampton F	HAMP	R-VA IS00064EB		270.73			-76.306	36.98725
222385195	2022	8/24/2022 5:00	1425	14:25	O	PDO	0	0	0	0	0	0	0	2	2. Angle	ANG	No	1. No Adve	2. Daylight	Day	1. Dry	Dry	8. Non-Inte	1. Straight	2. Blackto	1. No Defe	3. Two-Wa	1. Not at In	6. Traffic L	1. Yes - Wo	2. No			3. No	20. Motor V	1. On Roac	No	No	Belted	No	No	No	No	No	No	No	No	No	Yes	15	NOT_RD	Not Interse	No	No	Yes	No	5. Hampto	114	114. City o	1-Interstat	4-Two-Way	Urban	VDOT Inte	5	1. State Hv	Hampton F	HAMP	R-VA IS00664EB		0.85			-76.382	37.02115
222395022	2022	8/23/2022 5:00	2350	23:50	O	PDO	0	0	0	0	0	0	0	2	1. Rear End	RE	No	1. No Adve	4. Darknes	Night	1. Dry	Dry	8. Non-Inte	1. Straight	1. Concret	1. No Defe	3. Two-Wa	1. Not at In	6. Traffic L	1. Yes - Wo	1. Yes	3. Activity	3. Work on	3. No	20. Motor V	1. On Roac	No	No	Belted	No	No	No	No	No	Yes	No	No	No	No		NOT_RD	Not Interse	Yes	No	Yes	Yes	5. Hampto	114	114. City o	1-Interstat	4-Two-Way	Urban	VDOT Inte	5	1. State Hv	Hampton F	HAMP	R-VA IS00064WB		271.17			-76.302	36.98415
222395034	2022	8/25/2022 5:00	2233	22:33	O	PDO	0	0	0	0	0	0	0	2	4. Sideswipe - Same Direction	SSS	No	1. No Adve	4. Darknes	Night	1. Dry	Dry	8. Non-Inte	1. Straight	1. Concret	1. No Defe	3. Two-Wa	1. Not at In	6. Traffic L	1. Yes - Wo	1. Yes	2. Transitic	3. Work on	3. No	20. Motor V	1. On Roac	No	No	Belted	No	No	No	No	No	No	Yes	No	No	Yes	3	NOT_RD	Not Interse	Yes	No	Yes	Yes	5. Hampto	114	114. City o	1-Interstat	4-Two-Way	Urban	VDOT Inte	5	1. State Hv	Hampton F	HAMP	R-VA IS00064EB		268.54			-76.3251	37.01393
222395047	2022	8/26/2022 5:00	2224	22:24	B	B	0	0	1	0	1	0	0	2	1. Rear End	RE	No	1. No Adve	4. Darknes	Night	1. Dry	Dry	8. Non-Inte	1. Straight	1. Concret	1. No Defe	3. Two-Wa	1. Not at In	6. Traffic L	1. Yes - Wo	1. Yes	3. Activity	3. Work on	3. No	20. Motor V	1. On Roac	Yes	No	Belted	No	No	No	No	No	No	No	No	No	Yes	10	NOT_RD	Not Interse	Yes	No	Yes	Yes	5. Hampto	114	114. City o	1-Interstat	4-Two-Way	Urban	VDOT Inte	5	1. State Hv	Hampton F	HAMP	R-VA IS00064WB		269.2			-76.3209	37.00721
222395053	2022	8/26/2022 5:00	728	7:28	O	PDO	0	0	0	0	0	0	0	1	8. Non-Collision	NC	No	1. No Adve	2. Daylight	Day	1. Dry	Dry	8. Non-Inte	1. Straight	2. Blackto	1. No Defe	3. Two-Wa	1. Not at In	6. Traffic L	1. Yes - Wo	2. No			3. No	32. Cargo	1. On Roac	No	No	Belted	No	No	No	No	No	No	No	Yes	No	No		NOT_RD	Not Interse	No	No	Yes	No	5. Hampto	114	114. City o	1-Interstat	4-Two-Way	Urban	VDOT Inte	5	1. State Hv	Hampton F	HAMP	R-VA IS00664WB		0.59			-76.3789	37.02672
222395151	2022	8/25/2022 5:00	1143	11:43	O	PDO	0	0	0	0	0	0	0	1	9. Fixed Object - Off Road	FOOR	No	1. No Adve	2. Daylight	Day	1. Dry	Dry	5. On Entra	10. On/Off	2. Blackto	1. No Defe	4. One-Wa	1. Not at In	6. Traffic L	1. Yes - Wo	2. No			3. No	5. Guard R	1. On Roac	No	No	Belted	No	No	No	No	Yes	No	No	No	No	Yes	10	RD_RIGHT	Not Interse	No	No	No	Yes	5. Hampto	114	114. City o	1-Interstat	1-One-Way	Urban	VDOT Prim	5	1. State Hv	Hampton F	HAMP	R-VA US00258EB	RMP063.00A	0.02			-76.3973	37.03964
222415115	2022	8/23/2022 5:00	1215	12:15	C	C	0	0	0	2	2	0	0	2	4. Sideswipe - Same Direction	SSS	No	1. No Adve	2. Daylight	Day	1. Dry	Dry	10. Interse	1. Straight	2. Blackto	1. No Defe	2. Two-Wa	5. Five-Poi	3. Traffic S	1. Yes - Wo	2. No			3. No	20. Motor V	1. On Roac	No	No	Belted	No	No	No	No	No	No	No	No	No	No		NOT_RD	Urban Inte	No	Yes	Yes	No	5. Hampto	114	114. City o	3-Principal	4-Two-Way	Urban	NonVDOT	5	3. City or T	Hampton F	HAMP	R-VA US00258EB		60.07	253130	61.7	-76.4356	37.0237
222415124	2022	8/23/2022 5:00	2100	21:00	C	C	0	0	0	2	2	0	0	2	1. Rear End	RE	No	1. No Adve	4. Darknes	Night	1. Dry	Dry	10. Interse	1. Straight	2. Blackto	1. No Defe	1. Two-Wa	4. Four Ap	6. Traffic L	1. Yes - Wo	2. No			3. No	20. Motor V	1. On Roac	No	No	Belted	No	Yes	No	No	No	No	No	No	No	No		NOT_RD	Urban Inte	No	No	Yes	Yes	5. Hampto	114	114. City o	5-Major Co	3-Two-Way	Urban	NonVDOT	5	3. City or T	Hampton F	HAMP	S-VA114PR RIP RAP RD		0.66	253030	34.85	-76.3559	37.03238
222415193	2022	8/24/2022 5:00	505	5:05	O	PDO	0	0	0	0	0	0	0	1	10. Deer	DEER	No	1. No Adve	4. Darknes	Night	1. Dry	Dry	1. Main-Lir	1. Straight	2. Blackto	1. No Defe	1. Two-Wa	1. Not at In	1. No Traffi	6. No Traffi	2. No			3. No	20. Motor V	1. On Roac	No	Yes	Belted	No	No	No	No	No	No	No	No	No	No		NOT_RD	Not Interse	No	No	Yes	Yes	5. Hampto	114	114. City o	7-Local (J,	3-Two-Way	Urban	NonVDOT	5	3. City or T	Hampton F	HAMP	S-VA114PR LAKELAND DR		0.17			-76.3269	37.04444
231865292	2023	6/30/2023 5:00	1506	15:06	C	C	0	0	0	2	2	0	0	2	4. Sideswipe - Same Direction	SSS	No	1. No Adve	2. Daylight	Day	1. Dry	Dry	11. Interse	1. Straight	2. Blackto	1. No Defe	2. Two-Wa	4. Four Ap	6. Traffic L	1. Yes - Wo	2. No			3. No	20. Motor V	1. On Roac	No	No	Belted	No	No	No	No	No	No	No	No	No	No		NOT_RD	Urban Inte	No	No	Yes	No	5. Hampto	114	114. City o	4-Minor Ar	3-Two-Way	Urban	NonVDOT	5	3. City or T	Hampton F	HAMP	R-VA SR00152WB		4.28	253075	494.14	-76.3929	37.04675
222415205	2022	8/24/2022 5:00	1548	15:48	C	C	0	0	0	2	2	0	0	2	1. Rear End	RE	No	1. No Adve	2. Daylight	Day	1. Dry	Dry	9. Within Ir	1. Straight	2. Blackto	1. No Defe	3. Two-Wa	4. Four Ap	3. Traffic S	1. Yes - Wo	2. No			3. No	20. Motor V	1. On Roac	No	No	Belted	No	No	No	No	No	No	No	No	No	No		NOT_RD	Urban Inte	No	No	Yes	No	5. Hampto	114	114. City o	4-Minor Ar	3-Two-Way	Urban	NonVDOT	5	3. City or T	Hampton F	HAMP	S-VA114NP RIP RAP RD		0.63	253030	135.79	-76.3554	37.0326
190145099	2019	1/3/2019 5:00	1925	19:25	O	PDO	0	0	0	0	0	0	0	1	9. Fixed Object - Off Road	FOOR	No	1. No Adve	4. Darknes	Night	2. Wet	Wet	1. Main-Lir	1. Straight	2. Blackto	1. No Defe	3. Two-Wa	1. Not at In	1. No Traffi	6. No Traffi	2. No			3. No	2. Trees	8. Off Roac	No	No	Belted	No	No	No	No	No	No	No	No	No	No		NOT_RD	VDOT Inte	No	No	Yes	Yes	5. Hampto	114	114. City o	3-Principal	4-Two-Way	Urban	NonVDOT	5	3. City or T	Hampton F	HAMP	R-VA SR00134EB		10.73	1078424	86.75	-76.3669	37.03615
222415224	2022	8/24/2022 5:00	1723	17:23	C	C	0	0	0	3	3	0	0	2	2. Angle	ANG	No	1. No Adve	2. Daylight	Day	1. Dry	Dry	5. On Entra	10. On/Off	2. Blackto	1. No Defe	2. Two-Wa	3. Three Ap	8. Yield Sig	1. Yes - Wo	2. No			3. No	20. Motor V	1. On Roac	No	No	Belted	No	Yes	No	No	No	No	No	No	No	No		NOT_RD	Not Interse	No	No	No	No	5. Hampto	114	114. City o	1-Interstat	1-One-Way	Urban	VDOT Inte	5	1. State Hv	Hampton F	HAMP	R-VA IS00064EB	RMP265.00A	0.22			-76.363	37.03138
222415311	2022	8/28/2022 5:00	2055	20:55	B	B	0	0	1	0	1	0	0	2	1. Rear End	RE	No	1. No Adve	4. Darknes	Night	1. Dry	Dry	1. Main-Lir	1. Straight	1. Concret	1. No Defe	3. Two-Wa	1. Not at In	6. Traffic L	1. Yes - Wo	2. No			3. No	20. Motor V	1. On Roac	No	No	Belted	No	No	No	No	No	No	No	No	No	Yes	15	NOT_RD	Not Interse	No	Yes	Yes	Yes	5. Hampto	114	114. City o	1-Interstat	4-Two-Way	Urban	VDOT Inte	5	1. State Hv	Hampton F	HAMP	R-VA IS00064WB		262.07			-76.4166	37.05871
222425025	2022	8/29/2022 5:00	240	2:40	A	A	0	2	0	0	2	0	0	2	3. Head On	HO	No	1. No Adve	4. Darknes	Night	1. Dry	Dry	8. Non-Inte	1. Straight	2. Blackto	1. No Defe	3. Two-Wa	1. Not at In	6. Traffic L	1. Yes - Wo	2. No			3. No	20. Motor V	1. On Roac	No	No	Belted	No	No	No	No	No	Yes	No	No	No	No		RD_UNKN	Not Interse	No	No	Yes	Yes	5. Hampto	114	114. City o	1-Interstat	4-Two-Way	Urban	VDOT Inte	5	1. State Hv	Hampton F	HAMP	R-VA IS00064WB		263.2			-76.402	37.04736
222425427	2022	8/28/2022 5:00	1215	12:15	O	PDO	0	0	0	0	0	0	0	1	9. Fixed Object - Off Road	FOOR	No	1. No Adve	2. Daylight	Day	1. Dry	Dry	3. Gore Are	10. On/Off	2. Blackto	1. No Defe	3. Two-Wa	1. Not at In	6. Traffic L	1. Yes - Wo	2. No			3. No	5. Guard R	5. Gore	No	No	Belted	No	No	No	No	Yes	No	No	No	No	No		RD_UNKN	Not Interse	No	Yes	Yes	No	5. Hampto	114	114. City o	3-Principal	4-Two-Way	Urban	NonVDOT	5	3. City or T	Hampton F	HAMP	R-VA US00258EB		62.53	50659	415.9	-76.3972	37.03977
222425434	2022	8/30/2022 5:00	520	5:20	B	B	0	0	1	0	1	0	0	1	8. Non-Collision	NC	No	1. No Adve	4. Darknes	Night	1. Dry	Dry	5. On Entra	2. Curve - L	2. Blackto	1. No Defe	4. One-Wa	1. Not at In	6. Traffic L	1. Yes - Wo	2. No			3. No	37. Equipm	1. On Roac	No	No	Belted	No	No	No	No	No	No	No	Yes	No	No		NOT_RD	Not Interse	Yes	No	Yes	Yes	5. Hampto	114	114. City o	1-Interstat	4-Two-Way	Urban	VDOT Inte	5	1. State Hv	Hampton F	HAMP	R-VA IS00064WB		263.78			-76.3945	37.04047
222425445	2022	8/26/2022 5:00	400	4:00	O	PDO	0	0	0	0	0	0	0	2	9. Fixed Object - Off Road	FOOR	No	1. No Adve	4. Darknes	Night	1. Dry	Dry	8. Non-Inte	2. Curve - L	1. Concret	1. No Defe	4. One-Wa	1. Not at In	5. Slow or	1. Yes - Wo	2. No			3. No	3. Utility P	2. Shoulde	No	No	Belted	No	No	No	No	No	No	No	No	No	Yes	5	RD_UNKN	Not Interse	No	No	No	Yes	5. Hampto	114	114. City o	1-Interstat	1-One-Way	Urban	VDOT Inte	5	1. State Hv	Hampton F	HAMP	R-VA IS00064EB	RMP261.00B	0.05			-76.417	37.05805
222435074	2022	8/30/2022 5:00	808	8:08	O	PDO	0	0	0	0	0	0	0	3	1. Rear End	RE	No	1. No Adve	2. Daylight	Day	1. Dry	Dry	1. Main-Lir	3. Grade - S	1. Concret	1. No Defe	4. One-Wa	1. Not at In	6. Traffic L	1. Yes - Wo	2. No			3. No	20. Motor V	1. On Roac	No	No	Belted	No	No	No	No	No	No	No	No	No	No		NOT_RD	Not Interse	Yes	No	Yes	No	5. Hampto	114	114. City o	1-Interstat	4-Two-Way	Urban	VDOT Inte	5	1. State Hv	Hampton F	HAMP	R-VA IS00064EB		269.09			-76.3213	37.0067
222435093	2022	8/24/2022 5:00	2125	21:25	O	PDO	0	0	0	0	0	0	0	2	1. Rear End	RE	No	1. No Adve	4. Darknes	Night	1. Dry	Dry	8. Non-Inte	3. Grade - S	1. Concret	1. No Defe	3. Two-Wa	1. Not at In	6. Traffic L	1. Yes - Wo	2. No			3. No	20. Motor V	1. On Roac	No	No	Belted	No	No	No	No	No	Yes	No	No	No	No		NOT_RD	Not Interse	No	No	Yes	Yes	5. Hampto	114	114. City o	1-Interstat	4-Two-Way	Urban	VDOT Inte	5	1. State Hv	Hampton F	HAMP	R-VA IS00064EB		267.5			-76.3328	37.02801
222435101	2022	8/30/2022 5:00	953	9:53	O	PDO	0	0	0	0	0	0	0	4	1. Rear End	RE	No	1. No Adve	2. Daylight	Day	1. Dry	Dry	1. Main-Lir	3. Grade - S	1. Concret	1. No Defe	4. One-Wa	1. Not at In	6. Traffic L	1. Yes - Wo	1. Yes	2. Transitic	5. Other	3. No	20. Motor V	1. On Roac	No	No	Unbelted	No	No	No	No	No	No	No	No	No	No		NOT_RD	Not Interse	No	No	Yes	No	5. Hampto	114	114. City o	1-Interstat	4-Two-Way	Urban	VDOT Inte	5	1. State Hv	Hampton F	HAMP	R-VA IS00064EB		268.92			-76.3222	37.00913
222435110	2022	8/30/2022 5:00	1308	13:08	O	PDO	0	0	0	0	0	0	0	2	4. Sideswipe - Same Direction	SSS	No	1. No Adve	2. Daylight	Day	1. Dry	Dry	5. On Entra	1. Straight	1. Concret	1. No Defe	3. Two-Wa	1. Not at In	6. Traffic L	1. Yes - Wo	2. No			3. No	20. Motor V	1. On Roac	No	No	Belted	No	Yes	No	No	No	No	Yes	No	No	No		NOT_RD	Not Interse	No	Yes	Yes	No	5. Hampto	114	114. City o	1-Interstat	4-Two-Way	Urban	VDOT Inte	5	1. State Hv	Hampton F	HAMP	R-VA IS00664WB		1.18			-76.3827	37.01946
222435150	2022	8/28/2022 5:00	1836	18:36	B	B	0	0	1	0	1	0	0	1	9. Fixed Object - Off Road	FOOR	No	1. No Adve	3. Dusk	Day	1. Dry	Dry	1. Main-Lir	1. Straight	1. Concret	1. No Defe	3. Two-Wa	1. Not at In	6. Traffic L	1. Yes - Wo	2. No			3. No	11. Jersey	2. Shoulde	No	No	Unbelted	No	No	No	No	No	No	No	No	No	No		RD_LEFT	Not Interse	No	No	Yes	No	5. Hampto	114	114. City o	1-Interstat	4-Two-Way	Urban	VDOT Inte	5	1. State Hv	Hampton F	HAMP	R-VA IS00664EB		0.74			-76.3813	37.02245
222435204	2022	8/27/2022 5:00	1308	13:08	O	PDO	0	0	0	0	0	0	0	2	2. Angle	ANG	No	1. No Adve	2. Daylight	Day	1. Dry	Dry	8. Non-Inte	1. Straight	2. Blackto	1. No Defe	3. Two-Wa	1. Not at In	6. Traffic L	1. Yes - Wo	2. No			3. No	20. Motor V	1. On Roac	No	No	Belted	No	No	No	No	No	No	No	No	No	No		NOT_RD	VDOT Inte	No	No	Yes	No	5. Hampto	114	114. City o	7-Local (J,	3-Two-Way	Urban	NonVDOT	5	3. City or T	Hampton F	HAMP	S-VA114NP TYLER ST		0.56	253003	79.73	-76.3317	37.02402
222445033	2022	8/31/2022 5:00	2315	23:15	O	PDO	0	0	0	0	0	0	0	1	6. Fixed Object in Road	FOIR	No	1. No Adve	4. Darknes	Night	1. Dry	Dry	5. On Entra	2. Curve - L	2. Blackto	1. No Defe	1. Two-Wa	1. Not at In	6. Traffic L	1. Yes - Wo	2. No			3. No	5. Guard R	2. Shoulde	No	No	Belted	No	Yes	No	No	Yes	No	No	No	No	Yes	10	RD_LEFT	Not Interse	No	No	No	Yes	5. Hampto	114	114. City o	1-Interstat	1-One-Way	Urban	VDOT Prim	5	1. State Hv	Hampton F	HAMP	R-VA US00060UK	RMP274.00B	0.07	1062047	488.51	-76.3299	37.02466
222445110	2022	9/1/2022 5:00	803	8:03	O	PDO	0	0	0	0	0	0	0	2	2. Angle	ANG	No	1. No Adve	2. Daylight	Day	1. Dry	Dry	8. Non-Inte	2. Curve - L	1. Concret	1. No Defe	3. Two-Wa	1. Not at In	6. Traffic L	1. Yes - Wo	2. No			3. No	20. Motor V	1. On Roac	No	No	Belted	No	Yes	Yes	No	No	No	No	No	No	No		RD_UNKN	Not Interse	No	No	Yes	No	5. Hampto	114	114. City o	1-Interstat	4-Two-Way	Urban	VDOT Inte	5	1. State Hv	Hampton F	HAMP	R-VA IS00064WB		267.14			-76.3391	37.03249
222445370	2022	8/30/2022 5:00	1653	16:53	O	PDO	0	0	0	0	0	0	0	3	1. Rear End	RE	No	1. No Adve	2. Daylight	Day	1. Dry	Dry	1. Main-Lir	1. Straight	1. Concret	1. No Defe	3. Two-Wa	1. Not at In	6. Traffic L	1. Yes - Wo	2. No			3. No	20. Motor V	1. On Roac	No	No	Belted	No	No	No	No	No	No	No	No	No	No		NOT_RD	Not Interse	No	No	Yes	No	5. Hampto	114	114. City o	1-Interstat	4-Two-Way	Urban	VDOT Inte	5	1. State Hv	Hampton F	HAMP	R-VA IS00064WB		263.58			-76.3979	37.04359
222455104	2022	8/13/2022 5:00	1540	15:40	A	A	0	1	0	1	2	0	1	1	12. Ped	PED	Pedestrian	1. No Adve	2. Daylight	Day	1. Dry	Dry	10. Interse	1. Straight	2. Blackto	1. No Defe	1. Two-Wa	3. Three Ap	4. Stop Sig	1. Yes - Wo	2. No			3. No	19. Ped	1. On Roac	No	No	Belted	No	No	No	No	No	No	No	No	Yes	Yes	5	NOT_RD	Urban Inte	No	No	Yes	No	5. Hampto	114	114. City o	7-Local (J,	3-Two-Way	Urban	NonVDOT	5	3. City or T	Hampton F	HAMP	S-VA114NP SAVILLE ROW		0.14			-76.3828	37.04012
211405119	2021	5/19/2021 5:00	1927	19:27	A	A	0	1	0	0	1	0	0	1	8. Non-Collision	NC	No	1. No Adve	2. Daylight	Day	1. Dry	Dry	1. Main-Lir	1. Straight	2. Blackto	1. No Defe	1. Two-Wa	1. Not at In	6. Traffic L	1. Yes - Wo	2. No			1. Yes	28. Ran Of	1. On Roac	No	No	Belted	No	No	No	No	No	No	No	No	No	No		RD_UNKN	Not Interse	No	No	Yes	No	5. Hampto	114	114. City o	4-Minor Ar	3-Two-Way	Urban	NonVDOT	5	3. City or T	Hampton F	HAMP	S-VA114PR BRIARFIELD RD		1.14			-76.3989	37.01931
222455106	2022	8/13/2022 5:00	2047	20:47	C	C	0	0	0	1	1	0	0	2	2. Angle	ANG	No	1. No Adve	4. Darknes	Night	1. Dry	Dry	8. Non-Inte	1. Straight	2. Blackto	1. No Defe	2. Two-Wa	1. Not at In	6. Traffic L	1. Yes - Wo	2. No			3. No	20. Motor V	1. On Roac	Yes	No	Belted	No	No	No	No	No	No	No	No	No	Yes	5	NOT_RD	Urban Inte	No	No	Yes	Yes	5. Hampto	114	114. City o	3-Principal	4-Two-Way	Urban	NonVDOT	5	3. City or T	Hampton F	HAMP	R-VA US00258WB		67	253153	29.6	-76.3247	37.0311
213515158	2021	12/16/2021 5:00	1013	10:13	C	C	0	0	0	1	1	0	0	2	1. Rear End	RE	No	1. No Adve	2. Daylight	Day	1. Dry	Dry	9. Within Ir	1. Straight	2. Blackto	1. No Defe	1. Two-Wa	2. Two App	8. Yield Sig	1. Yes - Wo	2. No			3. No	20. Motor V	1. On Roac	No	No	Belted	No	No	No	No	No	No	No	No	No	No		NOT_RD	Urban Inte	No	No	Yes	No	5. Hampto	114	114. City o	4-Minor Ar	3-Two-Way	Urban	NonVDOT	5	3. City or T	Hampton F	HAMP	S-VA114NP LASALLE AVE		1.99	731448	472.08	-76.3628	37.0314
191895219	2019	7/7/2019 5:00	859	8:59	O	PDO	0	0	0	0	0	0	0	3	1. Rear End	RE	No	1. No Adve	2. Daylight	Day	1. Dry	Dry	1. Main-Lir	1. Straight	2. Blackto	1. No Defe	2. Two-Wa	1. Not at In	3. Traffic S	1. Yes - Wo	2. No			3. No	20. Motor V	1. On Roac	No	No	Belted	No	No	No	No	No	No	No	No	No	No		NOT_RD	Urban Inte	No	No	Yes	No	5. Hampto	114	114. City o	4-Minor Ar	4-Two-Way	Urban	NonVDOT	5	3. City or T	Hampton F	HAMP	S-VA114NP BIG BETHEL RD		3.37	716613	183.26	-76.4273	37.06052
222455173	2022	8/22/2022 5:00	1249	12:49	A	A	0	3	0	0	3	0	0	2	3. Head On	HO	No	1. No Adve	2. Daylight	Day	1. Dry	Dry	9. Within Ir	3. Grade - S	2. Blackto	1. No Defe	2. Two-Wa	5. Five-Poi	3. Traffic S	1. Yes - Wo	2. No			3. No	20. Motor V	1. On Roac	No	No	Unbelted	No	No	No	No	No	No	No	No	No	No		NOT_RD	Urban Inte	No	No	Yes	No	5. Hampto	114	114. City o	3-Principal	4-Two-Way	Urban	NonVDOT	5	3. City or T	Hampton F	HAMP	R-VA US00258EB		62.99	754224	39.56	-76.3886	37.04156
222455174	2022	8/22/2022 5:00	1546	15:46	O	PDO	0	0	0	0	0	0	0	2	1. Rear End	RE	No	1. No Adve	2. Daylight	Day	1. Dry	Dry	1. Main-Lir	1. Straight	2. Blackto	1. No Defe	3. Two-Wa	1. Not at In	3. Traffic S	1. Yes - Wo	2. No			3. No	20. Motor V	1. On Roac	No	No	Belted	No	Yes	No	No	No	No	No	No	No	No		NOT_RD	Not Interse	No	No	Yes	No	5. Hampto	114	114. City o	3-Principal	4-Two-Way	Urban	NonVDOT	5	3. City or T	Hampton F	HAMP	R-VA US00258EB		65.52	253121	316.97	-76.3436	37.04338
222455175	2022	8/22/2022 5:00	1924	19:24	C	C	0	0	0	1	1	0	0	1	9. Fixed Object - Off Road	FOOR	No	1. No Adve	2. Daylight	Day	1. Dry	Dry	1. Main-Lir	1. Straight	2. Blackto	1. No Defe	3. Two-Wa	1. Not at In	1. No Traffi	6. No Traffi	2. No			3. No	5. Guard R	1. On Roac	No	No	Belted	No	No	No	No	Yes	No	No	No	No	No		NOT_RD	VDOT Inte	No	No	Yes	No	5. Hampto	114	114. City o	3-Principal	4-Two-Way	Urban	NonVDOT	5	3. City or T	Hampton F	HAMP	R-VA US00258WB		65.16	1068042	98.19	-76.3507	37.04366
222455176	2022	8/22/2022 5:00	1607	16:07	B	B	0	0	2	0	2	0	0	2	1. Rear End	RE	No	1. No Adve	2. Daylight	Day	1. Dry	Dry	9. Within Ir	1. Straight	2. Blackto	1. No Defe	2. Two-Wa	4. Four Ap	1. No Traffi	6. No Traffi	2. No			3. No	20. Motor V	1. On Roac	No	No	Belted	No	No	No	No	No	No	No	No	No	No		NOT_RD	Urban Inte	No	Yes	Yes	No	5. Hampto	114	114. City o	3-Principal	4-Two-Way	Urban	NonVDOT	5	3. City or T	Hampton F	HAMP	R-VA US00258EB		61.18	1073835	281.93	-76.4187	37.03217
222455181	2022	8/23/2022 5:00	1654	16:54	B	B	0	0	1	0	1	0	0	2	1. Rear End	RE	No	1. No Adve	2. Daylight	Day	1. Dry	Dry	1. Main-Lir	3. Grade - S	2. Blackto	1. No Defe	2. Two-Wa	1. Not at In	6. Traffic L	1. Yes - Wo	2. No			3. No	20. Motor V	1. On Roac	No	No	Belted	No	No	No	No	No	No	No	No	No	No		NOT_RD	Not Interse	No	No	Yes	No	5. Hampto	114	114. City o	3-Principal	4-Two-Way	Urban	NonVDOT	5	3. City or T	Hampton F	HAMP	R-VA US00258EB		65.31	1067776	379.47	-76.3472	37.04345
172205202	2017	8/7/2017 5:00	1630	16:30	O	PDO	0	0	0	0	0	0	0	2	2. Angle	ANG	No	1. No Adve	2. Daylight	Day	1. Dry	Dry	10. Interse	1. Straight	2. Blackto	1. No Defe	3. Two-Wa	3. Three Ap	6. Traffic L	1. Yes - Wo	2. No			3. No	20. Motor V	1. On Roac	No	No	Belted	No	Yes	No	No	No	No	No	No	No	No		NOT_RD	Urban Inte	No	No	Yes	No	5. Hampto	114	114. City o	4-Minor Ar	4-Two-Way	Urban	NonVDOT	5	3. City or T	Hampton F	HAMP	R-VA SR00152WB		4.29			-76.3927	37.04676
222455198	2022	8/17/2022 5:00	1456	14:56	O	PDO	0	0	0	0	0	0	0	2	5. Sideswipe - Opposite Direction	SSO	No	1. No Adve	2. Daylight	Day	1. Dry	Dry	1. Main-Lir	1. Straight	2. Blackto	1. No Defe	1. Two-Wa	1. Not at In	6. Traffic L	1. Yes - Wo	2. No			3. No	20. Motor V	1. On Roac	No	No	Belted	No	No	No	No	No	No	No	No	No	No		NOT_RD	Urban Inte	No	No	Yes	No	5. Hampto	114	114. City o	7-Local (J,	3-Two-Way	Urban	NonVDOT	5	3. City or T	Hampton F	HAMP	S-VA114NP SAVILLE ROW		0.3	754225	96.63	-76.384	37.0423
222455288	2022	8/30/2022 5:00	1732	17:32	O	PDO	0	0	0	0	0	0	0	2	1. Rear End	RE	No	1. No Adve	2. Daylight	Day	1. Dry	Dry	8. Non-Inte	1. Straight	1. Concret	1. No Defe	3. Two-Wa	1. Not at In	6. Traffic L	1. Yes - Wo	2. No			3. No	20. Motor V	1. On Roac	No	No	Belted	No	Yes	No	No	No	No	Yes	No	No	No		NOT_RD	Not Interse	No	No	Yes	No	5. Hampto	114	114. City o	1-Interstat	4-Two-Way	Urban	VDOT Inte	5	1. State Hv	Hampton F	HAMP	R-VA IS00064WB		260.86			-76.4332	37.06925
222465132	2022	8/30/2022 5:00	230	2:30	O	PDO	0	0	0	0	0	0	0	1	9. Fixed Object - Off Road	FOOR	No	1. No Adve	4. Darknes	Night	1. Dry	Dry	8. Non-Inte	1. Straight	1. Concret	1. No Defe	4. One-Wa	1. Not at In	6. Traffic L	1. Yes - Wo	1. Yes	3. Activity	3. Work on	3. No	11. Jersey	2. Shoulde	No	No	Unbelted	No	No	No	No	No	No	No	No	No	No		RD_RIGHT	Not Interse	No	No	Yes	Yes	5. Hampto	114	114. City o	1-Interstat	4-Two-Way	Urban	VDOT Inte	5	1. State Hv	Hampton F	HAMP	R-VA IS00064WB		269.62			-76.3182	37.00142

222465201	2022	9/1/2022 5:00	1546	15:46	O	PDO	0	0	0	0	0	0	0	2	1. Rear End	RE	No	1. No Adve	2. Daylight	Day	1. Dry	Dry	8. Non-Inte	1. Straight	1. Concret	1. No Defe	3. Two-Wa	1. Not at In	6. Traffic L	1. Yes - Wc	2. No			3. No	20. Motor V	1. On Roac	Yes	No	Belted	No	No	No	No	No	Yes	No	No	No	No		NOT_RD	Not Interse	Yes	No	Yes	No	5. Hampto	114	114. City o	1-Interstat	4-Two-Way	Urban	VDOT Inter	5	1. State Hv	Hampton F	HAMP	R-VA IS00064WB		263.58			-76.398	37.04364
222475197	2022	8/31/2022 5:00	2051	20:51	O	PDO	0	0	0	0	0	0	0	2	1. Rear End	RE	No	1. No Adve	4. Darknes	Night	1. Dry	Dry	8. Non-Inte	1. Straight	2. Blacktop	1. No Defe	3. Two-Wa	1. Not at In	6. Traffic L	1. Yes - Wc	1. Yes	3. Activity	1. Lane Cl	3. No	20. Motor V	1. On Roac	No	No	Belted	No	No	No	No	No	No	Yes	No	No	No		NOT_RD	Not Interse	Yes	No	Yes	Yes	5. Hampto	114	114. City o	1-Interstat	4-Two-Way	Urban	VDOT Inter	5	1. State Hv	Hampton F	HAMP	R-VA IS00664EB		2.16			-76.3985	37.00896
222495211	2022	7/31/2022 5:00	1810	18:10	O	PDO	0	0	0	0	0	0	0	3	1. Rear End	RE	No	5. Rain	3. Dusk	Day	2. Wet	Wet	10. Interse	1. Straight	2. Blacktop	1. No Defe	2. Two-Wa	4. Four Apr	3. Traffic S	1. Yes - Wc	2. No			3. No	20. Motor V	1. On Roac	No	No	Belted	No	No	No	No	No	No	No	No	No	No		NOT_RD	Urban Inte	Yes	No	Yes	No	5. Hampto	114	114. City o	3-Principal	4-Two-Way	Urban	NonVDOT	5	3. City or T	Hampton F	HAMP	R-VA US00258EB		63.64	253023	77.29	-76.3772	37.04391
222495404	2022	9/5/2022 5:00	1432	14:32	O	PDO	0	0	0	0	0	0	0	3	1. Rear End	RE	No	1. No Adve	2. Daylight	Day	1. Dry	Dry	8. Non-Inte	1. Straight	1. Concret	1. No Defe	3. Two-Wa	1. Not at In	6. Traffic L	1. Yes - Wc	1. Yes	3. Activity	5. Other	3. No	20. Motor V	1. On Roac	No	No	Belted	No	No	No	No	No	No	No	No	No	No		NOT_RD	Not Interse	No	No	Yes	No	5. Hampto	114	114. City o	1-Interstat	4-Two-Way	Urban	VDOT Inter	5	1. State Hv	Hampton F	HAMP	R-VA IS00064EB		269.31			-76.3202	37.0035
222495409	2022	9/6/2022 5:00	1456	14:56	B	B	0	0	1	0	1	0	0	2	1. Rear End	RE	No	1. No Adve	2. Daylight	Day	1. Dry	Dry	8. Non-Inte	10. On/Off	1. Concret	1. No Defe	4. One-Wa	1. Not at In	6. Traffic L	1. Yes - Wc	2. No			3. No	20. Motor V	1. On Roac	No	No	Belted	No	No	No	No	No	No	No	No	No	No		NOT_RD	Not Interse	No	No	No	No	5. Hampto	114	114. City o	1-Interstat	1-One-Way	Urban	VDOT Inter	5	1. State Hv	Hampton F	HAMP	R-VA IS00064EB	RMP265.00A	0.2			-76.3635	37.03156
200905034	2020	3/27/2020 5:00	2300	23:00	C	C	0	0	0	1	1	0	0	1	9. Fixed Object - Off Road	FOOR	No	1. No Adve	4. Darknes	Night	1. Dry	Dry	10. Interse	1. Straight	2. Blacktop	1. No Defe	3. Two-Wa	3. Three Ap	3. Traffic S	1. Yes - Wc	2. No			3. No	14. Ditch	4. Roadsid	Yes	No	Belted	No	No	Yes	No	No	No	No	No	No	No		NOT_RD	VDOT Inter	No	No	Yes	Yes	5. Hampto	114	114. City o	3-Principal	4-Two-Way	Urban	NonVDOT	5	3. City or T	Hampton F	HAMP	R-VA SR00134WB		10.73	1078424	39.55	-76.3671	37.03644
222505113	2022	8/2/2022 5:00	722	7:22	O	PDO	0	0	0	0	0	0	0	2	4. Sideswipe - Same Direction	SSS	No	1. No Adve	4. Darknes	Night	1. Dry	Dry	9. Within Ir	1. Straight	2. Blacktop	1. No Defe	1. Two-Wa	4. Four Apr	4. Stop Sig	1. Yes - Wc	2. No			3. No	6. Parked V	1. On Roac	No	No	Belted	No	No	No	No	No	Yes	No	No	No	No		NOT_RD	VDOT Inter	No	No	Yes	Yes	5. Hampto	114	114. City o	7-Local (J,6	3-Two-Way	Urban	NonVDOT	5	3. City or T	Hampton F	HAMP	S-VA114NP DOWNES ST		0.05	1061857	165.13	-76.3241	37.01632
170905177	2017	3/30/2017 5:00	1512	15:12	C	C	0	0	0	1	1	0	0	2	4. Sideswipe - Same Direction	SSS	No	1. No Adve	2. Daylight	Day	1. Dry	Dry	8. Non-Inte	1. Straight	2. Blacktop	1. No Defe	1. Two-Wa	1. Not at In	6. Traffic L	1. Yes - Wc	2. No			3. No	20. Motor V	1. On Roac	No	No	Belted	No	No	No	No	No	No	No	No	No	No		NOT_RD	VDOT Inter	Yes	No	Yes	No	5. Hampto	114	114. City o	4-Minor Art	3-Two-Way	Urban	NonVDOT	5	3. City or T	Hampton F	HAMP	S-VA114NP ABERDEEN RD		2.35	1072285	238.77	-76.4057	37.03125
222505156	2022	8/3/2022 5:00	1745	17:45	C	C	0	0	0	3	3	0	0	2	4. Sideswipe - Same Direction	SSS	No	1. No Adve	2. Daylight	Day	1. Dry	Dry	1. Main-Lir	1. Straight	2. Blacktop	1. No Defe	2. Two-Wa	2. Two App	1. No Traffi	6. No Traffi	2. No			3. No	20. Motor V	1. On Roac	No	No	Belted	No	No	No	No	No	No	No	No	No	No		NOT_RD	Not Interse	No	No	Yes	No	5. Hampto	114	114. City o	4-Minor Art	3-Two-Way	Urban	NonVDOT	5	3. City or T	Hampton F	HAMP	R-VA SR00351EB		3.84	253176	262.17	-76.3752	37.01943
222505157	2022	9/6/2022 5:00	723	7:23	B	B	0	0	1	0	1	0	0	1	9. Fixed Object - Off Road	FOOR	No	1. No Adve	2. Daylight	Day	1. Dry	Dry	5. On Entra	10. On/Off	2. Blacktop	1. No Defe	4. One-Wa	1. Not at In	6. Traffic L	1. Yes - Wc	2. No			3. No	5. Guard R	2. Shoulde	No	No	Belted	No	Yes	Yes	No	Yes	No	No	No	No	No		NOT_RD	VDOT Inter	No	No	No	No	5. Hampto	114	114. City o	1-Interstat	1-One-Way	Urban	VDOT Prim	5	1. State Hv	Hampton F	HAMP	R-VA SR00134UK	RMP010.00A	0.05	253026	216.88	-76.3647	37.03464
222505202	2022	9/5/2022 5:00	1330	13:30	O	PDO	0	0	0	0	0	0	0	1	9. Fixed Object - Off Road	FOOR	No	1. No Adve	1. Dawn	Day	1. Dry	Dry	8. Non-Inte	1. Straight	1. Concret	1. No Defe	3. Two-Wa	1. Not at In	6. Traffic L	1. Yes - Wc	2. No			3. No	11. Jersey	1. On Roac	No	No	Belted	No	No	No	No	No	No	No	No	No	No		RD_LEFT	Not Interse	No	No	Yes	No	5. Hampto	114	114. City o	1-Interstat	4-Two-Way	Urban	VDOT Inter	5	1. State Hv	Hampton F	HAMP	R-VA IS00064WB		260.71			-76.4352	37.07041
222505208	2022	8/5/2022 5:00	931	9:31	A	A	0	1	0	0	1	0	1	1	12. Ped	PED	Pedestrian	1. No Adve	2. Daylight	Day	1. Dry	Dry	9. Within Ir	1. Straight	2. Blacktop	1. No Defe	3. Two-Wa	4. Four Apr	4. Stop Sig	1. Yes - Wc	2. No			3. No	19. Ped	1. On Roac	No	No	Belted	No	No	No	No	No	No	No	No	Yes	No		NOT_RD	Urban Inte	Yes	No	Yes	No	5. Hampto	114	114. City o	7-Local (J,6	3-Two-Way	Urban	NonVDOT	5	3. City or T	Hampton F	HAMP	S-VA114NP BONNEY LN		0.26			-76.3113	37.05364
173005299	2017	9/20/2017 5:00	621	6:21	O	PDO	0	0	0	0	0	0	0	2	4. Sideswipe - Same Direction	SSS	No	1. No Adve	1. Dawn	Day	1. Dry	Dry	1. Main-Lir	1. Straight	2. Blacktop	1. No Defe	3. Two-Wa	1. Not at In	1. No Traffi	6. No Traffi	2. No			1. Yes	6. Parked V	2. Shoulde	No	No	Belted	No	No	No	No	No	No	No	No	No	No		NOT_RD	Urban Inte	No	No	Yes	No	5. Hampto	114	114. City o	5-Major Cc	4-Two-Way	Urban	NonVDOT	5	3. City or T	Hampton F	HAMP	R-VA SR00143NB		4.76	1070255	68.48	-76.368	37.01266
222505229	2022	8/6/2022 5:00	1142	11:42	B	B	0	0	1	0	1	0	0	2	16. Other	OTHR	No	1. No Adve	2. Daylight	Day	1. Dry	Dry	10. Interse	1. Straight	2. Blacktop	2. Holes, R	1. Two-Wa	3. Three Ap	4. Stop Sig	1. Yes - Wc	2. No			3. No	22. Bicycle	1. On Roac	No	No	Unbelted	No	No	No	No	No	No	No	No	No	No		NOT_RD	Urban Inte	Yes	No	Yes	No	5. Hampto	114	114. City o	7-Local (J,6	3-Two-Way	Urban	NonVDOT	5	3. City or T	Hampton F	HAMP	S-VA114NP GAYLE ST		0	1062166	30.08	-76.324	37.03332
222505266	2022	8/7/2022 5:00	1056	10:56	C	C	0	0	0	1	1	0	0	2	4. Sideswipe - Same Direction	SSS	No	1. No Adve	2. Daylight	Day	1. Dry	Dry	10. Interse	1. Straight	1. Concret	1. No Defe	1. Two-Wa	4. Four Apr	6. Traffic L	1. Yes - Wc	2. No			3. No	20. Motor V	1. On Roac	No	No	Belted	No	Yes	No	No	No	No	No	No	No	No		NOT_RD	VDOT Inter	No	No	Yes	No	5. Hampto	114	114. City o	4-Minor Art	4-Two-Way	Urban	NonVDOT	5	3. City or T	Hampton F	HAMP	R-VA SR00278NB		0.64	1067639	88.61	-76.3472	37.05295
222505271	2022	9/7/2022 5:00	620	6:20	O	PDO	0	0	0	0	0	0	0	2	1. Rear End	RE	No	1. No Adve	1. Dawn	Day	1. Dry	Dry	8. Non-Inte	3. Grade -	1. Concret	1. No Defe	3. Two-Wa	1. Not at In	6. Traffic L	1. Yes - Wc	2. No			3. No	20. Motor V	1. On Roac	No	No	Belted	No	No	No	No	No	No	No	No	No	Yes	10	NOT_RD	Not Interse	No	Yes	Yes	No	5. Hampto	114	114. City o	1-Interstat	4-Two-Way	Urban	VDOT Inter	5	1. State Hv	Hampton F	HAMP	R-VA IS00064WB		271.22			-76.3016	36.9836
222505310	2022	8/9/2022 5:00	1830	18:30	O	PDO	0	0	0	0	0	0	0	2	15. Backed Into	BI	No	1. No Adve	2. Daylight	Day	1. Dry	Dry	8. Non-Inte	1. Straight	2. Blacktop	1. No Defe	1. Two-Wa	1. Not at In	6. Traffic L	1. Yes - Wc	2. No			1. Yes	6. Parked V	7. In Parkir	No	No	Belted	No	No	No	No	No	Yes	Yes	No	No	No		NOT_RD	Not Interse	No	No	Yes	No	5. Hampto	114	114. City of Hampton			Urban	NonVDOT	5	3. City or T	Hampton F	HAMP	U-VA114SC99999UK					-76.4217	37.04211
222515110	2022	9/7/2022 5:00	614	6:14	B	B	0	0	3	0	3	0	0	4	1. Rear End	RE	No	1. No Adve	1. Dawn	Day	1. Dry	Dry	8. Non-Inte	1. Straight	1. Concret	1. No Defe	4. One-Wa	1. Not at In	6. Traffic L	1. Yes - Wc	2. No			3. No	20. Motor V	1. On Roac	No	No	Belted	No	No	No	No	No	No	No	No	No	No		NOT_RD	Not Interse	No	No	Yes	No	5. Hampto	114	114. City o	1-Interstat	4-Two-Way	Urban	VDOT Inter	5	1. State Hv	Hampton F	HAMP	R-VA IS00064WB		271.21			-76.3017	36.98374
230655294	2023	3/1/2023 5:00	1835	18:35	O	PDO	0	0	0	0	0	0	0	2	2. Angle	ANG	No	1. No Adve	4. Darknes	Night	1. Dry	Dry	9. Within Ir	1. Straight	2. Blacktop	1. No Defe	1. Two-Wa	4. Four Apr	6. Traffic L	1. Yes - Wc	2. No			3. No	20. Motor V	1. On Roac	No	No	Belted	No	No	No	No	No	No	No	No	No	No		NOT_RD	Urban Inte	No	No	Yes	Yes	5. Hampto	114	114. City o	4-Minor Art	4-Two-Way	Urban	NonVDOT	5	3. City or T	Hampton F	HAMP	S-VA114NP WOODLAND RD		0.88	253170	28.4	-76.3219	37.03325
183605126	2018	12/20/2018 5:00	1642	16:42	O	PDO	0	0	0	0	0	0	0	2	2. Angle	ANG	No	5. Rain	2. Daylight	Day	2. Wet	Wet	10. Interse	1. Straight	2. Blacktop	1. No Defe	3. Two-Wa	3. Three Ap	6. Traffic L	1. Yes - Wc	2. No			3. No	20. Motor V	1. On Roac	No	No	Belted	No	No	No	No	No	No	No	No	No	No		NOT_RD	Urban Inte	No	No	Yes	No	5. Hampto	114	114. City o	4-Minor Art	3-Two-Way	Urban	NonVDOT	5	3. City or T	Hampton F	HAMP	R-VA SR00152WB		4.29			-76.3927	37.04676
232095175	2023	7/21/2023 5:00	2143	21:43	C	C	0	0	0	2	2	0	0	2	3. Head On	HO	No	1. No Adve	4. Darknes	Night	1. Dry	Dry	10. Interse	1. Straight	2. Blacktop	1. No Defe	1. Two-Wa	4. Four Apr	3. Traffic S	1. Yes - Wc	2. No			3. No	20. Motor V	1. On Roac	Yes	No	Belted	No	No	No	No	No	No	No	No	No	No		NOT_RD	Urban Inte	No	No	Yes	Yes	5. Hampto	114	114. City o	4-Minor Art	4-Two-Way	Urban	NonVDOT	5	3. City or T	Hampton F	HAMP	R-VA SR00415EB		1.19	253181	22.91	-76.3891	37.02581
222515238	2022	9/1/2022 5:00	754	7:54	C	C	0	0	0	2	2	0	0	2	3. Head On	HO	No	1. No Adve	2. Daylight	Day	1. Dry	Dry	8. Non-Inte	1. Straight	2. Blacktop	1. No Defe	1. Two-Wa	1. Not at In	6. Traffic L	1. Yes - Wc	2. No			3. No	20. Motor V	1. On Roac	No	No	Unbelted	No	Yes	No	No	No	No	No	No	No	No		RD UNKN	Not Interse	No	No	Yes	No	5. Hampto	114	114. City o	7-Local (J,6	3-Two-Way	Urban	NonVDOT	5	3. City or T	Hampton F	HAMP	S-VA114PR HARRIS CREEK RD		0.89	253460	308.11	-76.321	37.06918
222515239	2022	9/1/2022 5:00	825	8:25	C	C	0	0	0	1	1	0	0	4	1. Rear End	RE	No	1. No Adve	2. Daylight	Day	1. Dry	Dry	8. Non-Inte	1. Straight	2. Blacktop	1. No Defe	2. Two-Wa	1. Not at In	1. No Traffi	6. No Traffi	2. No			3. No	20. Motor V	1. On Roac	No	No	Belted	No	No	No	No	No	Yes	No	No	No	No		NOT_RD	Urban Inte	No	No	Yes	No	5. Hampto	114	114. City o	3-Principal	4-Two-Way	Urban	NonVDOT	5	3. City or T	Hampton F	HAMP	R-VA US00258EB		66.16	253149	47.76	-76.333	37.04069
202125142	2020	7/28/2020 5:00	1935	19:35	C	C	0	0	0	2	2	0	0	2	2. Angle	ANG	No	5. Rain	3. Dusk	Day	2. Wet	Wet	13. Drivew	1. Straight	2. Blacktop	1. No Defe	3. Two-Wa	3. Three Ap	4. Stop Sig	1. Yes - Wc	2. No			3. No	20. Motor V	1. On Roac	No	No	Belted	No	No	No	No	No	No	No	No	No	No		NOT_RD	Not Interse	No	No	Yes	No	5. Hampto	114	114. City o	4-Minor Art	4-Two-Way	Urban	NonVDOT	5	3. City or T	Hampton F	HAMP	R-VA SR00152WB		4.29			-76.3927	37.04676
222515243	2022	9/5/2022 5:00	1000	10:00	C	C	0	0	0	3	3	0	0	3	1. Rear End	RE	No	1. No Adve	2. Daylight	Day	1. Dry	Dry	11. Interse	1. Straight	2. Blacktop	1. No Defe	3. Two-Wa	4. Four Apr	3. Traffic S	1. Yes - Wc	2. No			3. No	20. Motor V	1. On Roac	No	No	Belted	No	No	No	No	No	No	No	No	No	No		NOT_RD	Urban Inte	No	Yes	Yes	No	5. Hampto	114	114. City o	3-Principal	4-Two-Way	Urban	NonVDOT	5	3. City or T	Hampton F	HAMP	R-VA US00258WB		63.68	253023	140.61	-76.3765	37.04411
222515244	2022	9/4/2022 5:00	635	6:35	O	PDO	0	0	0	0	0	0	0	2	5. Sideswipe - Opposite Direction	SSO	No	1. No Adve	4. Darknes	Night	1. Dry	Dry	8. Non-Inte	1. Straight	2. Blacktop	1. No Defe	4. One-Wa	1. Not at In	1. No Traffi	6. No Traffi	2. No			3. No	6. Parked V	4. Roadsid	No	No	Belted	No	No	No	No	No	Yes	No	No	No	No		RD_UNKN	Not Interse	No	No	Yes	Yes	5. Hampto	114	114. City o	7-Local (J,6	1-One-Way	Urban	NonVDOT	5	3. City or T	Hampton F	HAMP	S-VA114PR CLYDE ST		0.22			-76.3533	37.00878
222515245	2022	9/2/2022 5:00	1535	15:35	C	C	0	0	0	1	1	0	0	1	9. Fixed Object - Off Road	FOOR	No	1. No Adve	2. Daylight	Day	1. Dry	Dry	10. Interse	1. Straight	1. Concret	1. No Defe	1. Two-Wa	3. Three Ap	6. Traffic L	1. Yes - Wc	2. No			3. No	14. Ditch	8. Off Roac	No	No	Belted	No	No	No	No	No	No	No	No	No	No		NOT_RD	Urban Inte	Yes	No	Yes	No	5. Hampto	114	114. City o	6-Minor Cc	3-Two-Way	Urban	NonVDOT	5	3. City or T	Hampton F	HAMP	S-VA114NP BEACH RD		0.33			-76.2996	37.06512
222515246	2022	9/2/2022 5:00	938	9:38	O	PDO	0	0	0	0	0	0	0	2	2. Angle	ANG	No	1. No Adve	2. Daylight	Day	1. Dry	Dry	9. Within Ir	1. Straight	2. Blacktop	1. No Defe	2. Two-Wa	4. Four Apr	3. Traffic S	1. Yes - Wc	2. No			3. No	20. Motor V	1. On Roac	No	No	Belted	No	No	No	No	No	No	No	No	No	No		NOT_RD	Urban Inte	No	No	Yes	No	5. Hampto	114	114. City o	3-Principal	4-Two-Way	Urban	NonVDOT	5	3. City or T	Hampton F	HAMP	R-VA US00258EB		63.17	1091131	48.83	-76.3855	37.04224
222515247	2022	9/2/2022 5:00	1627	16:27	C	C	0	0	0	1	1	0	0	2	4. Sideswipe - Same Direction	SSS	No	1. No Adve	2. Daylight	Day	1. Dry	Dry	1. Main-Lir	1. Straight	2. Blacktop	1. No Defe	2. Two-Wa	1. Not at In	3. Traffic S	1. Yes - Wc	2. No			3. No	20. Motor V	1. On Roac	No	No	Belted	No	No	No	No	No	No	No	No	No	No		NOT_RD	Urban Inte	No	No	Yes	No	5. Hampto	114	114. City o	4-Minor Art	3-Two-Way	Urban	NonVDOT	5	3. City or T	Hampton F	HAMP	R-VA SR00351EB		5.42	253031	72.63	-76.3507	37.02952
222515248	2022	9/2/2022 5:00	1647	16:47	C	C	0	0	0	2	2	0	0	2	1. Rear End	RE	No	1. No Adve	2. Daylight	Day	1. Dry	Dry	5. On Entra	10. On/Off	2. Blacktop	1. No Defe	4. One-Wa	1. Not at In	6. Traffic L	1. Yes - Wc	2. No			3. No	20. Motor V	1. On Roac	No	No	Belted	No	No	No	No	No	No	No	No	No	No		NOT_RD	Not Interse	No	No	No	No	5. Hampto	114	114. City o	1-Interstat	1-One-Way	Urban	VDOT Inter	5	1. State Hv	Hampton F	HAMP	R-VA IS00064EB	RMP265.00A	0.21			-76.3631	37.03144
222515249	2022	9/3/2022 5:00	1619	16:19	O	PDO	0	0	0	0	0	0	0	2	2. Angle	ANG	No	1. No Adve	2. Daylight	Day	1. Dry	Dry	10. Interse	1. Straight	2. Blacktop	1. No Defe	1. Two-Wa	4. Four Apr	3. Traffic S	1. Yes - Wc	2. No			3. No	20. Motor V	1. On Roac	No	No	Belted	No	No	No	No	No	Yes	No	No	No	No		NOT_RD	Urban Inte	No	No	Yes	No	5. Hampto	114	114. City o	4-Minor Art	3-Two-Way	Urban	NonVDOT	5	3. City or T	Hampton F	HAMP	R-VA US00258EB		67.78	253100	31.61	-76.3183	37.02132
243455220	2024	12/6/2024 5:00	1446	14:46	B	B	0	0	1	4	5	0	0	2	16. Other	OTHR	No	1. No Adve	2. Daylight	Day	1. Dry	Dry	13. Drivew	1. Straight	2. Blacktop	1. No Defe	2. Two-Wa	1. Not at In	6. Traffic L	1. Yes - Wc	2. No			3. No	20. Motor V	1. On Roac	No	No	Belted	No	No	No	No	No	No	No	No	No	No		NOT_RD	Urban Inte	No	No	Yes	No	5. Hampto	114	114. City o	4-Minor Art	3-Two-Way	Urban	NonVDOT	5	3. City or T	Hampton F	HAMP	R-VA SR00169NB		5.78	1063975	205.99	-76.3276	37.05657
222515251	2022	9/2/2022 5:00	1544	15:44	A	A	0	1	0	2	3	0	0	3	3. Head On	HO	No	1. No Adve	2. Daylight	Day	1. Dry	Dry	1. Main-Lir	1. Straight	2. Blacktop	1. No Defe	3. Two-Wa	4. Four Apr	3. Traffic S	1. Yes - Wc	2. No			3. No	20. Motor V	1. On Roac	No	No	Belted	No	No	No	No	No	No	No	No	No	No		NOT_RD	Urban Inte	Yes	No	Yes	No	5. Hampto	114	114. City o	3-Principal	4-Two-Way	Urban	NonVDOT	5	3. City or T	Hampton F	HAMP	S-VA114NP HAMPTON ROADS CENTER PKWY		1.25	716613	151.15	-76.4267	37.06014
222515252	2022	9/3/2022 5:00	1500	15:00	C	C	0	0	0	2	2	0	0	2	1. Rear End	RE	No	1. No Adve	2. Daylight	Day	1. Dry	Dry	10. Interse	1. Straight	2. Blacktop	1. No Defe	3. Two-Wa	4. Four Apr	3. Traffic S	1. Yes - Wc	2. No			3. No	20. Motor V	1. On Roac	No	No	Belted	No	No	No	No	No	No	No	No	No	No		NOT_RD	Urban Inte	No	No	Yes	No	5. Hampto	114	114. City o	7-Local (J,6	3-Two-Way	Urban	NonVDOT	5	3. City or T	Hampton F	HAMP	S-VA114NP COLISEUM DR		0.83	754224	152.42	-76.3888	37.04189
222515253	2022	9/3/2022 5:00	108	1:08	C	C	0	0	0	1	1	0	0	2	1. Rear End	RE	No	1. No Adve	4. Darknes	Night	1. Dry	Dry	1. Main-Lir	1. Straight	2. Blacktop	1. No Defe	1. Two-Wa	1. Not at In	1. No Traffi	6. No Traffi	2. No			3. No	20. Motor V	1. On Roac	No	No	Belted	No	No	No	No	No	Yes	No	No	No	No		NOT_RD	Not Interse	No	No	Yes	Yes	5. Hampto	114	114. City o	5-Major Cc	3-Two-Way	Urban	NonVDOT	5	3. City or T	Hampton F	HAMP	S-VA114PR E LITTLE BACK RIVER RD		0.41	253446	341.55	-76.3445	37.05935
222515255	2022	9/1/2022 5:00	1713	17:13	C	C	0	0	0	1	1	0	0	1	9. Fixed Object - Off Road	FOOR	No	1. No Adve	2. Daylight	Day	1. Dry	Dry	1. Main-Lir	1. Straight	2. Blacktop	1. No Defe	1. Two-Wa	1. Not at In	6. Traffic L	1. Yes - Wc	2. No			3. No	8. Sign, Tra	2. Shoulde	No	No	Belted	No	Yes	Yes	No	No	No	No	No	No	No		RD UNKN	Not Interse	No	No	Yes	No	5. Hampto	114	114. City o	5-Major Cc	3-Two-Way	Urban	NonVDOT	5	3. City or T	Hampton F	HAMP	S-VA121PR SAUNDERS RD		0.77			-76.4383	37.09065
222515257	2022	9/2/2022 5:00	1236	12:36	C	C	0	0	0	1	1	0	0	2	2. Angle	ANG	No	1. No Adve	2. Daylight	Day	1. Dry	Dry	9. Within Ir	1. Straight	2. Blacktop	1. No Defe	3. Two-Wa	4. Four Apr	3. Traffic S	1. Yes - Wc	2. No			3. No	20. Motor V	1. On Roac	No	No	Belted	No	No	No	No	No	No	No	No	No	No		NOT_RD	Urban Inte	No	Yes	Yes	No	5. Hampto	114	114. City o	3-Principal	4-Two-Way	Urban	NonVDOT	5	3. City or T	Hampton F	HAMP	R-VA US00258EB		63.26	754225	36.53	-76.384	37.04256
182415084	2018	8/23/2018 5:00	1656	16:56	C	C	0	0	0	2	2	0	0	2	2. Angle	ANG	No	1. No Adve	2. Daylight	Day	1. Dry	Dry	9. Within Ir	1. Straight	1. Concret	1. No Defe	2. Two-Wa	3. Three Ap	3. Traffic S	1. Yes - Wc	2. No			3. No	20. Motor V	1. On Roac	No	No	Belted	No	No	No	No	No	No	No	No	No	No		NOT_RD	VDOT Inter	No	No	Yes	No	5. Hampto	114	114. City o	3-Principal	4-Two-Way	Urban	NonVDOT	5	3. City or T	Hampton F	HAMP	R-VA SR00134WB		10.74	1078424	9.89	-76.367	37.0364
222515280	2022	8/28/2022 5:00	1414	14:14	C	C	0	0	0	2	2	0	0	2	4. Sideswipe - Same Direction	SSS	No	1. No Adve	2. Daylight	Day	1. Dry	Dry	10. Interse	1. Straight	2. Blacktop	1. No Defe	2. Two-Wa	4. Four Apr	4. Stop Sig	1. Yes - Wc	2. No			3. No	20. Motor V	1. On Roac	No	No	Belted	No	No	No	No	No	No	No	No	No	No		NOT_RD	Urban Inte	Yes	No	Yes	No	5. Hampto	114	114. City o	4-Minor Art	4-Two-Way	Urban	NonVDOT	5	3. City or T	Hampton F	HAMP	R-VA SR00351EB		1.96	1068685	11.59	-76.4013	37.00232
222515281	2022	8/27/2022 5:00	1424	14:24	C	C	0	0	0	2	2	0	0	2	2. Angle	ANG	No	1. No Adve	2. Daylight	Day	1. Dry	Dry	1. Main-Lir	1. Straight	2. Blacktop	1. No Defe	2. Two-Wa	3. Three Ap	1. No Traffi	6. No Traffi	2. No			3. No	20. Motor V	1. On Roac	No	No	Belted	No	No	No	No	No	No	No	No	No	No		NOT_RD	VDOT Inter	Yes	No	Yes	No	5. Hampto	114	114. City o	3-Principal	4-Two-Way	Urban	NonVDOT	5	3. City or T	Hampton F	HAMP	R-VA US00258WB		62.45	50659	17.21	-76.3985	37.03961
211415230	2021	5/18/2021 5:00	1329	13:29	C	C	0	0	0	1	1	0	0	2	1. Rear End	RE	No	1. No Adve	2. Daylight	Day	1. Dry	Dry	10. Interse	1. Straight	2. Blacktop	1. No Defe	1. Two-Wa	4. Four Apr	3. Traffic S	1. Yes - Wc	2. No			3. No	20. Motor V	1. On Roac	No	No	Belted	No	No	No	No	No	Yes	No	No	No	No		NOT_RD	VDOT Inter	No	No	Yes	No	5. Hampto	114	114. City o	4-Minor Art	3-Two-Way	Urban	NonVDOT	5	3. City or T	Hampton F	HAMP	S-VA114PR ABERDEEN RD		2.38	1072285	75.98	-76.4058	37.0317
222515283	2022	8/25/2022 5:00	1405	14:05	C	C	0	0	0	3	3	0	0	3	4. Sideswipe - Same Direction	SSS	No	1. No Adve	2. Daylight	Day	1. Dry	Dry	8. Non-Inte	1. Straight	2. Blacktop	1. No Defe	3. Two-Wa	1. Not at In	6. Traffic L	1. Yes - Wc	2. No			3. No	20. Motor V	1. On Roac	No	No	Belted	No	No	No	No	No	No	No	No	No	No		NOT_RD	Not Interse	No	Yes	Yes	No	5. Hampto	114	114. City o	3-Principal	4-Two-Way	Urban	NonVDOT	5	3. City or T	Hampton F	HAMP	R-VA US00258EB		60.62	1075709	355.99	-76.4275	37.02775
170375094	2017	2/3/2017 5:00	1146	11:46	O	PDO	0	0	0	0	0	0	0	2	1. Rear End	RE	No	1. No Adve	2. Daylight	Day	1. Dry	Dry	10. Interse	1. Straight	2. Blacktop	1. No Defe	2. Two-Wa	4. Four Apr	3. Traffic S	1. Yes - Wc	2. No			1. Yes	20. Motor V	1. On Roac	No	No	Belted	No	No	No	No	No	No	No	No	No	No		NOT_RD	VDOT Inter	No	No	Yes	No	5. Hampto	114	114. City o	4-Minor Art	3-Two-Way	Urban	NonVDOT	5	3. City or T	Hampton F	HAMP	S-VA114PR ABERDEEN RD		2.39	1072285	43.42	-76.4058	37.03178
222515285	2022	8/26/2022 5:00	1711	17:11	A	A	0	1	0	0	1	0	0	1	9. Fixed Object - Off Road	FOOR	No	1. No Adve	2. Daylight	Day	1. Dry	Dry	10. Interse	1. Straight	2. Blacktop	1. No Defe	3. Two-Wa	6. Roundal	6. Traffic L	1. Yes - Wc	2. No			3. No	12. Buildin	2. Shoulde	No	No	Belted	No	No	No	No	No	No	No	No	No	No		NOT_RD	Urban Inte	No	No	Yes	No	5. Hampto	114	114. City o	5-Major Cc	4-Two-Way	Urban	NonVDOT	5	3. City or T	Hampton F	HAMP	S-VA114NP POWHATAN PKWY		0.26			-76.3755	37.00241
222515286	2022	8/28/2022 5:00	1522	15:22	C	C	0	0	0	5	5	0	0	2	4. Sideswipe - Same Direction	SSS	No	1. No Adve	2. Daylight	Day	1. Dry	Dry	9. Within Ir	1. Straight	2. Blacktop	1. No Defe	2. Two-Wa	4. Four Apr	1. No Traffi	6. No Traffi	2. No			3. No	20. Motor V	1. On Roac	No	No	Belted	No	No	No	No	No	No	No	No	No	No		NOT_RD	Urban Inte	Yes	No	Yes	No	5. Hampto	114	114. City o	3-Principal	4-Two-Way	Urban	NonVDOT	5	3. City or T	Hampton F	HAMP	R-VA US00258EB		61.8	253135	112.99	-76.4094	37.03686
222515287	2022	8/28/2022 5:00	1601	16:01	C	C	0	0	0	2	2	0	0	2	1. Rear End	RE	No	1. No Adve	2. Daylight	Day	1. Dry	Dry	10. Interse	1. Straight	2. Blacktop	1. No Defe	2. Two-Wa	3. Three Ap	3. Traffic S	1. Yes - Wc	2. No			3. No	20. Motor V	1. On Roac	No	No	Belted	No	No	No	No	No	No	No	No	No	No		NOT_RD	Urban Inte	No	No	Yes	No	5. Hampto	114	114. City o	3-Principal	4-Two-Way	Urban	NonVDOT	5	3. City or T	Hampton F	HAMP	R-VA US00258EB		62.27	253136	120.96	-76.4012	37.03889
222515288	2022	8/29/2022 5:00	1652	16:52	C	C	0	0	0	3	3	0	0	2	2. Angle	ANG	No	1. No Adve	2. Daylight	Day	1. Dry	Dry	9. Within Ir	1. Straight	2. Blacktop	1. No Defe	1. Two-Wa	4. Four Apr	3. Traffic S	1. Yes - Wc	2. No			3. No	20. Motor V	1. On Roac	No	No	Belted	No	Yes	No	No	No	No	No	No	No	No		NOT_RD	Urban Inte	Yes	No	Yes	No	5. Hampto	114	114. City o	4-Minor Art	3-Two-Way	Urban	NonVDOT	5	3. City or T	Hampton F	HAMP	R-VA SR00351WB		5.1	253174	0	-76.3563	37.02921
222515289	2022	8/27/2022 5:00	401	4:01	O	PDO	0	0	0	0	0	0	0	1	9. Fixed Object - Off Road	FOOR	No	1. No Adve	6. Darknes	Night	1. Dry	Dry	13. Drivew	1. Straight	2. Blacktop	1. No Defe	1. Two-Wa	1. Not at In	1. No Traffi	6. No Traffi	2. No			3. No	15. Other F	2. Shoulde	No	No	Belted	No	No	No	No	No	Yes	No	No	No	Yes	2	RD UNKN	Not Interse	No	No	Yes	Yes	5. Hampto	114	114. City of Hampton			Urban	NonVDOT	5	3. City or T	Hampton F	HAMP	U-VA114SC99999UK					-76.3886	37.04379
222515290	2022	8/28/2022 5:00	1115	11:15	C	C	0	0	0	2	2	0	0	2	1. Rear End	RE	No	1. No Adve	2. Daylight	Day	1. Dry	Dry	10. Interse	1. Straight	2. Blacktop	1. No Defe	1. Two-Wa	5. Five-Poi	3. Traffic S	1. Yes - Wc	2. No			3. No	20. Motor V	1. On Roac	No	No	Belted	No	No	No	No	No	No	No	No	No	No		NOT_RD	Urban Inte	Yes	No	Yes	No	5. Hampto	114	114. City o	3-Principal	4-Two-Way	Urban	NonVDOT	5	3. City or T	Hampton F	HAMP	R-VA US00258WB		63.42	253078	51.44	-76.3812	37.04331
222515291	2022	8/28/2022 5:00	1513	15:13	A	A	0	1	0	3	4	0	0	2	1. Rear End	RE	No	1. No Adve	2. Daylight	Day	1. Dry	Dry	10. Interse	1. Straight	2. Blacktop	1. No Defe	3. Two-Wa	4. Four Apr	3. Traffic S	1. Yes - Wc	2. No			3. No	20. Motor V	1. On Roac	No	No	Belted	No	No	No	No	No	No	No	No	No	No		NOT_RD	Urban Inte	No	No	Yes	No	5. Hampto	114	114. City o	3-Principal	4-Two-Way	Urban	NonVDOT	5	3. City or T	Hampton F	HAMP	R-VA US00258WB		63.43	253078	84.09	-76.3809	37.04335
222515292	2022	8/21/2022 5:00	1249	12:49	K	K	1	2	0	0	2	0	0	4	2. Angle	ANG	No	1. No Adve	2. Daylight	Day	1. Dry	Dry	1. Main-Lir	1. Straight	2. Blacktop	1. No Defe	2. Two-Wa	1. Not at In	6. Traffic L	1. Yes - Wc	2. No			3. No	20. Motor V	1. On Roac	No	No	Unbelted	No	No	No	No	No	Yes	No	No	No	No		NOT_RD	Urban Inte	No	No	Yes	No	5. Hampto	114	114. City o	3-Principal	4-Two-Way	Urban	NonVDOT	5	3. City or T	Hampton F	HAMP	R-VA US00258WB		60.65	1075709	180.54	-76.4271	37.02812
243515252	2024	12/6/2024 5:00	1444	14:44	C	C	0	0	0	4	4	0	0	2	5. Sideswipe - Opposite Direction	SSO	No	1. No Adve	2. Daylight	Day	1. Dry	Dry	13. Drivew	1. Straight	2. Blacktop	1. No Defe	2. Two-Wa	1. Not at In	6. Traffic L	1. Yes - Wc	2. No			3. No	20. Motor V	1. On Roac	No	No	Belted	No	No	No	No	No	Yes	No	No	No	No		NOT_RD	Urban Inte	No	No	Yes	No	5. Hampto	114	114. City o	4-Minor Art	3-Two-Way	Urban	NonVDOT	5	3. City or T	Hampton F	HAMP	R-VA SR00169NB		5.78	1063975	210.77	-76.3276	37.05657
222515294	2022	8/28/2022 5:00	1036	10:36	C	C	0	0	0	2	2	0	0	2	4. Sideswipe - Same Direction	SSS	No	1. No Adve	2. Daylight	Day	1. Dry	Dry	10. Interse	1. Straight	2. Blacktop	1. No Defe	4. One-Wa	4. Four Apr	3. Traffic S	1. Yes - Wc	2. No			3. No	20. Motor V	1. On Roac	No	No	Belted	No	Yes	No	No	No	No	No	No	No	No		NOT_RD	VDOT Inter	Yes	No	Yes	No	5. Hampto	114	114. City o	5-Major Cc	4-Two-Way	Urban	NonVDOT	5	3. City or T	Hampton F	HAMP	S-VA114PR POWHATAN PKWY		1.31	253572	5.02	-76.386	37.01527
222515295	2022	8/31/2022 5:00	939	9:39	C	C	0	0	0	2	2	0	0	2	2. Angle	ANG	No	1. No Adve	2. Daylight	Day	1. Dry	Dry	9. Within Ir	1. Straight	2. Blacktop	1. No Defe	1. Two-Wa	4. Four Apr	4. Stop Sig	1. Yes - Wc	2. No			3. No	20. Motor V	1. On Roac	No	No	Belted	No	No	No	No	No	No	No	No	No	No		NOT_RD	VDOT Inter	No	No	Yes	No	5. Hampto	114	114. City o	7-Local (J,6	3-Two-Way	Urban	NonVDOT	5	3. City or T	Hampton F	HAMP	S-VA114PR SHELTON RD		0.21	253522	11.01	-76.3099	37.03401
173465170	2017	12/11/2017 5:00	1447	14:47	O	PDO	0	0	0	0	0	0	0	3	4. Sideswipe - Same Direction	SSS	No	1. No Adve	2. Daylight	Day	1. Dry	Dry	1. Main-Lir	1. Straight	2. Blacktop	1. No Defe	2. Two-Wa	1. Not at In	1. No Traffi	6. No Traffi	2. No			3. No	6. Parked V	1. On Roac	No	No	Belted	No	No	No	No	No	No	No	No	No	No		NOT_RD	Not Interse	No	No	Yes	No	5. Hampto	114	114. City o	5-Major Cc	4-Two-Way	Urban	NonVDOT	5	3. City or T	Hampton F	HAMP	S-VA114NP NICKERSON BLVD		0.66			-76.3108	37.04966
222515297	2022	8/26/2022 5:00	1303	13:03	O	PDO	0	0	0	0	0	0	0	2	4. Sideswipe - Same Direction	SSS	No	1. No Adve	2. Daylight	Day	1. Dry	Dry	1. Main-Lir	1. Straight	2. Blacktop	1. No Defe	2. Two-Wa	1. Not at In	1. No Traffi	6. No Traffi	2. No			3. No	20. Motor V	1. On Roac	No	No	Belted	No	No	No	No	No	No	No	No	No	No		NOT_RD	Urban Inte	Yes	No	Yes	No	5. Hampto	114	114. City o	3-Principal	4-Two-Way	Urban	NonVDOT	5	3. City or T	Hampton F	HAMP	R-VA US00258WB		62.3	253136	213.29	-76.4009	37.03911
222515298	2022	8/28/2022 5:00	1634	16:34	C	C	0	0	0	2	2	0	0	2	4. Sideswipe - Same Direction	SSS	No	1. No Adve	2. Daylight	Day	1. Dry	Dry	1. Main-Lir	2. Curve - L	2. Blacktop	1. No Defe	1. Two-Wa	1. Not at In	6. Traffic L	1. Yes - Wc	2. No			3. No	20. Motor V	1. On Roac	No	No	Belted	No	Yes	No	No	No	No	No	No	No	No		NOT_RD	Urban Inte	No	No	Yes	No	5. Hampto	114	114. City o	4-Minor Art	4-Two-Way	Urban	NonVDOT	5	3. City or T	Hampton F	HAMP	S-VA114PR RIP RAP RD		0.03	253424	131.08	-76.3487	37.03965
240885254	2024	3/27/2024 5:00	1640	16:40	C	C	0	0	0	1	1	0	0	3	1. Rear End	RE	No	4. Mist	2. Daylight	Day	2. Wet	Wet	1. Main-Lir	1. Straight	2. Blacktop	1. No Defe	1. Two-Wa	1. Not at In	1. No Traffi	6. No Traffi	2. No			3. No	20. Motor V	1. On Roac	No	No	Belted	No	No	No	No	No	No	No	No	No	No		NOT_RD	Not Interse	Yes	No	Yes	No	5. Hampto	114	114. City o	5-Major Cc	3-Two-Way	Urban	NonVDOT	5	3. City or T	Hampton F	HAMP	S-VA114PR PINE CHAPEL RD		0.65			-76.3824	37.03807
191215077	2019	4/27/2019 5:00	1619	16:19	C	C	0	0	0	3	3	0	0	3	1. Rear End	RE	No	1. No Adve	2. Daylight	Day	1. Dry	Dry	10. Interse	1. Straight	2. Blacktop	1. No Defe	3. Two-Wa	3. Three Ap	1. No Traffi	6. No Traffi	2. No			3. No	20. Motor V	1. On Roac	No	No	Belted	No	No	No	No	No	No	No	No	No	No		NOT_RD	Urban Inte	No	Yes	Yes	No	5. Hampto	114	114. City o	4-Minor Art	3-Two-Way	Urban	NonVDOT	5	3. City or T	Hampton F	HAMP	R-VA SR00169SB		5.82	1063975	23.93	-76.3282	37.05637
222515302	2022	8/29/2022 5:00	1602	16:02	C	C	0	0	0	2	2	0	0	2	1. Rear End	RE	No	1. No Adve	2. Daylight	Day	1. Dry	Dry	1. Main-Lir	1. Straight	2. Blacktop	1. No Defe	3. Two-Wa	1. Not at In	3. Traffic S	1. Yes - Wc	2. No			3. No	20. Motor V	1. On Roac	No	No	Belted	No	No	No	No	No	No	No	No	No	No		NOT_RD	Not Interse	No	No	Yes	No	5. Hampto	114	114. City o	4-Minor Art	4-Two-Way	Urban	NonVDOT	5	3. City or T	Hampton F	HAMP	R-VA SR00172NB		1.82	1090926	271.8	-76.3917	37.0933
182845246	2018	10/2/2018 5:00	1951	19:51	O	PDO	0	0	0	0	0	0	0	2	2. Angle	ANG	No	1. No Adve	5. Darknes	Night	1. Dry	Dry	9. Within Ir	1. Straight	2. Blacktop	1. No Defe	3. Two-Wa	4. Four Apr	3. Traffic S	1. Yes - Wc	2. No			3. No	20. Motor V	1. On Roac	No	No	Belted	No	No	No	No	No	No	No	No	No	No		NOT_RD	VDOT Inter	No	No	Yes	Yes	5. Hampto	114	114. City o	3-Principal	4-Two-Way	Urban	NonVDOT	5	3. City or T	Hampton F	HAMP	R-VA SR00134WB		10.74	1078424	4.95	-76.367	37.03639
190565140	2019	2/24/2019 5:00	1423	14:23	C	C	0	0	0	1	1	0	0	2	2. Angle	ANG	No	1. No Adve	2. Daylight	Day	2. Wet	Wet	9. Within Ir	1. Straight	2. Blacktop	1. No Defe	2. Two-Wa	4. Four Apr	3. Traffic S	1. Yes - Wc	2. No			3. No	20. Motor V	1. On Roac	No	No	Belted	No	No	No	No	No	No	No	No	No	No		NOT_RD	VDOT Inter	No	No	Yes	No	5. Hampto	114	114. City o	4-Minor Art	3-Two-Way	Urban	NonVDOT	5	3. City or T	Hampton F	HAMP	S-VA114NP ABERDEEN RD		2.39	1072285	5.43	-76.4058	37.03189
222515306	2022	8/27/2022 5:00	2143	21:43	A	A	0	1	0	1	2	0	0	2	2. Angle	ANG	No	1. No Adve	4. Darknes	Night	1. Dry	Dry	1. Main-Lir	1. Straight	2. Blacktop	1. No Defe	3. Two-Wa	1. Not at In	3. Traffic S	1. Yes - Wc	2. No			3. No	20. Motor V	1. On Roac	No	No	Belted	No	No	No	No	No	No	No	No	No	Yes	10	NOT_RD	Urban Inte	No	No	Yes	Yes	5. Hampto	114	114. City o	4-Minor Art	3-Two-Way	Urban	NonVDOT	5	3. City or T	Hampton F	HAMP	R-VA US00258EB		67.42	253155	0	-76.3224	37.02514
222515307	2022	8/29/2022 5:00	1513	15:13	C	C	0	0	0	2	2	0	0	2	2. Angle	ANG	No	1. No Adve	2. Daylight	Day	1. Dry	Dry	8. Non-Inte	1. Straight	2. Blacktop	1. No Defe	3. Two-Wa	1. Not at In	6. Traffic L	1. Yes - Wc	2. No			3. No	20. Motor V	1. On Roac	No	No	Belted	No	No	No	Yes	No	No	No	No	No	No		NOT_RD	Urban Inte	Yes	No	Yes	No	5. Hampto	114	114. City o	3-Principal	4-Two-Way	Urban	NonVDOT	5	3. City or T	Hampton F	HAMP	R-VA US00258EB		60.73	1075709	244.76	-76.4258	37.02863
193395284	2019	10/16/2019 5:00	1401	14:01	O	PDO	0	0	0	0	0	0	0	2	1. Rear End	RE	No	5. Rain	2. Daylight	Day	2. Wet	Wet	8. Non-Inte	1. Straight	2. Blacktop	1. No Defe	3. Two-Wa	1. Not at In	3. Traffic S	1. Yes - Wc	2. No			3. No	20. Motor V	1. On Roac	No	No	Belted	No	No	No	No	No	No	No	No	No	No		NOT_RD	VDOT Inter	No	No	Yes	No	5. Hampto	114	114. City o	3-Principal	4-Two-Way	Urban	NonVDOT	5	3. City or T	Hampton F	HAMP	R-VA SR00134WB		10.75	1078424	58.69	-76.3668	37.0363
222515309	2022	8/29/2022 5:00	948	9:48	C	C	0	0	0	2	2	0	0	2	2. Angle	ANG	No	1. No Adve	2. Daylight	Day	1. Dry	Dry	10. Interse	1. Straight	2. Blacktop	1. No Defe	1. Two-Wa	2. Two App	3. Traffic S	1. Yes - Wc	2. No			3. No	20. Motor V	1. On Roac	No	No	Belted	No	No	No	No	No	No	No	No	No	No		NOT_RD	VDOT Inter	Yes	No	Yes	No	5. Hampto	114	114. City o	7-Local (J,6	3-Two-Way	Urban	NonVDOT	5	3. City or T	Hampton F	HAMP	S-VA114NP COLISEUM DR		0.54	253353	80.1	-76.3861	37.03783
222515310	2022	8/30/2022 5:00	1617	16:17	O	PDO	0	0	0	0	0	0	0	2	2. Angle	ANG	No	1. No Adve	2. Daylight	Day	1. Dry	Dry	10. Interse	1. Straight	1. Concret	1. No Defe	1. Two-Wa	3. Three Ap	4. Stop Sig	1. Yes - Wc	2. No			3. No	20. Motor V	1. On Roac	No	No	Belted	No	No	No	No	No	Yes	No	No	No	No		NOT_RD	Urban Inte	Yes	No	Yes	No	5. Hampto	114	114. City o	5-Major Cc	3-Two-Way	Urban	NonVDOT	5	3. City or T	Hampton F	HAMP	S-VA114NP E LITTLE BACK RIVER RD		0.08	1067639	398.97	-76.3463	37.05401
222515311	2022	8/31/2022 5:00	1659	16:59	C	C	0	0	0	3	3	0	0	2	1. Rear End	RE	No	1. No Adve	2. Daylight	Day	1. Dry	Dry	8. Non-Inte	1. Straight	2. Blacktop	1. No Defe	1. Two-Wa	1. Not at In	6. Traffic L	1. Yes - Wc	2. No			3. No	20. Motor V	1. On Roac	No	No	Unbelted	No	Yes	No	No	No	No	No	No	No	No		NOT_RD	Not Interse	No	No	Yes	No	5. Hampto	114	114. City o	5-Major Cc	3-Two-Way	Urban	NonVDOT	5	3. City or T	Hampton F	HAMP	S-VA114NP OLD BUCKROE RD		1.54			-76.305	37.03882
222515313	2022	8/26/2022 5:00	2200	22:00	C	C	0	0	0	2	2	0	0	2	2. Angle	ANG	No	1. No Adve	4. Darknes	Night	1. Dry	Dry	8. Non-Inte	1. Straight	2. Blacktop	1. No Defe	3. Two-Wa	1. Not at In	6. Traffic L	1. Yes - Wc	2. No			3. No	20. Motor V	1. On Roac	No	No	Belted	No	No	No	No	No	No	No	No	No	No		NOT_RD	Urban Inte	No	No	Yes	Yes	5. Hampto	114	114. City o	3-Principal	4-Two-Way	Urban	NonVDOT	5	3. City or T	Hampton F	HAMP	R-VA US00258WB		62.22	253136	224.43	-76.4023	37.03882
222515314	2022	7/27/2022 5:00	216	2:16	O	PDO	0	0	0	0	0	0	0	2	2. Angle	ANG	No	1. No Adve	4. Darknes	Night	2. Wet	Wet	1. Main-Lir	1. Straight	2. Blacktop	1. No Defe	2. Two-Wa	4. Four Apr	3. Traffic S	1. Yes - Wc	2. No			3. No	20. Motor V	1. On Roac	No	No	Belted	No	No	No	No	No	No	No	No	No	No		NOT_RD	Urban Inte	No	No	Yes	Yes	5. Hampto	114	114. City o	3-Principal	4-Two-Way	Urban	NonVDOT	5	3. City or T	Hampton F	HAMP	S-VA114PR HAMPTON ROADS CENTER PKWY		1.22	716613	27.41	-76.4273	37.06004
181765318	2018	6/21/2018 5:00	1757	17:57	C	C	0	0	0	1	1	0	0	2	1. Rear End	RE	No	1. No Adve	2. Daylight	Day	1. Dry	Dry	9. Within Ir	1. Straight	2. Blacktop	1. No Defe	3. Two-Wa	4. Four Apr	3. Traffic S	1. Yes - Wc	2. No			3. No	20. Motor V	1. On Roac	No	No	Belted	No	No	No	No	No	No	No	No	No	No		NOT_RD	VDOT Inter	No	No	Yes	No	5. Hampto	114	114. City o	3-Principal	4-Two-Way	Urban	NonVDOT	5	3. City or T	Hampton F	HAMP	R-VA SR00134WB		10.76	1078424	97.82	-76.3667	37.03624
222515316	2022	8/17/2022 5:00	2035	20:35	O	PDO	0	0	0	0	0	0	0	2	1. Rear End	RE	No	1. No Adve	4. Darknes	Night	1. Dry	Dry	1. Main-Lir	1. Straight	2. Blacktop	1. No Defe	1. Two-Wa	4. Four Apr	3. Traffic S	1. Yes - Wc	2. No			3. No	20. Motor V	1. On Roac	Yes	No	Belted	No	Yes	No	No	No	No	No	No	No	No		NOT_RD	VDOT Inter	No	No	Yes	Yes	5. Hampto	114	114. City o	3-Principal	4-Two-Way	Urban	NonVDOT	5	3. City or T	Hampton F	HAMP	S-VA114PR HAMPTON ROADS CENTER PKWY		3.11	1077824	87	-76.393	37.05988
222515317	2022	8/19/2022 5:00	2034	20:34	C	C	0	0	0	2	2	0	0	2	1. Rear End	RE	No	1. No Adve	4. Darknes	Night	1. Dry	Dry	1. Main-Lir	1. Straight	2. Blacktop	1. No Defe	3. Two-Wa	1. Not at In	6. Traffic L	1. Yes - Wc	2. No			3. No	20. Motor V	1. On Roac	No	No	Belted	No	No	No	No	No	No	No	No	No	No		NOT_RD	Urban Inte	Yes	No	Yes	Yes	5. Hampto	114	114. City o	3-Principal	4-Two-Way	Urban	NonVDOT	5	3. City or T	Hampton F	HAMP	R-VA US00258EB		59.79	253129	93.71	-76.4397	37.02162
222515319	2022	8/22/2022 5:00	1848	18:48	C	C	0	0	0	1	1	0	0	1	8. Non-Collision	NC	No	1. No Adve	2. Daylight	Day	1. Dry	Dry	1. Main-Lir	1. Straight	2. Blacktop	1. No Defe	1. Two-Wa	1. Not at In	1. No Traffi	6. No Traffi	2. No			3. No	28. Ran Of	1. On Roac	No	No	Belted	No	No	No	No	No	No	No	No	No	No		RD RIGHT	Not Interse	Yes	No	Yes	No	5. Hampto	114	114. City o	7-Local (J,6	3-Two-Way	Urban	NonVDOT	5	3. City or T	Hampton F	HAMP	S-VA114NP SALTERS CREEK RD		0.08			-76.3865	37.01113
180605114	2018	2/28/2018 5:00	1449	14:49	O	PDO	0	0	0	0	0	0	0	2	1. Rear End	RE	No	1. No Adve	2. Daylight	Day	1. Dry	Dry	1. Main-Lir	1. Straight	2. Blacktop	1. No Defe	2. Two-Wa	1. Not at In	6. Traffic L	1. Yes - Wc	2. No			3. No	20. Motor V	1. On Roac	No	No	Belted	No	No	No	No	No	No	No	No	No	No		NOT_RD	VDOT Inter	No	No	Yes	No	5. Hampto	114	114. City o	7-Local (J,6	3-Two-Way	Urban	NonVDOT	5	3. City or T	Hampton F	HAMP	S-VA114PR MARCELLA RD		1.19	1078763	213.65	-76.3969	37.04999
242835138	2024	10/8/2024 5:00	759	7:59	O	PDO	0	0	0	0	0	0	0	2	4. Sideswipe - Same Direction	SSS	No	1. No Adve	2. Daylight	Day	1. Dry	Dry	1. Main-Lir	1. Straight	2. Blacktop	1. No Defe	2. Two-Wa	1. Not at In	6. Traffic L	1. Yes - Wc	2. No			3. No	20. Motor V	1. On Roac	No	No	Belted	No	No	No	No	No	Yes	No	No	No	No		NOT_RD	VDOT Inter	No	No	Yes	No	5. Hampto	114	114. City o	3-Principal	4-Two-Way	Urban	NonVDOT	5	3. City or T	Hampton F	HAMP	R-VA SR00134EB		10.76	1078424	212.47	-76.3665	37.03595
222515323	2022	8/19/2022 5:00	1707	17:07	C	C	0	0	0	2	2	0	0	2	1. Rear End	RE	No	1. No Adve	2. Daylight	Day	1. Dry	Dry	1. Main-Lir	1. Straight	2. Blacktop	1. No Defe	3. Two-Wa	2. Two App	4. Stop Sig	1. Yes - Wc	2. No			3. No	20. Motor V	1. On Roac	No	No	Belted	No	No	No	No	No	No	No	No	No	No		NOT_RD	Urban Inte	Yes	No	Yes	No	5. Hampto	114	114. City o	5-Major Cc	3-Two-Way	Urban	NonVDOT	5	3. City or T	Hampton F	HAMP	S-VA114PR CHESTNUT AVE		0.18	253132	86.96	-76.4293	37.02656
222515324	2022	8/20/2022 5:00	1815	18:15	C	C	0	0	0	1	1	0	0	2	4. Sideswipe - Same Direction	SSS	No	1. No Adve	2. Daylight	Day	1. Dry	Dry	9. Within Ir	1. Straight	2. Blacktop	1. No Defe	2. Two-Wa	2. Two App	8. Yield Sig	1. Yes - Wc	2. No			3. No	20. Motor V	1. On Roac	No	No	Belted	No	No	No	No	No	No	No	No	No	No		NOT_RD	Urban Inte	No	No	Yes	No	5. Hampto	114	114. City o	7-Local (J,6	3-Two-Way	Urban	NonVDOT	5	3. City or T	Hampton F	HAMP	S-VA114NP FORT WORTH ST		0.4			-76.3209	37.06816
222515325	2022	8/18/2022 5:00	1833	18:33	C	C	0	0	0	3	3	0	0	2	2. Angle	ANG	No	1. No Adve	2. Daylight	Day	1. Dry	Dry	2. Accelera	7. Dip - Stra	2. Blacktop	1. No Defe	4. One-Wa	1. Not at In	6. Traffic L	1. Yes - Wc	2. No			3. No	20. Motor V	1. On Roac	No	No	Belted	No	No	No	No	No	No	No	No	No	No		NOT_RD	Not Interse	No	No	Yes	No	5. Hampto	114	114. City o	7-Local (J,6	3-Two-Way	Urban	NonVDOT	5	3. City or T	Hampton F	HAMP	S-VA114PR TODDS LN		2.74	253136	262.12	-76.4022	37.03928
222515326	2022	8/16/2022 5:00	1558	15:58	C	C	0	0	0	2	2	0	0	2	4. Sideswipe - Same Direction	SSS	No	1. No Adve	2. Daylight	Day	1. Dry	Dry	10. Interse	1. Straight	2. Blacktop	1. No Defe	3. Two-Wa	4. Four Apr	3. Traffic S	1. Yes - Wc	2. No			3. No	20. Motor V	1. On Roac	No	No	Belted	No	No	No	No	No	No	No	No	No	No		NOT_RD	Urban Inte	No	Yes	Yes	No	5. Hampto	114	114. City o	3-Principal	4-Two-Way	Urban	NonVDOT	5	3. City or T	Hampton F	HAMP	R-VA US00258EB		63	754224	20.93	-76.3884	37.0416
222515327	2022	8/12/2022 5:00	1406	14:06	A	A	0	1	0	0	1	0	0	1	8. Non-Collision	NC	No	1. No Adve	2. Daylight	Day	1. Dry	Dry	1. Main-Lir	1. Straight	2. Blacktop	1. No Defe	1. Two-Wa	1. Not at In	6. Traffic L	1. Yes - Wc	2. No			3. No	42. Other	1. On Roac	No	No	Belted	No	No	No	No	No	No	No	Yes	No	No		NOT_RD	Not Interse	No	No	Yes	No	5. Hampto	114	114. City o	3-Principal	4-Two-Way	Urban	NonVDOT	5	3. City or T	Hampton F	HAMP	R-VA US00258WB		65.24			-76.3489	37.04362
222515328	2022	8/21/2022 5:00	1123	11:23	C	C	0	0	0	2	2	0	0	2	1. Rear End	RE	No	1. No Adve	2. Daylight	Day	1. Dry	Dry	11. Interse	1. Straight	1. Concret	1. No Defe	2. Two-Wa	4. Four Apr	6. Traffic L	1. Yes - Wc	2. No			3. No	20. Motor V	1. On Roac	No	No	Belted	No	No	No	No	No	Yes	No	No	No	No		NOT_RD	Urban Inte	No	No	Yes	No	5. Hampto	114	114. City o	3-Principal	4-Two-Way	Urban	NonVDOT	5	3. City or T	Hampton F	HAMP	R-VA US00258EB		60.2	253131	65.32	-76.4338	37.02459
222515329	2022	8/17/2022 5:00	153	1:53	C	C	0	0	0	1	1	0	0	1	9. Fixed Object - Off Road	FOOR	No	1. No Adve	4. Darknes	Night	1. Dry	Dry	1. Main-Lir	1. Straight	2. Blacktop	1. No Defe	1. Two-Wa	1. Not at In	6. Traffic L	1. Yes - Wc	2. No			3. No	15. Other F	2. Shoulde	No	No	Belted	No	No	No	No	No	Yes	No	No	No	No		RD RIGHT	Not Interse	No	No	Yes	Yes	5. Hampto	114	114. City o	7-Local (J,6)		Urban	NonVDOT	5	3. City or T	Hampton F	HAMP	S-VA114PR EMANCIPATION DR		0.07			-76.3312	37.02308
231105139	2023	4/19/2023 5:00	755	7:55	O	PDO	0	0	0	0	0	0	0	2	1. Rear End	RE	No	1. No Adve	2. Daylight	Day	1. Dry	Dry	9. Within Ir	1. Straight	2. Blacktop	1. No Defe	3. Two-Wa	3. Three Ap	3. Traffic S	1. Yes - Wc	2. No			3. No	20. Motor V	1. On Roac	No	No	Belted	No	No	No	No	No	No	No	No	No	No		NOT_RD	Urban Inte	No	No	Yes	No	5. Hampto	114	114. City o	4-Minor Art	4-Two-Way	Urban	NonVDOT	5	3. City or T	Hampton F	HAMP	R-VA US00060EB		274.26	1079588	92.08	-76.3336	37.02559
222515332	2022	8/23/2022 5:00	1404	14:04	O	PDO	0	0	0	0	0	0	0	2	1. Rear End	RE	No	1. No Adve	2. Daylight	Day	1. Dry	Dry	1. Main-Lir	1. Straight	2. Blacktop	1. No Defe	3. Two-Wa	2. Two App	3. Traffic S	1. Yes - Wc	2. No			3. No	20. Motor V	1. On Roac	No	No	Belted	No	No	No	No	No	Yes	No	No	No	No		NOT_RD	Urban Inte	No	Yes	Yes	No	5. Hampto	114	114. City o	3-Principal	4-Two-Way	Urban	NonVDOT	5	3. City or T	Hampton F	HAMP	R-VA US00258WB		63.44	253078	97.32	-76.3809	37.04336
222515333	2022	7/12/2022 5:00	1356	13:56	A	A	0	1	0	0	1	0	0	2	2. Angle	ANG	Bike	1. No Adve	2. Daylight	Day	1. Dry	Dry	15. Other (	1. Straight	2. Blacktop	1. No Defe	1. Two-Wa	3. Three Ap	14. Ped Cr	1. Yes - Wc	2. No			3. No	20. Motor V	1. On Roac	No	No	Belted	Yes	No	No	No	No	No	No	No	No	No		NOT_RD	Urban Inte	No	No	Yes	No	5. Hampto	114	114. City o	3-Principal	4-Two-Way	Urban	NonVDOT	5	3. City or T	Hampton F	HAMP	R-VA US00258WB		61.24	1073835	48.05	-76.4179	37.03271
250305010	2025	1/24/2025 5:00	1744	17:44	C	C	0	0	0	1	1	0	0	2	1. Rear End	RE	No	1. No Adve	4. Darknes	Night	1. Dry	Dry	10. Interse	1. Straight	2. Blacktop	1. No Defe	2. Two-Wa	3. Three Ap	3. Traffic S	1. Yes - Wc	2. No			3. No	20. Motor V	1. On Roac	No	No	Belted	No	No	No	No	No	Yes	No	No	No	No		NOT_RD	VDOT Inter	Yes	No	Yes	Yes	5. Hampto	114	114. City o	3-Principal	4-Two-Way	Urban	NonVDOT	5	3. City or T	Hampton F	HAMP	R-VA SR00134WB		10.77	1078424	141.84	-76.3666	37.03618
230735202	2023	3/13/2023 5:00	1422	14:22	C	C	0	0	0	3	3	0	0	3	15. Backed Into	BI	No	5. Rain	2. Daylight	Day	2. Wet	Wet	10. Interse	1. Straight	2. Blacktop	1. No Defe	1. Two-Wa	4. Four Apr	3. Traffic S	1. Yes - Wc	2. No			3. No	20. Motor V	1. On Roac	No	No	Belted	No	No	No	No	No	No	No	No	No	No		NOT_RD	Urban Inte	No	Yes	Yes	No	5. Hampto	114	114. City o	4-Minor Art	3-Two-Way	Urban	NonVDOT	5	3. City or T	Hampton F	HAMP	S-VA114NP WOODLAND RD		0.88	253170	5.38	-76.3219	37.03334
222515336	2022	8/22/2022 5:00	2207	22:07	A	A	0	1	0	0	1	0	0	2	3. Head On	HO	No	1. No Adve	4. Darknes	Night	1. Dry	Dry	1. Main-Lir	1. Straight	2. Blacktop	1. No Defe	1. Two-Wa	3. Three Ap	4. Stop Sig	1. Yes - Wc	2. No			3. No	6. Parked V	1. On Roac	Yes	No	Belted	No	No	No	No	No	No	No	No	No	No		NOT_RD	Not Interse	No	No	Yes	Yes	5. Hampto	114	114. City o	7-Local (J,6	3-Two-Way	Urban	NonVDOT	5	3. City or T	Hampton F	HAMP	S-VA114PR PENNSYLVANIA AVE		0.14	1071750	333.74	-76.3873	37.00121
222515337	2022	8/16/2022 5:00	1949	19:49	C	C	0	0	0	1	1	0	0	1	9. Fixed Object - Off Road	FOOR	No	1. No Adve	4. Darknes	Night	1. Dry	Dry	1. Main-Lir	1. Straight	2. Blacktop	1. No Defe	2. Two-Wa	1. Not at In	1. No Traffi	6. No Traffi	2. No			3. No	3. Utility P	1. On Roac	No	No	Belted	No	Yes	No	No	No	No	No	No	No	No		NOT_RD	Urban Inte	No	Yes	Yes	Yes	5. Hampto	114	114. City o	4-Minor Art	3-Two-Way	Urban	NonVDOT	5	3. City or T	Hampton F	HAMP	S-VA114PR KING ST N		0.69	253424	37.22	-76.3483	37.03994
211665103	2021	6/10/2021 5:00	1713	17:13	C	C	0	0	0	1	1	0	0	2	2. Angle	ANG	No	1. No Adve	2. Daylight	Day	1. Dry	Dry	10. Interse	1. Straight	2. Blacktop	1. No Defe	2. Two-Wa	4. Four Apr	3. Traffic S	1. Yes - Wc	2. No			3. No	20. Motor V	1. On Roac	No	No	Belted	No	No	No	No	No	Yes	No	No	No	No		NOT_RD	VDOT Inter	No	No	Yes	No	5. Hampto	114	114. City o	4-Minor Art	3-Two-Way	Urban	NonVDOT	5	3. City or T	Hampton F	HAMP	S-VA114PR ABERDEEN RD		2.39	1072285	5.43	-76.4058	37.03189
222515339	2022	8/24/2022 5:00	1659	16:59	C	C	0	0	0	2	2	0	0	2	2. Angle	ANG	No	1. No Adve	2. Daylight	Day	1. Dry	Dry	9. Within Ir	1. Straight	2. Blacktop	1. No Defe	2. Two-Wa	4. Four Apr	3. Traffic S	1. Yes - Wc	2. No			3. No	20. Motor V	1. On Roac	No	No	Belted	No	No	No	No	No	No	No	No	No	No		NOT_RD	Urban Inte	No	No	Yes	No	5. Hampto	114	114. City o	4-Minor Art	3-Two-Way	Urban	NonVDOT	5	3. City or T	Hampton F	HAMP	R-VA US00258WB		67.42	253155	5.42	-76.3224	37.02515
222515340	2022	8/11/2022 5:00	1952	19:52	C	C	0	0	0	2	2	0	0	2	16. Other	OTHR	No	1. No Adve	4. Darknes	Night	1. Dry	Dry	10. Interse	1. Straight	2. Blacktop	1. No Defe	2. Two-Wa	4. Four Apr	3. Traffic S	1. Yes - Wc	2. No			3. No	20. Motor V	1. On Roac	No	No	Belted	No	Yes	No	No	No	No	No	No	No	No		NOT_RD	Urban Inte	No	No	Yes	Yes	5. Hampto	114	114. City o	3-Principal	4-Two-Way	Urban	NonVDOT	5	3. City or T	Hampton F	HAMP	R-VA US00258EB		63.42	253078	10.38	-76.3811	37.04318
222515341	2022	8/10/2022 5:00	1649	16:49	O	PDO	0	0	0	0	0	0	0	2	1. Rear End	RE	No	5. Rain	2. Daylight	Day	2. Wet	Wet	1. Main-Lir	1. Straight	1. Concret	2. Holes, R	3. Two-Wa	1. Not at In	3. Traffic S	1. Yes - Wc	2. No			3. No	20. Motor V	1. On Roac	No	No	Belted	No	Yes	No	No	No	No	No	No	No	No		NOT_RD	Urban Inte	No	Yes	Yes	No	5. Hampto	114	114. City o	3-Principal	4-Two-Way	Urban	NonVDOT	5	3. City or T	Hampton F	HAMP	R-VA US00258EB		66.83	253152	112.97	-76.3256	37.03349
222515342	2022	8/11/2022 5:00	1623	16:23	C	C	0	0	0	2	2	0	0	2	1. Rear End	RE	No	1. No Adve	2. Daylight	Day	2. Wet	Wet	1. Main-Lir	1. Straight	2. Blacktop	1. No Defe	3. Two-Wa	1. Not at In	6. Traffic L	1. Yes - Wc	2. No			3. No	20. Motor V	1. On Roac	No	No	Belted	No	No	No	No	No	No	No	No	No	No		NOT_RD	Urban Inte	No	No	Yes	No	5. Hampto	114	114. City o	3-Principal	4-Two-Way	Urban	NonVDOT	5	3. City or T	Hampton F	HAMP	S-VA114PR HAMPTON ROADS CENTER PKWY		1.18	716613	194.16	-76.4278	37.06019
220695100	2022	3/3/2022 5:00	1217	12:17	C	C	0	0	0	2	2	0	0	2	1. Rear End	RE	No	1. No Adve	2. Daylight	Day	1. Dry	Dry	1. Main-Lir	1. Straight	2. Blacktop	1. No Defe	3. Two-Wa	1. Not at In	6. Traffic L	1. Yes - Wc	2. No			3. No	20. Motor V	1. On Roac	No	No	Belted	No	Yes	No	No	No	No	Yes	No	No	No		NOT_RD	Not Interse	No	No	Yes	No	5. Hampto	114	114. City o	4-Minor Art	4-Two-Way	Urban	NonVDOT	5	3. City or T	Hampton F	HAMP	R-VA SR00152WB		4.29			-76.3927	37.04676
222515344	2022	8/11/2022 5:00	1719	17:19	O	PDO	0	0	0	0	0	0	0	2	15. Backed Into	BI	No	1. No Adve	2. Daylight	Day	1. Dry	Dry	10. Interse	1. Straight	2. Blacktop	1. No Defe	1. Two-Wa	3. Three Ap	6. Traffic L	1. Yes - Wc	2. No			3. No	20. Motor V	1. On Roac	No	No	Belted	No	No	No	No	No	No	No	No	No	No		NOT_RD	Urban Inte	Yes	No	Yes	No	5. Hampto	114	114. City o	4-Minor Art	3-Two-Way	Urban	NonVDOT	5	3. City or T	Hampton F	HAMP	S-VA114NP KING ST N		0.67	253424	74.64	-76.3482	37.03964
222515345	2022	8/20/2022 5:00	1443	14:43	O	PDO	0	0	0	0	0	0	0	2	6. Fixed Object in Road	FOIR	No	1. No Adve	2. Daylight	Day	1. Dry	Dry	1. Main-Lir	1. Straight	2. Blacktop	1. No Defe	2. Two-Wa	1. Not at In	1. No Traffi	1. Yes - Wc	2. No			3. No	6. Parked V	1. On Roac	No	No	Belted	No	Yes	No	No	No	No	No	No	No	No		NOT_RD	Not Interse	No	No	Yes	No	5. Hampto	114	114. City o	7-Local (J,6	3-Two-Way	Urban	NonVDOT	5	3. City or T	Hampton F	HAMP	S-VA114NP THOROUGHBRED DR		0.13			-76.4136	37.08426
222515346	2022	8/16/2022 5:00	841	8:41	O	PDO	0	0	0	0	0	0	0	1	8. Non-Collision	NC	No	1. No Adve	2. Daylight	Day	1. Dry	Dry	1. Main-Lir	1. Straight	1. Concret	1. No Defe	3. Two-Wa	1. Not at In	1. No Traffi	6. No Traffi	2. No			3. No	37. Equipm	1. On Roac	No	No	Belted	No	No	No	No	No	No	No	No	No	No		NOT_RD	Not Interse	Yes	No	Yes	No	5. Hampto	114	114. City o	3-Principal	4-Two-Way	Urban	NonVDOT	5	3. City or T	Hampton F	HAMP	R-VA US00258WB		64.43			-76.3631	37.04387
230895089	2023	3/26/2023 5:00	338	3:38	A	A	0	1	0	1	2	0	0	2	5. Sideswipe - Opposite Direction	SSO	No	1. No Adve	4. Darknes	Night	1. Dry	Dry	10. Interse	1. Straight	2. Blacktop	1. No Defe	1. Two-Wa	4. Four Apr	3. Traffic S	1. Yes - Wc	2. No			3. No	20. Motor V	1. On Roac	Yes	No	Belted	No	No	No	No	No	No	No	No	No	No		NOT_RD	Urban Inte	No	No	Yes	Yes	5. Hampto	114	114. City o	4-Minor Art	3-Two-Way	Urban	NonVDOT	5	3. City or T	Hampton F	HAMP	S-VA114PR WOODLAND RD		0.88	253170	10.75	-76.3219	37.03335
222515348	2022	8/21/2022 5:00	2032	20:32	C	C	0	0	0	1	1	0	0	2	4. Sideswipe - Same Direction	SSS	No	1. No Adve	4. Darknes	Night	2. Wet	Wet	10. Interse	1. Straight	2. Blacktop	1. No Defe	1. Two-Wa	4. Four Apr	3. Traffic S	1. Yes - Wc	2. No			3. No	20. Motor V	1. On Roac	No	No	Belted	No	No	No	No	No	Yes	No	No	No	No		NOT_RD	Urban Inte	No	No	Yes	Yes	5. Hampto	114	114. City o	4-Minor Art	4-Two-Way	Urban	NonVDOT	5	3. City or T	Hampton F	HAMP	R-VA SR00351WB		7.03	253170	68.11	-76.3221	37.03329
222515349	2022	8/15/2022 5:00	1521	15:21	C	C	0	0	0	2	2	0	0	2	1. Rear End	RE	No	5. Rain	2. Daylight	Day	2. Wet	Wet	1. Main-Lir	1. Straight	2. Blacktop	1. No Defe	2. Two-Wa	1. Not at In	6. Traffic L	1. Yes - Wc	2. No			3. No	20. Motor V	1. On Roac	No	No	Belted	No	No	No	No	No	No	No	No	No	No		NOT_RD	Not Interse	No	No	Yes	No	5. Hampto	114	114. City o	3-Principal	4-Two-Way	Urban	NonVDOT	5	3. City or T	Hampton F	HAMP	R-VA US00258WB		60.34			-76.4319	37.02569
242865107	2024	10/8/2024 5:00	744	7:44	O	PDO	0	0	0	0	0	0	0	2	1. Rear End	RE	No	1. No Adve	2. Daylight	Day	1. Dry	Dry	1. Main-Lir	1. Straight	2. Blacktop	1. No Defe	2. Two-Wa	1. Not at In	1. No Traffi	6. No Traffi	2. No			3. No	20. Motor V	1. On Roac	No	No	Belted	No	No	No	No	No	No	No	No	No	No		NOT_RD	Not Interse	Yes	No	Yes	No	5. Hampto	114	114. City o	3-Principal	4-Two-Way	Urban	NonVDOT	5	3. City or T	Hampton F	HAMP	R-VA SR00134EB		10.78	1078424	299.38	-76.3663	37.03582
222515351	2022	8/16/2022 5:00	1910	19:10	A	A	0	1	0	0	1	0	0	1	9. Fixed Object - Off Road	FOOR	No	1. No Adve	3. Dusk	Day	1. Dry	Dry	8. Non-Inte	2. Curve - L	2. Blacktop	1. No Defe	3. Two-Wa	1. Not at In	1. No Traffi	6. No Traffi	2. No			3. No	13. Curb	2. Shoulde	No	No	Belted	No	No	No	No	No	No	No	Yes	No	No		RD_LEFT	Not Interse	No	No	Yes	No	5. Hampto	114	114. City o	6-Minor Cc	3-Two-Way	Urban	NonVDOT	5	3. City or T	Hampton F	HAMP	S-VA114PR SILVER ISLES BLVD		0.09	253111	460.51	-76.2991	37.06011
222515353	2022	8/20/2022 5:00	1151	11:51	O	PDO	0	0	0	0	0	0	0	2	2. Angle	ANG	No	1. No Adve	2. Daylight	Day	1. Dry	Dry	8. Non-Inte	1. Straight	2. Blacktop	1. No Defe	1. Two-Wa	1. Not at In	1. No Traffi	6. No Traffi	2. No			3. No	6. Parked V	7. In Parkir	No	No	Belted	No	No	No	No	No	Yes	No	No	No	No		NOT_RD	Not Interse	No	No	Yes	No	5. Hampto	114	114. City o	7-Local (J,6)		Urban	NonVDOT	5	3. City or T	Hampton F	HAMP	S-VA114NP STAPLEFORD WAY		0.06			-76.3334	37.05459
231365124	2023	5/11/2023 5:00	1714	17:14	O	PDO	0	0	0	0	0	0	0	2	1. Rear End	RE	No	1. No Adve	2. Daylight	Day	1. Dry	Dry	1. Main-Lir	1. Straight	2. Blacktop	1. No Defe	3. Two-Wa	1. Not at In	6. Traffic L	1. Yes - Wc	2. No			3. No	20. Motor V	1. On Roac	No	No	Belted	No	No	No	No	No	No	Yes	No	No	No		NOT_RD	Not Interse	No	No	Yes	No	5. Hampto	114	114. City o	3-Principal	4-Two-Way	Urban	NonVDOT	5	3. City or T	Hampton F	HAMP	R-VA SR00134EB		10.79	1078424	334.03	-76.3662	37.03577
222515355	2022	8/16/2022 5:00	1618	16:18	C	C	0	0	0	1	1	0	0	2	1. Rear End	RE	No	1. No Adve	2. Daylight	Day	1. Dry	Dry	8. Non-Inte	5. Hillcrest	2. Blacktop	1. No Defe	3. Two-Wa	1. Not at In	6. Traffic L	1. Yes - Wc	2. No			3. No	20. Motor V	1. On Roac	No	No	Belted	No	No	No	No	No	No	No	No	No	Yes	5	NOT_RD	Not Interse	No	No	Yes	No	5. Hampto	114	114. City o	3-Principal	4-Two-Way	Urban	NonVDOT	5	3. City or T	Hampton F	HAMP	S-VA114PR HAMPTON ROADS CENTER PKWY		1.81			-76.4155	37.05927
223405208	2022	11/13/2022 5:00	1852	18:52	O	PDO	0	0	0	0	0	0	0	1	9. Fixed Object - Off Road	FOOR	No	1. No Adve	4. Darknes	Night	1. Dry	Dry	1. Main-Lir	1. Straight	2. Blacktop	1. No Defe	2. Two-Wa	4. Four Apr	6. Traffic L	1. Yes - Wc	2. No			3. No	13. Curb	3. Median	No	No	Belted	No	Yes	No	No	No	No	No	No	No	No		NOT_RD	VDOT Inter	No	No	Yes	Yes	5. Hampto	114	114. City o	5-Major Cc	4-Two-Way	Urban	NonVDOT	5	3. City or T	Hampton F	HAMP	S-VA114PR ORCUTT AVE		0.83	1075951	80.47	-76.44	37.03287
222515358	2022	8/18/2022 5:00	1845	18:45	O	PDO	0	0	0	0	0	0	0	2	1. Rear End	RE	No	1. No Adve	2. Daylight	Day	1. Dry	Dry	1. Main-Lir	1. Straight	2. Blacktop	1. No Defe	1. Two-Wa	1. Not at In	3. Traffic S	1. Yes - Wc	2. No			3. No	20. Motor V	1. On Roac	No	No	Belted	No	No	No	No	No	No	No	No	No	No		NOT_RD	Urban Inte	No	No	Yes	No	5. Hampto	114	114. City o	3-Principal	4-Two-Way	Urban	NonVDOT	5	3. City or T	Hampton F	HAMP	R-VA US00258EB		63.16	1091131	79.62	-76.3857	37.04219
222515359	2022	8/20/2022 5:00	920	9:20	A	A	0	1	0	0	1	0	0	1	9. Fixed Object - Off Road	FOOR	No	1. No Adve	2. Daylight	Day	1. Dry	Dry	1. Main-Lir	1. Straight	2. Blacktop	1. No Defe	2. Two-Wa	1. Not at In	1. No Traffi	6. No Traffi	2. No			3. No	2. Trees	4. Roadsid	No	No	Unbelted	No	Yes	No	No	No	No	No	No	No	Yes	15	NOT_RD	VDOT Inter	No	No	Yes	No	5. Hampto	114	114. City o	7-Local (J,6	3-Two-Way	Urban	NonVDOT	5	3. City or T	Hampton F	HAMP	S-VA114NP COLISEUM DR		1.1	1079033	138.13	-76.3904	37.04578
231775322	2023	6/22/2023 5:00	1223	12:23	C	C	0	0	0	2	2	0	0	2	4. Sideswipe - Same Direction	SSS	No	1. No Adve	2. Daylight	Day	1. Dry	Dry	10. Interse	1. Straight	2. Blacktop	1. No Defe	1. Two-Wa	4. Four Apr	3. Traffic S	1. Yes - Wc	2. No			3. No	20. Motor V	1. On Roac	No	No	Belted	No	Yes	No	No	No	No	No	No	No	No		NOT_RD	Urban Inte	No	No	Yes	No	5. Hampto	114	114. City o	4-Minor Art	3-Two-Way	Urban	NonVDOT	5	3. City or T	Hampton F	HAMP	S-VA114PR WOODLAND RD		0.88	253170	21.84	-76.3219	37.03327
222515361	2022	8/23/2022 5:00	1713	17:13	C	C	0	0	0	2	2	0	0	2	1. Rear End	RE	No	1. No Adve	2. Daylight	Day	1. Dry	Dry	10. Interse	1. Straight	2. Blacktop	1. No Defe	1. Two-Wa	4. Four Apr	3. Traffic S	1. Yes - Wc	2. No			3. No	20. Motor V	1. On Roac	No	No	Belted	No	No	No	No	No	No	No	No	No	No		NOT_RD	Urban Inte	No	No	Yes	No	5. Hampto	114	114. City o	5-Major Cc	3-Two-Way	Urban	NonVDOT	5	3. City or T	Hampton F	HAMP	S-VA114NP POWHATAN PKWY		0.75	253217	46.54	-76.3805	37.00852
222515362	2022	8/6/2022 5:00	1815	18:15	C	C	0	0	0	1	1	0	0	2	16. Other	OTHR	No	1. No Adve	2. Daylight	Day	1. Dry	Dry	10. Interse	1. Straight	2. Blacktop	1. No Defe	2. Two-Wa	4. Four Apr	3. Traffic S	1. Yes - Wc	2. No			3. No	20. Motor V	1. On Roac	Yes	No	Belted	No	No	No	No	No	No	No	No	No	No		NOT_RD	VDOT Inter	No	No	Yes	No	5. Hampto	114	114. City o	7-Local (J,6	3-Two-Way	Urban	NonVDOT	5	3. City or T	Hampton F	HAMP	S-VA114PR HARDY CASH DR		0.33	1083997	5.32	-76.3989	37.056
171815591	2017	6/9/2017 5:00	2255	22:55	O	PDO	0	0	0	0	0	0	0	2	2. Angle	ANG	No	1. No Adve	4. Darknes	Night	1. Dry	Dry	10. Interse	1. Straight	1. Concret	1. No Defe	2. Two-Wa	4. Four Apr	3. Traffic S	1. Yes - Wc	2. No			3. No	20. Motor V	1. On Roac	No	No	Belted	No	Yes	No	No	No	No	No	No	No	No		NOT_RD	Urban Inte	Yes	No	Yes	Yes	5. Hampto	114	114. City o	4-Minor Art	4-Two-Way	Urban	NonVDOT	5	3. City or T	Hampton F	HAMP	R-VA SR00415EB		1.2	253181	40.43	-76.3889	37.02581
193085452	2019	10/31/2019 5:00	1641	16:41	C	C	0	0	0	4	4	0	0	3	1. Rear End	RE	No	1. No Adve	2. Daylight	Day	1. Dry	Dry	1. Main-Lir	1. Straight	2. Blacktop	1. No Defe	2. Two-Wa	1. Not at In	6. Traffic L	1. Yes - Wc	2. No			3. No	20. Motor V	1. On Roac	No	No	Belted	No	Yes	No	No	No	No	No	No	No	No		NOT_RD	Not Interse	No	Yes	Yes	No	5. Hampto	114	114. City o	3-Principal	4-Two-Way	Urban	NonVDOT	5	3. City or T	Hampton F	HAMP	R-VA SR00134EB		10.8	1078424	399.01	-76.366	37.03569
172485184	2017	9/2/2017 5:00	2208	22:08	C	C	0	0	0	1	1	0	0	2	2. Angle	ANG	No	5. Rain	4. Darknes	Night	2. Wet	Wet	10. Interse	1. Straight	2. Blacktop	1. No Defe	2. Two-Wa	4. Four Apr	3. Traffic S	1. Yes - Wc	2. No			3. No	20. Motor V	1. On Roac	No	No	Belted	No	Yes	No	No	No	No	Yes	No	No	No		NOT_RD	Urban Inte	Yes	Yes	Yes	Yes	5. Hampto	114	114. City o	4-Minor Art	4-Two-Way	Urban	NonVDOT	5	3. City or T	Hampton F	HAMP	R-VA US00060EB		274.27	1079588	54.24	-76.3335	37.02554
210535109	2021	2/13/2021 5:00	1155	11:55	C	C	0	0	0	2	2	0	0	2	4. Sideswipe - Same Direction	SSS	No	5. Rain	2. Daylight	Day	2. Wet	Wet	10. Interse	1. Straight	2. Blacktop	1. No Defe	2. Two-Wa	3. Three Ap	4. Stop Sig	1. Yes - Wc	2. No			3. No	20. Motor V	1. On Roac	No	No	Belted	No	No	No	No	No	No	No	No	No	No		NOT_RD	Urban Inte	No	No	Yes	No	5. Hampto	114	114. City o	4-Minor Art	3-Two-Way	Urban	NonVDOT	5	3. City or T	Hampton F	HAMP	R-VA SR00169SB		5.83	1063975	9.51	-76.3283	37.05633
222515369	2022	8/22/2022 5:00	635	6:35	B	B	0	0	1	0	1	0	0	2	2. Angle	ANG	No	1. No Adve	2. Daylight	Day	2. Wet	Wet	10. Interse	1. Straight	2. Blacktop	1. No Defe	3. Two-Wa	4. Four Apr	3. Traffic S	1. Yes - Wc	2. No			3. No	20. Motor V	4. Roadsid	No	No	Belted	No	No	No	No	No	No	No	No	No	No		NOT_RD	VDOT Inter	No	No	Yes	No	5. Hampto	114	114. City o	7-Local (J,6	3-Two-Way	Urban	NonVDOT	5	3. City or T	Hampton F	HAMP	S-VA114PR COLISEUM DR		1.83	1079069	83.13	-76.3924	37.05648
222515370	2022	8/26/2022 5:00	7	00:07	C	C	0	0	0	1	1	0	0	1	9. Fixed Object - Off Road	FOOR	No	1. No Adve	4. Darknes	Night	1. Dry	Dry	1. Main-Lir	1. Straight	2. Blacktop	1. No Defe	3. Two-Wa	1. Not at In	6. Traffic L	1. Yes - Wc	2. No			3. No	15. Other F	8. Off Roac	No	No	Belted	No	No	No	No	No	No	No	No	No	No		NOT_RD	Urban Inte	No	No	Yes	Yes	5. Hampto	114	114. City o	3-Principal	4-Two-Way	Urban	NonVDOT	5	3. City or T	Hampton F	HAMP	R-VA US00258WB		62.3	253136	208.71	-76.4009	37.0391
222515371	2022	8/26/2022 5:00	41	00:41	C	C	0	0	0	2	2	0	0	1	9. Fixed Object - Off Road	FOOR	No	1. No Adve	5. Darknes	Night	1. Dry	Dry	9. Within Ir	1. Straight	2. Blacktop	1. No Defe	2. Two-Wa	4. Four Apr	6. Traffic L	1. Yes - Wc	2. No			3. No	13. Curb	4. Roadsid	No	Yes	Belted	No	No	No	No	No	No	No	No	No	No		NOT_RD	Urban Inte	No	No	Yes	Yes	5. Hampto	114	114. City o	7-Local (J,6	3-Two-Way	Urban	NonVDOT	5	3. City or T	Hampton F	HAMP	S-VA114NP FARMINGTON BLVD		0.16			-76.4417	37.04521
222515372	2022	8/26/2022 5:00	849	8:49	C	C	0	0	0	1	1	0	0	2	1. Rear End	RE	No	1. No Adve	2. Daylight	Day	1. Dry	Dry	10. Interse	1. Straight	2. Blacktop	1. No Defe	2. Two-Wa	4. Four Apr	3. Traffic S	1. Yes - Wc	2. No			3. No	20. Motor V	1. On Roac	No	No	Belted	No	Yes	No	No	No	No	No	No	No	No		NOT_RD	Urban Inte	No	No	Yes	No	5. Hampto	114	114. City o	3-Principal	4-Two-Way	Urban	NonVDOT	5	3. City or T	Hampton F	HAMP	R-VA US00258EB		65.57	253121	71.37	-76.3427	37.04336
222515373	2022	8/24/2022 5:00	621	6:21	C	C	0	0	0	2	2	0	0	2	2. Angle	ANG	No	1. No Adve	1. Dawn	Day	1. Dry	Dry	9. Within Ir	1. Straight	2. Blacktop	1. No Defe	3. Two-Wa	4. Four Apr	3. Traffic S	1. Yes - Wc	2. No			3. No	20. Motor V	1. On Roac	No	No	Belted	No	No	No	No	No	No	No	No	No	No		NOT_RD	Urban Inte	No	Yes	Yes	No	5. Hampto	114	114. City o	3-Principal	4-Two-Way	Urban	NonVDOT	5	3. City or T	Hampton F	HAMP	R-VA US00258WB		67.3	253154	68.08	-76.3233	37.02719
222515374	2022	8/26/2022 5:00	2012	20:12	A	A	0	1	1	0	2	0	0	2	2. Angle	ANG	No	1. No Adve	4. Darknes	Night	1. Dry	Dry	10. Interse	1. Straight	2. Blacktop	1. No Defe	2. Two-Wa	4. Four Apr	3. Traffic S	1. Yes - Wc	2. No			3. No	20. Motor V	1. On Roac	No	No	Belted	No	No	No	No	No	No	No	No	No	No		NOT_RD	Urban Inte	No	No	Yes	Yes	5. Hampto	114	114. City o	3-Principal	4-Two-Way	Urban	NonVDOT	5	3. City or T	Hampton F	HAMP	R-VA US00258EB		59.94	1075965	10.01	-76.4375	37.02275
222515375	2022	8/26/2022 5:00	1608	16:08	O	PDO	0	0	0	0	0	0	0	2	2. Angle	ANG	No	1. No Adve	2. Daylight	Day	1. Dry	Dry	1. Main-Lir	1. Straight	2. Blacktop	1. No Defe	1. Two-Wa	1. Not at In	13. Other	1. Yes - Wc	2. No			3. No	20. Motor V	1. On Roac	No	No	Belted	No	No	No	No	No	No	No	No	No	No		NOT_RD	Urban Inte	No	No	Yes	No	5. Hampto	114	114. City o	4-Minor Art	3-Two-Way	Urban	NonVDOT	5	3. City or T	Hampton F	HAMP	S-VA114NP RIP RAP RD		0.03	253424	140.14	-76.3487	37.03962
222515376	2022	8/27/2022 5:00	1050	10:50	A	A	0	1	0	0	1	0	1	1	12. Ped	PED	Pedestrian	1. No Adve	2. Daylight	Day	1. Dry	Dry	10. Interse	1. Straight	2. Blacktop	1. No Defe	1. Two-Wa	3. Three Ap	1. No Traffi	6. No Traffi	2. No			3. No	19. Ped	1. On Roac	No	No	Belted	No	No	No	No	No	No	No	No	Yes	No		NOT_RD	Urban Inte	No	No	Yes	No	5. Hampto	114	114. City of Hampton			Urban	NonVDOT	5	3. City or T	Hampton F	HAMP	U-VA114SC99999UK					-76.332	37.06851
172775108	2017	10/3/2017 5:00	1315	13:15	O	PDO	0	0	0	0	0	0	0	2	1. Rear End	RE	No	1. No Adve	2. Daylight	Day	1. Dry	Dry	10. Interse	1. Straight	2. Blacktop	1. No Defe	3. Two-Wa	4. Four Apr	3. Traffic S	1. Yes - Wc	2. No			3. No	20. Motor V	1. On Roac	No	No	Belted	No	No	No	No	No	No	No	No	No	No		NOT_RD	Urban Inte	Yes	No	Yes	No	5. Hampto	114	114. City o	4-Minor Art	4-Two-Way	Urban	NonVDOT	5	3. City or T	Hampton F	HAMP	R-VA SR00415WB		1.2	253181	127.29	-76.3887	37.02603
231915155	2023	6/28/2023 5:00	1505	15:05	C	C	0	0	0	2	2	0	0	2	2. Angle	ANG	No	1. No Adve	2. Daylight	Day	1. Dry	Dry	9. Within Ir	1. Straight	2. Blacktop	1. No Defe	2. Two-Wa	4. Four Apr	3. Traffic S	1. Yes - Wc	2. No			3. No	20. Motor V	1. On Roac	No	No	Belted	No	No	No	No	No	No	No	No	No	No		NOT_RD	Urban Inte	No	Yes	Yes	No	5. Hampto	114	114. City o	4-Minor Art	3-Two-Way	Urban	NonVDOT	5	3. City or T	Hampton F	HAMP	S-VA114PR WOODLAND RD		0.88	253170	5.38	-76.3219	37.03334
183445187	2018	12/7/2018 5:00	1640	16:40	C	C	0	0	0	1	1	0	0	1	8. Non-Collision	NC	No	1. No Adve	3. Dusk	Day	1. Dry	Dry	1. Main-Lir	1. Straight	2. Blacktop	1. No Defe	3. Two-Wa	1. Not at In	1. No Traffi	6. No Traffi	2. No			3. No	42. Other	1. On Roac	No	No	Belted	No	Yes	No	No	No	No	No	Yes	No	No		NOT_RD	Not Interse	No	No	Yes	No	5. Hampto	114	114. City o	3-Principal	4-Two-Way	Urban	NonVDOT	5	3. City or T	Hampton F	HAMP	R-VA SR00134WB		10.81	1078424	360.67	-76.3659	37.03588
243515253	2024	12/13/2024 5:00	1001	10:01	O	PDO	0	0	0	0	0	0	0	2	4. Sideswipe - Same Direction	SSS	No	1. No Adve	2. Daylight	Day	1. Dry	Dry	1. Main-Lir	1. Straight	2. Blacktop	1. No Defe	1. Two-Wa	1. Not at In	6. Traffic L	1. Yes - Wc	2. No			3. No	20. Motor V	1. On Roac	No	No	Belted	No	No	No	No	No	No	No	No	No	No		NOT_RD	Not Interse	Yes	No	Yes	No	5. Hampto	114	114. City o	3-Principal	4-Two-Way	Urban	NonVDOT	5	3. City or T	Hampton F	HAMP	R-VA SR00134EB		10.83	253026	419.66	-76.3656	37.03556
233405233	2023	12/5/2023 5:00	803	8:03	C	C	0	0	0	1	1	0	0	1	10. Deer	DEER	No	1. No Adve	2. Daylight	Day	1. Dry	Dry	1. Main-Lir	1. Straight	2. Blacktop	1. No Defe	2. Two-Wa	1. Not at In	6. Traffic L	1. Yes - Wc	2. No			3. No	23. Animal	1. On Roac	No	Yes	Belted	No	No	No	No	No	No	No	No	No	No		NOT_RD	Not Interse	No	No	Yes	No	5. Hampto	114	114. City o	3-Principal	4-Two-Way	Urban	NonVDOT	5	3. City or T	Hampton F	HAMP	R-VA SR00134WB		10.84	253026	410.26	-76.3655	37.0357
222515383	2022	8/26/2022 5:00	1509	15:09	C	C	0	0	0	2	2	0	1	1	12. Ped	PED	Pedestrian	1. No Adve	2. Daylight	Day	1. Dry	Dry	10. Interse	1. Straight	2. Blacktop	1. No Defe	2. Two-Wa	4. Four Apr	8. Yield Sig	1. Yes - Wc	2. No			3. No	19. Ped	1. On Roac	No	No	Belted	No	No	No	No	No	Yes	No	No	Yes	No		NOT_RD	Urban Inte	No	No	Yes	No	5. Hampto	114	114. City o	3-Principal	4-Two-Way	Urban	NonVDOT	5	3. City or T	Hampton F	HAMP	R-VA US00258WB		59.79	253129	75.65	-76.4397	37.02181
222515386	2022	8/21/2022 5:00	1423	14:23	C	C	0	0	0	1	1	0	0	2	1. Rear End	RE	No	1. No Adve	2. Daylight	Day	1. Dry	Dry	9. Within Ir	1. Straight	2. Blacktop	1. No Defe	2. Two-Wa	4. Four Apr	4. Stop Sig	1. Yes - Wc	2. No			3. No	20. Motor V	1. On Roac	No	No	Belted	No	Yes	No	No	No	No	No	No	No	No		NOT_RD	Urban Inte	No	No	Yes	No	5. Hampto	114	114. City o	4-Minor Art	3-Two-Way	Urban	NonVDOT	5	3. City or T	Hampton F	HAMP	R-VA SR00351WB		8.75	253105	33.56	-76.294	37.0413
230865177	2023	3/26/2023 5:00	2349	23:49	O	PDO	0	0	0	0	0	0	0	2	2. Angle	ANG	No	1. No Adve	4. Darknes	Night	1. Dry	Dry	8. Non-Inte	2. Curve - L	2. Blacktop	1. No Defe	1. Two-Wa	1. Not at In	6. Traffic L	1. Yes - Wc	2. No			3. No	8. Sign, Tra	2. Shoulde	No	No	Belted	No	No	Yes	No	No	No	No	No	No	Yes	5	NOT_RD	Urban Inte	No	No	Yes	Yes	5. Hampto	114	114. City o	4-Minor Art	3-Two-Way	Urban	NonVDOT	5	3. City or T	Hampton F	HAMP	R-VA SR00169NB		5.83	1063975	14.26	-76.3283	37.05633
172895207	2017	10/13/2017 5:00	1436	14:36	O	PDO	0	0	0	0	0	0	0	2	4. Sideswipe - Same Direction	SSS	No	4. Mist	2. Daylight	Day	2. Wet	Wet	10. Interse	1. Straight	2. Blacktop	1. No Defe	3. Two-Wa	4. Four Apr	3. Traffic S	1. Yes - Wc	2. No			3. No	20. Motor V	1. On Roac	No	No	Belted	No	No	No	No	No	Yes	No	No	No	No		NOT_RD	Urban Inte	No	No	Yes	No	5. Hampto	114	114. City o	4-Minor Art	3-Two-Way	Urban	NonVDOT	5	3. City or T	Hampton F	HAMP	R-VA SR00415WB		1.2	253181	143.84	-76.3887	37.02605
222515391	2022	8/27/2022 5:00	2218	22:18	A	A	0	1	1	0	2	0	0	2	1. Rear End	RE	No	1. No Adve	5. Darknes	Night	1. Dry	Dry	6. Intersec	1. Straight	2. Blacktop	1. No Defe	2. Two-Wa	2. Two App	6. Traffic L	1. Yes - Wc	2. No			3. No	6. Parked V	1. On Roac	No	No	Unbelted	No	Yes	No	No	No	No	No	No	No	No		RD UNKN	Not Interse	No	No	Yes	Yes	5. Hampto	114	114. City o	3-Principal	4-Two-Way	Urban	NonVDOT	5	3. City or T	Hampton F	HAMP	S-VA114NP HAMPTON ROADS CENTER PKWY		1.79			-76.4169	37.05936
222515392	2022	8/29/2022 5:00	1741	17:41	C	C	0	0	0	4	4	0	0	2	2. Angle	ANG	No	1. No Adve	2. Daylight	Day	1. Dry	Dry	10. Interse	1. Straight	1. Concret	1. No Defe	2. Two-Wa	4. Four Apr	3. Traffic S	1. Yes - Wc	2. No			3. No	20. Motor V	1. On Roac	No	No	Belted	No	No	No	No	No	No	No	No	No	No		NOT_RD	Urban Inte	No	No	Yes	No	5. Hampto	114	114. City o	3-Principal	4-Two-Way	Urban	NonVDOT	5	3. City or T	Hampton F	HAMP	S-VA114NP HAMPTON ROADS CENTER PKWY		3.49	716612	213.87	-76.3862	37.05951
222515393	2022	8/25/2022 5:00	812	8:12	C	C	0	0	0	2	2	0	0	2	1. Rear End	RE	No	1. No Adve	2. Daylight	Day	1. Dry	Dry	1. Main-Lir	1. Straight	1. Concret	1. No Defe	2. Two-Wa	1. Not at In	6. Traffic L	1. Yes - Wc	2. No			3. No	20. Motor V	1. On Roac	No	No	Belted	No	No	No	No	No	No	No	No	No	No		NOT_RD	Not Interse	No	No	Yes	No	5. Hampto	114	114. City o	3-Principal	4-Two-Way	Urban	NonVDOT	5	3. City or T	Hampton F	HAMP	R-VA US00258EB		62.15	253136	497.79	-76.4032	37.03844
172765115	2017	10/2/2017 5:00	1820	18:20	O	PDO	0	0	0	0	0	0	0	2	1. Rear End	RE	No	1. No Adve	2. Daylight	Day	1. Dry	Dry	1. Main-Lir	1. Straight	2. Blacktop	1. No Defe	3. Two-Wa	3. Three Ap	6. Traffic L	1. Yes - Wc	2. No			3. No	20. Motor V	1. On Roac	No	No	Belted	No	No	No	No	No	No	No	No	No	No		NOT_RD	Not Interse	Yes	No	Yes	No	5. Hampto	114	114. City o	3-Principal	4-Two-Way	Urban	NonVDOT	5	3. City or T	Hampton F	HAMP	R-VA SR00134EB		10.86	253026	252.86	-76.3651	37.03538
222535103	2022	9/10/2022 5:00	1007	10:07	C	C	0	0	0	1	1	0	0	2	1. Rear End	RE	No	1. No Adve	2. Daylight	Day	1. Dry	Dry	8. Non-Inte	3. Grade -	2. Blacktop	1. No Defe	3. Two-Wa	1. Not at In	16. Reduce	1. Yes - Wc	1. Yes	3. Activity	3. Work on	3. No	20. Motor V	1. On Roac	No	No	Belted	No	No	No	No	No	No	No	No	No	No		NOT_RD	Not Interse	No	No	Yes	No	5. Hampto	114	114. City o	1-Interstat	4-Two-Way	Urban	VDOT Inter	5	1. State Hv	Hampton F	HAMP	R-VA IS00064WB		271.26			-76.3012	36.98319
222535202	2022	9/10/2022 5:00	1407	14:07	O	PDO	0	0	0	0	0	0	0	2	4. Sideswipe - Same Direction	SSS	No	1. No Adve	2. Daylight	Day	1. Dry	Dry	8. Non-Inte	1. Straight	2. Blacktop	1. No Defe	3. Two-Wa	1. Not at In	6. Traffic L	1. Yes - Wc	2. No			3. No	20. Motor V	1. On Roac	No	No	Belted	No	No	No	No	No	Yes	No	No	No	No		NOT_RD	Not Interse	No	No	Yes	No	5. Hampto	114	114. City o	1-Interstat	4-Two-Way	Urban	VDOT Inter	5	1. State Hv	Hampton F	HAMP	R-VA IS00064EB		266.29			-76.3532	37.03482
222555119	2022	8/31/2022 5:00	1317	13:17	K	K	2	1	0	1	2	0	0	2	2. Angle	ANG	No	1. No Adve	2. Daylight	Day	1. Dry	Dry	10. Interse	1. Straight	2. Blacktop	1. No Defe	2. Two-Wa	4. Four Apr	4. Stop Sig	1. Yes - Wc	2. No			3. No	20. Motor V	1. On Roac	No	No	Belted	No	No	No	No	No	No	Yes	No	No	No		NOT_RD	Urban Inte	Yes	No	Yes	No	5. Hampto	114	114. City o	4-Minor Art	3-Two-Way	Urban	NonVDOT	5	3. City or T	Hampton F	HAMP	R-VA US00258WB		67.96	1061782	16.01	-76.316	37.0194
222555154	2022	9/9/2022 5:00	749	7:49	O	PDO	0	0	0	0	0	0	0	2	4. Sideswipe - Same Direction	SSS	No	1. No Adve	2. Daylight	Day	1. Dry	Dry	8. Non-Inte	1. Straight	2. Blacktop	1. No Defe	3. Two-Wa	1. Not at In	6. Traffic L	1. Yes - Wc	2. No			3. No	20. Motor V	1. On Roac	No	No	Belted	No	No	No	No	No	No	Yes	No	No	Yes	10	NOT_RD	Not Interse	Yes	No	Yes	No	5. Hampto	114	114. City o	1-Interstat	4-Two-Way	Urban	VDOT Inter	5	1. State Hv	Hampton F	HAMP	R-VA IS00064EB		265.02			-76.373	37.03155
221515128	2022	5/23/2022 5:00	1512	15:12	O	PDO	0	0	0	0	0	0	0	3	1. Rear End	RE	No	1. No Adve	2. Daylight	Day	1. Dry	Dry	8. Non-Inte	1. Straight	2. Blacktop	1. No Defe	3. Two-Wa	1. Not at In	6. Traffic L	1. Yes - Wc	2. No			3. No	20. Motor V	1. On Roac	No	No	Belted	No	No	No	No	No	No	No	No	No	No		NOT_RD	Not Interse	No	No	Yes	No	5. Hampto	114	114. City o	3-Principal	4-Two-Way	Urban	NonVDOT	5	3. City or T	Hampton F	HAMP	R-VA SR00134WB		10.86	253026	305.6	-76.3652	37.03558
222555401	2022	9/12/2022 5:00	1523	15:23	O	PDO	0	0	0	0	0	0	0	2	1. Rear End	RE	No	1. No Adve	2. Daylight	Day	1. Dry	Dry	8. Non-Inte	1. Straight	1. Concret	1. No Defe	3. Two-Wa	1. Not at In	6. Traffic L	1. Yes - Wc	1. Yes	3. Activity	5. Other	3. No	20. Motor V	1. On Roac	No	No	Belted	No	No	No	No	No	No	No	No	No	Yes	5	NOT_RD	Not Interse	No	No	Yes	No	5. Hampto	114	114. City o	1-Interstat	4-Two-Way	Urban	VDOT Inter	5	1. State Hv	Hampton F	HAMP	R-VA IS00064WB		269.8			-76.3163	36.99941
222565104	2022	9/12/2022 5:00	717	7:17	B	B	0	0	1	0	1	0	0	2	2. Angle	ANG	No	1. No Adve	2. Daylight	Day	2. Wet	Wet	5. On Entra	10. On/Off	1. Concret	1. No Defe	3. Two-Wa	1. Not at In	6. Traffic L	1. Yes - Wc	2. No			3. No	20. Motor V	1. On Roac	No	No	Belted	No	No	No	No	Yes	No	No	No	No	Yes	25	RD UNKN	Not Interse	No	Yes	No	No	5. Hampto	114	114. City o	1-Interstat	1-One-Way	Urban	VDOT Inter	5	1. State Hv	Hampton F	HAMP	R-VA IS00064EB	RMP263.00A	0.06			-76.3981	37.04303
222565196	2022	9/13/2022 5:00	742	7:42	O	PDO	0	0	0	0	0	0	0	2	4. Sideswipe - Same Direction	SSS	No	1. No Adve	2. Daylight	Day	1. Dry	Dry	8. Non-Inte	3. Grade -	1. Concret	1. No Defe	3. Two-Wa	1. Not at In	6. Traffic L	1. Yes - Wc	2. No			3. No	20. Motor V	1. On Roac	No	No	Belted	No	No	No	No	No	No	No	No	No	No		NOT_RD	Not Interse	No	No	Yes	No	5. Hampto	114	114. City o	1-Interstat	4-Two-Way	Urban	VDOT Inter	5	1. State Hv	Hampton F	HAMP	R-VA IS00064WB		269.64			-76.3179	37.00117
222565268	2022	9/13/2022 5:00	1640	16:40	O	PDO	0	0	0	0	0	0	0	2	1. Rear End	RE	No	1. No Adve	2. Daylight	Day	1. Dry	Dry	1. Main-Lir	1. Straight	1. Concret	1. No Defe	3. Two-Wa	1. Not at In	6. Traffic L	1. Yes - Wc	2. No			3. No	20. Motor V	1. On Roac	No	No	Belted	No	No	No	No	No	No	No	No	No	Yes	5	NOT_RD	Not Interse	No	Yes	Yes	No	5. Hampto	114	114. City o	1-Interstat	4-Two-Way	Urban	VDOT Inter	5	1. State Hv	Hampton F	HAMP	R-VA IS00064WB		261.84			-76.4198	37.06085
222565300	2022	7/26/2022 5:00	2302	23:02	O	PDO	0	0	0	0	0	0	0	2	1. Rear End	RE	No	1. No Adve	2. Daylight	Day	1. Dry	Dry	5. On Entra	10. On/Off	1. Concret	1. No Defe	3. Two-Wa	1. Not at In	6. Traffic L	1. Yes - Wc	2. No			3. No	20. Motor V	1. On Roac	No	No	Belted	No	No	No	No	No	No	No	No	No	No		NOT_RD	Not Interse	No	No	No	No	5. Hampto	114	114. City o	1-Interstat	1-One-Way	Urban	VDOT Inter	5	1. State Hv	Hampton F	HAMP	R-VA IS00064WB	RMP263.00B	0.11			-76.3923	37.03996
222575205	2022	9/1/2022 5:00	1659	16:59	B	B	0	0	1	2	3	0	0	3	2. Angle	ANG	No	1. No Adve	2. Daylight	Day	1. Dry	Dry	1. Main-Lir	1. Straight	2. Blacktop	1. No Defe	2. Two-Wa	4. Four Apr	1. No Traffi	6. No Traffi	2. No			3. No	20. Motor V	1. On Roac	No	No	Belted	No	No	No	No	No	No	No	No	No	No		NOT_RD	Urban Inte	Yes	No	Yes	No	5. Hampto	114	114. City o	3-Principal	4-Two-Way	Urban	NonVDOT	5	3. City or T	Hampton F	HAMP	R-VA US00258EB		63.25	754225	5.43	-76.3841	37.04254
222575206	2022	9/14/2022 5:00	615	6:15	O	PDO	0	0	0	0	0	0	0	3	1. Rear End	RE	No	1. No Adve	2. Daylight	Day	1. Dry	Dry	8. Non-Inte	3. Grade -	2. Blacktop	1. No Defe	4. One-Wa	1. Not at In	6. Traffic L	1. Yes - Wc	2. No			3. No	20. Motor V	1. On Roac	No	No	Belted	No	No	No	No	No	No	No	No	No	No		NOT_RD	Not Interse	No	No	Yes	No	5. Hampto	114	114. City o	1-Interstat	4-Two-Way	Urban	VDOT Inter	5	1. State Hv	Hampton F	HAMP	R-VA IS00064EB		270.48			-76.3086	36.99005
222575243	2022	9/9/2022 5:00	47	00:47	A	A	0	1	0	0	1	0	0	2	4. Sideswipe - Same Direction	SSS	No	1. No Adve	5. Darknes	Night	1. Dry	Dry	8. Non-Inte	1. Straight	2. Blacktop	1. No Defe	2. Two-Wa	1. Not at In	1. No Traffi	6. No Traffi	2. No			3. No	6. Parked V	1. On Roac	Yes	No	Belted	No	No	No	No	No	No	Yes	No	No	No		NOT_RD	Not Interse	No	No	Yes	Yes	5. Hampto	114	114. City o	7-Local (J,6	3-Two-Way	Urban	NonVDOT	5	3. City or T	Hampton F	HAMP	S-VA114PR FLOYD THOMPSON DR		0.83			-76.3992	37.08435
222575374	2022	9/11/2022 5:00	1730	17:30	O	PDO	0	0	0	0	0	0	0	2	4. Sideswipe - Same Direction	SSS	No	1. No Adve	2. Daylight	Day	1. Dry	Dry	8. Non-Inte	1. Straight	2. Blacktop	1. No Defe	3. Two-Wa	1. Not at In	6. Traffic L	1. Yes - Wc	1. Yes	3. Activity	3. Work on	3. No	20. Motor V	1. On Roac	No	No	Belted	No	Yes	No	No	No	Yes	No	No	No	No		NOT_RD	Not Interse	No	No	Yes	No	5. Hampto	114	114. City o	1-Interstat	4-Two-Way	Urban	VDOT Inter	5	1. State Hv	Hampton F	HAMP	R-VA IS00064EB		271.07			-76.3025	36.98346
222585083	2022	9/10/2022 5:00	1900	19:00	B	B	0	0	1	0	1	0	0	2	1. Rear End	RE	No	1. No Adve	2. Daylight	Day	1. Dry	Dry	8. Non-Inte	1. Straight	2. Blacktop	1. No Defe	4. One-Wa	1. Not at In	6. Traffic L	1. Yes - Wc	2. No			3. No	20. Motor V	1. On Roac	No	No	Belted	No	No	No	No	No	No	No	No	No	No		NOT_RD	Not Interse	No	No	Yes	No	5. Hampto	114	114. City o	1-Interstat	4-Two-Way	Urban	VDOT Inter	5	1. State Hv	Hampton F	HAMP	R-VA IS00064WB		269.24			-76.3207	37.00651
222585203	2022	9/12/2022 5:00	1815	18:15	B	B	0	0	1	1	2	0	0	2	2. Angle	ANG	No	1. No Adve	2. Daylight	Day	1. Dry	Dry	5. On Entra	4. Grade -	2. Blacktop	1. No Defe	4. One-Wa	1. Not at In	6. Traffic L	1. Yes - Wc	2. No			3. No	20. Motor V	1. On Roac	No	No	Belted	No	No	No	No	No	No	Yes	No	No	No		NOT_RD	Not Interse	No	No	No	No	5. Hampto	114	114. City o	1-Interstat	1-One-Way	Urban	VDOT Prim	5	1. State Hv	Hampton F	HAMP	R-VA US00258EB	RMP063.00A	0.03			-76.397	37.03965
222585581	2022	9/13/2022 5:00	2030	20:30	O	PDO	0	0	0	0	0	0	0	2	2. Angle	ANG	No	1. No Adve	4. Darknes	Night	1. Dry	Dry	8. Non-Inte	1. Straight	1. Concret	1. No Defe	3. Two-Wa	1. Not at In	6. Traffic L	1. Yes - Wc	1. Yes	3. Activity	1. Lane Cl	3. No	20. Motor V	1. On Roac	No	No	Belted	No	No	No	No	No	No	No	No	No	No		NOT_RD	Not Interse	No	No	Yes	Yes	5. Hampto	114	114. City o	1-Interstat	4-Two-Way	Urban	VDOT Inter	5	1. State Hv	Hampton F	HAMP	R-VA IS00064WB		260.98			-76.4315	37.06829
222595014	2022	9/12/2022 5:00	415	4:15	O	PDO	0	0	0	0	0	0	0	1	9. Fixed Object - Off Road	FOOR	No	1. No Adve	4. Darknes	Night	1. Dry	Dry	5. On Entra	10. On/Off	2. Blacktop	1. No Defe	3. Two-Wa	1. Not at In	6. Traffic L	1. Yes - Wc	2. No			3. No	5. Guard R	2. Shoulde	Yes	No	Belted	No	No	No	No	Yes	No	No	No	No	No		RD_LEFT	Not Interse	No	No	No	Yes	5. Hampto	114	114. City o	1-Interstat	1-One-Way	Urban	VDOT Inter	5	1. State Hv	Hampton F	HAMP	R-VA IS00064WB	RMP263.00B	0.03			-76.3918	37.03828
222595116	2022	9/14/2022 5:00	701	7:01	O	PDO	0	0	0	0	0	0	0	2	4. Sideswipe - Same Direction	SSS	No	1. No Adve	2. Daylight	Day	1. Dry	Dry	8. Non-Inte	1. Straight	2. Blacktop	1. No Defe	3. Two-Wa	1. Not at In	6. Traffic L	1. Yes - Wc	1. Yes	3. Activity	5. Other	3. No	20. Motor V	1. On Roac	No	No	Belted	No	Yes	No	No	No	No	No	No	No	No		NOT_RD	Not Interse	No	No	Yes	No	5. Hampto	114	114. City o	1-Interstat	4-Two-Way	Urban	VDOT Inter	5	1. State Hv	Hampton F	HAMP	R-VA IS00064EB		268.35			-76.328	37.01734
222595121	2022	9/14/2022 5:00	1251	12:51	O	PDO	0	0	0	0	0	0	0	2	1. Rear End	RE	No	1. No Adve	2. Daylight	Day	1. Dry	Dry	8. Non-Inte	1. Straight	1. Concret	1. No Defe	3. Two-Wa	1. Not at In	6. Traffic L	1. Yes - Wc	2. No			3. No	20. Motor V	1. On Roac	No	No	Belted	No	No	No	No	No	No	Yes	No	No	No		NOT_RD	Not Interse	No	Yes	Yes	No	5. Hampto	114	114. City o	1-Interstat	4-Two-Way	Urban	VDOT Inter	5	1. State Hv	Hampton F	HAMP	R-VA IS00064WB		263.32			-76.4008	37.04625
222595154	2022	9/1/2022 5:00	2121	21:21	C	C	0	0	0	2	2	0	0	2	2. Angle	ANG	No	1. No Adve	4. Darknes	Night	1. Dry	Dry	10. Interse	1. Straight	2. Blacktop	1. No Defe	2. Two-Wa	4. Four Apr	3. Traffic S	1. Yes - Wc	2. No			3. No	20. Motor V	1. On Roac	No	No	Belted	No	No	No	No	No	No	No	No	No	No		NOT_RD	Urban Inte	No	No	Yes	Yes	5. Hampto	114	114. City o	3-Principal	4-Two-Way	Urban	NonVDOT	5	3. City or T	Hampton F	HAMP	R-VA US00258EB		63	754224	5.23	-76.3884	37.04159
222595172	2022	9/16/2022 5:00	720	7:20	O	PDO	0	0	0	0	0	0	0	1	9. Fixed Object - Off Road	FOOR	No	1. No Adve	1. Dawn	Day	1. Dry	Dry	8. Non-Inte	1. Straight	2. Blacktop	1. No Defe	3. Two-Wa	1. Not at In	6. Traffic L	1. Yes - Wc	2. No			3. No	11. Jersey	2. Shoulde	No	No	Belted	No	No	No	No	No	No	No	No	No	No		RD_LEFT	Not Interse	No	No	Yes	No	5. Hampto	114	114. City o	1-Interstat	4-Two-Way	Urban	VDOT Inter	5	1. State Hv	Hampton F	HAMP	R-VA IS00064EB		261.41			-76.4247	37.06384
222605226	2022	9/17/2022 5:00	1114	11:14	O	PDO	0	0	0	0	0	0	0	2	4. Sideswipe - Same Direction	SSS	No	1. No Adve	2. Daylight	Day	1. Dry	Dry	5. On Entra	2. Curve - L	1. Concret	1. No Defe	2. Two-Wa	1. Not at In	6. Traffic L	1. Yes - Wc	2. No			3. No	20. Motor V	1. On Roac	No	No	Belted	No	No	No	No	No	No	No	No	No	Yes	5	NOT_RD	Not Interse	No	No	No	No	5. Hampto	114	114. City o	1-Interstat	1-One-Way	Urban	VDOT Prim	5	1. State Hv	Hampton F	HAMP	R-VA SR00134UK	RMP010.00A	0.07	253026	336.84	-76.3649	37.03435
222615007	2022	9/16/2022 5:00	2330	23:30	O	PDO	0	0	0	0	0	0	0	2	1. Rear End	RE	No	1. No Adve	4. Darknes	Night	1. Dry	Dry	8. Non-Inte	1. Straight	2. Blacktop	1. No Defe	3. Two-Wa	1. Not at In	6. Traffic L	1. Yes - Wc	1. Yes	1. Advance	1. Lane Cl	3. No	20. Motor V	1. On Roac	No	No	Belted	No	No	No	No	No	No	No	No	No	No		NOT_RD	Not Interse	No	No	Yes	Yes	5. Hampto	114	114. City o	1-Interstat	4-Two-Way	Urban	VDOT Inter	5	1. State Hv	Hampton F	HAMP	R-VA IS00064EB		267.74			-76.3304	37.02453
212845362	2021	9/27/2021 5:00	1618	16:18	A	A	0	1	0	1	2	0	0	2	2. Angle	ANG	No	1. No Adve	2. Daylight	Day	1. Dry	Dry	10. Interse	1. Straight	2. Blacktop	1. No Defe	1. Two-Wa	3. Three Ap	4. Stop Sig	1. Yes - Wc	2. No			3. No	20. Motor V	1. On Roac	No	No	Belted	No	No	No	No	No	No	No	No	No	Yes	10	NOT_RD	Urban Inte	No	No	Yes	No	5. Hampto	114	114. City o	5-Major Cc	3-Two-Way	Urban	NonVDOT	5	3. City or T	Hampton F	HAMP	S-VA114PR SHELL RD		2.5	253229	465.71	-76.3699	37.01497
222625451	2022	9/10/2022 5:00	1552	15:52	O	PDO	0	0	0	0	0	0	0	3	1. Rear End	RE	No	1. No Adve	2. Daylight	Day	1. Dry	Dry	8. Non-Inte	1. Straight	2. Blacktop	1. No Defe	3. Two-Wa	1. Not at In	6. Traffic L	1. Yes - Wc	1. Yes	3. Activity	5. Other	3. No	20. Motor V	1. On Roac	No	No	Belted	No	No	No	No	No	No	No	No	No	No		NOT_RD	Not Interse	No	No	Yes	No	5. Hampto	114	114. City o	1-Interstat	4-Two-Way	Urban	VDOT Inter	5	1. State Hv	Hampton F	HAMP	R-VA IS00064WB		271.21			-76.3017	36.98377
222645116	2022	9/19/2022 5:00	805	8:05	B	B	0	0	1	0	1	0	0	2	1. Rear End	RE	No	1. No Adve	2. Daylight	Day	1. Dry	Dry	8. Non-Inte	1. Straight	2. Blacktop	1. No Defe	3. Two-Wa	1. Not at In	6. Traffic L	1. Yes - Wc	1. Yes	1. Advance	3. Work on	3. No	20. Motor V	1. On Roac	No	No	Belted	No	No	No	No	No	No	No	No	No	No		NOT_RD	Not Interse	No	No	Yes	No	5. Hampto	114	114. City o	1-Interstat	4-Two-Way	Urban	VDOT Inter	5	1. State Hv	Hampton F	HAMP	R-VA IS00064EB		267.9			-76.3289	37.0223
223545121	2022	12/19/2022 5:00	1302	13:02	B	B	0	0	1	1	2	0	0	2	16. Other	OTHR	No	1. No Adve	2. Daylight	Day	1. Dry	Dry	10. Interse	1. Straight	2. Blacktop	1. No Defe	2. Two-Wa	3. Three Ap	4. Stop Sig	1. Yes - Wc	2. No			3. No	20. Motor V	1. On Roac	No	No	Unbelted	No	No	No	No	No	No	No	No	No	No		NOT_RD	Urban Inte	No	No	Yes	No	5. Hampto	114	114. City o	4-Minor Art	4-Two-Way	Urban	NonVDOT	5	3. City or T	Hampton F	HAMP	R-VA SR00152WB		4.29			-76.3927	37.04676
193115382	2019	5/1/2019 5:00	1345	13:45	O	PDO	0	0	0	0	0	0	0	2	1. Rear End	RE	No	1. No Adve	2. Daylight	Day	1. Dry	Dry	10. Interse	1. Straight	2. Blacktop	1. No Defe	2. Two-Wa	4. Four Apr	3. Traffic S	2. Yes - Wc	2. No			3. No	20. Motor V	1. On Roac	No	No	Belted	No	No	No	No	No	No	No	No	No	No		NOT_RD	Urban Inte	No	Yes	Yes	No	5. Hampto	114	114. City o	4-Minor Art	4-Two-Way	Urban	NonVDOT	5	3. City or T	Hampton F	HAMP	S-VA114NP BIG BETHEL RD		3.37	716613	203.65	-76.4273	37.06058
222645245	2022	9/21/2022 5:00	1342	13:42	O	PDO	0	0	0	0	0	0	0	1	6. Fixed Object in Road	FOIR	No	1. No Adve	2. Daylight	Day	1. Dry	Dry	5. On Entra	4. Grade -	2. Blacktop	1. No Defe	4. One-Wa	1. Not at In	9. One Wa	1. Yes - Wc	2. No			3. No	3. Utility P	2. Shoulde	No	No	Belted	No	No	No	No	No	No	No	No	No	Yes	10	RD RIGHT	Not Interse	No	No	No	No	5. Hampto	114	114. City o	1-Interstat	1-One-Way	Urban	VDOT Inter	5	1. State Hv	Hampton F	HAMP	R-VA IS00064WB	RMP261.00A	0.03			-76.4181	37.06004
222655072	2022	8/29/2022 5:00	1745	17:45	O	PDO	0	0	0	0	0	0	0	2	2. Angle	ANG	No	1. No Adve	4. Darknes	Night	1. Dry	Dry	10. Interse	1. Straight	2. Blacktop	1. No Defe	2. Two-Wa	3. Three Ap	1. No Traffi	6. No Traffi	2. No			3. No	20. Motor V	1. On Roac	No	No	Belted	No	No	No	No	No	No	No	Yes	No	No		NOT_RD	Urban Inte	No	Yes	Yes	Yes	5. Hampto	114	114. City o	7-Local (J,6	3-Two-Way	Urban	NonVDOT	5	3. City or T	Hampton F	HAMP	S-VA114PR DOOLITTLE RD		0.34			-76.3546	37.04442
222655212	2022	9/16/2022 5:00	709	7:09	C	C	0	0	0	1	1	0	0	2	8. Non-Collision	NC	No	1. No Adve	2. Daylight	Day	1. Dry	Dry	10. Interse	1. Straight	2. Blacktop	1. No Defe	1. Two-Wa	4. Four Apr	6. Traffic L	1. Yes - Wc	2. No			3. No	42. Other	1. On Roac	No	No	Belted	No	No	No	No	No	No	No	Yes	No	No		NOT_RD	Urban Inte	No	No	Yes	No	5. Hampto	114	114. City o	7-Local (J,6	3-Two-Way	Urban	NonVDOT	5	3. City or T	Hampton F	HAMP	S-VA114PR GRIMES RD		0.3			-76.3147	37.04202
222655217	2022	9/16/2022 5:00	839	8:39	C	C	0	0	0	1	1	0	0	2	15. Backed Into	BI	No	1. No Adve	2. Daylight	Day	1. Dry	Dry	1. Main-Lir	1. Straight	2. Blacktop	1. No Defe	1. Two-Wa	1. Not at In	1. No Traffi	6. No Traffi	2. No			3. No	20. Motor V	1. On Roac	No	No	Unbelted	No	No	No	No	No	No	Yes	No	No	No		RD UNKN	Not Interse	No	No	Yes	No	5. Hampto	114	114. City o	7-Local (J,6)		Urban	NonVDOT	5	3. City or T	Hampton F	HAMP	S-VA114NP OSER LN		0.08			-76.3578	37.01207
222655225	2022	9/22/2022 5:00	755	7:55	C	C	0	0	0	2	2	0	0	2	2. Angle	ANG	No	1. No Adve	2. Daylight	Day	1. Dry	Dry	10. Interse	1. Straight	2. Blacktop	1. No Defe	1. Two-Wa	3. Three Ap	6. Traffic L	1. Yes - Wc	2. No			3. No	20. Motor V	1. On Roac	No	No	Belted	No	No	No	No	No	No	Yes	No	No	No		NOT_RD	Urban Inte	No	No	Yes	No	5. Hampto	114	114. City o	7-Local (J,6	3-Two-Way	Urban	NonVDOT	5	3. City or T	Hampton F	HAMP	S-VA114NP BEAUMONT ST		0.26			-76.3117	37.05786

193485196	2019	12/13/2019 5:00	1654	16:54	O	PDO	0	0	0	0	0	0	0	2	1. Rear End	RE	No	5. Rain	4. Darknes	Night	2. Wet	Wet	10. Interse	1. Straight	2. Blackto	1. No Defe	3. Two-Wa	4. Four Ap	8. Yield Sig	1. Yes - Wc	2. No			3. No	20. Motor V	1. On Roac	No	No	Belted	No	Yes	No	No	No	No	No	No	No	No		NOT_RD	Urban Inte	No	No	Yes	Yes	5. Hampto	114	114. City o	4-Minor Ar	4-Two-Way	Urban	NonVDOT	5	3. City or T	Hampton F	HAMP	S-VA114PR BIG BETHEL RD		3.37	716613	157.34	-76.4271	37.06046
171985305	2017	7/16/2017 5:00	1737	17:37	A	A	0	1	0	1	2	0	0	2	2. Angle	ANG	No	1. No Adve	2. Daylight	Day	1. Dry	Dry	9. Within Ir	1. Straight	2. Blackto	1. No Defe	2. Two-Wa	4. Four Ap	4. Stop Sig	1. Yes - Wc	2. No			3. No	20. Motor V	1. On Roac	No	No	Belted	No	No	No	No	No	No	No	No	No	No		NOT_RD	VDOT Inte	No	Yes	Yes	No	5. Hampto	114	114. City o	5-Major Cc	4-Two-Way	Urban	NonVDOT	5	3. City or T	Hampton F	HAMP	S-VA114PR ORCUTT AVE		0.84	1075951	47.32	-76.4401	37.03299
201785179	2020	6/26/2020 5:00	1235	12:35	C	C	0	0	0	3	3	0	0	2	2. Angle	ANG	No	1. No Adve	2. Daylight	Day	1. Dry	Dry	9. Within Ir	1. Straight	2. Blackto	1. No Defe	2. Two-Wa	4. Four Ap	3. Traffic S	1. Yes - Wc	2. No			3. No	20. Motor V	1. On Roac	No	No	Belted	No	No	No	No	No	No	No	No	No	No		NOT_RD	Urban Inte	No	No	Yes	No	5. Hampto	114	114. City o	4-Minor Ar	4-Two-Way	Urban	NonVDOT	5	3. City or T	Hampton F	HAMP	S-VA114PR ARMISTEAD AVE N		3.67	253396	12.14	-76.3862	37.06363
222655270	2022	9/14/2022 5:00	1439	14:39	C	C	0	0	0	2	2	0	0	2	4. Sideswipe - Same Direction	SSS	No	1. No Adve	2. Daylight	Day	1. Dry	Dry	1. Main-Lir	1. Straight	2. Blackto	1. No Defe	3. Two-Wa	1. Not at In	6. Traffic L	1. Yes - Wc	2. No			3. No	20. Motor V	1. On Roac	No	No	Belted	No	No	No	No	No	No	No	No	No	No		NOT_RD	Not Interse	No	Yes	Yes	No	5. Hampto	114	114. City o	7-Local (J,	3-Two-Way	Urban	NonVDOT	5	3. City or T	Hampton F	HAMP	S-VA114PR THOMAS NELSON DR		1.26			-76.4138	37.0614
211665111	2021	6/4/2021 5:00	1923	19:23	O	PDO	0	0	0	0	0	0	0	1	6. Fixed Object in Road	FOIR	No	5. Rain	2. Daylight	Day	2. Wet	Wet	8. Non-Inte	1. Straight	2. Blackto	1. No Defe	3. Two-Wa	1. Not at In	6. Traffic L	1. Yes - Wc	2. No			1. Yes	1. Bank Or	1. On Roac	No	No	Belted	No	Yes	No	No	No	No	No	No	No	Yes	1	NOT_RD	Urban Inte	No	No	Yes	No	5. Hampto	114	114. City o	5-Major Cc	4-Two-Way	Urban	NonVDOT	5	3. City or T	Hampton F	HAMP	R-VA SR00143SB		4.77	1070255	132.49	-76.3681	37.01248
222655302	2022	9/18/2022 5:00	1048	10:48	C	C	0	0	0	2	2	0	0	2	1. Rear End	RE	No	1. No Adve	2. Daylight	Day	1. Dry	Dry	8. Non-Inte	1. Straight	2. Blackto	1. No Defe	3. Two-Wa	1. Not at In	3. Traffic S	1. Yes - Wc	2. No			3. No	20. Motor V	1. On Roac	Yes	No	Belted	No	Yes	No	No	No	No	No	No	No	No		NOT_RD	Urban Inte	No	No	Yes	No	5. Hampto	114	114. City o	3-Principal	4-Two-Way	Urban	NonVDOT	5	3. City or T	Hampton F	HAMP	R-VA US00258WB		60.24	253131	126.96	-76.4334	37.02497
222655303	2022	9/21/2022 5:00	1340	13:40	O	PDO	0	0	0	0	0	0	0	2	2. Angle	ANG	No	1. No Adve	2. Daylight	Day	1. Dry	Dry	8. Non-Inte	1. Straight	1. Concret	1. No Defe	4. One-Wa	1. Not at In	1. No Traffi	6. No Traffi	2. No			3. No	20. Motor V	1. On Roac	No	No	Belted	No	No	No	No	No	No	No	No	No	No		NOT_RD	Not Interse	Yes	No	Yes	No	5. Hampto	114	114. City o	3-Principal	4-Two-Way	Urban	NonVDOT	5	3. City or T	Hampton F	HAMP	R-VA US00258EB		62.17	253136	408.17	-76.4029	37.0385
192525352	2019	9/5/2019 5:00	1712	17:12	C	C	0	0	0	2	2	0	0	2	2. Angle	ANG	No	1. No Adve	2. Daylight	Day	1. Dry	Dry	13. Drivew	1. Straight	2. Blackto	1. No Defe	2. Two-Wa	4. Four Ap	6. Traffic L	1. Yes - Wc	2. No			3. No	20. Motor V	1. On Roac	No	No	Belted	No	No	No	No	No	No	No	No	No	No		NOT_RD	VDOT Inte	No	No	Yes	No	5. Hampto	114	114. City o	7-Local (J,	3-Two-Way	Urban	NonVDOT	5	3. City or T	Hampton F	HAMP	S-VA114PR MARCELLA RD		1.19	1078763	235	-76.3969	37.05
211405128	2021	5/16/2021 5:00	1629	16:29	O	PDO	0	0	0	0	0	0	0	2	1. Rear End	RE	No	1. No Adve	2. Daylight	Day	1. Dry	Dry	9. Within Ir	1. Straight	2. Blackto	1. No Defe	3. Two-Wa	4. Four Ap	8. Yield Sig	1. Yes - Wc	2. No			3. No	20. Motor V	1. On Roac	No	No	Belted	No	No	No	No	No	No	No	No	No	No		NOT_RD	Urban Inte	No	No	Yes	No	5. Hampto	114	114. City o	4-Minor Ar	4-Two-Way	Urban	NonVDOT	5	3. City or T	Hampton F	HAMP	S-VA114NP BIG BETHEL RD		3.37	716613	193.35	-76.4273	37.06054
222665087	2022	9/22/2022 5:00	724	7:24	C	C	0	0	0	1	1	0	0	2	2. Angle	ANG	No	1. No Adve	2. Daylight	Day	1. Dry	Dry	4. Collecto	1. Straight	2. Blackto	1. No Defe	1. Two-Wa	1. Not at In	1. No Traffi	6. No Traffi	2. No			3. No	20. Motor V	1. On Roac	No	No	Belted	No	No	No	No	No	No	No	No	No	No		NOT_RD	Not Interse	No	No	Yes	No	5. Hampto	114	114. City o	7-Local (J,	3-Two-Way	Urban	NonVDOT	5	3. City or T	Hampton F	HAMP	S-VA114PR SALTERS CREEK RD		0.27			-76.3852	37.01448
222665088	2022	8/16/2022 5:00	1824	18:24	C	C	0	0	0	3	3	0	0	2	1. Rear End	RE	No	1. No Adve	2. Daylight	Day	1. Dry	Dry	10. Interse	1. Straight	2. Blackto	1. No Defe	2. Two-Wa	3. Three Ap	3. Traffic S	1. Yes - Wc	2. No			3. No	20. Motor V	1. On Roac	No	No	Belted	No	No	No	No	No	No	No	No	No	No		NOT_RD	VDOT Inte	No	No	Yes	No	5. Hampto	114	114. City o	3-Principal	4-Two-Way	Urban	NonVDOT	5	3. City or T	Hampton F	HAMP	R-VA US00258EB		65.03	1091116	81.77	-76.353	37.04356
222665090	2022	9/21/2022 5:00	2119	21:19	C	C	0	0	0	2	2	0	0	2	1. Rear End	RE	No	1. No Adve	4. Darknes	Night	1. Dry	Dry	10. Interse	1. Straight	2. Blackto	1. No Defe	2. Two-Wa	4. Four Ap	3. Traffic S	1. Yes - Wc	1. Yes	3. Activity	4. Intermit	3. No	20. Motor V	1. On Roac	No	No	Belted	No	No	No	No	No	No	No	No	No	No		NOT_RD	Urban Inte	No	No	Yes	Yes	5. Hampto	114	114. City o	7-Local (J,	3-Two-Way	Urban	NonVDOT	5	3. City or T	Hampton F	HAMP	S-VA114PR COLISEUM DR		0.79	754224	96.01	-76.3883	37.04136
222665091	2022	9/22/2022 5:00	306	3:06	B	B	0	0	1	0	1	0	0	2	16. Other	OTHR	No	1. No Adve	4. Darknes	Night	1. Dry	Dry	1. Main-Lir	1. Straight	2. Blackto	1. No Defe	2. Two-Wa	1. Not at In	1. No Traffi	6. No Traffi	1. Yes	1. Advance	4. Intermit	3. No	13. Curb	2. Shoulde	Yes	No	Belted	No	Yes	No	No	No	No	No	No	No	Yes	15	RD_UNKN	Not Interse	No	No	Yes	Yes	5. Hampto	114	114. City of Hampton			Urban	NonVDOT	5	3. City or T	Hampton F	HAMP	U-VA114SC99999UK						-76.3798	37.04409
222665092	2022	9/22/2022 5:00	1946	19:46	C	C	0	0	0	2	2	0	0	2	3. Head On	HO	No	1. No Adve	4. Darknes	Night	1. Dry	Dry	10. Interse	1. Straight	2. Blackto	1. No Defe	2. Two-Wa	4. Four Ap	3. Traffic S	1. Yes - Wc	2. No			3. No	20. Motor V	1. On Roac	No	No	Belted	No	Yes	No	No	No	No	No	No	No	No		NOT_RD	Urban Inte	No	No	Yes	Yes	5. Hampto	114	114. City o	4-Minor Ar	3-Two-Way	Urban	NonVDOT	5	3. City or T	Hampton F	HAMP	R-VA SR00351EB		7.56	253169	5.32	-76.3144	37.03784
222665093	2022	9/2/2022 5:00	2252	22:52	C	C	0	0	0	3	3	0	0	2	5. Sideswipe - Opposite Direction	SSO	No	1. No Adve	4. Darknes	Night	1. Dry	Dry	10. Interse	1. Straight	2. Blackto	1. No Defe	1. Two-Wa	4. Four Ap	4. Stop Sig	1. Yes - Wc	2. No			3. No	20. Motor V	1. On Roac	No	No	Belted	No	No	No	No	No	No	No	No	No	No		NOT_RD	Urban Inte	No	No	Yes	Yes	5. Hampto	114	114. City o	7-Local (J,	3-Two-Way	Urban	NonVDOT	5	3. City or T	Hampton F	HAMP	S-VA114NP DEVONSHIRE TER		0.2	1074687	329.41	-76.4207	37.04754
222665095	2022	9/22/2022 5:00	1505	15:05	C	C	0	0	0	1	1	0	0	1	15. Backed Into	BI	No	5. Rain	2. Daylight	Day	2. Wet	Wet	8. Non-Inte	9. Other	4. Slag, Gr	1. No Defe	5. Unknow	1. Not at In	1. No Traffi	6. No Traffi	2. No			3. No	15. Other F	8. Off Roac	No	No	Belted	No	No	No	No	No	No	No	No	No	No		RD_UNKN	Not Interse	Yes	No	Yes	No	5. Hampto	114	114. City of Hampton			Urban	NonVDOT	5	3. City or T	Hampton F	HAMP	U-VA114SC99999UK						-76.3419	37.0243
211965194	2021	6/3/2021 5:00	950	9:50	C	C	0	0	0	2	2	0	0	2	1. Rear End	RE	No	5. Rain	2. Daylight	Day	2. Wet	Wet	1. Main-Lir	1. Straight	2. Blackto	1. No Defe	1. Two-Wa	1. Not at In	6. Traffic L	1. Yes - Wc	2. No			3. No	20. Motor V	1. On Roac	No	No	Belted	No	No	No	No	No	No	Yes	No	No	No		NOT_RD	Urban Inte	No	No	Yes	No	5. Hampto	114	114. City o	4-Minor Ar	3-Two-Way	Urban	NonVDOT	5	3. City or T	Hampton F	HAMP	R-VA SR00169SB		5.84	1063975	70.47	-76.3285	37.05627
190515078	2019	2/18/2019 5:00	1755	17:55	O	PDO	0	0	0	0	0	0	0	2	2. Angle	ANG	No	1. No Adve	4. Darknes	Night	1. Dry	Dry	9. Within Ir	1. Straight	2. Blackto	1. No Defe	3. Two-Wa	4. Four Ap	4. Stop Sig	1. Yes - Wc	2. No			3. No	20. Motor V	1. On Roac	No	No	Belted	No	No	No	No	No	No	No	No	No	No		NOT_RD	VDOT Inte	No	No	Yes	Yes	5. Hampto	114	114. City o	5-Major Cc	4-Two-Way	Urban	NonVDOT	5	3. City or T	Hampton F	HAMP	S-VA114PR ORCUTT AVE		0.84	1075951	42.96	-76.4401	37.03301
222665122	2022	9/17/2022 5:00	847	8:47	C	C	0	0	0	1	1	0	0	2	4. Sideswipe - Same Direction	SSS	No	1. No Adve	2. Daylight	Day	1. Dry	Dry	1. Main-Lir	1. Straight	1. Concret	1. No Defe	4. One-Wa	1. Not at In	1. No Traffi	6. No Traffi	2. No			3. No	6. Parked V	1. On Roac	No	No	Belted	No	No	No	No	No	No	Yes	No	No	No		NOT_RD	Not Interse	No	No	Yes	No	5. Hampto	114	114. City o	7-Local (J,	3-Two-Way	Urban	NonVDOT	5	3. City or T	Hampton F	HAMP	S-VA114NP NORTHAMPTON DR		0.15			-76.4261	37.04428
222665125	2022	9/22/2022 5:00	1638	16:38	C	C	0	0	0	1	1	0	0	2	1. Rear End	RE	No	1. No Adve	2. Daylight	Day	2. Wet	Wet	9. Within Ir	1. Straight	2. Blackto	1. No Defe	3. Two-Wa	2. Two App	3. Traffic S	1. Yes - Wc	2. No			3. No	20. Motor V	1. On Roac	No	No	Belted	No	No	No	No	No	No	No	No	No	No		NOT_RD	Urban Inte	Yes	No	Yes	No	5. Hampto	114	114. City o	3-Principal	4-Two-Way	Urban	NonVDOT	5	3. City or T	Hampton F	HAMP	R-VA US00258WB		64.72	253143	113	-76.3582	37.04379
222375742	2022	6/17/2022 5:00	2118	21:18	C	C	0	0	0	2	2	0	0	2	2. Angle	ANG	No	1. No Adve	4. Darknes	Night	1. Dry	Dry	10. Interse	1. Straight	2. Blackto	1. No Defe	2. Two-Wa	3. Three Ap	4. Stop Sig	1. Yes - Wc	2. No			3. No	20. Motor V	1. On Roac	No	No	Belted	No	No	No	No	No	No	No	No	No	No		NOT_RD	Urban Inte	No	Yes	Yes	Yes	5. Hampto	114	114. City o	5-Major Cc	3-Two-Way	Urban	NonVDOT	5	3. City or T	Hampton F	HAMP	S-VA121PR BRIARFIELD RD		1.15			-76.4173	37.01333
222665210	2022	9/4/2022 5:00	652	6:52	O	PDO	0	0	0	0	0	0	0	2	2. Angle	ANG	No	1. No Adve	1. Dawn	Day	1. Dry	Dry	1. Main-Lir	1. Straight	2. Blackto	1. No Defe	1. Two-Wa	1. Not at In	1. No Traffi	6. No Traffi	2. No			3. No	20. Motor V	1. On Roac	No	No	Belted	No	No	No	No	No	Yes	No	No	No	No		NOT_RD	Not Interse	No	No	Yes	No	5. Hampto	114	114. City o	7-Local (J,	3-Two-Way	Urban	NonVDOT	5	3. City or T	Hampton F	HAMP	S-VA114PR WARD DR		0.04			-76.3898	37.02448
170125112	2017	1/10/2017 5:00	1519	15:19	C	C	0	0	0	1	1	0	0	2	2. Angle	ANG	No	1. No Adve	2. Daylight	Day	10. Slush	Wet	1. Main-Lir	1. Straight	2. Blackto	1. No Defe	1. Two-Wa	4. Four Ap	6. Traffic L	2. Yes - Wc	2. No			2. Yes - Wi	20. Motor V	1. On Roac	No	No	Belted	No	No	No	No	No	No	No	No	No	No		NOT_RD	VDOT Inte	No	No	Yes	No	5. Hampto	114	114. City o	4-Minor Ar	3-Two-Way	Urban	NonVDOT	5	3. City or T	Hampton F	HAMP	S-VA114PR ABERDEEN RD		2.4	1072285	5.46	-76.4058	37.03192
222665221	2022	9/15/2022 5:00	952	9:52	O	PDO	0	0	0	0	0	0	0	2	2. Angle	ANG	No	1. No Adve	2. Daylight	Day	1. Dry	Dry	9. Within Ir	1. Straight	2. Blackto	1. No Defe	3. Two-Wa	4. Four Ap	3. Traffic S	1. Yes - Wc	2. No			3. No	20. Motor V	1. On Roac	No	No	Belted	No	Yes	No	No	No	No	No	No	No	No		NOT_RD	Urban Inte	No	No	Yes	No	5. Hampto	114	114. City o	3-Principal	4-Two-Way	Urban	NonVDOT	5	3. City or T	Hampton F	HAMP	R-VA US00258EB		63.16	1091131	58.01	-76.3856	37.04222
222665296	2022	9/22/2022 5:00	2015	20:15	O	PDO	0	0	0	0	0	0	0	2	4. Sideswipe - Same Direction	SSS	No	1. No Adve	4. Darknes	Night	1. Dry	Dry	8. Non-Inte	1. Straight	2. Blackto	1. No Defe	3. Two-Wa	1. Not at In	6. Traffic L	1. Yes - Wc	2. No			3. No	20. Motor V	1. On Roac	No	No	Belted	No	No	No	No	No	No	No	No	No	No		NOT_RD	Not Interse	No	No	Yes	Yes	5. Hampto	114	114. City o	1-Interstat	4-Two-Way	Urban	VDOT Inte	5	1. State Hv	Hampton F	HAMP	R-VA IS00064WB		262.45			-76.4116	37.05534
222685182	2022	9/24/2022 5:00	1341	13:41	B	B	0	0	1	0	1	0	0	4	1. Rear End	RE	No	1. No Adve	2. Daylight	Day	1. Dry	Dry	8. Non-Inte	1. Straight	2. Blackto	1. No Defe	3. Two-Wa	1. Not at In	6. Traffic L	1. Yes - Wc	2. No			3. No	20. Motor V	1. On Roac	No	No	Belted	No	No	No	No	No	No	No	No	No	Yes	5	NOT_RD	Not Interse	No	No	Yes	No	5. Hampto	114	114. City o	1-Interstat	4-Two-Way	Urban	VDOT Inte	5	1. State Hv	Hampton F	HAMP	R-VA IS00064EB		269.5			-76.3188	37.00096
222685191	2022	9/24/2022 5:00	1723	17:23	B	B	0	0	1	0	1	0	0	2	4. Sideswipe - Same Direction	SSS	No	1. No Adve	2. Daylight	Day	1. Dry	Dry	5. On Entra	10. On/Off	2. Blackto	1. No Defe	3. Two-Wa	1. Not at In	6. Traffic L	1. Yes - Wc	2. No			3. No	20. Motor V	1. On Roac	No	No	Belted	No	No	No	No	No	No	No	No	No	No		NOT_RD	Not Interse	No	Yes	No	No	5. Hampto	114	114. City o	1-Interstat	1-One-Way	Urban	VDOT Prim	5	1. State Hv	Hampton F	HAMP	R-VA US00258WB	RMP063.00A	0.15			-76.3964	37.04152
222685259	2022	9/21/2022 5:00	2122	21:22	A	A	0	1	0	0	1	0	0	1	9. Fixed Object - Off Road	FOOR	No	1. No Adve	4. Darknes	Night	1. Dry	Dry	5. On Entra	2. Curve - L	2. Blackto	1. No Defe	4. One-Wa	1. Not at In	6. Traffic L	1. Yes - Wc	2. No			3. No	11. Jersey	1. On Roac	No	No	Unbelted	No	No	No	No	No	No	No	No	No	Yes	20	RD_LEFT	Not Interse	No	No	Yes	Yes	5. Hampto	114	114. City o	1-Interstat	4-Two-Way	Urban	VDOT Inte	5	1. State Hv	Hampton F	HAMP	R-VA IS00664EB		0.15			-76.3795	37.03154
222695136	2022	9/13/2022 5:00	1045	10:45	O	PDO	0	0	0	0	0	0	0	2	1. Rear End	RE	No	1. No Adve	2. Daylight	Day	1. Dry	Dry	8. Non-Inte	1. Straight	2. Blackto	1. No Defe	3. Two-Wa	1. Not at In	6. Traffic L	1. Yes - Wc	2. No			3. No	20. Motor V	1. On Roac	No	No	Belted	No	No	No	No	No	No	No	No	No	No		NOT_RD	Not Interse	No	Yes	Yes	No	5. Hampto	114	114. City o	1-Interstat	4-Two-Way	Urban	VDOT Inte	5	1. State Hv	Hampton F	HAMP	R-VA IS00064EB		268.74			-76.3231	37.01162
222695184	2022	9/19/2022 5:00	1507	15:07	C	C	0	0	0	2	2	0	0	2	1. Rear End	RE	No	1. No Adve	2. Daylight	Day	1. Dry	Dry	10. Interse	2. Curve - L	2. Blackto	1. No Defe	2. Two-Wa	3. Three Ap	4. Stop Sig	1. Yes - Wc	2. No			3. No	20. Motor V	1. On Roac	No	No	Belted	No	No	No	No	No	No	No	No	No	No		NOT_RD	Urban Inte	No	No	Yes	No	5. Hampto	114	114. City of Hampton			Urban	NonVDOT	5	3. City or T	Hampton F	HAMP	U-VA114SC99999UK						-76.3977	37.07191
201195085	2020	4/28/2020 5:00	1016	10:16	B	B	0	0	1	0	1	0	0	2	16. Other	OTHR	No	1. No Adve	2. Daylight	Day	1. Dry	Dry	9. Within Ir	1. Straight	2. Blackto	1. No Defe	3. Two-Wa	4. Four Ap	4. Stop Sig	1. Yes - Wc	2. No			3. No	20. Motor V	1. On Roac	No	No	Belted	No	No	No	No	No	No	No	No	No	No		NOT_RD	VDOT Inte	No	No	Yes	No	5. Hampto	114	114. City o	4-Minor Ar	4-Two-Way	Urban	NonVDOT	5	3. City or T	Hampton F	HAMP	S-VA114NP SETTLERS LANDING RD		0.48	253409	53	-76.3565	37.0246
222375568	2022	7/4/2022 5:00	2054	20:54	C	C	0	0	0	1	1	0	0	2	1. Rear End	RE	No	1. No Adve	4. Darknes	Night	1. Dry	Dry	1. Main-Lir	1. Straight	2. Blackto	1. No Defe	1. Two-Wa	1. Not at In	1. No Traffi	6. No Traffi	2. No			3. No	20. Motor V	1. On Roac	No	No	Belted	No	No	No	No	No	Yes	No	No	No	No		NOT_RD	Not Interse	No	No	Yes	Yes	5. Hampto	114	114. City o	3-Principal	4-Two-Way	Urban	NonVDOT	5	3. City or T	Hampton F	HAMP	R-VA SR00134EB		10.86	253026	274.72	-76.3652	37.0354
222695194	2022	9/23/2022 5:00	1515	15:15	C	C	0	0	0	1	1	0	0	2	3. Head On	HO	No	1. No Adve	2. Daylight	Day	1. Dry	Dry	10. Interse	1. Straight	2. Blackto	1. No Defe	2. Two-Wa	4. Four Ap	3. Traffic S	1. Yes - Wc	2. No			3. No	20. Motor V	1. On Roac	No	No	Belted	No	No	No	No	No	Yes	No	No	No	No		NOT_RD	VDOT Inte	No	No	Yes	No	5. Hampto	114	114. City o	4-Minor Ar	4-Two-Way	Urban	NonVDOT	5	3. City or T	Hampton F	HAMP	R-VA SR00278NB		0.65	1067639	70.89	-76.3472	37.053
222695195	2022	9/20/2022 5:00	1725	17:25	O	PDO	0	0	0	0	0	0	0	2	16. Other	OTHR	No	1. No Adve	2. Daylight	Day	1. Dry	Dry	10. Interse	1. Straight	2. Blackto	1. No Defe	1. Two-Wa	4. Four Ap	4. Stop Sig	1. Yes - Wc	2. No			3. No	20. Motor V	1. On Roac	No	No	Belted	No	Yes	No	No	No	No	No	No	No	Yes	9	NOT_RD	Urban Inte	Yes	No	Yes	No	5. Hampto	114	114. City o	5-Major Cc	3-Two-Way	Urban	NonVDOT	5	3. City or T	Hampton F	HAMP	S-VA114NP SEMPLE FARM RD		1.05			-76.4091	37.08825
222375476	2022	7/13/2022 5:00	825	8:25	O	PDO	0	0	0	0	0	0	0	2	4. Sideswipe - Same Direction	SSS	No	1. No Adve	2. Daylight	Day	1. Dry	Dry	9. Within Ir	1. Straight	2. Blackto	1. No Defe	2. Two-Wa	4. Four Ap	3. Traffic S	1. Yes - Wc	2. No			3. No	20. Motor V	1. On Roac	No	No	Belted	No	No	No	No	No	No	No	No	No	No		NOT_RD	Urban Inte	No	No	Yes	No	5. Hampto	114	114. City o	4-Minor Ar	4-Two-Way	Urban	NonVDOT	5	3. City or T	Hampton F	HAMP	S-VA114NP BIG BETHEL RD		3.37	716613	198.41	-76.4273	37.06056
222695197	2022	9/23/2022 5:00	1155	11:55	O	PDO	0	0	0	0	0	0	0	2	4. Sideswipe - Same Direction	SSS	No	9. Other	7. Unknow	Day	7. Other	Wet	2. Accelera	3. Grade - S	2. Blackto	1. No Defe	1. Two-Wa	1. Not at In	6. Traffic L	1. Yes - Wc	2. No			3. No	6. Parked V	7. In Parkir	No	No	Belted	No	No	No	No	No	Yes	No	No	No	No		NOT_RD	Not Interse	No	No	Yes	No	5. Hampto	114	114. City o	7-Local (J,	3-Two-Way	Urban	NonVDOT	5	3. City or T	Hampton F	HAMP	S-VA114PR POCAHONTAS PL		0.3			-76.3789	37.00469
222695198	2022	9/22/2022 5:00	1143	11:43	A	A	0	1	0	1	2	0	0	2	4. Sideswipe - Same Direction	SSS	No	1. No Adve	2. Daylight	Day	1. Dry	Dry	10. Interse	1. Straight	1. Concret	1. No Defe	1. Two-Wa	4. Four Ap	3. Traffic S	1. Yes - Wc	2. No			3. No	20. Motor V	1. On Roac	No	No	Belted	No	No	No	No	No	No	No	No	No	No		NOT_RD	Urban Inte	No	Yes	Yes	No	5. Hampto	114	114. City o	4-Minor Ar	3-Two-Way	Urban	NonVDOT	5	3. City or T	Hampton F	HAMP	R-VA SR00351WB		2.58	1068789	5.71	-76.3918	37.00855
222695199	2022	9/20/2022 5:00	719	7:19	A	A	0	1	0	1	2	0	0	2	2. Angle	ANG	No	1. No Adve	2. Daylight	Day	1. Dry	Dry	10. Interse	1. Straight	2. Blackto	1. No Defe	2. Two-Wa	3. Three Ap	4. Stop Sig	1. Yes - Wc	2. No			3. No	20. Motor V	1. On Roac	No	No	Belted	No	No	No	No	No	No	No	Yes	No	No		NOT_RD	Urban Inte	No	Yes	Yes	No	5. Hampto	114	114. City o	3-Principal	4-Two-Way	Urban	NonVDOT	5	3. City or T	Hampton F	HAMP	R-VA US00258EB		60.51	253132	61.18	-76.4293	37.02687
222695200	2022	9/20/2022 5:00	1705	17:05	C	C	0	0	0	8	8	0	0	2	2. Angle	ANG	No	1. No Adve	2. Daylight	Day	1. Dry	Dry	10. Interse	1. Straight	2. Blackto	1. No Defe	1. Two-Wa	4. Four Ap	3. Traffic S	1. Yes - Wc	2. No			3. No	20. Motor V	1. On Roac	No	No	Belted	No	No	No	No	No	No	No	No	No	No		NOT_RD	Urban Inte	No	Yes	Yes	No	5. Hampto	114	114. City o	3-Principal	4-Two-Way	Urban	NonVDOT	5	3. City or T	Hampton F	HAMP	R-VA US00258WB		61.84	253135	110.07	-76.4088	37.03724
170965069	2017	4/5/2017 5:00	1953	19:53	C	C	0	0	0	1	1	0	1	1	12. Ped	PED	Pedestrian	1. No Adve	4. Darknes	Night	1. Dry	Dry	10. Interse	1. Straight	2. Blackto	1. No Defe	2. Two-Wa	4. Four Ap	3. Traffic S	1. Yes - Wc	2. No			3. No	19. Ped	1. On Roac	No	No	Belted	No	No	No	No	No	Yes	No	No	Yes	No		NOT_RD	VDOT Inte	No	No	Yes	Yes	5. Hampto	114	114. City o	4-Minor Ar	3-Two-Way	Urban	NonVDOT	5	3. City or T	Hampton F	HAMP	S-VA114PR ABERDEEN RD		2.4	1072285	54.45	-76.4058	37.03205
222695202	2022	9/23/2022 5:00	1657	16:57	C	C	0	0	0	2	2	0	0	2	1. Rear End	RE	No	1. No Adve	2. Daylight	Day	1. Dry	Dry	10. Interse	1. Straight	2. Blackto	1. No Defe	2. Two-Wa	4. Four Ap	6. Traffic L	1. Yes - Wc	2. No			3. No	20. Motor V	1. On Roac	No	No	Belted	No	No	No	No	No	No	No	No	No	Yes	5	NOT_RD	Urban Inte	No	Yes	Yes	No	5. Hampto	114	114. City o	3-Principal	4-Two-Way	Urban	NonVDOT	5	3. City or T	Hampton F	HAMP	R-VA US00258EB		63.44	253078	103.81	-76.3808	37.04323
221785091	2022	6/1/2022 5:00	1716	17:16	O	PDO	0	0	0	0	0	0	0	2	1. Rear End	RE	No	1. No Adve	2. Daylight	Day	1. Dry	Dry	9. Within Ir	1. Straight	2. Blackto	1. No Defe	1. Two-Wa	2. Two App	8. Yield Sig	1. Yes - Wc	2. No			3. No	20. Motor V	1. On Roac	No	No	Belted	No	No	No	No	No	No	No	No	No	No		NOT_RD	Urban Inte	Yes	No	Yes	No	5. Hampto	114	114. City o	4-Minor Ar	3-Two-Way	Urban	NonVDOT	5	3. City or T	Hampton F	HAMP	S-VA114PR LASALLE AVE		1.99	731448	472.08	-76.3628	37.0314
222695206	2022	9/21/2022 5:00	1708	17:08	B	B	0	0	1	1	2	0	0	2	2. Angle	ANG	No	1. No Adve	2. Daylight	Day	1. Dry	Dry	10. Interse	1. Straight	2. Blackto	1. No Defe	1. Two-Wa	4. Four Ap	4. Stop Sig	1. Yes - Wc	2. No			3. No	20. Motor V	1. On Roac	No	No	Belted	No	No	No	No	No	No	No	No	No	No		NOT_RD	VDOT Inte	Yes	No	Yes	No	5. Hampto	114	114. City o	7-Local (J,6)		Urban	NonVDOT	5	3. City or T	Hampton F	HAMP	S-VA114PR VON SCHILLING DR		0.4	1079893	11.88	-76.3887	37.04448
222695207	2022	9/23/2022 5:00	1302	13:02	C	C	0	0	0	2	2	0	0	2	2. Angle	ANG	No	1. No Adve	2. Daylight	Day	1. Dry	Dry	10. Interse	1. Straight	2. Blackto	1. No Defe	2. Two-Wa	4. Four Ap	3. Traffic S	1. Yes - Wc	2. No			3. No	20. Motor V	1. On Roac	No	No	Belted	No	No	No	No	No	Yes	No	No	No	No		NOT_RD	VDOT Inte	No	No	Yes	No	5. Hampto	114	114. City o	7-Local (J,	3-Two-Way	Urban	NonVDOT	5	3. City or T	Hampton F	HAMP	S-VA114PR COLISEUM DR		1.25	1079065	47.09	-76.391	37.04805
222695208	2022	9/23/2022 5:00	1444	14:44	C	C	0	0	0	2	2	0	0	2	2. Angle	ANG	No	1. No Adve	2. Daylight	Day	1. Dry	Dry	1. Main-Lir	1. Straight	2. Blackto	1. No Defe	1. Two-Wa	1. Not at In	1. No Traffi	6. No Traffi	2. No			3. No	20. Motor V	1. On Roac	No	No	Belted	No	No	No	No	No	No	No	No	No	No		NOT_RD	Urban Inte	No	Yes	Yes	No	5. Hampto	114	114. City o	5-Major Cc	3-Two-Way	Urban	NonVDOT	5	3. City or T	Hampton F	HAMP	S-VA114NP POWHATAN PKWY		0.38	253013	74.99	-76.3767	37.00392
171815540	2017	6/3/2017 5:00	1344	13:44	C	C	0	0	0	2	2	0	0	2	1. Rear End	RE	No	1. No Adve	2. Daylight	Day	1. Dry	Dry	1. Main-Lir	1. Straight	2. Blackto	1. No Defe	3. Two-Wa	2. Two App	6. Traffic L	1. Yes - Wc	2. No			3. No	20. Motor V	1. On Roac	No	No	Belted	No	No	No	No	No	No	No	No	No	No		NOT_RD	Not Interse	No	Yes	Yes	No	5. Hampto	114	114. City o	4-Minor Ar	4-Two-Way	Urban	NonVDOT	5	3. City or T	Hampton F	HAMP	R-VA SR00152EB		4.3			-76.3925	37.04665
222695210	2022	9/25/2022 5:00	1634	16:34	O	PDO	0	0	0	0	0	0	0	2	1. Rear End	RE	No	1. No Adve	2. Daylight	Day	1. Dry	Dry	11. Interse	1. Straight	2. Blackto	1. No Defe	2. Two-Wa	4. Four Ap	3. Traffic S	1. Yes - Wc	2. No			3. No	20. Motor V	1. On Roac	No	No	Belted	No	Yes	No	No	No	No	No	No	No	No		NOT_RD	Urban Inte	No	Yes	Yes	No	5. Hampto	114	114. City o	3-Principal	4-Two-Way	Urban	NonVDOT	5	3. City or T	Hampton F	HAMP	R-VA US00258EB		61.79	253135	166.94	-76.4095	37.03678
230655230	2023	3/4/2023 5:00	1844	18:44	A	A	0	1	0	0	1	0	0	2	1. Rear End	RE	No	1. No Adve	3. Dusk	Day	1. Dry	Dry	10. Interse	2. Curve - L	2. Blackto	1. No Defe	2. Two-Wa	4. Four Ap	8. Yield Sig	1. Yes - Wc	2. No			3. No	20. Motor V	1. On Roac	No	No	Belted	No	No	No	No	No	Yes	No	No	No	No		NOT_RD	Urban Inte	Yes	No	Yes	No	5. Hampto	114	114. City o	4-Minor Ar	4-Two-Way	Urban	NonVDOT	5	3. City or T	Hampton F	HAMP	S-VA114NP BIG BETHEL RD		3.37	716613	178.23	-76.4273	37.0605
222695218	2022	9/25/2022 5:00	525	5:25	C	C	0	0	0	1	1	0	0	2	1. Rear End	RE	No	1. No Adve	4. Darknes	Night	1. Dry	Dry	10. Interse	1. Straight	2. Blackto	1. No Defe	2. Two-Wa	4. Four Ap	3. Traffic S	1. Yes - Wc	2. No			3. No	20. Motor V	1. On Roac	No	No	Belted	No	No	No	No	No	Yes	No	No	No	No		NOT_RD	Urban Inte	No	No	Yes	Yes	5. Hampto	114	114. City o	3-Principal	4-Two-Way	Urban	NonVDOT	5	3. City or T	Hampton F	HAMP	R-VA US00258EB		62.96	754224	125.44	-76.3889	37.0415
222695219	2022	9/22/2022 5:00	1703	17:03	C	C	0	0	0	2	2	0	0	2	2. Angle	ANG	Bike	1. No Adve	2. Daylight	Day	1. Dry	Dry	8. Non-Inte	1. Straight	2. Blackto	1. No Defe	1. Two-Wa	1. Not at In	1. No Traffi	1. Yes - Wc	2. No			3. No	20. Motor V	1. On Roac	No	No	Belted	Yes	No	No	No	No	No	No	No	No	No		NOT_RD	Not Interse	No	No	Yes	No	5. Hampto	114	114. City of Hampton			Urban	NonVDOT	5	3. City or T	Hampton F	HAMP	S-VA114NP EMERAUDE PLAG		0.08			-76.4218	37.03591
222695220	2022	9/25/2022 5:00	1623	16:23	O	PDO	0	0	0	0	0	0	0	2	2. Angle	ANG	No	1. No Adve	2. Daylight	Day	1. Dry	Dry	9. Within Ir	1. Straight	2. Blackto	1. No Defe	1. Two-Wa	4. Four Ap	6. Traffic L	1. Yes - Wc	2. No			3. No	20. Motor V	1. On Roac	No	No	Belted	No	No	No	No	No	No	No	No	No	No		NOT_RD	Urban Inte	No	Yes	Yes	No	5. Hampto	114	114. City o	3-Principal	4-Two-Way	Urban	NonVDOT	5	3. City or T	Hampton F	HAMP	R-VA US00258WB		65.6	253121	54.33	-76.3424	37.0435
222695221	2022	9/24/2022 5:00	1412	14:12	O	PDO	0	0	0	0	0	0	0	2	2. Angle	ANG	No	1. No Adve	2. Daylight	Day	1. Dry	Dry	1. Main-Lir	1. Straight	2. Blackto	1. No Defe	1. Two-Wa	1. Not at In	13. Other	1. Yes - Wc	2. No			3. No	20. Motor V	1. On Roac	No	No	Belted	No	No	No	No	No	No	No	No	No	No		NOT_RD	Urban Inte	Yes	No	Yes	No	5. Hampto	114	114. City o	3-Principal	3-Two-Way	Urban	NonVDOT	5	3. City or T	Hampton F	HAMP	R-VA US00258WB		67.15	1080051	217.32	-76.324	37.02905
192525350	2019	9/2/2019 5:00	2014	20:14	A	A	0	2	0	0	2	0	0	2	3. Head On	HO	No	1. No Adve	4. Darknes	Night	1. Dry	Dry	10. Interse	1. Straight	2. Blackto	1. No Defe	2. Two-Wa	4. Four Ap	6. Traffic L	1. Yes - Wc	2. No			3. No	20. Motor V	1. On Roac	No	No	Belted	No	No	No	No	No	No	No	No	No	No		NOT_RD	VDOT Inte	No	No	Yes	Yes	5. Hampto	114	114. City o	5-Major Cc	4-Two-Way	Urban	NonVDOT	5	3. City or T	Hampton F	HAMP	S-VA114PR ORCUTT AVE		0.84	1075951	44.91	-76.4401	37.033
222695223	2022	9/24/2022 5:00	1441	14:41	O	PDO	0	0	0	0	0	0	0	2	2. Angle	ANG	No	1. No Adve	2. Daylight	Day	1. Dry	Dry	12. Crosso	1. Straight	2. Blackto	1. No Defe	2. Two-Wa	1. Not at In	6. Traffic L	1. Yes - Wc	2. No			3. No	20. Motor V	1. On Roac	No	No	Belted	No	No	No	No	No	Yes	No	No	No	No		NOT_RD	VDOT Inte	No	No	Yes	No	5. Hampto	114	114. City o	7-Local (J,	3-Two-Way	Urban	NonVDOT	5	3. City or T	Hampton F	HAMP	S-VA114NP COLISEUM DR		0.71	1079031	218.36	-76.3877	37.04017
222695231	2022	9/2/2022 5:00	2318	23:18	A	A	0	1	0	1	2	0	0	2	2. Angle	ANG	No	1. No Adve	4. Darknes	Night	1. Dry	Dry	9. Within Ir	1. Straight	2. Blackto	1. No Defe	2. Two-Wa	4. Four Ap	4. Stop Sig	1. Yes - Wc	2. No			3. No	20. Motor V	1. On Roac	No	No	Unbelted	No	No	No	No	No	No	No	No	No	No		NOT_RD	Urban Inte	No	No	Yes	Yes	5. Hampto	114	114. City o	7-Local (J,	3-Two-Way	Urban	NonVDOT	5	3. City or T	Hampton F	HAMP	S-VA114PR OLD ABERDEEN RD		0.02	1068685	13.82	-76.4012	37.0023
222695232	2022	9/20/2022 5:00	1533	15:33	C	C	0	0	0	1	1	0	0	2	2. Angle	ANG	No	1. No Adve	2. Daylight	Day	1. Dry	Dry	1. Main-Lir	1. Straight	2. Blackto	1. No Defe	2. Two-Wa	2. Two App	1. No Traffi	6. No Traffi	2. No			3. No	20. Motor V	1. On Roac	No	No	Belted	No	No	No	No	No	No	No	No	No	No		NOT_RD	Not Interse	Yes	No	Yes	No	5. Hampto	114	114. City o	7-Local (J,	3-Two-Way	Urban	NonVDOT	5	3. City or T	Hampton F	HAMP	S-VA114PR COLISEUM DR		1.35	1078784	437.3	-76.3915	37.04941
193405123	2019	12/5/2019 5:00	1105	11:05	C	C	0	0	0	2	2	0	0	2	2. Angle	ANG	No	1. No Adve	2. Daylight	Day	1. Dry	Dry	9. Within Ir	1. Straight	2. Blackto	1. No Defe	3. Two-Wa	4. Four Ap	4. Stop Sig	1. Yes - Wc	2. No			3. No	20. Motor V	1. On Roac	No	No	Belted	No	No	No	No	No	No	No	No	No	No		NOT_RD	VDOT Inte	Yes	No	Yes	No	5. Hampto	114	114. City o	5-Major Cc	4-Two-Way	Urban	NonVDOT	5	3. City or T	Hampton F	HAMP	S-VA114PR ORCUTT AVE		0.84	1075951	50.11	-76.4401	37.03298
222695309	2022	9/6/2022 5:00	1504	15:04	C	C	0	0	0	2	2	0	0	2	15. Backed Into	BI	No	1. No Adve	2. Daylight	Day	1. Dry	Dry	1. Main-Lir	1. Straight	2. Blackto	1. No Defe	4. One-Wa	1. Not at In	1. No Traffi	6. No Traffi	2. No			2. Yes - Wi	6. Parked V	7. In Parkir	No	No	Belted	No	No	No	No	No	No	Yes	No	No	No		RD_UNKN	Not Interse	Yes	No	Yes	No	5. Hampto	114	114. City of Hampton			Urban	NonVDOT	5	3. City or T	Hampton F	HAMP	U-VA114SC99999UK						-76.4309	37.05244
222695310	2022	9/20/2022 5:00	840	8:40	C	C	0	0	0	2	2	0	0	2	2. Angle	ANG	No	1. No Adve	2. Daylight	Day	1. Dry	Dry	8. Non-Inte	1. Straight	2. Blackto	1. No Defe	1. Two-Wa	1. Not at In	6. Traffic L	1. Yes - Wc	2. No			2. Yes - Wi	6. Parked V	7. In Parkir	No	No	Unbelted	No	No	No	No	No	No	No	No	No	No		RD_UNKN	Not Interse	No	Yes	Yes	No	5. Hampto	114	114. City of Hampton			Urban	NonVDOT	5	3. City or T	Hampton F	HAMP	U-VA114SC99999UK						-76.4301	37.05252
222695311	2022	9/23/2022 5:00	1450	14:50	C	C	0	0	0	2	2	0	0	2	1. Rear End	RE	No	1. No Adve	2. Daylight	Day	1. Dry	Dry	9. Within Ir	1. Straight	2. Blackto	1. No Defe	3. Two-Wa	4. Four Ap	3. Traffic S	1. Yes - Wc	2. No			3. No	20. Motor V	1. On Roac	No	No	Belted	No	No	No	No	No	No	No	No	No	No		NOT_RD	Urban Inte	No	Yes	Yes	No	5. Hampto	114	114. City o	3-Principal	4-Two-Way	Urban	NonVDOT	5	3. City or T	Hampton F	HAMP	R-VA US00258EB		62.97	754224	115.13	-76.3888	37.04151
222695382	2022	9/26/2022 5:00	826	8:26	O	PDO	0	0	0	0	0	0	0	2	1. Rear End	RE	No	1. No Adve	2. Daylight	Day	1. Dry	Dry	8. Non-Inte	1. Straight	2. Blackto	1. No Defe	3. Two-Wa	1. Not at In	6. Traffic L	1. Yes - Wc	2. No			3. No	20. Motor V	1. On Roac	No	No	Belted	No	No	No	No	No	No	No	No	No	Yes	15	NOT_RD	Not Interse	No	No	Yes	No	5. Hampto	114	114. City o	1-Interstat	4-Two-Way	Urban	VDOT Inte	5	1. State Hv	Hampton F	HAMP	R-VA IS00664WB		1.27			-76.3836	37.0185
222705077	2022	9/22/2022 5:00	2045	20:45	O	PDO	0	0	0	0	0	0	0	2	1. Rear End	RE	No	1. No Adve	4. Darknes	Night	1. Dry	Dry	8. Non-Inte	1. Straight	2. Blackto	1. No Defe	3. Two-Wa	1. Not at In	6. Traffic L	1. Yes - Wc	2. No			3. No	20. Motor V	1. On Roac	No	No	Belted	No	No	No	No	No	No	No	No	No	Yes	40	NOT_RD	Not Interse	No	Yes	Yes	Yes	5. Hampto	114	114. City o	1-Interstat	4-Two-Way	Urban	VDOT Inte	5	1. State Hv	Hampton F	HAMP	R-VA IS00064WB		269.62			-76.3182	37.0014
231915165	2023	7/8/2023 5:00	1613	16:13	C	C	0	0	0	2	2	0	0	2	2. Angle	ANG	No	1. No Adve	2. Daylight	Day	1. Dry	Dry	10. Interse	1. Straight	2. Blackto	10. Edge P	1. Two-Wa	2. Two App	8. Yield Sig	1. Yes - Wc	2. No			3. No	20. Motor V	1. On Roac	No	No	Belted	No	No	No	No	No	No	No	No	No	No		NOT_RD	Urban Inte	Yes	No	Yes	No	5. Hampto	114	114. City o	4-Minor Ar	3-Two-Way	Urban	NonVDOT	5	3. City or T	Hampton F	HAMP	S-VA114PR LASALLE AVE		1.99	731448	482.95	-76.3628	37.03143
222705094	2022	9/18/2022 5:00	2011	20:11	O	PDO	0	0	0	0	0	0	0	2	2. Angle	ANG	No	1. No Adve	4. Darknes	Night	1. Dry	Dry	1. Main-Lir	1. Straight	1. Concret	1. No Defe	1. Two-Wa	1. Not at In	1. No Traffi	1. Yes - Wc	2. No			3. No	6. Parked V	1. On Roac	No	No	Belted	No	No	No	No	No	Yes	No	No	No	No		RD_UNKN	Not Interse	No	No	Yes	Yes	5. Hampto	114	114. City o	7-Local (J,	3-Two-Way	Urban	NonVDOT	5	3. City or T	Hampton F	HAMP	S-VA114NP LIBBEY ST		0.36	253038	478.21	-76.3213	37.02102
222705095	2022	9/26/2022 5:00	1000	10:00	O	PDO	0	0	0	0	0	0	0	2	1. Rear End	RE	No	1. No Adve	2. Daylight	Day	1. Dry	Dry	10. Interse	1. Straight	2. Blackto	1. No Defe	3. Two-Wa	3. Three Ap	3. Traffic S	1. Yes - Wc	2. No			3. No	20. Motor V	1. On Roac	No	No	Belted	No	No	No	No	No	No	No	No	No	No		NOT_RD	VDOT Inte	Yes	No	Yes	No	5. Hampto	114	114. City o	3-Principal	4-Two-Way	Urban	NonVDOT	5	3. City or T	Hampton F	HAMP	S-VA114NP HAMPTON ROADS CENTER PKWY		2.28	1279456	97.29	-76.4089	37.06014
203255085	2020	11/19/2020 5:00	1554	15:54	O	PDO	0	0	0	0	0	0	0	2	4. Sideswipe - Same Direction	SSS	No	1. No Adve	2. Daylight	Day	1. Dry	Dry	10. Interse	1. Straight	2. Blackto	1. No Defe	3. Two-Wa	4. Four Ap	6. Traffic L	1. Yes - Wc	2. No			3. No	20. Motor V	1. On Roac	No	No	Belted	No	No	No	No	No	No	No	No	No	No		NOT_RD	Urban Inte	No	Yes	Yes	No	5. Hampto	114	114. City o	4-Minor Ar	4-Two-Way	Urban	NonVDOT	5	3. City or T	Hampton F	HAMP	S-VA114NP ARMISTEAD AVE N		3.67	253396	40.73	-76.3863	37.06357
222705206	2022	9/22/2022 5:00	1602	16:02	O	PDO	0	0	0	0	0	0	0	2	2. Angle	ANG	No	1. No Adve	2. Daylight	Day	1. Dry	Dry	9. Within Ir	1. Straight	2. Blackto	1. No Defe	1. Two-Wa	4. Four Ap	4. Stop Sig	1. Yes - Wc	2. No			3. No	20. Motor V	1. On Roac	No	No	Belted	No	No	No	No	No	No	No	No	No	No		NOT_RD	VDOT Inte	Yes	No	Yes	No	5. Hampto	114	114. City o	7-Local (J,	3-Two-Way	Urban	NonVDOT	5	3. City or T	Hampton F	HAMP	S-VA114PR VON SCHILLING DR		0.4	1079893	12.71	-76.3888	37.04446
222705210	2022	9/24/2022 5:00	1440	14:40	B	B	0	0	1	0	1	0	0	2	4. Sideswipe - Same Direction	SSS	No	1. No Adve	2. Daylight	Day	1. Dry	Dry	8. Non-Inte	1. Straight	2. Blackto	1. No Defe	3. Two-Wa	1. Not at In	6. Traffic L	1. Yes - Wc	2. No			3. No	20. Motor V	1. On Roac	No	No	Belted	No	No	No	No	No	No	No	No	No	No		NOT_RD	Not Interse	No	No	Yes	No	5. Hampto	114	114. City o	1-Interstat	4-Two-Way	Urban	VDOT Inte	5	1. State Hv	Hampton F	HAMP	R-VA IS00064EB		264.57			-76.3851	37.03377
222705218	2022	9/24/2022 5:00	1650	16:50	B	B	0	0	3	0	3	0	0	2	4. Sideswipe - Same Direction	SSS	No	1. No Adve	2. Daylight	Day	1. Dry	Dry	5. On Entra	10. On/Off	2. Blackto	1. No Defe	4. One-Wa	1. Not at In	6. Traffic L	1. Yes - Wc	2. No			3. No	5. Guard R	1. On Roac	No	No	Belted	No	No	No	No	Yes	No	No	No	No	No		NOT_RD	Not Interse	Yes	No	Yes	No	5. Hampto	114	114. City o	1-Interstat	4-Two-Way	Urban	VDOT Inte	5	1. State Hv	Hampton F	HAMP	R-VA IS00664EB		0.11			-76.3808	37.03228
222705238	2022	9/7/2022 5:00	1538	15:38	O	PDO	0	0	0	0	0	0	0	2	4. Sideswipe - Same Direction	SSS	No	1. No Adve	2. Daylight	Day	1. Dry	Dry	8. Non-Inte	1. Straight	2. Blackto	1. No Defe	3. Two-Wa	1. Not at In	6. Traffic L	1. Yes - Wc	2. No			3. No	20. Motor V	1. On Roac	No	No	Belted	No	No	No	No	No	No	No	No	No	No		NOT_RD	Not Interse	No	No	Yes	No	5. Hampto	114	114. City o	1-Interstat	4-Two-Way	Urban	VDOT Inte	5	1. State Hv	Hampton F	HAMP	R-VA IS00064EB		264.38			-76.3874	37.03485
222705286	2022	9/26/2022 5:00	1203	12:03	O	PDO	0	0	0	0	0	0	0	2	1. Rear End	RE	No	1. No Adve	2. Daylight	Day	1. Dry	Dry	8. Non-Inte	1. Straight	2. Blackto	1. No Defe	1. Two-Wa	1. Not at In	1. No Traffi	6. No Traffi	2. No			3. No	20. Motor V	1. On Roac	No	No	Belted	No	No	No	No	No	No	Yes	No	No	No		NOT_RD	Not Interse	Yes	No	Yes	No	5. Hampto	114	114. City o	7-Local (J,	3-Two-Way	Urban	NonVDOT	5	3. City or T	Hampton F	HAMP	S-VA114PR LONDONSHIRE TER		0.04			-76.42	37.04545
222705288	2022	9/15/2022 5:00	1445	14:45	C	C	0	0	0	3	3	0	0	2	4. Sideswipe - Same Direction	SSS	No	1. No Adve	2. Daylight	Day	1. Dry	Dry	9. Within Ir	1. Straight	2. Blackto	1. No Defe	2. Two-Wa	3. Three Ap	4. Stop Sig	1. Yes - Wc	2. No			3. No	20. Motor V	1. On Roac	No	No	Belted	No	No	No	No	No	No	Yes	No	No	No		NOT_RD	Urban Inte	No	No	Yes	No	5. Hampto	114	114. City o	7-Local (J,	3-Two-Way	Urban	NonVDOT	5	3. City or T	Hampton F	HAMP	S-VA114PR FORDHAM LN		0.14			-76.3102	37.0375
222705289	2022	9/26/2022 5:00	1420	14:20	O	PDO	0	0	0	0	0	0	0	2	3. Head On	HO	No	1. No Adve	2. Daylight	Day	1. Dry	Dry	1. Main-Lir	1. Straight	2. Blackto	1. No Defe	1. Two-Wa	1. Not at In	1. No Traffi	6. No Traffi	2. No			3. No	20. Motor V	1. On Roac	No	No	Belted	No	Yes	No	No	No	No	No	No	No	No		NOT_RD	Not Interse	Yes	No	Yes	No	5. Hampto	114	114. City o	7-Local (J,	3-Two-Way	Urban	NonVDOT	5	3. City or T	Hampton F	HAMP	S-VA114PR APOLLO DR		0.66			-76.3362	37.05848
182535130	2018	9/9/2018 5:00	858	8:58	O	PDO	0	0	0	0	0	0	0	2	1. Rear End	RE	No	5. Rain	2. Daylight	Day	2. Wet	Wet	1. Main-Lir	1. Straight	2. Blackto	1. No Defe	2. Two-Wa	1. Not at In	1. No Traffi	6. No Traffi	2. No			3. No	20. Motor V	1. On Roac	No	No	Belted	No	No	No	No	No	No	No	No	No	No		NOT_RD	Not Interse	No	No	Yes	No	5. Hampto	114	114. City o	5-Major Cc	4-Two-Way	Urban	NonVDOT	5	3. City or T	Hampton F	HAMP	S-VA114NP ANDREWS BLVD		1.11			-76.3121	37.0453
222625267	2022	8/24/2022 5:00	1721	17:21	C	C	0	0	0	2	2	0	0	2	2. Angle	ANG	No	1. No Adve	2. Daylight	Day	1. Dry	Dry	10. Interse	1. Straight	2. Blackto	1. No Defe	1. Two-Wa	3. Three Ap	1. No Traffi	6. No Traffi	2. No			3. No	20. Motor V	1. On Roac	No	No	Belted	No	No	No	No	No	No	No	No	No	No		NOT_RD	Urban Inte	No	No	Yes	No	5. Hampto	114	114. City o	5-Major Cc	3-Two-Way	Urban	NonVDOT	5	3. City or T	Hampton F	HAMP	S-VA114PR SHELL RD		2.5	253229	459.97	-76.37	37.01496
231285087	2023	5/5/2023 5:00	1959	19:59	C	C	0	0	0	3	3	0	0	2	1. Rear End	RE	No	1. No Adve	4. Darknes	Night	1. Dry	Dry	1. Main-Lir	1. Straight	1. Concret	1. No Defe	3. Two-Wa	1. Not at In	1. No Traffi	6. No Traffi	2. No			3. No	20. Motor V	1. On Roac	No	No	Belted	No	No	No	No	No	No	No	No	No	No		NOT_RD	Not Interse	No	No	Yes	Yes	5. Hampto	114	114. City o	3-Principal	4-Two-Way	Urban	NonVDOT	5	3. City or T	Hampton F	HAMP	R-VA SR00134WB		10.86	253026	305.6	-76.3652	37.03558
222705293	2022	9/26/2022 5:00	816	8:16	O	PDO	0	0	0	0	0	0	0	2	1. Rear End	RE	No	1. No Adve	2. Daylight	Day	1. Dry	Dry	1. Main-Lir	1. Straight	1. Concret	1. No Defe	3. Two-Wa	4. Four Ap	3. Traffic S	1. Yes - Wc	2. No			3. No	20. Motor V	1. On Roac	No	No	Belted	No	No	No	No	No	No	No	No	No	No		NOT_RD	Urban Inte	No	No	Yes	No	5. Hampto	114	114. City o	5-Major Cc	3-Two-Way	Urban	NonVDOT	5	3. City or T	Hampton F	HAMP	S-VA114NP SAUNDERS RD		0.72	253350	50.57	-76.4246	37.08778
222705298	2022	9/26/2022 5:00	1243	12:43	C	C	0	0	0	2	2	0	0	2	2. Angle	ANG	No	1. No Adve	2. Daylight	Day	1. Dry	Dry	10. Interse	1. Straight	2. Blackto	1. No Defe	3. Two-Wa	4. Four Ap	1. No Traffi	6. No Traffi	2. No			3. No	20. Motor V	1. On Roac	No	No	Belted	No	No	No	No	No	No	No	No	No	No		NOT_RD	Urban Inte	Yes	No	Yes	No	5. Hampto	114	114. City o	7-Local (J,	3-Two-Way	Urban	NonVDOT	5	3. City or T	Hampton F	HAMP	S-VA114NP CHARLTON DR		0.69			-76.3698	37.05344
222705310	2022	9/26/2022 5:00	1800	18:00	O	PDO	0	0	0	0	0	0	0	1	8. Non-Collision	NC	No	1. No Adve	2. Daylight	Day	1. Dry	Dry	5. On Entra	1. Straight	2. Blackto	1. No Defe	4. One-Wa	1. Not at In	6. Traffic L	1. Yes - Wc	2. No			3. No	30. Overtu	2. Shoulde	No	No	Belted	No	No	No	No	No	No	No	No	No	Yes	20	RD_RIGHT	Not Interse	No	No	No	No	5. Hampto	114	114. City o	1-Interstat	1-One-Way	Urban	VDOT Inte	5	1. State Hv	Hampton F	HAMP	R-VA IS00064EB	RMP263.00A	0.05			-76.3982	37.04312
222715079	2022	9/26/2022 5:00	840	8:40	O	PDO	0	0	0	0	0	0	0	2	1. Rear End	RE	No	1. No Adve	1. Dawn	Day	1. Dry	Dry	8. Non-Inte	1. Straight	1. Concret	1. No Defe	3. Two-Wa	1. Not at In	6. Traffic L	1. Yes - Wc	2. No			3. No	20. Motor V	1. On Roac	No	No	Belted	No	No	No	No	No	No	No	No	No	Yes	40	NOT_RD	Not Interse	No	No	Yes	No	5. Hampto	114	114. City o	1-Interstat	4-Two-Way	Urban	VDOT Inte	5	1. State Hv	Hampton F	HAMP	R-VA IS00064EB		269.62			-76.3176	36.99963
173455304	2017	12/10/2017 5:00	2212	22:12	C	C	0	0	0	2	2	0	0	2	1. Rear End	RE	No	1. No Adve	4. Darknes	Night	1. Dry	Dry	10. Interse	1. Straight	2. Blackto	1. No Defe	3. Two-Wa	4. Four Ap	3. Traffic S	1. Yes - Wc	2. No			3. No	20. Motor V	1. On Roac	Yes	No	Belted	No	No	No	No	No	No	No	No	No	No		NOT_RD	Urban Inte	Yes	No	Yes	Yes	5. Hampto	114	114. City o	4-Minor Ar	3-Two-Way	Urban	NonVDOT	5	3. City or T	Hampton F	HAMP	R-VA SR00415WB		1.2	253181	143.84	-76.3887	37.02605
211055118	2021	4/8/2021 5:00	1319	13:19	O	PDO	0	0	0	0	0	0	0	2	2. Angle	ANG	No	1. No Adve	2. Daylight	Day	1. Dry	Dry	9. Within Ir	1. Straight	2. Blackto	1. No Defe	3. Two-Wa	4. Four Ap	3. Traffic S	1. Yes - Wc	2. No			3. No	20. Motor V	1. On Roac	No	No	Belted	No	No	No	No	No	No	No	No	No	No		NOT_RD	Urban Inte	Yes	Yes	Yes	No	5. Hampto	114	114. City o	4-Minor Ar	4-Two-Way	Urban	NonVDOT	5	3. City or T	Hampton F	HAMP	S-VA114NP ARMISTEAD AVE N		3.67	253396	41.72	-76.3863	37.06364
222715100	2022	9/27/2022 5:00	1622	16:22	O	PDO	0	0	0	0	0	0	0	3	1. Rear End	RE	No	1. No Adve	2. Daylight	Day	1. Dry	Dry	10. Interse	1. Straight	2. Blackto	1. No Defe	3. Two-Wa	4. Four Ap	3. Traffic S	1. Yes - Wc	2. No			3. No	20. Motor V	1. On Roac	No	No	Belted	No	No	No	No	No	No	No	No	No	No		NOT_RD	Urban Inte	No	No	Yes	No	5. Hampto	114	114. City o	3-Principal	4-Two-Way	Urban	NonVDOT	5	3. City or T	Hampton F	HAMP	R-VA US00258EB		59.83	253129	145.32	-76.439	37.02197
222715105	2022	9/26/2022 5:00	2140	21:40	C	C	0	0	0	2	2	0	0	2	1. Rear End	RE	No	1. No Adve	4. Darknes	Night	1. Dry	Dry	1. Main-Lir	1. Straight	2. Blackto	1. No Defe	2. Two-Wa	1. Not at In	1. No Traffi	6. No Traffi	2. No			3. No	20. Motor V	1. On Roac	No	No	Belted	No	No	No	No	No	No	Yes	No	No	No		NOT_RD	VDOT Inte	No	No	Yes	Yes	5. Hampto	114	114. City o	5-Major Cc	4-Two-Way	Urban	NonVDOT	5	3. City or T	Hampton F	HAMP	S-VA114PR POWHATAN PKWY		1.29	253572	104.66	-76.3859	37.01501
173355156	2017	11/29/2017 5:00	2102	21:02	K	K	1	0	0	0	0	0	0	2	2. Angle	ANG	No	1. No Adve	4. Darknes	Night	1. Dry	Dry	1. Main-Lir	1. Straight	2. Blackto	1. No Defe	2. Two-Wa	1. Not at In	6. Traffic L	1. Yes - Wc	2. No			3. No	20. Motor V	1. On Roac	No	No	Belted	No	Yes	No	No	No	No	No	Yes	No	Yes	30	NOT_RD	Not Interse	No	No	Yes	Yes	5. Hampto	114	114. City o	4-Minor Ar	4-Two-Way	Urban	NonVDOT	5	3. City or T	Hampton F	HAMP	R-VA SR00152WB		4.3			-76.3925	37.04675
222715109	2022	9/27/2022 5:00	1651	16:51	O	PDO	0	0	0	0	0	0	0	2	4. Sideswipe - Same Direction	SSS	No	1. No Adve	2. Daylight	Day	1. Dry	Dry	1. Main-Lir	1. Straight	2. Blackto	1. No Defe	1. Two-Wa	1. Not at In	6. Traffic L	1. Yes - Wc	2. No			3. No	20. Motor V	1. On Roac	No	No	Belted	No	No	No	No	No	Yes	No	No	No	No		NOT_RD	Urban Inte	No	No	Yes	No	5. Hampto	114	114. City o	4-Minor Ar	3-Two-Way	Urban	NonVDOT	5	3. City or T	Hampton F	HAMP	S-VA114NP RIP RAP RD		0.02	253424	85.33	-76.3486	37.03975
222715110	2022	9/27/2022 5:00	1408	14:08	C	C	0	0	0	5	5	0	0	2	2. Angle	ANG	No	1. No Adve	2. Daylight	Day	1. Dry	Dry	9. Within Ir	1. Straight	2. Blackto	1. No Defe	1. Two-Wa	3. Three Ap	4. Stop Sig	1. Yes - Wc	2. No			3. No	20. Motor V	1. On Roac	No	No	Belted	No	No	No	No	No	No	No	No	No	No		NOT_RD	Urban Inte	Yes	No	Yes	No	5. Hampto	114	114. City o	4-Minor Ar	3-Two-Way	Urban	NonVDOT	5	3. City or T	Hampton F	HAMP	R-VA SR00351WB		3.57	1068779	9.07	-76.3785	37.01728
222715111	2022	9/27/2022 5:00	1607	16:07	C	C	0	0	0	2	2	0	0	2	1. Rear End	RE	No	1. No Adve	2. Daylight	Day	1. Dry	Dry	9. Within Ir	1. Straight	1. Concret	1. No Defe	2. Two-Wa	4. Four Ap	6. Traffic L	1. Yes - Wc	2. No			3. No	20. Motor V	1. On Roac	No	No	Belted	No	No	No	No	No	No	No	No	No	No		NOT_RD	Urban Inte	Yes	No	Yes	No	5. Hampto	114	114. City o	3-Principal	4-Two-Way	Urban	NonVDOT	5	3. City or T	Hampton F	HAMP	R-VA US00258EB		59.93	1075965	40.04	-76.4376	37.0227
222715112	2022	9/28/2022 5:00	34	00:34	O	PDO	0	0	0	0	0	0	0	2	2. Angle	ANG	No	1. No Adve	4. Darknes	Night	1. Dry	Dry	9. Within Ir	1. Straight	2. Blackto	1. No Defe	2. Two-Wa	3. Three Ap	4. Stop Sig	1. Yes - Wc	2. No			3. No	20. Motor V	1. On Roac	No	No	Belted	No	Yes	No	No	No	No	No	No	No	No		NOT_RD	Urban Inte	No	No	Yes	Yes	5. Hampto	114	114. City o	3-Principal	4-Two-Way	Urban	NonVDOT	5	3. City or T	Hampton F	HAMP	R-VA US00258WB		65.83	1065341	55.42	-76.3382	37.04307
191625313	2019	6/3/2019 5:00	1713	17:13	C	C	0	0	0	2	2	0	0	2	1. Rear End	RE	No	1. No Adve	2. Daylight	Day	1. Dry	Dry	1. Main-Lir	1. Straight	2. Blackto	1. No Defe	3. Two-Wa	1. Not at In	6. Traffic L	1. Yes - Wc	2. No			3. No	20. Motor V	1. On Roac	No	No	Belted	No	No	No	No	No	No	No	No	No	No		NOT_RD	Not Interse	No	No	Yes	No	5. Hampto	114	114. City o	4-Minor Ar	4-Two-Way	Urban	NonVDOT	5	3. City or T	Hampton F	HAMP	R-VA SR00152WB		4.3			-76.3927	37.04675
222715114	2022	9/4/2022 5:00	824	8:24	C	C	0	0	0	2	2	0	0	2	1. Rear End	RE	No	1. No Adve	2. Daylight	Day	1. Dry	Dry	10. Interse	1. Straight	2. Blackto	1. No Defe	3. Two-Wa	4. Four Ap	3. Traffic S	1. Yes - Wc	2. No			3. No	20. Motor V	1. On Roac	No	No	Belted	No	No	No	No	No	No	No	No	No	No		NOT_RD	Urban Inte	No	No	Yes	No	5. Hampto	114	114. City o	3-Principal	4-Two-Way	Urban	NonVDOT	5	3. City or T	Hampton F	HAMP	R-VA US00258WB		60.1	253130	82.75	-76.4353	37.024
222715115	2022	9/21/2022 5:00	1158	11:58	C	C	0	0	0	2	2	0	0	2	2. Angle	ANG	No	1. No Adve	2. Daylight	Day	1. Dry	Dry	9. Within Ir	1. Straight	2. Blackto	1. No Defe	2. Two-Wa	4. Four Ap	3. Traffic S	1. Yes - Wc	2. No			3. No	20. Motor V	1. On Roac	No	No	Belted	No	No	No	No	No	No	No	No	No	No		NOT_RD	Urban Inte	No	Yes	Yes	No	5. Hampto	114	114. City o	4-Minor Ar	3-Two-Way	Urban	NonVDOT	5	3. City or T	Hampton F	HAMP	R-VA SR00351WB		5.43	253031	11.55	-76.3504	37.02953
222715116	2022	9/21/2022 5:00	701	7:01	C	C	0	0	0	1	1	0	0	2	2. Angle	ANG	No	1. No Adve	2. Daylight	Day	1. Dry	Dry	1. Main-Lir	1. Straight	2. Blackto	1. No Defe	1. Two-Wa	1. Not at In	4. Stop Sig	1. Yes - Wc	2. No			3. No	20. Motor V	1. On Roac	No	Yes	Belted	No	No	No	No	No	No	No	No	No	No		NOT_RD	Not Interse	Yes	No	Yes	No	5. Hampto	114	114. City o	7-Local (J,	3-Two-Way	Urban	NonVDOT	5	3. City or T	Hampton F	HAMP	S-VA114NP WHEATLAND DR		0.28			-76.3705	37.04881
242005582	2024	5/8/2024 5:00	1235	12:35	O	PDO	0	0	0	0	0	0	0	2	1. Rear End	RE	No	1. No Adve	2. Daylight	Day	1. Dry	Dry	10. Interse	1. Straight	2. Blackto	1. No Defe	1. Two-Wa	4. Four Ap	6. Traffic L	1. Yes - Wc	2. No			3. No	20. Motor V	1. On Roac	No	No	Belted	No	No	No	No	No	No	No	No	No	No		NOT_RD	VDOT Inte	No	No	Yes	No	5. Hampto	114	114. City o	7-Local (J,	3-Two-Way	Urban	NonVDOT	5	3. City or T	Hampton F	HAMP	S-VA114PR MARCELLA RD		1.19	1078763	197.65	-76.397	37.04998
243195110	2024	11/5/2024 5:00	1404	14:04	O	PDO	0	0	0	0	0	0	0	2	1. Rear End	RE	No	1. No Adve	2. Daylight	Day	1. Dry	Dry	8. Non-Inte	1. Straight	2. Blackto	1. No Defe	2. Two-Wa	1. Not at In	6. Traffic L	1. Yes - Wc	2. No			3. No	20. Motor V	1. On Roac	No	No	Belted	No	No	No	No	No	No	No	No	No	Yes	5	NOT_RD	Not Interse	No	Yes	Yes	No	5. Hampto	114	114. City o	3-Principal	4-Two-Way	Urban	NonVDOT	5	3. City or T	Hampton F	HAMP	R-VA SR00134EB		10.86	253026	274.72	-76.3652	37.0354
222715120	2022	9/26/2022 5:00	1300	13:00	O	PDO	0	0	0	0	0	0	0	2	6. Fixed Object in Road	FOIR	No	1. No Adve	7. Unknow	Day	1. Dry	Dry	1. Main-Lir	1. Straight	2. Blackto	1. No Defe	1. Two-Wa	1. Not at In	1. No Traffi	6. No Traffi	2. No			3. No	6. Parked V	1. On Roac	No	No	Belted	No	No	No	No	No	Yes	No	No	No	No		RD_UNKN	Not Interse	No	No	Yes	No	5. Hampto	114	114. City o	7-Local (J,	3-Two-Way	Urban	NonVDOT	5	3. City or T	Hampton F	HAMP	S-VA114NP NEW YORK AVE		0.02			-76.3851	37.00585
222715184	2022	9/5/2022 5:00	1830	18:30	A	A	0	1	0	0	1	0	0	2	2. Angle	ANG	No	1. No Adve	2. Daylight	Day	1. Dry	Dry	8. Non-Inte	1. Straight	2. Blackto	1. No Defe	1. Two-Wa	1. Not at In	1. No Traffi	6. No Traffi	2. No			3. No	6. Parked V	1. On Roac	Yes	No	Belted	No	No	No	No	No	No	No	No	No	No		RD_UNKN	Not Interse	No	No	Yes	No	5. Hampto	114	114. City o	7-Local (J,	3-Two-Way	Urban	NonVDOT	5	3. City or T	Hampton F	HAMP	S-VA114NP CHESTERFIELD RD		0.43			-76.38	37.0044
222715343	2022	9/27/2022 5:00	2109	21:09	O	PDO	0	0	0	0	0	0	0	2	2. Angle	ANG	No	1. No Adve	4. Darknes	Night	1. Dry	Dry	8. Non-Inte	1. Straight	1. Concret	1. No Defe	3. Two-Wa	1. Not at In	6. Traffic L	1. Yes - Wc	2. No			3. No	20. Motor V	1. On Roac	No	No	Belted	No	No	No	No	No	No	No	No	No	No		NOT_RD	Not Interse	No	No	Yes	Yes	5. Hampto	114	114. City o	1-Interstat	4-Two-Way	Urban	VDOT Inte	5	1. State Hv	Hampton F	HAMP	R-VA IS00064EB		262.37			-76.4106	37.05432
222725039	2022	9/28/2022 5:00	2230	22:30	A	A	0	1	0	0	1	0	0	2	1. Rear End	RE	No	1. No Adve	4. Darknes	Night	1. Dry	Dry	5. On Entra	2. Curve - L	2. Blackto	1. No Defe	4. One-Wa	1. Not at In	6. Traffic L	1. Yes - Wc	2. No			3. No	20. Motor V	1. On Roac	No	No	Belted	No	Yes	No	No	No	Yes	No	No	No	Yes	25	NOT_RD	Not Interse	No	No	No	Yes	5. Hampto	114	114. City o	1-Interstat	1-One-Way	Urban	VDOT Inte	5	1. State Hv	Hampton F	HAMP	R-VA IS00064EB	RMP263.00A	0.03			-76.3984	37.04345
222725113	2022	9/21/2022 5:00	500	5:00	A	A	0	1	0	0	1	0	0	1	9. Fixed Object - Off Road	FOOR	No	1. No Adve	4. Darknes	Night	1. Dry	Dry	8. Non-Inte	1. Straight	2. Blackto	1. No Defe	1. Two-Wa	1. Not at In	1. No Traffi	6. No Traffi	2. No			3. No	13. Curb	8. Off Roac	No	No	Unbelted	No	No	No	No	No	No	No	No	No	Yes	20	RD_RIGHT	Not Interse	No	Yes	Yes	Yes	5. Hampto	114	114. City o	7-Local (J,	3-Two-Way	Urban	NonVDOT	5	3. City or T	Hampton F	HAMP	S-VA114PR FREEMAN DR		0.57			-76.3769	37.03597
222725114	2022	8/27/2022 5:00	57	00:57	C	C	0	0	0	1	1	0	0	1	9. Fixed Object - Off Road	FOOR	No	1. No Adve	4. Darknes	Night	1. Dry	Dry	5. On Entra	1. Straight	2. Blackto	1. No Defe	4. One-Wa	1. Not at In	1. No Traffi	6. No Traffi	2. No			3. No	28. Ran Of	8. Off Roac	Yes	No	Belted	No	No	No	No	No	No	No	No	No	No		NOT_RD	Urban Inte	No	No	Yes	Yes	5. Hampto	114	114. City o	3-Principal	4-Two-Way	Urban	NonVDOT	5	3. City or T	Hampton F	HAMP	R-VA US00258EB		62.28	253136	201.59	-76.4009	37.03894
180365223	2018	2/4/2018 5:00	2125	21:25	C	C	0	0	0	2	2	0	0	2	2. Angle	ANG	No	1. No Adve	4. Darknes	Night	2. Wet	Wet	10. Interse	1. Straight	2. Blackto	1. No Defe	2. Two-Wa	4. Four Ap	3. Traffic S	1. Yes - Wc	2. No			3. No	20. Motor V	1. On Roac	No	No	Belted	No	No	No	No	No	No	No	No	No	No		NOT_RD	VDOT Inte	Yes	No	Yes	Yes	5. Hampto	114	114. City o	4-Minor Ar	3-Two-Way	Urban	NonVDOT	5	3. City or T	Hampton F	HAMP	S-VA114NP ABERDEEN RD		2.4	1072285	43.63	-76.4058	37.03202
181295113	2018	5/8/2018 5:00	1017	10:17	A	A	0	1	0	1	2	0	1	1	12. Ped	PED	Pedestrian	1. No Adve	3. Dusk	Day	1. Dry	Dry	1. Main-Lir	1. Straight	2. Blackto	1. No Defe	3. Two-Wa	1. Not at In	4. Stop Sig	1. Yes - Wc	2. No			3. No	19. Ped	1. On Roac	No	No	Belted	No	No	No	No	No	No	No	No	Yes	No		NOT_RD	Urban Inte	No	No	Yes	No	5. Hampto	114	114. City o	4-Minor Ar	3-Two-Way	Urban	NonVDOT	5	3. City or T	Hampton F	HAMP	R-VA SR00169SB		5.87	1063975	215.86	-76.3289	37.05606
211185122	2021	4/27/2021 5:00	1611	16:11	C	C	0	0	0	2	2	0	0	2	2. Angle	ANG	No	1. No Adve	2. Daylight	Day	1. Dry	Dry	9. Within Ir	1. Straight	2. Blackto	1. No Defe	3. Two-Wa	4. Four Ap	3. Traffic S	1. Yes - Wc	2. No			3. No	20. Motor V	1. On Roac	No	No	Belted	No	No	No	No	No	No	No	No	No	Yes	10	NOT_RD	Urban Inte	No	No	Yes	No	5. Hampto	114	114. City o	4-Minor Ar	4-Two-Way	Urban	NonVDOT	5	3. City or T	Hampton F	HAMP	S-VA114PR ARMISTEAD AVE N		3.67	253396	15.67	-76.3862	37.06355
222725132	2022	9/28/2022 5:00	1726	17:26	C	C	0	0	0	1	1	0	0	2	1. Rear End	RE	No	1. No Adve	4. Darknes	Night	1. Dry	Dry	10. Interse	1. Straight	2. Blackto	1. No Defe	2. Two-Wa	3. Three Ap	3. Traffic S	1. Yes - Wc	2. No			3. No	20. Motor V	1. On Roac	No	No	Belted	No	No	No	No	No	No	Yes	No	No	No		NOT_RD	Urban Inte	No	No	Yes	Yes	5. Hampto	114	114. City o	7-Local (J,	3-Two-Way	Urban	NonVDOT	5	3. City or T	Hampton F	HAMP	S-VA114PR SALTERS CREEK RD		1.11	253184	64.89	-76.3759	37.0237
181905296	2018	7/5/2018 5:00	1837	18:37	C	C	0	0	0	2	2	0	0	2	1. Rear End	RE	No	1. No Adve	2. Daylight	Day	1. Dry	Dry	10. Interse	1. Straight	2. Blackto	1. No Defe	1. Two-Wa	4. Four Ap	3. Traffic S	1. Yes - Wc	2. No			3. No	20. Motor V	1. On Roac	No	No	Belted	No	No	No	No	No	No	No	No	No	No		NOT_RD	Urban Inte	Yes	No	Yes	No	5. Hampto	114	114. City o	4-Minor Ar	4-Two-Way	Urban	NonVDOT	5	3. City or T	Hampton F	HAMP	R-VA SR00415WB		1.2	253181	113.81	-76.3888	37.02601
243195112	2024	11/13/2024 5:00	1320	13:20	C	C	0	0	0	1	1	0	0	2	4. Sideswipe - Same Direction	SSS	No	1. No Adve	2. Daylight	Day	1. Dry	Dry	1. Main-Lir	1. Straight	2. Blackto	1. No Defe	2. Two-Wa	1. Not at In	6. Traffic L	1. Yes - Wc	2. No			3. No	20. Motor V	1. On Roac	No	No	Belted	No	No	No	No	No	Yes	No	No	No	No		NOT_RD	Not Interse	No	No	Yes	No	5. Hampto	114	114. City o	4-Minor Ar	3-Two-Way	Urban	NonVDOT	5	3. City or T	Hampton F	HAMP	S-VA114PR BRIARFIELD RD		1.15			-76.3987	37.01934
200065106	2020	1/3/2020 5:00	1605	16:05	O	PDO	0	0	0	0	0	0	0	2	2. Angle	ANG	No	1. No Adve	2. Daylight	Day	1. Dry	Dry	10. Interse	1. Straight	2. Blackto	1. No Defe	3. Two-Wa	3. Three Ap	1. No Traffi	6. No Traffi	2. No			3. No	20. Motor V	1. On Roac	No	No	Belted	No	No	No	No	No	No	No	No	No	No		NOT_RD	Urban Inte	No	Yes	Yes	No	5. Hampto	114	114. City o	4-Minor Ar	4-Two-Way	Urban	NonVDOT	5	3. City or T	Hampton F	HAMP	R-VA SR00152WB		4.3			-76.3927	37.04675
201335146	2020	3/18/2020 5:00	1330	13:30	O	PDO	0	0	0	0	0	0	0	2	1. Rear End	RE	No	1. No Adve	2. Daylight	Day	1. Dry	Dry	10. Interse	1. Straight	2. Blackto	1. No Defe	1. Two-Wa	3. Three Ap	6. Traffic L	1. Yes - Wc	2. No			3. No	20. Motor V	1. On Roac	No	No	Belted	No	No	No	No	No	No	No	No	No	No		NOT_RD	Urban Inte	No	No	Yes	No	5. Hampto	114	114. City o	4-Minor Ar	4-Two-Way	Urban	NonVDOT	5	3. City or T	Hampton F	HAMP	R-VA SR00415WB		1.2	253181	127.29	-76.3887	37.02603
170035321	2017	1/3/2017 5:00	633	6:33	C	C	0	0	0	1	1	0	0	2	16. Other	OTHR	No	5. Rain	1. Dawn	Day	2. Wet	Wet	10. Interse	1. Straight	2. Blackto	1. No Defe	3. Two-Wa	2. Two App	3. Traffic S	1. Yes - Wc	2. No			3. No	20. Motor V	1. On Roac	No	No	Belted	No	No	No	No	No	No	No	No	No	No		NOT_RD	VDOT Inte	No	No	Yes	No	5. Hampto	114	114. City o	3-Principal	4-Two-Way	Urban	NonVDOT	5	3. City or T	Hampton F	HAMP	R-VA SR00134EB		10.88	253026	165.36	-76.3648	37.03529
212095153	2021	7/27/2021 5:00	1505	15:05	B	B	0	0	1	0	1	0	0	2	1. Rear End	RE	No	1. No Adve	2. Daylight	Day	1. Dry	Dry	1. Main-Lir	2. Curve - L	2. Blackto	1. No Defe	1. Two-Wa	1. Not at In	6. Traffic L	1. Yes - Wc	2. No			3. No	20. Motor V	1. On Roac	No	No	Belted	No	No	Yes	No	No	No	No	No	No	Yes	5	NOT_RD	Urban Inte	Yes	No	Yes	No	5. Hampto	114	114. City o	4-Minor Ar	3-Two-Way	Urban	NonVDOT	5	3. City or T	Hampton F	HAMP	R-VA SR00169NB		5.87	1063975	218.93	-76.3289	37.05606
222725327	2022	9/27/2022 5:00	2158	21:58	O	PDO	0	0	0	0	0	0	0	3	1. Rear End	RE	No	1. No Adve	4. Darknes	Night	1. Dry	Dry	8. Non-Inte	1. Straight	1. Concret	1. No Defe	4. One-Wa	1. Not at In	6. Traffic L	1. Yes - Wc	1. Yes	3. Activity	1. Lane Clo	3. No	20. Motor V	1. On Roac	No	No	Belted	No	No	No	No	No	Yes	No	No	No	No		NOT_RD	Not Interse	No	No	Yes	Yes	5. Hampto	114	114. City o	1-Interstat	4-Two-Way	Urban	VDOT Inte	5	1. State Hv	Hampton F	HAMP	R-VA IS00064EB		268.61			-76.3243	37.01316
222735037	2022	9/30/2022 5:00	111	1:11	O	PDO	0	0	0	0	0	0	0	1	6. Fixed Object in Road	FOIR	No	11. Severe	4. Darknes	Night	1. Dry	Dry	1. Main-Lir	2. Curve - L	1. Concret	1. No Defe	3. Two-Wa	1. Not at In	6. Traffic L	1. Yes - Wc	1. Yes	3. Activity	3. Work on	3. No	7. Tunnel,	2. Shoulde	Yes	No	Belted	No	Yes	No	No	No	No	No	No	No	Yes	15	RD_RIGHT	Not Interse	No	No	Yes	Yes	5. Hampto	114	114. City o	1-Interstat	4-Two-Way	Urban	VDOT Inte	5	1. State Hv	Hampton F	HAMP	R-VA IS00064EB		271.92			-76.3005	36.97083
222735101	2022	9/29/2022 5:00	1327	13:27	C	C	0	0	0	1	1	0	0	1	9. Fixed Object - Off Road	FOOR	No	1. No Adve	2. Daylight	Day	1. Dry	Dry	2. Accelera	4. Grade - C	2. Blackto	1. No Defe	1. Two-Wa	1. Not at In	4. Stop Sig	1. Yes - Wc	2. No			3. No	3. Utility P	2. Shoulde	No	No	Belted	No	Yes	No	No	No	No	No	No	No	Yes	10	RD_UNKN	Not Interse	No	No	Yes	No	5. Hampto	114	114. City o	7-Local (J,	3-Two-Way	Urban	NonVDOT	5	3. City or T	Hampton F	HAMP	S-VA114NP FREEMAN DR		0.13			-76.3711	37.03618
222735102	2022	9/29/2022 5:00	1625	16:25	C	C	0	0	0	3	3	0	0	2	1. Rear End	RE	No	1. No Adve	2. Daylight	Day	1. Dry	Dry	2. Accelera	3. Grade - S	2. Blackto	1. No Defe	1. Two-Wa	4. Four Ap	3. Traffic S	1. Yes - Wc	2. No			3. No	20. Motor V	1. On Roac	No	No	Belted	No	No	No	No	No	Yes	No	No	No	No		NOT_RD	Urban Inte	No	No	Yes	No	5. Hampto	114	114. City o	7-Local (J,	3-Two-Way	Urban	NonVDOT	5	3. City or T	Hampton F	HAMP	S-VA114NP WYTHE PKWY		0.31	253015	98.5	-76.3798	37.00239
222735103	2022	9/29/2022 5:00	35	00:35	B	B	0	0	1	1	2	0	0	2	1. Rear End	RE	No	1. No Adve	4. Darknes	Night	1. Dry	Dry	1. Main-Lir	1. Straight	2. Blackto	1. No Defe	5. Unknow	1. Not at In	1. No Traffi	6. No Traffi	2. No			3. No	20. Motor V	1. On Roac	Yes	No	Belted	No	No	No	No	No	No	No	No	No	Yes	10	NOT_RD	Not Interse	No	Yes	Yes	Yes	5. Hampto	114	114. City o	3-Principal	4-Two-Way	Urban	NonVDOT	5	3. City or T	Hampton F	HAMP	R-VA US00258EB		65.78	1065341	261.85	-76.3391	37.04312
222735104	2022	9/29/2022 5:00	2149	21:49	C	C	0	0	0	1	1	0	0	1	9. Fixed Object - Off Road	FOOR	No	1. No Adve	4. Darknes	Night	1. Dry	Dry	1. Main-Lir	1. Straight	2. Blackto	1. No Defe	3. Two-Wa	1. Not at In	3. Traffic S	1. Yes - Wc	2. No			3. No	2. Trees	4. Roadsid	No	No	Belted	No	No	No	No	No	No	No	No	No	No		NOT_RD	Urban Inte	No	No	Yes	Yes	5. Hampto	114	114. City o	3-Principal	4-Two-Way	Urban	NonVDOT	5	3. City or T	Hampton F	HAMP	R-VA US00258WB		62.28	253136	125.32	-76.4012	37.03905
193515195	2019	6/1/2019 5:00	2200	22:00	O	PDO	0	0	0	0	0	0	0	2	1. Rear End	RE	No	1. No Adve	4. Darknes	Night	1. Dry	Dry	8. Non-Inte	1. Straight	2. Blackto	1. No Defe	2. Two-Wa	1. Not at In	6. Traffic L	1. Yes - Wc	2. No			3. No	20. Motor V	1. On Roac	No	No	Belted	No	No	No	No	No	No	No	No	No	No		NOT_RD	VDOT Inte	No	No	Yes	Yes	5. Hampto	114	114. City o	3-Principal	4-Two-Way	Urban	NonVDOT	5	3. City or T	Hampton F	HAMP	R-VA SR00134EB		10.88	253026	204.75	-76.3649	37.03533
220535169	2022	2/15/2022 5:00	1312	13:12	A	A	0	1	0	0	1	0	0	1	9. Fixed Object - Off Road	FOOR	No	1. No Adve	2. Daylight	Day	1. Dry	Dry	8. Non-Inte	1. Straight	2. Blackto	1. No Defe	3. Two-Wa	1. Not at In	6. Traffic L	1. Yes - Wc	2. No			3. No	3. Utility P	1. On Roac	No	No	Belted	No	No	No	No	No	No	No	No	No	No		NOT_RD	Urban Inte	Yes	No	Yes	No	5. Hampto	114	114. City o	5-Major Cc	4-Two-Way	Urban	NonVDOT	5	3. City or T	Hampton F	HAMP	R-VA SR00143SB		4.84	1070379	125.79	-76.3691	37.01195
222735109	2022	9/23/2022 5:00	2035	20:35	C	C	0	0	0	2	2	0	0	2	2. Angle	ANG	No	1. No Adve	4. Darknes	Night	1. Dry	Dry	1. Main-Lir	1. Straight	2. Blackto	1. No Defe	2. Two-Wa	4. Four Ap	4. Stop Sig	1. Yes - Wc	2. No			3. No	20. Motor V	1. On Roac	No	No	Belted	No	Yes	No	No	No	No	No	No	No	Yes	10	NOT_RD	Not Interse	No	Yes	Yes	Yes	5. Hampto	114	114. City of Hampton			Urban	NonVDOT	5	3. City or T	Hampton F	HAMP	U-VA114SC99999UK						-76.3949	37.04504
222735170	2022	9/30/2022 5:00	618	6:18	O	PDO	0	0	0	0	0	0	0	2	1. Rear End	RE	No	5. Rain	4. Darknes	Night	2. Wet	Wet	8. Non-Inte	1. Straight	1. Concret	1. No Defe	3. Two-Wa	1. Not at In	6. Traffic L	1. Yes - Wc	1. Yes	2. Transitic	3. Work on	3. No	20. Motor V	1. On Roac	No	No	Belted	No	No	No	No	No	No	No	No	No	Yes	15	NOT_RD	Not Interse	No	No	Yes	Yes	5. Hampto	114	114. City o	1-Interstat	4-Two-Way	Urban	VDOT Inte	5	1. State Hv	Hampton F	HAMP	R-VA IS00064EB		267.87			-76.3292	37.02278
222735329	2022	9/30/2022 5:00	822	8:22	C	C	0	0	0	2	2	0	0	2	9. Fixed Object - Off Road	FOOR	No	5. Rain	2. Daylight	Day	2. Wet	Wet	10. Interse	1. Straight	1. Concret	1. No Defe	3. Two-Wa	4. Four Ap	3. Traffic S	1. Yes - Wc	2. No			3. No	3. Utility P	1. On Roac	No	No	Belted	No	No	No	No	No	No	No	No	No	No		NOT_RD	Urban Inte	No	Yes	Yes	No	5. Hampto	114	114. City o	3-Principal	4-Two-Way	Urban	NonVDOT	5	3. City or T	Hampton F	HAMP	R-VA US00258WB		63.41	253078	82.03	-76.3814	37.04327
222745004	2022	9/29/2022 5:00	1509	15:09	O	PDO	0	0	0	0	0	0	0	2	2. Angle	ANG	No	1. No Adve	2. Daylight	Day	1. Dry	Dry	8. Non-Inte	1. Straight	2. Blackto	1. No Defe	1. Two-Wa	1. Not at In	6. Traffic L	1. Yes - Wc	2. No			3. No	20. Motor V	1. On Roac	No	No	Belted	No	No	No	No	No	No	No	No	No	No		NOT_RD	Not Interse	No	No	Yes	No	5. Hampto	114	114. City o	7-Local (J,	3-Two-Way	Urban	NonVDOT	5	3. City or T	Hampton F	HAMP	S-VA114PR ALUMINUM AVE		0.45	1072292	415.92	-76.404	37.00629
222745106	2022	9/30/2022 5:00	1152	11:52	B	B	0	0	1	0	1	0	0	1	9. Fixed Object - Off Road	FOOR	No	5. Rain	2. Daylight	Day	2. Wet	Wet	8. Non-Inte	10. On/Off	2. Blackto	1. No Defe	3. Two-Wa	1. Not at In	6. Traffic L	1. Yes - Wc	2. No			3. No	11. Jersey	4. Roadsid	No	No	Belted	No	No	No	No	No	No	No	No	No	No		RD_LEFT	Not Interse	No	No	No	No	5. Hampto	114	114. City o	1-Interstat	1-One-Way	Urban	VDOT Inte	5	1. State Hv	Hampton F	HAMP	R-VA IS00064WB	RMP264.00A	0.17			-76.3741	37.03213
222745123	2022	10/1/2022 5:00	845	8:45	B	B	0	0	1	0	1	0	0	1	9. Fixed Object - Off Road	FOOR	No	1. No Adve	2. Daylight	Day	1. Dry	Dry	8. Non-Inte	1. Straight	2. Blackto	1. No Defe	3. Two-Wa	1. Not at In	6. Traffic L	1. Yes - Wc	2. No			3. No	5. Guard R	4. Roadsid	No	No	Unbelted	No	No	No	No	Yes	No	No	No	No	Yes	10	RD_RIGHT	Not Interse	No	No	Yes	No	5. Hampto	114	114. City o	1-Interstat	4-Two-Way	Urban	VDOT Inte	5	1. State Hv	Hampton F	HAMP	R-VA IS00064EB		264.89			-76.3759	37.03168
222745130	2022	9/28/2022 5:00	840	8:40	B	B	0	0	3	1	4	0	0	3	1. Rear End	RE	No	1. No Adve	2. Daylight	Day	1. Dry	Dry	8. Non-Inte	3. Grade - S	1. Concret	1. No Defe	3. Two-Wa	1. Not at In	6. Traffic L	1. Yes - Wc	2. No			3. No	20. Motor V	1. On Roac	No	No	Belted	No	No	No	No	No	No	No	No	No	No		NOT_RD	Not Interse	No	No	Yes	No	5. Hampto	114	114. City o	1-Interstat	4-Two-Way	Urban	VDOT Inte	5	1. State Hv	Hampton F	HAMP	R-VA IS00064EB		267.26			-76.3363	37.03061
222745259	2022	9/28/2022 5:00	1450	14:50	O	PDO	0	0	0	0	0	0	0	2	1. Rear End	RE	No	1. No Adve	2. Daylight	Day	1. Dry	Dry	8. Non-Inte	1. Straight	2. Blackto	1. No Defe	3. Two-Wa	1. Not at In	6. Traffic L	1. Yes - Wc	1. Yes	3. Activity	3. Work on	3. No	20. Motor V	1. On Roac	No	No	Belted	No	No	No	No	No	No	No	No	No	No		NOT_RD	Not Interse	No	No	Yes	No	5. Hampto	114	114. City o	1-Interstat	4-Two-Way	Urban	VDOT Inte	5	1. State Hv	Hampton F	HAMP	R-VA IS00064EB		271.92			-76.3005	36.9708
222745312	2022	9/28/2022 5:00	1500	15:00	O	PDO	0	0	0	0	0	0	0	2	1. Rear End	RE	No	1. No Adve	2. Daylight	Day	1. Dry	Dry	8. Non-Inte	1. Straight	1. Concret	1. No Defe	3. Two-Wa	1. Not at In	6. Traffic L	1. Yes - Wc	1. Yes	3. Activity	3. Work on	3. No	20. Motor V	1. On Roac	No	No	Belted	No	No	No	No	No	No	Yes	No	No	Yes	15	NOT_RD	Not Interse	No	No	Yes	No	5. Hampto	114	114. City o	1-Interstat	4-Two-Way	Urban	VDOT Inte	5	1. State Hv	Hampton F	HAMP	R-VA IS00064EB		271.61			-76.3009	36.97557
222755190	2022	9/30/2022 5:00	1400	14:00	O	PDO	0	0	0	0	0	0	0	2	1. Rear End	RE	No	5. Rain	2. Daylight	Day	2. Wet	Wet	8. Non-Inte	1. Straight	1. Concret	1. No Defe	3. Two-Wa	1. Not at In	6. Traffic L	1. Yes - Wc	2. No			3. No	20. Motor V	1. On Roac	No	No	Belted	No	No	No	No	No	No	Yes	No	No	Yes	20	NOT_RD	Not Interse	No	No	Yes	No	5. Hampto	114	114. City o	1-Interstat	4-Two-Way	Urban	VDOT Inte	5	1. State Hv	Hampton F	HAMP	R-VA IS00664EB		1.07			-76.3835	37.0188
222755200	2022	9/28/2022 5:00	1700	17:00	B	B	0	0	1	0	1	0	0	2	1. Rear End	RE	No	1. No Adve	2. Daylight	Day	1. Dry	Dry	8. Non-Inte	1. Straight	1. Concret	1. No Defe	3. Two-Wa	1. Not at In	6. Traffic L	1. Yes - Wc	2. No			3. No	20. Motor V	1. On Roac	No	No	Belted	No	Yes	No	No	No	No	No	No	No	No		NOT_RD	Not Interse	No	No	Yes	No	5. Hampto	114	114. City o	1-Interstat	4-Two-Way	Urban	VDOT Inte	5	1. State Hv	Hampton F	HAMP	R-VA IS00064EB		267.26			-76.3364	37.03064
222755213	2022	10/1/2022 5:00	200	2:00	O	PDO	0	0	0	0	0	0	0	1	9. Fixed Object - Off Road	FOOR	No	5. Rain	4. Darknes	Night	2. Wet	Wet	5. On Entra	2. Curve - L	2. Blackto	1. No Defe	4. One-Wa	1. Not at In	6. Traffic L	1. Yes - Wc	2. No			3. No	5. Guard R	2. Shoulde	No	No	Belted	No	No	No	No	Yes	No	No	No	No	No		RD_UNKN	Not Interse	No	No	Yes	Yes	5. Hampto	114	114. City o	1-Interstat	1-One-Way	Urban	VDOT Secc	5	1. State Hv	Hampton F	HAMP	S-VA114PR HAMPTON ROADS CENTER PKWY	RMP00	0.03			-76.4217	37.05905
222755222	2022	10/1/2022 5:00	500	5:00	O	PDO	0	0	0	0	0	0	0	1	9. Fixed Object - Off Road	FOOR	No	5. Rain	4. Darknes	Night	2. Wet	Wet	8. Non-Inte	1. Straight	2. Blackto	1. No Defe	3. Two-Wa	1. Not at In	6. Traffic L	1. Yes - Wc	2. No			3. No	11. Jersey	1. On Roac	No	No	Belted	No	No	No	No	No	No	No	No	No	No		RD_UNKN	Not Interse	No	No	Yes	Yes	5. Hampto	114	114. City o	1-Interstat	4-Two-Way	Urban	VDOT Inte	5	1. State Hv	Hampton F	HAMP	R-VA IS00064EB		266.4			-76.3514	37.03466
222755228	2022	10/2/2022 5:00	200	2:00	O	PDO	0	0	0	0	0	0	0	2	4. Sideswipe - Same Direction	SSS	No	1. No Adve	4. Darknes	Night	1. Dry	Dry	8. Non-Inte	7. Dip - Stra	2. Blackto	1. No Defe	3. Two-Wa	1. Not at In	6. Traffic L	1. Yes - Wc	2. No			3. No	5. Guard R	1. On Roac	Yes	No	Belted	No	Yes	No	No	Yes	Yes	No	No	No	Yes	10	NOT_RD	Not Interse	No	No	Yes	Yes	5. Hampto	114	114. City o	1-Interstat	4-Two-Way	Urban	VDOT Inte	5	1. State Hv	Hampton F	HAMP	R-VA IS00064EB		266.34			-76.3524	37.03477
222765168	2022	9/30/2022 5:00	1454	14:54	B	B	0	0	1	0	1	0	0	3	2. Angle	ANG	No	5. Rain	2. Daylight	Day	2. Wet	Wet	1. Main-Lir	1. Straight	1. Concret	1. No Defe	3. Two-Wa	1. Not at In	6. Traffic L	1. Yes - Wc	2. No			3. No	20. Motor V	2. Shoulde	No	No	Belted	No	No	No	No	No	No	No	No	No	Yes	5	RD_UNKN	Not Interse	No	No	Yes	No	5. Hampto	114	114. City o	1-Interstat	4-Two-Way	Urban	VDOT Inte	5	1. State Hv	Hampton F	HAMP	R-VA IS00064EB		264.34			-76.3879	37.0351
222765213	2022	9/30/2022 5:00	1005	10:05	O	PDO	0	0	0	0	0	0	0	2	4. Sideswipe - Same Direction	SSS	No	5. Rain	2. Daylight	Day	2. Wet	Wet	8. Non-Inte	1. Straight	2. Blackto	1. No Defe	3. Two-Wa	1. Not at In	6. Traffic L	1. Yes - Wc	1. Yes	3. Activity	3. Work on	3. No	20. Motor V	1. On Roac	No	No	Belted	No	No	No	No	No	No	No	No	No	No		NOT_RD	Not Interse	No	No	Yes	No	5. Hampto	114	114. City o	1-Interstat	4-Two-Way	Urban	VDOT Inte	5	1. State Hv	Hampton F	HAMP	R-VA IS00064WB		269.62			-76.3182	37.00141
222765461	2022	9/30/2022 5:00	1335	13:35	O	PDO	0	0	0	0	0	0	0	2	1. Rear End	RE	No	5. Rain	2. Daylight	Day	2. Wet	Wet	8. Non-Inte	3. Grade - S	2. Blackto	1. No Defe	4. One-Wa	1. Not at In	6. Traffic L	1. Yes - Wc	1. Yes	1. Advance	3. Work on	3. No	20. Motor V	1. On Roac	No	No	Belted	No	No	No	No	No	No	No	No	No	Yes	45	NOT_RD	Not Interse	No	Yes	Yes	No	5. Hampto	114	114. City o	1-Interstat	4-Two-Way	Urban	VDOT Inte	5	1. State Hv	Hampton F	HAMP	R-VA IS00064WB		269.62			-76.3182	37.0014
222765571	2022	9/30/2022 5:00	1259	12:59	O	PDO	0	0	0	0	0	0	0	1	9. Fixed Object - Off Road	FOOR	No	5. Rain	2. Daylight	Day	2. Wet	Wet	8. Non-Inte	1. Straight	1. Concret	1. No Defe	3. Two-Wa	1. Not at In	6. Traffic L	1. Yes - Wc	2. No			3. No	11. Jersey	1. On Roac	No	No	Belted	No	No	No	No	No	No	No	No	No	Yes	10	RD_RIGHT	Not Interse	No	No	Yes	No	5. Hampto	114	114. City o	1-Interstat	4-Two-Way	Urban	VDOT Inte	5	1. State Hv	Hampton F	HAMP	R-VA IS00064WB		263.69			-76.3958	37.04168
222775054	2022	10/1/2022 5:00	1920	19:20	O	PDO	0	0	0	0	0	0	0	4	1. Rear End	RE	No	1. No Adve	3. Dusk	Day	1. Dry	Dry	8. Non-Inte	1. Straight	1. Concret	1. No Defe	4. One-Wa	1. Not at In	6. Traffic L	1. Yes - Wc	1. Yes	2. Transitic	1. Lane Clo	3. No	20. Motor V	1. On Roac	No	No	Belted	No	No	No	No	No	No	No	No	No	No		NOT_RD	Not Interse	Yes	No	Yes	No	5. Hampto	114	114. City o	1-Interstat	4-Two-Way	Urban	VDOT Inte	5	1. State Hv	Hampton F	HAMP	R-VA IS00064EB		269.47			-76.3191	37.00129
193465329	2019	8/28/2019 5:00	735	7:35	O	PDO	0	0	0	0	0	0	0	2	4. Sideswipe - Same Direction	SSS	No	1. No Adve	2. Daylight	Day	1. Dry	Dry	10. Interse	1. Straight	2. Blackto	1. No Defe	1. Two-Wa	4. Four Ap	6. Traffic L	1. Yes - Wc	2. No			3. No	20. Motor V	1. On Roac	No	No	Belted	No	No	No	No	No	No	No	No	No	No		NOT_RD	VDOT Inte	No	Yes	Yes	No	5. Hampto	114	114. City o	5-Major Cc	4-Two-Way	Urban	NonVDOT	5	3. City or T	Hampton F	HAMP	S-VA114NP ORCUTT AVE		0.84	1075951	60.4	-76.4402	37.03286
222775259	2022	9/30/2022 5:00	1357	13:57	C	C	0	0	0	2	2	0	0	2	1. Rear End	RE	No	5. Rain	2. Daylight	Day	2. Wet	Wet	1. Main-Lir	1. Straight	2. Blackto	1. No Defe	3. Two-Wa	1. Not at In	6. Traffic L	1. Yes - Wc	2. No			3. No	20. Motor V	1. On Roac	No	No	Belted	No	No	No	No	No	No	No	No	No	No		NOT_RD	Urban Inte	No	No	Yes	No	5. Hampto	114	114. City o	4-Minor Ar	4-Two-Way	Urban	NonVDOT	5	3. City or T	Hampton F	HAMP	R-VA SR00351WB		5.99	1079815	62.55	-76.3405	37.03121
222785229	2022	10/4/2022 5:00	2100	21:00	O	PDO	0	0	0	0	0	0	0	2	4. Sideswipe - Same Direction	SSS	No	5. Rain	4. Darknes	Night	2. Wet	Wet	8. Non-Inte	1. Straight	2. Blackto	1. No Defe	3. Two-Wa	1. Not at In	6. Traffic L	1. Yes - Wc	2. No			3. No	15. Other F	1. On Roac	No	No	Belted	No	No	No	No	No	No	No	No	No	No		NOT_RD	Not Interse	No	No	Yes	Yes	5. Hampto	114	114. City o	1-Interstat	4-Two-Way	Urban	VDOT Inte	5	1. State Hv	Hampton F	HAMP	R-VA IS00664EB		1.07			-76.3836	37.01877
222785284	2022	10/5/2022 5:00	907	9:07	B	B	0	0	1	0	1	0	0	2	1. Rear End	RE	No	1. No Adve	2. Daylight	Day	1. Dry	Dry	1. Main-Lir	4. Grade - C	1. Concret	1. No Defe	3. Two-Wa	1. Not at In	6. Traffic L	1. Yes - Wc	2. No			3. No	20. Motor V	1. On Roac	No	No	Belted	No	No	No	No	No	Yes	No	No	No	No		NOT_RD	Not Interse	No	No	Yes	No	5. Hampto	114	114. City o	1-Interstat	4-Two-Way	Urban	VDOT Inte	5	1. State Hv	Hampton F	HAMP	R-VA IS00064EB		266.98			-76.3407	37.03299
222785294	2022	10/5/2022 5:00	758	7:58	O	PDO	0	0	0	0	0	0	0	2	2. Angle	ANG	No	1. No Adve	2. Daylight	Day	2. Wet	Wet	1. Main-Lir	3. Grade - S	1. Concret	1. No Defe	4. One-Wa	1. Not at In	6. Traffic L	1. Yes - Wc	1. Yes	2. Transitic	3. Work on	3. No	9. Impact C	2. Shoulde	No	No	Belted	No	Yes	Yes	No	No	No	No	No	No	No		RD_UNKN	Not Interse	No	No	Yes	No	5. Hampto	114	114. City o	1-Interstat	4-Two-Way	Urban	VDOT Inte	5	1. State Hv	Hampton F	HAMP	R-VA IS00064WB		269.5			-76.3192	37.00294
222785318	2022	10/3/2022 5:00	1910	19:10	O	PDO	0	0	0	0	0	0	0	2	3. Head On	HO	No	5. Rain	4. Darknes	Night	2. Wet	Wet	9. Within Ir	1. Straight	2. Blackto	7. Slick Pa	3. Two-Wa	4. Four Ap	3. Traffic S	1. Yes - Wc	2. No			3. No	20. Motor V	1. On Roac	No	No	Belted	No	No	No	No	No	No	No	No	No	Yes	10	NOT_RD	VDOT Inte	No	No	No	Yes	5. Hampto	114	114. City o	1-Interstat	1-One-Way	Urban	VDOT Inte	5	1. State Hv	Hampton F	HAMP	R-VA IS00664WB	RMP003.00A	0.15	1072293	13.86	-76.4032	37.00302
222795026	2022	10/5/2022 5:00	543	5:43	O	PDO	0	0	0	0	0	0	0	1	9. Fixed Object - Off Road	FOOR	No	5. Rain	1. Dawn	Day	2. Wet	Wet	8. Non-Inte	1. Straight	2. Blackto	1. No Defe	3. Two-Wa	1. Not at In	6. Traffic L	1. Yes - Wc	2. No			3. No	11. Jersey	2. Shoulde	No	No	Belted	No	No	No	No	No	No	No	No	No	Yes	14	RD_RIGHT	Not Interse	No	No	Yes	No	5. Hampto	114	114. City o	1-Interstat	4-Two-Way	Urban	VDOT Inte	5	1. State Hv	Hampton F	HAMP	R-VA IS00064WB		265.76			-76.3622	37.0337
222795100	2022	9/26/2022 5:00	1128	11:28	O	PDO	0	0	0	0	0	0	0	3	1. Rear End	RE	No	1. No Adve	2. Daylight	Day	1. Dry	Dry	8. Non-Inte	1. Straight	1. Concret	1. No Defe	3. Two-Wa	1. Not at In	6. Traffic L	1. Yes - Wc	1. Yes	3. Activity	4. Intermit	3. No	20. Motor V	1. On Roac	No	No	Belted	No	No	No	No	No	No	No	No	No	No		NOT_RD	Not Interse	No	No	Yes	No	5. Hampto	114	114. City o	1-Interstat	4-Two-Way	Urban	VDOT Inte	5	1. State Hv	Hampton F	HAMP	R-VA IS00064WB		268.87			-76.3224	37.0098
222795101	2022	9/2/2022 5:00	2016	20:16	C	C	0	0	0	1	1	0	0	3	1. Rear End	RE	No	1. No Adve	4. Darknes	Night	1. Dry	Dry	8. Non-Inte	1. Straight	2. Blackto	1. No Defe	3. Two-Wa	1. Not at In	3. Traffic S	1. Yes - Wc	2. No			3. No	20. Motor V	1. On Roac	No	No	Belted	No	No	No	No	No	No	No	No	No	No		NOT_RD	Urban Inte	No	No	Yes	Yes	5. Hampto	114	114. City o	3-Principal	4-Two-Way	Urban	NonVDOT	5	3. City or T	Hampton F	HAMP	R-VA US00258WB		63.24	754225	70.26	-76.3843	37.04265
222795107	2022	9/27/2022 5:00	1021	10:21	O	PDO	0	0	0	0	0	0	0	4	1. Rear End	RE	No	1. No Adve	2. Daylight	Day	1. Dry	Dry	8. Non-Inte	1. Straight	1. Concret	1. No Defe	3. Two-Wa	1. Not at In	6. Traffic L	1. Yes - Wc	1. Yes	1. Advance	3. Work on	3. No	20. Motor V	1. On Roac	No	No	Belted	No	No	No	No	No	No	Yes	No	No	No		NOT_RD	Not Interse	No	No	Yes	No	5. Hampto	114	114. City o	1-Interstat	4-Two-Way	Urban	VDOT Inte	5	1. State Hv	Hampton F	HAMP	R-VA IS00064EB		268.22			-76.3283	37.02027
222795108	2022	9/3/2022 5:00	1401	14:01	B	B	0	0	1	0	1	0	0	2	2. Angle	ANG	Bike	1. No Adve	2. Daylight	Day	1. Dry	Dry	10. Interse	1. Straight	2. Blackto	1. No Defe	1. Two-Wa	3. Three Ap	4. Stop Sig	1. Yes - Wc	2. No			3. No	22. Bicycle	1. On Roac	No	No	Belted	Yes	No	No	No	No	No	No	No	No	No		NOT_RD	Urban Inte	No	No	Yes	No	5. Hampto	114	114. City o	7-Local (J,	3-Two-Way	Urban	NonVDOT	5	3. City or T	Hampton F	HAMP	S-VA114PR MORGAN DR		0.01			-76.3218	37.03824
222795116	2022	9/3/2022 5:00	1924	19:24	C	C	0	0	0	3	3	0	0	2	2. Angle	ANG	No	1. No Adve	3. Dusk	Day	1. Dry	Dry	9. Within Ir	1. Straight	1. Concret	1. No Defe	3. Two-Wa	3. Three Ap	3. Traffic S	1. Yes - Wc	2. No			3. No	20. Motor V	1. On Roac	No	No	Belted	No	No	No	No	No	No	No	No	No	No		NOT_RD	VDOT Inte	No	No	Yes	No	5. Hampto	114	114. City o	4-Minor Ar	4-Two-Way	Urban	NonVDOT	5	3. City or T	Hampton F	HAMP	S-VA114PR KING ST N		0.92	253431	4.81	-76.3482	37.04308
222795121	2022	10/6/2022 5:00	730	7:30	O	PDO	0	0	0	0	0	0	0	2	1. Rear End	RE	No	1. No Adve	2. Daylight	Day	1. Dry	Dry	8. Non-Inte	3. Grade - S	1. Concret	1. No Defe	3. Two-Wa	1. Not at In	6. Traffic L	1. Yes - Wc	2. No			3. No	20. Motor V	1. On Roac	No	No	Belted	No	No	No	No	No	No	No	No	No	Yes	5	NOT_RD	Not Interse	No	No	Yes	No	5. Hampto	114	114. City o	1-Interstat	4-Two-Way	Urban	VDOT Inte	5	1. State Hv	Hampton F	HAMP	R-VA IS00064EB		269.08			-76.3214	37.00673
211145065	2021	4/8/2021 5:00	1658	16:58	C	C	0	0	0	2	2	0	0	2	4. Sideswipe - Same Direction	SSS	No	1. No Adve	2. Daylight	Day	1. Dry	Dry	1. Main-Lir	2. Curve - L	2. Blackto	1. No Defe	2. Two-Wa	2. Two App	3. Traffic S	1. Yes - Wc	2. No			3. No	20. Motor V	1. On Roac	No	No	Belted	No	No	No	No	No	No	No	No	No	No		NOT_RD	Not Interse	No	No	Yes	No	5. Hampto	114	114. City o	5-Major Cc	3-Two-Way	Urban	NonVDOT	5	3. City or T	Hampton F	HAMP	S-VA114PR PINE CHAPEL RD		0.66			-76.3821	37.03809
182555117	2018	9/11/2018 5:00	1303	13:03	O	PDO	0	0	0	0	0	0	0	2	2. Angle	ANG	No	1. No Adve	2. Daylight	Day	1. Dry	Dry	9. Within Ir	1. Straight	2. Blackto	1. No Defe	2. Two-Wa	4. Four Ap	3. Traffic S	1. Yes - Wc	2. No			3. No	20. Motor V	1. On Roac	No	No	Belted	No	No	No	No	No	Yes	No	No	No	No		NOT_RD	VDOT Inte	No	No	Yes	No	5. Hampto	114	114. City o	4-Minor Ar	3-Two-Way	Urban	NonVDOT	5	3. City or T	Hampton F	HAMP	S-VA114NP ABERDEEN RD		2.4	1072285	49.04	-76.4058	37.03204
222795165	2022	9/4/2022 5:00	1644	16:44	C	C	0	0	0	3	3	0	0	2	2. Angle	ANG	No	1. No Adve	2. Daylight	Day	1. Dry	Dry	1. Main-Lir	1. Straight	2. Blackto	1. No Defe	2. Two-Wa	4. Four Ap	3. Traffic S	1. Yes - Wc	2. No			3. No	20. Motor V	1. On Roac	No	No	Belted	No	No	No	No	No	No	No	No	No	Yes	5	NOT_RD	Urban Inte	No	Yes	Yes	No	5. Hampto	114	114. City o	4-Minor Ar	3-Two-Way	Urban	NonVDOT	5	3. City or T	Hampton F	HAMP	R-VA US00258WB		67.42	253155	9.17	-76.3224	37.02512
222795185	2022	9/4/2022 5:00	2232	22:32	C	C	0	0	0	1	1	0	0	2	1. Rear End	RE	No	1. No Adve	4. Darknes	Night	1. Dry	Dry	9. Within Ir	1. Straight	2. Blackto	1. No Defe	3. Two-Wa	4. Four Ap	3. Traffic S	1. Yes - Wc	2. No			3. No	20. Motor V	1. On Roac	No	No	Belted	No	No	No	No	No	Yes	No	No	No	No		NOT_RD	Urban Inte	No	No	Yes	Yes	5. Hampto	114	114. City o	3-Principal	4-Two-Way	Urban	NonVDOT	5	3. City or T	Hampton F	HAMP	R-VA US00258WB		62.27	253136	87.31	-76.4014	37.03902
182815129	2018	10/5/2018 5:00	1618	16:18	O	PDO	0	0	0	0	0	0	0	2	1. Rear End	RE	No	1. No Adve	2. Daylight	Day	1. Dry	Dry	10. Interse	1. Straight	2. Blackto	1. No Defe	2. Two-Wa	3. Three Ap	3. Traffic S	1. Yes - Wc	2. No			3. No	20. Motor V	1. On Roac	No	No	Belted	No	No	No	No	No	No	No	No	No	No		NOT_RD	Urban Inte	No	No	Yes	No	5. Hampto	114	114. City o	4-Minor Ar	4-Two-Way	Urban	NonVDOT	5	3. City or T	Hampton F	HAMP	R-VA US00060EB		274.27	1079588	43.39	-76.3334	37.02552
222795201	2022	9/5/2022 5:00	2011	20:11	C	C	0	0	0	1	1	0	0	3	2. Angle	ANG	No	1. No Adve	4. Darknes	Night	1. Dry	Dry	9. Within Ir	1. Straight	2. Blackto	1. No Defe	2. Two-Wa	4. Four Ap	4. Stop Sig	1. Yes - Wc	2. No			3. No	20. Motor V	1. On Roac	Yes	No	Belted	No	No	No	No	No	Yes	No	No	No	Yes	20	NOT_RD	VDOT Inte	No	No	Yes	Yes	5. Hampto	114	114. City o	7-Local (J,	3-Two-Way	Urban	NonVDOT	5	3. City or T	Hampton F	HAMP	S-VA114NP DOWNES ST		0.09	1061857	56.51	-76.3236	37.01587
222795208	2022	9/7/2022 5:00	1138	11:38	C	C	0	0	0	1	1	0	0	2	9. Fixed Object - Off Road	FOOR	No	1. No Adve	2. Daylight	Day	1. Dry	Dry	13. Drivew	2. Curve - L	2. Blackto	1. No Defe	1. Two-Wa	1. Not at In	1. No Traffi	6. No Traffi	2. No			3. No	4. Fence O	4. Roadsid	No	No	Belted	No	No	No	No	No	No	No	No	No	No		RD_UNKN	Not Interse	Yes	No	Yes	No	5. Hampto	114	114. City o	7-Local (J,	3-Two-Way	Urban	NonVDOT	5	3. City or T	Hampton F	HAMP	S-VA114PR SUNSET RD W		0.23			-76.3571	37.01658
222795209	2022	9/7/2022 5:00	1400	14:00	C	C	0	0	0	4	4	0	0	2	2. Angle	ANG	No	1. No Adve	2. Daylight	Day	1. Dry	Dry	10. Interse	1. Straight	2. Blackto	1. No Defe	2. Two-Wa	3. Three Ap	3. Traffic S	1. Yes - Wc	2. No			3. No	20. Motor V	1. On Roac	No	No	Belted	No	Yes	No	No	No	No	No	No	No	No		NOT_RD	Urban Inte	No	Yes	Yes	No	5. Hampto	114	114. City o	3-Principal	4-Two-Way	Urban	NonVDOT	5	3. City or T	Hampton F	HAMP	R-VA US00258WB		66.3	1080039	68.2	-76.3307	37.03983
200795233	2020	2/29/2020 5:00	1438	14:38	O	PDO	0	0	0	0	0	0	0	2	2. Angle	ANG	No	1. No Adve	2. Daylight	Day	1. Dry	Dry	1. Main-Lir	1. Straight	2. Blackto	1. No Defe	2. Two-Wa	3. Three Ap	4. Stop Sig	1. Yes - Wc	2. No			3. No	20. Motor V	1. On Roac	No	No	Belted	No	No	No	No	No	No	No	No	No	No		NOT_RD	Not Interse	No	No	Yes	No	5. Hampto	114	114. City o	4-Minor Ar	4-Two-Way	Urban	NonVDOT	5	3. City or T	Hampton F	HAMP	R-VA SR00152WB		4.3			-76.3926	37.04675
222795232	2022	9/8/2022 5:00	1648	16:48	C	C	0	0	0	1	1	0	0	3	2. Angle	ANG	No	1. No Adve	2. Daylight	Day	1. Dry	Dry	9. Within Ir	1. Straight	2. Blackto	1. No Defe	2. Two-Wa	3. Three Ap	4. Stop Sig	1. Yes - Wc	2. No			3. No	20. Motor V	1. On Roac	No	No	Belted	No	No	No	No	No	No	No	No	No	No		NOT_RD	Urban Inte	No	No	Yes	No	5. Hampto	114	114. City o	7-Local (J,	3-Two-Way	Urban	NonVDOT	5	3. City or T	Hampton F	HAMP	S-VA114PR BURTON ST		0.65			-76.4255	37.05174
222795265	2022	9/30/2022 5:00	1615	16:15	O	PDO	0	0	0	0	0	0	0	1	9. Fixed Object - Off Road	FOOR	No	5. Rain	2. Daylight	Day	2. Wet	Wet	5. On Entra	3. Grade - S	2. Blackto	1. No Defe	4. One-Wa	1. Not at In	9. One Wa	1. Yes - Wc	1. Yes	2. Transitic	3. Work on	3. No	9. Impact C	4. Roadsid	No	No	Belted	No	No	No	No	No	No	No	No	No	No		RD_RIGHT	Not Interse	No	No	Yes	No	5. Hampto	114	114. City o	1-Interstat	4-Two-Way	Urban	VDOT Inte	5	1. State Hv	Hampton F	HAMP	R-VA IS00064EB		268.29			-76.3282	37.01903
222795354	2022	10/3/2022 5:00	1126	11:26	O	PDO	0	0	0	0	0	0	0	2	2. Angle	ANG	No	5. Rain	2. Daylight	Day	2. Wet	Wet	8. Non-Inte	1. Straight	2. Blackto	1. No Defe	3. Two-Wa	1. Not at In	6. Traffic L	1. Yes - Wc	2. No			3. No	20. Motor V	1. On Roac	No	No	Belted	No	No	No	No	No	No	Yes	No	No	No		RD_UNKN	Not Interse	No	No	Yes	No	5. Hampto	114	114. City o	1-Interstat	4-Two-Way	Urban	VDOT Inte	5	1. State Hv	Hampton F	HAMP	R-VA IS00064WB		267.97			-76.3293	37.02324
222795361	2022	10/3/2022 5:00	1340	13:40	O	PDO	0	0	0	0	0	0	0	2	1. Rear End	RE	No	5. Rain	2. Daylight	Day	2. Wet	Wet	8. Non-Inte	1. Straight	2. Blackto	1. No Defe	3. Two-Wa	1. Not at In	6. Traffic L	1. Yes - Wc	2. No			3. No	20. Motor V	1. On Roac	No	No	Belted	No	No	No	No	No	No	No	No	No	No		NOT_RD	Not Interse	Yes	No	Yes	No	5. Hampto	114	114. City o	1-Interstat	4-Two-Way	Urban	VDOT Inte	5	1. State Hv	Hampton F	HAMP	R-VA IS00064WB		271.26			-76.3012	36.98316
222805293	2022	10/1/2022 5:00	1645	16:45	O	PDO	0	0	0	0	0	0	0	3	1. Rear End	RE	No	1. No Adve	2. Daylight	Day	1. Dry	Dry	8. Non-Inte	1. Straight	1. Concret	1. No Defe	3. Two-Wa	1. Not at In	6. Traffic L	1. Yes - Wc	2. No			3. No	20. Motor V	1. On Roac	Yes	No	Belted	No	No	No	No	No	No	No	No	No	No		NOT_RD	Not Interse	Yes	No	Yes	No	5. Hampto	114	114. City o	1-Interstat	4-Two-Way	Urban	VDOT Inte	5	1. State Hv	Hampton F	HAMP	R-VA IS00064EB		267.36			-76.3347	37.02962
222805324	2022	10/5/2022 5:00	2332	23:32	B	B	0	0	1	0	1	0	0	1	9. Fixed Object - Off Road	FOOR	No	1. No Adve	4. Darknes	Night	1. Dry	Dry	8. Non-Inte	3. Grade - S	2. Blackto	1. No Defe	3. Two-Wa	1. Not at In	6. Traffic L	1. Yes - Wc	1. Yes	3. Activity	2. Lane Sh	3. No	9. Impact C	2. Shoulde	No	No	Belted	No	Yes	No	No	No	No	No	No	No	Yes	10	RD_LEFT	Not Interse	No	Yes	Yes	Yes	5. Hampto	114	114. City o	1-Interstat	4-Two-Way	Urban	VDOT Inte	5	1. State Hv	Hampton F	HAMP	R-VA IS00064WB		269.62			-76.3182	37.00141
222815239	2022	10/8/2022 5:00	1830	18:30	O	PDO	0	0	0	0	0	0	0	2	1. Rear End	RE	No	1. No Adve	3. Dusk	Day	1. Dry	Dry	8. Non-Inte	1. Straight	2. Blackto	1. No Defe	3. Two-Wa	1. Not at In	6. Traffic L	1. Yes - Wc	2. No			3. No	20. Motor V	1. On Roac	No	No	Belted	No	Yes	No	No	No	Yes	No	No	No	No		NOT_RD	Not Interse	No	No	Yes	No	5. Hampto	114	114. City o	1-Interstat	4-Two-Way	Urban	VDOT Inte	5	1. State Hv	Hampton F	HAMP	R-VA IS00064WB		265.79			-76.3616	37.03392
222825084	2022	10/9/2022 5:00	654	6:54	O	PDO	0	0	0	0	0	0	0	1	9. Fixed Object - Off Road	FOOR	No	1. No Adve	1. Dawn	Day	1. Dry	Dry	1. Main-Lir	3. Grade - S	1. Concret	1. No Defe	3. Two-Wa	1. Not at In	6. Traffic L	1. Yes - Wc	1. Yes	3. Activity	3. Work on	3. No	7. Tunnel,	1. On Roac	No	No	Belted	No	No	No	No	No	No	No	No	No	Yes	10	RD_UNKN	Not Interse	No	No	Yes	No	5. Hampto	114	114. City o	1-Interstat	4-Two-Way	Urban	VDOT Inte	5	1. State Hv	Hampton F	HAMP	R-VA IS00064EB		269.65			-76.3173	36.99931
222825156	2022	10/7/2022 5:00	1250	12:50	O	PDO	0	0	0	0	0	0	0	3	1. Rear End	RE	No	1. No Adve	2. Daylight	Day	1. Dry	Dry	8. Non-Inte	1. Straight	2. Blackto	1. No Defe	3. Two-Wa	1. Not at In	6. Traffic L	1. Yes - Wc	2. No			3. No	20. Motor V	1. On Roac	No	No	Belted	No	Yes	No	No	No	No	No	No	No	No		NOT_RD	Not Interse	No	No	Yes	No	5. Hampto	114	114. City o	1-Interstat	4-Two-Way	Urban	VDOT Inte	5	1. State Hv	Hampton F	HAMP	R-VA IS00064WB		272			-76.2998	36.97205
222825236	2022	10/7/2022 5:00	1620	16:20	O	PDO	0	0	0	0	0	0	0	2	1. Rear End	RE	No	1. No Adve	2. Daylight	Day	1. Dry	Dry	5. On Entra	1. Straight	2. Blackto	1. No Defe	4. One-Wa	1. Not at In	9. One Wa	1. Yes - Wc	2. No			3. No	20. Motor V	1. On Roac	No	No	Belted	No	No	No	No	No	No	No	No	No	No		NOT_RD	Not Interse	No	No	No	No	5. Hampto	114	114. City o	1-Interstat	1-One-Way	Urban	VDOT Inte	5	1. State Hv	Hampton F	HAMP	R-VA IS00064EB	RMP265.00A	0.2			-76.3632	37.03152
222835022	2022	10/5/2022 5:00	550	5:50	O	PDO	0	0	0	0	0	0	0	3	1. Rear End	RE	No	1. No Adve	4. Darknes	Night	2. Wet	Wet	5. On Entra	4. Grade - C	1. Concret	1. No Defe	3. Two-Wa	1. Not at In	6. Traffic L	1. Yes - Wc	2. No			3. No	20. Motor V	1. On Roac	No	No	Belted	No	No	No	No	Yes	No	No	No	No	Yes	17	NOT_RD	Not Interse	No	Yes	No	Yes	5. Hampto	114	114. City o	1-Interstat	1-One-Way	Urban	VDOT Inte	5	1. State Hv	Hampton F	HAMP	R-VA IS00064WB	RMP264.00A	0.08			-76.3721	37.03189
222835136	2022	10/9/2022 5:00	1100	11:00	B	B	0	0	1	1	2	0	0	2	1. Rear End	RE	No	1. No Adve	2. Daylight	Day	1. Dry	Dry	8. Non-Inte	1. Straight	1. Concret	1. No Defe	3. Two-Wa	1. Not at In	6. Traffic L	1. Yes - Wc	2. No			3. No	20. Motor V	1. On Roac	No	No	Belted	No	No	No	No	No	No	No	No	No	No		NOT_RD	Not Interse	No	No	Yes	No	5. Hampto	114	114. City o	1-Interstat	4-Two-Way	Urban	VDOT Inte	5	1. State Hv	Hampton F	HAMP	R-VA IS00064EB		263.76			-76.3942	37.03985

222835201	2022	10/8/2022 5:00	840	8:40	B	B	0	0	2	0	2	0	0	4	1. Rear End	RE	No	1. No Adve	2. Daylight	Day	1. Dry	Dry	8. Non-Inte	3. Grade - S	1. Concret	1. No Defe	3. Two-Wa	1. Not at In	6. Traffic L	1. Yes - W	2. No			3. No	20. Motor V	1. On Roac	No	No	Belted	No	No	No	No	No	No	No	No	No	Yes	15	NOT_RD	Not Interse	Yes	Yes	Yes	No	5. Hampto	114	114. City o	1-Interstat	4-Two-Way	Urban	VDOT Inte	5	1. State Hw	Hampton F	HAMP	R-VA IS00064EB		271.2			-76.3018	36.98383
221465109	2022	5/10/2022 5:00	1526	15:26	O	PDO	0	0	0	0	0	0	0	2	2. Angle	ANG	No	1. No Adve	2. Daylight	Day	1. Dry	Dry	9. Within In	1. Straight	2. Blacktop	1. No Defe	1. Two-Wa	4. Four Apr	6. Traffic L	1. Yes - W	2. No			3. No	20. Motor V	1. On Roac	No	No	Belted	No	No	No	No	No	Yes	No	No	No	No		NOT_RD	VDOT Inte	No	No	Yes	No	5. Hampto	114	114. City o	5-Major Cc	4-Two-Way	Urban	NonVDOT	5	3. City or T	Hampton F	HAMP	S-VA114PR ORCUTT AVE		0.84	1075951	40.4	-76.4401	37.03304
222845335	2022	10/11/2022 5:00	637	6:37	O	PDO	0	0	0	0	0	0	0	5	1. Rear End	RE	No	1. No Adve	2. Daylight	Day	1. Dry	Dry	8. Non-Inte	1. Straight	2. Blacktop	1. No Defe	3. Two-Wa	1. Not at In	6. Traffic L	1. Yes - W	1. Yes	1. Advance	3. Work on	3. No	20. Motor V	1. On Roac	No	No	Belted	No	No	No	No	No	No	No	No	No	No		NOT_RD	Not Interse	No	Yes	Yes	No	5. Hampto	114	114. City o	1-Interstat	4-Two-Way	Urban	VDOT Inte	5	1. State Hw	Hampton F	HAMP	R-VA IS00064EB		270.28			-76.3107	36.99229
222855249	2022	10/11/2022 5:00	29	00:29	O	PDO	0	0	0	0	0	0	0	1	9. Fixed Object - Off Road	FOOR	No	1. No Adve	4. Darknes	Night	1. Dry	Dry	8. Non-Inte	1. Straight	2. Blacktop	1. No Defe	2. Two-Wa	1. Not at In	6. Traffic L	1. Yes - W	2. No			3. No	13. Curb	1. On Roac	No	No	Belted	No	Yes	Yes	No	No	No	No	No	No	No		NOT_RD	Urban Inte	No	No	Yes	Yes	5. Hampto	114	114. City o	3-Principal	4-Two-Way	Urban	NonVDOT	5	3. City or T	Hampton F	HAMP	R-VA US00258EB		66.82	253152	182.66	-76.3257	37.03367
222855348	2022	10/12/2022 5:00	810	8:10	O	PDO	0	0	0	0	0	0	0	2	1. Rear End	RE	No	1. No Adve	2. Daylight	Day	1. Dry	Dry	8. Non-Inte	3. Grade - S	1. Concret	1. No Defe	3. Two-Wa	1. Not at In	6. Traffic L	1. Yes - W	2. No			3. No	20. Motor V	1. On Roac	No	No	Belted	No	No	No	No	No	No	No	No	No	No		NOT_RD	Not Interse	No	No	Yes	No	5. Hampto	114	114. City o	1-Interstat	4-Two-Way	Urban	VDOT Inte	5	1. State Hw	Hampton F	HAMP	R-VA IS00064EB		271.09			-76.3023	36.98326
222865098	2022	10/12/2022 5:00	912	9:12	O	PDO	0	0	0	0	0	0	0	1	6. Fixed Object in Road	FOIR	No	1. No Adve	2. Daylight	Day	1. Dry	Dry	10. Interse	1. Straight	2. Blacktop	1. No Defe	3. Two-Wa	3. Three Ap	3. Traffic S	1. Yes - W	2. No			3. No	16. Other T	4. Roadsid	No	No	Belted	No	No	No	No	No	No	No	No	No	No		NOT_RD	Urban Inte	No	No	Yes	No	5. Hampto	114	114. City o	3-Principal	4-Two-Way	Urban	NonVDOT	5	3. City or T	Hampton F	HAMP	R-VA US00258EB		66.28	1080039	48.45	-76.331	37.03981
222865110	2022	10/12/2022 5:00	845	8:45	A	A	0	1	0	0	1	0	0	2	1. Rear End	RE	No	1. No Adve	2. Daylight	Day	1. Dry	Dry	8. Non-Inte	1. Straight	1. Concret	1. No Defe	4. One-Wa	1. Not at In	6. Traffic L	1. Yes - W	1. Yes	3. Activity /	3. Work on	3. No	20. Motor V	1. On Roac	No	No	Belted	No	No	No	No	No	No	No	No	No	No		NOT_RD	Not Interse	No	Yes	Yes	No	5. Hampto	114	114. City o	1-Interstat	4-Two-Way	Urban	VDOT Inte	5	1. State Hw	Hampton F	HAMP	R-VA IS00064EB		269.22			-76.3207	37.00473
232305053	2023	8/16/2023 5:00	956	9:56	C	C	0	0	0	1	1	0	0	2	2. Angle	ANG	No	1. No Adve	2. Daylight	Day	1. Dry	Dry	1. Main-Lir	1. Straight	2. Blacktop	1. No Defe	4. One-Wa	2. Two App	8. Yield Sig	1. Yes - W	2. No			3. No	20. Motor V	1. On Roac	No	No	Belted	No	No	No	No	No	No	No	No	No	No		NOT_RD	Not Interse	Yes	No	Yes	No	5. Hampto	114	114. City o	4-Minor Ar	3-Two-Way	Urban	NonVDOT	5	3. City or T	Hampton F	HAMP	S-VA114PR LASALLE AVE		1.99	731448	461.21	-76.3628	37.03138
222865275	2022	9/7/2022 5:00	1930	19:30	C	C	0	0	0	1	1	0	0	2	15. Backed Into	BI	No	1. No Adve	3. Dusk	Day	1. Dry	Dry	8. Non-Inte	1. Straight	2. Blacktop	1. No Defe	1. Two-Wa	1. Not at In	4. Stop Sig	1. Yes - W	2. No			3. No	20. Motor V	1. On Roac	No	No	Belted	No	No	No	No	No	No	No	No	No	No		NOT_RD	Not Interse	No	No	Yes	No	5. Hampto	114	114. City o	7-Local (J,(	3-Two-Way	Urban	NonVDOT	5	3. City or T	Hampton F	HAMP	S-VA114NP BUCKROE AVE		0.08			-76.291	37.04232
222865291	2022	9/9/2022 5:00	1655	16:55	C	C	0	0	0	2	2	0	0	2	1. Rear End	RE	No	1. No Adve	2. Daylight	Day	1. Dry	Dry	10. Interse	1. Straight	2. Blacktop	1. No Defe	2. Two-Wa	5. Five-Poi	3. Traffic S	1. Yes - W	2. No			3. No	20. Motor V	1. On Roac	No	No	Belted	No	Yes	No	No	No	No	No	No	No	No		NOT_RD	Urban Inte	No	No	Yes	No	5. Hampto	114	114. City o	7-Local (J,(	3-Two-Way	Urban	NonVDOT	5	3. City or T	Hampton F	HAMP	S-VA114PR COLISEUM DR		1.16	253076	39.94	-76.3906	37.04665
222865292	2022	9/9/2022 5:00	1719	17:19	O	PDO	0	0	0	0	0	0	0	2	2. Angle	ANG	No	1. No Adve	2. Daylight	Day	1. Dry	Dry	10. Interse	1. Straight	2. Blacktop	1. No Defe	3. Two-Wa	4. Four Apr	13. Other	1. Yes - W	2. No			3. No	20. Motor V	1. On Roac	No	No	Belted	No	No	No	No	No	No	No	No	No	No		NOT_RD	Urban Inte	No	No	Yes	No	5. Hampto	114	114. City o	3-Principal	4-Two-Way	Urban	NonVDOT	5	3. City or T	Hampton F	HAMP	R-VA US00258EB		66.74	1080031	483.9	-76.3261	37.03478
222865399	2022	10/13/2022 5:00	1520	15:20	A	A	0	1	0	1	2	0	0	2	4. Sideswipe - Same Direction	SSS	No	1. No Adve	2. Daylight	Day	1. Dry	Dry	8. Non-Inte	1. Straight	2. Blacktop	1. No Defe	3. Two-Wa	1. Not at In	6. Traffic L	1. Yes - W	2. No			3. No	20. Motor V	1. On Roac	No	No	Belted	No	No	No	No	No	No	No	Yes	No	No		NOT_RD	Not Interse	No	No	Yes	No	5. Hampto	114	114. City o	1-Interstat	4-Two-Way	Urban	VDOT Inte	5	1. State Hw	Hampton F	HAMP	R-VA IS00664WB		2.56			-76.4006	37.00638
222875133	2022	9/12/2022 5:00	1416	14:16	O	PDO	0	0	0	0	0	0	0	2	2. Angle	ANG	No	1. No Adve	2. Daylight	Day	1. Dry	Dry	9. Within In	1. Straight	2. Blacktop	1. No Defe	1. Two-Wa	3. Three Ap	8. Yield Sig	1. Yes - W	2. No			3. No	20. Motor V	1. On Roac	No	No	Belted	No	No	No	No	No	No	No	No	No	No		NOT_RD	Urban Inte	Yes	No	Yes	No	5. Hampto	114	114. City o	4-Minor Ar	3-Two-Way	Urban	NonVDOT	5	3. City or T	Hampton F	HAMP	R-VA SR00351EB		6.9	1062166	133.98	-76.3244	37.03322
222875284	2022	10/8/2022 5:00	1750	17:50	B	B	0	0	1	0	1	0	0	2	4. Sideswipe - Same Direction	SSS	No	1. No Adve	2. Daylight	Day	1. Dry	Dry	8. Non-Inte	1. Straight	1. Concret	1. No Defe	3. Two-Wa	1. Not at In	6. Traffic L	1. Yes - W	2. No			3. No	20. Motor V	1. On Roac	No	No	Belted	No	No	No	No	No	No	No	No	No	Yes	20	NOT_RD	Not Interse	No	Yes	Yes	No	5. Hampto	114	114. City o	1-Interstat	4-Two-Way	Urban	VDOT Inte	5	1. State Hw	Hampton F	HAMP	R-VA IS00064EB		264.9			-76.3757	37.03166
222875358	2022	10/13/2022 5:00	1527	15:27	B	B	0	0	1	0	1	0	0	6	1. Rear End	RE	No	1. No Adve	2. Daylight	Day	1. Dry	Dry	8. Non-Inte	1. Straight	2. Blacktop	1. No Defe	3. Two-Wa	1. Not at In	6. Traffic L	1. Yes - W	2. No			3. No	20. Motor V	1. On Roac	No	No	Belted	No	No	No	No	No	No	No	No	No	No		NOT_RD	Not Interse	No	No	Yes	No	5. Hampto	114	114. City o	1-Interstat	4-Two-Way	Urban	VDOT Inte	5	1. State Hw	Hampton F	HAMP	R-VA IS00664WB		2.03			-76.395	37.01173
222885003	2022	10/14/2022 5:00	2315	23:15	O	PDO	0	0	0	0	0	0	0	1	9. Fixed Object - Off Road	FOOR	No	1. No Adve	4. Darknes	Night	1. Dry	Dry	8. Non-Inte	1. Straight	1. Concret	1. No Defe	3. Two-Wa	1. Not at In	6. Traffic L	1. Yes - W	2. No			3. No	11. Jersey W	1. On Roac	No	No	Belted	No	No	No	No	No	No	No	No	No	No		RD_LEFT	Not Interse	No	No	Yes	Yes	5. Hampto	114	114. City o	1-Interstat	4-Two-Way	Urban	VDOT Inte	5	1. State Hw	Hampton F	HAMP	R-VA IS00064EB		264.36			-76.3878	37.03502
222885030	2022	10/13/2022 5:00	1720	17:20	O	PDO	0	0	0	0	0	0	0	2	1. Rear End	RE	No	1. No Adve	2. Daylight	Day	1. Dry	Dry	8. Non-Inte	1. Straight	2. Blacktop	1. No Defe	3. Two-Wa	1. Not at In	6. Traffic L	1. Yes - W	2. No			3. No	20. Motor V	1. On Roac	No	No	Belted	No	No	No	No	No	No	No	No	No	No		NOT_RD	Not Interse	No	No	Yes	No	5. Hampto	114	114. City o	1-Interstat	4-Two-Way	Urban	VDOT Inte	5	1. State Hw	Hampton F	HAMP	R-VA IS00064EB		268.49			-76.3259	37.01467
222885044	2022	10/14/2022 5:00	2325	23:25	O	PDO	0	0	0	0	0	0	0	2	1. Rear End	RE	No	1. No Adve	4. Darknes	Night	1. Dry	Dry	8. Non-Inte	1. Straight	1. Concret	1. No Defe	3. Two-Wa	1. Not at In	6. Traffic L	1. Yes - W	1. Yes	3. Activity /	1. Lane Clo	3. No	20. Motor V	1. On Roac	No	No	Belted	No	No	No	No	No	No	No	No	No	No		NOT_RD	Not Interse	No	No	Yes	Yes	5. Hampto	114	114. City o	1-Interstat	4-Two-Way	Urban	VDOT Inte	5	1. State Hw	Hampton F	HAMP	R-VA IS00064EB		261.19			-76.4277	37.06576
222885241	2022	10/15/2022 5:00	1500	15:00	O	PDO	0	0	0	0	0	0	0	2	1. Rear End	RE	No	1. No Adve	2. Daylight	Day	1. Dry	Dry	1. Main-Lir	1. Straight	1. Concret	1. No Defe	3. Two-Wa	1. Not at In	6. Traffic L	1. Yes - W	1. Yes	3. Activity /	4. Intermit	3. No	20. Motor V	1. On Roac	No	No	Belted	No	No	No	No	No	No	Yes	No	No	No		NOT_RD	Not Interse	No	No	Yes	No	5. Hampto	114	114. City o	1-Interstat	4-Two-Way	Urban	VDOT Inte	5	1. State Hw	Hampton F	HAMP	R-VA IS00064EB		269.66			-76.3172	36.99921
222895295	2022	10/16/2022 5:00	1532	15:32	O	PDO	0	0	0	0	0	0	0	3	1. Rear End	RE	No	1. No Adve	3. Dusk	Day	1. Dry	Dry	8. Non-Inte	1. Straight	1. Concret	1. No Defe	4. One-Wa	1. Not at In	6. Traffic L	1. Yes - W	2. No			3. No	20. Motor V	1. On Roac	No	No	Belted	No	No	No	No	No	No	No	No	No	Yes	45	NOT_RD	Not Interse	No	No	Yes	No	5. Hampto	114	114. City o	1-Interstat	4-Two-Way	Urban	VDOT Inte	5	1. State Hw	Hampton F	HAMP	R-VA IS00064EB		270			-76.3137	36.99544
222915016	2022	10/17/2022 5:00	2135	21:35	O	PDO	0	0	0	0	0	0	0	1	9. Fixed Object - Off Road	FOOR	No	5. Rain	4. Darknes	Night	2. Wet	Wet	8. Non-Inte	1. Straight	1. Concret	1. No Defe	3. Two-Wa	1. Not at In	6. Traffic L	1. Yes - W	2. No			3. No	11. Jersey W	2. Shoulde	No	No	Belted	No	No	No	No	No	No	No	No	No	Yes	5	RD_LEFT	Not Interse	No	No	Yes	Yes	5. Hampto	114	114. City o	1-Interstat	4-Two-Way	Urban	VDOT Inte	5	1. State Hw	Hampton F	HAMP	R-VA IS00064EB		266.94			-76.3415	37.03318
222915023	2022	10/17/2022 5:00	2304	23:04	O	PDO	0	0	0	0	0	0	0	1	9. Fixed Object - Off Road	FOOR	No	5. Rain	4. Darknes	Night	2. Wet	Wet	5. On Entra	10. On/Off	2. Blacktop	1. No Defe	4. One-Wa	1. Not at In	6. Traffic L	1. Yes - W	2. No			3. No	5. Guard R	2. Shoulde	No	No	Belted	No	No	No	No	Yes	No	No	No	No	Yes	5	RD_LEFT	Not Interse	No	No	No	Yes	5. Hampto	114	114. City o	1-Interstat	1-One-Way	Urban	VDOT Prim	5	1. State Hw	Hampton F	HAMP	R-VA US00258WB	RMP063.00A	0.04			-76.3971	37.04021
222915055	2022	10/11/2022 5:00	538	5:38	A	A	0	1	0	0	1	0	0	2	2. Angle	ANG	No	1. No Adve	4. Darknes	Night	1. Dry	Dry	8. Non-Inte	1. Straight	1. Concret	1. No Defe	3. Two-Wa	1. Not at In	6. Traffic L	1. Yes - W	2. No			3. No	20. Motor V	1. On Roac	No	No	Belted	No	No	No	No	No	No	Yes	No	No	Yes	5	NOT_RD	Not Interse	No	No	Yes	Yes	5. Hampto	114	114. City o	1-Interstat	4-Two-Way	Urban	VDOT Inte	5	1. State Hw	Hampton F	HAMP	R-VA IS00064EB		259.83			-76.4463	37.07682
222915239	2022	10/17/2022 5:00	1800	18:00	O	PDO	0	0	0	0	0	0	0	1	9. Fixed Object - Off Road	FOOR	No	5. Rain	4. Darknes	Night	2. Wet	Wet	8. Non-Inte	1. Straight	2. Blacktop	1. No Defe	3. Two-Wa	1. Not at In	6. Traffic L	1. Yes - W	2. No			3. No	5. Guard R	2. Shoulde	No	No	Belted	No	No	No	No	Yes	No	No	No	No	No		RD RIGHT	Not Interse	No	No	Yes	Yes	5. Hampto	114	114. City o	1-Interstat	4-Two-Way	Urban	VDOT Inte	5	1. State Hw	Hampton F	HAMP	R-VA IS00064EB		265.49			-76.366	37.03243
222915361	2022	10/16/2022 5:00	1645	16:45	O	PDO	0	0	0	0	0	0	0	4	1. Rear End	RE	No	1. No Adve	2. Daylight	Day	1. Dry	Dry	8. Non-Inte	1. Straight	1. Concret	1. No Defe	4. One-Wa	1. Not at In	6. Traffic L	1. Yes - W	1. Yes	3. Activity /	4. Intermit	3. No	20. Motor V	1. On Roac	No	No	Belted	No	No	No	No	No	Yes	No	No	No	Yes	10	NOT_RD	Not Interse	No	Yes	Yes	No	5. Hampto	114	114. City o	1-Interstat	4-Two-Way	Urban	VDOT Inte	5	1. State Hw	Hampton F	HAMP	R-VA IS00064EB		268.9			-76.3223	37.00937
222925023	2022	10/12/2022 5:00	1643	16:43	O	PDO	0	0	0	0	0	0	0	2	1. Rear End	RE	No	1. No Adve	2. Daylight	Day	1. Dry	Dry	8. Non-Inte	1. Straight	2. Blacktop	1. No Defe	3. Two-Wa	1. Not at In	6. Traffic L	1. Yes - W	1. Yes	2. Transitic	3. Work on	3. No	20. Motor V	1. On Roac	No	No	Belted	No	No	No	No	No	No	No	No	No	Yes	5	NOT_RD	Not Interse	No	No	Yes	No	5. Hampto	114	114. City o	1-Interstat	4-Two-Way	Urban	VDOT Inte	5	1. State Hw	Hampton F	HAMP	R-VA IS00064EB		261.92			-76.4174	37.05894
222935040	2022	10/17/2022 5:00	1459	14:59	O	PDO	0	0	0	0	0	0	0	2	1. Rear End	RE	No	1. No Adve	2. Daylight	Day	1. Dry	Dry	8. Non-Inte	1. Straight	2. Blacktop	1. No Defe	3. Two-Wa	1. Not at In	6. Traffic L	1. Yes - W	2. No			3. No	20. Motor V	1. On Roac	No	No	Belted	No	No	No	No	No	No	No	No	No	Yes	10	NOT_RD	Not Interse	No	No	Yes	No	5. Hampto	114	114. City o	1-Interstat	4-Two-Way	Urban	VDOT Inte	5	1. State Hw	Hampton F	HAMP	R-VA IS00064EB		269.45			-76.3193	37.00153
202805331	2020	10/5/2020 5:00	1636	16:36	O	PDO	0	0	0	0	0	0	0	2	3. Head On	HO	No	1. No Adve	2. Daylight	Day	1. Dry	Dry	1. Main-Lir	1. Straight	2. Blacktop	1. No Defe	3. Two-Wa	3. Three Ap	1. No Traffi	6. No Traffi	2. No			3. No	20. Motor V	1. On Roac	No	No	Belted	No	Yes	No	No	No	No	No	No	No	No		NOT_RD	Not Interse	No	Yes	Yes	No	5. Hampto	114	114. City o	4-Minor Ar	4-Two-Way	Urban	NonVDOT	5	3. City or T	Hampton F	HAMP	R-VA SR00152EB		4.3			-76.3925	37.04665
222945143	2022	10/3/2022 5:00	1721	17:21	C	C	0	0	0	4	4	0	0	2	1. Rear End	RE	No	5. Rain	3. Dusk	Day	2. Wet	Wet	2. Accelera	3. Grade - S	2. Blacktop	1. No Defe	4. One-Wa	3. Three Ap	3. Traffic S	1. Yes - W	2. No			3. No	20. Motor V	1. On Roac	No	No	Belted	No	No	No	No	No	No	No	No	No	Yes	5	NOT_RD	VDOT Inte	No	No	Yes	No	5. Hampto	114	114. City of Hampton		4-Two-Way	Urban	NonVDOT	5	3. City or T	Hampton F	HAMP	S-VA114NP POWER PLANT PKWY		0.01	253572	64.04	-76.3862	37.01537
222945150	2022	10/4/2022 5:00	1641	16:41	C	C	0	0	0	2	2	0	0	2	1. Rear End	RE	No	5. Rain	2. Daylight	Day	2. Wet	Wet	1. Main-Lir	1. Straight	2. Blacktop	1. No Defe	3. Two-Wa	1. Not at In	6. Traffic L	1. Yes - W	2. No			3. No	20. Motor V	1. On Roac	No	No	Belted	No	No	No	No	No	No	No	No	No	No		NOT_RD	Urban Inte	No	No	Yes	No	5. Hampto	114	114. City o	7-Local (J,(	3-Two-Way	Urban	NonVDOT	5	3. City or T	Hampton F	HAMP	S-VA114NP COLISEUM DR		1.19	253076	142.51	-76.3908	37.0471
222945151	2022	10/4/2022 5:00	1730	17:30	C	C	0	0	0	2	2	0	0	2	4. Sideswipe - Same Direction	SSS	No	5. Rain	2. Daylight	Day	2. Wet	Wet	1. Main-Lir	1. Straight	2. Blacktop	1. No Defe	3. Two-Wa	1. Not at In	6. Traffic L	1. Yes - W	2. No			3. No	20. Motor V	1. On Roac	No	No	Belted	No	No	No	No	No	No	No	No	No	No		NOT_RD	Urban Inte	No	No	Yes	No	5. Hampto	114	114. City o	3-Principal	4-Two-Way	Urban	NonVDOT	5	3. City or T	Hampton F	HAMP	R-VA US00258EB		62.96	754224	152.92	-76.389	37.04148
222945165	2022	10/5/2022 5:00	1107	11:07	C	C	0	0	0	2	2	0	0	2	2. Angle	ANG	No	1. No Adve	2. Daylight	Day	1. Dry	Dry	8. Non-Inte	1. Straight	2. Blacktop	1. No Defe	3. Two-Wa	1. Not at In	6. Traffic L	1. Yes - W	2. No			3. No	20. Motor V	1. On Roac	No	No	Belted	No	No	No	No	No	No	No	No	No	No		NOT_RD	Urban Inte	Yes	No	Yes	No	5. Hampto	114	114. City o	3-Principal	4-Two-Way	Urban	NonVDOT	5	3. City or T	Hampton F	HAMP	R-VA US00258WB		63.82	253137	145.07	-76.374	37.04408
222945178	2022	10/5/2022 5:00	2043	20:43	C	C	0	0	0	1	1	0	0	2	1. Rear End	RE	No	1. No Adve	4. Darknes	Night	1. Dry	Dry	1. Main-Lir	1. Straight	2. Blacktop	1. No Defe	3. Two-Wa	1. Not at In	1. No Traffi	6. No Traffi	2. No			3. No	20. Motor V	1. On Roac	No	No	Belted	No	No	No	No	No	Yes	No	No	No	No		NOT_RD	Not Interse	No	No	Yes	Yes	5. Hampto	114	114. City of Hampton			Urban	NonVDOT	5	3. City or T	Hampton F	HAMP	U-VA114SC99999UK					-76.3931	37.04343
222945183	2022	10/6/2022 5:00	1425	14:25	O	PDO	0	0	0	0	0	0	0	2	1. Rear End	RE	No	1. No Adve	2. Daylight	Day	1. Dry	Dry	9. Within In	1. Straight	2. Blacktop	1. No Defe	2. Two-Wa	4. Four Apr	3. Traffic S	1. Yes - W	2. No			3. No	20. Motor V	1. On Roac	No	No	Belted	No	Yes	No	No	No	No	No	No	No	No		NOT_RD	Urban Inte	No	No	Yes	No	5. Hampto	114	114. City o	5-Major Cc	3-Two-Way	Urban	NonVDOT	5	3. City or T	Hampton F	HAMP	S-VA114PR RIP RAP RD		0.65	253030	9.96	-76.3558	37.03241
240055114	2023	12/31/2023 5:00	2142	21:42	O	PDO	0	0	0	0	0	0	0	2	1. Rear End	RE	No	1. No Adve	4. Darknes	Night	1. Dry	Dry	9. Within In	1. Straight	2. Blacktop	1. No Defe	2. Two-Wa	4. Four Apr	3. Traffic S	1. Yes - W	2. No			3. No	20. Motor V	1. On Roac	No	No	Belted	No	No	No	No	No	Yes	No	No	No	No		NOT_RD	Urban Inte	No	Yes	Yes	Yes	5. Hampto	114	114. City o	4-Minor Ar	4-Two-Way	Urban	NonVDOT	5	3. City or T	Hampton F	HAMP	S-VA114NP BIG BETHEL RD		3.37	716613	183.26	-76.4273	37.06052
222945196	2022	10/7/2022 5:00	1551	15:51	C	C	0	0	0	3	3	0	0	3	1. Rear End	RE	No	1. No Adve	2. Daylight	Day	1. Dry	Dry	1. Main-Lir	1. Straight	2. Blacktop	1. No Defe	1. Two-Wa	1. Not at In	1. No Traffi	6. No Traffi	2. No			3. No	20. Motor V	1. On Roac	No	No	Belted	No	No	No	No	No	No	No	No	No	Yes	6	NOT_RD	Urban Inte	Yes	No	Yes	No	5. Hampto	114	114. City o	4-Minor Ar	3-Two-Way	Urban	NonVDOT	5	3. City or T	Hampton F	HAMP	R-VA SR00351EB		2.83	1068795	17.48	-76.388	37.01103
222945205	2022	10/7/2022 5:00	2256	22:56	A	A	0	1	0	0	1	0	0	2	2. Angle	ANG	No	1. No Adve	5. Darknes	Night	1. Dry	Dry	1. Main-Lir	1. Straight	2. Blacktop	1. No Defe	1. Two-Wa	1. Not at In	6. Traffic L	1. Yes - W	2. No			3. No	20. Motor V	1. On Roac	No	No	Belted	No	No	No	No	No	No	No	Yes	No	No		NOT_RD	Not Interse	No	No	Yes	Yes	5. Hampto	114	114. City o	4-Minor Ar	3-Two-Way	Urban	NonVDOT	5	3. City or T	Hampton F	HAMP	R-VA SR00351WB		3.39			-76.3806	37.01585
222945214	2022	10/20/2022 5:00	1323	13:23	B	B	0	0	1	0	1	0	0	1	9. Fixed Object - Off Road	FOOR	No	1. No Adve	2. Daylight	Day	1. Dry	Dry	1. Main-Lir	4. Grade - (	1. Concret	1. No Defe	3. Two-Wa	1. Not at In	6. Traffic L	1. Yes - W	2. No			3. No	11. Jersey W	1. On Roac	No	No	Belted	No	Yes	No	No	No	No	No	No	No	Yes	20	RD RIGHT	Not Interse	No	No	Yes	No	5. Hampto	114	114. City o	1-Interstat	4-Two-Way	Urban	VDOT Inte	5	1. State Hw	Hampton F	HAMP	R-VA IS00664WB		0.18			-76.3795	37.03267
233525135	2023	12/12/2023 5:00	1743	17:43	C	C	0	0	0	2	2	0	0	2	2. Angle	ANG	No	1. No Adve	3. Dusk	Day	1. Dry	Dry	9. Within In	1. Straight	2. Blacktop	1. No Defe	2. Two-Wa	4. Four Apr	4. Stop Sig	1. Yes - W	2. No			1. Yes	20. Motor V	1. On Roac	No	No	Unbelted	No	No	No	No	No	No	No	No	No	Yes	5	NOT_RD	Urban Inte	No	Yes	Yes	No	5. Hampto	114	114. City o	5-Major Cc	4-Two-Way	Urban	NonVDOT	5	3. City or T	Hampton F	HAMP	R-VA SR00143SB		4.85	1070379	65.37	-76.3692	37.01185
222945218	2022	10/10/2022 5:00	1032	10:32	C	C	0	0	0	1	1	0	0	1	9. Fixed Object - Off Road	FOOR	No	1. No Adve	2. Daylight	Day	1. Dry	Dry	1. Main-Lir	1. Straight	2. Blacktop	1. No Defe	1. Two-Wa	1. Not at In	6. Traffic L	1. Yes - W	2. No			3. No	3. Utility P	4. Roadsid	No	No	Belted	No	No	No	No	No	No	No	No	No	No		NOT_RD	Urban Inte	No	No	Yes	No	5. Hampto	114	114. City o	4-Minor Ar	3-Two-Way	Urban	NonVDOT	5	3. City or T	Hampton F	HAMP	R-VA SR00351EB		6.34	1080077	107.31	-76.3345	37.03297
203355478	2020	11/28/2020 5:00	1704	17:04	C	C	0	0	0	2	2	0	0	2	2. Angle	ANG	No	1. No Adve	3. Dusk	Day	1. Dry	Dry	11. Interse	1. Straight	2. Blacktop	1. No Defe	2. Two-Wa	3. Three Ap	1. No Traffi	6. No Traffi	2. No			3. No	20. Motor V	1. On Roac	No	No	Belted	No	No	No	No	No	No	No	No	No	No		NOT_RD	Urban Inte	No	No	Yes	No	5. Hampto	114	114. City o	4-Minor Ar	4-Two-Way	Urban	NonVDOT	5	3. City or T	Hampton F	HAMP	R-VA SR00152EB		4.3			-76.3927	37.04665
222945296	2022	10/13/2022 5:00	1114	11:14	O	PDO	0	0	0	0	0	0	0	3	1. Rear End	RE	No	5. Rain	2. Daylight	Day	2. Wet	Wet	10. Interse	1. Straight	2. Blacktop	1. No Defe	2. Two-Wa	4. Four Apr	3. Traffic S	1. Yes - W	2. No			3. No	20. Motor V	1. On Roac	No	No	Belted	No	No	No	No	No	No	No	No	No	No		NOT_RD	VDOT Inte	Yes	No	Yes	No	5. Hampto	114	114. City o	4-Minor Ar	3-Two-Way	Urban	NonVDOT	5	3. City or T	Hampton F	HAMP	R-VA SR00278SB		0.68	1067639	70.83	-76.3472	37.05346
191935217	2019	7/3/2019 5:00	2022	20:22	O	PDO	0	0	0	0	0	0	0	1	6. Fixed Object in Road	FOIR	No	1. No Adve	3. Dusk	Day	1. Dry	Dry	1. Main-Lir	1. Straight	2. Blacktop	1. No Defe	3. Two-Wa	1. Not at In	1. No Traffi	6. No Traffi	2. No			3. No	13. Curb	1. On Roac	No	No	Belted	No	No	No	No	No	No	No	No	No	No		NOT_RD	Urban Inte	No	No	Yes	No	5. Hampto	114	114. City o	5-Major Cc	4-Two-Way	Urban	NonVDOT	5	3. City or T	Hampton F	HAMP	R-VA SR00143NB		4.86	1070379	19.95	-76.3695	37.01183
222945304	2022	10/13/2022 5:00	1820	18:20	C	C	0	0	0	2	2	0	0	2	2. Angle	ANG	No	1. No Adve	4. Darknes	Night	1. Dry	Dry	10. Interse	1. Straight	2. Blacktop	1. No Defe	3. Two-Wa	4. Four Apr	3. Traffic S	1. Yes - W	2. No			3. No	20. Motor V	1. On Roac	No	No	Belted	No	No	No	No	No	No	No	No	No	No		NOT_RD	Urban Inte	No	Yes	Yes	Yes	5. Hampto	114	114. City o	5-Major Cc	3-Two-Way	Urban	NonVDOT	5	3. City or T	Hampton F	HAMP	S-VA114NP SAUNDERS RD		0.72	253350	53.09	-76.4246	37.08778
222945318	2022	10/14/2022 5:00	1640	16:40	C	C	0	0	0	1	1	0	0	2	2. Angle	ANG	No	1. No Adve	2. Daylight	Day	1. Dry	Dry	9. Within In	1. Straight	2. Blacktop	1. No Defe	2. Two-Wa	3. Three Ap	6. Traffic L	1. Yes - W	2. No			3. No	20. Motor V	1. On Roac	No	No	Belted	No	No	No	No	No	No	Yes	No	No	No		NOT_RD	VDOT Inte	No	No	Yes	No	5. Hampto	114	114. City o	4-Minor Ar	4-Two-Way	Urban	NonVDOT	5	3. City or T	Hampton F	HAMP	S-VA114PR KING ST N		0.93	253431	62.48	-76.3482	37.04324
201035022	2020	4/10/2020 5:00	1355	13:55	C	C	0	0	0	2	2	0	0	2	4. Sideswipe - Same Direction	SSS	No	1. No Adve	2. Daylight	Day	1. Dry	Dry	10. Interse	1. Straight	2. Blacktop	1. No Defe	2. Two-Wa	2. Two App	3. Traffic S	1. Yes - W	2. No			3. No	20. Motor V	1. On Roac	No	No	Belted	No	No	No	No	No	No	No	No	No	No		NOT_RD	VDOT Inte	No	Yes	Yes	No	5. Hampto	114	114. City o	3-Principal	4-Two-Way	Urban	NonVDOT	5	3. City or T	Hampton F	HAMP	R-VA SR00134EB		10.88	253026	169.73	-76.3648	37.03529
190025176	2018	11/30/2018 5:00	1844	18:44	C	C	0	0	0	1	1	0	0	1	9. Fixed Object - Off Road	FOOR	No	5. Rain	4. Darknes	Night	2. Wet	Wet	10. Interse	1. Straight	2. Blacktop	1. No Defe	3. Two-Wa	4. Four Apr	3. Traffic S	1. Yes - W	2. No			3. No	3. Utility P	1. On Roac	No	No	Belted	No	No	No	No	No	No	No	No	No	No		NOT_RD	VDOT Inte	Yes	No	Yes	Yes	5. Hampto	114	114. City o	4-Minor Ar	3-Two-Way	Urban	NonVDOT	5	3. City or T	Hampton F	HAMP	S-VA114NP ABERDEEN RD		2.4	1072285	16.38	-76.4058	37.03195
222945452	2022	10/21/2022 5:00	225	2:25	A	A	0	1	0	0	1	0	0	1	9. Fixed Object - Off Road	FOOR	No	1. No Adve	4. Darknes	Night	1. Dry	Dry	8. Non-Inte	1. Straight	2. Blacktop	1. No Defe	3. Two-Wa	1. Not at In	6. Traffic L	1. Yes - W	2. No			3. No	11. Jersey W	2. Shoulde	Yes	No	Unbelted	No	No	No	No	No	No	No	No	No	Yes	10	RD RIGHT	Not Interse	No	No	Yes	Yes	5. Hampto	114	114. City o	1-Interstat	4-Two-Way	Urban	VDOT Inte	5	1. State Hw	Hampton F	HAMP	R-VA IS00064WB		267.35			-76.3362	37.03076
222955061	2022	10/22/2022 5:00	210	2:10	O	PDO	0	0	0	0	0	0	0	1	9. Fixed Object - Off Road	FOOR	No	1. No Adve	4. Darknes	Night	1. Dry	Dry	8. Non-Inte	1. Straight	2. Blacktop	1. No Defe	3. Two-Wa	1. Not at In	6. Traffic L	1. Yes - W	2. No			3. No	11. Jersey W	2. Shoulde	No	No	Belted	No	No	No	No	No	No	No	No	No	No		RD_LEFT	Not Interse	No	No	Yes	Yes	5. Hampto	114	114. City o	1-Interstat	4-Two-Way	Urban	VDOT Inte	5	1. State Hw	Hampton F	HAMP	R-VA IS00064WB		263.14			-76.4026	37.04792
222955064	2022	10/22/2022 5:00	330	3:30	O	PDO	0	0	0	0	0	0	0	1	10. Deer	DEER	No	1. No Adve	4. Darknes	Night	1. Dry	Dry	8. Non-Inte	1. Straight	2. Blacktop	1. No Defe	3. Two-Wa	1. Not at In	6. Traffic L	1. Yes - W	2. No			3. No	23. Animal	1. On Roac	No	Yes	Belted	No	No	No	No	No	No	No	No	No	No		NOT_RD	Not Interse	Yes	No	Yes	Yes	5. Hampto	114	114. City o	1-Interstat	4-Two-Way	Urban	VDOT Inte	5	1. State Hw	Hampton F	HAMP	R-VA IS00664WB		1.32			-76.3841	37.01801
222955164	2022	10/18/2022 5:00	902	9:02	O	PDO	0	0	0	0	0	0	0	2	1. Rear End	RE	No	1. No Adve	2. Daylight	Day	1. Dry	Dry	8. Non-Inte	1. Straight	1. Concret	1. No Defe	3. Two-Wa	1. Not at In	6. Traffic L	1. Yes - W	2. No			3. No	20. Motor V	1. On Roac	No	No	Belted	No	No	No	No	No	No	Yes	No	No	Yes	4	NOT_RD	Not Interse	No	No	Yes	No	5. Hampto	114	114. City o	1-Interstat	4-Two-Way	Urban	VDOT Inte	5	1. State Hw	Hampton F	HAMP	R-VA IS00064WB		260.7			-76.4354	37.07057
222955267	2022	10/22/2022 5:00	750	7:50	O	PDO	0	0	0	0	0	0	0	2	1. Rear End	RE	No	1. No Adve	2. Daylight	Day	1. Dry	Dry	8. Non-Inte	1. Straight	1. Concret	1. No Defe	3. Two-Wa	1. Not at In	6. Traffic L	1. Yes - W	1. Yes	1. Advance	3. Work on	3. No	20. Motor V	1. On Roac	No	No	Belted	No	No	No	No	No	No	Yes	No	No	No		NOT_RD	Not Interse	No	Yes	Yes	No	5. Hampto	114	114. City o	1-Interstat	4-Two-Way	Urban	VDOT Inte	5	1. State Hw	Hampton F	HAMP	R-VA IS00064EB		268.38			-76.3275	37.01638
222965098	2022	10/23/2022 5:00	803	8:03	B	B	0	0	1	0	1	0	0	1	9. Fixed Object - Off Road	FOOR	No	5. Rain	2. Daylight	Day	2. Wet	Wet	8. Non-Inte	1. Straight	1. Concret	1. No Defe	4. One-Wa	1. Not at In	6. Traffic L	1. Yes - W	2. No			3. No	11. Jersey W	2. Shoulde	No	No	Belted	No	No	No	No	Yes	No	No	No	No	No		RD RIGHT	Not Interse	No	No	Yes	No	5. Hampto	114	114. City o	1-Interstat	4-Two-Way	Urban	VDOT Inte	5	1. State Hw	Hampton F	HAMP	R-VA IS00064EB		266.87			-76.3428	37.03345
222965107	2022	10/22/2022 5:00	2119	21:19	O	PDO	0	0	0	0	0	0	0	1	9. Fixed Object - Off Road	FOOR	No	1. No Adve	4. Darknes	Night	1. Dry	Dry	8. Non-Inte	1. Straight	2. Blacktop	1. No Defe	3. Two-Wa	1. Not at In	6. Traffic L	1. Yes - W	2. No			3. No	11. Jersey W	3. Median	No	No	Belted	No	No	No	No	No	No	No	No	No	No		RD_LEFT	Not Interse	No	Yes	Yes	Yes	5. Hampto	114	114. City o	1-Interstat	4-Two-Way	Urban	VDOT Inte	5	1. State Hw	Hampton F	HAMP	R-VA IS00064WB		264.24			-76.3887	37.03586
222965150	2022	10/20/2022 5:00	1122	11:22	O	PDO	0	0	0	0	0	0	0	2	4. Sideswipe - Same Direction	SSS	No	1. No Adve	2. Daylight	Day	1. Dry	Dry	8. Non-Inte	2. Curve - L	1. Concret	1. No Defe	3. Two-Wa	1. Not at In	6. Traffic L	1. Yes - W	2. No			3. No	20. Motor V	1. On Roac	No	No	Belted	No	No	No	No	No	No	Yes	No	No	Yes	5	NOT_RD	Not Interse	No	No	Yes	No	5. Hampto	114	114. City o	1-Interstat	4-Two-Way	Urban	VDOT Inte	5	1. State Hw	Hampton F	HAMP	R-VA IS00064EB		267.5			-76.3328	37.02805
222965207	2022	10/9/2022 5:00	259	2:59	B	B	0	0	1	0	1	0	0	3	9. Fixed Object - Off Road	FOOR	No	1. No Adve	4. Darknes	Night	1. Dry	Dry	8. Non-Inte	1. Straight	2. Blacktop	1. No Defe	3. Two-Wa	1. Not at In	6. Traffic L	1. Yes - W	2. No			3. No	11. Jersey W	4. Roadsid	Yes	No	Belted	No	No	No	No	No	No	No	No	No	Yes	10	RD UNKN	Not Interse	No	No	Yes	Yes	5. Hampto	114	114. City o	1-Interstat	4-Two-Way	Urban	VDOT Inte	5	1. State Hw	Hampton F	HAMP	R-VA IS00064WB		261.65			-76.4225	37.06264
222965260	2022	10/23/2022 5:00	1413	14:13	O	PDO	0	0	0	0	0	0	0	2	1. Rear End	RE	No	5. Rain	2. Daylight	Day	2. Wet	Wet	1. Main-Lir	1. Straight	1. Concret	1. No Defe	4. One-Wa	1. Not at In	6. Traffic L	1. Yes - W	1. Yes	3. Activity /	4. Intermit	3. No	20. Motor V	1. On Roac	No	No	Belted	No	Yes	No	No	No	No	No	No	No	No		NOT_RD	Not Interse	No	Yes	Yes	No	5. Hampto	114	114. City o	1-Interstat	4-Two-Way	Urban	VDOT Inte	5	1. State Hw	Hampton F	HAMP	R-VA IS00064EB		268.9			-76.3223	37.00932
222965341	2022	10/20/2022 5:00	1600	16:00	O	PDO	0	0	0	0	0	0	0	2	1. Rear End	RE	No	1. No Adve	2. Daylight	Day	1. Dry	Dry	8. Non-Inte	1. Straight	1. Concret	1. No Defe	3. Two-Wa	1. Not at In	6. Traffic L	1. Yes - W	1. Yes	3. Activity /	3. Work on	3. No	20. Motor V	1. On Roac	No	No	Belted	No	No	No	No	No	No	No	No	No	No		NOT_RD	Not Interse	No	No	Yes	No	5. Hampto	114	114. City o	1-Interstat	4-Two-Way	Urban	VDOT Inte	5	1. State Hw	Hampton F	HAMP	R-VA IS00064WB		271.27			-76.3011	36.98306
222965351	2022	10/20/2022 5:00	1815	18:15	O	PDO	0	0	0	0	0	0	0	1	9. Fixed Object - Off Road	FOOR	No	1. No Adve	4. Darknes	Night	1. Dry	Dry	8. Non-Inte	1. Straight	1. Concret	1. No Defe	3. Two-Wa	1. Not at In	6. Traffic L	1. Yes - W	2. No			3. No	11. Jersey W	3. Median	Yes	No	Belted	No	No	No	No	No	No	No	No	No	No		RD_LEFT	Not Interse	No	No	Yes	Yes	5. Hampto	114	114. City o	1-Interstat	4-Two-Way	Urban	VDOT Inte	5	1. State Hw	Hampton F	HAMP	R-VA IS00064WB		260.12			-76.4433	37.07512
222985007	2022	10/16/2022 5:00	122	1:22	B	B	0	0	1	0	1	0	0	2	2. Angle	ANG	No	1. No Adve	4. Darknes	Night	1. Dry	Dry	8. Non-Inte	1. Straight	2. Blacktop	1. No Defe	3. Two-Wa	1. Not at In	6. Traffic L	1. Yes - W	2. No			3. No	20. Motor V	1. On Roac	No	No	Belted	No	No	No	No	No	No	No	No	No	Yes	15	RD UNKN	Not Interse	No	No	Yes	Yes	5. Hampto	114	114. City o	1-Interstat	4-Two-Way	Urban	VDOT Inte	5	1. State Hw	Hampton F	HAMP	R-VA IS00064WB		271.12			-76.3026	36.98475
222985044	2022	10/25/2022 5:00	55	00:55	O	PDO	0	0	0	0	0	0	0	1	9. Fixed Object - Off Road	FOOR	No	1. No Adve	5. Darknes	Night	1. Dry	Dry	5. On Entra	2. Curve - L	2. Blacktop	1. No Defe	4. One-Wa	1. Not at In	6. Traffic L	1. Yes - W	2. No			3. No	2. Trees	2. Shoulde	No	No	Belted	No	No	No	No	No	No	No	No	No	No		RD_LEFT	Not Interse	No	No	No	Yes	5. Hampto	114	114. City o	1-Interstat	1-One-Way	Urban	VDOT Inte	5	1. State Hw	Hampton F	HAMP	R-VA IS00664EB	RMP003.00A	0.1			-76.4022	37.00547
201325127	2020	1/7/2020 5:00	1600	16:00	O	PDO	0	0	0	0	0	0	0	2	1. Rear End	RE	No	4. Mist	2. Daylight	Day	2. Wet	Wet	9. Within In	1. Straight	2. Blacktop	1. No Defe	1. Two-Wa	2. Two App	15. Reduc	1. Yes - W	2. No			2. Yes - Wi	20. Motor V	1. On Roac	No	No	Belted	No	No	No	No	No	No	No	No	No	No		NOT_RD	Urban Inte	No	No	Yes	No	5. Hampto	114	114. City o	5-Major Cc	4-Two-Way	Urban	NonVDOT	5	3. City or T	Hampton F	HAMP	R-VA SR00143NB		4.86	1070379	9.82	-76.3694	37.01187
222985187	2022	10/23/2022 5:00	1009	10:09	C	C	0	0	0	2	2	0	0	2	3. Head On	HO	No	1. No Adve	2. Daylight	Day	1. Dry	Dry	9. Within In	1. Straight	2. Blacktop	1. No Defe	1. Two-Wa	3. Three Ap	8. Yield Sig	1. Yes - W	2. No			3. No	20. Motor V	1. On Roac	No	No	Belted	No	No	No	No	No	No	No	No	No	No		NOT_RD	Urban Inte	No	No	Yes	No	5. Hampto	114	114. City o	7-Local (J,(	3-Two-Way	Urban	NonVDOT	5	3. City or T	Hampton F	HAMP	S-VA114PR DUNN CIR		0.58			-76.4459	37.05323
222985195	2022	10/23/2022 5:00	1015	10:15	O	PDO	0	0	0	0	0	0	0	2	4. Sideswipe - Same Direction	SSS	No	1. No Adve	2. Daylight	Day	1. Dry	Dry	1. Main-Lir	1. Straight	2. Blacktop	1. No Defe	1. Two-Wa	1. Not at In	1. No Traffi	6. No Traffi	2. No			3. No	6. Parked V	1. On Roac	No	No	Belted	No	No	No	No	No	No	No	No	No	No		NOT_RD	Not Interse	No	No	Yes	No	5. Hampto	114	114. City o	7-Local (J,(	3-Two-Way	Urban	NonVDOT	5	3. City or T	Hampton F	HAMP	S-VA114PR GREENWOOD DR		0.27			-76.4116	37.03343
222985205	2022	10/23/2022 5:00	1553	15:53	O	PDO	0	0	0	0	0	0	0	1	9. Fixed Object - Off Road	FOOR	No	1. No Adve	2. Daylight	Day	2. Wet	Wet	8. Non-Inte	10. On/Off	2. Blacktop	7. Slick Pa	4. One-Wa	1. Not at In	6. Traffic L	1. Yes - W	2. No			3. No	3. Utility P	1. On Roac	No	No	Belted	No	No	No	No	No	No	No	No	No	No		NOT_RD	VDOT Inte	No	No	No	No	5. Hampto	114	114. City o	1-Interstat	1-One-Way	Urban	VDOT Inte	5	1. State Hw	Hampton F	HAMP	R-VA IS00064EB	RMP263.00A	0.21	50659	156.22	-76.3981	37.0398
222985214	2022	10/22/2022 5:00	1936	19:36	C	C	0	0	0	2	2	0	0	2	1. Rear End	RE	No	1. No Adve	4. Darknes	Night	1. Dry	Dry	10. Interse	1. Straight	2. Blacktop	1. No Defe	2. Two-Wa	4. Four Apr	3. Traffic S	1. Yes - W	2. No			3. No	20. Motor V	1. On Roac	No	No	Belted	No	Yes	No	No	No	No	No	No	No	No		NOT_RD	Urban Inte	No	No	Yes	Yes	5. Hampto	114	114. City o	4-Minor Ar	4-Two-Way	Urban	NonVDOT	5	3. City or T	Hampton F	HAMP	S-VA114PR POWER PLANT PKWY		0.74	253181	112.23	-76.3887	37.02565
221575095	2022	5/2/2022 5:00	1145	11:45	C	C	0	0	0	1	1	0	0	1	16. Other	OTHR	No	1. No Adve	2. Daylight	Day	1. Dry	Dry	10. Interse	1. Straight	2. Blacktop	4. Under R	2. Two-Wa	4. Four Apr	3. Traffic S	1. Yes - W	1. Yes	2. Transitic	4. Intermit	1. Yes	8. Sign, Tra	1. On Roac	No	No	Belted	No	No	No	No	No	No	Yes	No	No	No		NOT_RD	Urban Inte	Yes	No	Yes	No	5. Hampto	114	114. City o	5-Major Cc	4-Two-Way	Urban	NonVDOT	5	3. City or T	Hampton F	HAMP	R-VA SR00143NB		4.92	1070312	54.97	-76.3703	37.01142
222995179	2022	9/20/2022 5:00	1307	13:07	C	C	0	0	0	2	2	0	0	2	2. Angle	ANG	No	1. No Adve	2. Daylight	Day	1. Dry	Dry	10. Interse	1. Straight	2. Blacktop	1. No Defe	3. Two-Wa	3. Three Ap	3. Traffic S	1. Yes - W	2. No			3. No	20. Motor V	1. On Roac	No	No	Belted	No	No	No	No	No	No	No	No	No	No		NOT_RD	Urban Inte	No	No	Yes	No	5. Hampto	114	114. City o	3-Principal	4-Two-Way	Urban	NonVDOT	5	3. City or T	Hampton F	HAMP	R-VA US00258EB		63.16	1091131	71.62	-76.3857	37.0422
222995327	2022	10/21/2022 5:00	1157	11:57	O	PDO	0	0	0	0	0	0	0	2	2. Angle	ANG	No	1. No Adve	2. Daylight	Day	1. Dry	Dry	5. On Entra	4. Grade - (	2. Blacktop	1. No Defe	4. One-Wa	1. Not at In	6. Traffic L	1. Yes - W	2. No			3. No	20. Motor V	4. Roadsid	No	No	Belted	No	No	No	No	No	No	No	No	No	No		RD UNKN	Not Interse	No	No	No	No	5. Hampto	114	114. City o	1-Interstat	1-One-Way	Urban	VDOT Inte	5	1. State Hw	Hampton F	HAMP	R-VA IS00064EB	RMP263.00A	0.09			-76.398	37.04264
222995349	2022	9/29/2022 5:00	1553	15:53	O	PDO	0	0	0	0	0	0	0	2	1. Rear End	RE	No	1. No Adve	2. Daylight	Day	1. Dry	Dry	8. Non-Inte	1. Straight	2. Blacktop	1. No Defe	3. Two-Wa	1. Not at In	6. Traffic L	1. Yes - W	2. No			3. No	20. Motor V	1. On Roac	No	No	Belted	No	Yes	No	No	No	No	No	No	No	No		NOT_RD	Not Interse	Yes	No	Yes	No	5. Hampto	114	114. City o	3-Principal	4-Two-Way	Urban	NonVDOT	5	3. City or T	Hampton F	HAMP	R-VA US00258EB		62.79	1091129	293.43	-76.3915	37.04095
211965234	2021	6/18/2021 5:00	1625	16:25	C	C	0	0	0	3	3	0	0	2	2. Angle	ANG	No	1. No Adve	2. Daylight	Day	1. Dry	Dry	10. Interse	1. Straight	2. Blacktop	1. No Defe	3. Two-Wa	4. Four Apr	3. Traffic S	1. Yes - W	2. No			3. No	20. Motor V	1. On Roac	No	No	Belted	No	No	No	No	No	Yes	No	No	No	No		NOT_RD	Urban Inte	No	No	Yes	No	5. Hampto	114	114. City o	4-Minor Ar	4-Two-Way	Urban	NonVDOT	5	3. City or T	Hampton F	HAMP	S-VA114PR ARMISTEAD AVE N		3.67	253396	12.14	-76.3862	37.06363
222995363	2022	9/30/2022 5:00	1349	13:49	O	PDO	0	0	0	0	0	0	0	2	16. Other	OTHR	No	5. Rain	2. Daylight	Day	2. Wet	Wet	1. Main-Lir	1. Straight	2. Blacktop	1. No Defe	2. Two-Wa	1. Not at In	6. Traffic L	1. Yes - W	2. No			3. No	20. Motor V	1. On Roac	No	No	Belted	No	No	No	No	No	No	Yes	No	No	No		NOT_RD	Urban Inte	No	No	Yes	No	5. Hampto	114	114. City o	4-Minor Ar	3-Two-Way	Urban	NonVDOT	5	3. City or T	Hampton F	HAMP	S-VA114NP KING ST N		0.67	253424	69.29	-76.3482	37.03965
222995371	2022	5/23/2022 5:00	1700	17:00	O	PDO	0	0	0	0	0	0	0	2	1. Rear End	RE	No	1. No Adve	2. Daylight	Day	1. Dry	Dry	9. Within In	1. Straight	2. Blacktop	1. No Defe	1. Two-Wa	4. Four Apr	6. Traffic L	1. Yes - W	2. No			3. No	20. Motor V	1. On Roac	No	No	Belted	No	No	No	No	No	No	No	No	No	No		NOT_RD	Urban Inte	No	No	Yes	No	5. Hampto	114	114. City o	3-Principal	4-Two-Way	Urban	NonVDOT	5	3. City or T	Hampton F	HAMP	R-VA US00258WB		59.82	253129	90.06	-76.4393	37.02199
222995372	2022	5/18/2022 5:00	820	8:20	O	PDO	0	0	0	0	0	0	0	2	4. Sideswipe - Same Direction	SSS	No	1. No Adve	2. Daylight	Day	1. Dry	Dry	9. Within In	1. Straight	2. Blacktop	1. No Defe	3. Two-Wa	4. Four Apr	6. Traffic L	1. Yes - W	2. No			3. No	20. Motor V	1. On Roac	No	No	Belted	No	No	No	No	No	No	No	No	No	No		NOT_RD	Urban Inte	No	No	Yes	No	5. Hampto	114	114. City o	3-Principal	4-Two-Way	Urban	NonVDOT	5	3. City or T	Hampton F	HAMP	S-VA114PR HAMPTON ROADS CENTER PKWY		1.23	716613	65	-76.427	37.05997
222995380	2022	10/21/2022 5:00	2120	21:20	B	B	0	0	2	0	2	0	0	2	1. Rear End	RE	No	1. No Adve	4. Darknes	Night	1. Dry	Dry	8. Non-Inte	1. Straight	2. Blacktop	8. Roadwa	3. Two-Wa	1. Not at In	6. Traffic L	1. Yes - W	2. No			3. No	20. Motor V	1. On Roac	No	No	Belted	No	No	No	No	No	No	No	No	No	Yes	5	NOT_RD	Not Interse	Yes	No	Yes	Yes	5. Hampto	114	114. City o	1-Interstat	4-Two-Way	Urban	VDOT Inte	5	1. State Hw	Hampton F	HAMP	R-VA IS00664WB		1.23			-76.3831	37.01901
223005225	2022	10/27/2022 5:00	1121	11:21	O	PDO	0	0	0	0	0	0	0	2	1. Rear End	RE	No	1. No Adve	2. Daylight	Day	1. Dry	Dry	1. Main-Lir	1. Straight	1. Concret	1. No Defe	3. Two-Wa	1. Not at In	6. Traffic L	1. Yes - W	1. Yes	3. Activity /	3. Work on	3. No	20. Motor V	1. On Roac	No	No	Belted	No	No	No	No	No	No	No	No	No	No		NOT_RD	Not Interse	No	Yes	Yes	No	5. Hampto	114	114. City o	1-Interstat	4-Two-Way	Urban	VDOT Inte	5	1. State Hw	Hampton F	HAMP	R-VA IS00064EB		268.53			-76.3253	37.01406
223005311	2022	10/27/2022 5:00	615	6:15	O	PDO	0	0	0	0	0	0	0	1	9. Fixed Object - Off Road	FOOR	No	1. No Adve	2. Daylight	Day	1. Dry	Dry	8. Non-Inte	3. Grade - S	1. Concret	1. No Defe	3. Two-Wa	1. Not at In	6. Traffic L	1. Yes - W	2. No			3. No	7. Tunnel, I	1. On Roac	No	No	Belted	No	No	No	No	No	No	No	No	No	Yes	10	RD UNKN	Not Interse	No	No	Yes	No	5. Hampto	114	114. City o	1-Interstat	4-Two-Way	Urban	VDOT Inte	5	1. State Hw	Hampton F	HAMP	R-VA IS00064EB		271.1			-76.3022	36.98313
223005358	2022	10/27/2022 5:00	726	7:26	O	PDO	0	0	0	0	0	0	0	2	4. Sideswipe - Same Direction	SSS	No	1. No Adve	2. Daylight	Day	1. Dry	Dry	8. Non-Inte	3. Grade - S	1. Concret	1. No Defe	3. Two-Wa	1. Not at In	5. Slow or V	1. Yes - W	2. No			3. No	20. Motor V	1. On Roac	No	No	Belted	No	No	No	No	No	Yes	No	No	No	Yes	10	NOT_RD	Not Interse	No	No	Yes	No	5. Hampto	114	114. City o	1-Interstat	4-Two-Way	Urban	VDOT Inte	5	1. State Hw	Hampton F	HAMP	R-VA IS00064EB		269.52			-76.3186	37.0007
223005415	2022	10/27/2022 5:00	1550	15:50	B	B	0	0	1	2	3	0	0	3	1. Rear End	RE	No	1. No Adve	2. Daylight	Day	1. Dry	Dry	8. Non-Inte	1. Straight	2. Blacktop	1. No Defe	3. Two-Wa	1. Not at In	6. Traffic L	1. Yes - W	2. No			3. No	20. Motor V	1. On Roac	No	No	Belted	No	No	No	No	No	No	No	No	No	No		NOT_RD	Not Interse	No	Yes	Yes	No	5. Hampto	114	114. City o	1-Interstat	4-Two-Way	Urban	VDOT Inte	5	1. State Hw	Hampton F	HAMP	R-VA IS00664WB		2.56			-76.4006	37.00634
223005417	2022	10/23/2022 5:00	2032	20:32	O	PDO	0	0	0	0	0	0	0	1	9. Fixed Object - Off Road	FOOR	No	4. Mist	4. Darknes	Night	2. Wet	Wet	5. On Entra	10. On/Off	2. Blacktop	1. No Defe	4. One-Wa	1. Not at In	6. Traffic L	1. Yes - W	2. No			3. No	5. Guard R	2. Shoulde	No	No	Belted	No	No	No	No	Yes	No	No	No	No	Yes	5	RD_LEFT	Not Interse	No	Yes	No	Yes	5. Hampto	114	114. City o	1-Interstat	1-One-Way	Urban	VDOT Prim	5	1. State Hw	Hampton F	HAMP	R-VA US00258WB	RMP063.00B	0.2			-76.396	37.04244
223005421	2022	10/26/2022 5:00	2103	21:03	O	PDO	0	0	0	0	0	0	0	2	1. Rear End	RE	No	1. No Adve	4. Darknes	Night	1. Dry	Dry	8. Non-Inte	1. Straight	2. Blacktop	1. No Defe	3. Two-Wa	1. Not at In	6. Traffic L	1. Yes - W	1. Yes	3. Activity /	1. Lane Clo	3. No	20. Motor V	1. On Roac	No	No	Belted	No	Yes	No	No	No	Yes	Yes	No	No	No		NOT_RD	Not Interse	No	No	Yes	Yes	5. Hampto	114	114. City o	1-Interstat	4-Two-Way	Urban	VDOT Inte	5	1. State Hw	Hampton F	HAMP	R-VA IS00064WB		259.84			-76.447	37.0777
223005426	2022	10/27/2022 5:00	1600	16:00	O	PDO	0	0	0	0	0	0	0	3	1. Rear End	RE	No	1. No Adve	2. Daylight	Day	1. Dry	Dry	8. Non-Inte	1. Straight	1. Concret	1. No Defe	3. Two-Wa	1. Not at In	6. Traffic L	1. Yes - W	2. No			3. No	20. Motor V	1. On Roac	No	No	Belted	No	No	No	No	No	No	No	No	No	Yes	25	NOT_RD	Not Interse	No	Yes	Yes	No	5. Hampto	114	114. City o	1-Interstat	4-Two-Way	Urban	VDOT Inte	5	1. State Hw	Hampton F	HAMP	R-VA IS00064EB		267.2			-76.3372	37.03112
223005474	2022	10/10/2022 5:00	631	6:31	O	PDO	0	0	0	0	0	0	0	2	4. Sideswipe - Same Direction	SSS	No	1. No Adve	2. Daylight	Day	1. Dry	Dry	8. Non-Inte	1. Straight	1. Concret	1. No Defe	3. Two-Wa	1. Not at In	6. Traffic L	1. Yes - W	2. No			3. No	20. Motor V	1. On Roac	No	No	Belted	No	No	No	No	No	No	Yes	No	No	No		NOT_RD	Not Interse	No	No	No	No	5. Hampto	114	114. City o	1-Interstat	1-One-Way	Urban	VDOT Inte	5	1. State Hw	Hampton F	HAMP	R-VA IS00664WB	RMP001.00A	0.02			-76.3777	37.0292
223015002	2022	10/11/2022 5:00	737	7:37	O	PDO	0	0	0	0	0	0	0	2	1. Rear End	RE	No	1. No Adve	2. Daylight	Day	1. Dry	Dry	8. Non-Inte	1. Straight	1. Concret	1. No Defe	3. Two-Wa	1. Not at In	6. Traffic L	1. Yes - W	2. No			1. Yes	20. Motor V	1. On Roac	No	No	Belted	No	Yes	No	No	No	Yes	No	No	No	No		NOT_RD	Not Interse	No	No	Yes	No	5. Hampto	114	114. City o	1-Interstat	4-Two-Way	Urban	VDOT Inte	5	1. State Hw	Hampton F	HAMP	R-VA IS00064EB		263.57			-76.3961	37.04159
223015012	2022	10/17/2022 5:00	611	6:11	O	PDO	0	0	0	0	0	0	0	2	1. Rear End	RE	No	1. No Adve	2. Daylight	Day	1. Dry	Dry	8. Non-Inte	1. Straight	2. Blacktop	1. No Defe	3. Two-Wa	1. Not at In	6. Traffic L	1. Yes - W	2. No			3. No	20. Motor V	1. On Roac	No	No	Belted	No	No	No	No	No	No	No	No	No	Yes	20	NOT_RD	Not Interse	No	No	Yes	No	5. Hampto	114	114. City o	1-Interstat	4-Two-Way	Urban	VDOT Inte	5	1. State Hw	Hampton F	HAMP	R-VA IS00064WB		269.33			-76.3202	37.00532
223015033	2022	10/25/2022 5:00	2330	23:30	O	PDO	0	0	0	0	0	0	0	2	4. Sideswipe - Same Direction	SSS	No	1. No Adve	4. Darknes	Night	1. Dry	Dry	8. Non-Inte	1. Straight	1. Concret	1. No Defe	3. Two-Wa	1. Not at In	7. No Pass	1. Yes - W	1. Yes	3. Activity /	1. Lane Clo	3. No	20. Motor V	1. On Roac	Yes	No	Belted	No	No	No	No	No	No	No	No	No	Yes	30	NOT_RD	Not Interse	No	Yes	Yes	Yes	5. Hampto	114	114. City o	1-Interstat	4-Two-Way	Urban	VDOT Inte	5	1. State Hw	Hampton F	HAMP	R-VA IS00064WB		269.62			-76.3182	37.0014
223015074	2022	10/18/2022 5:00	840	8:40	O	PDO	0	0	0	0	0	0	0	2	4. Sideswipe - Same Direction	SSS	No	1. No Adve	2. Daylight	Day	1. Dry	Dry	8. Non-Inte	1. Straight	2. Blacktop	1. No Defe	3. Two-Wa	1. Not at In	6. Traffic L	1. Yes - W	2. No			3. No	20. Motor V	1. On Roac	No	No	Belted	No	No	No	No	No	No	No	No	No	Yes	2	NOT_RD	Not Interse	No	No	Yes	No	5. Hampto	114	114. City o	1-Interstat	4-Two-Way	Urban	VDOT Inte	5	1. State Hw	Hampton F	HAMP	R-VA IS00064EB		263.56			-76.3965	37.04193
223015239	2022	10/22/2022 5:00	2036	20:36	B	B	0	0	2	0	2	0	0	6	1. Rear End	RE	No	1. No Adve	4. Darknes	Night	1. Dry	Dry	8. Non-Inte	1. Straight	1. Concret	1. No Defe	3. Two-Wa	1. Not at In	6. Traffic L	1. Yes - W	2. No			3. No	20. Motor V	1. On Roac	No	No	Belted	No	No	No	No	No	No	No	No	No	Yes	10	NOT_RD	Not Interse	No	Yes	Yes	Yes	5. Hampto	114	114. City o	1-Interstat	4-Two-Way	Urban	VDOT Inte	5	1. State Hw	Hampton F	HAMP	R-VA IS00064WB		264.18			-76.3896	37.03641
223025027	2022	10/24/2022 5:00	1542	15:42	O	PDO	0	0	0	0	0	0	0	2	2. Angle	ANG	No	1. No Adve	2. Daylight	Day	1. Dry	Dry	8. Non-Inte	1. Straight	2. Blacktop	1. No Defe	3. Two-Wa	1. Not at In	6. Traffic L	1. Yes - W	2. No			3. No	20. Motor V	1. On Roac	No	No	Belted	No	No	No	No	No	No	No	No	No	No		NOT_RD	Not Interse	No	No	Yes	No	5. Hampto	114	114. City o	1-Interstat	4-Two-Way	Urban	VDOT Inte	5	1. State Hw	Hampton F	HAMP	R-VA IS00664WB		1.29			-76.3837	37.01839
223035215	2022	10/28/2022 5:00	1557	15:57	O	PDO	0	0	0	0	0	0	0	2	15. Backed Into	BI	No	1. No Adve	2. Daylight	Day	1. Dry	Dry	8. Non-Inte	1. Straight	2. Blacktop	1. No Defe	2. Two-Wa	1. Not at In	6. Traffic L	1. Yes - W	1. Yes	3. Activity /	3. Work on	3. No	6. Parked V	7. In Parkin	No	No	Belted	No	No	No	No	No	No	No	No	No	No		RD UNKN	Not Interse	No	No	Yes	No	5. Hampto	114	114. City of Hampton			Urban	NonVDOT	5	3. City or T	Hampton F	HAMP	U-VA114SC99999UK					-76.3191	37.00208
223035222	2022	10/28/2022 5:00	2031	20:31	O	PDO	0	0	0	0	0	0	0	1	9. Fixed Object - Off Road	FOOR	No	1. No Adve	4. Darknes	Night	1. Dry	Dry	8. Non-Inte	1. Straight	1. Concret	1. No Defe	3. Two-Wa	1. Not at In	6. Traffic L	1. Yes - W	2. No			3. No	5. Guard R	4. Roadsid	No	No	Belted	No	No	No	No	Yes	No	No	No	No	Yes	5	RD RIGHT	Not Interse	No	No	Yes	Yes	5. Hampto	114	114. City o	1-Interstat	4-Two-Way	Urban	VDOT Inte	5	1. State Hw	Hampton F	HAMP	R-VA IS00064EB		261			-76.4303	37.06728
223035231	2022	10/29/2022 5:00	1825	18:25	O	PDO	0	0	0	0	0	0	0	1	9. Fixed Object - Off Road	FOOR	No	1. No Adve	5. Darknes	Night	1. Dry	Dry	8. Non-Inte	10. On/Off	2. Blacktop	1. No Defe	4. One-Wa	1. Not at In	6. Traffic L	1. Yes - W	2. No			3. No	5. Guard R	4. Roadsid	Yes	No	Belted	No	No	No	No	Yes	No	No	No	No	Yes	5	RD_LEFT	Not Interse	No	No	No	Yes	5. Hampto	114	114. City o	1-Interstat	1-One-Way	Urban	VDOT Inte	5	1. State Hw	Hampton F	HAMP	R-VA IS00064EB	RMP261.00A	0.04			-76.4214	37.06119
223045012	2022	10/29/2022 5:00	9	00:09	O	PDO	0	0	0	0	0	0	0	2	2. Angle	ANG	No	1. No Adve	4. Darknes	Night	1. Dry	Dry	8. Non-Inte	1. Straight	2. Blacktop	1. No Defe	3. Two-Wa	1. Not at In	6. Traffic L	1. Yes - W	1. Yes	3. Activity /	3. Work on	3. No	20. Motor V	1. On Roac	No	No	Belted	No	No	No	No	No	No	Yes	No	No	No		NOT_RD	Not Interse	No	No	Yes	Yes	5. Hampto	114	114. City o	1-Interstat	4-Two-Way	Urban	VDOT Inte	5	1. State Hw	Hampton F	HAMP	R-VA IS00064EB		268.2			-76.3283	37.02033
223045018	2022	10/29/2022 5:00	317	3:17	A	A	0	1	0	0	1	0	0	2	1. Rear End	RE	No	1. No Adve	4. Darknes	Night	1. Dry	Dry	8. Non-Inte	10. On/Off	2. Blacktop	1. No Defe	3. Two-Wa	1. Not at In	6. Traffic L	1. Yes - W	2. No			3. No	20. Motor V	1. On Roac	No	No	Belted	No	Yes	No	No	Yes	Yes	No	No	No	No		NOT_RD	Not Interse	No	No	No	Yes	5. Hampto	114	114. City o	1-Interstat	1-One-Way	Urban	VDOT Inte	5	1. State Hw	Hampton F	HAMP	R-VA IS00064WB	RMP264.00A	0.38			-76.3781	37.02978
223045331	2022	10/29/2022 5:00	1845	18:45	O	PDO	0	0	0	0	0	0	0	2	4. Sideswipe - Same Direction	SSS	No	1. No Adve	4. Darknes	Night	1. Dry	Dry	8. Non-Inte	1. Straight	2. Blacktop	1. No Defe	3. Two-Wa	1. Not at In	6. Traffic L	1. Yes - W	2. No			3. No	20. Motor V	1. On Roac	No	No	Belted	No	Yes	No	No	No	No	No	No	No	No		NOT_RD	Not Interse	No	No	Yes	Yes	5. Hampto	114	114. City o	1-Interstat	4-Two-Way	Urban	VDOT Inte	5	1. State Hw	Hampton F	HAMP	R-VA IS00064EB		264.67			-76.3832	37.03309
223045431	2022	10/28/2022 5:00	1243	12:43	O	PDO	0	0	0	0	0	0	0	2	1. Rear End	RE	No	1. No Adve	2. Daylight	Day	1. Dry	Dry	8. Non-Inte	1. Straight	2. Blacktop	1. No Defe	3. Two-Wa	1. Not at In	6. Traffic L	1. Yes - W	1. Yes	3. Activity /	3. Work on	3. No	20. Motor V	1. On Roac	No	No	Belted	No	No	No	No	No	No	No	No	No	No		NOT_RD	Not Interse	No	No	Yes	No	5. Hampto	114	114. City o	1-Interstat	4-Two-Way	Urban	VDOT Inte	5	1. State Hw	Hampton F	HAMP	R-VA IS00064EB		268.75			-76.3231	37.01156
223045438	2022	10/28/2022 5:00	1332	13:32	O	PDO	0	0	0	0	0	0	0	3	1. Rear End	RE	No	1. No Adve	2. Daylight	Day	1. Dry	Dry	8. Non-Inte	1. Straight	2. Blacktop	10. Edge P	2. Two-Wa	1. Not at In	6. Traffic L	1. Yes - W	1. Yes	3. Activity /	3. Work on	3. No	20. Motor V	1. On Roac	No	No	Belted	No	No	No	No	No	No	No	No	No	No		NOT_RD	Not Interse	No	No	Yes	No	5. Hampto	114	114. City o	1-Interstat	4-Two-Way	Urban	VDOT Inte	5	1. State Hw	Hampton F	HAMP	R-VA IS00064EB		269.5			-76.3188	37.00096
223055461	2022	10/31/2022 5:00	544	5:44	O	PDO	0	0	0	0	0	0	0	5	1. Rear End	RE	No	1. No Adve	4. Darknes	Night	1. Dry	Dry	8. Non-Inte	1. Straight	1. Concret	1. No Defe	4. One-Wa	1. Not at In	6. Traffic L	1. Yes - W	1. Yes	3. Activity /	4. Intermit	3. No	20. Motor V	1. On Roac	No	No	Belted	No	No	No	No	No	No	No	No	No	No		NOT_RD	Not Interse	No	No	Yes	Yes	5. Hampto	114	114. City o	1-Interstat	4-Two-Way	Urban	VDOT Inte	5	1. State Hw	Hampton F	HAMP	R-VA IS00064EB		269.18			-76.3209	37.00536
223065139	2022	10/5/2022 5:00	1700	17:00	O	PDO	0	0	0	0	0	0	0	2	2. Angle	ANG	No	1. No Adve	2. Daylight	Day	1. Dry	Dry	11. Interse	1. Straight	2. Blacktop	1. No Defe	1. Two-Wa	4. Four Apr	6. Traffic L	1. Yes - W	2. No			3. No	20. Motor V	1. On Roac	No	No	Belted	No	No	No	No	No	No	No	No	No	No		NOT_RD	Urban Inte	No	No	Yes	No	5. Hampto	114	114. City o	4-Minor Ar	3-Two-Way	Urban	NonVDOT	5	3. City or T	Hampton F	HAMP	R-VA SR00351WB		5.46	253031	176.83	-76.3499	37.02956
223065140	2022	10/6/2022 5:00	2246	22:46	C	C	0	0	0	1	1	0	0	2	4. Sideswipe - Same Direction	SSS	No	1. No Adve	4. Darknes	Night	1. Dry	Dry	10. Interse	5. Hillcrest	2. Blacktop	1. No Defe	2. Two-Wa	4. Four Apr	3. Traffic S	1. Yes - W	2. No			3. No	20. Motor V	1. On Roac	No	No	Belted	No	No	No	No	Yes	Yes	No	No	No	No		NOT_RD	VDOT Inte	No	No	Yes	Yes	5. Hampto	114	114. City o	4-Minor Ar	4-Two-Way	Urban	NonVDOT	5	3. City or T	Hampton F	HAMP	S-VA114PR POWER PLANT PKWY		0	253572	18.29	-76.3861	37.01533
223065141	2022	10/9/2022 5:00	218	2:18	O	PDO	0	0	0	0	0	0	0	2	2. Angle	ANG	No	1. No Adve	4. Darknes	Night	1. Dry	Dry	9. Within In	1. Straight	2. Blacktop	1. No Defe	2. Two-Wa	2. Two App	3. Traffic S	1. Yes - W	2. No			3. No	20. Motor V	1. On Roac	No	No	Belted	No	No	No	No	No	Yes	No	No	No	Yes	10	NOT_RD	VDOT Inte	No	No	Yes	Yes	5. Hampto	114	114. City o	7-Local (J,(	3-Two-Way	Urban	NonVDOT	5	3. City or T	Hampton F	HAMP	S-VA114NP COLISEUM DR		0.99	1079044	60.01	-76.3899	37.04415
223065166	2022	10/10/2022 5:00	749	7:49	C	C	0	0	0	2	2	0	0	2	4. Sideswipe - Same Direction	SSS	No	1. No Adve	2. Daylight	Day	1. Dry	Dry	1. Main-Lir	1. Straight	2. Blacktop	1. No Defe	2. Two-Wa	1. Not at In	6. Traffic L	1. Yes - W	2. No			3. No	20. Motor V	1. On Roac	No	No	Belted	No	No	No	No	No	No	Yes	No	No	No		NOT_RD	VDOT Inte	Yes	No	Yes	No	5. Hampto	114	114. City o	3-Principal	4-Two-Way	Urban	NonVDOT	5	3. City or T	Hampton F	HAMP	S-VA114PR HAMPTON ROADS CENTER PKWY		3.11	1077824	100.4	-76.3931	37.05988
223065167	2022	10/10/2022 5:00	829	8:29	O	PDO	0	0	0	0	0	0	0	2	1. Rear End	RE	No	1. No Adve	2. Daylight	Day	1. Dry	Dry	8. Non-Inte	7. Dip - Stra	2. Blacktop	1. No Defe	1. Two-Wa	1. Not at In	6. Traffic L	1. Yes - W	2. No			3. No	20. Motor V	1. On Roac	No	No	Belted	No	No	No	No	No	No	No	No	No	No		NOT_RD	Not Interse	Yes	No	Yes	No	5. Hampto	114	114. City o	4-Minor Ar	3-Two-Way	Urban	NonVDOT	5	3. City or T	Hampton F	HAMP	R-VA SR00351EB		3.35			-76.3811	37.01553
223065168	2022	10/10/2022 5:00	1503	15:03	O	PDO	0	0	0	0	0	0	0	2	15. Backed Into	BI	No	1. No Adve	2. Daylight	Day	1. Dry	Dry	1. Main-Lir	1. Straight	1. Concret	1. No Defe	3. Two-Wa	4. Four Apr	3. Traffic S	1. Yes - W	2. No			3. No	20. Motor V	1. On Roac	No	No	Belted	No	No	No	No	No	No	No	No	No	No		NOT_RD	Not Interse	Yes	No	Yes	No	5. Hampto	114	114. City o	7-Local (J,(	3-Two-Way	Urban	NonVDOT	5	3. City or T	Hampton F	HAMP	S-VA114PR VILLAGE DR		0.01			-76.4274	37.05737
223065195	2022	10/12/2022 5:00	1522	15:22	B	B	0	0	1	1	2	0	0	2	1. Rear End	RE	No	1. No Adve	2. Daylight	Day	1. Dry	Dry	9. Within In	1. Straight	2. Blacktop	1. No Defe	2. Two-Wa	4. Four Apr	1. No Traffi	6. No Traffi	2. No			3. No	20. Motor V	1. On Roac	No	No	Belted	No	No	No	No	No	No	No	No	No	No		NOT_RD	Urban Inte	No	No	Yes	No	5. Hampto	114	114. City o	4-Minor Ar	4-Two-Way	Urban	NonVDOT	5	3. City or T	Hampton F	HAMP	R-VA SR00278SB		0	253165	249.04	-76.3483	37.04356
223065206	2022	10/15/2022 5:00	917	9:17	O	PDO	0	0	0	0	0	0	0	2	4. Sideswipe - Same Direction	SSS	No	1. No Adve	2. Daylight	Day	1. Dry	Dry	8. Non-Inte	1. Straight	1. Concret	1. No Defe	5. Unknow	1. Not at In	6. No Traffi	6. No Traffi	2. No			3. No	6. Parked V	1. On Roac	No	No	Belted	No	No	No	No	No	Yes	No	No	No	No		NOT_RD	Not Interse	No	No	Yes	No	5. Hampto	114	114. City o	7-Local (J,(	3-Two-Way	Urban	NonVDOT	5	3. City or T	Hampton F	HAMP	S-VA114PR MICHIGAN DR		0.13			-76.3666	37.02757
210785153	2021	3/16/2021 5:00	1815	18:15	C	C	0	0	0	2	2	0	0	2	2. Angle	ANG	No	5. Rain	3. Dusk	Day	2. Wet	Wet	9. Within In	1. Straight	2. Blacktop	1. No Defe	1. Two-Wa	4. Four Apr	3. Traffic S	1. Yes - W	2. No			3. No	20. Motor V	1. On Roac	No	No	Belted	No	No	No	No	No	No	No	No	No	No		NOT_RD	VDOT Inte	No	No	Yes	No	5. Hampto	114	114. City o	4-Minor Ar	4-Two-Way	Urban	NonVDOT	5	3. City or T	Hampton F	HAMP	S-VA114PR ABERDEEN RD		2.4	1072285	32.76	-76.4058	37.03199
223065221	2022	10/15/2022 5:00	1523	15:23	O	PDO	0	0	0	0	0	0	0	2	4. Sideswipe - Same Direction	SSS	No	1. No Adve	2. Daylight	Day	1. Dry	Dry	8. Non-Inte	1. Straight	2. Blacktop	1. No Defe	1. Two-Wa	1. Not at In	6. Traffic L	1. Yes - W	2. No			3. No	20. Motor V	1. On Roac	No	No	Belted	No	No	No	No	No	No	No	No	No	Yes	10	NOT_RD	Not Interse	No	No	Yes	No	5. Hampto	114	114. City o	6-Minor Cc	3-Two-Way	Urban	NonVDOT	5	3. City or T	Hampton F	HAMP	S-VA114PR BEACH RD		1.9			-76.2886	37.08276
223065233	2022	11/2/2022 5:00	650	6:50	B	B	0	0	2	2	4	0	0	5	1. Rear End	RE	No	1. No Adve	2. Daylight	Day	1. Dry	Dry	8. Non-Inte	1. Straight	1. Concret	1. No Defe	3. Two-Wa	1. Not at In	6. Traffic L	1. Yes - W	2. No			3. No	20. Motor V	1. On Roac	No	No	Belted	No	No	No	No	No	No	No	No	No	No		NOT_RD	Not Interse	Yes	No	Yes	No	5. Hampto	114	114. City o	1-Interstat	4-Two-Way	Urban	VDOT Inte	5	1. State Hw	Hampton F	HAMP	R-VA IS00064EB		264.66			-76.3834	37.03315
223065235	2022	10/16/2022 5:00	821	8:21	O	PDO	0	0	0	0	0	0	0	3	5. Sideswipe - Opposite Direction	SSO	No	1. No Adve	5. Darknes	Night	1. Dry	Dry	1. Main-Lir	1. Straight	2. Blacktop	1. No Defe	1. Two-Wa	1. Not at In	1. No Traffi	6. No Traffi	2. No			3. No	1. Bank Or	1. On Roac	No	No	Belted	No	No	No	No	No	Yes	No	No	No	No		RD UNKN	Not Interse	No	No	Yes	Yes	5. Hampto	114	114. City o	7-Local (J,(	3-Two-Way	Urban	NonVDOT	5	3. City or T	Hampton F	HAMP	S-VA114NP REDHEART DR		0.44			-76.4294	37.03961
223065243	2022	10/25/2022 5:00	1203	12:03	O	PDO	0	0	0	0	0	0	0	2	1. Rear End	RE	No	1. No Adve	2. Daylight	Day	1. Dry	Dry	8. Non-Inte	1. Straight	2. Blacktop	1. No Defe	3. Two-Wa	1. Not at In	6. Traffic L	1. Yes - W	2. No			3. No	20. Motor V	1. On Roac	No	No	Belted	No	No	No	No	No	No	No	No	No	No		NOT_RD	Urban Inte	No	No	Yes	No	5. Hampto	114	114. City o	3-Principal	4-Two-Way	Urban	NonVDOT	5	3. City or T	Hampton F	HAMP	R-VA US00258WB		59.78	253129	166.32	-76.44	37.02166
223065248	2022	10/28/2022 5:00	1108	11:08	O	PDO	0	0	0	0	0	0	0	2	2. Angle	ANG	No	1. No Adve	2. Daylight	Day	1. Dry	Dry	8. Non-Inte	1. Straight	2. Blacktop	1. No Defe	3. Two-Wa	1. Not at In	6. Traffic L	1. Yes - W	2. No			3. No	20. Motor V	1. On Roac	No	No	Belted	No	No	No	No	Yes	No	No	No	No	Yes	5	RD UNKN	Not Interse	No	Yes	Yes	No	5. Hampto	114	114. City o	1-Interstat	4-Two-Way	Urban	VDOT Inte	5	1. State Hw	Hampton F	HAMP	R-VA IS00064EB		264.42			-76.3869	37.0346
223065261	2022	10/31/2022 5:00	1606	16:06	A	A	0	1	0	0	1	0	0	2	2. Angle	ANG	No	1. No Adve	1. Dawn	Day	1. Dry	Dry	8. Non-Inte	1. Straight	2. Blacktop	1. No Defe	3. Two-Wa	1. Not at In	6. Traffic L	1. Yes - W	2. No			3. No	20. Motor V	1. On Roac	No	No	Belted	No	No	No	No	Yes	No	Yes	No	No	Yes	5	NOT_RD	Not Interse	No	No	Yes	No	5. Hampto	114	114. City o	1-Interstat	4-Two-Way	Urban	VDOT Inte	5	1. State Hw	Hampton F	HAMP	R-VA IS00064EB		264.9			-76.3756	37.03166
223065336	2022	10/1/2022 5:00	330	3:30	O	PDO	0	0	0	0	0	0	0	2	1. Rear End	RE	No	5. Rain	4. Darknes	Night	2. Wet	Wet	8. Non-Inte	1. Straight	2. Blacktop	1. No Defe	1. Two-Wa	1. Not at In	1. No Traffi	6. No Traffi	2. No			3. No	6. Parked V	7. In Parkin	No	No	Belted	No	No	No	No	No	Yes	No	No	No	No		NOT_RD	Not Interse	No	No	Yes	Yes	5. Hampto	114	114. City o	7-Local (J,(	3-Two-Way	Urban	NonVDOT	5	3. City or T	Hampton F	HAMP	S-VA114NP LANGLEY AVE		0.07	1079639	349.77	-76.3496	37.04163
170325099	2017	1/24/2017 5:00	1740	17:40	C	C	0	0	0	1	1	0	0	2	2. Angle	ANG	No	1. No Adve	3. Dusk	Day	1. Dry	Dry	9. Within In	1. Straight	2. Blacktop	1. No Defe	2. Two-Wa	3. Three Ap	6. Traffic L	1. Yes - W	2. No			3. No	20. Motor V	1. On Roac	No	No	Belted	No	No	No	No	No	No	No	No	No	No		NOT_RD	Urban Inte	Yes	No	Yes	No	5. Hampto	114	114. City o	5-Major Cc	4-Two-Way	Urban	NonVDOT	5	3. City or T	Hampton F	HAMP	S-VA114PR NICKERSON BLVD		0.7			-76.3108	37.0504
183485228	2018	12/13/2018 5:00	2345	23:45	C	C	0	0	0	1	1	0	0	2	4. Sideswipe - Same Direction	SSS	No	1. No Adve	4. Darknes	Night	1. Dry	Dry	1. Main-Lir	1. Straight	2. Blacktop	1. No Defe	3. Two-Wa	1. Not at In	6. Traffic L	1. Yes - W	2. No			1. Yes	6. Parked V	4. Roadsid	No	No	Belted	No	No	Yes	No	No	No	No	No	No	Yes	10	NOT_RD	Not Interse	No	No	Yes	Yes	5. Hampto	114	114. City o	5-Major Cc	4-Two-Way	Urban	NonVDOT	5	3. City or T	Hampton F	HAMP	S-VA114PR ANDREWS BLVD		1.11			-76.312	37.04517
242405196	2024	8/25/2024 5:00	1822	18:22	C	C	0	0	0	2	2	0	0	2	1. Rear End	RE	No	1. No Adve	2. Daylight	Day	1. Dry	Dry	10. Interse	1. Straight	2. Blacktop	1. No Defe	3. Two-Wa	5. Five-Poi	3. Traffic S	1. Yes - W	2. No			3. No	20. Motor V	1. On Roac	No	No	Belted	No	Yes	No	No	No	No	No	No	No	No		NOT_RD	Urban Inte	No	No	Yes	No	5. Hampto	114	114. City o	4-Minor Ar	4-Two-Way	Urban	NonVDOT	5	3. City or T	Hampton F	HAMP	S-VA114NP BIG BETHEL RD		3.37	716613	178.23	-76.4273	37.0605
211525256	2021	5/28/2021 5:00	1612	16:12	C	C	0	0	0	1	1	0	0	2	2. Angle	ANG	No	1. No Adve	2. Daylight	Day	1. Dry	Dry	10. Interse	1. Straight	2. Blacktop	1. No Defe	3. Two-Wa	4. Four Apr	3. Traffic S	1. Yes - W	2. No			3. No	20. Motor V	1. On Roac	No	No	Belted	No	No	No	No	No	Yes	No	No	No	No		NOT_RD	VDOT Inte	No	No	Yes	No	5. Hampto	114	114. City o	4-Minor Ar	3-Two-Way	Urban	NonVDOT	5	3. City or T	Hampton F	HAMP	S-VA114PR ABERDEEN RD		2.4	1072285	32.76	-76.4058	37.03199
223065341	2022	10/21/2022 5:00	2255	22:55	C	C	0	0	0	1	1	0	0	3	1. Rear End	RE	No	1. No Adve	4. Darknes	Night	1. Dry	Dry	1. Main-Lir	1. Straight	2. Blacktop	1. No Defe	3. Two-Wa	1. Not at In	6. Traffic L	1. Yes - W	2. No			3. No	20. Motor V	1. On Roac	No	No	Belted	No	No	No	No	No	No	No	No	No	No		NOT_RD	Urban Inte	No	Yes	Yes	Yes	5. Hampto	114	114. City o	3-Principal	4-Two-Way	Urban	NonVDOT	5	3. City or T	Hampton F	HAMP	R-VA US00258EB		65.54	253121	214.1	-76.3432	37.04337
223065342	2022	10/23/2022 5:00	237	2:37	C	C	0	0	0	1	1	0	0	2	3. Head On	HO	No	1. No Adve	4. Darknes	Night	1. Dry	Dry	1. Main-Lir	1. Straight	2. Blacktop	1. No Defe	2. Two-Wa	1. Not at In	1. No Traffi	6. No Traffi	2. No			3. No	6. Parked V	1. On Roac	No	Yes	Belted	No	No	No	No	No	No	No	No	No	No		RD UNKN	Not Interse	No	No	Yes	Yes	5. Hampto	114	114. City o	4-Minor Ar	3-Two-Way	Urban	NonVDOT	5	3. City or T	Hampton F	HAMP	R-VA SR00351WB		3.22			-76.3827	37.01453
221655212	2022	5/25/2022 5:00	1613	16:13	A	A	0	1	0	2	3	0	0	3	2. Angle	ANG	No	5. Rain	2. Daylight	Day	2. Wet	Wet	9. Within In	1. Straight	2. Blacktop	1. No Defe	2. Two-Wa	4. Four Apr	3. Traffic S	1. Yes - W	2. No			3. No	20. Motor V	1. On Roac	No	No	Belted	No	No	No	No	No	No	No	No	No	No		NOT_RD	Urban Inte	Yes	No	Yes	No	5. Hampto	114	114. City o	4-Minor Ar	4-Two-Way	Urban	NonVDOT	5	3. City or T	Hampton F	HAMP	S-VA114PR ARMISTEAD AVE N		3.67	253396	0	-76.3862	37.06359
223065344	2022	10/19/2022 5:00	1512	15:12	O	PDO	0	0	0	0	0	0	0	1	9. Fixed Object - Off Road	FOOR	No	1. No Adve	2. Daylight	Day	1. Dry	Dry	9. Within In	1. Straight	2. Blacktop	1. No Defe	1. Two-Wa	3. Three Ap	1. No Traffi	6. No Traffi	2. No			3. No	14. Ditch	1. On Roac	No	No	Belted	No	No	No	No	No	No	No	No	No	No		NOT_RD	Urban Inte	No	No	Yes	No	5. Hampto	114	114. City o	7-Local (J,(	3-Two-Way	Urban	NonVDOT	5	3. City or T	Hampton F	HAMP	S-VA114PR OLD BIG BETHEL RD		0.06	253059	308.64	-76.4295	37.04341
223065345	2022	10/24/2022 5:00	706	7:06	C	C	0	0	0	2	2	0	0	2	1. Rear End	RE	No	1. No Adve	1. Dawn	Day	1. Dry	Dry	10. Interse	1. Straight	2. Blacktop	1. No Defe	3. Two-Wa	4. Four Apr	3. Traffic S	1. Yes - W	2. No			3. No	20. Motor V	1. On Roac	No	No	Belted	No	No	No	Yes	No	No	No	No	No	No		NOT_RD	Urban Inte	No	No	Yes	No	5. Hampto	114	114. City o	3-Principal	4-Two-Way	Urban	NonVDOT	5	3. City or T	Hampton F	HAMP	R-VA US00258EB		59.78	253129	131.85	-76.4398	37.02156
223065346	2022	10/10/2022 5:00	625	6:25	C	C	0	0	0	1	1	0	0	3	8. Non-Collision	NC	No	1. No Adve	1. Dawn	Day	1. Dry	Dry	1. Main-Lir	1. Straight	2. Blacktop	1. No Defe	1. Two-Wa	4. Four Apr	3. Traffic S	1. Yes - W	2. No			3. No	13. Curb	1. On Roac	No	No	Belted	No	No	No	No	No	Yes	No	No	No	Yes	20	NOT_RD	VDOT Inte	No	No	Yes	No	5. Hampto	114	114. City o	7-Local (J,(	3-Two-Way	Urban	NonVDOT	5	3. City or T	Hampton F	HAMP	S-VA114PR JAMESTOWN AVE		0.14	253568	6.76	-76.3817	37.00991
223065347	2022	10/18/2022 5:00	1720	17:20	C	C	0	0	0	1	1	0	0	2	1. Rear End	RE	No	1. No Adve	2. Daylight	Day	1. Dry	Dry	11. Interse	1. Straight	2. Blacktop	1. No Defe	3. Two-Wa	5. Five-Poi	3. Traffic S	1. Yes - W	2. No			3. No	20. Motor V	1. On Roac	No	No	Belted	No	No	No	No	No	No	No	No	No	No		NOT_RD	Urban Inte	No	No	Yes	No	5. Hampto	114	114. City o	3-Principal	4-Two-Way	Urban	NonVDOT	5	3. City or T	Hampton F	HAMP	S-VA114NP HAMPTON ROADS CENTER PKWY		1.26	716613	212.98	-76.4265	37.06009
182925145	2018	10/18/2018 5:00	2055	20:55	C	C	0	0	0	1	1	0	0	2	1. Rear End	RE	No	1. No Adve	4. Darknes	Night	1. Dry	Dry	1. Main-Lir	1. Straight	2. Blacktop	1. No Defe	3. Two-Wa	3. Three Ap	3. Traffic S	1. Yes - W	2. No			3. No	20. Motor V	1. On Roac	No	No	Belted	No	No	No	No	No	Yes	No	No	No	No		NOT_RD	Urban Inte	Yes	No	Yes	Yes	5. Hampto	114	114. City o	4-Minor Ar	4-Two-Way	Urban	NonVDOT	5	3. City or T	Hampton F	HAMP	R-VA US00060EB		274.27	1079588	48.81	-76.3334	37.02553
223065349	2022	10/22/2022 5:00	1405	14:05	C	C	0	0	0	2	2	0	0	2	2. Angle	ANG	No	1. No Adve	2. Daylight	Day	1. Dry	Dry	9. Within In	1. Straight	2. Blacktop	1. No Defe	2. Two-Wa	3. Three Ap	1. No Traffi	6. No Traffi	2. No			3. No	20. Motor V	1. On Roac	No	No	Belted	No	Yes	No	No	No	No	No	No	No	No		NOT_RD	Urban Inte	No	Yes	Yes	No	5. Hampto	114	114. City o	7-Local (J,(	3-Two-Way	Urban	NonVDOT	5	3. City or T	Hampton F	HAMP	S-VA114PR TODDS LN		2.74	253136	212.06	-76.4021	37.03919
223065350	2022	10/23/2022 5:00	1027	10:27	C	C	0	0	0	2	2	0	1	1	12. Ped	PED	Pedestrian	1. No Adve	2. Daylight	Day	1. Dry	Dry	9. Within In	3. Grade - S	2. Blacktop	1. No Defe	4. One-Wa	4. Four Apr	3. Traffic S	1. Yes - W	2. No			3. No	19. Ped	1. On Roac	No	No	Belted	No	No	No	No	No	No	No	No	Yes	No		NOT_RD	Urban Inte	No	No	Yes	No	5. Hampto	114	114. City o	7-Local (J,(	3-Two-Way	Urban	NonVDOT	5	3. City or T	Hampton F	HAMP	S-VA114PR TODDS LN		2.58	253071	44.56	-76.404	37.04117
240875214	2024	3/19/2024 5:00	1237	12:37	A	A	0	1	0	1	2	0	0	2	2. Angle	ANG	No	1. No Adve	2. Daylight	Day	1. Dry	Dry	10. Interse	1. Straight	2. Blacktop	1. No Defe	2. Two-Wa	4. Four Apr	3. Traffic S	1. Yes - W	2. No			3. No	20. Motor V	1. On Roac	No	No	Unbelted	No	No	No	No	No	No	No	No	No	No		NOT_RD	Urban Inte	No	Yes	Yes	No	5. Hampto	114	114. City o	5-Major Cc	4-Two-Way	Urban	NonVDOT	5	3. City or T	Hampton F	HAMP	R-VA SR00143SB		4.92	1070312	46.09	-76.3703	37.01128
223065352	2022	10/23/2022 5:00	1611	16:11	C	C	0	0	0	2	2	0	0	2	1. Rear End	RE	No	5. Rain	2. Daylight	Day	2. Wet	Wet	2. Accelera	3. Grade - S	2. Blacktop	1. No Defe	4. One-Wa	1. Not at In	6. Traffic L	1. Yes - W	2. No			3. No	20. Motor V	1. On Roac	No	No	Belted	No	No	No	No	No	No	Yes	No	No	No		NOT_RD	Urban Inte	No	No	Yes	No	5. Hampto	114	114. City o	3-Principal	4-Two-Way	Urban	NonVDOT	5	3. City or T	Hampton F	HAMP	R-VA US00258EB		59.84	253129	200.44	-76.4389	37.02205
223065353	2022	10/23/2022 5:00	1545	15:45	C	C	0	0	0	3	3	0	0	2	2. Angle	ANG	No	5. Rain	2. Daylight	Day	2. Wet	Wet	10. Interse	1. Straight	2. Blacktop	1. No Defe	3. Two-Wa	4. Four Apr	3. Traffic S	1. Yes - W	2. No			3. No	20. Motor V	1. On Roac	No	No	Belted	No	No	No	No	No	No	No	No	No	Yes	5	NOT_RD	Urban Inte	No	Yes	Yes	No	5. Hampto	114	114. City o	4-Minor Ar	4-Two-Way	Urban	NonVDOT	5	3. City or T	Hampton F	HAMP	R-VA SR00278SB		0	253165	249.04	-76.3483	37.04356
223065354	2022	10/24/2022 5:00	730	7:30	C	C	0	0	0	1	1	0	0	2	2. Angle	ANG	No	1. No Adve	1. Dawn	Day	1. Dry	Dry	10. Interse	1. Straight	1. Concret	1. No Defe	1. Two-Wa	4. Four Apr	4. Stop Sig	1. Yes - W	2. No			3. No	20. Motor V	1. On Roac	No	No	Belted	No	No	No	No	No	No	No	No	No	Yes	20	NOT_RD	Urban Inte	No	No	Yes	No	5. Hampto	114	114. City o	4-Minor Ar	3-Two-Way	Urban	NonVDOT	5	3. City or T	Hampton F	HAMP	R-VA SR00351EB		8.74	253105	22.33	-76.2942	37.04136
223065355	2022	10/22/2022 5:00	1806	18:06	O	PDO	0	0	0	0	0	0	0	2	4. Sideswipe - Same Direction	SSS	No	1. No Adve	3. Dusk	Day	1. Dry	Dry	8. Non-Inte	1. Straight	2. Blacktop	1. No Defe	2. Two-Wa	1. Not at In	6. Traffic L	1. Yes - W	2. No			3. No	20. Motor V	1. On Roac	No	No	Belted	No	No	No	No	No	No	No	No	No	No		NOT_RD	Not Interse	Yes	No	Yes	No	5. Hampto	114	114. City o	3-Principal	4-Two-Way	Urban	NonVDOT	5	3. City or T	Hampton F	HAMP	R-VA US00258EB		62.93	754224	255.97	-76.3893	37.04141
222515300	2022	8/26/2022 5:00	1710	17:10	C	C	0	0	0	4	4	0	0	2	16. Other	OTHR	No	1. No Adve	2. Daylight	Day	1. Dry	Dry	1. Main-Lir	1. Straight	2. Blacktop	1. No Defe	2. Two-Wa	1. Not at In	1. No Traffi	6. No Traffi	2. No			3. No	20. Motor V	1. On Roac	No	No	Belted	No	No	No	No	No	No	No	No	No	No		NOT_RD	Not Interse	No	No	Yes	No	5. Hampto	114	114. City o	5-Major Cc	3-Two-Way	Urban	NonVDOT	5	3. City or T	Hampton F	HAMP	S-VA114NP PINE CHAPEL RD		0.67			-76.382	37.0381
223065357	2022	10/24/2022 5:00	1259	12:59	A	A	0	1	0	1	2	0	0	2	2. Angle	ANG	No	1. No Adve	2. Daylight	Day	1. Dry	Dry	9. Within In	1. Straight	2. Blacktop	1. No Defe	2. Two-Wa	4. Four Apr	4. Stop Sig	1. Yes - W	2. No			3. No	20. Motor V	1. On Roac	No	No	Belted	No	No	No	No	No	No	No	No	No	No		NOT_RD	VDOT Inte	Yes	Yes	Yes	No	5. Hampto	114	114. City o	7-Local (J,(	3-Two-Way	Urban	NonVDOT	5	3. City or T	Hampton F	HAMP	S-VA114PR WEAVER RD W		0.65	1073883	10.93	-76.4158	37.02864
223065359	2022	10/21/2022 5:00	1528	15:28	C	C	0	0	0	10	10	0	0	7	1. Rear End	RE	No	1. No Adve	2. Daylight	Day	1. Dry	Dry	1. Main-Lir	1. Straight	2. Blacktop	1. No Defe	3. Two-Wa	1. Not at In	3. Traffic S	1. Yes - W	2. No			3. No	20. Motor V	1. On Roac	No	No	Belted	No	No	No	No	No	No	No	No	No	No		NOT_RD	Urban Inte	No	No	Yes	No	5. Hampto	114	114. City o	3-Principal	4-Two-Way	Urban	NonVDOT	5	3. City or T	Hampton F	HAMP	S-VA114PR HAMPTON ROADS CENTER PKWY		1.19	716613	158.73	-76.4277	37.06016
250465026	2025	2/12/2025 5:00	1503	15:03	A	A	0	1	0	0	1	0	0	2	1. Rear End	RE	No	5. Rain	2. Daylight	Day	2. Wet	Wet	10. Interse	1. Straight	2. Blacktop	1. No Defe	3. Two-Wa	4. Four Apr	6. Traffic L	1. Yes - W	2. No			3. No	20. Motor V	1. On Roac	No	No	Belted	No	No	No	No	No	No	No	No	No	No		NOT_RD	Urban Inte	No	Yes	Yes	No	5. Hampto	114	114. City o	4-Minor Ar	4-Two-Way	Urban	NonVDOT	5	3. City or T	Hampton F	HAMP	S-VA114NP BIG BETHEL RD		3.37	716613	185.27	-76.4273	37.06052
223065361	2022	10/25/2022 5:00	1418	14:18	C	C	0	0	0	2	2	0	0	2	2. Angle	ANG	No	1. No Adve	2. Daylight	Day	1. Dry	Dry	10. Interse	1. Straight	2. Blacktop	1. No Defe	3. Two-Wa	4. Four Apr	3. Traffic S	1. Yes - W	2. No			3. No	20. Motor V	1. On Roac	No	No	Belted	No	No	No	No	No	No	No	No	No	No		NOT_RD	VDOT Inte	Yes	No	Yes	No	5. Hampto	114	114. City o	3-Principal	4-Two-Way	Urban	NonVDOT	5	3. City or T	Hampton F	HAMP	S-VA114PR HAMPTON ROADS CENTER PKWY		2.17	1279456	15.4	-76.4091	37.05995
223065362	2022	10/25/2022 5:00	1515	15:15	O	PDO	0	0	0	0	0	0	0	2	15. Backed Into	BI	No	1. No Adve	2. Daylight	Day	1. Dry	Dry	1. Main-Lir	1. Straight	2. Blacktop	1. No Defe	1. Two-Wa	1. Not at In	1. No Traffi	6. No Traffi	2. No			3. No	20. Motor V	1. On Roac	No	No	Belted	No	No	No	No	No	Yes	Yes	No	No	No		RD UNKN	Not Interse	No	No	Yes	No	5. Hampto	114	114. City o	7-Local (J,(	1-One-Way	Urban	NonVDOT	5	3. City or T	Hampton F	HAMP	S-VA114NP BARKSDALE RD		0.02			-76.3546	37.00545
223065363	2022	10/25/2022 5:00	802	8:02	O	PDO	0	0	0	0	0	0	0	2	2. Angle	ANG	No	4. Mist	2. Daylight	Day	1. Dry	Dry	10. Interse	1. Straight	2. Blacktop	1. No Defe	1. Two-Wa	3. Three Ap	6. Traffic L	1. Yes - W	2. No			3. No	20. Motor V	1. On Roac	No	No	Belted	No	No	No	No	No	No	No	No	No	No		NOT_RD	Urban Inte	No	No	Yes	No	5. Hampto	114	114. City o	7-Local (J,(	3-Two-Way	Urban	NonVDOT	5	3. City or T	Hampton F	HAMP	S-VA114NP SELDENDALE DR		0.13	253143	324.97	-76.3587	37.04455
232755180	2023	10/1/2023 5:00	116	1:16	O	PDO	0	0	0	0	0	0	0	2	2. Angle	ANG	No	1. No Adve	4. Darknes	Night	1. Dry	Dry	10. Interse	1. Straight	2. Blacktop	1. No Defe	2. Two-Wa	4. Four Apr	8. Yield Sig	1. Yes - W	2. No			3. No	20. Motor V	1. On Roac	No	No	Belted	No	No	No	No	No	No	No	No	No	No		NOT_RD	Urban Inte	No	Yes	Yes	Yes	5. Hampto	114	114. City o	4-Minor Ar	3-Two-Way	Urban	NonVDOT	5	3. City or T	Hampton F	HAMP	S-VA114PR WOODLAND RD		0.88	253170	10.75	-76.3219	37.03335
172615139	2017	9/17/2017 5:00	1702	17:02	O	PDO	0	0	0	0	0	0	0	3	1. Rear End	RE	No	1. No Adve	2. Daylight	Day	1. Dry	Dry	11. Interse	1. Straight	1. Concret	1. No Defe	3. Two-Wa	3. Three Ap	1. No Traffi	6. No Traffi	2. No			3. No	20. Motor V	1. On Roac	No	No	Belted	No	No	No	No	No	No	No	No	No	No		NOT_RD	Urban Inte	No	No	Yes	No	5. Hampto	114	114. City o	4-Minor Ar	4-Two-Way	Urban	NonVDOT	5	3. City or T	Hampton F	HAMP	S-VA114NP BIG BETHEL RD		3.38	716613	249.47	-76.4273	37.0607
223065368	2022	10/26/2022 5:00	1648	16:48	A	A	0	2	0	0	2	0	0	2	1. Rear End	RE	No	1. No Adve	3. Dusk	Day	1. Dry	Dry	1. Main-Lir	1. Straight	2. Blacktop	1. No Defe	2. Two-Wa	1. Not at In	3. Traffic S	1. Yes - W	2. No			3. No	20. Motor V	1. On Roac	No	No	Belted	No	Yes	No	No	No	No	No	No	No	No		NOT_RD	VDOT Inte	No	No	Yes	No	5. Hampto	114	114. City o	3-Principal	4-Two-Way	Urban	NonVDOT	5	3. City or T	Hampton F	HAMP	R-VA US00258EB		61.95	1091119	227.13	-76.4068	37.03773
223065370	2022	10/26/2022 5:00	1650	16:50	O	PDO	0	0	0	0	0	0	0	2	4. Sideswipe - Same Direction	SSS	No	1. No Adve	2. Daylight	Day	1. Dry	Dry	1. Main-Lir	1. Straight	2. Blacktop	1. No Defe	2. Two-Wa	1. Not at In	6. Traffic L	1. Yes - W	2. No			3. No	20. Motor V	1. On Roac	No	No	Belted	No	No	No	No	No	No	No	No	No	No		NOT_RD	Not Interse	Yes	No	Yes	No	5. Hampto	114	114. City o	4-Minor Ar	3-Two-Way	Urban	NonVDOT	5	3. City or T	Hampton F	HAMP	R-VA SR00351WB		6.99	253170	260.18	-76.3228	37.03326
190565171	2019	2/22/2019 5:00	730	7:30	O	PDO	0	0	0	0	0	0	0	3	4. Sideswipe - Same Direction	SSS	No	5. Rain	2. Daylight	Day	2. Wet	Wet	10. Interse	1. Straight	2. Blacktop	1. No Defe	3. Two-Wa	3. Three Ap	6. Traffic L	1. Yes - W	2. No			3. No	20. Motor V	1. On Roac	No	No	Belted	No	No	No	No	No	No	Yes	No	No	No		NOT_RD	Urban Inte	Yes	No	Yes	No	5. Hampto	114	114. City o	4-Minor Ar	4-Two-Way	Urban	NonVDOT	5	3. City or T	Hampton F	HAMP	R-VA US00060EB		274.27	1079588	32.54	-76.3334	37.02551
223065372	2022	10/26/2022 5:00	2141	21:41	C	C	0	0	0	1	1	0	0	2	15. Backed Into	BI	No	1. No Adve	7. Unknow	Day	1. Dry	Dry	8. Non-Inte	1. Straight	2. Blacktop	1. No Defe	4. One-Wa	1. Not at In	1. No Traffi	6. No Traffi	2. No			3. No	15. Other F	7. In Parkin	No	No	Belted	No	No	No	No	No	Yes	No	No	No	No		RD UNKN	Not Interse	No	No	Yes	No	5. Hampto	114	114. City of Hampton			Urban	NonVDOT	5	3. City or T	Hampton F	HAMP	U-VA114SC99999UK					-76.352	37.02997
193435098	2019	12/7/2019 5:00	1500	15:00	O	PDO	0	0	0	0	0	0	0	2	1. Rear End	RE	No	1. No Adve	2. Daylight	Day	1. Dry	Dry	1. Main-Lir	1. Straight	2. Blacktop	4. Under R	1. Two-Wa	1. Not at In	1. No Traffi	6. No Traffi	1. Yes	3. Activity /	5. Other	3. No	20. Motor V	1. On Roac	No	No	Belted	No	No	No	No	No	No	No	No	No	No		NOT_RD	Urban Inte	No	Yes	Yes	No	5. Hampto	114	114. City o	4-Minor Ar	3-Two-Way	Urban	NonVDOT	5	3. City or T	Hampton F	HAMP	R-VA SR00169NB		5.88	1063975	241.92	-76.329	37.05602
223065374	2022	10/26/2022 5:00	1711	17:11	C	C	0	0	0	2	2	0	0	2	1. Rear End	RE	No	1. No Adve	2. Daylight	Day	1. Dry	Dry	1. Main-Lir	1. Straight	2. Blacktop	1. No Defe	3. Two-Wa	1. Not at In	3. Traffic S	1. Yes - W	2. No			3. No	20. Motor V	1. On Roac	No	No	Belted	No	No	No	No	No	No	No	No	No	No		NOT_RD	Not Interse	No	No	Yes	No	5. Hampto	114	114. City o	3-Principal	4-Two-Way	Urban	NonVDOT	5	3. City or T	Hampton F	HAMP	R-VA US00258WB		61.16	1073835	394.46	-76.4191	37.03211
223065375	2022	10/20/2022 5:00	1418	14:18	O	PDO	0	0	0	0	0	0	0	4	4. Sideswipe - Same Direction	SSS	No	1. No Adve	2. Daylight	Day	1. Dry	Dry	10. Interse	1. Straight	2. Blacktop	1. No Defe	1. Two-Wa	3. Three Ap	3. Traffic S	1. Yes - W	2. No			1. Yes	20. Motor V	1. On Roac	No	No	Belted	No	No	No	No	No	No	Yes	No	No	No		NOT_RD	VDOT Inte	Yes	No	Yes	No	5. Hampto	114	114. City o	7-Local (J,(	3-Two-Way	Urban	NonVDOT	5	3. City or T	Hampton F	HAMP	S-VA114PR SACRAMENTO DR		0.01	253398	51.01	-76.3849	37.06797
213225140	2021	11/15/2021 5:00	553	5:53	C	C	0	0	0	1	1	0	0	2	2. Angle	ANG	No	1. No Adve	4. Darknes	Night	1. Dry	Dry	10. Interse	1. Straight	2. Blacktop	1. No Defe	2. Two-Wa	3. Three Ap	4. Stop Sig	1. Yes - W	2. No			3. No	20. Motor V	1. On Roac	No	No	Belted	No	No	No	No	No	No	No	No	No	No		NOT_RD	Urban Inte	No	Yes	Yes	Yes	5. Hampto	114	114. City o	4-Minor Ar	3-Two-Way	Urban	NonVDOT	5	3. City or T	Hampton F	HAMP	R-VA SR00169SB		5.88	1063975	223.52	-76.329	37.05605
180885132	2018	3/28/2018 5:00	1622	16:22	A	A	0	1	0	1	2	0	0	2	2. Angle	ANG	No	1. No Adve	2. Daylight	Day	1. Dry	Dry	9. Within In	1. Straight	2. Blacktop	1. No Defe	3. Two-Wa	4. Four Apr	3. Traffic S	1. Yes - W	2. No			3. No	20. Motor V	1. On Roac	No	No	Belted	No	No	No	No	No	No	No	No	No	No		NOT_RD	Urban Inte	No	No	Yes	No	5. Hampto	114	114. City o	5-Major Cc	4-Two-Way	Urban	NonVDOT	5	3. City or T	Hampton F	HAMP	R-VA SR00143SB		4.93	1070312	46.89	-76.3704	37.01121
223065379	2022	10/23/2022 5:00	1421	14:21	O	PDO	0	0	0	0	0	0	0	2	2. Angle	ANG	No	5. Rain	2. Daylight	Day	2. Wet	Wet	9. Within In	1. Straight	2. Blacktop	1. No Defe	2. Two-Wa	4. Four Apr	3. Traffic S	1. Yes - W	2. No			3. No	20. Motor V	1. On Roac	No	No	Belted	No	No	No	No	No	No	No	No	No	No		NOT_RD	Urban Inte	No	No	Yes	No	5. Hampto	114	114. City o	4-Minor Ar	3-Two-Way	Urban	NonVDOT	5	3. City or T	Hampton F	HAMP	R-VA SR00351WB		5.1	253174	5.14	-76.3563	37.02921
231465099	2023	5/25/2023 5:00	2043	20:43	C	C	0	0	0	2	2	0	0	2	1. Rear End	RE	No	1. No Adve	4. Darknes	Night	1. Dry	Dry	6. Intersec	1. Straight	2. Blacktop	1. No Defe	2. Two-Wa	1. Not at In	1. No Traffi	6. No Traffi	2. No			3. No	20. Motor V	1. On Roac	No	No	Belted	No	Yes	No	No	No	No	No	No	No	No		NOT_RD	VDOT Inte	No	No	Yes	Yes	5. Hampto	114	114. City o	3-Principal	4-Two-Way	Urban	NonVDOT	5	3. City or T	Hampton F	HAMP	R-VA SR00134EB		10.88	253026	191.62	-76.3649	37.03531
221805198	2022	6/17/2022 5:00	1015	10:15	A	A	0	1	0	1	2	0	0	2	2. Angle	ANG	No	1. No Adve	2. Daylight	Day	1. Dry	Dry	9. Within In	1. Straight	2. Blacktop	1. No Defe	2. Two-Wa	4. Four Apr	3. Traffic S	1. Yes - W	2. No			3. No	20. Motor V	1. On Roac	No	No	Unbelted	No	No	No	No	No	No	No	No	No	No		NOT_RD	Urban Inte	No	No	Yes	No	5. Hampto	114	114. City o	4-Minor Ar	4-Two-Way	Urban	NonVDOT	5	3. City or T	Hampton F	HAMP	S-VA114NP ARMISTEAD AVE N		3.67	253396	42.49	-76.3863	37.06356
232825155	2023	10/6/2023 5:00	1202	12:02	O	PDO	0	0	0	0	0	0	0	2	2. Angle	ANG	No	1. No Adve	2. Daylight	Day	1. Dry	Dry	9. Within In	1. Straight	2. Blacktop	1. No Defe	1. Two-Wa	4. Four Apr	3. Traffic S	1. Yes - W	2. No			3. No	20. Motor V	1. On Roac	No	No	Belted	No	No	No	No	No	No	No	No	No	No		NOT_RD	Urban Inte	No	No	Yes	No	5. Hampto	114	114. City o	4-Minor Ar	3-Two-Way	Urban	NonVDOT	5	3. City or T	Hampton F	HAMP	S-VA114NP WOODLAND RD		0.88	253170	15.88	-76.3219	37.03337
233205318	2023	11/13/2023 5:00	1847	18:47	O	PDO	0	0	0	0	0	0	0	2	2. Angle	ANG	No	1. No Adve	4. Darknes	Night	1. Dry	Dry	9. Within In	1. Straight	2. Blacktop	1. No Defe	1. Two-Wa	4. Four Apr	3. Traffic S	1. Yes - W	2. No			3. No	20. Motor V	1. On Roac	No	No	Belted	No	No	No	No	No	No	No	No	No	No		NOT_RD	Urban Inte	No	Yes	Yes	Yes	5. Hampto	114	114. City o	4-Minor Ar	3-Two-Way	Urban	NonVDOT	5	3. City or T	Hampton F	HAMP	S-VA114PR WOODLAND RD		0.88	253170	5.46	-76.3219	37.03331
223065388	2022	10/28/2022 5:00	100	1:00	A	A	0	1	0	0	1	0	0	1	9. Fixed Object - Off Road	FOOR	No	1. No Adve	5. Darknes	Night	1. Dry	Dry	1. Main-Lir	1. Straight	2. Blacktop	1. No Defe	1. Two-Wa	1. Not at In	1. No Traffi	6. No Traffi	2. No			3. No	28. Ran Of	1. On Roac	No	No	Belted	No	No	No	No	No	No	No	No	No	No		NOT_RD	Urban Inte	No	Yes	Yes	Yes	5. Hampto	114	114. City o	4-Minor Ar	3-Two-Way	Urban	NonVDOT	5	3. City or T	Hampton F	HAMP	R-VA SR00172SB		2.16	1085084	236.43	-76.3931	37.09761
223065389	2022	10/28/2022 5:00	1211	12:11	A	A	0	3	0	2	5	0	0	4	2. Angle	ANG	No	1. No Adve	2. Daylight	Day	1. Dry	Dry	1. Main-Lir	1. Straight	2. Blacktop	1. No Defe	2. Two-Wa	4. Four Apr	3. Traffic S	1. Yes - W	2. No			3. No	20. Motor V	1. On Roac	No	No	Belted	No	No	No	No	No	No	No	No	No	No		NOT_RD	VDOT Inte	Yes	No	Yes	No	5. Hampto	114	114. City o	7-Local (J,(	3-Two-Way	Urban	NonVDOT	5	3. City or T	Hampton F	HAMP	S-VA114NP WEAVER RD W		0	1072285	11.19	-76.4058	37.0319
223065390	2022	10/28/2022 5:00	1144	11:44	C	C	0	0	0	1	1	0	0	2	1. Rear End	RE	No	1. No Adve	2. Daylight	Day	1. Dry	Dry	1. Main-Lir	1. Straight	2. Blacktop	1. No Defe	3. Two-Wa	1. Not at In	3. Traffic S	1. Yes - W	2. No			3. No	20. Motor V	1. On Roac	No	No	Belted	No	No	No	No	No	No	No	No	No	No		NOT_RD	VDOT Inte	No	No	Yes	No	5. Hampto	114	114. City o	7-Local (J,(	3-Two-Way	Urban	NonVDOT	5	3. City or T	Hampton F	HAMP	S-VA114PR COLISEUM DR		2.05	1077824	152.22	-76.3925	37.05967
222835239	2022	7/24/2022 5:00	1542	15:42	C	C	0	0	0	1	1	0	0	2	4. Sideswipe - Same Direction	SSS	No	1. No Adve	2. Daylight	Day	1. Dry	Dry	9. Within In	1. Straight	2. Blacktop	1. No Defe	3. Two-Wa	3. Three Ap	1. No Traffi	6. No Traffi	2. No			3. No	20. Motor V	1. On Roac	No	No	Belted	No	Yes	No	No	No	No	Yes	No	No	No		NOT_RD	VDOT Inte	No	No	Yes	No	5. Hampto	114	114. City o	5-Major Cc	4-Two-Way	Urban	NonVDOT	5	3. City or T	Hampton F	HAMP	S-VA114NP ORCUTT AVE		0.84	1075951	57.41	-76.4402	37.03286
232915097	2023	10/17/2023 5:00	708	7:08	C	C	0	0	0	2	2	0	0	3	1. Rear End	RE	No	1. No Adve	2. Daylight	Day	1. Dry	Dry	10. Interse	1. Straight	2. Blacktop	1. No Defe	2. Two-Wa	2. Two App	3. Traffic S	1. Yes - W	2. No			3. No	20. Motor V	1. On Roac	No	No	Belted	No	Yes	No	Yes	No	Yes	No	No	No	No		NOT_RD	VDOT Inte	No	No	Yes	No	5. Hampto	114	114. City o	3-Principal	4-Two-Way	Urban	NonVDOT	5	3. City or T	Hampton F	HAMP	R-VA SR00134EB		10.88	253026	178.49	-76.3649	37.0353
172945082	2017	10/20/2017 5:00	2325	23:25	O	PDO	0	0	0	0	0	0	0	2	1. Rear End	RE	No	1. No Adve	4. Darknes	Night	1. Dry	Dry	10. Interse	1. Straight	2. Blacktop	1. No Defe	1. Two-Wa	4. Four Apr	3. Traffic S	1. Yes - W	1. Yes	2. Transitic	5. Other	3. No	20. Motor V	1. On Roac	No	No	Belted	No	Yes	No	No	No	Yes	No	No	No	No		NOT_RD	Urban Inte	No	No	Yes	Yes	5. Hampto	114	114. City o	4-Minor Ar	3-Two-Way	Urban	NonVDOT	5	3. City or T	Hampton F	HAMP	S-VA114NP WOODLAND RD		0.89	253170	59.12	-76.3219	37.03349
223065395	2022	10/27/2022 5:00	2317	23:17	K	K	1	0	0	0	0	1	0	1	12. Ped	PED	Pedestrian	1. No Adve	4. Darknes	Night	1. Dry	Dry	9. Within In	1. Straight	2. Blacktop	1. No Defe	2. Two-Wa	3. Three Ap	6. Traffic L	1. Yes - W	2. No			3. No	19. Ped	1. On Roac	No	No	Belted	No	No	No	No	No	Yes	No	No	Yes	No		NOT_RD	Urban Inte	No	No	Yes	Yes	5. Hampto	114	114. City o	4-Minor Ar	3-Two-Way	Urban	NonVDOT	5	3. City or T	Hampton F	HAMP	R-VA SR00351EB		7.37	1062089	95.04	-76.3171	37.03626
233075110	2023	1/2/2023 5:00	1428	14:28	C	C	0	0	0	1	1	0	0	2	16. Other	OTHR	No	1. No Adve	2. Daylight	Day	1. Dry	Dry	8. Non-Inte	1. Straight	2. Blacktop	1. No Defe	3. Two-Wa	1. Not at In	1. No Traffi	6. No Traffi	2. No			3. No	20. Motor V	1. On Roac	No	No	Belted	No	No	No	No	No	No	No	No	No	No		NOT_RD	VDOT Inte	No	No	Yes	No	5. Hampto	114	114. City o	5-Major Cc	4-Two-Way	Urban	NonVDOT	5	3. City or T	Hampton F	HAMP	S-VA114PR ORCUTT AVE		0.84	1075951	42.96	-76.4401	37.03301
200795262	2020	3/16/2020 5:00	1742	17:42	A	A	0	1	0	1	2	0	0	2	2. Angle	ANG	No	1. No Adve	2. Daylight	Day	1. Dry	Dry	9. Within In	1. Straight	2. Blacktop	1. No Defe	3. Two-Wa	4. Four Apr	3. Traffic S	1. Yes - W	2. No			3. No	20. Motor V	1. On Roac	No	No	Belted	No	No	No	No	No	No	No	No	No	No		NOT_RD	Urban Inte	No	Yes	Yes	No	5. Hampto	114	114. City o	5-Major Cc	4-Two-Way	Urban	NonVDOT	5	3. City or T	Hampton F	HAMP	R-VA SR00143NB		4.93	1070312	19.61	-76.3705	37.0113
223065398	2022	10/27/2022 5:00	1730	17:30	O	PDO	0	0	0	0	0	0	0	2	1. Rear End	RE	No	1. No Adve	2. Daylight	Day	1. Dry	Dry	8. Non-Inte	1. Straight	2. Blacktop	1. No Defe	3. Two-Wa	1. Not at In	3. Traffic S	1. Yes - W	2. No			3. No	20. Motor V	1. On Roac	No	No	Belted	No	Yes	No	No	No	No	No	No	No	No		NOT_RD	Urban Inte	No	No	Yes	No	5. Hampto	114	114. City o	3-Principal	4-Two-Way	Urban	NonVDOT	5	3. City or T	Hampton F	HAMP	R-VA US00258EB		62.96	754224	149.48	-76.389	37.04148
223065400	2022	10/30/2022 5:00	1646	16:46	C	C	0	0	0	2	2	0	0	2	1. Rear End	RE	No	1. No Adve	2. Daylight	Day	1. Dry	Dry	10. Interse	1. Straight	2. Blacktop	1. No Defe	3. Two-Wa	4. Four Apr	6. Traffic L	1. Yes - W	2. No			3. No	20. Motor V	1. On Roac	No	No	Belted	No	No	No	No	No	No	No	No	No	No		NOT_RD	Urban Inte	Yes	No	Yes	No	5. Hampto	114	114. City o	3-Principal	4-Two-Way	Urban	NonVDOT	5	3. City or T	Hampton F	HAMP	R-VA US00258WB		63.65	253023	92.81	-76.3772	37.04406
223065401	2022	10/30/2022 5:00	1529	15:29	A	A	0	2	0	3	5	0	0	3	2. Angle	ANG	No	1. No Adve	2. Daylight	Day	1. Dry	Dry	9. Within In	1. Straight	2. Blacktop	1. No Defe	3. Two-Wa	3. Three Ap	3. Traffic S	1. Yes - W	2. No			3. No	20. Motor V	1. On Roac	No	No	Unbelted	No	No	No	No	No	No	No	No	No	Yes	20	NOT_RD	VDOT Inte	No	No	Yes	No	5. Hampto	114	114. City o	3-Principal	4-Two-Way	Urban	NonVDOT	5	3. City or T	Hampton F	HAMP	R-VA US00258WB		62.84	1091129	17.35	-76.3906	37.04134
223065402	2022	10/28/2022 5:00	1825	18:25	C	C	0	0	0	2	2	0	0	2	1. Rear End	RE	No	1. No Adve	2. Daylight	Day	1. Dry	Dry	8. Non-Inte	1. Straight	2. Blacktop	1. No Defe	3. Two-Wa	1. Not at In	6. Traffic L	1. Yes - W	2. No			3. No	20. Motor V	1. On Roac	No	No	Belted	No	No	No	No	No	No	No	No	No	No		NOT_RD	Urban Inte	No	No	Yes	No	5. Hampto	114	114. City o	3-Principal	4-Two-Way	Urban	NonVDOT	5	3. City or T	Hampton F	HAMP	R-VA US00258EB		61.85	253135	179.93	-76.4085	37.03724
210255070	2021	1/22/2021 5:00	1950	19:50	C	C	0	0	0	2	2	0	0	2	3. Head On	HO	No	1. No Adve	4. Darknes	Night	1. Dry	Dry	10. Interse	1. Straight	2. Blacktop	1. No Defe	3. Two-Wa	2. Two App	1. No Traffi	6. No Traffi	2. No			3. No	20. Motor V	1. On Roac	No	No	Belted	No	No	No	No	No	No	No	No	No	No		NOT_RD	Urban Inte	No	No	Yes	Yes	5. Hampto	114	114. City o	4-Minor Ar	4-Two-Way	Urban	NonVDOT	5	3. City or T	Hampton F	HAMP	R-VA SR00152WB		4.3			-76.3926	37.04675
223065404	2022	10/29/2022 5:00	1157	11:57	O	PDO	0	0	0	0	0	0	0	2	16. Other	OTHR	No	1. No Adve	2. Daylight	Day	1. Dry	Dry	1. Main-Lir	1. Straight	2. Blacktop	1. No Defe	1. Two-Wa	1. Not at In	1. No Traffi	6. No Traffi	2. No			3. No	20. Motor V	1. On Roac	No	No	Belted	No	No	No	No	No	No	No	No	No	No		NOT_RD	Not Interse	No	No	Yes	No	5. Hampto	114	114. City o	7-Local (J,(	3-Two-Way	Urban	NonVDOT	5	3. City or T	Hampton F	HAMP	S-VA114NP TODDS LN		2.71	253136	406.74	-76.4026	37.03955
240445121	2024	1/22/2024 5:00	526	5:26	C	C	0	0	0	2	2	0	0	2	2. Angle	ANG	No	1. No Adve	4. Darknes	Night	1. Dry	Dry	1. Main-Lir	1. Straight	2. Blacktop	1. No Defe	1. Two-Wa	4. Four Apr	3. Traffic S	1. Yes - W	2. No			3. No	20. Motor V	1. On Roac	No	No	Belted	No	No	No	No	No	No	No	No	No	No		NOT_RD	Urban Inte	No	Yes	Yes	Yes	5. Hampto	114	114. City o	5-Major Cc	4-Two-Way	Urban	NonVDOT	5	3. City or T	Hampton F	HAMP	R-VA SR00143NB		4.93	1070312	9.8	-76.3705	37.01132

223065406	2022	10/30/2022 5:00	1427	14:27	C	C	0	0	0	2	2	0	0	2	16. Other	OTHR	No	1. No Adve	2. Daylight	Day	1. Dry	Dry	10. Interse	1. Straight	2. Blackto	1. No Defe	2. Two-Wa	4. Four Ap	3. Traffic S	1. Yes - Wc	2. No			3. No	20. Motor V	1. On Roac	No	No	Belted	No	No	No	No	No	No	No	No	No	No		NOT_RD	VDOT Inter	Yes	No	Yes	No	5. Hampto	114	114. City o	7-Local (J,6	3-Two-Way	Urban	NonVDOT	5	3. City or T	Hampton F	HAMP	S-VA114NP COLISEUM DR		1.07	1079033	29.19	-76.3903	37.04533
223065407	2022	10/31/2022 5:00	30	00:30	O	PDO	0	0	0	0	0	0	0	2	2. Angle	ANG	No	1. No Adve	4. Darknes	Night	1. Dry	Dry	10. Interse	1. Straight	2. Blackto	1. No Defe	3. Two-Wa	4. Four Ap	8. Yield Sig	1. Yes - Wc	2. No			3. No	20. Motor V	1. On Roac	No	No	Belted	No	No	No	No	No	No	No	No	No	No		NOT_RD	Urban Inte	No	No	Yes	Yes	5. Hampto	114	114. City o	3-Principal	4-Two-Way	Urban	NonVDOT	5	3. City or T	Hampton F	HAMP	R-VA US00258EB		59.8	253129	5.01	-76.4394	37.02177
223065408	2022	10/31/2022 5:00	1123	11:23	C	C	0	0	0	2	2	0	0	2	1. Rear End	RE	No	1. No Adve	2. Daylight	Day	1. Dry	Dry	10. Interse	1. Straight	2. Blackto	1. No Defe	2. Two-Wa	4. Four Ap	3. Traffic S	1. Yes - Wc	2. No			3. No	20. Motor V	1. On Roac	No	No	Belted	No	Yes	No	No	No	No	No	No	No	No		NOT_RD	Urban Inte	No	No	Yes	No	5. Hampto	114	114. City o	3-Principal	4-Two-Way	Urban	NonVDOT	5	3. City or T	Hampton F	HAMP	R-VA US00258EB		61.79	253135	161.55	-76.4095	37.03679
223065410	2022	10/31/2022 5:00	2011	20:11	C	C	0	0	0	2	2	0	0	2	5. Sideswipe - Opposite Direction	SSO	No	1. No Adve	4. Darknes	Night	1. Dry	Dry	1. Main-Lir	1. Straight	2. Blackto	1. No Defe	2. Two-Wa	1. Not at In	6. Traffic L	1. Yes - Wc	2. No			3. No	20. Motor V	1. On Roac	No	No	Belted	No	No	No	No	No	No	No	No	No	Yes	22	NOT_RD	Urban Inte	No	No	Yes	Yes	5. Hampto	114	114. City o	4-Minor Art	3-Two-Way	Urban	NonVDOT	5	3. City or T	Hampton F	HAMP	R-VA SR00351EB		7.53	253169	151.15	-76.3148	37.03761
223065411	2022	10/31/2022 5:00	812	8:12	C	C	0	0	0	1	1	0	0	1	9. Fixed Object - Off Road	FOOR	No	1. No Adve	2. Daylight	Day	1. Dry	Dry	1. Main-Lir	2. Curve - L	1. Concret	1. No Defe	3. Two-Wa	1. Not at In	6. Traffic L	1. Yes - Wc	2. No			3. No	16. Other T	1. On Roac	No	No	Belted	No	No	No	No	No	No	No	No	No	No		NOT_RD	Urban Inte	Yes	No	Yes	No	5. Hampto	114	114. City o	3-Principal	4-Two-Way	Urban	NonVDOT	5	3. City or T	Hampton F	HAMP	R-VA US00258EB		65.91	253148	146.96	-76.337	37.04249
223065412	2022	10/31/2022 5:00	1418	14:18	C	C	0	0	0	2	2	0	0	2	4. Sideswipe - Same Direction	SSS	No	1. No Adve	2. Daylight	Day	1. Dry	Dry	10. Interse	1. Straight	2. Blackto	1. No Defe	2. Two-Wa	4. Four Ap	3. Traffic S	1. Yes - Wc	2. No			3. No	20. Motor V	1. On Roac	No	No	Belted	No	No	No	No	No	No	No	No	No	No		NOT_RD	Urban Inte	Yes	No	Yes	No	5. Hampto	114	114. City o	3-Principal	4-Two-Way	Urban	NonVDOT	5	3. City or T	Hampton F	HAMP	R-VA US00258EB		61.83	253135	71.12	-76.4088	37.0371
223065413	2022	10/31/2022 5:00	828	8:28	O	PDO	0	0	0	0	0	0	0	2	1. Rear End	RE	No	1. No Adve	2. Daylight	Day	1. Dry	Dry	9. Within Ir	1. Straight	2. Blackto	1. No Defe	2. Two-Wa	4. Four Ap	3. Traffic S	1. Yes - Wc	2. No			3. No	20. Motor V	1. On Roac	No	No	Belted	No	No	No	No	No	No	No	No	No	No		NOT_RD	Urban Inte	No	Yes	Yes	No	5. Hampto	114	114. City o	4-Minor Art	3-Two-Way	Urban	NonVDOT	5	3. City or T	Hampton F	HAMP	R-VA SR00351WB		7.56	253169	10.28	-76.3144	37.03782
193025096	2019	10/28/2019 5:00	800	8:00	O	PDO	0	0	0	0	0	0	0	2	1. Rear End	RE	No	1. No Adve	2. Daylight	Day	1. Dry	Dry	10. Interse	1. Straight	2. Blackto	1. No Defe	1. Two-Wa	4. Four Ap	3. Traffic S	1. Yes - Wc	2. No			3. No	20. Motor V	1. On Roac	No	No	Belted	No	No	No	No	No	No	Yes	No	No	No		NOT_RD	Urban Inte	No	No	Yes	No	5. Hampto	114	114. City o	4-Minor Art	3-Two-Way	Urban	NonVDOT	5	3. City or T	Hampton F	HAMP	S-VA114NP WOODLAND RD		0.89	253170	59.12	-76.3219	37.03349
223065415	2022	10/1/2022 5:00	856	8:56	C	C	0	0	0	1	1	0	0	2	4. Sideswipe - Same Direction	SSS	No	1. No Adve	2. Daylight	Day	1. Dry	Dry	10. Interse	10. On/Off	2. Blackto	1. No Defe	3. Two-Wa	2. Two App	1. No Traffi	6. No Traffi	2. No			3. No	20. Motor V	1. On Roac	No	No	Belted	No	No	No	No	No	Yes	No	No	No	No		NOT_RD	VDOT Inter	No	No	Yes	No	5. Hampto	114	114. City o	3-Principal	4-Two-Way	Urban	NonVDOT	5	3. City or T	Hampton F	HAMP	R-VA US00258WB		62.45	50659	5.74	-76.3986	37.0396
243535359	2024	12/14/2024 5:00	1406	14:06	C	C	0	0	0	1	1	0	0	2	16. Other	OTHR	No	1. No Adve	2. Daylight	Day	1. Dry	Dry	10. Interse	1. Straight	2. Blackto	1. No Defe	2. Two-Wa	4. Four Ap	3. Traffic S	1. Yes - Wc	2. No			3. No	20. Motor V	1. On Roac	No	No	Belted	No	No	No	No	No	No	No	No	No	No		NOT_RD	Urban Inte	Yes	No	Yes	No	5. Hampto	114	114. City o	5-Major Co	4-Two-Way	Urban	NonVDOT	5	3. City or T	Hampton F	HAMP	R-VA SR00143NB		4.93	1070312	9.8	-76.3705	37.01132
223065417	2022	10/1/2022 5:00	1003	10:03	O	PDO	0	0	0	0	0	0	0	2	2. Angle	ANG	No	1. No Adve	2. Daylight	Day	2. Wet	Wet	1. Main-Lir	1. Straight	2. Blackto	1. No Defe	1. Two-Wa	1. Not at In	3. Traffic S	1. Yes - Wc	2. No			3. No	20. Motor V	1. On Roac	No	No	Belted	No	Yes	No	No	No	No	No	No	No	No		NOT_RD	Urban Inte	No	No	Yes	No	5. Hampto	114	114. City o	4-Minor Art	3-Two-Way	Urban	NonVDOT	5	3. City or T	Hampton F	HAMP	S-VA114PR RIP RAP RD		0.03	253424	117.38	-76.3487	37.03968
193445303	2019	12/1/2019 5:00	1645	16:45	C	C	0	0	0	2	2	0	0	3	1. Rear End	RE	No	4. Mist	4. Darknes	Night	2. Wet	Wet	10. Interse	1. Straight	1. Concret	1. No Defe	2. Two-Wa	4. Four Ap	3. Traffic S	1. Yes - Wc	2. No			3. No	20. Motor V	1. On Roac	No	No	Belted	No	No	No	No	No	Yes	No	No	No	No		NOT_RD	Urban Inte	No	Yes	Yes	Yes	5. Hampto	114	114. City o	4-Minor Art	3-Two-Way	Urban	NonVDOT	5	3. City or T	Hampton F	HAMP	S-VA114NP WOODLAND RD		0.89	253170	59.12	-76.3219	37.03349
242965087	2024	10/18/2024 5:00	831	8:31	C	C	0	0	0	2	2	0	0	2	1. Rear End	RE	No	1. No Adve	2. Daylight	Day	1. Dry	Dry	1. Main-Lir	1. Straight	2. Blackto	1. No Defe	1. Two-Wa	1. Not at In	1. No Traffi	6. No Traffi	2. No			3. No	20. Motor V	1. On Roac	No	No	Belted	No	No	No	No	No	No	No	No	No	No		NOT_RD	Not Interse	No	No	Yes	No	5. Hampto	114	114. City o	4-Minor Art	3-Two-Way	Urban	NonVDOT	5	3. City or T	Hampton F	HAMP	S-VA114NP LASALLE AVE		1.99	731448	465.56	-76.3628	37.03138
223065420	2022	10/3/2022 5:00	1452	14:52	C	C	0	0	0	2	2	0	0	2	1. Rear End	RE	No	5. Rain	2. Daylight	Day	2. Wet	Wet	1. Main-Lir	1. Straight	2. Blackto	1. No Defe	4. One-Wa	1. Not at In	1. No Traffi	6. No Traffi	2. No			3. No	20. Motor V	1. On Roac	No	No	Belted	No	No	No	No	No	No	No	No	No	No		NOT_RD	Not Interse	No	No	Yes	No	5. Hampto	114	114. City o	3-Principal	4-Two-Way	Urban	NonVDOT	5	3. City or T	Hampton F	HAMP	R-VA US00258EB		61.18	1073835	266.83	-76.4187	37.03219
243095181	2024	11/3/2024 5:00	1227	12:27	A	A	0	1	0	0	1	0	0	3	1. Rear End	RE	No	1. No Adve	2. Daylight	Day	1. Dry	Dry	10. Interse	1. Straight	2. Blackto	1. No Defe	3. Two-Wa	2. Two App	3. Traffic S	1. Yes - Wc	2. No			3. No	20. Motor V	1. On Roac	No	No	Belted	No	Yes	No	No	No	Yes	No	No	No	No		NOT_RD	VDOT Inter	Yes	No	Yes	No	5. Hampto	114	114. City o	3-Principal	4-Two-Way	Urban	NonVDOT	5	3. City or T	Hampton F	HAMP	R-VA SR00134EB		10.88	253026	200.37	-76.3649	37.03532
193445455	2019	12/3/2019 5:00	853	8:53	C	C	0	0	0	1	1	0	0	2	1. Rear End	RE	No	1. No Adve	2. Daylight	Day	1. Dry	Dry	10. Interse	1. Straight	2. Blackto	1. No Defe	1. Two-Wa	4. Four Ap	3. Traffic S	1. Yes - Wc	2. No			3. No	20. Motor V	1. On Roac	No	No	Belted	No	No	No	No	No	No	Yes	No	No	No		NOT_RD	Urban Inte	No	No	Yes	No	5. Hampto	114	114. City o	4-Minor Art	3-Two-Way	Urban	NonVDOT	5	3. City or T	Hampton F	HAMP	S-VA114NP WOODLAND RD		0.89	253170	69.87	-76.3219	37.03352
233035207	2023	10/29/2023 5:00	1428	14:28	C	C	0	0	0	1	1	0	0	2	1. Rear End	RE	No	1. No Adve	2. Daylight	Day	1. Dry	Dry	1. Main-Lir	1. Straight	2. Blackto	1. No Defe	1. Two-Wa	1. Not at In	6. Traffic L	1. Yes - Wc	2. No			3. No	20. Motor V	1. On Roac	No	No	Belted	No	No	No	No	No	Yes	No	No	No	No		NOT_RD	Not Interse	No	No	Yes	No	5. Hampto	114	114. City o	4-Minor Art	3-Two-Way	Urban	NonVDOT	5	3. City or T	Hampton F	HAMP	R-VA SR00169SB		5.9	1063975	362.62	-76.3293	37.05579
211175232	2021	4/19/2021 5:00	1430	14:30	C	C	0	0	0	1	1	0	0	2	2. Angle	ANG	No	5. Rain	2. Daylight	Day	2. Wet	Wet	8. Non-Inte	1. Straight	2. Blackto	1. No Defe	3. Two-Wa	1. Not at In	6. Traffic L	1. Yes - Wc	2. No			3. No	20. Motor V	1. On Roac	No	No	Belted	No	No	No	No	No	No	No	No	No	No		NOT_RD	Not Interse	No	No	Yes	No	5. Hampto	114	114. City o	4-Minor Art	4-Two-Way	Urban	NonVDOT	5	3. City or T	Hampton F	HAMP	R-VA SR00152WB		4.3			-76.3926	37.04675
223065426	2022	10/3/2022 5:00	2025	20:25	O	PDO	0	0	0	0	0	0	0	2	2. Angle	ANG	No	5. Rain	4. Darknes	Night	2. Wet	Wet	8. Non-Inte	2. Curve - L	2. Blackto	1. No Defe	1. Two-Wa	1. Not at In	1. No Traffi	6. No Traffi	2. No			3. No	10. Other	1. On Roac	Yes	No	Belted	No	No	No	No	No	Yes	No	No	No	Yes	10	RD_UNKN	Not Interse	No	No	Yes	Yes	5. Hampto	114	114. City o	7-Local (J,6	3-Two-Way	Urban	NonVDOT	5	3. City or T	Hampton F	HAMP	S-VA114PR BENTHALL RD		0.16			-76.2905	37.0527
223065427	2022	10/3/2022 5:00	1257	12:57	O	PDO	0	0	0	0	0	0	0	1	9. Fixed Object - Off Road	FOOR	No	5. Rain	2. Daylight	Day	2. Wet	Wet	9. Within Ir	1. Straight	2. Blackto	1. No Defe	2. Two-Wa	4. Four Ap	3. Traffic S	1. Yes - Wc	2. No			3. No	3. Utility P	4. Roadsid	No	No	Belted	No	Yes	No	No	No	Yes	No	No	No	Yes	20	NOT_RD	Urban Inte	No	Yes	Yes	No	5. Hampto	114	114. City o	4-Minor Art	3-Two-Way	Urban	NonVDOT	5	3. City or T	Hampton F	HAMP	R-VA SR00351WB		6.46	1080102	21.28	-76.3324	37.03303
222995350	2022	9/29/2022 5:00	1757	17:57	C	C	0	0	0	2	2	0	0	2	2. Angle	ANG	No	1. No Adve	2. Daylight	Day	1. Dry	Dry	10. Interse	1. Straight	2. Blackto	1. No Defe	2. Two-Wa	4. Four Ap	3. Traffic S	1. Yes - Wc	2. No			3. No	20. Motor V	1. On Roac	No	No	Belted	No	No	No	No	No	No	No	No	No	No		NOT_RD	Urban Inte	No	No	Yes	No	5. Hampto	114	114. City o	4-Minor Art	4-Two-Way	Urban	NonVDOT	5	3. City or T	Hampton F	HAMP	S-VA114PR ARMISTEAD AVE N		3.67	253396	5.22	-76.3862	37.06358
223065429	2022	10/4/2022 5:00	1238	12:38	C	C	0	0	0	2	2	0	0	2	2. Angle	ANG	No	1. No Adve	2. Daylight	Day	2. Wet	Wet	1. Main-Lir	1. Straight	2. Blackto	1. No Defe	3. Two-Wa	4. Four Ap	3. Traffic S	1. Yes - Wc	2. No			3. No	20. Motor V	1. On Roac	No	No	Belted	No	No	No	No	No	No	No	No	No	No		NOT_RD	Urban Inte	No	No	Yes	No	5. Hampto	114	114. City o	3-Principal	4-Two-Way	Urban	NonVDOT	5	3. City or T	Hampton F	HAMP	R-VA US00258EB		59.8	253129	25.06	-76.4394	37.02179
190855123	2019	3/25/2019 5:00	2046	20:46	C	C	0	0	0	2	2	0	0	2	1. Rear End	RE	No	5. Rain	4. Darknes	Night	2. Wet	Wet	10. Interse	2. Curve - L	2. Blackto	1. No Defe	2. Two-Wa	3. Three Ap	3. Traffic S	1. Yes - Wc	2. No			3. No	20. Motor V	1. On Roac	No	No	Belted	No	No	No	No	No	No	No	No	No	No		NOT_RD	Urban Inte	No	No	Yes	Yes	5. Hampto	114	114. City o	4-Minor Art	4-Two-Way	Urban	NonVDOT	5	3. City or T	Hampton F	HAMP	R-VA US00060EB		274.27	1079588	32.54	-76.3334	37.02551
223065431	2022	10/4/2022 5:00	2113	21:13	C	C	0	0	0	1	1	0	0	2	9. Fixed Object - Off Road	FOOR	No	5. Rain	4. Darknes	Night	2. Wet	Wet	13. Drivew	1. Straight	2. Blackto	1. No Defe	3. Two-Wa	1. Not at In	6. Traffic L	1. Yes - Wc	2. No			3. No	6. Parked V	8. Off Roac	No	No	Belted	No	No	No	No	No	No	No	No	No	No		NOT_RD	VDOT Inter	No	No	Yes	Yes	5. Hampto	114	114. City o	7-Local (J,6	3-Two-Way	Urban	NonVDOT	5	3. City or T	Hampton F	HAMP	S-VA114NP WEAVER RD E		0.05	1072285	225.04	-76.4051	37.03207
191825197	2019	6/28/2019 5:00	1610	16:10	C	C	0	0	0	2	2	0	0	2	4. Sideswipe - Same Direction	SSS	No	1. No Adve	2. Daylight	Day	1. Dry	Dry	10. Interse	1. Straight	2. Blackto	1. No Defe	3. Two-Wa	2. Two App	6. Traffic L	1. Yes - Wc	2. No			3. No	20. Motor V	1. On Roac	No	No	Belted	No	No	No	No	No	No	No	No	No	No		NOT_RD	Urban Inte	No	No	Yes	No	5. Hampto	114	114. City o	4-Minor Art	4-Two-Way	Urban	NonVDOT	5	3. City or T	Hampton F	HAMP	R-VA US00060EB		274.27	1079588	48.81	-76.3334	37.02553
180445052	2018	2/6/2018 5:00	1813	18:13	C	C	0	0	0	1	1	0	0	1	9. Fixed Object - Off Road	FOOR	No	1. No Adve	2. Daylight	Day	1. Dry	Dry	1. Main-Lir	1. Straight	2. Blackto	1. No Defe	2. Two-Wa	3. Three Ap	6. Traffic L	1. Yes - Wc	2. No			3. No	3. Utility P	1. On Roac	No	Yes	Belted	No	No	No	No	No	No	No	No	No	No		RD_RIGHT	Not Interse	No	Yes	Yes	No	5. Hampto	114	114. City o	4-Minor Art	3-Two-Way	Urban	NonVDOT	5	3. City or T	Hampton F	HAMP	S-VA114NP BRIARFIELD RD		1.17			-76.3985	37.01939
230315086	2023	1/26/2023 5:00	1610	16:10	A	A	0	1	0	0	1	0	0	1	9. Fixed Object - Off Road	FOOR	No	1. No Adve	2. Daylight	Day	1. Dry	Dry	7. Other lo	1. Straight	1. Concret	1. No Defe	3. Two-Wa	4. Four Ap	3. Traffic S	1. Yes - Wc	2. No			3. No	12. Buildin	8. Off Roac	No	No	Belted	No	Yes	No	No	No	No	No	No	No	No		NOT_RD	Urban Inte	Yes	No	Yes	No	5. Hampto	114	114. City o	4-Minor Art	4-Two-Way	Urban	NonVDOT	5	3. City or T	Hampton F	HAMP	S-VA114NP ARMISTEAD AVE N		3.67	253396	44.95	-76.3863	37.06354
223065435	2022	10/3/2022 5:00	1348	13:48	O	PDO	0	0	0	0	0	0	0	2	2. Angle	ANG	No	5. Rain	2. Daylight	Day	2. Wet	Wet	10. Interse	1. Straight	2. Blackto	1. No Defe	1. Two-Wa	4. Four Ap	4. Stop Sig	1. Yes - Wc	2. No			3. No	20. Motor V	1. On Roac	No	No	Belted	No	No	No	No	No	No	No	No	No	No		NOT_RD	Urban Inte	Yes	Yes	Yes	No	5. Hampto	114	114. City o	7-Local (J,6	3-Two-Way	Urban	NonVDOT	5	3. City or T	Hampton F	HAMP	S-VA114PR CHILDS AVE		0.32			-76.3983	37.00694
223065436	2022	10/5/2022 5:00	1217	12:17	A	A	0	1	0	0	1	0	0	2	3. Head On	HO	No	1. No Adve	2. Daylight	Day	1. Dry	Dry	8. Non-Inte	1. Straight	2. Blackto	1. No Defe	1. Two-Wa	1. Not at In	1. No Traffi	6. No Traffi	2. No			3. No	20. Motor V	1. On Roac	No	No	Belted	No	No	No	No	No	No	No	No	No	No		RD_UNKN	Not Interse	No	Yes	Yes	No	5. Hampto	114	114. City o	7-Local (J,6	3-Two-Way	Urban	NonVDOT	5	3. City or T	Hampton F	HAMP	S-VA114NP 82ND ST		0.43			-76.4382	37.02135
203035048	2020	10/25/2020 5:00	1509	15:09	C	C	0	0	0	2	2	0	0	2	1. Rear End	RE	No	5. Rain	2. Daylight	Day	2. Wet	Wet	10. Interse	1. Straight	2. Blackto	1. No Defe	2. Two-Wa	4. Four Ap	3. Traffic S	1. Yes - Wc	2. No			3. No	20. Motor V	1. On Roac	No	No	Belted	No	No	No	No	No	No	No	No	No	Yes	5	NOT_RD	Urban Inte	No	No	Yes	No	5. Hampto	114	114. City o	4-Minor Art	4-Two-Way	Urban	NonVDOT	5	3. City or T	Hampton F	HAMP	R-VA SR00415WB		1.2	253181	122.3	-76.3887	37.02602
223065438	2022	10/2/2022 5:00	2153	21:53	C	C	0	0	0	3	3	0	0	2	2. Angle	ANG	No	5. Rain	4. Darknes	Night	2. Wet	Wet	10. Interse	1. Straight	2. Blackto	1. No Defe	2. Two-Wa	4. Four Ap	3. Traffic S	1. Yes - Wc	2. No			3. No	20. Motor V	1. On Roac	No	No	Belted	No	No	No	No	No	No	No	No	No	No		NOT_RD	Urban Inte	No	No	Yes	Yes	5. Hampto	114	114. City o	5-Major Co	4-Two-Way	Urban	NonVDOT	5	3. City or T	Hampton F	HAMP	R-VA SR00351WB		1.87	253178	41.52	-76.4026	37.00155
223065439	2022	10/5/2022 5:00	1654	16:54	A	A	0	1	0	0	1	0	0	2	2. Angle	ANG	Bike	1. No Adve	2. Daylight	Day	1. Dry	Dry	10. Interse	1. Straight	2. Blackto	1. No Defe	3. Two-Wa	2. Two App	6. Traffic L	1. Yes - Wc	2. No			3. No	22. Bicycle	1. On Roac	No	No	Belted	Yes	No	No	No	No	No	No	No	No	No		NOT_RD	Urban Inte	No	No	Yes	No	5. Hampto	114	114. City o	3-Principal	4-Two-Way	Urban	NonVDOT	5	3. City or T	Hampton F	HAMP	R-VA US00258EB		60.5	253132	11.12	-76.4294	37.0268
223065440	2022	10/2/2022 5:00	1023	10:23	O	PDO	0	0	0	0	0	0	0	2	4. Sideswipe - Same Direction	SSS	No	1. No Adve	2. Daylight	Day	1. Dry	Dry	9. Within Ir	2. Curve - L	2. Blackto	1. No Defe	1. Two-Wa	4. Four Ap	4. Stop Sig	1. Yes - Wc	2. No			3. No	6. Parked V	1. On Roac	No	No	Belted	No	No	No	No	No	Yes	No	No	No	No		NOT_RD	Urban Inte	No	No	Yes	No	5. Hampto	114	114. City o	7-Local (J,6	3-Two-Way	Urban	NonVDOT	5	3. City or T	Hampton F	HAMP	S-VA114NP MARION RD		0.29	1061490	76.95	-76.3122	37.03819
230475110	2023	2/15/2023 5:00	1723	17:23	O	PDO	0	0	0	0	0	0	0	2	1. Rear End	RE	No	1. No Adve	2. Daylight	Day	1. Dry	Dry	10. Interse	1. Straight	2. Blackto	1. No Defe	2. Two-Wa	4. Four Ap	6. Traffic L	1. Yes - Wc	2. No			3. No	20. Motor V	1. On Roac	No	No	Belted	No	No	No	No	No	No	No	No	No	No		NOT_RD	Urban Inte	No	No	Yes	No	5. Hampto	114	114. City o	4-Minor Art	3-Two-Way	Urban	NonVDOT	5	3. City or T	Hampton F	HAMP	S-VA114PR WOODLAND RD		0.89	253170	74.08	-76.3219	37.03353
223065442	2022	10/6/2022 5:00	1148	11:48	O	PDO	0	0	0	0	0	0	0	2	1. Rear End	RE	No	1. No Adve	2. Daylight	Day	1. Dry	Dry	10. Interse	1. Straight	2. Blackto	1. No Defe	3. Two-Wa	4. Four Ap	2. Officer c	1. Yes - Wc	2. No			3. No	20. Motor V	1. On Roac	No	No	Belted	No	No	No	No	No	No	No	No	No	No		NOT_RD	Urban Inte	Yes	No	Yes	No	5. Hampto	114	114. City o	3-Principal	4-Two-Way	Urban	NonVDOT	5	3. City or T	Hampton F	HAMP	R-VA US00258WB		63.19	1091131	109.1	-76.3852	37.04245
212075175	2021	7/17/2021 5:00	1432	14:32	C	C	0	0	0	2	2	0	0	2	1. Rear End	RE	No	1. No Adve	2. Daylight	Day	1. Dry	Dry	10. Interse	1. Straight	2. Blackto	1. No Defe	2. Two-Wa	4. Four Ap	3. Traffic S	1. Yes - Wc	2. No			3. No	20. Motor V	1. On Roac	No	No	Belted	No	Yes	No	No	No	No	No	No	No	Yes	2	NOT_RD	Urban Inte	No	No	Yes	No	5. Hampto	114	114. City o	4-Minor Art	4-Two-Way	Urban	NonVDOT	5	3. City or T	Hampton F	HAMP	R-VA SR00415WB		1.2	253181	130.87	-76.3887	37.02603
250595018	2025	2/26/2025 5:00	1744	17:44	C	C	0	0	0	2	2	0	0	2	4. Sideswipe - Same Direction	SSS	No	1. No Adve	3. Dusk	Day	1. Dry	Dry	1. Main-Lir	1. Straight	1. Concret	1. No Defe	4. One-Wa	1. Not at In	13. Other	1. Yes - Wc	2. No			3. No	20. Motor V	1. On Roac	No	No	Belted	No	No	No	No	No	No	No	No	No	No		NOT_RD	Not Interse	No	No	Yes	No	5. Hampto	114	114. City o	4-Minor Art	3-Two-Way	Urban	NonVDOT	5	3. City or T	Hampton F	HAMP	S-VA114PR LASALLE AVE		1.99			-76.3628	37.0315
223065445	2022	10/5/2022 5:00	1337	13:37	B	B	0	0	2	0	2	0	0	2	2. Angle	ANG	No	1. No Adve	2. Daylight	Day	1. Dry	Dry	9. Within Ir	1. Straight	2. Blackto	1. No Defe	3. Two-Wa	4. Four Ap	3. Traffic S	1. Yes - Wc	2. No			3. No	20. Motor V	1. On Roac	No	No	Belted	No	No	No	No	No	No	No	No	No	No		NOT_RD	Urban Inte	Yes	No	Yes	No	5. Hampto	114	114. City o	3-Principal	4-Two-Way	Urban	NonVDOT	5	3. City or T	Hampton F	HAMP	R-VA US00258EB		60.22	253131	0	-76.4336	37.02469
231395074	2023	5/18/2023 5:00	948	9:48	B	B	0	0	2	1	3	0	0	2	1. Rear End	RE	No	1. No Adve	2. Daylight	Day	1. Dry	Dry	1. Main-Lir	1. Straight	2. Blackto	1. No Defe	1. Two-Wa	1. Not at In	6. Traffic L	1. Yes - Wc	2. No			1. Yes	20. Motor V	1. On Roac	No	No	Unbelted	No	No	No	No	No	No	No	No	No	Yes	5	NOT_RD	Not Interse	No	No	Yes	No	5. Hampto	114	114. City o	4-Minor Art	3-Two-Way	Urban	NonVDOT	5	3. City or T	Hampton F	HAMP	R-VA SR00169SB		5.91	1063975	404.92	-76.3294	37.0557
223065449	2022	10/9/2022 5:00	257	2:57	O	PDO	0	0	0	0	0	0	0	1	9. Fixed Object - Off Road	FOOR	No	1. No Adve	4. Darknes	Night	1. Dry	Dry	10. Interse	1. Straight	2. Blackto	1. No Defe	2. Two-Wa	3. Three Ap	6. Traffic L	1. Yes - Wc	2. No			3. No	3. Utility P	4. Roadsid	No	No	Belted	No	No	No	No	No	Yes	No	No	No	No		NOT_RD	Urban Inte	No	No	Yes	Yes	5. Hampto	114	114. City o	7-Local (J,6	3-Two-Way	Urban	NonVDOT	5	3. City or T	Hampton F	HAMP	S-VA114PR WEAVER RD E		0.38			-76.3998	37.03456
242005217	2024	6/23/2024 5:00	29	00:29	A	A	0	2	0	0	2	0	0	2	9. Fixed Object - Off Road	FOOR	No	1. No Adve	4. Darknes	Night	1. Dry	Dry	1. Main-Lir	1. Straight	2. Blackto	1. No Defe	1. Two-Wa	3. Three Ap	4. Stop Sig	1. Yes - Wc	2. No			3. No	3. Utility P	1. On Roac	No	No	Belted	No	No	No	No	No	Yes	No	No	No	No		NOT_RD	Not Interse	No	No	Yes	Yes	5. Hampto	114	114. City o	4-Minor Art	3-Two-Way	Urban	NonVDOT	5	3. City or T	Hampton F	HAMP	S-VA114NP BRIARFIELD RD		1.18			-76.3982	37.01945
171115197	2017	4/17/2017 5:00	1707	17:07	C	C	0	0	0	2	2	0	0	2	1. Rear End	RE	No	5. Rain	2. Daylight	Day	2. Wet	Wet	9. Within Ir	1. Straight	2. Blackto	1. No Defe	3. Two-Wa	3. Three Ap	3. Traffic S	1. Yes - Wc	2. No			3. No	20. Motor V	1. On Roac	No	No	Belted	No	No	No	No	No	No	No	No	No	No		NOT_RD	VDOT Inter	No	No	Yes	No	5. Hampto	114	114. City o	3-Principal	4-Two-Way	Urban	NonVDOT	5	3. City or T	Hampton F	HAMP	R-VA SR00134EB		10.89	253026	121.96	-76.3647	37.03524
223065454	2022	10/7/2022 5:00	2334	23:34	A	A	0	1	0	0	1	0	0	3	4. Sideswipe - Same Direction	SSS	No	1. No Adve	4. Darknes	Night	1. Dry	Dry	8. Non-Inte	1. Straight	2. Blackto	1. No Defe	1. Two-Wa	1. Not at In	1. No Traffi	6. No Traffi	2. No			3. No	20. Motor V	1. On Roac	Yes	No	Unbelted	No	Yes	No	No	No	No	No	No	No	No		NOT_RD	Urban Inte	No	No	Yes	Yes	5. Hampto	114	114. City o	7-Local (J,6	3-Two-Way	Urban	NonVDOT	5	3. City or T	Hampton F	HAMP	S-VA114PR CATALPA AVE		0.31	1071807	218.43	-76.39	37.00095
180545062	2018	2/17/2018 5:00	1914	19:14	C	C	0	0	0	4	4	0	0	2	4. Sideswipe - Same Direction	SSS	No	5. Rain	4. Darknes	Night	2. Wet	Wet	10. Interse	1. Straight	2. Blackto	1. No Defe	2. Two-Wa	4. Four Ap	6. Traffic L	1. Yes - Wc	2. No			3. No	20. Motor V	1. On Roac	No	No	Belted	No	No	No	No	No	No	No	No	No	No		NOT_RD	Urban Inte	No	Yes	Yes	Yes	5. Hampto	114	114. City o	4-Minor Art	3-Two-Way	Urban	NonVDOT	5	3. City or T	Hampton F	HAMP	S-VA114NP BIG BETHEL RD		3.38	716613	228.97	-76.4273	37.06064
222515378	2022	8/27/2022 5:00	1129	11:29	C	C	0	0	0	2	2	0	0	2	1. Rear End	RE	No	1. No Adve	2. Daylight	Day	1. Dry	Dry	10. Interse	1. Straight	2. Blackto	1. No Defe	2. Two-Wa	4. Four Ap	3. Traffic S	1. Yes - Wc	2. No			3. No	20. Motor V	1. On Roac	No	No	Belted	No	No	No	No	No	No	No	No	No	No		NOT_RD	Urban Inte	No	No	Yes	No	5. Hampto	114	114. City o	4-Minor Art	4-Two-Way	Urban	NonVDOT	5	3. City or T	Hampton F	HAMP	R-VA SR00415WB		1.2	253181	118.03	-76.3888	37.02602
223065457	2022	10/5/2022 5:00	633	6:33	O	PDO	0	0	0	0	0	0	0	2	4. Sideswipe - Same Direction	SSS	No	4. Mist	1. Dawn	Day	2. Wet	Wet	9. Within Ir	1. Straight	1. Concret	1. No Defe	2. Two-Wa	4. Four Ap	6. Traffic L	1. Yes - Wc	2. No			3. No	20. Motor V	1. On Roac	No	No	Belted	No	No	No	No	No	No	No	No	No	No		NOT_RD	Urban Inte	No	Yes	Yes	No	5. Hampto	114	114. City o	4-Minor Art	3-Two-Way	Urban	NonVDOT	5	3. City or T	Hampton F	HAMP	R-VA US00258EB		67.86	1061846	65.02	-76.3174	37.02051
223065459	2022	10/9/2022 5:00	57	00:57	C	C	0	0	0	1	1	0	0	1	9. Fixed Object - Off Road	FOOR	No	1. No Adve	4. Darknes	Night	1. Dry	Dry	10. Interse	1. Straight	2. Blackto	1. No Defe	2. Two-Wa	4. Four Ap	3. Traffic S	1. Yes - Wc	2. No			3. No	28. Ran Of	9. Outside	Yes	No	Belted	No	No	No	No	No	No	No	No	No	No		NOT_RD	Urban Inte	No	No	Yes	Yes	5. Hampto	114	114. City o	3-Principal	4-Two-Way	Urban	NonVDOT	5	3. City or T	Hampton F	HAMP	R-VA US00258WB		63.63	253023	147.05	-76.3775	37.04404
223065460	2022	10/9/2022 5:00	1143	11:43	C	C	0	0	0	2	2	0	0	2	1. Rear End	RE	No	1. No Adve	2. Daylight	Day	1. Dry	Dry	1. Main-Lir	1. Straight	2. Blackto	1. No Defe	4. One-Wa	1. Not at In	6. Traffic L	1. Yes - Wc	2. No			3. No	20. Motor V	1. On Roac	No	No	Belted	No	Yes	No	No	No	No	No	No	No	No		NOT_RD	Not Interse	No	Yes	Yes	No	5. Hampto	114	114. City o	4-Minor Art	3-Two-Way	Urban	NonVDOT	5	3. City or T	Hampton F	HAMP	R-VA SR00172SB		2.18	1085084	349.51	-76.3931	37.09792
223065461	2022	10/9/2022 5:00	1452	14:52	C	C	0	0	0	2	2	0	0	2	1. Rear End	RE	No	1. No Adve	2. Daylight	Day	1. Dry	Dry	10. Interse	1. Straight	2. Blackto	1. No Defe	3. Two-Wa	4. Four Ap	3. Traffic S	1. Yes - Wc	2. No			3. No	20. Motor V	1. On Roac	No	No	Belted	No	No	No	No	No	No	No	No	No	No		NOT_RD	Urban Inte	No	No	Yes	No	5. Hampto	114	114. City o	3-Principal	4-Two-Way	Urban	NonVDOT	5	3. City or T	Hampton F	HAMP	R-VA US00258EB		63.01	754224	47.37	-76.3883	37.04162
223065462	2022	10/9/2022 5:00	1949	19:49	O	PDO	0	0	0	0	0	0	0	2	5. Sideswipe - Opposite Direction	SSO	No	1. No Adve	4. Darknes	Night	1. Dry	Dry	1. Main-Lir	1. Straight	2. Blackto	1. No Defe	1. Two-Wa	3. Three Ap	1. No Traffi	6. No Traffi	2. No			3. No	20. Motor V	1. On Roac	No	No	Belted	No	Yes	No	No	No	No	No	No	No	No		RD_UNKN	Not Interse	No	Yes	Yes	Yes	5. Hampto	114	114. City o	7-Local (J,6	3-Two-Way	Urban	NonVDOT	5	3. City or T	Hampton F	HAMP	S-VA114NP CARLTON DR		0.05			-76.4257	37.03646
223065464	2022	10/10/2022 5:00	1302	13:02	C	C	0	0	0	1	1	0	0	2	2. Angle	ANG	No	1. No Adve	2. Daylight	Day	1. Dry	Dry	9. Within Ir	1. Straight	2. Blackto	1. No Defe	3. Two-Wa	4. Four Ap	3. Traffic S	1. Yes - Wc	2. No			3. No	20. Motor V	1. On Roac	No	No	Belted	No	No	No	No	No	No	No	No	No	No		NOT_RD	Urban Inte	Yes	No	Yes	No	5. Hampto	114	114. City o	3-Principal	4-Two-Way	Urban	NonVDOT	5	3. City or T	Hampton F	HAMP	R-VA US00258EB		63.25	754225	10.86	-76.3841	37.04254
192105189	2019	7/12/2019 5:00	1544	15:44	O	PDO	0	0	0	0	0	0	0	2	4. Sideswipe - Same Direction	SSS	No	1. No Adve	2. Daylight	Day	1. Dry	Dry	10. Interse	1. Straight	1. Concret	1. No Defe	2. Two-Wa	3. Three Ap	3. Traffic S	1. Yes - Wc	2. No			3. No	20. Motor V	1. On Roac	No	No	Belted	No	No	No	No	No	Yes	No	No	No	No		NOT_RD	Urban Inte	No	No	Yes	No	5. Hampto	114	114. City o	4-Minor Art	4-Two-Way	Urban	NonVDOT	5	3. City or T	Hampton F	HAMP	R-VA US00060EB		274.27	1079588	59.66	-76.3335	37.02555
223065468	2022	10/11/2022 5:00	1643	16:43	C	C	0	0	0	1	1	0	0	2	1. Rear End	RE	No	1. No Adve	2. Daylight	Day	1. Dry	Dry	9. Within Ir	1. Straight	2. Blackto	1. No Defe	1. Two-Wa	4. Four Ap	3. Traffic S	1. Yes - Wc	2. No			3. No	20. Motor V	1. On Roac	No	No	Belted	No	No	No	No	No	Yes	No	No	No	No		NOT_RD	Urban Inte	No	No	Yes	No	5. Hampto	114	114. City o	3-Principal	4-Two-Way	Urban	NonVDOT	5	3. City or T	Hampton F	HAMP	R-VA US00258WB		65.61	253121	113.29	-76.3421	37.04349
230315089	2023	1/30/2023 5:00	2008	20:08	O	PDO	0	0	0	0	0	0	0	1	9. Fixed Object - Off Road	FOOR	No	1. No Adve	4. Darknes	Night	1. Dry	Dry	8. Non-Inte	1. Straight	1. Concret	1. No Defe	1. Two-Wa	1. Not at In	6. Traffic L	1. Yes - Wc	2. No			3. No	3. Utility P	2. Shoulde	No	No	Belted	No	No	No	Yes	No	No	No	No	No	No		RD_LEFT	Not Interse	Yes	No	Yes	Yes	5. Hampto	114	114. City o	4-Minor Art	3-Two-Way	Urban	NonVDOT	5	3. City or T	Hampton F	HAMP	S-VA114NP LASALLE AVE		2.01			-76.3628	37.03179
223065471	2022	10/11/2022 5:00	1404	14:04	C	C	0	0	0	1	1	0	0	1	9. Fixed Object - Off Road	FOOR	No	1. No Adve	2. Daylight	Day	1. Dry	Dry	10. Interse	1. Straight	2. Blackto	1. No Defe	3. Two-Wa	3. Three Ap	3. Traffic S	1. Yes - Wc	2. No			3. No	2. Trees	9. Outside	No	No	Belted	No	No	No	No	No	No	No	No	No	No		NOT_RD	Urban Inte	No	No	Yes	No	5. Hampto	114	114. City o	7-Local (J,6	3-Two-Way	Urban	NonVDOT	5	3. City or T	Hampton F	HAMP	S-VA114NP FREEMAN DR		0.61			-76.3776	37.0363
223065472	2022	10/11/2022 5:00	1518	15:18	C	C	0	0	0	2	2	0	0	2	2. Angle	ANG	No	1. No Adve	2. Daylight	Day	1. Dry	Dry	10. Interse	1. Straight	2. Blackto	1. No Defe	1. Two-Wa	4. Four Ap	3. Traffic S	1. Yes - Wc	2. No			3. No	20. Motor V	1. On Roac	No	No	Belted	No	No	No	No	No	No	No	No	No	No		NOT_RD	Urban Inte	Yes	No	Yes	No	5. Hampto	114	114. City o	3-Principal	4-Two-Way	Urban	NonVDOT	5	3. City or T	Hampton F	HAMP	R-VA US00258WB		63.25	754225	49.49	-76.3841	37.04268
223065473	2022	10/11/2022 5:00	1730	17:30	C	C	0	0	0	2	2	0	0	3	4. Sideswipe - Same Direction	SSS	No	1. No Adve	2. Daylight	Day	1. Dry	Dry	1. Main-Lir	1. Straight	2. Blackto	1. No Defe	4. One-Wa	1. Not at In	6. Traffic L	1. Yes - Wc	2. No			3. No	20. Motor V	1. On Roac	No	No	Belted	No	No	No	No	No	Yes	No	No	No	No		NOT_RD	Not Interse	Yes	No	Yes	No	5. Hampto	114	114. City o	3-Principal	4-Two-Way	Urban	NonVDOT	5	3. City or T	Hampton F	HAMP	R-VA US00258EB		65.24			-76.3488	37.04347
223065474	2022	10/11/2022 5:00	900	9:00	O	PDO	0	0	0	0	0	0	0	2	1. Rear End	RE	No	1. No Adve	2. Daylight	Day	1. Dry	Dry	1. Main-Lir	1. Straight	1. Concret	1. No Defe	3. Two-Wa	2. Two App	1. No Traffi	6. No Traffi	2. No			3. No	20. Motor V	1. On Roac	No	No	Belted	No	Yes	No	No	No	No	No	No	No	No		NOT_RD	VDOT Inter	No	No	Yes	No	5. Hampto	114	114. City o	7-Local (J,6	3-Two-Way	Urban	NonVDOT	5	3. City or T	Hampton F	HAMP	S-VA114NP COLISEUM DR		0.71	1079031	218.36	-76.3877	37.04017
223065475	2022	10/8/2022 5:00	1954	19:54	C	C	0	0	0	2	2	0	0	2	4. Sideswipe - Same Direction	SSS	No	1. No Adve	4. Darknes	Night	1. Dry	Dry	1. Main-Lir	3. Grade -	2. Blackto	1. No Defe	3. Two-Wa	1. Not at In	4. Stop Sig	1. Yes - Wc	2. No			3. No	20. Motor V	1. On Roac	No	No	Belted	No	No	No	No	No	No	No	No	No	Yes	10	NOT_RD	Not Interse	No	No	Yes	Yes	5. Hampto	114	114. City of Hampton			Urban	NonVDOT	5	3. City or T	Hampton F	HAMP	U-VA114SC99999UK					-76.391	37.04259
223065476	2022	10/12/2022 5:00	1417	14:17	A	A	0	1	0	0	1	0	0	2	1. Rear End	RE	No	1. No Adve	2. Daylight	Day	1. Dry	Dry	1. Main-Lir	2. Curve - L	2. Blackto	1. No Defe	3. Two-Wa	1. Not at In	8. Yield Sig	1. Yes - Wc	2. No			3. No	20. Motor V	1. On Roac	No	No	Belted	No	Yes	No	No	No	No	No	No	No	No		NOT_RD	Not Interse	No	Yes	Yes	No	5. Hampto	114	114. City o	3-Principal	4-Two-Way	Urban	NonVDOT	5	3. City or T	Hampton F	HAMP	R-VA US00258EB		63.71	253023	260.81	-76.3761	37.04395
223065477	2022	10/12/2022 5:00	856	8:56	O	PDO	0	0	0	0	0	0	0	1	9. Fixed Object - Off Road	FOOR	No	1. No Adve	2. Daylight	Day	5. Muddy	Wet	8. Non-Inte	9. Other	5. Dirt	1. No Defe	4. One-Wa	1. Not at In	13. Other	1. Yes - Wc	2. No			3. No	4. Fence O	4. Roadsid	No	No	Belted	No	No	No	No	No	No	No	No	No	No		NOT_RD	Not Interse	No	No	Yes	No	5. Hampto	114	114. City o	7-Local (J,6	3-Two-Way	Urban	NonVDOT	5	3. City or T	Hampton F	HAMP	S-VA114NP LINDEN AVE		0.01			-76.3454	37.02075
223065479	2022	10/13/2022 5:00	1633	16:33	A	A	0	2	0	0	2	0	0	2	2. Angle	ANG	No	1. No Adve	2. Daylight	Day	1. Dry	Dry	10. Interse	1. Straight	2. Blackto	1. No Defe	3. Two-Wa	4. Four Ap	3. Traffic S	1. Yes - Wc	2. No			3. No	20. Motor V	1. On Roac	No	No	Belted	No	No	No	No	No	No	No	No	No	No		NOT_RD	Urban Inte	No	No	Yes	No	5. Hampto	114	114. City o	7-Local (J,6	3-Two-Way	Urban	NonVDOT	5	3. City or T	Hampton F	HAMP	S-VA114PR COLISEUM DR		1.17	253076	11.59	-76.3906	37.04679
223065480	2022	10/15/2022 5:00	732	7:32	O	PDO	0	0	0	0	0	0	0	1	9. Fixed Object - Off Road	FOOR	No	1. No Adve	1. Dawn	Day	1. Dry	Dry	5. On Entra	10. On/Off	2. Blackto	1. No Defe	4. One-Wa	1. Not at In	1. No Traffi	6. No Traffi	2. No			3. No	2. Trees	4. Roadsid	No	No	Belted	No	No	No	No	No	Yes	No	No	No	No		RD_RIGHT	Not Interse	No	No	No	No	5. Hampto	114	114. City o	3-Principal	1-One-Way	Urban	NonVDOT	5	3. City or T	Hampton F	HAMP	R-VA SR00134UK	RMP007.00A	0.09			-76.4034	37.06069
243045083	2024	10/28/2024 5:00	2231	22:31	C	C	0	0	0	1	1	0	0	1	9. Fixed Object - Off Road	FOOR	No	1. No Adve	6. Darknes	Night	1. Dry	Dry	1. Main-Lir	1. Straight	2. Blackto	1. No Defe	2. Two-Wa	1. Not at In	6. Traffic L	1. Yes - Wc	2. No			3. No	1. Bank Or	1. On Roac	Yes	No	Unbelted	No	Yes	No	No	No	No	No	No	No	No		RD_UNKN	Not Interse	No	No	Yes	Yes	5. Hampto	114	114. City o	4-Minor Art	3-Two-Way	Urban	NonVDOT	5	3. City or T	Hampton F	HAMP	S-VA114PR BRIARFIELD RD		1.19			-76.3981	37.01948
241135258	2024	4/10/2024 5:00	1608	16:08	A	A	0	1	0	0	1	0	0	2	4. Sideswipe - Same Direction	SSS	No	1. No Adve	2. Daylight	Day	1. Dry	Dry	8. Non-Inte	1. Straight	2. Blackto	1. No Defe	2. Two-Wa	1. Not at In	1. No Traffi	6. No Traffi	2. No			3. No	20. Motor V	1. On Roac	No	No	Belted	No	No	No	No	No	Yes	No	No	No	No		NOT_RD	VDOT Inter	No	No	Yes	No	5. Hampto	114	114. City o	3-Principal	4-Two-Way	Urban	NonVDOT	5	3. City or T	Hampton F	HAMP	R-VA SR00134EB		10.89	253026	152.23	-76.3648	37.03527
223065489	2022	10/15/2022 5:00	1114	11:14	C	C	0	0	0	1	1	0	0	2	2. Angle	ANG	No	1. No Adve	2. Daylight	Day	1. Dry	Dry	9. Within Ir	1. Straight	2. Blackto	4. Under R	3. Two-Wa	4. Four Ap	3. Traffic S	1. Yes - Wc	1. Yes	3. Activity	3. Work on	3. No	20. Motor V	1. On Roac	No	No	Belted	No	No	No	No	No	No	Yes	No	No	No		NOT_RD	Urban Inte	No	No	Yes	No	5. Hampto	114	114. City o	4-Minor Art	3-Two-Way	Urban	NonVDOT	5	3. City or T	Hampton F	HAMP	S-VA114NP KING ST N		0	253173	0	-76.3455	37.03016
223065490	2022	10/15/2022 5:00	1355	13:55	O	PDO	0	0	0	0	0	0	0	2	2. Angle	ANG	No	1. No Adve	2. Daylight	Day	1. Dry	Dry	9. Within Ir	1. Straight	2. Blackto	1. No Defe	3. Two-Wa	4. Four Ap	4. Stop Sig	1. Yes - Wc	2. No			3. No	20. Motor V	1. On Roac	No	No	Belted	No	No	No	No	No	No	No	Yes	No	No		NOT_RD	Urban Inte	No	No	Yes	No	5. Hampto	114	114. City o	4-Minor Art	3-Two-Way	Urban	NonVDOT	5	3. City or T	Hampton F	HAMP	R-VA SR00351WB		5.9	1079853	45.46	-76.342	37.03094
192825087	2019	10/5/2019 5:00	1704	17:04	O	PDO	0	0	0	0	0	0	0	2	4. Sideswipe - Same Direction	SSS	No	1. No Adve	2. Daylight	Day	1. Dry	Dry	1. Main-Lir	1. Straight	2. Blackto	1. No Defe	3. Two-Wa	4. Four Ap	3. Traffic S	1. Yes - Wc	2. No			3. No	20. Motor V	1. On Roac	No	No	Belted	No	No	No	No	No	No	No	No	No	No		NOT_RD	Urban Inte	No	No	Yes	No	5. Hampto	114	114. City o	4-Minor Art	4-Two-Way	Urban	NonVDOT	5	3. City or T	Hampton F	HAMP	R-VA US00060EB		274.27	1079588	37.96	-76.3334	37.02552
223065492	2022	10/16/2022 5:00	1515	15:15	O	PDO	0	0	0	0	0	0	0	2	4. Sideswipe - Same Direction	SSS	No	1. No Adve	2. Daylight	Day	1. Dry	Dry	1. Main-Lir	1. Straight	2. Blackto	1. No Defe	3. Two-Wa	1. Not at In	6. Traffic L	1. Yes - Wc	2. No			3. No	20. Motor V	1. On Roac	No	No	Belted	No	No	No	No	No	No	No	No	No	No		NOT_RD	Not Interse	Yes	No	Yes	No	5. Hampto	114	114. City o	3-Principal	4-Two-Way	Urban	NonVDOT	5	3. City or T	Hampton F	HAMP	R-VA US00258WB		62.37	50659	386.17	-76.3999	37.03933
223065493	2022	10/16/2022 5:00	1534	15:34	A	A	0	1	0	0	1	0	0	1	8. Non-Collision	NC	No	1. No Adve	2. Daylight	Day	1. Dry	Dry	1. Main-Lir	1. Straight	2. Blackto	1. No Defe	1. Two-Wa	1. Not at In	1. No Traffi	6. No Traffi	2. No			3. No	42. Other N	1. On Roac	No	No	Belted	No	No	No	No	No	No	No	Yes	No	No		NOT_RD	Urban Inte	No	No	Yes	No	5. Hampto	114	114. City o	4-Minor Art	3-Two-Way	Urban	NonVDOT	5	3. City or T	Hampton F	HAMP	R-VA SR00351WB		3.07	253177	141.08	-76.3846	37.01329
223065494	2022	10/11/2022 5:00	2358	23:58	C	C	0	0	0	1	1	0	0	1	8. Non-Collision	NC	No	1. No Adve	5. Darknes	Night	1. Dry	Dry	5. On Entra	10. On/Off	2. Blackto	1. No Defe	3. Two-Wa	1. Not at In	1. No Traffi	6. No Traffi	2. No			3. No	30. Overtu	1. On Roac	No	No	Unbelted	No	No	No	No	No	No	No	No	No	Yes	5	NOT_RD	Not Interse	No	No	Yes	Yes	5. Hampto	114	114. City o	3-Principal	4-Two-Way	Urban	NonVDOT	5	3. City or T	Hampton F	HAMP	R-VA US00258WB		62.67			-76.3945	37.04046
223065496	2022	10/13/2022 5:00	1103	11:03	O	PDO	0	0	0	0	0	0	0	2	2. Angle	ANG	No	5. Rain	2. Daylight	Day	2. Wet	Wet	9. Within Ir	1. Straight	2. Blackto	1. No Defe	1. Two-Wa	3. Three Ap	4. Stop Sig	1. Yes - Wc	2. No			3. No	20. Motor V	1. On Roac	No	No	Belted	No	No	No	No	No	No	No	No	No	No		NOT_RD	Urban Inte	No	No	Yes	No	5. Hampto	114	114. City o	7-Local (J,6	3-Two-Way	Urban	NonVDOT	5	3. City or T	Hampton F	HAMP	S-VA114NP ATLANTIC AVE		0.33			-76.2978	37.04028
202795145	2020	10/4/2020 5:00	407	4:07	O	PDO	0	0	0	0	0	0	0	1	6. Fixed Object in Road	FOIR	No	1. No Adve	4. Darknes	Night	1. Dry	Dry	9. Within Ir	1. Straight	2. Blackto	1. No Defe	2. Two-Wa	4. Four Ap	6. Traffic L	1. Yes - Wc	2. No			3. No	13. Curb	3. Median	No	No	Belted	No	No	No	No	No	Yes	No	No	No	No		NOT_RD	Urban Inte	No	No	Yes	Yes	5. Hampto	114	114. City o	5-Major Co	4-Two-Way	Urban	NonVDOT	5	3. City or T	Hampton F	HAMP	R-VA SR00143NB		5.04	1070200	97.23	-76.3718	37.01046
223065498	2022	10/15/2022 5:00	812	8:12	O	PDO	0	0	0	0	0	0	0	2	1. Rear End	RE	No	1. No Adve	2. Daylight	Day	1. Dry	Dry	10. Interse	1. Straight	2. Blackto	1. No Defe	2. Two-Wa	4. Four Ap	6. Traffic L	1. Yes - Wc	2. No			3. No	20. Motor V	1. On Roac	No	No	Belted	No	No	No	No	No	No	No	No	No	No		NOT_RD	Urban Inte	Yes	No	Yes	No	5. Hampto	114	114. City o	4-Minor Art	4-Two-Way	Urban	NonVDOT	5	3. City or T	Hampton F	HAMP	R-VA SR00351WB		5.85	1079761	47.65	-76.3429	37.03078
223065500	2022	10/16/2022 5:00	59	00:59	O	PDO	0	0	0	0	0	0	0	2	2. Angle	ANG	No	1. No Adve	4. Darknes	Night	1. Dry	Dry	10. Interse	1. Straight	2. Blackto	1. No Defe	3. Two-Wa	4. Four Ap	3. Traffic S	1. Yes - Wc	2. No			3. No	20. Motor V	1. On Roac	No	No	Belted	No	No	No	No	No	No	No	No	No	No		NOT_RD	Urban Inte	No	No	Yes	Yes	5. Hampto	114	114. City o	3-Principal	4-Two-Way	Urban	NonVDOT	5	3. City or T	Hampton F	HAMP	R-VA US00258WB		65.59	253121	55.19	-76.3425	37.0435
223065502	2022	10/16/2022 5:00	933	9:33	O	PDO	0	0	0	0	0	0	0	2	3. Head On	HO	No	1. No Adve	2. Daylight	Day	1. Dry	Dry	1. Main-Lir	1. Straight	2. Blackto	1. No Defe	1. Two-Wa	1. Not at In	1. No Traffi	1. Yes - Wc	2. No			3. No	20. Motor V	1. On Roac	No	No	Belted	No	No	No	No	No	No	No	No	No	No		RD_UNKN	Not Interse	No	No	Yes	No	5. Hampto	114	114. City o	7-Local (J,6	3-Two-Way	Urban	NonVDOT	5	3. City or T	Hampton F	HAMP	S-VA114NP SPRINGDALE WAY		0.27			-76.4144	37.04523
232655116	2023	9/19/2023 5:00	1813	18:13	O	PDO	0	0	0	0	0	0	0	2	1. Rear End	RE	No	1. No Adve	2. Daylight	Day	1. Dry	Dry	1. Main-Lir	1. Straight	2. Blackto	1. No Defe	2. Two-Wa	4. Four Ap	3. Traffic S	1. Yes - Wc	2. No			3. No	20. Motor V	1. On Roac	No	No	Belted	No	No	No	No	No	No	No	No	No	No		NOT_RD	Urban Inte	No	Yes	Yes	No	5. Hampto	114	114. City o	4-Minor Art	3-Two-Way	Urban	NonVDOT	5	3. City or T	Hampton F	HAMP	S-VA114NP WOODLAND RD		0.89	253170	59.12	-76.3219	37.03349
223065507	2022	10/17/2022 5:00	1914	19:14	B	B	0	0	1	0	1	0	0	2	5. Sideswipe - Opposite Direction	SSO	No	5. Rain	4. Darknes	Night	2. Wet	Wet	9. Within Ir	1. Straight	2. Blackto	1. No Defe	3. Two-Wa	4. Four Ap	3. Traffic S	1. Yes - Wc	2. No			3. No	20. Motor V	1. On Roac	No	No	Belted	No	No	No	No	No	Yes	No	No	No	No		NOT_RD	VDOT Inter	No	No	Yes	Yes	5. Hampto	114	114. City of Hampton		4-Two-Way	Urban	NonVDOT	5	3. City or T	Hampton F	HAMP	S-VA114NP POWER PLANT PKWY		0.12	253573	49.91	-76.3868	37.01684
191495175	2019	5/22/2019 5:00	1446	14:46	C	C	0	0	0	1	1	0	0	2	1. Rear End	RE	No	1. No Adve	2. Daylight	Day	1. Dry	Dry	1. Main-Lir	1. Straight	2. Blackto	1. No Defe	1. Two-Wa	1. Not at In	6. Traffic L	1. Yes - Wc	2. No			3. No	20. Motor V	1. On Roac	No	No	Belted	No	Yes	No	No	No	Yes	No	No	No	No		NOT_RD	Not Interse	No	No	Yes	No	5. Hampto	114	114. City o	4-Minor Art	3-Two-Way	Urban	NonVDOT	5	3. City or T	Hampton F	HAMP	S-VA114PR LASALLE AVE		2.1			-76.3627	37.03304
231865119	2023	6/27/2023 5:00	1146	11:46	C	C	0	0	0	2	2	0	0	2	2. Angle	ANG	No	1. No Adve	2. Daylight	Day	1. Dry	Dry	9. Within Ir	1. Straight	2. Blackto	1. No Defe	2. Two-Wa	4. Four Ap	3. Traffic S	1. Yes - Wc	2. No			3. No	20. Motor V	1. On Roac	No	No	Belted	No	No	No	No	No	No	No	No	No	No		NOT_RD	Urban Inte	Yes	No	Yes	No	5. Hampto	114	114. City o	4-Minor Art	4-Two-Way	Urban	NonVDOT	5	3. City or T	Hampton F	HAMP	S-VA114NP ARMISTEAD AVE N		3.67	253396	46.02	-76.3863	37.06354
223065511	2022	10/16/2022 5:00	1436	14:36	C	C	0	0	0	2	2	0	0	2	2. Angle	ANG	No	1. No Adve	2. Daylight	Day	1. Dry	Dry	10. Interse	1. Straight	2. Blackto	1. No Defe	1. Two-Wa	4. Four Ap	4. Stop Sig	1. Yes - Wc	2. No			3. No	20. Motor V	1. On Roac	No	No	Belted	No	No	No	No	No	No	No	No	No	No		NOT_RD	Urban Inte	No	No	Yes	No	5. Hampto	114	114. City o	7-Local (J,6)		Urban	NonVDOT	5	3. City or T	Hampton F	HAMP	S-VA114PR HAMPTON HARBOR AVE		0.09	1079588	428.29	-76.3337	37.02434
223065512	2022	10/17/2022 5:00	1020	10:20	O	PDO	0	0	0	0	0	0	0	2	16. Other	OTHR	No	1. No Adve	2. Daylight	Day	2. Wet	Wet	9. Within Ir	1. Straight	2. Blackto	1. No Defe	3. Two-Wa	3. Three Ap	3. Traffic S	1. Yes - Wc	2. No			3. No	20. Motor V	1. On Roac	No	No	Belted	No	No	No	No	No	No	No	No	No	No		NOT_RD	Urban Inte	Yes	No	Yes	No	5. Hampto	114	114. City o	4-Minor Art	4-Two-Way	Urban	NonVDOT	5	3. City or T	Hampton F	HAMP	R-VA SR00278NB		0.02	253165	0	-76.3481	37.04397
223405206	2022	11/13/2022 5:00	1644	16:44	C	C	0	0	0	2	2	0	0	2	1. Rear End	RE	No	1. No Adve	3. Dusk	Day	1. Dry	Dry	8. Non-Inte	1. Straight	2. Blackto	1. No Defe	2. Two-Wa	1. Not at In	3. Traffic S	1. Yes - Wc	2. No			3. No	20. Motor V	1. On Roac	No	No	Belted	No	No	No	No	No	No	No	No	No	No		NOT_RD	Urban Inte	No	No	Yes	No	5. Hampto	114	114. City o	4-Minor Art	3-Two-Way	Urban	NonVDOT	5	3. City or T	Hampton F	HAMP	R-VA SR00415WB		1.2	253181	139.47	-76.3887	37.02604
211965393	2021	6/18/2021 5:00	1458	14:58	C	C	0	0	0	2	2	0	0	2	1. Rear End	RE	No	1. No Adve	2. Daylight	Day	1. Dry	Dry	10. Interse	1. Straight	2. Blackto	1. No Defe	2. Two-Wa	4. Four Ap	3. Traffic S	1. Yes - Wc	2. No			3. No	20. Motor V	1. On Roac	No	No	Belted	No	No	No	No	No	No	No	No	No	No		NOT_RD	Urban Inte	Yes	No	Yes	No	5. Hampto	114	114. City o	4-Minor Art	4-Two-Way	Urban	NonVDOT	5	3. City or T	Hampton F	HAMP	S-VA114NP BIG BETHEL RD		3.38	716613	228.97	-76.4273	37.06064
223065515	2022	10/17/2022 5:00	2230	22:30	A	A	0	1	0	4	5	0	0	2	2. Angle	ANG	No	5. Rain	4. Darknes	Night	2. Wet	Wet	10. Interse	1. Straight	2. Blackto	1. No Defe	3. Two-Wa	3. Three Ap	3. Traffic S	1. Yes - Wc	2. No			3. No	20. Motor V	1. On Roac	No	No	Belted	No	No	No	No	No	No	No	No	No	No		NOT_RD	VDOT Inter	No	No	Yes	Yes	5. Hampto	114	114. City o	3-Principal	4-Two-Way	Urban	NonVDOT	5	3. City or T	Hampton F	HAMP	R-VA US00258EB		62.4	50659	66.73	-76.3987	37.03942
223065516	2022	10/17/2022 5:00	1730	17:30	C	C	0	0	0	1	1	0	0	2	1. Rear End	RE	No	5. Rain	2. Daylight	Day	2. Wet	Wet	10. Interse	1. Straight	2. Blackto	1. No Defe	3. Two-Wa	4. Four Ap	3. Traffic S	1. Yes - Wc	2. No			3. No	20. Motor V	1. On Roac	No	No	Belted	No	No	No	No	No	Yes	No	No	No	No		NOT_RD	Urban Inte	No	No	Yes	No	5. Hampto	114	114. City o	4-Minor Art	3-Two-Way	Urban	NonVDOT	5	3. City or T	Hampton F	HAMP	R-VA SR00351WB		4.58	253175	111.58	-76.3653	37.02588
213635152	2021	12/28/2021 5:00	901	9:01	A	A	0	1	0	1	2	0	0	2	2. Angle	ANG	No	1. No Adve	2. Daylight	Day	1. Dry	Dry	9. Within Ir	1. Straight	2. Blackto	1. No Defe	2. Two-Wa	4. Four Ap	3. Traffic S	1. Yes - Wc	2. No			3. No	20. Motor V	1. On Roac	No	No	Belted	No	No	No	No	No	No	No	No	No	No		NOT_RD	VDOT Inter	Yes	No	Yes	No	5. Hampto	114	114. City o	4-Minor Art	3-Two-Way	Urban	NonVDOT	5	3. City or T	Hampton F	HAMP	S-VA114NP ABERDEEN RD		2.4	1072285	0	-76.4058	37.0319
223065518	2022	10/17/2022 5:00	1621	16:21	O	PDO	0	0	0	0	0	0	0	2	16. Other	OTHR	No	1. No Adve	2. Daylight	Day	2. Wet	Wet	8. Non-Inte	2. Curve - L	2. Blackto	1. No Defe	1. Two-Wa	1. Not at In	6. Traffic L	1. Yes - Wc	2. No			3. No	6. Parked V	1. On Roac	No	No	Belted	No	Yes	No	Yes	No	No	No	No	No	No		NOT_RD	Urban Inte	No	No	Yes	No	5. Hampto	114	114. City o	7-Local (J,6	3-Two-Way	Urban	NonVDOT	5	3. City or T	Hampton F	HAMP	S-VA114NP OLD HAMPTON LN		0.2	253007	248.81	-76.3453	37.02501
201815112	2020	6/26/2020 5:00	1313	13:13	O	PDO	0	0	0	0	0	0	0	2	2. Angle	ANG	No	1. No Adve	2. Daylight	Day	1. Dry	Dry	9. Within Ir	1. Straight	2. Blackto	1. No Defe	2. Two-Wa	3. Three Ap	3. Traffic S	1. Yes - Wc	2. No			3. No	20. Motor V	1. On Roac	No	No	Belted	No	Yes	No	No	No	No	No	No	No	No		NOT_RD	Urban Inte	No	No	Yes	No	5. Hampto	114	114. City o	4-Minor Art	4-Two-Way	Urban	NonVDOT	5	3. City or T	Hampton F	HAMP	R-VA US00060EB		274.27	1079588	43.39	-76.3334	37.02552
223065521	2022	10/16/2022 5:00	1553	15:53	C	C	0	0	0	2	2	0	0	2	4. Sideswipe - Same Direction	SSS	No	1. No Adve	2. Daylight	Day	1. Dry	Dry	9. Within Ir	1. Straight	2. Blackto	1. No Defe	2. Two-Wa	3. Three Ap	6. Traffic L	1. Yes - Wc	2. No			3. No	20. Motor V	4. Roadsid	No	No	Belted	No	No	No	No	No	No	No	No	No	No		NOT_RD	Urban Inte	No	No	Yes	No	5. Hampto	114	114. City o	4-Minor Art	3-Two-Way	Urban	NonVDOT	5	3. City or T	Hampton F	HAMP	R-VA SR00351WB		7.62	1061471	20.72	-76.3133	37.03812
212435110	2021	8/30/2021 5:00	2145	21:45	C	C	0	0	0	2	2	0	0	2	2. Angle	ANG	No	5. Rain	4. Darknes	Night	2. Wet	Wet	10. Interse	1. Straight	2. Blackto	1. No Defe	2. Two-Wa	3. Three Ap	1. No Traffi	6. No Traffi	2. No			3. No	20. Motor V	1. On Roac	No	No	Belted	No	No	No	No	No	No	No	No	No	No		NOT_RD	Urban Inte	No	No	Yes	Yes	5. Hampto	114	114. City o	4-Minor Art	4-Two-Way	Urban	NonVDOT	5	3. City or T	Hampton F	HAMP	R-VA SR00152EB		4.3			-76.3926	37.04665
242705472	2024	9/1/2024 5:00	2340	23:40	O	PDO	0	0	0	0	0	0	0	2	1. Rear End	RE	No	1. No Adve	4. Darknes	Night	1. Dry	Dry	5. On Entra	2. Curve - L	2. Blackto	1. No Defe	4. One-Wa	2. Two App	6. Traffic L	1. Yes - Wc	2. No			3. No	20. Motor V	1. On Roac	No	No	Belted	No	No	No	No	No	No	No	No	No	Yes	5	NOT_RD	VDOT Inter	No	No	Yes	Yes	5. Hampto	114	114. City o	3-Principal	4-Two-Way	Urban	NonVDOT	5	3. City or T	Hampton F	HAMP	R-VA SR00134EB		10.89	253026	129.13	-76.3647	37.03525
223065524	2022	10/18/2022 5:00	1538	15:38	A	A	0	1	0	1	2	0	0	2	2. Angle	ANG	No	1. No Adve	2. Daylight	Day	1. Dry	Dry	1. Main-Lir	1. Straight	2. Blackto	1. No Defe	3. Two-Wa	1. Not at In	6. Traffic L	1. Yes - Wc	2. No			3. No	20. Motor V	1. On Roac	No	No	Belted	No	No	No	No	No	No	No	No	No	No		NOT_RD	Not Interse	Yes	No	Yes	No	5. Hampto	114	114. City o	3-Principal	4-Two-Way	Urban	NonVDOT	5	3. City or T	Hampton F	HAMP	R-VA US00258EB		60.35			-76.4317	37.02566
223065525	2022	10/19/2022 5:00	845	8:45	O	PDO	0	0	0	0	0	0	0	2	4. Sideswipe - Same Direction	SSS	No	1. No Adve	2. Daylight	Day	1. Dry	Dry	6. Intersec	1. Straight	2. Blackto	1. No Defe	2. Two-Wa	1. Not at In	1. No Traffi	6. No Traffi	2. No			3. No	20. Motor V	1. On Roac	No	No	Belted	No	No	No	No	No	Yes	No	No	No	Yes	5	NOT_RD	Not Interse	No	No	Yes	No	5. Hampto	114	114. City o	3-Principal	4-Two-Way	Urban	NonVDOT	5	3. City or T	Hampton F	HAMP	R-VA US00258EB		62.78	1091129	331.79	-76.3916	37.04093
223065526	2022	10/16/2022 5:00	400	4:00	O	PDO	0	0	0	0	0	0	0	2	4. Sideswipe - Same Direction	SSS	No	1. No Adve	4. Darknes	Night	1. Dry	Dry	1. Main-Lir	1. Straight	2. Blackto	1. No Defe	1. Two-Wa	1. Not at In	1. No Traffi	6. No Traffi	2. No			3. No	6. Parked V	1. On Roac	No	No	Belted	No	No	No	No	No	No	No	No	No	No		NOT_RD	Not Interse	No	No	Yes	Yes	5. Hampto	114	114. City o	7-Local (J,6	3-Two-Way	Urban	NonVDOT	5	3. City or T	Hampton F	HAMP	S-VA114NP BURTON ST		0.43			-76.4216	37.05258
223065527	2022	10/19/2022 5:00	1625	16:25	C	C	0	0	0	2	2	0	0	2	16. Other	OTHR	No	1. No Adve	2. Daylight	Day	1. Dry	Dry	1. Main-Lir	1. Straight	2. Blackto	1. No Defe	2. Two-Wa	1. Not at In	6. Traffic L	1. Yes - Wc	2. No			3. No	20. Motor V	1. On Roac	No	No	Belted	No	No	No	No	No	No	Yes	No	No	No		NOT_RD	Urban Inte	No	No	Yes	No	5. Hampto	114	114. City o	3-Principal	4-Two-Way	Urban	NonVDOT	5	3. City or T	Hampton F	HAMP	R-VA US00258WB		67	253153	59.2	-76.3247	37.03102
223065528	2022	10/19/2022 5:00	1630	16:30	C	C	0	0	0	2	2	0	0	2	2. Angle	ANG	No	1. No Adve	2. Daylight	Day	1. Dry	Dry	10. Interse	1. Straight	2. Blackto	1. No Defe	1. Two-Wa	4. Four Ap	8. Yield Sig	1. Yes - Wc	2. No			3. No	20. Motor V	1. On Roac	No	No	Belted	No	No	No	No	No	No	No	No	No	No		NOT_RD	Urban Inte	No	No	Yes	No	5. Hampto	114	114. City o	7-Local (J,6	3-Two-Way	Urban	NonVDOT	5	3. City or T	Hampton F	HAMP	S-VA114PR CLUB RUN BLVD		0.24			-76.3187	37.05215
180195282	2018	1/17/2018 5:00	1723	17:23	C	C	0	0	0	2	2	0	0	2	1. Rear End	RE	No	6. Snow	3. Dusk	Day	3. Snowy	Wet	1. Main-Lir	1. Straight	1. Concret	1. No Defe	3. Two-Wa	1. Not at In	3. Traffic S	1. Yes - Wc	2. No			3. No	20. Motor V	1. On Roac	No	No	Belted	No	Yes	No	No	No	No	No	No	No	Yes	5	NOT_RD	VDOT Inter	No	No	Yes	No	5. Hampto	114	114. City o	3-Principal	4-Two-Way	Urban	NonVDOT	5	3. City or T	Hampton F	HAMP	R-VA SR00134EB		10.9	253026	78.93	-76.3645	37.0352
232065103	2023	7/24/2023 5:00	1618	16:18	C	C	0	0	0	2	2	0	0	2	1. Rear End	RE	No	1. No Adve	2. Daylight	Day	1. Dry	Dry	9. Within Ir	3. Grade -	2. Blackto	1. No Defe	3. Two-Wa	4. Four Ap	3. Traffic S	1. Yes - Wc	2. No			3. No	20. Motor V	1. On Roac	No	No	Belted	No	No	No	No	No	No	No	No	No	No		NOT_RD	Urban Inte	No	No	Yes	No	5. Hampto	114	114. City o	4-Minor Art	4-Two-Way	Urban	NonVDOT	5	3. City or T	Hampton F	HAMP	R-VA SR00415WB		1.2	253181	139.47	-76.3887	37.02604
223065531	2022	10/20/2022 5:00	800	8:00	C	C	0	0	0	1	1	0	0	2	1. Rear End	RE	No	1. No Adve	2. Daylight	Day	1. Dry	Dry	1. Main-Lir	1. Straight	2. Blackto	1. No Defe	3. Two-Wa	1. Not at In	6. Traffic L	1. Yes - Wc	2. No			3. No	20. Motor V	1. On Roac	No	No	Belted	No	No	No	No	No	No	No	No	No	Yes	5	NOT_RD	Not Interse	No	No	Yes	No	5. Hampto	114	114. City o	3-Principal	4-Two-Way	Urban	NonVDOT	5	3. City or T	Hampton F	HAMP	R-VA US00258WB		63.08	754224	411.17	-76.3872	37.04205
181005086	2018	4/1/2018 5:00	2218	22:18	C	C	0	0	0	1	1	0	0	2	1. Rear End	RE	No	1. No Adve	4. Darknes	Night	1. Dry	Dry	10. Interse	1. Straight	2. Blackto	1. No Defe	3. Two-Wa	4. Four Ap	3. Traffic S	1. Yes - Wc	2. No			3. No	20. Motor V	1. On Roac	No	No	Belted	No	Yes	No	No	No	Yes	No	No	No	No		NOT_RD	Urban Inte	No	No	Yes	Yes	5. Hampto	114	114. City o	4-Minor Art	4-Two-Way	Urban	NonVDOT	5	3. City or T	Hampton F	HAMP	R-VA SR00415WB		1.21	253181	161.62	-76.3886	37.02606
223065340	2022	10/22/2022 5:00	928	9:28	C	C	0	0	0	2	2	0	0	2	2. Angle	ANG	No	1. No Adve	2. Daylight	Day	1. Dry	Dry	9. Within Ir	1. Straight	2. Blackto	1. No Defe	2. Two-Wa	4. Four Ap	3. Traffic S	1. Yes - Wc	2. No			3. No	20. Motor V	1. On Roac	No	No	Belted	No	No	No	No	No	No	No	No	No	No		NOT_RD	VDOT Inter	No	No	Yes	No	5. Hampto	114	114. City o	4-Minor Art	3-Two-Way	Urban	NonVDOT	5	3. City or T	Hampton F	HAMP	S-VA114NP ABERDEEN RD		2.4	1072285	38.22	-76.4058	37.03201
221155168	2022	4/6/2022 5:00	25	00:25	O	PDO	0	0	0	0	0	0	0	1	9. Fixed Object - Off Road	FOOR	No	5. Rain	4. Darknes	Night	2. Wet	Wet	1. Main-Lir	1. Straight	1. Concret	1. No Defe	2. Two-Wa	1. Not at In	1. No Traffi	6. No Traffi	2. No			3. No	11. Jersey	1. On Roac	No	No	Belted	No	No	No	No	No	Yes	No	No	No	No		RD_LEFT	Not Interse	No	No	Yes	Yes	5. Hampto	114	114. City o	4-Minor Art	3-Two-Way	Urban	NonVDOT	5	3. City or T	Hampton F	HAMP	S-VA114NP LASALLE AVE		2.1			-76.3627	37.03311
191615197	2019	6/8/2019 5:00	1729	17:29	C	C	0	0	0	1	1	0	0	2	1. Rear End	RE	No	1. No Adve	2. Daylight	Day	1. Dry	Dry	10. Interse	1. Straight	2. Blackto	1. No Defe	3. Two-Wa	4. Four Ap	3. Traffic S	1. Yes - Wc	2. No			3. No	20. Motor V	1. On Roac	No	No	Belted	No	No	No	No	No	No	No	No	No	No		NOT_RD	VDOT Inter	No	No	Yes	No	5. Hampto	114	114. City o	3-Principal	4-Two-Way	Urban	NonVDOT	5	3. City or T	Hampton F	HAMP	R-VA SR00134EB		10.9	253026	43.06	-76.3644	37.03516
223065537	2022	10/20/2022 5:00	1950	19:50	C	C	0	0	0	1	1	0	0	2	1. Rear End	RE	No	1. No Adve	4. Darknes	Night	1. Dry	Dry	10. Interse	1. Straight	2. Blackto	1. No Defe	1. Two-Wa	4. Four Ap	3. Traffic S	1. Yes - Wc	2. No			3. No	20. Motor V	1. On Roac	No	No	Belted	No	Yes	No	No	No	Yes	No	No	No	No		NOT_RD	Urban Inte	No	No	Yes	Yes	5. Hampto	114	114. City o	4-Minor Art	3-Two-Way	Urban	NonVDOT	5	3. City or T	Hampton F	HAMP	R-VA SR00351WB		7.06	253170	99.34	-76.3216	37.03348
233005118	2023	10/26/2023 5:00	742	7:42	C	C	0	0	0	2	2	0	0	2	2. Angle	ANG	No	1. No Adve	2. Daylight	Day	1. Dry	Dry	1. Main-Lir	1. Straight	2. Blackto	1. No Defe	2. Two-Wa	1. Not at In	6. Traffic L	1. Yes - Wc	2. No			3. No	20. Motor V	1. On Roac	No	No	Belted	No	No	No	No	No	No	No	No	No	No		NOT_RD	Not Interse	No	Yes	Yes	No	5. Hampto	114	114. City o	7-Local (J,6	3-Two-Way	Urban	NonVDOT	5	3. City or T	Hampton F	HAMP	S-VA114NP VICTORIA BLVD		3.46			-76.3457	37.01991
233255119	2023	11/20/2023 5:00	840	8:40	C	C	0	0	0	2	2	0	0	2	1. Rear End	RE	No	1. No Adve	2. Daylight	Day	1. Dry	Dry	1. Main-Lir	1. Straight	2. Blackto	1. No Defe	1. Two-Wa	1. Not at In	1. No Traffi	6. No Traffi	2. No			1. Yes	20. Motor V	1. On Roac	No	No	Belted	No	No	No	No	No	No	No	No	No	No		NOT_RD	Not Interse	No	Yes	Yes	No	5. Hampto	114	114. City o	4-Minor Art	3-Two-Way	Urban	NonVDOT	5	3. City or T	Hampton F	HAMP	R-VA SR00169SB		5.93	1064130	463.79	-76.3296	37.05552
223065552	2022	6/22/2022 5:00	1035	10:35	C	C	0	0	0	2	2	0	0	2	2. Angle	ANG	No	1. No Adve	2. Daylight	Day	1. Dry	Dry	9. Within Ir	1. Straight	2. Blackto	1. No Defe	2. Two-Wa	4. Four Ap	3. Traffic S	1. Yes - Wc	2. No			3. No	20. Motor V	1. On Roac	No	No	Belted	No	Yes	No	No	No	No	No	No	No	No		NOT_RD	Urban Inte	No	No	Yes	No	5. Hampto	114	114. City o	3-Principal	4-Two-Way	Urban	NonVDOT	5	3. City or T	Hampton F	HAMP	R-VA US00258WB		63	754224	55.31	-76.3885	37.04173
211025248	2021	4/9/2021 5:00	727	7:27	C	C	0	0	0	4	4	0	0	2	1. Rear End	RE	No	1. No Adve	2. Daylight	Day	1. Dry	Dry	10. Interse	1. Straight	2. Blackto	1. No Defe	3. Two-Wa	3. Three Ap	6. Traffic L	1. Yes - Wc	2. No			3. No	20. Motor V	1. On Roac	No	No	Belted	No	No	No	No	No	No	Yes	No	No	No		NOT_RD	VDOT Inter	No	No	Yes	No	5. Hampto	114	114. City o	3-Principal	4-Two-Way	Urban	NonVDOT	5	3. City or T	Hampton F	HAMP	R-VA SR00134EB		10.9	253026	64.59	-76.3645	37.03518
220735267	2022	2/22/2022 5:00	1508	15:08	O	PDO	0	0	0	0	0	0	0	2	1. Rear End	RE	No	1. No Adve	2. Daylight	Day	1. Dry	Dry	11. Interse	1. Straight	2. Blackto	1. No Defe	3. Two-Wa	5. Five-Poi	3. Traffic S	1. Yes - Wc	2. No			3. No	20. Motor V	1. On Roac	No	No	Belted	No	Yes	No	No	No	No	Yes	No	No	No		NOT_RD	Urban Inte	No	No	Yes	No	5. Hampto	114	114. City o	4-Minor Art	4-Two-Way	Urban	NonVDOT	5	3. City or T	Hampton F	HAMP	S-VA114NP BIG BETHEL RD		3.38	716613	254.61	-76.4273	37.06072
223065561	2022	9/1/2022 5:00	1248	12:48	A	A	0	1	0	0	1	0	0	2	2. Angle	ANG	No	1. No Adve	2. Daylight	Day	1. Dry	Dry	8. Non-Inte	1. Straight	2. Blackto	1. No Defe	3. Two-Wa	1. Not at In	4. Stop Sig	1. Yes - Wc	2. No			3. No	20. Motor V	1. On Roac	No	No	Belted	No	No	No	No	No	No	No	No	No	No		NOT_RD	Not Interse	No	No	Yes	No	5. Hampto	114	114. City o	3-Principal	4-Two-Way	Urban	NonVDOT	5	3. City or T	Hampton F	HAMP	R-VA US00258EB		62.17	253136	408.17	-76.4029	37.0385
232315029	2023	8/17/2023 5:00	1142	11:42	C	C	0	0	0	2	2	0	0	2	2. Angle	ANG	No	1. No Adve	2. Daylight	Day	1. Dry	Dry	9. Within Ir	1. Straight	2. Blackto	1. No Defe	1. Two-Wa	4. Four Ap	3. Traffic S	1. Yes - Wc	2. No			3. No	20. Motor V	1. On Roac	No	No	Belted	No	No	No	No	No	No	No	No	No	No		NOT_RD	VDOT Inter	No	No	Yes	No	5. Hampto	114	114. City o	4-Minor Art	3-Two-Way	Urban	NonVDOT	5	3. City or T	Hampton F	HAMP	S-VA114NP ABERDEEN RD		2.4	1072285	43.63	-76.4058	37.03202
223065563	2022	9/4/2022 5:00	1244	12:44	A	A	0	1	0	0	1	0	0	1	8. Non-Collision	NC	No	1. No Adve	2. Daylight	Day	1. Dry	Dry	8. Non-Inte	3. Grade -	2. Blackto	1. No Defe	1. Two-Wa	1. Not at In	1. No Traffi	6. No Traffi	2. No			3. No	31. Downh	1. On Roac	No	No	Belted	No	No	No	No	No	No	No	Yes	No	No		NOT_RD	Not Interse	No	No	Yes	No	5. Hampto	114	114. City o	7-Local (J,6	3-Two-Way	Urban	NonVDOT	5	3. City or T	Hampton F	HAMP	S-VA114PR EVANS ST		0.1			-76.3951	37.02501
211285087	2021	4/23/2021 5:00	1606	16:06	C	C	0	0	0	2	2	0	0	2	1. Rear End	RE	No	1. No Adve	2. Daylight	Day	1. Dry	Dry	1. Main-Lir	1. Straight	2. Blackto	1. No Defe	2. Two-Wa	1. Not at In	1. No Traffi	6. No Traffi	2. No			3. No	6. Parked V	1. On Roac	No	No	Belted	No	No	No	No	No	No	No	No	No	No		NOT_RD	VDOT Inter	No	No	Yes	No	5. Hampto	114	114. City o	4-Minor Art	3-Two-Way	Urban	NonVDOT	5	3. City or T	Hampton F	HAMP	S-VA114NP MALLORY ST S		0.34	253557	131.89	-76.3263	37.01625
223065565	2022	8/31/2022 5:00	1751	17:51	A	A	0	2	1	0	3	0	0	3	2. Angle	ANG	No	1. No Adve	2. Daylight	Day	1. Dry	Dry	9. Within Ir	1. Straight	2. Blackto	1. No Defe	1. Two-Wa	4. Four Ap	4. Stop Sig	1. Yes - Wc	2. No			3. No	20. Motor V	1. On Roac	No	No	Belted	No	No	No	No	No	No	No	No	No	No		NOT_RD	VDOT Inter	No	Yes	Yes	No	5. Hampto	114	114. City o	7-Local (J,6	3-Two-Way	Urban	NonVDOT	5	3. City or T	Hampton F	HAMP	S-VA114PR GREENBRIAR AVE		0.86	1071498	5.66	-76.3945	37.0032
212165188	2021	8/2/2021 5:00	2047	20:47	C	C	0	0	0	2	2	0	0	2	1. Rear End	RE	No	1. No Adve	4. Darknes	Night	1. Dry	Dry	10. Interse	1. Straight	2. Blackto	1. No Defe	3. Two-Wa	3. Three Ap	3. Traffic S	1. Yes - Wc	2. No			3. No	20. Motor V	1. On Roac	No	No	Belted	No	Yes	No	No	No	No	No	No	No	No		NOT_RD	VDOT Inter	No	No	Yes	Yes	5. Hampto	114	114. City o	3-Principal	4-Two-Way	Urban	NonVDOT	5	3. City or T	Hampton F	HAMP	R-VA SR00134EB		10.9	253026	93.27	-76.3646	37.03521
223065567	2022	9/6/2022 5:00	1000	10:00	C	C	0	0	0	1	1	0	0	2	5. Sideswipe - Opposite Direction	SSO	No	1. No Adve	2. Daylight	Day	1. Dry	Dry	9. Within Ir	1. Straight	2. Blackto	1. No Defe	1. Two-Wa	3. Three Ap	1. No Traffi	6. No Traffi	2. No			3. No	20. Motor V	1. On Roac	No	No	Belted	No	No	No	No	No	No	No	No	No	No		NOT_RD	Urban Inte	No	No	Yes	No	5. Hampto	114	114. City o	7-Local (J,6	3-Two-Way	Urban	NonVDOT	5	3. City or T	Hampton F	HAMP	S-VA114PR NEWTON RD		0.7			-76.3071	37.05032
180445193	2018	2/9/2018 5:00	1120	11:20	C	C	0	0	0	1	1	0	0	2	1. Rear End	RE	No	1. No Adve	2. Daylight	Day	1. Dry	Dry	1. Main-Lir	1. Straight	2. Blackto	1. No Defe	2. Two-Wa	1. Not at In	3. Traffic S	1. Yes - Wc	2. No			3. No	20. Motor V	1. On Roac	No	No	Belted	No	Yes	No	No	No	No	Yes	No	No	No		NOT_RD	Not Interse	No	Yes	Yes	No	5. Hampto	114	114. City o	4-Minor Art	3-Two-Way	Urban	NonVDOT	5	3. City or T	Hampton F	HAMP	S-VA114PR LASALLE AVE		2.11			-76.3627	37.03325
223065570	2022	9/6/2022 5:00	1602	16:02	C	C	0	0	0	3	3	0	0	2	2. Angle	ANG	No	1. No Adve	2. Daylight	Day	1. Dry	Dry	9. Within Ir	1. Straight	2. Blackto	1. No Defe	1. Two-Wa	4. Four Ap	8. Yield Sig	1. Yes - Wc	2. No			3. No	20. Motor V	1. On Roac	No	No	Belted	No	No	No	No	No	No	No	No	No	No		NOT_RD	Urban Inte	No	Yes	Yes	No	5. Hampto	114	114. City o	7-Local (J,6	3-Two-Way	Urban	NonVDOT	5	3. City or T	Hampton F	HAMP	S-VA114NP RAWOOD DR		0.44			-76.3106	37.04345
221575166	2022	6/4/2022 5:00	1933	19:33	A	A	0	1	0	4	5	0	0	3	1. Rear End	RE	No	1. No Adve	2. Daylight	Day	1. Dry	Dry	9. Within Ir	1. Straight	2. Blackto	1. No Defe	3. Two-Wa	2. Two App	3. Traffic S	1. Yes - Wc	2. No			3. No	20. Motor V	1. On Roac	No	No	Belted	No	Yes	No	No	No	No	No	No	No	No		NOT_RD	VDOT Inter	Yes	No	Yes	No	5. Hampto	114	114. City o	3-Principal	4-Two-Way	Urban	NonVDOT	5	3. City or T	Hampton F	HAMP	R-VA SR00134EB		10.9	253026	57.41	-76.3645	37.03518
223065572	2022	9/4/2022 5:00	1325	13:25	C	C	0	0	0	4	4	0	0	2	1. Rear End	RE	No	1. No Adve	2. Daylight	Day	1. Dry	Dry	8. Non-Inte	1. Straight	2. Blackto	1. No Defe	2. Two-Wa	1. Not at In	6. Traffic L	1. Yes - Wc	2. No			3. No	20. Motor V	1. On Roac	No	No	Belted	No	No	No	No	No	No	No	No	No	No		NOT_RD	Not Interse	No	No	Yes	No	5. Hampto	114	114. City o	7-Local (J,6	3-Two-Way	Urban	NonVDOT	5	3. City or T	Hampton F	HAMP	S-VA114PR STILWELL DR		0.65			-76.3046	37.0098
192755167	2019	9/17/2019 5:00	1644	16:44	O	PDO	0	0	0	0	0	0	0	2	1. Rear End	RE	No	1. No Adve	2. Daylight	Day	1. Dry	Dry	1. Main-Lir	1. Straight	2. Blackto	1. No Defe	1. Two-Wa	1. Not at In	6. Traffic L	1. Yes - Wc	2. No			3. No	20. Motor V	1. On Roac	No	No	Belted	No	No	No	No	No	No	No	No	No	No		NOT_RD	Not Interse	No	No	Yes	No	5. Hampto	114	114. City o	4-Minor Art	3-Two-Way	Urban	NonVDOT	5	3. City or T	Hampton F	HAMP	R-VA SR00169SB		5.94	1064130	429.85	-76.3297	37.05545
190305319	2019	1/14/2019 5:00	1551	15:51	C	C	0	0	0	1	1	0	0	2	9. Fixed Object - Off Road	FOOR	No	1. No Adve	2. Daylight	Day	1. Dry	Dry	1. Main-Lir	1. Straight	2. Blackto	1. No Defe	3. Two-Wa	1. Not at In	1. No Traffi	6. No Traffi	2. No			2. Yes - Wi	6. Parked V	2. Shoulde	No	No	Belted	No	Yes	No	No	No	No	No	No	No	No		RD_UNKN	Not Interse	No	No	Yes	No	5. Hampto	114	114. City o	5-Major Co	3-Two-Way	Urban	NonVDOT	5	3. City or T	Hampton F	HAMP	S-VA114PR ANDREWS BLVD		1.11			-76.3121	37.04511
223065576	2022	9/3/2022 5:00	2149	21:49	C	C	0	0	0	2	2	0	0	2	16. Other	OTHR	No	1. No Adve	4. Darknes	Night	1. Dry	Dry	10. Interse	1. Straight	2. Blackto	1. No Defe	1. Two-Wa	4. Four Ap	1. No Traffi	6. No Traffi	2. No			3. No	20. Motor V	1. On Roac	No	No	Belted	No	Yes	No	No	No	No	No	No	No	No		NOT_RD	Urban Inte	No	No	Yes	Yes	5. Hampto	114	114. City o	3-Principal	3-Two-Way	Urban	NonVDOT	5	3. City or T	Hampton F	HAMP	R-VA US00258WB		66.99	253153	14.8	-76.3247	37.03114
210475080	2021	2/14/2021 5:00	2211	22:11	O	PDO	0	0	0	0	0	0	0	1	9. Fixed Object - Off Road	FOOR	No	5. Rain	4. Darknes	Night	2. Wet	Wet	11. Interse	1. Straight	2. Blackto	1. No Defe	3. Two-Wa	3. Three Ap	3. Traffic S	1. Yes - Wc	2. No			3. No	3. Utility P	8. Off Roac	Yes	No	Belted	No	Yes	No	No	No	No	No	No	No	No		NOT_RD	Urban Inte	No	No	Yes	Yes	5. Hampto	114	114. City o	4-Minor Art	4-Two-Way	Urban	NonVDOT	5	3. City or T	Hampton F	HAMP	R-VA US00060WB		274.27	1079588	57.8	-76.3334	37.02562
202865262	2020	10/12/2020 5:00	831	8:31	C	C	0	0	0	1	1	0	0	1	9. Fixed Object - Off Road	FOOR	No	5. Rain	2. Daylight	Day	2. Wet	Wet	1. Main-Lir	1. Straight	2. Blackto	1. No Defe	3. Two-Wa	2. Two App	6. Traffic L	1. Yes - Wc	2. No			3. No	20. Motor V	1. On Roac	No	No	Belted	No	No	No	No	No	No	No	No	No	No		RD_UNKN	Not Interse	No	No	Yes	No	5. Hampto	114	114. City o	5-Major Co	3-Two-Way	Urban	NonVDOT	5	3. City or T	Hampton F	HAMP	S-VA114PR PINE CHAPEL RD		0.68			-76.3819	37.0381
223065579	2022	9/9/2022 5:00	1520	15:20	C	C	0	0	0	2	2	0	0	2	2. Angle	ANG	No	1. No Adve	2. Daylight	Day	1. Dry	Dry	10. Interse	1. Straight	2. Blackto	1. No Defe	3. Two-Wa	4. Four Ap	3. Traffic S	1. Yes - Wc	2. No			3. No	20. Motor V	1. On Roac	No	No	Belted	No	No	No	No	No	No	No	No	No	No		NOT_RD	Urban Inte	No	No	Yes	No	5. Hampto	114	114. City o	3-Principal	4-Two-Way	Urban	NonVDOT	5	3. City or T	Hampton F	HAMP	R-VA US00258EB		62.32	253136	287.41	-76.4007	37.03916
182135100	2018	7/30/2018 5:00	1710	17:10	O	PDO	0	0	0	0	0	0	0	2	6. Fixed Object in Road	FOIR	No	5. Rain	2. Daylight	Day	2. Wet	Wet	10. Interse	1. Straight	2. Blackto	1. No Defe	3. Two-Wa	4. Four Ap	4. Stop Sig	1. Yes - Wc	2. No			3. No	13. Curb	1. On Roac	No	No	Belted	No	No	No	No	No	No	No	No	No	No		NOT_RD	Urban Inte	No	No	Yes	No	5. Hampto	114	114. City o	5-Major Co	4-Two-Way	Urban	NonVDOT	5	3. City or T	Hampton F	HAMP	R-VA SR00143SB		5.16	1070760	116.45	-76.3736	37.0095
210605070	2021	2/27/2021 5:00	1656	16:56	C	C	0	0	0	3	3	0	0	2	4. Sideswipe - Same Direction	SSS	No	1. No Adve	2. Daylight	Day	1. Dry	Dry	10. Interse	1. Straight	2. Blackto	1. No Defe	3. Two-Wa	3. Three Ap	6. Traffic L	1. Yes - Wc	2. No			3. No	20. Motor V	1. On Roac	No	No	Belted	No	No	No	No	No	No	No	No	No	No		NOT_RD	Urban Inte	No	No	Yes	No	5. Hampto	114	114. City o	4-Minor Art	4-Two-Way	Urban	NonVDOT	5	3. City or T	Hampton F	HAMP	R-VA US00060EB		274.27	1079588	37.96	-76.3334	37.02552
230745101	2023	3/9/2023 5:00	1700	17:00	C	C	0	0	0	2	2	0	0	2	4. Sideswipe - Same Direction	SSS	No	1. No Adve	2. Daylight	Day	1. Dry	Dry	1. Main-Lir	1. Straight	2. Blackto	1. No Defe	2. Two-Wa	1. Not at In	3. Traffic S	1. Yes - Wc	2. No			3. No	20. Motor V	1. On Roac	No	No	Belted	No	No	No	No	No	No	No	No	No	No		NOT_RD	Not Interse	No	Yes	Yes	No	5. Hampto	114	114. City o	4-Minor Art	3-Two-Way	Urban	NonVDOT	5	3. City or T	Hampton F	HAMP	R-VA SR00169SB		5.94	1064130	425	-76.3297	37.05544
212605112	2021	8/27/2021 5:00	2054	20:54	O	PDO	0	0	0	0	0	0	0	3	1. Rear End	RE	No	1. No Adve	4. Darknes	Night	1. Dry	Dry	9. Within Ir	1. Straight	2. Blackto	1. No Defe	3. Two-Wa	2. Two App	6. Traffic L	1. Yes - Wc	2. No			3. No	20. Motor V	1. On Roac	No	No	Belted	No	No	No	No	No	Yes	No	No	No	No		NOT_RD	Urban Inte	No	Yes	Yes	Yes	5. Hampto	114	114. City o	4-Minor Art	4-Two-Way	Urban	NonVDOT	5	3. City or T	Hampton F	HAMP	R-VA US00060EB		274.27	1079588	75.9	-76.3335	37.02557
222665170	2022	9/14/2022 5:00	2017	20:17	K	K	1	0	0	0	0	1	0	1	12. Ped	PED	Pedestrian	1. No Adve	4. Darknes	Night	1. Dry	Dry	13. Drivew	1. Straight	2. Blackto	1. No Defe	1. Two-Wa	1. Not at In	6. Traffic L	1. Yes - Wc	2. No			3. No	19. Ped	1. On Roac	No	No	Belted	No	No	No	No	No	No	No	No	Yes	No		NOT_RD	Not Interse	Yes	No	Yes	Yes	5. Hampto	114	114. City o	4-Minor Art	3-Two-Way	Urban	NonVDOT	5	3. City or T	Hampton F	HAMP	S-VA114PR BRIARFIELD RD		1.21			-76.3977	37.01954
243455229	2024	12/6/2024 5:00	1001	10:01	C	C	0	0	0	4	4	0	0	2	1. Rear End	RE	No	1. No Adve	2. Daylight	Day	1. Dry	Dry	1. Main-Lir	1. Straight	2. Blackto	1. No Defe	1. Two-Wa	1. Not at In	1. No Traffi	6. No Traffi	2. No			3. No	20. Motor V	1. On Roac	No	No	Belted	No	No	No	No	No	No	No	No	No	No		NOT_RD	Not Interse	No	No	Yes	No	5. Hampto	114	114. City o	4-Minor Art	3-Two-Way	Urban	NonVDOT	5	3. City or T	Hampton F	HAMP	R-VA SR00169NB		5.94	1064130	415.31	-76.3297	37.05542
220955106	2022	3/30/2022 5:00	751	7:51	C	C	0	0	0	2	2	0	0	3	4. Sideswipe - Same Direction	SSS	No	1. No Adve	2. Daylight	Day	1. Dry	Dry	10. Interse	1. Straight	2. Blackto	1. No Defe	3. Two-Wa	3. Three Ap	6. Traffic L	1. Yes - Wc	2. No			3. No	20. Motor V	1. On Roac	No	No	Belted	No	No	No	No	No	No	Yes	No	No	No		NOT_RD	Urban Inte	No	No	Yes	No	5. Hampto	114	114. City o	4-Minor Art	4-Two-Way	Urban	NonVDOT	5	3. City or T	Hampton F	HAMP	R-VA US00060EB		274.27	1079588	43.39	-76.3334	37.02552
223065588	2022	9/8/2022 5:00	1646	16:46	O	PDO	0	0	0	0	0	0	0	2	1. Rear End	RE	No	1. No Adve	2. Daylight	Day	1. Dry	Dry	10. Interse	1. Straight	2. Blackto	1. No Defe	1. Two-Wa	3. Three Ap	6. Traffic L	1. Yes - Wc	2. No			3. No	20. Motor V	1. On Roac	No	No	Belted	No	No	No	No	No	No	No	No	No	Yes	5	NOT_RD	Urban Inte	No	No	Yes	No	5. Hampto	114	114. City o	4-Minor Art	3-Two-Way	Urban	NonVDOT	5	3. City or T	Hampton F	HAMP	S-VA114PR RIP RAP RD		0.05	253424	250.44	-76.3489	37.03934
223065589	2022	9/4/2022 5:00	1208	12:08	C	C	0	0	0	2	2	0	0	2	2. Angle	ANG	No	1. No Adve	2. Daylight	Day	1. Dry	Dry	10. Interse	1. Straight	2. Blackto	1. No Defe	1. Two-Wa	4. Four Ap	4. Stop Sig	1. Yes - Wc	2. No			3. No	20. Motor V	1. On Roac	No	No	Belted	No	No	No	No	No	No	No	No	No	No		NOT_RD	Urban Inte	Yes	No	Yes	No	5. Hampto	114	114. City o	7-Local (J,6	3-Two-Way	Urban	NonVDOT	5	3. City or T	Hampton F	HAMP	S-VA114NP JAMESTOWN AVE		0.19	253568	279.04	-76.381	37.01037
213635147	2021	12/26/2021 5:00	1635	16:35	C	C	0	0	0	3	3	0	0	2	2. Angle	ANG	No	1. No Adve	2. Daylight	Day	1. Dry	Dry	9. Within Ir	1. Straight	1. Concret	1. No Defe	2. Two-Wa	4. Four Ap	3. Traffic S	1. Yes - Wc	2. No			3. No	20. Motor V	1. On Roac	No	No	Belted	No	No	No	No	No	No	No	No	No	No		NOT_RD	Urban Inte	No	No	Yes	No	5. Hampto	114	114. City o	4-Minor Art	3-Two-Way	Urban	NonVDOT	5	3. City or T	Hampton F	HAMP	R-VA SR00415EB		1.21	253181	81.47	-76.3888	37.02586
213145108	2021	11/4/2021 5:00	1729	17:29	O	PDO	0	0	0	0	0	0	0	2	16. Other	OTHR	No	5. Rain	4. Darknes	Night	2. Wet	Wet	8. Non-Inte	1. Straight	2. Blackto	1. No Defe	3. Two-Wa	1. Not at In	6. Traffic L	1. Yes - Wc	2. No			3. No	20. Motor V	1. On Roac	No	No	Belted	No	No	No	No	No	No	No	No	No	No		NOT_RD	Not Interse	No	No	Yes	Yes	5. Hampto	114	114. City o	4-Minor Art	4-Two-Way	Urban	NonVDOT	5	3. City or T	Hampton F	HAMP	R-VA SR00152WB		4.3			-76.3926	37.04675
222945297	2022	10/13/2022 5:00	1814	18:14	A	A	0	1	0	1	2	0	0	2	2. Angle	ANG	No	1. No Adve	3. Dusk	Day	1. Dry	Dry	2. Accelera	3. Grade -	2. Blackto	1. No Defe	3. Two-Wa	4. Four Ap	4. Stop Sig	1. Yes - Wc	2. No			1. Yes	20. Motor V	1. On Roac	No	No	Belted	No	No	No	No	No	No	No	No	No	No		NOT_RD	Urban Inte	Yes	No	Yes	No	5. Hampto	114	114. City o	5-Major Co	4-Two-Way	Urban	NonVDOT	5	3. City or T	Hampton F	HAMP	R-VA SR00143SB		5.16	1070760	120.74	-76.3736	37.00951
223065593	2022	9/8/2022 5:00	1738	17:38	C	C	0	0	0	2	2	0	0	2	1. Rear End	RE	No	1. No Adve	2. Daylight	Day	1. Dry	Dry	1. Main-Lir	1. Straight	2. Blackto	1. No Defe	3. Two-Wa	1. Not at In	3. Traffic S	1. Yes - Wc	2. No			3. No	20. Motor V	1. On Roac	No	No	Belted	No	No	No	No	No	No	No	No	No	No		NOT_RD	Not Interse	No	No	Yes	No	5. Hampto	114	114. City o	5-Major Co	4-Two-Way	Urban	NonVDOT	5	3. City or T	Hampton F	HAMP	S-VA114NP POWHATAN PKWY		1.22	253572	438.97	-76.3857	37.0141
223065594	2022	9/13/2022 5:00	2334	23:34	C	C	0	0	0	2	2	0	0	2	2. Angle	ANG	No	1. No Adve	4. Darknes	Night	1. Dry	Dry	9. Within Ir	1. Straight	2. Blackto	1. No Defe	3. Two-Wa	4. Four Ap	3. Traffic S	1. Yes - Wc	2. No			3. No	20. Motor V	1. On Roac	No	No	Belted	No	No	No	No	No	No	No	No	No	No		NOT_RD	Urban Inte	No	No	Yes	Yes	5. Hampto	114	114. City o	3-Principal	4-Two-Way	Urban	NonVDOT	5	3. City or T	Hampton F	HAMP	R-VA US00258EB		65.57	253121	75.83	-76.3427	37.04336
223065595	2022	9/13/2022 5:00	1457	14:57	O	PDO	0	0	0	0	0	0	0	2	15. Backed Into	BI	No	1. No Adve	2. Daylight	Day	1. Dry	Dry	9. Within Ir	1. Straight	2. Blackto	1. No Defe	3. Two-Wa	3. Three Ap	4. Stop Sig	1. Yes - Wc	2. No			3. No	6. Parked V	1. On Roac	No	No	Belted	No	No	No	No	No	No	No	No	No	No		NOT_RD	Urban Inte	No	No	Yes	No	5. Hampto	114	114. City o	7-Local (J,6	3-Two-Way	Urban	NonVDOT	5	3. City or T	Hampton F	HAMP	S-VA114NP CREEK AVE		0.02			-76.343	37.03418
241135266	2024	4/19/2024 5:00	1512	15:12	O	PDO	0	0	0	0	0	0	0	2	4. Sideswipe - Same Direction	SSS	No	1. No Adve	2. Daylight	Day	1. Dry	Dry	1. Main-Lir	1. Straight	2. Blackto	1. No Defe	3. Two-Wa	1. Not at In	1. No Traffi	6. No Traffi	2. No			3. No	20. Motor V	1. On Roac	No	No	Belted	No	Yes	No	No	No	No	No	No	No	Yes	10	NOT_RD	Not Interse	No	Yes	Yes	No	5. Hampto	114	114. City o	5-Major Co	4-Two-Way	Urban	NonVDOT	5	3. City or T	Hampton F	HAMP	S-VA114PR ANDREWS BLVD		1.12			-76.3119	37.04525
223065597	2022	9/13/2022 5:00	2334	23:34	C	C	0	0	0	1	1	0	0	1	9. Fixed Object - Off Road	FOOR	No	1. No Adve	4. Darknes	Night	1. Dry	Dry	1. Main-Lir	1. Straight	2. Blackto	1. No Defe	2. Two-Wa	1. Not at In	6. Traffic L	1. Yes - Wc	2. No			3. No	3. Utility P	1. On Roac	Yes	No	Belted	No	No	No	No	No	No	No	No	No	Yes	5	NOT_RD	Urban Inte	No	No	Yes	Yes	5. Hampto	114	114. City o	4-Minor Art	3-Two-Way	Urban	NonVDOT	5	3. City or T	Hampton F	HAMP	R-VA SR00351WB		6.42	1080102	148.59	-76.333	37.03302
232555047	2023	9/5/2023 5:00	2143	21:43	C	C	0	0	0	2	2	0	1	1	12. Ped	PED	Pedestrian	1. No Adve	4. Darknes	Night	1. Dry	Dry	10. Interse	1. Straight	2. Blackto	1. No Defe	2. Two-Wa	4. Four Ap	6. Traffic L	1. Yes - Wc	2. No			3. No	19. Ped	1. On Roac	No	No	Belted	No	No	No	No	No	No	No	No	Yes	No		NOT_RD	VDOT Inter	No	No	Yes	Yes	5. Hampto	114	114. City o	4-Minor Art	3-Two-Way	Urban	NonVDOT	5	3. City or T	Hampton F	HAMP	S-VA114PR ABERDEEN RD		2.4	1072285	5.46	-76.4058	37.03192
223065599	2022	9/6/2022 5:00	1250	12:50	O	PDO	0	0	0	0	0	0	0	2	2. Angle	ANG	No	1. No Adve	2. Daylight	Day	1. Dry	Dry	9. Within Ir	1. Straight	2. Blackto	1. No Defe	3. Two-Wa	3. Three Ap	6. Traffic L	1. Yes - Wc	2. No			3. No	20. Motor V	1. On Roac	No	No	Belted	No	No	No	No	No	No	No	No	No	No		NOT_RD	Urban Inte	No	No	Yes	No	5. Hampto	114	114. City o	7-Local (J,6	3-Two-Way	Urban	NonVDOT	5	3. City or T	Hampton F	HAMP	S-VA114PR N CAMPUS PKWY		0.1			-76.4028	37.0814
223065600	2022	9/9/2022 5:00	947	9:47	C	C	0	0	0	2	2	0	0	2	4. Sideswipe - Same Direction	SSS	No	1. No Adve	2. Daylight	Day	1. Dry	Dry	1. Main-Lir	1. Straight	2. Blackto	9. Other	2. Two-Wa	4. Four Ap	1. No Traffi	6. No Traffi	2. No			3. No	20. Motor V	1. On Roac	No	No	Belted	No	No	No	No	No	No	No	No	No	No		NOT_RD	Urban Inte	No	No	Yes	No	5. Hampto	114	114. City o	3-Principal	4-Two-Way	Urban	NonVDOT	5	3. City or T	Hampton F	HAMP	R-VA US00258WB		63.4	253078	98.91	-76.3815	37.04325
243615197	2024	12/26/2024 5:00	959	9:59	O	PDO	0	0	0	0	0	0	0	2	8. Non-Collision	NC	No	1. No Adve	2. Daylight	Day	1. Dry	Dry	1. Main-Lir	1. Straight	2. Blackto	1. No Defe	1. Two-Wa	1. Not at In	6. Traffic L	1. Yes - Wc	2. No			1. Yes	40. Thrown	1. On Roac	No	No	Belted	No	No	No	No	No	No	No	No	No	No		NOT_RD	Not Interse	Yes	No	Yes	No	5. Hampto	114	114. City o	4-Minor Art	3-Two-Way	Urban	NonVDOT	5	3. City or T	Hampton F	HAMP	R-VA SR00169SB		5.94	1064130	434.7	-76.3297	37.05546
223065603	2022	9/13/2022 5:00	1602	16:02	O	PDO	0	0	0	0	0	0	0	2	2. Angle	ANG	No	1. No Adve	2. Daylight	Day	1. Dry	Dry	8. Non-Inte	1. Straight	2. Blackto	1. No Defe	3. Two-Wa	1. Not at In	3. Traffic S	1. Yes - Wc	2. No			3. No	20. Motor V	1. On Roac	No	No	Belted	No	No	No	No	No	No	Yes	No	No	No		NOT_RD	VDOT Inter	No	No	Yes	No	5. Hampto	114	114. City o	7-Local (J,6	3-Two-Way	Urban	NonVDOT	5	3. City or T	Hampton F	HAMP	S-VA114PR COLISEUM DR		1.25	1079065	57.68	-76.391	37.04801
223065605	2022	9/14/2022 5:00	1618	16:18	O	PDO	0	0	0	0	0	0	0	2	1. Rear End	RE	No	1. No Adve	2. Daylight	Day	1. Dry	Dry	1. Main-Lir	1. Straight	2. Blackto	1. No Defe	3. Two-Wa	1. Not at In	6. Traffic L	1. Yes - Wc	2. No			3. No	20. Motor V	1. On Roac	No	No	Belted	No	No	No	No	No	No	No	No	No	No		NOT_RD	Urban Inte	No	No	Yes	No	5. Hampto	114	114. City o	4-Minor Art	3-Two-Way	Urban	NonVDOT	5	3. City or T	Hampton F	HAMP	S-VA114NP KING ST N		0.87	1079639	239.76	-76.3484	37.04242
223065606	2022	9/14/2022 5:00	1620	16:20	C	C	0	0	0	1	1	0	0	2	5. Sideswipe - Opposite Direction	SSO	No	1. No Adve	2. Daylight	Day	1. Dry	Dry	1. Main-Lir	1. Straight	2. Blackto	1. No Defe	3. Two-Wa	1. Not at In	6. Traffic L	1. Yes - Wc	2. No			3. No	6. Parked V	1. On Roac	No	No	Belted	No	No	No	No	No	Yes	No	No	No	No		NOT_RD	Urban Inte	No	No	Yes	No	5. Hampto	114	114. City o	4-Minor Art	4-Two-Way	Urban	NonVDOT	5	3. City or T	Hampton F	HAMP	R-VA SR00351EB		5.83	1079761	82.41	-76.3431	37.0306
223065607	2022	9/14/2022 5:00	1723	17:23	C	C	0	0	0	2	2	0	0	2	1. Rear End	RE	No	1. No Adve	2. Daylight	Day	1. Dry	Dry	11. Interse	1. Straight	2. Blackto	1. No Defe	3. Two-Wa	4. Four Ap	3. Traffic S	1. Yes - Wc	2. No			3. No	20. Motor V	1. On Roac	No	No	Belted	No	No	No	No	No	No	No	No	No	No		NOT_RD	Urban Inte	Yes	No	Yes	No	5. Hampto	114	114. City o	3-Principal	4-Two-Way	Urban	NonVDOT	5	3. City or T	Hampton F	HAMP	R-VA US00258EB		63.01	754224	57.55	-76.3883	37.04163
173345131	2017	11/26/2017 5:00	1914	19:14	O	PDO	0	0	0	0	0	0	0	2	2. Angle	ANG	No	1. No Adve	3. Dusk	Day	1. Dry	Dry	9. Within Ir	1. Straight	2. Blackto	1. No Defe	3. Two-Wa	4. Four Ap	4. Stop Sig	1. Yes - Wc	2. No			3. No	20. Motor V	1. On Roac	No	No	Belted	No	No	No	No	No	Yes	No	No	No	No		NOT_RD	Urban Inte	Yes	No	Yes	No	5. Hampto	114	114. City o	5-Major Co	4-Two-Way	Urban	NonVDOT	5	3. City or T	Hampton F	HAMP	S-VA114NP NICKERSON BLVD		0.7			-76.311	37.05032
172355301	2017	8/23/2017 5:00	1325	13:25	O	PDO	0	0	0	0	0	0	0	2	4. Sideswipe - Same Direction	SSS	No	1. No Adve	2. Daylight	Day	1. Dry	Dry	2. Accelera	1. Straight	2. Blackto	1. No Defe	2. Two-Wa	4. Four Ap	6. Traffic L	1. Yes - Wc	2. No			3. No	20. Motor V	1. On Roac	No	No	Belted	No	No	No	No	No	No	No	No	No	No		NOT_RD	Not Interse	No	No	Yes	No	5. Hampto	114	114. City o	4-Minor Art	4-Two-Way	Urban	NonVDOT	5	3. City or T	Hampton F	HAMP	S-VA114PR BIG BETHEL RD		3.39	716613	267.43	-76.4271	37.06076
223065610	2022	8/13/2022 5:00	430	4:30	C	C	0	0	0	1	1	0	0	2	5. Sideswipe - Opposite Direction	SSO	No	1. No Adve	4. Darknes	Night	1. Dry	Dry	1. Main-Lir	1. Straight	1. Concret	1. No Defe	1. Two-Wa	1. Not at In	6. Traffic L	1. Yes - Wc	2. No			3. No	20. Motor V	1. On Roac	No	No	Belted	No	No	No	No	No	No	No	No	No	No		RD_UNKN	Not Interse	No	No	Yes	Yes	5. Hampto	114	114. City o	4-Minor Art	3-Two-Way	Urban	NonVDOT	5	3. City or T	Hampton F	HAMP	R-VA US00258WB		68.1	1061897	294.38	-76.3144	37.01794
231085240	2023	4/18/2023 5:00	826	8:26	C	C	0	0	0	2	2	0	0	2	4. Sideswipe - Same Direction	SSS	No	1. No Adve	2. Daylight	Day	1. Dry	Dry	9. Within Ir	1. Straight	2. Blackto	1. No Defe	2. Two-Wa	4. Four Ap	3. Traffic S	1. Yes - Wc	2. No			3. No	20. Motor V	1. On Roac	No	No	Belted	No	No	No	No	No	No	No	No	No	No		NOT_RD	Urban Inte	No	Yes	Yes	No	5. Hampto	114	114. City o	4-Minor Art	4-Two-Way	Urban	NonVDOT	5	3. City or T	Hampton F	HAMP	R-VA SR00415EB		1.21	253181	102.19	-76.3887	37.02588
223065612	2022	9/9/2022 5:00	1456	14:56	C	C	0	0	0	2	2	0	0	2	2. Angle	ANG	No	1. No Adve	2. Daylight	Day	1. Dry	Dry	1. Main-Lir	1. Straight	2. Blackto	1. No Defe	1. Two-Wa	4. Four Ap	4. Stop Sig	1. Yes - Wc	2. No			3. No	20. Motor V	1. On Roac	No	No	Belted	No	Yes	No	No	No	No	No	No	No	No		NOT_RD	Not Interse	No	No	Yes	No	5. Hampto	114	114. City o	7-Local (J,6	3-Two-Way	Urban	NonVDOT	5	3. City or T	Hampton F	HAMP	S-VA114PR RIDGEWAY AVE		0.21			-76.3684	37.01982
223065613	2022	9/4/2022 5:00	1003	10:03	O	PDO	0	0	0	0	0	0	0	1	9. Fixed Object - Off Road	FOOR	No	9. Other	7. Unknow	Day	7. Other	Wet	13. Drivew	1. Straight	2. Blackto	1. No Defe	1. Two-Wa	1. Not at In	1. No Traffi	6. No Traffi	2. No			3. No	10. Other	8. Off Roac	No	No	Belted	No	No	No	No	No	Yes	No	No	No	Yes	15	RD_UNKN	Not Interse	No	No	Yes	No	5. Hampto	114	114. City of Hampton			Urban	NonVDOT	5	3. City or T	Hampton F	HAMP	U-VA114SC99999UK					-76.3856	37.03681
170375092	2017	2/2/2017 5:00	1434	14:34	C	C	0	0	0	2	2	0	0	2	2. Angle	ANG	No	1. No Adve	2. Daylight	Day	1. Dry	Dry	10. Interse	1. Straight	2. Blackto	1. No Defe	3. Two-Wa	2. Two App	3. Traffic S	1. Yes - Wc	2. No			3. No	20. Motor V	1. On Roac	No	No	Belted	No	No	No	No	No	No	No	No	No	No		NOT_RD	VDOT Inter	No	No	Yes	No	5. Hampto	114	114. City o	3-Principal	4-Two-Way	Urban	NonVDOT	5	3. City or T	Hampton F	HAMP	R-VA SR00134EB		10.91	253026	8.31	-76.3643	37.03511
223065615	2022	9/10/2022 5:00	151	1:51	C	C	0	0	0	2	2	0	0	2	4. Sideswipe - Same Direction	SSS	No	1. No Adve	4. Darknes	Night	1. Dry	Dry	10. Interse	1. Straight	2. Blackto	1. No Defe	2. Two-Wa	4. Four Ap	4. Stop Sig	1. Yes - Wc	2. No			3. No	20. Motor V	1. On Roac	No	No	Belted	No	No	No	No	No	Yes	No	No	No	Yes	5	NOT_RD	Urban Inte	No	No	Yes	Yes	5. Hampto	114	114. City o	7-Local (J,6	3-Two-Way	Urban	NonVDOT	5	3. City or T	Hampton F	HAMP	S-VA114NP BERKSHIRE TER		0.4			-76.4185	37.04504
223065617	2022	9/5/2022 5:00	1908	19:08	A	A	0	1	1	0	2	0	0	2	2. Angle	ANG	No	1. No Adve	2. Daylight	Day	1. Dry	Dry	10. Interse	1. Straight	2. Blackto	1. No Defe	2. Two-Wa	4. Four Ap	3. Traffic S	1. Yes - Wc	2. No			3. No	20. Motor V	1. On Roac	Yes	No	Belted	No	No	No	No	No	No	No	No	No	No		NOT_RD	Urban Inte	No	No	Yes	No	5. Hampto	114	114. City o	3-Principal	4-Two-Way	Urban	NonVDOT	5	3. City or T	Hampton F	HAMP	R-VA US00258WB		63.67	253023	79.52	-76.3768	37.0441
223065635	2022	9/16/2022 5:00	1304	13:04	C	C	0	0	0	2	2	0	0	2	1. Rear End	RE	No	1. No Adve	2. Daylight	Day	1. Dry	Dry	8. Non-Inte	1. Straight	2. Blackto	1. No Defe	1. Two-Wa	1. Not at In	3. Traffic S	1. Yes - Wc	2. No			3. No	20. Motor V	1. On Roac	No	No	Belted	No	No	No	No	No	Yes	No	No	No	No		NOT_RD	VDOT Inter	No	No	Yes	No	5. Hampto	114	114. City o	7-Local (J,6	3-Two-Way	Urban	NonVDOT	5	3. City or T	Hampton F	HAMP	S-VA114PR MARCELLA RD		1.21	1078763	96.22	-76.3973	37.04992
223065620	2022	9/14/2022 5:00	1751	17:51	B	B	0	0	1	0	1	0	0	2	2. Angle	ANG	No	1. No Adve	2. Daylight	Day	1. Dry	Dry	1. Main-Lir	1. Straight	2. Blackto	1. No Defe	1. Two-Wa	4. Four Ap	6. Traffic L	1. Yes - Wc	2. No			3. No	20. Motor V	1. On Roac	No	No	Belted	No	No	No	No	No	No	No	No	No	No		NOT_RD	Urban Inte	No	Yes	Yes	No	5. Hampto	114	114. City o	4-Minor Art	3-Two-Way	Urban	NonVDOT	5	3. City or T	Hampton F	HAMP	S-VA114PR KING ST N		0.82	1079639	19.2	-76.3484	37.04171
223065621	2022	9/11/2022 5:00	2104	21:04	C	C	0	0	0	1	1	0	0	2	2. Angle	ANG	No	5. Rain	4. Darknes	Night	2. Wet	Wet	1. Main-Lir	1. Straight	2. Blackto	1. No Defe	2. Two-Wa	1. Not at In	6. Traffic L	1. Yes - Wc	2. No			3. No	20. Motor V	1. On Roac	No	No	Belted	No	No	No	No	No	No	No	No	No	No		NOT_RD	Urban Inte	No	No	Yes	Yes	5. Hampto	114	114. City o	3-Principal	4-Two-Way	Urban	NonVDOT	5	3. City or T	Hampton F	HAMP	R-VA US00258WB		62.29	253136	146.43	-76.4012	37.03906
170655107	2017	3/4/2017 5:00	1910	19:10	O	PDO	0	0	0	0	0	0	0	3	2. Angle	ANG	No	1. No Adve	4. Darknes	Night	1. Dry	Dry	9. Within Ir	1. Straight	2. Blackto	1. No Defe	2. Two-Wa	2. Two App	3. Traffic S	1. Yes - Wc	2. No			3. No	20. Motor V	1. On Roac	No	No	Belted	No	No	No	No	No	No	No	No	No	No		NOT_RD	VDOT Inter	No	No	Yes	Yes	5. Hampto	114	114. City o	3-Principal	4-Two-Way	Urban	NonVDOT	5	3. City or T	Hampton F	HAMP	R-VA SR00134EB		10.91	253026	7.18	-76.3643	37.03512
223065623	2022	8/4/2022 5:00	2018	20:18	C	C	0	0	0	1	1	0	0	2	2. Angle	ANG	No	5. Rain	4. Darknes	Night	2. Wet	Wet	9. Within Ir	1. Straight	2. Blackto	1. No Defe	3. Two-Wa	4. Four Ap	3. Traffic S	1. Yes - Wc	2. No			3. No	20. Motor V	1. On Roac	No	No	Belted	No	No	No	No	No	No	No	No	No	No		NOT_RD	Urban Inte	No	No	Yes	Yes	5. Hampto	114	114. City o	3-Principal	4-Two-Way	Urban	NonVDOT	5	3. City or T	Hampton F	HAMP	R-VA US00258WB		63.18	1091131	32.75	-76.3855	37.04239
221655219	2022	6/9/2022 5:00	1720	17:20	C	C	0	0	0	1	1	0	0	2	16. Other	OTHR	No	1. No Adve	2. Daylight	Day	1. Dry	Dry	1. Main-Lir	1. Straight	1. Concret	1. No Defe	3. Two-Wa	3. Three Ap	3. Traffic S	1. Yes - Wc	2. No			1. Yes	20. Motor V	1. On Roac	No	No	Belted	No	Yes	No	No	No	No	No	No	No	No		NOT_RD	Urban Inte	No	No	Yes	No	5. Hampto	114	114. City o	4-Minor Art	4-Two-Way	Urban	NonVDOT	5	3. City or T	Hampton F	HAMP	R-VA US00060EB		274.27	1079588	54.24	-76.3335	37.02554
232625155	2023	9/14/2023 5:00	1717	17:17	C	C	0	0	0	2	2	0	0	2	1. Rear End	RE	No	1. No Adve	2. Daylight	Day	1. Dry	Dry	10. Interse	1. Straight	2. Blackto	1. No Defe	3. Two-Wa	3. Three Ap	3. Traffic S	1. Yes - Wc	2. No			3. No	20. Motor V	1. On Roac	No	No	Belted	No	No	No	No	No	No	No	No	No	No		NOT_RD	Urban Inte	No	Yes	Yes	No	5. Hampto	114	114. City o	4-Minor Art	4-Two-Way	Urban	NonVDOT	5	3. City or T	Hampton F	HAMP	R-VA US00060EB		274.27	1079588	48.81	-76.3334	37.02553
223535141	2022	12/18/2022 5:00	1530	15:30	C	C	0	0	0	2	2	0	0	2	4. Sideswipe - Same Direction	SSS	No	1. No Adve	2. Daylight	Day	1. Dry	Dry	1. Main-Lir	1. Straight	2. Blackto	1. No Defe	3. Two-Wa	1. Not at In	6. Traffic L	1. Yes - Wc	2. No			3. No	20. Motor V	1. On Roac	No	No	Belted	No	No	No	No	No	No	No	No	No	No		NOT_RD	Not Interse	No	No	Yes	No	5. Hampto	114	114. City o	4-Minor Art	3-Two-Way	Urban	NonVDOT	5	3. City or T	Hampton F	HAMP	S-VA114PR BIG BETHEL RD		3.39	716613	277.91	-76.4271	37.06078
223065628	2022	8/29/2022 5:00	115	1:15	C	C	0	0	0	1	1	0	0	1	8. Non-Collision	NC	No	1. No Adve	4. Darknes	Night	1. Dry	Dry	8. Non-Inte	1. Straight	2. Blackto	1. No Defe	3. Two-Wa	1. Not at In	6. Traffic L	1. Yes - Wc	2. No			3. No	35. Cross M	1. On Roac	Yes	No	Belted	No	No	No	No	No	No	No	No	No	No		NOT_RD	VDOT Inter	No	No	Yes	Yes	5. Hampto	114	114. City o	3-Principal	4-Two-Way	Urban	NonVDOT	5	3. City or T	Hampton F	HAMP	R-VA US00258WB		65.15	1068042	37.41	-76.3509	37.04366
223065629	2022	9/8/2022 5:00	1832	18:32	C	C	0	0	0	2	2	0	0	3	1. Rear End	RE	No	1. No Adve	3. Dusk	Day	1. Dry	Dry	10. Interse	1. Straight	2. Blackto	1. No Defe	2. Two-Wa	4. Four Ap	3. Traffic S	1. Yes - Wc	2. No			3. No	20. Motor V	1. On Roac	Yes	No	Belted	No	No	No	No	No	No	No	No	No	No		NOT_RD	Urban Inte	Yes	No	Yes	No	5. Hampto	114	114. City o	3-Principal	4-Two-Way	Urban	NonVDOT	5	3. City or T	Hampton F	HAMP	R-VA US00258WB		62.28	253136	94.22	-76.4014	37.03902
223065630	2022	9/4/2022 5:00	1740	17:40	C	C	0	0	0	2	2	0	0	2	2. Angle	ANG	No	1. No Adve	2. Daylight	Day	1. Dry	Dry	9. Within Ir	1. Straight	2. Blackto	1. No Defe	2. Two-Wa	4. Four Ap	3. Traffic S	1. Yes - Wc	2. No			3. No	20. Motor V	1. On Roac	No	No	Belted	No	No	No	No	No	Yes	No	No	No	No		NOT_RD	Urban Inte	No	No	Yes	No	5. Hampto	114	114. City o	3-Principal	4-Two-Way	Urban	NonVDOT	5	3. City or T	Hampton F	HAMP	R-VA US00258EB		60.07	253130	36.89	-76.4355	37.02374

223065631	2022	9/8/2022 5:00	1335	13:35	O	PDO	0	0	0	0	0	0	0	2	15. Backed Into	BI	No	1. No Adve	2. Daylight	Day	1. Dry	Dry	5. On Entra	3. Grade -	2. Blackto	1. No Defe	4. One-Wa	3. Three Ap	3. Traffic S	1. Yes - Wo	2. No			3. No	20. Motor V	1. On Roac	No	No	Belted	No	No	No	No	No	No	Yes	No	No	No		NOT_RD	Not Interse	No	No	No	No	5. Hampto	114	114. City o	1-Interstat	1-One-Wa	Urban	VDOT Inter	5	1. State Hw	Hampton R	HAMP	R-VA IS00664EB RMP003.00A	0.13			-76.403	37.00495
223065632	2022	9/15/2022 5:00	1005	10:05	B	B	0	0	1	0	1	0	0	2	16. Other	OTHR	No	1. No Adve	2. Daylight	Day	1. Dry	Dry	10. Interse	1. Straight	2. Blackto	1. No Defe	1. Two-Wa	4. Four Ap	4. Stop Sig	1. Yes - Wo	2. No			3. No	20. Motor V	1. On Roac	No	No	Belted	No	Yes	No	No	No	No	No	No	No	No		NOT_RD	Urban Inte	Yes	No	Yes	No	5. Hampto	114	114. City o	7-Local (J,6	3-Two-Wa	Urban	NonVDOT	5	3. City or T	Hampton R	HAMP	S-VA114NP BUCKROE AVE	0.38			-76.2956	37.04382
230585143	2023	2/21/2023 5:00	1104	11:04	C	C	0	0	0	2	2	0	0	2	2. Angle	ANG	No	1. No Adve	2. Daylight	Day	1. Dry	Dry	1. Main-Lin	1. Straight	2. Blackto	1. No Defe	2. Two-Wa	3. Three Ap	1. No Traffi	6. No Traffi	2. No			3. No	20. Motor V	1. On Roac	No	No	Belted	No	No	No	No	No	No	No	No	No	No		NOT_RD	Not Interse	Yes	No	Yes	No	5. Hampto	114	114. City o	4-Minor Ar	4-Two-Wa	Urban	NonVDOT	5	3. City or T	Hampton R	HAMP	R-VA SR00152EB	4.3			-76.3927	37.04665
223065634	2022	9/3/2022 5:00	1849	18:49	O	PDO	0	0	0	0	0	0	0	1	8. Non-Collision	NC	No	1. No Adve	2. Daylight	Day	1. Dry	Dry	5. On Entra	10. On/Off	1. Concret	1. No Defe	4. One-Wa	1. Not at In	1. No Traffi	6. No Traffi	2. No			3. No	14. Ditch	2. Shoulde	No	No	Belted	No	No	No	No	No	No	No	No	No	No		RD RIGHT	Not Interse	No	No	No	No	5. Hampto	114	114. City o	3-Principal	1-One-Wa	Urban	NonVDOT	5	3. City or T	Hampton R	HAMP	R-VA SR00172UK RMP002.00A	0.22			-76.3964	37.07745
220735307	2022	3/11/2022 5:00	2015	20:15	C	C	0	0	0	1	1	0	0	1	9. Fixed Object - Off Road	FOOR	No	1. No Adve	4. Darknes	Night	1. Dry	Dry	1. Main-Lin	1. Straight	2. Blackto	1. No Defe	1. Two-Wa	1. Not at In	1. No Traffi	6. No Traffi	2. No			3. No	10. Other	8. Off Roac	Yes	No	Belted	No	Yes	No	No	No	No	No	No	No	No		NOT_RD	VDOT Inter	No	No	Yes	Yes	5. Hampto	114	114. City o	7-Local (J,6	3-Two-Wa	Urban	NonVDOT	5	3. City or T	Hampton R	HAMP	S-VA114PR MARCELLA RD	1.22	1078763	53.47	-76.3975	37.0499
223065636	2022	9/16/2022 5:00	1452	14:52	O	PDO	0	0	0	0	0	0	0	2	1. Rear End	RE	No	1. No Adve	2. Daylight	Day	1. Dry	Dry	1. Main-Lin	1. Straight	2. Blackto	1. No Defe	3. Two-Wa	1. Not at In	3. Traffic S	1. Yes - Wo	2. No			3. No	20. Motor V	1. On Roac	No	No	Belted	No	No	No	No	No	No	No	Yes	No	No		NOT_RD	Urban Inte	No	Yes	Yes	No	5. Hampto	114	114. City o	3-Principal	4-Two-Wa	Urban	NonVDOT	5	3. City or T	Hampton R	HAMP	R-VA US00258EB	64.67	253143	139.87	-76.3591	37.04367
223065637	2022	9/16/2022 5:00	1600	16:00	C	C	0	0	0	2	2	0	0	2	2. Angle	ANG	No	1. No Adve	2. Daylight	Day	1. Dry	Dry	8. Non-Inte	1. Straight	2. Blackto	1. No Defe	2. Two-Wa	1. Not at In	6. Traffic L	1. Yes - Wo	2. No			3. No	20. Motor V	1. On Roac	No	No	Belted	No	No	No	No	No	No	No	No	No	No		NOT_RD	Urban Inte	No	No	Yes	No	5. Hampto	114	114. City o	3-Principal	4-Two-Wa	Urban	NonVDOT	5	3. City or T	Hampton R	HAMP	R-VA US00258WB	61.85	253135	167.17	-76.4086	37.03731
223065638	2022	9/13/2022 5:00	1424	14:24	A	A	0	1	0	1	2	0	0	2	4. Sideswipe - Same Direction	SSS	No	1. No Adve	2. Daylight	Day	1. Dry	Dry	10. Interse	1. Straight	2. Blackto	1. No Defe	3. Two-Wa	4. Four Ap	3. Traffic S	1. Yes - Wo	2. No			3. No	20. Motor V	1. On Roac	No	No	Belted	No	No	No	No	No	No	No	No	No	No		NOT_RD	Urban Inte	Yes	No	Yes	No	5. Hampto	114	114. City o	3-Principal	4-Two-Wa	Urban	NonVDOT	5	3. City or T	Hampton R	HAMP	R-VA US00258EB	60.66	1075709	111.24	-76.4268	37.02811
172405130	2017	8/25/2017 5:00	2115	21:15	O	PDO	0	0	0	0	0	0	0	2	5. Sideswipe - Opposite Direction	SSO	No	1. No Adve	4. Darknes	Night	1. Dry	Dry	10. Interse	1. Straight	2. Blackto	1. No Defe	1. Two-Wa	4. Four Ap	3. Traffic S	1. Yes - Wo	2. No			3. No	20. Motor V	1. On Roac	No	No	Belted	No	No	No	No	No	No	No	No	No	No		NOT_RD	Urban Inte	Yes	No	Yes	Yes	5. Hampto	114	114. City o	5-Major Co	3-Two-Wa	Urban	NonVDOT	5	3. City or T	Hampton R	HAMP	S-VA114PR NEWMARKET DR	0.14	253129	0	-76.4395	37.02176
223065641	2022	9/13/2022 5:00	1709	17:09	O	PDO	0	0	0	0	0	0	0	4	1. Rear End	RE	No	1. No Adve	2. Daylight	Day	1. Dry	Dry	9. Within In	1. Straight	2. Blackto	9. Other	2. Two-Wa	4. Four Ap	3. Traffic S	1. Yes - Wo	2. No			3. No	20. Motor V	1. On Roac	No	No	Belted	No	No	No	No	No	No	No	No	No	No		NOT_RD	Urban Inte	No	No	Yes	No	5. Hampto	114	114. City o	3-Principal	4-Two-Wa	Urban	NonVDOT	5	3. City or T	Hampton R	HAMP	R-VA US00258EB	61	253133	106.05	-76.4214	37.03083
232695066	2023	9/25/2023 5:00	1549	15:49	C	C	0	0	0	1	1	0	0	2	2. Angle	ANG	No	1. No Adve	2. Daylight	Day	1. Dry	Dry	9. Within In	2. Curve - L	2. Blackto	1. No Defe	2. Two-Wa	4. Four Ap	3. Traffic S	1. Yes - Wo	2. No			3. No	20. Motor V	1. On Roac	No	No	Belted	No	No	No	No	No	No	No	No	No	Yes	5	NOT_RD	VDOT Inter	No	No	Yes	No	5. Hampto	114	114. City o	4-Minor Ar	3-Two-Wa	Urban	NonVDOT	5	3. City or T	Hampton R	HAMP	S-VA114PR ABERDEEN RD	2.4	1072285	43.63	-76.4058	37.03202
223065643	2022	9/12/2022 5:00	1412	14:12	C	C	0	0	0	1	1	0	0	2	4. Sideswipe - Same Direction	SSS	No	1. No Adve	2. Daylight	Day	1. Dry	Dry	9. Within In	1. Straight	2. Blackto	1. No Defe	3. Two-Wa	3. Three Ap	6. Traffic L	1. Yes - Wo	2. No			3. No	20. Motor V	1. On Roac	No	No	Belted	No	No	No	No	No	No	No	No	No	No		NOT_RD	Urban Inte	Yes	No	Yes	No	5. Hampto	114	114. City o	4-Minor Ar	4-Two-Wa	Urban	NonVDOT	5	3. City or T	Hampton R	HAMP	R-VA SR00172SB	1.12	1083789	58.17	-76.3825	37.08641
223065644	2022	9/17/2022 5:00	224	2:24	C	C	0	0	0	1	1	0	0	2	1. Rear End	RE	No	1. No Adve	4. Darknes	Night	1. Dry	Dry	10. Interse	1. Straight	1. Concret	1. No Defe	3. Two-Wa	4. Four Ap	3. Traffic S	1. Yes - Wo	1. Yes	3. Activity /	3. Work on	3. No	20. Motor V	1. On Roac	No	No	Belted	No	Yes	Yes	No	No	No	Yes	No	No	No		NOT_RD	Urban Inte	No	No	Yes	Yes	5. Hampto	114	114. City o	4-Minor Ar	4-Two-Wa	Urban	NonVDOT	5	3. City or T	Hampton R	HAMP	R-VA SR00351WB	5.72	253173	94.74	-76.3453	37.03032
223065645	2022	9/15/2022 5:00	2001	20:01	O	PDO	0	0	0	0	0	0	0	2	2. Angle	ANG	No	1. No Adve	4. Darknes	Night	1. Dry	Dry	9. Within In	1. Straight	2. Blackto	1. No Defe	3. Two-Wa	4. Four Ap	3. Traffic S	1. Yes - Wo	2. No			3. No	20. Motor V	1. On Roac	No	No	Belted	No	No	No	No	No	No	No	No	No	No		NOT_RD	VDOT Inter	No	No	Yes	Yes	5. Hampto	114	114. City o	4-Minor Ar	4-Two-Wa	Urban	NonVDOT	5	3. City or T	Hampton R	HAMP	S-VA114PR KING ST N	0.92	253431	4.81	-76.3482	37.04308
223065646	2022	9/17/2022 5:00	228	2:28	O	PDO	0	0	0	0	0	0	0	2	4. Sideswipe - Same Direction	SSS	No	1. No Adve	4. Darknes	Night	1. Dry	Dry	10. Interse	1. Straight	2. Blackto	1. No Defe	2. Two-Wa	4. Four Ap	8. Yield Sig	1. Yes - Wo	2. No			3. No	20. Motor V	1. On Roac	No	No	Belted	No	No	No	No	No	Yes	No	No	No	Yes	15	NOT_RD	Urban Inte	Yes	No	Yes	Yes	5. Hampto	114	114. City o	3-Principal	4-Two-Wa	Urban	NonVDOT	5	3. City or T	Hampton R	HAMP	R-VA US00258EB	63.7	253023	224.09	-76.3762	37.04395
181705246	2018	6/19/2018 5:00	1214	12:14	O	PDO	0	0	0	0	0	0	0	3	1. Rear End	RE	No	1. No Adve	2. Daylight	Day	1. Dry	Dry	10. Interse	1. Straight	2. Blackto	1. No Defe	2. Two-Wa	4. Four Ap	3. Traffic S	1. Yes - Wo	2. No			3. No	20. Motor V	1. On Roac	No	No	Belted	No	No	No	No	No	No	No	No	No	No		NOT_RD	Urban Inte	Yes	No	Yes	No	5. Hampto	114	114. City o	4-Minor Ar	4-Two-Wa	Urban	NonVDOT	5	3. City or T	Hampton R	HAMP	S-VA114NP ARMISTEAD AVE N	3.68	253396	92.61	-76.3863	37.06383
223065648	2022	9/17/2022 5:00	2230	22:30	C	C	0	0	0	2	2	0	0	2	2. Angle	ANG	No	1. No Adve	3. Dusk	Day	1. Dry	Dry	1. Main-Lin	1. Straight	2. Blackto	1. No Defe	1. Two-Wa	1. Not at In	3. Traffic S	1. Yes - Wo	2. No			3. No	20. Motor V	1. On Roac	No	No	Belted	No	Yes	No	No	No	No	No	No	No	No		NOT_RD	Urban Inte	No	No	Yes	No	5. Hampto	114	114. City o	4-Minor Ar	3-Two-Wa	Urban	NonVDOT	5	3. City or T	Hampton R	HAMP	R-VA SR00351EB	7.03	253170	41.98	-76.322	37.0333
223065650	2022	9/17/2022 5:00	1322	13:22	O	PDO	0	0	0	0	0	0	0	2	4. Sideswipe - Same Direction	SSS	No	1. No Adve	4. Darknes	Night	1. Dry	Dry	1. Main-Lin	1. Straight	2. Blackto	1. No Defe	4. One-Wa	1. Not at In	13. Other	1. Yes - Wo	2. No			3. No	20. Motor V	7. In Parkin	No	No	Belted	No	Yes	No	No	No	Yes	No	No	No	Yes	15	NOT_RD	Not Interse	No	No	Yes	Yes	5. Hampto	114	114. City o	7-Local (J,6	3-Two-Wa	Urban	NonVDOT	5	3. City or T	Hampton R	HAMP	S-VA114NP BAILEY PARK RD	0.08			-76.3515	37.05113
190925080	2019	4/1/2019 5:00	1014	10:14	A	A	0	1	0	8	9	0	0	2	1. Rear End	RE	No	1. No Adve	2. Daylight	Day	1. Dry	Dry	8. Non-Inte	1. Straight	2. Blackto	1. No Defe	2. Two-Wa	1. Not at In	6. Traffic L	1. Yes - Wo	2. No			3. No	20. Motor V	1. On Roac	No	No	Belted	No	No	No	No	No	No	Yes	No	No	No		NOT_RD	Urban Inte	No	No	Yes	No	5. Hampto	114	114. City o	4-Minor Ar	4-Two-Wa	Urban	NonVDOT	5	3. City or T	Hampton R	HAMP	S-VA114PR ARMISTEAD AVE N	3.68	253396	56.03	-76.3862	37.06375
223065654	2022	9/16/2022 5:00	1305	13:05	C	C	0	0	0	3	3	0	0	2	1. Rear End	RE	No	1. No Adve	2. Daylight	Day	1. Dry	Dry	1. Main-Lin	1. Straight	2. Blackto	1. No Defe	2. Two-Wa	1. Not at In	6. Traffic L	1. Yes - Wo	2. No			3. No	20. Motor V	1. On Roac	No	No	Belted	No	No	No	No	No	No	No	No	No	No		NOT_RD	Not Interse	Yes	No	Yes	No	5. Hampto	114	114. City o	3-Principal	4-Two-Wa	Urban	NonVDOT	5	3. City or T	Hampton R	HAMP	R-VA US00258WB	64.61	253143	447.8	-76.3601	37.04382
223065655	2022	9/13/2022 5:00	1933	19:33	C	C	0	0	0	1	1	0	0	2	16. Other	OTHR	No	1. No Adve	4. Darknes	Night	1. Dry	Dry	9. Within In	1. Straight	2. Blackto	1. No Defe	3. Two-Wa	4. Four Ap	3. Traffic S	1. Yes - Wo	2. No			3. No	20. Motor V	1. On Roac	No	No	Belted	No	No	No	No	No	No	No	No	No	No		NOT_RD	Urban Inte	No	Yes	Yes	Yes	5. Hampto	114	114. City o	3-Principal	4-Two-Wa	Urban	NonVDOT	5	3. City or T	Hampton R	HAMP	S-VA114PR HAMPTON ROADS CENTER PKWY	1.21	716613	60.28	-76.4274	37.06007
171915124	2017	7/9/2017 5:00	1146	11:46	O	PDO	0	0	0	0	0	0	0	2	15. Backed Into	BI	No	1. No Adve	2. Daylight	Day	1. Dry	Dry	13. Drivew	1. Straight	2. Blackto	1. No Defe	2. Two-Wa	1. Not at In	1. No Traffi	6. No Traffi	2. No			3. No	20. Motor V	1. On Roac	No	No	Belted	No	No	No	No	No	No	No	No	No	No		NOT_RD	Not Interse	No	No	Yes	No	5. Hampto	114	114. City o	5-Major Co	3-Two-Wa	Urban	NonVDOT	5	3. City or T	Hampton R	HAMP	S-VA114NP SHELL RD	2.53			-76.3694	37.01534
172845075	2017	10/10/2017 5:00	1202	12:02	O	PDO	0	0	0	0	0	0	0	1	9. Fixed Object - Off Road	FOOR	No	1. No Adve	2. Daylight	Day	1. Dry	Dry	8. Non-Inte	1. Straight	2. Blackto	1. No Defe	1. Two-Wa	1. Not at In	6. Traffic L	1. Yes - Wo	2. No			3. No	8. Sign, Tra	4. Roadsid	No	No	Belted	No	No	No	No	No	Yes	No	No	No	No		RD RIGHT	Not Interse	No	No	Yes	No	5. Hampto	114	114. City o	4-Minor Ar	3-Two-Wa	Urban	NonVDOT	5	3. City or T	Hampton R	HAMP	S-VA114NP BRIARFIELD RD	1.23			-76.3975	37.01959
223065658	2022	9/19/2022 5:00	1157	11:57	C	C	0	0	0	3	3	0	0	3	4. Sideswipe - Same Direction	SSS	No	1. No Adve	2. Daylight	Day	1. Dry	Dry	10. Interse	1. Straight	2. Blackto	1. No Defe	3. Two-Wa	3. Three Ap	3. Traffic S	1. Yes - Wo	2. No			3. No	20. Motor V	1. On Roac	No	No	Belted	No	Yes	No	No	No	No	No	No	No	No		NOT_RD	Urban Inte	Yes	Yes	Yes	No	5. Hampto	114	114. City o	3-Principal	4-Two-Wa	Urban	NonVDOT	5	3. City or T	Hampton R	HAMP	R-VA US00258WB	63.87	253137	113.92	-76.3732	37.04406
223065659	2022	9/19/2022 5:00	1410	14:10	O	PDO	0	0	0	0	0	0	0	2	4. Sideswipe - Same Direction	SSS	No	1. No Adve	7. Unknow	Day	1. Dry	Dry	1. Main-Lin	1. Straight	2. Blackto	1. No Defe	1. Two-Wa	1. Not at In	1. No Traffi	6. No Traffi	2. No			3. No	6. Parked V	1. On Roac	No	No	Belted	No	No	No	No	No	Yes	Yes	No	No	No		NOT_RD	Not Interse	No	No	Yes	No	5. Hampto	114	114. City o	7-Local (J,6	3-Two-Wa	Urban	NonVDOT	5	3. City or T	Hampton R	HAMP	S-VA114NP 58TH ST	0.31	253372	353.51	-76.4016	37.01238
223065660	2022	9/20/2022 5:00	1704	17:04	C	C	0	0	0	2	2	0	0	2	15. Backed Into	BI	No	1. No Adve	2. Daylight	Day	1. Dry	Dry	1. Main-Lin	1. Straight	2. Blackto	1. No Defe	1. Two-Wa	1. Not at In	1. No Traffi	6. No Traffi	2. No			3. No	6. Parked V	2. Shoulde	No	No	Belted	No	No	No	No	No	Yes	No	No	No	No		NOT_RD	Urban Inte	No	No	Yes	No	5. Hampto	114	114. City o	5-Major Co	4-Two-Wa	Urban	NonVDOT	5	3. City or T	Hampton R	HAMP	R-VA SR00351WB	1.8	1068799	233.85	-76.404	37.00035
223065661	2022	9/19/2022 5:00	2030	20:30	O	PDO	0	0	0	0	0	0	0	2	1. Rear End	RE	No	1. No Adve	5. Darknes	Night	1. Dry	Dry	10. Interse	1. Straight	2. Blackto	1. No Defe	1. Two-Wa	3. Three Ap	6. Traffic L	1. Yes - Wo	2. No			3. No	20. Motor V	1. On Roac	No	No	Belted	No	No	No	No	No	No	No	No	No	No		NOT_RD	Urban Inte	Yes	Yes	Yes	Yes	5. Hampto	114	114. City o	6-Minor Co	3-Two-Wa	Urban	NonVDOT	5	3. City or T	Hampton R	HAMP	S-VA114PR BEACH RD	0.94			-76.2991	37.07449
223065662	2022	9/20/2022 5:00	1409	14:09	O	PDO	0	0	0	0	0	0	0	2	4. Sideswipe - Same Direction	SSS	No	1. No Adve	2. Daylight	Day	1. Dry	Dry	9. Within In	1. Straight	2. Blackto	1. No Defe	3. Two-Wa	4. Four Ap	3. Traffic S	1. Yes - Wo	2. No			3. No	20. Motor V	1. On Roac	No	No	Belted	No	No	No	No	No	No	No	No	No	No		NOT_RD	Urban Inte	No	No	Yes	No	5. Hampto	114	114. City o	3-Principal	4-Two-Wa	Urban	NonVDOT	5	3. City or T	Hampton R	HAMP	R-VA US00258EB	64.67	253143	163.18	-76.3591	37.04367
223065663	2022	9/19/2022 5:00	1921	19:21	C	C	0	0	0	1	1	0	0	2	1. Rear End	RE	No	1. No Adve	4. Darknes	Night	1. Dry	Dry	1. Main-Lin	1. Straight	2. Blackto	1. No Defe	4. One-Wa	3. Three Ap	1. No Traffi	6. No Traffi	2. No			3. No	20. Motor V	1. On Roac	No	No	Belted	No	No	No	No	No	No	No	No	No	No		NOT_RD	VDOT Inter	Yes	No	Yes	Yes	5. Hampto	114	114. City o	7-Local (J,6	3-Two-Wa	Urban	NonVDOT	5	3. City or T	Hampton R	HAMP	S-VA114NP OLD BUCKROE RD	0.01	1060394	72.22	-76.3248	37.02541
172090002	2017	6/12/2017 5:00	1851	18:51	B	B	0	0	1	3	4	0	0	3	3. Head On	HO	No	1. No Adve	2. Daylight	Day	1. Dry	Dry	9. Within In	1. Straight	2. Blackto	1. No Defe	3. Two-Wa	3. Three Ap	1. No Traffi	6. No Traffi	2. No			3. No	20. Motor V	1. On Roac	Yes	No	Belted	No	No	No	No	No	No	No	No	No	No		NOT_RD	Urban Inte	No	Yes	Yes	No	5. Hampto	114	114. City o	5-Major Co	3-Two-Wa	Urban	NonVDOT	5	3. City or T	Hampton R	HAMP	R-VA SR00143NB	5.17	1070760	30.5	-76.3739	37.00947
223065667	2022	9/30/2022 5:00	825	8:25	B	B	0	0	1	0	1	0	0	1	9. Fixed Object - Off Road	FOOR	No	5. Rain	2. Daylight	Day	2. Wet	Wet	8. Non-Inte	3. Grade -	2. Blackto	1. No Defe	3. Two-Wa	1. Not at In	6. Traffic L	1. Yes - Wo	2. No			3. No	28. Ran Of	1. On Roac	No	No	Belted	No	No	No	No	No	No	No	No	No	No		RD UNKN	Not Interse	No	No	Yes	No	5. Hampto	114	114. City o	3-Principal	4-Two-Wa	Urban	NonVDOT	5	3. City or T	Hampton R	HAMP	S-VA114NP HAMPTON ROADS CENTER PKWY	2.04			-76.414	37.05964
223065668	2022	9/30/2022 5:00	946	9:46	C	C	0	0	0	1	1	0	0	1	9. Fixed Object - Off Road	FOOR	No	5. Rain	2. Daylight	Day	2. Wet	Wet	11. Interse	1. Straight	2. Blackto	1. No Defe	2. Two-Wa	4. Four Ap	6. Traffic L	1. Yes - Wo	2. No			3. No	11. Jersey	1. On Roac	No	No	Belted	No	No	No	No	No	No	No	No	No	No		NOT_RD	Urban Inte	No	No	Yes	No	5. Hampto	114	114. City o	2-Principal	1-One-Wa	Urban	NonVDOT	5	3. City or T	Hampton R	HAMP	S-VA114NP HAMPTON ROADS CENTER PKWY RMP0	0.17			-76.4008	37.06117
223065669	2022	9/29/2022 5:00	1451	14:51	C	C	0	0	0	1	1	0	0	2	2. Angle	ANG	No	1. No Adve	2. Daylight	Day	1. Dry	Dry	1. Main-Lin	1. Straight	2. Blackto	1. No Defe	1. Two-Wa	4. Four Ap	4. Stop Sig	1. Yes - Wo	2. No			3. No	20. Motor V	1. On Roac	No	No	Belted	No	No	No	No	No	Yes	No	No	No	No		NOT_RD	VDOT Inter	No	Yes	Yes	No	5. Hampto	114	114. City o	7-Local (J,6	3-Two-Wa	Urban	NonVDOT	5	3. City or T	Hampton R	HAMP	S-VA114PR WEAVER RD W	0.65	1073883	5.47	-76.4158	37.02865
211055121	2021	4/6/2021 5:00	1306	13:06	A	A	0	2	0	1	3	0	0	3	2. Angle	ANG	No	1. No Adve	2. Daylight	Day	1. Dry	Dry	10. Interse	1. Straight	2. Blackto	1. No Defe	3. Two-Wa	4. Four Ap	3. Traffic S	1. Yes - Wo	2. No			3. No	20. Motor V	1. On Roac	No	No	Belted	No	No	No	No	No	No	No	No	No	No		NOT_RD	Urban Inte	No	No	Yes	No	5. Hampto	114	114. City o	5-Major Co	3-Two-Wa	Urban	NonVDOT	5	3. City or T	Hampton R	HAMP	S-VA114PR NEWMARKET DR	0.14	253129	0	-76.4395	37.02176
223065671	2022	9/20/2022 5:00	1618	16:18	A	A	0	1	0	1	2	0	0	2	2. Angle	ANG	No	1. No Adve	2. Daylight	Day	1. Dry	Dry	10. Interse	1. Straight	2. Blackto	1. No Defe	1. Two-Wa	4. Four Ap	1. No Traffi	6. No Traffi	2. No			3. No	20. Motor V	1. On Roac	No	No	Belted	No	No	No	No	No	No	No	No	No	No		NOT_RD	Urban Inte	Yes	No	Yes	No	5. Hampto	114	114. City o	7-Local (J,6	3-Two-Wa	Urban	NonVDOT	5	3. City or T	Hampton R	HAMP	S-VA114PR DUNBAR RD	0.14			-76.3855	37.00704
223065672	2022	9/30/2022 5:00	1403	14:03	C	C	0	0	0	1	1	0	0	2	2. Angle	ANG	No	5. Rain	2. Daylight	Day	2. Wet	Wet	10. Interse	1. Straight	1. Concret	1. No Defe	3. Two-Wa	4. Four Ap	3. Traffic S	1. Yes - Wo	2. No			3. No	20. Motor V	1. On Roac	No	No	Belted	No	No	No	No	No	Yes	No	No	No	No		NOT_RD	Urban Inte	No	No	Yes	No	5. Hampto	114	114. City o	4-Minor Ar	4-Two-Wa	Urban	NonVDOT	5	3. City or T	Hampton R	HAMP	R-VA SR00278SB	0.02	253165	33.86	-76.3482	37.04396
223065673	2022	9/30/2022 5:00	1707	17:07	A	A	0	2	0	1	3	0	0	2	2. Angle	ANG	No	5. Rain	2. Daylight	Day	2. Wet	Wet	9. Within In	1. Straight	2. Blackto	1. No Defe	2. Two-Wa	4. Four Ap	3. Traffic S	1. Yes - Wo	2. No			3. No	20. Motor V	1. On Roac	No	No	Belted	No	No	No	No	No	No	No	No	No	No		NOT_RD	Urban Inte	No	No	Yes	No	5. Hampto	114	114. City o	3-Principal	4-Two-Wa	Urban	NonVDOT	5	3. City or T	Hampton R	HAMP	S-VA114NP HAMPTON ROADS CENTER PKWY	1.22	716613	90.19	-76.4272	37.06027
223065674	2022	9/30/2022 5:00	2347	23:47	O	PDO	0	0	0	0	0	0	0	2	1. Rear End	RE	No	5. Rain	4. Darknes	Night	2. Wet	Wet	13. Drivew	1. Straight	2. Blackto	1. No Defe	3. Two-Wa	1. Not at In	6. Traffic L	1. Yes - Wo	2. No			3. No	12. Buildin	1. On Roac	Yes	No	Belted	No	No	No	No	No	Yes	No	No	No	No		NOT_RD	Urban Inte	No	No	Yes	Yes	5. Hampto	114	114. City o	7-Local (J,6	3-Two-Wa	Urban	NonVDOT	5	3. City or T	Hampton R	HAMP	S-VA114PR ARMSTRONG DR	0.38	1069245	180.95	-76.355	37.00907
231585087	2023	6/6/2023 5:00	847	8:47	C	C	0	0	0	1	1	0	0	2	2. Angle	ANG	No	1. No Adve	2. Daylight	Day	1. Dry	Dry	1. Main-Lin	1. Straight	2. Blackto	1. No Defe	1. Two-Wa	1. Not at In	4. Stop Sig	1. Yes - Wo	2. No			1. Yes	20. Motor V	1. On Roac	No	No	Belted	No	No	No	No	No	No	No	No	No	No		NOT_RD	Not Interse	Yes	Yes	Yes	No	5. Hampto	114	114. City o	4-Minor Ar	3-Two-Wa	Urban	NonVDOT	5	3. City or T	Hampton R	HAMP	R-VA SR00169NB	5.95	1064130	361.98	-76.3298	37.05531
223065676	2022	9/30/2022 5:00	156	1:56	C	C	0	0	0	1	1	0	0	2	4. Sideswipe - Same Direction	SSS	No	1. No Adve	4. Darknes	Night	1. Dry	Dry	1. Main-Lin	1. Straight	2. Blackto	1. No Defe	4. One-Wa	1. Not at In	1. No Traffi	6. No Traffi	2. No			3. No	20. Motor V	1. On Roac	Yes	No	Belted	No	Yes	No	No	No	No	No	No	No	Yes	10	NOT_RD	Not Interse	No	No	Yes	Yes	5. Hampto	114	114. City o	7-Local (J,6	3-Two-Wa	Urban	NonVDOT	5	3. City or T	Hampton R	HAMP	S-VA114NP EASTERLY AVE	0.23			-76.3527	37.04102
181175124	2018	4/26/2018 5:00	1727	17:27	C	C	0	0	0	2	2	0	0	2	2. Angle	ANG	No	1. No Adve	2. Daylight	Day	1. Dry	Dry	9. Within In	1. Straight	2. Blackto	1. No Defe	3. Two-Wa	3. Three Ap	3. Traffic S	1. Yes - Wo	2. No			3. No	25. Other N	1. On Roac	No	No	Belted	No	No	No	No	No	No	No	No	No	No		NOT_RD	Urban Inte	No	Yes	Yes	No	5. Hampto	114	114. City o	4-Minor Ar	4-Two-Wa	Urban	NonVDOT	5	3. City or T	Hampton R	HAMP	R-VA US00060EB	274.28	1079588	21.69	-76.3334	37.02549
223065678	2022	9/8/2022 5:00	2220	22:20	C	C	0	0	0	2	2	0	0	2	3. Head On	HO	No	1. No Adve	4. Darknes	Night	1. Dry	Dry	10. Interse	1. Straight	2. Blackto	1. No Defe	3. Two-Wa	4. Four Ap	3. Traffic S	1. Yes - Wo	2. No			3. No	20. Motor V	1. On Roac	Yes	No	Belted	No	No	No	No	No	No	No	No	No	No		NOT_RD	Urban Inte	Yes	Yes	Yes	Yes	5. Hampto	114	114. City o	3-Principal	4-Two-Wa	Urban	NonVDOT	5	3. City or T	Hampton R	HAMP	R-VA US00258EB	59.8	253129	0	-76.4395	37.02176
223065679	2022	9/30/2022 5:00	1313	13:13	C	C	0	0	0	1	1	0	0	1	9. Fixed Object - Off Road	FOOR	No	5. Rain	2. Daylight	Day	2. Wet	Wet	1. Main-Lin	1. Straight	2. Blackto	1. No Defe	1. Two-Wa	1. Not at In	1. No Traffi	6. No Traffi	2. No			3. No	2. Trees	9. Outside	Yes	Yes	Belted	No	No	No	No	No	No	No	No	No	No		RD_LEFT	Not Interse	No	No	Yes	No	5. Hampto	114	114. City o	7-Local (J,6	3-Two-Wa	Urban	NonVDOT	5	3. City or T	Hampton R	HAMP	S-VA114PR WALNUT ST	0.05			-76.3448	37.05534
223075022	2022	10/31/2022 5:00	1240	12:40	O	PDO	0	0	0	0	0	0	0	2	1. Rear End	RE	No	1. No Adve	2. Daylight	Day	1. Dry	Dry	8. Non-Inte	3. Grade -	2. Blackto	1. No Defe	3. Two-Wa	1. Not at In	6. Traffic L	1. Yes - Wo	2. No			3. No	20. Motor V	1. On Roac	No	No	Belted	No	No	No	No	No	No	No	No	No	No		NOT_RD	Not Interse	Yes	No	Yes	No	5. Hampto	114	114. City o	1-Interstat	4-Two-Wa	Urban	VDOT Inter	5	1. State Hw	Hampton R	HAMP	R-VA IS00664WB	0.4			-76.3778	37.02925
223075090	2022	11/3/2022 5:00	630	6:30	O	PDO	0	0	0	0	0	0	0	2	1. Rear End	RE	No	1. No Adve	4. Darknes	Night	1. Dry	Dry	8. Non-Inte	1. Straight	1. Concret	1. No Defe	4. One-Wa	1. Not at In	9. One Wa	1. Yes - Wo	1. Yes	2. Transitic	3. Work on	3. No	20. Motor V	1. On Roac	No	No	Belted	No	No	No	No	No	No	No	No	No	No		NOT_RD	Not Interse	No	No	Yes	Yes	5. Hampto	114	114. City o	1-Interstat	4-Two-Wa	Urban	VDOT Inter	5	1. State Hw	Hampton R	HAMP	R-VA IS00064EB	269.9			-76.3147	36.99652
223085084	2022	11/1/2022 5:00	800	8:00	B	B	0	0	1	0	1	0	0	2	1. Rear End	RE	No	1. No Adve	2. Daylight	Day	1. Dry	Dry	8. Non-Inte	1. Straight	1. Concret	1. No Defe	3. Two-Wa	1. Not at In	6. Traffic L	1. Yes - Wo	2. No			3. No	20. Motor V	1. On Roac	Yes	No	Belted	No	No	No	No	No	No	No	No	No	Yes	25	RD UNKN	Not Interse	No	No	Yes	No	5. Hampto	114	114. City o	1-Interstat	4-Two-Wa	Urban	VDOT Inter	5	1. State Hw	Hampton R	HAMP	R-VA IS00064EB	267.26			-76.3363	37.03059
231915150	2023	7/7/2023 5:00	2159	21:59	O	PDO	0	0	0	0	0	0	0	2	3. Head On	HO	No	1. No Adve	5. Darknes	Night	1. Dry	Dry	1. Main-Lin	1. Straight	2. Blackto	1. No Defe	1. Two-Wa	1. Not at In	6. Traffic L	1. Yes - Wo	2. No			3. No	20. Motor V	1. On Roac	No	No	Belted	No	No	No	No	No	No	No	No	No	No		NOT_RD	VDOT Inter	No	Yes	Yes	Yes	5. Hampto	114	114. City o	4-Minor Ar	3-Two-Wa	Urban	NonVDOT	5	3. City or T	Hampton R	HAMP	S-VA114PR MALLORY ST S	0.34	253557	126.73	-76.3263	37.01626
223085302	2022	10/31/2022 5:00	957	9:57	O	PDO	0	0	0	0	0	0	0	2	4. Sideswipe - Same Direction	SSS	No	1. No Adve	2. Daylight	Day	1. Dry	Dry	8. Non-Inte	1. Straight	2. Blackto	1. No Defe	3. Two-Wa	1. Not at In	6. Traffic L	1. Yes - Wo	2. No			3. No	11. Jersey	1. On Roac	No	No	Belted	No	No	No	No	No	No	Yes	No	No	No		NOT_RD	Not Interse	Yes	No	Yes	No	5. Hampto	114	114. City o	1-Interstat	4-Two-Wa	Urban	VDOT Inter	5	1. State Hw	Hampton R	HAMP	R-VA IS00664WB	1.05			-76.3818	37.02103
223085368	2022	11/2/2022 5:00	518	5:18	O	PDO	0	0	0	0	0	0	0	2	1. Rear End	RE	No	1. No Adve	4. Darknes	Night	1. Dry	Dry	8. Non-Inte	1. Straight	1. Concret	1. No Defe	3. Two-Wa	1. Not at In	6. Traffic L	1. Yes - Wo	2. No			3. No	20. Motor V	1. On Roac	No	No	Belted	No	Yes	Yes	No	No	No	No	No	No	Yes	5	NOT_RD	Not Interse	No	No	Yes	Yes	5. Hampto	114	114. City o	1-Interstat	4-Two-Wa	Urban	VDOT Inter	5	1. State Hw	Hampton R	HAMP	R-VA IS00064EB	264.14			-76.3904	37.03661
223085421	2022	11/4/2022 5:00	1815	18:15	O	PDO	0	0	0	0	0	0	0	2	4. Sideswipe - Same Direction	SSS	No	1. No Adve	4. Darknes	Night	1. Dry	Dry	8. Non-Inte	1. Straight	2. Blackto	1. No Defe	3. Two-Wa	1. Not at In	6. Traffic L	1. Yes - Wo	2. No			3. No	20. Motor V	1. On Roac	Yes	No	Belted	No	No	No	No	No	Yes	No	No	No	Yes	15	NOT_RD	Not Interse	No	No	Yes	Yes	5. Hampto	114	114. City o	1-Interstat	4-Two-Wa	Urban	VDOT Inter	5	1. State Hw	Hampton R	HAMP	R-VA IS00064WB	267.5			-76.3341	37.02953
223105016	2022	11/4/2022 5:00	2345	23:45	A	A	0	1	0	0	1	0	0	2	1. Rear End	RE	No	1. No Adve	4. Darknes	Night	1. Dry	Dry	8. Non-Inte	1. Straight	2. Blackto	1. No Defe	3. Two-Wa	1. Not at In	6. Traffic L	1. Yes - Wo	1. Yes	3. Activity /	1. Lane Clo	3. No	20. Motor V	1. On Roac	No	No	Belted	No	Yes	No	No	No	No	No	Yes	No	Yes	35	NOT_RD	Not Interse	No	No	Yes	Yes	5. Hampto	114	114. City o	1-Interstat	4-Two-Wa	Urban	VDOT Inter	5	1. State Hw	Hampton R	HAMP	R-VA IS00064EB	268.18			-76.3283	37.02045
223105126	2022	11/2/2022 5:00	615	6:15	O	PDO	0	0	0	0	0	0	0	3	1. Rear End	RE	No	1. No Adve	4. Darknes	Night	1. Dry	Dry	8. Non-Inte	1. Straight	1. Concret	1. No Defe	3. Two-Wa	1. Not at In	6. Traffic L	1. Yes - Wo	1. Yes	3. Activity /	4. Intermit	3. No	20. Motor V	1. On Roac	No	No	Belted	No	No	No	No	No	No	No	No	No	No		NOT_RD	Not Interse	No	No	Yes	Yes	5. Hampto	114	114. City o	1-Interstat	4-Two-Wa	Urban	VDOT Inter	5	1. State Hw	Hampton R	HAMP	R-VA IS00064WB	269.62			-76.3182	37.0014
223105192	2022	11/4/2022 5:00	1825	18:25	O	PDO	0	0	0	0	0	0	0	3	1. Rear End	RE	No	1. No Adve	4. Darknes	Night	1. Dry	Dry	8. Non-Inte	1. Straight	2. Blackto	1. No Defe	3. Two-Wa	1. Not at In	6. Traffic L	1. Yes - Wo	2. No			3. No	20. Motor V	1. On Roac	No	No	Belted	No	Yes	No	No	No	Yes	Yes	No	No	No		NOT_RD	Not Interse	No	No	Yes	Yes	5. Hampto	114	114. City o	1-Interstat	4-Two-Wa	Urban	VDOT Inter	5	1. State Hw	Hampton R	HAMP	R-VA IS00064EB	267.55			-76.3323	37.02726
223125031	2022	11/8/2022 5:00	100	1:00	O	PDO	0	0	0	0	0	0	0	1	10. Deer	DEER	No	1. No Adve	4. Darknes	Night	1. Dry	Dry	8. Non-Inte	1. Straight	2. Blackto	1. No Defe	3. Two-Wa	1. Not at In	6. Traffic L	1. Yes - Wo	2. No			3. No	23. Animal	1. On Roac	No	Yes	Belted	No	No	No	No	No	No	No	No	No	No		NOT_RD	Not Interse	No	No	Yes	Yes	5. Hampto	114	114. City o	1-Interstat	4-Two-Wa	Urban	VDOT Inter	5	1. State Hw	Hampton R	HAMP	R-VA IS00064WB	265.72			-76.3632	37.03338
223145188	2022	11/4/2022 5:00	1352	13:52	O	PDO	0	0	0	0	0	0	0	2	1. Rear End	RE	No	1. No Adve	2. Daylight	Day	1. Dry	Dry	8. Non-Inte	1. Straight	1. Concret	1. No Defe	3. Two-Wa	1. Not at In	6. Traffic L	1. Yes - Wo	2. No			3. No	20. Motor V	1. On Roac	No	No	Belted	No	No	No	No	No	No	No	No	No	Yes	15	NOT_RD	Not Interse	No	No	Yes	No	5. Hampto	114	114. City o	1-Interstat	4-Two-Wa	Urban	VDOT Inter	5	1. State Hw	Hampton R	HAMP	R-VA IS00064EB	271.04			-76.3028	36.98379
223155024	2022	11/5/2022 5:00	1318	13:18	O	PDO	0	0	0	0	0	0	0	2	1. Rear End	RE	No	1. No Adve	4. Darknes	Night	1. Dry	Dry	8. Non-Inte	1. Straight	2. Blackto	1. No Defe	3. Two-Wa	1. Not at In	6. Traffic L	1. Yes - Wo	2. No			3. No	20. Motor V	1. On Roac	No	No	Belted	No	No	No	No	No	No	No	No	No	No		NOT_RD	Not Interse	No	No	Yes	Yes	5. Hampto	114	114. City o	1-Interstat	4-Two-Wa	Urban	VDOT Inter	5	1. State Hw	Hampton R	HAMP	R-VA IS00064WB	271.58			-76.3003	36.97836
172715122	2017	9/27/2017 5:00	1114	11:14	A	A	0	1	0	2	3	0	0	2	2. Angle	ANG	No	1. No Adve	2. Daylight	Day	2. Wet	Wet	9. Within In	1. Straight	2. Blackto	1. No Defe	3. Two-Wa	3. Three Ap	3. Traffic S	1. Yes - Wo	2. No			3. No	20. Motor V	1. On Roac	No	No	Belted	No	No	No	No	No	No	No	No	No	No		NOT_RD	VDOT Inter	No	No	Yes	No	5. Hampto	114	114. City o	3-Principal	4-Two-Wa	Urban	NonVDOT	5	3. City or T	Hampton R	HAMP	R-VA SR00134EB	10.91	253026	0	-76.3643	37.03512
223155259	2022	11/11/2022 5:00	800	8:00	O	PDO	0	0	0	0	0	0	0	2	9. Fixed Object - Off Road	FOOR	No	5. Rain	2. Daylight	Day	2. Wet	Wet	8. Non-Inte	1. Straight	1. Concret	1. No Defe	3. Two-Wa	1. Not at In	6. Traffic L	1. Yes - Wo	2. No			3. No	11. Jersey	1. On Roac	No	No	Belted	No	No	No	No	No	Yes	No	No	No	Yes	20	RD UNKN	Not Interse	No	No	Yes	No	5. Hampto	114	114. City o	1-Interstat	4-Two-Wa	Urban	VDOT Inter	5	1. State Hw	Hampton R	HAMP	R-VA IS00064EB	266.48			-76.3497	37.03447
223155369	2022	11/11/2022 5:00	1315	13:15	B	B	0	0	2	0	2	0	0	2	1. Rear End	RE	No	5. Rain	2. Daylight	Day	2. Wet	Wet	8. Non-Inte	1. Straight	2. Blackto	1. No Defe	3. Two-Wa	1. Not at In	6. Traffic L	1. Yes - Wo	2. No			3. No	20. Motor V	1. On Roac	No	No	Belted	No	No	No	No	No	No	No	No	No	Yes	5	NOT_RD	Not Interse	No	No	Yes	No	5. Hampto	114	114. City o	1-Interstat	4-Two-Wa	Urban	VDOT Inter	5	1. State Hw	Hampton R	HAMP	R-VA IS00064WB	265.8			-76.3615	37.03398
223165055	2022	11/11/2022 5:00	2158	21:58	O	PDO	0	0	0	0	0	0	0	1	9. Fixed Object - Off Road	FOOR	No	5. Rain	4. Darknes	Night	2. Wet	Wet	5. On Entra	10. On/Off	2. Blackto	7. Slick Pa	4. One-Wa	1. Not at In	6. Traffic L	1. Yes - Wo	2. No			3. No	2. Trees	4. Roadsid	No	No	Belted	No	No	No	No	No	No	No	No	No	No		RD_LEFT	Not Interse	No	No	Yes	Yes	5. Hampto	114	114. City o	1-Interstat	1-One-Wa	Urban	VDOT Seco	5	1. State Hw	Hampton R	HAMP	S-VA114UK ABERDEEN RD RMP000.00A	0.02			-76.4028	37.00319
223165059	2022	11/12/2022 5:00	17	00:17	B	B	0	0	1	0	1	0	0	1	9. Fixed Object - Off Road	FOOR	No	5. Rain	4. Darknes	Night	2. Wet	Wet	5. On Entra	10. On/Off	2. Blackto	1. No Defe	4. One-Wa	1. Not at In	6. Traffic L	1. Yes - Wo	2. No			3. No	5. Guard R	5. Gore	Yes	No	Belted	No	No	No	No	Yes	No	No	No	No	Yes	15	RD_LEFT	Not Interse	No	No	Yes	Yes	5. Hampto	114	114. City o	1-Interstat	4-Two-Wa	Urban	VDOT Inter	5	1. State Hw	Hampton R	HAMP	R-VA IS00064WB	264.82			-76.3792	37.03234
223165097	2022	11/9/2022 5:00	611	6:11	B	B	0	0	1	0	1	0	0	4	1. Rear End	RE	No	1. No Adve	2. Daylight	Day	1. Dry	Dry	8. Non-Inte	1. Straight	2. Blackto	1. No Defe	3. Two-Wa	1. Not at In	6. Traffic L	1. Yes - Wo	1. Yes	1. Advance	3. Work on	3. No	20. Motor V	1. On Roac	No	No	Belted	No	No	No	No	No	No	No	No	No	No		NOT_RD	Not Interse	No	No	Yes	No	5. Hampto	114	114. City o	1-Interstat	4-Two-Wa	Urban	VDOT Inter	5	1. State Hw	Hampton R	HAMP	R-VA IS00064WB	269.82			-76.3161	36.99918
223165136	2022	11/9/2022 5:00	1652	16:52	B	B	0	0	1	0	1	0	0	2	1. Rear End	RE	No	1. No Adve	3. Dusk	Day	1. Dry	Dry	8. Non-Inte	1. Straight	2. Blackto	1. No Defe	3. Two-Wa	1. Not at In	6. Traffic L	1. Yes - Wo	1. Yes	3. Activity /	5. Other	3. No	20. Motor V	1. On Roac	No	No	Belted	No	No	No	No	No	No	No	No	No	No		NOT_RD	Not Interse	No	No	Yes	No	5. Hampto	114	114. City o	1-Interstat	4-Two-Wa	Urban	VDOT Inter	5	1. State Hw	Hampton R	HAMP	R-VA IS00064EB	271.09			-76.3023	36.98328
223165145	2022	11/9/2022 5:00	659	6:59	A	A	0	1	0	0	1	0	0	2	1. Rear End	RE	No	1. No Adve	2. Daylight	Day	1. Dry	Dry	8. Non-Inte	1. Straight	2. Blackto	1. No Defe	3. Two-Wa	1. Not at In	6. Traffic L	1. Yes - Wo	2. No			3. No	20. Motor V	1. On Roac	No	No	Belted	No	No	No	No	No	No	No	No	No	Yes	30	NOT_RD	Not Interse	No	No	No	No	5. Hampto	114	114. City o	1-Interstat	1-One-Wa	Urban	VDOT Prim	5	1. State Hw	Hampton R	HAMP	R-VA US00258EB RMP063.00A	0.04			-76.3968	37.03966
223165168	2022	11/10/2022 5:00	846	8:46	O	PDO	0	0	0	0	0	0	0	2	1. Rear End	RE	No	1. No Adve	2. Daylight	Day	1. Dry	Dry	8. Non-Inte	1. Straight	2. Blackto	1. No Defe	3. Two-Wa	1. Not at In	6. Traffic L	1. Yes - Wo	1. Yes	3. Activity /	4. Intermit	3. No	20. Motor V	1. On Roac	No	No	Belted	No	No	No	No	No	No	No	No	No	No		NOT_RD	Not Interse	No	Yes	Yes	No	5. Hampto	114	114. City o	1-Interstat	4-Two-Wa	Urban	VDOT Inter	5	1. State Hw	Hampton R	HAMP	R-VA IS00064WB	270.52			-76.3088	36.9914
223165190	2022	11/11/2022 5:00	616	6:16	O	PDO	0	0	0	0	0	0	0	1	9. Fixed Object - Off Road	FOOR	No	5. Rain	1. Dawn	Day	2. Wet	Wet	8. Non-Inte	1. Straight	2. Blackto	1. No Defe	3. Two-Wa	1. Not at In	6. Traffic L	1. Yes - Wo	2. No			3. No	11. Jersey	4. Roadsid	No	No	Belted	No	No	No	No	No	No	No	No	No	No		RD RIGHT	Not Interse	No	No	Yes	No	5. Hampto	114	114. City o	1-Interstat	4-Two-Wa	Urban	VDOT Inter	5	1. State Hw	Hampton R	HAMP	R-VA IS00664WB	1.26			-76.3834	37.01867
223165351	2022	11/12/2022 5:00	1458	14:58	O	PDO	0	0	0	0	0	0	0	3	4. Sideswipe - Same Direction	SSS	No	1. No Adve	2. Daylight	Day	1. Dry	Dry	1. Main-Lin	1. Straight	2. Blackto	1. No Defe	3. Two-Wa	1. Not at In	6. Traffic L	1. Yes - Wo	1. Yes	1. Advance	3. Work on	3. No	20. Motor V	1. On Roac	No	No	Belted	No	Yes	No	No	No	Yes	No	No	No	No		NOT_RD	Not Interse	No	No	Yes	No	5. Hampto	114	114. City o	1-Interstat	4-Two-Wa	Urban	VDOT Inter	5	1. State Hw	Hampton R	HAMP	R-VA IS00064EB	269.35			-76.32	37.00293
223175081	2022	11/11/2022 5:00	718	7:18	O	PDO	0	0	0	0	0	0	0	1	9. Fixed Object - Off Road	FOOR	No	5. Rain	2. Daylight	Day	2. Wet	Wet	8. Non-Inte	1. Straight	1. Concret	1. No Defe	3. Two-Wa	1. Not at In	6. Traffic L	1. Yes - Wo	2. No			3. No	11. Jersey	1. On Roac	No	No	Belted	No	No	No	No	No	No	No	No	No	No		RD_LEFT	Not Interse	No	No	No	No	5. Hampto	114	114. City o	1-Interstat	1-One-Wa	Urban	VDOT Inter	5	1. State Hw	Hampton R	HAMP	R-VA IS00064WB RMP264.00A	0.23			-76.3755	37.032
223175284	2022	11/13/2022 5:00	1539	15:39	B	B	0	0	1	1	2	0	0	2	2. Angle	ANG	No	1. No Adve	2. Daylight	Day	1. Dry	Dry	8. Non-Inte	1. Straight	2. Blackto	1. No Defe	3. Two-Wa	1. Not at In	6. Traffic L	1. Yes - Wo	2. No			3. No	20. Motor V	1. On Roac	No	No	Belted	No	No	No	No	Yes	No	No	No	No	Yes	12	NOT_RD	Not Interse	No	No	Yes	No	5. Hampto	114	114. City o	1-Interstat	4-Two-Wa	Urban	VDOT Inter	5	1. State Hw	Hampton R	HAMP	R-VA IS00064WB	266.35			-76.3516	37.03482
223185180	2022	11/13/2022 5:00	1614	16:14	O	PDO	0	0	0	0	0	0	0	2	1. Rear End	RE	No	1. No Adve	2. Daylight	Day	1. Dry	Dry	8. Non-Inte	1. Straight	2. Blackto	1. No Defe	3. Two-Wa	1. Not at In	6. Traffic L	1. Yes - Wo	2. No			3. No	20. Motor V	1. On Roac	No	No	Belted	No	No	No	No	No	No	No	No	No	No		NOT_RD	Not Interse	Yes	No	Yes	No	5. Hampto	114	114. City o	1-Interstat	4-Two-Wa	Urban	VDOT Inter	5	1. State Hw	Hampton R	HAMP	R-VA IS00064WB	266.87			-76.3432	37.03369
223185207	2022	11/8/2022 5:00	1550	15:50	O	PDO	0	0	0	0	0	0	0	2	1. Rear End	RE	No	1. No Adve	2. Daylight	Day	1. Dry	Dry	8. Non-Inte	1. Straight	2. Blackto	1. No Defe	3. Two-Wa	1. Not at In	6. Traffic L	1. Yes - Wo	2. No			3. No	20. Motor V	1. On Roac	No	No	Belted	No	No	No	No	No	No	No	No	No	Yes	25	NOT_RD	Not Interse	No	No	Yes	No	5. Hampto	114	114. City o	1-Interstat	4-Two-Wa	Urban	VDOT Inter	5	1. State Hw	Hampton R	HAMP	R-VA IS00664WB	0.54			-76.3786	37.02733
223185467	2022	11/10/2022 5:00	1705	17:05	O	PDO	0	0	0	0	0	0	0	2	4. Sideswipe - Same Direction	SSS	No	1. No Adve	3. Dusk	Day	1. Dry	Dry	8. Non-Inte	1. Straight	2. Blackto	1. No Defe	3. Two-Wa	1. Not at In	6. Traffic L	1. Yes - Wo	1. Yes	1. Advance	3. Work on	3. No	20. Motor V	1. On Roac	No	No	Belted	No	Yes	No	No	No	Yes	Yes	No	No	No		NOT_RD	Not Interse	No	No	Yes	No	5. Hampto	114	114. City o	1-Interstat	4-Two-Wa	Urban	VDOT Inter	5	1. State Hw	Hampton R	HAMP	R-VA IS00064EB	267.63			-76.3315	37.02601
223195075	2022	11/10/2022 5:00	530	5:30	B	B	0	0	2	1	3	0	0	4	1. Rear End	RE	No	1. No Adve	1. Dawn	Day	1. Dry	Dry	8. Non-Inte	1. Straight	2. Blackto	1. No Defe	3. Two-Wa	1. Not at In	6. Traffic L	1. Yes - Wo	2. No			3. No	20. Motor V	1. On Roac	No	No	Belted	No	No	No	No	No	Yes	No	No	No	No		NOT_RD	Not Interse	Yes	No	Yes	No	5. Hampto	114	114. City o	1-Interstat	4-Two-Wa	Urban	VDOT Inter	5	1. State Hw	Hampton R	HAMP	R-VA IS00664EB	1.47			-76.3895	37.01417
181025068	2018	4/8/2018 5:00	859	8:59	C	C	0	0	0	2	2	0	0	2	2. Angle	ANG	No	1. No Adve	2. Daylight	Day	1. Dry	Dry	9. Within In	1. Straight	2. Blackto	1. No Defe	3. Two-Wa	3. Three Ap	3. Traffic S	1. Yes - Wo	2. No			3. No	20. Motor V	1. On Roac	No	No	Belted	No	No	No	No	No	No	No	No	No	No		NOT_RD	VDOT Inter	No	No	Yes	No	5. Hampto	114	114. City o	3-Principal	4-Two-Wa	Urban	NonVDOT	5	3. City or T	Hampton R	HAMP	R-VA SR00134EB	10.91	253026	0	-76.3643	37.03512
223195239	2022	11/15/2022 5:00	813	8:13	O	PDO	0	0	0	0	0	0	0	2	4. Sideswipe - Same Direction	SSS	No	1. No Adve	2. Daylight	Day	1. Dry	Dry	8. Non-Inte	1. Straight	2. Blackto	1. No Defe	3. Two-Wa	1. Not at In	6. Traffic L	1. Yes - Wo	2. No			3. No	20. Motor V	1. On Roac	No	No	Belted	No	No	No	No	No	Yes	No	No	No	Yes	5	NOT_RD	Not Interse	No	Yes	Yes	No	5. Hampto	114	114. City o	1-Interstat	4-Two-Wa	Urban	VDOT Inter	5	1. State Hw	Hampton R	HAMP	R-VA IS00064WB	268.38			-76.3278	37.01748
223195242	2022	11/15/2022 5:00	620	6:20	O	PDO	0	0	0	0	0	0	0	2	4. Sideswipe - Same Direction	SSS	No	1. No Adve	2. Daylight	Day	1. Dry	Dry	8. Non-Inte	1. Straight	2. Blackto	1. No Defe	3. Two-Wa	1. Not at In	6. Traffic L	1. Yes - Wo	2. No			3. No	20. Motor V	1. On Roac	No	No	Belted	No	No	No	No	No	Yes	No	No	No	No		NOT_RD	Not Interse	No	No	Yes	No	5. Hampto	114	114. City o	1-Interstat	4-Two-Wa	Urban	VDOT Inter	5	1. State Hw	Hampton R	HAMP	R-VA IS00664WB	1.4			-76.3852	37.01705
223195249	2022	11/15/2022 5:00	818	8:18	O	PDO	0	0	0	0	0	0	0	1	9. Fixed Object - Off Road	FOOR	No	1. No Adve	2. Daylight	Day	1. Dry	Dry	5. On Entra	1. Straight	2. Blackto	1. No Defe	3. Two-Wa	1. Not at In	6. Traffic L	1. Yes - Wo	2. No			3. No	28. Ran Of	4. Roadsid	No	No	Belted	No	No	No	No	Yes	No	No	No	No	No		RD RIGHT	Not Interse	No	No	No	No	5. Hampto	114	114. City o	1-Interstat	1-One-Wa	Urban	VDOT Inter	5	1. State Hw	Hampton R	HAMP	R-VA IS00064WB RMP265.00B	0.06			-76.3581	37.03502
223195287	2022	11/15/2022 5:00	813	8:13	O	PDO	0	0	0	0	0	0	0	2	4. Sideswipe - Same Direction	SSS	No	1. No Adve	2. Daylight	Day	1. Dry	Dry	8. Non-Inte	1. Straight	2. Blackto	1. No Defe	3. Two-Wa	1. Not at In	6. Traffic L	1. Yes - Wo	2. No			3. No	20. Motor V	1. On Roac	No	No	Belted	No	No	No	No	No	No	No	No	No	No		NOT_RD	Not Interse	No	No	Yes	No	5. Hampto	114	114. City o	1-Interstat	4-Two-Wa	Urban	VDOT Inter	5	1. State Hw	Hampton R	HAMP	R-VA IS00664EB	2.6			-76.4041	37.00323
223195317	2022	11/11/2022 5:00	1004	10:04	K	K	1	0	0	0	0	0	0	4	2. Angle	ANG	No	5. Rain	2. Daylight	Day	2. Wet	Wet	8. Non-Inte	3. Grade -	2. Blackto	1. No Defe	3. Two-Wa	1. Not at In	6. Traffic L	1. Yes - Wo	2. No			3. No	20. Motor V	1. On Roac	No	No	Belted	No	No	No	No	No	No	No	No	No	Yes	5	NOT_RD	Not Interse	No	Yes	Yes	No	5. Hampto	114	114. City o	1-Interstat	4-Two-Wa	Urban	VDOT Inter	5	1. State Hw	Hampton R	HAMP	R-VA IS00064WB	266.98			-76.3414	37.03332
223195486	2022	11/15/2022 5:00	910	9:10	A	A	0	1	0	0	1	0	0	3	1. Rear End	RE	No	1. No Adve	2. Daylight	Day	1. Dry	Dry	1. Main-Lin	2. Curve - L	2. Blackto	1. No Defe	3. Two-Wa	1. Not at In	6. Traffic L	1. Yes - Wo	1. Yes	1. Advance	4. Intermit	3. No	20. Motor V	1. On Roac	No	No	Belted	No	No	No	No	No	No	No	No	No	No		NOT_RD	Not Interse	No	No	Yes	No	5. Hampto	114	114. City o	1-Interstat	4-Two-Wa	Urban	VDOT Inter	5	1. State Hw	Hampton R	HAMP	R-VA IS00064WB	265.91			-76.3593	37.03467
223205036	2022	11/12/2022 5:00	25	00:25	O	PDO	0	0	0	0	0	0	0	2	9. Fixed Object - Off Road	FOOR	No	5. Rain	4. Darknes	Night	2. Wet	Wet	8. Non-Inte	2. Curve - L	1. Concret	7. Slick Pa	3. Two-Wa	1. Not at In	6. Traffic L	1. Yes - Wo	2. No			3. No	20. Motor V	2. Shoulde	No	No	Belted	No	No	No	No	No	No	No	No	No	Yes	5	RD UNKN	Not Interse	No	Yes	Yes	Yes	5. Hampto	114	114. City o	1-Interstat	4-Two-Wa	Urban	VDOT Inter	5	1. State Hw	Hampton R	HAMP	R-VA IS00664WB	3.2			-76.4079	36.99882
223205207	2022	11/1/2022 5:00	1317	13:17	C	C	0	0	0	2	2	0	0	2	2. Angle	ANG	No	1. No Adve	2. Daylight	Day	1. Dry	Dry	10. Interse	1. Straight	2. Blackto	1. No Defe	2. Two-Wa	4. Four Ap	4. Stop Sig	1. Yes - Wo	2. No			3. No	20. Motor V	1. On Roac	No	No	Belted	No	No	No	No	No	No	No	No	No	No		NOT_RD	Urban Inte	No	No	Yes	No	5. Hampto	114	114. City o	7-Local (J,6)		Urban	NonVDOT	5	3. City or T	Hampton R	HAMP	S-VA114PR RIVERDALE CT	0.04	1091131	188.9	-76.3857	37.04287
223205208	2022	11/1/2022 5:00	1243	12:43	C	C	0	0	0	1	1	0	0	2	1. Rear End	RE	No	1. No Adve	2. Daylight	Day	2. Wet	Wet	1. Main-Lin	1. Straight	2. Blackto	1. No Defe	2. Two-Wa	1. Not at In	1. No Traffi	6. No Traffi	2. No			3. No	20. Motor V	1. On Roac	No	No	Belted	No	Yes	No	No	No	Yes	No	No	No	No		NOT_RD	Not Interse	No	No	Yes	No	5. Hampto	114	114. City o	4-Minor Ar	3-Two-Wa	Urban	NonVDOT	5	3. City or T	Hampton R	HAMP	R-VA SR00351EB	3.4			-76.3806	37.01588
223205281	2022	11/9/2022 5:00	1032	10:32	A	A	0	1	0	1	2	0	0	2	1. Rear End	RE	No	1. No Adve	2. Daylight	Day	1. Dry	Dry	8. Non-Inte	1. Straight	2. Blackto	1. No Defe	2. Two-Wa	1. Not at In	3. Traffic S	1. Yes - Wo	2. No			3. No	20. Motor V	1. On Roac	No	No	Belted	No	No	No	No	No	No	No	No	No	No		NOT_RD	VDOT Inter	Yes	No	Yes	No	5. Hampto	114	114. City o	3-Principal	4-Two-Wa	Urban	NonVDOT	5	3. City or T	Hampton R	HAMP	R-VA US00258EB	61.98	1091119	68.55	-76.4062	37.03782
223205454	2022	11/15/2022 5:00	1729	17:29	O	PDO	0	0	0	0	0	0	0	1	9. Fixed Object - Off Road	FOOR	No	5. Rain	4. Darknes	Night	2. Wet	Wet	8. Non-Inte	1. Straight	2. Blackto	1. No Defe	3. Two-Wa	1. Not at In	6. Traffic L	1. Yes - Wo	2. No			3. No	11. Jersey	4. Roadsid	No	No	Belted	No	No	No	No	No	No	No	No	No	Yes	5	RD_LEFT	Not Interse	No	No	Yes	Yes	5. Hampto	114	114. City o	1-Interstat	4-Two-Wa	Urban	VDOT Inter	5	1. State Hw	Hampton R	HAMP	R-VA IS00064EB	264.97			-76.3735	37.03155
223215158	2022	11/11/2022 5:00	814	8:14	O	PDO	0	0	0	0	0	0	0	2	1. Rear End	RE	No	5. Rain	2. Daylight	Day	2. Wet	Wet	8. Non-Inte	1. Straight	1. Concret	1. No Defe	3. Two-Wa	1. Not at In	6. Traffic L	1. Yes - Wo	2. No			3. No	20. Motor V	1. On Roac	No	No	Belted	No	No	No	No	No	No	No	No	No	No		NOT_RD	Not Interse	No	No	Yes	No	5. Hampto	114	114. City o	1-Interstat	4-Two-Wa	Urban	VDOT Inter	5	1. State Hw	Hampton R	HAMP	R-VA IS00064WB	266.78			-76.3446	37.03397
223215268	2022	11/17/2022 5:00	855	8:55	O	PDO	0	0	0	0	0	0	0	2	1. Rear End	RE	No	1. No Adve	2. Daylight	Day	1. Dry	Dry	8. Non-Inte	1. Straight	2. Blackto	1. No Defe	2. Two-Wa	1. Not at In	6. Traffic L	1. Yes - Wo	1. Yes	1. Advance	3. Work on	3. No	20. Motor V	1. On Roac	No	No	Belted	No	No	No	No	No	No	No	No	No	No		NOT_RD	Not Interse	No	No	Yes	No	5. Hampto	114	114. City o	1-Interstat	4-Two-Wa	Urban	VDOT Inter	5	1. State Hw	Hampton R	HAMP	R-VA IS00064WB	269.62			-76.3182	37.00139
223215337	2022	11/17/2022 5:00	1610	16:10	O	PDO	0	0	0	0	0	0	0	2	1. Rear End	RE	No	1. No Adve	2. Daylight	Day	1. Dry	Dry	8. Non-Inte	3. Grade -	2. Blackto	1. No Defe	4. One-Wa	1. Not at In	6. Traffic L	1. Yes - Wo	1. Yes	3. Activity /	3. Work on	3. No	20. Motor V	1. On Roac	No	No	Belted	No	No	No	No	No	No	Yes	No	No	No		NOT_RD	Not Interse	No	No	Yes	No	5. Hampto	114	114. City o	1-Interstat	4-Two-Wa	Urban	VDOT Inter	5	1. State Hw	Hampton R	HAMP	R-VA IS00064EB	270.7			-76.3063	36.9876
223215390	2022	11/17/2022 5:00	1553	15:53	O	PDO	0	0	0	0	0	0	0	4	1. Rear End	RE	No	1. No Adve	3. Dusk	Day	1. Dry	Dry	8. Non-Inte	1. Straight	2. Blackto	1. No Defe	3. Two-Wa	1. Not at In	6. Traffic L	1. Yes - Wo	2. No			3. No	20. Motor V	1. On Roac	No	No	Belted	No	Yes	No	No	No	Yes	No	No	No	Yes	15	NOT_RD	Not Interse	No	Yes	Yes	No	5. Hampto	114	114. City o	1-Interstat	4-Two-Wa	Urban	VDOT Inter	5	1. State Hw	Hampton R	HAMP	R-VA IS00664WB	2.82			-76.4042	37.00292
223225121	2022	11/18/2022 5:00	708	7:08	O	PDO	0	0	0	0	0	0	0	2	4. Sideswipe - Same Direction	SSS	No	1. No Adve	1. Dawn	Day	1. Dry	Dry	5. On Entra	5. Hillcrest	2. Blackto	1. No Defe	4. One-Wa	4. Four Ap	6. Traffic L	1. Yes - Wo	2. No			3. No	20. Motor V	1. On Roac	No	No	Belted	No	No	No	No	No	Yes	No	No	No	No		NOT_RD	VDOT Inter	No	No	No	No	5. Hampto	114	114. City o	1-Interstat	1-One-Wa	Urban	VDOT Inter	5	1. State Hw	Hampton R	HAMP	R-VA IS00064WB RMP268.00A	0.14	253557	70.88	-76.3261	37.01653
223225125	2022	11/17/2022 5:00	916	9:16	O	PDO	0	0	0	0	0	0	0	2	4. Sideswipe - Same Direction	SSS	No	1. No Adve	2. Daylight	Day	1. Dry	Dry	1. Main-Lin	1. Straight	2. Blackto	1. No Defe	1. Two-Wa	1. Not at In	1. No Traffi	1. Yes - Wo	2. No			3. No	20. Motor V	1. On Roac	No	No	Belted	No	No	No	No	No	No	No	No	No	No		NOT_RD	Not Interse	No	No	Yes	No	5. Hampto	114	114. City o	7-Local (J,6	3-Two-Wa	Urban	NonVDOT	5	3. City or T	Hampton R	HAMP	S-VA114PR CORNWALL TER	0.07			-76.4434	37.04212
223225218	2022	11/18/2022 5:00	619	6:19	O	PDO	0	0	0	0	0	0	0	2	4. Sideswipe - Same Direction	SSS	No	1. No Adve	2. Daylight	Day	1. Dry	Dry	8. Non-Inte	1. Straight	2. Blackto	1. No Defe	3. Two-Wa	1. Not at In	6. Traffic L	1. Yes - Wo	2. No			3. No	20. Motor V	1. On Roac	No	No	Belted	No	No	No	No	No	No	No	No	No	No		NOT_RD	Not Interse	No	No	Yes	No	5. Hampto	114	114. City o	1-Interstat	4-Two-Wa	Urban	VDOT Inter	5	1. State Hw	Hampton R	HAMP	R-VA IS00064WB	270.55			-76.3085	36.99111
223225232	2022	11/4/2022 5:00	1903	19:03	O	PDO	0	0	0	0	0	0	0	2	2. Angle	ANG	No	1. No Adve	4. Darknes	Night	1. Dry	Dry	9. Within In	1. Straight	2. Blackto	1. No Defe	2. Two-Wa	2. Two App	4. Stop Sig	1. Yes - Wo	2. No			3. No	20. Motor V	1. On Roac	No	No	Belted	No	No	No	No	No	Yes	No	No	No	No		NOT_RD	Urban Inte	No	No	Yes	Yes	5. Hampto	114	114. City o	4-Minor Ar	4-Two-Wa	Urban	NonVDOT	5	3. City or T	Hampton R	HAMP	R-VA SR00351EB	1.96	1068685	11.59	-76.4013	37.00232
181845095	2018	7/1/2018 5:00	1748	17:48	O	PDO	0	0	0	0	0	0	0	2	1. Rear End	RE	No	1. No Adve	2. Daylight	Day	1. Dry	Dry	9. Within In	1. Straight	2. Blackto	1. No Defe	3. Two-Wa	4. Four Ap	3. Traffic S	1. Yes - Wo	2. No			3. No	20. Motor V	1. On Roac	No	No	Belted	No	No	No	No	No	No	No	No	No	No		NOT_RD	VDOT Inter	No	Yes	Yes	No	5. Hampto	114	114. City o	3-Principal	4-Two-Wa	Urban	NonVDOT	5	3. City or T	Hampton R	HAMP	R-VA SR00134EB	10.91	253026	28.71	-76.3644	37.03515
223235088	2022	11/14/2022 5:00	1048	10:48	O	PDO	0	0	0	0	0	0	0	2	4. Sideswipe - Same Direction	SSS	No	1. No Adve	2. Daylight	Day	1. Dry	Dry	8. Non-Inte	1. Straight	2. Blackto	1. No Defe	3. Two-Wa	1. Not at In	6. Traffic L	1. Yes - Wo	2. No			3. No	20. Motor V	1. On Roac	No	No	Belted	No	No	No	No	No	No	No	No	No	Yes	2	NOT_RD	Not Interse	No	No	Yes	No	5. Hampto	114	114. City o	1-Interstat	4-Two-Wa	Urban	VDOT Inter	5	1. State Hw	Hampton R	HAMP	R-VA IS00064WB	265.9			-76.3594	37.03465
223235250	2022	11/18/2022 5:00	2030	20:30	O	PDO	0	0	0	0	0	0	0	2	4. Sideswipe - Same Direction	SSS	No	1. No Adve	4. Darknes	Night	1. Dry	Dry	8. Non-Inte	2. Curve - L	1. Concret	1. No Defe	3. Two-Wa	1. Not at In	6. Traffic L	1. Yes - Wo	2. No			3. No	20. Motor V	1. On Roac	Yes	No	Unbelted	No	No	No	No	Yes	No	No	No	No	Yes	25	NOT_RD	Not Interse	No	No	Yes	Yes	5. Hampto	114	114. City o	1-Interstat	4-Two-Wa	Urban	VDOT Inter	5	1. State Hw	Hampton R	HAMP	R-VA IS00064EB	267.19			-76.3374	37.03125
223235253	2022	11/16/2022 5:00	1900	19:00	B	B	0	0	1	0	1	0	0	1	9. Fixed Object - Off Road	FOOR	No	1. No Adve	4. Darknes	Night	1. Dry	Dry	8. Non-Inte	1. Straight	1. Concret	1. No Defe	3. Two-Wa	1. Not at In	6. Traffic L	1. Yes - Wo	2. No			3. No	11. Jersey	2. Shoulde	No	No	Belted	No	No	No	No	No	No	No	No	No	Yes	10	RD_LEFT	Not Interse	No	No	Yes	Yes	5. Hampto	114	114. City o	1-Interstat	4-Two-Wa	Urban	VDOT Inter	5	1. State Hw	Hampton R	HAMP	R-VA IS00064EB	264.68			-76.3828	37.03297
223235345	2022	11/15/2022 5:00	2156	21:56	O	PDO	0	0	0	0	0	0	0	2	1. Rear End	RE	No	5. Rain	4. Darknes	Night	2. Wet	Wet	8. Non-Inte	1. Straight	1. Concret	1. No Defe	4. One-Wa	1. Not at In	6. Traffic L	1. Yes - Wo	1. Yes	3. Activity /	1. Lane Clo	3. No	20. Motor V	1. On Roac	No	No	Belted	No	No	No	No	No	No	No	No	No	No		NOT_RD	Not Interse	No	No	Yes	Yes	5. Hampto	114	114. City o	1-Interstat	4-Two-Wa	Urban	VDOT Inter	5	1. State Hw	Hampton R	HAMP	R-VA IS00064EB	270.59			-76.3075	36.98882
223245096	2022	11/19/2022 5:00	1305	13:05	B	B	0	0	1	0	1	0	0	3	1. Rear End	RE	No	1. No Adve	2. Daylight	Day	1. Dry	Dry	8. Non-Inte	1. Straight	1. Concret	1. No Defe	3. Two-Wa	1. Not at In	6. Traffic L	1. Yes - Wo	2. No			3. No	20. Motor V	1. On Roac	No	No	Belted	No	No	No	No	No	No	No	No	No	Yes	35	NOT_RD	Not Interse	No	No	Yes	No	5. Hampto	114	114. City o	1-Interstat	4-Two-Wa	Urban	VDOT Inter	5	1. State Hw	Hampton R	HAMP	R-VA IS00064WB	271.18			-76.3019	36.98402
182045202	2018	7/21/2018 5:00	1540	15:40	C	C	0	0	0	2	2	0	0	2	4. Sideswipe - Same Direction	SSS	No	5. Rain	2. Daylight	Day	2. Wet	Wet	10. Interse	1. Straight	2. Blackto	1. No Defe	2. Two-Wa	3. Three Ap	6. Traffic L	1. Yes - Wo	2. No			3. No	20. Motor V	1. On Roac	No	No	Belted	No	No	No	No	No	Yes	No	No	No	No		NOT_RD	VDOT Inter	No	No	Yes	No	5. Hampto	114	114. City o	3-Principal	4-Two-Wa	Urban	NonVDOT	5	3. City or T	Hampton R	HAMP	R-VA SR00134EB	10.91	253026	8.31	-76.3643	37.03511
223255278	2022	11/5/2022 5:00	900	9:00	O	PDO	0	0	0	0	0	0	0	2	15. Backed Into	BI	No	1. No Adve	2. Daylight	Day	1. Dry	Dry	1. Main-Lin	1. Straight	2. Blackto	1. No Defe	1. Two-Wa	1. Not at In	1. No Traffi	6. No Traffi	2. No			3. No	6. Parked V	1. On Roac	No	No	Belted	No	No	No	No	No	No	No	No	No	No		NOT_RD	Urban Inte	No	No	Yes	No	5. Hampto	114	114. City o	7-Local (J,6	3-Two-Wa	Urban	NonVDOT	5	3. City or T	Hampton R	HAMP	S-VA114PR SEABOARD AVE	0.38	1060861	212.2	-76.297	37.04158
223255462	2022	11/18/2022 5:00	1825	18:25	O	PDO	0	0	0	0	0	0	0	3	1. Rear End	RE	No	1. No Adve	4. Darknes	Night	1. Dry	Dry	8. Non-Inte	1. Straight	1. Concret	1. No Defe	3. Two-Wa	1. Not at In	6. Traffic L	1. Yes - Wo	2. No			3. No	20. Motor V	1. On Roac	No	No	Belted	No	No	No	No	No	No	No	No	No	Yes	20	NOT_RD	Not Interse	No	No	Yes	Yes	5. Hampto	114	114. City o	1-Interstat	4-Two-Wa	Urban	VDOT Inter	5	1. State Hw	Hampton R	HAMP	R-VA IS00064EB	261.11			-76.4288	37.06641
223265148	2022	11/18/2022 5:00	1255	12:55	O	PDO	0	0	0	0	0	0	0	1	9. Fixed Object - Off Road	FOOR	No	1. No Adve	2. Daylight	Day	1. Dry	Dry	8. Non-Inte	1. Straight	2. Blackto	1. No Defe	3. Two-Wa	1. Not at In	6. Traffic L	1. Yes - Wo	2. No			3. No	11. Jersey	2. Shoulde	No	No	Belted	No	No	No	No	No	Yes	No	No	No	No		RD_LEFT	Not Interse	No	No	Yes	No	5. Hampto	114	114. City o	1-Interstat	4-Two-Wa	Urban	VDOT Inter	5	1. State Hw	Hampton R	HAMP	R-VA IS00664EB	1.31			-76.387	37.01575
223265183	2022	11/18/2022 5:00	1300	13:00	C	C	0	0	0	1	1	0	0	2	4. Sideswipe - Same Direction	SSS	No	1. No Adve	2. Daylight	Day	1. Dry	Dry	8. Non-Inte	1. Straight	2. Blackto	1. No Defe	3. Two-Wa	1. Not at In	6. Traffic L	1. Yes - Wo	2. No			3. No	20. Motor V	1. On Roac	No	No	Belted	No	No	No	No	No	Yes	No	No	No	No		NOT_RD	Not Interse	No	No	Yes	No	5. Hampto	114	114. City o	1-Interstat	4-Two-Wa	Urban	VDOT Inter	5	1. State Hw	Hampton R	HAMP	R-VA IS00064WB	265.87			-76.3602	37.03444
223265216	2022	11/21/2022 5:00	836	8:36	B	B	0	0	1	0	1	0	0	2	3. Head On	HO	No	1. No Adve	2. Daylight	Day	1. Dry	Dry	1. Main-Lin	1. Straight	1. Concret	1. No Defe	3. Two-Wa	1. Not at In	6. Traffic L	1. Yes - Wo	2. No			3. No	20. Motor V	1. On Roac	No	No	Belted	No	No	No	No	No	No	No	No	No	No		RD UNKN	Not Interse	Yes	No	Yes	No	5. Hampto	114	114. City o	1-Interstat	4-Two-Wa	Urban	VDOT Inter	5	1. State Hw	Hampton R	HAMP	R-VA IS00064WB	263.45			-76.3994	37.04503
223265315	2022	11/19/2022 5:00	2315	23:15	O	PDO	0	0	0	0	0	0	0	2	1. Rear End	RE	No	1. No Adve	4. Darknes	Night	1. Dry	Dry	8. Non-Inte	1. Straight	1. Concret	1. No Defe	4. One-Wa	1. Not at In	6. Traffic L	1. Yes - Wo	1. Yes	3. Activity /	1. Lane Clo	3. No	20. Motor V	1. On Roac	No	No	Belted	No	No	No	No	No	No	No	No	No	No		NOT_RD	Not Interse	No	No	Yes	Yes	5. Hampto	114	114. City o	1-Interstat	4-Two-Wa	Urban	VDOT Inter	5	1. State Hw	Hampton R	HAMP	R-VA IS00064EB	269.2			-76.3208	37.00509
223275056	2022	11/23/2022 5:00	633	6:33	B	B	0	0	1	0	1	0	0	2	1. Rear End	RE	No	1. No Adve	1. Dawn	Day	1. Dry	Dry	8. Non-Inte	1. Straight	1. Concret	1. No Defe	4. One-Wa	1. Not at In	9. One Wa	1. Yes - Wo	1. Yes	2. Transitic	3. Work on	3. No	20. Motor V	1. On Roac	No	No	Belted	No	No	No	No	No	No	No	No	No	No		NOT_RD	Not Interse	No	No	Yes	No	5. Hampto	114	114. City o	1-Interstat	4-Two-Wa	Urban	VDOT Inter	5	1. State Hw	Hampton R	HAMP	R-VA IS00064EB	269.9			-76.3147	36.99652
223275189	2022	11/23/2022 5:00	1655	16:55	O	PDO	0	0	0	0	0	0	0	2	4. Sideswipe - Same Direction	SSS	No	1. No Adve	3. Dusk	Day	1. Dry	Dry	8. Non-Inte	1. Straight	2. Blackto	1. No Defe	3. Two-Wa	1. Not at In	6. Traffic L	1. Yes - Wo	2. No			3. No	20. Motor V	1. On Roac	No	No	Belted	No	No	No	No	No	No	No	No	No	No		NOT_RD	Not Interse	No	No	Yes	No	5. Hampto	114	114. City o	1-Interstat	4-Two-Wa	Urban	VDOT Inter	5	1. State Hw	Hampton R	HAMP	R-VA IS00064EB	270.46			-76.3089	36.99029
223275233	2022	11/23/2022 5:00	1402	14:02	O	PDO	0	0	0	0	0	0	0	5	1. Rear End	RE	No	1. No Adve	2. Daylight	Day	1. Dry	Dry	8. Non-Inte	1. Straight	2. Blackto	1. No Defe	3. Two-Wa	1. Not at In	6. Traffic L	1. Yes - Wo	2. No			3. No	20. Motor V	1. On Roac	No	No	Belted	No	No	No	No	No	No	Yes	No	No	No		NOT_RD	Not Interse	Yes	No	Yes	No	5. Hampto	114	114. City o	1-Interstat	4-Two-Wa	Urban	VDOT Inter	5	1. State Hw	Hampton R	HAMP	R-VA IS00064EB	266.72			-76.3455	37.03397
223275237	2022	11/23/2022 5:00	1841	18:41	O	PDO	0	0	0	0	0	0	0	2	4. Sideswipe - Same Direction	SSS	No	1. No Adve	4. Darknes	Night	1. Dry	Dry	8. Non-Inte	1. Straight	1. Concret	1. No Defe	3. Two-Wa	1. Not at In	6. Traffic L	1. Yes - Wo	2. No			3. No	20. Motor V	1. On Roac	No	No	Belted	No	No	No	No	No	No	No	No	No	Yes	5	NOT_RD	Not Interse	No	No	Yes	Yes	5. Hampto	114	114. City o	1-Interstat	4-Two-Wa	Urban	VDOT Inter	5	1. State Hw	Hampton R	HAMP	R-VA IS00064EB	261.98			-76.4162	37.05813
223285217	2022	11/24/2022 5:00	1420	14:20	O	PDO	0	0	0	0	0	0	0	1	9. Fixed Object - Off Road	FOOR	No	1. No Adve	3. Dusk	Day	1. Dry	Dry	5. On Entra	2. Curve - L	2. Blackto	1. No Defe	4. One-Wa	1. Not at In	6. Traffic L	1. Yes - Wo	2. No			3. No	2. Trees	4. Roadsid	No	No	Belted	No	No	Yes	No	No	No	No	No	No	Yes	20	RD_LEFT	Not Interse	No	No	No	No	5. Hampto	114	114. City o	1-Interstat	1-One-Wa	Urban	VDOT Inter	5	1. State Hw	Hampton R	HAMP	R-VA IS00064EB RMP261.00B	0.27			-76.4196	37.05877
223295115	2022	11/25/2022 5:00	910	9:10	O	PDO	0	0	0	0	0	0	0	1	9. Fixed Object - Off Road	FOOR	No	5. Rain	2. Daylight	Day	2. Wet	Wet	8. Non-Inte	1. Straight	1. Concret	1. No Defe	3. Two-Wa	1. Not at In	6. Traffic L	1. Yes - Wo	2. No			3. No	5. Guard R	1. On Roac	No	No	Belted	No	No	No	No	Yes	No	No	No	No	No		RD RIGHT	Not Interse	No	No	Yes	No	5. Hampto	114	114. City o	1-Interstat	4-Two-Wa	Urban	VDOT Inter	5	1. State Hw	Hampton R	HAMP	R-VA IS00064EB	264.32			-76.3882	37.03525
223295117	2022	11/25/2022 5:00	900	9:00	O	PDO	0	0	0	0	0	0	0	1	9. Fixed Object - Off Road	FOOR	No	5. Rain	2. Daylight	Day	2. Wet	Wet	8. Non-Inte	1. Straight	2. Blackto	1. No Defe	3. Two-Wa	1. Not at In	6. Traffic L	1. Yes - Wo	2. No			3. No	11. Jersey	1. On Roac	No	No	Belted	No	No	No	No	No	No	No	No	No	Yes	15	RD_LEFT	Not Interse	No	No	Yes	No	5. Hampto	114	114. City o	1-Interstat	4-Two-Wa	Urban	VDOT Inter	5	1. State Hw	Hampton R	HAMP	R-VA IS00664EB	2.59			-76.4039	37.00344
223295268	2022	11/25/2022 5:00	1406	14:06	O	PDO	0	0	0	0	0	0	0	1	9. Fixed Object - Off Road	FOOR	No	5. Rain	2. Daylight	Day	2. Wet	Wet	5. On Entra	2. Curve - L	1. Concret	7. Slick Pa	3. Two-Wa	1. Not at In	6. Traffic L	1. Yes - Wo	2. No			3. No	5. Guard R	2. Shoulde	No	No	Belted	No	No	No	No	Yes	No	No	No	No	No		RD RIGHT	Not Interse	No	No	No	No	5. Hampto	114	114. City o	1-Interstat	1-One-Wa	Urban	VDOT Prim	5	1. State Hw	Hampton R	HAMP	R-VA US00258WB RMP063.00A	0.03			-76.397	37.04017
223305065	2022	11/25/2022 5:00	1220	12:20	O	PDO	0	0	0	0	0	0	0	1	9. Fixed Object - Off Road	FOOR	No	5. Rain	2. Daylight	Day	2. Wet	Wet	5. On Entra	4. Grade -	2. Blackto	1. No Defe	4. One-Wa	1. Not at In	6. Traffic L	1. Yes - Wo	2. No			3. No	2. Trees	1. On Roac	No	No	Belted	No	No	No	No	No	No	No	No	No	No		RD_LEFT	Not Interse	No	No	Yes	No	5. Hampto	114	114. City o	1-Interstat	1-One-Wa	Urban	VDOT Seco	5	1. State Hw	Hampton R	HAMP	S-VA114UK ABERDEEN RD RMP000.00A	0.01			-76.4029	37.00314
223305092	2022	11/23/2022 5:00	1248	12:48	O	PDO	0	0	0	0	0	0	0	3	1. Rear End	RE	No	1. No Adve	2. Daylight	Day	1. Dry	Dry	1. Main-Lin	1. Straight	1. Concret	1. No Defe	4. One-Wa	1. Not at In	9. One Wa	1. Yes - Wo	1. Yes	2. Transitic	3. Work on	3. No	20. Motor V	1. On Roac	No	No	Belted	No	No	No	No	No	No	No	No	No	No		NOT_RD	Not Interse	No	No	Yes	No	5. Hampto	114	114. City o	1-Interstat	4-Two-Wa	Urban	VDOT Inter	5	1. State Hw	Hampton R	HAMP	R-VA IS00064EB	270.08			-76.3128	36.99451
223315065	2022	11/27/2022 5:00	548	5:48	O	PDO	0	0	0	0	0	0	0	1	10. Deer	DEER	No	1. No Adve	5. Darknes	Night	1. Dry	Dry	8. Non-Inte	3. Grade -	1. Concret	1. No Defe	4. One-Wa	1. Not at In	6. Traffic L	1. Yes - Wo	2. No			3. No	23. Animal	1. On Roac	No	Yes	Belted	No	No	No	No	Yes	No	No	No	No	Yes	5	NOT_RD	Not Interse	No	No	Yes	Yes	5. Hampto	114	114. City o	1-Interstat	4-Two-Wa	Urban	VDOT Inter	5	1. State Hw	Hampton R	HAMP	R-VA IS00664WB	0.4			-76.3778	37.02927
223315113	2022	11/25/2022 5:00	759	7:59	O	PDO	0	0	0	0	0	0	0	1	9. Fixed Object - Off Road	FOOR	No	5. Rain	2. Daylight	Day	2. Wet	Wet	8. Non-Inte	1. Straight	1. Concret	1. No Defe	3. Two-Wa	1. Not at In	6. Traffic L	1. Yes - Wo	2. No			3. No	11. Jersey	4. Roadsid	No	No	Belted	No	No	No	No	No	No	No	No	No	Yes	10	RD_LEFT	Not Interse	No	No	Yes	No	5. Hampto	114	114. City o	1-Interstat	4-Two-Wa	Urban	VDOT Inter	5	1. State Hw	Hampton R	HAMP	R-VA IS00064WB	265.81			-76.3613	37.03404
223315119	2022	11/25/2022 5:00	850	8:50	O	PDO	0	0	0	0	0	0	0	1	9. Fixed Object - Off Road	FOOR	No	5. Rain	2. Daylight	Day	2. Wet	Wet	8. Non-Inte	1. Straight	2. Blackto	1. No Defe	3. Two-Wa	1. Not at In	6. Traffic L	1. Yes - Wo	2. No			3. No	11. Jersey	4. Roadsid	No	No	Belted	No	No	No	No	No	No	No	No	No	No		RD_LEFT	Not Interse	No	No	Yes	No	5. Hampto	114	114. City o	1-Interstat	4-Two-Wa	Urban	VDOT Inter	5	1. State Hw	Hampton R	HAMP	R-VA IS00664WB	1.3			-76.3838	37.01826
223325348	2022	11/27/2022 5:00	1410	14:10	O	PDO	0	0	0	0	0	0	0	1	9. Fixed Object - Off Road	FOOR	No	5. Rain	2. Daylight	Day	2. Wet	Wet	5. On Entra	2. Curve - L	2. Blackto	1. No Defe	4. One-Wa	1. Not at In	6. Traffic L	1. Yes - Wo	2. No			3. No	11. Jersey	2. Shoulde	No	No	Belted	No	No	No	No	No	No	No	No	No	No		RD RIGHT	Not Interse	No	Yes	No	No	5. Hampto	114	114. City o	1-Interstat	1-One-Wa	Urban	VDOT Prim	5	1. State Hw	Hampton R	HAMP	R-VA US00258WB RMP063.00B	0.17			-76.3952	37.04248
223325573	2022	11/28/2022 5:00	1415	14:15	A	A	0	1	0	0	1	0	0	2	2. Angle	ANG	No	1. No Adve	2. Daylight	Day	1. Dry	Dry	8. Non-Inte	1. Straight	2. Blackto	1. No Defe	3. Two-Wa	1. Not at In	6. Traffic L	1. Yes - Wo	2. No			3. No	20. Motor V	2. Shoulde	No	No	Unbelted	No	No	No	No	No	No	Yes	No	No	Yes	20	RD UNKN	Not Interse	Yes	No	Yes	No	5. Hampto	114	114. City o	1-Interstat	4-Two-Wa	Urban	VDOT Inter	5	1. State Hw	Hampton R	HAMP	R-VA IS00064WB	261.57			-76.4235	37.06332
223335141	2022	11/29/2022 5:00	740	7:40	O	PDO	0	0	0	0	0	0	0	3	1. Rear End	RE	No	1. No Adve	2. Daylight	Day	1. Dry	Dry	8. Non-Inte	3. Grade -	1. Concret	1. No Defe	3. Two-Wa	1. Not at In	6. Traffic L	1. Yes - Wo	2. No			3. No	20. Motor V	1. On Roac	No	No	Belted	No	No	No	No	No	No	No	No	No	Yes	20	NOT_RD	Not Interse	Yes	No	Yes	No	5. Hampto	114	114. City o	1-Interstat	4-Two-Wa	Urban	VDOT Inter	5	1. State Hw	Hampton R	HAMP	R-VA IS00064EB	269.39			-76.3198	37.00232
223335277	2022	11/28/2022 5:00	2100	21:00	O	PDO	0	0	0	0	0	0	0	1	10. Deer	DEER	No	1. No Adve	4. Darknes	Night	1. Dry	Dry	8. Non-Inte	2. Curve - L	2. Blackto	1. No Defe	3. Two-Wa	1. Not at In	6. Traffic L	1. Yes - Wo	2. No			3. No	23. Animal	1. On Roac	No	Yes	Belted	No	No	No	No	No	No	No	No	No	No		NOT_RD	Not Interse	No	No	Yes	Yes	5. Hampto	114	114. City o	1-Interstat	4-Two-Wa	Urban	VDOT Inter	5	1. State Hw	Hampton R	HAMP	R-VA IS00664WB	2.99			-76.4062	37.00055
223335285	2022	11/21/2022 5:00	903	9:03	O	PDO	0	0	0	0	0	0	0	2	4. Sideswipe - Same Direction	SSS	No	1. No Adve	2. Daylight	Day	1. Dry	Dry	8. Non-Inte	3. Grade -	1. Concret	1. No Defe	3. Two-Wa	1. Not at In	6. Traffic L	1. Yes - Wo	2. No			3. No	20. Motor V	2. Shoulde	No	No	Belted	No	No	No	No	No	No	No	No	No	No		NOT_RD	Not Interse	No	No	Yes	No	5. Hampto	114	114. City o	1-Interstat	4-Two-Wa	Urban	VDOT Inter	5	1. State Hw	Hampton R	HAMP	R-VA IS00064WB	263.74			-76.395	37.04087
223345039	2022	11/27/2022 5:00	2200	22:00	O	PDO	0	0	0	0	0	0	0	1	9. Fixed Object - Off Road	FOOR	No	5. Rain	4. Darknes	Night	2. Wet	Wet	8. Non-Inte	1. Straight	1. Concret	1. No Defe	3. Two-Wa	1. Not at In	6. Traffic L	1. Yes - Wo	2. No			3. No	11. Jersey	2. Shoulde	No	No	Belted	No	No	No	No	No	No	No	No	No	Yes	10	RD UNKN	Not Interse	No	Yes	Yes	Yes	5. Hampto	114	114. City o	1-Interstat	4-Two-Wa	Urban	VDOT Inter	5	1. State Hw	Hampton R	HAMP	R-VA IS00064EB	262.75			-76.406	37.05064
223345260	2022	11/25/2022 5:00	1129	11:29	O	PDO	0	0	0	0	0	0	0	1	9. Fixed Object - Off Road	FOOR	No	5. Rain	2. Daylight	Day	2. Wet	Wet	5. On Entra	1. Straight	2. Blackto	1. No Defe	3. Two-Wa	1. Not at In	6. Traffic L	1. Yes - Wo	2. No			3. No	5. Guard R	4. Roadsid	No	No	Belted	No	Yes	No	No	Yes	Yes	No	No	No	No		RD_LEFT	Not Interse	No	No	No	No	5. Hampto	114	114. City o	1-Interstat	1-One-Wa	Urban	VDOT Inter	5	1. State Hw	Hampton R	HAMP	R-VA IS00064EB RMP261.00B	0.03			-76.4171	37.05847
223345426	2022	11/27/2022 5:00	1136	11:36	O	PDO	0	0	0	0	0	0	0	1	9. Fixed Object - Off Road	FOOR	No	5. Rain	2. Daylight	Day	2. Wet	Wet	5. On Entra	4. Grade -	1. Concret	1. No Defe	4. One-Wa	1. Not at In	6. Traffic L	1. Yes - Wo	2. No			3. No	5. Guard R	2. Shoulde	No	No	Belted	No	No	No	No	Yes	No	No	No	No	No		RD_LEFT	Not Interse	No	No	No	No	5. Hampto	114	114. City o	1-Interstat	1-One-Wa	Urban	VDOT Inter	5	1. State Hw	Hampton R	HAMP	R-VA IS00064WB RMP264.00A	0.39			-76.3782	37.02959
223345511	2022	11/30/2022 5:00	1510	15:10	O	PDO	0	0	0	0	0	0	0	1	9. Fixed Object - Off Road	FOOR	No	5. Rain	2. Daylight	Day	2. Wet	Wet	5. On Entra	2. Curve - L	2. Blackto	1. No Defe	4. One-Wa	1. Not at In	6. Traffic L	1. Yes - Wo	2. No			3. No	5. Guard R	1. On Roac	No	No	Belted	No	No	No	No	Yes	No	No	No	No	No		RD_LEFT	Not Interse	No	No	No	No	5. Hampto	114	114. City o	1-Interstat	1-One-Wa	Urban	VDOT Prim	5	1. State Hw	Hampton R	HAMP	R-VA US00258WB RMP063.00B	0.03			-76.3929	37.04103
223355016	2022	11/28/2022 5:00	2130	21:30	O	PDO	0	0	0	0	0	0	0	2	1. Rear End	RE	No	1. No Adve	4. Darknes	Night	1. Dry	Dry	8. Non-Inte	1. Straight	1. Concret	1. No Defe	3. Two-Wa	1. Not at In	5. Slow or	1. Yes - Wo	1. Yes	3. Activity /	1. Lane Clo	3. No	20. Motor V	1. On Roac	No	No	Belted	No	No	No	No	No	No	No	No	No	Yes	20	NOT_RD	Not Interse	No	No	Yes	Yes	5. Hampto	114	114. City o	1-Interstat	4-Two-Wa	Urban	VDOT Inter	5	1. State Hw	Hampton R	HAMP	R-VA IS00064EB	269.5			-76.3188	37.00096
223355068	2022	11/29/2022 5:00	1602	16:02	B	B	0	0	3	0	3	0	0	3	2. Angle	ANG	No	1. No Adve	2. Daylight	Day	1. Dry	Dry	8. Non-Inte	1. Straight	2. Blackto	1. No Defe	3. Two-Wa	1. Not at In	6. Traffic L	1. Yes - Wo	2. No			3. No	20. Motor V	1. On Roac	No	No	Belted	No	No	No	No	No	No	No	No	No	Yes	5	NOT_RD	Not Interse	No	Yes	Yes	No	5. Hampto	114	114. City o	1-Interstat	4-Two-Wa	Urban	VDOT Inter	5	1. State Hw	Hampton R	HAMP	R-VA IS00064WB	265.98			-76.3577	37.03492
223355097	2022	11/28/2022 5:00	1601	16:01	O	PDO	0	0	0	0	0	0	0	2	4. Sideswipe - Same Direction	SSS	No	1. No Adve	2. Daylight	Day	1. Dry	Dry	1. Main-Lin	1. Straight	1. Concret	1. No Defe	3. Two-Wa	1. Not at In	6. Traffic L	1. Yes - Wo	2. No			3. No	20. Motor V	2. Shoulde	No	No	Belted	No	No	No	No	No	No	No	No	No	No		NOT_RD	Not Interse	No	No	Yes	No	5. Hampto	114	114. City o	1-Interstat	4-Two-Wa	Urban	VDOT Inter	5	1. State Hw	Hampton R	HAMP	R-VA IS00064WB	262.25			-76.4144	37.05725
223355417	2022	11/27/2022 5:00	1429	14:29	B	B	0	0	1	0	1	0	0	8	1. Rear End	RE	No	5. Rain	2. Daylight	Day	2. Wet	Wet	8. Non-Inte	3. Grade -	1. Concret	1. No Defe	3. Two-Wa	1. Not at In	6. Traffic L	1. Yes - Wo	1. Yes	1. Advance	3. Work on	3. No	20. Motor V	1. On Roac	No	No	Belted	No	No	No	No	No	No	No	No	No	Yes	15	NOT_RD	Not Interse	No	No	Yes	No	5. Hampto	114	114. City o	1-Interstat	4-Two-Wa	Urban	VDOT Inter	5	1. State Hw	Hampton R	HAMP	R-VA IS00064WB	270.66			-76.3074	36.98986
223355436	2022	11/30/2022 5:00	2112	21:12	O	PDO	0	0	0	0	0	0	0	1	9. Fixed Object - Off Road	FOOR	No	1. No Adve	4. Darknes	Night	1. Dry	Dry	8. Non-Inte	1. Straight	2. Blackto	1. No Defe	3. Two-Wa	1. Not at In	6. Traffic L	1. Yes - Wo	2. No			3. No	11. Jersey	1. On Roac	No	No	Belted	No	No	No	No	No	No	No	No	No	No		RD RIGHT	Not Interse	No	Yes	Yes	Yes	5. Hampto	114	114. City o	1-Interstat	4-Two-Wa	Urban	VDOT Inter	5	1. State Hw	Hampton R	HAMP	R-VA IS00664EB	1.26			-76.3862	37.01647
223365091	2022	11/30/2022 5:00	620	6:20	O	PDO	0	0	0	0	0	0	0	4	1. Rear End	RE	No	1. No Adve	2. Daylight	Day	1. Dry	Dry	8. Non-Inte	1. Straight	2. Blackto	1. No Defe	3. Two-Wa	1. Not at In	6. Traffic L	1. Yes - Wo	2. No			3. No	20. Motor V	1. On Roac	No	No	Belted	No	No	No	No	No	No	No	No	No	No		NOT_RD	Not Interse	No	Yes	Yes	No	5. Hampto	114	114. City o	1-Interstat	4-Two-Wa	Urban	VDOT Inter	5	1. State Hw	Hampton R	HAMP	R-VA IS00064EB	270.02			-76.3134	36.9952
190025160	2018	12/25/2018 5:00	2113	21:13	O	PDO	0	0	0	0	0	0	0	2	2. Angle	ANG	No	1. No Adve	4. Darknes	Night	1. Dry	Dry	10. Interse	1. Straight	2. Blackto	1. No Defe	2. Two-Wa	3. Three Ap	3. Traffic S	1. Yes - Wo	2. No			3. No	20. Motor V	1. On Roac	No	No	Belted	No	Yes	No	No	No	No	No	No	No	No		NOT_RD	VDOT Inter	No	No	Yes	Yes	5. Hampto	114	114. City o	3-Principal	4-Two-Wa	Urban	NonVDOT	5	3. City or T	Hampton R	HAMP	R-VA SR00134EB	10.91	253026	7.18	-76.3643	37.03512
181595101	2018	6/7/2018 5:00	1557	15:57	C	C	0	0	0	2	2	0	0	2	4. Sideswipe - Same Direction	SSS	No	1. No Adve	2. Daylight	Day	1. Dry	Dry	10. Interse	1. Straight	2. Blackto	1. No Defe	3. Two-Wa	4. Four Ap	3. Traffic S	1. Yes - Wo	2. No			3. No	20. Motor V	1. On Roac	No	No	Belted	No	Yes	No	No	No	No	No	No	No	No		NOT_RD	Urban Inte	No	No	Yes	No	5. Hampto	114	114. City o	4-Minor Ar	4-Two-Wa	Urban	NonVDOT	5	3. City or T	Hampton R	HAMP	R-VA US00060EB	274.28	1079588	0	-76.3333	37.02547
223365164	2022	12/1/2022 5:00	1630	16:30	C	C	0	0	0	2	2	0	0	2	1. Rear End	RE	No	1. No Adve	2. Daylight	Day	1. Dry	Dry	10. Interse	1. Straight	2. Blackto	1. No Defe	1. Two-Wa	4. Four Ap	6. Traffic L	1. Yes - Wo	2. No			3. No	20. Motor V	1. On Roac	No	No	Belted	No	No	No	No	No	No	No	No	No	Yes	20	NOT_RD	Urban Inte	No	No	Yes	No	5. Hampto	114	114. City o	7-Local (J,6	3-Two-Wa	Urban	NonVDOT	5	3. City or T	Hampton R	HAMP	S-VA114NP GRIMES RD	0.65			-76.3158	37.04696
192045265	2019	7/18/2019 5:00	1229	12:29	O	PDO	0	0	0	0	0	0	0	2	2. Angle	ANG	No	1. No Adve	2. Daylight	Day	1. Dry	Dry	9. Within In	1. Straight	2. Blackto	1. No Defe	2. Two-Wa	3. Three Ap	3. Traffic S	1. Yes - Wo	2. No			3. No	20. Motor V	1. On Roac	No	No	Belted	No	No	No	No	No	No	No	No	No	No		NOT_RD	VDOT Inter	No	No	Yes	No	5. Hampto	114	114. City o	3-Principal	4-Two-Wa	Urban	NonVDOT	5	3. City or T	Hampton R	HAMP	R-VA SR00134EB	10.91	253026	8.31	-76.3643	37.03511
223365462	2022	11/30/2022 5:00	1250	12:50	O	PDO	0	0	0	0	0	0	0	1	9. Fixed Object - Off Road	FOOR	No	5. Rain	2. Daylight	Day	2. Wet	Wet	5. On Entra	4. Grade -	2. Blackto	1. No Defe	4. One-Wa	1. Not at In	6. Traffic L	1. Yes - Wo	2. No			3. No	11. Jersey	1. On Roac	No	No	Belted	No	No	No	No	No	No	No	No	No	No		RD UNKN	Not Interse	No	No	No	No	5. Hampto	114	114. City o	1-Interstat	1-One-Wa	Urban	VDOT Inter	5	1. State Hw	Hampton R	HAMP	R-VA IS00064WB RMP264.00A	0.18			-76.3743	37.03214
223375006	2022	12/2/2022 5:00	515	5:15	O	PDO	0	0	0	0	0	0	0	2	1. Rear End	RE	No	1. No Adve	4. Darknes	Night	1. Dry	Dry	8. Non-Inte	1. Straight	2. Blackto	1. No Defe	3. Two-Wa	1. Not at In	6. Traffic L	1. Yes - Wo	2. No			3. No	20. Motor V	1. On Roac	No	No	Belted	No	No	No	No	No	No	Yes	No	No	No		NOT_RD	Not Interse	No	No	Yes	Yes	5. Hampto	114	114. City o	1-Interstat	4-Two-Wa	Urban	VDOT Inter	5	1. State Hw	Hampton R	HAMP	R-VA IS00064WB	264.93			-76.3769	37.03198
223375077	2022	12/1/2022 5:00	616	6:16	B	B	0	0	1	0	1	0	0	2	1. Rear End	RE	No	1. No Adve	1. Dawn	Day	1. Dry	Dry	8. Non-Inte	1. Straight	2. Blackto	1. No Defe	3. Two-Wa	1. Not at In	6. Traffic L	1. Yes - Wo	2. No			3. No	20. Motor V	1. On Roac	No	No	Belted	No	No	No	No	No	No	No	Yes	No	No		NOT_RD	Not Interse	No	Yes	Yes	No	5. Hampto	114	114. City o	1-Interstat	4-Two-Wa	Urban	VDOT Inter	5	1. State Hw	Hampton R	HAMP	R-VA IS00064WB	265.95			-76.3587	37.03465
223375089	2022	12/2/2022 5:00	622	6:22	O	PDO	0	0	0	0	0	0	0	3	1. Rear End	RE	No	1. No Adve	1. Dawn	Day	1. Dry	Dry	8. Non-Inte	1. Straight	2. Blackto	1. No Defe	3. Two-Wa	1. Not at In	6. Traffic L	1. Yes - Wo	2. No			3. No	20. Motor V	1. On Roac	No	No	Belted	No	No	No	No	No	No	No	No	No	No		NOT_RD	Not Interse	No	Yes	Yes	No	5. Hampto	114	114. City o	1-Interstat	4-Two-Wa	Urban	VDOT Inter	5	1. State Hw	Hampton R	HAMP	R-VA IS00064EB	266.87			-76.3427	37.03343
223375124	2022	12/3/2022 5:00	934	9:34	O	PDO	0	0	0	0	0	0	0	2	1. Rear End	RE	No	5. Rain	2. Daylight	Day	2. Wet	Wet	8. Non-Inte	1. Straight	2. Blackto	1. No Defe	3. Two-Wa	1. Not at In	6. Traffic L	1. Yes - Wo	1. Yes	3. Activity /	3. Work on	3. No	20. Motor V	1. On Roac	No	No	Belted	No	No	No	No	No	No	No	No	No	Yes	25	NOT_RD	Not Interse	No	No	Yes	No	5. Hampto	114	114. City o	1-Interstat	4-Two-Wa	Urban	VDOT Inter	5	1. State Hw	Hampton R	HAMP	R-VA IS00064EB	272.02			-76.3	36.96948
223375241	2022	12/1/2022 5:00	1338	13:38	O	PDO	0	0	0	0	0	0	0	2	4. Sideswipe - Same Direction	SSS	No	1. No Adve	2. Daylight	Day	1. Dry	Dry	5. On Entra	2. Curve - L	2. Blackto	1. No Defe	4. One-Wa	1. Not at In	6. Traffic L	1. Yes - Wo	2. No			3. No	20. Motor V	1. On Roac	No	No	Belted	No	No	No	No	No	No	No	No	No	No		NOT_RD	Not Interse	No	No	Yes	No	5. Hampto	114	114. City o	1-Interstat	4-Two-Wa	Urban	VDOT Inter	5	1. State Hw	Hampton R	HAMP	R-VA IS00064WB	263.61			-76.3974	37.04309
223385227	2022	11/16/2022 5:00	809	8:09	O	PDO	0	0	0	0	0	0	0	2	1. Rear End	RE	No	1. No Adve	2. Daylight	Day	1. Dry	Dry	8. Non-Inte	1. Straight	2. Blackto	1. No Defe	3. Two-Wa	1. Not at In	6. Traffic L	1. Yes - Wo	2. No			3. No	20. Motor V	1. On Roac	No	No	Belted	No	No	No	No	No	No	No	No	No	No		NOT_RD	Not Interse	No	Yes	Yes	No	5. Hampto	114	114. City o	1-Interstat	4-Two-Wa	Urban	VDOT Inter	5	1. State Hw	Hampton R	HAMP	R-VA IS00064EB	261.9			-76.4177	37.05912
223395020	2022	11/29/2022 5:00	1122	11:22	O	PDO	0	0	0	0	0	0	0	3	1. Rear End	RE	No	1. No Adve	2. Daylight	Day	1. Dry	Dry	8. Non-Inte	1. Straight	1. Concret	1. No Defe	3. Two-Wa	1. Not at In	6. Traffic L	1. Yes - Wo	2. No			3. No	20. Motor V	1. On Roac	No	No	Belted	No	No	No	No	No	No	Yes	No	No	No		NOT_RD	Not Interse	No	Yes	Yes	No	5. Hampto	114	114. City o	1-Interstat	4-Two-Wa	Urban	VDOT Inter	5	1. State Hw	Hampton R	HAMP	R-VA IS00064WB	262.51			-76.4107	37.05473
223395037	2022	12/4/2022 5:00	2200	22:00	B	B	0	0	1	0	1	0	0	2	4. Sideswipe - Same Direction	SSS	No	1. No Adve	4. Darknes	Night	1. Dry	Dry	8. Non-Inte	1. Straight	2. Blackto	1. No Defe	3. Two-Wa	1. Not at In	6. Traffic L	1. Yes - Wo	2. No			3. No	20. Motor V	1. On Roac	Yes	No	Belted	No	No	No	No	Yes	No	No	No	No	No		NOT_RD	Not Interse	No	No	Yes	Yes	5. Hampto	114	114. City o	1-Interstat	4-Two-Wa	Urban	VDOT Inter	5	1. State Hw	Hampton R	HAMP	R-VA IS00064WB	268.72			-76.3244	37.01348
192625094	2019	9/13/2019 5:00	2012	20:12	O	PDO	0	0	0	0	0	0	0	3	2. Angle	ANG	No	1. No Adve	4. Darknes	Night	1. Dry	Dry	9. Within In	1. Straight	2. Blackto	1. No Defe	3. Two-Wa	3. Three Ap	3. Traffic S	1. Yes - Wo	2. No			3. No	20. Motor V	1. On Roac	No	No	Belted	No	No	No	No	No	No	No	No	No	No		NOT_RD	VDOT Inter	Yes	No	Yes	Yes	5. Hampto	114	114. City o	3-Principal	4-Two-Wa	Urban	NonVDOT	5	3. City or T	Hampton R	HAMP	R-VA SR00134EB	10.91	253026	0	-76.3643	37.03512
233495147	2023	12/11/2023 5:00	1709	17:09	C	C	0	0	0	2	2	0	0	2	2. Angle	ANG	No	1. No Adve	4. Darknes	Night	1. Dry	Dry	2. Accelera	3. Grade -	2. Blackto	1. No Defe	1. Two-Wa	4. Four Ap	3. Traffic S	1. Yes - Wo	2. No			3. No	20. Motor V	1. On Roac	No	No	Belted	No	No	No	No	No	No	No	No	No	No		NOT_RD	VDOT Inter	Yes	No	Yes	Yes	5. Hampto	114	114. City o	4-Minor Ar	3-Two-Wa	Urban	NonVDOT	5	3. City or T	Hampton R	HAMP	S-VA114PR ABERDEEN RD	2.4	1072285	43.63	-76.4058	37.03202
212645168	2021	9/20/2021 5:00	1830	18:30	B	B	0	0	1	0	1	0	0	2	2. Angle	ANG	Bike	1. No Adve	3. Dusk	Day	1. Dry	Dry	8. Non-Inte	1. Straight	1. Concret	1. No Defe	4. One-Wa	1. Not at In	1. No Traffi	6. No Traffi	2. No			3. No	22. Bicycle	8. Off Roac	No	No	Belted	Yes	No	No	No	No	No	No	No	No	No		NOT_RD	Urban Inte	No	No	Yes	No	5. Hampto	114	114. City o	4-Minor Ar	3-Two-Wa	Urban	NonVDOT	5	3. City or T	Hampton R	HAMP	R-VA SR00169SB	5.98	1064130	242.58	-76.3301	37.05506
223395093	2022	12/2/2022 5:00	1651	16:51	C	C	0	0	0	2	2	0	0	2	2. Angle	ANG	No	1. No Adve	3. Dusk	Day	1. Dry	Dry	10. Interse	1. Straight	2. Blackto	1. No Defe	1. Two-Wa	4. Four Ap	6. Traffic L	1. Yes - Wo	2. No			3. No	20. Motor V	1. On Roac	No	No	Belted	No	No	No	No	No	Yes	No	No	No	No		NOT_RD	Urban Inte	No	No	Yes	No	5. Hampto	114	114. City o	4-Minor Ar	4-Two-Wa	Urban	NonVDOT	5	3. City or T	Hampton R	HAMP	R-VA US00258EB	67.68	1062430	74.38	-76.3197	37.02245
223395094	2022	11/29/2022 5:00	1517	15:17	C	C	0	0	0	2	2	0	0	2	4. Sideswipe - Same Direction	SSS	No	1. No Adve	2. Daylight	Day	1. Dry	Dry	10. Interse	1. Straight	2. Blackto	1. No Defe	2. Two-Wa	3. Three Ap	3. Traffic S	1. Yes - Wo	2. No			3. No	20. Motor V	1. On Roac	No	No	Belted	No	No	No	No	No	No	No	No	No	No		NOT_RD	Urban Inte	No	Yes	Yes	No	5. Hampto	114	114. City o	4-Minor Ar	3-Two-Wa	Urban	NonVDOT	5	3. City or T	Hampton R	HAMP	S-VA114PR KING ST N	0.69	253424	53.17	-76.3484	37.03998
223395103	2022	12/3/2022 5:00	1045	10:45	O	PDO	0	0	0	0	0	0	0	2	2. Angle	ANG	No	1. No Adve	2. Daylight	Day	2. Wet	Wet	9. Within In	1. Straight	2. Blackto	1. No Defe	3. Two-Wa	4. Four Ap	3. Traffic S	1. Yes - Wo	2. No			3. No	20. Motor V	1. On Roac	No	No	Belted	No	No	No	No	No	No	No	No	No	No		NOT_RD	Urban Inte	Yes	No	Yes	No	5. Hampto	114	114. City o	4-Minor Ar	4-Two-Wa	Urban	NonVDOT	5	3. City or T	Hampton R	HAMP	R-VA SR00278SB	0.41	746578	20.14	-76.3476	37.04954
223395104	2022	11/30/2022 5:00	850	8:50	O	PDO	0	0	0	0	0	0	0	2	1. Rear End	RE	No	5. Rain	2. Daylight	Day	2. Wet	Wet	1. Main-Lin	1. Straight	2. Blackto	1. No Defe	3. Two-Wa	1. Not at In	3. Traffic S	1. Yes - Wo	2. No			3. No	20. Motor V	1. On Roac	No	No	Belted	No	No	No	No	No	No	No	No	No	Yes	18	NOT_RD	Urban Inte	No	Yes	Yes	No	5. Hampto	114	114. City o	3-Principal	4-Two-Wa	Urban	NonVDOT	5	3. City or T	Hampton R	HAMP	S-VA114NP HAMPTON ROADS CENTER PKWY	1.23	716613	100.93	-76.4269	37.0602
223395105	2022	11/28/2022 5:00	715	7:15	C	C	0	0	0	3	3	0	0	2	2. Angle	ANG	No	1. No Adve	2. Daylight	Day	1. Dry	Dry	10. Interse	1. Straight	2. Blackto	1. No Defe	3. Two-Wa	3. Three Ap	3. Traffic S	1. Yes - Wo	2. No			3. No	20. Motor V	1. On Roac	No	No	Belted	No	No	No	No	No	No	No	No	No	No		NOT_RD	Urban Inte	Yes	No	Yes	No	5. Hampto	114	114. City o	3-Principal	4-Two-Wa	Urban	NonVDOT	5	3. City or T	Hampton R	HAMP	R-VA US00258EB	66.28	1080039	43.06	-76.331	37.03981
223395107	2022	12/2/2022 5:00	1210	12:10	C	C	0	0	0	2	2	0	0	2	15. Backed Into	BI	No	1. No Adve	2. Daylight	Day	1. Dry	Dry	9. Within In	1. Straight	2. Blackto	1. No Defe	1. Two-Wa	3. Three Ap	4. Stop Sig	1. Yes - Wo	2. No			3. No	20. Motor V	1. On Roac	No	No	Belted	No	No	No	No	No	No	No	No	No	No		NOT_RD	VDOT Inter	No	No	Yes	No	5. Hampto	114	114. City o	7-Local (J,6	3-Two-Wa	Urban	NonVDOT	5	3. City or T	Hampton R	HAMP	S-VA114NP 52ND ST	0.02	253368	80.59	-76.4019	37.00801
223395108	2022	12/2/2022 5:00	1542	15:42	C	C	0	0	0	2	2	0	0	2	1. Rear End	RE	No	1. No Adve	2. Daylight	Day	1. Dry	Dry	8. Non-Inte	1. Straight	2. Blackto	1. No Defe	2. Two-Wa	1. Not at In	3. Traffic S	1. Yes - Wo	2. No			3. No	20. Motor V	1. On Roac	No	No	Belted	No	No	No	No	No	No	No	Yes	No	No		NOT_RD	Urban Inte	No	No	Yes	No	5. Hampto	114	114. City o	3-Principal	4-Two-Wa	Urban	NonVDOT	5	3. City or T	Hampton R	HAMP	R-VA US00258WB	59.82	253129	129.34	-76.4392	37.02205
223395109	2022	12/2/2022 5:00	1443	14:43	C	C	0	0	0	2	2	0	0	3	2. Angle	ANG	No	1. No Adve	2. Daylight	Day	1. Dry	Dry	10. Interse	1. Straight	2. Blackto	1. No Defe	3. Two-Wa	3. Three Ap	3. Traffic S	1. Yes - Wo	2. No			3. No	20. Motor V	1. On Roac	No	No	Belted	No	No	No	No	No	No	No	No	No	Yes	10	NOT_RD	VDOT Inter	Yes	No	Yes	No	5. Hampto	114	114. City o	3-Principal	4-Two-Wa	Urban	NonVDOT	5	3. City or T	Hampton R	HAMP	R-VA US00258EB	62.42	50659	56.29	-76.3985	37.03945
182705135	2018	9/26/2018 5:00	1549	15:49	C	C	0	0	0	2	2	0	0	2	2. Angle	ANG	No	1. No Adve	2. Daylight	Day	1. Dry	Dry	9. Within In	1. Straight	2. Blackto	1. No Defe	3. Two-Wa	3. Three Ap	3. Traffic S	1. Yes - Wo	2. No			3. No	20. Motor V	1. On Roac	No	No	Belted	No	No	No	No	No	No	No	No	No	No		NOT_RD	Urban Inte	No	No	Yes	No	5. Hampto	114	114. City o	4-Minor Ar	4-Two-Wa	Urban	NonVDOT	5	3. City or T	Hampton R	HAMP	R-VA US00060EB	274.28	1079588	0	-76.3333	37.02547
223395113	2022	12/3/2022 5:00	516	5:16	C	C	0	0	0	1	1	0	0	1	9. Fixed Object - Off Road	FOOR	No	1. No Adve	4. Darknes	Night	1. Dry	Dry	8. Non-Inte	1. Straight	2. Blackto	1. No Defe	2. Two-Wa	1. Not at In	1. No Traffi	1. Yes - Wo	2. No			3. No	14. Ditch	1. On Roac	No	No	Belted	No	No	No	No	No	No	No	No	No	No		RD RIGHT	Not Interse	No	No	No	Yes	5. Hampto	114	114. City o	1-Interstat	1-One-Wa	Urban	VDOT Inter	5	1. State Hw	Hampton R	HAMP	R-VA IS00664EB RMP003.00A	0.14			-76.4033	37.00478
182225086	2018	8/9/2018 5:00	46	00:46	A	A	0	1	0	1	2	0	0	2	4. Sideswipe - Same Direction	SSS	No	1. No Adve	4. Darknes	Night	1. Dry	Dry	1. Main-Lin	1. Straight	2. Blackto	1. No Defe	2. Two-Wa	1. Not at In	1. No Traffi	6. No Traffi	2. No			1. Yes	6. Parked V	7. In Parkin	Yes	No	Belted	No	Yes	No	No	No	No	No	No	No	No		NOT_RD	Not Interse	No	No	Yes	Yes	5. Hampto	114	114. City o	5-Major Co	4-Two-Wa	Urban	NonVDOT	5	3. City or T	Hampton R	HAMP	S-VA114PR ANDREWS BLVD	1.16			-76.3114	37.0456
223395119	2022	12/3/2022 5:00	1711	17:11	C	C	0	0	0	1	1	0	0	1	15. Backed Into	BI	No	1. No Adve	5. Darknes	Night	1. Dry	Dry	13. Drivew	2. Curve - L	4. Slag, Gr	1. No Defe	1. Two-Wa	1. Not at In	1. No Traffi	6. No Traffi	2. No			3. No	3. Utility P	4. Roadsid	No	No	Belted	No	No	No	No	No	No	No	No	No	No		RD UNKN	Not Interse	No	No	Yes	Yes	5. Hampto	114	114. City o	7-Local (J,6	3-Two-Wa	Urban	NonVDOT	5	3. City or T	Hampton R	HAMP	S-VA114NP SCOTLAND RD	0.2			-76.3183	37.03047
191725092	2019	6/20/2019 5:00	302	3:02	B	B	0	0	1	0	1	0	0	2	2. Angle	ANG	No	1. No Adve	4. Darknes	Night	1. Dry	Dry	10. Interse	1. Straight	2. Blackto	1. No Defe	3. Two-Wa	3. Three Ap	3. Traffic S	1. Yes - Wo	2. No			2. Yes - Wi	20. Motor V	1. On Roac	Yes	No	Belted	No	No	No	No	No	No	No	No	No	No		NOT_RD	Urban Inte	No	No	Yes	No	5. Hampto	114	114. City o	4-Minor Ar	4-Two-Wa	Urban	NonVDOT	5	3. City or T	Hampton R	HAMP	R-VA US00060EB	274.28	1079588	0	-76.3333	37.02547
223395121	2022	11/10/2022 5:00	645	6:45	O	PDO	0	0	0	0	0	0	0	2	16. Other	OTHR	No	1. No Adve	2. Daylight	Day	1. Dry	Dry	9. Within In	1. Straight	2. Blackto	1. No Defe	3. Two-Wa	3. Three Ap	3. Traffic S	1. Yes - Wo	2. No			3. No	20. Motor V	9. Outside	No	No	Belted	No	No	No	No	No	Yes	No	No	No	No		NOT_RD	VDOT Inter	No	No	Yes	No	5. Hampto	114	114. City o	3-Principal	4-Two-Wa	Urban	NonVDOT	5	3. City or T	Hampton R	HAMP	S-VA114PR HAMPTON ROADS CENTER PKWY	2.17	1279456	15.13	-76.4091	37.05995
213065251	2021	10/25/2021 5:00	1811	18:11	C	C	0	0	0	1	1	0	0	2	2. Angle	ANG	No	1. No Adve	3. Dusk	Day	1. Dry	Dry	8. Non-Inte	1. Straight	2. Blackto	1. No Defe	2. Two-Wa	1. Not at In	6. Traffic L	1. Yes - Wo	2. No			3. No	20. Motor V	1. On Roac	No	No	Belted	No	No	No	No	No	No	No	No	No	No		NOT_RD	Not Interse	No	No	Yes	No	5. Hampto	114	114. City o	4-Minor Ar	3-Two-Wa	Urban	NonVDOT	5	3. City or T	Hampton R	HAMP	S-VA114PR BRIARFIELD RD	1.35			-76.3957	37.02053
223395123	2022	12/4/2022 5:00	53	00:53	A	A	0	1	0	0	1	0	0	2	2. Angle	ANG	No	1. No Adve	4. Darknes	Night	1. Dry	Dry	1. Main-Lin	1. Straight	2. Blackto	1. No Defe	1. Two-Wa	1. Not at In	1. No Traffi	6. No Traffi	2. No			3. No	20. Motor V	1. On Roac	No	No	Belted	No	No	No	No	No	No	No	No	No	No		NOT_RD	Not Interse	Yes	No	Yes	Yes	5. Hampto	114	114. City o	4-Minor Ar	3-Two-Wa	Urban	NonVDOT	5	3. City or T	Hampton R	HAMP	R-VA SR00172SB	2.41	746463	297.98	-76.3934	37.10113
192395076	2019	8/16/2019 5:00	2105	21:05	B	B	0	0	1	0	1	0	0	2	4. Sideswipe - Same Direction	SSS	No	1. No Adve	4. Darknes	Night	1. Dry	Dry	1. Main-Lin	1. Straight	2. Blackto	1. No Defe	3. Two-Wa	3. Three Ap	3. Traffic S	1. Yes - Wo	2. No			3. No	20. Motor V	1. On Roac	No	No	Belted	No	No	No	No	No	No	No	No	No	No		NOT_RD	Urban Inte	Yes	No	Yes	Yes	5. Hampto	114	114. City o	4-Minor Ar	4-Two-Wa	Urban	NonVDOT	5	3. City or T	Hampton R	HAMP	R-VA US00060EB	274.28	1079588	16.27	-76.3333	37.02549
180165176	2018	1/12/2018 5:00	600	6:00	C	C	0	0	0	2	2	0	0	2	4. Sideswipe - Same Direction	SSS	No	5. Rain	4. Darknes	Night	2. Wet	Wet	1. Main-Lin	1. Straight	2. Blackto	1. No Defe	3. Two-Wa	3. Three Ap	3. Traffic S	1. Yes - Wo	2. No			3. No	20. Motor V	1. On Roac	No	No	Belted	No	No	No	No	No	No	No	No	No	No		NOT_RD	Not Interse	No	No	Yes	Yes	5. Hampto	114	114. City o	4-Minor Ar	4-Two-Wa	Urban	NonVDOT	5	3. City or T	Hampton R	HAMP	S-VA114NP BIG BETHEL RD	3.41	731365	274.57	-76.4272	37.06119
223395126	2022	12/3/2022 5:00	1030	10:30	O	PDO	0	0	0	0	0	0	0	2	1. Rear End	RE	No	1. No Adve	2. Daylight	Day	2. Wet	Wet	5. On Entra	1. Straight	2. Blackto	1. No Defe	3. Two-Wa	1. Not at In	6. Traffic L	1. Yes - Wo	2. No			3. No	20. Motor V	1. On Roac	No	No	Belted	No	No	No	No	No	No	No	No	No	No		NOT_RD	VDOT Inter	No	No	Yes	No	5. Hampto	114	114. City o	3-Principal	4-Two-Wa	Urban	NonVDOT	5	3. City or T	Hampton R	HAMP	R-VA US00258WB	65.16	1068042	84.17	-76.3508	37.04366
212515131	2021	9/3/2021 5:00	512	5:12	A	A	0	1	0	1	2	0	0	2	3. Head On	HO	No	1. No Adve	4. Darknes	Night	1. Dry	Dry	10. Interse	1. Straight	2. Blackto	1. No Defe	3. Two-Wa	4. Four Ap	3. Traffic S	1. Yes - Wo	2. No			3. No	20. Motor V	1. On Roac	No	No	Belted	No	No	No	No	No	No	Yes	No	No	No		NOT_RD	Urban Inte	No	No	Yes	Yes	5. Hampto	114	114. City o	5-Major Co	3-Two-Wa	Urban	NonVDOT	5	3. City or T	Hampton R	HAMP	S-VA114PR NEWMARKET DR	0.14	253129	0	-76.4395	37.02176
193025080	2019	10/24/2019 5:00	800	8:00	O	PDO	0	0	0	0	0	0	0	2	2. Angle	ANG	No	1. No Adve	2. Daylight	Day	1. Dry	Dry	9. Within In	1. Straight	2. Blackto	1. No Defe	3. Two-Wa	3. Three Ap	3. Traffic S	1. Yes - Wo	2. No			3. No	20. Motor V	1. On Roac	No	No	Belted	No	No	No	No	No	No	No	No	No	No		NOT_RD	Urban Inte	No	No	Yes	No	5. Hampto	114	114. City o	4-Minor Ar	4-Two-Wa	Urban	NonVDOT	5	3. City or T	Hampton R	HAMP	R-VA US00060EB	274.28	1079588	16.27	-76.3333	37.02549
223395130	2022	11/29/2022 5:00	1554	15:54	O	PDO	0	0	0	0	0	0	0	2	2. Angle	ANG	No	1. No Adve	2. Daylight	Day	1. Dry	Dry	9. Within In	1. Straight	2. Blackto	1. No Defe	2. Two-Wa	4. Four Ap	4. Stop Sig	1. Yes - Wo	2. No			3. No	20. Motor V	1. On Roac	No	No	Belted	No	No	No	No	No	Yes	No	No	No	No		NOT_RD	Urban Inte	No	No	Yes	No	5. Hampto	114	114. City o	4-Minor Ar	4-Two-Wa	Urban	NonVDOT	5	3. City or T	Hampton R	HAMP	S-VA114NP RIP RAP RD	0.24			-76.3506	37.03688

223395131	2022	11/30/2022 5:00	1500	15:00	O	PDO	0	0	0	0	0	0	0	2	5. Sideswipe - Opposite Direction	SSO	No	1. No Adve	2. Daylight	Day	2. Wet	Wet	1. Main-Lin	1. Straight	2. Blacktop	1. No Defe	1. Two-Wa	1. Not at In	6. Traffic L	1. Yes - Wo	2. No			3. No	20. Motor V	1. On Road	No	No	Belted	No	No	No	No	No	No	No	No	No	No		RD_UNKN	Not Interse	No	Yes	Yes	No	5. Hampto	114	114. City o	7-Local (J,6	3-Two-Way	Urban	NonVDOT	5	3. City or T	Hampton F	HAMP	S-VA114NP WEAVER RD E		0.4			-76.3996	37.0347
233605180	2023	12/21/2023 5:00	1759	17:59	C	C	0	0	0	1	1	0	0	2	2. Angle	ANG	No	1. No Adve	4. Darknes	Night	1. Dry	Dry	10. Interse	1. Straight	2. Blacktop	1. No Defe	1. Two-Wa	4. Four App	4. Stop Sig	1. Yes - Wo	2. No			3. No	20. Motor V	1. On Road	No	No	Belted	No	No	No	No	No	Yes	No	No	No	No		NOT_RD	VDOT Inter	No	No	Yes	Yes	5. Hampto	114	114. City o	5-Major Co	4-Two-Way	Urban	NonVDOT	5	3. City or T	Hampton F	HAMP	S-VA114PR ORCUTT AVE		0.84	1075951	42.96	-76.4401	37.03301
223395145	2022	12/1/2022 5:00	1515	15:15	C	C	0	0	0	2	2	0	0	2	1. Rear End	RE	No	1. No Adve	2. Daylight	Day	1. Dry	Dry	10. Interse	1. Straight	2. Blacktop	1. No Defe	1. Two-Wa	2. Two App	4. Stop Sig	1. Yes - Wo	2. No			3. No	20. Motor V	1. On Road	No	No	Belted	No	No	No	No	No	No	No	No	No	No		NOT_RD	VDOT Inter	No	No	Yes	No	5. Hampto	114	114. City o	7-Local (J,6	3-Two-Way	Urban	NonVDOT	5	3. City or T	Hampton F	HAMP	S-VA114PR SALEM ST		0.11	1068042	56.77	-76.351	37.04382
223395256	2022	11/18/2022 5:00	2137	21:37	C	C	0	0	0	1	1	0	0	2	1. Rear End	RE	No	1. No Adve	4. Darknes	Night	1. Dry	Dry	8. Non-Inte	1. Straight	2. Blacktop	1. No Defe	2. Two-Wa	1. Not at In	3. Traffic S	1. Yes - Wo	2. No			3. No	20. Motor V	1. On Road	No	No	Belted	No	No	No	No	No	No	Yes	No	No	No		NOT_RD	Not Interse	No	No	Yes	Yes	5. Hampto	114	114. City o	3-Principal	4-Two-Way	Urban	NonVDOT	5	3. City or T	Hampton F	HAMP	R-VA US00258EB		62.92	754224	293.75	-76.3894	37.04138
223395257	2022	12/3/2022 5:00	42	00:42	A	A	0	1	0	0	1	0	0	1	9. Fixed Object - Off Road	FOOR	No	1. No Adve	4. Darknes	Night	1. Dry	Dry	8. Non-Inte	1. Straight	2. Blacktop	1. No Defe	2. Two-Wa	1. Not at In	1. No Traffi	6. No Traffi	2. No			3. No	28. Ran Of	1. On Road	No	No	Unbelted	No	No	No	No	No	No	No	No	No	Yes	15	RD_UNKN	Not Interse	No	No	Yes	Yes	5. Hampto	114	114. City o	4-Minor Art	3-Two-Way	Urban	NonVDOT	5	3. City or T	Hampton F	HAMP	R-VA SR00351EB		4.64	253088	382.06	-76.3641	37.02665
200925065	2020	2/23/2020 5:00	43	00:43	C	C	0	0	0	1	1	0	0	2	16. Other	OTHR	No	1. No Adve	4. Darknes	Night	1. Dry	Dry	10. Interse	10. On/Off	2. Blacktop	1. No Defe	3. Two-Wa	4. Four App	3. Traffic S	1. Yes - Wo	2. No			3. No	20. Motor V	1. On Road	No	No	Belted	No	No	No	No	No	No	No	No	No	No		NOT_RD	VDOT Inter	Yes	No	Yes	Yes	5. Hampto	114	114. City o	3-Principal	4-Two-Way	Urban	NonVDOT	5	3. City or T	Hampton F	HAMP	R-VA SR00134EB		10.91	253026	7.18	-76.3643	37.03512
223395260	2022	12/3/2022 5:00	2149	21:49	C	C	0	0	0	2	2	0	0	2	2. Angle	ANG	No	5. Rain	4. Darknes	Night	2. Wet	Wet	10. Interse	1. Straight	2. Blacktop	1. No Defe	3. Two-Wa	4. Four App	3. Traffic S	1. Yes - Wo	2. No			3. No	20. Motor V	1. On Road	No	No	Belted	No	No	No	No	No	No	No	No	No	No		NOT_RD	Urban Inte	No	Yes	Yes	Yes	5. Hampto	114	114. City o	3-Principal	4-Two-Way	Urban	NonVDOT	5	3. City or T	Hampton F	HAMP	R-VA US00258EB		63	754224	17.98	-76.3885	37.04157
201275033	2020	5/5/2020 5:00	2124	21:24	C	C	0	0	0	1	1	0	0	2	2. Angle	ANG	No	1. No Adve	4. Darknes	Night	1. Dry	Dry	9. Within In	1. Straight	2. Blacktop	1. No Defe	3. Two-Wa	3. Three Ap	3. Traffic S	1. Yes - Wo	2. No			3. No	20. Motor V	1. On Road	No	No	Belted	No	No	No	No	No	No	No	No	No	No		NOT_RD	VDOT Inter	No	Yes	Yes	Yes	5. Hampto	114	114. City o	3-Principal	4-Two-Way	Urban	NonVDOT	5	3. City or T	Hampton F	HAMP	R-VA SR00134EB		10.91	253026	8.31	-76.3643	37.03511
223395424	2022	12/5/2022 5:00	1755	17:55	O	PDO	0	0	0	0	0	0	0	2	4. Sideswipe - Same Direction	SSS	No	1. No Adve	4. Darknes	Night	1. Dry	Dry	5. On Entra	2. Curve - L	2. Blacktop	1. No Defe	4. One-Wa	1. Not at In	6. Traffic L	1. Yes - Wo	2. No			3. No	20. Motor V	1. On Road	No	No	Belted	No	No	No	No	No	No	No	No	No	Yes	5	NOT_RD	Not Interse	No	No	No	Yes	5. Hampto	114	114. City o	1-Interstat	1-One-Way	Urban	VDOT Prim	5	1. State Hw	Hampton F	HAMP	R-VA US00258EB	RMP063.00A	0.05			-76.3964	37.03968
201625136	2020	6/7/2020 5:00	600	6:00	C	C	0	0	0	2	2	0	0	2	2. Angle	ANG	No	1. No Adve	2. Daylight	Day	1. Dry	Dry	10. Interse	1. Straight	2. Blacktop	1. No Defe	3. Two-Wa	3. Three Ap	3. Traffic S	1. Yes - Wo	2. No			3. No	20. Motor V	1. On Road	No	No	Belted	No	No	No	No	No	No	No	No	No	Yes	10	NOT_RD	VDOT Inter	No	No	Yes	No	5. Hampto	114	114. City o	3-Principal	4-Two-Way	Urban	NonVDOT	5	3. City or T	Hampton F	HAMP	R-VA SR00134EB		10.91	253026	16.62	-76.3642	37.0351
223405073	2022	12/5/2022 5:00	738	7:38	O	PDO	0	0	0	0	0	0	0	2	3. Head On	HO	No	1. No Adve	2. Daylight	Day	1. Dry	Dry	10. Interse	1. Straight	1. Concret	1. No Defe	1. Two-Wa	4. Four App	4. Stop Sig	1. Yes - Wo	2. No			3. No	20. Motor V	1. On Road	No	No	Belted	No	No	No	No	No	No	No	No	No	No		NOT_RD	VDOT Inter	No	No	Yes	No	5. Hampto	114	114. City o	7-Local (J,6	3-Two-Way	Urban	NonVDOT	5	3. City or T	Hampton F	HAMP	S-VA114PR PATRICIAN DR		0.55	1074687	5.29	-76.4196	37.04782
223405075	2022	12/5/2022 5:00	1741	17:41	C	C	0	0	0	2	2	0	0	2	2. Angle	ANG	No	1. No Adve	4. Darknes	Night	1. Dry	Dry	1. Main-Lin	1. Straight	2. Blacktop	1. No Defe	3. Two-Wa	1. Not at In	3. Traffic S	1. Yes - Wo	2. No			3. No	20. Motor V	1. On Road	No	No	Belted	No	No	No	No	No	No	No	No	No	No		NOT_RD	Not Interse	No	No	Yes	Yes	5. Hampto	114	114. City o	3-Principal	4-Two-Way	Urban	NonVDOT	5	3. City or T	Hampton F	HAMP	R-VA US00258EB		63.47	253078	275.53	-76.3802	37.04335
223405097	2022	10/29/2022 5:00	609	6:09	O	PDO	0	0	0	0	0	0	0	1	9. Fixed Object - Off Road	FOOR	No	1. No Adve	4. Darknes	Night	1. Dry	Dry	5. On Entra	10. On/Off	2. Blacktop	1. No Defe	1. Two-Wa	1. Not at In	6. Traffic L	1. Yes - Wo	2. No			3. No	15. Other P	2. Shoulde	No	No	Belted	No	No	No	No	No	Yes	No	No	No	No		RD_RIGHT	Not Interse	No	No	Yes	Yes	5. Hampto	114	114. City o	3-Principal	4-Two-Way	Urban	NonVDOT	5	3. City or T	Hampton F	HAMP	R-VA US00258EB		62.65			-76.3935	37.04055
220315355	2022	1/21/2022 5:00	1729	17:29	B	B	0	0	1	0	1	0	0	2	3. Head On	HO	No	6. Snow	4. Darknes	Night	3. Snowy	Wet	9. Within In	1. Straight	2. Blacktop	1. No Defe	3. Two-Wa	4. Four App	3. Traffic S	1. Yes - Wo	2. No			3. No	20. Motor V	1. On Road	No	No	Belted	No	No	No	No	No	No	No	No	No	No		NOT_RD	Urban Inte	No	Yes	Yes	Yes	5. Hampto	114	114. City o	5-Major Co	3-Two-Way	Urban	NonVDOT	5	3. City or T	Hampton F	HAMP	S-VA114PR NEWMARKET DR		0.14	253129	0	-76.4395	37.02176
223405099	2022	12/5/2022 5:00	1327	13:27	O	PDO	0	0	0	0	0	0	0	2	5. Sideswipe - Opposite Direction	SSO	No	1. No Adve	2. Daylight	Day	1. Dry	Dry	10. Interse	1. Straight	2. Blacktop	1. No Defe	2. Two-Wa	3. Three Ap	3. Traffic S	1. Yes - Wo	2. No			3. No	20. Motor V	1. On Road	No	No	Belted	No	No	No	No	No	No	No	No	No	No		NOT_RD	Urban Inte	No	No	Yes	No	5. Hampto	114	114. City o	4-Minor Art	4-Two-Way	Urban	NonVDOT	5	3. City or T	Hampton F	HAMP	R-VA SR00278NB		0.02	253165	5.22	-76.3481	37.04398
223405100	2022	12/5/2022 5:00	1709	17:09	C	C	0	0	0	2	2	0	0	2	1. Rear End	RE	No	1. No Adve	4. Darknes	Night	1. Dry	Dry	10. Interse	1. Straight	2. Blacktop	1. No Defe	2. Two-Wa	4. Four App	3. Traffic S	1. Yes - Wo	2. No			3. No	20. Motor V	1. On Road	No	No	Belted	No	No	No	No	No	No	No	No	No	No		NOT_RD	Urban Inte	No	No	Yes	Yes	5. Hampto	114	114. City o	7-Local (J,6	3-Two-Way	Urban	NonVDOT	5	3. City or T	Hampton F	HAMP	S-VA114PR COLISEUM DR		2.02	1077824	312.02	-76.3925	37.05921
223405176	2022	11/12/2022 5:00	1045	10:45	C	C	0	0	0	3	3	0	0	2	1. Rear End	RE	No	1. No Adve	2. Daylight	Day	1. Dry	Dry	10. Interse	1. Straight	2. Blacktop	1. No Defe	2. Two-Wa	4. Four App	3. Traffic S	1. Yes - Wo	2. No			3. No	20. Motor V	1. On Road	No	No	Belted	No	No	No	No	No	No	Yes	No	No	No		NOT_RD	Urban Inte	No	No	Yes	No	5. Hampto	114	114. City o	3-Principal	4-Two-Way	Urban	NonVDOT	5	3. City or T	Hampton F	HAMP	R-VA US00258EB		63.24	754225	59.71	-76.3843	37.04251
223405177	2022	11/12/2022 5:00	1539	15:39	C	C	0	0	0	1	1	0	0	2	1. Rear End	RE	No	1. No Adve	2. Daylight	Day	1. Dry	Dry	10. Interse	1. Straight	1. Concret	1. No Defe	2. Two-Wa	2. Two App	3. Traffic S	1. Yes - Wo	2. No			3. No	20. Motor V	1. On Road	No	No	Belted	No	No	No	No	No	No	No	No	No	Yes	5	NOT_RD	VDOT Inter	No	No	Yes	No	5. Hampto	114	114. City o	3-Principal	4-Two-Way	Urban	NonVDOT	5	3. City or T	Hampton F	HAMP	S-VA114PR HAMPTON ROADS CENTER PKWY		0.36	734434	5.72	-76.4425	37.06237
212325106	2021	8/10/2021 5:00	833	8:33	C	C	0	0	0	4	4	0	0	3	2. Angle	ANG	No	1. No Adve	2. Daylight	Day	1. Dry	Dry	1. Main-Lin	1. Straight	2. Blacktop	1. No Defe	2. Two-Wa	1. Not at In	6. Traffic L	1. Yes - Wo	2. No			3. No	20. Motor V	1. On Road	No	No	Belted	No	No	No	No	No	No	No	No	No	No		NOT_RD	Urban Inte	No	No	Yes	No	5. Hampto	114	114. City o	4-Minor Art	4-Two-Way	Urban	NonVDOT	5	3. City or T	Hampton F	HAMP	R-VA SR00169NB		5.99	1064130	199.66	-76.3302	37.05498
223405192	2022	11/13/2022 5:00	149	1:49	O	PDO	0	0	0	0	0	0	0	1	10. Deer	DEER	No	1. No Adve	4. Darknes	Night	1. Dry	Dry	8. Non-Inte	1. Straight	2. Blacktop	1. No Defe	2. Two-Wa	1. Not at In	6. Traffic L	1. Yes - Wo	2. No			3. No	23. Animal	1. On Road	No	Yes	Belted	No	No	No	No	No	No	No	No	No	No		NOT_RD	Not Interse	No	Yes	Yes	Yes	5. Hampto	114	114. City o	4-Minor Art	4-Two-Way	Urban	NonVDOT	5	3. City or T	Hampton F	HAMP	R-VA SR00172SB		0.17			-76.3921	37.07982
223405193	2022	11/13/2022 5:00	1402	14:02	C	C	0	0	0	1	1	0	0	2	1. Rear End	RE	No	1. No Adve	2. Daylight	Day	1. Dry	Dry	9. Within In	1. Straight	2. Blacktop	1. No Defe	2. Two-Wa	2. Two App	4. Stop Sig	1. Yes - Wo	2. No			3. No	20. Motor V	1. On Road	No	No	Belted	No	No	No	No	No	No	No	No	No	No		NOT_RD	Urban Inte	No	No	Yes	No	5. Hampto	114	114. City o	5-Major Co	3-Two-Way	Urban	NonVDOT	5	3. City or T	Hampton F	HAMP	S-VA114PR E LITTLE BACK RIVER RD		0.97			-76.3377	37.06468
223405194	2022	12/4/2022 5:00	1848	18:48	B	B	0	0	1	0	1	0	0	2	1. Rear End	RE	No	1. No Adve	4. Darknes	Night	1. Dry	Dry	5. On Entra	1. Straight	1. Concret	1. No Defe	3. Two-Wa	1. Not at In	6. Traffic L	1. Yes - Wo	2. No			3. No	20. Motor V	1. On Road	No	No	Unbelted	No	Yes	No	No	Yes	Yes	No	No	No	No		NOT_RD	Not Interse	No	No	Yes	Yes	5. Hampto	114	114. City o	1-Interstat	4-Two-Way	Urban	VDOT Inter	5	1. State Hw	Hampton F	HAMP	R-VA IS00064WB		261.51			-76.4243	37.06385
240645230	2024	3/2/2024 5:00	946	9:46	O	PDO	0	0	0	0	0	0	0	2	2. Angle	ANG	No	5. Rain	2. Daylight	Day	2. Wet	Wet	9. Within In	1. Straight	2. Blacktop	1. No Defe	3. Two-Wa	4. Four App	3. Traffic S	1. Yes - Wo	2. No			3. No	20. Motor V	1. On Road	No	No	Belted	No	No	No	No	No	No	No	No	No	No		NOT_RD	Urban Inte	No	Yes	Yes	No	5. Hampto	114	114. City o	4-Minor Art	4-Two-Way	Urban	NonVDOT	5	3. City or T	Hampton F	HAMP	R-VA SR00415EB		1.21	253181	112.56	-76.3887	37.02589
242265043	2024	8/11/2024 5:00	1724	17:24	C	C	0	0	0	2	2	0	0	2	4. Sideswipe - Same Direction	SSS	No	1. No Adve	2. Daylight	Day	1. Dry	Dry	10. Interse	1. Straight	2. Blacktop	1. No Defe	3. Two-Wa	2. Two App	4. Stop Sig	1. Yes - Wo	2. No			3. No	20. Motor V	1. On Road	No	No	Belted	No	No	No	No	No	No	No	No	No	No		NOT_RD	VDOT Inter	Yes	No	Yes	No	5. Hampto	114	114. City o	5-Major Co	4-Two-Way	Urban	NonVDOT	5	3. City or T	Hampton F	HAMP	S-VA114NP ORCUTT AVE		0.84	1075951	45.3	-76.4402	37.0329
223405209	2022	11/14/2022 5:00	851	8:51	O	PDO	0	0	0	0	0	0	0	2	3. Head On	HO	No	1. No Adve	2. Daylight	Day	1. Dry	Dry	9. Within In	1. Straight	2. Blacktop	1. No Defe	3. Two-Wa	3. Three Ap	4. Stop Sig	1. Yes - Wo	2. No			3. No	20. Motor V	1. On Road	No	No	Belted	No	No	No	No	No	No	No	No	No	Yes	5	NOT_RD	Urban Inte	No	No	Yes	No	5. Hampto	114	114. City o	4-Minor Art	3-Two-Way	Urban	NonVDOT	5	3. City or T	Hampton F	HAMP	R-VA SR00351WB		6.06	1080183	39.51	-76.3391	37.03147
223405210	2022	11/14/2022 5:00	1010	10:10	C	C	0	0	0	2	2	0	0	2	4. Sideswipe - Same Direction	SSS	No	1. No Adve	2. Daylight	Day	1. Dry	Dry	1. Main-Lin	1. Straight	2. Blacktop	1. No Defe	2. Two-Wa	1. Not at In	6. Traffic L	1. Yes - Wo	2. No			3. No	20. Motor V	1. On Road	No	No	Belted	No	No	No	No	No	No	No	No	No	No		NOT_RD	Not Interse	No	Yes	Yes	No	5. Hampto	114	114. City o	3-Principal	4-Two-Way	Urban	NonVDOT	5	3. City or T	Hampton F	HAMP	R-VA US00258WB		64.92	253144	472.57	-76.3547	37.04373
223405211	2022	11/14/2022 5:00	1218	12:18	O	PDO	0	0	0	0	0	0	0	2	1. Rear End	RE	No	1. No Adve	2. Daylight	Day	1. Dry	Dry	10. Interse	2. Curve - L	2. Blacktop	1. No Defe	3. Two-Wa	4. Four App	8. Yield Sig	1. Yes - Wo	2. No			3. No	20. Motor V	1. On Road	No	No	Belted	No	No	No	No	No	No	No	No	No	No		NOT_RD	Urban Inte	Yes	Yes	Yes	No	5. Hampto	114	114. City o	4-Minor Art	3-Two-Way	Urban	NonVDOT	5	3. City or T	Hampton F	HAMP	R-VA SR00172SB		1.89	253123	64.63	-76.3929	37.09371
180125268	2018	1/9/2018 5:00	1604	16:04	C	C	0	0	0	2	2	0	0	2	4. Sideswipe - Same Direction	SSS	No	1. No Adve	2. Daylight	Day	10. Slush	Wet	1. Main-Lin	1. Straight	2. Blacktop	1. No Defe	3. Two-Wa	1. Not at In	1. No Traffi	6. No Traffi	2. No			3. No	20. Motor V	1. On Road	No	No	Belted	No	Yes	No	No	No	No	No	No	No	No		NOT_RD	Urban Inte	No	Yes	Yes	No	5. Hampto	114	114. City o	5-Major Co	4-Two-Way	Urban	NonVDOT	5	3. City or T	Hampton F	HAMP	R-VA SR00143SB		5.19	1070760	59.32	-76.374	37.00926
223405226	2022	11/15/2022 5:00	809	8:09	O	PDO	0	0	0	0	0	0	0	2	2. Angle	ANG	No	1. No Adve	2. Daylight	Day	1. Dry	Dry	9. Within In	1. Straight	2. Blacktop	1. No Defe	1. Two-Wa	4. Four App	4. Stop Sig	1. Yes - Wo	2. No			3. No	20. Motor V	1. On Road	No	No	Belted	No	No	No	No	No	No	No	No	No	No		NOT_RD	Urban Inte	No	No	Yes	No	5. Hampto	114	114. City o	7-Local (J,6	3-Two-Way	Urban	NonVDOT	5	3. City or T	Hampton F	HAMP	S-VA114PR ROBERTA DR		0.31			-76.4287	37.03717
201885114	2020	6/29/2020 5:00	832	8:32	C	C	0	0	0	2	2	0	0	2	2. Angle	ANG	No	1. No Adve	2. Daylight	Day	1. Dry	Dry	8. Non-Inte	1. Straight	2. Blacktop	1. No Defe	2. Two-Wa	1. Not at In	3. Traffic S	1. Yes - Wo	2. No			3. No	20. Motor V	1. On Road	No	No	Belted	No	No	No	No	No	No	No	No	No	No		NOT_RD	VDOT Inter	No	Yes	Yes	No	5. Hampto	114	114. City o	3-Principal	4-Two-Way	Urban	NonVDOT	5	3. City or T	Hampton F	HAMP	R-VA SR00134EB		10.91	253026	8.31	-76.3643	37.03511
223405248	2022	11/15/2022 5:00	1752	17:52	C	C	0	0	0	2	2	0	0	2	1. Rear End	RE	No	5. Rain	4. Darknes	Night	2. Wet	Wet	2. Accelera	3. Grade - S	2. Blacktop	1. No Defe	1. Two-Wa	3. Three Ap	6. Traffic L	1. Yes - Wo	2. No			3. No	20. Motor V	1. On Road	No	No	Belted	No	No	No	No	No	No	No	No	No	No		NOT_RD	VDOT Inter	No	Yes	No	Yes	5. Hampto	114	114. City o	1-Interstat	1-One-Way	Urban	VDOT Inter	5	1. State Hw	Hampton F	HAMP	R-VA IS00664EB	RMP002.00A	0.15	253573	77.56	-76.3865	37.01701
223405253	2022	11/15/2022 5:00	2234	22:34	C	C	0	0	0	2	2	0	0	2	4. Sideswipe - Same Direction	SSS	No	1. No Adve	4. Darknes	Night	2. Wet	Wet	9. Within In	1. Straight	2. Blacktop	1. No Defe	3. Two-Wa	4. Four App	3. Traffic S	1. Yes - Wo	2. No			3. No	20. Motor V	1. On Road	No	No	Belted	No	No	No	No	No	No	No	No	No	No		NOT_RD	Urban Inte	No	No	Yes	Yes	5. Hampto	114	114. City o	5-Major Co	3-Two-Way	Urban	NonVDOT	5	3. City or T	Hampton F	HAMP	S-VA114PR NEWMARKET DR		0.14	253129	0	-76.4395	37.02176
223405254	2022	11/15/2022 5:00	2030	20:30	C	C	0	0	0	1	1	0	0	1	8. Non-Collision	NC	No	5. Rain	4. Darknes	Night	2. Wet	Wet	8. Non-Inte	10. On/Off	2. Blacktop	1. No Defe	1. Two-Wa	1. Not at In	1. No Traffi	6. No Traffi	2. No			3. No	35. Cross I	1. On Road	No	No	Belted	No	No	No	No	No	No	No	No	No	No		NOT_RD	VDOT Inter	No	Yes	Yes	Yes	5. Hampto	114	114. City o	7-Local (J,6	3-Two-Way	Urban	NonVDOT	5	3. City or T	Hampton F	HAMP	S-VA114NP POWER PLANT WAY		0.1	50659	136.43	-76.3987	37.03923
223405255	2022	11/15/2022 5:00	2010	20:10	C	C	0	0	0	3	3	0	0	2	3. Head On	HO	No	5. Rain	4. Darknes	Night	2. Wet	Wet	1. Main-Lin	1. Straight	2. Blacktop	1. No Defe	3. Two-Wa	1. Not at In	3. Traffic S	1. Yes - Wo	2. No			3. No	20. Motor V	1. On Road	No	No	Belted	No	No	No	No	No	No	No	No	No	No		NOT_RD	Urban Inte	No	Yes	Yes	Yes	5. Hampto	114	114. City o	3-Principal	3-Two-Way	Urban	NonVDOT	5	3. City or T	Hampton F	HAMP	R-VA US00258EB		62.22	253136	149.84	-76.402	37.0387
223405297	2022	11/30/2022 5:00	1019	10:19	C	C	0	0	0	1	1	0	0	3	1. Rear End	RE	No	5. Rain	2. Daylight	Day	2. Wet	Wet	1. Main-Lin	1. Straight	2. Blacktop	1. No Defe	3. Two-Wa	4. Four App	1. No Traffi	6. No Traffi	2. No			3. No	20. Motor V	1. On Road	No	No	Belted	No	No	No	No	No	Yes	No	No	No	No		NOT_RD	Urban Inte	No	No	Yes	No	5. Hampto	114	114. City o	3-Principal	4-Two-Way	Urban	NonVDOT	5	3. City or T	Hampton F	HAMP	R-VA US00258EB		65.66	1080029	5.19	-76.3412	37.04333
223415112	2022	10/6/2022 5:00	1600	16:00	C	C	0	0	0	1	1	0	0	2	8. Non-Collision	NC	No	1. No Adve	2. Daylight	Day	1. Dry	Dry	8. Non-Inte	1. Straight	2. Blacktop	1. No Defe	1. Two-Wa	1. Not at In	1. No Traffi	6. No Traffi	2. No			3. No	20. Motor V	1. On Road	No	No	Belted	No	No	No	No	No	Yes	No	No	No	No		NOT_RD	Not Interse	No	No	Yes	No	5. Hampto	114	114. City o	7-Local (J,6)		Urban	NonVDOT	5	3. City or T	Hampton F	HAMP	S-VA114PR NETTLES LN		0.52			-76.3918	37.07037
250385167	2025	1/17/2025 5:00	1815	18:15	C	C	0	0	0	1	1	0	0	2	1. Rear End	RE	No	1. No Adve	4. Darknes	Night	1. Dry	Dry	1. Main-Lin	1. Straight	2. Blacktop	1. No Defe	2. Two-Wa	1. Not at In	3. Traffic S	1. Yes - Wo	2. No			3. No	20. Motor V	1. On Road	No	No	Belted	No	Yes	No	No	No	Yes	No	No	No	No		NOT_RD	Not Interse	No	No	Yes	Yes	5. Hampto	114	114. City o	4-Minor Art	4-Two-Way	Urban	NonVDOT	5	3. City or T	Hampton F	HAMP	S-VA114PR BIG BETHEL RD		3.41	731365	306.29	-76.4271	37.06106
223415117	2022	12/6/2022 5:00	1450	14:50	C	C	0	0	0	2	2	0	0	2	2. Angle	ANG	No	1. No Adve	2. Daylight	Day	1. Dry	Dry	1. Main-Lin	1. Straight	2. Blacktop	1. No Defe	3. Two-Wa	2. Two App	3. Traffic S	1. Yes - Wo	2. No			3. No	20. Motor V	1. On Road	No	No	Belted	No	No	No	No	No	No	No	No	No	No		NOT_RD	VDOT Inter	No	No	Yes	No	5. Hampto	114	114. City o	3-Principal	4-Two-Way	Urban	NonVDOT	5	3. City or T	Hampton F	HAMP	R-VA US00258EB		62.39	50659	124.38	-76.3989	37.03937
223415118	2022	12/6/2022 5:00	1640	16:40	A	A	0	3	0	2	5	0	0	2	1. Rear End	RE	No	1. No Adve	3. Dusk	Day	1. Dry	Dry	1. Main-Lin	1. Straight	2. Blacktop	1. No Defe	2. Two-Wa	1. Not at In	1. No Traffi	6. No Traffi	2. No			3. No	20. Motor V	1. On Road	No	No	Belted	No	Yes	No	No	No	No	No	No	No	No		NOT_RD	Not Interse	No	Yes	Yes	No	5. Hampto	114	114. City o	3-Principal	4-Two-Way	Urban	NonVDOT	5	3. City or T	Hampton F	HAMP	R-VA US00258WB		64.1			-76.3694	37.04398
223415120	2022	12/1/2022 5:00	1501	15:01	C	C	0	0	0	2	2	0	0	2	1. Rear End	RE	No	1. No Adve	2. Daylight	Day	1. Dry	Dry	10. Interse	1. Straight	1. Concret	1. No Defe	2. Two-Wa	4. Four App	3. Traffic S	1. Yes - Wo	2. No			3. No	20. Motor V	1. On Road	No	No	Belted	No	No	No	No	No	No	No	No	No	No		NOT_RD	Urban Inte	No	No	Yes	No	5. Hampto	114	114. City o	4-Minor Art	3-Two-Way	Urban	NonVDOT	5	3. City or T	Hampton F	HAMP	R-VA SR00351WB		3.07	253177	131.88	-76.3846	37.01327
183115123	2018	10/21/2018 5:00	1445	14:45	A	A	0	1	0	0	1	0	0	2	2. Angle	ANG	Bike	1. No Adve	2. Daylight	Day	1. Dry	Dry	10. Interse	1. Straight	2. Blacktop	1. No Defe	1. Two-Wa	2. Two App	1. No Traffi	6. No Traffi	2. No			3. No	22. Bicycle	1. On Road	No	No	Belted	Yes	No	No	No	No	No	No	No	No	No		NOT_RD	Urban Inte	Yes	Yes	Yes	No	5. Hampto	114	114. City o	5-Major Co	4-Two-Way	Urban	NonVDOT	5	3. City or T	Hampton F	HAMP	R-VA SR00143NB		5.22	1070760	178.16	-76.3745	37.00915
223415122	2022	12/6/2022 5:00	1539	15:39	B	B	0	0	1	0	1	0	0	2	2. Angle	ANG	No	1. No Adve	2. Daylight	Day	1. Dry	Dry	9. Within In	1. Straight	2. Blacktop	1. No Defe	2. Two-Wa	2. Two App	4. Stop Sig	1. Yes - Wo	2. No			3. No	20. Motor V	1. On Road	No	No	Belted	No	No	No	No	No	No	No	No	No	No		NOT_RD	Urban Inte	Yes	No	Yes	No	5. Hampto	114	114. City o	7-Local (J,6	3-Two-Way	Urban	NonVDOT	5	3. City or T	Hampton F	HAMP	S-VA114NP LANGLEY AVE		0.01	1079639	32.42	-76.3485	37.04175
223415123	2022	12/6/2022 5:00	2139	21:39	C	C	0	0	0	2	2	0	0	2	2. Angle	ANG	No	1. No Adve	4. Darknes	Night	2. Wet	Wet	1. Main-Lin	1. Straight	2. Blacktop	1. No Defe	1. Two-Wa	1. Not at In	13. Other	1. Yes - Wo	2. No			3. No	6. Parked V	1. On Road	No	No	Belted	No	No	No	No	No	No	Yes	No	No	Yes	5	NOT_RD	Not Interse	No	No	Yes	Yes	5. Hampto	114	114. City o	7-Local (J,6	3-Two-Way	Urban	NonVDOT	5	3. City or T	Hampton F	HAMP	S-VA114PR BUCKROE AVE		0.53			-76.2985	37.04476
223415124	2022	12/1/2022 5:00	1128	11:28	O	PDO	0	0	0	0	0	0	0	2	2. Angle	ANG	No	1. No Adve	2. Daylight	Day	1. Dry	Dry	1. Main-Lin	2. Curve - L	2. Blacktop	1. No Defe	1. Two-Wa	1. Not at In	1. No Traffi	6. No Traffi	2. No			3. No	6. Parked V	1. On Road	No	No	Belted	No	No	No	No	No	No	No	No	No	No		RD_UNKN	Not Interse	No	No	Yes	No	5. Hampto	114	114. City o	7-Local (J,6	3-Two-Way	Urban	NonVDOT	5	3. City or T	Hampton F	HAMP	S-VA114NP ADAMS CIR		0.26			-76.3171	37.03935
223415201	2022	10/29/2022 5:00	2017	20:17	C	C	0	0	0	1	1	0	0	2	1. Rear End	RE	No	1. No Adve	3. Dusk	Day	1. Dry	Dry	10. Interse	3. Grade - S	2. Blacktop	1. No Defe	3. Two-Wa	4. Four App	3. Traffic S	1. Yes - Wo	2. No			3. No	20. Motor V	1. On Road	No	No	Belted	No	No	No	No	No	Yes	No	No	No	Yes	25	NOT_RD	Urban Inte	No	No	Yes	No	5. Hampto	114	114. City o	3-Principal	4-Two-Way	Urban	NonVDOT	5	3. City or T	Hampton F	HAMP	R-VA US00258EB		63.4	253078	83.77	-76.3814	37.04312
223415230	2022	11/27/2022 5:00	216	2:16	O	PDO	0	0	0	0	0	0	0	3	4. Sideswipe - Same Direction	SSS	No	1. No Adve	4. Darknes	Night	1. Dry	Dry	10. Interse	7. Dip - Stra	2. Blacktop	1. No Defe	3. Two-Wa	4. Four App	1. No Traffi	6. No Traffi	2. No			3. No	6. Parked V	1. On Road	Yes	No	Belted	No	No	No	No	No	Yes	No	No	No	Yes	20	NOT_RD	Urban Inte	No	No	Yes	Yes	5. Hampto	114	114. City o	7-Local (J,6	3-Two-Way	Urban	NonVDOT	5	3. City or T	Hampton F	HAMP	S-VA114PR WASHINGTON ST		0.21	1079853	31.28	-76.342	37.03073
220945176	2022	3/31/2022 5:00	735	7:35	B	B	0	0	1	1	2	0	0	2	1. Rear End	RE	No	1. No Adve	2. Daylight	Day	1. Dry	Dry	1. Main-Lin	1. Straight	2. Blacktop	1. No Defe	2. Two-Wa	1. Not at In	3. Traffic S	1. Yes - Wo	2. No			3. No	20. Motor V	1. On Road	No	No	Belted	No	Yes	No	No	No	No	No	No	No	No		NOT_RD	VDOT Inter	No	No	Yes	No	5. Hampto	114	114. City o	4-Minor Art	4-Two-Way	Urban	NonVDOT	5	3. City or T	Hampton F	HAMP	S-VA114NP BIG BETHEL RD		3.42	731365	218.26	-76.4272	37.06133
180645132	2018	2/22/2018 5:00	1903	19:03	C	C	0	0	0	1	1	0	0	2	1. Rear End	RE	No	4. Mist	4. Darknes	Night	2. Wet	Wet	10. Interse	3. Grade - S	2. Blacktop	1. No Defe	1. Two-Wa	4. Four App	6. Traffic L	1. Yes - Wo	2. No			3. No	20. Motor V	1. On Road	No	No	Belted	No	No	No	No	No	Yes	No	No	No	No		NOT_RD	Urban Inte	No	No	Yes	Yes	5. Hampto	114	114. City o	1-Interstat	1-One-Way	Urban	NonVDOT	5	3. City or T	Hampton F	HAMP	S-VA114PR LASALLE AVE		2.11			-76.3627	37.03315
182995133	2018	10/24/2018 5:00	1558	15:58	O	PDO	0	0	0	0	0	0	0	2	1. Rear End	RE	No	1. No Adve	2. Daylight	Day	1. Dry	Dry	10. Interse	1. Straight	2. Blacktop	1. No Defe	2. Two-Wa	3. Three Ap	6. Traffic L	1. Yes - Wo	2. No			3. No	20. Motor V	1. On Road	No	No	Belted	No	No	No	No	No	No	No	No	No	No		NOT_RD	VDOT Inter	No	No	Yes	No	5. Hampto	114	114. City o	4-Minor Art	4-Two-Way	Urban	NonVDOT	5	3. City or T	Hampton F	HAMP	S-VA114PR BIG BETHEL RD		3.44	731365	162.55	-76.427	37.06147
223425121	2022	11/28/2022 5:00	715	7:15	C	C	0	0	0	3	3	0	0	3	1. Rear End	RE	No	1. No Adve	2. Daylight	Day	1. Dry	Dry	10. Interse	1. Straight	2. Blacktop	1. No Defe	2. Two-Wa	3. Three Ap	3. Traffic S	1. Yes - Wo	2. No			3. No	20. Motor V	1. On Road	No	No	Belted	No	No	No	No	No	No	No	No	No	No		NOT_RD	Urban Inte	No	No	Yes	No	5. Hampto	114	114. City o	3-Principal	4-Two-Way	Urban	NonVDOT	5	3. City or T	Hampton F	HAMP	R-VA US00258EB		66.28	1080039	80.74	-76.3311	37.03986
223425122	2022	12/7/2022 5:00	1505	15:05	C	C	0	0	0	1	1	0	0	1	9. Fixed Object - Off Road	FOOR	No	1. No Adve	2. Daylight	Day	2. Wet	Wet	1. Main-Lin	1. Straight	2. Blacktop	1. No Defe	1. Two-Wa	1. Not at In	1. No Traffi	6. No Traffi	2. No			3. No	3. Utility P	8. Off Road	No	No	Belted	No	Yes	No	No	No	No	No	No	No	Yes	5	RD_LEFT	Not Interse	No	No	Yes	No	5. Hampto	114	114. City o	7-Local (J,6	3-Two-Way	Urban	NonVDOT	5	3. City or T	Hampton F	HAMP	S-VA114PR THOMAS ST		0.36			-76.3593	37.03631
223425123	2022	12/7/2022 5:00	728	7:28	C	C	0	0	0	2	2	0	0	2	2. Angle	ANG	No	1. No Adve	2. Daylight	Day	2. Wet	Wet	9. Within In	1. Straight	2. Blacktop	1. No Defe	3. Two-Wa	4. Four App	3. Traffic S	1. Yes - Wo	2. No			3. No	20. Motor V	1. On Road	No	No	Belted	No	No	No	No	No	No	No	No	No	No		NOT_RD	Urban Inte	No	No	Yes	No	5. Hampto	114	114. City o	4-Minor Art	3-Two-Way	Urban	NonVDOT	5	3. City or T	Hampton F	HAMP	R-VA US00258EB		67.3	253154	12.9	-76.3234	37.02698
223425124	2022	12/7/2022 5:00	1313	13:13	C	C	0	0	0	2	2	0	0	2	2. Angle	ANG	No	1. No Adve	2. Daylight	Day	2. Wet	Wet	9. Within In	1. Straight	2. Blacktop	1. No Defe	2. Two-Wa	4. Four App	4. Stop Sig	1. Yes - Wo	2. No			3. No	20. Motor V	1. On Road	No	No	Belted	No	No	No	No	No	No	No	No	No	No		NOT_RD	Urban Inte	No	No	Yes	No	5. Hampto	114	114. City o	7-Local (J,6)		Urban	NonVDOT	5	3. City or T	Hampton F	HAMP	S-VA114PR OLD POINT AVE		0.42	253153	20.89	-76.3247	37.03117
221685098	2022	6/7/2022 5:00	821	8:21	C	C	0	0	0	2	2	0	0	2	1. Rear End	RE	No	1. No Adve	2. Daylight	Day	1. Dry	Dry	10. Interse	1. Straight	2. Blacktop	1. No Defe	3. Two-Wa	4. Four App	3. Traffic S	1. Yes - Wo	2. No			3. No	20. Motor V	1. On Road	No	No	Belted	No	No	No	No	No	No	No	No	No	No		NOT_RD	Urban Inte	No	No	Yes	No	5. Hampto	114	114. City o	4-Minor Art	4-Two-Way	Urban	NonVDOT	5	3. City or T	Hampton F	HAMP	S-VA114NP ARMISTEAD AVE N		3.68	253396	78.35	-76.3863	37.06379
232795070	2023	10/5/2023 5:00	1307	13:07	C	C	0	0	0	2	2	0	0	2	4. Sideswipe - Same Direction	SSS	No	1. No Adve	2. Daylight	Day	1. Dry	Dry	1. Main-Lin	1. Straight	2. Blacktop	1. No Defe	1. Two-Wa	1. Not at In	1. No Traffi	6. No Traffi	2. No			3. No	20. Motor V	1. On Road	No	No	Unbelted	No	No	No	No	No	No	No	No	No	No		NOT_RD	Not Interse	No	No	Yes	No	5. Hampto	114	114. City o	5-Major Co	4-Two-Way	Urban	NonVDOT	5	3. City or T	Hampton F	HAMP	S-VA114PR ANDREWS BLVD		1.18			-76.3111	37.0458
223425127	2022	12/7/2022 5:00	1551	15:51	O	PDO	0	0	0	0	0	0	0	2	1. Rear End	RE	No	5. Rain	2. Daylight	Day	2. Wet	Wet	10. Interse	1. Straight	2. Blacktop	1. No Defe	3. Two-Wa	3. Three Ap	3. Traffic S	1. Yes - Wo	2. No			3. No	20. Motor V	1. On Road	No	No	Belted	No	No	No	No	No	No	No	No	No	No		NOT_RD	VDOT Inter	No	Yes	Yes	No	5. Hampto	114	114. City o	3-Principal	4-Two-Way	Urban	NonVDOT	5	3. City or T	Hampton F	HAMP	R-VA US00258EB		62.39	50659	109.03	-76.3989	37.03938
223425128	2022	12/7/2022 5:00	1855	18:55	A	A	0	1	1	0	2	0	0	2	2. Angle	ANG	No	4. Mist	4. Darknes	Night	2. Wet	Wet	9. Within In	1. Straight	2. Blacktop	1. No Defe	3. Two-Wa	3. Three Ap	6. Traffic L	1. Yes - Wo	2. No			3. No	20. Motor V	1. On Road	No	No	Belted	No	No	No	No	No	No	No	No	No	No		NOT_RD	Urban Inte	No	No	Yes	Yes	5. Hampto	114	114. City o	6-Minor Co	4-Two-Way	Urban	NonVDOT	5	3. City or T	Hampton F	HAMP	S-VA114NP BEACH RD		0.4			-76.2998	37.06617
223425129	2022	12/7/2022 5:00	2328	23:28	O	PDO	0	0	0	0	0	0	0	2	3. Head On	HO	No	1. No Adve	4. Darknes	Night	1. Dry	Dry	1. Main-Lin	1. Straight	2. Blacktop	1. No Defe	1. Two-Wa	1. Not at In	4. Stop Sig	1. Yes - Wo	2. No			3. No	6. Parked V	1. On Road	No	No	Belted	No	No	No	No	No	Yes	No	No	No	No		RD_UNKN	Not Interse	No	No	Yes	Yes	5. Hampto	114	114. City o	7-Local (J,6	3-Two-Way	Urban	NonVDOT	5	3. City or T	Hampton F	HAMP	S-VA114NP QUINCY ST		0.01			-76.3759	37.01146
223425130	2022	12/3/2022 5:00	2004	20:04	O	PDO	0	0	0	0	0	0	0	2	2. Angle	ANG	No	4. Mist	5. Darknes	Night	2. Wet	Wet	9. Within In	1. Straight	1. Concret	1. No Defe	1. Two-Wa	4. Four App	6. Traffic L	1. Yes - Wo	2. No			3. No	20. Motor V	1. On Road	No	No	Belted	No	No	No	No	No	Yes	No	No	No	No		NOT_RD	Urban Inte	No	No	Yes	Yes	5. Hampto	114	114. City o	3-Principal	3-Two-Way	Urban	NonVDOT	5	3. City or T	Hampton F	HAMP	R-VA US00258EB		66.99	253153	5.24	-76.3247	37.03119
223425148	2022	11/18/2022 5:00	1239	12:39	A	A	0	1	0	1	2	0	0	2	2. Angle	ANG	No	1. No Adve	2. Daylight	Day	1. Dry	Dry	9. Within In	1. Straight	2. Blacktop	1. No Defe	1. Two-Wa	4. Four App	4. Stop Sig	1. Yes - Wo	2. No			3. No	20. Motor V	1. On Road	No	No	Belted	No	No	No	No	No	No	No	No	No	No		NOT_RD	Urban Inte	No	No	Yes	No	5. Hampto	114	114. City o	7-Local (J,6	3-Two-Way	Urban	NonVDOT	5	3. City or T	Hampton F	HAMP	S-VA114NP DUKE ST		0.13			-76.3905	37.01977
223425149	2022	11/17/2022 5:00	9	00:09	C	C	0	0	0	2	2	0	0	2	1. Rear End	RE	No	1. No Adve	4. Darknes	Night	1. Dry	Dry	10. Interse	1. Straight	2. Blacktop	1. No Defe	2. Two-Wa	3. Three Ap	3. Traffic S	1. Yes - Wo	2. No			3. No	20. Motor V	1. On Road	No	No	Belted	No	No	No	No	No	Yes	No	No	No	No		NOT_RD	VDOT Inter	No	No	Yes	Yes	5. Hampto	114	114. City o	3-Principal	4-Two-Way	Urban	NonVDOT	5	3. City or T	Hampton F	HAMP	R-VA US00258EB		62.41	50659	56.69	-76.3986	37.03944
223425158	2022	12/8/2022 5:00	858	8:58	O	PDO	0	0	0	0	0	0	0	2	1. Rear End	RE	No	1. No Adve	2. Daylight	Day	1. Dry	Dry	8. Non-Inte	1. Straight	1. Concret	1. No Defe	4. One-Wa	1. Not at In	9. One Way	1. Yes - Wo	1. Yes	2. Transitio	3. Work on	3. No	20. Motor V	1. On Road	No	No	Belted	No	No	No	No	No	No	No	No	No	No		NOT_RD	Not Interse	No	No	Yes	No	5. Hampto	114	114. City o	1-Interstat	4-Two-Way	Urban	VDOT Inter	5	1. State Hw	Hampton F	HAMP	R-VA IS00064EB		271.08			-76.3024	36.98331
223425175	2022	11/19/2022 5:00	2355	23:55	A	A	0	1	0	2	3	0	0	3	1. Rear End	RE	No	1. No Adve	4. Darknes	Night	1. Dry	Dry	10. Interse	1. Straight	2. Blacktop	1. No Defe	3. Two-Wa	4. Four App	3. Traffic S	1. Yes - Wo	2. No			3. No	20. Motor V	1. On Road	No	No	Unbelted	No	No	No	No	No	No	No	No	No	No		NOT_RD	Urban Inte	No	No	Yes	Yes	5. Hampto	114	114. City o	3-Principal	4-Two-Way	Urban	NonVDOT	5	3. City or T	Hampton F	HAMP	R-VA US00258EB		63.24	754225	48.86	-76.3842	37.04251
232555073	2023	9/10/2023 5:00	2252	22:52	B	B	0	0	1	0	1	0	0	1	9. Fixed Object - Off Road	FOOR	No	1. No Adve	4. Darknes	Night	1. Dry	Dry	10. Interse	1. Straight	2. Blacktop	1. No Defe	1. Two-Wa	3. Three Ap	6. Traffic L	1. Yes - Wo	2. No			3. No	13. Curb	1. On Road	Yes	No	Unbelted	No	Yes	No	No	No	No	No	No	No	No		NOT_RD	Urban Inte	No	No	Yes	Yes	5. Hampto	114	114. City o	5-Major Co	3-Two-Way	Urban	NonVDOT	5	3. City or T	Hampton F	HAMP	S-VA114PR SHELL RD		2.54			-76.3693	37.01536
223425186	2022	11/19/2022 5:00	2008	20:08	A	A	0	1	0	0	1	0	0	2	4. Sideswipe - Same Direction	SSS	No	1. No Adve	4. Darknes	Night	1. Dry	Dry	8. Non-Inte	1. Straight	2. Blacktop	1. No Defe	1. Two-Wa	1. Not at In	1. No Traffi	6. No Traffi	2. No			3. No	20. Motor V	1. On Road	Yes	No	Unbelted	No	No	No	No	No	No	No	No	No	No		NOT_RD	Not Interse	No	No	Yes	Yes	5. Hampto	114	114. City o	5-Major Co	3-Two-Way	Urban	NonVDOT	5	3. City or T	Hampton F	HAMP	S-VA114PR CHESAPEAKE AVE		0.31			-76.3842	36.99308
230585248	2023	2/18/2023 5:00	1332	13:32	O	PDO	0	0	0	0	0	0	0	2	2. Angle	ANG	No	1. No Adve	2. Daylight	Day	1. Dry	Dry	10. Interse	1. Straight	2. Blacktop	1. No Defe	2. Two-Wa	3. Three Ap	4. Stop Sig	1. Yes - Wo	2. No			3. No	20. Motor V	1. On Road	No	No	Belted	No	No	No	No	No	No	No	No	No	No		NOT_RD	Urban Inte	No	No	Yes	No	5. Hampto	114	114. City o	4-Minor Art	4-Two-Way	Urban	NonVDOT	5	3. City or T	Hampton F	HAMP	R-VA SR00152WB		4.3			-76.3926	37.04675
242005222	2024	6/21/2024 5:00	2211	22:11	C	C	0	0	0	1	1	0	0	2	4. Sideswipe - Same Direction	SSS	No	1. No Adve	4. Darknes	Night	1. Dry	Dry	1. Main-Lin	1. Straight	2. Blacktop	1. No Defe	1. Two-Wa	1. Not at In	6. Traffic L	1. Yes - Wo	2. No			1. Yes	20. Motor V	1. On Road	No	No	Belted	No	Yes	No	No	No	Yes	No	No	No	No		NOT_RD	Urban Inte	No	Yes	Yes	Yes	5. Hampto	114	114. City o	4-Minor Art	3-Two-Way	Urban	NonVDOT	5	3. City or T	Hampton F	HAMP	R-VA SR00169SB		5.99	1064130	180.6	-76.3303	37.05494
223425196	2022	12/7/2022 5:00	1415	14:15	B	B	0	0	1	0	1	0	0	2	1. Rear End	RE	No	1. No Adve	2. Daylight	Day	2. Wet	Wet	8. Non-Inte	3. Grade - S	2. Blacktop	1. No Defe	4. One-Wa	1. Not at In	9. One Way	1. Yes - Wo	1. Yes	3. Activity /	3. Work on	3. No	20. Motor V	1. On Road	No	No	Belted	No	No	No	No	No	No	No	No	No	Yes	30	NOT_RD	Not Interse	No	Yes	Yes	No	5. Hampto	114	114. City o	1-Interstat	4-Two-Way	Urban	VDOT Inter	5	1. State Hw	Hampton F	HAMP	R-VA IS00064EB		269.5			-76.3189	37.00102
193505441	2019	12/10/2019 5:00	805	8:05	C	C	0	0	0	1	1	0	0	2	2. Angle	ANG	No	1. No Adve	2. Daylight	Day	1. Dry	Dry	9. Within In	1. Straight	2. Blacktop	1. No Defe	3. Two-Wa	3. Three Ap	3. Traffic S	1. Yes - Wo	2. No			3. No	20. Motor V	1. On Road	No	No	Belted	No	No	No	No	No	No	No	No	No	No		NOT_RD	Urban Inte	Yes	No	Yes	No	5. Hampto	114	114. City o	4-Minor Art	4-Two-Way	Urban	NonVDOT	5	3. City or T	Hampton F	HAMP	R-VA US00060EB		274.28	1079588	0	-76.3333	37.02547
232685111	2023	9/19/2023 5:00	1608	16:08	C	C	0	0	0	1	1	0	0	2	2. Angle	ANG	No	1. No Adve	2. Daylight	Day	1. Dry	Dry	8. Non-Inte	1. Straight	2. Blacktop	1. No Defe	3. Two-Wa	1. Not at In	1. No Traffi	6. No Traffi	2. No			3. No	20. Motor V	1. On Road	No	No	Belted	No	No	No	No	No	No	No	No	No	No		NOT_RD	Not Interse	Yes	No	Yes	No	5. Hampto	114	114. City o	4-Minor Art	4-Two-Way	Urban	NonVDOT	5	3. City or T	Hampton F	HAMP	R-VA SR00152WB		4.3			-76.3926	37.04675
213505124	2021	12/10/2021 5:00	1820	18:20	O	PDO	0	0	0	0	0	0	0	2	2. Angle	ANG	No	5. Rain	4. Darknes	Night	2. Wet	Wet	9. Within In	1. Straight	1. Concret	1. No Defe	1. Two-Wa	2. Two App	3. Traffic S	1. Yes - Wo	2. No			3. No	20. Motor V	1. On Road	No	No	Belted	No	No	No	No	No	No	No	No	No	No		NOT_RD	VDOT Inter	No	No	Yes	Yes	5. Hampto	114	114. City o	3-Principal	4-Two-Way	Urban	NonVDOT	5	3. City or T	Hampton F	HAMP	R-VA SR00134EB		10.91	253026	8.31	-76.3643	37.03511
250255013	2025	1/20/2025 5:00	402	4:02	O	PDO	0	0	0	0	0	0	0	1	9. Fixed Object - Off Road	FOOR	No	1. No Adve	4. Darknes	Night	1. Dry	Dry	1. Main-Lin	1. Straight	2. Blacktop	1. No Defe	1. Two-Wa	1. Not at In	6. Traffic L	1. Yes - Wo	2. No			1. Yes	10. Other	1. On Road	No	No	Belted	No	Yes	Yes	No	No	No	No	No	No	Yes	5	NOT_RD	Urban Inte	No	No	Yes	Yes	5. Hampto	114	114. City o	4-Minor Art	3-Two-Way	Urban	NonVDOT	5	3. City or T	Hampton F	HAMP	R-VA SR00169NB		5.99	1064130	180.6	-76.3303	37.05494
223445202	2022	12/9/2022 5:00	1910	19:10	B	B	0	0	1	0	1	0	0	2	1. Rear End	RE	No	1. No Adve	4. Darknes	Night	1. Dry	Dry	8. Non-Inte	1. Straight	1. Concret	1. No Defe	3. Two-Wa	1. Not at In	7. No Pass	1. Yes - Wo	1. Yes	3. Activity /	3. Work on	3. No	20. Motor V	1. On Road	No	No	Belted	No	Yes	No	No	No	No	No	No	No	No		NOT_RD	Not Interse	Yes	No	Yes	Yes	5. Hampto	114	114. City o	1-Interstat	4-Two-Way	Urban	VDOT Inter	5	1. State Hw	Hampton F	HAMP	R-VA IS00064EB		270.64			-76.307	36.98832
223455073	2022	12/7/2022 5:00	1400	14:00	O	PDO	0	0	0	0	0	0	0	2	1. Rear End	RE	No	1. No Adve	2. Daylight	Day	1. Dry	Dry	8. Non-Inte	3. Grade - S	1. Concret	1. No Defe	3. Two-Wa	1. Not at In	6. Traffic L	1. Yes - Wo	2. No			3. No	20. Motor V	1. On Road	No	No	Belted	No	No	No	No	No	No	No	No	No	Yes	30	NOT_RD	Not Interse	No	Yes	Yes	No	5. Hampto	114	114. City o	1-Interstat	4-Two-Way	Urban	VDOT Inter	5	1. State Hw	Hampton F	HAMP	R-VA IS00064WB		271.2			-76.3017	36.9838
223455267	2022	12/10/2022 5:00	907	9:07	O	PDO	0	0	0	0	0	0	0	2	1. Rear End	RE	No	1. No Adve	2. Daylight	Day	1. Dry	Dry	8. Non-Inte	1. Straight	1. Concret	1. No Defe	3. Two-Wa	1. Not at In	6. Traffic L	1. Yes - Wo	1. Yes	3. Activity /	5. Other	3. No	20. Motor V	1. On Road	No	No	Belted	No	No	No	No	No	No	No	No	No	Yes	10	NOT_RD	Not Interse	No	Yes	Yes	No	5. Hampto	114	114. City o	1-Interstat	4-Two-Way	Urban	VDOT Inter	5	1. State Hw	Hampton F	HAMP	R-VA IS00064WB		269.62			-76.3182	37.0014
220025157	2021	12/6/2021 5:00	721	7:21	O	PDO	0	0	0	0	0	0	0	2	5. Sideswipe - Opposite Direction	SSO	No	1. No Adve	2. Daylight	Day	1. Dry	Dry	10. Interse	1. Straight	2. Blacktop	1. No Defe	3. Two-Wa	2. Two App	3. Traffic S	1. Yes - Wo	2. No			3. No	20. Motor V	1. On Road	No	No	Belted	No	No	No	No	No	No	No	No	No	No		NOT_RD	VDOT Inter	No	No	Yes	No	5. Hampto	114	114. City o	3-Principal	4-Two-Way	Urban	NonVDOT	5	3. City or T	Hampton F	HAMP	R-VA SR00134EB		10.91	253026	16.62	-76.3642	37.0351
191165086	2019	4/15/2019 5:00	2126	21:26	C	C	0	0	0	1	1	0	0	1	10. Deer	DEER	No	1. No Adve	4. Darknes	Night	1. Dry	Dry	1. Main-Lin	1. Straight	2. Blacktop	1. No Defe	2. Two-Wa	1. Not at In	1. No Traffi	6. No Traffi	2. No			3. No	20. Motor V	1. On Road	No	Yes	Belted	No	Yes	No	No	No	No	No	No	No	No		NOT_RD	VDOT Inter	No	No	Yes	Yes	5. Hampto	114	114. City o	4-Minor Art	4-Two-Way	Urban	NonVDOT	5	3. City or T	Hampton F	HAMP	S-VA114NP BIG BETHEL RD		3.44	731365	138.26	-76.4272	37.06157
223465085	2022	12/10/2022 5:00	841	8:41	O	PDO	0	0	0	0	0	0	0	2	2. Angle	ANG	No	1. No Adve	2. Daylight	Day	1. Dry	Dry	10. Interse	1. Straight	1. Concret	1. No Defe	1. Two-Wa	4. Four App	4. Stop Sig	1. Yes - Wo	2. No			3. No	20. Motor V	1. On Road	No	No	Belted	No	No	No	No	No	No	No	No	No	Yes	5	NOT_RD	Urban Inte	No	No	Yes	No	5. Hampto	114	114. City o	7-Local (J,6	3-Two-Way	Urban	NonVDOT	5	3. City or T	Hampton F	HAMP	S-VA114NP NEWPORT NEWS AVE		0.38			-76.3567	37.02195
220285153	2022	1/8/2022 5:00	744	7:44	O	PDO	0	0	0	0	0	0	0	2	2. Angle	ANG	No	1. No Adve	2. Daylight	Day	1. Dry	Dry	9. Within In	1. Straight	2. Blacktop	1. No Defe	2. Two-Wa	2. Two App	3. Traffic S	1. Yes - Wo	2. No			3. No	20. Motor V	1. On Road	No	No	Belted	No	No	No	No	No	No	No	No	No	No		NOT_RD	VDOT Inter	No	No	Yes	No	5. Hampto	114	114. City o	3-Principal	4-Two-Way	Urban	NonVDOT	5	3. City or T	Hampton F	HAMP	R-VA SR00134EB		10.91	253026	0	-76.3643	37.03512
223465087	2022	12/10/2022 5:00	1552	15:52	C	C	0	0	0	2	2	0	0	2	2. Angle	ANG	No	1. No Adve	2. Daylight	Day	1. Dry	Dry	10. Interse	1. Straight	2. Blacktop	1. No Defe	2. Two-Wa	4. Four App	3. Traffic S	1. Yes - Wo	2. No			3. No	20. Motor V	1. On Road	No	No	Belted	No	No	No	No	No	No	No	No	No	No		NOT_RD	Urban Inte	Yes	No	Yes	No	5. Hampto	114	114. City o	7-Local (J,6	3-Two-Way	Urban	NonVDOT	5	3. City or T	Hampton F	HAMP	S-VA114NP COLISEUM DR		1.35	1078784	454.28	-76.3916	37.04933
223465088	2022	11/30/2022 5:00	1218	12:18	C	C	0	0	0	3	3	0	0	2	1. Rear End	RE	No	5. Rain	2. Daylight	Day	2. Wet	Wet	1. Main-Lin	1. Straight	2. Blacktop	1. No Defe	2. Two-Wa	1. Not at In	6. Traffic L	1. Yes - Wo	2. No			3. No	20. Motor V	1. On Road	No	No	Belted	No	No	No	No	No	No	No	No	No	No		NOT_RD	Urban Inte	No	No	Yes	No	5. Hampto	114	114. City o	3-Principal	4-Two-Way	Urban	NonVDOT	5	3. City or T	Hampton F	HAMP	R-VA US00258EB		61.21	1073835	146.01	-76.4183	37.03237
223465089	2022	12/7/2022 5:00	1750	17:50	B	B	0	0	1	1	2	0	0	3	1. Rear End	RE	No	1. No Adve	4. Darknes	Night	1. Dry	Dry	8. Non-Inte	1. Straight	2. Blacktop	1. No Defe	2. Two-Wa	1. Not at In	3. Traffic S	1. Yes - Wo	2. No			3. No	20. Motor V	1. On Road	No	No	Belted	No	No	No	No	No	No	No	No	No	No		NOT_RD	Not Interse	No	No	Yes	Yes	5. Hampto	114	114. City o	3-Principal	4-Two-Way	Urban	NonVDOT	5	3. City or T	Hampton F	HAMP	R-VA US00258WB		62.36	50659	452.88	-76.4001	37.03928
220325120	2022	1/28/2022 5:00	1446	14:46	A	A	0	1	0	2	3	0	0	3	2. Angle	ANG	No	1. No Adve	2. Daylight	Day	1. Dry	Dry	5. On Entra	1. Straight	2. Blacktop	1. No Defe	2. Two-Wa	3. Three Ap	3. Traffic S	1. Yes - Wo	2. No			3. No	20. Motor V	1. On Road	No	No	Belted	No	No	No	No	No	No	No	No	No	No		NOT_RD	VDOT Inter	Yes	No	Yes	No	5. Hampto	114	114. City o	3-Principal	4-Two-Way	Urban	NonVDOT	5	3. City or T	Hampton F	HAMP	R-VA SR00134EB		10.91	253026	7.18	-76.3643	37.03512
192995148	2019	10/22/2019 5:00	1738	17:38	O	PDO	0	0	0	0	0	0	0	2	2. Angle	ANG	No	1. No Adve	2. Daylight	Day	1. Dry	Dry	1. Main-Lin	1. Straight	2. Blacktop	1. No Defe	1. Two-Wa	1. Not at In	6. Traffic L	1. Yes - Wo	2. No			3. No	20. Motor V	1. On Road	No	No	Belted	No	No	No	No	No	No	No	No	No	No		NOT_RD	Urban Inte	No	No	Yes	No	5. Hampto	114	114. City o	4-Minor Art	3-Two-Way	Urban	NonVDOT	5	3. City or T	Hampton F	HAMP	R-VA SR00169NB		6	1064130	161.55	-76.3303	37.0549
242005309	2024	6/12/2024 5:00	900	9:00	C	C	0	0	0	2	2	0	0	2	1. Rear End	RE	No	1. No Adve	2. Daylight	Day	1. Dry	Dry	9. Within In	1. Straight	2. Blacktop	1. No Defe	3. Two-Wa	4. Four App	1. No Traffi	6. No Traffi	2. No			3. No	20. Motor V	1. On Road	No	No	Belted	No	No	No	No	No	No	No	No	No	No		NOT_RD	Urban Inte	No	No	Yes	No	5. Hampto	114	114. City o	5-Major Co	4-Two-Way	Urban	NonVDOT	5	3. City or T	Hampton F	HAMP	S-VA114PR ANDREWS BLVD		1.18			-76.311	37.04589
233615107	2023	12/26/2023 5:00	1156	11:56	C	C	0	0	0	1	1	0	0	2	2. Angle	ANG	No	5. Rain	2. Daylight	Day	2. Wet	Wet	9. Within In	1. Straight	2. Blacktop	1. No Defe	2. Two-Wa	4. Four App	3. Traffic S	1. Yes - Wo	2. No			3. No	20. Motor V	1. On Road	No	No	Belted	No	No	No	No	No	No	No	No	No	No		NOT_RD	VDOT Inter	No	No	Yes	No	5. Hampto	114	114. City o	4-Minor Art	3-Two-Way	Urban	NonVDOT	5	3. City or T	Hampton F	HAMP	S-VA114NP ABERDEEN RD		2.4	1072285	43.63	-76.4058	37.03202
241975201	2024	6/20/2024 5:00	2329	23:29	B	B	0	0	1	1	2	0	0	2	2. Angle	ANG	No	1. No Adve	4. Darknes	Night	1. Dry	Dry	9. Within In	1. Straight	2. Blacktop	1. No Defe	3. Two-Wa	4. Four App	3. Traffic S	1. Yes - Wo	2. No			3. No	20. Motor V	1. On Road	No	No	Belted	No	No	No	No	No	Yes	No	No	No	No		NOT_RD	VDOT Inter	No	Yes	Yes	Yes	5. Hampto	114	114. City o	4-Minor Art	3-Two-Way	Urban	NonVDOT	5	3. City or T	Hampton F	HAMP	S-VA114NP ABERDEEN RD		2.4	1072285	0	-76.4058	37.0319
243555128	2024	12/19/2024 5:00	1921	19:21	C	C	0	0	0	3	3	0	0	2	2. Angle	ANG	No	1. No Adve	4. Darknes	Night	1. Dry	Dry	1. Main-Lin	1. Straight	2. Blacktop	1. No Defe	1. Two-Wa	4. Four App	4. Stop Sig	1. Yes - Wo	2. No			3. No	20. Motor V	1. On Road	No	No	Belted	No	No	No	No	No	No	No	No	No	No		NOT_RD	VDOT Inter	No	No	Yes	Yes	5. Hampto	114	114. City o	5-Major Co	4-Two-Way	Urban	NonVDOT	5	3. City or T	Hampton F	HAMP	S-VA114PR ORCUTT AVE		0.84	1075951	42.96	-76.4401	37.03301
223465098	2022	12/4/2022 5:00	43	00:43	C	C	0	0	0	1	1	0	0	2	2. Angle	ANG	No	1. No Adve	4. Darknes	Night	1. Dry	Dry	8. Non-Inte	1. Straight	2. Blacktop	1. No Defe	1. Two-Wa	1. Not at In	6. Traffic L	1. Yes - Wo	2. No			3. No	20. Motor V	1. On Road	No	No	Belted	No	No	No	No	No	No	No	No	No	No		NOT_RD	Not Interse	No	No	Yes	Yes	5. Hampto	114	114. City of Hampton			Urban	NonVDOT	5	3. City or T	Hampton F	HAMP	S-VA114PR COMMERCE DR		0.25			-76.39	37.04013
243235173	2024	11/17/2024 5:00	2049	20:49	A	A	0	1	0	5	6	0	0	4	16. Other	OTHR	No	1. No Adve	4. Darknes	Night	1. Dry	Dry	9. Within In	1. Straight	2. Blacktop	1. No Defe	2. Two-Wa	4. Four App	3. Traffic S	1. Yes - Wo	2. No			3. No	20. Motor V	1. On Road	Yes	No	Unbelted	No	No	No	No	No	No	No	No	No	No		NOT_RD	Urban Inte	No	No	Yes	Yes	5. Hampto	114	114. City o	4-Minor Art	3-Two-Way	Urban	NonVDOT	5	3. City or T	Hampton F	HAMP	S-VA114NP WOODLAND RD		0.89	253170	37.62	-76.3219	37.03343
223465100	2022	12/10/2022 5:00	2225	22:25	C	C	0	0	0	1	1	0	0	1	11. Other Animal	OA	No	1. No Adve	5. Darknes	Night	1. Dry	Dry	1. Main-Lin	1. Straight	2. Blacktop	1. No Defe	3. Two-Wa	1. Not at In	6. Traffic L	1. Yes - Wo	2. No			3. No	23. Animal	1. On Road	No	Yes	Belted	No	No	No	No	No	No	No	No	No	Yes	5	NOT_RD	Not Interse	No	No	Yes	Yes	5. Hampto	114	114. City o	3-Principal	4-Two-Way	Urban	NonVDOT	5	3. City or T	Hampton F	HAMP	S-VA114PR HAMPTON ROADS CENTER PKWY		2			-76.412	37.05968
223465101	2022	12/3/2022 5:00	1512	15:12	C	C	0	0	0	2	2	0	0	2	1. Rear End	RE	No	5. Rain	2. Daylight	Day	2. Wet	Wet	1. Main-Lin	1. Straight	2. Blacktop	1. No Defe	3. Two-Wa	1. Not at In	3. Traffic S	1. Yes - Wo	2. No			3. No	20. Motor V	1. On Road	No	No	Belted	No	Yes	No	No	No	No	No	No	No	No		NOT_RD	VDOT Inter	No	Yes	Yes	No	5. Hampto	114	114. City o	7-Local (J,6	3-Two-Way	Urban	NonVDOT	5	3. City or T	Hampton F	HAMP	S-VA114PR COLISEUM DR		1.01	1079044	50.69	-76.3898	37.04439
223465102	2022	12/8/2022 5:00	1837	18:37	C	C	0	0	0	2	2	0	0	2	2. Angle	ANG	No	1. No Adve	2. Daylight	Day	1. Dry	Dry	10. Interse	1. Straight	2. Blacktop	1. No Defe	2. Two-Wa	4. Four App	3. Traffic S	1. Yes - Wo	2. No			3. No	20. Motor V	1. On Road	No	No	Belted	No	No	No	No	No	No	No	No	No	No		NOT_RD	Urban Inte	No	No	Yes	No	5. Hampto	114	114. City o	7-Local (J,6	3-Two-Way	Urban	NonVDOT	5	3. City or T	Hampton F	HAMP	S-VA114PR MARTHA LEE DR		0.5			-76.4236	37.02455
223465107	2022	12/12/2022 5:00	551	5:51	O	PDO	0	0	0	0	0	0	0	2	1. Rear End	RE	No	1. No Adve	4. Darknes	Night	1. Dry	Dry	8. Non-Inte	1. Straight	2. Blacktop	1. No Defe	3. Two-Wa	1. Not at In	6. Traffic L	1. Yes - Wo	1. Yes	3. Activity /	5. Other	3. No	20. Motor V	1. On Road	No	No	Belted	No	No	No	No	No	No	No	No	No	No		NOT_RD	Not Interse	No	No	Yes	Yes	5. Hampto	114	114. City o	1-Interstat	4-Two-Way	Urban	VDOT Inter	5	1. State Hw	Hampton F	HAMP	R-VA IS00064EB		270.29			-76.3106	36.99216
223475082	2022	12/7/2022 5:00	2140	21:40	A	A	0	1	0	1	2	0	0	2	1. Rear End	RE	No	1. No Adve	5. Darknes	Night	2. Wet	Wet	8. Non-Inte	10. On/Off	1. Concret	1. No Defe	2. Two-Wa	1. Not at In	1. No Traffi	6. No Traffi	2. No			3. No	20. Motor V	1. On Road	No	No	Belted	No	No	No	No	No	No	No	No	No	Yes	15	NOT_RD	Not Interse	No	No	Yes	Yes	5. Hampto	114	114. City o	7-Local (J,6	3-Two-Way	Urban	NonVDOT	5	3. City or T	Hampton F	HAMP	S-VA114PR COMMANDER SHEPARD BLVD		1.66			-76.3957	37.07986
223475083	2022	12/2/2022 5:00	1720	17:20	C	C	0	0	0	2	2	0	0	2	4. Sideswipe - Same Direction	SSS	No	1. No Adve	4. Darknes	Night	1. Dry	Dry	9. Within In	1. Straight	2. Blacktop	1. No Defe	2. Two-Wa	3. Three Ap	1. No Traffi	6. No Traffi	2. No			3. No	20. Motor V	1. On Road	No	No	Belted	No	No	No	No	No	No	No	No	No	No		NOT_RD	VDOT Inter	No	No	Yes	Yes	5. Hampto	114	114. City o	3-Principal	4-Two-Way	Urban	NonVDOT	5	3. City or T	Hampton F	HAMP	R-VA US00258EB		62.81	1091129	66.05	-76.3906	37.04115
223475084	2022	12/12/2022 5:00	828	8:28	C	C	0	0	0	2	2	0	0	2	4. Sideswipe - Same Direction	SSS	No	1. No Adve	2. Daylight	Day	1. Dry	Dry	10. Interse	1. Straight	2. Blacktop	1. No Defe	1. Two-Wa	4. Four App	6. Traffic L	1. Yes - Wo	2. No			3. No	20. Motor V	1. On Road	No	No	Belted	No	No	No	No	No	No	No	No	No	No		NOT_RD	Urban Inte	No	Yes	Yes	No	5. Hampto	114	114. City o	7-Local (J,6	3-Two-Way	Urban	NonVDOT	5	3. City or T	Hampton F	HAMP	S-VA114PR DUNHAM MASSIE DR		0.18	1063975	84.03	-76.3282	37.05612
191305211	2019	5/8/2019 5:00	2207	22:07	C	C	0	0	0	1	1	0	1	1	12. Ped	PED	Pedestrian	1. No Adve	5. Darknes	Night	1. Dry	Dry	10. Interse	1. Straight	2. Blacktop	1. No Defe	2. Two-Wa	4. Four App	3. Traffic S	1. Yes - Wo	2. No			3. No	19. Ped	1. On Road	No	No	Belted	No	No	No	No	No	No	No	No	Yes	Yes	5	NOT_RD	VDOT Inter	No	Yes	Yes	Yes	5. Hampto	114	114. City o	4-Minor Art	3-Two-Way	Urban	NonVDOT	5	3. City or T	Hampton F	HAMP	S-VA114NP ABERDEEN RD		2.41	1072285	65.27	-76.4058	37.03208
183455092	2018	12/6/2018 5:00	1930	19:30	C	C	0	0	0	1	1	0	0	2	5. Sideswipe - Opposite Direction	SSO	No	1. No Adve	5. Darknes	Night	1. Dry	Dry	1. Main-Lin	2. Curve - L	2. Blacktop	1. No Defe	2. Two-Wa	1. Not at In	6. Traffic L	1. Yes - Wo	2. No			3. No	20. Motor V	1. On Road	No	No	Belted	No	Yes	No	No	No	Yes	No	No	No	No		RD_UNKN	Not Interse	No	No	Yes	Yes	5. Hampto	114	114. City o	4-Minor Art	3-Two-Way	Urban	NonVDOT	5	3. City or T	Hampton F	HAMP	S-VA114PR BRIARFIELD RD		1.39			-76.3952	37.02095
223475087	2022	12/12/2022 5:00	2025	20:25	A	A	0	1	0	1	2	0	0	2	1. Rear End	RE	No	1. No Adve	4. Darknes	Night	1. Dry	Dry	10. Interse	1. Straight	2. Blacktop	1. No Defe	2. Two-Wa	4. Four App	3. Traffic S	1. Yes - Wo	2. No			3. No	20. Motor V	1. On Road	No	No	Belted	No	No	No	No	No	No	No	No	No	No		NOT_RD	Urban Inte	No	No	Yes	Yes	5. Hampto	114	114. City o	3-Principal	4-Two-Way	Urban	NonVDOT	5	3. City or T	Hampton F	HAMP	R-VA US00258EB		62.97	754224	115.13	-76.3888	37.04151
223475177	2022	11/28/2022 5:00	805	8:05	O	PDO	0	0	0	0	0	0	0	2	1. Rear End	RE	No	1. No Adve	2. Daylight	Day	1. Dry	Dry	8. Non-Inte	1. Straight	2. Blacktop	1. No Defe	3. Two-Wa	1. Not at In	3. Traffic S	1. Yes - Wo	2. No			3. No	20. Motor V	1. On Road	No	No	Belted	No	No	No	No	No	No	No	No	No	No		NOT_RD	Not Interse	No	No	Yes	No	5. Hampto	114	114. City o	1-Interstat	4-Two-Way	Urban	VDOT Inter	5	1. State Hw	Hampton F	HAMP	R-VA IS00064WB		261.92			-76.4183	37.05985
223475185	2022	12/12/2022 5:00	1415	14:15	O	PDO	0	0	0	0	0	0	0	3	4. Sideswipe - Same Direction	SSS	No	1. No Adve	2. Daylight	Day	1. Dry	Dry	9. Within In	1. Straight	2. Blacktop	1. No Defe	2. Two-Wa	4. Four App	3. Traffic S	1. Yes - Wo	2. No			3. No	20. Motor V	1. On Road	No	No	Belted	No	No	No	No	No	Yes	No	No	No	No		NOT_RD	Urban Inte	Yes	Yes	Yes	No	5. Hampto	114	114. City o	3-Principal	4-Two-Way	Urban	NonVDOT	5	3. City or T	Hampton F	HAMP	R-VA US00258EB		66.3	1080039	15.27	-76.3308	37.03973
223475212	2022	12/10/2022 5:00	1248	12:48	O	PDO	0	0	0	0	0	0	0	2	4. Sideswipe - Same Direction	SSS	No	1. No Adve	2. Daylight	Day	1. Dry	Dry	8. Non-Inte	1. Straight	1. Concret	1. No Defe	3. Two-Wa	1. Not at In	6. Traffic L	1. Yes - Wo	1. Yes	3. Activity /	3. Work on	3. No	13. Curb	1. On Road	No	No	Belted	No	No	No	No	No	Yes	Yes	No	No	No		NOT_RD	Not Interse	No	No	Yes	No	5. Hampto	114	114. City o	1-Interstat	4-Two-Way	Urban	VDOT Inter	5	1. State Hw	Hampton F	HAMP	R-VA IS00064WB		270.18			-76.3124	36.99524
223475381	2022	12/10/2022 5:00	1126	11:26	O	PDO	0	0	0	0	0	0	0	2	1. Rear End	RE	No	1. No Adve	2. Daylight	Day	1. Dry	Dry	8. Non-Inte	1. Straight	1. Concret	1. No Defe	3. Two-Wa	1. Not at In	6. Traffic L	1. Yes - Wo	2. No			3. No	20. Motor V	1. On Road	No	No	Belted	No	No	No	No	No	No	No	No	No	No		NOT_RD	Not Interse	Yes	Yes	Yes	No	5. Hampto	114	114. City o	1-Interstat	4-Two-Way	Urban	VDOT Inter	5	1. State Hw	Hampton F	HAMP	R-VA IS00064WB		261.64			-76.4226	37.06271
223485115	2022	11/30/2022 5:00	2058	20:58	O	PDO	0	0	0	0	0	0	0	2	1. Rear End	RE	No	1. No Adve	4. Darknes	Night	1. Dry	Dry	1. Main-Lin	1. Straight	2. Blacktop	1. No Defe	3. Two-Wa	1. Not at In	9. One Way	1. Yes - Wo	2. No			3. No	6. Parked V	2. Shoulde	No	No	Belted	No	No	No	No	No	No	No	No	No	No		NOT_RD	Not Interse	No	No	Yes	Yes	5. Hampto	114	114. City o	7-Local (J,6	3-Two-Way	Urban	NonVDOT	5	3. City or T	Hampton F	HAMP	S-VA114NP WENTWORTH PL		0.02			-76.442	37.04545
243375210	2024	11/29/2024 5:00	912	9:12	A	A	0	1	0	1	2	0	1	1	12. Ped	PED	Pedestrian	1. No Adve	2. Daylight	Day	1. Dry	Dry	9. Within In	1. Straight	2. Blacktop	1. No Defe	2. Two-Wa	2. Two App	4. Stop Sig	1. Yes - Wo	2. No			3. No	19. Ped	1. On Road	No	No	Belted	No	No	No	No	No	No	No	No	Yes	No		NOT_RD	Urban Inte	No	No	Yes	No	5. Hampto	114	114. City o	4-Minor Art	4-Two-Way	Urban	NonVDOT	5	3. City or T	Hampton F	HAMP	R-VA SR00152EB		4.3			-76.3926	37.04665
230055260	2023	1/5/2023 5:00	1124	11:24	C	C	0	0	0	2	2	0	0	2	4. Sideswipe - Same Direction	SSS	No	1. No Adve	2. Daylight	Day	1. Dry	Dry	1. Main-Lin	1. Straight	2. Blacktop	1. No Defe	2. Two-Wa	1. Not at In	6. Traffic L	1. Yes - Wo	2. No			3. No	20. Motor V	1. On Road	No	No	Belted	No	No	No	No	No	Yes	No	No	No	No		NOT_RD	VDOT Inter	Yes	No	Yes	No	5. Hampto	114	114. City o	4-Minor Art	4-Two-Way	Urban	NonVDOT	5	3. City or T	Hampton F	HAMP	S-VA114NP BIG BETHEL RD		3.44	731365	133.4	-76.4272	37.06159
213215134	2021	9/21/2021 5:00	1737	17:37	O	PDO	0	0	0	0	0	0	0	1	9. Fixed Object - Off Road	FOOR	No	1. No Adve	2. Daylight	Day	1. Dry	Dry	8. Non-Inte	1. Straight	2. Blacktop	1. No Defe	2. Two-Wa	1. Not at In	6. Traffic L	1. Yes - Wo	2. No			1. Yes	17. Traffic	8. Off Road	No	No	Belted	No	No	No	No	No	No	No	No	No	No		NOT_RD	Urban Inte	No	No	Yes	No	5. Hampto	114	114. City o	4-Minor Art	3-Two-Way	Urban	NonVDOT	5	3. City or T	Hampton F	HAMP	R-VA SR00169NB		6	1064130	147.77	-76.3303	37.05486
232595033	2023	9/14/2023 5:00	827	8:27	O	PDO	0	0	0	0	0	0	0	2	2. Angle	ANG	No	1. No Adve	2. Daylight	Day	1. Dry	Dry	1. Main-Lin	1. Straight	2. Blacktop	1. No Defe	2. Two-Wa	1. Not at In	1. No Traffi	6. No Traffi	2. No			2. Yes - Wi	20. Motor V	1. On Road	No	No	Belted	No	No	No	No	No	No	No	No	No	No		NOT_RD	Urban Inte	No	No	Yes	No	5. Hampto	114	114. City o	4-Minor Art	3-Two-Way	Urban	NonVDOT	5	3. City or T	Hampton F	HAMP	R-VA SR00169NB		6	1064130	118.69	-76.3304	37.05481
223485121	2022	12/7/2022 5:00	1608	16:08	C	C	0	0	0	2	2	0	0	2	5. Sideswipe - Opposite Direction	SSO	No	4. Mist	2. Daylight	Day	2. Wet	Wet	10. Interse	1. Straight	2. Blacktop	1. No Defe	2. Two-Wa	3. Three Ap	6. Traffic L	1. Yes - Wo	2. No			3. No	20. Motor V	1. On Road	No	No	Belted	No	No	No	No	No	No	No	No	No	No		NOT_RD	Urban Inte	Yes	No	Yes	No	5. Hampto	114	114. City o	7-Local (J,6	3-Two-Way	Urban	NonVDOT	5	3. City or T	Hampton F	HAMP	S-VA114PR QUEEN ST W		2.66			-76.3979	37.03535
233105111	2023	11/3/2023 5:00	1845	18:45	C	C	0	0	0	2	2	0	0	2	3. Head On	HO	No	1. No Adve	4. Darknes	Night	1. Dry	Dry	10. Interse	1. Straight	2. Blacktop	1. No Defe	3. Two-Wa	3. Three Ap	3. Traffic S	1. Yes - Wo	2. No			3. No	20. Motor V	1. On Road	No	No	Belted	No	Yes	No	No	No	No	No	No	No	No		NOT_RD	Urban Inte	No	No	Yes	Yes	5. Hampto	114	114. City o	4-Minor Art	4-Two-Way	Urban	NonVDOT	5	3. City or T	Hampton F	HAMP	S-VA114NP ARMISTEAD AVE N		3.68	253396	84.67	-76.3863	37.06381
223485123	2022	12/12/2022 5:00	1754	17:54	C	C	0	0	0	1	1	0	0	2	1. Rear End	RE	No	1. No Adve	4. Darknes	Night	1. Dry	Dry	10. Interse	1. Straight	2. Blacktop	1. No Defe	3. Two-Wa	4. Four App	3. Traffic S	1. Yes - Wo	2. No			3. No	20. Motor V	1. On Road	No	No	Belted	No	No	No	No	No	No	No	No	No	No		NOT_RD	Urban Inte	No	No	Yes	Yes	5. Hampto	114	114. City o	3-Principal	4-Two-Way	Urban	NonVDOT	5	3. City or T	Hampton F	HAMP	R-VA US00258EB		63.65	253023	56.66	-76.3772	37.04392
223485124	2022	12/13/2022 5:00	1737	17:37	C	C	0	0	0	2	2	0	0	2	4. Sideswipe - Same Direction	SSS	No	1. No Adve	4. Darknes	Night	1. Dry	Dry	9. Within In	1. Straight	2. Blacktop	1. No Defe	2. Two-Wa	4. Four App	3. Traffic S	1. Yes - Wo	2. No			3. No	20. Motor V	1. On Road	No	No	Belted	No	No	No	No	No	No	No	No	No	No		NOT_RD	Urban Inte	No	No	Yes	Yes	5. Hampto	114	114. City o	3-Principal	4-Two-Way	Urban	NonVDOT	5	3. City or T	Hampton F	HAMP	R-VA US00258EB		63.7	253023	234.58	-76.3762	37.04395
240165094	2024	1/13/2024 5:00	1043	10:43	A	A	0	1	0	1	2	0	0	2	2. Angle	ANG	No	1. No Adve	2. Daylight	Day	1. Dry	Dry	9. Within In	1. Straight	2. Blacktop	1. No Defe	2. Two-Wa	3. Three Ap	3. Traffic S	1. Yes - Wo	2. No			3. No	20. Motor V	1. On Road	No	No	Belted	No	No	No	No	No	Yes	No	No	No	No		NOT_RD	Urban Inte	No	No	Yes	No	5. Hampto	114	114. City o	5-Major Co	3-Two-Way	Urban	NonVDOT	5	3. City or T	Hampton F	HAMP	S-VA114NP PINE CHAPEL RD		0.68			-76.3818	37.03811
223485136	2022	11/29/2022 5:00	2000	20:00	C	C	0	0	0	8	8	0	0	3	1. Rear End	RE	No	1. No Adve	4. Darknes	Night	1. Dry	Dry	11. Interse	1. Straight	2. Blacktop	1. No Defe	3. Two-Wa	4. Four App	3. Traffic S	1. Yes - Wo	2. No			3. No	20. Motor V	1. On Road	No	No	Belted	No	No	No	No	No	No	No	No	No	No		NOT_RD	Urban Inte	No	Yes	Yes	Yes	5. Hampto	114	114. City o	3-Principal	4-Two-Way	Urban	NonVDOT	5	3. City or T	Hampton F	HAMP	R-VA US00258EB		63.65	253023	61.82	-76.3772	37.04392
223485137	2022	11/29/2022 5:00	2117	21:17	O	PDO	0	0	0	0	0	0	0	4	4. Sideswipe - Same Direction	SSS	No	1. No Adve	4. Darknes	Night	1. Dry	Dry	10. Interse	1. Straight	2. Blacktop	1. No Defe	2. Two-Wa	4. Four App	6. Traffic L	1. Yes - Wo	2. No			3. No	20. Motor V	1. On Road	No	No	Belted	No	No	No	No	No	No	No	No	No	No		NOT_RD	VDOT Inter	No	Yes	Yes	Yes	5. Hampto	114	114. City o	7-Local (J,6	3-Two-Way	Urban	NonVDOT	5	3. City or T	Hampton F	HAMP	S-VA114NP BURTON ST		0.84	253341	15.64	-76.4288	37.05179
223485146	2022	11/28/2022 5:00	725	7:25	A	A	0	1	0	0	1	0	0	2	4. Sideswipe - Same Direction	SSS	No	1. No Adve	2. Daylight	Day	1. Dry	Dry	1. Main-Lin	1. Straight	2. Blacktop	1. No Defe	3. Two-Wa	1. Not at In	6. Traffic L	1. Yes - Wo	2. No			3. No	20. Motor V	1. On Road	No	No	Belted	No	No	No	No	No	No	No	No	No	No		NOT_RD	VDOT Inter	No	No	Yes	No	5. Hampto	114	114. City o	3-Principal	4-Two-Way	Urban	NonVDOT	5	3. City or T	Hampton F	HAMP	R-VA US00258EB		62.86	1091129	158.32	-76.3901	37.04125
223485147	2022	11/28/2022 5:00	1526	15:26	C	C	0	0	0	2	2	0	0	2	1. Rear End	RE	No	1. No Adve	2. Daylight	Day	1. Dry	Dry	8. Non-Inte	1. Straight	2. Blacktop	1. No Defe	2. Two-Wa	1. Not at In	3. Traffic S	1. Yes - Wo	2. No			3. No	20. Motor V	1. On Road	No	No	Belted	No	No	No	No	No	No	No	No	No	No		NOT_RD	Not Interse	No	Yes	Yes	No	5. Hampto	114	114. City o	7-Local (J,6	3-Two-Way	Urban	NonVDOT	5	3. City or T	Hampton F	HAMP	S-VA114PR COLISEUM DR		1.78	1079069	267.5	-76.3923	37.05569
223485148	2022	12/13/2022 5:00	630	6:30	O	PDO	0	0	0	0	0	0	0	3	1. Rear End	RE	No	1. No Adve	1. Dawn	Day	1. Dry	Dry	8. Non-Inte	1. Straight	2. Blacktop	1. No Defe	3. Two-Wa	1. Not at In	6. Traffic L	1. Yes - Wo	2. No			3. No	20. Motor V	1. On Road	No	No	Belted	No	No	No	No	No	No	No	No	No	No		NOT_RD	Not Interse	No	No	Yes	No	5. Hampto	114	114. City o	1-Interstat	4-Two-Way	Urban	VDOT Inter	5	1. State Hw	Hampton F	HAMP	R-VA IS00664EB		2.82			-76.4064	37.00068
223065590	2022	9/8/2022 5:00	1546	15:46	C	C	0	0	0	2	2	0	0	2	1. Rear End	RE	No	1. No Adve	2. Daylight	Day	1. Dry	Dry	1. Main-Lin	1. Straight	2. Blacktop	1. No Defe	3. Two-Wa	1. Not at In	3. Traffic S	1. Yes - Wo	2. No			3. No	20. Motor V	1. On Road	No	No	Belted	No	No	No	No	No	No	No	No	No	No		NOT_RD	Urban Inte	No	No	Yes	No	5. Hampto	114	114. City o	4-Minor Art	3-Two-Way	Urban	NonVDOT	5	3. City or T	Hampton F	HAMP	R-VA SR00415EB		1.22	253181	154.05	-76.3885	37.02593
230655285	2023	3/4/2023 5:00	1458	14:58	B	B	0	0	1	0	1	0	0	1	8. Non-Collision	NC	No	1. No Adve	2. Daylight	Day	1. Dry	Dry	1. Main-Lin	1. Straight	1. Concret	1. No Defe	3. Two-Wa	1. Not at In	6. Traffic L	1. Yes - Wo	2. No			3. No	37. Equipm	1. On Road	No	No	Belted	No	No	No	No	No	No	No	No	Yes	No		NOT_RD	Not Interse	No	No	Yes	No	5. Hampto	114	114. City o	4-Minor Art	4-Two-Way	Urban	NonVDOT	5	3. City or T	Hampton F	HAMP	R-VA SR00415WB		1.26	253181	398.31	-76.3877	37.02618
223485166	2022	11/27/2022 5:00	1036	10:36	O	PDO	0	0	0	0	0	0	0	2	2. Angle	ANG	No	5. Rain	2. Daylight	Day	2. Wet	Wet	10. Interse	1. Straight	2. Blacktop	1. No Defe	3. Two-Wa	3. Three Ap	6. Traffic L	1. Yes - Wo	2. No			3. No	20. Motor V	1. On Road	No	No	Belted	No	No	No	No	No	No	No	No	No	No		NOT_RD	Not Interse	No	No	Yes	No	5. Hampto	114	114. City o	3-Principal	4-Two-Way	Urban	NonVDOT	5	3. City or T	Hampton F	HAMP	R-VA US00258EB		62.79	1091129	262.59	-76.3914	37.04098
223485167	2022	11/27/2022 5:00	1736	17:36	C	C	0	0	0	1	1	0	0	2	1. Rear End	RE	No	1. No Adve	4. Darknes	Night	2. Wet	Wet	1. Main-Lin	1. Straight	2. Blacktop	1. No Defe	1. Two-Wa	3. Three Ap	1. No Traffi	6. No Traffi	2. No			3. No	20. Motor V	1. On Road	No	No	Belted	No	No	No	No	No	No	No	No	No	Yes	5	NOT_RD	Urban Inte	No	No	Yes	Yes	5. Hampto	114	114. City o	4-Minor Art	3-Two-Way	Urban	NonVDOT	5	3. City or T	Hampton F	HAMP	R-VA SR00351WB		7.12	1084895	16	-76.3208	37.03408
223485168	2022	11/27/2022 5:00	1735	17:35	C	C	0	0	0	1	1	0	0	1	16. Other	OTHR	No	1. No Adve	4. Darknes	Night	2. Wet	Wet	9. Within In	1. Straight	2. Blacktop	1. No Defe	1. Two-Wa	3. Three Ap	4. Stop Sig	1. Yes - Wo	2. No			3. No	14. Ditch	1. On Road	No	No	Belted	No	No	No	No	No	No	No	No	No	No		NOT_RD	Urban Inte	Yes	No	Yes	No	5. Hampto	114	114. City o	5-Major Co	3-Two-Way	Urban	NonVDOT	5	3. City or T	Hampton F	HAMP	S-VA114PR OLD BUCKROE RD		0.5	253514	333.14	-76.3173	37.02722
223485169	2022	11/26/2022 5:00	1950	19:50	C	C	0	0	0	1	1	0	0	2	1. Rear End	RE	No	1. No Adve	4. Darknes	Night	1. Dry	Dry	1. Main-Lin	1. Straight	2. Blacktop	1. No Defe	3. Two-Wa	3. Three Ap	1. No Traffi	6. No Traffi	2. No			3. No	20. Motor V	1. On Road	No	No	Belted	No	Yes	No	No	No	Yes	No	No	No	No		NOT_RD	Urban Inte	No	No	Yes	Yes	5. Hampto	114	114. City o	7-Local (J,6	3-Two-Way	Urban	NonVDOT	5	3. City or T	Hampton F	HAMP	S-VA114NP COLISEUM DR		1.19	253076	174.12	-76.3909	37.04719
223485171	2022	12/12/2022 5:00	817	8:17	O	PDO	0	0	0	0	0	0	0	2	1. Rear End	RE	No	1. No Adve	2. Daylight	Day	1. Dry	Dry	8. Non-Inte	1. Straight	1. Concret	1. No Defe	3. Two-Wa	1. Not at In	6. Traffic L	1. Yes - Wo	1. Yes	1. Advance	3. Work on	3. No	20. Motor V	1. On Road	No	No	Belted	No	No	No	No	No	No	No	No	No	No		NOT_RD	Not Interse	No	No	Yes	No	5. Hampto	114	114. City o	1-Interstat	4-Two-Way	Urban	VDOT Inter	5	1. State Hw	Hampton F	HAMP	R-VA IS00064EB		267.55			-76.3323	37.02727
223485192	2022	11/26/2022 5:00	300	3:00	O	PDO	0	0	0	0	0	0	0	1	9. Fixed Object - Off Road	FOOR	No	1. No Adve	4. Darknes	Night	1. Dry	Dry	8. Non-Inte	1. Straight	2. Blacktop	1. No Defe	3. Two-Wa	1. Not at In	6. Traffic L	1. Yes - Wo	2. No			3. No	3. Utility P	8. Off Road	No	No	Belted	No	No	No	No	No	Yes	No	No	No	No		RD_UNKN	Not Interse	No	No	Yes	Yes	5. Hampto	114	114. City o	4-Minor Art	4-Two-Way	Urban	NonVDOT	5	3. City or T	Hampton F	HAMP	R-VA SR00351WB		2.01	1068685	308.26	-76.4005	37.00295
223485193	2022	11/26/2022 5:00	1137	11:37	C	C	0	0	0	1	1	0	0	1	8. Non-Collision	NC	No	1. No Adve	2. Daylight	Day	1. Dry	Dry	8. Non-Inte	1. Straight	2. Blacktop	1. No Defe	1. Two-Wa	1. Not at In	1. No Traffi	6. No Traffi	2. No			3. No	28. Ran Of	1. On Road	No	No	Belted	No	No	No	No	No	No	No	No	No	No		RD_LEFT	Not Interse	No	No	Yes	No	5. Hampto	114	114. City o	4-Minor Art	3-Two-Way	Urban	NonVDOT	5	3. City or T	Hampton F	HAMP	R-VA SR00351WB		2.34	1068787	308.89	-76.3955	37.00615
223485198	2022	12/14/2022 5:00	730	7:30	O	PDO	0	0	0	0	0	0	0	2	4. Sideswipe - Same Direction	SSS	No	1. No Adve	2. Daylight	Day	1. Dry	Dry	8. Non-Inte	1. Straight	2. Blacktop	1. No Defe	3. Two-Wa	1. Not at In	6. Traffic L	1. Yes - Wo	2. No			3. No	20. Motor V	1. On Road	No	No	Belted	No	No	No	No	No	No	No	No	No	No		NOT_RD	Not Interse	No	No	Yes	No	5. Hampto	114	114. City o	1-Interstat	4-Two-Way	Urban	VDOT Inter	5	1. State Hw	Hampton F	HAMP	R-VA IS00664WB		1.39			-76.3851	37.0171
180335238	2018	1/31/2018 5:00	1250	12:50	O	PDO	0	0	0	0	0	0	0	2	1. Rear End	RE	No	1. No Adve	2. Daylight	Day	1. Dry	Dry	9. Within In	1. Straight	2. Blacktop	1. No Defe	3. Two-Wa	3. Three Ap	6. Traffic L	1. Yes - Wo	2. No			3. No	20. Motor V	1. On Road	No	No	Belted	No	No	No	No	No	No	No	No	No	No		NOT_RD	Urban Inte	Yes	No	Yes	No	5. Hampto	114	114. City o	4-Minor Art	4-Two-Way	Urban	NonVDOT	5	3. City or T	Hampton F	HAMP	R-VA SR00152WB		4.31			-76.3924	37.04675
223485247	2022	11/26/2022 5:00	1417	14:17	A	A	0	2	0	0	2	0	0	2	4. Sideswipe - Same Direction	SSS	No	1. No Adve	2. Daylight	Day	1. Dry	Dry	9. Within In	1. Straight	2. Blacktop	1. No Defe	3. Two-Wa	4. Four App	6. Traffic L	1. Yes - Wo	2. No			3. No	20. Motor V	1. On Road	No	No	Belted	No	No	No	No	No	No	Yes	No	No	No		NOT_RD	Urban Inte	Yes	No	Yes	No	5. Hampto	114	114. City o	3-Principal	4-Two-Way	Urban	NonVDOT	5	3. City or T	Hampton F	HAMP	R-VA US00258WB		62.99	754224	84.51	-76.3887	37.0417
223485252	2022	11/26/2022 5:00	2018	20:18	O	PDO	0	0	0	0	0	0	0	2	1. Rear End	RE	No	1. No Adve	4. Darknes	Night	1. Dry	Dry	1. Main-Lin	1. Straight	2. Blacktop	1. No Defe	1. Two-Wa	1. Not at In	1. No Traffi	6. No Traffi	2. No			3. No	20. Motor V	1. On Road	No	No	Belted	No	Yes	No	No	No	No	No	No	No	No		NOT_RD	Not Interse	No	No	Yes	Yes	5. Hampto	114	114. City o	7-Local (J,6	3-Two-Way	Urban	NonVDOT	5	3. City or T	Hampton F	HAMP	S-VA114PR GUMWOOD DR		0.37			-76.4118	37.0311
223485253	2022	11/26/2022 5:00	1545	15:45	C	C	0	0	0	2	2	0	0	2	1. Rear End	RE	No	1. No Adve	2. Daylight	Day	1. Dry	Dry	9. Within In	1. Straight	2. Blacktop	1. No Defe	3. Two-Wa	4. Four App	3. Traffic S	1. Yes - Wo	2. No			3. No	20. Motor V	1. On Road	No	No	Belted	No	No	No	No	No	No	No	No	No	No		NOT_RD	Urban Inte	No	No	Yes	No	5. Hampto	114	114. City o	7-Local (J,6	3-Two-Way	Urban	NonVDOT	5	3. City or T	Hampton F	HAMP	S-VA114NP BENTLEY DR		0.01			-76.3862	37.06266
223495061	2022	12/12/2022 5:00	245	2:45	O	PDO	0	0	0	0	0	0	0	1	9. Fixed Object - Off Road	FOOR	No	1. No Adve	4. Darknes	Night	1. Dry	Dry	5. On Entra	1. Straight	2. Blacktop	1. No Defe	3. Two-Wa	1. Not at In	6. Traffic L	1. Yes - Wo	2. No			3. No	5. Guard R	5. Gore	Yes	No	Belted	No	No	No	No	Yes	No	No	No	No	No		RD_LEFT	Not Interse	No	No	No	Yes	5. Hampto	114	114. City o	1-Interstat	1-One-Way	Urban	VDOT Inter	5	1. State Hw	Hampton F	HAMP	R-VA IS00064WB	RMP264.00A	0.09			-76.3723	37.0319
223495123	2022	12/10/2022 5:00	1813	18:13	C	C	0	0	0	2	2	0	0	2	2. Angle	ANG	No	1. No Adve	5. Darknes	Night	1. Dry	Dry	10. Interse	2. Curve - L	2. Blacktop	1. No Defe	2. Two-Wa	3. Three Ap	6. Traffic L	1. Yes - Wo	2. No			3. No	20. Motor V	1. On Road	Yes	No	Belted	No	Yes	No	No	No	No	No	No	No	No		NOT_RD	Urban Inte	No	No	Yes	Yes	5. Hampto	114	114. City o	4-Minor Art	4-Two-Way	Urban	NonVDOT	5	3. City or T	Hampton F	HAMP	R-VA SR00172NB		1.01	253124	80.16	-76.3819	37.08499
202085100	2020	7/24/2020 5:00	1506	15:06	O	PDO	0	0	0	0	0	0	0	2	2. Angle	ANG	No	1. No Adve	2. Daylight	Day	1. Dry	Dry	9. Within In	1. Straight	2. Blacktop	1. No Defe	2. Two-Wa	3. Three Ap	3. Traffic S	1. Yes - Wo	2. No			3. No	20. Motor V	1. On Road	No	No	Belted	No	No	No	No	No	No	No	No	No	No		NOT_RD	Urban Inte	No	No	Yes	No	5. Hampto	114	114. City o	4-Minor Art	4-Two-Way	Urban	NonVDOT	5	3. City or T	Hampton F	HAMP	R-VA US00060EB		274.28	1079588	5.42	-76.3333	37.02547
203425206	2020	12/5/2020 5:00	1908	19:08	C	C	0	0	0	2	2	0	0	2	2. Angle	ANG	No	1. No Adve	4. Darknes	Night	1. Dry	Dry	9. Within In	3. Grade - S	2. Blacktop	1. No Defe	2. Two-Wa	3. Three Ap	6. Traffic L	1. Yes - Wo	2. No			3. No	20. Motor V	1. On Road	No	No	Belted	No	Yes	No	No	No	No	No	No	No	No		NOT_RD	Urban Inte	Yes	No	Yes	Yes	5. Hampto	114	114. City o	4-Minor Art	4-Two-Way	Urban	NonVDOT	5	3. City or T	Hampton F	HAMP	R-VA US00060EB		274.28	1079588	16.27	-76.3333	37.02549
223495141	2022	12/15/2022 5:00	725	7:25	O	PDO	0	0	0	0	0	0	0	1	9. Fixed Object - Off Road	FOOR	No	5. Rain	1. Dawn	Day	2. Wet	Wet	8. Non-Inte	1. Straight	2. Blacktop	1. No Defe	3. Two-Wa	1. Not at In	6. Traffic L	1. Yes - Wo	2. No			3. No	11. Jersey	1. On Road	No	No	Belted	No	No	No	No	No	No	No	No	No	No		RD_LEFT	Not Interse	No	No	Yes	No	5. Hampto	114	114. City o	1-Interstat	4-Two-Way	Urban	VDOT Inter	5	1. State Hw	Hampton F	HAMP	R-VA IS00664WB		1.86			-76.3926	37.01291
223495255	2022	12/14/2022 5:00	1346	13:46	O	PDO	0	0	0	0	0	0	0	2	1. Rear End	RE	No	1. No Adve	1. Dawn	Day	1. Dry	Dry	5. On Entra	1. Straight	2. Blacktop	1. No Defe	4. One-Wa	1. Not at In	6. Traffic L	1. Yes - Wo	2. No			3. No	20. Motor V	1. On Road	No	No	Belted	No	No	No	No	No	No	No	No	No	No		NOT_RD	Not Interse	No	Yes	No	No	5. Hampto	114	114. City o	1-Interstat	1-One-Way	Urban	VDOT Inter	5	1. State Hw	Hampton F	HAMP	R-VA IS00064EB	RMP265.00A	0.2			-76.3634	37.03155
223505086	2022	12/15/2022 5:00	950	9:50	O	PDO	0	0	0	0	0	0	0	2	1. Rear End	RE	No	5. Rain	2. Daylight	Day	2. Wet	Wet	8. Non-Inte	1. Straight	2. Blacktop	1. No Defe	3. Two-Wa	1. Not at In	6. Traffic L	1. Yes - Wo	2. No			3. No	20. Motor V	1. On Road	No	No	Belted	No	No	No	No	Yes	Yes	No	No	No	No		NOT_RD	Not Interse	No	No	Yes	No	5. Hampto	114	114. City o	1-Interstat	4-Two-Way	Urban	VDOT Inter	5	1. State Hw	Hampton F	HAMP	R-VA IS00064WB		265.9			-76.3595	37.03464
223505109	2022	12/15/2022 5:00	1524	15:24	C	C	0	0	0	1	1	0	0	2	1. Rear End	RE	No	5. Rain	2. Daylight	Day	2. Wet	Wet	1. Main-Lin	1. Straight	2. Blacktop	1. No Defe	1. Two-Wa	1. Not at In	1. No Traffi	6. No Traffi	2. No			3. No	20. Motor V	1. On Road	No	No	Belted	No	No	No	No	No	No	No	No	No	No		NOT_RD	Not Interse	Yes	No	Yes	No	5. Hampto	114	114. City o	7-Local (J,6	3-Two-Way	Urban	NonVDOT	5	3. City or T	Hampton F	HAMP	S-VA114PR AZALEA DR		0.17			-76.3781	37.02186
223505110	2022	12/15/2022 5:00	1630	16:30	O	PDO	0	0	0	0	0	0	0	2	1. Rear End	RE	No	5. Rain	3. Dusk	Day	2. Wet	Wet	11. Interse	1. Straight	2. Blacktop	1. No Defe	3. Two-Wa	4. Four App	3. Traffic S	1. Yes - Wo	2. No			3. No	20. Motor V	1. On Road	No	No	Belted	No	No	No	No	No	No	No	No	No	No		NOT_RD	Urban Inte	No	No	Yes	No	5. Hampto	114	114. City o	3-Principal	4-Two-Way	Urban	NonVDOT	5	3. City or T	Hampton F	HAMP	R-VA US00258EB		65.58	253121	66.91	-76.3427	37.04336
223505112	2022	12/15/2022 5:00	1743	17:43	C	C	0	0	0	2	2	0	0	2	4. Sideswipe - Same Direction	SSS	No	5. Rain	4. Darknes	Night	2. Wet	Wet	1. Main-Lin	1. Straight	2. Blacktop	1. No Defe	3. Two-Wa	1. Not at In	6. Traffic L	1. Yes - Wo	2. No			3. No	20. Motor V	1. On Road	No	No	Belted	No	No	No	No	No	No	No	No	No	No		NOT_RD	Not Interse	No	Yes	Yes	Yes	5. Hampto	114	114. City o	7-Local (J,6)		Urban	NonVDOT	5	5. Toll Roa	Hampton F	HAMP	S-VA114PR THOMAS NELSON DR		1.46			-76.411	37.06159
223505113	2022	11/23/2022 5:00	1543	15:43	A	A	0	1	0	1	2	0	0	2	1. Rear End	RE	No	1. No Adve	2. Daylight	Day	1. Dry	Dry	1. Main-Lin	1. Straight	2. Blacktop	1. No Defe	3. Two-Wa	1. Not at In	3. Traffic S	1. Yes - Wo	2. No			3. No	20. Motor V	1. On Road	No	No	Belted	No	No	No	No	No	No	No	No	No	No		NOT_RD	Urban Inte	No	No	Yes	No	5. Hampto	114	114. City o	3-Principal	4-Two-Way	Urban	NonVDOT	5	3. City or T	Hampton F	HAMP	R-VA US00258EB		64.68	253143	69.93	-76.3588	37.04367
170105134	2017	1/4/2017 5:00	1742	17:42	O	PDO	0	0	0	0	0	0	0	2	2. Angle	ANG	No	1. No Adve	4. Darknes	Night	1. Dry	Dry	9. Within In	1. Straight	2. Blacktop	1. No Defe	2. Two-Wa	4. Four App	3. Traffic S	1. Yes - Wo	2. No			3. No	20. Motor V	1. On Road	No	No	Belted	No	No	No	No	No	No	No	No	No	No		NOT_RD	VDOT Inter	No	No	Yes	Yes	5. Hampto	114	114. City o	7-Local (J,6	3-Two-Way	Urban	NonVDOT	5	3. City or T	Hampton F	HAMP	S-VA114PR MARCELLA RD		1.23	1078763	5.47	-76.3977	37.04986
201765095	2020	6/23/2020 5:00	941	9:41	C	C	0	0	0	3	3	0	0	2	1. Rear End	RE	No	1. No Adve	2. Daylight	Day	1. Dry	Dry	10. Interse	1. Straight	1. Concret	1. No Defe	2. Two-Wa	4. Four App	3. Traffic S	1. Yes - Wo	2. No			3. No	20. Motor V	1. On Road	No	No	Belted	No	Yes	No	No	No	No	No	No	No	No		NOT_RD	VDOT Inter	No	No	Yes	No	5. Hampto	114	114. City o	4-Minor Art	3-Two-Way	Urban	NonVDOT	5	3. City or T	Hampton F	HAMP	S-VA114NP ABERDEEN RD		2.41	1072285	97.74	-76.4058	37.03217
223505117	2022	12/14/2022 5:00	1616	16:16	C	C	0	0	0	2	2	0	0	2	16. Other	OTHR	No	1. No Adve	2. Daylight	Day	1. Dry	Dry	10. Interse	1. Straight	2. Blacktop	1. No Defe	2. Two-Wa	4. Four App	3. Traffic S	1. Yes - Wo	2. No			3. No	20. Motor V	1. On Road	No	No	Belted	No	No	No	No	No	No	No	No	No	No		NOT_RD	Urban Inte	No	Yes	Yes	No	5. Hampto	114	114. City o	3-Principal	4-Two-Way	Urban	NonVDOT	5	3. City or T	Hampton F	HAMP	R-VA US00258WB		63.42	253078	52.13	-76.3811	37.04331
193165257	2019	11/9/2019 5:00	1313	13:13	C	C	0	0	0	2	2	0	0	2	1. Rear End	RE	No	1. No Adve	2. Daylight	Day	1. Dry	Dry	8. Non-Inte	1. Straight	2. Blacktop	1. No Defe	1. Two-Wa	1. Not at In	6. Traffic L	1. Yes - Wo	2. No			3. No	20. Motor V	1. On Road	No	No	Belted	No	No	No	No	No	No	No	No	No	No		NOT_RD	Urban Inte	No	No	Yes	No	5. Hampto	114	114. City o	4-Minor Art	3-Two-Way	Urban	NonVDOT	5	3. City or T	Hampton F	HAMP	S-VA114NP WOODLAND RD		0.9	253170	91.37	-76.3219	37.03358
223505120	2022	12/15/2022 5:00	1003	10:03	C	C	0	0	0	1	1	0	0	1	8. Non-Collision	NC	No	5. Rain	2. Daylight	Day	2. Wet	Wet	1. Main-Lin	1. Straight	2. Blacktop	1. No Defe	3. Two-Wa	1. Not at In	1. No Traffi	6. No Traffi	2. No			3. No	20. Motor V	1. On Road	No	No	Belted	No	No	No	No	No	No	No	No	No	No		RD_RIGHT	Not Interse	No	No	Yes	No	5. Hampto	114	114. City o	3-Principal	4-Two-Way	Urban	NonVDOT	5	3. City or T	Hampton F	HAMP	S-VA114NP HAMPTON ROADS CENTER PKWY		0.9			-76.4328	37.06145
223505121	2022	12/15/2022 5:00	1000	10:00	O	PDO	0	0	0	0	0	0	0	2	4. Sideswipe - Same Direction	SSS	No	5. Rain	2. Daylight	Day	2. Wet	Wet	5. On Entra	10. On/Off	1. Concret	1. No Defe	4. One-Wa	1. Not at In	1. No Traffi	6. No Traffi	2. No			3. No	20. Motor V	1. On Road	No	No	Belted	No	Yes	No	No	No	No	No	No	No	No		NOT_RD	VDOT Inter	Yes	No	Yes	No	5. Hampto	114	114. City o	3-Principal	4-Two-Way	Urban	NonVDOT	5	3. City or T	Hampton F	HAMP	R-VA US00258EB		62.5	50659	202.1	-76.3979	37.03959
243375207	2024	11/26/2024 5:00	1212	12:12	C	C	0	0	0	3	3	0	0	2	16. Other	OTHR	No	5. Rain	2. Daylight	Day	2. Wet	Wet	1. Main-Lin	1. Straight	2. Blacktop	1. No Defe	2. Two-Wa	1. Not at In	6. Traffic L	1. Yes - Wo	2. No			3. No	20. Motor V	1. On Road	No	No	Belted	No	No	No	No	No	No	No	No	No	No		NOT_RD	Not Interse	No	No	Yes	No	5. Hampto	114	114. City o	4-Minor Art	3-Two-Way	Urban	NonVDOT	5	3. City or T	Hampton F	HAMP	S-VA114NP LASALLE AVE		2.11			-76.3627	37.03319
223505195	2022	12/14/2022 5:00	750	7:50	O	PDO	0	0	0	0	0	0	0	2	1. Rear End	RE	No	1. No Adve	2. Daylight	Day	1. Dry	Dry	8. Non-Inte	3. Grade - S	1. Concret	1. No Defe	3. Two-Wa	1. Not at In	6. Traffic L	1. Yes - Wo	2. No			3. No	20. Motor V	1. On Road	No	No	Belted	No	No	No	No	No	No	No	No	No	Yes	5	NOT_RD	Not Interse	No	No	Yes	No	5. Hampto	114	114. City o	1-Interstat	4-Two-Way	Urban	VDOT Inter	5	1. State Hw	Hampton F	HAMP	R-VA IS00064EB		268.84			-76.3226	37.01026
223505379	2022	12/16/2022 5:00	1250	12:50	O	PDO	0	0	0	0	0	0	0	3	1. Rear End	RE	No	1. No Adve	2. Daylight	Day	1. Dry	Dry	8. Non-Inte	3. Grade - S	1. Concret	1. No Defe	3. Two-Wa	1. Not at In	6. Traffic L	1. Yes - Wo	2. No			3. No	20. Motor V	1. On Road	No	No	Belted	No	No	No	No	No	No	No	No	No	Yes	30	NOT_RD	Not Interse	Yes	Yes	Yes	No	5. Hampto	114	114. City o	1-Interstat	4-Two-Way	Urban	VDOT Inter	5	1. State Hw	Hampton F	HAMP	R-VA IS00064EB		271.09			-76.3023	36.98326
223515356	2022	12/15/2022 5:00	1956	19:56	O	PDO	0	0	0	0	0	0	0	2	2. Angle	ANG	No	5. Rain	4. Darknes	Night	2. Wet	Wet	8. Non-Inte	1. Straight	1. Concret	1. No Defe	4. One-Wa	1. Not at In	6. Traffic L	1. Yes - Wo	1. Yes	3. Activity /	4. Intermit	3. No	20. Motor V	1. On Road	No	No	Belted	No	No	No	No	No	Yes	No	No	No	No		NOT_RD	Not Interse	No	No	Yes	Yes	5. Hampto	114	114. City o	1-Interstat	4-Two-Way	Urban	VDOT Inter	5	1. State Hw	Hampton F	HAMP	R-VA IS00064EB		271.12			-76.3021	36.98291
223525298	2022	12/17/2022 5:00	1440	14:40	O	PDO	0	0	0	0	0	0	0	2	1. Rear End	RE	No	1. No Adve	2. Daylight	Day	1. Dry	Dry	8. Non-Inte	1. Straight	1. Concret	1. No Defe	3. Two-Wa	1. Not at In	6. Traffic L	1. Yes - Wo	1. Yes	3. Activity /	3. Work on	3. No	20. Motor V	1. On Road	No	No	Belted	No	Yes	No	No	No	No	No	No	No	No		NOT_RD	Not Interse	No	No	Yes	Yes	5. Hampto	114	114. City o	1-Interstat	4-Two-Way	Urban	VDOT Inter	5	1. State Hw	Hampton F	HAMP	R-VA IS00064EB		269.5			-76.3189	37.00099
223525303	2022	12/14/2022 5:00	1730	17:30	O	PDO	0	0	0	0	0	0	0	2	1. Rear End	RE	No	1. No Adve	4. Darknes	Night	1. Dry	Dry	8. Non-Inte	1. Straight	1. Concret	1. No Defe	3. Two-Wa	1. Not at In	6. Traffic L	1. Yes - Wo	2. No			3. No	20. Motor V	1. On Road	No	No	Belted	No	No	No	No	No	No	No	No	No	No		NOT_RD	Not Interse	No	Yes	No	Yes	5. Hampto	114	114. City o	1-Interstat	1-One-Way	Urban	VDOT Inter	5	1. State Hw	Hampton F	HAMP	R-VA IS00064EB	RMP265.00A	0.02			-76.368	37.032
223525311	2022	12/15/2022 5:00	1740	17:40	O	PDO	0	0	0	0	0	0	0	3	1. Rear End	RE	No	5. Rain	4. Darknes	Night	2. Wet	Wet	8. Non-Inte	1. Straight	1. Concret	1. No Defe	3. Two-Wa	1. Not at In	6. Traffic L	1. Yes - Wo	1. Yes	3. Activity /	3. Work on	3. No	20. Motor V	1. On Road	No	No	Belted	No	No	No	No	No	No	No	No	No	No		NOT_RD	Not Interse	No	Yes	Yes	Yes	5. Hampto	114	114. City o	1-Interstat	4-Two-Way	Urban	VDOT Inter	5	1. State Hw	Hampton F	HAMP	R-VA IS00064EB		269.52			-76.3187	37.0008
223525312	2022	12/15/2022 5:00	1900	19:00	O	PDO	0	0	0	0	0	0	0	3	1. Rear End	RE	No	1. No Adve	4. Darknes	Night	1. Dry	Dry	8. Non-Inte	1. Straight	1. Concret	1. No Defe	3. Two-Wa	1. Not at In	7. No Pass	1. Yes - Wo	1. Yes	3. Activity /	3. Work on	3. No	20. Motor V	1. On Road	No	No	Belted	No	No	No	No	No	No	No	No	No	No		NOT_RD	Not Interse	Yes	Yes	Yes	Yes	5. Hampto	114	114. City o	1-Interstat	4-Two-Way	Urban	VDOT Inter	5	1. State Hw	Hampton F	HAMP	R-VA IS00064EB		269.48			-76.319	37.00121
223525331	2022	12/17/2022 5:00	1830	18:30	O	PDO	0	0	0	0	0	0	0	3	1. Rear End	RE	No	1. No Adve	4. Darknes	Night	1. Dry	Dry	8. Non-Inte	1. Straight	1. Concret	1. No Defe	3. Two-Wa	1. Not at In	6. Traffic L	1. Yes - Wo	1. Yes	1. Advance	3. Work on	3. No	20. Motor V	1. On Road	No	No	Belted	No	No	No	No	No	No	No	No	No	No		NOT_RD	Not Interse	No	No	Yes	Yes	5. Hampto	114	114. City o	1-Interstat	4-Two-Way	Urban	VDOT Inter	5	1. State Hw	Hampton F	HAMP	R-VA IS00064WB		269.61			-76.3182	37.00149
223525344	2022	12/18/2022 5:00	1420	14:20	O	PDO	0	0	0	0	0	0	0	2	1. Rear End	RE	No	1. No Adve	2. Daylight	Day	1. Dry	Dry	8. Non-Inte	1. Straight	1. Concret	1. No Defe	3. Two-Wa	1. Not at In	6. Traffic L	1. Yes - Wo	2. No			3. No	20. Motor V	1. On Road	No	No	Belted	No	No	No	No	No	No	No	No	No	Yes	20	NOT_RD	Not Interse	No	No	Yes	No	5. Hampto	114	114. City o	1-Interstat	4-Two-Way	Urban	VDOT Inter	5	1. State Hw	Hampton F	HAMP	R-VA IS00064WB		1.41			-76.3854	37.01691
223535011	2022	12/18/2022 5:00	454	4:54	O	PDO	0	0	0	0	0	0	0	2	4. Sideswipe - Same Direction	SSS	No	1. No Adve	4. Darknes	Night	1. Dry	Dry	8. Non-Inte	2. Curve - L	2. Blacktop	1. No Defe	3. Two-Wa	1. Not at In	6. Traffic L	1. Yes - Wo	2. No			3. No	20. Motor V	1. On Road	Yes	No	Belted	No	Yes	No	No	No	No	No	No	No	Yes	10	NOT_RD	Not Interse	No	Yes	Yes	Yes	5. Hampto	114	114. City o	1-Interstat	4-Two-Way	Urban	VDOT Inter	5	1. State Hw	Hampton F	HAMP	R-VA IS00664EB		2.51			-76.4028	37.00443
223535021	2022	12/17/2022 5:00	2146	21:46	O	PDO	0	0	0	0	0	0	0	5	16. Other	OTHR	No	1. No Adve	4. Darknes	Night	1. Dry	Dry	1. Main-Lin	1. Straight	2. Blacktop	1. No Defe	3. Two-Wa	1. Not at In	6. Traffic L	1. Yes - Wo	1. Yes	1. Advance	3. Work on	3. No	20. Motor V	1. On Road	No	No	Belted	No	Yes	No	No	No	No	No	No	No	Yes	5	NOT_RD	Not Interse	No	Yes	Yes	Yes	5. Hampto	114	114. City o	1-Interstat	4-Two-Way	Urban	VDOT Inter	5	1. State Hw	Hampton F	HAMP	R-VA IS00064WB		268.85			-76.323	37.01201
223535129	2022	12/8/2022 5:00	1719	17:19	C	C	0	0	0	2	2	0	0	2	4. Sideswipe - Same Direction	SSS	No	1. No Adve	4. Darknes	Night	1. Dry	Dry	10. Interse	1. Straight	2. Blacktop	1. No Defe	1. Two-Wa	3. Three Ap	3. Traffic S	1. Yes - Wo	2. No			3. No	20. Motor V	1. On Road	No	No	Belted	No	No	No	No	No	No	No	No	No	No		NOT_RD	VDOT Inter	No	No	Yes	Yes	5. Hampto	114	114. City o	3-Principal	4-Two-Way	Urban	NonVDOT	5	3. City or T	Hampton F	HAMP	R-VA US00258WB		62.84	1091129	23.13	-76.3905	37.04134
241975322	2024	6/1/2024 5:00	1135	11:35	O	PDO	0	0	0	0	0	0	0	2	4. Sideswipe - Same Direction	SSS	No	1. No Adve	2. Daylight	Day	1. Dry	Dry	1. Main-Lin	1. Straight	2. Blacktop	1. No Defe	3. Two-Wa	1. Not at In	6. Traffic L	1. Yes - Wo	2. No			3. No	20. Motor V	1. On Road	No	No	Belted	No	No	No	No	No	No	No	No	No	Yes	10	NOT_RD	Urban Inte	No	No	Yes	No	5. Hampto	114	114. City o	4-Minor Art	4-Two-Way	Urban	NonVDOT	5	3. City or T	Hampton F	HAMP	S-VA114NP ARMISTEAD AVE N		3.68	253396	80.48	-76.3863	37.06379
250355027	2025	2/1/2025 5:00	1845	18:45	C	C	0	0	0	1	1	0	0	2	3. Head On	HO	No	1. No Adve	4. Darknes	Night	1. Dry	Dry	1. Main-Lin	1. Straight	2. Blacktop	1. No Defe	1. Two-Wa	1. Not at In	6. Traffic L	1. Yes - Wo	2. No			1. Yes	20. Motor V	1. On Road	No	No	Belted	No	No	No	No	No	Yes	No	No	No	Yes	5	NOT_RD	Urban Inte	No	No	Yes	Yes	5. Hampto	114	114. City o	4-Minor Art	3-Two-Way	Urban	NonVDOT	5	3. City or T	Hampton F	HAMP	R-VA SR00169SB		6	1064130	152.02	-76.3303	37.05488
223535133	2022	12/16/2022 5:00	1812	18:12	C	C	0	0	0	1	1	0	0	2	4. Sideswipe - Same Direction	SSS	No	1. No Adve	4. Darknes	Night	1. Dry	Dry	1. Main-Lin	1. Straight	2. Blacktop	1. No Defe	1. Two-Wa	1. Not at In	1. No Traffi	6. No Traffi	2. No			3. No	6. Parked V	1. On Road	No	No	Belted	No	No	No	No	No	No	No	No	No	No		NOT_RD	Urban Inte	No	No	Yes	Yes	5. Hampto	114	114. City o	7-Local (J,6	3-Two-Way	Urban	NonVDOT	5	3. City or T	Hampton F	HAMP	S-VA114PR VIRGINIA AVE E		0.05	1061087	213.23	-76.3151	37.02283
223535134	2022	12/16/2022 5:00	1741	17:41	O	PDO	0	0	0	0	0	0	0	2	2. Angle	ANG	No	1. No Adve	4. Darknes	Night	1. Dry	Dry	9. Within In	1. Straight	2. Blacktop	1. No Defe	1. Two-Wa	4. Four App	4. Stop Sig	1. Yes - Wo	2. No			3. No	20. Motor V	1. On Road	No	No	Belted	No	No	No	No	No	No	No	No	No	No		NOT_RD	Urban Inte	No	Yes	Yes	Yes	5. Hampto	114	114. City o	4-Minor Art	3-Two-Way	Urban	NonVDOT	5	3. City or T	Hampton F	HAMP	R-VA SR00351WB		8.47	1060902	15.78	-76.2988	37.04172
223535136	2022	12/17/2022 5:00	1404	14:04	O	PDO	0	0	0	0	0	0	0	2	1. Rear End	RE	No	1. No Adve	2. Daylight	Day	1. Dry	Dry	10. Interse	10. On/Off	2. Blacktop	1. No Defe	1. Two-Wa	3. Three Ap	3. Traffic S	1. Yes - Wo	2. No			3. No	20. Motor V	1. On Road	No	No	Belted	No	No	No	No	No	Yes	No	No	No	Yes	10	NOT_RD	VDOT Inter	Yes	No	No	No	5. Hampto	114	114. City o	1-Interstat	1-One-Way	Urban	VDOT Inter	5	1. State Hw	Hampton F	HAMP	R-VA IS00064EB	RMP265.00C	0.1	253415	112.83	-76.3536	37.03443
223535137	2022	12/17/2022 5:00	1504	15:04	C	C	0	0	0	2	2	0	0	2	1. Rear End	RE	No	1. No Adve	2. Daylight	Day	1. Dry	Dry	9. Within In	1. Straight	2. Blacktop	1. No Defe	2. Two-Wa	4. Four App	8. Yield Sig	1. Yes - Wo	2. No			3. No	20. Motor V	1. On Road	No	No	Belted	No	Yes	No	No	No	No	No	No	No	No		NOT_RD	Urban Inte	No	No	Yes	No	5. Hampto	114	114. City o	3-Principal	4-Two-Way	Urban	NonVDOT	5	3. City or T	Hampton F	HAMP	R-VA US00258WB		62.94	754224	212.28	-76.3892	37.0416
223535138	2022	12/17/2022 5:00	1552	15:52	C	C	0	0	0	1	1	0	0	2	4. Sideswipe - Same Direction	SSS	No	1. No Adve	2. Daylight	Day	1. Dry	Dry	10. Interse	1. Straight	2. Blacktop	1. No Defe	1. Two-Wa	3. Three Ap	3. Traffic S	1. Yes - Wo	2. No			3. No	20. Motor V	1. On Road	No	No	Belted	No	No	No	No	No	Yes	No	No	No	No		NOT_RD	Urban Inte	No	No	Yes	No	5. Hampto	114	114. City o	7-Local (J,6	3-Two-Way	Urban	NonVDOT	5	3. City or T	Hampton F	HAMP	S-VA114PR DOOLITTLE RD		0.55			-76.3585	37.04457
223535139	2022	12/17/2022 5:00	1834	18:34	C	C	0	0	0	2	2	0	0	2	2. Angle	ANG	No	1. No Adve	4. Darknes	Night	1. Dry	Dry	1. Main-Lin	1. Straight	2. Blacktop	1. No Defe	1. Two-Wa	1. Not at In	6. Traffic L	1. Yes - Wo	2. No			3. No	20. Motor V	1. On Road	No	No	Belted	No	No	No	No	No	No	No	No	No	No		NOT_RD	Not Interse	No	No	Yes	Yes	5. Hampto	114	114. City o	7-Local (J,6	3-Two-Way	Urban	NonVDOT	5	3. City or T	Hampton F	HAMP	S-VA114PR HAMPTON CLUB DR		0.17			-76.4017	37.05374
230395088	2023	2/7/2023 5:00	832	8:32	O	PDO	0	0	0	0	0	0	0	2	2. Angle	ANG	No	1. No Adve	2. Daylight	Day	1. Dry	Dry	10. Interse	1. Straight	2. Blacktop	1. No Defe	1. Two-Wa	3. Three Ap	4. Stop Sig	1. Yes - Wo	2. No			1. Yes	20. Motor V	1. On Road	No	No	Belted	No	No	No	No	No	No	No	No	No	No		NOT_RD	Urban Inte	No	Yes	Yes	No	5. Hampto	114	114. City o	4-Minor Art	3-Two-Way	Urban	NonVDOT	5	3. City or T	Hampton F	HAMP	R-VA SR00169NB		6.01	1064130	90.14	-76.3305	37.05475

173195140	2017	11/14/2017 5:00	1403	14:03	O	PDO	0	0	0	0	0	0	0	2	1. Rear End	RE	No	1. No Adve	2. Daylight	Day	1. Dry	Dry	10. Interse	1. Straight	2. Blacktop	1. No Defe	3. Two-Wa	3. Three Ap	3. Traffic S	1. Yes - Wo	2. No			3. No	20. Motor V	1. On Road	No	No	Belted	No	Yes	No	No	No	No	No	No	No	No		NOT_RD	VDOT Inter	No	No	Yes	No	5. Hampto	114	114. City o	4-Minor Ar	4-Two-Way	Urban	NonVDOT	5	3. City or T	Hampton F	HAMP	S-VA114PR BIG BETHEL RD		3.45	731365	104.88	-76.427	37.06162
220355055	2022	2/2/2022 5:00	1559	15:59	O	PDO	0	0	0	0	0	0	0	2	2. Angle	ANG	No	1. No Adve	2. Daylight	Day	1. Dry	Dry	9. Within In	1. Straight	2. Blacktop	1. No Defe	2. Two-Wa	2. Two App	3. Traffic S	1. Yes - Wo	2. No			3. No	20. Motor V	1. On Road	No	No	Belted	No	Yes	No	No	No	No	No	No	No	No		NOT_RD	VDOT Inter	No	No	Yes	No	5. Hampto	114	114. City o	3-Principal	4-Two-Way	Urban	NonVDOT	5	3. City or T	Hampton F	HAMP	R-VA SR00134EB		10.91	253026	7.18	-76.3643	37.03512
221385246	2022	5/11/2022 5:00	1126	11:26	C	C	0	0	0	2	2	0	0	2	2. Angle	ANG	No	1. No Adve	2. Daylight	Day	1. Dry	Dry	9. Within In	1. Straight	1. Concret	1. No Defe	2. Two-Wa	2. Two App	3. Traffic S	1. Yes - Wo	2. No			3. No	20. Motor V	1. On Road	No	No	Belted	No	Yes	No	No	No	Yes	No	No	No	No		NOT_RD	VDOT Inter	Yes	No	Yes	No	5. Hampto	114	114. City o	3-Principal	4-Two-Way	Urban	NonVDOT	5	3. City or T	Hampton F	HAMP	R-VA SR00134EB		10.91	253026	8.31	-76.3643	37.03511
223535144	2022	12/16/2022 5:00	1155	11:55	C	C	0	0	0	1	1	0	0	2	1. Rear End	RE	No	1. No Adve	2. Daylight	Day	1. Dry	Dry	10. Interse	1. Straight	2. Blacktop	1. No Defe	3. Two-Wa	4. Four App	3. Traffic S	1. Yes - Wo	2. No			3. No	20. Motor V	1. On Road	No	No	Belted	No	No	No	No	No	No	No	No	No	No		NOT_RD	Urban Inte	No	Yes	Yes	No	5. Hampto	114	114. City o	3-Principal	4-Two-Way	Urban	NonVDOT	5	3. City or T	Hampton F	HAMP	R-VA US00258EB		60.1	253130	78.33	-76.4352	37.0239
243135471	2024	11/8/2024 5:00	1150	11:50	O	PDO	0	0	0	0	0	0	0	2	2. Angle	ANG	No	1. No Adve	2. Daylight	Day	1. Dry	Dry	10. Interse	1. Straight	1. Concret	1. No Defe	2. Two-Wa	2. Two App	6. Traffic L	1. Yes - Wo	2. No			3. No	20. Motor V	1. On Road	No	No	Belted	No	No	No	No	No	No	No	No	No	No		NOT_RD	Urban Inte	No	Yes	Yes	No	5. Hampto	114	114. City o	5-Major Cc	4-Two-Way	Urban	NonVDOT	5	3. City or T	Hampton F	HAMP	S-VA114NP NICKERSON BLVD		0.7			-76.3109	37.05029
223535146	2022	12/16/2022 5:00	1154	11:54	C	C	0	0	0	1	1	0	0	1	16. Other	OTHR	No	1. No Adve	2. Daylight	Day	1. Dry	Dry	1. Main-Lir	1. Straight	2. Blacktop	1. No Defe	1. Two-Wa	1. Not at In	2. Officer c	1. Yes - Wo	1. Yes	2. Transitic	1. Lane Cl	3. No	24. Work Z	1. On Road	No	No	Belted	No	No	No	No	No	No	No	No	No	No		NOT_RD	Urban Inte	Yes	No	Yes	No	5. Hampto	114	114. City o	4-Minor Ar	3-Two-Way	Urban	NonVDOT	5	3. City or T	Hampton F	HAMP	R-VA SR00351WB		6.29	1080077	75.77	-76.3351	37.03292
242925043	2024	10/16/2024 5:00	2343	23:43	C	C	0	0	0	1	1	0	0	2	5. Sideswipe - Opposite Direction	SSO	No	1. No Adve	4. Darknes	Night	1. Dry	Dry	10. Interse	1. Straight	2. Blacktop	1. No Defe	1. Two-Wa	3. Three Ap	4. Stop Sig	1. Yes - Wo	2. No			3. No	20. Motor V	1. On Road	No	No	Belted	No	No	No	No	No	Yes	No	No	No	No		NOT_RD	Urban Inte	No	No	Yes	Yes	5. Hampto	114	114. City o	5-Major Cc	3-Two-Way	Urban	NonVDOT	5	3. City or T	Hampton F	HAMP	S-VA114NP SHELL RD		2.55			-76.3691	37.01549
223535148	2022	11/23/2022 5:00	1153	11:53	C	C	0	0	0	2	2	0	0	2	1. Rear End	RE	No	1. No Adve	2. Daylight	Day	1. Dry	Dry	10. Interse	1. Straight	2. Blacktop	1. No Defe	1. Two-Wa	4. Four App	3. Traffic S	1. Yes - Wo	2. No			3. No	20. Motor V	1. On Road	No	No	Belted	No	No	No	No	No	No	No	No	No	No		NOT_RD	Urban Inte	No	No	Yes	No	5. Hampto	114	114. City o	4-Minor Ar	3-Two-Way	Urban	NonVDOT	5	3. City or T	Hampton F	HAMP	R-VA SR00172SB		1.92	1091342	36.06	-76.3928	37.09402
223535149	2022	12/13/2022 5:00	1758	17:58	C	C	0	0	0	2	2	0	0	2	2. Angle	ANG	No	1. No Adve	4. Darknes	Night	1. Dry	Dry	1. Main-Lir	1. Straight	2. Blacktop	1. No Defe	2. Two-Wa	2. Two App	1. No Traffi	6. No Traffi	2. No			3. No	20. Motor V	1. On Road	No	No	Belted	No	No	No	No	No	No	No	No	No	No		NOT_RD	Urban Inte	No	Yes	Yes	Yes	5. Hampto	114	114. City o	5-Major Cc	3-Two-Way	Urban	NonVDOT	5	3. City or T	Hampton F	HAMP	S-VA114PR WHEALTON RD		1.27	253058	220.26	-76.4332	37.04226
223535150	2022	12/13/2022 5:00	1825	18:25	B	B	0	0	1	0	1	0	0	2	1. Rear End	RE	No	1. No Adve	5. Darknes	Night	1. Dry	Dry	8. Non-Inte	1. Straight	3. Brick or	1. No Defe	2. Two-Wa	1. Not at In	3. Traffic S	1. Yes - Wo	2. No			3. No	20. Motor V	1. On Road	Yes	No	Belted	No	No	No	No	No	No	No	No	No	Yes	5	NOT_RD	Not Interse	No	No	Yes	Yes	5. Hampto	114	114. City o	4-Minor Ar	3-Two-Way	Urban	NonVDOT	5	3. City or T	Hampton F	HAMP	R-VA SR00351EB		7.49	1062084	277.41	-76.3154	37.03724
222375485	2022	3/30/2022 5:00	2115	21:15	O	PDO	0	0	0	0	0	0	0	2	2. Angle	ANG	No	1. No Adve	4. Darknes	Night	1. Dry	Dry	9. Within In	1. Straight	2. Blacktop	1. No Defe	3. Two-Wa	2. Two App	3. Traffic S	1. Yes - Wo	2. No			2. Yes - Wi	20. Motor V	1. On Road	No	No	Belted	No	No	No	No	No	No	No	No	No	No		NOT_RD	VDOT Inter	Yes	No	Yes	Yes	5. Hampto	114	114. City o	3-Principal	4-Two-Way	Urban	NonVDOT	5	3. City or T	Hampton F	HAMP	R-VA SR00134EB		10.91	253026	16.62	-76.3642	37.0351
223535206	2022	12/15/2022 5:00	944	9:44	B	B	0	0	2	0	2	0	0	3	1. Rear End	RE	No	5. Rain	2. Daylight	Day	1. Dry	Dry	8. Non-Inte	1. Straight	2. Blacktop	1. No Defe	3. Two-Wa	1. Not at In	6. Traffic L	1. Yes - Wo	1. Yes	1. Advance	3. Work on	3. No	20. Motor V	1. On Road	No	No	Belted	No	No	No	No	No	No	No	No	No	No		NOT_RD	Not Interse	Yes	No	Yes	No	5. Hampto	114	114. City o	1-Interstat	4-Two-Way	Urban	VDOT Inter	5	1. State Hv	Hampton F	HAMP	R-VA IS00064EB		270.88			-76.3044	36.98553
223535211	2022	12/15/2022 5:00	944	9:44	O	PDO	0	0	0	0	0	0	0	3	1. Rear End	RE	No	5. Rain	2. Daylight	Day	1. Dry	Dry	8. Non-Inte	1. Straight	2. Blacktop	1. No Defe	3. Two-Wa	1. Not at In	6. Traffic L	1. Yes - Wo	1. Yes	1. Advance	5. Other	3. No	20. Motor V	1. On Road	No	No	Belted	No	No	No	No	No	No	No	No	No	Yes	25	NOT_RD	Not Interse	No	No	Yes	No	5. Hampto	114	114. City o	1-Interstat	4-Two-Way	Urban	VDOT Inter	5	1. State Hv	Hampton F	HAMP	R-VA IS00064EB		270.86			-76.3047	36.98579
190565231	2019	2/22/2019 5:00	127	1:27	O	PDO	0	0	0	0	0	0	0	1	9. Fixed Object - Off Road	FOOR	No	1. No Adve	4. Darknes	Night	1. Dry	Dry	1. Main-Lir	1. Straight	2. Blacktop	1. No Defe	1. Two-Wa	1. Not at In	6. Traffic L	1. Yes - Wo	2. No			3. No	28. Ran Of	1. On Road	No	No	Belted	No	No	No	No	No	Yes	No	No	No	Yes	15	NOT_RD	Not Interse	No	No	Yes	Yes	5. Hampto	114	114. City o	5-Major Cc	4-Two-Way	Urban	NonVDOT	5	3. City or T	Hampton F	HAMP	S-VA114PR PINE CHAPEL RD		0.69			-76.3817	37.03812
223535468	2022	12/19/2022 5:00	1058	10:58	O	PDO	0	0	0	0	0	0	0	2	1. Rear End	RE	No	1. No Adve	2. Daylight	Day	1. Dry	Dry	8. Non-Inte	1. Straight	1. Concret	1. No Defe	3. Two-Wa	1. Not at In	5. Slow or	1. Yes - Wo	2. No			3. No	20. Motor V	1. On Road	No	No	Belted	No	No	No	No	No	No	No	No	No	Yes	5	NOT_RD	Not Interse	No	No	Yes	No	5. Hampto	114	114. City o	1-Interstat	4-Two-Way	Urban	VDOT Inter	5	1. State Hv	Hampton F	HAMP	R-VA IS00064EB		269.39			-76.3198	37.00235
223545119	2022	12/16/2022 5:00	2315	23:15	O	PDO	0	0	0	0	0	0	0	2	4. Sideswipe - Same Direction	SSS	No	1. No Adve	4. Darknes	Night	1. Dry	Dry	9. Within In	1. Straight	2. Blacktop	1. No Defe	2. Two-Wa	2. Two App	6. Traffic L	1. Yes - Wo	2. No			3. No	20. Motor V	1. On Road	No	No	Belted	No	No	No	No	No	No	No	No	No	No		NOT_RD	Urban Inte	No	No	Yes	Yes	5. Hampto	114	114. City o	3-Principal	4-Two-Way	Urban	NonVDOT	5	3. City or T	Hampton F	HAMP	R-VA US00258WB		63.07	754224	376.09	-76.3873	37.04202
223545120	2022	12/19/2022 5:00	1027	10:27	C	C	0	0	0	1	1	0	0	2	1. Rear End	RE	No	1. No Adve	2. Daylight	Day	1. Dry	Dry	1. Main-Lir	1. Straight	2. Blacktop	1. No Defe	2. Two-Wa	1. Not at In	6. Traffic L	1. Yes - Wo	2. No			3. No	20. Motor V	1. On Road	No	No	Belted	No	No	No	No	No	Yes	No	No	No	No		NOT_RD	Urban Inte	No	No	Yes	No	5. Hampto	114	114. City o	3-Principal	4-Two-Way	Urban	NonVDOT	5	3. City or T	Hampton F	HAMP	R-VA US00258EB		62.96	754224	156.35	-76.389	37.04148
211965249	2021	6/26/2021 5:00	934	9:34	C	C	0	0	0	3	3	0	0	3	1. Rear End	RE	No	1. No Adve	2. Daylight	Day	1. Dry	Dry	1. Main-Lir	1. Straight	2. Blacktop	1. No Defe	3. Two-Wa	1. Not at In	1. No Traffi	6. No Traffi	2. No			3. No	20. Motor V	1. On Road	No	No	Belted	No	No	No	No	No	No	No	No	No	No		NOT_RD	Not Interse	No	No	Yes	No	5. Hampto	114	114. City o	4-Minor Ar	4-Two-Way	Urban	NonVDOT	5	3. City or T	Hampton F	HAMP	R-VA SR00152WB		4.31			-76.3924	37.04675
223545122	2022	12/19/2022 5:00	1604	16:04	C	C	0	0	0	1	1	0	0	2	2. Angle	ANG	No	1. No Adve	2. Daylight	Day	1. Dry	Dry	9. Within In	1. Straight	2. Blacktop	1. No Defe	3. Two-Wa	3. Three Ap	3. Traffic S	1. Yes - Wo	2. No			3. No	20. Motor V	1. On Road	No	No	Belted	No	No	No	No	No	No	No	No	No	No		NOT_RD	Urban Inte	No	No	Yes	No	5. Hampto	114	114. City o	4-Minor Ar	3-Two-Way	Urban	NonVDOT	5	3. City or T	Hampton F	HAMP	S-VA114NP RIP RAP RD		0.04	253424	163.48	-76.3488	37.03956
223545123	2022	12/19/2022 5:00	1736	17:36	C	C	0	0	0	1	1	0	0	2	2. Angle	ANG	No	1. No Adve	4. Darknes	Night	1. Dry	Dry	9. Within In	1. Straight	2. Blacktop	1. No Defe	2. Two-Wa	4. Four App	3. Traffic S	1. Yes - Wo	2. No			3. No	20. Motor V	1. On Road	No	No	Belted	No	No	No	No	No	No	No	No	No	No		NOT_RD	Urban Inte	Yes	No	Yes	Yes	5. Hampto	114	114. City o	3-Principal	4-Two-Way	Urban	NonVDOT	5	3. City or T	Hampton F	HAMP	R-VA US00258EB		63.26	754225	41.75	-76.3839	37.04257
223545124	2022	12/19/2022 5:00	1804	18:04	C	C	0	0	0	1	1	0	0	2	2. Angle	ANG	No	1. No Adve	3. Dusk	Day	1. Dry	Dry	11. Interse	1. Straight	2. Blacktop	1. No Defe	1. Two-Wa	4. Four App	6. Traffic L	1. Yes - Wo	2. No			3. No	20. Motor V	1. On Road	No	No	Belted	No	No	No	No	No	No	No	No	No	No		NOT_RD	VDOT Inter	No	No	Yes	No	5. Hampto	114	114. City o	7-Local (J,	3-Two-Way	Urban	NonVDOT	5	3. City or T	Hampton F	HAMP	S-VA114PR BUCKROE AVE		0.25	1060796	64.1	-76.2934	37.04311
210555079	2021	2/24/2021 5:00	517	5:17	O	PDO	0	0	0	0	0	0	0	1	9. Fixed Object - Off Road	FOOR	No	1. No Adve	4. Darknes	Night	1. Dry	Dry	11. Interse	1. Straight	2. Blacktop	1. No Defe	3. Two-Wa	3. Three Ap	3. Traffic S	1. Yes - Wo	2. No			3. No	5. Guard R	1. On Road	No	No	Belted	No	Yes	No	No	Yes	No	No	No	No	No		NOT_RD	Urban Inte	No	Yes	Yes	Yes	5. Hampto	114	114. City o	4-Minor Ar	4-Two-Way	Urban	NonVDOT	5	3. City or T	Hampton F	HAMP	R-VA US00060WB		274.28	1079588	40.82	-76.3332	37.02556
223545127	2022	12/14/2022 5:00	913	9:13	C	C	0	0	0	2	2	0	0	2	2. Angle	ANG	No	1. No Adve	2. Daylight	Day	1. Dry	Dry	9. Within In	1. Straight	1. Concret	1. No Defe	1. Two-Wa	4. Four App	3. Traffic S	1. Yes - Wo	2. No			3. No	20. Motor V	1. On Road	No	No	Belted	No	No	No	No	No	No	No	No	No	No		NOT_RD	VDOT Inter	No	No	Yes	No	5. Hampto	114	114. City o	7-Local (J,	3-Two-Way	Urban	NonVDOT	5	3. City or T	Hampton F	HAMP	S-VA114PR HARDY CASH DR		0.33	1083997	10.63	-76.3989	37.05599
223545128	2022	12/16/2022 5:00	1722	17:22	C	C	0	0	0	2	2	0	0	2	5. Sideswipe - Opposite Direction	SSO	No	1. No Adve	4. Darknes	Night	1. Dry	Dry	7. Other lo	1. Straight	2. Blacktop	1. No Defe	3. Two-Wa	3. Three Ap	4. Stop Sig	1. Yes - Wo	2. No			3. No	20. Motor V	1. On Road	No	No	Belted	No	No	No	No	No	No	No	No	No	No		NOT_RD	VDOT Inter	Yes	No	Yes	Yes	5. Hampto	114	114. City o	3-Principal	4-Two-Way	Urban	NonVDOT	5	3. City or T	Hampton F	HAMP	R-VA US00258WB		65.15	1068042	14.03	-76.351	37.04366
223545272	2022	12/14/2022 5:00	820	8:20	C	C	0	0	0	2	2	0	0	2	2. Angle	ANG	No	1. No Adve	2. Daylight	Day	1. Dry	Dry	8. Non-Inte	1. Straight	2. Blacktop	1. No Defe	1. Two-Wa	1. Not at In	1. No Traffi	6. No Traffi	2. No			2. Yes - Wi	20. Motor V	1. On Road	No	No	Belted	No	No	No	No	No	No	No	No	No	Yes	15	NOT_RD	Not Interse	Yes	Yes	Yes	No	5. Hampto	114	114. City of Hampton			Urban	NonVDOT	5	3. City or T	Hampton F	HAMP	U-VA114SC99999UK					-76.4296	37.05245
223545402	2022	12/20/2022 5:00	1637	16:37	O	PDO	0	0	0	0	0	0	0	2	1. Rear End	RE	No	1. No Adve	2. Daylight	Day	1. Dry	Dry	8. Non-Inte	1. Straight	2. Blacktop	1. No Defe	3. Two-Wa	1. Not at In	6. Traffic L	1. Yes - Wo	2. No			3. No	20. Motor V	1. On Road	No	No	Belted	No	No	No	No	No	No	No	No	No	Yes	20	NOT_RD	Not Interse	No	Yes	Yes	No	5. Hampto	114	114. City o	1-Interstat	4-Two-Way	Urban	VDOT Inter	5	1. State Hv	Hampton F	HAMP	R-VA IS00064EB		261.01			-76.4301	37.06721
212455082	2021	8/29/2021 5:00	1706	17:06	C	C	0	0	0	2	2	0	0	2	5. Sideswipe - Opposite Direction	SSO	No	1. No Adve	2. Daylight	Day	1. Dry	Dry	9. Within In	1. Straight	2. Blacktop	1. No Defe	3. Two-Wa	4. Four App	4. Stop Sig	1. Yes - Wo	2. No			3. No	20. Motor V	1. On Road	No	No	Belted	No	No	No	No	No	No	No	No	No	No		NOT_RD	Urban Inte	No	No	Yes	No	5. Hampto	114	114. City o	5-Major Cc	3-Two-Way	Urban	NonVDOT	5	3. City or T	Hampton F	HAMP	S-VA114NP ANDREWS BLVD		1.19			-76.3109	37.04608
211965179	2021	6/20/2021 5:00	2052	20:52	O	PDO	0	0	0	0	0	0	0	2	2. Angle	ANG	No	1. No Adve	4. Darknes	Night	1. Dry	Dry	9. Within In	1. Straight	2. Blacktop	1. No Defe	3. Two-Wa	3. Three Ap	3. Traffic S	1. Yes - Wo	2. No			3. No	20. Motor V	1. On Road	No	No	Belted	No	No	No	No	No	No	No	No	No	Yes	5	NOT_RD	Urban Inte	Yes	No	Yes	Yes	5. Hampto	114	114. City o	4-Minor Ar	4-Two-Way	Urban	NonVDOT	5	3. City or T	Hampton F	HAMP	R-VA US00060EB		274.28	1079588	16.27	-76.3333	37.02549
230115171	2023	1/10/2023 5:00	1831	18:31	C	C	0	0	0	1	1	0	0	2	2. Angle	ANG	No	1. No Adve	4. Darknes	Night	1. Dry	Dry	9. Within In	1. Straight	2. Blacktop	1. No Defe	3. Two-Wa	2. Two App	3. Traffic S	1. Yes - Wo	2. No			3. No	20. Motor V	1. On Road	No	No	Belted	No	No	No	No	No	No	No	No	No	No		NOT_RD	VDOT Inter	No	No	Yes	Yes	5. Hampto	114	114. City o	3-Principal	4-Two-Way	Urban	NonVDOT	5	3. City or T	Hampton F	HAMP	R-VA SR00134EB		10.91	253026	8.31	-76.3643	37.03511
223555079	2022	12/17/2022 5:00	1850	18:50	C	C	0	0	0	1	1	0	0	2	2. Angle	ANG	No	1. No Adve	4. Darknes	Night	1. Dry	Dry	9. Within In	1. Straight	2. Blacktop	1. No Defe	2. Two-Wa	3. Three Ap	6. Traffic L	1. Yes - Wo	2. No			3. No	20. Motor V	1. On Road	No	No	Belted	No	No	No	No	No	No	No	No	No	No		NOT_RD	VDOT Inter	No	No	Yes	Yes	5. Hampto	114	114. City o	7-Local (J,	3-Two-Way	Urban	NonVDOT	5	3. City or T	Hampton F	HAMP	S-VA114NP HARDY CASH DR		0.47	1084139	16.14	-76.4014	37.05611
223555080	2022	12/20/2022 5:00	1728	17:28	O	PDO	0	0	0	0	0	0	0	2	1. Rear End	RE	No	1. No Adve	4. Darknes	Night	1. Dry	Dry	10. Interse	1. Straight	1. Concret	1. No Defe	3. Two-Wa	4. Four App	6. Traffic L	1. Yes - Wo	2. No			3. No	20. Motor V	1. On Road	No	No	Belted	No	No	No	No	No	No	No	No	No	No		NOT_RD	VDOT Inter	Yes	No	Yes	Yes	5. Hampto	114	114. City o	3-Principal	4-Two-Way	Urban	NonVDOT	5	3. City or T	Hampton F	HAMP	S-VA114PR HAMPTON ROADS CENTER PKWY		3.14	1077824	115.02	-76.3925	37.05983
223555081	2022	12/4/2022 5:00	47	00:47	O	PDO	0	0	0	0	0	0	0	3	1. Rear End	RE	No	1. No Adve	4. Darknes	Night	2. Wet	Wet	10. Interse	1. Straight	2. Blacktop	1. No Defe	2. Two-Wa	2. Two App	6. Traffic L	1. Yes - Wo	2. No			3. No	20. Motor V	1. On Road	No	No	Belted	No	Yes	No	No	No	No	No	No	No	No		NOT_RD	Urban Inte	No	No	Yes	Yes	5. Hampto	114	114. City o	6-Minor Cc	3-Two-Way	Urban	NonVDOT	5	3. City or T	Hampton F	HAMP	S-VA114NP BEACH RD		0.35			-76.2996	37.06543
223555082	2022	12/19/2022 5:00	1940	19:40	C	C	0	0	0	1	1	0	0	2	11. Other Animal	OA	No	1. No Adve	5. Darknes	Night	1. Dry	Dry	8. Non-Inte	1. Straight	2. Blacktop	1. No Defe	1. Two-Wa	1. Not at In	1. No Traffi	6. No Traffi	2. No			3. No	6. Parked V	1. On Road	No	Yes	Belted	No	No	No	No	No	No	No	No	No	No		NOT_RD	Not Interse	No	No	Yes	Yes	5. Hampto	114	114. City o	7-Local (J,	3-Two-Way	Urban	NonVDOT	5	3. City or T	Hampton F	HAMP	S-VA114PR PENNSYLVANIA AVE		0.54			-76.3885	37.00753
231815108	2023	6/29/2023 5:00	2211	22:11	C	C	0	0	0	1	1	0	0	2	16. Other	OTHR	No	1. No Adve	4. Darknes	Night	1. Dry	Dry	9. Within In	1. Straight	2. Blacktop	1. No Defe	3. Two-Wa	2. Two App	3. Traffic S	1. Yes - Wo	2. No			3. No	20. Motor V	1. On Road	No	No	Belted	No	Yes	No	No	No	Yes	No	No	No	No		NOT_RD	VDOT Inter	No	No	Yes	Yes	5. Hampto	114	114. City o	3-Principal	4-Two-Way	Urban	NonVDOT	5	3. City or T	Hampton F	HAMP	R-VA SR00134EB		10.91	253026	0	-76.3643	37.03512
213355275	2021	11/13/2021 5:00	1231	12:31	A	A	0	1	0	0	1	0	0	2	1. Rear End	RE	No	1. No Adve	2. Daylight	Day	1. Dry	Dry	1. Main-Lir	1. Straight	2. Blacktop	1. No Defe	3. Two-Wa	1. Not at In	1. No Traffi	6. No Traffi	2. No			3. No	6. Parked V	1. On Road	No	No	Belted	No	No	No	No	No	No	No	No	No	No		NOT_RD	Urban Inte	Yes	No	Yes	No	5. Hampto	114	114. City o	5-Major Cc	4-Two-Way	Urban	NonVDOT	5	3. City or T	Hampton F	HAMP	R-VA SR00143NB		5.22	1070709	168.3	-76.3746	37.00909
223555085	2022	12/19/2022 5:00	2222	22:22	O	PDO	0	0	0	0	0	0	0	3	6. Fixed Object in Road	FOIR	No	1. No Adve	4. Darknes	Night	1. Dry	Dry	8. Non-Inte	1. Straight	2. Blacktop	1. No Defe	1. Two-Wa	1. Not at In	1. No Traffi	6. No Traffi	2. No			3. No	6. Parked V	1. On Road	No	No	Belted	No	No	No	No	No	Yes	No	No	No	No		RD UNKN	Not Interse	No	No	Yes	Yes	5. Hampto	114	114. City o	7-Local (J,	3-Two-Way	Urban	NonVDOT	5	3. City or T	Hampton F	HAMP	S-VA114PR NEWTON RD		0.66			-76.3067	37.04989
200085193	2019	12/27/2019 5:00	1629	16:29	C	C	0	0	0	2	2	0	0	3	1. Rear End	RE	No	1. No Adve	3. Dusk	Day	1. Dry	Dry	10. Interse	1. Straight	2. Blacktop	1. No Defe	3. Two-Wa	4. Four App	3. Traffic S	1. Yes - Wo	2. No			3. No	20. Motor V	1. On Road	No	No	Belted	No	No	No	No	No	Yes	No	No	No	No		NOT_RD	VDOT Inter	No	No	Yes	No	5. Hampto	114	114. City o	4-Minor Ar	3-Two-Way	Urban	NonVDOT	5	3. City or T	Hampton F	HAMP	S-VA114PR ABERDEEN RD		2.42	1072285	146.43	-76.4059	37.0323
223555143	2022	12/21/2022 5:00	715	7:15	O	PDO	0	0	0	0	0	0	0	3	1. Rear End	RE	No	1. No Adve	2. Daylight	Day	1. Dry	Dry	8. Non-Inte	3. Grade - S	1. Concret	1. No Defe	1. Two-Wa	1. Not at In	6. Traffic L	1. Yes - Wo	2. No			3. No	20. Motor V	1. On Road	No	No	Belted	No	No	No	No	No	No	No	No	No	Yes	15	NOT_RD	Not Interse	Yes	No	Yes	No	5. Hampto	114	114. City o	1-Interstat	4-Two-Way	Urban	VDOT Inter	5	1. State Hv	Hampton F	HAMP	R-VA IS00064WB		269.54			-76.3189	37.00237
170815153	2017	3/16/2017 5:00	1538	15:38	O	PDO	0	0	0	0	0	0	0	2	2. Angle	ANG	No	1. No Adve	2. Daylight	Day	1. Dry	Dry	1. Main-Lir	1. Straight	2. Blacktop	1. No Defe	1. Two-Wa	1. Not at In	1. No Traffi	6. No Traffi	2. No			3. No	20. Motor V	1. On Road	No	No	Belted	No	No	No	No	No	No	No	No	No	No		NOT_RD	Not Interse	No	Yes	Yes	No	5. Hampto	114	114. City o	4-Minor Ar	4-Two-Way	Urban	NonVDOT	5	3. City or T	Hampton F	HAMP	R-VA SR00152EB		4.33	253076	399.3	-76.392	37.04666
221535213	2022	5/29/2022 5:00	1336	13:36	C	C	0	0	0	1	1	0	0	2	4. Sideswipe - Same Direction	SSS	No	1. No Adve	2. Daylight	Day	1. Dry	Dry	9. Within In	1. Straight	2. Blacktop	1. No Defe	2. Two-Wa	4. Four App	3. Traffic S	1. Yes - Wo	2. No			3. No	20. Motor V	1. On Road	No	No	Belted	No	No	No	No	No	No	No	No	No	No		NOT_RD	VDOT Inter	No	No	Yes	No	5. Hampto	114	114. City o	4-Minor Ar	4-Two-Way	Urban	NonVDOT	5	3. City or T	Hampton F	HAMP	S-VA114NP BIG BETHEL RD		3.45	731365	82.92	-76.4272	37.06175
240785196	2024	3/11/2024 5:00	2046	20:46	B	B	0	0	2	0	2	0	0	2	3. Head On	HO	No	1. No Adve	4. Darknes	Night	1. Dry	Dry	10. Interse	1. Straight	2. Blacktop	1. No Defe	2. Two-Wa	3. Three Ap	3. Traffic S	1. Yes - Wo	2. No			3. No	20. Motor V	1. On Road	No	No	Belted	No	No	No	No	No	No	No	No	No	No		NOT_RD	VDOT Inter	No	No	Yes	Yes	5. Hampto	114	114. City o	3-Principal	4-Two-Way	Urban	NonVDOT	5	3. City or T	Hampton F	HAMP	R-VA SR00134EB		10.91	253026	8.31	-76.3643	37.03511
243095182	2024	11/3/2024 5:00	1804	18:04	O	PDO	0	0	0	0	0	0	0	2	2. Angle	ANG	No	1. No Adve	4. Darknes	Night	1. Dry	Dry	9. Within In	1. Straight	2. Blacktop	1. No Defe	3. Two-Wa	3. Three Ap	3. Traffic S	1. Yes - Wo	2. No			3. No	20. Motor V	1. On Road	No	No	Belted	No	No	No	No	No	No	No	No	No	No		NOT_RD	Urban Inte	No	No	Yes	Yes	5. Hampto	114	114. City o	4-Minor Ar	4-Two-Way	Urban	NonVDOT	5	3. City or T	Hampton F	HAMP	S-VA114PR ARMISTEAD AVE N		3.68	253396	30.34	-76.3862	37.06368
242005477	2024	5/24/2024 5:00	900	9:00	C	C	0	0	0	2	2	0	0	2	1. Rear End	RE	No	1. No Adve	2. Daylight	Day	1. Dry	Dry	1. Main-Lir	1. Straight	2. Blacktop	1. No Defe	1. Two-Wa	1. Not at In	6. Traffic L	1. Yes - Wo	2. No			1. Yes	20. Motor V	1. On Road	No	No	Belted	No	No	No	No	No	No	No	No	No	No		NOT_RD	Urban Inte	No	Yes	Yes	No	5. Hampto	114	114. City o	4-Minor Ar	3-Two-Way	Urban	NonVDOT	5	3. City or T	Hampton F	HAMP	R-VA SR00169NB		6.01	1064130	75.88	-76.3305	37.05472
223565181	2022	12/21/2022 5:00	1538	15:38	A	A	0	2	0	0	2	0	0	2	4. Sideswipe - Same Direction	SSS	No	1. No Adve	2. Daylight	Day	1. Dry	Dry	9. Within In	1. Straight	2. Blacktop	1. No Defe	2. Two-Wa	4. Four App	3. Traffic S	1. Yes - Wo	2. No			3. No	20. Motor V	1. On Road	No	No	Belted	No	No	No	No	No	No	No	No	No	No		NOT_RD	Urban Inte	No	No	Yes	No	5. Hampto	114	114. City o	3-Principal	4-Two-Way	Urban	NonVDOT	5	3. City or T	Hampton F	HAMP	R-VA US00258EB		60.06	253130	86.51	-76.4356	37.02366
223565183	2022	12/21/2022 5:00	1337	13:37	C	C	0	0	0	2	2	0	0	2	2. Angle	ANG	No	1. No Adve	2. Daylight	Day	1. Dry	Dry	11. Interse	1. Straight	2. Blacktop	1. No Defe	2. Two-Wa	4. Four App	4. Stop Sig	1. Yes - Wo	2. No			3. No	20. Motor V	1. On Road	No	No	Belted	No	No	No	No	No	No	No	No	No	No		NOT_RD	Urban Inte	No	Yes	Yes	No	5. Hampto	114	114. City o	3-Principal	4-Two-Way	Urban	NonVDOT	5	3. City or T	Hampton F	HAMP	R-VA US00258EB		63.79	253137	303.89	-76.3746	37.04393
223565184	2022	12/21/2022 5:00	1204	12:04	C	C	0	0	0	1	1	0	0	3	9. Fixed Object - Off Road	FOOR	No	1. No Adve	2. Daylight	Day	1. Dry	Dry	2. Accelera	3. Grade - S	2. Blacktop	1. No Defe	1. Two-Wa	1. Not at In	6. Traffic L	1. Yes - Wo	2. No			3. No	12. Buildin	8. Off Road	No	No	Belted	No	Yes	No	No	No	No	No	No	No	Yes	30	NOT_RD	Urban Inte	No	No	Yes	No	5. Hampto	114	114. City o	7-Local (J,	3-Two-Way	Urban	NonVDOT	5	3. City or T	Hampton F	HAMP	S-VA114NP HOBSON AVE		0.01	1071859	60.04	-76.3939	36.99696
223565195	2022	12/12/2022 5:00	1622	16:22	C	C	0	0	0	2	2	0	0	2	2. Angle	ANG	No	1. No Adve	2. Daylight	Day	1. Dry	Dry	8. Non-Inte	1. Straight	2. Blacktop	1. No Defe	1. Two-Wa	1. Not at In	1. No Traffi	6. No Traffi	2. No			3. No	20. Motor V	7. In Parkin	No	No	Belted	No	No	No	No	No	No	No	No	No	No		NOT_RD	VDOT Inter	No	No	Yes	No	5. Hampto	114	114. City o	7-Local (J,6)		Urban	NonVDOT	5	3. City or T	Hampton F	HAMP	S-VA114NP COLISEUM XING		0.47	1257730	10.33	-76.3919	37.04934
223565211	2022	12/22/2022 5:00	658	6:58	O	PDO	0	0	0	0	0	0	0	3	1. Rear End	RE	No	1. No Adve	2. Daylight	Day	1. Dry	Dry	1. Main-Lir	1. Straight	1. Concret	1. No Defe	2. Two-Wa	1. Not at In	6. Traffic L	1. Yes - Wo	2. No			3. No	20. Motor V	1. On Road	No	No	Unbelted	No	No	No	No	No	No	No	No	No	No		NOT_RD	Not Interse	No	Yes	Yes	No	5. Hampto	114	114. City o	1-Interstat	4-Two-Way	Urban	VDOT Inter	5	1. State Hv	Hampton F	HAMP	R-VA IS00064WB		261.23			-76.428	37.06625
212075182	2021	7/14/2021 5:00	1544	15:44	C	C	0	0	0	2	2	0	0	2	2. Angle	ANG	No	1. No Adve	2. Daylight	Day	1. Dry	Dry	9. Within In	1. Straight	2. Blacktop	1. No Defe	3. Two-Wa	3. Three Ap	6. Traffic L	1. Yes - Wo	2. No			3. No	20. Motor V	1. On Road	No	No	Belted	No	No	No	No	No	No	No	No	No	No		NOT_RD	Urban Inte	No	No	Yes	No	5. Hampto	114	114. City o	4-Minor Ar	4-Two-Way	Urban	NonVDOT	5	3. City or T	Hampton F	HAMP	R-VA US00060EB		274.28	1079588	10.24	-76.3333	37.02545
223565270	2022	12/21/2022 5:00	2030	20:30	C	C	0	0	0	2	2	0	0	2	4. Sideswipe - Same Direction	SSS	No	1. No Adve	5. Darknes	Night	1. Dry	Dry	1. Main-Lir	10. On/Off	2. Blacktop	1. No Defe	4. One-Wa	5. Five-Poi	17. Highwa	1. Yes - Wo	2. No			3. No	20. Motor V	1. On Road	No	No	Belted	No	No	No	No	No	No	No	No	No	No		NOT_RD	Not Interse	No	No	No	Yes	5. Hampto	114	114. City o	3-Principal	1-One-Way	Urban	NonVDOT	5	3. City or T	Hampton F	HAMP	R-VA SR00134UK	RMP007.00A	0			-76.4019	37.06071
240875107	2024	3/11/2024 5:00	2037	20:37	A	A	0	1	0	1	2	0	0	2	3. Head On	HO	No	1. No Adve	4. Darknes	Night	1. Dry	Dry	1. Main-Lir	1. Straight	2. Blacktop	1. No Defe	2. Two-Wa	3. Three Ap	3. Traffic S	1. Yes - Wo	2. No			3. No	20. Motor V	1. On Road	No	No	Belted	No	No	No	No	No	No	No	No	No	No		NOT_RD	VDOT Inter	No	No	Yes	Yes	5. Hampto	114	114. City o	3-Principal	4-Two-Way	Urban	NonVDOT	5	3. City or T	Hampton F	HAMP	R-VA SR00134EB		10.91	253026	0	-76.3643	37.03512
223565424	2022	12/16/2022 5:00	1732	17:32	O	PDO	0	0	0	0	0	0	0	2	1. Rear End	RE	No	1. No Adve	4. Darknes	Night	1. Dry	Dry	8. Non-Inte	1. Straight	2. Blacktop	1. No Defe	3. Two-Wa	1. Not at In	6. Traffic L	1. Yes - Wo	2. No			3. No	20. Motor V	1. On Road	No	No	Belted	No	No	No	No	No	No	No	No	No	No		NOT_RD	Not Interse	No	No	Yes	Yes	5. Hampto	114	114. City o	1-Interstat	4-Two-Way	Urban	VDOT Inter	5	1. State Hv	Hampton F	HAMP	R-VA IS00064EB		268.68			-76.3237	37.01247
223575098	2022	12/22/2022 5:00	1537	15:37	O	PDO	0	0	0	0	0	0	0	1	9. Fixed Object - Off Road	FOOR	No	5. Rain	2. Daylight	Day	2. Wet	Wet	1. Main-Lir	1. Straight	1. Concret	1. No Defe	3. Two-Wa	1. Not at In	6. Traffic L	1. Yes - Wo	2. No			3. No	11. Jersey	2. Shoulde	No	No	Belted	No	No	No	No	No	No	No	No	No	No		RD_LEFT	Not Interse	No	Yes	Yes	No	5. Hampto	114	114. City o	1-Interstat	4-Two-Way	Urban	VDOT Inter	5	1. State Hv	Hampton F	HAMP	R-VA IS00064WB		263.93			-76.3926	37.03873
223575101	2022	12/20/2022 5:00	1650	16:50	O	PDO	0	0	0	0	0	0	0	2	1. Rear End	RE	No	1. No Adve	4. Darknes	Night	1. Dry	Dry	8. Non-Inte	1. Straight	2. Blacktop	1. No Defe	3. Two-Wa	1. Not at In	6. Traffic L	1. Yes - Wo	1. Yes	3. Activity	5. Other	3. No	20. Motor V	1. On Road	No	No	Belted	No	No	No	No	No	No	No	No	No	No		NOT_RD	Not Interse	Yes	Yes	Yes	Yes	5. Hampto	114	114. City o	1-Interstat	4-Two-Way	Urban	VDOT Inter	5	1. State Hv	Hampton F	HAMP	R-VA IS00064EB		270			-76.3137	36.99544
223575184	2022	12/16/2022 5:00	2230	22:30	O	PDO	0	0	0	0	0	0	0	2	1. Rear End	RE	No	1. No Adve	4. Darknes	Night	1. Dry	Dry	8. Non-Inte	1. Straight	2. Blacktop	1. No Defe	3. Two-Wa	1. Not at In	6. Traffic L	1. Yes - Wo	2. No			3. No	20. Motor V	1. On Road	No	No	Belted	No	No	No	No	No	No	No	No	No	Yes	30	NOT_RD	Not Interse	No	No	Yes	Yes	5. Hampto	114	114. City o	1-Interstat	4-Two-Way	Urban	VDOT Inter	5	1. State Hv	Hampton F	HAMP	R-VA IS00064EB		266.7			-76.3457	37.03399
223575244	2022	12/23/2022 5:00	1214	12:14	O	PDO	0	0	0	0	0	0	0	1	9. Fixed Object - Off Road	FOOR	No	1. No Adve	2. Daylight	Day	1. Dry	Dry	5. On Entra	10. On/Off	2. Blacktop	1. No Defe	3. Two-Wa	1. Not at In	6. Traffic L	1. Yes - Wo	2. No			3. No	5. Guard R	4. Roadsid	No	No	Belted	No	No	No	No	Yes	No	No	No	No	Yes	20	RD_LEFT	Not Interse	No	No	No	No	5. Hampto	114	114. City o	1-Interstat	1-One-Way	Urban	VDOT Inter	5	1. State Hv	Hampton F	HAMP	R-VA IS00064EB	RMP261.00B	0.02			-76.4172	37.05862
223575265	2022	12/21/2022 5:00	1705	17:05	O	PDO	0	0	0	0	0	0	0	2	1. Rear End	RE	No	1. No Adve	3. Dusk	Day	1. Dry	Dry	8. Non-Inte	1. Straight	2. Blacktop	1. No Defe	3. Two-Wa	1. Not at In	6. Traffic L	1. Yes - Wo	2. No			3. No	20. Motor V	1. On Road	No	No	Belted	No	No	No	No	No	No	No	No	No	Yes	25	NOT_RD	Not Interse	No	No	Yes	No	5. Hampto	114	114. City o	1-Interstat	4-Two-Way	Urban	VDOT Inter	5	1. State Hv	Hampton F	HAMP	R-VA IS00664WB		2.44			-76.3995	37.00763
223575315	2022	12/21/2022 5:00	1700	17:00	B	B	0	0	1	0	1	0	0	4	1. Rear End	RE	No	1. No Adve	3. Dusk	Day	1. Dry	Dry	8. Non-Inte	1. Straight	2. Blacktop	1. No Defe	3. Two-Wa	1. Not at In	6. Traffic L	1. Yes - Wo	2. No			3. No	20. Motor V	1. On Road	No	No	Belted	No	No	No	No	No	No	No	No	No	No		NOT_RD	Not Interse	No	Yes	Yes	No	5. Hampto	114	114. City o	1-Interstat	4-Two-Way	Urban	VDOT Inter	5	1. State Hv	Hampton F	HAMP	R-VA IS00664WB		2.38			-76.3988	37.00838
223575340	2022	12/23/2022 5:00	1853	18:53	O	PDO	0	0	0	0	0	0	0	1	9. Fixed Object - Off Road	FOOR	No	1. No Adve	4. Darknes	Night	1. Dry	Dry	8. Non-Inte	1. Straight	2. Blacktop	1. No Defe	3. Two-Wa	1. Not at In	6. Traffic L	1. Yes - Wo	2. No			3. No	11. Jersey	1. On Road	No	No	Belted	No	No	No	No	No	No	No	No	No	No		RD_LEFT	Not Interse	No	No	Yes	Yes	5. Hampto	114	114. City o	1-Interstat	4-Two-Way	Urban	VDOT Inter	5	1. State Hv	Hampton F	HAMP	R-VA IS00064EB		260.85			-76.4323	37.06845
223575342	2022	12/22/2022 5:00	1523	15:23	O	PDO	0	0	0	0	0	0	0	2	2. Angle	ANG	No	5. Rain	2. Daylight	Day	2. Wet	Wet	8. Non-Inte	1. Straight	2. Blacktop	1. No Defe	3. Two-Wa	1. Not at In	6. Traffic L	1. Yes - Wo	2. No			3. No	20. Motor V	1. On Road	No	No	Belted	No	No	No	No	No	Yes	No	No	No	No		NOT_RD	Not Interse	No	No	Yes	No	5. Hampto	114	114. City o	1-Interstat	4-Two-Way	Urban	VDOT Inter	5	1. State Hv	Hampton F	HAMP	R-VA IS00064WB		263.86			-76.3936	37.03957
223585193	2022	12/22/2022 5:00	1400	14:00	O	PDO	0	0	0	0	0	0	0	1	9. Fixed Object - Off Road	FOOR	No	5. Rain	2. Daylight	Day	2. Wet	Wet	8. Non-Inte	1. Straight	1. Concret	1. No Defe	3. Two-Wa	1. Not at In	6. Traffic L	1. Yes - Wo	2. No			3. No	5. Guard R	2. Shoulde	No	No	Belted	No	No	No	No	Yes	No	No	No	No	Yes	20	RD RIGHT	Not Interse	No	No	Yes	No	5. Hampto	114	114. City o	1-Interstat	4-Two-Way	Urban	VDOT Inter	5	1. State Hv	Hampton F	HAMP	R-VA IS00064EB		264.2			-76.3897	37.03614
223595019	2022	12/23/2022 5:00	502	5:02	O	PDO	0	0	0	0	0	0	0	1	9. Fixed Object - Off Road	FOOR	No	1. No Adve	5. Darknes	Night	1. Dry	Dry	5. On Entra	2. Curve - L	1. Concret	1. No Defe	3. Two-Wa	1. Not at In	6. Traffic L	1. Yes - Wo	2. No			3. No	2. Trees	4. Roadsid	No	No	Belted	No	Yes	Yes	No	No	No	No	No	No	No		RD RIGHT	Not Interse	No	No	No	Yes	5. Hampto	114	114. City o	1-Interstat	1-One-Way	Urban	VDOT Inter	5	1. State Hv	Hampton F	HAMP	R-VA IS00064WB	RMP261.00A	0.12			-76.4168	37.06097
223595025	2022	12/22/2022 5:00	2335	23:35	O	PDO	0	0	0	0	0	0	0	1	9. Fixed Object - Off Road	FOOR	No	5. Rain	4. Darknes	Night	2. Wet	Wet	8. Non-Inte	1. Straight	1. Concret	1. No Defe	3. Two-Wa	1. Not at In	6. Traffic L	1. Yes - Wo	2. No			3. No	11. Jersey	2. Shoulde	No	No	Belted	No	No	No	No	No	No	No	No	No	Yes	15	RD_LEFT	Not Interse	No	No	Yes	Yes	5. Hampto	114	114. City o	1-Interstat	4-Two-Way	Urban	VDOT Inter	5	1. State Hv	Hampton F	HAMP	R-VA IS00064EB		267.42			-76.3339	37.02911
223605113	2022	12/22/2022 5:00	1336	13:36	O	PDO	0	0	0	0	0	0	0	2	4. Sideswipe - Same Direction	SSS	No	5. Rain	2. Daylight	Day	2. Wet	Wet	1. Main-Lir	1. Straight	1. Concret	1. No Defe	3. Two-Wa	1. Not at In	6. Traffic L	1. Yes - Wo	2. No			3. No	20. Motor V	1. On Road	No	No	Belted	No	No	No	No	No	No	No	No	No	Yes	5	NOT_RD	Not Interse	No	No	Yes	No	5. Hampto	114	114. City o	1-Interstat	4-Two-Way	Urban	VDOT Inter	5	1. State Hv	Hampton F	HAMP	R-VA IS00064EB		266.53			-76.3488	37.03436
223615090	2022	12/25/2022 5:00	2059	20:59	C	C	0	0	0	5	5	0	0	2	2. Angle	ANG	No	1. No Adve	4. Darknes	Night	1. Dry	Dry	1. Main-Lir	1. Straight	2. Blacktop	1. No Defe	1. Two-Wa	4. Four App	3. Traffic S	1. Yes - Wo	2. No			3. No	20. Motor V	1. On Road	No	No	Belted	No	No	No	No	No	No	No	No	No	No		NOT_RD	Urban Inte	No	No	Yes	Yes	5. Hampto	114	114. City o	4-Minor Ar	3-Two-Way	Urban	NonVDOT	5	3. City or T	Hampton F	HAMP	R-VA SR00351WB		4.7	253088	6.37	-76.363	37.02726
223615097	2022	12/10/2022 5:00	444	4:44	O	PDO	0	0	0	0	0	0	0	1	16. Other	OTHR	No	1. No Adve	4. Darknes	Night	1. Dry	Dry	1. Main-Lir	1. Straight	2. Blacktop	1. No Defe	1. Two-Wa	1. Not at In	1. No Traffi	6. No Traffi	2. No			3. No	2. Trees	4. Roadsid	No	No	Belted	No	No	No	No	No	Yes	No	No	No	No		RD RIGHT	Not Interse	No	No	Yes	Yes	5. Hampto	114	114. City o	7-Local (J,	3-Two-Way	Urban	NonVDOT	5	3. City or T	Hampton F	HAMP	S-VA114PR 58TH ST		0.52			-76.4056	37.01203
223615098	2022	12/26/2022 5:00	2006	20:06	C	C	0	0	0	1	1	0	0	1	8. Non-Collision	NC	No	1. No Adve	4. Darknes	Night	1. Dry	Dry	1. Main-Lir	1. Straight	2. Blacktop	1. No Defe	2. Two-Wa	1. Not at In	1. No Traffi	6. No Traffi	2. No			3. No	35. Cross	1. On Road	No	No	Belted	No	No	No	No	No	No	No	No	No	No		NOT_RD	Not Interse	No	No	Yes	Yes	5. Hampto	114	114. City o	3-Principal	4-Two-Way	Urban	NonVDOT	5	3. City or T	Hampton F	HAMP	R-VA US00258WB		62.36	50659	438.58	-76.4001	37.03929
241135267	2024	4/20/2024 5:00	1746	17:46	C	C	0	0	0	2	2	0	0	2	1. Rear End	RE	No	1. No Adve	2. Daylight	Day	1. Dry	Dry	9. Within In	1. Straight	2. Blacktop	1. No Defe	3. Two-Wa	2. Two App	3. Traffic S	1. Yes - Wo	2. No			3. No	20. Motor V	1. On Road	No	No	Belted	No	No	No	No	No	Yes	No	No	No	No		NOT_RD	VDOT Inter	No	No	Yes	No	5. Hampto	114	114. City o	3-Principal	4-Two-Way	Urban	NonVDOT	5	3. City or T	Hampton F	HAMP	R-VA SR00134EB		10.91	253026	0	-76.3643	37.03512
223615101	2022	12/24/2022 5:00	1200	12:00	C	C	0	0	0	2	2	0	0	2	2. Angle	ANG	No	1. No Adve	2. Daylight	Day	1. Dry	Dry	10. Interse	1. Straight	2. Blacktop	1. No Defe	1. Two-Wa	4. Four App	8. Yield Sig	1. Yes - Wo	2. No			3. No	20. Motor V	1. On Road	No	No	Belted	No	No	No	No	No	No	No	No	No	No		NOT_RD	Urban Inte	No	No	Yes	No	5. Hampto	114	114. City o	7-Local (J,	3-Two-Way	Urban	NonVDOT	5	3. City or T	Hampton F	HAMP	S-VA114PR MANNING LN		0.19			-76.4412	37.06064
243615108	2024	12/24/2024 5:00	1335	13:35	A	A	0	2	0	1	3	0	0	2	2. Angle	ANG	No	1. No Adve	2. Daylight	Day	1. Dry	Dry	1. Main-Lir	1. Straight	2. Blacktop	1. No Defe	3. Two-Wa	3. Three Ap	6. Traffic L	1. Yes - Wo	2. No			1. Yes	20. Motor V	1. On Road	No	No	Belted	No	No	No	No	No	No	No	No	No	No		NOT_RD	Urban Inte	No	No	Yes	No	5. Hampto	114	114. City o	4-Minor Ar	3-Two-Way	Urban	NonVDOT	5	3. City or T	Hampton F	HAMP	R-VA SR00169SB		6.02	1064130	23.69	-76.3306	37.05462
223615104	2022	12/23/2022 5:00	1435	14:35	C	C	0	0	0	1	1	0	0	2	2. Angle	ANG	No	1. No Adve	2. Daylight	Day	1. Dry	Dry	9. Within In	1. Straight	2. Blacktop	1. No Defe	1. Two-Wa	3. Three Ap	4. Stop Sig	1. Yes - Wo	2. No			3. No	20. Motor V	1. On Road	No	No	Belted	No	No	No	No	No	No	No	No	No	No		NOT_RD	Urban Inte	No	No	Yes	No	5. Hampto	114	114. City o	5-Major Cc	3-Two-Way	Urban	NonVDOT	5	3. City or T	Hampton F	HAMP	S-VA114PR E LITTLE BACK RIVER RD		1.83			-76.3246	37.069
231725094	2023	6/16/2023 5:00	1354	13:54	A	A	0	1	0	1	2	0	0	2	2. Angle	ANG	No	1. No Adve	2. Daylight	Day	1. Dry	Dry	10. Interse	1. Straight	2. Blacktop	1. No Defe	2. Two-Wa	3. Three Ap	4. Stop Sig	1. Yes - Wo	2. No			3. No	20. Motor V	1. On Road	No	No	Belted	No	No	No	No	No	No	No	No	No	No		NOT_RD	Urban Inte	Yes	No	Yes	No	5. Hampto	114	114. City o	5-Major Cc	4-Two-Way	Urban	NonVDOT	5	3. City or T	Hampton F	HAMP	R-VA SR00143SB		5.26	1070709	40.81	-76.375	37.00874
223615108	2022	12/1/2022 5:00	2249	22:49	A	A	0	1	0	0	1	0	0	1	9. Fixed Object - Off Road	FOOR	No	1. No Adve	4. Darknes	Night	1. Dry	Dry	10. Interse	1. Straight	2. Blacktop	1. No Defe	2. Two-Wa	3. Three Ap	4. Stop Sig	1. Yes - Wo	2. No			3. No	13. Curb	8. Off Road	No	No	Belted	No	No	No	No	No	No	No	No	No	Yes	35	NOT_RD	Urban Inte	No	No	Yes	Yes	5. Hampto	114	114. City o	7-Local (J,	3-Two-Way	Urban	NonVDOT	5	3. City or T	Hampton F	HAMP	S-VA114PR BOXWOOD ST		0.25			-76.3325	37.03123
223615109	2022	12/16/2022 5:00	1135	11:35	C	C	0	0	0	2	2	0	0	2	2. Angle	ANG	No	1. No Adve	2. Daylight	Day	1. Dry	Dry	10. Interse	1. Straight	2. Blacktop	1. No Defe	3. Two-Wa	4. Four App	3. Traffic S	1. Yes - Wo	2. No			3. No	20. Motor V	1. On Road	No	No	Belted	No	No	No	No	No	No	No	No	No	No		NOT_RD	Urban Inte	Yes	No	Yes	No	5. Hampto	114	114. City o	3-Principal	4-Two-Way	Urban	NonVDOT	5	3. City or T	Hampton F	HAMP	R-VA US00258WB		61.47	744794	60.76	-76.4145	37.03441
223615111	2022	12/21/2022 5:00	1738	17:38	C	C	0	0	0	1	1	0	0	2	2. Angle	ANG	No	1. No Adve	1. Dawn	Day	1. Dry	Dry	10. Interse	5. Hillcrest	2. Blacktop	1. No Defe	3. Two-Wa	4. Four App	3. Traffic S	1. Yes - Wo	2. No			3. No	20. Motor V	1. On Road	No	No	Belted	No	No	No	No	No	Yes	No	No	No	No		NOT_RD	VDOT Inter	No	No	Yes	No	5. Hampto	114	114. City of Hampton		4-Two-Way	Urban	NonVDOT	5	3. City or T	Hampton F	HAMP	S-VA114NP POWER PLANT PKWY		0.12	253573	46.89	-76.3868	37.01687
223615112	2022	12/21/2022 5:00	1551	15:51	C	C	0	0	0	4	4	0	0	4	1. Rear End	RE	No	1. No Adve	3. Dusk	Day	1. Dry	Dry	9. Within In	1. Straight	2. Blacktop	1. No Defe	2. Two-Wa	4. Four App	3. Traffic S	1. Yes - Wo	2. No			3. No	20. Motor V	1. On Road	No	No	Belted	No	No	No	No	No	No	No	No	No	No		NOT_RD	Urban Inte	No	No	Yes	No	5. Hampto	114	114. City o	3-Principal	4-Two-Way	Urban	NonVDOT	5	3. City or T	Hampton F	HAMP	R-VA US00258EB		59.78	253129	119.13	-76.4398	37.02158
223615113	2022	12/21/2022 5:00	1641	16:41	C	C	0	0	0	1	1	0	0	2	2. Angle	ANG	No	1. No Adve	2. Daylight	Day	1. Dry	Dry	1. Main-Lir	1. Straight	2. Blacktop	1. No Defe	2. Two-Wa	4. Four App	1. No Traffi	6. No Traffi	2. No			3. No	20. Motor V	1. On Road	No	No	Belted	No	No	No	No	No	No	No	No	No	No		NOT_RD	Not Interse	No	Yes	Yes	No	5. Hampto	114	114. City o	3-Principal	4-Two-Way	Urban	NonVDOT	5	3. City or T	Hampton F	HAMP	R-VA US00258EB		61.62			-76.4122	37.03544
221015168	2022	4/7/2022 5:00	1527	15:27	O	PDO	0	0	0	0	0	0	0	2	2. Angle	ANG	No	1. No Adve	2. Daylight	Day	1. Dry	Dry	9. Within In	1. Straight	2. Blacktop	1. No Defe	2. Two-Wa	4. Four App	4. Stop Sig	1. Yes - Wo	2. No			3. No	20. Motor V	1. On Road	No	No	Belted	No	No	No	No	No	No	No	No	No	No		NOT_RD	Urban Inte	Yes	No	Yes	No	5. Hampto	114	114. City o	5-Major Cc	4-Two-Way	Urban	NonVDOT	5	3. City or T	Hampton F	HAMP	S-VA114NP ANDREWS BLVD		1.19			-76.3109	37.04608
193475160	2019	3/25/2019 5:00	715	7:15	O	PDO	0	0	0	0	0	0	0	2	2. Angle	ANG	No	1. No Adve	2. Daylight	Day	1. Dry	Dry	13. Drivew	1. Straight	2. Blacktop	1. No Defe	1. Two-Wa	1. Not at In	6. Traffic L	1. Yes - Wo	2. No			1. Yes	20. Motor V	1. On Road	No	No	Belted	No	No	No	No	No	No	No	No	No	No		NOT_RD	Not Interse	No	Yes	Yes	No	5. Hampto	114	114. City o	4-Minor Ar	3-Two-Way	Urban	NonVDOT	5	3. City or T	Hampton F	HAMP	S-VA114PR ABERDEEN RD		2.46	1072285	341.2	-76.4059	37.03283
223615116	2022	12/23/2022 5:00	2349	23:49	C	C	0	0	0	1	1	0	0	1	9. Fixed Object - Off Road	FOOR	No	11. Severe	6. Darknes	Night	11. Sand, D	Wet	8. Non-Inte	1. Straight	5. Dirt	1. No Defe	5. Unknow	1. Not at In	1. No Traffi	6. No Traffi	2. No			3. No	14. Ditch	8. Off Road	Yes	No	Belted	No	No	No	No	No	No	No	No	No	No		RD UNKN	Not Interse	No	No	Yes	Yes	5. Hampto	114	114. City of Hampton			Urban	NonVDOT	5	3. City or T	Hampton F	HAMP	U-VA114SC99999UK					-76.3584	37.04261
223615117	2022	12/22/2022 5:00	1626	16:26	O	PDO	0	0	0	0	0	0	0	2	3. Head On	HO	No	5. Rain	3. Dusk	Day	2. Wet	Wet	10. Interse	1. Straight	2. Blacktop	1. No Defe	1. Two-Wa	3. Three Ap	4. Stop Sig	1. Yes - Wo	2. No			3. No	20. Motor V	1. On Road	No	No	Belted	No	No	No	No	No	Yes	No	No	No	Yes	10	NOT_RD	Urban Inte	No	No	Yes	No	5. Hampto	114	114. City o	5-Major Cc	3-Two-Way	Urban	NonVDOT	5	3. City or T	Hampton F	HAMP	S-VA114PR E LITTLE BACK RIVER RD		0.23			-76.3455	37.05647
223615119	2022	12/13/2022 5:00	1634	16:34	O	PDO	0	0	0	0	0	0	0	2	2. Angle	ANG	No	1. No Adve	3. Dusk	Day	1. Dry	Dry	1. Main-Lir	1. Straight	2. Blacktop	1. No Defe	1. Two-Wa	4. Four App	4. Stop Sig	1. Yes - Wo	2. No			3. No	20. Motor V	1. On Road	No	No	Belted	No	No	No	No	No	No	No	No	No	No		NOT_RD	Not Interse	No	No	Yes	No	5. Hampto	114	114. City o	7-Local (J,	3-Two-Way	Urban	NonVDOT	5	3. City or T	Hampton F	HAMP	S-VA114NP FRANKLIN BLVD		0.67			-76.3285	37.01555
223615123	2022	12/26/2022 5:00	2129	21:29	O	PDO	0	0	0	0	0	0	0	1	9. Fixed Object - Off Road	FOOR	No	1. No Adve	4. Darknes	Night	1. Dry	Dry	8. Non-Inte	1. Straight	1. Concret	1. No Defe	1. Two-Wa	1. Not at In	3. Traffic S	1. Yes - Wo	2. No			3. No	12. Buildin	1. On Road	No	No	Belted	No	No	No	No	No	No	No	No	No	Yes	20	RD UNKN	Not Interse	No	No	Yes	Yes	5. Hampto	114	114. City o	7-Local (J,	3-Two-Way	Urban	NonVDOT	5	3. City or T	Hampton F	HAMP	S-VA114NP RUCKMAN RD		0.09			-76.3095	37.00399
223615125	2022	12/22/2022 5:00	1808	18:08	O	PDO	0	0	0	0	0	0	0	2	1. Rear End	RE	No	5. Rain	4. Darknes	Night	2. Wet	Wet	10. Interse	1. Straight	1. Concret	2. Holes, R	3. Two-Wa	3. Three Ap	6. Traffic L	1. Yes - Wo	2. No			3. No	20. Motor V	1. On Road	No	No	Belted	No	No	No	No	No	No	No	No	No	No		NOT_RD	Urban Inte	Yes	No	Yes	Yes	5. Hampto	114	114. City o	3-Principal	4-Two-Way	Urban	NonVDOT	5	3. City or T	Hampton F	HAMP	R-VA US00258EB		66.16	253149	53.07	-76.333	37.0407
223615126	2022	12/23/2022 5:00	1802	18:02	C	C	0	0	0	2	2	0	0	2	1. Rear End	RE	No	1. No Adve	4. Darknes	Night	1. Dry	Dry	10. Interse	1. Straight	2. Blacktop	1. No Defe	2. Two-Wa	4. Four App	3. Traffic S	1. Yes - Wo	2. No			3. No	20. Motor V	1. On Road	No	No	Belted	No	No	No	No	No	No	No	No	No	No		NOT_RD	Urban Inte	No	No	Yes	Yes	5. Hampto	114	114. City o	3-Principal	4-Two-Way	Urban	NonVDOT	5	3. City or T	Hampton F	HAMP	R-VA US00258WB		62.89	1091129	252.42	-76.3898	37.04149
223615127	2022	12/23/2022 5:00	1242	12:42	B	B	0	0	1	1	2	0	0	2	4. Sideswipe - Same Direction	SSS	No	1. No Adve	2. Daylight	Day	1. Dry	Dry	1. Main-Lir	1. Straight	2. Blacktop	1. No Defe	3. Two-Wa	1. Not at In	1. No Traffi	6. No Traffi	2. No			3. No	20. Motor V	1. On Road	No	No	Belted	No	No	No	No	No	No	No	No	No	No		NOT_RD	Not Interse	Yes	No	Yes	No	5. Hampto	114	114. City o	3-Principal	4-Two-Way	Urban	NonVDOT	5	3. City or T	Hampton F	HAMP	R-VA US00258WB		62.92	754224	313.64	-76.3895	37.04153
223615128	2022	12/23/2022 5:00	2005	20:05	O	PDO	0	0	0	0	0	0	0	1	9. Fixed Object - Off Road	FOOR	No	11. Severe	4. Darknes	Night	1. Dry	Dry	8. Non-Inte	1. Straight	2. Blacktop	1. No Defe	1. Two-Wa	1. Not at In	3. Traffic S	1. Yes - Wo	2. No			3. No	28. Ran Of	4. Roadsid	Yes	No	Belted	No	No	Yes	No	No	No	No	No	No	No		NOT_RD	Urban Inte	No	No	Yes	Yes	5. Hampto	114	114. City o	4-Minor Ar	3-Two-Way	Urban	NonVDOT	5	3. City or T	Hampton F	HAMP	R-VA SR00351WB		4.55	253175	67.32	-76.3658	37.02562
223615129	2022	12/24/2022 5:00	1900	19:00	O	PDO	0	0	0	0	0	0	0	3	1. Rear End	RE	No	1. No Adve	4. Darknes	Night	1. Dry	Dry	1. Main-Lir	1. Straight	2. Blacktop	1. No Defe	1. Two-Wa	1. Not at In	1. No Traffi	6. No Traffi	2. No			3. No	6. Parked V	1. On Road	No	No	Belted	No	Yes	No	No	No	Yes	No	No	No	Yes	10	RD UNKN	Not Interse	No	No	Yes	Yes	5. Hampto	114	114. City o	7-Local (J,	3-Two-Way	Urban	NonVDOT	5	3. City or T	Hampton F	HAMP	S-VA114PR MANILLA LN		0.14			-76.3055	37.05303
223615130	2022	12/24/2022 5:00	1131	11:31	C	C	0	0	0	2	2	0	0	2	2. Angle	ANG	No	1. No Adve	2. Daylight	Day	1. Dry	Dry	9. Within In	1. Straight	2. Blacktop	1. No Defe	2. Two-Wa	4. Four App	4. Stop Sig	1. Yes - Wo	2. No			3. No	20. Motor V	1. On Road	No	No	Belted	No	No	No	No	No	No	No	No	No	No		NOT_RD	Urban Inte	No	No	Yes	No	5. Hampto	114	114. City o	7-Local (J,	3-Two-Way	Urban	NonVDOT	5	3. City or T	Hampton F	HAMP	S-VA114NP LIBBEY ST		0.48	1062430	10.97	-76.3195	37.02228
231075147	2023	4/15/2023 5:00	2001	20:01	C	C	0	0	0	3	3	0	0	3	1. Rear End	RE	No	1. No Adve	4. Darknes	Night	1. Dry	Dry	1. Main-Lir	1. Straight	2. Blacktop	1. No Defe	2. Two-Wa	4. Four App	3. Traffic S	1. Yes - Wo	2. No			3. No	20. Motor V	1. On Road	No	No	Belted	No	No	No	No	No	No	No	No	No	No		NOT_RD	Urban Inte	No	Yes	Yes	Yes	5. Hampto	114	114. City o	4-Minor Ar	3-Two-Way	Urban	NonVDOT	5	3. City or T	Hampton F	HAMP	S-VA114NP WOODLAND RD		0.9	253170	91.37	-76.3219	37.03358
212985281	2021	10/18/2021 5:00	1636	16:36	C	C	0	0	0	2	2	0	0	2	4. Sideswipe - Same Direction	SSS	No	1. No Adve	2. Daylight	Day	1. Dry	Dry	10. Interse	1. Straight	2. Blacktop	1. No Defe	1. Two-Wa	3. Three Ap	7. No Pass	1. Yes - Wo	2. No			3. No	20. Motor V	1. On Road	No	No	Belted	No	No	No	No	No	No	No	No	No	No		NOT_RD	Urban Inte	No	No	Yes	No	5. Hampto	114	114. City o	5-Major Cc	3-Two-Way	Urban	NonVDOT	5	3. City or T	Hampton F	HAMP	S-VA114PR SHELL RD		2.64			-76.3678	37.01635
220105164	2022	1/5/2022 5:00	1746	17:46	O	PDO	0	0	0	0	0	0	0	2	2. Angle	ANG	No	1. No Adve	4. Darknes	Night	1. Dry	Dry	7. Other lo	1. Straight	2. Blacktop	1. No Defe	3. Two-Wa	1. Not at In	6. Traffic L	1. Yes - Wo	2. No			3. No	20. Motor V	1. On Road	No	No	Belted	No	No	No	No	No	No	No	No	No	No		NOT_RD	Not Interse	No	No	Yes	Yes	5. Hampto	114	114. City o	4-Minor Ar	3-Two-Way	Urban	NonVDOT	5	3. City or T	Hampton F	HAMP	R-VA SR00415WB		1.31	253182	498.24	-76.3869	37.02612
222375644	2022	7/4/2022 5:00	1826	18:26	C	C	0	0	0	2	2	0	0	2	2. Angle	ANG	No	1. No Adve	2. Daylight	Day	1. Dry	Dry	1. Main-Lir	1. Straight	1. Concret	1. No Defe	2. Two-Wa	1. Not at In	6. Traffic L	1. Yes - Wo	2. No			3. No	20. Motor V	1. On Road	No	No	Belted	No	No	No	No	No	No	No	No	No	No		NOT_RD	Not Interse	Yes	No	Yes	No	5. Hampto	114	114. City o	4-Minor Ar	3-Two-Way	Urban	NonVDOT	5	3. City or T	Hampton F	HAMP	S-VA114NP ABERDEEN RD		2.47	1072285	390.45	-76.406	37.03297
223615139	2022	12/22/2022 5:00	1730	17:30	O	PDO	0	0	0	0	0	0	0	2	2. Angle	ANG	No	5. Rain	4. Darknes	Night	2. Wet	Wet	1. Main-Lir	1. Straight	2. Blacktop	1. No Defe	2. Two-Wa	2. Two App	3. Traffic S	1. Yes - Wo	2. No			3. No	20. Motor V	1. On Road	No	No	Belted	No	Yes	No	No	No	No	No	No	No	No		NOT_RD	Urban Inte	No	No	Yes	Yes	5. Hampto	114	114. City o	3-Principal	4-Two-Way	Urban	NonVDOT	5	3. City or T	Hampton F	HAMP	R-VA US00258EB		63.26	754225	52.19	-76.3839	37.04257
242615099	2024	9/12/2024 5:00	1358	13:58	A	A	0	1	0	0	1	0	0	2	16. Other	OTHR	No	1. No Adve	2. Daylight	Day	1. Dry	Dry	10. Interse	1. Straight	2. Blacktop	1. No Defe	2. Two-Wa	3. Three Ap	3. Traffic S	1. Yes - Wo	2. No			3. No	20. Motor V	1. On Road	No	No	Belted	No	No	No	No	No	No	No	No	No	No		NOT_RD	VDOT Inter	No	No	Yes	No	5. Hampto	114	114. City o	3-Principal	4-Two-Way	Urban	NonVDOT	5	3. City or T	Hampton F	HAMP	R-VA SR00134EB		10.91	253026	0	-76.3643	37.03512
223615141	2022	12/23/2022 5:00	1054	10:54	O	PDO	0	0	0	0	0	0	0	1	6. Fixed Object in Road	FOIR	No	11. Severe	2. Daylight	Day	1. Dry	Dry	1. Main-Lir	1. Straight	2. Blacktop	1. No Defe	1. Two-Wa	1. Not at In	1. No Traffi	6. No Traffi	2. No			3. No	3. Utility Po	1. On Road	No	No	Belted	No	No	No	No	No	No	No	No	No	No		RD UNKN	Not Interse	No	No	Yes	No	5. Hampto	114	114. City o	7-Local (J,	3-Two-Way	Urban	NonVDOT	5	3. City or T	Hampton F	HAMP	S-VA114NP HOLIDAY DR		0.18			-76.3162	37.06884
223615155	2022	12/22/2022 5:00	1927	19:27	O	PDO	0	0	0	0	0	0	0	1	9. Fixed Object - Off Road	FOOR	No	5. Rain	4. Darknes	Night	2. Wet	Wet	1. Main-Lir	5. Hillcrest	2. Blacktop	1. No Defe	4. One-Wa	1. Not at In	6. Traffic L	1. Yes - Wo	2. No			3. No	5. Guard R	1. On Road	No	No	Belted	No	No	No	No	Yes	No	No	No	No	No		NOT_RD	VDOT Inter	No	No	Yes	Yes	5. Hampto	114	114. City of Hampton			Urban	NonVDOT	5	3. City or T	Hampton F	HAMP	S-VA114UK KING ST N RMP001.00A		0.02	253431	93.23	-76.3479	37.04305
223615156	2022	12/23/2022 5:00	1413	14:13	O	PDO	0	0	0	0	0	0	0	1	16. Other	OTHR	No	9. Other	2. Daylight	Day	1. Dry	Dry	1. Main-Lir	1. Straight	2. Blacktop	1. No Defe	1. Two-Wa	1. Not at In	1. No Traffi	6. No Traffi	2. No			3. No	15. Other F	2. Shoulde	No	No	Belted	No	No	No	No	No	No	No	No	No	No		RD_UNKN	Not Interse	No	No	Yes	No	5. Hampto	114	114. City o	7-Local (J,	3-Two-Way	Urban	NonVDOT	5	3. City or T	Hampton F	HAMP	S-VA114PR WESTPHAL DR		0.05			-76.3409	37.06148
213125202	2021	11/2/2021 5:00	1746	17:46	C	C	0	0	0	2	2	0	0	2	2. Angle	ANG	No	5. Rain	1. Dawn	Day	2. Wet	Wet	1. Main-Lir	1. Straight	2. Blacktop	1. No Defe	3. Two-Wa	3. Three Ap	6. Traffic L	1. Yes - Wo	2. No			3. No	20. Motor V	1. On Road	No	No	Belted	No	No	No	No	No	No	No	No	No	No		NOT_RD	Urban Inte	No	Yes	Yes	No	5. Hampto	114	114. City o	4-Minor Ar	4-Two-Way	Urban	NonVDOT	5	3. City or T	Hampton F	HAMP	R-VA US00060EB		274.28	1079588	27.12	-76.3334	37.0255
223615202	2022	12/23/2022 5:00	1326	13:26	B	B	0	0	1	0	1	0	0	2	1. Rear End	RE	No	1. No Adve	2. Daylight	Day	1. Dry	Dry	8. Non-Inte	1. Straight	2. Blacktop	1. No Defe	3. Two-Wa	1. Not at In	6. Traffic L	1. Yes - Wo	1. Yes	3. Activity	5. Other	3. No	20. Motor V	1. On Road	No	No	Belted	No	Yes	No	No	No	No	No	No	No	Yes	30	NOT_RD	Not Interse	No	No	Yes	No	5. Hampto	114	114. City o	1-Interstat	4-Two-Way	Urban	VDOT Inter	5	1. State Hv	Hampton F	HAMP	R-VA IS00064EB		268.85			-76.3225	37.0101
223625095	2022	12/27/2022 5:00	757	7:57	C	C	0	0	0	2	2	0	0	2	1. Rear End	RE	No	1. No Adve	2. Daylight	Day	4. Icy	Wet	8. Non-Inte	1. Straight	2. Blacktop	7. Slick Pa	2. Two-Wa	1. Not at In	3. Traffic S	1. Yes - Wo	2. No			3. No	20. Motor V	1. On Road	No	No	Belted	No	No	No	No	No	No	No	No	No	No		NOT_RD	Urban Inte	No	No	Yes	No	5. Hampto	114	114. City o	3-Principal	4-Two-Way	Urban	NonVDOT	5	3. City or T	Hampton F	HAMP	R-VA US00258WB		63.14	1091131	176.96	-76.3862	37.04225
223625096	2022	12/21/2022 5:00	1350	13:50	C	C	0	0	0	2	2	0	0	2	4. Sideswipe - Same Direction	SSS	No	1. No Adve	2. Daylight	Day	1. Dry	Dry	9. Within In	1. Straight	2. Blacktop	1. No Defe	2. Two-Wa	2. Two App	1. No Traffi	6. No Traffi	2. No			3. No	20. Motor V	1. On Road	No	No	Belted	No	No	No	No	No	No	No	No	No	No		NOT_RD	Urban Inte	No	No	Yes	No	5. Hampto	114	114. City o	3-Principal	4-Two-Way	Urban	NonVDOT	5	3. City or T	Hampton F	HAMP	R-VA US00258WB		61.84	253135	155.54	-76.4086	37.03729
223625097	2022	12/26/2022 5:00	2005	20:05	B	B	0	0	1	1	2	0	0	2	1. Rear End	RE	No	1. No Adve	4. Darknes	Night	1. Dry	Dry	11. Interse	1. Straight	2. Blacktop	1. No Defe	3. Two-Wa	2. Two App	4. Stop Sig	1. Yes - Wo	2. No			3. No	20. Motor V	1. On Road	No	No	Belted	No	No	No	No	No	No	No	No	No	No		NOT_RD	Urban Inte	No	No	Yes	Yes	5. Hampto	114	114. City o	3-Principal	4-Two-Way	Urban	NonVDOT	5	3. City or T	Hampton F	HAMP	R-VA US00258EB		64.85	253144	104.98	-76.356	37.04362
240645216	2024	3/2/2024 5:00	43	00:43	C	C	0	0	0	2	2	0	0	2	2. Angle	ANG	No	5. Rain	4. Darknes	Night	2. Wet	Wet	1. Main-Lir	1. Straight	2. Blacktop	1. No Defe	3. Two-Wa	1. Not at In	6. Traffic L	1. Yes - Wo	2. No			3. No	20. Motor V	1. On Road	No	No	Belted	No	No	No	No	No	No	No	No	No	No		NOT_RD	Not Interse	No	No	Yes	Yes	5. Hampto	114	114. City o	4-Minor Ar	4-Two-Way	Urban	NonVDOT	5	3. City or T	Hampton F	HAMP	R-VA SR00152EB		4.34	253076	373.52	-76.3919	37.04666
223625100	2022	12/27/2022 5:00	734	7:34	C	C	0	0	0	2	2	0	0	2	2. Angle	ANG	No	1. No Adve	2. Daylight	Day	4. Icy	Wet	1. Main-Lir	1. Straight	2. Blacktop	1. No Defe	3. Two-Wa	1. Not at In	6. Traffic L	1. Yes - Wo	2. No			3. No	20. Motor V	1. On Road	No	No	Belted	No	No	No	No	No	No	No	No	No	No		NOT_RD	Not Interse	No	No	Yes	No	5. Hampto	114	114. City o	3-Principal	4-Two-Way	Urban	NonVDOT	5	3. City or T	Hampton F	HAMP	R-VA US00258WB		63.12	1091131	266.72	-76.3865	37.04219
223625102	2022	12/3/2022 5:00	600	6:00	O	PDO	0	0	0	0	0	0	0	3	2. Angle	ANG	No	1. No Adve	4. Darknes	Night	1. Dry	Dry	1. Main-Lir	1. Straight	2. Blacktop	1. No Defe	1. Two-Wa	1. Not at In	1. No Traffi	6. No Traffi	2. No			3. No	6. Parked V	1. On Road	No	No	Belted	No	Yes	No	No	No	No	No	No	No	Yes	5	RD UNKN	Not Interse	No	No	Yes	Yes	5. Hampto	114	114. City o	7-Local (J,	3-Two-Way	Urban	NonVDOT	5	3. City or T	Hampton F	HAMP	S-VA114NP PETERBOROUGH DR		0.24			-76.4213	37.06692
191775110	2019	6/25/2019 5:00	1203	12:03	C	C	0	0	0	1	1	0	0	2	2. Angle	ANG	No	1. No Adve	2. Daylight	Day	1. Dry	Dry	13. Drivew	1. Straight	2. Blacktop	1. No Defe	3. Two-Wa	3. Three Ap	6. Traffic L	1. Yes - Wo	2. No			3. No	20. Motor V	1. On Road	No	No	Belted	No	No	No	No	No	No	No	No	No	No		NOT_RD	Not Interse	Yes	No	Yes	No	5. Hampto	114	114. City o	4-Minor Ar	4-Two-Way	Urban	NonVDOT	5	3. City or T	Hampton F	HAMP	R-VA SR00152WB		4.35	253076	313.06	-76.3917	37.04678
172615120	2017	9/15/2017 5:00	1441	14:41	C	C	0	0	0	2	2	0	0	2	5. Sideswipe - Opposite Direction	SSO	No	1. No Adve	2. Daylight	Day	1. Dry	Dry	10. Interse	1. Straight	1. Concret	1. No Defe	2. Two-Wa	4. Four App	4. Stop Sig	1. Yes - Wo	2. No			1. Yes	20. Motor V	1. On Road	No	No	Belted	No	No	No	No	No	No	No	No	No	No		NOT_RD	VDOT Inter	Yes	No	Yes	No	5. Hampto	114	114. City o	5-Major Cc	4-Two-Way	Urban	NonVDOT	5	3. City or T	Hampton F	HAMP	S-VA114NP ORCUTT AVE		0.85	1075951	0	-76.4402	37.03301
223625106	2022	12/17/2022 5:00	2234	22:34	O	PDO	0	0	0	0	0	0	0	2	2. Angle	ANG	No	1. No Adve	6. Darknes	Night	1. Dry	Dry	1. Main-Lir	1. Straight	2. Blacktop	1. No Defe	1. Two-Wa	1. Not at In	6. Traffic L	1. Yes - Wo	2. No			3. No	20. Motor V	1. On Road	Yes	No	Belted	No	Yes	Yes	No	No	Yes	No	No	No	No		RD_UNKN	Not Interse	No	No	Yes	Yes	5. Hampto	114	114. City o	7-Local (J,	3-Two-Way	Urban	NonVDOT	5	3. City or T	Hampton F	HAMP	S-VA114PR ARROWWOOD CT		0.02			-76.4379	37.04559
223635048	2022	12/27/2022 5:00	439	4:39	O	PDO	0	0	0	0	0	0	0	2	2. Angle	ANG	No	1. No Adve	4. Darknes	Night	1. Dry	Dry	8. Non-Inte	1. Straight	2. Blacktop	1. No Defe	3. Two-Wa	1. Not at In	6. Traffic L	1. Yes - Wo	2. No			3. No	20. Motor V	1. On Road	No	No	Belted	No	Yes	No	No	No	Yes	No	No	No	No		NOT_RD	Not Interse	No	No	Yes	Yes	5. Hampto	114	114. City o	1-Interstat	4-Two-Way	Urban	VDOT Inter	5	1. State Hv	Hampton F	HAMP	R-VA IS00664EB		1.05			-76.3833	37.01903
223635067	2022	12/27/2022 5:00	1756	17:56	C	C	0	0	0	2	2	0	0	2	2. Angle	ANG	No	1. No Adve	4. Darknes	Night	1. Dry	Dry	9. Within In	1. Straight	2. Blacktop	1. No Defe	2. Two-Wa	4. Four App	3. Traffic S	1. Yes - Wo	2. No			3. No	20. Motor V	1. On Road	No	No	Belted	No	No	No	No	No	No	No	No	No	No		NOT_RD	Urban Inte	No	No	Yes	Yes	5. Hampto	114	114. City o	4-Minor Ar	3-Two-Way	Urban	NonVDOT	5	3. City or T	Hampton F	HAMP	R-VA SR00351EB		5.44	253031	46.22	-76.3503	37.02954
223635068	2022	12/28/2022 5:00	600	6:00	O	PDO	0	0	0	0	0	0	0	2	4. Sideswipe - Same Direction	SSS	No	1. No Adve	4. Darknes	Night	1. Dry	Dry	1. Main-Lir	1. Straight	2. Blacktop	1. No Defe	1. Two-Wa	1. Not at In	6. Traffic L	1. Yes - Wo	2. No			3. No	6. Parked V	1. On Road	No	No	Belted	No	No	No	No	No	Yes	No	No	No	No		NOT_RD	Not Interse	No	No	Yes	Yes	5. Hampto	114	114. City o	7-Local (J,	3-Two-Way	Urban	NonVDOT	5	3. City or T	Hampton F	HAMP	S-VA114PR LONGWOOD DR		0.26			-76.3439	37.04928
180125131	2018	1/12/2018 5:00	411	4:11	C	C	0	0	0	1	1	0	0	1	9. Fixed Object - Off Road	FOOR	No	1. No Adve	4. Darknes	Night	2. Wet	Wet	1. Main-Lir	2. Curve - L	2. Blacktop	1. No Defe	1. Two-Wa	1. Not at In	1. No Traffi	6. No Traffi	2. No			1. Yes	3. Utility Po	8. Off Road	Yes	No	Belted	No	No	No	No	No	No	No	No	No	No		RD RIGHT	Not Interse	No	No	Yes	Yes	5. Hampto	114	114. City o	4-Minor Ar	3-Two-Way	Urban	NonVDOT	5	3. City or T	Hampton F	HAMP	S-VA114PR ABERDEEN RD		2.49			-76.406	37.0333
223635070	2022	12/21/2022 5:00	1627	16:27	C	C	0	0	0	2	2	0	0	2	1. Rear End	RE	No	1. No Adve	4. Darknes	Night	1. Dry	Dry	8. Non-Inte	1. Straight	2. Blacktop	1. No Defe	3. Two-Wa	1. Not at In	6. Traffic L	1. Yes - Wo	2. No			3. No	20. Motor V	1. On Road	No	No	Belted	No	No	No	No	No	No	No	No	No	No		NOT_RD	Urban Inte	No	No	Yes	Yes	5. Hampto	114	114. City o	3-Principal	4-Two-Way	Urban	NonVDOT	5	3. City or T	Hampton F	HAMP	R-VA US00258WB		60.1	253130	112.03	-76.4352	37.02405
223635071	2022	12/21/2022 5:00	1820	18:20	C	C	0	0	0	2	2	0	0	2	4. Sideswipe - Same Direction	SSS	No	1. No Adve	4. Darknes	Night	1. Dry	Dry	8. Non-Inte	1. Straight	2. Blacktop	1. No Defe	1. Two-Wa	1. Not at In	3. Traffic S	1. Yes - Wo	2. No			3. No	20. Motor V	1. On Road	No	No	Belted	No	No	No	No	No	No	No	No	No	No		NOT_RD	Urban Inte	No	No	Yes	Yes	5. Hampto	114	114. City o	3-Principal	4-Two-Way	Urban	NonVDOT	5	3. City or T	Hampton F	HAMP	S-VA114PR HAMPTON ROADS CENTER PKWY		1.26	716613	225.39	-76.4264	37.06008
192675088	2019	9/19/2019 5:00	206	2:06	B	B	0	0	1	0	1	0	0	1	8. Non-Collision	NC	No	1. No Adve	4. Darknes	Night	1. Dry	Dry	9. Within In	1. Straight	2. Blacktop	1. No Defe	2. Two-Wa	4. Four App	6. Traffic L	1. Yes - Wo	2. No			3. No	20. Motor V	1. On Road	No	No	Belted	No	No	No	No	No	No	No	No	No	Yes	25	NOT_RD	VDOT Inter	No	Yes	Yes	Yes	5. Hampto	114	114. City o	5-Major Cc	4-Two-Way	Urban	NonVDOT	5	3. City or T	Hampton F	HAMP	S-VA114PR ORCUTT AVE		0.85	1075951	63.66	-76.4402	37.03318
223635073	2022	12/24/2022 5:00	42	00:42	A	A	0	1	0	0	1	0	0	1	9. Fixed Object - Off Road	FOOR	No	1. No Adve	4. Darknes	Night	1. Dry	Dry	1. Main-Lir	1. Straight	2. Blacktop	1. No Defe	1. Two-Wa	1. Not at In	1. No Traffi	6. No Traffi	2. No			3. No	3. Utility Po	1. On Road	No	No	Belted	No	No	No	Yes	No	No	No	No	No	Yes	10	RD_RIGHT	Not Interse	No	No	Yes	Yes	5. Hampto	114	114. City o	7-Local (J,	3-Two-Way	Urban	NonVDOT	5	3. City or T	Hampton F	HAMP	S-VA114NP QUEEN ST W		2.61			-76.3974	37.03467
223635074	2022	12/28/2022 5:00	1534	15:34	C	C	0	0	0	2	2	0	0	2	4. Sideswipe - Same Direction	SSS	No	1. No Adve	2. Daylight	Day	1. Dry	Dry	8. Non-Inte	1. Straight	2. Blacktop	1. No Defe	1. Two-Wa	1. Not at In	6. Traffic L	1. Yes - Wo	2. No			3. No	6. Parked V	1. On Road	No	No	Belted	No	No	No	No	No	No	No	No	No	No		NOT_RD	Not Interse	No	No	Yes	No	5. Hampto	114	114. City o	7-Local (J,	3-Two-Way	Urban	NonVDOT	5	3. City or T	Hampton F	HAMP	S-VA114PR DEVONSHIRE TER		0.32			-76.4229	37.0474
223635075	2022	12/28/2022 5:00	2334	23:34	C	C	0	0	0	4	4	0	0	2	3. Head On	HO	No	1. No Adve	4. Darknes	Night	1. Dry	Dry	9. Within In	1. Straight	2. Blacktop	1. No Defe	2. Two-Wa	4. Four App	6. Traffic L	1. Yes - Wo	2. No			3. No	20. Motor V	1. On Road	No	No	Belted	No	No	No	No	No	No	No	No	No	Yes	5	NOT_RD	Urban Inte	No	Yes	Yes	Yes	5. Hampto	114	114. City o	3-Principal	4-Two-Way	Urban	NonVDOT	5	3. City or T	Hampton F	HAMP	R-VA US00258WB		63.67	253023	65.7	-76.3769	37.04409
223635087	2022	12/28/2022 5:00	1310	13:10	O	PDO	0	0	0	0	0	0	0	1	9. Fixed Object - Off Road	FOOR	No	1. No Adve	2. Daylight	Day	1. Dry	Dry	8. Non-Inte	1. Straight	2. Blacktop	1. No Defe	3. Two-Wa	1. Not at In	6. Traffic L	1. Yes - Wo	2. No			3. No	11. Jersey	1. On Road	No	No	Belted	No	No	No	No	No	No	No	No	No	No		RD UNKN	Not Interse	Yes	No	Yes	No	5. Hampto	114	114. City o	1-Interstat	4-Two-Way	Urban	VDOT Inter	5	1. State Hv	Hampton F	HAMP	R-VA IS00064WB		263.86			-76.3935	37.03955
223645121	2022	12/29/2022 5:00	1822	18:22	C	C	0	0	0	1	1	0	0	1	16. Other	OTHR	No	1. No Adve	4. Darknes	Night	1. Dry	Dry	8. Non-Inte	1. Straight	2. Blacktop	1. No Defe	5. Unknow	1. Not at In	1. No Traffi	6. No Traffi	2. No			3. No	12. Buildin	7. In Parkin	No	No	Belted	No	No	No	No	No	No	No	No	No	No		RD UNKN	Not Interse	No	No	Yes	Yes	5. Hampto	114	114. City of Hampton			Urban	NonVDOT	5	3. City or T	Hampton F	HAMP	S-VA114PR BROUGH LN		0.18			-76.3359	37.02859
223645122	2022	12/28/2022 5:00	1915	19:15	O	PDO	0	0	0	0	0	0	0	2	4. Sideswipe - Same Direction	SSS	No	1. No Adve	4. Darknes	Night	1. Dry	Dry	10. Interse	1. Straight	1. Concret	1. No Defe	3. Two-Wa	4. Four App	6. Traffic L	1. Yes - Wo	2. No			3. No	20. Motor V	1. On Road	No	No	Belted	No	No	No	No	No	No	Yes	No	No	No		NOT_RD	Urban Inte	No	No	Yes	Yes	5. Hampto	114	114. City o	4-Minor Ar	3-Two-Way	Urban	NonVDOT	5	3. City or T	Hampton F	HAMP	R-VA SR00351WB		5.45	253031	89.76	-76.3502	37.02955
250605023	2025	2/26/2025 5:00	1021	10:21	O	PDO	0	0	0	0	0	0	0	2	4. Sideswipe - Same Direction	SSS	No	1. No Adve	2. Daylight	Day	1. Dry	Dry	10. Interse	1. Straight	2. Blacktop	1. No Defe	2. Two-Wa	3. Three Ap	6. Traffic L	1. Yes - Wo	2. No			3. No	20. Motor V	1. On Road	No	No	Belted	No	No	No	No	No	No	No	No	No	No		NOT_RD	VDOT Inter	Yes	No	Yes	No	5. Hampto	114	114. City o	4-Minor Ar	4-Two-Way	Urban	NonVDOT	5	3. City or T	Hampton F	HAMP	S-VA114NP BIG BETHEL RD		3.45	731365	97.68	-76.4272	37.06169
222375435	2022	7/17/2022 5:00	504	5:04	O	PDO	0	0	0	0	0	0	0	2	1. Rear End	RE	No	1. No Adve	4. Darknes	Night	1. Dry	Dry	9. Within In	1. Straight	2. Blacktop	1. No Defe	3. Two-Wa	4. Four App	1. No Traffi	6. No Traffi	2. No			3. No	6. Parked V	1. On Road	No	No	Belted	No	No	No	No	No	Yes	No	No	No	No		NOT_RD	Urban Inte	No	No	Yes	Yes	5. Hampto	114	114. City o	5-Major Cc	4-Two-Way	Urban	NonVDOT	5	3. City or T	Hampton F	HAMP	R-VA SR00143NB		5.27	1070709	43.78	-76.3752	37.00876
183305250	2018	11/24/2018 5:00	138	1:38	A	A	0	1	0	0	1	0	0	1	9. Fixed Object - Off Road	FOOR	No	1. No Adve	4. Darknes	Night	1. Dry	Dry	1. Main-Lir	2. Curve - L	2. Blacktop	1. No Defe	1. Two-Wa	1. Not at In	6. Traffic L	1. Yes - Wo	2. No			1. Yes	3. Utility Po	4. Roadsid	Yes	No	Belted	No	Yes	No	No	No	No	No	No	No	No		RD RIGHT	Not Interse	No	No	Yes	Yes	5. Hampto	114	114. City o	4-Minor Ar	4-Two-Way	Urban	NonVDOT	5	3. City or T	Hampton F	HAMP	S-VA114PR ABERDEEN RD		2.49	1072285	483.34	-76.406	37.03322
223645127	2022	12/29/2022 5:00	1846	18:46	B	B	0	0	1	0	1	0	0	2	3. Head On	HO	No	1. No Adve	4. Darknes	Night	1. Dry	Dry	9. Within In	1. Straight	2. Blacktop	1. No Defe	2. Two-Wa	4. Four App	3. Traffic S	1. Yes - Wo	2. No			3. No	20. Motor V	1. On Road	No	No	Unbelted	No	No	No	No	No	No	No	No	No	No		NOT_RD	Urban Inte	No	Yes	Yes	Yes	5. Hampto	114	114. City o	5-Major Cc	4-Two-Way	Urban	NonVDOT	5	3. City or T	Hampton F	HAMP	R-VA SR00351EB		1.86	253178	49.15	-76.4027	37.00135
192475240	2019	9/3/2019 5:00	217	2:17	A	A	0	1	0	0	1	0	0	1	9. Fixed Object - Off Road	FOOR	No	1. No Adve	4. Darknes	Night	1. Dry	Dry	1. Main-Lir	7. Dip - Stra	2. Blacktop	1. No Defe	1. Two-Wa	1. Not at In	1. No Traffi	6. No Traffi	2. No			3. No	13. Curb	1. On Road	Yes	No	Belted	No	No	No	No	No	No	No	No	No	Yes	10	NOT_RD	Urban Inte	No	No	Yes	Yes	5. Hampto	114	114. City o	4-Minor Ar	3-Two-Way	Urban	NonVDOT	5	3. City or T	Hampton F	HAMP	R-VA SR00169NB		6.04	1064130	62.26	-76.3308	37.05444
223645129	2022	12/29/2022 5:00	1912	19:12	C	C	0	0	0	2	2	0	0	2	1. Rear End	RE	No	1. No Adve	4. Darknes	Night	1. Dry	Dry	1. Main-Lir	1. Straight	2. Blacktop	1. No Defe	2. Two-Wa	1. Not at In	3. Traffic S	1. Yes - Wo	2. No			3. No	20. Motor V	1. On Road	No	No	Belted	No	Yes	No	No	No	No	No	No	No	No		NOT_RD	Urban Inte	No	Yes	Yes	Yes	5. Hampto	114	114. City o	3-Principal	4-Two-Way	Urban	NonVDOT	5	3. City or T	Hampton F	HAMP	S-VA114PR HAMPTON ROADS CENTER PKWY		1.19	716613	158.73	-76.4277	37.06016
223645130	2022	12/22/2022 5:00	1349	13:49	C	C	0	0	0	1	1	0	0	2	2. Angle	ANG	No	5. Rain	2. Daylight	Day	2. Wet	Wet	10. Interse	1. Straight	2. Blacktop	1. No Defe	2. Two-Wa	4. Four App	4. Stop Sig	1. Yes - Wo	2. No			3. No	20. Motor V	7. In Parkin	No	No	Belted	No	No	No	No	No	No	No	No	No	No		NOT_RD	Urban Inte	Yes	No	Yes	No	5. Hampto	114	114. City o	7-Local (J,6)		Urban	NonVDOT	5	3. City or T	Hampton F	HAMP	S-VA114PR COLISEUM XING		0.6	1257730	268.22	-76.3927	37.04912
230015030	2022	12/30/2022 5:00	229	2:29	B	B	0	0	2	0	2	0	0	2	1. Rear End	RE	No	1. No Adve	4. Darknes	Night	1. Dry	Dry	8. Non-Inte	1. Straight	2. Blacktop	1. No Defe	3. Two-Wa	1. Not at In	6. Traffic L	1. Yes - Wo	2. No			3. No	20. Motor V	1. On Road	No	No	Belted	No	No	No	No	No	No	No	No	No	Yes	30	NOT_RD	Not Interse	No	No	Yes	Yes	5. Hampto	114	114. City o	1-Interstat	4-Two-Way	Urban	VDOT Inter	5	1. State Hv	Hampton F	HAMP	R-VA IS00064EB		261.46			-76.424	37.06335
230025013	2022	12/31/2022 5:00	219	2:19	O	PDO	0	0	0	0	0	0	0	2	1. Rear End	RE	No	1. No Adve	4. Darknes	Night	1. Dry	Dry	8. Non-Inte	10. On/Off	2. Blacktop	1. No Defe	3. Two-Wa	1. Not at In	3. Traffic S	1. Yes - Wo	2. No			3. No	20. Motor V	1. On Road	Yes	No	Belted	No	No	No	No	No	No	No	No	No	Yes	10	NOT_RD	Not Interse	No	No	Yes	Yes	5. Hampto	114	114. City of Hampton			Urban	VDOT Secc	5	1. State Hv	Hampton F	HAMP	S-VA114UK ABERDEEN RD RMP000.00A		0.02			-76.4028	37.00316
230025020	2023	1/1/2023 5:00	154	1:54	O	PDO	0	0	0	0	0	0	0	2	1. Rear End	RE	No	1. No Adve	4. Darknes	Night	1. Dry	Dry	8. Non-Inte	1. Straight	2. Blacktop	1. No Defe	3. Two-Wa	1. Not at In	6. Traffic L	1. Yes - Wo	1. Yes	3. Activity	5. Other	3. No	20. Motor V	1. On Road	No	No	Belted	No	No	No	No	No	No	No	No	No	Yes	10	NOT_RD	Not Interse	No	No	Yes	Yes	5. Hampto	114	114. City o	1-Interstat	4-Two-Way	Urban	VDOT Inter	5	1. State Hv	Hampton F	HAMP	R-VA IS00064WB		269.61			-76.3183	37.00157
230025108	2022	12/30/2022 5:00	1330	13:30	O	PDO	0	0	0	0	0	0	0	2	1. Rear End	RE	No	1. No Adve	2. Daylight	Day	1. Dry	Dry	8. Non-Inte	1. Straight	2. Blacktop	1. No Defe	3. Two-Wa	1. Not at In	6. Traffic L	1. Yes - Wo	2. No			3. No	20. Motor V	1. On Road	No	No	Belted	No	No	No	No	No	No	No	No	No	Yes	35	NOT_RD	Not Interse	No	No	Yes	No	5. Hampto	114	114. City o	1-Interstat	4-Two-Way	Urban	VDOT Inter	5	1. State Hv	Hampton F	HAMP	R-VA IS00064EB		263.38			-76.3992	37.0444
230025115	2022	12/31/2022 5:00	1700	17:00	O	PDO	0	0	0	0	0	0	0	1	9. Fixed Object - Off Road	FOOR	No	5. Rain	4. Darknes	Night	2. Wet	Wet	5. On Entra	2. Curve - L	1. Concret	1. No Defe	4. One-Wa	1. Not at In	6. Traffic L	1. Yes - Wo	2. No			3. No	11. Jersey	2. Shoulde	No	No	Belted	No	No	No	No	No	No	No	No	No	No		RD_LEFT	Not Interse	No	No	No	Yes	5. Hampto	114	114. City o	1-Interstat	1-One-Way	Urban	VDOT Prim	5	1. State Hv	Hampton F	HAMP	R-VA US00258EB	RMP063.00B	0.28			-76.3926	37.0403
230025120	2022	12/31/2022 5:00	1945	19:45	O	PDO	0	0	0	0	0	0	0	1	9. Fixed Object - Off Road	FOOR	No	5. Rain	4. Darknes	Night	2. Wet	Wet	5. On Entra	1. Straight	2. Blacktop	1. No Defe	2. Two-Wa	1. Not at In	6. Traffic L	1. Yes - Wo	2. No			3. No	5. Guard R	2. Shoulde	No	No	Belted	No	No	No	No	Yes	No	No	No	No	No		RD RIGHT	Not Interse	No	No	Yes	Yes	5. Hampto	114	114. City o	3-Principal	4-Two-Way	Urban	NonVDOT	5	3. City or T	Hampton F	HAMP	S-VA114PR HAMPTON ROADS CENTER PKWY		1.85			-76.4145	37.0594
230025121	2023	1/1/2023 5:00	735	7:35	O	PDO	0	0	0	0	0	0	0	1	9. Fixed Object - Off Road	FOOR	No	1. No Adve	2. Daylight	Day	2. Wet	Wet	5. On Entra	2. Curve - L	2. Blacktop	1. No Defe	4. One-Wa	1. Not at In	6. Traffic L	1. Yes - Wo	2. No			3. No	5. Guard R	2. Shoulde	No	No	Belted	No	No	No	No	Yes	No	No	No	No	No		RD_LEFT	Not Interse	No	No	No	No	5. Hampto	114	114. City o	1-Interstat	1-One-Way	Urban	VDOT Prim	5	1. State Hv	Hampton F	HAMP	R-VA US00258WB	RMP063.00B	0.04			-76.3931	37.04109
230025272	2023	1/2/2023 5:00	1400	14:00	B	B	0	0	1	0	1	0	0	1	8. Non-Collision	NC	No	1. No Adve	2. Daylight	Day	1. Dry	Dry	8. Non-Inte	1. Straight	2. Blacktop	1. No Defe	3. Two-Wa	1. Not at In	6. Traffic L	1. Yes - Wo	2. No			3. No	39. Fell/Ju	1. On Road	No	No	Belted	No	No	No	No	No	No	No	Yes	No	No		NOT_RD	Not Interse	No	No	Yes	No	5. Hampto	114	114. City o	1-Interstat	4-Two-Way	Urban	VDOT Inter	5	1. State Hv	Hampton F	HAMP	R-VA IS00064WB		261.88			-76.419	37.06032
230035023	2022	12/30/2022 5:00	210	2:10	K	K	1	0	0	0	0	0	0	1	9. Fixed Object - Off Road	FOOR	No	1. No Adve	4. Darknes	Night	1. Dry	Dry	8. Non-Inte	1. Straight	1. Concret	1. No Defe	3. Two-Wa	1. Not at In	6. Traffic L	1. Yes - Wo	2. No			3. No	11. Jersey	1. On Road	Yes	No	Unbelted	No	Yes	No	No	No	No	No	No	No	Yes	45	RD_LEFT	Not Interse	No	No	Yes	Yes	5. Hampto	114	114. City o	1-Interstat	4-Two-Way	Urban	VDOT Inter	5	1. State Hv	Hampton F	HAMP	R-VA IS00064EB		261.59			-76.4223	37.06222
230035027	2022	12/29/2022 5:00	155	1:55	O	PDO	0	0	0	0	0	0	0	1	9. Fixed Object - Off Road	FOOR	No	1. No Adve	4. Darknes	Night	1. Dry	Dry	5. On Entra	10. On/Off	2. Blacktop	1. No Defe	3. Two-Wa	1. Not at In	5. Slow or	1. Yes - Wo	2. No			3. No	13. Curb	6. Separat	No	No	Belted	No	No	No	No	No	No	No	No	No	Yes	20	RD_LEFT	Not Interse	No	No	No	Yes	5. Hampto	114	114. City o	1-Interstat	1-One-Way	Urban	VDOT Inter	5	1. State Hv	Hampton F	HAMP	R-VA IS00064WB	RMP268.00A	0.1	253557	312.01	-76.3264	37.01715
172485179	2017	9/2/2017 5:00	1240	12:40	O	PDO	0	0	0	0	0	0	0	2	1. Rear End	RE	No	5. Rain	2. Daylight	Day	2. Wet	Wet	10. Interse	1. Straight	2. Blacktop	1. No Defe	3. Two-Wa	4. Four App	3. Traffic S	1. Yes - Wo	2. No			3. No	20. Motor V	1. On Road	No	No	Belted	No	No	No	No	No	No	No	No	No	No		NOT_RD	Urban Inte	Yes	No	Yes	No	5. Hampto	114	114. City o	4-Minor Ar	4-Two-Way	Urban	NonVDOT	5	3. City or T	Hampton F	HAMP	S-VA114NP ARMISTEAD AVE N		3.69	253396	97.51	-76.3863	37.06385
230035124	2022	12/31/2022 5:00	1248	12:48	C	C	0	0	0	1	1	0	0	2	2. Angle	ANG	No	1. No Adve	2. Daylight	Day	2. Wet	Wet	10. Interse	1. Straight	2. Blacktop	1. No Defe	2. Two-Wa	4. Four App	6. Traffic L	1. Yes - Wo	2. No			3. No	20. Motor V	1. On Road	No	No	Belted	No	No	No	No	No	No	No	No	No	No		NOT_RD	Urban Inte	No	No	Yes	No	5. Hampto	114	114. City o	4-Minor Ar	3-Two-Way	Urban	NonVDOT	5	3. City or T	Hampton F	HAMP	R-VA SR00351WB		4.69	253088	57.23	-76.3632	37.02719
230035125	2022	12/30/2022 5:00	1229	12:29	C	C	0	0	0	2	2	0	0	2	1. Rear End	RE	No	1. No Adve	2. Daylight	Day	1. Dry	Dry	9. Within In	1. Straight	2. Blacktop	1. No Defe	2. Two-Wa	4. Four App	3. Traffic S	1. Yes - Wo	2. No			3. No	20. Motor V	1. On Road	No	No	Belted	No	No	No	No	No	No	No	No	No	No		NOT_RD	Urban Inte	No	No	Yes	No	5. Hampto	114	114. City o	3-Principal	4-Two-Way	Urban	NonVDOT	5	3. City or T	Hampton F	HAMP	S-VA114PR HAMPTON ROADS CENTER PKWY		3.51	716612	97.98	-76.3858	37.05934
230035126	2022	12/31/2022 5:00	1424	14:24	C	C	0	0	0	2	2	0	0	2	2. Angle	ANG	No	5. Rain	2. Daylight	Day	2. Wet	Wet	9. Within In	1. Straight	2. Blacktop	1. No Defe	1. Two-Wa	4. Four App	4. Stop Sig	1. Yes - Wo	2. No			3. No	20. Motor V	1. On Road	No	No	Belted	No	No	No	No	No	No	No	No	No	No		NOT_RD	Urban Inte	Yes	No	Yes	No	5. Hampto	114	114. City of Hampton			Urban	NonVDOT	5	3. City or T	Hampton F	HAMP	U-VA114SC99999UK					-76.3843	37.04325
230035138	2023	1/1/2023 5:00	1138	11:38	B	B	0	0	1	1	2	0	1	1	12. Ped	PED	Pedestrian	1. No Adve	2. Daylight	Day	1. Dry	Dry	9. Within In	1. Straight	2. Blacktop	1. No Defe	3. Two-Wa	3. Three Ap	1. No Traffi	6. No Traffi	2. No			3. No	19. Ped	1. On Road	No	No	Belted	No	No	No	No	No	No	No	No	Yes	No		NOT_RD	Urban Inte	Yes	No	Yes	No	5. Hampto	114	114. City o	3-Principal	4-Two-Way	Urban	NonVDOT	5	3. City or T	Hampton F	HAMP	R-VA US00258EB		62.28	253136	172.79	-76.401	37.03893
173215123	2017	11/16/2017 5:00	2054	20:54	A	A	0	1	0	0	1	0	0	1	9. Fixed Object - Off Road	FOOR	No	1. No Adve	4. Darknes	Night	1. Dry	Dry	1. Main-Lir	1. Straight	2. Blacktop	1. No Defe	3. Two-Wa	3. Three Ap	3. Traffic S	1. Yes - Wo	2. No			3. No	13. Curb	1. On Road	No	No	Belted	No	Yes	No	No	No	No	No	Yes	No	No		NOT_RD	VDOT Inter	No	No	Yes	Yes	5. Hampto	114	114. City o	4-Minor Ar	4-Two-Way	Urban	NonVDOT	5	3. City or T	Hampton F	HAMP	S-VA114NP BIG BETHEL RD		3.46	731365	67.46	-76.4272	37.06179
230035140	2023	1/2/2023 5:00	1959	19:59	C	C	0	0	0	2	2	0	0	2	1. Rear End	RE	No	1. No Adve	4. Darknes	Night	1. Dry	Dry	1. Main-Lir	1. Straight	2. Blacktop	1. No Defe	2. Two-Wa	1. Not at In	3. Traffic S	1. Yes - Wo	2. No			3. No	20. Motor V	1. On Road	No	No	Belted	No	No	No	No	No	No	No	No	No	No		NOT_RD	Not Interse	No	No	Yes	Yes	5. Hampto	114	114. City o	3-Principal	4-Two-Way	Urban	NonVDOT	5	3. City or T	Hampton F	HAMP	S-VA114PR HAMPTON ROADS CENTER PKWY		2.02			-76.4117	37.05971
243475109	2024	12/9/2024 5:00	2104	21:04	O	PDO	0	0	0	0	0	0	0	1	6. Fixed Object in Road	FOIR	No	1. No Adve	4. Darknes	Night	1. Dry	Dry	1. Main-Lir	2. Curve - L	2. Blacktop	1. No Defe	1. Two-Wa	1. Not at In	6. Traffic L	1. Yes - Wo	2. No			1. Yes	13. Curb	1. On Road	No	No	Belted	No	No	No	No	No	Yes	No	No	No	No		RD UNKN	Not Interse	No	No	Yes	Yes	5. Hampto	114	114. City o	4-Minor Ar	3-Two-Way	Urban	NonVDOT	5	3. City or T	Hampton F	HAMP	S-VA114PR BRIARFIELD RD		1.39			-76.3953	37.02091
221295219	2022	5/6/2022 5:00	1645	16:45	A	A	0	1	0	0	1	0	0	2	2. Angle	ANG	Bike	4. Mist	2. Daylight	Day	2. Wet	Wet	5. On Entra	4. Grade - (	2. Blacktop	1. No Defe	3. Two-Wa	3. Three Ap	6. Traffic L	1. Yes - Wo	2. No			3. No	22. Bicycle	1. On Road	No	No	Belted	Yes	No	No	No	No	No	No	No	No	No		NOT_RD	VDOT Inter	Yes	Yes	Yes	No	5. Hampto	114	114. City o	3-Principal	4-Two-Way	Urban	NonVDOT	5	3. City or T	Hampton F	HAMP	R-VA SR00134EB		10.92	253026	41.52	-76.3642	37.03507
173195319	2017	11/15/2017 5:00	733	7:33	O	PDO	0	0	0	0	0	0	0	2	1. Rear End	RE	No	1. No Adve	2. Daylight	Day	1. Dry	Dry	1. Main-Lir	1. Straight	2. Blacktop	1. No Defe	2. Two-Wa	1. Not at In	6. Traffic L	1. Yes - Wo	2. No			3. No	20. Motor V	1. On Road	No	No	Belted	No	No	No	No	No	No	No	No	No	No		NOT_RD	VDOT Inter	No	No	Yes	No	5. Hampto	114	114. City o	4-Minor Ar	3-Two-Way	Urban	NonVDOT	5	3. City or T	Hampton F	HAMP	S-VA114NP MALLORY ST S		0.41	722363	164.72	-76.3273	37.01588
230035152	2022	12/13/2022 5:00	1630	16:30	C	C	0	0	0	2	2	0	0	2	4. Sideswipe - Same Direction	SSS	No	1. No Adve	4. Darknes	Night	1. Dry	Dry	9. Within In	1. Straight	2. Blacktop	1. No Defe	2. Two-Wa	4. Four App	3. Traffic S	1. Yes - Wo	2. No			3. No	20. Motor V	1. On Road	No	No	Belted	No	No	No	No	No	No	No	No	No	No		NOT_RD	Urban Inte	Yes	No	Yes	Yes	5. Hampto	114	114. City o	3-Principal	4-Two-Way	Urban	NonVDOT	5	3. City or T	Hampton F	HAMP	R-VA US00258WB		61.47	744794	57.52	-76.4145	37.03442
230035154	2022	12/28/2022 5:00	1700	17:00	C	C	0	0	0	1	1	0	0	2	5. Sideswipe - Opposite Direction	SSO	No	1. No Adve	3. Dusk	Day	1. Dry	Dry	1. Main-Lir	1. Straight	2. Blacktop	1. No Defe	1. Two-Wa	1. Not at In	1. No Traffi	6. No Traffi	2. No			3. No	6. Parked V	1. On Road	No	No	Belted	No	No	No	No	No	No	No	No	No	No		RD_UNKN	Not Interse	Yes	No	Yes	No	5. Hampto	114	114. City o	7-Local (J,	3-Two-Way	Urban	NonVDOT	5	3. City or T	Hampton F	HAMP	S-VA114PR NATIONAL AVE		0.04			-76.3239	37.01341
230035155	2022	12/31/2022 5:00	1815	18:15	C	C	0	0	0	3	3	0	0	3	1. Rear End	RE	No	5. Rain	4. Darknes	Night	2. Wet	Wet	9. Within In	1. Straight	2. Blacktop	1. No Defe	2. Two-Wa	4. Four App	1. No Traffi	6. No Traffi	2. No			3. No	20. Motor V	1. On Road	No	No	Belted	No	No	No	No	No	No	No	No	No	No		NOT_RD	Urban Inte	No	Yes	Yes	Yes	5. Hampto	114	114. City o	3-Principal	4-Two-Way	Urban	NonVDOT	5	3. City or T	Hampton F	HAMP	R-VA US00258WB		62.93	754224	269.5	-76.3894	37.04156
230035156	2023	1/1/2023 5:00	110	1:10	C	C	0	0	0	1	1	0	0	1	9. Fixed Object - Off Road	FOOR	No	4. Mist	4. Darknes	Night	2. Wet	Wet	10. Interse	1. Straight	2. Blacktop	1. No Defe	1. Two-Wa	4. Four App	6. Traffic L	1. Yes - Wo	2. No			3. No	12. Buildin	1. On Road	Yes	No	Belted	No	Yes	No	No	No	No	No	No	No	No		NOT_RD	Urban Inte	No	No	Yes	Yes	5. Hampto	114	114. City o	4-Minor Ar	3-Two-Way	Urban	NonVDOT	5	3. City or T	Hampton F	HAMP	R-VA US00258WB		67.78	253100	26.35	-76.3183	37.02131
230035157	2023	1/2/2023 5:00	850	8:50	A	A	0	1	1	0	2	0	0	4	2. Angle	ANG	No	1. No Adve	2. Daylight	Day	1. Dry	Dry	1. Main-Lir	1. Straight	2. Blacktop	1. No Defe	1. Two-Wa	4. Four App	3. Traffic S	1. Yes - Wo	2. No			3. No	20. Motor V	1. On Road	No	No	Belted	No	No	No	No	No	No	No	No	No	Yes	20	NOT_RD	Not Interse	Yes	No	Yes	No	5. Hampto	114	114. City o	7-Local (J,	3-Two-Way	Urban	NonVDOT	5	3. City or T	Hampton F	HAMP	S-VA114PR MARTHA LEE DR		0.5			-76.4236	37.02455
230035158	2023	1/2/2023 5:00	1545	15:45	C	C	0	0	0	1	1	0	0	2	1. Rear End	RE	No	1. No Adve	2. Daylight	Day	1. Dry	Dry	9. Within In	1. Straight	2. Blacktop	1. No Defe	2. Two-Wa	4. Four App	3. Traffic S	1. Yes - Wo	2. No			3. No	20. Motor V	1. On Road	No	No	Belted	No	No	No	No	No	No	No	No	No	No		NOT_RD	Urban Inte	No	No	Yes	No	5. Hampto	114	114. City o	5-Major Cc	3-Two-Way	Urban	NonVDOT	5	3. City or T	Hampton F	HAMP	S-VA114NP POWHATAN PKWY		0.75	253217	46.54	-76.3805	37.00852
230035159	2023	1/2/2023 5:00	1629	16:29	O	PDO	0	0	0	0	0	0	0	2	2. Angle	ANG	No	1. No Adve	3. Dusk	Day	1. Dry	Dry	9. Within In	1. Straight	2. Blacktop	1. No Defe	1. Two-Wa	4. Four App	3. Traffic S	1. Yes - Wo	2. No			3. No	20. Motor V	1. On Road	No	No	Belted	No	No	No	No	No	Yes	No	No	No	No		NOT_RD	Urban Inte	Yes	No	Yes	No	5. Hampto	114	114. City o	4-Minor Ar	3-Two-Way	Urban	NonVDOT	5	3. City or T	Hampton F	HAMP	R-VA SR00351EB		3.04	253177	27.61	-76.385	37.01299
230035163	2022	12/24/2022 5:00	1238	12:38	B	B	0	0	1	0	1	0	0	1	9. Fixed Object - Off Road	FOOR	No	1. No Adve	2. Daylight	Day	1. Dry	Dry	1. Main-Lir	1. Straight	2. Blacktop	1. No Defe	1. Two-Wa	1. Not at In	1. No Traffi	6. No Traffi	2. No			3. No	13. Curb	1. On Road	No	No	Unbelted	No	Yes	No	No	No	No	No	No	No	No		RD UNKN	Not Interse	No	Yes	Yes	No	5. Hampto	114	114. City o	7-Local (J,	3-Two-Way	Urban	NonVDOT	5	3. City or T	Hampton F	HAMP	S-VA114PR HAMPTON ROADS AVE		0.83	1070312	495.96	-76.3706	37.01269
181275190	2018	5/7/2018 5:00	146	1:46	O	PDO	0	0	0	0	0	0	0	1	16. Other	OTHR	No	4. Mist	4. Darknes	Night	2. Wet	Wet	1. Main-Lir	1. Straight	2. Blacktop	1. No Defe	3. Two-Wa	3. Three Ap	3. Traffic S	1. Yes - Wo	2. No			3. No	3. Utility Po	8. Off Road	No	Yes	Belted	No	No	No	No	No	No	No	No	No	No		RD UNKN	Not Interse	No	No	Yes	Yes	5. Hampto	114	114. City o	5-Major Cc	3-Two-Way	Urban	NonVDOT	5	3. City or T	Hampton F	HAMP	S-VA114PR PINE CHAPEL RD		0.7			-76.3815	37.03813
230035166	2023	1/1/2023 5:00	227	2:27	O	PDO	0	0	0	0	0	0	0	2	1. Rear End	RE	No	5. Rain	4. Darknes	Night	2. Wet	Wet	9. Within In	1. Straight	1. Concret	1. No Defe	2. Two-Wa	3. Three Ap	3. Traffic S	1. Yes - Wo	2. No			3. No	20. Motor V	1. On Road	No	No	Belted	No	No	No	No	No	No	No	No	No	No		NOT_RD	Urban Inte	No	No	Yes	Yes	5. Hampto	114	114. City o	4-Minor Ar	3-Two-Way	Urban	NonVDOT	5	3. City or T	Hampton F	HAMP	S-VA114NP KING ST N		0.67	253424	31.93	-76.3483	37.03975
230035177	2022	11/16/2022 5:00	708	7:08	O	PDO	0	0	0	0	0	0	0	3	1. Rear End	RE	No	1. No Adve	2. Daylight	Day	1. Dry	Dry	8. Non-Inte	1. Straight	2. Blacktop	1. No Defe	3. Two-Wa	1. Not at In	6. Traffic L	1. Yes - Wo	2. No			3. No	20. Motor V	1. On Road	No	No	Belted	No	No	No	No	No	No	No	No	No	No		NOT_RD	Not Interse	No	No	Yes	No	5. Hampto	114	114. City o	1-Interstat	4-Two-Way	Urban	VDOT Inter	5	1. State Hv	Hampton F	HAMP	R-VA IS00064WB		262.47			-76.4112	37.0551
230045079	2023	1/3/2023 5:00	828	8:28	C	C	0	0	0	2	2	0	0	2	1. Rear End	RE	No	1. No Adve	2. Daylight	Day	1. Dry	Dry	10. Interse	1. Straight	2. Blacktop	1. No Defe	2. Two-Wa	4. Four App	3. Traffic S	1. Yes - Wo	2. No			3. No	20. Motor V	1. On Road	No	No	Belted	No	No	No	No	No	No	No	No	No	No		NOT_RD	Urban Inte	Yes	No	Yes	No	5. Hampto	114	114. City o	3-Principal	4-Two-Way	Urban	NonVDOT	5	3. City or T	Hampton F	HAMP	R-VA US00258WB		63.69	253023	150.25	-76.3765	37.04411
240515153	2024	2/19/2024 5:00	1742	17:42	C	C	0	0	0	2	2	0	0	2	1. Rear End	RE	No	1. No Adve	3. Dusk	Day	1. Dry	Dry	10. Interse	1. Straight	2. Blacktop	1. No Defe	2. Two-Wa	4. Four App	3. Traffic S	1. Yes - Wo	2. No			3. No	20. Motor V	1. On Road	No	No	Belted	No	Yes	No	No	No	No	No	No	No	No		NOT_RD	Urban Inte	No	No	Yes	No	5. Hampto	114	114. City o	4-Minor Ar	3-Two-Way	Urban	NonVDOT	5	3. City or T	Hampton F	HAMP	S-VA114NP WOODLAND RD		0.9	253170	96.74	-76.3219	37.03359
170585100	2017	2/25/2017 5:00	1626	16:26	B	B	0	0	1	1	2	0	0	2	1. Rear End	RE	No	1. No Adve	2. Daylight	Day	1. Dry	Dry	8. Non-Inte	1. Straight	2. Blacktop	1. No Defe	2. Two-Wa	1. Not at In	6. Traffic L	1. Yes - Wo	2. No			3. No	20. Motor V	1. On Road	No	No	Belted	No	Yes	No	No	No	No	No	No	No	No		NOT_RD	Not Interse	Yes	No	Yes	No	5. Hampto	114	114. City o	4-Minor Ar	4-Two-Way	Urban	NonVDOT	5	3. City or T	Hampton F	HAMP	S-VA114PR ARMISTEAD AVE N		3.73	253396	332.74	-76.3861	37.0645
182735078	2018	9/30/2018 5:00	349	3:49	B	B	0	0	1	0	1	0	0	1	9. Fixed Object - Off Road	FOOR	No	1. No Adve	6. Darknes	Night	1. Dry	Dry	1. Main-Lir	3. Grade - S	2. Blacktop	1. No Defe	1. Two-Wa	1. Not at In	1. No Traffi	6. No Traffi	2. No			3. No	3. Utility Po	4. Roadsid	No	No	Belted	No	Yes	Yes	No	No	No	No	No	No	No		RD UNKN	Not Interse	No	No	Yes	Yes	5. Hampto	114	114. City o	4-Minor Ar	3-Two-Way	Urban	NonVDOT	5	3. City or T	Hampton F	HAMP	S-VA114NP BRIARFIELD RD		1.47			-76.3942	37.02179
230045083	2023	1/3/2023 5:00	1629	16:29	O	PDO	0	0	0	0	0	0	0	2	1. Rear End	RE	No	1. No Adve	3. Dusk	Day	1. Dry	Dry	10. Interse	2. Curve - L	2. Blacktop	1. No Defe	1. Two-Wa	4. Four App	8. Yield Sig	2. Yes - Wo	2. No			3. No	20. Motor V	1. On Road	No	No	Belted	No	Yes	No	No	No	No	No	No	No	No		NOT_RD	Urban Inte	No	Yes	Yes	No	5. Hampto	114	114. City o	4-Minor Ar	3-Two-Way	Urban	NonVDOT	5	3. City or T	Hampton F	HAMP	R-VA SR00172SB		1.9	253123	74.58	-76.3928	37.09374
221455092	2022	5/5/2022 5:00	1440	14:40	O	PDO	0	0	0	0	0	0	0	2	1. Rear End	RE	No	1. No Adve	2. Daylight	Day	1. Dry	Dry	1. Main-Lir	1. Straight	2. Blacktop	1. No Defe	3. Two-Wa	1. Not at In	6. Traffic L	1. Yes - Wo	2. No			3. No	20. Motor V	1. On Road	No	No	Belted	No	No	No	No	No	No	No	No	No	No		NOT_RD	VDOT Inter	Yes	No	Yes	No	5. Hampto	114	114. City o	3-Principal	4-Two-Way	Urban	NonVDOT	5	3. City or T	Hampton F	HAMP	R-VA SR00134EB		10.92	253026	49.81	-76.3641	37.03507
230045085	2023	1/3/2023 5:00	1615	16:15	O	PDO	0	0	0	0	0	0	0	3	15. Backed Into	BI	No	1. No Adve	2. Daylight	Day	1. Dry	Dry	1. Main-Lir	1. Straight	2. Blacktop	1. No Defe	1. Two-Wa	1. Not at In	6. Traffic L	1. Yes - Wo	2. No			3. No	6. Parked V	1. On Road	No	No	Belted	No	No	No	No	No	No	No	No	No	No		RD_UNKN	Not Interse	No	No	Yes	No	5. Hampto	114	114. City o	7-Local (J,	3-Two-Way	Urban	NonVDOT	5	3. City or T	Hampton F	HAMP	S-VA114NP MANNING LN		0.53			-76.4369	37.05849
243455237	2024	12/2/2024 5:00	2131	21:31	C	C	0	0	0	9	9	0	0	2	4. Sideswipe - Same Direction	SSS	No	1. No Adve	2. Daylight	Day	1. Dry	Dry	9. Within In	1. Straight	2. Blacktop	1. No Defe	2. Two-Wa	2. Two App	3. Traffic S	1. Yes - Wo	2. No			3. No	20. Motor V	1. On Road	No	No	Belted	No	No	No	No	No	No	Yes	No	No	No		NOT_RD	VDOT Inter	No	No	Yes	No	5. Hampto	114	114. City o	3-Principal	4-Two-Way	Urban	NonVDOT	5	3. City or T	Hampton F	HAMP	R-VA SR00134WB		10.92	253026	64.05	-76.3641	37.03523
230055076	2023	1/5/2023 5:00	636	6:36	O	PDO	0	0	0	0	0	0	0	2	1. Rear End	RE	No	1. No Adve	4. Darknes	Night	1. Dry	Dry	8. Non-Inte	1. Straight	1. Concret	1. No Defe	4. One-Wa	1. Not at In	9. One Wa	1. Yes - Wo	1. Yes	2. Transitic	2. Lane Sh	3. No	20. Motor V	1. On Road	No	No	Belted	No	Yes	No	No	No	No	No	No	No	No		NOT_RD	Not Interse	No	No	Yes	Yes	5. Hampto	114	114. City o	1-Interstat	4-Two-Way	Urban	VDOT Inter	5	1. State Hv	Hampton F	HAMP	R-VA IS00064EB		269.08			-76.3214	37.00673
233105141	2023	11/4/2023 5:00	1423	14:23	O	PDO	0	0	0	0	0	0	0	2	1. Rear End	RE	No	1. No Adve	2. Daylight	Day	1. Dry	Dry	1. Main-Lir	1. Straight	2. Blacktop	1. No Defe	3. Two-Wa	3. Three Ap	3. Traffic S	1. Yes - Wo	2. No			3. No	20. Motor V	1. On Road	No	No	Belted	No	No	No	No	No	No	No	No	No	No		NOT_RD	Not Interse	Yes	No	Yes	No	5. Hampto	114	114. City o	5-Major Cc	4-Two-Way	Urban	NonVDOT	5	3. City or T	Hampton F	HAMP	S-VA114PR NICKERSON BLVD		0.82			-76.311	37.05222
230055079	2023	1/4/2023 5:00	1805	18:05	O	PDO	0	0	0	0	0	0	0	1	10. Deer	DEER	No	5. Rain	5. Darknes	Night	2. Wet	Wet	1. Main-Lir	1. Straight	2. Blacktop	1. No Defe	2. Two-Wa	1. Not at In	6. Traffic L	1. Yes - Wo	2. No			3. No	23. Animal	1. On Road	No	Yes	Belted	No	No	No	No	No	No	No	No	No	No		NOT_RD	VDOT Inter	No	No	Yes	Yes	5. Hampto	114	114. City o	3-Principal	4-Two-Way	Urban	NonVDOT	5	3. City or T	Hampton F	HAMP	S-VA114NP HAMPTON ROADS CENTER PKWY		3.1	1077824	160.8	-76.3933	37.06009
230055080	2023	1/4/2023 5:00	2051	20:51	O	PDO	0	0	0	0	0	0	0	2	1. Rear End	RE	No	1. No Adve	4. Darknes	Night	7. Other	Wet	10. Interse	1. Straight	2. Blacktop	1. No Defe	3. Two-Wa	4. Four App	3. Traffic S	1. Yes - Wo	2. No			3. No	20. Motor V	1. On Road	No	No	Belted	No	No	No	No	No	No	No	No	No	No		NOT_RD	Urban Inte	No	No	Yes	Yes	5. Hampto	114	114. City o	3-Principal	4-Two-Way	Urban	NonVDOT	5	3. City or T	Hampton F	HAMP	R-VA US00258EB		63.01	754224	62.78	-76.3883	37.04163

230055081	2023	1/4/2023 5:00	2215	22:15	C	C	0	0	0	1	1	0	0	2	1. Rear End	RE	No	5. Rain	4. Darknes	Night	2. Wet
200655148	2020	3/4/2020 5:00	1708	17:08	C	C	0	0	0	2	2	0	0	2	2. Angle	ANG	No	1. No Adve	3. Dusk	Day	1. Dry
230055093	2022	11/24/2022 5:00	1407	14:07	A	A	0	1	0	2	3	0	1	1	12. Ped	PED	Pedestrian	1. No Adve	2. Daylight	Day	1. Dry
230055094	2022	11/23/2022 5:00	2340	23:40	C	C	0	0	0	1	1	0	0	3	2. Angle	ANG	No	1. No Adve	4. Darknes	Night	1. Dry
230055096	2023	1/5/2023 5:00	751	7:51	O	PDO	0	0	0	0	0	0	0	2	1. Rear End	RE	No	1. No Adve	2. Daylight	Day	1. Dry
230055119	2022	11/24/2022 5:00	1855	18:55	C	C	0	0	0	1	1	0	0	2	2. Angle	ANG	No	1. No Adve	5. Darknes	Night	1. Dry
230055126	2022	11/23/2022 5:00	1019	10:19	C	C	0	0	0	2	2	0	0	2	1. Rear End	RE	No	1. No Adve	2. Daylight	Day	1. Dry
243375185	2024	11/29/2024 5:00	2343	23:43	C	C	0	0	0	1	1	0	0	2	4. Sideswipe - Same Direction	SSS	No	1. No Adve	4. Darknes	Night	1. Dry
230055145	2022	11/22/2022 5:00	1045	10:45	C	C	0	0	0	1	1	0	0	2	5. Sideswipe - Opposite Direction	SSO	No	1. No Adve	2. Daylight	Day	1. Dry
210025089	2020	12/21/2020 5:00	1248	12:48	O	PDO	0	0	0	0	0	0	0	2	1. Rear End	RE	No	1. No Adve	2. Daylight	Day	1. Dry
230055148	2022	11/22/2022 5:00	1320	13:20	C	C	0	0	0	1	1	0	0	2	1. Rear End	RE	No	1. No Adve	2. Daylight	Day	1. Dry
230055155	2022	11/22/2022 5:00	1412	14:12	C	C	0	0	0	3	3	0	0	3	1. Rear End	RE	No	1. No Adve	2. Daylight	Day	1. Dry
230055156	2022	11/22/2022 5:00	1604	16:04	C	C	0	0	0	3	3	0	0	2	2. Angle	ANG	No	1. No Adve	2. Daylight	Day	1. Dry
230055169	2023	1/2/2023 5:00	1100	11:00	O	PDO	0	0	0	0	0	0	0	2	4. Sideswipe - Same Direction	SSS	No	1. No Adve	2. Daylight	Day	1. Dry
230055212	2022	11/21/2022 5:00	1110	11:10	C	C	0	0	0	2	2	0	0	2	2. Angle	ANG	No	1. No Adve	2. Daylight	Day	1. Dry
220025143	2021	12/4/2021 5:00	2204	22:04	A	A	0	1	0	0	1	0	0	1	9. Fixed Object - Off Road	FOOR	No	1. No Adve	4. Darknes	Night	1. Dry
230055214	2022	11/21/2022 5:00	1403	14:03	O	PDO	0	0	0	0	0	0	0	2	2. Angle	ANG	No	1. No Adve	2. Daylight	Day	1. Dry
230055259	2022	12/30/2022 5:00	2053	20:53	O	PDO	0	0	0	0	0	0	0	2	2. Angle	ANG	No	1. No Adve	4. Darknes	Night	1. Dry
173215125	2017	11/16/2017 5:00	2339	23:39	O	PDO	0	0	0	0	0	0	0	2	4. Sideswipe - Same Direction	SSS	No	1. No Adve	4. Darknes	Night	1. Dry
230055261	2023	1/4/2023 5:00	1742	17:42	C	C	0	0	0	2	2	0	0	2	1. Rear End	RE	No	1. No Adve	1. Dawn	Day	2. Wet
230055289	2023	1/4/2023 5:00	1540	15:40	O	PDO	0	0	0	0	0	0	0	3	1. Rear End	RE	No	5. Rain	2. Daylight	Day	2. Wet
230065068	2023	1/3/2023 5:00	1739	17:39	C	C	0	0	0	1	1	0	0	2	5. Sideswipe - Opposite Direction	SSO	No	1. No Adve	4. Darknes	Night	1. Dry
230065069	2023	1/4/2023 5:00	1750	17:50	A	A	0	1	0	0	1	0	0	1	9. Fixed Object - Off Road	FOOR	No	1. No Adve	4. Darknes	Night	2. Wet
230065070	2023	1/5/2023 5:00	642	6:42	O	PDO	0	0	0	0	0	0	0	2	1. Rear End	RE	No	1. No Adve	1. Dawn	Day	2. Wet
230065117	2022	12/20/2022 5:00	1452	14:52	A	A	0	1	0	0	1	0	0	3	1. Rear End	RE	No	1. No Adve	2. Daylight	Day	1. Dry
230075006	2023	1/6/2023 5:00	2250	22:50	O	PDO	0	0	0	0	0	0	0	2	1. Rear End	RE	No	1. No Adve	4. Darknes	Night	1. Dry
230075019	2023	1/2/2023 5:00	1950	19:50	O	PDO	0	0	0	0	0	0	0	3	1. Rear End	RE	No	1. No Adve	4. Darknes	Night	1. Dry
230075051	2023	1/5/2023 5:00	740	7:40	B	B	0	0	1	0	1	0	0	4	1. Rear End	RE	No	1. No Adve	2. Daylight	Day	1. Dry
230075064	2023	1/2/2023 5:00	1225	12:25	A	A	0	2	1	0	3	0	0	2	1. Rear End	RE	No	1. No Adve	2. Daylight	Day	1. Dry
230075080	2023	1/7/2023 5:00	830	8:30	O	PDO	0	0	0	0	0	0	0	2	2. Angle	ANG	No	1. No Adve	4. Darknes	Night	1. Dry
230085207	2023	1/6/2023 5:00	1525	15:25	O	PDO	0	0	0	0	0	0	0	1	9. Fixed Object - Off Road	FOOR	No	1. No Adve	2. Daylight	Day	1. Dry
230085252	2023	1/8/2023 5:00	1721	17:21	O	PDO	0	0	0	0	0	0	0	2	1. Rear End	RE	No	5. Rain	3. Dusk	Day	2. Wet
230095095	2023	1/6/2023 5:00	719	7:19	O	PDO	0	0	0	0	0	0	0	2	3. Head On	HO	No	1. No Adve	2. Daylight	Day	1. Dry
211965351	2021	6/24/2021 5:00	1854	18:54	C	C	0	0	0	1	1	0	0	2	2. Angle	ANG	No	1. No Adve	2. Daylight	Day	1. Dry
230095097	2022	12/31/2022 5:00	2302	23:02	C	C	0	0	0	2	2	0	0	2	3. Head On	HO	No	5. Rain	4. Darknes	Night	2. Wet
230095098	2022	12/20/2022 5:00	1620	16:20	O	PDO	0	0	0	0	0	0	0	2	2. Angle	ANG	No	1. No Adve	3. Dusk	Day	1. Dry
230095099	2023	1/5/2023 5:00	1600	16:00	C	C	0	0	0	1	1	0	0	2	2. Angle	ANG	Bike	1. No Adve	2. Daylight	Day	1. Dry
230095115	2023	1/9/2023 5:00	730	7:30	O	PDO	0	0	0	0	0	0	0	1	9. Fixed Object - Off Road	FOOR	No	1. No Adve	2. Daylight	Day	2. Wet
222375647	2022	7/11/2022 5:00	922	9:22	C	C	0	0	0	1	1	0	0	2	2. Angle	ANG	No	1. No Adve	2. Daylight	Day	1. Dry
230095158	2023	1/6/2023 5:00	1553	15:53	O	PDO	0	0	0	0	0	0	0	2	1. Rear End	RE	No	1. No Adve	2. Daylight	Day	1. Dry
230095160	2023	1/3/2023 5:00	1837	18:37	A	A	0	1	1	0	2	0	0	2	2. Angle	ANG	No	1. No Adve	4. Darknes	Night	1. Dry
230095161	2023	1/3/2023 5:00	1110	11:10	C	C	0	0	0	1	1	0	0	2	4. Sideswipe - Same Direction	SSS	No	1. No Adve	2. Daylight	Day	1. Dry
230095163	2023	1/6/2023 5:00	1638	16:38	C	C	0	0	0	1	1	0	0	2	1. Rear End	RE	No	1. No Adve	2. Daylight	Day	1. Dry
230095164	2023	1/6/2023 5:00	1730	17:30	C	C	0	0	0	4	4	0	0	2	2. Angle	ANG	No	1. No Adve	4. Darknes	Night	1. Dry
233005115	2023	10/25/2023 5:00	1541	15:41	O	PDO	0	0	0	0	0	0	0	2	4. Sideswipe - Same Direction	SSS	No	1. No Adve	2. Daylight	Day	1. Dry
230095167	2023	1/7/2023 5:00	2044	20:44	C	C	0	0	0	1	1	0	0	1	16. Other	OTHR	No	1. No Adve	4. Darknes	Night	1. Dry
230095169	2023	1/8/2023 5:00	1612	16:12	A	A	0	1	0	0	1	0	0	1	9. Fixed Object - Off Road	FOOR	No	5. Rain	3. Dusk	Day	2. Wet
170665074	2017	3/5/2017 5:00	1859	18:59	A	A	0	1	0	0	1	0	0	2	1. Rear End	RE	No	1. No Adve	4. Darknes	Night	1. Dry
230095178	2023	1/9/2023 5:00	610	6:10	O	PDO	0	0	0	0	0	0	0	4	1. Rear End	RE	No	1. No Adve	1. Dawn	Day	2. Wet
201335149	2020	3/1/2020 5:00	1200	12:00	O	PDO	0	0	0	0	0	0	0	2	1. Rear End	RE	No	1. No Adve	2. Daylight	Day	1. Dry
230095418	2023	1/8/2023 5:00	1839	18:39	O	PDO	0	0	0	0	0	0	0	2	4. Sideswipe - Same Direction	SSS	No	5. Rain	4. Darknes	Night	2. Wet
230095432	2023	1/8/2023 5:00	1802	18:02	O	PDO	0	0	0	0	0	0	0	3	2. Angle	ANG	No	5. Rain	4. Darknes	Night	2. Wet
230105035	2023	1/6/2023 5:00	901	9:01	O	PDO	0	0	0	0	0	0	0	2	1. Rear End	RE	No	1. No Adve	2. Daylight	Day	1. Dry
230105087	2022	12/31/2022 5:00	2327	23:27	C	C	0	0	0	1	1	0	0	2	2. Angle	ANG	No	1. No Adve	4. Darknes	Night	2. Wet
213275290	2021	11/14/2021 5:00	709	7:09	C	C	0	0	0	1	1	0	0	2	2. Angle	ANG	No	1. No Adve	2. Daylight	Day	1. Dry
230105089	2023	1/9/2023 5:00	929	9:29	O	PDO	0	0	0	0	0	0	0	1	9. Fixed Object - Off Road	FOOR	No	1. No Adve	2. Daylight	Day	1. Dry
200085201	2020	1/3/2020 5:00	1329	13:29	C	C	0	0	0	2	2	0	0	2	15. Backed Into	BI	No	1. No Adve	2. Daylight	Day	1. Dry
230105091	2023	1/9/2023 5:00	1556	15:56	C	C	0	0	0	1	1	0	0	2	1. Rear End	RE	No	1. No Adve	2. Daylight	Day	1. Dry
230105092	2023	1/9/2023 5:00	1544	15:44	A	A	0	1	0	1	2	0	0	2	2. Angle	ANG	No	1. No Adve	2. Daylight	Day	1. Dry
181845224	2018	7/2/2018 5:00	1614	16:14	C	C	0	0	0	1	1	0	0	2	1. Rear End	RE	No	1. No Adve	2. Daylight	Day	1. Dry
222375386	2022	7/16/2022 5:00	2208	22:08	O	PDO	0	0	0	0	0	0	0	2	1. Rear End	RE	No	1. No Adve	4. Darknes	Night	2. Wet
230105111	2023	1/10/2023 5:00	811	8:11	O	PDO	0	0	0	0	0	0	0	2	1. Rear End	RE	No	1. No Adve	2. Daylight	Day	1. Dry
230105116	2023	1/10/2023 5:00	724	7:24	O	PDO	0	0	0	0	0	0	0	2	1. Rear End	RE	No	1. No Adve	2. Daylight	Day	1. Dry
230105332	2023	1/8/2023 5:00	1802	18:02	O	PDO	0	0	0	0	0	0	0	2	1. Rear End	RE	No	5. Rain	4. Darknes	Night	2. Wet
230115072	2023	1/10/2023 5:00	827	8:27	C	C	0	0	0	2	2	0	0	2	1. Rear End	RE	No	1. No Adve	2. Daylight	Day	1. Dry
202465107	2020	8/29/2020 5:00	741	7:41	O	PDO	0	0	0	0	0	0	0	2	2. Angle	ANG	No	1. No Adve	2. Daylight	Day	1. Dry
222375534	2022	6/23/2022 5:00	1130	11:30	O	PDO	0	0	0	0	0	0	0	1	9. Fixed Object - Off Road	FOOR	No	5. Rain	2. Daylight	Day	2. Wet
220325176	2022	1/27/2022 5:00	747	7:47	C	C	0	0	0	1	1	0	0	2	1. Rear End	RE	No	1. No Adve	2. Daylight	Day	1. Dry
230115177	2023	1/11/2023 5:00	742	7:42	C	C	0	0	0	1	1	0	0	2	1. Rear End	RE	No	1. No Adve	2. Daylight	Day	1. Dry
170685116	2017	3/8/2017 5:00	2000	20:00	C	C	0	0	0	1	1	0	0	3	1. Rear End	RE	No	1. No Adve	4. Darknes	Night	1. Dry
230115183	2023	1/5/2023 5:00	600	6:00	C	C	0	0	0	2	2	0	0	2	1. Rear End	RE	No	1. No Adve	4. Darknes	Night	2. Wet
230115184	2023	1/10/2023 5:00	1720	17:20	C	C	0	0	0	2	2	0	0	2	1. Rear End	RE	No	1. No Adve	3. Dusk	Day	1. Dry
230115306	2023	1/11/2023 5:00	1234	12:34	O	PDO	0	0	0	0	0	0	0	2	2. Angle	ANG	No	1. No Adve	2. Daylight	Day	1. Dry
230115322	2023	1/11/2023 5:00	1252	12:52	C	C	0	0	0	1	1	0	0	1	9. Fixed Object - Off Road	FOOR	No	1. No Adve	2. Daylight	Day	1. Dry
230115439	2023	1/11/2023 5:00	1749	17:49	O	PDO	0	0	0	0	0	0	0	3	1. Rear End	RE	No	1. No Adve	4. Darknes	Night	1. Dry
230125079	2023	1/11/2023 5:00	1130	11:30	C	C	0	0	0	2	2	0	0	2	1. Rear End	RE	No	1. No Adve	2. Daylight	Day	1. Dry
230125092	2023	1/11/2023 5:00	1200	12:00	C	C	0	0	0	2	2	0	0	2	2. Angle	ANG	No	1. No Adve	2. Daylight	Day	1. Dry
230125176	2023	1/10/2023 5:00	752	7:52	O	PDO	0	0	0	0	0	0	0	4	1. Rear End	RE	No	1. No Adve	2. Daylight	Day	1. Dry
230125179	2022	11/20/2022 5:00	200	2:00	O	PDO	0	0	0	0	0	0	0	2	1. Rear End	RE	No	1. No Adve	4. Darknes	Night	1. Dry
230125191	2023	1/12/2023 5:00	1102	11:02	O	PDO	0	0	0	0	0	0	0	1	9. Fixed Object - Off Road	FOOR	No	1. No Adve	2. Daylight	Day	1. Dry
230135039	2023	1/13/2023 5:00	300	3:00	O	PDO	0	0	0	0	0	0	0	1	9. Fixed Object - Off Road	FOOR	No	5. Rain	4. Darknes	Night	2. Wet
223395263	2022	12/5/2022 5:00	1003	10:03	C	C	0	0	0	2	2	0	0	2	1. Rear End	RE	No	1. No Adve	2. Daylight	Day	1. Dry
222375452	2022	7/22/2022 5:00	2238	22:38	O	PDO	0	0	0	0	0	0	0	2	3. Head On	HO	No	1. No Adve	4. Darknes	Night	1. Dry
230135118	2023	1/13/2023 5:00	511	5:11	O	PDO	0	0	0	0	0	0	0	2	2. Angle	ANG	No	1. No Adve	4. Darknes	Night	2. Wet
230135119	2023	1/4/2023 5:00	1059	10:59	O	PDO	0	0	0	0	0	0	0	2	2. Angle	ANG	No	1. No Adve	2. Daylight	Day	1. Dry
231805229	2023	6/25/2023 5:00	1702	17:02	C	C	0	0	0	2	2	0	0	2	2. Angle	ANG	No	1. No Adve	2. Daylight	Day	1. Dry
230135297	2023	1/13/2023 5:00	1249	12:49	O	PDO	0	0	0	0	0	0	0	2	1. Rear End	RE	No	1. No Adve	2. Daylight	Day	1. Dry
230145020	2023	1/14/2023 5:00	115	1:15	O	PDO	0	0	0	0	0	0	0	2	1. Rear End	RE	No	1. No Adve	4. Darknes	Night	1. Dry
230155015	2023	1/15/2023 5:00	153	1:53	O	PDO	0	0	0	0	0	0	0	1	9. Fixed Object - Off Road	FOOR	No	1. No Adve	4. Darknes	Night	1. Dry
230155070	2023	1/12/2023 5:00	725	7:25	O	PDO	0	0	0	0	0	0	0	4	1. Rear End	RE	No	1. No Adve	2. Daylight	Day	1. Dry
230155100	2023	1/12/2023 5:00	902	9:02	O	PDO	0	0	0	0	0	0	0	2	1. Rear End	RE	No	1. No Adve	2. Daylight	Day	1. Dry
230175015	2023	1/14/2023 5:00	2225	22:25	O	PDO	0	0	0	0	0	0	0	2	1. Rear End	RE	No	1. No Adve	4. Darknes	Night	1. Dry
230175162	2023	1/16/2023 5:00	2330	23:30	C	C	0	0	0	1	1	0	0	2	1. Rear End	RE	No	1. No Adve	5. Darknes	Night	1. Dry
230175163	2023	1/16/2023 5:00	1607	16:07	C	C	0	0	0	1	1	0	0	2	1. Rear End	RE	No	1. No Adve	2. Daylight	Day	1. Dry
230175164	2023	1/5/2023 5:00	1640	16:40	A	A	0	1	1	0	2	0	0	2	2. Angle	ANG	No	1. No Adve	2. Daylight	Day	1. Dry
230175165	2023	1/13/2023 5:00	541	5:41	B	B	0	0	1	0	1	0	0	2	1. Rear End	RE	No	1. No Adve	4. Darknes	Night	1. Dry
230175166	2023	1/13/2023 5:00	746	7:46	C	C	0	0	0	2	2	0	0	2	1. Rear End	RE	No	1. No Adve	2. Daylight	Day	2. Wet
203655054	2020	12/28/2020 5:00	1714	17:14	C	C	0	0	0	1	1	0	0	2	2. Angle	ANG	No	1. No Adve	4. Darknes	Night	1. Dry
230175168	2023	1/13/2023 5:00	929	9:29	C	C	0	0	0	2	2	0	0	2	2. Angle	ANG	No	1. No Adve	2. Daylight	Day	2. Wet
213065248	2021	10/26/2021 5:00	628	6:28	O	PDO	0	0	0	0	0	0	0	2	4. Sideswipe - Same Direction	SSS	No	1. No Adve	4. Darknes	Night	1. Dry
230175170	2023	1/13/2023 5:00	2312	23:12	O	PDO	0	0	0	0	0	0	0	3	2. Angle	ANG	No	1. No Adve	2. Daylight	Day	1. Dry
230175171	2023	1/10/2023 5:00	1918	19:18	C	C	0	0	0	1	1	0	0	2	1. Rear End	RE	No	1. No Adve	7. Unknow	Day	1. Dry
242005656	2024	5/13/2024 5:00	941	9:41	C	C	0	0	0	3	3	0	0	2	2. Angle	ANG	No	1. No Adve	2. Daylight	Day	1. Dry
210215069	2021	1/20/2021 5:00	928	9:28	C	C	0	0	0	1	1	0	0	2	2. Angle	ANG	No	1. No Adve	2. Daylight	Day	1. Dry
230175174	2023	1/14/2023 5:00	1836	18:36	O	PDO	0	0	0	0	0	0	0	2	4. Sideswipe - Same Direction	SSS	No	1. No Adve	4. Darknes	Night	1. Dry
230175175	2023	1/14/2023 5:00	2338	23:38	C	C	0	0	0	1	1	0	0	2	16. Other	OTHR	Bike	1. No Adve	4. Darknes	Night	1. Dry
230175176	2023	1/15/2023 5:00	1245	12:45	C	C	0	0	0	2	2	0	0	2	2. Angle	ANG	No	1. No Adve	2. Daylight	Day	1. Dry
230175193	2023	1/13/2023 5:00	1600	16:00	C	C	0	0	0	2	2	0	0	3	1. Rear End	RE	No	1. No Adve	2. Daylight	Day	1. Dry
231535126	2023	5/30/2023 5:00	823	8:23	O	PDO	0	0	0	0	0	0	0	2	1. Rear End	RE	No	4. Mist	2. Daylight	Day	2. Wet
230175195	2023	1/13/2023 5:00	2031	20:31	C	C	0	0	0	1	1	0	0	2	4. Sideswipe - Same Direction	SSS	No	1. No Adve	4. Darknes	Night	1. Dry
230175196	2023	1/14/2023 5:00	1037	10:37	C	C	0	0	0	2	2	0	0	2	2. Angle	ANG	No	1. No Adve	2. Daylight	Day	1. Dry
210785216	2021	3/19/2021 5:00	1050	10:50	O	PDO	0	0	0	0	0	0	0	1	9. Fixed Object - Off Road	FOOR	No	5. Rain	2. Daylight	Day	2. Wet
230175198	2023	1/14/2023 5:00	1208	12:08	C	C	0	0	0	1	1	0	0	2	2. Angle	ANG	No	1. No Adve	2. Daylight	Day	1. Dry
230175199	2023	1/14/2023 5:00	1520	15:20	O	PDO	0	0	0	0	0	0	0	2	4. Sideswipe - Same Direction	SSS	No	1. No Adve	2. Daylight	Day	1. Dry
230175446	2023	1/17/2023 5:00	1555	15:55	O	PDO	0	0	0	0	0	0	0	1	9. Fixed Object - Off Road	FOOR	No	5. Rain	2. Daylight	Day	2. Wet
230175451	2023	1/14/2023 5:00	1710	17:10	B	B	0	0	1	0	1	0	0	5	1. Rear End	RE	No	1. No Adve	2. Daylight	Day	1. Dry
230175455	2023	1/13/2023 5:00	1635	16:35	O	PDO	0	0	0	0	0	0	0	2	4. Sideswipe - Same Direction	SSS	No	1. No Adve	2. Daylight	Day	1. Dry
230175461	2023	1/16/2023 5:00	1515	15:15	O	PDO	0	0	0	0	0	0	0	2	1. Rear End	RE	No	1. No Adve	2. Daylight	Day	1. Dry
230185102	2023	1/18/2023 5:00	631	6:31	O	PDO	0	0	0	0	0	0	0	4	1. Rear End	RE	No	1. No Adve	4. Darknes	Night	1. Dry
230185314	2023	1/17/2023 5:00	1530	15:30	A	A	0	2	0	0	2	0	0	5	4. Sideswipe - Same Direction	SSS	No	5. Rain	2. Daylight	Day	2. Wet
230195092	2023	1/17/2023 5:00	730	7:30	A	A	0	1	0	0	1	0	0	2	1. Rear End	RE	No	1. No Adve	2. Daylight	Day	1. Dry
230195121	2023	1/18/2023 5:00	603	6:03	O	PDO	0	0	0	0	0	0	0	1	9. Fixed Object - Off Road	FOOR	No	1. No Adve	1. Dawn	Day	1. Dry
230195150	2023	1/18/2023 5:00	1000	10:00	A	A	0	1	0	0	1	0	0	2	4. Sideswipe - Same Direction	SSS	No	1. No Adve	2. Daylight	Day	1. Dry
230205218	2022	12/24/2022 5:00	255	2:55	O	PDO	0	0	0	0	0	0	0	2	1. Rear End	RE	No	1. No Adve	4. Darknes	Night	1. Dry
230205301	2023	1/20/2023 5:00	1830	18:30	A	A	0	4	0	0	4	0	0	1	9. Fixed Object - Off Road	FOOR	No	1. No Adve	4. Darknes	Night	1. Dry
230215048	2023	1/18/2023 5:00	534	5:34	B	B	0	0	1	1	2	0	0	2	1. Rear End	RE	No	1. No Adve	4. Darknes	Night	1. Dry
230215190	2023	1/21/2023 5:00	1421	14:21	B	B	0	0	1	0	1	0	0	2	4. Sideswipe - Same Direction	SSS	No	1. No Adve	2. Daylight	Day	1. Dry
230225093	2023	1/21/2023 5:00	1144	11:44	O	PDO	0	0	0	0	0	0	0	2	2. Angle	ANG	No	1. No Adve	2. Daylight	Day	1. Dry
230235010	2023	1/22/2023 5:00	2347	23:47	O	PDO	0	0	0	0	0	0	0	1	9. Fixed Object - Off Road	FOOR	No	5. Rain	4. Darknes	Night	2. Wet
230245112	2023	1/21/2023 5:00	1402	14:02	K	K	1	0	0	0	0	0	0	2	2. Angle	ANG	Bike	1. No Adve	2. Daylight	Day	1. Dry
230245300	2023	1/23/2023 5:00	1647	16:47	O	PDO	0	0	0	0	0	0	0	2	2. Angle	ANG	No	1. No Adve	2. Daylight	Day	1. Dry
230245304	2023	1/24/2023 5:00	1627	16:27	O	PDO	0	0	0	0	0	0	0	2	1. Rear End	RE	No	1. No Adve	3. Dusk	Day	1. Dry
230245331	2023	1/23/2023 5:00	2335	23:35	A	A	0	1	0	0	1	0	0	1	9. Fixed Object - Off Road	FOOR	No	1. No Adve	4. Darknes	Night	1. Dry
230255062	2023	1/23/2023 5:00	235	2:35	O	PDO	0	0	0	0	0	0	0	2	4. Sideswipe - Same Direction	SSS	No	1. No Adve	4. Darknes	Night	1. Dry
230255087	2023	1/24/2023 5:00	540	5:40	O	PDO	0	0	0	0	0	0	0	2	1. Rear End	RE	No	1. No Adve	4. Darknes	Night	1. Dry
230255099	2023	1/24/2023 5:00	1646	16:46	O	PDO	0	0	0	0	0	0	0	2	1. Rear End	RE	No	1. No Adve	2. Daylight	Day	1. Dry
180645166	2018	3/4/2018 5:00	1510	15:10	O	PDO	0	0	0	0	0	0	0	2	2. Angle	ANG	No	1. No Adve	2. Daylight	Day	1. Dry
171025113	2017	4/11/2017 5:00	1350	13:50	O	PDO	0	0	0	0	0	0	0	2	1. Rear End	RE	No	1. No Adve	2. Daylight	Day	1. Dry
202445064	2020	8/25/2020 5:00	1912	19:12	C	C	0	0	0	2	2	0	0	2	2. Angle	ANG	No	1. No Adve	2. Daylight	Day	1. Dry
230255173	2023	1/25/2023 5:00	1213	12:13	O	PDO	0	0	0	0	0	0	0	1	9. Fixed Object - Off Road	FOOR	No	5. Rain	2. Daylight	Day	2. Wet
230255184	2023	1/19/2023 5:00	1200	12:00	O	PDO	0	0	0	0	0	0	0	3	1. Rear End	RE	No	1. No Adve	2. Daylight	Day	1. Dry
230255187	2023	1/19/2023 5:00	1617	16:17	C	C	0	0	0	3	3	0	0	2	1. Rear End	RE	No	1. No Adve	3. Dusk	Day	1. Dry
202025135	2020	7/3/2020 5:00	2103	21:03	C	C	0	0	0	1	1	0	0	2	4. Sideswipe - Same Direction	SSS	No	1. No Adve	4. Darknes	Night	1. Dry
181935066	2018	7/10/2018 5:00	1632	16:32	C	C	0	0	0	2	2	0	0	2	1. Rear End	RE	No	1. No Adve	2. Daylight	Day	1. Dry
230255288	2023	1/21/2023 5:00	1437	14:37	O	PDO	0	0	0	0	0	0	0	2	4. Sideswipe - Same Direction	SSS	No	1. No Adve	2. Daylight	Day	1. Dry
230265038	2023	1/25/2023 5:00	500	5:00	O	PDO	0	0	0	0	0	0	0	2	4. Sideswipe - Same Direction	SSS	No	1. No Adve	4. Darknes	Night	1. Dry
230265077	2023	1/25/2023 5:00	1530	15:30	C	C	0	0	0	1	1	0	0	2	2. Angle	ANG	No	5. Rain	2. Daylight	Day	2. Wet
242005519	2024	5/28/2024 5:00	1657	16:57	O	PDO	0	0	0	0	0	0	0	2	4. Sideswipe - Same Direction	SSS	No	1. No Adve	3. Dusk	Day	1. Dry
230265109	2023	1/16/2023 5:00	201	2:01	K	K	1	0	0	1	1	0	0	2	2. Angle	ANG	No	1. No Adve	4. Darknes	Night	1. Dry
230265185	2022	12/9/2022 5:00	1056	10:56	C	C	0	0	0	2	2	0	0	2	4. Sideswipe - Same Direction	SSS	No	1. No Adve	2. Daylight	Day	1. Dry
230265381	2023	1/20/2023 5:00	836	8:36	O	PDO	0	0	0	0	0	0	0	2	1. Rear End	RE	No	1. No Adve	2. Daylight	Day	1. Dry
230265383	2023	1/20/2023 5:00	1259	12:59	O	PDO	0	0	0	0	0	0	0	2	1. Rear End	RE	No	1. No Adve	2. Daylight	Day	1. Dry
230265387	2023	1/21/2023 5:00	1651	16:51	O	PDO	0	0	0	0	0	0	0	2	1. Rear End	RE	No	1. No Adve	2. Daylight	Day	1. Dry
230275075	2023	1/26/2023 5:00	850	8:50	O	PDO	0	0	0	0	0	0	0	1	9. Fixed Object - Off Road	FOOR	No	1. No Adve	2. Daylight	Day	1. Dry
230275095	2023	1/25/2023 5:00	748	7:48	O	PDO	0	0	0	0	0	0	0	2	2. Angle	ANG	No	1. No Adve	2. Daylight	Day	1. Dry
211345142	2021	5/9/2021 5:00	2117	21:17	A	A	0	2	0	0	2	0	0	1	9. Fixed Object - Off Road	FOOR	No	1. No Adve	4. Darknes	Night	1. Dry
230275099	2023	1/26/2023 5:00	1952	19:52	O	PDO	0	0	0	0	0	0	0	1	9. Fixed Object - Off Road	FOOR	No	1. No Adve	4. Darknes	Night	1. Dry
230275331	2023	1/27/2023 5:00	1315	13:15	O	PDO	0	0	0	0	0	0	0	2	1. Rear End	RE	No	1. No Adve	2. Daylight	Day	1. Dry
230285010	2023	1/27/2023 5:00	510	5:10	O	PDO	0	0	0	0	0	0	0	1	9. Fixed Object - Off Road	FOOR	No	1. No Adve	4. Darknes	Night	1. Dry
230285017	2023	1/20/2023 5:00	1916	19:16	O	PDO	0	0	0	0	0	0	0	2	4. Sideswipe - Same Direction	SSS	No	1. No Adve	5. Darknes	Night	1. Dry
230285024	2023	1/27/2023 5:00	2317	23:17	O	PDO	0	0	0	0	0	0	0	2	9. Fixed Object - Off Road	FOOR	No	1. No Adve	4. Darknes	Night	1. Dry
230285028	2023	1/26/2023 5:00	2211	22:11	O	PDO	0	0	0	0	0	0	0	1	16. Other	OTHR	No	1. No Adve	4. Darknes	Night	1. Dry
230285084	2023	1/27/2023 5:00	1315	13:15	O	PDO	0	0	0	0	0	0	0	2	1. Rear End	RE	No	1. No Adve	2. Daylight	Day	1. Dry
230285107	2023	1/23/2023 5:00	805	8:05	O	PDO	0	0	0	0	0	0	0	2	4. Sideswipe - Same Direction	SSS	No	1. No Adve	2. Daylight	Day	1. Dry
230295240	2023	1/25/2023 5:00	1538	15:38	O	PDO	0	0	0	0	0	0	0	2	1. Rear End	RE	No	5. Rain	2. Daylight	Day	2. Wet
192395184	2019	8/18/2019 5:00	1149	11:49	O	PDO	0	0	0	0	0	0	0	2	1. Rear End	RE	No	1. No Adve	2. Daylight	Day	1. Dry
230305118	2023	1/26/2023 5:00	653	6:53	C	C	0	0	0	2	2	0	0	2	2. Angle	ANG	No	1. No Adve	2. Daylight	Day	1. Dry
232625032	2023	9/16/2023 5:00	1630	16:30	C	C	0	0	0	2	2	0	0	2	1. Rear End	RE	No	1. No Adve	2. Daylight	Day	1. Dry
230305120	2023	1/27/2023 5:00	1529	15:29	C	C	0	0	0	1	1	0	0	2	2. Angle	ANG	No	1. No Adve	2. Daylight	Day	1. Dry
201675176	2020	6/13/2020 5:00	842	8:42	O	PDO	0	0	0	0	0	0	0	2	2. Angle	ANG	No	1. No Adve	2. Daylight	Day	1. Dry
221515126	2022	5/19/2022 5:00	156	1:56	A	A	0	1	0	0	1	0	0	1	9. Fixed Object - Off Road	FOOR	No	1. No Adve	4. Darknes	Night	1. Dry
173605071	2017	12/23/2017 5:00	905	9:05	C	C	0	0	0	1	1	0	0	2	1. Rear End	RE	No	1. No Adve	2. Daylight	Day	1. Dry

230055081	Wet	1. Main-Lir	2. Curve - l	2. Blackto	1. No Defe	2. Two-Wa	4. Four Ap	1. No Traffi	6. No Traffi	2. No			3. No	20. Motor	1. On Roac	No	No	Belted	No	No	No	No	No	No	No	No	No	No	
200655148	Dry	9. Within Ir	1. Straight	2. Blackto	1. No Defe	2. Two-Wa	3. Three Ap	4. Stop Sig	1. Yes - Wo	2. No			3. No	20. Motor	1. On Roac	No	No	Belted	No	No	No	No	No	No	No	No	No	No	
230055093	Dry	1. Main-Lir	1. Straight	2. Blackto	1. No Defe	2. Two-Wa	1. Not at In	6. Traffic L	1. Yes - Wo	2. No			3. No	19. Ped	1. On Roac	No	No	Belted	No	No	No	No	No	No	No	No	Yes	No	
230055094	Dry	8. Non-Inte	1. Straight	2. Blackto	1. No Defe	2. Two-Wa	1. Not at In	1. No Traffi	6. No Traffi	2. No			3. No	6. Parked	1. On Roac	Yes	No	Belted	No	No	No	No	No	No	No	No	No	No	
230055096	Dry	8. Non-Inte	1. Straight	1. Concret	1. No Defe	4. One-Wa	1. Not at In	9. One Wa	1. Yes - Wo	1. Yes	2. Transitic	3. Work on	3. No	20. Motor	1. On Roac	No	No	Belted	No	No	No	No	No	No	No	No	No	No	
230055119	Dry	10. Interse	1. Straight	2. Blackto	1. No Defe	3. Two-Wa	3. Three Ap	3. Traffic S	1. Yes - Wo	2. No			3. No	20. Motor	1. On Roac	No	No	Belted	No	No	No	No	No	Yes	No	No	No	No	
230055126	Dry	9. Within Ir	2. Curve - l	2. Blackto	1. No Defe	2. Two-Wa	4. Four Ap	3. Traffic S	1. Yes - Wo	2. No			3. No	20. Motor	1. On Roac	No	No	Belted	No	No	No	No	No	No	No	No	No	No	
243375185	Dry	8. Non-Inte	1. Straight	2. Blackto	1. No Defe	2. Two-Wa	1. Not at In	3. Traffic S	1. Yes - Wo	2. No			3. No	20. Motor	1. On Roac	Yes	No	Belted	No	No	No	No	No	No	No	No	No	No	
230055145	Dry	1. Main-Lir	1. Straight	2. Blackto	1. No Defe	1. Two-Wa	1. Not at In	1. No Traffi	6. No Traffi	2. No			3. No	20. Motor	1. On Roac	No	No	Belted	No	No	No	No	No	No	Yes	No	No	No	
210025089	Dry	1. Main-Lir	1. Straight	2. Blackto	1. No Defe	3. Two-Wa	1. Not at In	6. Traffic L	1. Yes - Wo	2. No			3. No	20. Motor	1. On Roac	No	No	Belted	No	No	No	No	No	No	No	No	No	No	
230055148	Dry	1. Main-Lir	1. Straight	2. Blackto	1. No Defe	1. Two-Wa	1. Not at In	3. Traffic S	1. Yes - Wo	2. No			3. No	20. Motor	1. On Roac	No	No	Belted	No	Yes	No	No	No	No	No	No	No	No	
230055155	Dry	9. Within Ir	1. Straight	2. Blackto	1. No Defe	3. Two-Wa	4. Four Ap	3. Traffic S	1. Yes - Wo	2. No			3. No	20. Motor	1. On Roac	No	No	Belted	No	Yes	No	No	No	No	No	No	No	No	
230055156	Dry	1. Main-Lir	1. Straight	2. Blackto	1. No Defe	1. Two-Wa	3. Three Ap	4. Stop Sig	1. Yes - Wo	2. No			3. No	20. Motor	1. On Roac	No	No	Belted	No	No	No	No	No	No	No	No	No	No	
230055169	Dry	5. On Entra	10. On/Off	2. Blackto	1. No Defe	4. One-Wa	1. Not at In	6. Traffic L	1. Yes - Wo	2. No			3. No	20. Motor	1. On Roac	No	No	Belted	No	No	No	No	No	No	No	No	No	No	
230055212	Dry	10. Interse	1. Straight	1. Concret	1. No Defe	3. Two-Wa	2. Two App	4. Stop Sig	1. Yes - Wo	2. No			3. No	20. Motor	1. On Roac	No	No	Belted	No	No	No	No	No	No	No	No	No	No	
220025143	Dry	8. Non-Inte	1. Straight	2. Blackto	1. No Defe	1. Two-Wa	1. Not at In	6. Traffic L	1. Yes - Wo	2. No			3. No	3. Utility Po	4. Roadsid	Yes	No	Belted	No	Yes	No	No	No	No	No	No	No	No	
230055214	Dry	1. Main-Lir	1. Straight	2. Blackto	1. No Defe	1. Two-Wa	1. Not at In	6. Traffic L	1. Yes - Wo	2. No			3. No	20. Motor	1. On Roac	No	No	Belted	No	No	No	No	No	No	No	No	No	No	
230055259	Dry	10. Interse	1. Straight	2. Blackto	1. No Defe	2. Two-Wa	4. Four Ap	6. Traffic L	1. Yes - Wo	2. No			3. No	20. Motor	1. On Roac	No	No	Belted	No	No	No	No	No	No	No	No	No	No	
173215125	Dry	10. Interse	1. Straight	2. Blackto	1. No Defe	3. Two-Wa	3. Three Ap	3. Traffic S	1. Yes - Wo	2. No			3. No	20. Motor	1. On Roac	No	No	Belted	No	No	No	No	No	No	Yes	No	No	No	
230055261	Wet	1. Main-Lir	1. Straight	2. Blackto	1. No Defe	2. Two-Wa	1. Not at In	3. Traffic S	1. Yes - Wo	2. No			3. No	20. Motor	1. On Roac	No	No	Belted	No	No	No	No	No	No	No	No	No	No	
230055289	Wet	5. On Entra	10. On/Off	2. Blackto	7. Slick Pa	4. One-Wa	1. Not at In	6. Traffic L	1. Yes - Wo	2. No			3. No	20. Motor	1. On Roac	No	No	Belted	No	No	No	No	No	No	No	No	No	No	
230065068	Dry	10. Interse	1. Straight	2. Blackto	1. No Defe	3. Two-Wa	4. Four Ap	17. Highwa	1. Yes - Wo	2. No			3. No	20. Motor	1. On Roac	No	No	Belted	No	No	No	No	No	No	Yes	No	No	No	
230065069	Wet	8. Non-Inte	1. Straight	2. Blackto	1. No Defe	2. Two-Wa	1. Not at In	6. Traffic L	1. Yes - Wo	2. No			3. No	2. Trees	8. Off Roac	Yes	No	Belted	No	No	No	No	No	No	No	No	No	No	
230065070	Wet	9. Within Ir	1. Straight	2. Blackto	1. No Defe	2. Two-Wa	3. Three Ap	6. Traffic L	1. Yes - Wo	2. No			3. No	20. Motor	1. On Roac	No	No	Belted	No	Yes	No	No	No	No	No	No	No	No	
230065117	Dry	1. Main-Lir	1. Straight	2. Blackto	1. No Defe	3. Two-Wa	1. Not at In	3. Traffic S	1. Yes - Wo	2. No			3. No	20. Motor	1. On Roac	No	No	Belted	No	No	No	No	No	No	No	No	No	No	
230075006	Dry	8. Non-Inte	1. Straight	2. Blackto	1. No Defe	3. Two-Wa	1. Not at In	6. Traffic L	1. Yes - Wo	2. No			3. No	20. Motor	1. On Roac	No	No	Belted	No	No	No	No	No	Yes	Yes	No	No	No	
230075019	Dry	8. Non-Inte	3. Grade -	1. Concret	1. No Defe	3. Two-Wa	1. Not at In	6. Traffic L	1. Yes - Wo	1. Yes	3. Activity /	4. Intermit	3. No	20. Motor	1. On Roac	No	No	Belted	No	No	No	No	No	No	No	No	No	No	
230075051	Dry	8. Non-Inte	1. Straight	2. Blackto	1. No Defe	4. One-Wa	1. Not at In	6. Traffic L	1. Yes - Wo	1. Yes	3. Activity /	3. Work on	3. No	20. Motor	1. On Roac	No	No	Belted	No	No	No	No	No	No	No	No	No	No	
230075064	Dry	8. Non-Inte	1. Straight	2. Blackto	1. No Defe	3. Two-Wa	1. Not at In	6. Traffic L	1. Yes - Wo	2. No			3. No	20. Motor	1. On Roac	No	No	Belted	No	Yes	No	No	No	No	No	No	No	No	
230075080	Dry	9. Within Ir	1. Straight	2. Blackto	1. No Defe	1. Two-Wa	3. Three Ap	4. Stop Sig	1. Yes - Wo	2. No			3. No	6. Parked	1. On Roac	No	No	Belted	No	No	No	No	No	Yes	No	No	No	No	
230085207	Dry	5. On Entra	2. Curve - l	2. Blackto	1. No Defe	4. One-Wa	1. Not at In	6. Traffic L	1. Yes - Wo	2. No			3. No	11. Jersey	2. Shoulde	No	No	Belted	No	No	No	No	No	No	No	No	No	No	
230085252	Wet	1. Main-Lir	3. Grade -	1. Concret	1. No Defe	4. One-Wa	1. Not at In	6. Traffic L	1. Yes - Wo	1. Yes	3. Activity /	3. Work on	3. No	20. Motor	1. On Roac	No	No	Belted	No	No	No	No	No	No	No	No	No	No	
230095095	Dry	1. Main-Lir	1. Straight	1. Concret	1. No Defe	3. Two-Wa	1. Not at In	1. No Traffi	6. No Traffi	2. No			3. No	20. Motor	1. On Roac	No	No	Belted	No	No	No	No	No	No	No	No	No	No	
211965351	Dry	10. Interse	1. Straight	2. Blackto	1. No Defe	3. Two-Wa	3. Three Ap	3. Traffic S	1. Yes - Wo	2. No			3. No	20. Motor	1. On Roac	No	No	Belted	No	No	No	No	No	Yes	No	No	No	No	
230095097	Wet	10. Interse	1. Straight	2. Blackto	1. No Defe	2. Two-Wa	4. Four Ap	3. Traffic S	1. Yes - Wo	2. No			3. No	20. Motor	1. On Roac	No	No	Belted	No	No	No	No	No	No	No	No	No	No	
230095098	Dry	9. Within Ir	4. Grade - (	2. Blackto	1. No Defe	3. Two-Wa	4. Four Ap	3. Traffic S	1. Yes - Wo	1. Yes	3. Activity /	1. Lane Clo	3. No	20. Motor	1. On Roac	No	No	Belted	No	No	No	No	No	No	No	No	No	No	
230095099	Dry	10. Interse	1. Straight	2. Blackto	1. No Defe	1. Two-Wa	3. Three Ap	4. Stop Sig	1. Yes - Wo	2. No			3. No	20. Motor	1. On Roac	No	No	Belted	Yes	No	No	No	No	No	No	No	No	No	
230095115	Wet	5. On Entra	2. Curve - l	2. Blackto	1. No Defe	4. One-Wa	1. Not at In	6. Traffic L	1. Yes - Wo	2. No			3. No	5. Guard R	2. Shoulde	No	No	Belted	No	No	No	No	Yes	No	No	No	No	Yes	10
222375647	Dry	1. Main-Lir	1. Straight	1. Concret	1. No Defe	3. Two-Wa	1. Not at In	6. Traffic L	2. Yes - Wo	2. No			3. No	6. Parked	1. On Roac	No	No	Belted	No	No	No	No	No	No	No	No	No	No	
230095158	Dry	9. Within Ir	1. Straight	2. Blackto	1. No Defe	1. Two-Wa	2. Two App	3. Traffic S	1. Yes - Wo	2. No			3. No	20. Motor	1. On Roac	No	No	Belted	No	No	No	No	No	Yes	Yes	No	No	No	
230095160	Dry	10. Interse	1. Straight	2. Blackto	1. No Defe	1. Two-Wa	6. Roundal	13. Other	1. Yes - Wo	2. No			3. No	20. Motor	1. On Roac	No	No	Unbelted	No	No	No	No	No	No	No	No	No	No	
230095161	Dry	8. Non-Inte	1. Straight	2. Blackto	1. No Defe	1. Two-Wa	1. Not at In	1. No Traffi	6. No Traffi	2. No			3. No	6. Parked	1. On Roac	No	No	Belted	No	No	No	No	No	Yes	No	No	No	No	
230095163	Dry	1. Main-Lir	1. Straight	2. Blackto	1. No Defe	3. Two-Wa	2. Two App	3. Traffic S	1. Yes - Wo	2. No			3. No	20. Motor	1. On Roac	No	No	Belted	No	No	No	No	No	No	No	No	No	No	
230095164	Dry	9. Within Ir	1. Straight	1. Concret	1. No Defe	3. Two-Wa	4. Four Ap	3. Traffic S	1. Yes - Wo	2. No			3. No	20. Motor	1. On Roac	No	No	Belted	No	No	No	No	No	No	No	No	No	No	
233005115	Dry	1. Main-Lir	1. Straight	2. Blackto	1. No Defe	2. Two-Wa	1. Not at In	3. Traffic S	1. Yes - Wo	2. No			2. Yes - Wi	20. Motor	1. On Roac	No	No	Belted	No	No	No	No	No	No	No	No	No	No	
230095167	Dry	10. Interse	1. Straight	2. Blackto	1. No Defe	2. Two-Wa	4. Four Ap	3. Traffic S	1. Yes - Wo	2. No			3. No	28. Ran Of	2. Shoulde	No	No	Belted	No	Yes	Yes	No	No	No	No	No	No	No	
230095169	Wet	10. Interse	4. Grade - (	2. Blackto	1. No Defe	1. Two-Wa	4. Four Ap	6. Traffic L	1. Yes - Wo	2. No			3. No	28. Ran Of	1. On Roac	No	No	Belted	No	No	No	No	No	No	No	No	No	Yes	15
170665074	Dry	10. Interse	1. Straight	2. Blackto	1. No Defe	2. Two-Wa	2. Two App	6. Traffic L	1. Yes - Wo	2. No			3. No	20. Motor	1. On Roac	No	No	Belted	No	No	No	No	No	No	No	No	No	No	
230095178	Wet	8. Non-Inte	1. Straight	1. Concret	1. No Defe	3. Two-Wa	1. Not at In	6. Traffic L	1. Yes - Wo	2. No			3. No	20. Motor	1. On Roac	No	No	Belted	No	No	No	No	No	No	No	No	No	No	
201335149	Dry	10. Interse	1. Straight	2. Blackto	1. No Defe	1. Two-Wa	4. Four Ap	3. Traffic S	1. Yes - Wo	2. No			3. No	20. Motor	1. On Roac	No	No	Belted	No	No	No	No	No	No	No	No	No	No	
230095418	Wet	1. Main-Lir	3. Grade -	1. Concret	1. No Defe	4. One-Wa	1. Not at In	6. Traffic L	1. Yes - Wo	1. Yes	3. Activity /	3. Work on	3. No	11. Jersey	2. Shoulde	Yes	No	Belted	No	Yes	No	No	No	No	No	No	No	No	
230095432	Wet	8. Non-Inte	1. Straight	1. Concret	1. No Defe	3. Two-Wa	1. Not at In	6. Traffic L	1. Yes - Wo	2. No			3. No	20. Motor	1. On Roac	No	No	Belted	No	Yes	No	No	No	Yes	No	No	No	Yes	5
230105035	Dry	8. Non-Inte	1. Straight	2. Blackto	1. No Defe	4. One-Wa	1. Not at In	6. Traffic L	1. Yes - Wo	1. Yes	2. Transitic	3. Work on	3. No	20. Motor	1. On Roac	No	No	Belted	No	No	No	No	No	No	No	No	No	Yes	40
230105087	Wet	10. Interse	1. Straight	2. Blackto	1. No Defe	2. Two-Wa	4. Four Ap	3. Traffic S	1. Yes - Wo	2. No			3. No	20. Motor	1. On Roac	No	No	Belted	No	No	No	No	No	Yes	No	No	No	No	
213275290	Dry	9. Within Ir	1. Straight	2. Blackto	1. No Defe	3. Two-Wa	3. Three Ap	3. Traffic S	1. Yes - Wo	2. No			3. No	20. Motor	1. On Roac	No	No	Belted	No	No	No	No	No	No	No	No	No	No	
230105089	Dry	8. Non-Inte	2. Curve - l	2. Blackto	1. No Defe	1. Two-Wa	1. Not at In	1. No Traffi	6. No Traffi	2. No			3. No	2. Trees	4. Roadsid	No	No	Belted	No	No	No	No	No	No	No	No	No	Yes	20
200085201	Dry	8. Non-Inte	1. Straight	2. Blackto	1. No Defe	1. Two-Wa	1. Not at In	6. Traffic L	1. Yes - Wo	2. No			3. No	20. Motor	1. On Roac	No	No	Belted	No	No	No	No	No	No	No	No	No	No	
230105091	Dry	10. Interse	1. Straight	2. Blackto	1. No Defe	3. Two-Wa	4. Four Ap	3. Traffic S	1. Yes - Wo	2. No			3. No	20. Motor	1. On Roac	No	No	Belted	No	No	No	No	No	No	No	No	No	No	
230105092	Dry	9. Within Ir	1. Straight	2. Blackto	1. No Defe	2. Two-Wa	4. Four Ap	3. Traffic S	1. Yes - Wo	2. No			3. No	20. Motor	1. On Roac	No	No	Belted	No	No	No	No	No	No	No	No	No	No	
181845224	Dry	9. Within Ir	1. Straight	2. Blackto	1. No Defe	2. Two-Wa	3. Three Ap	3. Traffic S	1. Yes - Wo	2. No			3. No	20. Motor	1. On Roac	No	No	Belted	No	No	No	No	No	No	No	No	No	No	
222375386	Wet	9. Within Ir	1. Straight	2. Blackto	1. No Defe	3. Two-Wa	4. Four Ap	6. Traffic L	1. Yes - Wo	2. No			3. No	20. Motor	1. On Roac	No	No	Belted	No	No	No	No	No	No	No	No	No	No	
230105111	Dry	8. Non-Inte	1. Straight	1. Concret	1. No Defe	4. One-Wa	1. Not at In	9. One Wa	1. Yes - Wo	1. Yes	3. Activity /	3. Work on	3. No	20. Motor	1. On Roac	No	No	Belted	No	No	No	No	No	No	No	No	No	No	
230105116	Dry	8. Non-Inte	1. Straight	1. Concret	1. No Defe	3. Two-Wa	1. Not at In	6. Traffic L	1. Yes - Wo	1. Yes	3. Activity /	3. Work on	3. No	20. Motor	1. On Roac	No	No	Belted	No	No	No	No	No	No	No	No	No	No	
230105332	Wet	8. Non-Inte	1. Straight	1. Concret	1. No Defe	3. Two-Wa	1. Not at In	6. Traffic L	1. Yes - Wo	2. No			3. No	20. Motor	1. On Roac	No	No	Belted	No	No	No	No	No	No	No	No	No	Yes	15
230115072	Dry	10. Interse	1. Straight	2. Blackto	1. No Defe	3. Two-Wa	4. Four Ap	3. Traffic S	2. Yes - Wo	2. No			3. No	20. Motor	1. On Roac	No	No	Belted	No	No	No	No	No	No	No	No	No	No	
202465107	Dry	9. Within Ir	1. Straight	2. Blackto	1. No Defe	2. Two-Wa	3. Three Ap	6. Traffic L	1. Yes - Wo	2. No			3. No	20. Motor	1. On Roac	No	No	Belted	No	No	No	No	No	No	No	No	No	No	
222375534	Wet	2. Acceler	4. Grade - (	2. Blackto	1. No Defe	4. One-Wa	1. Not at In	9. One Wa	1. Yes - Wo	2. No			1. Yes	3. Utility Po	2. Shoulde	No	No	Belted	No	No	No	No	No	Yes	No	No	No	No	
220325176	Dry	10. Interse	10. On/Off	2. Blackto	1. No Defe	3. Two-Wa	3. Three Ap	3. Traffic S	1. Yes - Wo	2. No			3. No	20. Motor	1. On Roac	No	No	Belted	No	No	No	No	No	No	No	No	No	No	
230115177	Dry	9. Within Ir	1. Straight	2. Blackto	1. No Defe	3. Two-Wa	3. Three Ap	3. Traffic S	1. Yes - Wo	2. No			3. No	20. Motor	1. On Roac	No	No	Belted	No	No	No	No	No	No	No	No	No	No	
170685116	Dry	1. Main-Lir	1. Straight	2. Blackto	1. No Defe	3. Two-Wa	1. Not at In	3. Traffic S	1. Yes - Wo	2. No			3. No	20. Motor	1. On Roac	No	No	Unbelted	No	Yes	No	No	No	No	No	No	No	No	
230115183	Wet	10. Interse	1. Straight	2. Blackto	1. No Defe	3. Two-Wa	4. Four Ap	3. Traffic S	1. Yes - Wo	2. No			3. No	20. Motor	1. On Roac	No	No	Belted	No	No	No	No	No	No	No	No	No	No	
230115184	Dry	8. Non-Inte	1. Straight	2. Blackto	1. No Defe	1. Two-Wa	1. Not at In	1. No Traffi	6. No Traffi	2. No			3. No	20. Motor	1. On Roac	No	No	Belted	No	No	No	No	No	No	No	No	No	No	
230115306	Dry	11. Interse	1. Straight	2. Blackto	1. No Defe	2. Two-Wa	4. Four Ap	6. Traffic L	1. Yes - Wo	2. No			3. No	20. Motor	1. On Roac	No	No	Belted	No	No	No	No	No	No	No	No	No	No	
230115322	Dry	1. Main-Lir	2. Curve - l	2. Blackto	1. No Defe	1. Two-Wa	1. Not at In	6. Traffic L	1. Yes - Wo	2. No			3. No	3. Utility Po	4. Roadsid	No	No	Belted	No	No	No	No	No	No	No	No	No	No	
230115439	Dry	1. Main-Lir	1. Straight	2. Blackto	1. No Defe	3. Two-Wa	1. Not at In	6. Traffic L	1. Yes - Wo	2. No			3. No	20. Motor	1. On Roac	No	No	Belted	No	No	No	No	No	No	No	No	No	No	
230125079	Dry	10. Interse	10. On/Off	2. Blackto	1. No Defe	2. Two-Wa	4. Four Ap	6. Traffic L	1. Yes - Wo	2. No			3. No	20. Motor	1. On Roac	No	No	Belted	No	No	No	No	No	No	No	No	No	No	
230125092	Dry	8. Non-Inte	1. Straight	2. Blackto	1. No Defe	1. Two-Wa	1. Not at In	1. No Traffi	6. No Traffi	2. No			3. No	6. Parked	1. On Roac	No	No	Belted	No	No	No	No	No	No	No	No	No	No	
230125176	Dry	8. Non-Inte	1. Straight	2. Blackto	1. No Defe	3. Two-Wa	1. Not at In	6. Traffic L	1. Yes - Wo	2. No			3. No	20. Motor	1. On Roac	No	No	Belted	No	No	No	No	No	No	No	No	No	Yes	47
230125179	Dry	8. Non-Inte	1. Straight	1. Concret	1. No Defe	3. Two-Wa	1. Not at In	6. Traffic L	1. Yes - Wo	2. No			3. No	20. Motor	1. On Roac	Yes	No	Belted	No	No	No	No	No	No	No	No	No	No	
230125191	Dry	8. Non-Inte	1. Straight	2. Blackto	1. No Defe	3. Two-Wa	1. Not at In	6. Traffic L	1. Yes - Wo	2. No			3. No	11. Jersey	2. Shoulde	No	No	Belted	No	No	No	No	No	Yes	No	No	No	No	
230135039	Wet	8. Non-Inte	3. Grade -	1. Concret	1. No Defe	3. Two-Wa	1. Not at In	5. Slow or	1. Yes - Wo	1. Yes	3. Activity /	4. Intermit	3. No	11. Jersey	1. On Roac	No	No	Belted	No	No	No	No	No	No	No	No	No	Yes	5
223395263	Dry	10. Interse	1. Straight	2. Blackto	1. No Defe	3. Two-Wa	2. Two App	3. Traffic S	1. Yes - Wo	2. No			3. No	20. Motor	1. On Roac	No	No	Belted	No	No	No	No	No	No	No	No	No	No	
222375452	Dry	6. Intersec	10. On/Off	2. Blackto	1. No Defe	1. Two-Wa	3. Three Ap	6. Traffic L	1. Yes - Wo	2. No			3. No	20. Motor	1. On Roac	No	No	Belted	No	No	No	No	No	No	No	No	No	No	
230135118	Wet	10. Interse	1. Straight	2. Blackto	1. No Defe	2. Two-Wa	4. Four Ap	3. Traffic S	1. Yes - Wo	2. No			3. No	20. Motor	1. On Roac	No	No	Belted	No	No	No	No	No	No	No	No	No	No	
230135119	Dry	8. Non-Inte	1. Straight	1. Concret	1. No Defe	3. Two-Wa	1. Not at In	6. Traffic L	1. Yes - Wo	2. No			3. No	20. Motor	1. On Roac	No	No	Belted	No	Yes	No	No	No	Yes	No	No	No	Yes	5
231805229	Dry	9. Within Ir	1. Straight	2. Blackto	1. No Defe	3. Two-Wa	2. Two App	6. Traffic L	1. Yes - Wo	2. No			3. No	20. Motor	1. On Roac	No	No	Belted	No	No	No	No	No	No	No	No	No	No	
230135297	Dry	8. Non-Inte	1. Straight	2. Blackto	1. No Defe	4. One-Wa	1. Not at In	6. Traffic L	1. Yes - Wo	1. Yes	4. Termina	3. Work on	3. No	20. Motor	1. On Roac	No	No	Belted	No	No	No	No	No	No	No	No	No	No	
230145020	Dry	8. Non-Inte	1. Straight	1. Concret	1. No Defe	3. Two-Wa	1. Not at In	6. Traffic L	1. Yes - Wo	2. No			3. No	20. Motor	1. On Roac	No	No	Belted	No	Yes	No	No	No	Yes	No	No	No	No	
230155015	Dry	8. Non-Inte	1. Straight	1. Concret	1. No Defe	3. Two-Wa	1. Not at In	6. Traffic L	1. Yes - Wo	1. Yes	3. Activity /	1. Lane Clo	3. No	5. Guard R	1. On Roac	No	No	Belted	No	Yes	Yes	No	Yes	No	No	No	No	No	
230155070	Dry	8. Non-Inte	1. Straight	1. Concret	1. No Defe	3. Two-Wa	1. Not at In	6. Traffic L	1. Yes - Wo	1. Yes	3. Activity /	3. Work on	3. No	20. Motor	1. On Roac	No	No	Belted	No	No	No	No	No	No	No	No	No	Yes	15
230155100	Dry	8. Non-Inte	1. Straight	1. Concret	1. No Defe	3. Two-Wa	1. Not at In	6. Traffic L	1. Yes - Wo	1. Yes	3. Activity /	3. Work on	3. No	20. Motor	1. On Roac	No	No	Belted	No	No	No	No	No	No	No	No	No	Yes	5
230175015	Dry	8. Non-Inte	1. Straight	2. Blackto	1. No Defe	3. Two-Wa	1. Not at In	6. Traffic L	1. Yes - Wo	2. No			3. No	20. Motor	1. On Roac	No	No	Belted	No	No	No	No	No	No	No	No	No	No	
230175162	Dry	1. Main-Lir	1. Straight	2. Blackto	1. No Defe	3. Two-Wa	1. Not at In	1. No Traffi	6. No Traffi	2. No			3. No	20. Motor	1. On Roac	No	No	Belted	No	No	No	No	No	Yes	No	No	No	No	
230175163	Dry	1. Main-Lir	1. Straight	2. Blackto	1. No Defe	2. Two-Wa	1. Not at In	6. Traffic L	1. Yes - Wo	2. No			3. No	20. Motor	1. On Roac	No	No	Belted	No	Yes	Yes	No	No	No	No	No	No	Yes	10
230175164	Dry	10. Interse	1. Straight	2. Blackto	1. No Defe	2. Two-Wa	3. Three Ap	3. Traffic S	1. Yes - Wo	2. No			3. No	20. Motor	1. On Roac	No	No	Belted	No	No	No	No	No	No	No	No	No	No	
230175165	Dry	9. Within Ir	1. Straight	2. Blackto	1. No Defe	1. Two-Wa	3. Three Ap	1. No Traffi	6. No Traffi	2. No			3. No	6. Parked	1. On Roac	No	No	Belted	No	Yes	No	No	No	No	No	No	No	No	
230175166	Wet	1. Main-Lir	1. Straight	2. Blackto	1. No Defe	1. Two-Wa	1. Not at In	6. Traffic L	1. Yes - Wo	1. Yes	3. Activity /	1. Lane Clo	3. No	20. Motor	1. On Roac	No	No	Belted	No	No	No	No	No	No	No	No	No	Yes	15
203655054	Dry	1. Main-Lir	1. Straight	2. Blackto	1. No Defe	2. Two-Wa	1. Not at In	6. Traffic L	1. Yes - Wo	2. No			3. No	20. Motor	1. On Roac	No	No	Belted	No	No	No	No	No	No	No	No	No	No	
230175168	Wet	9. Within Ir	1. Straight	2. Blackto	1. No Defe	3. Two-Wa	4. Four Ap	3. Traffic S	1. Yes - Wo	2. No			3. No	20. Motor	1. On Roac	No	No	Belted	No	Yes	No	No	No	No	No	No	No	No	
213065248	Dry	1. Main-Lir	1. Straight	2. Blackto	1. No Defe	2. Two-Wa	1. Not at In	6. Traffic L	1. Yes - Wo	2. No			1. Yes	20. Motor	1. On Roac	No	No	Belted	No	No	No	No	No	Yes	Yes	No	No	No	
230175170	Dry	1. Main-Lir	2. Curve - l	2. Blackto	1. No Defe	1. Two-Wa	1. Not at In	13. Other	1. Yes - Wo	2. No			3. No	6. Parked	1. On Roac	No	No	Belted	No	No	No	No	No	Yes	No	No	No	Yes	20
230175171	Dry	8. Non-Inte	1. Straight	2. Blackto	1. No Defe	3. Two-Wa	1. Not at In	1. No Traffi	6. No Traffi	2. No			3. No	6. Parked	1. On Roac	No	No	Belted	No	No	No	No	No	Yes	No	No	No	No	
242005656	Dry	1. Main-Lir	1. Straight	2. Blackto	1. No Defe	3. Two-Wa	2. Two App	3. Traffic S	1. Yes - Wo	2. No			3. No	20. Motor	1. On Roac	No	No	Belted	No	No	No	No	No	No	No	No	No	No	
210215069	Dry	9. Within Ir	1. Straight	2. Blackto	1. No Defe	3. Two-Wa	2. Two App	6. Traffic L	1. Yes - Wo	2. No			3. No	20. Motor	1. On Roac	No	No	Belted	No	No	No	No	No	No	No	No	No	No	
230175174	Dry	9. Within Ir	1. Straight	2. Blackto	1. No Defe	2. Two-Wa	4. Four Ap	6. Traffic L	1. Yes - Wo	2. No			3. No	20. Motor	1. On Roac	No	No	Belted	No	Yes	No	No	No	No	No	No	No	Yes	5
230175175	Dry	1. Main-Lir	1. Straight	2. Blackto	1. No Defe	2. Two-Wa	1. Not at In	1. No Traffi	6. No Traffi	2. No			3. No	22. Bicycle	1. On Roac	No	No	Belted	Yes	No	No	No	No	No	No	No	No	No	
230175176	Dry	10. Interse	1. Straight	2. Blackto	1. No Defe	2. Two-Wa	4. Four Ap	3. Traffic S	1. Yes - Wo	2. No			3. No	20. Motor	1. On Roac	No	No	Belted	No	No	No	No	No	No	No	No	No	No	
230175193	Dry	1. Main-Lir	1. Straight	2. Blackto	1. No Defe	2. Two-Wa	1. Not at In	6. Traffic L	1. Yes - Wo	2. No			3. No	20. Motor	1. On Roac	No	No	Belted	No	Yes	No	No	No	No	No	No	No	No	
231535126	Wet	6. Intersec	10. On/Off	2. Blackto	1. No Defe	4. One-Wa	3. Three Ap	1. No Traffi	6. No Traffi	2. No			3. No	20. Motor	1. On Roac	No	No	Belted	No	No	No	No	No	Yes	No	No	No	No	
230175195	Dry	8. Non-Inte	1. Straight	2. Blackto	1. No Defe	3. Two-Wa	1. Not at In	6. Traffic L	1. Yes - Wo	2. No			3. No	6. Parked	1. On Roac	No	No	Belted	No	No	No	No	No	Yes	No	No	No	No	
230175196	Dry	10. Interse	1. Straight	2. Blackto	1. No Defe	2. Two-Wa	4. Four Ap	3. Traffic S	1. Yes - Wo	2. No			3. No	20. Motor	1. On Roac	No	No	Belted	No	No	No	No	No	No	No	No	No	No	
210785216	Wet	1. Main-Lir	2. Curve - l	1. Concret	1. No Defe	2. Two-Wa	1. Not at In	6. Traffic L	1. Yes - Wo	2. No			3. No	13. Curb	1. On Roac	No	No	Belted	No	Yes	No	No	No	No	No	No	No	No	
230175198	Dry	9. Within Ir	1. Straight	2. Blackto	1. No Defe	2. Two-Wa	4. Four Ap	3. Traffic S	1. Yes - Wo	2. No			3. No	20. Motor	1. On Roac	No	No	Belted	No	No	No	No	No	No	No	No	No	No	
230175199	Dry	10. Interse	1. Straight	2. Blackto	1. No Defe	3. Two-Wa	4. Four Ap	3. Traffic S	1. Yes - Wo	2. No			3. No	20. Motor	1. On Roac	No	No	Belted	No	No	No	No	No	No	No	No	No	No	
230175446	Wet	5. On Entra	2. Curve - l	2. Blackto	1. No Defe	4. One-Wa	1. Not at In	6. Traffic L	1. Yes - Wo	2. No			3. No	11. Jersey	2. Shoulde	No	No	Belted	No	No	No	No	Yes	No	No	No	No	No	
230175451	Dry	8. Non-Inte	1. Straight	2. Blackto	1. No Defe	4. One-Wa	1. Not at In	6. Traffic L	1. Yes - Wo	1. Yes	2. Transitic	5. Other	3. No	33. Explosi	1. On Roac	No	No	Belted	No	No	No	No	No	No	No	No	No	No	
230175455	Dry	5. On Entra	2. Curve - l	2. Blackto	1. No Defe	4. One-Wa	1. Not at In	6. Traffic L	1. Yes - Wo	2. No			3. No	20. Motor	1. On Roac	No	No	Belted	No	No	No	No	No	Yes	No	No	No	No	
230175461	Dry	8. Non-Inte	1. Straight	2. Blackto	1. No Defe	3. Two-Wa	1. Not at In	6. Traffic L	1. Yes - Wo	2. No			3. No	20. Motor	1. On Roac	No	No	Belted	No	No	No	No	No	No	No	No	No	No	
230185102	Dry	1. Main-Lir	1. Straight	1. Concret	1. No Defe	4. One-Wa	1. Not at In	9. One Wa	1. Yes - Wo	1. Yes	2. Transitic	3. Work on	3. No	20. Motor	1. On Roac	No	No	Belted	No	No	No	No	No	No	Yes	No	No	No	
230185314	Wet	8. Non-Inte	1. Straight	2. Blackto	1. No Defe	3. Two-Wa	1. Not at In	6. Traffic L	1. Yes - Wo	2. No			3. No	20. Motor	1. On Roac	No	No	Belted	No	No	No	No	No	No	Yes	No	No	No	
230195092	Dry	8. Non-Inte	1. Straight	1. Concret	1. No Defe	3. Two-Wa	1. Not at In	6. Traffic L	1. Yes - Wo	2. No			3. No	20. Motor	1. On Roac	No	No	Unbelted	No	No	No	No	No	No	Yes	No	No	Yes	40
230195121	Dry	1. Main-Lir	4. Grade - (	1. Concret	1. No Defe	3. Two-Wa	1. Not at In	6. Traffic L	1. Yes - Wo	2. No			3. No	11. Jersey	1. On Roac	No	No	Belted	No	Yes	No	No	No	No	No	No	No	Yes	5
230195150	Dry	8. Non-Inte	1. Straight	2. Blackto	1. No Defe	3. Two-Wa	1. Not at In	6. Traffic L	1. Yes - Wo	2. No			3. No	20. Motor	1. On Roac	No	No	Belted	No	No	No	No	No	No	No	No	No	No	
230205218	Dry	8. Non-Inte	1. Straight	2. Blackto	1. No Defe	3. Two-Wa	1. Not at In	6. Traffic L	1. Yes - Wo	2. No			3. No	20. Motor	1. On Roac	No	No	Belted	No	Yes	No	No	No	Yes	No	No	No	No	
230205301	Dry	8. Non-Inte	1. Straight	2. Blackto	1. No Defe	3. Two-Wa	1. Not at In	6. Traffic L	1. Yes - Wo	2. No			3. No	5. Guard R	4. Roadsid	No	No	Belted	No	No	No	No	Yes	No	No	No	No	Yes	15
230215048	Dry	8. Non-Inte	1. Straight	1. Concret	1. No Defe	4. One-Wa	1. Not at In	6. Traffic L	1. Yes - Wo	2. No			3. No	20. Motor	1. On Roac	No	No	Belted	No	No	No	No	No	No	No	No	No	No	
230215190	Dry	8. Non-Inte	1. Straight	2. Blackto	1. No Defe	3. Two-Wa	1. Not at In	6. Traffic L	1. Yes - Wo	1. Yes	3. Activity /	3. Work on	3. No	20. Motor	1. On Roac	No	No	Belted	No	No	No	No	No	Yes	No	No	No	No	
230225093	Dry	8. Non-Inte	1. Straight	1. Concret	1. No Defe	4. One-Wa	1. Not at In	6. Traffic L	1. Yes - Wo	2. No			3. No	20. Motor	1. On Roac	No	No	Belted	No	No	No	No	No	No	No	No	No	Yes	5
230235010	Wet	8. Non-Inte	5. Hillcrest	2. Blackto	1. No Defe	3. Two-Wa	1. Not at In	6. Traffic L	1. Yes - Wo	2. No			3. No	11. Jersey	4. Roadsid	No	No	Belted	No	No	No	No	No	No	No	No	No	No	
230245112	Dry	10. Interse	1. Straight	2. Blackto	1. No Defe	1. Two-Wa	4. Four Ap	3. Traffic S	1. Yes - Wo	2. No			3. No	20. Motor	1. On Roac	Yes	No	Belted	Yes	No	No	No	No	No	No	No	No	No	
230245300	Dry	5. On Entra	10. On/Off	2. Blackto	1. No Defe	3. Two-Wa	1. Not at In	6. Traffic L	1. Yes - Wo	2. No			3. No	20. Motor	1. On Roac	No	No	Belted	No	Yes	No	No	No	Yes	No	No	No	No	
230245304	Dry	1. Main-Lir	1. Straight	1. Concret	1. No Defe	3. Two-Wa	1. Not at In	6. Traffic L	1. Yes - Wo	2. No			3. No	20. Motor	1. On Roac	No	No	Belted	No	Yes	No	No	No	No	No	No	No	No	
230245331	Dry	8. Non-Inte	1. Straight	1. Concret	1. No Defe	4. One-Wa	1. Not at In	6. Traffic L	1. Yes - Wo	1. Yes	3. Activity /	3. Work on	3. No	11. Jersey	2. Shoulde	Yes	No	Belted	No	No	No	No	No	No	No	No	No	No	
230255062	Dry	8. Non-Inte	10. On/Off	2. Blackto	1. No Defe	4. One-Wa	1. Not at In	6. Traffic L	1. Yes - Wo	2. No			3. No	20. Motor	1. On Roac	No	No	Belted	No	No	No	No	No	No	No	No	No	No	
230255087	Dry	8. Non-Inte	1. Straight	2. Blackto	1. No Defe	3. Two-Wa	1. Not at In	6. Traffic L	1. Yes - Wo	1. Yes	1. Advance	3. Work on	3. No	20. Motor	1. On Roac	No	No	Belted	No	No	No	No	No	No	No	No	No	Yes	10
230255099	Dry	8. Non-Inte	1. Straight	2. Blackto	1. No Defe	3. Two-Wa	1. Not at In	6. Traffic L	1. Yes - Wo	1. Yes	3. Activity /	3. Work on	3. No	20. Motor	1. On Roac	No	No	Belted	No	No	No	No	No	No	No	No	No	Yes	5
180645166	Dry	10. Interse	1. Straight	1. Concret	1. No Defe	1. Two-Wa	4. Four Ap	6. Traffic L	1. Yes - Wo	2. No			3. No	20. Motor	1. On Roac	No	No	Belted	No	No	No	No	No	No	No	No	No	No	
171025113	Dry	1. Main-Lir	1. Straight	2. Blackto	1. No Defe	3. Two-Wa	1. Not at In	3. Traffic S	1. Yes - Wo	2. No			3. No	20. Motor	1. On Roac	No	No	Belted	No	No	No	No	No	No	No	No	No	No	
202445064	Dry	1. Main-Lir	1. Straight	2. Blackto	1. No Defe	1. Two-Wa	1. Not at In	6. Traffic L	1. Yes - Wo	2. No			1. Yes	20. Motor	1. On Roac	No	No	Belted	No	No	No	No	No	Yes	No	No	No	Yes	20
230255173	Wet	5. On Entra	10. On/Off	2. Blackto	1. No Defe	4. One-Wa	1. Not at In	1. No Traffi	1. Yes - Wo	2. No			3. No	5. Guard R	4. Roadsid	No	No	Belted	No	No	No	No	Yes	No	No	No	No	Yes	10
230255184	Dry	1. Main-Lir	1. Straight	2. Blackto	1. No Defe	1. Two-Wa	2. Two App	3. Traffic S	1. Yes - Wo	2. No			3. No	20. Motor	1. On Roac	No	No	Belted	No	No	No	No	No	No	No	No	No	No	
230255187	Dry	2. Acceler	3. Grade -	2. Blackto	1. No Defe	4. One-Wa	4. Four Ap	6. Traffic L	1. Yes - Wo	2. No			3. No	20. Motor	1. On Roac	No	No	Belted	No	No	No	No	No	No	No	No	No	No	
202025135	Dry	1. Main-Lir	1. Straight	2. Blackto	1. No Defe	3. Two-Wa	4. Four Ap	3. Traffic S	1. Yes - Wo	2. No			3. No	20. Motor	1. On Roac	No	No	Belted	No	No	No	No	No	Yes	No	No	No	No	
181935066	Dry	9. Within Ir	1. Straight	2. Blackto	1. No Defe	2. Two-Wa	4. Four Ap	3. Traffic S	1. Yes - Wo	2. No			3. No	20. Motor	1. On Roac	No	No	Belted	No	No	No	No	No	No	No	No	No	No	
230255288	Dry	10. Interse	1. Straight	2. Blackto	1. No Defe	3. Two-Wa	3. Three Ap	6. Traffic L	1. Yes - Wo	2. No			3. No	20. Motor	1. On Roac	No	No	Belted	No	No	No	No	No	Yes	No	No	No	No	
230265038	Dry	8. Non-Inte	1. Straight	2. Blackto	1. No Defe	3. Two-Wa	1. Not at In	6. Traffic L	1. Yes - Wo	2. No			3. No	14. Ditch	1. On Roac	No	No	Belted	No	No	No	No	No	No	No	No	No	Yes	10
230265077	Wet	9. Within Ir	1. Straight	2. Blackto	1. No Defe	1. Two-Wa	3. Three Ap	4. Stop Sig	1. Yes - Wo	2. No			3. No	20. Motor	1. On Roac	No	No	Belted	No	No	No	No	No	Yes	No	No	No	No	
242005519	Dry	10. Interse	1. Straight	2. Blackto	1. No Defe	3. Two-Wa	3. Three Ap	6. Traffic L	1. Yes - Wo	2. No			3. No	20. Motor	1. On Roac	No	No	Belted	No	No	No	No	No	No	No	No	No	No	
230265109	Dry	9. Within Ir	1. Straight	2. Blackto	1. No Defe	2. Two-Wa	4. Four Ap	3. Traffic S	1. Yes - Wo	2. No			3. No	20. Motor	1. On Roac	No	No	Belted	No	No	No	No	No	No	No	No	No	No	
230265185	Dry	8. Non-Inte	1. Straight	2. Blackto	1. No Defe	3. Two-Wa	1. Not at In	6. Traffic L	1. Yes - Wo	2. No			3. No	20. Motor	1. On Roac	No	No	Belted	No	No	No	No	No	No	No	No	No	No	
230265381	Dry	8. Non-Inte	1. Straight	2. Blackto	1. No Defe	3. Two-Wa	1. Not at In	6. Traffic L	1. Yes - Wo	2. No			3. No	20. Motor	1. On Roac	No	No	Belted	No	No	No	No	No	No	No	No	No	No	
230265383	Dry	8. Non-Inte	1. Straight	2. Blackto	1. No Defe	3. Two-Wa	1. Not at In	6. Traffic L	1. Yes - Wo	2. No			3. No	20. Motor	1. On Roac	No	No	Belted	No	No	No	No	No	No	No	No	No	No	
230265387	Dry	8. Non-Inte	1. Straight	2. Blackto	1. No Defe	3. Two-Wa	1. Not at In	6. Traffic L	1. Yes - Wo	2. No			3. No	20. Motor	1. On Roac	No	No	Belted	No	No	No	No	No	No	No	No	No	No	
230275075	Dry	8. Non-Inte	1. Straight	1. Concret	1. No Defe	3. Two-Wa	1. Not at In	6. Traffic L	1. Yes - Wo	2. No			3. No	11. Jersey	2. Shoulde	No	No	Belted	No	No	No	No	No	No	No	No	No	Yes	15
230275095	Dry	10. Interse	1. Straight	2. Blackto	1. No Defe	3. Two-Wa	3. Three Ap	1. No Traffi	1. Yes - Wo	2. No			3. No	20. Motor	1. On Roac	No	No	Belted	No	Yes	No	No	No	No	No	No	No	No	
211345142	Dry	8. Non-Inte	1. Straight	2. Blackto	1. No Defe	2. Two-Wa	1. Not at In	1. No Traffi	6. No Traffi	2. No			1. Yes	3. Utility Po	4. Roadsid	No	No	Belted	No	No	No	No	No	No	No	No	No	No	
230275099	Dry	8. Non-Inte	3. Grade -	2. Blackto	1. No Defe	3. Two-Wa	1. Not at In	1. No Traffi	6. No Traffi	2. No			3. No	12. Buildin	1. On Roac	No	Yes	Belted	No	No	No	No	No	No	No	No	No	Yes	10
230275331	Dry	8. Non-Inte	3. Grade -	1. Concret	1. No Defe	3. Two-Wa	1. Not at In	6. Traffic L	1. Yes - Wo	2. No			3. No	20. Motor	1. On Roac	No	No	Belted	No	No	No	No	No	No	No	No	No	Yes	5
230285010	Dry	8. Non-Inte	1. Straight	2. Blackto	1. No Defe	3. Two-Wa	1. Not at In	6. Traffic L	1. Yes - Wo	2. No			3. No	14. Ditch	4. Roadsid	No	No	Belted	No	No	No	No	No	No	No	No	No	Yes	5
230285017	Dry	8. Non-Inte	1. Straight	1. Concret	1. No Defe	3. Two-Wa	1. Not at In	6. Traffic L	1. Yes - Wo	1. Yes	3. Activity /	1. Lane Clo	3. No	20. Motor	1. On Roac	No	No	Belted	No	No	No	No	No	No	Yes	No	No	Yes	14
230285024	Dry	1. Main-Lir	1. Straight	1. Concret	1. No Defe	3. Two-Wa	1. Not at In	6. Traffic L	1. Yes - Wo	1. Yes	2. Transitic	1. Lane Clo	3. No	11. Jersey	2. Shoulde	Yes	No	Belted	No	No	No	No	No	No	No	No	No	Yes	20
230285028	Dry	8. Non-Inte	3. Grade -	1. Concret	1. No Defe	3. Two-Wa	1. Not at In	6. Traffic L	1. Yes - Wo	2. No			3. No	27. Other	1. On Roac	No	No	Belted	No	No	No	No	No	No	No	No	No	Yes	15
230285084	Dry	8. Non-Inte	1. Straight	1. Concret	1. No Defe	3. Two-Wa	1. Not at In	6. Traffic L	1. Yes - Wo	2. No			3. No	20. Motor	1. On Roac	No	No	Belted	No	No	No	No	No	No	No	No	No	Yes	5
230285107	Dry	8. Non-Inte	1. Straight	2. Blackto	1. No Defe	3. Two-Wa	1. Not at In	6. Traffic L	1. Yes - Wo	1. Yes	1. Advance	3. Work on	3. No	20. Motor	1. On Roac	No	No	Belted	No	No	No	No	No	Yes	No	No	No	No	
230295240	Wet	1. Main-Lir	1. Straight	1. Concret	1. No Defe	3. Two-Wa	1. Not at In	6. Traffic L	1. Yes - Wo	2. No			3. No	20. Motor	1. On Roac	No	No	Belted	No	No	No	No	Yes	No	Yes	No	No	No	
192395184	Dry	1. Main-Lir	1. Straight	2. Blackto	1. No Defe	3. Two-Wa	1. Not at In	1. No Traffi	6. No Traffi	2. No			3. No	20. Motor	1. On Roac	No	No	Belted	No	No	No	No	No	No	No	No	No	Yes	5
230305118	Dry	9. Within Ir	1. Straight	1. Concret	1. No Defe	2. Two-Wa	4. Four Ap	3. Traffic S	1. Yes - Wo	2. No			3. No	20. Motor	1. On Roac	No	No	Belted	No	No	No	No	No	No	No	No	No	No	
232625032	Dry	1. Main-Lir	1. Straight	2. Blackto	1. No Defe	2. Two-Wa	1. Not at In	1. No Traffi	6. No Traffi	2. No			3. No	20. Motor	1. On Roac	No	No	Belted	No	Yes	No	No	No	No	No	No	No	No	
230305120	Dry	10. Interse	1. Straight	2. Blackto	1. No Defe	2. Two-Wa	4. Four Ap	6. Traffic L	1. Yes - Wo	2. No			3. No	20. Motor	1. On Roac	No	No	Belted	No	No	No	No	No	No	No	No	No	No	
201675176	Dry	9. Within Ir	1. Straight	2. Blackto	1. No Defe	2. Two-Wa	4. Four Ap	4. Stop Sig	1. Yes - Wo	2. No			3. No	20. Motor	1. On Roac	No	No	Belted	No	No	No	No	No	Yes	No	No	No	No	
221515126	Dry	8. Non-Inte	1. Straight	2. Blackto	1. No Defe	1. Two-Wa	1. Not at In	6. Traffic L	1. Yes - Wo	2. No			1. Yes	3. Utility Po	8. Off Roac	Yes	No	Belted	No	No	No	No	No	No	No	No	No	No	
173605071	Dry	1. Main-Lir	1. Straight	2. Blackto	1. No Defe	2. Two-Wa	4. Four Ap	3. Traffic S	1. Yes - Wo	2. No			3. No	20. Motor	1. On Roac	No	No	Belted	No	No	No	No	No	No	No	No	No	No	

230055081	NOT_RD	Urban Inte	No	No	Yes	Yes	5. Hampto	114	114. City o	3-Principal	4-Two-Way	Urban	NonVDOT	5	3. City or T	Hampton F	HAMP	S-VA114PR HAMPTON ROADS CENTER PKWY		1.2	716613	131.38	-76.4276	37.06013
200655148	NOT_RD	VDOT Inter	No	No	Yes	No	5. Hampto	114	114. City o	5-Major Co	4-Two-Way	Urban	NonVDOT	5	3. City or T	Hampton F	HAMP	S-VA114PR ORCUTT AVE		0.85	1075951	46.28	-76.4401	37.03311
230055093	NOT_RD	Not Interse	No	No	Yes	No	5. Hampto	114	114. City o	3-Principal	4-Two-Way	Urban	NonVDOT	5	3. City or T	Hampton F	HAMP	R-VA US00258EB		60.75	1075709	361.6	-76.4254	37.0288
230055094	NOT_RD	Not Interse	No	No	Yes	Yes	5. Hampto	114	114. City o	7-Local (J,6	3-Two-Way	Urban	NonVDOT	5	3. City or T	Hampton F	HAMP	S-VA114PR EASTERLY AVE		0.14			-76.3511	37.04036
230055096	NOT_RD	Not Interse	No	Yes	Yes	No	5. Hampto	114	114. City o	1-Interstat	4-Two-Way	Urban	VDOT Inter	5	1. State Hw	Hampton F	HAMP	R-VA IS00064WB		269.77			-76.3166	36.99972
230055119	NOT_RD	VDOT Inter	No	No	Yes	Yes	5. Hampto	114	114. City o	3-Principal	4-Two-Way	Urban	NonVDOT	5	3. City or T	Hampton F	HAMP	S-VA114PR HAMPTON ROADS CENTER PKWY		2.16	1279456	30.49	-76.4093	37.05994
230055126	NOT_RD	Urban Inte	Yes	No	Yes	No	5. Hampto	114	114. City of Hampton			Urban	NonVDOT	5	3. City or T	Hampton F	HAMP	U-VA114SC99999UK					-76.3907	37.04152
243375185	NOT_RD	Urban Inte	No	No	Yes	Yes	5. Hampto	114	114. City o	4-Minor Ar	3-Two-Way	Urban	NonVDOT	5	3. City or T	Hampton F	HAMP	S-VA114PR WOODLAND RD		0.9	253170	118.24	-76.3219	37.03365
230055145	RD_UNKN	Not Interse	No	No	Yes	No	5. Hampto	114	114. City o	7-Local (J,6)		Urban	NonVDOT	5	3. City or T	Hampton F	HAMP	S-VA114NP DERBY DR		0.05			-76.3965	37.08733
210025089	NOT_RD	Not Interse	No	Yes	Yes	No	5. Hampto	114	114. City o	4-Minor Ar	4-Two-Way	Urban	NonVDOT	5	3. City or T	Hampton F	HAMP	R-VA SR00152WB		4.36	253076	281.7	-76.3916	37.04679
230055148	NOT_RD	Urban Inte	No	No	Yes	No	5. Hampto	114	114. City o	7-Local (J,6	3-Two-Way	Urban	NonVDOT	5	3. City or T	Hampton F	HAMP	S-VA114PR TODDS LN		2.74	253136	228.75	-76.4021	37.03922
230055155	NOT_RD	Urban Inte	No	No	Yes	No	5. Hampto	114	114. City o	3-Principal	4-Two-Way	Urban	NonVDOT	5	3. City or T	Hampton F	HAMP	R-VA US00258EB		67.27	253154	165.02	-76.3235	37.02745
230055156	NOT_RD	Not Interse	No	No	Yes	No	5. Hampto	114	114. City o	7-Local (J,6	3-Two-Way	Urban	NonVDOT	5	3. City or T	Hampton F	HAMP	S-VA114NP PAUL JACK DR		0.26			-76.3989	37.0567
230055169	NOT_RD	Not Interse	No	Yes	Yes	No	5. Hampto	114	114. City o	1-Interstat	4-Two-Way	Urban	VDOT Inter	5	1. State Hw	Hampton F	HAMP	R-VA IS00664WB		0.2			-76.3791	37.03248
230055212	NOT_RD	Urban Inte	Yes	No	Yes	No	5. Hampto	114	114. City o	4-Minor Ar	4-Two-Way	Urban	NonVDOT	5	3. City or T	Hampton F	HAMP	R-VA SR00278SB		0.33	746595	42.64	-76.3477	37.04837
220025143	NOT_RD	Urban Inte	No	No	Yes	Yes	5. Hampto	114	114. City o	4-Minor Ar	4-Two-Way	Urban	NonVDOT	5	3. City or T	Hampton F	HAMP	R-VA SR00169NB		6.06	1064130	175.18	-76.3311	37.05422
230055214	NOT_RD	Urban Inte	Yes	No	Yes	No	5. Hampto	114	114. City o	7-Local (J,6	3-Two-Way	Urban	NonVDOT	5	3. City or T	Hampton F	HAMP	S-VA114PR MARTHA LEE DR		0.78	1075709	88.14	-76.4263	37.02806
230055259	NOT_RD	Urban Inte	No	No	Yes	Yes	5. Hampto	114	114. City o	3-Principal	4-Two-Way	Urban	NonVDOT	5	3. City or T	Hampton F	HAMP	R-VA US00258EB		62.98	754224	84.21	-76.3887	37.04153
173215125	NOT_RD	VDOT Inter	No	No	Yes	Yes	5. Hampto	114	114. City o	4-Minor Ar	4-Two-Way	Urban	NonVDOT	5	3. City or T	Hampton F	HAMP	S-VA114NP BIG BETHEL RD		3.46	731365	60.97	-76.4272	37.06183
230055261	NOT_RD	Not Interse	No	No	Yes	No	5. Hampto	114	114. City o	3-Principal	4-Two-Way	Urban	NonVDOT	5	3. City or T	Hampton F	HAMP	S-VA114PR HAMPTON ROADS CENTER PKWY		1.14	716613	421.36	-76.4286	37.0604
230055289	NOT_RD	Not Interse	No	No	Yes	No	5. Hampto	114	114. City o	1-Interstat	4-Two-Way	Urban	VDOT Inter	5	1. State Hw	Hampton F	HAMP	R-VA IS00664WB		0.38			-76.3777	37.02972
230065068	NOT_RD	Urban Inte	No	No	Yes	Yes	5. Hampto	114	114. City o	3-Principal	4-Two-Way	Urban	NonVDOT	5	3. City or T	Hampton F	HAMP	R-VA US00258EB		62.96	754224	139.18	-76.3889	37.04149
230065069	NOT_RD	Urban Inte	No	No	Yes	Yes	5. Hampto	114	114. City o	3-Principal	4-Two-Way	Urban	NonVDOT	5	3. City or T	Hampton F	HAMP	R-VA US00258WB		66.19	253149	109.1	-76.3325	37.04064
230065070	NOT_RD	Urban Inte	No	No	Yes	No	5. Hampto	114	114. City o	4-Minor Ar	3-Two-Way	Urban	NonVDOT	5	3. City or T	Hampton F	HAMP	R-VA SR00351WB		7.35	1062089	36.94	-76.3175	37.03604
230065117	NOT_RD	VDOT Inter	No	No	Yes	No	5. Hampto	114	114. City o	7-Local (J,6	3-Two-Way	Urban	NonVDOT	5	3. City or T	Hampton F	HAMP	S-VA114NP COLISEUM DR		0.98	1079044	122.97	-76.3898	37.04392
230075006	NOT_RD	Not Interse	No	No	Yes	Yes	5. Hampto	114	114. City o	1-Interstat	4-Two-Way	Urban	VDOT Inter	5	1. State Hw	Hampton F	HAMP	R-VA IS00064EB		264.23			-76.3892	37.03586
230075019	NOT_RD	Not Interse	No	No	Yes	Yes	5. Hampto	114	114. City o	1-Interstat	4-Two-Way	Urban	VDOT Inter	5	1. State Hw	Hampton F	HAMP	R-VA IS00064EB		270.2			-76.3116	36.99321
230075051	NOT_RD	Not Interse	No	Yes	Yes	No	5. Hampto	114	114. City o	1-Interstat	4-Two-Way	Urban	VDOT Inter	5	1. State Hw	Hampton F	HAMP	R-VA IS00064EB		270.2			-76.3115	36.99316
230075064	NOT_RD	Not Interse	No	No	Yes	No	5. Hampto	114	114. City o	1-Interstat	4-Two-Way	Urban	VDOT Inter	5	1. State Hw	Hampton F	HAMP	R-VA IS00664WB		1.39			-76.3851	37.01716
230075080	NOT_RD	Urban Inte	No	No	Yes	Yes	5. Hampto	114	114. City o	7-Local (J,6	3-Two-Way	Urban	NonVDOT	5	3. City or T	Hampton F	HAMP	S-VA114PR QUASH ST		0.11			-76.3486	37.03521
230085207	RD_LEFT	Not Interse	No	No	No	No	5. Hampto	114	114. City o	1-Interstat	1-One-Way	Urban	VDOT Inter	5	1. State Hw	Hampton F	HAMP	R-VA IS00664WB	RMP001.00A	0.11			-76.3763	37.03112
230085252	NOT_RD	Not Interse	No	No	Yes	No	5. Hampto	114	114. City o	1-Interstat	4-Two-Way	Urban	VDOT Inter	5	1. State Hw	Hampton F	HAMP	R-VA IS00064EB		270.97			-76.3036	36.98463
230095095	NOT_RD	Not Interse	No	No	Yes	No	5. Hampto	114	114. City o	4-Minor Ar	3-Two-Way	Urban	NonVDOT	5	3. City or T	Hampton F	HAMP	S-VA114PR COMMANDER SHEPARD BLVD		3.61	253123	457.99	-76.3947	37.09349
211965351	NOT_RD	VDOT Inter	No	Yes	Yes	No	5. Hampto	114	114. City o	4-Minor Ar	4-Two-Way	Urban	NonVDOT	5	3. City or T	Hampton F	HAMP	S-VA114PR BIG BETHEL RD		3.46	731365	26.21	-76.427	37.06184
230095097	NOT_RD	Urban Inte	No	No	Yes	Yes	5. Hampto	114	114. City o	3-Principal	4-Two-Way	Urban	NonVDOT	5	3. City or T	Hampton F	HAMP	R-VA US00258WB		63.69	253023	150.25	-76.3765	37.04411
230095098	NOT_RD	VDOT Inter	No	No	Yes	No	5. Hampto	114	114. City o	7-Local (J,6	3-Two-Way	Urban	NonVDOT	5	3. City or T	Hampton F	HAMP	S-VA114PR SEGAR ST		0	253557	13.54	-76.3259	37.01637
230095099	NOT_RD	Urban Inte	Yes	No	Yes	No	5. Hampto	114	114. City o	7-Local (J,6	3-Two-Way	Urban	NonVDOT	5	3. City or T	Hampton F	HAMP	S-VA114NP SEWARD DR		0.01			-76.3216	37.04935
230095115	RD_LEFT	Not Interse	No	Yes	No	No	5. Hampto	114	114. City o	1-Interstat	1-One-Way	Urban	VDOT Prim	5	1. State Hw	Hampton F	HAMP	R-VA US00258WB	RMP063.00B	0.07			-76.3936	37.04152
222375647	NOT_RD	Urban Inte	No	No	Yes	No	5. Hampto	114	114. City o	5-Major Co	3-Two-Way	Urban	NonVDOT	5	3. City or T	Hampton F	HAMP	R-VA SR00143NB		5.27	1070709	58.33	-76.3752	37.00874
230095158	NOT_RD	Urban Inte	No	No	Yes	No	5. Hampto	114	114. City o	4-Minor Ar	3-Two-Way	Urban	NonVDOT	5	3. City or T	Hampton F	HAMP	R-VA SR00351WB		5.53	1068775	27.3	-76.3486	37.02967
230095160	NOT_RD	Urban Inte	No	No	Yes	Yes	5. Hampto	114	114. City o	7-Local (J,6	3-Two-Way	Urban	NonVDOT	5	3. City or T	Hampton F	HAMP	S-VA114NP MATOAKA RD		0.18			-76.3701	37.00896
230095161	NOT_RD	Urban Inte	No	No	Yes	No	5. Hampto	114	114. City o	4-Minor Ar	3-Two-Way	Urban	NonVDOT	5	3. City or T	Hampton F	HAMP	R-VA SR00351EB		6.73	253171	149.26	-76.3274	37.03315
230095163	NOT_RD	VDOT Inter	No	No	Yes	No	5. Hampto	114	114. City o	7-Local (J,6	3-Two-Way	Urban	NonVDOT	5	3. City or T	Hampton F	HAMP	S-VA114PR POWER PLANT WAY		0.1	50659	105.88	-76.3986	37.0393
230095164	NOT_RD	VDOT Inter	No	No	Yes	Yes	5. Hampto	114	114. City o	7-Local (J,6	3-Two-Way	Urban	NonVDOT	5	3. City or T	Hampton F	HAMP	S-VA114NP COLISEUM DR		0.98	1079044	88.78	-76.3898	37.04403
233005115	NOT_RD	Urban Inte	No	No	Yes	No	5. Hampto	114	114. City o	4-Minor Ar	3-Two-Way	Urban	NonVDOT	5	3. City or T	Hampton F	HAMP	R-VA SR00169SB		6.07	1064150	189.59	-76.3311	37.05417
230095167	NOT_RD	Urban Inte	No	No	Yes	Yes	5. Hampto	114	114. City o	3-Principal	4-Two-Way	Urban	NonVDOT	5	3. City or T	Hampton F	HAMP	R-VA US00258EB		63	754224	5.23	-76.3884	37.04159
230095169	NOT_RD	VDOT Inter	No	No	Yes	No	5. Hampto	114	114. City o	7-Local (J,6	3-Two-Way	Urban	NonVDOT	5	3. City or T	Hampton F	HAMP	S-VA114PR SHELTON RD		0.2	253522	49.64	-76.3098	37.03393
170665074	NOT_RD	VDOT Inter	No	Yes	Yes	Yes	5. Hampto	114	114. City o	3-Principal	4-Two-Way	Urban	NonVDOT	5	3. City or T	Hampton F	HAMP	R-VA SR00134WB		10.93	253026	107.99	-76.3639	37.03517
230095178	NOT_RD	Not Interse	Yes	No	Yes	No	5. Hampto	114	114. City o	1-Interstat	4-Two-Way	Urban	VDOT Inter	5	1. State Hw	Hampton F	HAMP	R-VA IS00064WB		269.62			-76.3182	37.0014
201335149	NOT_RD	Urban Inte	Yes	No	Yes	No	5. Hampto	114	114. City o	4-Minor Ar	3-Two-Way	Urban	NonVDOT	5	3. City or T	Hampton F	HAMP	R-VA SR00169SB		6.08	1064150	132.76	-76.3313	37.05406
230095418	NOT_RD	Not Interse	No	No	Yes	Yes	5. Hampto	114	114. City o	1-Interstat	4-Two-Way	Urban	VDOT Inter	5	1. State Hw	Hampton F	HAMP	R-VA IS00064WB		271.11			-76.3027	36.98485
230095432	NOT_RD	Not Interse	No	No	Yes	Yes	5. Hampto	114	114. City o	1-Interstat	4-Two-Way	Urban	VDOT Inter	5	1. State Hw	Hampton F	HAMP	R-VA IS00064WB		264.12			-76.3903	37.03693
230105035	NOT_RD	Not Interse	No	No	Yes	No	5. Hampto	114	114. City o	1-Interstat	4-Two-Way	Urban	VDOT Inter	5	1. State Hw	Hampton F	HAMP	R-VA IS00064EB		269.08			-76.3214	37.00686
230105087	NOT_RD	Urban Inte	No	No	Yes	Yes	5. Hampto	114	114. City o	7-Local (J,6	3-Two-Way	Urban	NonVDOT	5	3. City or T	Hampton F	HAMP	S-VA114NP COLISEUM DR		1.16	253076	42.63	-76.3907	37.04676
213275290	NOT_RD	Urban Inte	No	No	Yes	No	5. Hampto	114	114. City o	4-Minor Ar	4-Two-Way	Urban	NonVDOT	5	3. City or T	Hampton F	HAMP	R-VA US00060EB		274.28	1079588	0	-76.3333	37.02547
230105089	RD_UNKN	Not Interse	No	No	Yes	No	5. Hampto	114	114. City of Hampton			Urban	NonVDOT	5	3. City or T	Hampton F	HAMP	S-VA114PR GILBERT ST W					-76.3555	37.05117
200085201	NOT_RD	Urban Inte	No	No	Yes	No	5. Hampto	114	114. City o	4-Minor Ar	4-Two-Way	Urban	NonVDOT	5	3. City or T	Hampton F	HAMP	S-VA114PR LASALLE AVE		2.14	253028	345.68	-76.3627	37.03369
230105091	NOT_RD	Urban Inte	No	No	Yes	No	5. Hampto	114	114. City o	3-Principal	4-Two-Way	Urban	NonVDOT	5	3. City or T	Hampton F	HAMP	R-VA US00258WB		63.69	253023	155.11	-76.3765	37.04411
230105092	NOT_RD	Urban Inte	No	No	Yes	No	5. Hampto	114	114. City o	3-Principal	4-Two-Way	Urban	NonVDOT	5	3. City or T	Hampton F	HAMP	R-VA US00258WB		63.25	754225	49.49	-76.3841	37.04268
181845224	NOT_RD	Urban Inte	No	No	Yes	No	5. Hampto	114	114. City o	4-Minor Ar	3-Two-Way	Urban	NonVDOT	5	3. City or T	Hampton F	HAMP	R-VA SR00169SB		6.09	1064150	99.74	-76.3313	37.054
222375386	NOT_RD	VDOT Inter	No	Yes	Yes	Yes	5. Hampto	114	114. City o	4-Minor Ar	4-Two-Way	Urban	NonVDOT	5	3. City or T	Hampton F	HAMP	S-VA114NP BIG BETHEL RD		3.46	731365	71.06	-76.4272	37.06178
230105111	NOT_RD	Not Interse	No	No	Yes	No	5. Hampto	114	114. City o	1-Interstat	4-Two-Way	Urban	VDOT Inter	5	1. State Hw	Hampton F	HAMP	R-VA IS00064EB		269.04			-76.3216	37.00742
230105116	NOT_RD	Not Interse	No	No	Yes	No	5. Hampto	114	114. City o	1-Interstat	4-Two-Way	Urban	VDOT Inter	5	1. State Hw	Hampton F	HAMP	R-VA IS00064EB		268.47			-76.3262	37.01494
230105332	NOT_RD	Not Interse	No	Yes	Yes	Yes	5. Hampto	114	114. City o	1-Interstat	4-Two-Way	Urban	VDOT Inter	5	1. State Hw	Hampton F	HAMP	R-VA IS00064WB		264.12			-76.3903	37.03693
230115072	NOT_RD	Urban Inte	Yes	No	Yes	No	5. Hampto	114	114. City o	3-Principal	4-Two-Way	Urban	NonVDOT	5	3. City or T	Hampton F	HAMP	R-VA US00258EB		65.61	253121	93.41	-76.3422	37.04335
202465107	NOT_RD	Urban Inte	No	No	Yes	No	5. Hampto	114	114. City o	4-Minor Ar	3-Two-Way	Urban	NonVDOT	5	3. City or T	Hampton F	HAMP	R-VA SR00169NB		6.09	1064150	105.93	-76.3314	37.054
222375534	RD_RIGHT	Not Interse	No	No	Yes	No	5. Hampto	114	114. City o	4-Minor Ar	3-Two-Way	Urban	NonVDOT	5	3. City or T	Hampton F	HAMP	S-VA114PR ABERDEEN RD		2.5			-76.4061	37.03333
220325176	NOT_RD	VDOT Inter	No	No	Yes	No	5. Hampto	114	114. City o	3-Principal	4-Two-Way	Urban	NonVDOT	5	3. City or T	Hampton F	HAMP	R-VA SR00134WB		10.93	253026	103.22	-76.3639	37.03518
230115177	NOT_RD	Urban Inte	No	No	Yes	No	5. Hampto	114	114. City o	4-Minor Ar	4-Two-Way	Urban	NonVDOT	5	3. City or T	Hampton F	HAMP	R-VA SR00172SB		0.6	253125	60.04	-76.3851	37.08012
170685116	NOT_RD	Urban Inte	No	Yes	Yes	Yes	5. Hampto	114	114. City o	4-Minor Ar	4-Two-Way	Urban	NonVDOT	5	3. City or T	Hampton F	HAMP	R-VA SR00152EB		4.37	253076	197.88	-76.3913	37.04669
230115183	NOT_RD	Urban Inte	No	Yes	Yes	Yes	5. Hampto	114	114. City o	3-Principal	4-Two-Way	Urban	NonVDOT	5	3. City or T	Hampton F	HAMP	R-VA US00258EB		62.23	253136	118.84	-76.4019	37.03872
230115184	NOT_RD	Not Interse	No	No	Yes	No	5. Hampto	114	114. City o	4-Minor Ar	3-Two-Way	Urban	NonVDOT	5	3. City or T	Hampton F	HAMP	R-VA SR00351EB		4.38			-76.368	37.02408
230115306	NOT_RD	Urban Inte	No	No	Yes	No	5. Hampto	114	114. City o	4-Minor Ar	4-Two-Way	Urban	NonVDOT	5	3. City or T	Hampton F	HAMP	R-VA SR00278NB		0.11	1067724	35.09	-76.3479	37.04521
230115322	NOT_RD	Urban Inte	No	No	Yes	No	5. Hampto	114	114. City o	4-Minor Ar	3-Two-Way	Urban	NonVDOT	5	3. City or T	Hampton F	HAMP	S-VA114NP RIP RAP RD		0.03	253424	140.14	-76.3487	37.03962
230115439	NOT_RD	Not Interse	No	No	Yes	Yes	5. Hampto	114	114. City o	1-Interstat	4-Two-Way	Urban	VDOT Inter	5	1. State Hw	Hampton F	HAMP	R-VA IS00064EB		267.71			-76.3307	37.02492
230125079	NOT_RD	Urban Inte	No	No	Yes	No	5. Hampto	114	114. City o	3-Principal	4-Two-Way	Urban	NonVDOT	5	3. City or T	Hampton F	HAMP	R-VA US00258WB		62.28	253136	109.23	-76.4013	37.03903
230125092	NOT_RD	Not Interse	No	No	Yes	No	5. Hampto	114	114. City o	7-Local (J,6	3-Two-Way	Urban	NonVDOT	5	3. City or T	Hampton F	HAMP	S-VA114NP LEVINGSTON DR		0.01			-76.3122	37.04019
230125176	NOT_RD	Not Interse	No	Yes	Yes	No	5. Hampto	114	114. City o	1-Interstat	4-Two-Way	Urban	VDOT Inter	5	1. State Hw	Hampton F	HAMP	R-VA IS00064EB		261.14			-76.4283	37.06612
230125179	NOT_RD	Not Interse	No	No	Yes	Yes	5. Hampto	114	114. City o	1-Interstat	4-Two-Way	Urban	VDOT Inter	5	1. State Hw	Hampton F	HAMP	R-VA IS00064WB		263.28			-76.4012	37.04665
230125191	RD_LEFT	Not Interse	No	No	Yes	No	5. Hampto	114	114. City o	1-Interstat	4-Two-Way	Urban	VDOT Inter	5	1. State Hw	Hampton F	HAMP	R-VA IS00064WB		259.96			-76.4454	37.07655
230135039	RD_RIGHT	Not Interse	No	No	Yes	Yes	5. Hampto	114	114. City o	1-Interstat	4-Two-Way	Urban	VDOT Inter	5	1. State Hw	Hampton F	HAMP	R-VA IS00064WB		269.6			-76.3184	37.0016
223395263	NOT_RD	VDOT Inter	No	No	Yes	No	5. Hampto	114	114. City o	3-Principal	4-Two-Way	Urban	NonVDOT	5	3. City or T	Hampton F	HAMP	R-VA SR00134WB		10.93	253026	107.99	-76.3639	37.03517
222375452	NOT_RD	Not Interse	No	No	Yes	Yes	5. Hampto	114	114. City o	4-Minor Ar	4-Two-Way	Urban	NonVDOT	5	3. City or T	Hampton F	HAMP	S-VA114NP LASALLE AVE		2.14	253028	370.86	-76.3627	37.03363
230135118	NOT_RD	Urban Inte	No	No	Yes	Yes	5. Hampto	114	114. City o	3-Principal	4-Two-Way	Urban	NonVDOT	5	3. City or T	Hampton F	HAMP	S-VA114PR HAMPTON ROADS CENTER PKWY		1.22	716613	4.55	-76.4272	37.06002
230135119	NOT_RD	Not Interse	No	No	Yes	No	5. Hampto	114	114. City o	1-Interstat	4-Two-Way	Urban	VDOT Inter	5	1. State Hw	Hampton F	HAMP	R-VA IS00064WB		262.99			-76.4043	37.0495
231805229	NOT_RD	VDOT Inter	Yes	No	Yes	No	5. Hampto	114	114. City o	3-Principal	4-Two-Way	Urban	NonVDOT	5	3. City or T	Hampton F	HAMP	R-VA SR00134WB		10.93	253026	123.9	-76.3639	37.03515
230135297	NOT_RD	Not Interse	No	No	Yes	No	5. Hampto	114	114. City o	1-Interstat	4-Two-Way	Urban	VDOT Inter	5	1. State Hw	Hampton F	HAMP	R-VA IS00064WB		269.37			-76.3199	37.00475
230145020	NOT_RD	Not Interse	No	No	Yes	Yes	5. Hampto	114	114. City o	1-Interstat	4-Two-Way	Urban	VDOT Inter	5	1. State Hw	Hampton F	HAMP	R-VA IS00064EB		261.22			-76.4272	37.06546
230155015	RD_RIGHT	Not Interse	No	No	Yes	Yes	5. Hampto	114	114. City o	1-Interstat	4-Two-Way	Urban	VDOT Inter	5	1. State Hw	Hampton F	HAMP	R-VA IS00064EB		263.67			-76.3951	37.04062
230155070	NOT_RD	Not Interse	No	Yes	Yes	No	5. Hampto	114	114. City o	1-Interstat	4-Two-Way	Urban	VDOT Inter	5	1. State Hw	Hampton F	HAMP	R-VA IS00064EB		269.9			-76.3147	36.99653
230155100	NOT_RD	Not Interse	No	No	Yes	No	5. Hampto	114	114. City o	1-Interstat	4-Two-Way	Urban	VDOT Inter	5	1. State Hw	Hampton F	HAMP	R-VA IS00064EB		269.31			-76.3202	37.00344
230175015	NOT_RD	Not Interse	No	No	Yes	Yes	5. Hampto	114	114. City o	1-Interstat	4-Two-Way	Urban	VDOT Inter	5	1. State Hw	Hampton F	HAMP	R-VA IS00064EB		266.89			-76.3424	37.03337
230175162	NOT_RD	Not Interse	No	No	Yes	Yes	5. Hampto	114	114. City o	1-Interstat	4-Two-Way	Urban	VDOT Inter	5	1. State Hw	Hampton F	HAMP	R-VA IS00064WB		270.55			-76.3085	36.99107
230175163	NOT_RD	Urban Inte	No	No	Yes	No	5. Hampto	114	114. City o	3-Principal	4-Two-Way	Urban	NonVDOT	5	3. City or T	Hampton F	HAMP	R-VA US00258WB		60.24	253131	108.03	-76.4334	37.02494
230175164	NOT_RD	VDOT Inter	No	No	Yes	No	5. Hampto	114	114. City o	3-Principal	4-Two-Way	Urban	NonVDOT	5	3. City or T	Hampton F	HAMP	R-VA US00258EB		62.4	50659	85.43	-76.3988	37.0394
230175165	NOT_RD	Urban Inte	No	No	Yes	Yes	5. Hampto	114	114. City o	7-Local (J,6	3-Two-Way	Urban	NonVDOT	5	3. City or T	Hampton F	HAMP	S-VA114NP MICHAELS WOODS DR		0.77			-76.4409	37.05705
230175166	NOT_RD	Urban Inte	No	Yes	Yes	No	5. Hampto	114	114. City o	4-Minor Ar	3-Two-Way	Urban	NonVDOT	5	3. City or T	Hampton F	HAMP	R-VA SR00172NB		2.48	1085086	57.89	-76.3935	37.10223
203655054	NOT_RD	Urban Inte	No	No	Yes	Yes	5. Hampto	114	114. City o	5-Major Co	4-Two-Way	Urban	NonVDOT	5	3. City or T	Hampton F	HAMP	R-VA SR00143NB		5.28	1070709	111.7	-76.3754	37.00866
230175168	NOT_RD	Urban Inte	No	No	Yes	No	5. Hampto	114	114. City o	7-Local (J,6	3-Two-Way	Urban	NonVDOT	5	3. City or T	Hampton F	HAMP	S-VA114PR COLISEUM DR		1.16	253076	17.12	-76.3906	37.04671
213065248	NOT_RD	Urban Inte	No	Yes	Yes	Yes	5. Hampto	114	114. City o	4-Minor Ar	3-Two-Way	Urban	NonVDOT	5	3. City or T	Hampton F	HAMP	R-VA SR00415EB		1.37	253182	184.4	-76.3859	37.02597
230175170	RD_UNKN	Not Interse	No	No	Yes	No	5. Hampto	114	114. City o	7-Local (J,6	3-Two-Way	Urban	NonVDOT	5	3. City or T	Hampton F	HAMP	S-VA114NP NEWTON RD		0.15			-76.3046	37.0435
230175171	RD_UNKN	Not Interse	No	No	Yes	No	5. Hampto	114	114. City o	7-Local (J,6	3-Two-Way	Urban	NonVDOT	5	3. City or T	Hampton F	HAMP	S-VA114PR DEERFIELD BLVD		0.09	253396	478.56	-76.3846	37.06356
242005656	NOT_RD	VDOT Inter	Yes	No	Yes	No	5. Hampto	114	114. City o	3-Principal	4-Two-Way	Urban	NonVDOT	5	3. City or T	Hampton F	HAMP	R-VA SR00134WB		10.93	253026	93.99	-76.364	37.03519
210215069	NOT_RD	Urban Inte	Yes	No	Yes	No	5. Hampto	114	114. City o	4-Minor Ar	4-Two-Way	Urban	NonVDOT	5	3. City or T	Hampton F	HAMP	R-VA SR00169NB		6.09	1064150	104.46	-76.3313	37.05401
230175174	NOT_RD	Urban Inte	No	No	Yes	Yes	5. Hampto	114	114. City o	4-Minor Ar	4-Two-Way	Urban	NonVDOT	5	3. City or T	Hampton F	HAMP	R-VA SR00278SB		0.24	746582	10.77	-76.3479	37.04706
230175175	NOT_RD	Urban Inte	No	No	Yes	Yes	5. Hampto	114	114. City o	4-Minor Ar	4-Two-Way	Urban	NonVDOT	5	3. City or T	Hampton F	HAMP	R-VA SR00172SB		1.85	253123	198.34	-76.3923	37.09334
230175176	NOT_RD	VDOT Inter	Yes	No	Yes	No	5. Hampto	114	114. City o	7-Local (J,6	3-Two-Way	Urban	NonVDOT	5	3. City or T	Hampton F	HAMP	S-VA114PR COLISEUM DR		1.43	1078784	47.98	-76.3918	37.0506
230175193	NOT_RD	Not Interse	No	No	Yes	No	5. Hampto	114	114. City o	4-Minor Ar	3-Two-Way	Urban	NonVDOT	5	3. City or T	Hampton F	HAMP	R-VA SR00351EB		4.95	1068771	341.23	-76.359	37.02879
231535126	NOT_RD	Not Interse	No	No	Yes	No	5. Hampto	114	114. City o	4-Minor Ar	4-Two-Way	Urban	NonVDOT	5	3. City or T	Hampton F	HAMP	S-VA114NP LASALLE AVE		2.14	253028	345.68	-76.3627	37.03369
230175195	NOT_RD	Urban Inte	No	No	Yes	Yes	5. Hampto	114	114. City o	3-Principal	4-Two-Way	Urban	NonVDOT	5	3. City or T	Hampton F	HAMP	R-VA US00258EB		64.73	253143	134.29	-76.3581	37.04366
230175196	NOT_RD	Urban Inte	No	No	Yes	No	5. Hampto	114	114. City o	3-Principal	4-Two-Way	Urban	NonVDOT	5	3. City or T	Hampton F	HAMP	R-VA US00258EB		63.25	754225	15.66	-76.384	37.04255
210785216	RD_UNKN	Not Interse	No	Yes	Yes	No	5. Hampto	114	114. City o	4-Minor Ar	3-Two-Way	Urban	NonVDOT	5	3. City or T	Hampton F	HAMP	S-VA114PR ABERDEEN RD		2.53			-76.4063	37.03373
230175198	NOT_RD	Urban Inte	Yes	No	Yes	No	5. Hampto	114	114. City o	3-Principal	4-Two-Way	Urban	NonVDOT	5	3. City or T	Hampton F	HAMP	R-VA US00258EB		65.58	253121	35.68	-76.3426	37.04336
230175199	NOT_RD	Urban Inte	No	No	Yes	No	5. Hampto	114	114. City o	3-Principal	4-Two-Way	Urban	NonVDOT	5	3. City or T	Hampton F	HAMP	R-VA US00258WB		66.86	253152	71.14	-76.3253	37.03306
230175446	RD_LEFT	Not Interse	No	Yes	No	No	5. Hampto	114	114. City o	1-Interstat	1-One-Way	Urban	VDOT Prim	5	1. State Hw	Hampton F	HAMP	R-VA SR00134WB	RMP008.00A	0.12			-76.4054	37.05194
230175451	NOT_RD	Not Interse	Yes	Yes	Yes	No	5. Hampto	114	114. City o	1-Interstat	4-Two-Way	Urban	VDOT Inter	5	1. State Hw	Hampton F	HAMP	R-VA IS00064EB		269.73			-76.3165	36.99846
230175455	NOT_RD	Not Interse	Yes	No	No	No	5. Hampto	114	114. City o	1-Interstat	1-One-Way	Urban	VDOT Inter	5	1. State Hw	Hampton F	HAMP	R-VA IS00064EB	RMP263.00A	0.09			-76.398	37.04269
230175461	NOT_RD	Not Interse	No	Yes	Yes	No	5. Hampto	114	114. City o	1-Interstat	4-Two-Way	Urban	VDOT Inter	5	1. State Hw	Hampton F	HAMP	R-VA IS00064WB		269.5			-76.3192	37.00293
230185102	NOT_RD	Not Interse	Yes	No	Yes	Yes	5. Hampto	114	114. City o	1-Interstat	4-Two-Way	Urban	VDOT Inter	5	1. State Hw	Hampton F	HAMP	R-VA IS00064EB		270.2			-76.3116	36.99319
230185314	NOT_RD	Not Interse	No	No	Yes	No	5. Hampto	114	114. City o	1-Interstat	4-Two-Way	Urban	VDOT Inter	5	1. State Hw	Hampton F	HAMP	R-VA IS00064EB		265.81			-76.3604	37.03423
230195092	NOT_RD	Not Interse	No	No	Yes	No	5. Hampto	114	114. City o	1-Interstat	4-Two-Way	Urban	VDOT Inter	5	1. State Hw	Hampton F	HAMP	R-VA IS00064EB		266.17			-76.3554	37.03484
230195121	RD_UNKN	Not Interse	No	No	Yes	No	5. Hampto	114	114. City o	1-Interstat	4-Two-Way	Urban	VDOT Inter	5	1. State Hw	Hampton F	HAMP	R-VA IS00064EB		267.03			-76.34	37.03274
230195150	NOT_RD	Not Interse	No	No	Yes	No	5. Hampto	114	114. City o	1-Interstat	4-Two-Way	Urban	VDOT Inter	5	1. State Hw	Hampton F	HAMP	R-VA IS00064EB		263.76			-76.3943	37.03988
230205218	NOT_RD	Not Interse	No	No	Yes	Yes	5. Hampto	114	114. City o	1-Interstat	4-Two-Way	Urban	VDOT Inter	5	1. State Hw	Hampton F	HAMP	R-VA IS00064WB		268.6			-76.3258	37.01476
230205301	RD_RIGHT	Not Interse	No	Yes	Yes	No	5. Hampto	114	114. City o	1-Interstat	4-Two-Way	Urban	VDOT Inter	5	1. State Hw	Hampton F	HAMP	R-VA IS00064WB		262.08			-76.4164	37.05862
230215048	NOT_RD	Not Interse	No	No	Yes	Yes	5. Hampto	114	114. City o	1-Interstat	4-Two-Way	Urban	VDOT Inter	5	1. State Hw	Hampton F	HAMP	R-VA IS00064EB		269.78			-76.3159	36.99786
230215190	NOT_RD	Not Interse	No	No	Yes	No	5. Hampto	114	114. City o	1-Interstat	4-Two-Way	Urban	VDOT Inter	5	1. State Hw	Hampton F	HAMP	R-VA IS00064EB		268.84			-76.3226	37.01021
230225093	NOT_RD	Not Interse	No	No	Yes	No	5. Hampto	114	114. City o	1-Interstat	4-Two-Way	Urban	VDOT Inter	5	1. State Hw	Hampton F	HAMP	R-VA IS00064WB		270.39			-76.3101	36.99282
230235010	RD_LEFT	Not Interse	No	No	Yes	Yes	5. Hampto	114	114. City o	1-Interstat	4-Two-Way	Urban	VDOT Inter	5	1. State Hw	Hampton F	HAMP	R-VA IS00064EB		266.53			-76.3489	37.03437
230245112	NOT_RD	Urban Inte	Yes	No	Yes	No	5. Hampto	114	114. City o	4-Minor Ar	3-Two-Way	Urban	NonVDOT	5	3. City or T	Hampton F	HAMP	R-VA SR00351WB		7.57	253169	42.52	-76.3142	37.03788
230245300	NOT_RD	Not Interse	Yes	No	Yes	No	5. Hampto	114	114. City o	1-Interstat	4-Two-Way	Urban	VDOT Inter	5	1. State Hw	Hampton F	HAMP	R-VA IS00664EB		0.12			-76.3803	37.03206
230245304	NOT_RD	Not Interse	No	No	Yes	No	5. Hampto	114	114. City o	1-Interstat	4-Two-Way	Urban	VDOT Inter	5	1. State Hw	Hampton F	HAMP	R-VA IS00664WB		1.81			-76.392	37.01317
230245331	RD_LEFT	Not Interse	No	No	Yes	Yes	5. Hampto	114	114. City o	1-Interstat	4-Two-Way	Urban	VDOT Inter	5	1. State Hw	Hampton F	HAMP	R-VA IS00064WB		268.91			-76.3226	37.01128
230255062	NOT_RD	Not Interse	No	No	No	Yes	5. Hampto	114	114. City o	1-Interstat	1-One-Way	Urban	VDOT Inter	5	1. State Hw	Hampton F	HAMP	R-VA IS00064WB	RMP265.00A	0.18			-76.364	37.03468
230255087	NOT_RD	Not Interse	No	No	Yes	Yes	5. Hampto	114	114. City o	1-Interstat	4-Two-Way	Urban	VDOT Inter	5	1. State Hw	Hampton F	HAMP	R-VA IS00064EB		267.71			-76.3307	37.02496
230255099	NOT_RD	Not Interse	No	No	Yes	No	5. Hampto	114	114. City o	1-Interstat	4-Two-Way	Urban	VDOT Inter	5	1. State Hw	Hampton F	HAMP	R-VA IS00064EB		268.25			-76.3283	37.02002
180645166	NOT_RD	Urban Inte	Yes	No	Yes	No	5. Hampto	114	114. City o	4-Minor Ar	3-Two-Way	Urban	NonVDOT	5	3. City or T	Hampton F	HAMP	R-VA SR00415WB		1.4	253182	56.57	-76.3854	37.02596
171025113	NOT_RD	VDOT Inter	Yes	No	Yes	No	5. Hampto	114	114. City o	3-Principal	4-Two-Way	Urban	NonVDOT	5	3. City or T	Hampton F	HAMP	R-VA SR00134WB		10.94	253026	131.12	-76.3638	37.03513
202445064	NOT_RD	Not Interse	No	Yes	Yes	No	5. Hampto	114	114. City o	4-Minor Ar	3-Two-Way	Urban	NonVDOT	5	3. City or T	Hampton F	HAMP	S-VA114PR ABERDEEN RD		2.54			-76.4063	37.03379
230255173	RD_LEFT	Not Interse	No	No	No	No	5. Hampto	114	114. City o	1-Interstat	1-One-Way	Urban	VDOT Inter	5	1. State Hw	Hampton F	HAMP	R-VA IS00064WB	RMP263.00A	0.18			-76.3937	37.04121
230255184	NOT_RD	VDOT Inter	No	No	Yes	No	5. Hampto	114	114. City o	7-Local (J,6	3-Two-Way	Urban	NonVDOT	5	3. City or T	Hampton F	HAMP	S-VA114PR COLISEUM DR		1.81	1079069	106.35	-76.3924	37.0562
230255187	NOT_RD	Urban Inte	No	No	Yes	No	5. Hampto	114	114. City o	3-Principal	4-Two-Way	Urban	NonVDOT	5	3. City or T	Hampton F	HAMP	R-VA US00258EB		62.22	253136	165.34	-76.4021	37.03869
202025135	NOT_RD	VDOT Inter	No	No	Yes	Yes	5. Hampto	114	114. City o	3-Principal	4-Two-Way	Urban	NonVDOT	5	3. City or T	Hampton F	HAMP	R-VA SR00134EB		10.94	253026	223.31	-76.3636	37.03489
181935066	NOT_RD	Urban Inte	No	No	Yes	No	5. Hampto	114	114. City o	4-Minor Ar	3-Two-Way	Urban	NonVDOT	5	3. City or T	Hampton F	HAMP	R-VA SR00415EB		1.4	253182	56.57	-76.3854	37.02596
230255288	NOT_RD	VDOT Inter	Yes	No	Yes	No	5. Hampto	114	114. City o	3-Principal	4-Two-Way	Urban	NonVDOT	5	3. City or T	Hampton F	HAMP	R-VA US00258EB		62.42	50659	56.03	-76.3985	37.03945
230265038	NOT_RD	Not Interse	No	No	Yes	Yes	5. Hampto	114	114. City o	1-Interstat	4-Two-Way	Urban	VDOT Inter	5	1. State Hw	Hampton F	HAMP	R-VA IS00664EB		2.18			-76.3988	37.00867
230265077	NOT_RD	Urban Inte	No	No	Yes	No	5. Hampto	114	114. City o	4-Minor Ar	3-Two-Way	Urban	NonVDOT	5	3. City or T	Hampton F	HAMP	R-VA SR00351WB		7.11	1084895	26.54	-76.3209	37.034
242005519	NOT_RD	VDOT Inter	No	No	Yes	No	5. Hampto	114	114. City o	3-Principal	4-Two-Way	Urban	NonVDOT	5	3. City or T	Hampton F	HAMP	R-VA SR00134WB		10.94	253026	170.38	-76.3637	37.0351
230265109	NOT_RD	Urban Inte	Yes	No	Yes	Yes	5. Hampto	114	114. City o	3-Principal	4-Two-Way	Urban	NonVDOT	5	3. City or T	Hampton F	HAMP	R-VA US00258EB		60.69	1075709	22.25	-76.4264	37.0283
230265185	NOT_RD	Not Interse	Yes	No	Yes	No	5. Hampto	114	114. City o	3-Principal	4-Two-Way	Urban	NonVDOT	5	3. City or T	Hampton F	HAMP	R-VA US00258WB		62.36	50659	433.82	-76.4	37.03929
230265381	NOT_RD	Not Interse	No	No	Yes	No	5. Hampto	114	114. City o	1-Interstat	4-Two-Way	Urban	VDOT Inter	5	1. State Hw	Hampton F	HAMP	R-VA IS00064EB		268.58			-76.3247	37.01354
230265383	NOT_RD	Not Interse	No	Yes	Yes	No	5. Hampto	114	114. City o	1-Interstat	4-Two-Way	Urban	VDOT Inter	5	1. State Hw	Hampton F	HAMP	R-VA IS00064EB		271			-76.3033	36.98428
230265387	NOT_RD	Not Interse	No	No	Yes	No	5. Hampto	114	114. City o	1-Interstat	4-Two-Way	Urban	VDOT Inter	5	1. State Hw	Hampton F	HAMP	R-VA IS00064EB		261.86			-76.4183	37.05951
230275075	RD_LEFT	Not Interse	No	No	Yes	No	5. Hampto	114	114. City o	1-Interstat	4-Two-Way	Urban	VDOT Inter	5	1. State Hw	Hampton F	HAMP	R-VA IS00064EB		264.86			-76.3771	37.03179
230275095	NOT_RD	Urban Inte	No	No	Yes	No	5. Hampto	114	114. City o	4-Minor Ar	3-Two-Way	Urban	NonVDOT	5	3. City or T	Hampton F	HAMP	S-VA114NP COMMANDER SHEPARD BLVD		3.56	253123	285.88	-76.3939	37.09356
211345142	RD_RIGHT	Not Interse	No	No	Yes	Yes	5. Hampto	114	114. City o	4-Minor Ar	3-Two-Way	Urban	NonVDOT	5	3. City or T	Hampton F	HAMP	S-VA114PR ABERDEEN RD		2.54			-76.4064	37.03384
230275099	RD_UNKN	Not Interse	No	No	Yes	Yes	5. Hampto	114	114. City o	7-Local (J,6	3-Two-Way	Urban	NonVDOT	5	3. City or T	Hampton F	HAMP	S-VA114PR BERNARD RD		0.4			-76.3071	37.00269
230275331	NOT_RD	Not Interse	No	No	Yes	No	5. Hampto	114	114. City o	1-Interstat	4-Two-Way	Urban	VDOT Inter	5	1. State Hw	Hampton F	HAMP	R-VA IS00064WB		269.51			-76.3191	37.00281
230285010	RD_RIGHT	Not Interse	No	No	Yes	Yes	5. Hampto	114	114. City o	1-Interstat	4-Two-Way	Urban	VDOT Inter	5	1. State Hw	Hampton F	HAMP	R-VA IS00664WB		2.02			-76.3948	37.0118
230285017	NOT_RD	Not Interse	No	No	Yes	Yes	5. Hampto	114	114. City o	1-Interstat	4-Two-Way	Urban	VDOT Inter	5	1. State Hw	Hampton F	HAMP	R-VA IS00064WB		262.77			-76.4072	37.05198
230285024	RD_UNKN	Not Interse	No	No	Yes	Yes	5. Hampto	114	114. City o	1-Interstat	4-Two-Way	Urban	VDOT Inter	5	1. State Hw	Hampton F	HAMP	R-VA IS00064WB		272.01			-76.2997	36.97193
230285028	RD_LEFT	Not Interse	No	No	Yes	Yes	5. Hampto	114	114. City o	1-Interstat	4-Two-Way	Urban	VDOT Inter	5	1. State Hw	Hampton F	HAMP	R-VA IS00064EB		264.06			-76.3912	37.03719
230285084	NOT_RD	Not Interse	No	No	Yes	No	5. Hampto	114	114. City o	1-Interstat	4-Two-Way	Urban	VDOT Inter	5	1. State Hw	Hampton F	HAMP	R-VA IS00064WB		269.52			-76.319	37.00261
230285107	NOT_RD	Not Interse	No	No	Yes	No	5. Hampto	114	114. City o	1-Interstat	4-Two-Way	Urban	VDOT Inter	5	1. State Hw	Hampton F	HAMP	R-VA IS00064EB		267.02			-76.3401	37.03276
230295240	NOT_RD	Not Interse	No	No	Yes	No	5. Hampto	114	114. City o	1-Interstat	4-Two-Way	Urban	VDOT Inter	5	1. State Hw	Hampton F	HAMP	R-VA IS00064EB		262.62			-76.4075	37.0519
192395184	NOT_RD	Not Interse	No	Yes	Yes	No	5. Hampto	114	114. City o	4-Minor Ar	4-Two-Way	Urban	NonVDOT	5	3. City or T	Hampton F	HAMP	S-VA114PR ARMISTEAD AVE N		3.73	253396	302.01	-76.3861	37.06442
230305118	NOT_RD	Urban Inte	No	No	Yes	No	5. Hampto	114	114. City o	3-Principal	4-Two-Way	Urban	NonVDOT	5	3. City or T	Hampton F	HAMP	R-VA US00258WB		65.6	253121	56.54	-76.3424	37.0435
232625032	NOT_RD	Not Interse	No	No	Yes	No	5. Hampto	114	114. City o	4-Minor Ar	3-Two-Way	Urban	NonVDOT	5	3. City or T	Hampton F	HAMP	S-VA114PR ABERDEEN RD		2.55			-76.4065	37.03399
230305120	NOT_RD	Urban Inte	Yes	No	Yes	No	5. Hampto	114	114. City o	3-Principal	4-Two-Way	Urban	NonVDOT	5	3. City or T	Hampton F	HAMP	R-VA US00258WB		65.65	1080029	86.73	-76.3414	37.04347
201675176	NOT_RD	VDOT Inter	No	No	Yes	No	5. Hampto	114	114. City o	4-Minor Ar	4-Two-Way	Urban	NonVDOT	5	3. City or T	Hampton F	HAMP	S-VA114PR SETTLERS LANDING RD		0.48	253409	16.55	-76.3565	37.02446
221515126	RD_RIGHT	Not Interse	No	No	Yes	Yes	5. Hampto	114	114. City o	4-Minor Ar	3-Two-Way	Urban	NonVDOT	5	3. City or T	Hampton F	HAMP	S-VA114PR ABERDEEN RD		2.56			-76.4065	37.03403
173605071	NOT_RD	Urban Inte	No	No	Yes	No	5. Hampto	114	114. City o	4-Minor Ar	4-Two-Way	Urban	NonVDOT	5	3. City or T	Hampton F	HAMP	R-VA SR00152EB		4.38	253076	156.38	-76.3911	37.04671

173605078	2017	12/20/2017 5:00	1410	14:10	C	C	0	0	0	1	1	0	0	2	4. Sideswipe - Same Direction	SSS	No	1. No Adve	2. Daylight	Day	1. Dry	Dry	10. Interse	1. Straight	2. Blacktop	1. No Defe	2. Two-Wa	4. Four App	3. Traffic S	1. Yes - Wo	2. No			3. No	20. Motor V	1. On Road	No	No	Belted	No	No	No	No	No	No	No	No	No	No		NOT_RD	Urban Inte	Yes	No	Yes	No	5. Hampto	114	114. City o	4-Minor Art	4-Two-Way	Urban	NonVDOT	5	3. City or T	Hampton F	HAMP	R-VA SR00152EB		4.38	253076	140.83	-76.3911	37.04671
230305125	2023	1/27/2023 5:00	1120	11:20	A	A	0	1	0	0	1	0	0	2	1. Rear End	RE	No	1. No Adve	2. Daylight	Day	1. Dry	Dry	10. Interse	1. Straight	2. Blacktop	1. No Defe	3. Two-Wa	4. Four App	3. Traffic S	1. Yes - Wo	2. No			3. No	20. Motor V	1. On Road	No	No	Belted	No	Yes	No	No	No	No	No	No	No	Yes	5	NOT_RD	Urban Inte	No	No	Yes	No	5. Hampto	114	114. City o	3-Principal	4-Two-Way	Urban	NonVDOT	5	3. City or T	Hampton F	HAMP	R-VA US00258WB		65.62	253121	152.28	-76.342	37.04349
230305133	2023	1/24/2023 5:00	1447	14:47	C	C	0	0	0	1	1	0	0	2	15. Backed Into	BI	No	1. No Adve	2. Daylight	Day	1. Dry	Dry	10. Interse	1. Straight	2. Blacktop	1. No Defe	2. Two-Wa	4. Four App	1. No Traffi	6. No Traffi	2. No			3. No	6. Parked V	2. Shoulde	No	No	Belted	No	No	No	No	No	No	Yes	No	No	No		NOT_RD	Urban Inte	No	No	Yes	No	5. Hampto	114	114. City o	7-Local (J,6)	3-Two-Way	Urban	NonVDOT	5	3. City or T	Hampton F	HAMP	S-VA114NP ERVIN ST		0.08			-76.3615	37.0174
230305134	2023	1/25/2023 5:00	32	00:32	C	C	0	0	0	1	1	0	0	2	1. Rear End	RE	No	1. No Adve	4. Darkness	Night	1. Dry	Dry	1. Main-Lin	1. Straight	2. Blacktop	1. No Defe	1. Two-Wa	1. Not at In	6. Traffic L	1. Yes - Wo	2. No			3. No	6. Parked V	1. On Road	Yes	No	Belted	No	Yes	No	No	No	No	No	No	No	No		NOT_RD	Not Interse	No	No	Yes	Yes	5. Hampto	114	114. City o	7-Local (J,6)	3-Two-Way	Urban	NonVDOT	5	3. City or T	Hampton F	HAMP	S-VA114NP HARDY CASH DR		0.12			-76.3949	37.05629
220325071	2022	1/21/2022 5:00	1445	14:45	O	PDO	0	0	0	0	0	0	0	2	2. Angle	ANG	No	1. No Adve	2. Daylight	Day	1. Dry	Dry	10. Interse	1. Straight	2. Blacktop	1. No Defe	2. Two-Wa	4. Four App	6. Traffic L	1. Yes - Wo	2. No			3. No	20. Motor V	1. On Road	No	No	Belted	No	Yes	No	No	No	No	No	No	No	No		NOT_RD	Urban Inte	No	No	Yes	No	5. Hampto	114	114. City o	4-Minor Art	4-Two-Way	Urban	NonVDOT	5	3. City or T	Hampton F	HAMP	R-VA US00060EB		274.28	1079588	10.85	-76.3333	37.02548
230305136	2023	1/20/2023 5:00	529	5:29	C	C	0	0	0	2	2	0	0	2	5. Sideswipe - Opposite Direction	SSO	No	1. No Adve	4. Darkness	Night	1. Dry	Dry	1. Main-Lin	1. Straight	2. Blacktop	1. No Defe	3. Two-Wa	4. Four App	3. Traffic S	1. Yes - Wo	2. No			3. No	20. Motor V	1. On Road	No	No	Belted	No	Yes	No	No	No	No	No	No	No	No		NOT_RD	VDOT Inter	No	No	Yes	No	5. Hampto	114	114. City of Hampton		4-Two-Way	Urban	NonVDOT	5	3. City or T	Hampton F	HAMP	S-VA114NP POWER PLANT PKWY		0.12	253573	46.89	-76.3868	37.01687
181735154	2018	6/20/2018 5:00	1914	19:14	C	C	0	0	0	1	1	0	0	2	1. Rear End	RE	No	5. Rain	2. Daylight	Day	2. Wet	Wet	5. On Entra	10. On/Off	1. Concret	1. No Defe	1. Two-Wa	3. Three Ap	8. Yield Sig	1. Yes - Wo	2. No			3. No	20. Motor V	1. On Road	No	No	Belted	No	No	No	No	No	No	No	No	No	No		NOT_RD	Not Interse	No	No	Yes	No	5. Hampto	114	114. City o	4-Minor Art	4-Two-Way	Urban	NonVDOT	5	3. City or T	Hampton F	HAMP	S-VA114NP LASALLE AVE		2.15	253028	292.4	-76.3627	37.03383
230305138	2023	1/29/2023 5:00	2049	20:49	A	A	0	1	0	0	1	0	0	1	9. Fixed Object - Off Road	FOOR	No	1. No Adve	4. Darkness	Night	1. Dry	Dry	8. Non-Inte	1. Straight	2. Blacktop	1. No Defe	2. Two-Wa	1. Not at In	1. No Traffi	6. No Traffi	2. No			3. No	2. Trees	1. On Road	No	No	Belted	No	Yes	No	No	No	No	No	No	No	Yes	20	RD_UNKN	Not Interse	No	Yes	Yes	Yes	5. Hampto	114	114. City o	3-Principal	4-Two-Way	Urban	NonVDOT	5	3. City or T	Hampton F	HAMP	R-VA US00258WB		60.33			-76.432	37.02565
230305139	2023	1/27/2023 5:00	2100	21:00	O	PDO	0	0	0	0	0	0	0	2	2. Angle	ANG	No	1. No Adve	4. Darkness	Night	1. Dry	Dry	1. Main-Lin	1. Straight	2. Blacktop	1. No Defe	1. Two-Wa	2. Two App	6. Traffic L	1. Yes - Wo	2. No			3. No	20. Motor V	1. On Road	No	No	Belted	No	No	No	No	No	No	No	No	No	No		NOT_RD	Not Interse	No	No	Yes	Yes	5. Hampto	114	114. City o	7-Local (J,6)	3-Two-Way	Urban	NonVDOT	5	3. City or T	Hampton F	HAMP	S-VA114PR EXECUTIVE DR		0.87	1083997	284.38	-76.3988	37.05522
230305140	2023	1/27/2023 5:00	2125	21:25	C	C	0	0	0	2	2	0	0	3	2. Angle	ANG	No	1. No Adve	4. Darkness	Night	1. Dry	Dry	1. Main-Lin	1. Straight	2. Blacktop	1. No Defe	2. Two-Wa	4. Four App	6. Traffic L	1. Yes - Wo	2. No			3. No	20. Motor V	1. On Road	No	No	Belted	No	No	No	No	No	Yes	No	No	No	No		NOT_RD	Urban Inte	No	No	Yes	Yes	5. Hampto	114	114. City o	3-Principal	4-Two-Way	Urban	NonVDOT	5	3. City or T	Hampton F	HAMP	R-VA US00258EB		60.47	253132	146.43	-76.4299	37.02657
230305141	2023	1/28/2023 5:00	1138	11:38	C	C	0	0	0	4	4	0	0	2	1. Rear End	RE	No	1. No Adve	2. Daylight	Day	1. Dry	Dry	10. Interse	2. Curve - L	2. Blacktop	1. No Defe	3. Two-Wa	4. Four App	6. Traffic L	1. Yes - Wo	2. No			3. No	20. Motor V	1. On Road	No	No	Belted	No	No	No	No	No	No	No	No	No	No		NOT_RD	Urban Inte	No	Yes	Yes	No	5. Hampto	114	114. City o	3-Principal	4-Two-Way	Urban	NonVDOT	5	3. City or T	Hampton F	HAMP	R-VA US00258WB		65.58	253121	83.44	-76.3427	37.04351
230305142	2023	1/27/2023 5:00	1131	11:31	O	PDO	0	0	0	0	0	0	0	2	5. Sideswipe - Opposite Direction	SSO	No	1. No Adve	2. Daylight	Day	1. Dry	Dry	10. Interse	1. Straight	2. Blacktop	1. No Defe	1. Two-Wa	3. Three Ap	6. Traffic L	1. Yes - Wo	2. No			3. No	20. Motor V	1. On Road	No	No	Belted	No	No	No	No	No	No	Yes	No	No	No		NOT_RD	Urban Inte	No	No	Yes	No	5. Hampto	114	114. City o	7-Local (J,6)	3-Two-Way	Urban	NonVDOT	5	3. City or T	Hampton F	HAMP	S-VA114NP SAVILLE ROW		0.01			-76.3818	37.03821
230305143	2023	1/27/2023 5:00	1101	11:01	A	A	0	1	0	0	1	0	0	2	2. Angle	ANG	Bike	1. No Adve	2. Daylight	Day	1. Dry	Dry	13. Drivew	1. Straight	2. Blacktop	1. No Defe	5. Unknow	1. Not at In	6. Traffic L	1. Yes - Wo	2. No			3. No	19. Ped	7. In Parkin	No	No	Belted	Yes	No	No	No	No	No	No	No	No	No		NOT_RD	Not Interse	No	Yes	Yes	No	5. Hampto	114	114. City o	3-Principal	4-Two-Way	Urban	NonVDOT	5	3. City or T	Hampton F	HAMP	R-VA US00258WB		64.98	1091116	281.88	-76.3537	37.04371
223065430	2022	10/4/2022 5:00	1446	14:46	O	PDO	0	0	0	0	0	0	0	2	3. Head On	HO	No	9. Other	2. Daylight	Day	1. Dry	Dry	9. Within In	1. Straight	2. Blacktop	1. No Defe	3. Two-Wa	3. Three Ap	3. Traffic S	1. Yes - Wo	2. No			3. No	20. Motor V	1. On Road	No	No	Belted	No	Yes	No	No	No	Yes	No	No	No	Yes	25	NOT_RD	Urban Inte	No	Yes	Yes	No	5. Hampto	114	114. City o	4-Minor Art	4-Two-Way	Urban	NonVDOT	5	3. City or T	Hampton F	HAMP	R-VA US00060EB		274.28	1079588	0	-76.3333	37.02547
230305145	2023	1/24/2023 5:00	835	8:35	C	C	0	0	0	1	1	0	0	2	5. Sideswipe - Opposite Direction	SSO	No	1. No Adve	2. Daylight	Day	1. Dry	Dry	1. Main-Lin	1. Straight	2. Blacktop	1. No Defe	1. Two-Wa	1. Not at In	1. No Traffi	6. No Traffi	2. No			3. No	6. Parked V	1. On Road	No	No	Belted	No	No	No	No	No	No	No	No	No	No		NOT_RD	Not Interse	No	No	Yes	No	5. Hampto	114	114. City o	7-Local (J,6)	3-Two-Way	Urban	NonVDOT	5	3. City or T	Hampton F	HAMP	S-VA114PR ELLINGTON AVE		0.1			-76.4008	37.00509
230305285	2023	1/27/2023 5:00	1745	17:45	C	C	0	0	0	2	2	0	0	2	1. Rear End	RE	No	1. No Adve	2. Daylight	Day	1. Dry	Dry	10. Interse	1. Straight	2. Blacktop	1. No Defe	2. Two-Wa	4. Four App	3. Traffic S	1. Yes - Wo	2. No			3. No	20. Motor V	1. On Road	No	No	Belted	No	No	No	No	No	No	No	No	No	No		NOT_RD	Urban Inte	No	No	Yes	No	5. Hampto	114	114. City o	3-Principal	4-Two-Way	Urban	NonVDOT	5	3. City or T	Hampton F	HAMP	R-VA US00258WB		61.49	744794	78.87	-76.4142	37.03456
230305360	2023	1/30/2023 5:00	911	9:11	O	PDO	0	0	0	0	0	0	0	1	9. Fixed Object - Off Road	FOOR	No	1. No Adve	2. Daylight	Day	1. Dry	Dry	8. Non-Inte	10. On/Off	2. Blacktop	1. No Defe	4. One-Wa	1. Not at In	6. Traffic L	1. Yes - Wo	2. No			3. No	5. Guard R	4. Roadsid	No	No	Belted	No	No	No	No	Yes	No	No	No	No	Yes	10	RD_RIGHT	Not Interse	No	No	No	No	5. Hampto	114	114. City o	1-Interstat	1-One-Way	Urban	VDOT Prim	5	1. State Hw	Hampton F	HAMP	R-VA US00258WB	RMP063.00B	0.07			-76.3936	37.0416
180465158	2018	2/8/2018 5:00	1845	18:45	C	C	0	0	0	1	1	0	0	2	4. Sideswipe - Same Direction	SSS	No	1. No Adve	4. Darkness	Night	1. Dry	Dry	1. Main-Lin	1. Straight	2. Blacktop	1. No Defe	3. Two-Wa	1. Not at In	6. Traffic L	1. Yes - Wo	2. No			3. No	20. Motor V	1. On Road	No	No	Belted	No	No	No	No	No	No	No	No	No	No		NOT_RD	Not Interse	No	No	Yes	Yes	5. Hampto	114	114. City o	4-Minor Art	4-Two-Way	Urban	NonVDOT	5	3. City or T	Hampton F	HAMP	S-VA114PR ARMISTEAD AVE N		3.74	253396	363.47	-76.386	37.06458
180825258	2018	3/23/2018 5:00	1152	11:52	C	C	0	0	0	1	1	0	0	2	1. Rear End	RE	No	1. No Adve	2. Daylight	Day	1. Dry	Dry	10. Interse	1. Straight	2. Blacktop	1. No Defe	3. Two-Wa	4. Four App	3. Traffic S	1. Yes - Wo	2. No			3. No	20. Motor V	1. On Road	No	No	Belted	No	No	No	No	No	No	No	No	No	No		NOT_RD	Urban Inte	Yes	No	Yes	No	5. Hampto	114	114. City o	4-Minor Art	4-Two-Way	Urban	NonVDOT	5	3. City or T	Hampton F	HAMP	R-VA SR00152EB		4.38	253076	140.83	-76.3911	37.04671
193585153	2019	12/3/2019 5:00	1705	17:05	O	PDO	0	0	0	0	0	0	0	2	1. Rear End	RE	No	1. No Adve	2. Daylight	Day	1. Dry	Dry	8. Non-Inte	1. Straight	2. Blacktop	1. No Defe	1. Two-Wa	1. Not at In	6. Traffic L	1. Yes - Wo	2. No			3. No	20. Motor V	1. On Road	No	No	Belted	No	No	No	No	No	No	No	No	No	No		NOT_RD	Not Interse	No	Yes	Yes	No	5. Hampto	114	114. City o	4-Minor Art	4-Two-Way	Urban	NonVDOT	5	3. City or T	Hampton F	HAMP	S-VA114PR LASALLE AVE		2.15	253028	335.61	-76.3627	37.03372
230315090	2023	1/30/2023 5:00	738	7:38	A	A	0	1	0	1	2	0	0	2	4. Sideswipe - Same Direction	SSS	No	5. Rain	2. Daylight	Day	2. Wet	Wet	10. Interse	1. Straight	2. Blacktop	1. No Defe	1. Two-Wa	4. Four App	4. Stop Sig	1. Yes - Wo	2. No			3. No	20. Motor V	1. On Road	No	No	Belted	No	No	No	No	No	No	No	No	No	No		NOT_RD	VDOT Inter	Yes	No	Yes	No	5. Hampto	114	114. City o	7-Local (J,6)	3-Two-Way	Urban	NonVDOT	5	3. City or T	Hampton F	HAMP	S-VA114NP THREECHOPT RD		0.89	253301	16.46	-76.435	37.02745
230315134	2023	1/30/2023 5:00	802	8:02	A	A	0	1	0	1	2	0	0	2	2. Angle	ANG	No	5. Rain	2. Daylight	Day	2. Wet	Wet	10. Interse	1. Straight	2. Blacktop	1. No Defe	3. Two-Wa	4. Four App	3. Traffic S	1. Yes - Wo	2. No			3. No	20. Motor V	1. On Road	No	No	Belted	No	No	No	No	No	No	No	No	No	No		NOT_RD	Urban Inte	No	Yes	Yes	No	5. Hampto	114	114. City o	3-Principal	4-Two-Way	Urban	NonVDOT	5	3. City or T	Hampton F	HAMP	R-VA US00258WB		60.25	253131	151.25	-76.4333	37.02501
230315135	2023	1/30/2023 5:00	1535	15:35	C	C	0	0	0	1	1	0	0	2	1. Rear End	RE	No	1. No Adve	2. Daylight	Day	1. Dry	Dry	8. Non-Inte	1. Straight	2. Blacktop	1. No Defe	3. Two-Wa	1. Not at In	6. Traffic L	1. Yes - Wo	2. No			3. No	20. Motor V	1. On Road	No	No	Belted	No	No	No	No	No	No	No	No	No	No		NOT_RD	Not Interse	No	No	Yes	No	5. Hampto	114	114. City o	3-Principal	4-Two-Way	Urban	NonVDOT	5	3. City or T	Hampton F	HAMP	R-VA US00258WB		64	1078693	398.77	-76.3709	37.04401
201345113	2020	2/20/2020 5:00	1050	10:50	O	PDO	0	0	0	0	0	0	0	2	4. Sideswipe - Same Direction	SSS	No	1. No Adve	2. Daylight	Day	1. Dry	Dry	8. Non-Inte	1. Straight	2. Blacktop	1. No Defe	1. Two-Wa	1. Not at In	6. Traffic L	1. Yes - Wo	2. No			3. No	20. Motor V	1. On Road	No	No	Belted	No	No	No	No	No	No	No	No	No	No		NOT_RD	Not Interse	No	No	Yes	No	5. Hampto	114	114. City o	4-Minor Art	4-Two-Way	Urban	NonVDOT	5	3. City or T	Hampton F	HAMP	S-VA114NP LASALLE AVE		2.15	253028	308.6	-76.3627	37.03379
230315137	2023	1/30/2023 5:00	2001	20:01	C	C	0	0	0	2	2	0	0	2	5. Sideswipe - Opposite Direction	SSO	No	1. No Adve	4. Darkness	Night	1. Dry	Dry	10. Interse	1. Straight	2. Blacktop	1. No Defe	2. Two-Wa	4. Four App	1. No Traffi	6. No Traffi	2. No			3. No	20. Motor V	1. On Road	No	No	Belted	No	Yes	No	No	No	No	No	No	No	Yes	5	NOT_RD	Urban Inte	No	Yes	Yes	Yes	5. Hampto	114	114. City o	3-Principal	4-Two-Way	Urban	NonVDOT	5	3. City or T	Hampton F	HAMP	R-VA US00258WB		66.5	1080025	61.81	-76.328	37.03805
230315138	2023	1/27/2023 5:00	2247	22:47	K	K	1	0	1	0	1	0	0	2	3. Head On	HO	No	1. No Adve	5. Darkness	Night	1. Dry	Dry	8. Non-Inte	1. Straight	2. Blacktop	1. No Defe	2. Two-Wa	1. Not at In	6. Traffic L	1. Yes - Wo	2. No			3. No	20. Motor V	1. On Road	Yes	No	Unbelted	No	No	No	No	No	No	No	No	No	No		RD_UNKN	Not Interse	Yes	Yes	Yes	Yes	5. Hampto	114	114. City o	4-Minor Art	3-Two-Way	Urban	NonVDOT	5	3. City or T	Hampton F	HAMP	R-VA SR00351EB		3.5	1068779	344.66	-76.3794	37.01666
230315272	2023	1/31/2023 5:00	723	7:23	O	PDO	0	0	0	0	0	0	0	2	1. Rear End	RE	No	3. Fog	2. Daylight	Day	2. Wet	Wet	10. Interse	1. Straight	2. Blacktop	1. No Defe	1. Two-Wa	4. Four App	4. Stop Sig	1. Yes - Wo	2. No			3. No	20. Motor V	1. On Road	No	No	Belted	No	No	No	No	No	No	No	No	No	No		NOT_RD	VDOT Inter	No	No	Yes	No	5. Hampto	114	114. City o	7-Local (J,6)	3-Two-Way	Urban	NonVDOT	5	3. City or T	Hampton F	HAMP	S-VA114NP DEVONSHIRE TER		0.14	1074687	45.4	-76.4195	37.04784
230325079	2023	1/30/2023 5:00	2133	21:33	C	C	0	0	0	2	2	0	0	2	2. Angle	ANG	No	1. No Adve	4. Darkness	Night	1. Dry	Dry	10. Interse	1. Straight	2. Blacktop	1. No Defe	3. Two-Wa	4. Four App	3. Traffic S	1. Yes - Wo	2. No			3. No	20. Motor V	1. On Road	No	No	Belted	No	No	No	No	No	No	No	No	No	No		NOT_RD	VDOT Inter	No	No	Yes	Yes	5. Hampto	114	114. City of Hampton		4-Two-Way	Urban	NonVDOT	5	3. City or T	Hampton F	HAMP	S-VA114NP POWER PLANT PKWY		0.12	253573	46.17	-76.3868	37.01688
201315019	2020	5/8/2020 5:00	1722	17:22	C	C	0	0	0	1	1	0	0	2	1. Rear End	RE	No	1. No Adve	2. Daylight	Day	1. Dry	Dry	9. Within In	1. Straight	2. Blacktop	1. No Defe	1. Two-Wa	4. Four App	3. Traffic S	1. Yes - Wo	2. No			3. No	20. Motor V	1. On Road	No	No	Belted	No	No	No	No	No	No	No	No	No	No		NOT_RD	Urban Inte	No	No	Yes	No	5. Hampto	114	114. City o	4-Minor Art	3-Two-Way	Urban	NonVDOT	5	3. City or T	Hampton F	HAMP	R-VA SR00415EB		1.4	253182	66.83	-76.3855	37.02596
230325081	2023	1/31/2023 5:00	1627	16:27	O	PDO	0	0	0	0	0	0	0	2	1. Rear End	RE	No	4. Mist	2. Daylight	Day	2. Wet	Wet	1. Main-Lin	1. Straight	2. Blacktop	1. No Defe	3. Two-Wa	1. Not at In	6. Traffic L	1. Yes - Wo	2. No			3. No	20. Motor V	1. On Road	No	No	Belted	No	No	No	No	No	Yes	No	No	No	No		NOT_RD	Urban Inte	No	No	Yes	No	5. Hampto	114	114. City o	7-Local (J,6)	3-Two-Way	Urban	NonVDOT	5	3. City or T	Hampton F	HAMP	S-VA114NP COLISEUM DR		1.14	253076	120.03	-76.3906	37.04643
230325082	2023	2/1/2023 5:00	109	1:09	A	A	0	1	0	0	1	0	0	2	1. Rear End	RE	No	5. Rain	4. Darkness	Night	2. Wet	Wet	1. Main-Lin	1. Straight	2. Blacktop	1. No Defe	1. Two-Wa	1. Not at In	1. No Traffi	6. No Traffi	2. No			3. No	6. Parked V	4. Roadsid	No	No	Unbelted	No	Yes	Yes	No	No	No	Yes	No	No	No		NOT_RD	Not Interse	No	No	Yes	Yes	5. Hampto	114	114. City o	7-Local (J,6)	3-Two-Way	Urban	NonVDOT	5	3. City or T	Hampton F	HAMP	S-VA114NP SHARPLEY AVE		0.03			-76.4391	37.0383
230325083	2023	1/31/2023 5:00	1857	18:57	C	C	0	0	0	1	1	0	0	2	16. Other	OTHR	No	1. No Adve	4. Darkness	Night	2. Wet	Wet	10. Interse	1. Straight	2. Blacktop	1. No Defe	1. Two-Wa	3. Three Ap	4. Stop Sig	1. Yes - Wo	2. No			3. No	20. Motor V	1. On Road	No	No	Belted	No	No	No	No	No	Yes	No	No	No	No		NOT_RD	Urban Inte	No	No	Yes	Yes	5. Hampto	114	114. City o	5-Major Co	3-Two-Way	Urban	NonVDOT	5	3. City or T	Hampton F	HAMP	S-VA114PR POWHATAN PKWY		1.09	253177	266.52	-76.3844	37.01246
230325114	2023	1/25/2023 5:00	203	2:03	A	A	0	1	0	0	1	0	0	1	9. Fixed Object - Off Road	FOOR	No	1. No Adve	4. Darkness	Night	1. Dry	Dry	8. Non-Inte	1. Straight	2. Blacktop	1. No Defe	1. Two-Wa	1. Not at In	1. No Traffi	6. No Traffi	2. No			3. No	12. Buildin	1. On Road	No	No	Belted	No	No	No	No	No	No	No	No	No	Yes	15	RD_RIGHT	Not Interse	No	No	Yes	Yes	5. Hampto	114	114. City o	7-Local (J,6)	3-Two-Way	Urban	NonVDOT	5	3. City or T	Hampton F	HAMP	S-VA114PR NATHAN ST		0.11			-76.3085	37.05865
223065626	2022	9/15/2022 5:00	930	9:30	O	PDO	0	0	0	0	0	0	0	2	1. Rear End	RE	No	1. No Adve	2. Daylight	Day	1. Dry	Dry	9. Within In	1. Straight	2. Blacktop	1. No Defe	2. Two-Wa	3. Three Ap	3. Traffic S	1. Yes - Wo	2. No			3. No	20. Motor V	1. On Road	No	No	Belted	No	Yes	Yes	No	No	No	No	No	No	No		NOT_RD	Urban Inte	No	Yes	Yes	No	5. Hampto	114	114. City o	4-Minor Art	4-Two-Way	Urban	NonVDOT	5	3. City or T	Hampton F	HAMP	R-VA US00060EB		274.28	1079588	5.42	-76.3333	37.02547
230325217	2023	1/19/2023 5:00	1439	14:39	O	PDO	0	0	0	0	0	0	0	2	2. Angle	ANG	No	1. No Adve	2. Daylight	Day	1. Dry	Dry	1. Main-Lin	1. Straight	2. Blacktop	1. No Defe	1. Two-Wa	1. Not at In	1. No Traffi	6. No Traffi	2. No			3. No	6. Parked V	2. Shoulde	No	No	Belted	No	No	No	No	No	Yes	No	No	No	No		RD_UNKN	Not Interse	No	No	Yes	No	5. Hampto	114	114. City o	7-Local (J,6)	3-Two-Way	Urban	NonVDOT	5	3. City or T	Hampton F	HAMP	S-VA114PR CHESAPEAKE AVE		2.35			-76.3508	37.00655
230325218	2023	1/22/2023 5:00	1922	19:22	C	C	0	0	0	1	1	0	0	2	1. Rear End	RE	No	5. Rain	4. Darkness	Night	2. Wet	Wet	1. Main-Lin	1. Straight	2. Blacktop	1. No Defe	3. Two-Wa	1. Not at In	1. No Traffi	6. No Traffi	2. No			3. No	20. Motor V	1. On Road	No	No	Belted	No	No	No	No	No	No	No	No	No	No		NOT_RD	Not Interse	No	Yes	Yes	Yes	5. Hampto	114	114. City o	3-Principal	4-Two-Way	Urban	NonVDOT	5	3. City or T	Hampton F	HAMP	R-VA US00258EB		64.39			-76.3642	37.04376
230325219	2023	1/22/2023 5:00	1908	19:08	C	C	0	0	0	4	4	0	0	2	1. Rear End	RE	No	5. Rain	4. Darkness	Night	2. Wet	Wet	1. Main-Lin	1. Straight	2. Blacktop	1. No Defe	3. Two-Wa	1. Not at In	1. No Traffi	6. No Traffi	2. No			3. No	20. Motor V	1. On Road	No	No	Belted	No	No	No	No	No	No	No	No	No	No		NOT_RD	Urban Inte	No	No	Yes	Yes	5. Hampto	114	114. City o	3-Principal	4-Two-Way	Urban	NonVDOT	5	3. City or T	Hampton F	HAMP	R-VA US00258EB		59.79	253129	93.71	-76.4397	37.02162
230325220	2023	1/22/2023 5:00	1941	19:41	C	C	0	0	0	2	2	0	0	2	16. Other	OTHR	No	4. Mist	4. Darkness	Night	2. Wet	Wet	10. Interse	1. Straight	2. Blacktop	1. No Defe	2. Two-Wa	2. Two App	3. Traffic S	1. Yes - Wo	2. No			3. No	20. Motor V	1. On Road	No	No	Belted	No	Yes	No	No	No	No	No	No	No	No		NOT_RD	VDOT Inter	Yes	No	Yes	Yes	5. Hampto	114	114. City o	3-Principal	4-Two-Way	Urban	NonVDOT	5	3. City or T	Hampton F	HAMP	R-VA US00258EB		62.4	50659	77.02	-76.3987	37.03941
230325221	2023	1/22/2023 5:00	2112	21:12	O	PDO	0	0	0	0	0	0	0	2	1. Rear End	RE	No	5. Rain	4. Darkness	Night	2. Wet	Wet	5. On Entra	10. On/Off	2. Blacktop	1. No Defe	4. One-Wa	1. Not at In	6. Traffic L	1. Yes - Wo	2. No			3. No	20. Motor V	1. On Road	No	No	Belted	No	No	No	No	No	Yes	No	No	No	No		NOT_RD	Not Interse	No	No	Yes	Yes	5. Hampto	114	114. City o	1-Interstat	4-Two-Way	Urban	VDOT Inter	5	1. State Hw	Hampton F	HAMP	R-VA IS00664EB		0.13			-76.3802	37.032
230105088	2023	1/5/2023 5:00	717	7:17	O	PDO	0	0	0	0	0	0	0	2	2. Angle	ANG	No	1. No Adve	2. Daylight	Day	1. Dry	Dry	9. Within In	1. Straight	2. Blacktop	1. No Defe	3. Two-Wa	3. Three Ap	3. Traffic S	1. Yes - Wo	2. No			3. No	20. Motor V	1. On Road	No	No	Belted	No	No	No	No	No	No	No	No	No	No		NOT_RD	Urban Inte	No	No	Yes	No	5. Hampto	114	114. City o	4-Minor Art	4-Two-Way	Urban	NonVDOT	5	3. City or T	Hampton F	HAMP	R-VA US00060EB		274.28	1079588	5.42	-76.3333	37.02547
230325236	2023	1/18/2023 5:00	816	8:16	C	C	0	0	0	2	2	0	0	2	2. Angle	ANG	No	1. No Adve	2. Daylight	Day	1. Dry	Dry	9. Within In	1. Straight	2. Blacktop	1. No Defe	1. Two-Wa	4. Four App	3. Traffic S	1. Yes - Wo	2. No			3. No	20. Motor V	1. On Road	No	No	Belted	No	No	No	No	No	No	No	No	No	No		NOT_RD	VDOT Inter	No	No	Yes	No	5. Hampto	114	114. City o	7-Local (J,6)	3-Two-Way	Urban	NonVDOT	5	3. City or T	Hampton F	HAMP	S-VA114NP HARDY CASH DR		0.47	1084139	10.76	-76.4014	37.05611
193085320	2019	10/25/2019 5:00	725	7:25	O	PDO	0	0	0	0	0	0	0	2	2. Angle	ANG	No	1. No Adve	1. Dawn	Day	1. Dry	Dry	9. Within In	1. Straight	2. Blacktop	1. No Defe	2. Two-Wa	4. Four App	8. Yield Sig	1. Yes - Wo	2. No			3. No	20. Motor V	1. On Road	No	No	Belted	No	No	No	No	No	No	No	No	No	No		NOT_RD	VDOT Inter	Yes	No	Yes	No	5. Hampto	114	114. City o	3-Principal	4-Two-Way	Urban	NonVDOT	5	3. City or T	Hampton F	HAMP	R-VA SR00134WB		10.95	253026	224.76	-76.3635	37.03505
230325238	2023	1/18/2023 5:00	1203	12:03	C	C	0	0	0	3	3	0	0	2	2. Angle	ANG	No	1. No Adve	2. Daylight	Day	1. Dry	Dry	10. Interse	1. Straight	2. Blacktop	1. No Defe	2. Two-Wa	4. Four App	3. Traffic S	1. Yes - Wo	2. No			3. No	20. Motor V	1. On Road	No	No	Belted	No	No	No	No	No	No	No	No	No	No		NOT_RD	Urban Inte	No	No	Yes	No	5. Hampto	114	114. City o	3-Principal	4-Two-Way	Urban	NonVDOT	5	3. City or T	Hampton F	HAMP	R-VA US00258WB		59.94	1075965	51.31	-76.4375	37.02288
230325243	2023	1/18/2023 5:00	1234	12:34	O	PDO	0	0	0	0	0	0	0	2	5. Sideswipe - Opposite Direction	SSO	No	1. No Adve	2. Daylight	Day	1. Dry	Dry	1. Main-Lin	1. Straight	2. Blacktop	1. No Defe	1. Two-Wa	2. Two App	3. Traffic S	1. Yes - Wo	2. No			3. No	20. Motor V	1. On Road	No	No	Belted	No	No	No	No	No	No	No	No	No	No		NOT_RD	Urban Inte	Yes	No	Yes	No	5. Hampto	114	114. City o	3-Principal	4-Two-Way	Urban	NonVDOT	5	3. City or T	Hampton F	HAMP	R-VA US00258EB		62.25	253136	5.76	-76.4015	37.03881
230325296	2023	2/1/2023 5:00	804	8:04	O	PDO	0	0	0	0	0	0	0	2	1. Rear End	RE	No	5. Rain	2. Daylight	Day	2. Wet	Wet	8. Non-Inte	1. Straight	2. Blacktop	1. No Defe	3. Two-Wa	1. Not at In	6. Traffic L	1. Yes - Wo	1. Yes	1. Advance	3. Work on	3. No	20. Motor V	1. On Road	No	No	Belted	No	No	No	No	No	No	Yes	No	No	No		NOT_RD	Not Interse	No	No	Yes	No	5. Hampto	114	114. City o	1-Interstat	4-Two-Way	Urban	VDOT Inter	5	1. State Hw	Hampton F	HAMP	R-VA IS00064EB		268.15			-76.3283	37.02065
230335029	2023	2/1/2023 5:00	2307	23:07	O	PDO	0	0	0	0	0	0	0	2	4. Sideswipe - Same Direction	SSS	No	1. No Adve	4. Darkness	Night	1. Dry	Dry	8. Non-Inte	1. Straight	2. Blacktop	1. No Defe	3. Two-Wa	1. Not at In	6. Traffic L	1. Yes - Wo	2. No			3. No	20. Motor V	1. On Road	Yes	No	Belted	No	Yes	No	No	No	No	No	No	No	Yes	30	NOT_RD	Not Interse	No	No	Yes	Yes	5. Hampto	114	114. City o	1-Interstat	4-Two-Way	Urban	VDOT Inter	5	1. State Hw	Hampton F	HAMP	R-VA IS00664WB		1.5			-76.3869	37.01562
230335050	2023	1/29/2023 5:00	240	2:40	O	PDO	0	0	0	0	0	0	0	2	5. Sideswipe - Opposite Direction	SSO	No	1. No Adve	4. Darkness	Night	1. Dry	Dry	1. Main-Lin	1. Straight	2. Blacktop	1. No Defe	2. Two-Wa	1. Not at In	1. No Traffi	6. No Traffi	2. No			3. No	6. Parked V	1. On Road	No	No	Belted	No	No	No	No	No	Yes	No	No	No	No		RD_UNKN	Not Interse	No	No	Yes	Yes	5. Hampto	114	114. City o	7-Local (J,6)	3-Two-Way	Urban	NonVDOT	5	3. City or T	Hampton F	HAMP	S-VA114NP THOMAS ST		0.55			-76.3609	37.03622
230335051	2022	12/31/2022 5:00	607	6:07	O	PDO	0	0	0	0	0	0	0	2	6. Fixed Object in Road	FOIR	No	1. No Adve	1. Dawn	Day	1. Dry	Dry	1. Main-Lin	1. Straight	2. Blacktop	1. No Defe	1. Two-Wa	1. Not at In	1. No Traffi	6. No Traffi	2. No			3. No	6. Parked V	1. On Road	Yes	No	Belted	No	No	No	No	No	No	No	No	No	Yes	10	RD_UNKN	Not Interse	No	No	Yes	No	5. Hampto	114	114. City o	7-Local (J,6)	3-Two-Way	Urban	NonVDOT	5	3. City or T	Hampton F	HAMP	S-VA114PR GREENWOOD DR		0.74			-76.4188	37.02977
232825214	2023	9/16/2023 5:00	1638	16:38	K	K	1	0	0	0	0	0	0	1	9. Fixed Object - Off Road	FOOR	No	1. No Adve	2. Daylight	Day	1. Dry	Dry	1. Main-Lin	4. Grade - C	2. Blacktop	2. Holes, R	1. Two-Wa	1. Not at In	6. Traffic L	1. Yes - Wo	2. No			1. Yes	13. Curb	4. Roadsid	No	No	Belted	No	No	No	No	No	No	No	Yes	No	No		RD_UNKN	Not Interse	No	No	Yes	No	5. Hampto	114	114. City o	4-Minor Art	4-Two-Way	Urban	NonVDOT	5	3. City or T	Hampton F	HAMP	S-VA114PR ABERDEEN RD		2.56			-76.4065	37.03402
230335053	2023	2/2/2023 5:00	135	1:35	O	PDO	0	0	0	0	0	0	0	1	9. Fixed Object - Off Road	FOOR	No	1. No Adve	5. Darkness	Night	1. Dry	Dry	10. Interse	1. Straight	2. Blacktop	1. No Defe	2. Two-Wa	3. Three Ap	4. Stop Sig	1. Yes - Wo	2. No			3. No	2. Trees	8. Off Road	No	No	Belted	No	No	Yes	No	No	No	No	No	No	No		NOT_RD	Urban Inte	No	No	Yes	Yes	5. Hampto	114	114. City o	7-Local (J,6)	3-Two-Way	Urban	NonVDOT	5	3. City or T	Hampton F	HAMP	S-VA114PR N CAMPUS PKWY		0.94	1084709	61.14	-76.3972	37.07179
230335055	2023	2/2/2023 5:00	1002	10:02	C	C	0	0	0	3	3	0	0	2	2. Angle	ANG	No	1. No Adve	2. Daylight	Day	2. Wet	Wet	9. Within In	1. Straight	2. Blacktop	1. No Defe	3. Two-Wa	4. Four App	3. Traffic S	1. Yes - Wo	2. No			3. No	20. Motor V	1. On Road	No	No	Belted	No	No	No	No	No	No	Yes	No	No	No		NOT_RD	Urban Inte	No	No	Yes	No	5. Hampto	114	114. City o	3-Principal	4-Two-Way	Urban	NonVDOT	5	3. City or T	Hampton F	HAMP	R-VA US00258EB		60.08	253130	20.11	-76.4355	37.02376
230335056	2023	2/1/2023 5:00	658	6:58	C	C	0	0	0	8	8	0	0	2	4. Sideswipe - Same Direction	SSS	No	5. Rain	2. Daylight	Day	2. Wet	Wet	13. Drivew	1. Straight	2. Blacktop	1. No Defe	5. Unknow	1. Not at In	1. No Traffi	6. No Traffi	2. No			2. Yes - Wi	6. Parked V	7. In Parkin	No	No	Belted	No	No	No	No	No	No	Yes	No	No	No		NOT_RD	Not Interse	No	No	Yes	No	5. Hampto	114	114. City of Hampton			Urban	NonVDOT	5	3. City or T	Hampton F	HAMP	U-VA114SC99999UK					-76.3377	37.05762
230335057	2023	2/1/2023 5:00	803	8:03	C	C	0	0	0	3	3	0	0	3	1. Rear End	RE	No	5. Rain	2. Daylight	Day	2. Wet	Wet	11. Interse	1. Straight	2. Blacktop	1. No Defe	2. Two-Wa	4. Four App	3. Traffic S	1. Yes - Wo	2. No			3. No	20. Motor V	1. On Road	No	No	Belted	No	No	No	No	No	No	No	No	No	No		NOT_RD	Urban Inte	Yes	No	Yes	No	5. Hampto	114	114. City o	3-Principal	4-Two-Way	Urban	NonVDOT	5	3. City or T	Hampton F	HAMP	R-VA US00258EB		61.2	1073835	206.43	-76.4185	37.03228
230335110	2023	1/25/2023 5:00	1127	11:27	O	PDO	0	0	0	0	0	0	0	2	1. Rear End	RE	No	1. No Adve	2. Daylight	Day	1. Dry	Dry	8. Non-Inte	1. Straight	2. Blacktop	1. No Defe	3. Two-Wa	1. Not at In	6. Traffic L	1. Yes - Wo	2. No			3. No	20. Motor V	1. On Road	No	No	Belted	No	No	No	No	No	No	No	No	No	Yes	5	NOT_RD	Not Interse	No	No	Yes	No	5. Hampto	114	114. City o	1-Interstat	4-Two-Way	Urban	VDOT Inter	5	1. State Hw	Hampton F	HAMP	R-VA IS00064EB		267.86			-76.3292	37.02283
230335111	2023	2/2/2023 5:00	655	6:55	B	B	0	0	1	0	1	0	0	3	1. Rear End	RE	No	5. Rain	2. Daylight	Day	2. Wet	Wet	8. Non-Inte	10. On/Off	2. Blacktop	1. No Defe	3. Two-Wa	1. Not at In	6. Traffic L	1. Yes - Wo	2. No			3. No	20. Motor V	1. On Road	No	No	Belted	No	No	No	No	No	No	No	No	No	No		NOT_RD	Not Interse	No	No	Yes	No	5. Hampto	114	114. City o	1-Interstat	4-Two-Way	Urban	VDOT Inter	5	1. State Hw	Hampton F	HAMP	R-VA IS00064EB		268.24			-76.3283	37.0202
230585122	2023	2/22/2023 5:00	812	8:12	C	C	0	0	0	2	2	0	0	2	16. Other	OTHR	No	1. No Adve	2. Daylight	Day	1. Dry	Dry	10. Interse	1. Straight	1. Concret	1. No Defe	2. Two-Wa	3. Three Ap	3. Traffic S	1. Yes - Wo	2. No			3. No	20. Motor V	1. On Road	No	No	Belted	No	No	No	No	No	No	No	No	No	No		NOT_RD	Urban Inte	No	No	Yes	No	5. Hampto	114	114. City o	4-Minor Art	4-Two-Way	Urban	NonVDOT	5	3. City or T	Hampton F	HAMP	R-VA US00060EB		274.28	1079588	10.24	-76.3333	37.02545
230335128	2023	2/1/2023 5:00	900	9:00	O	PDO	0	0	0	0	0	0	0	2	1. Rear End	RE	No	5. Rain	2. Daylight	Day	2. Wet	Wet	8. Non-Inte	1. Straight	2. Blacktop	1. No Defe	3. Two-Wa	1. Not at In	6. Traffic L	1. Yes - Wo	2. No			3. No	20. Motor V	1. On Road	No	No	Belted	No	Yes	No	No	No	Yes	No	No	No	No		NOT_RD	Not Interse	No	No	Yes	No	5. Hampto	114	114. City o	1-Interstat	4-Two-Way	Urban	VDOT Inter	5	1. State Hw	Hampton F	HAMP	R-VA IS00064WB		268.2			-76.3281	37.02056
230335197	2023	2/2/2023 5:00	834	8:34	B	B	0	0	1	0	1	0	0	2	1. Rear End	RE	No	7. Sleet/Ha	2. Daylight	Day	2. Wet	Wet	8. Non-Inte	5. Hillcrest	2. Blacktop	1. No Defe	3. Two-Wa	1. Not at In	6. Traffic L	1. Yes - Wo	2. No			3. No	20. Motor V	1. On Road	No	No	Belted	No	No	No	No	No	No	No	No	No	Yes	60	NOT_RD	Not Interse	No	Yes	Yes	No	5. Hampto	114	114. City o	1-Interstat	4-Two-Way	Urban	VDOT Inter	5	1. State Hw	Hampton F	HAMP	R-VA IS00064EB		266.54			-76.3486	37.03434
230335218	2023	2/2/2023 5:00	1209	12:09	O	PDO	0	0	0	0	0	0	0	2	4. Sideswipe - Same Direction	SSS	No	1. No Adve	2. Daylight	Day	2. Wet	Wet	10. Interse	1. Straight	2. Blacktop	1. No Defe	3. Two-Wa	4. Four App	3. Traffic S	1. Yes - Wo	2. No			3. No	20. Motor V	1. On Road	No	No	Belted	No	No	No	No	No	No	No	No	No	Yes	10	NOT_RD	Urban Inte	No	No	Yes	No	5. Hampto	114	114. City o	3-Principal	4-Two-Way	Urban	NonVDOT	5	3. City or T	Hampton F	HAMP	R-VA US00258EB		62.2	253136	279	-76.4025	37.0386
230335219	2023	2/2/2023 5:00	1157	11:57	C	C	0	0	0	2	2	0	0	2	1. Rear End	RE	No	1. No Adve	2. Daylight	Day	2. Wet	Wet	10. Interse	1. Straight	2. Blacktop	1. No Defe	2. Two-Wa	3. Three Ap	3. Traffic S	1. Yes - Wo	2. No			3. No	20. Motor V	1. On Road	No	No	Belted	No	No	No	No	No	No	No	No	No	No		NOT_RD	VDOT Inter	Yes	No	Yes	No	5. Hampto	114	114. City o	3-Principal	4-Two-Way	Urban	NonVDOT	5	3. City or T	Hampton F	HAMP	S-VA114PR HAMPTON ROADS CENTER PKWY		2.13	1279456	150.93	-76.4097	37.0599
230335289	2023	2/1/2023 5:00	1605	16:05	O	PDO	0	0	0	0	0	0	0	2	4. Sideswipe - Same Direction	SSS	No	1. No Adve	2. Daylight	Day	1. Dry	Dry	8. Non-Inte	2. Curve - L	2. Blacktop	1. No Defe	3. Two-Wa	1. Not at In	6. Traffic L	1. Yes - Wo	2. No			3. No	20. Motor V	1. On Road	No	No	Belted	No	Yes	Yes	No	No	No	Yes	No	No	No		NOT_RD	Not Interse	No	No	Yes	No	5. Hampto	114	114. City o	1-Interstat	4-Two-Way	Urban	VDOT Inter	5	1. State Hw	Hampton F	HAMP	R-VA IS00064EB		267.3			-76.3358	37.03027
230345063	2023	1/29/2023 5:00	1239	12:39	O	PDO	0	0	0	0	0	0	0	2	2. Angle	ANG	No	1. No Adve	2. Daylight	Day	1. Dry	Dry	9. Within In	1. Straight	2. Blacktop	1. No Defe	3. Two-Wa	4. Four App	3. Traffic S	1. Yes - Wo	2. No			3. No	20. Motor V	1. On Road	No	No	Belted	No	No	No	No	No	No	No	No	No	No		NOT_RD	Urban Inte	No	No	Yes	No	5. Hampto	114	114. City o	7-Local (J,6)	3-Two-Way	Urban	NonVDOT	5	3. City or T	Hampton F	HAMP	S-VA114PR COLISEUM DR		1.35	1078784	410.94	-76.3915	37.04948
230345066	2023	2/2/2023 5:00	2243	22:43	C	C	0	0	0	1	1	0	0	2	1. Rear End	RE	No	1. No Adve	4. Darkness	Night	1. Dry	Dry	10. Interse	1. Straight	2. Blacktop	1. No Defe	1. Two-Wa	3. Three Ap	6. Traffic L	1. Yes - Wo	2. No			3. No	20. Motor V	1. On Road	Yes	No	Belted	No	Yes	Yes	No	No	No	No	No	No	No		NOT_RD	Urban Inte	No	No	Yes	Yes	5. Hampto	114	114. City of Hampton			Urban	NonVDOT	5	3. City or T	Hampton F	HAMP	U-VA114SC99999UK					-76.3916	37.04509
181135156	2018	4/21/2018 5:00	1148	11:48	O	PDO	0	0	0	0	0	0	0	2	2. Angle	ANG	No	1. No Adve	2. Daylight	Day	1. Dry	Dry	10. Interse	1. Straight	2. Blacktop	1. No Defe	3. Two-Wa	4. Four App	3. Traffic S	1. Yes - Wo	2. No			3. No	20. Motor V	1. On Road	No	No	Belted	No	No	No	No	No	No	No	No	No	No		NOT_RD	Urban Inte	No	No	Yes	No	5. Hampto	114	114. City o	4-Minor Art	4-Two-Way	Urban	NonVDOT	5	3. City or T	Hampton F	HAMP	R-VA SR00152EB		4.38	253076	140.83	-76.3911	37.04671
230345068	2023	2/3/2023 5:00	16	00:16	A	A	0	1	0	1	2	0	0	2	1. Rear End	RE	No	1. No Adve	4. Darkness	Night	1. Dry	Dry	9. Within In	1. Straight	2. Blacktop	1. No Defe	1. Two-Wa	4. Four App	3. Traffic S	1. Yes - Wo	2. No			3. No	20. Motor V	1. On Road	Yes	No	Belted	No	Yes	No	Yes	No	No	No	No	No	No		NOT_RD	Urban Inte	No	No	Yes	Yes	5. Hampto	114	114. City o	3-Principal	4-Two-Way	Urban	NonVDOT	5	3. City or T	Hampton F	HAMP	R-VA US00258EB		61.8	253135	102.2	-76.4093	37.03687
210675085	2021	3/1/2021 5:00	1924	19:24	O	PDO	0	0	0	0	0	0	0	2	1. Rear End	RE	No	1. No Adve	4. Darkness	Night	1. Dry	Dry	10. Interse	1. Straight	2. Blacktop	1. No Defe	3. Two-Wa	2. Two App	3. Traffic S	1. Yes - Wo	2. No			3. No	20. Motor V	1. On Road	No	No	Belted	No	No	No	No	No	No	No	No	No	No		NOT_RD	Urban Inte	No	No	Yes	Yes	5. Hampto	114	114. City o	3-Principal	4-Two-Way	Urban	NonVDOT	5	3. City or T	Hampton F	HAMP	R-VA SR00134EB		10.95	253028	229.07	-76.3635	37.03487
230345104	2022	11/25/2022 5:00	2115	21:15	C	C	0	0	0	1	1	0	0	1	9. Fixed Object - Off Road	FOOR	No	1. No Adve	4. Darkness	Night	1. Dry	Dry	9. Within In	6. Hillcrest	2. Blacktop	1. No Defe	3. Two-Wa	3. Three Ap	6. Traffic L	1. Yes - Wo	2. No			3. No	13. Curb	3. Median	Yes	No	Belted	No	Yes	No	No	No	No	No	No	No	Yes	5	NOT_RD	Urban Inte	No	No	Yes	Yes	5. Hampto	114	114. City o	4-Minor Art	3-Two-Way	Urban	NonVDOT	5	3. City or T	Hampton F	HAMP	R-VA SR00351WB		6.06	1080183	46.91	-76.3392	37.03146
183315201	2018	11/18/2018 5:00	1146	11:46	A	A	0	1	0	0	1	0	0	2	2. Angle	ANG	No	1. No Adve	2. Daylight	Day	1. Dry	Dry	10. Interse	1. Straight	2. Blacktop	1. No Defe	2. Two-Wa	4. Four App	3. Traffic S	1. Yes - Wo	2. No			3. No	20. Motor V	1. On Road	No	No	Belted	No	No	No	No	No	No	No	Yes	No	No		NOT_RD	Urban Inte	Yes	No	Yes	No	5. Hampto	114	114. City o	5-Major Co	4-Two-Way	Urban	NonVDOT	5	3. City or T	Hampton F	HAMP	S-VA114NP NICKERSON BLVD		0.83			-76.3112	37.05243
230345229	2023	1/30/2023 5:00	2135	21:35	O	PDO	0	0	0	0	0	0	0	2	1. Rear End	RE	No	1. No Adve	4. Darkness	Night	1. Dry	Dry	8. Non-Inte	1. Straight	1. Concret	1. No Defe	4. One-Wa	1. Not at In	6. Traffic L	1. Yes - Wo	1. Yes	3. Activity A	1. Lane Clo	3. No	20. Motor V	1. On Road	No	No	Belted	No	No	No	No	No	No	No	No	No	No		NOT_RD	Not Interse	No	No	Yes	Yes	5. Hampto	114	114. City o	1-Interstat	4-Two-Way	Urban	VDOT Inter	5	1. State Hw	Hampton F	HAMP	R-VA IS00064EB		270.12			-76.3124	36.99409
230365040	2023	2/4/2023 5:00	1300	13:00	O	PDO	0	0	0	0	0	0	0	2	1. Rear End	RE	No	1. No Adve	2. Daylight	Day	1. Dry	Dry	8. Non-Inte	3. Grade - S	2. Blacktop	1. No Defe	3. Two-Wa	1. Not at In	6. Traffic L	1. Yes - Wo	2. No			3. No	20. Motor V	1. On Road	No	No	Belted	No	No	No	No	No	No	Yes	No	No	No		NOT_RD	Not Interse	No	No	Yes	No	5. Hampto	114	114. City o	1-Interstat	4-Two-Way	Urban	VDOT Inter	5	1. State Hw	Hampton F	HAMP	R-VA IS00064EB		267.37			-76.3346	37.02957
230375015	2023	2/3/2023 5:00	17	00:17	O	PDO	0	0	0	0	0	0	0	2	1. Rear End	RE	No	1. No Adve	4. Darkness	Night	1. Dry	Dry	1. Main-Lin	1. Straight	1. Concret	1. No Defe	3. Two-Wa	1. Not at In	6. Traffic L	1. Yes - Wo	1. Yes	3. Activity A	1. Lane Clo	3. No	6. Parked V	1. On Road	No	No	Belted	No	Yes	No	No	No	Yes	Yes	No	No	No		RD_UNKN	Not Interse	No	No	Yes	Yes	5. Hampto	114	114. City o	1-Interstat	4-Two-Way	Urban	VDOT Inter	5	1. State Hw	Hampton F	HAMP	R-VA IS00664WB		1.6			-76.3887	37.01437
230375087	2023	1/28/2023 5:00	1140	11:40	C	C	0	0	0	1	1	0	0	2	16. Other	OTHR	No	1. No Adve	4. Darkness	Night	1. Dry	Dry	1. Main-Lin	1. Straight	2. Blacktop	1. No Defe	1. Two-Wa	1. Not at In	1. No Traffi	6. No Traffi	2. No			3. No	20. Motor V	1. On Road	No	No	Belted	No	No	No	No	No	Yes	No	No	No	No		NOT_RD	Not Interse	No	Yes	Yes	Yes	5. Hampto	114	114. City o	7-Local (J,6)		Urban	NonVDOT	5	3. City or T	Hampton F	HAMP	S-VA114NP OLD HAMPTON LN		0.05			-76.3483	37.02495
201785093	2020	6/23/2020 5:00	1058	10:58	C	C	0	0	0	3	3	0	0	2	2. Angle	ANG	No	1. No Adve	2. Daylight	Day	1. Dry	Dry	1. Main-Lin	1. Straight	2. Blacktop	1. No Defe	2. Two-Wa	1. Not at In	6. Traffic L	1. Yes - Wo	2. No			3. No	20. Motor V	1. On Road	No	No	Belted	No	No	No	No	No	No	No	No	No	No		NOT_RD	Urban Inte	No	Yes	Yes	No	5. Hampto	114	114. City o	4-Minor Art	4-Two-Way	Urban	NonVDOT	5	3. City or T	Hampton F	HAMP	R-VA SR00152WB		4.38	253076	157.15	-76.3911	37.04681
222375397	2022	7/27/2022 5:00	1606	16:06	C	C	0	0	0	2	2	0	0	2	2. Angle	ANG	No	1. No Adve	2. Daylight	Day	1. Dry	Dry	8. Non-Inte	1. Straight	1. Concret	1. No Defe	3. Two-Wa	1. Not at In	8. Yield Sig	1. Yes - Wo	2. No			3. No	20. Motor V	1. On Road	No	No	Belted	No	No	No	No	No	No	No	No	No	No		NOT_RD	VDOT Inter	No	No	Yes	No	5. Hampto	114	114. City o	3-Principal	4-Two-Way	Urban	NonVDOT	5	3. City or T	Hampton F	HAMP	R-VA SR00134WB		10.95	253026	237.01	-76.3635	37.03503
230375091	2023	2/4/2023 5:00	740	7:40	C	C	0	0	0	2	2	0	0	2	2. Angle	ANG	No	1. No Adve	2. Daylight	Day	1. Dry	Dry	1. Main-Lin	1. Straight	2. Blacktop	1. No Defe	3. Two-Wa	1. Not at In	6. Traffic L	1. Yes - Wo	2. No			3. No	20. Motor V	1. On Road	No	No	Belted	No	No	No	No	No	No	No	No	No	No		NOT_RD	Urban Inte	Yes	No	Yes	No	5. Hampto	114	114. City o	3-Principal	4-Two-Way	Urban	NonVDOT	5	3. City or T	Hampton F	HAMP	R-VA US00258EB		66.34	1080039	225.93	-76.3302	37.03943
230375092	2023	2/4/2023 5:00	804	8:04	O	PDO	0	0	0	0	0	0	0	2	2. Angle	ANG	No	1. No Adve	7. Unknow	Day	1. Dry	Dry	8. Non-Inte	1. Straight	2. Blacktop	1. No Defe	1. Two-Wa	1. Not at In	1. No Traffi	6. No Traffi	2. No			3. No	6. Parked V	1. On Road	No	No	Belted	No	No	No	No	No	Yes	No	No	No	No		RD_UNKN	Not Interse	No	No	Yes	No	5. Hampto	114	114. City o	7-Local (J,6)	3-Two-Way	Urban	NonVDOT	5	3. City or T	Hampton F	HAMP	S-VA114NP HAMPSHIRE GLEN PKWY		0.09			-76.3754	37.02175
230375093	2023	2/5/2023 5:00	1350	13:50	A	A	0	1	0	0	1	0	0	2	3. Head On	HO	Bike	1. No Adve	2. Daylight	Day	1. Dry	Dry	10. Interse	1. Straight	2. Blacktop	1. No Defe	1. Two-Wa	4. Four App	3. Traffic S	1. Yes - Wo	2. No			3. No	22. Bicycle	1. On Road	No	No	Belted	Yes	No	No	No	No	No	No	No	No	No		NOT_RD	Urban Inte	No	Yes	Yes	No	5. Hampto	114	114. City o	7-Local (J,6)	3-Two-Way	Urban	NonVDOT	5	3. City or T	Hampton F	HAMP	S-VA114NP LAKESHORE DR		0.02	253071	101.94	-76.4041	37.04155
233075108	2023	11/2/2023 5:00	1535	15:35	C	C	0	0	0	2	2	0	0	2	1. Rear End	RE	No	1. No Adve	2. Daylight	Day	1. Dry	Dry	10. Interse	1. Straight	2. Blacktop	1. No Defe	1. Two-Wa	4. Four App	3. Traffic S	1. Yes - Wo	2. No			2. Yes - Wi	20. Motor V	1. On Road	No	No	Belted	No	No	No	No	No	No	No	No	No	Yes	10	NOT_RD	Urban Inte	No	No	Yes	No	5. Hampto	114	114. City o	4-Minor Art	3-Two-Way	Urban	NonVDOT	5	3. City or T	Hampton F	HAMP	R-VA SR00169SB		6.09	1064150	85.6	-76.3314	37.05397
172495096	2017	8/25/2017 5:00	1244	12:44	A	A	0	1	0	0	1	0	0	2	9. Fixed Object - Off Road	FOOR	No	1. No Adve	2. Daylight	Day	1. Dry	Dry	10. Interse	1. Straight	2. Blacktop	1. No Defe	1. Two-Wa	4. Four App	3. Traffic S	1. Yes - Wo	2. No			3. No	3. Utility P	1. On Road	No	No	Belted	No	No	No	No	No	No	No	No	No	No		NOT_RD	Urban Inte	No	No	Yes	No	5. Hampto	114	114. City o	4-Minor Art	3-Two-Way	Urban	NonVDOT	5	3. City or T	Hampton F	HAMP	S-VA114PR WOODLAND RD		0.91	253170	155.85	-76.3219	37.03375
212985240	2021	10/18/2021 5:00	1934	19:34	C	C	0	0	0	1	1	0	0	2	4. Sideswipe - Same Direction	SSS	No	1. No Adve	4. Darkness	Night	1. Dry	Dry	1. Main-Lin	1. Straight	2. Blacktop	1. No Defe	2. Two-Wa	4. Four App	3. Traffic S	1. Yes - Wo	2. No			3. No	20. Motor V	1. On Road	No	No	Belted	No	No	No	No	No	Yes	No	No	No	No		NOT_RD	Urban Inte	No	No	Yes	Yes	5. Hampto	114	114. City o	4-Minor Art	4-Two-Way	Urban	NonVDOT	5	3. City or T	Hampton F	HAMP	R-VA SR00152EB		4.38	253076	146.01	-76.3911	37.04671
230375098	2023	2/1/2023 5:00	1756	17:56	C	C	0	0	0	3	3	0	0	3	1. Rear End	RE	No	1. No Adve	4. Darkness	Night	1. Dry	Dry	1. Main-Lin	1. Straight	2. Blacktop	1. No Defe	3. Two-Wa	1. Not at In	3. Traffic S	1. Yes - Wo	2. No			3. No	20. Motor V	1. On Road	No	No	Belted	No	No	No	No	No	No	No	No	No	No		NOT_RD	Not Interse	No	No	Yes	Yes	5. Hampto	114	114. City o	3-Principal	4-Two-Way	Urban	NonVDOT	5	3. City or T	Hampton F	HAMP	R-VA US00258WB		63.58	253023	427.85	-76.3784	37.04389
242005729	2024	4/26/2024 5:00	1738	17:38	C	C	0	0	0	1	1	0	0	2	1. Rear End	RE	No	1. No Adve	2. Daylight	Day	1. Dry	Dry	1. Main-Lin	1. Straight	2. Blacktop	1. No Defe	2. Two-Wa	1. Not at In	3. Traffic S	1. Yes - Wo	2. No			3. No	20. Motor V	1. On Road	No	No	Belted	No	No	No	No	No	No	No	No	No	No		NOT_RD	Urban Inte	No	No	Yes	No	5. Hampto	114	114. City o	3-Principal	4-Two-Way	Urban	NonVDOT	5	3. City or T	Hampton F	HAMP	R-VA SR00134EB		10.95	253028	192.58	-76.3634	37.03483
201725072	2020	6/19/2020 5:00	1245	12:45	C	C	0	0	0	1	1	0	0	2	2. Angle	ANG	No	1. No Adve	2. Daylight	Day	1. Dry	Dry	6. Intersec	10. On/Off	2. Blacktop	1. No Defe	2. Two-Wa	2. Two App	6. Traffic L	1. Yes - Wo	2. No			3. No	20. Motor V	1. On Road	No	No	Belted	No	No	No	No	No	No	No	No	No	No		NOT_RD	Not Interse	No	Yes	Yes	No	5. Hampto	114	114. City o	4-Minor Art	4-Two-Way	Urban	NonVDOT	5	3. City or T	Hampton F	HAMP	S-VA114NP LASALLE AVE		2.15	253028	297.8	-76.3627	37.03383
202105062	2020	7/13/2020 5:00	2110	21:10	A	A	0	2	0	0	2	0	0	2	2. Angle	ANG	No	1. No Adve	4. Darkness	Night	1. Dry	Dry	10. Interse	1. Straight	2. Blacktop	1. No Defe	1. Two-Wa	3. Three Ap	4. Stop Sig	1. Yes - Wo	2. No			3. No	20. Motor V	1. On Road	Yes	No	Belted	No	No	No	No	No	No	No	No	No	No		NOT_RD	Urban Inte	No	No	Yes	Yes	5. Hampto	114	114. City o	5-Major Co	3-Two-Way	Urban	NonVDOT	5	3. City or T	Hampton F	HAMP	S-VA114NP SHELL RD		2.77			-76.3656	37.01768
230375102	2023	2/5/2023 5:00	300	3:00	A	A	0	1	0	1	2	0	0	3	3. Head On	HO	No	1. No Adve	4. Darkness	Night	1. Dry	Dry	1. Main-Lin	1. Straight	2. Blacktop	1. No Defe	1. Two-Wa	1. Not at In	4. Stop Sig	1. Yes - Wo	2. No			3. No	6. Parked V	1. On Road	Yes	No	Belted	No	No	No	No	No	No	No	No	No	No		NOT_RD	VDOT Inter	No	No	Yes	Yes	5. Hampto	114	114. City o	7-Local (J,6)	3-Two-Way	Urban	NonVDOT	5	3. City or T	Hampton F	HAMP	S-VA114NP PENNWOOD DR		0.31	1073883	71.19	-76.4157	37.02848
230375105	2023	2/4/2023 5:00	713	7:13	B	B	0	0	1	0	1	0	0	2	2. Angle	ANG	No	1. No Adve	2. Daylight	Day	1. Dry	Dry	1. Main-Lin	1. Straight	1. Concret	1. No Defe	1. Two-Wa	1. Not at In	1. No Traffi	6. No Traffi	2. No			3. No	6. Parked V	1. On Road	No	No	Belted	No	Yes	Yes	No	No	No	No	No	No	No		RD_UNKN	Not Interse	No	No	Yes	No	5. Hampto	114	114. City o	7-Local (J,6)	3-Two-Way	Urban	NonVDOT	5	3. City or T	Hampton F	HAMP	S-VA114PR WESTWOOD AVE		0.35	1068785	365	-76.3707	37.02108
230375106	2023	2/4/2023 5:00	1613	16:13	A	A	0	1	0	3	4	0	0	1	9. Fixed Object - Off Road	FOOR	No	1. No Adve	2. Daylight	Day	1. Dry	Dry	1. Main-Lin	1. Straight	2. Blacktop	1. No Defe	3. Two-Wa	1. Not at In	6. Traffic L	1. Yes - Wo	2. No			3. No	2. Trees	1. On Road	No	Yes	Belted	No	No	No	No	No	No	No	No	No	No		NOT_RD	Urban Inte	No	No	Yes	No	5. Hampto	114	114. City o	4-Minor Art	3-Two-Way	Urban	NonVDOT	5	3. City or T	Hampton F	HAMP	R-VA SR00278SB		0.53	746594	40.29	-76.3474	37.05117
230375107	2023	2/3/2023 5:00	1627	16:27	C	C	0	0	0	3	3	0	0	2	2. Angle	ANG	No	1. No Adve	2. Daylight	Day	1. Dry	Dry	1. Main-Lin	1. Straight	2. Blacktop	1. No Defe	2. Two-Wa	4. Four App	4. Stop Sig	1. Yes - Wo	2. No			3. No	20. Motor V	1. On Road	No	No	Belted	No	No	No	No	No	No	No	No	No	No		NOT_RD	Not Interse	No	No	Yes	No	5. Hampto	114	114. City o	7-Local (J,6)	3-Two-Way	Urban	NonVDOT	5	3. City or T	Hampton F	HAMP	S-VA114PR CHARLTON DR		0.36			-76.3711	37.04888
232625024	2023	9/16/2023 5:00	1510	15:10	O	PDO	0	0	0	0	0	0	0	2	1. Rear End	RE	No	1. No Adve	2. Daylight	Day	1. Dry	Dry	10. Interse	1. Straight	2. Blacktop	1. No Defe	1. Two-Wa	4. Four App	3. Traffic S	1. Yes - Wo	2. No			3. No	20. Motor V	1. On Road	No	No	Belted	No	No	No	No	No	No	No	No	No	No		NOT_RD	VDOT Inter	Yes	No	Yes	No	5. Hampto	114	114. City o	4-Minor Art	3-Two-Way	Urban	NonVDOT	5	3. City or T	Hampton F	HAMP	S-VA114PR MALLORY ST S		0.42	722363	89.63	-76.3275	37.01579
242005559	2024	5/4/2024 5:00	2327	23:27	O	PDO	0	0	0	0	0	0	0	2	16. Other	OTHR	No	1. No Adve	4. Darkness	Night	1. Dry	Dry	8. Non-Inte	1. Straight	2. Blacktop	1. No Defe	2. Two-Wa	1. Not at In	1. No Traffi	6. No Traffi	2. No			3. No	20. Motor V	1. On Road	No	No	Belted	No	No	No	No	No	No	No	No	No	No		NOT_RD	Urban Inte	No	No	Yes	Yes	5. Hampto	114	114. City o	4-Minor Art	3-Two-Way	Urban	NonVDOT	5	3. City or T	Hampton F	HAMP	S-VA114NP WOODLAND RD		0.92	253170	231.06	-76.3219	37.03396
230375112	2023	1/26/2023 5:00	2055	20:55	C	C	0	0	0	2	2	0	0	2	1. Rear End	RE	No	1. No Adve	4. Darkness	Night	1. Dry	Dry	9. Within In	1. Straight	2. Blacktop	1. No Defe	2. Two-Wa	3. Three Ap	3. Traffic S	1. Yes - Wo	2. No			3. No	20. Motor V	1. On Road	No	No	Belted	No	Yes	No	No	No	No	No	No	No	No		NOT_RD	VDOT Inter	No	No	Yes	Yes	5. Hampto	114	114. City o	3-Principal	4-Two-Way	Urban	NonVDOT	5	3. City or T	Hampton F	HAMP	R-VA US00258EB		62.39	50659	109.03	-76.3989	37.03938
230375113	2023	2/1/2023 5:00	355	3:55	C	C	0	0	0	1	1	0	0	1	16. Other	OTHR	No	5. Rain	4. Darkness	Night	2. Wet	Wet	1. Main-Lin	1. Straight	2. Blacktop	1. No Defe	3. Two-Wa	1. Not at In	6. Traffic L	1. Yes - Wo	2. No			3. No	13. Curb	4. Roadsid	No	Yes	Belted	No	No	No	No	No	No	No	No	No	No		RD_UNKN	Not Interse	Yes	No	Yes	Yes	5. Hampto	114	114. City o	3-Principal	4-Two-Way	Urban	NonVDOT	5	3. City or T	Hampton F	HAMP	R-VA US00258EB		59.86	253129	320.71	-76.4385	37.02222
230375202	2023	2/6/2023 5:00	521	5:21	O	PDO	0	0	0	0	0	0	0	1	9. Fixed Object - Off Road	FOOR	No	4. Mist	4. Darkness	Night	2. Wet	Wet	8. Non-Inte	1. Straight	2. Blacktop	1. No Defe	3. Two-Wa	1. Not at In	7. No Pass	1. Yes - Wo	1. Yes	4. Termina	3. Work on	3. No	28. Ran Of	1. On Road	No	No	Belted	No	No	No	No	Yes	No	No	No	No	No		RD_LEFT	Not Interse	No	No	Yes	Yes	5. Hampto	114	114. City o	1-Interstat	4-Two-Way	Urban	VDOT Inter	5	1. State Hw	Hampton F	HAMP	R-VA IS00064WB		268.41			-76.3276	37.0169
230115178	2023	1/10/2023 5:00	1955	19:55	C	C	0	0	0	2	2	0	0	2	2. Angle	ANG	No	1. No Adve	4. Darkness	Night	1. Dry	Dry	1. Main-Lin	1. Straight	2. Blacktop	1. No Defe	1. Two-Wa	1. Not at In	3. Traffic S	1. Yes - Wo	2. No			3. No	20. Motor V	1. On Road	No	No	Belted	No	No	No	No	No	No	No	No	No	No		NOT_RD	Urban Inte	No	No	Yes	Yes	5. Hampto	114	114. City o	4-Minor Art	4-Two-Way	Urban	NonVDOT	5	3. City or T	Hampton F	HAMP	R-VA SR00152WB		4.38	253076	172.58	-76.3912	37.04681
230375214	2023	2/2/2023 5:00	953	9:53	O	PDO	0	0	0	0	0	0	0	2	16. Other	OTHR	No	7. Sleet/Ha	2. Daylight	Day	4. Icy	Wet	10. Interse	1. Straight	2. Blacktop	1. No Defe	2. Two-Wa	4. Four App	4. Stop Sig	1. Yes - Wo	2. No			3. No	20. Motor V	1. On Road	No	No	Unbelted	No	No	No	No	No	No	No	No	No	No		NOT_RD	Urban Inte	No	No	Yes	No	5. Hampto	114	114. City o	7-Local (J,6)	3-Two-Way	Urban	NonVDOT	5	3. City or T	Hampton F	HAMP	S-VA114PR GRIMES RD		0.74			-76.3161	37.04828
242965069	2024	10/17/2024 5:00	1550	15:50	C	C	0	0	0	1	1	0	1	1	12. Ped	PED	Pedestrian	1. No Adve	2. Daylight	Day	1. Dry	Dry	10. Interse	1. Straight	2. Blacktop	1. No Defe	2. Two-Wa	4. Four App	14. Ped Cr	1. Yes - Wo	2. No			1. Yes	19. Ped	1. On Road	No	No	Belted	No	No	No	No	No	Yes	No	No	Yes	No		NOT_RD	Urban Inte	No	No	Yes	No	5. Hampto	114	114. City o	4-Minor Art	3-Two-Way	Urban	NonVDOT	5	3. City or T	Hampton F	HAMP	R-VA SR00169SB		6.09	1064150	76.76	-76.3314	37.05396
230375216	2023	1/18/2023 5:00	644	6:44	C	C	0	0	0	2	2	0	0	2	4. Sideswipe - Same Direction	SSS	No	1. No Adve	2. Daylight	Day	1. Dry	Dry	1. Main-Lin	1. Straight	2. Blacktop	1. No Defe	1. Two-Wa	1. Not at In	1. No Traffi	6. No Traffi	2. No			3. No	20. Motor V	1. On Road	No	No	Belted	No	No	No	No	No	No	Yes	No	No	No		NOT_RD	Urban Inte	No	No	Yes	No	5. Hampto	114	114. City o	4-Minor Art	3-Two-Way	Urban	NonVDOT	5	3. City or T	Hampton F	HAMP	R-VA SR00351WB		1.98	1068685	127.4	-76.401	37.00264
230375276	2023	2/4/2023 5:00	1700	17:00	O	PDO	0	0	0	0	0	0	0	2	1. Rear End	RE	No	1. No Adve	2. Daylight	Day	1. Dry	Dry	5. On Entra	1. Straight	1. Concret	1. No Defe	4. One-Wa	1. Not at In	3. Traffic S	1. Yes - Wo	1. Yes	3. Activity A	3. Work on	3. No	20. Motor V	1. On Road	No	No	Unbelted	No	Yes	No	No	No	No	No	No	No	No		NOT_RD	Not Interse	No	No	Yes	No	5. Hampto	114	114. City o	1-Interstat	1-One-Way	Urban	VDOT Seco	5	1. State Hw	Hampton F	HAMP	S-VA114UK MALLORY ST S	RMP000.00B	0.14			-76.3263	37.01447
230375283	2023	1/31/2023 5:00	905	9:05	O	PDO	0	0	0	0	0	0	0	4	1. Rear End	RE	No	1. No Adve	2. Daylight	Day	1. Dry	Dry	8. Non-Inte	1. Straight	2. Blacktop	1. No Defe	3. Two-Wa	1. Not at In	6. Traffic L	1. Yes - Wo	2. No			3. No	20. Motor V	1. On Road	No	No	Belted	No	No	No	No	No	No	No	No	No	No		NOT_RD	Not Interse	No	No	Yes	No	5. Hampto	114	114. City o	1-Interstat	4-Two-Way	Urban	VDOT Inter	5	1. State Hw	Hampton F	HAMP	R-VA IS00064WB		269.61			-76.3182	37.00149
230385017	2023	1/30/2023 5:00	605	6:05	O	PDO	0	0	0	0	0	0	0	3	1. Rear End	RE	No	5. Rain	4. Darkness	Night	2. Wet	Wet	8. Non-Inte	1. Straight	1. Concret	1. No Defe	3. Two-Wa	1. Not at In	7. No Pass	1. Yes - Wo	1. Yes	3. Activity A	4. Intermit	3. No	20. Motor V	1. On Road	No	No	Belted	No	No	No	No	No	No	No	No	No	No		NOT_RD	Not Interse	No	No	Yes	Yes	5. Hampto	114	114. City o	1-Interstat	4-Two-Way	Urban	VDOT Inter	5	1. State Hw	Hampton F	HAMP	R-VA IS00064WB		270.32			-76.3109	36.99363
230385077	2023	2/6/2023 5:00	1547	15:47	C	C	0	0	0	2	2	0	0	2	4. Sideswipe - Same Direction	SSS	No	1. No Adve	2. Daylight	Day	1. Dry	Dry	9. Within In	1. Straight	2. Blacktop	1. No Defe	2. Two-Wa	4. Four App	3. Traffic S	1. Yes - Wo	2. No			3. No	20. Motor V	1. On Road	No	No	Belted	No	No	No	No	No	No	No	No	No	No		NOT_RD	Urban Inte	Yes	No	Yes	No	5. Hampto	114	114. City o	3-Principal	4-Two-Way	Urban	NonVDOT	5	3. City or T	Hampton F	HAMP	R-VA US00258EB		63.68	253023	87.69	-76.3767	37.04395
230385096	2023	2/2/2023 5:00	725	7:25	C	C	0	0	0	2	2	0	0	2	2. Angle	ANG	No	1. No Adve	2. Daylight	Day	1. Dry	Dry	9. Within In	1. Straight	2. Blacktop	1. No Defe	1. Two-Wa	4. Four App	4. Stop Sig	1. Yes - Wo	2. No			1. Yes	20. Motor V	1. On Road	No	No	Belted	No	No	No	No	No	No	No	No	No	No		NOT_RD	Urban Inte	No	No	Yes	No	5. Hampto	114	114. City o	7-Local (J,6)	3-Two-Way	Urban	NonVDOT	5	3. City or T	Hampton F	HAMP	S-VA114NP FORT WORTH ST		0.96			-76.3166	37.06201
230385097	2023	2/6/2023 5:00	1215	12:15	C	C	0	0	0	2	2	0	0	1	15. Backed Into	BI	No	1. No Adve	2. Daylight	Day	1. Dry	Dry	13. Drivew	1. Straight	2. Blacktop	1. No Defe	1. Two-Wa	1. Not at In	1. No Traffi	6. No Traffi	2. No			3. No	2. Trees	4. Roadsid	No	No	Belted	No	No	No	No	No	No	No	No	No	Yes	20	RD_UNKN	Not Interse	Yes	No	Yes	No	5. Hampto	114	114. City o	7-Local (J,6)	3-Two-Way	Urban	NonVDOT	5	3. City or T	Hampton F	HAMP	S-VA114NP KOSTEL CT		0.03			-76.3333	37.05993
183345246	2018	11/18/2018 5:00	1750	17:50	O	PDO	0	0	0	0	0	0	0	2	2. Angle	ANG	No	1. No Adve	4. Darkness	Night	1. Dry	Dry	1. Main-Lin	1. Straight	2. Blacktop	1. No Defe	1. Two-Wa	3. Three Ap	3. Traffic S	1. Yes - Wo	2. No			3. No	20. Motor V	1. On Road	No	No	Belted	No	No	No	No	No	No	No	No	No	No		NOT_RD	Urban Inte	No	No	Yes	Yes	5. Hampto	114	114. City o	4-Minor Art	3-Two-Way	Urban	NonVDOT	5	3. City or T	Hampton F	HAMP	R-VA SR00169SB		6.1	1064150	48.11	-76.3315	37.0539
211115096	2021	4/20/2021 5:00	1147	11:47	C	C	0	0	0	2	2	0	0	2	2. Angle	ANG	No	1. No Adve	2. Daylight	Day	1. Dry	Dry	10. Interse	1. Straight	2. Blacktop	1. No Defe	1. Two-Wa	4. Four App	3. Traffic S	1. Yes - Wo	2. No			3. No	20. Motor V	1. On Road	No	No	Belted	No	No	No	No	No	No	No	No	No	No		NOT_RD	Urban Inte	Yes	No	Yes	No	5. Hampto	114	114. City o	4-Minor Art	3-Two-Way	Urban	NonVDOT	5	3. City or T	Hampton F	HAMP	R-VA SR00169SB		6.1	1064150	42.09	-76.3315	37.05389
211965219	2021	6/13/2021 5:00	1218	12:18	C	C	0	0	0	1	1	0	0	2	2. Angle	ANG	No	1. No Adve	2. Daylight	Day	1. Dry	Dry	9. Within In	1. Straight	2. Blacktop	1. No Defe	3. Two-Wa	4. Four App	6. Traffic L	1. Yes - Wo	2. No			3. No	20. Motor V	1. On Road	No	No	Belted	No	No	No	No	No	No	No	No	No	No		NOT_RD	Urban Inte	No	No	Yes	No	5. Hampto	114	114. City o	4-Minor Art	3-Two-Way	Urban	NonVDOT	5	3. City or T	Hampton F	HAMP	R-VA SR00169SB		6.1	1064150	52.78	-76.3315	37.05391
240435248	2024	2/10/2024 5:00	629	6:29	O	PDO	0	0	0	0	0	0	0	1	9. Fixed Object - Off Road	FOOR	No	1. No Adve	4. Darkness	Night	1. Dry	Dry	8. Non-Inte	1. Straight	2. Blacktop	1. No Defe	1. Two-Wa	1. Not at In	6. Traffic L	1. Yes - Wo	2. No			1. Yes	3. Utility P	2. Shoulde	No	No	Belted	No	Yes	Yes	No	No	No	No	No	No	No		RD_RIGHT	Not Interse	No	No	Yes	Yes	5. Hampto	114	114. City o	4-Minor Art	4-Two-Way	Urban	NonVDOT	5	3. City or T	Hampton F	HAMP	S-VA114PR ABERDEEN RD		2.56			-76.4065	37.03401
230395091	2023	2/7/2023 5:00	204	2:04	O	PDO	0	0	0	0	0	0	0	1	9. Fixed Object - Off Road	FOOR	No	1. No Adve	5. Darkness	Night	1. Dry	Dry	8. Non-Inte	2. Curve - L	2. Blacktop	1. No Defe	1. Two-Wa	1. Not at In	1. No Traffi	6. No Traffi	2. No			3. No	3. Utility P	1. On Road	No	No	Belted	No	No	No	No	No	Yes	No	No	No	No		RD_RIGHT	Not Interse	No	No	Yes	Yes	5. Hampto	114	114. City o	7-Local (J,6)	3-Two-Way	Urban	NonVDOT	5	3. City or T	Hampton F	HAMP	S-VA114PR SALTERS CREEK RD		0.91			-76.3778	37.02126
230395134	2023	2/7/2023 5:00	910	9:10	B	B	0	0	1	0	1	0	0	2	6. Fixed Object in Road	FOIR	No	1. No Adve	2. Daylight	Day	1. Dry	Dry	1. Main-Lin	1. Straight	2. Blacktop	1. No Defe	2. Two-Wa	1. Not at In	6. Traffic L	1. Yes - Wo	2. No			3. No	6. Parked V	1. On Road	No	No	Belted	No	No	No	No	No	No	No	No	No	No		RD_UNKN	Not Interse	Yes	No	Yes	No	5. Hampto	114	114. City o	5-Major Co	3-Two-Way	Urban	NonVDOT	5	3. City or T	Hampton F	HAMP	S-VA114PR POWHATAN PKWY		0.82	253568	258.87	-76.3812	37.00934
222665119	2022	9/12/2022 5:00	2021	20:21	C	C	0	0	0	2	2	0	0	2	2. Angle	ANG	No	1. No Adve	4. Darkness	Night	1. Dry	Dry	9. Within In	1. Straight	2. Blacktop	1. No Defe	2. Two-Wa	4. Four App	4. Stop Sig	1. Yes - Wo	2. No			3. No	20. Motor V	1. On Road	No	No	Belted	No	No	No	No	No	No	No	No	No	No		NOT_RD	VDOT Inter	No	No	Yes	Yes	5. Hampto	114	114. City o	5-Major Co	4-Two-Way	Urban	NonVDOT	5	3. City or T	Hampton F	HAMP	S-VA114PR ORCUTT AVE		0.85	1075951	46.28	-76.4401	37.03311
230965110	2023	4/5/2023 5:00	818	8:18	C	C	0	0	0	1	1	0	0	2	1. Rear End	RE	No	1. No Adve	2. Daylight	Day	1. Dry	Dry	9. Within In	1. Straight	2. Blacktop	1. No Defe	3. Two-Wa	3. Three Ap	3. Traffic S	1. Yes - Wo	2. No			3. No	20. Motor V	1. On Road	No	No	Belted	No	No	No	No	No	No	No	No	No	No		NOT_RD	Urban Inte	No	Yes	Yes	No	5. Hampto	114	114. City o	4-Minor Art	4-Two-Way	Urban	NonVDOT	5	3. City or T	Hampton F	HAMP	R-VA US00060EB		274.28	1079588	15.36	-76.3333	37.02544
231005100	2023	4/7/2023 5:00	1600	16:00	C	C	0	0	0	4	4	0	0	2	1. Rear End	RE	No	5. Rain	2. Daylight	Day	2. Wet	Wet	1. Main-Lin	1. Straight	2. Blacktop	1. No Defe	3. Two-Wa	1. Not at In	3. Traffic S	1. Yes - Wo	2. No			3. No	20. Motor V	1. On Road	No	No	Belted	No	No	No	No	No	No	No	No	No	No		NOT_RD	Urban Inte	No	Yes	Yes	No	5. Hampto	114	114. City o	4-Minor Art	4-Two-Way	Urban	NonVDOT	5	3. City or T	Hampton F	HAMP	R-VA SR00152EB		4.38	253076	146.01	-76.3911	37.04671
242005430	2024	6/9/2024 5:00	1556	15:56	O	PDO	0	0	0	0	0	0	0	2	2. Angle	ANG	No	1. No Adve	2. Daylight	Day	1. Dry	Dry	10. Interse	1. Straight	2. Blacktop	1. No Defe	3. Two-Wa	3. Three Ap	3. Traffic S	1. Yes - Wo	2. No			3. No	20. Motor V	1. On Road	No	No	Belted	No	No	No	No	No	No	No	No	No	Yes	5	NOT_RD	VDOT Inter	No	Yes	Yes	No	5. Hampto	114	114. City o	4-Minor Art	4-Two-Way	Urban	NonVDOT	5	3. City or T	Hampton F	HAMP	S-VA114PR BIG BETHEL RD		3.46	731365	20.97	-76.427	37.06184
170605138	2017	2/16/2017 5:00	1511	15:11	C	C	0	0	0	2	2	0	0	2	2. Angle	ANG	No	1. No Adve	2. Daylight	Day	1. Dry	Dry	11. Interse	2. Curve - L	2. Blacktop	1. No Defe	2. Two-Wa	4. Four App	6. Traffic L	1. Yes - Wo	2. No			3. No	20. Motor V	1. On Road	No	No	Belted	No	No	No	No	No	No	No	No	No	No		NOT_RD	Urban Inte	No	No	Yes	No	5. Hampto	114	114. City o	3-Principal	4-Two-Way	Urban	NonVDOT	5	3. City or T	Hampton F	HAMP	R-VA SR00134WB		10.96	253028	223.74	-76.3634	37.035
230405066	2023	2/5/2023 5:00	640	6:40	A	A	0	1	0	0	1	0	0	3	4. Sideswipe - Same Direction	SSS	No	1. No Adve	2. Daylight	Day	1. Dry	Dry	1. Main-Lin	1. Straight	2. Blacktop	1. No Defe	1. Two-Wa	1. Not at In	1. No Traffi	6. No Traffi	2. No			3. No	6. Parked V	1. On Road	No	No	Belted	No	Yes	Yes	No	No	No	No	No	No	Yes	10	NOT_RD	Not Interse	Yes	No	Yes	No	5. Hampto	114	114. City o	7-Local (J,6)	3-Two-Way	Urban	NonVDOT	5	3. City or T	Hampton F	HAMP	S-VA114NP ROANE DR		0.25			-76.3528	37.04983
230405073	2023	2/8/2023 5:00	1136	11:36	O	PDO	0	0	0	0	0	0	0	2	4. Sideswipe - Same Direction	SSS	No	1. No Adve	2. Daylight	Day	1. Dry	Dry	8. Non-Inte	1. Straight	2. Blacktop	1. No Defe	3. Two-Wa	1. Not at In	6. Traffic L	1. Yes - Wo	2. No			3. No	20. Motor V	1. On Road	No	No	Belted	No	No	No	No	No	No	Yes	No	No	Yes	5	NOT_RD	Not Interse	No	No	Yes	No	5. Hampto	114	114. City o	1-Interstat	4-Two-Way	Urban	VDOT Inter	5	1. State Hw	Hampton F	HAMP	R-VA IS00064EB		264.64			-76.3842	37.03342
230305121	2023	1/28/2023 5:00	946	9:46	B	B	0	0	1	0	1	0	0	2	2. Angle	ANG	No	1. No Adve	2. Daylight	Day	1. Dry	Dry	10. Interse	1. Straight	2. Blacktop	1. No Defe	3. Two-Wa	2. Two App	4. Stop Sig	1. Yes - Wo	2. No			3. No	20. Motor V	1. On Road	No	No	Belted	No	No	No	No	No	No	No	No	No	No		NOT_RD	VDOT Inter	No	No	Yes	No	5. Hampto	114	114. City o	4-Minor Art	4-Two-Way	Urban	NonVDOT	5	3. City or T	Hampton F	HAMP	S-VA114NP SETTLERS LANDING RD		0.48	253409	53	-76.3565	37.0246
230405097	2023	2/2/2023 5:00	2315	23:15	O	PDO	0	0	0	0	0	0	0	1	6. Fixed Object in Road	FOIR	No	1. No Adve	4. Darkness	Night	1. Dry	Dry	9. Within In	3. Grade - S	2. Blacktop	1. No Defe	4. One-Wa	2. Two App	8. Yield Sig	1. Yes - Wo	2. No			3. No	5. Guard R	3. Median	No	No	Belted	No	No	No	No	Yes	No	No	No	No	No		RD_UNKN	Not Interse	No	Yes	No	Yes	5. Hampto	114	114. City o	1-Interstat	1-One-Way	Urban	VDOT Inter	5	1. State Hw	Hampton F	HAMP	R-VA IS00664EB	RMP003.00A	0.14			-76.4031	37.00487
230405128	2023	1/21/2023 5:00	1208	12:08	C	C	0	0	0	1	1	0	0	2	1. Rear End	RE	No	1. No Adve	2. Daylight	Day	1. Dry	Dry	1. Main-Lin	2. Curve - L	2. Blacktop	1. No Defe	1. Two-Wa	1. Not at In	6. Traffic L	1. Yes - Wo	2. No			1. Yes	20. Motor V	1. On Road	Yes	No	Belted	No	No	No	No	No	Yes	No	No	No	Yes	10	NOT_RD	Not Interse	No	No	Yes	No	5. Hampto	114	114. City o	7-Local (J,6)	3-Two-Way	Urban	NonVDOT	5	3. City or T	Hampton F	HAMP	S-VA114NP THOMAS ST		0.45			-76.3601	37.03674
222695222	2022	9/22/2022 5:00	1350	13:50	C	C	0	0	0	2	2	0	0	2	2. Angle	ANG	No	1. No Adve	2. Daylight	Day	1. Dry	Dry	10. Interse	1. Straight	2. Blacktop	1. No Defe	3. Two-Wa	2. Two App	4. Stop Sig	1. Yes - Wo	2. No			3. No	20. Motor V	1. On Road	No	No	Belted	No	No	No	No	No	No	No	No	No	No		NOT_RD	VDOT Inter	No	No	Yes	No	5. Hampto	114	114. City o	5-Major Co	4-Two-Way	Urban	NonVDOT	5	3. City or T	Hampton F	HAMP	S-VA114PR ORCUTT AVE		0.85	1075951	49.88	-76.4401	37.03313
230405132	2023	2/8/2023 5:00	1215	12:15	O	PDO	0	0	0	0	0	0	0	2	1. Rear End	RE	No	1. No Adve	2. Daylight	Day	1. Dry	Dry	8. Non-Inte	3. Grade - S	2. Blacktop	1. No Defe	4. One-Wa	1. Not at In	9. One Way	1. Yes - Wo	1. Yes	3. Activity A	3. Work on	3. No	20. Motor V	1. On Road	No	No	Belted	No	No	No	No	No	No	No	No	No	No		NOT_RD	Not Interse	No	No	Yes	No	5. Hampto	114	114. City o	1-Interstat	4-Two-Way	Urban	VDOT Inter	5	1. State Hw	Hampton F	HAMP	R-VA IS00064EB		269.6			-76.3178	36.9999
230415040	2023	2/6/2023 5:00	1715	17:15	K	K	1	0	1	0	1	0	0	1	9. Fixed Object - Off Road	FOOR	No	1. No Adve	2. Daylight	Day	1. Dry	Dry	8. Non-Inte	3. Grade - S	2. Blacktop	1. No Defe	3. Two-Wa	1. Not at In	6. Traffic L	1. Yes - Wo	2. No			3. No	2. Trees	4. Roadsid	No	No	Unbelted	No	No	No	No	No	No	No	No	No	Yes	14	RD_RIGHT	Not Interse	No	No	Yes	No	5. Hampto	114	114. City o	1-Interstat	4-Two-Way	Urban	VDOT Inter	5	1. State Hw	Hampton F	HAMP	R-VA IS00664WB		1.56			-76.3879	37.01487
230415098	2023	2/9/2023 5:00	1515	15:15	B	B	0	0	1	1	2	0	0	2	8. Non-Collision	NC	No	1. No Adve	2. Daylight	Day	1. Dry	Dry	1. Main-Lin	1. Straight	2. Blacktop	1. No Defe	2. Two-Wa	4. Four App	4. Stop Sig	1. Yes - Wo	2. No			3. No	20. Motor V	1. On Road	No	No	Belted	No	No	No	No	No	No	Yes	No	No	No		NOT_RD	Urban Inte	No	No	Yes	No	5. Hampto	114	114. City o	5-Major Co	3-Two-Way	Urban	NonVDOT	5	3. City or T	Hampton F	HAMP	S-VA114PR E LITTLE BACK RIVER RD		1.99	253460	5.4	-76.3218	37.06865
230415105	2023	2/9/2023 5:00	1748	17:48	A	A	0	1	0	1	2	0	0	2	1. Rear End	RE	No	1. No Adve	3. Dusk	Day	1. Dry	Dry	8. Non-Inte	1. Straight	2. Blacktop	1. No Defe	1. Two-Wa	1. Not at In	3. Traffic S	1. Yes - Wo	2. No			3. No	20. Motor V	1. On Road	No	No	Belted	No	No	No	No	No	No	No	No	No	Yes	5	NOT_RD	Urban Inte	No	No	Yes	No	5. Hampto	114	114. City o	3-Principal	4-Two-Way	Urban	NonVDOT	5	3. City or T	Hampton F	HAMP	R-VA US00258EB		62.23	253136	124	-76.402	37.03872
230415106	2023	1/25/2023 5:00	1757	17:57	A	A	0	1	0	4	5	0	0	5	16. Other	OTHR	No	5. Rain	4. Darkness	Night	2. Wet	Wet	1. Main-Lin	1. Straight	2. Blacktop	1. No Defe	3. Two-Wa	4. Four App	3. Traffic S	1. Yes - Wo	2. No			3. No	20. Motor V	1. On Road	No	No	Belted	No	No	No	No	No	No	No	No	No	No		NOT_RD	Urban Inte	No	No	Yes	Yes	5. Hampto	114	114. City o	3-Principal	4-Two-Way	Urban	NonVDOT	5	3. City or T	Hampton F	HAMP	R-VA US00258WB		61.84	253135	132.54	-76.4087	37.03726
240025301	2024	1/2/2024 5:00	720	7:20	C	C	0	0	0	3	3	0	0	3	1. Rear End	RE	No	1. No Adve	2. Daylight	Day	1. Dry	Dry	1. Main-Lin	1. Straight	2. Blacktop	1. No Defe	2. Two-Wa	1. Not at In	6. Traffic L	1. Yes - Wo	2. No			1. Yes	20. Motor V	1. On Road	No	No	Belted	No	No	No	No	No	No	No	No	No	No		NOT_RD	Urban Inte	No	No	Yes	No	5. Hampto	114	114. City o	4-Minor Art	3-Two-Way	Urban	NonVDOT	5	3. City or T	Hampton F	HAMP	R-VA SR00169NB		6.1	1064150	57.46	-76.3315	37.05392
230415109	2023	2/9/2023 5:00	1413	14:13	C	C	0	0	0	3	3	0	0	3	4. Sideswipe - Same Direction	SSS	No	1. No Adve	2. Daylight	Day	1. Dry	Dry	10. Interse	1. Straight	2. Blacktop	1. No Defe	2. Two-Wa	4. Four App	3. Traffic S	1. Yes - Wo	2. No			3. No	20. Motor V	1. On Road	No	No	Belted	No	No	No	No	No	Yes	Yes	No	No	Yes	85	NOT_RD	Urban Inte	Yes	No	Yes	No	5. Hampto	114	114. City o	3-Principal	4-Two-Way	Urban	NonVDOT	5	3. City or T	Hampton F	HAMP	R-VA US00258EB		61.8	253135	118.39	-76.4094	37.03685
230415110	2023	1/30/2023 5:00	1701	17:01	C	C	0	0	0	1	1	0	0	2	1. Rear End	RE	No	1. No Adve	2. Daylight	Day	1. Dry	Dry	9. Within In	1. Straight	2. Blacktop	1. No Defe	2. Two-Wa	4. Four App	6. Traffic L	1. Yes - Wo	2. No			3. No	20. Motor V	1. On Road	No	No	Belted	No	No	No	No	No	Yes	No	No	No	No		NOT_RD	Urban Inte	No	No	Yes	No	5. Hampto	114	114. City o	4-Minor Art	3-Two-Way	Urban	NonVDOT	5	3. City or T	Hampton F	HAMP	S-VA114NP KING ST N		0.82	1079639	19.2	-76.3484	37.04171
230415215	2023	2/7/2023 5:00	1016	10:16	O	PDO	0	0	0	0	0	0	0	2	1. Rear End	RE	No	1. No Adve	2. Daylight	Day	1. Dry	Dry	8. Non-Inte	3. Grade - S	2. Blacktop	1. No Defe	3. Two-Wa	1. Not at In	6. Traffic L	1. Yes - Wo	1. Yes	3. Activity A	3. Work on	3. No	20. Motor V	1. On Road	No	No	Belted	No	No	No	No	No	No	No	No	No	Yes	10	NOT_RD	Not Interse	No	Yes	Yes	No	5. Hampto	114	114. City o	1-Interstat	4-Two-Way	Urban	VDOT Inter	5	1. State Hw	Hampton F	HAMP	R-VA IS00064WB		271.87			-76.2999	36.97398
230415216	2023	2/9/2023 5:00	959	9:59	O	PDO	0	0	0	0	0	0	0	3	1. Rear End	RE	No	1. No Adve	2. Daylight	Day	1. Dry	Dry	8. Non-Inte	3. Grade - S	2. Blacktop	1. No Defe	3. Two-Wa	1. Not at In	6. Traffic L	1. Yes - Wo	2. No			3. No	20. Motor V	1. On Road	No	No	Belted	No	No	No	No	No	Yes	No	No	No	Yes	5	NOT_RD	Not Interse	Yes	No	Yes	No	5. Hampto	114	114. City o	1-Interstat	4-Two-Way	Urban	VDOT Inter	5	1. State Hw	Hampton F	HAMP	R-VA IS00064EB		269.82			-76.3156	36.99746
230415217	2023	2/5/2023 5:00	1705	17:05	C	C	0	0	0	3	3	0	0	2	3. Head On	HO	No	1. No Adve	4. Darkness	Night	2. Wet	Wet	10. Interse	1. Straight	2. Blacktop	1. No Defe	1. Two-Wa	4. Four App	4. Stop Sig	1. Yes - Wo	2. No			3. No	20. Motor V	1. On Road	No	No	Belted	No	No	No	No	No	No	No	No	No	No		NOT_RD	VDOT Inter	No	No	Yes	Yes	5. Hampto	114	114. City o	7-Local (J,6)	3-Two-Way	Urban	NonVDOT	5	3. City or T	Hampton F	HAMP	S-VA114NP ASPENWOOD DR		0.65	1073570	11.71	-76.4173	37.03467
171025124	2017	4/7/2017 5:00	1257	12:57	C	C	0	0	0	1	1	0	0	2	2. Angle	ANG	No	1. No Adve	2. Daylight	Day	1. Dry	Dry	1. Main-Lin	1. Straight	2. Blacktop	1. No Defe	3. Two-Wa	4. Four App	3. Traffic S	1. Yes - Wo	2. No			3. No	20. Motor V	1. On Road	No	No	Belted	No	Yes	No	No	No	Yes	No	No	No	No		NOT_RD	Urban Inte	No	No	Yes	No	5. Hampto	114	114. City o	3-Principal	4-Two-Way	Urban	NonVDOT	5	3. City or T	Hampton F	HAMP	R-VA SR00134EB		10.96	253028	150.88	-76.3633	37.03479
230415312	2023	2/9/2023 5:00	2350	23:50	A	A	0	2	1	0	3	0	0	3	3. Head On	HO	No	1. No Adve	4. Darkness	Night	1. Dry	Dry	8. Non-Inte	1. Straight	1. Concret	1. No Defe	3. Two-Wa	1. Not at In	6. Traffic L	1. Yes - Wo	1. Yes	3. Activity A	1. Lane Clo	3. No	20. Motor V	1. On Road	Yes	No	Belted	No	No	No	No	No	No	Yes	No	No	No		RD_UNKN	Not Interse	No	No	Yes	Yes	5. Hampto	114	114. City o	1-Interstat	4-Two-Way	Urban	VDOT Inter	5	1. State Hw	Hampton F	HAMP	R-VA IS00064EB		268.28			-76.3283	37.01938
230435055	2023	2/11/2023 5:00	556	5:56	B	B	0	0	1	0	1	0	0	1	9. Fixed Object - Off Road	FOOR	No	1. No Adve	1. Dawn	Day	1. Dry	Dry	8. Non-Inte	1. Straight	2. Blacktop	1. No Defe	4. One-Wa	1. Not at In	6. Traffic L	1. Yes - Wo	1. Yes	2. Transitic	3. Work on	3. No	11. Jersey	2. Shoulde	No	No	Unbelted	No	Yes	Yes	No	Yes	No	No	No	No	Yes	35	RD_LEFT	Not Interse	No	No	Yes	No	5. Hampto	114	114. City o	1-Interstat	4-Two-Way	Urban	VDOT Inter	5	1. State Hw	Hampton F	HAMP	R-VA IS00064WB		270.36			-76.3105	36.99324
230435189	2023	2/11/2023 5:00	1450	14:50	O	PDO	0	0	0	0	0	0	0	3	1. Rear End	RE	No	1. No Adve	2. Daylight	Day	1. Dry	Dry	8. Non-Inte	1. Straight	2. Blacktop	1. No Defe	4. One-Wa	1. Not at In	6. Traffic L	1. Yes - Wo	1. Yes	3. Activity A	5. Other	3. No	20. Motor V	1. On Road	No	No	Belted	No	No	No	No	No	No	No	No	No	Yes	20	NOT_RD	Not Interse	No	No	Yes	No	5. Hampto	114	114. City o	1-Interstat	4-Two-Way	Urban	VDOT Inter	5	1. State Hw	Hampton F	HAMP	R-VA IS00064EB		270.12			-76.3123	36.99403
230445022	2023	2/12/2023 5:00	2348	23:48	O	PDO	0	0	0	0	0	0	0	1	9. Fixed Object - Off Road	FOOR	No	5. Rain	4. Darkness	Night	2. Wet	Wet	8. Non-Inte	5. Hillcrest	2. Blacktop	1. No Defe	3. Two-Wa	1. Not at In	6. Traffic L	1. Yes - Wo	2. No			3. No	5. Guard R	2. Shoulde	No	No	Belted	No	No	No	No	Yes	No	No	No	No	Yes	10	RD_RIGHT	Not Interse	No	Yes	Yes	Yes	5. Hampto	114	114. City o	1-Interstat	4-Two-Way	Urban	VDOT Inter	5	1. State Hw	Hampton F	HAMP	R-VA IS00064WB		265.91			-76.3593	37.03469
230445120	2023	2/2/2023 5:00	755	7:55	O	PDO	0	0	0	0	0	0	0	1	9. Fixed Object - Off Road	FOOR	No	1. No Adve	2. Daylight	Day	2. Wet	Wet	1. Main-Lin	2. Curve - L	2. Blacktop	1. No Defe	1. Two-Wa	1. Not at In	1. No Traffi	6. No Traffi	2. No			2. Yes - Wi	2. Trees	1. On Road	No	No	Belted	No	No	No	No	No	No	No	No	No	No		RD_LEFT	Not Interse	No	No	Yes	No	5. Hampto	114	114. City of Hampton			Urban	NonVDOT	5	3. City or T	Hampton F	HAMP	R-VA114UR07021NB					-76.4338	37.05244
230445212	2023	2/11/2023 5:00	1441	14:41	B	B	0	0	1	0	1	0	0	1	6. Fixed Object in Road	FOIR	No	1. No Adve	2. Daylight	Day	1. Dry	Dry	8. Non-Inte	1. Straight	2. Blacktop	1. No Defe	4. One-Wa	1. Not at In	1. No Traffi	6. No Traffi	2. No			3. No	13. Curb	1. On Road	No	No	Belted	No	No	No	No	No	No	No	No	No	No		RD_UNKN	Not Interse	No	No	Yes	No	5. Hampto	114	114. City o	7-Local (J,6)	3-Two-Way	Urban	NonVDOT	5	3. City or T	Hampton F	HAMP	S-VA114NP BETHEL AVE		0.23			-76.3526	37.03883
230445213	2023	2/10/2023 5:00	1121	11:21	O	PDO	0	0	0	0	0	0	0	2	4. Sideswipe - Same Direction	SSS	No	1. No Adve	2. Daylight	Day	1. Dry	Dry	1. Main-Lin	1. Straight	2. Blacktop	1. No Defe	1. Two-Wa	1. Not at In	6. Traffic L	1. Yes - Wo	2. No			3. No	6. Parked V	2. Shoulde	No	No	Belted	No	No	No	No	No	Yes	No	No	No	No		NOT_RD	Not Interse	No	No	Yes	No	5. Hampto	114	114. City o	7-Local (J,6)	3-Two-Way	Urban	NonVDOT	5	3. City or T	Hampton F	HAMP	S-VA114PR DOWNING ST		0.1			-76.3708	37.01638
212215173	2021	7/28/2021 5:00	1356	13:56	C	C	0	0	0	3	3	0	0	2	16. Other	OTHR	No	1. No Adve	2. Daylight	Day	2. Wet	Wet	5. On Entra	1. Straight	2. Blacktop	2. Holes, R	1. Two-Wa	1. Not at In	6. Traffic L	1. Yes - Wo	2. No			3. No	20. Motor V	1. On Road	No	No	Belted	No	No	No	No	No	No	No	No	No	No		NOT_RD	Not Interse	No	Yes	Yes	No	5. Hampto	114	114. City o	4-Minor Art	4-Two-Way	Urban	NonVDOT	5	3. City or T	Hampton F	HAMP	S-VA114PR LASALLE AVE		2.15	253028	297.8	-76.3627	37.03383
201985179	2020	7/9/2020 5:00	2337	23:37	A	A	0	1	0	0	1	0	0	1	9. Fixed Object - Off Road	FOOR	No	1. No Adve	4. Darkness	Night	1. Dry	Dry	6. Intersec	10. On/Off	1. Concret	1. No Defe	1. Two-Wa	3. Three Ap	3. Traffic S	1. Yes - Wo	2. No			3. No	16. Other T	1. On Road	No	No	Belted	No	No	No	No	No	No	No	No	No	Yes	30	NOT_RD	VDOT Inter	No	No	Yes	Yes	5. Hampto	114	114. City o	4-Minor Art	3-Two-Way	Urban	NonVDOT	5	3. City or T	Hampton F	HAMP	S-VA114PR MALLORY ST S		0.43	722363	59.61	-76.3276	37.01576
243175138	2024	11/9/2024 5:00	936	9:36	O	PDO	0	0	0	0	0	0	0	2	2. Angle	ANG	No	1. No Adve	2. Daylight	Day	1. Dry	Dry	9. Within In	1. Straight	2. Blacktop	1. No Defe	1. Two-Wa	4. Four App	3. Traffic S	1. Yes - Wo	2. No			3. No	20. Motor V	1. On Road	No	No	Belted	No	No	No	No	No	No	No	No	No	No		NOT_RD	Urban Inte	No	No	Yes	No	5. Hampto	114	114. City o	4-Minor Art	3-Two-Way	Urban	NonVDOT	5	3. City or T	Hampton F	HAMP	R-VA SR00169SB		6.1	1064150	30.07	-76.3315	37.05387
243115087	2024	11/5/2024 5:00	1237	12:37	C	C	0	0	0	2	2	0	0	2	2. Angle	ANG	No	1. No Adve	2. Daylight	Day	1. Dry	Dry	1. Main-Lin	1. Straight	2. Blacktop	1. No Defe	3. Two-Wa	1. Not at In	1. No Traffi	6. No Traffi	2. No			3. No	20. Motor V	1. On Road	No	No	Belted	No	No	No	No	No	No	No	No	No	No		NOT_RD	Urban Inte	No	No	Yes	No	5. Hampto	114	114. City o	4-Minor Art	4-Two-Way	Urban	NonVDOT	5	3. City or T	Hampton F	HAMP	R-VA SR00152WB		4.38	253076	157.15	-76.3911	37.04681
230445223	2023	2/11/2023 5:00	1020	10:20	C	C	0	0	0	2	2	0	0	2	4. Sideswipe - Same Direction	SSS	No	1. No Adve	2. Daylight	Day	1. Dry	Dry	10. Interse	1. Straight	2. Blacktop	1. No Defe	2. Two-Wa	4. Four App	3. Traffic S	1. Yes - Wo	2. No			3. No	20. Motor V	1. On Road	No	No	Belted	No	Yes	No	No	No	No	No	No	No	No		NOT_RD	Urban Inte	No	No	Yes	No	5. Hampto	114	114. City o	3-Principal	4-Two-Way	Urban	NonVDOT	5	3. City or T	Hampton F	HAMP	R-VA US00258EB		62.22	253136	139.5	-76.402	37.03871
171875245	2017	6/18/2017 5:00	927	9:27	C	C	0	0	0	2	2	0	0	2	1. Rear End	RE	No	1. No Adve	2. Daylight	Day	1. Dry	Dry	10. Interse	1. Straight	2. Blacktop	1. No Defe	3. Two-Wa	4. Four App	8. Yield Sig	1. Yes - Wo	2. No			3. No	20. Motor V	1. On Road	No	No	Belted	No	No	No	No	No	No	No	No	No	No		NOT_RD	Urban Inte	No	Yes	Yes	No	5. Hampto	114	114. City o	3-Principal	4-Two-Way	Urban	NonVDOT	5	3. City or T	Hampton F	HAMP	R-VA SR00134WB		10.96	253028	187.21	-76.3633	37.03496
230445225	2023	2/11/2023 5:00	945	9:45	C	C	0	0	0	1	1	0	0	2	6. Fixed Object in Road	FOIR	No	1. No Adve	2. Daylight	Day	1. Dry	Dry	2. Accelera	3. Grade - S	2. Blacktop	1. No Defe	1. Two-Wa	1. Not at In	4. Stop Sig	1. Yes - Wo	2. No			3. No	6. Parked V	1. On Road	No	No	Belted	No	Yes	No	No	No	No	No	No	No	No		NOT_RD	Not Interse	Yes	No	Yes	No	5. Hampto	114	114. City o	7-Local (J,6)	3-Two-Way	Urban	NonVDOT	5	3. City or T	Hampton F	HAMP	S-VA114PR BENJAMIN TER		0.04			-76.4132	37.04265
230445226	2023	2/7/2023 5:00	808	8:08	C	C	0	0	0	2	2	0	0	2	4. Sideswipe - Same Direction	SSS	No	1. No Adve	2. Daylight	Day	1. Dry	Dry	1. Main-Lin	1. Straight	2. Blacktop	1. No Defe	2. Two-Wa	3. Three Ap	6. Traffic L	1. Yes - Wo	2. No			3. No	20. Motor V	1. On Road	No	No	Belted	No	No	No	No	No	No	No	No	No	No		NOT_RD	Urban Inte	No	No	Yes	No	5. Hampto	114	114. City o	5-Major Co	3-Two-Way	Urban	NonVDOT	5	3. City or T	Hampton F	HAMP	S-VA114NP TIDE MILL LN		0.04	253383	189.91	-76.3787	37.05426
230445227	2023	1/29/2023 5:00	2028	20:28	O	PDO	0	0	0	0	0	0	0	2	5. Sideswipe - Opposite Direction	SSO	No	1. No Adve	4. Darkness	Night	1. Dry	Dry	1. Main-Lin	1. Straight	2. Blacktop	1. No Defe	4. One-Wa	1. Not at In	1. No Traffi	6. No Traffi	2. No			3. No	20. Motor V	1. On Road	No	No	Belted	No	No	No	No	No	No	No	No	No	No		RD_UNKN	Not Interse	No	Yes	Yes	Yes	5. Hampto	114	114. City o	7-Local (J,6)		Urban	NonVDOT	5	3. City or T	Hampton F	HAMP	S-VA114NP OLD HAMPTON LN		0			-76.3484	37.02436
183035121	2018	10/29/2018 5:00	1750	17:50	C	C	0	0	0	2	2	0	1	1	12. Ped	PED	Pedestrian	1. No Adve	2. Daylight	Day	1. Dry	Dry	10. Interse	1. Straight	2. Blacktop	1. No Defe	2. Two-Wa	4. Four App	3. Traffic S	1. Yes - Wo	2. No			3. No	19. Ped	1. On Road	No	No	Belted	No	No	No	No	No	No	No	No	Yes	No		NOT_RD	Urban Inte	No	No	Yes	No	5. Hampto	114	114. City o	4-Minor Art	4-Two-Way	Urban	NonVDOT	5	3. City or T	Hampton F	HAMP	R-VA SR00152WB		4.39	253076	96.79	-76.3909	37.04683
230445229	2023	2/7/2023 5:00	2316	23:16	A	A	0	1	0	2	3	0	0	2	2. Angle	ANG	No	1. No Adve	4. Darkness	Night	1. Dry	Dry	10. Interse	1. Straight	1. Concret	1. No Defe	3. Two-Wa	4. Four App	3. Traffic S	1. Yes - Wo	2. No			3. No	20. Motor V	1. On Road	No	No	Belted	No	Yes	No	No	No	No	No	No	No	No		NOT_RD	Urban Inte	No	Yes	Yes	Yes	5. Hampto	114	114. City o	3-Principal	4-Two-Way	Urban	NonVDOT	5	3. City or T	Hampton F	HAMP	R-VA US00258EB		63.25	754225	0	-76.3841	37.04255
193535122	2019	12/18/2019 5:00	2010	20:10	O	PDO	0	0	0	0	0	0	0	1	9. Fixed Object - Off Road	FOOR	No	1. No Adve	4. Darkness	Night	1. Dry	Dry	1. Main-Lin	1. Straight	2. Blacktop	1. No Defe	3. Two-Wa	1. Not at In	1. No Traffi	6. No Traffi	2. No			3. No	3. Utility P	1. On Road	No	No	Belted	No	No	No	No	No	Yes	No	No	No	No		NOT_RD	Urban Inte	No	No	Yes	Yes	5. Hampto	114	114. City o	5-Major Co	4-Two-Way	Urban	NonVDOT	5	3. City or T	Hampton F	HAMP	R-VA SR00143SB		5.3	1070709	175.56	-76.3755	37.00847
230445356	2023	2/12/2023 5:00	2150	21:50	O	PDO	0	0	0	0	0	0	0	2	1. Rear End	RE	No	5. Rain	4. Darkness	Night	2. Wet	Wet	8. Non-Inte	1. Straight	2. Blacktop	1. No Defe	3. Two-Wa	1. Not at In	6. Traffic L	1. Yes - Wo	2. No			3. No	20. Motor V	1. On Road	No	No	Belted	No	No	No	No	No	No	No	No	No	No		RD_UNKN	Not Interse	No	No	Yes	Yes	5. Hampto	114	114. City o	1-Interstat	4-Two-Way	Urban	VDOT Inter	5	1. State Hw	Hampton F	HAMP	R-VA IS00064EB		268.47			-76.3262	37.01495
230445431	2023	2/13/2023 5:00	1535	15:35	O	PDO	0	0	0	0	0	0	0	2	1. Rear End	RE	No	1. No Adve	2. Daylight	Day	1. Dry	Dry	8. Non-Inte	1. Straight	1. Concret	1. No Defe	4. One-Wa	1. Not at In	6. Traffic L	1. Yes - Wo	1. Yes	3. Activity A	3. Work on	3. No	20. Motor V	1. On Road	No	No	Belted	No	No	No	No	No	No	No	No	No	Yes	35	NOT_RD	Not Interse	No	No	Yes	No	5. Hampto	114	114. City o	1-Interstat	4-Two-Way	Urban	VDOT Inter	5	1. State Hw	Hampton F	HAMP	R-VA IS00064EB		269.68			-76.317	36.99899
230445480	2023	2/13/2023 5:00	100	1:00	O	PDO	0	0	0	0	0	0	0	1	9. Fixed Object - Off Road	FOOR	No	5. Rain	4. Darkness	Night	2. Wet	Wet	8. Non-Inte	1. Straight	1. Concret	1. No Defe	3. Two-Wa	1. Not at In	6. Traffic L	1. Yes - Wo	2. No			3. No	11. Jersey	2. Shoulde	No	No	Belted	No	No	No	No	No	No	No	No	No	Yes	20	RD_LEFT	Not Interse	No	No	Yes	Yes	5. Hampto	114	114. City o	1-Interstat	4-Two-Way	Urban	VDOT Inter	5	1. State Hw	Hampton F	HAMP	R-VA IS00064EB		265.92			-76.3591	37.03459
242555030	2024	8/29/2024 5:00	1500	15:00	C	C	0	0	0	1	1	0	0	2	4. Sideswipe - Same Direction	SSS	No	1. No Adve	2. Daylight	Day	1. Dry	Dry	10. Interse	1. Straight	2. Blacktop	1. No Defe	3. Two-Wa	3. Three Ap	3. Traffic S	1. Yes - Wo	2. No			3. No	20. Motor V	1. On Road	No	No	Belted	No	No	No	No	No	No	No	No	No	No		NOT_RD	VDOT Inter	No	No	Yes	No	5. Hampto	114	114. City o	4-Minor Art	4-Two-Way	Urban	NonVDOT	5	3. City or T	Hampton F	HAMP	S-VA114PR BIG BETHEL RD		3.46	731365	67.46	-76.4272	37.06179
230455116	2023	2/13/2023 5:00	1510	15:10	C	C	0	0	0	2	2	0	0	2	4. Sideswipe - Same Direction	SSS	No	1. No Adve	2. Daylight	Day	1. Dry	Dry	8. Non-Inte	1. Straight	2. Blacktop	1. No Defe	1. Two-Wa	1. Not at In	3. Traffic S	1. Yes - Wo	2. No			3. No	20. Motor V	1. On Road	No	No	Belted	No	No	No	No	No	No	No	No	No	No		NOT_RD	VDOT Inter	Yes	No	Yes	No	5. Hampto	114	114. City o	7-Local (J,6)		Urban	NonVDOT	5	3. City or T	Hampton F	HAMP	S-VA114PR COLISEUM XING		0.84	1079065	47.35	-76.3913	37.04806
243615136	2024	12/16/2024 5:00	1728	17:28	C	C	0	0	0	5	5	0	0	2	16. Other	OTHR	No	1. No Adve	4. Darkness	Night	2. Wet	Wet	10. Interse	1. Straight	2. Blacktop	1. No Defe	2. Two-Wa	4. Four App	4. Stop Sig	1. Yes - Wo	2. No			3. No	20. Motor V	1. On Road	No	No	Belted	No	No	No	No	No	No	No	No	No	No		NOT_RD	Urban Inte	No	No	Yes	Yes	5. Hampto	114	114. City o	5-Major Co	4-Two-Way	Urban	NonVDOT	5	3. City or T	Hampton F	HAMP	S-VA114NP ANDREWS BLVD		1.19			-76.3109	37.04608
181305286	2018	5/9/2018 5:00	845	8:45	C	C	0	0	0	1	1	0	0	2	4. Sideswipe - Same Direction	SSS	No	1. No Adve	2. Daylight	Day	2. Wet	Wet	1. Main-Lin	1. Straight	2. Blacktop	1. No Defe	2. Two-Wa	1. Not at In	6. Traffic L	1. Yes - Wo	2. No			3. No	20. Motor V	1. On Road	No	No	Belted	No	No	No	No	No	No	No	No	No	No		NOT_RD	Urban Inte	No	No	Yes	No	5. Hampto	114	114. City o	3-Principal	4-Two-Way	Urban	NonVDOT	5	3. City or T	Hampton F	HAMP	R-VA SR00134WB		10.96	253028	193.26	-76.3633	37.03497
230455127	2023	2/13/2023 5:00	1435	14:35	O	PDO	0	0	0	0	0	0	0	2	1. Rear End	RE	No	1. No Adve	2. Daylight	Day	1. Dry	Dry	11. Interse	1. Straight	2. Blacktop	1. No Defe	2. Two-Wa	4. Four App	3. Traffic S	1. Yes - Wo	2. No			3. No	20. Motor V	1. On Road	No	No	Belted	No	No	No	No	No	No	No	No	No	No		NOT_RD	Urban Inte	Yes	No	Yes	No	5. Hampto	114	114. City o	3-Principal	4-Two-Way	Urban	NonVDOT	5	3. City or T	Hampton F	HAMP	R-VA US00258WB		63.69	253023	174.78	-76.3764	37.04411
230455128	2023	2/13/2023 5:00	1536	15:36	C	C	0	0	0	1	1	0	0	1	16. Other	OTHR	No	1. No Adve	2. Daylight	Day	1. Dry	Dry	1. Main-Lin	1. Straight	2. Blacktop	1. No Defe	1. Two-Wa	1. Not at In	6. Traffic L	1. Yes - Wo	2. No			3. No	27. Other	1. On Road	No	No	Belted	No	No	No	No	No	No	No	No	No	No		NOT_RD	Urban Inte	Yes	No	Yes	No	5. Hampto	114	114. City o	4-Minor Art	3-Two-Way	Urban	NonVDOT	5	3. City or T	Hampton F	HAMP	R-VA SR00351WB		7.99	1061378	160.91	-76.3069	37.03968
212145139	2021	7/30/2021 5:00	2047	20:47	C	C	0	0	0	3	3	0	0	2	2. Angle	ANG	No	1. No Adve	4. Darkness	Night	1. Dry	Dry	10. Interse	1. Straight	1. Concret	1. No Defe	2. Two-Wa	4. Four App	3. Traffic S	1. Yes - Wo	2. No			3. No	20. Motor V	1. On Road	No	No	Belted	No	No	No	No	No	No	No	No	No	No		NOT_RD	Urban Inte	No	No	Yes	Yes	5. Hampto	114	114. City o	4-Minor Art	3-Two-Way	Urban	NonVDOT	5	3. City or T	Hampton F	HAMP	R-VA SR00169NB		6.11	1064150	12.14	-76.3316	37.05379
230455366	2023	2/14/2023 5:00	1545	15:45	B	B	0	0	2	0	2	0	0	3	1. Rear End	RE	No	1. No Adve	2. Daylight	Day	1. Dry	Dry	8. Non-Inte	1. Straight	2. Blacktop	1. No Defe	3. Two-Wa	1. Not at In	6. Traffic L	1. Yes - Wo	2. No			3. No	20. Motor V	1. On Road	No	No	Belted	No	No	No	No	No	No	No	No	No	No		NOT_RD	Not Interse	No	No	Yes	No	5. Hampto	114	114. City o	1-Interstat	4-Two-Way	Urban	VDOT Inter	5	1. State Hw	Hampton F	HAMP	R-VA IS00664WB		2.73			-76.4028	37.00418
230465051	2023	2/14/2023 5:00	613	6:13	B	B	0	0	2	0	2	0	0	2	1. Rear End	RE	No	1. No Adve	4. Darkness	Night	1. Dry	Dry	8. Non-Inte	1. Straight	1. Concret	8. Roadwa	3. Two-Wa	1. Not at In	6. Traffic L	1. Yes - Wo	2. No			3. No	6. Parked V	1. On Road	No	No	Belted	No	Yes	No	No	No	No	No	No	No	Yes	5	RD_UNKN	Not Interse	No	No	Yes	Yes	5. Hampto	114	114. City o	1-Interstat	4-Two-Way	Urban	VDOT Inter	5	1. State Hw	Hampton F	HAMP	R-VA IS00064WB		267.36			-76.336	37.03068
230465105	2023	2/13/2023 5:00	728	7:28	A	A	0	4	0	1	5	0	0	2	1. Rear End	RE	No	1. No Adve	2. Daylight	Day	2. Wet	Wet	1. Main-Lin	1. Straight	2. Blacktop	1. No Defe	1. Two-Wa	1. Not at In	3. Traffic S	1. Yes - Wo	2. No			3. No	20. Motor V	1. On Road	No	No	Belted	No	No	No	No	No	No	No	No	No	No		NOT_RD	Not Interse	No	No	Yes	No	5. Hampto	114	114. City o	7-Local (J,6)	3-Two-Way	Urban	NonVDOT	5	3. City or T	Hampton F	HAMP	S-VA114PR W LITTLE BACK RIVER RD		0.17			-76.3475	37.0527
230465106	2023	2/13/2023 5:00	739	7:39	C	C	0	0	0	2	2	0	0	2	1. Rear End	RE	No	1. No Adve	2. Daylight	Day	1. Dry	Dry	10. Interse	1. Straight	2. Blacktop	1. No Defe	1. Two-Wa	3. Three Ap	3. Traffic S	1. Yes - Wo	2. No			3. No	20. Motor V	1. On Road	No	No	Belted	No	No	No	No	No	No	No	No	No	No		NOT_RD	VDOT Inter	Yes	No	Yes	No	5. Hampto	114	114. City o	4-Minor Art	3-Two-Way	Urban	NonVDOT	5	3. City or T	Hampton F	HAMP	S-VA114NP RIP RAP RD		0.46	253415	50.5	-76.3531	37.03451
191125124	2019	4/17/2019 5:00	1655	16:55	O	PDO	0	0	0	0	0	0	0	4	1. Rear End	RE	No	1. No Adve	2. Daylight	Day	1. Dry	Dry	1. Main-Lin	1. Straight	2. Blacktop	1. No Defe	3. Two-Wa	1. Not at In	3. Traffic S	1. Yes - Wo	2. No			3. No	20. Motor V	1. On Road	No	No	Belted	No	Yes	No	No	No	Yes	No	No	No	No		NOT_RD	Urban Inte	No	No	Yes	No	5. Hampto	114	114. City o	4-Minor Art	4-Two-Way	Urban	NonVDOT	5	3. City or T	Hampton F	HAMP	R-VA SR00152EB		4.39	253076	130.47	-76.391	37.04672
230465125	2023	2/11/2023 5:00	2008	20:08	C	C	0	0	0	3	3	0	0	2	4. Sideswipe - Same Direction	SSS	No	1. No Adve	4. Darkness	Night	1. Dry	Dry	1. Main-Lin	1. Straight	2. Blacktop	1. No Defe	3. Two-Wa	1. Not at In	1. No Traffi	6. No Traffi	2. No			3. No	20. Motor V	1. On Road	Yes	No	Belted	No	No	No	No	No	No	No	No	No	No		NOT_RD	Not Interse	No	No	Yes	Yes	5. Hampto	114	114. City o	3-Principal	4-Two-Way	Urban	NonVDOT	5	3. City or T	Hampton F	HAMP	R-VA US00258WB		60.42	253132	391.98	-76.4307	37.02632
230465131	2023	2/10/2023 5:00	645	6:45	C	C	0	0	0	2	2	0	0	2	2. Angle	ANG	No	1. No Adve	2. Daylight	Day	1. Dry	Dry	9. Within In	1. Straight	1. Concret	1. No Defe	2. Two-Wa	4. Four App	3. Traffic S	1. Yes - Wo	2. No			3. No	20. Motor V	1. On Road	No	No	Belted	No	Yes	No	No	No	No	No	No	No	Yes	10	NOT_RD	Urban Inte	No	Yes	Yes	No	5. Hampto	114	114. City o	4-Minor Art	4-Two-Way	Urban	NonVDOT	5	3. City or T	Hampton F	HAMP	R-VA US00258EB		67.42	253155	4.58	-76.3224	37.02513
230465139	2023	2/9/2023 5:00	226	2:26	O	PDO	0	0	0	0	0	0	0	1	9. Fixed Object - Off Road	FOOR	No	1. No Adve	4. Darkness	Night	1. Dry	Dry	8. Non-Inte	1. Straight	2. Blacktop	1. No Defe	2. Two-Wa	1. Not at In	1. No Traffi	6. No Traffi	2. No			3. No	3. Utility P	1. On Road	No	No	Belted	No	Yes	No	No	No	No	No	No	No	Yes	15	RD_UNKN	Not Interse	No	No	Yes	Yes	5. Hampto	114	114. City o	4-Minor Art	3-Two-Way	Urban	NonVDOT	5	3. City or T	Hampton F	HAMP	S-VA114PR RIP RAP RD		0.15			-76.3497	37.03812
221515319	2022	5/20/2022 5:00	1427	14:27	C	C	0	0	0	1	1	0	0	1	16. Other	OTHR	No	1. No Adve	2. Daylight	Day	1. Dry	Dry	1. Main-Lin	1. Straight	2. Blacktop	9. Other	3. Two-Wa	1. Not at In	1. No Traffi	6. No Traffi	2. No			3. No	27. Other	1. On Road	No	No	Belted	No	No	No	No	No	No	No	No	No	No		NOT_RD	Not Interse	Yes	No	Yes	No	5. Hampto	114	114. City o	5-Major Co	4-Two-Way	Urban	NonVDOT	5	3. City or T	Hampton F	HAMP	R-VA SR00143NB		5.4	1071013	350.27	-76.377	37.00779
230755061	2023	3/15/2023 5:00	1328	13:28	C	C	0	0	0	1	1	0	0	1	9. Fixed Object - Off Road	FOOR	No	1. No Adve	2. Daylight	Day	1. Dry	Dry	1. Main-Lin	1. Straight	2. Blacktop	1. No Defe	2. Two-Wa	1. Not at In	6. Traffic L	1. Yes - Wo	2. No			3. No	4. Fence O	1. On Road	No	No	Belted	No	No	No	No	No	No	No	No	No	No		RD_UNKN	Not Interse	No	No	Yes	No	5. Hampto	114	114. City o	4-Minor Art	4-Two-Way	Urban	NonVDOT	5	3. City or T	Hampton F	HAMP	S-VA114PR ABERDEEN RD		2.57			-76.4067	37.03417
241985167	2024	6/4/2024 5:00	1800	18:00	C	C	0	0	0	2	2	0	0	2	2. Angle	ANG	No	1. No Adve	2. Daylight	Day	1. Dry	Dry	7. Other lo	1. Straight	2. Blacktop	1. No Defe	1. Two-Wa	4. Four App	6. Traffic L	1. Yes - Wo	2. No			3. No	20. Motor V	1. On Road	No	No	Belted	No	No	No	No	No	No	No	No	No	No		NOT_RD	Not Interse	No	No	Yes	No	5. Hampto	114	114. City o	4-Minor Art	4-Two-Way	Urban	NonVDOT	5	3. City or T	Hampton F	HAMP	S-VA114PR LASALLE AVE		2.15	253028	330.21	-76.3627	37.03374

230475030	2023	2/15/2023 5:00	520	5:20	B	B	0	0	1	0	1	0	0	2	4. Sideswipe - Same Direction	SSS	No	1. No Adve	1. Dawn	Day	1. Dry	Dry	8. Non-Inte	1. Straight	1. Concret	1. No Defe	4. One-Wa	1. Not at In	7. No Pass	1. Yes - Wc	1. Yes	3. Activity	3. Work on	3. No	20. Motor	1. On Roac	No	No	Belted	No	No	No	No	No	No	No	No	No	Yes	25	NOT_RD	Not Interse	No	No	Yes	No	5. Hampto	114	114. City o	1-Interstat	4-Two-Way	Urban	VDOT Inter	5	1. State Hw	Hampton F	HAMP	R-VA IS00064EB		269.6			-76.3178	36.99986
230475064	2023	2/14/2023 5:00	620	6:20	O	PDO	0	0	0	0	0	0	0	4	1. Rear End	RE	No	1. No Adve	1. Dawn	Day	1. Dry	Dry	8. Non-Inte	1. Straight	1. Concret	1. No Defe	3. Two-Wa	1. Not at In	6. Traffic L	1. Yes - Wc	2. No			3. No	20. Motor	1. On Roac	No	No	Belted	No	No	No	No	No	No	No	No	No	No		NOT_RD	Not Interse	No	No	Yes	No	5. Hampto	114	114. City o	1-Interstat	4-Two-Way	Urban	VDOT Inter	5	1. State Hw	Hampton F	HAMP	R-VA IS00064WB		267.08			-76.34	37.03289
231145146	2023	4/17/2023 5:00	1205	12:05	C	C	0	0	0	1	1	0	0	2	4. Sideswipe - Same Direction	SSS	No	1. No Adve	2. Daylight	Day	1. Dry	Dry	1. Main-Lir	1. Straight	2. Blacktop	1. No Defe	1. Two-Wa	3. Three Ap	3. Traffic S	1. Yes - Wc	1. Yes	1. Advance	1. Lane Cl	3. No	20. Motor	1. On Roac	No	No	Belted	No	No	No	No	No	Yes	No	No	No	No		NOT_RD	Urban Inte	No	No	Yes	No	5. Hampto	114	114. City o	4-Minor Art	4-Two-Way	Urban	NonVDOT	5	3. City or T	Hampton F	HAMP	R-VA US00060EB		274.28	1079588	5.42	-76.3333	37.02547
230475104	2023	2/15/2023 5:00	629	6:29	O	PDO	0	0	0	0	0	0	0	4	1. Rear End	RE	No	1. No Adve	1. Dawn	Day	1. Dry	Dry	8. Non-Inte	1. Straight	1. Concret	1. No Defe	4. One-Wa	1. Not at In	6. Traffic L	1. Yes - Wc	1. Yes	3. Activity	4. Intermit	3. No	20. Motor	1. On Roac	No	No	Belted	No	No	No	No	No	No	No	No	No	No		NOT_RD	Not Interse	No	Yes	Yes	No	5. Hampto	114	114. City o	1-Interstat	4-Two-Way	Urban	VDOT Inter	5	1. State Hw	Hampton F	HAMP	R-VA IS00064WB		271.17			-76.3021	36.98418
230475105	2023	2/15/2023 5:00	749	7:49	O	PDO	0	0	0	0	0	0	0	3	1. Rear End	RE	No	1. No Adve	2. Daylight	Day	1. Dry	Dry	8. Non-Inte	1. Straight	1. Concret	1. No Defe	4. One-Wa	1. Not at In	6. Traffic L	1. Yes - Wc	1. Yes	3. Activity	4. Intermit	3. No	20. Motor	1. On Roac	No	No	Belted	No	No	No	No	No	Yes	No	No	No	No		NOT_RD	Not Interse	No	No	Yes	No	5. Hampto	114	114. City o	1-Interstat	4-Two-Way	Urban	VDOT Inter	5	1. State Hw	Hampton F	HAMP	R-VA IS00064EB		270.2			-76.3115	36.99315
182065062	2018	7/23/2018 5:00	824	8:24	C	C	0	0	0	1	1	0	0	2	6. Fixed Object in Road	FOIR	No	5. Rain	2. Daylight	Day	2. Wet	Wet	1. Main-Lir	1. Straight	2. Blacktop	1. No Defe	3. Two-Wa	4. Four Ap	3. Traffic S	1. Yes - Wc	2. No			3. No	28. Ran Of	1. On Roac	No	No	Belted	No	Yes	No	No	No	No	No	No	No	No		NOT_RD	Urban Inte	No	No	Yes	No	5. Hampto	114	114. City o	5-Major Cc	4-Two-Way	Urban	NonVDOT	5	3. City or T	Hampton F	HAMP	R-VA SR00143NB		5.52	253047	78.34	-76.3788	37.00681
213215132	2021	11/16/2021 5:00	920	9:20	A	A	0	1	0	0	1	0	0	2	5. Sideswipe - Opposite Direction	SSO	No	1. No Adve	2. Daylight	Day	1. Dry	Dry	10. Interse	1. Straight	2. Blacktop	1. No Defe	1. Two-Wa	4. Four Ap	3. Traffic S	1. Yes - Wc	2. No			3. No	20. Motor	1. On Roac	No	No	Belted	No	No	No	No	No	No	No	No	No	No		NOT_RD	Urban Inte	No	No	Yes	No	5. Hampto	114	114. City o	5-Major Cc	4-Two-Way	Urban	NonVDOT	5	3. City or T	Hampton F	HAMP	S-VA114PR NICKERSON BLVD		0.83			-76.311	37.05248
232995123	2023	10/25/2023 5:00	1849	18:49	A	A	0	1	0	0	1	0	1	1	12. Ped	PED	Pedestrian	1. No Adve	4. Darknes	Night	1. Dry	Dry	1. Main-Lir	1. Straight	2. Blacktop	1. No Defe	1. Two-Wa	1. Not at In	6. Traffic L	1. Yes - Wc	2. No			3. No	19. Ped	1. On Roac	No	No	Belted	No	No	No	No	No	No	No	No	Yes	No		NOT_RD	Urban Inte	No	No	Yes	Yes	5. Hampto	114	114. City o	4-Minor Art	3-Two-Way	Urban	NonVDOT	5	3. City or T	Hampton F	HAMP	S-VA114NP WOODLAND RD		0.93	253170	247.18	-76.3219	37.034
230475111	2023	2/12/2023 5:00	2245	22:45	O	PDO	0	0	0	0	0	0	0	3	6. Fixed Object in Road	FOIR	No	5. Rain	4. Darknes	Night	2. Wet	Wet	10. Interse	1. Straight	2. Blacktop	1. No Defe	1. Two-Wa	3. Three Ap	1. No Traffi	6. No Traffi	2. No			3. No	6. Parked V	1. On Roac	No	No	Belted	No	No	No	No	No	Yes	No	No	No	Yes	6	NOT_RD	Urban Inte	No	No	Yes	Yes	5. Hampto	114	114. City o	7-Local (J,(	3-Two-Way	Urban	NonVDOT	5	3. City or T	Hampton F	HAMP	S-VA114NP LASSITER DR		0.13			-76.4178	37.0227
230475258	2023	2/12/2023 5:00	1743	17:43	C	C	0	0	0	1	1	0	0	2	2. Angle	ANG	No	5. Rain	5. Darknes	Night	2. Wet	Wet	1. Main-Lir	1. Straight	2. Blacktop	1. No Defe	2. Two-Wa	4. Four Ap	3. Traffic S	1. Yes - Wc	2. No			3. No	20. Motor	1. On Roac	No	No	Belted	No	Yes	No	No	No	Yes	No	No	No	No		NOT_RD	Urban Inte	No	No	Yes	Yes	5. Hampto	114	114. City o	4-Minor Art	3-Two-Way	Urban	NonVDOT	5	3. City or T	Hampton F	HAMP	R-VA SR00351EB		3.03	253177	55.26	-76.3851	37.01294
230475260	2023	2/16/2023 5:00	853	8:53	O	PDO	0	0	0	0	0	0	0	2	2. Angle	ANG	No	1. No Adve	2. Daylight	Day	1. Dry	Dry	10. Interse	1. Straight	1. Concret	1. No Defe	3. Two-Wa	4. Four Ap	3. Traffic S	1. Yes - Wc	2. No			3. No	20. Motor	1. On Roac	No	No	Belted	No	No	No	No	No	No	No	No	No	No		NOT_RD	VDOT Inter	No	No	Yes	No	5. Hampto	114	114. City o	4-Minor Art	4-Two-Way	Urban	NonVDOT	5	3. City or T	Hampton F	HAMP	S-VA114NP KING ST N		0.92	253431	4.87	-76.3482	37.04306
230485021	2023	2/4/2023 5:00	1140	11:40	A	A	0	1	0	0	1	0	0	1	8. Non-Collision	NC	No	1. No Adve	2. Daylight	Day	4. Icy	Wet	8. Non-Inte	3. Grade - S	2. Blacktop	1. No Defe	3. Two-Wa	1. Not at In	6. Traffic L	1. Yes - Wc	1. Yes	3. Activity	3. Work on	3. No	39. Fell/Ju	1. On Roac	No	No	Belted	No	No	No	No	No	No	No	Yes	No	No		NOT_RD	Not Interse	No	No	Yes	No	5. Hampto	114	114. City o	1-Interstat	4-Two-Way	Urban	VDOT Inter	5	1. State Hw	Hampton F	HAMP	R-VA IS00064EB		269.5			-76.3189	37.00102
230485087	2023	2/16/2023 5:00	1249	12:49	O	PDO	0	0	0	0	0	0	0	2	2. Angle	ANG	No	1. No Adve	2. Daylight	Day	1. Dry	Dry	10. Interse	1. Straight	2. Blacktop	1. No Defe	4. One-Wa	4. Four Ap	3. Traffic S	1. Yes - Wc	2. No			3. No	20. Motor	1. On Roac	No	No	Belted	No	No	No	No	No	No	No	No	No	No		NOT_RD	Urban Inte	Yes	No	Yes	No	5. Hampto	114	114. City o	3-Principal	4-Two-Way	Urban	NonVDOT	5	3. City or T	Hampton F	HAMP	R-VA US00258EB		63.25	754225	5.43	-76.3841	37.04254
242565123	2024	9/2/2024 5:00	1421	14:21	C	C	0	0	0	4	4	0	0	2	2. Angle	ANG	No	1. No Adve	2. Daylight	Day	1. Dry	Dry	9. Within Ir	1. Straight	2. Blacktop	1. No Defe	3. Two-Wa	2. Two App	3. Traffic S	1. Yes - Wc	2. No			3. No	20. Motor	1. On Roac	No	No	Belted	No	No	No	No	No	No	No	No	No	No		NOT_RD	VDOT Inter	No	Yes	Yes	No	5. Hampto	114	114. City o	4-Minor Art	4-Two-Way	Urban	NonVDOT	5	3. City or T	Hampton F	HAMP	S-VA114NP BIG BETHEL RD		3.46	731365	52.27	-76.4272	37.06188
202305154	2020	8/15/2020 5:00	1442	14:42	C	C	0	0	0	1	1	0	0	2	4. Sideswipe - Same Direction	SSS	No	5. Rain	2. Daylight	Day	2. Wet	Wet	1. Main-Lir	1. Straight	2. Blacktop	1. No Defe	1. Two-Wa	1. Not at In	6. Traffic L	1. Yes - Wc	2. No			3. No	20. Motor	1. On Roac	No	No	Belted	No	No	No	No	No	No	No	No	No	No		NOT_RD	Not Interse	No	No	Yes	No	5. Hampto	114	114. City o	4-Minor Art	3-Two-Way	Urban	NonVDOT	5	3. City or T	Hampton F	HAMP	S-VA114PR ABERDEEN RD		2.58			-76.4068	37.03429
230485091	2023	2/16/2023 5:00	1934	19:34	C	C	0	0	0	2	2	0	0	2	5. Sideswipe - Opposite Direction	SSO	No	1. No Adve	4. Darknes	Night	1. Dry	Dry	10. Interse	1. Straight	2. Blacktop	1. No Defe	1. Two-Wa	4. Four Ap	4. Stop Sig	1. Yes - Wc	2. No			3. No	20. Motor	1. On Roac	No	No	Belted	No	No	No	No	No	No	No	No	No	No		NOT_RD	VDOT Inter	No	Yes	Yes	Yes	5. Hampto	114	114. City o	7-Local (J,(	3-Two-Way	Urban	NonVDOT	5	3. City or T	Hampton F	HAMP	S-VA114NP DEVONSHIRE TER		0.14	1074687	11.36	-76.4197	37.04779
230485092	2023	2/12/2023 5:00	1814	18:14	C	C	0	0	0	1	1	0	0	2	1. Rear End	RE	No	5. Rain	1. Dawn	Day	2. Wet	Wet	10. Interse	4. Grade - (	2. Blacktop	1. No Defe	1. Two-Wa	3. Three Ap	4. Stop Sig	1. Yes - Wc	2. No			3. No	20. Motor	1. On Roac	No	No	Belted	No	No	No	No	No	Yes	No	No	No	No		NOT_RD	Urban Inte	No	No	Yes	No	5. Hampto	114	114. City o	7-Local (J,(	3-Two-Way	Urban	NonVDOT	5	3. City or T	Hampton F	HAMP	S-VA114NP SALTERS CREEK RD		0.25			-76.3855	37.01428
230485165	2023	2/13/2023 5:00	1535	15:35	O	PDO	0	0	0	0	0	0	0	2	1. Rear End	RE	No	1. No Adve	2. Daylight	Day	1. Dry	Dry	8. Non-Inte	3. Grade - S	1. Concret	1. No Defe	3. Two-Wa	1. Not at In	6. Traffic L	1. Yes - Wc	2. No			3. No	20. Motor	1. On Roac	No	No	Belted	No	No	Yes	No	No	No	No	No	No	Yes	5	NOT_RD	Not Interse	No	No	Yes	No	5. Hampto	114	114. City o	1-Interstat	4-Two-Way	Urban	VDOT Inter	5	1. State Hw	Hampton F	HAMP	R-VA IS00064WB		270.97			-76.3041	36.98644
230485256	2023	2/17/2023 5:00	1310	13:10	C	C	0	0	0	2	2	0	0	2	1. Rear End	RE	No	5. Rain	2. Daylight	Day	2. Wet	Wet	10. Interse	1. Straight	2. Blacktop	1. No Defe	3. Two-Wa	4. Four Ap	3. Traffic S	1. Yes - Wc	2. No			3. No	20. Motor	1. On Roac	No	No	Belted	No	No	No	No	No	No	No	No	No	No		NOT_RD	Urban Inte	No	No	Yes	No	5. Hampto	114	114. City o	3-Principal	4-Two-Way	Urban	NonVDOT	5	3. City or T	Hampton F	HAMP	S-VA114NP HAMPTON ROADS CENTER PKWY		1.25	716613	156.49	-76.4267	37.06014
232755144	2023	10/1/2023 5:00	1616	16:16	C	C	0	0	0	1	1	0	0	2	2. Angle	ANG	No	1. No Adve	2. Daylight	Day	1. Dry	Dry	10. Interse	1. Straight	2. Blacktop	1. No Defe	2. Two-Wa	4. Four Ap	4. Stop Sig	1. Yes - Wc	2. No			3. No	20. Motor	1. On Roac	No	No	Belted	No	No	No	No	No	No	No	No	No	No		NOT_RD	VDOT Inter	No	No	Yes	No	5. Hampto	114	114. City o	4-Minor Art	4-Two-Way	Urban	NonVDOT	5	3. City or T	Hampton F	HAMP	S-VA114PR SETTLERS LANDING RD		0.48	253409	11.03	-76.3565	37.02446
230495059	2023	2/11/2023 5:00	1302	13:02	B	B	0	0	1	0	1	0	0	2	4. Sideswipe - Same Direction	SSS	No	1. No Adve	2. Daylight	Day	1. Dry	Dry	8. Non-Inte	10. On/Off	2. Blacktop	2. Holes, R	4. One-Wa	1. Not at In	6. Traffic L	1. Yes - Wc	2. No			3. No	20. Motor	2. Shoulde	No	No	Unbelted	No	No	No	No	No	No	No	No	No	Yes	5	NOT_RD	Not Interse	No	No	No	No	5. Hampto	114	114. City o	1-Interstat	1-One-Way	Urban	VDOT Prim	5	1. State Hw	Hampton F	HAMP	R-VA SR00134WB	RMP008.00A	0.16			-76.4054	37.05251
230495204	2023	2/16/2023 5:00	1939	19:39	B	B	0	0	1	0	1	0	0	2	4. Sideswipe - Same Direction	SSS	No	1. No Adve	4. Darknes	Night	1. Dry	Dry	5. On Entra	1. Straight	1. Concret	1. No Defe	3. Two-Wa	1. Not at In	6. Traffic L	1. Yes - Wc	2. No			3. No	20. Motor	1. On Roac	No	No	Belted	No	Yes	No	No	Yes	Yes	No	No	No	No		NOT_RD	Not Interse	No	No	Yes	Yes	5. Hampto	114	114. City o	1-Interstat	4-Two-Way	Urban	VDOT Inter	5	1. State Hw	Hampton F	HAMP	R-VA IS00064WB		265.14			-76.372	37.03177
230505038	2023	2/19/2023 5:00	409	4:09	O	PDO	0	0	0	0	0	0	0	1	9. Fixed Object - Off Road	FOOR	No	1. No Adve	4. Darknes	Night	1. Dry	Dry	5. On Entra	2. Curve - L	1. Concret	1. No Defe	4. One-Wa	1. Not at In	6. Traffic L	1. Yes - Wc	2. No			3. No	5. Guard R	2. Shoulde	No	No	Belted	No	No	No	No	Yes	No	No	No	No	Yes	30	RD RIGHT	Not Interse	No	No	No	Yes	5. Hampto	114	114. City o	1-Interstat	1-One-Way	Urban	VDOT Prim	5	1. State Hw	Hampton F	HAMP	R-VA US00258EB	RMP063.00A	0.12			-76.3945	37.03941
230515006	2023	2/19/2023 5:00	337	3:37	O	PDO	0	0	0	0	0	0	0	2	1. Rear End	RE	No	1. No Adve	4. Darknes	Night	1. Dry	Dry	8. Non-Inte	1. Straight	1. Concret	1. No Defe	3. Two-Wa	1. Not at In	6. Traffic L	1. Yes - Wc	1. Yes	3. Activity	4. Intermit	3. No	20. Motor	1. On Roac	No	No	Belted	No	No	No	No	No	Yes	No	No	No	No		NOT_RD	Not Interse	No	No	Yes	Yes	5. Hampto	114	114. City o	1-Interstat	4-Two-Way	Urban	VDOT Inter	5	1. State Hw	Hampton F	HAMP	R-VA IS00064WB		271.2			-76.3017	36.98381
230515137	2023	2/20/2023 5:00	750	7:50	O	PDO	0	0	0	0	0	0	0	3	4. Sideswipe - Same Direction	SSS	No	1. No Adve	2. Daylight	Day	1. Dry	Dry	8. Non-Inte	1. Straight	2. Blacktop	1. No Defe	3. Two-Wa	1. Not at In	6. Traffic L	1. Yes - Wc	1. Yes	3. Activity	4. Intermit	3. No	20. Motor	1. On Roac	No	No	Belted	No	No	No	No	No	No	Yes	No	No	Yes	10	NOT_RD	Not Interse	Yes	No	Yes	No	5. Hampto	114	114. City o	1-Interstat	4-Two-Way	Urban	VDOT Inter	5	1. State Hw	Hampton F	HAMP	R-VA IS00064EB		268.67			-76.3238	37.0126
230515179	2023	2/13/2023 5:00	918	9:18	O	PDO	0	0	0	0	0	0	0	2	2. Angle	ANG	No	1. No Adve	2. Daylight	Day	1. Dry	Dry	8. Non-Inte	1. Straight	2. Blacktop	1. No Defe	3. Two-Wa	1. Not at In	6. Traffic L	1. Yes - Wc	2. No			3. No	20. Motor	1. On Roac	No	No	Belted	No	No	No	No	No	No	No	No	No	No		NOT_RD	Not Interse	No	No	Yes	No	5. Hampto	114	114. City o	1-Interstat	4-Two-Way	Urban	VDOT Inter	5	1. State Hw	Hampton F	HAMP	R-VA IS00064EB		269.51			-76.3187	37.00088
230545232	2023	2/23/2023 5:00	830	8:30	C	C	0	0	0	1	1	0	0	2	2. Angle	ANG	No	1. No Adve	2. Daylight	Day	1. Dry	Dry	10. Interse	1. Straight	2. Blacktop	1. No Defe	1. Two-Wa	4. Four Ap	3. Traffic S	1. Yes - Wc	2. No			3. No	20. Motor	1. On Roac	No	No	Belted	No	No	No	No	No	Yes	No	Yes	No	No		NOT_RD	Urban Inte	No	No	Yes	No	5. Hampto	114	114. City o	4-Minor Art	3-Two-Way	Urban	NonVDOT	5	3. City or T	Hampton F	HAMP	R-VA SR00351WB		4.7	253088	5.42	-76.363	37.02728
230545262	2023	2/17/2023 5:00	1321	13:21	C	C	0	0	0	2	2	0	0	3	2. Angle	ANG	No	5. Rain	2. Daylight	Day	2. Wet	Wet	8. Non-Inte	1. Straight	2. Blacktop	1. No Defe	1. Two-Wa	1. Not at In	6. Traffic L	1. Yes - Wc	2. No			2. Yes - Wi	20. Motor	7. In Parkir	No	No	Belted	No	No	No	No	No	No	No	No	No	No		NOT_RD	Not Interse	No	Yes	Yes	No	5. Hampto	114	114. City of Hampton			Urban	NonVDOT	5	3. City or T	Hampton F	HAMP	U-VA114SC99999UK					-76.4301	37.05234
242825056	2024	10/4/2024 5:00	320	3:20	C	C	0	0	0	2	2	0	0	2	2. Angle	ANG	No	1. No Adve	4. Darknes	Night	1. Dry	Dry	9. Within Ir	1. Straight	2. Blacktop	1. No Defe	2. Two-Wa	3. Three Ap	3. Traffic S	1. Yes - Wc	2. No			3. No	20. Motor	1. On Roac	No	No	Belted	No	No	No	No	No	No	No	No	No	No		NOT_RD	VDOT Inter	No	Yes	Yes	Yes	5. Hampto	114	114. City o	4-Minor Art	4-Two-Way	Urban	NonVDOT	5	3. City or T	Hampton F	HAMP	S-VA114PR BIG BETHEL RD		3.46	731365	22.41	-76.427	37.06184
230545320	2023	2/23/2023 5:00	1338	13:38	C	C	0	0	0	2	2	0	0	2	2. Angle	ANG	No	1. No Adve	2. Daylight	Day	1. Dry	Dry	10. Interse	1. Straight	2. Blacktop	1. No Defe	1. Two-Wa	4. Four Ap	4. Stop Sig	1. Yes - Wc	2. No			3. No	20. Motor	1. On Roac	No	No	Belted	No	No	No	No	No	No	No	No	No	No		NOT_RD	Urban Inte	Yes	No	Yes	No	5. Hampto	114	114. City o	7-Local (J,(	3-Two-Way	Urban	NonVDOT	5	3. City or T	Hampton F	HAMP	S-VA114PR NEWPORT NEWS AVE		0.15	1068971	0	-76.3525	37.02176
222375548	2022	7/15/2022 5:00	1817	18:17	O	PDO	0	0	0	0	0	0	0	2	2. Angle	ANG	No	1. No Adve	2. Daylight	Day	1. Dry	Dry	9. Within Ir	1. Straight	2. Blacktop	1. No Defe	2. Two-Wa	4. Four Ap	6. Traffic L	1. Yes - Wc	2. No			3. No	20. Motor	1. On Roac	Yes	No	Belted	No	No	No	No	No	No	No	No	No	No		NOT_RD	Urban Inte	Yes	Yes	Yes	No	5. Hampto	114	114. City o	5-Major Cc	4-Two-Way	Urban	NonVDOT	5	3. City or T	Hampton F	HAMP	S-VA114NP ANDREWS BLVD		1.2			-76.3109	37.04611
230545322	2023	2/20/2023 5:00	1037	10:37	C	C	0	0	0	1	1	0	0	2	2. Angle	ANG	No	1. No Adve	2. Daylight	Day	1. Dry	Dry	10. Interse	1. Straight	2. Blacktop	1. No Defe	2. Two-Wa	3. Three Ap	4. Stop Sig	1. Yes - Wc	2. No			3. No	20. Motor	1. On Roac	No	No	Belted	No	No	No	No	No	No	No	No	No	No		NOT_RD	Urban Inte	No	No	Yes	No	5. Hampto	114	114. City o	7-Local (J,(	3-Two-Way	Urban	NonVDOT	5	3. City or T	Hampton F	HAMP	S-VA114NP EXECUTIVE DR		0.31			-76.3967	37.0471
230545359	2023	2/21/2023 5:00	1600	16:00	B	B	0	0	1	0	1	0	0	3	1. Rear End	RE	No	1. No Adve	2. Daylight	Day	1. Dry	Dry	8. Non-Inte	1. Straight	1. Concret	1. No Defe	3. Two-Wa	1. Not at In	6. Traffic L	1. Yes - Wc	2. No			3. No	20. Motor	1. On Roac	No	No	Belted	No	Yes	No	No	No	No	No	No	No	No		NOT_RD	Not Interse	No	No	Yes	No	5. Hampto	114	114. City o	1-Interstat	4-Two-Way	Urban	VDOT Inter	5	1. State Hw	Hampton F	HAMP	R-VA IS00664WB		1.86			-76.3926	37.01292
230545367	2023	2/21/2023 5:00	1820	18:20	B	B	0	0	1	0	1	0	0	2	1. Rear End	RE	No	1. No Adve	4. Darknes	Night	1. Dry	Dry	8. Non-Inte	1. Straight	1. Concret	1. No Defe	3. Two-Wa	1. Not at In	6. Traffic L	1. Yes - Wc	1. Yes	3. Activity	3. Work on	3. No	20. Motor	1. On Roac	No	No	Belted	No	No	No	No	No	Yes	No	No	No	No		NOT_RD	Not Interse	No	No	Yes	Yes	5. Hampto	114	114. City o	1-Interstat	4-Two-Way	Urban	VDOT Inter	5	1. State Hw	Hampton F	HAMP	R-VA IS00064WB		269.62			-76.3182	37.00142
230555021	2023	2/21/2023 5:00	1245	12:45	O	PDO	0	0	0	0	0	0	0	2	4. Sideswipe - Same Direction	SSS	No	1. No Adve	2. Daylight	Day	1. Dry	Dry	5. On Entra	3. Grade - S	2. Blacktop	1. No Defe	4. One-Wa	1. Not at In	3. Traffic S	1. Yes - Wc	2. No			3. No	20. Motor	1. On Roac	No	No	Belted	No	No	No	No	No	No	No	No	No	No		NOT_RD	Not Interse	No	No	No	No	5. Hampto	114	114. City o	1-Interstat	1-One-Way	Urban	VDOT Inter	5	1. State Hw	Hampton F	HAMP	R-VA IS00664EB	RMP003.00A	0.13			-76.403	37.00493
230555137	2023	2/19/2023 5:00	0	00:00	O	PDO	0	0	0	0	0	0	0	1	9. Fixed Object - Off Road	FOOR	No	1. No Adve	4. Darknes	Night	1. Dry	Dry	8. Non-Inte	1. Straight	2. Blacktop	1. No Defe	1. Two-Wa	1. Not at In	1. No Traffi	6. No Traffi	2. No			3. No	3. Utility P	4. Roadsid	No	No	Belted	No	Yes	No	No	No	Yes	No	No	No	No		RD_LEFT	Not Interse	No	No	Yes	Yes	5. Hampto	114	114. City o	4-Minor Art	3-Two-Way	Urban	NonVDOT	5	3. City or T	Hampton F	HAMP	S-VA114PR RIP RAP RD		0.36			-76.352	37.03557
233105133	2023	11/3/2023 5:00	2356	23:56	C	C	0	0	0	2	2	0	0	2	16. Other	OTHR	No	1. No Adve	4. Darknes	Night	1. Dry	Dry	9. Within Ir	1. Straight	2. Blacktop	1. No Defe	2. Two-Wa	4. Four Ap	4. Stop Sig	1. Yes - Wc	2. No			3. No	20. Motor	1. On Roac	No	No	Belted	No	No	No	No	No	No	No	No	No	No		NOT_RD	Urban Inte	Yes	No	Yes	Yes	5. Hampto	114	114. City o	5-Major Cc	4-Two-Way	Urban	NonVDOT	5	3. City or T	Hampton F	HAMP	S-VA114PR ANDREWS BLVD		1.2			-76.3108	37.04603
230555139	2023	2/23/2023 5:00	1525	15:25	C	C	0	0	0	2	2	0	0	2	1. Rear End	RE	No	1. No Adve	2. Daylight	Day	1. Dry	Dry	1. Main-Lir	1. Straight	2. Blacktop	1. No Defe	1. Two-Wa	1. Not at In	6. Traffic L	1. Yes - Wc	2. No			3. No	20. Motor	1. On Roac	No	No	Belted	No	No	No	No	No	Yes	No	No	No	No		NOT_RD	Urban Inte	No	No	Yes	No	5. Hampto	114	114. City o	7-Local (J,(	3-Two-Way	Urban	NonVDOT	5	3. City or T	Hampton F	HAMP	S-VA114NP TODDS LN		2.75	253136	206.5	-76.4021	37.03917
230935097	2023	3/28/2023 5:00	2013	20:13	C	C	0	0	0	2	2	0	0	2	16. Other	OTHR	No	5. Rain	4. Darknes	Night	2. Wet	Wet	9. Within Ir	1. Straight	2. Blacktop	1. No Defe	1. Two-Wa	4. Four Ap	3. Traffic S	1. Yes - Wc	2. No			1. Yes	20. Motor	1. On Roac	No	No	Belted	No	Yes	No	No	No	No	No	No	No	No		NOT_RD	Urban Inte	Yes	No	Yes	Yes	5. Hampto	114	114. City o	4-Minor Art	3-Two-Way	Urban	NonVDOT	5	3. City or T	Hampton F	HAMP	R-VA SR00169SB		6.11	1064150	12.03	-76.3316	37.05384
230555141	2023	2/23/2023 5:00	2259	22:59	O	PDO	0	0	0	0	0	0	0	1	9. Fixed Object - Off Road	FOOR	No	1. No Adve	4. Darknes	Night	1. Dry	Dry	13. Drivew	1. Straight	2. Blacktop	1. No Defe	1. Two-Wa	1. Not at In	1. No Traffi	6. No Traffi	2. No			3. No	13. Curb	7. In Parkir	No	No	Belted	No	Yes	No	No	No	Yes	No	No	No	No		RD UNKN	Not Interse	No	No	Yes	Yes	5. Hampto	114	114. City o	3-Principal	4-Two-Way	Urban	NonVDOT	5	3. City or T	Hampton F	HAMP	R-VA US00258WB		64.92	253144	463.05	-76.3548	37.04373
230555234	2023	2/17/2023 5:00	1639	16:39	O	PDO	0	0	0	0	0	0	0	2	1. Rear End	RE	No	5. Rain	2. Daylight	Day	2. Wet	Wet	9. Within Ir	1. Straight	2. Blacktop	1. No Defe	3. Two-Wa	3. Three Ap	3. Traffic S	1. Yes - Wc	2. No			3. No	20. Motor	1. On Roac	No	No	Belted	No	No	No	No	No	No	No	No	No	No		NOT_RD	Urban Inte	No	No	Yes	No	5. Hampto	114	114. City o	3-Principal	4-Two-Way	Urban	NonVDOT	5	3. City or T	Hampton F	HAMP	R-VA US00258WB		62.27	253136	80.92	-76.4014	37.03901
242005418	2024	6/10/2024 5:00	54	00:54	C	C	0	0	0	1	1	0	0	1	16. Other	OTHR	No	5. Rain	4. Darknes	Night	2. Wet	Wet	10. Interse	2. Curve - L	2. Blacktop	1. No Defe	3. Two-Wa	4. Four Ap	4. Stop Sig	1. Yes - Wc	2. No			3. No	3. Utility P	2. Shoulde	No	No	Belted	No	No	No	No	No	No	No	No	No	No		NOT_RD	Urban Inte	No	No	Yes	Yes	5. Hampto	114	114. City o	4-Minor Art	3-Two-Way	Urban	NonVDOT	5	3. City or T	Hampton F	HAMP	S-VA114PR ABERDEEN RD		2.58			-76.4068	37.03428
201715067	2020	6/16/2020 5:00	1321	13:21	C	C	0	0	0	3	3	0	0	3	1. Rear End	RE	No	5. Rain	2. Daylight	Day	2. Wet	Wet	1. Main-Lir	1. Straight	2. Blacktop	1. No Defe	3. Two-Wa	1. Not at In	6. Traffic L	1. Yes - Wc	2. No			3. No	20. Motor	1. On Roac	No	No	Belted	No	No	No	No	No	No	No	No	No	No		NOT_RD	Urban Inte	No	No	Yes	No	5. Hampto	114	114. City o	4-Minor Art	4-Two-Way	Urban	NonVDOT	5	3. City or T	Hampton F	HAMP	R-VA SR00152EB		4.39	253076	125.29	-76.391	37.04672
230555237	2023	2/15/2023 5:00	1420	14:20	C	C	0	0	0	1	1	0	0	2	5. Sideswipe - Opposite Direction	SSO	No	1. No Adve	2. Daylight	Day	1. Dry	Dry	1. Main-Lir	1. Straight	2. Blacktop	1. No Defe	3. Two-Wa	1. Not at In	6. Traffic L	1. Yes - Wc	2. No			3. No	20. Motor	1. On Roac	No	No	Belted	No	No	No	No	No	No	No	No	No	No		NOT_RD	Urban Inte	Yes	No	Yes	No	5. Hampto	114	114. City o	3-Principal	4-Two-Way	Urban	NonVDOT	5	3. City or T	Hampton F	HAMP	R-VA US00258EB		61.84	253135	114.74	-76.4087	37.03716
230565052	2023	2/23/2023 5:00	557	5:57	O	PDO	0	0	0	0	0	0	0	3	1. Rear End	RE	No	1. No Adve	1. Dawn	Day	1. Dry	Dry	8. Non-Inte	1. Straight	2. Blacktop	1. No Defe	3. Two-Wa	1. Not at In	6. Traffic L	1. Yes - Wc	1. Yes	3. Activity	5. Other	3. No	20. Motor	1. On Roac	No	No	Belted	No	No	No	No	No	No	No	No	No	No		NOT_RD	Not Interse	No	No	Yes	No	5. Hampto	114	114. City o	1-Interstat	4-Two-Way	Urban	VDOT Inter	5	1. State Hw	Hampton F	HAMP	R-VA IS00064EB		269.72			-76.3166	36.99856
230565057	2023	2/17/2023 5:00	1623	16:23	O	PDO	0	0	0	0	0	0	0	1	9. Fixed Object - Off Road	FOOR	No	1. No Adve	2. Daylight	Day	1. Dry	Dry	8. Non-Inte	1. Straight	1. Concret	1. No Defe	3. Two-Wa	1. Not at In	6. Traffic L	1. Yes - Wc	2. No			3. No	11. Jersey	1. On Roac	No	No	Belted	No	No	No	No	No	No	No	No	No	No		RD_LEFT	Not Interse	Yes	No	Yes	No	5. Hampto	114	114. City o	1-Interstat	4-Two-Way	Urban	VDOT Inter	5	1. State Hw	Hampton F	HAMP	R-VA IS00064EB		263.76			-76.3942	37.03981
182335084	2018	8/15/2018 5:00	2222	22:22	C	C	0	0	0	2	2	0	0	2	1. Rear End	RE	No	1. No Adve	4. Darknes	Night	1. Dry	Dry	1. Main-Lir	1. Straight	2. Blacktop	1. No Defe	2. Two-Wa	1. Not at In	6. Traffic L	1. Yes - Wc	2. No			3. No	20. Motor	1. On Roac	No	No	Belted	No	No	Yes	Yes	No	No	No	No	No	No		NOT_RD	Urban Inte	No	No	Yes	Yes	5. Hampto	114	114. City o	5-Major Cc	4-Two-Way	Urban	NonVDOT	5	3. City or T	Hampton F	HAMP	R-VA SR00143NB		5.52	253047	122.44	-76.3786	37.00688
230565072	2023	2/20/2023 5:00	1150	11:50	O	PDO	0	0	0	0	0	0	0	2	4. Sideswipe - Same Direction	SSS	No	1. No Adve	2. Daylight	Day	1. Dry	Dry	2. Accelera	1. Straight	1. Concret	1. No Defe	3. Two-Wa	1. Not at In	6. Traffic L	1. Yes - Wc	2. No			3. No	20. Motor	1. On Roac	No	No	Belted	No	No	No	No	No	No	No	No	No	Yes	11	NOT_RD	Not Interse	No	Yes	Yes	No	5. Hampto	114	114. City o	1-Interstat	4-Two-Way	Urban	VDOT Inter	5	1. State Hw	Hampton F	HAMP	R-VA IS00064WB		264.47			-76.3856	37.0343
230565086	2023	2/22/2023 5:00	739	7:39	O	PDO	0	0	0	0	0	0	0	2	4. Sideswipe - Same Direction	SSS	No	1. No Adve	2. Daylight	Day	1. Dry	Dry	8. Non-Inte	3. Grade - S	1. Concret	1. No Defe	3. Two-Wa	1. Not at In	6. Traffic L	1. Yes - Wc	1. Yes	3. Activity	3. Work on	3. No	20. Motor	1. On Roac	No	No	Belted	No	Yes	Yes	No	No	No	No	No	No	Yes	15	NOT_RD	Not Interse	No	No	Yes	No	5. Hampto	114	114. City o	1-Interstat	4-Two-Way	Urban	VDOT Inter	5	1. State Hw	Hampton F	HAMP	R-VA IS00064WB		269			-76.3221	37.00998
230565188	2023	2/23/2023 5:00	1545	15:45	B	B	0	0	1	0	1	0	0	3	1. Rear End	RE	No	1. No Adve	2. Daylight	Day	1. Dry	Dry	8. Non-Inte	1. Straight	1. Concret	1. No Defe	3. Two-Wa	1. Not at In	6. Traffic L	1. Yes - Wc	2. No			3. No	20. Motor	1. On Roac	No	No	Belted	No	No	No	No	No	No	No	No	No	Yes	40	NOT_RD	Not Interse	No	Yes	Yes	No	5. Hampto	114	114. City o	1-Interstat	4-Two-Way	Urban	VDOT Inter	5	1. State Hw	Hampton F	HAMP	R-VA IS00664WB		1.64			-76.3895	37.014
230565197	2023	2/24/2023 5:00	1550	15:50	O	PDO	0	0	0	0	0	0	0	4	1. Rear End	RE	No	1. No Adve	2. Daylight	Day	1. Dry	Dry	8. Non-Inte	1. Straight	1. Concret	1. No Defe	3. Two-Wa	1. Not at In	6. Traffic L	1. Yes - Wc	2. No			3. No	20. Motor	1. On Roac	No	No	Belted	No	No	No	No	No	No	No	No	No	No		NOT_RD	Not Interse	Yes	No	Yes	No	5. Hampto	114	114. City o	1-Interstat	4-Two-Way	Urban	VDOT Inter	5	1. State Hw	Hampton F	HAMP	R-VA IS00064EB		266.02			-76.3579	37.03477
230565210	2023	2/24/2023 5:00	1645	16:45	O	PDO	0	0	0	0	0	0	0	2	1. Rear End	RE	No	1. No Adve	2. Daylight	Day	1. Dry	Dry	5. On Entra	10. On/Off	2. Blacktop	1. No Defe	4. One-Wa	1. Not at In	6. Traffic L	1. Yes - Wc	2. No			3. No	20. Motor	1. On Roac	No	No	Belted	No	Yes	Yes	No	No	No	No	No	No	No		NOT_RD	Not Interse	No	No	No	No	5. Hampto	114	114. City o	1-Interstat	1-One-Way	Urban	VDOT Inter	5	1. State Hw	Hampton F	HAMP	R-VA IS00064EB	RMP263.00A	0.1			-76.3979	37.04251
230565211	2023	2/25/2023 5:00	1412	14:12	B	B	0	0	1	0	1	0	0	1	9. Fixed Object - Off Road	FOOR	No	5. Rain	2. Daylight	Day	2. Wet	Wet	8. Non-Inte	1. Straight	2. Blacktop	1. No Defe	3. Two-Wa	1. Not at In	6. Traffic L	1. Yes - Wc	2. No			3. No	11. Jersey	2. Shoulde	No	No	Belted	No	No	No	No	No	No	No	No	No	Yes	25	RD_LEFT	Not Interse	No	No	Yes	No	5. Hampto	114	114. City o	1-Interstat	4-Two-Way	Urban	VDOT Inter	5	1. State Hw	Hampton F	HAMP	R-VA IS00064EB		267.19			-76.3374	37.03125
230575173	2023	2/25/2023 5:00	1746	17:46	O	PDO	0	0	0	0	0	0	0	1	9. Fixed Object - Off Road	FOOR	No	5. Rain	4. Darknes	Night	2. Wet	Wet	5. On Entra	10. On/Off	2. Blacktop	7. Slick Pa	4. One-Wa	1. Not at In	6. Traffic L	1. Yes - Wc	2. No			3. No	5. Guard R	2. Shoulde	No	No	Belted	No	No	No	No	Yes	No	No	No	No	Yes	20	RD RIGHT	Not Interse	No	No	No	No	5. Hampto	114	114. City o	1-Interstat	1-One-Way	Urban	VDOT Prim	5	1. State Hw	Hampton F	HAMP	R-VA US00258WB	RMP063.00B	0.06			-76.3935	37.04138
230575200	2023	2/26/2023 5:00	1520	15:20	O	PDO	0	0	0	0	0	0	0	2	1. Rear End	RE	No	1. No Adve	2. Daylight	Day	1. Dry	Dry	8. Non-Inte	1. Straight	1. Concret	1. No Defe	3. Two-Wa	1. Not at In	7. No Pass	1. Yes - Wc	2. No			3. No	20. Motor	1. On Roac	No	No	Belted	No	No	No	No	No	No	No	No	No	Yes	25	NOT_RD	Not Interse	Yes	Yes	Yes	No	5. Hampto	114	114. City o	1-Interstat	4-Two-Way	Urban	VDOT Inter	5	1. State Hw	Hampton F	HAMP	R-VA IS00064EB		269.78			-76.3159	36.99783
190025137	2018	12/27/2018 5:00	612	6:12	O	PDO	0	0	0	0	0	0	0	2	2. Angle	ANG	No	1. No Adve	4. Darknes	Night	1. Dry	Dry	10. Interse	1. Straight	2. Blacktop	1. No Defe	3. Two-Wa	4. Four Ap	6. Traffic L	1. Yes - Wc	2. No			3. No	20. Motor	1. On Roac	No	No	Belted	No	No	No	No	No	No	No	No	No	No		NOT_RD	Urban Inte	No	No	Yes	Yes	5. Hampto	114	114. City o	3-Principal	4-Two-Way	Urban	NonVDOT	5	3. City or T	Hampton F	HAMP	R-VA SR00134WB		10.96	253028	175.13	-76.3632	37.03495
231215197	2023	4/26/2023 5:00	822	8:22	C	C	0	0	0	1	1	0	0	2	2. Angle	ANG	No	1. No Adve	2. Daylight	Day	1. Dry	Dry	1. Main-Lir	1. Straight	2. Blacktop	1. No Defe	3. Two-Wa	3. Three Ap	3. Traffic S	1. Yes - Wc	2. No			3. No	20. Motor	1. On Roac	No	No	Belted	No	No	No	No	No	No	No	No	No	No		NOT_RD	Urban Inte	No	No	Yes	No	5. Hampto	114	114. City o	4-Minor Art	4-Two-Way	Urban	NonVDOT	5	3. City or T	Hampton F	HAMP	R-VA US00060EB		274.28	1079588	5.42	-76.3333	37.02547
230585123	2023	2/22/2023 5:00	1140	11:40	C	C	0	0	0	2	2	0	0	2	1. Rear End	RE	No	1. No Adve	2. Daylight	Day	1. Dry	Dry	1. Main-Lir	1. Straight	2. Blacktop	1. No Defe	3. Two-Wa	4. Four Ap	6. Traffic L	1. Yes - Wc	2. No			3. No	20. Motor	1. On Roac	No	No	Belted	No	No	No	No	No	No	No	No	No	No		NOT_RD	Urban Inte	Yes	No	Yes	No	5. Hampto	114	114. City o	3-Principal	4-Two-Way	Urban	NonVDOT	5	3. City or T	Hampton F	HAMP	S-VA114PR HAMPTON ROADS CENTER PKWY		3.51	716612	118.58	-76.3859	37.05934
230585124	2023	2/22/2023 5:00	1658	16:58	C	C	0	0	0	2	2	0	0	2	1. Rear End	RE	No	1. No Adve	3. Dusk	Day	1. Dry	Dry	10. Interse	1. Straight	2. Blacktop	1. No Defe	2. Two-Wa	4. Four Ap	3. Traffic S	1. Yes - Wc	2. No			3. No	20. Motor	1. On Roac	No	No	Belted	No	No	No	No	No	No	No	No	No	No		NOT_RD	Urban Inte	Yes	No	Yes	No	5. Hampto	114	114. City o	4-Minor Art	4-Two-Way	Urban	NonVDOT	5	3. City or T	Hampton F	HAMP	R-VA SR00172NB		1.86	253123	138.03	-76.3925	37.09349
230585125	2023	2/22/2023 5:00	2152	21:52	C	C	0	0	0	1	1	0	0	2	2. Angle	ANG	No	1. No Adve	4. Darknes	Night	1. Dry	Dry	9. Within Ir	1. Straight	2. Blacktop	1. No Defe	1. Two-Wa	4. Four Ap	3. Traffic S	1. Yes - Wc	2. No			3. No	20. Motor	1. On Roac	No	No	Belted	No	No	No	No	No	No	No	No	No	No		NOT_RD	Urban Inte	No	No	Yes	Yes	5. Hampto	114	114. City o	3-Principal	4-Two-Way	Urban	NonVDOT	5	3. City or T	Hampton F	HAMP	R-VA US00258WB		63.42	253078	51.44	-76.3812	37.04331
232655111	2023	9/21/2023 5:00	1513	15:13	C	C	0	0	0	1	1	0	0	1	9. Fixed Object - Off Road	FOOR	No	1. No Adve	2. Daylight	Day	1. Dry	Dry	1. Main-Lir	1. Straight	1. Concret	1. No Defe	1. Two-Wa	1. Not at In	6. Traffic L	1. Yes - Wc	2. No			3. No	3. Utility P	2. Shoulde	No	No	Belted	No	No	No	No	No	No	No	No	No	No		RD UNKN	Not Interse	No	No	Yes	No	5. Hampto	114	114. City o	4-Minor Art	3-Two-Way	Urban	NonVDOT	5	3. City or T	Hampton F	HAMP	S-VA114PR WOODLAND RD		0.94	253170	317.39	-76.3219	37.0342
173395107	2017	12/4/2017 5:00	1412	14:12	C	C	0	0	0	2	2	0	0	2	2. Angle	ANG	No	1. No Adve	2. Daylight	Day	1. Dry	Dry	10. Interse	1. Straight	2. Blacktop	1. No Defe	3. Two-Wa	4. Four Ap	3. Traffic S	1. Yes - Wc	2. No			3. No	20. Motor	1. On Roac	No	No	Belted	No	No	No	No	No	No	No	No	No	No		NOT_RD	Urban Inte	Yes	No	Yes	No	5. Hampto	114	114. City o	4-Minor Art	4-Two-Way	Urban	NonVDOT	5	3. City or T	Hampton F	HAMP	R-VA SR00152WB		4.4	253076	47.64	-76.3907	37.04684
230585144	2023	2/21/2023 5:00	1034	10:34	C	C	0	0	0	2	2	0	0	2	1. Rear End	RE	No	1. No Adve	2. Daylight	Day	1. Dry	Dry	10. Interse	1. Straight	2. Blacktop	1. No Defe	3. Two-Wa	4. Four Ap	3. Traffic S	1. Yes - Wc	2. No			3. No	20. Motor	1. On Roac	No	No	Unbelted	No	Yes	No	No	No	No	No	No	No	No		NOT_RD	Urban Inte	No	Yes	Yes	No	5. Hampto	114	114. City o	3-Principal	4-Two-Way	Urban	NonVDOT	5	3. City or T	Hampton F	HAMP	R-VA US00258EB		60.67	1075709	77.87	-76.4267	37.02816
230585174	2023	2/26/2023 5:00	1930	19:30	O	PDO	0	0	0	0	0	0	0	2	2. Angle	ANG	No	1. No Adve	4. Darknes	Night	1. Dry	Dry	9. Within Ir	1. Straight	2. Blacktop	1. No Defe	2. Two-Wa	4. Four Ap	3. Traffic S	1. Yes - Wc	2. No			3. No	20. Motor	1. On Roac	No	No	Belted	No	No	No	No	No	Yes	No	No	No	No		NOT_RD	Urban Inte	No	No	Yes	Yes	5. Hampto	114	114. City o	4-Minor Art	3-Two-Way	Urban	NonVDOT	5	3. City or T	Hampton F	HAMP	R-VA SR00351EB		7.04	253170	21.03	-76.322	37.03331
230585175	2023	2/27/2023 5:00	220	2:20	C	C	0	0	0	2	2	0	0	1	9. Fixed Object - Off Road	FOOR	No	1. No Adve	4. Darknes	Night	1. Dry	Dry	1. Main-Lir	1. Straight	2. Blacktop	1. No Defe	3. Two-Wa	1. Not at In	6. Traffic L	1. Yes - Wc	2. No			3. No	10. Other	4. Roadsid	No	No	Belted	No	Yes	No	No	No	No	No	No	No	No		NOT_RD	Urban Inte	No	No	Yes	Yes	5. Hampto	114	114. City o	4-Minor Art	3-Two-Way	Urban	NonVDOT	5	3. City or T	Hampton F	HAMP	R-VA SR00278NB		0.22	746582	94.81	-76.3478	37.04679
230585176	2023	2/23/2023 5:00	800	8:00	C	C	0	0	0	1	1	0	1	1	12. Ped	PED	Pedestrian	1. No Adve	2. Daylight	Day	1. Dry	Dry	9. Within Ir	1. Straight	2. Blacktop	1. No Defe	1. Two-Wa	3. Three Ap	6. Traffic L	1. Yes - Wc	2. No			3. No	19. Ped	1. On Roac	No	No	Belted	No	No	No	No	No	Yes	No	No	Yes	No		NOT_RD	Urban Inte	No	No	Yes	No	5. Hampto	114	114. City o	7-Local (J,(	3-Two-Way	Urban	NonVDOT	5	3. City or T	Hampton F	HAMP	S-VA114NP EXECUTIVE DR		0.86	1083997	360.89	-76.3987	37.05501
231225263	2023	4/22/2023 5:00	1706	17:06	C	C	0	0	0	3	3	0	0	3	2. Angle	ANG	No	5. Rain	2. Daylight	Day	2. Wet	Wet	9. Within Ir	1. Straight	2. Blacktop	1. No Defe	2. Two-Wa	2. Two App	3. Traffic S	1. Yes - Wc	2. No			3. No	20. Motor	1. On Roac	No	No	Belted	No	No	No	No	No	No	No	No	No	No		NOT_RD	Urban Inte	No	No	Yes	No	5. Hampto	114	114. City o	4-Minor Art	4-Two-Way	Urban	NonVDOT	5	3. City or T	Hampton F	HAMP	R-VA US00060EB		274.28	1079588	10.85	-76.3333	37.02548
230585178	2023	2/21/2023 5:00	1859	18:59	C	C	0	0	0	1	1	0	0	2	2. Angle	ANG	No	1. No Adve	4. Darknes	Night	1. Dry	Dry	10. Interse	1. Straight	2. Blacktop	1. No Defe	3. Two-Wa	2. Two App	1. No Traffi	6. No Traffi	2. No			3. No	20. Motor	1. On Roac	No	No	Belted	No	No	No	No	No	Yes	No	No	No	No		NOT_RD	Urban Inte	No	Yes	Yes	Yes	5. Hampto	114	114. City o	3-Principal	4-Two-Way	Urban	NonVDOT	5	3. City or T	Hampton F	HAMP	R-VA US00258EB		60.49	253132	31.43	-76.4296	37.02674
230585194	2023	2/24/2023 5:00	835	8:35	O	PDO	0	0	0	0	0	0	0	3	1. Rear End	RE	No	1. No Adve	2. Daylight	Day	1. Dry	Dry	8. Non-Inte	3. Grade - S	1. Concret	1. No Defe	3. Two-Wa	1. Not at In	6. Traffic L	1. Yes - Wc	2. No			3. No	20. Motor	1. On Roac	No	No	Belted	No	No	No	No	No	No	No	No	No	Yes	10	NOT_RD	Not Interse	No	No	Yes	No	5. Hampto	114	114. City o	1-Interstat	4-Two-Way	Urban	VDOT Inter	5	1. State Hw	Hampton F	HAMP	R-VA IS00064EB		269.61			-76.3177	36.99976
230585196	2023	2/23/2023 5:00	1100	11:00	C	C	0	0	0	2	2	0	0	2	2. Angle	ANG	No	1. No Adve	2. Daylight	Day	1. Dry	Dry	1. Main-Lir	1. Straight	2. Blacktop	1. No Defe	3. Two-Wa	4. Four Ap	3. Traffic S	1. Yes - Wc	2. No			3. No	20. Motor	1. On Roac	No	No	Belted	No	No	No	No	No	No	No	No	No	No		NOT_RD	Urban Inte	No	No	Yes	No	5. Hampto	114	114. City o	4-Minor Art	4-Two-Way	Urban	NonVDOT	5	3. City or T	Hampton F	HAMP	R-VA SR00278SB		0.02	253165	42.09	-76.3482	37.04398
230585197	2023	2/24/2023 5:00	1616	16:16	C	C	0	0	0	2	2	0	0	2	4. Sideswipe - Same Direction	SSS	No	1. No Adve	2. Daylight	Day	1. Dry	Dry	1. Main-Lir	1. Straight	2. Blacktop	1. No Defe	3. Two-Wa	5. Five-Poi	3. Traffic S	1. Yes - Wc	2. No			3. No	20. Motor	1. On Roac	No	No	Belted	No	No	No	No	No	No	No	No	No	No		NOT_RD	VDOT Inter	Yes	No	Yes	No	5. Hampto	114	114. City o	7-Local (J,(	3-Two-Way	Urban	NonVDOT	5	3. City or T	Hampton F	HAMP	S-VA114PR TYLER ST		0.57	253003	43.5	-76.3314	37.02402
230585198	2023	2/21/2023 5:00	1713	17:13	C	C	0	0	0	2	2	0	0	2	1. Rear End	RE	No	1. No Adve	2. Daylight	Day	1. Dry	Dry	1. Main-Lir	1. Straight	2. Blacktop	1. No Defe	2. Two-Wa	3. Three Ap	1. No Traffi	6. No Traffi	2. No			3. No	20. Motor	1. On Roac	No	No	Belted	No	No	No	No	No	No	No	No	No	No		NOT_RD	Urban Inte	No	Yes	Yes	No	5. Hampto	114	114. City o	3-Principal	4-Two-Way	Urban	NonVDOT	5	3. City or T	Hampton F	HAMP	R-VA US00258EB		60.06	253130	106.36	-76.4357	37.02364
230585199	2023	2/25/2023 5:00	59	00:59	C	C	0	0	0	2	2	0	0	2	5. Sideswipe - Opposite Direction	SSO	No	1. No Adve	4. Darknes	Night	1. Dry	Dry	10. Interse	1. Straight	2. Blacktop	1. No Defe	2. Two-Wa	4. Four Ap	3. Traffic S	1. Yes - Wc	2. No			3. No	20. Motor	1. On Roac	No	No	Belted	No	No	No	No	No	No	No	No	No	No		NOT_RD	Urban Inte	No	Yes	Yes	Yes	5. Hampto	114	114. City o	4-Minor Art	4-Two-Way	Urban	NonVDOT	5	3. City or T	Hampton F	HAMP	R-VA SR00351EB		4.56	253175	0	-76.3655	37.02562
230585200	2023	2/26/2023 5:00	1217	12:17	C	C	0	0	0	2	2	0	0	2	4. Sideswipe - Same Direction	SSS	No	1. No Adve	2. Daylight	Day	1. Dry	Dry	6. Intersec	10. On/Off	2. Blacktop	1. No Defe	4. One-Wa	2. Two App	6. Traffic L	1. Yes - Wc	2. No			3. No	20. Motor	1. On Roac	No	No	Belted	No	No	No	No	No	No	No	No	No	No		NOT_RD	Not Interse	No	No	Yes	No	5. Hampto	114	114. City o	3-Principal	4-Two-Way	Urban	NonVDOT	5	3. City or T	Hampton F	HAMP	R-VA US00258WB		62.79	1091129	302.09	-76.3916	37.04111
230585201	2023	2/25/2023 5:00	2011	20:11	C	C	0	0	0	2	2	0	0	2	3. Head On	HO	No	1. No Adve	4. Darknes	Night	2. Wet	Wet	10. Interse	1. Straight	2. Blacktop	1. No Defe	1. Two-Wa	4. Four Ap	3. Traffic S	1. Yes - Wc	2. No			3. No	20. Motor	1. On Roac	Yes	No	Belted	No	No	No	No	No	No	No	No	No	No		NOT_RD	VDOT Inter	No	No	Yes	Yes	5. Hampto	114	114. City o	7-Local (J,(	3-Two-Way	Urban	NonVDOT	5	3. City or T	Hampton F	HAMP	S-VA114NP HAMPTON ROADS AVE		0.92	253229	52.84	-76.3711	37.01405
230585202	2023	2/25/2023 5:00	2040	20:40	C	C	0	0	0	1	1	0	0	2	1. Rear End	RE	No	1. No Adve	4. Darknes	Night	2. Wet	Wet	9. Within Ir	1. Straight	2. Blacktop	1. No Defe	3. Two-Wa	4. Four Ap	3. Traffic S	1. Yes - Wc	2. No			3. No	20. Motor	1. On Roac	No	No	Belted	No	No	No	No	No	Yes	No	No	No	No		NOT_RD	Urban Inte	No	No	Yes	No	5. Hampto	114	114. City o	3-Principal	4-Two-Way	Urban	NonVDOT	5	3. City or T	Hampton F	HAMP	R-VA US00258WB		63.65	253023	92.81	-76.3772	37.04406
172745102	2017	9/29/2017 5:00	2306	23:06	O	PDO	0	0	0	0	0	0	0	2	2. Angle	ANG	No	1. No Adve	4. Darknes	Night	1. Dry	Dry	9. Within Ir	3. Grade - S	2. Blacktop	1. No Defe	2. Two-Wa	3. Three Ap	3. Traffic S	1. Yes - Wc	2. No			3. No	20. Motor	1. On Roac	No	No	Belted	No	No	No	No	No	No	No	No	No	No		NOT_RD	VDOT Inter	No	No	Yes	Yes	5. Hampto	114	114. City o	4-Minor Art	4-Two-Way	Urban	NonVDOT	5	3. City or T	Hampton F	HAMP	S-VA114PR BIG BETHEL RD		3.47	731365	10.5	-76.427	37.06194
230585205	2023	2/26/2023 5:00	1158	11:58	A	A	0	1	0	1	2	0	0	2	16. Other	OTHR	No	1. No Adve	2. Daylight	Day	1. Dry	Dry	1. Main-Lir	1. Straight	2. Blacktop	1. No Defe	2. Two-Wa	4. Four Ap	3. Traffic S	1. Yes - Wc	2. No			3. No	20. Motor	1. On Roac	No	No	Belted	No	No	No	No	No	No	No	Yes	No	No		NOT_RD	Urban Inte	No	No	Yes	No	5. Hampto	114	114. City o	4-Minor Art	3-Two-Way	Urban	NonVDOT	5	3. City or T	Hampton F	HAMP	R-VA SR00351WB		7.57	253169	58.46	-76.3142	37.03789
230585206	2023	2/26/2023 5:00	2033	20:33	C	C	0	0	0	2	2	0	0	2	1. Rear End	RE	No	1. No Adve	4. Darknes	Night	1. Dry	Dry	1. Main-Lir	1. Straight	2. Blacktop	1. No Defe	1. Two-Wa	1. Not at In	1. No Traffi	6. No Traffi	2. No			3. No	20. Motor	1. On Roac	No	No	Belted	No	Yes	No	No	No	No	No	No	No	No		NOT_RD	Urban Inte	No	No	Yes	Yes	5. Hampto	114	114. City o	3-Principal	4-Two-Way	Urban	NonVDOT	5	3. City or T	Hampton F	HAMP	R-VA US00258WB		60.7	1075709	100.68	-76.4263	37.02851
242965132	2024	10/19/2024 5:00	927	9:27	O	PDO	0	0	0	0	0	0	0	1	9. Fixed Object - Off Road	FOOR	No	1. No Adve	2. Daylight	Day	1. Dry	Dry	1. Main-Lir	1. Straight	2. Blacktop	1. No Defe	3. Two-Wa	1. Not at In	1. No Traffi	6. No Traffi	2. No			3. No	5. Guard R	1. On Roac	No	No	Belted	No	No	No	No	Yes	Yes	No	No	No	No		RD UNKN	Not Interse	No	No	Yes	No	5. Hampto	114	114. City o	4-Minor Art	4-Two-Way	Urban	NonVDOT	5	3. City or T	Hampton F	HAMP	S-VA114NP LASALLE AVE		2.15	253028	339.19	-76.3627	37.03371
182435230	2018	8/31/2018 5:00	823	8:23	C	C	0	0	0	2	2	0	0	2	1. Rear End	RE	No	1. No Adve	2. Daylight	Day	1. Dry	Dry	10. Interse	1. Straight	2. Blacktop	1. No Defe	3. Two-Wa	4. Four Ap	3. Traffic S	1. Yes - Wc	2. No			3. No	20. Motor	1. On Roac	No	No	Belted	No	No	No	No	No	No	No	No	No	No		NOT_RD	Urban Inte	No	No	Yes	No	5. Hampto	114	114. City o	5-Major Cc	4-Two-Way	Urban	NonVDOT	5	3. City or T	Hampton F	HAMP	R-VA SR00143NB		5.53	253047	48.93	-76.3788	37.00677
230585240	2023	2/18/2023 5:00	428	4:28	A	A	0	1	0	0	1	0	0	2	1. Rear End	RE	No	1. No Adve	4. Darknes	Night	1. Dry	Dry	1. Main-Lir	1. Straight	2. Blacktop	1. No Defe	1. Two-Wa	1. Not at In	1. No Traffi	6. No Traffi	2. No			3. No	20. Motor	1. On Roac	No	No	Belted	No	Yes	No	No	No	No	No	No	No	No		NOT_RD	Not Interse	No	No	Yes	Yes	5. Hampto	114	114. City o	7-Local (J,(	3-Two-Way	Urban	NonVDOT	5	3. City or T	Hampton F	HAMP	S-VA114PR LASSITER DR		0.4			-76.4216	37.02198
190385234	2019	2/7/2019 5:00	1157	11:57	C	C	0	0	0	2	2	0	0	2	2. Angle	ANG	No	1. No Adve	2. Daylight	Day	1. Dry	Dry	9. Within Ir	1. Straight	2. Blacktop	1. No Defe	2. Two-Wa	4. Four Ap	3. Traffic S	1. Yes - Wc	2. No			3. No	20. Motor	1. On Roac	No	No	Belted	No	No	No	No	No	No	No	No	No	No		NOT_RD	Urban Inte	No	No	Yes	No	5. Hampto	114	114. City o	4-Minor Art	3-Two-Way	Urban	NonVDOT	5	3. City or T	Hampton F	HAMP	R-VA SR00415EB		1.41	253182	10.41	-76.3852	37.02597
173445109	2017	12/8/2017 5:00	1303	13:03	O	PDO	0	0	0	0	0	0	0	2	1. Rear End	RE	No	5. Rain	2. Daylight	Day	2. Wet	Wet	10. Interse	1. Straight	2. Blacktop	1. No Defe	3. Two-Wa	4. Four Ap	3. Traffic S	1. Yes - Wc	2. No			3. No	20. Motor	1. On Roac	No	No	Belted	No	No	No	No	No	No	No	No	No	No		NOT_RD	Urban Inte	Yes	No	Yes	No	5. Hampto	114	114. City o	4-Minor Art	4-Two-Way	Urban	NonVDOT	5	3. City or T	Hampton F	HAMP	R-VA SR00152EB		4.4	253076	42.3	-76.3907	37.04675
220455201	2022	2/9/2022 5:00	818	8:18	C	C	0	0	0	2	2	0	0	2	2. Angle	ANG	No	1. No Adve	2. Daylight	Day	1. Dry	Dry	10. Interse	1. Straight	2. Blacktop	1. No Defe	2. Two-Wa	3. Three Ap	1. No Traffi	6. No Traffi	2. No			2. Yes - Wi	20. Motor	1. On Roac	No	No	Belted	No	No	No	No	No	No	No	No	No	No		NOT_RD	Urban Inte	No	No	Yes	No	5. Hampto	114	114. City o	4-Minor Art	3-Two-Way	Urban	NonVDOT	5	3. City or T	Hampton F	HAMP	R-VA SR00415WB		1.46	253182	285.92	-76.3843	37.02604
191085259	2019	4/16/2019 5:00	827	8:27	O	PDO	0	0	0	0	0	0	0	3	1. Rear End	RE	No	1. No Adve	2. Daylight	Day	1. Dry	Dry	1. Main-Lir	1. Straight	1. Concret	1. No Defe	2. Two-Wa	1. Not at In	6. Traffic L	1. Yes - Wc	2. No			3. No	20. Motor	1. On Roac	No	No	Belted	No	Yes	No	No	No	Yes	No	No	No	No		NOT_RD	Not Interse	No	Yes	Yes	No	5. Hampto	114	114. City o	4-Minor Art	4-Two-Way	Urban	NonVDOT	5	3. City or T	Hampton F	HAMP	R-VA SR00415EB		1.47	253182	327.68	-76.3841	37.02606
230585251	2023	2/24/2023 5:00	744	7:44	A	A	0	1	0	1	2	0	0	2	1. Rear End	RE	No	1. No Adve	2. Daylight	Day	1. Dry	Dry	8. Non-Inte	1. Straight	2. Blacktop	1. No Defe	1. Two-Wa	1. Not at In	1. No Traffi	6. No Traffi	2. No			3. No	20. Motor	1. On Roac	No	No	Belted	No	No	No	No	No	No	No	No	No	No		NOT_RD	Not Interse	Yes	No	Yes	No	5. Hampto	114	114. City o	5-Major Cc	3-Two-Way	Urban	NonVDOT	5	3. City or T	Hampton F	HAMP	S-VA114PR TIDE MILL LN		0.42			-76.3723	37.05666
230585252	2023	2/25/2023 5:00	1538	15:38	C	C	0	0	0	2	2	0	0	2	2. Angle	ANG	No	5. Rain	2. Daylight	Day	2. Wet	Wet	10. Interse	1. Straight	2. Blacktop	1. No Defe	3. Two-Wa	4. Four Ap	3. Traffic S	1. Yes - Wc	2. No			3. No	20. Motor	1. On Roac	No	No	Belted	No	No	No	No	No	No	No	No	No	No		NOT_RD	VDOT Inter	No	Yes	Yes	No	5. Hampto	114	114. City o	7-Local (J,(	3-Two-Way	Urban	NonVDOT	5	3. City or T	Hampton F	HAMP	S-VA114NP COLISEUM DR		1.26	1079065	5.39	-76.3912	37.04811
230585253	2023	2/26/2023 5:00	1041	10:41	B	B	0	0	2	2	4	0	0	3	1. Rear End	RE	No	1. No Adve	2. Daylight	Day	1. Dry	Dry	9. Within Ir	1. Straight	2. Blacktop	1. No Defe	2. Two-Wa	4. Four Ap	1. No Traffi	6. No Traffi	2. No			3. No	20. Motor	1. On Roac	No	No	Belted	No	Yes	No	No	No	No	No	No	No	No		NOT_RD	Urban Inte	No	No	Yes	No	5. Hampto	114	114. City o	3-Principal	4-Two-Way	Urban	NonVDOT	5	3. City or T	Hampton F	HAMP	R-VA US00258EB		63.02	754224	104.71	-76.3881	37.04167
230585263	2023	2/18/2023 5:00	1955	19:55	C	C	0	0	0	3	3	0	0	3	5. Sideswipe - Opposite Direction	SSO	No	1. No Adve	4. Darknes	Night	1. Dry	Dry	9. Within Ir	1. Straight	2. Blacktop	1. No Defe	2. Two-Wa	4. Four Ap	3. Traffic S	1. Yes - Wc	2. No			3. No	20. Motor	1. On Roac	No	No	Belted	No	No	No	No	No	No	No	No	No	No		NOT_RD	VDOT Inter	No	No	Yes	Yes	5. Hampto	114	114. City o	7-Local (J,(	3-Two-Way	Urban	NonVDOT	5	3. City or T	Hampton F	HAMP	S-VA114PR EXECUTIVE DR		0.5	1078763	5.39	-76.3977	37.04988
170525235	2017	2/9/2017 5:00	1725	17:25	C	C	0	0	0	5	5	0	0	3	1. Rear End	RE	No	1. No Adve	3. Dusk	Day	1. Dry	Dry	1. Main-Lir	1. Straight	2. Blacktop	1. No Defe	3. Two-Wa	1. Not at In	3. Traffic S	1. Yes - Wc	2. No			3. No	20. Motor	1. On Roac	No	No	Belted	No	Yes	No	No	No	No	No	No	No	No		NOT_RD	Not Interse	No	No	Yes	No	5. Hampto	114	114. City o	5-Major Cc	4-Two-Way	Urban	NonVDOT	5	3. City or T	Hampton F	HAMP	S-VA114NP NICKERSON BLVD		0.85			-76.3112	37.0527
230585291	2023	2/19/2023 5:00	45	00:45	B	B	0	0	1	0	1	0	0	2	4. Sideswipe - Same Direction	SSS	No	1. No Adve	4. Darknes	Night	1. Dry	Dry	8. Non-Inte	1. Straight	1. Concret	1. No Defe	3. Two-Wa	1. Not at In	16. Reduc	1. Yes - Wc	1. Yes	2. Transitic	1. Lane Cl	3. No	20. Motor	1. On Roac	No	No	Belted	No	No	No	No	No	No	No	No	No	No		NOT_RD	Not Interse	No	No	Yes	Yes	5. Hampto	114	114. City o	1-Interstat	4-Two-Way	Urban	VDOT Inter	5	1. State Hw	Hampton F	HAMP	R-VA IS00064EB		269.33			-76.3201	37.00313
232025085	2023	7/20/2023 5:00	2054	20:54	C	C	0	0	0	2	2	0	0	2	4. Sideswipe - Same Direction	SSS	No	1. No Adve	4. Darknes	Night	1. Dry	Dry	9. Within Ir	1. Straight	2. Blacktop	1. No Defe	3. Two-Wa	3. Three Ap	1. No Traffi	1. Yes - Wc	2. No			3. No	20. Motor	1. On Roac	No	No	Belted	No	No	No	No	No	No	No	No	No	No		NOT_RD	Urban Inte	No	No	Yes	Yes	5. Hampto	114	114. City o	4-Minor Art	4-Two-Way	Urban	NonVDOT	5	3. City or T	Hampton F	HAMP	R-VA US00060WB		274.28	1079588	41.73	-76.3333	37.02558
212695088	2021	9/21/2021 5:00	1531	15:31	O	PDO	0	0	0	0	0	0	0	2	1. Rear End	RE	No	1. No Adve	2. Daylight	Day	1. Dry	Dry	1. Main-Lir	1. Straight	2. Blacktop	1. No Defe	3. Two-Wa	1. Not at In	6. Traffic L	1. Yes - Wc	2. No			3. No	20. Motor	1. On Roac	No	No	Belted	No	No	No	No	No	No	No	No	No	No		NOT_RD	Not Interse	No	No	Yes	No	5. Hampto	114	114. City o	4-Minor Art	3-Two-Way	Urban	NonVDOT	5	3. City or T	Hampton F	HAMP	S-VA114NP WOODLAND RD		0.97	253170	478.2	-76.322	37.03464
230585302	2023	2/25/2023 5:00	1127	11:27	C	C	0	0	0	2	2	0	0	2	1. Rear End	RE	No	4. Mist	2. Daylight	Day	2. Wet	Wet	1. Main-Lir	1. Straight	2. Blacktop	1. No Defe	3. Two-Wa	1. Not at In	6. Traffic L	1. Yes - Wc	2. No			3. No	20. Motor	1. On Roac	No	No	Belted	No	No	No	No	No	No	No	No	No	No		NOT_RD	VDOT Inter	No	No	Yes	No	5. Hampto	114	114. City o	7-Local (J,(	3-Two-Way	Urban	NonVDOT	5	3. City or T	Hampton F	HAMP	S-VA114NP COLISEUM DR		1	1079044	75.63	-76.3899	37.04435
230605117	2023	3/1/2023 5:00	825	8:25	O	PDO	0	0	0	0	0	0	0	3	1. Rear End	RE	No	1. No Adve	2. Daylight	Day	1. Dry	Dry	8. Non-Inte	1. Straight	1. Concret	1. No Defe	4. One-Wa	1. Not at In	9. One Wa	1. Yes - Wc	1. Yes	2. Transitic	3. Work on	3. No	20. Motor	1. On Roac	No	No	Belted	No	No	No	No	No	No	No	No	No	No		NOT_RD	Not Interse	No	No	Yes	No	5. Hampto	114	114. City o	1-Interstat	4-Two-Way	Urban	VDOT Inter	5	1. State Hw	Hampton F	HAMP	R-VA IS00064WB		270.7			-76.307	36.98942
230605118	2023	2/25/2023 5:00	153	1:53	C	C	0	0	0	2	2	0	0	2	4. Sideswipe - Same Direction	SSS	No	1. No Adve	4. Darknes	Night	1. Dry	Dry	1. Main-Lir	1. Straight	2. Blacktop	1. No Defe	1. Two-Wa	1. Not at In	1. No Traffi	6. No Traffi	2. No			3. No	6. Parked V	1. On Roac	No	No	Belted	No	No	No	No	No	No	No	No	No	No		NOT_RD	Not Interse	No	No	Yes	Yes	5. Hampto	114	114. City o	7-Local (J,(	3-Two-Way	Urban	NonVDOT	5	3. City or T	Hampton F	HAMP	S-VA114NP NORTHAMPTON DR		0.05	253063	291.22	-76.4259	37.04284
230605240	2023	2/22/2023 5:00	1456	14:56	O	PDO	0	0	0	0	0	0	0	3	1. Rear End	RE	No	1. No Adve	2. Daylight	Day	1. Dry	Dry	8. Non-Inte	1. Straight	2. Blacktop	1. No Defe	3. Two-Wa	1. Not at In	6. Traffic L	1. Yes - Wc	2. No			3. No	20. Motor	1. On Roac	No	No	Belted	No	No	No	No	No	No	No	No	No	No		NOT_RD	Not Interse	No	No	Yes	No	5. Hampto	114	114. City o	1-Interstat	4-Two-Way	Urban	VDOT Inter	5	1. State Hw	Hampton F	HAMP	R-VA IS00064WB		261.56			-76.4236	37.06339
230605282	2023	2/27/2023 5:00	1440	14:40	B	B	0	0	5	0	5	0	0	3	2. Angle	ANG	No	1. No Adve	2. Daylight	Day	1. Dry	Dry	8. Non-Inte	1. Straight	2. Blacktop	1. No Defe	3. Two-Wa	1. Not at In	6. Traffic L	1. Yes - Wc	2. No			3. No	20. Motor	1. On Roac	No	No	Belted	No	No	No	No	No	No	Yes	No	No	No		NOT_RD	Not Interse	Yes	No	Yes	No	5. Hampto	114	114. City o	1-Interstat	4-Two-Way	Urban	VDOT Inter	5	1. State Hw	Hampton F	HAMP	R-VA IS00064EB		265.14			-76.3715	37.03161
230615097	2023	3/1/2023 5:00	1225	12:25	A	A	0	1	0	1	2	0	0	2	1. Rear End	RE	No	1. No Adve	2. Daylight	Day	1. Dry	Dry	1. Main-Lir	1. Straight	2. Blacktop	1. No Defe	2. Two-Wa	3. Three Ap	1. No Traffi	6. No Traffi	2. No			3. No	20. Motor	1. On Roac	No	No	Belted	No	Yes	No	No	No	No	No	No	No	No		NOT_RD	Not Interse	No	Yes	Yes	No	5. Hampto	114	114. City o	3-Principal	4-Two-Way	Urban	NonVDOT	5	3. City or T	Hampton F	HAMP	S-VA114PR HAMPTON ROADS CENTER PKWY		0.84			-76.4339	37.06142
181555181	2018	6/2/2018 5:00	1053	10:53	C	C	0	0	0	1	1	0	0	1	16. Other	OTHR	No	1. No Adve	2. Daylight	Day	1. Dry	Dry	1. Main-Lir	1. Straight	2. Blacktop	1. No Defe	2. Two-Wa	1. Not at In	1. No Traffi	6. No Traffi	2. No			3. No	3. Utility P	1. On Roac	No	No	Belted	No	No	No	No	No	No	No	No	No	No		NOT_RD	Not Interse	Yes	No	Yes	No	5. Hampto	114	114. City o	5-Major Cc	4-Two-Way	Urban	NonVDOT	5	3. City or T	Hampton F	HAMP	S-VA114PR NICKERSON BLVD		0.85			-76.3111	37.0527
230615167	2023	3/2/2023 5:00	739	7:39	O	PDO	0	0	0	0	0	0	0	1	9. Fixed Object - Off Road	FOOR	No	5. Rain	2. Daylight	Day	2. Wet	Wet	5. On Entra	10. On/Off	2. Blacktop	1. No Defe	3. Two-Wa	1. Not at In	6. Traffic L	1. Yes - Wc	2. No			3. No	11. Jersey	1. On Roac	No	No	Belted	No	No	No	No	No	No	No	No	No	No		RD_LEFT	Not Interse	No	No	No	No	5. Hampto	114	114. City o	1-Interstat	1-One-Way	Urban	VDOT Inter	5	1. State Hw	Hampton F	HAMP	R-VA IS00064WB	RMP264.00A	0.21			-76.3752	37.03207
230615277	2023	3/1/2023 5:00	1840	18:40	C	C	0	0	0	2	2	0	0	2	15. Backed Into	BI	No	1. No Adve	4. Darknes	Night	1. Dry	Dry	2. Accelera	3. Grade - S	2. Blacktop	1. No Defe	1. Two-Wa	1. Not at In	6. Traffic L	1. Yes - Wc	2. No			3. No	20. Motor	1. On Roac	No	No	Belted	No	No	No	No	No	No	No	No	No	No		NOT_RD	Not Interse	No	No	Yes	Yes	5. Hampto	114	114. City o	7-Local (J,(	3-Two-Way	Urban	NonVDOT	5	3. City or T	Hampton F	HAMP	S-VA114PR LONDONSHIRE TER		0.47			-76.4226	37.05168
221085106	2022	4/10/2022 5:00	1708	17:08	C	C	0	0	0	2	2	0	0	2	4. Sideswipe - Same Direction	SSS	No	1. No Adve	2. Daylight	Day	1. Dry	Dry	8. Non-Inte	1. Straight	2. Blacktop	1. No Defe	1. Two-Wa	1. Not at In	6. Traffic L	1. Yes - Wc	2. No			3. No	20. Motor	1. On Roac	No	No	Belted	No	No	No	No	No	No	No	No	No	No		NOT_RD	Urban Inte	No	No	Yes	No	5. Hampto	114	114. City o	3-Principal	4-Two-Way	Urban	NonVDOT	5	3. City or T	Hampton F	HAMP	R-VA SR00134WB		10.96	253028	175.13	-76.3632	37.03495
192475109	2019	8/27/2019 5:00	2026	20:26	C	C	0	0	0	1	1	0	0	1	11. Other Animal	OA	No	4. Mist	4. Darknes	Night	2. Wet	Wet	1. Main-Lir	1. Straight	2. Blacktop	1. No Defe	2. Two-Wa	1. Not at In	1. No Traffi	6. No Traffi	2. No			3. No	23. Animal	1. On Roac	No	Yes	Belted	No	No	No	No	No	No	No	No	No	No		NOT_RD	Not Interse	No	No	Yes	Yes	5. Hampto	114	114. City o	4-Minor Art	3-Two-Way	Urban	NonVDOT	5	3. City or T	Hampton F	HAMP	S-VA114PR WOODLAND RD		1			-76.322	37.03506
230625121	2023	3/2/2023 5:00	1917	19:17	C	C	0	0	0	2	2	0	0	2	1. Rear End	RE	No	1. No Adve	4. Darknes	Night	1. Dry	Dry	10. Interse	1. Straight	2. Blacktop	1. No Defe	3. Two-Wa	4. Four Ap	3. Traffic S	1. Yes - Wc	2. No			3. No	20. Motor	1. On Roac	No	No	Belted	No	No	No	No	No	No	No	No	No	No		NOT_RD	Urban Inte	No	No	Yes	Yes	5. Hampto	114	114. City of Hampton			Urban	NonVDOT	5	3. City or T	Hampton F	HAMP	U-VA114SC99999UK					-76.3619	37.03433
230625149	2023	2/4/2023 5:00	2131	21:31	C	C	0	0	0	1	1	0	0	1	8. Non-Collision	NC	No	1. No Adve	4. Darknes	Night	4. Icy	Wet	1. Main-Lir	1. Straight	2. Blacktop	7. Slick Pa	3. Two-Wa	1. Not at In	1. No Traffi	1. Yes - Wc	2. No			3. No	42. Other N	1. On Roac	No	No	Belted	No	No	No	No	No	No	No	Yes	No	No		NOT_RD	Not Interse	No	No	Yes	No	5. Hampto	114	114. City o	3-Principal	4-Two-Way	Urban	NonVDOT	5	3. City or T	Hampton F	HAMP	R-VA US00258WB		63.08	754224	401.16	-76.3872	37.04204
230625159	2023	2/5/2023 5:00	2103	21:03	C	C	0	0	0	2	2	0	0	2	3. Head On	HO	No	5. Rain	4. Darknes	Night	2. Wet	Wet	8. Non-Inte	1. Straight	2. Blacktop	1. No Defe	2. Two-Wa	1. Not at In	6. Traffic L	1. Yes - Wc	2. No			3. No	20. Motor	1. On Roac	No	No	Belted	No	No	No	No	No	No	No	No	No	No		NOT_RD	Urban Inte	No	No	Yes	Yes	5. Hampto	114	114. City o	3-Principal	4-Two-Way	Urban	NonVDOT	5	3. City or T	Hampton F	HAMP	R-VA US00258EB		62.95	754224	163.22	-76.389	37.04147
230625211	2023	1/21/2023 5:00	2345	23:45	O	PDO	0	0	0	0	0	0	0	2	2. Angle	ANG	No	1. No Adve	4. Darknes	Night	1. Dry	Dry	10. Interse	1. Straight	2. Blacktop	1. No Defe	2. Two-Wa	4. Four Ap	3. Traffic S	1. Yes - Wc	2. No			3. No	20. Motor	1. On Roac	No	No	Belted	No	No	No	No	No	No	No	No	No	No		NOT_RD	Urban Inte	No	Yes	Yes	Yes	5. Hampto	114	114. City o	3-Principal	4-Two-Way	Urban	NonVDOT	5	3. City or T	Hampton F	HAMP	R-VA US00258EB		62.99	754224	49.86	-76.3886	37.04155
230625221	2023	3/3/2023 5:00	830	8:30	O	PDO	0	0	0	0	0	0	0	1	9. Fixed Object - Off Road	FOOR	No	5. Rain	2. Daylight	Day	2. Wet	Wet	5. On Entra	2. Curve - L	2. Blacktop	1. No Defe	4. One-Wa	1. Not at In	6. Traffic L	1. Yes - Wc	2. No			3. No	5. Guard R	2. Shoulde	No	No	Belted	No	No	No	No	Yes	No	No	No	No	Yes	5	RD_LEFT	Not Interse	No	No	No	No	5. Hampto	114	114. City o	1-Interstat	1-One-Way	Urban	VDOT Prim	5	1. State Hw	Hampton F	HAMP	R-VA US00258WB	RMP063.00B	0.09			-76.3938	37.04197
220035241	2021	12/20/2021 5:00	24	00:24	C	C	0	0	0	3	3	0	0	3	9. Fixed Object - Off Road	FOOR	No	1. No Adve	4. Darknes	Night	1. Dry	Dry	1. Main-Lir	1. Straight	2. Blacktop	1. No Defe	1. Two-Wa	1. Not at In	6. Traffic L	1. Yes - Wc	2. No			1. Yes	20. Motor	1. On Roac	No	No	Belted	No	No	No	No	No	Yes	No	No	No	No		RD UNKN	Not Interse	No	No	Yes	Yes	5. Hampto	114	114. City o	4-Minor Art	3-Two-Way	Urban	NonVDOT	5	3. City or T	Hampton F	HAMP	R-VA SR00415WB		1.48	253182	352.75	-76.384	37.02607
240725069	2024	3/7/2024 5:00	530	5:30	B	B	0	0	2	0	2	0	0	2	2. Angle	ANG	No	1. No Adve	4. Darknes	Night	1. Dry	Dry	1. Main-Lir	1. Straight	2. Blacktop	1. No Defe	3. Two-Wa	1. Not at In	6. Traffic L	1. Yes - Wc	2. No			3. No	20. Motor	1. On Roac	No	No	Belted	No	No	No	No	No	No	No	No	No	Yes	30	NOT_RD	Not Interse	No	No	Yes	Yes	5. Hampto	114	114. City o	4-Minor Art	4-Two-Way	Urban	NonVDOT	5	3. City or T	Hampton F	HAMP	S-VA114PR ARMISTEAD AVE N		3.74	253396	383.97	-76.386	37.06464
230625319	2023	3/3/2023 5:00	1344	13:44	O	PDO	0	0	0	0	0	0	0	2	4. Sideswipe - Same Direction	SSS	No	5. Rain	2. Daylight	Day	2. Wet	Wet	8. Non-Inte	1. Straight	2. Blacktop	1. No Defe	3. Two-Wa	1. Not at In	6. Traffic L	1. Yes - Wc	2. No			3. No	20. Motor	1. On Roac	No	No	Belted	No	Yes	No	No	No	Yes	No	No	No	No		NOT_RD	Not Interse	No	Yes	Yes	No	5. Hampto	114	114. City o	1-Interstat	4-Two-Way	Urban	VDOT Inter	5	1. State Hw	Hampton F	HAMP	R-VA IS00064WB		265.64			-76.3652	37.03276
230635011	2023	2/28/2023 5:00	1600	16:00	O	PDO	0	0	0	0	0	0	0	3	1. Rear End	RE	No	1. No Adve	2. Daylight	Day	1. Dry	Dry	8. Non-Inte	1. Straight	2. Blacktop	1. No Defe	3. Two-Wa	1. Not at In	6. Traffic L	1. Yes - Wc	2. No			3. No	20. Motor	1. On Roac	No	No	Belted	No	No	No	No	No	No	No	No	No	Yes	10	NOT_RD	Not Interse	No	No	Yes	No	5. Hampto	114	114. City o	1-Interstat	4-Two-Way	Urban	VDOT Inter	5	1. State Hw	Hampton F	HAMP	R-VA IS00064EB		267.27			-76.3362	37.03055
230635021	2023	2/27/2023 5:00	1400	14:00	O	PDO	0	0	0	0	0	0	0	4	4. Sideswipe - Same Direction	SSS	No	1. No Adve	2. Daylight	Day	1. Dry	Dry	8. Non-Inte	1. Straight	2. Blacktop	1. No Defe	4. One-Wa	1. Not at In	6. Traffic L	1. Yes - Wc	1. Yes	1. Advance	3. Work on	3. No	20. Motor	1. On Roac	No	No	Belted	No	No	No	No	No	No	No	No	No	No		NOT_RD	Not Interse	No	No	Yes	No	5. Hampto	114	114. City o	1-Interstat	4-Two-Way	Urban	VDOT Inter	5	1. State Hw	Hampton F	HAMP	R-VA IS00064WB		269.54			-76.3189	37.00238
230635033	2023	3/3/2023 5:00	400	4:00	A	A	0	1	0	0	1	0	0	1	9. Fixed Object - Off Road	FOOR	No	1. No Adve	4. Darknes	Night	1. Dry	Dry	8. Non-Inte	1. Straight	2. Blacktop	1. No Defe	2. Two-Wa	1. Not at In	6. Traffic L	1. Yes - Wc	2. No			3. No	30. Overtu	2. Shoulde	No	No	Belted	No	Yes	Yes	No	Yes	No	No	No	No	Yes	10	RD RIGHT	Not Interse	No	No	Yes	Yes	5. Hampto	114	114. City o	1-Interstat	4-Two-Way	Urban	VDOT Inter	5	1. State Hw	Hampton F	HAMP	R-VA IS00064EB		263.57			-76.3961	37.04157
230635091	2023	3/2/2023 5:00	946	9:46	B	B	0	0	1	0	1	0	0	1	9. Fixed Object - Off Road	FOOR	No	1. No Adve	2. Daylight	Day	2. Wet	Wet	8. Non-Inte	10. On/Off	2. Blacktop	1. No Defe	3. Two-Wa	1. Not at In	6. Traffic L	1. Yes - Wc	2. No			3. No	5. Guard R	1. On Roac	No	No	Belted	No	No	No	No	Yes	No	No	No	No	No		RD_LEFT	Not Interse	No	No	No	No	5. Hampto	114	114. City o	1-Interstat	1-One-Way	Urban	VDOT Prim	5	1. State Hw	Hampton F	HAMP	R-VA US00258WB	RMP063.00B	0.18			-76.3954	37.04246
230635194	2023	3/2/2023 5:00	2029	20:29	O	PDO	0	0	0	0	0	0	0	2	1. Rear End	RE	No	1. No Adve	4. Darknes	Night	1. Dry	Dry	8. Non-Inte	1. Straight	1. Concret	1. No Defe	3. Two-Wa	1. Not at In	6. Traffic L	1. Yes - Wc	1. Yes	3. Activity	1. Lane Cl	3. No	6. Parked V	1. On Roac	No	No	Unbelted	No	Yes	No	No	No	Yes	Yes	No	No	No		RD UNKN	Not Interse	No	Yes	Yes	Yes	5. Hampto	114	114. City o	1-Interstat	4-Two-Way	Urban	VDOT Inter	5	1. State Hw	Hampton F	HAMP	R-VA IS00064EB		267.68			-76.331	37.02532
230645171	2023	3/4/2023 5:00	1615	16:15	O	PDO	0	0	0	0	0	0	0	2	1. Rear End	RE	No	1. No Adve	2. Daylight	Day	1. Dry	Dry	8. Non-Inte	1. Straight	1. Concret	1. No Defe	3. Two-Wa	1. Not at In	6. Traffic L	1. Yes - Wc	1. Yes	1. Advance	1. Lane Cl	3. No	20. Motor	1. On Roac	No	No	Belted	No	Yes	No	No	No	No	No	No	No	Yes	15	NOT_RD	Not Interse	No	No	Yes	No	5. Hampto	114	114. City o	1-Interstat	4-Two-Way	Urban	VDOT Inter	5	1. State Hw	Hampton F	HAMP	R-VA IS00064EB		268.62			-76.3243	37.01315
230655124	2023	3/6/2023 5:00	744	7:44	O	PDO	0	0	0	0	0	0	0	3	1. Rear End	RE	No	1. No Adve	2. Daylight	Day	1. Dry	Dry	8. Non-Inte	1. Straight	2. Blacktop	1. No Defe	3. Two-Wa	1. Not at In	6. Traffic L	1. Yes - Wc	2. No			3. No	20. Motor	1. On Roac	No	No	Belted	No	No	No	No	No	No	No	No	No	No		NOT_RD	Not Interse	No	No	Yes	No	5. Hampto	114	114. City o	1-Interstat	4-Two-Way	Urban	VDOT Inter	5	1. State Hw	Hampton F	HAMP	R-VA IS00064EB		271.93			-76.3005	36.97065
230655169	2023	3/2/2023 5:00	1848	18:48	C	C	0	0	0	2	2	0	0	2	1. Rear End	RE	No	1. No Adve	4. Darknes	Night	1. Dry	Dry	1. Main-Lir	1. Straight	2. Blacktop	1. No Defe	2. Two-Wa	1. Not at In	1. No Traffi	6. No Traffi	2. No			3. No	20. Motor	1. On Roac	No	No	Belted	No	No	No	No	No	No	No	No	No	No		NOT_RD	Urban Inte	Yes	No	Yes	Yes	5. Hampto	114	114. City o	3-Principal	4-Two-Way	Urban	NonVDOT	5	3. City or T	Hampton F	HAMP	R-VA US00258EB		63.64	253023	97.93	-76.3773	37.04391
230655213	2023	3/3/2023 5:00	953	9:53	C	C	0	0	0	1	1	0	0	1	16. Other	OTHR	No	1. No Adve	2. Daylight	Day	2. Wet	Wet	10. Interse	1. Straight	2. Blacktop	1. No Defe	2. Two-Wa	4. Four Ap	4. Stop Sig	1. Yes - Wc	2. No			3. No	3. Utility P	1. On Roac	No	No	Belted	No	No	No	No	No	No	No	No	No	No		NOT_RD	Urban Inte	No	No	Yes	No	5. Hampto	114	114. City o	7-Local (J,(	3-Two-Way	Urban	NonVDOT	5	3. City or T	Hampton F	HAMP	S-VA114NP QUEEN ST W		0.73	1069476	10.58	-76.363	37.02609
230655214	2023	3/4/2023 5:00	151	1:51	C	C	0	0	0	1	1	0	0	2	1. Rear End	RE	No	1. No Adve	4. Darknes	Night	2. Wet	Wet	10. Interse	1. Straight	2. Blacktop	1. No Defe	3. Two-Wa	4. Four Ap	1. No Traffi	1. Yes - Wc	2. No			3. No	20. Motor	1. On Roac	No	No	Belted	No	No	No	No	No	Yes	No	No	No	No		NOT_RD	Urban Inte	No	No	Yes	Yes	5. Hampto	114	114. City o	3-Principal	4-Two-Way	Urban	NonVDOT	5	3. City or T	Hampton F	HAMP	R-VA US00258EB		66.83	253152	91.53	-76.3256	37.03343
230655216	2023	3/4/2023 5:00	1534	15:34	C	C	0	0	0	2	2	0	0	2	4. Sideswipe - Same Direction	SSS	No	1. No Adve	2. Daylight	Day	1. Dry	Dry	10. Interse	1. Straight	2. Blacktop	1. No Defe	2. Two-Wa	4. Four Ap	3. Traffic S	1. Yes - Wc	2. No			3. No	20. Motor	1. On Roac	No	No	Belted	No	No	No	No	No	No	No	No	No	No		NOT_RD	VDOT Inter	No	No	No	No	5. Hampto	114	114. City o	1-Interstat	1-One-Way	Urban	VDOT Inter	5	1. State Hw	Hampton F	HAMP	R-VA IS00064EB	RMP267.00A	0.07	253003	14.61	-76.3314	37.02417
230655225	2023	2/6/2023 5:00	2359	23:59	C	C	0	0	0	2	2	0	0	2	1. Rear End	RE	No	1. No Adve	4. Darknes	Night	1. Dry	Dry	11. Interse	1. Straight	2. Blacktop	1. No Defe	1. Two-Wa	4. Four Ap	4. Stop Sig	1. Yes - Wc	2. No			3. No	6. Parked V	4. Roadsid	Yes	No	Unbelted	No	Yes	No	No	No	Yes	No	No	No	No		NOT_RD	Urban Inte	No	No	Yes	Yes	5. Hampto	114	114. City o	7-Local (J,(	3-Two-Way	Urban	NonVDOT	5	3. City or T	Hampton F	HAMP	S-VA114NP BURTON ST		0.54			-76.4235	37.05211
180305160	2018	1/24/2018 5:00	1857	18:57	C	C	0	0	0	1	1	0	0	2	2. Angle	ANG	No	1. No Adve	4. Darknes	Night	1. Dry	Dry	9. Within Ir	1. Straight	2. Blacktop	1. No Defe	3. Two-Wa	2. Two App	3. Traffic S	1. Yes - Wc	2. No			3. No	20. Motor	1. On Roac	No	No	Belted	No	No	No	No	No	No	No	No	No	No		NOT_RD	VDOT Inter	No	No	Yes	No	5. Hampto	114	114. City o	4-Minor Art	4-Two-Way	Urban	NonVDOT	5	3. City or T	Hampton F	HAMP	S-VA114PR BIG BETHEL RD		3.47	731365	15.75	-76.427	37.06194
230655231	2023	3/2/2023 5:00	2052	20:52	C	C	0	0	0	3	3	0	0	3	2. Angle	ANG	No	1. No Adve	4. Darknes	Night	1. Dry	Dry	9. Within Ir	1. Straight	2. Blacktop	1. No Defe	3. Two-Wa	4. Four Ap	3. Traffic S	1. Yes - Wc	2. No			3. No	20. Motor	1. On Roac	No	No	Belted	No	No	No	No	No	No	No	No	No	No		NOT_RD	Urban Inte	No	No	Yes	Yes	5. Hampto	114	114. City o	7-Local (J,(	3-Two-Way	Urban	NonVDOT	5	3. City or T	Hampton F	HAMP	S-VA114PR COLISEUM DR		0.8	754224	73.42	-76.3883	37.04141
181575288	2018	6/5/2018 5:00	1712	17:12	O	PDO	0	0	0	0	0	0	0	2	2. Angle	ANG	No	1. No Adve	2. Daylight	Day	1. Dry	Dry	9. Within Ir	1. Straight	2. Blacktop	1. No Defe	3. Two-Wa	3. Three Ap	3. Traffic S	1. Yes - Wc	2. No			3. No	20. Motor	1. On Roac	No	No	Belted	No	No	No	No	No	No	No	No	No	Yes	5	NOT_RD	VDOT Inter	No	No	Yes	No	5. Hampto	114	114. City o	4-Minor Art	4-Two-Way	Urban	NonVDOT	5	3. City or T	Hampton F	HAMP	S-VA114PR BIG BETHEL RD		3.47	731365	10.48	-76.427	37.06188
231015071	2023	4/10/2023 5:00	1055	10:55	C	C	0	0	0	1	1	0	0	2	16. Other	OTHR	No	1. No Adve	2. Daylight	Day	1. Dry	Dry	10. Interse	1. Straight	2. Blacktop	1. No Defe	3. Two-Wa	4. Four Ap	4. Stop Sig	1. Yes - Wc	2. No			3. No	20. Motor	1. On Roac	No	No	Belted	No	No	No	No	No	No	No	No	No	No		NOT_RD	VDOT Inter	No	No	Yes	No	5. Hampto	114	114. City o	5-Major Cc	4-Two-Way	Urban	NonVDOT	5	3. City or T	Hampton F	HAMP	S-VA114NP ORCUTT AVE		0.85	1075951	10.33	-76.4402	37.03304
230655284	2023	3/4/2023 5:00	1452	14:52	C	C	0	0	0	1	1	0	0	2	2. Angle	ANG	No	1. No Adve	2. Daylight	Day	1. Dry	Dry	1. Main-Lir	1. Straight	2. Blacktop	1. No Defe	2. Two-Wa	1. Not at In	4. Stop Sig	1. Yes - Wc	2. No			3. No	20. Motor	1. On Roac	No	No	Belted	No	No	No	No	No	No	No	No	No	No		NOT_RD	Not Interse	No	No	Yes	No	5. Hampto	114	114. City o	7-Local (J,(	3-Two-Way	Urban	NonVDOT	5	3. City or T	Hampton F	HAMP	S-VA114NP 82ND ST		0.46			-76.4388	37.02107
200925063	2020	3/24/2020 5:00	1428	14:28	O	PDO	0	0	0	0	0	0	0	2	2. Angle	ANG	No	1. No Adve	2. Daylight	Day	1. Dry	Dry	9. Within Ir	1. Straight	2. Blacktop	1. No Defe	1. Two-Wa	3. Three Ap	8. Yield Sig	1. Yes - Wc	2. No			3. No	20. Motor	1. On Roac	No	No	Belted	No	No	No	No	No	No	No	No	No	Yes	25	NOT_RD	Urban Inte	No	Yes	Yes	No	5. Hampto	114	114. City o	4-Minor Art	3-Two-Way	Urban	NonVDOT	5	3. City or T	Hampton F	HAMP	R-VA SR00415WB		1.49	253182	397.76	-76.3839	37.02607
220955176	2022	4/1/2022 5:00	800	8:00	O	PDO	0	0	0	0	0	0	0	2	4. Sideswipe - Same Direction	SSS	No	1. No Adve	2. Daylight	Day	1. Dry	Dry	13. Drivew	2. Curve - L	2. Blacktop	1. No Defe	4. One-Wa	1. Not at In	13. Other	1. Yes - Wc	2. No			2. Yes - Wi	42. Other N	7. In Parkir	No	No	Belted	No	Yes	No	No	No	No	Yes	No	No	No		NOT_RD	Not Interse	Yes	No	Yes	No	5. Hampto	114	114. City o	4-Minor Art	3-Two-Way	Urban	NonVDOT	5	3. City or T	Hampton F	HAMP	R-VA SR00415EB		1.5	253182	438.91	-76.3837	37.02607
192045276	2019	7/22/2019 5:00	1645	16:45	O	PDO	0	0	0	0	0	0	0	3	1. Rear End	RE	No	1. No Adve	2. Daylight	Day	1. Dry	Dry	10. Interse	1. Straight	2. Blacktop	1. No Defe	2. Two-Wa	3. Three Ap	3. Traffic S	1. Yes - Wc	2. No			3. No	20. Motor	1. On Roac	No	No	Belted	No	Yes	No	No	No	No	No	No	No	No		NOT_RD	VDOT Inter	Yes	No	Yes	No	5. Hampto	114	114. City o	4-Minor Art	4-Two-Way	Urban	NonVDOT	5	3. City or T	Hampton F	HAMP	S-VA114PR BIG BETHEL RD		3.47	731365	15.75	-76.427	37.06195
192005211	2019	7/17/2019 5:00	1440	14:40	O	PDO	0	0	0	0	0	0	0	2	2. Angle	ANG	No	1. No Adve	2. Daylight	Day	1. Dry	Dry	9. Within Ir	2. Curve - L	2. Blacktop	1. No Defe	1. Two-Wa	3. Three Ap	4. Stop Sig	1. Yes - Wc	2. No			3. No	20. Motor	1. On Roac	No	No	Belted	No	No	No	No	No	No	No	No	No	Yes	2	NOT_RD	Urban Inte	No	Yes	Yes	No	5. Hampto	114	114. City o	4-Minor Art	3-Two-Way	Urban	NonVDOT	5	3. City or T	Hampton F	HAMP	S-VA114NP WOODLAND RD		1.04			-76.3221	37.03561
221375079	2022	3/27/2022 5:00	1251	12:51	C	C	0	0	0	2	2	0	0	2	4. Sideswipe - Same Direction	SSS	No	1. No Adve	2. Daylight	Day	1. Dry	Dry	9. Within Ir	1. Straight	2. Blacktop	1. No Defe	2. Two-Wa	4. Four Ap	3. Traffic S	1. Yes - Wc	2. No			3. No	20. Motor	1. On Roac	No	No	Belted	No	No	No	No	No	No	No	No	No	No		NOT_RD	Urban Inte	Yes	No	Yes	No	5. Hampto	114	114. City o	3-Principal	4-Two-Way	Urban	NonVDOT	5	3. City or T	Hampton F	HAMP	R-VA SR00134WB		10.96	253028	181.17	-76.3632	37.03496
230655296	2023	3/5/2023 5:00	1005	10:05	O	PDO	0	0	0	0	0	0	0	2	5. Sideswipe - Opposite Direction	SSO	No	1. No Adve	2. Daylight	Day	1. Dry	Dry	9. Within Ir	1. Straight	2. Blacktop	1. No Defe	1. Two-Wa	4. Four Ap	1. No Traffi	6. No Traffi	2. No			3. No	20. Motor	1. On Roac	No	No	Belted	No	No	No	No	No	Yes	No	No	No	No		NOT_RD	Urban Inte	No	No	Yes	No	5. Hampto	114	114. City o	7-Local (J,(	3-Two-Way	Urban	NonVDOT	5	3. City or T	Hampton F	HAMP	S-VA114PR POCHIN PL		0.15	1069302	258.05	-76.375	37.00372
230655297	2023	3/1/2023 5:00	10	00:10	C	C	0	0	0	4	4	0	0	2	1. Rear End	RE	No	1. No Adve	4. Darknes	Night	1. Dry	Dry	11. Interse	1. Straight	2. Blacktop	1. No Defe	3. Two-Wa	4. Four Ap	3. Traffic S	1. Yes - Wc	2. No			3. No	20. Motor	1. On Roac	Yes	No	Belted	No	No	No	No	No	Yes	No	No	No	No		NOT_RD	Urban Inte	No	No	Yes	Yes	5. Hampto	114	114. City o	3-Principal	4-Two-Way	Urban	NonVDOT	5	3. City or T	Hampton F	HAMP	R-VA US00258WB		59.78	253129	141.91	-76.4399	37.02169
223065418	2022	10/1/2022 5:00	1555	15:55	C	C	0	0	0	1	1	0	0	2	1. Rear End	RE	No	1. No Adve	2. Daylight	Day	1. Dry	Dry	1. Main-Lir	1. Straight	2. Blacktop	1. No Defe	2. Two-Wa	1. Not at In	3. Traffic S	1. Yes - Wc	2. No			3. No	20. Motor	1. On Roac	No	No	Belted	No	No	No	No	No	No	No	No	No	Yes	5	NOT_RD	Not Interse	No	No	Yes	No	5. Hampto	114	114. City o	4-Minor Art	3-Two-Way	Urban	NonVDOT	5	3. City or T	Hampton F	HAMP	S-VA114PR WOODLAND RD		1.04			-76.3221	37.03559
193085121	2019	11/3/2019 5:00	1923	19:23	C	C	0	0	0	3	3	0	0	2	2. Angle	ANG	No	1. No Adve	4. Darknes	Night	1. Dry	Dry	10. Interse	1. Straight	2. Blacktop	1. No Defe	2. Two-Wa	3. Three Ap	3. Traffic S	1. Yes - Wc	2. No			3. No	20. Motor	1. On Roac	No	No	Belted	No	No	No	No	No	Yes	No	No	No	No		NOT_RD	VDOT Inter	No	No	Yes	Yes	5. Hampto	114	114. City o	4-Minor Art	4-Two-Way	Urban	NonVDOT	5	3. City or T	Hampton F	HAMP	S-VA114PR BIG BETHEL RD		3.47	731365	10.48	-76.427	37.06188
230655300	2023	3/5/2023 5:00	1840	18:40	C	C	0	0	0	1	1	0	0	2	4. Sideswipe - Same Direction	SSS	No	1. No Adve	3. Dusk	Day	1. Dry	Dry	10. Interse	1. Straight	2. Blacktop	1. No Defe	3. Two-Wa	4. Four Ap	3. Traffic S	1. Yes - Wc	2. No			3. No	20. Motor	1. On Roac	No	No	Belted	No	No	No	No	No	Yes	No	No	No	No		NOT_RD	Urban Inte	No	No	Yes	No	5. Hampto	114	114. City o	4-Minor Art	3-Two-Way	Urban	NonVDOT	5	3. City or T	Hampton F	HAMP	R-VA SR00278SB		0.12	1067724	95.39	-76.348	37.04536
230655301	2023	3/2/2023 5:00	1137	11:37	O	PDO	0	0	0	0	0	0	0	2	4. Sideswipe - Same Direction	SSS	No	1. No Adve	2. Daylight	Day	1. Dry	Dry	8. Non-Inte	1. Straight	2. Blacktop	1. No Defe	3. Two-Wa	1. Not at In	1. No Traffi	6. No Traffi	2. No			3. No	20. Motor	1. On Roac	No	No	Belted	No	No	No	No	No	No	No	No	No	No		NOT_RD	Urban Inte	No	No	Yes	No	5. Hampto	114	114. City o	4-Minor Art	4-Two-Way	Urban	NonVDOT	5	3. City or T	Hampton F	HAMP	R-VA SR00351EB		5.76	1079874	63.93	-76.3444	37.03037
230655302	2023	3/4/2023 5:00	1411	14:11	C	C	0	0	0	2	2	0	0	2	4. Sideswipe - Same Direction	SSS	No	1. No Adve	2. Daylight	Day	1. Dry	Dry	10. Interse	1. Straight	2. Blacktop	1. No Defe	2. Two-Wa	3. Three Ap	6. Traffic L	1. Yes - Wc	2. No			3. No	20. Motor	1. On Roac	No	No	Belted	No	No	No	No	No	No	No	No	No	No		NOT_RD	Urban Inte	Yes	No	Yes	No	5. Hampto	114	114. City o	3-Principal	4-Two-Way	Urban	NonVDOT	5	3. City or T	Hampton F	HAMP	R-VA US00258WB		62.28	253136	133.66	-76.4012	37.03905
230655303	2023	3/3/2023 5:00	2230	22:30	C	C	0	0	0	2	2	0	0	2	2. Angle	ANG	No	1. No Adve	4. Darknes	Night	2. Wet	Wet	9. Within Ir	1. Straight	2. Blacktop	1. No Defe	2. Two-Wa	3. Three Ap	3. Traffic S	1. Yes - Wc	2. No			3. No	20. Motor	1. On Roac	No	No	Belted	No	No	No	No	No	No	No	No	No	No		NOT_RD	VDOT Inter	No	Yes	Yes	Yes	5. Hampto	114	114. City o	3-Principal	4-Two-Way	Urban	NonVDOT	5	3. City or T	Hampton F	HAMP	R-VA US00258EB		62.41	50659	56.69	-76.3986	37.03944
230655310	2023	3/2/2023 5:00	728	7:28	C	C	0	0	0	3	3	0	0	2	1. Rear End	RE	No	5. Rain	2. Daylight	Day	2. Wet	Wet	2. Accelera	3. Grade - S	2. Blacktop	1. No Defe	1. Two-Wa	1. Not at In	6. Traffic L	1. Yes - Wc	2. No			3. No	20. Motor	1. On Roac	No	No	Belted	No	No	No	No	No	No	No	No	No	No		NOT_RD	VDOT Inter	No	No	Yes	No	5. Hampto	114	114. City o	3-Principal	4-Two-Way	Urban	NonVDOT	5	3. City or T	Hampton F	HAMP	R-VA US00258EB		62.38	50659	140.19	-76.399	37.03935
230655311	2023	2/28/2023 5:00	1153	11:53	A	A	0	1	1	0	2	0	0	2	2. Angle	ANG	No	1. No Adve	2. Daylight	Day	1. Dry	Dry	1. Main-Lir	1. Straight	2. Blacktop	1. No Defe	2. Two-Wa	3. Three Ap	4. Stop Sig	1. Yes - Wc	2. No			3. No	20. Motor	1. On Roac	No	No	Belted	No	No	No	No	No	No	No	No	No	No		NOT_RD	Not Interse	No	No	Yes	No	5. Hampto	114	114. City o	7-Local (J,(	3-Two-Way	Urban	NonVDOT	5	3. City or T	Hampton F	HAMP	S-VA114PR BUTLER DR		0.02			-76.4098	37.01837
230655312	2023	3/3/2023 5:00	1004	10:04	C	C	0	0	0	2	2	0	0	2	2. Angle	ANG	No	5. Rain	2. Daylight	Day	2. Wet	Wet	10. Interse	1. Straight	2. Blacktop	1. No Defe	1. Two-Wa	3. Three Ap	4. Stop Sig	1. Yes - Wc	2. No			3. No	20. Motor	1. On Roac	No	No	Belted	No	Yes	No	No	No	No	No	No	No	No		NOT_RD	Urban Inte	No	Yes	Yes	No	5. Hampto	114	114. City o	7-Local (J,(	3-Two-Way	Urban	NonVDOT	5	3. City or T	Hampton F	HAMP	S-VA114PR ELLINGTON AVE		0.07			-76.4007	37.0048
230655313	2023	3/3/2023 5:00	1847	18:47	C	C	0	0	0	2	2	0	0	2	16. Other	OTHR	No	5. Rain	4. Darknes	Night	2. Wet	Wet	10. Interse	1. Straight	2. Blacktop	1. No Defe	3. Two-Wa	3. Three Ap	4. Stop Sig	1. Yes - Wc	2. No			3. No	20. Motor	1. On Roac	No	No	Belted	No	No	No	No	No	No	No	No	No	No		NOT_RD	Urban Inte	No	No	Yes	Yes	5. Hampto	114	114. City o	3-Principal	4-Two-Way	Urban	NonVDOT	5	3. City or T	Hampton F	HAMP	R-VA US00258EB		62.09	1091119	486.38	-76.4044	37.03819
212005166	2021	7/16/2021 5:00	1538	15:38	O	PDO	0	0	0	0	0	0	0	2	4. Sideswipe - Same Direction	SSS	No	1. No Adve	2. Daylight	Day	1. Dry	Dry	1. Main-Lir	1. Straight	2. Blacktop	1. No Defe	2. Two-Wa	1. Not at In	5. Slow or	1. Yes - Wc	2. No			3. No	20. Motor	1. On Roac	No	No	Belted	No	No	No	No	No	No	Yes	No	No	No		NOT_RD	Urban Inte	Yes	No	Yes	No	5. Hampto	114	114. City o	5-Major Cc	4-Two-Way	Urban	NonVDOT	5	3. City or T	Hampton F	HAMP	R-VA SR00143NB		5.53	253047	29.36	-76.3789	37.00674
232025083	2023	7/20/2023 5:00	1729	17:29	B	B	0	0	1	0	1	0	0	2	2. Angle	ANG	No	1. No Adve	2. Daylight	Day	1. Dry	Dry	1. Main-Lir	1. Straight	2. Blacktop	1. No Defe	2. Two-Wa	4. Four Ap	3. Traffic S	1. Yes - Wc	2. No			3. No	20. Motor	1. On Roac	No	No	Belted	No	No	No	No	No	No	No	No	No	No		NOT_RD	Urban Inte	No	No	Yes	No	5. Hampto	114	114. City o	4-Minor Art	3-Two-Way	Urban	NonVDOT	5	3. City or T	Hampton F	HAMP	R-VA SR00169NB		6.11	1064150	6.01	-76.3316	37.05383
230655327	2023	3/3/2023 5:00	1607	16:07	C	C	0	0	0	1	1	0	0	2	1. Rear End	RE	No	5. Rain	2. Daylight	Day	2. Wet	Wet	1. Main-Lir	1. Straight	2. Blacktop	1. No Defe	3. Two-Wa	1. Not at In	6. Traffic L	1. Yes - Wc	2. No			3. No	20. Motor	1. On Roac	No	No	Belted	No	No	No	No	No	No	No	No	No	No		NOT_RD	Not Interse	Yes	No	Yes	No	5. Hampto	114	114. City o	3-Principal	4-Two-Way	Urban	NonVDOT	5	3. City or T	Hampton F	HAMP	R-VA US00258WB		60.56	253132	342.34	-76.4286	37.02738
170755082	2017	3/14/2017 5:00	1432	14:32	C	C	0	0	0	2	2	0	0	2	4. Sideswipe - Same Direction	SSS	No	1. No Adve	2. Daylight	Day	1. Dry	Dry	1. Main-Lir	1. Straight	1. Concret	1. No Defe	1. Two-Wa	1. Not at In	1. No Traffi	6. No Traffi	2. No			1. Yes	20. Motor	1. On Roac	No	No	Belted	No	No	No	No	No	No	No	No	No	No		NOT_RD	Not Interse	No	No	Yes	No	5. Hampto	114	114. City o	4-Minor Art	3-Two-Way	Urban	NonVDOT	5	3. City or T	Hampton F	HAMP	S-VA114PR BRIARFIELD RD		1.48			-76.3941	37.02185
230655330	2023	3/3/2023 5:00	1640	16:40	C	C	0	0	0	2	2	0	0	2	4. Sideswipe - Same Direction	SSS	No	1. No Adve	3. Dusk	Day	2. Wet	Wet	1. Main-Lir	1. Straight	2. Blacktop	1. No Defe	3. Two-Wa	1. Not at In	6. Traffic L	1. Yes - Wc	2. No			3. No	20. Motor	1. On Roac	No	No	Belted	No	No	No	No	No	No	No	No	No	No		NOT_RD	Not Interse	No	No	Yes	No	5. Hampto	114	114. City o	7-Local (J,(	3-Two-Way	Urban	NonVDOT	5	3. City or T	Hampton F	HAMP	S-VA114NP COMMANDER SHEPARD BLVD		1.57			-76.3974	37.08013
241915281	2024	7/9/2024 5:00	845	8:45	O	PDO	0	0	0	0	0	0	0	2	1. Rear End	RE	No	1. No Adve	2. Daylight	Day	1. Dry	Dry	1. Main-Lir	1. Straight	2. Blacktop	1. No Defe	2. Two-Wa	3. Three Ap	1. No Traffi	6. No Traffi	2. No			1. Yes	20. Motor	1. On Roac	No	No	Belted	No	No	No	No	No	No	No	No	No	No		NOT_RD	Not Interse	No	No	Yes	No	5. Hampto	114	114. City o	4-Minor Art	3-Two-Way	Urban	NonVDOT	5	3. City or T	Hampton F	HAMP	R-VA SR00415WB		1.5	1079416	446.08	-76.3836	37.02606
230655332	2023	3/4/2023 5:00	1658	16:58	C	C	0	0	0	1	1	0	0	2	1. Rear End	RE	No	1. No Adve	2. Daylight	Day	1. Dry	Dry	10. Interse	1. Straight	2. Blacktop	1. No Defe	3. Two-Wa	3. Three Ap	6. Traffic L	1. Yes - Wc	2. No			3. No	20. Motor	1. On Roac	No	No	Belted	No	No	No	No	No	No	No	No	No	No		NOT_RD	VDOT Inter	No	No	Yes	No	5. Hampto	114	114. City o	3-Principal	4-Two-Way	Urban	NonVDOT	5	3. City or T	Hampton F	HAMP	S-VA114PR HAMPTON ROADS CENTER PKWY		0.34	734434	114.47	-76.4428	37.06243
230655333	2023	3/4/2023 5:00	1842	18:42	B	B	0	0	1	0	1	0	0	1	16. Other	OTHR	No	1. No Adve	4. Darknes	Night	1. Dry	Dry	1. Main-Lir	1. Straight	1. Concret	1. No Defe	1. Two-Wa	1. Not at In	1. No Traffi	6. No Traffi	2. No			3. No	2. Trees	4. Roadsid	No	No	Belted	No	No	No	No	No	No	No	No	No	No		NOT_RD	Urban Inte	No	Yes	Yes	Yes	5. Hampto	114	114. City o	3-Principal	4-Two-Way	Urban	NonVDOT	5	3. City or T	Hampton F	HAMP	R-VA US00258WB		66.42	253151	63.95	-76.329	37.03887
230655386	2023	3/6/2023 5:00	858	8:58	C	C	0	0	0	2	2	0	0	2	4. Sideswipe - Same Direction	SSS	No	1. No Adve	2. Daylight	Day	1. Dry	Dry	9. Within Ir	1. Straight	2. Blacktop	1. No Defe	2. Two-Wa	4. Four Ap	3. Traffic S	1. Yes - Wc	2. No			3. No	20. Motor	1. On Roac	No	No	Belted	No	No	No	No	No	No	Yes	No	No	No		NOT_RD	VDOT Inter	No	No	Yes	No	5. Hampto	114	114. City o	7-Local (J,(	3-Two-Way	Urban	NonVDOT	5	3. City or T	Hampton F	HAMP	S-VA114NP COLISEUM DR		0.54	253353	80.1	-76.3861	37.03783
171985191	2017	7/16/2017 5:00	555	5:55	A	A	0	1	0	0	1	0	0	2	3. Head On	HO	No	1. No Adve	1. Dawn	Day	1. Dry	Dry	8. Non-Inte	1. Straight	2. Blacktop	1. No Defe	1. Two-Wa	1. Not at In	6. Traffic L	1. Yes - Wc	2. No			3. No	20. Motor	1. On Roac	No	No	Belted	No	No	No	No	No	Yes	No	Yes	No	Yes	15	RD UNKN	Not Interse	No	No	Yes	No	5. Hampto	114	114. City o	4-Minor Art	3-Two-Way	Urban	NonVDOT	5	3. City or T	Hampton F	HAMP	S-VA114PR WOODLAND RD		1.06			-76.3221	37.0359
230665095	2023	3/6/2023 5:00	958	9:58	C	C	0	0	0	1	1	0	0	2	1. Rear End	RE	No	1. No Adve	2. Daylight	Day	1. Dry	Dry	9. Within Ir	1. Straight	2. Blacktop	1. No Defe	2. Two-Wa	4. Four Ap	3. Traffic S	1. Yes - Wc	2. No			3. No	20. Motor	1. On Roac	No	No	Belted	No	No	No	No	No	Yes	No	No	No	No		NOT_RD	Urban Inte	Yes	No	Yes	No	5. Hampto	114	114. City o	3-Principal	4-Two-Way	Urban	NonVDOT	5	3. City or T	Hampton F	HAMP	R-VA US00258EB		65.57	253121	75.83	-76.3427	37.04336
230665167	2023	2/15/2023 5:00	2251	22:51	K	K	1	0	0	0	0	0	0	1	9. Fixed Object - Off Road	FOOR	No	1. No Adve	4. Darknes	Night	1. Dry	Dry	1. Main-Lir	2. Curve - L	2. Blacktop	1. No Defe	1. Two-Wa	1. Not at In	6. Traffic L	1. Yes - Wc	2. No			3. No	13. Curb	1. On Roac	No	No	Belted	No	No	No	No	No	No	No	Yes	No	No		RD_UNKN	Not Interse	No	No	Yes	Yes	5. Hampto	114	114. City o	7-Local (J,(	3-Two-Way	Urban	NonVDOT	5	3. City or T	Hampton F	HAMP	S-VA114PR RESEARCH DR		0.87			-76.3928	37.08145
230665194	2023	3/7/2023 5:00	928	9:28	O	PDO	0	0	0	0	0	0	0	3	1. Rear End	RE	No	1. No Adve	2. Daylight	Day	1. Dry	Dry	8. Non-Inte	1. Straight	2. Blacktop	1. No Defe	3. Two-Wa	1. Not at In	6. Traffic L	1. Yes - Wc	1. Yes	3. Activity	5. Other	3. No	20. Motor	1. On Roac	No	No	Belted	No	No	No	No	No	No	No	No	No	No		NOT_RD	Not Interse	No	No	Yes	No	5. Hampto	114	114. City o	1-Interstat	4-Two-Way	Urban	VDOT Inter	5	1. State Hw	Hampton F	HAMP	R-VA IS00064EB		268.25			-76.3283	37.02011
201325049	2020	5/10/2020 5:00	1539	15:39	C	C	0	0	0	1	1	0	0	1	9. Fixed Object - Off Road	FOOR	No	1. No Adve	2. Daylight	Day	1. Dry	Dry	10. Interse	1. Straight	2. Blacktop	1. No Defe	1. Two-Wa	3. Three Ap	1. No Traffi	6. No Traffi	2. No			3. No	10. Other	8. Off Road	No	No	Belted	No	No	No	No	No	No	No	No	No	No		NOT_RD	Urban Inte	No	No	Yes	No	5. Hampto	114	114. City o	4-Minor Art	3-Two-Way	Urban	NonVDOT	5	3. City or T	Hampton F	HAMP	S-VA114PR WOODLAND RD		1.07			-76.3221	37.03606
230665349	2023	3/1/2023 5:00	1057	10:57	O	PDO	0	0	0	0	0	0	0	2	1. Rear End	RE	No	1. No Adve	2. Daylight	Day	1. Dry	Dry	8. Non-Inte	1. Straight	2. Blacktop	1. No Defe	3. Two-Wa	1. Not at In	6. Traffic L	1. Yes - Wc	2. No			3. No	20. Motor	1. On Roac	No	No	Belted	No	No	No	No	No	No	No	No	No	No		NOT_RD	Not Interse	No	No	Yes	No	5. Hampto	114	114. City o	1-Interstat	4-Two-Way	Urban	VDOT Inter	5	1. State Hw	Hampton F	HAMP	R-VA IS00064WB		271.21			-76.3016	36.98367
231775211	2023	6/23/2023 5:00	1559	15:59	C	C	0	0	0	2	2	0	0	2	2. Angle	ANG	No	5. Rain	2. Daylight	Day	2. Wet	Wet	10. Interse	1. Straight	2. Blacktop	1. No Defe	1. Two-Wa	4. Four Ap	6. Traffic L	1. Yes - Wc	2. No			3. No	20. Motor	1. On Roac	No	No	Belted	No	No	No	No	No	No	No	No	No	No		NOT_RD	VDOT Inter	Yes	No	Yes	No	5. Hampto	114	114. City o	5-Major Cc	4-Two-Way	Urban	NonVDOT	5	3. City or T	Hampton F	HAMP	S-VA114NP ORCUTT AVE		0.85	1075951	0	-76.4402	37.03301
230675097	2023	3/7/2023 5:00	717	7:17	C	C	0	0	0	2	2	0	0	2	1. Rear End	RE	No	1. No Adve	2. Daylight	Day	1. Dry	Dry	5. On Entra	1. Straight	2. Blacktop	1. No Defe	3. Two-Wa	1. Not at In	6. Traffic L	1. Yes - Wc	2. No			3. No	20. Motor	1. On Roac	No	No	Belted	No	No	No	No	No	No	No	No	No	No		NOT_RD	Not Interse	No	No	No	No	5. Hampto	114	114. City o	3-Principal	1-One-Way	Urban	NonVDOT	5	3. City or T	Hampton F	HAMP	R-VA SR00278UK	RMP000.00A	0.06	253165	470.58	-76.3497	37.04379
230675098	2023	3/7/2023 5:00	1623	16:23	O	PDO	0	0	0	0	0	0	0	2	3. Head On	HO	No	1. No Adve	2. Daylight	Day	1. Dry	Dry	9. Within Ir	1. Straight	2. Blacktop	1. No Defe	2. Two-Wa	3. Three Ap	1. No Traffi	6. No Traffi	2. No			3. No	20. Motor	1. On Roac	No	No	Belted	No	No	No	No	No	Yes	No	No	No	Yes	5	NOT_RD	Urban Inte	No	Yes	Yes	No	5. Hampto	114	114. City o	7-Local (J,(	3-Two-Way	Urban	NonVDOT	5	3. City or T	Hampton F	HAMP	S-VA114NP ODESSA DR		0.01			-76.3219	37.06654
230675099	2023	3/7/2023 5:00	1803	18:03	O	PDO	0	0	0	0	0	0	0	2	2. Angle	ANG	No	1. No Adve	3. Dusk	Day	1. Dry	Dry	10. Interse	1. Straight	2. Blacktop	1. No Defe	3. Two-Wa	2. Two App	6. Traffic L	1. Yes - Wc	2. No			3. No	20. Motor	1. On Roac	No	No	Belted	No	No	No	No	No	No	No	No	No	No		NOT_RD	VDOT Inter	No	Yes	Yes	No	5. Hampto	114	114. City o	3-Principal	4-Two-Way	Urban	NonVDOT	5	3. City or T	Hampton F	HAMP	R-VA US00258WB		65.17	1068042	112.22	-76.3507	37.04366
193655056	2019	12/17/2019 5:00	1841	18:41	C	C	0	0	0	1	1	0	0	2	2. Angle	ANG	No	5. Rain	4. Darknes	Night	2. Wet	Wet	10. Interse	1. Straight	2. Blacktop	1. No Defe	3. Two-Wa	3. Three Ap	3. Traffic S	1. Yes - Wc	2. No			3. No	20. Motor	1. On Roac	No	No	Belted	No	No	No	No	No	No	No	No	No	No		NOT_RD	VDOT Inter	No	No	Yes	Yes	5. Hampto	114	114. City o	4-Minor Art	4-Two-Way	Urban	NonVDOT	5	3. City or T	Hampton F	HAMP	S-VA114PR BIG BETHEL RD		3.47	731365	5.24	-76.427	37.0619
230675164	2023	2/28/2023 5:00	615	6:15	O	PDO	0	0	0	0	0	0	0	2	2. Angle	ANG	No	1. No Adve	5. Darknes	Night	1. Dry	Dry	10. Interse	2. Curve - L	2. Blacktop	1. No Defe	3. Two-Wa	3. Three Ap	1. No Traffi	6. No Traffi	2. No			3. No	6. Parked V	1. On Roac	No	No	Belted	No	No	No	No	No	No	Yes	No	No	No		NOT_RD	Urban Inte	No	No	Yes	No	5. Hampto	114	114. City o	7-Local (J,(	3-Two-Way	Urban	NonVDOT	5	3. City or T	Hampton F	HAMP	S-VA114PR ROWE ST		0.11			-76.3535	37.03636
230675187	2023	3/4/2023 5:00	1135	11:35	O	PDO	0	0	0	0	0	0	0	2	4. Sideswipe - Same Direction	SSS	No	1. No Adve	2. Daylight	Day	1. Dry	Dry	8. Non-Inte	1. Straight	2. Blacktop	1. No Defe	3. Two-Wa	1. Not at In	6. Traffic L	1. Yes - Wc	1. Yes	3. Activity	3. Work on	3. No	20. Motor	1. On Roac	No	No	Belted	No	No	No	No	No	No	No	No	No	No		NOT_RD	Not Interse	No	Yes	Yes	No	5. Hampto	114	114. City o	1-Interstat	4-Two-Way	Urban	VDOT Inter	5	1. State Hw	Hampton F	HAMP	R-VA IS00064WB		272.05			-76.2997	36.97134
230675200	2023	2/28/2023 5:00	840	8:40	O	PDO	0	0	0	0	0	0	0	2	15. Backed Into	BI	No	1. No Adve	2. Daylight	Day	1. Dry	Dry	9. Within Ir	1. Straight	2. Blacktop	1. No Defe	1. Two-Wa	4. Four Ap	1. No Traffi	6. No Traffi	2. No			2. Yes - Wi	20. Motor	7. In Parkir	No	No	Belted	No	No	No	No	No	No	No	No	No	No		NOT_RD	Urban Inte	No	Yes	Yes	No	5. Hampto	114	114. City of Hampton			Urban	NonVDOT	5	3. City or T	Hampton F	HAMP	U-VA114SC99999UK					-76.4297	37.05232
230675204	2023	2/28/2023 5:00	1719	17:19	C	C	0	0	0	2	2	0	0	2	1. Rear End	RE	No	1. No Adve	3. Dusk	Day	1. Dry	Dry	1. Main-Lir	1. Straight	2. Blacktop	1. No Defe	2. Two-Wa	4. Four Ap	3. Traffic S	1. Yes - Wc	2. No			3. No	20. Motor	1. On Roac	No	No	Belted	No	Yes	No	No	No	No	No	No	No	No		NOT_RD	Urban Inte	No	No	Yes	No	5. Hampto	114	114. City o	3-Principal	4-Two-Way	Urban	NonVDOT	5	3. City or T	Hampton F	HAMP	R-VA US00258WB		62.95	754224	189.06	-76.3891	37.04162
230675209	2023	2/28/2023 5:00	2252	22:52	C	C	0	0	0	3	3	0	0	2	2. Angle	ANG	No	1. No Adve	4. Darknes	Night	1. Dry	Dry	1. Main-Lir	1. Straight	2. Blacktop	1. No Defe	1. Two-Wa	4. Four Ap	3. Traffic S	1. Yes - Wc	2. No			3. No	20. Motor	1. On Roac	No	No	Belted	No	No	No	No	No	No	No	No	No	No		NOT_RD	Urban Inte	Yes	No	Yes	Yes	5. Hampto	114	114. City o	3-Principal	4-Two-Way	Urban	NonVDOT	5	3. City or T	Hampton F	HAMP	R-VA US00258EB		59.8	253129	5.01	-76.4394	37.02177

230675350	2023	3/6/2023 5:00	1850	18:50	O	PDO	0	0	0	0	0	0	0	2	1. Rear End	RE	No	1. No Adve	4. Darknes	Night	1. Dry	Dry	8. Non-Inte	1. Straight	2. Blacktop	1. No Defe	3. Two-Wa	1. Not at In	6. Traffic L	1. Yes - Wc	2. No			3. No	20. Motor V	1. On Roac	No	No	Belted	No	Yes	No	No	No	No	No	No	No	Yes	35	NOT_RD	Not Interse	No	No	Yes	Yes	5. Hampto	114	114. City o	1-Interstat	4-Two-Way	Urban	VDOT Inter	5	1. State Hw	Hampton F	HAMP	R-VA IS00064WB		261.9			-76.4186	37.06006
230675367	2023	3/6/2023 5:00	1730	17:30	O	PDO	0	0	0	0	0	0	0	1	9. Fixed Object - Off Road	FOOR	No	1. No Adve	2. Daylight	Day	1. Dry	Dry	5. On Entra	10. On/Off	2. Blacktop	1. No Defe	4. One-Wa	1. Not at In	6. Traffic L	1. Yes - Wc	2. No			3. No	30. Overtu	2. Shoulde	Yes	No	Belted	No	No	No	No	No	No	No	No	No	Yes	20	RD_LEFT	Not Interse	No	No	No	No	5. Hampto	114	114. City o	1-Interstat	1-One-Way	Urban	VDOT Inter	5	1. State Hw	Hampton F	HAMP	R-VA IS00064WB	RMP261.00A	0.05			-76.4181	37.06038
230675368	2023	3/6/2023 5:00	1630	16:30	O	PDO	0	0	0	0	0	0	0	1	9. Fixed Object - Off Road	FOOR	No	1. No Adve	2. Daylight	Day	1. Dry	Dry	8. Non-Inte	1. Straight	1. Concret	1. No Defe	3. Two-Wa	1. Not at In	6. Traffic L	1. Yes - Wc	2. No			3. No	5. Guard R	2. Shoulde	No	No	Belted	No	No	No	No	Yes	No	No	No	No	No		RD_UNKN	Not Interse	No	No	Yes	No	5. Hampto	114	114. City o	1-Interstat	4-Two-Way	Urban	VDOT Inter	5	1. State Hw	Hampton F	HAMP	R-VA IS00064EB		261.51			-76.4243	37.06388
230685033	2023	3/6/2023 5:00	1708	17:08	O	PDO	0	0	0	0	0	0	0	3	4. Sideswipe - Same Direction	SSS	No	1. No Adve	2. Daylight	Day	1. Dry	Dry	8. Non-Inte	1. Straight	1. Concret	1. No Defe	3. Two-Wa	1. Not at In	6. Traffic L	1. Yes - Wc	2. No			3. No	20. Motor V	1. On Roac	No	No	Belted	No	No	No	No	No	No	Yes	No	No	Yes	15	NOT_RD	Not Interse	No	No	Yes	No	5. Hampto	114	114. City o	1-Interstat	4-Two-Way	Urban	VDOT Inter	5	1. State Hw	Hampton F	HAMP	R-VA IS00064WB		261.72			-76.4215	37.06199
250025080	2025	1/1/2025 5:00	1312	13:12	O	PDO	0	0	0	0	0	0	0	2	2. Angle	ANG	No	1. No Adve	2. Daylight	Day	1. Dry	Dry	9. Within Ir	1. Straight	2. Blacktop	1. No Defe	1. Two-Wa	4. Four Apr	4. Stop Sig	1. Yes - Wc	2. No			3. No	20. Motor V	1. On Roac	No	No	Belted	No	No	No	No	No	No	No	No	No	No		NOT_RD	Urban Inte	No	No	Yes	No	5. Hampto	114	114. City o	5-Major Cc	4-Two-Way	Urban	NonVDOT	5	3. City or T	Hampton F	HAMP	S-VA114PR ANDREWS BLVD		1.2			-76.3108	37.04601
230695075	2023	3/10/2023 5:00	47	00:47	O	PDO	0	0	0	0	0	0	0	1	16. Other	OTHR	No	1. No Adve	4. Darknes	Night	1. Dry	Dry	10. Interse	1. Straight	2. Blacktop	1. No Defe	3. Two-Wa	3. Three Ap	1. No Traffi	6. No Traffi	2. No			3. No	16. Other T	7. In Parkin	No	No	Belted	No	No	No	No	No	Yes	No	No	No	No		NOT_RD	Urban Inte	No	No	Yes	Yes	5. Hampto	114	114. City o	7-Local (J,6)		Urban	NonVDOT	5	3. City or T	Hampton F	HAMP	S-VA114PR JONQUIL LN		0.03	746582	200.91	-76.3473	37.04707
190895166	2019	3/23/2019 5:00	2141	21:41	C	C	0	0	0	2	2	0	0	2	4. Sideswipe - Same Direction	SSS	No	1. No Adve	4. Darknes	Night	1. Dry	Dry	9. Within Ir	1. Straight	2. Blacktop	1. No Defe	3. Two-Wa	4. Four Apr	6. Traffic L	1. Yes - Wc	2. No			3. No	20. Motor V	1. On Roac	No	No	Belted	No	No	No	No	No	No	No	No	No	No		NOT_RD	Urban Inte	No	Yes	Yes	Yes	5. Hampto	114	114. City o	4-Minor Ar	4-Two-Way	Urban	NonVDOT	5	3. City or T	Hampton F	HAMP	R-VA SR00152WB		4.4	253076	55.23	-76.3908	37.04684
230695215	2023	3/9/2023 5:00	1645	16:45	O	PDO	0	0	0	0	0	0	0	3	1. Rear End	RE	No	1. No Adve	2. Daylight	Day	1. Dry	Dry	8. Non-Inte	1. Straight	2. Blacktop	1. No Defe	3. Two-Wa	1. Not at In	6. Traffic L	1. Yes - Wc	2. No			3. No	20. Motor V	1. On Roac	No	No	Belted	No	No	No	No	No	No	No	No	No	No		NOT_RD	Not Interse	No	No	Yes	No	5. Hampto	114	114. City o	1-Interstat	4-Two-Way	Urban	VDOT Inter	5	1. State Hw	Hampton F	HAMP	R-VA IS00064EB		267.02			-76.34	37.03274
230695285	2023	3/8/2023 5:00	1722	17:22	O	PDO	0	0	0	0	0	0	0	2	1. Rear End	RE	No	1. No Adve	3. Dusk	Day	1. Dry	Dry	8. Non-Inte	1. Straight	2. Blacktop	1. No Defe	3. Two-Wa	1. Not at In	6. Traffic L	1. Yes - Wc	2. No			3. No	20. Motor V	1. On Roac	No	No	Belted	No	Yes	No	No	No	Yes	No	No	No	No		NOT_RD	Not Interse	No	No	Yes	No	5. Hampto	114	114. City o	1-Interstat	4-Two-Way	Urban	VDOT Inter	5	1. State Hw	Hampton F	HAMP	R-VA IS00064EB		261.78			-76.4195	37.06032
230705065	2023	3/11/2023 5:00	546	5:46	O	PDO	0	0	0	0	0	0	0	1	9. Fixed Object - Off Road	FOOR	No	1. No Adve	1. Dawn	Day	1. Dry	Dry	8. Non-Inte	1. Straight	1. Concret	1. No Defe	3. Two-Wa	1. Not at In	6. Traffic L	1. Yes - Wc	2. No			3. No	11. Jersey	2. Shoulde	No	No	Belted	No	No	No	No	No	No	No	No	No	No		RD_RIGHT	Not Interse	No	No	Yes	No	5. Hampto	114	114. City o	1-Interstat	4-Two-Way	Urban	VDOT Inter	5	1. State Hw	Hampton F	HAMP	R-VA IS00064EB		261.26			-76.4267	37.06515
230705067	2023	3/10/2023 5:00	813	8:13	O	PDO	0	0	0	0	0	0	0	1	9. Fixed Object - Off Road	FOOR	No	1. No Adve	2. Daylight	Day	1. Dry	Dry	1. Main-Lir	1. Straight	1. Concret	1. No Defe	3. Two-Wa	1. Not at In	6. Traffic L	1. Yes - Wc	2. No			3. No	11. Jersey	1. On Roac	No	No	Belted	No	No	No	No	No	No	No	No	No	No		RD_UNKN	Not Interse	No	No	Yes	No	5. Hampto	114	114. City o	1-Interstat	4-Two-Way	Urban	VDOT Inter	5	1. State Hw	Hampton F	HAMP	R-VA IS00064WB		259.94			-76.4457	37.07675
230705161	2023	3/9/2023 5:00	1749	17:49	O	PDO	0	0	0	0	0	0	0	2	4. Sideswipe - Same Direction	SSS	No	1. No Adve	3. Dusk	Day	1. Dry	Dry	8. Non-Inte	1. Straight	2. Blacktop	1. No Defe	3. Two-Wa	1. Not at In	6. Traffic L	1. Yes - Wc	2. No			3. No	20. Motor V	1. On Roac	No	No	Belted	No	Yes	No	No	No	Yes	No	No	No	No		NOT_RD	Not Interse	No	No	Yes	No	5. Hampto	114	114. City o	1-Interstat	4-Two-Way	Urban	VDOT Inter	5	1. State Hw	Hampton F	HAMP	R-VA IS00064WB		263.03			-76.4038	37.04903
230715121	2023	3/12/2023 5:00	1415	14:15	O	PDO	0	0	0	0	0	0	0	2	1. Rear End	RE	No	1. No Adve	2. Daylight	Day	1. Dry	Dry	8. Non-Inte	1. Straight	1. Concret	1. No Defe	3. Two-Wa	1. Not at In	6. Traffic L	1. Yes - Wc	1. Yes	1. Advance	4. Intermit	3. No	20. Motor V	1. On Roac	No	No	Belted	No	No	No	No	No	No	No	No	No	Yes	20	NOT_RD	Not Interse	No	Yes	Yes	No	5. Hampto	114	114. City o	1-Interstat	4-Two-Way	Urban	VDOT Inter	5	1. State Hw	Hampton F	HAMP	R-VA IS00064WB		271.42			-76.3005	36.98087
230715281	2023	3/12/2023 5:00	316	3:16	O	PDO	0	0	0	0	0	0	0	2	4. Sideswipe - Same Direction	SSS	No	1. No Adve	4. Darknes	Night	1. Dry	Dry	8. Non-Inte	1. Straight	1. Concret	1. No Defe	4. One-Wa	1. Not at In	6. Traffic L	1. Yes - Wc	1. Yes	3. Activity	4. Intermit	3. No	20. Motor V	1. On Roac	No	No	Belted	No	No	Yes	No	No	Yes	No	No	No	Yes	10	NOT_RD	Not Interse	No	No	Yes	Yes	5. Hampto	114	114. City o	1-Interstat	4-Two-Way	Urban	VDOT Inter	5	1. State Hw	Hampton F	HAMP	R-VA IS00064WB		268.91			-76.3226	37.01126
230725175	2023	3/12/2023 5:00	2058	20:58	C	C	0	0	0	2	2	0	0	2	1. Rear End	RE	No	5. Rain	4. Darknes	Night	2. Wet	Wet	9. Within Ir	1. Straight	2. Blacktop	1. No Defe	2. Two-Wa	4. Four Apr	3. Traffic S	1. Yes - Wc	2. No			3. No	20. Motor V	1. On Roac	No	No	Belted	No	No	No	No	No	No	No	No	No	No		NOT_RD	Urban Inte	Yes	No	Yes	Yes	5. Hampto	114	114. City o	3-Principal	4-Two-Way	Urban	NonVDOT	5	3. City or T	Hampton F	HAMP	R-VA US00258EB		62.96	754224	122	-76.3889	37.0415
230725176	2023	3/11/2023 5:00	1249	12:49	O	PDO	0	0	0	0	0	0	0	2	1. Rear End	RE	No	1. No Adve	2. Daylight	Day	1. Dry	Dry	1. Main-Lir	1. Straight	2. Blacktop	1. No Defe	3. Two-Wa	4. Four Apr	3. Traffic S	1. Yes - Wc	2. No			3. No	20. Motor V	1. On Roac	No	No	Belted	No	No	No	No	No	No	No	No	No	No		NOT_RD	Urban Inte	No	No	Yes	No	5. Hampto	114	114. City o	3-Principal	4-Two-Way	Urban	NonVDOT	5	3. City or T	Hampton F	HAMP	R-VA US00258WB		62.27	253136	90.71	-76.4014	37.03902
230725178	2023	3/11/2023 5:00	1308	13:08	C	C	0	0	0	2	2	0	0	2	1. Rear End	RE	No	1. No Adve	2. Daylight	Day	1. Dry	Dry	10. Interse	1. Straight	2. Blacktop	1. No Defe	3. Two-Wa	4. Four Apr	6. Traffic L	1. Yes - Wc	2. No			3. No	20. Motor V	1. On Roac	No	No	Belted	No	No	No	No	No	No	No	No	No	No		NOT_RD	Urban Inte	No	Yes	Yes	No	5. Hampto	114	114. City o	3-Principal	4-Two-Way	Urban	NonVDOT	5	3. City or T	Hampton F	HAMP	R-VA US00258EB		62.3	253136	293.75	-76.4006	37.03901
230725179	2023	2/25/2023 5:00	2346	23:46	C	C	0	0	0	1	1	0	0	8	4. Sideswipe - Same Direction	SSS	No	1. No Adve	4. Darknes	Night	1. Dry	Dry	10. Interse	1. Straight	2. Blacktop	1. No Defe	1. Two-Wa	4. Four Apr	3. Traffic S	1. Yes - Wc	2. No			3. No	20. Motor V	1. On Roac	No	No	Unbelted	No	No	No	No	No	Yes	Yes	No	No	Yes	5	NOT_RD	Urban Inte	Yes	No	Yes	Yes	5. Hampto	114	114. City o	4-Minor Ar	3-Two-Way	Urban	NonVDOT	5	3. City or T	Hampton F	HAMP	R-VA SR00351WB		5.67	253173	171.98	-76.3461	37.03013
230725180	2023	3/12/2023 5:00	148	1:48	C	C	0	0	0	1	1	0	0	2	2. Angle	ANG	No	1. No Adve	4. Darknes	Night	1. Dry	Dry	9. Within Ir	1. Straight	2. Blacktop	1. No Defe	2. Two-Wa	4. Four Apr	3. Traffic S	1. Yes - Wc	2. No			3. No	20. Motor V	1. On Roac	No	No	Belted	No	No	No	No	No	Yes	No	No	No	No		NOT_RD	Urban Inte	No	No	Yes	No	5. Hampto	114	114. City o	3-Principal	4-Two-Way	Urban	NonVDOT	5	3. City or T	Hampton F	HAMP	R-VA US00258WB		61.03	253133	77.78	-76.421	37.03119
230725181	2023	3/12/2023 5:00	959	9:59	O	PDO	0	0	0	0	0	0	0	3	2. Angle	ANG	No	1. No Adve	4. Darknes	Night	1. Dry	Dry	1. Main-Lir	1. Straight	2. Blacktop	1. No Defe	1. Two-Wa	1. Not at In	1. No Traffi	6. No Traffi	2. No			3. No	6. Parked V	1. On Roac	No	No	Belted	No	No	No	No	No	Yes	No	No	No	No		RD_UNKN	Not Interse	No	No	Yes	Yes	5. Hampto	114	114. City o	7-Local (J,6	3-Two-Way	Urban	NonVDOT	5	3. City or T	Hampton F	HAMP	S-VA114NP BRIARWOOD DR		0.15			-76.4155	37.01651
232495087	2023	9/3/2023 5:00	1510	15:10	C	C	0	0	0	1	1	0	0	2	4. Sideswipe - Same Direction	SSS	No	1. No Adve	2. Daylight	Day	1. Dry	Dry	10. Interse	1. Straight	2. Blacktop	1. No Defe	2. Two-Wa	3. Three Ap	3. Traffic S	1. Yes - Wc	2. No			3. No	20. Motor V	1. On Roac	No	No	Belted	No	No	No	No	No	No	No	No	No	No		NOT_RD	Urban Inte	No	Yes	Yes	No	5. Hampto	114	114. City o	4-Minor Ar	4-Two-Way	Urban	NonVDOT	5	3. City or T	Hampton F	HAMP	R-VA US00060EB		274.28	1079588	5.42	-76.3333	37.02547
230725185	2023	3/10/2023 5:00	1340	13:40	C	C	0	0	0	2	2	0	0	2	2. Angle	ANG	No	1. No Adve	2. Daylight	Day	1. Dry	Dry	9. Within Ir	1. Straight	2. Blacktop	1. No Defe	1. Two-Wa	4. Four Apr	3. Traffic S	1. Yes - Wc	2. No			3. No	20. Motor V	1. On Roac	No	No	Belted	No	No	No	No	No	No	No	No	No	No		NOT_RD	Urban Inte	No	No	Yes	No	5. Hampto	114	114. City o	4-Minor Ar	3-Two-Way	Urban	NonVDOT	5	3. City or T	Hampton F	HAMP	R-VA SR00351EB		4.7	253088	0	-76.363	37.02727
230725186	2023	3/10/2023 5:00	1638	16:38	C	C	0	0	0	2	2	0	0	2	4. Sideswipe - Same Direction	SSS	No	1. No Adve	2. Daylight	Day	1. Dry	Dry	9. Within Ir	1. Straight	2. Blacktop	1. No Defe	2. Two-Wa	4. Four Apr	3. Traffic S	1. Yes - Wc	2. No			3. No	20. Motor V	1. On Roac	No	No	Belted	No	No	No	No	No	No	No	No	No	No		NOT_RD	Urban Inte	Yes	No	Yes	No	5. Hampto	114	114. City of Hampton			Urban	NonVDOT	5	3. City or T	Hampton F	HAMP	U-VA114SC99999UK					-76.3989	37.03756
241135118	2024	4/16/2024 5:00	1541	15:41	C	C	0	0	0	2	2	0	0	2	2. Angle	ANG	No	1. No Adve	2. Daylight	Day	1. Dry	Dry	10. Interse	1. Straight	1. Concret	1. No Defe	3. Two-Wa	4. Four Apr	4. Stop Sig	1. Yes - Wc	2. No			3. No	20. Motor V	1. On Roac	No	No	Belted	No	Yes	No	No	No	No	No	No	No	Yes	10	NOT_RD	VDOT Inter	No	No	Yes	No	5. Hampto	114	114. City o	5-Major Cc	4-Two-Way	Urban	NonVDOT	5	3. City or T	Hampton F	HAMP	S-VA114NP ORCUTT AVE		0.85	1075951	10.33	-76.4402	37.03304
221675113	2022	6/2/2022 5:00	1705	17:05	O	PDO	0	0	0	0	0	0	0	2	4. Sideswipe - Same Direction	SSS	No	1. No Adve	2. Daylight	Day	1. Dry	Dry	8. Non-Inte	1. Straight	2. Blacktop	1. No Defe	3. Two-Wa	1. Not at In	6. Traffic L	1. Yes - Wc	2. No			3. No	20. Motor V	1. On Roac	No	No	Belted	No	No	No	No	No	No	No	No	No	No		NOT_RD	Urban Inte	No	No	Yes	No	5. Hampto	114	114. City o	3-Principal	4-Two-Way	Urban	NonVDOT	5	3. City or T	Hampton F	HAMP	R-VA SR00134EB		10.96	253028	130.04	-76.3632	37.03477
230725201	2023	3/10/2023 5:00	1346	13:46	A	A	0	1	1	0	2	0	0	2	2. Angle	ANG	No	1. No Adve	2. Daylight	Day	1. Dry	Dry	10. Interse	1. Straight	2. Blacktop	1. No Defe	1. Two-Wa	4. Four Apr	4. Stop Sig	1. Yes - Wc	2. No			3. No	20. Motor V	1. On Roac	No	No	Unbelted	No	No	No	No	No	No	No	No	No	No		NOT_RD	Urban Inte	No	Yes	Yes	No	5. Hampto	114	114. City o	7-Local (J,6	3-Two-Way	Urban	NonVDOT	5	3. City or T	Hampton F	HAMP	S-VA114NP LANGLEY AVE		0.34			-76.3535	37.03816
231105269	2023	4/20/2023 5:00	837	8:37	C	C	0	0	0	1	1	0	0	2	4. Sideswipe - Same Direction	SSS	No	1. No Adve	2. Daylight	Day	1. Dry	Dry	1. Main-Lir	1. Straight	2. Blacktop	1. No Defe	3. Two-Wa	1. Not at In	3. Traffic S	1. Yes - Wc	2. No			3. No	20. Motor V	1. On Roac	No	No	Belted	No	No	No	No	No	No	No	No	No	No		NOT_RD	Urban Inte	No	No	Yes	No	5. Hampto	114	114. City o	3-Principal	4-Two-Way	Urban	NonVDOT	5	3. City or T	Hampton F	HAMP	R-VA SR00134WB		10.96	253028	175.13	-76.3632	37.03495
181845107	2018	7/2/2018 5:00	1523	15:23	C	C	0	0	0	4	4	0	0	2	4. Sideswipe - Same Direction	SSS	No	1. No Adve	2. Daylight	Day	1. Dry	Dry	10. Interse	1. Straight	2. Blacktop	1. No Defe	3. Two-Wa	2. Two App	6. Traffic L	1. Yes - Wc	2. No			3. No	20. Motor V	1. On Roac	No	No	Unbelted	No	No	No	No	No	No	No	No	No	No		NOT_RD	Urban Inte	Yes	Yes	Yes	No	5. Hampto	114	114. City o	4-Minor Ar	4-Two-Way	Urban	NonVDOT	5	3. City or T	Hampton F	HAMP	S-VA114PR LASALLE AVE		2.16	253028	270.79	-76.3628	37.03388
242005275	2024	6/14/2024 5:00	2249	22:49	A	A	0	1	0	0	1	0	0	2	5. Sideswipe - Opposite Direction	SSO	No	1. No Adve	4. Darknes	Night	1. Dry	Dry	1. Main-Lir	1. Straight	2. Blacktop	1. No Defe	2. Two-Wa	1. Not at In	1. No Traffi	6. No Traffi	2. No			3. No	20. Motor V	1. On Roac	No	No	Belted	No	No	No	No	No	Yes	No	No	No	No		RD_UNKN	Not Interse	No	No	Yes	Yes	5. Hampto	114	114. City o	5-Major Cc	3-Two-Way	Urban	NonVDOT	5	3. City or T	Hampton F	HAMP	S-VA114PR SHELL RD		2.77			-76.3657	37.01761
230725205	2023	3/11/2023 5:00	1925	19:25	O	PDO	0	0	0	0	0	0	0	2	2. Angle	ANG	No	1. No Adve	4. Darknes	Night	1. Dry	Dry	8. Non-Inte	1. Straight	1. Concret	1. No Defe	2. Two-Wa	1. Not at In	6. Traffic L	1. Yes - Wc	2. No			3. No	20. Motor V	1. On Roac	No	No	Belted	No	Yes	No	No	No	No	No	No	No	No		NOT_RD	Urban Inte	No	Yes	Yes	No	5. Hampto	114	114. City o	4-Minor Ar	4-Two-Way	Urban	NonVDOT	5	3. City or T	Hampton F	HAMP	R-VA SR00278NB		0.06	253165	198.43	-76.348	37.04451
230725206	2023	3/11/2023 5:00	1920	19:20	C	C	0	0	0	1	1	0	0	2	15. Backed Into	BI	No	1. No Adve	5. Darknes	Night	1. Dry	Dry	1. Main-Lir	1. Straight	2. Blacktop	1. No Defe	1. Two-Wa	1. Not at In	1. No Traffi	6. No Traffi	2. No			3. No	6. Parked V	1. On Roac	No	No	Belted	No	No	No	No	No	No	No	No	No	No		NOT_RD	Not Interse	No	No	Yes	Yes	5. Hampto	114	114. City o	7-Local (J,6	3-Two-Way	Urban	NonVDOT	5	3. City or T	Hampton F	HAMP	S-VA114PR PHENIX CT		0.08			-76.3931	37.00256
230725218	2023	3/10/2023 5:00	2026	20:26	O	PDO	0	0	0	0	0	0	0	3	4. Sideswipe - Same Direction	SSS	No	1. No Adve	4. Darknes	Night	1. Dry	Dry	8. Non-Inte	1. Straight	2. Blacktop	1. No Defe	1. Two-Wa	1. Not at In	1. No Traffi	6. No Traffi	2. No			3. No	6. Parked V	7. In Parkin	No	No	Belted	No	Yes	No	No	No	Yes	No	No	No	No		NOT_RD	Not Interse	No	No	Yes	Yes	5. Hampto	114	114. City o	7-Local (J,6	3-Two-Way	Urban	NonVDOT	5	3. City or T	Hampton F	HAMP	S-VA114NP LAKESHORE DR E		0.08			-76.4041	37.04246
230725231	2023	3/8/2023 5:00	1134	11:34	O	PDO	0	0	0	0	0	0	0	2	4. Sideswipe - Same Direction	SSS	No	1. No Adve	2. Daylight	Day	1. Dry	Dry	10. Interse	1. Straight	2. Blacktop	1. No Defe	2. Two-Wa	4. Four Apr	3. Traffic S	1. Yes - Wc	2. No			3. No	20. Motor V	1. On Roac	No	No	Belted	No	No	No	No	No	No	No	No	No	No		NOT_RD	Urban Inte	No	No	Yes	No	5. Hampto	114	114. City o	3-Principal	4-Two-Way	Urban	NonVDOT	5	3. City or T	Hampton F	HAMP	R-VA US00258EB		62.95	754224	173.53	-76.389	37.04147
230725232	2023	3/8/2023 5:00	855	8:55	C	C	0	0	0	2	2	0	0	2	4. Sideswipe - Same Direction	SSS	No	1. No Adve	2. Daylight	Day	1. Dry	Dry	1. Main-Lir	1. Straight	1. Concret	1. No Defe	3. Two-Wa	1. Not at In	6. Traffic L	1. Yes - Wc	2. No			3. No	20. Motor V	1. On Roac	No	No	Belted	No	No	No	No	No	No	No	No	No	No		NOT_RD	Urban Inte	No	No	Yes	No	5. Hampto	114	114. City o	3-Principal	4-Two-Way	Urban	NonVDOT	5	3. City or T	Hampton F	HAMP	R-VA US00258EB		62.98	754224	84.21	-76.3887	37.04153
230725233	2023	3/8/2023 5:00	721	7:21	C	C	0	0	0	2	2	0	0	2	16. Other	OTHR	No	1. No Adve	2. Daylight	Day	1. Dry	Dry	10. Interse	1. Straight	2. Blacktop	1. No Defe	2. Two-Wa	4. Four Apr	4. Stop Sig	1. Yes - Wc	1. Yes	3. Activity	3. Work on	3. No	20. Motor V	1. On Roac	No	No	Unbelted	No	No	No	No	No	No	No	No	No	No		NOT_RD	Urban Inte	No	No	Yes	No	5. Hampto	114	114. City o	4-Minor Ar	4-Two-Way	Urban	NonVDOT	5	3. City or T	Hampton F	HAMP	R-VA SR00351WB		5.89	1079853	45.49	-76.3421	37.03092
230725255	2023	3/8/2023 5:00	1620	16:20	O	PDO	0	0	0	0	0	0	0	2	2. Angle	ANG	No	1. No Adve	2. Daylight	Day	1. Dry	Dry	9. Within Ir	1. Straight	2. Blacktop	1. No Defe	3. Two-Wa	3. Three Ap	3. Traffic S	1. Yes - Wc	2. No			3. No	20. Motor V	1. On Roac	No	No	Belted	No	No	No	No	No	No	No	No	No	No		NOT_RD	VDOT Inter	No	Yes	Yes	No	5. Hampto	114	114. City o	3-Principal	4-Two-Way	Urban	NonVDOT	5	3. City or T	Hampton F	HAMP	S-VA114NP HAMPTON ROADS CENTER PKWY		2.27	1279456	71.93	-76.4093	37.06012
241065213	2024	4/12/2024 5:00	2120	21:20	C	C	0	0	0	1	1	0	0	4	1. Rear End	RE	No	1. No Adve	4. Darknes	Night	1. Dry	Dry	1. Main-Lir	1. Straight	2. Blacktop	1. No Defe	3. Two-Wa	1. Not at In	1. No Traffi	6. No Traffi	2. No			3. No	6. Parked V	1. On Roac	No	No	Belted	No	No	No	No	No	No	No	No	No	Yes	5	RD_UNKN	Not Interse	No	No	Yes	Yes	5. Hampto	114	114. City o	5-Major Cc	4-Two-Way	Urban	NonVDOT	5	3. City or T	Hampton F	HAMP	S-VA114PR ANDREWS BLVD		1.23			-76.3103	37.04637
200385211	2020	2/3/2020 5:00	1734	17:34	O	PDO	0	0	0	0	0	0	0	2	2. Angle	ANG	No	1. No Adve	3. Dusk	Day	1. Dry	Dry	9. Within Ir	1. Straight	2. Blacktop	1. No Defe	2. Two-Wa	3. Three Ap	8. Yield Sig	1. Yes - Wc	2. No			3. No	20. Motor V	1. On Roac	No	No	Belted	No	No	No	No	No	No	No	No	No	No		NOT_RD	VDOT Inter	No	No	Yes	No	5. Hampto	114	114. City o	4-Minor Ar	4-Two-Way	Urban	NonVDOT	5	3. City or T	Hampton F	HAMP	S-VA114PR BIG BETHEL RD		3.47	731365	10.48	-76.427	37.06188
202195147	2020	7/31/2020 5:00	2253	22:53	A	A	0	1	0	0	1	0	0	1	9. Fixed Object - Off Road	FOOR	No	5. Rain	4. Darknes	Night	2. Wet	Wet	8. Non-Inte	2. Curve - L	2. Blacktop	1. No Defe	2. Two-Wa	1. Not at In	1. No Traffi	6. No Traffi	2. No			1. Yes	12. Buildin	8. Off Roac	No	No	Belted	No	No	No	No	No	No	No	No	No	No		RD_UNKN	Not Interse	No	Yes	Yes	Yes	5. Hampto	114	114. City o	4-Minor Ar	3-Two-Way	Urban	NonVDOT	5	3. City or T	Hampton F	HAMP	S-VA114PR ABERDEEN RD		2.59			-76.4069	37.03438
230725290	2023	3/5/2023 5:00	1353	13:53	C	C	0	0	0	2	2	0	0	2	2. Angle	ANG	No	1. No Adve	2. Daylight	Day	1. Dry	Dry	8. Non-Inte	1. Straight	2. Blacktop	1. No Defe	3. Two-Wa	1. Not at In	6. Traffic L	1. Yes - Wc	2. No			3. No	20. Motor V	1. On Roac	No	No	Belted	No	No	No	No	No	No	No	No	No	No		NOT_RD	Not Interse	No	No	Yes	No	5. Hampto	114	114. City o	3-Principal	4-Two-Way	Urban	NonVDOT	5	3. City or T	Hampton F	HAMP	S-VA114NP HAMPTON ROADS CENTER PKWY		1.34			-76.425	37.0598
230725291	2023	3/4/2023 5:00	2333	23:33	B	B	0	0	1	1	2	0	0	2	1. Rear End	RE	No	1. No Adve	4. Darknes	Night	1. Dry	Dry	5. On Entra	10. On/Off	2. Blacktop	1. No Defe	4. One-Wa	1. Not at In	6. Traffic L	1. Yes - Wc	2. No			3. No	20. Motor V	1. On Roac	No	No	Belted	No	No	No	No	No	No	No	No	No	Yes	5	NOT_RD	Not Interse	No	No	No	Yes	5. Hampto	114	114. City o	1-Interstat	1-One-Way	Urban	VDOT Prim	5	1. State Hw	Hampton F	HAMP	R-VA US00258EB	RMP063.00B	0.22			-76.3926	37.03935
203175343	2020	11/7/2020 5:00	1305	13:05	K	K	1	0	0	0	0	0	0	1	9. Fixed Object - Off Road	FOOR	No	1. No Adve	2. Daylight	Day	1. Dry	Dry	9. Within Ir	1. Straight	2. Blacktop	1. No Defe	3. Two-Wa	3. Three Ap	3. Traffic S	1. Yes - Wc	2. No			3. No	11. Jersey	1. On Roac	No	No	Unbelted	No	No	No	No	No	No	No	No	No	Yes	20	NOT_RD	VDOT Inter	Yes	No	Yes	No	5. Hampto	114	114. City o	4-Minor Ar	4-Two-Way	Urban	NonVDOT	5	3. City or T	Hampton F	HAMP	S-VA114PR MALLORY ST S		0.43	722363	34.73	-76.3277	37.01573
230735035	2023	3/13/2023 5:00	2320	23:20	O	PDO	0	0	0	0	0	0	0	2	4. Sideswipe - Same Direction	SSS	No	5. Rain	4. Darknes	Night	2. Wet	Wet	8. Non-Inte	2. Curve - L	1. Concret	1. No Defe	3. Two-Wa	1. Not at In	6. Traffic L	1. Yes - Wc	2. No			3. No	20. Motor V	1. On Roac	No	No	Belted	No	Yes	No	No	No	Yes	No	No	No	Yes	3	NOT_RD	Not Interse	No	No	Yes	Yes	5. Hampto	114	114. City o	1-Interstat	4-Two-Way	Urban	VDOT Inter	5	1. State Hw	Hampton F	HAMP	R-VA IS00064EB		267.09			-76.3389	37.03214
230735092	2023	3/14/2023 5:00	537	5:37	A	A	0	1	0	0	1	0	0	1	16. Other	OTHR	No	1. No Adve	4. Darknes	Night	1. Dry	Dry	8. Non-Inte	1. Straight	2. Blacktop	1. No Defe	3. Two-Wa	1. Not at In	6. Traffic L	1. Yes - Wc	2. No			3. No	30. Overtu	1. On Roac	No	No	Belted	No	No	No	No	No	No	No	No	No	No		NOT_RD	Not Interse	No	No	Yes	Yes	5. Hampto	114	114. City o	1-Interstat	4-Two-Way	Urban	VDOT Inter	5	1. State Hw	Hampton F	HAMP	R-VA IS00064WB		266.36			-76.3513	37.03479
232965288	2023	10/22/2023 5:00	1359	13:59	O	PDO	0	0	0	0	0	0	0	2	4. Sideswipe - Same Direction	SSS	No	1. No Adve	2. Daylight	Day	1. Dry	Dry	1. Main-Lir	1. Straight	2. Blacktop	1. No Defe	3. Two-Wa	3. Three Ap	3. Traffic S	1. Yes - Wc	2. No			3. No	20. Motor V	1. On Roac	No	No	Belted	No	No	No	No	No	No	No	No	No	No		NOT_RD	Urban Inte	Yes	No	Yes	No	5. Hampto	114	114. City o	4-Minor Ar	4-Two-Way	Urban	NonVDOT	5	3. City or T	Hampton F	HAMP	R-VA US00060EB		274.28	1079588	5.42	-76.3333	37.02547
230735168	2023	3/13/2023 5:00	16	00:16	O	PDO	0	0	0	0	0	0	0	1	9. Fixed Object - Off Road	FOOR	No	5. Rain	4. Darknes	Night	2. Wet	Wet	10. Interse	1. Straight	2. Blacktop	1. No Defe	2. Two-Wa	4. Four Apr	3. Traffic S	1. Yes - Wc	2. No			3. No	8. Sign, Tra	3. Median	No	No	Belted	No	No	No	No	No	Yes	No	No	No	No		NOT_RD	Urban Inte	No	No	Yes	Yes	5. Hampto	114	114. City o	3-Principal	4-Two-Way	Urban	NonVDOT	5	3. City or T	Hampton F	HAMP	R-VA US00258WB		63.18	1091131	43.67	-76.3854	37.0424
230735176	2023	3/10/2023 5:00	1220	12:20	B	B	0	0	1	1	2	0	0	2	2. Angle	ANG	No	1. No Adve	2. Daylight	Day	1. Dry	Dry	9. Within Ir	1. Straight	2. Blacktop	1. No Defe	2. Two-Wa	4. Four Apr	4. Stop Sig	1. Yes - Wc	2. No			3. No	20. Motor V	1. On Roac	No	No	Belted	No	No	No	No	No	No	No	No	No	No		NOT_RD	Urban Inte	No	No	Yes	No	5. Hampto	114	114. City o	5-Major Cc	3-Two-Way	Urban	NonVDOT	5	3. City or T	Hampton F	HAMP	S-VA114PR ROANOKE AVE		0.03			-76.4322	37.02287
173245300	2017	11/16/2017 5:00	800	8:00	C	C	0	0	0	4	4	0	0	2	1. Rear End	RE	No	1. No Adve	2. Daylight	Day	1. Dry	Dry	10. Interse	1. Straight	1. Concret	1. No Defe	2. Two-Wa	3. Three Ap	1. No Traffi	6. No Traffi	2. No			1. Yes	20. Motor V	1. On Roac	No	No	Belted	No	No	No	No	No	No	No	No	No	No		NOT_RD	Urban Inte	No	No	Yes	No	5. Hampto	114	114. City o	4-Minor Ar	3-Two-Way	Urban	NonVDOT	5	3. City or T	Hampton F	HAMP	S-VA114PR BRIARFIELD RD		1.48			-76.394	37.02194
201485038	2020	5/18/2020 5:00	1714	17:14	C	C	0	0	0	2	2	0	0	2	2. Angle	ANG	No	5. Rain	2. Daylight	Day	2. Wet	Wet	9. Within Ir	1. Straight	2. Blacktop	1. No Defe	1. Two-Wa	4. Four Apr	4. Stop Sig	1. Yes - Wc	2. No			3. No	20. Motor V	1. On Roac	No	No	Belted	No	No	No	No	No	No	No	No	No	No		NOT_RD	Urban Inte	No	No	Yes	No	5. Hampto	114	114. City o	4-Minor Ar	3-Two-Way	Urban	NonVDOT	5	3. City or T	Hampton F	HAMP	S-VA114PR WOODLAND RD		1.12			-76.3221	37.03682
230735208	2023	3/13/2023 5:00	913	9:13	C	C	0	0	0	1	1	0	0	1	9. Fixed Object - Off Road	FOOR	No	4. Mist	2. Daylight	Day	2. Wet	Wet	1. Main-Lir	2. Curve - L	2. Blacktop	1. No Defe	1. Two-Wa	1. Not at In	6. Traffic L	1. Yes - Wc	2. No			1. Yes	3. Utility P	4. Roadsid	No	No	Belted	No	No	No	No	No	No	No	No	No	No		RD_RIGHT	Not Interse	No	No	Yes	No	5. Hampto	114	114. City o	6-Minor Cc	3-Two-Way	Urban	NonVDOT	5	3. City or T	Hampton F	HAMP	S-VA114NP BEACH RD		0.68			-76.3004	37.07054
230735209	2023	3/13/2023 5:00	931	9:31	C	C	0	0	0	2	2	0	0	2	2. Angle	ANG	No	5. Rain	2. Daylight	Day	2. Wet	Wet	10. Interse	1. Straight	2. Blacktop	1. No Defe	2. Two-Wa	4. Four Apr	3. Traffic S	1. Yes - Wc	2. No			3. No	20. Motor V	1. On Roac	No	No	Belted	No	No	No	No	No	No	No	No	No	Yes	5	NOT_RD	Urban Inte	No	No	Yes	No	5. Hampto	114	114. City o	4-Minor Ar	3-Two-Way	Urban	NonVDOT	5	3. City or T	Hampton F	HAMP	R-VA SR00351WB		4.71	253088	43.36	-76.3629	37.02734
232775092	2023	10/3/2023 5:00	759	7:59	B	B	0	0	1	1	2	0	0	2	5. Sideswipe - Opposite Direction	SSO	No	1. No Adve	2. Daylight	Day	1. Dry	Dry	1. Main-Lir	1. Straight	1. Concret	1. No Defe	1. Two-Wa	1. Not at In	3. Traffic S	1. Yes - Wc	2. No			3. No	20. Motor V	1. On Roac	No	No	Belted	No	No	No	No	No	No	Yes	No	No	No		NOT_RD	Urban Inte	Yes	No	Yes	No	5. Hampto	114	114. City o	3-Principal	4-Two-Way	Urban	NonVDOT	5	3. City or T	Hampton F	HAMP	R-VA SR00134WB		10.96	253028	175.13	-76.3632	37.03495
230735211	2023	3/13/2023 5:00	1558	15:58	A	A	0	1	0	0	1	0	1	1	12. Ped	PED	Pedestrian	5. Rain	2. Daylight	Day	2. Wet	Wet	10. Interse	1. Straight	2. Blacktop	1. No Defe	3. Two-Wa	4. Four Apr	6. Traffic L	1. Yes - Wc	2. No			3. No	19. Ped	1. On Roac	No	No	Belted	No	No	No	No	No	No	No	No	Yes	No		NOT_RD	Urban Inte	No	No	Yes	No	5. Hampto	114	114. City o	7-Local (J,6	3-Two-Way	Urban	NonVDOT	5	3. City or T	Hampton F	HAMP	S-VA114PR TODDS LN		2.73	253136	306.62	-76.4023	37.03936
243235200	2024	11/11/2024 5:00	1932	19:32	C	C	0	0	0	2	2	0	0	2	4. Sideswipe - Same Direction	SSS	No	1. No Adve	4. Darknes	Night	1. Dry	Dry	9. Within Ir	1. Straight	2. Blacktop	1. No Defe	3. Two-Wa	4. Four Apr	6. Traffic L	1. Yes - Wc	2. No			3. No	20. Motor V	1. On Roac	No	No	Belted	No	No	No	No	No	No	No	No	No	No		NOT_RD	Urban Inte	No	No	Yes	Yes	5. Hampto	114	114. City o	3-Principal	4-Two-Way	Urban	NonVDOT	5	3. City or T	Hampton F	HAMP	R-VA SR00134WB		10.96	253028	217.62	-76.3634	37.03499
230735223	2023	3/9/2023 5:00	1730	17:30	C	C	0	0	0	2	2	0	0	2	4. Sideswipe - Same Direction	SSS	No	1. No Adve	2. Daylight	Day	1. Dry	Dry	1. Main-Lir	1. Straight	2. Blacktop	1. No Defe	1. Two-Wa	4. Four Apr	3. Traffic S	1. Yes - Wc	2. No			3. No	20. Motor V	1. On Roac	No	No	Belted	No	No	No	No	No	No	No	No	No	No		NOT_RD	VDOT Inter	No	No	Yes	No	5. Hampto	114	114. City o	4-Minor Ar	3-Two-Way	Urban	NonVDOT	5	3. City or T	Hampton F	HAMP	S-VA114PR RIP RAP RD		0.5	253415	204.03	-76.3537	37.03399
230735224	2023	3/13/2023 5:00	1531	15:31	C	C	0	0	0	2	2	0	0	2	1. Rear End	RE	No	5. Rain	2. Daylight	Day	2. Wet	Wet	1. Main-Lir	1. Straight	2. Blacktop	1. No Defe	1. Two-Wa	1. Not at In	3. Traffic S	1. Yes - Wc	2. No			3. No	20. Motor V	1. On Roac	No	No	Belted	No	No	No	No	No	No	No	No	No	No		NOT_RD	Urban Inte	No	No	Yes	No	5. Hampto	114	114. City o	4-Minor Ar	3-Two-Way	Urban	NonVDOT	5	3. City or T	Hampton F	HAMP	S-VA114NP RIP RAP RD		0.02	253424	67.19	-76.3485	37.03978
203525134	2020	12/11/2020 5:00	1709	17:09	A	A	0	1	0	0	1	0	0	2	2. Angle	ANG	No	1. No Adve	4. Darknes	Night	1. Dry	Dry	9. Within Ir	1. Straight	2. Blacktop	1. No Defe	2. Two-Wa	3. Three Ap	3. Traffic S	1. Yes - Wc	2. No			3. No	20. Motor V	1. On Roac	No	No	Unbelted	No	Yes	No	No	No	No	No	Yes	No	No		NOT_RD	VDOT Inter	No	No	Yes	Yes	5. Hampto	114	114. City o	4-Minor Ar	4-Two-Way	Urban	NonVDOT	5	3. City or T	Hampton F	HAMP	S-VA114PR BIG BETHEL RD		3.47	731365	10.5	-76.427	37.06194
220765106	2022	3/11/2022 5:00	1413	14:13	C	C	0	0	0	1	1	0	0	2	4. Sideswipe - Same Direction	SSS	No	1. No Adve	2. Daylight	Day	1. Dry	Dry	9. Within Ir	1. Straight	2. Blacktop	1. No Defe	2. Two-Wa	4. Four Apr	3. Traffic S	1. Yes - Wc	2. No			3. No	20. Motor V	1. On Roac	No	No	Belted	No	No	No	No	No	Yes	No	No	No	No		NOT_RD	Urban Inte	Yes	No	Yes	No	5. Hampto	114	114. City o	5-Major Cc	4-Two-Way	Urban	NonVDOT	5	3. City or T	Hampton F	HAMP	R-VA SR00143NB		5.53	253047	48.93	-76.3788	37.00677
230735227	2023	3/1/2023 5:00	2359	23:59	K	K	1	1	0	0	1	0	0	3	9. Fixed Object - Off Road	FOOR	No	1. No Adve	4. Darknes	Night	1. Dry	Dry	1. Main-Lir	2. Curve - L	2. Blacktop	1. No Defe	2. Two-Wa	4. Four Apr	3. Traffic S	1. Yes - Wc	2. No			3. No	13. Curb	1. On Roac	Yes	No	Belted	No	No	No	No	No	No	No	No	No	Yes	55	NOT_RD	Urban Inte	No	No	Yes	Yes	5. Hampto	114	114. City of Hampton			Urban	NonVDOT	5	3. City or T	Hampton F	HAMP			0.18	253074	152.67	-76.3961	37.04528
230735233	2023	3/13/2023 5:00	1356	13:56	C	C	0	0	0	2	2	0	0	3	2. Angle	ANG	No	1. No Adve	2. Daylight	Day	2. Wet	Wet	9. Within Ir	1. Straight	2. Blacktop	1. No Defe	3. Two-Wa	3. Three Ap	3. Traffic S	1. Yes - Wc	2. No			3. No	20. Motor V	1. On Roac	No	No	Belted	No	No	No	No	No	No	No	No	No	No		NOT_RD	Urban Inte	Yes	No	Yes	No	5. Hampto	114	114. City o	3-Principal	4-Two-Way	Urban	NonVDOT	5	3. City or T	Hampton F	HAMP	R-VA US00258WB		66.29	1080039	56.17	-76.3308	37.03988
230745093	2023	3/14/2023 5:00	2121	21:21	C	C	0	0	0	1	1	0	0	1	6. Fixed Object in Road	FOIR	No	1. No Adve	4. Darknes	Night	1. Dry	Dry	10. Interse	1. Straight	2. Blacktop	1. No Defe	3. Two-Wa	5. Five-Poi	3. Traffic S	1. Yes - Wc	2. No			3. No	8. Sign, Tra	2. Shoulde	No	No	Belted	No	No	No	No	No	No	Yes	No	No	No		NOT_RD	Urban Inte	No	No	Yes	Yes	5. Hampto	114	114. City o	3-Principal	4-Two-Way	Urban	NonVDOT	5	3. City or T	Hampton F	HAMP	R-VA US00258WB		63.43	253078	65.08	-76.381	37.04333
230745094	2023	3/13/2023 5:00	2133	21:33	O	PDO	0	0	0	0	0	0	0	1	9. Fixed Object - Off Road	FOOR	No	1. No Adve	4. Darknes	Night	2. Wet	Wet	8. Non-Inte	2. Curve - L	2. Blacktop	1. No Defe	1. Two-Wa	1. Not at In	1. No Traffi	6. No Traffi	2. No			3. No	4. Fence O	1. On Roac	Yes	No	Belted	No	No	No	No	No	No	No	No	No	Yes	5	RD_RIGHT	Not Interse	No	No	Yes	Yes	5. Hampto	114	114. City o	7-Local (J,6	3-Two-Way	Urban	NonVDOT	5	3. City or T	Hampton F	HAMP	S-VA114NP CHAMBERLIN AVE W		0.27			-76.3196	37.02787
242365020	2024	8/21/2024 5:00	1607	16:07	C	C	0	0	0	2	2	0	0	2	2. Angle	ANG	No	1. No Adve	2. Daylight	Day	1. Dry	Dry	10. Interse	1. Straight	2. Blacktop	1. No Defe	1. Two-Wa	4. Four Apr	3. Traffic S	1. Yes - Wc	2. No			3. No	20. Motor V	1. On Roac	No	No	Belted	No	No	No	No	No	No	No	No	No	No		NOT_RD	Urban Inte	No	Yes	Yes	No	5. Hampto	114	114. City o	4-Minor Ar	3-Two-Way	Urban	NonVDOT	5	3. City or T	Hampton F	HAMP	R-VA SR00169SB		6.11	1064150	24.28	-76.3317	37.05377
230745102	2023	3/14/2023 5:00	1650	16:50	C	C	0	0	0	1	1	0	0	1	9. Fixed Object - Off Road	FOOR	No	1. No Adve	2. Daylight	Day	1. Dry	Dry	8. Non-Inte	1. Straight	2. Blacktop	1. No Defe	1. Two-Wa	1. Not at In	1. No Traffi	6. No Traffi	2. No			3. No	4. Fence O	8. Off Roac	No	No	Belted	No	Yes	No	No	No	No	No	No	No	No		RD_UNKN	Not Interse	No	No	Yes	No	5. Hampto	114	114. City o	7-Local (J,6	3-Two-Way	Urban	NonVDOT	5	3. City or T	Hampton F	HAMP	S-VA114NP PARK RANGER WAY		0.17			-76.4302	37.06341
230745103	2023	3/13/2023 5:00	1536	15:36	B	B	0	0	2	1	3	0	0	3	2. Angle	ANG	No	5. Rain	2. Daylight	Day	2. Wet	Wet	1. Main-Lir	9. Other	2. Blacktop	1. No Defe	3. Two-Wa	1. Not at In	6. Traffic L	1. Yes - Wc	2. No			3. No	20. Motor V	1. On Roac	No	No	Belted	No	No	No	No	No	No	No	No	No	Yes	15	NOT_RD	VDOT Inter	No	No	Yes	No	5. Hampto	114	114. City o	3-Principal	4-Two-Way	Urban	NonVDOT	5	3. City or T	Hampton F	HAMP	R-VA US00258EB		62.46	50659	120.49	-76.3982	37.03952
230745104	2023	3/13/2023 5:00	1629	16:29	O	PDO	0	0	0	0	0	0	0	3	16. Other	OTHR	No	5. Rain	2. Daylight	Day	2. Wet	Wet	10. Interse	1. Straight	2. Blacktop	1. No Defe	2. Two-Wa	4. Four Apr	3. Traffic S	1. Yes - Wc	2. No			3. No	13. Curb	1. On Roac	No	No	Belted	No	No	No	No	No	No	No	No	No	No		NOT_RD	Urban Inte	No	No	Yes	No	5. Hampto	114	114. City o	3-Principal	4-Two-Way	Urban	NonVDOT	5	3. City or T	Hampton F	HAMP	R-VA US00258WB		60.25	253131	146.35	-76.4333	37.025
230745105	2023	3/14/2023 5:00	1106	11:06	C	C	0	0	0	1	1	0	0	2	2. Angle	ANG	No	1. No Adve	2. Daylight	Day	1. Dry	Dry	1. Main-Lir	1. Straight	2. Blacktop	1. No Defe	1. Two-Wa	1. Not at In	1. No Traffi	6. No Traffi	2. No			3. No	20. Motor V	1. On Roac	No	No	Belted	No	Yes	No	No	No	Yes	No	No	No	No		NOT_RD	Not Interse	Yes	No	Yes	No	5. Hampto	114	114. City o	7-Local (J,6	3-Two-Way	Urban	NonVDOT	5	3. City or T	Hampton F	HAMP	S-VA114NP MARION RD		0.24	1061490	302.09	-76.3117	37.03774
230745116	2023	3/1/2023 5:00	1645	16:45	O	PDO	0	0	0	0	0	0	0	2	5. Sideswipe - Opposite Direction	SSO	No	1. No Adve	2. Daylight	Day	1. Dry	Dry	1. Main-Lir	1. Straight	2. Blacktop	1. No Defe	1. Two-Wa	1. Not at In	1. No Traffi	6. No Traffi	2. No			3. No	20. Motor V	1. On Roac	No	No	Belted	No	No	No	No	No	No	No	No	No	Yes	10	NOT_RD	Not Interse	No	No	Yes	No	5. Hampto	114	114. City o	7-Local (J,6	3-Two-Way	Urban	NonVDOT	5	3. City or T	Hampton F	HAMP	S-VA114NP OLD BIG BETHEL RD		0.18			-76.4301	37.04532
230745117	2023	3/13/2023 5:00	926	9:26	O	PDO	0	0	0	0	0	0	0	1	9. Fixed Object - Off Road	FOOR	No	5. Rain	2. Daylight	Day	2. Wet	Wet	8. Non-Inte	1. Straight	2. Blacktop	1. No Defe	3. Two-Wa	1. Not at In	6. Traffic L	1. Yes - Wc	2. No			3. No	9. Impact (	1. On Roac	No	No	Belted	No	No	No	No	No	No	No	No	No	Yes	5	RD_RIGHT	Not Interse	No	No	No	No	5. Hampto	114	114. City o	1-Interstat	1-One-Way	Urban	VDOT Inter	5	1. State Hw	Hampton F	HAMP	R-VA IS00064WB	RMP268.00A	0.02	253557	462.32	-76.3274	37.01682
230745123	2023	3/13/2023 5:00	1322	13:22	A	A	0	2	0	0	2	0	0	1	9. Fixed Object - Off Road	FOOR	No	1. No Adve	2. Daylight	Day	1. Dry	Dry	8. Non-Inte	1. Straight	2. Blacktop	1. No Defe	3. Two-Wa	1. Not at In	6. Traffic L	1. Yes - Wc	2. No			3. No	9. Impact (	2. Shoulde	No	No	Belted	No	No	No	No	No	No	No	No	No	Yes	5	RD_RIGHT	Not Interse	No	No	No	Yes	5. Hampto	114	114. City o	1-Interstat	1-One-Way	Urban	VDOT Inter	5	1. State Hw	Hampton F	HAMP	R-VA IS00064EB	RMP265.00A	0.05			-76.3671	37.03203
230745128	2023	3/1/2023 5:00	2019	20:19	C	C	0	0	0	2	2	0	0	2	1. Rear End	RE	No	1. No Adve	4. Darknes	Night	1. Dry	Dry	10. Interse	1. Straight	2. Blacktop	1. No Defe	2. Two-Wa	4. Four Apr	3. Traffic S	1. Yes - Wc	2. No			3. No	20. Motor V	1. On Roac	No	No	Belted	No	No	No	No	No	No	No	No	No	Yes	15	NOT_RD	Urban Inte	No	No	Yes	Yes	5. Hampto	114	114. City o	3-Principal	4-Two-Way	Urban	NonVDOT	5	3. City or T	Hampton F	HAMP	R-VA US00258EB		60.06	253130	101.4	-76.4357	37.02364
230745147	2023	3/14/2023 5:00	1446	14:46	O	PDO	0	0	0	0	0	0	0	2	1. Rear End	RE	No	1. No Adve	2. Daylight	Day	1. Dry	Dry	8. Non-Inte	1. Straight	2. Blacktop	1. No Defe	2. Two-Wa	1. Not at In	3. Traffic S	1. Yes - Wc	2. No			3. No	20. Motor V	1. On Roac	No	No	Belted	No	Yes	No	No	No	No	No	No	No	No		NOT_RD	Urban Inte	No	No	Yes	No	5. Hampto	114	114. City o	3-Principal	4-Two-Way	Urban	NonVDOT	5	3. City or T	Hampton F	HAMP	R-VA US00258EB		62.2	253136	232.5	-76.4023	37.03864
210745127	2021	3/14/2021 5:00	1313	13:13	C	C	0	0	0	2	2	0	0	3	1. Rear End	RE	No	1. No Adve	2. Daylight	Day	1. Dry	Dry	10. Interse	1. Straight	2. Blacktop	1. No Defe	4. One-Wa	3. Three Ap	3. Traffic S	1. Yes - Wc	2. No			3. No	20. Motor V	1. On Roac	No	No	Belted	No	No	No	No	No	Yes	No	Yes	No	No		NOT_RD	VDOT Inter	No	No	Yes	No	5. Hampto	114	114. City o	4-Minor Ar	4-Two-Way	Urban	NonVDOT	5	3. City or T	Hampton F	HAMP	S-VA114PR BIG BETHEL RD		3.47	731365	5.25	-76.427	37.0619
230755048	2023	3/15/2023 5:00	845	8:45	O	PDO	0	0	0	0	0	0	0	2	1. Rear End	RE	No	1. No Adve	2. Daylight	Day	1. Dry	Dry	8. Non-Inte	1. Straight	2. Blacktop	1. No Defe	3. Two-Wa	1. Not at In	6. Traffic L	1. Yes - Wc	2. No			3. No	20. Motor V	1. On Roac	No	No	Belted	No	No	No	No	No	No	No	No	No	Yes	15	NOT_RD	Not Interse	No	No	Yes	No	5. Hampto	114	114. City o	1-Interstat	4-Two-Way	Urban	VDOT Inter	5	1. State Hw	Hampton F	HAMP	R-VA IS00064EB		267.66			-76.3312	37.02565
230755054	2023	3/15/2023 5:00	1004	10:04	C	C	0	0	0	2	2	0	0	2	4. Sideswipe - Same Direction	SSS	No	1. No Adve	2. Daylight	Day	1. Dry	Dry	9. Within Ir	1. Straight	2. Blacktop	1. No Defe	2. Two-Wa	4. Four Apr	3. Traffic S	1. Yes - Wc	2. No			3. No	20. Motor V	1. On Roac	No	No	Belted	No	No	No	No	No	No	No	No	No	No		NOT_RD	Urban Inte	Yes	No	Yes	No	5. Hampto	114	114. City o	3-Principal	4-Two-Way	Urban	NonVDOT	5	3. City or T	Hampton F	HAMP	R-VA US00258EB		62.96	754224	156.35	-76.389	37.04148
230755055	2023	3/15/2023 5:00	1021	10:21	A	A	0	1	0	0	1	0	0	1	9. Fixed Object - Off Road	FOOR	No	1. No Adve	2. Daylight	Day	1. Dry	Dry	1. Main-Lir	1. Straight	2. Blacktop	1. No Defe	1. Two-Wa	1. Not at In	6. Traffic L	1. Yes - Wc	2. No			3. No	2. Trees	8. Off Roac	No	No	Belted	No	No	No	No	No	No	No	No	No	No		RD_RIGHT	Not Interse	Yes	No	Yes	No	5. Hampto	114	114. City o	7-Local (J,6)		Urban	NonVDOT	5	5. Toll Roa	Hampton F	HAMP	S-VA114PR THOMAS NELSON DR		0.79			-76.4206	37.06204
230755060	2023	3/15/2023 5:00	1743	17:43	O	PDO	0	0	0	0	0	0	0	2	2. Angle	ANG	No	1. No Adve	2. Daylight	Day	1. Dry	Dry	8. Non-Inte	1. Straight	2. Blacktop	1. No Defe	2. Two-Wa	1. Not at In	6. Traffic L	1. Yes - Wc	2. No			3. No	20. Motor V	1. On Roac	No	No	Belted	No	No	No	No	No	No	No	No	No	No		NOT_RD	Urban Inte	No	No	Yes	No	5. Hampto	114	114. City o	3-Principal	4-Two-Way	Urban	NonVDOT	5	3. City or T	Hampton F	HAMP	R-VA US00258EB		62.95	754224	166.66	-76.389	37.04147
202235110	2020	8/9/2020 5:00	1908	19:08	B	B	0	0	1	1	2	0	0	1	9. Fixed Object - Off Road	FOOR	No	1. No Adve	2. Daylight	Day	1. Dry	Dry	10. Interse	1. Straight	2. Blacktop	1. No Defe	1. Two-Wa	4. Four Apr	4. Stop Sig	2. Yes - Wc	2. No			3. No	2. Trees	1. On Roac	No	No	Belted	No	Yes	No	No	No	No	No	No	No	No		NOT_RD	Urban Inte	No	Yes	Yes	No	5. Hampto	114	114. City o	4-Minor Ar	3-Two-Way	Urban	NonVDOT	5	3. City or T	Hampton F	HAMP	S-VA114PR ABERDEEN RD		2.61			-76.4071	37.03452
230755117	2023	3/12/2023 5:00	1745	17:45	O	PDO	0	0	0	0	0	0	0	2	4. Sideswipe - Same Direction	SSS	No	5. Rain	2. Daylight	Day	2. Wet	Wet	8. Non-Inte	1. Straight	1. Concret	1. No Defe	3. Two-Wa	1. Not at In	6. Traffic L	1. Yes - Wc	1. Yes	3. Activity	4. Intermit	3. No	20. Motor V	1. On Roac	No	No	Belted	No	Yes	No	No	No	Yes	No	No	No	No		NOT_RD	Not Interse	No	No	Yes	No	5. Hampto	114	114. City o	1-Interstat	4-Two-Way	Urban	VDOT Inter	5	1. State Hw	Hampton F	HAMP	R-VA IS00064WB		269.28			-76.3205	37.00602
230755123	2023	3/1/2023 5:00	219	2:19	O	PDO	0	0	0	0	0	0	0	1	9. Fixed Object - Off Road	FOOR	No	1. No Adve	4. Darknes	Night	1. Dry	Dry	5. On Entra	1. Straight	2. Blacktop	1. No Defe	2. Two-Wa	1. Not at In	6. Traffic L	1. Yes - Wc	2. No			3. No	2. Trees	2. Shoulde	Yes	No	Belted	No	Yes	No	No	Yes	No	No	No	No	No		RD_RIGHT	Not Interse	No	No	Yes	Yes	5. Hampto	114	114. City o	1-Interstat	1-One-Way	Urban	VDOT Secc	5	1. State Hw	Hampton F	HAMP	S-VA114PR HAMPTON ROADS CENTER PKWY RMP00		0.05			-76.4216	37.059
250145129	2025	1/14/2025 5:00	910	9:10	C	C	0	0	0	1	1	0	0	2	1. Rear End	RE	No	1. No Adve	2. Daylight	Day	1. Dry	Dry	2. Accelera	2. Curve - L	2. Blacktop	1. No Defe	2. Two-Wa	1. Not at In	8. Yield Sig	1. Yes - Wc	1. Yes	2. Transitic	3. Work on	3. No	20. Motor V	1. On Roac	No	No	Belted	No	No	No	No	No	No	No	No	No	No		NOT_RD	Urban Inte	No	No	Yes	No	5. Hampto	114	114. City o	3-Principal	4-Two-Way	Urban	NonVDOT	5	3. City or T	Hampton F	HAMP	R-VA SR00134WB		10.96	253028	175.13	-76.3632	37.03495
230765018	2023	3/16/2023 5:00	2116	21:16	B	B	0	0	2	0	2	0	0	2	1. Rear End	RE	No	1. No Adve	4. Darknes	Night	1. Dry	Dry	8. Non-Inte	1. Straight	1. Concret	1. No Defe	3. Two-Wa	1. Not at In	6. Traffic L	1. Yes - Wc	2. No			3. No	20. Motor V	1. On Roac	No	No	Belted	No	No	No	No	No	No	No	No	No	Yes	11	NOT_RD	Not Interse	No	Yes	Yes	Yes	5. Hampto	114	114. City o	1-Interstat	4-Two-Way	Urban	VDOT Inter	5	1. State Hw	Hampton F	HAMP	R-VA IS00064EB		264.06			-76.3912	37.03725
220025172	2021	12/9/2021 5:00	1930	19:30	C	C	0	0	0	2	2	0	0	2	4. Sideswipe - Same Direction	SSS	No	1. No Adve	4. Darknes	Night	1. Dry	Dry	9. Within Ir	1. Straight	2. Blacktop	1. No Defe	2. Two-Wa	4. Four Apr	1. No Traffi	6. No Traffi	2. No			3. No	20. Motor V	1. On Roac	No	No	Belted	No	No	No	No	No	No	No	No	No	No		NOT_RD	VDOT Inter	Yes	No	Yes	Yes	5. Hampto	114	114. City o	4-Minor Ar	4-Two-Way	Urban	NonVDOT	5	3. City or T	Hampton F	HAMP	S-VA114PR BIG BETHEL RD		3.47	731365	5.25	-76.427	37.06192
203565157	2020	12/19/2020 5:00	1646	16:46	O	PDO	0	0	0	0	0	0	0	2	1. Rear End	RE	No	1. No Adve	2. Daylight	Day	1. Dry	Dry	1. Main-Lir	1. Straight	1. Concret	1. No Defe	1. Two-Wa	4. Four Apr	13. Other	1. Yes - Wc	2. No			3. No	20. Motor V	1. On Roac	No	No	Belted	No	Yes	No	No	No	No	No	No	No	No		NOT_RD	Not Interse	No	No	Yes	No	5. Hampto	114	114. City o	4-Minor Ar	3-Two-Way	Urban	NonVDOT	5	3. City or T	Hampton F	HAMP	S-VA114NP WOODLAND RD		1.12			-76.3221	37.03684
230765074	2023	3/16/2023 5:00	1600	16:00	O	PDO	0	0	0	0	0	0	0	2	4. Sideswipe - Same Direction	SSS	No	1. No Adve	2. Daylight	Day	1. Dry	Dry	9. Within Ir	2. Curve - L	2. Blacktop	1. No Defe	2. Two-Wa	3. Three Ap	3. Traffic S	1. Yes - Wc	2. No			3. No	20. Motor V	1. On Roac	No	No	Belted	No	No	No	No	No	No	No	No	No	No		NOT_RD	Urban Inte	No	No	Yes	No	5. Hampto	114	114. City o	4-Minor Ar	3-Two-Way	Urban	NonVDOT	5	3. City or T	Hampton F	HAMP	S-VA114PR RIP RAP RD		0.02	253424	85.33	-76.3486	37.03975
230765075	2023	1/14/2023 5:00	455	4:55	C	C	0	0	0	1	1	0	0	2	3. Head On	HO	No	1. No Adve	4. Darknes	Night	1. Dry	Dry	10. Interse	1. Straight	2. Blacktop	1. No Defe	1. Two-Wa	2. Two App	1. No Traffi	6. No Traffi	2. No			3. No	20. Motor V	1. On Roac	No	No	Belted	No	No	No	No	No	No	No	No	No	Yes	5	NOT_RD	Urban Inte	No	No	Yes	Yes	5. Hampto	114	114. City o	7-Local (J,6	3-Two-Way	Urban	NonVDOT	5	3. City or T	Hampton F	HAMP	S-VA114NP HARDY CASH DR		0.51	1084139	252.02	-76.4021	37.05647
172485153	2017	8/23/2017 5:00	1203	12:03	O	PDO	0	0	0	0	0	0	0	2	1. Rear End	RE	No	1. No Adve	2. Daylight	Day	1. Dry	Dry	1. Main-Lir	1. Straight	2. Blacktop	1. No Defe	2. Two-Wa	1. Not at In	3. Traffic S	1. Yes - Wc	2. No			3. No	20. Motor V	1. On Roac	No	No	Belted	No	No	No	No	No	Yes	No	No	No	No		NOT_RD	Urban Inte	No	No	Yes	No	5. Hampto	114	114. City o	3-Principal	4-Two-Way	Urban	NonVDOT	5	3. City or T	Hampton F	HAMP	R-VA SR00134EB		10.97	253028	88.32	-76.3631	37.03473
230765089	2023	3/14/2023 5:00	1558	15:58	O	PDO	0	0	0	0	0	0	0	2	2. Angle	ANG	No	1. No Adve	2. Daylight	Day	1. Dry	Dry	9. Within Ir	1. Straight	2. Blacktop	1. No Defe	1. Two-Wa	4. Four Apr	3. Traffic S	1. Yes - Wc	2. No			3. No	20. Motor V	1. On Roac	No	No	Belted	No	No	No	No	No	No	No	No	No	No		NOT_RD	Urban Inte	Yes	No	Yes	No	5. Hampto	114	114. City o	4-Minor Ar	3-Two-Way	Urban	NonVDOT	5	3. City or T	Hampton F	HAMP	R-VA SR00351WB		7.56	253169	10.28	-76.3144	37.03782
230765090	2023	3/16/2023 5:00	805	8:05	A	A	0	1	0	0	1	0	0	1	9. Fixed Object - Off Road	FOOR	No	1. No Adve	2. Daylight	Day	1. Dry	Dry	1. Main-Lir	1. Straight	2. Blacktop	1. No Defe	3. Two-Wa	1. Not at In	6. Traffic L	1. Yes - Wc	2. No			3. No	2. Trees	1. On Roac	No	No	Belted	No	Yes	No	No	No	No	No	No	No	No		NOT_RD	Urban Inte	No	No	Yes	No	5. Hampto	114	114. City o	3-Principal	4-Two-Way	Urban	NonVDOT	5	3. City or T	Hampton F	HAMP	R-VA US00258EB		66.43	253151	84.63	-76.329	37.03866
170105146	2017	1/6/2017 5:00	1805	18:05	O	PDO	0	0	0	0	0	0	0	2	3. Head On	HO	No	5. Rain	4. Darknes	Night	2. Wet	Wet	10. Interse	1. Straight	2. Blacktop	1. No Defe	1. Two-Wa	4. Four Apr	3. Traffic S	1. Yes - Wc	2. No			3. No	20. Motor V	1. On Roac	No	No	Belted	No	No	No	No	No	No	No	No	No	No		NOT_RD	VDOT Inter	No	No	Yes	Yes	5. Hampto	114	114. City o	7-Local (J,6	3-Two-Way	Urban	NonVDOT	5	3. City or T	Hampton F	HAMP	S-VA114PR MARCELLA RD		1.23	1078763	5.35	-76.3976	37.04987
191695235	2019	6/15/2019 5:00	1920	19:20	A	A	0	1	0	0	1	0	0	1	8. Non-Collision	NC	No	1. No Adve	2. Daylight	Day	1. Dry	Dry	9. Within Ir	1. Straight	2. Blacktop	1. No Defe	3. Two-Wa	4. Four Apr	3. Traffic S	1. Yes - Wc	2. No			3. No	39. Fell/Ju	1. On Roac	No	No	Belted	No	Yes	No	No	No	No	No	Yes	No	No		NOT_RD	Urban Inte	No	No	Yes	No	5. Hampto	114	114. City o	4-Minor Ar	4-Two-Way	Urban	NonVDOT	5	3. City or T	Hampton F	HAMP	R-VA SR00152WB		4.4	253076	55.23	-76.3908	37.04684
230765093	2023	3/15/2023 5:00	1912	19:12	A	A	0	1	0	4	5	0	0	3	1. Rear End	RE	No	1. No Adve	4. Darknes	Night	1. Dry	Dry	1. Main-Lir	1. Straight	2. Blacktop	1. No Defe	3. Two-Wa	1. Not at In	6. Traffic L	1. Yes - Wc	2. No			3. No	20. Motor V	1. On Roac	Yes	No	Belted	No	Yes	No	No	No	No	No	No	No	No		NOT_RD	Urban Inte	No	No	Yes	Yes	5. Hampto	114	114. City o	3-Principal	4-Two-Way	Urban	NonVDOT	5	3. City or T	Hampton F	HAMP	R-VA US00258WB		62.28	253136	125.32	-76.4012	37.03905
172965180	2017	10/22/2017 5:00	1341	13:41	C	C	0	0	0	2	2	0	0	3	1. Rear End	RE	No	1. No Adve	2. Daylight	Day	1. Dry	Dry	10. Interse	1. Straight	2. Blacktop	1. No Defe	2. Two-Wa	3. Three Ap	1. No Traffi	6. No Traffi	2. No			3. No	20. Motor V	1. On Roac	No	No	Belted	No	No	No	No	No	No	No	No	No	No		NOT_RD	Urban Inte	No	Yes	Yes	No	5. Hampto	114	114. City o	5-Major Cc	3-Two-Way	Urban	NonVDOT	5	3. City or T	Hampton F	HAMP	S-VA114PR SHELL RD		2.78			-76.3655	37.01777
230765100	2023	3/15/2023 5:00	2213	22:13	C	C	0	0	0	2	2	0	0	2	1. Rear End	RE	No	1. No Adve	4. Darknes	Night	1. Dry	Dry	10. Interse	1. Straight	1. Concret	1. No Defe	3. Two-Wa	3. Three Ap	3. Traffic S	1. Yes - Wc	2. No			3. No	20. Motor V	1. On Roac	No	No	Belted	No	No	No	No	No	No	No	No	No	No		NOT_RD	Urban Inte	No	No	Yes	Yes	5. Hampto	114	114. City o	3-Principal	4-Two-Way	Urban	NonVDOT	5	3. City or T	Hampton F	HAMP	R-VA US00258EB		66.28	1080039	48.45	-76.331	37.03981
230765101	2023	3/15/2023 5:00	2120	21:20	O	PDO	0	0	0	0	0	0	0	3	4. Sideswipe - Same Direction	SSS	No	1. No Adve	4. Darknes	Night	1. Dry	Dry	10. Interse	1. Straight	2. Blacktop	1. No Defe	2. Two-Wa	4. Four Apr	3. Traffic S	1. Yes - Wc	2. No			3. No	20. Motor V	1. On Roac	No	No	Belted	No	No	No	No	No	Yes	No	No	No	No		NOT_RD	Urban Inte	No	No	Yes	Yes	5. Hampto	114	114. City o	3-Principal	4-Two-Way	Urban	NonVDOT	5	3. City or T	Hampton F	HAMP	R-VA US00258WB		61.02	253133	52.88	-76.4211	37.03113
203525224	2020	12/17/2020 5:00	831	8:31	B	B	0	0	2	0	2	0	0	2	1. Rear End	RE	No	1. No Adve	2. Daylight	Day	1. Dry	Dry	10. Interse	1. Straight	2. Blacktop	1. No Defe	1. Two-Wa	3. Three Ap	3. Traffic S	1. Yes - Wc	2. No			3. No	20. Motor V	1. On Roac	No	No	Belted	No	No	No	No	No	No	No	No	No	Yes	6	NOT_RD	VDOT Inter	No	No	Yes	No	5. Hampto	114	114. City o	4-Minor Ar	3-Two-Way	Urban	NonVDOT	5	3. City or T	Hampton F	HAMP	S-VA114NP MALLORY ST S		0.43	722363	49.63	-76.3276	37.01575
230765104	2023	1/14/2023 5:00	1929	19:29	O	PDO	0	0	0	0	0	0	0	2	4. Sideswipe - Same Direction	SSS	No	1. No Adve	4. Darknes	Night	1. Dry	Dry	1. Main-Lir	1. Straight	2. Blacktop	1. No Defe	1. Two-Wa	1. Not at In	6. Traffic L	1. Yes - Wc	2. No			3. No	6. Parked V	1. On Roac	No	No	Belted	No	No	No	No	No	Yes	No	No	No	No		NOT_RD	Not Interse	No	No	Yes	Yes	5. Hampto	114	114. City o	7-Local (J,6	3-Two-Way	Urban	NonVDOT	5	3. City or T	Hampton F	HAMP	S-VA114PR CHERRY ACRES DR		0.29			-76.342	37.03979
230765105	2023	1/15/2023 5:00	1633	16:33	C	C	0	0	0	1	1	0	0	1	9. Fixed Object - Off Road	FOOR	No	1. No Adve	2. Daylight	Day	1. Dry	Dry	10. Interse	1. Straight	2. Blacktop	1. No Defe	1. Two-Wa	4. Four Apr	3. Traffic S	1. Yes - Wc	2. No			3. No	28. Ran Of	1. On Roac	No	No	Belted	No	No	No	No	No	No	No	No	No	Yes	10	NOT_RD	Urban Inte	No	No	Yes	No	5. Hampto	114	114. City o	5-Major Cc	3-Two-Way	Urban	NonVDOT	5	3. City or T	Hampton F	HAMP	S-VA114NP SEMPLE FARM RD		0.03	253017	92.71	-76.3964	37.09325
230765107	2023	1/16/2023 5:00	1234	12:34	C	C	0	0	0	1	1	0	0	1	9. Fixed Object - Off Road	FOOR	No	1. No Adve	2. Daylight	Day	1. Dry	Dry	1. Main-Lir	1. Straight	1. Concret	1. No Defe	1. Two-Wa	1. Not at In	1. No Traffi	6. No Traffi	2. No			3. No	18. Mailbo	1. On Roac	No	No	Belted	No	No	No	No	No	No	No	No	No	Yes	5	RD_UNKN	Not Interse	No	No	Yes	No	5. Hampto	114	114. City o	7-Local (J,6	3-Two-Way	Urban	NonVDOT	5	3. City or T	Hampton F	HAMP	S-VA114NP REBECCA CT		0.07			-76.4005	37.05396
242005746	2024	4/25/2024 5:00	1553	15:53	A	A	0	1	0	1	2	0	0	2	2. Angle	ANG	No	1. No Adve	2. Daylight	Day	1. Dry	Dry	9. Within Ir	1. Straight	2. Blacktop	1. No Defe	2. Two-Wa	4. Four Apr	4. Stop Sig	1. Yes - Wc	2. No			3. No	20. Motor V	1. On Roac	No	No	Unbelted	No	No	No	No	No	No	No	No	No	No		NOT_RD	Urban Inte	No	Yes	Yes	No	5. Hampto	114	114. City o	4-Minor Ar	3-Two-Way	Urban	NonVDOT	5	3. City or T	Hampton F	HAMP	S-VA114NP ABERDEEN RD		2.61			-76.4071	37.03451
230765199	2023	3/17/2023 5:00	748	7:48	C	C	0	0	0	2	2	0	0	2	16. Other	OTHR	No	1. No Adve	2. Daylight	Day	1. Dry	Dry	10. Interse	1. Straight	2. Blacktop	1. No Defe	1. Two-Wa	4. Four Apr	4. Stop Sig	1. Yes - Wc	2. No			3. No	20. Motor V	1. On Roac	No	No	Unbelted	No	No	No	No	No	No	No	No	No	No		NOT_RD	Urban Inte	No	Yes	Yes	No	5. Hampto	114	114. City o	7-Local (J,6	3-Two-Way	Urban	NonVDOT	5	3. City or T	Hampton F	HAMP	S-VA114NP SHELTON RD		0.4			-76.3124	37.03609
240075105	2023	12/16/2023 5:00	1722	17:22	O	PDO	0	0	0	0	0	0	0	2	2. Angle	ANG	No	1. No Adve	4. Darknes	Night	1. Dry	Dry	10. Interse	1. Straight	2. Blacktop	1. No Defe	3. Two-Wa	3. Three Ap	6. Traffic L	1. Yes - Wc	2. No			3. No	20. Motor V	1. On Roac	No	No	Belted	No	No	No	No	No	No	No	No	No	No		NOT_RD	Urban Inte	No	No	Yes	Yes	5. Hampto	114	114. City o	4-Minor Ar	4-Two-Way	Urban	NonVDOT	5	3. City or T	Hampton F	HAMP	R-VA US00060EB		274.28	1079588	27.12	-76.3334	37.0255
230775098	2023	3/17/2023 5:00	1147	11:47	O	PDO	0	0	0	0	0	0	0	3	1. Rear End	RE	No	1. No Adve	2. Daylight	Day	1. Dry	Dry	1. Main-Lir	3. Grade - S	1. Concret	1. No Defe	4. One-Wa	1. Not at In	6. Traffic L	1. Yes - Wc	2. No			3. No	20. Motor V	1. On Roac	No	No	Belted	No	Yes	No	No	No	Yes	No	No	No	No		NOT_RD	Not Interse	No	No	Yes	No	5. Hampto	114	114. City o	1-Interstat	4-Two-Way	Urban	VDOT Inter	5	1. State Hw	Hampton F	HAMP	R-VA IS00064WB		270.25			-76.3117	36.99444
230775127	2023	3/16/2023 5:00	1810	18:10	A	A	0	3	0	0	3	0	0	2	1. Rear End	RE	No	1. No Adve	2. Daylight	Day	1. Dry	Dry	8. Non-Inte	1. Straight	2. Blacktop	1. No Defe	3. Two-Wa	1. Not at In	6. Traffic L	1. Yes - Wc	2. No			3. No	20. Motor V	1. On Roac	No	No	Belted	No	Yes	No	No	No	Yes	No	No	No	Yes	30	NOT_RD	Not Interse	No	No	Yes	No	5. Hampto	114	114. City o	1-Interstat	4-Two-Way	Urban	VDOT Inter	5	1. State Hw	Hampton F	HAMP	R-VA IS00664EB		2.95			-76.4075	36.99938
230775136	2023	3/17/2023 5:00	1900	19:00	A	A	0	1	0	0	1	0	0	2	1. Rear End	RE	No	5. Rain	4. Darknes	Night	2. Wet	Wet	8. Non-Inte	1. Straight	2. Blacktop	1. No Defe	3. Two-Wa	1. Not at In	6. Traffic L	1. Yes - Wc	2. No			3. No	20. Motor V	1. On Roac	No	No	Belted	No	No	No	No	No	No	No	No	No	Yes	10	NOT_RD	Not Interse	No	Yes	Yes	Yes	5. Hampto	114	114. City o	1-Interstat	4-Two-Way	Urban	VDOT Inter	5	1. State Hw	Hampton F	HAMP	R-VA IS00064EB		266.58			-76.3481	37.03427
230775226	2023	2/23/2023 5:00	636	6:36	O	PDO	0	0	0	0	0	0	0	3	1. Rear End	RE	No	1. No Adve	2. Daylight	Day	1. Dry	Dry	8. Non-Inte	1. Straight	1. Concret	1. No Defe	3. Two-Wa	1. Not at In	6. Traffic L	1. Yes - Wc	2. No			3. No	20. Motor V	1. On Roac	No	No	Belted	No	No	No	No	No	No	No	No	No	No		NOT_RD	Not Interse	No	No	Yes	No	5. Hampto	114	114. City o	1-Interstat	4-Two-Way	Urban	VDOT Inter	5	1. State Hw	Hampton F	HAMP	R-VA IS00064WB		269.62			-76.3182	37.0014
230785001	2023	3/3/2023 5:00	1620	16:20	O	PDO	0	0	0	0	0	0	0	2	1. Rear End	RE	No	1. No Adve	2. Daylight	Day	1. Dry	Dry	8. Non-Inte	1. Straight	1. Concret	1. No Defe	3. Two-Wa	1. Not at In	5. Slow or	1. Yes - Wc	2. No			3. No	20. Motor V	1. On Roac	No	No	Belted	No	No	No	No	No	No	No	No	No	Yes	25	NOT_RD	VDOT Inter	No	Yes	No	No	5. Hampto	114	114. City o	1-Interstat	1-One-Way	Urban	VDOT Inter	5	1. State Hw	Hampton F	HAMP	R-VA IS00664WB	RMP002.00A	0.1	253572	248.03	-76.3868	37.01492
230785018	2023	3/7/2023 5:00	2110	21:10	O	PDO	0	0	0	0	0	0	0	2	1. Rear End	RE	No	1. No Adve	4. Darknes	Night	1. Dry	Dry	8. Non-Inte	1. Straight	1. Concret	1. No Defe	3. Two-Wa	1. Not at In	6. Traffic L	1. Yes - Wc	2. No			3. No	20. Motor V	1. On Roac	No	No	Unbelted	No	Yes	No	No	No	No	No	No	No	Yes	30	NOT_RD	Not Interse	Yes	No	Yes	Yes	5. Hampto	114	114. City o	1-Interstat	4-Two-Way	Urban	VDOT Inter	5	1. State Hw	Hampton F	HAMP	R-VA IS00064EB		263.31			-76.4	37.04513
230785022	2023	3/12/2023 5:00	1855	18:55	O	PDO	0	0	0	0	0	0	0	2	1. Rear End	RE	No	5. Rain	2. Daylight	Day	2. Wet	Wet	8. Non-Inte	2. Curve - L	1. Concret	1. No Defe	3. Two-Wa	1. Not at In	5. Slow or	1. Yes - Wc	2. No			3. No	11. Jersey	2. Shoulde	No	No	Belted	No	No	No	No	No	No	No	No	No	Yes	25	RD_UNKN	Not Interse	No	No	Yes	No	5. Hampto	114	114. City o	1-Interstat	4-Two-Way	Urban	VDOT Inter	5	1. State Hw	Hampton F	HAMP	R-VA IS00064EB		266.83			-76.3434	37.03357
230785081	2023	3/18/2023 5:00	1750	17:50	O	PDO	0	0	0	0	0	0	0	3	1. Rear End	RE	No	1. No Adve	2. Daylight	Day	1. Dry	Dry	8. Non-Inte	3. Grade - S	2. Blacktop	1. No Defe	3. Two-Wa	1. Not at In	6. Traffic L	1. Yes - Wc	2. No			3. No	20. Motor V	1. On Roac	No	No	Belted	No	No	No	No	No	No	No	No	No	No		NOT_RD	Not Interse	Yes	No	Yes	No	5. Hampto	114	114. City o	1-Interstat	4-Two-Way	Urban	VDOT Inter	5	1. State Hw	Hampton F	HAMP	R-VA IS00064EB		269.49			-76.3189	37.00108
230785231	2023	3/18/2023 5:00	1635	16:35	A	A	0	1	0	0	1	0	0	2	9. Fixed Object - Off Road	FOOR	No	1. No Adve	2. Daylight	Day	1. Dry	Dry	5. On Entra	1. Straight	2. Blacktop	1. No Defe	4. One-Wa	1. Not at In	6. Traffic L	1. Yes - Wc	2. No			3. No	5. Guard R	2. Shoulde	No	No	Belted	No	No	No	No	Yes	No	No	Yes	No	Yes	35	NOT_RD	VDOT Inter	No	No	No	No	5. Hampto	114	114. City o	1-Interstat	1-One-Way	Urban	VDOT Inter	5	1. State Hw	Hampton F	HAMP	R-VA IS00064EB	RMP267.00A	0.05	253003	203.12	-76.331	37.02457
230795002	2023	3/18/2023 5:00	59	00:59	O	PDO	0	0	0	0	0	0	0	2	5. Sideswipe - Opposite Direction	SSO	No	5. Rain	4. Darknes	Night	2. Wet	Wet	8. Non-Inte	1. Straight	2. Blacktop	1. No Defe	3. Two-Wa	1. Not at In	6. Traffic L	1. Yes - Wc	2. No			3. No	20. Motor V	1. On Roac	Yes	No	Belted	No	No	No	No	Yes	No	No	No	No	Yes	5	RD_UNKN	Not Interse	No	No	Yes	Yes	5. Hampto	114	114. City o	1-Interstat	4-Two-Way	Urban	VDOT Inter	5	1. State Hw	Hampton F	HAMP	R-VA IS00664EB		0.07			-76.3821	37.03267
230795003	2023	3/18/2023 5:00	445	4:45	O	PDO	0	0	0	0	0	0	0	1	9. Fixed Object - Off Road	FOOR	No	5. Rain	4. Darknes	Night	2. Wet	Wet	8. Non-Inte	1. Straight	2. Blacktop	1. No Defe	3. Two-Wa	1. Not at In	6. Traffic L	1. Yes - Wc	2. No			3. No	11. Jersey	4. Roadsid	No	No	Belted	No	No	No	No	No	No	No	No	No	Yes	10	RD_LEFT	Not Interse	No	No	Yes	Yes	5. Hampto	114	114. City o	1-Interstat	4-Two-Way	Urban	VDOT Inter	5	1. State Hw	Hampton F	HAMP	R-VA IS00064WB		263.08			-76.4032	37.04849
230795034	2023	3/19/2023 5:00	2059	20:59	O	PDO	0	0	0	0	0	0	0	1	9. Fixed Object - Off Road	FOOR	No	1. No Adve	4. Darknes	Night	1. Dry	Dry	5. On Entra	10. On/Off	2. Blacktop	1. No Defe	4. One-Wa	1. Not at In	1. No Traffi	6. No Traffi	2. No			3. No	28. Ran Of	1. On Roac	Yes	No	Belted	No	Yes	No	No	No	No	No	No	No	No		RD_RIGHT	Not Interse	No	No	Yes	Yes	5. Hampto	114	114. City o	1-Interstat	4-Two-Way	Urban	VDOT Inter	5	1. State Hw	Hampton F	HAMP	R-VA IS00064WB		261.93			-76.418	37.05966
191005091	2019	4/8/2019 5:00	1037	10:37	C	C	0	0	0	1	1	0	0	1	9. Fixed Object - Off Road	FOOR	No	1. No Adve	2. Daylight	Day	1. Dry	Dry	1. Main-Lir	1. Straight	2. Blacktop	1. No Defe	2. Two-Wa	1. Not at In	6. Traffic L	1. Yes - Wc	2. No			1. Yes	15. Other F	1. On Roac	No	No	Belted	No	Yes	No	No	No	No	No	No	No	No		NOT_RD	Urban Inte	No	No	Yes	No	5. Hampto	114	114. City o	4-Minor Ar	3-Two-Way	Urban	NonVDOT	5	3. City or T	Hampton F	HAMP	R-VA SR00169SB		6.12	1064150	66.75	-76.3318	37.0537
230795135	2023	3/19/2023 5:00	1948	19:48	C	C	0	0	0	1	1	0	0	2	1. Rear End	RE	No	1. No Adve	4. Darknes	Night	1. Dry	Dry	1. Main-Lir	1. Straight	2. Blacktop	1. No Defe	5. Unknow	1. Not at In	1. No Traffi	6. No Traffi	2. No			3. No	20. Motor V	7. In Parkin	No	No	Belted	No	No	No	No	No	Yes	No	No	No	No		NOT_RD	Not Interse	No	No	Yes	Yes	5. Hampto	114	114. City of Hampton			Urban	NonVDOT	5	3. City or T	Hampton F	HAMP	U-VA114SC99999UK					-76.3764	37.00408
230795137	2023	3/17/2023 5:00	1944	19:44	C	C	0	0	0	2	2	0	0	2	4. Sideswipe - Same Direction	SSS	No	1. No Adve	4. Darknes	Night	1. Dry	Dry	9. Within Ir	1. Straight	2. Blacktop	1. No Defe	2. Two-Wa	4. Four Apr	6. Traffic L	1. Yes - Wc	2. No			3. No	20. Motor V	1. On Roac	No	No	Belted	No	No	No	No	No	No	No	No	No	No		NOT_RD	Urban Inte	Yes	No	Yes	Yes	5. Hampto	114	114. City o	3-Principal	4-Two-Way	Urban	NonVDOT	5	3. City or T	Hampton F	HAMP	R-VA US00258WB		60.1	253130	82.75	-76.4353	37.024
230795138	2023	3/18/2023 5:00	335	3:35	O	PDO	0	0	0	0	0	0	0	1	9. Fixed Object - Off Road	FOOR	No	5. Rain	4. Darknes	Night	2. Wet	Wet	8. Non-Inte	1. Straight	2. Blacktop	1. No Defe	3. Two-Wa	1. Not at In	1. No Traffi	6. No Traffi	2. No			3. No	2. Trees	1. On Roac	No	No	Belted	No	No	No	No	No	No	No	No	No	No		RD_UNKN	Not Interse	No	No	Yes	Yes	5. Hampto	114	114. City o	3-Principal	4-Two-Way	Urban	NonVDOT	5	3. City or T	Hampton F	HAMP	R-VA US00258WB		64.77	253144	301.31	-76.3573	37.04378
230795139	2023	3/19/2023 5:00	120	1:20	O	PDO	0	0	0	0	0	0	0	1	6. Fixed Object in Road	FOIR	No	1. No Adve	4. Darknes	Night	1. Dry	Dry	10. Interse	6. Hillcrest	2. Blacktop	1. No Defe	3. Two-Wa	4. Four Apr	1. No Traffi	6. No Traffi	2. No			3. No	20. Motor V	3. Median	No	No	Belted	No	No	No	No	No	Yes	No	No	No	No		NOT_RD	Urban Inte	No	No	Yes	Yes	5. Hampto	114	114. City o	4-Minor Ar	4-Two-Way	Urban	NonVDOT	5	3. City or T	Hampton F	HAMP	R-VA SR00351WB		6.06	1080183	50.06	-76.3392	37.03146
230795140	2023	3/19/2023 5:00	1937	19:37	C	C	0	0	0	2	2	0	0	2	4. Sideswipe - Same Direction	SSS	No	1. No Adve	4. Darknes	Night	1. Dry	Dry	1. Main-Lir	1. Straight	2. Blacktop	1. No Defe	2. Two-Wa	1. Not at In	6. Traffic L	1. Yes - Wc	2. No			3. No	20. Motor V	1. On Roac	No	No	Belted	No	No	No	No	No	No	No	No	No	No		NOT_RD	Not Interse	No	Yes	Yes	No	5. Hampto	114	114. City o	3-Principal	4-Two-Way	Urban	NonVDOT	5	3. City or T	Hampton F	HAMP	R-VA US00258EB		62.79	1091129	293.43	-76.3915	37.04095
230795142	2023	3/18/2023 5:00	2110	21:10	C	C	0	0	0	1	1	0	0	1	9. Fixed Object - Off Road	FOOR	No	1. No Adve	4. Darknes	Night	1. Dry	Dry	10. Interse	1. Straight	2. Blacktop	1. No Defe	3. Two-Wa	3. Three Ap	9. One Wa	1. Yes - Wc	2. No			3. No	15. Other F	1. On Roac	Yes	No	Belted	No	No	No	No	No	No	No	No	No	No		NOT_RD	Urban Inte	No	No	Yes	Yes	5. Hampto	114	114. City o	7-Local (J,6)		Urban	NonVDOT	5	3. City or T	Hampton F	HAMP	S-VA114PR BRYSON CIR		0.27			-76.3686	37.04023
230795158	2023	3/14/2023 5:00	2347	23:47	C	C	0	0	0	1	1	0	0	2	1. Rear End	RE	No	1. No Adve	4. Darknes	Night	1. Dry	Dry	8. Non-Inte	1. Straight	2. Blacktop	1. No Defe	1. Two-Wa	1. Not at In	1. No Traffi	6. No Traffi	2. No			3. No	6. Parked V	1. On Roac	No	No	Belted	No	No	No	No	No	No	No	No	No	No		RD_UNKN	Not Interse	No	No	Yes	Yes	5. Hampto	114	114. City o	7-Local (J,6	3-Two-Way	Urban	NonVDOT	5	3. City or T	Hampton F	HAMP	S-VA114PR NORTHAMPTON DR		0.3			-76.4261	37.04632
230795159	2023	3/18/2023 5:00	1712	17:12	O	PDO	0	0	0	0	0	0	0	2	1. Rear End	RE	No	1. No Adve	2. Daylight	Day	1. Dry	Dry	9. Within Ir	1. Straight	2. Blacktop	1. No Defe	1. Two-Wa	2. Two App	4. Stop Sig	1. Yes - Wc	2. No			3. No	20. Motor V	1. On Roac	No	No	Belted	No	No	No	No	No	No	No	No	No	No		NOT_RD	VDOT Inter	No	No	Yes	No	5. Hampto	114	114. City o	4-Minor Ar	3-Two-Way	Urban	NonVDOT	5	3. City or T	Hampton F	HAMP	S-VA114PR RIP RAP RD		0.42	253415	218.22	-76.3528	37.03486
182185139	2018	8/4/2018 5:00	1311	13:11	O	PDO	0	0	0	0	0	0	0	2	1. Rear End	RE	No	1. No Adve	2. Daylight	Day	1. Dry	Dry	1. Main-Lir	1. Straight	2. Blacktop	1. No Defe	3. Two-Wa	1. Not at In	6. Traffic L	1. Yes - Wc	2. No			3. No	20. Motor V	1. On Roac	No	No	Belted	No	No	No	No	No	Yes	No	No	No	No		NOT_RD	Not Interse	No	No	Yes	No	5. Hampto	114	114. City o	4-Minor Ar	3-Two-Way	Urban	NonVDOT	5	3. City or T	Hampton F	HAMP	S-VA114PR ARMISTEAD AVE N		3.75	253396	399.34	-76.386	37.06468
192705106	2019	9/25/2019 5:00	727	7:27	C	C	0	0	0	1	1	0	0	2	1. Rear End	RE	No	1. No Adve	2. Daylight	Day	1. Dry	Dry	10. Interse	1. Straight	2. Blacktop	1. No Defe	2. Two-Wa	4. Four Apr	6. Traffic L	1. Yes - Wc	2. No			3. No	20. Motor V	1. On Roac	No	No	Belted	No	Yes	No	No	No	No	No	No	No	No		NOT_RD	Urban Inte	No	No	Yes	No	5. Hampto	114	114. City o	4-Minor Ar	3-Two-Way	Urban	NonVDOT	5	3. City or T	Hampton F	HAMP	S-VA114PR ABERDEEN RD		2.62			-76.4072	37.03461
230795162	2023	3/18/2023 5:00	1416	14:16	C	C	0	0	0	2	2	0	0	2	2. Angle	ANG	No	1. No Adve	2. Daylight	Day	1. Dry	Dry	10. Interse	1. Straight	2. Blacktop	1. No Defe	2. Two-Wa	4. Four Apr	3. Traffic S	1. Yes - Wc	2. No			3. No	20. Motor V	1. On Roac	No	No	Belted	No	No	No	No	No	No	No	No	No	No		NOT_RD	Urban Inte	No	No	Yes	No	5. Hampto	114	114. City o	3-Principal	4-Two-Way	Urban	NonVDOT	5	3. City or T	Hampton F	HAMP	R-VA US00258WB		61.79	253135	138.67	-76.4095	37.03694
230795163	2023	3/19/2023 5:00	1230	12:30	O	PDO	0	0	0	0	0	0	0	2	4. Sideswipe - Same Direction	SSS	No	1. No Adve	2. Daylight	Day	1. Dry	Dry	9. Within Ir	1. Straight	2. Blacktop	1. No Defe	3. Two-Wa	4. Four Apr	6. Traffic L	1. Yes - Wc	2. No			3. No	20. Motor V	1. On Roac	No	No	Belted	No	No	No	No	No	No	No	No	No	No		NOT_RD	Urban Inte	Yes	No	Yes	No	5. Hampto	114	114. City o	3-Principal	4-Two-Way	Urban	NonVDOT	5	3. City or T	Hampton F	HAMP	R-VA US00258EB		60.06	253130	91.48	-76.4357	37.02366
230795164	2023	3/19/2023 5:00	1505	15:05	C	C	0	0	0	2	2	0	0	2	1. Rear End	RE	No	1. No Adve	2. Daylight	Day	1. Dry	Dry	1. Main-Lir	1. Straight	2. Blacktop	1. No Defe	3. Two-Wa	1. Not at In	3. Traffic S	1. Yes - Wc	2. No			3. No	20. Motor V	1. On Roac	No	No	Belted	No	No	No	No	No	No	No	No	No	No		NOT_RD	VDOT Inter	Yes	No	Yes	No	5. Hampto	114	114. City o	4-Minor Ar	4-Two-Way	Urban	NonVDOT	5	3. City or T	Hampton F	HAMP	S-VA114PR KING ST N		0.87	253431	224.17	-76.3482	37.04246
230795165	2023	3/19/2023 5:00	1606	16:06	C	C	0	0	0	1	1	0	0	2	1. Rear End	RE	No	1. No Adve	2. Daylight	Day	1. Dry	Dry	10. Interse	1. Straight	2. Blacktop	1. No Defe	2. Two-Wa	4. Four Apr	3. Traffic S	1. Yes - Wc	2. No			3. No	20. Motor V	1. On Roac	No	No	Belted	No	No	No	No	No	Yes	No	No	No	No		NOT_RD	Urban Inte	No	No	Yes	No	5. Hampto	114	114. City o	3-Principal	4-Two-Way	Urban	NonVDOT	5	3. City or T	Hampton F	HAMP	R-VA US00258EB		63.41	253078	73.27	-76.3814	37.04312
240715235	2024	3/9/2024 5:00	1943	19:43	C	C	0	0	0	2	2	0	0	2	2. Angle	ANG	No	4. Mist	4. Darknes	Night	2. Wet	Wet	10. Interse	1. Straight	2. Blacktop	1. No Defe	2. Two-Wa	2. Two App	3. Traffic S	1. Yes - Wc	2. No			3. No	20. Motor V	1. On Roac	No	No	Belted	No	No	No	No	No	No	No	No	No	No		NOT_RD	Urban Inte	No	No	Yes	Yes	5. Hampto	114	114. City o	4-Minor Ar	4-Two-Way	Urban	NonVDOT	5	3. City or T	Hampton F	HAMP	R-VA US00060EB		274.28	1079588	0	-76.3333	37.02547
172915155	2017	10/17/2017 5:00	937	9:37	O	PDO	0	0	0	0	0	0	0	2	1. Rear End	RE	No	1. No Adve	2. Daylight	Day	1. Dry	Dry	1. Main-Lir	1. Straight	2. Blacktop	1. No Defe	2. Two-Wa	1. Not at In	3. Traffic S	1. Yes - Wc	2. No			3. No	20. Motor V	1. On Roac	No	No	Belted	No	No	No	No	No	No	Yes	No	No	No		NOT_RD	Urban Inte	No	No	Yes	No	5. Hampto	114	114. City o	3-Principal	4-Two-Way	Urban	NonVDOT	5	3. City or T	Hampton F	HAMP	R-VA SR00134EB		10.97	253028	119.61	-76.3632	37.03476
230795170	2023	3/17/2023 5:00	738	7:38	O	PDO	0	0	0	0	0	0	0	2	2. Angle	ANG	No	1. No Adve	2. Daylight	Day	1. Dry	Dry	1. Main-Lir	1. Straight	2. Blacktop	1. No Defe	2. Two-Wa	4. Four Apr	3. Traffic S	1. Yes - Wc	2. No			3. No	20. Motor V	1. On Roac	No	No	Belted	No	No	No	No	No	No	No	No	No	No		NOT_RD	Not Interse	No	Yes	Yes	No	5. Hampto	114	114. City o	7-Local (J,6	3-Two-Way	Urban	NonVDOT	5	3. City or T	Hampton F	HAMP	S-VA114NP COLISEUM DR		1.35	1078784	431.2	-76.3916	37.0494
223065367	2022	10/26/2022 5:00	1404	14:04	B	B	0	0	1	0	1	0	0	1	6. Fixed Object in Road	FOIR	No	1. No Adve	2. Daylight	Day	1. Dry	Dry	10. Interse	1. Straight	2. Blacktop	1. No Defe	2. Two-Wa	3. Three Ap	3. Traffic S	1. Yes - Wc	2. No			3. No	28. Ran Of	6. Separat	No	No	Belted	No	No	No	No	No	No	No	No	No	No		NOT_RD	VDOT Inter	Yes	No	Yes	No	5. Hampto	114	114. City o	4-Minor Ar	4-Two-Way	Urban	NonVDOT	5	3. City or T	Hampton F	HAMP	S-VA114PR BIG BETHEL RD		3.47	731365	15.73	-76.427	37.06186
231955110	2023	7/12/2023 5:00	1503	15:03	C	C	0	0	0	2	2	0	0	2	1. Rear End	RE	No	1. No Adve	2. Daylight	Day	1. Dry	Dry	9. Within Ir	1. Straight	2. Blacktop	1. No Defe	2. Two-Wa	4. Four Apr	3. Traffic S	1. Yes - Wc	2. No			3. No	20. Motor V	1. On Roac	No	No	Belted	No	Yes	No	No	No	Yes	No	No	No	No		NOT_RD	Urban Inte	No	No	Yes	No	5. Hampto	114	114. City o	5-Major Cc	4-Two-Way	Urban	NonVDOT	5	3. City or T	Hampton F	HAMP	R-VA SR00143NB		5.53	253047	44.03	-76.3789	37.00676
192735256	2019	9/28/2019 5:00	832	8:32	C	C	0	0	0	3	3	0	0	3	1. Rear End	RE	No	1. No Adve	2. Daylight	Day	1. Dry	Dry	10. Interse	1. Straight	2. Blacktop	1. No Defe	2. Two-Wa	4. Four Apr	3. Traffic S	1. Yes - Wc	2. No			3. No	20. Motor V	1. On Roac	No	No	Belted	No	No	No	No	No	No	No	No	No	No		NOT_RD	Urban Inte	Yes	No	Yes	No	5. Hampto	114	114. City o	4-Minor Ar	4-Two-Way	Urban	NonVDOT	5	3. City or T	Hampton F	HAMP	R-VA SR00152WB		4.4	253076	59.43	-76.3908	37.04684
230795175	2023	3/17/2023 5:00	1449	14:49	A	A	0	1	0	2	3	0	0	3	4. Sideswipe - Same Direction	SSS	No	1. No Adve	2. Daylight	Day	1. Dry	Dry	10. Interse	1. Straight	2. Blacktop	1. No Defe	3. Two-Wa	4. Four Apr	3. Traffic S	1. Yes - Wc	2. No			3. No	20. Motor V	1. On Roac	No	No	Belted	No	No	No	No	No	No	No	No	No	No		NOT_RD	Urban Inte	Yes	No	Yes	No	5. Hampto	114	114. City o	3-Principal	4-Two-Way	Urban	NonVDOT	5	3. City or T	Hampton F	HAMP	R-VA US00258EB		61.46	744794	86.43	-76.4146	37.03424
230795176	2023	3/16/2023 5:00	2033	20:33	C	C	0	0	0	2	2	0	0	2	4. Sideswipe - Same Direction	SSS	No	1. No Adve	4. Darknes	Night	1. Dry	Dry	8. Non-Inte	1. Straight	2. Blacktop	1. No Defe	2. Two-Wa	1. Not at In	4. Stop Sig	1. Yes - Wc	2. No			3. No	20. Motor V	1. On Roac	No	No	Belted	No	No	No	No	No	No	No	No	No	No		NOT_RD	Urban Inte	No	No	Yes	Yes	5. Hampto	114	114. City o	3-Principal	4-Two-Way	Urban	NonVDOT	5	3. City or T	Hampton F	HAMP	R-VA US00258EB		60.5	253132	22.25	-76.4294	37.02681
230795177	2023	3/20/2023 5:00	1	00:01	C	C	0	0	0	2	2	0	0	2	2. Angle	ANG	No	1. No Adve	4. Darknes	Night	1. Dry	Dry	10. Interse	1. Straight	2. Blacktop	1. No Defe	2. Two-Wa	4. Four Apr	4. Stop Sig	1. Yes - Wc	2. No			3. No	20. Motor V	1. On Roac	No	No	Belted	No	No	No	No	No	No	No	No	No	No		NOT_RD	VDOT Inter	Yes	No	Yes	Yes	5. Hampto	114	114. City o	5-Major Cc	3-Two-Way	Urban	NonVDOT	5	3. City or T	Hampton F	HAMP	S-VA114PR WHEALTON RD		0.19	253301	0	-76.435	37.02742
230795178	2023	2/12/2023 5:00	2230	22:30	C	C	0	0	0	1	1	0	0	2	3. Head On	HO	No	1. No Adve	4. Darknes	Night	1. Dry	Dry	10. Interse	5. Hillcrest	2. Blacktop	1. No Defe	1. Two-Wa	4. Four Apr	3. Traffic S	1. Yes - Wc	2. No			3. No	20. Motor V	1. On Roac	No	No	Belted	No	No	No	No	No	Yes	No	No	No	No		NOT_RD	Urban Inte	No	Yes	Yes	Yes	5. Hampto	114	114. City o	4-Minor Ar	3-Two-Way	Urban	NonVDOT	5	3. City or T	Hampton F	HAMP	R-VA SR00351EB		4.7	253088	6.37	-76.363	37.02726
181935065	2018	7/9/2018 5:00	1023	10:23	C	C	0	0	0	3	3	0	0	3	1. Rear End	RE	No	1. No Adve	2. Daylight	Day	1. Dry	Dry	10. Interse	1. Straight	2. Blacktop	1. No Defe	3. Two-Wa	4. Four Apr	3. Traffic S	1. Yes - Wc	2. No			3. No	20. Motor V	1. On Roac	No	No	Belted	No	No	No	No	No	No	No	No	No	No		NOT_RD	Urban Inte	Yes	Yes	Yes	No	5. Hampto	114	114. City o	3-Principal	4-Two-Way	Urban	NonVDOT	5	3. City or T	Hampton F	HAMP	R-VA SR00134EB		10.97	253028	83.1	-76.363	37.03472
230795181	2023	3/18/2023 5:00	1448	14:48	O	PDO	0	0	0	0	0	0	0	2	4. Sideswipe - Same Direction	SSS	No	1. No Adve	2. Daylight	Day	1. Dry	Dry	1. Main-Lir	9. Other	2. Blacktop	1. No Defe	3. Two-Wa	4. Four Apr	3. Traffic S	1. Yes - Wc	2. No			3. No	20. Motor V	1. On Roac	No	No	Belted	No	No	No	No	No	No	No	No	No	No		NOT_RD	Not Interse	Yes	No	Yes	No	5. Hampto	114	114. City of Hampton		4-Two-Way	Urban	NonVDOT	5	3. City or T	Hampton F	HAMP	S-VA114NP POWER PLANT PKWY		0.18	253573	326.22	-76.3872	37.01774
230795186	2023	3/13/2023 5:00	845	8:45	C	C	0	0	0	3	3	0	2	1	12. Ped	PED	Pedestrian	4. Mist	2. Daylight	Day	2. Wet	Wet	9. Within Ir	1. Straight	2. Blacktop	1. No Defe	3. Two-Wa	3. Three Ap	4. Stop Sig	1. Yes - Wc	2. No			3. No	19. Ped	1. On Roac	No	No	Belted	No	No	No	No	No	No	No	No	Yes	No		NOT_RD	Urban Inte	No	No	Yes	No	5. Hampto	114	114. City o	7-Local (J,6	3-Two-Way	Urban	NonVDOT	5	3. City or T	Hampton F	HAMP	S-VA114NP LONG BRIDGE RD		0	1064164	62.88	-76.3351	37.05177
230795202	2023	3/17/2023 5:00	1418	14:18	O	PDO	0	0	0	0	0	0	0	3	1. Rear End	RE	No	1. No Adve	2. Daylight	Day	1. Dry	Dry	8. Non-Inte	1. Straight	2. Blacktop	1. No Defe	3. Two-Wa	1. Not at In	6. Traffic L	1. Yes - Wc	1. Yes	3. Activity	3. Work on	3. No	20. Motor V	1. On Roac	No	No	Belted	No	Yes	Yes	No	No	No	No	No	No	No		NOT_RD	Not Interse	No	No	Yes	No	5. Hampto	114	114. City o	1-Interstat	4-Two-Way	Urban	VDOT Inter	5	1. State Hw	Hampton F	HAMP	R-VA IS00064EB		267.57			-76.3321	37.02693
230795280	2023	3/19/2023 5:00	834	8:34	O	PDO	0	0	0	0	0	0	0	2	1. Rear End	RE	No	1. No Adve	2. Daylight	Day	1. Dry	Dry	8. Non-Inte	1. Straight	2. Blacktop	1. No Defe	3. Two-Wa	1. Not at In	6. Traffic L	1. Yes - Wc	1. Yes	1. Advance	5. Other	3. No	20. Motor V	1. On Roac	No	No	Belted	No	No	No	No	No	No	No	No	No	No		NOT_RD	Not Interse	No	No	Yes	No	5. Hampto	114	114. City o	1-Interstat	4-Two-Way	Urban	VDOT Inter	5	1. State Hw	Hampton F	HAMP	R-VA IS00064EB		269.52			-76.3187	37.0008
232065227	2023	7/24/2023 5:00	1722	17:22	C	C	0	0	0	2	2	0	0	2	2. Angle	ANG	No	5. Rain	2. Daylight	Day	2. Wet	Wet	1. Main-Lir	1. Straight	2. Blacktop	1. No Defe	3. Two-Wa	3. Three Ap	1. No Traffi	6. No Traffi	2. No			3. No	20. Motor V	1. On Roac	No	No	Belted	No	Yes	No	No	No	No	No	No	No	No		NOT_RD	VDOT Inter	No	No	Yes	No	5. Hampto	114	114. City o	4-Minor Ar	4-Two-Way	Urban	NonVDOT	5	3. City or T	Hampton F	HAMP	S-VA114NP BIG BETHEL RD		3.47	731365	56.27	-76.4271	37.06198
230795352	2023	3/20/2023 5:00	1715	17:15	O	PDO	0	0	0	0	0	0	0	2	1. Rear End	RE	No	1. No Adve	2. Daylight	Day	1. Dry	Dry	8. Non-Inte	1. Straight	2. Blacktop	1. No Defe	3. Two-Wa	1. Not at In	6. Traffic L	1. Yes - Wc	2. No			3. No	20. Motor V	1. On Roac	No	No	Belted	No	No	No	No	No	No	No	No	No	No		NOT_RD	Not Interse	No	No	Yes	No	5. Hampto	114	114. City o	1-Interstat	4-Two-Way	Urban	VDOT Inter	5	1. State Hw	Hampton F	HAMP	R-VA IS00064WB		261.69			-76.4209	37.06129
230805084	2023	3/20/2023 5:00	1743	17:43	O	PDO	0	0	0	0	0	0	0	2	1. Rear End	RE	No	1. No Adve	2. Daylight	Day	1. Dry	Dry	8. Non-Inte	1. Straight	1. Concret	1. No Defe	3. Two-Wa	1. Not at In	6. Traffic L	1. Yes - Wc	2. No			3. No	20. Motor V	1. On Roac	No	No	Belted	No	No	No	No	No	No	No	No	No	No		NOT_RD	Not Interse	No	Yes	Yes	No	5. Hampto	114	114. City o	1-Interstat	4-Two-Way	Urban	VDOT Inter	5	1. State Hw	Hampton F	HAMP	R-VA IS00064EB		261.35			-76.4255	37.06433
230805100	2023	3/20/2023 5:00	1114	11:14	A	A	0	1	0	0	1	0	1	1	12. Ped	PED	Pedestrian	1. No Adve	2. Daylight	Day	1. Dry	Dry	9. Within Ir	1. Straight	2. Blacktop	1. No Defe	2. Two-Wa	4. Four Apr	14. Ped Cr	1. Yes - Wc	2. No			3. No	19. Ped	1. On Roac	No	No	Belted	No	No	No	No	No	No	No	No	Yes	No		NOT_RD	Urban Inte	No	No	Yes	No	5. Hampto	114	114. City o	4-Minor Ar	3-Two-Way	Urban	NonVDOT	5	3. City or T	Hampton F	HAMP	R-VA US00258EB		68.57	253033	90.55	-76.3147	37.01114
230805102	2023	3/16/2023 5:00	1508	15:08	O	PDO	0	0	0	0	0	0	0	2	4. Sideswipe - Same Direction	SSS	No	1. No Adve	2. Daylight	Day	1. Dry	Dry	1. Main-Lir	1. Straight	2. Blacktop	1. No Defe	2. Two-Wa	4. Four Apr	3. Traffic S	1. Yes - Wc	2. No			3. No	20. Motor V	1. On Roac	No	No	Belted	No	No	No	No	No	Yes	No	No	No	No		NOT_RD	VDOT Inter	No	No	Yes	No	5. Hampto	114	114. City o	4-Minor Ar	3-Two-Way	Urban	NonVDOT	5	3. City or T	Hampton F	HAMP	S-VA114NP MALLORY ST S		0.43	722363	69.61	-76.3276	37.01577
230805123	2023	3/18/2023 5:00	1609	16:09	O	PDO	0	0	0	0	0	0	0	2	1. Rear End	RE	No	1. No Adve	2. Daylight	Day	1. Dry	Dry	8. Non-Inte	1. Straight	2. Blacktop	1. No Defe	4. One-Wa	1. Not at In	6. Traffic L	1. Yes - Wc	1. Yes	2. Transitic	3. Work on	3. No	20. Motor V	1. On Roac	No	No	Belted	No	No	No	No	No	No	No	No	No	No		NOT_RD	Not Interse	No	No	Yes	No	5. Hampto	114	114. City o	1-Interstat	4-Two-Way	Urban	VDOT Inter	5	1. State Hw	Hampton F	HAMP	R-VA IS00064EB		268.87			-76.3224	37.00981
230805272	2023	3/16/2023 5:00	335	3:35	A	A	0	1	0	0	1	0	0	2	1. Rear End	RE	No	1. No Adve	4. Darknes	Night	1. Dry	Dry	8. Non-Inte	1. Straight	1. Concret	1. No Defe	3. Two-Wa	1. Not at In	6. Traffic L	1. Yes - Wc	2. No			3. No	20. Motor V	1. On Roac	Yes	No	Belted	No	No	No	No	No	No	No	No	No	Yes	10	NOT_RD	Not Interse	Yes	No	Yes	Yes	5. Hampto	114	114. City o	1-Interstat	4-Two-Way	Urban	VDOT Inter	5	1. State Hw	Hampton F	HAMP	R-VA IS00064EB		264.58			-76.3849	37.03372
230815098	2023	3/21/2023 5:00	2258	22:58	C	C	0	0	0	1	1	0	0	1	9. Fixed Object - Off Road	FOOR	No	1. No Adve	4. Darknes	Night	1. Dry	Dry	10. Interse	1. Straight	2. Blacktop	1. No Defe	3. Two-Wa	3. Three Ap	3. Traffic S	1. Yes - Wc	2. No			3. No	8. Sign, Tra	3. Median	No	No	Belted	No	No	No	No	No	No	No	No	No	No		NOT_RD	VDOT Inter	No	No	Yes	Yes	5. Hampto	114	114. City o	3-Principal	4-Two-Way	Urban	NonVDOT	5	3. City or T	Hampton F	HAMP	R-VA US00258WB		65.15	1068042	23.38	-76.351	37.04366
230815099	2023	3/22/2023 5:00	216	2:16	O	PDO	0	0	0	0	0	0	0	2	1. Rear End	RE	No	1. No Adve	4. Darknes	Night	1. Dry	Dry	1. Main-Lir	1. Straight	2. Blacktop	1. No Defe	1. Two-Wa	1. Not at In	1. No Traffi	6. No Traffi	2. No			3. No	6. Parked V	1. On Roac	No	No	Belted	No	No	No	No	No	Yes	No	No	No	No		RD_UNKN	Not Interse	No	No	Yes	Yes	5. Hampto	114	114. City o	7-Local (J,6	3-Two-Way	Urban	NonVDOT	5	3. City or T	Hampton F	HAMP	S-VA114NP CANAVAN DR		0.06			-76.3185	37.04723
230815100	2023	3/15/2023 5:00	1716	17:16	C	C	0	0	0	2	2	0	0	2	4. Sideswipe - Same Direction	SSS	No	1. No Adve	2. Daylight	Day	1. Dry	Dry	1. Main-Lir	1. Straight	2. Blacktop	1. No Defe	1. Two-Wa	1. Not at In	1. No Traffi	6. No Traffi	2. No			3. No	20. Motor V	1. On Roac	No	No	Belted	No	No	No	No	No	No	No	No	No	No		NOT_RD	VDOT Inter	Yes	No	Yes	No	5. Hampto	114	114. City o	3-Principal	4-Two-Way	Urban	NonVDOT	5	3. City or T	Hampton F	HAMP	R-VA US00258EB		65.15	1068042	54.83	-76.3511	37.04352
230815101	2023	3/2/2023 5:00	1710	17:10	C	C	0	0	0	2	2	0	0	2	4. Sideswipe - Same Direction	SSS	No	1. No Adve	3. Dusk	Day	1. Dry	Dry	9. Within Ir	1. Straight	2. Blacktop	1. No Defe	1. Two-Wa	4. Four Apr	3. Traffic S	1. Yes - Wc	2. No			3. No	20. Motor V	1. On Roac	No	No	Belted	No	No	No	No	No	No	No	No	No	No		NOT_RD	Urban Inte	No	No	Yes	No	5. Hampto	114	114. City o	4-Minor Ar	3-Two-Way	Urban	NonVDOT	5	3. City or T	Hampton F	HAMP	S-VA114PR KING ST N		0.68	253424	21.27	-76.3483	37.03989
230815103	2023	3/20/2023 5:00	1640	16:40	C	C	0	0	0	2	2	0	0	2	3. Head On	HO	No	1. No Adve	2. Daylight	Day	1. Dry	Dry	9. Within Ir	1. Straight	2. Blacktop	1. No Defe	2. Two-Wa	4. Four Apr	3. Traffic S	1. Yes - Wc	2. No			3. No	20. Motor V	1. On Roac	No	No	Belted	No	No	No	No	No	No	No	No	No	No		NOT_RD	Urban Inte	Yes	No	Yes	No	5. Hampto	114	114. City o	3-Principal	4-Two-Way	Urban	NonVDOT	5	3. City or T	Hampton F	HAMP	R-VA US00258EB		59.94	1075965	9.92	-76.4374	37.02278
230815104	2023	3/17/2023 5:00	1129	11:29	O	PDO	0	0	0	0	0	0	0	2	4. Sideswipe - Same Direction	SSS	No	1. No Adve	2. Daylight	Day	1. Dry	Dry	1. Main-Lir	1. Straight	2. Blacktop	1. No Defe	1. Two-Wa	1. Not at In	6. Traffic L	1. Yes - Wc	2. No			3. No	20. Motor V	1. On Roac	No	No	Belted	No	No	No	No	No	No	No	No	No	No		NOT_RD	Urban Inte	No	No	Yes	No	5. Hampto	114	114. City o	7-Local (J,6)		Urban	NonVDOT	5	3. City or T	Hampton F	HAMP	S-VA114PR COLISEUM DR		0.77	754224	214.61	-76.3881	37.04107
200085196	2020	1/5/2020 5:00	1239	12:39	C	C	0	0	0	2	2	0	0	2	4. Sideswipe - Same Direction	SSS	No	1. No Adve	2. Daylight	Day	1. Dry	Dry	8. Non-Inte	1. Straight	2. Blacktop	1. No Defe	2. Two-Wa	1. Not at In	6. Traffic L	1. Yes - Wc	2. No			3. No	20. Motor V	1. On Roac	No	No	Belted	No	No	No	No	No	No	No	No	No	No		NOT_RD	Urban Inte	No	No	Yes	No	5. Hampto	114	114. City o	4-Minor Ar	3-Two-Way	Urban	NonVDOT	5	3. City or T	Hampton F	HAMP	R-VA SR00169NB		6.12	1064150	66.75	-76.3318	37.0537
200765098	2020	3/13/2020 5:00	814	8:14	C	C	0	0	0	2	2	0	0	2	2. Angle	ANG	No	5. Rain	2. Daylight	Day	2. Wet	Wet	10. Interse	1. Straight	2. Blacktop	1. No Defe	2. Two-Wa	4. Four Apr	3. Traffic S	1. Yes - Wc	2. No			3. No	20. Motor V	1. On Roac	No	No	Belted	No	No	No	No	No	No	No	No	No	No		NOT_RD	Urban Inte	Yes	No	Yes	No	5. Hampto	114	114. City o	4-Minor Ar	4-Two-Way	Urban	NonVDOT	5	3. City or T	Hampton F	HAMP	R-VA SR00152EB		4.4	253076	36.25	-76.3907	37.04675
201335133	2020	2/25/2020 5:00	1100	11:00	O	PDO	0	0	0	0	0	0	0	3	2. Angle	ANG	No	4. Mist	2. Daylight	Day	2. Wet	Wet	9. Within Ir	1. Straight	2. Blacktop	1. No Defe	1. Two-Wa	4. Four Apr	6. Traffic L	1. Yes - Wc	2. No			3. No	20. Motor V	1. On Roac	No	No	Belted	No	Yes	No	No	No	No	No	No	No	No		NOT_RD	Urban Inte	No	No	Yes	No	5. Hampto	114	114. City o	4-Minor Ar	4-Two-Way	Urban	NonVDOT	5	3. City or T	Hampton F	HAMP	R-VA SR00152EB		4.4	253076	52.67	-76.3908	37.04674
241085237	2024	3/11/2024 5:00	1900	19:00	O	PDO	0	0	0	0	0	0	0	2	2. Angle	ANG	No	1. No Adve	3. Dusk	Day	1. Dry	Dry	9. Within Ir	1. Straight	2. Blacktop	1. No Defe	1. Two-Wa	4. Four Apr	4. Stop Sig	1. Yes - Wc	2. No			3. No	20. Motor V	1. On Roac	No	No	Belted	No	No	No	No	No	No	No	No	No	No		NOT_RD	Urban Inte	No	No	Yes	No	5. Hampto	114	114. City o	4-Minor Ar	3-Two-Way	Urban	NonVDOT	5	3. City or T	Hampton F	HAMP	S-VA114NP WOODLAND RD		1.12			-76.3221	37.03675
230815232	2023	3/10/2023 5:00	1939	19:39	C	C	0	0	0	1	1	0	0	4	4. Sideswipe - Same Direction	SSS	No	5. Rain	4. Darknes	Night	2. Wet	Wet	10. Interse	1. Straight	2. Blacktop	1. No Defe	3. Two-Wa	3. Three Ap	3. Traffic S	1. Yes - Wc	2. No			3. No	20. Motor V	1. On Roac	No	No	Belted	No	No	No	No	No	Yes	No	No	No	No		NOT_RD	VDOT Inter	No	No	Yes	Yes	5. Hampto	114	114. City o	3-Principal	4-Two-Way	Urban	NonVDOT	5	3. City or T	Hampton F	HAMP	R-VA US00258EB		65.03	1091116	106.84	-76.3531	37.04356
213355119	2021	11/30/2021 5:00	1241	12:41	C	C	0	0	0	3	3	0	0	2	2. Angle	ANG	No	1. No Adve	2. Daylight	Day	1. Dry	Dry	1. Main-Lir	1. Straight	2. Blacktop	1. No Defe	2. Two-Wa	1. Not at In	6. Traffic L	1. Yes - Wc	2. No			3. No	20. Motor V	1. On Roac	No	No	Belted	No	No	No	No	No	No	No	No	No	No		NOT_RD	Not Interse	No	No	Yes	No	5. Hampto	114	114. City o	4-Minor Ar	4-Two-Way	Urban	NonVDOT	5	3. City or T	Hampton F	HAMP	S-VA114PR ARMISTEAD AVE N		3.75	253396	435.21	-76.386	37.06478
230815234	2023	3/22/2023 5:00	1031	10:31	C	C	0	0	0	2	2	0	0	2	1. Rear End	RE	No	1. No Adve	2. Daylight	Day	1. Dry	Dry	9. Within Ir	1. Straight	1. Concret	1. No Defe	3. Two-Wa	4. Four Apr	8. Yield Sig	1. Yes - Wc	2. No			3. No	20. Motor V	1. On Roac	No	No	Belted	No	No	No	No	No	No	No	No	No	Yes	5	NOT_RD	VDOT Inter	No	No	Yes	No	5. Hampto	114	114. City of Hampton			Urban	NonVDOT	5	3. City or T	Hampton F	HAMP	S-VA114NP ALUMINUM AVE		0.57	1072292	108.17	-76.403	37.00657
230815300	2023	3/22/2023 5:00	1500	15:00	A	A	0	2	1	0	3	0	0	5	4. Sideswipe - Same Direction	SSS	No	1. No Adve	2. Daylight	Day	1. Dry	Dry	8. Non-Inte	1. Straight	1. Concret	1. No Defe	3. Two-Wa	1. Not at In	6. Traffic L	1. Yes - Wc	1. Yes	3. Activity	3. Work on	3. No	20. Motor V	1. On Roac	No	No	Belted	No	No	No	No	No	No	No	No	No	Yes	25	NOT_RD	Not Interse	No	Yes	Yes	No	5. Hampto	114	114. City o	1-Interstat	4-Two-Way	Urban	VDOT Inter	5	1. State Hw	Hampton F	HAMP	R-VA IS00064WB		271.17			-76.3021	36.98422
230825025	2023	3/23/2023 5:00	18	00:18	O	PDO	0	0	0	0	0	0	0	1	9. Fixed Object - Off Road	FOOR	No	1. No Adve	4. Darknes	Night	1. Dry	Dry	8. Non-Inte	10. On/Off	2. Blacktop	1. No Defe	3. Two-Wa	1. Not at In	6. Traffic L	1. Yes - Wc	2. No			3. No	5. Guard R	4. Roadsid	No	No	Belted	No	Yes	No	No	Yes	Yes	No	No	No	No		RD_UNKN	Not Interse	No	No	No	Yes	5. Hampto	114	114. City o	1-Interstat	1-One-Way	Urban	VDOT Inter	5	1. State Hw	Hampton F	HAMP	R-VA IS00064WB	RMP265.00A	0.08			-76.365	37.03348
230825091	2023	3/20/2023 5:00	600	6:00	C	C	0	0	0	2	2	0	0	2	2. Angle	ANG	No	1. No Adve	4. Darknes	Night	1. Dry	Dry	9. Within Ir	1. Straight	2. Blacktop	1. No Defe	2. Two-Wa	4. Four Apr	3. Traffic S	1. Yes - Wc	2. No			3. No	20. Motor V	1. On Roac	No	No	Belted	No	No	No	No	No	No	No	No	No	No		NOT_RD	Urban Inte	No	No	Yes	Yes	5. Hampto	114	114. City o	3-Principal	4-Two-Way	Urban	NonVDOT	5	3. City or T	Hampton F	HAMP	S-VA114PR HAMPTON ROADS CENTER PKWY		1.21	716613	43.86	-76.4273	37.06006
230835089	2023	3/23/2023 5:00	1635	16:35	O	PDO	0	0	0	0	0	0	0	2	2. Angle	ANG	No	1. No Adve	2. Daylight	Day	1. Dry	Dry	9. Within Ir	1. Straight	2. Blacktop	1. No Defe	1. Two-Wa	4. Four Apr	8. Yield Sig	1. Yes - Wc	2. No			3. No	20. Motor V	1. On Roac	No	No	Belted	No	No	No	No	No	No	No	No	No	No		NOT_RD	Urban Inte	No	Yes	Yes	No	5. Hampto	114	114. City o	7-Local (J,6	3-Two-Way	Urban	NonVDOT	5	3. City or T	Hampton F	HAMP	S-VA114NP GLOUCESTER ST		0.21			-76.3954	36.9981
230835091	2023	3/22/2023 5:00	1432	14:32	O	PDO	0	0	0	0	0	0	0	2	2. Angle	ANG	No	1. No Adve	2. Daylight	Day	1. Dry	Dry	9. Within Ir	1. Straight	2. Blacktop	1. No Defe	2. Two-Wa	4. Four Apr	3. Traffic S	1. Yes - Wc	2. No			3. No	20. Motor V	1. On Roac	No	No	Belted	No	No	No	No	No	No	No	No	No	No		NOT_RD	Urban Inte	No	No	Yes	No	5. Hampto	114	114. City o	7-Local (J,6	3-Two-Way	Urban	NonVDOT	5	3. City or T	Hampton F	HAMP	S-VA114PR EXECUTIVE DR		0.22	253074	50.61	-76.3962	37.04583
230095182	2023	1/7/2023 5:00	930	9:30	C	C	0	0	0	1	1	0	0	2	1. Rear End	RE	No	1. No Adve	2. Daylight	Day	1. Dry	Dry	9. Within Ir	1. Straight	2. Blacktop	1. No Defe	2. Two-Wa	3. Three Ap	3. Traffic S	1. Yes - Wc	2. No			3. No	20. Motor V	1. On Roac	No	No	Belted	No	No	No	No	No	No	No	No	No	No		NOT_RD	Urban Inte	No	No	Yes	No	5. Hampto	114	114. City o	4-Minor Ar	3-Two-Way	Urban	NonVDOT	5	3. City or T	Hampton F	HAMP	R-VA SR00169NB		6.12	1064150	60.69	-76.3318	37.05371
230835093	2023	3/22/2023 5:00	2234	22:34	O	PDO	0	0	0	0	0	0	0	2	5. Sideswipe - Opposite Direction	SSO	No	1. No Adve	4. Darknes	Night	1. Dry	Dry	10. Interse	1. Straight	2. Blacktop	1. No Defe	2. Two-Wa	4. Four Apr	4. Stop Sig	1. Yes - Wc	2. No			3. No	20. Motor V	1. On Roac	No	No	Belted	No	No	No	No	No	Yes	Yes	No	No	No		NOT_RD	Urban Inte	No	No	Yes	Yes	5. Hampto	114	114. City o	7-Local (J,6	3-Two-Way	Urban	NonVDOT	5	3. City or T	Hampton F	HAMP	S-VA114PR ATLANTIC AVE		0.44	1060902	10.66	-76.2988	37.04168
201715073	2020	6/16/2020 5:00	1300	13:00	C	C	0	0	0	1	1	0	0	1	9. Fixed Object - Off Road	FOOR	No	5. Rain	2. Daylight	Day	2. Wet	Wet	9. Within Ir	1. Straight	2. Blacktop	1. No Defe	3. Two-Wa	4. Four Apr	3. Traffic S	1. Yes - Wc	2. No			3. No	8. Sign, Tra	8. Off Roac	No	No	Belted	No	No	No	No	No	No	No	No	No	No		NOT_RD	Urban Inte	No	No	Yes	No	5. Hampto	114	114. City o	4-Minor Ar	3-Two-Way	Urban	NonVDOT	5	3. City or T	Hampton F	HAMP	R-VA SR00152WB		4.4	253076	72.86	-76.3908	37.04683

243025420	2024	8/31/2024 5:00	1758	17:58	O	PDO	0	0	0	0	0	0	0	1	9. Fixed Object - Off Road	FOOR	No	1. No Adve	2. Daylight	Day	1. Dry	Dry	5. On Entra	1. Straight	2. Blackto	1. No Defe	1. Two-Wa	4. Four App	6. Traffic L	1. Yes - Wo	1. Yes	3. Activity /	2. Lane Sh	3. No	16. Other T	2. Shoulde	Yes	No	Belted	No	No	No	No	No	No	No	No	No	No		NOT_RD	VDOT Inter	No	No	Yes	No	5. Hampto	114	114. City o	4-Minor Ar	3-Two-Way	Urban	NonVDOT	5	3. City or T	Hampton F	HAMP	S-VA114PR MALLORY ST S		0.43	722363	44.66	-76.3276	37.01574
230835111	2023	2/2/2023 5:00	1500	15:00	C	C	0	0	0	1	1	0	1	1	12. Ped	PED	Pedestrian	1. No Adve	2. Daylight	Day	1. Dry	Dry	1. Main-Lin	1. Straight	2. Blackto	1. No Defe	1. Two-Wa	2. Two App	6. Traffic L	1. Yes - Wo	2. No			3. No	20. Motor V	1. On Road	No	No	Belted	No	No	No	No	No	Yes	No	No	Yes	No		NOT_RD	Not Interse	No	No	Yes	No	5. Hampto	114	114. City of Hampton			Urban	NonVDOT	5	3. City or T	Hampton F	HAMP	U-VA114SC99999UK					-76.3923	37.04497
230835137	2023	2/13/2023 5:00	344	3:44	C	C	0	0	0	1	1	0	0	2	1. Rear End	RE	No	5. Rain	4. Darknes	Night	2. Wet	Wet	10. Interse	1. Straight	2. Blackto	1. No Defe	1. Two-Wa	4. Four App	3. Traffic S	1. Yes - Wo	2. No			3. No	20. Motor V	1. On Road	No	No	Belted	No	No	No	No	No	Yes	No	No	No	No		NOT_RD	Urban Inte	No	No	Yes	Yes	5. Hampto	114	114. City o	4-Minor Ar	3-Two-Way	Urban	NonVDOT	5	3. City or T	Hampton F	HAMP	R-VA SR00351WB		2.59	1068789	51.41	-76.3917	37.00863
230835141	2023	2/14/2023 5:00	825	8:25	C	C	0	0	0	2	2	0	0	2	2. Angle	ANG	No	1. No Adve	2. Daylight	Day	1. Dry	Dry	9. Within In	1. Straight	2. Blackto	1. No Defe	2. Two-Wa	4. Four App	3. Traffic S	1. Yes - Wo	2. No			3. No	20. Motor V	1. On Road	No	No	Belted	No	No	No	No	No	No	No	No	No	No		NOT_RD	Urban Inte	No	No	Yes	No	5. Hampto	114	114. City o	4-Minor Ar	3-Two-Way	Urban	NonVDOT	5	3. City or T	Hampton F	HAMP	R-VA US00258WB		67.42	253155	5.42	-76.3224	37.02515
230835142	2023	3/24/2023 5:00	837	8:37	C	C	0	0	0	2	2	0	0	2	2. Angle	ANG	No	1. No Adve	2. Daylight	Day	1. Dry	Dry	9. Within In	1. Straight	2. Blackto	1. No Defe	2. Two-Wa	4. Four App	1. No Traffi	6. No Traffi	2. No			3. No	20. Motor V	2. Shoulde	No	No	Belted	No	No	No	No	No	No	No	No	No	No		NOT_RD	Urban Inte	No	No	Yes	No	5. Hampto	114	114. City o	3-Principal	4-Two-Way	Urban	NonVDOT	5	3. City or T	Hampton F	HAMP	R-VA US00258WB		60.21	253131	55.77	-76.4338	37.02475
242005654	2024	5/13/2024 5:00	1029	10:29	C	C	0	0	0	2	2	0	0	2	4. Sideswipe - Same Direction	SSS	No	1. No Adve	2. Daylight	Day	1. Dry	Dry	1. Main-Lin	1. Straight	2. Blackto	1. No Defe	2. Two-Wa	1. Not at In	6. Traffic L	1. Yes - Wo	2. No			3. No	20. Motor V	1. On Road	No	No	Belted	No	No	No	No	No	No	No	No	No	No		NOT_RD	Urban Inte	No	No	Yes	No	5. Hampto	114	114. City o	4-Minor Ar	3-Two-Way	Urban	NonVDOT	5	3. City or T	Hampton F	HAMP	R-VA SR00169SB		6.12	1064150	60.69	-76.3318	37.05371
193515144	2019	7/26/2019 5:00	0	00:00	B	B	0	0	1	1	2	0	0	2	1. Rear End	RE	No	1. No Adve	2. Daylight	Day	1. Dry	Dry	8. Non-Inte	1. Straight	2. Blackto	1. No Defe	1. Two-Wa	1. Not at In	6. Traffic L	1. Yes - Wo	2. No			2. Yes - Wi	20. Motor V	1. On Road	No	No	Belted	No	No	No	No	No	No	No	No	No	No		NOT_RD	Urban Inte	No	No	Yes	No	5. Hampto	114	114. City o	4-Minor Ar	3-Two-Way	Urban	NonVDOT	5	3. City or T	Hampton F	HAMP	R-VA SR00169NB		6.13	1064150	157.31	-76.332	37.05355
230835312	2023	3/19/2023 5:00	1127	11:27	O	PDO	0	0	0	0	0	0	0	2	1. Rear End	RE	No	1. No Adve	2. Daylight	Day	1. Dry	Dry	5. On Entra	1. Straight	1. Concret	1. No Defe	4. One-Wa	1. Not at In	6. Traffic L	1. Yes - Wo	2. No			3. No	20. Motor V	1. On Road	No	No	Belted	No	No	No	No	No	No	No	No	No	No		NOT_RD	Not Interse	No	No	No	No	5. Hampto	114	114. City o	1-Interstat	1-One-Way	Urban	VDOT Inter	5	1. State Hw	Hampton F	HAMP	R-VA IS00064EB	RMP265.00A	0.21			-76.3631	37.03143
230865006	2023	3/23/2023 5:00	1645	16:45	B	B	0	0	2	0	2	0	0	3	1. Rear End	RE	No	1. No Adve	2. Daylight	Day	1. Dry	Dry	8. Non-Inte	1. Straight	1. Concret	1. No Defe	3. Two-Wa	1. Not at In	6. Traffic L	1. Yes - Wo	1. Yes	3. Activity /	3. Work on	3. No	20. Motor V	1. On Road	No	No	Belted	No	No	No	No	No	No	Yes	Yes	No	Yes	28	NOT_RD	Not Interse	Yes	No	Yes	No	5. Hampto	114	114. City o	1-Interstat	4-Two-Way	Urban	VDOT Inter	5	1. State Hw	Hampton F	HAMP	R-VA IS00064EB		268.99			-76.3218	37.00802
230865018	2023	3/26/2023 5:00	11	00:11	O	PDO	0	0	0	0	0	0	0	1	9. Fixed Object - Off Road	FOOR	No	1. No Adve	4. Darknes	Night	1. Dry	Dry	5. On Entra	10. On/Off	2. Blackto	1. No Defe	4. One-Wa	1. Not at In	6. Traffic L	1. Yes - Wo	2. No			3. No	5. Guard R	4. Roadsid	Yes	No	Belted	No	Yes	No	No	Yes	No	No	No	No	Yes	25	RD RIGHT	Not Interse	No	No	No	Yes	5. Hampto	114	114. City o	1-Interstat	1-One-Way	Urban	VDOT Inter	5	1. State Hw	Hampton F	HAMP	R-VA IS00064WB	RMP261.00A	0.12			-76.4168	37.06097
230865090	2023	3/23/2023 5:00	1805	18:05	O	PDO	0	0	0	0	0	0	0	2	5. Sideswipe - Opposite Direction	SSO	No	1. No Adve	2. Daylight	Day	1. Dry	Dry	8. Non-Inte	1. Straight	1. Concret	1. No Defe	3. Two-Wa	1. Not at In	6. Traffic L	1. Yes - Wo	2. No			3. No	20. Motor V	1. On Road	No	No	Belted	No	No	No	No	No	No	No	No	No	No		RD UNKN	Not Interse	No	No	Yes	No	5. Hampto	114	114. City o	1-Interstat	4-Two-Way	Urban	VDOT Inter	5	1. State Hw	Hampton F	HAMP	R-VA IS00064WB		269.49			-76.3192	37.00304
230865142	2023	3/25/2023 5:00	2045	20:45	O	PDO	0	0	0	0	0	0	0	2	4. Sideswipe - Same Direction	SSS	No	1. No Adve	3. Dusk	Day	1. Dry	Dry	1. Main-Lin	1. Straight	2. Blackto	1. No Defe	3. Two-Wa	1. Not at In	6. Traffic L	1. Yes - Wo	2. No			3. No	20. Motor V	1. On Road	No	No	Belted	No	No	No	No	No	Yes	No	No	No	No		NOT_RD	VDOT Inter	No	No	Yes	No	5. Hampto	114	114. City o	3-Principal	4-Two-Way	Urban	NonVDOT	5	3. City or T	Hampton F	HAMP	R-VA US00258EB		62.87	1091129	208.78	-76.3899	37.04129
230865144	2023	3/24/2023 5:00	1617	16:17	C	C	0	0	0	2	2	0	0	2	1. Rear End	RE	No	1. No Adve	2. Daylight	Day	1. Dry	Dry	1. Main-Lin	1. Straight	2. Blackto	1. No Defe	2. Two-Wa	1. Not at In	1. No Traffi	6. No Traffi	2. No			3. No	20. Motor V	1. On Road	No	No	Belted	No	No	No	No	No	No	No	No	No	No		NOT_RD	Urban Inte	No	No	Yes	No	5. Hampto	114	114. City o	4-Minor Ar	4-Two-Way	Urban	NonVDOT	5	3. City or T	Hampton F	HAMP	R-VA SR00351EB		6.06	1080183	21.7	-76.3391	37.03135
230865145	2023	3/24/2023 5:00	1255	12:55	O	PDO	0	0	0	0	0	0	0	2	5. Sideswipe - Opposite Direction	SSO	No	1. No Adve	2. Daylight	Day	1. Dry	Dry	9. Within In	2. Curve - L	2. Blackto	1. No Defe	2. Two-Wa	3. Three Ap	4. Stop Sig	1. Yes - Wo	2. No			3. No	20. Motor V	1. On Road	No	No	Belted	No	No	No	No	No	Yes	No	No	No	No		NOT_RD	Urban Inte	No	No	Yes	No	5. Hampto	114	114. City o	5-Major Co	3-Two-Way	Urban	NonVDOT	5	3. City or T	Hampton F	HAMP	S-VA114PR E LITTLE BACK RIVER RD		1.31			-76.3343	37.06707
230865146	2023	3/24/2023 5:00	1801	18:01	O	PDO	0	0	0	0	0	0	0	2	1. Rear End	RE	No	1. No Adve	2. Daylight	Day	1. Dry	Dry	9. Within In	1. Straight	2. Blackto	1. No Defe	3. Two-Wa	4. Four App	3. Traffic S	1. Yes - Wo	2. No			3. No	20. Motor V	1. On Road	No	No	Belted	No	No	No	No	No	No	No	No	No	No		NOT_RD	Urban Inte	Yes	No	Yes	No	5. Hampto	114	114. City o	4-Minor Ar	3-Two-Way	Urban	NonVDOT	5	3. City or T	Hampton F	HAMP	R-VA SR00351WB		6.86	253152	88.3	-76.3252	37.0332
181075100	2018	4/16/2018 5:00	1637	16:37	C	C	0	0	0	1	1	0	0	2	2. Angle	ANG	No	1. No Adve	2. Daylight	Day	1. Dry	Dry	9. Within In	1. Straight	2. Blackto	1. No Defe	1. Two-Wa	4. Four App	3. Traffic S	1. Yes - Wo	2. No			3. No	20. Motor V	1. On Road	No	No	Belted	No	No	No	No	No	Yes	No	No	No	No		NOT_RD	Urban Inte	No	No	Yes	No	5. Hampto	114	114. City o	5-Major Co	4-Two-Way	Urban	NonVDOT	5	3. City or T	Hampton F	HAMP	R-VA SR00143NB		5.54	253047	4.89	-76.379	37.0067
250025095	2024	12/31/2024 5:00	1852	18:52	C	C	0	0	0	2	2	0	0	2	4. Sideswipe - Same Direction	SSS	No	1. No Adve	4. Darknes	Night	1. Dry	Dry	1. Main-Lin	1. Straight	1. Concret	1. No Defe	1. Two-Wa	1. Not at In	1. No Traffi	6. No Traffi	2. No			3. No	20. Motor V	1. On Road	No	No	Unbelted	No	No	No	No	No	No	No	No	No	No		NOT_RD	Not Interse	No	Yes	Yes	Yes	5. Hampto	114	114. City o	4-Minor Ar	3-Two-Way	Urban	NonVDOT	5	3. City or T	Hampton F	HAMP	R-VA SR00415WB		1.5	253182	459.86	-76.3837	37.02607
230865149	2023	3/25/2023 5:00	931	9:31	C	C	0	0	0	2	2	0	0	2	4. Sideswipe - Same Direction	SSS	No	1. No Adve	2. Daylight	Day	1. Dry	Dry	9. Within In	1. Straight	2. Blackto	1. No Defe	2. Two-Wa	4. Four App	3. Traffic S	1. Yes - Wo	2. No			3. No	20. Motor V	1. On Road	No	No	Belted	No	No	No	No	No	No	No	No	No	No		NOT_RD	Urban Inte	Yes	Yes	Yes	No	5. Hampto	114	114. City o	3-Principal	4-Two-Way	Urban	NonVDOT	5	3. City or T	Hampton F	HAMP	R-VA US00258WB		61.83	253135	93.79	-76.4088	37.03722
192385123	2019	8/24/2019 5:00	1316	13:16	C	C	0	0	0	4	4	0	0	2	2. Angle	ANG	No	1. No Adve	2. Daylight	Day	1. Dry	Dry	6. Intersec	10. On/Off	2. Blackto	1. No Defe	2. Two-Wa	2. Two App	6. Traffic L	1. Yes - Wo	2. No			3. No	20. Motor V	1. On Road	No	No	Belted	No	No	No	No	No	No	No	No	No	No		NOT_RD	Not Interse	No	No	Yes	No	5. Hampto	114	114. City o	4-Minor Ar	4-Two-Way	Urban	NonVDOT	5	3. City or T	Hampton F	HAMP	S-VA114NP LASALLE AVE		2.16	253028	287	-76.3627	37.03387
230865163	2023	3/25/2023 5:00	933	9:33	C	C	0	0	0	2	2	0	0	2	5. Sideswipe - Opposite Direction	SSO	No	1. No Adve	2. Daylight	Day	1. Dry	Dry	1. Main-Lin	1. Straight	2. Blackto	1. No Defe	3. Two-Wa	5. Five-Poi	3. Traffic S	1. Yes - Wo	2. No			3. No	20. Motor V	1. On Road	No	No	Belted	No	No	No	No	No	No	No	No	No	Yes	10	NOT_RD	VDOT Inter	No	Yes	Yes	No	5. Hampto	114	114. City o	7-Local (J,6)	3-Two-Way	Urban	NonVDOT	5	3. City or T	Hampton F	HAMP	S-VA114NP COLISEUM DR		1.43	1078784	0	-76.392	37.05054
182055135	2018	7/19/2018 5:00	717	7:17	A	A	0	1	0	1	2	0	0	2	1. Rear End	RE	No	1. No Adve	2. Daylight	Day	1. Dry	Dry	10. Interse	1. Straight	2. Blackto	1. No Defe	2. Two-Wa	4. Four App	8. Yield Sig	1. Yes - Wo	2. No			3. No	20. Motor V	1. On Road	No	No	Belted	No	No	No	No	No	No	No	No	No	No		NOT_RD	Urban Inte	No	No	Yes	No	5. Hampto	114	114. City o	3-Principal	4-Two-Way	Urban	NonVDOT	5	3. City or T	Hampton F	HAMP	R-VA SR00134WB		10.97	253028	163.12	-76.3632	37.03494
230865165	2023	3/25/2023 5:00	1502	15:02	C	C	0	0	0	2	2	0	0	2	2. Angle	ANG	No	1. No Adve	2. Daylight	Day	1. Dry	Dry	2. Accelera	3. Grade - S	2. Blackto	1. No Defe	2. Two-Wa	4. Four App	6. Traffic L	1. Yes - Wo	2. No			2. Yes - Wi	20. Motor V	1. On Road	No	No	Belted	No	Yes	No	No	No	No	No	No	No	No		NOT_RD	Urban Inte	No	Yes	Yes	No	5. Hampto	114	114. City o	3-Principal	4-Two-Way	Urban	NonVDOT	5	3. City or T	Hampton F	HAMP	R-VA US00258WB		61.83	253135	73.47	-76.4089	37.03719
230865166	2023	3/25/2023 5:00	1951	19:51	C	C	0	0	0	2	2	0	0	2	2. Angle	ANG	No	1. No Adve	4. Darknes	Night	1. Dry	Dry	1. Main-Lin	1. Straight	2. Blackto	1. No Defe	1. Two-Wa	1. Not at In	3. Traffic S	1. Yes - Wo	2. No			3. No	20. Motor V	1. On Road	No	No	Belted	No	No	No	No	No	No	No	No	No	No		NOT_RD	VDOT Inter	No	No	Yes	Yes	5. Hampto	114	114. City o	3-Principal	4-Two-Way	Urban	NonVDOT	5	3. City or T	Hampton F	HAMP	R-VA US00258EB		62.8	1091129	143.28	-76.391	37.04106
210435213	2021	2/6/2021 5:00	1835	18:35	B	B	0	0	2	1	3	0	0	2	2. Angle	ANG	No	1. No Adve	4. Darknes	Night	1. Dry	Dry	1. Main-Lin	1. Straight	2. Blackto	1. No Defe	1. Two-Wa	1. Not at In	1. No Traffi	6. No Traffi	2. No			3. No	20. Motor V	1. On Road	No	No	Belted	No	No	No	No	No	No	No	No	No	No		NOT_RD	Urban Inte	No	Yes	Yes	Yes	5. Hampto	114	114. City o	4-Minor Ar	4-Two-Way	Urban	NonVDOT	5	3. City or T	Hampton F	HAMP	R-VA SR00152EB		4.4	253076	47.48	-76.3908	37.04674
230865168	2023	3/26/2023 5:00	1527	15:27	O	PDO	0	0	0	0	0	0	0	2	1. Rear End	RE	No	1. No Adve	2. Daylight	Day	1. Dry	Dry	9. Within In	1. Straight	2. Blackto	1. No Defe	3. Two-Wa	4. Four App	3. Traffic S	1. Yes - Wo	2. No			3. No	20. Motor V	1. On Road	No	No	Belted	No	No	No	No	No	No	No	No	No	No		NOT_RD	Urban Inte	No	Yes	Yes	No	5. Hampto	114	114. City o	4-Minor Ar	4-Two-Way	Urban	NonVDOT	5	3. City or T	Hampton F	HAMP	R-VA US00258WB		67.32	253154	100.96	-76.3232	37.02679
240995230	2024	4/2/2024 5:00	128	1:28	C	C	0	0	0	2	2	0	0	2	3. Head On	HO	No	1. No Adve	4. Darknes	Night	1. Dry	Dry	10. Interse	1. Straight	2. Blackto	1. No Defe	2. Two-Wa	4. Four App	3. Traffic S	1. Yes - Wo	2. No			3. No	20. Motor V	1. On Road	No	No	Belted	No	No	No	No	No	No	No	No	No	Yes	7	NOT_RD	Urban Inte	No	No	Yes	Yes	5. Hampto	114	114. City o	4-Minor Ar	4-Two-Way	Urban	NonVDOT	5	3. City or T	Hampton F	HAMP	R-VA SR00152WB		4.4	253076	51.31	-76.3907	37.04684
230865171	2023	3/24/2023 5:00	1403	14:03	C	C	0	0	0	2	2	0	0	2	4. Sideswipe - Same Direction	SSS	No	1. No Adve	2. Daylight	Day	1. Dry	Dry	9. Within In	1. Straight	2. Blackto	1. No Defe	2. Two-Wa	2. Two App	1. No Traffi	6. No Traffi	2. No			3. No	20. Motor V	1. On Road	No	No	Belted	No	No	No	No	No	No	No	No	No	No		NOT_RD	Urban Inte	Yes	No	Yes	No	5. Hampto	114	114. City o	7-Local (J,6)	3-Two-Way	Urban	NonVDOT	5	3. City or T	Hampton F	HAMP	S-VA114NP TODDS LN		2.71	253136	417.86	-76.4026	37.03957
230865172	2023	3/24/2023 5:00	1306	13:06	O	PDO	0	0	0	0	0	0	0	2	2. Angle	ANG	No	1. No Adve	2. Daylight	Day	1. Dry	Dry	1. Main-Lin	1. Straight	2. Blackto	1. No Defe	2. Two-Wa	1. Not at In	3. Traffic S	1. Yes - Wo	2. No			3. No	20. Motor V	1. On Road	No	No	Belted	No	No	No	No	No	No	No	No	No	No		NOT_RD	VDOT Inter	No	No	Yes	No	5. Hampto	114	114. City o	5-Major Co	3-Two-Way	Urban	NonVDOT	5	3. City or T	Hampton F	HAMP	S-VA114NP E LITTLE BACK RIVER RD		0.02	1067639	57.36	-76.347	37.05325
230865173	2023	3/24/2023 5:00	1622	16:22	O	PDO	0	0	0	0	0	0	0	2	4. Sideswipe - Same Direction	SSS	No	1. No Adve	2. Daylight	Day	1. Dry	Dry	10. Interse	1. Straight	2. Blackto	1. No Defe	2. Two-Wa	4. Four App	6. Traffic L	1. Yes - Wo	2. No			3. No	20. Motor V	1. On Road	No	No	Belted	No	No	No	No	No	No	No	No	No	No		NOT_RD	Urban Inte	No	Yes	Yes	No	5. Hampto	114	114. City o	4-Minor Ar	3-Two-Way	Urban	NonVDOT	5	3. City or T	Hampton F	HAMP	R-VA SR00351EB		7.03	253170	72.73	-76.3222	37.03329
230865174	2023	3/24/2023 5:00	1623	16:23	B	B	0	0	1	1	2	0	0	2	3. Head On	HO	No	1. No Adve	2. Daylight	Day	1. Dry	Dry	1. Main-Lin	1. Straight	2. Blackto	1. No Defe	2. Two-Wa	3. Three Ap	1. No Traffi	6. No Traffi	2. No			3. No	20. Motor V	1. On Road	No	No	Belted	No	No	No	No	No	No	No	No	No	No		NOT_RD	Urban Inte	No	No	Yes	No	5. Hampto	114	114. City o	5-Major Co	3-Two-Way	Urban	NonVDOT	5	3. City or T	Hampton F	HAMP	R-VA SR00351EB		1.86	253178	38.23	-76.4026	37.00137
230865175	2023	3/26/2023 5:00	1753	17:53	C	C	0	0	0	5	5	0	0	2	2. Angle	ANG	No	1. No Adve	2. Daylight	Day	1. Dry	Dry	1. Main-Lin	1. Straight	2. Blackto	1. No Defe	3. Two-Wa	4. Four App	3. Traffic S	1. Yes - Wo	2. No			3. No	20. Motor V	1. On Road	No	No	Belted	No	Yes	No	No	No	No	No	No	No	No		NOT_RD	Urban Inte	No	No	Yes	No	5. Hampto	114	114. City o	3-Principal	4-Two-Way	Urban	NonVDOT	5	3. City or T	Hampton F	HAMP	R-VA US00258WB		65.61	253121	90.58	-76.3422	37.0435
230865176	2023	3/26/2023 5:00	1902	19:02	C	C	0	0	0	2	2	0	0	2	5. Sideswipe - Opposite Direction	SSO	No	1. No Adve	4. Darknes	Night	1. Dry	Dry	10. Interse	1. Straight	2. Blackto	1. No Defe	3. Two-Wa	4. Four App	3. Traffic S	1. Yes - Wo	2. No			3. No	20. Motor V	1. On Road	No	No	Belted	No	No	No	No	No	No	No	No	No	No		NOT_RD	Urban Inte	No	No	Yes	Yes	5. Hampto	114	114. City o	5-Major Co	3-Two-Way	Urban	NonVDOT	5	3. City or T	Hampton F	HAMP	S-VA114PR SEMPLE FARM RD		0.02	253017	61.79	-76.3963	37.09327
220435086	2022	2/7/2022 5:00	1616	16:16	O	PDO	0	0	0	0	0	0	0	3	1. Rear End	RE	No	5. Rain	3. Dusk	Day	2. Wet	Wet	1. Main-Lin	1. Straight	2. Blackto	1. No Defe	1. Two-Wa	1. Not at In	6. Traffic L	1. Yes - Wo	2. No			3. No	20. Motor V	1. On Road	No	No	Belted	No	No	No	No	No	No	No	No	No	No		NOT_RD	Not Interse	No	No	Yes	No	5. Hampto	114	114. City o	4-Minor Ar	3-Two-Way	Urban	NonVDOT	5	3. City or T	Hampton F	HAMP	R-VA SR00169SB		6.15	1064150	265.54	-76.3323	37.05337
230865272	2023	3/25/2023 5:00	428	4:28	A	A	0	1	0	0	1	0	0	2	4. Sideswipe - Same Direction	SSS	No	1. No Adve	4. Darknes	Night	1. Dry	Dry	8. Non-Inte	1. Straight	2. Blackto	1. No Defe	3. Two-Wa	1. Not at In	6. Traffic L	1. Yes - Wo	2. No			3. No	20. Motor V	1. On Road	Yes	No	Belted	No	No	No	No	No	Yes	No	No	No	Yes	5	NOT_RD	Not Interse	No	No	Yes	Yes	5. Hampto	114	114. City o	1-Interstat	4-Two-Way	Urban	VDOT Inter	5	1. State Hw	Hampton F	HAMP	R-VA IS00064WB		263.76			-76.3947	37.04064
230875055	2023	3/25/2023 5:00	1945	19:45	A	A	0	3	0	1	4	0	0	1	9. Fixed Object - Off Road	FOOR	No	1. No Adve	4. Darknes	Night	1. Dry	Dry	1. Main-Lin	1. Straight	2. Blackto	1. No Defe	3. Two-Wa	1. Not at In	6. Traffic L	1. Yes - Wo	2. No			3. No	2. Trees	1. On Road	No	No	Belted	No	No	No	Yes	No	No	No	No	No	No		NOT_RD	Urban Inte	No	No	Yes	Yes	5. Hampto	114	114. City o	3-Principal	4-Two-Way	Urban	NonVDOT	5	3. City or T	Hampton F	HAMP	R-VA US00258WB		66.32	1080039	160.31	-76.3303	37.03967
230875056	2023	3/18/2023 5:00	1639	16:39	A	A	0	1	0	1	2	0	0	3	3. Head On	HO	No	1. No Adve	2. Daylight	Day	1. Dry	Dry	1. Main-Lin	1. Straight	2. Blackto	1. No Defe	1. Two-Wa	1. Not at In	1. No Traffi	6. No Traffi	2. No			3. No	20. Motor V	1. On Road	No	No	Belted	No	Yes	Yes	No	No	No	No	No	No	Yes	25	RD UNKN	Not Interse	No	No	Yes	No	5. Hampto	114	114. City o	7-Local (J,6)	3-Two-Way	Urban	NonVDOT	5	3. City or T	Hampton F	HAMP	S-VA114NP WEAVER RD W		0.57	1073883	419.28	-76.4146	37.02927
230875057	2023	3/27/2023 5:00	708	7:08	O	PDO	0	0	0	0	0	0	0	2	1. Rear End	RE	No	1. No Adve	2. Daylight	Day	1. Dry	Dry	9. Within In	1. Straight	2. Blackto	1. No Defe	1. Two-Wa	4. Four App	4. Stop Sig	1. Yes - Wo	2. No			3. No	20. Motor V	1. On Road	No	No	Belted	No	No	No	No	No	No	No	No	No	No		NOT_RD	Urban Inte	No	No	Yes	No	5. Hampto	114	114. City o	7-Local (J,6)	3-Two-Way	Urban	NonVDOT	5	3. City or T	Hampton F	HAMP	S-VA114NP NOTTINGHAM DR		0.21			-76.3121	37.06065
230875071	2023	3/27/2023 5:00	833	8:33	C	C	0	0	0	2	2	0	0	2	2. Angle	ANG	No	1. No Adve	2. Daylight	Day	2. Wet	Wet	1. Main-Lin	1. Straight	2. Blackto	1. No Defe	2. Two-Wa	1. Not at In	6. Traffic L	1. Yes - Wo	2. No			3. No	20. Motor V	1. On Road	No	No	Belted	No	No	No	No	No	No	No	No	No	No		NOT_RD	Not Interse	No	No	Yes	No	5. Hampto	114	114. City o	5-Major Co	3-Two-Way	Urban	NonVDOT	5	3. City or T	Hampton F	HAMP	S-VA114NP HARRIS CREEK RD		0.51			-76.3233	37.06455
230875072	2023	3/27/2023 5:00	33	00:33	O	PDO	0	0	0	0	0	0	0	2	3. Head On	HO	No	1. No Adve	5. Darknes	Night	1. Dry	Dry	10. Interse	1. Straight	2. Blackto	1. No Defe	1. Two-Wa	4. Four App	4. Stop Sig	1. Yes - Wo	2. No			3. No	6. Parked V	1. On Road	No	No	Belted	No	No	No	No	No	Yes	No	No	No	Yes	35	NOT_RD	Urban Inte	No	No	Yes	Yes	5. Hampto	114	114. City o	7-Local (J,6)	3-Two-Way	Urban	NonVDOT	5	3. City or T	Hampton F	HAMP	S-VA114PR WAKEFIELD AVE		0.1	1071788	42.99	-76.3887	37.00134
230875076	2023	3/27/2023 5:00	928	9:28	O	PDO	0	0	0	0	0	0	0	1	9. Fixed Object - Off Road	FOOR	No	5. Rain	2. Daylight	Day	2. Wet	Wet	8. Non-Inte	2. Curve - L	2. Blackto	1. No Defe	2. Two-Wa	1. Not at In	6. Traffic L	1. Yes - Wo	2. No			3. No	3. Utility Po	2. Shoulde	No	No	Belted	No	No	No	No	No	No	No	No	No	Yes	10	RD UNKN	Not Interse	No	No	Yes	No	5. Hampto	114	114. City o	5-Major Co	3-Two-Way	Urban	NonVDOT	5	3. City or T	Hampton F	HAMP	S-VA114NP E LITTLE BACK RIVER RD		1.68			-76.3273	37.06922
230875077	2023	3/27/2023 5:00	1711	17:11	O	PDO	0	0	0	0	0	0	0	2	1. Rear End	RE	No	1. No Adve	2. Daylight	Day	1. Dry	Dry	10. Interse	1. Straight	2. Blackto	1. No Defe	2. Two-Wa	4. Four App	3. Traffic S	1. Yes - Wo	2. No			3. No	20. Motor V	1. On Road	No	No	Belted	No	Yes	No	No	No	No	Yes	No	No	No		NOT_RD	Urban Inte	No	No	Yes	No	5. Hampto	114	114. City o	3-Principal	4-Two-Way	Urban	NonVDOT	5	3. City or T	Hampton F	HAMP	R-VA US00258WB		63.26	754225	83.66	-76.3839	37.04272
230875278	2023	3/28/2023 5:00	1130	11:30	A	A	0	1	2	0	3	0	0	2	1. Rear End	RE	No	1. No Adve	2. Daylight	Day	1. Dry	Dry	8. Non-Inte	1. Straight	2. Blackto	1. No Defe	3. Two-Wa	1. Not at In	6. Traffic L	1. Yes - Wo	2. No			3. No	20. Motor V	1. On Road	No	No	Belted	No	No	No	No	No	No	No	No	No	No		NOT_RD	Not Interse	No	No	Yes	No	5. Hampto	114	114. City o	1-Interstat	4-Two-Way	Urban	VDOT Inter	5	1. State Hw	Hampton F	HAMP	R-VA IS00064WB		263.02			-76.404	37.0492
230885136	2023	3/27/2023 5:00	1046	10:46	C	C	0	0	0	1	1	0	0	1	9. Fixed Object - Off Road	FOOR	No	4. Mist	2. Daylight	Day	2. Wet	Wet	8. Non-Inte	1. Straight	2. Blackto	1. No Defe	2. Two-Wa	1. Not at In	6. Traffic L	1. Yes - Wo	2. No			3. No	2. Trees	4. Roadsid	No	No	Belted	No	No	No	No	No	No	Yes	No	No	No		NOT_RD	Urban Inte	No	No	Yes	No	5. Hampto	114	114. City o	4-Minor Ar	3-Two-Way	Urban	NonVDOT	5	3. City or T	Hampton F	HAMP	R-VA SR00172NB		1.96	1091342	215.76	-76.3928	37.09471
230885137	2023	3/25/2023 5:00	10	00:10	A	A	0	1	0	1	2	0	0	2	4. Sideswipe - Same Direction	SSS	No	1. No Adve	4. Darknes	Night	1. Dry	Dry	1. Main-Lin	1. Straight	2. Blackto	1. No Defe	1. Two-Wa	1. Not at In	1. No Traffi	6. No Traffi	2. No			3. No	20. Motor V	1. On Road	Yes	No	Belted	No	No	No	No	No	No	No	No	No	Yes	5	NOT_RD	Not Interse	No	No	Yes	Yes	5. Hampto	114	114. City o	7-Local (J,6)	3-Two-Way	Urban	NonVDOT	5	3. City or T	Hampton F	HAMP	S-VA114NP MARTHA LEE DR		0.56			-76.4242	37.02543
230885139	2023	3/28/2023 5:00	1946	19:46	C	C	0	0	0	1	1	0	0	2	2. Angle	ANG	No	5. Rain	4. Darknes	Night	2. Wet	Wet	9. Within In	1. Straight	2. Blackto	1. No Defe	2. Two-Wa	4. Four App	3. Traffic S	1. Yes - Wo	2. No			3. No	20. Motor V	1. On Road	No	No	Belted	No	No	No	No	No	Yes	No	No	No	No		NOT_RD	Not Interse	No	No	Yes	Yes	5. Hampto	114	114. City o	3-Principal	4-Two-Way	Urban	NonVDOT	5	3. City or T	Hampton F	HAMP	R-VA US00258WB		62.24	253136	94.56	-76.4018	37.03893
182055140	2018	7/20/2018 5:00	1011	10:11	C	C	0	0	0	2	2	0	0	2	1. Rear End	RE	No	1. No Adve	2. Daylight	Day	1. Dry	Dry	10. Interse	1. Straight	3. Brick or	1. No Defe	1. Two-Wa	4. Four App	3. Traffic S	1. Yes - Wo	2. No			3. No	20. Motor V	1. On Road	No	No	Belted	No	No	No	No	No	No	Yes	No	No	No		NOT_RD	Urban Inte	No	No	Yes	No	5. Hampto	114	114. City o	3-Principal	4-Two-Way	Urban	NonVDOT	5	3. City or T	Hampton F	HAMP	R-VA SR00134EB		10.97	253028	83.1	-76.363	37.03472
171815596	2017	6/10/2017 5:00	2101	21:01	O	PDO	0	0	0	0	0	0	0	2	1. Rear End	RE	No	1. No Adve	3. Dusk	Day	1. Dry	Dry	9. Within In	1. Straight	2. Blackto	1. No Defe	2. Two-Wa	3. Three Ap	6. Traffic L	1. Yes - Wo	2. No			3. No	20. Motor V	1. On Road	No	No	Belted	No	Yes	No	No	No	No	No	No	No	No		NOT_RD	Urban Inte	Yes	Yes	Yes	No	5. Hampto	114	114. City o	4-Minor Ar	3-Two-Way	Urban	NonVDOT	5	3. City or T	Hampton F	HAMP	R-VA SR00169SB		6.22	1064137	12.02	-76.3335	37.05266
230895069	2023	3/28/2023 5:00	1415	14:15	C	C	0	0	0	1	1	0	0	2	2. Angle	ANG	No	1. No Adve	2. Daylight	Day	1. Dry	Dry	10. Interse	1. Straight	2. Blackto	1. No Defe	2. Two-Wa	4. Four App	3. Traffic S	1. Yes - Wo	2. No			3. No	20. Motor V	1. On Road	No	No	Belted	No	No	No	No	No	No	No	No	No	No		NOT_RD	Urban Inte	No	Yes	Yes	No	5. Hampto	114	114. City o	3-Principal	4-Two-Way	Urban	NonVDOT	5	3. City or T	Hampton F	HAMP	R-VA US00258WB		63.42	253078	51.53	-76.3812	37.04331
230895070	2023	3/26/2023 5:00	1747	17:47	O	PDO	0	0	0	0	0	0	0	2	5. Sideswipe - Opposite Direction	SSO	No	1. No Adve	2. Daylight	Day	1. Dry	Dry	1. Main-Lin	1. Straight	2. Blackto	1. No Defe	1. Two-Wa	4. Four App	4. Stop Sig	1. Yes - Wo	2. No			3. No	20. Motor V	1. On Road	No	No	Belted	No	Yes	No	No	No	No	No	No	No	Yes	10	RD UNKN	Not Interse	No	No	Yes	No	5. Hampto	114	114. City o	7-Local (J,6)	3-Two-Way	Urban	NonVDOT	5	3. City or T	Hampton F	HAMP	S-VA114PR PENNWOOD DR		0.4			-76.4149	37.027
172975278	2017	10/24/2017 5:00	802	8:02	A	A	0	1	0	2	3	0	0	2	16. Other	OTHR	No	5. Rain	2. Daylight	Day	2. Wet	Wet	10. Interse	1. Straight	1. Concret	1. No Defe	3. Two-Wa	4. Four App	3. Traffic S	1. Yes - Wo	2. No			3. No	20. Motor V	1. On Road	No	No	Belted	No	No	No	No	No	No	No	No	No	Yes	5	NOT_RD	Urban Inte	No	No	Yes	No	5. Hampto	114	114. City o	4-Minor Ar	4-Two-Way	Urban	NonVDOT	5	3. City or T	Hampton F	HAMP	R-VA SR00152WB		4.41	253076	35.16	-76.3906	37.04685
230895072	2023	3/29/2023 5:00	1739	17:39	C	C	0	0	0	2	2	0	0	2	2. Angle	ANG	No	1. No Adve	2. Daylight	Day	1. Dry	Dry	8. Non-Inte	1. Straight	2. Blackto	1. No Defe	1. Two-Wa	1. Not at In	4. Stop Sig	1. Yes - Wo	2. No			3. No	20. Motor V	1. On Road	No	No	Belted	No	No	No	No	No	No	No	No	No	No		NOT_RD	Urban Inte	No	No	Yes	No	5. Hampto	114	114. City o	7-Local (J,6)	3-Two-Way	Urban	NonVDOT	5	3. City or T	Hampton F	HAMP	S-VA114NP SAVILLE ROW		0.32	754225	24.75	-76.3841	37.04261
230895073	2023	3/29/2023 5:00	1619	16:19	C	C	0	0	0	1	1	0	0	2	2. Angle	ANG	No	1. No Adve	2. Daylight	Day	1. Dry	Dry	8. Non-Inte	1. Straight	2. Blackto	1. No Defe	1. Two-Wa	1. Not at In	6. Traffic L	1. Yes - Wo	2. No			3. No	20. Motor V	1. On Road	No	No	Belted	No	No	No	No	No	No	No	No	No	No		NOT_RD	Not Interse	No	No	Yes	No	5. Hampto	114	114. City o	7-Local (J,6)	3-Two-Way	Urban	NonVDOT	5	3. City or T	Hampton F	HAMP	S-VA114PR TODDS LN		2.72	253136	356.68	-76.4025	37.03946
221305109	2022	5/5/2022 5:00	2038	20:38	O	PDO	0	0	0	0	0	0	0	1	9. Fixed Object - Off Road	FOOR	No	1. No Adve	4. Darknes	Night	1. Dry	Dry	8. Non-Inte	1. Straight	2. Blackto	1. No Defe	2. Two-Wa	1. Not at In	1. No Traffi	6. No Traffi	2. No			3. No	4. Fence O	8. Off Road	No	No	Belted	No	No	No	No	No	Yes	No	No	No	No		RD_LEFT	Not Interse	No	No	Yes	Yes	5. Hampto	114	114. City o	4-Minor Ar	3-Two-Way	Urban	NonVDOT	5	3. City or T	Hampton F	HAMP	S-VA114NP WOODLAND RD		1.2			-76.322	37.0379
230895090	2023	3/17/2023 5:00	1525	15:25	A	A	0	1	0	7	8	0	0	2	2. Angle	ANG	No	1. No Adve	2. Daylight	Day	1. Dry	Dry	10. Interse	1. Straight	2. Blackto	1. No Defe	2. Two-Wa	4. Four App	3. Traffic S	1. Yes - Wo	2. No			3. No	20. Motor V	1. On Road	No	No	Belted	No	No	No	No	No	No	Yes	No	No	No		NOT_RD	Urban Inte	Yes	No	Yes	No	5. Hampto	114	114. City o	4-Minor Ar	3-Two-Way	Urban	NonVDOT	5	3. City or T	Hampton F	HAMP	R-VA SR00351WB		6.84	253152	25.56	-76.3256	37.03319
230895091	2023	3/28/2023 5:00	819	8:19	C	C	0	0	0	2	2	0	0	2	2. Angle	ANG	No	1. No Adve	2. Daylight	Day	1. Dry	Dry	1. Main-Lin	1. Straight	2. Blackto	1. No Defe	1. Two-Wa	1. Not at In	1. No Traffi	6. No Traffi	2. No			3. No	20. Motor V	1. On Road	No	No	Belted	No	Yes	No	No	No	No	No	No	No	No		NOT_RD	Not Interse	No	No	Yes	No	5. Hampto	114	114. City o	7-Local (J,6)	3-Two-Way	Urban	NonVDOT	5	3. City or T	Hampton F	HAMP	S-VA114PR CHILDS AVE		0.26	1068772	465.68	-76.3981	37.00593
230895133	2023	3/29/2023 5:00	1838	18:38	O	PDO	0	0	0	0	0	0	0	2	2. Angle	ANG	No	1. No Adve	2. Daylight	Day	1. Dry	Dry	1. Main-Lin	1. Straight	2. Blackto	1. No Defe	2. Two-Wa	1. Not at In	6. Traffic L	1. Yes - Wo	2. No			3. No	20. Motor V	1. On Road	No	No	Belted	No	No	No	No	No	No	No	No	No	No		NOT_RD	Urban Inte	No	No	Yes	No	5. Hampto	114	114. City o	4-Minor Ar	3-Two-Way	Urban	NonVDOT	5	3. City or T	Hampton F	HAMP	R-VA SR00351WB		7.71	1061476	126.39	-76.3118	37.0385
230895206	2023	3/30/2023 5:00	932	9:32	O	PDO	0	0	0	0	0	0	0	2	2. Angle	ANG	No	1. No Adve	2. Daylight	Day	1. Dry	Dry	8. Non-Inte	1. Straight	2. Blackto	1. No Defe	3. Two-Wa	1. Not at In	6. Traffic L	1. Yes - Wo	2. No			3. No	20. Motor V	1. On Road	No	No	Belted	No	No	No	No	No	No	No	No	No	No		NOT_RD	Not Interse	No	No	Yes	No	5. Hampto	114	114. City o	1-Interstat	4-Two-Way	Urban	VDOT Inter	5	1. State Hw	Hampton F	HAMP	R-VA IS00064WB		261.02			-76.4309	37.06795
230895525	2023	3/24/2023 5:00	1758	17:58	O	PDO	0	0	0	0	0	0	0	2	2. Angle	ANG	No	1. No Adve	2. Daylight	Day	1. Dry	Dry	8. Non-Inte	1. Straight	1. Concret	1. No Defe	3. Two-Wa	1. Not at In	6. Traffic L	1. Yes - Wo	1. Yes	3. Activity /	4. Intermit	3. No	20. Motor V	1. On Road	No	No	Belted	No	No	No	No	No	No	No	No	No	Yes	10	NOT_RD	Not Interse	No	No	Yes	No	5. Hampto	114	114. City o	1-Interstat	4-Two-Way	Urban	VDOT Inter	5	1. State Hw	Hampton F	HAMP	R-VA IS00064EB		267.84			-76.3294	37.02311
230895531	2023	3/27/2023 5:00	1430	14:30	O	PDO	0	0	0	0	0	0	0	2	2. Angle	ANG	No	1. No Adve	2. Daylight	Day	1. Dry	Dry	8. Non-Inte	1. Straight	2. Blackto	1. No Defe	3. Two-Wa	1. Not at In	6. Traffic L	1. Yes - Wo	1. Yes	3. Activity /	4. Intermit	3. No	20. Motor V	1. On Road	No	No	Belted	No	Yes	No	No	No	Yes	No	No	No	No		NOT_RD	Not Interse	No	No	Yes	No	5. Hampto	114	114. City o	1-Interstat	4-Two-Way	Urban	VDOT Inter	5	1. State Hw	Hampton F	HAMP	R-VA IS00064EB		268.36			-76.3279	37.01709
193575169	2019	4/23/2019 5:00	1215	12:15	O	PDO	0	0	0	0	0	0	0	2	2. Angle	ANG	No	1. No Adve	2. Daylight	Day	1. Dry	Dry	13. Drivew	1. Straight	2. Blackto	1. No Defe	2. Two-Wa	1. Not at In	6. Traffic L	1. Yes - Wo	2. No			3. No	20. Motor V	1. On Road	No	No	Belted	No	No	No	No	No	No	No	No	No	No		NOT_RD	Not Interse	No	Yes	Yes	No	5. Hampto	114	114. City o	4-Minor Ar	4-Two-Way	Urban	NonVDOT	5	3. City or T	Hampton F	HAMP	S-VA114NP ARMISTEAD AVE N		3.76	253396	482.83	-76.3861	37.06492
230905082	2023	3/24/2023 5:00	1134	11:34	O	PDO	0	0	0	0	0	0	0	2	2. Angle	ANG	No	1. No Adve	2. Daylight	Day	1. Dry	Dry	10. Interse	1. Straight	2. Blackto	1. No Defe	2. Two-Wa	4. Four App	3. Traffic S	1. Yes - Wo	2. No			3. No	20. Motor V	1. On Road	No	No	Belted	No	No	No	No	No	No	No	No	No	No		NOT_RD	Urban Inte	Yes	Yes	Yes	No	5. Hampto	114	114. City o	4-Minor Ar	4-Two-Way	Urban	NonVDOT	5	3. City or T	Hampton F	HAMP	R-VA SR00278NB		0.1	1067724	5.22	-76.348	37.0451
230905083	2023	3/30/2023 5:00	1300	13:00	O	PDO	0	0	0	0	0	0	0	1	9. Fixed Object - Off Road	FOOR	No	1. No Adve	2. Daylight	Day	1. Dry	Dry	8. Non-Inte	1. Straight	2. Blackto	1. No Defe	1. Two-Wa	1. Not at In	1. No Traffi	6. No Traffi	2. No			3. No	14. Ditch	2. Shoulde	No	No	Belted	No	No	No	No	No	No	No	No	No	No		NOT_RD	Not Interse	No	No	Yes	No	5. Hampto	114	114. City o	7-Local (J,6)		Urban	NonVDOT	5	3. City or T	Hampton F	HAMP	S-VA114PR OLD POINT AVE		0.55			-76.3223	37.03115
230905084	2023	3/30/2023 5:00	1800	18:00	C	C	0	0	0	2	2	0	0	2	1. Rear End	RE	No	1. No Adve	3. Dusk	Day	1. Dry	Dry	6. Intersec	10. On/Off	2. Blackto	1. No Defe	1. Two-Wa	4. Four App	3. Traffic S	1. Yes - Wo	2. No			3. No	20. Motor V	1. On Road	No	No	Belted	No	No	No	No	No	No	No	No	No	No		NOT_RD	VDOT Inter	Yes	No	No	No	5. Hampto	114	114. City o	3-Principal	1-One-Way	Urban	NonVDOT	5	3. City or T	Hampton F	HAMP	R-VA US00258EB	RMP065.00A	0.07	253431	102.27	-76.3485	37.0431
230905085	2023	3/29/2023 5:00	2032	20:32	C	C	0	0	0	2	2	0	0	2	2. Angle	ANG	No	1. No Adve	4. Darknes	Night	1. Dry	Dry	10. Interse	1. Straight	2. Blackto	1. No Defe	2. Two-Wa	4. Four App	3. Traffic S	1. Yes - Wo	2. No			3. No	20. Motor V	1. On Road	No	No	Belted	No	No	No	No	No	No	No	No	No	No		NOT_RD	Urban Inte	No	No	Yes	Yes	5. Hampto	114	114. City o	3-Principal	4-Two-Way	Urban	NonVDOT	5	3. City or T	Hampton F	HAMP	R-VA US00258WB		62.24	253136	113.48	-76.4019	37.03891
233455153	2023	12/8/2023 5:00	1707	17:07	O	PDO	0	0	0	0	0	0	0	2	2. Angle	ANG	No	1. No Adve	3. Dusk	Day	1. Dry	Dry	10. Interse	1. Straight	2. Blackto	1. No Defe	1. Two-Wa	4. Four App	4. Stop Sig	1. Yes - Wo	2. No			3. No	20. Motor V	1. On Road	No	No	Belted	No	No	No	No	No	No	No	No	No	No		NOT_RD	Urban Inte	No	No	Yes	No	5. Hampto	114	114. City o	4-Minor Ar	3-Two-Way	Urban	NonVDOT	5	3. City or T	Hampton F	HAMP	S-VA114NP ABERDEEN RD		2.62			-76.4072	37.03461
230905185	2023	2/14/2023 5:00	905	9:05	A	A	0	1	0	1	2	0	0	2	2. Angle	ANG	No	1. No Adve	2. Daylight	Day	1. Dry	Dry	10. Interse	1. Straight	2. Blackto	1. No Defe	1. Two-Wa	4. Four App	3. Traffic S	1. Yes - Wo	2. No			3. No	20. Motor V	1. On Road	No	No	Belted	No	No	No	No	No	No	No	No	No	No		NOT_RD	Urban Inte	No	No	Yes	No	5. Hampto	114	114. City o	4-Minor Ar	3-Two-Way	Urban	NonVDOT	5	3. City or T	Hampton F	HAMP	R-VA SR00351EB		2.58	1068789	5.71	-76.3918	37.00855
180705052	2018	3/9/2018 5:00	1727	17:27	O	PDO	0	0	0	0	0	0	0	2	2. Angle	ANG	No	1. No Adve	2. Daylight	Day	1. Dry	Dry	1. Main-Lin	1. Straight	2. Blackto	1. No Defe	1. Two-Wa	1. Not at In	1. No Traffi	6. No Traffi	2. No			3. No	20. Motor V	1. On Road	No	No	Belted	No	No	No	No	No	No	No	No	No	No		NOT_RD	Urban Inte	No	No	Yes	No	5. Hampto	114	114. City o	4-Minor Ar	4-Two-Way	Urban	NonVDOT	5	3. City or T	Hampton F	HAMP	S-VA114PR LASALLE AVE		2.17	253028	195.18	-76.3628	37.0341
230905230	2023	3/26/2023 5:00	320	3:20	O	PDO	0	0	0	0	0	0	0	2	4. Sideswipe - Same Direction	SSS	No	1. No Adve	4. Darknes	Night	1. Dry	Dry	8. Non-Inte	1. Straight	2. Blackto	1. No Defe	3. Two-Wa	1. Not at In	6. Traffic L	1. Yes - Wo	1. Yes	3. Activity /	4. Intermit	3. No	20. Motor V	1. On Road	No	No	Belted	No	Yes	No	No	No	Yes	No	No	No	Yes	5	NOT_RD	Not Interse	No	No	Yes	Yes	5. Hampto	114	114. City o	1-Interstat	4-Two-Way	Urban	VDOT Inter	5	1. State Hw	Hampton F	HAMP	R-VA IS00064WB		268.39			-76.3278	37.01733
230905268	2023	3/30/2023 5:00	1544	15:44	O	PDO	0	0	0	0	0	0	0	2	4. Sideswipe - Same Direction	SSS	No	1. No Adve	2. Daylight	Day	1. Dry	Dry	8. Non-Inte	1. Straight	2. Blackto	1. No Defe	3. Two-Wa	1. Not at In	6. Traffic L	1. Yes - Wo	2. No			3. No	20. Motor V	1. On Road	No	No	Belted	No	No	No	No	No	No	No	No	No	No		NOT_RD	Not Interse	No	No	Yes	No	5. Hampto	114	114. City o	1-Interstat	4-Two-Way	Urban	VDOT Inter	5	1. State Hw	Hampton F	HAMP	R-VA IS00664WB		1.4			-76.3852	37.01706
230905276	2023	3/31/2023 5:00	1614	16:14	O	PDO	0	0	0	0	0	0	0	2	1. Rear End	RE	No	1. No Adve	2. Daylight	Day	1. Dry	Dry	8. Non-Inte	1. Straight	2. Blackto	1. No Defe	3. Two-Wa	1. Not at In	6. Traffic L	1. Yes - Wo	1. Yes	3. Activity /	3. Work on	3. No	20. Motor V	1. On Road	No	No	Belted	No	Yes	No	No	No	No	No	No	No	No		NOT_RD	Not Interse	No	No	Yes	No	5. Hampto	114	114. City o	1-Interstat	4-Two-Way	Urban	VDOT Inter	5	1. State Hw	Hampton F	HAMP	R-VA IS00064WB		268.39			-76.3278	37.0172
230915084	2023	3/31/2023 5:00	1145	11:45	O	PDO	0	0	0	0	0	0	0	2	1. Rear End	RE	No	1. No Adve	2. Daylight	Day	1. Dry	Dry	8. Non-Inte	1. Straight	1. Concret	1. No Defe	4. One-Wa	1. Not at In	6. Traffic L	1. Yes - Wo	1. Yes	3. Activity /	3. Work on	3. No	20. Motor V	1. On Road	No	No	Belted	No	No	No	No	No	No	No	No	No	Yes	15	NOT_RD	Not Interse	No	Yes	Yes	No	5. Hampto	114	114. City o	1-Interstat	4-Two-Way	Urban	VDOT Inter	5	1. State Hw	Hampton F	HAMP	R-VA IS00064EB		270.99			-76.3033	36.98431
230915217	2023	4/1/2023 5:00	1115	11:15	B	B	0	0	3	0	3	0	0	2	1. Rear End	RE	No	1. No Adve	2. Daylight	Day	1. Dry	Dry	8. Non-Inte	1. Straight	1. Concret	1. No Defe	4. One-Wa	1. Not at In	6. Traffic L	1. Yes - Wo	1. Yes	3. Activity /	3. Work on	3. No	20. Motor V	1. On Road	No	No	Belted	No	Yes	No	No	No	No	No	No	No	No		NOT_RD	Not Interse	No	No	Yes	No	5. Hampto	114	114. City o	1-Interstat	4-Two-Way	Urban	VDOT Inter	5	1. State Hw	Hampton F	HAMP	R-VA IS00064WB		271.12			-76.3025	36.98471
230915240	2023	4/1/2023 5:00	1300	13:00	B	B	0	0	5	0	5	0	0	3	1. Rear End	RE	No	5. Rain	2. Daylight	Day	2. Wet	Wet	8. Non-Inte	1. Straight	1. Concret	1. No Defe	4. One-Wa	1. Not at In	6. Traffic L	1. Yes - Wo	1. Yes	3. Activity /	3. Work on	3. No	20. Motor V	1. On Road	No	No	Belted	No	No	No	No	No	No	No	No	No	No		NOT_RD	Not Interse	No	No	Yes	No	5. Hampto	114	114. City o	1-Interstat	4-Two-Way	Urban	VDOT Inter	5	1. State Hw	Hampton F	HAMP	R-VA IS00064EB		269.96			-76.314	36.99585
230915244	2023	3/31/2023 5:00	2124	21:24	O	PDO	0	0	0	0	0	0	0	2	4. Sideswipe - Same Direction	SSS	No	5. Rain	4. Darknes	Night	2. Wet	Wet	8. Non-Inte	1. Straight	2. Blackto	1. No Defe	3. Two-Wa	1. Not at In	6. Traffic L	1. Yes - Wo	2. No			3. No	20. Motor V	1. On Road	No	No	Belted	No	No	No	No	No	No	No	No	No	No		NOT_RD	Not Interse	No	No	Yes	Yes	5. Hampto	114	114. City o	1-Interstat	4-Two-Way	Urban	VDOT Inter	5	1. State Hw	Hampton F	HAMP	R-VA IS00064EB		265.84			-76.36	37.03435
230915247	2023	4/1/2023 5:00	1417	14:17	O	PDO	0	0	0	0	0	0	0	2	1. Rear End	RE	No	1. No Adve	2. Daylight	Day	1. Dry	Dry	8. Non-Inte	1. Straight	2. Blackto	1. No Defe	3. Two-Wa	1. Not at In	6. Traffic L	1. Yes - Wo	1. Yes	3. Activity /	3. Work on	3. No	20. Motor V	1. On Road	No	No	Belted	No	No	No	No	No	No	No	No	No	Yes	5	NOT_RD	Not Interse	No	No	Yes	No	5. Hampto	114	114. City o	1-Interstat	4-Two-Way	Urban	VDOT Inter	5	1. State Hw	Hampton F	HAMP	R-VA IS00064WB		269.54			-76.3189	37.00236
230915248	2023	4/1/2023 5:00	1400	14:00	O	PDO	0	0	0	0	0	0	0	2	1. Rear End	RE	No	1. No Adve	2. Daylight	Day	1. Dry	Dry	8. Non-Inte	1. Straight	2. Blackto	1. No Defe	3. Two-Wa	1. Not at In	6. Traffic L	1. Yes - Wo	1. Yes	3. Activity /	3. Work on	3. No	20. Motor V	1. On Road	No	No	Belted	No	No	No	No	No	No	No	No	No	No		NOT_RD	Not Interse	No	No	Yes	No	5. Hampto	114	114. City o	1-Interstat	4-Two-Way	Urban	VDOT Inter	5	1. State Hw	Hampton F	HAMP	R-VA IS00064WB		269.54			-76.3189	37.00242
230925150	2023	4/2/2023 5:00	1020	10:20	O	PDO	0	0	0	0	0	0	0	2	4. Sideswipe - Same Direction	SSS	No	1. No Adve	2. Daylight	Day	1. Dry	Dry	5. On Entra	2. Curve - L	2. Blackto	1. No Defe	3. Two-Wa	1. Not at In	6. Traffic L	1. Yes - Wo	2. No			3. No	20. Motor V	1. On Road	No	No	Unbelted	No	No	No	No	No	No	No	No	No	No		NOT_RD	Not Interse	No	No	Yes	No	5. Hampto	114	114. City o	1-Interstat	4-Two-Way	Urban	VDOT Inter	5	1. State Hw	Hampton F	HAMP	R-VA IS00064EB		263.6			-76.3958	37.04123
230925182	2023	3/30/2023 5:00	1550	15:50	O	PDO	0	0	0	0	0	0	0	2	1. Rear End	RE	No	1. No Adve	2. Daylight	Day	1. Dry	Dry	8. Non-Inte	1. Straight	2. Blackto	1. No Defe	3. Two-Wa	1. Not at In	6. Traffic L	1. Yes - Wo	2. No			3. No	20. Motor V	1. On Road	No	No	Belted	No	No	No	No	No	No	No	No	No	No		NOT_RD	Not Interse	No	Yes	Yes	No	5. Hampto	114	114. City o	1-Interstat	4-Two-Way	Urban	VDOT Inter	5	1. State Hw	Hampton F	HAMP	R-VA IS00064EB		265.66			-76.3625	37.03345
230925188	2023	3/30/2023 5:00	2020	20:20	B	B	0	0	1	0	1	0	0	1	9. Fixed Object - Off Road	FOOR	No	1. No Adve	4. Darknes	Night	1. Dry	Dry	5. On Entra	2. Curve - L	2. Blackto	1. No Defe	4. One-Wa	1. Not at In	6. Traffic L	1. Yes - Wo	2. No			3. No	14. Ditch	2. Shoulde	No	No	Belted	No	No	No	No	No	No	No	No	No	Yes	20	RD_LEFT	Not Interse	No	No	No	Yes	5. Hampto	114	114. City o	1-Interstat	1-One-Way	Urban	VDOT Inter	5	1. State Hw	Hampton F	HAMP	R-VA IS00064WB	RMP265.00A	0.08			-76.365	37.03346
230925190	2023	4/1/2023 5:00	1555	15:55	A	A	0	1	0	0	1	0	0	1	9. Fixed Object - Off Road	FOOR	No	1. No Adve	2. Daylight	Day	1. Dry	Dry	5. On Entra	4. Grade - (	2. Blackto	1. No Defe	4. One-Wa	1. Not at In	6. Traffic L	1. Yes - Wo	2. No			3. No	5. Guard R	2. Shoulde	No	No	Belted	No	No	No	No	Yes	No	No	No	No	No		RD_LEFT	Not Interse	No	No	No	No	5. Hampto	114	114. City o	1-Interstat	1-One-Way	Urban	VDOT Prim	5	1. State Hw	Hampton F	HAMP	R-VA SR00134EB	RMP008.00A	0.45			-76.4046	37.04896
172265179	2017	8/13/2017 5:00	1207	12:07	C	C	0	0	0	3	3	0	0	2	1. Rear End	RE	No	1. No Adve	2. Daylight	Day	2. Wet	Wet	10. Interse	1. Straight	2. Blackto	1. No Defe	1. Two-Wa	3. Three Ap	6. Traffic L	1. Yes - Wo	2. No			3. No	20. Motor V	1. On Road	No	No	Belted	No	Yes	No	No	No	No	No	No	No	No		NOT_RD	Urban Inte	No	Yes	Yes	No	5. Hampto	114	114. City o	4-Minor Ar	3-Two-Way	Urban	NonVDOT	5	3. City or T	Hampton F	HAMP	R-VA SR00169SB		6.22	1064137	12.02	-76.3335	37.05266
173375084	2017	12/1/2017 5:00	2342	23:42	C	C	0	0	0	2	2	0	0	2	2. Angle	ANG	No	1. No Adve	4. Darknes	Night	1. Dry	Dry	10. Interse	1. Straight	2. Blackto	1. No Defe	2. Two-Wa	4. Four App	3. Traffic S	1. Yes - Wo	2. No			3. No	20. Motor V	1. On Road	No	No	Belted	No	No	No	No	No	No	No	No	No	No		NOT_RD	Urban Inte	No	Yes	Yes	Yes	5. Hampto	114	114. City o	4-Minor Ar	4-Two-Way	Urban	NonVDOT	5	3. City or T	Hampton F	HAMP	R-VA SR00152WB		4.41	253076	34.77	-76.3906	37.04685
230935122	2023	4/1/2023 5:00	659	6:59	C	C	0	0	0	1	1	0	0	2	2. Angle	ANG	No	1. No Adve	2. Daylight	Day	1. Dry	Dry	8. Non-Inte	1. Straight	2. Blackto	1. No Defe	1. Two-Wa	1. Not at In	1. No Traffi	6. No Traffi	2. No			3. No	6. Parked V	1. On Road	No	No	Belted	No	No	No	No	No	No	No	No	No	Yes	5	RD UNKN	Not Interse	No	No	Yes	No	5. Hampto	114	114. City o	7-Local (J,6)	3-Two-Way	Urban	NonVDOT	5	3. City or T	Hampton F	HAMP	S-VA114PR LYNNHAVEN DR		0.45			-76.4091	37.0468
230935124	2023	3/31/2023 5:00	1658	16:58	O	PDO	0	0	0	0	0	0	0	2	1. Rear End	RE	No	1. No Adve	2. Daylight	Day	1. Dry	Dry	10. Interse	1. Straight	2. Blackto	1. No Defe	2. Two-Wa	4. Four App	6. Traffic L	1. Yes - Wo	2. No			3. No	20. Motor V	1. On Road	No	No	Belted	No	No	No	No	No	No	No	No	No	No		NOT_RD	Urban Inte	Yes	No	Yes	No	5. Hampto	114	114. City o	3-Principal	4-Two-Way	Urban	NonVDOT	5	3. City or T	Hampton F	HAMP	R-VA US00258WB		62.28	253136	97.84	-76.4014	37.03902
193445469	2019	4/3/2019 5:00	1700	17:00	C	C	0	0	0	1	1	0	0	3	1. Rear End	RE	No	1. No Adve	2. Daylight	Day	1. Dry	Dry	11. Interse	1. Straight	2. Blackto	1. No Defe	1. Two-Wa	4. Four App	3. Traffic S	1. Yes - Wo	2. No			3. No	20. Motor V	1. On Road	No	No	Belted	No	No	No	No	No	No	No	No	No	No		NOT_RD	Urban Inte	Yes	No	Yes	No	5. Hampto	114	114. City o	4-Minor Ar	4-Two-Way	Urban	NonVDOT	5	3. City or T	Hampton F	HAMP	S-VA114PR LASALLE AVE		2.17	253028	222.18	-76.3628	37.03403
230935126	2023	3/31/2023 5:00	1839	18:39	C	C	0	0	0	2	2	0	0	2	2. Angle	ANG	No	1. No Adve	2. Daylight	Day	1. Dry	Dry	1. Main-Lin	1. Straight	2. Blackto	1. No Defe	1. Two-Wa	1. Not at In	1. No Traffi	6. No Traffi	2. No			3. No	20. Motor V	1. On Road	No	No	Belted	No	No	No	No	No	No	No	No	No	No		NOT_RD	Not Interse	No	No	Yes	No	5. Hampto	114	114. City o	7-Local (J,6)	3-Two-Way	Urban	NonVDOT	5	3. City or T	Hampton F	HAMP	S-VA114NP SHELTON RD		0.46			-76.3131	37.03667
230935127	2023	2/14/2023 5:00	713	7:13	O	PDO	0	0	0	0	0	0	0	2	1. Rear End	RE	No	1. No Adve	2. Daylight	Day	1. Dry	Dry	9. Within In	1. Straight	2. Blackto	1. No Defe	1. Two-Wa	4. Four App	3. Traffic S	1. Yes - Wo	2. No			3. No	20. Motor V	1. On Road	No	No	Belted	No	No	No	No	No	No	Yes	No	No	No		NOT_RD	Urban Inte	No	No	Yes	No	5. Hampto	114	114. City o	4-Minor Ar	3-Two-Way	Urban	NonVDOT	5	3. City or T	Hampton F	HAMP	R-VA SR00351EB		7.03	253170	47.21	-76.3221	37.0333
230935128	2023	4/1/2023 5:00	1415	14:15	C	C	0	0	0	3	3	0	0	3	2. Angle	ANG	No	5. Rain	2. Daylight	Day	2. Wet	Wet	1. Main-Lin	1. Straight	2. Blackto	1. No Defe	2. Two-Wa	1. Not at In	3. Traffic S	1. Yes - Wo	2. No			3. No	20. Motor V	1. On Road	No	No	Belted	No	No	No	No	No	Yes	No	No	No	No		NOT_RD	Urban Inte	No	No	Yes	No	5. Hampto	114	114. City o	3-Principal	4-Two-Way	Urban	NonVDOT	5	3. City or T	Hampton F	HAMP	R-VA US00258EB		61.78	253135	188.52	-76.4096	37.03675
233535105	2023	12/18/2023 5:00	1147	11:47	C	C	0	0	0	1	1	0	0	2	2. Angle	ANG	No	1. No Adve	2. Daylight	Day	1. Dry	Dry	10. Interse	1. Straight	2. Blackto	1. No Defe	3. Two-Wa	3. Three Ap	3. Traffic S	1. Yes - Wo	2. No			3. No	20. Motor V	1. On Road	No	No	Belted	No	No	No	No	No	Yes	No	No	No	No		NOT_RD	VDOT Inter	No	No	Yes	No	5. Hampto	114	114. City o	4-Minor Ar	4-Two-Way	Urban	NonVDOT	5	3. City or T	Hampton F	HAMP	S-VA114PR BIG BETHEL RD		3.47	731365	10.5	-76.427	37.06194
230935130	2023	3/31/2023 5:00	1434	14:34	O	PDO	0	0	0	0	0	0	0	1	9. Fixed Object - Off Road	FOOR	No	1. No Adve	2. Daylight	Day	1. Dry	Dry	9. Within In	1. Straight	2. Blackto	1. No Defe	1. Two-Wa	4. Four App	3. Traffic S	1. Yes - Wo	2. No			3. No	15. Other F	8. Off Road	No	No	Belted	No	Yes	No	Yes	No	No	No	No	No	No		NOT_RD	Urban Inte	No	No	Yes	No	5. Hampto	114	114. City o	3-Principal	4-Two-Way	Urban	NonVDOT	5	3. City or T	Hampton F	HAMP	R-VA US00258EB		60.08	253130	25.71	-76.4355	37.02375
230935131	2023	4/1/2023 5:00	1253	12:53	C	C	0	0	0	2	2	0	0	2	2. Angle	ANG	No	5. Rain	2. Daylight	Day	2. Wet	Wet	8. Non-Inte	1. Straight	2. Blackto	1. No Defe	3. Two-Wa	1. Not at In	6. Traffic L	1. Yes - Wo	2. No			3. No	20. Motor V	1. On Road	No	No	Belted	No	No	No	No	No	No	No	No	No	No		NOT_RD	VDOT Inter	No	No	Yes	No	5. Hampto	114	114. City o	3-Principal	4-Two-Way	Urban	NonVDOT	5	3. City or T	Hampton F	HAMP	R-VA US00258WB		62.46	50659	57.35	-76.3984	37.03964
230935132	2023	4/1/2023 5:00	1316	13:16	A	A	0	1	0	1	2	0	0	2	4. Sideswipe - Same Direction	SSS	No	5. Rain	2. Daylight	Day	2. Wet	Wet	1. Main-Lin	1. Straight	2. Blackto	1. No Defe	2. Two-Wa	4. Four App	3. Traffic S	1. Yes - Wo	2. No			3. No	20. Motor V	1. On Road	No	No	Belted	No	No	No	No	No	No	Yes	No	No	No		NOT_RD	Urban Inte	No	No	Yes	No	5. Hampto	114	114. City o	3-Principal	4-Two-Way	Urban	NonVDOT	5	3. City or T	Hampton F	HAMP	R-VA US00258EB		63.7	253023	213.61	-76.3762	37.04395
173605103	2017	12/25/2017 5:00	1630	16:30	O	PDO	0	0	0	0	0	0	0	2	2. Angle	ANG	No	1. No Adve	2. Daylight	Day	1. Dry	Dry	9. Within In	1. Straight	2. Blackto	1. No Defe	1. Two-Wa	4. Four App	3. Traffic S	1. Yes - Wo	2. No			3. No	20. Motor V	1. On Road	No	No	Belted	No	No	No	No	No	No	No	No	No	No		NOT_RD	Urban Inte	Yes	No	Yes	No	5. Hampto	114	114. City o	4-Minor Ar	4-Two-Way	Urban	NonVDOT	5	3. City or T	Hampton F	HAMP	R-VA SR00152WB		4.41	253076	36.27	-76.3906	37.04686
230935144	2023	4/1/2023 5:00	155	1:55	C	C	0	0	0	1	1	0	0	3	1. Rear End	RE	No	5. Rain	4. Darknes	Night	2. Wet	Wet	8. Non-Inte	1. Straight	2. Blackto	1. No Defe	1. Two-Wa	1. Not at In	6. Traffic L	1. Yes - Wo	2. No			3. No	6. Parked V	1. On Road	No	No	Belted	No	No	No	No	No	No	No	No	No	No		RD UNKN	Not Interse	Yes	No	Yes	Yes	5. Hampto	114	114. City o	7-Local (J,6)	3-Two-Way	Urban	NonVDOT	5	3. City or T	Hampton F	HAMP	S-VA114PR GLOUCESTER ST		0.23			-76.3951	36.99837
230935146	2023	4/1/2023 5:00	759	7:59	O	PDO	0	0	0	0	0	0	0	1	9. Fixed Object - Off Road	FOOR	No	1. No Adve	2. Daylight	Day	1. Dry	Dry	5. On Entra	10. On/Off	2. Blackto	1. No Defe	4. One-Wa	1. Not at In	6. Traffic L	1. Yes - Wo	2. No			3. No	8. Sign, Tra	1. On Road	No	No	Belted	No	No	No	No	No	No	No	No	No	No		NOT_RD	Not Interse	No	No	No	No	5. Hampto	114	114. City o	1-Interstat	1-One-Way	Urban	VDOT Inter	5	1. State Hw	Hampton F	HAMP	R-VA IS00064EB	RMP261.00B	0.22			-76.4198	37.05791
230935147	2023	4/1/2023 5:00	1212	12:12	B	B	0	0	1	0	1	0	0	2	1. Rear End	RE	No	5. Rain	2. Daylight	Day	2. Wet	Wet	1. Main-Lin	1. Straight	2. Blackto	1. No Defe	3. Two-Wa	3. Three Ap	1. No Traffi	6. No Traffi	2. No			3. No	20. Motor V	1. On Road	No	No	Belted	No	No	No	No	No	Yes	No	No	No	No		NOT_RD	Urban Inte	No	Yes	Yes	No	5. Hampto	114	114. City o	3-Principal	4-Two-Way	Urban	NonVDOT	5	3. City or T	Hampton F	HAMP	R-VA US00258WB		63.93	1078693	69.07	-76.372	37.04404
230935148	2023	3/31/2023 5:00	841	8:41	C	C	0	0	0	2	2	0	0	2	2. Angle	ANG	No	1. No Adve	2. Daylight	Day	1. Dry	Dry	8. Non-Inte	1. Straight	2. Blackto	1. No Defe	2. Two-Wa	1. Not at In	1. No Traffi	6. No Traffi	2. No			3. No	20. Motor V	1. On Road	No	No	Belted	No	No	No	No	No	No	No	No	No	No		NOT_RD	Not Interse	No	No	Yes	No	5. Hampto	114	114. City o	7-Local (J,6)	3-Two-Way	Urban	NonVDOT	5	3. City or T	Hampton F	HAMP	S-VA114PR CHARLTON DR		0.19			-76.3723	37.0466
242685059	2024	9/21/2024 5:00	1429	14:29	O	PDO	0	0	0	0	0	0	0	1	8. Non-Collision	NC	No	1. No Adve	2. Daylight	Day	1. Dry	Dry	9. Within In	1. Straight	2. Blackto	1. No Defe	1. Two-Wa	3. Three Ap	6. Traffic L	1. Yes - Wo	2. No			3. No	23. Animal	1. On Road	No	Yes	Belted	No	No	No	No	No	No	No	No	No	No		NOT_RD	Urban Inte	No	No	Yes	No	5. Hampto	114	114. City o	4-Minor Ar	3-Two-Way	Urban	NonVDOT	5	3. City or T	Hampton F	HAMP	S-VA114NP WOODLAND RD		1.22			-76.322	37.03831
230935150	2023	3/28/2023 5:00	2028	20:28	C	C	0	0	0	2	2	0	0	1	9. Fixed Object - Off Road	FOOR	No	4. Mist	4. Darknes	Night	2. Wet	Wet	3. Gore Are	10. On/Off	1. Concret	1. No Defe	4. One-Wa	1. Not at In	6. Traffic L	1. Yes - Wo	2. No			3. No	2. Trees	2. Shoulde	No	No	Unbelted	No	No	No	No	No	No	No	No	No	No		NOT_RD	VDOT Inter	No	Yes	Yes	Yes	5. Hampto	114	114. City o	4-Minor Ar	4-Two-Way	Urban	NonVDOT	5	3. City or T	Hampton F	HAMP	S-VA114PR KING ST N		0.91	253431	34.11	-76.3482	37.04298
193525103	2019	12/17/2019 5:00	612	6:12	O	PDO	0	0	0	0	0	0	0	2	2. Angle	ANG	No	1. No Adve	1. Dawn	Day	1. Dry	Dry	10. Interse	1. Straight	2. Blackto	1. No Defe	1. Two-Wa	4. Four App	8. Yield Sig	1. Yes - Wo	2. No			3. No	20. Motor V	1. On Road	No	No	Belted	No	No	No	No	No	No	No	No	No	No		NOT_RD	Urban Inte	No	No	Yes	No	5. Hampto	114	114. City o	3-Principal	4-Two-Way	Urban	NonVDOT	5	3. City or T	Hampton F	HAMP	R-VA SR00134WB		10.97	253028	145.31	-76.3631	37.03492
230935153	2023	4/2/2023 5:00	1637	16:37	O	PDO	0	0	0	0	0	0	0	2	1. Rear End	RE	No	1. No Adve	2. Daylight	Day	1. Dry	Dry	8. Non-Inte	1. Straight	1. Concret	1. No Defe	1. Two-Wa	1. Not at In	1. No Traffi	6. No Traffi	2. No			3. No	6. Parked V	1. On Road	No	No	Belted	No	No	No	No	No	Yes	No	No	No	No		NOT_RD	Urban Inte	Yes	No	Yes	No	5. Hampto	114	114. City o	7-Local (J,6)	3-Two-Way	Urban	NonVDOT	5	3. City or T	Hampton F	HAMP	S-VA114NP COTTONWOOD AVE		0.03	1069298	170.59	-76.389	36.99883
230935154	2023	4/2/2023 5:00	1610	16:10	O	PDO	0	0	0	0	0	0	0	2	2. Angle	ANG	No	1. No Adve	2. Daylight	Day	1. Dry	Dry	10. Interse	1. Straight	2. Blackto	1. No Defe	2. Two-Wa	4. Four App	3. Traffic S	1. Yes - Wo	2. No			3. No	20. Motor V	1. On Road	No	No	Belted	No	No	No	No	No	No	No	No	No	No		NOT_RD	Urban Inte	No	No	Yes	No	5. Hampto	114	114. City o	3-Principal	4-Two-Way	Urban	NonVDOT	5	3. City or T	Hampton F	HAMP	R-VA US00258WB		60.68	1075709	51.72	-76.4265	37.02841
240255188	2024	1/24/2024 5:00	1609	16:09	O	PDO	0	0	0	0	0	0	0	2	2. Angle	ANG	No	1. No Adve	2. Daylight	Day	1. Dry	Dry	10. Interse	1. Straight	2. Blackto	1. No Defe	2. Two-Wa	4. Four App	4. Stop Sig	1. Yes - Wo	2. No			1. Yes	20. Motor V	1. On Road	No	No	Belted	No	No	No	No	No	No	No	No	No	No		NOT_RD	Urban Inte	Yes	No	Yes	No	5. Hampto	114	114. City o	4-Minor Ar	3-Two-Way	Urban	NonVDOT	5	3. City or T	Hampton F	HAMP	S-VA114NP ABERDEEN RD		2.62			-76.4072	37.03461
230935205	2023	4/2/2023 5:00	1348	13:48	B	B	0	0	1	0	1	0	0	1	9. Fixed Object - Off Road	FOOR	No	1. No Adve	2. Daylight	Day	1. Dry	Dry	8. Non-Inte	1. Straight	2. Blackto	1. No Defe	3. Two-Wa	1. Not at In	6. Traffic L	1. Yes - Wo	2. No			3. No	11. Jersey	2. Shoulde	No	No	Belted	No	No	No	No	No	No	No	No	No	No		RD_LEFT	Not Interse	No	No	Yes	No	5. Hampto	114	114. City o	1-Interstat	4-Two-Way	Urban	VDOT Inter	5	1. State Hw	Hampton F	HAMP	R-VA IS00664WB		1.18			-76.3827	37.01949
230945003	2023	4/2/2023 5:00	2149	21:49	O	PDO	0	0	0	0	0	0	0	2	4. Sideswipe - Same Direction	SSS	No	1. No Adve	4. Darknes	Night	1. Dry	Dry	1. Main-Lin	1. Straight	2. Blackto	1. No Defe	3. Two-Wa	1. Not at In	6. Traffic L	1. Yes - Wo	1. Yes	1. Advance	2. Lane Sh	3. No	20. Motor V	1. On Road	No	No	Belted	No	No	No	No	No	No	No	No	No	No		NOT_RD	Not Interse	No	No	Yes	Yes	5. Hampto	114	114. City o	1-Interstat	4-Two-Way	Urban	VDOT Inter	5	1. State Hw	Hampton F	HAMP	R-VA IS00064EB		267.99			-76.3285	37.02161
230945077	2023	3/30/2023 5:00	1841	18:41	C	C	0	0	0	2	2	0	0	2	2. Angle	ANG	No	1. No Adve	3. Dusk	Day	1. Dry	Dry	2. Accelera	3. Grade - S	2. Blackto	1. No Defe	2. Two-Wa	4. Four App	3. Traffic S	1. Yes - Wo	2. No			3. No	20. Motor V	1. On Road	No	No	Belted	No	No	No	No	No	No	No	No	No	No		NOT_RD	Urban Inte	No	Yes	Yes	No	5. Hampto	114	114. City o	3-Principal	4-Two-Way	Urban	NonVDOT	5	3. City or T	Hampton F	HAMP	S-VA114NP HAMPTON ROADS CENTER PKWY		1.22	716613	96.76	-76.4273	37.06029
230945355	2023	4/4/2023 5:00	1610	16:10	B	B	0	0	1	0	1	0	0	2	1. Rear End	RE	No	1. No Adve	2. Daylight	Day	1. Dry	Dry	8. Non-Inte	1. Straight	1. Concret	1. No Defe	4. One-Wa	1. Not at In	6. Traffic L	1. Yes - Wo	2. No			3. No	20. Motor V	1. On Road	No	No	Belted	No	No	No	No	No	No	No	No	No	No		NOT_RD	Not Interse	No	No	Yes	No	5. Hampto	114	114. City o	1-Interstat	4-Two-Way	Urban	VDOT Inter	5	1. State Hw	Hampton F	HAMP	R-VA IS00064EB		268.94			-76.3221	37.00882
230955094	2023	4/4/2023 5:00	1050	10:50	C	C	0	0	0	2	2	0	0	2	2. Angle	ANG	No	1. No Adve	2. Daylight	Day	1. Dry	Dry	10. Interse	1. Straight	2. Blackto	1. No Defe	2. Two-Wa	4. Four App	3. Traffic S	1. Yes - Wo	2. No			3. No	20. Motor V	1. On Road	No	No	Belted	No	No	No	No	No	No	Yes	No	No	No		NOT_RD	Urban Inte	No	Yes	Yes	No	5. Hampto	114	114. City o	7-Local (J,6)	3-Two-Way	Urban	NonVDOT	5	3. City or T	Hampton F	HAMP	S-VA114NP COLISEUM DR		1.35	1078784	431.2	-76.3916	37.0494
230955095	2023	3/30/2023 5:00	1153	11:53	A	A	0	1	0	1	2	0	0	2	2. Angle	ANG	No	1. No Adve	2. Daylight	Day	1. Dry	Dry	10. Interse	1. Straight	2. Blackto	1. No Defe	1. Two-Wa	4. Four App	6. Traffic L	1. Yes - Wo	2. No			3. No	20. Motor V	1. On Road	No	No	Belted	No	No	No	No	No	No	No	No	No	No		NOT_RD	Urban Inte	Yes	No	Yes	No	5. Hampto	114	114. City o	4-Minor Ar	3-Two-Way	Urban	NonVDOT	5	3. City or T	Hampton F	HAMP	R-VA SR00351EB		7.56	253169	0	-76.3144	37.03783
230955096	2023	4/4/2023 5:00	718	7:18	C	C	0	0	0	1	1	0	0	1	9. Fixed Object - Off Road	FOOR	No	1. No Adve	2. Daylight	Day	1. Dry	Dry	1. Main-Lin	1. Straight	2. Blackto	1. No Defe	1. Two-Wa	1. Not at In	1. No Traffi	6. No Traffi	2. No			3. No	18. Mailbo	4. Roadsid	No	No	Belted	No	Yes	No	No	No	No	No	No	No	No		RD UNKN	Not Interse	No	Yes	Yes	No	5. Hampto	114	114. City o	7-Local (J,6)	3-Two-Way	Urban	NonVDOT	5	3. City or T	Hampton F	HAMP	S-VA114PR TILSTONE RD		0.02			-76.3754	37.02141
230955097	2023	4/4/2023 5:00	1303	13:03	C	C	0	0	0	3	3	0	0	2	2. Angle	ANG	No	1. No Adve	2. Daylight	Day	1. Dry	Dry	10. Interse	1. Straight	2. Blackto	1. No Defe	3. Two-Wa	2. Two App	6. Traffic L	1. Yes - Wo	2. No			3. No	20. Motor V	1. On Road	No	No	Belted	No	No	No	No	No	No	No	No	No	No		NOT_RD	Urban Inte	No	No	Yes	No	5. Hampto	114	114. City o	3-Principal	4-Two-Way	Urban	NonVDOT	5	3. City or T	Hampton F	HAMP	R-VA US00258EB		61.4	744794	410.54	-76.4155	37.03376
230955098	2023	4/5/2023 5:00	40	00:40	O	PDO	0	0	0	0	0	0	0	1	9. Fixed Object - Off Road	FOOR	No	1. No Adve	5. Darknes	Night	1. Dry	Dry	8. Non-Inte	1. Straight	2. Blackto	1. No Defe	1. Two-Wa	1. Not at In	6. Traffic L	1. Yes - Wo	2. No			3. No	4. Fence O	4. Roadsid	No	No	Belted	No	No	No	No	No	Yes	No	No	No	Yes	25	RD RIGHT	Not Interse	No	No	Yes	Yes	5. Hampto	114	114. City o	5-Major Co	3-Two-Way	Urban	NonVDOT	5	3. City or T	Hampton F	HAMP	S-VA114NP E LITTLE BACK RIVER RD		0.4	253446	412.16	-76.3445	37.05915
230955107	2023	3/31/2023 5:00	1424	14:24	O	PDO	0	0	0	0	0	0	0	2	4. Sideswipe - Same Direction	SSS	No	1. No Adve	2. Daylight	Day	1. Dry	Dry	9. Within In	1. Straight	2. Blackto	1. No Defe	2. Two-Wa	4. Four App	3. Traffic S	1. Yes - Wo	2. No			3. No	20. Motor V	1. On Road	No	No	Belted	No	No	No	No	No	No	No	No	No	No		NOT_RD	Urban Inte	No	No	Yes	No	5. Hampto	114	114. City o	4-Minor Ar	4-Two-Way	Urban	NonVDOT	5	3. City or T	Hampton F	HAMP	R-VA US00258WB		67.32	253154	107.15	-76.3232	37.02677
240125149	2023	12/22/2023 5:00	1906	19:06	C	C	0	0	0	2	2	0	0	2	4. Sideswipe - Same Direction	SSS	No	1. No Adve	4. Darknes	Night	1. Dry	Dry	10. Interse	1. Straight	2. Blackto	1. No Defe	2. Two-Wa	3. Three Ap	3. Traffic S	1. Yes - Wo	2. No			3. No	20. Motor V	1. On Road	No	No	Belted	No	No	No	No	No	No	No	No	No	No		NOT_RD	VDOT Inter	No	No	Yes	Yes	5. Hampto	114	114. City o	4-Minor Ar	4-Two-Way	Urban	NonVDOT	5	3. City or T	Hampton F	HAMP	S-VA114PR BIG BETHEL RD		3.47	731365	5.25	-76.427	37.06192
230955109	2023	4/4/2023 5:00	1327	13:27	O	PDO	0	0	0	0	0	0	0	2	3. Head On	HO	No	1. No Adve	2. Daylight	Day	1. Dry	Dry	1. Main-Lin	1. Straight	2. Blackto	4. Under R	3. Two-Wa	5. Five-Poi	3. Traffic S	1. Yes - Wo	1. Yes	3. Activity /	1. Lane Cl	3. No	20. Motor V	1. On Road	No	No	Belted	No	No	No	No	No	No	No	No	No	Yes	10	NOT_RD	Urban Inte	Yes	No	Yes	No	5. Hampto	114	114. City o	3-Principal	4-Two-Way	Urban	NonVDOT	5	3. City or T	Hampton F	HAMP	S-VA114PR HAMPTON ROADS CENTER PKWY		1.22	716613	10.97	-76.4272	37.06003
231805213	2023	6/28/2023 5:00	839	8:39	A	A	0	1	0	1	2	0	0	2	2. Angle	ANG	Bike	1. No Adve	2. Daylight	Day	1. Dry	Dry	1. Main-Lin	1. Straight	2. Blackto	1. No Defe	1. Two-Wa	3. Three Ap	6. Traffic L	1. Yes - Wo	2. No			3. No	20. Motor V	1. On Road	No	No	Belted	Yes	No	No	No	No	No	No	No	No	No		NOT_RD	Not Interse	No	No	Yes	No	5. Hampto	114	114. City o	4-Minor Ar	4-Two-Way	Urban	NonVDOT	5	3. City or T	Hampton F	HAMP	S-VA114PR ARMISTEAD AVE N		3.76	253396	491.57	-76.386	37.06493
230955166	2023	3/29/2023 5:00	1442	14:42	A	A	0	1	0	0	1	0	0	4	4. Sideswipe - Same Direction	SSS	No	1. No Adve	2. Daylight	Day	1. Dry	Dry	1. Main-Lin	1. Straight	2. Blackto	1. No Defe	1. Two-Wa	1. Not at In	1. No Traffi	6. No Traffi	2. No			3. No	20. Motor V	1. On Road	Yes	No	Belted	No	No	No	No	No	No	Yes	No	No	No		NOT_RD	Not Interse	No	No	Yes	No	5. Hampto	114	114. City o	7-Local (J,6)	3-Two-Way	Urban	NonVDOT	5	3. City or T	Hampton F	HAMP	S-VA114NP MANNING LN		0.43			-76.4373	37.06026
230955202	2023	3/24/2023 5:00	1518	15:18	C	C	0	0	0	6	6	0	0	3	2. Angle	ANG	No	1. No Adve	2. Daylight	Day	1. Dry	Dry	1. Main-Lin	1. Straight	2. Blackto	1. No Defe	2. Two-Wa	1. Not at In	6. Traffic L	1. Yes - Wo	2. No			3. No	20. Motor V	1. On Road	No	No	Belted	No	No	No	No	No	No	Yes	No	No	No		NOT_RD	Not Interse	No	Yes	Yes	No	5. Hampto	114	114. City o	3-Principal	4-Two-Way	Urban	NonVDOT	5	3. City or T	Hampton F	HAMP	R-VA US00258EB		60.36			-76.4315	37.02577
230965067	2023	3/31/2023 5:00	2008	20:08	B	B	0	0	1	0	1	0	0	1	9. Fixed Object - Off Road	FOOR	No	5. Rain	4. Darknes	Night	2. Wet	Wet	8. Non-Inte	1. Straight	2. Blackto	1. No Defe	3. Two-Wa	1. Not at In	6. Traffic L	1. Yes - Wo	1. Yes	3. Activity /	3. Work on	1. Yes	11. Jersey	1. On Road	No	No	Belted	No	No	No	No	No	No	No	No	No	Yes	20	RD RIGHT	Not Interse	No	No	Yes	Yes	5. Hampto	114	114. City o	1-Interstat	4-Two-Way	Urban	VDOT Inter	5	1. State Hw	Hampton F	HAMP	R-VA IS00064EB		271.81			-76.3007	36.97247
241065212	2024	4/12/2024 5:00	1803	18:03	C	C	0	0	0	2	2	0	0	2	2. Angle	ANG	No	1. No Adve	2. Daylight	Day	1. Dry	Dry	10. Interse	1. Straight	2. Blackto	1. No Defe	3. Two-Wa	3. Three Ap	3. Traffic S	1. Yes - Wo	2. No			2. Yes - Wi	20. Motor V	1. On Road	No	No	Belted	No	No	No	No	No	No	No	No	No	No		NOT_RD	Urban Inte	No	Yes	Yes	No	5. Hampto	114	114. City o	4-Minor Ar	4-Two-Way	Urban	NonVDOT	5	3. City or T	Hampton F	HAMP	R-VA US00060EB		274.28	1079588	16.27	-76.3333	37.02549
230965097	2023	4/2/2023 5:00	853	8:53	B	B	0	0	3	0	3	0	0	5	16. Other	OTHR	No	1. No Adve	2. Daylight	Day	1. Dry	Dry	8. Non-Inte	1. Straight	2. Blackto	1. No Defe	3. Two-Wa	1. Not at In	6. Traffic L	1. Yes - Wo	2. No			3. No	20. Motor V	1. On Road	No	No	Belted	No	No	No	No	No	No	No	No	No	No		NOT_RD	Not Interse	No	No	Yes	No	5. Hampto	114	114. City o	1-Interstat	4-Two-Way	Urban	VDOT Inter	5	1. State Hw	Hampton F	HAMP	R-VA IS00064WB		266.28			-76.3525	37.03493
230965104	2023	3/31/2023 5:00	1831	18:31	A	A	0	1	0	0	1	0	0	1	9. Fixed Object - Off Road	FOOR	No	1. No Adve	2. Daylight	Day	1. Dry	Dry	9. Within In	1. Straight	2. Blackto	1. No Defe	2. Two-Wa	2. Two App	3. Traffic S	1. Yes - Wo	2. No			3. No	15. Other F	1. On Road	No	No	Belted	No	No	No	No	No	No	No	No	No	No		NOT_RD	Urban Inte	No	No	Yes	No	5. Hampto	114	114. City o	3-Principal	4-Two-Way	Urban	NonVDOT	5	3. City or T	Hampton F	HAMP	R-VA US00258EB		62.62			-76.3941	37.04043
230965105	2023	4/4/2023 5:00	1753	17:53	A	A	0	1	0	0	1	0	0	2	2. Angle	ANG	No	1. No Adve	2. Daylight	Day	1. Dry	Dry	9. Within In	1. Straight	2. Blackto	1. No Defe	1. Two-Wa	4. Four App	4. Stop Sig	1. Yes - Wo	2. No			3. No	20. Motor V	1. On Road	No	No	Belted	No	No	No	No	No	No	No	No	No	No		NOT_RD	Urban Inte	No	No	Yes	No	5. Hampto	114	114. City o	4-Minor Ar	4-Two-Way	Urban	NonVDOT	5	3. City or T	Hampton F	HAMP	R-VA SR00351EB		5.84	1079761	25.32	-76.343	37.03063
230965106	2023	4/5/2023 5:00	1502	15:02	C	C	0	0	0	2	2	0	0	2	1. Rear End	RE	No	1. No Adve	1. Dawn	Day	1. Dry	Dry	8. Non-Inte	1. Straight	2. Blackto	1. No Defe	3. Two-Wa	1. Not at In	6. Traffic L	1. Yes - Wo	2. No			3. No	20. Motor V	1. On Road	No	No	Belted	No	No	No	No	No	No	No	No	No	No		NOT_RD	Urban Inte	No	No	Yes	No	5. Hampto	114	114. City o	3-Principal	4-Two-Way	Urban	NonVDOT	5	3. City or T	Hampton F	HAMP	R-VA US00258WB		60.71	1075709	193.43	-76.426	37.02865
230965107	2023	4/5/2023 5:00	1522	15:22	O	PDO	0	0	0	0	0	0	0	3	1. Rear End	RE	No	1. No Adve	2. Daylight	Day	1. Dry	Dry	8. Non-Inte	1. Straight	2. Blackto	9. Other	3. Two-Wa	1. Not at In	1. No Traffi	6. No Traffi	1. Yes	1. Advance	3. Work on	3. No	20. Motor V	1. On Road	No	No	Belted	No	No	No	No	No	No	No	No	No	No		NOT_RD	VDOT Inter	No	No	Yes	No	5. Hampto	114	114. City o	3-Principal	4-Two-Way	Urban	NonVDOT	5	3. City or T	Hampton F	HAMP	S-VA114PR HAMPTON ROADS CENTER PKWY		2.14	1279456	114.5	-76.4095	37.05991
200795261	2020	3/16/2020 5:00	743	7:43	C	C	0	0	0	3	3	0	0	3	4. Sideswipe - Same Direction	SSS	No	1. No Adve	2. Daylight	Day	1. Dry	Dry	1. Main-Lin	1. Straight	2. Blackto	1. No Defe	3. Two-Wa	1. Not at In	6. Traffic L	1. Yes - Wo	2. No			3. No	20. Motor V	1. On Road	No	No	Belted	No	No	No	No	No	No	No	No	No	No		NOT_RD	Urban Inte	Yes	No	Yes	No	5. Hampto	114	114. City o	3-Principal	4-Two-Way	Urban	NonVDOT	5	3. City or T	Hampton F	HAMP	R-VA SR00134WB		10.97	253028	163.12	-76.3632	37.03494
230965109	2023	4/5/2023 5:00	625	6:25	C	C	0	0	0	1	1	0	0	1	9. Fixed Object - Off Road	FOOR	No	1. No Adve	2. Daylight	Day	1. Dry	Dry	1. Main-Lin	1. Straight	2. Blackto	1. No Defe	1. Two-Wa	1. Not at In	1. No Traffi	6. No Traffi	2. No			3. No	3. Utility Po	1. On Road	No	No	Belted	No	Yes	No	No	No	No	No	No	No	Yes	1	RD UNKN	Not Interse	No	Yes	Yes	No	5. Hampto	114	114. City o	7-Local (J,6)	3-Two-Way	Urban	NonVDOT	5	3. City or T	Hampton F	HAMP	S-VA114PR WARD DR		0.1			-76.3896	37.02348
241135268	2024	4/19/2024 5:00	1528	15:28	C	C	0	0	0	2	2	0	0	2	2. Angle	ANG	No	1. No Adve	2. Daylight	Day	1. Dry	Dry	10. Interse	1. Straight	2. Blackto	1. No Defe	1. Two-Wa	3. Three Ap	3. Traffic S	1. Yes - Wo	2. No			3. No	20. Motor V	1. On Road	No	No	Belted	No	No	No	No	No	No	No	No	No	No		NOT_RD	Urban Inte	No	No	Yes	No	5. Hampto	114	114. City o	4-Minor Ar	4-Two-Way	Urban	NonVDOT	5	3. City or T	Hampton F	HAMP	R-VA US00060EB		274.28	1079588	16.27	-76.3333	37.02549
230965111	2023	4/5/2023 5:00	1000	10:00	O	PDO	0	0	0	0	0	0	0	2	2. Angle	ANG	No	1. No Adve	2. Daylight	Day	1. Dry	Dry	1. Main-Lin	1. Straight	2. Blackto	1. No Defe	1. Two-Wa	1. Not at In	1. No Traffi	6. No Traffi	2. No			3. No	20. Motor V	1. On Road	No	No	Belted	No	No	No	No	No	No	No	No	No	No		NOT_RD	Not Interse	No	Yes	Yes	No	5. Hampto	114	114. City o	7-Local (J,6)	3-Two-Way	Urban	NonVDOT	5	3. City or T	Hampton F	HAMP	S-VA114PR IVY HOME RD		0.8			-76.3555	37.0149
230965112	2023	4/5/2023 5:00	1150	11:50	C	C	0	0	0	2	2	0	0	2	2. Angle	ANG	No	1. No Adve	2. Daylight	Day	1. Dry	Dry	8. Non-Inte	1. Straight	2. Blackto	4. Under R	3. Two-Wa	1. Not at In	8. Yield Sig	1. Yes - Wo	1. Yes	2. Transitic	2. Lane Sh	3. No	20. Motor V	1. On Road	No	No	Belted	No	No	No	No	No	No	No	No	No	No		NOT_RD	Not Interse	No	No	Yes	No	5. Hampto	114	114. City o	3-Principal	4-Two-Way	Urban	NonVDOT	5	3. City or T	Hampton F	HAMP	S-VA114PR HAMPTON ROADS CENTER PKWY		1.91			-76.4136	37.0595
230965113	2023	4/5/2023 5:00	909	9:09	O	PDO	0	0	0	0	0	0	0	2	1. Rear End	RE	No	1. No Adve	2. Daylight	Day	1. Dry	Dry	10. Interse	1. Straight	2. Blackto	1. No Defe	2. Two-Wa	4. Four App	8. Yield Sig	1. Yes - Wo	2. No			3. No	20. Motor V	1. On Road	No	No	Belted	No	No	No	No	No	No	No	No	No	No		NOT_RD	Urban Inte	No	Yes	Yes	No	5. Hampto	114	114. City o	4-Minor Ar	3-Two-Way	Urban	NonVDOT	5	3. City or T	Hampton F	HAMP	R-VA SR00172SB		1.89	253123	34.73	-76.3929	37.09363
212735051	2021	9/26/2021 5:00	1424	14:24	O	PDO	0	0	0	0	0	0	0	1	8. Non-Collision	NC	No	1. No Adve	2. Daylight	Day	1. Dry	Dry	1. Main-Lin	1. Straight	2. Blackto	1. No Defe	2. Two-Wa	1. Not at In	1. No Traffi	6. No Traffi	2. No			3. No	39. Fell/Ju	1. On Road	No	No	Belted	No	No	No	No	No	No	No	Yes	No	No		NOT_RD	Urban Inte	No	No	Yes	No	5. Hampto	114	114. City o	4-Minor Ar	3-Two-Way	Urban	NonVDOT	5	3. City or T	Hampton F	HAMP	R-VA SR00169SB		6.22	1064137	60.14	-76.3334	37.05274
230965115	2023	4/5/2023 5:00	1413	14:13	A	A	0	2	0	0	2	0	0	2	2. Angle	ANG	No	1. No Adve	2. Daylight	Day	1. Dry	Dry	10. Interse	1. Straight	2. Blackto	1. No Defe	3. Two-Wa	4. Four App	3. Traffic S	1. Yes - Wo	2. No			3. No	20. Motor V	1. On Road	No	No	Belted	No	No	No	No	No	No	No	No	No	No		NOT_RD	VDOT Inter	Yes	No	Yes	No	5. Hampto	114	114. City o	3-Principal	4-Two-Way	Urban	NonVDOT	5	3. City or T	Hampton F	HAMP	S-VA114PR HAMPTON ROADS CENTER PKWY		0.36	734434	5.72	-76.4425	37.06237
230965140	2023	4/3/2023 5:00	1248	12:48	O	PDO	0	0	0	0	0	0	0	2	1. Rear End	RE	No	1. No Adve	2. Daylight	Day	1. Dry	Dry	8. Non-Inte	1. Straight	2. Blackto	1. No Defe	3. Two-Wa	1. Not at In	6. Traffic L	1. Yes - Wo	1. Yes	1. Advance	3. Work on	3. No	20. Motor V	1. On Road	No	No	Belted	No	No	No	No	No	No	No	No	No	No		NOT_RD	Not Interse	No	Yes	Yes	No	5. Hampto	114	114. City o	1-Interstat	4-Two-Way	Urban	VDOT Inter	5	1. State Hw	Hampton F	HAMP	R-VA IS00064EB		268.36			-76.3278	37.01694
230965231	2023	4/5/2023 5:00	2100	21:00	A	A	0	1	0	0	1	0	0	1	9. Fixed Object - Off Road	FOOR	No	1. No Adve	4. Darknes	Night	1. Dry	Dry	8. Non-Inte	1. Straight	2. Blackto	1. No Defe	3. Two-Wa	1. Not at In	6. Traffic L	1. Yes - Wo	2. No			3. No	42. Other N	1. On Road	No	No	Belted	No	No	No	No	No	No	No	Yes	No	Yes	25	NOT_RD	Not Interse	No	Yes	Yes	Yes	5. Hampto	114	114. City o	1-Interstat	4-Two-Way	Urban	VDOT Inter	5	1. State Hw	Hampton F	HAMP	R-VA IS00064EB		265.67			-76.3623	37.03354
230965363	2023	4/1/2023 5:00	1421	14:21	O	PDO	0	0	0	0	0	0	0	2	1. Rear End	RE	No	5. Rain	2. Daylight	Day	2. Wet	Wet	8. Non-Inte	1. Straight	2. Blackto	1. No Defe	3. Two-Wa	1. Not at In	6. Traffic L	2. Yes - Wo	1. Yes	3. Activity /	5. Other	3. No	20. Motor V	1. On Road	No	No	Belted	No	No	No	No	No	No	No	No	No	No		NOT_RD	Not Interse	No	No	Yes	No	5. Hampto	114	114. City o	1-Interstat	4-Two-Way	Urban	VDOT Inter	5	1. State Hw	Hampton F	HAMP	R-VA IS00064WB		269.46			-76.3194	37.00356
230975096	2023	4/1/2023 5:00	1708	17:08	O	PDO	0	0	0	0	0	0	0	2	2. Angle	ANG	No	1. No Adve	2. Daylight	Day	1. Dry	Dry	10. Interse	1. Straight	1. Concret	1. No Defe	1. Two-Wa	4. Four App	1. No Traffi	6. No Traffi	2. No			3. No	20. Motor V	1. On Road	No	No	Belted	No	No	No	No	No	No	No	No	No	No		NOT_RD	Urban Inte	No	No	Yes	No	5. Hampto	114	114. City of Hampton			Urban	NonVDOT	5	3. City or T	Hampton F	HAMP	U-VA114SC99999UK					-76.3914	37.04375
230975143	2023	4/3/2023 5:00	1801	18:01	C	C	0	0	0	1	1	0	0	2	1. Rear End	RE	No	1. No Adve	2. Daylight	Day	1. Dry	Dry	10. Interse	1. Straight	2. Blackto	1. No Defe	2. Two-Wa	4. Four App	3. Traffic S	1. Yes - Wo	2. No			3. No	20. Motor V	1. On Road	No	No	Belted	No	No	No	No	No	Yes	No	No	No	No		NOT_RD	Urban Inte	No	No	Yes	No	5. Hampto	114	114. City o	7-Local (J,6)	3-Two-Way	Urban	NonVDOT	5	3. City or T	Hampton F	HAMP	S-VA114PR COLISEUM DR		0.8	754224	33.89	-76.3884	37.04151
182695103	2018	9/25/2018 5:00	1843	18:43	O	PDO	0	0	0	0	0	0	0	2	2. Angle	ANG	No	5. Rain	3. Dusk	Day	2. Wet	Wet	1. Main-Lin	1. Straight	2. Blackto	1. No Defe	1. Two-Wa	1. Not at In	6. Traffic L	1. Yes - Wo	2. No			3. No	20. Motor V	1. On Road	No	No	Belted	No	No	No	No	No	No	No	No	No	No		NOT_RD	Not Interse	No	Yes	Yes	No	5. Hampto	114	114. City o	4-Minor Ar	3-Two-Way	Urban	NonVDOT	5	3. City or T	Hampton F	HAMP	R-VA SR00415WB		1.51	1079416	406.26	-76.3835	37.02606
230975149	2023	4/3/2023 5:00	2129	21:29	B	B	0	0	1	0	1	0	0	2	1. Rear End	RE	No	1. No Adve	4. Darknes	Night	1. Dry	Dry	1. Main-Lin	5. Hillcrest	1. Concret	1. No Defe	2. Two-Wa	1. Not at In	1. No Traffi	6. No Traffi	2. No			3. No	20. Motor V	1. On Road	Yes	No	Belted	No	No	No	No	No	No	No	No	No	Yes	15	NOT_RD	Not Interse	Yes	No	Yes	Yes	5. Hampto	114	114. City o	3-Principal	4-Two-Way	Urban	NonVDOT	5	3. City or T	Hampton F	HAMP	S-VA114PR HAMPTON ROADS CENTER PKWY		2.38			-76.4054	37.06017
230975158	2023	4/4/2023 5:00	2045	20:45	C	C	0	0	0	2	2	0	0	1	8. Non-Collision	NC	No	1. No Adve	5. Darknes	Night	1. Dry	Dry	8. Non-Inte	2. Curve - L	2. Blackto	1. No Defe	1. Two-Wa	1. Not at In	1. No Traffi	6. No Traffi	2. No			3. No	13. Curb	1. On Road	No	No	Belted	No	No	No	No	No	No	No	No	No	Yes	10	RD RIGHT	Not Interse	No	Yes	Yes	Yes	5. Hampto	114	114. City o	7-Local (J,6)	3-Two-Way	Urban	NonVDOT	5	3. City or T	Hampton F	HAMP	S-VA114PR BELLWOOD RD		0.46			-76.446	37.042
230975170	2023	4/5/2023 5:00	417	4:17	C	C	0	0	0	2	2	0	0	2	1. Rear End	RE	No	1. No Adve	4. Darknes	Night	1. Dry	Dry	10. Interse	1. Straight	2. Blackto	1. No Defe	2. Two-Wa	4. Four App	3. Traffic S	1. Yes - Wo	2. No			3. No	6. Parked V	1. On Road	No	No	Belted	No	No	No	No	No	No	No	No	No	No		NOT_RD	Urban Inte	No	No	Yes	Yes	5. Hampto	114	114. City o	3-Principal	4-Two-Way	Urban	NonVDOT	5	3. City or T	Hampton F	HAMP	R-VA US00258WB		59.95	1075965	86.41	-76.4373	37.02298
230975283	2023	4/7/2023 5:00	1438	14:38	O	PDO	0	0	0	0	0	0	0	2	1. Rear End	RE	No	5. Rain	2. Daylight	Day	2. Wet	Wet	8. Non-Inte	1. Straight	2. Blackto	1. No Defe	3. Two-Wa	1. Not at In	6. Traffic L	1. Yes - Wo	1. Yes	1. Advance	3. Work on	3. No	20. Motor V	1. On Road	No	No	Belted	No	No	No	No	No	No	No	No	No	Yes	5	NOT_RD	Not Interse	No	Yes	Yes	No	5. Hampto	114	114. City o	1-Interstat	4-Two-Way	Urban	VDOT Inter	5	1. State Hw	Hampton F	HAMP	R-VA IS00064EB		267.58			-76.332	37.02679
230975285	2023	4/7/2023 5:00	1643	16:43	O	PDO	0	0	0	0	0	0	0	2	1. Rear End	RE	No	5. Rain	2. Daylight	Day	2. Wet	Wet	8. Non-Inte	1. Straight	2. Blackto	1. No Defe	3. Two-Wa	1. Not at In	6. Traffic L	1. Yes - Wo	2. No			3. No	20. Motor V	1. On Road	No	No	Belted	No	Yes	No	No	No	Yes	No	No	No	No		NOT_RD	Not Interse	No	No	Yes	No	5. Hampto	114	114. City o	1-Interstat	4-Two-Way	Urban	VDOT Inter	5	1. State Hw	Hampton F	HAMP	R-VA IS00064EB		264.11			-76.3907	37.03684
230975344	2023	4/7/2023 5:00	1658	16:58	O	PDO	0	0	0	0	0	0	0	1	9. Fixed Object - Off Road	FOOR	No	5. Rain	2. Daylight	Day	2. Wet	Wet	5. On Entra	3. Grade - S	1. Concret	7. Slick Pa	3. Two-Wa	1. Not at In	6. Traffic L	1. Yes - Wo	2. No			3. No	11. Jersey	2. Shoulde	No	No	Belted	No	No	No	No	No	No	No	No	No	No		RD_LEFT	Not Interse	No	Yes	No	No	5. Hampto	114	114. City o	1-Interstat	1-One-Way	Urban	VDOT Inter	5	1. State Hw	Hampton F	HAMP	R-VA IS00064WB	RMP264.00A	0.15			-76.3737	37.03208
230985074	2023	4/7/2023 5:00	925	9:25	O	PDO	0	0	0	0	0	0	0	2	4. Sideswipe - Same Direction	SSS	No	5. Rain	2. Daylight	Day	2. Wet	Wet	8. Non-Inte	1. Straight	2. Blackto	1. No Defe	3. Two-Wa	1. Not at In	6. Traffic L	1. Yes - Wo	2. No			3. No	20. Motor V	1. On Road	No	No	Belted	No	No	No	No	No	No	No	No	No	No		NOT_RD	Not Interse	No	No	Yes	No	5. Hampto	114	114. City o	1-Interstat	4-Two-Way	Urban	VDOT Inter	5	1. State Hw	Hampton F	HAMP	R-VA IS00064EB		267.57			-76.3321	37.02701
230985087	2023	4/7/2023 5:00	1128	11:28	O	PDO	0	0	0	0	0	0	0	1	9. Fixed Object - Off Road	FOOR	No	5. Rain	2. Daylight	Day	2. Wet	Wet	5. On Entra	2. Curve - L	2. Blackto	1. No Defe	4. One-Wa	1. Not at In	6. Traffic L	1. Yes - Wo	2. No			3. No	28. Ran Of	1. On Road	No	No	Belted	No	No	No	No	Yes	No	No	No	No	No		RD RIGHT	Not Interse	No	No	No	No	5. Hampto	114	114. City o	1-Interstat	1-One-Way	Urban	VDOT Prim	5	1. State Hw	Hampton F	HAMP	R-VA US00258WB	RMP063.00B	0.1			-76.3939	37.04209
230985155	2023	4/7/2023 5:00	1625	16:25	C	C	0	0	0	1	1	0	0	1	9. Fixed Object - Off Road	FOOR	No	5. Rain	2. Daylight	Day	2. Wet	Wet	8. Non-Inte	1. Straight	2. Blackto	1. No Defe	3. Two-Wa	1. Not at In	6. Traffic L	1. Yes - Wo	2. No			3. No	11. Jersey	1. On Road	No	No	Belted	No	No	No	No	No	No	No	No	No	No		RD_LEFT	Not Interse	No	No	Yes	No	5. Hampto	114	114. City o	1-Interstat	4-Two-Way	Urban	VDOT Inter	5	1. State Hw	Hampton F	HAMP	R-VA IS00664WB		2.82			-76.4064	37.00065
230985157	2023	4/7/2023 5:00	1915	19:15	B	B	0	0	1	0	1	0	0	1	9. Fixed Object - Off Road	FOOR	No	5. Rain	4. Darknes	Night	2. Wet	Wet	5. On Entra	2. Curve - L	2. Blackto	1. No Defe	4. One-Wa	1. Not at In	6. Traffic L	1. Yes - Wo	2. No			3. No	11. Jersey	1. On Road	No	No	Unbelted	No	No	No	No	No	No	No	No	No	Yes	15	RD RIGHT	Not Interse	No	Yes	No	Yes	5. Hampto	114	114. City o	1-Interstat	1-One-Way	Urban	VDOT Inter	5	1. State Hw	Hampton F	HAMP	R-VA IS00064WB	RMP263.00A	0.12			-76.3943	37.04227
230985322	2023	4/8/2023 5:00	240	2:40	O	PDO	0	0	0	0	0	0	0	1	9. Fixed Object - Off Road	FOOR	No	1. No Adve	4. Darknes	Night	1. Dry	Dry	8. Non-Inte	1. Straight	2. Blackto	1. No Defe	3. Two-Wa	1. Not at In	6. Traffic L	1. Yes - Wo	2. No			3. No	11. Jersey	2. Shoulde	No	No	Belted	No	Yes	Yes	No	No	No	No	No	No	No		RD RIGHT	Not Interse	No	No	Yes	Yes	5. Hampto	114	114. City o	1-Interstat	4-Two-Way	Urban	VDOT Inter	5	1. State Hw	Hampton F	HAMP	R-VA IS00064WB		266.16			-76.3545	37.03497
230995002	2023	4/7/2023 5:00	205	2:05	A	A	0	1	1	0	2	0	0	3	4. Sideswipe - Same Direction	SSS	No	1. No Adve	4. Darknes	Night	1. Dry	Dry	8. Non-Inte	1. Straight	1. Concret	1. No Defe	3. Two-Wa	1. Not at In	6. Traffic L	1. Yes - Wo	2. No			3. No	30. Overtu	1. On Road	Yes	No	Belted	No	No	No	No	No	No	No	No	No	No		RD_LEFT	Not Interse	No	No	Yes	Yes	5. Hampto	114	114. City o	1-Interstat	4-Two-Way	Urban	VDOT Inter	5	1. State Hw	Hampton F	HAMP	R-VA IS00064EB		261.55			-76.4228	37.06256
230995012	2023	4/7/2023 5:00	2220	22:20	O	PDO	0	0	0	0	0	0	0	1	9. Fixed Object - Off Road	FOOR	No	5. Rain	4. Darknes	Night	2. Wet	Wet	5. On Entra	2. Curve - L	2. Blackto	1. No Defe	4. One-Wa	1. Not at In	6. Traffic L	1. Yes - Wo	2. No			3. No	11. Jersey	2. Shoulde	Yes	No	Belted	No	No	No	No	No	No	No	No	No	Yes	25	RD_LEFT	Not Interse	No	No	No	Yes	5. Hampto	114	114. City o	1-Interstat	1-One-Way	Urban	VDOT Prim	5	1. State Hw	Hampton F	HAMP	R-VA US00258EB	RMP063.00B	0.34			-76.3934	37.04103
230995018	2023	4/8/2023 5:00	436	4:36	O	PDO	0	0	0	0	0	0	0	1	9. Fixed Object - Off Road	FOOR	No	1. No Adve	4. Darknes	Night	1. Dry	Dry	8. Non-Inte	1. Straight	1. Concret	1. No Defe	3. Two-Wa	1. Not at In	6. Traffic L	1. Yes - Wo	1. Yes	3. Activity /	3. Work on	3. No	5. Guard R	2. Shoulde	No	No	Belted	No	No	No	No	Yes	Yes	No	No	No	No		RD_LEFT	Not Interse	No	No	Yes	Yes	5. Hampto	114	114. City o	1-Interstat	4-Two-Way	Urban	VDOT Inter	5	1. State Hw	Hampton F	HAMP	R-VA IS00064WB		268.8			-76.3235	37.01263
230995215	2023	4/6/2023 5:00	1323	13:23	B	B	0	0	1	0	1	0	0	2	1. Rear End	RE	No	1. No Adve	2. Daylight	Day	1. Dry	Dry	8. Non-Inte	1. Straight	2. Blackto	1. No Defe	3. Two-Wa	1. Not at In	6. Traffic L	1. Yes - Wo	1. Yes	1. Advance	1. Lane Cl	3. No	20. Motor V	1. On Road	No	No	Belted	No	No	No	No	No	No	Yes	No	No	No		NOT_RD	Not Interse	No	No	Yes	No	5. Hampto	114	114. City o	1-Interstat	4-Two-Way	Urban	VDOT Inter	5	1. State Hw	Hampton F	HAMP	R-VA IS00664WB		2.37			-76.3987	37.0085
231005090	2023	4/9/2023 5:00	948	9:48	C	C	0	0	0	2	2	0	0	2	4. Sideswipe - Same Direction	SSS	No	1. No Adve	2. Daylight	Day	1. Dry	Dry	1. Main-Lin	1. Straight	2. Blackto	1. No Defe	3. Two-Wa	1. Not at In	6. Traffic L	1. Yes - Wo	2. No			3. No	20. Motor V	1. On Road	No	No	Belted	No	No	No	No	No	No	No	No	No	No		NOT_RD	Not Interse	Yes	No	Yes	No	5. Hampto	114	114. City o	3-Principal	4-Two-Way	Urban	NonVDOT	5	3. City or T	Hampton F	HAMP	R-VA US00258WB		61.42	744794	321.19	-76.4153	37.034
181245311	2018	4/3/2018 5:00	1433	14:33	O	PDO	0	0	0	0	0	0	0	2	2. Angle	ANG	No	1. No Adve	2. Daylight	Day	1. Dry	Dry	10. Interse	1. Straight	2. Blackto	1. No Defe	3. Two-Wa	4. Four App	3. Traffic S	1. Yes - Wo	2. No			3. No	20. Motor V	1. On Road	No	No	Belted	No	No	No	No	No	No	No	No	No	No		NOT_RD	Urban Inte	Yes	No	Yes	No	5. Hampto	114	114. City o	4-Minor Ar	4-Two-Way	Urban	NonVDOT	5	3. City or T	Hampton F	HAMP	R-VA SR00152WB		4.41	253076	35.39	-76.3906	37.04685
231005094	2023	4/9/2023 5:00	1106	11:06	O	PDO	0	0	0	0	0	0	0	2	2. Angle	ANG	No	1. No Adve	2. Daylight	Day	1. Dry	Dry	8. Non-Inte	1. Straight	2. Blackto	1. No Defe	3. Two-Wa	1. Not at In	6. Traffic L	1. Yes - Wo	2. No			3. No	20. Motor V	1. On Road	No	No	Belted	No	No	No	No	No	No	No	No	No	No		NOT_RD	Not Interse	No	Yes	Yes	No	5. Hampto	114	114. City o	5-Major Co	4-Two-Way	Urban	NonVDOT	5	3. City or T	Hampton F	HAMP	S-VA114NP POWHATAN PKWY		1.18	253177	234.88	-76.3854	37.01356
243025343	2024	6/20/2024 5:00	1434	14:34	C	C	0	0	0	2	2	0	0	2	2. Angle	ANG	No	1. No Adve	2. Daylight	Day	1. Dry	Dry	10. Interse	1. Straight	2. Blackto	1. No Defe	3. Two-Wa	4. Four App	3. Traffic S	1. Yes - Wo	2. No			3. No	20. Motor V	1. On Road	No	No	Belted	No	No	No	No	No	No	No	No	No	No		NOT_RD	VDOT Inter	No	Yes	Yes	No	5. Hampto	114	114. City o	4-Minor Ar	4-Two-Way	Urban	NonVDOT	5	3. City or T	Hampton F	HAMP	S-VA114PR BIG BETHEL RD		3.47	731365	0	-76.427	37.0619
231005097	2023	4/8/2023 5:00	1816	18:16	C	C	0	0	0	1	1	0	0	1	8. Non-Collision	NC	No	10. Blowin	3. Dusk	Day	1. Dry	Dry	1. Main-Lin	1. Straight	2. Blackto	1. No Defe	3. Two-Wa	1. Not at In	6. Traffic L	1. Yes - Wo	2. No			3. No	42. Other N	2. Shoulde	No	No	Belted	No	No	No	No	No	No	No	No	No	No		NOT_RD	VDOT Inter	No	No	Yes	No	5. Hampto	114	114. City o	3-Principal	4-Two-Way	Urban	NonVDOT	5	3. City or T	Hampton F	HAMP	S-VA114NP HAMPTON ROADS CENTER PKWY		3.1	1077824	190.89	-76.3934	37.0601
230275096	2023	1/26/2023 5:00	1217	12:17	C	C	0	0	0	1	1	0	0	2	9. Fixed Object - Off Road	FOOR	No	1. No Adve	2. Daylight	Day	1. Dry	Dry	8. Non-Inte	1. Straight	2. Blackto	1. No Defe	2. Two-Wa	1. Not at In	6. Traffic L	1. Yes - Wo	2. No			3. No	3. Utility Po	1. On Road	No	No	Belted	No	No	No	No	No	Yes	No	No	No	No		RD UNKN	Not Interse	No	No	Yes	No	5. Hampto	114	114. City o	4-Minor Ar	3-Two-Way	Urban	NonVDOT	5	3. City or T	Hampton F	HAMP	S-VA114NP ABERDEEN RD		2.64			-76.4074	37.0348
231005099	2023	4/9/2023 5:00	1850	18:50	C	C	0	0	0	2	2	0	0	2	1. Rear End	RE	No	1. No Adve	2. Daylight	Day	1. Dry	Dry	9. Within In	1. Straight	2. Blackto	1. No Defe	3. Two-Wa	4. Four App	3. Traffic S	1. Yes - Wo	2. No			3. No	20. Motor V	1. On Road	No	No	Belted	No	No	No	No	No	No	No	No	No	No		NOT_RD	Urban Inte	No	No	Yes	No	5. Hampto	114	114. City o	3-Principal	4-Two-Way	Urban	NonVDOT	5	3. City or T	Hampton F	HAMP	R-VA US00258WB		61.84	253135	115.62	-76.4088	37.03724
182295150	2018	8/4/2018 5:00	1355	13:55	C	C	0	0	0	1	1	0	0	2	1. Rear End	RE	No	1. No Adve	2. Daylight	Day	1. Dry	Dry	1. Main-Lin	1. Straight	2. Blackto	1. No Defe	2. Two-Wa	1. Not at In	1. No Traffi	6. No Traffi	2. No			3. No	20. Motor V	1. On Road	No	No	Belted	No	Yes	No	No	No	Yes	No	No	No	No		NOT_RD	Urban Inte	No	No	Yes	No	5. Hampto	114	114. City o	4-Minor Ar	4-Two-Way	Urban	NonVDOT	5	3. City or T	Hampton F	HAMP	R-VA SR00152WB		4.41	253076	40.38	-76.3905	37.04686
190585281	2019	2/19/2019 5:00	1237	12:37	C	C	0	0	0	2	2	0	0	3	2. Angle	ANG	No	1. No Adve	2. Daylight	Day	2. Wet	Wet	1. Main-Lin	1. Straight	2. Blackto	1. No Defe	3. Two-Wa	4. Four App	3. Traffic S	1. Yes - Wo	2. No			3. No	20. Motor V	1. On Road	No	No	Belted	No	No	No	No	No	No	No	No	No	No		NOT_RD	Urban Inte	Yes	No	Yes	No	5. Hampto	114	114. City o	4-Minor Ar	4-Two-Way	Urban	NonVDOT	5	3. City or T	Hampton F	HAMP	R-VA SR00152WB		4.41	253076	35.16	-76.3906	37.04685
192665128	2019	9/17/2019 5:00	2211	22:11	O	PDO	0	0	0	0	0	0	0	2	2. Angle	ANG	No	1. No Adve	4. Darknes	Night	1. Dry	Dry	9. Within In	1. Straight	2. Blackto	1. No Defe	3. Two-Wa	4. Four App	3. Traffic S	1. Yes - Wo	2. No			3. No	20. Motor V	1. On Road	No	No	Belted	No	No	No	No	No	No	No	No	No	Yes	5	NOT_RD	Urban Inte	No	No	Yes	Yes	5. Hampto	114	114. City o	4-Minor Ar	4-Two-Way	Urban	NonVDOT	5	3. City or T	Hampton F	HAMP	R-VA SR00152EB		4.41	253076	15.31	-76.3905	37.04676
231005103	2023	4/7/2023 5:00	1655	16:55	O	PDO	0	0	0	0	0	0	0	2	2. Angle	ANG	No	5. Rain	2. Daylight	Day	2. Wet	Wet	10. Interse	1. Straight	2. Blackto	1. No Defe	1. Two-Wa	4. Four App	4. Stop Sig	1. Yes - Wo	2. No			3. No	20. Motor V	1. On Road	No	No	Belted	No	No	No	No	No	No	No	No	No	Yes	5	NOT_RD	Urban Inte	No	No	Yes	No	5. Hampto	114	114. City o	3-Principal	4-Two-Way	Urban	NonVDOT	5	3. City or T	Hampton F	HAMP	R-VA US00258WB		63.18	1091131	32.75	-76.3855	37.04239
231005104	2023	4/7/2023 5:00	1423	14:23	C	C	0	0	0	2	2	0	0	2	1. Rear End	RE	No	5. Rain	2. Daylight	Day	2. Wet	Wet	10. Interse	1. Straight	2. Blackto	1. No Defe	3. Two-Wa	4. Four App	3. Traffic S	1. Yes - Wo	2. No			3. No	20. Motor V	1. On Road	No	No	Belted	No	No	No	No	No	No	No	No	No	No		NOT_RD	Urban Inte	No	No	Yes	No	5. Hampto	114	114. City o	3-Principal	4-Two-Way	Urban	NonVDOT	5	3. City or T	Hampton F	HAMP	R-VA US00258EB		60.06	253130	96.44	-76.4357	37.02365
242695145	2024	9/17/2024 5:00	651	6:51	C	C	0	0	0	1	1	0	0	2	1. Rear End	RE	No	4. Mist	2. Daylight	Day	2. Wet	Wet	10. Interse	1. Straight	2. Blackto	1. No Defe	2. Two-Wa	4. Four App	6. Traffic L	1. Yes - Wo	2. No			1. Yes	20. Motor V	1. On Road	No	No	Belted	No	No	No	No	No	No	No	No	No	No		NOT_RD	Urban Inte	No	No	Yes	No	5. Hampto	114	114. City o	4-Minor Ar	3-Two-Way	Urban	NonVDOT	5	3. City or T	Hampton F	HAMP	S-VA114NP ABERDEEN RD		2.64			-76.4074	37.03481
202565156	2020	9/11/2020 5:00	1726	17:26	O	PDO	0	0	0	0	0	0	0	1	9. Fixed Object - Off Road	FOOR	No	1. No Adve	2. Daylight	Day	1. Dry	Dry	1. Main-Lin	1. Straight	2. Blackto	1. No Defe	3. Two-Wa	1. Not at In	6. Traffic L	1. Yes - Wo	2. No			1. Yes	15. Other F	1. On Road	No	No	Belted	No	Yes	No	No	No	No	No	No	No	No		RD UNKN	Not Interse	No	No	Yes	No	5. Hampto	114	114. City o	4-Minor Ar	3-Two-Way	Urban	NonVDOT	5	3. City or T	Hampton F	HAMP	R-VA SR00415EB		1.52	1079416	373.25	-76.3833	37.02604
231005109	2023	3/30/2023 5:00	1554	15:54	O	PDO	0	0	0	0	0	0	0	2	4. Sideswipe - Same Direction	SSS	No	1. No Adve	2. Daylight	Day	1. Dry	Dry	1. Main-Lin	1. Straight	2. Blackto	1. No Defe	1. Two-Wa	1. Not at In	1. No Traffi	6. No Traffi	2. No			3. No	6. Parked V	1. On Road	No	No	Belted	No	No	No	No	No	No	No	No	No	No		NOT_RD	Not Interse	Yes	No	Yes	No	5. Hampto	114	114. City o	7-Local (J,6)	3-Two-Way	Urban	NonVDOT	5	3. City or T	Hampton F	HAMP	S-VA114NP WILLNEW DR		0.08			-76.3614	37.035
180175221	2018	1/15/2018 5:00	1435	14:35	C	C	0	0	0	2	2	0	0	2	1. Rear End	RE	No	1. No Adve	2. Daylight	Day	1. Dry	Dry	10. Interse	3. Grade - S	2. Blackto	1. No Defe	3. Two-Wa	3. Three Ap	3. Traffic S	1. Yes - Wo	2. No			3. No	20. Motor V	1. On Road	No	No	Belted	No	No	No	No	No	No	No	No	No	No		NOT_RD	VDOT Inter	No	No	Yes	No	5. Hampto	114	114. City o	4-Minor Ar	4-Two-Way	Urban	NonVDOT	5	3. City or T	Hampton F	HAMP	S-VA114PR BIG BETHEL RD		3.48	731365	26.25	-76.427	37.06197
170035209	2017	1/1/2017 5:00	1333	13:33	O	PDO	0	0	0	0	0	0	0	2	1. Rear End	RE	No	1. No Adve	2. Daylight	Day	1. Dry	Dry	10. Interse	1. Straight	2. Blackto	1. No Defe	1. Two-Wa	3. Three Ap	6. Traffic L	1. Yes - Wo	2. No			3. No	20. Motor V	1. On Road	No	No	Belted	No	Yes	No	No	No	No	No	No	No	No		NOT_RD	Urban Inte	Yes	No	Yes	No	5. Hampto	114	114. City o	4-Minor Ar	3-Two-Way	Urban	NonVDOT	5	3. City or T	Hampton F	HAMP	S-VA114PR BRIARFIELD RD		1.49			-76.394	37.02197
231005113	2023	4/5/2023 5:00	328	3:28	O	PDO	0	0	0	0	0	0	0	2	1. Rear End	RE	No	1. No Adve	4. Darknes	Night	1. Dry	Dry	1. Main-Lin	1. Straight	2. Blackto	1. No Defe	1. Two-Wa	1. Not at In	1. No Traffi	6. No Traffi	2. No			3. No	20. Motor V	2. Shoulde	No	No	Belted	No	No	No	No	No	No	No	No	No	No		NOT_RD	Not Interse	No	No	Yes	Yes	5. Hampto	114	114. City of Hampton			Urban	NonVDOT	5	3. City or T	Hampton F	HAMP	U-VA114SC99999UK					-76.4257	37.06366

222375518	2022	7/11/2022 5:00	1153	11:53	C	C	0	0	0	2	2	0	0	2	4. Sideswipe - Same Direction	SSS	No	1. No Adve	2. Daylight	Day	1. Dry	Dry	10. Interse	4. Grade - (	2. Blacktop	6. Restricte	1. Two-Wa	3. Three Ap	3. Traffic S	1. Yes - Wc	2. No			3. No	20. Motor V	1. On Road	No	No	Belted	No	No	No	No	No	No	No	No	No	No		NOT_RD	Urban Inte	Yes	No	Yes	No	5. Hampto	114	114. City o	5-Major Cc	3-Two-Way	Urban	NonVDOT	5	3. City or T	Hampton F	HAMP	S-VA114NP PINE CHAPEL RD	0.7			-76.3815	37.03813
231005159	2023	4/5/2023 5:00	918	9:18	O	PDO	0	0	0	0	0	0	0	3	1. Rear End	RE	No	1. No Adve	2. Daylight	Day	1. Dry	Dry	8. Non-Inte	1. Straight	2. Blacktop	1. No Defe	3. Two-Wa	1. Not at In	6. Traffic L	1. Yes - Wc	2. No			3. No	20. Motor V	1. On Road	No	No	Belted	No	No	No	No	No	No	No	No	No	No		NOT_RD	Not Interse	No	No	Yes	No	5. Hampto	114	114. City o	1-Interstat	4-Two-Way	Urban	VDOT Inte	5	1. State Hw	Hampton F	HAMP	R-VA IS00064EB	269.23			-76.3206	37.00461
231005160	2023	4/6/2023 5:00	2324	23:24	C	C	0	0	0	1	1	0	0	2	2. Angle	ANG	No	1. No Adve	4. Darknes	Night	1. Dry	Dry	9. Within Ir	1. Straight	2. Blacktop	1. No Defe	3. Two-Wa	4. Four Ap	3. Traffic S	1. Yes - Wc	2. No			3. No	20. Motor V	1. On Road	No	No	Belted	No	No	No	No	No	No	No	No	No	No		NOT_RD	Urban Inte	No	Yes	Yes	Yes	5. Hampto	114	114. City o	3-Principal	4-Two-Way	Urban	NonVDOT	5	3. City or T	Hampton F	HAMP	R-VA US00258EB	61.82	253135	0	-76.409	37.03701
231005161	2023	4/8/2023 5:00	1715	17:15	O	PDO	0	0	0	0	0	0	0	3	1. Rear End	RE	No	1. No Adve	2. Daylight	Day	1. Dry	Dry	1. Main-Lir	1. Straight	2. Blacktop	1. No Defe	1. Two-Wa	1. Not at In	1. No Traffi	6. No Traffi	2. No			3. No	6. Parked V	1. On Road	No	No	Belted	No	No	No	No	No	Yes	No	No	No	Yes	10	RD_UNKN	Not Interse	No	No	Yes	No	5. Hampto	114	114. City o	7-Local (J,6	3-Two-Way	Urban	NonVDOT	5	3. City or T	Hampton F	HAMP	S-VA114PR MITCHELL RD	0.09	746578	490.53	-76.3461	37.05001
231005162	2023	4/8/2023 5:00	1339	13:39	C	C	0	0	0	5	5	0	0	3	2. Angle	ANG	No	1. No Adve	2. Daylight	Day	1. Dry	Dry	10. Interse	1. Straight	2. Blacktop	1. No Defe	3. Two-Wa	4. Four Ap	3. Traffic S	1. Yes - Wc	2. No			3. No	20. Motor V	1. On Road	No	No	Belted	No	No	No	No	No	No	No	No	No	No		NOT_RD	Urban Inte	Yes	No	Yes	No	5. Hampto	114	114. City o	3-Principal	4-Two-Way	Urban	NonVDOT	5	3. City or T	Hampton F	HAMP	R-VA US00258WB	60.07	253130	60.52	-76.4356	37.02386
231005163	2023	4/8/2023 5:00	1221	12:21	C	C	0	0	0	1	1	0	0	2	5. Sideswipe - Opposite Direction	SSO	No	1. No Adve	2. Daylight	Day	1. Dry	Dry	1. Main-Lir	1. Straight	2. Blacktop	1. No Defe	1. Two-Wa	4. Four Ap	4. Stop Sig	1. Yes - Wc	2. No			3. No	20. Motor V	1. On Road	No	No	Belted	No	No	No	No	No	No	No	No	No	Yes	10	RD_UNKN	Not Interse	No	No	Yes	No	5. Hampto	114	114. City o	7-Local (J,6	3-Two-Way	Urban	NonVDOT	5	3. City or T	Hampton F	HAMP	S-VA114PR TWIN OAKS DR	0.39			-76.4094	37.02977
231005164	2023	4/5/2023 5:00	933	9:33	O	PDO	0	0	0	0	0	0	0	2	1. Rear End	RE	No	1. No Adve	2. Daylight	Day	1. Dry	Dry	8. Non-Inte	1. Straight	2. Blacktop	1. No Defe	3. Two-Wa	1. Not at In	6. Traffic L	1. Yes - Wc	2. No			3. No	20. Motor V	1. On Road	No	No	Belted	No	No	No	No	No	No	No	No	No	No		NOT_RD	Not Interse	No	No	Yes	No	5. Hampto	114	114. City o	1-Interstat	4-Two-Way	Urban	VDOT Inte	5	1. State Hw	Hampton F	HAMP	R-VA IS00064WB	271.08			-76.3029	36.98514
231005175	2023	4/7/2023 5:00	1352	13:52	O	PDO	0	0	0	0	0	0	0	2	16. Other	OTHR	No	5. Rain	2. Daylight	Day	2. Wet	Wet	8. Non-Inte	1. Straight	2. Blacktop	1. No Defe	3. Two-Wa	1. Not at In	6. Traffic L	1. Yes - Wc	2. No			3. No	20. Motor V	1. On Road	No	No	Belted	No	Yes	Yes	No	No	No	Yes	No	No	No		NOT_RD	Not Interse	No	No	Yes	No	5. Hampto	114	114. City o	1-Interstat	4-Two-Way	Urban	VDOT Inte	5	1. State Hw	Hampton F	HAMP	R-VA IS00664EB	0.76			-76.3814	37.02223
193585071	2019	12/20/2019 5:00	628	6:28	A	A	0	1	0	1	2	0	0	2	2. Angle	ANG	No	1. No Adve	1. Dawn	Day	1. Dry	Dry	9. Within Ir	1. Straight	2. Blacktop	1. No Defe	3. Two-Wa	4. Four Ap	3. Traffic S	1. Yes - Wc	2. No			3. No	20. Motor V	1. On Road	No	No	Belted	No	Yes	No	No	No	No	No	No	No	No		NOT_RD	Urban Inte	No	No	Yes	No	5. Hampto	114	114. City o	4-Minor Ar	4-Two-Way	Urban	NonVDOT	5	3. City or T	Hampton F	HAMP	R-VA SR00152EB	4.41	253076	10.21	-76.3906	37.04676
243535138	2024	12/17/2024 5:00	1100	11:00	C	C	0	0	0	2	2	0	0	2	2. Angle	ANG	No	1. No Adve	2. Daylight	Day	1. Dry	Dry	1. Main-Lir	1. Straight	2. Blacktop	1. No Defe	2. Two-Wa	1. Not at In	6. Traffic L	1. Yes - Wc	2. No			3. No	20. Motor V	1. On Road	No	No	Belted	No	No	No	No	No	No	No	No	No	No		NOT_RD	Not Interse	No	No	Yes	No	5. Hampto	114	114. City o	4-Minor Ar	3-Two-Way	Urban	NonVDOT	5	3. City or T	Hampton F	HAMP	S-VA114NP ABERDEEN RD	2.69			-76.408	37.03532
231005203	2023	4/7/2023 5:00	1931	19:31	O	PDO	0	0	0	0	0	0	0	3	16. Other	OTHR	No	5. Rain	4. Darknes	Night	2. Wet	Wet	9. Within Ir	10. On/Off	2. Blacktop	1. No Defe	4. One-Wa	3. Three Ap	6. Traffic L	1. Yes - Wc	2. No			3. No	20. Motor V	1. On Road	No	No	Belted	No	No	No	No	No	No	No	No	No	Yes	3	NOT_RD	Not Interse	No	No	Yes	Yes	5. Hampto	114	114. City o	1-Interstat	4-Two-Way	Urban	VDOT Inte	5	1. State Hw	Hampton F	HAMP	R-VA IS00664WB	1.78			-76.3915	37.01333
231005218	2023	3/31/2023 5:00	1142	11:42	B	B	0	0	1	1	2	0	0	2	2. Angle	ANG	No	1. No Adve	2. Daylight	Day	1. Dry	Dry	8. Non-Inte	1. Straight	2. Blacktop	1. No Defe	3. Two-Wa	1. Not at In	6. Traffic L	1. Yes - Wc	2. No			3. No	11. Jersey W	1. On Road	No	No	Belted	No	No	No	No	No	No	No	No	No	No		RD_UNKN	Not Interse	No	No	Yes	No	5. Hampto	114	114. City o	1-Interstat	4-Two-Way	Urban	VDOT Inte	5	1. State Hw	Hampton F	HAMP	R-VA IS00064EB	260.74			-76.4338	37.06933
231005404	2023	4/10/2023 5:00	1251	12:51	B	B	0	0	1	0	1	0	0	2	1. Rear End	RE	No	1. No Adve	2. Daylight	Day	1. Dry	Dry	8. Non-Inte	1. Straight	2. Blacktop	1. No Defe	3. Two-Wa	1. Not at In	6. Traffic L	1. Yes - Wc	2. No			3. No	20. Motor V	1. On Road	No	No	Belted	No	Yes	No	No	No	No	No	No	No	Yes	10	NOT_RD	Not Interse	No	No	Yes	No	5. Hampto	114	114. City o	1-Interstat	4-Two-Way	Urban	VDOT Inte	5	1. State Hw	Hampton F	HAMP	R-VA IS00064WB	263.82			-76.3941	37.04003
231005443	2023	4/9/2023 5:00	0	00:00	B	B	0	0	1	0	1	0	0	1	9. Fixed Object - Off Road	FOOR	No	1. No Adve	4. Darknes	Night	1. Dry	Dry	5. On Entra	4. Grade - (	2. Blacktop	1. No Defe	4. One-Wa	1. Not at In	6. Traffic L	1. Yes - Wc	2. No			3. No	8. Sign, Tra	2. Shoulde	Yes	No	Belted	No	No	No	No	No	No	No	No	No	Yes	25	RD_LEFT	Not Interse	No	No	No	Yes	5. Hampto	114	114. City o	1-Interstat	1-One-Way	Urban	VDOT Inte	5	1. State Hw	Hampton F	HAMP	R-VA IS00064EB RMP261.00B	0.03			-76.4171	37.05849
250505030	2025	2/6/2025 5:00	1711	17:11	C	C	0	0	0	3	3	0	0	3	2. Angle	ANG	No	1. No Adve	2. Daylight	Day	2. Wet	Wet	1. Main-Lir	1. Straight	2. Blacktop	1. No Defe	3. Two-Wa	4. Four Ap	4. Stop Sig	1. Yes - Wc	2. No			3. No	20. Motor V	1. On Road	No	No	Belted	No	No	No	No	No	No	No	No	No	No		NOT_RD	VDOT Inter	No	Yes	Yes	No	5. Hampto	114	114. City o	5-Major Cc	4-Two-Way	Urban	NonVDOT	5	3. City or T	Hampton F	HAMP	S-VA114NP ORCUTT AVE	0.85	1075951	13.01	-76.4403	37.03304
231015072	2023	4/10/2023 5:00	1232	12:32	C	C	0	0	0	2	2	0	0	2	2. Angle	ANG	No	1. No Adve	2. Daylight	Day	1. Dry	Dry	9. Within Ir	1. Straight	2. Blacktop	1. No Defe	3. Two-Wa	4. Four Ap	3. Traffic S	1. Yes - Wc	2. No			3. No	20. Motor V	1. On Road	No	No	Belted	No	No	No	No	No	No	No	No	No	No		NOT_RD	Urban Inte	No	No	Yes	No	5. Hampto	114	114. City o	3-Principal	4-Two-Way	Urban	NonVDOT	5	3. City or T	Hampton F	HAMP	R-VA US00258EB	63.67	253023	66.7	-76.3767	37.04394
200985089	2020	4/6/2020 5:00	1400	14:00	O	PDO	0	0	0	0	0	0	0	2	1. Rear End	RE	No	1. No Adve	2. Daylight	Day	1. Dry	Dry	1. Main-Lir	1. Straight	2. Blacktop	1. No Defe	3. Two-Wa	1. Not at In	3. Traffic S	1. Yes - Wc	2. No			3. No	20. Motor V	1. On Road	No	No	Belted	No	No	No	No	No	Yes	No	No	No	No		NOT_RD	Urban Inte	No	No	Yes	No	5. Hampto	114	114. City o	3-Principal	4-Two-Way	Urban	NonVDOT	5	3. City or T	Hampton F	HAMP	R-VA SR00134EB	10.97	253028	83.1	-76.363	37.03472
231015074	2023	4/10/2023 5:00	1530	15:30	O	PDO	0	0	0	0	0	0	0	2	1. Rear End	RE	No	1. No Adve	2. Daylight	Day	1. Dry	Dry	10. Interse	1. Straight	2. Blacktop	1. No Defe	2. Two-Wa	4. Four Ap	6. Traffic L	1. Yes - Wc	2. No			3. No	20. Motor V	1. On Road	No	No	Belted	No	No	No	No	No	No	No	No	No	No		NOT_RD	Urban Inte	No	No	Yes	No	5. Hampto	114	114. City o	3-Principal	4-Two-Way	Urban	NonVDOT	5	3. City or T	Hampton F	HAMP	R-VA US00258EB	61.83	253135	65.66	-76.4088	37.0371
202455295	2020	8/29/2020 5:00	849	8:49	C	C	0	0	0	2	2	0	0	2	2. Angle	ANG	No	1. No Adve	2. Daylight	Day	1. Dry	Dry	10. Interse	1. Straight	2. Blacktop	1. No Defe	3. Two-Wa	4. Four Ap	3. Traffic S	1. Yes - Wc	2. No			3. No	20. Motor V	1. On Road	No	No	Belted	No	No	No	No	No	No	No	No	No	Yes	5	NOT_RD	Urban Inte	No	No	Yes	No	5. Hampto	114	114. City o	4-Minor Ar	4-Two-Way	Urban	NonVDOT	5	3. City or T	Hampton F	HAMP	R-VA SR00152WB	4.41	253076	34.77	-76.3906	37.04685
231015076	2023	4/10/2023 5:00	1629	16:29	C	C	0	0	0	2	2	0	0	3	16. Other	OTHR	No	1. No Adve	2. Daylight	Day	1. Dry	Dry	1. Main-Lir	1. Straight	2. Blacktop	1. No Defe	2. Two-Wa	1. Not at In	6. Traffic L	1. Yes - Wc	2. No			3. No	20. Motor V	1. On Road	No	No	Belted	No	No	No	No	No	No	Yes	No	No	No		NOT_RD	VDOT Inter	Yes	No	Yes	No	5. Hampto	114	114. City o	4-Minor Ar	3-Two-Way	Urban	NonVDOT	5	3. City or T	Hampton F	HAMP	R-VA SR00278NB	1.48	746588	208.92	-76.3481	37.06468
231015077	2023	4/10/2023 5:00	2006	20:06	C	C	0	0	0	1	1	0	0	2	1. Rear End	RE	No	1. No Adve	4. Darknes	Night	1. Dry	Dry	10. Interse	1. Straight	2. Blacktop	1. No Defe	2. Two-Wa	4. Four Ap	6. Traffic L	1. Yes - Wc	2. No			3. No	20. Motor V	1. On Road	No	No	Belted	No	No	No	No	No	Yes	No	Yes	No	No		NOT_RD	Urban Inte	No	Yes	Yes	Yes	5. Hampto	114	114. City o	3-Principal	4-Two-Way	Urban	NonVDOT	5	3. City or T	Hampton F	HAMP	S-VA114PR HAMPTON ROADS CENTER PKWY	1.18	716613	191.56	-76.4278	37.06019
210415045	2021	2/4/2021 5:00	2322	23:22	O	PDO	0	0	0	0	0	0	0	2	2. Angle	ANG	No	1. No Adve	4. Darknes	Night	1. Dry	Dry	9. Within Ir	1. Straight	2. Blacktop	1. No Defe	2. Two-Wa	4. Four Ap	3. Traffic S	1. Yes - Wc	2. No			3. No	20. Motor V	1. On Road	No	No	Belted	No	No	No	No	No	No	No	No	No	Yes	5	NOT_RD	Urban Inte	No	No	Yes	Yes	5. Hampto	114	114. City o	4-Minor Ar	4-Two-Way	Urban	NonVDOT	5	3. City or T	Hampton F	HAMP	R-VA SR00152EB	4.41	253076	5.1	-76.3906	37.04676
231015079	2023	4/10/2023 5:00	2004	20:04	C	C	0	0	0	5	5	0	0	4	4. Sideswipe - Same Direction	SSS	No	1. No Adve	4. Darknes	Night	1. Dry	Dry	8. Non-Inte	1. Straight	2. Blacktop	1. No Defe	2. Two-Wa	1. Not at In	6. Traffic L	1. Yes - Wc	2. No			3. No	20. Motor V	1. On Road	No	No	Belted	No	No	No	No	No	Yes	No	No	No	No		NOT_RD	Urban Inte	No	No	Yes	Yes	5. Hampto	114	114. City o	3-Principal	4-Two-Way	Urban	NonVDOT	5	3. City or T	Hampton F	HAMP	R-VA US00258WB	61.05	253133	141.66	-76.4208	37.03129
231015197	2023	4/11/2023 5:00	918	9:18	O	PDO	0	0	0	0	0	0	0	2	2. Angle	ANG	No	1. No Adve	2. Daylight	Day	1. Dry	Dry	1. Main-Lir	1. Straight	2. Blacktop	1. No Defe	1. Two-Wa	2. Two App	6. Traffic L	1. Yes - Wc	2. No			3. No	20. Motor V	1. On Road	No	No	Belted	No	No	No	No	No	No	No	No	No	No		NOT_RD	Not Interse	Yes	No	Yes	No	5. Hampto	114	114. City o	7-Local (J,6	3-Two-Way	Urban	NonVDOT	5	3. City or T	Hampton F	HAMP	S-VA114PR HUNT CLUB BLVD	0.2			-76.4112	37.04378
203515179	2020	12/15/2020 5:00	1240	12:40	O	PDO	0	0	0	0	0	0	0	2	1. Rear End	RE	No	1. No Adve	2. Daylight	Day	1. Dry	Dry	1. Main-Lir	1. Straight	2. Blacktop	1. No Defe	1. Two-Wa	1. Not at In	3. Traffic S	1. Yes - Wc	2. No			3. No	20. Motor V	1. On Road	No	No	Belted	No	No	No	No	No	No	No	No	No	No		NOT_RD	Urban Inte	No	No	Yes	No	5. Hampto	114	114. City o	3-Principal	4-Two-Way	Urban	NonVDOT	5	3. City or T	Hampton F	HAMP	R-VA SR00134WB	10.97	253028	151.21	-76.3631	37.03492
231025095	2023	4/11/2023 5:00	1335	13:35	C	C	0	0	0	2	2	0	0	2	2. Angle	ANG	No	1. No Adve	2. Daylight	Day	1. Dry	Dry	1. Main-Lir	1. Straight	1. Concret	1. No Defe	3. Two-Wa	4. Four Ap	4. Stop Sig	1. Yes - Wc	2. No			3. No	20. Motor V	1. On Road	No	No	Belted	No	No	No	No	No	No	No	No	No	Yes	5	NOT_RD	Urban Inte	Yes	No	Yes	No	5. Hampto	114	114. City o	4-Minor Ar	4-Two-Way	Urban	NonVDOT	5	3. City or T	Hampton F	HAMP	R-VA SR00351EB	1.96	1068685	17.39	-76.4013	37.00231
240455204	2024	1/22/2024 5:00	1527	15:27	C	C	0	0	0	1	1	0	1	1	12. Ped	PED	Pedestrian	1. No Adve	2. Daylight	Day	1. Dry	Dry	8. Non-Inte	1. Straight	2. Blacktop	1. No Defe	1. Two-Wa	1. Not at In	6. Traffic L	1. Yes - Wc	2. No			3. No	19. Ped	1. On Road	No	No	Belted	No	No	No	No	No	Yes	No	No	Yes	No		NOT_RD	Not Interse	No	No	Yes	No	5. Hampto	114	114. City o	4-Minor Ar	3-Two-Way	Urban	NonVDOT	5	3. City or T	Hampton F	HAMP	S-VA114PR ABERDEEN RD	2.7			-76.4082	37.03551
231025111	2023	2/14/2023 5:00	1620	16:20	C	C	0	0	0	1	1	0	0	2	2. Angle	ANG	No	1. No Adve	2. Daylight	Day	1. Dry	Dry	1. Main-Lir	1. Straight	2. Blacktop	1. No Defe	2. Two-Wa	4. Four Ap	3. Traffic S	1. Yes - Wc	2. No			3. No	20. Motor V	1. On Road	No	No	Belted	No	Yes	No	No	No	No	No	No	No	No		NOT_RD	Urban Inte	Yes	Yes	Yes	No	5. Hampto	114	114. City o	7-Local (J,6	3-Two-Way	Urban	NonVDOT	5	3. City or T	Hampton F	HAMP	S-VA114NP MARTHA LEE DR	0.82	1075709	129.78	-76.4267	37.02858
200095118	2019	12/23/2019 5:00	617	6:17	C	C	0	0	0	1	1	0	0	2	4. Sideswipe - Same Direction	SSS	No	1. No Adve	1. Dawn	Day	1. Dry	Dry	10. Interse	1. Straight	2. Blacktop	1. No Defe	3. Two-Wa	2. Two App	1. No Traffi	6. No Traffi	2. No			3. No	20. Motor V	1. On Road	No	No	Belted	No	No	No	No	No	No	No	No	No	No		NOT_RD	Urban Inte	No	No	Yes	No	5. Hampto	114	114. City o	4-Minor Ar	4-Two-Way	Urban	NonVDOT	5	3. City or T	Hampton F	HAMP	S-VA114PR ARMISTEAD AVE N	3.77			-76.386	37.06498
231025113	2023	2/14/2023 5:00	1802	18:02	C	C	0	0	0	2	2	0	0	2	15. Backed Into	BI	No	1. No Adve	3. Dusk	Day	1. Dry	Dry	1. Main-Lir	1. Straight	2. Blacktop	1. No Defe	1. Two-Wa	1. Not at In	6. Traffic L	1. Yes - Wc	2. No			3. No	20. Motor V	1. On Road	No	No	Belted	No	No	No	No	No	No	No	No	No	No		NOT_RD	Not Interse	Yes	No	Yes	No	5. Hampto	114	114. City o	6-Minor Cc	3-Two-Way	Urban	NonVDOT	5	3. City or T	Hampton F	HAMP	S-VA114PR BEACH RD	0.09			-76.2989	37.06152
210405184	2021	2/8/2021 5:00	1616	16:16	O	PDO	0	0	0	0	0	0	0	2	16. Other	OTHR	No	1. No Adve	2. Daylight	Day	1. Dry	Dry	9. Within Ir	1. Straight	2. Blacktop	1. No Defe	2. Two-Wa	4. Four Ap	3. Traffic S	1. Yes - Wc	2. No			3. No	20. Motor V	1. On Road	No	No	Belted	No	No	No	No	No	No	No	No	No	No		NOT_RD	Urban Inte	Yes	No	Yes	No	5. Hampto	114	114. City o	3-Principal	4-Two-Way	Urban	NonVDOT	5	3. City or T	Hampton F	HAMP	R-VA SR00134WB	10.97	253028	163.12	-76.3632	37.03494
231025125	2023	2/14/2023 5:00	1953	19:53	O	PDO	0	0	0	0	0	0	0	2	1. Rear End	RE	No	1. No Adve	4. Darknes	Night	1. Dry	Dry	8. Non-Inte	10. On/Off	1. Concret	1. No Defe	4. One-Wa	1. Not at In	3. Traffic S	1. Yes - Wc	2. No			3. No	20. Motor V	1. On Road	Yes	No	Belted	No	No	No	No	No	No	No	No	No	No		NOT_RD	Urban Inte	No	No	No	Yes	5. Hampto	114	114. City o	3-Principal	1-One-Way	Urban	NonVDOT	5	3. City or T	Hampton F	HAMP	R-VA US00258WB RMP065.00B	0.06	253165	43.76	-76.3479	37.04396
232625041	2023	9/15/2023 5:00	1106	11:06	O	PDO	0	0	0	0	0	0	0	3	2. Angle	ANG	No	1. No Adve	2. Daylight	Day	1. Dry	Dry	1. Main-Lir	1. Straight	1. Concret	1. No Defe	2. Two-Wa	1. Not at In	6. Traffic L	1. Yes - Wc	2. No			1. Yes	6. Parked V	1. On Road	No	No	Belted	No	Yes	No	No	No	No	No	No	No	Yes	5	RD_UNKN	Not Interse	No	No	Yes	No	5. Hampto	114	114. City o	5-Major Cc	4-Two-Way	Urban	NonVDOT	5	3. City or T	Hampton F	HAMP	S-VA114PR ANDREWS BLVD	1.24			-76.3103	37.04639
231025137	2023	2/15/2023 5:00	1527	15:27	A	A	0	1	0	2	3	0	0	2	1. Rear End	RE	No	1. No Adve	2. Daylight	Day	1. Dry	Dry	9. Within Ir	1. Straight	2. Blacktop	1. No Defe	1. Two-Wa	3. Three Ap	4. Stop Sig	1. Yes - Wc	2. No			3. No	20. Motor V	1. On Road	No	No	Unbelted	No	No	No	No	No	No	No	No	No	No		NOT_RD	Urban Inte	No	No	Yes	No	5. Hampto	114	114. City o	7-Local (J,6	3-Two-Way	Urban	NonVDOT	5	3. City or T	Hampton F	HAMP	S-VA114NP ASPENWOOD DR	0.56	1073570	416.82	-76.4166	37.03368
220315341	2022	1/22/2022 5:00	1200	12:00	O	PDO	0	0	0	0	0	0	0	1	9. Fixed Object - Off Road	FOOR	No	6. Snow	2. Daylight	Day	3. Snowy	Wet	10. Interse	1. Straight	2. Blacktop	1. No Defe	2. Two-Wa	3. Three Ap	6. Traffic L	1. Yes - Wc	2. No			3. No	8. Sign, Tra	8. Off Road	No	No	Belted	No	No	No	No	No	Yes	No	No	No	No		NOT_RD	Urban Inte	No	No	Yes	No	5. Hampto	114	114. City o	4-Minor Ar	3-Two-Way	Urban	NonVDOT	5	3. City or T	Hampton F	HAMP	R-VA SR00169NB	6.22	1064137	24.05	-76.3335	37.05268
231025145	2023	2/17/2023 5:00	1541	15:41	C	C	0	0	0	1	1	0	0	2	1. Rear End	RE	No	1. No Adve	2. Daylight	Day	1. Dry	Dry	1. Main-Lir	1. Straight	2. Blacktop	1. No Defe	3. Two-Wa	1. Not at In	3. Traffic S	1. Yes - Wc	2. No			3. No	20. Motor V	1. On Road	No	No	Belted	No	No	No	No	No	No	No	No	No	No		NOT_RD	Not Interse	No	Yes	Yes	No	5. Hampto	114	114. City o	3-Principal	4-Two-Way	Urban	NonVDOT	5	3. City or T	Hampton F	HAMP	R-VA US00258EB	63.49	253078	364.07	-76.3799	37.04342
231025147	2023	2/17/2023 5:00	2203	22:03	C	C	0	0	0	1	1	0	0	2	1. Rear End	RE	No	1. No Adve	4. Darknes	Night	1. Dry	Dry	10. Interse	3. Grade - $	2. Blacktop	1. No Defe	3. Two-Wa	4. Four Ap	3. Traffic S	1. Yes - Wc	2. No			3. No	20. Motor V	1. On Road	No	No	Belted	No	No	No	No	No	Yes	No	No	No	No		NOT_RD	Urban Inte	No	No	Yes	Yes	5. Hampto	114	114. City o	7-Local (J,6	3-Two-Way	Urban	NonVDOT	5	3. City or T	Hampton F	HAMP	S-VA114NP CUNNINGHAM DR	0.04	253078	115.47	-76.381	37.04286
231025155	2023	2/18/2023 5:00	2250	22:50	A	A	0	1	0	1	2	0	0	2	1. Rear End	RE	No	1. No Adve	4. Darknes	Night	1. Dry	Dry	10. Interse	1. Straight	2. Blacktop	1. No Defe	2. Two-Wa	4. Four Ap	3. Traffic S	1. Yes - Wc	2. No			3. No	20. Motor V	1. On Road	Yes	No	Belted	No	No	No	No	No	No	No	No	No	No		NOT_RD	Urban Inte	Yes	No	Yes	Yes	5. Hampto	114	114. City o	3-Principal	4-Two-Way	Urban	NonVDOT	5	3. City or T	Hampton F	HAMP	S-VA114PR HAMPTON ROADS CENTER PKWY	1.19	716613	140.55	-76.4277	37.06014
231025175	2023	2/21/2023 5:00	1645	16:45	O	PDO	0	0	0	0	0	0	0	2	4. Sideswipe - Same Direction	SSS	No	1. No Adve	2. Daylight	Day	1. Dry	Dry	1. Main-Lir	1. Straight	2. Blacktop	1. No Defe	3. Two-Wa	1. Not at In	1. No Traffi	6. No Traffi	2. No			3. No	20. Motor V	1. On Road	No	No	Belted	No	No	No	No	No	No	No	No	No	No		NOT_RD	Not Interse	No	No	Yes	No	5. Hampto	114	114. City o	5-Major Cc	4-Two-Way	Urban	NonVDOT	5	3. City or T	Hampton F	HAMP	S-VA114NP POWHATAN PKWY	1.24	253572	364.32	-76.3858	37.0143
231025177	2023	2/27/2023 5:00	709	7:09	C	C	0	0	0	2	2	0	0	2	2. Angle	ANG	No	1. No Adve	2. Daylight	Day	1. Dry	Dry	1. Main-Lir	1. Straight	2. Blacktop	1. No Defe	1. Two-Wa	3. Three Ap	1. No Traffi	6. No Traffi	2. No			3. No	20. Motor V	1. On Road	No	No	Belted	No	No	No	No	No	No	No	No	No	No		NOT_RD	Not Interse	No	Yes	Yes	No	5. Hampto	114	114. City o	5-Major Cc	3-Two-Way	Urban	NonVDOT	5	3. City or T	Hampton F	HAMP	S-VA114NP WHEALTON RD	0.86			-76.4349	37.03672
231025178	2023	2/27/2023 5:00	1341	13:41	O	PDO	0	0	0	0	0	0	0	2	2. Angle	ANG	No	1. No Adve	2. Daylight	Day	1. Dry	Dry	13. Drivew	1. Straight	2. Blacktop	1. No Defe	1. Two-Wa	1. Not at In	1. No Traffi	6. No Traffi	2. No			3. No	20. Motor V	1. On Road	No	No	Belted	No	No	No	No	No	No	No	No	No	No		NOT_RD	Not Interse	Yes	No	Yes	No	5. Hampto	114	114. City o	7-Local (J,6	3-Two-Way	Urban	NonVDOT	5	3. City or T	Hampton F	HAMP	S-VA114NP LYNNHAVEN DR	0.85			-76.4109	37.05239
231025179	2023	2/27/2023 5:00	1658	16:58	C	C	0	0	0	3	3	0	0	2	1. Rear End	RE	No	1. No Adve	3. Dusk	Day	1. Dry	Dry	1. Main-Lir	1. Straight	2. Blacktop	1. No Defe	1. Two-Wa	2. Two App	1. No Traffi	6. No Traffi	2. No			3. No	20. Motor V	1. On Road	No	No	Belted	No	No	No	No	No	No	No	No	No	No		NOT_RD	Not Interse	No	No	Yes	No	5. Hampto	114	114. City o	7-Local (J,6	3-Two-Way	Urban	NonVDOT	5	3. City or T	Hampton F	HAMP	S-VA114PR BUILD AMERICA DR	0.01			-76.3995	37.03962
231025180	2023	2/27/2023 5:00	1437	14:37	O	PDO	0	0	0	0	0	0	0	2	2. Angle	ANG	No	1. No Adve	2. Daylight	Day	1. Dry	Dry	1. Main-Lir	1. Straight	2. Blacktop	1. No Defe	3. Two-Wa	1. Not at In	4. Stop Sig	1. Yes - Wc	2. No			3. No	20. Motor V	1. On Road	No	No	Belted	No	No	No	No	No	No	No	No	No	No		NOT_RD	Not Interse	No	Yes	Yes	No	5. Hampto	114	114. City o	7-Local (J,6)		Urban	NonVDOT	5	5. Toll Roa	Hampton F	HAMP	S-VA114PR THOMAS NELSON DR	1.43			-76.4114	37.06156
231025181	2023	2/28/2023 5:00	1821	18:21	C	C	0	0	0	1	1	0	0	2	4. Sideswipe - Same Direction	SSS	No	1. No Adve	3. Dusk	Day	1. Dry	Dry	1. Main-Lir	1. Straight	2. Blacktop	1. No Defe	3. Two-Wa	1. Not at In	6. Traffic L	1. Yes - Wc	2. No			3. No	20. Motor V	1. On Road	No	No	Belted	No	No	No	No	No	Yes	No	No	No	No		NOT_RD	Not Interse	No	No	Yes	No	5. Hampto	114	114. City o	3-Principal	4-Two-Way	Urban	NonVDOT	5	3. City or T	Hampton F	HAMP	R-VA US00258EB	64.6	253143	466.22	-76.3602	37.04369
231025182	2023	2/28/2023 5:00	1644	16:44	C	C	0	0	0	2	2	0	0	2	2. Angle	ANG	No	1. No Adve	2. Daylight	Day	1. Dry	Dry	9. Within Ir	1. Straight	2. Blacktop	1. No Defe	2. Two-Wa	4. Four Ap	4. Stop Sig	1. Yes - Wc	2. No			3. No	20. Motor V	1. On Road	No	No	Belted	No	No	No	No	No	No	No	No	No	No		NOT_RD	VDOT Inter	No	No	Yes	No	5. Hampto	114	114. City o	5-Major Cc	3-Two-Way	Urban	NonVDOT	5	3. City or T	Hampton F	HAMP	S-VA114PR OLD BUCKROE RD	0.44	253514	5.8	-76.3179	37.02643
211965375	2021	6/28/2021 5:00	2314	23:14	C	C	0	0	0	2	2	0	0	2	2. Angle	ANG	No	1. No Adve	4. Darknes	Night	1. Dry	Dry	10. Interse	1. Straight	2. Blacktop	1. No Defe	3. Two-Wa	4. Four Ap	3. Traffic S	1. Yes - Wc	1. Yes	1. Advance	1. Lane Clo	3. No	20. Motor V	1. On Road	No	No	Belted	No	No	No	No	No	No	No	No	No	No		NOT_RD	Urban Inte	No	Yes	Yes	Yes	5. Hampto	114	114. City o	4-Minor Ar	4-Two-Way	Urban	NonVDOT	5	3. City or T	Hampton F	HAMP	R-VA SR00152EB	4.41	253076	10.21	-76.3906	37.04676
231025236	2023	4/9/2023 5:00	1302	13:02	O	PDO	0	0	0	0	0	0	0	2	1. Rear End	RE	No	1. No Adve	2. Daylight	Day	1. Dry	Dry	8. Non-Inte	1. Straight	2. Blacktop	1. No Defe	3. Two-Wa	1. Not at In	6. Traffic L	1. Yes - Wc	2. No			3. No	20. Motor V	2. Shoulde	No	No	Belted	No	No	No	Yes	No	No	No	No	No	Yes	45	NOT_RD	Not Interse	No	No	Yes	No	5. Hampto	114	114. City o	1-Interstat	4-Two-Way	Urban	VDOT Inte	5	1. State Hw	Hampton F	HAMP	R-VA IS00064EB	268.12			-76.3283	37.02083
213515152	2021	12/12/2021 5:00	2337	23:37	C	C	0	0	0	3	3	0	0	2	2. Angle	ANG	No	1. No Adve	4. Darknes	Night	1. Dry	Dry	9. Within Ir	1. Straight	2. Blacktop	1. No Defe	2. Two-Wa	4. Four Ap	3. Traffic S	1. Yes - Wc	2. No			3. No	20. Motor V	1. On Road	No	No	Belted	No	Yes	No	No	No	No	No	No	No	Yes	3	NOT_RD	Urban Inte	No	No	Yes	Yes	5. Hampto	114	114. City o	4-Minor Ar	4-Two-Way	Urban	NonVDOT	5	3. City or T	Hampton F	HAMP	R-VA SR00152EB	4.41	253076	0	-76.3906	37.04676
231025244	2023	4/8/2023 5:00	2124	21:24	O	PDO	0	0	0	0	0	0	0	2	2. Angle	ANG	No	1. No Adve	4. Darknes	Night	1. Dry	Dry	1. Main-Lir	1. Straight	2. Blacktop	1. No Defe	1. Two-Wa	2. Two App	3. Traffic S	1. Yes - Wc	2. No			3. No	20. Motor V	1. On Road	No	No	Belted	No	Yes	No	No	No	Yes	No	No	No	No		NOT_RD	VDOT Inter	No	No	Yes	Yes	5. Hampto	114	114. City o	7-Local (J,6	3-Two-Way	Urban	NonVDOT	5	3. City or T	Hampton F	HAMP	S-VA114NP COLISEUM DR	1	1079044	56.38	-76.3899	37.04424
231025259	2023	4/10/2023 5:00	727	7:27	C	C	0	0	0	2	2	0	0	2	1. Rear End	RE	No	1. No Adve	2. Daylight	Day	1. Dry	Dry	1. Main-Lir	1. Straight	1. Concret	1. No Defe	3. Two-Wa	4. Four Ap	3. Traffic S	1. Yes - Wc	2. No			3. No	20. Motor V	1. On Road	No	No	Belted	No	No	No	No	No	No	No	No	No	No		NOT_RD	Urban Inte	No	No	Yes	No	5. Hampto	114	114. City o	3-Principal	4-Two-Way	Urban	NonVDOT	5	3. City or T	Hampton F	HAMP	R-VA US00258EB	62.23	253136	103.34	-76.4019	37.03873
231035032	2023	4/13/2023 5:00	350	3:50	B	B	0	0	1	0	1	0	0	1	9. Fixed Object - Off Road	FOOR	No	1. No Adve	4. Darknes	Night	1. Dry	Dry	8. Non-Inte	1. Straight	2. Blacktop	1. No Defe	3. Two-Wa	1. Not at In	6. Traffic L	1. Yes - Wc	2. No			3. No	5. Guard R	1. On Road	No	No	Belted	No	No	No	No	Yes	No	No	No	No	Yes	15	RD_UNKN	Not Interse	No	No	Yes	Yes	5. Hampto	114	114. City o	1-Interstat	4-Two-Way	Urban	VDOT Inte	5	1. State Hw	Hampton F	HAMP	R-VA IS00064WB	261.37			-76.4261	37.06507
231035065	2023	4/10/2023 5:00	546	5:46	O	PDO	0	0	0	0	0	0	0	2	1. Rear End	RE	No	1. No Adve	1. Dawn	Day	1. Dry	Dry	8. Non-Inte	1. Straight	1. Concret	1. No Defe	4. One-Wa	1. Not at In	6. Traffic L	1. Yes - Wc	1. Yes	3. Activity A	4. Intermit	3. No	20. Motor V	1. On Road	No	No	Belted	No	No	No	No	No	No	No	No	No	No		NOT_RD	Not Interse	No	No	Yes	No	5. Hampto	114	114. City o	1-Interstat	4-Two-Way	Urban	VDOT Inte	5	1. State Hw	Hampton F	HAMP	R-VA IS00064WB	271.46			-76.3004	36.98026
211965355	2021	6/27/2021 5:00	1503	15:03	C	C	0	0	0	6	6	0	0	3	2. Angle	ANG	No	1. No Adve	2. Daylight	Day	1. Dry	Dry	10. Interse	1. Straight	2. Blacktop	1. No Defe	3. Two-Wa	4. Four Ap	3. Traffic S	1. Yes - Wc	2. No			3. No	20. Motor V	1. On Road	No	No	Belted	No	No	No	No	No	No	No	No	No	No		NOT_RD	Urban Inte	Yes	No	Yes	No	5. Hampto	114	114. City o	3-Principal	4-Two-Way	Urban	NonVDOT	5	3. City or T	Hampton F	HAMP	R-VA SR00134WB	10.97	253028	157.15	-76.3632	37.03493
231035086	2023	4/12/2023 5:00	2044	20:44	C	C	0	0	0	2	2	0	0	1	9. Fixed Object - Off Road	FOOR	No	1. No Adve	4. Darknes	Night	1. Dry	Dry	8. Non-Inte	1. Straight	2. Blacktop	1. No Defe	3. Two-Wa	1. Not at In	1. No Traffi	6. No Traffi	2. No			3. No	13. Curb	1. On Road	No	No	Belted	No	No	No	No	No	No	No	No	No	Yes	10	RD_UNKN	Not Interse	No	No	Yes	Yes	5. Hampto	114	114. City o	7-Local (J,6	3-Two-Way	Urban	NonVDOT	5	3. City or T	Hampton F	HAMP	S-VA114NP COLISEUM DR	0.74	1079031	373.52	-76.3879	37.04055
203045123	2020	10/29/2020 5:00	1440	14:40	C	C	0	0	0	2	2	0	0	2	2. Angle	ANG	No	5. Rain	2. Daylight	Day	2. Wet	Wet	1. Main-Lir	1. Straight	2. Blacktop	1. No Defe	3. Two-Wa	1. Not at In	6. Traffic L	1. Yes - Wc	2. No			3. No	20. Motor V	1. On Road	No	No	Belted	No	No	No	No	No	No	No	No	No	No		NOT_RD	Not Interse	No	No	Yes	No	5. Hampto	114	114. City o	4-Minor Ar	3-Two-Way	Urban	NonVDOT	5	3. City or T	Hampton F	HAMP	S-VA114NP ABERDEEN RD	2.71			-76.4083	37.0356
231035180	2023	3/31/2023 5:00	2123	21:23	A	A	0	1	0	0	1	0	0	1	9. Fixed Object - Off Road	FOOR	No	5. Rain	4. Darknes	Night	2. Wet	Wet	8. Non-Inte	1. Straight	2. Blacktop	1. No Defe	2. Two-Wa	1. Not at In	6. Traffic L	1. Yes - Wc	2. No			3. No	3. Utility Po	1. On Road	No	No	Belted	No	No	No	No	No	Yes	No	No	No	Yes	5	RD_UNKN	Not Interse	No	No	Yes	Yes	5. Hampto	114	114. City of Hampton			Urban	NonVDOT	5	3. City or T	Hampton F	HAMP	U-VA114SC99999UK				-76.4356	37.02422
231045075	2023	3/30/2023 5:00	600	6:00	C	C	0	0	0	2	2	0	0	2	2. Angle	ANG	No	1. No Adve	1. Dawn	Day	1. Dry	Dry	9. Within Ir	1. Straight	2. Blacktop	1. No Defe	2. Two-Wa	4. Four Ap	3. Traffic S	1. Yes - Wc	2. No			3. No	20. Motor V	1. On Road	No	No	Belted	No	Yes	No	No	No	No	No	No	No	No		NOT_RD	Urban Inte	No	No	Yes	No	5. Hampto	114	114. City o	3-Principal	4-Two-Way	Urban	NonVDOT	5	3. City or T	Hampton F	HAMP	S-VA114PR HAMPTON ROADS CENTER PKWY	3.53	716612	15.5	-76.3855	37.05935
231045086	2023	4/13/2023 5:00	1946	19:46	C	C	0	0	0	1	1	0	0	2	4. Sideswipe - Same Direction	SSS	No	1. No Adve	4. Darknes	Night	1. Dry	Dry	8. Non-Inte	1. Straight	2. Blacktop	1. No Defe	2. Two-Wa	1. Not at In	1. No Traffi	6. No Traffi	2. No			3. No	20. Motor V	1. On Road	No	No	Belted	No	No	No	No	No	Yes	No	No	No	No		NOT_RD	Not Interse	No	No	Yes	Yes	5. Hampto	114	114. City o	3-Principal	4-Two-Way	Urban	NonVDOT	5	3. City or T	Hampton F	HAMP	R-VA US00258EB	60.27	253131	266.34	-76.4329	37.02508
231045087	2023	4/13/2023 5:00	2248	22:48	A	A	0	1	0	2	3	0	0	2	2. Angle	ANG	No	1. No Adve	4. Darknes	Night	1. Dry	Dry	10. Interse	1. Straight	2. Blacktop	1. No Defe	3. Two-Wa	3. Three Ap	3. Traffic S	1. Yes - Wc	2. No			3. No	20. Motor V	1. On Road	No	No	Belted	No	No	No	No	No	No	Yes	No	No	No		NOT_RD	VDOT Inter	No	No	Yes	Yes	5. Hampto	114	114. City o	3-Principal	4-Two-Way	Urban	NonVDOT	5	3. City or T	Hampton F	HAMP	R-VA US00258WB	62.84	1091129	23.13	-76.3905	37.04134
231045088	2023	4/4/2023 5:00	2146	21:46	C	C	0	0	0	2	2	0	0	2	1. Rear End	RE	No	1. No Adve	4. Darknes	Night	1. Dry	Dry	10. Interse	1. Straight	2. Blacktop	1. No Defe	3. Two-Wa	4. Four Ap	3. Traffic S	1. Yes - Wc	2. No			3. No	20. Motor V	1. On Road	No	No	Belted	No	No	No	No	No	No	No	No	No	Yes	2	NOT_RD	Urban Inte	No	Yes	Yes	Yes	5. Hampto	114	114. City o	3-Principal	4-Two-Way	Urban	NonVDOT	5	3. City or T	Hampton F	HAMP	R-VA US00258EB	64.68	253143	74.6	-76.3588	37.04367
231045089	2023	4/12/2023 5:00	2228	22:28	C	C	0	0	0	1	1	0	0	2	1. Rear End	RE	No	1. No Adve	4. Darknes	Night	1. Dry	Dry	1. Main-Lir	1. Straight	2. Blacktop	1. No Defe	3. Two-Wa	1. Not at In	3. Traffic S	1. Yes - Wc	2. No			3. No	10. Other	1. On Road	No	No	Belted	No	No	No	No	No	Yes	No	No	No	No		NOT_RD	Not Interse	No	No	Yes	Yes	5. Hampto	114	114. City o	3-Principal	4-Two-Way	Urban	NonVDOT	5	3. City or T	Hampton F	HAMP	R-VA US00258WB	63.1	1091131	352.18	-76.3867	37.04213
231045101	2023	4/13/2023 5:00	1205	12:05	B	B	0	0	1	1	2	0	0	2	2. Angle	ANG	Bike	1. No Adve	2. Daylight	Day	1. Dry	Dry	9. Within Ir	1. Straight	2. Blacktop	1. No Defe	1. Two-Wa	3. Three Ap	4. Stop Sig	1. Yes - Wc	2. No			3. No	22. Bicycle	1. On Road	No	No	Belted	Yes	No	No	No	No	No	No	No	No	No		NOT_RD	Urban Inte	No	No	Yes	No	5. Hampto	114	114. City o	7-Local (J,6	3-Two-Way	Urban	NonVDOT	5	3. City or T	Hampton F	HAMP	S-VA114NP PINE GROVE TER	0.04	253119	29.64	-76.3379	37.05015
231045174	2023	4/5/2023 5:00	1931	19:31	O	PDO	0	0	0	0	0	0	0	3	2. Angle	ANG	No	1. No Adve	2. Daylight	Day	1. Dry	Dry	10. Interse	1. Straight	2. Blacktop	1. No Defe	1. Two-Wa	4. Four Ap	1. No Traffi	6. No Traffi	2. No			3. No	20. Motor V	4. Roadsid	No	No	Belted	No	No	No	No	No	Yes	No	No	No	No		NOT_RD	Urban Inte	No	No	Yes	No	5. Hampto	114	114. City o	7-Local (J,6	3-Two-Way	Urban	NonVDOT	5	3. City or T	Hampton F	HAMP	S-VA114NP SEABOARD AVE	0.44	1060861	84.47	-76.2976	37.04225
231045175	2023	4/6/2023 5:00	804	8:04	O	PDO	0	0	0	0	0	0	0	2	4. Sideswipe - Same Direction	SSS	No	1. No Adve	2. Daylight	Day	1. Dry	Dry	2. Accelera	7. Dip - Stra	2. Blacktop	1. No Defe	3. Two-Wa	1. Not at In	6. Traffic L	1. Yes - Wc	2. No			3. No	20. Motor V	1. On Road	No	No	Belted	No	No	No	No	No	No	No	No	No	No		NOT_RD	Not Interse	Yes	No	Yes	No	5. Hampto	114	114. City o	4-Minor Ar	4-Two-Way	Urban	NonVDOT	5	3. City or T	Hampton F	HAMP	R-VA SR00172NB	0.71	253125	488.62	-76.3838	37.08101
231045176	2023	4/6/2023 5:00	1311	13:11	C	C	0	0	0	2	2	0	0	2	16. Other	OTHR	No	1. No Adve	2. Daylight	Day	1. Dry	Dry	12. Crosso	1. Straight	2. Blacktop	1. No Defe	3. Two-Wa	3. Three Ap	6. Traffic L	1. Yes - Wc	2. No			2. Yes - Wi	20. Motor V	1. On Road	No	No	Belted	No	No	No	No	No	No	No	No	No	No		NOT_RD	Urban Inte	Yes	No	Yes	No	5. Hampto	114	114. City o	3-Principal	4-Two-Way	Urban	NonVDOT	5	3. City or T	Hampton F	HAMP	R-VA US00258WB	65.66	1080029	57.67	-76.3413	37.04347
231045177	2023	4/6/2023 5:00	1303	13:03	C	C	0	0	0	1	1	0	0	2	1. Rear End	RE	No	1. No Adve	2. Daylight	Day	1. Dry	Dry	10. Interse	1. Straight	2. Blacktop	1. No Defe	3. Two-Wa	4. Four Ap	3. Traffic S	1. Yes - Wc	2. No			3. No	20. Motor V	1. On Road	No	No	Belted	No	No	No	No	No	Yes	No	No	No	No		NOT_RD	Urban Inte	No	No	Yes	No	5. Hampto	114	114. City o	3-Principal	4-Two-Way	Urban	NonVDOT	5	3. City or T	Hampton F	HAMP	R-VA US00258WB	60.7	1075709	120.54	-76.4262	37.02854
231045196	2023	4/6/2023 5:00	1733	17:33	C	C	0	0	0	2	2	0	0	2	2. Angle	ANG	No	1. No Adve	2. Daylight	Day	1. Dry	Dry	10. Interse	1. Straight	2. Blacktop	1. No Defe	2. Two-Wa	4. Four Ap	3. Traffic S	1. Yes - Wc	2. No			3. No	20. Motor V	1. On Road	No	No	Belted	No	No	No	No	No	Yes	No	No	No	Yes	20	NOT_RD	Urban Inte	No	No	Yes	No	5. Hampto	114	114. City o	3-Principal	4-Two-Way	Urban	NonVDOT	5	3. City or T	Hampton F	HAMP	R-VA US00258EB	63.67	253023	61.45	-76.3768	37.04394
231045300	2023	4/11/2023 5:00	1757	17:57	O	PDO	0	0	0	0	0	0	0	2	1. Rear End	RE	No	1. No Adve	2. Daylight	Day	1. Dry	Dry	5. On Entra	1. Straight	2. Blacktop	1. No Defe	4. One-Wa	1. Not at In	6. Traffic L	1. Yes - Wc	1. Yes	1. Advance	4. Intermit	3. No	20. Motor V	1. On Road	No	No	Belted	No	No	No	No	No	No	No	No	No	Yes	10	NOT_RD	Not Interse	No	No	No	No	5. Hampto	114	114. City o	1-Interstat	1-One-Way	Urban	VDOT Prim	5	1. State Hw	Hampton F	HAMP	R-VA US00060UK RMP274.00A	0.08			-76.3294	37.02273
231045312	2023	4/14/2023 5:00	1500	15:00	B	B	0	0	1	0	1	0	0	2	4. Sideswipe - Same Direction	SSS	No	1. No Adve	2. Daylight	Day	1. Dry	Dry	8. Non-Inte	1. Straight	2. Blacktop	1. No Defe	3. Two-Wa	1. Not at In	6. Traffic L	1. Yes - Wc	2. No			3. No	20. Motor V	1. On Road	No	No	Belted	No	No	No	No	No	No	Yes	No	No	No		NOT_RD	Not Interse	No	Yes	Yes	No	5. Hampto	114	114. City o	1-Interstat	4-Two-Way	Urban	VDOT Inte	5	1. State Hw	Hampton F	HAMP	R-VA IS00064WB	266.16			-76.3545	37.03497
231055228	2023	4/15/2023 5:00	1450	14:50	O	PDO	0	0	0	0	0	0	0	2	1. Rear End	RE	No	1. No Adve	2. Daylight	Day	1. Dry	Dry	8. Non-Inte	1. Straight	2. Blacktop	1. No Defe	3. Two-Wa	1. Not at In	6. Traffic L	1. Yes - Wc	2. No			3. No	20. Motor V	1. On Road	No	No	Belted	No	No	No	No	No	No	No	No	No	No		NOT_RD	Not Interse	No	No	Yes	No	5. Hampto	114	114. City o	1-Interstat	4-Two-Way	Urban	VDOT Inte	5	1. State Hw	Hampton F	HAMP	R-VA IS00064EB	266.39			-76.3514	37.03466
231065135	2023	4/14/2023 5:00	1746	17:46	B	B	0	0	1	0	1	0	0	3	1. Rear End	RE	No	1. No Adve	2. Daylight	Day	1. Dry	Dry	1. Main-Lir	4. Grade - (	1. Concret	1. No Defe	3. Two-Wa	1. Not at In	6. Traffic L	1. Yes - Wc	2. No			3. No	20. Motor V	1. On Road	No	No	Belted	No	Yes	No	No	No	No	No	No	No	No		NOT_RD	Not Interse	No	No	Yes	No	5. Hampto	114	114. City o	1-Interstat	4-Two-Way	Urban	VDOT Inte	5	1. State Hw	Hampton F	HAMP	R-VA IS00064EB	266.72			-76.3454	37.03395
231075001	2023	4/11/2023 5:00	1450	14:50	B	B	0	0	2	1	3	0	0	5	4. Sideswipe - Same Direction	SSS	No	1. No Adve	2. Daylight	Day	1. Dry	Dry	8. Non-Inte	1. Straight	2. Blacktop	1. No Defe	4. One-Wa	1. Not at In	6. Traffic L	1. Yes - Wc	1. Yes	1. Advance	3. Work on	3. No	20. Motor V	1. On Road	No	No	Belted	No	No	No	No	No	No	No	No	No	Yes	5	NOT_RD	Not Interse	No	No	Yes	No	5. Hampto	114	114. City o	1-Interstat	4-Two-Way	Urban	VDOT Inte	5	1. State Hw	Hampton F	HAMP	R-VA IS00064WB	271.9			-76.2999	36.97353
231075128	2023	4/6/2023 5:00	608	6:08	C	C	0	0	0	1	1	0	0	1	9. Fixed Object - Off Road	FOOR	No	1. No Adve	1. Dawn	Day	1. Dry	Dry	9. Within Ir	1. Straight	2. Blacktop	1. No Defe	2. Two-Wa	4. Four Ap	3. Traffic S	1. Yes - Wc	2. No			3. No	3. Utility Po	4. Roadsid	No	No	Belted	No	No	No	No	No	No	No	No	No	No		NOT_RD	Urban Inte	No	Yes	Yes	No	5. Hampto	114	114. City o	3-Principal	4-Two-Way	Urban	NonVDOT	5	3. City or T	Hampton F	HAMP	R-VA US00258EB	64.71	253143	29.84	-76.3585	37.04366
211965444	2021	7/6/2021 5:00	1819	18:19	O	PDO	0	0	0	0	0	0	0	2	1. Rear End	RE	No	1. No Adve	2. Daylight	Day	1. Dry	Dry	10. Interse	1. Straight	2. Blacktop	1. No Defe	3. Two-Wa	4. Four Ap	3. Traffic S	1. Yes - Wc	2. No			3. No	20. Motor V	1. On Road	No	No	Belted	No	No	No	No	No	No	No	No	No	No		NOT_RD	Urban Inte	No	Yes	Yes	No	5. Hampto	114	114. City o	3-Principal	4-Two-Way	Urban	NonVDOT	5	3. City or T	Hampton F	HAMP	R-VA SR00134EB	10.97	253028	93.53	-76.3631	37.03473
231075146	2023	4/15/2023 5:00	1512	15:12	C	C	0	0	0	1	1	0	0	2	2. Angle	ANG	No	1. No Adve	2. Daylight	Day	1. Dry	Dry	1. Main-Lir	1. Straight	2. Blacktop	1. No Defe	1. Two-Wa	1. Not at In	6. Traffic L	1. Yes - Wc	2. No			3. No	20. Motor V	1. On Road	No	No	Belted	No	No	No	No	No	No	No	No	No	No		NOT_RD	Urban Inte	No	Yes	Yes	No	5. Hampto	114	114. City o	7-Local (J,6	3-Two-Way	Urban	NonVDOT	5	3. City or T	Hampton F	HAMP	S-VA114NP TODDS LN	2.74	253136	239.87	-76.4022	37.03925
171935094	2017	7/2/2017 5:00	1337	13:37	O	PDO	0	0	0	0	0	0	0	2	5. Sideswipe - Opposite Direction	SSO	No	1. No Adve	2. Daylight	Day	1. Dry	Dry	8. Non-Inte	1. Straight	2. Blacktop	1. No Defe	1. Two-Wa	1. Not at In	1. No Traffi	6. No Traffi	2. No			3. No	6. Parked V	7. In Parkin	No	No	Belted	No	No	No	No	No	Yes	No	No	No	No		RD_UNKN	Not Interse	No	No	Yes	No	5. Hampto	114	114. City o	4-Minor Ar	3-Two-Way	Urban	NonVDOT	5	3. City or T	Hampton F	HAMP	S-VA114PR WOODLAND RD	1.27			-76.3219	37.03905
231075148	2023	4/15/2023 5:00	2309	23:09	O	PDO	0	0	0	0	0	0	0	4	2. Angle	ANG	No	1. No Adve	4. Darknes	Night	1. Dry	Dry	1. Main-Lir	1. Straight	2. Blacktop	1. No Defe	3. Two-Wa	1. Not at In	6. Traffic L	1. Yes - Wc	2. No			3. No	6. Parked V	1. On Road	No	No	Belted	No	Yes	No	No	No	No	No	No	No	Yes	5	RD_UNKN	Not Interse	No	No	Yes	Yes	5. Hampto	114	114. City o	5-Major Cc	4-Two-Way	Urban	NonVDOT	5	3. City or T	Hampton F	HAMP	S-VA114NP CLEMWOOD PKWY	0.71	1064150	407.98	-76.3322	37.05482
180765058	2018	3/16/2018 5:00	1244	12:44	A	A	0	1	0	1	2	0	0	2	5. Sideswipe - Opposite Direction	SSO	No	1. No Adve	2. Daylight	Day	1. Dry	Dry	10. Interse	1. Straight	1. Concret	1. No Defe	3. Two-Wa	4. Four Ap	4. Stop Sig	1. Yes - Wc	2. No			3. No	20. Motor V	1. On Road	No	No	Belted	No	No	No	No	No	No	No	No	No	No		NOT_RD	VDOT Inter	No	Yes	Yes	No	5. Hampto	114	114. City o	5-Major Cc	4-Two-Way	Urban	NonVDOT	5	3. City or T	Hampton F	HAMP	S-VA114NP ORCUTT AVE	0.86	1075951	19.52	-76.4403	37.03306
231075150	2023	4/16/2023 5:00	2037	20:37	C	C	0	0	0	3	3	0	0	2	1. Rear End	RE	No	5. Rain	4. Darknes	Night	2. Wet	Wet	1. Main-Lir	1. Straight	2. Blacktop	1. No Defe	3. Two-Wa	1. Not at In	3. Traffic S	1. Yes - Wc	2. No			3. No	20. Motor V	1. On Road	No	No	Belted	No	No	No	No	No	No	No	No	No	No		NOT_RD	Urban Inte	No	No	Yes	Yes	5. Hampto	114	114. City o	3-Principal	4-Two-Way	Urban	NonVDOT	5	3. City or T	Hampton F	HAMP	R-VA US00258EB	60.06	253130	86.51	-76.4356	37.02366
231075151	2023	4/14/2023 5:00	150	1:50	C	C	0	0	0	2	2	0	0	2	3. Head On	HO	No	1. No Adve	4. Darknes	Night	1. Dry	Dry	1. Main-Lir	1. Straight	2. Blacktop	1. No Defe	3. Two-Wa	2. Two App	3. Traffic S	1. Yes - Wc	2. No			3. No	20. Motor V	1. On Road	No	No	Belted	No	No	No	No	No	No	No	No	No	Yes	5	NOT_RD	Urban Inte	Yes	No	Yes	Yes	5. Hampto	114	114. City o	3-Principal	4-Two-Way	Urban	NonVDOT	5	3. City or T	Hampton F	HAMP	R-VA US00258EB	62.23	253136	124	-76.402	37.03872
231075152	2023	4/13/2023 5:00	1454	14:54	C	C	0	0	0	2	2	0	0	2	4. Sideswipe - Same Direction	SSS	No	1. No Adve	2. Daylight	Day	1. Dry	Dry	1. Main-Lir	1. Straight	2. Blacktop	9. Other	3. Two-Wa	1. Not at In	3. Traffic S	1. Yes - Wc	1. Yes	1. Advance	4. Intermit	3. No	20. Motor V	1. On Road	No	No	Belted	No	No	No	No	No	No	No	No	No	No		NOT_RD	VDOT Inter	Yes	Yes	Yes	No	5. Hampto	114	114. City o	3-Principal	4-Two-Way	Urban	NonVDOT	5	3. City or T	Hampton F	HAMP	S-VA114PR HAMPTON ROADS CENTER PKWY	2.15	1279456	83.27	-76.4094	37.05992
242005299	2024	6/11/2024 5:00	1457	14:57	C	C	0	0	0	2	2	0	0	2	2. Angle	ANG	No	1. No Adve	2. Daylight	Day	1. Dry	Dry	9. Within Ir	1. Straight	2. Blacktop	1. No Defe	2. Two-Wa	3. Three Ap	3. Traffic S	1. Yes - Wc	2. No			3. No	20. Motor V	1. On Road	No	No	Belted	No	No	No	No	No	No	No	No	No	No		NOT_RD	Urban Inte	No	No	Yes	No	5. Hampto	114	114. City o	4-Minor Ar	4-Two-Way	Urban	NonVDOT	5	3. City or T	Hampton F	HAMP	R-VA US00060EB	274.28	1079588	5.12	-76.3333	37.02546
173455289	2017	12/8/2017 5:00	1753	17:53	O	PDO	0	0	0	0	0	0	0	2	4. Sideswipe - Same Direction	SSS	No	5. Rain	4. Darknes	Night	2. Wet	Wet	1. Main-Lir	1. Straight	2. Blacktop	1. No Defe	2. Two-Wa	1. Not at In	6. Traffic L	1. Yes - Wc	2. No			3. No	20. Motor V	1. On Road	No	No	Belted	No	No	No	No	No	No	No	No	No	No		NOT_RD	Not Interse	No	No	Yes	Yes	5. Hampto	114	114. City o	4-Minor Ar	3-Two-Way	Urban	NonVDOT	5	3. City or T	Hampton F	HAMP	S-VA114PR BRIARFIELD RD	1.49			-76.394	37.02199
231075161	2023	4/15/2023 5:00	1923	19:23	C	C	0	0	0	1	1	0	0	2	1. Rear End	RE	No	1. No Adve	2. Daylight	Day	1. Dry	Dry	10. Interse	1. Straight	2. Blacktop	1. No Defe	1. Two-Wa	3. Three Ap	3. Traffic S	1. Yes - Wc	2. No			3. No	20. Motor V	1. On Road	No	No	Belted	No	No	No	No	No	Yes	No	No	No	No		NOT_RD	Urban Inte	No	No	Yes	No	5. Hampto	114	114. City o	4-Minor Ar	3-Two-Way	Urban	NonVDOT	5	3. City or T	Hampton F	HAMP	S-VA114PR KING ST N	0.67	253424	37.92	-76.3483	37.03974
231075162	2023	4/11/2023 5:00	1524	15:24	A	A	0	1	1	1	3	0	0	2	1. Rear End	RE	No	1. No Adve	2. Daylight	Day	1. Dry	Dry	1. Main-Lir	1. Straight	2. Blacktop	1. No Defe	3. Two-Wa	1. Not at In	6. Traffic L	1. Yes - Wc	1. Yes	3. Activity A	4. Intermit	3. No	20. Motor V	1. On Road	No	No	Belted	No	No	No	No	No	No	No	No	No	No		NOT_RD	Not Interse	No	Yes	Yes	No	5. Hampto	114	114. City o	3-Principal	4-Two-Way	Urban	NonVDOT	5	3. City or T	Hampton F	HAMP	S-VA114PR HAMPTON ROADS CENTER PKWY	2.67			-76.4006	37.06024
170455068	2017	2/13/2017 5:00	1649	16:49	O	PDO	0	0	0	0	0	0	0	2	1. Rear End	RE	No	1. No Adve	2. Daylight	Day	1. Dry	Dry	10. Interse	1. Straight	2. Blacktop	1. No Defe	2. Two-Wa	4. Four Ap	6. Traffic L	1. Yes - Wc	2. No			3. No	20. Motor V	1. On Road	No	No	Belted	No	No	No	No	No	No	No	No	No	No		NOT_RD	Urban Inte	No	No	Yes	No	5. Hampto	114	114. City o	4-Minor Ar	4-Two-Way	Urban	NonVDOT	5	3. City or T	Hampton F	HAMP	S-VA114PR LASALLE AVE	2.19	253028	119.55	-76.3628	37.03432
200625103	2020	2/27/2020 5:00	1342	13:42	C	C	0	0	0	1	1	0	0	2	1. Rear End	RE	No	1. No Adve	2. Daylight	Day	1. Dry	Dry	1. Main-Lir	1. Straight	2. Blacktop	1. No Defe	3. Two-Wa	1. Not at In	6. Traffic L	1. Yes - Wc	2. No			3. No	20. Motor V	1. On Road	No	No	Belted	No	No	No	No	No	No	Yes	No	No	No		NOT_RD	Not Interse	No	No	Yes	No	5. Hampto	114	114. City o	4-Minor Ar	4-Two-Way	Urban	NonVDOT	5	3. City or T	Hampton F	HAMP	S-VA114PR ARMISTEAD AVE N	3.79			-76.3859	37.0653
231075167	2023	4/15/2023 5:00	1500	15:00	C	C	0	0	0	2	2	0	0	2	2. Angle	ANG	No	1. No Adve	2. Daylight	Day	1. Dry	Dry	9. Within Ir	1. Straight	2. Blacktop	1. No Defe	3. Two-Wa	4. Four Ap	3. Traffic S	1. Yes - Wc	2. No			3. No	20. Motor V	1. On Road	No	No	Belted	No	No	No	No	No	No	No	No	No	No		NOT_RD	VDOT Inter	No	No	Yes	No	5. Hampto	114	114. City o	7-Local (J,6	3-Two-Way	Urban	NonVDOT	5	3. City or T	Hampton F	HAMP	S-VA114PR COLISEUM DR	1.26	1079065	39.56	-76.391	37.04811
231075175	2023	4/14/2023 5:00	1721	17:21	C	C	0	0	0	2	2	0	0	2	1. Rear End	RE	No	1. No Adve	2. Daylight	Day	1. Dry	Dry	10. Interse	1. Straight	1. Concret	1. No Defe	2. Two-Wa	4. Four Ap	1. No Traffi	6. No Traffi	2. No			3. No	20. Motor V	1. On Road	No	No	Belted	No	No	No	No	No	No	No	No	No	No		NOT_RD	VDOT Inter	No	Yes	Yes	No	5. Hampto	114	114. City o	3-Principal	4-Two-Way	Urban	NonVDOT	5	3. City or T	Hampton F	HAMP	R-VA US00258EB	65.14	1068042	64.08	-76.3512	37.04352
231075176	2023	4/15/2023 5:00	1652	16:52	C	C	0	0	0	2	2	0	0	2	1. Rear End	RE	No	1. No Adve	2. Daylight	Day	1. Dry	Dry	10. Interse	1. Straight	2. Blacktop	1. No Defe	4. One-Wa	2. Two App	6. Traffic L	1. Yes - Wc	2. No			3. No	20. Motor V	1. On Road	No	No	Belted	No	No	No	No	No	No	No	No	No	No		NOT_RD	Not Interse	No	No	No	No	5. Hampto	114	114. City o	1-Interstat	1-One-Way	Urban	VDOT Inte	5	1. State Hw	Hampton F	HAMP	R-VA IS00064EB RMP265.00A	0.21			-76.363	37.03139
242005342	2024	6/13/2024 5:00	1720	17:20	C	C	0	0	0	2	2	0	0	2	4. Sideswipe - Same Direction	SSS	No	1. No Adve	2. Daylight	Day	1. Dry	Dry	1. Main-Lir	1. Straight	2. Blacktop	1. No Defe	2. Two-Wa	2. Two App	3. Traffic S	1. Yes - Wc	2. No			3. No	20. Motor V	1. On Road	No	No	Belted	No	No	No	No	No	No	No	No	No	No		NOT_RD	Urban Inte	No	No	Yes	No	5. Hampto	114	114. City o	4-Minor Ar	4-Two-Way	Urban	NonVDOT	5	3. City or T	Hampton F	HAMP	R-VA US00060EB	274.28	1079588	27.12	-76.3334	37.0255
231075178	2023	4/16/2023 5:00	823	8:23	A	A	0	1	0	3	4	0	0	2	2. Angle	ANG	No	1. No Adve	2. Daylight	Day	1. Dry	Dry	10. Interse	1. Straight	2. Blacktop	1. No Defe	1. Two-Wa	3. Three Ap	6. Traffic L	1. Yes - Wc	2. No			3. No	20. Motor V	1. On Road	No	No	Belted	No	No	No	No	No	No	No	No	No	No		NOT_RD	Urban Inte	Yes	No	Yes	No	5. Hampto	114	114. City o	5-Major Cc	3-Two-Way	Urban	NonVDOT	5	3. City or T	Hampton F	HAMP	S-VA114NP E LITTLE BACK RIVER RD	1.17			-76.3355	37.06622
231075179	2023	4/15/2023 5:00	1523	15:23	A	A	0	2	0	2	4	0	0	2	2. Angle	ANG	No	1. No Adve	2. Daylight	Day	1. Dry	Dry	10. Interse	1. Straight	1. Concret	1. No Defe	3. Two-Wa	4. Four Ap	3. Traffic S	1. Yes - Wc	2. No			3. No	20. Motor V	1. On Road	No	No	Belted	No	Yes	No	No	No	No	No	No	No	Yes	10	NOT_RD	VDOT Inter	No	No	Yes	No	5. Hampto	114	114. City o	7-Local (J,6	3-Two-Way	Urban	NonVDOT	5	3. City or T	Hampton F	HAMP	S-VA114PR COLISEUM DR	1.43	1078784	47.1	-76.3918	37.05058
231075210	2023	4/14/2023 5:00	755	7:55	C	C	0	0	0	1	1	0	0	3	1. Rear End	RE	No	1. No Adve	2. Daylight	Day	1. Dry	Dry	1. Main-Lir	1. Straight	1. Concret	1. No Defe	2. Two-Wa	1. Not at In	1. No Traffi	6. No Traffi	2. No			3. No	20. Motor V	1. On Road	No	No	Belted	No	Yes	No	No	No	No	No	No	No	No		NOT_RD	Urban Inte	Yes	No	Yes	No	5. Hampto	114	114. City o	4-Minor Ar	4-Two-Way	Urban	NonVDOT	5	3. City or T	Hampton F	HAMP	R-VA SR00351WB	3.07	253177	154.88	-76.3845	37.01331
220265134	2021	12/27/2021 5:00	1748	17:48	C	C	0	0	0	2	2	0	0	2	4. Sideswipe - Same Direction	SSS	No	1. No Adve	2. Daylight	Day	1. Dry	Dry	9. Within Ir	1. Straight	2. Blacktop	1. No Defe	2. Two-Wa	4. Four Ap	1. No Traffi	6. No Traffi	2. No			3. No	20. Motor V	1. On Road	No	No	Belted	No	No	No	No	No	No	No	No	No	No		NOT_RD	Urban Inte	Yes	No	Yes	No	5. Hampto	114	114. City o	4-Minor Ar	4-Two-Way	Urban	NonVDOT	5	3. City or T	Hampton F	HAMP	R-VA SR00152WB	4.41	253076	35.16	-76.3906	37.04685
231075255	2023	4/8/2023 5:00	2058	20:58	A	A	0	1	0	0	1	0	1	1	12. Ped	PED	Pedestrian	1. No Adve	4. Darknes	Night	1. Dry	Dry	9. Within Ir	1. Straight	2. Blacktop	1. No Defe	2. Two-Wa	4. Four Ap	3. Traffic S	1. Yes - Wc	2. No			3. No	19. Ped	1. On Road	No	No	Belted	No	No	No	No	No	Yes	No	No	Yes	No		NOT_RD	Urban Inte	No	No	Yes	Yes	5. Hampto	114	114. City o	4-Minor Ar	4-Two-Way	Urban	NonVDOT	5	3. City or T	Hampton F	HAMP	R-VA SR00351EB	4.56	253175	8.57	-76.3655	37.02563
231075256	2023	4/11/2023 5:00	2310	23:10	C	C	0	0	0	1	1	0	0	1	9. Fixed Object - Off Road	FOOR	No	1. No Adve	4. Darknes	Night	1. Dry	Dry	1. Main-Lir	1. Straight	2. Blacktop	1. No Defe	2. Two-Wa	1. Not at In	6. Traffic L	1. Yes - Wc	2. No			3. No	2. Trees	2. Shoulde	No	No	Belted	No	No	No	No	No	No	No	No	No	No		NOT_RD	Urban Inte	No	No	Yes	Yes	5. Hampto	114	114. City o	3-Principal	4-Two-Way	Urban	NonVDOT	5	3. City or T	Hampton F	HAMP	R-VA US00258EB	59.78	253129	233.55	-76.4401	37.02141
231085048	2023	4/17/2023 5:00	1230	12:30	O	PDO	0	0	0	0	0	0	0	2	1. Rear End	RE	No	1. No Adve	2. Daylight	Day	1. Dry	Dry	8. Non-Inte	3. Grade - $	2. Blacktop	1. No Defe	3. Two-Wa	1. Not at In	16. Reduc	1. Yes - Wc	1. Yes	2. Transitic	3. Work on	3. No	20. Motor V	1. On Road	No	No	Belted	No	No	No	No	No	No	No	No	No	Yes	30	NOT_RD	Not Interse	No	No	Yes	No	5. Hampto	114	114. City o	1-Interstat	4-Two-Way	Urban	VDOT Inte	5	1. State Hw	Hampton F	HAMP	R-VA IS00064WB	269.62			-76.3182	37.00139
240785212	2024	3/16/2024 5:00	2240	22:40	C	C	0	0	0	2	2	0	0	2	16. Other	OTHR	No	1. No Adve	4. Darknes	Night	1. Dry	Dry	10. Interse	1. Straight	2. Blacktop	1. No Defe	3. Two-Wa	3. Three Ap	4. Stop Sig	1. Yes - Wc	2. No			3. No	20. Motor V	1. On Road	No	No	Belted	No	No	No	No	No	No	No	No	No	Yes	10	NOT_RD	Urban Inte	Yes	No	Yes	Yes	5. Hampto	114	114. City o	4-Minor Ar	4-Two-Way	Urban	NonVDOT	5	3. City or T	Hampton F	HAMP	R-VA SR00169NB	6.22	1064137	12.02	-76.3335	37.05266
231085239	2023	4/17/2023 5:00	1041	10:41	C	C	0	0	0	1	1	0	0	2	15. Backed Into	BI	No	1. No Adve	2. Daylight	Day	1. Dry	Dry	1. Main-Lir	1. Straight	2. Blacktop	1. No Defe	2. Two-Wa	1. Not at In	1. No Traffi	6. No Traffi	1. Yes	3. Activity A	3. Work on	3. No	20. Motor V	7. In Parkin	No	No	Belted	No	No	No	No	No	No	No	No	No	No		NOT_RD	Not Interse	No	No	Yes	No	5. Hampto	114	114. City o	7-Local (J,6	3-Two-Way	Urban	NonVDOT	5	3. City or T	Hampton F	HAMP	S-VA114PR BIRCH AVE	0.03			-76.3997	37.00443
231215199	2023	4/26/2023 5:00	1521	15:21	C	C	0	0	0	2	2	0	0	2	4. Sideswipe - Same Direction	SSS	No	1. No Adve	2. Daylight	Day	1. Dry	Dry	1. Main-Lir	1. Straight	2. Blacktop	1. No Defe	1. Two-Wa	1. Not at In	6. Traffic L	1. Yes - Wc	2. No			1. Yes	20. Motor V	1. On Road	No	No	Belted	No	No	No	No	No	No	No	No	No	No		NOT_RD	Not Interse	Yes	Yes	Yes	No	5. Hampto	114	114. City o	4-Minor Ar	4-Two-Way	Urban	NonVDOT	5	3. City or T	Hampton F	HAMP	R-VA SR00415EB	1.52	1079416	383.69	-76.3834	37.02604
171815568	2017	6/7/2017 5:00	1519	15:19	C	C	0	0	0	1	1	0	0	3	4. Sideswipe - Same Direction	SSS	No	1. No Adve	2. Daylight	Day	1. Dry	Dry	10. Interse	1. Straight	2. Blacktop	1. No Defe	1. Two-Wa	4. Four Ap	3. Traffic S	1. Yes - Wc	2. No			3. No	20. Motor V	1. On Road	No	No	Belted	No	No	Yes	No	No	No	No	No	No	No		NOT_RD	Urban Inte	Yes	No	Yes	No	5. Hampto	114	114. City o	4-Minor Ar	4-Two-Way	Urban	NonVDOT	5	3. City or T	Hampton F	HAMP	S-VA114NP LASALLE AVE	2.19	253028	119.55	-76.3628	37.03432
231095102	2023	4/16/2023 5:00	1930	19:30	A	A	0	1	0	0	1	0	0	2	2. Angle	ANG	No	1. No Adve	2. Daylight	Day	1. Dry	Dry	9. Within Ir	1. Straight	2. Blacktop	1. No Defe	1. Two-Wa	4. Four Ap	4. Stop Sig	1. Yes - Wc	2. No			3. No	20. Motor V	1. On Road	No	No	Belted	No	No	No	No	No	Yes	No	Yes	No	No		NOT_RD	Urban Inte	No	No	Yes	No	5. Hampto	114	114. City o	7-Local (J,6	3-Two-Way	Urban	NonVDOT	5	3. City or T	Hampton F	HAMP	S-VA114PR LANGLEY AVE	0.39			-76.354	37.03747
231095103	2023	4/18/2023 5:00	1119	11:19	O	PDO	0	0	0	0	0	0	0	2	3. Head On	HO	No	1. No Adve	2. Daylight	Day	1. Dry	Dry	1. Main-Lir	1. Straight	2. Blacktop	1. No Defe	3. Two-Wa	5. Five-Poi	3. Traffic S	1. Yes - Wc	2. No			3. No	20. Motor V	1. On Road	No	No	Belted	No	No	No	No	No	No	No	No	No	No		NOT_RD	Urban Inte	No	Yes	Yes	No	5. Hampto	114	114. City o	3-Principal	4-Two-Way	Urban	NonVDOT	5	3. City or T	Hampton F	HAMP	R-VA US00258WB	62.29	253136	150.75	-76.4011	37.03906
231095104	2023	4/18/2023 5:00	1100	11:00	C	C	0	0	0	1	1	0	0	2	1. Rear End	RE	No	1. No Adve	2. Daylight	Day	1. Dry	Dry	10. Interse	1. Straight	2. Blacktop	1. No Defe	3. Two-Wa	4. Four Ap	3. Traffic S	1. Yes - Wc	2. No			3. No	20. Motor V	1. On Road	No	No	Belted	No	No	No	No	No	Yes	No	No	No	No		NOT_RD	Urban Inte	No	Yes	Yes	No	5. Hampto	114	114. City o	3-Principal	4-Two-Way	Urban	NonVDOT	5	3. City or T	Hampton F	HAMP	R-VA US00258WB	63.04	754224	186.62	-76.3879	37.04185
231095105	2023	4/18/2023 5:00	1509	15:09	O	PDO	0	0	0	0	0	0	0	2	4. Sideswipe - Same Direction	SSS	No	1. No Adve	2. Daylight	Day	1. Dry	Dry	1. Main-Lir	1. Straight	2. Blacktop	1. No Defe	3. Two-Wa	5. Five-Poi	3. Traffic S	1. Yes - Wc	2. No			3. No	20. Motor V	1. On Road	No	No	Belted	No	No	No	No	No	No	Yes	No	No	No		NOT_RD	Urban Inte	No	No	Yes	No	5. Hampto	114	114. City o	3-Principal	4-Two-Way	Urban	NonVDOT	5	3. City or T	Hampton F	HAMP	R-VA US00258EB	60.71	1075709	122.37	-76.4261	37.02845
231095106	2023	4/17/2023 5:00	1438	14:38	C	C	0	0	0	2	2	0	0	2	2. Angle	ANG	No	1. No Adve	2. Daylight	Day	1. Dry	Dry	8. Non-Inte	1. Straight	2. Blacktop	1. No Defe	2. Two-Wa	1. Not at In	1. No Traffi	6. No Traffi	2. No			3. No	20. Motor V	1. On Road	No	No	Belted	No	No	No	No	No	No	No	No	No	No		NOT_RD	Not Interse	Yes	Yes	Yes	No	5. Hampto	114	114. City o	7-Local (J,6	3-Two-Way	Urban	NonVDOT	5	3. City or T	Hampton F	HAMP	S-VA114NP BUTLER FARM RD	0.92			-76.402	37.06325
231105114	2023	4/16/2023 5:00	335	3:35	O	PDO	0	0	0	0	0	0	0	1	9. Fixed Object - Off Road	FOOR	No	1. No Adve	4. Darknes	Night	1. Dry	Dry	9. Within Ir	1. Straight	2. Blacktop	1. No Defe	1. Two-Wa	4. Four Ap	4. Stop Sig	1. Yes - Wc	2. No			3. No	3. Utility Po	4. Roadsid	No	No	Belted	No	No	No	No	No	Yes	No	No	No	No		NOT_RD	Urban Inte	No	No	Yes	Yes	5. Hampto	114	114. City o	7-Local (J,6	3-Two-Way	Urban	NonVDOT	5	3. City or T	Hampton F	HAMP	S-VA114NP JUANITA DR	0.13			-76.417	37.02072
231105130	2023	4/19/2023 5:00	2246	22:46	A	A	0	1	0	0	1	0	0	1	8. Non-Collision	NC	No	1. No Adve	4. Darknes	Night	1. Dry	Dry	1. Main-Lir	1. Straight	2. Blacktop	1. No Defe	3. Two-Wa	1. Not at In	6. Traffic L	1. Yes - Wc	2. No			3. No	40. Thrown	1. On Road	No	No	Belted	No	No	No	No	No	No	No	Yes	No	No		NOT_RD	Not Interse	No	No	Yes	Yes	5. Hampto	114	114. City o	7-Local (J,6	3-Two-Way	Urban	NonVDOT	5	3. City or T	Hampton F	HAMP	S-VA114NP COMMANDER SHEPARD BLVD	1.08			-76.4063	37.08175
220335049	2022	1/28/2022 5:00	129	1:29	O	PDO	0	0	0	0	0	0	0	2	2. Angle	ANG	No	1. No Adve	4. Darknes	Night	1. Dry	Dry	9. Within Ir	1. Straight	2. Blacktop	1. No Defe	3. Two-Wa	4. Four Ap	3. Traffic S	1. Yes - Wc	2. No			3. No	20. Motor V	1. On Road	No	No	Belted	No	Yes	No	No	No	No	No	No	No	No		NOT_RD	Urban Inte	No	No	Yes	Yes	5. Hampto	114	114. City o	4-Minor Ar	3-Two-Way	Urban	NonVDOT	5	3. City or T	Hampton F	HAMP	R-VA SR00152WB	4.41	253076	38.72	-76.3907	37.04685
231105136	2023	4/16/2023 5:00	2014	20:14	K	K	1	0	0	0	0	1	0	2	12. Ped	PED	Pedestrian	1. No Adve	4. Darknes	Night	2. Wet	Wet	1. Main-Lir	1. Straight	2. Blacktop	1. No Defe	2. Two-Wa	1. Not at In	6. Traffic L	1. Yes - Wc	2. No			3. No	19. Ped	1. On Road	Yes	No	Belted	No	No	No	No	No	Yes	No	No	Yes	No		NOT_RD	Not Interse	No	No	Yes	Yes	5. Hampto	114	114. City o	3-Principal	4-Two-Way	Urban	NonVDOT	5	3. City or T	Hampton F	HAMP	R-VA US00258WB	64.91	253144	410.87	-76.3549	37.04373
231105137	2023	4/12/2023 5:00	1355	13:55	C	C	0	0	0	1	1	0	0	1	9. Fixed Object - Off Road	FOOR	No	1. No Adve	2. Daylight	Day	1. Dry	Dry	1. Main-Lir	2. Curve - L	2. Blacktop	1. No Defe	1. Two-Wa	1. Not at In	1. No Traffi	6. No Traffi	2. No			3. No	12. Buildin	8. Off Road	No	No	Unbelted	No	No	No	No	No	No	No	No	No	Yes	15	RD_LEFT	Not Interse	No	Yes	Yes	No	5. Hampto	114	114. City o	7-Local (J,6	3-Two-Way	Urban	NonVDOT	5	3. City or T	Hampton F	HAMP	S-VA114NP ROGER PEED DR N	0.02			-76.3081	37.04907
242005369	2024	6/3/2024 5:00	729	7:29	C	C	0	0	0	2	2	0	0	2	1. Rear End	RE	No	5. Rain	2. Daylight	Day	2. Wet	Wet	10. Interse	1. Straight	2. Blacktop	1. No Defe	2. Two-Wa	3. Three Ap	6. Traffic L	1. Yes - Wc	2. No			3. No	20. Motor V	1. On Road	No	No	Belted	No	No	No	No	No	No	No	No	No	Yes	7	NOT_RD	Urban Inte	No	Yes	Yes	No	5. Hampto	114	114. City o	4-Minor Ar	3-Two-Way	Urban	NonVDOT	5	3. City or T	Hampton F	HAMP	R-VA SR00169SB	6.22	1064137	42.09	-76.3335	37.05271
243305135	2024	11/22/2024 5:00	1525	15:25	C	C	0	0	0	3	3	0	0	2	2. Angle	ANG	No	1. No Adve	2. Daylight	Day	1. Dry	Dry	10. Interse	1. Straight	2. Blacktop	1. No Defe	3. Two-Wa	3. Three Ap	3. Traffic S	1. Yes - Wc	2. No			3. No	20. Motor V	1. On Road	No	No	Belted	No	Yes	No	No	No	No	No	No	No	No		NOT_RD	Urban Inte	Yes	No	Yes	No	5. Hampto	114	114. City o	4-Minor Ar	4-Two-Way	Urban	NonVDOT	5	3. City or T	Hampton F	HAMP	R-VA US00060EB	274.28	1079588	10.24	-76.3333	37.02545
231105140	2023	4/19/2023 5:00	1310	13:10	C	C	0	0	0	1	1	0	0	2	4. Sideswipe - Same Direction	SSS	No	1. No Adve	2. Daylight	Day	1. Dry	Dry	8. Non-Inte	1. Straight	2. Blacktop	1. No Defe	1. Two-Wa	1. Not at In	1. No Traffi	6. No Traffi	2. No			3. No	6. Parked V	1. On Road	No	No	Belted	No	No	No	No	No	No	Yes	No	No	No		NOT_RD	Not Interse	No	No	Yes	No	5. Hampto	114	114. City o	7-Local (J,6	3-Two-Way	Urban	NonVDOT	5	3. City or T	Hampton F	HAMP	S-VA114NP QUEEN ST W	0.61			-76.3609	37.02607
231105141	2023	4/14/2023 5:00	2157	21:57	O	PDO	0	0	0	0	0	0	0	2	4. Sideswipe - Same Direction	SSS	No	1. No Adve	4. Darknes	Night	1. Dry	Dry	1. Main-Lir	1. Straight	2. Blacktop	1. No Defe	2. Two-Wa	1. Not at In	6. Traffic L	1. Yes - Wc	2. No			3. No	17. Traffic	1. On Road	No	No	Belted	No	No	No	No	No	Yes	No	No	No	No		NOT_RD	Not Interse	No	No	Yes	Yes	5. Hampto	114	114. City o	5-Major Cc	3-Two-Way	Urban	NonVDOT	5	3. City or T	Hampton F	HAMP	S-VA114PR SAUNDERS RD	0.65	253350	466.84	-76.4261	37.08773
231105149	2023	4/18/2023 5:00	1110	11:10	O	PDO	0	0	0	0	0	0	0	2	1. Rear End	RE	No	1. No Adve	2. Daylight	Day	1. Dry	Dry	8. Non-Inte	1. Straight	1. Concret	1. No Defe	3. Two-Wa	1. Not at In	6. Traffic L	1. Yes - Wc	2. No			3. No	20. Motor V	1. On Road	No	No	Belted	No	No	No	No	No	Yes	No	No	No	No		NOT_RD	Not Interse	No	Yes	Yes	No	5. Hampto	114	114. City o	1-Interstat	4-Two-Way	Urban	VDOT Inte	5	1. State Hw	Hampton F	HAMP	R-VA IS00064EB	269.72			-76.3166	36.99856
212235090	2021	8/10/2021 5:00	1044	10:44	O	PDO	0	0	0	0	0	0	0	2	1. Rear End	RE	No	1. No Adve	2. Daylight	Day	1. Dry	Dry	1. Main-Lir	1. Straight	2. Blacktop	1. No Defe	1. Two-Wa	1. Not at In	3. Traffic S	1. Yes - Wc	2. No			3. No	20. Motor V	1. On Road	No	No	Belted	No	No	No	No	No	Yes	No	No	No	No		NOT_RD	Urban Inte	No	No	Yes	No	5. Hampto	114	114. City o	3-Principal	4-Two-Way	Urban	NonVDOT	5	3. City or T	Hampton F	HAMP	R-VA SR00134EB	10.97	253028	93.53	-76.3631	37.03473
220035303	2021	12/21/2021 5:00	1600	16:00	O	PDO	0	0	0	0	0	0	0	2	1. Rear End	RE	No	1. No Adve	3. Dusk	Day	1. Dry	Dry	10. Interse	1. Straight	2. Blacktop	1. No Defe	2. Two-Wa	4. Four Ap	3. Traffic S	1. Yes - Wc	2. No			3. No	20. Motor V	1. On Road	No	No	Belted	No	No	No	No	No	Yes	No	No	No	No		NOT_RD	Urban Inte	No	Yes	Yes	No	5. Hampto	114	114. City o	3-Principal	4-Two-Way	Urban	NonVDOT	5	3. City or T	Hampton F	HAMP	R-VA SR00134EB	10.97	253028	93.53	-76.3631	37.03473
172545192	2017	9/8/2017 5:00	1722	17:22	C	C	0	0	0	1	1	0	0	3	1. Rear End	RE	No	1. No Adve	2. Daylight	Day	1. Dry	Dry	8. Non-Inte	5. Hillcrest	1. Concret	1. No Defe	3. Two-Wa	1. Not at In	6. Traffic L	1. Yes - Wc	2. No			3. No	20. Motor V	1. On Road	No	No	Belted	No	Yes	No	No	No	No	No	No	No	No		NOT_RD	Urban Inte	No	Yes	Yes	No	5. Hampto	114	114. City o	4-Minor Ar	4-Two-Way	Urban	NonVDOT	5	3. City or T	Hampton F	HAMP	R-VA US00060EB	274.29	1079588	46.18	-76.3332	37.0254
231105272	2023	4/19/2023 5:00	1045	10:45	C	C	0	0	0	2	2	0	0	2	15. Backed Into	BI	No	1. No Adve	2. Daylight	Day	1. Dry	Dry	8. Non-Inte	1. Straight	2. Blacktop	1. No Defe	1. Two-Wa	1. Not at In	3. Traffic S	1. Yes - Wc	2. No			3. No	20. Motor V	1. On Road	No	No	Belted	No	No	No	No	No	No	No	No	No	No		NOT_RD	VDOT Inter	Yes	No	Yes	No	5. Hampto	114	114. City of Hampton			Urban	NonVDOT	5	3. City or T	Hampton F	HAMP	S-VA114NP ALUMINUM AVE	0.63	1072292	63.86	-76.4029	37.00659
231115100	2023	4/20/2023 5:00	1346	13:46	C	C	0	0	0	2	2	0	0	2	2. Angle	ANG	No	1. No Adve	2. Daylight	Day	1. Dry	Dry	1. Main-Lir	1. Straight	2. Blacktop	1. No Defe	3. Two-Wa	1. Not at In	6. Traffic L	1. Yes - Wc	2. No			3. No	20. Motor V	1. On Road	No	No	Belted	No	Yes	No	No	No	No	No	No	No	No		NOT_RD	Urban Inte	Yes	No	Yes	No	5. Hampto	114	114. City o	7-Local (J,6	3-Two-Way	Urban	NonVDOT	5	3. City or T	Hampton F	HAMP	S-VA114PR LANGLEY AVE	0.68	1068269	86.86	-76.3574	37.0332
191295094	2019	5/3/2019 5:00	1356	13:56	C	C	0	0	0	3	3	0	0	2	1. Rear End	RE	No	1. No Adve	2. Daylight	Day	1. Dry	Dry	9. Within Ir	1. Straight	2. Blacktop	1. No Defe	1. Two-Wa	3. Three Ap	3. Traffic S	1. Yes - Wc	2. No			3. No	20. Motor V	1. On Road	No	No	Belted	No	Yes	No	No	No	No	No	No	No	Yes	10	NOT_RD	Urban Inte	No	Yes	Yes	No	5. Hampto	114	114. City o	4-Minor Ar	4-Two-Way	Urban	NonVDOT	5	3. City or T	Hampton F	HAMP	R-VA US00060WB	274.29	1079588	66.06	-76.3331	37.02549
242005458	2024	5/21/2024 5:00	1546	15:46	C	C	0	0	0	2	2	0	0	2	2. Angle	ANG	Bike	1. No Adve	2. Daylight	Day	1. Dry	Dry	9. Within Ir	1. Straight	2. Blacktop	1. No Defe	1. Two-Wa	3. Three Ap	4. Stop Sig	1. Yes - Wc	2. No			3. No	22. Bicycle	1. On Road	No	No	Belted	Yes	No	No	No	No	No	No	No	No	No		NOT_RD	Urban Inte	No	Yes	Yes	No	5. Hampto	114	114. City o	4-Minor Ar	3-Two-Way	Urban	NonVDOT	5	3. City or T	Hampton F	HAMP	R-VA SR00169NB	6.22	1064137	18.04	-76.3335	37.05267
231115104	2023	4/20/2023 5:00	1603	16:03	O	PDO	0	0	0	0	0	0	0	2	2. Angle	ANG	No	1. No Adve	2. Daylight	Day	1. Dry	Dry	9. Within Ir	1. Straight	2. Blacktop	1. No Defe	2. Two-Wa	3. Three Ap	3. Traffic S	1. Yes - Wc	2. No			3. No	20. Motor V	1. On Road	No	No	Belted	No	No	No	No	No	No	No	No	No	Yes	5	NOT_RD	VDOT Inter	No	No	Yes	No	5. Hampto	114	114. City o	3-Principal	4-Two-Way	Urban	NonVDOT	5	3. City or T	Hampton F	HAMP	R-VA US00258EB	62.41	50659	56.69	-76.3986	37.03944
213405115	2021	12/5/2021 5:00	132	1:32	A	A	0	2	0	0	2	0	1	1	12. Ped	PED	Pedestrian	1. No Adve	4. Darknes	Night	1. Dry	Dry	1. Main-Lir	1. Straight	2. Blacktop	1. No Defe	2. Two-Wa	1. Not at In	6. Traffic L	1. Yes - Wc	2. No			1. Yes	19. Ped	1. On Road	No	No	Belted	No	No	No	No	No	No	No	Yes	Yes	No		NOT_RD	Not Interse	No	No	Yes	Yes	5. Hampto	114	114. City o	4-Minor Ar	3-Two-Way	Urban	NonVDOT	5	3. City or T	Hampton F	HAMP	R-VA SR00415EB	1.53	1079416	293.37	-76.3831	37.02598
222375649	2022	6/17/2022 5:00	1706	17:06	C	C	0	0	0	2	2	0	0	2	4. Sideswipe - Same Direction	SSS	No	1. No Adve	2. Daylight	Day	1. Dry	Dry	2. Accelera	3. Grade - $	2. Blacktop	1. No Defe	4. One-Wa	1. Not at In	6. Traffic L	1. Yes - Wc	2. No			3. No	20. Motor V	1. On Road	No	No	Belted	No	No	No	No	No	No	No	No	No	No		NOT_RD	Not Interse	No	No	Yes	No	5. Hampto	114	114. City o	4-Minor Ar	3-Two-Way	Urban	NonVDOT	5	3. City or T	Hampton F	HAMP	S-VA114NP ABERDEEN RD	2.71			-76.4082	37.03553
231115146	2023	4/20/2023 5:00	1314	13:14	A	A	0	4	2	0	6	0	0	3	1. Rear End	RE	No	1. No Adve	2. Daylight	Day	1. Dry	Dry	8. Non-Inte	1. Straight	2. Blacktop	1. No Defe	4. One-Wa	1. Not at In	6. Traffic L	1. Yes - Wc	2. No			3. No	20. Motor V	1. On Road	No	No	Belted	No	No	No	No	No	No	No	No	No	No		NOT_RD	Not Interse	No	No	Yes	No	5. Hampto	114	114. City o	1-Interstat	4-Two-Way	Urban	VDOT Inte	5	1. State Hw	Hampton F	HAMP	R-VA IS00064WB	269.63			-76.3181	37.00135
231715128	2023	6/18/2023 5:00	126	1:26	O	PDO	0	0	0	0	0	0	0	2	2. Angle	ANG	No	1. No Adve	4. Darknes	Night	1. Dry	Dry	8. Non-Inte	1. Straight	2. Blacktop	1. No Defe	3. Two-Wa	1. Not at In	1. No Traffi	6. No Traffi	2. No			3. No	6. Parked V	1. On Road	No	No	Belted	No	No	No	No	No	Yes	No	No	No	Yes	15	RD_UNKN	Not Interse	No	No	Yes	Yes	5. Hampto	114	114. City o	5-Major Cc	3-Two-Way	Urban	NonVDOT	5	3. City or T	Hampton F	HAMP	S-VA114NP ANDREWS BLVD	1.28	1090907	381.35	-76.3097	37.04693
231115180	2023	4/19/2023 5:00	1815	18:15	O	PDO	0	0	0	0	0	0	0	2	1. Rear End	RE	No	1. No Adve	2. Daylight	Day	1. Dry	Dry	8. Non-Inte	1. Straight	2. Blacktop	1. No Defe	4. One-Wa	1. Not at In	6. Traffic L	1. Yes - Wc	1. Yes	1. Advance	3. Work on	3. No	20. Motor V	1. On Road	No	No	Belted	No	No	No	No	No	No	No	No	No	No		NOT_RD	Not Interse	No	No	Yes	No	5. Hampto	114	114. City o	1-Interstat	4-Two-Way	Urban	VDOT Inte	5	1. State Hw	Hampton F	HAMP	R-VA IS00064EB	268.92			-76.3222	37.00909
191915070	2019	6/24/2019 5:00	1647	16:47	C	C	0	0	0	2	2	0	0	2	4. Sideswipe - Same Direction	SSS	No	1. No Adve	2. Daylight	Day	1. Dry	Dry	9. Within Ir	1. Straight	2. Blacktop	1. No Defe	2. Two-Wa	4. Four Ap	3. Traffic S	1. Yes - Wc	2. No			3. No	20. Motor V	1. On Road	No	No	Belted	No	No	No	No	No	No	Yes	No	No	No		NOT_RD	Urban Inte	No	No	Yes	No	5. Hampto	114	114. City o	4-Minor Ar	4-Two-Way	Urban	NonVDOT	5	3. City or T	Hampton F	HAMP	R-VA US00060EB	274.29	1079588	35.9	-76.3332	37.02541
231115222	2023	4/19/2023 5:00	1912	19:12	A	A	0	1	0	0	1	0	0	1	16. Other	OTHR	No	1. No Adve	4. Darknes	Night	11. Sand, D	Wet	5. On Entra	10. On/Off	2. Blacktop	1. No Defe	4. One-Wa	1. Not at In	6. Traffic L	1. Yes - Wc	2. No			3. No	42. Other N	2. Shoulde	No	No	Belted	No	No	No	No	No	No	No	Yes	No	No		RD_LEFT	Not Interse	No	No	Yes	Yes	5. Hampto	114	114. City o	1-Interstat	1-One-Way	Urban	VDOT Secc	5	1. State Hw	Hampton F	HAMP	S-VA114NP LASALLE AVE RMP002.00A	0.23			-76.3649	37.0324
243245132	2024	11/8/2024 5:00	1357	13:57	O	PDO	0	0	0	0	0	0	0	2	4. Sideswipe - Same Direction	SSS	No	1. No Adve	2. Daylight	Day	1. Dry	Dry	1. Main-Lir	2. Curve - L	2. Blacktop	1. No Defe	1. Two-Wa	1. Not at In	6. Traffic L	1. Yes - Wc	2. No			1. Yes	20. Motor V	1. On Road	No	No	Belted	No	No	No	No	No	Yes	No	No	No	No		NOT_RD	Not Interse	No	No	Yes	No	5. Hampto	114	114. City o	4-Minor Ar	3-Two-Way	Urban	NonVDOT	5	3. City or T	Hampton F	HAMP	R-VA SR00415WB	1.53	1079416	325.37	-76.3832	37.02601
231115235	2023	4/14/2023 5:00	1555	15:55	O	PDO	0	0	0	0	0	0	0	2	1. Rear End	RE	No	1. No Adve	2. Daylight	Day	1. Dry	Dry	8. Non-Inte	3. Grade - $	2. Blacktop	1. No Defe	3. Two-Wa	1. Not at In	6. Traffic L	1. Yes - Wc	2. No			3. No	20. Motor V	2. Shoulde	No	No	Belted	No	No	No	No	No	No	No	No	No	No		RD_UNKN	Not Interse	No	No	Yes	No	5. Hampto	114	114. City o	1-Interstat	4-Two-Way	Urban	VDOT Inte	5	1. State Hw	Hampton F	HAMP	R-VA IS00064WB	266.2			-76.3539	37.03497
231115248	2023	4/21/2023 5:00	1045	10:45	C	C	0	0	0	1	1	0	0	3	1. Rear End	RE	No	1. No Adve	2. Daylight	Day	1. Dry	Dry	1. Main-Lir	1. Straight	2. Blacktop	1. No Defe	1. Two-Wa	1. Not at In	1. No Traffi	6. No Traffi	2. No			3. No	20. Motor V	1. On Road	No	No	Belted	No	Yes	No	No	No	No	No	No	No	No		NOT_RD	Urban Inte	Yes	No	Yes	No	5. Hampto	114	114. City o	7-Local (J,6	3-Two-Way	Urban	NonVDOT	5	3. City or T	Hampton F	HAMP	S-VA114PR HARTFORD RD	0.1	253075	111.01	-76.3946	37.04665
231115249	2023	4/18/2023 5:00	1252	12:52	C	C	0	0	0	1	1	0	0	2	1. Rear End	RE	No	1. No Adve	2. Daylight	Day	1. Dry	Dry	2. Accelera	1. Straight	2. Blacktop	1. No Defe	3. Two-Wa	4. Four Ap	3. Traffic S	1. Yes - Wc	2. No			3. No	20. Motor V	1. On Road	No	No	Belted	No	No	No	No	No	Yes	No	No	No	No		NOT_RD	Urban Inte	Yes	No	Yes	No	5. Hampto	114	114. City o	3-Principal	4-Two-Way	Urban	NonVDOT	5	3. City or T	Hampton F	HAMP	R-VA US00258WB	61.04	253133	117.95	-76.4208	37.03125
231125046	2023	4/21/2023 5:00	548	5:48	O	PDO	0	0	0	0	0	0	0	2	4. Sideswipe - Same Direction	SSS	No	1. No Adve	1. Dawn	Day	1. Dry	Dry	8. Non-Inte	1. Straight	2. Blacktop	1. No Defe	3. Two-Wa	1. Not at In	6. Traffic L	1. Yes - Wc	2. No			3. No	20. Motor V	1. On Road	No	No	Belted	No	No	No	No	No	No	Yes	No	No	No		NOT_RD	Not Interse	Yes	No	Yes	No	5. Hampto	114	114. City o	1-Interstat	4-Two-Way	Urban	VDOT Inte	5	1. State Hw	Hampton F	HAMP	R-VA IS00664WB	1.17			-76.3826	37.01964
231125055	2023	4/20/2023 5:00	1143	11:43	O	PDO	0	0	0	0	0	0	0	3	1. Rear End	RE	No	1. No Adve	2. Daylight	Day	1. Dry	Dry	8. Non-Inte	1. Straight	1. Concret	1. No Defe	4. One-Wa	1. Not at In	6. Traffic L	1. Yes - Wc	2. No			3. No	20. Motor V	1. On Road	No	No	Belted	No	No	No	No	No	No	No	No	No	No		NOT_RD	Not Interse	No	Yes	Yes	No	5. Hampto	114	114. City o	1-Interstat	4-Two-Way	Urban	VDOT Inte	5	1. State Hw	Hampton F	HAMP	R-VA IS00064WB	269.62			-76.3182	37.00141
231125137	2023	4/22/2023 5:00	1258	12:58	O	PDO	0	0	0	0	0	0	0	2	1. Rear End	RE	No	1. No Adve	2. Daylight	Day	1. Dry	Dry	8. Non-Inte	1. Straight	1. Concret	1. No Defe	3. Two-Wa	1. Not at In	6. Traffic L	1. Yes - Wc	1. Yes	3. Activity A	3. Work on	3. No	20. Motor V	1. On Road	No	No	Belted	No	Yes	Yes	No	No	No	No	No	No	Yes	15	NOT_RD	Not Interse	No	No	Yes	No	5. Hampto	114	114. City o	1-Interstat	4-Two-Way	Urban	VDOT Inte	5	1. State Hw	Hampton F	HAMP	R-VA IS00064EB	269.39			-76.3198	37.00228
231125265	2023	4/22/2023 5:00	1641	16:41	O	PDO	0	0	0	0	0	0	0	1	9. Fixed Object - Off Road	FOOR	No	5. Rain	2. Daylight	Day	2. Wet	Wet	8. Non-Inte	1. Straight	1. Concret	1. No Defe	3. Two-Wa	1. Not at In	6. Traffic L	1. Yes - Wc	2. No			3. No	11. Jersey W	2. Shoulde	No	No	Belted	No	No	No	No	No	No	No	No	No	No		RD_LEFT	Not Interse	No	No	Yes	No	5. Hampto	114	114. City o	1-Interstat	4-Two-Way	Urban	VDOT Inte	5	1. State Hw	Hampton F	HAMP	R-VA IS00064WB	264.01			-76.3917	37.03795
231135180	2023	4/22/2023 5:00	1732	17:32	O	PDO	0	0	0	0	0	0	0	2	2. Angle	ANG	No	5. Rain	3. Dusk	Day	2. Wet	Wet	1. Main-Lir	2. Curve - L	1. Concret	1. No Defe	3. Two-Wa	1. Not at In	6. Traffic L	1. Yes - Wc	2. No			3. No	20. Motor V	1. On Road	No	No	Belted	No	No	No	No	No	No	Yes	No	No	Yes	5	NOT_RD	Not Interse	No	Yes	Yes	No	5. Hampto	114	114. City o	1-Interstat	4-Two-Way	Urban	VDOT Inte	5	1. State Hw	Hampton F	HAMP	R-VA IS00064EB	264.24			-76.3891	37.03578
231135230	2023	4/21/2023 5:00	1600	16:00	O	PDO	0	0	0	0	0	0	0	2	1. Rear End	RE	No	1. No Adve	2. Daylight	Day	1. Dry	Dry	8. Non-Inte	1. Straight	2. Blacktop	1. No Defe	3. Two-Wa	1. Not at In	6. Traffic L	1. Yes - Wc	2. No			3. No	20. Motor V	1. On Road	No	No	Belted	No	No	No	No	No	No	No	No	No	No		NOT_RD	Not Interse	No	No	Yes	No	5. Hampto	114	114. City o	1-Interstat	4-Two-Way	Urban	VDOT Inte	5	1. State Hw	Hampton F	HAMP	R-VA IS00064WB	263.69			-76.3958	37.04163
231135241	2023	4/20/2023 5:00	1700	17:00	O	PDO	0	0	0	0	0	0	0	2	1. Rear End	RE	No	1. No Adve	2. Daylight	Day	1. Dry	Dry	8. Non-Inte	1. Straight	2. Blacktop	1. No Defe	3. Two-Wa	1. Not at In	6. Traffic L	1. Yes - Wc	1. Yes	1. Advance	3. Work on	3. No	20. Motor V	1. On Road	No	No	Belted	No	Yes	No	No	No	Yes	No	No	No	No		NOT_RD	Not Interse	Yes	No	Yes	No	5. Hampto	114	114. City o	1-Interstat	4-Two-Way	Urban	VDOT Inte	5	1. State Hw	Hampton F	HAMP	R-VA IS00064EB	267.25			-76.3364	37.03067
231135308	2023	4/23/2023 5:00	1620	16:20	B	B	0	0	1	0	1	0	0	3	1. Rear End	RE	No	1. No Adve	2. Daylight	Day	1. Dry	Dry	8. Non-Inte	1. Straight	2. Blacktop	1. No Defe	3. Two-Wa	1. Not at In	6. Traffic L	1. Yes - Wc	2. No			3. No	20. Motor V	1. On Road	No	No	Belted	No	No	No	No	No	No	No	No	No	No		NOT_RD	Not Interse	No	Yes	Yes	No	5. Hampto	114	114. City o	1-Interstat	4-Two-Way	Urban	VDOT Inte	5	1. State Hw	Hampton F	HAMP	R-VA IS00064EB	269.28			-76.3204	37.00388
231135330	2023	4/22/2023 5:00	2109	21:09	O	PDO	0	0	0	0	0	0	0	4	2. Angle	ANG	No	5. Rain	4. Darknes	Night	2. Wet	Wet	8. Non-Inte	1. Straight	1. Concret	1. No Defe	3. Two-Wa	1. Not at In	6. Traffic L	1. Yes - Wc	2. No			3. No	20. Motor V	1. On Road	No	No	Belted	No	No	No	No	No	No	No	No	No	No		NOT_RD	Not Interse	No	Yes	Yes	Yes	5. Hampto	114	114. City o	1-Interstat	4-Two-Way	Urban	VDOT Inte	5	1. State Hw	Hampton F	HAMP	R-VA IS00064WB	263.57			-76.398	37.04372
231135331	2023	4/22/2023 5:00	2226	22:26	O	PDO	0	0	0	0	0	0	0	1	9. Fixed Object - Off Road	FOOR	No	5. Rain	4. Darknes	Night	2. Wet	Wet	8. Non-Inte	1. Straight	2. Blacktop	1. No Defe	3. Two-Wa	1. Not at In	6. Traffic L	1. Yes - Wc	2. No			3. No	11. Jersey W	3. Median	No	No	Belted	No	No	No	No	No	No	No	No	No	Yes	10	RD_LEFT	Not Interse	No	No	Yes	Yes	5. Hampto	114	114. City o	1-Interstat	4-Two-Way	Urban	VDOT Inte	5	1. State Hw	Hampton F	HAMP	R-VA IS00064WB	267.49			-76.3342	37.02962
193175311	2019	11/6/2019 5:00	1130	11:30	C	C	0	0	0	1	1	0	0	2	4. Sideswipe - Same Direction	SSS	No	1. No Adve	2. Daylight	Day	1. Dry	Dry	1. Main-Lir	1. Straight	2. Blacktop	1. No Defe	3. Two-Wa	1. Not at In	1. No Traffi	6. No Traffi	2. No			3. No	20. Motor V	1. On Road	No	No	Belted	No	No	No	No	No	Yes	No	No	No	No		NOT_RD	Not Interse	No	No	Yes	No	5. Hampto	114	114. City o	4-Minor Ar	3-Two-Way	Urban	NonVDOT	5	3. City or T	Hampton F	HAMP	S-VA114NP ABERDEEN RD	2.72			-76.4084	37.0357
250385153	2025	1/14/2025 5:00	751	7:51	O	PDO	0	0	0	0	0	0	0	2	4. Sideswipe - Same Direction	SSS	No	1. No Adve	2. Daylight	Day	1. Dry	Dry	8. Non-Inte	1. Straight	2. Blacktop	1. No Defe	1. Two-Wa	1. Not at In	6. Traffic L	1. Yes - Wc	2. No			1. Yes	20. Motor V	1. On Road	No	No	Belted	No	No	No	No	No	No	No	No	No	No		NOT_RD	Not Interse	No	No	Yes	No	5. Hampto	114	114. City o	4-Minor Ar	3-Two-Way	Urban	NonVDOT	5	3. City or T	Hampton F	HAMP	R-VA SR00415EB	1.53	1079416	304.03	-76.3831	37.02599
172715323	2017	9/19/2017 5:00	1602	16:02	C	C	0	0	0	2	2	0	0	2	2. Angle	ANG	No	1. No Adve	2. Daylight	Day	2. Wet	Wet	9. Within Ir	1. Straight	2. Blacktop	1. No Defe	1. Two-Wa	3. Three Ap	6. Traffic L	1. Yes - Wc	2. No			3. No	20. Motor V	1. On Road	No	No	Belted	No	No	No	No	No	No	No	No	No	No		NOT_RD	Urban Inte	No	No	Yes	No	5. Hampto	114	114. City o	4-Minor Ar	4-Two-Way	Urban	NonVDOT	5	3. City or T	Hampton F	HAMP	R-VA SR00169NB	6.23	1064137	12.17	-76.3336	37.05262
231145130	2023	4/21/2023 5:00	1803	18:03	O	PDO	0	0	0	0	0	0	0	2	16. Other	OTHR	No	1. No Adve	2. Daylight	Day	1. Dry	Dry	8. Non-Inte	1. Straight	2. Blacktop	1. No Defe	1. Two-Wa	1. Not at In	1. No Traffi	6. No Traffi	2. No			3. No	20. Motor V	1. On Road	No	No	Belted	No	No	No	No	No	No	No	No	No	No		NOT_RD	Not Interse	No	No	Yes	No	5. Hampto	114	114. City o	7-Local (J,6	3-Two-Way	Urban	NonVDOT	5	3. City or T	Hampton F	HAMP	S-VA114PR ADAMS CIR	0.25			-76.3173	37.03934
231145131	2023	4/22/2023 5:00	1505	15:05	C	C	0	0	0	2	2	0	0	2	2. Angle	ANG	No	1. No Adve	2. Daylight	Day	1. Dry	Dry	8. Non-Inte	1. Straight	2. Blacktop	1. No Defe	2. Two-Wa	1. Not at In	1. No Traffi	6. No Traffi	2. No			3. No	20. Motor V	1. On Road	No	No	Belted	No	No	No	No	No	No	No	No	No	No		NOT_RD	Not Interse	No	No	Yes	No	5. Hampto	114	114. City o	3-Principal	4-Two-Way	Urban	NonVDOT	5	3. City or T	Hampton F	HAMP	R-VA US00258EB	63.5	253078	395.32	-76.3798	37.04344
231145132	2023	4/22/2023 5:00	1529	15:29	C	C	0	0	0	2	2	0	0	2	1. Rear End	RE	No	5. Rain	2. Daylight	Day	2. Wet	Wet	2. Accelera	3. Grade - $	2. Blacktop	1. No Defe	3. Two-Wa	1. Not at In	6. Traffic L	1. Yes - Wc	2. No			3. No	20. Motor V	1. On Road	No	No	Belted	No	No	No	No	No	No	No	No	No	No		NOT_RD	Not Interse	No	No	Yes	No	5. Hampto	114	114. City o	3-Principal	4-Two-Way	Urban	NonVDOT	5	3. City or T	Hampton F	HAMP	R-VA US00258EB	61.59			-76.4126	37.03526
231145133	2023	4/22/2023 5:00	1545	15:45	C	C	0	0	0	4	4	0	0	3	1. Rear End	RE	No	5. Rain	2. Daylight	Day	2. Wet	Wet	1. Main-Lir	1. Straight	2. Blacktop	1. No Defe	3. Two-Wa	1. Not at In	6. Traffic L	1. Yes - Wc	2. No			3. No	20. Motor V	1. On Road	No	No	Belted	No	No	No	No	No	No	No	No	No	No		NOT_RD	Not Interse	No	Yes	Yes	No	5. Hampto	114	114. City o	3-Principal	4-Two-Way	Urban	NonVDOT	5	3. City or T	Hampton F	HAMP	R-VA US00258WB	61.71			-76.4108	37.03629
200495201	2020	2/7/2020 5:00	1146	11:46	C	C	0	0	0	2	2	0	0	2	1. Rear End	RE	No	1. No Adve	2. Daylight	Day	1. Dry	Dry	10. Interse	1. Straight	2. Blacktop	1. No Defe	1. Two-Wa	3. Three Ap	6. Traffic L	1. Yes - Wc	2. No			3. No	20. Motor V	1. On Road	No	No	Belted	No	No	No	No	No	No	No	No	No	No		NOT_RD	Urban Inte	No	No	Yes	No	5. Hampto	114	114. City o	4-Minor Ar	3-Two-Way	Urban	NonVDOT	5	3. City or T	Hampton F	HAMP	R-VA SR00169NB	6.23	1064137	30.42	-76.3337	37.05259
240325098	2024	1/23/2024 5:00	1840	18:40	C	C	0	0	0	2	2	0	0	2	3. Head On	HO	No	1. No Adve	4. Darknes	Night	1. Dry	Dry	10. Interse	1. Straight	2. Blacktop	1. No Defe	3. Two-Wa	3. Three Ap	1. No Traffi	6. No Traffi	2. No			3. No	20. Motor V	1. On Road	No	No	Belted	No	No	No	No	No	No	No	No	No	No		NOT_RD	Not Interse	No	No	Yes	Yes	5. Hampto	114	114. City o	4-Minor Ar	3-Two-Way	Urban	NonVDOT	5	3. City or T	Hampton F	HAMP	S-VA114PR BRIARFIELD RD	1.54			-76.3932	37.02259
231145136	2023	4/22/2023 5:00	1900	19:00	C	C	0	0	0	2	2	0	0	3	1. Rear End	RE	No	5. Rain	2. Daylight	Day	2. Wet	Wet	10. Interse	1. Straight	2. Blacktop	1. No Defe	2. Two-Wa	4. Four Ap	3. Traffic S	1. Yes - Wc	2. No			3. No	42. Other N	1. On Road	No	No	Belted	No	No	No	No	No	Yes	No	No	No	Yes	5	NOT_RD	Urban Inte	No	No	Yes	No	5. Hampto	114	114. City o	3-Principal	4-Two-Way	Urban	NonVDOT	5	3. City or T	Hampton F	HAMP	R-VA US00258WB	61.05	253133	160.97	-76.4207	37.03132
231145139	2023	4/21/2023 5:00	1523	15:23	C	C	0	0	0	2	2	0	0	2	2. Angle	ANG	No	1. No Adve	2. Daylight	Day	1. Dry	Dry	1. Main-Lir	1. Straight	2. Blacktop	1. No Defe	3. Two-Wa	1. Not at In	1. No Traffi	6. No Traffi	2. No			3. No	20. Motor V	1. On Road	No	No	Belted	No	No	No	No	No	No	No	No	No	No		NOT_RD	Not Interse	Yes	No	Yes	No	5. Hampto	114	114. City o	3-Principal	4-Two-Way	Urban	NonVDOT	5	3. City or T	Hampton F	HAMP	R-VA US00258EB	66.8	253152	257.8	-76.3257	37.03387
231145142	2023	4/21/2023 5:00	1734	17:34	C	C	0	0	0	4	4	0	0	2	1. Rear End	RE	No	1. No Adve	2. Daylight	Day	1. Dry	Dry	1. Main-Lir	1. Straight	2. Blacktop	1. No Defe	3. Two-Wa	4. Four Ap	6. Traffic L	1. Yes - Wc	2. No			3. No	20. Motor V	1. On Road	No	No	Belted	No	No	No	No	No	No	No	No	No	No		NOT_RD	VDOT Inter	No	No	Yes	No	5. Hampto	114	114. City o	3-Principal	4-Two-Way	Urban	NonVDOT	5	3. City or T	Hampton F	HAMP	R-VA US00258EB	65.14	1068042	83.56	-76.3513	37.04352
173255186	2017	11/20/2017 5:00	1610	16:10	O	PDO	0	0	0	0	0	0	0	3	9. Fixed Object - Off Road	FOOR	No	1. No Adve	2. Daylight	Day	1. Dry	Dry	8. Non-Inte	1. Straight	2. Blacktop	1. No Defe	1. Two-Wa	1. Not at In	1. No Traffi	6. No Traffi	2. No			3. No	4. Fence O	4. Roadsid	No	No	Belted	No	No	No	No	No	No	No	No	No	No		RD_UNKN	Not Interse	Yes	No	Yes	No	5. Hampto	114	114. City o	4-Minor Ar	3-Two-Way	Urban	NonVDOT	5	3. City or T	Hampton F	HAMP	S-VA114PR WOODLAND RD	1.27			-76.3219	37.03896
231145145	2023	4/13/2023 5:00	439	4:39	C	C	0	0	0	1	1	0	0	2	1. Rear End	RE	No	1. No Adve	4. Darknes	Night	1. Dry	Dry	10. Interse	1. Straight	2. Blacktop	1. No Defe	3. Two-Wa	4. Four Ap	3. Traffic S	1. Yes - Wc	2. No			3. No	6. Parked V	1. On Road	No	No	Belted	No	No	No	No	No	Yes	No	No	No	No		NOT_RD	Urban Inte	No	No	Yes	Yes	5. Hampto	114	114. City o	3-Principal	4-Two-Way	Urban	NonVDOT	5	3. City or T	Hampton F	HAMP	R-VA US00258EB	60.06	253130	111.33	-76.4357	37.02363
192995150	2019	10/25/2019 5:00	1233	12:33	C	C	0	0	0	1	1	0	0	2	2. Angle	ANG	No	1. No Adve	2. Daylight	Day	1. Dry	Dry	9. Within Ir	1. Straight	2. Blacktop	1. No Defe	2. Two-Wa	2. Two App	6. Traffic L	1. Yes - Wc	2. No			3. No	20. Motor V	1. On Road	No	No	Belted	No	No	No	No	No	No	Yes	No	No	No		NOT_RD	Urban Inte	No	No	Yes	No	5. Hampto	114	114. City o	4-Minor Ar	4-Two-Way	Urban	NonVDOT	5	3. City or T	Hampton F	HAMP	R-VA US00060EB	274.29	1079588	51.32	-76.3331	37.02539
231145194	2023	4/20/2023 5:00	1209	12:09	C	C	0	0	0	1	1	0	0	3	2. Angle	ANG	No	1. No Adve	2. Daylight	Day	1. Dry	Dry	1. Main-Lir	1. Straight	2. Blacktop	1. No Defe	2. Two-Wa	1. Not at In	3. Traffic S	1. Yes - Wc	2. No			3. No	20. Motor V	1. On Road	No	No	Belted	No	No	No	No	No	No	No	No	No	No		NOT_RD	Urban Inte	No	No	Yes	No	5. Hampto	114	114. City o	3-Principal	4-Two-Way	Urban	NonVDOT	5	3. City or T	Hampton F	HAMP	R-VA US00258EB	60.2	253131	91.45	-76.4339	37.02455
231145266	2023	4/19/2023 5:00	2259	22:59	B	B	0	0	1	0	1	0	0	2	4. Sideswipe - Same Direction	SSS	No	1. No Adve	4. Darknes	Night	1. Dry	Dry	8. Non-Inte	1. Straight	2. Blacktop	1. No Defe	3. Two-Wa	1. Not at In	6. Traffic L	1. Yes - Wc	2. No			3. No	20. Motor V	1. On Road	Yes	No	Belted	No	Yes	No	No	No	No	No	No	No	Yes	40	NOT_RD	Not Interse	No	Yes	Yes	Yes	5. Hampto	114	114. City o	1-Interstat	4-Two-Way	Urban	VDOT Inte	5	1. State Hw	Hampton F	HAMP	R-VA IS00064EB	262.91			-76.4041	37.04892
231145419	2023	4/16/2023 5:00	2016	20:16	O	PDO	0	0	0	0	0	0	0	1	9. Fixed Object - Off Road	FOOR	No	5. Rain	4. Darknes	Night	2. Wet	Wet	8. Non-Inte	1. Straight	2. Blacktop	1. No Defe	3. Two-Wa	1. Not at In	6. Traffic L	1. Yes - Wc	2. No			3. No	11. Jersey W	4. Roadsid	No	No	Belted	No	No	No	No	No	No	No	No	No	No		RD_UNKN	Not Interse	No	Yes	Yes	No	5. Hampto	114	114. City o	1-Interstat	4-Two-Way	Urban	VDOT Inte	5	1. State Hw	Hampton F	HAMP	R-VA IS00064WB	263.95			-76.3924	37.0385
231145435	2023	4/22/2023 5:00	2055	20:55	B	B	0	0	1	0	1	0	0	1	9. Fixed Object - Off Road	FOOR	No	5. Rain	4. Darknes	Night	2. Wet	Wet	8. Non-Inte	1. Straight	1. Concret	1. No Defe	3. Two-Wa	1. Not at In	6. Traffic L	1. Yes - Wc	2. No			3. No	11. Jersey W	2. Shoulde	No	No	Belted	No	No	No	No	No	No	No	No	No	No		RD_LEFT	Not Interse	No	No	Yes	Yes	5. Hampto	114	114. City o	1-Interstat	4-Two-Way	Urban	VDOT Inte	5	1. State Hw	Hampton F	HAMP	R-VA IS00064WB	263.35			-76.4004	37.04594
231145459	2023	4/23/2023 5:00	30	00:30	O	PDO	0	0	0	0	0	0	0	2	1. Rear End	RE	No	1. No Adve	4. Darknes	Night	1. Dry	Dry	8. Non-Inte	1. Straight	1. Concret	1. No Defe	3. Two-Wa	1. Not at In	7. No Pass	1. Yes - Wc	1. Yes	3. Activity A	1. Lane Clo	1. Yes	20. Motor V	1. On Road	No	No	Belted	No	No	No	No	No	No	No	No	No	No		NOT_RD	Not Interse	No	No	Yes	Yes	5. Hampto	114	114. City o	1-Interstat	4-Two-Way	Urban	VDOT Inte	5	1. State Hw	Hampton F	HAMP	R-VA IS00064EB	270.23			-76.3112	36.99279
231155009	2023	4/15/2023 5:00	1305	13:05	O	PDO	0	0	0	0	0	0	0	2	1. Rear End	RE	No	1. No Adve	2. Daylight	Day	1. Dry	Dry	8. Non-Inte	1. Straight	2. Blacktop	1. No Defe	3. Two-Wa	1. Not at In	6. Traffic L	1. Yes - Wc	1. Yes	3. Activity A	3. Work on	3. No	20. Motor V	1. On Road	No	No	Belted	No	No	No	No	No	No	No	No	No	No		NOT_RD	Not Interse	No	No	Yes	No	5. Hampto	114	114. City o	1-Interstat	4-Two-Way	Urban	VDOT Inte	5	1. State Hw	Hampton F	HAMP	R-VA IS00064WB	271.48			-76.3004	36.9799
231155014	2023	4/17/2023 5:00	652	6:52	O	PDO	0	0	0	0	0	0	0	2	2. Angle	ANG	No	1. No Adve	2. Daylight	Day	1. Dry	Dry	8. Non-Inte	1. Straight	2. Blacktop	1. No Defe	3. Two-Wa	1. Not at In	6. Traffic L	1. Yes - Wc	1. Yes	3. Activity A	3. Work on	3. No	20. Motor V	1. On Road	No	No	Belted	No	No	No	No	No	No	No	No	No	No		NOT_RD	Not Interse	No	No	Yes	No	5. Hampto	114	114. City o	1-Interstat	4-Two-Way	Urban	VDOT Inte	5	1. State Hw	Hampton F	HAMP	R-VA IS00064EB	268.28			-76.3283	37.01932
231155139	2023	4/24/2023 5:00	1314	13:14	O	PDO	0	0	0	0	0	0	0	1	10. Deer	DEER	No	1. No Adve	2. Daylight	Day	1. Dry	Dry	5. On Entra	10. On/Off	2. Blacktop	1. No Defe	3. Two-Wa	1. Not at In	6. Traffic L	1. Yes - Wc	2. No			3. No	23. Animal	1. On Road	No	Yes	Belted	No	No	No	No	No	No	No	No	No	No		NOT_RD	Not Interse	No	No	Yes	No	5. Hampto	114	114. City o	1-Interstat	4-Two-Way	Urban	VDOT Inte	5	1. State Hw	Hampton F	HAMP	R-VA IS00664EB	0.13			-76.3801	37.03199
231155144	2023	4/19/2023 5:00	521	5:21	O	PDO	0	0	0	0	0	0	0	2	1. Rear End	RE	No	1. No Adve	1. Dawn	Day	1. Dry	Dry	8. Non-Inte	1. Straight	2. Blacktop	1. No Defe	4. One-Wa	1. Not at In	6. Traffic L	1. Yes - Wc	1. Yes	1. Advance	1. Lane Clo	3. No	20. Motor V	1. On Road	No	No	Belted	No	No	No	No	No	No	No	No	No	No		NOT_RD	Not Interse	No	No	Yes	No	5. Hampto	114	114. City o	1-Interstat	4-Two-Way	Urban	VDOT Inte	5	1. State Hw	Hampton F	HAMP	R-VA IS00064WB	270.9			-76.3049	36.9872
231155296	2023	4/25/2023 5:00	1642	16:42	O	PDO	0	0	0	0	0	0	0	2	9. Fixed Object - Off Road	FOOR	No	1. No Adve	2. Daylight	Day	1. Dry	Dry	8. Non-Inte	1. Straight	2. Blacktop	1. No Defe	3. Two-Wa	1. Not at In	6. Traffic L	1. Yes - Wc	2. No			3. No	11. Jersey W	1. On Road	No	No	Belted	No	No	No	No	No	No	No	No	No	No		RD_UNKN	Not Interse	No	No	Yes	No	5. Hampto	114	114. City o	1-Interstat	4-Two-Way	Urban	VDOT Inte	5	1. State Hw	Hampton F	HAMP	R-VA IS00064WB	265.76			-76.3623	37.03366
231155309	2023	4/16/2023 5:00	2040	20:40	O	PDO	0	0	0	0	0	0	0	1	9. Fixed Object - Off Road	FOOR	No	5. Rain	4. Darknes	Night	2. Wet	Wet	8. Non-Inte	1. Straight	1. Concret	1. No Defe	3. Two-Wa	1. Not at In	6. Traffic L	1. Yes - Wc	2. No			3. No	11. Jersey W	2. Shoulde	No	No	Belted	No	No	No	No	No	No	No	No	No	Yes	20	RD_LEFT	Not Interse	No	No	Yes	Yes	5. Hampto	114	114. City o	1-Interstat	4-Two-Way	Urban	VDOT Inte	5	1. State Hw	Hampton F	HAMP	R-VA IS00064EB	267.48			-76.3331	37.02838

231155339	2023	4/23/2023 5:00	254	2:54	A	A	0	1	1	0	2	0	0	1	9. Fixed Object - Off Road	FOOR	No	1. No Adve	4. Darknes	Night	1. Dry	Dry	8. Non-Inte	1. Straight	1. Concret	1. No Defe	3. Two-Wa	1. Not at In	6. Traffic L	1. Yes - Wo	2. No			3. No	11. Jersey	3. Median	Yes	No	Belted	No	Yes	No	No	No	No	No	No	No	No		RD_LEFT	Not Interse	No	No	Yes	Yes	5. Hampto	114	114. City o	1-Interstat	4-Two-Way	Urban	VDOT Inter	5	1. State Hv	Hampton F	HAMP	R-VA IS00064WB	263.31			-76.4008	37.04633
231025112	2023	2/14/2023 5:00	1425	14:25	C	C	0	0	0	2	2	0	0	2	1. Rear End	RE	No	1. No Adve	2. Daylight	Day	1. Dry	Dry	8. Non-Inte	1. Straight	2. Blackto	1. No Defe	3. Two-Wa	1. Not at In	1. No Traffi	6. No Traffi	2. No			3. No	20. Motor V	1. On Roac	No	No	Belted	No	No	No	No	No	No	No	No	No	No		NOT_RD	Not Interse	Yes	No	Yes	No	5. Hampto	114	114. City o	4-Minor Ar	4-Two-Way	Urban	NonVDOT	5	3. City or T	Hampton F	HAMP	S-VA114NP ARMISTEAD AVE N	3.79			-76.386	37.06541
231165119	2023	4/24/2023 5:00	2010	20:10	C	C	0	0	0	5	5	0	0	2	2. Angle	ANG	No	1. No Adve	4. Darknes	Night	1. Dry	Dry	9. Within In	1. Straight	2. Blackto	1. No Defe	3. Two-Wa	4. Four Ap	3. Traffic S	1. Yes - Wo	2. No			3. No	20. Motor V	1. On Roac	No	No	Belted	No	No	No	No	No	No	No	No	No	No		NOT_RD	Urban Inte	No	Yes	Yes	Yes	5. Hampto	114	114. City o	7-Local (J,6	3-Two-Way	Urban	NonVDOT	5	3. City or T	Hampton F	HAMP	S-VA114PR COLISEUM DR	0.83	754224	111.15	-76.3886	37.04186
211965431	2021	6/13/2021 5:00	1834	18:34	C	C	0	0	0	2	2	0	0	2	4. Sideswipe - Same Direction	SSS	No	1. No Adve	2. Daylight	Day	1. Dry	Dry	9. Within In	1. Straight	2. Blackto	1. No Defe	3. Two-Wa	3. Three Ap	3. Traffic S	1. Yes - Wo	2. No			3. No	20. Motor V	1. On Roac	No	No	Belted	No	No	No	No	No	No	No	No	No	No		NOT_RD	Urban Inte	No	No	Yes	No	5. Hampto	114	114. City o	4-Minor Ar	4-Two-Way	Urban	NonVDOT	5	3. City or T	Hampton F	HAMP	R-VA US00060EB	274.29	1079588	41.04	-76.3332	37.02541
231165141	2023	4/15/2023 5:00	1900	19:00	C	C	0	0	0	2	2	0	0	3	16. Other	OTHR	No	1. No Adve	2. Daylight	Day	11. Sand, D	Wet	7. Other lo	9. Other	5. Dirt	1. No Defe	5. Unknow	1. Not at In	1. No Traffi	6. No Traffi	2. No			3. No	20. Motor V	8. Off Roac	No	No	Belted	No	No	No	No	No	Yes	No	No	No	No		NOT_RD	Not Interse	No	Yes	Yes	No	5. Hampto	114	114. City of Hampton			Urban	NonVDOT	5	3. City or T	Hampton F	HAMP	R-VA OT90198SB	0.45			-76.2994	37.0176
231165276	2023	4/26/2023 5:00	1630	16:30	O	PDO	0	0	0	0	0	0	0	3	1. Rear End	RE	No	1. No Adve	2. Daylight	Day	1. Dry	Dry	8. Non-Inte	1. Straight	2. Blackto	1. No Defe	3. Two-Wa	1. Not at In	6. Traffic L	1. Yes - Wo	1. Yes	3. Activity A	3. Work on	3. No	20. Motor V	1. On Roac	No	No	Belted	No	No	No	No	No	No	No	No	No	No		NOT_RD	Not Interse	No	No	Yes	No	5. Hampto	114	114. City o	1-Interstat	4-Two-Way	Urban	VDOT Inter	5	1. State Hv	Hampton F	HAMP	R-VA IS00064EB	267.9			-76.3288	37.02224
231175056	2023	4/27/2023 5:00	453	4:53	O	PDO	0	0	0	0	0	0	0	2	1. Rear End	RE	No	1. No Adve	4. Darknes	Night	1. Dry	Dry	8. Non-Inte	1. Straight	1. Concret	1. No Defe	4. One-Wa	1. Not at In	6. Traffic L	1. Yes - Wo	1. Yes	3. Activity A	3. Work on	3. No	20. Motor V	1. On Roac	No	No	Belted	No	No	No	No	No	No	Yes	No	No	Yes	15	NOT_RD	Not Interse	No	No	Yes	Yes	5. Hampto	114	114. City o	1-Interstat	4-Two-Way	Urban	VDOT Inter	5	1. State Hv	Hampton F	HAMP	R-VA IS00064WB	270.41			-76.31	36.99266
231175070	2023	4/27/2023 5:00	640	6:40	O	PDO	0	0	0	0	0	0	0	4	1. Rear End	RE	No	1. No Adve	2. Daylight	Day	1. Dry	Dry	8. Non-Inte	1. Straight	1. Concret	1. No Defe	4. One-Wa	1. Not at In	9. One Wa	1. Yes - Wo	1. Yes	3. Activity A	3. Work on	3. No	20. Motor V	1. On Roac	No	No	Belted	No	Yes	No	No	No	No	No	No	No	No		NOT_RD	Not Interse	No	No	Yes	No	5. Hampto	114	114. City o	1-Interstat	4-Two-Way	Urban	VDOT Inter	5	1. State Hv	Hampton F	HAMP	R-VA IS00064EB	268.7			-76.3234	37.01218
231175125	2023	4/26/2023 5:00	1057	10:57	O	PDO	0	0	0	0	0	0	0	2	4. Sideswipe - Same Direction	SSS	No	1. No Adve	2. Daylight	Day	1. Dry	Dry	1. Main-Lir	2. Curve - L	1. Concret	1. No Defe	3. Two-Wa	1. Not at In	16. Reduc	1. Yes - Wo	1. Yes	1. Advance	5. Other	3. No	20. Motor V	1. On Roac	No	No	Belted	No	Yes	No	No	Yes	No	Yes	No	No	Yes	10	NOT_RD	Not Interse	No	No	Yes	No	5. Hampto	114	114. City o	1-Interstat	4-Two-Way	Urban	VDOT Inter	5	1. State Hv	Hampton F	HAMP	R-VA IS00064EB	268.3			-76.3282	37.01877
231175129	2023	4/27/2023 5:00	645	6:45	O	PDO	0	0	0	0	0	0	0	3	1. Rear End	RE	No	1. No Adve	2. Daylight	Day	1. Dry	Dry	8. Non-Inte	1. Straight	1. Concret	1. No Defe	3. Two-Wa	1. Not at In	6. Traffic L	1. Yes - Wo	1. Yes	1. Advance	5. Other	3. No	20. Motor V	1. On Roac	No	No	Belted	No	No	No	No	No	No	No	No	No	No		NOT_RD	Not Interse	No	No	Yes	No	5. Hampto	114	114. City o	1-Interstat	4-Two-Way	Urban	VDOT Inter	5	1. State Hv	Hampton F	HAMP	R-VA IS00064WB	270.86			-76.3053	36.9877
231175187	2023	4/27/2023 5:00	1050	10:50	O	PDO	0	0	0	0	0	0	0	4	1. Rear End	RE	No	1. No Adve	2. Daylight	Day	1. Dry	Dry	8. Non-Inte	1. Straight	1. Concret	1. No Defe	4. One-Wa	1. Not at In	9. One Wa	1. Yes - Wo	1. Yes	2. Transitio	3. Work on	3. No	20. Motor V	1. On Roac	No	No	Belted	No	No	No	No	No	No	No	No	No	No		NOT_RD	Not Interse	Yes	No	Yes	No	5. Hampto	114	114. City o	1-Interstat	4-Two-Way	Urban	VDOT Inter	5	1. State Hv	Hampton F	HAMP	R-VA IS00064EB	271.03			-76.303	36.98396
231185220	2023	4/28/2023 5:00	931	9:31	O	PDO	0	0	0	0	0	0	0	1	9. Fixed Object - Off Road	FOOR	No	5. Rain	2. Daylight	Day	2. Wet	Wet	8. Non-Inte	2. Curve - L	2. Blackto	7. Slick Pa	3. Two-Wa	1. Not at In	6. Traffic L	1. Yes - Wo	2. No			3. No	11. Jersey	2. Shoulde	No	No	Belted	No	No	No	No	No	No	No	No	No	Yes	20	RD RIGHT	Not Interse	No	Yes	Yes	No	5. Hampto	114	114. City o	1-Interstat	4-Two-Way	Urban	VDOT Inter	5	1. State Hv	Hampton F	HAMP	R-VA IS00664EB	1.07			-76.3836	37.01877
231185245	2023	4/28/2023 5:00	1147	11:47	O	PDO	0	0	0	0	0	0	0	1	9. Fixed Object - Off Road	FOOR	No	5. Rain	2. Daylight	Day	2. Wet	Wet	5. On Entra	10. On/Off	2. Blackto	7. Slick Pa	4. One-Wa	1. Not at In	6. Traffic L	1. Yes - Wo	2. No			3. No	5. Guard R	2. Shoulde	No	No	Belted	No	No	No	No	Yes	No	No	No	No	Yes	15	RD UNKN	Not Interse	No	Yes	No	No	5. Hampto	114	114. City o	1-Interstat	1-One-Way	Urban	VDOT Inter	5	1. State Hv	Hampton F	HAMP	R-VA IS00664WB RMP001.00A	0.15			-76.3754	37.03147
231205195	2023	4/30/2023 5:00	1139	11:39	O	PDO	0	0	0	0	0	0	0	2	1. Rear End	RE	No	5. Rain	2. Daylight	Day	2. Wet	Wet	8. Non-Inte	1. Straight	1. Concret	1. No Defe	3. Two-Wa	1. Not at In	5. Slow or	1. Yes - Wo	2. No			3. No	20. Motor V	1. On Roac	No	No	Belted	No	No	No	No	No	No	No	No	No	Yes	5	NOT_RD	Not Interse	No	Yes	Yes	No	5. Hampto	114	114. City o	1-Interstat	4-Two-Way	Urban	VDOT Inter	5	1. State Hv	Hampton F	HAMP	R-VA IS00064WB	271.24			-76.3014	36.98339
210025049	2020	12/30/2020 5:00	1944	19:44	O	PDO	0	0	0	0	0	0	0	2	4. Sideswipe - Same Direction	SSS	No	1. No Adve	4. Darknes	Night	1. Dry	Dry	8. Non-Inte	1. Straight	2. Blackto	1. No Defe	1. Two-Wa	1. Not at In	6. Traffic L	1. Yes - Wo	2. No			3. No	20. Motor V	1. On Roac	No	No	Belted	No	No	No	No	No	No	No	No	No	Yes	5	NOT_RD	Urban Inte	No	Yes	Yes	Yes	5. Hampto	114	114. City o	4-Minor Ar	3-Two-Way	Urban	NonVDOT	5	3. City or T	Hampton F	HAMP	R-VA SR00169SB	6.23	1064137	42.58	-76.3337	37.05257
231215107	2023	4/28/2023 5:00	1537	15:37	O	PDO	0	0	0	0	0	0	0	2	2. Angle	ANG	No	1. No Adve	2. Daylight	Day	1. Dry	Dry	10. Interse	1. Straight	2. Blackto	1. No Defe	2. Two-Wa	4. Four Ap	8. Yield Sig	1. Yes - Wo	2. No			3. No	20. Motor V	1. On Roac	No	No	Belted	No	No	No	No	No	No	No	No	No	No		NOT_RD	Urban Inte	Yes	No	Yes	No	5. Hampto	114	114. City o	3-Principal	4-Two-Way	Urban	NonVDOT	5	3. City or T	Hampton F	HAMP	R-VA US00258EB	62.28	253136	184.31	-76.4009	37.03893
183125184	2018	10/31/2018 5:00	910	9:10	C	C	0	0	0	1	1	0	0	2	2. Angle	ANG	No	1. No Adve	2. Daylight	Day	1. Dry	Dry	10. Interse	1. Straight	2. Blackto	1. No Defe	2. Two-Wa	4. Four Ap	3. Traffic S	1. Yes - Wo	2. No			3. No	20. Motor V	1. On Roac	No	No	Belted	No	No	No	No	No	Yes	No	No	No	No		NOT_RD	Urban Inte	No	No	Yes	No	5. Hampto	114	114. City o	4-Minor Ar	4-Two-Way	Urban	NonVDOT	5	3. City or T	Hampton F	HAMP	S-VA114PR LASALLE AVE	2.19	253028	87.11	-76.3628	37.03439
231215134	2023	4/24/2023 5:00	943	9:43	A	A	0	1	0	0	1	0	0	2	2. Angle	ANG	No	1. No Adve	2. Daylight	Day	1. Dry	Dry	9. Within In	1. Straight	2. Blackto	1. No Defe	3. Two-Wa	3. Three Ap	3. Traffic S	1. Yes - Wo	2. No			3. No	20. Motor V	1. On Roac	No	No	Belted	No	No	No	No	No	No	No	No	No	No		NOT_RD	VDOT Inter	Yes	No	Yes	No	5. Hampto	114	114. City o	3-Principal	4-Two-Way	Urban	NonVDOT	5	3. City or T	Hampton F	HAMP	S-VA114PR HAMPTON ROADS CENTER PKWY	2.16	1279456	0	-76.4092	37.05995
231215135	2023	4/29/2023 5:00	209	2:09	A	A	0	1	0	0	1	0	0	2	5. Sideswipe - Opposite Direction	SSO	No	1. No Adve	4. Darknes	Night	1. Dry	Dry	8. Non-Inte	1. Straight	2. Blackto	1. No Defe	1. Two-Wa	1. Not at In	1. No Traffi	6. No Traffi	2. No			3. No	20. Motor V	1. On Roac	No	No	Belted	No	Yes	No	No	No	No	No	No	No	Yes	78	RD UNKN	Not Interse	No	No	Yes	Yes	5. Hampto	114	114. City o	7-Local (J,6	3-Two-Way	Urban	NonVDOT	5	3. City or T	Hampton F	HAMP	S-VA114NP CHERRY ACRES DR	0.12	253121	488.67	-76.3418	37.04214
231215136	2023	4/28/2023 5:00	1246	12:46	C	C	0	0	0	3	3	0	0	3	1. Rear End	RE	No	5. Rain	2. Daylight	Day	2. Wet	Wet	1. Main-Lir	1. Straight	2. Blackto	1. No Defe	2. Two-Wa	1. Not at In	6. Traffic L	1. Yes - Wo	2. No			3. No	20. Motor V	1. On Roac	No	No	Belted	No	No	No	No	No	No	No	No	No	No		NOT_RD	Urban Inte	No	No	Yes	No	5. Hampto	114	114. City o	3-Principal	4-Two-Way	Urban	NonVDOT	5	3. City or T	Hampton F	HAMP	R-VA US00258WB	63.94	1078693	84.97	-76.372	37.04403
242015077	2024	5/5/2024 5:00	2347	23:47	C	C	0	0	0	1	1	0	0	2	2. Angle	ANG	No	1. No Adve	4. Darknes	Night	1. Dry	Dry	1. Main-Lir	1. Straight	2. Blackto	1. No Defe	2. Two-Wa	1. Not at In	6. Traffic L	1. Yes - Wo	2. No			3. No	6. Parked V	1. On Roac	No	No	Belted	No	No	Yes	No	No	No	No	No	No	No		NOT_RD	Not Interse	No	No	Yes	Yes	5. Hampto	114	114. City o	5-Major Co	4-Two-Way	Urban	NonVDOT	5	3. City or T	Hampton F	HAMP	S-VA114NP ANDREWS BLVD	1.3	1090907	251.51	-76.3094	37.04716
170325112	2017	1/25/2017 5:00	1014	10:14	A	A	0	1	0	1	2	0	1	1	12. Ped	PED	Pedestrian	1. No Adve	2. Daylight	Day	1. Dry	Dry	9. Within In	1. Straight	2. Blackto	1. No Defe	3. Two-Wa	3. Three Ap	6. Traffic L	1. Yes - Wo	2. No			3. No	19. Ped	1. On Roac	No	No	Belted	No	No	No	No	No	No	No	No	Yes	No		NOT_RD	Urban Inte	No	No	Yes	No	5. Hampto	114	114. City o	4-Minor Ar	3-Two-Way	Urban	NonVDOT	5	3. City or T	Hampton F	HAMP	S-VA114NP BRIARFIELD RD	1.63			-76.3921	37.02347
231215140	2023	4/27/2023 5:00	1443	14:43	A	A	0	1	0	2	3	0	0	1	9. Fixed Object - Off Road	FOOR	No	1. No Adve	2. Daylight	Day	1. Dry	Dry	1. Main-Lir	2. Curve - L	2. Blackto	1. No Defe	2. Two-Wa	1. Not at In	6. Traffic L	1. Yes - Wo	2. No			3. No	2. Trees	1. On Roac	No	No	Belted	No	No	No	Yes	No	No	No	No	No	No		RD UNKN	Not Interse	No	No	Yes	No	5. Hampto	114	114. City o	7-Local (J,6	3-Two-Way	Urban	NonVDOT	5	3. City or T	Hampton F	HAMP	S-VA114NP COMMANDER SHEPARD BLVD	1.22			-76.404	37.08071
233395084	2023	12/4/2023 5:00	1424	14:24	C	C	0	0	0	3	3	0	0	3	1. Rear End	RE	No	1. No Adve	2. Daylight	Day	1. Dry	Dry	1. Main-Lir	1. Straight	2. Blackto	1. No Defe	1. Two-Wa	1. Not at In	1. No Traffi	6. No Traffi	2. No			3. No	20. Motor V	1. On Roac	No	No	Belted	No	No	No	No	No	No	No	No	No	No		NOT_RD	Not Interse	Yes	Yes	Yes	No	5. Hampto	114	114. City o	4-Minor Ar	3-Two-Way	Urban	NonVDOT	5	3. City or T	Hampton F	HAMP	S-VA114NP WOODLAND RD	1.27			-76.3219	37.03897
221085150	2022	4/15/2022 5:00	2101	21:01	C	C	0	0	0	2	2	0	0	2	4. Sideswipe - Same Direction	SSS	No	1. No Adve	4. Darknes	Night	1. Dry	Dry	1. Main-Lir	1. Straight	2. Blackto	1. No Defe	1. Two-Wa	1. Not at In	6. Traffic L	1. Yes - Wo	2. No			3. No	20. Motor V	1. On Roac	No	No	Belted	No	No	No	No	No	No	No	No	No	No		NOT_RD	Urban Inte	No	Yes	Yes	Yes	5. Hampto	114	114. City o	4-Minor Ar	3-Two-Way	Urban	NonVDOT	5	3. City or T	Hampton F	HAMP	R-VA SR00169NB	6.23	1064137	30.42	-76.3337	37.05259
231215144	2023	4/30/2023 5:00	1326	13:26	A	A	0	1	0	1	2	0	0	3	1. Rear End	RE	No	5. Rain	2. Daylight	Day	2. Wet	Wet	10. Interse	1. Straight	2. Blackto	1. No Defe	2. Two-Wa	4. Four Ap	3. Traffic S	1. Yes - Wo	2. No			3. No	20. Motor V	1. On Roac	Yes	No	Belted	No	No	No	No	No	No	No	No	No	No		NOT_RD	VDOT Inter	No	Yes	Yes	No	5. Hampto	114	114. City o	3-Principal	4-Two-Way	Urban	NonVDOT	5	3. City or T	Hampton F	HAMP	R-VA US00258WB	62.46	50659	40.15	-76.3985	37.03962
201355160	2020	5/9/2020 5:00	1857	18:57	C	C	0	0	0	1	1	0	0	2	2. Angle	ANG	No	1. No Adve	2. Daylight	Day	1. Dry	Dry	1. Main-Lir	1. Straight	2. Blackto	1. No Defe	3. Two-Wa	1. Not at In	6. Traffic L	1. Yes - Wo	2. No			3. No	20. Motor V	1. On Roac	No	No	Belted	No	No	No	No	No	No	No	No	No	No		NOT_RD	VDOT Inter	No	Yes	Yes	No	5. Hampto	114	114. City o	5-Major Co	4-Two-Way	Urban	NonVDOT	5	3. City or T	Hampton F	HAMP	S-VA114PR ORCUTT AVE	0.86	1075951	68.66	-76.4402	37.03319
231215146	2023	4/29/2023 5:00	1152	11:52	C	C	0	0	0	1	1	0	0	1	15. Backed Into	BI	No	1. No Adve	2. Daylight	Day	1. Dry	Dry	13. Drivew	1. Straight	2. Blackto	1. No Defe	1. Two-Wa	1. Not at In	6. Traffic L	1. Yes - Wo	2. No			3. No	12. Buildin	7. In Parkir	No	No	Belted	No	No	No	No	No	No	Yes	No	No	No		RD UNKN	Not Interse	No	No	Yes	No	5. Hampto	114	114. City o	7-Local (J,6	3-Two-Way	Urban	NonVDOT	5	3. City or T	Hampton F	HAMP	S-VA114PR BARRON DR	0.11	1080115	421.04	-76.3361	37.03384
232055109	2023	7/22/2023 5:00	1655	16:55	C	C	0	0	0	2	2	0	0	2	4. Sideswipe - Same Direction	SSS	No	1. No Adve	2. Daylight	Day	1. Dry	Dry	8. Non-Inte	1. Straight	2. Blackto	1. No Defe	1. Two-Wa	1. Not at In	6. Traffic L	1. Yes - Wo	2. No			1. Yes	20. Motor V	1. On Roac	No	No	Belted	No	No	No	No	No	No	No	No	No	No		NOT_RD	Urban Inte	Yes	No	Yes	No	5. Hampto	114	114. City o	4-Minor Ar	3-Two-Way	Urban	NonVDOT	5	3. City or T	Hampton F	HAMP	R-VA SR00415EB	1.56	1079416	170.12	-76.3827	37.02588
250355020	2025	1/28/2025 5:00	1803	18:03	C	C	0	0	0	2	2	0	0	2	2. Angle	ANG	No	1. No Adve	4. Darknes	Night	1. Dry	Dry	10. Interse	1. Straight	2. Blackto	1. No Defe	1. Two-Wa	3. Three Ap	4. Stop Sig	1. Yes - Wo	2. No			3. No	20. Motor V	1. On Roac	No	No	Belted	No	No	No	No	No	No	No	No	No	No		NOT_RD	Urban Inte	Yes	No	Yes	Yes	5. Hampto	114	114. City o	4-Minor Ar	3-Two-Way	Urban	NonVDOT	5	3. City or T	Hampton F	HAMP	R-VA SR00169SB	6.23	1064137	6.01	-76.3336	37.05265
231215154	2023	4/27/2023 5:00	154	1:54	A	A	0	1	0	0	1	0	0	3	2. Angle	ANG	No	1. No Adve	4. Darknes	Night	1. Dry	Dry	1. Main-Lir	1. Straight	2. Blackto	1. No Defe	3. Two-Wa	1. Not at In	6. Traffic L	1. Yes - Wo	2. No			3. No	20. Motor V	1. On Roac	No	No	Belted	No	No	No	No	No	No	No	No	No	No		NOT_RD	Not Interse	Yes	No	Yes	Yes	5. Hampto	114	114. City o	3-Principal	4-Two-Way	Urban	NonVDOT	5	3. City or T	Hampton F	HAMP	R-VA US00258WB	63.5	253078	401.53	-76.3799	37.04359
220285112	2022	1/6/2022 5:00	528	5:28	C	C	0	0	0	2	2	0	0	2	1. Rear End	RE	No	1. No Adve	3. Dusk	Day	2. Wet	Wet	1. Main-Lir	10. On/Off	2. Blackto	1. No Defe	4. One-Wa	1. Not at In	8. Yield Sig	1. Yes - Wo	2. No			3. No	20. Motor V	1. On Roac	No	No	Belted	No	No	No	No	No	No	No	No	No	No		NOT_RD	Urban Inte	No	No	Yes	No	5. Hampto	114	114. City o	3-Principal	4-Two-Way	Urban	NonVDOT	5	3. City or T	Hampton F	HAMP	R-VA SR00134WB	10.97	253028	152.88	-76.3631	37.0349
231215156	2023	4/29/2023 5:00	837	8:37	C	C	0	0	0	2	2	0	0	2	1. Rear End	RE	No	1. No Adve	2. Daylight	Day	1. Dry	Dry	9. Within In	1. Straight	2. Blackto	1. No Defe	3. Two-Wa	4. Four Ap	3. Traffic S	1. Yes - Wo	2. No			3. No	20. Motor V	1. On Roac	No	No	Belted	No	No	No	No	No	No	No	No	No	No		NOT_RD	Urban Inte	No	No	Yes	No	5. Hampto	114	114. City o	3-Principal	4-Two-Way	Urban	NonVDOT	5	3. City or T	Hampton F	HAMP	R-VA US00258EB	66.84	253152	53.96	-76.3255	37.03334
231365119	2023	5/15/2023 5:00	1105	11:05	C	C	0	0	0	1	1	0	0	2	4. Sideswipe - Same Direction	SSS	No	1. No Adve	2. Daylight	Day	1. Dry	Dry	2. Accelera	3. Grade - S	2. Blackto	1. No Defe	1. Two-Wa	1. Not at In	6. Traffic L	1. Yes - Wo	2. No			3. No	20. Motor V	1. On Roac	No	No	Belted	No	No	No	No	No	Yes	No	No	No	No		NOT_RD	Not Interse	Yes	No	Yes	No	5. Hampto	114	114. City o	4-Minor Ar	3-Two-Way	Urban	NonVDOT	5	3. City or T	Hampton F	HAMP	S-VA114NP BRIARFIELD RD	1.64			-76.392	37.02358
231215159	2023	4/30/2023 5:00	1226	12:26	O	PDO	0	0	0	0	0	0	0	2	4. Sideswipe - Same Direction	SSS	No	5. Rain	2. Daylight	Day	2. Wet	Wet	8. Non-Inte	1. Straight	2. Blackto	1. No Defe	1. Two-Wa	1. Not at In	1. No Traffi	6. No Traffi	2. No			3. No	20. Motor V	1. On Roac	No	No	Belted	No	No	No	No	No	No	No	No	No	No		NOT_RD	Not Interse	Yes	No	Yes	No	5. Hampto	114	114. City o	7-Local (J,6	3-Two-Way	Urban	NonVDOT	5	3. City or T	Hampton F	HAMP	S-VA114PR NEWTON RD	0.17			-76.3044	37.04375
181145083	2018	4/20/2018 5:00	950	9:50	O	PDO	0	0	0	0	0	0	0	2	2. Angle	ANG	No	1. No Adve	2. Daylight	Day	1. Dry	Dry	10. Interse	1. Straight	1. Concret	1. No Defe	2. Two-Wa	4. Four Ap	3. Traffic S	1. Yes - Wo	2. No			3. No	20. Motor V	1. On Roac	No	No	Belted	No	No	No	No	No	No	No	No	No	No		NOT_RD	Urban Inte	No	No	Yes	No	5. Hampto	114	114. City o	5-Major Co	4-Two-Way	Urban	NonVDOT	5	3. City or T	Hampton F	HAMP	R-VA SR00143SB	5.54	253047	41.61	-76.3789	37.00662
231215161	2023	4/24/2023 5:00	1413	14:13	O	PDO	0	0	0	0	0	0	0	2	1. Rear End	RE	No	1. No Adve	2. Daylight	Day	1. Dry	Dry	1. Main-Lir	1. Straight	2. Blackto	1. No Defe	1. Two-Wa	1. Not at In	4. Stop Sig	1. Yes - Wo	2. No			3. No	6. Parked V	1. On Roac	No	No	Belted	No	Yes	Yes	No	No	No	No	No	No	Yes	10	RD UNKN	Not Interse	No	No	Yes	No	5. Hampto	114	114. City o	7-Local (J,6	3-Two-Way	Urban	NonVDOT	5	3. City or T	Hampton F	HAMP	S-VA114PR CLIFTON ST	0.06			-76.3843	36.99798
231215162	2023	4/29/2023 5:00	1501	15:01	C	C	0	0	0	2	2	0	0	2	1. Rear End	RE	No	1. No Adve	2. Daylight	Day	1. Dry	Dry	5. On Entra	10. On/Off	1. Concret	1. No Defe	4. One-Wa	2. Two Ap	3. Traffic S	1. Yes - Wo	2. No			3. No	20. Motor V	1. On Roac	No	No	Belted	No	No	No	No	No	No	No	No	No	No		NOT_RD	VDOT Inter	No	No	No	No	5. Hampto	114	114. City o	1-Interstat	1-One-Way	Urban	VDOT Inter	5	1. State Hv	Hampton F	HAMP	R-VA IS00664WB RMP002.00A	0.12	253572	117.1	-76.3864	37.01511
231215163	2023	4/28/2023 5:00	1527	15:27	O	PDO	0	0	0	0	0	0	0	2	1. Rear End	RE	No	1. No Adve	2. Daylight	Day	1. Dry	Dry	10. Interse	1. Straight	1. Concret	1. No Defe	3. Two-Wa	4. Four Ap	3. Traffic S	1. Yes - Wo	2. No			3. No	20. Motor V	1. On Roac	No	No	Belted	No	Yes	No	No	No	No	No	No	No	No		NOT_RD	Urban Inte	No	No	Yes	No	5. Hampto	114	114. City o	7-Local (J,6	3-Two-Way	Urban	NonVDOT	5	3. City or T	Hampton F	HAMP	S-VA114NP VILLAGE DR	0.01			-76.4275	37.05748
230885140	2023	3/27/2023 5:00	1444	14:44	C	C	0	0	0	1	1	0	0	2	4. Sideswipe - Same Direction	SSS	No	1. No Adve	2. Daylight	Day	1. Dry	Dry	10. Interse	1. Straight	2. Blackto	1. No Defe	2. Two-Wa	4. Four Ap	6. Traffic L	1. Yes - Wo	2. No			3. No	20. Motor V	1. On Roac	No	No	Belted	No	No	No	No	No	No	No	No	No	No		NOT_RD	Urban Inte	No	Yes	Yes	No	5. Hampto	114	114. City o	3-Principal	4-Two-Way	Urban	NonVDOT	5	3. City or T	Hampton F	HAMP	R-VA SR00134WB	10.97	253028	169.11	-76.3632	37.03494
231215166	2023	4/26/2023 5:00	1405	14:05	K	K	1	0	0	0	0	0	0	1	9. Fixed Object - Off Road	FOOR	No	1. No Adve	2. Daylight	Day	1. Dry	Dry	9. Within In	1. Straight	2. Blackto	1. No Defe	2. Two-Wa	4. Four Ap	6. Traffic L	1. Yes - Wo	2. No			3. No	28. Ran Of	1. On Roac	Yes	No	Unbelted	No	Yes	No	No	No	No	No	No	No	Yes	5	NOT_RD	Urban Inte	No	No	Yes	No	5. Hampto	114	114. City o	3-Principal	4-Two-Way	Urban	NonVDOT	5	3. City or T	Hampton F	HAMP	R-VA US00258WB	63.65	253023	88.74	-76.3772	37.04407
231215168	2023	4/23/2023 5:00	2108	21:08	K	K	1	0	0	0	0	1	0	1	12. Ped	PED	Pedestrian	1. No Adve	4. Darknes	Night	1. Dry	Dry	8. Non-Inte	1. Straight	2. Blackto	1. No Defe	3. Two-Wa	1. Not at In	6. Traffic L	1. Yes - Wo	2. No			3. No	19. Ped	1. On Roac	No	No	Belted	No	No	No	No	No	Yes	No	No	Yes	No		NOT_RD	VDOT Inter	No	No	Yes	Yes	5. Hampto	114	114. City o	7-Local (J,6	3-Two-Way	Urban	NonVDOT	5	3. City or T	Hampton F	HAMP	S-VA114PR COLISEUM DR	0.7	1079031	182.18	-76.3875	37.04012
170525216	2017	2/17/2017 5:00	245	2:45	O	PDO	0	0	0	0	0	0	0	1	16. Other	OTHR	No	1. No Adve	4. Darknes	Night	1. Dry	Dry	8. Non-Inte	1. Straight	2. Blackto	1. No Defe	1. Two-Wa	1. Not at In	1. No Traffi	6. No Traffi	2. No			3. No	13. Curb	1. On Roac	Yes	No	Belted	No	Yes	No	No	No	No	No	No	No	No		RD UNKN	Not Interse	No	No	Yes	Yes	5. Hampto	114	114. City o	5-Major Co	3-Two-Way	Urban	NonVDOT	5	3. City or T	Hampton F	HAMP	S-VA114PR PINE CHAPEL RD	0.72			-76.3812	37.03815
220435094	2022	2/11/2022 5:00	908	9:08	C	C	0	0	0	2	2	0	0	2	2. Angle	ANG	No	1. No Adve	2. Daylight	Day	1. Dry	Dry	9. Within In	1. Straight	2. Blackto	1. No Defe	2. Two-Wa	4. Four Ap	3. Traffic S	1. Yes - Wo	2. No			3. No	20. Motor V	1. On Roac	No	No	Belted	No	No	No	No	No	No	No	No	No	No		NOT_RD	Urban Inte	No	No	Yes	No	5. Hampto	114	114. City o	4-Minor Ar	4-Two-Way	Urban	NonVDOT	5	3. City or T	Hampton F	HAMP	R-VA SR00152EB	4.41	253076	0	-76.3906	37.04676
172775132	2017	10/3/2017 5:00	816	8:16	O	PDO	0	0	0	0	0	0	0	2	1. Rear End	RE	No	1. No Adve	2. Daylight	Day	1. Dry	Dry	10. Interse	1. Straight	2. Blackto	1. No Defe	2. Two-Wa	4. Four Ap	2. Officer c	1. Yes - Wo	2. No			2. Yes - Wi	20. Motor V	1. On Roac	No	No	Belted	No	Yes	No	No	No	No	No	No	No	No		NOT_RD	Urban Inte	No	No	Yes	No	5. Hampto	114	114. City o	4-Minor Ar	3-Two-Way	Urban	NonVDOT	5	3. City or T	Hampton F	HAMP	R-VA SR00415EB	1.57	1079416	78.27	-76.3824	37.02579
231215172	2023	4/25/2023 5:00	820	8:20	O	PDO	0	0	0	0	0	0	0	2	4. Sideswipe - Same Direction	SSS	No	1. No Adve	2. Daylight	Day	1. Dry	Dry	1. Main-Lir	1. Straight	2. Blackto	1. No Defe	3. Two-Wa	1. Not at In	6. Traffic L	1. Yes - Wo	2. No			3. No	20. Motor V	1. On Roac	No	No	Belted	No	No	No	No	No	No	No	No	No	No		NOT_RD	Not Interse	Yes	No	Yes	No	5. Hampto	114	114. City o	3-Principal	4-Two-Way	Urban	NonVDOT	5	3. City or T	Hampton F	HAMP	R-VA US00258WB	62.79	1091129	284.36	-76.3916	37.04112
231215173	2023	4/25/2023 5:00	1409	14:09	O	PDO	0	0	0	0	0	0	0	2	2. Angle	ANG	No	1. No Adve	2. Daylight	Day	1. Dry	Dry	10. Interse	2. Curve - L	2. Blackto	1. No Defe	1. Two-Wa	4. Four Ap	1. No Traffi	6. No Traffi	2. No			3. No	20. Motor V	1. On Roac	No	No	Belted	No	No	No	No	No	No	No	No	No	No		NOT_RD	Urban Inte	No	No	Yes	No	5. Hampto	114	114. City o	7-Local (J,6	3-Two-Way	Urban	NonVDOT	5	3. City or T	Hampton F	HAMP	S-VA114PR CONCORD DR	0.24			-76.4116	37.04827
231215174	2023	4/25/2023 5:00	1544	15:44	C	C	0	0	0	1	1	0	0	2	4. Sideswipe - Same Direction	SSS	No	1. No Adve	2. Daylight	Day	1. Dry	Dry	1. Main-Lir	1. Straight	2. Blackto	1. No Defe	3. Two-Wa	1. Not at In	6. Traffic L	1. Yes - Wo	2. No			3. No	20. Motor V	1. On Roac	No	No	Belted	No	No	No	No	No	No	No	No	No	No		NOT_RD	Urban Inte	No	No	Yes	No	5. Hampto	114	114. City o	3-Principal	4-Two-Way	Urban	NonVDOT	5	3. City or T	Hampton F	HAMP	R-VA US00258WB	60.1	253130	93.29	-76.4353	37.02402
231215175	2023	4/25/2023 5:00	1551	15:51	O	PDO	0	0	0	0	0	0	0	3	1. Rear End	RE	No	1. No Adve	2. Daylight	Day	1. Dry	Dry	1. Main-Lir	1. Straight	1. Concret	1. No Defe	3. Two-Wa	1. Not at In	1. No Traffi	6. No Traffi	2. No			3. No	20. Motor V	1. On Roac	No	No	Belted	No	No	No	No	No	No	No	No	No	No		NOT_RD	Not Interse	No	No	Yes	No	5. Hampto	114	114. City o	3-Principal	4-Two-Way	Urban	NonVDOT	5	3. City or T	Hampton F	HAMP	R-VA US00258EB	60.85			-76.4238	37.02963
220605113	2022	2/24/2022 5:00	1535	15:35	C	C	0	0	0	2	2	0	0	2	2. Angle	ANG	No	5. Rain	2. Daylight	Day	2. Wet	Wet	10. Interse	1. Straight	2. Blackto	1. No Defe	1. Two-Wa	4. Four Ap	4. Stop Sig	1. Yes - Wo	2. No			1. Yes	20. Motor V	1. On Roac	No	No	Belted	No	No	No	No	No	No	No	No	No	No		NOT_RD	Urban Inte	No	Yes	Yes	No	5. Hampto	114	114. City o	4-Minor Ar	3-Two-Way	Urban	NonVDOT	5	3. City or T	Hampton F	HAMP	R-VA SR00415EB	1.58	1079416	10.01	-76.3822	37.02573
231215177	2023	4/29/2023 5:00	1919	19:19	C	C	0	0	0	1	1	0	0	2	1. Rear End	RE	No	1. No Adve	3. Dusk	Day	1. Dry	Dry	1. Main-Lir	1. Straight	2. Blackto	1. No Defe	2. Two-Wa	1. Not at In	6. Traffic L	1. Yes - Wo	2. No			3. No	20. Motor V	1. On Roac	No	No	Belted	No	No	No	No	No	No	No	No	No	No		NOT_RD	Urban Inte	No	No	Yes	No	5. Hampto	114	114. City o	3-Principal	4-Two-Way	Urban	NonVDOT	5	3. City or T	Hampton F	HAMP	R-VA US00258EB	59.84	253129	175.39	-76.4389	37.02201
180465100	2018	2/14/2018 5:00	758	7:58	O	PDO	0	0	0	0	0	0	0	2	1. Rear End	RE	No	1. No Adve	2. Daylight	Day	1. Dry	Dry	10. Interse	1. Straight	2. Blackto	1. No Defe	3. Two-Wa	4. Four Ap	3. Traffic S	1. Yes - Wo	2. No			3. No	20. Motor V	1. On Roac	No	No	Belted	No	No	No	No	No	Yes	No	No	No	No		NOT_RD	VDOT Inter	No	No	Yes	No	5. Hampto	114	114. City o	4-Minor Ar	4-Two-Way	Urban	NonVDOT	5	3. City or T	Hampton F	HAMP	S-VA114NP BIG BETHEL RD	3.48	731365	87.54	-76.4271	37.06212
231215179	2023	4/27/2023 5:00	823	8:23	O	PDO	0	0	0	0	0	0	0	2	1. Rear End	RE	No	1. No Adve	2. Daylight	Day	1. Dry	Dry	1. Main-Lir	1. Straight	2. Blackto	1. No Defe	2. Two-Wa	1. Not at In	1. No Traffi	6. No Traffi	2. No			3. No	20. Motor V	1. On Roac	No	No	Unbelted	No	No	No	No	No	No	No	No	No	No		NOT_RD	Urban Inte	No	No	Yes	No	5. Hampto	114	114. City o	3-Principal	4-Two-Way	Urban	NonVDOT	5	3. City or T	Hampton F	HAMP	R-VA US00258EB	66.53	1080025	167.14	-76.3277	37.03753
231215194	2023	4/26/2023 5:00	911	9:11	O	PDO	0	0	0	0	0	0	0	2	3. Head On	HO	No	1. No Adve	2. Daylight	Day	1. Dry	Dry	9. Within In	1. Straight	2. Blackto	1. No Defe	1. Two-Wa	4. Four Ap	1. No Traffi	6. No Traffi	2. No			3. No	20. Motor V	1. On Roac	No	No	Belted	No	Yes	No	No	No	No	No	No	No	No		NOT_RD	VDOT Inter	Yes	No	Yes	No	5. Hampto	114	114. City o	7-Local (J,6	3-Two-Way	Urban	NonVDOT	5	3. City or T	Hampton F	HAMP	S-VA114NP BUCKROE AVE	0.24	1060796	0	-76.2932	37.04304
231215195	2023	4/26/2023 5:00	743	7:43	A	A	0	1	0	0	1	0	0	1	9. Fixed Object - Off Road	FOOR	No	1. No Adve	2. Daylight	Day	1. Dry	Dry	8. Non-Inte	1. Straight	2. Blackto	1. No Defe	1. Two-Wa	1. Not at In	6. Traffic L	1. Yes - Wo	2. No			3. No	2. Trees	3. Median	No	No	Belted	No	Yes	No	No	No	No	No	No	No	No		RD_LEFT	Not Interse	Yes	No	Yes	No	5. Hampto	114	114. City o	3-Principal	4-Two-Way	Urban	NonVDOT	5	3. City or T	Hampton F	HAMP	S-VA114NP HAMPTON ROADS CENTER PKWY	1.11			-76.429	37.06074
242415067	2024	8/26/2024 5:00	1733	17:33	O	PDO	0	0	0	0	0	0	0	2	2. Angle	ANG	No	1. No Adve	2. Daylight	Day	1. Dry	Dry	9. Within In	1. Straight	2. Blackto	1. No Defe	2. Two-Wa	4. Four Ap	6. Traffic L	1. Yes - Wo	2. No			1. Yes	20. Motor V	1. On Roac	No	No	Belted	No	No	No	No	No	No	No	No	No	No		NOT_RD	Urban Inte	No	No	Yes	No	5. Hampto	114	114. City o	4-Minor Ar	3-Two-Way	Urban	NonVDOT	5	3. City or T	Hampton F	HAMP	R-VA SR00415WB	1.59	1079416	0	-76.3821	37.02572
213405192	2021	12/5/2021 5:00	1141	11:41	C	C	0	0	0	1	1	0	0	2	16. Other	OTHR	No	1. No Adve	2. Daylight	Day	1. Dry	Dry	1. Main-Lir	1. Straight	1. Concret	1. No Defe	2. Two-Wa	3. Three Ap	3. Traffic S	1. Yes - Wo	2. No			3. No	20. Motor V	1. On Roac	No	No	Belted	No	Yes	No	No	No	No	No	No	No	Yes	5	NOT_RD	Urban Inte	No	No	Yes	No	5. Hampto	114	114. City o	4-Minor Ar	4-Two-Way	Urban	NonVDOT	5	3. City or T	Hampton F	HAMP	R-VA US00060EB	274.29	1079588	20.49	-76.3332	37.02544
242005471	2024	5/26/2024 5:00	111	1:11	C	C	0	0	0	1	1	0	0	1	9. Fixed Object - Off Road	FOOR	No	1. No Adve	4. Darknes	Night	1. Dry	Dry	1. Main-Lir	1. Straight	2. Blackto	1. No Defe	3. Two-Wa	1. Not at In	6. Traffic L	1. Yes - Wo	2. No			3. No	13. Curb	3. Median	Yes	No	Belted	No	No	No	No	No	No	No	No	No	No		NOT_RD	Urban Inte	No	No	Yes	Yes	5. Hampto	114	114. City o	5-Major Co	4-Two-Way	Urban	NonVDOT	5	3. City or T	Hampton F	HAMP	S-VA114NP ANDREWS BLVD	1.32	1090907	145.59	-76.3091	37.04736
190515167	2019	2/20/2019 5:00	830	8:30	C	C	0	0	0	2	2	0	1	1	12. Ped	PED	Pedestrian	5. Rain	2. Daylight	Day	2. Wet	Wet	1. Main-Lir	1. Straight	2. Blackto	1. No Defe	1. Two-Wa	1. Not at In	6. Traffic L	1. Yes - Wo	2. No			1. Yes	19. Ped	1. On Roac	No	No	Belted	No	No	No	No	No	No	No	No	Yes	No		NOT_RD	Not Interse	Yes	No	Yes	No	5. Hampto	114	114. City o	4-Minor Ar	3-Two-Way	Urban	NonVDOT	5	3. City or T	Hampton F	HAMP	R-VA SR00415WB	1.66	1079416	373.3	-76.3809	37.02537
210235068	2020	12/27/2020 5:00	1853	18:53	B	B	0	0	1	1	2	0	0	2	4. Sideswipe - Same Direction	SSS	No	1. No Adve	4. Darknes	Night	1. Dry	Dry	10. Interse	1. Straight	2. Blackto	1. No Defe	2. Two-Wa	2. Two Ap	1. No Traffi	6. No Traffi	2. No			3. No	20. Motor V	1. On Roac	No	No	Belted	No	Yes	No	No	No	No	No	No	No	No		NOT_RD	VDOT Inter	No	No	Yes	Yes	5. Hampto	114	114. City o	5-Major Co	4-Two-Way	Urban	NonVDOT	5	3. City or T	Hampton F	HAMP	S-VA114NP ORCUTT AVE	0.86	1075951	65.08	-76.4403	37.03318
203215346	2020	11/12/2020 5:00	1900	19:00	C	C	0	0	0	1	1	0	0	2	2. Angle	ANG	No	5. Rain	2. Daylight	Day	2. Wet	Wet	8. Non-Inte	1. Straight	2. Blackto	1. No Defe	1. Two-Wa	1. Not at In	1. No Traffi	6. No Traffi	2. No			3. No	20. Motor V	1. On Roac	No	No	Belted	No	No	No	No	No	Yes	No	No	No	No		NOT_RD	Not Interse	No	No	Yes	No	5. Hampto	114	114. City o	4-Minor Ar	3-Two-Way	Urban	NonVDOT	5	3. City or T	Hampton F	HAMP	R-VA SR00415WB	1.66	1079416	377.72	-76.3809	37.02536
183445249	2018	12/8/2018 5:00	2231	22:31	C	C	0	0	0	4	4	0	0	2	1. Rear End	RE	No	1. No Adve	4. Darknes	Night	1. Dry	Dry	1. Main-Lir	1. Straight	2. Blackto	1. No Defe	1. Two-Wa	1. Not at In	3. Traffic S	1. Yes - Wo	2. No			3. No	20. Motor V	1. On Roac	No	No	Belted	No	No	No	No	No	No	No	No	No	No		NOT_RD	Urban Inte	No	No	Yes	Yes	5. Hampto	114	114. City o	4-Minor Ar	4-Two-Way	Urban	NonVDOT	5	3. City or T	Hampton F	HAMP	S-VA114PR LASALLE AVE	2.19	253028	76.3	-76.3628	37.03443
231215207	2023	4/29/2023 5:00	23	00:23	C	C	0	0	0	1	1	0	0	1	9. Fixed Object - Off Road	FOOR	No	1. No Adve	4. Darknes	Night	2. Wet	Wet	10. Interse	1. Straight	2. Blackto	1. No Defe	3. Two-Wa	4. Four Ap	3. Traffic S	1. Yes - Wo	2. No			3. No	8. Sign, Tra	3. Median	No	No	Belted	No	No	No	No	No	No	No	No	No	Yes	15	NOT_RD	VDOT Inter	No	No	Yes	Yes	5. Hampto	114	114. City o	3-Principal	4-Two-Way	Urban	NonVDOT	5	3. City or T	Hampton F	HAMP	S-VA114PR HAMPTON ROADS CENTER PKWY	3.12	1077824	71.43	-76.3929	37.05987
231215208	2023	4/28/2023 5:00	1644	16:44	C	C	0	0	0	1	1	0	0	3	2. Angle	ANG	No	5. Rain	2. Daylight	Day	2. Wet	Wet	10. Interse	1. Straight	2. Blackto	1. No Defe	1. Two-Wa	3. Three Ap	4. Stop Sig	1. Yes - Wo	2. No			3. No	20. Motor V	1. On Roac	No	No	Belted	No	No	No	No	No	No	No	No	No	No		NOT_RD	Urban Inte	Yes	No	Yes	No	5. Hampto	114	114. City o	7-Local (J,6	3-Two-Way	Urban	NonVDOT	5	3. City or T	Hampton F	HAMP	S-VA114NP HOPE ST S	0.42			-76.3194	37.01883
213505229	2021	12/10/2021 5:00	1910	19:10	O	PDO	0	0	0	0	0	0	0	2	4. Sideswipe - Same Direction	SSS	No	5. Rain	4. Darknes	Night	2. Wet	Wet	9. Within In	1. Straight	2. Blackto	7. Slick Pa	3. Two-Wa	2. Two Ap	3. Traffic S	1. Yes - Wo	2. No			3. No	20. Motor V	1. On Roac	No	No	Belted	No	No	No	No	No	No	No	No	No	No		NOT_RD	Urban Inte	No	Yes	Yes	Yes	5. Hampto	114	114. City o	4-Minor Ar	4-Two-Way	Urban	NonVDOT	5	3. City or T	Hampton F	HAMP	R-VA US00060EB	274.29	1079588	35.9	-76.3332	37.02541
191545204	2019	6/2/2019 5:00	1015	10:15	C	C	0	0	0	1	1	0	0	2	2. Angle	ANG	No	1. No Adve	2. Daylight	Day	1. Dry	Dry	9. Within In	1. Straight	2. Blackto	1. No Defe	3. Two-Wa	4. Four Ap	3. Traffic S	1. Yes - Wo	2. No			3. No	20. Motor V	1. On Roac	No	No	Belted	No	No	No	No	No	No	No	No	No	No		NOT_RD	Urban Inte	Yes	No	Yes	No	5. Hampto	114	114. City o	5-Major Co	4-Two-Way	Urban	NonVDOT	5	3. City or T	Hampton F	HAMP	R-VA SR00143SB	5.54	253047	43.13	-76.3789	37.00662
231215213	2023	4/26/2023 5:00	1729	17:29	C	C	0	0	0	2	2	0	0	2	5. Sideswipe - Opposite Direction	SSO	No	1. No Adve	2. Daylight	Day	1. Dry	Dry	1. Main-Lir	1. Straight	2. Blackto	1. No Defe	1. Two-Wa	4. Four Ap	1. No Traffi	6. No Traffi	2. No			3. No	20. Motor V	1. On Roac	No	No	Belted	No	Yes	No	No	No	Yes	No	No	No	No		NOT_RD	Urban Inte	No	No	Yes	No	5. Hampto	114	114. City o	7-Local (J,6	3-Two-Way	Urban	NonVDOT	5	3. City or T	Hampton F	HAMP	S-VA114NP WASHINGTON ST	0.24	1079853	101.2	-76.3421	37.03108
231215238	2023	4/24/2023 5:00	1609	16:09	C	C	0	0	0	3	3	0	0	3	2. Angle	ANG	No	1. No Adve	2. Daylight	Day	1. Dry	Dry	9. Within In	1. Straight	2. Blackto	1. No Defe	3. Two-Wa	3. Three Ap	6. Traffic L	1. Yes - Wo	2. No			3. No	20. Motor V	1. On Roac	No	No	Belted	No	Yes	No	No	No	No	No	No	No	No		NOT_RD	Urban Inte	Yes	No	Yes	No	5. Hampto	114	114. City o	3-Principal	4-Two-Way	Urban	NonVDOT	5	3. City or T	Hampton F	HAMP	R-VA US00258EB	66.17	253149	0	-76.3328	37.04063
231215240	2023	4/24/2023 5:00	2012	20:12	K	K	1	1	0	4	5	0	0	4	1. Rear End	RE	No	1. No Adve	2. Daylight	Day	1. Dry	Dry	9. Within In	1. Straight	2. Blackto	1. No Defe	2. Two-Wa	4. Four Ap	3. Traffic S	1. Yes - Wo	2. No			3. No	20. Motor V	1. On Roac	Yes	No	Unbelted	No	No	No	No	No	No	No	No	No	Yes	33	NOT_RD	Urban Inte	No	Yes	Yes	No	5. Hampto	114	114. City o	3-Principal	4-Two-Way	Urban	NonVDOT	5	3. City or T	Hampton F	HAMP	R-VA US00258WB	64.71	253143	63.68	-76.3584	37.04379
190205135	2019	1/18/2019 5:00	2107	21:07	A	A	0	1	0	0	1	0	0	2	1. Rear End	RE	No	1. No Adve	4. Darknes	Night	1. Dry	Dry	10. Interse	1. Straight	2. Blackto	1. No Defe	2. Two-Wa	4. Four Ap	3. Traffic S	1. Yes - Wo	2. No			3. No	20. Motor V	1. On Roac	Yes	No	Belted	No	Yes	No	No	No	No	No	No	No	No		NOT_RD	Urban Inte	No	No	Yes	Yes	5. Hampto	114	114. City o	4-Minor Ar	4-Two-Way	Urban	NonVDOT	5	3. City or T	Hampton F	HAMP	S-VA114PR LASALLE AVE	2.19	253028	92.52	-76.3628	37.03439
231215315	2023	4/22/2023 5:00	131	1:31	C	C	0	0	0	4	4	0	0	2	2. Angle	ANG	No	1. No Adve	4. Darknes	Night	1. Dry	Dry	1. Main-Lir	1. Straight	2. Blackto	1. No Defe	3. Two-Wa	1. Not at In	1. No Traffi	6. No Traffi	2. No			3. No	20. Motor V	1. On Roac	No	No	Belted	No	No	No	No	No	No	No	No	No	No		NOT_RD	Urban Inte	No	No	Yes	No	5. Hampto	114	114. City o	3-Principal	4-Two-Way	Urban	NonVDOT	5	3. City or T	Hampton F	HAMP	R-VA US00258EB	61.26	1073835	106.56	-76.4176	37.03274
242005727	2024	4/24/2024 5:00	1424	14:24	O	PDO	0	0	0	0	0	0	0	2	2. Angle	ANG	No	1. No Adve	2. Daylight	Day	1. Dry	Dry	9. Within In	1. Straight	2. Blackto	1. No Defe	2. Two-Wa	4. Four Ap	6. Traffic L	1. Yes - Wo	2. No			3. No	20. Motor V	1. On Roac	No	No	Belted	No	No	No	No	No	No	No	No	No	No		NOT_RD	Urban Inte	Yes	No	Yes	No	5. Hampto	114	114. City o	3-Principal	4-Two-Way	Urban	NonVDOT	5	3. City or T	Hampton F	HAMP	R-VA SR00134WB	10.97	253028	157.15	-76.3632	37.03493
230335115	2023	1/3/2023 5:00	730	7:30	C	C	0	0	0	2	2	0	0	2	2. Angle	ANG	No	1. No Adve	2. Daylight	Day	1. Dry	Dry	10. Interse	1. Straight	2. Blackto	1. No Defe	2. Two-Wa	3. Three Ap	3. Traffic S	1. Yes - Wo	2. No			3. No	20. Motor V	1. On Roac	No	No	Belted	No	No	No	No	No	No	No	No	No	No		NOT_RD	Urban Inte	Yes	No	Yes	No	5. Hampto	114	114. City o	4-Minor Ar	4-Two-Way	Urban	NonVDOT	5	3. City or T	Hampton F	HAMP	R-VA US00060EB	274.29	1079588	25.62	-76.3332	37.02543
231215324	2023	4/21/2023 5:00	1730	17:30	C	C	0	0	0	2	2	0	0	2	1. Rear End	RE	No	1. No Adve	2. Daylight	Day	1. Dry	Dry	1. Main-Lir	3. Grade - S	2. Blackto	1. No Defe	2. Two-Wa	1. Not at In	1. No Traffi	6. No Traffi	2. No			3. No	20. Motor V	1. On Roac	No	No	Belted	No	Yes	No	No	No	No	No	No	No	No		NOT_RD	VDOT Inter	No	No	Yes	No	5. Hampto	114	114. City o	1-Interstat	1-One-Way	Urban	VDOT Seco	5	1. State Hv	Hampton F	HAMP	S-VA114UK MALLORY ST S RMP000.00A	0.03	253557	172.43	-76.3261	37.01685
202235145	2020	8/7/2020 5:00	1707	17:07	O	PDO	0	0	0	0	0	0	0	2	2. Angle	ANG	No	1. No Adve	2. Daylight	Day	1. Dry	Dry	9. Within In	1. Straight	2. Blackto	1. No Defe	1. Two-Wa	4. Four Ap	3. Traffic S	1. Yes - Wo	2. No			3. No	20. Motor V	1. On Roac	No	No	Belted	No	No	No	No	No	Yes	No	No	No	No		NOT_RD	Urban Inte	No	No	Yes	No	5. Hampto	114	114. City o	4-Minor Ar	4-Two-Way	Urban	NonVDOT	5	3. City or T	Hampton F	HAMP	S-VA114PR LASALLE AVE	2.19	253028	87.11	-76.3628	37.03441
221185090	2022	4/27/2022 5:00	1908	19:08	C	C	0	0	0	5	5	0	0	2	1. Rear End	RE	No	1. No Adve	2. Daylight	Day	1. Dry	Dry	1. Main-Lir	1. Straight	2. Blackto	1. No Defe	2. Two-Wa	1. Not at In	6. Traffic L	1. Yes - Wo	2. No			3. No	20. Motor V	1. On Roac	No	No	Belted	No	No	No	No	No	No	No	No	No	No		NOT_RD	Urban Inte	Yes	No	Yes	No	5. Hampto	114	114. City o	4-Minor Ar	3-Two-Way	Urban	NonVDOT	5	3. City or T	Hampton F	HAMP	S-VA114PR ABERDEEN RD	2.74	253135	436.36	-76.4085	37.03587
231215520	2023	4/30/2023 5:00	1900	19:00	O	PDO	0	0	0	0	0	0	0	1	9. Fixed Object - Off Road	FOOR	No	5. Rain	4. Darknes	Night	2. Wet	Wet	8. Non-Inte	1. Straight	2. Blackto	1. No Defe	3. Two-Wa	1. Not at In	6. Traffic L	1. Yes - Wo	2. No			3. No	11. Jersey	1. On Roac	No	No	Belted	No	No	No	No	No	No	No	No	No	No		RD_LEFT	Not Interse	No	No	Yes	Yes	5. Hampto	114	114. City o	1-Interstat	4-Two-Way	Urban	VDOT Inter	5	1. State Hv	Hampton F	HAMP	R-VA IS00064WB	265.97			-76.3581	37.03489
222725136	2022	9/24/2022 5:00	2334	23:34	O	PDO	0	0	0	0	0	0	0	1	9. Fixed Object - Off Road	FOOR	No	1. No Adve	4. Darknes	Night	1. Dry	Dry	1. Main-Lir	1. Straight	2. Blackto	1. No Defe	3. Two-Wa	1. Not at In	6. Traffic L	1. Yes - Wo	2. No			3. No	5. Guard R	3. Median	Yes	No	Belted	No	No	No	No	Yes	No	No	No	No	No		RD UNKN	Not Interse	No	No	Yes	Yes	5. Hampto	114	114. City o	4-Minor Ar	3-Two-Way	Urban	NonVDOT	5	3. City or T	Hampton F	HAMP	R-VA SR00415EB	1.69			-76.3804	37.02516
231225094	2023	4/26/2023 5:00	1649	16:49	C	C	0	0	0	1	1	0	0	2	1. Rear End	RE	No	1. No Adve	2. Daylight	Day	1. Dry	Dry	1. Main-Lir	1. Straight	2. Blackto	1. No Defe	1. Two-Wa	1. Not at In	1. No Traffi	6. No Traffi	2. No			3. No	6. Parked V	1. On Roac	No	No	Belted	No	Yes	No	No	No	No	No	No	No	No		NOT_RD	Not Interse	No	No	Yes	No	5. Hampto	114	114. City o	7-Local (J,6	3-Two-Way	Urban	NonVDOT	5	3. City or T	Hampton F	HAMP	S-VA114NP WESTWOOD AVE	0.33	1068785	497.67	-76.3704	37.02078
202265176	2020	8/9/2020 5:00	59	00:59	K	K	1	1	0	0	1	0	0	1	6. Fixed Object in Road	FOIR	No	1. No Adve	4. Darknes	Night	1. Dry	Dry	1. Main-Lir	1. Straight	2. Blackto	1. No Defe	3. Two-Wa	1. Not at In	6. Traffic L	1. Yes - Wo	2. No			3. No	7. Tunnel, I	3. Median	Yes	No	Unbelted	No	No	No	No	No	No	No	No	No	Yes	35	RD UNKN	Not Interse	No	No	Yes	Yes	5. Hampto	114	114. City o	4-Minor Ar	3-Two-Way	Urban	NonVDOT	5	3. City or T	Hampton F	HAMP	R-VA SR00415EB	1.71	1079244	449.34	-76.3801	37.02505
231225161	2023	5/1/2023 5:00	838	8:38	B	B	0	0	3	0	3	0	0	4	4. Sideswipe - Same Direction	SSS	No	1. No Adve	2. Daylight	Day	1. Dry	Dry	8. Non-Inte	1. Straight	2. Blackto	1. No Defe	3. Two-Wa	1. Not at In	6. Traffic L	1. Yes - Wo	2. No			3. No	20. Motor V	1. On Roac	No	No	Belted	No	No	No	No	No	No	Yes	No	No	No		NOT_RD	Not Interse	No	No	Yes	No	5. Hampto	114	114. City o	1-Interstat	4-Two-Way	Urban	VDOT Inter	5	1. State Hv	Hampton F	HAMP	R-VA IS00064EB	266.03			-76.3577	37.03479
231225239	2023	5/2/2023 5:00	626	6:26	O	PDO	0	0	0	0	0	0	0	1	9. Fixed Object - Off Road	FOOR	No	1. No Adve	2. Daylight	Day	1. Dry	Dry	5. On Entra	2. Curve - L	2. Blackto	1. No Defe	4. One-Wa	1. Not at In	9. One Wa	1. Yes - Wo	2. No			3. No	2. Trees	2. Shoulde	No	No	Belted	No	Yes	No	No	No	No	No	No	No	Yes	20	RD RIGHT	Not Interse	No	No	Yes	No	5. Hampto	114	114. City o	1-Interstat	1-One-Way	Urban	VDOT Seco	5	1. State Hv	Hampton F	HAMP	S-VA114PR HAMPTON ROADS CENTER PKWY RMP00	0.19			-76.42	37.05764
240535087	2024	2/14/2024 5:00	112	1:12	A	A	0	1	0	0	1	0	0	1	9. Fixed Object - Off Road	FOOR	No	1. No Adve	4. Darknes	Night	1. Dry	Dry	9. Within In	2. Curve - L	2. Blackto	1. No Defe	2. Two-Wa	3. Three Ap	6. Traffic L	1. Yes - Wo	2. No			3. No	13. Curb	1. On Roac	Yes	No	Belted	No	No	No	No	No	No	No	No	No	No		NOT_RD	Urban Inte	No	No	Yes	Yes	5. Hampto	114	114. City o	4-Minor Ar	4-Two-Way	Urban	NonVDOT	5	3. City or T	Hampton F	HAMP	R-VA US00060EB	274.29	1079588	25.62	-76.3332	37.02543
231225322	2023	4/22/2023 5:00	1639	16:39	O	PDO	0	0	0	0	0	0	0	2	1. Rear End	RE	No	1. No Adve	2. Daylight	Day	1. Dry	Dry	8. Non-Inte	1. Straight	2. Blackto	1. No Defe	3. Two-Wa	1. Not at In	6. Traffic L	1. Yes - Wo	2. No			3. No	20. Motor V	1. On Roac	No	No	Belted	No	No	No	No	No	No	No	No	No	No		NOT_RD	Not Interse	No	Yes	Yes	No	5. Hampto	114	114. City o	1-Interstat	4-Two-Way	Urban	VDOT Inter	5	1. State Hv	Hampton F	HAMP	R-VA IS00064EB	269.6			-76.3178	36.9999
231225377	2023	5/2/2023 5:00	1610	16:10	B	B	0	0	2	0	2	0	0	3	1. Rear End	RE	No	1. No Adve	2. Daylight	Day	1. Dry	Dry	5. On Entra	10. On/Off	2. Blackto	1. No Defe	4. One-Wa	1. Not at In	6. Traffic L	1. Yes - Wo	2. No			3. No	20. Motor V	1. On Roac	No	No	Belted	No	No	No	No	No	No	No	No	No	Yes	30	NOT_RD	Not Interse	No	No	No	No	5. Hampto	114	114. City o	1-Interstat	1-One-Way	Urban	VDOT Inter	5	1. State Hv	Hampton F	HAMP	R-VA IS00064WB RMP267.00A	0.05	1062047	328.37	-76.3285	37.02275
231235076	2023	4/26/2023 5:00	1539	15:39	A	A	0	2	0	0	2	0	0	2	1. Rear End	RE	No	1. No Adve	2. Daylight	Day	1. Dry	Dry	9. Within In	1. Straight	2. Blackto	1. No Defe	2. Two-Wa	4. Four Ap	3. Traffic S	1. Yes - Wo	2. No			3. No	20. Motor V	1. On Roac	No	No	Belted	No	No	No	No	No	No	No	No	No	No		NOT_RD	Urban Inte	Yes	No	Yes	No	5. Hampto	114	114. City o	3-Principal	4-Two-Way	Urban	NonVDOT	5	3. City or T	Hampton F	HAMP	R-VA US00258WB	63.86	253137	87.15	-76.3733	37.04406
231235077	2023	5/2/2023 5:00	2044	20:44	C	C	0	0	0	2	2	0	0	2	2. Angle	ANG	No	1. No Adve	4. Darknes	Night	1. Dry	Dry	10. Interse	1. Straight	1. Concret	1. No Defe	1. Two-Wa	2. Two Ap	4. Stop Sig	1. Yes - Wo	2. No			3. No	20. Motor V	1. On Roac	No	No	Unbelted	No	No	No	No	No	No	No	No	No	Yes	10	NOT_RD	VDOT Inter	No	No	Yes	Yes	5. Hampto	114	114. City o	7-Local (J,6	3-Two-Way	Urban	NonVDOT	5	3. City or T	Hampton F	HAMP	S-VA114PR WEAVER RD W	0.65	1073883	5.47	-76.4158	37.02865
192475112	2019	8/30/2019 5:00	2030	20:30	C	C	0	0	0	2	2	0	0	2	4. Sideswipe - Same Direction	SSS	No	1. No Adve	4. Darknes	Night	1. Dry	Dry	1. Main-Lir	1. Straight	2. Blackto	1. No Defe	3. Two-Wa	1. Not at In	6. Traffic L	1. Yes - Wo	1. Yes	2. Transitio	2. Lane Sh	3. No	20. Motor V	1. On Roac	No	No	Belted	No	No	No	No	No	No	No	No	No	No		NOT_RD	Urban Inte	No	No	Yes	Yes	5. Hampto	114	114. City o	4-Minor Ar	4-Two-Way	Urban	NonVDOT	5	3. City or T	Hampton F	HAMP	R-VA US00060EB	274.3	1079588	123.55	-76.3329	37.02528
213335204	2021	11/21/2021 5:00	2048	20:48	C	C	0	0	0	2	2	0	0	2	5. Sideswipe - Opposite Direction	SSO	No	1. No Adve	5. Darknes	Night	1. Dry	Dry	1. Main-Lir	1. Straight	2. Blackto	1. No Defe	3. Two-Wa	1. Not at In	6. Traffic L	1. Yes - Wo	2. No			3. No	20. Motor V	1. On Roac	No	No	Belted	No	No	No	No	No	No	No	No	No	No		RD UNKN	Not Interse	No	No	Yes	Yes	5. Hampto	114	114. City o	4-Minor Ar	4-Two-Way	Urban	NonVDOT	5	3. City or T	Hampton F	HAMP	S-VA114PR ARMISTEAD AVE N	3.84			-76.3858	37.06599
243175192	2024	11/10/2024 5:00	1000	10:00	O	PDO	0	0	0	0	0	0	0	1	9. Fixed Object - Off Road	FOOR	No	1. No Adve	2. Daylight	Day	1. Dry	Dry	8. Non-Inte	1. Straight	2. Blackto	1. No Defe	2. Two-Wa	1. Not at In	1. No Traffi	6. No Traffi	2. No			3. No	13. Curb	8. Off Roac	No	No	Belted	No	No	No	No	No	No	No	No	No	No		NOT_RD	Urban Inte	No	No	Yes	No	5. Hampto	114	114. City o	5-Major Co	4-Two-Way	Urban	NonVDOT	5	3. City or T	Hampton F	HAMP	S-VA114NP ANDREWS BLVD	1.32	1090907	162.78	-76.3091	37.04733
231235081	2023	5/2/2023 5:00	1459	14:59	A	A	0	1	0	0	1	0	0	2	2. Angle	ANG	No	1. No Adve	2. Daylight	Day	1. Dry	Dry	10. Interse	1. Straight	2. Blackto	1. No Defe	2. Two-Wa	3. Three Ap	6. Traffic L	1. Yes - Wo	2. No			3. No	20. Motor V	1. On Roac	No	No	Belted	No	No	No	No	No	No	No	Yes	No	No		NOT_RD	Urban Inte	No	No	Yes	No	5. Hampto	114	114. City o	5-Major Co	3-Two-Way	Urban	NonVDOT	5	3. City or T	Hampton F	HAMP	S-VA114NP WHEALTON RD	0.42			-76.436	37.03063
231235082	2023	2/16/2023 5:00	1100	11:00	C	C	0	0	0	2	2	0	0	2	2. Angle	ANG	No	1. No Adve	2. Daylight	Day	1. Dry	Dry	1. Main-Lir	1. Straight	2. Blackto	1. No Defe	3. Two-Wa	1. Not at In	4. Stop Sig	1. Yes - Wo	2. No			3. No	20. Motor V	1. On Roac	No	No	Belted	No	No	No	No	No	No	No	No	No	No		NOT_RD	Urban Inte	Yes	No	Yes	No	5. Hampto	114	114. City o	7-Local (J,6	3-Two-Way	Urban	NonVDOT	5	3. City or T	Hampton F	HAMP	S-VA114PR COLISEUM DR	0.78	754224	152.49	-76.3882	37.04122
231235083	2023	5/2/2023 5:00	1414	14:14	C	C	0	0	0	2	2	0	0	2	15. Backed Into	BI	No	1. No Adve	2. Daylight	Day	1. Dry	Dry	2. Accelera	3. Grade - S	2. Blackto	1. No Defe	2. Two-Wa	4. Four Ap	3. Traffic S	1. Yes - Wo	2. No			3. No	20. Motor V	1. On Roac	No	No	Belted	No	No	No	No	No	No	No	No	No	No		NOT_RD	Urban Inte	Yes	No	Yes	No	5. Hampto	114	114. City o	7-Local (J,6	3-Two-Way	Urban	NonVDOT	5	3. City or T	Hampton F	HAMP	S-VA114NP TODDS LN	2.58	253071	44.56	-76.404	37.04117
210035098	2020	4/28/2020 5:00	845	8:45	C	C	0	0	0	4	4	0	0	2	1. Rear End	RE	No	1. No Adve	2. Daylight	Day	1. Dry	Dry	10. Interse	1. Straight	2. Blackto	1. No Defe	2. Two-Wa	4. Four Ap	3. Traffic S	1. Yes - Wo	2. No			3. No	20. Motor V	1. On Roac	No	No	Belted	No	No	No	No	No	No	No	No	No	No		NOT_RD	Urban Inte	No	No	Yes	No	5. Hampto	114	114. City o	4-Minor Ar	4-Two-Way	Urban	NonVDOT	5	3. City or T	Hampton F	HAMP	S-VA114PR LASALLE AVE	2.19	253028	92.52	-76.3628	37.03439
181205122	2018	4/28/2018 5:00	1501	15:01	O	PDO	0	0	0	0	0	0	0	3	1. Rear End	RE	No	1. No Adve	2. Daylight	Day	1. Dry	Dry	10. Interse	1. Straight	1. Concret	1. No Defe	3. Two-Wa	3. Three Ap	3. Traffic S	1. Yes - Wo	2. No			3. No	20. Motor V	1. On Roac	No	No	Belted	No	No	No	No	No	No	No	No	No	No		NOT_RD	VDOT Inter	No	Yes	Yes	No	5. Hampto	114	114. City o	4-Minor Ar	4-Two-Way	Urban	NonVDOT	5	3. City or T	Hampton F	HAMP	S-VA114NP BIG BETHEL RD	3.48	731365	115.15	-76.4271	37.06219
231235139	2023	1/15/2023 5:00	2203	22:03	C	C	0	0	0	2	2	0	0	1	16. Other	OTHR	No	1. No Adve	4. Darknes	Night	1. Dry	Dry	9. Within In	1. Straight	2. Blackto	1. No Defe	3. Two-Wa	4. Four Ap	3. Traffic S	1. Yes - Wo	2. No			3. No	16. Other	3. Median	No	No	Belted	No	No	No	No	No	No	No	No	No	No		NOT_RD	VDOT Inter	No	No	Yes	Yes	5. Hampto	114	114. City o	3-Principal	4-Two-Way	Urban	NonVDOT	5	3. City or T	Hampton F	HAMP	R-VA US00258WB	62.44	50659	61.98	-76.3988	37.03955
240295250	2024	1/18/2024 5:00	2342	23:42	C	C	0	0	0	1	1	0	0	1	9. Fixed Object - Off Road	FOOR	No	1. No Adve	4. Darknes	Night	1. Dry	Dry	10. Interse	1. Straight	2. Blackto	1. No Defe	3. Two-Wa	3. Three Ap	3. Traffic S	1. Yes - Wo	2. No			3. No	2. Trees	1. On Roac	No	No	Belted	No	No	No	No	No	No	No	No	No	No		NOT_RD	Urban Inte	No	No	Yes	Yes	5. Hampto	114	114. City o	4-Minor Ar	4-Two-Way	Urban	NonVDOT	5	3. City or T	Hampton F	HAMP	S-VA114PR ARMISTEAD AVE N	3.92	253398	329.92	-76.3854	37.06719
231235142	2023	1/17/2023 5:00	1116	11:16	C	C	0	0	0	3	3	0	0	2	5. Sideswipe - Opposite Direction	SSO	No	5. Rain	2. Daylight	Day	2. Wet	Wet	1. Main-Lir	1. Straight	2. Blackto	1. No Defe	1. Two-Wa	1. Not at In	1. No Traffi	6. No Traffi	2. No			3. No	20. Motor V	1. On Roac	No	No	Belted	No	No	No	No	No	No	No	No	No	No		RD UNKN	Not Interse	No	No	Yes	No	5. Hampto	114	114. City o	7-Local (J,6)		Urban	NonVDOT	5	3. City or T	Hampton F	HAMP	S-VA114PR NETTLES LN	0.58			-76.393	37.07041
231235143	2023	1/17/2023 5:00	1430	14:30	C	C	0	0	0	1	1	0	0	2	4. Sideswipe - Same Direction	SSS	No	5. Rain	2. Daylight	Day	2. Wet	Wet	10. Interse	1. Straight	2. Blackto	1. No Defe	2. Two-Wa	4. Four Ap	6. Traffic L	1. Yes - Wo	2. No			3. No	20. Motor V	1. On Roac	No	No	Belted	No	No	No	No	No	No	No	No	No	No		NOT_RD	Urban Inte	No	No	Yes	No	5. Hampto	114	114. City o	7-Local (J,6	3-Two-Way	Urban	NonVDOT	5	3. City or T	Hampton F	HAMP	S-VA114PR TODDS LN	2.74	253136	217.62	-76.4021	37.0392
231235144	2023	1/17/2023 5:00	754	7:54	A	A	0	1	0	1	2	0	0	2	1. Rear End	RE	No	1. No Adve	2. Daylight	Day	1. Dry	Dry	10. Interse	10. On/Off	2. Blackto	1. No Defe	1. Two-Wa	3. Three Ap	6. Traffic L	1. Yes - Wo	2. No			3. No	20. Motor V	1. On Roac	No	No	Belted	No	No	No	No	No	No	No	No	No	No		NOT_RD	Not Interse	Yes	No	No	No	5. Hampto	114	114. City o	1-Interstat	1-One-Way	Urban	VDOT Inter	5	1. State Hv	Hampton F	HAMP	R-VA IS00064EB RMP265.00A	0.21			-76.3632	37.03149
231235150	2023	1/17/2023 5:00	1520	15:20	A	A	0	1	0	0	1	0	0	1	9. Fixed Object - Off Road	FOOR	No	5. Rain	2. Daylight	Day	2. Wet	Wet	1. Main-Lir	4. Grade - C	2. Blackto	1. No Defe	2. Two-Wa	1. Not at In	6. Traffic L	1. Yes - Wo	2. No			3. No	28. Ran Of	1. On Roac	No	No	Belted	No	No	No	No	No	No	No	No	No	Yes	5	RD_UNKN	Not Interse	No	Yes	Yes	No	5. Hampto	114	114. City o	5-Major Co	3-Two-Way	Urban	NonVDOT	5	3. City or T	Hampton F	HAMP	S-VA114NP E LITTLE BACK RIVER RD	1.66			-76.3278	37.06906
231235151	2023	1/17/2023 5:00	2327	23:27	C	C	0	0	0	1	1	0	0	2	1. Rear End	RE	No	1. No Adve	4. Darknes	Night	1. Dry	Dry	1. Main-Lir	1. Straight	2. Blackto	1. No Defe	4. One-Wa	1. Not at In	6. Traffic L	1. Yes - Wo	2. No			3. No	20. Motor V	1. On Roac	No	No	Belted	No	Yes	Yes	No	No	No	No	No	No	No		NOT_RD	Urban Inte	No	No	Yes	Yes	5. Hampto	114	114. City o	3-Principal	4-Two-Way	Urban	NonVDOT	5	3. City or T	Hampton F	HAMP	R-VA US00258EB	63.41	253078	62.78	-76.3813	37.04313
211965200	2021	6/15/2021 5:00	1636	16:36	C	C	0	0	0	1	1	0	0	2	4. Sideswipe - Same Direction	SSS	No	1. No Adve	2. Daylight	Day	1. Dry	Dry	1. Main-Lir	1. Straight	1. Concret	1. No Defe	2. Two-Wa	2. Two Ap	3. Traffic S	1. Yes - Wo	2. No			3. No	20. Motor V	1. On Roac	No	No	Belted	No	Yes	No	No	No	No	No	No	No	Yes	5	NOT_RD	Urban Inte	No	No	Yes	No	5. Hampto	114	114. City o	4-Minor Ar	4-Two-Way	Urban	NonVDOT	5	3. City or T	Hampton F	HAMP	S-VA114PR LASALLE AVE	2.19	253028	108.74	-76.3628	37.03436
231235153	2023	2/6/2023 5:00	346	3:46	C	C	0	0	0	1	1	0	0	1	16. Other	OTHR	No	1. No Adve	4. Darknes	Night	2. Wet	Wet	1. Main-Lir	1. Straight	2. Blackto	1. No Defe	1. Two-Wa	1. Not at In	1. No Traffi	6. No Traffi	2. No			3. No	14. Ditch	4. Roadsid	Yes	No	Belted	No	No	No	No	No	No	No	No	No	No		RD RIGHT	Not Interse	No	No	Yes	No	5. Hampto	114	114. City of Hampton			Urban	NonVDOT	5	3. City or T	Hampton F	HAMP	U-VA114SC99999UK				-76.3895	37.05551
231235154	2023	1/19/2023 5:00	1949	19:49	C	C	0	0	0	2	2	0	0	2	3. Head On	HO	No	1. No Adve	4. Darknes	Night	1. Dry	Dry	1. Main-Lir	1. Straight	2. Blackto	1. No Defe	3. Two-Wa	1. Not at In	6. Traffic L	1. Yes - Wo	2. No			3. No	20. Motor V	1. On Roac	No	No	Belted	No	No	No	No	No	No	No	No	No	No		RD UNKN	Not Interse	No	No	Yes	Yes	5. Hampto	114	114. City o	3-Principal	4-Two-Way	Urban	NonVDOT	5	3. City or T	Hampton F	HAMP	R-VA US00258EB	62.6			-76.395	37.04023
230545321	2023	2/23/2023 5:00	1606	16:06	C	C	0	0	0	2	2	0	0	2	1. Rear End	RE	No	1. No Adve	2. Daylight	Day	1. Dry	Dry	9. Within In	1. Straight	2. Blackto	1. No Defe	1. Two-Wa	4. Four Ap	3. Traffic S	1. Yes - Wo	2. No			3. No	20. Motor V	1. On Roac	No	No	Belted	No	No	No	No	No	No	No	No	No	No		NOT_RD	Urban Inte	No	No	Yes	No	5. Hampto	114	114. City o	5-Major Co	4-Two-Way	Urban	NonVDOT	5	3. City or T	Hampton F	HAMP	S-VA114PR ANDREWS BLVD	1.33	1090907	122.18	-76.309	37.04731
231235156	2023	1/20/2023 5:00	1925	19:25	C	C	0	0	0	1	1	0	0	2	16. Other	OTHR	No	1. No Adve	4. Darknes	Night	1. Dry	Dry	1. Main-Lir	1. Straight	2. Blackto	1. No Defe	3. Two-Wa	1. Not at In	3. Traffic S	1. Yes - Wo	2. No			3. No	20. Motor V	1. On Roac	No	No	Belted	No	No	No	No	No	Yes	No	No	No	No		NOT_RD	Urban Inte	No	No	Yes	Yes	5. Hampto	114	114. City o	3-Principal	4-Two-Way	Urban	NonVDOT	5	3. City or T	Hampton F	HAMP	R-VA US00258EB	59.61	1062828	99.72	-76.4421	37.02049
231235080	2023	5/2/2023 5:00	1419	14:19	C	C	0	0	0	1	1	0	0	2	1. Rear End	RE	No	1. No Adve	2. Daylight	Day	1. Dry	Dry	1. Main-Lir	1. Straight	2. Blackto	1. No Defe	1. Two-Wa	1. Not at In	1. No Traffi	6. No Traffi	2. No			3. No	6. Parked V	1. On Roac	No	No	Belted	No	No	No	No	No	No	No	No	No	No		NOT_RD	Urban Inte	No	No	Yes	No	5. Hampto	114	114. City o	5-Major Co	4-Two-Way	Urban	NonVDOT	5	3. City or T	Hampton F	HAMP	S-VA114NP ANDREWS BLVD	1.33	1090907	105.4	-76.309	37.04743
231235158	2023	1/22/2023 5:00	1534	15:34	C	C	0	0	0	3	3	0	0	3	2. Angle	ANG	No	5. Rain	2. Daylight	Day	2. Wet	Wet	10. Interse	1. Straight	1. Concret	1. No Defe	3. Two-Wa	4. Four Ap	3. Traffic S	1. Yes - Wo	2. No			3. No	20. Motor V	1. On Roac	No	No	Belted	No	No	No	No	No	Yes	No	No	No	No		NOT_RD	Urban Inte	No	No	Yes	No	5. Hampto	114	114. City o	3-Principal	4-Two-Way	Urban	NonVDOT	5	3. City or T	Hampton F	HAMP	R-VA US00258WB	65.6	253121	54.33	-76.3424	37.0435
211525220	2021	5/26/2021 5:00	1820	18:20	O	PDO	0	0	0	0	0	0	0	3	1. Rear End	RE	No	1. No Adve	2. Daylight	Day	1. Dry	Dry	1. Main-Lir	1. Straight	2. Blackto	1. No Defe	3. Two-Wa	3. Three Ap	3. Traffic S	1. Yes - Wo	2. No			3. No	6. Parked V	1. On Roac	No	No	Belted	No	Yes	No	No	No	No	No	No	No	No		NOT_RD	Urban Inte	No	No	Yes	No	5. Hampto	114	114. City o	4-Minor Ar	4-Two-Way	Urban	NonVDOT	5	3. City or T	Hampton F	HAMP	R-VA US00060WB	274.3	1079588	96.84	-76.333	37.02543
231235160	2023	1/21/2023 5:00	1055	10:55	A	A	0	1	2	0	3	0	0	2	2. Angle	ANG	No	1. No Adve	2. Daylight	Day	1. Dry	Dry	9. Within In	1. Straight	2. Blackto	1. No Defe	2. Two-Wa	4. Four Ap	3. Traffic S	1. Yes - Wo	2. No			3. No	20. Motor V	1. On Roac	No	No	Belted	No	No	No	No	No	No	No	No	No	Yes	5	NOT_RD	VDOT Inter	No	No	Yes	No	5. Hampto	114	114. City o	3-Principal	4-Two-Way	Urban	NonVDOT	5	3. City or T	Hampton F	HAMP	S-VA114PR HAMPTON ROADS CENTER PKWY	2.16	1279456	5.13	-76.4091	37.05995
230315136	2023	1/30/2023 5:00	1157	11:57	C	C	0	0	0	1	1	0	0	2	1. Rear End	RE	No	1. No Adve	2. Daylight	Day	2. Wet	Wet	1. Main-Lir	1. Straight	2. Blackto	1. No Defe	2. Two-Wa	1. Not at In	3. Traffic S	1. Yes - Wo	2. No			3. No	20. Motor V	1. On Roac	No	No	Belted	No	No	No	No	No	No	No	No	No	No		NOT_RD	Urban Inte	No	No	Yes	No	5. Hampto	114	114. City o	4-Minor Ar	4-Two-Way	Urban	NonVDOT	5	3. City or T	Hampton F	HAMP	S-VA114PR LASALLE AVE	2.19	253028	76.3	-76.3628	37.03443
170965066	2017	4/5/2017 5:00	613	6:13	O	PDO	0	0	0	0	0	0	0	2	2. Angle	ANG	No	1. No Adve	2. Daylight	Day	1. Dry	Dry	1. Main-Lir	1. Straight	2. Blackto	1. No Defe	2. Two-Wa	1. Not at In	1. No Traffi	6. No Traffi	2. No			3. No	20. Motor V	1. On Roac	No	No	Belted	No	No	No	No	No	No	No	No	No	No		NOT_RD	VDOT Inter	No	No	Yes	No	5. Hampto	114	114. City o	4-Minor Ar	4-Two-Way	Urban	NonVDOT	5	3. City or T	Hampton F	HAMP	S-VA114PR ARMISTEAD AVE N	3.96	253398	100.37	-76.3852	37.06778
231235163	2023	1/23/2023 5:00	957	9:57	C	C	0	0	0	2	2	0	0	2	16. Other	OTHR	No	4. Mist	2. Daylight	Day	1. Dry	Dry	1. Main-Lir	1. Straight	2. Blackto	1. No Defe	3. Two-Wa	4. Four Ap	6. Traffic L	1. Yes - Wo	2. No			3. No	25. Other N	1. On Roac	No	No	Belted	No	No	No	No	No	No	Yes	No	No	No		NOT_RD	Urban Inte	No	No	Yes	No	5. Hampto	114	114. City o	4-Minor Ar	4-Two-Way	Urban	NonVDOT	5	3. City or T	Hampton F	HAMP	R-VA SR00278NB	0.12	1067724	85.23	-76.3479	37.04535
231235164	2023	1/23/2023 5:00	1946	19:46	C	C	0	0	0	1	1	0	0	2	2. Angle	ANG	No	1. No Adve	4. Darknes	Night	1. Dry	Dry	10. Interse	1. Straight	2. Blackto	1. No Defe	1. Two-Wa	3. Three Ap	4. Stop Sig	1. Yes - Wo	2. No			3. No	20. Motor V	1. On Roac	No	No	Belted	No	No	No	No	No	No	No	No	No	No		NOT_RD	Urban Inte	No	Yes	Yes	Yes	5. Hampto	114	114. City o	5-Major Co	4-Two-Way	Urban	NonVDOT	5	3. City or T	Hampton F	HAMP	S-VA121PR SAUNDERS RD	0.84			-76.4372	37.09043
231235165	2023	1/24/2023 5:00	653	6:53	C	C	0	0	0	2	2	0	1	1	12. Ped	PED	Pedestrian	1. No Adve	2. Daylight	Day	1. Dry	Dry	10. Interse	1. Straight	2. Blackto	1. No Defe	2. Two-Wa	4. Four Ap	4. Stop Sig	1. Yes - Wo	2. No			3. No	19. Ped	1. On Roac	No	No	Belted	No	No	No	No	No	No	No	No	Yes	No		NOT_RD	Urban Inte	No	No	Yes	No	5. Hampto	114	114. City o	7-Local (J,6	3-Two-Way	Urban	NonVDOT	5	3. City or T	Hampton F	HAMP	S-VA114PR LONDONSHIRE TER	0.35			-76.4218	37.04996
231235166	2023	1/24/2023 5:00	1709	17:09	O	PDO	0	0	0	0	0	0	0	2	2. Angle	ANG	No	1. No Adve	3. Dusk	Day	1. Dry	Dry	9. Within In	1. Straight	2. Blackto	1. No Defe	2. Two-Wa	4. Four Ap	3. Traffic S	1. Yes - Wo	2. No			3. No	20. Motor V	1. On Roac	No	No	Belted	No	Yes	No	No	No	No	No	No	No	No		NOT_RD	Urban Inte	No	No	Yes	No	5. Hampto	114	114. City o	4-Minor Ar	3-Two-Way	Urban	NonVDOT	5	3. City or T	Hampton F	HAMP	R-VA SR00351WB	8.14	253106	10.64	-76.3044	37.04031
231235167	2023	2/6/2023 5:00	2030	20:30	C	C	0	0	0	1	1	0	0	1	8. Non-Collision	NC	No	1. No Adve	4. Darknes	Night	1. Dry	Dry	8. Non-Inte	1. Straight	2. Blackto	1. No Defe	1. Two-Wa	1. Not at In	1. No Traffi	6. No Traffi	2. No			3. No	14. Ditch	1. On Roac	No	No	Belted	No	No	No	No	No	No	No	No	No	No		RD RIGHT	Not Interse	No	No	Yes	Yes	5. Hampto	114	114. City o	7-Local (J,6)		Urban	NonVDOT	5	3. City or T	Hampton F	HAMP	S-VA114PR NETTLES LN	0.78	1084672	445.45	-76.3966	37.07045
231465162	2023	5/22/2023 5:00	1553	15:53	C	C	0	0	0	1	1	0	1	1	12. Ped	PED	Pedestrian	1. No Adve	2. Daylight	Day	1. Dry	Dry	1. Main-Lir	1. Straight	2. Blackto	1. No Defe	1. Two-Wa	1. Not at In	14. Ped Cr	1. Yes - Wo	2. No			2. Yes - Wi	19. Ped	1. On Roac	No	No	Belted	No	No	No	No	No	No	No	No	Yes	No		NOT_RD	Not Interse	No	No	Yes	No	5. Hampto	114	114. City o	4-Minor Ar	3-Two-Way	Urban	NonVDOT	5	3. City or T	Hampton F	HAMP	S-VA114PR WOODLAND RD	1.33			-76.3218	37.03985
242095084	2024	7/23/2024 5:00	934	9:34	C	C	0	0	0	3	3	0	0	2	4. Sideswipe - Same Direction	SSS	No	1. No Adve	2. Daylight	Day	1. Dry	Dry	1. Main-Lir	1. Straight	2. Blackto	1. No Defe	2. Two-Wa	1. Not at In	3. Traffic S	1. Yes - Wo	2. No			3. No	20. Motor V	1. On Roac	No	No	Belted	No	No	No	No	No	No	No	No	No	No		NOT_RD	Urban Inte	Yes	No	Yes	No	5. Hampto	114	114. City o	3-Principal	4-Two-Way	Urban	NonVDOT	5	3. City or T	Hampton F	HAMP	R-VA SR00134EB	10.97	253028	83.1	-76.363	37.03472
232075069	2023	7/25/2023 5:00	1415	14:15	C	C	0	0	0	2	2	0	0	2	2. Angle	ANG	No	1. No Adve	2. Daylight	Day	1. Dry	Dry	10. Interse	1. Straight	2. Blackto	1. No Defe	2. Two-Wa	4. Four Ap	3. Traffic S	1. Yes - Wo	2. No			3. No	20. Motor V	1. On Roac	No	No	Belted	No	No	No	No	No	No	No	No	No	Yes	5	NOT_RD	Urban Inte	No	No	Yes	No	5. Hampto	114	114. City o	4-Minor Ar	4-Two-Way	Urban	NonVDOT	5	3. City or T	Hampton F	HAMP	R-VA SR00152WB	4.41	253076	35.39	-76.3906	37.04685
231235171	2023	2/13/2023 5:00	1810	18:10	C	C	0	0	0	5	5	0	0	2	1. Rear End	RE	No	1. No Adve	3. Dusk	Day	1. Dry	Dry	1. Main-Lir	1. Straight	2. Blackto	1. No Defe	3. Two-Wa	1. Not at In	3. Traffic S	1. Yes - Wo	2. No			3. No	20. Motor V	1. On Roac	No	No	Belted	No	No	No	No	No	No	Yes	No	No	No		NOT_RD	Urban Inte	Yes	No	Yes	No	5. Hampto	114	114. City o	3-Principal	4-Two-Way	Urban	NonVDOT	5	3. City or T	Hampton F	HAMP	R-VA US00258EB	65.58	253121	62.45	-76.3427	37.04336
231235172	2023	2/9/2023 5:00	1817	18:17	C	C	0	0	0	1	1	0	0	2	1. Rear End	RE	No	1. No Adve	4. Darknes	Night	1. Dry	Dry	8. Non-Inte	1. Straight	2. Blackto	1. No Defe	3. Two-Wa	1. Not at In	6. Traffic L	1. Yes - Wo	2. No			3. No	20. Motor V	1. On Roac	No	No	Belted	No	No	No	No	No	Yes	No	No	No	No		NOT_RD	Urban Inte	No	Yes	Yes	Yes	5. Hampto	114	114. City o	3-Principal	4-Two-Way	Urban	NonVDOT	5	3. City or T	Hampton F	HAMP	R-VA US00258EB	62.23	253136	98.17	-76.4019	37.03874
231235173	2023	2/9/2023 5:00	946	9:46	C	C	0	0	0	2	2	0	0	2	16. Other	OTHR	No	1. No Adve	2. Daylight	Day	1. Dry	Dry	10. Interse	1. Straight	2. Blackto	1. No Defe	1. Two-Wa	4. Four Ap	3. Traffic S	1. Yes - Wo	2. No			3. No	20. Motor V	1. On Roac	No	No	Belted	No	No	No	No	No	No	No	No	No	No		NOT_RD	Urban Inte	No	No	Yes	No	5. Hampto	114	114. City o	4-Minor Ar	3-Two-Way	Urban	NonVDOT	5	3. City or T	Hampton F	HAMP	R-VA SR00351WB	7.56	253169	15.94	-76.3143	37.03785
231235174	2023	2/14/2023 5:00	1551	15:51	A	A	0	1	0	0	1	0	0	2	1. Rear End	RE	No	1. No Adve	2. Daylight	Day	1. Dry	Dry	10. Interse	1. Straight	2. Blackto	1. No Defe	3. Two-Wa	4. Four Ap	6. Traffic L	1. Yes - Wo	2. No			3. No	20. Motor V	1. On Roac	No	No	Belted	No	No	No	No	No	No	No	No	No	No		NOT_RD	Urban Inte	Yes	No	Yes	No	5. Hampto	114	114. City o	3-Principal	4-Two-Way	Urban	NonVDOT	5	3. City or T	Hampton F	HAMP	R-VA US00258WB	62.29	253136	155.09	-76.4011	37.03907
170175164	2017	1/14/2017 5:00	1456	14:56	C	C	0	0	0	1	1	0	0	2	2. Angle	ANG	No	1. No Adve	2. Daylight	Day	1. Dry	Dry	9. Within In	1. Straight	2. Blackto	1. No Defe	3. Two-Wa	4. Four Ap	3. Traffic S	1. Yes - Wo	2. No			3. No	20. Motor V	1. On Roac	No	No	Belted	No	No	No	No	No	No	No	No	No	No		NOT_RD	Urban Inte	No	No	Yes	No	5. Hampto	114	114. City o	3-Principal	4-Two-Way	Urban	NonVDOT	5	3. City or T	Hampton F	HAMP	R-VA SR00134WB	10.98	253028	99.95	-76.363	37.03487
202445080	2020	8/28/2020 5:00	2257	22:57	C	C	0	0	0	2	2	0	0	2	4. Sideswipe - Same Direction	SSS	No	1. No Adve	4. Darknes	Night	1. Dry	Dry	1. Main-Lir	1. Straight	2. Blackto	1. No Defe	3. Two-Wa	3. Three Ap	3. Traffic S	1. Yes - Wo	2. No			3. No	20. Motor V	1. On Roac	No	No	Belted	No	No	No	No	No	No	No	No	No	No		NOT_RD	VDOT Inter	No	No	Yes	Yes	5. Hampto	114	114. City o	4-Minor Ar	4-Two-Way	Urban	NonVDOT	5	3. City or T	Hampton F	HAMP	S-VA114PR BIG BETHEL RD	3.48	731365	78.75	-76.427	37.06212
232295031	2023	8/15/2023 5:00	751	7:51	A	A	0	1	0	0	1	0	0	2	2. Angle	ANG	No	1. No Adve	2. Daylight	Day	1. Dry	Dry	10. Interse	1. Straight	2. Blackto	1. No Defe	2. Two-Wa	4. Four Ap	3. Traffic S	1. Yes - Wo	2. No			3. No	20. Motor V	1. On Roac	No	No	Belted	No	Yes	Yes	No	No	No	No	No	No	No		NOT_RD	Urban Inte	No	Yes	Yes	No	5. Hampto	114	114. City o	4-Minor Ar	4-Two-Way	Urban	NonVDOT	5	3. City or T	Hampton F	HAMP	R-VA SR00152WB	4.41	253076	35.16	-76.3906	37.04685
231235182	2023	3/12/2023 5:00	1614	16:14	B	B	0	0	1	1	2	0	0	2	2. Angle	ANG	No	5. Rain	2. Daylight	Day	2. Wet	Wet	10. Interse	1. Straight	2. Blackto	1. No Defe	2. Two-Wa	4. Four Ap	6. Traffic L	1. Yes - Wo	2. No			3. No	20. Motor V	1. On Roac	No	No	Belted	No	No	No	No	No	No	No	No	No	No		NOT_RD	Urban Inte	Yes	No	Yes	No	5. Hampto	114	114. City o	7-Local (J,6	3-Two-Way	Urban	NonVDOT	5	3. City or T	Hampton F	HAMP	S-VA114NP WEAVER RD W	0.45			-76.4125	37.03031
231235183	2023	3/12/2023 5:00	1525	15:25	C	C	0	0	0	1	1	0	0	2	2. Angle	ANG	No	5. Rain	2. Daylight	Day	2. Wet	Wet	8. Non-Inte	1. Straight	1. Concret	1. No Defe	1. Two-Wa	1. Not at In	1. No Traffi	6. No Traffi	2. No			3. No	20. Motor V	1. On Roac	No	No	Belted	No	No	No	No	No	No	No	No	No	No		NOT_RD	Not Interse	No	No	Yes	No	5. Hampto	114	114. City o	7-Local (J,6	3-Two-Way	Urban	NonVDOT	5	3. City or T	Hampton F	HAMP	S-VA114NP CHAMBERLIN AVE W	0.29			-76.32	37.02777
211965443	2021	6/21/2021 5:00	1611	16:11	C	C	0	0	0	2	2	0	0	2	2. Angle	ANG	No	1. No Adve	2. Daylight	Day	1. Dry	Dry	9. Within In	1. Straight	2. Blackto	1. No Defe	3. Two-Wa	4. Four Ap	3. Traffic S	1. Yes - Wo	2. No			3. No	20. Motor V	1. On Roac	No	No	Belted	No	No	No	No	No	No	No	No	No	No		NOT_RD	Urban Inte	No	Yes	Yes	No	5. Hampto	114	114. City o	5-Major Co	4-Two-Way	Urban	NonVDOT	5	3. City or T	Hampton F	HAMP	R-VA SR00143SB	5.54	253047	41.45	-76.3789	37.00658
231235185	2023	3/9/2023 5:00	1513	15:13	C	C	0	0	0	2	2	0	0	2	16. Other	OTHR	No	1. No Adve	2. Daylight	Day	1. Dry	Dry	10. Interse	1. Straight	2. Blackto	1. No Defe	2. Two-Wa	4. Four Ap	3. Traffic S	1. Yes - Wo	2. No			3. No	20. Motor V	1. On Roac	No	No	Belted	No	No	No	No	No	No	No	No	No	No		NOT_RD	VDOT Inter	No	No	Yes	No	5. Hampto	114	114. City o	4-Minor Ar	4-Two-Way	Urban	NonVDOT	5	3. City or T	Hampton F	HAMP	S-VA114PR KING ST N	0.92	253431	9.75	-76.3482	37.04304
231235186	2023	3/9/2023 5:00	848	8:48	C	C	0	0	0	2	2	0	0	2	1. Rear End	RE	No	1. No Adve	2. Daylight	Day	1. Dry	Dry	1. Main-Lir	1. Straight	2. Blackto	1. No Defe	2. Two-Wa	1. Not at In	1. No Traffi	6. No Traffi	2. No			3. No	20. Motor V	1. On Roac	No	No	Belted	No	No	No	No	No	No	No	No	No	Yes	3	NOT_RD	Not Interse	No	No	Yes	No	5. Hampto	114	114. City o	3-Principal	4-Two-Way	Urban	NonVDOT	5	3. City or T	Hampton F	HAMP	R-VA US00258WB	64.1			-76.3693	37.04398
222985170	2022	10/23/2022 5:00	4	00:04	A	A	0	1	0	1	2	0	0	2	3. Head On	HO	No	1. No Adve	4. Darknes	Night	1. Dry	Dry	9. Within In	1. Straight	2. Blackto	1. No Defe	1. Two-Wa	4. Four Ap	3. Traffic S	1. Yes - Wo	2. No			3. No	20. Motor V	1. On Roac	No	No	Belted	No	No	No	No	No	No	No	No	No	No		NOT_RD	Urban Inte	No	Yes	Yes	Yes	5. Hampto	114	114. City o	5-Major Co	4-Two-Way	Urban	NonVDOT	5	3. City or T	Hampton F	HAMP	R-VA SR00143NB	5.54	253047	5.42	-76.379	37.00668
231235188	2023	3/22/2023 5:00	1246	12:46	C	C	0	0	0	2	2	0	0	2	1. Rear End	RE	No	1. No Adve	2. Daylight	Day	1. Dry	Dry	9. Within In	3. Grade - S	2. Blackto	1. No Defe	3. Two-Wa	3. Three Ap	3. Traffic S	1. Yes - Wo	2. No			3. No	20. Motor V	1. On Roac	No	No	Belted	No	Yes	No	No	No	No	No	No	No	No		NOT_RD	VDOT Inter	Yes	No	Yes	No	5. Hampto	114	114. City o	7-Local (J,6	3-Two-Way	Urban	NonVDOT	5	3. City or T	Hampton F	HAMP	S-VA114PR POWER PLANT WAY	0.1	50659	125.89	-76.3986	37.03925
240785218	2024	3/17/2024 5:00	2016	20:16	B	B	0	0	1	1	2	0	0	2	16. Other	OTHR	No	1. No Adve	4. Darknes	Night	1. Dry	Dry	10. Interse	1. Straight	2. Blackto	1. No Defe	1. Two-Wa	4. Four Ap	3. Traffic S	1. Yes - Wo	2. No			3. No	20. Motor V	1. On Roac	No	No	Belted	No	No	No	No	No	No	No	No	No	No		NOT_RD	Urban Inte	No	No	Yes	Yes	5. Hampto	114	114. City o	4-Minor Ar	4-Two-Way	Urban	NonVDOT	5	3. City or T	Hampton F	HAMP	R-VA SR00152WB	4.41	253076	34.77	-76.3906	37.04685
202135124	2020	7/29/2020 5:00	1512	15:12	C	C	0	0	0	1	1	0	0	3	4. Sideswipe - Same Direction	SSS	No	1. No Adve	2. Daylight	Day	1. Dry	Dry	1. Main-Lir	1. Straight	2. Blackto	1. No Defe	2. Two-Wa	1. Not at In	6. Traffic L	3. Yes - No	2. No			3. No	20. Motor V	1. On Roac	No	No	Belted	No	No	No	No	No	Yes	No	No	No	No		NOT_RD	VDOT Inter	No	Yes	Yes	No	5. Hampto	114	114. City o	4-Minor Ar	4-Two-Way	Urban	NonVDOT	5	3. City or T	Hampton F	HAMP	S-VA114PR BIG BETHEL RD	3.49	731365	126.03	-76.427	37.06225
231235203	2023	4/5/2023 5:00	2102	21:02	C	C	0	0	0	2	2	0	0	2	1. Rear End	RE	No	1. No Adve	4. Darknes	Night	1. Dry	Dry	10. Interse	1. Straight	2. Blackto	1. No Defe	3. Two-Wa	4. Four Ap	3. Traffic S	1. Yes - Wo	2. No			3. No	20. Motor V	1. On Roac	No	No	Belted	No	Yes	No	No	No	No	No	No	No	No		NOT_RD	Urban Inte	No	No	Yes	Yes	5. Hampto	114	114. City o	3-Principal	4-Two-Way	Urban	NonVDOT	5	3. City or T	Hampton F	HAMP	R-VA US00258WB	66.86	253152	95.69	-76.3253	37.03299
240195131	2024	1/18/2024 5:00	727	7:27	C	C	0	0	0	1	1	0	0	2	3. Head On	HO	No	1. No Adve	2. Daylight	Day	1. Dry	Dry	1. Main-Lir	1. Straight	2. Blackto	1. No Defe	2. Two-Wa	1. Not at In	6. Traffic L	1. Yes - Wo	2. No			3. No	20. Motor V	1. On Roac	No	No	Belted	No	No	No	No	No	No	No	No	No	Yes	10	NOT_RD	Not Interse	No	No	Yes	No	5. Hampto	114	114. City o	4-Minor Ar	3-Two-Way	Urban	NonVDOT	5	3. City or T	Hampton F	HAMP	S-VA114NP ABERDEEN RD	2.74	253135	450.74	-76.4085	37.03585
231235205	2023	4/16/2023 5:00	1239	12:39	C	C	0	0	0	1	1	0	0	2	2. Angle	ANG	No	1. No Adve	2. Daylight	Day	1. Dry	Dry	1. Main-Lir	1. Straight	1. Concret	1. No Defe	1. Two-Wa	1. Not at In	1. No Traffi	6. No Traffi	2. No			3. No	20. Motor V	1. On Roac	No	No	Belted	No	No	No	No	No	No	No	No	No	No		NOT_RD	Not Interse	No	No	Yes	No	5. Hampto	114	114. City o	7-Local (J,6	3-Two-Way	Urban	NonVDOT	5	3. City or T	Hampton F	HAMP	S-VA114PR EAGLES LNDG	0.16			-76.3074	37.05296
231235322	2023	5/3/2023 5:00	1630	16:30	O	PDO	0	0	0	0	0	0	0	2	1. Rear End	RE	No	1. No Adve	2. Daylight	Day	1. Dry	Dry	5. On Entra	2. Curve - L	2. Blackto	1. No Defe	4. One-Wa	1. Not at In	6. Traffic L	1. Yes - Wo	2. No			3. No	20. Motor V	1. On Roac	No	No	Belted	No	No	No	No	No	No	No	No	No	No		NOT_RD	Not Interse	No	Yes	No	No	5. Hampto	114	114. City o	1-Interstat	1-One-Way	Urban	VDOT Inter	5	1. State Hv	Hampton F	HAMP	R-VA IS00664EB RMP003.00A	0.12			-76.4027	37.00515
231235362	2023	4/30/2023 5:00	1410	14:10	O	PDO	0	0	0	0	0	0	0	2	1. Rear End	RE	No	1. No Adve	2. Daylight	Day	1. Dry	Dry	5. On Entra	2. Curve - L	2. Blackto	1. No Defe	4. One-Wa	1. Not at In	6. Traffic L	1. Yes - Wo	2. No			3. No	20. Motor V	1. On Roac	No	No	Belted	No	Yes	No	No	No	Yes	No	No	No	No		NOT_RD	Not Interse	No	No	Yes	No	5. Hampto	114	114. City o	1-Interstat	4-Two-Way	Urban	VDOT Inter	5	1. State Hv	Hampton F	HAMP	R-VA IS00664WB	1.53			-76.3873	37.01524
230445214	2023	2/7/2023 5:00	1757	17:57	C	C	0	0	0	1	1	0	0	2	1. Rear End	RE	No	1. No Adve	1. Dawn	Day	1. Dry	Dry	1. Main-Lir	1. Straight	2. Blackto	1. No Defe	2. Two-Wa	1. Not at In	8. Yield Sig	1. Yes - Wo	2. No			3. No	20. Motor V	1. On Roac	No	No	Belted	No	No	No	No	No	Yes	No	No	No	No		NOT_RD	Urban Inte	No	No	Yes	No	5. Hampto	114	114. City o	4-Minor Ar	4-Two-Way	Urban	NonVDOT	5	3. City or T	Hampton F	HAMP	S-VA114NP LASALLE AVE	2.19	253028	97.92	-76.3628	37.03437
173445097	2017	12/6/2017 5:00	153	1:53	O	PDO	0	0	0	0	0	0	0	1	6. Fixed Object in Road	FOIR	No	1. No Adve	4. Darknes	Night	1. Dry	Dry	1. Main-Lir	1. Straight	2. Blackto	1. No Defe	4. One-Wa	1. Not at In	3. Traffic S	1. Yes - Wo	2. No			3. No	11. Jersey	1. On Roac	No	No	Belted	No	Yes	No	No	No	Yes	No	No	No	No		NOT_RD	VDOT Inter	No	No	Yes	Yes	5. Hampto	114	114. City o	4-Minor Ar	3-Two-Way	Urban	NonVDOT	5	3. City or T	Hampton F	HAMP	S-VA114NP MALLORY ST S	0.44	722363	4.96	-76.3278	37.0157
231245067	2023	5/2/2023 5:00	1519	15:19	C	C	0	0	0	1	1	0	0	2	4. Sideswipe - Same Direction	SSS	No	1. No Adve	2. Daylight	Day	1. Dry	Dry	1. Main-Lir	1. Straight	2. Blackto	1. No Defe	1. Two-Wa	1. Not at In	1. No Traffi	6. No Traffi	2. No			3. No	20. Motor V	2. Shoulde	No	No	Belted	No	Yes	No	No	No	No	No	No	No	No		NOT_RD	Not Interse	No	No	Yes	No	5. Hampto	114	114. City o	7-Local (J,6	3-Two-Way	Urban	NonVDOT	5	3. City or T	Hampton F	HAMP	S-VA114NP EATON ST	0.2			-76.3423	37.02805
223535132	2022	12/17/2022 5:00	1104	11:04	C	C	0	0	0	2	2	0	0	2	5. Sideswipe - Opposite Direction	SSO	No	1. No Adve	2. Daylight	Day	1. Dry	Dry	1. Main-Lir	1. Straight	2. Blackto	1. No Defe	2. Two-Wa	1. Not at In	6. Traffic L	1. Yes - Wo	2. No			3. No	20. Motor V	1. On Roac	No	No	Belted	No	No	No	No	No	No	Yes	No	No	No		NOT_RD	Urban Inte	No	No	Yes	No	5. Hampto	114	114. City o	4-Minor Ar	3-Two-Way	Urban	NonVDOT	5	3. City or T	Hampton F	HAMP	R-VA SR00169NB	6.26	1064137	206.69	-76.3341	37.0523
231245069	2023	5/3/2023 5:00	1525	15:25	C	C	0	0	0	1	1	0	0	1	8. Non-Collision	NC	No	1. No Adve	2. Daylight	Day	1. Dry	Dry	8. Non-Inte	1. Straight	2. Blackto	1. No Defe	2. Two-Wa	1. Not at In	1. No Traffi	6. No Traffi	2. No			3. No	37. Equipn	1. On Roac	No	No	Belted	No	No	No	No	No	No	No	No	No	No		NOT_RD	Urban Inte	No	No	Yes	No	5. Hampto	114	114. City o	4-Minor Ar	3-Two-Way	Urban	NonVDOT	5	3. City or T	Hampton F	HAMP	R-VA SR00351WB	2.85	1068795	68.76	-76.3878	37.01118
231245070	2023	5/3/2023 5:00	1550	15:50	C	C	0	0	0	2	2	0	0	2	2. Angle	ANG	No	1. No Adve	2. Daylight	Day	1. Dry	Dry	10. Interse	1. Straight	2. Blackto	1. No Defe	3. Two-Wa	4. Four Ap	3. Traffic S	1. Yes - Wo	2. No			3. No	20. Motor V	1. On Roac	No	No	Belted	No	No	No	No	No	No	No	No	No	No		NOT_RD	Urban Inte	Yes	No	Yes	No	5. Hampto	114	114. City o	3-Principal	4-Two-Way	Urban	NonVDOT	5	3. City or T	Hampton F	HAMP	R-VA US00258EB	62.26	253136	66.41	-76.4015	37.03899
231245071	2023	5/3/2023 5:00	1545	15:45	O	PDO	0	0	0	0	0	0	0	2	2. Angle	ANG	No	1. No Adve	2. Daylight	Day	1. Dry	Dry	9. Within In	1. Straight	2. Blackto	1. No Defe	1. Two-Wa	2. Two Ap	3. Traffic S	1. Yes - Wo	2. No			3. No	20. Motor V	1. On Roac	No	No	Belted	No	No	No	No	No	No	No	No	No	No		NOT_RD	Urban Inte	Yes	No	Yes	No	5. Hampto	114	114. City o	7-Local (J,6	3-Two-Way	Urban	NonVDOT	5	3. City or T	Hampton F	HAMP	S-VA114PR CHERRY ACRES DR	0.03	253121	128.36	-76.3425	37.04301
231245072	2023	5/3/2023 5:00	1422	14:22	O	PDO	0	0	0	0	0	0	0	2	4. Sideswipe - Same Direction	SSS	No	1. No Adve	2. Daylight	Day	1. Dry	Dry	1. Main-Lir	1. Straight	2. Blackto	1. No Defe	2. Two-Wa	1. Not at In	6. Traffic L	1. Yes - Wo	2. No			3. No	20. Motor V	1. On Roac	No	No	Belted	No	No	No	No	No	No	No	No	No	No		NOT_RD	Urban Inte	Yes	Yes	Yes	No	5. Hampto	114	114. City o	3-Principal	4-Two-Way	Urban	NonVDOT	5	3. City or T	Hampton F	HAMP	R-VA US00258WB	60.2	253131	114.92	-76.434	37.02464
201335073	2020	5/11/2020 5:00	1410	14:10	C	C	0	0	0	1	1	0	0	2	1. Rear End	RE	No	1. No Adve	2. Daylight	Day	1. Dry	Dry	8. Non-Inte	1. Straight	2. Blackto	1. No Defe	2. Two-Wa	1. Not at In	6. Traffic L	2. Yes - Wo	2. No			3. No	20. Motor V	1. On Roac	No	No	Belted	No	No	No	No	No	No	No	No	No	No		NOT_RD	Urban Inte	No	Yes	Yes	No	5. Hampto	114	114. City o	4-Minor Ar	3-Two-Way	Urban	NonVDOT	5	3. City or T	Hampton F	HAMP	R-VA SR00169NB	6.29	1064164	127.57	-76.3346	37.05205
240855208	2024	3/22/2024 5:00	1231	12:31	O	PDO	0	0	0	0	0	0	0	2	3. Head On	HO	No	1. No Adve	2. Daylight	Day	1. Dry	Dry	9. Within In	1. Straight	2. Blackto	1. No Defe	3. Two-Wa	4. Four Ap	3. Traffic S	1. Yes - Wo	2. No			3. No	20. Motor V	1. On Roac	No	No	Belted	No	No	No	No	No	No	No	No	No	No		NOT_RD	Urban Inte	No	No	Yes	No	5. Hampto	114	114. City o	4-Minor Ar	4-Two-Way	Urban	NonVDOT	5	3. City or T	Hampton F	HAMP	R-VA SR00152WB	4.41	253076	35.16	-76.3906	37.04685
171815492	2017	5/28/2017 5:00	2137	21:37	A	A	0	2	0	0	2	0	0	2	2. Angle	ANG	No	1. No Adve	4. Darknes	Night	1. Dry	Dry	9. Within In	1. Straight	2. Blackto	1. No Defe	2. Two-Wa	4. Four Ap	3. Traffic S	1. Yes - Wo	2. No			3. No	20. Motor V	1. On Roac	No	No	Belted	No	No	No	No	No	No	No	No	No	No		NOT_RD	Urban Inte	No	No	Yes	Yes	5. Hampto	114	114. City o	3-Principal	4-Two-Way	Urban	NonVDOT	5	3. City or T	Hampton F	HAMP	R-VA SR00134WB	10.98	253028	75.06	-76.3629	37.03483
231245079	2023	5/3/2023 5:00	756	7:56	C	C	0	0	0	2	2	0	0	2	1. Rear End	RE	No	1. No Adve	2. Daylight	Day	1. Dry	Dry	10. Interse	10. On/Off	1. Concret	1. No Defe	2. Two-Wa	2. Two Ap	1. No Traffi	6. No Traffi	2. No			3. No	20. Motor V	1. On Roac	No	No	Belted	No	No	No	No	No	No	No	No	No	No		NOT_RD	Not Interse	No	No	No	No	5. Hampto	114	114. City o	1-Interstat	1-One-Way	Urban	VDOT Inter	5	1. State Hv	Hampton F	HAMP	R-VA IS00064EB RMP265.00A	0.21			-76.3631	37.03143
213125201	2021	11/5/2021 5:00	1004	10:04	C	C	0	0	0	2	2	0	0	2	4. Sideswipe - Same Direction	SSS	No	1. No Adve	2. Daylight	Day	1. Dry	Dry	1. Main-Lir	10. On/Off	1. Concret	1. No Defe	3. Two-Wa	1. Not at In	1. No Traffi	6. No Traffi	2. No			3. No	20. Motor V	1. On Roac	No	No	Belted	No	Yes	No	No	No	No	No	No	No	Yes	5	NOT_RD	Urban Inte	No	No	Yes	No	5. Hampto	114	114. City o	4-Minor Ar	4-Two-Way	Urban	NonVDOT	5	3. City or T	Hampton F	HAMP	R-VA US00060WB	274.3	1079588	106.16	-76.3329	37.02542
231245127	2023	5/3/2023 5:00	1654	16:54	B	B	0	0	1	0	1	0	0	1	9. Fixed Object - Off Road	FOOR	No	1. No Adve	2. Daylight	Day	1. Dry	Dry	8. Non-Inte	3. Grade - S	1. Concret	1. No Defe	3. Two-Wa	1. Not at In	5. Slow or	1. Yes - Wo	2. No			3. No	9. Impact C	2. Shoulde	No	No	Unbelted	No	No	No	No	No	No	No	No	No	No		RD_LEFT	Not Interse	No	No	Yes	No	5. Hampto	114	114. City o	1-Interstat	4-Two-Way	Urban	VDOT Inter	5	1. State Hv	Hampton F	HAMP	R-VA IS00064WB	269.51			-76.3191	37.00282
231245145	2023	4/30/2023 5:00	1315	13:15	B	B	0	0	1	0	1	0	0	2	1. Rear End	RE	No	5. Rain	2. Daylight	Day	2. Wet	Wet	8. Non-Inte	3. Grade - S	1. Concret	1. No Defe	3. Two-Wa	1. Not at In	6. Traffic L	1. Yes - Wo	2. No			3. No	20. Motor V	1. On Roac	No	No	Belted	No	No	No	No	No	No	No	No	No	Yes	5	NOT_RD	Not Interse	No	Yes	Yes	No	5. Hampto	114	114. City o	1-Interstat	4-Two-Way	Urban	VDOT Inter	5	1. State Hv	Hampton F	HAMP	R-VA IS00064EB	270.93			-76.304	36.98507
231245204	2023	4/30/2023 5:00	1325	13:25	O	PDO	0	0	0	0	0	0	0	2	1. Rear End	RE	No	1. No Adve	2. Daylight	Day	1. Dry	Dry	8. Non-Inte	3. Grade - S	1. Concret	1. No Defe	3. Two-Wa	1. Not at In	6. Traffic L	1. Yes - Wo	1. Yes	3. Activity A	3. Work on	3. No	20. Motor V	1. On Roac	No	No	Belted	No	No	No	No	No	No	No	No	No	Yes	5	NOT_RD	Not Interse	No	No	Yes	No	5. Hampto	114	114. City o	1-Interstat	4-Two-Way	Urban	VDOT Inter	5	1. State Hv	Hampton F	HAMP	R-VA IS00064EB	269.76			-76.3161	36.9981
231245232	2023	4/30/2023 5:00	1427	14:27	O	PDO	0	0	0	0	0	0	0	2	1. Rear End	RE	No	1. No Adve	2. Daylight	Day	1. Dry	Dry	8. Non-Inte	3. Grade - S	1. Concret	1. No Defe	3. Two-Wa	1. Not at In	6. Traffic L	1. Yes - Wo	1. Yes	3. Activity A	3. Work on	3. No	20. Motor V	1. On Roac	No	No	Belted	No	No	No	No	No	No	No	No	No	Yes	15	NOT_RD	Not Interse	No	No	Yes	No	5. Hampto	114	114. City o	1-Interstat	4-Two-Way	Urban	VDOT Inter	5	1. State Hv	Hampton F	HAMP	R-VA IS00064WB	269.49			-76.3192	37.00301
231245406	2023	5/4/2023 5:00	1625	16:25	O	PDO	0	0	0	0	0	0	0	2	4. Sideswipe - Same Direction	SSS	No	1. No Adve	2. Daylight	Day	1. Dry	Dry	8. Non-Inte	1. Straight	2. Blackto	1. No Defe	3. Two-Wa	1. Not at In	6. Traffic L	1. Yes - Wo	2. No			3. No	20. Motor V	1. On Roac	No	No	Belted	No	No	No	No	No	No	Yes	No	No	No		NOT_RD	Not Interse	No	No	Yes	No	5. Hampto	114	114. City o	1-Interstat	4-Two-Way	Urban	VDOT Inter	5	1. State Hv	Hampton F	HAMP	R-VA IS00664WB	1.01			-76.3816	37.02157
231245408	2023	4/30/2023 5:00	1722	17:22	O	PDO	0	0	0	0	0	0	0	2	1. Rear End	RE	No	5. Rain	2. Daylight	Day	2. Wet	Wet	8. Non-Inte	1. Straight	1. Concret	7. Slick Pa	3. Two-Wa	1. Not at In	6. Traffic L	1. Yes - Wo	2. No			3. No	20. Motor V	1. On Roac	No	No	Belted	No	No	No	No	No	No	No	No	No	Yes	10	NOT_RD	Not Interse	No	Yes	Yes	No	5. Hampto	114	114. City o	1-Interstat	4-Two-Way	Urban	VDOT Inter	5	1. State Hv	Hampton F	HAMP	R-VA IS00064EB	263.19			-76.4012	37.04622
231255024	2023	4/19/2023 5:00	1415	14:15	O	PDO	0	0	0	0	0	0	0	3	1. Rear End	RE	No	1. No Adve	2. Daylight	Day	1. Dry	Dry	8. Non-Inte	1. Straight	2. Blackto	1. No Defe	3. Two-Wa	1. Not at In	6. Traffic L	1. Yes - Wo	2. No			3. No	20. Motor V	1. On Roac	No	No	Belted	No	No	No	No	No	No	No	No	No	No		NOT_RD	Not Interse	No	No	Yes	No	5. Hampto	114	114. City o	1-Interstat	4-Two-Way	Urban	VDOT Inter	5	1. State Hv	Hampton F	HAMP	R-VA IS00064EB	269.72			-76.3166	36.99853
222375285	2022	8/8/2022 5:00	1814	18:14	O	PDO	0	0	0	0	0	0	0	2	4. Sideswipe - Same Direction	SSS	No	1. No Adve	2. Daylight	Day	1. Dry	Dry	8. Non-Inte	1. Straight	2. Blackto	1. No Defe	2. Two-Wa	1. Not at In	6. Traffic L	1. Yes - Wo	2. No			3. No	20. Motor V	1. On Roac	No	No	Belted	No	No	No	No	No	No	No	No	No	No		NOT_RD	Urban Inte	Yes	No	Yes	No	5. Hampto	114	114. City o	4-Minor Ar	4-Two-Way	Urban	NonVDOT	5	3. City or T	Hampton F	HAMP	R-VA US00060EB	274.3	1079588	97.68	-76.333	37.02532
231255098	2023	5/4/2023 5:00	1617	16:17	C	C	0	0	0	1	1	0	0	2	2. Angle	ANG	No	1. No Adve	2. Daylight	Day	1. Dry	Dry	9. Within In	1. Straight	2. Blackto	1. No Defe	2. Two-Wa	2. Two Ap	4. Stop Sig	1. Yes - Wo	2. No			3. No	20. Motor V	1. On Roac	No	No	Belted	No	No	No	No	No	No	No	No	No	No		NOT_RD	Urban Inte	No	Yes	Yes	No	5. Hampto	114	114. City o	3-Principal	4-Two-Way	Urban	NonVDOT	5	3. City or T	Hampton F	HAMP	R-VA US00258WB	63.98	1078693	314.83	-76.3711	37.04402
242005227	2024	6/25/2024 5:00	1727	17:27	C	C	0	0	0	4	4	0	0	2	1. Rear End	RE	No	1. No Adve	2. Daylight	Day	1. Dry	Dry	10. Interse	1. Straight	2. Blackto	1. No Defe	3. Two-Wa	4. Four Ap	3. Traffic S	1. Yes - Wo	2. No			3. No	20. Motor V	1. On Roac	No	No	Belted	No	Yes	No	No	No	No	No	No	No	No		NOT_RD	Urban Inte	No	No	Yes	No	5. Hampto	114	114. City o	5-Major Co	4-Two-Way	Urban	NonVDOT	5	3. City or T	Hampton F	HAMP	S-VA114PR ANDREWS BLVD	1.33	1090907	107.07	-76.3089	37.04733
231255106	2023	5/4/2023 5:00	1152	11:52	C	C	0	0	0	2	2	0	0	2	2. Angle	ANG	No	1. No Adve	2. Daylight	Day	1. Dry	Dry	10. Interse	1. Straight	2. Blackto	1. No Defe	1. Two-Wa	3. Three Ap	4. Stop Sig	1. Yes - Wo	2. No			3. No	20. Motor V	1. On Roac	No	No	Belted	No	No	No	No	No	No	No	No	No	No		NOT_RD	Urban Inte	Yes	No	Yes	No	5. Hampto	114	114. City o	7-Local (J,6	3-Two-Way	Urban	NonVDOT	5	3. City or T	Hampton F	HAMP	S-VA114NP LIBBEY ST	0.48	1062430	5.48	-76.3195	37.02229
232345039	2023	8/18/2023 5:00	1418	14:18	C	C	0	0	0	2	2	0	0	2	16. Other	OTHR	No	1. No Adve	2. Daylight	Day	1. Dry	Dry	10. Interse	1. Straight	2. Blackto	1. No Defe	2. Two-Wa	3. Three Ap	3. Traffic S	1. Yes - Wo	2. No			3. No	20. Motor V	1. On Roac	No	No	Belted	No	No	No	No	No	No	No	No	No	No		NOT_RD	Urban Inte	No	No	Yes	No	5. Hampto	114	114. City o	4-Minor Ar	4-Two-Way	Urban	NonVDOT	5	3. City or T	Hampton F	HAMP	R-VA US00060EB	274.3	1079588	102.86	-76.333	37.02531
223065580	2022	9/5/2022 5:00	1202	12:02	C	C	0	0	0	2	2	0	0	2	2. Angle	ANG	No	1. No Adve	2. Daylight	Day	1. Dry	Dry	9. Within In	1. Straight	2. Blackto	1. No Defe	2. Two-Wa	3. Three Ap	1. No Traffi	6. No Traffi	2. No			3. No	20. Motor V	1. On Roac	No	No	Belted	No	No	No	No	No	No	No	No	No	No		NOT_RD	Urban Inte	Yes	No	Yes	No	5. Hampto	114	114. City o	5-Major Co	4-Two-Way	Urban	NonVDOT	5	3. City or T	Hampton F	HAMP	R-VA SR00143SB	5.54	253047	50.35	-76.3788	37.00665
250285146	2024	12/26/2024 5:00	1757	17:57	O	PDO	0	0	0	0	0	0	0	2	4. Sideswipe - Same Direction	SSS	No	1. No Adve	4. Darknes	Night	1. Dry	Dry	1. Main-Lir	1. Straight	2. Blackto	1. No Defe	2. Two-Wa	1. Not at In	6. Traffic L	1. Yes - Wo	2. No			3. No	20. Motor V	1. On Roac	No	No	Belted	No	No	No	No	No	No	No	No	No	No		NOT_RD	VDOT Inter	No	No	Yes	Yes	5. Hampto	114	114. City o	4-Minor Ar	4-Two-Way	Urban	NonVDOT	5	3. City or T	Hampton F	HAMP	S-VA114PR BIG BETHEL RD	3.49	731365	93.33	-76.427	37.06216
231255163	2023	5/3/2023 5:00	1537	15:37	A	A	0	1	0	0	1	0	0	1	9. Fixed Object - Off Road	FOOR	No	1. No Adve	2. Daylight	Day	1. Dry	Dry	1. Main-Lir	2. Curve - L	2. Blackto	1. No Defe	2. Two-Wa	1. Not at In	6. Traffic L	1. Yes - Wo	2. No			3. No	13. Curb	1. On Roac	No	No	Belted	No	Yes	No	No	No	No	No	No	No	No		RD RIGHT	Not Interse	No	No	Yes	No	5. Hampto	114	114. City o	7-Local (J,6	3-Two-Way	Urban	NonVDOT	5	3. City or T	Hampton F	HAMP	S-VA114NP COLISEUM DR	0.91			-76.3895	37.04289
231255252	2023	5/3/2023 5:00	1255	12:55	O	PDO	0	0	0	0	0	0	0	2	1. Rear End	RE	No	1. No Adve	2. Daylight	Day	1. Dry	Dry	8. Non-Inte	1. Straight	2. Blackto	1. No Defe	3. Two-Wa	1. Not at In	6. Traffic L	1. Yes - Wo	2. No			3. No	20. Motor V	1. On Roac	No	No	Belted	No	Yes	Yes	No	No	No	No	No	No	Yes	25	NOT_RD	Not Interse	No	No	Yes	No	5. Hampto	114	114. City o	1-Interstat	4-Two-Way	Urban	VDOT Inter	5	1. State Hv	Hampton F	HAMP	R-VA IS00064WB	264.53			-76.3846	37.03392
231255298	2023	5/4/2023 5:00	1613	16:13	O	PDO	0	0	0	0	0	0	0	2	4. Sideswipe - Same Direction	SSS	No	1. No Adve	2. Daylight	Day	1. Dry	Dry	8. Non-Inte	1. Straight	1. Concret	1. No Defe	3. Two-Wa	1. Not at In	6. Traffic L	1. Yes - Wo	1. Yes	3. Activity A	1. Lane Clo	3. No	20. Motor V	1. On Roac	No	No	Belted	No	No	No	No	No	No	No	No	No	Yes	1	NOT_RD	Not Interse	No	No	Yes	No	5. Hampto	114	114. City o	1-Interstat	4-Two-Way	Urban	VDOT Inter	5	1. State Hv	Hampton F	HAMP	R-VA IS00664WB	0.91			-76.381	37.02279

232495072	2023	9/3/2023 5:00	1510	15:10	C	C	0	0	0	2	2	0	0	2	16. Other	OTHR	No	1. No Adve	2. Daylight	Day	1. Dry	Dry	10. Interse	1. Straight	2. Blacktop	1. No Defe	2. Two-Wa	4. Four App	3. Traffic S	1. Yes - Wc	2. No			3. No	20. Motor V	1. On Roac	No	No	Unbelted	No	No	No	No	No	No	No	No	No	No		NOT_RD	Urban Inte	No	No	Yes	No	5. Hampto	114	114. City o	4-Minor Ar	4-Two-Way	Urban	NonVDOT	5	3. City or T	Hampton F	HAMP	R-VA US00060WB		274.3	1079588	87.07	-76.333	37.02545
231275059	2023	5/4/2023 5:00	1800	18:00	O	PDO	0	0	0	0	0	0	0	2	1. Rear End	RE	No	1. No Adve	2. Daylight	Day	1. Dry	Dry	1. Main-Lir	1. Straight	2. Blacktop	1. No Defe	2. Two-Wa	2. Two App	6. Traffic L	1. Yes - Wc	2. No			3. No	20. Motor V	1. On Roac	No	No	Belted	No	No	No	No	No	No	No	No	No	No		NOT_RD	Urban Inte	Yes	No	Yes	No	5. Hampto	114	114. City o	3-Principal	4-Two-Way	Urban	NonVDOT	5	3. City or T	Hampton F	HAMP	R-VA US00258WB		62.28	253136	101.56	-76.4013	37.03903
231275060	2023	5/5/2023 5:00	2113	21:13	C	C	0	0	0	2	2	0	0	2	4. Sideswipe - Same Direction	SSS	No	1. No Adve	4. Darknes	Night	1. Dry	Dry	10. Interse	1. Straight	2. Blacktop	1. No Defe	3. Two-Wa	4. Four App	6. Traffic L	1. Yes - Wc	2. No			3. No	20. Motor V	1. On Roac	No	No	Belted	No	No	No	No	No	Yes	No	No	No	No		NOT_RD	Urban Inte	No	No	Yes	Yes	5. Hampto	114	114. City o	5-Major Cc	3-Two-Way	Urban	NonVDOT	5	3. City or T	Hampton F	HAMP	S-VA114PR POWHATAN PKWY		1.13	253177	50	-76.3848	37.01293
231275063	2023	5/6/2023 5:00	2026	20:26	A	A	0	1	0	0	1	0	0	2	1. Rear End	RE	No	1. No Adve	4. Darknes	Night	1. Dry	Dry	9. Within Ir	1. Straight	2. Blacktop	1. No Defe	2. Two-Wa	3. Three Ap	3. Traffic S	1. Yes - Wc	2. No			3. No	20. Motor V	1. On Roac	No	No	Belted	No	No	No	No	No	No	No	No	No	No		NOT_RD	VDOT Inter	No	No	Yes	Yes	5. Hampto	114	114. City o	3-Principal	4-Two-Way	Urban	NonVDOT	5	3. City or T	Hampton F	HAMP	S-VA114NP HAMPTON ROADS CENTER PKWY		0.38	734434	97.74	-76.4422	37.06254
172615276	2017	9/14/2017 5:00	1336	13:36	O	PDO	0	0	0	0	0	0	0	2	2. Angle	ANG	No	1. No Adve	2. Daylight	Day	2. Wet	Wet	9. Within Ir	1. Straight	2. Blacktop	1. No Defe	2. Two-Wa	4. Four App	3. Traffic S	1. Yes - Wc	2. No			3. No	20. Motor V	1. On Roac	No	No	Belted	No	Yes	No	No	No	No	Yes	No	No	No		NOT_RD	Urban Inte	No	No	Yes	No	5. Hampto	114	114. City o	3-Principal	4-Two-Way	Urban	NonVDOT	5	3. City or T	Hampton F	HAMP	R-VA SR00134WB		10.98	253028	75.06	-76.3629	37.03483
240525121	2024	2/20/2024 5:00	1719	17:19	C	C	0	0	0	2	2	0	0	2	2. Angle	ANG	No	1. No Adve	2. Daylight	Day	1. Dry	Dry	9. Within Ir	1. Straight	2. Blacktop	1. No Defe	2. Two-Wa	4. Four App	3. Traffic S	1. Yes - Wc	2. No			3. No	20. Motor V	1. On Roac	No	No	Belted	No	No	No	No	No	No	No	No	No	No		NOT_RD	Urban Inte	No	No	Yes	No	5. Hampto	114	114. City o	5-Major Cc	4-Two-Way	Urban	NonVDOT	5	3. City or T	Hampton F	HAMP	R-VA SR00143NB		5.54	253047	16.26	-76.379	37.00667
231275195	2023	5/7/2023 5:00	228	2:28	O	PDO	0	0	0	0	0	0	0	1	8. Non-Collision	NC	No	1. No Adve	4. Darknes	Night	1. Dry	Dry	8. Non-Inte	1. Straight	2. Blacktop	1. No Defe	2. Two-Wa	1. Not at In	1. No Traffi	6. No Traffi	2. No			3. No	28. Ran Of	8. Off Roac	No	No	Belted	No	No	No	No	No	Yes	No	No	No	No		RD UNKN	Not Interse	No	No	Yes	Yes	5. Hampto	114	114. City o	4-Minor Ar	3-Two-Way	Urban	NonVDOT	5	3. City or T	Hampton F	HAMP	R-VA SR00351WB		2.07			-76.3995	37.00352
231275205	2023	5/6/2023 5:00	2014	20:14	O	PDO	0	0	0	0	0	0	0	1	10. Deer	DEER	No	1. No Adve	4. Darknes	Night	1. Dry	Dry	1. Main-Lir	1. Straight	2. Blacktop	1. No Defe	3. Two-Wa	1. Not at In	6. Traffic L	1. Yes - Wc	2. No			3. No	23. Animal	1. On Roac	No	Yes	Belted	No	No	No	No	No	No	No	No	No	No		NOT_RD	Not Interse	No	No	Yes	Yes	5. Hampto	114	114. City o	1-Interstat	4-Two-Way	Urban	VDOT Inter	5	1. State Hv	Hampton F	HAMP	R-VA IS00664WB		1.5			-76.3869	37.01562
231285014	2023	5/8/2023 5:00	15	00:15	O	PDO	0	0	0	0	0	0	0	1	9. Fixed Object - Off Road	FOOR	No	5. Rain	4. Darknes	Night	2. Wet	Wet	8. Non-Inte	4. Grade - (	1. Concret	1. No Defe	3. Two-Wa	1. Not at In	6. Traffic L	1. Yes - Wc	2. No			3. No	11. Jersey	2. Shoulde	No	No	Belted	No	No	No	No	No	No	No	No	No	Yes	25	RD_RIGHT	Not Interse	No	No	Yes	Yes	5. Hampto	114	114. City o	1-Interstat	4-Two-Way	Urban	VDOT Inter	5	1. State Hv	Hampton F	HAMP	R-VA IS00064EB		265.36			-76.369	37.03186
231285018	2023	5/6/2023 5:00	301	3:01	B	B	0	0	1	0	1	0	0	2	1. Rear End	RE	No	1. No Adve	4. Darknes	Night	1. Dry	Dry	8. Non-Inte	1. Straight	2. Blacktop	1. No Defe	3. Two-Wa	1. Not at In	6. Traffic L	1. Yes - Wc	1. Yes	3. Activity	1. Lane Cl	3. No	24. Work Z	1. On Roac	No	No	Belted	No	Yes	Yes	No	No	No	Yes	No	No	No		RD UNKN	Not Interse	No	No	Yes	Yes	5. Hampto	114	114. City o	1-Interstat	4-Two-Way	Urban	VDOT Inter	5	1. State Hv	Hampton F	HAMP	R-VA IS00064WB		268.6			-76.3257	37.01472
231285023	2023	5/1/2023 5:00	1526	15:26	O	PDO	0	0	0	0	0	0	0	2	2. Angle	ANG	No	1. No Adve	1. Dawn	Day	1. Dry	Dry	8. Non-Inte	1. Straight	2. Blacktop	1. No Defe	3. Two-Wa	1. Not at In	6. Traffic L	1. Yes - Wc	2. No			3. No	20. Motor V	1. On Roac	No	No	Belted	No	Yes	No	No	No	Yes	No	No	No	Yes	5	NOT_RD	Not Interse	No	No	Yes	No	5. Hampto	114	114. City o	1-Interstat	4-Two-Way	Urban	VDOT Inter	5	1. State Hv	Hampton F	HAMP	R-VA IS00664WB		2.84			-76.4045	37.00261
180435092	2018	2/9/2018 5:00	1610	16:10	O	PDO	0	0	0	0	0	0	0	2	2. Angle	ANG	No	1. No Adve	2. Daylight	Day	1. Dry	Dry	9. Within Ir	1. Straight	2. Blacktop	1. No Defe	3. Two-Wa	4. Four App	3. Traffic S	1. Yes - Wc	2. No			3. No	20. Motor V	1. On Roac	No	No	Belted	No	No	No	No	No	No	No	No	No	No		NOT_RD	Urban Inte	No	Yes	Yes	No	5. Hampto	114	114. City o	3-Principal	4-Two-Way	Urban	NonVDOT	5	3. City or T	Hampton F	HAMP	R-VA SR00134EB		10.98	253028	25.9	-76.3629	37.03466
231285086	2023	5/6/2023 5:00	2041	20:41	C	C	0	0	0	2	2	0	0	2	2. Angle	ANG	No	1. No Adve	4. Darknes	Night	1. Dry	Dry	8. Non-Inte	1. Straight	2. Blacktop	1. No Defe	2. Two-Wa	1. Not at In	1. No Traffi	6. No Traffi	2. No			3. No	20. Motor V	1. On Roac	No	No	Belted	No	No	No	No	No	No	No	No	No	No		NOT_RD	Not Interse	No	No	Yes	Yes	5. Hampto	114	114. City of Hampton			Urban	NonVDOT	5	3. City or T	Hampton F	HAMP	U-VA114SC99999UK					-76.4067	37.01895
183325124	2018	11/7/2018 5:00	1117	11:17	C	C	0	0	0	3	3	0	0	2	4. Sideswipe - Same Direction	SSS	No	1. No Adve	2. Daylight	Day	1. Dry	Dry	10. Interse	1. Straight	2. Blacktop	1. No Defe	2. Two-Wa	4. Four App	6. Traffic L	1. Yes - Wc	2. No			3. No	20. Motor V	1. On Roac	No	No	Belted	No	No	No	No	No	No	No	No	No	No		NOT_RD	Urban Inte	No	No	Yes	No	5. Hampto	114	114. City o	3-Principal	4-Two-Way	Urban	NonVDOT	5	3. City or T	Hampton F	HAMP	R-VA SR00134EB		10.98	253028	25.9	-76.3629	37.03466
190395097	2019	2/6/2019 5:00	1310	13:10	O	PDO	0	0	0	0	0	0	0	2	2. Angle	ANG	No	1. No Adve	2. Daylight	Day	1. Dry	Dry	9. Within Ir	1. Straight	2. Blacktop	1. No Defe	3. Two-Wa	4. Four App	3. Traffic S	1. Yes - Wc	2. No			3. No	20. Motor V	1. On Roac	No	No	Belted	No	No	No	No	No	No	No	No	No	No		NOT_RD	Urban Inte	Yes	No	Yes	No	5. Hampto	114	114. City o	3-Principal	4-Two-Way	Urban	NonVDOT	5	3. City or T	Hampton F	HAMP	R-VA SR00134EB		10.98	253028	25.9	-76.3629	37.03466
231285091	2023	5/6/2023 5:00	2138	21:38	O	PDO	0	0	0	0	0	0	0	1	9. Fixed Object - Off Road	FOOR	No	1. No Adve	4. Darknes	Night	1. Dry	Dry	1. Main-Lir	2. Curve - L	2. Blacktop	1. No Defe	2. Two-Wa	1. Not at In	3. Traffic S	1. Yes - Wc	2. No			3. No	3. Utility P	2. Shoulde	Yes	No	Belted	No	No	No	No	No	No	No	No	No	Yes	5	RD UNKN	Not Interse	No	No	Yes	Yes	5. Hampto	114	114. City o	5-Major Cc	3-Two-Way	Urban	NonVDOT	5	3. City or T	Hampton F	HAMP	S-VA114NP HARRIS CREEK RD		0.06	253115	273.08	-76.3245	37.05812
231285092	2023	5/6/2023 5:00	2146	21:46	O	PDO	0	0	0	0	0	0	0	2	2. Angle	ANG	No	1. No Adve	4. Darknes	Night	1. Dry	Dry	8. Non-Inte	1. Straight	2. Blacktop	1. No Defe	2. Two-Wa	1. Not at In	1. No Traffi	1. Yes - Wc	2. No			3. No	20. Motor V	1. On Roac	No	No	Belted	No	No	No	No	No	No	No	No	No	No		NOT_RD	VDOT Inter	No	Yes	Yes	Yes	5. Hampto	114	114. City o	7-Local (J,	3-Two-Way	Urban	NonVDOT	5	3. City or T	Hampton F	HAMP	S-VA114NP COLISEUM DR		0.63	1079031	206.67	-76.387	37.03914
231285094	2023	5/7/2023 5:00	1505	15:05	C	C	0	0	0	2	2	0	0	2	1. Rear End	RE	No	1. No Adve	2. Daylight	Day	1. Dry	Dry	2. Accelera	3. Grade -	2. Blacktop	1. No Defe	3. Two-Wa	4. Four App	3. Traffic S	1. Yes - Wc	2. No			3. No	20. Motor V	1. On Roac	No	No	Belted	No	No	No	No	No	No	No	No	No	No		NOT_RD	Urban Inte	No	No	Yes	No	5. Hampto	114	114. City o	3-Principal	4-Two-Way	Urban	NonVDOT	5	3. City or T	Hampton F	HAMP	R-VA US00258EB		63.26	754225	36.53	-76.384	37.04256
231285095	2023	5/4/2023 5:00	1656	16:56	O	PDO	0	0	0	0	0	0	0	4	1. Rear End	RE	No	1. No Adve	2. Daylight	Day	1. Dry	Dry	8. Non-Inte	1. Straight	2. Blacktop	1. No Defe	2. Two-Wa	1. Not at In	3. Traffic S	1. Yes - Wc	2. No			3. No	20. Motor V	1. On Roac	No	No	Belted	No	No	No	No	No	No	No	No	No	No		NOT_RD	VDOT Inter	No	Yes	Yes	No	5. Hampto	114	114. City o	7-Local (J,	3-Two-Way	Urban	NonVDOT	5	3. City or T	Hampton F	HAMP	S-VA114PR COLISEUM DR		0.99	1079044	62.64	-76.3897	37.04409
231285096	2023	5/5/2023 5:00	1003	10:03	C	C	0	0	0	2	2	0	0	2	1. Rear End	RE	No	1. No Adve	2. Daylight	Day	1. Dry	Dry	9. Within Ir	1. Straight	2. Blacktop	1. No Defe	2. Two-Wa	3. Three Ap	1. No Traffi	6. No Traffi	2. No			3. No	20. Motor V	1. On Roac	No	No	Belted	No	Yes	No	No	No	No	No	No	No	No		NOT_RD	Urban Inte	No	No	Yes	No	5. Hampto	114	114. City o	3-Principal	4-Two-Way	Urban	NonVDOT	5	3. City or T	Hampton F	HAMP	R-VA US00258EB		63.65	253023	72.14	-76.3772	37.04391
231285097	2023	5/2/2023 5:00	917	9:17	C	C	0	0	0	1	1	0	0	2	4. Sideswipe - Same Direction	SSS	No	1. No Adve	2. Daylight	Day	1. Dry	Dry	1. Main-Lir	1. Straight	2. Blacktop	1. No Defe	3. Two-Wa	1. Not at In	6. Traffic L	1. Yes - Wc	2. No			3. No	20. Motor V	1. On Roac	No	No	Belted	No	No	No	No	No	Yes	Yes	No	No	No		NOT_RD	Urban Inte	No	No	Yes	No	5. Hampto	114	114. City o	3-Principal	4-Two-Way	Urban	NonVDOT	5	3. City or T	Hampton F	HAMP	R-VA US00258WB		61.84	253135	104.57	-76.4088	37.03723
231285268	2023	5/4/2023 5:00	957	9:57	B	B	0	0	1	0	1	0	0	1	9. Fixed Object - Off Road	FOOR	No	1. No Adve	2. Daylight	Day	1. Dry	Dry	1. Main-Lir	2. Curve - L	2. Blacktop	1. No Defe	3. Two-Wa	1. Not at In	6. Traffic L	1. Yes - Wc	2. No			3. No	28. Ran Of	1. On Roac	No	No	Belted	No	No	No	No	Yes	No	No	No	No	Yes	15	RD RIGHT	Not Interse	No	No	Yes	No	5. Hampto	114	114. City o	1-Interstat	4-Two-Way	Urban	VDOT Inter	5	1. State Hv	Hampton F	HAMP	R-VA IS00064EB		266.19			-76.3551	37.03484
231285316	2023	5/8/2023 5:00	1021	10:21	C	C	0	0	0	2	2	0	0	2	4. Sideswipe - Same Direction	SSS	No	1. No Adve	2. Daylight	Day	1. Dry	Dry	1. Main-Lir	1. Straight	2. Blacktop	1. No Defe	1. Two-Wa	1. Not at In	6. Traffic L	1. Yes - Wc	2. No			3. No	20. Motor V	1. On Roac	No	No	Belted	No	No	No	No	No	No	No	No	No	No		NOT_RD	VDOT Inter	No	No	Yes	No	5. Hampto	114	114. City o	4-Minor Ar	4-Two-Way	Urban	NonVDOT	5	3. City or T	Hampton F	HAMP	S-VA114PR KING ST N		0.9	253431	116.96	-76.3482	37.04275
231295100	2023	5/8/2023 5:00	1541	15:41	C	C	0	0	0	1	1	0	0	2	1. Rear End	RE	No	1. No Adve	2. Daylight	Day	1. Dry	Dry	9. Within Ir	1. Straight	2. Blacktop	1. No Defe	3. Two-Wa	3. Three Ap	3. Traffic S	1. Yes - Wc	2. No			3. No	20. Motor V	1. On Roac	No	No	Belted	No	No	No	No	No	No	Yes	No	No	No		NOT_RD	Urban Inte	Yes	No	Yes	No	5. Hampto	114	114. City o	3-Principal	4-Two-Way	Urban	NonVDOT	5	3. City or T	Hampton F	HAMP	R-VA US00258EB		64.65	253143	219.12	-76.3593	37.04368
180265213	2018	1/23/2018 5:00	1353	13:53	C	C	0	0	0	1	1	0	0	1	9. Fixed Object - Off Road	FOOR	No	1. No Adve	2. Daylight	Day	1. Dry	Dry	1. Main-Lir	1. Straight	2. Blacktop	1. No Defe	1. Two-Wa	4. Four App	6. Traffic L	1. Yes - Wc	2. No			3. No	13. Curb	1. On Roac	No	No	Belted	No	No	No	No	No	No	No	No	No	No		NOT_RD	Urban Inte	No	No	Yes	No	5. Hampto	114	114. City o	4-Minor Ar	4-Two-Way	Urban	NonVDOT	5	3. City or T	Hampton F	HAMP	R-VA SR00169NB		6.3	1064164	45.38	-76.3348	37.05189
231295193	2023	5/9/2023 5:00	1035	10:35	B	B	0	0	2	0	2	0	0	2	1. Rear End	RE	No	1. No Adve	2. Daylight	Day	1. Dry	Dry	8. Non-Inte	1. Straight	1. Concret	1. No Defe	4. One-Wa	1. Not at In	9. One Way	1. Yes - Wc	1. Yes	3. Activity	3. Work on	3. No	20. Motor V	1. On Roac	No	No	Belted	No	No	No	No	No	No	No	No	No	No		NOT_RD	Not Interse	No	Yes	Yes	No	5. Hampto	114	114. City o	1-Interstat	4-Two-Way	Urban	VDOT Inter	5	1. State Hv	Hampton F	HAMP	R-VA IS00064WB		271.45			-76.3004	36.9804
231305153	2023	5/9/2023 5:00	1045	10:45	O	PDO	0	0	0	0	0	0	0	1	9. Fixed Object - Off Road	FOOR	No	1. No Adve	2. Daylight	Day	1. Dry	Dry	8. Non-Inte	1. Straight	2. Blacktop	1. No Defe	3. Two-Wa	1. Not at In	6. Traffic L	1. Yes - Wc	2. No			3. No	11. Jersey	4. Roadsid	No	No	Belted	No	Yes	Yes	No	No	No	No	No	No	Yes	5	RD_LEFT	Not Interse	No	No	Yes	No	5. Hampto	114	114. City o	1-Interstat	4-Two-Way	Urban	VDOT Inter	5	1. State Hv	Hampton F	HAMP	R-VA IS00064EB		261.25			-76.4268	37.06523
231305168	2023	5/10/2023 5:00	916	9:16	O	PDO	0	0	0	0	0	0	0	4	1. Rear End	RE	No	1. No Adve	2. Daylight	Day	1. Dry	Dry	8. Non-Inte	1. Straight	2. Blacktop	1. No Defe	3. Two-Wa	1. Not at In	6. Traffic L	1. Yes - Wc	1. Yes	2. Transitic	3. Work on	3. No	20. Motor V	1. On Roac	No	No	Belted	No	No	No	No	No	No	No	No	No	No		NOT_RD	Not Interse	No	No	Yes	No	5. Hampto	114	114. City o	1-Interstat	4-Two-Way	Urban	VDOT Inter	5	1. State Hv	Hampton F	HAMP	R-VA IS00064WB		271			-76.3038	36.98605
231305205	2023	5/6/2023 5:00	711	7:11	O	PDO	0	0	0	0	0	0	0	1	9. Fixed Object - Off Road	FOOR	No	1. No Adve	2. Daylight	Day	1. Dry	Dry	8. Non-Inte	2. Curve - L	2. Blacktop	1. No Defe	4. One-Wa	1. Not at In	6. Traffic L	1. Yes - Wc	2. No			3. No	5. Guard R	2. Shoulde	No	No	Belted	No	No	No	No	Yes	Yes	No	No	No	No		RD_LEFT	Not Interse	No	No	No	No	5. Hampto	114	114. City o	1-Interstat	1-One-Way	Urban	VDOT Inter	5	1. State Hv	Hampton F	HAMP	R-VA IS00064WB	RMP261.00A	0.02			-76.418	37.05989
231315044	2023	5/8/2023 5:00	15	00:15	O	PDO	0	0	0	0	0	0	0	2	1. Rear End	RE	No	1. No Adve	4. Darknes	Night	1. Dry	Dry	8. Non-Inte	1. Straight	1. Concret	1. No Defe	3. Two-Wa	1. Not at In	6. Traffic L	1. Yes - Wc	2. No			3. No	20. Motor V	1. On Roac	No	No	Belted	No	Yes	No	No	No	Yes	No	No	No	Yes	5	NOT_RD	Not Interse	No	No	Yes	Yes	5. Hampto	114	114. City o	1-Interstat	4-Two-Way	Urban	VDOT Inter	5	1. State Hv	Hampton F	HAMP	R-VA IS00064EB		264.71			-76.382	37.03273
231315083	2023	5/7/2023 5:00	1123	11:23	O	PDO	0	0	0	0	0	0	0	2	4. Sideswipe - Same Direction	SSS	No	1. No Adve	2. Daylight	Day	1. Dry	Dry	8. Non-Inte	1. Straight	2. Blacktop	1. No Defe	3. Two-Wa	1. Not at In	6. Traffic L	1. Yes - Wc	2. No			3. No	20. Motor V	1. On Roac	No	No	Belted	No	No	No	No	No	No	No	No	No	No		NOT_RD	Not Interse	No	Yes	Yes	No	5. Hampto	114	114. City o	1-Interstat	4-Two-Way	Urban	VDOT Inter	5	1. State Hv	Hampton F	HAMP	R-VA IS00064EB		266.05			-76.3575	37.03481
231315099	2023	5/10/2023 5:00	1501	15:01	O	PDO	0	0	0	0	0	0	0	2	4. Sideswipe - Same Direction	SSS	No	1. No Adve	2. Daylight	Day	1. Dry	Dry	1. Main-Lir	1. Straight	2. Blacktop	1. No Defe	1. Two-Wa	2. Two App	3. Traffic S	1. Yes - Wc	2. No			3. No	20. Motor V	1. On Roac	No	No	Belted	No	No	No	No	No	Yes	No	No	No	No		NOT_RD	VDOT Inter	No	Yes	Yes	No	5. Hampto	114	114. City o	3-Principal	4-Two-Way	Urban	NonVDOT	5	3. City or T	Hampton F	HAMP	R-VA US00258EB		62.81	1091129	68.01	-76.3905	37.04116
231315100	2023	5/7/2023 5:00	1549	15:49	C	C	0	0	0	2	2	0	0	2	2. Angle	ANG	No	1. No Adve	2. Daylight	Day	1. Dry	Dry	10. Interse	1. Straight	2. Blacktop	1. No Defe	1. Two-Wa	4. Four App	4. Stop Sig	1. Yes - Wc	2. No			3. No	20. Motor V	1. On Roac	No	No	Belted	No	No	No	No	No	No	No	No	No	No		NOT_RD	VDOT Inter	No	No	Yes	No	5. Hampto	114	114. City o	4-Minor Ar	3-Two-Way	Urban	NonVDOT	5	3. City or T	Hampton F	HAMP	S-VA114PR KING ST N		0.41	1068631	12.52	-76.3472	37.03592
231315283	2023	5/10/2023 5:00	1545	15:45	O	PDO	0	0	0	0	0	0	0	2	2. Angle	ANG	No	1. No Adve	2. Daylight	Day	1. Dry	Dry	10. Interse	1. Straight	2. Blacktop	1. No Defe	2. Two-Wa	2. Two App	4. Stop Sig	1. Yes - Wc	2. No			3. No	20. Motor V	4. Roadsid	No	No	Belted	No	No	No	No	No	Yes	No	No	No	No		NOT_RD	Urban Inte	Yes	No	Yes	No	5. Hampto	114	114. City o	7-Local (J,	3-Two-Way	Urban	NonVDOT	5	3. City or T	Hampton F	HAMP	S-VA114NP VILLAGE DR		0.04			-76.427	37.05738
243405026	2024	12/4/2024 5:00	2030	20:30	A	A	0	1	0	0	1	0	0	2	1. Rear End	RE	No	1. No Adve	4. Darknes	Night	1. Dry	Dry	1. Main-Lir	1. Straight	2. Blacktop	1. No Defe	1. Two-Wa	1. Not at In	6. Traffic L	1. Yes - Wc	2. No			3. No	20. Motor V	1. On Roac	No	No	Belted	No	No	No	No	No	Yes	No	No	No	No		NOT_RD	Not Interse	No	No	Yes	Yes	5. Hampto	114	114. City o	4-Minor Ar	4-Two-Way	Urban	NonVDOT	5	3. City or T	Hampton F	HAMP	S-VA114NP ABERDEEN RD		2.74	253135	445.62	-76.4085	37.03586
231315285	2023	5/11/2023 5:00	703	7:03	C	C	0	0	0	1	1	0	0	2	1. Rear End	RE	No	1. No Adve	2. Daylight	Day	1. Dry	Dry	10. Interse	1. Straight	2. Blacktop	1. No Defe	2. Two-Wa	4. Four App	3. Traffic S	1. Yes - Wc	2. No			3. No	20. Motor V	1. On Roac	No	No	Belted	No	No	No	No	No	No	No	No	No	No		NOT_RD	Urban Inte	No	No	Yes	No	5. Hampto	114	114. City o	3-Principal	4-Two-Way	Urban	NonVDOT	5	3. City or T	Hampton F	HAMP	R-VA US00258WB		64.71	253143	75.64	-76.3584	37.04379
171815352	2017	4/25/2017 5:00	1517	15:17	C	C	0	0	0	1	1	0	0	3	2. Angle	ANG	No	1. No Adve	2. Daylight	Day	1. Dry	Dry	1. Main-Lir	1. Straight	2. Blacktop	1. No Defe	2. Two-Wa	4. Four App	3. Traffic S	1. Yes - Wc	2. No			3. No	20. Motor V	1. On Roac	No	No	Belted	No	No	No	No	No	No	No	No	No	No		NOT_RD	VDOT Inter	No	No	Yes	No	5. Hampto	114	114. City o	7-Local (J,	3-Two-Way	Urban	NonVDOT	5	3. City or T	Hampton F	HAMP	S-VA114PR MARCELLA RD		1.23	1078763	10.94	-76.3977	37.04986
231315287	2023	5/7/2023 5:00	1304	13:04	C	C	0	0	0	4	4	0	0	2	2. Angle	ANG	No	1. No Adve	2. Daylight	Day	1. Dry	Dry	1. Main-Lir	1. Straight	2. Blacktop	1. No Defe	1. Two-Wa	4. Four App	6. Traffic L	1. Yes - Wc	2. No			3. No	20. Motor V	1. On Roac	No	No	Belted	No	Yes	No	No	No	No	No	No	No	No		NOT_RD	Not Interse	No	No	Yes	No	5. Hampto	114	114. City o	7-Local (J,	3-Two-Way	Urban	NonVDOT	5	3. City or T	Hampton F	HAMP	S-VA114PR FENWICK RD		0.97			-76.3026	37.0084
231315403	2023	5/11/2023 5:00	1940	19:40	O	PDO	0	0	0	0	0	0	0	2	1. Rear End	RE	No	1. No Adve	4. Darknes	Night	1. Dry	Dry	8. Non-Inte	1. Straight	2. Blacktop	1. No Defe	3. Two-Wa	1. Not at In	6. Traffic L	1. Yes - Wc	2. No			3. No	20. Motor V	1. On Roac	No	No	Belted	No	Yes	No	No	No	No	No	No	No	No		NOT_RD	Not Interse	No	No	Yes	Yes	5. Hampto	114	114. City o	1-Interstat	4-Two-Way	Urban	VDOT Inter	5	1. State Hv	Hampton F	HAMP	R-VA IS00064EB		261.22			-76.4272	37.06546
231325027	2023	5/7/2023 5:00	1411	14:11	O	PDO	0	0	0	0	0	0	0	2	4. Sideswipe - Same Direction	SSS	No	1. No Adve	2. Daylight	Day	1. Dry	Dry	5. On Entra	3. Grade -	2. Blacktop	1. No Defe	3. Two-Wa	1. Not at In	6. Traffic L	1. Yes - Wc	1. Yes	1. Advance	5. Other	3. No	20. Motor V	1. On Roac	No	No	Belted	No	No	No	No	No	No	Yes	No	No	No		NOT_RD	Not Interse	No	No	Yes	No	5. Hampto	114	114. City o	1-Interstat	4-Two-Way	Urban	VDOT Inter	5	1. State Hv	Hampton F	HAMP	R-VA IS00064EB		267.53			-76.3325	37.02751
231325029	2023	5/9/2023 5:00	1655	16:55	O	PDO	0	0	0	0	0	0	0	3	4. Sideswipe - Same Direction	SSS	No	1. No Adve	2. Daylight	Day	1. Dry	Dry	8. Non-Inte	3. Grade -	1. Concret	1. No Defe	3. Two-Wa	1. Not at In	6. Traffic L	1. Yes - Wc	2. No			3. No	20. Motor V	1. On Roac	No	No	Belted	No	No	No	No	No	Yes	No	No	No	No		NOT_RD	Not Interse	No	No	Yes	No	5. Hampto	114	114. City o	1-Interstat	4-Two-Way	Urban	VDOT Inter	5	1. State Hv	Hampton F	HAMP	R-VA IS00664WB		0.42			-76.378	37.02885
231325076	2023	5/11/2023 5:00	110	1:10	C	C	0	0	0	3	3	0	0	3	1. Rear End	RE	No	1. No Adve	1. Dawn	Day	1. Dry	Dry	10. Interse	1. Straight	2. Blacktop	1. No Defe	1. Two-Wa	4. Four App	3. Traffic S	1. Yes - Wc	2. No			3. No	20. Motor V	1. On Roac	No	No	Belted	No	Yes	Yes	No	No	No	No	No	No	Yes	15	NOT_RD	Urban Inte	No	No	Yes	No	5. Hampto	114	114. City o	4-Minor Ar	3-Two-Way	Urban	NonVDOT	5	3. City or T	Hampton F	HAMP	R-VA SR00351WB		7.06	253170	114.44	-76.3216	37.03351
231325077	2023	5/7/2023 5:00	2159	21:59	O	PDO	0	0	0	0	0	0	0	1	9. Fixed Object - Off Road	FOOR	No	5. Rain	4. Darknes	Night	2. Wet	Wet	1. Main-Lir	1. Straight	2. Blacktop	1. No Defe	1. Two-Wa	1. Not at In	6. Traffic L	1. Yes - Wc	2. No			3. No	3. Utility P	1. On Roac	No	No	Belted	No	No	No	No	No	No	No	No	No	No		RD UNKN	Not Interse	No	No	Yes	Yes	5. Hampto	114	114. City o	5-Major Cc	3-Two-Way	Urban	NonVDOT	5	3. City or T	Hampton F	HAMP	S-VA114PR E LITTLE BACK RIVER RD		0.13			-76.3458	37.05461
231325103	2023	5/10/2023 5:00	757	7:57	A	A	0	1	0	1	2	0	0	2	2. Angle	ANG	No	1. No Adve	2. Daylight	Day	1. Dry	Dry	9. Within Ir	1. Straight	2. Blacktop	1. No Defe	2. Two-Wa	3. Three Ap	1. No Traffi	6. No Traffi	2. No			3. No	20. Motor V	1. On Roac	No	No	Belted	No	Yes	No	No	No	No	No	No	No	No		NOT_RD	Urban Inte	No	No	Yes	No	5. Hampto	114	114. City o	7-Local (J,	3-Two-Way	Urban	NonVDOT	5	3. City or T	Hampton F	HAMP	S-VA114NP ENTERPRISE PKWY		0.02	702864	79.14	-76.4031	37.05704
231325128	2023	5/7/2023 5:00	2223	22:23	C	C	0	0	0	1	1	0	0	2	1. Rear End	RE	No	5. Rain	4. Darknes	Night	2. Wet	Wet	1. Main-Lir	1. Straight	2. Blacktop	1. No Defe	2. Two-Wa	4. Four App	3. Traffic S	1. Yes - Wc	2. No			3. No	20. Motor V	1. On Roac	No	No	Unbelted	No	No	No	No	No	No	No	No	No	No		NOT_RD	VDOT Inter	No	No	Yes	Yes	5. Hampto	114	114. City o	4-Minor Ar	4-Two-Way	Urban	NonVDOT	5	3. City or T	Hampton F	HAMP	S-VA114PR POWER PLANT PKWY		0.01	253572	36.58	-76.3861	37.01538
231325137	2023	5/6/2023 5:00	1756	17:56	O	PDO	0	0	0	0	0	0	0	2	1. Rear End	RE	No	1. No Adve	2. Daylight	Day	1. Dry	Dry	10. Interse	1. Straight	2. Blacktop	1. No Defe	1. Two-Wa	3. Three Ap	3. Traffic S	1. Yes - Wc	2. No			3. No	20. Motor V	1. On Roac	No	No	Belted	No	No	No	No	No	No	No	No	No	No		NOT_RD	Urban Inte	No	Yes	Yes	No	5. Hampto	114	114. City of Hampton			Urban	NonVDOT	5	3. City or T	Hampton F	HAMP	U-VA114SC99999UK					-76.3907	37.04153
231325138	2023	5/6/2023 5:00	1530	15:30	O	PDO	0	0	0	0	0	0	0	2	5. Sideswipe - Opposite Direction	SSO	No	1. No Adve	2. Daylight	Day	1. Dry	Dry	1. Main-Lir	1. Straight	2. Blacktop	1. No Defe	2. Two-Wa	4. Four App	4. Stop Sig	1. Yes - Wc	2. No			3. No	20. Motor V	1. On Roac	No	No	Belted	No	No	No	No	No	No	No	No	No	Yes	5	RD UNKN	Not Interse	Yes	Yes	Yes	No	5. Hampto	114	114. City o	5-Major Cc	3-Two-Way	Urban	NonVDOT	5	3. City or T	Hampton F	HAMP	S-VA114PR POWHATAN PKWY		0.54	253047	358.75	-76.3783	37.00587
220055086	2021	12/22/2021 5:00	1101	11:01	C	C	0	0	0	2	2	0	0	2	2. Angle	ANG	No	1. No Adve	2. Daylight	Day	1. Dry	Dry	9. Within Ir	1. Straight	2. Blacktop	1. No Defe	2. Two-Wa	4. Four App	4. Stop Sig	1. Yes - Wc	2. No			3. No	20. Motor V	1. On Roac	No	No	Belted	No	No	No	No	No	No	No	No	No	Yes	5	NOT_RD	VDOT Inter	Yes	No	Yes	No	5. Hampto	114	114. City o	5-Major Cc	4-Two-Way	Urban	NonVDOT	5	3. City or T	Hampton F	HAMP	S-VA114NP ORCUTT AVE		0.86	1075951	19.52	-76.4403	37.03306
190185269	2019	1/18/2019 5:00	744	7:44	C	C	0	0	0	2	2	0	0	2	16. Other	OTHR	No	1. No Adve	2. Daylight	Day	1. Dry	Dry	1. Main-Lir	1. Straight	2. Blacktop	1. No Defe	2. Two-Wa	1. Not at In	6. Traffic L	1. Yes - Wc	2. No			3. No	20. Motor V	1. On Roac	No	No	Belted	No	No	No	No	No	No	No	No	No	No		NOT_RD	Not Interse	No	No	Yes	No	5. Hampto	114	114. City o	4-Minor Ar	3-Two-Way	Urban	NonVDOT	5	3. City or T	Hampton F	HAMP	S-VA114NP ABERDEEN RD		2.76	253135	305.92	-76.4087	37.03621
241925097	2024	7/9/2024 5:00	1606	16:06	O	PDO	0	0	0	0	0	0	0	2	2. Angle	ANG	No	1. No Adve	2. Daylight	Day	1. Dry	Dry	1. Main-Lir	1. Straight	2. Blacktop	1. No Defe	3. Two-Wa	1. Not at In	6. Traffic L	1. Yes - Wc	2. No			3. No	20. Motor V	1. On Roac	No	No	Belted	No	Yes	No	No	No	No	No	No	No	No		NOT_RD	Urban Inte	No	No	Yes	No	5. Hampto	114	114. City o	4-Minor Ar	4-Two-Way	Urban	NonVDOT	5	3. City or T	Hampton F	HAMP	R-VA US00060WB		274.3	1079588	83.25	-76.333	37.02546
231325240	2023	5/9/2023 5:00	1312	13:12	C	C	0	0	0	2	2	0	0	3	1. Rear End	RE	No	1. No Adve	2. Daylight	Day	1. Dry	Dry	9. Within Ir	1. Straight	2. Blacktop	1. No Defe	1. Two-Wa	3. Three Ap	6. Traffic L	1. Yes - Wc	2. No			3. No	20. Motor V	1. On Roac	No	No	Belted	No	No	No	No	No	No	No	No	No	Yes	30	NOT_RD	Urban Inte	Yes	No	Yes	No	5. Hampto	114	114. City o	5-Major Cc	3-Two-Way	Urban	NonVDOT	5	3. City or T	Hampton F	HAMP	S-VA114NP OLD BUCKROE RD		0.54			-76.3167	37.0278
231335238	2023	5/13/2023 5:00	1345	13:45	O	PDO	0	0	0	0	0	0	0	2	1. Rear End	RE	No	1. No Adve	2. Daylight	Day	1. Dry	Dry	8. Non-Inte	1. Straight	1. Concret	1. No Defe	3. Two-Wa	1. Not at In	6. Traffic L	1. Yes - Wc	1. Yes	3. Activity	3. Work on	3. No	20. Motor V	1. On Roac	No	No	Belted	No	No	No	No	No	No	No	No	No	No		NOT_RD	Not Interse	No	No	Yes	No	5. Hampto	114	114. City o	1-Interstat	4-Two-Way	Urban	VDOT Inter	5	1. State Hv	Hampton F	HAMP	R-VA IS00064WB		271.19			-76.3018	36.98391
231335255	2023	5/13/2023 5:00	1343	13:43	B	B	0	0	5	1	6	0	0	4	1. Rear End	RE	No	1. No Adve	2. Daylight	Day	1. Dry	Dry	8. Non-Inte	1. Straight	1. Concret	1. No Defe	3. Two-Wa	1. Not at In	6. Traffic L	1. Yes - Wc	1. Yes	3. Activity	4. Intermit	3. No	20. Motor V	1. On Roac	No	No	Belted	No	Yes	No	No	No	No	No	No	No	No		NOT_RD	Not Interse	No	Yes	Yes	No	5. Hampto	114	114. City o	1-Interstat	4-Two-Way	Urban	VDOT Inter	5	1. State Hv	Hampton F	HAMP	R-VA IS00064WB		271.52			-76.3003	36.97926
231335267	2023	5/13/2023 5:00	2020	20:20	O	PDO	0	0	0	0	0	0	0	1	9. Fixed Object - Off Road	FOOR	No	5. Rain	4. Darknes	Night	2. Wet	Wet	8. Non-Inte	1. Straight	2. Blacktop	1. No Defe	3. Two-Wa	1. Not at In	6. Traffic L	1. Yes - Wc	2. No			3. No	11. Jersey	2. Shoulde	No	No	Belted	No	No	No	No	Yes	No	No	No	No	No		RD RIGHT	Not Interse	No	No	Yes	Yes	5. Hampto	114	114. City o	1-Interstat	4-Two-Way	Urban	VDOT Inter	5	1. State Hv	Hampton F	HAMP	R-VA IS00064EB		265.24			-76.3703	37.03172
231345125	2023	5/12/2023 5:00	1930	19:30	B	B	0	0	1	0	1	0	0	2	1. Rear End	RE	No	1. No Adve	6. Darknes	Night	1. Dry	Dry	8. Non-Inte	1. Straight	2. Blacktop	1. No Defe	3. Two-Wa	1. Not at In	6. Traffic L	1. Yes - Wc	2. No			3. No	20. Motor V	1. On Roac	No	No	Belted	No	Yes	No	No	No	Yes	No	No	No	No		NOT_RD	Not Interse	No	No	Yes	Yes	5. Hampto	114	114. City o	1-Interstat	4-Two-Way	Urban	VDOT Inter	5	1. State Hv	Hampton F	HAMP	R-VA IS00064EB		267.48			-76.333	37.02825
231345173	2023	5/13/2023 5:00	39	00:39	O	PDO	0	0	0	0	0	0	0	2	1. Rear End	RE	No	1. No Adve	4. Darknes	Night	1. Dry	Dry	8. Non-Inte	1. Straight	2. Blacktop	1. No Defe	3. Two-Wa	1. Not at In	6. Traffic L	1. Yes - Wc	2. No			3. No	20. Motor V	1. On Roac	No	No	Belted	No	No	No	No	No	No	No	No	No	Yes	10	NOT_RD	Not Interse	No	Yes	Yes	Yes	5. Hampto	114	114. City o	1-Interstat	4-Two-Way	Urban	VDOT Inter	5	1. State Hv	Hampton F	HAMP	R-VA IS00064EB		271.08			-76.3024	36.98331
231345264	2023	5/14/2023 5:00	230	2:30	O	PDO	0	0	0	0	0	0	0	3	1. Rear End	RE	No	5. Rain	4. Darknes	Night	2. Wet	Wet	8. Non-Inte	1. Straight	1. Concret	1. No Defe	3. Two-Wa	1. Not at In	6. Traffic L	1. Yes - Wc	2. No			3. No	20. Motor V	1. On Roac	No	No	Belted	No	No	No	No	No	Yes	No	No	No	Yes	5	NOT_RD	Not Interse	No	No	Yes	Yes	5. Hampto	114	114. City o	1-Interstat	4-Two-Way	Urban	VDOT Inter	5	1. State Hv	Hampton F	HAMP	R-VA IS00064WB		263.04			-76.4036	37.04891
241095116	2024	4/16/2024 5:00	1905	19:05	O	PDO	0	0	0	0	0	0	0	2	2. Angle	ANG	No	1. No Adve	2. Daylight	Day	1. Dry	Dry	9. Within Ir	1. Straight	2. Blacktop	1. No Defe	3. Two-Wa	4. Four App	3. Traffic S	1. Yes - Wc	2. No			3. No	20. Motor V	1. On Roac	No	No	Belted	No	No	No	No	No	No	No	No	No	No		NOT_RD	Urban Inte	No	No	Yes	No	5. Hampto	114	114. City o	4-Minor Ar	4-Two-Way	Urban	NonVDOT	5	3. City or T	Hampton F	HAMP	R-VA SR00152EB		4.41	253076	5.1	-76.3906	37.04676
231355203	2023	5/13/2023 5:00	206	2:06	C	C	0	0	0	2	2	0	0	1	9. Fixed Object - Off Road	FOOR	No	1. No Adve	4. Darknes	Night	1. Dry	Dry	10. Interse	1. Straight	2. Blacktop	1. No Defe	1. Two-Wa	4. Four App	1. No Traffi	6. No Traffi	2. No			3. No	13. Curb	1. On Roac	No	No	Unbelted	No	No	No	No	No	No	No	No	No	Yes	5	NOT_RD	Urban Inte	No	No	Yes	Yes	5. Hampto	114	114. City o	4-Minor Ar	3-Two-Way	Urban	NonVDOT	5	3. City or T	Hampton F	HAMP	R-VA SR00351EB		6.56	1080181	90.35	-76.3305	37.03308
231355205	2023	5/13/2023 5:00	1414	14:14	O	PDO	0	0	0	0	0	0	0	2	2. Angle	ANG	No	1. No Adve	2. Daylight	Day	1. Dry	Dry	10. Interse	1. Straight	2. Blacktop	1. No Defe	2. Two-Wa	2. Two App	6. Traffic L	1. Yes - Wc	2. No			3. No	20. Motor V	1. On Roac	No	No	Belted	No	No	No	No	No	No	No	No	No	No		NOT_RD	Urban Inte	No	No	Yes	No	5. Hampto	114	114. City o	3-Principal	4-Two-Way	Urban	NonVDOT	5	3. City or T	Hampton F	HAMP	R-VA US00258EB		62.08	1091119	438.58	-76.4045	37.03816
190745183	2019	3/2/2019 5:00	1410	14:10	B	B	0	0	1	1	2	0	0	2	2. Angle	ANG	No	1. No Adve	2. Daylight	Day	1. Dry	Dry	10. Interse	1. Straight	2. Blacktop	1. No Defe	3. Two-Wa	4. Four App	8. Yield Sig	1. Yes - Wc	2. No			3. No	20. Motor V	1. On Roac	No	No	Belted	No	No	No	No	No	No	No	No	No	Yes	15	NOT_RD	Urban Inte	No	Yes	Yes	No	5. Hampto	114	114. City o	3-Principal	4-Two-Way	Urban	NonVDOT	5	3. City or T	Hampton F	HAMP	R-VA SR00134WB		10.98	253028	99.95	-76.363	37.03487
231355207	2023	5/12/2023 5:00	1733	17:33	C	C	0	0	0	2	2	0	0	2	1. Rear End	RE	No	1. No Adve	2. Daylight	Day	1. Dry	Dry	1. Main-Lir	1. Straight	1. Concret	1. No Defe	3. Two-Wa	1. Not at In	6. Traffic L	1. Yes - Wc	2. No			3. No	20. Motor V	1. On Roac	No	No	Belted	No	No	No	No	No	No	No	No	No	No		NOT_RD	Not Interse	Yes	No	Yes	No	5. Hampto	114	114. City o	3-Principal	4-Two-Way	Urban	NonVDOT	5	3. City or T	Hampton F	HAMP	R-VA US00258EB		65.32	1067776	302.66	-76.347	37.04344
231355208	2023	5/8/2023 5:00	1840	18:40	A	A	0	1	0	1	2	0	0	2	2. Angle	ANG	No	1. No Adve	3. Dusk	Day	1. Dry	Dry	10. Interse	1. Straight	2. Blacktop	1. No Defe	3. Two-Wa	4. Four App	3. Traffic S	1. Yes - Wc	2. No			3. No	20. Motor V	1. On Roac	No	No	Belted	No	No	No	No	No	No	Yes	No	No	No		NOT_RD	Urban Inte	No	No	Yes	No	5. Hampto	114	114. City o	4-Minor Ar	4-Two-Way	Urban	NonVDOT	5	3. City or T	Hampton F	HAMP	R-VA US00258EB		67.3	253154	6.45	-76.3234	37.027
191765247	2019	6/24/2019 5:00	1650	16:50	O	PDO	0	0	0	0	0	0	0	2	2. Angle	ANG	No	1. No Adve	2. Daylight	Day	1. Dry	Dry	9. Within Ir	1. Straight	2. Blacktop	1. No Defe	2. Two-Wa	4. Four App	3. Traffic S	1. Yes - Wc	2. No			3. No	20. Motor V	1. On Roac	No	No	Belted	No	No	No	No	No	No	No	No	No	No		NOT_RD	Urban Inte	No	No	Yes	No	5. Hampto	114	114. City o	3-Principal	4-Two-Way	Urban	NonVDOT	5	3. City or T	Hampton F	HAMP	R-VA SR00134EB		10.98	253028	25.9	-76.3629	37.03466
192035223	2019	7/19/2019 5:00	1500	15:00	O	PDO	0	0	0	0	0	0	0	2	4. Sideswipe - Same Direction	SSS	No	1. No Adve	2. Daylight	Day	1. Dry	Dry	9. Within Ir	1. Straight	2. Blacktop	1. No Defe	2. Two-Wa	4. Four App	3. Traffic S	1. Yes - Wc	2. No			3. No	20. Motor V	1. On Roac	No	No	Belted	No	No	No	No	No	Yes	No	No	No	No		NOT_RD	Urban Inte	No	No	Yes	No	5. Hampto	114	114. City o	3-Principal	4-Two-Way	Urban	NonVDOT	5	3. City or T	Hampton F	HAMP	R-VA SR00134WB		10.98	253028	89.49	-76.3629	37.03485
231355212	2023	5/13/2023 5:00	125	1:25	C	C	0	0	0	1	1	0	0	1	9. Fixed Object - Off Road	FOOR	No	10. Blowin	4. Darknes	Night	1. Dry	Dry	8. Non-Inte	3. Grade -	2. Blacktop	1. No Defe	3. Two-Wa	1. Not at In	6. Traffic L	1. Yes - Wc	2. No			3. No	28. Ran Of	3. Median	No	No	Belted	No	Yes	No	No	No	No	No	No	No	Yes	10	NOT_RD	VDOT Inter	No	No	Yes	Yes	5. Hampto	114	114. City o	3-Principal	4-Two-Way	Urban	NonVDOT	5	3. City or T	Hampton F	HAMP	R-VA US00258EB		65.17	1068042	187.61	-76.3504	37.0435
231355222	2023	5/14/2023 5:00	1607	16:07	O	PDO	0	0	0	0	0	0	0	2	2. Angle	ANG	No	1. No Adve	2. Daylight	Day	1. Dry	Dry	10. Interse	1. Straight	2. Blacktop	1. No Defe	2. Two-Wa	4. Four App	3. Traffic S	1. Yes - Wc	2. No			3. No	20. Motor V	1. On Roac	No	No	Belted	No	No	No	No	No	No	No	No	No	No		NOT_RD	Urban Inte	No	Yes	Yes	No	5. Hampto	114	114. City o	3-Principal	4-Two-Way	Urban	NonVDOT	5	3. City or T	Hampton F	HAMP	R-VA US00258EB		63.25	754225	5.22	-76.3841	37.04255
231355223	2023	5/11/2023 5:00	1602	16:02	O	PDO	0	0	0	0	0	0	0	2	4. Sideswipe - Same Direction	SSS	No	1. No Adve	2. Daylight	Day	1. Dry	Dry	2. Accelera	3. Grade -	2. Blacktop	1. No Defe	1. Two-Wa	1. Not at In	4. Stop Sig	1. Yes - Wc	2. No			1. Yes	6. Parked	1. On Roac	No	No	Belted	No	No	No	No	No	Yes	No	No	No	No		NOT_RD	Not Interse	No	No	Yes	No	5. Hampto	114	114. City o	7-Local (J,	3-Two-Way	Urban	NonVDOT	5	3. City or T	Hampton F	HAMP	S-VA114NP ALGONQUIN RD		0.57			-76.3654	37.01016
231355224	2023	5/12/2023 5:00	819	8:19	C	C	0	0	0	2	2	0	0	2	1. Rear End	RE	No	1. No Adve	2. Daylight	Day	1. Dry	Dry	1. Main-Lir	1. Straight	1. Concret	1. No Defe	3. Two-Wa	4. Four App	1. No Traffi	6. No Traffi	2. No			3. No	20. Motor V	1. On Roac	No	No	Belted	No	No	No	No	No	No	Yes	No	No	No		NOT_RD	Urban Inte	No	No	Yes	No	5. Hampto	114	114. City o	3-Principal	4-Two-Way	Urban	NonVDOT	5	3. City or T	Hampton F	HAMP	R-VA US00258EB		65.57	253121	98.13	-76.3428	37.04336
222375579	2022	7/17/2022 5:00	8	00:08	C	C	0	0	0	2	2	0	0	2	4. Sideswipe - Same Direction	SSS	No	1. No Adve	4. Darknes	Night	2. Wet	Wet	1. Main-Lir	1. Straight	2. Blacktop	1. No Defe	2. Two-Wa	3. Three Ap	1. No Traffi	1. Yes - Wc	2. No			3. No	20. Motor V	1. On Roac	No	Yes	Belted	No	Yes	No	No	No	No	No	No	No	No		NOT_RD	VDOT Inter	No	No	Yes	Yes	5. Hampto	114	114. City o	4-Minor Ar	4-Two-Way	Urban	NonVDOT	5	3. City or T	Hampton F	HAMP	S-VA114PR ARMISTEAD AVE N		3.96	253398	100.37	-76.3852	37.06778
231355226	2023	5/12/2023 5:00	1548	15:48	C	C	0	0	0	2	2	0	0	2	1. Rear End	RE	No	1. No Adve	2. Daylight	Day	1. Dry	Dry	10. Interse	1. Straight	2. Blacktop	1. No Defe	1. Two-Wa	2. Two App	6. Traffic L	1. Yes - Wc	2. No			3. No	20. Motor V	1. On Roac	No	No	Belted	No	No	No	No	No	No	No	No	No	No		NOT_RD	Urban Inte	No	No	Yes	No	5. Hampto	114	114. City o	4-Minor Ar	3-Two-Way	Urban	NonVDOT	5	3. City or T	Hampton F	HAMP	S-VA114PR KING ST N		0.48	1068631	389.32	-76.3475	37.03693
231355227	2023	5/12/2023 5:00	1723	17:23	O	PDO	0	0	0	0	0	0	0	2	2. Angle	ANG	No	1. No Adve	2. Daylight	Day	1. Dry	Dry	10. Interse	5. Hillcrest	2. Blacktop	1. No Defe	2. Two-Wa	2. Two App	6. Traffic L	1. Yes - Wc	2. No			3. No	20. Motor V	1. On Roac	No	No	Belted	No	No	No	No	No	Yes	No	No	No	No		NOT_RD	Urban Inte	Yes	No	Yes	No	5. Hampto	114	114. City o	5-Major Cc	4-Two-Way	Urban	NonVDOT	5	3. City or T	Hampton F	HAMP	S-VA114PR POWHATAN PKWY		1.24	253572	359.53	-76.3857	37.01434
193455364	2019	9/9/2019 5:00	1700	17:00	O	PDO	0	0	0	0	0	0	0	3	1. Rear End	RE	No	1. No Adve	2. Daylight	Day	1. Dry	Dry	1. Main-Lir	1. Straight	2. Blacktop	1. No Defe	1. Two-Wa	4. Four App	6. Traffic L	1. Yes - Wc	2. No			3. No	20. Motor V	1. On Roac	No	No	Belted	No	No	No	No	No	No	No	No	No	No		NOT_RD	VDOT Inter	No	No	Yes	No	5. Hampto	114	114. City o	4-Minor Ar	4-Two-Way	Urban	NonVDOT	5	3. City or T	Hampton F	HAMP	S-VA114PR BIG BETHEL RD		3.51	731365	199.43	-76.427	37.06245
231355229	2023	5/13/2023 5:00	159	1:59	C	C	0	0	0	1	1	0	0	2	1. Rear End	RE	No	1. No Adve	4. Darknes	Night	1. Dry	Dry	9. Within Ir	1. Straight	2. Blacktop	1. No Defe	2. Two-Wa	4. Four App	3. Traffic S	1. Yes - Wc	2. No			3. No	20. Motor V	1. On Roac	Yes	No	Belted	No	No	No	No	No	No	No	No	No	No		NOT_RD	Urban Inte	No	No	Yes	Yes	5. Hampto	114	114. City o	3-Principal	4-Two-Way	Urban	NonVDOT	5	3. City or T	Hampton F	HAMP	R-VA US00258EB		63.65	253023	41.2	-76.3771	37.04392
231355231	2023	5/14/2023 5:00	200	2:00	C	C	0	0	0	1	1	0	0	2	5. Sideswipe - Opposite Direction	SSO	No	9. Other	4. Darknes	Night	1. Dry	Dry	8. Non-Inte	1. Straight	2. Blacktop	1. No Defe	2. Two-Wa	1. Not at In	1. No Traffi	6. No Traffi	2. No			3. No	20. Motor V	1. On Roac	No	No	Belted	No	No	No	No	No	No	No	No	No	No		RD UNKN	Not Interse	No	No	Yes	Yes	5. Hampto	114	114. City o	7-Local (J,	3-Two-Way	Urban	NonVDOT	5	3. City or T	Hampton F	HAMP	S-VA114PR FLORIDA ST		0.06			-76.3622	37.02675
231355233	2023	5/9/2023 5:00	1611	16:11	C	C	0	0	0	2	2	0	0	2	4. Sideswipe - Same Direction	SSS	No	1. No Adve	2. Daylight	Day	1. Dry	Dry	10. Interse	1. Straight	2. Blacktop	1. No Defe	2. Two-Wa	3. Three Ap	3. Traffic S	1. Yes - Wc	2. No			3. No	20. Motor V	1. On Roac	No	No	Belted	No	No	No	No	No	No	No	No	No	No		NOT_RD	Urban Inte	No	No	Yes	No	5. Hampto	114	114. City o	4-Minor Ar	3-Two-Way	Urban	NonVDOT	5	3. City or T	Hampton F	HAMP	S-VA114NP RIP RAP RD		0.02	253424	71.73	-76.3485	37.03977
231355234	2023	5/13/2023 5:00	2345	23:45	O	PDO	0	0	0	0	0	0	0	2	2. Angle	ANG	No	1. No Adve	7. Unknow	Day	1. Dry	Dry	8. Non-Inte	1. Straight	2. Blacktop	1. No Defe	1. Two-Wa	1. Not at In	1. No Traffi	6. No Traffi	2. No			3. No	6. Parked	7. In Parkir	No	No	Belted	No	No	No	No	No	Yes	No	No	No	No		RD UNKN	Not Interse	No	No	Yes	No	5. Hampto	114	114. City o	7-Local (J,	3-Two-Way	Urban	NonVDOT	5	3. City or T	Hampton F	HAMP	S-VA114PR LAKESHORE DR E		0.02			-76.405	37.04229
172195262	2017	8/4/2017 5:00	1320	13:20	O	PDO	0	0	0	0	0	0	0	4	1. Rear End	RE	No	1. No Adve	2. Daylight	Day	1. Dry	Dry	9. Within Ir	1. Straight	2. Blacktop	1. No Defe	1. Two-Wa	3. Three Ap	6. Traffic L	1. Yes - Wc	2. No			3. No	20. Motor V	1. On Roac	No	No	Belted	No	No	Yes	No	No	Yes	No	No	No	No		NOT_RD	Urban Inte	No	No	Yes	No	5. Hampto	114	114. City o	4-Minor Ar	3-Two-Way	Urban	NonVDOT	5	3. City or T	Hampton F	HAMP	R-VA SR00169SB		6.31	1064164	24.81	-76.335	37.0518
172975265	2017	10/14/2017 5:00	1545	15:45	K	K	1	0	0	1	1	0	0	2	1. Rear End	RE	No	1. No Adve	2. Daylight	Day	2. Wet	Wet	1. Main-Lir	1. Straight	2. Blacktop	1. No Defe	1. Two-Wa	1. Not at In	6. Traffic L	1. Yes - Wc	2. No			3. No	20. Motor V	1. On Roac	Yes	No	Belted	No	No	No	No	No	No	No	No	No	Yes	10	NOT_RD	Not Interse	Yes	No	Yes	No	5. Hampto	114	114. City o	5-Major Cc	3-Two-Way	Urban	NonVDOT	5	3. City or T	Hampton F	HAMP	S-VA114PR SHELL RD		2.78			-76.3655	37.01777
231355237	2023	5/13/2023 5:00	1250	12:50	A	A	0	1	0	0	1	0	0	2	1. Rear End	RE	No	1. No Adve	2. Daylight	Day	1. Dry	Dry	1. Main-Lir	1. Straight	2. Blacktop	1. No Defe	1. Two-Wa	1. Not at In	4. Stop Sig	1. Yes - Wc	2. No			3. No	6. Parked	1. On Roac	No	No	Belted	No	No	No	No	No	No	No	No	No	Yes	20	NOT_RD	Not Interse	No	No	Yes	No	5. Hampto	114	114. City o	7-Local (J,	3-Two-Way	Urban	NonVDOT	5	3. City or T	Hampton F	HAMP	S-VA114NP JORDAN DR		0.38			-76.4019	37.0337
192125221	2019	7/22/2019 5:00	1451	14:51	C	C	0	0	0	1	1	0	0	2	4. Sideswipe - Same Direction	SSS	No	1. No Adve	2. Daylight	Day	1. Dry	Dry	9. Within Ir	2. Curve - L	2. Blacktop	1. No Defe	3. Two-Wa	4. Four App	3. Traffic S	1. Yes - Wc	2. No			3. No	20. Motor V	1. On Roac	No	No	Belted	No	Yes	No	No	No	No	No	No	No	No		NOT_RD	Urban Inte	No	Yes	Yes	No	5. Hampto	114	114. City o	3-Principal	4-Two-Way	Urban	NonVDOT	5	3. City or T	Hampton F	HAMP	R-VA SR00134EB		10.98	253028	77.89	-76.363	37.03471
231355463	2023	5/15/2023 5:00	1311	13:11	O	PDO	0	0	0	0	0	0	0	2	1. Rear End	RE	No	1. No Adve	2. Daylight	Day	1. Dry	Dry	8. Non-Inte	1. Straight	2. Blacktop	1. No Defe	3. Two-Wa	1. Not at In	6. Traffic L	1. Yes - Wc	2. No			3. No	20. Motor V	1. On Roac	No	No	Belted	No	Yes	No	No	No	No	No	No	No	No		NOT_RD	Not Interse	No	No	Yes	No	5. Hampto	114	114. City o	1-Interstat	4-Two-Way	Urban	VDOT Inter	5	1. State Hv	Hampton F	HAMP	R-VA IS00064EB		268.28			-76.3282	37.01923
231365116	2023	5/14/2023 5:00	546	5:46	O	PDO	0	0	0	0	0	0	0	1	9. Fixed Object - Off Road	FOOR	No	1. No Adve	2. Daylight	Day	2. Wet	Wet	8. Non-Inte	1. Straight	2. Blacktop	1. No Defe	3. Two-Wa	1. Not at In	6. Traffic L	1. Yes - Wc	2. No			3. No	11. Jersey	4. Roadsid	No	No	Belted	No	No	No	No	No	No	No	No	No	No		RD_LEFT	Not Interse	No	No	Yes	No	5. Hampto	114	114. City o	1-Interstat	4-Two-Way	Urban	VDOT Inter	5	1. State Hv	Hampton F	HAMP	R-VA IS00064WB		265.56			-76.3677	37.03223
231365117	2023	5/10/2023 5:00	430	4:30	O	PDO	0	0	0	0	0	0	0	3	5. Sideswipe - Opposite Direction	SSO	No	1. No Adve	4. Darknes	Night	1. Dry	Dry	1. Main-Lir	1. Straight	2. Blacktop	1. No Defe	1. Two-Wa	1. Not at In	1. No Traffi	6. No Traffi	2. No			3. No	6. Parked	1. On Roac	No	No	Belted	No	No	No	No	No	Yes	No	No	No	No		RD_UNKN	Not Interse	No	No	Yes	Yes	5. Hampto	114	114. City o	7-Local (J,	3-Two-Way	Urban	NonVDOT	5	3. City or T	Hampton F	HAMP	S-VA114NP HASTINGS DR		0.08			-76.3209	37.04787
222375627	2022	7/8/2022 5:00	1753	17:53	O	PDO	0	0	0	0	0	0	0	2	2. Angle	ANG	No	1. No Adve	3. Dusk	Day	1. Dry	Dry	10. Interse	2. Curve - L	2. Blacktop	1. No Defe	3. Two-Wa	3. Three Ap	6. Traffic L	1. Yes - Wc	2. No			3. No	20. Motor V	1. On Roac	No	No	Belted	No	No	No	No	No	No	No	No	No	No		NOT_RD	Urban Inte	No	No	Yes	No	5. Hampto	114	114. City o	4-Minor Ar	4-Two-Way	Urban	NonVDOT	5	3. City or T	Hampton F	HAMP	R-VA US00060WB		274.33	1079588	256.1	-76.3325	37.02516
242005307	2024	6/12/2024 5:00	1330	13:30	A	A	0	1	1	0	2	0	0	2	1. Rear End	RE	No	1. No Adve	2. Daylight	Day	1. Dry	Dry	1. Main-Lir	1. Straight	2. Blacktop	1. No Defe	2. Two-Wa	1. Not at In	1. No Traffi	6. No Traffi	2. No			3. No	20. Motor V	1. On Roac	No	No	Belted	No	No	No	No	No	No	No	No	No	Yes	5	NOT_RD	Not Interse	No	No	Yes	No	5. Hampto	114	114. City o	4-Minor Ar	3-Two-Way	Urban	NonVDOT	5	3. City or T	Hampton F	HAMP	S-VA114PR BRIARFIELD RD		1.64			-76.392	37.02362
193025097	2019	10/28/2019 5:00	2005	20:05	O	PDO	0	0	0	0	0	0	0	2	2. Angle	ANG	No	1. No Adve	4. Darknes	Night	1. Dry	Dry	10. Interse	1. Straight	2. Blacktop	1. No Defe	3. Two-Wa	4. Four App	3. Traffic S	1. Yes - Wc	2. No			2. Yes - Wi	20. Motor V	1. On Roac	No	No	Belted	No	No	No	No	No	No	No	No	No	No		NOT_RD	Urban Inte	Yes	Yes	Yes	Yes	5. Hampto	114	114. City o	3-Principal	4-Two-Way	Urban	NonVDOT	5	3. City or T	Hampton F	HAMP	R-VA SR00134EB		10.98	253028	25.9	-76.3629	37.03466
231365125	2023	5/11/2023 5:00	1216	12:16	C	C	0	0	0	1	1	0	0	2	2. Angle	ANG	No	1. No Adve	2. Daylight	Day	1. Dry	Dry	10. Interse	1. Straight	2. Blacktop	1. No Defe	4. One-Wa	2. Two App	6. Traffic L	1. Yes - Wc	2. No			3. No	20. Motor V	1. On Roac	No	No	Belted	No	No	No	No	No	No	Yes	No	No	No		NOT_RD	Urban Inte	Yes	No	Yes	No	5. Hampto	114	114. City o	3-Principal	4-Two-Way	Urban	NonVDOT	5	3. City or T	Hampton F	HAMP	R-VA US00258EB		61.76	253135	345.34	-76.41	37.03652
231365126	2023	5/11/2023 5:00	1519	15:19	C	C	0	0	0	2	2	0	0	2	4. Sideswipe - Same Direction	SSS	No	1. No Adve	2. Daylight	Day	1. Dry	Dry	1. Main-Lir	1. Straight	2. Blacktop	1. No Defe	2. Two-Wa	1. Not at In	1. No Traffi	6. No Traffi	2. No			3. No	20. Motor V	1. On Roac	No	No	Belted	No	No	No	No	No	No	No	No	No	No		NOT_RD	Urban Inte	Yes	No	Yes	No	5. Hampto	114	114. City o	7-Local (J,	3-Two-Way	Urban	NonVDOT	5	3. City or T	Hampton F	HAMP	S-VA114PR TODDS LN		2.74	253136	212.06	-76.4021	37.03919
231365252	2023	5/14/2023 5:00	600	6:00	O	PDO	0	0	0	0	0	0	0	2	1. Rear End	RE	No	1. No Adve	1. Dawn	Day	2. Wet	Wet	9. Within Ir	1. Straight	2. Blacktop	1. No Defe	2. Two-Wa	4. Four App	3. Traffic S	1. Yes - Wc	2. No			3. No	20. Motor V	1. On Roac	No	No	Belted	No	No	No	No	No	No	No	No	No	No		NOT_RD	Urban Inte	No	Yes	Yes	No	5. Hampto	114	114. City o	3-Principal	4-Two-Way	Urban	NonVDOT	5	3. City or T	Hampton F	HAMP	R-VA US00258EB		63.42	253078	10.46	-76.3812	37.04316
231365253	2023	5/15/2023 5:00	2229	22:29	O	PDO	0	0	0	0	0	0	0	2	4. Sideswipe - Same Direction	SSS	No	1. No Adve	5. Darknes	Night	1. Dry	Dry	10. Interse	1. Straight	2. Blacktop	1. No Defe	2. Two-Wa	4. Four App	3. Traffic S	1. Yes - Wc	2. No			3. No	20. Motor V	1. On Roac	No	No	Belted	No	No	No	No	No	Yes	No	No	No	No		NOT_RD	Urban Inte	No	Yes	Yes	Yes	5. Hampto	114	114. City o	3-Principal	4-Two-Way	Urban	NonVDOT	5	3. City or T	Hampton F	HAMP	S-VA114NP HAMPTON ROADS CENTER PKWY		1.23	716613	95.91	-76.427	37.06021
231365346	2023	5/12/2023 5:00	1031	10:31	O	PDO	0	0	0	0	0	0	0	2	4. Sideswipe - Same Direction	SSS	No	1. No Adve	2. Daylight	Day	1. Dry	Dry	8. Non-Inte	1. Straight	2. Blacktop	1. No Defe	3. Two-Wa	1. Not at In	6. Traffic L	1. Yes - Wc	2. No			3. No	20. Motor V	1. On Roac	No	No	Belted	No	Yes	No	No	No	No	Yes	No	No	Yes	5	NOT_RD	Not Interse	Yes	No	Yes	No	5. Hampto	114	114. City o	1-Interstat	4-Two-Way	Urban	VDOT Inter	5	1. State Hv	Hampton F	HAMP	R-VA IS00064EB		268.29			-76.3282	37.01888
231365368	2023	5/16/2023 5:00	650	6:50	B	B	0	0	3	0	3	0	0	2	1. Rear End	RE	No	5. Rain	2. Daylight	Day	2. Wet	Wet	8. Non-Inte	1. Straight	2. Blacktop	1. No Defe	3. Two-Wa	1. Not at In	6. Traffic L	1. Yes - Wc	2. No			3. No	20. Motor V	1. On Roac	No	No	Belted	No	No	No	No	No	No	No	No	No	Yes	5	NOT_RD	Not Interse	No	Yes	Yes	No	5. Hampto	114	114. City o	1-Interstat	4-Two-Way	Urban	VDOT Inter	5	1. State Hv	Hampton F	HAMP	R-VA IS00064EB		265.54			-76.3647	37.03276
231375050	2023	5/16/2023 5:00	2247	22:47	O	PDO	0	0	0	0	0	0	0	1	9. Fixed Object - Off Road	FOOR	No	5. Rain	4. Darknes	Night	2. Wet	Wet	8. Non-Inte	3. Grade -	1. Concret	1. No Defe	3. Two-Wa	1. Not at In	6. Traffic L	1. Yes - Wc	2. No			3. No	11. Jersey	2. Shoulde	Yes	No	Belted	No	No	No	No	No	No	No	No	No	No		RD_LEFT	Not Interse	No	No	Yes	Yes	5. Hampto	114	114. City o	1-Interstat	4-Two-Way	Urban	VDOT Inter	5	1. State Hv	Hampton F	HAMP	R-VA IS00064EB		263.58			-76.396	37.04147
172285118	2017	8/14/2017 5:00	2240	22:40	C	C	0	0	0	3	3	0	0	2	1. Rear End	RE	No	1. No Adve	4. Darknes	Night	1. Dry	Dry	10. Interse	1. Straight	2. Blacktop	1. No Defe	3. Two-Wa	3. Three Ap	1. No Traffi	6. No Traffi	2. No			3. No	20. Motor V	1. On Roac	No	No	Belted	No	No	No	No	No	No	No	No	No	No		NOT_RD	Urban Inte	No	No	Yes	Yes	5. Hampto	114	114. City o	4-Minor Ar	3-Two-Way	Urban	NonVDOT	5	3. City or T	Hampton F	HAMP	R-VA SR00169NB		6.32	1064164	74.05	-76.3351	37.05172
231375104	2023	5/16/2023 5:00	1409	14:09	C	C	0	0	0	1	1	0	0	2	1. Rear End	RE	No	1. No Adve	2. Daylight	Day	1. Dry	Dry	10. Interse	1. Straight	2. Blacktop	1. No Defe	3. Two-Wa	4. Four App	3. Traffic S	1. Yes - Wc	2. No			3. No	20. Motor V	1. On Roac	No	No	Belted	No	No	No	No	No	Yes	No	No	No	No		NOT_RD	Urban Inte	No	No	Yes	No	5. Hampto	114	114. City o	3-Principal	4-Two-Way	Urban	NonVDOT	5	3. City or T	Hampton F	HAMP	R-VA US00258WB		62.29	253136	159.46	-76.4011	37.03907
180855167	2018	3/24/2018 5:00	336	3:36	C	C	0	0	0	1	1	0	0	2	4. Sideswipe - Same Direction	SSS	No	1. No Adve	4. Darknes	Night	1. Dry	Dry	1. Main-Lir	1. Straight	2. Blacktop	1. No Defe	3. Two-Wa	1. Not at In	1. No Traffi	6. No Traffi	2. No			3. No	20. Motor V	1. On Roac	No	No	Belted	No	No	No	No	No	Yes	No	No	No	No		NOT_RD	Not Interse	No	No	Yes	Yes	5. Hampto	114	114. City o	4-Minor Ar	4-Two-Way	Urban	NonVDOT	5	3. City or T	Hampton F	HAMP	S-VA114PR BIG BETHEL RD		3.53	731365	319.47	-76.427	37.06278
231375106	2023	5/16/2023 5:00	1541	15:41	C	C	0	0	0	1	1	0	0	1	9. Fixed Object - Off Road	FOOR	No	1. No Adve	2. Daylight	Day	1. Dry	Dry	1. Main-Lir	2. Curve - L	2. Blacktop	1. No Defe	3. Two-Wa	3. Three Ap	6. Traffic L	1. Yes - Wc	2. No			3. No	14. Ditch	9. Outside	No	No	Belted	No	No	No	No	No	No	No	No	No	No		RD RIGHT	Not Interse	No	No	Yes	No	5. Hampto	114	114. City o	7-Local (J,	3-Two-Way	Urban	NonVDOT	5	3. City or T	Hampton F	HAMP	S-VA114PR OLD BIG BETHEL RD		0.06	253059	324	-76.4295	37.04346
231375159	2023	5/15/2023 5:00	1525	15:25	O	PDO	0	0	0	0	0	0	0	1	16. Other	OTHR	No	1. No Adve	2. Daylight	Day	1. Dry	Dry	8. Non-Inte	1. Straight	2. Blacktop	1. No Defe	2. Two-Wa	1. Not at In	6. Traffic L	1. Yes - Wc	1. Yes	3. Activity	3. Work on	3. No	28. Ran Of	3. Median	No	No	Belted	No	No	No	No	No	No	No	No	No	No		RD_LEFT	Not Interse	No	No	Yes	No	5. Hampto	114	114. City o	1-Interstat	4-Two-Way	Urban	VDOT Inter	5	1. State Hv	Hampton F	HAMP	R-VA IS00064WB		267.85			-76.3306	37.02503
231375160	2023	5/17/2023 5:00	815	8:15	O	PDO	0	0	0	0	0	0	0	2	1. Rear End	RE	No	1. No Adve	2. Daylight	Day	1. Dry	Dry	8. Non-Inte	1. Straight	1. Concret	1. No Defe	3. Two-Wa	1. Not at In	6. Traffic L	1. Yes - Wc	1. Yes	3. Activity	3. Work on	3. No	20. Motor V	1. On Roac	No	No	Belted	No	No	No	No	No	No	Yes	No	No	No		NOT_RD	Not Interse	No	No	Yes	No	5. Hampto	114	114. City o	1-Interstat	4-Two-Way	Urban	VDOT Inter	5	1. State Hv	Hampton F	HAMP	R-VA IS00064WB		269.53			-76.319	37.00248
231375164	2023	5/14/2023 5:00	1729	17:29	C	C	0	0	0	2	2	0	0	2	1. Rear End	RE	No	1. No Adve	2. Daylight	Day	1. Dry	Dry	5. On Entra	1. Straight	1. Concret	1. No Defe	4. One-Wa	1. Not at In	8. Yield Sig	1. Yes - Wc	2. No			3. No	20. Motor V	1. On Roac	No	No	Belted	No	No	No	No	No	No	No	No	No	No		NOT_RD	Not Interse	Yes	Yes	Yes	No	5. Hampto	114	114. City o	1-Interstat	1-One-Way	Urban	VDOT Secc	5	1. State Hv	Hampton F	HAMP	S-VA114PR LASALLE AVE RMP002.00A		0.13			-76.3619	37.03338
231375210	2023	5/12/2023 5:00	1223	12:23	C	C	0	0	0	1	1	0	0	2	1. Rear End	RE	No	1. No Adve	2. Daylight	Day	1. Dry	Dry	10. Interse	1. Straight	2. Blacktop	1. No Defe	2. Two-Wa	4. Four App	3. Traffic S	1. Yes - Wc	2. No			3. No	6. Parked	1. On Roac	No	No	Belted	No	Yes	No	No	No	No	No	No	No	No		NOT_RD	VDOT Inter	No	No	Yes	No	5. Hampto	114	114. City o	7-Local (J,	3-Two-Way	Urban	NonVDOT	5	3. City or T	Hampton F	HAMP	S-VA114NP COLISEUM DR		1.45	1078784	97.62	-76.392	37.05081
231375245	2023	5/14/2023 5:00	1850	18:50	O	PDO	0	0	0	0	0	0	0	2	1. Rear End	RE	No	1. No Adve	2. Daylight	Day	1. Dry	Dry	5. On Entra	2. Curve - L	2. Blacktop	1. No Defe	4. One-Wa	1. Not at In	6. Traffic L	1. Yes - Wc	2. No			3. No	20. Motor V	1. On Roac	No	No	Belted	No	No	No	No	No	No	No	No	No	No		NOT_RD	Not Interse	No	No	No	No	5. Hampto	114	114. City o	1-Interstat	1-One-Way	Urban	VDOT Inter	5	1. State Hv	Hampton F	HAMP	R-VA IS00064EB	RMP265.00A	0.04			-76.3672	37.03204
233255120	2023	11/20/2023 5:00	1346	13:46	O	PDO	0	0	0	0	0	0	0	2	1. Rear End	RE	No	1. No Adve	2. Daylight	Day	1. Dry	Dry	9. Within Ir	1. Straight	2. Blacktop	1. No Defe	3. Two-Wa	3. Three Ap	4. Stop Sig	1. Yes - Wc	2. No			3. No	20. Motor V	1. On Roac	No	No	Belted	No	No	No	No	No	No	No	No	No	No		NOT_RD	Urban Inte	No	No	Yes	No	5. Hampto	114	114. City o	4-Minor Ar	4-Two-Way	Urban	NonVDOT	5	3. City or T	Hampton F	HAMP	S-VA114NP WOODLAND RD		1.38			-76.3217	37.04062
231385007	2023	5/15/2023 5:00	544	5:44	B	B	0	0	1	0	1	0	0	1	9. Fixed Object - Off Road	FOOR	No	1. No Adve	1. Dawn	Day	1. Dry	Dry	5. On Entra	1. Straight	1. Concret	1. No Defe	3. Two-Wa	1. Not at In	6. Traffic L	1. Yes - Wc	2. No			3. No	5. Guard R	2. Shoulde	No	No	Belted	No	No	No	No	Yes	No	No	No	No	No		RD UNKN	Not Interse	No	No	Yes	No	5. Hampto	114	114. City o	1-Interstat	4-Two-Way	Urban	VDOT Inter	5	1. State Hv	Hampton F	HAMP	R-VA IS00064WB		263.7			-76.3956	37.04145
231385102	2023	5/15/2023 5:00	445	4:45	O	PDO	0	0	0	0	0	0	0	2	2. Angle	ANG	No	1. No Adve	4. Darknes	Night	1. Dry	Dry	10. Interse	1. Straight	2. Blacktop	1. No Defe	3. Two-Wa	4. Four App	3. Traffic S	1. Yes - Wc	2. No			3. No	20. Motor V	1. On Roac	No	No	Belted	No	No	No	No	No	No	No	No	No	No		NOT_RD	Urban Inte	No	No	Yes	Yes	5. Hampto	114	114. City o	3-Principal	4-Two-Way	Urban	NonVDOT	5	3. City or T	Hampton F	HAMP	R-VA US00258WB		62.22	253136	196.67	-76.4022	37.03884
240875079	2024	3/21/2024 5:00	1659	16:59	B	B	0	0	1	1	2	0	0	2	2. Angle	ANG	No	1. No Adve	2. Daylight	Day	1. Dry	Dry	1. Main-Lir	1. Straight	1. Concret	1. No Defe	3. Two-Wa	4. Four App	3. Traffic S	1. Yes - Wc	2. No			3. No	20. Motor V	1. On Roac	No	No	Belted	No	No	No	No	No	No	No	No	No	No		NOT_RD	Urban Inte	No	No	Yes	No	5. Hampto	114	114. City o	5-Major Cc	4-Two-Way	Urban	NonVDOT	5	3. City or T	Hampton F	HAMP	R-VA SR00143NB		5.54	253047	4.89	-76.379	37.0067
231385104	2023	5/14/2023 5:00	132	1:32	C	C	0	0	0	1	1	0	0	1	9. Fixed Object - Off Road	FOOR	No	5. Rain	4. Darknes	Night	2. Wet	Wet	1. Main-Lir	2. Curve - L	2. Blacktop	1. No Defe	2. Two-Wa	1. Not at In	6. Traffic L	1. Yes - Wc	2. No			3. No	28. Ran Of	1. On Roac	Yes	No	Belted	No	No	No	No	No	No	No	No	No	No		RD RIGHT	Not Interse	No	Yes	Yes	Yes	5. Hampto	114	114. City o	5-Major Cc	3-Two-Way	Urban	NonVDOT	5	3. City or T	Hampton F	HAMP	S-VA114NP HARRIS CREEK RD		0.08	253115	394.81	-76.3243	37.05841
231385105	2023	5/13/2023 5:00	2115	21:15	A	A	0	1	0	0	1	0	0	1	9. Fixed Object - Off Road	FOOR	No	5. Rain	4. Darknes	Night	2. Wet	Wet	8. Non-Inte	4. Grade - (	2. Blacktop	10. Edge P	1. Two-Wa	1. Not at In	6. Traffic L	1. Yes - Wc	2. No			3. No	28. Ran Of	8. Off Roac	Yes	No	Belted	No	Yes	No	No	No	No	No	No	No	Yes	25	NOT_RD	VDOT Inter	No	No	Yes	Yes	5. Hampto	114	114. City o	5-Major Cc	3-Two-Way	Urban	NonVDOT	5	3. City or T	Hampton F	HAMP	S-VA114PR OLD BUCKROE RD		0.39	253514	235.11	-76.3185	37.02602
231385106	2023	5/17/2023 5:00	1206	12:06	C	C	0	0	0	2	2	0	0	2	1. Rear End	RE	No	1. No Adve	1. Dawn	Day	1. Dry	Dry	8. Non-Inte	2. Curve - L	2. Blacktop	1. No Defe	3. Two-Wa	1. Not at In	3. Traffic S	1. Yes - Wc	2. No			3. No	20. Motor V	1. On Roac	No	No	Belted	No	No	No	No	No	No	Yes	No	No	No		NOT_RD	Urban Inte	No	No	Yes	No	5. Hampto	114	114. City o	7-Local (J,	3-Two-Way	Urban	NonVDOT	5	3. City or T	Hampton F	HAMP	S-VA114NP COLISEUM DR		0.84	754224	184.85	-76.3889	37.04196
231385129	2023	5/17/2023 5:00	1550	15:50	B	B	0	0	1	1	2	0	0	2	3. Head On	HO	No	1. No Adve	2. Daylight	Day	1. Dry	Dry	5. On Entra	1. Straight	2. Blacktop	1. No Defe	4. One-Wa	1. Not at In	1. No Traffi	6. No Traffi	2. No			3. No	20. Motor V	1. On Roac	No	No	Belted	No	No	No	No	No	No	No	No	No	No		NOT_RD	Not Interse	Yes	No	Yes	No	5. Hampto	114	114. City o	3-Principal	4-Two-Way	Urban	NonVDOT	5	3. City or T	Hampton F	HAMP	R-VA US00258WB		66.79	253152	328.8	-76.3257	37.03409
231385211	2023	5/9/2023 5:00	1150	11:50	C	C	0	0	0	1	1	0	0	2	4. Sideswipe - Same Direction	SSS	No	1. No Adve	2. Daylight	Day	1. Dry	Dry	10. Interse	1. Straight	1. Concret	1. No Defe	3. Two-Wa	4. Four App	3. Traffic S	1. Yes - Wc	2. No			3. No	10. Other	1. On Roac	No	No	Belted	No	Yes	No	No	No	No	Yes	No	No	No		NOT_RD	Urban Inte	Yes	No	Yes	No	5. Hampto	114	114. City o	3-Principal	4-Two-Way	Urban	NonVDOT	5	3. City or T	Hampton F	HAMP	R-VA US00258EB		62.97	754224	115.13	-76.3888	37.04151
231385264	2023	5/18/2023 5:00	1234	12:34	C	C	0	0	0	2	2	0	0	2	2. Angle	ANG	No	1. No Adve	2. Daylight	Day	1. Dry	Dry	10. Interse	1. Straight	2. Blacktop	1. No Defe	3. Two-Wa	4. Four App	3. Traffic S	1. Yes - Wc	2. No			3. No	20. Motor V	1. On Roac	No	No	Belted	No	No	No	No	No	No	No	No	No	No		NOT_RD	VDOT Inter	Yes	No	Yes	No	5. Hampto	114	114. City o	7-Local (J,	3-Two-Way	Urban	NonVDOT	5	3. City or T	Hampton F	HAMP	S-VA114NP MICHAELS WOODS DR		0.01	1073167	34.43	-76.4279	37.05745
231385271	2023	5/17/2023 5:00	1410	14:10	O	PDO	0	0	0	0	0	0	0	3	4. Sideswipe - Same Direction	SSS	No	1. No Adve	2. Daylight	Day	1. Dry	Dry	1. Main-Lir	1. Straight	2. Blacktop	1. No Defe	1. Two-Wa	1. Not at In	1. No Traffi	6. No Traffi	2. No			3. No	6. Parked	1. On Roac	No	No	Belted	No	No	No	No	No	No	No	No	No	No		NOT_RD	Not Interse	No	No	Yes	No	5. Hampto	114	114. City o	7-Local (J,	3-Two-Way	Urban	NonVDOT	5	3. City or T	Hampton F	HAMP	S-VA114NP BROUT DR		0.3			-76.4339	37.03321
241095175	2024	4/12/2024 5:00	1215	12:15	O	PDO	0	0	0	0	0	0	0	2	2. Angle	ANG	No	1. No Adve	2. Daylight	Day	1. Dry	Dry	10. Interse	1. Straight	2. Blacktop	1. No Defe	2. Two-Wa	4. Four App	3. Traffic S	1. Yes - Wc	2. No			3. No	20. Motor V	1. On Roac	No	No	Belted	No	No	No	No	No	No	No	No	No	No		NOT_RD	Urban Inte	No	No	Yes	No	5. Hampto	114	114. City o	5-Major Cc	3-Two-Way	Urban	NonVDOT	5	3. City or T	Hampton F	HAMP	S-VA114PR NEWMARKET DR		0.14	253129	0	-76.4395	37.02176
172645124	2017	9/17/2017 5:00	1944	19:44	A	A	0	1	1	0	2	0	0	2	1. Rear End	RE	No	1. No Adve	3. Dusk	Day	1. Dry	Dry	10. Interse	1. Straight	2. Blacktop	1. No Defe	1. Two-Wa	3. Three Ap	6. Traffic L	1. Yes - Wc	2. No			3. No	20. Motor V	1. On Roac	No	No	Belted	No	No	No	No	No	No	No	No	No	Yes	5	NOT_RD	Urban Inte	Yes	No	Yes	No	5. Hampto	114	114. City o	4-Minor Ar	3-Two-Way	Urban	NonVDOT	5	3. City or T	Hampton F	HAMP	R-VA SR00169NB		6.32	1064164	55.81	-76.3351	37.05175
231395077	2023	5/18/2023 5:00	1530	15:30	O	PDO	0	0	0	0	0	0	0	4	2. Angle	ANG	No	1. No Adve	2. Daylight	Day	1. Dry	Dry	10. Interse	1. Straight	1. Concret	1. No Defe	1. Two-Wa	4. Four App	6. Traffic L	1. Yes - Wc	2. No			3. No	20. Motor V	1. On Roac	No	No	Belted	No	No	No	No	No	No	No	No	No	No		NOT_RD	Urban Inte	No	No	Yes	No	5. Hampto	114	114. City o	4-Minor Ar	3-Two-Way	Urban	NonVDOT	5	3. City or T	Hampton F	HAMP	R-VA SR00351EB		7.53	253169	156.42	-76.3148	37.0376
201805136	2020	6/26/2020 5:00	1456	14:56	C	C	0	0	0	1	1	0	0	2	2. Angle	ANG	No	1. No Adve	2. Daylight	Day	1. Dry	Dry	10. Interse	1. Straight	2. Blacktop	1. No Defe	3. Two-Wa	2. Two App	6. Traffic L	1. Yes - Wc	2. No			3. No	20. Motor V	1. On Roac	No	No	Belted	No	Yes	No	No	No	No	No	No	No	No		NOT_RD	Urban Inte	No	No	Yes	No	5. Hampto	114	114. City o	4-Minor Ar	4-Two-Way	Urban	NonVDOT	5	3. City or T	Hampton F	HAMP	R-VA US00060EB		274.35	1079588	354.14	-76.3323	37.02489
180215075	2018	1/20/2018 5:00	1541	15:41	C	C	0	0	0	2	2	0	0	3	1. Rear End	RE	No	1. No Adve	2. Daylight	Day	1. Dry	Dry	10. Interse	1. Straight	2. Blacktop	1. No Defe	1. Two-Wa	3. Three Ap	1. No Traffi	6. No Traffi	2. No			3. No	20. Motor V	1. On Roac	No	No	Belted	No	Yes	No	No	No	No	No	No	No	No		NOT_RD	Urban Inte	No	No	Yes	No	5. Hampto	114	114. City o	4-Minor Ar	3-Two-Way	Urban	NonVDOT	5	3. City or T	Hampton F	HAMP	R-VA SR00169NB		6.32	1064164	92.1	-76.3352	37.05169
170885085	2017	3/27/2017 5:00	1419	14:19	O	PDO	0	0	0	0	0	0	0	2	1. Rear End	RE	No	1. No Adve	2. Daylight	Day	1. Dry	Dry	9. Within Ir	1. Straight	2. Blacktop	1. No Defe	3. Two-Wa	4. Four App	3. Traffic S	1. Yes - Wc	1. Yes	3. Activity	1. Lane Cl	3. No	20. Motor V	1. On Roac	No	No	Belted	No	No	No	No	No	No	No	No	No	No		NOT_RD	Urban Inte	No	Yes	Yes	No	5. Hampto	114	114. City o	4-Minor Ar	4-Two-Way	Urban	NonVDOT	5	3. City or T	Hampton F	HAMP	R-VA SR00152WB		4.42	253076	74.9	-76.3904	37.04688
231395086	2023	5/18/2023 5:00	2049	20:49	C	C	0	0	0	2	2	0	0	2	2. Angle	ANG	No	1. No Adve	4. Darknes	Night	1. Dry	Dry	1. Main-Lir	1. Straight	2. Blacktop	1. No Defe	1. Two-Wa	4. Four App	1. No Traffi	6. No Traffi	2. No			3. No	20. Motor V	1. On Roac	No	No	Belted	No	No	No	No	No	Yes	No	No	No	No		NOT_RD	Not Interse	No	Yes	Yes	Yes	5. Hampto	114	114. City o	7-Local (J,	3-Two-Way	Urban	NonVDOT	5	3. City or T	Hampton F	HAMP	S-VA114NP QUEEN ST W		0.63			-76.3612	37.02608
231395087	2023	5/19/2023 5:00	6	00:06	C	C	0	0	0	1	1	0	0	1	9. Fixed Object - Off Road	FOOR	No	1. No Adve	4. Darknes	Night	1. Dry	Dry	10. Interse	1. Straight	2. Blacktop	1. No Defe	3. Two-Wa	4. Four App	3. Traffic S	1. Yes - Wc	2. No			3. No	16. Other T	4. Roadsid	Yes	No	Belted	No	No	No	No	No	Yes	No	No	No	No		NOT_RD	Urban Inte	No	No	Yes	Yes	5. Hampto	114	114. City o	3-Principal	4-Two-Way	Urban	NonVDOT	5	3. City or T	Hampton F	HAMP	R-VA US00258WB		66.31	1080039	119.02	-76.3305	37.03974
231395088	2023	5/18/2023 5:00	1938	19:38	O	PDO	0	0	0	0	0	0	0	1	9. Fixed Object - Off Road	FOOR	No	1. No Adve	2. Daylight	Day	1. Dry	Dry	8. Non-Inte	1. Straight	1. Concret	1. No Defe	3. Two-Wa	1. Not at In	6. Traffic L	1. Yes - Wc	2. No			3. No	11. Jersey	2. Shoulde	No	No	Belted	No	No	No	No	No	No	No	No	No	No		RD_LEFT	Not Interse	No	Yes	Yes	No	5. Hampto	114	114. City o	1-Interstat	4-Two-Way	Urban	VDOT Inter	5	1. State Hv	Hampton F	HAMP	R-VA IS00064WB		263.82			-76.394	37.03998
231395097	2023	5/9/2023 5:00	2127	21:27	C	C	0	0	0	2	2	0	0	3	4. Sideswipe - Same Direction	SSS	No	1. No Adve	4. Darknes	Night	1. Dry	Dry	1. Main-Lir	1. Straight	2. Blacktop	1. No Defe	2. Two-Wa	1. Not at In	3. Traffic S	1. Yes - Wc	2. No			3. No	20. Motor V	1. On Roac	No	No	Belted	No	Yes	No	No	No	Yes	No	No	No	No		NOT_RD	Urban Inte	No	No	Yes	Yes	5. Hampto	114	114. City o	3-Principal	4-Two-Way	Urban	NonVDOT	5	3. City or T	Hampton F	HAMP	R-VA US00258EB		62.96	754224	132.31	-76.3889	37.0415
202095217	2020	7/23/2020 5:00	1404	14:04	C	C	0	0	0	2	2	0	0	2	2. Angle	ANG	No	1. No Adve	2. Daylight	Day	1. Dry	Dry	9. Within Ir	1. Straight	2. Blacktop	1. No Defe	3. Two-Wa	4. Four App	6. Traffic L	1. Yes - Wc	2. No			3. No	20. Motor V	1. On Roac	No	No	Belted	No	Yes	No	No	No	No	Yes	No	No	No		NOT_RD	Urban Inte	Yes	No	Yes	No	5. Hampto	114	114. City o	3-Principal	4-Two-Way	Urban	NonVDOT	5	3. City or T	Hampton F	HAMP	R-VA SR00134EB		10.98	253028	77.89	-76.363	37.03471
231395179	2023	5/17/2023 5:00	1044	10:44	A	A	0	1	0	0	1	0	0	1	8. Non-Collision	NC	No	1. No Adve	2. Daylight	Day	1. Dry	Dry	1. Main-Lir	1. Straight	1. Concret	1. No Defe	3. Two-Wa	1. Not at In	6. Traffic L	1. Yes - Wc	2. No			3. No	10. Other	8. Off Roac	No	No	Belted	No	No	No	No	No	No	No	Yes	No	Yes	35	RD_UNKN	Not Interse	No	No	Yes	No	5. Hampto	114	114. City o	7-Local (J,	3-Two-Way	Urban	NonVDOT	5	3. City or T	Hampton F	HAMP	S-VA114PR CITY LINE RD		0.32			-76.4131	37.0066
231405008	2023	5/18/2023 5:00	2201	22:01	B	B	0	0	1	0	1	0	0	2	1. Rear End	RE	No	1. No Adve	4. Darknes	Night	1. Dry	Dry	1. Main-Lir	1. Straight	2. Blacktop	1. No Defe	1. Two-Wa	1. Not at In	1. No Traffi	6. No Traffi	2. No			3. No	28. Ran Of	4. Roadsid	No	No	Unbelted	No	Yes	No	No	No	No	No	No	No	Yes	35	RD UNKN	Not Interse	No	No	Yes	Yes	5. Hampto	114	114. City o	7-Local (J,	3-Two-Way	Urban	NonVDOT	5	3. City or T	Hampton F	HAMP	S-VA114PR TWIN OAKS DR		0.26			-76.4107	37.03145
231405010	2023	5/18/2023 5:00	2158	21:58	B	B	0	0	1	0	1	0	0	2	1. Rear End	RE	No	1. No Adve	4. Darknes	Night	1. Dry	Dry	1. Main-Lir	1. Straight	2. Blacktop	1. No Defe	3. Two-Wa	1. Not at In	1. No Traffi	6. No Traffi	2. No			3. No	28. Ran Of	7. In Parkir	No	No	Unbelted	No	No	No	No	No	No	No	No	No	Yes	35	RD UNKN	Not Interse	No	No	Yes	Yes	5. Hampto	114	114. City o	7-Local (J,	3-Two-Way	Urban	NonVDOT	5	3. City or T	Hampton F	HAMP	S-VA114NP PERSHING CT		0.14			-76.4176	37.02672
231405150	2023	5/18/2023 5:00	1312	13:12	O	PDO	0	0	0	0	0	0	0	1	9. Fixed Object - Off Road	FOOR	No	1. No Adve	2. Daylight	Day	1. Dry	Dry	8. Non-Inte	1. Straight	2. Blacktop	1. No Defe	3. Two-Wa	1. Not at In	6. Traffic L	1. Yes - Wc	2. No			3. No	11. Jersey	1. On Roac	No	No	Belted	No	No	No	No	No	No	No	No	No	No		RD_LEFT	Not Interse	No	No	Yes	No	5. Hampto	114	114. City o	1-Interstat	4-Two-Way	Urban	VDOT Inter	5	1. State Hv	Hampton F	HAMP	R-VA IS00064EB		264.04			-76.3914	37.03739
231405180	2023	5/17/2023 5:00	632	6:32	O	PDO	0	0	0	0	0	0	0	3	1. Rear End	RE	No	1. No Adve	2. Daylight	Day	1. Dry	Dry	8. Non-Inte	1. Straight	2. Blacktop	1. No Defe	3. Two-Wa	1. Not at In	6. Traffic L	1. Yes - Wc	2. No			3. No	20. Motor V	1. On Roac	No	No	Belted	No	No	No	No	No	No	No	No	No	No		NOT_RD	Not Interse	No	No	Yes	No	5. Hampto	114	114. City o	1-Interstat	4-Two-Way	Urban	VDOT Inter	5	1. State Hv	Hampton F	HAMP	R-VA IS00064EB		267.35			-76.335	37.0298
231405181	2023	5/18/2023 5:00	725	7:25	O	PDO	0	0	0	0	0	0	0	2	1. Rear End	RE	No	1. No Adve	1. Dawn	Day	1. Dry	Dry	8. Non-Inte	1. Straight	2. Blacktop	1. No Defe	3. Two-Wa	1. Not at In	6. Traffic L	1. Yes - Wc	2. No			3. No	20. Motor V	1. On Roac	No	No	Belted	No	No	No	No	No	No	No	No	No	No		NOT_RD	Not Interse	No	No	Yes	No	5. Hampto	114	114. City o	1-Interstat	4-Two-Way	Urban	VDOT Inter	5	1. State Hv	Hampton F	HAMP	R-VA IS00064EB		261.16			-76.4281	37.06601
231415135	2023	5/21/2023 5:00	635	6:35	O	PDO	0	0	0	0	0	0	0	2	1. Rear End	RE	No	1. No Adve	1. Dawn	Day	1. Dry	Dry	8. Non-Inte	1. Straight	1. Concret	1. No Defe	3. Two-Wa	1. Not at In	6. Traffic L	1. Yes - Wc	1. Yes	3. Activity	3. Work on	3. No	20. Motor V	1. On Roac	No	No	Belted	No	No	No	No	No	No	No	No	No	Yes	50	NOT_RD	Not Interse	No	Yes	Yes	No	5. Hampto	114	114. City o	1-Interstat	4-Two-Way	Urban	VDOT Inter	5	1. State Hv	Hampton F	HAMP	R-VA IS00064EB		268.5			-76.3258	37.01453
231415178	2023	5/20/2023 5:00	1841	18:41	O	PDO	0	0	0	0	0	0	0	2	1. Rear End	RE	No	1. No Adve	2. Daylight	Day	1. Dry	Dry	8. Non-Inte	1. Straight	1. Concret	1. No Defe	4. One-Wa	1. Not at In	6. Traffic L	1. Yes - Wc	1. Yes	3. Activity	4. Intermit	3. No	20. Motor V	1. On Roac	No	No	Belted	No	Yes	No	No	No	No	No	No	No	No		NOT_RD	Not Interse	No	No	Yes	No	5. Hampto	114	114. City o	1-Interstat	4-Two-Way	Urban	VDOT Inter	5	1. State Hv	Hampton F	HAMP	R-VA IS00064EB		270.12			-76.3124	36.99411
231415207	2023	5/20/2023 5:00	1845	18:45	O	PDO	0	0	0	0	0	0	0	2	1. Rear End	RE	No	1. No Adve	2. Daylight	Day	1. Dry	Dry	8. Non-Inte	1. Straight	2. Blacktop	1. No Defe	4. One-Wa	1. Not at In	13. Other	1. Yes - Wc	1. Yes	3. Activity	4. Intermit	3. No	20. Motor V	1. On Roac	No	No	Belted	No	No	No	No	No	No	No	No	No	No		NOT_RD	Not Interse	No	No	Yes	No	5. Hampto	114	114. City o	1-Interstat	4-Two-Way	Urban	VDOT Inter	5	1. State Hv	Hampton F	HAMP	R-VA IS00064WB		271.22			-76.3016	36.98364
231415229	2023	5/18/2023 5:00	1530	15:30	O	PDO	0	0	0	0	0	0	0	2	4. Sideswipe - Same Direction	SSS	No	1. No Adve	2. Daylight	Day	1. Dry	Dry	8. Non-Inte	1. Straight	1. Concret	1. No Defe	3. Two-Wa	1. Not at In	6. Traffic L	1. Yes - Wc	2. No			3. No	20. Motor V	1. On Roac	No	No	Belted	No	No	No	No	No	No	No	No	No	No		NOT_RD	Not Interse	No	No	Yes	No	5. Hampto	114	114. City o	1-Interstat	4-Two-Way	Urban	VDOT Inter	5	1. State Hv	Hampton F	HAMP	R-VA IS00064EB		263.8			-76.3939	37.0395
231415253	2023	5/19/2023 5:00	1800	18:00	O	PDO	0	0	0	0	0	0	0	2	1. Rear End	RE	No	1. No Adve	2. Daylight	Day	1. Dry	Dry	8. Non-Inte	1. Straight	1. Concret	1. No Defe	3. Two-Wa	1. Not at In	6. Traffic L	1. Yes - Wc	2. No			3. No	20. Motor V	1. On Roac	Yes	No	Belted	No	No	No	No	No	Yes	No	No	No	No		NOT_RD	Not Interse	No	No	Yes	No	5. Hampto	114	114. City o	1-Interstat	4-Two-Way	Urban	VDOT Inter	5	1. State Hv	Hampton F	HAMP	R-VA IS00064EB		266.3			-76.3532	37.03482
231415254	2023	5/18/2023 5:00	1550	15:50	O	PDO	0	0	0	0	0	0	0	2	1. Rear End	RE	No	1. No Adve	2. Daylight	Day	1. Dry	Dry	8. Non-Inte	1. Straight	1. Concret	1. No Defe	3. Two-Wa	1. Not at In	6. Traffic L	1. Yes - Wc	1. Yes	3. Activity	3. Work on	3. No	20. Motor V	1. On Roac	No	No	Belted	No	No	No	No	No	No	No	No	No	No		NOT_RD	Not Interse	No	No	Yes	No	5. Hampto	114	114. City o	1-Interstat	4-Two-Way	Urban	VDOT Inter	5	1. State Hv	Hampton F	HAMP	R-VA IS00064EB		268.27			-76.3283	37.01941
231415255	2023	5/19/2023 5:00	1500	15:00	O	PDO	0	0	0	0	0	0	0	2	1. Rear End	RE	No	1. No Adve	2. Daylight	Day	1. Dry	Dry	8. Non-Inte	1. Straight	1. Concret	1. No Defe	3. Two-Wa	1. Not at In	6. Traffic L	1. Yes - Wc	2. No			3. No	20. Motor V	1. On Roac	No	No	Belted	No	No	No	No	No	No	No	No	No	No		NOT_RD	Not Interse	No	No	Yes	No	5. Hampto	114	114. City o	1-Interstat	4-Two-Way	Urban	VDOT Inter	5	1. State Hv	Hampton F	HAMP	R-VA IS00064EB		265.34			-76.3691	37.03185
210885245	2021	3/28/2021 5:00	2122	21:22	C	C	0	0	0	2	2	0	0	2	2. Angle	ANG	No	1. No Adve	4. Darknes	Night	1. Dry	Dry	10. Interse	1. Straight	1. Concret	1. No Defe	3. Two-Wa	4. Four App	3. Traffic S	2. Yes - Wc	2. No			3. No	20. Motor V	1. On Roac	No	No	Belted	No	No	No	No	No	No	No	No	No	No		NOT_RD	Urban Inte	No	Yes	Yes	Yes	5. Hampto	114	114. City o	3-Principal	4-Two-Way	Urban	NonVDOT	5	3. City or T	Hampton F	HAMP	R-VA SR00134EB		10.98	253028	25.9	-76.3629	37.03466
231425131	2023	5/19/2023 5:00	1819	18:19	O	PDO	0	0	0	0	0	0	0	2	2. Angle	ANG	No	1. No Adve	2. Daylight	Day	1. Dry	Dry	1. Main-Lir	1. Straight	2. Blacktop	1. No Defe	2. Two-Wa	4. Four App	3. Traffic S	1. Yes - Wc	2. No			3. No	20. Motor V	1. On Roac	No	No	Belted	No	No	No	No	No	No	No	No	No	No		NOT_RD	VDOT Inter	No	Yes	Yes	No	5. Hampto	114	114. City o	5-Major Cc	3-Two-Way	Urban	NonVDOT	5	3. City or T	Hampton F	HAMP	S-VA114PR E LITTLE BACK RIVER RD		0.04	1067639	172.44	-76.3467	37.05348
231425132	2023	5/19/2023 5:00	922	9:22	C	C	0	0	0	1	1	0	0	1	16. Other	OTHR	No	1. No Adve	2. Daylight	Day	1. Dry	Dry	9. Within Ir	1. Straight	2. Blacktop	1. No Defe	2. Two-Wa	3. Three Ap	4. Stop Sig	1. Yes - Wc	2. No			3. No	30. Overtu	1. On Roac	No	No	Belted	No	No	No	No	No	No	No	No	No	No		NOT_RD	Urban Inte	No	No	Yes	No	5. Hampto	114	114. City o	4-Minor Ar	4-Two-Way	Urban	NonVDOT	5	3. City or T	Hampton F	HAMP	R-VA SR00172SB		0.59	253125	94.68	-76.3853	37.08002
240995223	2024	4/6/2024 5:00	936	9:36	C	C	0	0	0	2	2	0	0	2	2. Angle	ANG	No	1. No Adve	2. Daylight	Day	1. Dry	Dry	9. Within Ir	1. Straight	2. Blacktop	1. No Defe	3. Two-Wa	4. Four App	3. Traffic S	1. Yes - Wc	2. No			3. No	20. Motor V	1. On Roac	No	No	Belted	No	No	No	No	No	No	No	No	No	No		NOT_RD	Urban Inte	No	Yes	Yes	No	5. Hampto	114	114. City o	5-Major Cc	4-Two-Way	Urban	NonVDOT	5	3. City or T	Hampton F	HAMP	R-VA SR00143NB		5.54	253047	16.26	-76.379	37.00667
231425136	2023	5/12/2023 5:00	147	1:47	C	C	0	0	0	1	1	0	0	1	9. Fixed Object - Off Road	FOOR	No	1. No Adve	4. Darknes	Night	1. Dry	Dry	1. Main-Lir	1. Straight	2. Blacktop	1. No Defe	3. Two-Wa	2. Two App	3. Traffic S	1. Yes - Wc	2. No			3. No	13. Curb	1. On Roac	No	No	Belted	No	No	No	No	No	No	Yes	No	No	No		NOT_RD	Urban Inte	No	No	Yes	Yes	5. Hampto	114	114. City o	5-Major Cc	3-Two-Way	Urban	NonVDOT	5	3. City or T	Hampton F	HAMP	S-VA114NP POWHATAN PKWY		1.13	253177	64.38	-76.3848	37.01289
183305378	2018	11/24/2018 5:00	926	9:26	C	C	0	0	0	2	2	0	0	2	3. Head On	HO	No	1. No Adve	2. Daylight	Day	1. Dry	Dry	1. Main-Lir	1. Straight	2. Blacktop	1. No Defe	2. Two-Wa	1. Not at In	6. Traffic L	1. Yes - Wc	2. No			3. No	20. Motor V	1. On Roac	No	No	Belted	No	No	No	No	No	Yes	No	No	No	No		RD UNKN	Not Interse	No	Yes	Yes	No	5. Hampto	114	114. City o	4-Minor Ar	4-Two-Way	Urban	NonVDOT	5	3. City or T	Hampton F	HAMP	S-VA114NP BIG BETHEL RD		3.53	731365	350.9	-76.4272	37.06286
181245187	2018	5/3/2018 5:00	1214	12:14	C	C	0	0	0	2	2	0	0	2	2. Angle	ANG	No	1. No Adve	2. Daylight	Day	1. Dry	Dry	10. Interse	3. Grade -	2. Blacktop	1. No Defe	1. Two-Wa	3. Three Ap	4. Stop Sig	1. Yes - Wc	2. No			3. No	20. Motor V	1. On Roac	No	No	Belted	No	Yes	No	No	No	No	No	No	No	No		NOT_RD	Urban Inte	Yes	No	Yes	No	5. Hampto	114	114. City o	4-Minor Ar	3-Two-Way	Urban	NonVDOT	5	3. City or T	Hampton F	HAMP	R-VA SR00169SB		6.32	1064164	68.03	-76.3351	37.05173
173375085	2017	12/1/2017 5:00	1755	17:55	A	A	0	1	0	1	2	0	0	2	1. Rear End	RE	No	1. No Adve	5. Darknes	Night	1. Dry	Dry	1. Main-Lir	1. Straight	2. Blacktop	1. No Defe	1. Two-Wa	1. Not at In	6. Traffic L	1. Yes - Wc	2. No			1. Yes	20. Motor V	1. On Roac	Yes	No	Belted	No	No	No	No	No	No	No	No	No	No		NOT_RD	Not Interse	No	No	Yes	Yes	5. Hampto	114	114. City o	4-Minor Ar	4-Two-Way	Urban	NonVDOT	5	3. City or T	Hampton F	HAMP	S-VA114PR WOODLAND RD		1.41	253501	469.79	-76.3217	37.04101
231425164	2023	5/20/2023 5:00	2314	23:14	A	A	0	1	0	1	2	0	0	2	2. Angle	ANG	No	1. No Adve	4. Darknes	Night	1. Dry	Dry	10. Interse	1. Straight	2. Blacktop	1. No Defe	1. Two-Wa	4. Four App	4. Stop Sig	1. Yes - Wc	2. No			3. No	20. Motor V	1. On Roac	Yes	No	Belted	No	No	No	No	No	No	No	No	No	No		NOT_RD	VDOT Inter	No	No	Yes	Yes	5. Hampto	114	114. City o	5-Major Cc	4-Two-Way	Urban	NonVDOT	5	3. City or T	Hampton F	HAMP	S-VA114NP POWHATAN PKWY		0.86	253568	5.59	-76.3817	37.00991
223065364	2022	10/26/2022 5:00	312	3:12	A	A	0	1	0	0	1	0	0	1	9. Fixed Object - Off Road	FOOR	No	4. Mist	4. Darknes	Night	2. Wet	Wet	1. Main-Lir	1. Straight	2. Blacktop	1. No Defe	1. Two-Wa	1. Not at In	6. Traffic L	1. Yes - Wc	2. No			1. Yes	13. Curb	4. Roadsid	No	Yes	Belted	No	No	No	No	No	No	No	No	No	Yes	5	RD RIGHT	Not Interse	No	Yes	Yes	Yes	5. Hampto	114	114. City o	4-Minor Ar	3-Two-Way	Urban	NonVDOT	5	3. City or T	Hampton F	HAMP	S-VA114NP WOODLAND RD		1.41	253501	474.47	-76.3217	37.04099
170725112	2017	3/11/2017 5:00	1915	19:15	C	C	0	0	0	2	2	0	0	2	3. Head On	HO	No	1. No Adve	4. Darknes	Night	1. Dry	Dry	10. Interse	1. Straight	2. Blacktop	1. No Defe	3. Two-Wa	4. Four App	3. Traffic S	1. Yes - Wc	2. No			3. No	20. Motor V	1. On Roac	No	No	Belted	No	No	No	No	No	No	No	No	No	No		NOT_RD	Urban Inte	No	No	Yes	Yes	5. Hampto	114	114. City o	5-Major Cc	4-Two-Way	Urban	NonVDOT	5	3. City or T	Hampton F	HAMP	S-VA114NP ANDREWS BLVD		1.34	1090907	78.31	-76.3089	37.04749
231425167	2023	4/3/2023 5:00	1608	16:08	C	C	0	0	0	3	3	0	0	2	2. Angle	ANG	No	1. No Adve	2. Daylight	Day	1. Dry	Dry	2. Accelera	4. Grade - (	2. Blacktop	1. No Defe	1. Two-Wa	1. Not at In	6. Traffic L	1. Yes - Wc	2. No			3. No	20. Motor V	1. On Roac	No	No	Belted	No	Yes	No	No	No	No	No	No	No	No		NOT_RD	VDOT Inter	Yes	No	Yes	No	5. Hampto	114	114. City o	3-Principal	4-Two-Way	Urban	NonVDOT	5	3. City or T	Hampton F	HAMP	R-VA US00258WB		62.46	50659	86.03	-76.3983	37.03966
231425168	2023	5/19/2023 5:00	1811	18:11	C	C	0	0	0	1	1	0	0	2	4. Sideswipe - Same Direction	SSS	No	1. No Adve	2. Daylight	Day	1. Dry	Dry	1. Main-Lir	1. Straight	1. Concret	1. No Defe	1. Two-Wa	1. Not at In	1. No Traffi	6. No Traffi	2. No			3. No	20. Motor V	1. On Roac	No	No	Belted	No	No	No	No	No	No	No	No	No	Yes	5	NOT_RD	Not Interse	Yes	No	Yes	No	5. Hampto	114	114. City o	6-Minor Cc	3-Two-Way	Urban	NonVDOT	5	3. City or T	Hampton F	HAMP	S-VA114NP BEACH RD		0.34			-76.2996	37.06528
231425169	2023	5/20/2023 5:00	704	7:04	C	C	0	0	0	1	1	0	0	2	1. Rear End	RE	No	5. Rain	2. Daylight	Day	2. Wet	Wet	1. Main-Lir	1. Straight	2. Blacktop	1. No Defe	1. Two-Wa	1. Not at In	6. Traffic L	1. Yes - Wc	2. No			3. No	20. Motor V	1. On Roac	No	No	Belted	No	No	No	No	No	Yes	Yes	No	No	No		NOT_RD	Urban Inte	No	No	Yes	No	5. Hampto	114	114. City o	3-Principal	4-Two-Way	Urban	NonVDOT	5	3. City or T	Hampton F	HAMP	R-VA US00258EB		61.21	1073835	120.84	-76.4182	37.0324
231425170	2023	5/16/2023 5:00	1117	11:17	B	B	0	0	1	1	2	0	0	2	4. Sideswipe - Same Direction	SSS	No	1. No Adve	2. Daylight	Day	1. Dry	Dry	10. Interse	1. Straight	2. Blacktop	1. No Defe	2. Two-Wa	3. Three Ap	3. Traffic S	1. Yes - Wc	2. No			3. No	20. Motor V	1. On Roac	No	No	Belted	No	No	No	No	No	No	No	No	No	No		NOT_RD	VDOT Inter	No	No	Yes	No	5. Hampto	114	114. City o	3-Principal	4-Two-Way	Urban	NonVDOT	5	3. City or T	Hampton F	HAMP	S-VA114PR HAMPTON ROADS CENTER PKWY		0.37	734434	5.19	-76.4424	37.06237
193435097	2019	12/3/2019 5:00	1352	13:52	B	B	0	0	1	0	1	0	0	2	1. Rear End	RE	No	1. No Adve	2. Daylight	Day	1. Dry	Dry	9. Within Ir	1. Straight	2. Blacktop	1. No Defe	2. Two-Wa	2. Two App	6. Traffic L	1. Yes - Wc	2. No			3. No	20. Motor V	1. On Roac	No	No	Belted	No	No	No	No	No	No	No	No	No	No		NOT_RD	Urban Inte	No	No	Yes	No	5. Hampto	114	114. City o	4-Minor Ar	3-Two-Way	Urban	NonVDOT	5	3. City or T	Hampton F	HAMP	R-VA SR00169NB		6.32	1064164	98.11	-76.3352	37.05169
231425256	2023	5/21/2023 5:00	1418	14:18	B	B	0	0	1	0	1	0	0	4	1. Rear End	RE	No	1. No Adve	2. Daylight	Day	1. Dry	Dry	8. Non-Inte	3. Grade -	1. Concret	1. No Defe	3. Two-Wa	1. Not at In	6. Traffic L	1. Yes - Wc	2. No			3. No	20. Motor V	1. On Roac	No	No	Belted	No	No	No	No	No	No	No	No	No	Yes	5	NOT_RD	Not Interse	No	No	Yes	No	5. Hampto	114	114. City o	1-Interstat	4-Two-Way	Urban	VDOT Inter	5	1. State Hv	Hampton F	HAMP	R-VA IS00064EB		269.49			-76.319	37.00111
231425302	2023	5/22/2023 5:00	706	7:06	O	PDO	0	0	0	0	0	0	0	2	4. Sideswipe - Same Direction	SSS	No	1. No Adve	2. Daylight	Day	1. Dry	Dry	5. On Entra	1. Straight	1. Concret	1. No Defe	3. Two-Wa	1. Not at In	6. Traffic L	1. Yes - Wc	2. No			3. No	20. Motor V	1. On Roac	No	No	Belted	No	No	No	No	No	No	Yes	No	No	No		NOT_RD	Not Interse	No	No	Yes	No	5. Hampto	114	114. City o	1-Interstat	4-Two-Way	Urban	VDOT Inter	5	1. State Hv	Hampton F	HAMP	R-VA IS00064EB		263.72			-76.3946	37.04018
231425387	2023	5/19/2023 5:00	843	8:43	O	PDO	0	0	0	0	0	0	0	2	1. Rear End	RE	No	1. No Adve	2. Daylight	Day	1. Dry	Dry	8. Non-Inte	1. Straight	2. Blacktop	1. No Defe	3. Two-Wa	1. Not at In	6. Traffic L	1. Yes - Wc	2. No			3. No	20. Motor V	1. On Roac	No	No	Belted	No	Yes	No	No	Yes	Yes	Yes	No	No	Yes	5	NOT_RD	Not Interse	No	No	Yes	No	5. Hampto	114	114. City o	1-Interstat	4-Two-Way	Urban	VDOT Inter	5	1. State Hv	Hampton F	HAMP	R-VA IS00064WB		261.17			-76.4289	37.06677
231435096	2023	5/18/2023 5:00	1528	15:28	A	A	0	1	0	0	1	0	0	2	16. Other	OTHR	Bike	1. No Adve	2. Daylight	Day	1. Dry	Dry	10. Interse	1. Straight	2. Blacktop	1. No Defe	1. Two-Wa	3. Three Ap	4. Stop Sig	1. Yes - Wc	2. No			3. No	19. Ped	1. On Roac	No	No	Belted	Yes	No	No	No	No	No	No	No	No	No		NOT_RD	Urban Inte	Yes	No	Yes	No	5. Hampto	114	114. City o	7-Local (J,	3-Two-Way	Urban	NonVDOT	5	3. City or T	Hampton F	HAMP	S-VA114PR NORTH ST		0.07			-76.3166	37.02655
211525241	2021	5/27/2021 5:00	1519	15:19	O	PDO	0	0	0	0	0	0	0	2	5. Sideswipe - Opposite Direction	SSO	No	1. No Adve	2. Daylight	Day	1. Dry	Dry	11. Interse	1. Straight	2. Blacktop	1. No Defe	2. Two-Wa	2. Two App	6. Traffic L	1. Yes - Wc	2. No			3. No	20. Motor V	1. On Roac	No	No	Belted	No	No	No	No	No	No	No	No	No	No		NOT_RD	Urban Inte	No	Yes	Yes	No	5. Hampto	114	114. City o	4-Minor Ar	4-Two-Way	Urban	NonVDOT	5	3. City or T	Hampton F	HAMP	R-VA US00060EB		274.35	253003	353.87	-76.3323	37.02485
250705036	2025	2/21/2025 5:00	2039	20:39	B	B	0	0	3	0	3	0	0	3	2. Angle	ANG	No	1. No Adve	4. Darknes	Night	1. Dry	Dry	10. Interse	1. Straight	1. Concret	1. No Defe	3. Two-Wa	4. Four App	3. Traffic S	1. Yes - Wc	2. No			3. No	20. Motor V	1. On Roac	No	No	Belted	No	No	No	No	No	No	No	No	No	No		NOT_RD	Urban Inte	No	No	Yes	Yes	5. Hampto	114	114. City o	5-Major Cc	4-Two-Way	Urban	NonVDOT	5	3. City or T	Hampton F	HAMP	R-VA SR00143SB		5.54	253047	40.45	-76.3789	37.00659
231435099	2023	5/22/2023 5:00	1502	15:02	C	C	0	0	0	2	2	0	0	2	2. Angle	ANG	No	1. No Adve	2. Daylight	Day	1. Dry	Dry	1. Main-Lir	1. Straight	2. Blacktop	1. No Defe	1. Two-Wa	1. Not at In	1. No Traffi	6. No Traffi	2. No			3. No	20. Motor V	1. On Roac	No	No	Belted	No	No	No	No	No	No	No	No	No	No		NOT_RD	Urban Inte	No	No	Yes	No	5. Hampto	114	114. City o	7-Local (J,	3-Two-Way	Urban	NonVDOT	5	3. City or T	Hampton F	HAMP	S-VA114NP ALARIC DR		0.23			-76.288	37.06509
231435269	2023	5/5/2023 5:00	1038	10:38	C	C	0	0	0	1	1	0	0	3	1. Rear End	RE	No	1. No Adve	2. Daylight	Day	1. Dry	Dry	2. Accelera	3. Grade -	2. Blacktop	1. No Defe	1. Two-Wa	1. Not at In	4. Stop Sig	1. Yes - Wc	2. No			3. No	6. Parked	2. Shoulde	No	No	Belted	No	Yes	No	No	No	No	No	No	No	No		RD UNKN	Not Interse	No	No	Yes	No	5. Hampto	114	114. City o	7-Local (J,	3-Two-Way	Urban	NonVDOT	5	3. City or T	Hampton F	HAMP	S-VA114NP WESTWOOD AVE		0.16			-76.3686	37.01886
210975135	2021	3/29/2021 5:00	2130	21:30	C	C	0	0	0	2	2	0	0	2	4. Sideswipe - Same Direction	SSS	No	1. No Adve	4. Darknes	Night	1. Dry	Dry	9. Within Ir	3. Grade -	2. Blacktop	1. No Defe	3. Two-Wa	4. Four App	3. Traffic S	1. Yes - Wc	2. No			3. No	20. Motor V	1. On Roac	No	No	Belted	No	No	No	No	No	Yes	No	No	No	No		NOT_RD	Urban Inte	No	No	Yes	Yes	5. Hampto	114	114. City o	3-Principal	4-Two-Way	Urban	NonVDOT	5	3. City or T	Hampton F	HAMP	R-VA SR00134WB		10.98	253028	70.73	-76.3628	37.03483
231445301	2023	5/19/2023 5:00	1112	11:12	C	C	0	0	0	2	2	0	0	2	1. Rear End	RE	No	1. No Adve	2. Daylight	Day	1. Dry	Dry	9. Within Ir	1. Straight	2. Blacktop	1. No Defe	2. Two-Wa	4. Four App	3. Traffic S	1. Yes - Wc	2. No			3. No	20. Motor V	1. On Roac	No	No	Belted	No	No	No	No	No	No	No	No	No	No		NOT_RD	Urban Inte	Yes	No	Yes	No	5. Hampto	114	114. City o	3-Principal	4-Two-Way	Urban	NonVDOT	5	3. City or T	Hampton F	HAMP	R-VA US00258WB		63.02	754224	103.24	-76.3882	37.04179
231445302	2023	5/23/2023 5:00	1636	16:36	O	PDO	0	0	0	0	0	0	0	3	1. Rear End	RE	No	1. No Adve	2. Daylight	Day	1. Dry	Dry	1. Main-Lir	1. Straight	2. Blacktop	1. No Defe	2. Two-Wa	4. Four App	1. No Traffi	6. No Traffi	2. No			3. No	20. Motor V	1. On Roac	No	No	Belted	No	No	No	No	No	No	No	No	No	No		NOT_RD	Urban Inte	No	No	Yes	No	5. Hampto	114	114. City o	3-Principal	4-Two-Way	Urban	NonVDOT	5	3. City or T	Hampton F	HAMP	R-VA US00258EB		61.79	253135	183.13	-76.4096	37.03676
231445303	2023	5/23/2023 5:00	2004	20:04	O	PDO	0	0	0	0	0	0	0	2	2. Angle	ANG	No	1. No Adve	3. Dusk	Day	1. Dry	Dry	9. Within Ir	1. Straight	2. Blacktop	1. No Defe	2. Two-Wa	4. Four App	3. Traffic S	1. Yes - Wc	2. No			3. No	20. Motor V	1. On Roac	No	No	Belted	No	Yes	No	No	No	No	No	No	No	No		NOT_RD	Urban Inte	No	No	Yes	No	5. Hampto	114	114. City o	3-Principal	4-Two-Way	Urban	NonVDOT	5	3. City or T	Hampton F	HAMP	R-VA US00258WB		65.59	253121	59.58	-76.3426	37.04351
231445304	2023	5/23/2023 5:00	2337	23:37	C	C	0	0	0	1	1	0	0	1	10. Deer	DEER	No	1. No Adve	4. Darknes	Night	1. Dry	Dry	1. Main-Lir	1. Straight	2. Blacktop	1. No Defe	3. Two-Wa	1. Not at In	6. Traffic L	1. Yes - Wc	2. No			3. No	23. Animal	1. On Roac	No	Yes	Belted	No	No	No	No	No	No	No	No	No	No		NOT_RD	VDOT Inter	No	No	Yes	Yes	5. Hampto	114	114. City o	3-Principal	4-Two-Way	Urban	NonVDOT	5	3. City or T	Hampton F	HAMP	R-VA US00258EB		65.17	1068042	187.61	-76.3504	37.0435
193515096	2019	5/17/2019 5:00	1630	16:30	O	PDO	0	0	0	0	0	0	0	2	1. Rear End	RE	No	1. No Adve	2. Daylight	Day	1. Dry	Dry	8. Non-Inte	1. Straight	2. Blacktop	1. No Defe	3. Two-Wa	1. Not at In	6. Traffic L	1. Yes - Wc	2. No			3. No	20. Motor V	1. On Roac	No	No	Belted	No	No	No	No	No	No	No	No	No	No		NOT_RD	Not Interse	No	No	Yes	No	5. Hampto	114	114. City o	4-Minor Ar	4-Two-Way	Urban	NonVDOT	5	3. City or T	Hampton F	HAMP	S-VA114PR BIG BETHEL RD		3.56	731365	448.75	-76.4271	37.06314
231445308	2023	5/17/2023 5:00	1702	17:02	C	C	0	0	0	1	1	0	0	2	4. Sideswipe - Same Direction	SSS	No	1. No Adve	2. Daylight	Day	1. Dry	Dry	1. Main-Lir	1. Straight	2. Blacktop	1. No Defe	3. Two-Wa	1. Not at In	3. Traffic S	1. Yes - Wc	2. No			3. No	20. Motor V	1. On Roac	No	No	Belted	No	No	No	No	No	No	No	No	No	No		NOT_RD	Urban Inte	Yes	No	Yes	No	5. Hampto	114	114. City o	3-Principal	4-Two-Way	Urban	NonVDOT	5	3. City or T	Hampton F	HAMP	R-VA US00258EB		65.58	253121	62.45	-76.3427	37.04336
231445309	2023	5/21/2023 5:00	1101	11:01	C	C	0	0	0	2	2	0	0	2	2. Angle	ANG	No	1. No Adve	2. Daylight	Day	1. Dry	Dry	2. Accelera	3. Grade -	2. Blacktop	1. No Defe	1. Two-Wa	1. Not at In	4. Stop Sig	1. Yes - Wc	2. No			3. No	20. Motor V	1. On Roac	No	No	Belted	No	No	No	No	No	No	No	No	No	No		NOT_RD	Urban Inte	No	Yes	Yes	No	5. Hampto	114	114. City o	7-Local (J,	3-Two-Way	Urban	NonVDOT	5	3. City or T	Hampton F	HAMP	S-VA114NP HOLLYWOOD AVE		0.44	1071863	248.8	-76.3905	36.99862
231445310	2023	5/23/2023 5:00	1401	14:01	C	C	0	0	0	3	3	0	0	3	16. Other	OTHR	No	1. No Adve	2. Daylight	Day	1. Dry	Dry	10. Interse	1. Straight	1. Concret	1. No Defe	2. Two-Wa	4. Four App	3. Traffic S	1. Yes - Wc	2. No			3. No	20. Motor V	1. On Roac	No	No	Belted	No	No	No	No	No	No	No	No	No	No		NOT_RD	Urban Inte	No	No	Yes	No	5. Hampto	114	114. City o	4-Minor Ar	3-Two-Way	Urban	NonVDOT	5	3. City or T	Hampton F	HAMP	R-VA SR00351WB		5.1	253174	5.14	-76.3563	37.02921
230655298	2023	2/28/2023 5:00	1603	16:03	C	C	0	0	0	1	1	0	0	2	2. Angle	ANG	No	1. No Adve	2. Daylight	Day	1. Dry	Dry	9. Within Ir	1. Straight	2. Blacktop	1. No Defe	2. Two-Wa	3. Three Ap	4. Stop Sig	1. Yes - Wc	2. No			1. Yes	20. Motor V	1. On Roac	No	No	Belted	No	No	No	No	No	No	No	No	No	No		NOT_RD	Urban Inte	No	No	Yes	No	5. Hampto	114	114. City o	4-Minor Ar	3-Two-Way	Urban	NonVDOT	5	3. City or T	Hampton F	HAMP	S-VA114NP WOODLAND RD		1.42	253501	418.32	-76.3217	37.04115

231445445	2023	5/24/2023 5:00	1757	17:57	B	B	0	0	2	2	4	0	0	3	1. Rear End	RE	No	1. No Adve	2. Daylight	Day	1. Dry	Dry	8. Non-Inte	1. Straight	2. Blackto	1. No Defe	3. Two-Wa	1. Not at In	6. Traffic L	1. Yes - Wo	2. No			3. No	20. Motor V	1. On Road	No	No	Belted	No	No	No	No	No	No	No	No	No	No		NOT_RD	Not Interse	No	Yes	Yes	No	5. Hampto	114	114. City o	1-Interstat	4-Two-Way	Urban	VDOT Inte	5	1. State Hw	Hampton F	HAMP	R-VA IS00664WB		2.36			-76.3986	37.00857
231445461	2023	5/24/2023 5:00	1450	14:50	B	B	0	0	1	0	1	0	0	1	9. Fixed Object - Off Road	FOOR	No	1. No Adve	2. Daylight	Day	1. Dry	Dry	5. On Entra	10. On/Off	2. Blackto	1. No Defe	4. One-Wa	1. Not at In	6. Traffic L	1. Yes - Wo	2. No			3. No	28. Ran Of	1. On Road	No	No	Belted	No	No	No	No	Yes	No	No	No	No	No		RD_LEFT	Not Interse	No	No	Yes	No	5. Hampto	114	114. City o	1-Interstat	4-Two-Way	Urban	VDOT Inte	5	1. State Hw	Hampton F	HAMP	R-VA IS00064WB		265.17			-76.3716	37.0318
231445473	2023	5/21/2023 5:00	2154	21:54	O	PDO	0	0	0	0	0	0	0	4	1. Rear End	RE	No	1. No Adve	4. Darknes	Night	1. Dry	Dry	8. Non-Inte	1. Straight	2. Blackto	1. No Defe	3. Two-Wa	1. Not at In	6. Traffic L	1. Yes - Wo	2. No			3. No	20. Motor V	1. On Road	No	No	Belted	No	Yes	No	No	No	Yes	No	No	No	No		NOT_RD	Not Interse	Yes	No	Yes	Yes	5. Hampto	114	114. City o	1-Interstat	4-Two-Way	Urban	VDOT Inte	5	1. State Hw	Hampton F	HAMP	R-VA IS00064EB		267.48			-76.333	37.02827
231455389	2023	5/22/2023 5:00	1645	16:45	O	PDO	0	0	0	0	0	0	0	3	1. Rear End	RE	No	1. No Adve	2. Daylight	Day	1. Dry	Dry	8. Non-Inte	1. Straight	1. Concret	1. No Defe	3. Two-Wa	1. Not at In	6. Traffic L	1. Yes - Wo	1. Yes	3. Activity /	3. Work on	3. No	20. Motor V	1. On Road	No	No	Unbelted	No	No	Yes	No	No	No	No	No	No	No		NOT_RD	Not Interse	No	No	Yes	No	5. Hampto	114	114. City o	1-Interstat	4-Two-Way	Urban	VDOT Inte	5	1. State Hw	Hampton F	HAMP	R-VA IS00064EB		268.61			-76.3243	37.01318
231465041	2023	5/24/2023 5:00	1615	16:15	O	PDO	0	0	0	0	0	0	0	3	1. Rear End	RE	No	1. No Adve	2. Daylight	Day	1. Dry	Dry	8. Non-Inte	1. Straight	1. Concret	1. No Defe	3. Two-Wa	1. Not at In	6. Traffic L	1. Yes - Wo	2. No			3. No	20. Motor V	1. On Road	No	No	Belted	No	No	No	No	No	No	No	No	No	No		NOT_RD	Not Interse	No	No	Yes	No	5. Hampto	114	114. City o	1-Interstat	4-Two-Way	Urban	VDOT Inte	5	1. State Hw	Hampton F	HAMP	R-VA IS00664WB		0.54			-76.3786	37.02742
172335229	2017	8/19/2017 5:00	30	00:30	C	C	0	0	0	1	1	0	0	2	2. Angle	ANG	No	1. No Adve	4. Darknes	Night	1. Dry	Dry	10. Interse	1. Straight	2. Blackto	1. No Defe	1. Two-Wa	4. Four App	3. Traffic S	1. Yes - Wo	2. No			3. No	20. Motor V	1. On Road	No	No	Belted	No	Yes	No	No	No	Yes	No	No	No	No		NOT_RD	VDOT Inter	No	No	Yes	Yes	5. Hampto	114	114. City o	7-Local (J,(	3-Two-Way	Urban	NonVDOT	5	3. City or T	Hampton F	HAMP	S-VA114PR MARCELLA RD		1.23	1078763	5.47	-76.3977	37.04986
193515105	2019	2/11/2019 5:00	0	00:00	O	PDO	0	0	0	0	0	0	0	2	2. Angle	ANG	No	4. Mist	2. Daylight	Day	2. Wet	Wet	8. Non-Inte	1. Straight	2. Blackto	1. No Defe	1. Two-Wa	1. Not at In	6. Traffic L	1. Yes - Wo	2. No			3. No	20. Motor V	1. On Road	No	No	Belted	No	No	No	No	No	No	No	No	No	No		NOT_RD	Not Interse	No	Yes	Yes	No	5. Hampto	114	114. City o	4-Minor Art	4-Two-Way	Urban	NonVDOT	5	3. City or T	Hampton F	HAMP	S-VA114PR BIG BETHEL RD		3.57			-76.4272	37.06335
211605111	2021	6/3/2021 5:00	1700	17:00	C	C	0	0	0	1	1	0	0	2	1. Rear End	RE	No	5. Rain	2. Daylight	Day	2. Wet	Wet	10. Interse	1. Straight	2. Blackto	1. No Defe	3. Two-Wa	4. Four App	3. Traffic S	1. Yes - Wo	2. No			3. No	20. Motor V	1. On Road	No	No	Belted	No	Yes	No	No	No	No	No	No	No	No		NOT_RD	Urban Inte	Yes	No	Yes	No	5. Hampto	114	114. City o	3-Principal	4-Two-Way	Urban	NonVDOT	5	3. City or T	Hampton F	HAMP	R-VA SR00134WB		10.98	253028	70.73	-76.3628	37.03483
211965180	2021	6/15/2021 5:00	1740	17:40	B	B	0	0	1	0	1	0	0	2	2. Angle	ANG	No	1. No Adve	2. Daylight	Day	1. Dry	Dry	9. Within In	1. Straight	2. Blackto	1. No Defe	3. Two-Wa	2. Two App	6. Traffic L	1. Yes - Wo	2. No			3. No	20. Motor V	1. On Road	No	No	Belted	No	No	No	No	No	Yes	No	No	No	No		NOT_RD	Urban Inte	No	No	Yes	No	5. Hampto	114	114. City o	4-Minor Art	4-Two-Way	Urban	NonVDOT	5	3. City or T	Hampton F	HAMP	R-VA US00060EB		274.35	253003	364.35	-76.3323	37.02487
231465101	2023	5/21/2023 5:00	152	1:52	C	C	0	0	0	1	1	0	0	1	10. Deer	DEER	No	1. No Adve	4. Darknes	Night	1. Dry	Dry	1. Main-Lir	1. Straight	2. Blackto	1. No Defe	1. Two-Wa	1. Not at In	1. No Traffi	6. No Traffi	2. No			3. No	23. Animal	1. On Road	No	Yes	Belted	No	No	No	No	No	No	No	No	No	No		NOT_RD	Not Interse	No	No	Yes	Yes	5. Hampto	114	114. City o	5-Major Cc	3-Two-Way	Urban	NonVDOT	5	3. City or T	Hampton F	HAMP	S-VA114PR TIDE MILL LN		0.6			-76.3694	37.05803
231465102	2023	5/23/2023 5:00	1723	17:23	C	C	0	0	0	3	3	0	0	3	1. Rear End	RE	No	1. No Adve	2. Daylight	Day	1. Dry	Dry	1. Main-Lir	1. Straight	2. Blackto	1. No Defe	2. Two-Wa	1. Not at In	6. Traffic L	1. Yes - Wo	2. No			3. No	20. Motor V	1. On Road	No	No	Belted	No	Yes	No	No	No	No	No	No	No	No		NOT_RD	Not Interse	Yes	No	Yes	No	5. Hampto	114	114. City o	4-Minor Art	4-Two-Way	Urban	NonVDOT	5	3. City or T	Hampton F	HAMP	R-VA US00258WB		67.74	253100	252.51	-76.3189	37.02176
231465103	2023	5/25/2023 5:00	658	6:58	C	C	0	0	0	2	2	0	0	2	4. Sideswipe - Same Direction	SSS	No	1. No Adve	2. Daylight	Day	1. Dry	Dry	1. Main-Lir	1. Straight	2. Blackto	1. No Defe	1. Two-Wa	3. Three Ap	3. Traffic S	1. Yes - Wo	2. No			3. No	20. Motor V	1. On Road	No	No	Belted	No	No	No	No	No	No	No	No	No	No		NOT_RD	Urban Inte	No	No	Yes	No	5. Hampto	114	114. City o	4-Minor Art	3-Two-Way	Urban	NonVDOT	5	3. City or T	Hampton F	HAMP	R-VA US00258EB		67.41	253155	48.82	-76.3225	37.02526
231465104	2023	5/25/2023 5:00	931	9:31	C	C	0	0	0	2	2	0	0	2	4. Sideswipe - Same Direction	SSS	No	1. No Adve	2. Daylight	Day	1. Dry	Dry	1. Main-Lir	1. Straight	2. Blackto	1. No Defe	3. Two-Wa	1. Not at In	6. Traffic L	1. Yes - Wo	2. No			3. No	20. Motor V	1. On Road	No	No	Belted	No	No	No	No	No	Yes	No	No	No	No		NOT_RD	Not Interse	No	Yes	Yes	No	5. Hampto	114	114. City o	3-Principal	4-Two-Way	Urban	NonVDOT	5	3. City or T	Hampton F	HAMP	R-VA US00258EB		62.6			-76.3949	37.04025
231465105	2023	5/21/2023 5:00	220	2:20	O	PDO	0	0	0	0	0	0	0	2	1. Rear End	RE	No	1. No Adve	4. Darknes	Night	1. Dry	Dry	1. Main-Lir	1. Straight	2. Blackto	1. No Defe	1. Two-Wa	4. Four App	3. Traffic S	1. Yes - Wo	2. No			3. No	20. Motor V	1. On Road	No	No	Belted	No	No	No	No	No	Yes	No	No	No	No		NOT_RD	Urban Inte	No	No	Yes	Yes	5. Hampto	114	114. City o	4-Minor Art	3-Two-Way	Urban	NonVDOT	5	3. City or T	Hampton F	HAMP	R-VA SR00351WB		3.05	253177	53.76	-76.3848	37.01313
213445130	2021	12/9/2021 5:00	2104	21:04	C	C	0	0	0	1	1	0	0	2	2. Angle	ANG	No	1. No Adve	4. Darknes	Night	1. Dry	Dry	9. Within In	1. Straight	2. Blackto	1. No Defe	2. Two-Wa	4. Four App	3. Traffic S	1. Yes - Wo	2. No			3. No	20. Motor V	1. On Road	No	No	Belted	No	No	No	No	No	No	No	No	No	No		NOT_RD	Urban Inte	No	Yes	Yes	Yes	5. Hampto	114	114. City o	3-Principal	4-Two-Way	Urban	NonVDOT	5	3. City or T	Hampton F	HAMP	R-VA SR00134EB		10.98	253028	31.08	-76.3629	37.03467
231465129	2023	5/25/2023 5:00	814	8:14	O	PDO	0	0	0	0	0	0	0	2	4. Sideswipe - Same Direction	SSS	No	1. No Adve	2. Daylight	Day	1. Dry	Dry	9. Within In	1. Straight	2. Blackto	1. No Defe	2. Two-Wa	4. Four App	3. Traffic S	1. Yes - Wo	2. No			3. No	20. Motor V	1. On Road	No	No	Belted	No	No	No	No	No	No	Yes	No	No	No		NOT_RD	Urban Inte	No	No	Yes	No	5. Hampto	114	114. City o	3-Principal	4-Two-Way	Urban	NonVDOT	5	3. City or T	Hampton F	HAMP	R-VA US00258EB		66.83	253152	107.61	-76.3256	37.03348
232295043	2023	8/15/2023 5:00	1410	14:10	C	C	0	0	0	2	2	0	0	2	1. Rear End	RE	No	1. No Adve	2. Daylight	Day	1. Dry	Dry	10. Interse	1. Straight	2. Blackto	1. No Defe	2. Two-Wa	4. Four App	3. Traffic S	1. Yes - Wo	2. No			3. No	20. Motor V	1. On Road	No	No	Belted	No	No	No	No	No	No	No	No	No	No		NOT_RD	Urban Inte	Yes	No	Yes	No	5. Hampto	114	114. City o	4-Minor Art	4-Two-Way	Urban	NonVDOT	5	3. City or T	Hampton F	HAMP	S-VA114PR LASALLE AVE		2.19	253028	76.3	-76.3628	37.03443
182115110	2018	7/28/2018 5:00	1145	11:45	O	PDO	0	0	0	0	0	0	0	2	1. Rear End	RE	No	1. No Adve	2. Daylight	Day	1. Dry	Dry	10. Interse	1. Straight	2. Blackto	1. No Defe	1. Two-Wa	4. Four App	6. Traffic L	1. Yes - Wo	2. No			3. No	20. Motor V	1. On Road	No	No	Belted	No	No	No	No	No	No	No	No	No	No		NOT_RD	Urban Inte	No	Yes	Yes	No	5. Hampto	114	114. City o	4-Minor Art	3-Two-Way	Urban	NonVDOT	5	3. City or T	Hampton F	HAMP	S-VA114NP WOODLAND RD		1.48	253501	131.75	-76.3216	37.04193
231475021	2023	5/27/2023 5:00	16	00:16	O	PDO	0	0	0	0	0	0	0	1	9. Fixed Object - Off Road	FOOR	No	1. No Adve	4. Darknes	Night	1. Dry	Dry	8. Non-Inte	10. On/Off	2. Blackto	1. No Defe	4. One-Wa	1. Not at In	6. Traffic L	1. Yes - Wo	2. No			3. No	3. Utility P	2. Shoulde	No	No	Belted	No	No	No	No	No	No	No	No	No	Yes	15	RD_RIGHT	Not Interse	No	No	No	Yes	5. Hampto	114	114. City o	1-Interstat	1-One-Way	Urban	VDOT Inte	5	1. State Hw	Hampton F	HAMP	R-VA IS00064EB	RMP261.00B	0.12			-76.4181	37.05734
231475230	2023	5/24/2023 5:00	1227	12:27	B	B	0	0	2	0	2	0	0	4	4. Sideswipe - Same Direction	SSS	No	1. No Adve	2. Daylight	Day	1. Dry	Dry	8. Non-Inte	1. Straight	2. Blackto	1. No Defe	3. Two-Wa	1. Not at In	6. Traffic L	1. Yes - Wo	2. No			3. No	20. Motor V	1. On Road	No	No	Belted	No	Yes	No	No	Yes	No	No	No	No	No		NOT_RD	Not Interse	No	Yes	Yes	No	5. Hampto	114	114. City o	1-Interstat	4-Two-Way	Urban	VDOT Inte	5	1. State Hw	Hampton F	HAMP	R-VA IS00064WB		263.82			-76.394	37.03998
231485097	2023	5/25/2023 5:00	701	7:01	O	PDO	0	0	0	0	0	0	0	2	1. Rear End	RE	No	1. No Adve	2. Daylight	Day	1. Dry	Dry	8. Non-Inte	1. Straight	2. Blackto	1. No Defe	3. Two-Wa	1. Not at In	6. Traffic L	1. Yes - Wo	2. No			3. No	20. Motor V	1. On Road	No	No	Belted	No	No	No	No	No	No	No	No	No	Yes	5	NOT_RD	Not Interse	No	No	Yes	No	5. Hampto	114	114. City o	1-Interstat	4-Two-Way	Urban	VDOT Inte	5	1. State Hw	Hampton F	HAMP	R-VA IS00064EB		271.53			-76.301	36.9767
231485216	2023	5/28/2023 5:00	1725	17:25	C	C	0	0	0	1	1	0	0	1	9. Fixed Object - Off Road	FOOR	No	5. Rain	2. Daylight	Day	2. Wet	Wet	8. Non-Inte	10. On/Off	2. Blackto	1. No Defe	4. One-Wa	1. Not at In	6. Traffic L	1. Yes - Wo	2. No			3. No	28. Ran Of	1. On Road	No	No	Belted	No	No	No	No	No	No	No	No	No	No		RD_LEFT	Not Interse	No	No	Yes	No	5. Hampto	114	114. City o	1-Interstat	4-Two-Way	Urban	VDOT Inte	5	1. State Hw	Hampton F	HAMP	R-VA IS00664EB		0.15			-76.3795	37.03154
231485255	2023	5/25/2023 5:00	1652	16:52	O	PDO	0	0	0	0	0	0	0	2	4. Sideswipe - Same Direction	SSS	No	1. No Adve	2. Daylight	Day	1. Dry	Dry	8. Non-Inte	1. Straight	2. Blackto	1. No Defe	3. Two-Wa	1. Not at In	6. Traffic L	1. Yes - Wo	2. No			3. No	20. Motor V	1. On Road	No	No	Belted	No	Yes	No	No	No	Yes	No	No	No	No		NOT_RD	Not Interse	No	No	Yes	No	5. Hampto	114	114. City o	1-Interstat	4-Two-Way	Urban	VDOT Inte	5	1. State Hw	Hampton F	HAMP	R-VA IS00064EB		262.75			-76.406	37.05066
231495057	2023	5/25/2023 5:00	457	4:57	B	B	0	0	1	0	1	0	0	2	1. Rear End	RE	No	1. No Adve	1. Dawn	Day	1. Dry	Dry	8. Non-Inte	1. Straight	2. Blackto	1. No Defe	4. One-Wa	1. Not at In	6. Traffic L	1. Yes - Wo	1. Yes	1. Advance	1. Lane Clo	3. No	20. Motor V	1. On Road	No	No	Belted	No	Yes	Yes	No	No	No	Yes	No	No	No		NOT_RD	Not Interse	No	Yes	Yes	No	5. Hampto	114	114. City o	1-Interstat	4-Two-Way	Urban	VDOT Inte	5	1. State Hw	Hampton F	HAMP	R-VA IS00064EB		269.52			-76.3186	37.00077
231495201	2023	5/28/2023 5:00	1308	13:08	B	B	0	0	1	0	1	0	0	1	9. Fixed Object - Off Road	FOOR	No	5. Rain	2. Daylight	Day	2. Wet	Wet	8. Non-Inte	1. Straight	2. Blackto	1. No Defe	3. Two-Wa	1. Not at In	6. Traffic L	1. Yes - Wo	2. No			3. No	11. Jersey	1. On Road	No	No	Belted	No	No	No	No	Yes	No	No	No	No	No		RD_RIGHT	Not Interse	No	No	Yes	No	5. Hampto	114	114. City o	1-Interstat	4-Two-Way	Urban	VDOT Inte	5	1. State Hw	Hampton F	HAMP	R-VA IS00064WB		266.53			-76.3486	37.03448
231495210	2023	5/29/2023 5:00	605	6:05	B	B	0	0	1	0	1	0	0	1	9. Fixed Object - Off Road	FOOR	No	5. Rain	2. Daylight	Day	2. Wet	Wet	8. Non-Inte	1. Straight	2. Blackto	1. No Defe	3. Two-Wa	1. Not at In	6. Traffic L	1. Yes - Wo	2. No			3. No	11. Jersey	1. On Road	No	No	Belted	No	No	No	No	No	No	No	No	No	No		RD_LEFT	Not Interse	No	No	Yes	No	5. Hampto	114	114. City o	1-Interstat	4-Two-Way	Urban	VDOT Inte	5	1. State Hw	Hampton F	HAMP	R-VA IS00064WB		266.71			-76.3457	37.03414
231505191	2023	5/2/2023 5:00	2341	23:41	O	PDO	0	0	0	0	0	0	0	2	1. Rear End	RE	No	1. No Adve	2. Daylight	Day	1. Dry	Dry	8. Non-Inte	1. Straight	2. Blackto	1. No Defe	3. Two-Wa	1. Not at In	6. Traffic L	1. Yes - Wo	2. No			3. No	20. Motor V	1. On Road	No	No	Belted	No	No	No	No	No	Yes	No	No	No	No		NOT_RD	Not Interse	No	No	Yes	No	5. Hampto	114	114. City o	1-Interstat	4-Two-Way	Urban	VDOT Inte	5	1. State Hw	Hampton F	HAMP	R-VA IS00064WB		269.71			-76.3172	37.00041
231505212	2023	5/27/2023 5:00	1320	13:20	O	PDO	0	0	0	0	0	0	0	1	15. Backed Into	BI	No	11. Severe	2. Daylight	Day	1. Dry	Dry	8. Non-Inte	1. Straight	2. Blackto	1. No Defe	1. Two-Wa	1. Not at In	1. No Traffi	6. No Traffi	2. No			3. No	16. Other T	7. In Parkin	No	No	Belted	No	No	No	No	No	Yes	No	No	No	No		RD_UNKN	Not Interse	No	No	Yes	No	5. Hampto	114	114. City o	7-Local (J,(	3-Two-Way	Urban	NonVDOT	5	3. City or T	Hampton F	HAMP	S-VA114PR VILLAGE DR		0.02			-76.4272	37.05734
171815598	2017	6/10/2017 5:00	2356	23:56	B	B	0	0	1	0	1	0	0	3	1. Rear End	RE	No	1. No Adve	4. Darknes	Night	1. Dry	Dry	1. Main-Lir	1. Straight	2. Blackto	1. No Defe	3. Two-Wa	1. Not at In	1. No Traffi	6. No Traffi	2. No			3. No	6. Parked V	2. Shoulde	Yes	No	Belted	No	No	No	No	No	No	No	No	No	No		RD_UNKN	Not Interse	No	No	Yes	Yes	5. Hampto	114	114. City o	5-Major Cc	4-Two-Way	Urban	NonVDOT	5	3. City or T	Hampton F	HAMP	S-VA114NP NICKERSON BLVD		0.89			-76.3113	37.05336
190715077	2019	3/11/2019 5:00	1642	16:42	C	C	0	0	0	2	2	0	0	2	1. Rear End	RE	No	1. No Adve	2. Daylight	Day	1. Dry	Dry	10. Interse	1. Straight	2. Blackto	1. No Defe	2. Two-Wa	4. Four App	3. Traffic S	1. Yes - Wo	2. No			3. No	20. Motor V	1. On Road	No	No	Belted	No	No	No	No	No	No	No	No	No	No		NOT_RD	Urban Inte	Yes	No	Yes	No	5. Hampto	114	114. City o	4-Minor Art	4-Two-Way	Urban	NonVDOT	5	3. City or T	Hampton F	HAMP	R-VA SR00152WB		4.42	253076	54.29	-76.3905	37.04687
231505231	2023	5/26/2023 5:00	1719	17:19	C	C	0	0	0	2	2	0	0	2	2. Angle	ANG	No	1. No Adve	2. Daylight	Day	1. Dry	Dry	10. Interse	1. Straight	1. Concret	1. No Defe	1. Two-Wa	4. Four App	3. Traffic S	1. Yes - Wo	2. No			3. No	20. Motor V	1. On Road	No	No	Belted	No	No	No	No	No	No	No	No	No	No		NOT_RD	Urban Inte	No	No	Yes	No	5. Hampto	114	114. City o	4-Minor Art	3-Two-Way	Urban	NonVDOT	5	3. City or T	Hampton F	HAMP	R-VA US00258WB		67.69	1062430	10.53	-76.3195	37.02228
220475087	2022	2/7/2022 5:00	610	6:10	A	A	0	1	0	0	1	0	0	3	3. Head On	HO	No	1. No Adve	4. Darknes	Night	1. Dry	Dry	9. Within In	1. Straight	2. Blackto	1. No Defe	2. Two-Wa	4. Four App	3. Traffic S	1. Yes - Wo	2. No			3. No	20. Motor V	1. On Road	No	No	Belted	No	No	No	No	No	No	No	No	No	No		NOT_RD	Urban Inte	No	No	Yes	Yes	5. Hampto	114	114. City o	3-Principal	4-Two-Way	Urban	NonVDOT	5	3. City or T	Hampton F	HAMP	R-VA SR00134EB		10.98	253028	31.08	-76.3629	37.03467
231505233	2023	5/27/2023 5:00	925	9:25	C	C	0	0	0	2	2	0	0	2	2. Angle	ANG	No	1. No Adve	2. Daylight	Day	1. Dry	Dry	9. Within In	1. Straight	2. Blackto	1. No Defe	1. Two-Wa	4. Four App	8. Yield Sig	1. Yes - Wo	2. No			3. No	20. Motor V	1. On Road	No	No	Belted	No	No	No	No	No	No	No	No	No	No		NOT_RD	Urban Inte	Yes	No	Yes	No	5. Hampto	114	114. City o	7-Local (J,(	3-Two-Way	Urban	NonVDOT	5	3. City or T	Hampton F	HAMP	S-VA114PR GREEN ST		0.18			-76.3544	37.03963
200995031	2020	4/6/2020 5:00	1501	15:01	C	C	0	0	0	2	2	0	0	3	1. Rear End	RE	No	1. No Adve	2. Daylight	Day	1. Dry	Dry	1. Main-Lir	3. Grade - S	3. Brick or	1. No Defe	3. Two-Wa	1. Not at In	3. Traffic S	1. Yes - Wo	2. No			3. No	20. Motor V	1. On Road	No	No	Belted	No	No	No	No	No	No	No	No	No	Yes	10	NOT_RD	Urban Inte	No	No	Yes	No	5. Hampto	114	114. City o	4-Minor Art	4-Two-Way	Urban	NonVDOT	5	3. City or T	Hampton F	HAMP	R-VA SR00152WB		4.42	253076	79.45	-76.3904	37.04688
200385207	2020	2/3/2020 5:00	1616	16:16	O	PDO	0	0	0	0	0	0	0	2	4. Sideswipe - Same Direction	SSS	No	1. No Adve	2. Daylight	Day	1. Dry	Dry	1. Main-Lir	1. Straight	2. Blackto	1. No Defe	1. Two-Wa	1. Not at In	6. Traffic L	1. Yes - Wo	2. No			3. No	20. Motor V	1. On Road	No	No	Belted	No	No	No	No	No	Yes	No	No	No	No		NOT_RD	Urban Inte	No	No	Yes	No	5. Hampto	114	114. City o	4-Minor Art	4-Two-Way	Urban	NonVDOT	5	3. City or T	Hampton F	HAMP	R-VA SR00169NB		6.32	1064164	74.05	-76.3351	37.05172
231505246	2023	5/26/2023 5:00	1253	12:53	C	C	0	0	0	1	1	0	0	2	2. Angle	ANG	No	1. No Adve	2. Daylight	Day	1. Dry	Dry	13. Drivew	1. Straight	2. Blackto	1. No Defe	1. Two-Wa	1. Not at In	6. Traffic L	1. Yes - Wo	2. No			3. No	20. Motor V	1. On Road	No	No	Belted	No	No	No	No	No	No	No	No	No	No		NOT_RD	Urban Inte	No	Yes	Yes	No	5. Hampto	114	114. City o	4-Minor Art	3-Two-Way	Urban	NonVDOT	5	3. City or T	Hampton F	HAMP	R-VA SR00351EB		7	253170	208.21	-76.3226	37.03327
231505247	2023	5/23/2023 5:00	2241	22:41	A	A	0	1	0	0	1	0	0	2	2. Angle	ANG	Bike	1. No Adve	4. Darknes	Night	1. Dry	Dry	10. Interse	1. Straight	2. Blackto	1. No Defe	3. Two-Wa	4. Four App	3. Traffic S	1. Yes - Wo	2. No			3. No	22. Bicycle	1. On Road	No	No	Belted	Yes	No	No	No	No	No	Yes	No	No	No		NOT_RD	Urban Inte	No	No	Yes	Yes	5. Hampto	114	114. City o	4-Minor Art	4-Two-Way	Urban	NonVDOT	5	3. City or T	Hampton F	HAMP	R-VA SR00278NB		0.1	1067724	0	-76.348	37.04511
210675086	2021	3/5/2021 5:00	1458	14:58	C	C	0	0	0	2	2	0	0	2	4. Sideswipe - Same Direction	SSS	No	1. No Adve	2. Daylight	Day	1. Dry	Dry	1. Main-Lir	1. Straight	2. Blackto	1. No Defe	3. Two-Wa	1. Not at In	3. Traffic S	1. Yes - Wo	2. No			3. No	20. Motor V	1. On Road	No	No	Belted	No	No	No	No	No	Yes	No	No	No	No		NOT_RD	Urban Inte	No	No	Yes	No	5. Hampto	114	114. City o	4-Minor Art	4-Two-Way	Urban	NonVDOT	5	3. City or T	Hampton F	HAMP	R-VA SR00152WB		4.42	253076	79.45	-76.3904	37.04688
181835168	2018	5/29/2018 5:00	610	6:10	O	PDO	0	0	0	0	0	0	0	2	1. Rear End	RE	No	1. No Adve	2. Daylight	Day	2. Wet	Wet	10. Interse	1. Straight	2. Blackto	1. No Defe	3. Two-Wa	4. Four App	3. Traffic S	1. Yes - Wo	2. No			3. No	20. Motor V	1. On Road	No	No	Belted	No	No	No	No	No	No	No	No	No	No		NOT_RD	VDOT Inter	No	Yes	Yes	No	5. Hampto	114	114. City o	4-Minor Art	4-Two-Way	Urban	NonVDOT	5	3. City or T	Hampton F	HAMP	S-VA114PR ARMISTEAD AVE N		3.97	253398	52.67	-76.3851	37.0679
212425222	2021	8/27/2021 5:00	1811	18:11	C	C	0	0	0	1	1	0	0	2	16. Other	OTHR	No	1. No Adve	2. Daylight	Day	1. Dry	Dry	1. Main-Lir	1. Straight	1. Concret	1. No Defe	4. One-Wa	1. Not at In	4. Stop Sig	1. Yes - Wo	2. No			3. No	20. Motor V	1. On Road	No	No	Belted	No	Yes	No	No	No	No	No	No	No	No		NOT_RD	Not Interse	No	No	Yes	No	5. Hampto	114	114. City o	4-Minor Art	4-Two-Way	Urban	NonVDOT	5	3. City or T	Hampton F	HAMP	R-VA US00060EB		274.35	253003	359.11	-76.3323	37.02486
182885228	2018	10/13/2018 5:00	234	2:34	O	PDO	0	0	0	0	0	0	0	1	9. Fixed Object - Off Road	FOOR	No	1. No Adve	4. Darknes	Night	1. Dry	Dry	10. Interse	10. On/Off	2. Blackto	1. No Defe	1. Two-Wa	4. Four App	3. Traffic S	1. Yes - Wo	2. No			3. No	5. Guard R	1. On Road	No	No	Belted	No	No	No	No	Yes	Yes	No	No	No	Yes	20	NOT_RD	VDOT Inter	No	No	Yes	Yes	5. Hampto	114	114. City o	4-Minor Art	3-Two-Way	Urban	NonVDOT	5	3. City or T	Hampton F	HAMP	S-VA114NP MALLORY ST S		0.44	722363	0	-76.3278	37.0157
231505254	2023	5/28/2023 5:00	1237	12:37	C	C	0	0	0	2	2	0	0	1	9. Fixed Object - Off Road	FOOR	No	4. Mist	2. Daylight	Day	2. Wet	Wet	8. Non-Inte	2. Curve - L	2. Blackto	1. No Defe	1. Two-Wa	1. Not at In	6. Traffic L	1. Yes - Wo	2. No			3. No	14. Ditch	2. Shoulde	No	No	Belted	No	No	No	No	No	No	No	No	No	No		NOT_RD	Not Interse	No	No	Yes	No	5. Hampto	114	114. City o	5-Major Cc	3-Two-Way	Urban	NonVDOT	5	3. City or T	Hampton F	HAMP	S-VA114NP SEMPLE FARM RD		0.6			-76.4023	37.08591
231505256	2023	5/28/2023 5:00	1335	13:35	A	A	0	1	0	0	1	0	0	2	1. Rear End	RE	No	5. Rain	2. Daylight	Day	2. Wet	Wet	1. Main-Lir	1. Straight	2. Blackto	1. No Defe	3. Two-Wa	1. Not at In	3. Traffic S	1. Yes - Wo	2. No			3. No	20. Motor V	1. On Road	No	No	Belted	No	No	No	No	No	No	No	No	No	No		NOT_RD	Not Interse	No	No	Yes	No	5. Hampto	114	114. City o	3-Principal	4-Two-Way	Urban	NonVDOT	5	3. City or T	Hampton F	HAMP	R-VA US00258EB		61.69			-76.4111	37.03597
231505258	2023	5/24/2023 5:00	1051	10:51	C	C	0	0	0	2	2	0	0	2	2. Angle	ANG	No	1. No Adve	2. Daylight	Day	1. Dry	Dry	2. Accelera	3. Grade - S	2. Blackto	1. No Defe	1. Two-Wa	1. Not at In	6. Traffic L	1. Yes - Wo	2. No			1. Yes	20. Motor V	1. On Road	No	No	Belted	No	Yes	No	No	No	No	No	No	No	No		NOT_RD	VDOT Inter	No	No	Yes	No	5. Hampto	114	114. City o	7-Local (J,(	3-Two-Way	Urban	NonVDOT	5	3. City or T	Hampton F	HAMP	S-VA114PR COLISEUM DR		0.68	1079031	41.01	-76.3872	37.03973
202405061	2020	8/26/2020 5:00	829	8:29	C	C	0	0	0	1	1	0	1	1	12. Ped	PED	Pedestrian	1. No Adve	2. Daylight	Day	1. Dry	Dry	10. Interse	1. Straight	2. Blackto	1. No Defe	2. Two-Wa	3. Three Ap	4. Stop Sig	1. Yes - Wo	2. No			3. No	19. Ped	1. On Road	No	No	Belted	No	No	No	No	No	Yes	No	No	Yes	No		NOT_RD	Urban Inte	No	No	Yes	No	5. Hampto	114	114. City o	4-Minor Art	3-Two-Way	Urban	NonVDOT	5	3. City or T	Hampton F	HAMP	R-VA SR00169SB		6.32	1064164	68.03	-76.3351	37.05173
231505260	2023	5/25/2023 5:00	1710	17:10	O	PDO	0	0	0	0	0	0	0	2	5. Sideswipe - Opposite Direction	SSO	No	1. No Adve	2. Daylight	Day	1. Dry	Dry	1. Main-Lir	1. Straight	2. Blackto	1. No Defe	2. Two-Wa	4. Four App	3. Traffic S	1. Yes - Wo	2. No			3. No	20. Motor V	1. On Road	No	No	Belted	No	No	No	No	No	No	No	No	No	Yes	10	NOT_RD	VDOT Inter	Yes	Yes	Yes	No	5. Hampto	114	114. City o	7-Local (J,(	3-Two-Way	Urban	NonVDOT	5	3. City or T	Hampton F	HAMP	S-VA114NP EXECUTIVE DR		0.5	1078763	16.01	-76.3976	37.04982
231505262	2023	5/29/2023 5:00	2237	22:37	O	PDO	0	0	0	0	0	0	0	2	2. Angle	ANG	No	1. No Adve	4. Darknes	Night	1. Dry	Dry	10. Interse	1. Straight	2. Blackto	1. No Defe	1. Two-Wa	4. Four App	3. Traffic S	1. Yes - Wo	2. No			3. No	20. Motor V	1. On Road	No	No	Belted	No	No	No	No	No	No	No	No	No	No		NOT_RD	Urban Inte	No	Yes	Yes	Yes	5. Hampto	114	114. City o	4-Minor Art	3-Two-Way	Urban	NonVDOT	5	3. City or T	Hampton F	HAMP	R-VA SR00351WB		3.05	253177	35.45	-76.3848	37.0131
250395020	2025	2/6/2025 5:00	1504	15:04	O	PDO	0	0	0	0	0	0	0	2	2. Angle	ANG	No	1. No Adve	2. Daylight	Day	1. Dry	Dry	9. Within In	1. Straight	2. Blackto	1. No Defe	1. Two-Wa	4. Four App	4. Stop Sig	1. Yes - Wo	2. No			3. No	20. Motor V	1. On Road	No	No	Belted	No	No	No	No	No	No	No	No	No	No		NOT_RD	Urban Inte	No	No	Yes	No	5. Hampto	114	114. City o	4-Minor Art	4-Two-Way	Urban	NonVDOT	5	3. City or T	Hampton F	HAMP	S-VA114NP BIG BETHEL RD		3.57			-76.4273	37.06346
222375734	2022	6/13/2022 5:00	658	6:58	C	C	0	0	0	2	2	0	0	2	4. Sideswipe - Same Direction	SSS	No	1. No Adve	2. Daylight	Day	1. Dry	Dry	1. Main-Lir	1. Straight	2. Blackto	1. No Defe	3. Two-Wa	1. Not at In	1. No Traffi	6. No Traffi	2. No			3. No	20. Motor V	1. On Road	No	No	Belted	No	No	No	No	No	Yes	No	No	No	No		NOT_RD	VDOT Inter	Yes	No	Yes	No	5. Hampto	114	114. City o	5-Major Cc	3-Two-Way	Urban	NonVDOT	5	3. City or T	Hampton F	HAMP	S-VA114PR ORCUTT AVE		0.88	1075951	167.5	-76.4403	37.03347
231505265	2023	5/28/2023 5:00	2045	20:45	A	A	0	1	0	0	1	0	0	1	9. Fixed Object - Off Road	FOOR	No	4. Mist	4. Darknes	Night	2. Wet	Wet	1. Main-Lir	1. Straight	2. Blackto	1. No Defe	2. Two-Wa	4. Four App	6. Traffic L	1. Yes - Wo	2. No			3. No	13. Curb	4. Roadsid	No	No	Unbelted	No	No	No	No	No	No	No	No	No	No		NOT_RD	VDOT Inter	No	Yes	Yes	Yes	5. Hampto	114	114. City o	7-Local (J,(	3-Two-Way	Urban	NonVDOT	5	3. City or T	Hampton F	HAMP	S-VA114PR COLISEUM DR		0.7	1079031	132.92	-76.3874	37.04
211025240	2021	4/9/2021 5:00	1743	17:43	O	PDO	0	0	0	0	0	0	0	2	2. Angle	ANG	No	5. Rain	2. Daylight	Day	2. Wet	Wet	9. Within In	1. Straight	2. Blackto	1. No Defe	1. Two-Wa	3. Three Ap	6. Traffic L	1. Yes - Wo	2. No			3. No	20. Motor V	1. On Road	No	No	Belted	No	No	No	No	No	Yes	No	No	No	No		NOT_RD	Urban Inte	No	No	Yes	No	5. Hampto	114	114. City o	4-Minor Art	3-Two-Way	Urban	NonVDOT	5	3. City or T	Hampton F	HAMP	R-VA SR00169NB		6.32	1064164	68.03	-76.3351	37.05173
231505267	2023	5/28/2023 5:00	1856	18:56	A	A	0	1	0	0	1	0	0	1	9. Fixed Object - Off Road	FOOR	No	5. Rain	2. Daylight	Day	2. Wet	Wet	1. Main-Lir	1. Straight	2. Blackto	7. Slick Pa	3. Two-Wa	1. Not at In	6. Traffic L	1. Yes - Wo	2. No			3. No	28. Ran Of	2. Shoulde	Yes	No	Belted	No	No	No	No	Yes	No	No	No	No	No		RD_UNKN	Not Interse	Yes	No	Yes	No	5. Hampto	114	114. City o	3-Principal	4-Two-Way	Urban	NonVDOT	5	3. City or T	Hampton F	HAMP	S-VA114PR HAMPTON ROADS CENTER PKWY		1.91			-76.4135	37.05951
231505268	2023	5/29/2023 5:00	1518	15:18	C	C	0	0	0	2	2	0	0	2	5. Sideswipe - Opposite Direction	SSO	No	1. No Adve	2. Daylight	Day	1. Dry	Dry	10. Interse	1. Straight	2. Blackto	1. No Defe	2. Two-Wa	4. Four App	3. Traffic S	1. Yes - Wo	2. No			3. No	20. Motor V	1. On Road	No	No	Belted	No	No	No	No	No	No	No	No	No	No		NOT_RD	VDOT Inter	Yes	No	Yes	No	5. Hampto	114	114. City o	7-Local (J,(	3-Two-Way	Urban	NonVDOT	5	3. City or T	Hampton F	HAMP	S-VA114PR EXECUTIVE DR		0.92	1083997	16.42	-76.3988	37.05595
231505286	2023	5/19/2023 5:00	2107	21:07	A	A	0	2	1	0	3	0	0	2	10. Deer	DEER	No	1. No Adve	4. Darknes	Night	1. Dry	Dry	8. Non-Inte	1. Straight	2. Blackto	1. No Defe	3. Two-Wa	1. Not at In	6. Traffic L	1. Yes - Wo	2. No			3. No	25. Other N	1. On Road	No	Yes	Belted	No	No	No	No	No	Yes	No	No	No	No		NOT_RD	Not Interse	No	No	Yes	Yes	5. Hampto	114	114. City o	1-Interstat	4-Two-Way	Urban	VDOT Inte	5	1. State Hw	Hampton F	HAMP	R-VA IS00664EB		2.59			-76.4039	37.00342
231505297	2023	5/17/2023 5:00	1338	13:38	O	PDO	0	0	0	0	0	0	0	2	1. Rear End	RE	No	1. No Adve	2. Daylight	Day	1. Dry	Dry	8. Non-Inte	1. Straight	2. Blackto	1. No Defe	3. Two-Wa	1. Not at In	6. Traffic L	1. Yes - Wo	2. No			3. No	20. Motor V	1. On Road	No	No	Belted	No	No	No	No	No	No	Yes	No	No	Yes	22	NOT_RD	Not Interse	No	No	Yes	No	5. Hampto	114	114. City o	1-Interstat	4-Two-Way	Urban	VDOT Inte	5	1. State Hw	Hampton F	HAMP	R-VA IS00064EB		261.7			-76.4207	37.06117
231505384	2023	5/30/2023 5:00	653	6:53	O	PDO	0	0	0	0	0	0	0	2	1. Rear End	RE	No	5. Rain	2. Daylight	Day	2. Wet	Wet	8. Non-Inte	1. Straight	2. Blackto	1. No Defe	3. Two-Wa	1. Not at In	6. Traffic L	1. Yes - Wo	2. No			3. No	20. Motor V	1. On Road	No	No	Belted	No	No	No	No	No	No	No	No	No	Yes	5	NOT_RD	Not Interse	No	Yes	Yes	No	5. Hampto	114	114. City o	1-Interstat	4-Two-Way	Urban	VDOT Inte	5	1. State Hw	Hampton F	HAMP	R-VA IS00064EB		260.76			-76.4336	37.06918
231505391	2023	5/30/2023 5:00	925	9:25	B	B	0	0	1	0	1	0	0	1	9. Fixed Object - Off Road	FOOR	No	5. Rain	2. Daylight	Day	2. Wet	Wet	5. On Entra	10. On/Off	2. Blackto	1. No Defe	3. Two-Wa	1. Not at In	6. Traffic L	1. Yes - Wo	2. No			3. No	5. Guard R	1. On Road	No	No	Belted	No	No	No	No	Yes	No	No	No	No	Yes	15	RD_LEFT	Not Interse	No	No	No	Yes	5. Hampto	114	114. City o	1-Interstat	1-One-Way	Urban	VDOT Prim	5	1. State Hw	Hampton F	HAMP	R-VA US00258WB	RMP063.00B	0.03			-76.393	37.04106
231505536	2023	5/30/2023 5:00	1643	16:43	A	A	0	1	1	0	2	0	0	2	1. Rear End	RE	No	1. No Adve	2. Daylight	Day	2. Wet	Wet	8. Non-Inte	1. Straight	2. Blackto	1. No Defe	2. Two-Wa	1. Not at In	6. Traffic L	1. Yes - Wo	2. No			3. No	20. Motor V	1. On Road	No	No	Belted	No	No	No	No	No	No	No	No	No	Yes	10	NOT_RD	Not Interse	Yes	Yes	Yes	No	5. Hampto	114	114. City o	1-Interstat	4-Two-Way	Urban	VDOT Inte	5	1. State Hw	Hampton F	HAMP	R-VA IS00064EB		266.18			-76.3553	37.03484
231505569	2023	5/28/2023 5:00	1555	15:55	O	PDO	0	0	0	0	0	0	0	1	9. Fixed Object - Off Road	FOOR	No	5. Rain	2. Daylight	Day	2. Wet	Wet	8. Non-Inte	1. Straight	2. Blackto	1. No Defe	3. Two-Wa	1. Not at In	6. Traffic L	1. Yes - Wo	2. No			3. No	5. Guard R	2. Shoulde	No	No	Belted	No	No	No	No	Yes	No	No	No	No	No		RD_LEFT	Not Interse	No	No	Yes	No	5. Hampto	114	114. City o	1-Interstat	4-Two-Way	Urban	VDOT Inte	5	1. State Hw	Hampton F	HAMP	R-VA IS00664WB		2.95			-76.4059	37.00092
231515024	2023	5/30/2023 5:00	542	5:42	B	B	0	0	1	0	1	0	0	1	9. Fixed Object - Off Road	FOOR	No	5. Rain	2. Daylight	Day	2. Wet	Wet	8. Non-Inte	1. Straight	2. Blackto	1. No Defe	3. Two-Wa	1. Not at In	6. Traffic L	1. Yes - Wo	2. No			3. No	28. Ran Of	2. Shoulde	No	No	Unbelted	No	No	No	No	No	No	No	No	No	No		RD_LEFT	Not Interse	No	No	Yes	No	5. Hampto	114	114. City o	1-Interstat	4-Two-Way	Urban	VDOT Inte	5	1. State Hw	Hampton F	HAMP	R-VA IS00064EB		261.77			-76.4197	37.06048
231515111	2023	5/31/2023 5:00	721	7:21	O	PDO	0	0	0	0	0	0	0	2	4. Sideswipe - Same Direction	SSS	No	1. No Adve	2. Daylight	Day	1. Dry	Dry	8. Non-Inte	1. Straight	1. Concret	1. No Defe	4. One-Wa	1. Not at In	9. One Way	1. Yes - Wo	1. Yes	2. Transitic	3. Work on	3. No	20. Motor V	1. On Road	No	No	Belted	No	No	No	No	No	No	No	No	No	No		NOT_RD	Not Interse	No	No	Yes	No	5. Hampto	114	114. City o	1-Interstat	4-Two-Way	Urban	VDOT Inte	5	1. State Hw	Hampton F	HAMP	R-VA IS00064EB		269.41			-76.3197	37.0021
172925299	2017	10/19/2017 5:00	1236	12:36	O	PDO	0	0	0	0	0	0	0	2	4. Sideswipe - Same Direction	SSS	No	1. No Adve	2. Daylight	Day	1. Dry	Dry	10. Interse	4. Grade - C	2. Blackto	1. No Defe	3. Two-Wa	4. Four App	4. Stop Sig	1. Yes - Wo	2. No			3. No	20. Motor V	1. On Road	No	No	Belted	No	No	No	No	No	No	No	No	No	No		NOT_RD	Urban Inte	No	Yes	Yes	No	5. Hampto	114	114. City o	4-Minor Art	4-Two-Way	Urban	NonVDOT	5	3. City or T	Hampton F	HAMP	S-VA114NP BIG BETHEL RD		3.58			-76.4273	37.06346
231515116	2023	5/30/2023 5:00	1700	17:00	O	PDO	0	0	0	0	0	0	0	2	1. Rear End	RE	No	4. Mist	2. Daylight	Day	2. Wet	Wet	1. Main-Lir	1. Straight	2. Blackto	1. No Defe	3. Two-Wa	1. Not at In	3. Traffic S	1. Yes - Wo	2. No			3. No	20. Motor V	1. On Road	No	No	Belted	No	No	No	No	No	No	No	No	No	No		NOT_RD	VDOT Inter	No	No	Yes	No	5. Hampto	114	114. City o	3-Principal	4-Two-Way	Urban	NonVDOT	5	3. City or T	Hampton F	HAMP	R-VA US00258EB		65.03	1091116	89.81	-76.353	37.04356
231515117	2023	5/30/2023 5:00	1654	16:54	C	C	0	0	0	3	3	0	0	2	1. Rear End	RE	No	5. Rain	2. Daylight	Day	2. Wet	Wet	10. Interse	1. Straight	2. Blackto	1. No Defe	3. Two-Wa	3. Three Ap	3. Traffic S	1. Yes - Wo	2. No			3. No	20. Motor V	1. On Road	No	No	Belted	No	Yes	No	No	No	No	No	No	No	Yes	10	NOT_RD	Urban Inte	Yes	No	Yes	No	5. Hampto	114	114. City o	3-Principal	4-Two-Way	Urban	NonVDOT	5	3. City or T	Hampton F	HAMP	R-VA US00258EB		64.82	253144	31.48	-76.3564	37.04362
231515163	2023	5/31/2023 5:00	846	8:46	O	PDO	0	0	0	0	0	0	0	1	9. Fixed Object - Off Road	FOOR	No	1. No Adve	2. Daylight	Day	1. Dry	Dry	8. Non-Inte	1. Straight	1. Concret	1. No Defe	3. Two-Wa	1. Not at In	5. Slow or	1. Yes - Wo	1. Yes	3. Activity /	3. Work on	3. No	3. Utility P	8. Off Road	No	No	Belted	No	No	No	No	No	No	Yes	No	No	No		RD_UNKN	Not Interse	No	No	Yes	No	5. Hampto	114	114. City o	1-Interstat	4-Two-Way	Urban	VDOT Inte	5	1. State Hw	Hampton F	HAMP	R-VA IS00064EB		271.11			-76.3022	36.98302
231515230	2023	5/30/2023 5:00	1423	14:23	O	PDO	0	0	0	0	0	0	0	2	1. Rear End	RE	No	5. Rain	2. Daylight	Day	2. Wet	Wet	8. Non-Inte	1. Straight	2. Blackto	1. No Defe	3. Two-Wa	1. Not at In	6. Traffic L	1. Yes - Wo	1. Yes	1. Advance	3. Work on	3. No	20. Motor V	1. On Road	No	No	Belted	No	No	No	No	No	No	No	No	No	No		NOT_RD	Not Interse	No	No	Yes	No	5. Hampto	114	114. City o	1-Interstat	4-Two-Way	Urban	VDOT Inte	5	1. State Hw	Hampton F	HAMP	R-VA IS00064EB		268.19			-76.3283	37.02039
231525037	2023	5/29/2023 5:00	524	5:24	B	B	0	0	1	1	2	0	0	2	2. Angle	ANG	No	5. Rain	1. Dawn	Day	2. Wet	Wet	8. Non-Inte	1. Straight	1. Concret	7. Slick Pa	3. Two-Wa	1. Not at In	6. Traffic L	1. Yes - Wo	2. No			3. No	20. Motor V	1. On Road	No	No	Belted	No	No	No	No	No	No	No	No	No	Yes	23	NOT_RD	Not Interse	Yes	No	Yes	No	5. Hampto	114	114. City o	1-Interstat	4-Two-Way	Urban	VDOT Inte	5	1. State Hw	Hampton F	HAMP	R-VA IS00064WB		264.06			-76.3911	37.03745
231525044	2023	5/30/2023 5:00	2341	23:41	O	PDO	0	0	0	0	0	0	0	2	1. Rear End	RE	No	1. No Adve	4. Darknes	Night	1. Dry	Dry	8. Non-Inte	1. Straight	1. Concret	1. No Defe	3. Two-Wa	1. Not at In	6. Traffic L	1. Yes - Wo	2. No			3. No	20. Motor V	1. On Road	Yes	No	Belted	No	Yes	Yes	No	No	No	No	No	No	No		NOT_RD	Not Interse	No	No	Yes	Yes	5. Hampto	114	114. City o	1-Interstat	4-Two-Way	Urban	VDOT Inte	5	1. State Hw	Hampton F	HAMP	R-VA IS00064EB		262.3			-76.4115	37.05494
231525083	2023	5/31/2023 5:00	1609	16:09	O	PDO	0	0	0	0	0	0	0	2	1. Rear End	RE	No	1. No Adve	2. Daylight	Day	1. Dry	Dry	11. Interse	1. Straight	1. Concret	1. No Defe	3. Two-Wa	4. Four App	3. Traffic S	1. Yes - Wo	2. No			3. No	20. Motor V	1. On Road	No	No	Belted	No	Yes	No	No	No	No	No	No	No	No		NOT_RD	VDOT Inter	No	No	Yes	No	5. Hampto	114	114. City of Hampton		4-Two-Way	Urban	NonVDOT	5	3. City or T	Hampton F	HAMP	S-VA114NP POWER PLANT PKWY		0.02	253572	82.8	-76.3863	37.01543
231525084	2023	5/31/2023 5:00	1719	17:19	C	C	0	0	0	1	1	0	0	2	1. Rear End	RE	No	1. No Adve	2. Daylight	Day	1. Dry	Dry	8. Non-Inte	1. Straight	2. Blackto	1. No Defe	2. Two-Wa	1. Not at In	6. Traffic L	1. Yes - Wo	2. No			3. No	20. Motor V	1. On Road	No	No	Belted	No	No	No	No	No	No	No	No	No	No		NOT_RD	Urban Inte	Yes	No	Yes	No	5. Hampto	114	114. City o	3-Principal	4-Two-Way	Urban	NonVDOT	5	3. City or T	Hampton F	HAMP	R-VA US00258EB		64.68	253143	88.58	-76.3589	37.04367
231525277	2023	5/30/2023 5:00	1603	16:03	O	PDO	0	0	0	0	0	0	0	2	1. Rear End	RE	No	5. Rain	2. Daylight	Day	2. Wet	Wet	8. Non-Inte	1. Straight	2. Blackto	1. No Defe	4. One-Wa	1. Not at In	6. Traffic L	1. Yes - Wo	2. No			3. No	20. Motor V	1. On Road	No	No	Belted	No	No	No	No	No	No	No	No	No	Yes	5	NOT_RD	Not Interse	No	No	Yes	No	5. Hampto	114	114. City o	1-Interstat	4-Two-Way	Urban	VDOT Inte	5	1. State Hw	Hampton F	HAMP	R-VA IS00064WB		269.54			-76.3189	37.00233
231535084	2023	6/1/2023 5:00	1258	12:58	O	PDO	0	0	0	0	0	0	0	1	9. Fixed Object - Off Road	FOOR	No	1. No Adve	2. Daylight	Day	1. Dry	Dry	13. Drivew	1. Straight	2. Blackto	1. No Defe	1. Two-Wa	3. Three Ap	6. Traffic L	1. Yes - Wo	2. No			3. No	15. Other F	1. On Road	No	No	Belted	No	No	No	No	No	No	No	No	No	No		NOT_RD	Not Interse	No	No	Yes	No	5. Hampto	114	114. City o	5-Major Cc	3-Two-Way	Urban	NonVDOT	5	3. City or T	Hampton F	HAMP	S-VA114PR SEMPLE FARM RD		0.54			-76.4018	37.08684
211965209	2021	6/16/2021 5:00	2118	21:18	C	C	0	0	0	2	2	0	0	2	1. Rear End	RE	No	1. No Adve	4. Darknes	Night	1. Dry	Dry	10. Interse	3. Grade - S	2. Blackto	1. No Defe	3. Two-Wa	4. Four App	3. Traffic S	1. Yes - Wo	2. No			3. No	20. Motor V	1. On Road	No	No	Belted	No	No	No	No	No	No	No	No	No	No		NOT_RD	Urban Inte	No	No	Yes	Yes	5. Hampto	114	114. City o	4-Minor Art	4-Two-Way	Urban	NonVDOT	5	3. City or T	Hampton F	HAMP	R-VA SR00152EB		4.42	253076	51.03	-76.3904	37.04678
231535124	2023	5/31/2023 5:00	1213	12:13	C	C	0	0	0	1	1	0	0	2	2. Angle	ANG	No	1. No Adve	2. Daylight	Day	1. Dry	Dry	9. Within In	1. Straight	2. Blackto	1. No Defe	1. Two-Wa	3. Three Ap	6. Traffic L	1. Yes - Wo	2. No			3. No	20. Motor V	1. On Road	No	No	Belted	No	No	No	No	No	No	No	No	No	No		NOT_RD	VDOT Inter	Yes	Yes	Yes	No	5. Hampto	114	114. City o	5-Major Cc	3-Two-Way	Urban	NonVDOT	5	3. City or T	Hampton F	HAMP	S-VA114PR E LITTLE BACK RIVER RD		0.04	1067639	196.62	-76.3467	37.05354
233455156	2023	12/9/2023 5:00	1406	14:06	C	C	0	0	0	1	1	0	0	2	1. Rear End	RE	No	1. No Adve	2. Daylight	Day	1. Dry	Dry	10. Interse	1. Straight	1. Concret	1. No Defe	1. Two-Wa	4. Four App	3. Traffic S	1. Yes - Wo	2. No			3. No	20. Motor V	1. On Road	No	No	Belted	No	No	No	No	No	No	No	No	No	No		NOT_RD	Urban Inte	No	No	Yes	No	5. Hampto	114	114. City o	4-Minor Art	3-Two-Way	Urban	NonVDOT	5	3. City or T	Hampton F	HAMP	S-VA114PR LASALLE AVE		2.19	253028	108.74	-76.3628	37.03434
231535258	2023	6/2/2023 5:00	1529	15:29	B	B	0	0	2	0	2	0	0	3	1. Rear End	RE	No	1. No Adve	2. Daylight	Day	1. Dry	Dry	8. Non-Inte	1. Straight	2. Blackto	1. No Defe	4. One-Wa	1. Not at In	6. Traffic L	1. Yes - Wo	2. No			3. No	20. Motor V	1. On Road	No	No	Belted	No	No	No	No	No	No	No	No	No	No		NOT_RD	Not Interse	No	Yes	Yes	No	5. Hampto	114	114. City o	1-Interstat	4-Two-Way	Urban	VDOT Inte	5	1. State Hw	Hampton F	HAMP	R-VA IS00064EB		263.66			-76.3952	37.04069
231535292	2023	6/1/2023 5:00	1825	18:25	A	A	0	2	0	0	2	0	0	3	4. Sideswipe - Same Direction	SSS	No	1. No Adve	2. Daylight	Day	1. Dry	Dry	8. Non-Inte	1. Straight	2. Blackto	1. No Defe	3. Two-Wa	1. Not at In	6. Traffic L	1. Yes - Wo	2. No			3. No	20. Motor V	1. On Road	No	No	Unbelted	No	Yes	No	No	Yes	Yes	No	No	No	Yes	15	NOT_RD	Not Interse	No	No	Yes	No	5. Hampto	114	114. City o	1-Interstat	4-Two-Way	Urban	VDOT Inte	5	1. State Hw	Hampton F	HAMP	R-VA IS00064WB		261.48			-76.4247	37.06411
231535314	2023	5/29/2023 5:00	1925	19:25	O	PDO	0	0	0	0	0	0	0	1	9. Fixed Object - Off Road	FOOR	No	1. No Adve	3. Dusk	Day	1. Dry	Dry	8. Non-Inte	1. Straight	2. Blackto	1. No Defe	3. Two-Wa	1. Not at In	6. Traffic L	1. Yes - Wo	2. No			3. No	5. Guard R	2. Shoulde	No	No	Belted	No	Yes	No	No	Yes	Yes	No	No	No	No		RD_RIGHT	Not Interse	No	No	Yes	No	5. Hampto	114	114. City o	1-Interstat	4-Two-Way	Urban	VDOT Inte	5	1. State Hw	Hampton F	HAMP	R-VA IS00064EB		264.2			-76.3897	37.03613
231545029	2023	5/30/2023 5:00	1359	13:59	O	PDO	0	0	0	0	0	0	0	1	9. Fixed Object - Off Road	FOOR	No	5. Rain	2. Daylight	Day	2. Wet	Wet	8. Non-Inte	1. Straight	2. Blackto	1. No Defe	3. Two-Wa	1. Not at In	6. Traffic L	1. Yes - Wo	2. No			3. No	11. Jersey	2. Shoulde	No	No	Belted	No	No	No	No	No	No	No	No	No	No		RD_LEFT	Not Interse	No	No	Yes	No	5. Hampto	114	114. City o	1-Interstat	4-Two-Way	Urban	VDOT Inte	5	1. State Hw	Hampton F	HAMP	R-VA IS00064EB		261.18			-76.4278	37.06582
231555000	2023	5/28/2023 5:00	1624	16:24	O	PDO	0	0	0	0	0	0	0	4	1. Rear End	RE	No	1. No Adve	2. Daylight	Day	1. Dry	Dry	8. Non-Inte	3. Grade - S	2. Blackto	1. No Defe	3. Two-Wa	1. Not at In	6. Traffic L	1. Yes - Wo	2. No			3. No	20. Motor V	1. On Road	No	No	Belted	No	Yes	No	No	No	Yes	No	No	No	No		NOT_RD	Not Interse	No	No	Yes	No	5. Hampto	114	114. City o	1-Interstat	4-Two-Way	Urban	VDOT Inte	5	1. State Hw	Hampton F	HAMP	R-VA IS00064EB		269.74			-76.3163	36.99831
231555108	2023	6/2/2023 5:00	1600	16:00	O	PDO	0	0	0	0	0	0	0	2	4. Sideswipe - Same Direction	SSS	No	1. No Adve	2. Daylight	Day	1. Dry	Dry	8. Non-Inte	1. Straight	2. Blackto	1. No Defe	3. Two-Wa	1. Not at In	6. Traffic L	1. Yes - Wo	2. No			3. No	20. Motor V	1. On Road	No	No	Belted	No	No	No	No	No	No	No	No	No	Yes	5	NOT_RD	Not Interse	No	No	Yes	No	5. Hampto	114	114. City o	1-Interstat	4-Two-Way	Urban	VDOT Inte	5	1. State Hw	Hampton F	HAMP	R-VA IS00064EB		263.51			-76.3973	37.04269
231555129	2023	6/2/2023 5:00	1801	18:01	B	B	0	0	1	0	1	0	0	1	9. Fixed Object - Off Road	FOOR	No	1. No Adve	2. Daylight	Day	1. Dry	Dry	5. On Entra	10. On/Off	2. Blackto	1. No Defe	4. One-Wa	1. Not at In	6. Traffic L	1. Yes - Wo	2. No			3. No	11. Jersey	1. On Road	No	No	Belted	No	No	No	No	No	No	No	No	No	No		RD_RIGHT	Not Interse	No	Yes	No	No	5. Hampto	114	114. City o	1-Interstat	1-One-Way	Urban	VDOT Inte	5	1. State Hw	Hampton F	HAMP	R-VA IS00064WB	RMP264.00A	0.07			-76.3719	37.03188
231555255	2023	6/1/2023 5:00	2107	21:07	O	PDO	0	0	0	0	0	0	0	2	1. Rear End	RE	No	1. No Adve	4. Darknes	Night	1. Dry	Dry	8. Non-Inte	1. Straight	2. Blackto	1. No Defe	3. Two-Wa	1. Not at In	6. Traffic L	1. Yes - Wo	2. No			3. No	20. Motor V	1. On Road	No	No	Belted	No	No	No	No	No	No	No	No	No	No		NOT_RD	Not Interse	No	No	Yes	Yes	5. Hampto	114	114. City o	1-Interstat	4-Two-Way	Urban	VDOT Inte	5	1. State Hw	Hampton F	HAMP	R-VA IS00064WB		263.72			-76.3952	37.0411
231565132	2023	5/21/2023 5:00	1908	19:08	O	PDO	0	0	0	0	0	0	0	1	9. Fixed Object - Off Road	FOOR	No	1. No Adve	2. Daylight	Day	1. Dry	Dry	1. Main-Lir	1. Straight	1. Concret	1. No Defe	4. One-Wa	1. Not at In	1. No Traffi	6. No Traffi	2. No			3. No	4. Fence O	1. On Road	No	No	Belted	No	No	No	No	No	Yes	No	No	No	No		RD_UNKN	Not Interse	No	No	Yes	No	5. Hampto	114	114. City o	7-Local (J,(	3-Two-Way	Urban	NonVDOT	5	3. City or T	Hampton F	HAMP	S-VA114PR CHERRY ACRES DR		0.53			-76.3441	37.03645
193515179	2019	7/10/2019 5:00	930	9:30	O	PDO	0	0	0	0	0	0	0	2	2. Angle	ANG	No	1. No Adve	2. Daylight	Day	1. Dry	Dry	8. Non-Inte	1. Straight	2. Blackto	1. No Defe	1. Two-Wa	1. Not at In	1. No Traffi	6. No Traffi	2. No			3. No	20. Motor V	1. On Road	No	No	Belted	No	No	No	No	No	No	No	No	No	No		NOT_RD	Not Interse	No	No	Yes	No	5. Hampto	114	114. City o	4-Minor Art	3-Two-Way	Urban	NonVDOT	5	3. City or T	Hampton F	HAMP	S-VA114PR ABERDEEN RD		2.76	253135	305.92	-76.4087	37.03621
231565134	2023	6/2/2023 5:00	1915	19:15	O	PDO	0	0	0	0	0	0	0	2	1. Rear End	RE	No	1. No Adve	2. Daylight	Day	1. Dry	Dry	1. Main-Lir	1. Straight	2. Blackto	1. No Defe	1. Two-Wa	3. Three Ap	1. No Traffi	6. No Traffi	2. No			3. No	6. Parked V	1. On Road	No	No	Belted	No	No	No	No	No	No	No	No	No	No		RD_UNKN	Not Interse	No	No	Yes	No	5. Hampto	114	114. City o	7-Local (J,(	3-Two-Way	Urban	NonVDOT	5	3. City or T	Hampton F	HAMP	S-VA114PR WHEATLAND DR		0.59			-76.376	37.04999
231565135	2023	6/3/2023 5:00	1517	15:17	C	C	0	0	0	2	2	0	0	2	2. Angle	ANG	No	1. No Adve	2. Daylight	Day	1. Dry	Dry	1. Main-Lir	1. Straight	2. Blackto	1. No Defe	1. Two-Wa	3. Three Ap	4. Stop Sig	1. Yes - Wo	2. No			3. No	20. Motor V	1. On Road	No	No	Belted	No	Yes	No	No	No	No	No	No	No	No		NOT_RD	Urban Inte	No	Yes	Yes	No	5. Hampto	114	114. City o	3-Principal	3-Two-Way	Urban	NonVDOT	5	3. City or T	Hampton F	HAMP	R-VA US00258EB		66.99	253153	0	-76.3247	37.03117
200795235	2020	2/29/2020 5:00	1650	16:50	O	PDO	0	0	0	0	0	0	0	2	1. Rear End	RE	No	1. No Adve	2. Daylight	Day	1. Dry	Dry	1. Main-Lir	1. Straight	2. Blackto	1. No Defe	1. Two-Wa	1. Not at In	1. No Traffi	6. No Traffi	2. No			3. No	20. Motor V	1. On Road	No	No	Belted	No	No	No	No	No	No	No	No	No	No		NOT_RD	Not Interse	Yes	No	Yes	No	5. Hampto	114	114. City o	5-Major Cc	3-Two-Way	Urban	NonVDOT	5	3. City or T	Hampton F	HAMP	S-VA114PR SHELL RD		2.82			-76.365	37.01808
233455147	2023	12/8/2023 5:00	1737	17:37	C	C	0	0	0	2	2	0	0	2	4. Sideswipe - Same Direction	SSS	No	1. No Adve	4. Darknes	Night	1. Dry	Dry	8. Non-Inte	1. Straight	2. Blackto	1. No Defe	1. Two-Wa	1. Not at In	6. Traffic L	1. Yes - Wo	2. No			3. No	20. Motor V	1. On Road	No	No	Belted	No	No	No	No	No	No	No	No	No	No		NOT_RD	Not Interse	No	No	Yes	Yes	5. Hampto	114	114. City o	5-Major Cc	3-Two-Way	Urban	NonVDOT	5	3. City or T	Hampton F	HAMP	S-VA114PR PINE CHAPEL RD		0.74			-76.3807	37.03833
231565141	2023	6/2/2023 5:00	1817	18:17	O	PDO	0	0	0	0	0	0	0	2	2. Angle	ANG	No	1. No Adve	2. Daylight	Day	1. Dry	Dry	8. Non-Inte	1. Straight	2. Blackto	1. No Defe	2. Two-Wa	1. Not at In	6. Traffic L	1. Yes - Wo	2. No			3. No	20. Motor V	1. On Road	No	No	Belted	No	No	No	No	No	No	Yes	No	No	No		NOT_RD	VDOT Inter	No	No	Yes	No	5. Hampto	114	114. City o	7-Local (J,(	3-Two-Way	Urban	NonVDOT	5	3. City or T	Hampton F	HAMP	S-VA114NP COLISEUM DR		0.69	1079031	91.94	-76.3875	37.03987
231565142	2023	6/3/2023 5:00	1435	14:35	C	C	0	0	0	2	2	0	0	2	1. Rear End	RE	No	1. No Adve	2. Daylight	Day	1. Dry	Dry	10. Interse	1. Straight	2. Blackto	1. No Defe	3. Two-Wa	4. Four App	3. Traffic S	1. Yes - Wo	2. No			3. No	20. Motor V	1. On Road	No	No	Belted	No	No	No	No	No	No	No	No	No	No		NOT_RD	Urban Inte	No	No	Yes	No	5. Hampto	114	114. City o	3-Principal	3-Two-Way	Urban	NonVDOT	5	3. City or T	Hampton F	HAMP	R-VA US00258WB		63.16	1091131	63.79	-76.3858	37.04233
231565143	2023	6/3/2023 5:00	1430	14:30	A	A	0	2	0	0	2	0	0	2	2. Angle	ANG	No	1. No Adve	2. Daylight	Day	1. Dry	Dry	9. Within In	1. Straight	2. Blackto	1. No Defe	2. Two-Wa	4. Four App	3. Traffic S	1. Yes - Wo	2. No			3. No	20. Motor V	1. On Road	No	No	Belted	No	No	No	No	No	No	No	No	No	No		NOT_RD	Urban Inte	Yes	No	Yes	No	5. Hampto	114	114. City o	5-Major Cc	3-Two-Way	Urban	NonVDOT	5	3. City or T	Hampton F	HAMP	S-VA114PR SAUNDERS RD		0.73	253350	15.73	-76.4245	37.08778
221015098	2022	4/4/2022 5:00	1650	16:50	O	PDO	0	0	0	0	0	0	0	2	2. Angle	ANG	No	1. No Adve	2. Daylight	Day	1. Dry	Dry	9. Within In	1. Straight	2. Blackto	1. No Defe	2. Two-Wa	3. Three Ap	6. Traffic L	1. Yes - Wo	2. No			3. No	20. Motor V	1. On Road	No	No	Belted	No	No	No	No	No	No	No	No	No	No		NOT_RD	Urban Inte	No	No	Yes	No	5. Hampto	114	114. City o	4-Minor Art	4-Two-Way	Urban	NonVDOT	5	3. City or T	Hampton F	HAMP	R-VA US00060EB		274.35	253003	359.11	-76.3323	37.02486
191925223	2019	7/10/2019 5:00	1511	15:11	C	C	0	0	0	1	1	0	0	2	2. Angle	ANG	No	1. No Adve	2. Daylight	Day	1. Dry	Dry	9. Within In	1. Straight	1. Concret	1. No Defe	2. Two-Wa	4. Four App	4. Stop Sig	1. Yes - Wo	2. No			3. No	20. Motor V	1. On Road	No	No	Belted	No	No	No	No	No	No	No	No	No	No		NOT_RD	Urban Inte	No	No	Yes	No	5. Hampto	114	114. City o	7-Local (J,(	3-Two-Way	Urban	NonVDOT	5	3. City or T	Hampton F	HAMP	S-VA114PR LINCOLN ST		0.3			-76.3479	37.02768
231565146	2023	6/2/2023 5:00	743	7:43	C	C	0	0	0	1	1	0	0	2	2. Angle	ANG	No	1. No Adve	2. Daylight	Day	1. Dry	Dry	9. Within In	1. Straight	2. Blackto	1. No Defe	1. Two-Wa	2. Two App	1. No Traffi	6. No Traffi	2. No			3. No	6. Parked V	1. On Road	No	No	Belted	No	No	No	No	No	No	Yes	No	No	No		NOT_RD	Urban Inte	Yes	No	Yes	No	5. Hampto	114	114. City o	7-Local (J,(	3-Two-Way	Urban	NonVDOT	5	3. City or T	Hampton F	HAMP	S-VA114NP GILBERT ST E		0.09			-76.346	37.05087
172865143	2017	9/22/2017 5:00	1525	15:25	O	PDO	0	0	0	0	0	0	0	2	2. Angle	ANG	No	1. No Adve	2. Daylight	Day	1. Dry	Dry	10. Interse	1. Straight	2. Blackto	1. No Defe	1. Two-Wa	4. Four App	6. Traffic L	1. Yes - Wo	2. No			3. No	20. Motor V	1. On Road	No	No	Belted	No	No	No	No	No	No	No	No	No	No		NOT_RD	Urban Inte	No	No	Yes	No	5. Hampto	114	114. City o	4-Minor Art	3-Two-Way	Urban	NonVDOT	5	3. City or T	Hampton F	HAMP	S-VA114PR WOODLAND RD		1.49	253501	46.85	-76.3216	37.04217
231565148	2023	6/2/2023 5:00	1726	17:26	C	C	0	0	0	1	1	0	0	2	1. Rear End	RE	No	1. No Adve	2. Daylight	Day	1. Dry	Dry	10. Interse	1. Straight	2. Blackto	1. No Defe	3. Two-Wa	3. Three Ap	3. Traffic S	1. Yes - Wo	2. No			3. No	20. Motor V	1. On Road	No	No	Belted	No	No	No	No	No	Yes	No	No	No	No		NOT_RD	VDOT Inter	No	Yes	Yes	No	5. Hampto	114	114. City o	3-Principal	4-Two-Way	Urban	NonVDOT	5	3. City or T	Hampton F	HAMP	S-VA114NP HAMPTON ROADS CENTER PKWY		0.38	734434	121.21	-76.4421	37.06252
220775106	2022	3/14/2022 5:00	1332	13:32	C	C	0	0	0	2	2	0	0	2	4. Sideswipe - Same Direction	SSS	No	1. No Adve	2. Daylight	Day	1. Dry	Dry	10. Interse	1. Straight	2. Blackto	1. No Defe	2. Two-Wa	4. Four App	3. Traffic S	1. Yes - Wo	2. No			3. No	20. Motor V	1. On Road	No	No	Belted	No	No	No	No	No	No	No	No	No	No		NOT_RD	Urban Inte	No	No	Yes	No	5. Hampto	114	114. City o	3-Principal	4-Two-Way	Urban	NonVDOT	5	3. City or T	Hampton F	HAMP	R-VA SR00134EB		10.98	253028	25.9	-76.3629	37.03466
182325154	2018	8/17/2018 5:00	1522	15:22	C	C	0	0	0	2	2	0	0	2	4. Sideswipe - Same Direction	SSS	No	1. No Adve	2. Daylight	Day	1. Dry	Dry	10. Interse	1. Straight	2. Blackto	1. No Defe	2. Two-Wa	3. Three Ap	6. Traffic L	1. Yes - Wo	2. No			3. No	20. Motor V	1. On Road	No	No	Belted	No	No	No	No	No	No	Yes	No	No	No		NOT_RD	VDOT Inter	No	No	Yes	No	5. Hampto	114	114. City o	4-Minor Art	4-Two-Way	Urban	NonVDOT	5	3. City or T	Hampton F	HAMP	S-VA114PR ARMISTEAD AVE N		3.97	253398	57.94	-76.3851	37.06789
231565151	2023	5/29/2023 5:00	1631	16:31	O	PDO	0	0	0	0	0	0	0	2	4. Sideswipe - Same Direction	SSS	No	1. No Adve	2. Daylight	Day	1. Dry	Dry	1. Main-Lir	1. Straight	2. Blackto	1. No Defe	1. Two-Wa	1. Not at In	8. Yield Sig	1. Yes - Wo	2. No			3. No	20. Motor V	1. On Road	No	No	Belted	No	No	No	No	No	No	No	No	No	No		NOT_RD	Not Interse	Yes	No	Yes	No	5. Hampto	114	114. City o	7-Local (J,(	3-Two-Way	Urban	NonVDOT	5	3. City or T	Hampton F	HAMP	S-VA114NP SAVILLE ROW		0.16			-76.383	37.04039
232075068	2023	7/25/2023 5:00	900	9:00	C	C	0	0	0	1	1	0	0	2	1. Rear End	RE	No	1. No Adve	2. Daylight	Day	1. Dry	Dry	9. Within In	1. Straight	2. Blackto	1. No Defe	3. Two-Wa	4. Four App	3. Traffic S	1. Yes - Wo	2. No			3. No	20. Motor V	1. On Road	No	No	Belted	No	No	No	No	No	Yes	No	No	No	No		NOT_RD	Urban Inte	No	No	Yes	No	5. Hampto	114	114. City o	4-Minor Art	4-Two-Way	Urban	NonVDOT	5	3. City or T	Hampton F	HAMP	R-VA SR00152WB		4.42	253076	84.05	-76.3904	37.04688
220535130	2022	2/21/2022 5:00	1230	12:30	A	A	0	1	0	1	2	0	0	2	1. Rear End	RE	No	1. No Adve	2. Daylight	Day	1. Dry	Dry	1. Main-Lir	1. Straight	1. Concret	1. No Defe	1. Two-Wa	3. Three Ap	1. No Traffi	6. No Traffi	2. No			3. No	20. Motor V	1. On Road	No	No	Belted	No	Yes	No	No	No	No	No	No	No	No		NOT_RD	Urban Inte	Yes	No	Yes	No	5. Hampto	114	114. City o	4-Minor Art	3-Two-Way	Urban	NonVDOT	5	3. City or T	Hampton F	HAMP	R-VA SR00169NB		6.32	1064164	74.05	-76.3351	37.05172
231565162	2023	6/3/2023 5:00	1517	15:17	C	C	0	0	0	3	3	0	0	2	2. Angle	ANG	No	1. No Adve	1. Dawn	Day	1. Dry	Dry	1. Main-Lir	1. Straight	2. Blackto	1. No Defe	1. Two-Wa	3. Three Ap	6. Traffic L	1. Yes - Wo	2. No			3. No	20. Motor V	1. On Road	No	No	Belted	No	Yes	No	No	No	No	No	No	No	No		NOT_RD	Urban Inte	No	No	Yes	No	5. Hampto	114	114. City o	3-Principal	3-Two-Way	Urban	NonVDOT	5	3. City or T	Hampton F	HAMP	R-VA US00258EB		66.99	253153	5.24	-76.3247	37.03119
211965346	2021	7/2/2021 5:00	850	8:50	O	PDO	0	0	0	0	0	0	0	2	1. Rear End	RE	No	5. Rain	2. Daylight	Day	2. Wet	Wet	9. Within In	1. Straight	2. Blackto	1. No Defe	3. Two-Wa	3. Three Ap	1. No Traffi	6. No Traffi	2. No			3. No	20. Motor V	1. On Road	No	No	Belted	No	No	No	No	No	No	No	No	No	No		NOT_RD	Urban Inte	Yes	Yes	Yes	No	5. Hampto	114	114. City o	4-Minor Art	3-Two-Way	Urban	NonVDOT	5	3. City or T	Hampton F	HAMP	S-VA114PR BRIARFIELD RD		1.65			-76.3919	37.02368
230965093	2023	4/5/2023 5:00	828	8:28	C	C	0	0	0	4	4	0	0	2	16. Other	OTHR	No	1. No Adve	2. Daylight	Day	1. Dry	Dry	1. Main-Lir	1. Straight	2. Blackto	1. No Defe	2. Two-Wa	3. Three Ap	6. Traffic L	1. Yes - Wo	2. No			3. No	20. Motor V	1. On Road	No	No	Belted	No	No	No	No	No	No	No	No	No	No		NOT_RD	Not Interse	Yes	No	Yes	No	5. Hampto	114	114. City o	4-Minor Art	4-Two-Way	Urban	NonVDOT	5	3. City or T	Hampton F	HAMP	R-VA US00060EB		274.35	253003	364.35	-76.3323	37.02487
231565169	2023	6/4/2023 5:00	1310	13:10	O	PDO	0	0	0	0	0	0	0	3	1. Rear End	RE	No	1. No Adve	2. Daylight	Day	1. Dry	Dry	10. Interse	1. Straight	2. Blackto	1. No Defe	2. Two-Wa	4. Four App	3. Traffic S	1. Yes - Wo	2. No			3. No	20. Motor V	1. On Road	No	No	Belted	No	No	No	No	No	No	No	No	No	No		NOT_RD	Urban Inte	Yes	No	Yes	No	5. Hampto	114	114. City o	7-Local (J,(	3-Two-Way	Urban	NonVDOT	5	3. City or T	Hampton F	HAMP	S-VA114NP COLISEUM DR		0.84	754224	179.43	-76.3889	37.04195
183445209	2018	12/5/2018 5:00	837	8:37	O	PDO	0	0	0	0	0	0	0	2	1. Rear End	RE	No	1. No Adve	2. Daylight	Day	1. Dry	Dry	1. Main-Lir	1. Straight	2. Blackto	1. No Defe	1. Two-Wa	1. Not at In	3. Traffic S	1. Yes - Wo	2. No			3. No	20. Motor V	1. On Road	No	No	Belted	No	No	No	No	No	No	No	No	No	No		NOT_RD	Urban Inte	No	No	Yes	No	5. Hampto	114	114. City o	4-Minor Art	3-Two-Way	Urban	NonVDOT	5	3. City or T	Hampton F	HAMP	S-VA114NP WOODLAND RD		1.49	253501	65.86	-76.3216	37.04211
232125105	2023	7/28/2023 5:00	1627	16:27	C	C	0	0	0	2	2	0	0	2	2. Angle	ANG	No	1. No Adve	2. Daylight	Day	1. Dry	Dry	1. Main-Lir	1. Straight	2. Blackto	1. No Defe	2. Two-Wa	1. Not at In	4. Stop Sig	1. Yes - Wo	2. No			3. No	20. Motor V	1. On Road	No	No	Belted	No	No	No	No	No	No	No	No	No	No		NOT_RD	Not Interse	No	No	Yes	No	5. Hampto	114	114. City o	4-Minor Art	4-Two-Way	Urban	NonVDOT	5	3. City or T	Hampton F	HAMP	R-VA US00060EB		274.35	253003	348.63	-76.3323	37.02484
231565322	2023	5/26/2023 5:00	838	8:38	O	PDO	0	0	0	0	0	0	0	1	9. Fixed Object - Off Road	FOOR	No	1. No Adve	2. Daylight	Day	1. Dry	Dry	5. On Entra	1. Straight	2. Blackto	1. No Defe	3. Two-Wa	1. Not at In	6. Traffic L	1. Yes - Wo	2. No			3. No	9. Impact C	2. Shoulde	No	No	Belted	No	No	No	No	No	No	Yes	No	No	No		NOT_RD	VDOT Inter	No	No	Yes	No	5. Hampto	114	114. City o	1-Interstat	1-One-Way	Urban	VDOT Secc	5	1. State Hw	Hampton F	HAMP	S-VA114UK MALLORY ST S	RMP000.00B	0.01	722363	29.44	-76.3277	37.01563
231565433	2023	5/31/2023 5:00	2030	20:30	O	PDO	0	0	0	0	0	0	0	1	9. Fixed Object - Off Road	FOOR	No	1. No Adve	4. Darknes	Night	1. Dry	Dry	8. Non-Inte	1. Straight	1. Concret	1. No Defe	3. Two-Wa	1. Not at In	6. Traffic L	1. Yes - Wo	2. No			3. No	11. Jersey	2. Shoulde	No	No	Belted	No	No	No	Yes	No	No	No	No	No	No		RD_LEFT	Not Interse	No	No	Yes	Yes	5. Hampto	114	114. City o	1-Interstat	4-Two-Way	Urban	VDOT Inte	5	1. State Hw	Hampton F	HAMP	R-VA IS00064EB		261.96			-76.4166	37.05843
231575017	2023	6/2/2023 5:00	1115	11:15	O	PDO	0	0	0	0	0	0	0	2	4. Sideswipe - Same Direction	SSS	No	1. No Adve	4. Darknes	Night	1. Dry	Dry	8. Non-Inte	1. Straight	2. Blackto	1. No Defe	4. One-Wa	1. Not at In	6. Traffic L	1. Yes - Wo	2. No			3. No	20. Motor V	1. On Road	No	No	Belted	No	No	No	No	No	No	No	No	No	No		NOT_RD	Not Interse	No	Yes	No	Yes	5. Hampto	114	114. City o	1-Interstat	1-One-Way	Urban	VDOT Prim	5	1. State Hw	Hampton F	HAMP	R-VA US00258EB	RMP063.00A	0.04			-76.3968	37.03967
231575103	2023	6/5/2023 5:00	2109	21:09	C	C	0	0	0	2	2	0	0	2	16. Other	OTHR	No	1. No Adve	4. Darknes	Night	1. Dry	Dry	8. Non-Inte	1. Straight	2. Blackto	1. No Defe	2. Two-Wa	1. Not at In	1. No Traffi	1. Yes - Wo	2. No			3. No	20. Motor V	1. On Road	No	No	Belted	No	No	No	No	No	No	No	No	No	Yes	2	NOT_RD	Not Interse	No	Yes	Yes	Yes	5. Hampto	114	114. City o	3-Principal	4-Two-Way	Urban	NonVDOT	5	3. City or T	Hampton F	HAMP	R-VA US00258WB		61.74	253135	440.46	-76.4104	37.03649
231575104	2023	6/1/2023 5:00	2130	21:30	C	C	0	0	0	2	2	0	0	2	1. Rear End	RE	No	1. No Adve	4. Darknes	Night	1. Dry	Dry	1. Main-Lir	10. On/Off	2. Blackto	1. No Defe	4. One-Wa	1. Not at In	6. Traffic L	1. Yes - Wo	2. No			3. No	20. Motor V	1. On Road	No	No	Belted	No	Yes	No	No	No	No	No	No	No	No		NOT_RD	Not Interse	No	No	No	Yes	5. Hampto	114	114. City o	1-Interstat	1-One-Way	Urban	VDOT Prim	5	1. State Hw	Hampton F	HAMP	R-VA SR00134WB	RMP008.00A	0.03			-76.405	37.05053
231575105	2023	5/26/2023 5:00	143	1:43	A	A	0	1	0	0	1	0	0	4	16. Other	OTHR	No	4. Mist	4. Darknes	Night	2. Wet	Wet	1. Main-Lir	1. Straight	2. Blackto	1. No Defe	1. Two-Wa	1. Not at In	6. Traffic L	1. Yes - Wo	2. No			3. No	6. Parked V	1. On Road	Yes	No	Belted	No	No	No	No	No	No	No	No	No	No		RD_UNKN	Not Interse	No	No	Yes	Yes	5. Hampto	114	114. City o	7-Local (J,(	3-Two-Way	Urban	NonVDOT	5	3. City or T	Hampton F	HAMP	S-VA114NP BROOKFIELD DR		0.28			-76.3693	37.04793
231575106	2023	6/5/2023 5:00	830	8:30	C	C	0	0	0	1	1	0	0	2	4. Sideswipe - Same Direction	SSS	No	1. No Adve	2. Daylight	Day	1. Dry	Dry	9. Within In	1. Straight	2. Blackto	1. No Defe	1. Two-Wa	2. Two App	1. No Traffi	6. No Traffi	2. No			3. No	6. Parked V	1. On Road	No	No	Belted	No	No	No	No	No	No	Yes	No	No	No		NOT_RD	Urban Inte	Yes	No	Yes	No	5. Hampto	114	114. City o	7-Local (J,(	3-Two-Way	Urban	NonVDOT	5	3. City or T	Hampton F	HAMP	S-VA114PR OAKCREST DR		0.19			-76.3181	37.03761
231575113	2023	6/5/2023 5:00	813	8:13	O	PDO	0	0	0	0	0	0	0	2	2. Angle	ANG	No	1. No Adve	2. Daylight	Day	1. Dry	Dry	1. Main-Lir	1. Straight	2. Blackto	1. No Defe	3. Two-Wa	1. Not at In	6. Traffic L	1. Yes - Wo	2. No			3. No	20. Motor V	1. On Road	No	No	Belted	No	No	No	No	No	No	No	No	No	No		NOT_RD	VDOT Inter	No	No	Yes	No	5. Hampto	114	114. City o	7-Local (J,(	3-Two-Way	Urban	NonVDOT	5	3. City or T	Hampton F	HAMP	S-VA114PR COLISEUM DR		0.68	1079031	43.3	-76.3872	37.03974
222375730	2022	6/15/2022 5:00	1634	16:34	A	A	0	1	0	1	2	0	1	1	12. Ped	PED	Pedestrian	1. No Adve	2. Daylight	Day	1. Dry	Dry	1. Main-Lir	1. Straight	2. Blackto	1. No Defe	1. Two-Wa	1. Not at In	6. Traffic L	1. Yes - Wo	2. No			3. No	19. Ped	1. On Road	No	No	Belted	No	No	No	No	No	No	No	No	Yes	No		NOT_RD	Urban Inte	No	No	Yes	No	5. Hampto	114	114. City o	4-Minor Art	4-Two-Way	Urban	NonVDOT	5	3. City or T	Hampton F	HAMP	R-VA SR00169NB		6.32	1064164	92.1	-76.3352	37.05169
231575115	2023	6/5/2023 5:00	1251	12:51	C	C	0	0	0	2	2	0	0	2	1. Rear End	RE	No	1. No Adve	2. Daylight	Day	1. Dry	Dry	1. Main-Lir	1. Straight	2. Blackto	1. No Defe	1. Two-Wa	4. Four App	3. Traffic S	1. Yes - Wo	2. No			3. No	20. Motor V	1. On Road	No	No	Unbelted	No	No	No	No	No	No	No	No	No	No		NOT_RD	Urban Inte	No	No	Yes	No	5. Hampto	114	114. City o	5-Major Cc	4-Two-Way	Urban	NonVDOT	5	3. City or T	Hampton F	HAMP	S-VA114NP POWHATAN PKWY		1.16	253177	121.76	-76.3852	37.01328
210535138	2021	2/11/2021 5:00	1527	15:27	O	PDO	0	0	0	0	0	0	0	2	15. Backed Into	BI	No	5. Rain	2. Daylight	Day	2. Wet	Wet	9. Within In	1. Straight	2. Blackto	7. Slick Pa	3. Two-Wa	2. Two App	4. Stop Sig	1. Yes - Wo	2. No			3. No	20. Motor V	1. On Road	No	No	Belted	No	No	No	No	No	No	No	No	No	No		NOT_RD	Urban Inte	No	Yes	Yes	No	5. Hampto	114	114. City o	4-Minor Art	4-Two-Way	Urban	NonVDOT	5	3. City or T	Hampton F	HAMP	R-VA US00060EB		274.36	253003	327.68	-76.3322	37.02479
222375487	2022	7/18/2022 5:00	621	6:21	O	PDO	0	0	0	0	0	0	0	2	2. Angle	ANG	No	1. No Adve	2. Daylight	Day	1. Dry	Dry	9. Within In	1. Straight	2. Blackto	1. No Defe	1. Two-Wa	4. Four App	6. Traffic L	1. Yes - Wo	2. No			3. No	20. Motor V	1. On Road	No	No	Belted	No	No	No	No	No	No	No	No	No	No		NOT_RD	Urban Inte	No	No	Yes	No	5. Hampto	114	114. City o	4-Minor Art	3-Two-Way	Urban	NonVDOT	5	3. City or T	Hampton F	HAMP	S-VA114PR WOODLAND RD		1.49	253501	65.86	-76.3216	37.04211
231575243	2023	6/6/2023 5:00	737	7:37	O	PDO	0	0	0	0	0	0	0	2	1. Rear End	RE	No	1. No Adve	2. Daylight	Day	1. Dry	Dry	1. Main-Lir	1. Straight	2. Blackto	1. No Defe	1. Two-Wa	4. Four App	3. Traffic S	1. Yes - Wo	2. No			3. No	20. Motor V	1. On Road	No	No	Unbelted	No	No	No	No	No	No	No	No	No	No		NOT_RD	Urban Inte	No	No	Yes	No	5. Hampto	114	114. City o	7-Local (J,(	3-Two-Way	Urban	NonVDOT	5	3. City or T	Hampton F	HAMP	S-VA114NP ROBERTA DR		0.37			-76.4277	37.03722
231575244	2023	6/6/2023 5:00	749	7:49	C	C	0	0	0	1	1	0	0	2	4. Sideswipe - Same Direction	SSS	No	1. No Adve	2. Daylight	Day	1. Dry	Dry	1. Main-Lir	1. Straight	2. Blackto	1. No Defe	2. Two-Wa	1. Not at In	3. Traffic S	1. Yes - Wo	2. No			3. No	20. Motor V	1. On Road	No	No	Belted	No	No	No	No	No	No	No	No	No	No		NOT_RD	VDOT Inter	No	No	Yes	No	5. Hampto	114	114. City o	7-Local (J,(	3-Two-Way	Urban	NonVDOT	5	3. City or T	Hampton F	HAMP	S-VA114NP EXECUTIVE DR		0.51	1078763	59.47	-76.3977	37.05002
212585217	2021	9/5/2021 5:00	1642	16:42	C	C	0	0	0	2	2	0	0	2	2. Angle	ANG	No	1. No Adve	2. Daylight	Day	1. Dry	Dry	1. Main-Lir	1. Straight	2. Blackto	1. No Defe	2. Two-Wa	4. Four App	4. Stop Sig	1. Yes - Wo	2. No			3. No	20. Motor V	1. On Road	No	No	Belted	No	No	No	No	No	No	No	No	No	No		NOT_RD	Not Interse	No	Yes	Yes	No	5. Hampto	114	114. City o	4-Minor Art	4-Two-Way	Urban	NonVDOT	5	3. City or T	Hampton F	HAMP	S-VA114PR BIG BETHEL RD		3.58			-76.4272	37.06354
231575348	2023	6/3/2023 5:00	1155	11:55	O	PDO	0	0	0	0	0	0	0	1	10. Deer	DEER	No	1. No Adve	2. Daylight	Day	1. Dry	Dry	8. Non-Inte	1. Straight	2. Blackto	1. No Defe	3. Two-Wa	1. Not at In	6. Traffic L	1. Yes - Wo	2. No			3. No	23. Animal	1. On Road	No	Yes	Belted	No	No	No	No	No	No	No	No	No	No		NOT_RD	Not Interse	No	No	Yes	No	5. Hampto	114	114. City o	1-Interstat	4-Two-Way	Urban	VDOT Inte	5	1. State Hw	Hampton F	HAMP	R-VA IS00064EB		264.88			-76.3763	37.03171
231575353	2023	6/3/2023 5:00	110	1:10	O	PDO	0	0	0	0	0	0	0	4	1. Rear End	RE	No	1. No Adve	4. Darknes	Night	1. Dry	Dry	8. Non-Inte	1. Straight	2. Blackto	1. No Defe	3. Two-Wa	1. Not at In	6. Traffic L	1. Yes - Wo	1. Yes	3. Activity /	3. Work on	3. No	20. Motor V	1. On Road	No	No	Belted	No	Yes	No	No	No	Yes	No	No	No	No		NOT_RD	Not Interse	No	No	Yes	Yes	5. Hampto	114	114. City o	1-Interstat	4-Two-Way	Urban	VDOT Inte	5	1. State Hw	Hampton F	HAMP	R-VA IS00064WB		271.26			-76.3012	36.98313
231575356	2023	6/5/2023 5:00	900	9:00	O	PDO	0	0	0	0	0	0	0	2	1. Rear End	RE	No	1. No Adve	2. Daylight	Day	1. Dry	Dry	5. On Entra	2. Curve - L	2. Blackto	1. No Defe	4. One-Wa	1. Not at In	6. Traffic L	1. Yes - Wo	2. No			3. No	20. Motor V	1. On Road	No	No	Belted	No	Yes	No	No	No	No	Yes	No	No	No		NOT_RD	Not Interse	No	No	No	No	5. Hampto	114	114. City o	1-Interstat	1-One-Way	Urban	VDOT Inte	5	1. State Hw	Hampton F	HAMP	R-VA IS00664EB	RMP003.00A	0.1			-76.402	37.00561
231585028	2023	6/7/2023 5:00	115	1:15	O	PDO	0	0	0	0	0	0	0	2	4. Sideswipe - Same Direction	SSS	No	1. No Adve	4. Darknes	Night	1. Dry	Dry	8. Non-Inte	1. Straight	1. Concret	1. No Defe	4. One-Wa	1. Not at In	3. Traffic S	1. Yes - Wo	1. Yes	3. Activity /	4. Intermit	3. No	20. Motor V	1. On Road	No	No	Belted	No	No	No	No	No	No	Yes	No	No	Yes	7	NOT_RD	Not Interse	Yes	No	Yes	Yes	5. Hampto	114	114. City o	1-Interstat	4-Two-Way	Urban	VDOT Inte	5	1. State Hw	Hampton F	HAMP	R-VA IS00064EB		268.76			-76.323	37.01139
231585072	2023	6/7/2023 5:00	206	2:06	O	PDO	0	0	0	0	0	0	0	1	9. Fixed Object - Off Road	FOOR	No	1. No Adve	4. Darknes	Night	1. Dry	Dry	1. Main-Lir	1. Straight	2. Blackto	1. No Defe	2. Two-Wa	1. Not at In	6. Traffic L	1. Yes - Wo	2. No			3. No	2. Trees	1. On Road	No	No	Belted	No	No	No	No	No	Yes	No	No	No	No		NOT_RD	Urban Inte	No	No	Yes	Yes	5. Hampto	114	114. City o	3-Principal	4-Two-Way	Urban	NonVDOT	5	3. City or T	Hampton F	HAMP	R-VA US00258EB		63.2	1091131	175.09	-76.385	37.04236
231585073	2023	6/2/2023 5:00	1708	17:08	O	PDO	0	0	0	0	0	0	0	2	1. Rear End	RE	No	1. No Adve	2. Daylight	Day	1. Dry	Dry	10. Interse	1. Straight	2. Blackto	1. No Defe	1. Two-Wa	2. Two App	6. Traffic L	1. Yes - Wo	2. No			3. No	20. Motor V	1. On Road	No	No	Belted	No	Yes	No	No	No	No	No	No	No	No		NOT_RD	Urban Inte	No	No	Yes	No	5. Hampto	114	114. City o	4-Minor Art	3-Two-Way	Urban	NonVDOT	5	3. City or T	Hampton F	HAMP	R-VA SR00351EB		6.38	1080118	16.1	-76.3337	37.03299
231585074	2023	6/6/2023 5:00	2103	21:03	A	A	0	1	0	1	2	0	0	2	1. Rear End	RE	No	1. No Adve	4. Darknes	Night	1. Dry	Dry	9. Within In	1. Straight	2. Blackto	1. No Defe	1. Two-Wa	4. Four App	4. Stop Sig	1. Yes - Wo	2. No			3. No	12. Buildin	1. On Road	No	No	Belted	No	No	No	No	No	No	No	No	No	No		NOT_RD	Urban Inte	No	No	Yes	Yes	5. Hampto	114	114. City o	7-Local (J,(	3-Two-Way	Urban	NonVDOT	5	3. City or T	Hampton F	HAMP	S-VA114NP CELEY ST		0.35			-76.3795	37.01306
231585086	2023	6/5/2023 5:00	1520	15:20	C	C	0	0	0	2	2	0	0	2	4. Sideswipe - Same Direction	SSS	No	1. No Adve	2. Daylight	Day	1. Dry	Dry	1. Main-Lir	1. Straight	2. Blackto	1. No Defe	3. Two-Wa	1. Not at In	6. Traffic L	1. Yes - Wo	2. No			3. No	20. Motor V	1. On Road	No	No	Belted	No	No	No	No	No	No	No	No	No	No		NOT_RD	Not Interse	Yes	No	Yes	No	5. Hampto	114	114. City o	3-Principal	4-Two-Way	Urban	NonVDOT	5	3. City or T	Hampton F	HAMP	S-VA114NP HAMPTON ROADS CENTER PKWY		1.28	716613	301.45	-76.4262	37.06003
231575114	2023	6/5/2023 5:00	724	7:24	C	C	0	0	0	3	3	0	0	3	1. Rear End	RE	No	1. No Adve	2. Daylight	Day	1. Dry	Dry	10. Interse	1. Straight	2. Blackto	1. No Defe	3. Two-Wa	3. Three Ap	4. Stop Sig	1. Yes - Wo	2. No			3. No	20. Motor V	1. On Road	No	No	Belted	No	No	No	No	No	No	No	No	No	No		NOT_RD	Urban Inte	No	Yes	Yes	No	5. Hampto	114	114. City o	4-Minor Art	3-Two-Way	Urban	NonVDOT	5	3. City or T	Hampton F	HAMP	R-VA SR00169SB		6.33	1064164	146.25	-76.3353	37.05161
242405288	2024	8/20/2024 5:00	729	7:29	C	C	0	0	0	3	3	0	0	2	1. Rear End	RE	No	1. No Adve	2. Daylight	Day	1. Dry	Dry	9. Within In	2. Curve - L	2. Blackto	1. No Defe	1. Two-Wa	3. Three Ap	3. Traffic S	1. Yes - Wo	2. No			3. No	20. Motor V	1. On Road	No	No	Belted	No	No	No	No	No	No	No	No	No	No		NOT_RD	Urban Inte	No	No	Yes	No	5. Hampto	114	114. City o	4-Minor Art	3-Two-Way	Urban	NonVDOT	5	3. City or T	Hampton F	HAMP	S-VA114PR LASALLE AVE		2.19	253028	108.73	-76.3628	37.03434
231585093	2023	6/5/2023 5:00	1047	10:47	A	A	0	1	0	1	2	0	0	2	1. Rear End	RE	No	1. No Adve	2. Daylight	Day	1. Dry	Dry	1. Main-Lir	1. Straight	2. Blackto	1. No Defe	1. Two-Wa	1. Not at In	1. No Traffi	6. No Traffi	2. No			3. No	20. Motor V	1. On Road	No	No	Belted	No	No	No	No	No	No	No	Yes	No	No		NOT_RD	Not Interse	Yes	No	Yes	No	5. Hampto	114	114. City o	7-Local (J,(	3-Two-Way	Urban	NonVDOT	5	3. City or T	Hampton F	HAMP	S-VA114NP BURTON ST		0.38			-76.4208	37.05277
231585094	2023	6/5/2023 5:00	1751	17:51	C	C	0	0	0	2	2	0	0	2	1. Rear End	RE	No	1. No Adve	2. Daylight	Day	1. Dry	Dry	1. Main-Lir	1. Straight	2. Blackto	1. No Defe	3. Two-Wa	1. Not at In	6. Traffic L	1. Yes - Wo	2. No			3. No	20. Motor V	1. On Road	No	No	Belted	No	No	No	No	No	No	No	No	No	No		NOT_RD	Not Interse	Yes	Yes	Yes	No	5. Hampto	114	114. City o	3-Principal	4-Two-Way	Urban	NonVDOT	5	3. City or T	Hampton F	HAMP	R-VA US00258EB		63.48	253078	306.78	-76.3801	37.04337
210225196	2021	1/19/2021 5:00	1341	13:41	C	C	0	0	0	2	2	0	0	2	16. Other	OTHR	No	1. No Adve	2. Daylight	Day	1. Dry	Dry	10. Interse	1. Straight	2. Blackto	1. No Defe	2. Two-Wa	4. Four App	6. Traffic L	1. Yes - Wo	2. No			3. No	20. Motor V	1. On Road	No	No	Belted	No	No	No	No	No	No	No	No	No	No		NOT_RD	Urban Inte	No	No	Yes	No	5. Hampto	114	114. City o	4-Minor Art	3-Two-Way	Urban	NonVDOT	5	3. City or T	Hampton F	HAMP	S-VA114PR ABERDEEN RD		2.76	253135	332.59	-76.4087	37.03615
210705078	2021	3/7/2021 5:00	2016	20:16	C	C	0	0	0	7	7	0	0	2	5. Sideswipe - Opposite Direction	SSO	No	1. No Adve	4. Darknes	Night	1. Dry	Dry	13. Drivew	1. Straight	1. Concret	1. No Defe	2. Two-Wa	1. Not at In	1. No Traffi	6. No Traffi	2. No			3. No	20. Motor V	1. On Road	No	No	Belted	No	No	No	No	No	No	No	No	No	No		NOT_RD	Not Interse	No	Yes	Yes	Yes	5. Hampto	114	114. City o	4-Minor Art	3-Two-Way	Urban	NonVDOT	5	3. City or T	Hampton F	HAMP	S-VA114NP ABERDEEN RD		2.76	253135	322.09	-76.4087	37.03617
231595070	2023	6/3/2023 5:00	1517	15:17	C	C	0	0	0	1	1	0	0	2	2. Angle	ANG	No	1. No Adve	2. Daylight	Day	1. Dry	Dry	8. Non-Inte	1. Straight	2. Blackto	1. No Defe	1. Two-Wa	1. Not at In	6. Traffic L	1. Yes - Wo	2. No			3. No	6. Parked V	7. In Parkin	No	No	Belted	No	Yes	No	No	No	No	No	Yes	No	No		RD_UNKN	Not Interse	No	Yes	Yes	No	5. Hampto	114	114. City o	7-Local (J,(	3-Two-Way	Urban	NonVDOT	5	3. City or T	Hampton F	HAMP	S-VA114PR SECOND ST S		0.17	719172	272.55	-76.2933	37.04026
173135254	2017	11/8/2017 5:00	1256	12:56	C	C	0	0	0	1	1	0	0	2	3. Head On	HO	No	5. Rain	2. Daylight	Day	2. Wet	Wet	9. Within In	1. Straight	2. Blackto	1. No Defe	2. Two-Wa	4. Four App	3. Traffic S	1. Yes - Wo	2. No			3. No	20. Motor V	1. On Road	No	No	Belted	No	No	No	No	No	No	Yes	No	No	No		NOT_RD	VDOT Inter	No	Yes	Yes	No	5. Hampto	114	114. City o	7-Local (J,(	3-Two-Way	Urban	NonVDOT	5	3. City or T	Hampton F	HAMP	S-VA114PR MARCELLA RD		1.23	1078763	16.41	-76.3977	37.04985
231595073	2023	6/3/2023 5:00	1833	18:33	A	A	0	1	0	0	1	0	0	2	2. Angle	ANG	No	1. No Adve	2. Daylight	Day	1. Dry	Dry	10. Interse	1. Straight	2. Blackto	1. No Defe	1. Two-Wa	3. Three Ap	8. Yield Sig	1. Yes - Wo	2. No			3. No	20. Motor V	1. On Road	No	No	Belted	No	No	No	No	No	Yes	No	No	No	Yes	20	NOT_RD	Urban Inte	No	No	Yes	No	5. Hampto	114	114. City o	7-Local (J,(	3-Two-Way	Urban	NonVDOT	5	3. City or T	Hampton F	HAMP	S-VA114PR NEWBY DR		0.1			-76.3984	37.03156
231595074	2023	6/3/2023 5:00	1112	11:12	C	C	0	0	0	2	2	0	0	2	1. Rear End	RE	No	1. No Adve	2. Daylight	Day	1. Dry	Dry	1. Main-Lir	1. Straight	2. Blackto	1. No Defe	2. Two-Wa	3. Three Ap	3. Traffic S	1. Yes - Wo	2. No			3. No	20. Motor V	1. On Road	Yes	No	Belted	No	No	No	Yes	No	No	No	No	No	Yes	15	NOT_RD	Urban Inte	No	No	Yes	No	5. Hampto	114	114. City o	4-Minor Art	3-Two-Way	Urban	NonVDOT	5	3. City or T	Hampton F	HAMP	R-VA SR00351EB		2.57	1068789	68.96	-76.392	37.00842
231595092	2023	6/2/2023 5:00	1818	18:18	A	A	0	2	0	1	3	0	0	2	4. Sideswipe - Same Direction	SSS	No	1. No Adve	2. Daylight	Day	1. Dry	Dry	8. Non-Inte	1. Straight	2. Blackto	1. No Defe	1. Two-Wa	1. Not at In	1. No Traffi	6. No Traffi	2. No			3. No	20. Motor V	1. On Road	No	No	Belted	No	No	No	No	No	No	No	No	No	No		NOT_RD	Urban Inte	Yes	Yes	Yes	No	5. Hampto	114	114. City o	3-Principal	4-Two-Way	Urban	NonVDOT	5	3. City or T	Hampton F	HAMP	R-VA US00258WB		61.04	253133	132.1	-76.4208	37.03127
242895034	2024	10/11/2024 5:00	2227	22:27	A	A	0	1	0	0	1	0	0	1	9. Fixed Object - Off Road	FOOR	No	1. No Adve	4. Darknes	Night	1. Dry	Dry	10. Interse	1. Straight	2. Blackto	1. No Defe	2. Two-Wa	4. Four App	3. Traffic S	1. Yes - Wo	2. No			3. No	3. Utility P	2. Shoulde	Yes	No	Belted	No	No	No	No	No	No	No	No	No	No		NOT_RD	Urban Inte	No	No	Yes	Yes	5. Hampto	114	114. City o	4-Minor Art	4-Two-Way	Urban	NonVDOT	5	3. City or T	Hampton F	HAMP	R-VA SR00152EB		4.42	253076	39.83	-76.3905	37.04677
243025354	2024	6/20/2024 5:00	1831	18:31	C	C	0	0	0	2	2	0	1	1	12. Ped	PED	Pedestrian	1. No Adve	2. Daylight	Day	1. Dry	Dry	10. Interse	1. Straight	2. Blackto	1. No Defe	3. Two-Wa	4. Four App	3. Traffic S	1. Yes - Wo	2. No			3. No	19. Ped	1. On Road	No	No	Belted	No	No	No	No	No	No	No	No	Yes	No		NOT_RD	Urban Inte	No	No	Yes	No	5. Hampto	114	114. City o	4-Minor Art	4-Two-Way	Urban	NonVDOT	5	3. City or T	Hampton F	HAMP	R-VA SR00152EB		4.42	253076	45.92	-76.3904	37.04678
231595168	2023	6/8/2023 5:00	1017	10:17	O	PDO	0	0	0	0	0	0	0	2	1. Rear End	RE	No	1. No Adve	4. Darknes	Night	1. Dry	Dry	8. Non-Inte	3. Grade - S	2. Blackto	1. No Defe	4. One-Wa	1. Not at In	6. Traffic L	1. Yes - Wo	1. Yes	3. Activity /	3. Work on	3. No	20. Motor V	1. On Road	No	No	Belted	No	No	No	No	No	No	No	No	No	Yes	10	NOT_RD	Not Interse	No	No	Yes	Yes	5. Hampto	114	114. City o	1-Interstat	4-Two-Way	Urban	VDOT Inte	5	1. State Hw	Hampton F	HAMP	R-VA IS00064EB		270			-76.3136	36.99542
231595172	2023	6/8/2023 5:00	525	5:25	O	PDO	0	0	0	0	0	0	0	3	1. Rear End	RE	No	1. No Adve	4. Darknes	Night	1. Dry	Dry	8. Non-Inte	7. Dip - Stra	2. Blackto	1. No Defe	3. Two-Wa	1. Not at In	6. Traffic L	1. Yes - Wo	1. Yes	3. Activity /	3. Work on	3. No	20. Motor V	1. On Road	No	No	Belted	No	Yes	No	No	No	Yes	No	No	No	No		NOT_RD	Not Interse	No	No	Yes	Yes	5. Hampto	114	114. City o	1-Interstat	4-Two-Way	Urban	VDOT Inte	5	1. State Hw	Hampton F	HAMP	R-VA IS00064EB		267.89			-76.329	37.02247
231595262	2023	6/5/2023 5:00	1004	10:04	O	PDO	0	0	0	0	0	0	0	2	4. Sideswipe - Same Direction	SSS	No	1. No Adve	2. Daylight	Day	1. Dry	Dry	8. Non-Inte	1. Straight	2. Blackto	1. No Defe	3. Two-Wa	1. Not at In	6. Traffic L	1. Yes - Wo	1. Yes	3. Activity /	3. Work on	3. No	20. Motor V	1. On Road	No	No	Belted	No	No	No	No	No	No	No	No	No	Yes	4	NOT_RD	Not Interse	Yes	Yes	Yes	No	5. Hampto	114	114. City o	1-Interstat	4-Two-Way	Urban	VDOT Inte	5	1. State Hw	Hampton F	HAMP	R-VA IS00064EB		268.08			-76.3284	37.02105
231595308	2023	5/30/2023 5:00	1139	11:39	O	PDO	0	0	0	0	0	0	0	4	1. Rear End	RE	No	1. No Adve	2. Daylight	Day	1. Dry	Dry	8. Non-Inte	1. Straight	2. Blackto	1. No Defe	3. Two-Wa	1. Not at In	6. Traffic L	1. Yes - Wo	2. No			3. No	20. Motor V	1. On Road	No	No	Belted	No	No	No	No	No	No	No	No	No	Yes	20	NOT_RD	Not Interse	No	Yes	Yes	No	5. Hampto	114	114. City o	1-Interstat	4-Two-Way	Urban	VDOT Inte	5	1. State Hw	Hampton F	HAMP	R-VA IS00064WB		262.04			-76.4169	37.05889
231605086	2023	6/8/2023 5:00	1728	17:28	C	C	0	0	0	2	2	0	0	2	2. Angle	ANG	No	1. No Adve	2. Daylight	Day	1. Dry	Dry	8. Non-Inte	1. Straight	2. Blackto	1. No Defe	1. Two-Wa	1. Not at In	6. Traffic L	2. Yes - Wo	2. No			3. No	20. Motor V	1. On Road	No	No	Belted	No	No	No	No	No	No	No	No	No	No		NOT_RD	Urban Inte	No	No	Yes	No	5. Hampto	114	114. City o	4-Minor Art	3-Two-Way	Urban	NonVDOT	5	3. City or T	Hampton F	HAMP	R-VA US00258WB		67.74	1062430	247.46	-76.3189	37.02181
231605108	2023	5/25/2023 5:00	344	3:44	O	PDO	0	0	0	0	0	0	0	2	3. Head On	HO	No	1. No Adve	2. Daylight	Day	1. Dry	Dry	1. Main-Lir	1. Straight	2. Blackto	1. No Defe	1. Two-Wa	3. Three Ap	3. Traffic S	1. Yes - Wo	2. No			3. No	20. Motor V	2. Shoulde	No	No	Belted	No	No	No	No	No	Yes	No	No	No	No		NOT_RD	Urban Inte	No	No	Yes	No	5. Hampto	114	114. City o	5-Major Cc	3-Two-Way	Urban	NonVDOT	5	3. City or T	Hampton F	HAMP	S-VA114NP WHEALTON RD		1.3	253058	59.27	-76.4331	37.0427
193595090	2019	12/12/2019 5:00	1656	16:56	O	PDO	0	0	0	0	0	0	0	2	2. Angle	ANG	No	1. No Adve	4. Darknes	Night	1. Dry	Dry	10. Interse	1. Straight	2. Blackto	1. No Defe	2. Two-Wa	4. Four App	4. Stop Sig	1. Yes - Wo	2. No			3. No	20. Motor V	1. On Road	No	No	Belted	No	No	No	No	No	No	No	No	No	No		NOT_RD	Urban Inte	Yes	No	Yes	Yes	5. Hampto	114	114. City o	7-Local (J,(	3-Two-Way	Urban	NonVDOT	5	3. City or T	Hampton F	HAMP	S-VA114PR LINCOLN ST		0.3			-76.3477	37.02769
172485186	2017	9/3/2017 5:00	1338	13:38	O	PDO	0	0	0	0	0	0	0	2	1. Rear End	RE	No	1. No Adve	2. Daylight	Day	1. Dry	Dry	11. Interse	1. Straight	2. Blackto	1. No Defe	3. Two-Wa	4. Four App	3. Traffic S	1. Yes - Wo	2. No			3. No	20. Motor V	1. On Road	No	No	Belted	No	No	No	No	No	No	No	No	No	No		NOT_RD	Urban Inte	No	Yes	Yes	No	5. Hampto	114	114. City o	4-Minor Art	4-Two-Way	Urban	NonVDOT	5	3. City or T	Hampton F	HAMP	R-VA SR00152WB		4.43	253076	88.71	-76.3903	37.04688
231605113	2023	6/4/2023 5:00	1153	11:53	C	C	0	0	0	5	5	0	0	2	2. Angle	ANG	No	1. No Adve	2. Daylight	Day	1. Dry	Dry	1. Main-Lir	1. Straight	2. Blackto	1. No Defe	3. Two-Wa	1. Not at In	6. Traffic L	1. Yes - Wo	2. No			3. No	20. Motor V	1. On Road	No	No	Belted	No	No	No	No	No	No	No	No	No	No		NOT_RD	Not Interse	No	No	Yes	No	5. Hampto	114	114. City o	3-Principal	4-Two-Way	Urban	NonVDOT	5	3. City or T	Hampton F	HAMP	R-VA US00258EB		62.35	50659	312.73	-76.3996	37.03922
211235121	2021	4/30/2021 5:00	2042	20:42	C	C	0	0	0	1	1	0	0	2	1. Rear End	RE	No	1. No Adve	4. Darknes	Night	1. Dry	Dry	1. Main-Lir	1. Straight	2. Blackto	1. No Defe	1. Two-Wa	4. Four App	3. Traffic S	1. Yes - Wo	2. No			3. No	20. Motor V	1. On Road	No	No	Belted	No	No	No	No	No	No	No	No	No	No		NOT_RD	Urban Inte	No	No	Yes	Yes	5. Hampto	114	114. City o	5-Major Cc	3-Two-Way	Urban	NonVDOT	5	3. City or T	Hampton F	HAMP	R-VA SR00143NB		5.55	253047	48.77	-76.3791	37.00662
173255158	2017	11/20/2017 5:00	1756	17:56	O	PDO	0	0	0	0	0	0	0	2	2. Angle	ANG	No	1. No Adve	4. Darknes	Night	1. Dry	Dry	9. Within In	1. Straight	2. Blackto	1. No Defe	3. Two-Wa	4. Four App	3. Traffic S	1. Yes - Wo	2. No			3. No	20. Motor V	1. On Road	No	No	Belted	No	No	No	No	No	No	No	No	No	No		NOT_RD	VDOT Inter	Yes	Yes	Yes	Yes	5. Hampto	114	114. City o	7-Local (J,(	3-Two-Way	Urban	NonVDOT	5	3. City or T	Hampton F	HAMP	S-VA114PR MARCELLA RD		1.23	1078763	10.94	-76.3977	37.04986
231605116	2023	6/8/2023 5:00	1357	13:57	C	C	0	0	0	2	2	0	0	2	4. Sideswipe - Same Direction	SSS	No	1. No Adve	2. Daylight	Day	1. Dry	Dry	1. Main-Lir	1. Straight	2. Blackto	1. No Defe	3. Two-Wa	1. Not at In	6. Traffic L	1. Yes - Wo	2. No			3. No	20. Motor V	1. On Road	No	No	Belted	No	No	No	No	No	No	No	No	No	No		NOT_RD	Urban Inte	No	No	Yes	No	5. Hampto	114	114. City o	3-Principal	4-Two-Way	Urban	NonVDOT	5	3. City or T	Hampton F	HAMP	R-VA US00258EB		62.94	754224	225.05	-76.3892	37.04143
231605143	2023	6/4/2023 5:00	943	9:43	O	PDO	0	0	0	0	0	0	0	1	9. Fixed Object - Off Road	FOOR	No	1. No Adve	2. Daylight	Day	1. Dry	Dry	8. Non-Inte	1. Straight	1. Concret	1. No Defe	3. Two-Wa	1. Not at In	6. Traffic L	1. Yes - Wo	1. Yes	3. Activity /	3. Work on	3. No	5. Guard R	4. Roadsid	No	No	Belted	No	Yes	Yes	No	Yes	No	No	No	No	No		RD_RIGHT	Not Interse	No	No	Yes	No	5. Hampto	114	114. City o	1-Interstat	4-Two-Way	Urban	VDOT Inte	5	1. State Hw	Hampton F	HAMP	R-VA IS00064EB		268.23			-76.3283	37.02021
231605148	2023	5/31/2023 5:00	1107	11:07	O	PDO	0	0	0	0	0	0	0	2	1. Rear End	RE	No	1. No Adve	2. Daylight	Day	1. Dry	Dry	8. Non-Inte	1. Straight	2. Blackto	1. No Defe	3. Two-Wa	1. Not at In	6. Traffic L	1. Yes - Wo	2. No			3. No	20. Motor V	1. On Road	No	No	Belted	No	No	No	No	No	No	No	No	No	No		NOT_RD	Not Interse	No	No	Yes	No	5. Hampto	114	114. City o	1-Interstat	4-Two-Way	Urban	VDOT Inte	5	1. State Hw	Hampton F	HAMP	R-VA IS00064EB		268.42			-76.3271	37.01579
231605165	2023	6/5/2023 5:00	1542	15:42	C	C	0	0	0	2	2	0	0	2	2. Angle	ANG	No	1. No Adve	2. Daylight	Day	1. Dry	Dry	1. Main-Lir	1. Straight	2. Blackto	1. No Defe	2. Two-Wa	2. Two App	4. Stop Sig	1. Yes - Wo	2. No			3. No	20. Motor V	1. On Road	No	No	Belted	No	No	No	No	No	No	No	No	No	No		NOT_RD	Not Interse	No	Yes	Yes	No	5. Hampto	114	114. City o	3-Principal	4-Two-Way	Urban	NonVDOT	5	3. City or T	Hampton F	HAMP	R-VA US00258WB		60.36			-76.4316	37.02588
211315076	2021	5/6/2021 5:00	1524	15:24	C	C	0	0	0	2	2	0	0	2	16. Other	OTHR	No	1. No Adve	2. Daylight	Day	1. Dry	Dry	9. Within In	1. Straight	2. Blackto	1. No Defe	2. Two-Wa	2. Two App	3. Traffic S	1. Yes - Wo	2. No			3. No	20. Motor V	2. Shoulde	No	No	Belted	No	No	No	No	No	No	No	No	No	No		NOT_RD	Urban Inte	No	Yes	Yes	No	5. Hampto	114	114. City o	4-Minor Art	4-Two-Way	Urban	NonVDOT	5	3. City or T	Hampton F	HAMP	R-VA US00060EB		274.36	253003	311.96	-76.3322	37.02476
231605195	2023	5/24/2023 5:00	2201	22:01	A	A	0	1	0	1	2	0	0	2	4. Sideswipe - Same Direction	SSS	No	1. No Adve	4. Darknes	Night	1. Dry	Dry	8. Non-Inte	1. Straight	2. Blackto	1. No Defe	2. Two-Wa	1. Not at In	3. Traffic S	1. Yes - Wo	2. No			3. No	20. Motor V	1. On Road	Yes	No	Belted	No	No	No	No	No	No	No	Yes	No	No		NOT_RD	VDOT Inter	No	No	Yes	Yes	5. Hampto	114	114. City o	7-Local (J,(	3-Two-Way	Urban	NonVDOT	5	3. City or T	Hampton F	HAMP	S-VA114PR COLISEUM DR		1.44	1078784	59.95	-76.3918	37.05067
242725038	2024	9/26/2024 5:00	1243	12:43	A	A	0	1	0	1	2	0	0	2	1. Rear End	RE	No	1. No Adve	2. Daylight	Day	1. Dry	Dry	10. Interse	1. Straight	2. Blackto	1. No Defe	3. Two-Wa	5. Five-Poi	3. Traffic S	1. Yes - Wo	2. No			3. No	20. Motor V	1. On Road	No	No	Belted	No	Yes	No	No	No	No	No	No	No	No		NOT_RD	Urban Inte	No	No	Yes	No	5. Hampto	114	114. City o	4-Minor Art	4-Two-Way	Urban	NonVDOT	5	3. City or T	Hampton F	HAMP	S-VA114PR LASALLE AVE		2.19	253028	114.14	-76.3628	37.03433
231605327	2023	6/8/2023 5:00	1828	18:28	O	PDO	0	0	0	0	0	0	0	1	9. Fixed Object - Off Road	FOOR	No	1. No Adve	2. Daylight	Day	1. Dry	Dry	8. Non-Inte	1. Straight	1. Concret	1. No Defe	3. Two-Wa	1. Not at In	6. Traffic L	1. Yes - Wo	2. No			3. No	11. Jersey	1. On Road	No	No	Belted	No	Yes	No	No	No	Yes	No	No	No	No		RD_LEFT	Not Interse	No	No	Yes	No	5. Hampto	114	114. City o	1-Interstat	4-Two-Way	Urban	VDOT Inte	5	1. State Hw	Hampton F	HAMP	R-VA IS00064WB		261.08			-76.4301	37.06749
231615268	2023	6/8/2023 5:00	2121	21:21	B	B	0	0	1	0	1	0	0	1	9. Fixed Object - Off Road	FOOR	No	1. No Adve	4. Darknes	Night	1. Dry	Dry	8. Non-Inte	1. Straight	2. Blackto	1. No Defe	3. Two-Wa	1. Not at In	6. Traffic L	1. Yes - Wo	2. No			3. No	28. Ran Of	2. Shoulde	No	No	Belted	No	Yes	No	No	Yes	No	No	No	No	No		RD_LEFT	Not Interse	No	No	Yes	Yes	5. Hampto	114	114. City o	1-Interstat	4-Two-Way	Urban	VDOT Inte	5	1. State Hw	Hampton F	HAMP	R-VA IS00064EB		259.65			-76.4485	37.07866
231625082	2023	6/10/2023 5:00	747	7:47	O	PDO	0	0	0	0	0	0	0	4	1. Rear End	RE	No	1. No Adve	2. Daylight	Day	1. Dry	Dry	8. Non-Inte	1. Straight	1. Concret	1. No Defe	4. One-Wa	1. Not at In	6. Traffic L	1. Yes - Wo	2. No			3. No	20. Motor V	1. On Road	No	No	Belted	No	Yes	No	No	No	No	No	No	No	No		NOT_RD	Not Interse	No	Yes	Yes	No	5. Hampto	114	114. City o	1-Interstat	4-Two-Way	Urban	VDOT Inte	5	1. State Hw	Hampton F	HAMP	R-VA IS00064WB		269.71			-76.3173	37.00042
231625133	2023	6/6/2023 5:00	1634	16:34	B	B	0	0	1	1	2	0	0	2	1. Rear End	RE	No	1. No Adve	2. Daylight	Day	1. Dry	Dry	8. Non-Inte	1. Straight	2. Blackto	1. No Defe	3. Two-Wa	1. Not at In	6. Traffic L	1. Yes - Wo	2. No			3. No	20. Motor V	1. On Road	No	No	Belted	No	No	No	No	No	No	No	No	No	Yes	5	NOT_RD	Not Interse	Yes	No	Yes	No	5. Hampto	114	114. City o	1-Interstat	4-Two-Way	Urban	VDOT Inte	5	1. State Hw	Hampton F	HAMP	R-VA IS00064EB		265.39			-76.3686	37.03193
231625255	2023	6/10/2023 5:00	452	4:52	O	PDO	0	0	0	0	0	0	0	2	1. Rear End	RE	No	1. No Adve	1. Dawn	Day	1. Dry	Dry	8. Non-Inte	1. Straight	2. Blackto	1. No Defe	3. Two-Wa	1. Not at In	6. Traffic L	1. Yes - Wo	2. No			3. No	20. Motor V	1. On Road	No	No	Belted	No	Yes	No	No	No	Yes	No	No	No	No		NOT_RD	Not Interse	No	No	Yes	No	5. Hampto	114	114. City o	1-Interstat	4-Two-Way	Urban	VDOT Inte	5	1. State Hw	Hampton F	HAMP	R-VA IS00064EB		265.07			-76.3723	37.03157
231635050	2023	6/10/2023 5:00	700	7:00	O	PDO	0	0	0	0	0	0	0	2	4. Sideswipe - Same Direction	SSS	No	1. No Adve	2. Daylight	Day	1. Dry	Dry	8. Non-Inte	1. Straight	2. Blackto	1. No Defe	3. Two-Wa	1. Not at In	6. Traffic L	1. Yes - Wo	2. No			3. No	20. Motor V	1. On Road	No	No	Belted	No	Yes	Yes	No	No	No	No	No	No	No		NOT_RD	Not Interse	Yes	No	Yes	No	5. Hampto	114	114. City o	1-Interstat	4-Two-Way	Urban	VDOT Inte	5	1. State Hw	Hampton F	HAMP	R-VA IS00064WB		264.16			-76.3898	37.03657
231635053	2023	6/9/2023 5:00	1155	11:55	O	PDO	0	0	0	0	0	0	0	2	5. Sideswipe - Opposite Direction	SSO	No	1. No Adve	2. Daylight	Day	1. Dry	Dry	8. Non-Inte	1. Straight	2. Blackto	1. No Defe	3. Two-Wa	1. Not at In	6. Traffic L	1. Yes - Wo	2. No			3. No	20. Motor V	1. On Road	No	No	Belted	No	No	No	No	No	No	No	No	No	No		RD_UNKN	Not Interse	No	No	Yes	No	5. Hampto	114	114. City o	1-Interstat	4-Two-Way	Urban	VDOT Inte	5	1. State Hw	Hampton F	HAMP	R-VA IS00064WB		263.05			-76.4036	37.04885
231635094	2023	6/9/2023 5:00	1151	11:51	O	PDO	0	0	0	0	0	0	0	2	1. Rear End	RE	No	1. No Adve	2. Daylight	Day	1. Dry	Dry	1. Main-Lir	1. Straight	2. Blackto	1. No Defe	1. Two-Wa	1. Not at In	3. Traffic S	1. Yes - Wo	2. No			3. No	20. Motor V	1. On Road	No	No	Belted	No	No	No	No	No	No	No	No	No	No		NOT_RD	Urban Inte	No	No	Yes	No	5. Hampto	114	114. City o	3-Principal	4-Two-Way	Urban	NonVDOT	5	3. City or T	Hampton F	HAMP	R-VA US00258EB		62.23	253136	93	-76.4019	37.03874
222375298	2022	8/1/2022 5:00	1728	17:28	O	PDO	0	0	0	0	0	0	0	2	1. Rear End	RE	No	5. Rain	2. Daylight	Day	2. Wet	Wet	1. Main-Lir	1. Straight	2. Blackto	1. No Defe	2. Two-Wa	1. Not at In	1. No Traffi	6. No Traffi	2. No			3. No	20. Motor V	1. On Road	No	No	Belted	No	No	No	No	No	No	Yes	No	No	No		NOT_RD	Not Interse	No	No	Yes	No	5. Hampto	114	114. City o	4-Minor Art	3-Two-Way	Urban	NonVDOT	5	3. City or T	Hampton F	HAMP	S-VA114PR ABERDEEN RD		2.76	253135	301.04	-76.4087	37.03623
231635096	2023	6/6/2023 5:00	1100	11:00	C	C	0	0	0	1	1	0	0	2	16. Other	OTHR	No	1. No Adve	2. Daylight	Day	1. Dry	Dry	9. Within In	1. Straight	2. Blackto	1. No Defe	2. Two-Wa	4. Four App	4. Stop Sig	1. Yes - Wo	2. No			3. No	20. Motor V	1. On Road	No	No	Belted	No	No	No	No	No	Yes	No	No	No	Yes	5	NOT_RD	Urban Inte	No	No	Yes	No	5. Hampto	114	114. City o	4-Minor Art	3-Two-Way	Urban	NonVDOT	5	3. City or T	Hampton F	HAMP	R-VA SR00351EB		7.68	1061490	5.18	-76.3124	37.03834

231635099	2023	6/7/2023 5:00	729	7:29	C	C	0	0	0	3	3	0	0	2	2. Angle	ANG	No	1. No Adve	2. Daylight	Day	1. Dry	Dry	9. Within Ir	1. Straight	2. Blacktop	1. No Defe	1. Two-Wa	4. Four Ap	3. Traffic S	1. Yes - Wc	2. No			3. No	20. Motor V	1. On Roac	No	No	Belted	No	No	No	No	No	No	No	No	No	No		NOT_RD	Urban Inte	No	No	Yes	No	5. Hampto	114	114. City o	4-Minor Ar	3-Two-Wa	Urban	NonVDOT	5	3. City or T	Hampton F	HAMP	R-VA SR00351WB		2.58	1068789	5.74	-76.3919	37.00853
242835139	2024	10/8/2024 5:00	842	8:42	O	PDO	0	0	0	0	0	0	0	2	1. Rear End	RE	No	1. No Adve	2. Daylight	Day	1. Dry	Dry	1. Main-Lir	1. Straight	2. Blacktop	1. No Defe	1. Two-Wa	2. Two App	3. Traffic S	1. Yes - Wc	2. No			3. No	20. Motor V	1. On Roac	No	No	Belted	No	No	No	No	No	No	No	No	No	No		NOT_RD	Urban Inte	No	No	Yes	No	5. Hampto	114	114. City o	4-Minor Ar	4-Two-Wa	Urban	NonVDOT	5	3. City or T	Hampton F	HAMP	S-VA114NP LASALLE AVE		2.19	253028	104	-76.3628	37.03436
190045130	2018	12/31/2018 5:00	156	1:56	C	C	0	0	0	2	2	0	0	2	2. Angle	ANG	No	1. No Adve	4. Darknes	Night	1. Dry	Dry	1. Main-Lir	5. Hillcrest	2. Blacktop	1. No Defe	3. Two-Wa	2. Two App	6. Traffic L	1. Yes - Wc	2. No			3. No	20. Motor V	1. On Roac	Yes	No	Belted	No	No	No	No	No	No	No	No	No	No		NOT_RD	Not Interse	No	No	Yes	Yes	5. Hampto	114	114. City o	4-Minor Ar	4-Two-Wa	Urban	NonVDOT	5	3. City or T	Hampton F	HAMP	S-VA114PR BIG BETHEL RD		3.59			-76.4272	37.06358
231635109	2023	6/8/2023 5:00	1856	18:56	C	C	0	0	0	4	4	0	0	2	2. Angle	ANG	No	1. No Adve	2. Daylight	Day	1. Dry	Dry	1. Main-Lir	1. Straight	1. Concret	1. No Defe	1. Two-Wa	4. Four Ap	3. Traffic S	1. Yes - Wc	2. No			3. No	20. Motor V	1. On Roac	No	No	Belted	No	No	No	No	No	No	No	No	No	No		NOT_RD	Urban Inte	Yes	No	Yes	No	5. Hampto	114	114. City o	4-Minor Ar	4-Two-Wa	Urban	NonVDOT	5	3. City or T	Hampton F	HAMP	R-VA SR00278SB		0.41	746578	10.07	-76.3476	37.04952
231635110	2023	6/9/2023 5:00	2243	22:43	O	PDO	0	0	0	0	0	0	0	2	2. Angle	ANG	No	1. No Adve	4. Darknes	Night	1. Dry	Dry	8. Non-Inte	1. Straight	2. Blacktop	1. No Defe	1. Two-Wa	1. Not at In	1. No Traffi	6. No Traffi	2. No			3. No	6. Parked V	1. On Roac	No	No	Belted	No	No	No	No	No	No	No	No	No	No		NOT_RD	Not Interse	Yes	No	Yes	Yes	5. Hampto	114	114. City o	7-Local (J,6)	3-Two-Wa	Urban	NonVDOT	5	3. City or T	Hampton F	HAMP	S-VA114NP ESSEX PARK DR		0.12			-76.3046	37.06053
231635111	2023	6/10/2023 5:00	1119	11:19	C	C	0	0	0	1	1	0	0	2	1. Rear End	RE	No	1. No Adve	2. Daylight	Day	1. Dry	Dry	9. Within Ir	1. Straight	2. Blacktop	1. No Defe	1. Two-Wa	2. Two App	8. Yield Sig	1. Yes - Wc	2. No			3. No	20. Motor V	1. On Roac	No	No	Belted	No	No	No	No	No	No	No	No	No	No		NOT_RD	Not Interse	No	No	No	No	5. Hampto	114	114. City o	1-Interstat	1-One-Wa	Urban	VDOT Inter	5	1. State Hv	Hampton F	HAMP	R-VA IS00064EB	RMP265.00A	0.21			-76.3631	37.03144
233065147	2023	10/28/2023 5:00	1423	14:23	A	A	0	1	0	1	2	0	0	2	16. Other	OTHR	No	1. No Adve	2. Daylight	Day	7. Other	Wet	1. Main-Lir	5. Hillcrest	2. Blacktop	1. No Defe	3. Two-Wa	1. Not at In	6. Traffic L	1. Yes - Wc	2. No			3. No	20. Motor V	1. On Roac	No	No	Belted	No	No	No	No	No	No	No	No	No	Yes	3	NOT_RD	VDOT Inter	No	No	Yes	No	5. Hampto	114	114. City o	4-Minor Ar	4-Two-Wa	Urban	NonVDOT	5	3. City or T	Hampton F	HAMP	S-VA114PR ARMISTEAD AVE N		3.97	253398	75.45	-76.3851	37.06784
231635185	2023	6/9/2023 5:00	1614	16:14	C	C	0	0	0	2	2	0	0	2	2. Angle	ANG	No	1. No Adve	2. Daylight	Day	1. Dry	Dry	8. Non-Inte	1. Straight	2. Blacktop	1. No Defe	3. Two-Wa	1. Not at In	6. Traffic L	1. Yes - Wc	2. No			3. No	20. Motor V	1. On Roac	No	No	Belted	No	No	No	No	No	No	No	No	No	No		NOT_RD	Not Interse	Yes	No	Yes	No	5. Hampto	114	114. City o	3-Principal	4-Two-Wa	Urban	NonVDOT	5	3. City or T	Hampton F	HAMP	R-VA US00258WB		62.68			-76.3942	37.04052
231635186	2023	6/9/2023 5:00	2053	20:53	C	C	0	0	0	2	2	0	0	2	2. Angle	ANG	No	1. No Adve	4. Darknes	Night	1. Dry	Dry	10. Interse	1. Straight	2. Blacktop	1. No Defe	2. Two-Wa	2. Two App	8. Yield Sig	1. Yes - Wc	2. No			3. No	20. Motor V	1. On Roac	No	No	Belted	No	No	No	No	No	No	No	No	No	No		NOT_RD	VDOT Inter	No	No	Yes	Yes	5. Hampto	114	114. City o	7-Local (J,6)	3-Two-Wa	Urban	NonVDOT	5	3. City or T	Hampton F	HAMP	S-VA114NP POWER PLANT WAY		0.09	50659	172.42	-76.3987	37.03912
231635187	2023	6/6/2023 5:00	1649	16:49	A	A	0	1	0	0	1	0	0	2	2. Angle	ANG	No	1. No Adve	2. Daylight	Day	1. Dry	Dry	1. Main-Lir	1. Straight	2. Blacktop	1. No Defe	2. Two-Wa	1. Not at In	6. Traffic L	1. Yes - Wc	2. No			3. No	20. Motor V	1. On Roac	No	No	Belted	No	No	No	No	No	Yes	No	No	No	No		NOT_RD	Urban Inte	No	No	Yes	No	5. Hampto	114	114. City o	4-Minor Ar	3-Two-Wa	Urban	NonVDOT	5	3. City or T	Hampton F	HAMP	R-VA SR00351WB		3.09	253177	214.68	-76.3844	37.01342
231635193	2023	6/1/2023 5:00	730	7:30	O	PDO	0	0	0	0	0	0	0	2	4. Sideswipe - Same Direction	SSS	No	1. No Adve	2. Daylight	Day	1. Dry	Dry	7. Other lo	1. Straight	1. Concret	1. No Defe	3. Two-Wa	1. Not at In	6. Traffic L	1. Yes - Wc	2. No			3. No	28. Ran Of	2. Shoulde	No	No	Belted	No	No	No	No	No	No	No	No	No	Yes	25	NOT_RD	Not Interse	No	Yes	Yes	No	5. Hampto	114	114. City o	1-Interstat	4-Two-Wa	Urban	VDOT Inter	5	1. State Hv	Hampton F	HAMP	R-VA IS00064EB		266.33			-76.3525	37.03478
231635204	2023	5/20/2023 5:00	2001	20:01	O	PDO	0	0	0	0	0	0	0	2	2. Angle	ANG	No	1. No Adve	2. Daylight	Day	1. Dry	Dry	1. Main-Lir	1. Straight	2. Blacktop	1. No Defe	3. Two-Wa	2. Two App	3. Traffic S	1. Yes - Wc	2. No			3. No	20. Motor V	1. On Roac	No	No	Belted	No	No	No	No	No	No	No	No	No	No		NOT_RD	Urban Inte	No	No	Yes	No	5. Hampto	114	114. City o	3-Principal	4-Two-Wa	Urban	NonVDOT	5	3. City or T	Hampton F	HAMP	R-VA US00258WB		63.25	754225	50.42	-76.3841	37.04268
243195127	2024	11/13/2024 5:00	1728	17:28	O	PDO	0	0	0	0	0	0	0	2	1. Rear End	RE	No	10. Blowin	4. Darknes	Night	1. Dry	Dry	9. Within Ir	1. Straight	2. Blacktop	1. No Defe	3. Two-Wa	2. Two App	3. Traffic S	1. Yes - Wc	2. No			3. No	20. Motor V	1. On Roac	No	No	Belted	No	No	No	No	No	No	No	No	No	No		NOT_RD	Urban Inte	No	No	Yes	Yes	5. Hampto	114	114. City o	4-Minor Ar	4-Two-Wa	Urban	NonVDOT	5	3. City or T	Hampton F	HAMP	S-VA114PR LASALLE AVE		2.19	253028	187.04	-76.3628	37.03436
231635276	2023	5/24/2023 5:00	1526	15:26	C	C	0	0	0	1	1	0	0	2	1. Rear End	RE	No	1. No Adve	2. Daylight	Day	1. Dry	Dry	1. Main-Lir	2. Curve - L	2. Blacktop	1. No Defe	1. Two-Wa	1. Not at In	1. No Traffi	6. No Traffi	2. No			3. No	6. Parked V	1. On Roac	No	No	Belted	No	No	No	No	No	No	No	No	No	No		NOT_RD	Not Interse	No	No	Yes	No	5. Hampto	114	114. City o	7-Local (J,6)	3-Two-Wa	Urban	NonVDOT	5	3. City or T	Hampton F	HAMP	S-VA114NP SCONES DR		0			-76.4079	37.02782
231635290	2023	6/10/2023 5:00	1844	18:44	O	PDO	0	0	0	0	0	0	0	2	1. Rear End	RE	No	1. No Adve	2. Daylight	Day	1. Dry	Dry	8. Non-Inte	1. Straight	2. Blacktop	1. No Defe	4. One-Wa	1. Not at In	6. Traffic L	1. Yes - Wc	2. No			3. No	20. Motor V	1. On Roac	No	No	Belted	No	No	No	No	No	No	No	No	No	No		NOT_RD	Not Interse	No	No	Yes	No	5. Hampto	114	114. City o	1-Interstat	4-Two-Wa	Urban	VDOT Inter	5	1. State Hv	Hampton F	HAMP	R-VA IS00064EB		266.21			-76.3547	37.03484
231635429	2023	6/12/2023 5:00	1922	19:22	B	B	0	0	1	0	1	0	0	1	9. Fixed Object - Off Road	FOOR	No	5. Rain	2. Daylight	Day	2. Wet	Wet	1. Main-Lir	1. Straight	2. Blacktop	1. No Defe	3. Two-Wa	1. Not at In	6. Traffic L	1. Yes - Wc	2. No			3. No	30. Overtu	4. Roadsid	No	No	Belted	No	No	No	No	No	No	No	No	No	Yes	10	RD_UNKN	Not Interse	No	No	Yes	No	5. Hampto	114	114. City o	1-Interstat	4-Two-Wa	Urban	VDOT Inter	5	1. State Hv	Hampton F	HAMP	R-VA IS00064EB		262.49			-76.4091	37.05316
231645048	2023	6/10/2023 5:00	110	1:10	A	A	0	1	1	0	2	0	0	2	1. Rear End	RE	No	1. No Adve	4. Darknes	Night	1. Dry	Dry	8. Non-Inte	1. Straight	1. Concret	1. No Defe	3. Two-Wa	1. Not at In	6. Traffic L	1. Yes - Wc	2. No			3. No	20. Motor V	1. On Roac	Yes	No	Unbelted	No	No	No	Yes	No	No	No	No	No	Yes	20	NOT_RD	Not Interse	No	No	Yes	Yes	5. Hampto	114	114. City o	1-Interstat	4-Two-Wa	Urban	VDOT Inter	5	1. State Hv	Hampton F	HAMP	R-VA IS00064WB		263.15			-76.4026	37.04791
231645049	2023	6/10/2023 5:00	2250	22:50	O	PDO	0	0	0	0	0	0	0	2	2. Angle	ANG	No	1. No Adve	4. Darknes	Night	1. Dry	Dry	8. Non-Inte	1. Straight	1. Concret	1. No Defe	3. Two-Wa	1. Not at In	6. Traffic L	1. Yes - Wc	2. No			3. No	20. Motor V	1. On Roac	No	No	Belted	No	No	No	No	No	No	No	No	No	Yes	10	NOT_RD	Not Interse	No	Yes	Yes	Yes	5. Hampto	114	114. City o	1-Interstat	4-Two-Wa	Urban	VDOT Inter	5	1. State Hv	Hampton F	HAMP	R-VA IS00064WB		263.83			-76.3939	37.03992
181695285	2018	6/9/2018 5:00	916	9:16	O	PDO	0	0	0	0	0	0	0	2	4. Sideswipe - Same Direction	SSS	No	1. No Adve	2. Daylight	Day	1. Dry	Dry	10. Interse	1. Straight	2. Blacktop	1. No Defe	3. Two-Wa	4. Four Ap	3. Traffic S	1. Yes - Wc	2. No			3. No	20. Motor V	1. On Roac	No	No	Belted	No	Yes	No	No	No	No	No	No	No	No		NOT_RD	Urban Inte	Yes	No	Yes	No	5. Hampto	114	114. City o	4-Minor Ar	4-Two-Wa	Urban	NonVDOT	5	3. City or T	Hampton F	HAMP	S-VA114PR LASALLE AVE		2.2	253028	65.44	-76.3628	37.03447
231645128	2023	6/11/2023 5:00	1600	16:00	O	PDO	0	0	0	0	0	0	0	2	5. Sideswipe - Opposite Direction	SSO	No	1. No Adve	2. Daylight	Day	1. Dry	Dry	1. Main-Lir	1. Straight	2. Blacktop	1. No Defe	2. Two-Wa	1. Not at In	4. Stop Sig	1. Yes - Wc	2. No			3. No	20. Motor V	1. On Roac	No	No	Belted	No	Yes	No	No	No	No	No	No	No	No		NOT_RD	Not Interse	No	No	Yes	No	5. Hampto	114	114. City o	7-Local (J,6)	3-Two-Wa	Urban	NonVDOT	5	3. City or T	Hampton F	HAMP	S-VA114PR OLD POINT AVE		0.62			-76.3213	37.03136
231645129	2023	6/12/2023 5:00	1510	15:10	O	PDO	0	0	0	0	0	0	0	1	9. Fixed Object - Off Road	FOOR	No	1. No Adve	2. Daylight	Day	1. Dry	Dry	5. On Entra	4. Grade - (	2. Blacktop	1. No Defe	1. Two-Wa	1. Not at In	6. Traffic L	1. Yes - Wc	2. No			3. No	5. Guard R	8. Off Roac	No	No	Belted	No	No	No	No	Yes	No	No	No	No	No		RD_UNKN	Not Interse	No	No	No	No	5. Hampto	114	114. City o	1-Interstat	1-One-Wa	Urban	VDOT Inter	5	1. State Hv	Hampton F	HAMP	R-VA IS00064WB	RMP263.00A	0.21			-76.3939	37.04079
231645130	2023	6/3/2023 5:00	1319	13:19	O	PDO	0	0	0	0	0	0	0	2	1. Rear End	RE	No	1. No Adve	2. Daylight	Day	1. Dry	Dry	1. Main-Lir	1. Straight	2. Blacktop	1. No Defe	1. Two-Wa	1. Not at In	3. Traffic S	1. Yes - Wc	2. No			3. No	20. Motor V	1. On Roac	No	No	Belted	No	Yes	No	No	No	No	No	No	No	No		NOT_RD	Urban Inte	No	No	Yes	No	5. Hampto	114	114. City o	4-Minor Ar	3-Two-Wa	Urban	NonVDOT	5	3. City or T	Hampton F	HAMP	R-VA SR00351WB		7.58	253169	116.44	-76.314	37.03795
231645236	2023	6/13/2023 5:00	703	7:03	B	B	0	0	1	1	2	0	0	2	1. Rear End	RE	No	1. No Adve	2. Daylight	Day	1. Dry	Dry	8. Non-Inte	1. Straight	2. Blacktop	1. No Defe	3. Two-Wa	1. Not at In	6. Traffic L	1. Yes - Wc	2. No			3. No	20. Motor V	1. On Roac	No	No	Belted	No	Yes	No	No	No	No	No	No	No	No		NOT_RD	Not Interse	No	No	Yes	No	5. Hampto	114	114. City o	1-Interstat	4-Two-Wa	Urban	VDOT Inter	5	1. State Hv	Hampton F	HAMP	R-VA IS00064EB		264.31			-76.3883	37.03534
231645301	2023	5/30/2023 5:00	649	6:49	O	PDO	0	0	0	0	0	0	0	1	9. Fixed Object - Off Road	FOOR	No	1. No Adve	2. Daylight	Day	1. Dry	Dry	8. Non-Inte	10. On/Off	2. Blacktop	1. No Defe	3. Two-Wa	1. Not at In	6. Traffic L	1. Yes - Wc	2. No			3. No	5. Guard R	1. On Roac	No	No	Belted	No	No	No	No	Yes	No	No	No	No	Yes	5	RD_LEFT	Not Interse	No	No	No	No	5. Hampto	114	114. City o	1-Interstat	1-One-Wa	Urban	VDOT Prim	5	1. State Hv	Hampton F	HAMP	R-VA US00258WB	RMP063.00B	0.06			-76.3935	37.0414
231645367	2023	6/10/2023 5:00	1556	15:56	O	PDO	0	0	0	0	0	0	0	2	1. Rear End	RE	No	1. No Adve	2. Daylight	Day	1. Dry	Dry	8. Non-Inte	1. Straight	2. Blacktop	1. No Defe	3. Two-Wa	1. Not at In	6. Traffic L	1. Yes - Wc	2. No			3. No	20. Motor V	1. On Roac	No	No	Belted	No	No	No	No	No	No	No	No	No	Yes	5	NOT_RD	Not Interse	No	No	Yes	No	5. Hampto	114	114. City o	1-Interstat	4-Two-Wa	Urban	VDOT Inter	5	1. State Hv	Hampton F	HAMP	R-VA IS00064WB		261.89			-76.4188	37.06021
231645375	2023	6/10/2023 5:00	1809	18:09	B	B	0	0	2	0	2	0	0	2	1. Rear End	RE	No	1. No Adve	2. Daylight	Day	1. Dry	Dry	8. Non-Inte	1. Straight	1. Concret	1. No Defe	3. Two-Wa	1. Not at In	6. Traffic L	1. Yes - Wc	2. No			3. No	20. Motor V	1. On Roac	No	No	Belted	No	No	No	No	No	No	No	No	No	No		NOT_RD	Not Interse	Yes	Yes	Yes	No	5. Hampto	114	114. City o	1-Interstat	4-Two-Wa	Urban	VDOT Inter	5	1. State Hv	Hampton F	HAMP	R-VA IS00064WB		271			-76.3038	36.98606
231645387	2023	6/10/2023 5:00	1913	19:13	O	PDO	0	0	0	0	0	0	0	2	1. Rear End	RE	No	1. No Adve	2. Daylight	Day	1. Dry	Dry	8. Non-Inte	1. Straight	2. Blacktop	1. No Defe	3. Two-Wa	1. Not at In	6. Traffic L	1. Yes - Wc	2. No			3. No	20. Motor V	1. On Roac	No	No	Belted	No	No	No	No	No	No	No	No	No	Yes	5	NOT_RD	Not Interse	No	Yes	Yes	No	5. Hampto	114	114. City o	1-Interstat	4-Two-Wa	Urban	VDOT Inter	5	1. State Hv	Hampton F	HAMP	R-VA IS00064WB		271.21			-76.3016	36.9837
231655089	2023	5/24/2023 5:00	1000	10:00	C	C	0	0	0	2	2	0	0	2	2. Angle	ANG	No	1. No Adve	2. Daylight	Day	1. Dry	Dry	1. Main-Lir	1. Straight	2. Blacktop	1. No Defe	1. Two-Wa	3. Three Ap	1. No Traffi	6. No Traffi	2. No			3. No	20. Motor V	1. On Roac	No	No	Belted	No	No	No	No	No	No	No	No	No	No		NOT_RD	Not Interse	No	No	Yes	No	5. Hampto	114	114. City o	7-Local (J,6)	3-Two-Wa	Urban	NonVDOT	5	3. City or T	Hampton F	HAMP	S-VA114PR ATLANTIC AVE		0.34			-76.2979	37.04039
231805075	2023	6/28/2023 5:00	1754	17:54	C	C	0	0	0	1	1	0	0	2	5. Sideswipe - Opposite Direction	SSO	No	1. No Adve	2. Daylight	Day	1. Dry	Dry	1. Main-Lir	1. Straight	2. Blacktop	1. No Defe	1. Two-Wa	1. Not at In	6. Traffic L	1. Yes - Wc	2. No			3. No	20. Motor V	1. On Roac	No	No	Belted	No	No	No	No	No	Yes	No	No	No	No		NOT_RD	Urban Inte	No	No	Yes	No	5. Hampto	114	114. City o	4-Minor Ar	3-Two-Wa	Urban	NonVDOT	5	3. City or T	Hampton F	HAMP	R-VA SR00169SB		6.34	1064164	188.37	-76.3354	37.05154
182155110	2018	8/1/2018 5:00	929	9:29	O	PDO	0	0	0	0	0	0	0	2	1. Rear End	RE	No	1. No Adve	2. Daylight	Day	1. Dry	Dry	1. Main-Lir	1. Straight	2. Blacktop	1. No Defe	1. Two-Wa	1. Not at In	1. No Traffi	6. No Traffi	2. No			1. Yes	20. Motor V	1. On Roac	No	No	Belted	No	No	No	No	No	No	No	No	No	Yes	5	NOT_RD	Urban Inte	No	No	Yes	No	5. Hampto	114	114. City o	4-Minor Ar	3-Two-Wa	Urban	NonVDOT	5	3. City or T	Hampton F	HAMP	R-VA SR00415EB		1.76	1079244	147.3	-76.3791	37.02477
231655100	2023	6/12/2023 5:00	1206	12:06	C	C	0	0	0	2	2	0	0	2	16. Other	OTHR	No	1. No Adve	2. Daylight	Day	1. Dry	Dry	10. Interse	2. Curve - L	2. Blacktop	1. No Defe	3. Two-Wa	3. Three Ap	3. Traffic S	1. Yes - Wc	2. No			3. No	20. Motor V	1. On Roac	No	No	Belted	No	No	No	No	No	No	Yes	No	No	No		NOT_RD	VDOT Inter	Yes	No	Yes	No	5. Hampto	114	114. City o	3-Principal	4-Two-Wa	Urban	NonVDOT	5	3. City or T	Hampton F	HAMP	R-VA US00258EB		62.44	50659	84.22	-76.3983	37.03949
231655101	2023	6/13/2023 5:00	1355	13:55	C	C	0	0	0	2	2	0	0	2	1. Rear End	RE	No	1. No Adve	2. Daylight	Day	1. Dry	Dry	10. Interse	3. Grade - S	2. Blacktop	1. No Defe	3. Two-Wa	4. Four Ap	3. Traffic S	1. Yes - Wc	2. No			3. No	20. Motor V	1. On Roac	No	No	Belted	No	Yes	No	No	No	No	No	No	No	No		NOT_RD	Urban Inte	No	No	Yes	No	5. Hampto	114	114. City o	3-Principal	4-Two-Wa	Urban	NonVDOT	5	3. City or T	Hampton F	HAMP	R-VA US00258EB		62.22	253136	144.67	-76.402	37.0387
230305119	2023	1/28/2023 5:00	707	7:07	C	C	0	0	0	1	1	0	0	2	2. Angle	ANG	No	1. No Adve	2. Daylight	Day	1. Dry	Dry	13. Drivew	1. Straight	2. Blacktop	1. No Defe	1. Two-Wa	1. Not at In	6. Traffic L	1. Yes - Wc	2. No			3. No	20. Motor V	1. On Roac	No	No	Belted	No	No	No	No	No	No	No	No	No	No		NOT_RD	Not Interse	No	No	Yes	No	5. Hampto	114	114. City o	4-Minor Ar	3-Two-Wa	Urban	NonVDOT	5	3. City or T	Hampton F	HAMP	S-VA114NP ABERDEEN RD		2.76	253135	316.84	-76.4087	37.03619
181705247	2018	6/19/2018 5:00	1214	12:14	C	C	0	0	0	3	3	0	0	2	2. Angle	ANG	No	1. No Adve	2. Daylight	Day	1. Dry	Dry	8. Non-Inte	1. Straight	2. Blacktop	1. No Defe	2. Two-Wa	1. Not at In	4. Stop Sig	1. Yes - Wc	2. No			3. No	20. Motor V	1. On Roac	No	No	Belted	No	No	No	No	No	No	No	No	No	No		NOT_RD	Urban Inte	Yes	No	Yes	No	5. Hampto	114	114. City o	7-Local (J,6)	3-Two-Wa	Urban	NonVDOT	5	3. City or T	Hampton F	HAMP	R-VA SR00152EB		4.43	253076	112.31	-76.3902	37.04681
231655180	2023	6/10/2023 5:00	1411	14:11	C	C	0	0	0	2	2	0	0	2	4. Sideswipe - Same Direction	SSS	No	1. No Adve	2. Daylight	Day	1. Dry	Dry	1. Main-Lir	1. Straight	2. Blacktop	1. No Defe	3. Two-Wa	1. Not at In	6. Traffic L	1. Yes - Wc	2. No			3. No	20. Motor V	1. On Roac	No	No	Belted	No	No	No	No	No	No	No	No	No	No		NOT_RD	Urban Inte	No	No	Yes	No	5. Hampto	114	114. City o	3-Principal	4-Two-Wa	Urban	NonVDOT	5	3. City or T	Hampton F	HAMP	R-VA US00258EB		60.99	253133	155.94	-76.4215	37.03076
231655210	2023	6/14/2023 5:00	1302	13:02	C	C	0	0	0	1	1	0	0	3	2. Angle	ANG	No	1. No Adve	2. Daylight	Day	1. Dry	Dry	10. Interse	1. Straight	2. Blacktop	1. No Defe	1. Two-Wa	4. Four Ap	8. Yield Sig	1. Yes - Wc	2. No			3. No	20. Motor V	1. On Roac	No	No	Belted	No	No	No	No	No	No	No	No	No	No		NOT_RD	Urban Inte	No	Yes	Yes	No	5. Hampto	114	114. City o	7-Local (J,6)	3-Two-Wa	Urban	NonVDOT	5	3. City or T	Hampton F	HAMP	S-VA114PR EDENBROOK DR		0.29			-76.4464	37.0494
231655248	2023	6/14/2023 5:00	1438	14:38	O	PDO	0	0	0	0	0	0	0	2	4. Sideswipe - Same Direction	SSS	No	1. No Adve	2. Daylight	Day	1. Dry	Dry	5. On Entra	8. Dip - Cu	2. Blacktop	1. No Defe	4. One-Wa	1. Not at In	6. Traffic L	1. Yes - Wc	2. No			3. No	20. Motor V	1. On Roac	No	No	Belted	No	No	No	No	No	No	Yes	No	No	No		NOT_RD	VDOT Inter	No	No	No	No	5. Hampto	114	114. City o	1-Interstat	1-One-Wa	Urban	VDOT Inter	5	1. State Hv	Hampton F	HAMP	R-VA IS00664WB	RMP002.00A	0.12	253572	143.61	-76.3865	37.01507
231655283	2023	6/10/2023 5:00	1620	16:20	B	B	0	0	1	0	1	0	0	2	1. Rear End	RE	No	1. No Adve	2. Daylight	Day	1. Dry	Dry	8. Non-Inte	1. Straight	2. Blacktop	1. No Defe	4. One-Wa	1. Not at In	6. Traffic L	1. Yes - Wc	1. Yes	1. Advance	3. Work on	3. No	20. Motor V	1. On Roac	No	No	Belted	No	Yes	No	No	No	No	No	Yes	No	No		NOT_RD	Not Interse	No	No	Yes	No	5. Hampto	114	114. City o	1-Interstat	4-Two-Wa	Urban	VDOT Inter	5	1. State Hv	Hampton F	HAMP	R-VA IS00064WB		270.19			-76.3122	36.99505
231655299	2023	6/14/2023 5:00	1409	14:09	B	B	0	0	2	0	2	0	0	2	1. Rear End	RE	No	1. No Adve	2. Daylight	Day	1. Dry	Dry	5. On Entra	2. Curve - L	2. Blacktop	1. No Defe	4. One-Wa	1. Not at In	6. Traffic L	1. Yes - Wc	2. No			3. No	11. Jersey	1. On Roac	No	No	Belted	No	No	No	No	No	No	No	Yes	No	Yes	10	NOT_RD	Not Interse	No	No	Yes	No	5. Hampto	114	114. City o	1-Interstat	4-Two-Wa	Urban	VDOT Inter	5	1. State Hv	Hampton F	HAMP	R-VA IS00664EB		0.13			-76.3802	37.03202
231005098	2023	4/8/2023 5:00	1901	19:01	O	PDO	0	0	0	0	0	0	0	2	2. Angle	ANG	No	1. No Adve	2. Daylight	Day	1. Dry	Dry	1. Main-Lir	1. Straight	2. Blacktop	1. No Defe	1. Two-Wa	1. Not at In	1. No Traffi	6. No Traffi	2. No			3. No	20. Motor V	1. On Roac	No	No	Belted	No	No	No	No	No	Yes	No	No	No	No		NOT_RD	Not Interse	Yes	No	Yes	No	5. Hampto	114	114. City o	4-Minor Ar	3-Two-Wa	Urban	NonVDOT	5	3. City or T	Hampton F	HAMP	S-VA114NP ABERDEEN RD		2.76	253135	316.84	-76.4087	37.03619
183385164	2018	11/30/2018 5:00	1816	18:16	A	A	0	1	0	1	2	0	0	2	2. Angle	ANG	Bike	1. No Adve	4. Darknes	Night	1. Dry	Dry	13. Drivew	1. Straight	2. Blacktop	1. No Defe	1. Two-Wa	1. Not at In	6. Traffic L	1. Yes - Wc	2. No			3. No	22. Bicycle	1. On Roac	No	No	Belted	Yes	No	No	No	No	No	No	No	No	No		NOT_RD	Urban Inte	Yes	No	Yes	Yes	5. Hampto	114	114. City o	4-Minor Ar	4-Two-Wa	Urban	NonVDOT	5	3. City or T	Hampton F	HAMP	R-VA SR00152EB		4.43	253076	117.42	-76.3902	37.04681
231665126	2023	6/14/2023 5:00	1242	12:42	C	C	0	0	0	1	1	0	0	2	15. Backed Into	BI	No	1. No Adve	2. Daylight	Day	1. Dry	Dry	1. Main-Lir	1. Straight	1. Concret	1. No Defe	1. Two-Wa	1. Not at In	1. No Traffi	6. No Traffi	2. No			3. No	6. Parked V	1. On Roac	No	No	Belted	No	No	No	No	No	No	No	No	No	No		RD_UNKN	Not Interse	Yes	No	Yes	No	5. Hampto	114	114. City o	7-Local (J,6)	3-Two-Wa	Urban	NonVDOT	5	3. City or T	Hampton F	HAMP	S-VA114PR RUDD LN		0.05			-76.3446	37.02353
231665144	2023	6/13/2023 5:00	1328	13:28	O	PDO	0	0	0	0	0	0	0	2	2. Angle	ANG	No	1. No Adve	2. Daylight	Day	1. Dry	Dry	13. Drivew	1. Straight	2. Blacktop	1. No Defe	3. Two-Wa	3. Three Ap	4. Stop Sig	1. Yes - Wc	2. No			3. No	6. Parked V	8. Off Roac	No	No	Belted	No	Yes	No	No	No	No	No	No	No	No		RD_UNKN	Not Interse	Yes	No	Yes	No	5. Hampto	114	114. City o	7-Local (J,6)	3-Two-Wa	Urban	NonVDOT	5	3. City or T	Hampton F	HAMP	S-VA114NP GAINES MILL LN		0.02			-76.3287	37.06826
231665167	2023	6/14/2023 5:00	1653	16:53	C	C	0	0	0	2	2	0	0	2	5. Sideswipe - Opposite Direction	SSO	No	1. No Adve	2. Daylight	Day	1. Dry	Dry	10. Interse	1. Straight	1. Concret	1. No Defe	2. Two-Wa	4. Four Ap	3. Traffic S	1. Yes - Wc	2. No			3. No	20. Motor V	1. On Roac	No	No	Belted	No	No	No	No	No	No	Yes	No	No	No		NOT_RD	Urban Inte	No	No	Yes	No	5. Hampto	114	114. City o	4-Minor Ar	3-Two-Wa	Urban	NonVDOT	5	3. City or T	Hampton F	HAMP	R-VA SR00351EB		5.42	253031	67.44	-76.3507	37.02952
231665173	2023	6/15/2023 5:00	650	6:50	B	B	0	0	1	0	1	0	0	1	8. Non-Collision	NC	No	1. No Adve	1. Dawn	Day	1. Dry	Dry	8. Non-Inte	2. Curve - L	2. Blacktop	1. No Defe	3. Two-Wa	1. Not at In	6. Traffic L	1. Yes - Wc	2. No			3. No	42. Other N	1. On Roac	No	No	Belted	No	No	No	No	No	No	No	Yes	No	No		NOT_RD	Not Interse	No	No	Yes	No	5. Hampto	114	114. City o	1-Interstat	4-Two-Wa	Urban	VDOT Inter	5	1. State Hv	Hampton F	HAMP	R-VA IS00664EB		0.12			-76.3805	37.03217
231665223	2023	6/15/2023 5:00	750	7:50	B	B	0	0	1	0	1	0	0	2	1. Rear End	RE	No	1. No Adve	2. Daylight	Day	1. Dry	Dry	8. Non-Inte	1. Straight	2. Blacktop	1. No Defe	3. Two-Wa	1. Not at In	6. Traffic L	1. Yes - Wc	2. No			3. No	20. Motor V	1. On Roac	No	No	Belted	No	Yes	No	No	No	No	No	No	No	No		NOT_RD	Not Interse	No	No	Yes	No	5. Hampto	114	114. City o	1-Interstat	4-Two-Wa	Urban	VDOT Inter	5	1. State Hv	Hampton F	HAMP	R-VA IS00064EB		263.15			-76.4016	37.04658
231665246	2023	6/4/2023 5:00	1822	18:22	C	C	0	0	0	5	5	0	0	2	2. Angle	ANG	No	1. No Adve	2. Daylight	Day	1. Dry	Dry	9. Within Ir	1. Straight	2. Blacktop	1. No Defe	1. Two-Wa	4. Four Ap	4. Stop Sig	1. Yes - Wc	2. No			3. No	20. Motor V	1. On Roac	No	No	Belted	No	No	No	No	No	No	No	No	No	No		NOT_RD	VDOT Inter	No	Yes	Yes	No	5. Hampto	114	114. City o	7-Local (J,6)	3-Two-Wa	Urban	NonVDOT	5	3. City or T	Hampton F	HAMP	S-VA114NP VON SCHILLING DR		0.4	1079893	1.97	-76.3888	37.04447
231665282	2023	6/11/2023 5:00	839	8:39	C	C	0	0	0	1	1	0	0	2	1. Rear End	RE	No	1. No Adve	2. Daylight	Day	1. Dry	Dry	1. Main-Lir	1. Straight	2. Blacktop	1. No Defe	3. Two-Wa	4. Four Ap	3. Traffic S	1. Yes - Wc	2. No			3. No	20. Motor V	1. On Roac	No	No	Belted	No	Yes	No	No	No	Yes	No	No	No	No		NOT_RD	Urban Inte	No	No	Yes	No	5. Hampto	114	114. City o	3-Principal	4-Two-Wa	Urban	NonVDOT	5	3. City or T	Hampton F	HAMP	R-VA US00258EB		63.69	253023	140.16	-76.3765	37.04395
231665294	2023	6/14/2023 5:00	2146	21:46	O	PDO	0	0	0	0	0	0	0	2	1. Rear End	RE	No	1. No Adve	4. Darknes	Night	1. Dry	Dry	8. Non-Inte	1. Straight	2. Blacktop	1. No Defe	2. Two-Wa	1. Not at In	6. Traffic L	1. Yes - Wc	1. Yes	3. Activity	3. Work on	3. No	20. Motor V	1. On Roac	No	No	Belted	No	No	No	No	No	No	No	No	No	Yes	20	NOT_RD	Not Interse	No	Yes	Yes	Yes	5. Hampto	114	114. City o	1-Interstat	4-Two-Wa	Urban	VDOT Inter	5	1. State Hv	Hampton F	HAMP	R-VA IS00064WB		271.57			-76.3003	36.97858
231665356	2023	6/15/2023 5:00	1108	11:08	O	PDO	0	0	0	0	0	0	0	2	4. Sideswipe - Same Direction	SSS	No	1. No Adve	2. Daylight	Day	1. Dry	Dry	8. Non-Inte	1. Straight	2. Blacktop	1. No Defe	3. Two-Wa	1. Not at In	6. Traffic L	1. Yes - Wc	1. Yes	3. Activity	3. Work on	3. No	20. Motor V	1. On Roac	No	No	Belted	No	No	No	No	No	No	Yes	No	No	No		NOT_RD	Not Interse	No	Yes	Yes	No	5. Hampto	114	114. City o	1-Interstat	4-Two-Wa	Urban	VDOT Inter	5	1. State Hv	Hampton F	HAMP	R-VA IS00064EB		268.3			-76.3282	37.01868
231665360	2023	6/13/2023 5:00	615	6:15	O	PDO	0	0	0	0	0	0	0	2	1. Rear End	RE	No	1. No Adve	1. Dawn	Day	1. Dry	Dry	8. Non-Inte	1. Straight	2. Blacktop	1. No Defe	3. Two-Wa	1. Not at In	6. Traffic L	1. Yes - Wc	1. Yes	3. Activity	3. Work on	3. No	20. Motor V	1. On Roac	No	No	Belted	No	No	No	No	No	No	No	No	No	No		NOT_RD	Not Interse	No	No	Yes	No	5. Hampto	114	114. City o	1-Interstat	4-Two-Wa	Urban	VDOT Inter	5	1. State Hv	Hampton F	HAMP	R-VA IS00064EB		269.51			-76.3187	37.00086
231675079	2023	6/15/2023 5:00	1531	15:31	C	C	0	0	0	2	2	0	0	2	1. Rear End	RE	No	1. No Adve	2. Daylight	Day	1. Dry	Dry	10. Interse	1. Straight	2. Blacktop	1. No Defe	2. Two-Wa	3. Three Ap	6. Traffic L	1. Yes - Wc	2. No			3. No	20. Motor V	1. On Roac	No	No	Belted	No	No	No	No	No	No	No	No	No	No		NOT_RD	Urban Inte	No	Yes	Yes	No	5. Hampto	114	114. City o	4-Minor Ar	4-Two-Wa	Urban	NonVDOT	5	3. City or T	Hampton F	HAMP	R-VA SR00351EB		6.05	1080183	96.23	-76.3394	37.0313
231675083	2023	6/15/2023 5:00	1322	13:22	C	C	0	0	0	1	1	0	0	2	4. Sideswipe - Same Direction	SSS	No	1. No Adve	2. Daylight	Day	1. Dry	Dry	8. Non-Inte	1. Straight	2. Blacktop	1. No Defe	3. Two-Wa	1. Not at In	6. Traffic L	1. Yes - Wc	2. No			3. No	20. Motor V	1. On Roac	No	No	Belted	No	No	No	No	No	No	No	No	No	No		NOT_RD	Urban Inte	Yes	No	Yes	No	5. Hampto	114	114. City o	3-Principal	4-Two-Wa	Urban	NonVDOT	5	3. City or T	Hampton F	HAMP	R-VA US00258WB		63.28	754225	169.21	-76.3836	37.04278
231675084	2023	6/14/2023 5:00	1620	16:20	C	C	0	0	0	3	3	0	0	2	16. Other	OTHR	No	1. No Adve	2. Daylight	Day	1. Dry	Dry	10. Interse	1. Straight	2. Blacktop	1. No Defe	2. Two-Wa	4. Four Ap	4. Stop Sig	1. Yes - Wc	2. No			3. No	20. Motor V	2. Shoulde	No	No	Belted	No	No	No	No	No	No	No	No	No	No		NOT_RD	VDOT Inter	Yes	No	Yes	No	5. Hampto	114	114. City o	7-Local (J,6)	3-Two-Wa	Urban	NonVDOT	5	3. City or T	Hampton F	HAMP	S-VA114NP SHELTON RD		0.21	253522	5.5	-76.3099	37.03402
231675111	2023	6/7/2023 5:00	2032	20:32	A	A	0	1	0	0	1	0	1	1	12. Ped	PED	Pedestrian	5. Rain	4. Darknes	Night	2. Wet	Wet	10. Interse	1. Straight	2. Blacktop	1. No Defe	1. Two-Wa	3. Three Ap	6. Traffic L	1. Yes - Wc	2. No			3. No	19. Ped	1. On Roac	No	No	Belted	No	No	No	No	No	No	No	No	Yes	No		NOT_RD	Urban Inte	No	No	Yes	Yes	5. Hampto	114	114. City o	4-Minor Ar	3-Two-Wa	Urban	NonVDOT	5	3. City or T	Hampton F	HAMP	S-VA114PR KING ST N		0.66	253424	114.31	-76.3482	37.03953
240125100	2024	1/9/2024 5:00	1705	17:05	C	C	0	0	0	2	2	0	0	1	8. Non-Collision	NC	No	5. Rain	5. Darknes	Night	2. Wet	Wet	1. Main-Lir	1. Straight	2. Blacktop	1. No Defe	3. Two-Wa	4. Four Ap	6. Traffic L	1. Yes - Wc	2. No			3. No	42. Other N	1. On Roac	No	No	Belted	No	No	No	No	No	No	Yes	No	No	No		NOT_RD	VDOT Inter	No	No	Yes	Yes	5. Hampto	114	114. City o	4-Minor Ar	4-Two-Wa	Urban	NonVDOT	5	3. City or T	Hampton F	HAMP	S-VA114PR ARMISTEAD AVE N		3.97	253398	52.67	-76.3851	37.0679
231675136	2023	6/13/2023 5:00	1726	17:26	C	C	0	0	0	1	1	0	0	3	3. Head On	HO	No	1. No Adve	2. Daylight	Day	1. Dry	Dry	1. Main-Lir	1. Straight	2. Blacktop	10. Edge P	1. Two-Wa	1. Not at In	1. No Traffi	6. No Traffi	2. No			3. No	6. Parked V	1. On Roac	No	Yes	Belted	No	No	No	No	No	No	No	No	No	No		RD_UNKN	Not Interse	Yes	No	Yes	No	5. Hampto	114	114. City o	7-Local (J,6)	3-Two-Wa	Urban	NonVDOT	5	3. City or T	Hampton F	HAMP	S-VA114NP BAY AVE		0.2			-76.3843	37.00265
231685034	2023	6/12/2023 5:00	1930	19:30	O	PDO	0	0	0	0	0	0	0	2	1. Rear End	RE	No	5. Rain	2. Daylight	Day	2. Wet	Wet	8. Non-Inte	2. Curve - L	2. Blacktop	1. No Defe	3. Two-Wa	1. Not at In	6. Traffic L	1. Yes - Wc	2. No			3. No	20. Motor V	2. Shoulde	No	No	Belted	No	No	No	No	No	No	No	No	No	No		RD_UNKN	Not Interse	No	No	Yes	No	5. Hampto	114	114. City o	1-Interstat	4-Two-Wa	Urban	VDOT Inter	5	1. State Hv	Hampton F	HAMP	R-VA IS00064WB		266.6			-76.3475	37.03436
231685066	2023	6/15/2023 5:00	735	7:35	O	PDO	0	0	0	0	0	0	0	2	1. Rear End	RE	No	1. No Adve	2. Daylight	Day	1. Dry	Dry	8. Non-Inte	1. Straight	1. Concret	1. No Defe	3. Two-Wa	1. Not at In	6. Traffic L	1. Yes - Wc	2. No			3. No	20. Motor V	1. On Roac	No	No	Belted	No	No	No	No	No	No	No	No	No	Yes	60	NOT_RD	Not Interse	No	Yes	Yes	No	5. Hampto	114	114. City o	1-Interstat	4-Two-Wa	Urban	VDOT Inter	5	1. State Hv	Hampton F	HAMP	R-VA IS00064EB		263.11			-76.402	37.04702
231685226	2023	6/16/2023 5:00	1510	15:10	O	PDO	0	0	0	0	0	0	0	2	2. Angle	ANG	No	1. No Adve	2. Daylight	Day	2. Wet	Wet	8. Non-Inte	1. Straight	2. Blacktop	1. No Defe	3. Two-Wa	1. Not at In	6. Traffic L	1. Yes - Wc	2. No			3. No	20. Motor V	1. On Roac	No	No	Belted	No	Yes	No	No	No	No	No	No	No	No		NOT_RD	Not Interse	No	Yes	Yes	No	5. Hampto	114	114. City o	1-Interstat	4-Two-Wa	Urban	VDOT Inter	5	1. State Hv	Hampton F	HAMP	R-VA IS00064EB		266.38			-76.3516	37.03468
231705048	2023	6/19/2023 5:00	323	3:23	O	PDO	0	0	0	0	0	0	0	1	9. Fixed Object - Off Road	FOOR	No	1. No Adve	4. Darknes	Night	1. Dry	Dry	1. Main-Lir	4. Grade - (	1. Concret	1. No Defe	3. Two-Wa	1. Not at In	6. Traffic L	1. Yes - Wc	1. Yes	1. Advance	1. Lane Cl	3. No	11. Jersey	2. Shoulde	No	No	Belted	No	Yes	Yes	No	No	No	No	No	No	No		RD_LEFT	Not Interse	No	Yes	Yes	Yes	5. Hampto	114	114. City o	1-Interstat	4-Two-Wa	Urban	VDOT Inter	5	1. State Hv	Hampton F	HAMP	R-VA IS00064EB		266.03			-76.3577	37.03479
231705049	2023	6/12/2023 5:00	1920	19:20	O	PDO	0	0	0	0	0	0	0	1	9. Fixed Object - Off Road	FOOR	No	5. Rain	3. Dusk	Day	2. Wet	Wet	1. Main-Lir	2. Curve - L	1. Concret	1. No Defe	3. Two-Wa	1. Not at In	6. Traffic L	1. Yes - Wc	2. No			3. No	5. Guard R	2. Shoulde	No	No	Belted	No	No	No	No	Yes	No	No	No	No	No		RD_RIGHT	Not Interse	No	No	Yes	No	5. Hampto	114	114. City o	1-Interstat	4-Two-Wa	Urban	VDOT Inter	5	1. State Hv	Hampton F	HAMP	R-VA IS00064EB		264.17			-76.39	37.03635
231705172	2023	6/19/2023 5:00	1047	10:47	O	PDO	0	0	0	0	0	0	0	2	1. Rear End	RE	No	1. No Adve	2. Daylight	Day	1. Dry	Dry	8. Non-Inte	1. Straight	1. Concret	1. No Defe	3. Two-Wa	1. Not at In	6. Traffic L	1. Yes - Wc	1. Yes	3. Activity	3. Work on	3. No	20. Motor V	1. On Roac	No	No	Belted	No	No	No	No	No	No	No	No	No	Yes	10	NOT_RD	Not Interse	No	No	Yes	No	5. Hampto	114	114. City o	1-Interstat	4-Two-Wa	Urban	VDOT Inter	5	1. State Hv	Hampton F	HAMP	R-VA IS00064WB		271.23			-76.3015	36.98348
231705280	2023	6/19/2023 5:00	707	7:07	O	PDO	0	0	0	0	0	0	0	2	4. Sideswipe - Same Direction	SSS	No	1. No Adve	2. Daylight	Day	1. Dry	Dry	8. Non-Inte	3. Grade - S	1. Concret	1. No Defe	3. Two-Wa	1. Not at In	6. Traffic L	1. Yes - Wc	2. No			3. No	20. Motor V	1. On Roac	No	No	Belted	No	No	No	No	No	No	No	No	No	No		NOT_RD	Not Interse	No	No	Yes	No	5. Hampto	114	114. City o	1-Interstat	4-Two-Wa	Urban	VDOT Inter	5	1. State Hv	Hampton F	HAMP	R-VA IS00064WB		267.02			-76.3408	37.03317
231715077	2023	6/19/2023 5:00	1935	19:35	O	PDO	0	0	0	0	0	0	0	2	1. Rear End	RE	No	1. No Adve	2. Daylight	Day	1. Dry	Dry	8. Non-Inte	1. Straight	1. Concret	1. No Defe	3. Two-Wa	1. Not at In	6. Traffic L	1. Yes - Wc	1. Yes	3. Activity	3. Work on	3. No	20. Motor V	1. On Roac	No	No	Belted	No	No	No	No	No	No	No	No	No	Yes	10	NOT_RD	Not Interse	No	No	Yes	No	5. Hampto	114	114. City o	1-Interstat	4-Two-Wa	Urban	VDOT Inter	5	1. State Hv	Hampton F	HAMP	R-VA IS00064EB		269.37			-76.3199	37.0026
231715082	2023	6/16/2023 5:00	1357	13:57	O	PDO	0	0	0	0	0	0	0	1	9. Fixed Object - Off Road	FOOR	No	5. Rain	2. Daylight	Day	2. Wet	Wet	5. On Entra	4. Grade - (	2. Blacktop	1. No Defe	4. One-Wa	1. Not at In	6. Traffic L	1. Yes - Wc	2. No			3. No	5. Guard R	2. Shoulde	No	No	Belted	No	No	No	No	Yes	No	No	No	No	No		RD_RIGHT	Not Interse	No	No	No	No	5. Hampto	114	114. City o	1-Interstat	1-One-Wa	Urban	VDOT Inter	5	1. State Hv	Hampton F	HAMP	R-VA IS00064WB	RMP264.00A	0.09			-76.3723	37.03191
231715100	2023	6/19/2023 5:00	2304	23:04	O	PDO	0	0	0	0	0	0	0	1	9. Fixed Object - Off Road	FOOR	No	1. No Adve	4. Darknes	Night	1. Dry	Dry	10. Interse	1. Straight	2. Blacktop	1. No Defe	2. Two-Wa	4. Four Ap	3. Traffic S	1. Yes - Wc	2. No			3. No	8. Sign, Tra	1. On Roac	No	No	Belted	No	Yes	No	No	No	Yes	No	No	No	No		NOT_RD	Urban Inte	No	No	Yes	Yes	5. Hampto	114	114. City o	4-Minor Ar	4-Two-Wa	Urban	NonVDOT	5	3. City or T	Hampton F	HAMP	R-VA SR00351WB		1.87	253178	44.41	-76.4026	37.00156
231715103	2023	6/17/2023 5:00	2115	21:15	O	PDO	0	0	0	0	0	0	0	2	4. Sideswipe - Same Direction	SSS	No	1. No Adve	4. Darknes	Night	1. Dry	Dry	5. On Entra	1. Straight	2. Blacktop	1. No Defe	3. Two-Wa	1. Not at In	6. Traffic L	1. Yes - Wc	2. No			3. No	20. Motor V	1. On Roac	No	No	Belted	No	No	No	No	No	No	No	No	No	No		NOT_RD	Not Interse	No	No	Yes	Yes	5. Hampto	114	114. City o	1-Interstat	4-Two-Wa	Urban	VDOT Inter	5	1. State Hv	Hampton F	HAMP	R-VA IS00064EB		263.5			-76.3976	37.04297
171245111	2017	5/3/2017 5:00	1333	13:33	O	PDO	0	0	0	0	0	0	0	2	2. Angle	ANG	No	1. No Adve	2. Daylight	Day	1. Dry	Dry	9. Within Ir	3. Grade - S	2. Blacktop	1. No Defe	2. Two-Wa	4. Four Ap	3. Traffic S	1. Yes - Wc	2. No			3. No	20. Motor V	1. On Roac	No	No	Belted	No	No	No	No	No	No	No	No	No	No		NOT_RD	Urban Inte	No	No	Yes	No	5. Hampto	114	114. City o	5-Major Cc	4-Two-Wa	Urban	NonVDOT	5	3. City or T	Hampton F	HAMP	S-VA114PR ANDREWS BLVD		1.34	1090907	41.61	-76.3087	37.04745
231715157	2023	6/13/2023 5:00	1616	16:16	O	PDO	0	0	0	0	0	0	0	2	4. Sideswipe - Same Direction	SSS	No	1. No Adve	2. Daylight	Day	1. Dry	Dry	5. On Entra	10. On/Off	2. Blacktop	1. No Defe	4. One-Wa	1. Not at In	6. Traffic L	1. Yes - Wc	2. No			3. No	20. Motor V	1. On Roac	No	No	Belted	No	Yes	No	No	No	Yes	No	No	No	No		NOT_RD	VDOT Inter	No	No	Yes	No	5. Hampto	114	114. City o	3-Principal	4-Two-Wa	Urban	NonVDOT	5	3. City or T	Hampton F	HAMP	R-VA US00258WB		62.46	50659	51.62	-76.3984	37.03963
231715159	2023	6/17/2023 5:00	2308	23:08	A	A	0	1	0	0	1	0	0	2	6. Fixed Object in Road	FOIR	No	1. No Adve	5. Darknes	Night	1. Dry	Dry	10. Interse	1. Straight	2. Blacktop	1. No Defe	1. Two-Wa	3. Three Ap	6. Traffic L	1. Yes - Wc	2. No			3. No	6. Parked V	1. On Roac	No	No	Belted	No	No	No	No	No	No	No	No	No	Yes	15	NOT_RD	Urban Inte	No	No	Yes	Yes	5. Hampto	114	114. City o	7-Local (J,6)	3-Two-Wa	Urban	NonVDOT	5	3. City or T	Hampton F	HAMP	S-VA114PR MICHAELS WOODS DR		0.12			-76.4303	37.0575
231715160	2023	6/16/2023 5:00	2155	21:55	B	B	0	0	1	0	1	0	0	2	1. Rear End	RE	No	1. No Adve	4. Darknes	Night	2. Wet	Wet	8. Non-Inte	1. Straight	2. Blacktop	1. No Defe	3. Two-Wa	1. Not at In	6. Traffic L	1. Yes - Wc	2. No			3. No	20. Motor V	1. On Roac	Yes	No	Belted	No	No	No	No	No	Yes	No	No	No	No		NOT_RD	Not Interse	No	Yes	Yes	Yes	5. Hampto	114	114. City o	3-Principal	4-Two-Wa	Urban	NonVDOT	5	3. City or T	Hampton F	HAMP	R-VA US00258WB		64.87	253144	250.3	-76.3555	37.04374
190945101	2019	3/26/2019 5:00	2303	23:03	C	C	0	0	0	1	1	0	0	2	1. Rear End	RE	No	1. No Adve	4. Darknes	Night	1. Dry	Dry	10. Interse	1. Straight	2. Blacktop	1. No Defe	2. Two-Wa	4. Four Ap	3. Traffic S	1. Yes - Wc	2. No			3. No	20. Motor V	1. On Roac	No	No	Belted	No	No	No	No	No	Yes	No	No	No	No		NOT_RD	Urban Inte	No	No	Yes	No	5. Hampto	114	114. City o	4-Minor Ar	4-Two-Wa	Urban	NonVDOT	5	3. City or T	Hampton F	HAMP	S-VA114PR LASALLE AVE		2.2	253028	54.53	-76.3628	37.03451
231715162	2023	5/21/2023 5:00	1954	19:54	A	A	0	1	0	1	2	0	0	2	2. Angle	ANG	No	1. No Adve	2. Daylight	Day	1. Dry	Dry	9. Within Ir	1. Straight	2. Blacktop	1. No Defe	2. Two-Wa	3. Three Ap	3. Traffic S	1. Yes - Wc	2. No			3. No	20. Motor V	1. On Roac	No	No	Belted	No	No	No	No	No	No	No	No	No	No		NOT_RD	VDOT Inter	No	No	Yes	No	5. Hampto	114	114. City o	3-Principal	4-Two-Wa	Urban	NonVDOT	5	3. City or T	Hampton F	HAMP	R-VA US00258WB		62.84	1091129	28.91	-76.3905	37.04135
231715163	2023	6/15/2023 5:00	1944	19:44	O	PDO	0	0	0	0	0	0	0	1	9. Fixed Object - Off Road	FOOR	No	1. No Adve	4. Darknes	Night	1. Dry	Dry	8. Non-Inte	1. Straight	2. Blacktop	1. No Defe	3. Two-Wa	1. Not at In	6. Traffic L	1. Yes - Wc	2. No			3. No	28. Ran Of	4. Roadsid	No	No	Belted	No	No	No	No	No	No	No	No	No	No		NOT_RD	Urban Inte	No	No	Yes	Yes	5. Hampto	114	114. City of Hampton		4-Two-Wa	Urban	NonVDOT	5	3. City or T	Hampton F	HAMP	S-VA114NP POWER PLANT PKWY		0.73	253181	161.75	-76.3886	37.02543
231715165	2023	6/16/2023 5:00	1129	11:29	C	C	0	0	0	1	1	0	1	1	12. Ped	PED	Pedestrian	1. No Adve	2. Daylight	Day	1. Dry	Dry	10. Interse	1. Straight	2. Blacktop	1. No Defe	2. Two-Wa	4. Four Ap	3. Traffic S	1. Yes - Wc	2. No			3. No	19. Ped	1. On Roac	No	No	Belted	No	No	No	No	No	Yes	No	No	Yes	No		NOT_RD	Urban Inte	No	No	Yes	No	5. Hampto	114	114. City o	5-Major Cc	3-Two-Wa	Urban	NonVDOT	5	3. City or T	Hampton F	HAMP	S-VA114PR OLD BUCKROE RD		1.64	253106	48.2	-76.3045	37.04017
231375285	2023	5/17/2023 5:00	948	9:48	O	PDO	0	0	0	0	0	0	0	2	1. Rear End	RE	No	1. No Adve	2. Daylight	Day	1. Dry	Dry	1. Main-Lir	1. Straight	2. Blacktop	1. No Defe	2. Two-Wa	1. Not at In	3. Traffic S	1. Yes - Wc	2. No			3. No	20. Motor V	1. On Roac	No	No	Belted	No	No	No	No	No	No	No	No	No	No		NOT_RD	Urban Inte	No	No	Yes	No	5. Hampto	114	114. City o	4-Minor Ar	3-Two-Wa	Urban	NonVDOT	5	3. City or T	Hampton F	HAMP	S-VA114PR WOODLAND RD		1.49	253501	65.86	-76.3216	37.04211
231715167	2023	6/17/2023 5:00	1243	12:43	C	C	0	0	0	3	3	0	0	2	1. Rear End	RE	No	1. No Adve	2. Daylight	Day	1. Dry	Dry	1. Main-Lir	1. Straight	2. Blacktop	1. No Defe	3. Two-Wa	1. Not at In	3. Traffic S	1. Yes - Wc	2. No			3. No	20. Motor V	1. On Roac	No	No	Belted	No	Yes	No	No	No	No	No	No	No	No		NOT_RD	Urban Inte	Yes	No	Yes	No	5. Hampto	114	114. City o	3-Principal	4-Two-Wa	Urban	NonVDOT	5	3. City or T	Hampton F	HAMP	R-VA US00258WB		65.6	253121	86.3	-76.3422	37.0435
211585128	2021	6/5/2021 5:00	1845	18:45	O	PDO	0	0	0	0	0	0	0	2	2. Angle	ANG	No	1. No Adve	2. Daylight	Day	1. Dry	Dry	9. Within Ir	1. Straight	2. Blacktop	1. No Defe	3. Two-Wa	3. Three Ap	4. Stop Sig	1. Yes - Wc	2. No			3. No	20. Motor V	1. On Roac	No	No	Belted	No	No	No	No	No	No	No	No	No	No		NOT_RD	Urban Inte	No	No	Yes	No	5. Hampto	114	114. City o	4-Minor Ar	4-Two-Wa	Urban	NonVDOT	5	3. City or T	Hampton F	HAMP	R-VA US00060EB		274.36	253003	332.92	-76.3322	37.0248
211965310	2021	7/2/2021 5:00	1519	15:19	C	C	0	0	0	1	1	0	0	2	1. Rear End	RE	No	1. No Adve	2. Daylight	Day	2. Wet	Wet	10. Interse	1. Straight	2. Blacktop	1. No Defe	2. Two-Wa	2. Two App	4. Stop Sig	1. Yes - Wc	2. No			3. No	20. Motor V	1. On Roac	No	No	Belted	No	No	No	No	No	No	No	No	No	No		NOT_RD	Urban Inte	Yes	No	Yes	No	5. Hampto	114	114. City o	4-Minor Ar	4-Two-Wa	Urban	NonVDOT	5	3. City or T	Hampton F	HAMP	S-VA114PR BIG BETHEL RD		3.59			-76.4273	37.06365
231715244	2023	6/18/2023 5:00	1318	13:18	C	C	0	0	0	2	2	0	0	2	4. Sideswipe - Same Direction	SSS	No	1. No Adve	2. Daylight	Day	1. Dry	Dry	10. Interse	1. Straight	2. Blacktop	1. No Defe	2. Two-Wa	3. Three Ap	6. Traffic L	1. Yes - Wc	2. No			3. No	20. Motor V	1. On Roac	No	No	Belted	No	No	No	No	No	No	No	No	No	Yes	5	NOT_RD	Urban Inte	No	No	Yes	No	5. Hampto	114	114. City o	4-Minor Ar	3-Two-Wa	Urban	NonVDOT	5	3. City or T	Hampton F	HAMP	R-VA SR00351WB		7.38	1062089	110.91	-76.3171	37.03628
231715245	2023	6/18/2023 5:00	2235	22:35	C	C	0	0	0	1	1	0	0	2	1. Rear End	RE	No	1. No Adve	4. Darknes	Night	1. Dry	Dry	8. Non-Inte	1. Straight	2. Blacktop	1. No Defe	1. Two-Wa	1. Not at In	1. No Traffi	6. No Traffi	2. No			3. No	6. Parked V	1. On Roac	Yes	No	Unbelted	No	No	No	No	No	Yes	No	No	No	No		NOT_RD	VDOT Inter	No	No	Yes	Yes	5. Hampto	114	114. City o	7-Local (J,6)	3-Two-Wa	Urban	NonVDOT	5	3. City or T	Hampton F	HAMP	S-VA114NP CHAMBERLIN AVE W		0.15	253514	86.75	-76.3181	37.02661
182405127	2018	8/27/2018 5:00	931	9:31	O	PDO	0	0	0	0	0	0	0	2	2. Angle	ANG	No	1. No Adve	2. Daylight	Day	1. Dry	Dry	9. Within Ir	1. Straight	2. Blacktop	1. No Defe	1. Two-Wa	4. Four Ap	4. Stop Sig	1. Yes - Wc	2. No			3. No	20. Motor V	1. On Roac	No	No	Belted	No	No	No	No	No	No	No	No	No	No		NOT_RD	Urban Inte	No	No	Yes	No	5. Hampto	114	114. City o	5-Major Cc	4-Two-Wa	Urban	NonVDOT	5	3. City or T	Hampton F	HAMP	S-VA114NP NICKERSON BLVD		0.91			-76.3113	37.05365
231715247	2023	6/3/2023 5:00	2323	23:23	A	A	0	1	0	2	3	0	0	2	2. Angle	ANG	No	1. No Adve	4. Darknes	Night	1. Dry	Dry	9. Within Ir	5. Hillcrest	2. Blacktop	1. No Defe	2. Two-Wa	3. Three Ap	3. Traffic S	1. Yes - Wc	2. No			3. No	20. Motor V	1. On Roac	No	No	Belted	No	No	No	No	No	No	No	No	No	No		NOT_RD	VDOT Inter	Yes	No	Yes	Yes	5. Hampto	114	114. City o	5-Major Cc	4-Two-Wa	Urban	NonVDOT	5	3. City or T	Hampton F	HAMP	S-VA114NP POWHATAN PKWY		1.31	253572	49.95	-76.3862	37.01519
231715249	2023	6/15/2023 5:00	1546	15:46	C	C	0	0	0	1	1	0	0	2	4. Sideswipe - Same Direction	SSS	No	1. No Adve	2. Daylight	Day	1. Dry	Dry	1. Main-Lir	1. Straight	2. Blacktop	1. No Defe	1. Two-Wa	1. Not at In	6. Traffic L	1. Yes - Wc	2. No			3. No	20. Motor V	1. On Roac	No	No	Belted	No	No	No	No	No	Yes	No	No	No	No		NOT_RD	Urban Inte	No	No	Yes	No	5. Hampto	114	114. City o	7-Local (J,6)	3-Two-Wa	Urban	NonVDOT	5	3. City or T	Hampton F	HAMP	S-VA114PR LONG BRIDGE RD		0.02	1064164	108.62	-76.3352	37.05206
231715250	2023	6/13/2023 5:00	1653	16:53	C	C	0	0	0	3	3	0	0	3	1. Rear End	RE	No	1. No Adve	2. Daylight	Day	1. Dry	Dry	1. Main-Lir	1. Straight	2. Blacktop	1. No Defe	3. Two-Wa	4. Four Ap	3. Traffic S	1. Yes - Wc	2. No			3. No	20. Motor V	1. On Roac	No	No	Belted	No	Yes	No	No	No	No	No	No	No	No		NOT_RD	Urban Inte	No	No	Yes	No	5. Hampto	114	114. City o	3-Principal	4-Two-Wa	Urban	NonVDOT	5	3. City or T	Hampton F	HAMP	R-VA US00258EB		66.84	253152	70.1	-76.3256	37.03338
231715251	2023	6/13/2023 5:00	1633	16:33	C	C	0	0	0	2	2	0	0	2	2. Angle	ANG	No	1. No Adve	2. Daylight	Day	1. Dry	Dry	2. Accelera	3. Grade - S	2. Blacktop	1. No Defe	3. Two-Wa	4. Four Ap	6. Traffic L	1. Yes - Wc	2. No			3. No	20. Motor V	1. On Roac	No	No	Belted	No	No	No	No	No	No	No	No	No	No		NOT_RD	Urban Inte	No	No	Yes	No	5. Hampto	114	114. City o	3-Principal	4-Two-Wa	Urban	NonVDOT	5	3. City or T	Hampton F	HAMP	R-VA US00258WB		62.29	253136	142.14	-76.4012	37.03906
231715252	2023	6/16/2023 5:00	829	8:29	C	C	0	0	0	2	2	0	0	1	8. Non-Collision	NC	No	1. No Adve	2. Daylight	Day	1. Dry	Dry	1. Main-Lir	1. Straight	2. Blacktop	2. Holes, R	1. Two-Wa	4. Four Ap	1. No Traffi	6. No Traffi	2. No			3. No	20. Motor V	1. On Roac	No	No	Belted	No	No	No	No	No	No	No	No	No	No		NOT_RD	Urban Inte	No	Yes	Yes	No	5. Hampto	114	114. City o	4-Minor Ar	3-Two-Wa	Urban	NonVDOT	5	3. City or T	Hampton F	HAMP	R-VA SR00351WB		5.57	1062835	26.69	-76.3479	37.02979
221235082	2022	4/14/2022 5:00	2303	23:03	C	C	0	0	0	2	2	0	0	2	1. Rear End	RE	No	5. Rain	4. Darknes	Night	2. Wet	Wet	10. Interse	1. Straight	2. Blacktop	1. No Defe	3. Two-Wa	4. Four Ap	3. Traffic S	1. Yes - Wc	2. No			3. No	20. Motor V	1. On Roac	No	No	Belted	No	No	No	No	No	No	No	No	No	No		NOT_RD	Urban Inte	No	No	Yes	Yes	5. Hampto	114	114. City o	3-Principal	4-Two-Wa	Urban	NonVDOT	5	3. City or T	Hampton F	HAMP	R-VA SR00134WB		10.98	253028	70.73	-76.3628	37.03483
231715254	2023	6/16/2023 5:00	1504	15:04	C	C	0	0	0	2	2	0	0	2	2. Angle	ANG	No	1. No Adve	2. Daylight	Day	1. Dry	Dry	1. Main-Lir	1. Straight	2. Blacktop	1. No Defe	2. Two-Wa	1. Not at In	1. No Traffi	6. No Traffi	2. No			3. No	20. Motor V	1. On Roac	No	No	Belted	No	No	No	No	No	No	No	No	No	No		NOT_RD	Urban Inte	No	No	Yes	No	5. Hampto	114	114. City o	3-Principal	4-Two-Wa	Urban	NonVDOT	5	3. City or T	Hampton F	HAMP	R-VA US00258EB		62.95	754224	170.09	-76.389	37.04147
231715255	2023	6/17/2023 5:00	2002	20:02	C	C	0	0	0	2	2	0	0	2	4. Sideswipe - Same Direction	SSS	No	1. No Adve	2. Daylight	Day	1. Dry	Dry	11. Interse	1. Straight	2. Blacktop	1. No Defe	3. Two-Wa	4. Four Ap	1. No Traffi	6. No Traffi	2. No			3. No	20. Motor V	1. On Roac	No	No	Belted	No	No	No	No	No	No	No	No	No	No		NOT_RD	Urban Inte	No	No	Yes	No	5. Hampto	114	114. City o	3-Principal	4-Two-Wa	Urban	NonVDOT	5	3. City or T	Hampton F	HAMP	R-VA US00258EB		62.29	253136	230.39	-76.4008	37.03896
231715256	2023	6/20/2023 5:00	8	00:08	C	C	0	0	0	1	1	0	0	1	15. Backed Into	BI	No	1. No Adve	4. Darknes	Night	1. Dry	Dry	9. Within Ir	1. Straight	1. Concret	1. No Defe	1. Two-Wa	4. Four Ap	6. Traffic L	1. Yes - Wc	2. No			3. No	13. Curb	2. Shoulde	No	No	Belted	No	Yes	No	No	No	No	No	No	No	No		NOT_RD	Urban Inte	No	No	Yes	Yes	5. Hampto	114	114. City o	4-Minor Ar	3-Two-Wa	Urban	NonVDOT	5	3. City or T	Hampton F	HAMP	R-VA SR00351WB		5.57	1062835	10.84	-76.3479	37.02978
220815139	2022	3/19/2022 5:00	1913	19:13	C	C	0	0	0	2	2	0	0	2	4. Sideswipe - Same Direction	SSS	No	1. No Adve	4. Darknes	Night	1. Dry	Dry	10. Interse	1. Straight	2. Blacktop	1. No Defe	2. Two-Wa	2. Two App	6. Traffic L	1. Yes - Wc	2. No			3. No	20. Motor V	1. On Roac	No	No	Belted	No	No	No	No	No	No	No	No	No	No		NOT_RD	Urban Inte	No	Yes	Yes	Yes	5. Hampto	114	114. City o	4-Minor Ar	4-Two-Wa	Urban	NonVDOT	5	3. City or T	Hampton F	HAMP	R-VA US00060EB		274.36	253003	332.92	-76.3322	37.0248
231715259	2023	6/12/2023 5:00	1655	16:55	C	C	0	0	0	1	1	0	0	2	1. Rear End	RE	No	1. No Adve	2. Daylight	Day	1. Dry	Dry	1. Main-Lir	1. Straight	2. Blacktop	1. No Defe	1. Two-Wa	1. Not at In	1. No Traffi	6. No Traffi	2. No			3. No	20. Motor V	1. On Roac	No	No	Belted	No	No	No	No	No	No	No	No	No	No		NOT_RD	Not Interse	No	No	Yes	No	5. Hampto	114	114. City o	3-Principal	4-Two-Wa	Urban	NonVDOT	5	3. City or T	Hampton F	HAMP	R-VA US00258WB		67.2	1080051	478.36	-76.3237	37.02838
231715260	2023	6/17/2023 5:00	718	7:18	C	C	0	0	0	1	1	0	0	1	16. Other	OTHR	No	1. No Adve	2. Daylight	Day	1. Dry	Dry	1. Main-Lir	1. Straight	2. Blacktop	1. No Defe	1. Two-Wa	1. Not at In	1. No Traffi	6. No Traffi	2. No			3. No	14. Ditch	2. Shoulde	No	No	Belted	No	Yes	No	No	No	No	No	No	No	No		NOT_RD	Urban Inte	No	Yes	Yes	No	5. Hampto	114	114. City o	7-Local (J,6)	3-Two-Wa	Urban	NonVDOT	5	3. City or T	Hampton F	HAMP	S-VA114NP ATLANTIC AVE		0.4	1060902	219.04	-76.2985	37.04118
231715284	2023	6/20/2023 5:00	650	6:50	B	B	0	0	2	0	2	0	0	4	4. Sideswipe - Same Direction	SSS	No	1. No Adve	2. Daylight	Day	1. Dry	Dry	8. Non-Inte	1. Straight	2. Blacktop	1. No Defe	4. One-Wa	1. Not at In	6. Traffic L	1. Yes - Wc	1. Yes	1. Advance	3. Work on	3. No	20. Motor V	1. On Roac	No	No	Belted	No	No	No	No	No	No	No	No	No	No		NOT_RD	Not Interse	No	No	Yes	No	5. Hampto	114	114. City o	1-Interstat	4-Two-Wa	Urban	VDOT Inter	5	1. State Hv	Hampton F	HAMP	R-VA IS00064WB		269.62			-76.3182	37.0014
231715310	2023	6/13/2023 5:00	1040	10:40	O	PDO	0	0	0	0	0	0	0	2	1. Rear End	RE	No	1. No Adve	2. Daylight	Day	1. Dry	Dry	8. Non-Inte	1. Straight	2. Blacktop	1. No Defe	3. Two-Wa	1. Not at In	6. Traffic L	1. Yes - Wc	2. No			3. No	20. Motor V	1. On Roac	No	No	Belted	No	No	No	No	No	No	No	No	No	Yes	25	NOT_RD	Not Interse	No	No	Yes	No	5. Hampto	114	114. City o	1-Interstat	4-Two-Wa	Urban	VDOT Inter	5	1. State Hv	Hampton F	HAMP	R-VA IS00064WB		270.05			-76.3137	36.99658
231715433	2023	6/20/2023 5:00	1500	15:00	O	PDO	0	0	0	0	0	0	0	3	1. Rear End	RE	No	1. No Adve	2. Daylight	Day	1. Dry	Dry	8. Non-Inte	1. Straight	2. Blacktop	1. No Defe	3. Two-Wa	1. Not at In	6. Traffic L	1. Yes - Wc	1. Yes	3. Activity	3. Work on	3. No	20. Motor V	1. On Roac	No	No	Belted	No	No	No	No	No	No	No	No	No	No		NOT_RD	Not Interse	Yes	No	Yes	No	5. Hampto	114	114. City o	1-Interstat	4-Two-Wa	Urban	VDOT Inter	5	1. State Hv	Hampton F	HAMP	R-VA IS00064EB		268.48			-76.3261	37.01483
231715466	2023	6/20/2023 5:00	1520	15:20	O	PDO	0	0	0	0	0	0	0	3	1. Rear End	RE	No	5. Rain	2. Daylight	Day	2. Wet	Wet	8. Non-Inte	1. Straight	2. Blacktop	1. No Defe	3. Two-Wa	1. Not at In	6. Traffic L	1. Yes - Wc	2. No			3. No	20. Motor V	1. On Roac	No	No	Belted	No	No	No	No	No	No	No	No	No	No		NOT_RD	Not Interse	No	No	Yes	No	5. Hampto	114	114. City o	1-Interstat	4-Two-Wa	Urban	VDOT Inter	5	1. State Hv	Hampton F	HAMP	R-VA IS00064WB		261.56			-76.4236	37.06341
231725020	2023	6/20/2023 5:00	459	4:59	K	K	1	0	0	0	0	0	0	1	9. Fixed Object - Off Road	FOOR	No	1. No Adve	1. Dawn	Day	1. Dry	Dry	5. On Entra	10. On/Off	2. Blacktop	1. No Defe	4. One-Wa	1. Not at In	6. Traffic L	1. Yes - Wc	2. No			3. No	2. Trees	3. Median	No	No	Belted	No	No	No	No	No	No	Yes	No	No	No		RD_LEFT	Not Interse	No	No	No	No	5. Hampto	114	114. City o	1-Interstat	1-One-Wa	Urban	VDOT Inter	5	1. State Hv	Hampton F	HAMP	R-VA IS00064WB	RMP261.00A	0.16			-76.4159	37.06072
231725079	2023	6/20/2023 5:00	2336	23:36	C	C	0	0	0	2	2	0	0	2	2. Angle	ANG	No	1. No Adve	4. Darknes	Night	1. Dry	Dry	9. Within Ir	1. Straight	2. Blacktop	1. No Defe	1. Two-Wa	4. Four Ap	3. Traffic S	1. Yes - Wc	2. No			3. No	20. Motor V	1. On Roac	No	No	Belted	No	No	No	No	No	No	Yes	No	No	No		NOT_RD	Urban Inte	No	No	Yes	Yes	5. Hampto	114	114. City o	5-Major Cc	4-Two-Wa	Urban	NonVDOT	5	3. City or T	Hampton F	HAMP	S-VA114PR POWHATAN PKWY		0.74	253217	0	-76.3804	37.00841
192525171	2019	9/2/2019 5:00	1854	18:54	B	B	0	0	1	4	5	0	0	2	16. Other	OTHR	No	1. No Adve	2. Daylight	Day	1. Dry	Dry	10. Interse	1. Straight	2. Blacktop	1. No Defe	2. Two-Wa	4. Four Ap	4. Stop Sig	1. Yes - Wc	2. No			3. No	20. Motor V	1. On Roac	No	No	Belted	No	No	No	No	No	No	No	No	No	Yes	5	NOT_RD	Urban Inte	No	No	Yes	No	5. Hampto	114	114. City o	5-Major Cc	4-Two-Wa	Urban	NonVDOT	5	3. City or T	Hampton F	HAMP	S-VA114PR NICKERSON BLVD		0.91			-76.3112	37.05371
231725093	2023	6/19/2023 5:00	102	1:02	C	C	0	0	0	2	2	0	0	2	2. Angle	ANG	No	1. No Adve	4. Darknes	Night	1. Dry	Dry	9. Within Ir	1. Straight	1. Concret	1. No Defe	3. Two-Wa	4. Four Ap	3. Traffic S	1. Yes - Wc	2. No			3. No	20. Motor V	1. On Roac	No	No	Belted	No	No	No	No	No	No	No	No	No	No		NOT_RD	Urban Inte	No	Yes	Yes	Yes	5. Hampto	114	114. City o	3-Principal	4-Two-Wa	Urban	NonVDOT	5	3. City or T	Hampton F	HAMP	R-VA US00258WB		65.6	253121	54.33	-76.3424	37.0435
211965245	2021	6/21/2021 5:00	1633	16:33	C	C	0	0	0	2	2	0	0	2	2. Angle	ANG	No	1. No Adve	2. Daylight	Day	1. Dry	Dry	1. Main-Lir	1. Straight	2. Blacktop	1. No Defe	3. Two-Wa	4. Four Ap	3. Traffic S	1. Yes - Wc	2. No			3. No	20. Motor V	1. On Roac	No	No	Belted	No	No	No	No	No	No	No	No	No	No		NOT_RD	Urban Inte	No	No	Yes	No	5. Hampto	114	114. City o	5-Major Cc	4-Two-Wa	Urban	NonVDOT	5	3. City or T	Hampton F	HAMP	R-VA SR00143SB		5.55	253047	43.13	-76.3789	37.00658
231725108	2023	6/18/2023 5:00	1643	16:43	C	C	0	0	0	2	2	0	0	2	2. Angle	ANG	No	1. No Adve	2. Daylight	Day	1. Dry	Dry	9. Within Ir	2. Curve - L	2. Blacktop	1. No Defe	2. Two-Wa	6. Roundal	8. Yield Sig	1. Yes - Wc	2. No			3. No	20. Motor V	1. On Roac	No	No	Belted	No	No	No	No	No	No	No	No	No	No		NOT_RD	Urban Inte	Yes	No	Yes	No	5. Hampto	114	114. City o	7-Local (J,6)		Urban	NonVDOT	5	3. City or T	Hampton F	HAMP	S-VA114NP MARKETPLACE DR		0.25			-76.4026	37.03739
231725110	2023	6/19/2023 5:00	1654	16:54	C	C	0	0	0	1	1	0	0	2	4. Sideswipe - Same Direction	SSS	No	1. No Adve	2. Daylight	Day	1. Dry	Dry	1. Main-Lir	1. Straight	1. Concret	1. No Defe	3. Two-Wa	4. Four Ap	3. Traffic S	1. Yes - Wc	2. No			3. No	20. Motor V	1. On Roac	No	No	Belted	No	Yes	No	No	No	No	No	No	No	No		NOT_RD	Urban Inte	Yes	No	Yes	No	5. Hampto	114	114. City o	3-Principal	4-Two-Wa	Urban	NonVDOT	5	3. City or T	Hampton F	HAMP	R-VA US00258WB		59.92	1075965	83	-76.4377	37.02279
231735004	2023	6/21/2023 5:00	412	4:12	O	PDO	0	0	0	0	0	0	0	1	9. Fixed Object - Off Road	FOOR	No	5. Rain	4. Darknes	Night	2. Wet	Wet	1. Main-Lir	3. Grade - S	1. Concret	1. No Defe	3. Two-Wa	1. Not at In	6. Traffic L	1. Yes - Wc	2. No			3. No	11. Jersey	2. Shoulde	No	No	Belted	No	No	No	No	No	No	No	No	No	Yes	15	RD_LEFT	Not Interse	No	Yes	Yes	Yes	5. Hampto	114	114. City o	1-Interstat	4-Two-Wa	Urban	VDOT Inter	5	1. State Hv	Hampton F	HAMP	R-VA IS00064EB		263.06			-76.4026	37.04751
231735033	2023	6/20/2023 5:00	2358	23:58	O	PDO	0	0	0	0	0	0	0	1	9. Fixed Object - Off Road	FOOR	No	1. No Adve	4. Darknes	Night	1. Dry	Dry	1. Main-Lir	1. Straight	1. Concret	1. No Defe	3. Two-Wa	1. Not at In	6. Traffic L	1. Yes - Wc	2. No			3. No	11. Jersey	2. Shoulde	Yes	No	Belted	No	Yes	No	No	No	No	No	No	No	No		RD_LEFT	Not Interse	No	No	Yes	Yes	5. Hampto	114	114. City o	1-Interstat	4-Two-Wa	Urban	VDOT Inter	5	1. State Hv	Hampton F	HAMP	R-VA IS00064EB		260.47			-76.4376	37.0715
231735089	2023	6/21/2023 5:00	538	5:38	O	PDO	0	0	0	0	0	0	0	1	9. Fixed Object - Off Road	FOOR	No	5. Rain	1. Dawn	Day	2. Wet	Wet	8. Non-Inte	1. Straight	1. Concret	1. No Defe	4. One-Wa	1. Not at In	6. Traffic L	1. Yes - Wc	2. No			3. No	11. Jersey	3. Median	No	No	Belted	No	No	No	No	No	No	No	No	No	Yes	10	RD_LEFT	Not Interse	No	No	Yes	No	5. Hampto	114	114. City o	1-Interstat	4-Two-Wa	Urban	VDOT Inter	5	1. State Hv	Hampton F	HAMP	R-VA IS00064EB		263.54			-76.3968	37.04218
230655329	2023	3/3/2023 5:00	1424	14:24	C	C	0	0	0	3	3	0	0	2	2. Angle	ANG	No	5. Rain	2. Daylight	Day	2. Wet	Wet	10. Interse	1. Straight	2. Blacktop	1. No Defe	1. Two-Wa	4. Four Ap	6. Traffic L	1. Yes - Wc	2. No			3. No	20. Motor V	1. On Roac	No	No	Belted	No	No	No	No	No	No	No	No	No	No		NOT_RD	Urban Inte	No	No	Yes	No	5. Hampto	114	114. City o	4-Minor Ar	3-Two-Wa	Urban	NonVDOT	5	3. City or T	Hampton F	HAMP	S-VA114PR BRIARFIELD RD		1.65			-76.3919	37.02368
230395237	2023	2/5/2023 5:00	1717	17:17	C	C	0	0	0	2	2	0	0	2	2. Angle	ANG	No	5. Rain	3. Dusk	Day	2. Wet	Wet	9. Within Ir	1. Straight	1. Concret	1. No Defe	3. Two-Wa	4. Four Ap	1. No Traffi	6. No Traffi	2. No			3. No	20. Motor V	1. On Roac	Yes	No	Belted	No	Yes	No	No	No	No	No	No	No	No		NOT_RD	Urban Inte	No	No	Yes	No	5. Hampto	114	114. City o	4-Minor Ar	4-Two-Wa	Urban	NonVDOT	5	3. City or T	Hampton F	HAMP	S-VA114PR BIG BETHEL RD		3.59			-76.4272	37.06361
231735132	2023	6/18/2023 5:00	2126	21:26	O	PDO	0	0	0	0	0	0	0	1	6. Fixed Object in Road	FOIR	No	1. No Adve	4. Darknes	Night	1. Dry	Dry	1. Main-Lir	1. Straight	2. Blacktop	1. No Defe	2. Two-Wa	1. Not at In	6. Traffic L	1. Yes - Wc	2. No			3. No	3. Utility Po	1. On Roac	No	No	Belted	No	No	No	No	No	No	No	No	No	No		RD_UNKN	Not Interse	No	No	Yes	Yes	5. Hampto	114	114. City o	3-Principal	4-Two-Wa	Urban	NonVDOT	5	3. City or T	Hampton F	HAMP	R-VA US00258WB		60.76	1075709	437.34	-76.4253	37.02901
231735133	2023	6/21/2023 5:00	1226	12:26	O	PDO	0	0	0	0	0	0	0	2	2. Angle	ANG	No	1. No Adve	2. Daylight	Day	2. Wet	Wet	1. Main-Lir	1. Straight	2. Blacktop	1. No Defe	3. Two-Wa	2. Two App	4. Stop Sig	1. Yes - Wc	2. No			3. No	20. Motor V	1. On Roac	No	No	Belted	No	No	No	No	No	No	No	No	No	No		NOT_RD	VDOT Inter	No	No	Yes	No	5. Hampto	114	114. City o	7-Local (J,6)	3-Two-Wa	Urban	NonVDOT	5	3. City or T	Hampton F	HAMP	S-VA114NP VON SCHILLING DR		0.4	1079893	1.97	-76.3888	37.04447
231735135	2023	6/21/2023 5:00	1343	13:43	C	C	0	0	0	2	2	0	0	2	4. Sideswipe - Same Direction	SSS	No	1. No Adve	2. Daylight	Day	1. Dry	Dry	11. Interse	1. Straight	2. Blacktop	1. No Defe	3. Two-Wa	4. Four Ap	3. Traffic S	1. Yes - Wc	2. No			3. No	20. Motor V	1. On Roac	No	No	Belted	No	Yes	No	No	No	No	No	No	No	No		NOT_RD	Urban Inte	No	No	Yes	No	5. Hampto	114	114. City o	3-Principal	4-Two-Wa	Urban	NonVDOT	5	3. City or T	Hampton F	HAMP	R-VA US00258WB		63.03	754224	146.3	-76.3881	37.04182
231735136	2023	6/21/2023 5:00	1423	14:23	C	C	0	0	0	2	2	0	0	2	2. Angle	ANG	No	5. Rain	2. Daylight	Day	2. Wet	Wet	10. Interse	1. Straight	2. Blacktop	1. No Defe	3. Two-Wa	4. Four Ap	3. Traffic S	1. Yes - Wc	2. No			3. No	20. Motor V	1. On Roac	No	No	Belted	No	No	No	No	No	No	No	No	No	Yes	10	NOT_RD	Urban Inte	No	No	Yes	No	5. Hampto	114	114. City o	3-Principal	4-Two-Wa	Urban	NonVDOT	5	3. City or T	Hampton F	HAMP	R-VA US00258EB		60.08	253130	20.11	-76.4355	37.02376
231735138	2023	6/21/2023 5:00	1504	15:04	C	C	0	0	0	1	1	0	0	2	2. Angle	ANG	No	5. Rain	2. Daylight	Day	2. Wet	Wet	9. Within Ir	1. Straight	2. Blacktop	1. No Defe	3. Two-Wa	4. Four Ap	6. Traffic L	1. Yes - Wc	2. No			3. No	20. Motor V	1. On Roac	No	No	Belted	No	No	No	No	No	No	No	No	No	No		NOT_RD	Urban Inte	Yes	No	Yes	No	5. Hampto	114	114. City o	4-Minor Ar	4-Two-Wa	Urban	NonVDOT	5	3. City or T	Hampton F	HAMP	R-VA SR00351WB		5.77	1079874	55.74	-76.3443	37.0305
190395111	2019	2/7/2019 5:00	1218	12:18	O	PDO	0	0	0	0	0	0	0	2	1. Rear End	RE	No	1. No Adve	2. Daylight	Day	1. Dry	Dry	10. Interse	1. Straight	2. Blacktop	1. No Defe	3. Two-Wa	4. Four Ap	6. Traffic L	1. Yes - Wc	2. No			3. No	20. Motor V	1. On Roac	No	No	Belted	No	No	No	No	No	No	No	No	No	No		NOT_RD	Urban Inte	No	No	Yes	No	5. Hampto	114	114. City o	4-Minor Ar	4-Two-Wa	Urban	NonVDOT	5	3. City or T	Hampton F	HAMP	R-VA SR00152EB		4.43	253076	96.97	-76.3903	37.0468
231735382	2023	6/21/2023 5:00	1045	10:45	O	PDO	0	0	0	0	0	0	0	1	9. Fixed Object - Off Road	FOOR	No	5. Rain	2. Daylight	Day	2. Wet	Wet	8. Non-Inte	10. On/Off	2. Blacktop	1. No Defe	4. One-Wa	1. Not at In	6. Traffic L	1. Yes - Wc	2. No			3. No	5. Guard R	4. Roadsid	No	No	Belted	No	No	No	No	Yes	No	No	No	No	Yes	5	RD_LEFT	Not Interse	No	No	No	No	5. Hampto	114	114. City o	1-Interstat	1-One-Wa	Urban	VDOT Prim	5	1. State Hv	Hampton F	HAMP	R-VA US00258WB	RMP063.00B	0.03			-76.3929	37.04103
231745075	2023	6/22/2023 5:00	1208	12:08	O	PDO	0	0	0	0	0	0	0	2	4. Sideswipe - Same Direction	SSS	No	1. No Adve	2. Daylight	Day	1. Dry	Dry	8. Non-Inte	1. Straight	2. Blacktop	1. No Defe	3. Two-Wa	1. Not at In	6. Traffic L	1. Yes - Wc	2. No			3. No	20. Motor V	1. On Roac	No	No	Belted	No	No	No	No	No	No	No	No	No	No		NOT_RD	Not Interse	No	No	Yes	No	5. Hampto	114	114. City o	1-Interstat	4-Two-Wa	Urban	VDOT Inter	5	1. State Hv	Hampton F	HAMP	R-VA IS00064WB		261.6			-76.4231	37.06305
231745119	2023	6/21/2023 5:00	1833	18:33	C	C	0	0	0	1	1	0	0	2	1. Rear End	RE	No	5. Rain	2. Daylight	Day	2. Wet	Wet	8. Non-Inte	1. Straight	2. Blacktop	1. No Defe	1. Two-Wa	1. Not at In	6. Traffic L	1. Yes - Wc	2. No			3. No	20. Motor V	1. On Roac	No	No	Belted	No	No	No	No	No	Yes	No	No	No	No		NOT_RD	Urban Inte	No	No	Yes	No	5. Hampto	114	114. City o	4-Minor Ar	3-Two-Wa	Urban	NonVDOT	5	3. City or T	Hampton F	HAMP	R-VA SR00351EB		6.83	253152	71.57	-76.3257	37.03319
231745121	2023	6/21/2023 5:00	2044	20:44	C	C	0	0	0	2	2	0	0	2	1. Rear End	RE	No	5. Rain	3. Dusk	Day	2. Wet	Wet	10. Interse	2. Curve - L	2. Blacktop	1. No Defe	1. Two-Wa	4. Four Ap	3. Traffic S	1. Yes - Wc	2. No			3. No	20. Motor V	1. On Roac	No	No	Belted	No	No	No	No	No	No	No	No	No	No		NOT_RD	Urban Inte	No	No	Yes	No	5. Hampto	114	114. City o	3-Principal	4-Two-Wa	Urban	NonVDOT	5	3. City or T	Hampton F	HAMP	S-VA114NP HAMPTON ROADS CENTER PKWY		1.2	716613	141.14	-76.4275	37.06034
231745181	2023	6/23/2023 5:00	726	7:26	O	PDO	0	0	0	0	0	0	0	1	9. Fixed Object - Off Road	FOOR	No	5. Rain	2. Daylight	Day	2. Wet	Wet	5. On Entra	10. On/Off	2. Blacktop	1. No Defe	4. One-Wa	1. Not at In	6. Traffic L	1. Yes - Wc	2. No			3. No	28. Ran Of	1. On Roac	No	No	Belted	No	No	No	No	No	No	No	No	No	Yes	10	RD_RIGHT	Not Interse	Yes	No	No	No	5. Hampto	114	114. City o	1-Interstat	1-One-Wa	Urban	VDOT Inter	5	1. State Hv	Hampton F	HAMP	R-VA IS00064EB	RMP263.00A	0.12			-76.3978	37.04192
231745238	2023	6/23/2023 5:00	1146	11:46	O	PDO	0	0	0	0	0	0	0	3	1. Rear End	RE	No	1. No Adve	2. Daylight	Day	1. Dry	Dry	8. Non-Inte	1. Straight	1. Concret	1. No Defe	4. One-Wa	1. Not at In	9. One Wa	1. Yes - Wc	1. Yes	2. Transitic	3. Work on	3. No	20. Motor V	1. On Roac	No	No	Belted	No	No	No	No	No	No	No	No	No	No		NOT_RD	Not Interse	No	No	Yes	No	5. Hampto	114	114. City o	1-Interstat	4-Two-Wa	Urban	VDOT Inter	5	1. State Hv	Hampton F	HAMP	R-VA IS00064EB		269.59			-76.3179	36.99996
231755112	2023	6/24/2023 5:00	833	8:33	O	PDO	0	0	0	0	0	0	0	4	1. Rear End	RE	No	1. No Adve	2. Daylight	Day	1. Dry	Dry	8. Non-Inte	1. Straight	2. Blacktop	1. No Defe	3. Two-Wa	1. Not at In	6. Traffic L	1. Yes - Wc	1. Yes	3. Activity	3. Work on	3. No	20. Motor V	1. On Roac	No	No	Belted	No	No	No	No	No	No	No	No	No	No		NOT_RD	Not Interse	No	No	Yes	No	5. Hampto	114	114. City o	1-Interstat	4-Two-Wa	Urban	VDOT Inter	5	1. State Hv	Hampton F	HAMP	R-VA IS00064WB		268.97			-76.3223	37.01041
231755259	2023	6/21/2023 5:00	1715	17:15	O	PDO	0	0	0	0	0	0	0	2	1. Rear End	RE	No	4. Mist	2. Daylight	Day	2. Wet	Wet	8. Non-Inte	1. Straight	1. Concret	1. No Defe	3. Two-Wa	1. Not at In	6. Traffic L	1. Yes - Wc	1. Yes	3. Activity	3. Work on	3. No	20. Motor V	1. On Roac	No	No	Belted	No	No	No	No	No	No	No	No	No	Yes	20	NOT_RD	Not Interse	No	Yes	Yes	No	5. Hampto	114	114. City o	1-Interstat	4-Two-Wa	Urban	VDOT Inter	5	1. State Hv	Hampton F	HAMP	R-VA IS00064WB		270.89			-76.3049	36.98727
231755267	2023	6/21/2023 5:00	2115	21:15	O	PDO	0	0	0	0	0	0	0	2	1. Rear End	RE	No	4. Mist	4. Darknes	Night	2. Wet	Wet	8. Non-Inte	3. Grade - S	1. Concret	1. No Defe	4. One-Wa	1. Not at In	6. Traffic L	1. Yes - Wc	1. Yes	3. Activity	3. Work on	3. No	20. Motor V	1. On Roac	No	No	Belted	No	No	No	No	No	No	No	No	No	Yes	10	NOT_RD	Not Interse	No	No	Yes	Yes	5. Hampto	114	114. City o	1-Interstat	4-Two-Wa	Urban	VDOT Inter	5	1. State Hv	Hampton F	HAMP	R-VA IS00064WB		269.65			-76.3179	37.00112
231765007	2023	6/24/2023 5:00	2215	22:15	O	PDO	0	0	0	0	0	0	0	1	9. Fixed Object - Off Road	FOOR	No	5. Rain	5. Darknes	Night	2. Wet	Wet	8. Non-Inte	1. Straight	1. Concret	1. No Defe	1. Two-Wa	1. Not at In	6. Traffic L	1. Yes - Wc	2. No			3. No	11. Jersey	2. Shoulde	No	No	Belted	No	No	No	No	No	No	No	No	No	No		RD_LEFT	Not Interse	Yes	No	Yes	Yes	5. Hampto	114	114. City o	1-Interstat	4-Two-Wa	Urban	VDOT Inter	5	1. State Hv	Hampton F	HAMP	R-VA IS00664WB		1			-76.3815	37.02164
231765023	2023	6/24/2023 5:00	125	1:25	B	B	0	0	2	0	2	0	0	2	4. Sideswipe - Same Direction	SSS	No	1. No Adve	4. Darknes	Night	1. Dry	Dry	8. Non-Inte	5. Hillcrest	2. Blacktop	1. No Defe	3. Two-Wa	1. Not at In	6. Traffic L	1. Yes - Wc	1. Yes	2. Transitic	1. Lane Cl	3. No	11. Jersey	1. On Roac	No	No	Belted	No	Yes	No	No	No	Yes	No	No	No	No		NOT_RD	Not Interse	No	No	Yes	Yes	5. Hampto	114	114. City o	1-Interstat	4-Two-Wa	Urban	VDOT Inter	5	1. State Hv	Hampton F	HAMP	R-VA IS00064WB		269.62			-76.3182	37.0014
231765120	2023	6/21/2023 5:00	1212	12:12	B	B	0	0	1	0	1	0	0	2	2. Angle	ANG	No	4. Mist	2. Daylight	Day	2. Wet	Wet	8. Non-Inte	1. Straight	1. Concret	1. No Defe	3. Two-Wa	1. Not at In	5. Slow or	1. Yes - Wc	2. No			3. No	20. Motor V	1. On Roac	No	No	Belted	No	No	No	No	Yes	No	Yes	No	No	No		NOT_RD	Not Interse	No	No	Yes	No	5. Hampto	114	114. City o	1-Interstat	4-Two-Wa	Urban	VDOT Inter	5	1. State Hv	Hampton F	HAMP	R-VA IS00064WB		260.62			-76.4364	37.07113
231765270	2023	6/25/2023 5:00	1440	14:40	C	C	0	0	0	1	1	0	0	2	4. Sideswipe - Same Direction	SSS	No	1. No Adve	2. Daylight	Day	1. Dry	Dry	1. Main-Lir	1. Straight	2. Blacktop	1. No Defe	3. Two-Wa	1. Not at In	6. Traffic L	1. Yes - Wc	2. No			3. No	20. Motor V	1. On Roac	No	No	Belted	No	No	No	No	No	No	Yes	No	No	No		NOT_RD	Not Interse	No	No	Yes	No	5. Hampto	114	114. City o	1-Interstat	4-Two-Wa	Urban	VDOT Inter	5	1. State Hv	Hampton F	HAMP	R-VA IS00064EB		268.2			-76.3283	37.02035
231775054	2023	6/24/2023 5:00	2350	23:50	O	PDO	0	0	0	0	0	0	0	2	1. Rear End	RE	No	5. Rain	4. Darknes	Night	2. Wet	Wet	8. Non-Inte	1. Straight	2. Blacktop	1. No Defe	3. Two-Wa	1. Not at In	6. Traffic L	1. Yes - Wc	2. No			3. No	20. Motor V	1. On Roac	Yes	No	Belted	No	No	No	No	No	No	No	No	No	Yes	25	NOT_RD	Not Interse	Yes	No	Yes	Yes	5. Hampto	114	114. City o	1-Interstat	4-Two-Wa	Urban	VDOT Inter	5	1. State Hv	Hampton F	HAMP	R-VA IS00064WB		265.55			-76.368	37.03218
231775133	2023	6/24/2023 5:00	2212	22:12	C	C	0	0	0	1	1	0	0	3	1. Rear End	RE	No	1. No Adve	4. Darknes	Night	2. Wet	Wet	9. Within Ir	1. Straight	2. Blacktop	1. No Defe	3. Two-Wa	4. Four Ap	3. Traffic S	1. Yes - Wc	2. No			3. No	20. Motor V	1. On Roac	Yes	No	Belted	No	No	No	No	No	Yes	No	No	No	No		NOT_RD	Urban Inte	No	Yes	Yes	Yes	5. Hampto	114	114. City o	3-Principal	4-Two-Wa	Urban	NonVDOT	5	3. City or T	Hampton F	HAMP	R-VA US00258EB		61	253133	100.5	-76.4214	37.03084
173605087	2017	12/23/2017 5:00	1408	14:08	O	PDO	0	0	0	0	0	0	0	2	5. Sideswipe - Opposite Direction	SSO	No	1. No Adve	2. Daylight	Day	1. Dry	Dry	10. Interse	1. Straight	1. Concret	1. No Defe	2. Two-Wa	4. Four Ap	3. Traffic S	1. Yes - Wc	2. No			3. No	20. Motor V	1. On Roac	No	No	Belted	No	No	No	No	No	No	No	No	No	No		NOT_RD	VDOT Inter	Yes	No	Yes	No	5. Hampto	114	114. City o	7-Local (J,6)	3-Two-Wa	Urban	NonVDOT	5	3. City or T	Hampton F	HAMP	S-VA114PR MARCELLA RD		1.23	1078763	5.35	-76.3976	37.04987
231775137	2023	6/23/2023 5:00	815	8:15	A	A	0	1	0	0	1	0	0	1	9. Fixed Object - Off Road	FOOR	No	1. No Adve	2. Daylight	Day	1. Dry	Dry	8. Non-Inte	1. Straight	2. Blacktop	1. No Defe	3. Two-Wa	1. Not at In	6. Traffic L	1. Yes - Wc	2. No			3. No	3. Utility Po	2. Shoulde	No	No	Belted	No	No	No	No	No	No	No	No	No	No		RD_RIGHT	Not Interse	No	No	Yes	No	5. Hampto	114	114. City o	1-Interstat	4-Two-Wa	Urban	VDOT Inter	5	1. State Hv	Hampton F	HAMP	R-VA IS00664WB		1.58			-76.3882	37.01462
231775194	2023	6/23/2023 5:00	1216	12:16	C	C	0	0	0	2	2	0	0	2	2. Angle	ANG	No	5. Rain	2. Daylight	Day	2. Wet	Wet	10. Interse	1. Straight	2. Blacktop	1. No Defe	3. Two-Wa	4. Four Ap	3. Traffic S	1. Yes - Wc	2. No			3. No	20. Motor V	1. On Roac	No	No	Belted	No	No	No	No	No	No	No	No	No	No		NOT_RD	Urban Inte	Yes	No	Yes	No	5. Hampto	114	114. City o	3-Principal	4-Two-Wa	Urban	NonVDOT	5	3. City or T	Hampton F	HAMP	R-VA US00258EB		61.02	253133	22.59	-76.4211	37.03096
232495057	2023	8/31/2023 5:00	902	9:02	C	C	0	0	0	2	2	0	0	2	2. Angle	ANG	No	5. Rain	2. Daylight	Day	2. Wet	Wet	10. Interse	1. Straight	2. Blacktop	1. No Defe	3. Two-Wa	4. Four Ap	6. Traffic L	1. Yes - Wc	2. No			3. No	20. Motor V	1. On Roac	No	No	Belted	No	No	No	No	No	No	No	No	No	No		NOT_RD	Urban Inte	Yes	No	Yes	No	5. Hampto	114	114. City o	4-Minor Ar	4-Two-Wa	Urban	NonVDOT	5	3. City or T	Hampton F	HAMP	S-VA114PR BIG BETHEL RD		3.59			-76.4273	37.06366
231775196	2023	6/24/2023 5:00	1601	16:01	C	C	0	0	0	2	2	0	0	2	1. Rear End	RE	No	1. No Adve	2. Daylight	Day	1. Dry	Dry	1. Main-Lir	1. Straight	2. Blacktop	1. No Defe	3. Two-Wa	1. Not at In	3. Traffic S	1. Yes - Wc	2. No			3. No	20. Motor V	1. On Roac	No	No	Belted	No	No	No	No	No	No	No	No	No	No		NOT_RD	Not Interse	No	No	Yes	No	5. Hampto	114	114. City o	3-Principal	4-Two-Wa	Urban	NonVDOT	5	3. City or T	Hampton F	HAMP	R-VA US00258WB		59.89	1075965	256.59	-76.4383	37.02251
231775197	2023	6/24/2023 5:00	1126	11:26	C	C	0	0	0	4	4	0	0	1	8. Non-Collision	NC	No	1. No Adve	2. Daylight	Day	1. Dry	Dry	9. Within Ir	1. Straight	2. Blacktop	1. No Defe	1. Two-Wa	4. Four Ap	8. Yield Sig	1. Yes - Wc	2. No			3. No	15. Other F	1. On Roac	No	No	Belted	No	No	No	No	No	Yes	No	No	No	Yes	35	NOT_RD	Urban Inte	No	No	Yes	No	5. Hampto	114	114. City o	7-Local (J,6)	3-Two-Wa	Urban	NonVDOT	5	3. City or T	Hampton F	HAMP	S-VA114NP HARDY CASH DR		0.18			-76.396	37.05621
242005574	2024	5/7/2024 5:00	1816	18:16	C	C	0	0	0	1	1	0	0	2	2. Angle	ANG	No	1. No Adve	2. Daylight	Day	1. Dry	Dry	1. Main-Lir	1. Straight	2. Blacktop	1. No Defe	3. Two-Wa	4. Four Ap	6. Traffic L	1. Yes - Wc	2. No			3. No	20. Motor V	1. On Roac	No	No	Belted	No	No	No	No	No	No	No	No	No	No		NOT_RD	Not Interse	Yes	No	Yes	No	5. Hampto	114	114. City o	4-Minor Ar	4-Two-Wa	Urban	NonVDOT	5	3. City or T	Hampton F	HAMP	S-VA114PR BIG BETHEL RD		3.59			-76.4272	37.06363
231775209	2023	6/17/2023 5:00	2337	23:37	C	C	0	0	0	3	3	0	0	2	4. Sideswipe - Same Direction	SSS	No	1. No Adve	4. Darknes	Night	1. Dry	Dry	10. Interse	1. Straight	2. Blacktop	1. No Defe	3. Two-Wa	4. Four Ap	6. Traffic L	1. Yes - Wc	2. No			3. No	20. Motor V	1. On Roac	No	No	Belted	No	No	No	No	No	No	No	No	No	No		NOT_RD	Urban Inte	No	No	Yes	Yes	5. Hampto	114	114. City o	3-Principal	4-Two-Wa	Urban	NonVDOT	5	3. City or T	Hampton F	HAMP	R-VA US00258EB		62.28	253136	178.55	-76.401	37.03893
221395096	2022	5/4/2022 5:00	1548	15:48	C	C	0	0	0	2	2	0	0	2	1. Rear End	RE	No	1. No Adve	2. Daylight	Day	1. Dry	Dry	9. Within Ir	1. Straight	2. Blacktop	1. No Defe	1. Two-Wa	4. Four Ap	3. Traffic S	1. Yes - Wc	2. No			3. No	20. Motor V	1. On Roac	No	No	Belted	No	No	No	No	No	No	No	No	No	No		NOT_RD	Urban Inte	No	No	Yes	No	5. Hampto	114	114. City o	3-Principal	4-Two-Wa	Urban	NonVDOT	5	3. City or T	Hampton F	HAMP	R-VA SR00134EB		10.98	253028	72.67	-76.363	37.03471
221105113	2022	4/10/2022 5:00	1651	16:51	C	C	0	0	0	1	1	0	0	2	4. Sideswipe - Same Direction	SSS	No	1. No Adve	2. Daylight	Day	1. Dry	Dry	1. Main-Lir	1. Straight	2. Blacktop	1. No Defe	2. Two-Wa	1. Not at In	1. No Traffi	6. No Traffi	2. No			3. No	20. Motor V	1. On Roac	No	No	Belted	No	No	No	No	No	Yes	No	No	No	No		NOT_RD	Not Interse	No	No	Yes	No	5. Hampto	114	114. City o	5-Major Cc	4-Two-Wa	Urban	NonVDOT	5	3. City or T	Hampton F	HAMP	S-VA114PR ORCUTT AVE		0.92	1075951	389.91	-76.4405	37.03406
231775212	2023	6/24/2023 5:00	524	5:24	O	PDO	0	0	0	0	0	0	0	2	6. Fixed Object in Road	FOIR	No	1. No Adve	4. Darknes	Night	1. Dry	Dry	1. Main-Lir	1. Straight	2. Blacktop	1. No Defe	1. Two-Wa	1. Not at In	1. No Traffi	6. No Traffi	2. No			3. No	6. Parked V	1. On Roac	No	No	Belted	No	No	No	No	No	Yes	No	No	No	No		RD_UNKN	Not Interse	Yes	No	Yes	Yes	5. Hampto	114	114. City o	7-Local (J,6)	3-Two-Wa	Urban	NonVDOT	5	3. City or T	Hampton F	HAMP	S-VA114NP LYNNHAVEN DR		0.8			-76.4106	37.05171
242005543	2024	5/1/2024 5:00	1707	17:07	C	C	0	0	0	1	1	0	0	2	1. Rear End	RE	No	1. No Adve	2. Daylight	Day	1. Dry	Dry	10. Interse	1. Straight	2. Blacktop	1. No Defe	1. Two-Wa	4. Four Ap	3. Traffic S	1. Yes - Wc	2. No			3. No	20. Motor V	1. On Roac	No	No	Belted	No	No	No	No	No	Yes	No	No	No	No		NOT_RD	Urban Inte	No	No	Yes	No	5. Hampto	114	114. City o	4-Minor Ar	3-Two-Wa	Urban	NonVDOT	5	3. City or T	Hampton F	HAMP	S-VA114PR WOODLAND RD		1.49	253501	65.86	-76.3216	37.04211
193585138	2019	11/12/2019 5:00	1713	17:13	O	PDO	0	0	0	0	0	0	0	2	4. Sideswipe - Same Direction	SSS	No	1. No Adve	2. Daylight	Day	1. Dry	Dry	8. Non-Inte	1. Straight	2. Blacktop	1. No Defe	1. Two-Wa	1. Not at In	6. Traffic L	2. Yes - Wc	2. No			3. No	20. Motor V	1. On Roac	No	No	Belted	No	No	No	No	No	No	No	No	No	No		NOT_RD	Not Interse	Yes	Yes	Yes	No	5. Hampto	114	114. City o	4-Minor Ar	4-Two-Wa	Urban	NonVDOT	5	3. City or T	Hampton F	HAMP	R-VA US00060EB		274.37	253003	254.16	-76.332	37.02465
231785158	2023	6/26/2023 5:00	1509	15:09	O	PDO	0	0	0	0	0	0	0	2	1. Rear End	RE	No	1. No Adve	2. Daylight	Day	1. Dry	Dry	8. Non-Inte	1. Straight	2. Blacktop	1. No Defe	3. Two-Wa	1. Not at In	6. Traffic L	1. Yes - Wc	2. No			3. No	20. Motor V	1. On Roac	No	No	Belted	No	No	No	No	No	No	No	No	No	No		NOT_RD	Not Interse	No	No	Yes	No	5. Hampto	114	114. City o	1-Interstat	4-Two-Wa	Urban	VDOT Inter	5	1. State Hv	Hampton F	HAMP	R-VA IS00064EB		267.1			-76.3389	37.03211
231785161	2023	6/22/2023 5:00	54	00:54	C	C	0	0	0	2	2	0	0	2	6. Fixed Object in Road	FOIR	No	5. Rain	4. Darknes	Night	2. Wet	Wet	8. Non-Inte	1. Straight	2. Blacktop	1. No Defe	4. One-Wa	1. Not at In	1. No Traffi	6. No Traffi	2. No			3. No	6. Parked V	1. On Roac	No	No	Belted	No	No	No	No	No	No	No	No	No	No		RD_UNKN	Not Interse	No	No	Yes	Yes	5. Hampto	114	114. City o	7-Local (J,6)	3-Two-Wa	Urban	NonVDOT	5	3. City or T	Hampton F	HAMP	S-VA114PR REDWOOD ST		0.03			-76.3589	37.02654
231785162	2023	6/22/2023 5:00	1205	12:05	O	PDO	0	0	0	0	0	0	0	2	4. Sideswipe - Same Direction	SSS	No	1. No Adve	2. Daylight	Day	1. Dry	Dry	1. Main-Lir	1. Straight	2. Blacktop	1. No Defe	3. Two-Wa	4. Four Ap	3. Traffic S	1. Yes - Wc	2. No			3. No	20. Motor V	1. On Roac	No	No	Belted	No	No	No	No	No	No	No	No	No	No		NOT_RD	Urban Inte	No	Yes	Yes	No	5. Hampto	114	114. City o	3-Principal	4-Two-Wa	Urban	NonVDOT	5	3. City or T	Hampton F	HAMP	R-VA US00258EB		60.06	253130	86.51	-76.4356	37.02366
231785223	2023	6/16/2023 5:00	2112	21:12	C	C	0	0	0	3	3	0	0	2	1. Rear End	RE	No	1. No Adve	4. Darknes	Night	2. Wet	Wet	8. Non-Inte	1. Straight	2. Blacktop	1. No Defe	2. Two-Wa	1. Not at In	3. Traffic S	1. Yes - Wc	2. No			3. No	20. Motor V	1. On Roac	No	No	Belted	No	No	No	No	No	No	No	No	No	No		NOT_RD	Not Interse	No	Yes	Yes	Yes	5. Hampto	114	114. City o	3-Principal	4-Two-Wa	Urban	NonVDOT	5	3. City or T	Hampton F	HAMP	R-VA US00258EB		63.6	253023	289.2	-76.378	37.04381
231785233	2023	6/27/2023 5:00	1230	12:30	C	C	0	0	0	1	1	0	0	1	9. Fixed Object - Off Road	FOOR	No	1. No Adve	2. Daylight	Day	1. Dry	Dry	10. Interse	1. Straight	2. Blacktop	1. No Defe	2. Two-Wa	2. Two App	6. Traffic L	1. Yes - Wc	2. No			3. No	2. Trees	1. On Roac	No	No	Belted	No	Yes	No	No	No	No	No	No	No	No		NOT_RD	Urban Inte	Yes	No	Yes	No	5. Hampto	114	114. City o	3-Principal	4-Two-Wa	Urban	NonVDOT	5	3. City or T	Hampton F	HAMP	R-VA US00258WB		66.41	253151	58.9	-76.3291	37.03897
231785305	2023	6/23/2023 5:00	1322	13:22	B	B	0	0	1	0	1	0	0	1	9. Fixed Object - Off Road	FOOR	No	1. No Adve	2. Daylight	Day	2. Wet	Wet	8. Non-Inte	2. Curve - L	1. Concret	1. No Defe	3. Two-Wa	1. Not at In	6. Traffic L	1. Yes - Wc	2. No			3. No	5. Guard R	2. Shoulde	No	No	Unbelted	No	No	No	No	Yes	No	No	No	No	Yes	5	RD_RIGHT	Not Interse	No	No	Yes	No	5. Hampto	114	114. City o	1-Interstat	4-Two-Wa	Urban	VDOT Inter	5	1. State Hv	Hampton F	HAMP	R-VA IS00064WB		265.28			-76.3698	37.03193
231785324	2023	6/21/2023 5:00	1457	14:57	O	PDO	0	0	0	0	0	0	0	2	1. Rear End	RE	No	5. Rain	2. Daylight	Day	2. Wet	Wet	8. Non-Inte	1. Straight	1. Concret	1. No Defe	3. Two-Wa	1. Not at In	6. Traffic L	1. Yes - Wc	2. No			3. No	20. Motor V	1. On Roac	No	No	Belted	No	No	No	No	No	No	No	No	No	Yes	45	NOT_RD	Not Interse	Yes	No	Yes	No	5. Hampto	114	114. City o	1-Interstat	4-Two-Wa	Urban	VDOT Inter	5	1. State Hv	Hampton F	HAMP	R-VA IS00664WB		1.53			-76.3873	37.01525
231795083	2023	6/22/2023 5:00	1633	16:33	C	C	0	0	0	3	3	0	0	2	1. Rear End	RE	No	1. No Adve	2. Daylight	Day	1. Dry	Dry	1. Main-Lir	1. Straight	2. Blacktop	1. No Defe	3. Two-Wa	3. Three Ap	3. Traffic S	1. Yes - Wc	2. No			3. No	20. Motor V	1. On Roac	No	No	Belted	No	Yes	No	No	No	No	No	No	No	No		NOT_RD	Urban Inte	Yes	No	Yes	No	5. Hampto	114	114. City o	7-Local (J,6)		Urban	NonVDOT	5	3. City or T	Hampton F	HAMP	S-VA114NP HAMPTON HARBOR AVE		0.01	1079588	51.97	-76.3334	37.02534
190595109	2019	2/26/2019 5:00	1251	12:51	C	C	0	0	0	1	1	0	0	2	1. Rear End	RE	No	1. No Adve	2. Daylight	Day	1. Dry	Dry	11. Interse	1. Straight	2. Blacktop	1. No Defe	3. Two-Wa	4. Four Ap	3. Traffic S	1. Yes - Wc	2. No			3. No	20. Motor V	1. On Roac	No	No	Belted	No	No	No	No	No	No	No	No	No	No		NOT_RD	Urban Inte	No	No	Yes	No	5. Hampto	114	114. City o	4-Minor Ar	4-Two-Wa	Urban	NonVDOT	5	3. City or T	Hampton F	HAMP	R-VA SR00152EB		4.43	253076	87.53	-76.3903	37.0468
190095068	2019	1/8/2019 5:00	1350	13:50	O	PDO	0	0	0	0	0	0	0	2	2. Angle	ANG	No	1. No Adve	2. Daylight	Day	1. Dry	Dry	9. Within Ir	1. Straight	2. Blacktop	1. No Defe	3. Two-Wa	4. Four Ap	6. Traffic L	1. Yes - Wc	2. No			3. No	20. Motor V	1. On Roac	No	No	Belted	No	No	No	No	No	No	No	No	No	No		NOT_RD	Urban Inte	No	No	Yes	No	5. Hampto	114	114. City o	5-Major Cc	4-Two-Wa	Urban	NonVDOT	5	3. City or T	Hampton F	HAMP	S-VA114PR NICKERSON BLVD		0.92			-76.3112	37.05376
231795100	2023	6/26/2023 5:00	1306	13:06	C	C	0	0	0	1	1	0	0	1	16. Other	OTHR	No	1. No Adve	2. Daylight	Day	1. Dry	Dry	1. Main-Lir	2. Curve - L	2. Blacktop	1. No Defe	2. Two-Wa	1. Not at In	1. No Traffi	6. No Traffi	2. No			3. No	28. Ran Of	8. Off Roac	No	No	Belted	No	No	No	No	No	No	No	No	No	No		RD_UNKN	Not Interse	No	No	Yes	No	5. Hampto	114	114. City o	7-Local (J,6)	3-Two-Wa	Urban	NonVDOT	5	3. City or T	Hampton F	HAMP	S-VA114PR WEAVER RD E		0.15			-76.4031	37.03222
231795101	2023	6/27/2023 5:00	1329	13:29	O	PDO	0	0	0	0	0	0	0	3	1. Rear End	RE	No	1. No Adve	2. Daylight	Day	1. Dry	Dry	10. Interse	1. Straight	2. Blacktop	1. No Defe	2. Two-Wa	4. Four Ap	3. Traffic S	1. Yes - Wc	2. No			3. No	20. Motor V	1. On Roac	No	No	Belted	No	Yes	No	No	No	No	No	No	No	No		NOT_RD	Urban Inte	Yes	No	Yes	No	5. Hampto	114	114. City o	3-Principal	4-Two-Wa	Urban	NonVDOT	5	3. City or T	Hampton F	HAMP	R-VA US00258WB		63	754224	54.66	-76.3885	37.04173
240755119	2024	3/10/2024 5:00	2127	21:27	A	A	0	1	0	1	2	0	1	1	12. Ped	PED	Pedestrian	1. No Adve	5. Darknes	Night	1. Dry	Dry	1. Main-Lir	1. Straight	2. Blacktop	1. No Defe	1. Two-Wa	3. Three Ap	1. No Traffi	6. No Traffi	2. No			3. No	19. Ped	1. On Roac	No	No	Belted	No	No	No	No	No	No	No	No	Yes	Yes	10	NOT_RD	Urban Inte	No	Yes	Yes	Yes	5. Hampto	114	114. City o	4-Minor Ar	4-Two-Wa	Urban	NonVDOT	5	3. City or T	Hampton F	HAMP	R-VA SR00415EB		1.77	1079244	121.01	-76.379	37.02475
221465153	2022	5/25/2022 5:00	1923	19:23	O	PDO	0	0	0	0	0	0	0	1	9. Fixed Object - Off Road	FOOR	No	5. Rain	2. Daylight	Day	2. Wet	Wet	11. Interse	1. Straight	2. Blacktop	1. No Defe	1. Two-Wa	4. Four Ap	3. Traffic S	1. Yes - Wc	2. No			3. No	20. Motor V	8. Off Roac	No	No	Belted	No	Yes	No	No	No	No	No	No	No	No		NOT_RD	Urban Inte	No	No	Yes	No	5. Hampto	114	114. City o	3-Principal	4-Two-Wa	Urban	NonVDOT	5	3. City or T	Hampton F	HAMP	R-VA SR00134WB		10.98	253028	99.95	-76.363	37.03487
190875093	2019	3/22/2019 5:00	1245	12:45	C	C	0	0	0	1	1	0	0	2	1. Rear End	RE	No	1. No Adve	2. Daylight	Day	1. Dry	Dry	10. Interse	1. Straight	2. Blacktop	1. No Defe	3. Two-Wa	4. Four Ap	6. Traffic L	1. Yes - Wc	2. No			3. No	20. Motor V	1. On Roac	No	No	Belted	No	No	No	No	No	No	No	No	No	No		NOT_RD	Urban Inte	Yes	No	Yes	No	5. Hampto	114	114. City o	4-Minor Ar	4-Two-Wa	Urban	NonVDOT	5	3. City or T	Hampton F	HAMP	R-VA SR00152EB		4.43	253076	107.2	-76.3902	37.04681
231795106	2023	6/22/2023 5:00	2042	20:42	C	C	0	0	0	3	3	0	0	2	5. Sideswipe - Opposite Direction	SSO	No	1. No Adve	4. Darknes	Night	1. Dry	Dry	10. Interse	1. Straight	2. Blacktop	1. No Defe	3. Two-Wa	3. Three Ap	1. No Traffi	6. No Traffi	2. No			3. No	20. Motor V	1. On Roac	No	No	Belted	No	No	No	No	No	No	No	No	No	No		NOT_RD	Urban Inte	No	Yes	Yes	Yes	5. Hampto	114	114. City o	3-Principal	4-Two-Wa	Urban	NonVDOT	5	3. City or T	Hampton F	HAMP	R-VA US00258EB		60.56	253132	344.84	-76.4285	37.02728
231795176	2023	6/24/2023 5:00	1655	16:55	C	C	0	0	0	2	2	0	0	2	1. Rear End	RE	No	1. No Adve	2. Daylight	Day	1. Dry	Dry	10. Interse	1. Straight	2. Blacktop	1. No Defe	1. Two-Wa	4. Four Ap	6. Traffic L	1. Yes - Wc	2. No			3. No	20. Motor V	1. On Roac	No	No	Belted	No	No	No	No	No	No	No	No	No	Yes	5	NOT_RD	VDOT Inter	Yes	No	Yes	No	5. Hampto	114	114. City o	5-Major Cc	3-Two-Wa	Urban	NonVDOT	5	3. City or T	Hampton F	HAMP	S-VA114PR E LITTLE BACK RIVER RD		0.46	253446	34.57	-76.3439	37.06007
181155100	2018	4/23/2018 5:00	2332	23:32	C	C	0	0	0	1	1	0	0	1	9. Fixed Object - Off Road	FOOR	No	1. No Adve	4. Darknes	Night	1. Dry	Dry	10. Interse	1. Straight	2. Blacktop	1. No Defe	2. Two-Wa	3. Three Ap	3. Traffic S	1. Yes - Wc	2. No			3. No	15. Other F	4. Roadsid	No	No	Belted	No	Yes	No	No	No	No	No	No	No	No		NOT_RD	VDOT Inter	No	No	Yes	Yes	5. Hampto	114	114. City o	4-Minor Ar	4-Two-Wa	Urban	NonVDOT	5	3. City or T	Hampton F	HAMP	S-VA114PR ARMISTEAD AVE N		3.98	253398	15.8	-76.385	37.06799
231795246	2023	6/23/2023 5:00	829	8:29	O	PDO	0	0	0	0	0	0	0	1	8. Non-Collision	NC	No	1. No Adve	2. Daylight	Day	1. Dry	Dry	1. Main-Lir	2. Curve - L	2. Blacktop	1. No Defe	1. Two-Wa	1. Not at In	1. No Traffi	6. No Traffi	2. No			3. No	36. Cross	2. Shoulde	No	No	Unbelted	No	No	No	No	No	No	No	No	No	No		RD_LEFT	Not Interse	No	No	Yes	No	5. Hampto	114	114. City o	7-Local (J,6)	3-Two-Wa	Urban	NonVDOT	5	3. City or T	Hampton F	HAMP	S-VA114PR BELLWOOD RD		0.08			-76.4471	37.03677
181145085	2018	4/20/2018 5:00	1237	12:37	C	C	0	0	0	1	1	0	0	2	2. Angle	ANG	No	1. No Adve	2. Daylight	Day	1. Dry	Dry	9. Within Ir	1. Straight	2. Blacktop	1. No Defe	1. Two-Wa	3. Three Ap	4. Stop Sig	1. Yes - Wc	2. No			3. No	20. Motor V	1. On Roac	No	No	Belted	No	No	No	No	No	No	No	No	No	No		NOT_RD	Urban Inte	No	No	Yes	No	5. Hampto	114	114. City o	4-Minor Ar	3-Two-Wa	Urban	NonVDOT	5	3. City or T	Hampton F	HAMP	R-VA SR00415WB		1.79	1079244	10.74	-76.3787	37.0247
231795283	2023	6/28/2023 5:00	834	8:34	O	PDO	0	0	0	0	0	0	0	2	4. Sideswipe - Same Direction	SSS	No	1. No Adve	2. Daylight	Day	1. Dry	Dry	9. Within Ir	1. Straight	2. Blacktop	1. No Defe	1. Two-Wa	4. Four Ap	3. Traffic S	1. Yes - Wc	2. No			3. No	20. Motor V	1. On Roac	No	No	Belted	No	Yes	No	No	No	Yes	Yes	No	No	No		NOT_RD	Urban Inte	No	No	Yes	No	5. Hampto	114	114. City o	5-Major Cc	3-Two-Wa	Urban	NonVDOT	5	3. City or T	Hampton F	HAMP	S-VA114NP POWHATAN PKWY		0.62	253047	75.77	-76.3791	37.00686
231805073	2023	6/27/2023 5:00	2	00:02	C	C	0	0	0	1	1	0	0	2	4. Sideswipe - Same Direction	SSS	No	1. No Adve	4. Darknes	Night	1. Dry	Dry	8. Non-Inte	1. Straight	2. Blacktop	1. No Defe	1. Two-Wa	1. Not at In	1. No Traffi	6. No Traffi	2. No			3. No	6. Parked V	1. On Roac	No	No	Belted	No	Yes	No	No	No	No	No	No	No	Yes	15	NOT_RD	Not Interse	No	No	Yes	Yes	5. Hampto	114	114. City o	7-Local (J,6)	3-Two-Wa	Urban	NonVDOT	5	3. City or T	Hampton F	HAMP	S-VA114NP WINCHESTER DR		0.35			-76.4154	37.04377
193365249	2019	11/21/2019 5:00	722	7:22	C	C	0	0	0	1	1	0	0	2	6. Fixed Object in Road	FOIR	No	1. No Adve	2. Daylight	Day	1. Dry	Dry	1. Main-Lir	1. Straight	1. Concret	1. No Defe	2. Two-Wa	1. Not at In	1. No Traffi	6. No Traffi	2. No			3. No	15. Other F	1. On Roac	No	No	Belted	No	No	No	No	No	No	Yes	No	No	No		RD_UNKN	Not Interse	No	No	Yes	No	5. Hampto	114	114. City o	4-Minor Ar	3-Two-Wa	Urban	NonVDOT	5	3. City or T	Hampton F	HAMP	R-VA SR00169SB		6.37	1064164	386.77	-76.336	37.05121
231805076	2023	6/28/2023 5:00	445	4:45	O	PDO	0	0	0	0	0	0	0	2	2. Angle	ANG	No	1. No Adve	4. Darknes	Night	1. Dry	Dry	9. Within Ir	1. Straight	2. Blacktop	1. No Defe	2. Two-Wa	3. Three Ap	4. Stop Sig	1. Yes - Wc	2. No			3. No	20. Motor V	1. On Roac	No	No	Belted	No	No	No	No	No	No	Yes	No	No	No		NOT_RD	Urban Inte	Yes	No	Yes	Yes	5. Hampto	114	114. City o	5-Major Cc	4-Two-Wa	Urban	NonVDOT	5	3. City or T	Hampton F	HAMP	S-VA114PR POWHATAN PKWY		1.23	253572	379.99	-76.3856	37.01429
231805114	2023	6/25/2023 5:00	109	1:09	C	C	0	0	0	2	2	0	0	2	1. Rear End	RE	No	5. Rain	4. Darknes	Night	2. Wet	Wet	9. Within Ir	1. Straight	2. Blacktop	1. No Defe	2. Two-Wa	3. Three Ap	3. Traffic S	1. Yes - Wc	2. No			3. No	20. Motor V	1. On Roac	Yes	No	Belted	No	No	No	No	No	No	No	No	No	Yes	10	NOT_RD	Urban Inte	No	No	Yes	Yes	5. Hampto	114	114. City o	4-Minor Ar	3-Two-Wa	Urban	NonVDOT	5	3. City or T	Hampton F	HAMP	S-VA114PR KING ST N		0.67	253424	42.14	-76.3483	37.03973
201385090	2020	2/19/2020 5:00	700	7:00	O	PDO	0	0	0	0	0	0	0	2	4. Sideswipe - Same Direction	SSS	No	4. Mist	2. Daylight	Day	2. Wet	Wet	8. Non-Inte	1. Straight	2. Blacktop	1. No Defe	1. Two-Wa	1. Not at In	6. Traffic L	1. Yes - Wc	2. No			3. No	20. Motor V	1. On Roac	No	No	Belted	No	No	No	No	No	No	Yes	No	No	No		NOT_RD	Not Interse	No	Yes	Yes	No	5. Hampto	114	114. City o	4-Minor Ar	4-Two-Wa	Urban	NonVDOT	5	3. City or T	Hampton F	HAMP	R-VA US00060EB		274.37	253003	280.53	-76.3321	37.0247
231805116	2023	6/28/2023 5:00	1135	11:35	O	PDO	0	0	0	0	0	0	0	2	4. Sideswipe - Same Direction	SSS	No	1. No Adve	2. Daylight	Day	1. Dry	Dry	9. Within Ir	1. Straight	2. Blacktop	1. No Defe	3. Two-Wa	3. Three Ap	3. Traffic S	1. Yes - Wc	2. No			3. No	20. Motor V	1. On Roac	No	No	Belted	No	No	No	No	No	Yes	No	No	No	No		NOT_RD	Urban Inte	No	No	Yes	No	5. Hampto	114	114. City o	3-Principal	4-Two-Wa	Urban	NonVDOT	5	3. City or T	Hampton F	HAMP	R-VA US00258EB		62.23	253136	113.67	-76.4019	37.03873

190795081	2019	3/19/2019 5:00	1958	19:58	O	PDO	0	0	0	0	0	0	0	2	2. Angle	ANG	No	1. No Adve	4. Darknes	Night	1. Dry	Dry	10. Interse	1. Straight	2. Blacktop	1. No Defe	3. Two-Wa	3. Three Ap	3. Traffic S	1. Yes - Wc	2. No			3. No	20. Motor V	1. On Roac	No	No	Belted	No	Yes	No	No	No	No	No	No	No	No		NOT_RD	VDOT Inter	No	Yes	Yes	Yes	5. Hampto	114	114. City o	4-Minor Ar	4-Two-Way	Urban	NonVDOT	5	3. City or T	Hampton F	HAMP	S-VA114PR ARMISTEAD AVE N		3.98	253398	0	-76.385	37.06803
231805214	2023	6/27/2023 5:00	1537	15:37	C	C	0	0	0	1	1	0	0	2	1. Rear End	RE	No	5. Rain	2. Daylight	Day	2. Wet	Wet	10. Interse	1. Straight	2. Blacktop	1. No Defe	3. Two-Wa	3. Three Ap	3. Traffic S	1. Yes - Wc	2. No			3. No	20. Motor V	1. On Roac	No	No	Belted	No	No	No	No	No	No	No	No	No	No		NOT_RD	VDOT Inter	No	No	Yes	No	5. Hampto	114	114. City o	3-Principal	4-Two-Way	Urban	NonVDOT	5	3. City or T	Hampton F	HAMP	R-VA US00258WB		62	1091119	88.19	-76.4058	37.03806
231805225	2023	6/20/2023 5:00	1443	14:43	O	PDO	0	0	0	0	0	0	0	2	1. Rear End	RE	No	4. Mist	2. Daylight	Day	1. Dry	Dry	8. Non-Inte	1. Straight	2. Blacktop	1. No Defe	3. Two-Wa	1. Not at In	6. Traffic L	1. Yes - Wc	2. No			3. No	20. Motor V	1. On Roac	No	No	Belted	No	No	No	No	No	No	No	No	No	No		NOT_RD	Urban Inte	Yes	Yes	Yes	No	5. Hampto	114	114. City o	3-Principal	4-Two-Way	Urban	NonVDOT	5	3. City or T	Hampton F	HAMP	R-VA US00258WB		60.53	253132	179.23	-76.429	37.02714
231805227	2023	6/28/2023 5:00	1333	13:33	A	A	0	1	0	0	1	0	0	1	9. Fixed Object - Off Road	FOOR	No	1. No Adve	2. Daylight	Day	1. Dry	Dry	8. Non-Inte	1. Straight	2. Blacktop	1. No Defe	3. Two-Wa	1. Not at In	1. No Traffi	6. No Traffi	2. No			3. No	28. Ran Of	3. Median	No	No	Belted	No	No	No	No	No	No	No	No	No	No		RD_LEFT	Not Interse	Yes	No	Yes	No	5. Hampto	114	114. City o	3-Principal	4-Two-Way	Urban	NonVDOT	5	3. City or T	Hampton F	HAMP	S-VA114PR HAMPTON ROADS CENTER PKWY		0.7			-76.4365	37.06168
210605078	2021	2/18/2021 5:00	618	6:18	O	PDO	0	0	0	0	0	0	0	2	1. Rear End	RE	No	5. Rain	1. Dawn	Day	2. Wet	Wet	9. Within Ir	1. Straight	1. Concret	1. No Defe	3. Two-Wa	4. Four Ap	3. Traffic S	1. Yes - Wc	2. No			3. No	20. Motor V	1. On Roac	No	No	Belted	No	No	No	No	No	No	No	No	No	No		NOT_RD	Urban Inte	No	No	Yes	No	5. Hampto	114	114. City o	4-Minor Ar	4-Two-Way	Urban	NonVDOT	5	3. City or T	Hampton F	HAMP	S-VA114NP LASALLE AVE		2.2	253028	59.98	-76.3628	37.03449
230655295	2023	3/2/2023 5:00	754	7:54	C	C	0	0	0	2	2	0	0	2	1. Rear End	RE	No	1. No Adve	2. Daylight	Day	2. Wet	Wet	1. Main-Lir	1. Straight	2. Blacktop	1. No Defe	2. Two-Wa	4. Four Ap	3. Traffic S	1. Yes - Wc	2. No			3. No	20. Motor V	1. On Roac	No	No	Belted	No	Yes	No	No	No	No	No	No	No	No		NOT_RD	Urban Inte	No	No	Yes	No	5. Hampto	114	114. City o	3-Principal	4-Two-Way	Urban	NonVDOT	5	3. City or T	Hampton F	HAMP	R-VA SR00134EB		10.98	253028	77.89	-76.363	37.03471
231805230	2023	6/13/2023 5:00	930	9:30	C	C	0	0	0	1	1	0	0	2	2. Angle	ANG	No	1. No Adve	2. Daylight	Day	1. Dry	Dry	1. Main-Lir	1. Straight	2. Blacktop	1. No Defe	1. Two-Wa	1. Not at In	1. No Traffi	6. No Traffi	2. No			3. No	20. Motor V	1. On Roac	No	No	Belted	No	No	No	No	No	No	No	No	No	No		NOT_RD	Not Interse	No	No	Yes	No	5. Hampto	114	114. City o	7-Local (J,(	3-Two-Way	Urban	NonVDOT	5	3. City or T	Hampton F	HAMP	S-VA114PR WARNER RD		0.16			-76.4359	37.0409
231805285	2023	6/26/2023 5:00	1800	18:00	O	PDO	0	0	0	0	0	0	0	2	1. Rear End	RE	No	1. No Adve	2. Daylight	Day	1. Dry	Dry	8. Non-Inte	1. Straight	1. Concret	1. No Defe	3. Two-Wa	1. Not at In	6. Traffic L	1. Yes - Wc	1. Yes	3. Activity	3. Work on	3. No	20. Motor V	1. On Roac	No	No	Belted	No	No	No	No	No	No	No	No	No	No		NOT_RD	Not Interse	No	No	Yes	No	5. Hampto	114	114. City o	1-Interstat	4-Two-Way	Urban	VDOT Inter	5	1. State Hw	Hampton F	HAMP	R-VA IS00064EB		268.59			-76.3246	37.01341
212505183	2021	6/24/2021 5:00	1942	19:42	C	C	0	0	0	4	4	0	0	3	2. Angle	ANG	No	1. No Adve	3. Dusk	Day	1. Dry	Dry	8. Non-Inte	1. Straight	2. Blacktop	1. No Defe	1. Two-Wa	1. Not at In	3. Traffic S	1. Yes - Wc	2. No			3. No	20. Motor V	1. On Roac	No	No	Belted	No	No	No	No	No	No	No	No	No	Yes	20	NOT_RD	Urban Inte	Yes	No	Yes	No	5. Hampto	114	114. City o	4-Minor Ar	4-Two-Way	Urban	NonVDOT	5	3. City or T	Hampton F	HAMP	S-VA114NP LASALLE AVE		2.2	253028	76.3	-76.3628	37.03445
231805391	2023	6/3/2023 5:00	706	7:06	O	PDO	0	0	0	0	0	0	0	2	1. Rear End	RE	No	1. No Adve	2. Daylight	Day	1. Dry	Dry	8. Non-Inte	1. Straight	2. Blacktop	1. No Defe	3. Two-Wa	1. Not at In	6. Traffic L	1. Yes - Wc	2. No			3. No	20. Motor V	1. On Roac	No	No	Belted	No	No	No	No	No	No	No	No	No	No		NOT_RD	Not Interse	No	No	Yes	No	5. Hampto	114	114. City o	1-Interstat	4-Two-Way	Urban	VDOT Inter	5	1. State Hw	Hampton F	HAMP	R-VA IS00064EB		267.39			-76.3343	37.0294
231805426	2023	6/28/2023 5:00	1715	17:15	O	PDO	0	0	0	0	0	0	0	2	1. Rear End	RE	No	1. No Adve	2. Daylight	Day	1. Dry	Dry	8. Non-Inte	10. On/Off	2. Blacktop	1. No Defe	3. Two-Wa	1. Not at In	6. Traffic L	1. Yes - Wc	1. Yes	3. Activity	3. Work on	3. No	20. Motor V	1. On Roac	No	No	Belted	No	No	No	No	No	No	No	No	No	No		NOT_RD	Not Interse	No	Yes	Yes	No	5. Hampto	114	114. City o	1-Interstat	4-Two-Way	Urban	VDOT Inter	5	1. State Hw	Hampton F	HAMP	R-VA IS00064WB		268.03			-76.3287	37.02237
231805463	2023	6/28/2023 5:00	1113	11:13	O	PDO	0	0	0	0	0	0	0	2	2. Angle	ANG	No	1. No Adve	2. Daylight	Day	1. Dry	Dry	8. Non-Inte	1. Straight	2. Blacktop	1. No Defe	3. Two-Wa	1. Not at In	6. Traffic L	1. Yes - Wc	2. No			3. No	11. Jersey	1. On Roac	No	No	Belted	No	No	No	No	No	No	No	No	No	Yes	10	NOT_RD	Not Interse	No	No	Yes	No	5. Hampto	114	114. City o	1-Interstat	4-Two-Way	Urban	VDOT Inter	5	1. State Hw	Hampton F	HAMP	R-VA IS00064WB		263.42			-76.3997	37.04529
242305109	2024	8/16/2024 5:00	855	8:55	C	C	0	0	0	2	2	0	0	2	2. Angle	ANG	No	1. No Adve	2. Daylight	Day	1. Dry	Dry	8. Non-Inte	1. Straight	2. Blacktop	1. No Defe	1. Two-Wa	1. Not at In	4. Stop Sig	1. Yes - Wc	2. No			3. No	20. Motor V	1. On Roac	No	No	Belted	No	No	No	No	No	No	No	No	No	No		NOT_RD	Not Interse	No	No	Yes	No	5. Hampto	114	114. City o	4-Minor Ar	3-Two-Way	Urban	NonVDOT	5	3. City or T	Hampton F	HAMP	S-VA114PR ABERDEEN RD		2.76	253135	305.92	-76.4087	37.03621
212915391	2021	10/15/2021 5:00	1857	18:57	C	C	0	0	0	2	2	0	0	2	2. Angle	ANG	No	1. No Adve	4. Darknes	Night	1. Dry	Dry	10. Interse	1. Straight	2. Blacktop	1. No Defe	1. Two-Wa	4. Four Ap	3. Traffic S	1. Yes - Wc	2. No			3. No	20. Motor V	1. On Roac	No	No	Belted	No	No	No	No	No	No	No	No	No	No		NOT_RD	Urban Inte	No	Yes	Yes	Yes	5. Hampto	114	114. City o	5-Major Cc	4-Two-Way	Urban	NonVDOT	5	3. City or T	Hampton F	HAMP	R-VA SR00143NB		5.55	253047	54.19	-76.3791	37.00661
191725116	2019	6/20/2019 5:00	2149	21:49	C	C	0	0	0	1	1	0	0	2	1. Rear End	RE	No	1. No Adve	4. Darknes	Night	1. Dry	Dry	1. Main-Lir	1. Straight	2. Blacktop	1. No Defe	3. Two-Wa	1. Not at In	3. Traffic S	1. Yes - Wc	2. No			3. No	20. Motor V	1. On Roac	No	No	Belted	No	Yes	No	No	No	No	No	No	No	No		NOT_RD	Urban Inte	Yes	No	Yes	Yes	5. Hampto	114	114. City o	4-Minor Ar	4-Two-Way	Urban	NonVDOT	5	3. City or T	Hampton F	HAMP	R-VA SR00152WB		4.43	253076	103.11	-76.3903	37.04689
181395138	2018	5/18/2018 5:00	844	8:44	O	PDO	0	0	0	0	0	0	0	2	1. Rear End	RE	No	1. No Adve	2. Daylight	Day	2. Wet	Wet	1. Main-Lir	1. Straight	2. Blacktop	1. No Defe	1. Two-Wa	1. Not at In	1. No Traffi	1. Yes - Wc	2. No			2. Yes - Wi	20. Motor V	1. On Roac	No	No	Belted	No	No	No	No	No	No	No	No	No	No		NOT_RD	Urban Inte	No	No	Yes	No	5. Hampto	114	114. City o	4-Minor Ar	3-Two-Way	Urban	NonVDOT	5	3. City or T	Hampton F	HAMP	R-VA SR00169SB		6.4	253118	234.64	-76.3365	37.05092
231815098	2023	6/30/2023 5:00	739	7:39	O	PDO	0	0	0	0	0	0	0	2	1. Rear End	RE	No	1. No Adve	4. Darknes	Night	1. Dry	Dry	8. Non-Inte	3. Grade -	2. Blacktop	1. No Defe	4. One-Wa	1. Not at In	6. Traffic L	1. Yes - Wc	1. Yes	3. Activity	4. Intermit	3. No	20. Motor V	1. On Roac	No	No	Belted	No	No	No	No	No	No	No	No	No	Yes	10	NOT_RD	Not Interse	No	Yes	Yes	Yes	5. Hampto	114	114. City o	1-Interstat	4-Two-Way	Urban	VDOT Inter	5	1. State Hw	Hampton F	HAMP	R-VA IS00064EB		270.07			-76.3129	36.99458
231815106	2023	6/29/2023 5:00	1628	16:28	C	C	0	0	0	2	2	0	0	2	2. Angle	ANG	No	1. No Adve	2. Daylight	Day	1. Dry	Dry	1. Main-Lir	1. Straight	2. Blacktop	1. No Defe	2. Two-Wa	1. Not at In	4. Stop Sig	1. Yes - Wc	2. No			3. No	20. Motor V	1. On Roac	No	No	Belted	No	No	No	No	No	No	No	No	No	No		NOT_RD	Urban Inte	No	No	Yes	No	5. Hampto	114	114. City o	4-Minor Ar	3-Two-Way	Urban	NonVDOT	5	3. City or T	Hampton F	HAMP	R-VA SR00351EB		6.9	1062166	133.98	-76.3244	37.03322
231815107	2023	6/29/2023 5:00	1727	17:27	C	C	0	0	0	3	3	0	0	3	1. Rear End	RE	No	1. No Adve	2. Daylight	Day	1. Dry	Dry	1. Main-Lir	1. Straight	2. Blacktop	1. No Defe	1. Two-Wa	1. Not at In	6. Traffic L	1. Yes - Wc	2. No			3. No	20. Motor V	1. On Roac	No	No	Belted	No	No	No	No	No	No	No	No	No	No		NOT_RD	Not Interse	No	Yes	Yes	No	5. Hampto	114	114. City o	4-Minor Ar	4-Two-Way	Urban	NonVDOT	5	3. City or T	Hampton F	HAMP	R-VA SR00278NB		0.6	1067639	335.99	-76.3472	37.05227
232425067	2023	8/25/2023 5:00	1804	18:04	C	C	0	0	0	1	1	0	0	2	1. Rear End	RE	No	1. No Adve	2. Daylight	Day	1. Dry	Dry	7. Other lo	1. Straight	2. Blacktop	1. No Defe	3. Two-Wa	3. Three Ap	3. Traffic S	1. Yes - Wc	2. No			3. No	20. Motor V	1. On Roac	No	No	Belted	No	No	No	No	No	No	No	No	No	No		NOT_RD	Urban Inte	No	No	Yes	No	5. Hampto	114	114. City o	3-Principal	4-Two-Way	Urban	NonVDOT	5	3. City or T	Hampton F	HAMP	R-VA SR00134EB		10.98	253028	62.25	-76.363	37.0347
231815203	2023	6/30/2023 5:00	1014	10:14	C	C	0	0	0	2	2	0	0	2	15. Backed Into	BI	No	1. No Adve	2. Daylight	Day	1. Dry	Dry	1. Main-Lir	1. Straight	1. Concret	1. No Defe	1. Two-Wa	1. Not at In	1. No Traffi	1. Yes - Wc	2. No			3. No	20. Motor V	1. On Roac	No	No	Belted	No	No	No	No	No	No	No	No	No	No		NOT_RD	Not Interse	Yes	No	Yes	No	5. Hampto	114	114. City o	7-Local (J,(	3-Two-Way	Urban	NonVDOT	5	3. City or T	Hampton F	HAMP	S-VA114NP LONDONSHIRE TER		0.39			-76.4221	37.05063
243625160	2024	12/21/2024 5:00	1724	17:24	C	C	0	0	0	2	2	0	0	2	2. Angle	ANG	No	1. No Adve	4. Darknes	Night	1. Dry	Dry	1. Main-Lir	1. Straight	1. Concret	1. No Defe	2. Two-Wa	1. Not at In	4. Stop Sig	1. Yes - Wc	2. No			3. No	20. Motor V	1. On Roac	No	No	Belted	No	No	No	No	No	No	No	No	No	Yes	10	NOT_RD	Not Interse	No	No	Yes	Yes	5. Hampto	114	114. City o	4-Minor Ar	3-Two-Way	Urban	NonVDOT	5	3. City or T	Hampton F	HAMP	S-VA114NP ABERDEEN RD		2.76	253135	319.76	-76.4087	37.03618
231815296	2023	6/27/2023 5:00	1740	17:40	O	PDO	0	0	0	0	0	0	0	2	4. Sideswipe - Same Direction	SSS	No	1. No Adve	2. Daylight	Day	1. Dry	Dry	8. Non-Inte	3. Grade -	2. Blacktop	1. No Defe	3. Two-Wa	1. Not at In	6. Traffic L	1. Yes - Wc	1. Yes	2. Transitic	3. Work on	3. No	20. Motor V	1. On Roac	No	No	Belted	No	No	No	No	No	No	No	No	No	No		NOT_RD	Not Interse	No	No	Yes	No	5. Hampto	114	114. City o	1-Interstat	4-Two-Way	Urban	VDOT Inter	5	1. State Hw	Hampton F	HAMP	R-VA IS00064EB		267.66			-76.3312	37.0256
231815310	2023	6/30/2023 5:00	1713	17:13	O	PDO	0	0	0	0	0	0	0	3	1. Rear End	RE	No	1. No Adve	2. Daylight	Day	1. Dry	Dry	5. On Entra	2. Curve -	1. Concret	1. No Defe	3. Two-Wa	1. Not at In	6. Traffic L	1. Yes - Wc	1. Yes	4. Termina	3. Work on	3. No	20. Motor V	1. On Roac	No	No	Belted	No	No	No	No	No	No	No	No	No	No		NOT_RD	Not Interse	No	No	Yes	No	5. Hampto	114	114. City o	1-Interstat	4-Two-Way	Urban	VDOT Inter	5	1. State Hw	Hampton F	HAMP	R-VA IS00064WB		268.02			-76.3288	37.02245
231835175	2023	6/30/2023 5:00	1525	15:25	A	A	0	1	0	0	1	0	0	2	1. Rear End	RE	No	1. No Adve	2. Daylight	Day	1. Dry	Dry	5. On Entra	1. Straight	2. Blacktop	1. No Defe	3. Two-Wa	1. Not at In	6. Traffic L	1. Yes - Wc	2. No			3. No	20. Motor V	1. On Roac	No	No	Belted	No	No	No	No	No	No	No	No	No	No		NOT_RD	Not Interse	Yes	No	Yes	No	5. Hampto	114	114. City o	1-Interstat	4-Two-Way	Urban	VDOT Inter	5	1. State Hw	Hampton F	HAMP	R-VA IS00664EB		0.07			-76.382	37.03263
231835243	2023	6/29/2023 5:00	2115	21:15	O	PDO	0	0	0	0	0	0	0	1	9. Fixed Object - Off Road	FOOR	No	1. No Adve	4. Darknes	Night	1. Dry	Dry	8. Non-Inte	1. Straight	1. Concret	1. No Defe	3. Two-Wa	1. Not at In	6. Traffic L	1. Yes - Wc	1. Yes	3. Activity	3. Work on	3. No	11. Jersey	2. Shoulde	No	No	Belted	No	No	No	No	No	No	No	No	No	No		RD_LEFT	Not Interse	No	No	Yes	Yes	5. Hampto	114	114. City o	1-Interstat	4-Two-Way	Urban	VDOT Inter	5	1. State Hw	Hampton F	HAMP	R-VA IS00064WB		271.16			-76.3022	36.9843
231845108	2023	6/30/2023 5:00	20	00:20	B	B	0	0	1	1	2	0	0	4	1. Rear End	RE	No	1. No Adve	4. Darknes	Night	1. Dry	Dry	8. Non-Inte	1. Straight	1. Concret	1. No Defe	3. Two-Wa	1. Not at In	3. Traffic S	1. Yes - Wc	1. Yes	1. Advance	4. Intermit	3. No	20. Motor V	1. On Roac	No	No	Belted	No	Yes	No	No	No	Yes	No	No	No	No		NOT_RD	Not Interse	No	No	Yes	Yes	5. Hampto	114	114. City o	1-Interstat	4-Two-Way	Urban	VDOT Inter	5	1. State Hw	Hampton F	HAMP	R-VA IS00064WB		271.74			-76.3001	36.97595
231855253	2023	7/4/2023 5:00	1502	15:02	O	PDO	0	0	0	0	0	0	0	2	4. Sideswipe - Same Direction	SSS	No	1. No Adve	2. Daylight	Day	1. Dry	Dry	5. On Entra	1. Straight	1. Concret	1. No Defe	3. Two-Wa	1. Not at In	6. Traffic L	1. Yes - Wc	2. No			3. No	20. Motor V	1. On Roac	No	No	Belted	No	Yes	No	No	No	No	No	No	No	Yes	5	NOT_RD	Not Interse	No	No	Yes	No	5. Hampto	114	114. City o	1-Interstat	4-Two-Way	Urban	VDOT Inter	5	1. State Hw	Hampton F	HAMP	R-VA IS00064EB		264.7			-76.3822	37.03278
173005122	2017	10/26/2017 5:00	1522	15:22	O	PDO	0	0	0	0	0	0	0	2	1. Rear End	RE	No	1. No Adve	2. Daylight	Day	1. Dry	Dry	1. Main-Lir	1. Straight	2. Blacktop	1. No Defe	1. Two-Wa	1. Not at In	1. No Traffi	6. No Traffi	2. No			3. No	20. Motor V	1. On Roac	No	No	Belted	No	No	No	No	No	No	No	No	No	No		NOT_RD	Urban Inte	Yes	No	Yes	No	5. Hampto	114	114. City o	4-Minor Ar	3-Two-Way	Urban	NonVDOT	5	3. City or T	Hampton F	HAMP	R-VA SR00169NB		6.41	253118	174.43	-76.3366	37.05082
231865118	2023	7/1/2023 5:00	2130	21:30	O	PDO	0	0	0	0	0	0	0	1	9. Fixed Object - Off Road	FOOR	No	1. No Adve	5. Darknes	Night	1. Dry	Dry	9. Within Ir	1. Straight	2. Blacktop	1. No Defe	1. Two-Wa	3. Three Ap	4. Stop Sig	1. Yes - Wc	2. No			3. No	15. Other F	4. Roadsid	No	No	Belted	No	No	No	No	No	Yes	No	No	No	No		NOT_RD	Urban Inte	No	No	Yes	Yes	5. Hampto	114	114. City o	7-Local (J,(	3-Two-Way	Urban	NonVDOT	5	3. City or T	Hampton F	HAMP	S-VA114PR TAYLOR AVE		0.14			-76.3192	37.0242
213335205	2021	10/20/2021 5:00	718	7:18	C	C	0	0	0	2	2	0	0	2	3. Head On	HO	No	9. Other	2. Daylight	Day	1. Dry	Dry	9. Within Ir	1. Straight	2. Blacktop	1. No Defe	3. Two-Wa	3. Three Ap	3. Traffic S	1. Yes - Wc	2. No			3. No	20. Motor V	1. On Roac	No	No	Belted	No	No	No	No	No	No	No	No	No	No		NOT_RD	VDOT Inter	No	No	Yes	No	5. Hampto	114	114. City o	4-Minor Ar	4-Two-Way	Urban	NonVDOT	5	3. City or T	Hampton F	HAMP	S-VA114PR ARMISTEAD AVE N		3.98	253398	5.27	-76.385	37.06802
231865120	2023	7/2/2023 5:00	1641	16:41	C	C	0	0	0	2	2	0	0	2	2. Angle	ANG	No	1. No Adve	2. Daylight	Day	1. Dry	Dry	1. Main-Lir	1. Straight	2. Blacktop	1. No Defe	2. Two-Wa	1. Not at In	3. Traffic S	1. Yes - Wc	2. No			3. No	20. Motor V	1. On Roac	No	No	Belted	No	No	No	No	No	No	No	No	No	No		NOT_RD	Not Interse	Yes	No	Yes	No	5. Hampto	114	114. City of Hampton			Urban	NonVDOT	5	3. City or T	Hampton F	HAMP	U-VA114SC99999UK					-76.3836	37.03802
231865121	2023	7/4/2023 5:00	1009	10:09	O	PDO	0	0	0	0	0	0	0	2	16. Other	OTHR	No	1. No Adve	4. Darknes	Night	1. Dry	Dry	1. Main-Lir	1. Straight	2. Blacktop	1. No Defe	1. Two-Wa	1. Not at In	1. No Traffi	6. No Traffi	2. No			3. No	6. Parked V	1. On Roac	No	No	Belted	No	No	No	No	No	Yes	No	No	No	No		NOT_RD	Not Interse	No	No	Yes	Yes	5. Hampto	114	114. City o	7-Local (J,(	3-Two-Way	Urban	NonVDOT	5	3. City or T	Hampton F	HAMP	S-VA114PR SLATER AVE		0.07			-76.2991	37.03997
231865122	2023	7/4/2023 5:00	824	8:24	A	A	0	2	0	0	2	0	2	1	12. Ped	PED	Pedestrian	1. No Adve	2. Daylight	Day	1. Dry	Dry	10. Interse	1. Straight	2. Blacktop	1. No Defe	2. Two-Wa	4. Four Ap	3. Traffic S	1. Yes - Wc	2. No			3. No	19. Ped	1. On Roac	No	No	Belted	No	No	No	No	No	No	No	No	Yes	No		NOT_RD	Urban Inte	No	No	Yes	No	5. Hampto	114	114. City o	3-Principal	4-Two-Way	Urban	NonVDOT	5	3. City or T	Hampton F	HAMP	R-VA US00258WB		61.83	253135	99.14	-76.4088	37.03722
231865123	2023	7/1/2023 5:00	1819	18:19	C	C	0	0	0	2	2	0	0	2	4. Sideswipe - Same Direction	SSS	No	1. No Adve	2. Daylight	Day	1. Dry	Dry	1. Main-Lir	1. Straight	2. Blacktop	1. No Defe	1. Two-Wa	1. Not at In	1. No Traffi	6. No Traffi	2. No			3. No	20. Motor V	1. On Roac	Yes	No	Belted	No	No	No	No	No	No	No	No	No	Yes	5	NOT_RD	Urban Inte	Yes	No	Yes	No	5. Hampto	114	114. City o	4-Minor Ar	3-Two-Way	Urban	NonVDOT	5	3. City or T	Hampton F	HAMP	R-VA SR00351WB		2.83	1068795	46.49	-76.3881	37.01098
250175035	2025	1/14/2025 5:00	932	9:32	O	PDO	0	0	0	0	0	0	0	2	4. Sideswipe - Same Direction	SSS	No	1. No Adve	2. Daylight	Day	1. Dry	Dry	1. Main-Lir	1. Straight	2. Blacktop	1. No Defe	1. Two-Wa	1. Not at In	6. Traffic L	1. Yes - Wc	2. No			3. No	20. Motor V	1. On Roac	No	No	Belted	No	No	No	No	No	No	Yes	No	No	No		NOT_RD	Not Interse	No	No	Yes	No	5. Hampto	114	114. City o	4-Minor Ar	3-Two-Way	Urban	NonVDOT	5	3. City or T	Hampton F	HAMP	S-VA114NP ABERDEEN RD		2.76	253135	340.28	-76.4087	37.03613
231865242	2023	7/3/2023 5:00	1001	10:01	A	A	0	1	0	0	1	0	0	2	16. Other	OTHR	No	1. No Adve	2. Daylight	Day	1. Dry	Dry	13. Drivew	1. Straight	2. Blacktop	1. No Defe	1. Two-Wa	1. Not at In	1. No Traffi	6. No Traffi	2. No			3. No	20. Motor V	1. On Roac	No	No	Belted	No	Yes	No	No	No	No	No	No	No	No		NOT_RD	Not Interse	No	No	Yes	No	5. Hampto	114	114. City o	7-Local (J,(	3-Two-Way	Urban	NonVDOT	5	3. City or T	Hampton F	HAMP	S-VA114PR UPLAND DR		0.18			-76.4447	37.05969
231865243	2023	6/27/2023 5:00	1402	14:02	C	C	0	0	0	2	2	0	0	2	2. Angle	ANG	No	1. No Adve	2. Daylight	Day	1. Dry	Dry	1. Main-Lir	1. Straight	2. Blacktop	1. No Defe	2. Two-Wa	1. Not at In	1. No Traffi	1. Yes - Wc	1. Yes	3. Activity	1. Lane Cl	3. No	20. Motor V	1. On Roac	No	No	Belted	No	No	No	No	No	Yes	Yes	No	No	No		NOT_RD	Urban Inte	No	No	Yes	No	5. Hampto	114	114. City o	4-Minor Ar	3-Two-Way	Urban	NonVDOT	5	3. City or T	Hampton F	HAMP	S-VA114PR KING ST N		0.69	253424	51.04	-76.3484	37.03997
231865255	2023	6/30/2023 5:00	1451	14:51	C	C	0	0	0	2	2	0	0	2	2. Angle	ANG	No	1. No Adve	2. Daylight	Day	1. Dry	Dry	9. Within Ir	1. Straight	2. Blacktop	1. No Defe	3. Two-Wa	4. Four Ap	6. Traffic L	1. Yes - Wc	2. No			3. No	20. Motor V	1. On Roac	No	No	Belted	No	No	No	No	No	No	No	No	No	No		NOT_RD	Urban Inte	No	No	Yes	No	5. Hampto	114	114. City o	3-Principal	4-Two-Way	Urban	NonVDOT	5	3. City or T	Hampton F	HAMP	R-VA US00258EB		66.5	1080025	5.2	-76.328	37.03788
231865256	2023	6/27/2023 5:00	812	8:12	O	PDO	0	0	0	0	0	0	0	2	16. Other	OTHR	No	1. No Adve	2. Daylight	Day	1. Dry	Dry	1. Main-Lir	1. Straight	2. Blacktop	1. No Defe	3. Two-Wa	4. Four Ap	3. Traffic S	1. Yes - Wc	2. No			3. No	20. Motor V	1. On Roac	No	No	Belted	No	No	No	No	No	No	No	No	No	No		NOT_RD	Urban Inte	Yes	No	Yes	No	5. Hampto	114	114. City o	4-Minor Ar	4-Two-Way	Urban	NonVDOT	5	3. City or T	Hampton F	HAMP	R-VA SR00351EB		5.72	253173	79.62	-76.3453	37.03021
231865257	2023	7/3/2023 5:00	821	8:21	C	C	0	0	0	2	2	0	0	2	2. Angle	ANG	No	1. No Adve	2. Daylight	Day	1. Dry	Dry	1. Main-Lir	1. Straight	2. Blacktop	1. No Defe	2. Two-Wa	1. Not at In	6. Traffic L	1. Yes - Wc	2. No			3. No	20. Motor V	1. On Roac	No	No	Belted	No	No	No	No	No	No	Yes	No	No	No		NOT_RD	Urban Inte	No	No	Yes	No	5. Hampto	114	114. City o	4-Minor Ar	3-Two-Way	Urban	NonVDOT	5	3. City or T	Hampton F	HAMP	R-VA SR00351EB		7.61	1061471	52.56	-76.3135	37.03806
231865258	2023	6/26/2023 5:00	1158	11:58	C	C	0	0	0	1	1	0	0	2	1. Rear End	RE	No	1. No Adve	2. Daylight	Day	1. Dry	Dry	11. Interse	1. Straight	2. Blacktop	1. No Defe	2. Two-Wa	2. Two App	3. Traffic S	1. Yes - Wc	2. No			3. No	20. Motor V	1. On Roac	No	No	Belted	No	Yes	No	No	No	Yes	No	No	No	No		NOT_RD	Urban Inte	No	No	Yes	No	5. Hampto	114	114. City o	3-Principal	4-Two-Way	Urban	NonVDOT	5	3. City or T	Hampton F	HAMP	R-VA US00258WB		61.8	253135	128.59	-76.4095	37.03695
210025156	2020	3/12/2020 5:00	1445	14:45	O	PDO	0	0	0	0	0	0	0	2	1. Rear End	RE	No	1. No Adve	2. Daylight	Day	1. Dry	Dry	1. Main-Lir	3. Grade -	1. Concret	1. No Defe	2. Two-Wa	1. Not at In	6. Traffic L	1. Yes - Wc	2. No			3. No	20. Motor V	1. On Roac	No	No	Belted	No	Yes	No	No	No	No	No	No	No	No		NOT_RD	Not Interse	No	Yes	Yes	No	5. Hampto	114	114. City o	4-Minor Ar	4-Two-Way	Urban	NonVDOT	5	3. City or T	Hampton F	HAMP	S-VA114PR BIG BETHEL RD		3.6			-76.4273	37.06375
231865260	2023	6/30/2023 5:00	1740	17:40	C	C	0	0	0	1	1	0	0	2	1. Rear End	RE	No	1. No Adve	2. Daylight	Day	1. Dry	Dry	1. Main-Lir	1. Straight	2. Blacktop	1. No Defe	3. Two-Wa	3. Three Ap	3. Traffic S	1. Yes - Wc	2. No			3. No	20. Motor V	1. On Roac	No	No	Belted	No	No	No	No	No	No	No	No	No	No		NOT_RD	VDOT Inter	No	Yes	Yes	No	5. Hampto	114	114. City o	3-Principal	4-Two-Way	Urban	NonVDOT	5	3. City or T	Hampton F	HAMP	R-VA US00258EB		65.03	1091116	85.74	-76.353	37.04356
231865266	2023	6/25/2023 5:00	657	6:57	O	PDO	0	0	0	0	0	0	0	2	4. Sideswipe - Same Direction	SSS	No	1. No Adve	1. Dawn	Day	1. Dry	Dry	1. Main-Lir	1. Straight	2. Blacktop	1. No Defe	1. Two-Wa	1. Not at In	1. No Traffi	6. No Traffi	2. No			3. No	6. Parked V	1. On Roac	No	No	Belted	No	No	No	No	No	Yes	No	No	No	No		NOT_RD	Not Interse	No	No	Yes	No	5. Hampto	114	114. City o	7-Local (J,(	3-Two-Way	Urban	NonVDOT	5	3. City or T	Hampton F	HAMP	S-VA114PR ST JOHNS DR		0.14			-76.3956	37.03152
231865282	2023	7/3/2023 5:00	1610	16:10	C	C	0	0	0	1	1	0	0	2	3. Head On	HO	No	1. No Adve	2. Daylight	Day	1. Dry	Dry	1. Main-Lir	2. Curve -	2. Blacktop	1. No Defe	1. Two-Wa	1. Not at In	1. No Traffi	6. No Traffi	2. No			3. No	6. Parked V	1. On Roac	No	No	Belted	No	Yes	No	No	No	No	No	No	No	No		NOT_RD	Not Interse	No	No	Yes	No	5. Hampto	114	114. City o	7-Local (J,(	3-Two-Way	Urban	NonVDOT	5	3. City or T	Hampton F	HAMP	S-VA114PR BALDWIN TER		0.02			-76.399	37.03145
213075311	2021	10/31/2021 5:00	1519	15:19	C	C	0	0	0	1	1	0	0	2	1. Rear End	RE	No	1. No Adve	2. Daylight	Day	1. Dry	Dry	10. Interse	1. Straight	2. Blacktop	1. No Defe	2. Two-Wa	4. Four Ap	3. Traffic S	1. Yes - Wc	2. No			3. No	20. Motor V	1. On Roac	No	No	Belted	No	No	No	No	No	Yes	No	No	No	No		NOT_RD	Urban Inte	No	No	Yes	No	5. Hampto	114	114. City o	4-Minor Ar	4-Two-Way	Urban	NonVDOT	5	3. City or T	Hampton F	HAMP	S-VA114PR LASALLE AVE		2.2	253028	65.44	-76.3628	37.03447
213375107	2021	12/1/2021 5:00	1654	16:54	C	C	0	0	0	2	2	0	0	2	2. Angle	ANG	No	1. No Adve	3. Dusk	Day	1. Dry	Dry	9. Within Ir	1. Straight	2. Blacktop	1. No Defe	3. Two-Wa	3. Three Ap	3. Traffic S	1. Yes - Wc	2. No			3. No	20. Motor V	1. On Roac	No	No	Belted	No	Yes	No	No	No	No	No	No	No	No		NOT_RD	VDOT Inter	Yes	No	Yes	No	5. Hampto	114	114. City o	4-Minor Ar	4-Two-Way	Urban	NonVDOT	5	3. City or T	Hampton F	HAMP	S-VA114PR ARMISTEAD AVE N		3.98	253398	15.8	-76.385	37.06799
250395021	2025	1/30/2025 5:00	1844	18:44	O	PDO	0	0	0	0	0	0	0	2	2. Angle	ANG	No	1. No Adve	4. Darknes	Night	1. Dry	Dry	1. Main-Lir	1. Straight	1. Concret	1. No Defe	2. Two-Wa	1. Not at In	6. Traffic L	3. Yes - No	2. No			3. No	20. Motor V	1. On Roac	No	No	Belted	No	No	No	No	No	No	No	No	No	No		NOT_RD	Not Interse	No	No	Yes	Yes	5. Hampto	114	114. City o	4-Minor Ar	3-Two-Way	Urban	NonVDOT	5	3. City or T	Hampton F	HAMP	S-VA114NP ABERDEEN RD		2.76	253135	319.76	-76.4087	37.03618
210835101	2021	3/23/2021 5:00	1408	14:08	C	C	0	0	0	2	2	0	0	2	4. Sideswipe - Same Direction	SSS	No	1. No Adve	2. Daylight	Day	1. Dry	Dry	1. Main-Lir	1. Straight	2. Blacktop	1. No Defe	3. Two-Wa	1. Not at In	6. Traffic L	1. Yes - Wc	2. No			3. No	20. Motor V	1. On Roac	No	No	Belted	No	No	No	No	No	No	No	No	No	No		NOT_RD	Urban Inte	No	No	Yes	No	5. Hampto	114	114. City o	4-Minor Ar	4-Two-Way	Urban	NonVDOT	5	3. City or T	Hampton F	HAMP	R-VA SR00152WB		4.43	253076	88.71	-76.3903	37.04688
232625055	2023	9/17/2023 5:00	1859	18:59	A	A	0	1	0	1	2	0	0	2	2. Angle	ANG	No	1. No Adve	3. Dusk	Day	1. Dry	Dry	9. Within Ir	1. Straight	2. Blacktop	1. No Defe	3. Two-Wa	4. Four Ap	3. Traffic S	1. Yes - Wc	2. No			3. No	20. Motor V	1. On Roac	No	No	Belted	No	No	No	No	No	No	No	No	No	Yes	5	NOT_RD	Urban Inte	No	No	Yes	No	5. Hampto	114	114. City o	3-Principal	4-Two-Way	Urban	NonVDOT	5	3. City or T	Hampton F	HAMP	R-VA SR00134EB		10.98	253028	31.08	-76.3629	37.03467
231865294	2023	6/11/2023 5:00	27	00:27	K	K	1	0	0	0	0	0	0	2	1. Rear End	RE	Bike	1. No Adve	5. Darknes	Night	1. Dry	Dry	1. Main-Lir	1. Straight	2. Blacktop	1. No Defe	1. Two-Wa	1. Not at In	6. Traffic L	1. Yes - Wc	2. No			3. No	22. Bicycle	1. On Roac	Yes	No	Belted	Yes	No	No	No	No	Yes	No	No	No	No		NOT_RD	Not Interse	No	No	Yes	Yes	5. Hampto	114	114. City o	4-Minor Ar	3-Two-Way	Urban	NonVDOT	5	3. City or T	Hampton F	HAMP	R-VA SR00351EB		4.3			-76.3691	37.02338
240435219	2024	2/10/2024 5:00	1605	16:05	C	C	0	0	0	3	3	0	0	2	4. Sideswipe - Same Direction	SSS	No	1. No Adve	2. Daylight	Day	1. Dry	Dry	2. Accelera	3. Grade -	2. Blacktop	1. No Defe	3. Two-Wa	1. Not at In	6. Traffic L	1. Yes - Wc	2. No			3. No	20. Motor V	1. On Roac	No	No	Belted	No	No	No	No	No	No	No	No	No	No		NOT_RD	Urban Inte	No	No	Yes	No	5. Hampto	114	114. City o	3-Principal	4-Two-Way	Urban	NonVDOT	5	3. City or T	Hampton F	HAMP	R-VA SR00134WB		10.98	253028	89.49	-76.3629	37.03485
231865296	2023	7/2/2023 5:00	1110	11:10	C	C	0	0	0	1	1	0	0	2	1. Rear End	RE	No	1. No Adve	2. Daylight	Day	1. Dry	Dry	10. Interse	1. Straight	2. Blacktop	1. No Defe	1. Two-Wa	3. Three Ap	6. Traffic L	1. Yes - Wc	2. No			3. No	20. Motor V	1. On Roac	No	No	Belted	No	No	No	No	No	No	No	No	No	No		NOT_RD	Urban Inte	No	Yes	Yes	No	5. Hampto	114	114. City o	7-Local (J,(	3-Two-Way	Urban	NonVDOT	5	3. City or T	Hampton F	HAMP	S-VA114NP RIDGECREST DR		0.02	253054	106.48	-76.4394	37.04332
231865298	2023	7/2/2023 5:00	224	2:24	K	K	1	1	0	0	1	0	0	4	2. Angle	ANG	No	1. No Adve	5. Darknes	Night	1. Dry	Dry	9. Within Ir	1. Straight	2. Blacktop	1. No Defe	1. Two-Wa	4. Four Ap	1. No Traffi	1. Yes - Wc	2. No			3. No	20. Motor V	1. On Roac	No	No	Unbelted	No	No	No	No	No	No	No	No	No	Yes	50	NOT_RD	VDOT Inter	Yes	No	Yes	Yes	5. Hampto	114	114. City o	5-Major Cc	3-Two-Way	Urban	NonVDOT	5	3. City or T	Hampton F	HAMP	S-VA114NP POWHATAN PKWY		0.86	253568	10.1	-76.3817	37.00988
231865299	2023	7/1/2023 5:00	1331	13:31	A	A	0	2	0	3	5	0	0	3	1. Rear End	RE	No	1. No Adve	2. Daylight	Day	1. Dry	Dry	2. Accelera	7. Dip - Stra	2. Blacktop	1. No Defe	3. Two-Wa	3. Three Ap	3. Traffic S	1. Yes - Wc	2. No			3. No	20. Motor V	1. On Roac	No	No	Belted	No	No	No	No	No	No	No	No	No	No		NOT_RD	VDOT Inter	No	Yes	Yes	No	5. Hampto	114	114. City of Hampton		4-Two-Way	Urban	NonVDOT	5	3. City or T	Hampton F	HAMP	S-VA114NP POWER PLANT PKWY		0.11	253573	78.83	-76.3868	37.01672
213515150	2021	12/11/2021 5:00	1830	18:30	O	PDO	0	0	0	0	0	0	0	2	4. Sideswipe - Same Direction	SSS	No	1. No Adve	4. Darknes	Night	2. Wet	Wet	10. Interse	1. Straight	2. Blacktop	1. No Defe	1. Two-Wa	4. Four Ap	3. Traffic S	1. Yes - Wc	2. No			3. No	20. Motor V	1. On Roac	No	No	Belted	No	No	No	No	No	No	No	No	No	No		NOT_RD	Urban Inte	Yes	No	Yes	No	5. Hampto	114	114. City o	4-Minor Ar	4-Two-Way	Urban	NonVDOT	5	3. City or T	Hampton F	HAMP	S-VA114PR LASALLE AVE		2.2	253028	49.08	-76.3628	37.03451
182755103	2018	9/27/2018 5:00	2014	20:14	A	A	0	1	0	1	2	0	1	1	12. Ped	PED	Pedestrian	1. No Adve	4. Darknes	Night	1. Dry	Dry	1. Main-Lir	1. Straight	2. Blacktop	1. No Defe	1. Two-Wa	1. Not at In	6. Traffic L	1. Yes - Wc	2. No			3. No	19. Ped	1. On Roac	No	No	Belted	No	No	No	No	No	No	No	No	Yes	Yes	5	NOT_RD	Not Interse	No	No	Yes	Yes	5. Hampto	114	114. City o	4-Minor Ar	3-Two-Way	Urban	NonVDOT	5	3. City or T	Hampton F	HAMP	S-VA114PR ABERDEEN RD		2.77	253135	258.64	-76.4088	37.03634
240575132	2024	2/25/2024 5:00	136	1:36	O	PDO	0	0	0	0	0	0	0	1	9. Fixed Object - Off Road	FOOR	No	1. No Adve	4. Darknes	Night	2. Wet	Wet	10. Interse	1. Straight	2. Blacktop	1. No Defe	2. Two-Wa	2. Two App	3. Traffic S	1. Yes - Wc	2. No			3. No	20. Motor V	1. On Roac	Yes	No	Belted	No	No	No	No	No	No	No	No	No	No		NOT_RD	Urban Inte	No	No	Yes	Yes	5. Hampto	114	114. City o	3-Principal	4-Two-Way	Urban	NonVDOT	5	3. City or T	Hampton F	HAMP	R-VA SR00134WB		10.98	253028	99.95	-76.363	37.03487
242855044	2024	10/9/2024 5:00	1107	11:07	C	C	0	0	0	2	2	0	0	2	4. Sideswipe - Same Direction	SSS	No	1. No Adve	2. Daylight	Day	1. Dry	Dry	11. Interse	1. Straight	2. Blacktop	1. No Defe	1. Two-Wa	4. Four Ap	1. No Traffi	1. Yes - Wc	2. No			3. No	20. Motor V	1. On Roac	No	No	Belted	No	No	No	No	No	No	No	No	No	No		NOT_RD	Urban Inte	Yes	No	Yes	No	5. Hampto	114	114. City o	4-Minor Ar	4-Two-Way	Urban	NonVDOT	5	3. City or T	Hampton F	HAMP	S-VA114PR BIG BETHEL RD		3.6			-76.4273	37.0637
231865304	2023	6/30/2023 5:00	1338	13:38	C	C	0	0	0	2	2	0	0	2	2. Angle	ANG	No	1. No Adve	2. Daylight	Day	1. Dry	Dry	11. Interse	1. Straight	2. Blacktop	1. No Defe	2. Two-Wa	4. Four Ap	3. Traffic S	1. Yes - Wc	2. No			3. No	20. Motor V	1. On Roac	No	No	Belted	No	Yes	No	No	No	No	No	No	No	No		NOT_RD	Urban Inte	No	No	Yes	No	5. Hampto	114	114. City o	3-Principal	4-Two-Way	Urban	NonVDOT	5	3. City or T	Hampton F	HAMP	R-VA US00258EB		61.76	253135	334.52	-76.41	37.03654
231865305	2023	6/30/2023 5:00	1730	17:30	C	C	0	0	0	1	1	0	0	2	5. Sideswipe - Opposite Direction	SSO	No	1. No Adve	2. Daylight	Day	1. Dry	Dry	10. Interse	1. Straight	2. Blacktop	1. No Defe	3. Two-Wa	4. Four Ap	4. Stop Sig	1. Yes - Wc	2. No			3. No	20. Motor V	1. On Roac	No	No	Belted	No	No	No	No	No	Yes	Yes	No	No	No		NOT_RD	Urban Inte	No	No	Yes	No	5. Hampto	114	114. City o	7-Local (J,(	3-Two-Way	Urban	NonVDOT	5	3. City or T	Hampton F	HAMP	S-VA114PR LIBBEY ST		0.01			-76.325	37.01708
231875079	2023	7/4/2023 5:00	2344	23:44	A	A	0	1	0	1	2	0	0	2	2. Angle	ANG	No	1. No Adve	4. Darknes	Night	1. Dry	Dry	9. Within Ir	1. Straight	2. Blacktop	1. No Defe	2. Two-Wa	4. Four Ap	3. Traffic S	1. Yes - Wc	2. No			3. No	20. Motor V	1. On Roac	No	No	Belted	No	No	No	No	No	No	No	No	No	No		NOT_RD	Urban Inte	Yes	No	Yes	Yes	5. Hampto	114	114. City o	3-Principal	4-Two-Way	Urban	NonVDOT	5	3. City or T	Hampton F	HAMP	R-VA US00258EB		60.08	253130	31.3	-76.4355	37.02374
181415281	2018	1/28/2018 5:00	201	2:01	C	C	0	0	0	1	1	0	0	2	3. Head On	HO	No	5. Rain	4. Darknes	Night	2. Wet	Wet	9. Within Ir	1. Straight	2. Blacktop	1. No Defe	3. Two-Wa	4. Four Ap	3. Traffic S	1. Yes - Wc	2. No			3. No	20. Motor V	1. On Roac	No	No	Belted	No	No	No	No	No	Yes	No	No	No	No		NOT_RD	Urban Inte	No	No	Yes	Yes	5. Hampto	114	114. City o	4-Minor Ar	3-Two-Way	Urban	NonVDOT	5	3. City or T	Hampton F	HAMP	S-VA114NP WOODLAND RD		1.5	253501	23.35	-76.3216	37.04236
231875124	2023	7/5/2023 5:00	1515	15:15	O	PDO	0	0	0	0	0	0	0	2	2. Angle	ANG	No	1. No Adve	2. Daylight	Day	1. Dry	Dry	1. Main-Lir	1. Straight	2. Blacktop	1. No Defe	3. Two-Wa	4. Four Ap	3. Traffic S	1. Yes - Wc	2. No			3. No	20. Motor V	1. On Roac	No	No	Belted	No	No	No	No	No	No	No	No	No	No		NOT_RD	Urban Inte	Yes	No	Yes	No	5. Hampto	114	114. City o	3-Principal	4-Two-Way	Urban	NonVDOT	5	3. City or T	Hampton F	HAMP	R-VA US00258WB		65.63	1080029	184.22	-76.3418	37.04348
231875125	2023	7/5/2023 5:00	2140	21:40	B	B	0	0	1	0	1	0	0	1	9. Fixed Object - Off Road	FOOR	No	1. No Adve	4. Darknes	Night	1. Dry	Dry	9. Within Ir	1. Straight	2. Blacktop	1. No Defe	1. Two-Wa	4. Four Ap	3. Traffic S	1. Yes - Wc	2. No			3. No	28. Ran Of	1. On Roac	No	No	Belted	No	No	No	No	No	No	No	No	No	Yes	10	NOT_RD	Urban Inte	No	No	Yes	Yes	5. Hampto	114	114. City o	3-Principal	4-Two-Way	Urban	NonVDOT	5	3. City or T	Hampton F	HAMP	R-VA US00258WB		64.69	253143	56.69	-76.3587	37.0438
191375130	2019	5/16/2019 5:00	1307	13:07	C	C	0	0	0	2	2	0	0	2	2. Angle	ANG	No	1. No Adve	2. Daylight	Day	1. Dry	Dry	1. Main-Lir	1. Straight	2. Blacktop	1. No Defe	2. Two-Wa	1. Not at In	6. Traffic L	2. Yes - Wc	2. No			3. No	20. Motor V	1. On Roac	No	No	Belted	No	No	No	No	No	No	No	No	No	No		NOT_RD	Not Interse	Yes	No	Yes	No	5. Hampto	114	114. City o	4-Minor Ar	3-Two-Way	Urban	NonVDOT	5	3. City or T	Hampton F	HAMP	S-VA114NP ABERDEEN RD		2.77	253135	295.74	-76.4087	37.03624
222375765	2022	5/28/2022 5:00	1629	16:29	C	C	0	0	0	2	2	0	0	2	2. Angle	ANG	No	1. No Adve	2. Daylight	Day	1. Dry	Dry	9. Within Ir	1. Straight	2. Blacktop	1. No Defe	2. Two-Wa	2. Two App	3. Traffic S	1. Yes - Wc	2. No			3. No	20. Motor V	1. On Roac	No	No	Belted	No	No	No	No	No	No	No	No	No	No		NOT_RD	VDOT Inter	No	No	Yes	No	5. Hampto	114	114. City o	4-Minor Ar	4-Two-Way	Urban	NonVDOT	5	3. City or T	Hampton F	HAMP	R-VA US00060EB		274.37	253003	243.61	-76.332	37.02463
231875225	2023	6/3/2023 5:00	647	6:47	O	PDO	0	0	0	0	0	0	0	3	1. Rear End	RE	No	3. Fog	2. Daylight	Day	1. Dry	Dry	8. Non-Inte	1. Straight	1. Concret	1. No Defe	3. Two-Wa	1. Not at In	6. Traffic L	1. Yes - Wc	1. Yes	3. Activity	3. Work on	3. No	20. Motor V	1. On Roac	No	No	Belted	No	No	No	No	No	No	No	No	No	Yes	5	NOT_RD	Not Interse	No	No	Yes	No	5. Hampto	114	114. City o	1-Interstat	4-Two-Way	Urban	VDOT Inter	5	1. State Hw	Hampton F	HAMP	R-VA IS00064EB		269.03			-76.3216	37.00755
231875264	2023	6/28/2023 5:00	1110	11:10	B	B	0	0	1	1	2	0	0	2	2. Angle	ANG	No	1. No Adve	2. Daylight	Day	1. Dry	Dry	8. Non-Inte	1. Straight	2. Blacktop	1. No Defe	3. Two-Wa	1. Not at In	6. Traffic L	1. Yes - Wc	2. No			3. No	20. Motor V	1. On Roac	No	No	Belted	No	No	No	No	No	No	Yes	No	No	Yes	5	NOT_RD	Not Interse	No	No	Yes	No	5. Hampto	114	114. City o	1-Interstat	4-Two-Way	Urban	VDOT Inter	5	1. State Hw	Hampton F	HAMP	R-VA IS00064WB		262.93			-76.405	37.05016
231875291	2023	6/28/2023 5:00	716	7:16	O	PDO	0	0	0	0	0	0	0	2	4. Sideswipe - Same Direction	SSS	No	1. No Adve	1. Dawn	Day	1. Dry	Dry	8. Non-Inte	1. Straight	2. Blacktop	1. No Defe	3. Two-Wa	1. Not at In	6. Traffic L	1. Yes - Wc	1. Yes	3. Activity	3. Work on	3. No	20. Motor V	1. On Roac	No	No	Belted	No	No	No	No	No	No	No	No	No	No		NOT_RD	Not Interse	No	No	Yes	No	5. Hampto	114	114. City o	1-Interstat	4-Two-Way	Urban	VDOT Inter	5	1. State Hw	Hampton F	HAMP	R-VA IS00064EB		269.28			-76.3204	37.00386
231875355	2023	7/5/2023 5:00	2115	21:15	O	PDO	0	0	0	0	0	0	0	2	1. Rear End	RE	No	1. No Adve	4. Darknes	Night	1. Dry	Dry	8. Non-Inte	1. Straight	2. Blacktop	1. No Defe	3. Two-Wa	1. Not at In	6. Traffic L	1. Yes - Wc	2. No			3. No	20. Motor V	1. On Roac	No	No	Belted	No	No	No	No	No	No	No	No	No	Yes	15	NOT_RD	Not Interse	No	No	Yes	Yes	5. Hampto	114	114. City o	1-Interstat	4-Two-Way	Urban	VDOT Inter	5	1. State Hw	Hampton F	HAMP	R-VA IS00064EB		266.85			-76.3431	37.03351
231885002	2023	7/1/2023 5:00	1419	14:19	B	B	0	0	1	0	1	0	0	2	4. Sideswipe - Same Direction	SSS	No	1. No Adve	2. Daylight	Day	1. Dry	Dry	8. Non-Inte	1. Straight	2. Blacktop	1. No Defe	3. Two-Wa	1. Not at In	6. Traffic L	1. Yes - Wc	2. No			3. No	20. Motor V	1. On Roac	No	No	Belted	No	No	No	No	No	Yes	No	No	No	Yes	5	NOT_RD	Not Interse	No	No	Yes	No	5. Hampto	114	114. City o	1-Interstat	4-Two-Way	Urban	VDOT Inter	5	1. State Hw	Hampton F	HAMP	R-VA IS00064WB		264.2			-76.3892	37.03621
231885004	2023	7/4/2023 5:00	1208	12:08	O	PDO	0	0	0	0	0	0	0	3	1. Rear End	RE	No	1. No Adve	2. Daylight	Day	1. Dry	Dry	8. Non-Inte	1. Straight	1. Concret	1. No Defe	4. One-Wa	1. Not at In	6. Traffic L	1. Yes - Wc	2. No			3. No	20. Motor V	1. On Roac	No	No	Belted	No	No	No	No	No	No	No	No	No	Yes	3	NOT_RD	Not Interse	No	Yes	Yes	No	5. Hampto	114	114. City o	1-Interstat	4-Two-Way	Urban	VDOT Inter	5	1. State Hw	Hampton F	HAMP	R-VA IS00064WB		271.37			-76.3005	36.98158
231885083	2023	7/6/2023 5:00	947	9:47	O	PDO	0	0	0	0	0	0	0	2	4. Sideswipe - Same Direction	SSS	No	1. No Adve	2. Daylight	Day	1. Dry	Dry	8. Non-Inte	1. Straight	2. Blacktop	1. No Defe	3. Two-Wa	1. Not at In	6. Traffic L	1. Yes - Wc	2. No			3. No	20. Motor V	1. On Roac	No	No	Belted	No	No	No	No	No	No	No	No	No	No		NOT_RD	Not Interse	No	No	Yes	No	5. Hampto	114	114. City o	1-Interstat	4-Two-Way	Urban	VDOT Inter	5	1. State Hw	Hampton F	HAMP	R-VA IS00664EB		1.6			-76.3914	37.01354
231885090	2023	6/16/2023 5:00	2057	20:57	C	C	0	0	0	1	1	0	0	2	4. Sideswipe - Same Direction	SSS	No	1. No Adve	4. Darknes	Night	2. Wet	Wet	1. Main-Lir	1. Straight	2. Blacktop	1. No Defe	1. Two-Wa	1. Not at In	1. No Traffi	6. No Traffi	2. No			3. No	20. Motor V	1. On Roac	No	No	Belted	No	No	No	No	No	Yes	No	No	No	No		NOT_RD	Urban Inte	No	No	Yes	Yes	5. Hampto	114	114. City o	7-Local (J,(	3-Two-Way	Urban	NonVDOT	5	3. City or T	Hampton F	HAMP	S-VA114NP TODDS LN		2.74	253136	223.19	-76.4021	37.03921
231885100	2023	7/6/2023 5:00	1419	14:19	C	C	0	0	0	2	2	0	0	2	4. Sideswipe - Same Direction	SSS	No	1. No Adve	2. Daylight	Day	1. Dry	Dry	2. Accelera	3. Grade -	2. Blacktop	1. No Defe	3. Two-Wa	4. Four Ap	3. Traffic S	1. Yes - Wc	2. No			3. No	20. Motor V	1. On Roac	No	No	Belted	No	No	No	No	No	No	No	No	No	No		NOT_RD	Urban Inte	No	No	Yes	No	5. Hampto	114	114. City o	3-Principal	4-Two-Way	Urban	NonVDOT	5	3. City or T	Hampton F	HAMP	R-VA US00258EB		60.67	1075709	66.75	-76.4267	37.02817
243235204	2024	11/14/2024 5:00	2031	20:31	C	C	0	0	0	2	2	0	0	2	1. Rear End	RE	No	5. Rain	4. Darknes	Night	2. Wet	Wet	9. Within Ir	1. Straight	2. Blacktop	1. No Defe	3. Two-Wa	2. Two App	3. Traffic S	2. Yes - Wc	2. No			3. No	20. Motor V	1. On Roac	No	No	Belted	No	No	No	No	No	No	No	No	No	No		NOT_RD	Urban Inte	No	No	Yes	Yes	5. Hampto	114	114. City o	3-Principal	4-Two-Way	Urban	NonVDOT	5	3. City or T	Hampton F	HAMP	R-VA SR00134WB		10.98	253028	116.45	-76.363	37.03488
170045109	2017	1/3/2017 5:00	2111	21:11	A	A	0	1	0	1	2	0	0	2	2. Angle	ANG	No	1. No Adve	4. Darknes	Night	1. Dry	Dry	1. Main-Lir	1. Straight	2. Blacktop	1. No Defe	3. Two-Wa	4. Four Ap	3. Traffic S	1. Yes - Wc	2. No			3. No	20. Motor V	1. On Roac	No	No	Belted	No	No	No	No	No	No	No	No	No	No		NOT_RD	Urban Inte	No	Yes	Yes	Yes	5. Hampto	114	114. City o	3-Principal	4-Two-Way	Urban	NonVDOT	5	3. City or T	Hampton F	HAMP	R-VA SR00134EB		10.99	253028	15.54	-76.3628	37.03466
201385082	2020	2/10/2020 5:00	725	7:25	O	PDO	0	0	0	0	0	0	0	2	4. Sideswipe - Same Direction	SSS	No	1. No Adve	2. Daylight	Day	1. Dry	Dry	8. Non-Inte	1. Straight	2. Blacktop	1. No Defe	1. Two-Wa	1. Not at In	3. Traffic S	1. Yes - Wc	2. No			3. No	20. Motor V	1. On Roac	No	No	Belted	No	No	No	No	No	Yes	No	No	No	No		NOT_RD	VDOT Inter	No	No	Yes	No	5. Hampto	114	114. City o	4-Minor Ar	4-Two-Way	Urban	NonVDOT	5	3. City or T	Hampton F	HAMP	R-VA US00060EB		274.38	253003	222.45	-76.332	37.02459
231885283	2023	7/7/2023 5:00	1500	15:00	O	PDO	0	0	0	0	0	0	0	2	4. Sideswipe - Same Direction	SSS	No	1. No Adve	2. Daylight	Day	1. Dry	Dry	8. Non-Inte	1. Straight	1. Concret	1. No Defe	3. Two-Wa	1. Not at In	6. Traffic L	1. Yes - Wc	2. No			3. No	6. Parked V	2. Shoulde	No	No	Belted	No	No	No	No	No	No	No	No	No	No		NOT_RD	Not Interse	No	No	Yes	No	5. Hampto	114	114. City o	1-Interstat	4-Two-Way	Urban	VDOT Inter	5	1. State Hw	Hampton F	HAMP	R-VA IS00064WB		261.6			-76.4231	37.06308
231885321	2023	7/7/2023 5:00	1352	13:52	O	PDO	0	0	0	0	0	0	0	2	1. Rear End	RE	No	1. No Adve	2. Daylight	Day	1. Dry	Dry	1. Main-Lir	1. Straight	1. Concret	1. No Defe	4. One-Wa	1. Not at In	6. Traffic L	1. Yes - Wc	1. Yes	3. Activity	5. Other	3. No	20. Motor V	1. On Roac	No	No	Belted	No	No	No	No	No	No	No	No	No	No		NOT_RD	Not Interse	No	No	Yes	No	5. Hampto	114	114. City o	1-Interstat	4-Two-Way	Urban	VDOT Inter	5	1. State Hw	Hampton F	HAMP	R-VA IS00064EB		269.07			-76.3214	37.00694
231905251	2023	7/9/2023 5:00	2207	22:07	O	PDO	0	0	0	0	0	0	0	1	9. Fixed Object - Off Road	FOOR	No	5. Rain	4. Darknes	Night	2. Wet	Wet	1. Main-Lir	1. Straight	1. Concret	1. No Defe	3. Two-Wa	1. Not at In	6. Traffic L	1. Yes - Wc	2. No			3. No	11. Jersey	1. On Roac	No	No	Belted	No	Yes	No	No	No	Yes	No	No	No	No		RD_UNKN	Not Interse	No	No	Yes	Yes	5. Hampto	114	114. City o	1-Interstat	4-Two-Way	Urban	VDOT Inter	5	1. State Hw	Hampton F	HAMP	R-VA IS00064EB		267.21			-76.3371	37.03108
231915001	2023	7/7/2023 5:00	107	1:07	O	PDO	0	0	0	0	0	0	0	1	9. Fixed Object - Off Road	FOOR	No	1. No Adve	4. Darknes	Night	1. Dry	Dry	8. Non-Inte	1. Straight	2. Blacktop	1. No Defe	3. Two-Wa	1. Not at In	6. Traffic L	1. Yes - Wc	2. No			3. No	11. Jersey	3. Median	Yes	No	Belted	No	No	No	No	No	No	No	No	No	Yes	14	RD_LEFT	Not Interse	No	No	Yes	Yes	5. Hampto	114	114. City o	1-Interstat	4-Two-Way	Urban	VDOT Inter	5	1. State Hw	Hampton F	HAMP	R-VA IS00064WB		266.54			-76.3485	37.03447
231915011	2023	7/8/2023 5:00	157	1:57	O	PDO	0	0	0	0	0	0	0	3	1. Rear End	RE	No	1. No Adve	4. Darknes	Night	1. Dry	Dry	8. Non-Inte	1. Straight	1. Concret	1. No Defe	4. One-Wa	1. Not at In	6. Traffic L	1. Yes - Wc	2. No			3. No	20. Motor V	1. On Roac	No	No	Belted	No	No	No	No	No	Yes	No	No	No	No		NOT_RD	Not Interse	No	No	Yes	Yes	5. Hampto	114	114. City o	1-Interstat	4-Two-Way	Urban	VDOT Inter	5	1. State Hw	Hampton F	HAMP	R-VA IS00064WB		270.32			-76.311	36.99368
242005672	2024	5/16/2024 5:00	1518	15:18	C	C	0	0	0	1	1	0	0	2	3. Head On	HO	No	1. No Adve	2. Daylight	Day	1. Dry	Dry	10. Interse	1. Straight	2. Blacktop	1. No Defe	1. Two-Wa	4. Four Ap	4. Stop Sig	1. Yes - Wc	2. No			3. No	20. Motor V	1. On Roac	No	No	Belted	No	No	No	No	No	No	No	No	No	No		NOT_RD	VDOT Inter	Yes	No	Yes	No	5. Hampto	114	114. City o	4-Minor Ar	4-Two-Way	Urban	NonVDOT	5	3. City or T	Hampton F	HAMP	S-VA114NP SETTLERS LANDING RD		0.48	253409	53.75	-76.3565	37.0246
231915101	2023	7/4/2023 5:00	949	9:49	O	PDO	0	0	0	0	0	0	0	2	2. Angle	ANG	No	1. No Adve	2. Daylight	Day	1. Dry	Dry	10. Interse	1. Straight	1. Concret	1. No Defe	1. Two-Wa	3. Three Ap	4. Stop Sig	1. Yes - Wc	2. No			3. No	6. Parked V	1. On Roac	No	No	Belted	No	No	No	No	No	No	No	No	No	No		NOT_RD	Urban Inte	No	No	Yes	No	5. Hampto	114	114. City o	7-Local (J,(	3-Two-Way	Urban	NonVDOT	5	3. City or T	Hampton F	HAMP	S-VA114NP LUCAS DR		0.01			-76.3426	37.0408
231915145	2023	6/30/2023 5:00	2026	20:26	O	PDO	0	0	0	0	0	0	0	2	2. Angle	ANG	No	1. No Adve	4. Darknes	Night	1. Dry	Dry	14. Railwa	3. Grade -	2. Blacktop	1. No Defe	3. Two-Wa	4. Four Ap	3. Traffic S	1. Yes - Wc	2. No			3. No	20. Motor V	1. On Roac	No	No	Belted	No	No	No	No	No	No	No	No	No	No		NOT_RD	Urban Inte	No	No	Yes	Yes	5. Hampto	114	114. City o	7-Local (J,(	3-Two-Way	Urban	NonVDOT	5	3. City or T	Hampton F	HAMP	S-VA114PR COLISEUM DR		1.16	253076	5.8	-76.3906	37.04677
170865092	2017	3/21/2017 5:00	2021	20:21	C	C	0	0	0	1	1	0	0	2	2. Angle	ANG	No	1. No Adve	4. Darknes	Night	1. Dry	Dry	9. Within Ir	1. Straight	2. Blacktop	1. No Defe	3. Two-Wa	4. Four Ap	3. Traffic S	1. Yes - Wc	2. No			3. No	20. Motor V	1. On Roac	No	No	Belted	No	No	No	No	No	Yes	No	No	No	No		NOT_RD	Urban Inte	No	Yes	Yes	Yes	5. Hampto	114	114. City o	3-Principal	4-Two-Way	Urban	NonVDOT	5	3. City or T	Hampton F	HAMP	R-VA SR00134WB		10.99	253028	66.52	-76.3628	37.03482
171815365	2017	5/8/2017 5:00	1912	19:12	B	B	0	0	1	1	2	0	0	3	16. Other	OTHR	No	1. No Adve	2. Daylight	Day	1. Dry	Dry	10. Interse	1. Straight	2. Blacktop	1. No Defe	3. Two-Wa	4. Four Ap	3. Traffic S	1. Yes - Wc	2. No			3. No	20. Motor V	1. On Roac	No	No	Belted	No	No	No	No	No	No	No	No	No	No		NOT_RD	Urban Inte	Yes	No	Yes	No	5. Hampto	114	114. City o	5-Major Cc	4-Two-Way	Urban	NonVDOT	5	3. City or T	Hampton F	HAMP	S-VA114NP ANDREWS BLVD		1.34	1090907	53.69	-76.3088	37.04754
231915149	2023	7/4/2023 5:00	917	9:17	O	PDO	0	0	0	0	0	0	0	3	1. Rear End	RE	No	1. No Adve	2. Daylight	Day	1. Dry	Dry	8. Non-Inte	1. Straight	2. Blacktop	1. No Defe	1. Two-Wa	1. Not at In	1. No Traffi	6. No Traffi	2. No			3. No	6. Parked V	1. On Roac	No	No	Belted	No	Yes	No	No	No	No	No	No	No	No		RD_UNKN	Not Interse	Yes	No	Yes	No	5. Hampto	114	114. City o	7-Local (J,(	3-Two-Way	Urban	NonVDOT	5	3. City or T	Hampton F	HAMP	S-VA114NP FOX GROVE DR		0.26			-76.296	37.05602
183505176	2018	12/14/2018 5:00	1657	16:57	O	PDO	0	0	0	0	0	0	0	2	16. Other	OTHR	No	5. Rain	4. Darknes	Night	2. Wet	Wet	10. Interse	5. Hillcrest	2. Blacktop	1. No Defe	1. Two-Wa	4. Four Ap	6. Traffic L	1. Yes - Wc	2. No			3. No	20. Motor V	1. On Roac	No	No	Belted	No	No	No	No	No	No	No	No	No	No		NOT_RD	VDOT Inter	No	No	Yes	Yes	5. Hampto	114	114. City o	4-Minor Ar	3-Two-Way	Urban	NonVDOT	5	3. City or T	Hampton F	HAMP	S-VA114NP MALLORY ST S		0.44	722363	14.87	-76.3277	37.01571
212855190	2021	10/1/2021 5:00	1640	16:40	O	PDO	0	0	0	0	0	0	0	2	1. Rear End	RE	No	1. No Adve	2. Daylight	Day	1. Dry	Dry	1. Main-Lir	1. Straight	2. Blacktop	1. No Defe	3. Two-Wa	1. Not at In	6. Traffic L	1. Yes - Wc	2. No			3. No	20. Motor V	1. On Roac	No	No	Belted	No	No	No	No	No	No	No	No	No	No		NOT_RD	Urban Inte	No	No	Yes	No	5. Hampto	114	114. City o	4-Minor Ar	4-Two-Way	Urban	NonVDOT	5	3. City or T	Hampton F	HAMP	R-VA SR00152EB		4.43	253076	107.2	-76.3902	37.04681
231915153	2023	7/9/2023 5:00	335	3:35	C	C	0	0	0	2	2	0	0	2	2. Angle	ANG	No	1. No Adve	4. Darknes	Night	1. Dry	Dry	1. Main-Lir	1. Straight	2. Blacktop	1. No Defe	3. Two-Wa	4. Four Ap	6. Traffic L	1. Yes - Wc	2. No			3. No	20. Motor V	1. On Roac	No	No	Belted	No	No	No	No	No	No	No	No	No	No		NOT_RD	VDOT Inter	No	No	Yes	Yes	5. Hampto	114	114. City o	3-Principal	4-Two-Way	Urban	NonVDOT	5	3. City or T	Hampton F	HAMP	R-VA US00258WB		65.14	1068042	14.33	-76.3511	37.04366
231915154	2023	7/9/2023 5:00	1719	17:19	C	C	0	0	0	2	2	0	0	2	3. Head On	HO	No	5. Rain	2. Daylight	Day	2. Wet	Wet	9. Within Ir	1. Straight	2. Blacktop	1. No Defe	1. Two-Wa	3. Three Ap	4. Stop Sig	1. Yes - Wc	2. No			3. No	20. Motor V	1. On Roac	No	No	Belted	No	No	No	No	No	No	No	No	No	No		NOT_RD	Urban Inte	No	Yes	Yes	No	5. Hampto	114	114. City o	7-Local (J,(	3-Two-Way	Urban	NonVDOT	5	3. City or T	Hampton F	HAMP	S-VA114NP JOHNSON RD		0			-76.2959	37.08098
192475128	2019	8/27/2019 5:00	2116	21:16	C	C	0	0	0	2	2	0	0	2	16. Other	OTHR	No	4. Mist	4. Darknes	Night	2. Wet	Wet	1. Main-Lir	1. Straight	2. Blacktop	1. No Defe	1. Two-Wa	4. Four Ap	3. Traffic S	1. Yes - Wc	2. No			3. No	20. Motor V	1. On Roac	No	No	Belted	No	No	No	No	No	No	No	No	No	No		NOT_RD	Urban Inte	No	No	Yes	Yes	5. Hampto	114	114. City o	4-Minor Ar	3-Two-Way	Urban	NonVDOT	5	3. City or T	Hampton F	HAMP	S-VA114PR WOODLAND RD		1.5	253501	11.67	-76.3216	37.04233
242005531	2024	5/30/2024 5:00	650	6:50	C	C	0	0	0	2	2	0	0	2	2. Angle	ANG	No	1. No Adve	2. Daylight	Day	1. Dry	Dry	1. Main-Lir	2. Curve -	2. Blacktop	1. No Defe	1. Two-Wa	1. Not at In	6. Traffic L	1. Yes - Wc	2. No			3. No	20. Motor V	1. On Roac	No	No	Belted	No	No	No	No	No	No	No	No	No	No		NOT_RD	Urban Inte	No	No	Yes	No	5. Hampto	114	114. City o	4-Minor Ar	4-Two-Way	Urban	NonVDOT	5	3. City or T	Hampton F	HAMP	R-VA SR00152EB		4.43	253076	122.54	-76.3902	37.04682
231915157	2023	7/7/2023 5:00	2243	22:43	O	PDO	0	0	0	0	0	0	0	2	1. Rear End	RE	No	1. No Adve	4. Darknes	Night	1. Dry	Dry	1. Main-Lir	1. Straight	2. Blacktop	1. No Defe	2. Two-Wa	1. Not at In	6. Traffic L	1. Yes - Wc	2. No			3. No	6. Parked V	1. On Roac	No	No	Belted	No	No	No	No	No	No	No	No	No	No		RD_UNKN	Not Interse	No	No	Yes	Yes	5. Hampto	114	114. City o	5-Major Cc	3-Two-Way	Urban	NonVDOT	5	3. City or T	Hampton F	HAMP	S-VA114NP POWHATAN PKWY		0.95	253568	470.67	-76.3827	37.0109
231915158	2023	7/7/2023 5:00	1628	16:28	B	B	0	0	1	1	2	0	0	2	1. Rear End	RE	No	1. No Adve	2. Daylight	Day	1. Dry	Dry	1. Main-Lir	1. Straight	3. Brick or	1. No Defe	2. Two-Wa	1. Not at In	3. Traffic S	1. Yes - Wc	2. No			3. No	20. Motor V	1. On Roac	No	No	Belted	No	No	No	No	No	No	No	No	No	No		NOT_RD	Urban Inte	No	No	Yes	No	5. Hampto	114	114. City o	5-Major Cc	4-Two-Way	Urban	NonVDOT	5	3. City or T	Hampton F	HAMP	S-VA114NP SAUNDERS RD		0.71	253350	125.88	-76.4249	37.08777
213425086	2021	12/7/2021 5:00	1433	14:33	C	C	0	0	0	2	2	0	0	2	1. Rear End	RE	No	1. No Adve	2. Daylight	Day	1. Dry	Dry	1. Main-Lir	1. Straight	1. Concret	1. No Defe	1. Two-Wa	1. Not at In	6. Traffic L	1. Yes - Wc	2. No			3. No	20. Motor V	1. On Roac	No	No	Belted	No	No	No	No	No	No	No	No	No	No		NOT_RD	Urban Inte	No	Yes	Yes	No	5. Hampto	114	114. City o	4-Minor Ar	4-Two-Way	Urban	NonVDOT	5	3. City or T	Hampton F	HAMP	R-VA SR00152WB		4.44	253076	142.78	-76.3902	37.04691
231915160	2023	7/5/2023 5:00	430	4:30	C	C	0	0	0	1	1	0	0	2	1. Rear End	RE	No	1. No Adve	4. Darknes	Night	1. Dry	Dry	1. Main-Lir	1. Straight	2. Blacktop	1. No Defe	2. Two-Wa	1. Not at In	1. No Traffi	6. No Traffi	2. No			3. No	6. Parked V	1. On Roac	No	No	Belted	No	Yes	No	No	No	No	No	No	No	No		NOT_RD	Urban Inte	No	No	Yes	Yes	5. Hampto	114	114. City o	4-Minor Ar	4-Two-Way	Urban	NonVDOT	5	3. City or T	Hampton F	HAMP	R-VA SR00351EB		6.64	1091236	47.98	-76.329	37.03311
231915161	2023	7/7/2023 5:00	1635	16:35	O	PDO	0	0	0	0	0	0	0	2	2. Angle	ANG	No	1. No Adve	2. Daylight	Day	1. Dry	Dry	10. Interse	1. Straight	2. Blacktop	1. No Defe	1. Two-Wa	4. Four Ap	3. Traffic S	1. Yes - Wc	2. No			3. No	20. Motor V	1. On Roac	No	No	Belted	No	No	No	No	No	No	No	No	No	No		NOT_RD	VDOT Inter	No	No	Yes	No	5. Hampto	114	114. City o	7-Local (J,(	3-Two-Way	Urban	NonVDOT	5	3. City or T	Hampton F	HAMP	S-VA114PR WEAVER RD W		0	1072285	42.37	-76.4059	37.032
231915162	2023	7/7/2023 5:00	1645	16:45	C	C	0	0	0	1	1	0	0	3	1. Rear End	RE	No	1. No Adve	2. Daylight	Day	1. Dry	Dry	10. Interse	1. Straight	2. Blacktop	1. No Defe	1. Two-Wa	3. Three Ap	4. Stop Sig	1. Yes - Wc	2. No			3. No	6. Parked V	1. On Roac	No	No	Belted	No	No	No	No	No	No	No	No	No	No		NOT_RD	Urban Inte	No	No	Yes	No	5. Hampto	114	114. City o	7-Local (J,(	3-Two-Way	Urban	NonVDOT	5	3. City or T	Hampton F	HAMP	S-VA114NP SEWARD DR		0.01			-76.3216	37.04935
231915163	2023	7/8/2023 5:00	305	3:05	O	PDO	0	0	0	0	0	0	0	2	4. Sideswipe - Same Direction	SSS	No	1. No Adve	5. Darknes	Night	1. Dry	Dry	1. Main-Lir	1. Straight	2. Blacktop	1. No Defe	1. Two-Wa	1. Not at In	1. No Traffi	6. No Traffi	2. No			3. No	6. Parked V	1. On Roac	Yes	No	Belted	No	No	No	No	No	No	No	No	No	Yes	5	NOT_RD	Not Interse	No	No	Yes	Yes	5. Hampto	114	114. City o	7-Local (J,(	3-Two-Way	Urban	NonVDOT	5	3. City or T	Hampton F	HAMP	S-VA114PR CHERRY ACRES DR		0.12	253121	494.22	-76.3418	37.04212
171815620	2017	6/13/2017 5:00	1453	14:53	O	PDO	0	0	0	0	0	0	0	2	2. Angle	ANG	No	1. No Adve	2. Daylight	Day	1. Dry	Dry	9. Within Ir	1. Straight	2. Blacktop	1. No Defe	3. Two-Wa	4. Four Ap	3. Traffic S	1. Yes - Wc	2. No			3. No	20. Motor V	1. On Roac	No	No	Belted	No	No	No	No	No	No	No	No	No	No		NOT_RD	Urban Inte	Yes	No	Yes	No	5. Hampto	114	114. City o	3-Principal	4-Two-Way	Urban	NonVDOT	5	3. City or T	Hampton F	HAMP	R-VA SR00134WB		10.99	253028	55.63	-76.3627	37.03479
221545151	2022	5/29/2022 5:00	1324	13:24	C	C	0	0	0	1	1	0	0	3	1. Rear End	RE	No	1. No Adve	2. Daylight	Day	1. Dry	Dry	10. Interse	1. Straight	2. Blacktop	1. No Defe	1. Two-Wa	4. Four Ap	3. Traffic S	1. Yes - Wc	2. No			3. No	20. Motor V	1. On Roac	No	No	Belted	No	No	No	No	No	No	No	No	No	No		NOT_RD	Urban Inte	Yes	Yes	Yes	No	5. Hampto	114	114. City o	4-Minor Ar	4-Two-Way	Urban	NonVDOT	5	3. City or T	Hampton F	HAMP	S-VA114PR LASALLE AVE		2.2	253028	43.62	-76.3628	37.03452
231915391	2023	7/10/2023 5:00	1628	16:28	O	PDO	0	0	0	0	0	0	0	3	1. Rear End	RE	No	1. No Adve	2. Daylight	Day	1. Dry	Dry	1. Main-Lir	1. Straight	1. Concret	1. No Defe	3. Two-Wa	1. Not at In	6. Traffic L	1. Yes - Wc	2. No			3. No	20. Motor V	1. On Roac	No	No	Belted	No	Yes	No	No	No	No	No	No	No	No		NOT_RD	Not Interse	No	No	Yes	No	5. Hampto	114	114. City o	1-Interstat	4-Two-Way	Urban	VDOT Inter	5	1. State Hw	Hampton F	HAMP	R-VA IS00064EB		266.16			-76.3557	37.03484
231925078	2023	7/8/2023 5:00	1250	12:50	C	C	0	0	0	2	2	0	0	2	1. Rear End	RE	No	1. No Adve	2. Daylight	Day	1. Dry	Dry	1. Main-Lir	1. Straight	2. Blacktop	1. No Defe	3. Two-Wa	1. Not at In	1. No Traffi	6. No Traffi	2. No			3. No	20. Motor V	1. On Roac	No	No	Belted	No	No	No	No	No	No	No	No	No	Yes	5	NOT_RD	Urban Inte	Yes	No	Yes	No	5. Hampto	114	114. City o	3-Principal	4-Two-Way	Urban	NonVDOT	5	3. City or T	Hampton F	HAMP	R-VA US00258EB		60.52	253132	100.18	-76.4292	37.02693
231925079	2023	7/10/2023 5:00	1253	12:53	C	C	0	0	0	2	2	0	0	2	1. Rear End	RE	No	1. No Adve	2. Daylight	Day	1. Dry	Dry	10. Interse	1. Straight	2. Blacktop	1. No Defe	3. Two-Wa	4. Four Ap	4. Stop Sig	1. Yes - Wc	2. No			3. No	20. Motor V	1. On Roac	No	No	Belted	No	No	No	No	No	No	No	No	No	No		NOT_RD	Urban Inte	No	No	Yes	No	5. Hampto	114	114. City o	7-Local (J,(	3-Two-Way	Urban	NonVDOT	5	3. City or T	Hampton F	HAMP	S-VA114PR N CAMPUS PKWY		0.91	1084709	68.71	-76.3977	37.07189
231925080	2023	7/6/2023 5:00	1243	12:43	C	C	0	0	0	1	1	0	0	2	2. Angle	ANG	No	1. No Adve	2. Daylight	Day	1. Dry	Dry	10. Interse	1. Straight	2. Blacktop	1. No Defe	2. Two-Wa	3. Three Ap	6. Traffic L	1. Yes - Wc	2. No			3. No	20. Motor V	1. On Roac	No	No	Unbelted	No	No	No	No	No	No	No	No	No	Yes	10	NOT_RD	Urban Inte	No	No	Yes	No	5. Hampto	114	114. City o	3-Principal	4-Two-Way	Urban	NonVDOT	5	3. City or T	Hampton F	HAMP	R-VA US00258EB		63.99	1078693	358.72	-76.371	37.04389
231925097	2023	7/10/2023 5:00	1220	12:20	C	C	0	0	0	2	2	0	0	2	1. Rear End	RE	No	1. No Adve	2. Daylight	Day	1. Dry	Dry	8. Non-Inte	1. Straight	2. Blacktop	1. No Defe	2. Two-Wa	1. Not at In	3. Traffic S	1. Yes - Wc	2. No			3. No	20. Motor V	1. On Roac	No	No	Belted	No	No	No	No	No	No	No	No	No	No		NOT_RD	Not Interse	No	No	Yes	No	5. Hampto	114	114. City o	7-Local (J,(	3-Two-Way	Urban	NonVDOT	5	3. City or T	Hampton F	HAMP	S-VA114PR COLISEUM DR		1.37	1078784	327.11	-76.3916	37.04971
231925098	2023	7/10/2023 5:00	1556	15:56	C	C	0	0	0	6	6	0	0	2	4. Sideswipe - Same Direction	SSS	No	1. No Adve	2. Daylight	Day	1. Dry	Dry	5. On Entra	10. On/Off	2. Blacktop	1. No Defe	4. One-Wa	1. Not at In	1. No Traffi	6. No Traffi	2. No			3. No	20. Motor V	1. On Roac	No	No	Belted	No	Yes	Yes	Yes	No	No	No	No	No	No		NOT_RD	Not Interse	No	No	Yes	No	5. Hampto	114	114. City o	3-Principal	4-Two-Way	Urban	NonVDOT	5	3. City or T	Hampton F	HAMP	R-VA US00258EB		62.64			-76.3936	37.04053
231925227	2023	7/1/2023 5:00	603	6:03	O	PDO	0	0	0	0	0	0	0	1	9. Fixed Object - Off Road	FOOR	No	1. No Adve	1. Dawn	Day	1. Dry	Dry	8. Non-Inte	10. On/Off	2. Blacktop	1. No Defe	4. One-Wa	1. Not at In	6. Traffic L	1. Yes - Wc	2. No			3. No	2. Trees	4. Roadsid	No	No	Belted	No	Yes	No	No	No	Yes	No	No	No	No		RD_UNKN	Not Interse	No	No	No	No	5. Hampto	114	114. City o	1-Interstat	1-One-Way	Urban	VDOT Inter	5	1. State Hw	Hampton F	HAMP	R-VA IS00064WB	RMP261.00A	0.2			-76.4155	37.06018
231925232	2023	7/9/2023 5:00	1822	18:22	C	C	0	0	0	2	2	0	0	2	2. Angle	ANG	No	5. Rain	2. Daylight	Day	2. Wet	Wet	10. Interse	1. Straight	2. Blacktop	1. No Defe	1. Two-Wa	4. Four Ap	4. Stop Sig	1. Yes - Wc	2. No			3. No	20. Motor V	1. On Roac	No	No	Belted	No	No	No	No	No	No	No	No	No	No		NOT_RD	VDOT Inter	No	No	Yes	No	5. Hampto	114	114. City o	5-Major Cc	3-Two-Way	Urban	NonVDOT	5	3. City or T	Hampton F	HAMP	S-VA114PR OLD BUCKROE RD		1.1	253522	14.8	-76.3099	37.03405
231925233	2023	7/6/2023 5:00	1237	12:37	C	C	0	0	0	1	1	0	0	3	4. Sideswipe - Same Direction	SSS	No	1. No Adve	2. Daylight	Day	1. Dry	Dry	1. Main-Lir	1. Straight	2. Blacktop	1. No Defe	1. Two-Wa	4. Four Ap	4. Stop Sig	1. Yes - Wc	2. No			3. No	20. Motor V	1. On Roac	No	No	Belted	No	No	No	No	No	No	No	No	No	Yes	10	NOT_RD	VDOT Inter	Yes	No	Yes	No	5. Hampto	114	114. City o	7-Local (J,(	3-Two-Way	Urban	NonVDOT	5	3. City or T	Hampton F	HAMP	S-VA114PR WEAVER RD W		0.65	1073883	11.18	-76.4158	37.02868
231925234	2023	7/7/2023 5:00	1510	15:10	C	C	0	0	0	2	2	0	0	2	1. Rear End	RE	No	1. No Adve	2. Daylight	Day	1. Dry	Dry	1. Main-Lir	1. Straight	1. Concret	1. No Defe	2. Two-Wa	1. Not at In	6. Traffic L	1. Yes - Wc	2. No			3. No	20. Motor V	1. On Roac	No	No	Belted	No	No	No	No	No	No	No	No	No	No		NOT_RD	Urban Inte	No	No	Yes	No	5. Hampto	114	114. City o	4-Minor Ar	4-Two-Way	Urban	NonVDOT	5	3. City or T	Hampton F	HAMP	R-VA SR00351EB		5.73	253173	138.19	-76.3451	37.03024
231925247	2023	7/5/2023 5:00	813	8:13	O	PDO	0	0	0	0	0	0	0	2	4. Sideswipe - Same Direction	SSS	No	1. No Adve	2. Daylight	Day	1. Dry	Dry	8. Non-Inte	1. Straight	2. Blacktop	1. No Defe	3. Two-Wa	1. Not at In	6. Traffic L	1. Yes - Wc	2. No			3. No	20. Motor V	1. On Roac	No	No	Belted	No	No	No	No	No	No	No	No	No	No		NOT_RD	Not Interse	Yes	Yes	Yes	No	5. Hampto	114	114. City o	1-Interstat	4-Two-Way	Urban	VDOT Inter	5	1. State Hw	Hampton F	HAMP	R-VA IS00064EB		267.6			-76.3318	37.02642
231935018	2023	7/9/2023 5:00	2203	22:03	O	PDO	0	0	0	0	0	0	0	2	2. Angle	ANG	No	5. Rain	4. Darknes	Night	2. Wet	Wet	8. Non-Inte	1. Straight	1. Concret	1. No Defe	3. Two-Wa	1. Not at In	6. Traffic L	1. Yes - Wc	2. No			3. No	20. Motor V	1. On Roac	No	No	Belted	No	No	No	No	No	Yes	No	No	No	Yes	5	NOT_RD	Not Interse	No	No	Yes	Yes	5. Hampto	114	114. City o	1-Interstat	4-Two-Way	Urban	VDOT Inter	5	1. State Hw	Hampton F	HAMP	R-VA IS00064WB		267.04			-76.3405	37.03308
231935101	2023	7/11/2023 5:00	644	6:44	O	PDO	0	0	0	0	0	0	0	3	15. Backed Into	BI	No	1. No Adve	2. Daylight	Day	1. Dry	Dry	2. Accelera	3. Grade -	2. Blacktop	1. No Defe	1. Two-Wa	1. Not at In	1. No Traffi	1. Yes - Wc	2. No			3. No	6. Parked V	1. On Roac	No	No	Belted	No	No	No	No	No	Yes	No	No	No	No		RD_UNKN	Not Interse	No	No	Yes	No	5. Hampto	114	114. City o	7-Local (J,(	3-Two-Way	Urban	NonVDOT	5	3. City or T	Hampton F	HAMP	S-VA114NP SACRAMENTO DR		0.26			-76.3805	37.06726
231935102	2023	6/30/2023 5:00	1211	12:11	C	C	0	0	0	2	2	0	0	2	15. Backed Into	BI	No	1. No Adve	2. Daylight	Day	1. Dry	Dry	9. Within Ir	1. Straight	2. Blacktop	1. No Defe	1. Two-Wa	3. Three Ap	3. Traffic S	1. Yes - Wc	2. No			3. No	20. Motor V	1. On Roac	No	No	Belted	No	No	No	No	No	No	Yes	No	No	No		NOT_RD	VDOT Inter	No	No	Yes	No	5. Hampto	114	114. City o	7-Local (J,(	3-Two-Way	Urban	NonVDOT	5	3. City or T	Hampton F	HAMP	S-VA114NP MICHIGAN DR		0.48	731448	104.45	-76.3632	37.0301
231935105	2023	7/10/2023 5:00	1436	14:36	C	C	0	0	0	1	1	0	0	3	4. Sideswipe - Same Direction	SSS	No	1. No Adve	2. Daylight	Day	1. Dry	Dry	10. Interse	1. Straight	2. Blacktop	1. No Defe	1. Two-Wa	3. Three Ap	3. Traffic S	1. Yes - Wc	2. No			3. No	20. Motor V	1. On Roac	No	No	Belted	No	No	No	No	No	No	Yes	No	No	No		NOT_RD	Urban Inte	Yes	No	Yes	No	5. Hampto	114	114. City o	7-Local (J,(	3-Two-Way	Urban	NonVDOT	5	3. City or T	Hampton F	HAMP	S-VA114NP RADFORD DR		0.01			-76.4292	37.05054
180765045	2018	3/13/2018 5:00	1133	11:33	B	B	0	0	1	0	1	0	0	2	2. Angle	ANG	No	1. No Adve	2. Daylight	Day	2. Wet	Wet	1. Main-Lir	1. Straight	1. Concret	1. No Defe	1. Two-Wa	1. Not at In	6. Traffic L	1. Yes - Wc	2. No			3. No	20. Motor V	1. On Roac	No	No	Belted	No	No	No	No	No	No	No	No	No	Yes	2	NOT_RD	Urban Inte	No	Yes	Yes	No	5. Hampto	114	114. City o	4-Minor Ar	3-Two-Way	Urban	NonVDOT	5	3. City or T	Hampton F	HAMP	R-VA SR00169SB		6.41	253118	198.53	-76.3366	37.05086
170405074	2017	2/8/2017 5:00	1623	16:23	O	PDO	0	0	0	0	0	0	0	2	2. Angle	ANG	No	1. No Adve	2. Daylight	Day	1. Dry	Dry	10. Interse	1. Straight	2. Blacktop	1. No Defe	3. Two-Wa	4. Four Ap	3. Traffic S	1. Yes - Wc	2. No			3. No	20. Motor V	1. On Roac	No	No	Belted	No	No	No	No	No	No	No	No	No	No		NOT_RD	Urban Inte	No	No	Yes	No	5. Hampto	114	114. City o	4-Minor Ar	4-Two-Way	Urban	NonVDOT	5	3. City or T	Hampton F	HAMP	R-VA SR00152WB		4.45	253077	114.2	-76.39	37.04695
212885111	2021	10/13/2021 5:00	1616	16:16	O	PDO	0	0	0	0	0	0	0	2	2. Angle	ANG	No	1. No Adve	2. Daylight	Day	1. Dry	Dry	8. Non-Inte	1. Straight	2. Blacktop	1. No Defe	3. Two-Wa	1. Not at In	4. Stop Sig	1. Yes - Wc	2. No			3. No	20. Motor V	1. On Roac	No	No	Belted	No	No	No	No	No	No	No	No	No	No		NOT_RD	Urban Inte	Yes	No	Yes	No	5. Hampto	114	114. City o	4-Minor Ar	4-Two-Way	Urban	NonVDOT	5	3. City or T	Hampton F	HAMP	R-VA SR00152WB		4.45	253077	109.25	-76.3899	37.04695
231945097	2023	7/12/2023 5:00	2211	22:11	C	C	0	0	0	1	1	0	0	2	1. Rear End	RE	No	1. No Adve	4. Darknes	Night	1. Dry	Dry	10. Interse	1. Straight	2. Blacktop	1. No Defe	3. Two-Wa	4. Four Ap	3. Traffic S	1. Yes - Wc	2. No			3. No	6. Parked V	1. On Roac	No	No	Belted	No	No	No	No	No	Yes	No	No	No	No		NOT_RD	Urban Inte	No	No	Yes	Yes	5. Hampto	114	114. City o	4-Minor Ar	4-Two-Way	Urban	NonVDOT	5	3. City or T	Hampton F	HAMP	R-VA SR00351WB		5.71	253173	85.23	-76.3453	37.03032
231945109	2023	7/8/2023 5:00	2115	21:15	C	C	0	0	0	5	5	0	0	2	2. Angle	ANG	No	1. No Adve	4. Darknes	Night	1. Dry	Dry	9. Within Ir	1. Straight	2. Blacktop	1. No Defe	3. Two-Wa	4. Four Ap	3. Traffic S	1. Yes - Wc	2. No			3. No	20. Motor V	1. On Roac	No	No	Belted	No	Yes	No	No	No	No	No	No	No	No		NOT_RD	Urban Inte	No	Yes	Yes	Yes	5. Hampto	114	114. City o	3-Principal	4-Two-Way	Urban	NonVDOT	5	3. City or T	Hampton F	HAMP	S-VA114PR HAMPTON ROADS CENTER PKWY		1.21	716613	38.37	-76.4273	37.06005
231945110	2023	7/12/2023 5:00	1552	15:52	C	C	0	0	0	2	2	0	0	2	16. Other	OTHR	No	1. No Adve	2. Daylight	Day	1. Dry	Dry	10. Interse	1. Straight	1. Concret	1. No Defe	2. Two-Wa	4. Four Ap	1. No Traffi	6. No Traffi	2. No			3. No	20. Motor V	1. On Roac	No	No	Unbelted	No	Yes	No	No	No	No	No	No	No	No		NOT_RD	Urban Inte	No	No	Yes	No	5. Hampto	114	114. City o	7-Local (J,6)		Urban	NonVDOT	5	3. City or T	Hampton F	HAMP	S-VA114NP OLD POINT AVE		0.42	253153	10.45	-76.3247	37.03117
212635123	2021	9/5/2021 5:00	1553	15:53	C	C	0	0	0	1	1	0	0	2	2. Angle	ANG	No	1. No Adve	2. Daylight	Day	1. Dry	Dry	10. Interse	1. Straight	2. Blacktop	1. No Defe	2. Two-Wa	4. Four Ap	3. Traffic S	1. Yes - Wc	2. No			3. No	20. Motor V	1. On Roac	No	No	Belted	No	No	No	No	No	Yes	No	No	No	No		NOT_RD	VDOT Inter	No	No	Yes	No	5. Hampto	114	114. City o	4-Minor Ar	4-Two-Way	Urban	NonVDOT	5	3. City or T	Hampton F	HAMP	R-VA US00060EB		274.38	253003	233.04	-76.332	37.02461
231945118	2023	7/8/2023 5:00	1715	17:15	O	PDO	0	0	0	0	0	0	0	2	15. Backed Into	BI	No	1. No Adve	2. Daylight	Day	1. Dry	Dry	1. Main-Lir	1. Straight	2. Blacktop	1. No Defe	1. Two-Wa	1. Not at In	3. Traffic S	1. Yes - Wc	2. No			3. No	20. Motor V	1. On Roac	No	No	Belted	No	No	No	No	No	Yes	No	No	No	No		NOT_RD	Urban Inte	No	Yes	Yes	No	5. Hampto	114	114. City o	7-Local (J,(	3-Two-Way	Urban	NonVDOT	5	3. City or T	Hampton F	HAMP	S-VA114NP G ST		0.32	1068789	62.66	-76.3917	37.0084
231945156	2023	7/11/2023 5:00	1717	17:17	O	PDO	0	0	0	0	0	0	0	2	1. Rear End	RE	No	1. No Adve	2. Daylight	Day	1. Dry	Dry	9. Within Ir	1. Straight	2. Blacktop	1. No Defe	3. Two-Wa	4. Four Ap	3. Traffic S	1. Yes - Wc	2. No			3. No	20. Motor V	1. On Roac	No	No	Belted	No	No	No	No	No	No	No	No	No	No		NOT_RD	Urban Inte	No	No	Yes	No	5. Hampto	114	114. City o	4-Minor Ar	3-Two-Way	Urban	NonVDOT	5	3. City or T	Hampton F	HAMP	S-VA114PR RIP RAP RD		0.63	253030	146.45	-76.3553	37.03261
231945369	2023	7/12/2023 5:00	1558	15:58	O	PDO	0	0	0	0	0	0	0	2	4. Sideswipe - Same Direction	SSS	No	1. No Adve	2. Daylight	Day	1. Dry	Dry	8. Non-Inte	1. Straight	2. Blacktop	1. No Defe	3. Two-Wa	1. Not at In	6. Traffic L	1. Yes - Wc	2. No			3. No	20. Motor V	1. On Roac	No	No	Belted	No	No	No	No	No	No	Yes	No	No	No		NOT_RD	Not Interse	Yes	No	Yes	No	5. Hampto	114	114. City o	1-Interstat	4-Two-Way	Urban	VDOT Inter	5	1. State Hw	Hampton F	HAMP	R-VA IS00064EB		264.94			-76.3743	37.03159
172495112	2017	9/5/2017 5:00	1537	15:37	C	C	0	0	0	2	2	0	0	2	2. Angle	ANG	No	1. No Adve	2. Daylight	Day	1. Dry	Dry	10. Interse	1. Straight	2. Blacktop	1. No Defe	3. Two-Wa	4. Four Ap	4. Stop Sig	1. Yes - Wc	2. No			3. No	20. Motor V	1. On Roac	No	No	Belted	No	No	No	No	No	No	No	No	No	No		NOT_RD	Urban Inte	No	No	Yes	No	5. Hampto	114	114. City o	5-Major Cc	4-Two-Way	Urban	NonVDOT	5	3. City or T	Hampton F	HAMP	R-VA SR00143SB		5.61	1070940	41.82	-76.38	37.00601
231955116	2023	7/12/2023 5:00	2311	23:11	A	A	0	1	0	0	1	0	0	1	8. Non-Collision	NC	No	1. No Adve	2. Daylight	Day	1. Dry	Dry	8. Non-Inte	1. Straight	2. Blacktop	1. No Defe	3. Two-Wa	1. Not at In	6. Traffic L	1. Yes - Wc	2. No			3. No	39. Fell/Ju	2. Shoulde	No	No	Belted	No	No	No	No	No	No	No	Yes	No	No		RD_RIGHT	Not Interse	No	No	Yes	No	5. Hampto	114	114. City o	1-Interstat	4-Two-Way	Urban	VDOT Inter	5	1. State Hw	Hampton F	HAMP	R-VA IS00664EB		2.6			-76.4041	37.00324
231955118	2023	7/10/2023 5:00	728	7:28	O	PDO	0	0	0	0	0	0	0	2	1. Rear End	RE	No	1. No Adve	2. Daylight	Day	1. Dry	Dry	8. Non-Inte	1. Straight	2. Blacktop	1. No Defe	3. Two-Wa	1. Not at In	6. Traffic L	1. Yes - Wc	2. No			3. No	20. Motor V	1. On Roac	No	No	Belted	No	No	No	No	No	No	No	No	No	Yes	5	NOT_RD	Not Interse	No	No	Yes	No	5. Hampto	114	114. City o	1-Interstat	4-Two-Way	Urban	VDOT Inter	5	1. State Hw	Hampton F	HAMP	R-VA IS00064WB		268.91			-76.3226	37.01126
231955121	2023	7/12/2023 5:00	1533	15:33	O	PDO	0	0	0	0	0	0	0	2	15. Backed Into	BI	No	1. No Adve	2. Daylight	Day	1. Dry	Dry	1. Main-Lir	1. Straight	1. Concret	1. No Defe	4. One-Wa	1. Not at In	1. No Traffi	6. No Traffi	2. No			3. No	20. Motor V	1. On Roac	No	No	Belted	No	No	No	No	No	Yes	No	No	No	No		NOT_RD	Not Interse	No	No	Yes	No	5. Hampto	114	114. City o	7-Local (J,(	3-Two-Way	Urban	NonVDOT	5	3. City or T	Hampton F	HAMP	S-VA114PR REBECCA CT		0.03			-76.4012	37.05392
231955122	2023	7/12/2023 5:00	1351	13:51	O	PDO	0	0	0	0	0	0	0	2	2. Angle	ANG	No	1. No Adve	2. Daylight	Day	1. Dry	Dry	10. Interse	1. Straight	2. Blacktop	1. No Defe	2. Two-Wa	2. Two App	7. No Pass	1. Yes - Wc	2. No			3. No	20. Motor V	1. On Roac	No	No	Belted	No	No	No	No	No	No	No	No	No	No		NOT_RD	Urban Inte	No	No	Yes	No	5. Hampto	114	114. City o	3-Principal	4-Two-Way	Urban	NonVDOT	5	3. City or T	Hampton F	HAMP	R-VA US00258EB		62.08	1091119	459.85	-76.4045	37.03817
231955123	2023	7/12/2023 5:00	1639	16:39	C	C	0	0	0	2	2	0	0	2	1. Rear End	RE	No	1. No Adve	2. Daylight	Day	1. Dry	Dry	10. Interse	3. Grade -	2. Blacktop	1. No Defe	3. Two-Wa	4. Four Ap	6. Traffic L	1. Yes - Wc	2. No			3. No	20. Motor V	1. On Roac	No	No	Belted	No	No	No	No	No	No	Yes	No	No	No		NOT_RD	Urban Inte	No	No	Yes	No	5. Hampto	114	114. City o	3-Principal	4-Two-Way	Urban	NonVDOT	5	3. City or T	Hampton F	HAMP	R-VA US00258EB		63.27	754225	99.27	-76.3838	37.0426
191895214	2019	7/5/2019 5:00	1138	11:38	C	C	0	0	0	2	2	0	0	2	4. Sideswipe - Same Direction	SSS	No	1. No Adve	2. Daylight	Day	1. Dry	Dry	5. On Entra	10. On/Off	2. Blacktop	1. No Defe	3. Two-Wa	1. Not at In	3. Traffic S	1. Yes - Wc	2. No			3. No	20. Motor V	1. On Roac	No	No	Belted	No	Yes	No	No	No	Yes	Yes	No	No	No		NOT_RD	VDOT Inter	No	No	Yes	No	5. Hampto	114	114. City o	4-Minor Ar	3-Two-Way	Urban	NonVDOT	5	3. City or T	Hampton F	HAMP	S-VA114PR MALLORY ST S		0.44	722363	0	-76.3278	37.0157
202795392	2020	10/2/2020 5:00	2209	22:09	O	PDO	0	0	0	0	0	0	0	2	2. Angle	ANG	No	1. No Adve	5. Darknes	Night	1. Dry	Dry	9. Within Ir	1. Straight	2. Blacktop	1. No Defe	1. Two-Wa	4. Four Ap	3. Traffic S	1. Yes - Wc	2. No			3. No	20. Motor V	1. On Roac	No	No	Belted	No	No	No	No	No	No	No	Yes	No	No		NOT_RD	Urban Inte	No	No	Yes	Yes	5. Hampto	114	114. City o	4-Minor Ar	3-Two-Way	Urban	NonVDOT	5	3. City or T	Hampton F	HAMP	S-VA114PR WOODLAND RD		1.5	253501	11.67	-76.3216	37.04233
231955178	2023	7/10/2023 5:00	1337	13:37	O	PDO	0	0	0	0	0	0	0	3	1. Rear End	RE	No	1. No Adve	2. Daylight	Day	1. Dry	Dry	8. Non-Inte	1. Straight	2. Blacktop	1. No Defe	3. Two-Wa	1. Not at In	6. Traffic L	1. Yes - Wc	2. No			3. No	20. Motor V	1. On Roac	No	No	Belted	No	No	No	No	No	No	No	No	No	Yes	5	NOT_RD	Not Interse	No	No	Yes	No	5. Hampto	114	114. City o	1-Interstat	4-Two-Way	Urban	VDOT Inter	5	1. State Hw	Hampton F	HAMP	R-VA IS00064EB		267.99			-76.3285	37.0216
231955328	2023	7/14/2023 5:00	1456	14:56	O	PDO	0	0	0	0	0	0	0	2	1. Rear End	RE	No	1. No Adve	2. Daylight	Day	1. Dry	Dry	8. Non-Inte	1. Straight	2. Blacktop	1. No Defe	3. Two-Wa	1. Not at In	6. Traffic L	1. Yes - Wc	2. No			3. No	20. Motor V	1. On Roac	No	No	Belted	No	No	No	No	No	No	No	No	No	No		NOT_RD	Not Interse	No	No	Yes	No	5. Hampto	114	114. City o	1-Interstat	4-Two-Way	Urban	VDOT Inter	5	1. State Hw	Hampton F	HAMP	R-VA IS00664WB		1.49			-76.3867	37.01577
231955335	2023	7/13/2023 5:00	1522	15:22	O	PDO	0	0	0	0	0	0	0	2	1. Rear End	RE	No	1. No Adve	2. Daylight	Day	1. Dry	Dry	8. Non-Inte	1. Straight	1. Concret	1. No Defe	4. One-Wa	1. Not at In	6. Traffic L	1. Yes - Wc	2. No			3. No	20. Motor V	1. On Roac	No	No	Belted	No	No	No	No	No	No	No	No	No	No		NOT_RD	Not Interse	No	No	Yes	No	5. Hampto	114	114. City o	1-Interstat	4-Two-Way	Urban	VDOT Inter	5	1. State Hw	Hampton F	HAMP	R-VA IS00064EB		267.55			-76.3323	37.02732
231955340	2023	7/13/2023 5:00	1633	16:33	O	PDO	0	0	0	0	0	0	0	2	1. Rear End	RE	No	1. No Adve	2. Daylight	Day	1. Dry	Dry	5. On Entra	6. Hillcrest	1. Concret	1. No Defe	4. One-Wa	1. Not at In	8. Yield Sig	1. Yes - Wc	2. No			3. No	20. Motor V	1. On Roac	No	No	Belted	No	No	No	No	No	No	Yes	No	No	No		NOT_RD	Not Interse	No	No	No	No	5. Hampto	114	114. City o	1-Interstat	1-One-Way	Urban	VDOT Prim	5	1. State Hw	Hampton F	HAMP	R-VA US00258WB	RMP063.00B	0.23			-76.3965	37.04262
231955358	2023	7/14/2023 5:00	1634	16:34	O	PDO	0	0	0	0	0	0	0	2	4. Sideswipe - Same Direction	SSS	No	5. Rain	2. Daylight	Day	2. Wet	Wet	8. Non-Inte	1. Straight	2. Blacktop	7. Slick Pa	3. Two-Wa	1. Not at In	6. Traffic L	1. Yes - Wc	1. Yes	1. Advance	1. Lane Cl	3. No	20. Motor V	1. On Roac	No	No	Belted	No	No	No	No	No	No	No	No	No	Yes	10	NOT_RD	Not Interse	No	No	Yes	No	5. Hampto	114	114. City o	1-Interstat	4-Two-Way	Urban	VDOT Inter	5	1. State Hw	Hampton F	HAMP	R-VA IS00064WB		265.98			-76.3577	37.03492
231965067	2023	7/12/2023 5:00	725	7:25	B	B	0	0	1	0	1	0	0	2	1. Rear End	RE	No	1. No Adve	2. Daylight	Day	1. Dry	Dry	8. Non-Inte	1. Straight	2. Blacktop	1. No Defe	3. Two-Wa	1. Not at In	6. Traffic L	1. Yes - Wc	2. No			3. No	20. Motor V	1. On Roac	No	No	Belted	No	Yes	No	No	No	Yes	No	No	No	No		NOT_RD	Not Interse	No	No	Yes	No	5. Hampto	114	114. City o	1-Interstat	4-Two-Way	Urban	VDOT Inter	5	1. State Hw	Hampton F	HAMP	R-VA IS00064EB		268.36			-76.3279	37.01709
231965084	2023	7/12/2023 5:00	719	7:19	O	PDO	0	0	0	0	0	0	0	2	1. Rear End	RE	No	1. No Adve	2. Daylight	Day	1. Dry	Dry	8. Non-Inte	1. Straight	2. Blacktop	1. No Defe	3. Two-Wa	1. Not at In	6. Traffic L	1. Yes - Wc	1. Yes	3. Activity	3. Work on	3. No	20. Motor V	1. On Roac	No	No	Belted	No	Yes	No	No	No	Yes	No	No	No	No		NOT_RD	Not Interse	No	No	Yes	No	5. Hampto	114	114. City o	1-Interstat	4-Two-Way	Urban	VDOT Inter	5	1. State Hw	Hampton F	HAMP	R-VA IS00064EB		268.26			-76.3283	37.01985
231965144	2023	7/14/2023 5:00	1506	15:06	O	PDO	0	0	0	0	0	0	0	2	1. Rear End	RE	No	1. No Adve	2. Daylight	Day	1. Dry	Dry	1. Main-Lir	1. Straight	2. Blacktop	1. No Defe	3. Two-Wa	1. Not at In	6. Traffic L	1. Yes - Wc	2. No			3. No	20. Motor V	1. On Roac	No	No	Belted	No	No	No	No	No	No	No	No	No	No		NOT_RD	Not Interse	No	No	Yes	No	5. Hampto	114	114. City o	1-Interstat	4-Two-Way	Urban	VDOT Inter	5	1. State Hw	Hampton F	HAMP	R-VA IS00664WB		1.69			-76.3902	37.01374
231965146	2023	7/14/2023 5:00	1615	16:15	O	PDO	0	0	0	0	0	0	0	2	1. Rear End	RE	No	5. Rain	2. Daylight	Day	2. Wet	Wet	1. Main-Lir	1. Straight	2. Blacktop	1. No Defe	3. Two-Wa	1. Not at In	6. Traffic L	1. Yes - Wc	2. No			3. No	20. Motor V	1. On Roac	No	No	Belted	No	No	No	No	No	No	Yes	No	No	No		NOT_RD	Not Interse	No	No	Yes	No	5. Hampto	114	114. City o	1-Interstat	4-Two-Way	Urban	VDOT Inter	5	1. State Hw	Hampton F	HAMP	R-VA IS00064WB		262.88			-76.4058	37.05079
231965151	2023	7/14/2023 5:00	1718	17:18	O	PDO	0	0	0	0	0	0	0	2	4. Sideswipe - Same Direction	SSS	No	5. Rain	2. Daylight	Day	2. Wet	Wet	1. Main-Lir	5. Hillcrest	2. Blacktop	1. No Defe	3. Two-Wa	1. Not at In	6. Traffic L	1. Yes - Wc	2. No			3. No	20. Motor V	1. On Roac	No	No	Belted	No	No	No	No	No	No	Yes	No	No	No		NOT_RD	Not Interse	No	No	Yes	No	5. Hampto	114	114. City o	1-Interstat	4-Two-Way	Urban	VDOT Inter	5	1. State Hw	Hampton F	HAMP	R-VA IS00664EB		0.27			-76.3787	37.02811
231965173	2023	7/14/2023 5:00	1400	14:00	A	A	0	1	0	0	1	0	0	2	4. Sideswipe - Same Direction	SSS	No	1. No Adve	2. Daylight	Day	1. Dry	Dry	8. Non-Inte	1. Straight	2. Blacktop	1. No Defe	3. Two-Wa	1. Not at In	6. Traffic L	1. Yes - Wc	2. No			3. No	20. Motor V	1. On Roac	No	No	Belted	No	No	No	No	Yes	No	No	No	No	Yes	5	NOT_RD	Not Interse	Yes	Yes	Yes	No	5. Hampto	114	114. City o	1-Interstat	4-Two-Way	Urban	VDOT Inter	5	1. State Hw	Hampton F	HAMP	R-VA IS00064EB		261.04			-76.4297	37.06696
231965219	2023	7/14/2023 5:00	1930	19:30	O	PDO	0	0	0	0	0	0	0	2	1. Rear End	RE	No	1. No Adve	2. Daylight	Day	1. Dry	Dry	8. Non-Inte	1. Straight	2. Blacktop	1. No Defe	3. Two-Wa	1. Not at In	6. Traffic L	1. Yes - Wc	2. No			3. No	20. Motor V	1. On Roac	No	No	Belted	No	No	No	No	No	No	No	No	No	No		NOT_RD	Not Interse	No	No	Yes	No	5. Hampto	114	114. City o	1-Interstat	4-Two-Way	Urban	VDOT Inter	5	1. State Hw	Hampton F	HAMP	R-VA IS00064EB		268.12			-76.3283	37.02085
231965232	2023	7/15/2023 5:00	1610	16:10	O	PDO	0	0	0	0	0	0	0	1	9. Fixed Object - Off Road	FOOR	No	5. Rain	2. Daylight	Day	2. Wet	Wet	8. Non-Inte	1. Straight	2. Blacktop	7. Slick Pa	3. Two-Wa	1. Not at In	6. Traffic L	1. Yes - Wc	2. No			3. No	11. Jersey	2. Shoulde	No	No	Belted	No	No	No	No	No	No	No	No	No	Yes	5	RD_RIGHT	Not Interse	No	No	Yes	No	5. Hampto	114	114. City o	1-Interstat	4-Two-Way	Urban	VDOT Inter	5	1. State Hw	Hampton F	HAMP	R-VA IS00064WB		266.14			-76.3548	37.03497
231985054	2023	7/13/2023 5:00	2320	23:20	O	PDO	0	0	0	0	0	0	0	2	1. Rear End	RE	No	1. No Adve	4. Darknes	Night	1. Dry	Dry	8. Non-Inte	1. Straight	1. Concret	1. No Defe	3. Two-Wa	1. Not at In	5. Slow or	1. Yes - Wc	1. Yes	1. Advance	1. Lane Cl	3. No	20. Motor V	1. On Roac	No	No	Belted	No	Yes	Yes	No	No	No	No	No	No	No		NOT_RD	Not Interse	Yes	No	Yes	Yes	5. Hampto	114	114. City o	1-Interstat	4-Two-Way	Urban	VDOT Inter	5	1. State Hw	Hampton F	HAMP	R-VA IS00064WB		271.83			-76.3	36.97469
231985102	2023	7/15/2023 5:00	709	7:09	O	PDO	0	0	0	0	0	0	0	5	9. Fixed Object - Off Road	FOOR	No	1. No Adve	4. Darknes	Night	1. Dry	Dry	13. Drivew	1. Straight	2. Blacktop	1. No Defe	2. Two-Wa	1. Not at In	6. Traffic L	1. Yes - Wc	2. No			3. No	6. Parked V	8. Off Roac	No	No	Belted	No	No	No	No	No	Yes	No	No	No	No		RD_UNKN	Not Interse	No	No	Yes	Yes	5. Hampto	114	114. City o	4-Minor Ar	3-Two-Way	Urban	NonVDOT	5	3. City or T	Hampton F	HAMP	R-VA SR00351EB		2.7			-76.3901	37.00968
221575140	2022	5/30/2022 5:00	1557	15:57	C	C	0	0	0	2	2	0	0	2	1. Rear End	RE	No	1. No Adve	2. Daylight	Day	1. Dry	Dry	9. Within Ir	1. Straight	2. Blacktop	1. No Defe	3. Two-Wa	4. Four Ap	6. Traffic L	1. Yes - Wc	2. No			3. No	20. Motor V	1. On Roac	No	No	Belted	No	No	No	No	No	No	No	No	No	No		NOT_RD	VDOT Inter	Yes	No	Yes	No	5. Hampto	114	114. City o	4-Minor Ar	4-Two-Way	Urban	NonVDOT	5	3. City or T	Hampton F	HAMP	R-VA US00060EB		274.38	253003	222.45	-76.332	37.02459
231985105	2023	7/15/2023 5:00	1920	19:20	O	PDO	0	0	0	0	0	0	0	2	2. Angle	ANG	No	1. No Adve	2. Daylight	Day	1. Dry	Dry	10. Interse	1. Straight	2. Blacktop	1. No Defe	1. Two-Wa	4. Four Ap	4. Stop Sig	1. Yes - Wc	1. Yes	1. Advance	1. Lane Cl	3. No	20. Motor V	1. On Roac	No	No	Belted	No	Yes	No	No	No	No	No	No	No	No		NOT_RD	Urban Inte	No	No	Yes	No	5. Hampto	114	114. City o	7-Local (J,(	3-Two-Way	Urban	NonVDOT	5	3. City or T	Hampton F	HAMP	S-VA114NP SALT POND RD		0.12			-76.298	37.05908
231985106	2023	7/16/2023 5:00	1202	12:02	B	B	0	0	1	2	3	0	0	3	2. Angle	ANG	No	1. No Adve	2. Daylight	Day	1. Dry	Dry	9. Within Ir	1. Straight	2. Blacktop	1. No Defe	2. Two-Wa	4. Four Ap	3. Traffic S	1. Yes - Wc	2. No			3. No	20. Motor V	1. On Roac	No	No	Belted	No	No	No	No	No	No	No	No	No	No		NOT_RD	Urban Inte	No	No	Yes	No	5. Hampto	114	114. City o	3-Principal	4-Two-Way	Urban	NonVDOT	5	3. City or T	Hampton F	HAMP	S-VA114PR HAMPTON ROADS CENTER PKWY		3.52	716612	72.22	-76.3857	37.05935
231985107	2023	7/16/2023 5:00	1202	12:02	C	C	0	0	0	1	1	0	0	1	15. Backed Into	BI	No	1. No Adve	2. Daylight	Day	1. Dry	Dry	9. Within Ir	1. Straight	5. Dirt	1. No Defe	2. Two-Wa	4. Four Ap	1. No Traffi	6. No Traffi	2. No			3. No	3. Utility P	8. Off Roac	No	No	Unbelted	No	No	No	No	No	No	No	No	No	No		NOT_RD	Urban Inte	No	No	Yes	No	5. Hampto	114	114. City o	3-Principal	4-Two-Way	Urban	NonVDOT	5	3. City or T	Hampton F	HAMP	S-VA114PR HAMPTON ROADS CENTER PKWY		3.5	716612	170.04	-76.3861	37.05934
231985108	2023	7/11/2023 5:00	1904	19:04	C	C	0	0	0	2	2	0	0	3	1. Rear End	RE	No	1. No Adve	2. Daylight	Day	1. Dry	Dry	9. Within Ir	1. Straight	2. Blacktop	1. No Defe	2. Two-Wa	4. Four Ap	3. Traffic S	1. Yes - Wc	2. No			3. No	20. Motor V	4. Roadsid	No	No	Belted	No	No	No	No	No	Yes	No	No	No	No		NOT_RD	Urban Inte	No	No	Yes	No	5. Hampto	114	114. City o	3-Principal	4-Two-Way	Urban	NonVDOT	5	3. City or T	Hampton F	HAMP	R-VA US00258EB		59.92	1075965	110.16	-76.4378	37.0226
231985109	2023	7/15/2023 5:00	1835	18:35	C	C	0	0	0	1	1	0	0	2	1. Rear End	RE	No	1. No Adve	2. Daylight	Day	1. Dry	Dry	10. Interse	1. Straight	2. Blacktop	1. No Defe	3. Two-Wa	2. Two App	1. No Traffi	6. No Traffi	2. No			3. No	20. Motor V	1. On Roac	No	No	Belted	No	No	No	No	No	Yes	No	No	No	No		NOT_RD	Urban Inte	No	No	Yes	No	5. Hampto	114	114. City o	3-Principal	4-Two-Way	Urban	NonVDOT	5	3. City or T	Hampton F	HAMP	R-VA US00258WB		61.79	253135	153.96	-76.4095	37.03691
231985137	2023	7/1/2023 5:00	207	2:07	B	B	0	0	1	0	1	0	0	2	1. Rear End	RE	No	1. No Adve	4. Darknes	Night	1. Dry	Dry	10. Interse	1. Straight	2. Blacktop	1. No Defe	2. Two-Wa	4. Four Ap	3. Traffic S	1. Yes - Wc	2. No			3. No	20. Motor V	1. On Roac	Yes	No	Belted	No	No	No	No	No	No	No	No	No	No		NOT_RD	Urban Inte	No	No	Yes	Yes	5. Hampto	114	114. City o	3-Principal	4-Two-Way	Urban	NonVDOT	5	3. City or T	Hampton F	HAMP	R-VA US00258EB		62.97	754224	108.26	-76.3888	37.04151
231985138	2023	7/14/2023 5:00	1629	16:29	O	PDO	0	0	0	0	0	0	0	2	2. Angle	ANG	No	5. Rain	2. Daylight	Day	2. Wet	Wet	8. Non-Inte	1. Straight	2. Blacktop	1. No Defe	2. Two-Wa	1. Not at In	6. Traffic L	1. Yes - Wc	2. No			3. No	20. Motor V	1. On Roac	No	No	Belted	No	No	No	No	No	No	No	No	No	No		NOT_RD	Not Interse	No	No	Yes	No	5. Hampto	114	114. City o	3-Principal	4-Two-Way	Urban	NonVDOT	5	3. City or T	Hampton F	HAMP	R-VA US00258EB		62.9	1091129	294.86	-76.3896	37.04135
230795171	2023	3/17/2023 5:00	1112	11:12	O	PDO	0	0	0	0	0	0	0	1	16. Other	OTHR	No	1. No Adve	2. Daylight	Day	1. Dry	Dry	1. Main-Lir	3. Grade -	2. Blacktop	1. No Defe	2. Two-Wa	1. Not at In	6. Traffic L	1. Yes - Wc	2. No			3. No	13. Curb	1. On Roac	No	No	Belted	No	Yes	No	No	No	No	No	No	No	No		RD_UNKN	Not Interse	No	Yes	Yes	No	5. Hampto	114	114. City o	4-Minor Ar	4-Two-Way	Urban	NonVDOT	5	3. City or T	Hampton F	HAMP	S-VA114PR BIG BETHEL RD		3.61			-76.4273	37.06385
231985140	2023	7/14/2023 5:00	1439	14:39	A	A	0	1	0	1	2	0	0	2	1. Rear End	RE	No	1. No Adve	2. Daylight	Day	1. Dry	Dry	5. On Entra	10. On/Off	2. Blacktop	1. No Defe	4. One-Wa	1. Not at In	1. No Traffi	6. No Traffi	2. No			3. No	20. Motor V	1. On Roac	No	No	Belted	No	No	No	No	No	No	No	No	No	No		NOT_RD	Not Interse	Yes	No	No	No	5. Hampto	114	114. City o	1-Interstat	1-One-Way	Urban	VDOT Prim	5	1. State Hw	Hampton F	HAMP	R-VA SR00134WB	RMP008.00A	0.04			-76.4051	37.05067
203495113	2020	12/13/2020 5:00	1028	10:28	O	PDO	0	0	0	0	0	0	0	2	2. Angle	ANG	No	1. No Adve	2. Daylight	Day	2. Wet	Wet	9. Within Ir	1. Straight	2. Blacktop	1. No Defe	3. Two-Wa	4. Four Ap	4. Stop Sig	1. Yes - Wc	2. No			3. No	20. Motor V	1. On Roac	No	No	Belted	No	No	No	No	No	No	No	No	No	No		NOT_RD	Urban Inte	Yes	No	Yes	No	5. Hampto	114	114. City o	5-Major Cc	4-Two-Way	Urban	NonVDOT	5	3. City or T	Hampton F	HAMP	R-VA SR00143SB		5.61	1070940	41.64	-76.3799	37.00605
222515330	2022	8/18/2022 5:00	1626	16:26	O	PDO	0	0	0	0	0	0	0	2	2. Angle	ANG	No	1. No Adve	2. Daylight	Day	1. Dry	Dry	1. Main-Lir	1. Straight	2. Blacktop	1. No Defe	3. Two-Wa	1. Not at In	6. Traffic L	1. Yes - Wc	2. No			3. No	20. Motor V	1. On Roac	No	No	Belted	No	No	No	No	No	No	No	No	No	No		NOT_RD	VDOT Inter	No	Yes	Yes	No	5. Hampto	114	114. City o	4-Minor Ar	4-Two-Way	Urban	NonVDOT	5	3. City or T	Hampton F	HAMP	R-VA US00060EB		274.38	253003	227.74	-76.332	37.0246
231985181	2023	7/15/2023 5:00	936	9:36	C	C	0	0	0	1	1	0	0	2	4. Sideswipe - Same Direction	SSS	No	1. No Adve	2. Daylight	Day	1. Dry	Dry	5. On Entra	10. On/Off	2. Blacktop	1. No Defe	3. Two-Wa	1. Not at In	6. Traffic L	1. Yes - Wc	2. No			3. No	20. Motor V	1. On Roac	No	No	Belted	No	No	No	No	No	Yes	No	No	No	No		NOT_RD	Not Interse	Yes	No	Yes	No	5. Hampto	114	114. City o	1-Interstat	4-Two-Way	Urban	VDOT Inter	5	1. State Hw	Hampton F	HAMP	R-VA IS00064WB		265.59			-76.3669	37.03239
231985216	2023	7/14/2023 5:00	1142	11:42	O	PDO	0	0	0	0	0	0	0	2	1. Rear End	RE	No	1. No Adve	2. Daylight	Day	1. Dry	Dry	5. On Entra	10. On/Off	2. Blacktop	1. No Defe	3. Two-Wa	1. Not at In	1. No Traffi	6. No Traffi	2. No			3. No	20. Motor V	2. Shoulde	No	No	Belted	No	Yes	No	No	No	No	No	No	No	No		NOT_RD	Not Interse	No	No	Yes	No	5. Hampto	114	114. City o	3-Principal	1-One-Way	Urban	NonVDOT	5	3. City or T	Hampton F	HAMP	S-VA114UK KING ST N	RMP001.00A	0.11	253431	465.45	-76.3466	37.04335
231985217	2023	7/14/2023 5:00	942	9:42	O	PDO	0	0	0	0	0	0	0	2	4. Sideswipe - Same Direction	SSS	No	1. No Adve	2. Daylight	Day	1. Dry	Dry	1. Main-Lir	1. Straight	2. Blacktop	1. No Defe	2. Two-Wa	1. Not at In	1. No Traffi	6. No Traffi	2. No			3. No	20. Motor V	1. On Roac	No	No	Belted	No	No	No	No	No	No	Yes	No	No	No		NOT_RD	Urban Inte	No	No	Yes	No	5. Hampto	114	114. City o	3-Principal	4-Two-Way	Urban	NonVDOT	5	3. City or T	Hampton F	HAMP	R-VA US00258EB		64.84	253144	72.68	-76.3561	37.04362
231985272	2023	6/20/2023 5:00	1611	16:11	C	C	0	0	0	2	2	0	0	2	2. Angle	ANG	No	1. No Adve	2. Daylight	Day	2. Wet	Wet	1. Main-Lir	1. Straight	2. Blacktop	1. No Defe	1. Two-Wa	1. Not at In	6. Traffic L	1. Yes - Wc	2. No			3. No	20. Motor V	1. On Roac	No	No	Belted	No	No	No	No	No	No	No	No	No	No		NOT_RD	Not Interse	Yes	No	Yes	No	5. Hampto	114	114. City o	7-Local (J,(	3-Two-Way	Urban	NonVDOT	5	3. City or T	Hampton F	HAMP	S-VA114PR OLD FOX HILL RD		0.27	253120	411.25	-76.3434	37.04658
231985282	2023	7/13/2023 5:00	1538	15:38	C	C	0	0	0	2	2	0	0	2	1. Rear End	RE	No	1. No Adve	2. Daylight	Day	1. Dry	Dry	10. Interse	1. Straight	2. Blacktop	4. Under R	3. Two-Wa	4. Four Ap	3. Traffic S	1. Yes - Wc	2. No			3. No	20. Motor V	1. On Roac	No	No	Belted	No	No	No	No	No	No	No	No	No	No		NOT_RD	Urban Inte	No	No	Yes	No	5. Hampto	114	114. City o	3-Principal	4-Two-Way	Urban	NonVDOT	5	3. City or T	Hampton F	HAMP	R-VA US00258WB		63.68	253023	140.61	-76.3765	37.04411
231985285	2023	7/13/2023 5:00	1724	17:24	C	C	0	0	0	2	2	0	0	2	1. Rear End	RE	No	1. No Adve	2. Daylight	Day	1. Dry	Dry	1. Main-Lir	1. Straight	2. Blacktop	1. No Defe	3. Two-Wa	1. Not at In	3. Traffic S	1. Yes - Wc	2. No			3. No	20. Motor V	1. On Roac	No	No	Belted	No	No	No	No	No	No	No	No	No	No		NOT_RD	Urban Inte	No	Yes	Yes	No	5. Hampto	114	114. City o	3-Principal	4-Two-Way	Urban	NonVDOT	5	3. City or T	Hampton F	HAMP	R-VA US00258EB		62.23	253136	103.34	-76.4019	37.03873

172015098	2017	7/16/2017 5:00	524	5:24	C	C	0	0	0	1	1	0	0	2	3. Head On	HO	No
231985320	2023	7/17/2023 5:00	1316	13:16	O	PDO	0	0	0	0	0	0	0	2	1. Rear End	RE	No
231985448	2023	7/17/2023 5:00	1816	18:16	O	PDO	0	0	0	0	0	0	0	2	4. Sideswipe - Same Direction	SSS	No
231995090	2023	7/13/2023 5:00	1710	17:10	C	C	0	0	0	2	2	0	0	2	2. Angle	ANG	No
171025137	2017	4/10/2017 5:00	2003	20:03	O	PDO	0	0	0	0	0	0	0	2	1. Rear End	RE	No
231995092	2023	7/13/2023 5:00	2149	21:49	A	A	0	3	0	2	5	0	0	2	2. Angle	ANG	No
192115077	2019	7/24/2019 5:00	530	5:30	O	PDO	0	0	0	0	0	0	0	1	9. Fixed Object - Off Road	FOOR	No
250305015	2025	1/23/2025 5:00	1938	19:38	O	PDO	0	0	0	0	0	0	0	1	6. Fixed Object in Road	FOIR	No
231995096	2023	7/17/2023 5:00	914	9:14	C	C	0	0	0	2	2	0	0	2	16. Other	OTHR	No
231995097	2023	7/17/2023 5:00	1700	17:00	O	PDO	0	0	0	0	0	0	0	2	1. Rear End	RE	No
231995139	2023	7/17/2023 5:00	1848	18:48	O	PDO	0	0	0	0	0	0	0	1	9. Fixed Object - Off Road	FOOR	No
231995140	2023	7/17/2023 5:00	1925	19:25	B	B	0	0	1	0	1	0	0	1	16. Other	OTHR	No
231995197	2023	7/10/2023 5:00	1940	19:40	C	C	0	0	0	3	3	0	0	2	2. Angle	ANG	No
231995225	2023	7/9/2023 5:00	1630	16:30	C	C	0	0	0	1	1	0	0	3	4. Sideswipe - Same Direction	SSS	No
231995226	2023	7/10/2023 5:00	1440	14:40	O	PDO	0	0	0	0	0	0	0	4	1. Rear End	RE	No
231995317	2023	7/18/2023 5:00	1633	16:33	O	PDO	0	0	0	0	0	0	0	1	9. Fixed Object - Off Road	FOOR	No
231995336	2023	7/17/2023 5:00	1831	18:31	O	PDO	0	0	0	0	0	0	0	1	16. Other	OTHR	No
232005112	2023	7/18/2023 5:00	831	8:31	O	PDO	0	0	0	0	0	0	0	1	16. Other	OTHR	No
171105199	2017	4/19/2017 5:00	1650	16:50	C	C	0	0	0	2	2	0	0	3	1. Rear End	RE	No
232005269	2023	7/14/2023 5:00	701	7:01	C	C	0	0	0	2	2	0	0	2	2. Angle	ANG	No
232005270	2023	7/14/2023 5:00	742	7:42	C	C	0	0	0	2	2	0	0	2	2. Angle	ANG	No
193085329	2019	10/31/2019 5:00	1619	16:19	A	A	0	1	0	0	1	0	0	2	2. Angle	ANG	No
232005374	2023	7/19/2023 5:00	1558	15:58	O	PDO	0	0	0	0	0	0	0	2	1. Rear End	RE	No
232015036	2023	7/19/2023 5:00	2352	23:52	O	PDO	0	0	0	0	0	0	0	2	1. Rear End	RE	No
232015076	2023	7/19/2023 5:00	1557	15:57	C	C	0	0	0	2	2	0	0	2	1. Rear End	RE	No
232015086	2023	7/19/2023 5:00	1900	19:00	C	C	0	0	0	1	1	0	0	2	2. Angle	ANG	No
232015087	2023	7/19/2023 5:00	1702	17:02	O	PDO	0	0	0	0	0	0	0	4	1. Rear End	RE	No
232015088	2023	7/1/2023 5:00	2053	20:53	O	PDO	0	0	0	0	0	0	0	2	4. Sideswipe - Same Direction	SSS	No
232015131	2023	7/3/2023 5:00	1308	13:08	C	C	0	0	0	2	2	0	0	2	4. Sideswipe - Same Direction	SSS	No
222375368	2022	7/20/2022 5:00	1445	14:45	C	C	0	0	0	1	1	0	0	2	1. Rear End	RE	No
232015170	2023	7/3/2023 5:00	2054	20:54	C	C	0	0	0	1	1	0	0	2	2. Angle	ANG	No
232015199	2023	7/6/2023 5:00	1617	16:17	A	A	0	1	1	0	2	0	0	2	2. Angle	ANG	No
232015205	2023	7/5/2023 5:00	1741	17:41	C	C	0	0	0	2	2	0	0	2	1. Rear End	RE	No
232015323	2023	7/9/2023 5:00	1914	19:14	B	B	0	0	1	0	1	0	0	1	9. Fixed Object - Off Road	FOOR	No
232015446	2023	7/20/2023 5:00	18	00:18	O	PDO	0	0	0	0	0	0	0	1	9. Fixed Object - Off Road	FOOR	No
232025026	2023	7/21/2023 5:00	113	1:13	O	PDO	0	0	0	0	0	0	0	1	9. Fixed Object - Off Road	FOOR	No
203195100	2020	11/3/2020 5:00	2307	23:07	C	C	0	0	0	2	2	0	0	2	3. Head On	HO	No
201085047	2020	4/15/2020 5:00	1526	15:26	O	PDO	0	0	0	0	0	0	0	3	4. Sideswipe - Same Direction	SSS	No
171815535	2017	6/2/2017 5:00	2313	23:13	C	C	0	0	0	1	1	0	0	2	2. Angle	ANG	No
172745101	2017	9/30/2017 5:00	1304	13:04	A	A	0	1	0	0	1	0	0	2	4. Sideswipe - Same Direction	SSS	No
232025086	2023	7/20/2023 5:00	824	8:24	O	PDO	0	0	0	0	0	0	0	1	16. Other	OTHR	No
232025100	2023	7/19/2023 5:00	1847	18:47	A	A	0	1	0	1	2	0	0	2	2. Angle	ANG	No
232025101	2023	7/20/2023 5:00	1406	14:06	O	PDO	0	0	0	0	0	0	0	2	2. Angle	ANG	No
232025102	2023	7/20/2023 5:00	1021	10:21	C	C	0	0	0	2	2	0	0	1	11. Other Animal	OA	No
232025103	2023	7/20/2023 5:00	852	8:52	A	A	0	1	0	2	3	0	0	3	2. Angle	ANG	No
232025105	2023	7/19/2023 5:00	1727	17:27	C	C	0	0	0	2	2	0	0	2	1. Rear End	RE	No
232025113	2023	7/19/2023 5:00	1154	11:54	C	C	0	0	0	2	2	0	0	2	15. Backed Into	BI	No
192105185	2019	7/28/2019 5:00	1225	12:25	C	C	0	0	0	2	2	0	0	2	1. Rear End	RE	No
232425074	2023	8/24/2023 5:00	1214	12:14	O	PDO	0	0	0	0	0	0	0	3	1. Rear End	RE	No
232455038	2023	8/31/2023 5:00	1103	11:03	C	C	0	0	0	2	2	0	0	2	1. Rear End	RE	No
232035102	2023	7/22/2023 5:00	707	7:07	B	B	0	0	1	0	1	0	0	2	1. Rear End	RE	No
232045068	2023	7/22/2023 5:00	645	6:45	B	B	0	0	2	0	2	0	0	2	1. Rear End	RE	No
232045112	2023	7/21/2023 5:00	1415	14:15	O	PDO	0	0	0	0	0	0	0	2	1. Rear End	RE	No
232045177	2023	7/23/2023 5:00	1305	13:05	O	PDO	0	0	0	0	0	0	0	2	1. Rear End	RE	No
232055068	2023	7/24/2023 5:00	603	6:03	O	PDO	0	0	0	0	0	0	0	3	1. Rear End	RE	No
232055078	2023	7/21/2023 5:00	1141	11:41	O	PDO	0	0	0	0	0	0	0	2	1. Rear End	RE	No
232055079	2023	7/21/2023 5:00	2232	22:32	C	C	0	0	0	1	1	0	0	2	2. Angle	ANG	No
241025193	2024	4/4/2024 5:00	2136	21:36	B	B	0	0	1	2	3	0	0	2	9. Fixed Object - Off Road	FOOR	No
191485157	2019	5/22/2019 5:00	900	9:00	C	C	0	0	0	2	2	0	0	2	2. Angle	ANG	No
172355299	2017	8/23/2017 5:00	1001	10:01	C	C	0	0	0	3	3	0	0	2	2. Angle	ANG	No
232055088	2023	7/22/2023 5:00	1636	16:36	C	C	0	0	0	2	2	0	0	2	4. Sideswipe - Same Direction	SSS	No
232055089	2023	7/22/2023 5:00	1446	14:46	C	C	0	0	0	1	1	0	0	2	15. Backed Into	BI	No
232055107	2023	7/23/2023 5:00	1139	11:39	A	A	0	1	0	0	1	0	0	2	4. Sideswipe - Same Direction	SSS	No
232055108	2023	7/23/2023 5:00	1718	17:18	B	B	0	0	1	0	1	0	0	2	2. Angle	ANG	No
191835234	2019	7/1/2019 5:00	1031	10:31	A	A	0	1	0	0	1	0	1	1	12. Ped	PED	Pedestrian
232055110	2023	7/20/2023 5:00	1910	19:10	O	PDO	0	0	0	0	0	0	0	2	2. Angle	ANG	No
232055111	2023	7/21/2023 5:00	2035	20:35	C	C	0	0	0	2	2	0	0	2	2. Angle	ANG	No
211965198	2021	6/17/2021 5:00	1205	12:05	O	PDO	0	0	0	0	0	0	0	2	2. Angle	ANG	No
191685181	2019	6/14/2019 5:00	2057	20:57	B	B	0	0	1	0	1	0	0	2	2. Angle	ANG	No
232055119	2023	7/20/2023 5:00	1739	17:39	C	C	0	0	0	2	2	0	0	2	15. Backed Into	BI	No
232055120	2023	7/21/2023 5:00	1518	15:18	C	C	0	0	0	2	2	0	0	2	2. Angle	ANG	No
180725249	2018	3/13/2018 5:00	713	7:13	C	C	0	0	0	1	1	0	0	1	8. Non-Collision	NC	No
232055122	2023	7/22/2023 5:00	1141	11:41	O	PDO	0	0	0	0	0	0	0	2	15. Backed Into	BI	No
232055123	2023	7/18/2023 5:00	1658	16:58	C	C	0	0	0	1	1	0	0	2	16. Other	OTHR	No
193585141	2019	11/8/2019 5:00	1730	17:30	O	PDO	0	0	0	0	0	0	0	2	1. Rear End	RE	No
232055125	2023	7/19/2023 5:00	1907	19:07	A	A	0	1	0	2	3	0	0	2	16. Other	OTHR	No
232055137	2023	7/24/2023 5:00	522	5:22	O	PDO	0	0	0	0	0	0	0	1	9. Fixed Object - Off Road	FOOR	No
232055194	2023	7/11/2023 5:00	1000	10:00	O	PDO	0	0	0	0	0	0	0	4	1. Rear End	RE	No
232065056	2023	7/17/2023 5:00	1236	12:36	O	PDO	0	0	0	0	0	0	0	2	4. Sideswipe - Same Direction	SSS	No
232065065	2023	7/23/2023 5:00	633	6:33	O	PDO	0	0	0	0	0	0	0	1	9. Fixed Object - Off Road	FOOR	No
232065094	2023	7/24/2023 5:00	1646	16:46	C	C	0	0	0	2	2	0	0	2	1. Rear End	RE	No
232065095	2023	7/24/2023 5:00	1834	18:34	O	PDO	0	0	0	0	0	0	0	2	1. Rear End	RE	No
232065097	2023	7/20/2023 5:00	1834	18:34	C	C	0	0	0	2	2	0	0	2	1. Rear End	RE	No
232065098	2023	7/20/2023 5:00	2152	21:52	O	PDO	0	0	0	0	0	0	0	2	1. Rear End	RE	No
232065099	2023	7/24/2023 5:00	600	6:00	B	B	0	0	1	0	1	0	0	2	1. Rear End	RE	No
223065530	2022	10/20/2022 5:00	820	8:20	C	C	0	0	0	1	1	0	0	2	2. Angle	ANG	No
232065127	2023	7/17/2023 5:00	1824	18:24	O	PDO	0	0	0	0	0	0	0	2	2. Angle	ANG	No
190085119	2019	1/7/2019 5:00	750	7:50	O	PDO	0	0	0	0	0	0	0	4	1. Rear End	RE	No
232065228	2023	7/22/2023 5:00	2235	22:35	C	C	0	0	0	3	3	0	0	2	2. Angle	ANG	No
232065229	2023	7/25/2023 5:00	837	8:37	C	C	0	0	0	1	1	0	0	2	1. Rear End	RE	No
232065353	2023	7/19/2023 5:00	1536	15:36	O	PDO	0	0	0	0	0	0	0	2	4. Sideswipe - Same Direction	SSS	No
232065359	2023	7/22/2023 5:00	2015	20:15	O	PDO	0	0	0	0	0	0	0	3	1. Rear End	RE	No
232065370	2023	7/24/2023 5:00	2000	20:00	B	B	0	0	1	0	1	0	0	1	9. Fixed Object - Off Road	FOOR	No
232075010	2023	7/24/2023 5:00	645	6:45	B	B	0	0	1	2	3	0	0	3	2. Angle	ANG	No
232075061	2023	7/19/2023 5:00	1746	17:46	A	A	0	1	1	1	3	0	0	1	9. Fixed Object - Off Road	FOOR	No
192265137	2019	8/9/2019 5:00	2043	20:43	O	PDO	0	0	0	0	0	0	0	2	2. Angle	ANG	No
212635143	2021	9/18/2021 5:00	1346	13:46	O	PDO	0	0	0	0	0	0	0	2	4. Sideswipe - Same Direction	SSS	No
232075070	2023	7/25/2023 5:00	1549	15:49	C	C	0	0	0	2	2	0	0	3	1. Rear End	RE	No
212285166	2021	8/13/2021 5:00	1438	14:38	C	C	0	0	0	3	3	0	0	2	2. Angle	ANG	No
232075144	2023	7/22/2023 5:00	2030	20:30	O	PDO	0	0	0	0	0	0	0	1	9. Fixed Object - Off Road	FOOR	No
232075171	2023	7/24/2023 5:00	631	6:31	O	PDO	0	0	0	0	0	0	0	2	1. Rear End	RE	No
230625259	2023	3/1/2023 5:00	701	7:01	A	A	0	3	0	3	6	0	0	3	2. Angle	ANG	No
232075218	2023	7/26/2023 5:00	1007	10:07	O	PDO	0	0	0	0	0	0	0	2	4. Sideswipe - Same Direction	SSS	No
232075219	2023	7/26/2023 5:00	1156	11:56	C	C	0	0	0	2	2	0	0	2	2. Angle	ANG	No
232075220	2023	7/25/2023 5:00	1514	15:14	O	PDO	0	0	0	0	0	0	0	2	4. Sideswipe - Same Direction	SSS	No
232075313	2023	7/25/2023 5:00	1530	15:30	B	B	0	0	1	0	1	0	0	2	2. Angle	ANG	No
232075321	2023	7/26/2023 5:00	1640	16:40	O	PDO	0	0	0	0	0	0	0	2	4. Sideswipe - Same Direction	SSS	No
232085068	2023	7/27/2023 5:00	530	5:30	O	PDO	0	0	0	0	0	0	0	2	4. Sideswipe - Same Direction	SSS	No
232085105	2023	7/9/2023 5:00	1500	15:00	C	C	0	0	0	1	1	0	0	2	15. Backed Into	BI	No
232085106	2023	7/26/2023 5:00	1211	12:11	O	PDO	0	0	0	0	0	0	0	2	2. Angle	ANG	No
232085107	2023	7/26/2023 5:00	1353	13:53	C	C	0	0	0	1	1	0	0	2	2. Angle	ANG	No
232085108	2023	7/26/2023 5:00	1515	15:15	O	PDO	0	0	0	0	0	0	0	2	4. Sideswipe - Same Direction	SSS	No
232085109	2023	7/26/2023 5:00	1700	17:00	O	PDO	0	0	0	0	0	0	0	2	1. Rear End	RE	No
220045173	2021	12/20/2021 5:00	1753	17:53	C	C	0	0	0	1	1	0	0	2	4. Sideswipe - Same Direction	SSS	No
232085150	2023	7/19/2023 5:00	1247	12:47	O	PDO	0	0	0	0	0	0	0	4	1. Rear End	RE	No
232085179	2023	7/24/2023 5:00	1940	19:40	O	PDO	0	0	0	0	0	0	0	3	5. Sideswipe - Opposite Direction	SSO	No
173375094	2017	12/2/2017 5:00	1431	14:31	C	C	0	0	0	2	2	0	0	2	4. Sideswipe - Same Direction	SSS	No
232085364	2023	7/24/2023 5:00	1845	18:45	B	B	0	0	1	0	1	0	0	1	9. Fixed Object - Off Road	FOOR	No
232085373	2023	7/24/2023 5:00	1620	16:20	O	PDO	0	0	0	0	0	0	0	2	1. Rear End	RE	No
232085384	2023	7/27/2023 5:00	1815	18:15	O	PDO	0	0	0	0	0	0	0	2	1. Rear End	RE	No
232085392	2023	7/25/2023 5:00	1433	14:33	O	PDO	0	0	0	0	0	0	0	2	1. Rear End	RE	No
232095098	2023	7/24/2023 5:00	1721	17:21	C	C	0	0	0	1	1	0	0	2	1. Rear End	RE	No
232095099	2023	7/27/2023 5:00	730	7:30	O	PDO	0	0	0	0	0	0	0	2	2. Angle	ANG	No
220845249	2022	3/18/2022 5:00	1259	12:59	C	C	0	0	0	1	1	0	0	2	5. Sideswipe - Opposite Direction	SSO	No
232095101	2023	7/27/2023 5:00	2252	22:52	O	PDO	0	0	0	0	0	0	0	2	3. Head On	HO	No
240395158	2024	2/2/2024 5:00	803	8:03	A	A	0	1	0	0	1	0	1	1	12. Ped	PED	Pedestrian
232105093	2023	7/28/2023 5:00	1645	16:45	O	PDO	0	0	0	0	0	0	0	2	16. Other	OTHR	No
232105225	2023	7/29/2023 5:00	1706	17:06	O	PDO	0	0	0	0	0	0	0	2	1. Rear End	RE	No
232115125	2023	7/29/2023 5:00	1130	11:30	O	PDO	0	0	0	0	0	0	0	3	1. Rear End	RE	No
232115132	2023	7/27/2023 5:00	1046	10:46	O	PDO	0	0	0	0	0	0	0	2	1. Rear End	RE	No
232115182	2023	7/30/2023 5:00	1515	15:15	O	PDO	0	0	0	0	0	0	0	2	1. Rear End	RE	No
232115247	2023	7/29/2023 5:00	1830	18:30	O	PDO	0	0	0	0	0	0	0	3	1. Rear End	RE	No
232125016	2023	7/30/2023 5:00	2345	23:45	B	B	0	0	1	0	1	0	0	2	4. Sideswipe - Same Direction	SSS	No
232125098	2023	7/24/2023 5:00	1735	17:35	B	B	0	0	1	1	2	0	0	2	1. Rear End	RE	No
232125099	2023	7/21/2023 5:00	19	00:19	C	C	0	0	0	2	2	0	0	2	4. Sideswipe - Same Direction	SSS	No
232125100	2023	7/28/2023 5:00	1537	15:37	B	B	0	0	1	1	2	0	0	2	4. Sideswipe - Same Direction	SSS	No
232125101	2023	7/30/2023 5:00	1447	14:47	O	PDO	0	0	0	0	0	0	0	2	1. Rear End	RE	No
201335121	2020	3/20/2020 5:00	2045	20:45	O	PDO	0	0	0	0	0	0	0	2	1. Rear End	RE	No
232125103	2023	7/25/2023 5:00	1842	18:42	C	C	0	0	0	2	2	0	0	2	5. Sideswipe - Opposite Direction	SSO	No
232125104	2023	7/28/2023 5:00	243	2:43	B	B	0	0	1	0	1	0	0	2	16. Other	OTHR	No
220955085	2022	3/30/2022 5:00	729	7:29	C	C	0	0	0	2	2	0	0	2	2. Angle	ANG	No
232125107	2023	7/29/2023 5:00	1116	11:16	C	C	0	0	0	2	2	0	0	2	4. Sideswipe - Same Direction	SSS	No
232125108	2023	7/20/2023 5:00	1325	13:25	C	C	0	0	0	2	2	0	0	2	4. Sideswipe - Same Direction	SSS	No
232125109	2023	7/18/2023 5:00	1609	16:09	C	C	0	0	0	1	1	0	0	2	2. Angle	ANG	No
222375621	2022	6/30/2022 5:00	1604	16:04	A	A	0	1	0	0	1	0	0	3	2. Angle	ANG	No
232125119	2023	7/28/2023 5:00	1719	17:19	B	B	0	0	1	0	1	0	0	1	8. Non-Collision	NC	No
240085119	2024	1/4/2024 5:00	1351	13:51	C	C	0	0	0	2	2	0	0	2	2. Angle	ANG	No
180245075	2018	1/22/2018 5:00	2328	23:28	A	A	0	1	0	1	2	0	0	2	16. Other	OTHR	No
232125123	2023	7/30/2023 5:00	119	1:19	A	A	0	1	0	0	1	0	0	1	9. Fixed Object - Off Road	FOOR	No
180855143	2018	3/23/2018 5:00	1746	17:46	O	PDO	0	0	0	0	0	0	0	2	1. Rear End	RE	No
232125125	2023	7/30/2023 5:00	1334	13:34	O	PDO	0	0	0	0	0	0	0	1	9. Fixed Object - Off Road	FOOR	No
232125253	2023	7/28/2023 5:00	747	7:47	O	PDO	0	0	0	0	0	0	0	2	1. Rear End	RE	No
232125346	2023	7/30/2023 5:00	1710	17:10	O	PDO	0	0	0	0	0	0	0	2	1. Rear End	RE	No
232135007	2023	7/27/2023 5:00	510	5:10	O	PDO	0	0	0	0	0	0	0	2	4. Sideswipe - Same Direction	SSS	No
232135183	2023	7/29/2023 5:00	457	4:57	O	PDO	0	0	0	0	0	0	0	4	1. Rear End	RE	No
232145109	2023	7/30/2023 5:00	605	6:05	O	PDO	0	0	0	0	0	0	0	1	9. Fixed Object - Off Road	FOOR	No
232145153	2023	8/1/2023 5:00	1303	13:03	O	PDO	0	0	0	0	0	0	0	1	9. Fixed Object - Off Road	FOOR	No
232145174	2023	8/2/2023 5:00	1130	11:30	O	PDO	0	0	0	0	0	0	0	3	1. Rear End	RE	No
232145279	2023	8/1/2023 5:00	1503	15:03	O	PDO	0	0	0	0	0	0	0	2	1. Rear End	RE	No
232145284	2023	7/30/2023 5:00	1010	10:10	B	B	0	0	2	1	3	0	0	5	1. Rear End	RE	No
232145299	2023	8/1/2023 5:00	1632	16:32	B	B	0	0	2	0	2	0	0	2	1. Rear End	RE	No
232155097	2023	7/20/2023 5:00	2038	20:38	O	PDO	0	0	0	0	0	0	0	1	6. Fixed Object in Road	FOIR	No
232155421	2023	8/1/2023 5:00	648	6:48	O	PDO	0	0	0	0	0	0	0	2	1. Rear End	RE	No
232165048	2023	8/3/2023 5:00	2159	21:59	B	B	0	0	2	0	2	0	0	2	8. Non-Collision	NC	No
232165150	2023	8/4/2023 5:00	630	6:30	B	B	0	0	1	1	2	0	0	2	2. Angle	ANG	No
232165237	2023	8/4/2023 5:00	746	7:46	O	PDO	0	0	0	0	0	0	0	1	9. Fixed Object - Off Road	FOOR	No
232165262	2023	8/3/2023 5:00	1720	17:20	B	B	0	0	1	0	1	0	0	2	1. Rear End	RE	No
232175105	2023	8/5/2023 5:00	941	9:41	O	PDO	0	0	0	0	0	0	0	2	1. Rear End	RE	No
232185070	2023	8/4/2023 5:00	1730	17:30	A	A	0	1	1	0	2	0	0	3	1. Rear End	RE	No
232185224	2023	8/4/2023 5:00	2015	20:15	O	PDO	0	0	0	0	0	0	0	3	1. Rear End	RE	No
232185232	2023	8/5/2023 5:00	2000	20:00	B	B	0	0	1	0	1	0	0	1	6. Fixed Object in Road	FOIR	No
232185245	2023	8/4/2023 5:00	237	2:37	O	PDO	0	0	0	0	0	0	0	1	9. Fixed Object - Off Road	FOOR	No

172015098	1. No Adve	2. Daylight	Day	2. Wet	Wet	9. Within Ir	1. Straight	2. Blackto	1. No Defe	3. Two-Wa	4. Four Apr	3. Traffic S	1. Yes - Wo	2. No			3. No	20. Motor \	1. On Roac	No	No	Belted	No	No	No	No	No	Yes	No	No	No	No
231985320	1. No Adve	2. Daylight	Day	1. Dry	Dry	8. Non-Inte	1. Straight	1. Concret	1. No Defe	4. One-Wa	1. Not at In	9. One Wa	1. Yes - Wo	1. Yes	3. Activity /	3. Work on	3. No	20. Motor \	1. On Roac	No	No	Belted	No	No	No	No	No	No	No	No	No	Yes
231985448	5. Rain	2. Daylight	Day	2. Wet	Wet	8. Non-Inte	1. Straight	2. Blackto	1. No Defe	3. Two-Wa	1. Not at In	6. Traffic L	1. Yes - Wo	2. No			3. No	20. Motor \	1. On Roac	No	No	Belted	No	No	No	No	No	No	No	No	No	No
231995090	1. No Adve	2. Daylight	Day	1. Dry	Dry	9. Within Ir	1. Straight	2. Blackto	1. No Defe	2. Two-Wa	3. Three Ap	6. Traffic L	1. Yes - Wo	2. No			3. No	20. Motor \	1. On Roac	No	No	Belted	No	No	No	No	No	No	No	No	No	No
171025137	1. No Adve	4. Darknes	Night	1. Dry	Dry	9. Within Ir	1. Straight	2. Blackto	1. No Defe	2. Two-Wa	3. Three Ap	6. Traffic L	1. Yes - Wo	2. No			3. No	20. Motor \	1. On Roac	No	No	Belted	No	Yes	No	No	No	No	No	No	No	No
231995092	1. No Adve	4. Darknes	Night	1. Dry	Dry	1. Main-Lir	1. Straight	2. Blackto	1. No Defe	2. Two-Wa	1. Not at In	6. Traffic L	1. Yes - Wo	2. No			3. No	20. Motor \	1. On Roac	No	No	Belted	No	No	No	No	No	Yes	No	No	No	No
192115077	1. No Adve	1. Dawn	Day	1. Dry	Dry	1. Main-Lir	3. Grade -	2. Blackto	1. No Defe	2. Two-Wa	1. Not at In	6. Traffic L	1. Yes - Wo	2. No			3. No	5. Guard R	3. Median	No	No	Belted	No	No	No	No	Yes	Yes	No	No	No	No
250305015	1. No Adve	4. Darknes	Night	4. Icy	Wet	9. Within Ir	1. Straight	2. Blackto	1. No Defe	2. Two-Wa	4. Four Apr	6. Traffic L	1. Yes - Wo	2. No			3. No	13. Curb	3. Median	No	No	Belted	No	No	No	No	No	Yes	No	No	No	No
231995096	1. No Adve	2. Daylight	Day	1. Dry	Dry	9. Within Ir	1. Straight	2. Blackto	1. No Defe	2. Two-Wa	4. Four Apr	3. Traffic S	1. Yes - Wo	2. No			3. No	20. Motor \	1. On Roac	No	No	Belted	No	No	No	No	No	Yes	No	No	No	No
231995097	1. No Adve	2. Daylight	Day	1. Dry	Dry	1. Main-Lir	1. Straight	2. Blackto	1. No Defe	1. Two-Wa	1. Not at In	3. Traffic S	1. Yes - Wo	2. No			3. No	20. Motor \	1. On Roac	No	No	Unbelted	No	No	No	No	No	No	No	No	No	No
231995139	5. Rain	2. Daylight	Day	2. Wet	Wet	1. Main-Lir	1. Straight	2. Blackto	1. No Defe	1. Two-Wa	3. Three Ap	6. Traffic L	1. Yes - Wo	2. No			3. No	12. Buildin	1. On Roac	No	No	Belted	No	No	No	No	No	No	No	No	No	No
231995140	1. No Adve	2. Daylight	Day	1. Dry	Dry	1. Main-Lir	1. Straight	2. Blackto	1. No Defe	3. Two-Wa	1. Not at In	1. No Traffi	6. No Traffi	2. No			3. No	15. Other F	1. On Roac	No	No	Unbelted	No	No	No	No	No	No	No	No	No	Yes
231995197	1. No Adve	3. Dusk	Day	1. Dry	Dry	10. Interse	1. Straight	2. Blackto	1. No Defe	3. Two-Wa	4. Four Apr	3. Traffic S	1. Yes - Wo	2. No			3. No	20. Motor \	1. On Roac	No	No	Belted	No	No	No	No	No	No	No	No	No	No
231995225	5. Rain	2. Daylight	Day	2. Wet	Wet	8. Non-Inte	1. Straight	1. Concret	1. No Defe	3. Two-Wa	1. Not at In	6. Traffic L	1. Yes - Wo	2. No			3. No	20. Motor \	1. On Roac	No	No	Belted	No	No	No	No	No	Yes	No	No	No	Yes
231995226	1. No Adve	2. Daylight	Day	1. Dry	Dry	8. Non-Inte	1. Straight	1. Concret	1. No Defe	3. Two-Wa	1. Not at In	6. Traffic L	1. Yes - Wo	2. No			3. No	20. Motor \	1. On Roac	No	No	Belted	No	No	No	No	No	No	No	No	No	Yes
231995317	1. No Adve	2. Daylight	Day	1. Dry	Dry	5. On Entra	10. On/Off	2. Blackto	1. No Defe	4. One-Wa	1. Not at In	6. Traffic L	1. Yes - Wo	2. No			3. No	11. Jersey	2. Shoulde	No	No	Belted	No	No	No	No	Yes	No	Yes	No	No	No
231995336	4. Mist	2. Daylight	Day	2. Wet	Wet	8. Non-Inte	2. Curve - l	2. Blackto	1. No Defe	3. Two-Wa	1. Not at In	6. Traffic L	1. Yes - Wo	2. No			3. No	11. Jersey	1. On Roac	No	No	Belted	No	No	No	No	No	No	No	No	No	Yes
232005112	1. No Adve	2. Daylight	Day	1. Dry	Dry	9. Within Ir	1. Straight	2. Blackto	1. No Defe	1. Two-Wa	3. Three Ap	4. Stop Sig	1. Yes - Wo	2. No			3. No	3. Utility P	1. On Roac	No	No	Belted	No	No	No	No	No	No	Yes	No	No	No
171105199	1. No Adve	2. Daylight	Day	1. Dry	Dry	9. Within Ir	3. Grade -	2. Blackto	1. No Defe	1. Two-Wa	3. Three Ap	1. No Traffi	6. No Traffi	2. No			1. Yes	20. Motor \	1. On Roac	No	No	Belted	No	No	No	No	No	Yes	No	No	No	Yes
232005269	1. No Adve	2. Daylight	Day	1. Dry	Dry	9. Within Ir	1. Straight	2. Blackto	1. No Defe	2. Two-Wa	3. Three Ap	4. Stop Sig	1. Yes - Wo	2. No			3. No	20. Motor \	1. On Roac	No	No	Belted	No	No	No	No	No	No	No	No	No	No
232005270	5. Rain	2. Daylight	Day	2. Wet	Wet	9. Within Ir	1. Straight	2. Blackto	1. No Defe	3. Two-Wa	4. Four Apr	4. Stop Sig	1. Yes - Wo	2. No			3. No	20. Motor \	1. On Roac	No	No	Belted	No	No	No	No	No	No	No	No	No	No
193085329	1. No Adve	2. Daylight	Day	1. Dry	Dry	9. Within Ir	1. Straight	2. Blackto	1. No Defe	1. Two-Wa	3. Three Ap	6. Traffic L	1. Yes - Wo	2. No			3. No	20. Motor \	1. On Roac	No	No	Belted	No	No	No	No	No	No	Yes	No	No	No
232005374	5. Rain	2. Daylight	Day	2. Wet	Wet	1. Main-Lir	1. Straight	1. Concret	1. No Defe	4. One-Wa	1. Not at In	6. Traffic L	1. Yes - Wo	1. Yes	3. Activity /	5. Other	3. No	20. Motor \	1. On Roac	No	No	Belted	No	Yes	No	No	No	No	No	No	No	No
232015036	1. No Adve	4. Darknes	Night	1. Dry	Dry	8. Non-Inte	1. Straight	1. Concret	1. No Defe	3. Two-Wa	1. Not at In	6. Traffic L	1. Yes - Wo	1. Yes	3. Activity /	1. Lane Clo	3. No	20. Motor \	1. On Roac	No	No	Belted	No	No	No	No	No	No	No	No	No	Yes
232015076	5. Rain	2. Daylight	Day	2. Wet	Wet	9. Within Ir	1. Straight	2. Blackto	1. No Defe	2. Two-Wa	4. Four Apr	8. Yield Sig	1. Yes - Wo	2. No			3. No	20. Motor \	1. On Roac	No	No	Belted	No	No	No	No	No	No	No	No	No	No
232015086	1. No Adve	2. Daylight	Day	1. Dry	Dry	9. Within Ir	1. Straight	2. Blackto	1. No Defe	1. Two-Wa	4. Four Apr	4. Stop Sig	1. Yes - Wo	2. No			3. No	20. Motor \	1. On Roac	No	No	Belted	No	No	No	No	No	No	No	No	No	Yes
232015087	1. No Adve	2. Daylight	Day	2. Wet	Wet	8. Non-Inte	1. Straight	2. Blackto	1. No Defe	2. Two-Wa	1. Not at In	3. Traffic S	1. Yes - Wo	2. No			3. No	20. Motor \	1. On Roac	No	No	Belted	No	No	No	No	No	No	No	No	No	No
232015088	1. No Adve	4. Darknes	Night	1. Dry	Dry	8. Non-Inte	1. Straight	2. Blackto	1. No Defe	2. Two-Wa	1. Not at In	6. Traffic L	1. Yes - Wo	2. No			3. No	20. Motor \	1. On Roac	No	No	Belted	No	No	No	No	No	No	No	No	No	No
232015131	1. No Adve	2. Daylight	Day	1. Dry	Dry	8. Non-Inte	1. Straight	2. Blackto	1. No Defe	1. Two-Wa	1. Not at In	6. Traffic L	1. Yes - Wo	2. No			3. No	20. Motor \	7. In Parkir	No	No	Belted	No	No	No	No	No	Yes	No	No	No	No
222375368	1. No Adve	2. Daylight	Day	1. Dry	Dry	2. Accelera	3. Grade -	2. Blackto	1. No Defe	4. One-Wa	4. Four Apr	9. One Wa	1. Yes - Wo	2. No			3. No	20. Motor \	1. On Roac	No	No	Belted	No	No	No	No	No	Yes	No	No	No	No
232015170	5. Rain	4. Darknes	Night	2. Wet	Wet	1. Main-Lir	1. Straight	2. Blackto	1. No Defe	1. Two-Wa	4. Four Apr	6. Traffic L	1. Yes - Wo	2. No			3. No	20. Motor \	1. On Roac	No	No	Belted	No	No	No	No	No	No	Yes	No	No	No
232015199	1. No Adve	2. Daylight	Day	1. Dry	Dry	6. Intersec	5. Hillcrest	2. Blackto	1. No Defe	3. Two-Wa	4. Four Apr	3. Traffic S	1. Yes - Wo	2. No			3. No	20. Motor \	1. On Roac	No	No	Belted	No	No	No	No	No	No	No	No	No	No
232015205	1. No Adve	2. Daylight	Day	1. Dry	Dry	10. Interse	1. Straight	2. Blackto	1. No Defe	1. Two-Wa	4. Four Apr	3. Traffic S	1. Yes - Wo	2. No			3. No	20. Motor \	1. On Roac	Yes	No	Belted	No	Yes	No	No	No	Yes	No	No	No	No
232015323	5. Rain	3. Dusk	Day	2. Wet	Wet	1. Main-Lir	1. Straight	1. Concret	1. No Defe	3. Two-Wa	1. Not at In	6. Traffic L	1. Yes - Wo	2. No			3. No	11. Jersey	2. Shoulde	No	No	Unbelted	No	Yes	No	No	No	No	No	No	No	No
232015446	1. No Adve	4. Darknes	Night	1. Dry	Dry	8. Non-Inte	1. Straight	2. Blackto	1. No Defe	3. Two-Wa	1. Not at In	6. Traffic L	1. Yes - Wo	2. No			3. No	8. Sign, Tra	2. Shoulde	No	No	Unbelted	No	No	No	No	Yes	Yes	No	No	No	No
232025026	1. No Adve	4. Darknes	Night	1. Dry	Dry	8. Non-Inte	2. Curve - l	1. Concret	1. No Defe	3. Two-Wa	1. Not at In	6. Traffic L	1. Yes - Wo	1. Yes	1. Advance	4. Intermit	3. No	11. Jersey	1. On Roac	Yes	No	Belted	No	No	No	No	No	No	No	No	No	No
203195100	1. No Adve	4. Darknes	Night	1. Dry	Dry	1. Main-Lir	1. Straight	2. Blackto	1. No Defe	3. Two-Wa	4. Four Apr	3. Traffic S	1. Yes - Wo	2. No			3. No	20. Motor \	1. On Roac	No	No	Belted	No	No	No	No	No	No	No	No	No	No
201085047	1. No Adve	2. Daylight	Day	1. Dry	Dry	10. Interse	1. Straight	2. Blackto	1. No Defe	2. Two-Wa	3. Three Ap	6. Traffic L	1. Yes - Wo	2. No			3. No	20. Motor \	1. On Roac	No	No	Belted	No	No	No	No	No	No	No	No	No	Yes
171815535	1. No Adve	4. Darknes	Night	1. Dry	Dry	10. Interse	1. Straight	2. Blackto	1. No Defe	2. Two-Wa	3. Three Ap	6. Traffic L	1. Yes - Wo	2. No			3. No	20. Motor \	1. On Roac	No	No	Belted	No	No	No	No	No	No	No	No	No	No
172745101	1. No Adve	2. Daylight	Day	1. Dry	Dry	1. Main-Lir	1. Straight	2. Blackto	1. No Defe	3. Two-Wa	1. Not at In	6. Traffic L	1. Yes - Wo	2. No			3. No	20. Motor \	1. On Roac	No	No	Belted	No	No	No	No	No	Yes	No	No	No	No
232025086	1. No Adve	2. Daylight	Day	1. Dry	Dry	1. Main-Lir	1. Straight	2. Blackto	1. No Defe	1. Two-Wa	3. Three Ap	6. Traffic L	1. Yes - Wo	2. No			3. No	15. Other F	7. In Parkir	No	No	Belted	No	No	No	No	No	Yes	No	No	No	No
232025100	1. No Adve	2. Daylight	Day	1. Dry	Dry	10. Interse	1. Straight	2. Blackto	1. No Defe	2. Two-Wa	4. Four Apr	4. Stop Sig	1. Yes - Wo	2. No			3. No	20. Motor \	1. On Roac	No	No	Belted	No	Yes	No	No	No	No	No	No	No	Yes
232025101	1. No Adve	2. Daylight	Day	1. Dry	Dry	10. Interse	1. Straight	2. Blackto	1. No Defe	3. Two-Wa	4. Four Apr	3. Traffic S	1. Yes - Wo	2. No			3. No	20. Motor \	1. On Roac	No	No	Belted	No	Yes	No	No	No	No	No	No	No	No
232025102	1. No Adve	2. Daylight	Day	1. Dry	Dry	2. Accelera	3. Grade -	2. Blackto	1. No Defe	1. Two-Wa	1. Not at In	6. Traffic L	1. Yes - Wo	2. No			3. No	23. Animal	1. On Roac	No	Yes	Belted	No	No	No	No	No	No	No	No	No	No
232025103	1. No Adve	2. Daylight	Day	1. Dry	Dry	9. Within Ir	1. Straight	2. Blackto	1. No Defe	2. Two-Wa	3. Three Ap	3. Traffic S	1. Yes - Wo	2. No			3. No	20. Motor \	1. On Roac	No	No	Belted	No	No	No	No	No	No	Yes	No	No	No
232025105	1. No Adve	2. Daylight	Day	1. Dry	Dry	1. Main-Lir	1. Straight	2. Blackto	1. No Defe	3. Two-Wa	1. Not at In	6. Traffic L	1. Yes - Wo	2. No			3. No	20. Motor \	1. On Roac	No	No	Belted	No	No	No	No	No	No	No	No	No	No
232025113	1. No Adve	2. Daylight	Day	1. Dry	Dry	10. Interse	1. Straight	2. Blackto	1. No Defe	3. Two-Wa	4. Four Apr	3. Traffic S	1. Yes - Wo	2. No			3. No	20. Motor \	1. On Roac	No	No	Belted	No	No	No	No	No	No	No	No	No	No
192105185	1. No Adve	2. Daylight	Day	1. Dry	Dry	10. Interse	1. Straight	2. Blackto	1. No Defe	3. Two-Wa	3. Three Ap	6. Traffic L	1. Yes - Wo	2. No			1. Yes	20. Motor \	1. On Roac	No	No	Belted	No	No	No	No	No	No	No	No	No	No
232425074	1. No Adve	2. Daylight	Day	2. Wet	Wet	10. Interse	1. Straight	2. Blackto	1. No Defe	2. Two-Wa	3. Three Ap	6. Traffic L	1. Yes - Wo	2. No			3. No	20. Motor \	1. On Roac	No	No	Belted	No	Yes	No	No	No	Yes	No	No	No	No
232455038	5. Rain	2. Daylight	Day	2. Wet	Wet	9. Within Ir	1. Straight	2. Blackto	1. No Defe	3. Two-Wa	4. Four Apr	3. Traffic S	1. Yes - Wo	2. No			3. No	20. Motor \	1. On Roac	No	No	Belted	No	No	No	No	No	Yes	No	No	No	No
232035102	1. No Adve	2. Daylight	Day	1. Dry	Dry	8. Non-Inte	1. Straight	2. Blackto	1. No Defe	3. Two-Wa	1. Not at In	6. Traffic L	1. Yes - Wo	2. No			3. No	20. Motor \	1. On Roac	No	No	Belted	No	No	No	No	No	No	No	No	No	No
232045068	1. No Adve	1. Dawn	Day	1. Dry	Dry	8. Non-Inte	1. Straight	2. Blackto	1. No Defe	3. Two-Wa	1. Not at In	6. Traffic L	1. Yes - Wo	2. No			3. No	20. Motor \	1. On Roac	No	No	Belted	No	No	No	No	No	No	No	No	No	Yes
232045112	5. Rain	2. Daylight	Day	2. Wet	Wet	1. Main-Lir	2. Curve - l	2. Blackto	1. No Defe	3. Two-Wa	1. Not at In	6. Traffic L	1. Yes - Wo	1. Yes	3. Activity /	2. Lane Sh	3. No	20. Motor \	1. On Roac	No	No	Belted	No	No	No	No	No	No	No	No	No	Yes
232045177	1. No Adve	2. Daylight	Day	1. Dry	Dry	8. Non-Inte	1. Straight	1. Concret	1. No Defe	3. Two-Wa	1. Not at In	6. Traffic L	1. Yes - Wo	1. Yes	3. Activity /	3. Work on	3. No	20. Motor \	1. On Roac	No	No	Belted	No	No	No	No	No	No	No	No	No	Yes
232055068	1. No Adve	2. Daylight	Day	1. Dry	Dry	8. Non-Inte	1. Straight	2. Blackto	1. No Defe	4. One-Wa	1. Not at In	6. Traffic L	1. Yes - Wo	1. Yes	2. Transitic	4. Intermit	3. No	20. Motor \	1. On Roac	No	No	Belted	No	No	No	No	No	No	No	No	No	Yes
232055078	1. No Adve	2. Daylight	Day	1. Dry	Dry	8. Non-Inte	1. Straight	2. Blackto	1. No Defe	1. Two-Wa	1. Not at In	1. No Traffi	6. No Traffi	2. No			3. No	6. Parked \	7. In Parkir	No	No	Belted	No	No	No	No	No	Yes	No	No	No	No
232055079	1. No Adve	4. Darknes	Night	1. Dry	Dry	1. Main-Lir	1. Straight	2. Blackto	1. No Defe	1. Two-Wa	2. Two App	4. Stop Sig	1. Yes - Wo	2. No			3. No	20. Motor \	1. On Roac	No	No	Belted	No	No	No	No	No	Yes	No	No	No	No
241025193	1. No Adve	2. Daylight	Day	1. Dry	Dry	1. Main-Lir	1. Straight	2. Blackto	1. No Defe	2. Two-Wa	1. Not at In	6. Traffic L	1. Yes - Wo	2. No			3. No	20. Motor \	1. On Roac	No	No	Belted	No	Yes	No	No	Yes	No	No	No	No	No
191485157	1. No Adve	2. Daylight	Day	1. Dry	Dry	9. Within Ir	1. Straight	2. Blackto	1. No Defe	2. Two-Wa	3. Three Ap	4. Stop Sig	1. Yes - Wo	2. No			3. No	20. Motor \	1. On Roac	No	No	Belted	No	No	No	No	No	No	No	No	No	No
172355299	1. No Adve	2. Daylight	Day	1. Dry	Dry	10. Interse	1. Straight	1. Concret	1. No Defe	3. Two-Wa	4. Four Apr	3. Traffic S	1. Yes - Wo	2. No			3. No	20. Motor \	1. On Roac	No	No	Belted	No	No	No	No	No	No	No	No	No	No
232055088	1. No Adve	2. Daylight	Day	1. Dry	Dry	1. Main-Lir	1. Straight	2. Blackto	1. No Defe	1. Two-Wa	1. Not at In	6. Traffic L	1. Yes - Wo	2. No			3. No	20. Motor \	1. On Roac	No	No	Belted	No	No	No	No	No	No	No	No	No	No
232055089	1. No Adve	2. Daylight	Day	1. Dry	Dry	8. Non-Inte	1. Straight	2. Blackto	1. No Defe	1. Two-Wa	1. Not at In	1. No Traffi	6. No Traffi	2. No			3. No	20. Motor \	7. In Parkir	No	No	Belted	No	No	No	No	No	No	No	No	No	No
232055107	1. No Adve	2. Daylight	Day	1. Dry	Dry	1. Main-Lir	1. Straight	2. Blackto	1. No Defe	1. Two-Wa	1. Not at In	6. Traffic L	1. Yes - Wo	2. No			3. No	20. Motor \	1. On Roac	No	No	Belted	No	No	No	No	No	No	Yes	No	No	No
232055108	1. No Adve	2. Daylight	Day	1. Dry	Dry	8. Non-Inte	1. Straight	2. Blackto	1. No Defe	3. Two-Wa	1. Not at In	6. Traffic L	1. Yes - Wo	2. No			3. No	20. Motor \	1. On Roac	No	No	Belted	No	No	No	No	No	No	No	No	No	No
191835234	1. No Adve	2. Daylight	Day	1. Dry	Dry	1. Main-Lir	1. Straight	2. Blackto	1. No Defe	1. Two-Wa	1. Not at In	6. Traffic L	1. Yes - Wo	2. No			3. No	19. Ped	1. On Roac	No	No	Belted	No	No	No	No	No	Yes	No	No	Yes	No
232055110	1. No Adve	2. Daylight	Day	1. Dry	Dry	9. Within Ir	1. Straight	2. Blackto	1. No Defe	1. Two-Wa	4. Four Apr	4. Stop Sig	1. Yes - Wo	2. No			3. No	20. Motor \	1. On Roac	No	No	Belted	No	No	No	No	No	No	No	No	No	No
232055111	1. No Adve	4. Darknes	Night	1. Dry	Dry	1. Main-Lir	1. Straight	2. Blackto	1. No Defe	1. Two-Wa	1. Not at In	1. No Traffi	6. No Traffi	2. No			3. No	20. Motor \	1. On Roac	No	No	Belted	No	No	No	No	No	Yes	No	No	No	No
211965198	1. No Adve	2. Daylight	Day	1. Dry	Dry	9. Within Ir	1. Straight	2. Blackto	1. No Defe	1. Two-Wa	4. Four Apr	3. Traffic S	1. Yes - Wo	2. No			1. Yes	20. Motor \	1. On Roac	No	No	Belted	No	No	No	No	No	No	No	No	No	No
191685181	1. No Adve	4. Darknes	Night	1. Dry	Dry	1. Main-Lir	1. Straight	2. Blackto	1. No Defe	2. Two-Wa	1. Not at In	1. No Traffi	6. No Traffi	2. No			3. No	20. Motor \	1. On Roac	No	No	Belted	No	No	No	No	No	No	No	No	No	No
232055119	1. No Adve	2. Daylight	Day	1. Dry	Dry	8. Non-Inte	1. Straight	2. Blackto	1. No Defe	1. Two-Wa	1. Not at In	1. No Traffi	6. No Traffi	2. No			3. No	6. Parked \	1. On Roac	No	No	Belted	No	No	No	No	No	No	No	No	No	No
232055120	1. No Adve	2. Daylight	Day	1. Dry	Dry	10. Interse	1. Straight	2. Blackto	1. No Defe	1. Two-Wa	4. Four Apr	6. Traffic L	1. Yes - Wo	2. No			3. No	20. Motor \	1. On Roac	No	No	Belted	No	No	No	No	No	No	No	No	No	No
180725249	1. No Adve	2. Daylight	Day	4. Icy	Wet	1. Main-Lir	1. Straight	2. Blackto	7. Slick Pa	3. Two-Wa	1. Not at In	1. No Traffi	6. No Traffi	2. No			3. No	13. Curb	1. On Roac	No	No	Belted	No	No	No	No	No	No	No	No	No	Yes
232055122	1. No Adve	2. Daylight	Day	1. Dry	Dry	1. Main-Lir	1. Straight	1. Concret	1. No Defe	1. Two-Wa	1. Not at In	1. No Traffi	6. No Traffi	2. No			3. No	6. Parked \	1. On Roac	No	No	Belted	No	No	No	No	No	No	No	No	No	No
232055123	1. No Adve	2. Daylight	Day	1. Dry	Dry	10. Interse	1. Straight	2. Blackto	1. No Defe	1. Two-Wa	4. Four Apr	1. No Traffi	6. No Traffi	2. No			3. No	20. Motor \	1. On Roac	No	No	Belted	No	No	No	No	No	Yes	No	No	No	No
193585141	1. No Adve	2. Daylight	Day	1. Dry	Dry	8. Non-Inte	1. Straight	2. Blackto	1. No Defe	1. Two-Wa	1. Not at In	6. Traffic L	1. Yes - Wo	2. No			3. No	20. Motor \	1. On Roac	No	No	Belted	No	Yes	No	No	No	No	No	No	No	No
232055125	1. No Adve	2. Daylight	Day	1. Dry	Dry	10. Interse	1. Straight	2. Blackto	1. No Defe	3. Two-Wa	4. Four Apr	4. Stop Sig	1. Yes - Wo	2. No			3. No	20. Motor \	1. On Roac	No	No	Belted	No	No	No	No	No	No	No	No	No	No
232055137	5. Rain	4. Darknes	Night	2. Wet	Wet	8. Non-Inte	1. Straight	2. Blackto	1. No Defe	2. Two-Wa	1. Not at In	3. Traffic S	1. Yes - Wo	2. No			3. No	5. Guard R	2. Shoulde	No	No	Belted	No	No	No	No	Yes	No	No	No	No	Yes
232055194	1. No Adve	2. Daylight	Day	1. Dry	Dry	8. Non-Inte	1. Straight	2. Blackto	1. No Defe	3. Two-Wa	1. Not at In	6. Traffic L	1. Yes - Wo	1. Yes	1. Advance	5. Other	3. No	20. Motor \	1. On Roac	No	No	Belted	No	No	No	No	No	No	No	No	No	No
232065056	1. No Adve	2. Daylight	Day	1. Dry	Dry	8. Non-Inte	1. Straight	2. Blackto	1. No Defe	3. Two-Wa	1. Not at In	6. Traffic L	1. Yes - Wo	2. No			3. No	20. Motor \	1. On Roac	No	No	Belted	No	No	No	No	No	No	No	No	No	No
232065065	1. No Adve	2. Daylight	Day	1. Dry	Dry	8. Non-Inte	1. Straight	2. Blackto	1. No Defe	3. Two-Wa	1. Not at In	6. Traffic L	1. Yes - Wo	2. No			3. No	28. Ran Of	2. Shoulde	No	No	Belted	No	No	No	No	No	No	No	No	No	No
232065094	1. No Adve	2. Daylight	Day	1. Dry	Dry	1. Main-Lir	1. Straight	2. Blackto	1. No Defe	3. Two-Wa	1. Not at In	3. Traffic S	1. Yes - Wo	2. No			3. No	20. Motor \	1. On Roac	No	No	Belted	No	No	No	No	No	No	No	No	No	No
232065095	5. Rain	2. Daylight	Day	2. Wet	Wet	1. Main-Lir	1. Straight	2. Blackto	7. Slick Pa	1. Two-Wa	1. Not at In	1. No Traffi	6. No Traffi	2. No			1. Yes	20. Motor \	1. On Roac	No	No	Belted	No	No	No	No	No	No	No	No	No	No
232065097	1. No Adve	2. Daylight	Day	1. Dry	Dry	9. Within Ir	1. Straight	2. Blackto	1. No Defe	1. Two-Wa	3. Three Ap	1. No Traffi	6. No Traffi	2. No			3. No	20. Motor \	1. On Roac	No	No	Belted	No	Yes	No	No	No	No	No	No	No	No
232065098	1. No Adve	4. Darknes	Night	1. Dry	Dry	1. Main-Lir	1. Straight	2. Blackto	1. No Defe	1. Two-Wa	1. Not at In	5. Slow or	1. Yes - Wo	2. No			3. No	20. Motor \	7. In Parkir	No	No	Belted	No	Yes	No	No	No	No	No	No	No	No
232065099	5. Rain	1. Dawn	Day	2. Wet	Wet	8. Non-Inte	1. Straight	1. Concret	1. No Defe	3. Two-Wa	1. Not at In	6. Traffic L	1. Yes - Wo	1. Yes	3. Activity /	3. Work on	3. No	20. Motor \	1. On Roac	No	No	Belted	No	No	No	No	No	No	No	No	No	No
223065530	1. No Adve	2. Daylight	Day	1. Dry	Dry	10. Interse	1. Straight	2. Blackto	1. No Defe	2. Two-Wa	4. Four Apr	13. Other	1. Yes - Wo	2. No			3. No	20. Motor \	1. On Roac	No	No	Belted	No	No	No	No	No	No	No	No	No	Yes
232065127	5. Rain	2. Daylight	Day	2. Wet	Wet	1. Main-Lir	2. Curve - l	2. Blackto	1. No Defe	3. Two-Wa	1. Not at In	6. Traffic L	1. Yes - Wo	2. No			3. No	42. Other I	2. Shoulde	No	No	Belted	No	No	No	No	Yes	No	No	No	No	Yes
190085119	1. No Adve	2. Daylight	Day	1. Dry	Dry	1. Main-Lir	3. Grade -	2. Blackto	1. No Defe	3. Two-Wa	1. Not at In	3. Traffic S	1. Yes - Wo	2. No			3. No	20. Motor \	1. On Roac	No	No	Belted	No	No	No	No	No	No	No	No	No	No
232065228	1. No Adve	4. Darknes	Night	1. Dry	Dry	9. Within Ir	1. Straight	2. Blackto	4. Under R	3. Two-Wa	4. Four Apr	3. Traffic S	1. Yes - Wo	1. Yes	3. Activity /	5. Other	3. No	20. Motor \	1. On Roac	No	No	Belted	No	No	No	No	No	No	No	No	No	No
232065229	1. No Adve	2. Daylight	Day	1. Dry	Dry	9. Within Ir	1. Straight	2. Blackto	1. No Defe	2. Two-Wa	4. Four Apr	6. Traffic L	1. Yes - Wo	2. No			3. No	20. Motor \	1. On Roac	No	No	Belted	No	Yes	No	No	No	No	No	No	No	No
232065353	5. Rain	2. Daylight	Day	2. Wet	Wet	8. Non-Inte	3. Grade -	1. Concret	1. No Defe	3. Two-Wa	1. Not at In	6. Traffic L	1. Yes - Wo	2. No			3. No	20. Motor \	1. On Roac	No	No	Belted	No	No	No	No	No	No	Yes	No	No	No
232065359	1. No Adve	3. Dusk	Day	1. Dry	Dry	8. Non-Inte	1. Straight	1. Concret	1. No Defe	4. One-Wa	1. Not at In	7. No Pass	1. Yes - Wo	1. Yes	3. Activity /	3. Work on	3. No	20. Motor \	1. On Roac	No	No	Unbelted	No	No	No	No	No	No	No	No	No	Yes
232065370	1. No Adve	3. Dusk	Day	1. Dry	Dry	1. Main-Lir	2. Curve - l	2. Blackto	1. No Defe	3. Two-Wa	1. Not at In	6. Traffic L	1. Yes - Wo	2. No			3. No	11. Jersey	2. Shoulde	Yes	No	Belted	No	No	No	No	No	No	No	No	No	No
232075010	5. Rain	1. Dawn	Day	2. Wet	Wet	8. Non-Inte	1. Straight	1. Concret	1. No Defe	3. Two-Wa	1. Not at In	6. Traffic L	1. Yes - Wo	2. No			3. No	20. Motor \	1. On Roac	No	No	Belted	No	No	No	No	No	No	No	No	No	Yes
232075061	1. No Adve	2. Daylight	Day	2. Wet	Wet	1. Main-Lir	1. Straight	2. Blackto	1. No Defe	1. Two-Wa	1. Not at In	1. No Traffi	6. No Traffi	2. No			3. No	15. Other F	1. On Roac	No	No	Belted	No	Yes	Yes	No	No	No	No	No	No	No
192265137	1. No Adve	4. Darknes	Night	1. Dry	Dry	1. Main-Lir	1. Straight	2. Blackto	1. No Defe	2. Two-Wa	1. Not at In	1. No Traffi	6. No Traffi	2. No			3. No	20. Motor \	1. On Roac	No	No	Belted	No	No	No	No	No	No	No	No	No	No
212635143	1. No Adve	2. Daylight	Day	1. Dry	Dry	1. Main-Lir	1. Straight	2. Blackto	1. No Defe	3. Two-Wa	1. Not at In	4. Stop Sig	1. Yes - Wo	2. No			3. No	20. Motor \	1. On Roac	No	No	Belted	No	No	No	No	No	No	No	No	No	No
232075070	1. No Adve	2. Daylight	Day	1. Dry	Dry	9. Within Ir	1. Straight	2. Blackto	1. No Defe	2. Two-Wa	4. Four Apr	1. No Traffi	6. No Traffi	2. No			3. No	20. Motor \	1. On Roac	No	No	Belted	No	No	No	No	No	Yes	No	No	No	No
212285166	1. No Adve	2. Daylight	Day	1. Dry	Dry	10. Interse	1. Straight	2. Blackto	1. No Defe	2. Two-Wa	4. Four Apr	6. Traffic L	1. Yes - Wo	2. No			3. No	20. Motor \	1. On Roac	No	No	Belted	No	No	No	No	No	No	No	No	No	No
232075144	1. No Adve	2. Daylight	Day	1. Dry	Dry	8. Non-Inte	1. Straight	2. Blackto	1. No Defe	1. Two-Wa	1. Not at In	5. Slow or	1. Yes - Wo	2. No			3. No	4. Fence O	4. Roadsid	No	No	Belted	No	Yes	No	No	No	Yes	No	No	No	Yes
232075171	5. Rain	2. Daylight	Day	2. Wet	Wet	8. Non-Inte	1. Straight	2. Blackto	1. No Defe	3. Two-Wa	1. Not at In	6. Traffic L	1. Yes - Wo	1. Yes	1. Advance	3. Work on	3. No	20. Motor \	1. On Roac	No	No	Belted	No	No	No	No	No	No	No	No	No	No
230625259	1. No Adve	1. Dawn	Day	1. Dry	Dry	9. Within Ir	1. Straight	2. Blackto	1. No Defe	2. Two-Wa	3. Three Ap	3. Traffic S	1. Yes - Wo	2. No			2. Yes - Wi	20. Motor \	1. On Roac	No	No	Belted	No	Yes	No	No	No	No	No	No	No	Yes
232075218	1. No Adve	2. Daylight	Day	1. Dry	Dry	1. Main-Lir	1. Straight	2. Blackto	1. No Defe	1. Two-Wa	1. Not at In	1. No Traffi	6. No Traffi	2. No			3. No	20. Motor \	1. On Roac	No	No	Belted	No	No	No	No	No	Yes	No	No	No	No
232075219	1. No Adve	2. Daylight	Day	1. Dry	Dry	8. Non-Inte	1. Straight	2. Blackto	1. No Defe	3. Two-Wa	1. Not at In	6. Traffic L	1. Yes - Wo	2. No			3. No	20. Motor \	1. On Roac	No	No	Belted	No	No	No	No	No	No	Yes	No	No	No
232075220	1. No Adve	2. Daylight	Day	1. Dry	Dry	1. Main-Lir	1. Straight	2. Blackto	1. No Defe	1. Two-Wa	2. Two App	3. Traffic S	1. Yes - Wo	2. No			3. No	20. Motor \	1. On Roac	No	No	Belted	No	No	No	No	No	No	No	No	No	Yes
232075313	1. No Adve	2. Daylight	Day	1. Dry	Dry	8. Non-Inte	1. Straight	2. Blackto	1. No Defe	3. Two-Wa	1. Not at In	6. Traffic L	1. Yes - Wo	2. No			3. No	20. Motor \	1. On Roac	Yes	No	Belted	No	Yes	No	No	No	No	Yes	No	No	No
232075321	1. No Adve	2. Daylight	Day	1. Dry	Dry	8. Non-Inte	1. Straight	2. Blackto	1. No Defe	3. Two-Wa	1. Not at In	6. Traffic L	1. Yes - Wo	2. No			3. No	20. Motor \	1. On Roac	No	No	Belted	No	No	No	No	No	No	No	No	No	No
232085068	1. No Adve	1. Dawn	Day	1. Dry	Dry	8. Non-Inte	1. Straight	2. Blackto	1. No Defe	3. Two-Wa	1. Not at In	6. Traffic L	1. Yes - Wo	2. No			3. No	20. Motor \	1. On Roac	No	No	Belted	No	No	No	No	No	No	No	No	No	Yes
232085105	1. No Adve	2. Daylight	Day	1. Dry	Dry	1. Main-Lir	1. Straight	2. Blackto	1. No Defe	1. Two-Wa	1. Not at In	4. Stop Sig	1. Yes - Wo	2. No			3. No	20. Motor \	1. On Roac	No	No	Belted	No	No	No	No	No	Yes	No	No	No	No
232085106	1. No Adve	2. Daylight	Day	1. Dry	Dry	9. Within Ir	1. Straight	2. Blackto	1. No Defe	1. Two-Wa	3. Three Ap	4. Stop Sig	1. Yes - Wo	2. No			3. No	20. Motor \	1. On Roac	No	No	Belted	No	No	No	No	No	No	No	No	No	No
232085107	1. No Adve	2. Daylight	Day	1. Dry	Dry	1. Main-Lir	1. Straight	2. Blackto	1. No Defe	3. Two-Wa	1. Not at In	6. Traffic L	1. Yes - Wo	2. No			3. No	20. Motor \	1. On Roac	No	No	Belted	No	No	No	No	No	No	No	No	No	Yes
232085108	1. No Adve	2. Daylight	Day	1. Dry	Dry	1. Main-Lir	1. Straight	2. Blackto	1. No Defe	2. Two-Wa	6. Roundal	6. Traffic L	1. Yes - Wo	2. No			3. No	20. Motor \	1. On Roac	No	No	Belted	No	No	No	No	No	No	No	No	No	No
232085109	1. No Adve	2. Daylight	Day	1. Dry	Dry	1. Main-Lir	1. Straight	2. Blackto	1. No Defe	2. Two-Wa	1. Not at In	3. Traffic S	1. Yes - Wo	2. No			3. No	20. Motor \	1. On Roac	No	No	Belted	No	No	No	No	No	No	No	No	No	No
220045173	1. No Adve	4. Darknes	Night	1. Dry	Dry	9. Within Ir	1. Straight	2. Blackto	1. No Defe	2. Two-Wa	3. Three Ap	6. Traffic L	1. Yes - Wo	2. No			3. No	20. Motor \	1. On Roac	No	No	Belted	No	No	No	No	No	No	No	No	No	No
232085150	1. No Adve	2. Daylight	Day	1. Dry	Dry	8. Non-Inte	1. Straight	1. Concret	1. No Defe	3. Two-Wa	1. Not at In	6. Traffic L	1. Yes - Wo	2. No			3. No	20. Motor \	1. On Roac	No	No	Belted	No	No	No	No	No	No	No	No	No	Yes
232085179	1. No Adve	2. Daylight	Day	2. Wet	Wet	1. Main-Lir	1. Straight	2. Blackto	1. No Defe	1. Two-Wa	1. Not at In	1. No Traffi	6. No Traffi	2. No			3. No	6. Parked \	1. On Roac	No	No	Belted	No	Yes	No	No	No	Yes	No	No	No	No
173375094	1. No Adve	2. Daylight	Day	1. Dry	Dry	9. Within Ir	1. Straight	2. Blackto	1. No Defe	3. Two-Wa	4. Four Apr	6. Traffic L	1. Yes - Wo	2. No			3. No	20. Motor \	1. On Roac	No	No	Belted	No	No	No	No	No	No	No	No	No	No
232085364	1. No Adve	2. Daylight	Day	1. Dry	Dry	8. Non-Inte	3. Grade -	2. Blackto	1. No Defe	4. One-Wa	1. Not at In	6. Traffic L	1. Yes - Wo	1. Yes	3. Activity /	3. Work on	3. No	7. Tunnel,	2. Shoulde	No	No	Belted	No	No	No	No	No	No	No	No	No	No
232085373	1. No Adve	2. Daylight	Day	1. Dry	Dry	8. Non-Inte	1. Straight	1. Concret	1. No Defe	3. Two-Wa	1. Not at In	6. Traffic L	1. Yes - Wo	2. No			1. Yes	20. Motor \	1. On Roac	No	No	Belted	No	No	No	No	No	No	No	No	No	Yes
232085384	1. No Adve	2. Daylight	Day	1. Dry	Dry	8. Non-Inte	1. Straight	1. Concret	1. No Defe	3. Two-Wa	1. Not at In	6. Traffic L	1. Yes - Wo	1. Yes	3. Activity /	2. Lane Sh	3. No	20. Motor \	1. On Roac	No	No	Belted	No	No	No	No	No	No	No	No	No	Yes
232085392	1. No Adve	2. Daylight	Day	1. Dry	Dry	1. Main-Lir	1. Straight	2. Blackto	1. No Defe	3. Two-Wa	1. Not at In	6. Traffic L	1. Yes - Wo	2. No			3. No	20. Motor \	1. On Roac	No	No	Belted	No	Yes	No	No	No	No	No	No	No	No
232095098	1. No Adve	2. Daylight	Day	1. Dry	Dry	8. Non-Inte	1. Straight	2. Blackto	1. No Defe	2. Two-Wa	1. Not at In	3. Traffic S	1. Yes - Wo	2. No			3. No	20. Motor \	1. On Roac	No	No	Belted	No	No	No	No	No	Yes	No	No	No	No
232095099	1. No Adve	2. Daylight	Day	1. Dry	Dry	1. Main-Lir	1. Straight	2. Blackto	1. No Defe	2. Two-Wa	1. Not at In	6. Traffic L	1. Yes - Wo	2. No			3. No	20. Motor \	1. On Roac	No	No	Belted	No	No	No	No	No	No	No	No	No	No
220845249	1. No Adve	2. Daylight	Day	1. Dry	Dry	1. Main-Lir	1. Straight	2. Blackto	1. No Defe	1. Two-Wa	1. Not at In	6. Traffic L	1. Yes - Wo	2. No			3. No	20. Motor \	1. On Roac	No	No	Belted	No	No	No	No	No	No	No	No	No	No
232095101	1. No Adve	4. Darknes	Night	1. Dry	Dry	10. Interse	1. Straight	2. Blackto	1. No Defe	2. Two-Wa	3. Three Ap	6. Traffic L	1. Yes - Wo	2. No			3. No	20. Motor \	1. On Roac	No	No	Belted	No	Yes	No	No	No	No	No	No	No	No
240395158	1. No Adve	2. Daylight	Day	1. Dry	Dry	10. Interse	1. Straight	2. Blackto	1. No Defe	1. Two-Wa	3. Three Ap	6. Traffic L	1. Yes - Wo	2. No			3. No	19. Ped	1. On Roac	No	No	Belted	No	No	No	No	No	No	No	No	Yes	No
232105093	1. No Adve	2. Daylight	Day	1. Dry	Dry	8. Non-Inte	1. Straight	2. Blackto	1. No Defe	3. Two-Wa	1. Not at In	6. Traffic L	1. Yes - Wo	1. Yes	1. Advance	1. Lane Clo	3. No	33. Explos	1. On Roac	No	No	Belted	No	No	No	No	Yes	No	No	No	No	No
232105225	1. No Adve	2. Daylight	Day	1. Dry	Dry	8. Non-Inte	1. Straight	1. Concret	1. No Defe	4. One-Wa	1. Not at In	6. Traffic L	1. Yes - Wo	1. Yes	3. Activity /	4. Intermit	3. No	20. Motor \	1. On Roac	No	No	Belted	No	No	No	No	No	No	No	No	No	Yes
232115125	1. No Adve	2. Daylight	Day	1. Dry	Dry	8. Non-Inte	1. Straight	2. Blackto	1. No Defe	3. Two-Wa	1. Not at In	6. Traffic L	1. Yes - Wo	1. Yes	3. Activity /	3. Work on	3. No	20. Motor \	1. On Roac	No	No	Belted	No	Yes	No	No	No	No	No	No	No	No
232115132	1. No Adve	2. Daylight	Day	1. Dry	Dry	8. Non-Inte	10. On/Off	2. Blackto	1. No Defe	4. One-Wa	1. Not at In	6. Traffic L	1. Yes - Wo	2. No			3. No	20. Motor \	1. On Roac	No	No	Belted	No	No	No	No	No	No	No	No	No	No
232115182	1. No Adve	2. Daylight	Day	1. Dry	Dry	8. Non-Inte	3. Grade -	1. Concret	1. No Defe	3. Two-Wa	1. Not at In	6. Traffic L	1. Yes - Wo	1. Yes	3. Activity /	3. Work on	3. No	20. Motor \	1. On Roac	No	No	Belted	No	No	No	No	No	No	No	No	No	Yes
232115247	1. No Adve	2. Daylight	Day	1. Dry	Dry	8. Non-Inte	1. Straight	1. Concret	1. No Defe	4. One-Wa	1. Not at In	6. Traffic L	1. Yes - Wo	2. No			3. No	20. Motor \	1. On Roac	No	No	Belted	No	No	No	No	No	No	No	No	No	No
232125016	1. No Adve	4. Darknes	Night	1. Dry	Dry	8. Non-Inte	1. Straight	2. Blackto	1. No Defe	4. One-Wa	1. Not at In	6. Traffic L	1. Yes - Wo	1. Yes	2. Transitic	5. Other	3. No	20. Motor \	1. On Roac	No	No	Unbelted	No	No	No	No	No	No	Yes	No	No	Yes
232125098	5. Rain	2. Daylight	Day	2. Wet	Wet	1. Main-Lir	1. Straight	2. Blackto	1. No Defe	1. Two-Wa	1. Not at In	6. Traffic L	1. Yes - Wo	2. No			3. No	20. Motor \	1. On Roac	No	No	Belted	No	No	No	No	No	No	No	No	No	No
232125099	1. No Adve	4. Darknes	Night	1. Dry	Dry	8. Non-Inte	1. Straight	2. Blackto	1. No Defe	1. Two-Wa	1. Not at In	1. No Traffi	6. No Traffi	2. No			3. No	20. Motor \	1. On Roac	No	No	Belted	No	No	No	No	No	No	No	No	No	No
232125100	1. No Adve	2. Daylight	Day	1. Dry	Dry	1. Main-Lir	1. Straight	2. Blackto	1. No Defe	2. Two-Wa	3. Three Ap	1. No Traffi	6. No Traffi	2. No			3. No	20. Motor \	1. On Roac	No	No	Belted	No	No	No	No	No	No	Yes	No	No	No
232125101	1. No Adve	2. Daylight	Day	1. Dry	Dry	1. Main-Lir	1. Straight	2. Blackto	1. No Defe	3. Two-Wa	1. Not at In	3. Traffic S	1. Yes - Wo	2. No			3. No	20. Motor \	1. On Roac	No	No	Belted	No	Yes	No	No	No	No	No	No	No	No
201335121	1. No Adve	4. Darknes	Night	1. Dry	Dry	8. Non-Inte	1. Straight	2. Blackto	1. No Defe	1. Two-Wa	1. Not at In	6. Traffic L	4. Yes - No	2. No			3. No	20. Motor \	1. On Roac	No	No	Belted	No	No	No	No	No	No	No	No	No	No
232125103	1. No Adve	2. Daylight	Day	1. Dry	Dry	1. Main-Lir	1. Straight	2. Blackto	1. No Defe	1. Two-Wa	1. Not at In	1. No Traffi	6. No Traffi	2. No			3. No	20. Motor \	1. On Roac	Yes	No	Belted	No	No	No	No	No	No	No	No	No	No
232125104	1. No Adve	4. Darknes	Night	1. Dry	Dry	1. Main-Lir	1. Straight	2. Blackto	1. No Defe	2. Two-Wa	1. Not at In	3. Traffic S	1. Yes - Wo	2. No			3. No	20. Motor \	1. On Roac	No	No	Belted	No	No	No	No	No	No	No	Yes	No	Yes
220955085	1. No Adve	2. Daylight	Day	1. Dry	Dry	11. Interse	1. Straight	2. Blackto	1. No Defe	2. Two-Wa	3. Three Ap	3. Traffic S	1. Yes - Wo	2. No			3. No	20. Motor \	1. On Roac	No	No	Belted	No	No	No	No	No	No	No	No	No	No
232125107	1. No Adve	2. Daylight	Day	1. Dry	Dry	8. Non-Inte	1. Straight	2. Blackto	1. No Defe	1. Two-Wa	1. Not at In	1. No Traffi	6. No Traffi	2. No			3. No	20. Motor \	1. On Roac	No	No	Belted	No	No	No	No	No	No	No	No	No	No
232125108	1. No Adve	2. Daylight	Day	1. Dry	Dry	9. Within Ir	1. Straight	2. Blackto	1. No Defe	2. Two-Wa	4. Four Apr	3. Traffic S	1. Yes - Wo	2. No			3. No	20. Motor \	1. On Roac	No	No	Belted	No	No	No	No	No	No	No	No	No	No
232125109	1. No Adve	2. Daylight	Day	1. Dry	Dry	1. Main-Lir	3. Grade -	2. Blackto	1. No Defe	1. Two-Wa	1. Not at In	1. No Traffi	6. No Traffi	2. No			3. No	20. Motor \	1. On Roac	No	No	Belted	No	No	No	No	No	No	No	No	No	No
222375621	1. No Adve	2. Daylight	Day	1. Dry	Dry	1. Main-Lir	1. Straight	2. Blackto	1. No Defe	1. Two-Wa	1. Not at In	6. Traffic L	1. Yes - Wo	2. No			3. No	20. Motor \	1. On Roac	No	No	Unbelted	No	No	No	No	No	No	No	No	No	Yes
232125119	1. No Adve	2. Daylight	Day	1. Dry	Dry	10. Interse	1. Straight	2. Blackto	1. No Defe	3. Two-Wa	4. Four Apr	3. Traffic S	1. Yes - Wo	2. No			3. No	39. Fell/Ju	1. On Roac	No	No	Belted	No	No	No	No	No	No	No	Yes	No	No
240085119	1. No Adve	2. Daylight	Day	1. Dry	Dry	10. Interse	2. Curve - l	2. Blackto	1. No Defe	2. Two-Wa	4. Four Apr	3. Traffic S	1. Yes - Wo	2. No			3. No	20. Motor \	1. On Roac	No	No	Belted	No	No	No	No	No	No	No	No	No	No
180245075	1. No Adve	4. Darknes	Night	1. Dry	Dry	10. Interse	1. Straight	2. Blackto	1. No Defe	3. Two-Wa	4. Four Apr	3. Traffic S	1. Yes - Wo	2. No			3. No	36. Cross (	1. On Roac	No	No	Belted	No	No	No	No	No	No	No	Yes	No	No
232125123	1. No Adve	4. Darknes	Night	1. Dry	Dry	11. Interse	1. Straight	2. Blackto	1. No Defe	3. Two-Wa	4. Four Apr	3. Traffic S	1. Yes - Wo	2. No			3. No	13. Curb	3. Median	Yes	No	Belted	No	No	No	No	No	No	No	Yes	No	No
180855143	1. No Adve	2. Daylight	Day	1. Dry	Dry	9. Within Ir	1. Straight	2. Blackto	1. No Defe	1. Two-Wa	3. Three Ap	6. Traffic L	1. Yes - Wo	2. No			3. No	20. Motor \	1. On Roac	No	No	Belted	No	No	No	No	No	No	No	No	No	No
232125125	1. No Adve	5. Darknes	Night	11. Sand, [	Wet	1. Main-Lir	1. Straight	5. Dirt	1. No Defe	1. Two-Wa	1. Not at In	1. No Traffi	6. No Traffi	2. No			3. No	2. Trees	2. Shoulde	No	No	Belted	No	No	No	No	No	Yes	No	No	No	Yes
232125253	1. No Adve	2. Daylight	Day	1. Dry	Dry	8. Non-Inte	1. Straight	2. Blackto	1. No Defe	3. Two-Wa	1. Not at In	6. Traffic L	1. Yes - Wo	1. Yes	3. Activity /	3. Work on	3. No	20. Motor \	1. On Roac	No	No	Belted	No	No	No	No	No	Yes	No	No	No	Yes
232125346	1. No Adve	2. Daylight	Day	1. Dry	Dry	8. Non-Inte	1. Straight	2. Blackto	1. No Defe	3. Two-Wa	1. Not at In	6. Traffic L	1. Yes - Wo	2. No			3. No	20. Motor \	1. On Roac	No	No	Belted	No	No	No	No	No	No	No	No	No	Yes
232135007	1. No Adve	1. Dawn	Day	1. Dry	Dry	8. Non-Inte	1. Straight	1. Concret	1. No Defe	3. Two-Wa	1. Not at In	6. Traffic L	1. Yes - Wo	1. Yes	3. Activity /	3. Work on	3. No	20. Motor \	1. On Roac	No	No	Belted	No	No	No	No	No	No	No	No	No	No
232135183	1. No Adve	4. Darknes	Night	1. Dry	Dry	8. Non-Inte	1. Straight	2. Blackto	1. No Defe	3. Two-Wa	1. Not at In	6. Traffic L	1. Yes - Wo	1. Yes	3. Activity /	3. Work on	3. No	20. Motor \	1. On Roac	No	No	Belted	No	No	No	No	No	No	No	No	No	No
232145109	1. No Adve	1. Dawn	Day	1. Dry	Dry	8. Non-Inte	10. On/Off	5. Dirt	1. No Defe	4. One-Wa	1. Not at In	6. Traffic L	1. Yes - Wo	2. No			3. No	3. Utility P	2. Shoulde	No	No	Belted	No	Yes	No	No	No	Yes	No	No	No	No
232145153	1. No Adve	2. Daylight	Day	1. Dry	Dry	8. Non-Inte	1. Straight	1. Concret	1. No Defe	3. Two-Wa	1. Not at In	6. Traffic L	1. Yes - Wo	2. No			3. No	11. Jersey	1. On Roac	No	No	Belted	No	No	No	No	No	No	No	No	No	Yes
232145174	1. No Adve	2. Daylight	Day	1. Dry	Dry	1. Main-Lir	1. Straight	2. Blackto	1. No Defe	3. Two-Wa	1. Not at In	6. Traffic L	1. Yes - Wo	1. Yes	3. Activity /	4. Intermit	3. No	20. Motor \	1. On Roac	No	No	Belted	No	No	No	No	No	No	No	No	No	No
232145279	1. No Adve	2. Daylight	Day	1. Dry	Dry	8. Non-Inte	1. Straight	2. Blackto	1. No Defe	3. Two-Wa	1. Not at In	6. Traffic L	1. Yes - Wo	2. No			3. No	20. Motor \	1. On Roac	No	No	Belted	No	No	No	No	No	No	No	No	No	Yes
232145284	1. No Adve	2. Daylight	Day	1. Dry	Dry	8. Non-Inte	3. Grade -	1. Concret	1. No Defe	3. Two-Wa	1. Not at In	6. Traffic L	1. Yes - Wo	1. Yes	3. Activity /	3. Work on	3. No	20. Motor \	1. On Roac	No	No	Belted	No	No	No	No	No	No	No	No	No	Yes
232145299	1. No Adve	2. Daylight	Day	1. Dry	Dry	8. Non-Inte	1. Straight	2. Blackto	1. No Defe	3. Two-Wa	1. Not at In	6. Traffic L	1. Yes - Wo	1. Yes	1. Advance	3. Work on	3. No	20. Motor \	1. On Roac	No	No	Belted	No	Yes	Yes	No	No	No	No	No	No	No
232155097	1. No Adve	4. Darknes	Night	1. Dry	Dry	8. Non-Inte	2. Curve - l	2. Blackto	1. No Defe	2. Two-Wa	1. Not at In	6. Traffic L	1. Yes - Wo	2. No			3. No	3. Utility P	4. Roadsid	No	No	Belted	No	Yes	No	No	No	No	No	No	No	No
232155421	1. No Adve	2. Daylight	Day	1. Dry	Dry	8. Non-Inte	1. Straight	2. Blackto	1. No Defe	3. Two-Wa	1. Not at In	6. Traffic L	1. Yes - Wo	1. Yes	3. Activity /	3. Work on	3. No	20. Motor \	1. On Roac	No	No	Belted	No	No	No	No	No	No	No	No	No	No
232165048	5. Rain	4. Darknes	Night	2. Wet	Wet	1. Main-Lir	1. Straight	2. Blackto	1. No Defe	3. Two-Wa	1. Not at In	6. Traffic L	1. Yes - Wo	2. No			3. No	27. Other	1. On Roac	No	No	Belted	No	No	No	No	No	No	No	No	No	No
232165150	5. Rain	2. Daylight	Day	2. Wet	Wet	1. Main-Lir	1. Straight	2. Blackto	1. No Defe	3. Two-Wa	1. Not at In	6. Traffic L	1. Yes - Wo	2. No			3. No	20. Motor \	1. On Roac	No	No	Belted	No	No	No	No	No	No	No	No	No	Yes
232165237	5. Rain	2. Daylight	Day	2. Wet	Wet	5. On Entra	2. Curve - l	2. Blackto	1. No Defe	4. One-Wa	1. Not at In	6. Traffic L	1. Yes - Wo	2. No			3. No	5. Guard R	1. On Roac	No	No	Belted	No	No	No	No	Yes	No	No	No	No	No
232165262	1. No Adve	2. Daylight	Day	1. Dry	Dry	5. On Entra	10. On/Off	2. Blackto	1. No Defe	4. One-Wa	1. Not at In	6. Traffic L	1. Yes - Wo	2. No			3. No	20. Motor \	1. On Roac	No	No	Belted	No	Yes	No	No	No	Yes	No	No	No	No
232175105	1. No Adve	2. Daylight	Day	1. Dry	Dry	1. Main-Lir	3. Grade -	2. Blackto	1. No Defe	3. Two-Wa	1. Not at In	6. Traffic L	1. Yes - Wo	1. Yes	3. Activity /	3. Work on	3. No	20. Motor \	1. On Roac	No	No	Belted	No	No	No	No	No	No	No	No	No	No
232185070	5. Rain	2. Daylight	Day	2. Wet	Wet	8. Non-Inte	1. Straight	2. Blackto	1. No Defe	3. Two-Wa	1. Not at In	6. Traffic L	1. Yes - Wo	2. No			3. No	20. Motor \	1. On Roac	No	No	Belted	No	No	No	No	No	No	No	No	No	Yes
232185224	1. No Adve	4. Darknes	Night	1. Dry	Dry	8. Non-Inte	1. Straight	1. Concret	1. No Defe	3. Two-Wa	1. Not at In	6. Traffic L	1. Yes - Wo	1. Yes	3. Activity /	3. Work on	3. No	20. Motor \	1. On Roac	No	No	Belted	No	Yes	No	No	No	Yes	No	No	No	Yes
232185232	1. No Adve	3. Dusk	Day	1. Dry	Dry	8. Non-Inte	1. Straight	2. Blackto	1. No Defe	3. Two-Wa	1. Not at In	6. Traffic L	1. Yes - Wo	2. No			3. No	15. Other F	1. On Roac	No	No	Belted	No	No	No	No	No	No	No	Yes	No	No
232185245	1. No Adve	5. Darknes	Night	1. Dry	Dry	5. On Entra	1. Straight	2. Blackto	1. No Defe	3. Two-Wa	1. Not at In	6. Traffic L	1. Yes - Wo	1. Yes	3. Activity /	4. Intermit	3. No	9. Impact (	1. On Roac	No	No	Belted	No	No	No	No	No	No	Yes	No	No	No

172015098		NOT_RD	Urban Inte	No	No	Yes	No	5. Hampto	114	114. City o	3-Principal	4-Two-Way	Urban	NonVDOT	5	3. City or T	Hampton F	HAMP	R-VA SR00134EB		10.99	253028	15.54	-76.3628	37.03466
231985320	30	NOT_RD	Not Interse	No	No	Yes	No	5. Hampto	114	114. City o	1-Interstat	4-Two-Way	Urban	VDOT Inte	5	1. State Hv	Hampton F	HAMP	R-VA IS00064EB		268.82			-76.3227	37.01049
231985448		NOT_RD	Not Interse	No	No	Yes	No	5. Hampto	114	114. City o	1-Interstat	4-Two-Way	Urban	VDOT Inte	5	1. State Hv	Hampton F	HAMP	R-VA IS00064EB		264.98			-76.3735	37.03155
231995090		NOT_RD	Urban Inte	No	No	Yes	No	5. Hampto	114	114. City o	3-Principal	4-Two-Way	Urban	NonVDOT	5	3. City or T	Hampton F	HAMP	R-VA US00258WB		66.99	253153	9.87	-76.3247	37.03115
171025137		NOT_RD	Urban Inte	No	No	Yes	Yes	5. Hampto	114	114. City o	4-Minor Art	3-Two-Way	Urban	NonVDOT	5	3. City or T	Hampton F	HAMP	R-VA SR00169SB		6.44	253118	30.07	-76.337	37.05059
231995092		NOT_RD	Not Interse	No	No	Yes	Yes	5. Hampto	114	114. City o	4-Minor Art	4-Two-Way	Urban	NonVDOT	5	3. City or T	Hampton F	HAMP	R-VA SR00351EB		3.44			-76.38	37.01625
192115077		RD_LEFT	Not Interse	No	No	Yes	No	5. Hampto	114	114. City o	4-Minor Art	4-Two-Way	Urban	NonVDOT	5	3. City or T	Hampton F	HAMP	S-VA114PR BIG BETHEL RD		3.62			-76.4275	37.06409
250305015		NOT_RD	VDOT Inter	No	No	Yes	Yes	5. Hampto	114	114. City o	4-Minor Art	4-Two-Way	Urban	NonVDOT	5	3. City or T	Hampton F	HAMP	R-VA US00060EB		274.38	253003	217.16	-76.3319	37.02458
231995096		NOT_RD	Urban Inte	Yes	No	Yes	No	5. Hampto	114	114. City o	3-Principal	4-Two-Way	Urban	NonVDOT	5	3. City or T	Hampton F	HAMP	R-VA US00258EB		63.66	253023	10.22	-76.3769	37.04394
231995097		NOT_RD	Urban Inte	No	No	Yes	No	5. Hampto	114	114. City o	5-Major Cc	3-Two-Way	Urban	NonVDOT	5	3. City or T	Hampton F	HAMP	S-VA114PR ROANOKE AVE		0.15	253131	130.61	-76.4334	37.02439
231995139		NOT_RD	Not Interse	No	Yes	Yes	No	5. Hampto	114	114. City o	7-Local (J,(	3-Two-Way	Urban	NonVDOT	5	3. City or T	Hampton F	HAMP	S-VA114NP BUSH ST		0.05			-76.375	37.03856
231995140	5	RD_LEFT	Not Interse	No	No	Yes	No	5. Hampto	114	114. City o	3-Principal	4-Two-Way	Urban	NonVDOT	5	3. City or T	Hampton F	HAMP	R-VA US00258WB		62.33	253136	329.52	-76.4005	37.03919
231995197		NOT_RD	Urban Inte	No	No	Yes	No	5. Hampto	114	114. City o	3-Principal	4-Two-Way	Urban	NonVDOT	5	3. City or T	Hampton F	HAMP	R-VA US00258WB		62.28	253136	97.84	-76.4014	37.03902
231995225	5	NOT_RD	Not Interse	No	Yes	Yes	No	5. Hampto	114	114. City o	1-Interstat	4-Two-Way	Urban	VDOT Inte	5	1. State Hv	Hampton F	HAMP	R-VA IS00064EB		265.48			-76.3663	37.03235
231995226	5	NOT_RD	Not Interse	No	Yes	Yes	No	5. Hampto	114	114. City o	1-Interstat	4-Two-Way	Urban	VDOT Inte	5	1. State Hv	Hampton F	HAMP	R-VA IS00064WB		263.7			-76.3948	37.04034
231995317		RD_LEFT	Not Interse	No	No	No	No	5. Hampto	114	114. City o	1-Interstat	1-One-Way	Urban	VDOT Prim	5	1. State Hv	Hampton F	HAMP	R-VA US00258WB	RMP063.00B	0.23			-76.3965	37.04261
231995336	5	RD_UNKN	Not Interse	No	No	Yes	No	5. Hampto	114	114. City o	1-Interstat	4-Two-Way	Urban	VDOT Inte	5	1. State Hv	Hampton F	HAMP	R-VA IS00064EB		264.98			-76.3735	37.03155
232005112		NOT_RD	Urban Inte	No	No	Yes	No	5. Hampto	114	114. City o	7-Local (J,(	3-Two-Way	Urban	NonVDOT	5	3. City or T	Hampton F	HAMP	S-VA114PR QUEEN ST W		2.74			-76.3987	37.03636
171105199	10	NOT_RD	Urban Inte	Yes	No	Yes	No	5. Hampto	114	114. City o	4-Minor Art	3-Two-Way	Urban	NonVDOT	5	3. City or T	Hampton F	HAMP	R-VA SR00169NB		6.44	253118	12.03	-76.3371	37.05056
232005269		NOT_RD	Urban Inte	No	No	Yes	No	5. Hampto	114	114. City o	5-Major Cc	3-Two-Way	Urban	NonVDOT	5	3. City or T	Hampton F	HAMP	S-VA114PR SAUNDERS RD		0.6			-76.427	37.08769
232005270		NOT_RD	VDOT Inter	No	No	Yes	No	5. Hampto	114	114. City o	7-Local (J,(	3-Two-Way	Urban	NonVDOT	5	3. City or T	Hampton F	HAMP	S-VA114NP GOLDSBORO DR		0.22	1075951	52.05	-76.4401	37.03303
193085329		NOT_RD	Urban Inte	No	No	Yes	No	5. Hampto	114	114. City o	4-Minor Art	3-Two-Way	Urban	NonVDOT	5	3. City or T	Hampton F	HAMP	R-VA SR00169SB		6.44	253118	4.54	-76.3371	37.05053
232005374		NOT_RD	Not Interse	No	No	Yes	No	5. Hampto	114	114. City o	1-Interstat	4-Two-Way	Urban	VDOT Inte	5	1. State Hv	Hampton F	HAMP	R-VA IS00064WB		268.05			-76.3286	37.0221
232015036	10	NOT_RD	Not Interse	No	Yes	Yes	Yes	5. Hampto	114	114. City o	1-Interstat	4-Two-Way	Urban	VDOT Inte	5	1. State Hv	Hampton F	HAMP	R-VA IS00064WB		268.23			-76.3281	37.02023
232015076		NOT_RD	Urban Inte	No	No	Yes	No	5. Hampto	114	114. City o	3-Principal	4-Two-Way	Urban	NonVDOT	5	3. City or T	Hampton F	HAMP	S-VA114PR HAMPTON ROADS CENTER PKWY		3.52	716612	61.92	-76.3857	37.05935
232015086	5	NOT_RD	Urban Inte	No	No	Yes	No	5. Hampto	114	114. City o	7-Local (J,(	3-Two-Way	Urban	NonVDOT	5	3. City or T	Hampton F	HAMP	S-VA114NP PARKSIDE AVE		0.18			-76.3524	37.03983
232015087		NOT_RD	Not Interse	No	Yes	Yes	No	5. Hampto	114	114. City o	3-Principal	4-Two-Way	Urban	NonVDOT	5	3. City or T	Hampton F	HAMP	R-VA US00258EB		62.92	754224	276.58	-76.3894	37.0414
232015088		NOT_RD	Urban Inte	No	No	Yes	Yes	5. Hampto	114	114. City o	3-Principal	4-Two-Way	Urban	NonVDOT	5	3. City or T	Hampton F	HAMP	R-VA US00258EB		62.95	754224	180.4	-76.3891	37.04146
232015131		NOT_RD	Not Interse	No	No	Yes	No	5. Hampto	114	114. City of Hampton			Urban	NonVDOT	5	3. City or T	Hampton F	HAMP	U-VA114SC99999UK					-76.394	37.0446
222375368		NOT_RD	Urban Inte	No	No	Yes	No	5. Hampto	114	114. City o	4-Minor Art	4-Two-Way	Urban	NonVDOT	5	3. City or T	Hampton F	HAMP	S-VA114PR LASALLE AVE		2.2	253028	65.44	-76.3628	37.03447
232015170		NOT_RD	Urban Inte	No	Yes	Yes	Yes	5. Hampto	114	114. City o	7-Local (J,(	3-Two-Way	Urban	NonVDOT	5	3. City or T	Hampton F	HAMP	S-VA114NP TODDS LN		2.75	253136	206.5	-76.4021	37.03918
232015199		NOT_RD	VDOT Inter	Yes	No	Yes	No	5. Hampto	114	114. City o	5-Major Cc	4-Two-Way	Urban	NonVDOT	5	3. City or T	Hampton F	HAMP	S-VA114NP POWHATAN PKWY		1.31	253572	47.3	-76.3862	37.01521
232015205		NOT_RD	Urban Inte	No	No	Yes	No	5. Hampto	114	114. City o	4-Minor Art	4-Two-Way	Urban	NonVDOT	5	3. City or T	Hampton F	HAMP	R-VA SR00351WB		5.42	253031	57.06	-76.3507	37.02952
232015323		RD_LEFT	Not Interse	No	No	Yes	No	5. Hampto	114	114. City o	1-Interstat	4-Two-Way	Urban	VDOT Inte	5	1. State Hv	Hampton F	HAMP	R-VA IS00064WB		263.14			-76.4026	37.04796
232015446		RD RIGHT	Not Interse	No	No	Yes	Yes	5. Hampto	114	114. City o	1-Interstat	4-Two-Way	Urban	VDOT Inte	5	1. State Hv	Hampton F	HAMP	R-VA IS00064EB		265.51			-76.3655	37.03254
232025026		RD_LEFT	Not Interse	No	No	Yes	Yes	5. Hampto	114	114. City o	1-Interstat	4-Two-Way	Urban	VDOT Inte	5	1. State Hv	Hampton F	HAMP	R-VA IS00064EB		271.12			-76.302	36.98286
203195100		NOT_RD	Urban Inte	No	No	Yes	Yes	5. Hampto	114	114. City o	4-Minor Art	3-Two-Way	Urban	NonVDOT	5	3. City or T	Hampton F	HAMP	S-VA114NP WOODLAND RD		1.5	253501	0	-76.3216	37.0423
201085047	4	NOT_RD	Urban Inte	Yes	No	Yes	No	5. Hampto	114	114. City o	4-Minor Art	3-Two-Way	Urban	NonVDOT	5	3. City or T	Hampton F	HAMP	R-VA SR00169SB		6.44	253118	18.05	-76.3371	37.05057
171815535		NOT_RD	Urban Inte	No	Yes	Yes	Yes	5. Hampto	114	114. City o	4-Minor Art	3-Two-Way	Urban	NonVDOT	5	3. City or T	Hampton F	HAMP	R-VA SR00152EB		4.46	253077	61.59	-76.3898	37.04689
172745101		NOT_RD	VDOT Inter	No	No	Yes	No	5. Hampto	114	114. City o	4-Minor Art	4-Two-Way	Urban	NonVDOT	5	3. City or T	Hampton F	HAMP	R-VA US00060EB		274.39	253003	164.22	-76.3318	37.02447
232025086		NOT_RD	Not Interse	No	No	Yes	No	5. Hampto	114	114. City o	5-Major Cc	3-Two-Way	Urban	NonVDOT	5	3. City or T	Hampton F	HAMP	S-VA114NP OLD BUCKROE RD		0.68			-76.3149	37.02928
232025100	5	NOT_RD	Urban Inte	No	No	Yes	No	5. Hampto	114	114. City o	5-Major Cc	4-Two-Way	Urban	NonVDOT	5	3. City or T	Hampton F	HAMP	S-VA114PR CLEMWOOD PKWY		0.19			-76.3386	37.06045
232025101		NOT_RD	Urban Inte	No	No	Yes	No	5. Hampto	114	114. City o	3-Principal	4-Two-Way	Urban	NonVDOT	5	3. City or T	Hampton F	HAMP	R-VA US00258EB		62.26	253136	34.56	-76.4014	37.03883
232025102		NOT_RD	Urban Inte	No	No	Yes	No	5. Hampto	114	114. City o	4-Minor Art	3-Two-Way	Urban	NonVDOT	5	3. City or T	Hampton F	HAMP	R-VA SR00351WB		2.21	1068772	91.53	-76.3975	37.00484
232025103		NOT_RD	VDOT Inter	Yes	No	Yes	No	5. Hampto	114	114. City o	3-Principal	4-Two-Way	Urban	NonVDOT	5	3. City or T	Hampton F	HAMP	S-VA114PR HAMPTON ROADS CENTER PKWY		2.17	1279456	25.66	-76.4091	37.05995
232025105		NOT_RD	Urban Inte	No	No	Yes	No	5. Hampto	114	114. City o	3-Principal	4-Two-Way	Urban	NonVDOT	5	3. City or T	Hampton F	HAMP	R-VA US00258WB		60.06	253130	136.31	-76.4359	37.02373
232025113		NOT_RD	Urban Inte	Yes	No	Yes	No	5. Hampto	114	114. City o	7-Local (J,(	3-Two-Way	Urban	NonVDOT	5	3. City or T	Hampton F	HAMP	S-VA114NP HUNT CLUB BLVD		0.02			-76.4103	37.04008
192105185		NOT_RD	Urban Inte	No	No	Yes	No	5. Hampto	114	114. City o	4-Minor Art	4-Two-Way	Urban	NonVDOT	5	3. City or T	Hampton F	HAMP	R-VA SR00152WB		4.46	253077	79.83	-76.3898	37.04697
232425074		NOT_RD	Urban Inte	Yes	Yes	Yes	No	5. Hampto	114	114. City o	4-Minor Art	3-Two-Way	Urban	NonVDOT	5	3. City or T	Hampton F	HAMP	R-VA SR00152EB		4.46	253077	51.34	-76.3897	37.04689
232455038		NOT_RD	Urban Inte	No	No	Yes	No	5. Hampto	114	114. City o	4-Minor Art	3-Two-Way	Urban	NonVDOT	5	3. City or T	Hampton F	HAMP	S-VA114PR LASALLE AVE		2.2	253028	65.44	-76.3628	37.03446
232035102		NOT_RD	Not Interse	No	Yes	Yes	No	5. Hampto	114	114. City o	1-Interstat	4-Two-Way	Urban	VDOT Inte	5	1. State Hv	Hampton F	HAMP	R-VA IS00664EB		2.95			-76.4075	36.99939
232045068	10	NOT_RD	Not Interse	Yes	No	Yes	No	5. Hampto	114	114. City o	1-Interstat	4-Two-Way	Urban	VDOT Inte	5	1. State Hv	Hampton F	HAMP	R-VA IS00664EB		2.52			-76.4029	37.00432
232045112	50	NOT_RD	Not Interse	No	Yes	Yes	No	5. Hampto	114	114. City o	1-Interstat	4-Two-Way	Urban	VDOT Inte	5	1. State Hv	Hampton F	HAMP	R-VA IS00064WB		268.04			-76.3286	37.02224
232045177	5	NOT_RD	Not Interse	No	No	Yes	No	5. Hampto	114	114. City o	1-Interstat	4-Two-Way	Urban	VDOT Inte	5	1. State Hv	Hampton F	HAMP	R-VA IS00064EB		269.33			-76.3201	37.00314
232055068	45	NOT_RD	Not Interse	No	No	Yes	No	5. Hampto	114	114. City o	1-Interstat	4-Two-Way	Urban	VDOT Inte	5	1. State Hv	Hampton F	HAMP	R-VA IS00064WB		271			-76.3038	36.98609
232055078		RD UNKN	Not Interse	No	No	Yes	No	5. Hampto	114	114. City o	7-Local (J,(	3-Two-Way	Urban	NonVDOT	5	3. City or T	Hampton F	HAMP	S-VA114NP BENTLEY DR		0.08			-76.3847	37.06263
232055079		NOT_RD	Not Interse	No	No	Yes	Yes	5. Hampto	114	114. City o	5-Major Cc	4-Two-Way	Urban	NonVDOT	5	3. City or T	Hampton F	HAMP	S-VA114PR POWHATAN PKWY		1.23	253572	406.58	-76.3856	37.01422
241025193		RD UNKN	Not Interse	No	Yes	Yes	No	5. Hampto	114	114. City o	4-Minor Art	4-Two-Way	Urban	NonVDOT	5	3. City or T	Hampton F	HAMP	S-VA114NP BIG BETHEL RD		3.68			-76.4277	37.0649
191485157		NOT_RD	Urban Inte	No	Yes	Yes	No	5. Hampto	114	114. City o	4-Minor Art	3-Two-Way	Urban	NonVDOT	5	3. City or T	Hampton F	HAMP	R-VA SR00415EB		1.92	253184	197.17	-76.3764	37.02402
172355299		NOT_RD	Urban Inte	No	Yes	Yes	No	5. Hampto	114	114. City o	3-Principal	4-Two-Way	Urban	NonVDOT	5	3. City or T	Hampton F	HAMP	R-VA SR00134EB		10.99	253028	5.18	-76.3628	37.03465
232055088		NOT_RD	Not Interse	Yes	No	Yes	No	5. Hampto	114	114. City o	7-Local (J,(	3-Two-Way	Urban	NonVDOT	5	3. City or T	Hampton F	HAMP	S-VA114NP HARDY CASH DR		0.55	1084139	463.55	-76.4026	37.05682
232055089		RD UNKN	Not Interse	No	No	Yes	No	5. Hampto	114	114. City o	7-Local (J,(	3-Two-Way	Urban	NonVDOT	5	3. City or T	Hampton F	HAMP	S-VA114PR MALLARD RUN		0.13			-76.3738	37.02906
232055107		NOT_RD	Urban Inte	Yes	No	Yes	No	5. Hampto	114	114. City o	3-Principal	4-Two-Way	Urban	NonVDOT	5	3. City or T	Hampton F	HAMP	R-VA US00258EB		59.83	253129	155.35	-76.439	37.02198
232055108		NOT_RD	Urban Inte	No	No	Yes	No	5. Hampto	114	114. City o	3-Principal	4-Two-Way	Urban	NonVDOT	5	3. City or T	Hampton F	HAMP	R-VA US00258EB		62.29	253136	213.11	-76.4008	37.03895
191835234		NOT_RD	Urban Inte	No	No	Yes	No	5. Hampto	114	114. City o	4-Minor Art	3-Two-Way	Urban	NonVDOT	5	3. City or T	Hampton F	HAMP	R-VA SR00415EB		1.92	253184	213.12	-76.3764	37.02403
232055110		NOT_RD	Urban Inte	No	No	Yes	No	5. Hampto	114	114. City o	7-Local (J,(	3-Two-Way	Urban	NonVDOT	5	3. City or T	Hampton F	HAMP	S-VA114NP EXECUTIVE DR		0.86	1083997	355.44	-76.3987	37.05502
232055111		NOT_RD	Not Interse	No	No	Yes	Yes	5. Hampto	114	114. City o	7-Local (J,(	3-Two-Way	Urban	NonVDOT	5	3. City or T	Hampton F	HAMP	S-VA114NP WOODSMAN DR		0.16			-76.4208	37.05501
211965198		NOT_RD	Urban Inte	No	No	Yes	No	5. Hampto	114	114. City o	4-Minor Art	3-Two-Way	Urban	NonVDOT	5	3. City or T	Hampton F	HAMP	S-VA114PR WOODLAND RD		1.5	253501	17.51	-76.3216	37.04234
191685181		NOT_RD	Not Interse	No	Yes	Yes	Yes	5. Hampto	114	114. City o	4-Minor Art	3-Two-Way	Urban	NonVDOT	5	3. City or T	Hampton F	HAMP	S-VA114NP ABERDEEN RD		2.77	253135	295.74	-76.4087	37.03624
232055119		RD UNKN	Not Interse	Yes	Yes	Yes	No	5. Hampto	114	114. City o	7-Local (J,(	3-Two-Way	Urban	NonVDOT	5	3. City or T	Hampton F	HAMP	S-VA114PR PINE CONE DR		0.28			-76.3398	37.03952
232055120		NOT_RD	Urban Inte	No	No	Yes	No	5. Hampto	114	114. City o	4-Minor Art	3-Two-Way	Urban	NonVDOT	5	3. City or T	Hampton F	HAMP	R-VA SR00351WB		6.58	1080181	10.63	-76.3302	37.03309
180725249	15	RD UNKN	Not Interse	No	No	Yes	No	5. Hampto	114	114. City o	4-Minor Art	4-Two-Way	Urban	NonVDOT	5	3. City or T	Hampton F	HAMP	S-VA114PR BIG BETHEL RD		3.72			-76.4276	37.06541
232055122		NOT_RD	Not Interse	No	No	Yes	No	5. Hampto	114	114. City o	7-Local (J,(	3-Two-Way	Urban	NonVDOT	5	3. City or T	Hampton F	HAMP	S-VA114NP TERRI SUE CT		0.08			-76.4029	37.05452
232055123		NOT_RD	VDOT Inter	No	No	Yes	No	5. Hampto	114	114. City o	7-Local (J,(	3-Two-Way	Urban	NonVDOT	5	3. City or T	Hampton F	HAMP	S-VA114NP HOPE ST S		0.12	1061857	5.56	-76.3238	37.01597
193585141		NOT_RD	Not Interse	No	No	Yes	No	5. Hampto	114	114. City o	5-Major Cc	3-Two-Way	Urban	NonVDOT	5	3. City or T	Hampton F	HAMP	S-VA114NP PINE CHAPEL RD		0.75			-76.3807	37.0384
232055125		NOT_RD	Urban Inte	No	No	Yes	No	5. Hampto	114	114. City o	7-Local (J,(	3-Two-Way	Urban	NonVDOT	5	3. City or T	Hampton F	HAMP	S-VA114PR ATLANTIC AVE		0.22	1060901	30.32	-76.2967	37.03876
232055137	5	RD RIGHT	Not Interse	No	No	Yes	Yes	5. Hampto	114	114. City o	3-Principal	4-Two-Way	Urban	NonVDOT	5	3. City or T	Hampton F	HAMP	S-VA114NP HAMPTON ROADS CENTER PKWY		2.77			-76.3996	37.06041
232055194		NOT_RD	Not Interse	No	No	Yes	No	5. Hampto	114	114. City o	1-Interstat	4-Two-Way	Urban	VDOT Inte	5	1. State Hv	Hampton F	HAMP	R-VA IS00064EB		268.35			-76.328	37.01734
232065056		NOT_RD	Not Interse	No	No	Yes	No	5. Hampto	114	114. City o	1-Interstat	4-Two-Way	Urban	VDOT Inte	5	1. State Hv	Hampton F	HAMP	R-VA IS00064EB		264.64			-76.3842	37.03341
232065065		RD_LEFT	Not Interse	No	No	Yes	No	5. Hampto	114	114. City o	1-Interstat	4-Two-Way	Urban	VDOT Inte	5	1. State Hv	Hampton F	HAMP	R-VA IS00064WB		260.78			-76.4343	37.06992
232065094		NOT_RD	Not Interse	No	No	Yes	No	5. Hampto	114	114. City o	3-Principal	4-Two-Way	Urban	NonVDOT	5	3. City or T	Hampton F	HAMP	R-VA US00258EB		62.77	1091129	391.78	-76.3918	37.04088
232065095		NOT_RD	Not Interse	No	Yes	Yes	No	5. Hampto	114	114. City o	5-Major Cc	3-Two-Way	Urban	NonVDOT	5	3. City or T	Hampton F	HAMP	S-VA114NP E LITTLE BACK RIVER RD		0.75	253436	277.7	-76.3413	37.0621
232065097		NOT_RD	Urban Inte	No	No	Yes	No	5. Hampto	114	114. City o	4-Minor Art	3-Two-Way	Urban	NonVDOT	5	3. City or T	Hampton F	HAMP	R-VA SR00172SB		1.92	1091342	37.82	-76.3928	37.09401
232065098		RD_UNKN	Not Interse	No	Yes	Yes	Yes	5. Hampto	114	114. City o	7-Local (J,(	3-Two-Way	Urban	NonVDOT	5	3. City or T	Hampton F	HAMP	S-VA114PR GILBERT ST W		0.07	746578	375.22	-76.3489	37.0497
232065099		NOT_RD	Not Interse	No	No	Yes	No	5. Hampto	114	114. City o	1-Interstat	4-Two-Way	Urban	VDOT Inte	5	1. State Hv	Hampton F	HAMP	R-VA IS00064WB		268.89			-76.3227	37.01147
223065530	10	NOT_RD	Urban Inte	No	No	Yes	No	5. Hampto	114	114. City o	4-Minor Art	3-Two-Way	Urban	NonVDOT	5	3. City or T	Hampton F	HAMP	R-VA SR00415EB		1.92	253184	229.13	-76.3765	37.02405
232065127	5	NOT_RD	Not Interse	No	No	Yes	No	5. Hampto	114	114. City o	1-Interstat	4-Two-Way	Urban	VDOT Inte	5	1. State Hv	Hampton F	HAMP	R-VA IS00064EB		264.98			-76.3735	37.03155
190085119		NOT_RD	Not Interse	No	Yes	Yes	No	5. Hampto	114	114. City o	4-Minor Art	4-Two-Way	Urban	NonVDOT	5	3. City or T	Hampton F	HAMP	S-VA114PR BIG BETHEL RD		3.83			-76.4276	37.067
232065228		NOT_RD	Urban Inte	Yes	No	Yes	Yes	5. Hampto	114	114. City o	3-Principal	4-Two-Way	Urban	NonVDOT	5	3. City or T	Hampton F	HAMP	R-VA US00258EB		62.99	754224	39.56	-76.3886	37.04156
232065229		NOT_RD	Urban Inte	No	No	Yes	No	5. Hampto	114	114. City of Hampton			Urban	NonVDOT	5	3. City or T	Hampton F	HAMP	U-VA114SC99999UK					-76.3624	37.0343
232065353		NOT_RD	Not Interse	No	No	Yes	No	5. Hampto	114	114. City o	1-Interstat	4-Two-Way	Urban	VDOT Inte	5	1. State Hv	Hampton F	HAMP	R-VA IS00664WB		0.45			-76.3781	37.02848
232065359	40	NOT_RD	Not Interse	No	Yes	Yes	No	5. Hampto	114	114. City o	1-Interstat	4-Two-Way	Urban	VDOT Inte	5	1. State Hv	Hampton F	HAMP	R-VA IS00064WB		269.62			-76.3182	37.0014
232065370		RD_LEFT	Not Interse	No	No	Yes	No	5. Hampto	114	114. City o	1-Interstat	4-Two-Way	Urban	VDOT Inte	5	1. State Hv	Hampton F	HAMP	R-VA IS00664WB		1.02			-76.3816	37.02144
232075010	5	NOT_RD	Not Interse	Yes	No	Yes	No	5. Hampto	114	114. City o	1-Interstat	4-Two-Way	Urban	VDOT Inte	5	1. State Hv	Hampton F	HAMP	R-VA IS00064EB		262.47			-76.4094	37.05342
232075061		RD UNKN	Not Interse	No	No	Yes	No	5. Hampto	114	114. City o	4-Minor Art	4-Two-Way	Urban	NonVDOT	5	3. City or T	Hampton F	HAMP	R-VA SR00351EB		2.02	1068685	338.39	-76.4003	37.00293
192265137		NOT_RD	Urban Inte	No	No	Yes	Yes	5. Hampto	114	114. City o	4-Minor Art	3-Two-Way	Urban	NonVDOT	5	3. City or T	Hampton F	HAMP	R-VA SR00152EB		4.47	253077	15.13	-76.3895	37.04694
212635143		NOT_RD	Urban Inte	Yes	No	Yes	No	5. Hampto	114	114. City o	4-Minor Art	4-Two-Way	Urban	NonVDOT	5	3. City or T	Hampton F	HAMP	R-VA SR00152EB		4.47	253077	25.22	-76.3895	37.04695
232075070		NOT_RD	Urban Inte	Yes	No	Yes	No	5. Hampto	114	114. City o	3-Principal	4-Two-Way	Urban	NonVDOT	5	3. City or T	Hampton F	HAMP	R-VA US00258WB		63.68	253023	140.61	-76.3765	37.04411
212285166		NOT_RD	Urban Inte	No	No	Yes	No	5. Hampto	114	114. City o	4-Minor Art	3-Two-Way	Urban	NonVDOT	5	3. City or T	Hampton F	HAMP	S-VA114PR ABERDEEN RD		2.77	253135	263.94	-76.4087	37.03632
232075144	15	RD UNKN	Not Interse	No	No	Yes	No	5. Hampto	114	114. City o	7-Local (J,(	3-Two-Way	Urban	NonVDOT	5	3. City or T	Hampton F	HAMP	S-VA114NP BLAIR AVE		0.37			-76.3841	36.99416
232075171		NOT_RD	Not Interse	No	No	Yes	No	5. Hampto	114	114. City o	1-Interstat	4-Two-Way	Urban	VDOT Inte	5	1. State Hv	Hampton F	HAMP	R-VA IS00064EB		267.8			-76.3298	37.02367
230625259	30	NOT_RD	VDOT Inter	No	No	Yes	No	5. Hampto	114	114. City o	4-Minor Art	4-Two-Way	Urban	NonVDOT	5	3. City or T	Hampton F	HAMP	S-VA114PR ARMISTEAD AVE N		3.98	253398	5.27	-76.385	37.06802
232075218		NOT_RD	Not Interse	No	No	Yes	No	5. Hampto	114	114. City o	7-Local (J,(	3-Two-Way	Urban	NonVDOT	5	3. City or T	Hampton F	HAMP	S-VA114NP WESTWOOD AVE		0.35	1068785	359.7	-76.3707	37.02109
232075219		NOT_RD	VDOT Inter	No	Yes	Yes	No	5. Hampto	114	114. City o	7-Local (J,(	3-Two-Way	Urban	NonVDOT	5	3. City or T	Hampton F	HAMP	S-VA114PR COLISEUM DR		1.11	1079033	218.35	-76.3903	37.04601
232075220	20	NOT_RD	Urban Inte	No	No	Yes	No	5. Hampto	114	114. City o	7-Local (J,(	3-Two-Way	Urban	NonVDOT	5	3. City or T	Hampton F	HAMP	S-VA114PR COLISEUM DR		1.15	253076	62.76	-76.3905	37.04659
232075313		NOT_RD	Not Interse	Yes	No	Yes	No	5. Hampto	114	114. City o	1-Interstat	4-Two-Way	Urban	VDOT Inte	5	1. State Hv	Hampton F	HAMP	R-VA IS00064EB		261.54			-76.423	37.06269
232075321		NOT_RD	Not Interse	Yes	No	Yes	No	5. Hampto	114	114. City o	1-Interstat	4-Two-Way	Urban	VDOT Inte	5	1. State Hv	Hampton F	HAMP	R-VA IS00064EB		265.91			-76.3592	37.03455
232085068	20	NOT_RD	Not Interse	No	Yes	Yes	No	5. Hampto	114	114. City o	1-Interstat	4-Two-Way	Urban	VDOT Inte	5	1. State Hv	Hampton F	HAMP	R-VA IS00664WB		1.61			-76.3889	37.01428
232085105		NOT_RD	Not Interse	No	No	Yes	No	5. Hampto	114	114. City o	7-Local (J,(	1-One-Way	Urban	NonVDOT	5	3. City or T	Hampton F	HAMP	S-VA114PR VAUGHAN AVE		0.13			-76.3963	37.00327
232085106		NOT_RD	Urban Inte	No	Yes	Yes	No	5. Hampto	114	114. City o	7-Local (J,(	3-Two-Way	Urban	NonVDOT	5	3. City or T	Hampton F	HAMP	S-VA114NP BUTLER FARM RD		0.4			-76.3932	37.06403
232085107	5	NOT_RD	Not Interse	No	Yes	Yes	No	5. Hampto	114	114. City o	3-Principal	4-Two-Way	Urban	NonVDOT	5	3. City or T	Hampton F	HAMP	R-VA US00258EB		62.68			-76.3931	37.04063
232085108		NOT_RD	Not Interse	No	No	Yes	No	5. Hampto	114	114. City o	3-Principal	4-Two-Way	Urban	NonVDOT	5	3. City or T	Hampton F	HAMP	R-VA US00258WB		61.86	253135	250.17	-76.4083	37.0374
232085109		NOT_RD	Not Interse	Yes	No	Yes	No	5. Hampto	114	114. City o	3-Principal	4-Two-Way	Urban	NonVDOT	5	3. City or T	Hampton F	HAMP	S-VA114PR HAMPTON ROADS CENTER PKWY		3.4			-76.3877	37.0594
220045173		NOT_RD	Urban Inte	No	No	Yes	Yes	5. Hampto	114	114. City o	4-Minor Art	4-Two-Way	Urban	NonVDOT	5	3. City or T	Hampton F	HAMP	R-VA SR00152EB		4.47	253077	5.04	-76.3896	37.04693
232085150	5	NOT_RD	Not Interse	No	No	Yes	No	5. Hampto	114	114. City o	1-Interstat	4-Two-Way	Urban	VDOT Inte	5	1. State Hv	Hampton F	HAMP	R-VA IS00064EB		268.44			-76.3267	37.01544
232085179		RD UNKN	Not Interse	No	No	Yes	No	5. Hampto	114	114. City o	7-Local (J,(	3-Two-Way	Urban	NonVDOT	5	3. City or T	Hampton F	HAMP	S-VA114PR HOBSON AVE		0.05	1071859	257.24	-76.3944	36.99733
173375094		NOT_RD	Urban Inte	Yes	No	Yes	No	5. Hampto	114	114. City o	3-Principal	4-Two-Way	Urban	NonVDOT	5	3. City or T	Hampton F	HAMP	R-VA SR00134WB		10.99	253028	55.63	-76.3627	37.03479
232085364		RD RIGHT	Not Interse	No	Yes	Yes	No	5. Hampto	114	114. City o	1-Interstat	4-Two-Way	Urban	VDOT Inte	5	1. State Hv	Hampton F	HAMP	R-VA IS00064WB		270.84			-76.3055	36.98789
232085373	20	NOT_RD	Not Interse	No	Yes	Yes	No	5. Hampto	114	114. City o	1-Interstat	4-Two-Way	Urban	VDOT Inte	5	1. State Hv	Hampton F	HAMP	R-VA IS00664WB		1.56			-76.388	37.01477
232085384	15	NOT_RD	Not Interse	No	Yes	Yes	No	5. Hampto	114	114. City o	1-Interstat	4-Two-Way	Urban	VDOT Inte	5	1. State Hv	Hampton F	HAMP	R-VA IS00064EB		265.37			-76.3688	37.0319
232085392		NOT_RD	Not Interse	No	No	Yes	No	5. Hampto	114	114. City o	1-Interstat	4-Two-Way	Urban	VDOT Inte	5	1. State Hv	Hampton F	HAMP	R-VA IS00064EB		262.19			-76.4129	37.05594
232095098		NOT_RD	VDOT Inter	No	No	Yes	No	5. Hampto	114	114. City o	7-Local (J,(	3-Two-Way	Urban	NonVDOT	5	3. City or T	Hampton F	HAMP	S-VA114PR COLISEUM DR		1.4	1078784	186.56	-76.3917	37.05008
232095099		NOT_RD	Urban Inte	No	No	Yes	No	5. Hampto	114	114. City o	3-Principal	4-Two-Way	Urban	NonVDOT	5	3. City or T	Hampton F	HAMP	R-VA US00258EB		62.97	754224	115.13	-76.3888	37.04151
220845249		NOT_RD	Not Interse	Yes	No	Yes	No	5. Hampto	114	114. City o	4-Minor Art	3-Two-Way	Urban	NonVDOT	5	3. City or T	Hampton F	HAMP	S-VA114NP ABERDEEN RD		2.77	253135	263.94	-76.4087	37.03632
232095101		NOT_RD	Urban Inte	No	No	Yes	Yes	5. Hampto	114	114. City o	5-Major Cc	3-Two-Way	Urban	NonVDOT	5	3. City or T	Hampton F	HAMP	S-VA114NP TIDE MILL LN		0.78	253098	217.44	-76.3665	37.05939
240395158		NOT_RD	Urban Inte	No	No	Yes	No	5. Hampto	114	114. City o	4-Minor Art	3-Two-Way	Urban	NonVDOT	5	3. City or T	Hampton F	HAMP	R-VA SR00415EB		1.92	253184	223.79	-76.3765	37.02404
232105093		NOT_RD	Not Interse	No	No	Yes	No	5. Hampto	114	114. City o	1-Interstat	4-Two-Way	Urban	VDOT Inte	5	1. State Hv	Hampton F	HAMP	R-VA IS00064WB		267.92			-76.3298	37.02397
232105225	10	NOT_RD	Not Interse	No	No	Yes	No	5. Hampto	114	114. City o	1-Interstat	4-Two-Way	Urban	VDOT Inte	5	1. State Hv	Hampton F	HAMP	R-VA IS00064WB		269.63			-76.3181	37.00133
232115125		NOT_RD	Not Interse	No	Yes	Yes	No	5. Hampto	114	114. City o	1-Interstat	4-Two-Way	Urban	VDOT Inte	5	1. State Hv	Hampton F	HAMP	R-VA IS00064EB		269.34			-76.3201	37.003
232115132		NOT_RD	VDOT Inter	No	Yes	No	No	5. Hampto	114	114. City o	1-Interstat	1-One-Way	Urban	VDOT Prim	5	1. State Hv	Hampton F	HAMP	R-VA SR00134UK	RMP010.00A	0.03	253026	100.34	-76.3645	37.0349
232115182	5	NOT_RD	Not Interse	No	No	Yes	No	5. Hampto	114	114. City o	1-Interstat	4-Two-Way	Urban	VDOT Inte	5	1. State Hv	Hampton F	HAMP	R-VA IS00064EB		269.49			-76.319	37.00113
232115247		NOT_RD	Not Interse	No	No	Yes	No	5. Hampto	114	114. City o	1-Interstat	4-Two-Way	Urban	VDOT Inte	5	1. State Hv	Hampton F	HAMP	R-VA IS00064WB		268.49			-76.3269	37.01583
232125016	5	NOT_RD	Not Interse	No	No	Yes	Yes	5. Hampto	114	114. City o	1-Interstat	4-Two-Way	Urban	VDOT Inte	5	1. State Hv	Hampton F	HAMP	R-VA IS00064WB		269.46			-76.3194	37.00346
232125098		NOT_RD	Not Interse	No	No	Yes	No	5. Hampto	114	114. City o	7-Local (J,(	3-Two-Way	Urban	NonVDOT	5	3. City or T	Hampton F	HAMP	S-VA114PR WEAVER RD E		0.1	1072285	479.49	-76.4042	37.03211
232125099		NOT_RD	Not Interse	No	No	Yes	Yes	5. Hampto	114	114. City of Hampton			Urban	NonVDOT	5	3. City or T	Hampton F	HAMP	U-VA114SC99999UK					-76.4199	37.02222
232125100		NOT_RD	Urban Inte	No	No	Yes	No	5. Hampto	114	114. City o	4-Minor Art	3-Two-Way	Urban	NonVDOT	5	3. City or T	Hampton F	HAMP	R-VA SR00172SB		1.9	253123	104.45	-76.3928	37.09381
232125101		NOT_RD	Urban Inte	Yes	No	Yes	No	5. Hampto	114	114. City o	3-Principal	4-Two-Way	Urban	NonVDOT	5	3. City or T	Hampton F	HAMP	R-VA US00258WB		64.68	253143	107.23	-76.3589	37.04367
201335121		NOT_RD	Urban Inte	No	No	Yes	Yes	5. Hampto	114	114. City o	4-Minor Art	3-Two-Way	Urban	NonVDOT	5	3. City or T	Hampton F	HAMP	R-VA SR00169NB		6.44	253118	9.08	-76.3371	37.05052
232125103		RD UNKN	Not Interse	Yes	No	Yes	No	5. Hampto	114	114. City o	5-Major Cc	3-Two-Way	Urban	NonVDOT	5	3. City or T	Hampton F	HAMP	S-VA114NP CHESAPEAKE AVE		1.4			-76.3677	37.00068
232125104	5	NOT_RD	VDOT Inter	Yes	No	Yes	Yes	5. Hampto	114	114. City o	4-Minor Art	3-Two-Way	Urban	NonVDOT	5	3. City or T	Hampton F	HAMP	S-VA114PR POWER PLANT PKWY		0.13	253573	53.33	-76.3868	37.01707
220955085		NOT_RD	VDOT Inter	No	No	Yes	No	5. Hampto	114	114. City o	4-Minor Art	4-Two-Way	Urban	NonVDOT	5	3. City or T	Hampton F	HAMP	R-VA US00060WB		274.39	253003	163.04	-76.3317	37.02453
232125107		NOT_RD	Urban Inte	Yes	Yes	Yes	No	5. Hampto	114	114. City o	3-Principal	4-Two-Way	Urban	NonVDOT	5	3. City or T	Hampton F	HAMP	R-VA US00258WB		63.62	253023	235.43	-76.3778	37.044
232125108		NOT_RD	Urban Inte	No	Yes	Yes	No	5. Hampto	114	114. City o	3-Principal	4-Two-Way	Urban	NonVDOT	5	3. City or T	Hampton F	HAMP	S-VA114NP HAMPTON ROADS CENTER PKWY		1.24	716613	110	-76.4269	37.06019
232125109		NOT_RD	Not Interse	No	No	Yes	No	5. Hampto	114	114. City o	7-Local (J,(	3-Two-Way	Urban	NonVDOT	5	3. City or T	Hampton F	HAMP	S-VA114PR HOPE ST S		0.46			-76.3189	37.01917
222375621	5	NOT_RD	Urban Inte	Yes	No	Yes	No	5. Hampto	114	114. City o	4-Minor Art	3-Two-Way	Urban	NonVDOT	5	3. City or T	Hampton F	HAMP	R-VA SR00169NB		6.44	253118	13.61	-76.3372	37.05052
232125119		NOT_RD	Urban Inte	No	No	Yes	No	5. Hampto	114	114. City o	3-Principal	4-Two-Way	Urban	NonVDOT	5	3. City or T	Hampton F	HAMP	R-VA US00258EB		66.84	253152	48.57	-76.3255	37.03332
240085119		NOT_RD	Urban Inte	No	Yes	Yes	No	5. Hampto	114	114. City o	4-Minor Art	4-Two-Way	Urban	NonVDOT	5	3. City or T	Hampton F	HAMP	S-VA114NP LASALLE AVE		2.2	253028	32.72	-76.3628	37.03455
180245075		NOT_RD	Urban Inte	No	No	Yes	Yes	5. Hampto	114	114. City o	3-Principal	4-Two-Way	Urban	NonVDOT	5	3. City or T	Hampton F	HAMP	R-VA SR00134EB		10.99	253028	5.18	-76.3628	37.03465
232125123		NOT_RD	Urban Inte	No	Yes	Yes	Yes	5. Hampto	114	114. City o	3-Principal	4-Two-Way	Urban	NonVDOT	5	3. City or T	Hampton F	HAMP	R-VA US00258WB		60.14	253130	244.14	-76.4348	37.02426
180855143		NOT_RD	Urban Inte	No	No	Yes	No	5. Hampto	114	114. City o	4-Minor Art	3-Two-Way	Urban	NonVDOT	5	3. City or T	Hampton F	HAMP	R-VA SR00169NB		6.45	253118	31.76	-76.3372	37.05049
232125125	10	RD_LEFT	Not Interse	No	No	Yes	Yes	5. Hampto	114	114. City o	7-Local (J,(	3-Two-Way	Urban	NonVDOT	5	3. City or T	Hampton F	HAMP	S-VA114PR HARRIS CREEK RD		1.35			-76.3139	37.07466
232125253	5	NOT_RD	Not Interse	No	No	Yes	No	5. Hampto	114	114. City o	1-Interstat	4-Two-Way	Urban	VDOT Inte	5	1. State Hv	Hampton F	HAMP	R-VA IS00064EB		268.17			-76.3283	37.02053
232125346	20	NOT_RD	Not Interse	No	No	Yes	No	5. Hampto	114	114. City o	1-Interstat	4-Two-Way	Urban	VDOT Inte	5	1. State Hv	Hampton F	HAMP	R-VA IS00064EB		262.79			-76.4055	37.05023
232135007		NOT_RD	Not Interse	No	No	Yes	No	5. Hampto	114	114. City o	1-Interstat	4-Two-Way	Urban	VDOT Inte	5	1. State Hv	Hampton F	HAMP	R-VA IS00064EB		270.6			-76.3074	36.98868
232135183		NOT_RD	Not Interse	No	Yes	Yes	Yes	5. Hampto	114	114. City o	1-Interstat	4-Two-Way	Urban	VDOT Inte	5	1. State Hv	Hampton F	HAMP	R-VA IS00064WB		268.07			-76.3284	37.02174
232145109		RD RIGHT	Not Interse	No	No	No	No	5. Hampto	114	114. City o	1-Interstat	1-One-Way	Urban	VDOT Inte	5	1. State Hv	Hampton F	HAMP	R-VA IS00064EB	RMP261.00B	0.02			-76.4172	37.05867
232145153	5	RD_LEFT	Not Interse	No	No	Yes	No	5. Hampto	114	114. City o	1-Interstat	4-Two-Way	Urban	VDOT Inte	5	1. State Hv	Hampton F	HAMP	R-VA IS00064WB		263.88			-76.3933	37.03935
232145174		NOT_RD	Not Interse	Yes	No	Yes	No	5. Hampto	114	114. City o	1-Interstat	4-Two-Way	Urban	VDOT Inte	5	1. State Hv	Hampton F	HAMP	R-VA IS00064EB		267.7			-76.3308	37.02499
232145279	38	NOT_RD	Not Interse	No	Yes	Yes	No	5. Hampto	114	114. City o	1-Interstat	4-Two-Way	Urban	VDOT Inte	5	1. State Hv	Hampton F	HAMP	R-VA IS00664WB		0.69			-76.3796	37.02546
232145284	5	NOT_RD	Not Interse	No	Yes	Yes	No	5. Hampto	114	114. City o	1-Interstat	4-Two-Way	Urban	VDOT Inte	5	1. State Hv	Hampton F	HAMP	R-VA IS00064WB		269.19			-76.321	37.0073
232145299		NOT_RD	Not Interse	No	No	Yes	No	5. Hampto	114	114. City o	1-Interstat	4-Two-Way	Urban	VDOT Inte	5	1. State Hv	Hampton F	HAMP	R-VA IS00064EB		267.24			-76.3366	37.03077
232155097		RD RIGHT	Not Interse	No	No	Yes	Yes	5. Hampto	114	114. City o	6-Minor Cc	3-Two-Way	Urban	NonVDOT	5	3. City or T	Hampton F	HAMP	S-VA114NP BEACH RD		1.22			-76.2981	37.07884
232155421		NOT_RD	Not Interse	No	Yes	Yes	No	5. Hampto	114	114. City o	1-Interstat	4-Two-Way	Urban	VDOT Inte	5	1. State Hv	Hampton F	HAMP	R-VA IS00064EB		267.67			-76.3311	37.02543
232165048		NOT_RD	Not Interse	No	No	Yes	Yes	5. Hampto	114	114. City o	1-Interstat	4-Two-Way	Urban	VDOT Inte	5	1. State Hv	Hampton F	HAMP	R-VA IS00664WB		2.82			-76.4042	37.00295
232165150	7	NOT_RD	Not Interse	No	No	Yes	No	5. Hampto	114	114. City o	1-Interstat	4-Two-Way	Urban	VDOT Inte	5	1. State Hv	Hampton F	HAMP	R-VA IS00664EB		1.06			-76.3834	37.01895
232165237		RD UNKN	Not Interse	No	Yes	No	No	5. Hampto	114	114. City o	1-Interstat	1-One-Way	Urban	VDOT Inte	5	1. State Hv	Hampton F	HAMP	R-VA IS00064EB	RMP263.00A	0.18	50659	365.09	-76.3977	37.04032
232165262		NOT_RD	Not Interse	No	No	Yes	No	5. Hampto	114	114. City o	1-Interstat	4-Two-Way	Urban	VDOT Inte	5	1. State Hv	Hampton F	HAMP	R-VA IS00064EB		264.94			-76.3742	37.03158
232175105		NOT_RD	Not Interse	No	No	Yes	No	5. Hampto	114	114. City o	1-Interstat	4-Two-Way	Urban	VDOT Inte	5	1. State Hv	Hampton F	HAMP	R-VA IS00064EB		267.38			-76.3344	37.02947
232185070	20	NOT_RD	Not Interse	Yes	Yes	Yes	No	5. Hampto	114	114. City o	1-Interstat	4-Two-Way	Urban	VDOT Inte	5	1. State Hv	Hampton F	HAMP	R-VA IS00064EB		265.12			-76.3717	37.0316
232185224	10	NOT_RD	Not Interse	No	No	Yes	Yes	5. Hampto	114	114. City o	1-Interstat	4-Two-Way	Urban	VDOT Inte	5	1. State Hv	Hampton F	HAMP	R-VA IS00064EB		270.13			-76.3122	36.99391
232185232		RD_LEFT	Not Interse	No	No	Yes	No	5. Hampto	114	114. City o	1-Interstat	4-Two-Way	Urban	VDOT Inte	5	1. State Hv	Hampton F	HAMP	R-VA IS00064EB		263.95			-76.3924	37.03819
232185245		NOT_RD	VDOT Inter	No	No	Yes	Yes	5. Hampto	114	114. City o	1-Interstat	1-One-Way	Urban	VDOT Seco	5	1. State Hv	Hampton F	HAMP	S-VA114UK MALLORY ST S	RMP000.00B	0.01	722363	53.96	-76.3277	37.01557

232185256	2023	8/3/2023 5:00	2327	23:27	A	A	0	1	0	0	1	0	0	2	1. Rear End	RE	No	5. Rain	4. Darknes	Night	2. Wet	Wet	8. Non-Inte	1. Straight	2. Blackto	1. No Defe	3. Two-Wa	1. Not at In	6. Traffic L	1. Yes - Wo	1. Yes	3. Activity	1. Lane Cl	3. No	20. Motor V	1. On Roac	No	No	Belted	No	Yes	No	No	No	Yes	No	Yes	No	Yes	5	NOT_RD	Not Interse	No	No	Yes	Yes	5. Hampto	114	114. City o	1-Interstat	4-Two-Way	Urban	VDOT Inte	5	1. State Hw	Hampton F	HAMP	R-VA IS00064EB		266.84			-76.3434	37.03356
232205025	2023	8/3/2023 5:00	2340	23:40	O	PDO	0	0	0	0	0	0	0	4	1. Rear End	RE	No	1. No Adve	4. Darknes	Night	1. Dry	Dry	8. Non-Inte	1. Straight	2. Blackto	1. No Defe	3. Two-Wa	1. Not at In	6. Traffic L	1. Yes - Wo	1. Yes	2. Transitic	1. Lane Cl	3. No	20. Motor V	1. On Roac	No	No	Belted	No	No	No	No	No	No	No	No	No	No		NOT_RD	Not Interse	No	No	Yes	Yes	5. Hampto	114	114. City o	1-Interstat	4-Two-Way	Urban	VDOT Inte	5	1. State Hw	Hampton F	HAMP	R-VA IS00064EB		266.64			-76.347	37.03414
232205057	2023	8/4/2023 5:00	1107	11:07	B	B	0	0	1	0	1	0	0	1	9. Fixed Object - Off Road	FOOR	No	4. Mist	2. Daylight	Day	2. Wet	Wet	8. Non-Inte	1. Straight	1. Concret	1. No Defe	3. Two-Wa	1. Not at In	6. Traffic L	1. Yes - Wo	2. No			3. No	5. Guard R	1. On Roac	No	No	Belted	No	No	No	No	Yes	No	No	No	No	Yes	5	RD RIGHT	Not Interse	Yes	No	Yes	No	5. Hampto	114	114. City o	1-Interstat	4-Two-Way	Urban	VDOT Inte	5	1. State Hw	Hampton F	HAMP	R-VA IS00064WB		261.36			-76.4263	37.06519
232205058	2023	8/4/2023 5:00	1334	13:34	O	PDO	0	0	0	0	0	0	0	1	9. Fixed Object - Off Road	FOOR	No	5. Rain	2. Daylight	Day	2. Wet	Wet	8. Non-Inte	1. Straight	2. Blackto	1. No Defe	3. Two-Wa	1. Not at In	6. Traffic L	1. Yes - Wo	2. No			3. No	11. Jersey	3. Median	No	No	Belted	No	No	No	No	No	No	No	No	No	No		RD_LEFT	Not Interse	No	No	Yes	No	5. Hampto	114	114. City o	1-Interstat	4-Two-Way	Urban	VDOT Inte	5	1. State Hw	Hampton F	HAMP	R-VA IS00064EB		265			-76.3731	37.03155
232205059	2023	8/4/2023 5:00	1552	15:52	O	PDO	0	0	0	0	0	0	0	1	9. Fixed Object - Off Road	FOOR	No	5. Rain	2. Daylight	Day	2. Wet	Wet	8. Non-Inte	1. Straight	2. Blackto	1. No Defe	3. Two-Wa	1. Not at In	6. Traffic L	1. Yes - Wo	2. No			3. No	11. Jersey	2. Shoulde	No	No	Belted	No	No	No	No	No	No	No	No	No	Yes	5	RD RIGHT	Not Interse	No	No	Yes	No	5. Hampto	114	114. City o	1-Interstat	4-Two-Way	Urban	VDOT Inte	5	1. State Hw	Hampton F	HAMP	R-VA IS00664WB		1.4			-76.3853	37.01699
232205067	2023	8/5/2023 5:00	1206	12:06	O	PDO	0	0	0	0	0	0	0	1	9. Fixed Object - Off Road	FOOR	No	1. No Adve	2. Daylight	Day	1. Dry	Dry	8. Non-Inte	1. Straight	1. Concret	1. No Defe	3. Two-Wa	1. Not at In	6. Traffic L	1. Yes - Wo	2. No			3. No	5. Guard R	2. Shoulde	No	No	Belted	No	No	No	No	Yes	No	No	No	No	No		RD RIGHT	Not Interse	No	No	Yes	No	5. Hampto	114	114. City o	1-Interstat	4-Two-Way	Urban	VDOT Inte	5	1. State Hw	Hampton F	HAMP	R-VA IS00064WB		261.16			-76.429	37.06682
232205338	2023	8/3/2023 5:00	2153	21:53	O	PDO	0	0	0	0	0	0	0	2	1. Rear End	RE	No	1. No Adve	4. Darknes	Night	1. Dry	Dry	8. Non-Inte	1. Straight	2. Blackto	1. No Defe	3. Two-Wa	1. Not at In	6. Traffic L	1. Yes - Wo	1. Yes	3. Activity	3. Work on	3. No	20. Motor V	1. On Roac	No	No	Belted	No	No	No	No	No	No	No	No	No	No		NOT_RD	Not Interse	No	No	Yes	Yes	5. Hampto	114	114. City o	1-Interstat	4-Two-Way	Urban	VDOT Inte	5	1. State Hw	Hampton F	HAMP	R-VA IS00064WB		268.47			-76.3263	37.015
232215193	2023	8/8/2023 5:00	747	7:47	O	PDO	0	0	0	0	0	0	0	2	2. Angle	ANG	No	1. No Adve	2. Daylight	Day	1. Dry	Dry	8. Non-Inte	1. Straight	2. Blackto	1. No Defe	3. Two-Wa	1. Not at In	6. Traffic L	1. Yes - Wo	1. Yes	3. Activity	3. Work on	3. No	20. Motor V	1. On Roac	No	No	Belted	No	No	No	No	No	No	No	No	No	Yes	5	NOT_RD	Not Interse	No	No	Yes	No	5. Hampto	114	114. City o	1-Interstat	4-Two-Way	Urban	VDOT Inte	5	1. State Hw	Hampton F	HAMP	R-VA IS00064EB		268.26			-76.3283	37.01996
232225222	2023	7/29/2023 5:00	1102	11:02	B	B	0	0	2	0	2	0	0	2	1. Rear End	RE	No	1. No Adve	2. Daylight	Day	1. Dry	Dry	8. Non-Inte	1. Straight	1. Concret	1. No Defe	3. Two-Wa	1. Not at In	6. Traffic L	1. Yes - Wo	1. Yes	3. Activity	3. Work on	3. No	20. Motor V	1. On Roac	No	No	Belted	No	Yes	No	No	No	No	No	No	No	No		NOT_RD	Not Interse	No	No	Yes	No	5. Hampto	114	114. City o	1-Interstat	4-Two-Way	Urban	VDOT Inte	5	1. State Hw	Hampton F	HAMP	R-VA IS00064WB		269.49			-76.3192	37.00308
232225273	2023	8/8/2023 5:00	1945	19:45	B	B	0	0	2	0	2	0	0	3	1. Rear End	RE	No	1. No Adve	1. Dawn	Day	1. Dry	Dry	8. Non-Inte	1. Straight	2. Blackto	1. No Defe	3. Two-Wa	1. Not at In	6. Traffic L	1. Yes - Wo	1. Yes	1. Advance	3. Work on	3. No	20. Motor V	1. On Roac	No	No	Belted	No	No	No	No	No	No	No	No	No	No		NOT_RD	Not Interse	No	No	Yes	No	5. Hampto	114	114. City o	1-Interstat	4-Two-Way	Urban	VDOT Inte	5	1. State Hw	Hampton F	HAMP	R-VA IS00064WB		267.89			-76.3301	37.0244
232225305	2023	8/8/2023 5:00	2202	22:02	O	PDO	0	0	0	0	0	0	0	2	4. Sideswipe - Same Direction	SSS	No	1. No Adve	4. Darknes	Night	1. Dry	Dry	8. Non-Inte	1. Straight	2. Blackto	1. No Defe	3. Two-Wa	1. Not at In	6. Traffic L	1. Yes - Wo	1. Yes	2. Transitic	1. Lane Cl	3. No	20. Motor V	1. On Roac	No	No	Belted	No	No	No	No	No	No	Yes	No	No	Yes	10	NOT_RD	Not Interse	No	No	Yes	Yes	5. Hampto	114	114. City o	1-Interstat	4-Two-Way	Urban	VDOT Inte	5	1. State Hw	Hampton F	HAMP	R-VA IS00064EB		268.02			-76.3285	37.02145
232245190	2023	8/9/2023 5:00	1846	18:46	O	PDO	0	0	0	0	0	0	0	3	4. Sideswipe - Same Direction	SSS	No	1. No Adve	3. Dusk	Day	1. Dry	Dry	8. Non-Inte	1. Straight	2. Blackto	1. No Defe	3. Two-Wa	1. Not at In	6. Traffic L	1. Yes - Wo	2. No			3. No	20. Motor V	1. On Roac	No	No	Belted	No	Yes	No	No	No	Yes	No	No	No	No		NOT_RD	Not Interse	No	No	Yes	No	5. Hampto	114	114. City o	1-Interstat	4-Two-Way	Urban	VDOT Inte	5	1. State Hw	Hampton F	HAMP	R-VA IS00064WB		259.79			-76.4467	37.07716
232255023	2023	8/12/2023 5:00	131	1:31	O	PDO	0	0	0	0	0	0	0	1	9. Fixed Object - Off Road	FOOR	No	1. No Adve	2. Daylight	Day	1. Dry	Dry	8. Non-Inte	1. Straight	2. Blackto	1. No Defe	3. Two-Wa	1. Not at In	6. Traffic L	1. Yes - Wo	2. No			3. No	37. Equipn	1. On Roac	No	No	Belted	No	No	No	No	No	No	No	No	No	No		RD UNKN	Not Interse	No	No	Yes	No	5. Hampto	114	114. City o	1-Interstat	4-Two-Way	Urban	VDOT Inte	5	1. State Hw	Hampton F	HAMP	R-VA IS00664WB		0.92			-76.381	37.02264
232255142	2023	8/13/2023 5:00	1017	10:17	O	PDO	0	0	0	0	0	0	0	2	1. Rear End	RE	No	1. No Adve	2. Daylight	Day	1. Dry	Dry	8. Non-Inte	3. Grade -	1. Concret	1. No Defe	3. Two-Wa	1. Not at In	6. Traffic L	1. Yes - Wo	2. No			3. No	20. Motor V	1. On Roac	No	No	Belted	No	No	No	No	No	No	No	No	No	Yes	5	NOT_RD	Not Interse	Yes	No	Yes	No	5. Hampto	114	114. City o	1-Interstat	4-Two-Way	Urban	VDOT Inte	5	1. State Hw	Hampton F	HAMP	R-VA IS00064EB		271.09			-76.3023	36.98324
232255195	2023	8/13/2023 5:00	1716	17:16	B	B	0	0	1	0	1	0	0	2	1. Rear End	RE	No	1. No Adve	2. Daylight	Day	1. Dry	Dry	8. Non-Inte	1. Straight	1. Concret	1. No Defe	3. Two-Wa	1. Not at In	6. Traffic L	1. Yes - Wo	2. No			3. No	20. Motor V	1. On Roac	Yes	No	Unbelted	No	No	No	No	No	No	No	No	No	Yes	20	NOT_RD	Not Interse	No	No	Yes	No	5. Hampto	114	114. City o	1-Interstat	4-Two-Way	Urban	VDOT Inte	5	1. State Hw	Hampton F	HAMP	R-VA IS00064WB		272.03			-76.2997	36.97157
232255208	2023	8/13/2023 5:00	1547	15:47	O	PDO	0	0	0	0	0	0	0	2	1. Rear End	RE	No	1. No Adve	2. Daylight	Day	1. Dry	Dry	8. Non-Inte	1. Straight	1. Concret	1. No Defe	3. Two-Wa	1. Not at In	6. Traffic L	1. Yes - Wo	2. No			3. No	20. Motor V	1. On Roac	No	No	Belted	No	No	No	No	No	No	No	No	No	Yes	10	NOT_RD	Not Interse	No	Yes	Yes	No	5. Hampto	114	114. City o	1-Interstat	4-Two-Way	Urban	VDOT Inte	5	1. State Hw	Hampton F	HAMP	R-VA IS00064EB		269.3			-76.3203	37.00365
232265115	2023	8/12/2023 5:00	905	9:05	O	PDO	0	0	0	0	0	0	0	2	4. Sideswipe - Same Direction	SSS	No	1. No Adve	2. Daylight	Day	1. Dry	Dry	8. Non-Inte	1. Straight	2. Blackto	1. No Defe	3. Two-Wa	1. Not at In	6. Traffic L	1. Yes - Wo	2. No			3. No	20. Motor V	1. On Roac	No	No	Belted	No	No	No	No	No	No	No	No	No	No		NOT_RD	Not Interse	No	No	Yes	No	5. Hampto	114	114. City o	1-Interstat	4-Two-Way	Urban	VDOT Inte	5	1. State Hw	Hampton F	HAMP	R-VA IS00064EB		264.02			-76.3916	37.03753
210985126	2021	3/30/2021 5:00	1616	16:16	A	A	0	1	0	3	4	0	0	2	4. Sideswipe - Same Direction	SSS	No	1. No Adve	2. Daylight	Day	1. Dry	Dry	10. Interse	1. Straight	2. Blackto	1. No Defe	1. Two-Wa	3. Three Ap	6. Traffic L	1. Yes - Wo	2. No			3. No	20. Motor V	1. On Roac	No	No	Belted	No	No	No	No	No	No	No	No	No	Yes	5	NOT_RD	Urban Inte	No	Yes	Yes	No	5. Hampto	114	114. City o	4-Minor Ar	3-Two-Way	Urban	NonVDOT	5	3. City or T	Hampton F	HAMP	R-VA SR00169NB		6.45	253118	31.76	-76.3372	37.05049
232265271	2023	8/11/2023 5:00	2245	22:45	C	C	0	0	0	1	1	0	0	2	1. Rear End	RE	No	1. No Adve	4. Darknes	Night	1. Dry	Dry	9. Within Ir	1. Straight	2. Blackto	1. No Defe	3. Two-Wa	2. Two App	6. Traffic L	1. Yes - Wo	2. No			3. No	20. Motor V	1. On Roac	No	No	Belted	No	Yes	No	No	No	Yes	No	No	No	No		NOT_RD	Urban Inte	No	No	Yes	Yes	5. Hampto	114	114. City o	3-Principal	4-Two-Way	Urban	NonVDOT	5	3. City or T	Hampton F	HAMP	R-VA US00258WB		61.35			-76.4163	37.03353
232265272	2023	8/11/2023 5:00	949	9:49	C	C	0	0	0	2	2	0	0	2	4. Sideswipe - Same Direction	SSS	No	1. No Adve	2. Daylight	Day	1. Dry	Dry	10. Interse	1. Straight	2. Blackto	1. No Defe	1. Two-Wa	4. Four Apr	3. Traffic S	1. Yes - Wo	2. No			3. No	20. Motor V	1. On Roac	No	No	Belted	No	No	No	No	No	No	No	No	No	No		NOT_RD	VDOT Inte	Yes	No	Yes	No	5. Hampto	114	114. City o	7-Local (J,(	3-Two-Way	Urban	NonVDOT	5	3. City or T	Hampton F	HAMP	S-VA114PR COLISEUM DR		1.44	1078784	56.74	-76.3918	37.05065
232265273	2023	8/11/2023 5:00	1154	11:54	C	C	0	0	0	1	1	0	0	2	2. Angle	ANG	No	1. No Adve	2. Daylight	Day	1. Dry	Dry	2. Accelera	3. Grade -	2. Blackto	1. No Defe	3. Two-Wa	1. Not at In	6. Traffic L	1. Yes - Wo	2. No			3. No	20. Motor V	1. On Roac	No	No	Belted	No	No	No	No	No	Yes	No	No	No	No		NOT_RD	Not Interse	No	Yes	Yes	No	5. Hampto	114	114. City o	3-Principal	4-Two-Way	Urban	NonVDOT	5	3. City or T	Hampton F	HAMP	R-VA US00258WB		62.91	1091129	307.6	-76.3896	37.04152
221315081	2022	4/21/2022 5:00	1514	15:14	O	PDO	0	0	0	0	0	0	0	2	4. Sideswipe - Same Direction	SSS	No	1. No Adve	2. Daylight	Day	1. Dry	Dry	1. Main-Lir	1. Straight	2. Blackto	1. No Defe	3. Two-Wa	1. Not at In	6. Traffic L	1. Yes - Wo	2. No			3. No	20. Motor V	1. On Roac	No	No	Belted	No	Yes	No	No	No	No	No	No	No	No		NOT_RD	Not Interse	Yes	No	Yes	No	5. Hampto	114	114. City o	4-Minor Ar	4-Two-Way	Urban	NonVDOT	5	3. City or T	Hampton F	HAMP	S-VA114NP BIG BETHEL RD		3.85			-76.4277	37.06739
181095094	2018	4/13/2018 5:00	1823	18:23	O	PDO	0	0	0	0	0	0	0	2	4. Sideswipe - Same Direction	SSS	No	1. No Adve	2. Daylight	Day	1. Dry	Dry	10. Interse	1. Straight	2. Blackto	1. No Defe	3. Two-Wa	4. Four Apr	3. Traffic S	1. Yes - Wo	2. No			3. No	20. Motor V	1. On Roac	No	No	Belted	No	Yes	No	No	No	No	No	No	No	No		NOT_RD	VDOT Inte	No	No	Yes	No	5. Hampto	114	114. City o	4-Minor Ar	4-Two-Way	Urban	NonVDOT	5	3. City or T	Hampton F	HAMP	R-VA US00060EB		274.4	253003	79.7	-76.3316	37.0243
232265276	2023	8/11/2023 5:00	1704	17:04	C	C	0	0	0	6	6	0	0	3	1. Rear End	RE	No	1. No Adve	2. Daylight	Day	1. Dry	Dry	2. Accelera	3. Grade -	2. Blackto	1. No Defe	3. Two-Wa	4. Four Apr	3. Traffic S	1. Yes - Wo	2. No			3. No	20. Motor V	1. On Roac	No	No	Belted	No	No	No	No	No	No	No	No	No	No		NOT_RD	Urban Inte	No	No	Yes	No	5. Hampto	114	114. City o	3-Principal	4-Two-Way	Urban	NonVDOT	5	3. City or T	Hampton F	HAMP	R-VA US00258WB		59.96	1075965	125.12	-76.4372	37.02305
231505235	2023	5/27/2023 5:00	1540	15:40	C	C	0	0	0	2	2	0	0	2	5. Sideswipe - Opposite Direction	SSO	No	1. No Adve	2. Daylight	Day	1. Dry	Dry	1. Main-Lir	1. Straight	2. Blackto	1. No Defe	1. Two-Wa	1. Not at In	6. Traffic L	1. Yes - Wo	2. No			3. No	20. Motor V	1. On Roac	No	No	Belted	No	No	No	No	No	No	No	No	No	No		NOT_RD	Urban Inte	No	No	Yes	No	5. Hampto	114	114. City o	4-Minor Ar	3-Two-Way	Urban	NonVDOT	5	3. City or T	Hampton F	HAMP	R-VA SR00169SB		6.47	253118	126.95	-76.3375	37.05033
232265280	2023	8/10/2023 5:00	1255	12:55	C	C	0	0	0	3	3	0	0	2	1. Rear End	RE	No	1. No Adve	2. Daylight	Day	2. Wet	Wet	10. Interse	1. Straight	2. Blackto	1. No Defe	3. Two-Wa	3. Three Ap	3. Traffic S	1. Yes - Wo	2. No			3. No	20. Motor V	1. On Roac	No	No	Belted	No	No	No	No	No	Yes	No	No	No	No		NOT_RD	Urban Inte	No	Yes	Yes	No	5. Hampto	114	114. City o	3-Principal	4-Two-Way	Urban	NonVDOT	5	3. City or T	Hampton F	HAMP	R-VA US00258WB		66.29	1080039	59.93	-76.3308	37.03991
180515170	2018	2/17/2018 5:00	1457	14:57	O	PDO	0	0	0	0	0	0	0	2	2. Angle	ANG	No	1. No Adve	2. Daylight	Day	1. Dry	Dry	9. Within Ir	1. Straight	2. Blackto	1. No Defe	3. Two-Wa	4. Four Apr	3. Traffic S	1. Yes - Wo	2. No			3. No	20. Motor V	1. On Roac	No	No	Belted	No	No	No	No	No	No	No	No	No	No		NOT_RD	Urban Inte	No	No	Yes	No	5. Hampto	114	114. City o	3-Principal	4-Two-Way	Urban	NonVDOT	5	3. City or T	Hampton F	HAMP	R-VA SR00134WB		10.99	253028	57.98	-76.3628	37.0348
242895033	2024	10/11/2024 5:00	1426	14:26	O	PDO	0	0	0	0	0	0	0	2	2. Angle	ANG	No	1. No Adve	2. Daylight	Day	1. Dry	Dry	9. Within Ir	1. Straight	2. Blackto	1. No Defe	2. Two-Wa	4. Four Apr	4. Stop Sig	1. Yes - Wo	2. No			3. No	20. Motor V	1. On Roac	No	No	Belted	No	No	No	No	No	No	No	No	No	No		NOT_RD	VDOT Inte	Yes	No	Yes	No	5. Hampto	114	114. City o	4-Minor Ar	4-Two-Way	Urban	NonVDOT	5	3. City or T	Hampton F	HAMP	S-VA114PR SETTLERS LANDING RD		0.48	253409	10.92	-76.3566	37.02446
232265292	2023	8/10/2023 5:00	1813	18:13	C	C	0	0	0	1	1	0	0	2	1. Rear End	RE	No	1. No Adve	2. Daylight	Day	1. Dry	Dry	1. Main-Lir	1. Straight	2. Blackto	1. No Defe	2. Two-Wa	4. Four Apr	6. Traffic L	1. Yes - Wo	2. No			3. No	20. Motor V	1. On Roac	No	No	Belted	No	No	No	No	No	No	No	No	No	Yes	5	NOT_RD	Urban Inte	No	Yes	Yes	No	5. Hampto	114	114. City o	3-Principal	4-Two-Way	Urban	NonVDOT	5	3. City or T	Hampton F	HAMP	R-VA US00258WB		64.72	253143	93.66	-76.3583	37.04379
232265293	2023	8/9/2023 5:00	803	8:03	B	B	0	0	2	0	2	0	0	2	2. Angle	ANG	No	1. No Adve	2. Daylight	Day	1. Dry	Dry	10. Interse	1. Straight	1. Concret	1. No Defe	2. Two-Wa	4. Four Apr	3. Traffic S	1. Yes - Wo	2. No			3. No	20. Motor V	1. On Roac	No	No	Belted	No	Yes	No	No	No	No	No	No	No	No		NOT_RD	VDOT Inte	No	No	Yes	No	5. Hampto	114	114. City o	7-Local (J,(	3-Two-Way	Urban	NonVDOT	5	3. City or T	Hampton F	HAMP	S-VA114NP HARDY CASH DR		0.34	1083997	27.46	-76.3989	37.05599
232265294	2023	8/10/2023 5:00	1613	16:13	C	C	0	0	0	2	2	0	0	2	2. Angle	ANG	No	1. No Adve	2. Daylight	Day	1. Dry	Dry	8. Non-Inte	1. Straight	2. Blackto	1. No Defe	3. Two-Wa	1. Not at In	6. Traffic L	1. Yes - Wo	2. No			3. No	20. Motor V	1. On Roac	No	No	Belted	No	No	No	No	No	No	No	No	No	No		NOT_RD	Urban Inte	No	Yes	Yes	No	5. Hampto	114	114. City o	3-Principal	4-Two-Way	Urban	NonVDOT	5	3. City or T	Hampton F	HAMP	R-VA US00258EB		62.22	253136	134.34	-76.402	37.03871
171035203	2017	4/12/2017 5:00	1616	16:16	O	PDO	0	0	0	0	0	0	0	4	1. Rear End	RE	No	1. No Adve	2. Daylight	Day	1. Dry	Dry	1. Main-Lir	5. Hillcrest	1. Concret	1. No Defe	3. Two-Wa	1. Not at In	3. Traffic S	1. Yes - Wo	2. No			3. No	20. Motor V	1. On Roac	No	No	Belted	No	Yes	No	No	No	No	No	No	No	No		NOT_RD	Not Interse	No	No	Yes	No	5. Hampto	114	114. City o	4-Minor Ar	4-Two-Way	Urban	NonVDOT	5	3. City or T	Hampton F	HAMP	S-VA114PR BIG BETHEL RD		3.88			-76.4276	37.06774
240435210	2024	2/9/2024 5:00	1149	11:49	C	C	0	0	0	2	2	0	0	2	1. Rear End	RE	No	1. No Adve	2. Daylight	Day	1. Dry	Dry	10. Interse	1. Straight	2. Blackto	1. No Defe	3. Two-Wa	4. Four Apr	3. Traffic S	1. Yes - Wo	2. No			3. No	20. Motor V	1. On Roac	No	No	Belted	No	No	No	No	No	No	No	No	No	No		NOT_RD	Urban Inte	No	No	Yes	No	5. Hampto	114	114. City o	4-Minor Ar	4-Two-Way	Urban	NonVDOT	5	3. City or T	Hampton F	HAMP	S-VA114PR LASALLE AVE		2.2	253028	54.53	-76.3628	37.03449
240365212	2024	2/2/2024 5:00	1416	14:16	C	C	0	0	0	1	1	0	0	2	4. Sideswipe - Same Direction	SSS	No	1. No Adve	2. Daylight	Day	1. Dry	Dry	10. Interse	1. Straight	2. Blackto	1. No Defe	2. Two-Wa	3. Three Ap	3. Traffic S	1. Yes - Wo	2. No			1. Yes	20. Motor V	1. On Roac	No	No	Belted	No	No	No	No	No	No	Yes	No	No	No		NOT_RD	VDOT Inte	No	No	Yes	No	5. Hampto	114	114. City o	4-Minor Ar	4-Two-Way	Urban	NonVDOT	5	3. City or T	Hampton F	HAMP	S-VA114PR ARMISTEAD AVE N		3.98	253398	10.05	-76.385	37.06801
232265311	2023	8/8/2023 5:00	1716	17:16	O	PDO	0	0	0	0	0	0	0	2	4. Sideswipe - Same Direction	SSS	No	1. No Adve	2. Daylight	Day	1. Dry	Dry	8. Non-Inte	1. Straight	2. Blackto	1. No Defe	1. Two-Wa	1. Not at In	4. Stop Sig	1. Yes - Wo	2. No			3. No	20. Motor V	1. On Roac	No	No	Belted	No	No	No	No	No	Yes	No	No	No	No		NOT_RD	Not Interse	No	No	Yes	No	5. Hampto	114	114. City o	7-Local (J,(	3-Two-Way	Urban	NonVDOT	5	3. City or T	Hampton F	HAMP	S-VA114PR SLATER AVE		0.01			-76.298	37.04025
232265313	2023	8/8/2023 5:00	1830	18:30	C	C	0	0	0	2	2	0	0	2	1. Rear End	RE	No	1. No Adve	2. Daylight	Day	1. Dry	Dry	9. Within Ir	1. Straight	2. Blackto	1. No Defe	3. Two-Wa	3. Three Ap	3. Traffic S	1. Yes - Wo	2. No			3. No	20. Motor V	1. On Roac	No	No	Belted	No	No	No	No	No	No	No	No	No	No		NOT_RD	Urban Inte	Yes	No	Yes	No	5. Hampto	114	114. City o	7-Local (J,(	3-Two-Way	Urban	NonVDOT	5	3. City or T	Hampton F	HAMP	S-VA114PR LANGLEY AVE		0.08	1079639	430.55	-76.3499	37.04161
221235096	2022	4/27/2022 5:00	1449	14:49	C	C	0	0	0	2	2	0	0	2	1. Rear End	RE	No	1. No Adve	2. Daylight	Day	1. Dry	Dry	10. Interse	1. Straight	1. Concret	1. No Defe	3. Two-Wa	3. Three Ap	6. Traffic L	2. Yes - Wo	2. No			3. No	20. Motor V	1. On Roac	No	No	Belted	No	No	No	No	No	No	No	No	No	No		NOT_RD	Urban Inte	Yes	No	Yes	No	5. Hampto	114	114. City o	4-Minor Ar	4-Two-Way	Urban	NonVDOT	5	3. City or T	Hampton F	HAMP	R-VA SR00152EB		4.47	253077	15.4	-76.3896	37.04692
172855166	2017	10/11/2017 5:00	1614	16:14	C	C	0	0	0	2	2	0	0	2	1. Rear End	RE	No	1. No Adve	2. Daylight	Day	1. Dry	Dry	1. Main-Lir	5. Hillcrest	2. Blackto	1. No Defe	3. Two-Wa	1. Not at In	6. Traffic L	1. Yes - Wo	2. No			3. No	20. Motor V	1. On Roac	No	No	Belted	No	Yes	No	No	No	No	No	No	No	No		NOT_RD	Not Interse	Yes	No	Yes	No	5. Hampto	114	114. City o	4-Minor Ar	4-Two-Way	Urban	NonVDOT	5	3. City or T	Hampton F	HAMP	S-VA114NP BIG BETHEL RD		3.88	1073186	489.56	-76.4277	37.06782
180515214	2018	2/16/2018 5:00	837	8:37	C	C	0	0	0	1	1	0	0	2	2. Angle	ANG	No	1. No Adve	2. Daylight	Day	1. Dry	Dry	1. Main-Lir	1. Straight	2. Blackto	1. No Defe	2. Two-Wa	1. Not at In	3. Traffic S	1. Yes - Wo	2. No			3. No	20. Motor V	1. On Roac	No	No	Belted	No	No	No	No	No	No	No	No	No	No		NOT_RD	Urban Inte	No	No	Yes	No	5. Hampto	114	114. City o	4-Minor Ar	3-Two-Way	Urban	NonVDOT	5	3. City or T	Hampton F	HAMP	S-VA114PR ABERDEEN RD		2.78	253135	242.74	-76.4088	37.03638
232265427	2023	8/13/2023 5:00	910	9:10	O	PDO	0	0	0	0	0	0	0	2	4. Sideswipe - Same Direction	SSS	No	1. No Adve	2. Daylight	Day	1. Dry	Dry	8. Non-Inte	1. Straight	1. Concret	1. No Defe	3. Two-Wa	1. Not at In	6. Traffic L	1. Yes - Wo	2. No			3. No	20. Motor V	1. On Roac	No	No	Belted	No	No	No	No	No	No	No	No	No	Yes	5	NOT_RD	Not Interse	No	No	Yes	No	5. Hampto	114	114. City o	1-Interstat	4-Two-Way	Urban	VDOT Inte	5	1. State Hw	Hampton F	HAMP	R-VA IS00064EB		261.5			-76.4235	37.06301
232275206	2023	8/7/2023 5:00	211	2:11	C	C	0	0	0	1	1	0	0	2	15. Backed Into	BI	No	1. No Adve	4. Darknes	Night	1. Dry	Dry	1. Main-Lir	1. Straight	2. Blackto	1. No Defe	1. Two-Wa	1. Not at In	1. No Traffi	6. No Traffi	2. No			3. No	6. Parked V	1. On Roac	No	No	Unbelted	No	No	No	No	No	No	No	No	No	No		NOT_RD	Not Interse	Yes	No	Yes	Yes	5. Hampto	114	114. City o	7-Local (J,(	3-Two-Way	Urban	NonVDOT	5	3. City or T	Hampton F	HAMP	S-VA114NP FOURTH ST N		0.27			-76.2926	37.04707
232275207	2023	8/7/2023 5:00	141	1:41	C	C	0	0	0	1	1	0	0	1	9. Fixed Object - Off Road	FOOR	No	1. No Adve	4. Darknes	Night	1. Dry	Dry	1. Main-Lir	1. Straight	2. Blackto	1. No Defe	1. Two-Wa	1. Not at In	1. No Traffi	6. No Traffi	2. No			3. No	14. Ditch	4. Roadsid	No	No	Belted	No	No	No	No	No	No	No	No	No	No		RD_UNKN	Not Interse	Yes	No	Yes	Yes	5. Hampto	114	114. City o	7-Local (J,(	3-Two-Way	Urban	NonVDOT	5	3. City or T	Hampton F	HAMP	S-VA114NP FOURTH ST N		0.24			-76.2928	37.04668
220535121	2022	2/12/2022 5:00	1201	12:01	O	PDO	0	0	0	0	0	0	0	2	1. Rear End	RE	No	1. No Adve	2. Daylight	Day	1. Dry	Dry	10. Interse	1. Straight	2. Blackto	1. No Defe	2. Two-Wa	4. Four Apr	6. Traffic L	1. Yes - Wo	2. No			3. No	6. Parked V	1. On Roac	No	No	Belted	No	No	No	No	No	No	No	No	No	No		NOT_RD	Urban Inte	Yes	No	Yes	No	5. Hampto	114	114. City o	7-Local (J,(	3-Two-Way	Urban	NonVDOT	5	3. City or T	Hampton F	HAMP	S-VA114NP VICTORIA BLVD		3.47			-76.3454	37.0199
240715209	2024	3/8/2024 5:00	852	8:52	A	A	0	2	0	0	2	0	0	2	2. Angle	ANG	No	1. No Adve	2. Daylight	Day	1. Dry	Dry	9. Within Ir	1. Straight	2. Blackto	1. No Defe	2. Two-Wa	4. Four Apr	3. Traffic S	1. Yes - Wo	2. No			3. No	20. Motor V	1. On Roac	No	No	Belted	No	No	No	No	No	No	No	No	No	No		NOT_RD	VDOT Inte	No	Yes	Yes	No	5. Hampto	114	114. City o	4-Minor Ar	4-Two-Way	Urban	NonVDOT	5	3. City or T	Hampton F	HAMP	S-VA114PR ARMISTEAD AVE N		3.98	253398	15.07	-76.385	37.06799
232275216	2023	8/2/2023 5:00	28	00:28	A	A	0	1	1	2	4	0	0	2	2. Angle	ANG	No	1. No Adve	4. Darknes	Night	1. Dry	Dry	9. Within Ir	1. Straight	2. Blackto	1. No Defe	2. Two-Wa	4. Four Apr	6. Traffic L	1. Yes - Wo	2. No			3. No	20. Motor V	1. On Roac	No	No	Unbelted	No	Yes	No	No	No	No	No	No	No	Yes	5	NOT_RD	Urban Inte	No	No	Yes	Yes	5. Hampto	114	114. City o	3-Principal	4-Two-Way	Urban	NonVDOT	5	3. City or T	Hampton F	HAMP	R-VA US00258WB		61.24	1073835	45.39	-76.418	37.0327
232275217	2023	8/6/2023 5:00	1148	11:48	K	K	1	0	1	0	1	0	0	1	9. Fixed Object - Off Road	FOOR	No	1. No Adve	2. Daylight	Day	1. Dry	Dry	1. Main-Lir	1. Straight	2. Blackto	1. No Defe	2. Two-Wa	1. Not at In	6. Traffic L	1. Yes - Wo	2. No			3. No	2. Trees	8. Off Roac	No	No	Belted	No	No	No	No	No	No	No	No	No	Yes	49	RD UNKN	Not Interse	No	No	Yes	No	5. Hampto	114	114. City o	3-Principal	4-Two-Way	Urban	NonVDOT	5	3. City or T	Hampton F	HAMP	S-VA114NP HAMPTON ROADS CENTER PKWY		0.21			-76.4451	37.06299
232275226	2023	8/6/2023 5:00	657	6:57	O	PDO	0	0	0	0	0	0	0	2	2. Angle	ANG	No	1. No Adve	7. Unknow	Day	1. Dry	Dry	1. Main-Lir	1. Straight	2. Blackto	1. No Defe	1. Two-Wa	1. Not at In	6. Traffic L	1. Yes - Wo	2. No			3. No	6. Parked V	1. On Roac	No	No	Belted	No	No	No	No	No	No	No	No	No	No		NOT_RD	Not Interse	No	No	Yes	No	5. Hampto	114	114. City o	7-Local (J,(	3-Two-Way	Urban	NonVDOT	5	3. City or T	Hampton F	HAMP	S-VA114NP THOMAS ST		0.4			-76.3596	37.03649
232275227	2023	8/6/2023 5:00	29	00:29	C	C	0	0	0	1	1	0	0	1	16. Other	OTHR	No	1. No Adve	4. Darknes	Night	1. Dry	Dry	10. Interse	2. Curve - L	2. Blackto	1. No Defe	1. Two-Wa	4. Four Apr	1. No Traffi	6. No Traffi	2. No			3. No	20. Motor V	1. On Roac	Yes	No	Belted	No	Yes	No	No	No	No	No	No	No	No		NOT_RD	VDOT Inte	No	No	Yes	Yes	5. Hampto	114	114. City o	5-Major Cc	3-Two-Way	Urban	NonVDOT	5	3. City or T	Hampton F	HAMP	S-VA114NP OLD BUCKROE RD		0.44	253514	23.89	-76.3178	37.0265
232275312	2023	8/13/2023 5:00	1530	15:30	B	B	0	0	2	0	2	0	0	2	9. Fixed Object - Off Road	FOOR	No	1. No Adve	2. Daylight	Day	1. Dry	Dry	8. Non-Inte	10. On/Off	2. Blackto	1. No Defe	4. One-Wa	1. Not at In	6. Traffic L	1. Yes - Wo	2. No			3. No	5. Guard R	4. Roadsid	Yes	No	Belted	No	No	No	No	Yes	No	No	No	No	Yes	15	RD UNKN	Not Interse	No	No	Yes	No	5. Hampto	114	114. City o	1-Interstat	4-Two-Way	Urban	VDOT Inte	5	1. State Hw	Hampton F	HAMP	R-VA IS00064EB		263.46			-76.3984	37.04364
232275316	2023	8/15/2023 5:00	1523	15:23	O	PDO	0	0	0	0	0	0	0	2	1. Rear End	RE	No	1. No Adve	2. Daylight	Day	1. Dry	Dry	8. Non-Inte	1. Straight	2. Blackto	1. No Defe	3. Two-Wa	1. Not at In	6. Traffic L	1. Yes - Wo	1. Yes	3. Activity	3. Work on	3. No	20. Motor V	1. On Roac	No	No	Belted	No	No	No	No	No	No	No	Yes	No	Yes	25	NOT_RD	Not Interse	No	No	Yes	No	5. Hampto	114	114. City o	1-Interstat	4-Two-Way	Urban	VDOT Inte	5	1. State Hw	Hampton F	HAMP	R-VA IS00064WB		266.52			-76.3487	37.03449
223615107	2022	12/20/2022 5:00	1551	15:51	C	C	0	0	0	3	3	0	0	2	2. Angle	ANG	No	1. No Adve	2. Daylight	Day	1. Dry	Dry	9. Within Ir	1. Straight	2. Blackto	1. No Defe	2. Two-Wa	4. Four Apr	4. Stop Sig	1. Yes - Wo	2. No			3. No	20. Motor V	1. On Roac	No	No	Belted	No	No	No	No	No	No	No	No	No	No		NOT_RD	Urban Inte	Yes	No	Yes	No	5. Hampto	114	114. City o	5-Major Cc	4-Two-Way	Urban	NonVDOT	5	3. City or T	Hampton F	HAMP	R-VA SR00143SB		5.61	1070940	40.57	-76.3799	37.00604
232285031	2023	8/14/2023 5:00	1138	11:38	O	PDO	0	0	0	0	0	0	0	2	4. Sideswipe - Same Direction	SSS	No	1. No Adve	2. Daylight	Day	1. Dry	Dry	1. Main-Lir	2. Curve - L	1. Concret	1. No Defe	1. Two-Wa	1. Not at In	1. No Traffi	6. No Traffi	2. No			3. No	6. Parked V	2. Shoulde	No	No	Belted	No	No	No	No	No	Yes	Yes	No	No	No		NOT_RD	Not Interse	No	No	Yes	No	5. Hampto	114	114. City o	7-Local (J,(	3-Two-Way	Urban	NonVDOT	5	3. City or T	Hampton F	HAMP	S-VA114PR FLOYD THOMPSON DR		0.7			-76.3982	37.0862
232285033	2023	8/14/2023 5:00	1425	14:25	A	A	0	1	0	0	1	0	0	2	1. Rear End	RE	No	1. No Adve	2. Daylight	Day	1. Dry	Dry	1. Main-Lir	1. Straight	2. Blackto	1. No Defe	2. Two-Wa	2. Two App	4. Stop Sig	1. Yes - Wo	2. No			3. No	20. Motor V	1. On Roac	No	No	Belted	No	No	No	No	No	No	No	No	No	No		NOT_RD	Not Interse	No	No	Yes	No	5. Hampto	114	114. City o	7-Local (J,(	3-Two-Way	Urban	NonVDOT	5	3. City or T	Hampton F	HAMP	S-VA114NP BUILD AMERICA DR		0.01			-76.3995	37.03962
232285034	2023	8/9/2023 5:00	910	9:10	O	PDO	0	0	0	0	0	0	0	2	1. Rear End	RE	No	1. No Adve	2. Daylight	Day	1. Dry	Dry	10. Interse	1. Straight	2. Blackto	1. No Defe	4. One-Wa	5. Five-Poi	3. Traffic S	1. Yes - Wo	2. No			3. No	20. Motor V	2. Shoulde	No	No	Belted	No	No	No	No	No	No	No	No	No	No		NOT_RD	Urban Inte	Yes	No	Yes	No	5. Hampto	114	114. City o	3-Principal	4-Two-Way	Urban	NonVDOT	5	3. City or T	Hampton F	HAMP	R-VA US00258EB		62.28	253136	172.79	-76.401	37.03893
182755190	2018	9/27/2018 5:00	1634	16:34	C	C	0	0	0	2	2	0	0	2	1. Rear End	RE	No	1. No Adve	2. Daylight	Day	1. Dry	Dry	1. Main-Lir	1. Straight	2. Blackto	1. No Defe	2. Two-Wa	1. Not at In	3. Traffic S	1. Yes - Wo	2. No			3. No	20. Motor V	1. On Roac	No	No	Belted	No	No	No	No	No	No	No	No	No	No		NOT_RD	VDOT Inte	No	No	Yes	No	5. Hampto	114	114. City o	4-Minor Ar	4-Two-Way	Urban	NonVDOT	5	3. City or T	Hampton F	HAMP	R-VA US00060WB		274.4	253003	126.78	-76.3316	37.02446
231915159	2023	7/8/2023 5:00	1226	12:26	O	PDO	0	0	0	0	0	0	0	2	2. Angle	ANG	No	1. No Adve	2. Daylight	Day	1. Dry	Dry	10. Interse	1. Straight	2. Blackto	1. No Defe	2. Two-Wa	2. Two App	6. Traffic L	1. Yes - Wo	2. No			3. No	20. Motor V	1. On Roac	No	No	Belted	No	No	No	No	No	No	No	No	No	No		NOT_RD	Urban Inte	No	No	Yes	No	5. Hampto	114	114. City o	4-Minor Ar	4-Two-Way	Urban	NonVDOT	5	3. City or T	Hampton F	HAMP	R-VA SR00152EB		4.47	253077	5.13	-76.3896	37.04693
232285059	2023	7/21/2023 5:00	1615	16:15	C	C	0	0	0	2	2	0	0	2	2. Angle	ANG	No	1. No Adve	2. Daylight	Day	1. Dry	Dry	13. Drivew	2. Curve - L	1. Concret	1. No Defe	2. Two-Wa	1. Not at In	13. Other	1. Yes - Wo	2. No			3. No	20. Motor V	1. On Roac	No	No	Belted	No	No	No	No	No	No	No	No	No	No		NOT_RD	Not Interse	Yes	No	Yes	No	5. Hampto	114	114. City o	3-Principal	4-Two-Way	Urban	NonVDOT	5	3. City or T	Hampton F	HAMP	R-VA US00258WB		60.02	253130	328.87	-76.4364	37.02344
232285127	2023	8/13/2023 5:00	1013	10:13	O	PDO	0	0	0	0	0	0	0	2	1. Rear End	RE	No	1. No Adve	2. Daylight	Day	1. Dry	Dry	8. Non-Inte	1. Straight	2. Blackto	1. No Defe	3. Two-Wa	1. Not at In	6. Traffic L	1. Yes - Wo	1. Yes	3. Activity	3. Work on	3. No	20. Motor V	1. On Roac	No	No	Belted	No	No	No	No	No	No	No	No	No	Yes	4	NOT_RD	Not Interse	No	No	Yes	No	5. Hampto	114	114. City o	1-Interstat	4-Two-Way	Urban	VDOT Inte	5	1. State Hw	Hampton F	HAMP	R-VA IS00064EB		269.4			-76.3197	37.00222
232285147	2023	8/13/2023 5:00	1131	11:31	B	B	0	0	2	0	2	0	0	2	1. Rear End	RE	No	1. No Adve	2. Daylight	Day	1. Dry	Dry	8. Non-Inte	1. Straight	1. Concret	1. No Defe	3. Two-Wa	1. Not at In	6. Traffic L	1. Yes - Wo	1. Yes	3. Activity	3. Work on	3. No	20. Motor V	1. On Roac	No	No	Belted	No	No	No	No	No	No	No	No	No	No		NOT_RD	Not Interse	No	No	Yes	No	5. Hampto	114	114. City o	1-Interstat	4-Two-Way	Urban	VDOT Inte	5	1. State Hw	Hampton F	HAMP	R-VA IS00064WB		271.22			-76.3016	36.98363
242005552	2024	5/3/2024 5:00	1434	14:34	C	C	0	0	0	2	2	0	0	2	2. Angle	ANG	No	1. No Adve	2. Daylight	Day	1. Dry	Dry	10. Interse	1. Straight	2. Blackto	1. No Defe	2. Two-Wa	3. Three Ap	3. Traffic S	1. Yes - Wo	2. No			3. No	20. Motor V	1. On Roac	No	No	Belted	No	No	No	No	No	No	No	No	No	No		NOT_RD	VDOT Inte	Yes	Yes	Yes	No	5. Hampto	114	114. City o	4-Minor Ar	4-Two-Way	Urban	NonVDOT	5	3. City or T	Hampton F	HAMP	S-VA114PR ARMISTEAD AVE N		3.98	253398	0	-76.385	37.06803
232285355	2023	8/16/2023 5:00	1613	16:13	B	B	0	0	1	0	1	0	0	2	1. Rear End	RE	No	1. No Adve	2. Daylight	Day	1. Dry	Dry	8. Non-Inte	1. Straight	1. Concret	1. No Defe	3. Two-Wa	1. Not at In	6. Traffic L	1. Yes - Wo	1. Yes	3. Activity	3. Work on	3. No	20. Motor V	1. On Roac	No	No	Belted	No	No	No	No	No	No	No	No	No	No		NOT_RD	Not Interse	Yes	No	Yes	No	5. Hampto	114	114. City o	1-Interstat	4-Two-Way	Urban	VDOT Inte	5	1. State Hw	Hampton F	HAMP	R-VA IS00064EB		269.1			-76.3213	37.00651
232285414	2023	8/16/2023 5:00	1415	14:15	B	B	0	0	2	0	2	0	0	2	1. Rear End	RE	No	1. No Adve	2. Daylight	Day	1. Dry	Dry	8. Non-Inte	1. Straight	2. Blackto	1. No Defe	3. Two-Wa	1. Not at In	6. Traffic L	1. Yes - Wo	2. No			3. No	20. Motor V	1. On Roac	No	No	Belted	No	No	No	No	No	No	No	No	No	No		NOT_RD	Not Interse	No	No	Yes	No	5. Hampto	114	114. City o	1-Interstat	4-Two-Way	Urban	VDOT Inte	5	1. State Hw	Hampton F	HAMP	R-VA IS00064EB		263.17			-76.4014	37.04643
232295009	2023	8/4/2023 5:00	459	4:59	O	PDO	0	0	0	0	0	0	0	1	8. Non-Collision	NC	No	5. Rain	4. Darknes	Night	2. Wet	Wet	1. Main-Lir	1. Straight	2. Blackto	1. No Defe	3. Two-Wa	1. Not at In	6. Traffic L	1. Yes - Wo	2. No			3. No	30. Overtu	2. Shoulde	No	No	Belted	No	Yes	No	No	No	No	No	No	No	Yes	15	RD RIGHT	Not Interse	No	No	Yes	Yes	5. Hampto	114	114. City o	1-Interstat	4-Two-Way	Urban	VDOT Inte	5	1. State Hw	Hampton F	HAMP	R-VA IS00064EB		261.35			-76.4255	37.06432
182725174	2018	9/28/2018 5:00	2117	21:17	O	PDO	0	0	0	0	0	0	0	2	1. Rear End	RE	No	1. No Adve	4. Darknes	Night	1. Dry	Dry	1. Main-Lir	1. Straight	2. Blackto	1. No Defe	1. Two-Wa	1. Not at In	1. No Traffi	6. No Traffi	2. No			3. No	20. Motor V	1. On Roac	No	No	Belted	No	No	No	No	No	Yes	No	No	No	No		NOT_RD	Urban Inte	No	No	Yes	Yes	5. Hampto	114	114. City o	4-Minor Ar	3-Two-Way	Urban	NonVDOT	5	3. City or T	Hampton F	HAMP	S-VA114NP ABERDEEN RD		2.78	253135	237.44	-76.4088	37.03639
171215169	2017	4/28/2017 5:00	741	7:41	C	C	0	0	0	3	3	0	0	3	1. Rear End	RE	No	5. Rain	2. Daylight	Day	2. Wet	Wet	1. Main-Lir	5. Hillcrest	2. Blackto	1. No Defe	2. Two-Wa	1. Not at In	6. Traffic L	1. Yes - Wo	2. No			3. No	20. Motor V	1. On Roac	No	No	Belted	No	No	No	No	No	No	No	No	No	No		NOT_RD	Urban Inte	No	Yes	Yes	No	5. Hampto	114	114. City o	4-Minor Ar	4-Two-Way	Urban	NonVDOT	5	3. City or T	Hampton F	HAMP	S-VA114PR BIG BETHEL RD		3.94	1073186	187.01	-76.4276	37.06865
232295030	2023	8/6/2023 5:00	1621	16:21	K	K	1	0	0	1	1	0	0	2	2. Angle	ANG	No	1. No Adve	2. Daylight	Day	1. Dry	Dry	1. Main-Lir	1. Straight	2. Blackto	1. No Defe	1. Two-Wa	1. Not at In	6. Traffic L	1. Yes - Wo	2. No			3. No	20. Motor V	1. On Roac	No	No	Belted	No	No	No	No	No	No	No	Yes	No	No		NOT_RD	Not Interse	No	No	Yes	No	5. Hampto	114	114. City o	5-Major Cc	3-Two-Way	Urban	NonVDOT	5	3. City or T	Hampton F	HAMP	S-VA114PR WHEALTON RD		1.26	253058	261.32	-76.4332	37.04215
183455281	2018	12/10/2018 5:00	1436	14:36	C	C	0	0	0	2	2	0	0	3	1. Rear End	RE	No	1. No Adve	2. Daylight	Day	1. Dry	Dry	1. Main-Lir	1. Straight	2. Blackto	1. No Defe	2. Two-Wa	1. Not at In	6. Traffic L	1. Yes - Wo	2. No			3. No	20. Motor V	1. On Roac	No	No	Belted	No	No	No	No	No	No	No	No	No	No		NOT_RD	Urban Inte	Yes	No	Yes	No	5. Hampto	114	114. City o	4-Minor Ar	4-Two-Way	Urban	NonVDOT	5	3. City or T	Hampton F	HAMP	R-VA SR00152EB		4.49	253077	85.74	-76.3893	37.04699
232295032	2023	8/15/2023 5:00	910	9:10	C	C	0	0	0	2	2	0	0	2	2. Angle	ANG	No	1. No Adve	2. Daylight	Day	1. Dry	Dry	10. Interse	1. Straight	1. Concret	1. No Defe	1. Two-Wa	3. Three Ap	4. Stop Sig	1. Yes - Wo	2. No			3. No	20. Motor V	1. On Roac	No	No	Belted	No	No	No	No	No	No	No	No	No	No		NOT_RD	Urban Inte	No	No	Yes	No	5. Hampto	114	114. City o	7-Local (J,(	3-Two-Way	Urban	NonVDOT	5	3. City or T	Hampton F	HAMP	S-VA114PR ROANE DR		0			-76.3492	37.04974
232295033	2023	8/15/2023 5:00	1552	15:52	O	PDO	0	0	0	0	0	0	0	2	2. Angle	ANG	No	1. No Adve	2. Daylight	Day	1. Dry	Dry	8. Non-Inte	1. Straight	2. Blackto	1. No Defe	3. Two-Wa	1. Not at In	6. Traffic L	1. Yes - Wo	2. No			3. No	20. Motor V	1. On Roac	No	No	Belted	No	Yes	No	No	No	No	No	No	No	No		NOT_RD	VDOT Inte	No	No	Yes	No	5. Hampto	114	114. City o	7-Local (J,(	3-Two-Way	Urban	NonVDOT	5	3. City or T	Hampton F	HAMP	S-VA114PR HARDY CASH DR		0.51	1084139	243.48	-76.402	37.05652
232295040	2023	8/9/2023 5:00	1521	15:21	C	C	0	0	0	2	2	0	0	2	1. Rear End	RE	No	1. No Adve	2. Daylight	Day	1. Dry	Dry	11. Interse	1. Straight	1. Concret	1. No Defe	3. Two-Wa	4. Four Apr	13. Other	1. Yes - Wo	2. No			3. No	20. Motor V	1. On Roac	No	No	Belted	No	Yes	No	No	No	No	No	No	No	No		NOT_RD	Urban Inte	No	Yes	Yes	No	5. Hampto	114	114. City o	3-Principal	4-Two-Way	Urban	NonVDOT	5	3. City or T	Hampton F	HAMP	R-VA US00258EB		63.15	1091131	101.59	-76.3858	37.04217
190825159	2019	3/22/2019 5:00	2329	23:29	C	C	0	0	0	3	3	0	0	2	2. Angle	ANG	No	1. No Adve	4. Darknes	Night	1. Dry	Dry	9. Within Ir	1. Straight	2. Blackto	1. No Defe	2. Two-Wa	4. Four Apr	3. Traffic S	1. Yes - Wo	2. No			3. No	20. Motor V	1. On Roac	No	No	Belted	No	Yes	No	No	No	No	No	No	No	No		NOT_RD	VDOT Inte	No	No	Yes	Yes	5. Hampto	114	114. City o	7-Local (J,(	3-Two-Way	Urban	NonVDOT	5	3. City or T	Hampton F	HAMP	S-VA114NP MARCELLA RD		1.23	1078763	10.94	-76.3977	37.04986
232295042	2023	8/15/2023 5:00	728	7:28	O	PDO	0	0	0	0	0	0	0	2	2. Angle	ANG	No	1. No Adve	2. Daylight	Day	1. Dry	Dry	9. Within Ir	1. Straight	2. Blackto	1. No Defe	3. Two-Wa	3. Three Ap	3. Traffic S	1. Yes - Wo	2. No			3. No	20. Motor V	1. On Roac	No	No	Belted	No	No	No	No	No	No	No	No	No	No		NOT_RD	VDOT Inte	No	No	Yes	No	5. Hampto	114	114. City o	4-Minor Ar	4-Two-Way	Urban	NonVDOT	5	3. City or T	Hampton F	HAMP	S-VA114PR KING ST N		0.92	253431	4.81	-76.3482	37.04308
170795100	2017	3/14/2017 5:00	711	7:11	C	C	0	0	0	1	1	0	0	2	2. Angle	ANG	No	5. Rain	3. Dusk	Day	2. Wet	Wet	9. Within Ir	1. Straight	2. Blackto	1. No Defe	2. Two-Wa	4. Four Apr	3. Traffic S	1. Yes - Wo	2. No			3. No	20. Motor V	1. On Roac	No	No	Belted	No	No	No	No	No	No	No	No	No	No		NOT_RD	Urban Inte	No	No	Yes	No	5. Hampto	114	114. City o	4-Minor Ar	4-Two-Way	Urban	NonVDOT	5	3. City or T	Hampton F	HAMP	S-VA114NP LASALLE AVE		2.21	253028	5.41	-76.3628	37.03466
232295044	2023	8/3/2023 5:00	1504	15:04	A	A	0	1	0	1	2	0	0	2	2. Angle	ANG	No	1. No Adve	2. Daylight	Day	1. Dry	Dry	10. Interse	1. Straight	2. Blackto	1. No Defe	2. Two-Wa	4. Four Apr	3. Traffic S	1. Yes - Wo	2. No			3. No	20. Motor V	1. On Roac	No	No	Belted	No	No	No	No	No	No	No	Yes	No	No		NOT_RD	Urban Inte	No	No	Yes	No	5. Hampto	114	114. City o	3-Principal	4-Two-Way	Urban	NonVDOT	5	3. City or T	Hampton F	HAMP	R-VA US00258WB		59.8	253129	53.66	-76.4395	37.02189
232295045	2023	8/9/2023 5:00	704	7:04	C	C	0	0	0	1	1	0	0	1	8. Non-Collision	NC	No	1. No Adve	2. Daylight	Day	1. Dry	Dry	1. Main-Lir	1. Straight	2. Blackto	1. No Defe	4. One-Wa	4. Four Apr	6. Traffic L	1. Yes - Wo	2. No			3. No	20. Motor V	1. On Roac	No	No	Belted	No	No	No	No	No	No	No	No	No	No		NOT_RD	Urban Inte	No	Yes	Yes	No	5. Hampto	114	114. City o	7-Local (J,(	3-Two-Way	Urban	NonVDOT	5	3. City or T	Hampton F	HAMP	S-VA114PR BUTLER FARM RD		0.78	253022	116.41	-76.3998	37.06354
213405114	2021	12/4/2021 5:00	1045	10:45	C	C	0	0	0	1	1	0	0	2	4. Sideswipe - Same Direction	SSS	No	1. No Adve	2. Daylight	Day	1. Dry	Dry	1. Main-Lir	1. Straight	2. Blackto	1. No Defe	1. Two-Wa	1. Not at In	6. Traffic L	1. Yes - Wo	2. No			3. No	20. Motor V	1. On Roac	No	No	Belted	No	No	No	No	No	No	No	No	No	No		NOT_RD	Urban Inte	Yes	No	Yes	No	5. Hampto	114	114. City o	4-Minor Ar	4-Two-Way	Urban	NonVDOT	5	3. City or T	Hampton F	HAMP	R-VA SR00152EB		4.49	253077	110.95	-76.3892	37.04701
232295047	2023	8/6/2023 5:00	1113	11:13	C	C	0	0	0	2	2	0	0	2	1. Rear End	RE	No	1. No Adve	2. Daylight	Day	1. Dry	Dry	1. Main-Lir	1. Straight	2. Blackto	1. No Defe	1. Two-Wa	4. Four Apr	3. Traffic S	1. Yes - Wo	2. No			3. No	20. Motor V	1. On Roac	No	No	Belted	No	No	No	No	No	No	No	No	No	No		NOT_RD	Urban Inte	No	Yes	Yes	No	5. Hampto	114	114. City o	5-Major Cc	3-Two-Way	Urban	NonVDOT	5	3. City or T	Hampton F	HAMP	S-VA114NP SEMPLE FARM RD		2.04	253351	62.16	-76.4244	37.08991
232295052	2023	8/16/2023 5:00	500	5:00	O	PDO	0	0	0	0	0	0	0	1	9. Fixed Object - Off Road	FOOR	No	1. No Adve	4. Darknes	Night	1. Dry	Dry	8. Non-Inte	1. Straight	1. Concret	1. No Defe	3. Two-Wa	1. Not at In	6. Traffic L	1. Yes - Wo	2. No			3. No	11. Jersey	2. Shoulde	No	No	Belted	No	No	No	No	No	No	No	No	No	No		RD_LEFT	Not Interse	No	No	Yes	Yes	5. Hampto	114	114. City o	1-Interstat	4-Two-Way	Urban	VDOT Inte	5	1. State Hw	Hampton F	HAMP	R-VA IS00064EB		264.21			-76.3896	37.03606
232295126	2023	8/16/2023 5:00	629	6:29	O	PDO	0	0	0	0	0	0	0	2	1. Rear End	RE	No	5. Rain	1. Dawn	Day	2. Wet	Wet	8. Non-Inte	1. Straight	1. Concret	1. No Defe	4. One-Wa	1. Not at In	6. Traffic L	1. Yes - Wo	1. Yes	3. Activity	3. Work on	3. No	20. Motor V	1. On Roac	No	No	Belted	No	No	No	No	No	No	No	No	No	Yes	5	NOT_RD	Not Interse	No	No	Yes	No	5. Hampto	114	114. City o	1-Interstat	4-Two-Way	Urban	VDOT Inte	5	1. State Hw	Hampton F	HAMP	R-VA IS00064EB		268.74			-76.3231	37.01164
232295346	2023	8/15/2023 5:00	1734	17:34	O	PDO	0	0	0	0	0	0	0	1	9. Fixed Object - Off Road	FOOR	No	5. Rain	2. Daylight	Day	2. Wet	Wet	5. On Entra	2. Curve - L	1. Concret	1. No Defe	4. One-Wa	1. Not at In	6. Traffic L	1. Yes - Wo	2. No			3. No	28. Ran Of	1. On Roac	No	No	Belted	No	No	No	No	Yes	No	No	No	No	No		RD_LEFT	Not Interse	No	No	No	No	5. Hampto	114	114. City o	1-Interstat	1-One-Way	Urban	VDOT Prim	5	1. State Hw	Hampton F	HAMP	R-VA US00258EB	RMP063.00B	0.13			-76.3942	37.03882
232295409	2023	8/14/2023 5:00	1620	16:20	O	PDO	0	0	0	0	0	0	0	4	1. Rear End	RE	No	1. No Adve	2. Daylight	Day	1. Dry	Dry	8. Non-Inte	1. Straight	1. Concret	1. No Defe	3. Two-Wa	1. Not at In	6. Traffic L	1. Yes - Wo	1. Yes	3. Activity	3. Work on	3. No	20. Motor V	1. On Roac	No	No	Belted	No	No	No	No	No	No	No	No	No	Yes	5	NOT_RD	Not Interse	No	No	Yes	No	5. Hampto	114	114. City o	1-Interstat	4-Two-Way	Urban	VDOT Inte	5	1. State Hw	Hampton F	HAMP	R-VA IS00064WB		268.76			-76.324	37.0131
232295492	2023	8/15/2023 5:00	1730	17:30	O	PDO	0	0	0	0	0	0	0	2	16. Other	OTHR	No	5. Rain	2. Daylight	Day	2. Wet	Wet	8. Non-Inte	1. Straight	2. Blackto	1. No Defe	3. Two-Wa	1. Not at In	6. Traffic L	1. Yes - Wo	2. No			3. No	5. Guard R	1. On Roac	No	No	Belted	No	No	No	No	Yes	No	No	No	No	No		RD UNKN	Not Interse	No	No	Yes	No	5. Hampto	114	114. City o	1-Interstat	4-Two-Way	Urban	VDOT Inte	5	1. State Hw	Hampton F	HAMP	R-VA IS00664EB		0.26			-76.3787	37.02814
180975069	2018	3/29/2018 5:00	1630	16:30	B	B	0	0	1	3	4	0	0	5	5. Sideswipe - Opposite Direction	SSO	No	1. No Adve	2. Daylight	Day	1. Dry	Dry	10. Interse	1. Straight	2. Blackto	1. No Defe	2. Two-Wa	4. Four Apr	3. Traffic S	1. Yes - Wo	2. No			3. No	20. Motor V	1. On Roac	No	No	Belted	No	Yes	No	No	No	No	Yes	No	No	No		NOT_RD	Urban Inte	Yes	Yes	Yes	No	5. Hampto	114	114. City o	3-Principal	4-Two-Way	Urban	NonVDOT	5	3. City or T	Hampton F	HAMP	R-VA SR00134EB		10.99	253028	10.36	-76.3628	37.03465
232305023	2023	8/16/2023 5:00	2025	20:25	B	B	0	0	1	1	2	0	0	2	2. Angle	ANG	No	1. No Adve	4. Darknes	Night	1. Dry	Dry	9. Within Ir	1. Straight	2. Blackto	1. No Defe	2. Two-Wa	4. Four Apr	3. Traffic S	1. Yes - Wo	2. No			3. No	20. Motor V	1. On Roac	No	No	Belted	No	No	No	No	No	No	No	Yes	No	No		NOT_RD	Urban Inte	No	No	Yes	Yes	5. Hampto	114	114. City o	4-Minor Ar	3-Two-Way	Urban	NonVDOT	5	3. City or T	Hampton F	HAMP	R-VA SR00351WB		6.85	253152	35.61	-76.3254	37.0332
232305027	2023	8/16/2023 5:00	1348	13:48	O	PDO	0	0	0	0	0	0	0	1	9. Fixed Object - Off Road	FOOR	No	1. No Adve	2. Daylight	Day	1. Dry	Dry	9. Within Ir	1. Straight	2. Blackto	1. No Defe	2. Two-Wa	3. Three Ap	3. Traffic S	1. Yes - Wo	2. No			3. No	13. Curb	2. Shoulde	No	No	Belted	No	Yes	No	No	Yes	No	No	No	No	No		NOT_RD	VDOT Inte	No	No	Yes	No	5. Hampto	114	114. City o	3-Principal	4-Two-Way	Urban	NonVDOT	5	3. City or T	Hampton F	HAMP	S-VA114PR HAMPTON ROADS CENTER PKWY		2.16	1279456	0	-76.4092	37.05995
232305028	2023	8/16/2023 5:00	1754	17:54	C	C	0	0	0	2	2	0	0	2	1. Rear End	RE	No	1. No Adve	2. Daylight	Day	1. Dry	Dry	1. Main-Lir	1. Straight	2. Blackto	1. No Defe	3. Two-Wa	4. Four Apr	3. Traffic S	1. Yes - Wo	2. No			3. No	15. Other F	1. On Roac	No	No	Belted	No	No	No	No	No	No	Yes	No	No	No		NOT_RD	Urban Inte	Yes	No	Yes	No	5. Hampto	114	114. City o	5-Major Cc	4-Two-Way	Urban	NonVDOT	5	3. City or T	Hampton F	HAMP	S-VA114NP POWHATAN PKWY		1.17	253177	161.85	-76.3853	37.01338
173545108	2017	12/13/2017 5:00	2023	20:23	O	PDO	0	0	0	0	0	0	0	2	1. Rear End	RE	No	1. No Adve	4. Darknes	Night	1. Dry	Dry	11. Interse	1. Straight	2. Blackto	1. No Defe	3. Two-Wa	4. Four Apr	3. Traffic S	1. Yes - Wo	2. No			3. No	20. Motor V	1. On Roac	No	No	Belted	No	No	No	No	No	No	No	No	No	No		NOT_RD	Urban Inte	No	Yes	Yes	Yes	5. Hampto	114	114. City o	4-Minor Ar	3-Two-Way	Urban	NonVDOT	5	3. City or T	Hampton F	HAMP	S-VA114PR LASALLE AVE		2.21	253028	5.45	-76.3628	37.03462
232305134	2023	7/18/2023 5:00	1656	16:56	C	C	0	0	0	2	2	0	0	2	16. Other	OTHR	Bike	1. No Adve	2. Daylight	Day	1. Dry	Dry	1. Main-Lir	1. Straight	1. Concret	1. No Defe	3. Two-Wa	1. Not at In	1. No Traffi	6. No Traffi	2. No			3. No	22. Bicycle	1. On Roac	No	No	Belted	Yes	No	No	No	No	No	No	No	No	No		NOT_RD	Not Interse	No	No	Yes	No	5. Hampto	114	114. City o	3-Principal	4-Two-Way	Urban	NonVDOT	5	3. City or T	Hampton F	HAMP	R-VA US00258EB		61.1	253133	427.88	-76.4198	37.03161
181415285	2018	2/21/2018 5:00	30	00:30	C	C	0	0	0	4	4	0	0	2	2. Angle	ANG	No	1. No Adve	4. Darknes	Night	1. Dry	Dry	10. Interse	1. Straight	2. Blackto	1. No Defe	2. Two-Wa	4. Four Apr	3. Traffic S	1. Yes - Wo	2. No			3. No	20. Motor V	1. On Roac	No	No	Belted	No	No	No	No	No	No	No	No	No	No		NOT_RD	Urban Inte	No	No	Yes	Yes	5. Hampto	114	114. City o	3-Principal	4-Two-Way	Urban	NonVDOT	5	3. City or T	Hampton F	HAMP	R-VA SR00134WB		10.99	253028	57.98	-76.3628	37.0348
232305321	2023	8/18/2023 5:00	1640	16:40	B	B	0	0	1	0	1	0	0	3	2. Angle	ANG	No	1. No Adve	2. Daylight	Day	1. Dry	Dry	8. Non-Inte	1. Straight	2. Blackto	1. No Defe	3. Two-Wa	1. Not at In	6. Traffic L	1. Yes - Wo	2. No			3. No	20. Motor V	1. On Roac	No	No	Belted	No	Yes	No	No	No	Yes	No	No	No	No		NOT_RD	Not Interse	No	No	Yes	No	5. Hampto	114	114. City o	1-Interstat	4-Two-Way	Urban	VDOT Inte	5	1. State Hw	Hampton F	HAMP	R-VA IS00664EB		0.64			-76.3808	37.02358
191405090	2019	5/17/2019 5:00	2109	21:09	O	PDO	0	0	0	0	0	0	0	2	4. Sideswipe - Same Direction	SSS	No	1. No Adve	4. Darknes	Night	1. Dry	Dry	1. Main-Lir	1. Straight	2. Blackto	1. No Defe	2. Two-Wa	1. Not at In	1. No Traffi	6. No Traffi	2. No			3. No	20. Motor V	1. On Roac	No	No	Belted	No	Yes	No	No	No	Yes	No	No	No	No		NOT_RD	Urban Inte	No	No	Yes	Yes	5. Hampto	114	114. City o	4-Minor Ar	3-Two-Way	Urban	NonVDOT	5	3. City or T	Hampton F	HAMP	S-VA114NP ABERDEEN RD		2.78	253135	242.74	-76.4088	37.03638
232315030	2023	8/17/2023 5:00	1637	16:37	C	C	0	0	0	4	4	0	0	2	1. Rear End	RE	No	1. No Adve	2. Daylight	Day	1. Dry	Dry	9. Within Ir	1. Straight	2. Blackto	1. No Defe	2. Two-Wa	4. Four Apr	3. Traffic S	2. Yes - Wo	2. No			3. No	20. Motor V	1. On Roac	No	No	Belted	No	No	No	No	No	No	No	No	No	No		NOT_RD	Urban Inte	Yes	No	Yes	No	5. Hampto	114	114. City o	3-Principal	4-Two-Way	Urban	NonVDOT	5	3. City or T	Hampton F	HAMP	S-VA114PR HAMPTON ROADS CENTER PKWY		1.19	716613	147.79	-76.4277	37.06015
182325152	2018	8/17/2018 5:00	1035	10:35	C	C	0	0	0	2	2	0	0	2	2. Angle	ANG	No	1. No Adve	2. Daylight	Day	1. Dry	Dry	9. Within Ir	1. Straight	2. Blackto	1. No Defe	3. Two-Wa	4. Four Apr	3. Traffic S	1. Yes - Wo	2. No			3. No	20. Motor V	1. On Roac	No	No	Belted	No	No	No	No	No	No	No	No	No	No		NOT_RD	Urban Inte	No	No	Yes	No	5. Hampto	114	114. City o	3-Principal	4-Two-Way	Urban	NonVDOT	5	3. City or T	Hampton F	HAMP	R-VA SR00134WB		10.99	253028	56.7	-76.3628	37.0348
232315070	2023	8/15/2023 5:00	738	7:38	A	A	0	1	0	0	1	0	0	1	9. Fixed Object - Off Road	FOOR	No	3. Fog	2. Daylight	Day	1. Dry	Dry	7. Other lo	1. Straight	2. Blackto	1. No Defe	3. Two-Wa	1. Not at In	1. No Traffi	6. No Traffi	2. No			3. No	12. Buildin	1. On Roac	No	No	Belted	No	No	No	No	No	No	No	No	No	Yes	10	RD_LEFT	Not Interse	No	No	Yes	No	5. Hampto	114	114. City of Hampton			Urban	NonVDOT	5	3. City or T	Hampton F	HAMP	U-VA114SC99999UK					-76.3646	37.02494
232315085	2023	8/17/2023 5:00	2245	22:45	O	PDO	0	0	0	0	0	0	0	3	1. Rear End	RE	No	1. No Adve	4. Darknes	Night	1. Dry	Dry	8. Non-Inte	1. Straight	1. Concret	1. No Defe	3. Two-Wa	1. Not at In	6. Traffic L	1. Yes - Wo	1. Yes	2. Transitic	1. Lane Cl	3. No	20. Motor V	1. On Roac	No	No	Belted	No	Yes	No	No	No	No	No	No	No	Yes	25	NOT_RD	Not Interse	No	No	Yes	Yes	5. Hampto	114	114. City o	1-Interstat	4-Two-Way	Urban	VDOT Inte	5	1. State Hw	Hampton F	HAMP	R-VA IS00064WB		269.62			-76.3181	37.00137
232315145	2023	8/18/2023 5:00	1230	12:30	O	PDO	0	0	0	0	0	0	0	2	1. Rear End	RE	No	1. No Adve	2. Daylight	Day	1. Dry	Dry	8. Non-Inte	1. Straight	1. Concret	1. No Defe	4. One-Wa	1. Not at In	6. Traffic L	1. Yes - Wo	1. Yes	3. Activity	3. Work on	3. No	20. Motor V	1. On Roac	No	No	Belted	No	No	No	No	No	No	No	No	No	Yes	5	NOT_RD	Not Interse	No	No	Yes	No	5. Hampto	114	114. City o	1-Interstat	4-Two-Way	Urban	VDOT Inte	5	1. State Hw	Hampton F	HAMP	R-VA IS00064EB		268.81			-76.3227	37.01066
232325021	2023	8/20/2023 5:00	14	00:14	O	PDO	0	0	0	0	0	0	0	2	1. Rear End	RE	No	1. No Adve	4. Darknes	Night	1. Dry	Dry	8. Non-Inte	1. Straight	2. Blackto	1. No Defe	3. Two-Wa	1. Not at In	6. Traffic L	1. Yes - Wo	2. No			3. No	20. Motor V	1. On Roac	No	No	Belted	No	Yes	No	No	No	Yes	No	No	No	No		NOT_RD	Not Interse	No	No	Yes	Yes	5. Hampto	114	114. City o	1-Interstat	4-Two-Way	Urban	VDOT Inte	5	1. State Hw	Hampton F	HAMP	R-VA IS00064WB		263.84			-76.3938	37.03979
232325033	2023	8/19/2023 5:00	30	00:30	O	PDO	0	0	0	0	0	0	0	1	9. Fixed Object - Off Road	FOOR	No	1. No Adve	4. Darknes	Night	1. Dry	Dry	5. On Entra	2. Curve - L	2. Blackto	1. No Defe	4. One-Wa	1. Not at In	6. Traffic L	1. Yes - Wo	2. No			3. No	5. Guard R	1. On Roac	No	No	Belted	No	Yes	No	No	Yes	Yes	No	No	No	No		RD UNKN	Not Interse	No	No	No	Yes	5. Hampto	114	114. City o	1-Interstat	1-One-Way	Urban	VDOT Prim	5	1. State Hw	Hampton F	HAMP	R-VA US00258WB	RMP063.00B	0.12			-76.3943	37.0424
232325083	2023	8/18/2023 5:00	1505	15:05	O	PDO	0	0	0	0	0	0	0	1	15. Backed Into	BI	No	1. No Adve	2. Daylight	Day	1. Dry	Dry	7. Other lo	1. Straight	2. Blackto	1. No Defe	1. Two-Wa	1. Not at In	6. Traffic L	1. Yes - Wo	1. Yes	3. Activity	3. Work on	3. No	3. Utility P	3. Median	No	No	Belted	No	No	No	No	No	No	Yes	No	No	No		RD UNKN	Not Interse	No	No	Yes	No	5. Hampto	114	114. City o	1-Interstat	4-Two-Way	Urban	VDOT Inte	5	1. State Hw	Hampton F	HAMP	R-VA IS00064WB		271.2			-76.3017	36.98381
232325149	2023	8/20/2023 5:00	1255	12:55	O	PDO	0	0	0	0	0	0	0	2	1. Rear End	RE	No	1. No Adve	2. Daylight	Day	1. Dry	Dry	8. Non-Inte	1. Straight	1. Concret	1. No Defe	3. Two-Wa	1. Not at In	6. Traffic L	1. Yes - Wo	2. No			3. No	20. Motor V	1. On Roac	No	No	Belted	No	No	No	No	No	No	No	No	No	Yes	5	NOT_RD	Not Interse	No	No	Yes	No	5. Hampto	114	114. City o	1-Interstat	4-Two-Way	Urban	VDOT Inte	5	1. State Hw	Hampton F	HAMP	R-VA IS00064WB		272.05			-76.2997	36.97124
232325179	2023	8/20/2023 5:00	1142	11:42	C	C	0	0	0	1	1	0	0	2	1. Rear End	RE	No	1. No Adve	2. Daylight	Day	1. Dry	Dry	8. Non-Inte	1. Straight	1. Concret	1. No Defe	3. Two-Wa	1. Not at In	6. Traffic L	1. Yes - Wo	2. No			3. No	20. Motor V	1. On Roac	No	No	Belted	No	No	No	No	No	No	No	No	No	Yes	5	NOT_RD	Not Interse	Yes	Yes	Yes	No	5. Hampto	114	114. City o	1-Interstat	4-Two-Way	Urban	VDOT Inte	5	1. State Hw	Hampton F	HAMP	R-VA IS00064WB		272.15			-76.2995	36.96983
232325216	2023	8/20/2023 5:00	1524	15:24	O	PDO	0	0	0	0	0	0	0	2	1. Rear End	RE	No	1. No Adve	2. Daylight	Day	1. Dry	Dry	8. Non-Inte	3. Grade -	1. Concret	1. No Defe	3. Two-Wa	1. Not at In	6. Traffic L	1. Yes - Wo	2. No			3. No	20. Motor V	1. On Roac	No	No	Belted	No	No	No	No	No	No	No	No	No	Yes	15	NOT_RD	Not Interse	No	No	Yes	No	5. Hampto	114	114. City o	1-Interstat	4-Two-Way	Urban	VDOT Inte	5	1. State Hw	Hampton F	HAMP	R-VA IS00064EB		269.26			-76.3205	37.00422
232335326	2023	8/17/2023 5:00	1737	17:37	O	PDO	0	0	0	0	0	0	0	2	1. Rear End	RE	No	1. No Adve	2. Daylight	Day	1. Dry	Dry	8. Non-Inte	1. Straight	2. Blackto	1. No Defe	3. Two-Wa	1. Not at In	6. Traffic L	1. Yes - Wo	2. No			3. No	20. Motor V	1. On Roac	No	No	Belted	No	No	No	No	No	No	No	No	No	Yes	10	NOT_RD	Not Interse	No	No	Yes	No	5. Hampto	114	114. City o	1-Interstat	4-Two-Way	Urban	VDOT Inte	5	1. State Hw	Hampton F	HAMP	R-VA IS00664WB		0.61			-76.3791	37.02644
240895144	2024	3/28/2024 5:00	1312	13:12	C	C	0	0	0	1	1	0	0	1	9. Fixed Object - Off Road	FOOR	No	5. Rain	2. Daylight	Day	2. Wet	Wet	1. Main-Lir	2. Curve - L	2. Blackto	1. No Defe	1. Two-Wa	1. Not at In	1. No Traffi	6. No Traffi	2. No			3. No	4. Fence O	2. Shoulde	No	No	Belted	No	No	No	No	No	No	No	No	No	No		NOT_RD	Urban Inte	No	Yes	Yes	No	5. Hampto	114	114. City o	4-Minor Ar	4-Two-Way	Urban	NonVDOT	5	3. City or T	Hampton F	HAMP	R-VA SR00415WB		1.92	253184	197.17	-76.3764	37.02402
232345015	2023	8/14/2023 5:00	2237	22:37	O	PDO	0	0	0	0	0	0	0	3	5. Sideswipe - Opposite Direction	SSO	No	1. No Adve	4. Darknes	Night	1. Dry	Dry	8. Non-Inte	1. Straight	2. Blackto	1. No Defe	1. Two-Wa	1. Not at In	1. No Traffi	6. No Traffi	2. No			3. No	6. Parked V	1. On Roac	No	No	Belted	No	No	No	No	No	Yes	No	No	No	No		RD UNKN	Not Interse	No	No	Yes	Yes	5. Hampto	114	114. City o	7-Local (J,(	3-Two-Way	Urban	NonVDOT	5	3. City or T	Hampton F	HAMP	S-VA114NP CUMMINGS AVE W		0.34			-76.3159	37.02043
180955188	2018	4/4/2018 5:00	1504	15:04	O	PDO	0	0	0	0	0	0	0	2	2. Angle	ANG	No	1. No Adve	2. Daylight	Day	1. Dry	Dry	10. Interse	1. Straight	2. Blackto	1. No Defe	1. Two-Wa	4. Four Apr	3. Traffic S	1. Yes - Wo	2. No			3. No	20. Motor V	1. On Roac	No	No	Belted	No	No	No	No	No	No	No	No	No	No		NOT_RD	Urban Inte	Yes	No	Yes	No	5. Hampto	114	114. City o	4-Minor Ar	4-Two-Way	Urban	NonVDOT	5	3. City or T	Hampton F	HAMP	S-VA114PR LASALLE AVE		2.21	253028	27.03	-76.3628	37.03472
190185124	2019	1/12/2019 5:00	1823	18:23	C	C	0	0	0	2	2	0	0	2	2. Angle	ANG	No	1. No Adve	2. Daylight	Day	2. Wet	Wet	9. Within Ir	1. Straight	2. Blackto	1. No Defe	2. Two-Wa	4. Four Apr	3. Traffic S	1. Yes - Wo	2. No			3. No	20. Motor V	1. On Roac	No	No	Belted	No	No	No	No	No	No	No	No	No	No		NOT_RD	Urban Inte	No	No	Yes	No	5. Hampto	114	114. City o	4-Minor Ar	4-Two-Way	Urban	NonVDOT	5	3. City or T	Hampton F	HAMP	S-VA114NP LASALLE AVE		2.21	253028	10.81	-76.3628	37.03468
232345018	2023	8/20/2023 5:00	1941	19:41	A	A	0	1	0	0	1	0	0	2	1. Rear End	RE	No	1. No Adve	3. Dusk	Day	1. Dry	Dry	1. Main-Lir	1. Straight	2. Blackto	1. No Defe	1. Two-Wa	1. Not at In	1. No Traffi	6. No Traffi	2. No			3. No	6. Parked V	1. On Roac	Yes	No	Belted	No	Yes	No	No	No	No	No	No	No	No		RD UNKN	Not Interse	No	No	Yes	No	5. Hampto	114	114. City o	7-Local (J,(	3-Two-Way	Urban	NonVDOT	5	3. City or T	Hampton F	HAMP	S-VA114PR WEAVER RD W		0.44			-76.4124	37.03036
232345019	2023	8/20/2023 5:00	2250	22:50	C	C	0	0	0	1	1	0	0	2	2. Angle	ANG	No	1. No Adve	4. Darknes	Night	1. Dry	Dry	9. Within Ir	1. Straight	2. Blackto	1. No Defe	2. Two-Wa	4. Four Apr	3. Traffic S	1. Yes - Wo	2. No			3. No	20. Motor V	1. On Roac	No	No	Belted	No	No	No	No	No	Yes	No	No	No	No		NOT_RD	Urban Inte	No	No	Yes	Yes	5. Hampto	114	114. City o	7-Local (J,(	3-Two-Way	Urban	NonVDOT	5	3. City or T	Hampton F	HAMP	S-VA114PR HARDY CASH DR		0.56			-76.4027	37.05697
232345020	2023	8/19/2023 5:00	204	2:04	A	A	0	1	0	1	2	0	0	2	1. Rear End	RE	No	1. No Adve	4. Darknes	Night	1. Dry	Dry	9. Within Ir	1. Straight	2. Blackto	1. No Defe	3. Two-Wa	3. Three Ap	6. Traffic L	1. Yes - Wo	2. No			3. No	20. Motor V	1. On Roac	No	No	Unbelted	No	No	No	No	No	Yes	No	No	No	Yes	10	NOT_RD	Urban Inte	Yes	No	Yes	Yes	5. Hampto	114	114. City o	3-Principal	4-Two-Way	Urban	NonVDOT	5	3. City or T	Hampton F	HAMP	R-VA US00258WB		65.84	1065341	74.56	-76.3381	37.04302
232345021	2023	8/19/2023 5:00	704	7:04	O	PDO	0	0	0	0	0	0	0	2	1. Rear End	RE	No	1. No Adve	2. Daylight	Day	1. Dry	Dry	1. Main-Lir	1. Straight	2. Blackto	2. Holes, R	1. Two-Wa	1. Not at In	1. No Traffi	6. No Traffi	2. No			3. No	6. Parked V	1. On Roac	No	No	Belted	No	Yes	No	No	No	No	No	No	No	No		RD UNKN	Not Interse	No	No	Yes	No	5. Hampto	114	114. City o	7-Local (J,(	3-Two-Way	Urban	NonVDOT	5	3. City or T	Hampton F	HAMP	S-VA114NP NORTHAMPTON DR		0.62			-76.4255	37.05111
232345022	2023	8/19/2023 5:00	1641	16:41	C	C	0	0	0	2	2	0	0	2	2. Angle	ANG	No	1. No Adve	2. Daylight	Day	1. Dry	Dry	8. Non-Inte	1. Straight	2. Blackto	1. No Defe	2. Two-Wa	1. Not at In	4. Stop Sig	1. Yes - Wo	2. No			3. No	20. Motor V	1. On Roac	No	No	Belted	No	No	No	No	No	No	No	No	No	No		NOT_RD	Not Interse	No	No	Yes	No	5. Hampto	114	114. City o	7-Local (J,(	3-Two-Way	Urban	NonVDOT	5	3. City or T	Hampton F	HAMP	S-VA114NP HAMPTON CLUB DR		0.05	1084139	269.35	-76.4017	37.05545
232345023	2023	8/19/2023 5:00	1857	18:57	O	PDO	0	0	0	0	0	0	0	3	2. Angle	ANG	No	1. No Adve	2. Daylight	Day	1. Dry	Dry	1. Main-Lir	1. Straight	2. Blackto	1. No Defe	2. Two-Wa	4. Four Apr	1. No Traffi	6. No Traffi	2. No			3. No	42. Other N	1. On Roac	No	No	Belted	No	Yes	No	No	No	No	No	No	No	Yes	5	RD UNKN	Not Interse	No	Yes	Yes	No	5. Hampto	114	114. City o	7-Local (J,(	3-Two-Way	Urban	NonVDOT	5	3. City or T	Hampton F	HAMP	S-VA114PR QUEEN ST W		0.62			-76.361	37.02608
232345029	2023	8/15/2023 5:00	2334	23:34	C	C	0	0	0	2	2	0	0	2	4. Sideswipe - Same Direction	SSS	No	1. No Adve	4. Darknes	Night	1. Dry	Dry	1. Main-Lir	1. Straight	2. Blackto	1. No Defe	1. Two-Wa	3. Three Ap	1. No Traffi	6. No Traffi	2. No			3. No	6. Parked V	4. Roadsid	No	No	Belted	No	No	No	No	No	Yes	No	No	No	No		NOT_RD	Not Interse	No	No	Yes	Yes	5. Hampto	114	114. City o	7-Local (J,(	3-Two-Way	Urban	NonVDOT	5	3. City or T	Hampton F	HAMP	S-VA114PR WILLOW OAKS BLVD		0.26			-76.3275	37.06046
232345030	2023	8/18/2023 5:00	2025	20:25	C	C	0	0	0	2	2	0	0	2	3. Head On	HO	No	1. No Adve	4. Darknes	Night	1. Dry	Dry	5. On Entra	1. Straight	2. Blackto	1. No Defe	2. Two-Wa	1. Not at In	4. Stop Sig	1. Yes - Wo	2. No			3. No	20. Motor V	7. In Parkir	No	No	Belted	No	No	No	No	No	Yes	No	No	No	No		NOT_RD	VDOT Inte	No	No	Yes	Yes	5. Hampto	114	114. City o	3-Principal	4-Two-Way	Urban	NonVDOT	5	3. City or T	Hampton F	HAMP	R-VA US00258EB		65.04	1091116	67.23	-76.3529	37.04356
232345031	2023	8/18/2023 5:00	1819	18:19	O	PDO	0	0	0	0	0	0	0	3	1. Rear End	RE	No	1. No Adve	2. Daylight	Day	1. Dry	Dry	8. Non-Inte	1. Straight	2. Blackto	1. No Defe	2. Two-Wa	1. Not at In	6. Traffic L	1. Yes - Wo	2. No			3. No	20. Motor V	1. On Roac	No	No	Belted	No	Yes	No	No	No	No	No	No	No	No		NOT_RD	Urban Inte	No	No	Yes	No	5. Hampto	114	114. City o	4-Minor Ar	3-Two-Way	Urban	NonVDOT	5	3. City or T	Hampton F	HAMP	S-VA114PR KING ST N		0.77	1079639	225.98	-76.3484	37.04114
193465325	2019	6/26/2019 5:00	1910	19:10	O	PDO	0	0	0	0	0	0	0	2	4. Sideswipe - Same Direction	SSS	No	1. No Adve	2. Daylight	Day	1. Dry	Dry	8. Non-Inte	1. Straight	2. Blackto	1. No Defe	2. Two-Wa	1. Not at In	6. Traffic L	1. Yes - Wo	2. No			3. No	20. Motor V	1. On Roac	No	No	Belted	No	No	No	No	No	No	No	No	No	No		NOT_RD	Urban Inte	No	No	Yes	No	5. Hampto	114	114. City o	4-Minor Ar	4-Two-Way	Urban	NonVDOT	5	3. City or T	Hampton F	HAMP	S-VA114NP ABERDEEN RD		2.78	253135	200.35	-76.4088	37.03649
232345033	2023	8/19/2023 5:00	1146	11:46	O	PDO	0	0	0	0	0	0	0	2	2. Angle	ANG	No	1. No Adve	2. Daylight	Day	1. Dry	Dry	10. Interse	1. Straight	2. Blackto	1. No Defe	1. Two-Wa	2. Two App	6. Traffic L	1. Yes - Wo	2. No			3. No	20. Motor V	1. On Roac	No	No	Belted	No	No	No	No	No	No	No	No	No	No		NOT_RD	VDOT Inte	No	No	Yes	No	5. Hampto	114	114. City o	5-Major Cc	3-Two-Way	Urban	NonVDOT	5	3. City or T	Hampton F	HAMP	S-VA114PR E LITTLE BACK RIVER RD		0.03	1067639	134.63	-76.3468	37.05339
232345035	2023	8/19/2023 5:00	2104	21:04	O	PDO	0	0	0	0	0	0	0	1	9. Fixed Object - Off Road	FOOR	No	1. No Adve	4. Darknes	Night	1. Dry	Dry	8. Non-Inte	9. Other	2. Blackto	1. No Defe	4. One-Wa	1. Not at In	1. No Traffi	6. No Traffi	2. No			3. No	12. Buildin	4. Roadsid	No	No	Belted	No	Yes	Yes	No	No	No	No	No	No	No		RD UNKN	Not Interse	No	No	Yes	Yes	5. Hampto	114	114. City of Hampton			Urban	NonVDOT	5	3. City or T	Hampton F	HAMP	S-VA114NP LOCH CIR		0.24			-76.314	37.05087
212165198	2021	7/29/2021 5:00	1602	16:02	O	PDO	0	0	0	0	0	0	0	2	2. Angle	ANG	No	1. No Adve	2. Daylight	Day	1. Dry	Dry	1. Main-Lir	1. Straight	2. Blackto	1. No Defe	2. Two-Wa	1. Not at In	6. Traffic L	1. Yes - Wo	2. No			3. No	20. Motor V	1. On Roac	No	No	Belted	No	No	No	No	No	No	No	No	No	No		NOT_RD	Urban Inte	Yes	Yes	Yes	No	5. Hampto	114	114. City o	4-Minor Ar	3-Two-Way	Urban	NonVDOT	5	3. City or T	Hampton F	HAMP	R-VA SR00152EB		4.5	253077	142.56	-76.3891	37.04703
210745090	2021	3/8/2021 5:00	1705	17:05	B	B	0	0	1	0	1	0	0	3	3. Head On	HO	No	1. No Adve	2. Daylight	Day	1. Dry	Dry	6. Intersec	1. Straight	2. Blackto	1. No Defe	2. Two-Wa	4. Four Apr	3. Traffic S	1. Yes - Wo	2. No			3. No	20. Motor V	1. On Roac	No	No	Belted	No	No	No	No	No	No	No	No	No	No		NOT_RD	VDOT Inte	No	No	Yes	No	5. Hampto	114	114. City o	4-Minor Ar	4-Two-Way	Urban	NonVDOT	5	3. City or T	Hampton F	HAMP	R-VA US00060EB		274.4	253003	79.7	-76.3316	37.0243
200385166	2020	2/1/2020 5:00	401	4:01	O	PDO	0	0	0	0	0	0	0	1	6. Fixed Object in Road	FOIR	No	5. Rain	4. Darknes	Night	2. Wet	Wet	10. Interse	1. Straight	2. Blackto	7. Slick Pa	3. Two-Wa	3. Three Ap	6. Traffic L	1. Yes - Wo	2. No			3. No	13. Curb	1. On Roac	No	No	Belted	No	Yes	No	No	No	Yes	No	No	No	No		NOT_RD	VDOT Inte	No	No	Yes	Yes	5. Hampto	114	114. City o	4-Minor Ar	4-Two-Way	Urban	NonVDOT	5	3. City or T	Hampton F	HAMP	S-VA114NP ARMISTEAD AVE N		4	253398	102.2	-76.385	37.06831
232345041	2023	8/18/2023 5:00	1517	15:17	C	C	0	0	0	2	2	0	0	3	4. Sideswipe - Same Direction	SSS	No	1. No Adve	2. Daylight	Day	1. Dry	Dry	1. Main-Lir	1. Straight	2. Blackto	1. No Defe	2. Two-Wa	2. Two App	1. No Traffi	6. No Traffi	2. No			3. No	20. Motor V	1. On Roac	No	No	Belted	No	No	No	No	No	Yes	No	No	No	No		NOT_RD	Not Interse	No	No	Yes	No	5. Hampto	114	114. City o	4-Minor Ar	3-Two-Way	Urban	NonVDOT	5	3. City or T	Hampton F	HAMP	R-VA SR00351WB		4.9	1068773	446.37	-76.3597	37.02861
242005480	2024	5/23/2024 5:00	1720	17:20	C	C	0	0	0	6	6	0	0	3	3. Head On	HO	No	1. No Adve	2. Daylight	Day	1. Dry	Dry	1. Main-Lir	1. Straight	2. Blackto	1. No Defe	2. Two-Wa	3. Three Ap	6. Traffic L	1. Yes - Wo	2. No			3. No	20. Motor V	1. On Roac	No	No	Belted	No	No	No	No	No	No	No	No	No	Yes	10	NOT_RD	Urban Inte	No	Yes	Yes	No	5. Hampto	114	114. City o	4-Minor Ar	3-Two-Way	Urban	NonVDOT	5	3. City or T	Hampton F	HAMP	R-VA SR00415EB		1.92	253184	197.17	-76.3764	37.02402
232345043	2023	7/31/2023 5:00	1946	19:46	C	C	0	0	0	2	2	0	0	2	2. Angle	ANG	No	1. No Adve	4. Darknes	Night	1. Dry	Dry	9. Within Ir	1. Straight	2. Blackto	1. No Defe	3. Two-Wa	4. Four Apr	3. Traffic S	1. Yes - Wo	2. No			3. No	20. Motor V	1. On Roac	No	No	Belted	No	No	No	No	No	No	No	No	No	No		NOT_RD	Urban Inte	No	No	Yes	Yes	5. Hampto	114	114. City o	3-Principal	4-Two-Way	Urban	NonVDOT	5	3. City or T	Hampton F	HAMP	R-VA US00258WB		62.3	253136	208.71	-76.4009	37.0391
212855191	2021	10/3/2021 5:00	948	9:48	O	PDO	0	0	0	0	0	0	0	4	15. Backed Into	BI	No	1. No Adve	2. Daylight	Day	1. Dry	Dry	8. Non-Inte	1. Straight	2. Blackto	1. No Defe	1. Two-Wa	1. Not at In	1. No Traffi	6. No Traffi	2. No			3. No	6. Parked V	1. On Roac	No	No	Belted	No	No	No	No	No	No	No	No	No	No		NOT_RD	Urban Inte	Yes	No	Yes	No	5. Hampto	114	114. City o	5-Major Cc	4-Two-Way	Urban	NonVDOT	5	3. City or T	Hampton F	HAMP	R-VA SR00143SB		5.66	1071164	83.42	-76.3807	37.00561
232345045	2023	8/19/2023 5:00	1530	15:30	C	C	0	0	0	1	1	0	0	3	16. Other	OTHR	No	1. No Adve	2. Daylight	Day	1. Dry	Dry	1. Main-Lir	1. Straight	2. Blackto	1. No Defe	3. Two-Wa	1. Not at In	1. No Traffi	6. No Traffi	2. No			3. No	20. Motor V	1. On Roac	No	No	Belted	No	No	No	No	No	No	No	No	No	No		NOT_RD	Not Interse	No	Yes	Yes	No	5. Hampto	114	114. City o	3-Principal	4-Two-Way	Urban	NonVDOT	5	3. City or T	Hampton F	HAMP	R-VA US00258WB		59.73	1062828	302.14	-76.441	37.02116
232345046	2023	8/18/2023 5:00	900	9:00	A	A	0	1	0	0	1	0	0	2	4. Sideswipe - Same Direction	SSS	No	1. No Adve	2. Daylight	Day	1. Dry	Dry	1. Main-Lir	1. Straight	2. Blackto	1. No Defe	1. Two-Wa	3. Three Ap	1. No Traffi	6. No Traffi	2. No			3. No	6. Parked V	1. On Roac	No	No	Belted	No	No	No	No	No	No	No	No	No	No		NOT_RD	Not Interse	Yes	No	Yes	No	5. Hampto	114	114. City o	7-Local (J,(	3-Two-Way	Urban	NonVDOT	5	3. City or T	Hampton F	HAMP	S-VA114PR WHEATLAND DR		0.4			-76.3725	37.04921
242005497	2024	5/29/2024 5:00	800	8:00	C	C	0	0	0	1	1	0	0	2	2. Angle	ANG	No	1. No Adve	2. Daylight	Day	1. Dry	Dry	1. Main-Lir	1. Straight	2. Blackto	1. No Defe	2. Two-Wa	3. Three Ap	4. Stop Sig	1. Yes - Wo	2. No			3. No	20. Motor V	1. On Roac	No	No	Belted	No	No	No	No	No	No	No	No	No	No		NOT_RD	Urban Inte	Yes	No	Yes	No	5. Hampto	114	114. City o	4-Minor Ar	3-Two-Way	Urban	NonVDOT	5	3. City or T	Hampton F	HAMP	R-VA SR00415EB		1.92	253184	191.86	-76.3764	37.02401
232345048	2023	8/18/2023 5:00	1118	11:18	A	A	0	1	0	1	2	0	0	2	2. Angle	ANG	Bike	1. No Adve	2. Daylight	Day	1. Dry	Dry	9. Within Ir	1. Straight	2. Blackto	1. No Defe	2. Two-Wa	3. Three Ap	3. Traffic S	1. Yes - Wo	2. No			3. No	22. Bicycle	1. On Roac	No	No	Belted	Yes	No	No	No	No	No	No	No	No	No		NOT_RD	VDOT Inte	Yes	No	Yes	No	5. Hampto	114	114. City o	3-Principal	4-Two-Way	Urban	NonVDOT	5	3. City or T	Hampton F	HAMP	R-VA US00258WB		61.99	1091119	61.74	-76.406	37.03802
232345049	2023	8/15/2023 5:00	2021	20:21	C	C	0	0	0	2	2	0	0	2	1. Rear End	RE	No	5. Rain	4. Darknes	Night	2. Wet	Wet	1. Main-Lir	1. Straight	2. Blackto	1. No Defe	3. Two-Wa	1. Not at In	1. No Traffi	6. No Traffi	2. No			3. No	20. Motor V	1. On Roac	No	No	Belted	No	No	No	No	No	No	No	No	No	Yes	10	NOT_RD	VDOT Inte	No	No	Yes	Yes	5. Hampto	114	114. City o	7-Local (J,(	3-Two-Way	Urban	NonVDOT	5	3. City or T	Hampton F	HAMP	S-VA114PR COLISEUM DR		0.67	1079031	43.22	-76.3872	37.03965
170895088	2017	3/28/2017 5:00	1835	18:35	C	C	0	0	0	1	1	0	0	2	1. Rear End	RE	No	5. Rain	1. Dawn	Day	2. Wet	Wet	9. Within Ir	3. Grade -	2. Blackto	1. No Defe	2. Two-Wa	3. Three Ap	1. No Traffi	6. No Traffi	2. No			1. Yes	20. Motor V	1. On Roac	No	No	Belted	No	No	No	No	No	No	No	No	No	No		NOT_RD	Urban Inte	No	No	Yes	No	5. Hampto	114	114. City o	4-Minor Ar	3-Two-Way	Urban	NonVDOT	5	3. City or T	Hampton F	HAMP	R-VA SR00169SB		6.49	253119	36.42	-76.3378	37.05015
232345057	2023	8/21/2023 5:00	147	1:47	B	B	0	0	1	0	1	0	0	1	9. Fixed Object - Off Road	FOOR	No	1. No Adve	4. Darknes	Night	1. Dry	Dry	5. On Entra	4. Grade -	2. Blackto	1. No Defe	4. One-Wa	1. Not at In	6. Traffic L	1. Yes - Wo	1. Yes	3. Activity	2. Lane Sh	3. No	11. Jersey	5. Gore	Yes	No	Unbelted	No	Yes	No	Yes	No	No	No	No	No	No		RD RIGHT	Not Interse	No	No	Yes	Yes	5. Hampto	114	114. City o	1-Interstat	4-Two-Way	Urban	VDOT Inte	5	1. State Hw	Hampton F	HAMP	R-VA IS00064WB		268.42			-76.3275	37.01671
232345186	2023	8/22/2023 5:00	850	8:50	B	B	0	0	1	0	1	0	0	2	1. Rear End	RE	No	1. No Adve	2. Daylight	Day	1. Dry	Dry	1. Main-Lir	1. Straight	2. Blackto	1. No Defe	3. Two-Wa	1. Not at In	6. Traffic L	1. Yes - Wo	1. Yes	3. Activity	3. Work on	3. No	20. Motor V	1. On Roac	No	No	Belted	No	Yes	No	No	No	No	No	Yes	No	No		NOT_RD	Not Interse	No	No	Yes	No	5. Hampto	114	114. City o	1-Interstat	4-Two-Way	Urban	VDOT Inte	5	1. State Hw	Hampton F	HAMP	R-VA IS00064EB		268.62			-76.3243	37.01312
212005161	2021	7/17/2021 5:00	1850	18:50	A	A	0	1	0	1	2	0	0	2	2. Angle	ANG	No	1. No Adve	2. Daylight	Day	1. Dry	Dry	9. Within Ir	1. Straight	2. Blackto	1. No Defe	1. Two-Wa	4. Four Apr	3. Traffic S	1. Yes - Wo	2. No			1. Yes	20. Motor V	1. On Roac	No	No	Belted	No	No	No	No	No	No	No	Yes	No	No		NOT_RD	Urban Inte	No	No	Yes	No	5. Hampto	114	114. City o	4-Minor Ar	3-Two-Way	Urban	NonVDOT	5	3. City or T	Hampton F	HAMP	S-VA114NP WOODLAND RD		1.5	253501	29.19	-76.3216	37.04238
232355026	2023	8/21/2023 5:00	1702	17:02	C	C	0	0	0	1	1	0	0	2	1. Rear End	RE	No	1. No Adve	2. Daylight	Day	1. Dry	Dry	1. Main-Lir	1. Straight	2. Blackto	1. No Defe	2. Two-Wa	4. Four Apr	3. Traffic S	1. Yes - Wo	2. No			3. No	20. Motor V	1. On Roac	No	No	Belted	No	No	No	No	No	No	No	No	No	No		NOT_RD	Not Interse	No	No	Yes	No	5. Hampto	114	114. City o	4-Minor Ar	4-Two-Way	Urban	NonVDOT	5	3. City or T	Hampton F	HAMP	R-VA SR00172SB		0			-76.395	37.07998
232355120	2023	8/14/2023 5:00	1319	13:19	C	C	0	0	0	2	2	0	0	2	1. Rear End	RE	No	1. No Adve	2. Daylight	Day	1. Dry	Dry	10. Interse	1. Straight	2. Blackto	1. No Defe	1. Two-Wa	4. Four Apr	1. No Traffi	6. No Traffi	2. No			3. No	20. Motor V	1. On Roac	No	No	Belted	No	No	No	No	No	No	No	No	No	No		NOT_RD	VDOT Inte	Yes	No	Yes	No	5. Hampto	114	114. City o	7-Local (J,(	3-Two-Way	Urban	NonVDOT	5	3. City or T	Hampton F	HAMP	S-VA114PR BUCKROE AVE		0.25	1060796	74.79	-76.2935	37.04312
232355121	2023	8/17/2023 5:00	1930	19:30	O	PDO	0	0	0	0	0	0	0	2	2. Angle	ANG	No	1. No Adve	2. Daylight	Day	1. Dry	Dry	10. Interse	1. Straight	2. Blackto	1. No Defe	2. Two-Wa	4. Four Apr	3. Traffic S	1. Yes - Wo	2. No			3. No	20. Motor V	1. On Roac	No	No	Belted	No	No	No	No	No	No	No	No	No	No		NOT_RD	Urban Inte	No	Yes	Yes	No	5. Hampto	114	114. City o	3-Principal	4-Two-Way	Urban	NonVDOT	5	3. City or T	Hampton F	HAMP	R-VA US00258WB		63.66	253023	58.37	-76.3769	37.04409
232355208	2023	8/12/2023 5:00	1410	14:10	O	PDO	0	0	0	0	0	0	0	2	1. Rear End	RE	No	1. No Adve	2. Daylight	Day	1. Dry	Dry	10. Interse	10. On/Off	1. Concret	1. No Defe	4. One-Wa	3. Three Ap	8. Yield Sig	1. Yes - Wo	2. No			3. No	20. Motor V	1. On Roac	No	No	Belted	No	No	No	No	No	No	No	No	No	No		NOT_RD	Not Interse	No	No	No	No	5. Hampto	114	114. City o	1-Interstat	1-One-Way	Urban	VDOT Inte	5	1. State Hw	Hampton F	HAMP	R-VA IS00064EB	RMP265.00A	0.21			-76.3631	37.03143
232365016	2023	8/22/2023 5:00	1602	16:02	C	C	0	0	0	1	1	0	0	2	1. Rear End	RE	No	1. No Adve	2. Daylight	Day	1. Dry	Dry	1. Main-Lir	1. Straight	2. Blackto	1. No Defe	2. Two-Wa	1. Not at In	3. Traffic S	1. Yes - Wo	2. No			3. No	20. Motor V	1. On Roac	No	No	Belted	No	Yes	No	No	No	No	No	No	No	Yes	5	NOT_RD	Not Interse	No	Yes	Yes	No	5. Hampto	114	114. City o	3-Principal	4-Two-Way	Urban	NonVDOT	5	3. City or T	Hampton F	HAMP	R-VA US00258WB		62.37	50659	371.87	-76.3998	37.03934
232365017	2023	8/22/2023 5:00	1609	16:09	O	PDO	0	0	0	0	0	0	0	2	1. Rear End	RE	No	1. No Adve	2. Daylight	Day	1. Dry	Dry	1. Main-Lir	1. Straight	2. Blackto	1. No Defe	2. Two-Wa	4. Four Apr	3. Traffic S	1. Yes - Wo	2. No			3. No	20. Motor V	1. On Roac	No	No	Belted	No	No	No	No	No	No	No	No	No	No		NOT_RD	Urban Inte	No	No	Yes	No	5. Hampto	114	114. City o	3-Principal	4-Two-Way	Urban	NonVDOT	5	3. City or T	Hampton F	HAMP	R-VA US00258EB		65.56	253121	142.74	-76.343	37.04337
242235027	2024	8/6/2024 5:00	1759	17:59	B	B	0	0	2	0	2	0	0	2	2. Angle	ANG	No	1. No Adve	2. Daylight	Day	1. Dry	Dry	9. Within Ir	1. Straight	2. Blackto	1. No Defe	1. Two-Wa	3. Three Ap	6. Traffic L	1. Yes - Wo	2. No			3. No	20. Motor V	1. On Roac	No	No	Belted	No	No	No	No	No	No	No	No	No	No		NOT_RD	Urban Inte	No	No	Yes	No	5. Hampto	114	114. City o	4-Minor Ar	3-Two-Way	Urban	NonVDOT	5	3. City or T	Hampton F	HAMP	R-VA SR00415EB		1.92	253184	191.86	-76.3764	37.02401
232365021	2023	8/21/2023 5:00	1746	17:46	C	C	0	0	0	2	2	0	0	2	1. Rear End	RE	No	1. No Adve	2. Daylight	Day	1. Dry	Dry	5. On Entra	10. On/Off	2. Blackto	1. No Defe	4. One-Wa	1. Not at In	3. Traffic S	1. Yes - Wo	2. No			3. No	20. Motor V	1. On Roac	No	No	Belted	No	Yes	No	No	No	No	No	No	No	No		NOT_RD	VDOT Inte	No	No	No	No	5. Hampto	114	114. City o	1-Interstat	1-One-Way	Urban	VDOT Inte	5	1. State Hw	Hampton F	HAMP	R-VA IS00064EB	RMP265.00C	0.1	253415	65.86	-76.3535	37.0344
232365031	2023	8/18/2023 5:00	1757	17:57	C	C	0	0	0	2	2	0	0	2	2. Angle	ANG	No	1. No Adve	2. Daylight	Day	1. Dry	Dry	9. Within Ir	1. Straight	2. Blackto	1. No Defe	1. Two-Wa	4. Four Apr	4. Stop Sig	1. Yes - Wo	2. No			3. No	20. Motor V	1. On Roac	No	No	Belted	No	No	No	No	No	No	No	No	No	No		NOT_RD	Urban Inte	No	No	Yes	No	5. Hampto	114	114. City o	4-Minor Ar	4-Two-Way	Urban	NonVDOT	5	3. City or T	Hampton F	HAMP	S-VA114NP KING ST N		0.82	1079639	7.23	-76.3484	37.04174
232365096	2023	8/23/2023 5:00	749	7:49	C	C	0	0	0	1	1	0	0	2	2. Angle	ANG	No	1. No Adve	2. Daylight	Day	1. Dry	Dry	10. Interse	1. Straight	1. Concret	1. No Defe	2. Two-Wa	2. Two App	6. Traffic L	1. Yes - Wo	2. No			3. No	20. Motor V	1. On Roac	No	No	Belted	No	No	No	No	No	No	No	No	No	No		NOT_RD	Urban Inte	No	No	Yes	No	5. Hampto	114	114. City o	3-Principal	4-Two-Way	Urban	NonVDOT	5	3. City or T	Hampton F	HAMP	R-VA US00258EB		65.44	1067781	22.47	-76.3447	37.0434
232365097	2023	8/23/2023 5:00	837	8:37	O	PDO	0	0	0	0	0	0	0	2	1. Rear End	RE	No	1. No Adve	2. Daylight	Day	1. Dry	Dry	8. Non-Inte	1. Straight	2. Blackto	1. No Defe	2. Two-Wa	1. Not at In	6. Traffic L	3. Yes - No	2. No			3. No	20. Motor V	1. On Roac	No	No	Unbelted	No	Yes	No	No	No	No	No	No	No	No		NOT_RD	Urban Inte	No	Yes	Yes	No	5. Hampto	114	114. City o	3-Principal	4-Two-Way	Urban	NonVDOT	5	3. City or T	Hampton F	HAMP	R-VA US00258WB		65.36	1067776	21.45	-76.3459	37.04357
232365123	2023	8/23/2023 5:00	724	7:24	O	PDO	0	0	0	0	0	0	0	1	9. Fixed Object - Off Road	FOOR	No	1. No Adve	2. Daylight	Day	1. Dry	Dry	8. Non-Inte	1. Straight	1. Concret	1. No Defe	3. Two-Wa	1. Not at In	6. Traffic L	1. Yes - Wo	1. Yes	3. Activity	3. Work on	3. No	9. Impact	2. Shoulde	No	No	Belted	No	Yes	Yes	No	No	No	No	No	No	No		RD_LEFT	Not Interse	No	No	Yes	No	5. Hampto	114	114. City o	1-Interstat	4-Two-Way	Urban	VDOT Inte	5	1. State Hw	Hampton F	HAMP	R-VA IS00064WB		268.8			-76.3235	37.0126
232365230	2023	8/13/2023 5:00	1726	17:26	B	B	0	0	1	0	1	0	0	2	1. Rear End	RE	No	1. No Adve	2. Daylight	Day	1. Dry	Dry	10. Interse	10. On/Off	2. Blackto	1. No Defe	4. One-Wa	3. Three Ap	3. Traffic S	1. Yes - Wo	2. No			3. No	20. Motor V	1. On Roac	No	No	Belted	No	No	No	No	No	Yes	No	No	No	No		NOT_RD	VDOT Inte	No	No	No	No	5. Hampto	114	114. City o	1-Interstat	1-One-Way	Urban	VDOT Inte	5	1. State Hw	Hampton F	HAMP	R-VA IS00064EB	RMP265.00C	0.1	253415	65.86	-76.3535	37.0344
232375016	2023	8/24/2023 5:00	2239	22:39	B	B	0	0	1	0	1	0	0	1	9. Fixed Object - Off Road	FOOR	No	1. No Adve	4. Darknes	Night	1. Dry	Dry	5. On Entra	1. Straight	2. Blackto	1. No Defe	3. Two-Wa	1. Not at In	6. Traffic L	1. Yes - Wo	2. No			3. No	5. Guard R	1. On Roac	Yes	No	Belted	No	No	No	No	Yes	No	No	No	No	No		RD UNKN	Not Interse	Yes	No	Yes	Yes	5. Hampto	114	114. City o	1-Interstat	4-Two-Way	Urban	VDOT Inte	5	1. State Hw	Hampton F	HAMP	R-VA IS00664WB		0.4			-76.3778	37.02925
232375043	2023	8/23/2023 5:00	1745	17:45	O	PDO	0	0	0	0	0	0	0	2	4. Sideswipe - Same Direction	SSS	No	1. No Adve	2. Daylight	Day	1. Dry	Dry	8. Non-Inte	1. Straight	2. Blackto	1. No Defe	1. Two-Wa	1. Not at In	1. No Traffi	6. No Traffi	2. No			3. No	6. Parked V	1. On Roac	No	No	Belted	No	No	No	No	No	Yes	No	No	No	No		NOT_RD	Not Interse	No	No	Yes	No	5. Hampto	114	114. City o	7-Local (J,(	3-Two-Way	Urban	NonVDOT	5	3. City or T	Hampton F	HAMP	S-VA114PR PICKETT ST		0.06			-76.3943	37.0227
232375046	2023	8/11/2023 5:00	243	2:43	C	C	0	0	0	2	2	0	0	2	2. Angle	ANG	No	1. No Adve	4. Darknes	Night	1. Dry	Dry	10. Interse	1. Straight	2. Blackto	1. No Defe	3. Two-Wa	4. Four Apr	1. No Traffi	6. No Traffi	2. No			3. No	20. Motor V	1. On Roac	No	No	Belted	No	No	No	No	No	No	No	No	No	No		NOT_RD	Urban Inte	No	No	Yes	Yes	5. Hampto	114	114. City o	3-Principal	4-Two-Way	Urban	NonVDOT	5	3. City or T	Hampton F	HAMP	R-VA US00258EB		64.64	253143	275.07	-76.3595	37.04368
210235101	2021	1/4/2021 5:00	1700	17:00	C	C	0	0	0	2	2	0	0	2	1. Rear End	RE	No	1. No Adve	3. Dusk	Day	1. Dry	Dry	10. Interse	1. Straight	2. Blackto	1. No Defe	1. Two-Wa	2. Two App	3. Traffic S	1. Yes - Wo	2. No			3. No	20. Motor V	1. On Roac	No	No	Belted	No	No	No	No	No	No	No	No	No	No		NOT_RD	Urban Inte	No	No	Yes	No	5. Hampto	114	114. City o	4-Minor Ar	3-Two-Way	Urban	NonVDOT	5	3. City or T	Hampton F	HAMP	S-VA114PR WOODLAND RD		1.51	253501	68.27	-76.3217	37.04248
232375048	2023	8/23/2023 5:00	805	8:05	C	C	0	0	0	2	2	0	0	2	4. Sideswipe - Same Direction	SSS	No	1. No Adve	2. Daylight	Day	1. Dry	Dry	1. Main-Lir	1. Straight	1. Concret	1. No Defe	3. Two-Wa	4. Four Apr	1. No Traffi	6. No Traffi	2. No			3. No	20. Motor V	1. On Roac	No	No	Belted	No	Yes	No	No	No	No	No	No	No	No		NOT_RD	Not Interse	No	No	Yes	No	5. Hampto	114	114. City o	3-Principal	4-Two-Way	Urban	NonVDOT	5	3. City or T	Hampton F	HAMP	R-VA US00258EB		61.6			-76.4124	37.03533
232375049	2023	8/23/2023 5:00	2106	21:06	C	C	0	0	0	2	2	0	0	2	2. Angle	ANG	No	1. No Adve	4. Darknes	Night	1. Dry	Dry	9. Within Ir	1. Straight	2. Blackto	1. No Defe	2. Two-Wa	4. Four Apr	3. Traffic S	1. Yes - Wo	2. No			3. No	20. Motor V	1. On Roac	No	No	Belted	No	No	No	No	No	No	No	No	No	No		NOT_RD	Urban Inte	No	No	Yes	Yes	5. Hampto	114	114. City o	3-Principal	4-Two-Way	Urban	NonVDOT	5	3. City or T	Hampton F	HAMP	S-VA114PR HAMPTON ROADS CENTER PKWY		1.21	716613	43.86	-76.4273	37.06006
221435120	2022	5/18/2022 5:00	1740	17:40	O	PDO	0	0	0	0	0	0	0	2	2. Angle	ANG	No	1. No Adve	2. Daylight	Day	1. Dry	Dry	10. Interse	1. Straight	2. Blackto	1. No Defe	2. Two-Wa	4. Four Apr	6. Traffic L	1. Yes - Wo	2. No			3. No	20. Motor V	1. On Roac	No	No	Belted	No	No	No	No	No	No	No	No	No	No		NOT_RD	Urban Inte	No	No	Yes	No	5. Hampto	114	114. City o	4-Minor Ar	3-Two-Way	Urban	NonVDOT	5	3. City or T	Hampton F	HAMP	S-VA114PR ABERDEEN RD		2.78	253135	214.71	-76.4088	37.03646
232375051	2023	8/21/2023 5:00	613	6:13	O	PDO	0	0	0	0	0	0	0	2	2. Angle	ANG	No	1. No Adve	2. Daylight	Day	1. Dry	Dry	10. Interse	1. Straight	2. Blackto	1. No Defe	2. Two-Wa	4. Four Apr	3. Traffic S	1. Yes - Wo	2. No			3. No	20. Motor V	1. On Roac	No	No	Belted	No	No	No	No	No	No	No	No	No	No		NOT_RD	Urban Inte	No	No	Yes	No	5. Hampto	114	114. City o	3-Principal	4-Two-Way	Urban	NonVDOT	5	3. City or T	Hampton F	HAMP	R-VA US00258EB		61.02	253133	0	-76.4211	37.03099
181925099	2018	7/10/2018 5:00	1005	10:05	O	PDO	0	0	0	0	0	0	0	1	9. Fixed Object - Off Road	FOOR	No	1. No Adve	2. Daylight	Day	1. Dry	Dry	9. Within Ir	1. Straight	2. Blackto	1. No Defe	2. Two-Wa	4. Four Apr	6. Traffic L	1. Yes - Wo	2. No			3. No	17. Traffic	4. Roadsid	No	No	Belted	No	No	No	No	No	No	No	No	No	No		NOT_RD	Urban Inte	No	No	Yes	No	5. Hampto	114	114. City o	4-Minor Ar	3-Two-Way	Urban	NonVDOT	5	3. City or T	Hampton F	HAMP	R-VA SR00415EB		1.93	253184	154.7	-76.3763	37.02398
182405140	2018	8/27/2018 5:00	1538	15:38	C	C	0	0	0	2	2	0	0	2	2. Angle	ANG	No	1. No Adve	2. Daylight	Day	1. Dry	Dry	9. Within Ir	1. Straight	2. Blackto	1. No Defe	2. Two-Wa	4. Four Apr	3. Traffic S	1. Yes - Wo	2. No			3. No	20. Motor V	1. On Roac	No	No	Belted	No	No	No	No	No	No	No	No	No	Yes	10	NOT_RD	Urban Inte	No	No	Yes	No	5. Hampto	114	114. City o	3-Principal	4-Two-Way	Urban	NonVDOT	5	3. City or T	Hampton F	HAMP	R-VA SR00134WB		10.99	253028	54.79	-76.3627	37.03479
232375055	2023	8/23/2023 5:00	1331	13:31	C	C	0	0	0	2	2	0	0	2	1. Rear End	RE	No	1. No Adve	2. Daylight	Day	1. Dry	Dry	10. Interse	1. Straight	2. Blackto	1. No Defe	1. Two-Wa	4. Four Apr	3. Traffic S	1. Yes - Wo	2. No			3. No	20. Motor V	1. On Roac	No	No	Belted	No	No	No	No	No	No	No	No	No	No		NOT_RD	Urban Inte	Yes	No	Yes	No	5. Hampto	114	114. City o	5-Major Cc	3-Two-Way	Urban	NonVDOT	5	3. City or T	Hampton F	HAMP	S-VA114PR POWHATAN PKWY		1.13	253177	54.45	-76.3848	37.01292
232375176	2023	8/25/2023 5:00	940	9:40	O	PDO	0	0	0	0	0	0	0	2	1. Rear End	RE	No	1. No Adve	2. Daylight	Day	1. Dry	Dry	8. Non-Inte	3. Grade -	2. Blackto	1. No Defe	3. Two-Wa	1. Not at In	16. Reduc	1. Yes - Wo	1. Yes	3. Activity	3. Work on	3. No	20. Motor V	1. On Roac	No	No	Belted	No	No	No	No	No	No	No	No	No	No		NOT_RD	Not Interse	Yes	No	Yes	No	5. Hampto	114	114. City o	1-Interstat	4-Two-Way	Urban	VDOT Inte	5	1. State Hw	Hampton F	HAMP	R-VA IS00064EB		267.76			-76.3302	37.0242
232375225	2023	8/21/2023 5:00	755	7:55	O	PDO	0	0	0	0	0	0	0	2	1. Rear End	RE	No	1. No Adve	2. Daylight	Day	1. Dry	Dry	8. Non-Inte	1. Straight	2. Blackto	1. No Defe	3. Two-Wa	1. Not at In	6. Traffic L	1. Yes - Wo	1. Yes	3. Activity	3. Work on	3. No	20. Motor V	1. On Roac	No	No	Belted	No	Yes	No	No	No	No	No	No	No	Yes	10	NOT_RD	Not Interse	No	No	Yes	No	5. Hampto	114	114. City o	1-Interstat	4-Two-Way	Urban	VDOT Inte	5	1. State Hw	Hampton F	HAMP	R-VA IS00064EB		268.27			-76.3283	37.0195
232375312	2023	8/24/2023 5:00	1718	17:18	O	PDO	0	0	0	0	0	0	0	2	1. Rear End	RE	No	1. No Adve	2. Daylight	Day	1. Dry	Dry	8. Non-Inte	1. Straight	1. Concret	1. No Defe	3. Two-Wa	1. Not at In	6. Traffic L	1. Yes - Wo	1. Yes	3. Activity	3. Work on	3. No	20. Motor V	1. On Roac	No	No	Belted	No	No	No	No	No	No	No	No	No	Yes	10	NOT_RD	Not Interse	No	No	Yes	No	5. Hampto	114	114. City o	1-Interstat	4-Two-Way	Urban	VDOT Inte	5	1. State Hw	Hampton F	HAMP	R-VA IS00064EB		266.48			-76.3499	37.03449
232375351	2023	8/23/2023 5:00	1611	16:11	O	PDO	0	0	0	0	0	0	0	3	1. Rear End	RE	No	1. No Adve	2. Daylight	Day	1. Dry	Dry	8. Non-Inte	1. Straight	2. Blackto	1. No Defe	3. Two-Wa	1. Not at In	6. Traffic L	1. Yes - Wo	1. Yes	1. Advance	2. Lane Sh	3. No	20. Motor V	1. On Roac	No	No	Belted	No	Yes	No	No	No	Yes	No	No	No	No		NOT_RD	Not Interse	No	Yes	Yes	No	5. Hampto	114	114. City o	1-Interstat	4-Two-Way	Urban	VDOT Inte	5	1. State Hw	Hampton F	HAMP	R-VA IS00064EB		265.73			-76.3614	37.03386
232375424	2023	8/25/2023 5:00	250	2:50	B	B	0	0	1	0	1	0	0	2	4. Sideswipe - Same Direction	SSS	No	1. No Adve	4. Darknes	Night	1. Dry	Dry	8. Non-Inte	1. Straight	2. Blackto	1. No Defe	3. Two-Wa	1. Not at In	6. Traffic L	1. Yes - Wo	1. Yes	3. Activity	2. Lane Sh	3. No	20. Motor V	1. On Roac	No	No	Belted	No	No	No	No	No	No	No	No	No	Yes	10	NOT_RD	Not Interse	No	No	Yes	Yes	5. Hampto	114	114. City o	1-Interstat	4-Two-Way	Urban	VDOT Inte	5	1. State Hw	Hampton F	HAMP	R-VA IS00064EB		265.56			-76.364	37.03295
232375430	2023	8/19/2023 5:00	1733	17:33	O	PDO	0	0	0	0	0	0	0	4	1. Rear End	RE	No	1. No Adve	4. Darknes	Night	1. Dry	Dry	8. Non-Inte	1. Straight	2. Blackto	1. No Defe	3. Two-Wa	1. Not at In	6. Traffic L	1. Yes - Wo	2. No			3. No	20. Motor V	1. On Roac	No	No	Belted	No	No	No	No	No	No	No	No	No	Yes	25	NOT_RD	Not Interse	No	No	Yes	Yes	5. Hampto	114	114. City o	1-Interstat	4-Two-Way	Urban	VDOT Inte	5	1. State Hw	Hampton F	HAMP	R-VA IS00064EB		269.5			-76.3188	37.00098
232385038	2023	8/23/2023 5:00	1631	16:31	C	C	0	0	0	2	2	0	0	2	1. Rear End	RE	No	1. No Adve	2. Daylight	Day	1. Dry	Dry	10. Interse	1. Straight	2. Blackto	1. No Defe	3. Two-Wa	3. Three Ap	6. Traffic L	1. Yes - Wo	2. No			3. No	20. Motor V	1. On Roac	No	No	Belted	No	No	No	No	No	No	No	No	No	No		NOT_RD	Urban Inte	Yes	No	Yes	No	5. Hampto	114	114. City o	5-Major Cc	4-Two-Way	Urban	NonVDOT	5	3. City or T	Hampton F	HAMP	S-VA114NP CLEMWOOD PKWY		0.01	253436	49.61	-76.3406	37.06252
183115141	2018	10/19/2018 5:00	1600	16:00	O	PDO	0	0	0	0	0	0	0	2	4. Sideswipe - Same Direction	SSS	No	1. No Adve	2. Daylight	Day	1. Dry	Dry	1. Main-Lir	1. Straight	2. Blackto	1. No Defe	2. Two-Wa	4. Four Apr	3. Traffic S	1. Yes - Wo	2. No			1. Yes	20. Motor V	1. On Roac	No	No	Belted	No	No	No	No	No	No	No	No	No	No		NOT_RD	Urban Inte	No	No	Yes	No	5. Hampto	114	114. City o	5-Major Cc	4-Two-Way	Urban	NonVDOT	5	3. City or T	Hampton F	HAMP	S-VA114PR ANDREWS BLVD		1.34	1090907	56.71	-76.3088	37.04742
200785238	2020	3/2/2020 5:00	1958	19:58	O	PDO	0	0	0	0	0	0	0	1	9. Fixed Object - Off Road	FOOR	No	1. No Adve	4. Darknes	Night	1. Dry	Dry	9. Within Ir	1. Straight	2. Blackto	1. No Defe	3. Two-Wa	4. Four Apr	3. Traffic S	1. Yes - Wo	2. No			1. Yes	4. Fence O	4. Roadsid	No	No	Belted	No	No	No	No	No	Yes	No	No	No	No		NOT_RD	Urban Inte	No	No	Yes	Yes	5. Hampto	114	114. City o	5-Major Cc	4-Two-Way	Urban	NonVDOT	5	3. City or T	Hampton F	HAMP	S-VA114PR ANDREWS BLVD		1.34	1090907	61.75	-76.3088	37.04741
232385044	2023	8/25/2023 5:00	17	00:17	C	C	0	0	0	5	5	0	0	2	1. Rear End	RE	No	1. No Adve	4. Darknes	Night	1. Dry	Dry	1. Main-Lir	1. Straight	2. Blackto	1. No Defe	1. Two-Wa	1. Not at In	6. Traffic L	1. Yes - Wo	2. No			3. No	20. Motor V	1. On Roac	No	No	Belted	No	No	No	No	No	No	No	No	No	No		NOT_RD	VDOT Inte	No	No	Yes	No	5. Hampto	114	114. City o	7-Local (J,(	3-Two-Way	Urban	NonVDOT	5	3. City or T	Hampton F	HAMP	S-VA114PR WEAVER RD W		0.87	1073148	194.52	-76.4193	37.02688
232385093	2023	8/21/2023 5:00	1707	17:07	C	C	0	0	0	1	1	0	0	2	1. Rear End	RE	No	1. No Adve	2. Daylight	Day	1. Dry	Dry	10. Interse	1. Straight	2. Blackto	1. No Defe	2. Two-Wa	3. Three Ap	3. Traffic S	1. Yes - Wo	2. No			3. No	20. Motor V	1. On Roac	No	No	Belted	No	No	No	No	No	No	No	No	No	No		NOT_RD	Urban Inte	No	No	Yes	No	5. Hampto	114	114. City of Hampton			Urban	NonVDOT	5	3. City or T	Hampton F	HAMP	U-VA114SC99999UK					-76.3905	37.04533
232385094	2023	8/25/2023 5:00	820	8:20	B	B	0	0	1	4	5	0	0	2	2. Angle	ANG	No	1. No Adve	2. Daylight	Day	1. Dry	Dry	2. Accelera	3. Grade -	2. Blackto	1. No Defe	3. Two-Wa	4. Four Apr	6. Traffic L	1. Yes - Wo	2. No			3. No	20. Motor V	1. On Roac	No	No	Belted	No	No	No	No	No	No	No	No	No	Yes	15	NOT_RD	Urban Inte	No	No	Yes	No	5. Hampto	114	114. City o	3-Principal	4-Two-Way	Urban	NonVDOT	5	3. City or T	Hampton F	HAMP	R-VA US00258EB		59.8	253129	14.29	-76.4395	37.02174
232385095	2023	8/25/2023 5:00	1112	11:12	C	C	0	0	0	2	2	0	0	2	4. Sideswipe - Same Direction	SSS	No	1. No Adve	2. Daylight	Day	1. Dry	Dry	12. Crossc	1. Straight	2. Blackto	1. No Defe	4. One-Wa	1. Not at In	6. Traffic L	1. Yes - Wo	2. No			3. No	20. Motor V	1. On Roac	No	No	Belted	No	No	No	No	No	No	No	No	No	No		NOT_RD	VDOT Inte	Yes	No	Yes	No	5. Hampto	114	114. City o	3-Principal	4-Two-Way	Urban	NonVDOT	5	3. City or T	Hampton F	HAMP	R-VA US00258EB		62.45	50659	93.66	-76.3983	37.0395

232385181	2023	8/23/2023 5:00	1347	13:47	O	PDO	0	0	0	0	0	0	0	2	1. Rear End	RE	No
232405179	2023	8/23/2023 5:00	2330	23:30	O	PDO	0	0	0	0	0	0	0	3	1. Rear End	RE	No
232405334	2023	8/27/2023 5:00	1349	13:49	O	PDO	0	0	0	0	0	0	0	2	4. Sideswipe - Same Direction	SSS	No
232405371	2023	8/28/2023 5:00	1616	16:16	O	PDO	0	0	0	0	0	0	0	2	1. Rear End	RE	No
232405384	2023	8/28/2023 5:00	1648	16:48	O	PDO	0	0	0	0	0	0	0	2	4. Sideswipe - Same Direction	SSS	No
232405439	2023	8/27/2023 5:00	200	2:00	B	B	0	0	1	0	1	0	0	2	4. Sideswipe - Same Direction	SSS	No
232415043	2023	8/27/2023 5:00	125	1:25	O	PDO	0	0	0	0	0	0	0	2	1. Rear End	RE	No
222375510	2022	7/8/2022 5:00	1507	15:07	O	PDO	0	0	0	0	0	0	0	2	2. Angle	ANG	No
220535168	2022	2/12/2022 5:00	1455	14:55	O	PDO	0	0	0	0	0	0	0	2	4. Sideswipe - Same Direction	SSS	No
232425034	2023	8/28/2023 5:00	1559	15:59	C	C	0	0	0	1	1	0	0	2	4. Sideswipe - Same Direction	SSS	No
232425035	2023	8/26/2023 5:00	211	2:11	C	C	0	0	0	5	5	0	0	2	3. Head On	HO	No
200675122	2020	3/6/2020 5:00	2256	22:56	O	PDO	0	0	0	0	0	0	0	2	2. Angle	ANG	No
232425039	2023	8/28/2023 5:00	1438	14:38	C	C	0	0	0	2	2	0	0	2	2. Angle	ANG	No
232425040	2023	8/28/2023 5:00	1513	15:13	O	PDO	0	0	0	0	0	0	0	2	4. Sideswipe - Same Direction	SSS	No
232425041	2023	8/27/2023 5:00	1954	19:54	C	C	0	0	0	1	1	0	0	2	2. Angle	ANG	Bike
232425043	2023	8/24/2023 5:00	1520	15:20	O	PDO	0	0	0	0	0	0	0	3	16. Other	OTHR	No
232425045	2023	8/26/2023 5:00	1902	19:02	C	C	0	0	0	1	1	0	0	3	1. Rear End	RE	No
232425046	2023	8/24/2023 5:00	1549	15:49	C	C	0	0	0	2	2	0	0	2	2. Angle	ANG	No
232425047	2023	8/23/2023 5:00	1816	18:16	O	PDO	0	0	0	0	0	0	0	2	4. Sideswipe - Same Direction	SSS	No
180585162	2018	2/23/2018 5:00	1442	14:42	A	A	0	1	0	0	1	0	0	2	2. Angle	ANG	No
232425049	2023	8/26/2023 5:00	1527	15:27	C	C	0	0	0	2	2	0	0	2	2. Angle	ANG	No
172505123	2017	8/24/2017 5:00	800	8:00	C	C	0	0	0	2	2	0	0	2	1. Rear End	RE	No
183605212	2018	12/21/2018 5:00	1815	18:15	O	PDO	0	0	0	0	0	0	0	2	2. Angle	ANG	No
232425052	2023	8/26/2023 5:00	1217	12:17	C	C	0	0	0	1	1	0	0	2	4. Sideswipe - Same Direction	SSS	No
222375583	2022	6/27/2022 5:00	1218	12:18	C	C	0	0	0	3	3	0	0	2	4. Sideswipe - Same Direction	SSS	No
232425055	2023	8/25/2023 5:00	1554	15:54	C	C	0	0	0	2	2	0	0	2	1. Rear End	RE	No
232425056	2023	8/28/2023 5:00	2054	20:54	C	C	0	0	0	1	1	0	0	2	5. Sideswipe - Opposite Direction	SSO	No
213635146	2021	12/23/2021 5:00	1509	15:09	C	C	0	0	0	1	1	0	0	2	1. Rear End	RE	No
232425059	2023	8/26/2023 5:00	1329	13:29	C	C	0	0	0	2	2	0	0	2	2. Angle	ANG	No
232425061	2023	8/22/2023 5:00	1829	18:29	C	C	0	0	0	2	2	0	0	2	4. Sideswipe - Same Direction	SSS	No
232425062	2023	8/28/2023 5:00	1457	14:57	C	C	0	0	0	1	1	0	0	2	4. Sideswipe - Same Direction	SSS	No
232425063	2023	8/25/2023 5:00	1608	16:08	C	C	0	0	0	2	2	0	0	2	1. Rear End	RE	No
173005133	2017	10/26/2017 5:00	215	2:15	O	PDO	0	0	0	0	0	0	0	1	16. Other	OTHR	No
232425065	2023	8/29/2023 5:00	721	7:21	C	C	0	0	0	1	1	0	0	3	1. Rear End	RE	No
232425066	2023	8/25/2023 5:00	1702	17:02	B	B	0	0	1	2	3	0	0	2	1. Rear End	RE	No
190945085	2019	4/3/2019 5:00	1227	12:27	C	C	0	0	0	1	1	0	0	2	2. Angle	ANG	No
232425068	2023	8/25/2023 5:00	1027	10:27	C	C	0	0	0	2	2	0	0	2	8. Non-Collision	NC	No
181335134	2018	5/11/2018 5:00	629	6:29	O	PDO	0	0	0	0	0	0	0	2	3. Head On	HO	No
232425073	2023	8/24/2023 5:00	1417	14:17	O	PDO	0	0	0	0	0	0	0	2	2. Angle	ANG	No
221535214	2022	6/1/2022 5:00	1646	16:46	C	C	0	0	0	3	3	0	0	2	1. Rear End	RE	No
232425103	2023	5/28/2023 5:00	1029	10:29	O	PDO	0	0	0	0	0	0	0	3	1. Rear End	RE	No
232425192	2023	8/25/2023 5:00	1246	12:46	A	A	0	1	0	0	1	0	0	1	9. Fixed Object - Off Road	FOOR	No
232425199	2023	8/25/2023 5:00	1005	10:05	O	PDO	0	0	0	0	0	0	0	2	1. Rear End	RE	No
191695239	2019	6/14/2019 5:00	1517	15:17	C	C	0	0	0	1	1	0	0	2	2. Angle	ANG	No
190855139	2019	3/23/2019 5:00	1742	17:42	O	PDO	0	0	0	0	0	0	0	2	2. Angle	ANG	No
211975108	2021	7/11/2021 5:00	1337	13:37	C	C	0	0	0	2	2	0	0	2	1. Rear End	RE	No
232435026	2023	8/29/2023 5:00	1530	15:30	C	C	0	0	0	2	2	0	0	2	1. Rear End	RE	No
232435028	2023	8/29/2023 5:00	1727	17:27	O	PDO	0	0	0	0	0	0	0	2	15. Backed Into	BI	No
193165272	2019	11/9/2019 5:00	2103	21:03	B	B	0	0	1	1	2	0	0	2	2. Angle	ANG	No
232435030	2023	8/28/2023 5:00	1653	16:53	C	C	0	0	0	1	1	0	0	1	9. Fixed Object - Off Road	FOOR	No
180325230	2018	2/1/2018 5:00	927	9:27	A	A	0	1	0	0	1	0	0	3	1. Rear End	RE	No
220275222	2022	1/5/2022 5:00	1815	18:15	C	C	0	0	0	2	2	0	0	2	2. Angle	ANG	No
193175197	2019	11/11/2019 5:00	2135	21:35	C	C	0	0	0	2	2	0	0	2	16. Other	OTHR	No
232435036	2023	8/29/2023 5:00	2049	20:49	C	C	0	0	0	1	1	0	0	1	16. Other	OTHR	No
232435037	2023	8/29/2023 5:00	2356	23:56	C	C	0	0	0	4	4	0	0	3	2. Angle	ANG	No
232435060	2023	8/29/2023 5:00	2350	23:50	A	A	0	1	0	1	2	0	0	2	4. Sideswipe - Same Direction	SSS	No
232435112	2023	8/28/2023 5:00	1545	15:45	C	C	0	0	0	2	2	0	0	2	1. Rear End	RE	No
182685407	2018	9/25/2018 5:00	1523	15:23	A	A	0	1	0	0	1	0	1	1	12. Ped	PED	Pedestrian
232435120	2023	8/31/2023 5:00	817	8:17	O	PDO	0	0	0	0	0	0	0	2	1. Rear End	RE	No
232435141	2023	8/29/2023 5:00	922	9:22	C	C	0	0	0	1	1	0	0	3	1. Rear End	RE	No
232435193	2023	8/30/2023 5:00	1255	12:55	O	PDO	0	0	0	0	0	0	0	3	4. Sideswipe - Same Direction	SSS	No
232435194	2023	8/30/2023 5:00	1255	12:55	O	PDO	0	0	0	0	0	0	0	1	9. Fixed Object - Off Road	FOOR	No
232435226	2023	8/30/2023 5:00	1256	12:56	B	B	0	0	1	0	1	0	0	3	1. Rear End	RE	No
232435314	2023	8/29/2023 5:00	1530	15:30	O	PDO	0	0	0	0	0	0	0	2	1. Rear End	RE	No
232435361	2023	8/27/2023 5:00	1436	14:36	O	PDO	0	0	0	0	0	0	0	2	1. Rear End	RE	No
211145064	2021	4/13/2021 5:00	1535	15:35	C	C	0	0	0	1	1	0	0	2	1. Rear End	RE	No
201915205	2020	7/3/2020 5:00	1425	14:25	C	C	0	0	0	2	2	0	0	2	1. Rear End	RE	No
232445045	2023	8/30/2023 5:00	1333	13:33	O	PDO	0	0	0	0	0	0	0	2	2. Angle	ANG	No
232445046	2023	8/30/2023 5:00	1307	13:07	C	C	0	0	0	1	1	0	0	1	9. Fixed Object - Off Road	FOOR	No
212155094	2021	8/1/2021 5:00	1608	16:08	O	PDO	0	0	0	0	0	0	0	2	4. Sideswipe - Same Direction	SSS	No
181565068	2018	5/31/2018 5:00	1800	18:00	C	C	0	0	0	3	3	0	0	2	2. Angle	ANG	No
212955138	2021	10/19/2021 5:00	1155	11:55	C	C	0	0	0	2	2	0	0	2	2. Angle	ANG	No
232455037	2023	8/31/2023 5:00	1841	18:41	C	C	0	0	0	1	1	0	0	2	15. Backed Into	BI	No
221115098	2022	4/11/2022 5:00	1649	16:49	O	PDO	0	0	0	0	0	0	0	2	2. Angle	ANG	No
232455225	2023	9/2/2023 5:00	1850	18:50	O	PDO	0	0	0	0	0	0	0	2	1. Rear End	RE	No
232465041	2023	9/3/2023 5:00	215	2:15	B	B	0	0	1	0	1	0	0	2	4. Sideswipe - Same Direction	SSS	No
232485251	2023	9/1/2023 5:00	951	9:51	O	PDO	0	0	0	0	0	0	0	2	1. Rear End	RE	No
232485307	2023	9/1/2023 5:00	1245	12:45	B	B	0	0	1	0	1	0	0	2	1. Rear End	RE	No
193585078	2019	12/23/2019 5:00	1642	16:42	C	C	0	0	0	1	1	0	0	2	2. Angle	ANG	No
193455330	2019	9/18/2019 5:00	700	7:00	O	PDO	0	0	0	0	0	0	0	2	1. Rear End	RE	No
232495063	2023	8/31/2023 5:00	1226	12:26	C	C	0	0	0	3	3	0	0	2	1. Rear End	RE	No
232495064	2023	9/1/2023 5:00	45	00:45	B	B	0	0	1	0	1	0	0	2	2. Angle	ANG	No
232495065	2023	9/1/2023 5:00	826	8:26	C	C	0	0	0	1	1	0	0	2	2. Angle	ANG	No
232495066	2023	9/1/2023 5:00	1459	14:59	C	C	0	0	0	1	1	0	0	2	2. Angle	ANG	No
232495067	2023	9/1/2023 5:00	1356	13:56	O	PDO	0	0	0	0	0	0	0	2	4. Sideswipe - Same Direction	SSS	No
232495068	2023	9/1/2023 5:00	1602	16:02	A	A	0	1	0	1	2	0	0	2	4. Sideswipe - Same Direction	SSS	No
212985278	2021	10/23/2021 5:00	2213	22:13	O	PDO	0	0	0	0	0	0	0	2	2. Angle	ANG	No
232495079	2023	9/3/2023 5:00	1823	18:23	C	C	0	0	0	1	1	0	0	2	1. Rear End	RE	No
232495081	2023	9/3/2023 5:00	1644	16:44	C	C	0	0	0	2	2	0	0	2	4. Sideswipe - Same Direction	SSS	No
231235187	2023	3/22/2023 5:00	2018	20:18	C	C	0	0	0	2	2	0	0	2	2. Angle	ANG	No
220955090	2022	3/31/2022 5:00	728	7:28	C	C	0	0	0	2	2	0	0	2	1. Rear End	RE	No
192565149	2019	9/12/2019 5:00	1507	15:07	O	PDO	0	0	0	0	0	0	0	2	2. Angle	ANG	No
232495089	2023	9/2/2023 5:00	1715	17:15	C	C	0	0	0	1	1	0	0	2	16. Other	OTHR	No
232495092	2023	9/1/2023 5:00	2140	21:40	C	C	0	0	0	1	1	0	0	2	4. Sideswipe - Same Direction	SSS	No
232495093	2023	9/3/2023 5:00	2012	20:12	O	PDO	0	0	0	0	0	0	0	2	15. Backed Into	BI	No
232495094	2023	9/4/2023 5:00	2033	20:33	O	PDO	0	0	0	0	0	0	0	2	4. Sideswipe - Same Direction	SSS	No
231325208	2023	5/11/2023 5:00	1415	14:15	O	PDO	0	0	0	0	0	0	0	2	2. Angle	ANG	No
192345316	2019	8/22/2019 5:00	934	9:34	O	PDO	0	0	0	0	0	0	0	2	1. Rear End	RE	No
232495098	2023	9/1/2023 5:00	910	9:10	C	C	0	0	0	1	1	0	0	2	1. Rear End	RE	No
232495099	2023	9/1/2023 5:00	1249	12:49	O	PDO	0	0	0	0	0	0	0	2	2. Angle	ANG	No
232495100	2023	9/1/2023 5:00	1218	12:18	B	B	0	0	1	1	2	0	0	2	2. Angle	ANG	No
211525228	2021	5/25/2021 5:00	1827	18:27	A	A	0	1	0	1	2	0	1	1	12. Ped	PED	Pedestrian
232495103	2023	9/2/2023 5:00	1128	11:28	A	A	0	1	0	0	1	0	0	3	3. Head On	HO	No
232495104	2023	8/23/2023 5:00	2234	22:34	C	C	0	0	0	1	1	0	0	1	10. Deer	DEER	No
232495105	2023	8/31/2023 5:00	1633	16:33	O	PDO	0	0	0	0	0	0	0	2	3. Head On	HO	No
232495409	2023	9/6/2023 5:00	1945	19:45	B	B	0	0	1	0	1	0	0	1	9. Fixed Object - Off Road	FOOR	No
232495417	2023	8/27/2023 5:00	1521	15:21	O	PDO	0	0	0	0	0	0	0	2	4. Sideswipe - Same Direction	SSS	No
232505017	2023	9/5/2023 5:00	1402	14:02	O	PDO	0	0	0	0	0	0	0	1	9. Fixed Object - Off Road	FOOR	No
212705223	2021	9/25/2021 5:00	2027	20:27	C	C	0	0	0	2	2	0	0	2	2. Angle	ANG	No
232445043	2023	8/30/2023 5:00	720	7:20	C	C	0	0	0	1	1	0	0	2	1. Rear End	RE	No
232505024	2023	8/28/2023 5:00	1430	14:30	B	B	0	0	1	0	1	0	0	1	9. Fixed Object - Off Road	FOOR	No
232505026	2023	9/5/2023 5:00	2137	21:37	O	PDO	0	0	0	0	0	0	0	1	9. Fixed Object - Off Road	FOOR	No
243025416	2024	8/28/2024 5:00	1612	16:12	C	C	0	0	0	1	1	0	0	2	2. Angle	ANG	No
241135280	2024	4/19/2024 5:00	1428	14:28	C	C	0	0	0	2	2	0	0	2	4. Sideswipe - Same Direction	SSS	No
232515024	2023	9/6/2023 5:00	1413	14:13	C	C	0	0	0	2	2	0	0	2	1. Rear End	RE	No
232515027	2023	9/2/2023 5:00	45	00:45	O	PDO	0	0	0	0	0	0	0	1	16. Other	OTHR	No
232515039	2023	9/6/2023 5:00	1627	16:27	C	C	0	0	0	1	1	0	0	2	2. Angle	ANG	No
232515104	2023	9/8/2023 5:00	708	7:08	O	PDO	0	0	0	0	0	0	0	3	1. Rear End	RE	No
232515127	2023	9/3/2023 5:00	1113	11:13	C	C	0	0	0	2	2	0	0	2	1. Rear End	RE	No
232515128	2023	9/7/2023 5:00	656	6:56	B	B	0	0	2	0	2	0	0	2	2. Angle	ANG	No
232515158	2023	9/8/2023 5:00	1024	10:24	O	PDO	0	0	0	0	0	0	0	3	1. Rear End	RE	No
232515353	2023	9/5/2023 5:00	1925	19:25	O	PDO	0	0	0	0	0	0	0	1	9. Fixed Object - Off Road	FOOR	No
232525017	2023	9/4/2023 5:00	1717	17:17	C	C	0	0	0	6	6	0	0	2	2. Angle	ANG	No
232525019	2023	9/7/2023 5:00	1933	19:33	A	A	0	1	0	0	1	0	0	1	9. Fixed Object - Off Road	FOOR	No
200385271	2020	1/17/2020 5:00	1329	13:29	C	C	0	0	0	3	3	0	0	3	3. Head On	HO	No
232525021	2023	9/2/2023 5:00	134	1:34	C	C	0	0	0	1	1	0	0	2	2. Angle	ANG	No
232525025	2023	9/2/2023 5:00	2255	22:55	A	A	0	1	0	2	3	0	0	2	3. Head On	HO	No
232525058	2023	9/8/2023 5:00	722	7:22	O	PDO	0	0	0	0	0	0	0	3	1. Rear End	RE	No
232535149	2023	9/10/2023 5:00	1305	13:05	B	B	0	0	1	0	1	0	0	2	4. Sideswipe - Same Direction	SSS	No
232535179	2023	9/9/2023 5:00	1759	17:59	O	PDO	0	0	0	0	0	0	0	1	9. Fixed Object - Off Road	FOOR	No
232535198	2023	9/9/2023 5:00	1650	16:50	A	A	0	2	1	0	3	0	0	2	2. Angle	ANG	No
232545043	2023	9/8/2023 5:00	237	2:37	B	B	0	0	1	0	1	0	0	1	9. Fixed Object - Off Road	FOOR	No
232545164	2023	9/11/2023 5:00	724	7:24	O	PDO	0	0	0	0	0	0	0	2	1. Rear End	RE	No
232545368	2023	9/8/2023 5:00	1457	14:57	B	B	0	0	2	0	2	0	0	3	1. Rear End	RE	No
232545369	2023	9/10/2023 5:00	2105	21:05	O	PDO	0	0	0	0	0	0	0	1	9. Fixed Object - Off Road	FOOR	No
183305442	2018	11/21/2018 5:00	1059	10:59	C	C	0	0	0	1	1	0	0	2	5. Sideswipe - Opposite Direction	SSO	No
232555041	2023	9/10/2023 5:00	30	00:30	B	B	0	0	1	0	1	0	0	2	9. Fixed Object - Off Road	FOOR	No
200505115	2020	2/17/2020 5:00	2031	20:31	O	PDO	0	0	0	0	0	0	0	2	2. Angle	ANG	No
232555046	2023	9/8/2023 5:00	1417	14:17	B	B	0	0	1	2	3	0	0	2	1. Rear End	RE	No
173395119	2017	12/4/2017 5:00	1511	15:11	O	PDO	0	0	0	0	0	0	0	2	4. Sideswipe - Same Direction	SSS	No
190075128	2019	1/4/2019 5:00	1404	14:04	O	PDO	0	0	0	0	0	0	0	2	2. Angle	ANG	No
232555049	2023	9/10/2023 5:00	955	9:55	C	C	0	0	0	2	2	0	0	2	3. Head On	HO	No
232555050	2023	9/9/2023 5:00	910	9:10	C	C	0	0	0	2	2	0	0	2	2. Angle	ANG	No
201095094	2020	2/7/2020 5:00	1954	19:54	C	C	0	0	0	1	1	0	0	2	4. Sideswipe - Same Direction	SSS	No
202555107	2020	9/10/2020 5:00	2024	20:24	C	C	0	0	0	1	1	0	0	2	2. Angle	ANG	No
213545164	2021	12/19/2021 5:00	2112	21:12	C	C	0	0	0	3	3	0	0	2	3. Head On	HO	No
232555054	2023	9/6/2023 5:00	1740	17:40	C	C	0	0	0	1	1	0	0	2	2. Angle	ANG	Bike
201395181	2020	4/26/2020 5:00	2155	21:55	K	K	1	0	0	0	0	0	0	5	9. Fixed Object - Off Road	FOOR	No
211415114	2021	5/15/2021 5:00	1950	19:50	A	A	0	2	0	1	3	0	0	2	3. Head On	HO	No
232555057	2023	9/10/2023 5:00	1141	11:41	C	C	0	0	0	1	1	0	0	1	6. Fixed Object in Road	FOIR	No
232555058	2023	9/5/2023 5:00	1949	19:49	C	C	0	0	0	4	4	0	0	2	2. Angle	ANG	No
230455115	2023	2/12/2023 5:00	2110	21:10	O	PDO	0	0	0	0	0	0	0	1	9. Fixed Object - Off Road	FOOR	No
242425028	2024	8/27/2024 5:00	1641	16:41	O	PDO	0	0	0	0	0	0	0	2	2. Angle	ANG	No
242755052	2024	9/27/2024 5:00	1454	14:54	C	C	0	0	0	2	2	0	0	2	1. Rear End	RE	No
232555062	2023	9/8/2023 5:00	1153	11:53	C	C	0	0	0	1	1	0	0	1	16. Other	OTHR	No
232555064	2023	9/8/2023 5:00	1330	13:30	C	C	0	0	0	1	1	0	0	1	9. Fixed Object - Off Road	FOOR	No
242005485	2024	5/26/2024 5:00	1507	15:07	C	C	0	0	0	2	2	0	0	2	2. Angle	ANG	No
232555066	2023	9/9/2023 5:00	139	1:39	O	PDO	0	0	0	0	0	0	0	1	6. Fixed Object in Road	FOIR	No
232555067	2023	9/8/2023 5:00	2002	20:02	C	C	0	0	0	1	1	0	0	2	1. Rear End	RE	No
220815105	2022	3/16/2022 5:00	755	7:55	C	C	0	0	0	2	2	0	0	2	1. Rear End	RE	No
232555071	2023	9/10/2023 5:00	419	4:19	O	PDO	0	0	0	0	0	0	0	2	3. Head On	HO	No
210695156	2021	3/5/2021 5:00	724	7:24	B	B	0	0	1	0	1	0	0	1	8. Non-Collision	NC	No
232555074	2023	8/31/2023 5:00	1240	12:40	A	A	0	2	0	0	2	0	0	2	2. Angle	ANG	No
232555075	2023	9/6/2023 5:00	1811	18:11	O	PDO	0	0	0	0	0	0	0	2	2. Angle	ANG	No
232555096	2023	9/12/2023 5:00	635	6:35	O	PDO	0	0	0	0	0	0	0	2	1. Rear End	RE	No
232555215	2023	9/9/2023 5:00	1717	17:17	O	PDO	0	0	0	0	0	0	0	2	1. Rear End	RE	No
232565021	2023	9/10/2023 5:00	158	1:58	O	PDO	0	0	0	0	0	0	0	1	9. Fixed Object - Off Road	FOOR	No
232565025	2023	8/28/2023 5:00	1536	15:36	O	PDO	0	0	0	0	0	0	0	3	1. Rear End	RE	No
232565027	2023	9/11/2023 5:00	924	9:24	C	C	0	0	0	2	2	0	0	2	1. Rear End	RE	No
232565028	2023	9/11/2023 5:00	1904	19:04	O	PDO	0	0	0	0	0	0	0	3	3. Head On	HO	No
232565029	2023	9/8/2023 5:00	1405	14:05	C	C	0	0	0	2	2	0	0	2	2. Angle	ANG	Bike
232565030	2023	9/11/2023 5:00	727	7:27	C	C	0	0	0	2	2	0	0	2	16. Other	OTHR	No

232385181	1. No Adve	2. Daylight	Day	1. Dry	Dry	8. Non-Inte	1. Straight	2. Blacktop	1. No Defe	3. Two-Wa	1. Not at In	6. Traffic L	1. Yes - Wo	1. Yes	3. Activity	3. Work on	3. No	20. Motor V	1. On Road	No	No	Belted	No	No	No	No	No	No	No	No	No	No
232405179	1. No Adve	4. Darknes	Night	1. Dry	Dry	8. Non-Inte	1. Straight	1. Concret	1. No Defe	3. Two-Wa	1. Not at In	6. Traffic L	1. Yes - Wo	2. No			3. No	20. Motor V	1. On Road	No	No	Belted	No	Yes	No	No	No	Yes	Yes	No	No	No
232405334	1. No Adve	2. Daylight	Day	1. Dry	Dry	8. Non-Inte	1. Straight	2. Blacktop	1. No Defe	3. Two-Wa	1. Not at In	6. Traffic L	1. Yes - Wo	2. No			3. No	20. Motor V	1. On Road	No	No	Belted	No	No	No	No	No	No	No	No	No	No
232405371	5. Rain	2. Daylight	Day	2. Wet	Wet	8. Non-Inte	1. Straight	2. Blacktop	1. No Defe	3. Two-Wa	1. Not at In	6. Traffic L	1. Yes - Wo	2. No			3. No	20. Motor V	1. On Road	No	No	Belted	No	No	No	No	No	No	No	No	No	Yes
232405384	1. No Adve	2. Daylight	Day	1. Dry	Dry	8. Non-Inte	1. Straight	2. Blacktop	1. No Defe	3. Two-Wa	1. Not at In	6. Traffic L	1. Yes - Wo	2. No			3. No	20. Motor V	1. On Road	No	No	Belted	No	No	No	No	No	No	No	No	No	Yes
232405439	1. No Adve	4. Darknes	Night	1. Dry	Dry	8. Non-Inte	1. Straight	2. Blacktop	1. No Defe	3. Two-Wa	1. Not at In	6. Traffic L	1. Yes - Wo	2. No			3. No	20. Motor V	1. On Road	No	No	Belted	No	No	No	No	No	No	No	No	No	Yes
232415043	1. No Adve	4. Darknes	Night	1. Dry	Dry	8. Non-Inte	1. Straight	1. Concret	1. No Defe	4. One-Wa	1. Not at In	6. Traffic L	1. Yes - Wo	2. No			3. No	20. Motor V	1. On Road	No	No	Belted	No	Yes	No	No	No	No	No	No	No	No
222375510	1. No Adve	2. Daylight	Day	1. Dry	Dry	10. Interse	1. Straight	2. Blacktop	1. No Defe	2. Two-Wa	4. Four Ap	3. Traffic S	1. Yes - Wo	2. No			1. Yes	20. Motor V	1. On Road	No	No	Belted	No	Yes	No	No	No	No	No	No	No	No
220535168	1. No Adve	2. Daylight	Day	1. Dry	Dry	1. Main-Lir	1. Straight	2. Blacktop	1. No Defe	3. Two-Wa	1. Not at In	6. Traffic L	1. Yes - Wo	2. No			3. No	20. Motor V	1. On Road	No	No	Belted	No	No	No	No	No	No	No	No	No	No
232425034	1. No Adve	2. Daylight	Day	1. Dry	Dry	9. Within Ir	1. Straight	2. Blacktop	1. No Defe	3. Two-Wa	4. Four Ap	3. Traffic S	1. Yes - Wo	2. No			3. No	20. Motor V	1. On Road	No	No	Belted	No	Yes	No	No	No	Yes	No	No	No	No
232425035	1. No Adve	4. Darknes	Night	1. Dry	Dry	9. Within Ir	1. Straight	2. Blacktop	1. No Defe	1. Two-Wa	4. Four Ap	3. Traffic S	1. Yes - Wo	2. No			3. No	20. Motor V	1. On Road	No	No	Belted	No	No	No	No	No	No	No	No	No	No
200675122	1. No Adve	4. Darknes	Night	1. Dry	Dry	9. Within Ir	1. Straight	2. Blacktop	1. No Defe	1. Two-Wa	4. Four Ap	3. Traffic S	1. Yes - Wo	2. No			3. No	20. Motor V	1. On Road	No	No	Belted	No	No	No	No	No	No	No	No	No	No
232425039	1. No Adve	2. Daylight	Day	1. Dry	Dry	10. Interse	1. Straight	2. Blacktop	1. No Defe	3. Two-Wa	4. Four Ap	6. Traffic L	1. Yes - Wo	2. No			3. No	20. Motor V	1. On Road	No	No	Belted	No	No	No	No	No	No	No	No	No	No
232425040	5. Rain	2. Daylight	Day	2. Wet	Wet	10. Interse	1. Straight	2. Blacktop	1. No Defe	3. Two-Wa	4. Four Ap	3. Traffic S	1. Yes - Wo	2. No			3. No	20. Motor V	1. On Road	No	No	Belted	No	No	No	No	No	No	No	No	No	No
232425041	1. No Adve	3. Dusk	Day	1. Dry	Dry	9. Within Ir	1. Straight	2. Blacktop	1. No Defe	2. Two-Wa	2. Two App	4. Stop Sig	1. Yes - Wo	2. No			3. No	22. Bicycle	1. On Road	No	No	Belted	Yes	No	No	No	No	Yes	No	No	No	No
232425043	1. No Adve	2. Daylight	Day	1. Dry	Dry	1. Main-Lir	1. Straight	2. Blacktop	1. No Defe	1. Two-Wa	1. Not at In	1. No Traffi	6. No Traffi	2. No			3. No	20. Motor V	1. On Road	No	No	Unbelted	No	No	No	No	No	No	No	No	No	No
232425045	1. No Adve	2. Daylight	Day	1. Dry	Dry	1. Main-Lir	1. Straight	2. Blacktop	1. No Defe	1. Two-Wa	1. Not at In	1. No Traffi	6. No Traffi	2. No			3. No	20. Motor V	1. On Road	No	No	Belted	No	No	No	No	No	No	No	No	No	No
232425046	1. No Adve	2. Daylight	Day	1. Dry	Dry	1. Main-Lir	1. Straight	2. Blacktop	1. No Defe	1. Two-Wa	2. Two App	1. No Traffi	6. No Traffi	2. No			3. No	20. Motor V	1. On Road	No	No	Belted	No	No	No	No	No	No	No	No	No	No
232425047	1. No Adve	2. Daylight	Day	1. Dry	Dry	1. Main-Lir	1. Straight	2. Blacktop	1. No Defe	1. Two-Wa	1. Not at In	1. No Traffi	6. No Traffi	2. No			3. No	6. Parked V	1. On Road	No	No	Belted	No	No	No	No	No	No	No	No	No	No
180585162	1. No Adve	2. Daylight	Day	1. Dry	Dry	9. Within Ir	1. Straight	2. Blacktop	1. No Defe	3. Two-Wa	4. Four Ap	3. Traffic S	1. Yes - Wo	2. No			3. No	20. Motor V	1. On Road	No	No	Belted	No	No	No	No	No	No	No	No	No	No
232425049	1. No Adve	2. Daylight	Day	1. Dry	Dry	11. Interse	3. Grade -	2. Blacktop	1. No Defe	3. Two-Wa	4. Four Ap	6. Traffic L	1. Yes - Wo	2. No			3. No	20. Motor V	1. On Road	No	No	Belted	No	No	No	No	No	Yes	No	No	No	No
172505123	1. No Adve	2. Daylight	Day	1. Dry	Dry	10. Interse	1. Straight	2. Blacktop	1. No Defe	3. Two-Wa	4. Four Ap	3. Traffic S	1. Yes - Wo	2. No			3. No	20. Motor V	1. On Road	No	No	Belted	No	No	No	No	No	Yes	No	No	No	No
183605212	1. No Adve	4. Darknes	Night	1. Dry	Dry	10. Interse	1. Straight	2. Blacktop	1. No Defe	3. Two-Wa	4. Four Ap	3. Traffic S	1. Yes - Wo	2. No			3. No	20. Motor V	1. On Road	No	No	Belted	No	No	No	No	No	No	No	No	No	No
232425052	1. No Adve	2. Daylight	Day	1. Dry	Dry	9. Within Ir	1. Straight	2. Blacktop	1. No Defe	2. Two-Wa	4. Four Ap	1. No Traffi	6. No Traffi	2. No			3. No	20. Motor V	1. On Road	No	No	Belted	No	No	No	No	No	Yes	No	No	No	No
222375583	1. No Adve	2. Daylight	Day	1. Dry	Dry	10. Interse	1. Straight	2. Blacktop	1. No Defe	2. Two-Wa	4. Four Ap	6. Traffic L	1. Yes - Wo	2. No			3. No	20. Motor V	1. On Road	No	No	Belted	No	No	No	No	No	No	No	No	No	No
232425055	1. No Adve	2. Daylight	Day	1. Dry	Dry	9. Within Ir	1. Straight	2. Blacktop	1. No Defe	2. Two-Wa	4. Four Ap	3. Traffic S	1. Yes - Wo	2. No			3. No	20. Motor V	1. On Road	No	No	Belted	No	No	No	No	No	No	No	No	No	No
232425056	5. Rain	4. Darknes	Night	2. Wet	Wet	8. Non-Inte	1. Straight	2. Blacktop	1. No Defe	1. Two-Wa	1. Not at In	1. No Traffi	6. No Traffi	2. No			3. No	6. Parked V	4. Roadsid	No	No	Belted	No	No	No	No	No	No	No	No	No	No
213635146	1. No Adve	2. Daylight	Day	1. Dry	Dry	1. Main-Lir	1. Straight	1. Concret	1. No Defe	1. Two-Wa	4. Four Ap	3. Traffic S	1. Yes - Wo	2. No			3. No	20. Motor V	1. On Road	No	No	Belted	No	Yes	No	No	No	No	No	No	No	Yes
232425059	1. No Adve	2. Daylight	Day	1. Dry	Dry	9. Within Ir	1. Straight	2. Blacktop	1. No Defe	1. Two-Wa	3. Three Ap	4. Stop Sig	1. Yes - Wo	2. No			3. No	20. Motor V	1. On Road	No	No	Belted	No	No	No	No	No	No	No	No	No	No
232425061	1. No Adve	2. Daylight	Day	1. Dry	Dry	9. Within Ir	1. Straight	2. Blacktop	1. No Defe	2. Two-Wa	4. Four Ap	3. Traffic S	1. Yes - Wo	2. No			3. No	20. Motor V	1. On Road	No	No	Belted	No	No	No	No	No	No	No	No	No	No
232425062	5. Rain	2. Daylight	Day	2. Wet	Wet	8. Non-Inte	1. Straight	2. Blacktop	1. No Defe	3. Two-Wa	1. Not at In	6. Traffic L	1. Yes - Wo	2. No			3. No	20. Motor V	1. On Road	No	No	Belted	No	No	No	No	No	No	No	No	No	No
232425063	1. No Adve	2. Daylight	Day	1. Dry	Dry	10. Interse	1. Straight	2. Blacktop	1. No Defe	3. Two-Wa	4. Four Ap	3. Traffic S	1. Yes - Wo	2. No			3. No	20. Motor V	1. On Road	No	No	Belted	No	Yes	No	No	No	No	No	No	No	No
173005133	1. No Adve	4. Darknes	Night	1. Dry	Dry	8. Non-Inte	1. Straight	2. Blacktop	1. No Defe	1. Two-Wa	1. Not at In	1. No Traffi	6. No Traffi	2. No			3. No	13. Curb	8. Off Road	Yes	No	Belted	No	Yes	No	No	No	No	No	No	No	Yes
232425065	1. No Adve	2. Daylight	Day	2. Wet	Wet	1. Main-Lir	1. Straight	2. Blacktop	1. No Defe	1. Two-Wa	1. Not at In	1. No Traffi	6. No Traffi	2. No			3. No	20. Motor V	1. On Road	No	No	Belted	No	Yes	No	No	No	No	No	No	No	No
232425066	1. No Adve	2. Daylight	Day	1. Dry	Dry	1. Main-Lir	3. Grade -	2. Blacktop	1. No Defe	3. Two-Wa	1. Not at In	3. Traffic S	1. Yes - Wo	2. No			3. No	20. Motor V	1. On Road	No	No	Belted	No	No	No	No	No	No	No	No	No	No
190945085	1. No Adve	2. Daylight	Day	1. Dry	Dry	10. Interse	1. Straight	2. Blacktop	1. No Defe	3. Two-Wa	4. Four Ap	3. Traffic S	1. Yes - Wo	2. No			3. No	20. Motor V	1. On Road	No	No	Belted	No	No	No	No	No	No	No	No	No	No
232425068	1. No Adve	2. Daylight	Day	1. Dry	Dry	10. Interse	1. Straight	2. Blacktop	1. No Defe	2. Two-Wa	3. Three Ap	6. Traffic L	1. Yes - Wo	2. No			3. No	42. Other	1. On Road	No	No	Belted	No	No	No	No	No	No	No	Yes	No	No
181335134	1. No Adve	2. Daylight	Day	1. Dry	Dry	10. Interse	1. Straight	2. Blacktop	1. No Defe	1. Two-Wa	3. Three Ap	6. Traffic L	1. Yes - Wo	2. No			3. No	20. Motor V	1. On Road	No	No	Belted	No	Yes	No	No	No	No	No	No	No	No
232425073	1. No Adve	2. Daylight	Day	1. Dry	Dry	10. Interse	1. Straight	2. Blacktop	1. No Defe	1. Two-Wa	4. Four Ap	4. Stop Sig	1. Yes - Wo	2. No			3. No	20. Motor V	1. On Road	No	No	Belted	No	Yes	No	No	No	No	No	No	No	No
221535214	1. No Adve	2. Daylight	Day	1. Dry	Dry	1. Main-Lir	1. Straight	1. Concret	1. No Defe	1. Two-Wa	1. Not at In	6. Traffic L	1. Yes - Wo	2. No			3. No	20. Motor V	1. On Road	No	No	Belted	No	No	No	No	No	No	No	No	No	No
232425103	5. Rain	2. Daylight	Day	2. Wet	Wet	1. Main-Lir	2. Curve -	1. Concret	1. No Defe	3. Two-Wa	1. Not at In	6. Traffic L	1. Yes - Wo	2. No			3. No	20. Motor V	1. On Road	No	No	Belted	No	No	No	No	No	No	No	No	No	No
232425192	1. No Adve	2. Daylight	Day	1. Dry	Dry	5. On Entra	2. Curve -	1. Concret	1. No Defe	3. Two-Wa	1. Not at In	6. Traffic L	1. Yes - Wo	2. No			3. No	2. Trees	2. Shoulde	No	No	Belted	No	No	No	No	No	No	No	No	No	Yes
232425199	1. No Adve	2. Daylight	Day	1. Dry	Dry	8. Non-Inte	1. Straight	1. Concret	1. No Defe	3. Two-Wa	1. Not at In	6. Traffic L	1. Yes - Wo	1. Yes	3. Activity	3. Work on	3. No	20. Motor V	1. On Road	No	No	Belted	No	No	No	No	No	No	No	No	No	Yes
191695239	1. No Adve	2. Daylight	Day	1. Dry	Dry	10. Interse	1. Straight	2. Blacktop	1. No Defe	2. Two-Wa	4. Four Ap	3. Traffic S	1. Yes - Wo	2. No			3. No	20. Motor V	1. On Road	No	No	Belted	No	No	No	No	No	No	No	No	No	No
190855139	1. No Adve	2. Daylight	Day	1. Dry	Dry	15. Other (	1. Straight	2. Blacktop	1. No Defe	2. Two-Wa	3. Three Ap	4. Stop Sig	1. Yes - Wo	2. No			3. No	20. Motor V	1. On Road	No	No	Belted	No	No	No	No	No	No	No	No	No	No
211975108	1. No Adve	2. Daylight	Day	1. Dry	Dry	1. Main-Lir	1. Straight	2. Blacktop	1. No Defe	1. Two-Wa	1. Not at In	1. No Traffi	6. No Traffi	2. No			3. No	20. Motor V	1. On Road	No	No	Belted	No	No	No	No	No	No	No	No	No	No
232435026	1. No Adve	2. Daylight	Day	1. Dry	Dry	1. Main-Lir	1. Straight	2. Blacktop	1. No Defe	1. Two-Wa	2. Two App	1. No Traffi	6. No Traffi	2. No			3. No	20. Motor V	1. On Road	No	No	Belted	No	No	No	No	No	No	No	No	No	No
232435028	1. No Adve	2. Daylight	Day	1. Dry	Dry	8. Non-Inte	1. Straight	2. Blacktop	1. No Defe	4. One-Wa	1. Not at In	6. Traffic L	1. Yes - Wo	2. No			3. No	6. Parked V	7. In Parkin	No	No	Belted	No	No	No	No	No	No	No	No	No	No
193165272	1. No Adve	4. Darknes	Night	1. Dry	Dry	10. Interse	1. Straight	2. Blacktop	1. No Defe	3. Two-Wa	4. Four Ap	8. Yield Sig	1. Yes - Wo	2. No			3. No	20. Motor V	1. On Road	No	No	Belted	No	No	No	No	No	No	No	No	No	Yes
232435030	1. No Adve	2. Daylight	Day	2. Wet	Wet	10. Interse	1. Straight	2. Blacktop	1. No Defe	2. Two-Wa	4. Four Ap	4. Stop Sig	1. Yes - Wo	2. No			3. No	2. Trees	3. Median	No	No	Belted	No	No	No	Yes	No	No	No	No	No	No
180325230	1. No Adve	2. Daylight	Day	1. Dry	Dry	8. Non-Inte	1. Straight	2. Blacktop	1. No Defe	2. Two-Wa	1. Not at In	3. Traffic S	1. Yes - Wo	2. No			3. No	20. Motor V	1. On Road	No	No	Belted	No	No	No	No	No	No	No	No	No	Yes
220275222	1. No Adve	4. Darknes	Night	1. Dry	Dry	10. Interse	1. Straight	2. Blacktop	1. No Defe	1. Two-Wa	3. Three Ap	6. Traffic L	1. Yes - Wo	2. No			3. No	20. Motor V	1. On Road	No	No	Belted	No	Yes	No	No	No	No	No	No	No	No
193175197	1. No Adve	4. Darknes	Night	1. Dry	Dry	9. Within Ir	1. Straight	2. Blacktop	1. No Defe	2. Two-Wa	4. Four Ap	3. Traffic S	1. Yes - Wo	2. No			3. No	20. Motor V	1. On Road	No	No	Belted	No	No	No	No	No	No	No	No	No	No
232435036	1. No Adve	4. Darknes	Night	1. Dry	Dry	1. Main-Lir	1. Straight	2. Blacktop	1. No Defe	1. Two-Wa	1. Not at In	6. Traffic L	1. Yes - Wo	2. No			3. No	18. Mailbo	1. On Road	Yes	No	Belted	No	No	No	No	No	No	No	No	No	No
232435037	1. No Adve	4. Darknes	Night	1. Dry	Dry	9. Within Ir	1. Straight	2. Blacktop	1. No Defe	2. Two-Wa	4. Four Ap	3. Traffic S	1. Yes - Wo	2. No			3. No	20. Motor V	1. On Road	No	No	Belted	No	No	No	No	No	No	No	No	No	Yes
232435060	1. No Adve	4. Darknes	Night	1. Dry	Dry	8. Non-Inte	1. Straight	2. Blacktop	1. No Defe	3. Two-Wa	1. Not at In	6. Traffic L	1. Yes - Wo	2. No			3. No	20. Motor V	1. On Road	No	No	Belted	No	No	No	No	No	No	No	No	No	No
232435112	5. Rain	2. Daylight	Day	2. Wet	Wet	1. Main-Lir	1. Straight	2. Blacktop	1. No Defe	3. Two-Wa	1. Not at In	6. Traffic L	1. Yes - Wo	2. No			3. No	20. Motor V	1. On Road	No	No	Belted	No	No	No	No	No	No	No	No	No	No
182685407	1. No Adve	2. Daylight	Day	1. Dry	Dry	10. Interse	1. Straight	2. Blacktop	1. No Defe	1. Two-Wa	3. Three Ap	3. Traffic S	1. Yes - Wo	2. No			3. No	19. Ped	1. On Road	No	No	Belted	No	No	No	No	No	No	No	No	Yes	No
232435120	5. Rain	2. Daylight	Day	2. Wet	Wet	8. Non-Inte	1. Straight	1. Concret	1. No Defe	3. Two-Wa	1. Not at In	6. Traffic L	1. Yes - Wo	1. Yes	3. Activity	3. Work on	3. No	20. Motor V	1. On Road	No	No	Belted	No	No	No	No	No	No	No	No	No	No
232435141	1. No Adve	2. Daylight	Day	1. Dry	Dry	8. Non-Inte	1. Straight	1. Concret	1. No Defe	3. Two-Wa	1. Not at In	6. Traffic L	1. Yes - Wo	2. No			3. No	20. Motor V	1. On Road	No	No	Belted	No	No	No	Yes	No	No	No	No	No	Yes
232435193	5. Rain	2. Daylight	Day	2. Wet	Wet	8. Non-Inte	1. Straight	1. Concret	1. No Defe	3. Two-Wa	1. Not at In	6. Traffic L	1. Yes - Wo	2. No			3. No	20. Motor V	1. On Road	No	No	Belted	No	Yes	No	No	Yes	Yes	No	No	No	Yes
232435194	5. Rain	2. Daylight	Day	2. Wet	Wet	8. Non-Inte	1. Straight	1. Concret	1. No Defe	3. Two-Wa	1. Not at In	6. Traffic L	1. Yes - Wo	2. No			3. No	11. Jersey	2. Shoulde	No	No	Belted	No	No	No	No	No	No	No	No	No	Yes
232435226	5. Rain	2. Daylight	Day	2. Wet	Wet	1. Main-Lir	1. Straight	1. Concret	1. No Defe	3. Two-Wa	1. Not at In	6. Traffic L	1. Yes - Wo	2. No			3. No	20. Motor V	1. On Road	No	No	Unbelted	No	Yes	No	No	No	No	No	No	No	No
232435314	1. No Adve	2. Daylight	Day	1. Dry	Dry	8. Non-Inte	10. On/Off	2. Blacktop	1. No Defe	3. Two-Wa	1. Not at In	6. Traffic L	1. Yes - Wo	2. No			3. No	20. Motor V	1. On Road	No	No	Belted	No	No	No	No	No	No	No	No	No	No
232435361	1. No Adve	2. Daylight	Day	1. Dry	Dry	8. Non-Inte	1. Straight	2. Blacktop	1. No Defe	3. Two-Wa	1. Not at In	6. Traffic L	1. Yes - Wo	2. No			3. No	20. Motor V	1. On Road	No	No	Belted	No	No	No	No	No	No	No	No	No	Yes
211145064	1. No Adve	2. Daylight	Day	1. Dry	Dry	8. Non-Inte	1. Straight	2. Blacktop	1. No Defe	3. Two-Wa	1. Not at In	6. Traffic L	1. Yes - Wo	2. No			3. No	20. Motor V	1. On Road	No	No	Belted	No	No	No	No	No	Yes	No	No	No	No
201915205	1. No Adve	2. Daylight	Day	1. Dry	Dry	9. Within Ir	1. Straight	2. Blacktop	1. No Defe	2. Two-Wa	3. Three Ap	3. Traffic S	1. Yes - Wo	2. No			3. No	20. Motor V	1. On Road	No	No	Belted	No	No	No	No	No	No	No	No	No	No
232445045	1. No Adve	2. Daylight	Day	2. Wet	Wet	1. Main-Lir	1. Straight	2. Blacktop	1. No Defe	1. Two-Wa	1. Not at In	6. Traffic L	1. Yes - Wo	2. No			3. No	20. Motor V	1. On Road	No	No	Belted	No	No	No	No	No	No	No	No	No	No
232445046	5. Rain	2. Daylight	Day	2. Wet	Wet	1. Main-Lir	2. Curve -	1. Concret	1. No Defe	1. Two-Wa	1. Not at In	6. Traffic L	1. Yes - Wo	2. No			3. No	18. Mailbo	1. On Road	No	No	Belted	No	No	No	No	No	No	No	No	No	No
212155094	1. No Adve	2. Daylight	Day	1. Dry	Dry	9. Within Ir	1. Straight	2. Blacktop	1. No Defe	3. Two-Wa	4. Four Ap	6. Traffic L	1. Yes - Wo	2. No			3. No	20. Motor V	1. On Road	No	No	Belted	No	No	No	No	No	No	No	No	No	No
181565068	1. No Adve	2. Daylight	Day	1. Dry	Dry	1. Main-Lir	1. Straight	2. Blacktop	1. No Defe	1. Two-Wa	1. Not at In	6. Traffic L	1. Yes - Wo	2. No			3. No	20. Motor V	1. On Road	No	No	Belted	No	No	No	No	No	No	No	No	No	No
212955138	1. No Adve	2. Daylight	Day	1. Dry	Dry	10. Interse	1. Straight	2. Blacktop	1. No Defe	1. Two-Wa	3. Three Ap	3. Traffic S	1. Yes - Wo	2. No			3. No	20. Motor V	1. On Road	No	No	Belted	No	No	No	No	No	No	No	No	No	Yes
232455037	1. No Adve	2. Daylight	Day	1. Dry	Dry	1. Main-Lir	1. Straight	2. Blacktop	1. No Defe	1. Two-Wa	1. Not at In	1. No Traffi	6. No Traffi	2. No			3. No	6. Parked V	1. On Road	No	No	Belted	No	No	No	No	No	No	No	No	No	No
221115098	1. No Adve	2. Daylight	Day	1. Dry	Dry	9. Within Ir	1. Straight	2. Blacktop	1. No Defe	2. Two-Wa	4. Four Ap	3. Traffic S	1. Yes - Wo	2. No			3. No	20. Motor V	1. On Road	No	No	Belted	No	No	No	No	No	No	No	No	No	No
232455225	1. No Adve	4. Darknes	Night	1. Dry	Dry	1. Main-Lir	1. Straight	2. Blacktop	1. No Defe	3. Two-Wa	1. Not at In	6. Traffic L	1. Yes - Wo	1. Yes	3. Activity	4. Intermit	3. No	20. Motor V	1. On Road	No	No	Belted	No	No	No	No	No	Yes	No	No	No	Yes
232465041	1. No Adve	4. Darknes	Night	1. Dry	Dry	8. Non-Inte	1. Straight	2. Blacktop	1. No Defe	3. Two-Wa	1. Not at In	6. Traffic L	1. Yes - Wo	1. Yes	3. Activity	1. Lane Clo	3. No	20. Motor V	1. On Road	No	No	Belted	No	Yes	No	No	No	Yes	No	No	No	No
232485251	1. No Adve	2. Daylight	Day	1. Dry	Dry	8. Non-Inte	1. Straight	1. Concret	1. No Defe	3. Two-Wa	1. Not at In	6. Traffic L	1. Yes - Wo	1. Yes	3. Activity	1. Lane Clo	3. No	20. Motor V	1. On Road	No	No	Belted	No	No	No	No	No	No	No	No	No	Yes
232485307	1. No Adve	2. Daylight	Day	1. Dry	Dry	8. Non-Inte	1. Straight	1. Concret	1. No Defe	3. Two-Wa	1. Not at In	6. Traffic L	1. Yes - Wo	1. Yes	2. Transitic	1. Lane Clo	3. No	20. Motor V	1. On Road	No	No	Belted	No	No	No	No	No	No	No	No	No	No
193585078	1. No Adve	2. Daylight	Day	1. Dry	Dry	9. Within Ir	1. Straight	2. Blacktop	1. No Defe	3. Two-Wa	4. Four Ap	3. Traffic S	1. Yes - Wo	2. No			3. No	20. Motor V	1. On Road	No	No	Belted	No	No	No	No	No	No	No	No	No	No
193455330	1. No Adve	2. Daylight	Day	1. Dry	Dry	10. Interse	1. Straight	2. Blacktop	1. No Defe	1. Two-Wa	4. Four Ap	6. Traffic L	1. Yes - Wo	2. No			3. No	20. Motor V	1. On Road	No	No	Belted	No	No	No	No	No	No	No	No	No	No
232495063	1. No Adve	2. Daylight	Day	2. Wet	Wet	1. Main-Lir	1. Straight	2. Blacktop	1. No Defe	3. Two-Wa	1. Not at In	3. Traffic S	1. Yes - Wo	2. No			3. No	20. Motor V	1. On Road	No	No	Belted	No	No	No	No	No	No	No	No	No	No
232495064	1. No Adve	4. Darknes	Night	1. Dry	Dry	10. Interse	1. Straight	2. Blacktop	1. No Defe	3. Two-Wa	2. Two App	3. Traffic S	1. Yes - Wo	2. No			3. No	20. Motor V	1. On Road	No	No	Belted	No	No	No	No	No	Yes	No	No	No	No
232495065	1. No Adve	2. Daylight	Day	1. Dry	Dry	10. Interse	1. Straight	2. Blacktop	1. No Defe	3. Two-Wa	4. Four Ap	4. Stop Sig	1. Yes - Wo	2. No			3. No	20. Motor V	1. On Road	No	No	Belted	No	No	No	No	No	No	No	No	No	No
232495066	1. No Adve	2. Daylight	Day	1. Dry	Dry	9. Within Ir	1. Straight	2. Blacktop	1. No Defe	1. Two-Wa	3. Three Ap	3. Traffic S	1. Yes - Wo	2. No			3. No	20. Motor V	1. On Road	No	No	Belted	No	No	No	No	No	Yes	No	No	No	No
232495067	1. No Adve	2. Daylight	Day	1. Dry	Dry	1. Main-Lir	1. Straight	2. Blacktop	1. No Defe	1. Two-Wa	1. Not at In	1. No Traffi	6. No Traffi	2. No			3. No	20. Motor V	1. On Road	No	No	Belted	No	No	No	No	No	No	No	No	No	No
232495068	1. No Adve	2. Daylight	Day	1. Dry	Dry	1. Main-Lir	1. Straight	2. Blacktop	1. No Defe	3. Two-Wa	1. Not at In	6. Traffic L	1. Yes - Wo	2. No			3. No	20. Motor V	1. On Road	No	No	Belted	No	No	No	No	No	No	No	Yes	No	No
212985278	1. No Adve	4. Darknes	Night	1. Dry	Dry	10. Interse	1. Straight	2. Blacktop	1. No Defe	2. Two-Wa	4. Four Ap	6. Traffic L	1. Yes - Wo	2. No			3. No	20. Motor V	1. On Road	No	No	Belted	No	No	No	No	No	No	No	No	No	No
232495079	1. No Adve	2. Daylight	Day	1. Dry	Dry	9. Within Ir	1. Straight	2. Blacktop	1. No Defe	1. Two-Wa	3. Three Ap	3. Traffic S	1. Yes - Wo	2. No			3. No	20. Motor V	1. On Road	No	No	Belted	No	No	No	No	No	Yes	No	No	No	No
232495081	1. No Adve	2. Daylight	Day	1. Dry	Dry	1. Main-Lir	1. Straight	2. Blacktop	1. No Defe	3. Two-Wa	1. Not at In	6. Traffic L	1. Yes - Wo	2. No			3. No	20. Motor V	1. On Road	No	No	Belted	No	No	No	No	No	No	No	No	No	No
231235187	1. No Adve	4. Darknes	Night	1. Dry	Dry	9. Within Ir	1. Straight	2. Blacktop	1. No Defe	2. Two-Wa	4. Four Ap	3. Traffic S	1. Yes - Wo	2. No			3. No	20. Motor V	1. On Road	No	No	Belted	No	No	No	No	No	Yes	No	No	No	No
220955090	1. No Adve	2. Daylight	Day	1. Dry	Dry	1. Main-Lir	1. Straight	2. Blacktop	1. No Defe	3. Two-Wa	1. Not at In	3. Traffic S	1. Yes - Wo	2. No			3. No	20. Motor V	1. On Road	No	No	Belted	No	No	No	No	No	No	No	No	No	No
192565149	1. No Adve	2. Daylight	Day	1. Dry	Dry	10. Interse	10. On/Off	2. Blacktop	1. No Defe	1. Two-Wa	3. Three Ap	3. Traffic S	1. Yes - Wo	2. No			3. No	20. Motor V	1. On Road	No	No	Belted	No	No	No	No	No	Yes	No	No	No	Yes
232495089	1. No Adve	2. Daylight	Day	1. Dry	Dry	10. Interse	1. Straight	1. Concret	1. No Defe	3. Two-Wa	2. Two App	3. Traffic S	1. Yes - Wo	2. No			3. No	20. Motor V	1. On Road	No	No	Belted	No	Yes	No	No	No	No	No	No	No	No
232495092	1. No Adve	4. Darknes	Night	1. Dry	Dry	8. Non-Inte	1. Straight	2. Blacktop	1. No Defe	1. Two-Wa	1. Not at In	6. Traffic L	1. Yes - Wo	2. No			3. No	6. Parked V	2. Shoulde	Yes	No	Belted	No	Yes	No	No	No	No	No	No	No	No
232495093	1. No Adve	4. Darknes	Night	1. Dry	Dry	1. Main-Lir	1. Straight	2. Blacktop	1. No Defe	1. Two-Wa	1. Not at In	4. Stop Sig	1. Yes - Wo	2. No			3. No	6. Parked V	4. Roadsid	No	No	Belted	No	No	No	No	No	Yes	No	No	No	No
232495094	1. No Adve	4. Darknes	Night	1. Dry	Dry	11. Interse	1. Straight	2. Blacktop	1. No Defe	2. Two-Wa	4. Four Ap	6. Traffic L	1. Yes - Wo	2. No			3. No	20. Motor V	1. On Road	No	No	Belted	No	No	No	No	No	No	No	No	No	No
231325208	1. No Adve	2. Daylight	Day	1. Dry	Dry	1. Main-Lir	1. Straight	2. Blacktop	1. No Defe	2. Two-Wa	1. Not at In	3. Traffic S	1. Yes - Wo	2. No			3. No	20. Motor V	1. On Road	No	No	Belted	No	No	No	No	No	No	No	No	No	No
192345316	1. No Adve	2. Daylight	Day	1. Dry	Dry	10. Interse	1. Straight	2. Blacktop	1. No Defe	3. Two-Wa	4. Four Ap	3. Traffic S	1. Yes - Wo	2. No			3. No	20. Motor V	1. On Road	No	No	Belted	No	No	No	No	No	No	No	No	No	No
232495098	1. No Adve	2. Daylight	Day	1. Dry	Dry	10. Interse	1. Straight	1. Concret	1. No Defe	3. Two-Wa	4. Four Ap	3. Traffic S	1. Yes - Wo	2. No			3. No	20. Motor V	1. On Road	No	No	Belted	No	No	No	No	No	No	No	No	No	No
232495099	1. No Adve	2. Daylight	Day	1. Dry	Dry	10. Interse	1. Straight	2. Blacktop	1. No Defe	2. Two-Wa	4. Four Ap	3. Traffic S	1. Yes - Wo	2. No			3. No	20. Motor V	1. On Road	No	No	Belted	No	No	No	No	No	No	No	No	No	No
232495100	1. No Adve	2. Daylight	Day	1. Dry	Dry	10. Interse	1. Straight	2. Blacktop	1. No Defe	1. Two-Wa	4. Four Ap	4. Stop Sig	1. Yes - Wo	2. No			3. No	20. Motor V	1. On Road	No	No	Belted	No	No	No	No	No	No	No	No	No	No
211525228	1. No Adve	3. Dusk	Day	1. Dry	Dry	9. Within Ir	1. Straight	2. Blacktop	1. No Defe	3. Two-Wa	4. Four Ap	3. Traffic S	1. Yes - Wo	2. No			3. No	19. Ped	1. On Road	No	No	Belted	No	No	No	No	No	No	No	No	Yes	No
232495103	1. No Adve	2. Daylight	Day	1. Dry	Dry	11. Interse	1. Straight	2. Blacktop	1. No Defe	2. Two-Wa	3. Three Ap	1. No Traffi	6. No Traffi	2. No			3. No	20. Motor V	1. On Road	No	No	Belted	No	No	No	No	No	No	No	Yes	No	No
232495104	1. No Adve	4. Darknes	Night	1. Dry	Dry	10. Interse	1. Straight	2. Blacktop	1. No Defe	1. Two-Wa	2. Two App	6. Traffic L	1. Yes - Wo	2. No			3. No	23. Animal	1. On Road	No	Yes	Belted	No	No	No	No	No	No	No	No	No	No
232495105	1. No Adve	2. Daylight	Day	1. Dry	Dry	1. Main-Lir	1. Straight	2. Blacktop	1. No Defe	1. Two-Wa	1. Not at In	1. No Traffi	6. No Traffi	2. No			3. No	20. Motor V	1. On Road	No	No	Belted	No	No	No	No	No	No	No	No	No	No
232495409	1. No Adve	4. Darknes	Night	1. Dry	Dry	1. Main-Lir	1. Straight	2. Blacktop	1. No Defe	3. Two-Wa	1. Not at In	6. Traffic L	1. Yes - Wo	1. Yes	2. Transitic	3. Work on	3. No	9. Impact (	1. On Road	No	No	Belted	No	No	No	No	No	No	No	No	No	Yes
232495417	1. No Adve	2. Daylight	Day	1. Dry	Dry	8. Non-Inte	1. Straight	2. Blacktop	1. No Defe	3. Two-Wa	1. Not at In	6. Traffic L	1. Yes - Wo	2. No			3. No	20. Motor V	1. On Road	No	No	Belted	No	No	No	No	No	Yes	No	No	No	No
232505017	1. No Adve	2. Daylight	Day	1. Dry	Dry	9. Within Ir	1. Straight	2. Blacktop	1. No Defe	2. Two-Wa	3. Three Ap	4. Stop Sig	1. Yes - Wo	2. No			3. No	15. Other F	1. On Road	No	No	Belted	No	No	No	No	No	No	Yes	No	No	No
212705223	1. No Adve	4. Darknes	Night	1. Dry	Dry	9. Within Ir	1. Straight	2. Blacktop	1. No Defe	3. Two-Wa	4. Four Ap	4. Stop Sig	1. Yes - Wo	2. No			3. No	20. Motor V	1. On Road	No	No	Belted	No	No	No	No	No	No	No	No	No	No
232445043	1. No Adve	2. Daylight	Day	1. Dry	Dry	10. Interse	1. Straight	2. Blacktop	1. No Defe	3. Two-Wa	4. Four Ap	6. Traffic L	1. Yes - Wo	2. No			3. No	20. Motor V	1. On Road	No	No	Belted	No	No	No	No	No	Yes	No	No	No	No
232505024	5. Rain	2. Daylight	Day	2. Wet	Wet	8. Non-Inte	1. Straight	2. Blacktop	1. No Defe	3. Two-Wa	1. Not at In	6. Traffic L	1. Yes - Wo	2. No			3. No	11. Jersey	2. Shoulde	Yes	No	Belted	No	No	No	Yes	No	No	No	No	No	No
232505026	1. No Adve	4. Darknes	Night	1. Dry	Dry	8. Non-Inte	10. On/Off	2. Blacktop	1. No Defe	3. Two-Wa	1. Not at In	6. Traffic L	1. Yes - Wo	2. No			3. No	5. Guard R	2. Shoulde	No	No	Belted	No	No	No	No	Yes	No	No	No	No	No
243025416	1. No Adve	2. Daylight	Day	1. Dry	Dry	10. Interse	1. Straight	2. Blacktop	1. No Defe	1. Two-Wa	4. Four Ap	3. Traffic S	1. Yes - Wo	2. No			3. No	20. Motor V	1. On Road	No	No	Belted	No	No	No	No	No	No	No	No	No	No
241135280	1. No Adve	2. Daylight	Day	1. Dry	Dry	1. Main-Lir	1. Straight	2. Blacktop	1. No Defe	2. Two-Wa	1. Not at In	1. No Traffi	6. No Traffi	2. No			3. No	20. Motor V	1. On Road	No	No	Belted	No	No	No	No	No	No	No	No	No	No
232515024	1. No Adve	2. Daylight	Day	1. Dry	Dry	10. Interse	1. Straight	2. Blacktop	1. No Defe	3. Two-Wa	3. Three Ap	6. Traffic L	1. Yes - Wo	2. No			3. No	20. Motor V	1. On Road	No	No	Belted	No	No	No	No	No	No	No	No	No	No
232515027	1. No Adve	4. Darknes	Night	1. Dry	Dry	10. Interse	1. Straight	2. Blacktop	1. No Defe	2. Two-Wa	4. Four Ap	3. Traffic S	1. Yes - Wo	2. No			3. No	13. Curb	2. Shoulde	No	No	Belted	No	No	No	No	No	No	No	No	No	Yes
232515039	1. No Adve	2. Daylight	Day	1. Dry	Dry	1. Main-Lir	2. Curve -	2. Blacktop	1. No Defe	1. Two-Wa	1. Not at In	1. No Traffi	6. No Traffi	2. No			3. No	20. Motor V	1. On Road	No	No	Belted	No	Yes	No	No	No	No	No	No	No	No
232515104	1. No Adve	2. Daylight	Day	1. Dry	Dry	8. Non-Inte	1. Straight	2. Blacktop	1. No Defe	3. Two-Wa	1. Not at In	16. Reduc	1. Yes - Wo	1. Yes	3. Activity	3. Work on	3. No	20. Motor V	1. On Road	No	No	Belted	No	No	No	No	No	No	No	No	No	No
232515127	1. No Adve	2. Daylight	Day	1. Dry	Dry	10. Interse	1. Straight	2. Blacktop	1. No Defe	3. Two-Wa	4. Four Ap	3. Traffic S	1. Yes - Wo	2. No			3. No	20. Motor V	1. On Road	No	No	Belted	No	No	No	No	No	No	No	No	No	No
232515128	1. No Adve	2. Daylight	Day	1. Dry	Dry	9. Within Ir	1. Straight	2. Blacktop	1. No Defe	2. Two-Wa	4. Four Ap	3. Traffic S	1. Yes - Wo	2. No			3. No	20. Motor V	1. On Road	No	No	Unbelted	No	No	No	No	No	No	No	No	No	No
232515158	1. No Adve	2. Daylight	Day	1. Dry	Dry	8. Non-Inte	1. Straight	1. Concret	1. No Defe	4. One-Wa	1. Not at In	9. One Wa	1. Yes - Wo	1. Yes	3. Activity	3. Work on	3. No	20. Motor V	1. On Road	No	No	Belted	No	No	No	No	No	No	No	No	No	No
232515353	1. No Adve	2. Daylight	Day	1. Dry	Dry	5. On Entra	10. On/Off	2. Blacktop	1. No Defe	4. One-Wa	1. Not at In	6. Traffic L	1. Yes - Wo	2. No			3. No	5. Guard R	4. Roadsid	No	No	Belted	No	No	No	No	Yes	No	No	No	No	No
232525017	1. No Adve	2. Daylight	Day	1. Dry	Dry	9. Within Ir	3. Grade -	2. Blacktop	1. No Defe	2. Two-Wa	4. Four Ap	3. Traffic S	1. Yes - Wo	2. No			3. No	20. Motor V	1. On Road	No	No	Belted	No	Yes	No	No	No	No	No	No	No	No
232525019	1. No Adve	3. Dusk	Day	1. Dry	Dry	1. Main-Lir	2. Curve -	2. Blacktop	1. No Defe	3. Two-Wa	1. Not at In	6. Traffic L	1. Yes - Wo	2. No			3. No	28. Ran Of	3. Median	No	No	Unbelted	No	No	No	No	No	No	No	No	No	Yes
200385271	1. No Adve	2. Daylight	Day	1. Dry	Dry	9. Within Ir	1. Straight	2. Blacktop	1. No Defe	3. Two-Wa	4. Four Ap	3. Traffic S	1. Yes - Wo	2. No			3. No	20. Motor V	1. On Road	No	No	Belted	No	No	No	No	No	No	No	No	No	No
232525021	1. No Adve	4. Darknes	Night	1. Dry	Dry	9. Within Ir	1. Straight	2. Blacktop	1. No Defe	1. Two-Wa	3. Three Ap	1. No Traffi	6. No Traffi	2. No			3. No	6. Parked V	1. On Road	Yes	No	Belted	No	No	No	No	No	Yes	No	No	No	No
232525025	1. No Adve	4. Darknes	Night	1. Dry	Dry	8. Non-Inte	1. Straight	2. Blacktop	1. No Defe	2. Two-Wa	1. Not at In	6. Traffic L	1. Yes - Wo	2. No			3. No	20. Motor V	1. On Road	No	No	Belted	No	No	No	No	No	No	No	No	No	No
232525058	1. No Adve	2. Daylight	Day	1. Dry	Dry	8. Non-Inte	1. Straight	2. Blacktop	1. No Defe	3. Two-Wa	1. Not at In	6. Traffic L	1. Yes - Wo	1. Yes	3. Activity	3. Work on	3. No	20. Motor V	1. On Road	No	No	Belted	No	No	No	No	No	No	No	No	No	No
232535149	1. No Adve	2. Daylight	Day	1. Dry	Dry	8. Non-Inte	1. Straight	2. Blacktop	1. No Defe	3. Two-Wa	1. Not at In	6. Traffic L	1. Yes - Wo	2. No			3. No	20. Motor V	1. On Road	No	No	Belted	No	Yes	No	No	No	Yes	No	No	No	No
232535179	5. Rain	3. Dusk	Day	2. Wet	Wet	8. Non-Inte	1. Straight	2. Blacktop	1. No Defe	3. Two-Wa	1. Not at In	6. Traffic L	1. Yes - Wo	2. No			3. No	5. Guard R	4. Roadsid	No	No	Belted	No	No	No	No	Yes	No	No	No	No	Yes
232535198	5. Rain	2. Daylight	Day	2. Wet	Wet	8. Non-Inte	1. Straight	1. Concret	1. No Defe	3. Two-Wa	1. Not at In	6. Traffic L	1. Yes - Wo	2. No			3. No	20. Motor V	1. On Road	No	No	Belted	No	No	No	No	No	No	No	No	No	No
232545043	1. No Adve	4. Darknes	Night	1. Dry	Dry	8. Non-Inte	10. On/Off	2. Blacktop	1. No Defe	3. Two-Wa	1. Not at In	6. Traffic L	1. Yes - Wo	2. No			3. No	5. Guard R	4. Roadsid	No	No	Unbelted	No	No	No	No	Yes	No	No	No	No	Yes
232545164	1. No Adve	2. Daylight	Day	1. Dry	Dry	8. Non-Inte	1. Straight	2. Blacktop	1. No Defe	3. Two-Wa	1. Not at In	6. Traffic L	1. Yes - Wo	2. No			3. No	20. Motor V	1. On Road	No	No	Belted	No	No	No	No	No	No	No	No	No	No
232545368	1. No Adve	2. Daylight	Day	1. Dry	Dry	8. Non-Inte	1. Straight	1. Concret	1. No Defe	3. Two-Wa	1. Not at In	6. Traffic L	1. Yes - Wo	2. No			3. No	20. Motor V	1. On Road	No	No	Belted	No	No	No	No	No	No	No	No	No	No
232545369	1. No Adve	4. Darknes	Night	1. Dry	Dry	5. On Entra	10. On/Off	2. Blacktop	1. No Defe	3. Two-Wa	1. Not at In	6. Traffic L	1. Yes - Wo	2. No			3. No	5. Guard R	2. Shoulde	No	No	Belted	No	No	No	No	Yes	No	No	No	No	Yes
183305442	1. No Adve	2. Daylight	Day	1. Dry	Dry	1. Main-Lir	1. Straight	2. Blacktop	1. No Defe	1. Two-Wa	1. Not at In	6. Traffic L	1. Yes - Wo	1. Yes	3. Activity	1. Lane Clo	3. No	20. Motor V	1. On Road	No	No	Belted	No	No	No	No	No	No	Yes	No	No	No
232555041	1. No Adve	4. Darknes	Night	1. Dry	Dry	8. Non-Inte	1. Straight	1. Concret	1. No Defe	3. Two-Wa	1. Not at In	6. Traffic L	1. Yes - Wo	1. Yes	3. Activity	4. Intermit	3. No	11. Jersey	4. Roadsid	No	No	Belted	No	Yes	No	No	No	Yes	No	No	No	Yes
200505115	1. No Adve	4. Darknes	Night	1. Dry	Dry	10. Interse	1. Straight	2. Blacktop	1. No Defe	3. Two-Wa	4. Four Ap	3. Traffic S	1. Yes - Wo	2. No			3. No	20. Motor V	1. On Road	No	No	Belted	No	No	No	No	No	No	No	No	No	No
232555046	1. No Adve	2. Daylight	Day	1. Dry	Dry	2. Accelera	1. Straight	2. Blacktop	1. No Defe	3. Two-Wa	4. Four Ap	6. Traffic L	1. Yes - Wo	2. No			3. No	20. Motor V	1. On Road	No	No	Belted	No	Yes	No	No	No	No	No	No	No	No
173395119	1. No Adve	2. Daylight	Day	1. Dry	Dry	1. Main-Lir	1. Straight	2. Blacktop	1. No Defe	2. Two-Wa	1. Not at In	6. Traffic L	1. Yes - Wo	1. Yes	2. Transitic	1. Lane Clo	3. No	20. Motor V	1. On Road	No	No	Belted	No	No	No	No	No	No	No	No	No	No
190075128	5. Rain	2. Daylight	Day	2. Wet	Wet	13. Drivew	1. Straight	2. Blacktop	1. No Defe	2. Two-Wa	1. Not at In	6. Traffic L	1. Yes - Wo	2. No			3. No	20. Motor V	1. On Road	No	No	Belted	No	No	No	No	No	No	No	No	No	No
232555049	1. No Adve	2. Daylight	Day	1. Dry	Dry	9. Within Ir	3. Grade -	2. Blacktop	1. No Defe	2. Two-Wa	4. Four Ap	3. Traffic S	1. Yes - Wo	2. No			3. No	20. Motor V	1. On Road	No	No	Belted	No	No	No	No	No	No	No	No	No	No
232555050	1. No Adve	2. Daylight	Day	1. Dry	Dry	9. Within Ir	1. Straight	2. Blacktop	1. No Defe	3. Two-Wa	3. Three Ap	3. Traffic S	1. Yes - Wo	2. No			3. No	20. Motor V	1. On Road	No	No	Belted	No	No	No	No	No	No	No	No	No	No
201095094	1. No Adve	4. Darknes	Night	1. Dry	Dry	1. Main-Lir	1. Straight	2. Blacktop	1. No Defe	1. Two-Wa	1. Not at In	1. No Traffi	6. No Traffi	2. No			3. No	20. Motor V	1. On Road	No	No	Belted	No	No	No	No	No	No	No	No	No	No
202555107	1. No Adve	4. Darknes	Night	1. Dry	Dry	10. Interse	1. Straight	2. Blacktop	1. No Defe	3. Two-Wa	4. Four Ap	3. Traffic S	1. Yes - Wo	2. No			3. No	20. Motor V	1. On Road	No	No	Belted	No	No	No	No	No	No	No	No	No	No
213545164	1. No Adve	5. Darknes	Night	1. Dry	Dry	10. Interse	1. Straight	2. Blacktop	1. No Defe	3. Two-Wa	3. Three Ap	6. Traffic L	1. Yes - Wo	2. No			1. Yes	20. Motor V	1. On Road	No	No	Belted	No	No	No	No	No	No	No	No	No	No
232555054	1. No Adve	2. Daylight	Day	1. Dry	Dry	1. Main-Lir	1. Straight	2. Blacktop	1. No Defe	2. Two-Wa	2. Two App	3. Traffic S	1. Yes - Wo	2. No			3. No	19. Ped	1. On Road	No	No	Belted	Yes	No	No	No	No	No	No	No	No	No
201395181	1. No Adve	4. Darknes	Night	1. Dry	Dry	1. Main-Lir	1. Straight	2. Blacktop	1. No Defe	2. Two-Wa	1. Not at In	6. Traffic L	1. Yes - Wo	2. No			3. No	13. Curb	1. On Road	No	No	Unbelted	No	No	No	No	No	No	No	No	No	Yes
211415114	1. No Adve	2. Daylight	Day	1. Dry	Dry	8. Non-Inte	1. Straight	2. Blacktop	1. No Defe	2. Two-Wa	1. Not at In	6. Traffic L	1. Yes - Wo	2. No			1. Yes	20. Motor V	1. On Road	No	No	Unbelted	No	No	No	No	No	No	No	No	No	No
232555057	1. No Adve	2. Daylight	Day	1. Dry	Dry	1. Main-Lir	1. Straight	2. Blacktop	1. No Defe	3. Two-Wa	1. Not at In	6. Traffic L	1. Yes - Wo	2. No			3. No	14. Ditch	1. On Road	No	No	Belted	No	No	No	No	No	No	No	No	No	No
232555058	1. No Adve	5. Darknes	Night	1. Dry	Dry	9. Within Ir	1. Straight	2. Blacktop	1. No Defe	1. Two-Wa	3. Three Ap	4. Stop Sig	1. Yes - Wo	2. No			3. No	20. Motor V	1. On Road	No	No	Belted	No	No	No	No	No	No	No	No	No	No
230455115	5. Rain	4. Darknes	Night	2. Wet	Wet	9. Within Ir	1. Straight	2. Blacktop	1. No Defe	2. Two-Wa	4. Four Ap	3. Traffic S	1. Yes - Wo	2. No			3. No	13. Curb	1. On Road	No	No	Belted	No	No	No	No	No	No	No	No	No	No
242425028	1. No Adve	2. Daylight	Day	1. Dry	Dry	1. Main-Lir	1. Straight	2. Blacktop	1. No Defe	2. Two-Wa	1. Not at In	6. Traffic L	1. Yes - Wo	2. No			3. No	20. Motor V	1. On Road	No	No	Belted	No	No	No	No	No	No	No	No	No	No
242755052	5. Rain	2. Daylight	Day	2. Wet	Wet	1. Main-Lir	1. Straight	2. Blacktop	1. No Defe	2. Two-Wa	2. Two App	3. Traffic S	1. Yes - Wo	2. No			3. No	20. Motor V	1. On Road	No	No	Belted	No	No	No	No	No	No	No	No	No	No
232555062	1. No Adve	2. Daylight	Day	1. Dry	Dry	8. Non-Inte	1. Straight	2. Blacktop	1. No Defe	1. Two-Wa	1. Not at In	1. No Traffi	6. No Traffi	2. No			1. Yes	10. Other	1. On Road	No	No	Belted	No	No	No	No	No	No	Yes	No	No	No
232555064	1. No Adve	2. Daylight	Day	1. Dry	Dry	8. Non-Inte	1. Straight	2. Blacktop	1. No Defe	1. Two-Wa	1. Not at In	1. No Traffi	6. No Traffi	2. No			3. No	12. Buildin	7. In Parkin	No	No	Belted	No	Yes	No	No	No	No	No	No	No	No
242005485	1. No Adve	2. Daylight	Day	1. Dry	Dry	9. Within Ir	1. Straight	2. Blacktop	1. No Defe	3. Two-Wa	4. Four Ap	3. Traffic S	1. Yes - Wo	2. No			3. No	20. Motor V	1. On Road	No	No	Belted	No	No	No	No	No	No	No	No	No	No
232555066	1. No Adve	4. Darknes	Night	1. Dry	Dry	1. Main-Lir	1. Straight	2. Blacktop	1. No Defe	3. Two-Wa	1. Not at In	6. Traffic L	1. Yes - Wo	2. No			3. No	13. Curb	1. On Road	No	No	Belted	No	No	No	No	No	Yes	No	No	No	Yes
232555067	1. No Adve	5. Darknes	Night	1. Dry	Dry	1. Main-Lir	1. Straight	2. Blacktop	1. No Defe	1. Two-Wa	1. Not at In	1. No Traffi	6. No Traffi	2. No			3. No	6. Parked V	1. On Road	No	No	Belted	No	Yes	No	No	No	No	No	No	No	No
220815105	1. No Adve	2. Daylight	Day	1. Dry	Dry	1. Main-Lir	1. Straight	2. Blacktop	1. No Defe	1. Two-Wa	1. Not at In	6. Traffic L	1. Yes - Wo	2. No			3. No	20. Motor V	1. On Road	No	No	Belted	No	No	No	No	No	No	No	No	No	No
232555071	1. No Adve	5. Darknes	Night	1. Dry	Dry	8. Non-Inte	1. Straight	2. Blacktop	1. No Defe	1. Two-Wa	1. Not at In	1. No Traffi	6. No Traffi	2. No			3. No	6. Parked V	1. On Road	No	No	Belted	No	No	No	No	No	Yes	No	No	No	No
210695156	1. No Adve	2. Daylight	Day	1. Dry	Dry	1. Main-Lir	1. Straight	2. Blacktop	1. No Defe	2. Two-Wa	1. Not at In	4. Stop Sig	1. Yes - Wo	2. No			3. No	39. Fell/Ju	1. On Road	No	No	Belted	No	No	No	No	No	No	No	No	No	No
232555074	5. Rain	2. Daylight	Day	2. Wet	Wet	9. Within Ir	1. Straight	2. Blacktop	1. No Defe	2. Two-Wa	3. Three Ap	3. Traffic S	1. Yes - Wo	2. No			3. No	20. Motor V	1. On Road	No	No	Belted	No	No	No	No	No	No	No	No	No	No
232555075	1. No Adve	2. Daylight	Day	1. Dry	Dry	10. Interse	1. Straight	2. Blacktop	1. No Defe	4. One-Wa	4. Four Ap	3. Traffic S	1. Yes - Wo	2. No			3. No	20. Motor V	1. On Road	No	No	Belted	No	No	No	No	No	Yes	No	No	No	No
232555096	1. No Adve	2. Daylight	Day	1. Dry	Dry	8. Non-Inte	1. Straight	2. Blacktop	1. No Defe	3. Two-Wa	1. Not at In	6. Traffic L	1. Yes - Wo	1. Yes	3. Activity	3. Work on	3. No	20. Motor V	1. On Road	No	No	Belted	No	No	No	No	No	Yes	No	No	No	No
232555215	1. No Adve	2. Daylight	Day	1. Dry	Dry	8. Non-Inte	1. Straight	1. Concret	1. No Defe	3. Two-Wa	1. Not at In	6. Traffic L	1. Yes - Wo	2. No			3. No	20. Motor V	1. On Road	No	No	Belted	No	No	No	No	No	No	No	No	No	Yes
232565021	1. No Adve	4. Darknes	Night	1. Dry	Dry	8. Non-Inte	1. Straight	2. Blacktop	1. No Defe	3. Two-Wa	1. Not at In	6. Traffic L	1. Yes - Wo	2. No			3. No	11. Jersey	2. Shoulde	No	No	Belted	No	No	Yes	No	No	No	No	No	No	No
232565025	5. Rain	2. Daylight	Day	2. Wet	Wet	8. Non-Inte	1. Straight	2. Blacktop	1. No Defe	3. Two-Wa	1. Not at In	6. Traffic L	1. Yes - Wo	2. No			3. No	20. Motor V	1. On Road	No	No	Belted	No	No	No	No	No	No	Yes	No	No	No
232565027	1. No Adve	2. Daylight	Day	1. Dry	Dry	10. Interse	1. Straight	2. Blacktop	1. No Defe	4. One-Wa	2. Two App	8. Yield Sig	1. Yes - Wo	2. No			3. No	20. Motor V	1. On Road	No	No	Belted	No	No	No	No	No	No	No	No	No	No
232565028	1. No Adve	2. Daylight	Day	1. Dry	Dry	10. Interse	1. Straight	2. Blacktop	1. No Defe	1. Two-Wa	3. Three Ap	4. Stop Sig	1. Yes - Wo	2. No			3. No	6. Parked V	1. On Road	No	No	Belted	No	Yes	No	No	No	Yes	No	No	No	No
232565029	1. No Adve	2. Daylight	Day	1. Dry	Dry	10. Interse	1. Straight	2. Blacktop	1. No Defe	1. Two-Wa	3. Three Ap	4. Stop Sig	1. Yes - Wo	2. No			3. No	20. Motor V	1. On Road	No	No	Belted	Yes	No	No	No	No	No	No	No	No	No
232565030	1. No Adve	1. Dawn	Day	1. Dry	Dry	10. Interse	1. Straight	2. Blacktop	1. No Defe	2. Two-Wa	3. Three Ap	4. Stop Sig	1. Yes - Wo	2. No			3. No	20. Motor V	1. On Road	No	No	Belted	No	No	No	No	No	No	No	No	No	No

232385181		NOT_RD	Not Interse	No	No	Yes	No	5. Hampto	114	114. City o	1-Interstat	4-Two-Way	Urban	VDOT Inte	5	1. State Hw	Hampton F	HAMP	R-VA IS00064EB		266.29			-76.3534	37.03483
232405179		NOT_RD	Not Interse	No	No	Yes	Yes	5. Hampto	114	114. City o	1-Interstat	4-Two-Way	Urban	VDOT Inte	5	1. State Hw	Hampton F	HAMP	R-VA IS00064EB		263.75			-76.3943	37.0399
232405334		NOT_RD	Not Interse	No	No	Yes	No	5. Hampto	114	114. City o	1-Interstat	4-Two-Way	Urban	VDOT Inte	5	1. State Hw	Hampton F	HAMP	R-VA IS00664EB		3			-76.4081	36.99894
232405371	10	NOT_RD	Not Interse	No	No	Yes	No	5. Hampto	114	114. City o	1-Interstat	4-Two-Way	Urban	VDOT Inte	5	1. State Hw	Hampton F	HAMP	R-VA IS00664WB		1.41			-76.3853	37.01695
232405384	5	NOT_RD	Not Interse	No	No	Yes	No	5. Hampto	114	114. City o	1-Interstat	4-Two-Way	Urban	VDOT Inte	5	1. State Hw	Hampton F	HAMP	R-VA IS00064WB		263.99			-76.3919	37.03812
232405439	15	NOT_RD	Not Interse	No	No	Yes	Yes	5. Hampto	114	114. City o	1-Interstat	4-Two-Way	Urban	VDOT Inte	5	1. State Hw	Hampton F	HAMP	R-VA IS00064EB		265.48			-76.3662	37.03237
232415043		NOT_RD	Not Interse	No	Yes	Yes	Yes	5. Hampto	114	114. City o	1-Interstat	4-Two-Way	Urban	VDOT Inte	5	1. State Hw	Hampton F	HAMP	R-VA IS00064WB		271.4			-76.3005	36.9812
222375510		NOT_RD	Urban Inte	No	No	Yes	No	5. Hampto	114	114. City o	4-Minor Ar	3-Two-Way	Urban	NonVDOT	5	3. City or T	Hampton F	HAMP	S-VA114NP WOODLAND RD		1.51	253501	40.86	-76.3216	37.04241
220535168		NOT_RD	Urban Inte	Yes	No	Yes	No	5. Hampto	114	114. City o	4-Minor Ar	4-Two-Way	Urban	NonVDOT	5	3. City or T	Hampton F	HAMP	R-VA SR00152EB		4.5	253077	148.95	-76.3891	37.04703
232425034		NOT_RD	Urban Inte	No	No	Yes	No	5. Hampto	114	114. City o	3-Principal	4-Two-Way	Urban	NonVDOT	5	3. City or T	Hampton F	HAMP	R-VA US00258WB		63	754224	56.39	-76.3886	37.04173
232425035		NOT_RD	Urban Inte	No	No	Yes	Yes	5. Hampto	114	114. City o	5-Major Cc	4-Two-Way	Urban	NonVDOT	5	3. City or T	Hampton F	HAMP	R-VA SR00351EB		1.86	253178	43.69	-76.4027	37.00136
200675122		NOT_RD	Urban Inte	No	No	Yes	Yes	5. Hampto	114	114. City o	4-Minor Ar	4-Two-Way	Urban	NonVDOT	5	3. City or T	Hampton F	HAMP	S-VA114NP LASALLE AVE		2.21	253028	5.41	-76.3628	37.03465
232425039		NOT_RD	Urban Inte	No	Yes	Yes	No	5. Hampto	114	114. City o	3-Principal	4-Two-Way	Urban	NonVDOT	5	3. City or T	Hampton F	HAMP	R-VA US00258EB		63.65	253023	66.98	-76.3772	37.04392
232425040		NOT_RD	Urban Inte	Yes	No	Yes	No	5. Hampto	114	114. City o	3-Principal	4-Two-Way	Urban	NonVDOT	5	3. City or T	Hampton F	HAMP	R-VA US00258WB		63.64	253023	114.52	-76.3773	37.04406
232425041		NOT_RD	Urban Inte	No	No	Yes	No	5. Hampto	114	114. City o	3-Principal	4-Two-Way	Urban	NonVDOT	5	3. City or T	Hampton F	HAMP	R-VA US00258WB		63.08	754224	436.24	-76.3871	37.04207
232425043		NOT_RD	Not Interse	No	No	Yes	No	5. Hampto	114	114. City o	7-Local (J,(	3-Two-Way	Urban	NonVDOT	5	3. City or T	Hampton F	HAMP	S-VA114PR CEDAR DR		0.42			-76.3388	37.0505
232425045		NOT_RD	Urban Inte	Yes	No	Yes	No	5. Hampto	114	114. City o	4-Minor Ar	3-Two-Way	Urban	NonVDOT	5	3. City or T	Hampton F	HAMP	R-VA SR00351EB		7.95	1061378	78.85	-76.3077	37.03949
232425046		NOT_RD	Not Interse	Yes	No	Yes	No	5. Hampto	114	114. City o	4-Minor Ar	3-Two-Way	Urban	NonVDOT	5	3. City or T	Hampton F	HAMP	R-VA US00258EB		67.74	253100	263.03	-76.3189	37.02178
232425047		NOT_RD	VDOT Inte	No	No	Yes	No	5. Hampto	114	114. City o	7-Local (J,(	3-Two-Way	Urban	NonVDOT	5	3. City or T	Hampton F	HAMP	S-VA114PR THREECHOPT RD		0.88	253301	76.08	-76.4348	37.02754
180585162		NOT_RD	Urban Inte	No	No	Yes	No	5. Hampto	114	114. City o	5-Major Cc	4-Two-Way	Urban	NonVDOT	5	3. City or T	Hampton F	HAMP	R-VA SR00143SB		5.67	1071164	41.82	-76.3809	37.00549
232425049		NOT_RD	Urban Inte	No	No	Yes	No	5. Hampto	114	114. City o	3-Principal	4-Two-Way	Urban	NonVDOT	5	3. City or T	Hampton F	HAMP	R-VA US00258EB		62.96	754224	142.61	-76.3889	37.04149
172505123		NOT_RD	Urban Inte	No	Yes	Yes	No	5. Hampto	114	114. City o	4-Minor Ar	4-Two-Way	Urban	NonVDOT	5	3. City or T	Hampton F	HAMP	S-VA114PR BIG BETHEL RD		3.95	1073186	136.34	-76.4275	37.06879
183605212		NOT_RD	Urban Inte	No	No	Yes	Yes	5. Hampto	114	114. City o	3-Principal	4-Two-Way	Urban	NonVDOT	5	3. City or T	Hampton F	HAMP	R-VA SR00134WB		10.99	253028	57.98	-76.3628	37.0348
232425052		NOT_RD	Urban Inte	No	No	Yes	No	5. Hampto	114	114. City o	7-Local (J,(	3-Two-Way	Urban	NonVDOT	5	3. City or T	Hampton F	HAMP	S-VA114PR MARTHA LEE DR		0.78	1075709	88.14	-76.4263	37.02806
222375583		NOT_RD	Urban Inte	No	No	Yes	No	5. Hampto	114	114. City o	4-Minor Ar	3-Two-Way	Urban	NonVDOT	5	3. City or T	Hampton F	HAMP	S-VA114NP ABERDEEN RD		2.78	253135	226.83	-76.4088	37.03642
232425055		NOT_RD	Urban Inte	No	No	Yes	No	5. Hampto	114	114. City o	3-Principal	4-Two-Way	Urban	NonVDOT	5	3. City or T	Hampton F	HAMP	R-VA US00258WB		63.86	253137	83.02	-76.3733	37.04406
232425056		NOT_RD	Urban Inte	No	No	Yes	Yes	5. Hampto	114	114. City o	7-Local (J,(	3-Two-Way	Urban	NonVDOT	5	3. City or T	Hampton F	HAMP	S-VA114NP KING ST S		0.13	253005	129.14	-76.344	37.02496
213635146	5	NOT_RD	Urban Inte	No	No	Yes	No	5. Hampto	114	114. City o	4-Minor Ar	4-Two-Way	Urban	NonVDOT	5	3. City or T	Hampton F	HAMP	S-VA114NP LASALLE AVE		2.21	253028	21.62	-76.3628	37.0347
232425059		NOT_RD	Urban Inte	No	Yes	Yes	No	5. Hampto	114	114. City o	7-Local (J,(	3-Two-Way	Urban	NonVDOT	5	3. City or T	Hampton F	HAMP	S-VA114PR GILBERT ST W		0.46			-76.3553	37.05154
232425061		NOT_RD	VDOT Inte	No	No	Yes	No	5. Hampto	114	114. City o	7-Local (J,(	3-Two-Way	Urban	NonVDOT	5	3. City or T	Hampton F	HAMP	S-VA114PR COLISEUM DR		1.25	1079065	70.55	-76.391	37.04796
232425062		NOT_RD	VDOT Inte	No	No	Yes	No	5. Hampto	114	114. City o	3-Principal	4-Two-Way	Urban	NonVDOT	5	3. City or T	Hampton F	HAMP	R-VA US00258WB		62.81	1091129	136.28	-76.3911	37.04123
232425063		NOT_RD	Urban Inte	No	No	Yes	No	5. Hampto	114	114. City o	4-Minor Ar	3-Two-Way	Urban	NonVDOT	5	3. City or T	Hampton F	HAMP	R-VA SR00351EB		7.03	253170	31.05	-76.322	37.0333
173005133	5	RD_LEFT	Not Interse	No	No	Yes	Yes	5. Hampto	114	114. City o	4-Minor Ar	3-Two-Way	Urban	NonVDOT	5	3. City or T	Hampton F	HAMP	S-VA114PR BRIARFIELD RD		1.66			-76.3916	37.02389
232425065		NOT_RD	Urban Inte	Yes	No	Yes	No	5. Hampto	114	114. City o	7-Local (J,(	3-Two-Way	Urban	NonVDOT	5	3. City or T	Hampton F	HAMP	S-VA114NP LIBBEY ST		0.18	253037	129.56	-76.3237	37.01937
232425066		NOT_RD	Urban Inte	No	No	Yes	No	5. Hampto	114	114. City o	3-Principal	4-Two-Way	Urban	NonVDOT	5	3. City or T	Hampton F	HAMP	R-VA US00258WB		61.84	253135	132.54	-76.4087	37.03726
190945085		NOT_RD	Urban Inte	No	No	Yes	No	5. Hampto	114	114. City o	3-Principal	4-Two-Way	Urban	NonVDOT	5	3. City or T	Hampton F	HAMP	R-VA SR00134WB		10.99	253028	59.47	-76.3628	37.03481
232425068		NOT_RD	Urban Inte	No	No	Yes	No	5. Hampto	114	114. City o	3-Principal	4-Two-Way	Urban	NonVDOT	5	3. City or T	Hampton F	HAMP	R-VA US00258EB		65	1091116	258.12	-76.3536	37.04357
181335134		NOT_RD	Urban Inte	No	No	Yes	No	5. Hampto	114	114. City o	4-Minor Ar	3-Two-Way	Urban	NonVDOT	5	3. City or T	Hampton F	HAMP	R-VA SR00415EB		1.94	253184	79.86	-76.376	37.02391
232425073		NOT_RD	Urban Inte	No	No	Yes	No	5. Hampto	114	114. City o	7-Local (J,(	3-Two-Way	Urban	NonVDOT	5	3. City or T	Hampton F	HAMP	S-VA114PR PATRICIAN DR		0.34			-76.4185	37.045
221535214		NOT_RD	Urban Inte	No	No	Yes	No	5. Hampto	114	114. City o	4-Minor Ar	4-Two-Way	Urban	NonVDOT	5	3. City or T	Hampton F	HAMP	R-VA SR00152EB		4.5	253077	126.08	-76.3892	37.04702
232425103		NOT_RD	Not Interse	No	No	Yes	No	5. Hampto	114	114. City o	1-Interstat	4-Two-Way	Urban	VDOT Inte	5	1. State Hw	Hampton F	HAMP	R-VA IS00064EB		267.17			-76.3378	37.03147
232425192	32	RD_RIGHT	Not Interse	No	No	No	No	5. Hampto	114	114. City o	1-Interstat	1-One-Way	Urban	VDOT Inte	5	1. State Hw	Hampton F	HAMP	R-VA IS00064EB	RMP261.00B	0.06			-76.417	37.05798
232425199	20	NOT_RD	Not Interse	No	No	Yes	No	5. Hampto	114	114. City o	1-Interstat	4-Two-Way	Urban	VDOT Inte	5	1. State Hw	Hampton F	HAMP	R-VA IS00064EB		267.78			-76.3301	37.02402
191695239		NOT_RD	Urban Inte	Yes	No	Yes	No	5. Hampto	114	114. City o	5-Major Cc	4-Two-Way	Urban	NonVDOT	5	3. City or T	Hampton F	HAMP	R-VA SR00143NB		5.67	1071164	16.37	-76.381	37.00562
190855139		NOT_RD	Urban Inte	No	No	Yes	No	5. Hampto	114	114. City o	4-Minor Ar	3-Two-Way	Urban	NonVDOT	5	3. City or T	Hampton F	HAMP	R-VA SR00152EB		4.51	253077	200.07	-76.3889	37.04707
211975108		NOT_RD	Not Interse	No	No	Yes	No	5. Hampto	114	114. City o	5-Major Cc	3-Two-Way	Urban	NonVDOT	5	3. City or T	Hampton F	HAMP	S-VA114PR SHELL RD		2.82			-76.365	37.01807
232435026		NOT_RD	Not Interse	Yes	No	Yes	No	5. Hampto	114	114. City o	4-Minor Ar	3-Two-Way	Urban	NonVDOT	5	3. City or T	Hampton F	HAMP	R-VA SR00351WB		7.49	1062084	282.64	-76.3154	37.03725
232435028		RD_UNKN	Not Interse	No	No	Yes	No	5. Hampto	114	114. City of Hampton			Urban	NonVDOT	5	3. City or T	Hampton F	HAMP	U-VA114SC99999UK					-76.3693	37.01139
193165272	10	NOT_RD	Urban Inte	No	No	Yes	Yes	5. Hampto	114	114. City o	3-Principal	4-Two-Way	Urban	NonVDOT	5	3. City or T	Hampton F	HAMP	R-VA SR00134EB		10.99	253028	15.54	-76.3628	37.03466
232435030		NOT_RD	Urban Inte	No	No	Yes	No	5. Hampto	114	114. City o	5-Major Cc	3-Two-Way	Urban	NonVDOT	5	3. City or T	Hampton F	HAMP	S-VA114PR E LITTLE BACK RIVER RD		1.99	253460	0	-76.3218	37.06864
180325230	15	NOT_RD	Urban Inte	No	No	Yes	No	5. Hampto	114	114. City o	4-Minor Ar	4-Two-Way	Urban	NonVDOT	5	3. City or T	Hampton F	HAMP	S-VA114PR BIG BETHEL RD		3.95	1073186	136.34	-76.4275	37.06879
220275222		NOT_RD	Urban Inte	No	No	Yes	Yes	5. Hampto	114	114. City o	4-Minor Ar	3-Two-Way	Urban	NonVDOT	5	3. City or T	Hampton F	HAMP	R-VA SR00152EB		4.52	253077	270.44	-76.3887	37.04713
193175197		NOT_RD	Urban Inte	No	Yes	Yes	Yes	5. Hampto	114	114. City o	3-Principal	4-Two-Way	Urban	NonVDOT	5	3. City or T	Hampton F	HAMP	R-VA SR00134EB		10.99	253028	5.18	-76.3628	37.03465
232435036		RD_RIGHT	Not Interse	No	No	Yes	No	5. Hampto	114	114. City o	7-Local (J,(	3-Two-Way	Urban	NonVDOT	5	3. City or T	Hampton F	HAMP	S-VA114NP BUTLER FARM RD		0.53			-76.3955	37.06389
232435037	5	NOT_RD	Urban Inte	No	Yes	Yes	Yes	5. Hampto	114	114. City o	3-Principal	4-Two-Way	Urban	NonVDOT	5	3. City or T	Hampton F	HAMP	R-VA US00258EB		63.25	754225	15.66	-76.384	37.04255
232435060		NOT_RD	Not Interse	No	No	Yes	Yes	5. Hampto	114	114. City o	1-Interstat	4-Two-Way	Urban	VDOT Inte	5	1. State Hw	Hampton F	HAMP	R-VA IS00664WB		1.7			-76.3904	37.0137
232435112		NOT_RD	Not Interse	Yes	No	Yes	No	5. Hampto	114	114. City o	3-Principal	4-Two-Way	Urban	NonVDOT	5	3. City or T	Hampton F	HAMP	R-VA US00258EB		65.5	1067781	260.68	-76.3439	37.04339
182685407		NOT_RD	Urban Inte	No	No	Yes	No	5. Hampto	114	114. City o	4-Minor Ar	3-Two-Way	Urban	NonVDOT	5	3. City or T	Hampton F	HAMP	R-VA SR00415EB		1.95	253184	42.55	-76.3759	37.02388
232435120		NOT_RD	Not Interse	No	No	Yes	No	5. Hampto	114	114. City o	1-Interstat	4-Two-Way	Urban	VDOT Inte	5	1. State Hw	Hampton F	HAMP	R-VA IS00064EB		267.76			-76.3302	37.02418
232435141	15	NOT_RD	Not Interse	Yes	No	Yes	No	5. Hampto	114	114. City o	1-Interstat	4-Two-Way	Urban	VDOT Inte	5	1. State Hw	Hampton F	HAMP	R-VA IS00064EB		269.31			-76.3202	37.00347
232435193	15	NOT_RD	Not Interse	No	No	Yes	No	5. Hampto	114	114. City o	1-Interstat	4-Two-Way	Urban	VDOT Inte	5	1. State Hw	Hampton F	HAMP	R-VA IS00064EB		264.02			-76.3916	37.03755
232435194	10	RD_LEFT	Not Interse	No	Yes	Yes	No	5. Hampto	114	114. City o	1-Interstat	4-Two-Way	Urban	VDOT Inte	5	1. State Hw	Hampton F	HAMP	R-VA IS00064EB		264.08			-76.391	37.03704
232435226		NOT_RD	Not Interse	No	No	Yes	No	5. Hampto	114	114. City o	1-Interstat	4-Two-Way	Urban	VDOT Inte	5	1. State Hw	Hampton F	HAMP	R-VA IS00064EB		264.44			-76.3867	37.0345
232435314		NOT_RD	VDOT Inte	No	No	No	No	5. Hampto	114	114. City o	1-Interstat	1-One-Way	Urban	VDOT Inte	5	1. State Hw	Hampton F	HAMP	R-VA IS00064EB	RMP265.00C	0.1	253415	93.96	-76.3536	37.03442
232435361	15	NOT_RD	Not Interse	No	No	Yes	No	5. Hampto	114	114. City o	1-Interstat	4-Two-Way	Urban	VDOT Inte	5	1. State Hw	Hampton F	HAMP	R-VA IS00664WB		1.86			-76.3926	37.01291
211145064		NOT_RD	VDOT Inte	No	No	Yes	No	5. Hampto	114	114. City o	4-Minor Ar	4-Two-Way	Urban	NonVDOT	5	3. City or T	Hampton F	HAMP	R-VA US00060WB		274.4	253003	111.59	-76.3316	37.02443
201915205		NOT_RD	VDOT Inte	Yes	No	Yes	No	5. Hampto	114	114. City o	4-Minor Ar	4-Two-Way	Urban	NonVDOT	5	3. City or T	Hampton F	HAMP	S-VA114NP ARMISTEAD AVE N		4	253398	74.27	-76.3851	37.06823
232445045		NOT_RD	Urban Inte	Yes	No	Yes	No	5. Hampto	114	114. City o	4-Minor Ar	3-Two-Way	Urban	NonVDOT	5	3. City or T	Hampton F	HAMP	R-VA US00258EB		67.74	1062430	231.67	-76.319	37.02184
232445046		RD_RIGHT	Not Interse	No	No	Yes	No	5. Hampto	114	114. City o	7-Local (J,(	3-Two-Way	Urban	NonVDOT	5	3. City or T	Hampton F	HAMP	S-VA114PR PINE CONE DR		0.2			-76.34	37.04065
212155094		NOT_RD	VDOT Inte	No	No	Yes	No	5. Hampto	114	114. City o	4-Minor Ar	4-Two-Way	Urban	NonVDOT	5	3. City or T	Hampton F	HAMP	R-VA US00060EB		274.4	253003	100.82	-76.3317	37.02435
181565068		NOT_RD	Not Interse	No	No	Yes	No	5. Hampto	114	114. City o	4-Minor Ar	3-Two-Way	Urban	NonVDOT	5	3. City or T	Hampton F	HAMP	R-VA SR00152EB		4.53	253077	340.83	-76.3884	37.04718
212955138	5	NOT_RD	VDOT Inte	Yes	No	Yes	No	5. Hampto	114	114. City o	4-Minor Ar	4-Two-Way	Urban	NonVDOT	5	3. City or T	Hampton F	HAMP	S-VA114PR ARMISTEAD AVE N		4	253398	130.82	-76.3848	37.06835
232455037		RD_UNKN	Not Interse	No	No	Yes	No	5. Hampto	114	114. City o	7-Local (J,(	3-Two-Way	Urban	NonVDOT	5	3. City or T	Hampton F	HAMP	S-VA114NP MARION RD		0.19			-76.311	37.03715
221115098		NOT_RD	Urban Inte	No	Yes	Yes	No	5. Hampto	114	114. City o	4-Minor Ar	4-Two-Way	Urban	NonVDOT	5	3. City or T	Hampton F	HAMP	S-VA114PR LASALLE AVE		2.21	253028	0	-76.3628	37.03464
232455225	10	NOT_RD	Not Interse	No	No	Yes	Yes	5. Hampto	114	114. City o	1-Interstat	4-Two-Way	Urban	VDOT Inte	5	1. State Hw	Hampton F	HAMP	R-VA IS00064EB		269			-76.3218	37.00787
232465041		NOT_RD	Not Interse	No	No	Yes	Yes	5. Hampto	114	114. City o	1-Interstat	4-Two-Way	Urban	VDOT Inte	5	1. State Hw	Hampton F	HAMP	R-VA IS00064WB		268.38			-76.3278	37.01744
232485251	10	NOT_RD	Not Interse	No	No	Yes	No	5. Hampto	114	114. City o	1-Interstat	4-Two-Way	Urban	VDOT Inte	5	1. State Hw	Hampton F	HAMP	R-VA IS00064EB		266.88			-76.3426	37.0334
232485307		NOT_RD	Not Interse	Yes	No	Yes	No	5. Hampto	114	114. City o	1-Interstat	4-Two-Way	Urban	VDOT Inte	5	1. State Hw	Hampton F	HAMP	R-VA IS00064EB		265.73			-76.3614	37.03386
193585078		NOT_RD	Urban Inte	No	No	Yes	No	5. Hampto	114	114. City o	3-Principal	4-Two-Way	Urban	NonVDOT	5	3. City or T	Hampton F	HAMP	R-VA SR00134WB		10.99	253028	56.7	-76.3628	37.0348
193455330		NOT_RD	Urban Inte	No	Yes	Yes	No	5. Hampto	114	114. City o	4-Minor Ar	4-Two-Way	Urban	NonVDOT	5	3. City or T	Hampton F	HAMP	S-VA114PR BIG BETHEL RD		3.95	1073186	141.36	-76.4275	37.06878
232495063		NOT_RD	Urban Inte	No	No	Yes	No	5. Hampto	114	114. City o	3-Principal	4-Two-Way	Urban	NonVDOT	5	3. City or T	Hampton F	HAMP	R-VA US00258EB		62.23	253136	98.17	-76.4019	37.03874
232495064		NOT_RD	Urban Inte	No	No	Yes	Yes	5. Hampto	114	114. City o	3-Principal	4-Two-Way	Urban	NonVDOT	5	3. City or T	Hampton F	HAMP	R-VA US00258EB		62.26	253136	40.32	-76.4014	37.03884
232495065		NOT_RD	Urban Inte	Yes	No	Yes	No	5. Hampto	114	114. City o	7-Local (J,(	3-Two-Way	Urban	NonVDOT	5	3. City or T	Hampton F	HAMP	S-VA114NP WILLOW OAKS BLVD		0.09			-76.3266	37.05827
232495066		NOT_RD	Urban Inte	No	No	Yes	No	5. Hampto	114	114. City o	4-Minor Ar	3-Two-Way	Urban	NonVDOT	5	3. City or T	Hampton F	HAMP	R-VA SR00351EB		3.79	253176	4.49	-76.3759	37.01897
232495067		NOT_RD	Not Interse	No	No	Yes	No	5. Hampto	114	114. City o	3-Principal	4-Two-Way	Urban	NonVDOT	5	3. City or T	Hampton F	HAMP	R-VA US00258WB		61.29	1073835	283.61	-76.4172	37.03309
232495068		NOT_RD	Not Interse	No	No	Yes	No	5. Hampto	114	114. City o	3-Principal	4-Two-Way	Urban	NonVDOT	5	3. City or T	Hampton F	HAMP	S-VA114PR HAMPTON ROADS CENTER PKWY		3.04	1077824	408.86	-76.3942	37.05997
212985278		NOT_RD	VDOT Inte	No	No	Yes	Yes	5. Hampto	114	114. City o	4-Minor Ar	4-Two-Way	Urban	NonVDOT	5	3. City or T	Hampton F	HAMP	R-VA US00060EB		274.4	253003	90.26	-76.3316	37.02432
232495079		NOT_RD	Urban Inte	No	No	Yes	No	5. Hampto	114	114. City o	4-Minor Ar	3-Two-Way	Urban	NonVDOT	5	3. City or T	Hampton F	HAMP	S-VA114NP KING ST N		0.7	253424	114.88	-76.3484	37.04014
232495081		NOT_RD	Urban Inte	No	Yes	Yes	No	5. Hampto	114	114. City o	3-Principal	4-Two-Way	Urban	NonVDOT	5	3. City or T	Hampton F	HAMP	R-VA US00258EB		60.46	253132	187.39	-76.43	37.02651
231235187		NOT_RD	Urban Inte	No	No	Yes	Yes	5. Hampto	114	114. City o	5-Major Cc	3-Two-Way	Urban	NonVDOT	5	3. City or T	Hampton F	HAMP	R-VA SR00143NB		5.67	1071164	5.46	-76.381	37.0056
220955090		NOT_RD	VDOT Inte	No	No	Yes	No	5. Hampto	114	114. City o	4-Minor Ar	4-Two-Way	Urban	NonVDOT	5	3. City or T	Hampton F	HAMP	R-VA US00060EB		274.4	253003	79.7	-76.3316	37.0243
192565149	15	NOT_RD	VDOT Inte	No	No	Yes	No	5. Hampto	114	114. City o	4-Minor Ar	3-Two-Way	Urban	NonVDOT	5	3. City or T	Hampton F	HAMP	S-VA114PR MALLORY ST S		0.44	722363	14.87	-76.3277	37.01571
232495089		NOT_RD	VDOT Inte	No	No	Yes	No	5. Hampto	114	114. City o	3-Principal	4-Two-Way	Urban	NonVDOT	5	3. City or T	Hampton F	HAMP	R-VA US00258WB		62.81	1091129	171.86	-76.3912	37.0412
232495092		NOT_RD	Not Interse	No	No	Yes	Yes	5. Hampto	114	114. City o	6-Minor Cc	3-Two-Way	Urban	NonVDOT	5	3. City or T	Hampton F	HAMP	S-VA114PR BEACH RD		0.86			-76.2995	37.07339
232495093		RD_UNKN	Not Interse	Yes	No	Yes	Yes	5. Hampto	114	114. City o	7-Local (J,(	3-Two-Way	Urban	NonVDOT	5	3. City or T	Hampton F	HAMP	S-VA114NP SECOND ST N		0.02			-76.2919	37.0429
232495094		NOT_RD	Urban Inte	No	No	Yes	Yes	5. Hampto	114	114. City o	3-Principal	4-Two-Way	Urban	NonVDOT	5	3. City or T	Hampton F	HAMP	R-VA US00258WB		61.5	744794	111.97	-76.4141	37.03462
231325208		NOT_RD	Urban Inte	No	No	Yes	No	5. Hampto	114	114. City o	4-Minor Ar	3-Two-Way	Urban	NonVDOT	5	3. City or T	Hampton F	HAMP	S-VA114PR ABERDEEN RD		2.78	253135	200.35	-76.4088	37.03649
192345316		NOT_RD	Urban Inte	No	Yes	Yes	No	5. Hampto	114	114. City o	4-Minor Ar	4-Two-Way	Urban	NonVDOT	5	3. City or T	Hampton F	HAMP	S-VA114PR BIG BETHEL RD		3.96	1073186	111.49	-76.4275	37.06887
232495098		NOT_RD	Urban Inte	Yes	No	Yes	No	5. Hampto	114	114. City o	4-Minor Ar	3-Two-Way	Urban	NonVDOT	5	3. City or T	Hampton F	HAMP	R-VA SR00351WB		5.11	253174	36.01	-76.3562	37.02922
232495099		NOT_RD	VDOT Inte	No	No	Yes	No	5. Hampto	114	114. City o	7-Local (J,(	3-Two-Way	Urban	NonVDOT	5	3. City or T	Hampton F	HAMP	S-VA114NP COLISEUM DR		1.25	1079065	27.3	-76.3912	37.04802
232495100		NOT_RD	Urban Inte	No	No	Yes	No	5. Hampto	114	114. City o	7-Local (J,(	3-Two-Way	Urban	NonVDOT	5	3. City or T	Hampton F	HAMP	S-VA114NP LANGLEY AVE		0.39			-76.354	37.03747
211525228		NOT_RD	Urban Inte	No	No	Yes	No	5. Hampto	114	114. City o	5-Major Cc	4-Two-Way	Urban	NonVDOT	5	3. City or T	Hampton F	HAMP	S-VA114NP ANDREWS BLVD		1.34	1090907	87.13	-76.3089	37.04747
232495103		NOT_RD	Urban Inte	No	No	Yes	No	5. Hampto	114	114. City o	7-Local (J,(	3-Two-Way	Urban	NonVDOT	5	3. City or T	Hampton F	HAMP	S-VA114NP SHELTON RD		0.31			-76.3113	37.03518
232495104		NOT_RD	Urban Inte	No	No	Yes	Yes	5. Hampto	114	114. City o	4-Minor Ar	3-Two-Way	Urban	NonVDOT	5	3. City or T	Hampton F	HAMP	R-VA SR00351EB		2.55	1068789	183.95	-76.3923	37.00822
232495105		NOT_RD	Not Interse	No	No	Yes	No	5. Hampto	114	114. City o	5-Major Cc	3-Two-Way	Urban	NonVDOT	5	3. City or T	Hampton F	HAMP	S-VA114PR OLD BUCKROE RD		1.16	253522	302.9	-76.309	37.03443
232495409	10	RD_LEFT	Not Interse	No	Yes	Yes	Yes	5. Hampto	114	114. City o	1-Interstat	4-Two-Way	Urban	VDOT Inte	5	1. State Hw	Hampton F	HAMP	R-VA IS00064EB		265.62			-76.3632	37.03321
232495417		NOT_RD	Not Interse	No	No	Yes	No	5. Hampto	114	114. City o	1-Interstat	4-Two-Way	Urban	VDOT Inte	5	1. State Hw	Hampton F	HAMP	R-VA IS00064EB		269.08			-76.3214	37.00673
232505017		NOT_RD	Urban Inte	No	No	Yes	No	5. Hampto	114	114. City o	7-Local (J,(	3-Two-Way	Urban	NonVDOT	5	3. City or T	Hampton F	HAMP	S-VA114PR FENWICK RD		0.33			-76.308	37.00122
212705223		NOT_RD	Urban Inte	No	No	Yes	Yes	5. Hampto	114	114. City o	5-Major Cc	3-Two-Way	Urban	NonVDOT	5	3. City or T	Hampton F	HAMP	S-VA114NP SHELL RD		2.84			-76.3647	37.01827
232445043		NOT_RD	VDOT Inte	No	No	Yes	No	5. Hampto	114	114. City o	4-Minor Ar	4-Two-Way	Urban	NonVDOT	5	3. City or T	Hampton F	HAMP	R-VA US00060EB		274.4	253003	116.66	-76.3317	37.02438
232505024		RD_LEFT	Not Interse	No	No	Yes	No	5. Hampto	114	114. City o	1-Interstat	4-Two-Way	Urban	VDOT Inte	5	1. State Hw	Hampton F	HAMP	R-VA IS00064WB		261.08			-76.43	37.06746
232505026		RD_LEFT	Not Interse	No	No	Yes	Yes	5. Hampto	114	114. City o	1-Interstat	1-One-Way	Urban	VDOT Seco	5	1. State Hw	Hampton F	HAMP	S-VA114PR HAMPTON ROADS CENTER PKWY	RMP00	0.05			-76.4215	37.05897
243025416		NOT_RD	Urban Inte	Yes	Yes	Yes	No	5. Hampto	114	114. City o	4-Minor Ar	4-Two-Way	Urban	NonVDOT	5	3. City or T	Hampton F	HAMP	S-VA114PR ABERDEEN RD		2.78	253135	195.67	-76.4088	37.0365
241135280		NOT_RD	VDOT Inte	Yes	No	Yes	No	5. Hampto	114	114. City o	4-Minor Ar	4-Two-Way	Urban	NonVDOT	5	3. City or T	Hampton F	HAMP	R-VA US00060WB		274.4	253003	96.76	-76.3315	37.02439
232515024		NOT_RD	Urban Inte	Yes	No	Yes	No	5. Hampto	114	114. City o	4-Minor Ar	3-Two-Way	Urban	NonVDOT	5	3. City or T	Hampton F	HAMP	R-VA SR00351EB		7.15	1084895	153.62	-76.3204	37.0343
232515027	30	NOT_RD	Urban Inte	No	No	Yes	Yes	5. Hampto	114	114. City o	4-Minor Ar	3-Two-Way	Urban	NonVDOT	5	3. City or T	Hampton F	HAMP	R-VA SR00351WB		3.03	253177	38.67	-76.385	37.01297
232515039		NOT_RD	Not Interse	No	No	Yes	No	5. Hampto	114	114. City o	7-Local (J,(	3-Two-Way	Urban	NonVDOT	5	3. City or T	Hampton F	HAMP	S-VA114PR CANDLEWOOD DR		0.73			-76.427	37.02531
232515104		NOT_RD	Not Interse	No	No	Yes	No	5. Hampto	114	114. City o	1-Interstat	4-Two-Way	Urban	VDOT Inte	5	1. State Hw	Hampton F	HAMP	R-VA IS00064EB		268.23			-76.3283	37.02023
232515127		NOT_RD	Urban Inte	Yes	Yes	Yes	No	5. Hampto	114	114. City o	3-Principal	4-Two-Way	Urban	NonVDOT	5	3. City or T	Hampton F	HAMP	R-VA US00258WB		63.69	253023	150.25	-76.3765	37.04411
232515128		NOT_RD	Urban Inte	No	No	Yes	No	5. Hampto	114	114. City o	3-Principal	4-Two-Way	Urban	NonVDOT	5	3. City or T	Hampton F	HAMP	R-VA US00258EB		62.25	253136	0	-76.4016	37.03881
232515158		NOT_RD	Not Interse	No	No	Yes	No	5. Hampto	114	114. City o	1-Interstat	4-Two-Way	Urban	VDOT Inte	5	1. State Hw	Hampton F	HAMP	R-VA IS00064WB		271.18			-76.3019	36.98405
232515353		RD_LEFT	Not Interse	No	No	No	No	5. Hampto	114	114. City o	1-Interstat	1-One-Way	Urban	VDOT Prim	5	1. State Hw	Hampton F	HAMP	R-VA US00258WB	RMP063.00B	0.07			-76.3936	37.04154
232525017		NOT_RD	Urban Inte	No	No	Yes	No	5. Hampto	114	114. City o	3-Principal	4-Two-Way	Urban	NonVDOT	5	3. City or T	Hampton F	HAMP	R-VA US00258WB		61.02	253133	46.7	-76.4212	37.03107
232525019	25	NOT_RD	Urban Inte	No	No	Yes	No	5. Hampto	114	114. City o	3-Principal	4-Two-Way	Urban	NonVDOT	5	3. City or T	Hampton F	HAMP	R-VA US00258EB		65.82	1065341	68.38	-76.3385	37.04298
200385271		NOT_RD	Urban Inte	No	Yes	Yes	No	5. Hampto	114	114. City o	3-Principal	4-Two-Way	Urban	NonVDOT	5	3. City or T	Hampton F	HAMP	R-VA SR00134EB		10.99	253028	10.36	-76.3628	37.03465
232525021		NOT_RD	Urban Inte	No	No	Yes	Yes	5. Hampto	114	114. City o	5-Major Cc	3-Two-Way	Urban	NonVDOT	5	3. City or T	Hampton F	HAMP	S-VA114PR POWHATAN PKWY		1.09	253177	260.87	-76.3844	37.01247
232525025		NOT_RD	VDOT Inte	No	No	Yes	Yes	5. Hampto	114	114. City o	7-Local (J,(	3-Two-Way	Urban	NonVDOT	5	3. City or T	Hampton F	HAMP	S-VA114PR WEAVER RD W		0.87	1073148	212.2	-76.4194	37.02686
232525058		NOT_RD	Not Interse	Yes	No	Yes	No	5. Hampto	114	114. City o	1-Interstat	4-Two-Way	Urban	VDOT Inte	5	1. State Hw	Hampton F	HAMP	R-VA IS00064EB		268.28			-76.3283	37.01935
232535149		NOT_RD	Not Interse	No	No	Yes	No	5. Hampto	114	114. City o	1-Interstat	4-Two-Way	Urban	VDOT Inte	5	1. State Hw	Hampton F	HAMP	R-VA IS00664WB		1.43			-76.3857	37.01661
232535179	10	RD_RIGHT	Not Interse	No	No	Yes	No	5. Hampto	114	114. City o	1-Interstat	4-Two-Way	Urban	VDOT Inte	5	1. State Hw	Hampton F	HAMP	R-VA IS00064WB		265.38			-76.3691	37.03201
232535198		NOT_RD	Not Interse	No	No	Yes	No	5. Hampto	114	114. City o	1-Interstat	4-Two-Way	Urban	VDOT Inte	5	1. State Hw	Hampton F	HAMP	R-VA IS00064WB		264.35			-76.3872	37.03508
232545043	15	RD_LEFT	Not Interse	No	No	No	Yes	5. Hampto	114	114. City o	1-Interstat	1-One-Way	Urban	VDOT Prim	5	1. State Hw	Hampton F	HAMP	R-VA US00258WB	RMP063.00B	0.07			-76.3936	37.04146
232545164		NOT_RD	Not Interse	No	No	Yes	No	5. Hampto	114	114. City o	1-Interstat	4-Two-Way	Urban	VDOT Inte	5	1. State Hw	Hampton F	HAMP	R-VA IS00064EB		263.67			-76.3951	37.04062
232545368		NOT_RD	Not Interse	No	Yes	Yes	No	5. Hampto	114	114. City o	1-Interstat	4-Two-Way	Urban	VDOT Inte	5	1. State Hw	Hampton F	HAMP	R-VA IS00664WB		2.88			-76.4051	37.00191
232545369	20	RD_LEFT	Not Interse	No	No	No	Yes	5. Hampto	114	114. City o	1-Interstat	1-One-Way	Urban	VDOT Prim	5	1. State Hw	Hampton F	HAMP	R-VA US00258EB	RMP063.00A	0.03			-76.3971	37.03965
183305442		NOT_RD	Urban Inte	Yes	No	Yes	No	5. Hampto	114	114. City o	4-Minor Ar	3-Two-Way	Urban	NonVDOT	5	3. City or T	Hampton F	HAMP	R-VA SR00169NB		6.49	253119	63.65	-76.3377	37.0502
232555041	5	RD_UNKN	Not Interse	No	No	Yes	Yes	5. Hampto	114	114. City o	1-Interstat	4-Two-Way	Urban	VDOT Inte	5	1. State Hw	Hampton F	HAMP	R-VA IS00064EB		268.79			-76.3228	37.01102
200505115		NOT_RD	Urban Inte	No	No	Yes	Yes	5. Hampto	114	114. City o	3-Principal	4-Two-Way	Urban	NonVDOT	5	3. City or T	Hampton F	HAMP	R-VA SR00134EB		10.99	253028	0	-76.3628	37.03464
232555046		NOT_RD	Urban Inte	No	No	Yes	No	5. Hampto	114	114. City o	3-Principal	4-Two-Way	Urban	NonVDOT	5	3. City or T	Hampton F	HAMP	R-VA US00258EB		59.79	253129	93.71	-76.4397	37.02162
173395119		NOT_RD	Urban Inte	No	No	Yes	No	5. Hampto	114	114. City o	4-Minor Ar	3-Two-Way	Urban	NonVDOT	5	3. City or T	Hampton F	HAMP	S-VA114PR ABERDEEN RD		2.79	253135	184.48	-76.4088	37.03653
190075128		NOT_RD	Not Interse	No	No	Yes	No	5. Hampto	114	114. City o	4-Minor Ar	3-Two-Way	Urban	NonVDOT	5	3. City or T	Hampton F	HAMP	R-VA SR00152EB		4.53	253077	334.49	-76.3885	37.04718
232555049		NOT_RD	Urban Inte	No	Yes	Yes	No	5. Hampto	114	114. City o	3-Principal	4-Two-Way	Urban	NonVDOT	5	3. City or T	Hampton F	HAMP	R-VA US00258WB		63.42	253078	54.22	-76.3812	37.0433
232555050		NOT_RD	VDOT Inte	Yes	No	Yes	No	5. Hampto	114	114. City o	4-Minor Ar	4-Two-Way	Urban	NonVDOT	5	3. City or T	Hampton F	HAMP	S-VA114PR KING ST N		0.92	253431	4.81	-76.3482	37.04308
201095094		NOT_RD	Not Interse	No	No	Yes	No	5. Hampto	114	114. City o	4-Minor Ar	3-Two-Way	Urban	NonVDOT	5	3. City or T	Hampton F	HAMP	R-VA SR00152WB		4.53	253077	372.53	-76.3883	37.04722
202555107		NOT_RD	Urban Inte	No	No	Yes	Yes	5. Hampto	114	114. City o	3-Principal	4-Two-Way	Urban	NonVDOT	5	3. City or T	Hampton F	HAMP	R-VA SR00134EB		10.99	253028	15.54	-76.3628	37.03466
213545164		NOT_RD	VDOT Inte	No	No	Yes	Yes	5. Hampto	114	114. City o	4-Minor Ar	4-Two-Way	Urban	NonVDOT	5	3. City or T	Hampton F	HAMP	S-VA114PR ARMISTEAD AVE N		4	253398	104.65	-76.3849	37.06829
232555054		NOT_RD	Urban Inte	No	No	Yes	No	5. Hampto	114	114. City o	3-Principal	4-Two-Way	Urban	NonVDOT	5	3. City or T	Hampton F	HAMP	R-VA US00258WB		63.42	253078	54.22	-76.3812	37.0433
201395181	20	NOT_RD	VDOT Inte	No	Yes	Yes	Yes	5. Hampto	114	114. City o	4-Minor Ar	4-Two-Way	Urban	NonVDOT	5	3. City or T	Hampton F	HAMP	S-VA114PR ARMISTEAD AVE N		4.02	253398	204.01	-76.3847	37.06853
211415114		RD_UNKN	Not Interse	No	No	Yes	No	5. Hampto	114	114. City o	4-Minor Ar	3-Two-Way	Urban	NonVDOT	5	3. City or T	Hampton F	HAMP	R-VA SR00152WB		4.53	253077	359.85	-76.3884	37.0472
232555057		NOT_RD	Not Interse	No	No	Yes	No	5. Hampto	114	114. City o	3-Principal	4-Two-Way	Urban	NonVDOT	5	3. City or T	Hampton F	HAMP	S-VA114PR HAMPTON ROADS CENTER PKWY		0.19			-76.4456	37.06285
232555058		NOT_RD	Urban Inte	No	No	Yes	Yes	5. Hampto	114	114. City o	5-Major Cc	3-Two-Way	Urban	NonVDOT	5	3. City or T	Hampton F	HAMP	S-VA114PR POWHATAN PKWY		1.1	253177	245.36	-76.3844	37.0125
230455115		NOT_RD	Urban Inte	No	No	Yes	Yes	5. Hampto	114	114. City o	4-Minor Ar	4-Two-Way	Urban	NonVDOT	5	3. City or T	Hampton F	HAMP	S-VA114NP BIG BETHEL RD		3.96	1073186	72.72	-76.4277	37.06896
242425028		NOT_RD	Urban Inte	No	Yes	Yes	No	5. Hampto	114	114. City o	4-Minor Ar	4-Two-Way	Urban	NonVDOT	5	3. City or T	Hampton F	HAMP	S-VA114NP BIG BETHEL RD		3.96	1073186	88.33	-76.4277	37.06893
242755052		NOT_RD	VDOT Inte	No	No	Yes	No	5. Hampto	114	114. City o	4-Minor Ar	4-Two-Way	Urban	NonVDOT	5	3. City or T	Hampton F	HAMP	R-VA US00060EB		274.4	253003	79.7	-76.3316	37.0243
232555062		RD_UNKN	Not Interse	No	No	Yes	No	5. Hampto	114	114. City o	5-Major Cc	3-Two-Way	Urban	NonVDOT	5	3. City or T	Hampton F	HAMP	S-VA114NP E LITTLE BACK RIVER RD		1.34			-76.3338	37.06725
232555064		RD_UNKN	Not Interse	No	No	Yes	No	5. Hampto	114	114. City of Hampton			Urban	NonVDOT	5	3. City or T	Hampton F	HAMP	U-VA114SC99999UK					-76.4277	37.02692
242005485		NOT_RD	Urban Inte	No	No	Yes	No	5. Hampto	114	114. City o	5-Major Cc	3-Two-Way	Urban	NonVDOT	5	3. City or T	Hampton F	HAMP	R-VA SR00143NB		5.67	1071164	16.37	-76.381	37.00562
232555066	20	NOT_RD	Urban Inte	No	No	Yes	Yes	5. Hampto	114	114. City o	7-Local (J,(	3-Two-Way	Urban	NonVDOT	5	3. City or T	Hampton F	HAMP	S-VA114NP KING ST S		0.29	253173	181.05	-76.3454	37.02968
232555067		RD_UNKN	Not Interse	No	No	Yes	Yes	5. Hampto	114	114. City o	7-Local (J,(	3-Two-Way	Urban	NonVDOT	5	3. City or T	Hampton F	HAMP	S-VA114NP MARTHA LEE DR		0.58			-76.4243	37.02566
220815105		NOT_RD	VDOT Inte	No	No	Yes	No	5. Hampto	114	114. City o	4-Minor Ar	4-Two-Way	Urban	NonVDOT	5	3. City or T	Hampton F	HAMP	S-VA114PR ARMISTEAD AVE N		4.02	253398	224.92	-76.3847	37.06859
232555071		RD_UNKN	Not Interse	No	No	Yes	Yes	5. Hampto	114	114. City o	7-Local (J,(	3-Two-Way	Urban	NonVDOT	5	3. City or T	Hampton F	HAMP	S-VA114NP CEDAR DR		0.36			-76.3397	37.04985
210695156		NOT_RD	Not Interse	No	No	Yes	No	5. Hampto	114	114. City o	5-Major Cc	3-Two-Way	Urban	NonVDOT	5	3. City or T	Hampton F	HAMP	S-VA114PR SHELL RD		2.88	253086	294.71	-76.3639	37.01874
232555074		NOT_RD	VDOT Inte	No	No	Yes	No	5. Hampto	114	114. City o	3-Principal	4-Two-Way	Urban	NonVDOT	5	3. City or T	Hampton F	HAMP	S-VA114PR HAMPTON ROADS CENTER PKWY		2.17	1279456	20.53	-76.4091	37.05995
232555075		NOT_RD	VDOT Inte	No	No	No	No	5. Hampto	114	114. City o	1-Interstat	1-One-Way	Urban	VDOT Inte	5	1. State Hw	Hampton F	HAMP	R-VA IS00064EB	RMP267.00A	0.06	253003	98.99	-76.3312	37.02433
232555096		NOT_RD	Not Interse	No	No	Yes	No	5. Hampto	114	114. City o	1-Interstat	4-Two-Way	Urban	VDOT Inte	5	1. State Hw	Hampton F	HAMP	R-VA IS00064EB		266.92			-76.3419	37.03326
232555215	5	NOT_RD	Not Interse	No	No	Yes	No	5. Hampto	114	114. City o	1-Interstat	4-Two-Way	Urban	VDOT Inte	5	1. State Hw	Hampton F	HAMP	R-VA IS00064WB		271.22			-76.3015	36.98357
232565021		RD_LEFT	Not Interse	No	No	Yes	Yes	5. Hampto	114	114. City o	1-Interstat	4-Two-Way	Urban	VDOT Inte	5	1. State Hw	Hampton F	HAMP	R-VA IS00064EB		262.95			-76.4037	37.04851
232565025		NOT_RD	Not Interse	No	Yes	Yes	No	5. Hampto	114	114. City o	1-Interstat	4-Two-Way	Urban	VDOT Inte	5	1. State Hw	Hampton F	HAMP	R-VA IS00064WB		263.68			-76.396	37.04186
232565027		NOT_RD	Not Interse	Yes	No	No	No	5. Hampto	114	114. City o	1-Interstat	1-One-Way	Urban	VDOT Inte	5	1. State Hw	Hampton F	HAMP	R-VA IS00064EB	RMP265.00A	0.21			-76.363	37.03139
232565028		NOT_RD	Urban Inte	No	No	Yes	No	5. Hampto	114	114. City o	7-Local (J,(	3-Two-Way	Urban	NonVDOT	5	3. City or T	Hampton F	HAMP	S-VA114NP LASSITER DR		0.19			-76.4188	37.02262
232565029		NOT_RD	Urban Inte	Yes	Yes	Yes	No	5. Hampto	114	114. City o	7-Local (J,(	3-Two-Way	Urban	NonVDOT	5	3. City or T	Hampton F	HAMP	S-VA114NP LONG BRIDGE RD		0.01	1064164	72.05	-76.3352	37.05183
232565030		NOT_RD	Urban Inte	No	No	Yes	No	5. Hampto	114	114. City o	6-Minor Cc	3-Two-Way	Urban	NonVDOT	5	3. City or T	Hampton F	HAMP	S-VA114NP SILVER ISLES BLVD		0.09	253111	492.2	-76.2991	37.06024

232565032	2023	9/11/2023 5:00	1038	10:38	C	C	0	0	0	1	1	0	0	2	2. Angle	ANG	No	1. No Adve	2. Daylight	Day	1. Dry	Dry	1. Main-Lir	1. Straight	2. Blacktop	1. No Defe	1. Two-Wa	4. Four Ap	3. Traffic S	1. Yes - Wc	2. No			3. No	20. Motor V	1. On Roac	No	No	Belted	No	No	No	No	No	No	No	No	No	No		NOT_RD	Urban Inte	No	No	Yes	No	5. Hampto	114	114. City o	3-Principal	4-Two-Way	Urban	NonVDOT	5	3. City or T	Hampton F	HAMP	R-VA US00258WB		60.08	253130	52.46	-76.4355	37.02392
232565034	2023	9/7/2023 5:00	1729	17:29	C	C	0	0	0	2	2	0	0	3	2. Angle	ANG	No	1. No Adve	2. Daylight	Day	1. Dry	Dry	10. Interse	1. Straight	2. Blacktop	1. No Defe	1. Two-Wa	4. Four Ap	1. No Traffi	6. No Traffi	2. No			3. No	20. Motor V	1. On Roac	No	No	Belted	No	No	No	No	No	No	No	No	No	No		NOT_RD	Urban Inte	Yes	No	Yes	No	5. Hampto	114	114. City o	7-Local (J,	3-Two-Way	Urban	NonVDOT	5	3. City or T	Hampton F	HAMP	S-VA114PR EATON ST		0.12			-76.3418	37.02713
232565036	2023	9/11/2023 5:00	703	7:03	C	C	0	0	0	2	2	0	0	2	2. Angle	ANG	No	1. No Adve	2. Daylight	Day	1. Dry	Dry	8. Non-Inte	1. Straight	2. Blacktop	1. No Defe	1. Two-Wa	1. Not at In	4. Stop Sig	1. Yes - Wc	2. No			3. No	20. Motor V	1. On Roac	No	No	Belted	No	No	No	No	No	No	No	No	No	No		NOT_RD	Urban Inte	No	No	Yes	No	5. Hampto	114	114. City o	5-Major Cc	3-Two-Way	Urban	NonVDOT	5	3. City or T	Hampton F	HAMP	S-VA114PR TIDE MILL LN		0.78	253098	217.44	-76.3665	37.05939
232565037	2023	9/11/2023 5:00	800	8:00	C	C	0	0	0	38	38	0	0	2	5. Sideswipe - Opposite Direction	SSO	No	1. No Adve	2. Daylight	Day	1. Dry	Dry	8. Non-Inte	1. Straight	2. Blacktop	1. No Defe	4. One-Wa	1. Not at In	9. One Wa	1. Yes - Wc	2. No			2. Yes - Wi	6. Parked V	7. In Parkin	No	No	Belted	No	No	No	No	No	No	Yes	No	No	No		RD_UNKN	Not Interse	No	No	Yes	No	5. Hampto	114	114. City o	7-Local (J,	3-Two-Way	Urban	NonVDOT	5	3. City or T	Hampton F	HAMP	S-VA114NP IRELAND ST		0.51			-76.3172	37.03483
232565040	2023	9/11/2023 5:00	1644	16:44	O	PDO	0	0	0	0	0	0	0	2	1. Rear End	RE	No	1. No Adve	2. Daylight	Day	1. Dry	Dry	1. Main-Lir	1. Straight	2. Blacktop	1. No Defe	2. Two-Wa	1. Not at In	6. Traffic L	1. Yes - Wc	2. No			3. No	20. Motor V	1. On Roac	No	No	Belted	No	No	No	No	No	No	No	No	No	No		NOT_RD	Not Interse	No	No	Yes	No	5. Hampto	114	114. City o	3-Principal	4-Two-Way	Urban	NonVDOT	5	3. City or T	Hampton F	HAMP	R-VA US00258WB		61.88	253135	369.39	-76.4079	37.03753
203075104	2020	10/30/2020 5:00	1824	18:24	C	C	0	0	0	5	5	0	0	3	1. Rear End	RE	No	1. No Adve	2. Daylight	Day	1. Dry	Dry	1. Main-Lir	1. Straight	2. Blacktop	1. No Defe	2. Two-Wa	1. Not at In	6. Traffic L	1. Yes - Wc	2. No			3. No	20. Motor V	1. On Roac	No	No	Belted	No	No	No	No	No	No	No	No	No	No		NOT_RD	Urban Inte	No	No	Yes	No	5. Hampto	114	114. City o	4-Minor Ar	4-Two-Way	Urban	NonVDOT	5	3. City or T	Hampton F	HAMP	S-VA114NP ABERDEEN RD		2.79	253135	168.61	-76.4088	37.03657
232565358	2023	9/13/2023 5:00	1630	16:30	O	PDO	0	0	0	0	0	0	0	2	1. Rear End	RE	No	1. No Adve	2. Daylight	Day	1. Dry	Dry	1. Main-Lir	1. Straight	2. Blacktop	1. No Defe	3. Two-Wa	1. Not at In	6. Traffic L	1. Yes - Wc	2. No			3. No	20. Motor V	1. On Roac	No	No	Belted	No	No	No	No	No	No	No	No	No	Yes	5	NOT_RD	Not Interse	No	No	Yes	No	5. Hampto	114	114. City o	1-Interstat	4-Two-Way	Urban	VDOT Inte	5	1. State Hv	Hampton F	HAMP	R-VA IS00064WB		260.98			-76.4315	37.06827
250245016	2025	1/22/2025 5:00	2026	20:26	C	C	0	0	0	1	1	0	1	1	12. Ped	PED	Pedestrian	1. No Adve	4. Darknes	Night	3. Snowy	Wet	9. Within Ir	1. Straight	2. Blacktop	1. No Defe	2. Two-Wa	4. Four Ap	3. Traffic S	1. Yes - Wc	2. No			3. No	19. Ped	1. On Roac	No	No	Belted	No	No	No	No	No	Yes	No	No	Yes	No		NOT_RD	Urban Inte	No	No	Yes	Yes	5. Hampto	114	114. City o	5-Major Cc	4-Two-Way	Urban	NonVDOT	5	3. City or T	Hampton F	HAMP	R-VA SR00143NB		5.67	1071164	0	-76.381	37.00559
233605195	2023	12/6/2023 5:00	2153	21:53	A	A	0	1	0	0	1	0	0	1	9. Fixed Object - Off Road	FOOR	No	1. No Adve	4. Darknes	Night	1. Dry	Dry	1. Main-Lir	1. Straight	2. Blacktop	1. No Defe	2. Two-Wa	1. Not at In	1. No Traffi	6. No Traffi	2. No			1. Yes	3. Utility P	1. On Roac	Yes	No	Belted	No	No	No	No	No	No	No	No	No	Yes	10	RD_UNKN	Not Interse	No	No	Yes	Yes	5. Hampto	114	114. City o	4-Minor Ar	3-Two-Way	Urban	NonVDOT	5	3. City or T	Hampton F	HAMP	R-VA SR00152EB		4.53	253077	347.17	-76.3884	37.04719
241065210	2024	4/11/2024 5:00	1251	12:51	C	C	0	0	0	3	3	0	0	2	2. Angle	ANG	No	1. No Adve	2. Daylight	Day	1. Dry	Dry	10. Interse	1. Straight	2. Blacktop	1. No Defe	3. Two-Wa	4. Four Ap	3. Traffic S	1. Yes - Wc	2. No			3. No	20. Motor V	1. On Roac	No	No	Belted	No	No	No	No	No	No	No	No	No	No		NOT_RD	Urban Inte	No	No	Yes	No	5. Hampto	114	114. City o	4-Minor Ar	4-Two-Way	Urban	NonVDOT	5	3. City or T	Hampton F	HAMP	S-VA114NP LASALLE AVE		2.21	253028	5.41	-76.3628	37.03466
222375530	2022	7/10/2022 5:00	1806	18:06	A	A	0	3	0	0	3	0	0	2	2. Angle	ANG	No	5. Rain	2. Daylight	Day	2. Wet	Wet	9. Within Ir	1. Straight	2. Blacktop	1. No Defe	2. Two-Wa	4. Four Ap	3. Traffic S	1. Yes - Wc	2. No			3. No	20. Motor V	1. On Roac	No	No	Unbelted	No	Yes	No	No	No	No	No	No	No	Yes	25	NOT_RD	Urban Inte	Yes	No	Yes	No	5. Hampto	114	114. City o	4-Minor Ar	3-Two-Way	Urban	NonVDOT	5	3. City or T	Hampton F	HAMP	S-VA114PR WOODLAND RD		1.51	253501	35.02	-76.3216	37.04239
232575042	2023	9/10/2023 5:00	1649	16:49	C	C	0	0	0	3	3	0	0	3	4. Sideswipe - Same Direction	SSS	No	4. Mist	2. Daylight	Day	1. Dry	Dry	1. Main-Lir	1. Straight	2. Blacktop	6. Restricte	1. Two-Wa	1. Not at In	1. No Traffi	6. No Traffi	2. No			3. No	6. Parked V	1. On Roac	No	No	Belted	No	Yes	No	No	No	Yes	Yes	No	No	No		NOT_RD	Not Interse	No	No	Yes	No	5. Hampto	114	114. City o	7-Local (J,	3-Two-Way	Urban	NonVDOT	5	3. City or T	Hampton F	HAMP	S-VA114NP HEMLOCK AVE		0.08			-76.399	37.00554
232575207	2023	9/14/2023 5:00	905	9:05	O	PDO	0	0	0	0	0	0	0	2	1. Rear End	RE	No	1. No Adve	2. Daylight	Day	1. Dry	Dry	8. Non-Inte	1. Straight	1. Concret	1. No Defe	4. One-Wa	1. Not at In	6. Traffic L	1. Yes - Wc	2. No			3. No	20. Motor V	1. On Roac	No	No	Belted	No	No	No	No	No	No	No	No	No	No		NOT_RD	Not Interse	No	No	Yes	No	5. Hampto	114	114. City o	1-Interstat	4-Two-Way	Urban	VDOT Inte	5	1. State Hv	Hampton F	HAMP	R-VA IS00064EB		269.74			-76.3164	36.99834
232575286	2023	9/14/2023 5:00	1512	15:12	O	PDO	0	0	0	0	0	0	0	2	4. Sideswipe - Same Direction	SSS	No	1. No Adve	2. Daylight	Day	1. Dry	Dry	1. Main-Lir	1. Straight	2. Blacktop	1. No Defe	3. Two-Wa	1. Not at In	6. Traffic L	1. Yes - Wc	1. Yes	2. Transitic	4. Intermit	3. No	20. Motor V	1. On Roac	No	No	Belted	No	No	No	No	No	No	No	No	No	No		NOT_RD	Not Interse	No	Yes	Yes	No	5. Hampto	114	114. City o	1-Interstat	4-Two-Way	Urban	VDOT Inte	5	1. State Hv	Hampton F	HAMP	R-VA IS00064WB		269.47			-76.3193	37.00334
171005090	2017	4/7/2017 5:00	1758	17:58	O	PDO	0	0	0	0	0	0	0	2	2. Angle	ANG	No	1. No Adve	2. Daylight	Day	1. Dry	Dry	1. Main-Lir	1. Straight	2. Blacktop	1. No Defe	1. Two-Wa	1. Not at In	8. Yield Sig	1. Yes - Wc	2. No			3. No	20. Motor V	1. On Roac	No	No	Belted	No	No	No	No	No	No	No	No	No	No		NOT_RD	VDOT Inter	No	No	Yes	No	5. Hampto	114	114. City o	4-Minor Ar	4-Two-Way	Urban	NonVDOT	5	3. City or T	Hampton F	HAMP	R-VA US00060WB		274.41	253003	73.4	-76.3315	37.02434
232585072	2023	9/15/2023 5:00	31	00:31	O	PDO	0	0	0	0	0	0	0	3	1. Rear End	RE	No	1. No Adve	4. Darknes	Night	1. Dry	Dry	8. Non-Inte	1. Straight	2. Blacktop	1. No Defe	3. Two-Wa	1. Not at In	6. Traffic L	1. Yes - Wc	1. Yes	3. Activity /	3. Work on	3. No	20. Motor V	1. On Roac	No	No	Belted	No	No	No	No	No	No	No	No	No	No		NOT_RD	Not Interse	Yes	Yes	Yes	Yes	5. Hampto	114	114. City o	1-Interstat	4-Two-Way	Urban	VDOT Inte	5	1. State Hv	Hampton F	HAMP	R-VA IS00064EB		266.03			-76.3577	37.03478
202655048	2020	9/15/2020 5:00	1227	12:27	C	C	0	0	0	2	2	0	0	2	2. Angle	ANG	No	1. No Adve	2. Daylight	Day	1. Dry	Dry	1. Main-Lir	1. Straight	2. Blacktop	1. No Defe	3. Two-Wa	4. Four Ap	3. Traffic S	1. Yes - Wc	2. No			3. No	20. Motor V	1. On Roac	No	No	Belted	No	No	No	No	No	No	No	No	No	No		NOT_RD	Urban Inte	Yes	No	Yes	No	5. Hampto	114	114. City o	3-Principal	4-Two-Way	Urban	NonVDOT	5	3. City or T	Hampton F	HAMP	R-VA SR00134EB		10.99	253028	10.36	-76.3628	37.03465
232585178	2023	9/15/2023 5:00	840	8:40	O	PDO	0	0	0	0	0	0	0	2	4. Sideswipe - Same Direction	SSS	No	1. No Adve	2. Daylight	Day	1. Dry	Dry	8. Non-Inte	2. Curve - L	1. Concret	1. No Defe	3. Two-Wa	1. Not at In	7. No Pass	1. Yes - Wc	2. No			3. No	20. Motor V	1. On Roac	No	No	Belted	No	No	No	No	No	No	No	No	No	No		NOT_RD	Not Interse	No	No	Yes	No	5. Hampto	114	114. City o	1-Interstat	4-Two-Way	Urban	VDOT Inte	5	1. State Hv	Hampton F	HAMP	R-VA IS00064WB		264.02			-76.3915	37.03777
232585315	2023	9/15/2023 5:00	2015	20:15	O	PDO	0	0	0	0	0	0	0	2	1. Rear End	RE	No	1. No Adve	4. Darknes	Night	1. Dry	Dry	1. Main-Lir	1. Straight	2. Blacktop	1. No Defe	3. Two-Wa	1. Not at In	6. Traffic L	1. Yes - Wc	1. Yes	3. Activity /	4. Intermit	3. No	20. Motor V	1. On Roac	No	No	Belted	No	No	No	No	No	No	No	No	No	Yes	5	NOT_RD	Not Interse	No	No	Yes	Yes	5. Hampto	114	114. City o	1-Interstat	4-Two-Way	Urban	VDOT Inte	5	1. State Hv	Hampton F	HAMP	R-VA IS00064EB		265.66			-76.3624	37.03348
232595022	2023	9/8/2023 5:00	2146	21:46	O	PDO	0	0	0	0	0	0	0	2	1. Rear End	RE	No	1. No Adve	4. Darknes	Night	1. Dry	Dry	8. Non-Inte	1. Straight	2. Blacktop	1. No Defe	3. Two-Wa	1. Not at In	6. Traffic L	1. Yes - Wc	1. Yes	3. Activity /	3. Work on	3. No	20. Motor V	1. On Roac	No	No	Belted	No	No	No	No	No	No	No	No	No	Yes	10	NOT_RD	Not Interse	No	No	Yes	Yes	5. Hampto	114	114. City o	1-Interstat	4-Two-Way	Urban	VDOT Inte	5	1. State Hv	Hampton F	HAMP	R-VA IS00064EB		267.71			-76.3307	37.02492
232595025	2023	9/13/2023 5:00	1158	11:58	C	C	0	0	0	1	1	0	0	2	16. Other	OTHR	No	1. No Adve	2. Daylight	Day	1. Dry	Dry	1. Main-Lir	1. Straight	2. Blacktop	1. No Defe	1. Two-Wa	1. Not at In	6. Traffic L	1. Yes - Wc	2. No			3. No	26. Unknov	1. On Roac	No	No	Belted	No	No	No	No	No	Yes	No	No	No	Yes	10	NOT_RD	Not Interse	No	No	Yes	No	5. Hampto	114	114. City o	7-Local (J,	3-Two-Way	Urban	NonVDOT	5	3. City or T	Hampton F	HAMP	S-VA114NP FRANKLIN ST		0.06	1278454	375.08	-76.3477	37.02519
232595026	2023	9/14/2023 5:00	537	5:37	C	C	0	0	0	2	2	0	0	2	4. Sideswipe - Same Direction	SSS	No	1. No Adve	1. Dawn	Day	1. Dry	Dry	1. Main-Lir	1. Straight	2. Blacktop	1. No Defe	3. Two-Wa	1. Not at In	1. No Traffi	6. No Traffi	2. No			3. No	20. Motor V	1. On Roac	No	No	Belted	No	Yes	No	No	No	No	No	No	No	Yes	5	NOT_RD	Urban Inte	No	No	Yes	No	5. Hampto	114	114. City o	3-Principal	4-Two-Way	Urban	NonVDOT	5	3. City or T	Hampton F	HAMP	R-VA US00258EB		61.85	253135	163.65	-76.4085	37.03722
232595029	2023	9/4/2023 5:00	2307	23:07	O	PDO	0	0	0	0	0	0	0	2	2. Angle	ANG	No	1. No Adve	4. Darknes	Night	1. Dry	Dry	13. Drivew	1. Straight	2. Blacktop	1. No Defe	1. Two-Wa	1. Not at In	1. No Traffi	6. No Traffi	2. No			3. No	20. Motor V	4. Roadsid	No	No	Belted	No	No	No	No	No	Yes	No	No	No	No		NOT_RD	Not Interse	No	No	Yes	Yes	5. Hampto	114	114. City o	7-Local (J,	3-Two-Way	Urban	NonVDOT	5	3. City or T	Hampton F	HAMP	S-VA114PR KELLY AVE		0.48			-76.3142	37.02111
232595031	2023	9/12/2023 5:00	1432	14:32	C	C	0	0	0	2	2	0	0	2	16. Other	OTHR	No	1. No Adve	2. Daylight	Day	1. Dry	Dry	10. Interse	10. On/Off	1. Concret	1. No Defe	4. One-Wa	6. Roundal	6. Traffic L	1. Yes - Wc	2. No			3. No	20. Motor V	1. On Roac	No	No	Belted	No	No	No	No	No	No	No	No	No	No		NOT_RD	Urban Inte	No	No	No	No	5. Hampto	114	114. City o	3-Principal	1-One-Way	Urban	NonVDOT	5	3. City or T	Hampton F	HAMP	R-VA SR00278UK	RMP000.00A	0.07			-76.35	37.04373
242895053	2024	10/13/2024 5:00	1510	15:10	C	C	0	0	0	1	1	0	0	2	4. Sideswipe - Same Direction	SSS	No	1. No Adve	2. Daylight	Day	1. Dry	Dry	9. Within Ir	1. Straight	2. Blacktop	1. No Defe	1. Two-Wa	3. Three Ap	4. Stop Sig	1. Yes - Wc	2. No			3. No	20. Motor V	1. On Roac	No	No	Belted	No	No	No	No	No	Yes	No	No	No	No		NOT_RD	Urban Inte	No	Yes	Yes	No	5. Hampto	114	114. City o	4-Minor Ar	4-Two-Way	Urban	NonVDOT	5	3. City or T	Hampton F	HAMP	R-VA SR00169SB		6.49	253119	27.34	-76.3378	37.05014
232595054	2023	9/15/2023 5:00	2338	23:38	B	B	0	0	3	0	3	0	0	3	1. Rear End	RE	No	1. No Adve	4. Darknes	Night	1. Dry	Dry	8. Non-Inte	1. Straight	2. Blacktop	1. No Defe	3. Two-Wa	1. Not at In	6. Traffic L	1. Yes - Wc	1. Yes	3. Activity /	1. Lane Clo	3. No	20. Motor V	1. On Roac	No	No	Belted	No	No	No	No	No	No	No	No	No	Yes	5	NOT_RD	Not Interse	Yes	No	Yes	Yes	5. Hampto	114	114. City o	1-Interstat	4-Two-Way	Urban	VDOT Inte	5	1. State Hv	Hampton F	HAMP	R-VA IS00064EB		266.95			-76.3414	37.03315
232595138	2023	9/16/2023 5:00	1003	10:03	O	PDO	0	0	0	0	0	0	0	3	1. Rear End	RE	No	1. No Adve	2. Daylight	Day	1. Dry	Dry	8. Non-Inte	7. Dip - Stra	1. Concret	1. No Defe	4. One-Wa	1. Not at In	6. Traffic L	1. Yes - Wc	1. Yes	3. Activity /	3. Work on	3. No	20. Motor V	1. On Roac	No	No	Belted	No	Yes	No	No	No	Yes	No	No	No	No		NOT_RD	Not Interse	No	No	Yes	No	5. Hampto	114	114. City o	1-Interstat	4-Two-Way	Urban	VDOT Inte	5	1. State Hv	Hampton F	HAMP	R-VA IS00064WB		269.62			-76.3182	37.00139
232595332	2023	9/13/2023 5:00	950	9:50	B	B	0	0	1	0	1	0	0	2	1. Rear End	RE	No	1. No Adve	2. Daylight	Day	1. Dry	Dry	8. Non-Inte	1. Straight	1. Concret	1. No Defe	3. Two-Wa	1. Not at In	6. Traffic L	1. Yes - Wc	1. Yes	3. Activity /	4. Intermit	3. No	20. Motor V	1. On Roac	No	No	Belted	No	No	No	No	No	No	No	No	No	No		NOT_RD	Not Interse	No	No	Yes	No	5. Hampto	114	114. City o	1-Interstat	4-Two-Way	Urban	VDOT Inte	5	1. State Hv	Hampton F	HAMP	R-VA IS00064WB		269.59			-76.3185	37.00179
232605242	2023	9/15/2023 5:00	1325	13:25	B	B	0	0	1	1	2	0	0	2	4. Sideswipe - Same Direction	SSS	No	1. No Adve	2. Daylight	Day	1. Dry	Dry	8. Non-Inte	1. Straight	1. Concret	1. No Defe	3. Two-Wa	1. Not at In	6. Traffic L	1. Yes - Wc	1. Yes	3. Activity /	3. Work on	3. No	20. Motor V	1. On Roac	No	No	Belted	No	No	No	No	No	No	No	No	No	Yes	45	NOT_RD	Not Interse	No	No	Yes	No	5. Hampto	114	114. City o	1-Interstat	4-Two-Way	Urban	VDOT Inte	5	1. State Hv	Hampton F	HAMP	R-VA IS00064EB		267.05			-76.3396	37.03251
232605362	2023	9/17/2023 5:00	1740	17:40	O	PDO	0	0	0	0	0	0	0	2	1. Rear End	RE	No	1. No Adve	2. Daylight	Day	1. Dry	Dry	1. Main-Lir	1. Straight	2. Blacktop	1. No Defe	3. Two-Wa	1. Not at In	6. Traffic L	1. Yes - Wc	2. No			3. No	28. Ran Of	2. Shoulde	Yes	No	Belted	No	No	No	No	No	No	No	No	No	Yes	27	NOT_RD	Not Interse	No	No	Yes	No	5. Hampto	114	114. City o	1-Interstat	4-Two-Way	Urban	VDOT Inte	5	1. State Hv	Hampton F	HAMP	R-VA IS00064WB		261.35			-76.4264	37.06523
232615053	2023	8/31/2023 5:00	522	5:22	O	PDO	0	0	0	0	0	0	0	1	9. Fixed Object - Off Road	FOOR	No	5. Rain	1. Dawn	Day	2. Wet	Wet	5. On Entra	10. On/Off	2. Blacktop	1. No Defe	4. One-Wa	1. Not at In	6. Traffic L	1. Yes - Wc	2. No			3. No	28. Ran Of	2. Shoulde	No	No	Belted	No	No	No	No	No	No	No	No	No	Yes	20	RD_RIGHT	Not Interse	No	No	No	No	5. Hampto	114	114. City o	1-Interstat	1-One-Way	Urban	VDOT Inte	5	1. State Hv	Hampton F	HAMP	R-VA IS00064EB	RMP261.00B	0.02			-76.4172	37.05867
232615290	2023	9/18/2023 5:00	1123	11:23	O	PDO	0	0	0	0	0	0	0	1	9. Fixed Object - Off Road	FOOR	No	1. No Adve	2. Daylight	Day	1. Dry	Dry	8. Non-Inte	1. Straight	2. Blacktop	1. No Defe	3. Two-Wa	1. Not at In	6. Traffic L	1. Yes - Wc	1. Yes	1. Advance	3. Work on	3. No	16. Other	2. Shoulde	No	No	Belted	No	No	No	No	No	No	No	No	No	No		RD_LEFT	Not Interse	No	No	Yes	No	5. Hampto	114	114. City o	1-Interstat	4-Two-Way	Urban	VDOT Inte	5	1. State Hv	Hampton F	HAMP	R-VA IS00064EB		267.8			-76.3298	37.02363
232615314	2023	9/15/2023 5:00	1724	17:24	B	B	0	0	2	0	2	0	0	2	1. Rear End	RE	No	1. No Adve	2. Daylight	Day	1. Dry	Dry	1. Main-Lir	1. Straight	2. Blacktop	1. No Defe	3. Two-Wa	1. Not at In	6. Traffic L	1. Yes - Wc	2. No			3. No	20. Motor V	1. On Roac	Yes	No	Belted	No	No	No	No	No	No	No	No	No	Yes	10	NOT_RD	Not Interse	No	No	Yes	No	5. Hampto	114	114. City o	1-Interstat	4-Two-Way	Urban	VDOT Inte	5	1. State Hv	Hampton F	HAMP	R-VA IS00064EB		265.06			-76.3725	37.03157
232615315	2023	8/19/2023 5:00	1736	17:36	C	C	0	0	0	2	2	0	0	2	1. Rear End	RE	No	1. No Adve	2. Daylight	Day	1. Dry	Dry	1. Main-Lir	1. Straight	1. Concret	1. No Defe	2. Two-Wa	4. Four Ap	3. Traffic S	1. Yes - Wc	2. No			3. No	20. Motor V	1. On Roac	No	No	Belted	No	Yes	No	No	No	No	No	No	No	No		NOT_RD	Urban Inte	No	No	Yes	No	5. Hampto	114	114. City o	4-Minor Ar	3-Two-Way	Urban	NonVDOT	5	3. City or T	Hampton F	HAMP	R-VA SR00351EB		3.03	253177	66.31	-76.3851	37.01292
232625023	2023	9/13/2023 5:00	1956	19:56	C	C	0	0	0	1	1	0	0	2	3. Head On	HO	No	1. No Adve	4. Darknes	Night	1. Dry	Dry	10. Interse	1. Straight	2. Blacktop	1. No Defe	1. Two-Wa	3. Three Ap	6. Traffic L	1. Yes - Wc	2. No			3. No	6. Parked V	1. On Roac	No	No	Unbelted	No	No	No	No	No	Yes	No	No	No	No		NOT_RD	Urban Inte	No	No	Yes	Yes	5. Hampto	114	114. City o	7-Local (J,	3-Two-Way	Urban	NonVDOT	5	3. City or T	Hampton F	HAMP	S-VA114PR NORTHCUTT DR		0.11			-76.304	37.04294
193475323	2019	10/16/2019 5:00	1620	16:20	O	PDO	0	0	0	0	0	0	0	2	1. Rear End	RE	No	1. No Adve	2. Daylight	Day	1. Dry	Dry	11. Interse	3. Grade - S	2. Blacktop	1. No Defe	1. Two-Wa	3. Three Ap	3. Traffic S	1. Yes - Wc	2. No			3. No	20. Motor V	1. On Roac	No	No	Belted	No	No	No	No	No	No	No	No	No	No		NOT_RD	VDOT Inter	No	No	Yes	No	5. Hampto	114	114. City o	4-Minor Ar	3-Two-Way	Urban	NonVDOT	5	3. City or T	Hampton F	HAMP	S-VA114PR MALLORY ST S		0.44	722363	0	-76.3278	37.0157
181315120	2018	5/10/2018 5:00	1608	16:08	C	C	0	0	0	1	1	0	0	2	4. Sideswipe - Same Direction	SSS	No	1. No Adve	2. Daylight	Day	1. Dry	Dry	10. Interse	1. Straight	2. Blacktop	1. No Defe	1. Two-Wa	4. Four Ap	3. Traffic S	1. Yes - Wc	2. No			3. No	20. Motor V	1. On Roac	No	No	Belted	No	No	No	No	No	No	No	No	No	No		NOT_RD	Urban Inte	No	No	Yes	No	5. Hampto	114	114. City o	5-Major Cc	4-Two-Way	Urban	NonVDOT	5	3. City or T	Hampton F	HAMP	R-VA SR00143SB		5.68	1071164	50.74	-76.381	37.00545
232625026	2023	9/17/2023 5:00	2108	21:08	B	B	0	0	1	1	2	0	0	2	2. Angle	ANG	No	1. No Adve	4. Darknes	Night	1. Dry	Dry	10. Interse	1. Straight	2. Blacktop	1. No Defe	3. Two-Wa	4. Four Ap	3. Traffic S	1. Yes - Wc	2. No			3. No	20. Motor V	1. On Roac	No	No	Belted	No	No	No	No	No	No	No	No	No	Yes	10	NOT_RD	VDOT Inter	No	No	Yes	Yes	5. Hampto	114	114. City o	7-Local (J,	3-Two-Way	Urban	NonVDOT	5	3. City or T	Hampton F	HAMP	S-VA114PR COLISEUM DR		1	1079044	16.9	-76.3897	37.0443
232625027	2023	9/15/2023 5:00	1808	18:08	O	PDO	0	0	0	0	0	0	0	2	2. Angle	ANG	No	1. No Adve	2. Daylight	Day	1. Dry	Dry	10. Interse	1. Straight	2. Blacktop	1. No Defe	2. Two-Wa	4. Four Ap	1. No Traffi	6. No Traffi	2. No			3. No	20. Motor V	1. On Roac	No	No	Belted	No	No	No	No	No	No	No	No	No	No		NOT_RD	Urban Inte	No	No	Yes	No	5. Hampto	114	114. City o	3-Principal	4-Two-Way	Urban	NonVDOT	5	3. City or T	Hampton F	HAMP	R-VA US00258EB		66.75			-76.326	37.03466
232625028	2023	9/16/2023 5:00	1050	10:50	O	PDO	0	0	0	0	0	0	0	2	2. Angle	ANG	No	10. Blowin	2. Daylight	Day	1. Dry	Dry	1. Main-Lir	1. Straight	2. Blacktop	1. No Defe	2. Two-Wa	1. Not at In	6. Traffic L	1. Yes - Wc	2. No			3. No	20. Motor V	1. On Roac	No	No	Belted	No	No	No	No	No	No	No	No	No	No		NOT_RD	Not Interse	No	No	Yes	No	5. Hampto	114	114. City o	4-Minor Ar	3-Two-Way	Urban	NonVDOT	5	3. City or T	Hampton F	HAMP	S-VA114NP COMMANDER SHEPARD BLVD		3.6	253123	454.39	-76.3945	37.09351
232625029	2023	9/17/2023 5:00	1050	10:50	O	PDO	0	0	0	0	0	0	0	2	2. Angle	ANG	No	1. No Adve	2. Daylight	Day	1. Dry	Dry	13. Drivew	1. Straight	2. Blacktop	1. No Defe	1. Two-Wa	1. Not at In	1. No Traffi	6. No Traffi	2. No			3. No	20. Motor V	1. On Roac	No	No	Belted	No	No	No	No	No	No	No	No	No	No		NOT_RD	Not Interse	No	Yes	Yes	No	5. Hampto	114	114. City o	7-Local (J,	3-Two-Way	Urban	NonVDOT	5	3. City or T	Hampton F	HAMP	S-VA114PR BROGDEN LN		0.02			-76.4285	37.05583
211665101	2021	6/10/2021 5:00	1834	18:34	O	PDO	0	0	0	0	0	0	0	1	9. Fixed Object - Off Road	FOOR	No	1. No Adve	2. Daylight	Day	1. Dry	Dry	1. Main-Lir	1. Straight	2. Blacktop	1. No Defe	1. Two-Wa	1. Not at In	6. Traffic L	1. Yes - Wc	2. No			3. No	13. Curb	8. Off Roac	No	No	Belted	No	No	No	No	No	No	No	No	No	No		NOT_RD	Urban Inte	No	Yes	Yes	No	5. Hampto	114	114. City o	4-Minor Ar	3-Two-Way	Urban	NonVDOT	5	3. City or T	Hampton F	HAMP	S-VA114NP ABERDEEN RD		2.79	253135	179.19	-76.4088	37.03655
190375198	2019	2/5/2019 5:00	1314	13:14	A	A	0	1	0	0	1	0	0	2	4. Sideswipe - Same Direction	SSS	No	1. No Adve	2. Daylight	Day	1. Dry	Dry	10. Interse	1. Straight	2. Blacktop	1. No Defe	3. Two-Wa	4. Four Ap	3. Traffic S	1. Yes - Wc	2. No			3. No	20. Motor V	1. On Roac	No	No	Belted	No	No	No	No	No	Yes	No	No	No	No		NOT_RD	Urban Inte	Yes	No	Yes	No	5. Hampto	114	114. City o	4-Minor Ar	3-Two-Way	Urban	NonVDOT	5	3. City or T	Hampton F	HAMP	S-VA114NP BIG BETHEL RD		3.97	1073186	15.58	-76.4276	37.06913
232625034	2023	9/15/2023 5:00	1412	14:12	O	PDO	0	0	0	0	0	0	0	2	4. Sideswipe - Same Direction	SSS	No	1. No Adve	2. Daylight	Day	1. Dry	Dry	1. Main-Lir	1. Straight	2. Blacktop	1. No Defe	3. Two-Wa	1. Not at In	6. Traffic L	1. Yes - Wc	2. No			3. No	20. Motor V	1. On Roac	No	No	Belted	No	No	No	No	No	No	No	No	No	No		NOT_RD	Not Interse	No	No	Yes	No	5. Hampto	114	114. City o	3-Principal	4-Two-Way	Urban	NonVDOT	5	3. City or T	Hampton F	HAMP	R-VA US00258EB		62.68			-76.3931	37.04062
212005167	2021	7/16/2021 5:00	1639	16:39	C	C	0	0	0	2	2	0	0	2	2. Angle	ANG	No	1. No Adve	2. Daylight	Day	1. Dry	Dry	10. Interse	1. Straight	2. Blacktop	1. No Defe	2. Two-Wa	4. Four Ap	3. Traffic S	1. Yes - Wc	2. No			3. No	20. Motor V	1. On Roac	No	No	Belted	No	No	No	No	No	No	No	No	No	No		NOT_RD	Urban Inte	No	Yes	Yes	No	5. Hampto	114	114. City o	4-Minor Ar	3-Two-Way	Urban	NonVDOT	5	3. City or T	Hampton F	HAMP	S-VA114NP ABERDEEN RD		2.79	253135	179.19	-76.4088	37.03655
232625036	2023	9/14/2023 5:00	1639	16:39	C	C	0	0	0	3	3	0	0	2	2. Angle	ANG	No	1. No Adve	2. Daylight	Day	1. Dry	Dry	9. Within Ir	1. Straight	2. Blacktop	1. No Defe	1. Two-Wa	4. Four Ap	4. Stop Sig	1. Yes - Wc	2. No			3. No	20. Motor V	1. On Roac	No	No	Belted	No	No	No	No	No	No	No	No	No	No		NOT_RD	Urban Inte	No	No	Yes	No	5. Hampto	114	114. City o	7-Local (J,	3-Two-Way	Urban	NonVDOT	5	3. City or T	Hampton F	HAMP	S-VA114NP COUNTY ST W		0.5	722493	486.2	-76.3203	37.01824
173045150	2017	10/30/2017 5:00	1624	16:24	O	PDO	0	0	0	0	0	0	0	2	2. Angle	ANG	No	1. No Adve	2. Daylight	Day	1. Dry	Dry	10. Interse	1. Straight	2. Blacktop	1. No Defe	3. Two-Wa	3. Three Ap	3. Traffic S	1. Yes - Wc	2. No			3. No	20. Motor V	1. On Roac	No	No	Belted	No	No	No	No	No	No	No	No	No	No		NOT_RD	VDOT Inter	No	No	Yes	No	5. Hampto	114	114. City o	4-Minor Ar	4-Two-Way	Urban	NonVDOT	5	3. City or T	Hampton F	HAMP	R-VA US00060WB		274.41	253003	60.92	-76.3314	37.02431
172335115	2017	8/17/2017 5:00	908	9:08	C	C	0	0	0	1	1	0	0	2	1. Rear End	RE	No	1. No Adve	2. Daylight	Day	1. Dry	Dry	9. Within Ir	1. Straight	2. Blacktop	1. No Defe	1. Two-Wa	3. Three Ap	1. No Traffi	6. No Traffi	2. No			3. No	20. Motor V	1. On Roac	No	No	Belted	No	No	No	No	No	No	No	No	No	No		NOT_RD	Urban Inte	No	No	Yes	No	5. Hampto	114	114. City o	4-Minor Ar	3-Two-Way	Urban	NonVDOT	5	3. City or T	Hampton F	HAMP	R-VA SR00169SB		6.5	253119	9.22	-76.3379	37.05008
232625039	2023	9/12/2023 5:00	1511	15:11	O	PDO	0	0	0	0	0	0	0	2	2. Angle	ANG	No	1. No Adve	2. Daylight	Day	1. Dry	Dry	10. Interse	1. Straight	1. Concret	1. No Defe	1. Two-Wa	4. Four Ap	1. No Traffi	6. No Traffi	2. No			3. No	20. Motor V	1. On Roac	No	No	Belted	No	Yes	No	No	No	No	No	No	No	No		NOT_RD	Urban Inte	No	No	Yes	No	5. Hampto	114	114. City o	7-Local (J,	3-Two-Way	Urban	NonVDOT	5	3. City or T	Hampton F	HAMP	S-VA114NP SANTA CLARA DR		0.16			-76.3757	37.06582
232625040	2023	9/12/2023 5:00	1733	17:33	O	PDO	0	0	0	0	0	0	0	2	4. Sideswipe - Same Direction	SSS	No	1. No Adve	2. Daylight	Day	1. Dry	Dry	10. Interse	1. Straight	1. Concret	1. No Defe	3. Two-Wa	2. Two App	1. No Traffi	6. No Traffi	2. No			3. No	20. Motor V	1. On Roac	No	No	Belted	No	Yes	No	No	No	No	No	No	No	Yes	5	NOT_RD	Urban Inte	No	No	Yes	No	5. Hampto	114	114. City o	5-Major Cc	4-Two-Way	Urban	NonVDOT	5	3. City or T	Hampton F	HAMP	S-VA114NP CHESTNUT AVE		0.03			-76.4286	37.02423
211585126	2021	6/1/2021 5:00	2138	21:38	O	PDO	0	0	0	0	0	0	0	2	2. Angle	ANG	No	1. No Adve	4. Darknes	Night	1. Dry	Dry	9. Within Ir	1. Straight	2. Blacktop	1. No Defe	3. Two-Wa	4. Four Ap	3. Traffic S	1. Yes - Wc	2. No			3. No	20. Motor V	1. On Roac	No	No	Belted	No	No	No	No	No	No	No	No	No	No		NOT_RD	Urban Inte	No	No	Yes	Yes	5. Hampto	114	114. City o	5-Major Cc	4-Two-Way	Urban	NonVDOT	5	3. City or T	Hampton F	HAMP	S-VA114NP ANDREWS BLVD		1.34	1090907	61.79	-76.3088	37.04752
232625042	2023	9/13/2023 5:00	617	6:17	C	C	0	0	0	1	1	0	0	2	1. Rear End	RE	No	1. No Adve	1. Dawn	Day	1. Dry	Dry	10. Interse	1. Straight	2. Blacktop	1. No Defe	3. Two-Wa	4. Four Ap	3. Traffic S	1. Yes - Wc	2. No			3. No	20. Motor V	1. On Roac	No	No	Belted	No	No	No	No	No	Yes	No	No	No	No		NOT_RD	Urban Inte	No	No	Yes	No	5. Hampto	114	114. City o	4-Minor Ar	3-Two-Way	Urban	NonVDOT	5	3. City or T	Hampton F	HAMP	R-VA SR00278SB		0.02	253165	42.41	-76.3482	37.044
223615131	2022	12/24/2022 5:00	1429	14:29	C	C	0	0	0	2	2	0	0	2	2. Angle	ANG	No	1. No Adve	2. Daylight	Day	1. Dry	Dry	9. Within Ir	1. Straight	2. Blacktop	1. No Defe	3. Two-Wa	4. Four Ap	3. Traffic S	1. Yes - Wc	2. No			3. No	20. Motor V	1. On Roac	No	No	Belted	No	No	No	No	No	No	No	No	No	No		NOT_RD	Urban Inte	Yes	No	Yes	No	5. Hampto	114	114. City o	4-Minor Ar	3-Two-Way	Urban	NonVDOT	5	3. City or T	Hampton F	HAMP	S-VA114PR WOODLAND RD		1.51	253501	35.02	-76.3216	37.04239
232625044	2023	9/15/2023 5:00	1526	15:26	C	C	0	0	0	2	2	0	0	2	15. Backed Into	BI	No	1. No Adve	2. Daylight	Day	1. Dry	Dry	1. Main-Lir	1. Straight	2. Blacktop	1. No Defe	1. Two-Wa	1. Not at In	6. Traffic L	1. Yes - Wc	2. No			3. No	20. Motor V	1. On Roac	No	No	Belted	No	No	No	No	No	No	No	No	No	No		NOT_RD	Not Interse	No	No	Yes	No	5. Hampto	114	114. City o	4-Minor Ar	3-Two-Way	Urban	NonVDOT	5	3. City or T	Hampton F	HAMP	R-VA SR00278NB		0.98	746592	297.75	-76.3473	37.05765
242545048	2024	9/6/2024 5:00	2052	20:52	C	C	0	0	0	1	1	0	0	2	4. Sideswipe - Same Direction	SSS	No	1. No Adve	4. Darknes	Night	1. Dry	Dry	8. Non-Inte	1. Straight	2. Blacktop	1. No Defe	2. Two-Wa	1. Not at In	6. Traffic L	1. Yes - Wc	2. No			3. No	20. Motor V	1. On Roac	No	No	Belted	No	No	No	No	No	Yes	No	No	No	No		NOT_RD	Not Interse	No	No	Yes	Yes	5. Hampto	114	114. City o	4-Minor Ar	3-Two-Way	Urban	NonVDOT	5	3. City or T	Hampton F	HAMP	R-VA SR00152EB		4.53	253077	328.08	-76.3885	37.04717
171815552	2017	6/4/2017 5:00	2019	20:19	C	C	0	0	0	1	1	0	0	2	2. Angle	ANG	No	1. No Adve	2. Daylight	Day	1. Dry	Dry	9. Within Ir	1. Straight	2. Blacktop	1. No Defe	3. Two-Wa	4. Four Ap	4. Stop Sig	1. Yes - Wc	2. No			3. No	20. Motor V	1. On Roac	No	No	Belted	No	Yes	No	No	No	Yes	No	No	No	Yes	25	NOT_RD	Urban Inte	No	Yes	Yes	No	5. Hampto	114	114. City o	5-Major Cc	4-Two-Way	Urban	NonVDOT	5	3. City or T	Hampton F	HAMP	R-VA SR00143SB		5.73	1091314	55.39	-76.3817	37.00505
232625052	2023	9/16/2023 5:00	2100	21:00	C	C	0	0	0	1	1	0	0	2	2. Angle	ANG	No	1. No Adve	4. Darknes	Night	1. Dry	Dry	9. Within Ir	1. Straight	2. Blacktop	1. No Defe	3. Two-Wa	4. Four Ap	3. Traffic S	1. Yes - Wc	2. No			3. No	20. Motor V	1. On Roac	No	No	Belted	No	No	No	No	No	No	No	No	No	No		NOT_RD	Urban Inte	No	No	Yes	Yes	5. Hampto	114	114. City o	3-Principal	4-Two-Way	Urban	NonVDOT	5	3. City or T	Hampton F	HAMP	R-VA US00258WB		64.7	253143	47.4	-76.3586	37.04379
203455119	2020	12/4/2020 5:00	1405	14:05	C	C	0	0	0	2	2	0	0	2	2. Angle	ANG	No	1. No Adve	2. Daylight	Day	1. Dry	Dry	10. Interse	1. Straight	2. Blacktop	1. No Defe	3. Two-Wa	4. Four Ap	3. Traffic S	1. Yes - Wc	2. No			3. No	20. Motor V	1. On Roac	No	No	Belted	No	Yes	No	No	No	No	Yes	No	No	No		NOT_RD	Urban Inte	No	No	Yes	No	5. Hampto	114	114. City o	3-Principal	4-Two-Way	Urban	NonVDOT	5	3. City or T	Hampton F	HAMP	R-VA SR00134EB		10.99	253028	5.18	-76.3628	37.03465
232625054	2023	9/16/2023 5:00	2310	23:10	C	C	0	0	0	1	1	0	0	4	4. Sideswipe - Same Direction	SSS	No	1. No Adve	4. Darknes	Night	1. Dry	Dry	8. Non-Inte	2. Curve - L	2. Blacktop	1. No Defe	1. Two-Wa	1. Not at In	1. No Traffi	6. No Traffi	2. No			3. No	6. Parked V	1. On Roac	Yes	No	Belted	No	No	No	No	No	Yes	No	No	No	No		NOT_RD	Not Interse	No	No	Yes	Yes	5. Hampto	114	114. City o	7-Local (J,	3-Two-Way	Urban	NonVDOT	5	3. City or T	Hampton F	HAMP	S-VA114NP LAUREL DR		0.16			-76.3426	37.04046
210825066	2021	3/22/2021 5:00	1152	11:52	A	A	0	2	0	0	2	0	0	2	3. Head On	HO	No	1. No Adve	2. Daylight	Day	1. Dry	Dry	9. Within Ir	1. Straight	2. Blacktop	1. No Defe	3. Two-Wa	4. Four Ap	3. Traffic S	1. Yes - Wc	2. No			3. No	20. Motor V	1. On Roac	No	No	Belted	No	No	No	No	No	No	No	No	No	No		NOT_RD	Urban Inte	No	No	Yes	No	5. Hampto	114	114. City o	3-Principal	4-Two-Way	Urban	NonVDOT	5	3. City or T	Hampton F	HAMP	R-VA SR00134EB		10.99	253028	5.18	-76.3628	37.03465
232625058	2023	9/11/2023 5:00	1844	18:44	C	C	0	0	0	4	4	0	0	2	1. Rear End	RE	No	1. No Adve	4. Darknes	Night	1. Dry	Dry	9. Within Ir	1. Straight	2. Blacktop	1. No Defe	2. Two-Wa	4. Four Ap	3. Traffic S	1. Yes - Wc	2. No			3. No	20. Motor V	1. On Roac	No	No	Unbelted	No	No	No	No	No	No	No	No	No	No		NOT_RD	Urban Inte	No	No	Yes	Yes	5. Hampto	114	114. City o	3-Principal	4-Two-Way	Urban	NonVDOT	5	3. City or T	Hampton F	HAMP	R-VA US00258EB		62.23	253136	124	-76.402	37.03872
232625059	2023	9/12/2023 5:00	1817	18:17	C	C	0	0	0	2	2	0	0	2	4. Sideswipe - Same Direction	SSS	No	1. No Adve	2. Daylight	Day	1. Dry	Dry	8. Non-Inte	2. Curve - L	2. Blacktop	1. No Defe	1. Two-Wa	1. Not at In	6. Traffic L	1. Yes - Wc	2. No			3. No	25. Other N	4. Roadsid	No	No	Belted	No	No	No	No	No	No	No	No	No	No		NOT_RD	Not Interse	No	Yes	Yes	No	5. Hampto	114	114. City o	7-Local (J,	3-Two-Way	Urban	NonVDOT	5	3. City or T	Hampton F	HAMP	S-VA114PR OLD HAMPTON LN		0.17	253007	342.83	-76.3459	37.02499
173185215	2017	11/4/2017 5:00	2202	22:02	A	A	0	1	0	1	2	0	0	2	3. Head On	HO	No	1. No Adve	4. Darknes	Night	1. Dry	Dry	1. Main-Lir	1. Straight	2. Blacktop	1. No Defe	2. Two-Wa	4. Four Ap	3. Traffic S	1. Yes - Wc	2. No			3. No	20. Motor V	1. On Roac	No	No	Belted	No	No	No	No	No	No	No	No	No	No		NOT_RD	Urban Inte	No	No	Yes	Yes	5. Hampto	114	114. City o	4-Minor Ar	3-Two-Way	Urban	NonVDOT	5	3. City or T	Hampton F	HAMP	S-VA114PR LASALLE AVE		2.22	253028	48.66	-76.3628	37.03477
173475285	2017	11/18/2017 5:00	1632	16:32	O	PDO	0	0	0	0	0	0	0	2	4. Sideswipe - Same Direction	SSS	No	1. No Adve	3. Dusk	Day	1. Dry	Dry	10. Interse	1. Straight	2. Blacktop	1. No Defe	3. Two-Wa	4. Four Ap	3. Traffic S	1. Yes - Wc	2. No			3. No	20. Motor V	1. On Roac	No	No	Belted	No	No	No	No	No	Yes	No	No	No	No		NOT_RD	VDOT Inter	No	No	Yes	No	5. Hampto	114	114. City o	4-Minor Ar	4-Two-Way	Urban	NonVDOT	5	3. City or T	Hampton F	HAMP	R-VA US00060EB		274.41	253003	69.14	-76.3316	37.02428
232625156	2023	9/14/2023 5:00	831	8:31	C	C	0	0	0	2	2	0	0	2	4. Sideswipe - Same Direction	SSS	No	1. No Adve	2. Daylight	Day	1. Dry	Dry	9. Within Ir	1. Straight	2. Blacktop	1. No Defe	2. Two-Wa	4. Four Ap	1. No Traffi	6. No Traffi	2. No			3. No	20. Motor V	1. On Roac	No	No	Belted	No	No	No	No	No	No	No	No	No	No		NOT_RD	Urban Inte	Yes	No	Yes	No	5. Hampto	114	114. City o	3-Principal	4-Two-Way	Urban	NonVDOT	5	3. City or T	Hampton F	HAMP	R-VA US00258WB		60.11	253130	131.71	-76.4351	37.02409
232625158	2023	9/17/2023 5:00	1150	11:50	C	C	0	0	0	1	1	0	0	1	9. Fixed Object - Off Road	FOOR	No	1. No Adve	2. Daylight	Day	1. Dry	Dry	8. Non-Inte	1. Straight	2. Blacktop	1. No Defe	1. Two-Wa	1. Not at In	1. No Traffi	6. No Traffi	2. No			3. No	18. Mailbo	4. Roadsid	No	No	Belted	No	No	No	No	No	Yes	No	No	No	No		RD_UNKN	Not Interse	No	No	Yes	No	5. Hampto	114	114. City o	7-Local (J,	3-Two-Way	Urban	NonVDOT	5	3. City or T	Hampton F	HAMP	S-VA114PR AVON RD		0.22			-76.407	37.04877
232625159	2023	9/18/2023 5:00	1749	17:49	O	PDO	0	0	0	0	0	0	0	2	2. Angle	ANG	No	1. No Adve	2. Daylight	Day	1. Dry	Dry	8. Non-Inte	1. Straight	2. Blacktop	1. No Defe	2. Two-Wa	1. Not at In	1. No Traffi	6. No Traffi	2. No			3. No	20. Motor V	1. On Roac	No	No	Belted	No	No	No	No	No	No	No	No	No	No		NOT_RD	Urban Inte	No	No	Yes	No	5. Hampto	114	114. City of Hampton			Urban	NonVDOT	5	3. City or T	Hampton F	HAMP	S-VA114NP KATHANN DR		0.01	1075956	0	-76.441	37.0357
232625391	2023	9/19/2023 5:00	1627	16:27	O	PDO	0	0	0	0	0	0	0	3	1. Rear End	RE	No	1. No Adve	2. Daylight	Day	1. Dry	Dry	8. Non-Inte	3. Grade - S	2. Blacktop	1. No Defe	3. Two-Wa	1. Not at In	6. Traffic L	1. Yes - Wc	1. Yes	3. Activity /	3. Work on	3. No	20. Motor V	1. On Roac	No	No	Belted	No	Yes	No	No	No	No	No	No	No	No		NOT_RD	Not Interse	No	No	Yes	No	5. Hampto	114	114. City o	1-Interstat	4-Two-Way	Urban	VDOT Inte	5	1. State Hv	Hampton F	HAMP	R-VA IS00064EB		267.88			-76.329	37.02252
232635004	2023	9/19/2023 5:00	2147	21:47	O	PDO	0	0	0	0	0	0	0	1	9. Fixed Object - Off Road	FOOR	No	1. No Adve	4. Darknes	Night	1. Dry	Dry	8. Non-Inte	7. Dip - Stra	1. Concret	1. No Defe	4. One-Wa	1. Not at In	7. No Pass	1. Yes - Wc	1. Yes	3. Activity /	3. Work on	3. No	15. Other F	4. Roadsid	No	No	Belted	No	No	No	No	No	No	No	No	No	Yes	10	RD_RIGHT	Not Interse	No	No	Yes	Yes	5. Hampto	114	114. City o	1-Interstat	4-Two-Way	Urban	VDOT Inte	5	1. State Hv	Hampton F	HAMP	R-VA IS00064WB		269			-76.3221	37.01
232635114	2023	9/19/2023 5:00	2022	20:22	C	C	0	0	0	1	1	0	0	2	3. Head On	HO	No	1. No Adve	4. Darknes	Night	1. Dry	Dry	10. Interse	1. Straight	2. Blacktop	1. No Defe	3. Two-Wa	4. Four Ap	3. Traffic S	1. Yes - Wc	2. No			3. No	20. Motor V	2. Shoulde	No	No	Belted	No	No	No	No	No	Yes	No	No	No	No		NOT_RD	Urban Inte	No	No	Yes	Yes	5. Hampto	114	114. City o	3-Principal	4-Two-Way	Urban	NonVDOT	5	3. City or T	Hampton F	HAMP	R-VA US00258EB		62.22	253136	134.34	-76.402	37.03871
183025184	2018	10/26/2018 5:00	1450	14:50	O	PDO	0	0	0	0	0	0	0	2	1. Rear End	RE	No	5. Rain	2. Daylight	Day	9. Water (S	Wet	10. Interse	1. Straight	2. Blacktop	1. No Defe	2. Two-Wa	4. Four Ap	3. Traffic S	1. Yes - Wc	2. No			3. No	20. Motor V	1. On Roac	No	No	Belted	No	No	No	No	No	No	No	No	No	No		NOT_RD	VDOT Inter	No	No	Yes	No	5. Hampto	114	114. City o	4-Minor Ar	4-Two-Way	Urban	NonVDOT	5	3. City or T	Hampton F	HAMP	R-VA US00060EB		274.41	253003	58.41	-76.3316	37.02426
190455270	2019	2/7/2019 5:00	1742	17:42	A	A	0	1	0	0	1	0	0	1	8. Non-Collision	NC	No	1. No Adve	3. Dusk	Day	1. Dry	Dry	1. Main-Lir	1. Straight	2. Blacktop	1. No Defe	3. Two-Wa	1. Not at In	1. No Traffi	6. No Traffi	2. No			3. No	20. Motor V	1. On Roac	No	No	Belted	No	No	No	No	No	No	No	Yes	No	Yes	25	NOT_RD	Urban Inte	No	No	Yes	No	5. Hampto	114	114. City of Hampton			Urban	NonVDOT	5	3. City or T	Hampton F	HAMP	S-VA114NP LASALLE AVE		2.22	253028	59.47	-76.3628	37.03481
212725131	2021	9/14/2021 5:00	1537	15:37	C	C	0	0	0	2	2	0	0	2	3. Head On	HO	No	1. No Adve	2. Daylight	Day	1. Dry	Dry	9. Within Ir	1. Straight	2. Blacktop	1. No Defe	2. Two-Wa	4. Four Ap	3. Traffic S	1. Yes - Wc	2. No			3. No	20. Motor V	1. On Roac	No	No	Belted	No	No	No	No	No	No	No	No	No	No		NOT_RD	Urban Inte	No	No	Yes	No	5. Hampto	114	114. City o	3-Principal	4-Two-Way	Urban	NonVDOT	5	3. City or T	Hampton F	HAMP	R-VA SR00134WB		10.99	253028	54.79	-76.3627	37.03479
232635119	2023	9/19/2023 5:00	919	9:19	C	C	0	0	0	1	1	0	0	2	16. Other	OTHR	No	1. No Adve	2. Daylight	Day	1. Dry	Dry	10. Interse	1. Straight	2. Blacktop	1. No Defe	3. Two-Wa	4. Four Ap	1. No Traffi	1. Yes - Wc	2. No			3. No	20. Motor V	1. On Roac	No	No	Belted	No	No	No	No	No	No	No	No	No	No		NOT_RD	Urban Inte	No	No	Yes	No	5. Hampto	114	114. City o	3-Principal	4-Two-Way	Urban	NonVDOT	5	3. City or T	Hampton F	HAMP	R-VA US00258EB		62.22	253136	129.17	-76.402	37.03871
232635120	2023	9/19/2023 5:00	1707	17:07	C	C	0	0	0	3	3	0	0	2	4. Sideswipe - Same Direction	SSS	No	1. No Adve	2. Daylight	Day	1. Dry	Dry	1. Main-Lir	10. On/Off	2. Blacktop	1. No Defe	1. Two-Wa	1. Not at In	1. No Traffi	6. No Traffi	2. No			3. No	20. Motor V	1. On Roac	No	No	Belted	No	Yes	No	No	No	No	No	No	No	No		NOT_RD	Not Interse	No	No	No	No	5. Hampto	114	114. City o	1-Interstat	1-One-Way	Urban	VDOT Inte	5	1. State Hv	Hampton F	HAMP	R-VA IS00064EB	RMP265.00A	0.21			-76.3631	37.03144
222695201	2022	7/29/2022 5:00	1522	15:22	C	C	0	0	0	1	1	0	0	2	5. Sideswipe - Opposite Direction	SSO	Bike	1. No Adve	2. Daylight	Day	1. Dry	Dry	1. Main-Lir	1. Straight	2. Blacktop	1. No Defe	2. Two-Wa	1. Not at In	1. No Traffi	6. No Traffi	2. No			3. No	22. Bicycle	7. In Parkin	No	No	Belted	Yes	No	No	No	No	Yes	No	No	No	No		NOT_RD	Urban Inte	No	No	Yes	No	5. Hampto	114	114. City o	4-Minor Ar	3-Two-Way	Urban	NonVDOT	5	3. City or T	Hampton F	HAMP	S-VA114PR ABERDEEN RD		2.79	253135	179.19	-76.4088	37.03655
232635132	2023	9/15/2023 5:00	34	00:34	O	PDO	0	0	0	0	0	0	0	2	1. Rear End	RE	No	1. No Adve	4. Darknes	Night	1. Dry	Dry	1. Main-Lir	1. Straight	2. Blacktop	1. No Defe	1. Two-Wa	1. Not at In	1. No Traffi	6. No Traffi	2. No			3. No	6. Parked V	1. On Roac	No	No	Belted	No	No	No	No	No	No	No	No	No	Yes	7	RD_UNKN	Not Interse	No	Yes	Yes	Yes	5. Hampto	114	114. City o	7-Local (J,	3-Two-Way	Urban	NonVDOT	5	3. City or T	Hampton F	HAMP	S-VA114NP WESTVIEW DR		0.28			-76.4393	37.08721
232635279	2023	9/13/2023 5:00	1734	17:34	O	PDO	0	0	0	0	0	0	0	2	1. Rear End	RE	No	1. No Adve	2. Daylight	Day	1. Dry	Dry	8. Non-Inte	1. Straight	1. Concret	1. No Defe	3. Two-Wa	1. Not at In	6. Traffic L	1. Yes - Wc	2. No			3. No	20. Motor V	1. On Roac	No	No	Belted	No	No	No	No	No	No	No	No	No	Yes	5	NOT_RD	Not Interse	No	No	Yes	No	5. Hampto	114	114. City o	1-Interstat	4-Two-Way	Urban	VDOT Inte	5	1. State Hv	Hampton F	HAMP	R-VA IS00064WB		261.83			-76.4199	37.06095
232635378	2023	9/16/2023 5:00	1232	12:32	O	PDO	0	0	0	0	0	0	0	2	4. Sideswipe - Same Direction	SSS	No	1. No Adve	2. Daylight	Day	1. Dry	Dry	1. Main-Lir	1. Straight	1. Concret	1. No Defe	3. Two-Wa	1. Not at In	6. Traffic L	1. Yes - Wc	1. Yes	1. Advance	1. Lane Clo	3. No	20. Motor V	1. On Roac	No	No	Unbelted	No	No	No	No	No	No	No	No	No	Yes	5	NOT_RD	Not Interse	No	Yes	Yes	No	5. Hampto	114	114. City o	1-Interstat	4-Two-Way	Urban	VDOT Inte	5	1. State Hv	Hampton F	HAMP	R-VA IS00064EB		265.21			-76.3707	37.03168
232635430	2023	9/19/2023 5:00	1800	18:00	O	PDO	0	0	0	0	0	0	0	2	4. Sideswipe - Same Direction	SSS	No	1. No Adve	2. Daylight	Day	1. Dry	Dry	8. Non-Inte	1. Straight	2. Blacktop	1. No Defe	3. Two-Wa	1. Not at In	6. Traffic L	1. Yes - Wc	2. No			3. No	20. Motor V	1. On Roac	No	No	Belted	No	No	No	No	No	No	No	No	No	Yes	5	NOT_RD	Not Interse	No	No	Yes	No	5. Hampto	114	114. City o	1-Interstat	4-Two-Way	Urban	VDOT Inte	5	1. State Hv	Hampton F	HAMP	R-VA IS00664WB		1.3			-76.3839	37.01821
172365122	2017	8/23/2017 5:00	1530	15:30	C	C	0	0	0	1	1	0	0	3	1. Rear End	RE	No	1. No Adve	2. Daylight	Day	1. Dry	Dry	10. Interse	1. Straight	1. Concret	1. No Defe	1. Two-Wa	3. Three Ap	6. Traffic L	1. Yes - Wc	2. No			3. No	20. Motor V	1. On Roac	No	No	Belted	No	No	No	No	No	No	No	No	No	No		NOT_RD	Urban Inte	No	No	Yes	No	5. Hampto	114	114. City o	4-Minor Ar	3-Two-Way	Urban	NonVDOT	5	3. City or T	Hampton F	HAMP	R-VA SR00169NB		6.5	253119	13.83	-76.3379	37.05007
191345090	2019	4/25/2019 5:00	1643	16:43	C	C	0	0	0	1	1	0	0	3	1. Rear End	RE	No	1. No Adve	2. Daylight	Day	1. Dry	Dry	1. Main-Lir	1. Straight	1. Concret	1. No Defe	3. Two-Wa	2. Two App	3. Traffic S	1. Yes - Wc	2. No			3. No	20. Motor V	1. On Roac	No	No	Belted	No	No	No	No	No	No	No	No	No	No		NOT_RD	VDOT Inter	Yes	No	Yes	No	5. Hampto	114	114. City o	4-Minor Ar	4-Two-Way	Urban	NonVDOT	5	3. City or T	Hampton F	HAMP	R-VA US00060EB		274.41	253003	47.86	-76.3315	37.02424
212775179	2021	9/18/2021 5:00	1956	19:56	C	C	0	0	0	2	2	0	0	2	16. Other	OTHR	No	1. No Adve	4. Darknes	Night	1. Dry	Dry	10. Interse	1. Straight	2. Blacktop	1. No Defe	2. Two-Wa	4. Four Ap	3. Traffic S	1. Yes - Wc	2. No			3. No	20. Motor V	1. On Roac	No	No	Belted	No	No	No	No	No	No	No	No	No	No		NOT_RD	Urban Inte	No	No	Yes	Yes	5. Hampto	114	114. City o	3-Principal	4-Two-Way	Urban	NonVDOT	5	3. City or T	Hampton F	HAMP	R-VA SR00134EB		10.99	253028	5.18	-76.3628	37.03465
232645083	2023	9/20/2023 5:00	1140	11:40	O	PDO	0	0	0	0	0	0	0	2	2. Angle	ANG	No	1. No Adve	2. Daylight	Day	1. Dry	Dry	10. Interse	1. Straight	2. Blacktop	1. No Defe	1. Two-Wa	3. Three Ap	4. Stop Sig	1. Yes - Wc	2. No			3. No	20. Motor V	1. On Roac	No	No	Belted	No	No	No	No	No	No	No	No	No	No		NOT_RD	Urban Inte	No	No	Yes	No	5. Hampto	114	114. City o	7-Local (J,	3-Two-Way	Urban	NonVDOT	5	3. City or T	Hampton F	HAMP	S-VA114NP BURTON ST		0.35			-76.4203	37.0529
232645169	2023	9/21/2023 5:00	631	6:31	O	PDO	0	0	0	0	0	0	0	2	1. Rear End	RE	No	1. No Adve	2. Daylight	Day	1. Dry	Dry	8. Non-Inte	1. Straight	2. Blacktop	1. No Defe	3. Two-Wa	1. Not at In	6. Traffic L	1. Yes - Wc	1. Yes	3. Activity /	2. Lane Sh	3. No	20. Motor V	1. On Roac	No	No	Belted	No	No	No	No	No	No	No	No	No	No		NOT_RD	Not Interse	No	No	Yes	No	5. Hampto	114	114. City o	1-Interstat	4-Two-Way	Urban	VDOT Inte	5	1. State Hv	Hampton F	HAMP	R-VA IS00064EB		266.93			-76.3418	37.03323
232645171	2023	9/20/2023 5:00	602	6:02	O	PDO	0	0	0	0	0	0	0	2	4. Sideswipe - Same Direction	SSS	No	1. No Adve	1. Dawn	Day	1. Dry	Dry	8. Non-Inte	1. Straight	2. Blacktop	1. No Defe	3. Two-Wa	1. Not at In	6. Traffic L	1. Yes - Wc	1. Yes	1. Advance	3. Work on	3. No	20. Motor V	1. On Roac	No	No	Belted	No	No	No	No	No	No	Yes	No	No	No		NOT_RD	Not Interse	No	No	Yes	No	5. Hampto	114	114. City o	1-Interstat	4-Two-Way	Urban	VDOT Inte	5	1. State Hv	Hampton F	HAMP	R-VA IS00064EB		266.99			-76.3406	37.03295
232645177	2023	9/20/2023 5:00	654	6:54	O	PDO	0	0	0	0	0	0	0	2	1. Rear End	RE	No	1. No Adve	2. Daylight	Day	1. Dry	Dry	8. Non-Inte	1. Straight	2. Blacktop	1. No Defe	3. Two-Wa	1. Not at In	6. Traffic L	1. Yes - Wc	2. No			3. No	20. Motor V	1. On Roac	No	No	Belted	No	No	No	No	No	Yes	Yes	No	No	No		NOT_RD	Not Interse	No	No	Yes	No	5. Hampto	114	114. City o	1-Interstat	4-Two-Way	Urban	VDOT Inte	5	1. State Hv	Hampton F	HAMP	R-VA IS00064EB		264.74			-76.381	37.03247
220595129	2022	2/22/2022 5:00	1527	15:27	C	C	0	0	0	4	4	0	0	4	2. Angle	ANG	No	1. No Adve	2. Daylight	Day	1. Dry	Dry	9. Within Ir	1. Straight	2. Blacktop	1. No Defe	3. Two-Wa	4. Four Ap	3. Traffic S	1. Yes - Wc	2. No			3. No	20. Motor V	1. On Roac	No	No	Belted	No	No	No	No	No	No	No	No	No	No		NOT_RD	Urban Inte	Yes	No	Yes	No	5. Hampto	114	114. City o	3-Principal	4-Two-Way	Urban	NonVDOT	5	3. City or T	Hampton F	HAMP	R-VA SR00134EB		10.99	253028	6.19	-76.3627	37.03464
191405072	2019	5/17/2019 5:00	2249	22:49	O	PDO	0	0	0	0	0	0	0	1	10. Deer	DEER	No	1. No Adve	4. Darknes	Night	1. Dry	Dry	1. Main-Lir	3. Grade - S	2. Blacktop	1. No Defe	3. Two-Wa	4. Four Ap	3. Traffic S	1. Yes - Wc	2. No			3. No	23. Animal	1. On Roac	No	Yes	Belted	No	No	No	No	No	No	No	No	No	No		NOT_RD	Urban Inte	No	No	Yes	Yes	5. Hampto	114	114. City o	4-Minor Ar	4-Two-Way	Urban	NonVDOT	5	3. City or T	Hampton F	HAMP	S-VA114PR BIG BETHEL RD		3.97	1073186	51.27	-76.4275	37.06906
232645362	2023	9/21/2023 5:00	1400	14:00	O	PDO	0	0	0	0	0	0	0	2	2. Angle	ANG	No	1. No Adve	2. Daylight	Day	1. Dry	Dry	1. Main-Lir	1. Straight	2. Blacktop	1. No Defe	3. Two-Wa	1. Not at In	6. Traffic L	1. Yes - Wc	2. No			3. No	11. Jersey	1. On Roac	No	No	Belted	No	No	No	No	Yes	No	No	No	No	Yes	5	RD_UNKN	Not Interse	Yes	No	Yes	No	5. Hampto	114	114. City o	1-Interstat	4-Two-Way	Urban	VDOT Inte	5	1. State Hv	Hampton F	HAMP	R-VA IS00064WB		262.48			-76.4112	37.05505
232645365	2023	9/16/2023 5:00	945	9:45	O	PDO	0	0	0	0	0	0	0	2	1. Rear End	RE	No	1. No Adve	2. Daylight	Day	1. Dry	Dry	8. Non-Inte	3. Grade - S	1. Concret	1. No Defe	3. Two-Wa	1. Not at In	6. Traffic L	1. Yes - Wc	2. No			3. No	20. Motor V	1. On Roac	No	No	Belted	No	No	No	No	No	No	No	No	No	Yes	10	NOT_RD	Not Interse	No	No	Yes	No	5. Hampto	114	114. City o	1-Interstat	4-Two-Way	Urban	VDOT Inte	5	1. State Hv	Hampton F	HAMP	R-VA IS00064WB		269.78			-76.3165	36.9996
232655105	2023	9/20/2023 5:00	1309	13:09	O	PDO	0	0	0	0	0	0	0	2	2. Angle	ANG	No	1. No Adve	2. Daylight	Day	1. Dry	Dry	1. Main-Lir	1. Straight	1. Concret	1. No Defe	2. Two-Wa	1. Not at In	1. No Traffi	6. No Traffi	2. No			3. No	20. Motor V	1. On Roac	No	No	Belted	No	No	No	No	No	Yes	No	No	No	No		NOT_RD	Not Interse	Yes	No	Yes	No	5. Hampto	114	114. City o	7-Local (J,	3-Two-Way	Urban	NonVDOT	5	3. City or T	Hampton F	HAMP	S-VA114NP EXECUTIVE DR		0.26	253074	261.37	-76.3964	37.04639
232655106	2023	9/21/2023 5:00	1645	16:45	C	C	0	0	0	2	2	0	0	2	1. Rear End	RE	No	1. No Adve	2. Daylight	Day	1. Dry	Dry	5. On Entra	10. On/Off	2. Blacktop	1. No Defe	4. One-Wa	2. Two App	8. Yield Sig	1. Yes - Wc	2. No			3. No	20. Motor V	1. On Roac	No	No	Belted	No	No	No	No	No	No	No	No	No	No		NOT_RD	Not Interse	No	No	No	No	5. Hampto	114	114. City o	1-Interstat	1-One-Way	Urban	VDOT Inte	5	1. State Hv	Hampton F	HAMP	R-VA IS00064EB	RMP265.00A	0.21			-76.363	37.03141
232655107	2023	9/21/2023 5:00	1535	15:35	C	C	0	0	0	2	2	0	0	2	1. Rear End	RE	No	1. No Adve	2. Daylight	Day	1. Dry	Dry	10. Interse	1. Straight	2. Blacktop	1. No Defe	2. Two-Wa	4. Four Ap	6. Traffic L	1. Yes - Wc	2. No			3. No	20. Motor V	1. On Roac	No	No	Belted	No	No	No	No	No	No	No	Yes	No	No		NOT_RD	Urban Inte	No	No	Yes	No	5. Hampto	114	114. City o	3-Principal	4-Two-Way	Urban	NonVDOT	5	3. City or T	Hampton F	HAMP	R-VA US00258EB		65.27			-76.3482	37.04346
212225101	2021	8/5/2021 5:00	1658	16:58	A	A	0	1	0	1	2	0	0	2	2. Angle	ANG	No	1. No Adve	1. Dawn	Day	1. Dry	Dry	9. Within Ir	1. Straight	2. Blacktop	1. No Defe	2. Two-Wa	4. Four Ap	1. No Traffi	6. No Traffi	2. No			3. No	20. Motor V	1. On Roac	No	No	Belted	No	No	No	No	No	No	No	No	No	No		NOT_RD	Urban Inte	Yes	No	Yes	No	5. Hampto	114	114. City o	5-Major Cc	4-Two-Way	Urban	NonVDOT	5	3. City or T	Hampton F	HAMP	R-VA SR00143NB		5.78	1071008	0	-76.3828	37.00464
213545198	2021	12/19/2021 5:00	1933	19:33	C	C	0	0	0	1	1	0	0	1	9. Fixed Object - Off Road	FOOR	No	1. No Adve	4. Darknes	Night	2. Wet	Wet	8. Non-Inte	1. Straight	2. Blacktop	1. No Defe	2. Two-Wa	1. Not at In	6. Traffic L	1. Yes - Wc	2. No			3. No	3. Utility P	1. On Roac	No	No	Belted	No	Yes	Yes	No	No	No	No	No	No	No		RD_UNKN	Not Interse	No	No	Yes	Yes	5. Hampto	114	114. City o	5-Major Cc	4-Two-Way	Urban	NonVDOT	5	3. City or T	Hampton F	HAMP	S-VA114PR ORCUTT AVE		0.94	1075951	496.91	-76.4406	37.03434
170935199	2017	3/31/2017 5:00	1500	15:00	C	C	0	0	0	1	1	0	0	2	1. Rear End	RE	No	1. No Adve	2. Daylight	Day	1. Dry	Dry	1. Main-Lir	1. Straight	2. Blacktop	1. No Defe	3. Two-Wa	1. Not at In	6. Traffic L	1. Yes - Wc	2. No			3. No	20. Motor V	1. On Roac	No	No	Belted	No	Yes	No	No	No	Yes	No	No	No	No		NOT_RD	Not Interse	No	No	Yes	No	5. Hampto	114	114. City o	4-Minor Ar	3-Two-Way	Urban	NonVDOT	5	3. City or T	Hampton F	HAMP	R-VA SR00152EB		4.54	253077	385.21	-76.3883	37.04723
231565147	2023	6/2/2023 5:00	944	9:44	C	C	0	0	0	2	2	0	0	2	3. Head On	HO	No	1. No Adve	2. Daylight	Day	1. Dry	Dry	9. Within Ir	1. Straight	2. Blacktop	1. No Defe	2. Two-Wa	4. Four Ap	3. Traffic S	1. Yes - Wc	2. No			3. No	20. Motor V	1. On Roac	No	No	Belted	No	Yes	No	No	No	No	No	No	No	No		NOT_RD	Urban Inte	Yes	No	Yes	No	5. Hampto	114	114. City o	4-Minor Ar	3-Two-Way	Urban	NonVDOT	5	3. City or T	Hampton F	HAMP	S-VA114PR WOODLAND RD		1.51	253501	40.86	-76.3216	37.04241
232655112	2023	9/21/2023 5:00	1920	19:20	C	C	0	0	0	2	2	0	0	3	1. Rear End	RE	No	1. No Adve	4. Darknes	Night	1. Dry	Dry	10. Interse	1. Straight	2. Blacktop	1. No Defe	3. Two-Wa	4. Four Ap	3. Traffic S	1. Yes - Wc	2. No			3. No	20. Motor V	1. On Roac	No	No	Belted	No	No	No	No	No	No	No	No	No	No		NOT_RD	Urban Inte	Yes	No	Yes	Yes	5. Hampto	114	114. City o	3-Principal	4-Two-Way	Urban	NonVDOT	5	3. City or T	Hampton F	HAMP	R-VA US00258EB		62.23	253136	113.67	-76.4019	37.03873
242685049	2024	9/20/2024 5:00	1722	17:22	O	PDO	0	0	0	0	0	0	0	3	1. Rear End	RE	No	1. No Adve	3. Dusk	Day	1. Dry	Dry	10. Interse	1. Straight	2. Blacktop	1. No Defe	1. Two-Wa	3. Three Ap	3. Traffic S	1. Yes - Wc	2. No			3. No	20. Motor V	1. On Roac	No	No	Belted	No	No	No	No	No	No	No	No	No	No		NOT_RD	Urban Inte	No	No	Yes	No	5. Hampto	114	114. City o	4-Minor Ar	4-Two-Way	Urban	NonVDOT	5	3. City or T	Hampton F	HAMP	S-VA114NP ARMISTEAD AVE N		4.05	253398	336.15	-76.3846	37.0689
221375111	2022	5/11/2022 5:00	1710	17:10	A	A	0	1	0	1	2	0	0	2	2. Angle	ANG	No	1. No Adve	2. Daylight	Day	1. Dry	Dry	9. Within Ir	1. Straight	2. Blacktop	1. No Defe	2. Two-Wa	4. Four Ap	3. Traffic S	1. Yes - Wc	2. No			3. No	20. Motor V	1. On Roac	No	No	Belted	No	No	No	No	No	No	No	No	No	No		NOT_RD	Urban Inte	No	No	Yes	No	5. Hampto	114	114. City o	3-Principal	4-Two-Way	Urban	NonVDOT	5	3. City or T	Hampton F	HAMP	R-VA SR00134WB		10.99	253028	57.98	-76.3628	37.0348
230765071	2023	1/11/2023 5:00	1930	19:30	C	C	0	0	0	1	1	0	0	2	2. Angle	ANG	No	1. No Adve	3. Dusk	Day	1. Dry	Dry	10. Interse	1. Straight	2. Blacktop	1. No Defe	2. Two-Wa	4. Four Ap	3. Traffic S	1. Yes - Wc	2. No			3. No	20. Motor V	1. On Roac	No	No	Belted	No	No	No	No	No	No	No	No	No	Yes	1	NOT_RD	Urban Inte	No	No	Yes	No	5. Hampto	114	114. City o	4-Minor Ar	4-Two-Way	Urban	NonVDOT	5	3. City or T	Hampton F	HAMP	S-VA114NP BIG BETHEL RD		3.97	1073186	15.58	-76.4276	37.06913
170675084	2017	3/7/2017 5:00	1744	17:44	O	PDO	0	0	0	0	0	0	0	2	2. Angle	ANG	No	1. No Adve	3. Dusk	Day	1. Dry	Dry	1. Main-Lir	1. Straight	2. Blacktop	1. No Defe	1. Two-Wa	1. Not at In	6. Traffic L	1. Yes - Wc	2. No			1. Yes	20. Motor V	1. On Roac	No	No	Belted	No	No	No	No	No	No	No	No	No	No		NOT_RD	Urban Inte	No	No	Yes	No	5. Hampto	114	114. City o	4-Minor Ar	3-Two-Way	Urban	NonVDOT	5	3. City or T	Hampton F	HAMP	S-VA114NP WOODLAND RD		1.52	253501	101.15	-76.3217	37.04257
232665304	2023	9/21/2023 5:00	1615	16:15	O	PDO	0	0	0	0	0	0	0	2	1. Rear End	RE	No	1. No Adve	2. Daylight	Day	1. Dry	Dry	8. Non-Inte	1. Straight	2. Blacktop	1. No Defe	3. Two-Wa	1. Not at In	6. Traffic L	1. Yes - Wc	1. Yes	1. Advance	1. Lane Clo	3. No	20. Motor V	1. On Roac	No	No	Belted	No	Yes	No	No	No	No	No	No	No	No		NOT_RD	Not Interse	Yes	No	Yes	No	5. Hampto	114	114. City o	1-Interstat	4-Two-Way	Urban	VDOT Inte	5	1. State Hv	Hampton F	HAMP	R-VA IS00064EB		265.35			-76.3691	37.03186
232665372	2023	9/20/2023 5:00	2258	22:58	O	PDO	0	0	0	0	0	0	0	2	1. Rear End	RE	No	1. No Adve	4. Darknes	Night	1. Dry	Dry	8. Non-Inte	1. Straight	2. Blacktop	1. No Defe	3. Two-Wa	1. Not at In	6. Traffic L	1. Yes - Wc	1. Yes	3. Activity /	3. Work on	3. No	20. Motor V	1. On Roac	No	No	Belted	No	No	No	No	No	No	No	No	No	No		NOT_RD	Not Interse	No	No	Yes	Yes	5. Hampto	114	114. City o	1-Interstat	4-Two-Way	Urban	VDOT Inte	5	1. State Hv	Hampton F	HAMP	R-VA IS00064EB		268.26			-76.3283	37.01993
232685053	2023	9/24/2023 5:00	2223	22:23	O	PDO	0	0	0	0	0	0	0	4	1. Rear End	RE	No	1. No Adve	4. Darknes	Night	1. Dry	Dry	8. Non-Inte	1. Straight	2. Blacktop	1. No Defe	3. Two-Wa	1. Not at In	6. Traffic L	1. Yes - Wc	1. Yes	3. Activity /	3. Work on	3. No	20. Motor V	1. On Roac	No	No	Belted	No	Yes	No	No	No	Yes	No	No	No	No		NOT_RD	Not Interse	No	No	Yes	Yes	5. Hampto	114	114. City o	1-Interstat	4-Two-Way	Urban	VDOT Inte	5	1. State Hv	Hampton F	HAMP	R-VA IS00064EB		270.93			-76.3039	36.98502
180105166	2018	1/9/2018 5:00	1829	18:29	O	PDO	0	0	0	0	0	0	0	2	4. Sideswipe - Same Direction	SSS	No	1. No Adve	4. Darknes	Night	2. Wet	Wet	8. Non-Inte	1. Straight	2. Blacktop	1. No Defe	1. Two-Wa	1. Not at In	6. Traffic L	1. Yes - Wc	2. No			1. Yes	20. Motor V	1. On Roac	No	No	Belted	No	No	No	No	No	No	No	No	No	No		NOT_RD	Urban Inte	No	No	Yes	Yes	5. Hampto	114	114. City o	4-Minor Ar	3-Two-Way	Urban	NonVDOT	5	3. City or T	Hampton F	HAMP	S-VA114PR WOODLAND RD		1.52	253501	90.2	-76.3217	37.04254
243515365	2024	12/12/2024 5:00	1730	17:30	C	C	0	0	0	2	2	0	0	2	4. Sideswipe - Same Direction	SSS	No	1. No Adve	4. Darknes	Night	1. Dry	Dry	10. Interse	1. Straight	2. Blacktop	1. No Defe	1. Two-Wa	4. Four Ap	3. Traffic S	1. Yes - Wc	2. No			3. No	20. Motor V	1. On Roac	No	No	Belted	No	No	No	No	No	No	No	No	No	No		NOT_RD	Urban Inte	No	No	Yes	Yes	5. Hampto	114	114. City o	4-Minor Ar	4-Two-Way	Urban	NonVDOT	5	3. City or T	Hampton F	HAMP	S-VA114NP LASALLE AVE		2.22	253028	35.68	-76.3628	37.03474
232685107	2023	9/24/2023 5:00	1724	17:24	C	C	0	0	0	2	2	0	0	2	1. Rear End	RE	No	1. No Adve	2. Daylight	Day	1. Dry	Dry	9. Within Ir	10. On/Off	2. Blacktop	1. No Defe	4. One-Wa	3. Three Ap	8. Yield Sig	1. Yes - Wc	2. No			3. No	20. Motor V	1. On Roac	No	No	Belted	No	Yes	No	No	No	No	No	No	No	No		NOT_RD	Not Interse	No	No	No	No	5. Hampto	114	114. City o	1-Interstat	1-One-Way	Urban	VDOT Inte	5	1. State Hv	Hampton F	HAMP	R-VA IS00064EB	RMP265.00A	0.22			-76.3629	37.03122
232685109	2023	8/27/2023 5:00	2040	20:40	O	PDO	0	0	0	0	0	0	0	2	1. Rear End	RE	No	1. No Adve	4. Darknes	Night	1. Dry	Dry	1. Main-Lir	1. Straight	2. Blacktop	1. No Defe	1. Two-Wa	1. Not at In	1. No Traffi	6. No Traffi	2. No			3. No	6. Parked V	1. On Roac	No	No	Belted	No	No	No	No	No	Yes	No	No	No	No		RD_UNKN	Not Interse	No	No	Yes	Yes	5. Hampto	114	114. City o	7-Local (J,	3-Two-Way	Urban	NonVDOT	5	3. City or T	Hampton F	HAMP	S-VA114PR TAYLOR AVE		0.09			-76.3199	37.02471
232685110	2023	9/21/2023 5:00	1530	15:30	B	B	0	0	1	0	1	0	0	2	1. Rear End	RE	No	1. No Adve	2. Daylight	Day	1. Dry	Dry	10. Interse	1. Straight	2. Blacktop	1. No Defe	2. Two-Wa	3. Three Ap	6. Traffic L	1. Yes - Wc	2. No			3. No	20. Motor V	1. On Roac	No	No	Belted	No	No	No	No	No	Yes	No	No	No	No		NOT_RD	Urban Inte	No	No	Yes	No	5. Hampto	114	114. City o	4-Minor Ar	4-Two-Way	Urban	NonVDOT	5	3. City or T	Hampton F	HAMP	R-VA SR00172NB		1.06	253124	166.7	-76.382	37.08566
172265149	2017	8/10/2017 5:00	1721	17:21	O	PDO	0	0	0	0	0	0	0	2	1. Rear End	RE	No	1. No Adve	2. Daylight	Day	1. Dry	Dry	1. Main-Lir	2. Curve - L	2. Blacktop	9. Other	2. Two-Wa	1. Not at In	6. Traffic L	1. Yes - Wc	2. No			3. No	20. Motor V	1. On Roac	No	No	Belted	No	No	No	No	No	No	No	No	No	Yes	3	NOT_RD	Not Interse	Yes	No	Yes	No	5. Hampto	114	114. City o	4-Minor Ar	3-Two-Way	Urban	NonVDOT	5	3. City or T	Hampton F	HAMP	R-VA SR00152WB		4.54	253077	390.21	-76.3883	37.04723
232685112	2023	9/11/2023 5:00	645	6:45	C	C	0	0	0	2	2	0	0	2	4. Sideswipe - Same Direction	SSS	No	1. No Adve	1. Dawn	Day	1. Dry	Dry	10. Interse	2. Curve - L	1. Concret	1. No Defe	3. Two-Wa	4. Four Ap	3. Traffic S	1. Yes - Wc	2. No			3. No	20. Motor V	1. On Roac	No	No	Belted	No	No	No	No	No	No	No	No	No	No		NOT_RD	Urban Inte	No	No	Yes	No	5. Hampto	114	114. City o	4-Minor Ar	3-Two-Way	Urban	NonVDOT	5	3. City or T	Hampton F	HAMP	S-VA114PR COMMANDER SHEPARD BLVD		3.69			-76.3958	37.09335
232685114	2023	9/19/2023 5:00	1559	15:59	C	C	0	0	0	2	2	0	0	2	5. Sideswipe - Opposite Direction	SSO	No	1. No Adve	2. Daylight	Day	1. Dry	Dry	8. Non-Inte	1. Straight	2. Blacktop	1. No Defe	1. Two-Wa	1. Not at In	8. Yield Sig	1. Yes - Wc	2. No			3. No	20. Motor V	1. On Roac	No	No	Belted	No	No	No	No	No	No	No	No	No	Yes	5	RD_UNKN	Not Interse	Yes	No	Yes	No	5. Hampto	114	114. City of Hampton			Urban	NonVDOT	5	3. City or T	Hampton F	HAMP	U-VA114SC99999UK					-76.4029	37.03733
232685116	2023	9/22/2023 5:00	1627	16:27	C	C	0	0	0	2	2	0	0	2	15. Backed Into	BI	No	5. Rain	2. Daylight	Day	2. Wet	Wet	9. Within Ir	1. Straight	2. Blacktop	1. No Defe	2. Two-Wa	4. Four Ap	6. Traffic L	1. Yes - Wc	2. No			3. No	20. Motor V	1. On Roac	No	No	Belted	No	Yes	No	No	No	No	No	No	No	No		NOT_RD	VDOT Inter	No	No	Yes	No	5. Hampto	114	114. City o	7-Local (J,	3-Two-Way	Urban	NonVDOT	5	3. City or T	Hampton F	HAMP	S-VA114PR GLENWOOD RD N		0	253446	25.12	-76.3439	37.0602
232685117	2023	9/22/2023 5:00	1634	16:34	O	PDO	0	0	0	0	0	0	0	2	1. Rear End	RE	No	5. Rain	2. Daylight	Day	2. Wet	Wet	1. Main-Lir	1. Straight	2. Blacktop	1. No Defe	3. Two-Wa	1. Not at In	1. No Traffi	6. No Traffi	2. No			3. No	20. Motor V	1. On Roac	No	No	Belted	No	No	No	No	No	No	No	No	No	No		NOT_RD	VDOT Inter	No	Yes	Yes	No	5. Hampto	114	114. City o	3-Principal	4-Two-Way	Urban	NonVDOT	5	3. City or T	Hampton F	HAMP	R-VA US00258EB		65.13	1068042	93.49	-76.3513	37.04352
232685118	2023	9/23/2023 5:00	207	2:07	O	PDO	0	0	0	0	0	0	0	2	16. Other	OTHR	No	5. Rain	5. Darknes	Night	2. Wet	Wet	8. Non-Inte	1. Straight	2. Blacktop	1. No Defe	1. Two-Wa	1. Not at In	1. No Traffi	6. No Traffi	2. No			3. No	6. Parked V	4. Roadsid	No	No	Belted	No	No	No	No	No	Yes	No	No	No	No		NOT_RD	Not Interse	No	No	Yes	Yes	5. Hampto	114	114. City o	7-Local (J,	3-Two-Way	Urban	NonVDOT	5	3. City or T	Hampton F	HAMP	S-VA114NP FULTON ST		0.11			-76.323	37.0224
232685119	2023	9/23/2023 5:00	1552	15:52	C	C	0	0	0	1	1	0	0	2	4. Sideswipe - Same Direction	SSS	No	4. Mist	2. Daylight	Day	2. Wet	Wet	1. Main-Lir	1. Straight	2. Blacktop	1. No Defe	3. Two-Wa	1. Not at In	6. Traffic L	1. Yes - Wc	2. No			3. No	20. Motor V	1. On Roac	No	No	Belted	No	No	No	No	No	Yes	No	No	No	No		NOT_RD	Urban Inte	No	No	Yes	No	5. Hampto	114	114. City o	3-Principal	4-Two-Way	Urban	NonVDOT	5	3. City or T	Hampton F	HAMP	R-VA US00258EB		63.16	1091131	83.82	-76.3858	37.04219
210575146	2021	2/18/2021 5:00	1348	13:48	B	B	0	0	1	0	1	0	0	1	9. Fixed Object - Off Road	FOOR	No	5. Rain	2. Daylight	Day	2. Wet	Wet	9. Within Ir	1. Straight	2. Blacktop	7. Slick Pa	3. Two-Wa	4. Four Ap	6. Traffic L	1. Yes - Wc	2. No			3. No	3. Utility P	1. On Roac	No	No	Belted	No	No	No	No	No	No	No	No	No	No		NOT_RD	Urban Inte	No	Yes	Yes	No	5. Hampto	114	114. City o	4-Minor Ar	4-Two-Way	Urban	NonVDOT	5	3. City or T	Hampton F	HAMP	S-VA114NP LASALLE AVE		2.23	253028	130.24	-76.3629	37.03499
232685121	2023	9/22/2023 5:00	2122	21:22	O	PDO	0	0	0	0	0	0	0	2	1. Rear End	RE	No	5. Rain	4. Darknes	Night	2. Wet	Wet	1. Main-Lir	1. Straight	2. Blacktop	1. No Defe	1. Two-Wa	1. Not at In	1. No Traffi	6. No Traffi	2. No			3. No	6. Parked V	1. On Roac	Yes	No	Belted	No	No	No	No	No	No	No	No	No	No		RD_UNKN	Not Interse	No	No	Yes	Yes	5. Hampto	114	114. City o	7-Local (J,	3-Two-Way	Urban	NonVDOT	5	3. City or T	Hampton F	HAMP	S-VA114PR WEAVER RD W		0.08	1072285	462.95	-76.4074	37.03181
232685122	2023	9/24/2023 5:00	943	9:43	C	C	0	0	0	2	2	0	0	2	4. Sideswipe - Same Direction	SSS	No	1. No Adve	2. Daylight	Day	1. Dry	Dry	1. Main-Lir	1. Straight	2. Blacktop	1. No Defe	3. Two-Wa	1. Not at In	6. Traffic L	1. Yes - Wc	2. No			3. No	20. Motor V	1. On Roac	No	No	Belted	No	No	No	No	No	No	No	No	No	No		NOT_RD	Urban Inte	No	No	Yes	No	5. Hampto	114	114. City o	4-Minor Ar	3-Two-Way	Urban	NonVDOT	5	3. City or T	Hampton F	HAMP	R-VA SR00351EB		5.56	1062835	43.84	-76.3481	37.02975
232685123	2023	9/19/2023 5:00	831	8:31	C	C	0	0	0	1	1	0	0	2	1. Rear End	RE	No	1. No Adve	2. Daylight	Day	1. Dry	Dry	9. Within Ir	10. On/Off	2. Blacktop	1. No Defe	1. Two-Wa	3. Three Ap	8. Yield Sig	1. Yes - Wc	2. No			3. No	20. Motor V	1. On Roac	No	No	Belted	No	No	No	No	No	Yes	No	No	No	Yes	10	NOT_RD	Not Interse	No	No	No	No	5. Hampto	114	114. City o	1-Interstat	1-One-Way	Urban	VDOT Inte	5	1. State Hv	Hampton F	HAMP	R-VA IS00064EB	RMP265.00A	0.21			-76.3632	37.0315
232685124	2023	9/22/2023 5:00	1633	16:33	C	C	0	0	0	2	2	0	0	2	1. Rear End	RE	No	5. Rain	2. Daylight	Day	2. Wet	Wet	10. Interse	1. Straight	2. Blacktop	1. No Defe	3. Two-Wa	4. Four Ap	3. Traffic S	1. Yes - Wc	2. No			3. No	20. Motor V	1. On Roac	No	No	Belted	No	No	No	No	No	No	No	No	No	Yes	10	NOT_RD	Urban Inte	Yes	No	Yes	No	5. Hampto	114	114. City o	3-Principal	4-Two-Way	Urban	NonVDOT	5	3. City or T	Hampton F	HAMP	R-VA US00258EB		62.96	754224	125.44	-76.3889	37.0415
200385280	2020	1/13/2020 5:00	1324	13:24	C	C	0	0	0	2	2	0	0	2	1. Rear End	RE	No	5. Rain	2. Daylight	Day	2. Wet	Wet	1. Main-Lir	1. Straight	2. Blacktop	1. No Defe	2. Two-Wa	1. Not at In	6. Traffic L	1. Yes - Wc	2. No			3. No	20. Motor V	1. On Roac	No	No	Belted	No	No	No	No	No	No	No	No	No	No		NOT_RD	Urban Inte	No	No	Yes	No	5. Hampto	114	114. City o	4-Minor Ar	3-Two-Way	Urban	NonVDOT	5	3. City or T	Hampton F	HAMP	R-VA SR00415EB		1.95	253184	63.86	-76.376	37.0239
232685375	2023	9/25/2023 5:00	1450	14:50	B	B	0	0	1	0	1	0	0	2	1. Rear End	RE	No	1. No Adve	2. Daylight	Day	1. Dry	Dry	5. On Entra	10. On/Off	2. Blacktop	1. No Defe	4. One-Wa	1. Not at In	6. Traffic L	1. Yes - Wc	2. No			3. No	20. Motor V	1. On Roac	No	No	Belted	No	No	No	No	No	No	No	No	No	Yes	5	NOT_RD	Not Interse	No	No	No	No	5. Hampto	114	114. City o	1-Interstat	1-One-Way	Urban	VDOT Inte	5	1. State Hv	Hampton F	HAMP	R-VA IS00664WB	RMP001.00A	0.1			-76.3765	37.03097
232695065	2023	9/25/2023 5:00	2117	21:17	C	C	0	0	0	1	1	0	0	2	4. Sideswipe - Same Direction	SSS	No	1. No Adve	4. Darknes	Night	1. Dry	Dry	11. Interse	1. Straight	2. Blacktop	1. No Defe	3. Two-Wa	4. Four Ap	3. Traffic S	1. Yes - Wc	2. No			3. No	20. Motor V	1. On Roac	No	No	Belted	No	No	No	No	No	No	No	No	No	No		NOT_RD	Urban Inte	No	No	Yes	Yes	5. Hampto	114	114. City o	3-Principal	4-Two-Way	Urban	NonVDOT	5	3. City or T	Hampton F	HAMP	R-VA US00258EB		66.82	253152	161.22	-76.3256	37.03362
231215396	2023	4/27/2023 5:00	1729	17:29	C	C	0	0	0	3	3	0	0	2	2. Angle	ANG	No	1. No Adve	2. Daylight	Day	1. Dry	Dry	10. Interse	1. Straight	2. Blacktop	1. No Defe	3. Two-Wa	4. Four Ap	3. Traffic S	1. Yes - Wc	2. No			3. No	20. Motor V	1. On Roac	No	No	Belted	No	No	No	No	No	No	No	No	No	No		NOT_RD	Urban Inte	No	Yes	Yes	No	5. Hampto	114	114. City o	4-Minor Ar	3-Two-Way	Urban	NonVDOT	5	3. City or T	Hampton F	HAMP	S-VA114NP ABERDEEN RD		2.79	253135	158.03	-76.4089	37.0366
232695197	2023	9/26/2023 5:00	640	6:40	O	PDO	0	0	0	0	0	0	0	2	1. Rear End	RE	No	1. No Adve	2. Daylight	Day	1. Dry	Dry	8. Non-Inte	1. Straight	2. Blacktop	1. No Defe	3. Two-Wa	1. Not at In	6. Traffic L	1. Yes - Wc	1. Yes	3. Activity /	3. Work on	3. No	20. Motor V	1. On Roac	No	No	Belted	No	No	No	No	No	No	No	No	No	Yes	10	NOT_RD	Not Interse	No	No	Yes	No	5. Hampto	114	114. City o	1-Interstat	4-Two-Way	Urban	VDOT Inte	5	1. State Hv	Hampton F	HAMP	R-VA IS00064WB		265.98			-76.3578	37.03492
232695332	2023	9/12/2023 5:00	1641	16:41	A	A	0	1	1	0	2	0	0	2	3. Head On	HO	No	1. No Adve	2. Daylight	Day	1. Dry	Dry	1. Main-Lir	1. Straight	1. Concret	1. No Defe	3. Two-Wa	1. Not at In	1. No Traffi	6. No Traffi	2. No			3. No	20. Motor V	1. On Roac	No	No	Belted	No	No	No	No	No	No	No	No	No	No		RD_UNKN	Not Interse	No	Yes	Yes	No	5. Hampto	114	114. City o	7-Local (J,	3-Two-Way	Urban	NonVDOT	5	3. City or T	Hampton F	HAMP	S-VA114PR RUTHERFORD ST		0.27			-76.3721	37.01868
232695366	2023	9/26/2023 5:00	1053	10:53	C	C	0	0	0	1	1	0	0	1	9. Fixed Object - Off Road	FOOR	No	5. Rain	2. Daylight	Day	2. Wet	Wet	8. Non-Inte	1. Straight	1. Concret	1. No Defe	2. Two-Wa	1. Not at In	6. Traffic L	1. Yes - Wc	2. No			3. No	12. Buildin	4. Roadsid	No	No	Belted	No	No	No	No	No	No	No	No	No	No		RD_UNKN	Not Interse	No	Yes	Yes	No	5. Hampto	114	114. City of Hampton			Urban	NonVDOT	5	3. City or T	Hampton F	HAMP	U-VA114SC99999UK					-76.3912	37.04271
232695367	2023	9/25/2023 5:00	1126	11:26	O	PDO	0	0	0	0	0	0	0	2	2. Angle	ANG	No	1. No Adve	2. Daylight	Day	1. Dry	Dry	9. Within Ir	1. Straight	2. Blacktop	1. No Defe	3. Two-Wa	3. Three Ap	4. Stop Sig	1. Yes - Wc	2. No			3. No	20. Motor V	1. On Roac	No	No	Belted	No	No	No	No	No	No	No	No	No	No		NOT_RD	Urban Inte	No	Yes	Yes	No	5. Hampto	114	114. City o	7-Local (J,	3-Two-Way	Urban	NonVDOT	5	3. City or T	Hampton F	HAMP	S-VA114PR BUTLER FARM RD		0.87	253022	276.36	-76.4012	37.06345
221465138	2022	5/23/2022 5:00	1512	15:12	C	C	0	0	0	1	1	0	0	2	2. Angle	ANG	No	1. No Adve	2. Daylight	Day	1. Dry	Dry	9. Within Ir	1. Straight	2. Blacktop	1. No Defe	3. Two-Wa	2. Two App	3. Traffic S	1. Yes - Wc	2. No			3. No	20. Motor V	1. On Roac	No	No	Belted	No	Yes	No	No	No	No	No	No	No	No		NOT_RD	Urban Inte	No	No	Yes	No	5. Hampto	114	114. City o	3-Principal	4-Two-Way	Urban	NonVDOT	5	3. City or T	Hampton F	HAMP	R-VA SR00134WB		10.99	253028	56.7	-76.3628	37.0348
232695369	2023	9/25/2023 5:00	1036	10:36	O	PDO	0	0	0	0	0	0	0	2	15. Backed Into	BI	No	1. No Adve	2. Daylight	Day	1. Dry	Dry	1. Main-Lir	1. Straight	2. Blacktop	1. No Defe	1. Two-Wa	1. Not at In	3. Traffic S	1. Yes - Wc	2. No			3. No	20. Motor V	1. On Roac	No	No	Belted	No	No	No	No	No	No	Yes	No	No	No		NOT_RD	Not Interse	Yes	No	Yes	No	5. Hampto	114	114. City o	7-Local (J,	3-Two-Way	Urban	NonVDOT	5	3. City or T	Hampton F	HAMP	S-VA114PR WELLINGTON DR		0.03			-76.4389	37.0426
232695370	2023	9/25/2023 5:00	1639	16:39	B	B	0	0	1	2	3	0	0	2	2. Angle	ANG	No	1. No Adve	2. Daylight	Day	1. Dry	Dry	10. Interse	1. Straight	2. Blacktop	1. No Defe	2. Two-Wa	4. Four Ap	3. Traffic S	1. Yes - Wc	2. No			3. No	20. Motor V	1. On Roac	No	No	Belted	No	No	No	No	No	No	No	No	No	Yes	20	NOT_RD	Urban Inte	No	No	Yes	No	5. Hampto	114	114. City o	3-Principal	4-Two-Way	Urban	NonVDOT	5	3. City or T	Hampton F	HAMP	S-VA114NP HAMPTON ROADS CENTER PKWY		1.21	716613	106.94	-76.4273	37.0603
232695417	2023	9/18/2023 5:00	620	6:20	O	PDO	0	0	0	0	0	0	0	5	1. Rear End	RE	No	5. Rain	3. Dusk	Day	2. Wet	Wet	8. Non-Inte	1. Straight	1. Concret	1. No Defe	3. Two-Wa	1. Not at In	7. No Pass	1. Yes - Wc	1. Yes	3. Activity /	2. Lane Sh	3. No	20. Motor V	1. On Roac	No	No	Belted	No	No	No	No	No	No	No	No	No	Yes	5	NOT_RD	Not Interse	No	No	Yes	No	5. Hampto	114	114. City o	1-Interstat	4-Two-Way	Urban	VDOT Inte	5	1. State Hv	Hampton F	HAMP	R-VA IS00064WB		267.84			-76.3307	37.02513
232695421	2023	9/19/2023 5:00	1004	10:04	O	PDO	0	0	0	0	0	0	0	2	2. Angle	ANG	No	1. No Adve	2. Daylight	Day	1. Dry	Dry	8. Non-Inte	1. Straight	2. Blacktop	1. No Defe	3. Two-Wa	1. Not at In	6. Traffic L	1. Yes - Wc	1. Yes	1. Advance	5. Other	3. No	20. Motor V	1. On Roac	No	No	Belted	No	No	No	No	Yes	No	Yes	No	No	No		NOT_RD	Not Interse	No	No	No	No	5. Hampto	114	114. City o	1-Interstat	1-One-Way	Urban	VDOT Inte	5	1. State Hv	Hampton F	HAMP	R-VA IS00064EB	RMP267.00A	0.01			-76.3312	37.02554
232695479	2023	9/21/2023 5:00	1812	18:12	O	PDO	0	0	0	0	0	0	0	2	1. Rear End	RE	No	1. No Adve	2. Daylight	Day	1. Dry	Dry	8. Non-Inte	1. Straight	1. Concret	1. No Defe	3. Two-Wa	1. Not at In	6. Traffic L	1. Yes - Wc	2. No			3. No	20. Motor V	1. On Roac	No	No	Belted	No	No	No	No	No	No	No	No	No	Yes	10	NOT_RD	Not Interse	No	Yes	Yes	No	5. Hampto	114	114. City o	1-Interstat	4-Two-Way	Urban	VDOT Inte	5	1. State Hv	Hampton F	HAMP	R-VA IS00064EB		270.25			-76.311	36.99262
232705112	2023	9/26/2023 5:00	1704	17:04	O	PDO	0	0	0	0	0	0	0	2	2. Angle	ANG	No	1. No Adve	2. Daylight	Day	1. Dry	Dry	10. Interse	1. Straight	2. Blacktop	1. No Defe	4. One-Wa	3. Three Ap	3. Traffic S	1. Yes - Wc	2. No			3. No	20. Motor V	1. On Roac	No	No	Belted	No	No	No	No	No	No	No	No	No	No		NOT_RD	Urban Inte	No	No	Yes	No	5. Hampto	114	114. City o	4-Minor Ar	3-Two-Way	Urban	NonVDOT	5	3. City or T	Hampton F	HAMP	S-VA114NP RIP RAP RD		0.03	253424	131.08	-76.3487	37.03965
232705113	2023	9/26/2023 5:00	238	2:38	C	C	0	0	0	1	1	0	0	1	8. Non-Collision	NC	No	1. No Adve	4. Darknes	Night	1. Dry	Dry	1. Main-Lir	1. Straight	2. Blacktop	1. No Defe	3. Two-Wa	2. Two App	1. No Traffi	1. Yes - Wc	2. No			3. No	28. Ran Of	4. Roadsid	No	Yes	Belted	No	No	No	No	No	No	No	No	No	Yes	5	NOT_RD	Urban Inte	No	Yes	Yes	No	5. Hampto	114	114. City o	3-Principal	4-Two-Way	Urban	NonVDOT	5	3. City or T	Hampton F	HAMP	R-VA US00258WB		65.48	1067781	187.77	-76.3442	37.04354
232705114	2023	9/25/2023 5:00	2045	20:45	C	C	0	0	0	1	1	0	0	1	9. Fixed Object - Off Road	FOOR	No	1. No Adve	5. Darknes	Night	1. Dry	Dry	1. Main-Lir	2. Curve - L	2. Blacktop	1. No Defe	1. Two-Wa	1. Not at In	6. Traffic L	1. Yes - Wc	2. No			3. No	23. Animal	4. Roadsid	No	Yes	Belted	No	No	No	No	No	No	No	No	No	No		RD_UNKN	Not Interse	No	No	Yes	Yes	5. Hampto	114	114. City o	5-Major Cc	3-Two-Way	Urban	NonVDOT	5	3. City or T	Hampton F	HAMP	S-VA114PR SEMPLE FARM RD		0.68			-76.4035	37.08541
193375364	2019	12/3/2019 5:00	1006	10:06	C	C	0	0	0	2	2	0	0	2	3. Head On	HO	No	1. No Adve	2. Daylight	Day	1. Dry	Dry	10. Interse	1. Straight	2. Blacktop	1. No Defe	2. Two-Wa	4. Four Ap	3. Traffic S	1. Yes - Wc	2. No			3. No	20. Motor V	1. On Roac	No	No	Belted	No	No	No	No	No	No	No	No	No	No		NOT_RD	VDOT Inter	Yes	No	Yes	No	5. Hampto	114	114. City o	7-Local (J,	3-Two-Way	Urban	NonVDOT	5	3. City or T	Hampton F	HAMP	S-VA114NP MARCELLA RD		1.23	1078763	5.35	-76.3976	37.04987
220735301	2022	3/8/2022 5:00	1753	17:53	O	PDO	0	0	0	0	0	0	0	1	8. Non-Collision	NC	No	1. No Adve	3. Dusk	Day	1. Dry	Dry	9. Within Ir	3. Grade - S	2. Blacktop	1. No Defe	3. Two-Wa	4. Four Ap	3. Traffic S	1. Yes - Wc	2. No			3. No	20. Motor V	4. Roadsid	No	No	Belted	No	No	No	No	No	No	No	No	No	No		NOT_RD	Urban Inte	No	No	Yes	No	5. Hampto	114	114. City o	4-Minor Ar	4-Two-Way	Urban	NonVDOT	5	3. City or T	Hampton F	HAMP	S-VA114PR LASALLE AVE		2.23	253028	97.44	-76.3628	37.0349
232705164	2023	8/7/2023 5:00	1255	12:55	O	PDO	0	0	0	0	0	0	0	4	1. Rear End	RE	No	1. No Adve	2. Daylight	Day	1. Dry	Dry	8. Non-Inte	1. Straight	2. Blacktop	1. No Defe	3. Two-Wa	1. Not at In	6. Traffic L	1. Yes - Wc	1. Yes	3. Activity /	3. Work on	3. No	20. Motor V	1. On Roac	No	No	Belted	No	No	No	No	No	No	No	No	No	No		NOT_RD	Not Interse	No	No	Yes	No	5. Hampto	114	114. City o	1-Interstat	4-Two-Way	Urban	VDOT Inte	5	1. State Hv	Hampton F	HAMP	R-VA IS00064EB		268.64			-76.3241	37.01293
232705208	2023	9/27/2023 5:00	630	6:30	O	PDO	0	0	0	0	0	0	0	2	1. Rear End	RE	No	5. Rain	2. Daylight	Day	2. Wet	Wet	8. Non-Inte	1. Straight	2. Blacktop	1. No Defe	3. Two-Wa	1. Not at In	6. Traffic L	1. Yes - Wc	2. No			3. No	20. Motor V	1. On Roac	No	No	Belted	No	No	No	No	No	No	No	No	No	No		NOT_RD	Not Interse	No	No	Yes	No	5. Hampto	114	114. City o	1-Interstat	4-Two-Way	Urban	VDOT Inte	5	1. State Hv	Hampton F	HAMP	R-VA IS00064EB		264.7			-76.3823	37.03283
232705247	2023	9/25/2023 5:00	958	9:58	O	PDO	0	0	0	0	0	0	0	2	1. Rear End	RE	No	1. No Adve	2. Daylight	Day	1. Dry	Dry	8. Non-Inte	1. Straight	2. Blacktop	1. No Defe	3. Two-Wa	1. Not at In	3. Traffic S	1. Yes - Wc	2. No			3. No	20. Motor V	1. On Roac	No	No	Belted	No	No	No	No	No	No	No	No	No	No		NOT_RD	Not Interse	No	No	Yes	No	5. Hampto	114	114. City o	1-Interstat	4-Two-Way	Urban	VDOT Inte	5	1. State Hv	Hampton F	HAMP	R-VA IS00064EB		269.29			-76.3203	37.00379
232715022	2023	9/28/2023 5:00	224	2:24	O	PDO	0	0	0	0	0	0	0	2	1. Rear End	RE	No	1. No Adve	4. Darknes	Night	1. Dry	Dry	8. Non-Inte	1. Straight	2. Blacktop	1. No Defe	3. Two-Wa	1. Not at In	6. Traffic L	1. Yes - Wc	1. Yes	3. Activity /	3. Work on	3. No	20. Motor V	1. On Roac	No	No	Unbelted	No	No	No	No	No	Yes	No	No	No	No		NOT_RD	Not Interse	No	No	Yes	Yes	5. Hampto	114	114. City o	1-Interstat	4-Two-Way	Urban	VDOT Inte	5	1. State Hv	Hampton F	HAMP	R-VA IS00064EB		266.03			-76.3577	37.03479
231325139	2023	5/6/2023 5:00	1900	19:00	C	C	0	0	0	1	1	0	0	2	4. Sideswipe - Same Direction	SSS	No	1. No Adve	4. Darknes	Night	1. Dry	Dry	1. Main-Lir	1. Straight	2. Blacktop	1. No Defe	3. Two-Wa	1. Not at In	1. No Traffi	6. No Traffi	2. No			3. No	20. Motor V	1. On Roac	No	No	Belted	No	No	No	No	No	Yes	Yes	No	No	No		NOT_RD	Not Interse	No	No	Yes	Yes	5. Hampto	114	114. City o	5-Major Cc	4-Two-Way	Urban	NonVDOT	5	3. City or T	Hampton F	HAMP	S-VA114NP ORCUTT AVE		0.94	1075951	439.76	-76.4407	37.03416
191435164	2019	5/16/2019 5:00	1635	16:35	A	A	0	2	0	0	2	0	0	2	2. Angle	ANG	No	1. No Adve	2. Daylight	Day	1. Dry	Dry	9. Within Ir	1. Straight	2. Blacktop	1. No Defe	2. Two-Wa	2. Two App	6. Traffic L	1. Yes - Wc	2. No			3. No	20. Motor V	1. On Roac	No	No	Belted	No	No	No	No	No	No	No	No	No	No		NOT_RD	Urban Inte	No	No	Yes	No	5. Hampto	114	114. City o	4-Minor Ar	3-Two-Way	Urban	NonVDOT	5	3. City or T	Hampton F	HAMP	R-VA SR00169NB		6.5	253119	9.22	-76.3379	37.05008
173605066	2017	12/21/2017 5:00	1451	14:51	C	C	0	0	0	2	2	0	0	2	1. Rear End	RE	No	1. No Adve	2. Daylight	Day	1. Dry	Dry	1. Main-Lir	1. Straight	2. Blacktop	1. No Defe	2. Two-Wa	1. Not at In	6. Traffic L	1. Yes - Wc	2. No			3. No	20. Motor V	1. On Roac	No	No	Belted	No	No	No	No	No	No	No	No	No	Yes	10	NOT_RD	Not Interse	Yes	No	Yes	No	5. Hampto	114	114. City o	4-Minor Ar	3-Two-Way	Urban	NonVDOT	5	3. City or T	Hampton F	HAMP	R-VA SR00152WB		4.54	253077	395.2	-76.3883	37.04723
200135134	2020	1/7/2020 5:00	1414	14:14	C	C	0	0	0	2	2	0	0	2	1. Rear End	RE	No	5. Rain	2. Daylight	Day	2. Wet	Wet	10. Interse	1. Straight	2. Blacktop	1. No Defe	3. Two-Wa	3. Three Ap	6. Traffic L	1. Yes - Wc	2. No			3. No	20. Motor V	1. On Roac	No	No	Belted	No	No	No	No	No	No	No	No	No	No		NOT_RD	Urban Inte	No	No	Yes	No	5. Hampto	114	114. City o	4-Minor Ar	3-Two-Way	Urban	NonVDOT	5	3. City or T	Hampton F	HAMP	R-VA SR00169NB		6.5	253119	9.22	-76.3379	37.05008
232715077	2023	9/27/2023 5:00	2021	20:21	C	C	0	0	0	1	1	0	0	1	9. Fixed Object - Off Road	FOOR	No	1. No Adve	4. Darknes	Night	1. Dry	Dry	8. Non-Inte	1. Straight	2. Blacktop	1. No Defe	1. Two-Wa	1. Not at In	6. Traffic L	1. Yes - Wc	2. No			3. No	10. Other	1. On Roac	No	No	Belted	No	Yes	Yes	No	No	No	No	No	No	No		RD_LEFT	Not Interse	No	No	Yes	Yes	5. Hampto	114	114. City of Hampton			Urban	NonVDOT	5	3. City or T	Hampton F	HAMP	U-VA114SC99999UK					-76.393	37.0459
232715091	2023	9/27/2023 5:00	1247	12:47	O	PDO	0	0	0	0	0	0	0	2	4. Sideswipe - Same Direction	SSS	No	1. No Adve	2. Daylight	Day	1. Dry	Dry	8. Non-Inte	1. Straight	2. Blacktop	1. No Defe	3. Two-Wa	1. Not at In	6. Traffic L	1. Yes - Wc	2. No			3. No	20. Motor V	1. On Roac	No	No	Belted	No	No	No	No	No	Yes	No	No	No	No		NOT_RD	Not Interse	Yes	No	Yes	No	5. Hampto	114	114. City o	1-Interstat	4-Two-Way	Urban	VDOT Inte	5	1. State Hv	Hampton F	HAMP	R-VA IS00064EB		265.35			-76.3691	37.03185
232715123	2023	9/25/2023 5:00	1432	14:32	B	B	0	0	1	0	1	0	0	2	4. Sideswipe - Same Direction	SSS	No	1. No Adve	2. Daylight	Day	1. Dry	Dry	2. Accelera	1. Straight	2. Blacktop	1. No Defe	3. Two-Wa	1. Not at In	6. Traffic L	1. Yes - Wc	2. No			3. No	20. Motor V	1. On Roac	No	No	Belted	No	No	No	No	No	No	No	No	No	No		NOT_RD	Not Interse	No	No	Yes	No	5. Hampto	114	114. City o	1-Interstat	4-Two-Way	Urban	VDOT Inte	5	1. State Hv	Hampton F	HAMP	R-VA IS00064EB		264.62			-76.3843	37.03348
232715129	2023	9/22/2023 5:00	2351	23:51	O	PDO	0	0	0	0	0	0	0	2	1. Rear End	RE	No	5. Rain	4. Darknes	Night	2. Wet	Wet	8. Non-Inte	1. Straight	2. Blacktop	1. No Defe	3. Two-Wa	1. Not at In	6. Traffic L	1. Yes - Wc	2. No			3. No	20. Motor V	1. On Roac	No	No	Belted	No	No	No	No	No	Yes	No	No	No	Yes	25	NOT_RD	Not Interse	No	No	Yes	Yes	5. Hampto	114	114. City o	1-Interstat	4-Two-Way	Urban	VDOT Inte	5	1. State Hv	Hampton F	HAMP	R-VA IS00064EB		264.5			-76.3859	37.03411
232715138	2023	9/27/2023 5:00	2320	23:20	O	PDO	0	0	0	0	0	0	0	2	1. Rear End	RE	No	1. No Adve	4. Darknes	Night	1. Dry	Dry	8. Non-Inte	1. Straight	1. Concret	1. No Defe	3. Two-Wa	1. Not at In	6. Traffic L	1. Yes - Wc	1. Yes	1. Advance	1. Lane Clo	3. No	20. Motor V	1. On Roac	No	No	Belted	No	No	No	No	No	No	No	No	No	Yes	10	NOT_RD	Not Interse	No	No	Yes	Yes	5. Hampto	114	114. City o	1-Interstat	4-Two-Way	Urban	VDOT Inte	5	1. State Hv	Hampton F	HAMP	R-VA IS00064WB		271.38			-76.3005	36.98153
221235060	2022	3/12/2022 5:00	0	00:00	C	C	0	0	0	2	2	0	0	2	1. Rear End	RE	No	5. Rain	4. Darknes	Night	2. Wet	Wet	9. Within Ir	1. Straight	2. Blacktop	1. No Defe	3. Two-Wa	4. Four Ap	3. Traffic S	1. Yes - Wc	2. No			3. No	20. Motor V	1. On Roac	No	No	Belted	No	No	No	No	No	No	No	No	No	No		NOT_RD	Urban Inte	No	Yes	Yes	Yes	5. Hampto	114	114. City o	4-Minor Ar	4-Two-Way	Urban	NonVDOT	5	3. City or T	Hampton F	HAMP	S-VA114NP LASALLE AVE		2.23	253028	130.24	-76.3629	37.03499
232495082	2023	8/31/2023 5:00	2201	22:01	A	A	0	1	0	1	2	0	0	2	2. Angle	ANG	No	1. No Adve	4. Darknes	Night	1. Dry	Dry	9. Within Ir	1. Straight	2. Blacktop	1. No Defe	1. Two-Wa	4. Four Ap	4. Stop Sig	1. Yes - Wc	2. No			3. No	20. Motor V	1. On Roac	No	No	Belted	No	No	No	No	No	No	No	No	No	No		NOT_RD	Urban Inte	No	No	Yes	Yes	5. Hampto	114	114. City o	5-Major Cc	4-Two-Way	Urban	NonVDOT	5	3. City or T	Hampton F	HAMP	R-VA SR00143SB		5.78	1071008	43.48	-76.3826	37.00457
242935028	2024	10/17/2024 5:00	1713	17:13	C	C	0	0	0	3	3	0	0	2	4. Sideswipe - Same Direction	SSS	No	1. No Adve	2. Daylight	Day	1. Dry	Dry	10. Interse	1. Straight	2. Blacktop	1. No Defe	2. Two-Wa	4. Four Ap	3. Traffic S	1. Yes - Wc	2. No			3. No	20. Motor V	1. On Roac	No	No	Belted	No	No	No	No	No	Yes	No	No	No	No		NOT_RD	Urban Inte	No	No	Yes	No	5. Hampto	114	114. City o	4-Minor Ar	3-Two-Way	Urban	NonVDOT	5	3. City or T	Hampton F	HAMP	S-VA114PR ABERDEEN RD		2.79	253135	185.34	-76.4088	37.03653
232725115	2023	9/22/2023 5:00	243	2:43	B	B	0	0	4	0	4	0	0	2	1. Rear End	RE	No	1. No Adve	5. Darknes	Night	1. Dry	Dry	8. Non-Inte	1. Straight	1. Concret	1. No Defe	3. Two-Wa	1. Not at In	6. Traffic L	1. Yes - Wc	1. Yes	2. Transitic	1. Lane Clo	3. No	20. Motor V	1. On Roac	No	No	Belted	No	No	No	No	No	Yes	No	No	No	Yes	3	NOT_RD	Not Interse	No	No	Yes	Yes	5. Hampto	114	114. City o	1-Interstat	4-Two-Way	Urban	VDOT Inte	5	1. State Hv	Hampton F	HAMP	R-VA IS00064WB		270.48			-76.3092	36.9918
232725359	2023	9/28/2023 5:00	2132	21:32	O	PDO	0	0	0	0	0	0	0	2	1. Rear End	RE	No	5. Rain	4. Darknes	Night	2. Wet	Wet	8. Non-Inte	1. Straight	2. Blacktop	1. No Defe	3. Two-Wa	1. Not at In	6. Traffic L	1. Yes - Wc	1. Yes	3. Activity /	3. Work on	3. No	20. Motor V	1. On Roac	No	No	Belted	No	No	No	No	No	No	No	No	No	Yes	10	NOT_RD	Not Interse	No	No	Yes	Yes	5. Hampto	114	114. City o	1-Interstat	4-Two-Way	Urban	VDOT Inte	5	1. State Hv	Hampton F	HAMP	R-VA IS00064EB		271.45			-76.3011	36.97791
232735060	2023	9/23/2023 5:00	1327	13:27	O	PDO	0	0	0	0	0	0	0	4	1. Rear End	RE	No	5. Rain	2. Daylight	Day	2. Wet	Wet	8. Non-Inte	1. Straight	2. Blacktop	1. No Defe	3. Two-Wa	1. Not at In	6. Traffic L	1. Yes - Wc	1. Yes	3. Activity /	2. Lane Sh	3. No	20. Motor V	1. On Roac	No	No	Belted	No	Yes	No	Yes	No	Yes	No	No	No	No		NOT_RD	Not Interse	No	No	Yes	No	5. Hampto	114	114. City o	1-Interstat	4-Two-Way	Urban	VDOT Inte	5	1. State Hv	Hampton F	HAMP	R-VA IS00064EB		268.64			-76.324	37.01283
232735085	2023	9/26/2023 5:00	621	6:21	O	PDO	0	0	0	0	0	0	0	1	9. Fixed Object - Off Road	FOOR	No	1. No Adve	1. Dawn	Day	1. Dry	Dry	5. On Entra	10. On/Off	2. Blacktop	1. No Defe	4. One-Wa	1. Not at In	6. Traffic L	1. Yes - Wc	2. No			3. No	28. Ran Of	1. On Roac	No	No	Belted	No	Yes	Yes	No	No	No	No	No	No	No		RD_RIGHT	Not Interse	No	No	Yes	No	5. Hampto	114	114. City o	1-Interstat	4-Two-Way	Urban	VDOT Inte	5	1. State Hv	Hampton F	HAMP	R-VA IS00664WB		0.32			-76.3778	37.03082
232735151	2023	9/28/2023 5:00	1126	11:26	B	B	0	0	1	0	1	0	0	2	1. Rear End	RE	No	1. No Adve	2. Daylight	Day	1. Dry	Dry	8. Non-Inte	1. Straight	2. Blacktop	1. No Defe	3. Two-Wa	1. Not at In	6. Traffic L	1. Yes - Wc	1. Yes	1. Advance	3. Work on	3. No	20. Motor V	1. On Roac	No	No	Belted	No	No	No	No	No	No	No	No	No	No		NOT_RD	Not Interse	No	No	Yes	No	5. Hampto	114	114. City o	1-Interstat	4-Two-Way	Urban	VDOT Inte	5	1. State Hv	Hampton F	HAMP	R-VA IS00064EB		267.25			-76.3364	37.03068
232735167	2023	9/28/2023 5:00	325	3:25	O	PDO	0	0	0	0	0	0	0	1	9. Fixed Object - Off Road	FOOR	No	1. No Adve	4. Darknes	Night	1. Dry	Dry	8. Non-Inte	1. Straight	2. Blacktop	1. No Defe	3. Two-Wa	1. Not at In	6. Traffic L	1. Yes - Wc	1. Yes	3. Activity /	3. Work on	3. No	11. Jersey	1. On Roac	No	No	Belted	No	Yes	No	No	No	No	No	No	No	No		RD_LEFT	Not Interse	No	Yes	Yes	Yes	5. Hampto	114	114. City o	1-Interstat	4-Two-Way	Urban	VDOT Inte	5	1. State Hv	Hampton F	HAMP	R-VA IS00064EB		266.69			-76.3459	37.03402
232735242	2023	9/28/2023 5:00	729	7:29	O	PDO	0	0	0	0	0	0	0	1	9. Fixed Object - Off Road	FOOR	No	4. Mist	2. Daylight	Day	1. Dry	Dry	5. On Entra	10. On/Off	1. Concret	1. No Defe	3. Two-Wa	1. Not at In	6. Traffic L	1. Yes - Wc	2. No			3. No	2. Trees	4. Roadsid	No	No	Belted	No	No	No	No	Yes	No	No	No	No	Yes	20	RD_LEFT	Not Interse	No	No	No	No	5. Hampto	114	114. City o	1-Interstat	1-One-Way	Urban	VDOT Prim	5	1. State Hv	Hampton F	HAMP	R-VA SR00134WB	RMP008.00A	0.11			-76.4054	37.05177
212635124	2021	9/17/2021 5:00	1628	16:28	C	C	0	0	0	1	1	0	0	2	2. Angle	ANG	No	5. Rain	2. Daylight	Day	2. Wet	Wet	10. Interse	1. Straight	2. Blacktop	7. Slick Pa	3. Two-Wa	4. Four Ap	6. Traffic L	1. Yes - Wc	2. No			3. No	20. Motor V	1. On Roac	No	No	Belted	No	No	No	No	No	Yes	No	No	No	No		NOT_RD	Urban Inte	No	No	Yes	No	5. Hampto	114	114. City o	4-Minor Ar	3-Two-Way	Urban	NonVDOT	5	3. City or T	Hampton F	HAMP	S-VA114PR SETTLERS LANDING RD		0.61	253009	493.09	-76.354	37.02434
232755145	2023	9/29/2023 5:00	1253	12:53	O	PDO	0	0	0	0	0	0	0	2	2. Angle	ANG	No	1. No Adve	2. Daylight	Day	1. Dry	Dry	10. Interse	1. Straight	2. Blacktop	1. No Defe	3. Two-Wa	4. Four Ap	4. Stop Sig	1. Yes - Wc	2. No			3. No	20. Motor V	1. On Roac	No	No	Belted	No	No	No	No	No	No	No	No	No	No		NOT_RD	VDOT Inter	No	No	Yes	No	5. Hampto	114	114. City o	7-Local (J,	3-Two-Way	Urban	NonVDOT	5	3. City or T	Hampton F	HAMP	S-VA114PR VON SCHILLING DR		0.4	1079893	12.71	-76.3888	37.04446
171815738	2017	6/28/2017 5:00	1932	19:32	C	C	0	0	0	1	1	0	0	2	4. Sideswipe - Same Direction	SSS	No	1. No Adve	2. Daylight	Day	1. Dry	Dry	8. Non-Inte	1. Straight	2. Blacktop	1. No Defe	2. Two-Wa	1. Not at In	6. Traffic L	1. Yes - Wc	2. No			3. No	20. Motor V	1. On Roac	No	No	Belted	No	No	No	No	No	No	Yes	No	No	No		NOT_RD	Not Interse	No	No	Yes	No	5. Hampto	114	114. City o	4-Minor Ar	3-Two-Way	Urban	NonVDOT	5	3. City or T	Hampton F	HAMP	S-VA114NP ARMISTEAD AVE N		4.08	1078363	297.03	-76.3844	37.06923
182135109	2018	7/31/2018 5:00	1615	16:15	B	B	0	0	1	0	1	0	0	1	9. Fixed Object - Off Road	FOOR	No	1. No Adve	2. Daylight	Day	1. Dry	Dry	9. Within Ir	1. Straight	2. Blacktop	1. No Defe	3. Two-Wa	4. Four Ap	6. Traffic L	1. Yes - Wc	2. No			3. No	3. Utility P	1. On Roac	No	No	Belted	No	No	No	No	No	No	No	No	No	No		NOT_RD	Urban Inte	No	No	Yes	No	5. Hampto	114	114. City o	5-Major Cc	4-Two-Way	Urban	NonVDOT	5	3. City or T	Hampton F	HAMP	S-VA114PR ORCUTT AVE		0.97	1075956	338.91	-76.4407	37.0348
232755177	2023	9/26/2023 5:00	1411	14:11	C	C	0	0	0	2	2	0	0	2	1. Rear End	RE	No	5. Rain	2. Daylight	Day	2. Wet	Wet	1. Main-Lir	1. Straight	1. Concret	1. No Defe	2. Two-Wa	1. Not at In	13. Other	1. Yes - Wc	2. No			3. No	20. Motor V	1. On Roac	No	No	Belted	No	Yes	No	No	No	No	No	No	No	No		NOT_RD	Not Interse	Yes	No	Yes	No	5. Hampto	114	114. City o	7-Local (J,	3-Two-Way	Urban	NonVDOT	5	3. City or T	Hampton F	HAMP	S-VA114PR LASSITER DR		0.3			-76.4203	37.02236
232755178	2023	9/29/2023 5:00	2221	22:21	O	PDO	0	0	0	0	0	0	0	2	2. Angle	ANG	No	4. Mist	4. Darknes	Night	2. Wet	Wet	8. Non-Inte	1. Straight	2. Blacktop	1. No Defe	3. Two-Wa	1. Not at In	6. Traffic L	1. Yes - Wc	2. No			3. No	20. Motor V	1. On Roac	No	No	Belted	No	No	No	No	No	Yes	No	No	No	No		NOT_RD	Not Interse	No	No	Yes	Yes	5. Hampto	114	114. City o	3-Principal	4-Two-Way	Urban	NonVDOT	5	3. City or T	Hampton F	HAMP	R-VA US00258WB		66.9	253152	295.96	-76.3251	37.03244
232755179	2023	9/29/2023 5:00	1204	12:04	C	C	0	0	0	1	1	0	0	2	2. Angle	ANG	No	1. No Adve	2. Daylight	Day	1. Dry	Dry	10. Interse	1. Straight	2. Blacktop	1. No Defe	2. Two-Wa	4. Four Ap	4. Stop Sig	1. Yes - Wc	2. No			3. No	20. Motor V	1. On Roac	No	No	Belted	No	No	No	No	No	No	No	No	No	No		NOT_RD	VDOT Inter	No	No	Yes	No	5. Hampto	114	114. City o	7-Local (J,	3-Two-Way	Urban	NonVDOT	5	3. City or T	Hampton F	HAMP	S-VA114NP KEMPTON ST		0.09	1068631	0	-76.3472	37.03589

191125112	2019	4/15/2019 5:00	1628	16:28	C	C	0	0	0	1	1	0	0	1	9. Fixed Object - Off Road	FOOR	No	1. No Adve	2. Daylight	Day	1. Dry	Dry	1. Main-Lir	1. Straight	2. Blacktop	1. No Defe	1. Two-Wa	1. Not at In	6. Traffic L	1. Yes - Wc	2. No			3. No	3. Utility P	1. On Roac	No	No	Belted	No	No	No	No	No	No	No	No	No	No		NOT_RD	Urban Inte	No	Yes	Yes	No	5. Hampto	114	114. City o	4-Minor Ar	3-Two-Way	Urban	NonVDOT	5	3. City or T	Hampton F	HAMP	S-VA114PR WOODLAND RD		1.52	253501	112.11	-76.3217	37.0426
232755181	2023	10/1/2023 5:00	1758	17:58	O	PDO	0	0	0	0	0	0	0	2	1. Rear End	RE	No	1. No Adve	4. Darknes	Night	1. Dry	Dry	8. Non-Inte	1. Straight	2. Blacktop	1. No Defe	1. Two-Wa	1. Not at In	1. No Traffi	6. No Traffi	2. No			3. No	20. Motor V	7. In Parkir	No	No	Belted	No	No	No	No	No	Yes	No	No	No	Yes	5	RD UNKN	Not Interse	No	No	Yes	Yes	5. Hampto	114	114. City o	7-Local (J,6)	3-Two-Way	Urban	NonVDOT	5	3. City or T	Hampton F	HAMP	S-VA114PR THREECHOPT RD		0.38			-76.4277	37.03199
232755182	2023	10/2/2023 5:00	0	00:00	A	A	0	1	0	0	1	0	0	2	3. Head On	HO	No	1. No Adve	4. Darknes	Night	1. Dry	Dry	8. Non-Inte	1. Straight	2. Blacktop	1. No Defe	1. Two-Wa	1. Not at In	1. No Traffi	6. No Traffi	2. No			3. No	20. Motor V	1. On Roac	No	No	Belted	No	No	No	No	No	No	No	No	No	No		RD UNKN	Not Interse	Yes	No	Yes	Yes	5. Hampto	114	114. City o	7-Local (J,6)	3-Two-Way	Urban	NonVDOT	5	3. City or T	Hampton F	HAMP	S-VA114PR MARION RD		0.14			-76.3102	37.03654
232755183	2023	9/29/2023 5:00	1520	15:20	C	C	0	0	0	2	2	0	0	2	4. Sideswipe - Same Direction	SSS	No	1. No Adve	2. Daylight	Day	1. Dry	Dry	10. Interse	1. Straight	3. Brick or	1. No Defe	1. Two-Wa	4. Four App	3. Traffic S	1. Yes - Wc	2. No			3. No	20. Motor V	1. On Roac	No	No	Belted	No	No	No	Yes	No	No	No	No	No	No		NOT_RD	Urban Inte	Yes	No	Yes	No	5. Hampto	114	114. City o	4-Minor Ar	3-Two-Way	Urban	NonVDOT	5	3. City or T	Hampton F	HAMP	R-VA SR00351EB		5.42	253031	67.44	-76.3507	37.02952
232755193	2023	9/29/2023 5:00	1334	13:34	O	PDO	0	0	0	0	0	0	0	2	4. Sideswipe - Same Direction	SSS	No	1. No Adve	2. Daylight	Day	1. Dry	Dry	1. Main-Lir	1. Straight	2. Blacktop	1. No Defe	2. Two-Wa	1. Not at In	6. Traffic L	1. Yes - Wc	2. No			3. No	20. Motor V	1. On Roac	No	No	Belted	No	No	No	No	No	No	No	No	No	No		NOT_RD	Not Interse	Yes	No	Yes	No	5. Hampto	114	114. City o	3-Principal	4-Two-Way	Urban	NonVDOT	5	3. City or T	Hampton F	HAMP	R-VA US00258EB		60.38			-76.4313	37.02587
232755194	2023	9/29/2023 5:00	1405	14:05	C	C	0	0	0	4	4	0	0	3	16. Other	OTHR	No	1. No Adve	2. Daylight	Day	1. Dry	Dry	1. Main-Lir	1. Straight	2. Blacktop	1. No Defe	1. Two-Wa	1. Not at In	6. Traffic L	1. Yes - Wc	2. No			3. No	20. Motor V	1. On Roac	No	No	Belted	No	No	No	No	No	No	No	No	No	No		NOT_RD	Not Interse	Yes	No	Yes	No	5. Hampto	114	114. City o	4-Minor Ar	3-Two-Way	Urban	NonVDOT	5	3. City or T	Hampton F	HAMP	R-VA SR00351EB		3.24			-76.3825	37.01466
232755195	2023	9/29/2023 5:00	1220	12:20	B	B	0	0	1	5	6	0	1	2	2. Angle	ANG	Pedestrian	1. No Adve	2. Daylight	Day	1. Dry	Dry	1. Main-Lir	1. Straight	1. Concret	1. No Defe	3. Two-Wa	1. Not at In	1. No Traffi	6. No Traffi	2. No			3. No	20. Motor V	1. On Roac	No	No	Belted	No	No	No	No	No	No	No	No	Yes	No		NOT_RD	VDOT Inter	Yes	No	Yes	No	5. Hampto	114	114. City o	7-Local (J,6)	3-Two-Way	Urban	NonVDOT	5	3. City or T	Hampton F	HAMP	S-VA114NP COLISEUM DR		0.7	1079031	201.13	-76.3876	37.04013
232755196	2023	9/29/2023 5:00	1407	14:07	C	C	0	0	0	2	2	0	0	2	1. Rear End	RE	No	1. No Adve	2. Daylight	Day	1. Dry	Dry	10. Interse	1. Straight	2. Blacktop	1. No Defe	1. Two-Wa	4. Four App	4. Stop Sig	1. Yes - Wc	2. No			3. No	20. Motor V	1. On Roac	No	No	Belted	No	Yes	No	No	No	No	No	No	No	No		NOT_RD	Urban Inte	Yes	No	Yes	No	5. Hampto	114	114. City o	7-Local (J,6)	3-Two-Way	Urban	NonVDOT	5	3. City or T	Hampton F	HAMP	S-VA114PR INDUSTRY DR		0.35			-76.3997	37.01439
232755197	2023	9/30/2023 5:00	1712	17:12	C	C	0	0	0	2	2	0	0	2	1. Rear End	RE	No	1. No Adve	2. Daylight	Day	1. Dry	Dry	8. Non-Inte	1. Straight	2. Blacktop	1. No Defe	3. Two-Wa	1. Not at In	1. No Traffi	6. No Traffi	2. No			3. No	20. Motor V	1. On Roac	No	No	Belted	No	No	No	No	No	No	No	No	No	No		NOT_RD	Not Interse	No	No	Yes	No	5. Hampto	114	114. City o	3-Principal	4-Two-Way	Urban	NonVDOT	5	3. City or T	Hampton F	HAMP	R-VA US00258WB		60.14	253130	282.54	-76.4347	37.02431
232755198	2023	9/21/2023 5:00	1557	15:57	C	C	0	0	0	2	2	0	0	2	16. Other	OTHR	No	1. No Adve	2. Daylight	Day	1. Dry	Dry	11. Interse	1. Straight	1. Concret	1. No Defe	2. Two-Wa	3. Three Ap	1. No Traffi	6. No Traffi	2. No			3. No	20. Motor V	1. On Roac	No	No	Belted	No	No	No	No	No	No	No	No	No	No		NOT_RD	Urban Inte	No	Yes	Yes	No	5. Hampto	114	114. City o	4-Minor Ar	3-Two-Way	Urban	NonVDOT	5	3. City or T	Hampton F	HAMP	R-VA US00258WB		67.74	253100	263.03	-76.3189	37.02178
232755271	2023	9/28/2023 5:00	1554	15:54	O	PDO	0	0	0	0	0	0	0	4	2. Angle	ANG	No	1. No Adve	2. Daylight	Day	1. Dry	Dry	8. Non-Inte	1. Straight	2. Blacktop	1. No Defe	3. Two-Wa	1. Not at In	6. Traffic L	1. Yes - Wc	1. Yes	3. Activity	2. Lane Sh	3. No	20. Motor V	1. On Roac	No	No	Belted	No	No	No	No	No	No	No	No	No	Yes	5	RD UNKN	Not Interse	No	No	Yes	No	5. Hampto	114	114. City o	1-Interstat	4-Two-Way	Urban	VDOT Inter	5	1. State Hv	Hampton F	HAMP	R-VA IS00064WB		268.44			-76.3273	37.01641
232755383	2023	10/2/2023 5:00	1600	16:00	C	C	0	0	0	1	1	0	0	2	1. Rear End	RE	No	1. No Adve	2. Daylight	Day	1. Dry	Dry	8. Non-Inte	1. Straight	1. Concret	1. No Defe	3. Two-Wa	1. Not at In	6. Traffic L	1. Yes - Wc	1. Yes	3. Activity	2. Lane Sh	3. No	20. Motor V	1. On Roac	No	No	Belted	No	Yes	No	No	No	No	No	No	No	No		NOT_RD	Not Interse	No	No	Yes	No	5. Hampto	114	114. City o	1-Interstat	4-Two-Way	Urban	VDOT Inter	5	1. State Hv	Hampton F	HAMP	R-VA IS00064EB		269.31			-76.3202	37.00352
232755387	2023	9/28/2023 5:00	1630	16:30	B	B	0	0	1	0	1	0	0	2	1. Rear End	RE	No	1. No Adve	2. Daylight	Day	1. Dry	Dry	8. Non-Inte	1. Straight	1. Concret	1. No Defe	3. Two-Wa	1. Not at In	6. Traffic L	1. Yes - Wc	1. Yes	3. Activity	2. Lane Sh	3. No	20. Motor V	1. On Roac	No	No	Belted	No	No	No	No	No	No	No	No	No	No		NOT_RD	Not Interse	No	No	Yes	No	5. Hampto	114	114. City o	1-Interstat	4-Two-Way	Urban	VDOT Inter	5	1. State Hv	Hampton F	HAMP	R-VA IS00064EB		268.28			-76.3283	37.01938
232755414	2023	10/2/2023 5:00	1802	18:02	B	B	0	0	1	0	1	0	0	3	1. Rear End	RE	No	1. No Adve	2. Daylight	Day	1. Dry	Dry	8. Non-Inte	1. Straight	2. Blacktop	1. No Defe	3. Two-Wa	1. Not at In	6. Traffic L	1. Yes - Wc	2. No			3. No	20. Motor V	1. On Roac	No	No	Belted	No	Yes	No	No	No	Yes	No	No	No	No		NOT_RD	Not Interse	No	No	Yes	No	5. Hampto	114	114. City o	1-Interstat	4-Two-Way	Urban	VDOT Inter	5	1. State Hv	Hampton F	HAMP	R-VA IS00064WB		269.62			-76.3182	37.0014
232765103	2023	10/2/2023 5:00	2104	21:04	C	C	0	0	0	1	1	0	0	2	1. Rear End	RE	No	1. No Adve	4. Darknes	Night	1. Dry	Dry	10. Interse	1. Straight	2. Blacktop	1. No Defe	1. Two-Wa	4. Four App	3. Traffic S	1. Yes - Wc	2. No			3. No	20. Motor V	1. On Roac	No	No	Belted	No	No	No	No	No	No	No	No	No	No		NOT_RD	Urban Inte	Yes	No	Yes	Yes	5. Hampto	114	114. City o	7-Local (J,6)	3-Two-Way	Urban	NonVDOT	5	3. City or T	Hampton F	HAMP	S-VA114NP GRIMES RD		0.01	253169	58.39	-76.3144	37.03799
232765104	2023	9/26/2023 5:00	1606	16:06	C	C	0	0	0	2	2	0	0	2	1. Rear End	RE	No	1. No Adve	2. Daylight	Day	2. Wet	Wet	9. Within In	1. Straight	2. Blacktop	1. No Defe	3. Two-Wa	4. Four App	3. Traffic S	1. Yes - Wc	2. No			3. No	20. Motor V	1. On Roac	No	No	Belted	No	No	No	No	No	No	Yes	No	No	No		NOT_RD	VDOT Inter	Yes	No	Yes	No	5. Hampto	114	114. City o	7-Local (J,6)	3-Two-Way	Urban	NonVDOT	5	3. City or T	Hampton F	HAMP	S-VA114NP COLISEUM DR		1.06	1079033	75.23	-76.3902	37.04521
232765114	2023	9/26/2023 5:00	1426	14:26	C	C	0	0	0	3	3	0	0	3	1. Rear End	RE	No	4. Mist	2. Daylight	Day	2. Wet	Wet	1. Main-Lir	1. Straight	2. Blacktop	1. No Defe	3. Two-Wa	1. Not at In	6. Traffic L	1. Yes - Wc	2. No			3. No	20. Motor V	1. On Roac	No	No	Belted	No	No	No	No	No	No	No	No	No	No		NOT_RD	Urban Inte	No	No	Yes	No	5. Hampto	114	114. City o	3-Principal	4-Two-Way	Urban	NonVDOT	5	3. City or T	Hampton F	HAMP	R-VA US00258WB		62.29	253136	155.09	-76.4011	37.03907
232765115	2023	10/2/2023 5:00	1228	12:28	B	B	0	0	1	1	2	0	0	2	5. Sideswipe - Opposite Direction	SSO	No	1. No Adve	2. Daylight	Day	1. Dry	Dry	10. Interse	1. Straight	2. Blacktop	1. No Defe	2. Two-Wa	3. Three Ap	6. Traffic L	1. Yes - Wc	2. No			3. No	20. Motor V	1. On Roac	No	No	Belted	No	No	No	No	No	No	No	No	No	No		NOT_RD	Urban Inte	Yes	No	Yes	No	5. Hampto	114	114. City o	7-Local (J,6)	3-Two-Way	Urban	NonVDOT	5	3. City or T	Hampton F	HAMP	S-VA114NP SAVILLE ROW		0.15			-76.3829	37.04017
232765116	2023	10/2/2023 5:00	1308	13:08	C	C	0	0	0	2	2	0	0	2	2. Angle	ANG	No	1. No Adve	2. Daylight	Day	1. Dry	Dry	10. Interse	1. Straight	1. Concret	1. No Defe	3. Two-Wa	4. Four App	3. Traffic S	1. Yes - Wc	2. No			3. No	20. Motor V	1. On Roac	No	No	Belted	No	No	No	No	No	No	No	No	No	No		NOT_RD	Urban Inte	Yes	No	Yes	No	5. Hampto	114	114. City o	3-Principal	4-Two-Way	Urban	NonVDOT	5	3. City or T	Hampton F	HAMP	R-VA US00258WB		63.67	253023	72.31	-76.3768	37.0441
222375344	2022	8/3/2022 5:00	1630	16:30	A	A	0	1	0	0	1	0	0	2	2. Angle	ANG	No	1. No Adve	2. Daylight	Day	1. Dry	Dry	10. Interse	1. Straight	2. Blacktop	1. No Defe	3. Two-Wa	4. Four App	3. Traffic S	1. Yes - Wc	2. No			3. No	20. Motor V	1. On Roac	No	No	Belted	No	No	No	No	No	No	No	No	No	No		NOT_RD	Urban Inte	No	Yes	Yes	No	5. Hampto	114	114. City o	3-Principal	4-Two-Way	Urban	NonVDOT	5	3. City or T	Hampton F	HAMP	R-VA SR00134WB		10.99	253028	59.47	-76.3628	37.03481
232765118	2023	10/2/2023 5:00	1526	15:26	C	C	0	0	0	2	2	0	0	2	2. Angle	ANG	No	1. No Adve	2. Daylight	Day	1. Dry	Dry	7. Other lo	1. Straight	2. Blacktop	1. No Defe	1. Two-Wa	1. Not at In	4. Stop Sig	1. Yes - Wc	2. No			3. No	20. Motor V	1. On Roac	No	No	Belted	No	Yes	No	No	No	No	No	No	No	No		NOT_RD	VDOT Inter	No	No	Yes	No	5. Hampto	114	114. City o	7-Local (J,6)		Urban	NonVDOT	5	3. City or T	Hampton F	HAMP	S-VA114PR COLISEUM XING		0.45	1257730	90.7	-76.3915	37.04942
191935131	2019	6/26/2019 5:00	2137	21:37	O	PDO	0	0	0	0	0	0	0	1	9. Fixed Object - Off Road	FOOR	No	1. No Adve	4. Darknes	Night	1. Dry	Dry	10. Interse	1. Straight	2. Blacktop	1. No Defe	3. Two-Wa	2. Two App	3. Traffic S	1. Yes - Wc	2. No			3. No	20. Motor V	3. Median	No	No	Belted	No	Yes	No	No	No	Yes	No	No	No	No		NOT_RD	VDOT Inter	No	No	Yes	Yes	5. Hampto	114	114. City o	4-Minor Ar	4-Two-Way	Urban	NonVDOT	5	3. City or T	Hampton F	HAMP	R-VA US00060EB		274.41	253003	37.25	-76.3315	37.02422
232765150	2023	10/2/2023 5:00	1134	11:34	C	C	0	0	0	1	1	0	0	1	9. Fixed Object - Off Road	FOOR	No	1. No Adve	2. Daylight	Day	1. Dry	Dry	1. Main-Lir	1. Straight	2. Blacktop	1. No Defe	1. Two-Wa	1. Not at In	6. Traffic L	3. Yes - No	2. No			3. No	14. Ditch	9. Outside	No	No	Belted	No	No	No	No	No	No	No	No	No	No		RD RIGHT	Not Interse	Yes	No	Yes	No	5. Hampto	114	114. City o	7-Local (J,6)	3-Two-Way	Urban	NonVDOT	5	3. City or T	Hampton F	HAMP	S-VA114PR E ST		0.58			-76.4103	37.01423
203435069	2020	11/24/2020 5:00	1930	19:30	C	C	0	0	0	1	1	0	0	2	1. Rear End	RE	No	1. No Adve	4. Darknes	Night	1. Dry	Dry	1. Main-Lir	1. Straight	2. Blacktop	1. No Defe	1. Two-Wa	1. Not at In	6. Traffic L	1. Yes - Wc	2. No			3. No	20. Motor V	1. On Roac	No	No	Belted	No	No	No	No	No	Yes	No	No	No	No		NOT_RD	Not Interse	No	No	Yes	Yes	5. Hampto	114	114. City o	4-Minor Ar	3-Two-Way	Urban	NonVDOT	5	3. City or T	Hampton F	HAMP	R-VA SR00152EB		4.54	253077	410.19	-76.3882	37.04724
232765293	2023	8/5/2023 5:00	1554	15:54	C	C	0	0	0	2	2	0	0	2	4. Sideswipe - Same Direction	SSS	No	1. No Adve	2. Daylight	Day	1. Dry	Dry	1. Main-Lir	1. Straight	2. Blacktop	1. No Defe	1. Two-Wa	1. Not at In	6. Traffic L	1. Yes - Wc	2. No			3. No	6. Parked V	1. On Roac	No	No	Belted	No	No	No	No	No	No	Yes	No	No	No		NOT_RD	Not Interse	No	No	Yes	No	5. Hampto	114	114. City o	7-Local (J,6)	3-Two-Way	Urban	NonVDOT	5	3. City or T	Hampton F	HAMP	S-VA114NP WOODMANSEE DR		0.07			-76.308	37.05105
232765323	2023	10/3/2023 5:00	1535	15:35	O	PDO	0	0	0	0	0	0	0	2	1. Rear End	RE	No	1. No Adve	2. Daylight	Day	1. Dry	Dry	8. Non-Inte	1. Straight	1. Concret	1. No Defe	4. One-Wa	1. Not at In	6. Traffic L	1. Yes - Wc	2. No			3. No	20. Motor V	1. On Roac	No	No	Belted	No	No	No	No	No	No	No	No	No	Yes	10	NOT_RD	Not Interse	No	No	Yes	No	5. Hampto	114	114. City o	1-Interstat	4-Two-Way	Urban	VDOT Inter	5	1. State Hv	Hampton F	HAMP	R-VA IS00064WB		269.49			-76.3192	37.00303
232775087	2023	10/3/2023 5:00	2205	22:05	C	C	0	0	0	2	2	0	0	2	1. Rear End	RE	No	1. No Adve	4. Darknes	Night	1. Dry	Dry	10. Interse	1. Straight	2. Blacktop	1. No Defe	2. Two-Wa	4. Four App	3. Traffic S	1. Yes - Wc	2. No			3. No	20. Motor V	1. On Roac	No	No	Belted	No	Yes	No	No	No	No	No	No	No	No		NOT_RD	Urban Inte	No	No	Yes	Yes	5. Hampto	114	114. City o	3-Principal	4-Two-Way	Urban	NonVDOT	5	3. City or T	Hampton F	HAMP	R-VA US00258EB		62.95	754224	163.22	-76.389	37.04147
232775088	2023	10/3/2023 5:00	1614	16:14	C	C	0	0	0	2	2	0	0	2	1. Rear End	RE	No	1. No Adve	2. Daylight	Day	1. Dry	Dry	10. Interse	1. Straight	2. Blacktop	1. No Defe	3. Two-Wa	4. Four App	6. Traffic L	1. Yes - Wc	2. No			3. No	20. Motor V	1. On Roac	No	No	Belted	No	No	No	No	No	No	No	No	No	No		NOT_RD	Urban Inte	No	No	Yes	No	5. Hampto	114	114. City o	3-Principal	4-Two-Way	Urban	NonVDOT	5	3. City or T	Hampton F	HAMP	R-VA US00258EB		64.75	253143	238.74	-76.3578	37.04365
231235184	2023	3/8/2023 5:00	1835	18:35	B	B	0	0	2	1	3	0	0	5	2. Angle	ANG	No	1. No Adve	4. Darknes	Night	1. Dry	Dry	1. Main-Lir	1. Straight	2. Blacktop	1. No Defe	3. Two-Wa	4. Four App	4. Stop Sig	1. Yes - Wc	2. No			3. No	20. Motor V	1. On Roac	No	No	Unbelted	No	Yes	No	No	No	No	No	No	No	No		NOT_RD	Urban Inte	No	No	Yes	Yes	5. Hampto	114	114. City o	5-Major Cc	4-Two-Way	Urban	NonVDOT	5	3. City or T	Hampton F	HAMP	R-VA SR00143NB		5.79	1071008	16.33	-76.3828	37.00461
242005284	2024	6/29/2024 5:00	222	2:22	C	C	0	0	0	1	1	0	0	2	4. Sideswipe - Same Direction	SSS	No	1. No Adve	4. Darknes	Night	1. Dry	Dry	1. Main-Lir	1. Straight	2. Blacktop	1. No Defe	1. Two-Wa	2. Two App	1. No Traffi	6. No Traffi	2. No			3. No	20. Motor V	1. On Roac	No	No	Belted	No	No	No	No	No	Yes	No	No	No	Yes	15	NOT_RD	Urban Inte	No	Yes	Yes	Yes	5. Hampto	114	114. City o	4-Minor Ar	3-Two-Way	Urban	NonVDOT	5	3. City or T	Hampton F	HAMP	S-VA114NP WOODLAND RD		1.52	253501	84.72	-76.3217	37.04253
222375724	2022	6/16/2022 5:00	1920	19:20	B	B	0	0	1	0	1	0	0	2	4. Sideswipe - Same Direction	SSS	No	1. No Adve	2. Daylight	Day	1. Dry	Dry	9. Within In	1. Straight	2. Blacktop	1. No Defe	3. Two-Wa	4. Four App	3. Traffic S	1. Yes - Wc	2. No			3. No	20. Motor V	1. On Roac	No	No	Belted	No	No	No	No	No	No	No	Yes	No	No		NOT_RD	Urban Inte	No	No	Yes	No	5. Hampto	114	114. City o	3-Principal	4-Two-Way	Urban	NonVDOT	5	3. City or T	Hampton F	HAMP	R-VA SR00134EB		10.99	253028	5.18	-76.3628	37.03465
232775093	2023	9/25/2023 5:00	618	6:18	C	C	0	0	0	1	1	0	0	2	2. Angle	ANG	Bike	1. No Adve	4. Darknes	Night	1. Dry	Dry	9. Within In	1. Straight	2. Blacktop	1. No Defe	1. Two-Wa	3. Three Ap	4. Stop Sig	1. Yes - Wc	2. No			3. No	22. Bicycle	1. On Roac	Yes	No	Belted	Yes	No	No	No	No	Yes	No	No	No	No		NOT_RD	Urban Inte	No	No	Yes	Yes	5. Hampto	114	114. City o	4-Minor Ar	3-Two-Way	Urban	NonVDOT	5	3. City or T	Hampton F	HAMP	S-VA114NP KING ST N		0.31	1068631	482.12	-76.3469	37.03459
232775128	2023	10/1/2023 5:00	2112	21:12	C	C	0	0	0	2	2	0	0	2	1. Rear End	RE	No	1. No Adve	4. Darknes	Night	1. Dry	Dry	10. Interse	10. On/Off	2. Blacktop	1. No Defe	4. One-Wa	2. Two App	3. Traffic S	1. Yes - Wc	2. No			3. No	20. Motor V	1. On Roac	No	No	Belted	No	No	No	No	No	No	No	No	No	No		NOT_RD	VDOT Inter	No	Yes	No	Yes	5. Hampto	114	114. City o	1-Interstat	1-One-Way	Urban	VDOT Inter	5	1. State Hv	Hampton F	HAMP	R-VA IS00064WB	RMP267.00A	0.08	1062047	149.6	-76.3286	37.02323
232775156	2023	9/30/2023 5:00	1940	19:40	B	B	0	0	4	2	6	0	0	3	1. Rear End	RE	No	5. Rain	4. Darknes	Night	2. Wet	Wet	8. Non-Inte	1. Straight	2. Blacktop	1. No Defe	3. Two-Wa	1. Not at In	6. Traffic L	1. Yes - Wc	2. No			3. No	20. Motor V	1. On Roac	No	No	Belted	No	No	No	No	No	No	No	No	No	No		NOT_RD	Not Interse	No	Yes	Yes	Yes	5. Hampto	114	114. City o	1-Interstat	4-Two-Way	Urban	VDOT Inter	5	1. State Hv	Hampton F	HAMP	R-VA IS00064WB		265.39			-76.369	37.03202
232775235	2023	10/3/2023 5:00	1718	17:18	O	PDO	0	0	0	0	0	0	0	2	1. Rear End	RE	No	1. No Adve	2. Daylight	Day	1. Dry	Dry	1. Main-Lir	1. Straight	1. Concret	1. No Defe	3. Two-Wa	1. Not at In	6. Traffic L	1. Yes - Wc	1. Yes	3. Activity	3. Work on	3. No	20. Motor V	1. On Roac	No	No	Belted	No	Yes	No	No	No	No	Yes	No	No	Yes	30	NOT_RD	Not Interse	No	No	Yes	No	5. Hampto	114	114. City o	1-Interstat	4-Two-Way	Urban	VDOT Inter	5	1. State Hv	Hampton F	HAMP	R-VA IS00064EB		266.5			-76.3494	37.03443
232775287	2023	10/2/2023 5:00	2118	21:18	O	PDO	0	0	0	0	0	0	0	1	9. Fixed Object - Off Road	FOOR	No	1. No Adve	4. Darknes	Night	1. Dry	Dry	3. Gore Are	1. Straight	1. Concret	1. No Defe	3. Two-Wa	1. Not at In	6. Traffic L	1. Yes - Wc	2. No			3. No	5. Guard R	5. Gore	Yes	No	Belted	No	Yes	No	No	Yes	No	No	No	No	No		RD RIGHT	Not Interse	No	No	Yes	Yes	5. Hampto	114	114. City o	1-Interstat	4-Two-Way	Urban	VDOT Inter	5	1. State Hv	Hampton F	HAMP	R-VA IS00064WB		265.13			-76.3724	37.03176
232775307	2023	10/4/2023 5:00	1355	13:55	O	PDO	0	0	0	0	0	0	0	1	9. Fixed Object - Off Road	FOOR	No	1. No Adve	2. Daylight	Day	1. Dry	Dry	1. Main-Lir	1. Straight	1. Concret	1. No Defe	3. Two-Wa	1. Not at In	6. Traffic L	1. Yes - Wc	2. No			3. No	5. Guard R	1. On Roac	No	No	Belted	No	Yes	No	No	Yes	No	No	No	No	No		RD RIGHT	Not Interse	No	No	Yes	No	5. Hampto	114	114. City o	1-Interstat	4-Two-Way	Urban	VDOT Inter	5	1. State Hv	Hampton F	HAMP	R-VA IS00064WB		263.14			-76.4026	37.04799
232785087	2023	9/30/2023 5:00	1711	17:11	A	A	0	1	0	3	4	0	0	2	2. Angle	ANG	No	1. No Adve	2. Daylight	Day	9. Water (S	Wet	10. Interse	1. Straight	2. Blacktop	1. No Defe	1. Two-Wa	3. Three Ap	6. Traffic L	1. Yes - Wc	2. No			3. No	20. Motor V	1. On Roac	No	No	Belted	No	No	No	No	No	No	No	No	No	No		NOT_RD	Urban Inte	Yes	No	Yes	No	5. Hampto	114	114. City o	7-Local (J,6)	3-Two-Way	Urban	NonVDOT	5	3. City or T	Hampton F	HAMP	S-VA114NP LAUDERDALE AVE		0.15			-76.3604	37.01451
233485145	2023	12/9/2023 5:00	1118	11:18	O	PDO	0	0	0	0	0	0	0	2	2. Angle	ANG	No	1. No Adve	2. Daylight	Day	1. Dry	Dry	8. Non-Inte	1. Straight	2. Blacktop	1. No Defe	2. Two-Wa	1. Not at In	4. Stop Sig	1. Yes - Wc	2. No			3. No	20. Motor V	1. On Roac	No	No	Belted	No	No	No	No	No	No	No	No	No	No		NOT_RD	Not Interse	Yes	No	Yes	No	5. Hampto	114	114. City o	5-Major Cc	3-Two-Way	Urban	NonVDOT	5	3. City or T	Hampton F	HAMP	S-VA114PR PINE CHAPEL RD		0.75			-76.3807	37.03836
232785089	2023	10/4/2023 5:00	1744	17:44	O	PDO	0	0	0	0	0	0	0	2	1. Rear End	RE	No	1. No Adve	2. Daylight	Day	1. Dry	Dry	9. Within In	1. Straight	2. Blacktop	1. No Defe	3. Two-Wa	4. Four App	3. Traffic S	1. Yes - Wc	2. No			3. No	20. Motor V	1. On Roac	No	No	Belted	No	No	No	No	No	No	No	No	No	No		NOT_RD	Urban Inte	No	Yes	Yes	No	5. Hampto	114	114. City o	3-Principal	4-Two-Way	Urban	NonVDOT	5	3. City or T	Hampton F	HAMP	R-VA US00258EB		65.55	253121	160.58	-76.343	37.04337
232785111	2023	9/25/2023 5:00	1411	14:11	A	A	0	1	0	0	1	0	0	1	8. Non-Collision	NC	No	1. No Adve	2. Daylight	Day	1. Dry	Dry	8. Non-Inte	1. Straight	2. Blacktop	1. No Defe	1. Two-Wa	1. Not at In	6. Traffic L	1. Yes - Wc	2. No			3. No	39. Fell/Ju	1. On Roac	No	No	Belted	No	No	No	No	No	No	No	No	No	No		NOT_RD	Not Interse	No	No	Yes	No	5. Hampto	114	114. City o	7-Local (J,6)	3-Two-Way	Urban	NonVDOT	5	3. City or T	Hampton F	HAMP	S-VA114PR QUEEN ST W		2.66			-76.3979	37.03527
232785112	2023	9/25/2023 5:00	1745	17:45	C	C	0	0	0	1	1	0	1	1	12. Ped	PED	Pedestrian	1. No Adve	2. Daylight	Day	1. Dry	Dry	5. On Entra	1. Straight	2. Blacktop	1. No Defe	3. Two-Wa	1. Not at In	6. Traffic L	1. Yes - Wc	2. No			3. No	19. Ped	1. On Roac	No	No	Belted	No	No	No	No	No	Yes	No	No	Yes	No		NOT_RD	Not Interse	No	No	No	No	5. Hampto	114	114. City o	3-Principal	1-One-Way	Urban	NonVDOT	5	3. City or T	Hampton F	HAMP	R-VA US00258EB	RMP065.00A	0.01			-76.3499	37.04339
182815119	2018	10/7/2018 5:00	900	9:00	A	A	0	1	0	1	2	0	0	2	2. Angle	ANG	No	1. No Adve	2. Daylight	Day	1. Dry	Dry	9. Within In	1. Straight	2. Blacktop	1. No Defe	2. Two-Wa	3. Three Ap	4. Stop Sig	1. Yes - Wc	2. No			3. No	20. Motor V	1. On Roac	No	No	Belted	No	No	No	No	No	No	No	No	No	No		NOT_RD	Urban Inte	Yes	Yes	Yes	No	5. Hampto	114	114. City o	5-Major Cc	3-Two-Way	Urban	NonVDOT	5	3. City or T	Hampton F	HAMP	S-VA114PR SHELL RD		2.89	253086	265.3	-76.3639	37.01879
232785133	2023	9/24/2023 5:00	432	4:32	O	PDO	0	0	0	0	0	0	0	2	5. Sideswipe - Opposite Direction	SSO	No	1. No Adve	4. Darknes	Night	2. Wet	Wet	1. Main-Lir	1. Straight	2. Blacktop	1. No Defe	1. Two-Wa	1. Not at In	1. No Traffi	6. No Traffi	2. No			3. No	20. Motor V	1. On Roac	Yes	No	Belted	No	Yes	No	No	No	No	No	No	No	No		NOT_RD	Urban Inte	No	No	Yes	Yes	5. Hampto	114	114. City o	7-Local (J,6)	3-Two-Way	Urban	NonVDOT	5	3. City or T	Hampton F	HAMP	S-VA114NP HOLLY ST		0.18	1080118	68.07	-76.3337	37.03318
232785134	2023	9/24/2023 5:00	1754	17:54	C	C	0	0	0	2	2	0	0	2	1. Rear End	RE	No	1. No Adve	2. Daylight	Day	1. Dry	Dry	10. Interse	1. Straight	2. Blacktop	1. No Defe	1. Two-Wa	4. Four App	3. Traffic S	1. Yes - Wc	2. No			3. No	20. Motor V	1. On Roac	No	No	Belted	No	Yes	No	No	No	Yes	No	No	No	No		NOT_RD	VDOT Inter	No	No	Yes	No	5. Hampto	114	114. City o	7-Local (J,6)	3-Two-Way	Urban	NonVDOT	5	3. City or T	Hampton F	HAMP	S-VA114PR COLISEUM DR		1.42	1078784	85.71	-76.3918	37.05036
210085174	2021	1/6/2021 5:00	1554	15:54	C	C	0	0	0	1	1	0	1	1	12. Ped	PED	Pedestrian	1. No Adve	2. Daylight	Day	1. Dry	Dry	1. Main-Lir	3. Grade - S	2. Blacktop	1. No Defe	1. Two-Wa	1. Not at In	1. No Traffi	6. No Traffi	2. No			3. No	19. Ped	1. On Roac	No	No	Belted	No	No	No	No	No	Yes	No	No	Yes	No		NOT_RD	Not Interse	No	No	Yes	No	5. Hampto	114	114. City o	4-Minor Ar	4-Two-Way	Urban	NonVDOT	5	3. City or T	Hampton F	HAMP	R-VA SR00152WB		4.54	253077	425.17	-76.3882	37.04725
201495076	2020	5/22/2020 5:00	2021	20:21	C	C	0	0	0	2	2	0	0	2	1. Rear End	RE	No	1. No Adve	4. Darknes	Night	1. Dry	Dry	10. Interse	1. Straight	2. Blacktop	1. No Defe	2. Two-Wa	3. Three Ap	1. No Traffi	6. No Traffi	2. No			3. No	20. Motor V	1. On Roac	No	No	Belted	No	No	No	No	No	No	No	No	No	No		NOT_RD	Urban Inte	No	No	Yes	Yes	5. Hampto	114	114. City o	4-Minor Ar	3-Two-Way	Urban	NonVDOT	5	3. City or T	Hampton F	HAMP	R-VA SR00169NB		6.5	253119	9.22	-76.3379	37.05008
232785166	2023	9/22/2023 5:00	1357	13:57	C	C	0	0	0	1	1	0	0	2	1. Rear End	RE	No	4. Mist	2. Daylight	Day	1. Dry	Dry	1. Main-Lir	1. Straight	2. Blacktop	1. No Defe	3. Two-Wa	1. Not at In	6. Traffic L	1. Yes - Wc	2. No			3. No	20. Motor V	1. On Roac	No	No	Belted	No	No	No	No	No	Yes	No	No	No	No		NOT_RD	Not Interse	No	No	Yes	No	5. Hampto	114	114. City o	3-Principal	4-Two-Way	Urban	NonVDOT	5	3. City or T	Hampton F	HAMP	R-VA US00258EB		64.96	1091116	410.26	-76.3541	37.04358
232785167	2023	9/22/2023 5:00	1459	14:59	C	C	0	0	0	3	3	0	0	2	1. Rear End	RE	No	5. Rain	2. Daylight	Day	2. Wet	Wet	10. Interse	1. Straight	2. Blacktop	1. No Defe	1. Two-Wa	4. Four App	3. Traffic S	3. Yes - No	2. No			3. No	20. Motor V	1. On Roac	No	No	Belted	No	Yes	No	No	No	No	No	No	No	No		NOT_RD	Urban Inte	Yes	No	Yes	No	5. Hampto	114	114. City o	7-Local (J,6)	3-Two-Way	Urban	NonVDOT	5	3. City or T	Hampton F	HAMP	S-VA114PR HUNT CLUB BLVD		0.01			-76.4101	37.03993
232785261	2023	10/4/2023 5:00	1906	19:06	O	PDO	0	0	0	0	0	0	0	2	1. Rear End	RE	No	1. No Adve	4. Darknes	Night	1. Dry	Dry	8. Non-Inte	1. Straight	2. Blacktop	1. No Defe	3. Two-Wa	1. Not at In	6. Traffic L	1. Yes - Wc	2. No			3. No	20. Motor V	1. On Roac	No	No	Belted	No	No	No	No	No	Yes	No	No	No	No		NOT_RD	Not Interse	No	No	Yes	Yes	5. Hampto	114	114. City o	1-Interstat	4-Two-Way	Urban	VDOT Inter	5	1. State Hv	Hampton F	HAMP	R-VA IS00064EB		263.52			-76.3972	37.0426
232795060	2023	9/26/2023 5:00	614	6:14	A	A	0	1	0	1	2	0	1	2	12. Ped	PED	Pedestrian	1. No Adve	4. Darknes	Night	1. Dry	Dry	10. Interse	1. Straight	2. Blacktop	1. No Defe	2. Two-Wa	3. Three Ap	4. Stop Sig	1. Yes - Wc	2. No			3. No	20. Motor V	1. On Roac	No	No	Belted	No	No	No	No	No	No	No	No	Yes	Yes	2	NOT_RD	Urban Inte	No	No	Yes	Yes	5. Hampto	114	114. City o	3-Principal	4-Two-Way	Urban	NonVDOT	5	3. City or T	Hampton F	HAMP	R-VA US00258EB		61.6			-76.4124	37.03533
232795065	2023	10/5/2023 5:00	2007	20:07	O	PDO	0	0	0	0	0	0	0	2	2. Angle	ANG	No	1. No Adve	4. Darknes	Night	1. Dry	Dry	9. Within In	1. Straight	2. Blacktop	1. No Defe	4. One-Wa	4. Four App	8. Yield Sig	1. Yes - Wc	2. No			3. No	20. Motor V	1. On Roac	No	No	Belted	No	No	No	No	No	No	No	No	Yes	No		NOT_RD	Urban Inte	No	No	Yes	Yes	5. Hampto	114	114. City o	3-Principal	4-Two-Way	Urban	NonVDOT	5	3. City or T	Hampton F	HAMP	R-VA US00258WB		62.94	754224	229.03	-76.3892	37.04159
232795066	2023	10/1/2023 5:00	506	5:06	C	C	0	0	0	2	2	0	0	2	1. Rear End	RE	No	1. No Adve	4. Darknes	Night	1. Dry	Dry	11. Interse	1. Straight	2. Blacktop	1. No Defe	2. Two-Wa	3. Three Ap	3. Traffic S	1. Yes - Wc	2. No			3. No	20. Motor V	1. On Roac	Yes	No	Belted	No	No	No	No	No	No	No	No	No	Yes	40	NOT_RD	VDOT Inter	No	Yes	Yes	Yes	5. Hampto	114	114. City o	3-Principal	4-Two-Way	Urban	NonVDOT	5	3. City or T	Hampton F	HAMP	R-VA US00258EB		65.05	1091116	50.48	-76.3527	37.04356
232795068	2023	10/4/2023 5:00	1620	16:20	A	A	0	1	1	1	3	0	0	4	1. Rear End	RE	No	1. No Adve	2. Daylight	Day	1. Dry	Dry	1. Main-Lir	1. Straight	2. Blacktop	1. No Defe	3. Two-Wa	1. Not at In	6. Traffic L	1. Yes - Wc	2. No			3. No	20. Motor V	1. On Roac	No	No	Unbelted	No	Yes	No	No	No	No	No	No	No	No		NOT_RD	Not Interse	No	No	Yes	No	5. Hampto	114	114. City o	3-Principal	4-Two-Way	Urban	NonVDOT	5	3. City or T	Hampton F	HAMP	R-VA US00258EB		63.5	253078	421.36	-76.3797	37.04346
223065535	2022	10/20/2022 5:00	1902	19:02	O	PDO	0	0	0	0	0	0	0	2	2. Angle	ANG	No	1. No Adve	4. Darknes	Night	1. Dry	Dry	9. Within In	1. Straight	2. Blacktop	1. No Defe	3. Two-Wa	4. Four App	3. Traffic S	1. Yes - Wc	2. No			3. No	20. Motor V	1. On Roac	No	No	Belted	No	No	No	No	No	No	No	No	No	No		NOT_RD	Urban Inte	Yes	No	Yes	Yes	5. Hampto	114	114. City o	3-Principal	4-Two-Way	Urban	NonVDOT	5	3. City or T	Hampton F	HAMP	R-VA SR00134WB		10.99	253028	55.63	-76.3627	37.03479
211965373	2021	6/10/2021 5:00	1553	15:53	C	C	0	0	0	1	1	0	1	1	12. Ped	PED	Pedestrian	1. No Adve	2. Daylight	Day	1. Dry	Dry	1. Main-Lir	1. Straight	2. Blacktop	1. No Defe	3. Two-Wa	4. Four App	3. Traffic S	1. Yes - Wc	2. No			1. Yes	19. Ped	1. On Roac	No	No	Belted	No	No	No	No	No	No	No	No	Yes	No		NOT_RD	Urban Inte	No	No	Yes	No	5. Hampto	114	114. City o	5-Major Cc	4-Two-Way	Urban	NonVDOT	5	3. City or T	Hampton F	HAMP	S-VA114PR ANDREWS BLVD		1.34	1090907	46.64	-76.3088	37.04744
202005034	2020	7/16/2020 5:00	1104	11:04	A	A	0	1	0	2	3	0	0	2	1. Rear End	RE	No	1. No Adve	2. Daylight	Day	1. Dry	Dry	10. Interse	1. Straight	2. Blacktop	1. No Defe	2. Two-Wa	3. Three Ap	6. Traffic L	1. Yes - Wc	2. No			3. No	20. Motor V	1. On Roac	No	No	Belted	No	No	No	No	No	No	No	No	No	No		NOT_RD	Urban Inte	Yes	No	Yes	No	5. Hampto	114	114. City o	4-Minor Ar	3-Two-Way	Urban	NonVDOT	5	3. City or T	Hampton F	HAMP	R-VA SR00169NB		6.5	253119	18.44	-76.3379	37.05006
170115088	2017	1/5/2017 5:00	1120	11:20	O	PDO	0	0	0	0	0	0	0	2	1. Rear End	RE	No	1. No Adve	2. Daylight	Day	1. Dry	Dry	14. Railwa	1. Straight	2. Blacktop	1. No Defe	2. Two-Wa	4. Four App	3. Traffic S	1. Yes - Wc	2. No			3. No	20. Motor V	1. On Roac	No	No	Belted	No	No	No	No	No	No	No	No	No	No		NOT_RD	Urban Inte	Yes	No	Yes	No	5. Hampto	114	114. City o	4-Minor Ar	3-Two-Way	Urban	NonVDOT	5	3. City or T	Hampton F	HAMP	S-VA114PR ABERDEEN RD		2.8	253135	105.13	-76.4089	37.03674
232795168	2023	10/2/2023 5:00	1529	15:29	B	B	0	0	1	1	2	0	0	2	4. Sideswipe - Same Direction	SSS	No	1. No Adve	2. Daylight	Day	1. Dry	Dry	8. Non-Inte	1. Straight	2. Blacktop	1. No Defe	1. Two-Wa	1. Not at In	1. No Traffi	6. No Traffi	2. No			3. No	20. Motor V	1. On Roac	No	No	Belted	No	No	No	No	No	No	No	No	No	No		NOT_RD	Not Interse	No	No	Yes	No	5. Hampto	114	114. City o	7-Local (J,6)	3-Two-Way	Urban	NonVDOT	5	3. City or T	Hampton F	HAMP	S-VA114PR ARMSTRONG DR		0.49	1069245	448.94	-76.3556	37.01073
232825129	2023	10/7/2023 5:00	44	00:44	O	PDO	0	0	0	0	0	0	0	3	1. Rear End	RE	No	1. No Adve	4. Darknes	Night	1. Dry	Dry	9. Within In	1. Straight	2. Blacktop	1. No Defe	1. Two-Wa	4. Four App	4. Stop Sig	1. Yes - Wc	2. No			3. No	6. Parked V	4. Roadsid	No	No	Belted	No	No	No	No	No	Yes	No	No	No	Yes	10	NOT_RD	Urban Inte	No	No	Yes	Yes	5. Hampto	114	114. City o	7-Local (J,6)	3-Two-Way	Urban	NonVDOT	5	3. City or T	Hampton F	HAMP	S-VA114PR HOPE ST S		0.36	1061875	373.97	-76.3202	37.0183
220315173	2022	1/30/2022 5:00	114	1:14	C	C	0	0	0	2	2	0	0	1	9. Fixed Object - Off Road	FOOR	No	1. No Adve	4. Darknes	Night	7. Other	Wet	1. Main-Lir	1. Straight	2. Blacktop	1. No Defe	2. Two-Wa	1. Not at In	1. No Traffi	6. No Traffi	2. No			3. No	3. Utility P	8. Off Roac	Yes	No	Belted	No	No	No	No	No	No	No	No	No	No		RD UNKN	Not Interse	No	No	Yes	Yes	5. Hampto	114	114. City o	4-Minor Ar	3-Two-Way	Urban	NonVDOT	5	3. City or T	Hampton F	HAMP	R-VA SR00152EB		4.54	253077	405.19	-76.3882	37.04724
232825139	2023	10/3/2023 5:00	1102	11:02	C	C	0	0	0	1	1	0	0	1	9. Fixed Object - Off Road	FOOR	No	1. No Adve	2. Daylight	Day	1. Dry	Dry	8. Non-Inte	1. Straight	2. Blacktop	1. No Defe	4. One-Wa	1. Not at In	6. Traffic L	1. Yes - Wc	2. No			3. No	12. Buildin	7. In Parkir	No	No	Belted	No	No	No	No	No	No	No	No	No	No		RD UNKN	Not Interse	No	No	Yes	No	5. Hampto	114	114. City o	7-Local (J,6)	3-Two-Way	Urban	NonVDOT	5	3. City or T	Hampton F	HAMP	S-VA114NP HARTFORD RD		0.24			-76.3953	37.04866
242925259	2024	10/12/2024 5:00	1327	13:27	C	C	0	0	0	2	2	0	0	2	1. Rear End	RE	No	1. No Adve	2. Daylight	Day	1. Dry	Dry	9. Within In	1. Straight	2. Blacktop	1. No Defe	3. Two-Wa	4. Four App	1. No Traffi	1. Yes - Wc	2. No			3. No	20. Motor V	1. On Roac	No	No	Belted	No	No	No	No	No	No	No	No	No	No		NOT_RD	Urban Inte	No	Yes	Yes	No	5. Hampto	114	114. City o	4-Minor Ar	4-Two-Way	Urban	NonVDOT	5	3. City or T	Hampton F	HAMP	S-VA114PR BIG BETHEL RD		3.97	1073186	73.47	-76.4275	37.06898
232825141	2023	10/8/2023 5:00	247	2:47	C	C	0	0	0	1	1	0	0	2	4. Sideswipe - Same Direction	SSS	No	1. No Adve	4. Darknes	Night	1. Dry	Dry	8. Non-Inte	1. Straight	2. Blacktop	1. No Defe	2. Two-Wa	1. Not at In	1. No Traffi	1. Yes - Wc	2. No			3. No	20. Motor V	1. On Roac	No	No	Belted	No	No	No	No	No	Yes	No	No	No	No		NOT_RD	Urban Inte	No	No	Yes	Yes	5. Hampto	114	114. City o	3-Principal	4-Two-Way	Urban	NonVDOT	5	3. City or T	Hampton F	HAMP	R-VA US00258WB		63.69	253023	155.11	-76.3765	37.04411
232825142	2023	10/8/2023 5:00	203	2:03	C	C	0	0	0	2	2	0	0	2	1. Rear End	RE	No	1. No Adve	4. Darknes	Night	1. Dry	Dry	10. Interse	1. Straight	2. Blacktop	1. No Defe	3. Two-Wa	4. Four App	6. Traffic L	1. Yes - Wc	2. No			3. No	20. Motor V	1. On Roac	No	No	Belted	No	No	No	No	No	Yes	No	No	No	No		NOT_RD	Urban Inte	No	No	Yes	Yes	5. Hampto	114	114. City o	3-Principal	4-Two-Way	Urban	NonVDOT	5	3. City or T	Hampton F	HAMP	R-VA US00258EB		63.72	253023	292.28	-76.376	37.04395
232825144	2023	10/8/2023 5:00	2005	20:05	O	PDO	0	0	0	0	0	0	0	1	9. Fixed Object - Off Road	FOOR	No	1. No Adve	4. Darknes	Night	1. Dry	Dry	1. Main-Lir	1. Straight	1. Concret	1. No Defe	2. Two-Wa	1. Not at In	1. No Traffi	6. No Traffi	2. No			3. No	13. Curb	1. On Roac	No	No	Belted	No	No	No	No	No	No	No	No	No	No		NOT_RD	Urban Inte	No	No	Yes	Yes	5. Hampto	114	114. City o	4-Minor Ar	4-Two-Way	Urban	NonVDOT	5	3. City or T	Hampton F	HAMP	R-VA SR00351EB		4.53	253175	137.04	-76.3659	37.02538
232825154	2023	10/2/2023 5:00	1852	18:52	C	C	0	0	0	2	2	0	0	2	4. Sideswipe - Same Direction	SSS	No	1. No Adve	4. Darknes	Night	1. Dry	Dry	9. Within In	1. Straight	2. Blacktop	1. No Defe	1. Two-Wa	4. Four App	3. Traffic S	1. Yes - Wc	2. No			3. No	20. Motor V	1. On Roac	No	No	Belted	No	No	No	No	No	Yes	No	No	No	No		NOT_RD	Urban Inte	No	Yes	Yes	Yes	5. Hampto	114	114. City o	7-Local (J,6)	3-Two-Way	Urban	NonVDOT	5	3. City or T	Hampton F	HAMP	S-VA114PR TODDS LN		2.76	253136	117.53	-76.4019	37.03903
242005685	2024	5/17/2024 5:00	2003	20:03	C	C	0	0	0	2	2	0	0	2	2. Angle	ANG	No	1. No Adve	3. Dusk	Day	1. Dry	Dry	10. Interse	1. Straight	2. Blacktop	1. No Defe	2. Two-Wa	2. Two App	3. Traffic S	1. Yes - Wc	2. No			3. No	20. Motor V	1. On Roac	No	No	Belted	No	Yes	No	No	No	No	No	No	No	No		NOT_RD	Urban Inte	No	No	Yes	No	5. Hampto	114	114. City o	4-Minor Ar	3-Two-Way	Urban	NonVDOT	5	3. City or T	Hampton F	HAMP	S-VA114PR WOODLAND RD		1.52	253501	84.51	-76.3217	37.04253
233265151	2023	11/21/2023 5:00	1703	17:03	C	C	0	0	0	1	1	0	0	2	2. Angle	ANG	No	5. Rain	4. Darknes	Night	2. Wet	Wet	10. Interse	1. Straight	1. Concret	1. No Defe	2. Two-Wa	4. Four App	4. Stop Sig	1. Yes - Wc	2. No			3. No	20. Motor V	1. On Roac	No	No	Belted	No	No	No	No	No	No	No	No	No	No		NOT_RD	Urban Inte	No	No	Yes	Yes	5. Hampto	114	114. City o	7-Local (J,6)	3-Two-Way	Urban	NonVDOT	5	3. City or T	Hampton F	HAMP	S-VA114PR LINCOLN ST		0.3			-76.3477	37.02769
232825157	2023	10/6/2023 5:00	1405	14:05	C	C	0	0	0	3	3	0	0	2	1. Rear End	RE	No	1. No Adve	2. Daylight	Day	1. Dry	Dry	10. Interse	1. Straight	2. Blacktop	1. No Defe	3. Two-Wa	4. Four App	3. Traffic S	1. Yes - Wc	2. No			3. No	20. Motor V	1. On Roac	No	No	Belted	No	No	No	No	No	No	No	No	No	No		NOT_RD	Urban Inte	Yes	No	Yes	No	5. Hampto	114	114. City o	3-Principal	4-Two-Way	Urban	NonVDOT	5	3. City or T	Hampton F	HAMP	R-VA US00258WB		61.5	744794	132.02	-76.4141	37.03465
223065392	2022	10/29/2022 5:00	1933	19:33	C	C	0	0	0	3	3	0	0	2	16. Other	OTHR	No	1. No Adve	4. Darknes	Night	1. Dry	Dry	9. Within In	1. Straight	2. Blacktop	1. No Defe	1. Two-Wa	3. Three Ap	4. Stop Sig	1. Yes - Wc	2. No			3. No	20. Motor V	1. On Roac	No	No	Belted	No	No	No	No	No	No	No	No	No	No		NOT_RD	Urban Inte	No	Yes	Yes	Yes	5. Hampto	114	114. City o	5-Major Cc	4-Two-Way	Urban	NonVDOT	5	3. City or T	Hampton F	HAMP	S-VA114PR ORCUTT AVE		0.98	1075956	290.26	-76.4407	37.03493
232825159	2023	10/7/2023 5:00	1111	11:11	C	C	0	0	0	2	2	0	0	2	1. Rear End	RE	No	5. Rain	2. Daylight	Day	2. Wet	Wet	10. Interse	1. Straight	2. Blacktop	1. No Defe	2. Two-Wa	3. Three Ap	3. Traffic S	1. Yes - Wc	2. No			3. No	20. Motor V	1. On Roac	No	No	Belted	No	No	No	No	No	No	No	No	No	Yes	5	NOT_RD	Urban Inte	No	Yes	Yes	No	5. Hampto	114	114. City o	3-Principal	4-Two-Way	Urban	NonVDOT	5	3. City or T	Hampton F	HAMP	R-VA US00258EB		65.56	253121	156.12	-76.343	37.04337
192385092	2019	8/20/2019 5:00	2048	20:48	C	C	0	0	0	2	2	0	0	2	4. Sideswipe - Same Direction	SSS	No	5. Rain	4. Darknes	Night	2. Wet	Wet	10. Interse	1. Straight	2. Blacktop	1. No Defe	3. Two-Wa	4. Four App	6. Traffic L	1. Yes - Wc	2. No			3. No	20. Motor V	1. On Roac	No	No	Belted	No	No	No	No	No	No	No	No	No	No		NOT_RD	VDOT Inter	No	No	Yes	Yes	5. Hampto	114	114. City o	4-Minor Ar	4-Two-Way	Urban	NonVDOT	5	3. City or T	Hampton F	HAMP	R-VA US00060EB		274.41	253003	42.57	-76.3315	37.02423
223435213	2022	11/21/2022 5:00	1245	12:45	A	A	0	1	0	1	2	0	0	2	2. Angle	ANG	No	1. No Adve	2. Daylight	Day	1. Dry	Dry	10. Interse	1. Straight	2. Blacktop	1. No Defe	1. Two-Wa	4. Four App	3. Traffic S	1. Yes - Wc	2. No			3. No	20. Motor V	1. On Roac	No	No	Belted	No	No	No	No	No	No	No	No	No	No		NOT_RD	Urban Inte	No	No	Yes	No	5. Hampto	114	114. City o	3-Principal	4-Two-Way	Urban	NonVDOT	5	3. City or T	Hampton F	HAMP	R-VA SR00134EB		10.99	253028	15.54	-76.3628	37.03466
232825162	2023	10/6/2023 5:00	859	8:59	C	C	0	0	0	1	1	0	0	3	1. Rear End	RE	No	1. No Adve	2. Daylight	Day	1. Dry	Dry	10. Interse	1. Straight	2. Blacktop	1. No Defe	3. Two-Wa	4. Four App	6. Traffic L	1. Yes - Wc	2. No			3. No	20. Motor V	1. On Roac	No	No	Belted	No	No	No	No	No	No	No	No	No	No		NOT_RD	Urban Inte	No	No	Yes	No	5. Hampto	114	114. City o	3-Principal	4-Two-Way	Urban	NonVDOT	5	3. City or T	Hampton F	HAMP	R-VA US00258EB		63.82	253137	143.8	-76.3741	37.04393
193375368	2019	11/28/2019 5:00	1630	16:30	O	PDO	0	0	0	0	0	0	0	2	2. Angle	ANG	No	1. No Adve	3. Dusk	Day	1. Dry	Dry	9. Within In	1. Straight	2. Blacktop	1. No Defe	2. Two-Wa	4. Four App	4. Stop Sig	1. Yes - Wc	2. No			3. No	20. Motor V	1. On Roac	No	No	Belted	No	No	No	No	No	No	No	No	No	No		NOT_RD	Urban Inte	No	Yes	Yes	Yes	5. Hampto	114	114. City o	4-Minor Ar	4-Two-Way	Urban	NonVDOT	5	3. City or T	Hampton F	HAMP	S-VA114PR SETTLERS LANDING RD		0.64	253009	349.69	-76.3535	37.02432
232825166	2023	10/3/2023 5:00	543	5:43	C	C	0	0	0	1	1	0	0	2	1. Rear End	RE	No	1. No Adve	1. Dawn	Day	1. Dry	Dry	9. Within In	1. Straight	2. Blacktop	1. No Defe	2. Two-Wa	4. Four App	3. Traffic S	1. Yes - Wc	2. No			3. No	20. Motor V	1. On Roac	No	No	Belted	No	No	No	No	No	No	No	No	No	No		NOT_RD	Urban Inte	No	Yes	Yes	No	5. Hampto	114	114. City o	3-Principal	4-Two-Way	Urban	NonVDOT	5	3. City or T	Hampton F	HAMP	R-VA US00258WB		60.23	253131	65.41	-76.4336	37.02486
232825167	2023	10/6/2023 5:00	1944	19:44	C	C	0	0	0	2	2	0	0	2	4. Sideswipe - Same Direction	SSS	No	1. No Adve	4. Darknes	Night	1. Dry	Dry	1. Main-Lir	1. Straight	2. Blacktop	1. No Defe	1. Two-Wa	1. Not at In	1. No Traffi	6. No Traffi	2. No			3. No	6. Parked V	1. On Roac	No	No	Belted	No	No	No	No	No	No	No	No	No	Yes	5	NOT_RD	Not Interse	No	No	Yes	Yes	5. Hampto	114	114. City o	7-Local (J,6)	3-Two-Way	Urban	NonVDOT	5	3. City or T	Hampton F	HAMP	S-VA114PR LYNNHAVEN DR		0.49			-76.4092	37.04729
232825169	2023	10/3/2023 5:00	852	8:52	C	C	0	0	0	1	1	0	0	1	9. Fixed Object - Off Road	FOOR	No	1. No Adve	2. Daylight	Day	1. Dry	Dry	1. Main-Lir	1. Straight	2. Blacktop	1. No Defe	1. Two-Wa	3. Three Ap	4. Stop Sig	1. Yes - Wc	2. No			3. No	3. Utility P	2. Shoulde	No	No	Belted	No	Yes	No	No	No	No	No	No	No	No		RD_RIGHT	Not Interse	No	No	Yes	No	5. Hampto	114	114. City o	7-Local (J,6)	3-Two-Way	Urban	NonVDOT	5	3. City or T	Hampton F	HAMP	S-VA114NP KINSMEN WAY		0.02			-76.4317	37.02618
232825174	2023	10/6/2023 5:00	1538	15:38	C	C	0	0	0	2	2	0	0	2	1. Rear End	RE	No	1. No Adve	2. Daylight	Day	1. Dry	Dry	10. Interse	1. Straight	2. Blacktop	1. No Defe	1. Two-Wa	2. Two App	6. Traffic L	1. Yes - Wc	2. No			3. No	20. Motor V	1. On Roac	No	No	Belted	No	No	No	No	No	No	No	No	No	No		NOT_RD	Not Interse	No	No	No	No	5. Hampto	114	114. City o	1-Interstat	1-One-Way	Urban	VDOT Inter	5	1. State Hv	Hampton F	HAMP	R-VA IS00064EB	RMP265.00A	0.21			-76.3631	37.03143
232895123	2023	10/11/2023 5:00	639	6:39	O	PDO	0	0	0	0	0	0	0	1	9. Fixed Object - Off Road	FOOR	No	1. No Adve	2. Daylight	Day	1. Dry	Dry	9. Within In	1. Straight	2. Blacktop	1. No Defe	3. Two-Wa	3. Three Ap	4. Stop Sig	1. Yes - Wc	2. No			1. Yes	3. Utility P	3. Median	No	No	Belted	No	Yes	No	No	No	No	No	No	No	No		NOT_RD	Urban Inte	No	No	Yes	No	5. Hampto	114	114. City o	5-Major Cc	4-Two-Way	Urban	NonVDOT	5	3. City or T	Hampton F	HAMP	S-VA114NP ORCUTT AVE		0.98	1075956	337.09	-76.4409	37.03479
232825177	2023	10/3/2023 5:00	1549	15:49	C	C	0	0	0	2	2	0	0	2	1. Rear End	RE	No	1. No Adve	2. Daylight	Day	1. Dry	Dry	1. Main-Lir	1. Straight	2. Blacktop	4. Under R	2. Two-Wa	1. Not at In	6. Traffic L	1. Yes - Wc	2. No			3. No	20. Motor V	1. On Roac	No	No	Belted	No	Yes	No	No	No	No	No	No	No	No		NOT_RD	Not Interse	No	No	Yes	No	5. Hampto	114	114. City o	4-Minor Ar	3-Two-Way	Urban	NonVDOT	5	3. City or T	Hampton F	HAMP	R-VA SR00351EB		3.47	1068779	453.54	-76.3797	37.01647
232825203	2023	10/4/2023 5:00	714	7:14	O	PDO	0	0	0	0	0	0	0	1	9. Fixed Object - Off Road	FOOR	No	1. No Adve	4. Darknes	Night	1. Dry	Dry	1. Main-Lir	1. Straight	2. Blacktop	1. No Defe	1. Two-Wa	1. Not at In	6. Traffic L	1. Yes - Wc	2. No			3. No	3. Utility P	4. Roadsid	No	No	Belted	No	No	No	No	No	Yes	No	No	No	No		RD UNKN	Not Interse	No	No	Yes	Yes	5. Hampto	114	114. City o	4-Minor Ar	3-Two-Way	Urban	NonVDOT	5	3. City or T	Hampton F	HAMP	R-VA SR00351WB		2.11	1068772	442.64	-76.3989	37.00392
181695282	2018	6/16/2018 5:00	1307	13:07	C	C	0	0	0	1	1	0	0	2	1. Rear End	RE	No	1. No Adve	2. Daylight	Day	1. Dry	Dry	1. Main-Lir	1. Straight	1. Concret	1. No Defe	2. Two-Wa	4. Four App	3. Traffic S	1. Yes - Wc	2. No			3. No	20. Motor V	1. On Roac	Yes	No	Belted	No	Yes	No	No	No	No	No	No	No	No		NOT_RD	Urban Inte	Yes	No	Yes	No	5. Hampto	114	114. City o	4-Minor Ar	3-Two-Way	Urban	NonVDOT	5	3. City or T	Hampton F	HAMP	S-VA114PR ABERDEEN RD		2.8	253135	115.71	-76.4089	37.03671
232835094	2023	10/9/2023 5:00	901	9:01	O	PDO	0	0	0	0	0	0	0	2	1. Rear End	RE	No	1. No Adve	2. Daylight	Day	1. Dry	Dry	1. Main-Lir	1. Straight	2. Blacktop	1. No Defe	3. Two-Wa	1. Not at In	1. No Traffi	6. No Traffi	2. No			3. No	20. Motor V	1. On Roac	No	No	Belted	No	No	No	No	No	No	No	No	No	No		NOT_RD	Not Interse	No	No	Yes	No	5. Hampto	114	114. City o	7-Local (J,6)	3-Two-Way	Urban	NonVDOT	5	3. City or T	Hampton F	HAMP	S-VA114PR VILLAGE DR		0.03			-76.4272	37.05733
213055375	2021	10/3/2021 5:00	1547	15:47	A	A	0	1	0	0	1	0	1	1	12. Ped	PED	Pedestrian	1. No Adve	2. Daylight	Day	1. Dry	Dry	1. Main-Lir	1. Straight	2. Blacktop	1. No Defe	1. Two-Wa	1. Not at In	6. Traffic L	1. Yes - Wc	2. No			3. No	19. Ped	1. On Roac	No	No	Belted	No	No	No	No	No	No	No	No	Yes	No		NOT_RD	VDOT Inter	Yes	No	Yes	No	5. Hampto	114	114. City o	4-Minor Ar	3-Two-Way	Urban	NonVDOT	5	3. City or T	Hampton F	HAMP	S-VA114PR ARMISTEAD AVE N		4.1	1078363	139.21	-76.3841	37.06959
232835097	2023	10/9/2023 5:00	1624	16:24	O	PDO	0	0	0	0	0	0	0	2	1. Rear End	RE	No	1. No Adve	2. Daylight	Day	1. Dry	Dry	9. Within In	1. Straight	2. Blacktop	1. No Defe	2. Two-Wa	3. Three Ap	3. Traffic S	1. Yes - Wc	2. No			3. No	20. Motor V	1. On Roac	No	No	Belted	No	No	No	No	No	No	No	No	No	No		NOT_RD	Urban Inte	Yes	No	Yes	No	5. Hampto	114	114. City o	4-Minor Ar	3-Two-Way	Urban	NonVDOT	5	3. City or T	Hampton F	HAMP	S-VA114NP RIP RAP RD		0.06	253424	281.71	-76.349	37.03926
202795249	2020	10/4/2020 5:00	937	9:37	C	C	0	0	0	1	1	0	0	2	4. Sideswipe - Same Direction	SSS	No	1. No Adve	2. Daylight	Day	1. Dry	Dry	1. Main-Lir	2. Curve - L	2. Blacktop	1. No Defe	2. Two-Wa	1. Not at In	6. Traffic L	1. Yes - Wc	2. No			3. No	20. Motor V	1. On Roac	No	No	Belted	No	No	No	No	No	Yes	No	No	No	No		NOT_RD	Urban Inte	No	Yes	Yes	No	5. Hampto	114	114. City o	4-Minor Ar	3-Two-Way	Urban	NonVDOT	5	3. City or T	Hampton F	HAMP	R-VA SR00415EB		1.95	253184	69.2	-76.376	37.0239
232835100	2023	10/9/2023 5:00	757	7:57	A	A	0	2	0	0	2	0	0	2	2. Angle	ANG	No	1. No Adve	2. Daylight	Day	1. Dry	Dry	9. Within In	1. Straight	2. Blacktop	1. No Defe	2. Two-Wa	3. Three Ap	3. Traffic S	1. Yes - Wc	2. No			3. No	20. Motor V	1. On Roac	No	No	Belted	No	No	No	No	No	No	No	No	No	Yes	5	NOT_RD	VDOT Inter	No	No	Yes	No	5. Hampto	114	114. City o	3-Principal	4-Two-Way	Urban	NonVDOT	5	3. City or T	Hampton F	HAMP	S-VA114PR HAMPTON ROADS CENTER PKWY		0.37	734434	15.57	-76.4424	37.06236
232835101	2023	10/9/2023 5:00	1013	10:13	C	C	0	0	0	2	2	0	0	2	1. Rear End	RE	No	1. No Adve	2. Daylight	Day	1. Dry	Dry	1. Main-Lir	1. Straight	2. Blacktop	1. No Defe	3. Two-Wa	1. Not at In	3. Traffic S	1. Yes - Wc	2. No			3. No	20. Motor V	1. On Roac	No	No	Belted	No	No	No	No	No	No	No	No	No	No		NOT_RD	VDOT Inter	No	Yes	Yes	No	5. Hampto	114	114. City o	3-Principal	4-Two-Way	Urban	NonVDOT	5	3. City or T	Hampton F	HAMP	R-VA US00258EB		62.39	50659	114.08	-76.3989	37.03937
232835266	2023	10/2/2023 5:00	833	8:33	O	PDO	0	0	0	0	0	0	0	2	1. Rear End	RE	No	1. No Adve	2. Daylight	Day	1. Dry	Dry	8. Non-Inte	1. Straight	2. Blacktop	1. No Defe	4. One-Wa	1. Not at In	6. Traffic L	1. Yes - Wc	1. Yes	1. Advance	3. Work on	3. No	20. Motor V	1. On Roac	No	No	Belted	No	No	No	No	No	No	No	No	No	No		NOT_RD	Not Interse	Yes	No	Yes	No	5. Hampto	114	114. City o	1-Interstat	4-Two-Way	Urban	VDOT Inter	5	1. State Hv	Hampton F	HAMP	R-VA IS00064EB		269.3			-76.3203	37.00368
232835389	2023	10/8/2023 5:00	1456	14:56	B	B	0	0	1	0	1	0	0	4	1. Rear End	RE	No	1. No Adve	2. Daylight	Day	1. Dry	Dry	8. Non-Inte	1. Straight	2. Blacktop	1. No Defe	3. Two-Wa	1. Not at In	6. Traffic L	1. Yes - Wc	1. Yes	3. Activity	3. Work on	3. No	20. Motor V	1. On Roac	No	No	Belted	No	No	No	No	No	No	No	No	No	No		NOT_RD	Not Interse	Yes	No	Yes	No	5. Hampto	114	114. City o	1-Interstat	4-Two-Way	Urban	VDOT Inter	5	1. State Hv	Hampton F	HAMP	R-VA IS00064EB		271.09			-76.3023	36.98325
232835402	2023	10/9/2023 5:00	645	6:45	O	PDO	0	0	0	0	0	0	0	3	1. Rear End	RE	No	1. No Adve	2. Daylight	Day	1. Dry	Dry	8. Non-Inte	1. Straight	2. Blacktop	1. No Defe	3. Two-Wa	1. Not at In	6. Traffic L	1. Yes - Wc	2. No			3. No	20. Motor V	1. On Roac	No	No	Belted	No	No	No	No	No	No	No	No	No	No		NOT_RD	Not Interse	No	No	Yes	No	5. Hampto	114	114. City o	1-Interstat	4-Two-Way	Urban	VDOT Inter	5	1. State Hv	Hampton F	HAMP	R-VA IS00664WB		0.15			-76.38	37.03287
232835412	2023	10/10/2023 5:00	611	6:11	O	PDO	0	0	0	0	0	0	0	3	1. Rear End	RE	No	1. No Adve	1. Dawn	Day	1. Dry	Dry	8. Non-Inte	1. Straight	2. Blacktop	1. No Defe	3. Two-Wa	1. Not at In	6. Traffic L	1. Yes - Wc	1. Yes	3. Activity	3. Work on	3. No	20. Motor V	1. On Roac	No	No	Belted	No	No	No	No	No	No	No	No	No	No		NOT_RD	Not Interse	No	No	Yes	No	5. Hampto	114	114. City o	1-Interstat	4-Two-Way	Urban	VDOT Inter	5	1. State Hv	Hampton F	HAMP	R-VA IS00064EB		269.18			-76.3209	37.00529
232845088	2023	10/10/2023 5:00	1632	16:32	O	PDO	0	0	0	0	0	0	0	2	15. Backed Into	BI	No	1. No Adve	2. Daylight	Day	1. Dry	Dry	1. Main-Lir	1. Straight	2. Blacktop	1. No Defe	1. Two-Wa	1. Not at In	1. No Traffi	6. No Traffi	2. No			3. No	6. Parked V	1. On Roac	No	No	Belted	No	No	No	No	No	No	No	No	No	No		RD UNKN	Not Interse	No	No	Yes	No	5. Hampto	114	114. City o	7-Local (J,6)	3-Two-Way	Urban	NonVDOT	5	3. City or T	Hampton F	HAMP	S-VA114NP OLD POINT AVE		0.65			-76.3208	37.0316
232845089	2023	10/10/2023 5:00	1459	14:59	C	C	0	0	0	1	1	0	0	2	1. Rear End	RE	No	1. No Adve	2. Daylight	Day	1. Dry	Dry	6. Intersec	10. On/Off	2. Blacktop	1. No Defe	4. One-Wa	3. Three Ap	8. Yield Sig	1. Yes - Wc	2. No			3. No	20. Motor V	1. On Roac	No	No	Belted	No	No	No	No	No	Yes	No	No	No	No		NOT_RD	Not Interse	No	No	No	No	5. Hampto	114	114. City o	1-Interstat	1-One-Way	Urban	VDOT Inter	5	1. State Hv	Hampton F	HAMP	R-VA IS00664EB	RMP003.00A	0.14			-76.4031	37.00485
183205216	2018	11/9/2018 5:00	1312	13:12	O	PDO	0	0	0	0	0	0	0	2	1. Rear End	RE	No	1. No Adve	2. Daylight	Day	1. Dry	Dry	1. Main-Lir	1. Straight	2. Blacktop	1. No Defe	1. Two-Wa	4. Four App	3. Traffic S	1. Yes - Wc	2. No			3. No	20. Motor V	1. On Roac	No	No	Belted	No	Yes	No	No	No	No	No	No	No	No		NOT_RD	Urban Inte	No	No	Yes	No	5. Hampto	114	114. City o	4-Minor Ar	3-Two-Way	Urban	NonVDOT	5	3. City or T	Hampton F	HAMP	S-VA114PR ABERDEEN RD		2.8	253135	121	-76.4089	37.0367
232845091	2023	10/10/2023 5:00	704	7:04	A	A	0	1	0	0	1	0	0	1	8. Non-Collision	NC	No	1. No Adve	1. Dawn	Day	11. Sand, I	Wet	5. On Entra	6. Hillcrest	2. Blacktop	5. Loose M	4. One-Wa	1. Not at In	6. Traffic L	1. Yes - Wc	2. No			3. No	42. Other N	1. On Roac	No	No	Belted	No	No	No	No	No	No	No	Yes	No	No		NOT_RD	Not Interse	No	No	No	No	5. Hampto	114	114. City o	3-Principal	1-One-Way	Urban	NonVDOT	5	3. City or T	Hampton F	HAMP	R-VA SR00134EB	RMP006.00A	0.06			-76.3967	37.08036
223615100	2022	12/24/2022 5:00	236	2:36	C	C	0	0	0	3	3	0	0	2	2. Angle	ANG	No	11. Severe	4. Darknes	Night	1. Dry	Dry	10. Interse	1. Straight	2. Blacktop	1. No Defe	3. Two-Wa	4. Four App	3. Traffic S	1. Yes - Wc	2. No			3. No	20. Motor V	1. On Roac	Yes	No	Belted	No	No	No	No	No	No	No	No	No	Yes	5	NOT_RD	Urban Inte	No	No	Yes	Yes	5. Hampto	114	114. City o	3-Principal	4-Two-Way	Urban	NonVDOT	5	3. City or T	Hampton F	HAMP	R-VA SR00134WB		10.99	253028	62.74	-76.3628	37.03481
232845191	2023	10/3/2023 5:00	1207	12:07	O	PDO	0	0	0	0	0	0	0	2	4. Sideswipe - Same Direction	SSS	No	1. No Adve	2. Daylight	Day	1. Dry	Dry	8. Non-Inte	1. Straight	2. Blacktop	1. No Defe	3. Two-Wa	1. Not at In	6. Traffic L	1. Yes - Wc	2. No			3. No	20. Motor V	1. On Roac	No	No	Belted	No	No	No	No	No	No	No	No	No	Yes	3	NOT_RD	Not Interse	No	No	Yes	No	5. Hampto	114	114. City o	1-Interstat	4-Two-Way	Urban	VDOT Inter	5	1. State Hv	Hampton F	HAMP	R-VA IS00064EB		260.78			-76.4333	37.06901
232845199	2023	10/3/2023 5:00	552	5:52	O	PDO	0	0	0	0	0	0	0	2	1. Rear End	RE	No	1. No Adve	4. Darknes	Night	1. Dry	Dry	8. Non-Inte	1. Straight	2. Blacktop	1. No Defe	3. Two-Wa	1. Not at In	6. Traffic L	1. Yes - Wc	1. Yes	3. Activity	3. Work on	3. No	20. Motor V	1. On Roac	No	No	Belted	No	Yes	No	No	No	No	No	No	No	Yes	5	NOT_RD	Not Interse	No	No	Yes	No	5. Hampto	114	114. City o	1-Interstat	4-Two-Way	Urban	VDOT Inter	5	1. State Hv	Hampton F	HAMP	R-VA IS00064EB		266.98			-76.3408	37.03301
232855105	2023	10/9/2023 5:00	530	5:30	C	C	0	0	0	1	1	0	0	2	2. Angle	ANG	No	1. No Adve	4. Darknes	Night	1. Dry	Dry	9. Within In	1. Straight	2. Blacktop	1. No Defe	1. Two-Wa	3. Three Ap	6. Traffic L	1. Yes - Wc	2. No			3. No	20. Motor V	1. On Roac	No	No	Belted	No	No	No	No	No	Yes	No	No	No	No		NOT_RD	Urban Inte	No	No	Yes	Yes	5. Hampto	114	114. City o	7-Local (J,6)	3-Two-Way	Urban	NonVDOT	5	3. City or T	Hampton F	HAMP	S-VA114NP TYLER ST		0.46			-76.3333	37.0234
193435099	2019	12/7/2019 5:00	2213	22:13	C	C	0	0	0	2	2	0	0	2	1. Rear End	RE	No	1. No Adve	4. Darknes	Night	1. Dry	Dry	10. Interse	1. Straight	2. Blacktop	1. No Defe	2. Two-Wa	4. Four App	3. Traffic S	1. Yes - Wc	2. No			3. No	20. Motor V	1. On Roac	No	No	Belted	No	No	No	No	No	Yes	No	No	No	No		NOT_RD	VDOT Inter	No	No	Yes	Yes	5. Hampto	114	114. City o	4-Minor Ar	4-Two-Way	Urban	NonVDOT	5	3. City or T	Hampton F	HAMP	R-VA US00060EB		274.41	253003	58.41	-76.3316	37.02426
232855130	2023	6/8/2023 5:00	2344	23:44	C	C	0	0	0	2	2	0	0	2	15. Backed Into	BI	No	1. No Adve	4. Darknes	Night	1. Dry	Dry	10. Interse	1. Straight	2. Blacktop	1. No Defe	1. Two-Wa	4. Four App	3. Traffic S	1. Yes - Wc	2. No			3. No	20. Motor V	1. On Roac	No	No	Belted	No	No	No	No	No	No	No	No	No	No		NOT_RD	Urban Inte	No	No	Yes	Yes	5. Hampto	114	114. City o	7-Local (J,6)	3-Two-Way	Urban	NonVDOT	5	3. City or T	Hampton F	HAMP	S-VA114PR HARDY CASH DR		0.55	1084139	446.76	-76.4025	37.05686
232855156	2023	10/2/2023 5:00	942	9:42	B	B	0	0	1	0	1	0	0	2	1. Rear End	RE	No	1. No Adve	2. Daylight	Day	1. Dry	Dry	8. Non-Inte	1. Straight	2. Blacktop	1. No Defe	4. One-Wa	1. Not at In	6. Traffic L	1. Yes - Wc	1. Yes	1. Advance	3. Work on	3. No	20. Motor V	1. On Roac	No	No	Belted	No	No	No	No	No	No	No	No	No	Yes	50	NOT_RD	Not Interse	Yes	No	Yes	No	5. Hampto	114	114. City o	1-Interstat	4-Two-Way	Urban	VDOT Inter	5	1. State Hv	Hampton F	HAMP	R-VA IS00064EB		269.79			-76.3159	36.99779
232855222	2023	6/26/2023 5:00	2115	21:15	C	C	0	0	0	1	1	0	0	1	9. Fixed Object - Off Road	FOOR	No	1. No Adve	4. Darknes	Night	1. Dry	Dry	8. Non-Inte	1. Straight	1. Concret	1. No Defe	4. One-Wa	1. Not at In	4. Stop Sig	1. Yes - Wc	2. No			3. No	14. Ditch	8. Off Roac	No	No	Belted	No	No	No	No	No	No	No	No	No	No		RD UNKN	Not Interse	No	No	Yes	Yes	5. Hampton	114	114. City of Hampton			Urban	NonVDOT	5	3. City or T	Hampton F	HAMP	U-VA114SC99999UK					-76.3322	37.06889
202025150	2020	7/18/2020 5:00	1413	14:13	C	C	0	0	0	2	2	0	0	2	2. Angle	ANG	No	1. No Adve	2. Daylight	Day	1. Dry	Dry	10. Interse	1. Straight	2. Blacktop	1. No Defe	3. Two-Wa	4. Four App	6. Traffic L	1. Yes - Wc	2. No			3. No	20. Motor V	1. On Roac	No	No	Belted	No	Yes	No	No	No	No	No	No	No	No		NOT_RD	VDOT Inter	No	Yes	Yes	No	5. Hampto	114	114. City o	4-Minor Ar	4-Two-Way	Urban	NonVDOT	5	3. City or T	Hampton F	HAMP	R-VA US00060EB		274.41	253003	58.41	-76.3316	37.02426
232855320	2023	10/9/2023 5:00	1249	12:49	O	PDO	0	0	0	0	0	0	0	2	4. Sideswipe - Same Direction	SSS	No	1. No Adve	2. Daylight	Day	1. Dry	Dry	8. Non-Inte	10. On/Off	2. Blacktop	1. No Defe	3. Two-Wa	1. Not at In	6. Traffic L	1. Yes - Wc	2. No			3. No	20. Motor V	1. On Roac	Yes	No	Belted	No	No	No	No	No	No	Yes	No	No	Yes	15	NOT_RD	Not Interse	No	No	Yes	No	5. Hampto	114	114. City o	1-Interstat	4-Two-Way	Urban	VDOT Inter	5	1. State Hv	Hampton F	HAMP	R-VA IS00664WB		0.33			-76.3777	37.03058
232855321	2023	10/11/2023 5:00	915	9:15	O	PDO	0	0	0	0	0	0	0	1	9. Fixed Object - Off Road	FOOR	No	1. No Adve	2. Daylight	Day	1. Dry	Dry	8. Non-Inte	10. On/Off	2. Blacktop	1. No Defe	3. Two-Wa	1. Not at In	6. Traffic L	1. Yes - Wc	2. No			3. No	2. Trees	4. Roadsid	No	No	Belted	No	No	No	No	No	No	No	No	No	Yes	5	RD_RIGHT	Not Interse	No	No	No	No	5. Hampto	114	114. City o	1-Interstat	1-One-Way	Urban	VDOT Prim	5	1. State Hv	Hampton F	HAMP	R-VA SR00134WB	RMP008.00A	0.08			-76.4053	37.05131
232855367	2023	9/29/2023 5:00	1348	13:48	O	PDO	0	0	0	0	0	0	0	2	1. Rear End	RE	No	1. No Adve	2. Daylight	Day	1. Dry	Dry	8. Non-Inte	1. Straight	2. Blacktop	1. No Defe	3. Two-Wa	1. Not at In	6. Traffic L	1. Yes - Wc	1. Yes	1. Advance	3. Work on	3. No	20. Motor V	1. On Roac	No	No	Belted	No	No	No	No	No	No	No	No	No	No		NOT_RD	Not Interse	No	Yes	Yes	No	5. Hampto	114	114. City o	1-Interstat	4-Two-Way	Urban	VDOT Inter	5	1. State Hv	Hampton F	HAMP	R-VA IS00064EB		267.02			-76.3402	37.03279
232865073	2023	10/11/2023 5:00	2313	23:13	C	C	0	0	0	2	2	0	0	2	1. Rear End	RE	No	1. No Adve	4. Darknes	Night	1. Dry	Dry	10. Interse	1. Straight	2. Blacktop	1. No Defe	2. Two-Wa	4. Four App	3. Traffic S	1. Yes - Wc	2. No			3. No	20. Motor V	1. On Roac	Yes	No	Belted	No	No	No	No	No	No	No	No	No	No		NOT_RD	Urban Inte	No	No	Yes	Yes	5. Hampto	114	114. City o	3-Principal	4-Two-Way	Urban	NonVDOT	5	3. City or T	Hampton F	HAMP	R-VA US00258WB		63.68	253023	131.11	-76.3766	37.0441
232865074	2023	10/8/2023 5:00	10	00:10	C	C	0	0	0	2	2	0	0	2	4. Sideswipe - Same Direction	SSS	No	1. No Adve	4. Darknes	Night	1. Dry	Dry	9. Within In	1. Straight	2. Blacktop	1. No Defe	2. Two-Wa	4. Four App	3. Traffic S	1. Yes - Wc	2. No			3. No	20. Motor V	1. On Roac	No	No	Belted	No	No	No	No	No	No	No	No	No	No		NOT_RD	Urban Inte	No	Yes	Yes	Yes	5. Hampto	114	114. City o	3-Principal	4-Two-Way	Urban	NonVDOT	5	3. City or T	Hampton F	HAMP	R-VA US00258EB		63.01	754224	57.55	-76.3883	37.04163
232865075	2023	10/12/2023 5:00	2107	21:07	O	PDO	0	0	0	0	0	0	0	2	1. Rear End	RE	No	1. No Adve	4. Darknes	Night	1. Dry	Dry	9. Within In	1. Straight	2. Blacktop	1. No Defe	2. Two-Wa	3. Three Ap	1. No Traffi	6. No Traffi	2. No			3. No	20. Motor V	1. On Roac	No	No	Belted	No	No	No	No	No	No	No	No	No	No		NOT_RD	Urban Inte	No	No	Yes	Yes	5. Hampto	114	114. City o	3-Principal	4-Two-Way	Urban	NonVDOT	5	3. City or T	Hampton F	HAMP	R-VA US00258WB		66.52	1080025	88.8	-76.3277	37.03784
232865076	2023	10/10/2023 5:00	1531	15:31	O	PDO	0	0	0	0	0	0	0	2	2. Angle	ANG	No	1. No Adve	2. Daylight	Day	1. Dry	Dry	9. Within In	1. Straight	2. Blacktop	1. No Defe	3. Two-Wa	4. Four App	1. No Traffi	6. No Traffi	2. No			3. No	20. Motor V	1. On Roac	No	No	Belted	No	No	No	No	No	No	No	No	No	No		NOT_RD	VDOT Inter	No	Yes	Yes	No	5. Hampto	114	114. City o	3-Principal	4-Two-Way	Urban	NonVDOT	5	3. City or T	Hampton F	HAMP	R-VA US00258WB		62.4	50659	243.21	-76.3994	37.03943
230625096	2023	3/2/2023 5:00	637	6:37	O	PDO	0	0	0	0	0	0	0	1	6. Fixed Object in Road	FOIR	No	5. Rain	1. Dawn	Day	2. Wet	Wet	1. Main-Lir	1. Straight	2. Blacktop	1. No Defe	1. Two-Wa	4. Four App	3. Traffic S	1. Yes - Wc	2. No			3. No	3. Utility P	4. Roadsid	No	No	Belted	No	Yes	No	No	No	Yes	No	No	No	No		NOT_RD	Urban Inte	No	No	Yes	No	5. Hampto	114	114. City o	3-Principal	4-Two-Way	Urban	NonVDOT	5	3. City or T	Hampton F	HAMP	R-VA SR00134EB		10.99	253028	15.54	-76.3628	37.03466
232865087	2023	10/11/2023 5:00	2052	20:52	A	A	0	1	0	2	3	0	0	2	2. Angle	ANG	No	1. No Adve	4. Darknes	Night	1. Dry	Dry	9. Within In	1. Straight	2. Blacktop	1. No Defe	2. Two-Wa	3. Three Ap	6. Traffic L	1. Yes - Wc	2. No			3. No	20. Motor V	1. On Roac	No	No	Unbelted	No	Yes	No	No	No	No	No	No	No	No		NOT_RD	Urban Inte	No	Yes	Yes	Yes	5. Hampto	114	114. City o	3-Principal	4-Two-Way	Urban	NonVDOT	5	3. City or T	Hampton F	HAMP	R-VA US00258EB		61.24	1073835	5.07	-76.4179	37.03259
232865088	2023	10/11/2023 5:00	1541	15:41	K	K	2	0	0	1	1	0	0	2	2. Angle	ANG	No	1. No Adve	2. Daylight	Day	1. Dry	Dry	9. Within In	1. Straight	1. Concret	1. No Defe	2. Two-Wa	4. Four App	3. Traffic S	1. Yes - Wc	2. No			3. No	20. Motor V	1. On Roac	No	No	Unbelted	No	No	No	No	No	No	Yes	No	No	No		NOT_RD	Urban Inte	Yes	No	Yes	No	5. Hampto	114	114. City o	5-Major Cc	4-Two-Way	Urban	NonVDOT	5	3. City or T	Hampton F	HAMP	R-VA SR00351EB		1.86	253178	32.77	-76.4026	37.00138
232865089	2023	10/3/2023 5:00	1740	17:40	C	C	0	0	0	1	1	0	0	2	1. Rear End	RE	No	1. No Adve	2. Daylight	Day	1. Dry	Dry	1. Main-Lir	1. Straight	2. Blacktop	4. Under R	2. Two-Wa	1. Not at In	1. No Traffi	6. No Traffi	1. Yes	3. Activity	4. Intermit	3. No	20. Motor V	1. On Roac	No	No	Belted	No	No	No	No	No	No	No	No	No	Yes	5	NOT_RD	Not Interse	No	No	Yes	No	5. Hampto	114	114. City o	4-Minor Ar	3-Two-Way	Urban	NonVDOT	5	3. City or T	Hampton F	HAMP	R-VA SR00351WB		3.27			-76.3821	37.01491
232865090	2023	10/12/2023 5:00	1218	12:18	O	PDO	0	0	0	0	0	0	0	2	4. Sideswipe - Same Direction	SSS	No	1. No Adve	2. Daylight	Day	1. Dry	Dry	9. Within In	1. Straight	2. Blacktop	1. No Defe	1. Two-Wa	3. Three Ap	13. Other	1. Yes - Wc	1. Yes	1. Advance	5. Other	3. No	20. Motor V	1. On Roac	No	No	Belted	No	No	No	No	No	No	No	No	No	No		NOT_RD	Urban Inte	Yes	No	Yes	No	5. Hampto	114	114. City o	4-Minor Ar	3-Two-Way	Urban	NonVDOT	5	3. City or T	Hampton F	HAMP	R-VA SR00351EB		3.58	1068779	18.15	-76.3784	37.01729
211665104	2021	6/4/2021 5:00	2117	21:17	C	C	0	0	0	4	4	0	0	2	3. Head On	HO	No	5. Rain	4. Darknes	Night	2. Wet	Wet	8. Non-Inte	9. Other	2. Blacktop	1. No Defe	1. Two-Wa	1. Not at In	1. No Traffi	6. No Traffi	2. No			3. No	20. Motor V	1. On Roac	No	No	Belted	No	No	No	No	No	No	No	No	No	No		NOT_RD	Urban Inte	No	No	Yes	Yes	5. Hampto	114	114. City o	4-Minor Ar	3-Two-Way	Urban	NonVDOT	5	3. City or T	Hampton F	HAMP	R-VA SR00415EB		1.95	253184	69.2	-76.376	37.0239
232865117	2023	6/30/2023 5:00	2250	22:50	C	C	0	0	0	2	2	0	0	2	4. Sideswipe - Same Direction	SSS	No	1. No Adve	4. Darknes	Night	1. Dry	Dry	10. Interse	1. Straight	2. Blacktop	1. No Defe	3. Two-Wa	4. Four App	1. No Traffi	6. No Traffi	2. No			3. No	20. Motor V	1. On Roac	Yes	No	Belted	No	No	No	No	No	No	No	No	No	No		NOT_RD	VDOT Inter	No	No	Yes	Yes	5. Hampto	114	114. City o	7-Local (J,6)	3-Two-Way	Urban	NonVDOT	5	3. City or T	Hampton F	HAMP	S-VA114NP COLISEUM DR		0.67	1079031	11.49	-76.3873	37.03967
232865159	2023	10/9/2023 5:00	1331	13:31	O	PDO	0	0	0	0	0	0	0	2	1. Rear End	RE	No	1. No Adve	2. Daylight	Day	1. Dry	Dry	8. Non-Inte	1. Straight	2. Blacktop	1. No Defe	3. Two-Wa	1. Not at In	6. Traffic L	1. Yes - Wc	2. No			3. No	20. Motor V	1. On Roac	Yes	No	Belted	No	No	No	No	No	No	No	No	No	No		NOT_RD	Not Interse	No	No	Yes	No	5. Hampto	114	114. City o	1-Interstat	4-Two-Way	Urban	VDOT Inter	5	1. State Hv	Hampton F	HAMP	R-VA IS00664WB		1.11			-76.3822	37.0203
232865303	2023	10/13/2023 5:00	1919	19:19	O	PDO	0	0	0	0	0	0	0	2	4. Sideswipe - Same Direction	SSS	No	1. No Adve	2. Daylight	Day	1. Dry	Dry	5. On Entra	10. On/Off	2. Blacktop	1. No Defe	3. Two-Wa	1. Not at In	6. Traffic L	1. Yes - Wc	1. Yes	1. Advance	5. Other	3. No	20. Motor V	1. On Roac	No	No	Belted	No	Yes	No	No	No	Yes	No	No	No	No		NOT_RD	Not Interse	No	No	No	No	5. Hampto	114	114. City o	1-Interstat	1-One-Way	Urban	VDOT Inter	5	1. State Hv	Hampton F	HAMP	R-VA IS00064EB	RMP265.00A	0.05			-76.3671	37.03203
232875301	2023	10/13/2023 5:00	1528	15:28	O	PDO	0	0	0	0	0	0	0	2	1. Rear End	RE	No	1. No Adve	2. Daylight	Day	1. Dry	Dry	1. Main-Lir	1. Straight	1. Concret	1. No Defe	3. Two-Wa	1. Not at In	6. Traffic L	1. Yes - Wc	1. Yes	3. Activity	5. Other	3. No	20. Motor V	1. On Roac	No	No	Belted	No	No	No	No	No	No	No	No	No	No		NOT_RD	Not Interse	No	No	Yes	No	5. Hampto	114	114. City o	1-Interstat	4-Two-Way	Urban	VDOT Inter	5	1. State Hv	Hampton F	HAMP	R-VA IS00064WB		271.75			-76.3001	36.97589
232885290	2023	10/12/2023 5:00	2105	21:05	O	PDO	0	0	0	0	0	0	0	2	4. Sideswipe - Same Direction	SSS	No	1. No Adve	4. Darknes	Night	1. Dry	Dry	8. Non-Inte	1. Straight	1. Concret	1. No Defe	3. Two-Wa	1. Not at In	6. Traffic L	1. Yes - Wc	1. Yes	3. Activity	3. Work on	3. No	20. Motor V	1. On Roac	No	No	Belted	No	No	No	No	No	No	No	No	No	No		NOT_RD	Not Interse	No	No	Yes	Yes	5. Hampto	114	114. City o	1-Interstat	4-Two-Way	Urban	VDOT Inter	5	1. State Hv	Hampton F	HAMP	R-VA IS00064WB		268.04			-76.3286	37.02215
232885313	2023	10/12/2023 5:00	1500	15:00	O	PDO	0	0	0	0	0	0	0	2	1. Rear End	RE	No	1. No Adve	2. Daylight	Day	1. Dry	Dry	8. Non-Inte	1. Straight	2. Blacktop	1. No Defe	3. Two-Wa	1. Not at In	6. Traffic L	1. Yes - Wc	2. No			3. No	20. Motor V	1. On Roac	No	No	Belted	No	No	No	No	No	No	No	No	No	No		NOT_RD	Not Interse	No	No	Yes	No	5. Hampto	114	114. City o	1-Interstat	4-Two-Way	Urban	VDOT Inter	5	1. State Hv	Hampton F	HAMP	R-VA IS00664WB		1.4			-76.3853	37.01701
232895111	2023	10/12/2023 5:00	1019	10:19	O	PDO	0	0	0	0	0	0	0	1	16. Other	OTHR	No	1. No Adve	2. Daylight	Day	1. Dry	Dry	1. Main-Lir	1. Straight	2. Blacktop	1. No Defe	2. Two-Wa	4. Four App	3. Traffic S	1. Yes - Wc	2. No			3. No	8. Sign, Tra	1. On Roac	No	No	Belted	No	Yes	No	No	No	Yes	Yes	No	No	No		NOT_RD	Urban Inte	No	No	Yes	No	5. Hampto	114	114. City o	4-Minor Ar	3-Two-Way	Urban	NonVDOT	5	3. City or T	Hampton F	HAMP	R-VA SR00351EB		2.59	1068789	51.41	-76.3917	37.00863
232895116	2023	10/14/2023 5:00	833	8:33	O	PDO	0	0	0	0	0	0	0	2	4. Sideswipe - Same Direction	SSS	No	1. No Adve	2. Daylight	Day	1. Dry	Dry	8. Non-Inte	1. Straight	2. Blacktop	1. No Defe	3. Two-Wa	1. Not at In	6. Traffic L	1. Yes - Wc	1. Yes	3. Activity	3. Work on	3. No	20. Motor V	1. On Roac	No	No	Belted	No	No	No	No	No	No	No	No	No	Yes	10	NOT_RD	Not Interse	No	No	Yes	No	5. Hampto	114	114. City o	1-Interstat	4-Two-Way	Urban	VDOT Inter	5	1. State Hv	Hampton F	HAMP	R-VA IS00064WB		266.76			-76.3449	37.03403
190965155	2019	4/3/2019 5:00	1645	16:45	O	PDO	0	0	0	0	0	0	0	2	4. Sideswipe - Same Direction	SSS	No	1. No Adve	2. Daylight	Day	1. Dry	Dry	11. Interse	1. Straight	2. Blacktop	1. No Defe	1. Two-Wa	4. Four App	3. Traffic S	1. Yes - Wc	2. No			3. No	20. Motor V	1. On Roac	No	No	Belted	No	Yes	No	No	No	No	No	No	No	No		NOT_RD	Urban Inte	No	Yes	Yes	No	5. Hampto	114	114. City o	4-Minor Ar	3-Two-Way	Urban	NonVDOT	5	3. City or T	Hampton F	HAMP	S-VA114PR ABERDEEN RD		2.8	253135	131.58	-76.4089	37.03667
232895120	2023	10/14/2023 5:00	1540	15:40	O	PDO	0	0	0	0	0	0	0	1	9. Fixed Object - Off Road	FOOR	No	5. Rain	2. Daylight	Day	2. Wet	Wet	11. Interse	2. Curve - L	2. Blacktop	1. No Defe	1. Two-Wa	3. Three Ap	1. No Traffi	6. No Traffi	2. No			3. No	8. Sign, Tra	2. Shoulde	No	No	Belted	No	No	No	No	No	No	No	No	No	No		NOT_RD	Urban Inte	No	Yes	Yes	No	5. Hampto	114	114. City o	6-Minor Cc	3-Two-Way	Urban	NonVDOT	5	3. City or T	Hampton F	HAMP	S-VA114PR BEACH RD		1.88			-76.2889	37.08286
232895121	2023	10/14/2023 5:00	1519	15:19	C	C	0	0	0	2	2	0	0	2	2. Angle	ANG	No	5. Rain	2. Daylight	Day	2. Wet	Wet	1. Main-Lir	1. Straight	2. Blacktop	1. No Defe	3. Two-Wa	1. Not at In	3. Traffic S	1. Yes - Wc	2. No			3. No	20. Motor V	1. On Roac	No	No	Belted	No	No	No	No	No	No	No	No	No	No		NOT_RD	VDOT Inter	No	No	Yes	No	5. Hampto	114	114. City o	7-Local (J,6)	3-Two-Way	Urban	NonVDOT	5	3. City or T	Hampton F	HAMP	S-VA114PR COLISEUM DR		1.43	1078784	46.84	-76.3918	37.05057
232895122	2023	10/14/2023 5:00	1949	19:49	C	C	0	0	0	1	1	0	0	2	2. Angle	ANG	No	5. Rain	4. Darknes	Night	2. Wet	Wet	9. Within In	1. Straight	2. Blacktop	1. No Defe	3. Two-Wa	4. Four App	3. Traffic S	1. Yes - Wc	2. No			3. No	20. Motor V	1. On Roac	No	No	Belted	No	No	No	No	No	No	No	No	No	No		NOT_RD	Urban Inte	No	Yes	Yes	Yes	5. Hampto	114	114. City o	3-Principal	4-Two-Way	Urban	NonVDOT	5	3. City or T	Hampton F	HAMP	R-VA US00258WB		62.99	754224	81.91	-76.3887	37.0417
223395133	2022	12/2/2022 5:00	1400	14:00	C	C	0	0	0	2	2	0	0	2	15. Backed Into	BI	No	1. No Adve	2. Daylight	Day	1. Dry	Dry	1. Main-Lir	1. Straight	2. Blacktop	1. No Defe	4. One-Wa	1. Not at In	6. Traffic L	1. Yes - Wc	2. No			3. No	20. Motor V	1. On Roac	No	No	Belted	No	No	No	No	No	No	No	No	No	No		NOT_RD	Urban Inte	Yes	No	Yes	No	5. Hampto	114	114. City o	5-Major Cc	4-Two-Way	Urban	NonVDOT	5	3. City or T	Hampton F	HAMP	S-VA114NP ORCUTT AVE		1.01	1075956	162.81	-76.4409	37.03526
192175254	2019	8/3/2019 5:00	1407	14:07	A	A	0	1	0	0	1	0	0	3	1. Rear End	RE	No	1. No Adve	2. Daylight	Day	1. Dry	Dry	10. Interse	1. Straight	2. Blacktop	1. No Defe	2. Two-Wa	3. Three Ap	1. No Traffi	6. No Traffi	2. No			3. No	20. Motor V	1. On Roac	No	No	Belted	No	No	No	No	No	Yes	No	No	No	No		NOT_RD	VDOT Inter	No	No	Yes	No	5. Hampto	114	114. City o	4-Minor Ar	4-Two-Way	Urban	NonVDOT	5	3. City or T	Hampton F	HAMP	S-VA114PR ARMISTEAD AVE N		4.12	1078363	41.99	-76.3839	37.06988
232895126	2023	10/14/2023 5:00	1006	10:06	B	B	0	0	1	0	1	0	0	2	1. Rear End	RE	No	1. No Adve	2. Daylight	Day	1. Dry	Dry	10. Interse	1. Straight	2. Blacktop	1. No Defe	1. Two-Wa	4. Four App	4. Stop Sig	1. Yes - Wc	2. No			3. No	6. Parked V	1. On Roac	No	No	Belted	No	Yes	No	No	No	No	No	No	No	No		NOT_RD	Urban Inte	No	No	Yes	No	5. Hampto	114	114. City o	7-Local (J,6)	3-Two-Way	Urban	NonVDOT	5	3. City or T	Hampton F	HAMP	S-VA114PR STEWART ST		0.19			-76.3535	37.02364
232895127	2023	10/13/2023 5:00	757	7:57	O	PDO	0	0	0	0	0	0	0	2	2. Angle	ANG	No	1. No Adve	2. Daylight	Day	1. Dry	Dry	9. Within In	1. Straight	2. Blacktop	1. No Defe	1. Two-Wa	4. Four App	4. Stop Sig	1. Yes - Wc	2. No			3. No	20. Motor V	1. On Roac	No	No	Belted	No	No	No	No	No	No	No	No	No	Yes	5	NOT_RD	Urban Inte	Yes	No	Yes	No	5. Hampto	114	114. City o	7-Local (J,6)	3-Two-Way	Urban	NonVDOT	5	3. City or T	Hampton F	HAMP	S-VA114PR HOWE RD		0.19			-76.3214	37.07216
232895150	2023	10/14/2023 5:00	1411	14:11	C	C	0	0	0	2	2	0	0	2	1. Rear End	RE	No	5. Rain	2. Daylight	Day	2. Wet	Wet	10. Interse	10. On/Off	1. Concret	1. No Defe	3. Two-Wa	3. Three Ap	1. No Traffi	6. No Traffi	2. No			3. No	20. Motor V	1. On Roac	No	No	Belted	No	No	No	No	No	No	No	No	No	No		NOT_RD	Urban Inte	Yes	No	Yes	No	5. Hampto	114	114. City o	3-Principal	4-Two-Way	Urban	NonVDOT	5	3. City or T	Hampton F	HAMP	R-VA US00258WB		65.66	1080029	50.92	-76.3412	37.04347
232895151	2023	10/14/2023 5:00	2149	21:49	C	C	0	0	0	2	2	0	0	2	2. Angle	ANG	No	5. Rain	4. Darknes	Night	2. Wet	Wet	9. Within In	1. Straight	2. Blacktop	1. No Defe	2. Two-Wa	4. Four App	3. Traffic S	1. Yes - Wc	2. No			3. No	20. Motor V	1. On Roac	No	No	Belted	No	No	No	No	No	No	No	No	No	No		NOT_RD	Urban Inte	No	No	Yes	Yes	5. Hampto	114	114. City o	3-Principal	4-Two-Way	Urban	NonVDOT	5	3. City or T	Hampton F	HAMP	R-VA US00258EB		62.25	253136	5.76	-76.4015	37.03881
232895152	2023	10/4/2023 5:00	1653	16:53	B	B	0	0	2	0	2	0	0	2	1. Rear End	RE	No	1. No Adve	2. Daylight	Day	1. Dry	Dry	1. Main-Lir	1. Straight	1. Concret	1. No Defe	3. Two-Wa	4. Four App	3. Traffic S	1. Yes - Wc	2. No			3. No	20. Motor V	1. On Roac	No	No	Belted	No	No	No	No	No	No	No	No	No	No		NOT_RD	Not Interse	No	No	Yes	No	5. Hampto	114	114. City o	7-Local (J,6)	3-Two-Way	Urban	NonVDOT	5	3. City or T	Hampton F	HAMP	S-VA114NP COLISEUM DR		1.35	1078784	436.97	-76.3916	37.04938
230725202	2023	3/10/2023 5:00	1940	19:40	O	PDO	0	0	0	0	0	0	0	2	2. Angle	ANG	No	4. Mist	4. Darknes	Night	2. Wet	Wet	9. Within In	1. Straight	2. Blacktop	1. No Defe	2. Two-Wa	4. Four App	3. Traffic S	1. Yes - Wc	2. No			3. No	20. Motor V	1. On Roac	No	No	Belted	No	No	No	No	No	No	No	No	No	No		NOT_RD	Urban Inte	No	No	Yes	Yes	5. Hampto	114	114. City o	3-Principal	4-Two-Way	Urban	NonVDOT	5	3. City or T	Hampton F	HAMP	R-VA SR00134EB		10.99	253028	20.72	-76.3628	37.03466
232895155	2023	10/15/2023 5:00	1737	17:37	C	C	0	0	0	2	2	0	0	2	1. Rear End	RE	No	1. No Adve	2. Daylight	Day	1. Dry	Dry	10. Interse	1. Straight	2. Blacktop	1. No Defe	2. Two-Wa	4. Four App	3. Traffic S	1. Yes - Wc	2. No			3. No	20. Motor V	1. On Roac	No	No	Belted	No	No	No	No	No	No	No	No	No	No		NOT_RD	Urban Inte	No	No	Yes	No	5. Hampto	114	114. City o	3-Principal	4-Two-Way	Urban	NonVDOT	5	3. City or T	Hampton F	HAMP	R-VA US00258WB		66.86	253152	85.63	-76.3253	37.03302
232895156	2023	10/13/2023 5:00	1757	17:57	O	PDO	0	0	0	0	0	0	0	2	1. Rear End	RE	No	1. No Adve	2. Daylight	Day	1. Dry	Dry	10. Interse	1. Straight	2. Blacktop	1. No Defe	2. Two-Wa	4. Four App	3. Traffic S	1. Yes - Wc	2. No			3. No	20. Motor V	1. On Roac	No	No	Belted	No	No	No	No	No	No	No	No	No	No		NOT_RD	Urban Inte	Yes	No	Yes	No	5. Hampto	114	114. City o	3-Principal	4-Two-Way	Urban	NonVDOT	5	3. City or T	Hampton F	HAMP	S-VA114PR HAMPTON ROADS CENTER PKWY		3.52	716612	82.52	-76.3858	37.05934
232895157	2023	10/13/2023 5:00	1434	14:34	A	A	0	1	0	1	2	0	0	2	8. Non-Collision	NC	No	1. No Adve	2. Daylight	Day	1. Dry	Dry	1. Main-Lir	1. Straight	2. Blacktop	1. No Defe	3. Two-Wa	1. Not at In	6. Traffic L	1. Yes - Wc	2. No			3. No	42. Other N	1. On Roac	No	No	Belted	No	No	No	No	No	No	No	Yes	No	No		NOT_RD	Not Interse	No	No	Yes	No	5. Hampto	114	114. City o	3-Principal	4-Two-Way	Urban	NonVDOT	5	3. City or T	Hampton F	HAMP	R-VA US00258EB		64.42			-76.3635	37.04375
232895158	2023	10/13/2023 5:00	1849	18:49	O	PDO	0	0	0	0	0	0	0	2	15. Backed Into	BI	No	1. No Adve	4. Darknes	Night	1. Dry	Dry	1. Main-Lir	1. Straight	2. Blacktop	1. No Defe	1. Two-Wa	1. Not at In	1. No Traffi	6. No Traffi	2. No			3. No	20. Motor V	1. On Roac	No	No	Belted	No	No	No	No	No	No	No	No	No	No		NOT_RD	Not Interse	Yes	No	Yes	Yes	5. Hampto	114	114. City o	7-Local (J,6)	3-Two-Way	Urban	NonVDOT	5	3. City or T	Hampton F	HAMP	S-VA114PR WINE ST		0.11			-76.3431	37.02655
231775210	2023	6/15/2023 5:00	2200	22:00	C	C	0	0	0	2	2	0	0	2	2. Angle	ANG	No	1. No Adve	4. Darknes	Night	1. Dry	Dry	10. Interse	1. Straight	2. Blacktop	1. No Defe	3. Two-Wa	4. Four App	3. Traffic S	1. Yes - Wc	2. No			3. No	20. Motor V	1. On Roac	No	No	Belted	No	No	No	No	No	No	No	No	No	No		NOT_RD	Urban Inte	No	No	Yes	Yes	5. Hampto	114	114. City o	3-Principal	4-Two-Way	Urban	NonVDOT	5	3. City or T	Hampton F	HAMP	R-VA SR00134WB		10.99	253028	55.63	-76.3627	37.03479
191085249	2019	4/17/2019 5:00	2012	20:12	C	C	0	0	0	1	1	0	0	2	1. Rear End	RE	No	1. No Adve	4. Darknes	Night	1. Dry	Dry	1. Main-Lir	1. Straight	2. Blacktop	1. No Defe	2. Two-Wa	1. Not at In	3. Traffic S	1. Yes - Wc	2. No			3. No	20. Motor V	1. On Roac	No	No	Belted	No	Yes	No	No	No	No	No	No	No	No		NOT_RD	Urban Inte	Yes	No	Yes	Yes	5. Hampto	114	114. City o	4-Minor Ar	3-Two-Way	Urban	NonVDOT	5	3. City or T	Hampton F	HAMP	S-VA114PR ABERDEEN RD		2.8	253135	89.18	-76.4089	37.03678
232895245	2023	10/10/2023 5:00	933	9:33	C	C	0	0	0	1	1	0	0	2	4. Sideswipe - Same Direction	SSS	No	1. No Adve	2. Daylight	Day	1. Dry	Dry	9. Within In	1. Straight	2. Blacktop	1. No Defe	1. Two-Wa	4. Four App	4. Stop Sig	1. Yes - Wc	2. No			3. No	6. Parked V	1. On Roac	No	No	Belted	No	No	No	No	No	No	Yes	No	No	No		NOT_RD	Urban Inte	No	No	Yes	No	5. Hampto	114	114. City o	7-Local (J,6)	3-Two-Way	Urban	NonVDOT	5	3. City or T	Hampton F	HAMP	S-VA114NP MARION RD		0.08			-76.3095	37.03592
232895280	2023	10/9/2023 5:00	1239	12:39	C	C	0	0	0	2	2	0	0	2	4. Sideswipe - Same Direction	SSS	No	1. No Adve	2. Daylight	Day	1. Dry	Dry	1. Main-Lir	1. Straight	2. Blacktop	1. No Defe	3. Two-Wa	4. Four App	3. Traffic S	1. Yes - Wc	2. No			3. No	20. Motor V	1. On Roac	No	No	Belted	No	No	No	No	No	No	No	No	No	No		NOT_RD	Urban Inte	No	No	Yes	No	5. Hampto	114	114. City o	3-Principal	4-Two-Way	Urban	NonVDOT	5	3. City or T	Hampton F	HAMP	R-VA US00258WB		61.82	253135	52.91	-76.409	37.03716
232895467	2023	10/15/2023 5:00	1622	16:22	O	PDO	0	0	0	0	0	0	0	3	1. Rear End	RE	No	1. No Adve	2. Daylight	Day	1. Dry	Dry	1. Main-Lir	3. Grade - S	1. Concret	1. No Defe	4. One-Wa	1. Not at In	6. Traffic L	1. Yes - Wc	1. Yes	3. Activity	4. Intermit	3. No	20. Motor V	1. On Roac	No	No	Belted	No	Yes	No	No	No	No	No	No	No	No		NOT_RD	Not Interse	No	Yes	Yes	No	5. Hampto	114	114. City o	1-Interstat	4-Two-Way	Urban	VDOT Inter	5	1. State Hv	Hampton F	HAMP	R-VA IS00064EB		269.26			-76.3205	37.00427
232905100	2023	10/11/2023 5:00	1503	15:03	C	C	0	0	0	1	1	0	0	2	2. Angle	ANG	No	1. No Adve	2. Daylight	Day	1. Dry	Dry	10. Interse	1. Straight	2. Blacktop	1. No Defe	3. Two-Wa	4. Four App	3. Traffic S	1. Yes - Wc	2. No			3. No	20. Motor V	1. On Roac	No	No	Belted	No	No	No	No	No	No	No	No	No	No		NOT_RD	Urban Inte	Yes	No	Yes	No	5. Hampto	114	114. City o	3-Principal	4-Two-Way	Urban	NonVDOT	5	3. City or T	Hampton F	HAMP	R-VA US00258WB		61.02	253133	45.4	-76.4211	37.0311
232905103	2023	10/15/2023 5:00	1910	19:10	O	PDO	0	0	0	0	0	0	0	2	16. Other	OTHR	No	1. No Adve	4. Darknes	Night	1. Dry	Dry	1. Main-Lir	1. Straight	2. Blacktop	1. No Defe	2. Two-Wa	1. Not at In	3. Traffic S	1. Yes - Wc	2. No			3. No	20. Motor V	1. On Roac	No	No	Belted	No	No	No	No	No	No	No	No	No	No		NOT_RD	VDOT Inter	Yes	No	Yes	Yes	5. Hampto	114	114. City o	3-Principal	4-Two-Way	Urban	NonVDOT	5	3. City or T	Hampton F	HAMP	R-VA US00258WB		65.13	1068042	42.99	-76.3512	37.04367
202525082	2020	9/1/2020 5:00	2248	22:48	O	PDO	0	0	0	0	0	0	0	2	4. Sideswipe - Same Direction	SSS	No	1. No Adve	4. Darknes	Night	1. Dry	Dry	10. Interse	1. Straight	2. Blacktop	1. No Defe	3. Two-Wa	4. Four App	3. Traffic S	1. Yes - Wc	2. No			3. No	20. Motor V	1. On Roac	No	No	Belted	No	No	No	No	No	No	No	No	No	No		NOT_RD	VDOT Inter	Yes	No	Yes	No	5. Hampto	114	114. City o	4-Minor Ar	4-Two-Way	Urban	NonVDOT	5	3. City or T	Hampton F	HAMP	R-VA US00060EB		274.41	253003	37.25	-76.3315	37.02422
232905107	2023	10/12/2023 5:00	2048	20:48	O	PDO	0	0	0	0	0	0	0	2	4. Sideswipe - Same Direction	SSS	No	1. No Adve	4. Darknes	Night	1. Dry	Dry	9. Within In	1. Straight	2. Blacktop	1. No Defe	3. Two-Wa	4. Four App	6. Traffic L	1. Yes - Wc	2. No			3. No	20. Motor V	1. On Roac	No	No	Belted	No	No	No	No	No	Yes	No	No	No	No		NOT_RD	Urban Inte	No	No	Yes	Yes	5. Hampto	114	114. City o	3-Principal	4-Two-Way	Urban	NonVDOT	5	3. City or T	Hampton F	HAMP	R-VA US00258WB		63.02	754224	89.96	-76.3883	37.04178
210855088	2021	3/23/2021 5:00	1438	14:38	C	C	0	0	0	2	2	0	0	2	4. Sideswipe - Same Direction	SSS	No	1. No Adve	2. Daylight	Day	1. Dry	Dry	1. Main-Lir	1. Straight	1. Concret	1. No Defe	1. Two-Wa	3. Three Ap	3. Traffic S	1. Yes - Wc	2. No			3. No	20. Motor V	1. On Roac	No	No	Belted	No	Yes	No	No	No	No	Yes	No	No	No		NOT_RD	Urban Inte	No	Yes	Yes	No	5. Hampto	114	114. City o	4-Minor Ar	3-Two-Way	Urban	NonVDOT	5	3. City or T	Hampton F	HAMP	R-VA SR00169SB		6.5	253119	22.8	-76.3378	37.05013
202945341	2020	10/19/2020 5:00	741	7:41	C	C	0	0	0	2	2	0	0	2	2. Angle	ANG	No	1. No Adve	1. Dawn	Day	1. Dry	Dry	9. Within In	1. Straight	2. Blacktop	1. No Defe	3. Two-Wa	4. Four App	4. Stop Sig	1. Yes - Wc	2. No			3. No	20. Motor V	1. On Roac	No	No	Belted	No	Yes	No	No	No	No	No	No	No	No		NOT_RD	Urban Inte	No	No	Yes	No	5. Hampto	114	114. City o	4-Minor Ar	4-Two-Way	Urban	NonVDOT	5	3. City or T	Hampton F	HAMP	S-VA114PR SETTLERS LANDING RD		0.64	253009	326.96	-76.3534	37.02432
232905126	2023	10/17/2023 5:00	553	5:53	C	C	0	0	0	1	1	0	0	1	10. Deer	DEER	No	1. No Adve	5. Darknes	Night	1. Dry	Dry	1. Main-Lir	1. Straight	2. Blacktop	1. No Defe	4. One-Wa	1. Not at In	1. No Traffi	6. No Traffi	2. No			3. No	23. Animal	1. On Roac	No	Yes	Belted	No	No	No	No	No	No	No	No	No	No		NOT_RD	Not Interse	No	No	Yes	Yes	5. Hampto	114	114. City o	3-Principal	4-Two-Way	Urban	NonVDOT	5	3. City or T	Hampton F	HAMP	S-VA114PR HAMPTON ROADS CENTER PKWY		2.94			-76.3961	37.0601
210545197	2021	2/14/2021 5:00	1423	14:23	O	PDO	0	0	0	0	0	0	0	2	4. Sideswipe - Same Direction	SSS	No	1. No Adve	2. Daylight	Day	1. Dry	Dry	9. Within In	1. Straight	2. Blacktop	1. No Defe	2. Two-Wa	4. Four App	6. Traffic L	1. Yes - Wc	2. No			3. No	20. Motor V	1. On Roac	No	No	Belted	No	Yes	No	No	No	No	No	No	No	No		NOT_RD	VDOT Inter	No	No	Yes	No	5. Hampto	114	114. City o	4-Minor Ar	4-Two-Way	Urban	NonVDOT	5	3. City or T	Hampton F	HAMP	R-VA US00060WB		274.41	253003	57.83	-76.3314	37.0243
170655155	2017	3/3/2017 5:00	1558	15:58	C	C	0	0	0	2	2	0	0	2	16. Other	OTHR	No	1. No Adve	2. Daylight	Day	1. Dry	Dry	8. Non-Inte	1. Straight	1. Concret	1. No Defe	1. Two-Wa	1. Not at In	3. Traffic S	1. Yes - Wc	2. No			1. Yes	20. Motor V	1. On Roac	No	No	Belted	No	No	No	No	No	No	No	No	No	No		NOT_RD	Not Interse	No	No	Yes	No	5. Hampto	114	114. City o	4-Minor Ar	3-Two-Way	Urban	NonVDOT	5	3. City or T	Hampton F	HAMP	R-VA SR00152EB		4.55	253077	460.14	-76.3881	37.04728
170135237	2017	1/12/2017 5:00	1835	18:35	B	B	0	0	1	1	2	0	0	2	2. Angle	ANG	No	1. No Adve	4. Darknes	Night	1. Dry	Dry	9. Within In	1. Straight	2. Blacktop	1. No Defe	3. Two-Wa	4. Four App	3. Traffic S	1. Yes - Wc	2. No			3. No	20. Motor V	1. On Roac	No	No	Belted	No	No	No	No	No	No	No	No	No	No		NOT_RD	Urban Inte	No	Yes	Yes	Yes	5. Hampto	114	114. City o	4-Minor Ar	4-Two-Way	Urban	NonVDOT	5	3. City or T	Hampton F	HAMP	S-VA114PR BIG BETHEL RD		3.98	1073186	42.45	-76.4275	37.06913
232905415	2023	10/6/2023 5:00	1500	15:00	O	PDO	0	0	0	0	0	0	0	3	4. Sideswipe - Same Direction	SSS	No	1. No Adve	2. Daylight	Day	1. Dry	Dry	8. Non-Inte	1. Straight	2. Blacktop	1. No Defe	3. Two-Wa	1. Not at In	6. Traffic L	1. Yes - Wc	2. No			3. No	20. Motor V	1. On Roac	No	No	Unbelted	No	No	No	No	No	No	No	No	No	Yes	5	NOT_RD	Not Interse	No	No	Yes	No	5. Hampto	114	114. City o	1-Interstat	4-Two-Way	Urban	VDOT Inter	5	1. State Hv	Hampton F	HAMP	R-VA IS00064WB		261.13			-76.4294	37.06707
232905445	2023	10/14/2023 5:00	1728	17:28	O	PDO	0	0	0	0	0	0	0	1	9. Fixed Object - Off Road	FOOR	No	5. Rain	2. Daylight	Day	2. Wet	Wet	1. Main-Lir	3. Grade - S	1. Concret	1. No Defe	3. Two-Wa	1. Not at In	6. Traffic L	1. Yes - Wc	2. No			3. No	28. Ran Of	1. On Roac	No	No	Belted	No	No	No	No	No	No	No	No	No	No		RD_LEFT	Not Interse	No	No	Yes	No	5. Hampto	114	114. City o	1-Interstat	4-Two-Way	Urban	VDOT Inter	5	1. State Hv	Hampton F	HAMP	R-VA IS00064WB		264			-76.3917	37.03797
232905550	2023	10/11/2023 5:00	1455	14:55	O	PDO	0	0	0	0	0	0	0	2	4. Sideswipe - Same Direction	SSS	No	1. No Adve	2. Daylight	Day	1. Dry	Dry	8. Non-Inte	3. Grade - S	2. Blacktop	1. No Defe	4. One-Wa	1. Not at In	6. Traffic L	1. Yes - Wc	2. No			3. No	20. Motor V	1. On Roac	No	No	Belted	No	No	No	No	No	No	No	No	No	No		NOT_RD	Not Interse	No	No	Yes	No	5. Hampto	114	114. City o	1-Interstat	4-Two-Way	Urban	VDOT Inter	5	1. State Hv	Hampton F	HAMP	R-VA IS00064EB		269.97			-76.3139	36.99575
232905590	2023	10/16/2023 5:00	2202	22:02	O	PDO	0	0	0	0	0	0	0	3	1. Rear End	RE	No	1. No Adve	5. Darknes	Night	1. Dry	Dry	8. Non-Inte	1. Straight	2. Blacktop	1. No Defe	3. Two-Wa	1. Not at In	6. Traffic L	1. Yes - Wc	1. Yes	3. Activity	1. Lane Cl	3. No	20. Motor V	1. On Roac	No	No	Belted	No	Yes	No	No	No	No	No	No	No	No		NOT_RD	Not Interse	No	No	Yes	Yes	5. Hampto	114	114. City o	1-Interstat	4-Two-Way	Urban	VDOT Inter	5	1. State Hv	Hampton F	HAMP	R-VA IS00064WB		268.26			-76.3281	37.01975
232915079	2023	10/16/2023 5:00	645	6:45	C	C	0	0	0	1	1	0	0	2	6. Fixed Object in Road	FOIR	No	1. No Adve	4. Darknes	Night	1. Dry	Dry	2. Accelera	3. Grade - S	2. Blacktop	1. No Defe	1. Two-Wa	1. Not at In	4. Stop Sig	1. Yes - Wc	2. No			3. No	6. Parked V	1. On Roac	No	No	Belted	No	Yes	No	No	No	No	Yes	No	No	No		RD UNKN	Not Interse	No	No	Yes	Yes	5. Hampto	114	114. City o	7-Local (J,6)	3-Two-Way	Urban	NonVDOT	5	3. City or T	Hampton F	HAMP	S-VA114NP CLIFTON ST		0.22	1069288	338.25	-76.3856	37.00025
232915080	2023	10/17/2023 5:00	1902	19:02	C	C	0	0	0	2	2	0	0	2	3. Head On	HO	Bike	1. No Adve	4. Darknes	Night	1. Dry	Dry	8. Non-Inte	2. Curve - L	2. Blacktop	1. No Defe	1. Two-Wa	1. Not at In	6. Traffic L	1. Yes - Wc	2. No			3. No	22. Bicycle	1. On Roac	No	No	Belted	Yes	No	No	No	No	No	No	No	No	No		NOT_RD	Urban Inte	Yes	No	Yes	Yes	5. Hampto	114	114. City o	7-Local (J,6)	3-Two-Way	Urban	NonVDOT	5	3. City or T	Hampton F	HAMP	S-VA114NP QUEEN ST W		2.24	1079405	111.6	-76.392	37.0319
232555042	2023	9/9/2023 5:00	1504	15:04	C	C	0	0	0	2	2	0	0	2	2. Angle	ANG	No	1. No Adve	2. Daylight	Day	1. Dry	Dry	9. Within In	1. Straight	2. Blacktop	1. No Defe	3. Two-Wa	4. Four App	3. Traffic S	1. Yes - Wc	2. No			3. No	20. Motor V	1. On Roac	No	No	Belted	No	No	No	No	No	No	No	No	No	No		NOT_RD	Urban Inte	No	No	Yes	No	5. Hampto	114	114. City o	3-Principal	4-Two-Way	Urban	NonVDOT	5	3. City or T	Hampton F	HAMP	R-VA SR00134EB		10.99	253028	15.54	-76.3628	37.03466
211675102	2021	6/14/2021 5:00	1553	15:53	C	C	0	0	0	1	1	0	0	2	1. Rear End	RE	No	1. No Adve	2. Daylight	Day	1. Dry	Dry	1. Main-Lir	1. Straight	2. Blacktop	1. No Defe	1. Two-Wa	1. Not at In	6. Traffic L	1. Yes - Wc	2. No			3. No	20. Motor V	1. On Roac	No	No	Belted	No	No	No	No	No	No	No	No	No	No		NOT_RD	Urban Inte	No	No	Yes	No	5. Hampto	114	114. City o	4-Minor Ar	3-Two-Way	Urban	NonVDOT	5	3. City or T	Hampton F	HAMP	R-VA SR00415WB		1.95	253184	63.86	-76.376	37.0239
191495181	2019	5/25/2019 5:00	6	00:06	C	C	0	0	0	1	1	0	0	2	9. Fixed Object - Off Road	FOOR	No	1. No Adve	6. Darknes	Night	1. Dry	Dry	1. Main-Lir	1. Straight	2. Blacktop	1. No Defe	1. Two-Wa	1. Not at In	1. No Traffi	6. No Traffi	2. No			3. No	3. Utility P	2. Shoulde	No	No	Belted	No	No	No	No	No	No	No	No	No	Yes	15	NOT_RD	Urban Inte	No	No	Yes	Yes	5. Hampto	114	114. City o	5-Major Cc	4-Two-Way	Urban	NonVDOT	5	3. City or T	Hampton F	HAMP	R-VA SR00143SB		5.82	1071291	101.71	-76.3833	37.00423
232915094	2023	10/16/2023 5:00	1122	11:22	C	C	0	0	0	1	1	0	0	2	4. Sideswipe - Same Direction	SSS	No	1. No Adve	2. Daylight	Day	1. Dry	Dry	10. Interse	1. Straight	2. Blacktop	1. No Defe	3. Two-Wa	4. Four App	6. Traffic L	1. Yes - Wc	2. No			3. No	20. Motor V	1. On Roac	No	No	Belted	No	No	No	No	No	Yes	No	No	No	No		NOT_RD	Urban Inte	Yes	No	Yes	No	5. Hampto	114	114. City o	3-Principal	4-Two-Way	Urban	NonVDOT	5	3. City or T	Hampton F	HAMP	R-VA US00258EB		62.21	253136	211.84	-76.4023	37.03865
232915095	2023	10/16/2023 5:00	1604	16:04	C	C	0	0	0	3	3	0	0	3	4. Sideswipe - Same Direction	SSS	No	1. No Adve	2. Daylight	Day	1. Dry	Dry	11. Interse	1. Straight	1. Concret	1. No Defe	3. Two-Wa	2. Two App	6. Traffic L	1. Yes - Wc	2. No			3. No	20. Motor V	1. On Roac	No	No	Belted	No	No	No	No	No	No	No	No	No	No		NOT_RD	Urban Inte	Yes	No	Yes	No	5. Hampto	114	114. City o	3-Principal	4-Two-Way	Urban	NonVDOT	5	3. City or T	Hampton F	HAMP	R-VA US00258EB		65.94	253148	294.93	-76.3365	37.0423
240355015	2024	2/3/2024 5:00	1923	19:23	B	B	0	0	2	0	2	0	0	2	2. Angle	ANG	No	1. No Adve	4. Darknes	Night	1. Dry	Dry	9. Within In	1. Straight	2. Blacktop	1. No Defe	2. Two-Wa	4. Four App	3. Traffic S	1. Yes - Wc	2. No			3. No	20. Motor V	1. On Roac	No	No	Unbelted	No	Yes	No	No	No	No	No	No	No	No		NOT_RD	Urban Inte	No	No	Yes	Yes	5. Hampto	114	114. City o	3-Principal	4-Two-Way	Urban	NonVDOT	5	3. City or T	Hampton F	HAMP	R-VA SR00134EB		10.99	253028	5.18	-76.3628	37.03465
241975224	2024	7/12/2024 5:00	911	9:11	C	C	0	0	0	1	1	0	0	2	2. Angle	ANG	No	1. No Adve	2. Daylight	Day	1. Dry	Dry	1. Main-Lir	1. Straight	2. Blacktop	1. No Defe	3. Two-Wa	4. Four App	3. Traffic S	1. Yes - Wc	2. No			3. No	20. Motor V	1. On Roac	No	No	Belted	No	No	No	No	No	No	No	No	No	No		NOT_RD	Urban Inte	No	Yes	Yes	No	5. Hampto	114	114. City o	3-Principal	4-Two-Way	Urban	NonVDOT	5	3. City or T	Hampton F	HAMP	R-VA SR00134EB		10.99	253028	15.54	-76.3628	37.03466

183145203	2018	11/9/2018 5:00	812	8:12	C	C	0	0	0	2	2	0	0	2	2. Angle	ANG	No	5. Rain	2. Daylight	Day	2. Wet	Wet	10. Interse	1. Straight	2. Blackto	1. No Defe	3. Two-Wa	4. Four Ap	3. Traffic S	1. Yes - Wc	2. No			2. Yes - Wi	20. Motor V	1. On Roac	No	No	Belted	No	No	No	No	No	No	No	No	No	No		NOT_RD	Urban Inte	No	Yes	Yes	No	5. Hampto	114	114. City o	4-Minor Ar	4-Two-Way	Urban	NonVDOT	5	3. City or T	Hampton F	HAMP	S-VA114NP BIG BETHEL RD		3.98	1073186	36.28	-76.4276	37.06926
191775116	2019	6/25/2019 5:00	1347	13:47	O	PDO	0	0	0	0	0	0	0	2	1. Rear End	RE	No	1. No Adve	2. Daylight	Day	1. Dry	Dry	1. Main-Lir	1. Straight	2. Blackto	1. No Defe	2. Two-Wa	1. Not at In	1. No Traffi	6. No Traffi	2. No			3. No	20. Motor V	1. On Roac	No	No	Belted	No	No	No	No	No	No	No	No	No	No		NOT_RD	Not Interse	Yes	No	Yes	No	5. Hampto	114	114. City o	5-Major Cc	3-Two-Way	Urban	NonVDOT	5	3. City or T	Hampton F	HAMP	S-VA114NP PINE CHAPEL RD		0.76			-76.3805	37.0385
232915260	2023	10/17/2023 5:00	1724	17:24	C	C	0	0	0	2	2	0	0	2	1. Rear End	RE	No	1. No Adve	2. Daylight	Day	1. Dry	Dry	10. Interse	1. Straight	2. Blackto	1. No Defe	3. Two-Wa	4. Four Ap	3. Traffic S	1. Yes - Wc	2. No			3. No	20. Motor V	1. On Roac	No	No	Belted	No	Yes	No	No	No	No	No	No	No	No		NOT_RD	Urban Inte	Yes	No	Yes	No	5. Hampto	114	114. City o	3-Principal	4-Two-Way	Urban	NonVDOT	5	3. City or T	Hampton F	HAMP	R-VA US00258WB		63.69	253023	179.74	-76.3764	37.04411
211255095	2021	5/4/2021 5:00	1135	11:35	C	C	0	0	0	1	1	0	0	2	5. Sideswipe - Opposite Direction	SSO	No	1. No Adve	2. Daylight	Day	1. Dry	Dry	1. Main-Lir	1. Straight	2. Blackto	1. No Defe	2. Two-Wa	3. Three Ap	3. Traffic S	1. Yes - Wc	2. No			3. No	20. Motor V	1. On Roac	No	No	Belted	No	No	No	No	No	Yes	No	No	No	No		NOT_RD	VDOT Inte	No	No	Yes	No	5. Hampto	114	114. City o	4-Minor Ar	4-Two-Way	Urban	NonVDOT	5	3. City or T	Hampton F	HAMP	R-VA US00060EB		274.41	253003	31.93	-76.3315	37.02421
232925125	2023	10/14/2023 5:00	2123	21:23	C	C	0	0	0	3	3	0	0	2	2. Angle	ANG	No	4. Mist	4. Darknes	Night	2. Wet	Wet	9. Within Ir	1. Straight	2. Blackto	1. No Defe	2. Two-Wa	4. Four Ap	3. Traffic S	1. Yes - Wc	2. No			3. No	20. Motor V	1. On Roac	No	No	Belted	No	No	No	No	No	No	No	No	No	No		NOT_RD	Urban Inte	No	Yes	Yes	Yes	5. Hampto	114	114. City o	4-Minor Ar	4-Two-Way	Urban	NonVDOT	5	3. City or T	Hampton F	HAMP	R-VA SR00351WB		4.56	253175	47.93	-76.3657	37.02567
232925127	2023	10/15/2023 5:00	1449	14:49	O	PDO	0	0	0	0	0	0	0	2	6. Fixed Object in Road	FOIR	No	1. No Adve	2. Daylight	Day	1. Dry	Dry	1. Main-Lir	1. Straight	2. Blackto	1. No Defe	2. Two-Wa	1. Not at In	1. No Traffi	6. No Traffi	2. No			3. No	6. Parked V	1. On Roac	Yes	No	Belted	No	No	Yes	No	No	No	No	No	No	Yes	20	RD UNKN	Not Interse	No	No	Yes	No	5. Hampto	114	114. City o	7-Local (J,6	3-Two-Way	Urban	NonVDOT	5	3. City or T	Hampton F	HAMP	S-VA114PR 81ST ST		0.47			-76.4348	37.02181
232925137	2023	9/11/2023 5:00	355	3:55	A	A	0	1	0	0	1	0	0	2	2. Angle	ANG	Bike	1. No Adve	4. Darknes	Night	1. Dry	Dry	15. Other	1. Straight	2. Blackto	1. No Defe	2. Two-Wa	1. Not at In	1. No Traffi	6. No Traffi	2. No			3. No	20. Motor V	4. Roadsid	No	No	Belted	Yes	No	No	No	No	Yes	No	No	No	No		NOT_RD	Not Interse	No	No	Yes	Yes	5. Hampto	114	114. City o	3-Principal	4-Two-Way	Urban	NonVDOT	5	3. City or T	Hampton F	HAMP	R-VA US00258EB		63.59	253023	361.68	-76.3782	37.04377
232925289	2023	10/18/2023 5:00	1504	15:04	C	C	0	0	0	1	1	0	0	2	3. Head On	HO	No	1. No Adve	2. Daylight	Day	1. Dry	Dry	1. Main-Lir	4. Grade - (	2. Blackto	1. No Defe	2. Two-Wa	1. Not at In	1. No Traffi	6. No Traffi	2. No			3. No	20. Motor V	1. On Roac	No	No	Belted	No	No	No	No	No	No	No	No	No	Yes	5	NOT_RD	Not Interse	No	Yes	Yes	No	5. Hampto	114	114. City o	7-Local (J,6	3-Two-Way	Urban	NonVDOT	5	3. City or T	Hampton F	HAMP	S-VA114PR BONWOOD RD		0			-76.4075	37.04463
232925290	2023	10/19/2023 5:00	645	6:45	C	C	0	0	0	2	2	0	0	2	2. Angle	ANG	No	1. No Adve	1. Dawn	Day	1. Dry	Dry	10. Interse	1. Straight	2. Blackto	1. No Defe	3. Two-Wa	4. Four Ap	3. Traffic S	1. Yes - Wc	2. No			3. No	20. Motor V	1. On Roac	No	No	Belted	No	No	No	No	No	No	No	No	No	No		NOT_RD	Urban Inte	Yes	No	Yes	No	5. Hampto	114	114. City o	4-Minor Ar	4-Two-Way	Urban	NonVDOT	5	3. City or T	Hampton F	HAMP	R-VA US00258EB		67.31	253154	32.26	-76.3234	37.02693
211415105	2021	5/19/2021 5:00	2307	23:07	C	C	0	0	0	1	1	0	0	2	16. Other	OTHR	No	1. No Adve	4. Darknes	Night	1. Dry	Dry	9. Within Ir	1. Straight	2. Blackto	1. No Defe	3. Two-Wa	3. Three Ap	3. Traffic S	1. Yes - Wc	2. No			3. No	20. Motor V	1. On Roac	No	No	Unbelted	No	Yes	No	No	No	No	No	No	No	No	5	NOT_RD	Urban Inte	No	Yes	Yes	Yes	5. Hampto	114	114. City o	4-Minor Ar	3-Two-Way	Urban	NonVDOT	5	3. City or T	Hampton F	HAMP	R-VA SR00169NB		6.5	253119	23.27	-76.3379	37.05005
232925418	2023	10/17/2023 5:00	1330	13:30	O	PDO	0	0	0	0	0	0	0	2	1. Rear End	RE	No	1. No Adve	2. Daylight	Day	1. Dry	Dry	8. Non-Inte	1. Straight	2. Blackto	1. No Defe	3. Two-Wa	1. Not at In	6. Traffic L	1. Yes - Wc	1. Yes	3. Activity /	3. Work on	3. No	20. Motor V	1. On Roac	No	No	Belted	No	No	No	No	No	Yes	No	No	No	Yes	5	NOT_RD	Not Interse	No	Yes	Yes	No	5. Hampto	114	114. City o	1-Interstat	4-Two-Way	Urban	VDOT Inte	5	1. State Hv	Hampton F	HAMP	R-VA IS00064WB		262.52			-76.4106	37.05467
232935115	2023	10/13/2023 5:00	2311	23:11	C	C	0	0	0	1	1	0	0	2	1. Rear End	RE	No	1. No Adve	4. Darknes	Night	1. Dry	Dry	8. Non-Inte	1. Straight	2. Blackto	1. No Defe	2. Two-Wa	1. Not at In	6. Traffic L	1. Yes - Wc	2. No			3. No	20. Motor V	1. On Roac	Yes	No	Belted	No	No	No	No	No	No	No	No	No	Yes	55	NOT_RD	Urban Inte	No	No	Yes	Yes	5. Hampto	114	114. City o	3-Principal	4-Two-Way	Urban	NonVDOT	5	3. City or T	Hampton F	HAMP	R-VA US00258WB		63.63	253023	156.6	-76.3775	37.04404
232935116	2023	10/17/2023 5:00	1620	16:20	C	C	0	0	0	2	2	0	0	2	4. Sideswipe - Same Direction	SSS	No	1. No Adve	2. Daylight	Day	1. Dry	Dry	1. Main-Lir	1. Straight	2. Blackto	1. No Defe	3. Two-Wa	1. Not at In	6. Traffic L	1. Yes - Wc	2. No			3. No	20. Motor V	1. On Roac	No	No	Belted	No	No	No	No	No	No	No	No	No	No		NOT_RD	Urban Inte	No	No	Yes	No	5. Hampto	114	114. City o	3-Principal	4-Two-Way	Urban	NonVDOT	5	3. City or T	Hampton F	HAMP	R-VA US00258EB		63.4	253078	110.01	-76.3815	37.0431
193405143	2019	4/11/2019 5:00	1800	18:00	O	PDO	0	0	0	0	0	0	0	2	1. Rear End	RE	No	1. No Adve	2. Daylight	Day	1. Dry	Dry	10. Interse	1. Straight	2. Blackto	1. No Defe	1. Two-Wa	4. Four Ap	3. Traffic S	1. Yes - Wc	2. No			3. No	20. Motor V	1. On Roac	No	No	Belted	No	No	No	No	No	No	No	No	No	No		NOT_RD	Urban Inte	Yes	No	Yes	No	5. Hampto	114	114. City o	4-Minor Ar	3-Two-Way	Urban	NonVDOT	5	3. City or T	Hampton F	HAMP	S-VA114PR ABERDEEN RD		2.8	253135	99.82	-76.4089	37.03675
232125120	2023	7/28/2023 5:00	1647	16:47	C	C	0	0	0	1	1	0	0	2	2. Angle	ANG	No	1. No Adve	2. Daylight	Day	1. Dry	Dry	9. Within Ir	1. Straight	2. Blackto	1. No Defe	2. Two-Wa	4. Four Ap	3. Traffic S	1. Yes - Wc	2. No			3. No	20. Motor V	1. On Roac	No	No	Belted	No	No	No	No	No	No	No	No	No	Yes	20	NOT_RD	Urban Inte	No	No	Yes	No	5. Hampto	114	114. City o	4-Minor Ar	4-Two-Way	Urban	NonVDOT	5	3. City or T	Hampton F	HAMP	S-VA114PR LASALLE AVE		2.23	253028	121.11	-76.3627	37.03497
242065178	2024	7/19/2024 5:00	1245	12:45	O	PDO	0	0	0	0	0	0	0	2	2. Angle	ANG	No	1. No Adve	2. Daylight	Day	1. Dry	Dry	9. Within Ir	1. Straight	2. Blackto	1. No Defe	2. Two-Wa	4. Four Ap	3. Traffic S	1. Yes - Wc	2. No			3. No	20. Motor V	1. On Roac	No	No	Belted	No	No	No	No	No	No	No	No	No	No		NOT_RD	Urban Inte	Yes	Yes	Yes	No	5. Hampto	114	114. City o	3-Principal	4-Two-Way	Urban	NonVDOT	5	3. City or T	Hampton F	HAMP	R-VA SR00134EB		10.99	253028	15.54	-76.3628	37.03466
232935120	2023	9/14/2023 5:00	1328	13:28	B	B	0	0	1	0	1	0	1	1	12. Ped	PED	Pedestrian	1. No Adve	2. Daylight	Day	1. Dry	Dry	13. Drivew	1. Straight	2. Blackto	1. No Defe	1. Two-Wa	1. Not at In	13. Other	1. Yes - Wc	2. No			3. No	27. Other	7. In Parkin	No	No	Belted	No	No	No	No	No	No	No	No	Yes	No		NOT_RD	Urban Inte	Yes	No	Yes	No	5. Hampto	114	114. City o	7-Local (J,6	3-Two-Way	Urban	NonVDOT	5	3. City or T	Hampton F	HAMP	S-VA114PR HARTFORD RD		0.13	253075	244.59	-76.3948	37.04701
211965406	2021	6/30/2021 5:00	1152	11:52	B	B	0	0	1	0	1	0	0	2	1. Rear End	RE	No	1. No Adve	2. Daylight	Day	1. Dry	Dry	8. Non-Inte	2. Curve - L	2. Blackto	1. No Defe	2. Two-Wa	1. Not at In	6. Traffic L	1. Yes - Wc	2. No			3. No	20. Motor V	1. On Roac	No	No	Belted	No	No	No	No	No	No	No	No	No	No		NOT_RD	Urban Inte	No	No	Yes	No	5. Hampto	114	114. City o	4-Minor Ar	3-Two-Way	Urban	NonVDOT	5	3. City or T	Hampton F	HAMP	R-VA SR00415WB		1.95	253184	69.2	-76.376	37.0239
232935123	2023	10/7/2023 5:00	1851	18:51	C	C	0	0	0	2	2	0	0	2	2. Angle	ANG	No	1. No Adve	4. Darknes	Night	1. Dry	Dry	9. Within Ir	1. Straight	2. Blackto	1. No Defe	1. Two-Wa	4. Four Ap	3. Traffic S	1. Yes - Wc	2. No			3. No	20. Motor V	1. On Roac	No	No	Belted	No	No	No	No	No	No	No	No	No	No		NOT_RD	Urban Inte	No	Yes	Yes	Yes	5. Hampto	114	114. City o	3-Principal	4-Two-Way	Urban	NonVDOT	5	3. City or T	Hampton F	HAMP	R-VA US00258WB		63.42	253078	56.85	-76.3811	37.04332
232935124	2023	10/19/2023 5:00	1712	17:12	C	C	0	0	0	2	2	0	0	2	2. Angle	ANG	No	1. No Adve	2. Daylight	Day	1. Dry	Dry	1. Main-Lir	1. Straight	2. Blackto	1. No Defe	4. One-Wa	1. Not at In	1. No Traffi	6. No Traffi	2. No			3. No	20. Motor V	1. On Roac	No	No	Belted	No	No	No	No	No	No	No	No	No	No		NOT_RD	Not Interse	No	No	Yes	No	5. Hampto	114	114. City o	7-Local (J,6	3-Two-Way	Urban	NonVDOT	5	3. City or T	Hampton F	HAMP	S-VA114PR HASTINGS DR		0.12			-76.3203	37.04794
213545163	2021	12/10/2021 5:00	1508	15:08	C	C	0	0	0	1	1	0	0	2	2. Angle	ANG	No	1. No Adve	2. Daylight	Day	1. Dry	Dry	9. Within Ir	2. Curve - L	2. Blackto	1. No Defe	2. Two-Wa	4. Four Ap	3. Traffic S	1. Yes - Wc	2. No			3. No	20. Motor V	1. On Roac	No	No	Belted	No	No	No	No	No	No	No	No	No	No		NOT_RD	Urban Inte	No	No	Yes	No	5. Hampto	114	114. City o	4-Minor Ar	3-Two-Way	Urban	NonVDOT	5	3. City or T	Hampton F	HAMP	R-VA SR00415EB		1.95	253184	74.53	-76.376	37.0239
232935134	2023	10/8/2023 5:00	114	1:14	K	K	1	0	1	0	1	1	0	2	2. Angle	ANG	Pedestrian	1. No Adve	4. Darknes	Night	1. Dry	Dry	8. Non-Inte	1. Straight	1. Concret	1. No Defe	3. Two-Wa	1. Not at In	6. Traffic L	1. Yes - Wc	2. No			3. No	6. Parked V	2. Shoulde	Yes	No	Belted	No	No	No	No	No	No	No	No	Yes	Yes	12	RD UNKN	Not Interse	No	No	Yes	Yes	5. Hampto	114	114. City o	1-Interstat	4-Two-Way	Urban	VDOT Inte	5	1. State Hv	Hampton F	HAMP	R-VA IS00064EB		261.08			-76.4291	37.0666
232935136	2023	10/8/2023 5:00	1056	10:56	O	PDO	0	0	0	0	0	0	0	2	4. Sideswipe - Same Direction	SSS	No	1. No Adve	2. Daylight	Day	1. Dry	Dry	8. Non-Inte	1. Straight	2. Blackto	1. No Defe	3. Two-Wa	1. Not at In	6. Traffic L	1. Yes - Wc	1. Yes	3. Activity /	3. Work on	3. No	20. Motor V	1. On Roac	No	No	Belted	No	No	No	No	Yes	No	No	No	No	Yes	5	NOT_RD	Not Interse	Yes	No	Yes	No	5. Hampto	114	114. City o	1-Interstat	4-Two-Way	Urban	VDOT Inte	5	1. State Hv	Hampton F	HAMP	R-VA IS00064WB		267.97			-76.3293	37.02324
232935177	2023	10/19/2023 5:00	1530	15:30	O	PDO	0	0	0	0	0	0	0	2	4. Sideswipe - Same Direction	SSS	No	1. No Adve	2. Daylight	Day	1. Dry	Dry	8. Non-Inte	1. Straight	2. Blackto	1. No Defe	3. Two-Wa	1. Not at In	6. Traffic L	1. Yes - Wc	1. Yes	3. Activity /	3. Work on	3. No	20. Motor V	1. On Roac	No	No	Belted	No	No	No	No	No	No	No	No	No	No		NOT_RD	Not Interse	No	No	Yes	No	5. Hampto	114	114. City o	1-Interstat	4-Two-Way	Urban	VDOT Inte	5	1. State Hv	Hampton F	HAMP	R-VA IS00064EB		268.39			-76.3274	37.01626
232935196	2023	10/13/2023 5:00	2044	20:44	O	PDO	0	0	0	0	0	0	0	2	3. Head On	HO	No	1. No Adve	4. Darknes	Night	1. Dry	Dry	10. Interse	1. Straight	2. Blackto	1. No Defe	1. Two-Wa	4. Four Ap	1. No Traffi	6. No Traffi	2. No			3. No	6. Parked V	1. On Roac	No	No	Belted	No	No	No	No	No	Yes	No	No	No	No		NOT_RD	Urban Inte	No	No	Yes	Yes	5. Hampto	114	114. City o	7-Local (J,6	3-Two-Way	Urban	NonVDOT	5	3. City or T	Hampton F	HAMP	S-VA114NP KELLY AVE		0.41	1061090	482.26	-76.315	37.02175
232935197	2023	10/19/2023 5:00	1452	14:52	C	C	0	0	0	2	2	0	0	2	2. Angle	ANG	No	1. No Adve	2. Daylight	Day	1. Dry	Dry	11. Interse	1. Straight	2. Blackto	1. No Defe	2. Two-Wa	4. Four Ap	6. Traffic L	1. Yes - Wc	2. No			3. No	20. Motor V	1. On Roac	No	No	Belted	No	No	No	No	No	No	No	No	No	No		NOT_RD	Urban Inte	Yes	No	Yes	No	5. Hampto	114	114. City o	4-Minor Ar	3-Two-Way	Urban	NonVDOT	5	3. City or T	Hampton F	HAMP	R-VA US00258EB		67.74	1062430	257.98	-76.3189	37.02179
232935268	2023	10/17/2023 5:00	1119	11:19	O	PDO	0	0	0	0	0	0	0	2	1. Rear End	RE	No	1. No Adve	2. Daylight	Day	1. Dry	Dry	8. Non-Inte	1. Straight	2. Blackto	1. No Defe	3. Two-Wa	1. Not at In	6. Traffic L	1. Yes - Wc	1. Yes	3. Activity /	3. Work on	3. No	20. Motor V	1. On Roac	No	No	Belted	No	No	No	No	No	No	No	No	No	No		NOT_RD	Not Interse	No	No	Yes	No	5. Hampto	114	114. City o	1-Interstat	4-Two-Way	Urban	VDOT Inte	5	1. State Hv	Hampton F	HAMP	R-VA IS00064EB		268.84			-76.3226	37.01019
232935273	2023	10/19/2023 5:00	615	6:15	O	PDO	0	0	0	0	0	0	0	1	9. Fixed Object - Off Road	FOOR	No	1. No Adve	4. Darknes	Night	1. Dry	Dry	8. Non-Inte	1. Straight	2. Blackto	1. No Defe	3. Two-Wa	1. Not at In	6. Traffic L	1. Yes - Wc	2. No			3. No	11. Jersey	1. On Roac	No	No	Belted	No	No	No	No	No	No	No	No	No	Yes	10	RD RIGHT	Not Interse	No	No	Yes	Yes	5. Hampto	114	114. City o	1-Interstat	4-Two-Way	Urban	VDOT Inte	5	1. State Hv	Hampton F	HAMP	R-VA IS00664WB		0.97			-76.3814	37.02203
232935308	2023	10/18/2023 5:00	1620	16:20	O	PDO	0	0	0	0	0	0	0	2	2. Angle	ANG	No	1. No Adve	2. Daylight	Day	1. Dry	Dry	1. Main-Lir	1. Straight	2. Blackto	1. No Defe	3. Two-Wa	1. Not at In	6. Traffic L	1. Yes - Wc	2. No			3. No	20. Motor V	1. On Roac	No	No	Belted	No	No	No	No	No	Yes	No	No	No	No		NOT_RD	Not Interse	No	No	Yes	No	5. Hampto	114	114. City o	1-Interstat	4-Two-Way	Urban	VDOT Inte	5	1. State Hv	Hampton F	HAMP	R-VA IS00064WB		262.88			-76.4057	37.05075
232945053	2023	10/7/2023 5:00	456	4:56	O	PDO	0	0	0	0	0	0	0	1	9. Fixed Object - Off Road	FOOR	No	1. No Adve	2. Daylight	Day	1. Dry	Dry	8. Non-Inte	1. Straight	1. Concret	1. No Defe	3. Two-Wa	1. Not at In	6. Traffic L	1. Yes - Wc	1. Yes	2. Transitic	1. Lane Clo	3. No	11. Jersey	2. Shoulde	Yes	No	Belted	No	No	No	No	No	No	No	No	No	Yes	10	RD RIGHT	Not Interse	No	No	Yes	No	5. Hampto	114	114. City o	1-Interstat	4-Two-Way	Urban	VDOT Inte	5	1. State Hv	Hampton F	HAMP	R-VA IS00064EB		266.19			-76.3551	37.03484
232945117	2023	10/20/2023 5:00	1155	11:55	B	B	0	0	1	0	1	0	0	2	1. Rear End	RE	No	1. No Adve	2. Daylight	Day	1. Dry	Dry	8. Non-Inte	3. Grade - S	2. Blackto	1. No Defe	3. Two-Wa	1. Not at In	6. Traffic L	1. Yes - Wc	1. Yes	3. Activity /	3. Work on	3. No	20. Motor V	1. On Roac	No	No	Unbelted	No	Yes	No	No	No	No	No	No	No	No		NOT_RD	Not Interse	No	No	Yes	No	5. Hampto	114	114. City o	1-Interstat	4-Two-Way	Urban	VDOT Inte	5	1. State Hv	Hampton F	HAMP	R-VA IS00064EB		270.14			-76.3122	36.99384
232945278	2023	10/20/2023 5:00	2050	20:50	A	A	0	2	1	0	3	0	0	1	9. Fixed Object - Off Road	FOOR	No	5. Rain	4. Darknes	Night	2. Wet	Wet	8. Non-Inte	1. Straight	2. Blackto	1. No Defe	3. Two-Wa	1. Not at In	6. Traffic L	1. Yes - Wc	2. No			3. No	2. Trees	2. Shoulde	Yes	No	Unbelted	No	No	No	No	No	No	No	No	No	No		RD RIGHT	Not Interse	No	No	Yes	Yes	5. Hampto	114	114. City o	1-Interstat	4-Two-Way	Urban	VDOT Inte	5	1. State Hv	Hampton F	HAMP	R-VA IS00664WB		1.46			-76.3862	37.0162
232955269	2023	10/22/2023 5:00	1752	17:52	O	PDO	0	0	0	0	0	0	0	3	1. Rear End	RE	No	1. No Adve	2. Daylight	Day	1. Dry	Dry	8. Non-Inte	1. Straight	2. Blackto	1. No Defe	3. Two-Wa	1. Not at In	6. Traffic L	1. Yes - Wc	1. Yes	3. Activity /	3. Work on	3. No	20. Motor V	1. On Roac	No	No	Belted	No	No	No	No	No	No	No	No	No	No		NOT_RD	Not Interse	No	No	Yes	No	5. Hampto	114	114. City o	1-Interstat	4-Two-Way	Urban	VDOT Inte	5	1. State Hv	Hampton F	HAMP	R-VA IS00064EB		267.56			-76.3322	37.02716
232965197	2023	10/21/2023 5:00	1056	10:56	O	PDO	0	0	0	0	0	0	0	1	9. Fixed Object - Off Road	FOOR	No	1. No Adve	2. Daylight	Day	1. Dry	Dry	8. Non-Inte	1. Straight	2. Blackto	1. No Defe	3. Two-Wa	1. Not at In	6. Traffic L	1. Yes - Wc	2. No			3. No	11. Jersey	1. On Roac	No	No	Belted	No	No	No	No	No	No	No	No	No	Yes	5	RD_LEFT	Not Interse	No	No	Yes	No	5. Hampto	114	114. City o	1-Interstat	4-Two-Way	Urban	VDOT Inte	5	1. State Hv	Hampton F	HAMP	R-VA IS00064WB		265.79			-76.3617	37.0339
232965234	2023	10/21/2023 5:00	1155	11:55	O	PDO	0	0	0	0	0	0	0	2	1. Rear End	RE	No	1. No Adve	2. Daylight	Day	1. Dry	Dry	5. On Entra	10. On/Off	2. Blackto	1. No Defe	3. Two-Wa	1. Not at In	6. Traffic L	1. Yes - Wc	2. No			3. No	20. Motor V	1. On Roac	No	No	Belted	No	No	No	No	No	No	No	No	No	No		NOT_RD	Not Interse	No	No	No	No	5. Hampto	114	114. City o	1-Interstat	1-One-Way	Urban	VDOT Prim	5	1. State Hv	Hampton F	HAMP	R-VA SR00134UK	RMP010.00A	0.18			-76.3666	37.03254
232965237	2023	10/18/2023 5:00	1737	17:37	O	PDO	0	0	0	0	0	0	0	2	1. Rear End	RE	No	1. No Adve	3. Dusk	Day	1. Dry	Dry	8. Non-Inte	1. Straight	2. Blackto	1. No Defe	3. Two-Wa	1. Not at In	6. Traffic L	1. Yes - Wc	1. Yes	3. Activity /	3. Work on	3. No	20. Motor V	1. On Roac	No	No	Belted	No	Yes	No	No	No	No	No	No	No	Yes	5	NOT_RD	Not Interse	No	No	Yes	No	5. Hampto	114	114. City o	1-Interstat	4-Two-Way	Urban	VDOT Inte	5	1. State Hv	Hampton F	HAMP	R-VA IS00064EB		268.59			-76.3246	37.01338
232965241	2023	10/21/2023 5:00	1750	17:50	C	C	0	0	0	5	5	0	0	4	1. Rear End	RE	No	1. No Adve	2. Daylight	Day	1. Dry	Dry	10. Interse	1. Straight	2. Blackto	1. No Defe	3. Two-Wa	4. Four Ap	3. Traffic S	1. Yes - Wc	2. No			3. No	20. Motor V	1. On Roac	No	No	Unbelted	No	No	No	No	No	No	No	No	No	Yes	15	NOT_RD	Urban Inte	No	No	Yes	No	5. Hampto	114	114. City o	7-Local (J,6	3-Two-Way	Urban	NonVDOT	5	3. City or T	Hampton F	HAMP	S-VA114NP COLISEUM DR		0.84	754224	168.6	-76.3889	37.04192
190305304	2019	1/29/2019 5:00	945	9:45	O	PDO	0	0	0	0	0	0	0	2	2. Angle	ANG	No	1. No Adve	2. Daylight	Day	1. Dry	Dry	9. Within Ir	1. Straight	2. Blackto	1. No Defe	3. Two-Wa	4. Four Ap	3. Traffic S	1. Yes - Wc	2. No			3. No	20. Motor V	1. On Roac	No	No	Unbelted	No	No	No	No	No	No	No	No	No	No		NOT_RD	Urban Inte	No	Yes	Yes	No	5. Hampto	114	114. City o	4-Minor Ar	4-Two-Way	Urban	NonVDOT	5	3. City or T	Hampton F	HAMP	S-VA114PR BIG BETHEL RD		3.98	1073186	42.45	-76.4275	37.06911
213065363	2021	11/1/2021 5:00	1743	17:43	C	C	0	0	0	1	1	0	0	2	1. Rear End	RE	No	1. No Adve	3. Dusk	Day	1. Dry	Dry	10. Interse	1. Straight	2. Blackto	1. No Defe	2. Two-Wa	3. Three Ap	6. Traffic L	1. Yes - Wc	2. No			3. No	20. Motor V	1. On Roac	No	No	Belted	No	Yes	No	No	No	No	No	No	No	No		NOT_RD	Urban Inte	No	Yes	Yes	No	5. Hampto	114	114. City o	4-Minor Ar	3-Two-Way	Urban	NonVDOT	5	3. City or T	Hampton F	HAMP	R-VA SR00169NB		6.5	253119	18.44	-76.3379	37.05006
232965246	2023	10/21/2023 5:00	2209	22:09	O	PDO	0	0	0	0	0	0	0	1	9. Fixed Object - Off Road	FOOR	No	1. No Adve	4. Darknes	Night	1. Dry	Dry	1. Main-Lir	2. Curve - L	2. Blackto	1. No Defe	1. Two-Wa	1. Not at In	1. No Traffi	6. No Traffi	2. No			3. No	3. Utility P	1. On Roac	Yes	No	Belted	No	Yes	No	No	No	No	No	No	No	Yes	10	RD UNKN	Not Interse	No	No	Yes	Yes	5. Hampto	114	114. City o	7-Local (J,6	3-Two-Way	Urban	NonVDOT	5	3. City or T	Hampton F	HAMP	S-VA114NP BENTHALL RD		0.21			-76.2901	37.05215
232965247	2023	10/20/2023 5:00	2043	20:43	C	C	0	0	0	1	1	0	0	3	4. Sideswipe - Same Direction	SSS	No	5. Rain	4. Darknes	Night	2. Wet	Wet	10. Interse	1. Straight	2. Blackto	1. No Defe	2. Two-Wa	5. Five-Poi	3. Traffic S	1. Yes - Wc	2. No			3. No	20. Motor V	1. On Roac	No	No	Belted	No	No	No	No	No	Yes	No	No	No	No		NOT_RD	Urban Inte	No	No	Yes	Yes	5. Hampto	114	114. City o	3-Principal	4-Two-Way	Urban	NonVDOT	5	3. City or T	Hampton F	HAMP	R-VA US00258WB		59.95	1075965	86.41	-76.4373	37.02298
232965254	2023	10/20/2023 5:00	2139	21:39	C	C	0	0	0	1	1	0	0	2	4. Sideswipe - Same Direction	SSS	No	5. Rain	4. Darknes	Night	2. Wet	Wet	1. Main-Lir	1. Straight	2. Blackto	1. No Defe	2. Two-Wa	1. Not at In	1. No Traffi	6. No Traffi	2. No			3. No	20. Motor V	1. On Roac	No	No	Belted	No	No	No	No	No	Yes	No	No	No	No		NOT_RD	Not Interse	No	No	Yes	Yes	5. Hampto	114	114. City o	7-Local (J,6	3-Two-Way	Urban	NonVDOT	5	3. City or T	Hampton F	HAMP	S-VA114PR HUNT CLUB BLVD		0.23			-76.4113	37.04427
232965255	2023	10/20/2023 5:00	830	8:30	O	PDO	0	0	0	0	0	0	0	2	4. Sideswipe - Same Direction	SSS	No	1. No Adve	2. Daylight	Day	1. Dry	Dry	10. Interse	1. Straight	2. Blackto	1. No Defe	1. Two-Wa	3. Three Ap	8. Yield Sig	1. Yes - Wc	2. No			3. No	20. Motor V	1. On Roac	No	No	Belted	No	No	No	No	No	No	No	No	No	No		NOT_RD	Urban Inte	No	No	Yes	No	5. Hampto	114	114. City o	7-Local (J,6)		Urban	NonVDOT	5	3. City or T	Hampton F	HAMP	S-VA114NP CASTLE DR		0.07			-76.3473	37.04063
232965257	2023	10/19/2023 5:00	1338	13:38	C	C	0	0	0	1	1	0	0	2	2. Angle	ANG	No	1. No Adve	2. Daylight	Day	1. Dry	Dry	9. Within Ir	1. Straight	2. Blackto	1. No Defe	3. Two-Wa	3. Three Ap	3. Traffic S	1. Yes - Wc	2. No			3. No	20. Motor V	1. On Roac	No	No	Belted	No	No	No	No	No	No	No	No	No	No		NOT_RD	Urban Inte	No	No	Yes	No	5. Hampto	114	114. City o	4-Minor Ar	4-Two-Way	Urban	NonVDOT	5	3. City or T	Hampton F	HAMP	R-VA SR00278SB		0	253165	249.04	-76.3483	37.04356
232965258	2023	10/20/2023 5:00	1300	13:00	C	C	0	0	0	2	2	0	0	2	2. Angle	ANG	No	1. No Adve	2. Daylight	Day	1. Dry	Dry	9. Within Ir	1. Straight	2. Blackto	1. No Defe	2. Two-Wa	4. Four Ap	3. Traffic S	3. Yes - No	2. No			3. No	20. Motor V	1. On Roac	No	No	Belted	No	Yes	No	No	No	No	No	No	No	No		NOT_RD	Urban Inte	Yes	No	Yes	No	5. Hampto	114	114. City o	3-Principal	4-Two-Way	Urban	NonVDOT	5	3. City or T	Hampton F	HAMP	R-VA US00258EB		61.49	744794	32.11	-76.4142	37.03441
232965259	2023	10/20/2023 5:00	2352	23:52	C	C	0	0	0	4	4	0	0	3	4. Sideswipe - Same Direction	SSS	No	5. Rain	4. Darknes	Night	2. Wet	Wet	9. Within Ir	1. Straight	2. Blackto	1. No Defe	3. Two-Wa	4. Four Ap	3. Traffic S	1. Yes - Wc	2. No			3. No	20. Motor V	1. On Roac	Yes	No	Belted	No	Yes	No	No	No	No	No	No	No	No		NOT_RD	Urban Inte	No	No	Yes	Yes	5. Hampto	114	114. City o	3-Principal	4-Two-Way	Urban	NonVDOT	5	3. City or T	Hampton F	HAMP	R-VA US00258WB		60.07	253130	63.33	-76.4356	37.02386
221615184	2022	5/29/2022 5:00	1820	18:20	O	PDO	0	0	0	0	0	0	0	2	1. Rear End	RE	No	1. No Adve	2. Daylight	Day	1. Dry	Dry	10. Interse	1. Straight	1. Concret	1. No Defe	1. Two-Wa	3. Three Ap	6. Traffic L	1. Yes - Wc	2. No			3. No	20. Motor V	1. On Roac	No	No	Belted	No	No	No	No	No	No	No	No	No	Yes	5	NOT_RD	Urban Inte	No	Yes	Yes	No	5. Hampto	114	114. City o	4-Minor Ar	3-Two-Way	Urban	NonVDOT	5	3. City or T	Hampton F	HAMP	R-VA SR00169NB		6.5	253119	18.44	-76.3379	37.05006
232965287	2023	10/9/2023 5:00	2255	22:55	C	C	0	0	0	2	2	0	0	2	16. Other	OTHR	No	1. No Adve	4. Darknes	Night	1. Dry	Dry	10. Interse	1. Straight	2. Blackto	1. No Defe	1. Two-Wa	4. Four Ap	3. Traffic S	1. Yes - Wc	2. No			3. No	20. Motor V	1. On Roac	No	No	Belted	No	Yes	No	No	No	No	Yes	No	No	No		NOT_RD	Urban Inte	No	No	Yes	Yes	5. Hampto	114	114. City o	4-Minor Ar	4-Two-Way	Urban	NonVDOT	5	3. City or T	Hampton F	HAMP	S-VA114NP LASALLE AVE		2.23	253028	130.24	-76.3629	37.03499
211965503	2021	7/12/2021 5:00	1556	15:56	C	C	0	0	0	2	2	0	0	2	1. Rear End	RE	No	1. No Adve	2. Daylight	Day	1. Dry	Dry	10. Interse	2. Curve - L	2. Blackto	1. No Defe	3. Two-Wa	4. Four Ap	3. Traffic S	1. Yes - Wc	2. No			3. No	20. Motor V	1. On Roac	No	No	Belted	No	Yes	No	No	No	No	No	No	No	No		NOT_RD	VDOT Inte	No	Yes	Yes	No	5. Hampto	114	114. City o	4-Minor Ar	4-Two-Way	Urban	NonVDOT	5	3. City or T	Hampton F	HAMP	R-VA US00060EB		274.41	253003	69.14	-76.3316	37.02428
180185439	2018	1/17/2018 5:00	1625	16:25	C	C	0	0	0	1	1	0	0	2	2. Angle	ANG	No	10. Blowin	3. Dusk	Day	4. Icy	Wet	9. Within Ir	1. Straight	2. Blackto	1. No Defe	3. Two-Wa	4. Four Ap	4. Stop Sig	1. Yes - Wc	2. No			3. No	20. Motor V	1. On Roac	No	No	Belted	No	No	No	No	No	No	No	No	No	No		NOT_RD	Urban Inte	No	No	Yes	No	5. Hampto	114	114. City o	5-Major Cc	4-Two-Way	Urban	NonVDOT	5	3. City or T	Hampton F	HAMP	R-VA SR00143NB		5.84	1071291	0	-76.3836	37.00418
232965290	2023	10/21/2023 5:00	1750	17:50	C	C	0	0	0	3	3	0	0	3	1. Rear End	RE	No	1. No Adve	2. Daylight	Day	1. Dry	Dry	10. Interse	1. Straight	2. Blackto	1. No Defe	3. Two-Wa	4. Four Ap	3. Traffic S	1. Yes - Wc	2. No			3. No	20. Motor V	1. On Roac	No	No	Unbelted	No	No	No	No	No	No	No	No	No	Yes	15	NOT_RD	Urban Inte	No	Yes	Yes	No	5. Hampto	114	114. City o	3-Principal	4-Two-Way	Urban	NonVDOT	5	3. City or T	Hampton F	HAMP	R-VA US00258EB		63.19	1091131	104.12	-76.3852	37.0423
232965291	2023	10/21/2023 5:00	1328	13:28	A	A	0	1	0	0	1	0	0	2	1. Rear End	RE	No	1. No Adve	2. Daylight	Day	1. Dry	Dry	11. Interse	1. Straight	2. Blackto	1. No Defe	2. Two-Wa	3. Three Ap	6. Traffic L	1. Yes - Wc	2. No			3. No	20. Motor V	1. On Roac	No	No	Belted	No	No	No	No	No	No	Yes	No	No	No		NOT_RD	Urban Inte	No	No	Yes	No	5. Hampto	114	114. City o	4-Minor Ar	3-Two-Way	Urban	NonVDOT	5	3. City or T	Hampton F	HAMP	R-VA SR00172NB		0.71	253125	498.58	-76.3838	37.08103
232965292	2023	10/21/2023 5:00	405	4:05	O	PDO	0	0	0	0	0	0	0	3	2. Angle	ANG	No	5. Rain	4. Darknes	Night	2. Wet	Wet	1. Main-Lir	1. Straight	2. Blackto	1. No Defe	1. Two-Wa	1. Not at In	1. No Traffi	6. No Traffi	2. No			3. No	20. Motor V	1. On Roac	No	No	Belted	No	No	No	No	No	Yes	No	No	No	No		NOT_RD	Not Interse	No	No	Yes	Yes	5. Hampto	114	114. City o	7-Local (J,6	3-Two-Way	Urban	NonVDOT	5	3. City or T	Hampton F	HAMP	S-VA114PR UNION ST		0.15			-76.3531	37.02867
232965294	2023	10/21/2023 5:00	51	00:51	O	PDO	0	0	0	0	0	0	0	2	2. Angle	ANG	No	4. Mist	5. Darknes	Night	2. Wet	Wet	9. Within Ir	1. Straight	2. Blackto	1. No Defe	1. Two-Wa	3. Three Ap	6. Traffic L	1. Yes - Wc	2. No			3. No	20. Motor V	1. On Roac	No	No	Belted	No	No	No	No	No	Yes	No	No	No	No		NOT_RD	Urban Inte	No	No	Yes	Yes	5. Hampto	114	114. City o	7-Local (J,6	3-Two-Way	Urban	NonVDOT	5	3. City or T	Hampton F	HAMP	S-VA114PR HUFFMAN DR		0.31			-76.3465	37.03639
201765094	2020	6/23/2020 5:00	1640	16:40	O	PDO	0	0	0	0	0	0	0	2	4. Sideswipe - Same Direction	SSS	No	1. No Adve	2. Daylight	Day	1. Dry	Dry	1. Main-Lir	1. Straight	2. Blackto	1. No Defe	2. Two-Wa	1. Not at In	1. No Traffi	1. Yes - Wc	2. No			3. No	20. Motor V	1. On Roac	No	No	Belted	No	No	No	No	No	Yes	No	No	No	No		NOT_RD	Not Interse	Yes	No	Yes	No	5. Hampto	114	114. City o	4-Minor Ar	3-Two-Way	Urban	NonVDOT	5	3. City or T	Hampton F	HAMP	S-VA114NP BRIARFIELD RD		1.75			-76.3906	37.0248
232965351	2023	10/22/2023 5:00	1933	19:33	O	PDO	0	0	0	0	0	0	0	2	1. Rear End	RE	No	1. No Adve	4. Darknes	Night	1. Dry	Dry	8. Non-Inte	1. Straight	1. Concret	1. No Defe	3. Two-Wa	1. Not at In	6. Traffic L	1. Yes - Wc	1. Yes	3. Activity /	3. Work on	3. No	20. Motor V	1. On Roac	No	No	Belted	No	No	No	No	No	No	No	No	No	No		NOT_RD	Not Interse	No	No	Yes	Yes	5. Hampto	114	114. City o	1-Interstat	4-Two-Way	Urban	VDOT Inte	5	1. State Hv	Hampton F	HAMP	R-VA IS00064EB		267.34			-76.335	37.02982
232975100	2023	10/21/2023 5:00	1448	14:48	B	B	0	0	1	0	1	0	1	1	12. Ped	PED	Pedestrian	1. No Adve	2. Daylight	Day	1. Dry	Dry	10. Interse	1. Straight	2. Blackto	1. No Defe	2. Two-Wa	4. Four Ap	14. Ped Cr	1. Yes - Wc	2. No			3. No	19. Ped	1. On Roac	No	No	Belted	No	No	No	No	No	No	No	No	Yes	No		NOT_RD	Urban Inte	Yes	No	Yes	No	5. Hampto	114	114. City o	7-Local (J,6	3-Two-Way	Urban	NonVDOT	5	3. City or T	Hampton F	HAMP	S-VA114NP COLISEUM DR		0.84	754224	163.19	-76.3889	37.04191
232975101	2023	10/23/2023 5:00	1139	11:39	O	PDO	0	0	0	0	0	0	0	2	2. Angle	ANG	No	1. No Adve	2. Daylight	Day	1. Dry	Dry	10. Interse	1. Straight	2. Blackto	1. No Defe	2. Two-Wa	3. Three Ap	6. Traffic L	1. Yes - Wc	2. No			3. No	20. Motor V	1. On Roac	No	No	Belted	No	No	No	No	No	No	No	No	No	No		NOT_RD	Urban Inte	No	Yes	Yes	No	5. Hampto	114	114. City o	7-Local (J,6	3-Two-Way	Urban	NonVDOT	5	3. City or T	Hampton F	HAMP	S-VA114PR EXECUTIVE DR		0.26	253074	285.84	-76.3964	37.04645
232975102	2023	10/23/2023 5:00	1156	11:56	A	A	0	1	0	1	2	0	0	2	1. Rear End	RE	No	1. No Adve	2. Daylight	Day	1. Dry	Dry	10. Interse	1. Straight	2. Blackto	1. No Defe	1. Two-Wa	4. Four Ap	6. Traffic L	1. Yes - Wc	2. No			3. No	20. Motor V	1. On Roac	No	No	Belted	No	Yes	No	No	No	No	No	No	No	No		NOT_RD	VDOT Inte	No	No	Yes	No	5. Hampto	114	114. City o	5-Major Cc	3-Two-Way	Urban	NonVDOT	5	3. City or T	Hampton F	HAMP	S-VA114NP POWHATAN PKWY		0.87	253568	27.97	-76.3818	37.00996
232975103	2023	10/23/2023 5:00	2353	23:53	C	C	0	0	0	2	2	0	0	2	1. Rear End	RE	No	1. No Adve	4. Darknes	Night	1. Dry	Dry	10. Interse	1. Straight	2. Blackto	1. No Defe	3. Two-Wa	4. Four Ap	3. Traffic S	1. Yes - Wc	2. No			3. No	20. Motor V	1. On Roac	No	No	Belted	No	No	No	No	No	No	No	No	No	No		NOT_RD	Urban Inte	Yes	No	Yes	Yes	5. Hampto	114	114. City o	4-Minor Ar	3-Two-Way	Urban	NonVDOT	5	3. City or T	Hampton F	HAMP	R-VA SR00351EB		6.83	253152	56.24	-76.3257	37.03319
232975225	2023	10/23/2023 5:00	741	7:41	O	PDO	0	0	0	0	0	0	0	2	1. Rear End	RE	No	1. No Adve	2. Daylight	Day	1. Dry	Dry	8. Non-Inte	1. Straight	2. Blackto	1. No Defe	3. Two-Wa	1. Not at In	6. Traffic L	1. Yes - Wc	1. Yes	3. Activity /	3. Work on	3. No	20. Motor V	1. On Roac	No	No	Belted	No	No	No	No	No	No	Yes	No	No	No		NOT_RD	Not Interse	No	No	Yes	No	5. Hampto	114	114. City o	1-Interstat	4-Two-Way	Urban	VDOT Inte	5	1. State Hv	Hampton F	HAMP	R-VA IS00064EB		266.13			-76.3562	37.03484
232975322	2023	10/22/2023 5:00	1457	14:57	O	PDO	0	0	0	0	0	0	0	3	3. Head On	HO	No	1. No Adve	2. Daylight	Day	1. Dry	Dry	13. Drivew	1. Straight	2. Blackto	1. No Defe	2. Two-Wa	1. Not at In	1. No Traffi	6. No Traffi	2. No			3. No	20. Motor V	8. Off Roac	Yes	No	Unbelted	No	Yes	No	No	No	No	No	No	No	No		NOT_RD	Urban Inte	Yes	No	Yes	No	5. Hampto	114	114. City o	4-Minor Ar	3-Two-Way	Urban	NonVDOT	5	3. City or T	Hampton F	HAMP	R-VA SR00351WB		8	1061378	176.48	-76.3069	37.0397
232975342	2023	10/23/2023 5:00	1955	19:55	O	PDO	0	0	0	0	0	0	0	1	9. Fixed Object - Off Road	FOOR	No	1. No Adve	4. Darknes	Night	1. Dry	Dry	1. Main-Lir	1. Straight	1. Concret	1. No Defe	3. Two-Wa	1. Not at In	6. Traffic L	1. Yes - Wc	2. No			3. No	11. Jersey	1. On Roac	No	No	Belted	No	No	No	No	No	No	No	No	No	No		RD_LEFT	Not Interse	Yes	No	Yes	Yes	5. Hampto	114	114. City o	1-Interstat	4-Two-Way	Urban	VDOT Inte	5	1. State Hv	Hampton F	HAMP	R-VA IS00064WB		261.22			-76.4282	37.06635
232975361	2023	10/17/2023 5:00	710	7:10	O	PDO	0	0	0	0	0	0	0	2	1. Rear End	RE	No	1. No Adve	2. Daylight	Day	1. Dry	Dry	8. Non-Inte	1. Straight	2. Blackto	1. No Defe	3. Two-Wa	1. Not at In	6. Traffic L	1. Yes - Wc	2. No			3. No	20. Motor V	1. On Roac	No	No	Belted	No	No	No	No	No	No	No	No	No	No		NOT_RD	Not Interse	No	No	Yes	No	5. Hampto	114	114. City o	1-Interstat	4-Two-Way	Urban	VDOT Inte	5	1. State Hv	Hampton F	HAMP	R-VA IS00064WB		268.23			-76.3281	37.02017
232975367	2023	10/17/2023 5:00	725	7:25	O	PDO	0	0	0	0	0	0	0	2	1. Rear End	RE	No	1. No Adve	1. Dawn	Day	1. Dry	Dry	8. Non-Inte	1. Straight	2. Blackto	1. No Defe	3. Two-Wa	1. Not at In	6. Traffic L	1. Yes - Wc	2. No			3. No	20. Motor V	1. On Roac	No	No	Belted	No	No	No	No	No	No	No	No	No	Yes	5	NOT_RD	Not Interse	No	Yes	Yes	No	5. Hampto	114	114. City o	1-Interstat	4-Two-Way	Urban	VDOT Inte	5	1. State Hv	Hampton F	HAMP	R-VA IS00064WB		267.54			-76.3336	37.02919
232975386	2023	10/20/2023 5:00	1232	12:32	O	PDO	0	0	0	0	0	0	0	1	9. Fixed Object - Off Road	FOOR	No	1. No Adve	2. Daylight	Day	1. Dry	Dry	5. On Entra	10. On/Off	2. Blackto	1. No Defe	4. One-Wa	1. Not at In	6. Traffic L	1. Yes - Wc	2. No			3. No	5. Guard R	2. Shoulde	No	No	Belted	No	No	No	No	Yes	No	No	No	No	No		RD RIGHT	Not Interse	No	No	No	No	5. Hampto	114	114. City o	1-Interstat	1-One-Way	Urban	VDOT Inte	5	1. State Hv	Hampton F	HAMP	R-VA IS00064WB	RMP261.00A	0.12			-76.4168	37.06097
232985139	2023	10/24/2023 5:00	427	4:27	O	PDO	0	0	0	0	0	0	0	1	10. Deer	DEER	No	1. No Adve	4. Darknes	Night	1. Dry	Dry	1. Main-Lir	1. Straight	2. Blackto	1. No Defe	2. Two-Wa	1. Not at In	6. Traffic L	1. Yes - Wc	2. No			3. No	23. Animal	1. On Roac	No	Yes	Belted	No	No	No	No	No	No	No	No	No	Yes	5	NOT_RD	VDOT Inte	No	No	Yes	Yes	5. Hampto	114	114. City o	3-Principal	4-Two-Way	Urban	NonVDOT	5	3. City or T	Hampton F	HAMP	S-VA114NP HAMPTON ROADS CENTER PKWY		2.25	1279456	166.88	-76.4097	37.06008
232985140	2023	10/13/2023 5:00	2143	21:43	A	A	0	1	0	1	2	0	1	1	12. Ped	PED	Pedestrian	1. No Adve	4. Darknes	Night	1. Dry	Dry	1. Main-Lir	1. Straight	2. Blackto	1. No Defe	2. Two-Wa	1. Not at In	6. Traffic L	1. Yes - Wc	2. No			3. No	19. Ped	1. On Roac	No	No	Belted	No	No	No	No	No	No	No	No	Yes	No		NOT_RD	Not Interse	No	No	Yes	Yes	5. Hampto	114	114. City o	3-Principal	4-Two-Way	Urban	NonVDOT	5	3. City or T	Hampton F	HAMP	R-VA US00258EB		59.75	1062828	344.03	-76.4408	37.02108
232985141	2023	10/19/2023 5:00	1057	10:57	C	C	0	0	0	1	1	0	0	2	4. Sideswipe - Same Direction	SSS	No	1. No Adve	2. Daylight	Day	1. Dry	Dry	1. Main-Lir	1. Straight	2. Blackto	1. No Defe	3. Two-Wa	1. Not at In	1. No Traffi	6. No Traffi	2. No			3. No	20. Motor V	1. On Roac	No	No	Belted	No	Yes	No	No	No	Yes	No	No	No	No		NOT_RD	Urban Inte	Yes	No	Yes	Yes	5. Hampto	114	114. City o	4-Minor Ar	4-Two-Way	Urban	NonVDOT	5	3. City or T	Hampton F	HAMP	R-VA SR00351EB		1.96	1068685	28.54	-76.4011	37.00238
232985142	2023	10/23/2023 5:00	1453	14:53	O	PDO	0	0	0	0	0	0	0	2	1. Rear End	RE	No	1. No Adve	2. Daylight	Day	1. Dry	Dry	10. Interse	1. Straight	2. Blackto	1. No Defe	1. Two-Wa	4. Four Ap	3. Traffic S	1. Yes - Wc	2. No			3. No	20. Motor V	1. On Roac	No	No	Belted	No	No	No	No	No	No	No	No	No	No		NOT_RD	Urban Inte	No	Yes	Yes	No	5. Hampto	114	114. City o	4-Minor Ar	3-Two-Way	Urban	NonVDOT	5	3. City or T	Hampton F	HAMP	R-VA SR00172SB		2.38	746463	177.75	-76.3934	37.1008
232985143	2023	10/24/2023 5:00	702	7:02	C	C	0	0	0	1	1	0	0	2	1. Rear End	RE	No	1. No Adve	2. Daylight	Day	1. Dry	Dry	9. Within Ir	1. Straight	2. Blackto	1. No Defe	2. Two-Wa	4. Four Ap	3. Traffic S	1. Yes - Wc	2. No			3. No	20. Motor V	1. On Roac	No	No	Belted	No	No	No	No	No	Yes	No	No	No	No		NOT_RD	Urban Inte	No	No	Yes	No	5. Hampto	114	114. City o	7-Local (J,6	3-Two-Way	Urban	NonVDOT	5	3. City or T	Hampton F	HAMP	S-VA114PR FLOYD THOMPSON DR		0.5	1080512	110.03	-76.3949	37.08658
200105135	2020	1/8/2020 5:00	834	8:34	A	A	0	2	0	0	2	0	0	2	3. Head On	HO	No	1. No Adve	2. Daylight	Day	1. Dry	Dry	9. Within Ir	1. Straight	2. Blackto	1. No Defe	2. Two-Wa	4. Four Ap	3. Traffic S	1. Yes - Wc	2. No			3. No	20. Motor V	1. On Roac	No	No	Belted	No	No	No	No	No	No	No	No	No	No		NOT_RD	Urban Inte	No	No	Yes	No	5. Hampto	114	114. City o	4-Minor Ar	4-Two-Way	Urban	NonVDOT	5	3. City or T	Hampton F	HAMP	S-VA114NP BIG BETHEL RD		3.98	1073186	0	-76.4276	37.06917
232985145	2023	10/23/2023 5:00	1754	17:54	C	C	0	0	0	1	1	0	0	2	2. Angle	ANG	No	1. No Adve	2. Daylight	Day	1. Dry	Dry	9. Within Ir	1. Straight	2. Blackto	1. No Defe	3. Two-Wa	4. Four Ap	3. Traffic S	1. Yes - Wc	2. No			3. No	20. Motor V	1. On Roac	No	No	Belted	No	No	No	No	No	No	No	No	No	No		NOT_RD	Urban Inte	No	No	Yes	No	5. Hampto	114	114. City o	3-Principal	4-Two-Way	Urban	NonVDOT	5	3. City or T	Hampton F	HAMP	R-VA US00258WB		60.06	253130	104.96	-76.4358	37.02378
232985146	2023	10/24/2023 5:00	2020	20:20	C	C	0	0	0	1	1	0	0	2	15. Backed Into	BI	No	1. No Adve	4. Darknes	Night	1. Dry	Dry	1. Main-Lir	1. Straight	2. Blackto	1. No Defe	1. Two-Wa	1. Not at In	1. No Traffi	6. No Traffi	2. No			3. No	6. Parked V	1. On Roac	No	No	Belted	No	No	No	No	No	Yes	No	No	No	No		RD UNKN	Not Interse	No	Yes	Yes	Yes	5. Hampto	114	114. City o	7-Local (J,6	3-Two-Way	Urban	NonVDOT	5	3. City or T	Hampton F	HAMP	S-VA114PR WEAVER RD W		0.95			-76.4207	37.02619
232985151	2023	10/24/2023 5:00	1907	19:07	O	PDO	0	0	0	0	0	0	0	2	2. Angle	ANG	No	1. No Adve	4. Darknes	Night	1. Dry	Dry	10. Interse	1. Straight	1. Concret	1. No Defe	3. Two-Wa	4. Four Ap	3. Traffic S	1. Yes - Wc	2. No			3. No	20. Motor V	1. On Roac	No	No	Belted	No	No	No	No	No	No	No	No	No	No		NOT_RD	Urban Inte	Yes	No	Yes	Yes	5. Hampto	114	114. City o	3-Principal	4-Two-Way	Urban	NonVDOT	5	3. City or T	Hampton F	HAMP	R-VA US00258WB		65.6	253121	56.54	-76.3424	37.0435
232985287	2023	10/22/2023 5:00	1022	10:22	A	A	0	2	0	0	2	0	0	1	9. Fixed Object - Off Road	FOOR	No	1. No Adve	2. Daylight	Day	1. Dry	Dry	9. Within Ir	1. Straight	2. Blackto	1. No Defe	2. Two-Wa	3. Three Ap	1. No Traffi	6. No Traffi	2. No			3. No	13. Curb	2. Shoulde	No	No	Belted	No	No	No	No	No	No	No	Yes	No	No		NOT_RD	Urban Inte	No	No	Yes	No	5. Hampto	114	114. City o	3-Principal	4-Two-Way	Urban	NonVDOT	5	3. City or T	Hampton F	HAMP	R-VA US00258EB		63.79	253137	298.72	-76.3746	37.04393
232985330	2023	10/22/2023 5:00	1821	18:21	C	C	0	0	0	3	3	0	0	2	1. Rear End	RE	No	1. No Adve	2. Daylight	Day	1. Dry	Dry	9. Within Ir	1. Straight	2. Blackto	1. No Defe	2. Two-Wa	4. Four Ap	1. No Traffi	6. No Traffi	2. No			3. No	20. Motor V	1. On Roac	No	No	Belted	No	No	No	No	No	No	No	No	No	No		NOT_RD	Urban Inte	Yes	No	Yes	No	5. Hampto	114	114. City o	3-Principal	4-Two-Way	Urban	NonVDOT	5	3. City or T	Hampton F	HAMP	R-VA US00258EB		61.8	253135	107.6	-76.4093	37.03686
232985331	2023	10/24/2023 5:00	2033	20:33	O	PDO	0	0	0	0	0	0	0	2	2. Angle	ANG	No	1. No Adve	4. Darknes	Night	1. Dry	Dry	9. Within Ir	1. Straight	2. Blackto	1. No Defe	2. Two-Wa	3. Three Ap	3. Traffic S	1. Yes - Wc	2. No			3. No	20. Motor V	1. On Roac	No	No	Belted	No	No	No	No	No	No	No	No	No	No		NOT_RD	VDOT Inte	No	No	Yes	Yes	5. Hampto	114	114. City o	3-Principal	4-Two-Way	Urban	NonVDOT	5	3. City or T	Hampton F	HAMP	R-VA US00258EB		62.42	50659	55.88	-76.3986	37.03945
232985362	2023	10/24/2023 5:00	2010	20:10	O	PDO	0	0	0	0	0	0	0	2	4. Sideswipe - Same Direction	SSS	No	1. No Adve	4. Darknes	Night	1. Dry	Dry	5. On Entra	1. Straight	2. Blackto	1. No Defe	3. Two-Wa	1. Not at In	6. Traffic L	1. Yes - Wc	2. No			3. No	20. Motor V	1. On Roac	No	No	Belted	No	No	No	No	No	Yes	No	No	No	No		NOT_RD	Not Interse	No	No	Yes	Yes	5. Hampto	114	114. City o	1-Interstat	4-Two-Way	Urban	VDOT Inte	5	1. State Hv	Hampton F	HAMP	R-VA IS00664WB		0.48			-76.3783	37.02805
232995041	2023	10/14/2023 5:00	1500	15:00	O	PDO	0	0	0	0	0	0	0	1	9. Fixed Object - Off Road	FOOR	No	5. Rain	2. Daylight	Day	2. Wet	Wet	8. Non-Inte	1. Straight	1. Concret	1. No Defe	3. Two-Wa	1. Not at In	6. Traffic L	1. Yes - Wc	2. No			3. No	11. Jersey	2. Shoulde	No	No	Belted	No	No	No	No	No	No	No	No	No	Yes	10	RD_LEFT	Not Interse	No	No	Yes	No	5. Hampto	114	114. City o	1-Interstat	4-Two-Way	Urban	VDOT Inte	5	1. State Hv	Hampton F	HAMP	R-VA IS00064EB		264.73			-76.3813	37.03255
232995049	2023	10/15/2023 5:00	1800	18:00	O	PDO	0	0	0	0	0	0	0	1	9. Fixed Object - Off Road	FOOR	No	1. No Adve	4. Darknes	Night	1. Dry	Dry	5. On Entra	3. Grade - S	2. Blackto	1. No Defe	3. Two-Wa	1. Not at In	6. Traffic L	1. Yes - Wc	2. No			3. No	2. Trees	2. Shoulde	No	No	Belted	No	Yes	No	No	No	Yes	No	No	No	No		RD RIGHT	Not Interse	No	No	No	Yes	5. Hampto	114	114. City o	1-Interstat	1-One-Way	Urban	VDOT Inte	5	1. State Hv	Hampton F	HAMP	R-VA IS00664EB	RMP003.00A	0.08			-76.4017	37.00586
232995102	2023	10/25/2023 5:00	748	7:48	O	PDO	0	0	0	0	0	0	0	1	16. Other	OTHR	No	1. No Adve	2. Daylight	Day	1. Dry	Dry	1. Main-Lir	1. Straight	2. Blackto	1. No Defe	1. Two-Wa	1. Not at In	1. No Traffi	6. No Traffi	2. No			3. No	12. Buildin	4. Roadsid	No	No	Belted	No	No	No	No	No	Yes	No	Yes	No	No		NOT_RD	Urban Inte	No	No	Yes	No	5. Hampto	114	114. City o	4-Minor Ar	4-Two-Way	Urban	NonVDOT	5	3. City or T	Hampton F	HAMP	R-VA SR00351WB		7.4	1062084	205.93	-76.3168	37.03645
242575022	2024	9/11/2024 5:00	1232	12:32	A	A	0	1	0	1	2	0	0	2	2. Angle	ANG	No	1. No Adve	2. Daylight	Day	1. Dry	Dry	1. Main-Lir	1. Straight	2. Blackto	1. No Defe	3. Two-Wa	4. Four Ap	3. Traffic S	1. Yes - Wc	2. No			3. No	20. Motor V	1. On Roac	No	No	Belted	No	No	No	No	No	No	No	No	No	Yes	10	NOT_RD	Urban Inte	No	No	Yes	No	5. Hampto	114	114. City o	3-Principal	4-Two-Way	Urban	NonVDOT	5	3. City or T	Hampton F	HAMP	R-VA SR00134WB		10.99	253028	55.63	-76.3627	37.03479
220315351	2022	1/21/2022 5:00	1722	17:22	C	C	0	0	0	1	1	0	0	2	2. Angle	ANG	No	6. Snow	4. Darknes	Night	3. Snowy	Wet	10. Interse	1. Straight	2. Blackto	1. No Defe	3. Two-Wa	4. Four Ap	3. Traffic S	1. Yes - Wc	2. No			3. No	20. Motor V	1. On Roac	No	No	Belted	No	No	No	No	No	No	No	No	No	No		NOT_RD	Urban Inte	No	No	Yes	Yes	5. Hampto	114	114. City o	5-Major Cc	4-Two-Way	Urban	NonVDOT	5	3. City or T	Hampton F	HAMP	S-VA114PR ANDREWS BLVD		1.34	1090907	47.09	-76.3088	37.04744
232995120	2023	10/25/2023 5:00	1610	16:10	A	A	0	1	0	1	2	0	0	2	2. Angle	ANG	No	1. No Adve	2. Daylight	Day	1. Dry	Dry	9. Within Ir	1. Straight	2. Blackto	1. No Defe	3. Two-Wa	4. Four Ap	3. Traffic S	1. Yes - Wc	2. No			3. No	20. Motor V	1. On Roac	No	No	Belted	No	No	No	No	No	No	No	No	No	No		NOT_RD	Urban Inte	No	No	Yes	No	5. Hampto	114	114. City o	4-Minor Ar	4-Two-Way	Urban	NonVDOT	5	3. City or T	Hampton F	HAMP	R-VA SR00278SB		0.41	746578	15.11	-76.3476	37.04953
241035183	2024	4/11/2024 5:00	2115	21:15	C	C	0	0	0	1	1	0	0	2	2. Angle	ANG	No	10. Blowin	4. Darknes	Night	1. Dry	Dry	10. Interse	1. Straight	2. Blackto	1. No Defe	3. Two-Wa	4. Four Ap	1. No Traffi	6. No Traffi	2. No			3. No	20. Motor V	1. On Roac	No	No	Belted	No	No	No	No	No	Yes	No	No	No	No		NOT_RD	Urban Inte	No	No	Yes	Yes	5. Hampto	114	114. City o	7-Local (J,6	3-Two-Way	Urban	NonVDOT	5	3. City or T	Hampton F	HAMP	S-VA114PR LINCOLN ST		0.3			-76.3477	37.02769
170525188	2017	2/17/2017 5:00	1507	15:07	O	PDO	0	0	0	0	0	0	0	2	1. Rear End	RE	No	1. No Adve	2. Daylight	Day	1. Dry	Dry	10. Interse	1. Straight	1. Concret	1. No Defe	2. Two-Wa	4. Four Ap	3. Traffic S	1. Yes - Wc	2. No			3. No	20. Motor V	1. On Roac	No	No	Belted	No	No	No	No	No	No	No	No	No	No		NOT_RD	Urban Inte	No	No	Yes	No	5. Hampto	114	114. City o	4-Minor Ar	4-Two-Way	Urban	NonVDOT	5	3. City or T	Hampton F	HAMP	S-VA114NP LASALLE AVE		2.24	253028	145.73	-76.3629	37.03503
172025124	2017	5/14/2017 5:00	110	1:10	C	C	0	0	0	2	2	0	0	2	1. Rear End	RE	No	1. No Adve	4. Darknes	Night	1. Dry	Dry	8. Non-Inte	1. Straight	2. Blackto	1. No Defe	1. Two-Wa	1. Not at In	6. Traffic L	1. Yes - Wc	2. No			3. No	20. Motor V	1. On Roac	No	No	Belted	No	No	No	No	No	No	No	No	No	No		NOT_RD	Urban Inte	No	Yes	Yes	Yes	5. Hampto	114	114. City o	4-Minor Ar	3-Two-Way	Urban	NonVDOT	5	3. City or T	Hampton F	HAMP	S-VA114PR WOODLAND RD		1.53	253501	150.43	-76.3217	37.04271
232995157	2023	10/26/2023 5:00	49	00:49	O	PDO	0	0	0	0	0	0	0	2	16. Other	OTHR	No	1. No Adve	4. Darknes	Night	1. Dry	Dry	1. Main-Lir	1. Straight	2. Blackto	1. No Defe	1. Two-Wa	1. Not at In	1. No Traffi	6. No Traffi	2. No			3. No	6. Parked V	8. Off Roac	No	No	Belted	No	No	No	No	No	Yes	No	No	No	No		NOT_RD	Not Interse	No	No	Yes	Yes	5. Hampto	114	114. City o	7-Local (J,6	3-Two-Way	Urban	NonVDOT	5	3. City or T	Hampton F	HAMP	S-VA114NP BETHEL AVE		0.12			-76.3508	37.03808
232995209	2023	10/24/2023 5:00	645	6:45	O	PDO	0	0	0	0	0	0	0	3	4. Sideswipe - Same Direction	SSS	No	1. No Adve	1. Dawn	Day	1. Dry	Dry	8. Non-Inte	1. Straight	2. Blackto	1. No Defe	3. Two-Wa	1. Not at In	6. Traffic L	1. Yes - Wc	2. No			3. No	20. Motor V	1. On Roac	No	No	Belted	No	No	No	No	No	No	No	No	No	Yes	15	NOT_RD	Not Interse	No	No	Yes	No	5. Hampto	114	114. City o	1-Interstat	4-Two-Way	Urban	VDOT Inte	5	1. State Hv	Hampton F	HAMP	R-VA IS00664WB		2.1			-76.3958	37.01116
232995217	2023	10/25/2023 5:00	632	6:32	O	PDO	0	0	0	0	0	0	0	2	1. Rear End	RE	No	1. No Adve	1. Dawn	Day	1. Dry	Dry	8. Non-Inte	1. Straight	2. Blackto	1. No Defe	3. Two-Wa	1. Not at In	6. Traffic L	1. Yes - Wc	1. Yes	3. Activity /	3. Work on	3. No	20. Motor V	1. On Roac	No	No	Belted	No	No	No	No	No	No	No	No	No	Yes	20	NOT_RD	Not Interse	No	No	Yes	No	5. Hampto	114	114. City o	1-Interstat	4-Two-Way	Urban	VDOT Inte	5	1. State Hv	Hampton F	HAMP	R-VA IS00064EB		269.3			-76.3203	37.00365
232995277	2023	10/25/2023 5:00	1546	15:46	O	PDO	0	0	0	0	0	0	0	1	9. Fixed Object - Off Road	FOOR	No	1. No Adve	2. Daylight	Day	1. Dry	Dry	1. Main-Lir	2. Curve - L	2. Blackto	1. No Defe	1. Two-Wa	1. Not at In	1. No Traffi	6. No Traffi	2. No			3. No	14. Ditch	4. Roadsid	No	No	Belted	No	No	No	No	No	No	No	No	No	No		RD_RIGHT	Not Interse	No	No	Yes	No	5. Hampto	114	114. City o	7-Local (J,6	3-Two-Way	Urban	NonVDOT	5	3. City or T	Hampton F	HAMP	S-VA114PR DANDY POINT RD		0.2			-76.2921	37.08549
233005112	2023	10/21/2023 5:00	2024	20:24	C	C	0	0	0	2	2	0	0	2	5. Sideswipe - Opposite Direction	SSO	No	1. No Adve	4. Darknes	Night	1. Dry	Dry	1. Main-Lir	1. Straight	2. Blackto	1. No Defe	3. Two-Wa	1. Not at In	6. Traffic L	1. Yes - Wc	2. No			3. No	20. Motor V	1. On Roac	No	No	Belted	No	No	No	No	No	No	No	No	No	No		NOT_RD	Urban Inte	No	No	Yes	Yes	5. Hampto	114	114. City o	7-Local (J,6	3-Two-Way	Urban	NonVDOT	5	3. City or T	Hampton F	HAMP	S-VA114PR TODDS LN		2.74	253136	234.31	-76.4022	37.03923
232555055	2023	9/7/2023 5:00	2158	21:58	O	PDO	0	0	0	0	0	0	0	2	2. Angle	ANG	No	1. No Adve	4. Darknes	Night	1. Dry	Dry	10. Interse	1. Straight	2. Blackto	1. No Defe	2. Two-Wa	3. Three Ap	4. Stop Sig	1. Yes - Wc	2. No			3. No	20. Motor V	1. On Roac	No	No	Belted	No	Yes	No	No	No	No	No	No	No	No		NOT_RD	VDOT Inte	No	No	Yes	Yes	5. Hampto	114	114. City o	4-Minor Ar	4-Two-Way	Urban	NonVDOT	5	3. City or T	Hampton F	HAMP	S-VA114NP ARMISTEAD AVE N		4.12	1078363	43.87	-76.384	37.06986
233005114	2023	10/23/2023 5:00	857	8:57	O	PDO	0	0	0	0	0	0	0	2	1. Rear End	RE	No	1. No Adve	2. Daylight	Day	1. Dry	Dry	8. Non-Inte	1. Straight	2. Blackto	1. No Defe	3. Two-Wa	1. Not at In	6. Traffic L	1. Yes - Wc	2. No			3. No	20. Motor V	1. On Roac	No	No	Belted	No	No	No	No	No	No	No	No	No	No		NOT_RD	Urban Inte	No	No	Yes	No	5. Hampto	114	114. City o	3-Principal	4-Two-Way	Urban	NonVDOT	5	3. City or T	Hampton F	HAMP	R-VA US00258WB		63.68	253023	140.61	-76.3765	37.04411
231425138	2023	5/19/2023 5:00	1851	18:51	C	C	0	0	0	2	2	0	0	2	3. Head On	HO	No	1. No Adve	2. Daylight	Day	1. Dry	Dry	9. Within Ir	1. Straight	2. Blackto	1. No Defe	2. Two-Wa	3. Three Ap	6. Traffic L	1. Yes - Wc	2. No			3. No	20. Motor V	1. On Roac	No	No	Unbelted	No	No	Yes	No	No	No	No	No	No	No		NOT_RD	Urban Inte	No	No	Yes	No	5. Hampto	114	114. City o	4-Minor Ar	3-Two-Way	Urban	NonVDOT	5	3. City or T	Hampton F	HAMP	R-VA SR00169SB		6.5	253119	9.12	-76.3378	37.05011
233005116	2023	10/27/2023 5:00	134	1:34	C	C	0	0	0	1	1	0	0	2	2. Angle	ANG	No	1. No Adve	4. Darknes	Night	1. Dry	Dry	9. Within Ir	1. Straight	2. Blackto	1. No Defe	2. Two-Wa	4. Four Ap	3. Traffic S	1. Yes - Wc	2. No			3. No	20. Motor V	1. On Roac	No	No	Belted	No	No	No	No	No	Yes	No	No	No	No		NOT_RD	Urban Inte	No	No	Yes	Yes	5. Hampto	114	114. City o	3-Principal	4-Two-Way	Urban	NonVDOT	5	3. City or T	Hampton F	HAMP	R-VA US00258EB		63.67	253023	79.52	-76.3768	37.0441
200385244	2020	1/26/2020 5:00	2023	20:23	O	PDO	0	0	0	0	0	0	0	2	2. Angle	ANG	No	1. No Adve	4. Darknes	Night	1. Dry	Dry	1. Main-Lir	1. Straight	2. Blackto	1. No Defe	3. Two-Wa	1. Not at In	6. Traffic L	1. Yes - Wc	2. No			3. No	20. Motor V	1. On Roac	No	No	Belted	No	No	No	No	No	No	No	No	No	Yes	25	NOT_RD	Urban Inte	No	No	Yes	Yes	5. Hampto	114	114. City o	4-Minor Ar	3-Two-Way	Urban	NonVDOT	5	3. City or T	Hampton F	HAMP	S-VA114NP WOODLAND RD		1.53	253501	172.32	-76.3217	37.04277
180095162	2018	1/7/2018 5:00	1742	17:42	O	PDO	0	0	0	0	0	0	0	2	5. Sideswipe - Opposite Direction	SSO	No	7. Sleet/Ha	4. Darknes	Night	4. Icy	Wet	1. Main-Lir	1. Straight	6. Other	9. Other	1. Two-Wa	1. Not at In	1. No Traffi	6. No Traffi	2. No			3. No	20. Motor V	1. On Roac	No	No	Belted	No	No	No	No	No	No	No	No	No	No		RD UNKN	Not Interse	No	Yes	Yes	Yes	5. Hampto	114	114. City of Hampton			Urban	NonVDOT	5	3. City or T	Hampton F	HAMP	S-VA114PR VICTORIA BLVD		3.5			-76.345	37.0199
190775108	2019	3/17/2019 5:00	1915	19:15	A	A	0	4	0	0	4	0	0	2	2. Angle	ANG	No	1. No Adve	5. Darknes	Night	1. Dry	Dry	1. Main-Lir	1. Straight	2. Blackto	1. No Defe	2. Two-Wa	2. Two App	6. Traffic L	1. Yes - Wc	2. No			3. No	20. Motor V	1. On Roac	No	No	Unbelted	No	No	No	No	No	No	No	No	No	No		NOT_RD	VDOT Inte	No	No	Yes	Yes	5. Hampto	114	114. City o	4-Minor Ar	4-Two-Way	Urban	NonVDOT	5	3. City or T	Hampton F	HAMP	S-VA114PR ARMISTEAD AVE N		4.13	1078363	40.49	-76.3838	37.06993
233005120	2023	10/26/2023 5:00	853	8:53	C	C	0	0	0	1	1	0	0	2	16. Other	OTHR	No	1. No Adve	2. Daylight	Day	1. Dry	Dry	8. Non-Inte	1. Straight	2. Blackto	1. No Defe	1. Two-Wa	1. Not at In	1. No Traffi	6. No Traffi	2. No			3. No	6. Parked V	1. On Roac	No	No	Belted	No	No	No	No	No	Yes	No	No	No	No		RD_UNKN	Not Interse	No	No	Yes	No	5. Hampto	114	114. City o	7-Local (J,6	3-Two-Way	Urban	NonVDOT	5	3. City or T	Hampton F	HAMP	S-VA114PR KANSAS CT		0.02			-76.3048	37.05359
233005122	2023	10/26/2023 5:00	1030	10:30	B	B	0	0	1	0	1	0	0	2	3. Head On	HO	No	1. No Adve	2. Daylight	Day	1. Dry	Dry	1. Main-Lir	1. Straight	2. Blackto	1. No Defe	3. Two-Wa	1. Not at In	4. Stop Sig	1. Yes - Wc	2. No			3. No	20. Motor V	1. On Roac	Yes	No	Belted	No	No	No	No	No	No	No	No	No	Yes	10	RD UNKN	Not Interse	No	No	Yes	No	5. Hampto	114	114. City of Hampton			Urban	NonVDOT	5	3. City or T	Hampton F	HAMP	U-VA114SC99999UK					-76.3911	37.04277
233005210	2023	10/27/2023 5:00	1016	10:16	O	PDO	0	0	0	0	0	0	0	2	1. Rear End	RE	No	1. No Adve	4. Darknes	Night	1. Dry	Dry	8. Non-Inte	3. Grade - S	2. Blackto	1. No Defe	4. One-Wa	1. Not at In	6. Traffic L	1. Yes - Wc	1. Yes	3. Activity /	4. Intermit	3. No	20. Motor V	1. On Roac	No	No	Belted	No	No	No	No	No	No	No	No	No	Yes	10	NOT_RD	Not Interse	Yes	No	Yes	Yes	5. Hampto	114	114. City o	1-Interstat	4-Two-Way	Urban	VDOT Inte	5	1. State Hv	Hampton F	HAMP	R-VA IS00064WB		269.63			-76.318	37.00127
233005316	2023	10/24/2023 5:00	555	5:55	O	PDO	0	0	0	0	0	0	0	2	4. Sideswipe - Same Direction	SSS	No	1. No Adve	4. Darknes	Night	1. Dry	Dry	2. Accelera	1. Straight	2. Blackto	1. No Defe	3. Two-Wa	1. Not at In	6. Traffic L	1. Yes - Wc	1. Yes	3. Activity /	3. Work on	3. No	20. Motor V	1. On Roac	No	No	Belted	No	No	No	No	No	No	No	No	No	Yes	5	NOT_RD	Not Interse	No	No	Yes	No	5. Hampto	114	114. City o	1-Interstat	4-Two-Way	Urban	VDOT Inte	5	1. State Hv	Hampton F	HAMP	R-VA IS00064EB		269.1			-76.3213	37.00643
233015235	2023	10/28/2023 5:00	1120	11:20	O	PDO	0	0	0	0	0	0	0	2	4. Sideswipe - Same Direction	SSS	No	1. No Adve	2. Daylight	Day	1. Dry	Dry	8. Non-Inte	1. Straight	2. Blackto	1. No Defe	3. Two-Wa	1. Not at In	6. Traffic L	1. Yes - Wc	2. No			3. No	20. Motor V	1. On Roac	No	No	Belted	No	No	No	No	No	No	Yes	No	No	No		NOT_RD	Not Interse	Yes	No	Yes	No	5. Hampto	114	114. City o	1-Interstat	4-Two-Way	Urban	VDOT Inte	5	1. State Hv	Hampton F	HAMP	R-VA IS00064WB		260.48			-76.4383	37.07224
233015245	2023	10/28/2023 5:00	1320	13:20	O	PDO	0	0	0	0	0	0	0	2	1. Rear End	RE	No	1. No Adve	2. Daylight	Day	1. Dry	Dry	8. Non-Inte	1. Straight	2. Blackto	1. No Defe	3. Two-Wa	1. Not at In	6. Traffic L	1. Yes - Wc	1. Yes	1. Advance	3. Work on	3. No	20. Motor V	1. On Roac	No	No	Belted	No	No	No	No	No	Yes	No	No	No	No		NOT_RD	Not Interse	No	No	Yes	No	5. Hampto	114	114. City o	1-Interstat	4-Two-Way	Urban	VDOT Inte	5	1. State Hv	Hampton F	HAMP	R-VA IS00064EB		265.42			-76.368	37.03202
233025282	2023	10/29/2023 5:00	6	00:06	O	PDO	0	0	0	0	0	0	0	1	9. Fixed Object - Off Road	FOOR	No	1. No Adve	5. Darknes	Night	1. Dry	Dry	5. On Entra	10. On/Off	2. Blackto	1. No Defe	4. One-Wa	1. Not at In	9. One Wa	1. Yes - Wc	2. No			3. No	28. Ran Of	2. Shoulde	No	No	Belted	No	Yes	No	No	Yes	Yes	No	No	No	Yes	15	NOT_RD	VDOT Inte	No	No	Yes	Yes	5. Hampto	114	114. City o	1-Interstat	1-One-Way	Urban	VDOT Seco	5	1. State Hv	Hampton F	HAMP	S-VA114UK POWER PLANT PKWY	RMP001.00A	0.04	253572	209.52	-76.3856	37.01573
233025339	2023	10/29/2023 5:00	1415	14:15	O	PDO	0	0	0	0	0	0	0	3	1. Rear End	RE	No	1. No Adve	2. Daylight	Day	1. Dry	Dry	8. Non-Inte	1. Straight	1. Concret	1. No Defe	3. Two-Wa	1. Not at In	6. Traffic L	1. Yes - Wc	1. Yes	3. Activity /	3. Work on	3. No	20. Motor V	1. On Roac	No	No	Belted	No	Yes	No	No	No	Yes	No	No	No	No		NOT_RD	Not Interse	Yes	No	Yes	No	5. Hampto	114	114. City o	1-Interstat	4-Two-Way	Urban	VDOT Inte	5	1. State Hv	Hampton F	HAMP	R-VA IS00064EB		268.47			-76.3263	37.01501
233025345	2023	10/29/2023 5:00	1800	18:00	O	PDO	0	0	0	0	0	0	0	2	2. Angle	ANG	No	1. No Adve	3. Dusk	Day	1. Dry	Dry	8. Non-Inte	1. Straight	2. Blackto	1. No Defe	3. Two-Wa	1. Not at In	6. Traffic L	1. Yes - Wc	2. No			3. No	20. Motor V	1. On Roac	No	No	Belted	No	No	No	No	No	No	No	No	No	No		NOT_RD	Not Interse	No	Yes	Yes	No	5. Hampto	114	114. City o	1-Interstat	4-Two-Way	Urban	VDOT Inte	5	1. State Hv	Hampton F	HAMP	R-VA IS00064EB		267.71			-76.3308	37.02499
233035025	2023	10/29/2023 5:00	153	1:53	O	PDO	0	0	0	0	0	0	0	1	9. Fixed Object - Off Road	FOOR	No	1. No Adve	4. Darknes	Night	1. Dry	Dry	8. Non-Inte	1. Straight	2. Blackto	1. No Defe	3. Two-Wa	1. Not at In	6. Traffic L	1. Yes - Wc	1. Yes	1. Advance	5. Other	3. No	11. Jersey	1. On Roac	Yes	No	Belted	No	No	No	No	No	No	No	No	No	Yes	10	RD_LEFT	Not Interse	No	No	Yes	Yes	5. Hampto	114	114. City o	1-Interstat	4-Two-Way	Urban	VDOT Inte	5	1. State Hv	Hampton F	HAMP	R-VA IS00064EB		268.32			-76.3282	37.01796
242965138	2024	10/19/2024 5:00	2319	23:19	A	A	0	1	0	3	4	0	0	2	2. Angle	ANG	No	1. No Adve	4. Darknes	Night	1. Dry	Dry	10. Interse	1. Straight	2. Blackto	1. No Defe	3. Two-Wa	4. Four Ap	3. Traffic S	1. Yes - Wc	2. No			3. No	20. Motor V	1. On Roac	No	No	Unbelted	No	No	No	No	No	No	No	No	No	Yes	10	NOT_RD	Urban Inte	Yes	No	Yes	Yes	5. Hampto	114	114. City o	3-Principal	4-Two-Way	Urban	NonVDOT	5	3. City or T	Hampton F	HAMP	R-VA SR00134WB		10.99	253028	56.7	-76.3628	37.0348
171095226	2017	4/19/2017 5:00	744	7:44	C	C	0	0	0	2	2	0	0	2	1. Rear End	RE	No	1. No Adve	2. Daylight	Day	1. Dry	Dry	10. Interse	3. Grade - S	2. Blackto	1. No Defe	2. Two-Wa	4. Four Ap	3. Traffic S	1. Yes - Wc	2. No			3. No	20. Motor V	1. On Roac	No	No	Belted	No	Yes	No	No	No	No	No	No	No	No		NOT_RD	Urban Inte	No	No	Yes	No	5. Hampto	114	114. City o	4-Minor Ar	4-Two-Way	Urban	NonVDOT	5	3. City or T	Hampton F	HAMP	S-VA114NP LASALLE AVE		2.24	253028	150.9	-76.3629	37.03502
233035188	2023	10/28/2023 5:00	2116	21:16	C	C	0	0	0	2	2	0	0	2	2. Angle	ANG	No	1. No Adve	5. Darknes	Night	1. Dry	Dry	9. Within Ir	1. Straight	2. Blackto	1. No Defe	2. Two-Wa	4. Four Ap	4. Stop Sig	1. Yes - Wc	2. No			3. No	20. Motor V	1. On Roac	No	No	Belted	No	No	No	No	No	No	No	No	No	No		NOT_RD	VDOT Inte	No	No	Yes	Yes	5. Hampto	114	114. City o	7-Local (J,6	3-Two-Way	Urban	NonVDOT	5	3. City or T	Hampton F	HAMP	S-VA114PR GOLDSBORO DR		0.22	1075951	29.06	-76.4401	37.03302
233035189	2023	10/29/2023 5:00	1904	19:04	C	C	0	0	0	2	2	0	0	2	4. Sideswipe - Same Direction	SSS	No	1. No Adve	4. Darknes	Night	1. Dry	Dry	1. Main-Lir	1. Straight	2. Blackto	1. No Defe	3. Two-Wa	1. Not at In	6. Traffic L	1. Yes - Wc	2. No			3. No	20. Motor V	1. On Roac	No	No	Belted	No	No	No	No	No	No	No	No	No	No		NOT_RD	Not Interse	No	Yes	Yes	Yes	5. Hampto	114	114. City o	3-Principal	4-Two-Way	Urban	NonVDOT	5	3. City or T	Hampton F	HAMP	R-VA US00258WB		62.58			-76.3962	37.04011
233035191	2023	10/27/2023 5:00	1439	14:39	O	PDO	0	0	0	0	0	0	0	2	4. Sideswipe - Same Direction	SSS	No	1. No Adve	2. Daylight	Day	1. Dry	Dry	1. Main-Lir	1. Straight	2. Blackto	1. No Defe	2. Two-Wa	1. Not at In	6. Traffic L	1. Yes - Wc	2. No			3. No	20. Motor V	1. On Roac	No	No	Belted	No	No	No	No	No	No	Yes	No	No	No		NOT_RD	Urban Inte	No	No	Yes	No	5. Hampto	114	114. City o	4-Minor Ar	3-Two-Way	Urban	NonVDOT	5	3. City or T	Hampton F	HAMP	R-VA SR00172NB		1.8	1090926	161.29	-76.3914	37.09318
233035204	2023	10/23/2023 5:00	2033	20:33	C	C	0	0	0	2	2	0	0	2	2. Angle	ANG	No	1. No Adve	4. Darknes	Night	1. Dry	Dry	9. Within Ir	1. Straight	2. Blackto	1. No Defe	1. Two-Wa	4. Four Ap	3. Traffic S	1. Yes - Wc	2. No			3. No	20. Motor V	1. On Roac	No	No	Belted	No	No	No	No	No	No	No	No	No	No		NOT_RD	Urban Inte	No	Yes	Yes	Yes	5. Hampto	114	114. City o	3-Principal	4-Two-Way	Urban	NonVDOT	5	3. City or T	Hampton F	HAMP	R-VA US00258EB		63.42	253078	51.87	-76.3812	37.0433
183445235	2018	12/9/2018 5:00	2020	20:20	O	PDO	0	0	0	0	0	0	0	1	9. Fixed Object - Off Road	FOOR	No	5. Rain	4. Darknes	Night	2. Wet	Wet	8. Non-Inte	1. Straight	2. Blackto	1. No Defe	2. Two-Wa	1. Not at In	6. Traffic L	1. Yes - Wc	2. No			3. No	28. Ran Of	2. Shoulde	No	No	Belted	No	No	No	No	No	No	No	No	No	No		NOT_RD	Urban Inte	Yes	No	Yes	Yes	5. Hampto	114	114. City o	5-Major Cc	4-Two-Way	Urban	NonVDOT	5	3. City or T	Hampton F	HAMP	S-VA114NP ORCUTT AVE		1.03	1075956	52.59	-76.441	37.03556
193435123	2019	12/6/2019 5:00	921	9:21	C	C	0	0	0	1	1	0	0	2	1. Rear End	RE	No	1. No Adve	2. Daylight	Day	1. Dry	Dry	10. Interse	1. Straight	2. Blackto	1. No Defe	2. Two-Wa	4. Four Ap	3. Traffic S	1. Yes - Wc	2. No			3. No	20. Motor V	1. On Roac	No	No	Belted	No	No	No	No	No	No	Yes	No	No	No		NOT_RD	Urban Inte	No	Yes	Yes	No	5. Hampto	114	114. City o	4-Minor Ar	3-Two-Way	Urban	NonVDOT	5	3. City or T	Hampton F	HAMP	S-VA114PR ABERDEEN RD		2.8	253135	121	-76.4089	37.0367
203355127	2020	11/21/2020 5:00	1352	13:52	A	A	0	1	0	2	3	0	0	3	1. Rear End	RE	No	1. No Adve	2. Daylight	Day	1. Dry	Dry	10. Interse	1. Straight	2. Blackto	1. No Defe	1. Two-Wa	3. Three Ap	1. No Traffi	6. No Traffi	2. No			3. No	20. Motor V	1. On Roac	No	No	Belted	No	No	No	No	No	No	No	No	No	No		NOT_RD	Urban Inte	No	No	Yes	No	5. Hampto	114	114. City o	4-Minor Ar	3-Two-Way	Urban	NonVDOT	5	3. City or T	Hampton F	HAMP	R-VA SR00169NB		6.51	253119	27.67	-76.3379	37.05005
233035208	2023	10/28/2023 5:00	1202	12:02	C	C	0	0	0	1	1	0	0	2	2. Angle	ANG	No	1. No Adve	2. Daylight	Day	1. Dry	Dry	1. Main-Lir	1. Straight	2. Blackto	1. No Defe	1. Two-Wa	1. Not at In	5. Slow or	1. Yes - Wc	2. No			3. No	6. Parked V	1. On Roac	No	No	Belted	No	No	No	Yes	No	No	No	No	No	No		NOT_RD	Not Interse	No	No	Yes	No	5. Hampto	114	114. City o	7-Local (J,6)		Urban	NonVDOT	5	3. City or T	Hampton F	HAMP	S-VA114NP FLOYD THOMPSON DR		0.09	1083789	452.81	-76.3838	37.08616
233035210	2023	10/29/2023 5:00	1302	13:02	C	C	0	0	0	2	2	0	0	2	4. Sideswipe - Same Direction	SSS	No	1. No Adve	2. Daylight	Day	1. Dry	Dry	1. Main-Lir	1. Straight	1. Concret	1. No Defe	1. Two-Wa	3. Three Ap	9. One Wa	1. Yes - Wc	2. No			3. No	20. Motor V	1. On Roac	No	No	Belted	No	No	No	No	No	No	No	No	No	No		NOT_RD	Not Interse	No	Yes	Yes	No	5. Hampto	114	114. City of Hampton			Urban	NonVDOT	5	3. City or T	Hampton F	HAMP	U-VA114SC99999UK					-76.3937	37.04529
233035211	2023	10/29/2023 5:00	1955	19:55	A	A	0	1	1	0	2	0	0	2	2. Angle	ANG	No	1. No Adve	4. Darknes	Night	1. Dry	Dry	9. Within Ir	1. Straight	2. Blackto	1. No Defe	2. Two-Wa	4. Four Ap	3. Traffic S	1. Yes - Wc	2. No			3. No	20. Motor V	1. On Roac	No	No	Belted	No	No	No	No	No	No	No	No	No	No		NOT_RD	Urban Inte	No	No	Yes	Yes	5. Hampto	114	114. City o	3-Principal	4-Two-Way	Urban	NonVDOT	5	3. City or T	Hampton F	HAMP	R-VA US00258EB		62.99	754224	32.37	-76.3886	37.04156
242005334	2024	6/15/2024 5:00	1552	15:52	C	C	0	0	0	3	3	0	0	2	16. Other	OTHR	No	1. No Adve	2. Daylight	Day	1. Dry	Dry	1. Main-Lir	1. Straight	2. Blackto	1. No Defe	2. Two-Wa	1. Not at In	6. Traffic L	1. Yes - Wc	2. No			3. No	20. Motor V	1. On Roac	No	No	Belted	No	No	No	No	No	No	No	No	No	No		NOT_RD	Not Interse	No	Yes	Yes	No	5. Hampto	114	114. City o	5-Major Cc	4-Two-Way	Urban	NonVDOT	5	3. City or T	Hampton F	HAMP	S-VA114PR PINE CHAPEL RD		0.82			-76.3796	37.03905
233035213	2023	10/27/2023 5:00	1239	12:39	C	C	0	0	0	1	1	0	0	2	2. Angle	ANG	No	1. No Adve	2. Daylight	Day	1. Dry	Dry	1. Main-Lir	1. Straight	2. Blackto	1. No Defe	2. Two-Wa	4. Four Ap	3. Traffic S	1. Yes - Wc	2. No			3. No	20. Motor V	1. On Roac	No	No	Belted	No	No	No	No	No	No	No	No	No	No		NOT_RD	Urban Inte	Yes	No	Yes	No	5. Hampto	114	114. City o	7-Local (J,6	3-Two-Way	Urban	NonVDOT	5	3. City or T	Hampton F	HAMP	S-VA114NP BUTLER FARM RD		0.79	253022	64.21	-76.4001	37.06338
233035256	2023	10/28/2023 5:00	1324	13:24	C	C	0	0	0	2	2	0	0	2	1. Rear End	RE	No	1. No Adve	2. Daylight	Day	1. Dry	Dry	1. Main-Lir	1. Straight	2. Blackto	1. No Defe	3. Two-Wa	1. Not at In	6. Traffic L	1. Yes - Wc	2. No			3. No	20. Motor V	1. On Roac	No	No	Belted	No	Yes	No	No	No	No	No	No	No	No		NOT_RD	Urban Inte	No	Yes	Yes	No	5. Hampto	114	114. City o	3-Principal	4-Two-Way	Urban	NonVDOT	5	3. City or T	Hampton F	HAMP	R-VA US00258EB		62.28	253136	184.31	-76.4009	37.03893
233035257	2023	10/27/2023 5:00	1543	15:43	C	C	0	0	0	1	1	0	0	2	1. Rear End	RE	No	1. No Adve	2. Daylight	Day	1. Dry	Dry	10. Interse	1. Straight	2. Blackto	1. No Defe	3. Two-Wa	4. Four Ap	3. Traffic S	1. Yes - Wc	2. No			3. No	20. Motor V	1. On Roac	No	No	Belted	No	No	No	No	No	No	No	No	No	No		NOT_RD	Urban Inte	No	No	Yes	No	5. Hampto	114	114. City o	3-Principal	4-Two-Way	Urban	NonVDOT	5	3. City or T	Hampton F	HAMP	R-VA US00258WB		63.18	1091131	38.21	-76.3854	37.0424
233035258	2023	10/28/2023 5:00	652	6:52	C	C	0	0	0	1	1	0	1	1	12. Ped	PED	Pedestrian	1. No Adve	2. Daylight	Day	1. Dry	Dry	1. Main-Lir	1. Straight	2. Blackto	1. No Defe	4. One-Wa	1. Not at In	6. Traffic L	1. Yes - Wc	2. No			3. No	20. Motor V	1. On Roac	No	No	Belted	No	Yes	No	No	No	Yes	No	No	Yes	No		NOT_RD	Not Interse	No	No	Yes	No	5. Hampto	114	114. City o	7-Local (J,6	1-One-Way	Urban	NonVDOT	5	3. City or T	Hampton F	HAMP	S-VA114PR ARMSTRONG DR		0.3			-76.3553	37.00774
233035259	2023	10/28/2023 5:00	1057	10:57	C	C	0	0	0	2	2	0	0	2	2. Angle	ANG	No	1. No Adve	2. Daylight	Day	1. Dry	Dry	10. Interse	1. Straight	1. Concret	1. No Defe	2. Two-Wa	4. Four Ap	3. Traffic S	1. Yes - Wc	2. No			3. No	20. Motor V	1. On Roac	No	No	Belted	No	No	No	No	No	No	No	No	No	Yes	5	NOT_RD	Urban Inte	No	Yes	Yes	No	5. Hampto	114	114. City o	4-Minor Ar	3-Two-Way	Urban	NonVDOT	5	3. City or T	Hampton F	HAMP	R-VA SR00351EB		5.1	253174	10.61	-76.3564	37.02921
233035260	2023	10/28/2023 5:00	1315	13:15	C	C	0	0	0	1	1	0	0	2	2. Angle	ANG	No	1. No Adve	2. Daylight	Day	1. Dry	Dry	10. Interse	1. Straight	2. Blackto	1. No Defe	3. Two-Wa	4. Four Ap	8. Yield Sig	1. Yes - Wc	2. No			3. No	20. Motor V	1. On Roac	No	No	Belted	No	No	No	No	No	No	No	Yes	No	No		NOT_RD	Urban Inte	No	No	Yes	No	5. Hampto	114	114. City o	3-Principal	4-Two-Way	Urban	NonVDOT	5	3. City or T	Hampton F	HAMP	R-VA US00258EB		62.28	253136	149.76	-76.4011	37.03891
233035269	2023	10/24/2023 5:00	1616	16:16	O	PDO	0	0	0	0	0	0	0	2	15. Backed Into	BI	No	1. No Adve	2. Daylight	Day	1. Dry	Dry	10. Interse	1. Straight	2. Blackto	1. No Defe	1. Two-Wa	3. Three Ap	1. No Traffi	6. No Traffi	2. No			3. No	20. Motor V	1. On Roac	No	No	Belted	No	No	No	No	No	No	No	No	No	No		NOT_RD	Urban Inte	No	No	Yes	No	5. Hampto	114	114. City o	7-Local (J,6	3-Two-Way	Urban	NonVDOT	5	3. City or T	Hampton F	HAMP	S-VA114PR WHITING ST		0.04			-76.3493	37.02295
233035270	2023	10/28/2023 5:00	1642	16:42	A	A	0	1	0	0	1	0	0	2	4. Sideswipe - Same Direction	SSS	No	1. No Adve	2. Daylight	Day	1. Dry	Dry	8. Non-Inte	2. Curve - L	2. Blackto	1. No Defe	1. Two-Wa	1. Not at In	1. No Traffi	6. No Traffi	2. No			3. No	6. Parked V	1. On Roac	No	No	Belted	No	No	No	No	No	No	No	Yes	No	No		NOT_RD	Not Interse	No	Yes	Yes	No	5. Hampto	114	114. City o	7-Local (J,6	3-Two-Way	Urban	NonVDOT	5	3. City or T	Hampton F	HAMP	S-VA114PR SANDY LAKE DR		0.32			-76.4356	37.08364
173485147	2017	12/12/2017 5:00	1612	16:12	C	C	0	0	0	1	1	0	0	2	1. Rear End	RE	No	1. No Adve	2. Daylight	Day	1. Dry	Dry	9. Within Ir	2. Curve - L	2. Blackto	1. No Defe	2. Two-Wa	4. Four Ap	3. Traffic S	1. Yes - Wc	2. No			3. No	20. Motor V	1. On Roac	No	No	Belted	No	No	No	No	No	No	No	No	No	No		NOT_RD	Urban Inte	No	No	Yes	No	5. Hampto	114	114. City o	4-Minor Ar	4-Two-Way	Urban	NonVDOT	5	3. City or T	Hampton F	HAMP	S-VA114NP LASALLE AVE		2.24	253028	145.73	-76.3629	37.03503
233035290	2023	10/28/2023 5:00	1239	12:39	A	A	0	1	0	1	2	0	0	3	1. Rear End	RE	No	1. No Adve	2. Daylight	Day	1. Dry	Dry	1. Main-Lir	1. Straight	2. Blackto	1. No Defe	1. Two-Wa	1. Not at In	1. No Traffi	6. No Traffi	2. No			3. No	20. Motor V	1. On Roac	No	No	Belted	No	No	No	No	No	No	No	No	No	No		NOT_RD	Urban Inte	No	Yes	Yes	No	5. Hampto	114	114. City o	3-Principal	3-Two-Way	Urban	NonVDOT	5	3. City or T	Hampton F	HAMP	R-VA US00258EB		67.12	1080051	75.81	-76.3241	37.02943
180535123	2018	2/21/2018 5:00	1155	11:55	O	PDO	0	0	0	0	0	0	0	2	1. Rear End	RE	No	1. No Adve	2. Daylight	Day	1. Dry	Dry	10. Interse	2. Curve - L	2. Blackto	1. No Defe	3. Two-Wa	4. Four Ap	8. Yield Sig	1. Yes - Wc	2. No			3. No	20. Motor V	1. On Roac	No	No	Belted	No	Yes	No	No	No	No	No	No	No	No		NOT_RD	Urban Inte	No	No	Yes	No	5. Hampto	114	114. City o	4-Minor Ar	4-Two-Way	Urban	NonVDOT	5	3. City or T	Hampton F	HAMP	S-VA114NP LASALLE AVE		2.24	253028	145.73	-76.3629	37.03503
233035292	2023	10/28/2023 5:00	1358	13:58	C	C	0	0	0	3	3	0	0	3	1. Rear End	RE	No	1. No Adve	2. Daylight	Day	1. Dry	Dry	10. Interse	1. Straight	1. Concret	1. No Defe	1. Two-Wa	3. Three Ap	6. Traffic L	1. Yes - Wc	2. No			3. No	20. Motor V	1. On Roac	No	No	Belted	No	No	No	No	No	No	No	No	No	No		NOT_RD	Urban Inte	Yes	Yes	Yes	No	5. Hampto	114	114. City o	4-Minor Ar	3-Two-Way	Urban	NonVDOT	5	3. City or T	Hampton F	HAMP	R-VA SR00351EB		6.65	1091236	53.31	-76.329	37.03311
233035325	2023	10/25/2023 5:00	1803	18:03	O	PDO	0	0	0	0	0	0	0	2	1. Rear End	RE	No	1. No Adve	3. Dusk	Day	1. Dry	Dry	1. Main-Lir	1. Straight	2. Blackto	1. No Defe	2. Two-Wa	1. Not at In	6. Traffic L	1. Yes - Wc	2. No			3. No	20. Motor V	1. On Roac	No	No	Belted	No	Yes	No	No	No	No	No	No	No	No		NOT_RD	Urban Inte	No	No	Yes	No	5. Hampto	114	114. City o	3-Principal	4-Two-Way	Urban	NonVDOT	5	3. City or T	Hampton F	HAMP	R-VA US00258EB		65.56	253121	120.43	-76.3429	37.04337
190515073	2019	2/13/2019 5:00	818	8:18	C	C	0	0	0	2	2	0	0	2	2. Angle	ANG	No	1. No Adve	2. Daylight	Day	1. Dry	Dry	10. Interse	1. Straight	2. Blackto	1. No Defe	2. Two-Wa	4. Four Ap	8. Yield Sig	1. Yes - Wc	2. No			3. No	20. Motor V	1. On Roac	No	No	Belted	No	No	No	No	No	No	No	No	No	No		NOT_RD	Urban Inte	No	No	Yes	No	5. Hampto	114	114. City o	4-Minor Ar	4-Two-Way	Urban	NonVDOT	5	3. City or T	Hampton F	HAMP	S-VA114NP LASALLE AVE		2.24	253028	140.53	-76.3629	37.03502
202205181	2020	8/6/2020 5:00	740	7:40	C	C	0	0	0	2	2	0	0	2	1. Rear End	RE	No	1. No Adve	2. Daylight	Day	1. Dry	Dry	9. Within Ir	1. Straight	2. Blackto	1. No Defe	2. Two-Wa	4. Four Ap	8. Yield Sig	1. Yes - Wc	2. No			3. No	20. Motor V	1. On Roac	No	No	Belted	No	No	No	No	No	No	No	No	No	No		NOT_RD	Urban Inte	No	No	Yes	No	5. Hampto	114	114. City o	4-Minor Ar	4-Two-Way	Urban	NonVDOT	5	3. City or T	Hampton F	HAMP	S-VA114NP LASALLE AVE		2.24	253028	140.53	-76.3629	37.03502
233035328	2023	10/30/2023 5:00	744	7:44	C	C	0	0	0	1	1	0	0	1	9. Fixed Object - Off Road	FOOR	No	1. No Adve	2. Daylight	Day	1. Dry	Dry	9. Within Ir	1. Straight	2. Blackto	1. No Defe	3. Two-Wa	3. Three Ap	6. Traffic L	1. Yes - Wc	2. No			3. No	3. Utility P	3. Median	No	No	Belted	No	No	No	No	No	No	No	No	No	No		NOT_RD	Urban Inte	Yes	No	Yes	No	5. Hampto	114	114. City o	3-Principal	4-Two-Way	Urban	NonVDOT	5	3. City or T	Hampton F	HAMP	R-VA US00258EB		65.89	253148	36.66	-76.3373	37.04262
233045030	2023	10/30/2023 5:00	2358	23:58	O	PDO	0	0	0	0	0	0	0	1	10. Deer	DEER	No	1. No Adve	4. Darknes	Night	1. Dry	Dry	8. Non-Inte	1. Straight	2. Blackto	1. No Defe	3. Two-Wa	1. Not at In	6. Traffic L	1. Yes - Wc	2. No			3. No	23. Animal	1. On Roac	No	Yes	Belted	No	No	No	No	No	No	No	No	No	No		NOT_RD	Not Interse	Yes	No	Yes	Yes	5. Hampto	114	114. City o	1-Interstat	4-Two-Way	Urban	VDOT Inte	5	1. State Hv	Hampton F	HAMP	R-VA IS00064WB		265.46			-76.3686	37.03209
233045033	2023	10/23/2023 5:00	1834	18:34	O	PDO	0	0	0	0	0	0	0	2	2. Angle	ANG	No	1. No Adve	4. Darknes	Night	1. Dry	Dry	8. Non-Inte	1. Straight	2. Blackto	1. No Defe	3. Two-Wa	1. Not at In	6. Traffic L	1. Yes - Wc	2. No			3. No	20. Motor V	1. On Roac	No	No	Belted	No	No	No	No	No	Yes	No	No	No	No		NOT_RD	Not Interse	No	No	Yes	Yes	5. Hampto	114	114. City o	1-Interstat	4-Two-Way	Urban	VDOT Inte	5	1. State Hv	Hampton F	HAMP	R-VA IS00664EB		1.06			-76.3835	37.01886
233045037	2023	10/29/2023 5:00	48	00:48	O	PDO	0	0	0	0	0	0	0	2	4. Sideswipe - Same Direction	SSS	No	1. No Adve	4. Darknes	Night	1. Dry	Dry	1. Main-Lir	1. Straight	2. Blackto	1. No Defe	3. Two-Wa	1. Not at In	6. Traffic L	1. Yes - Wc	1. Yes	3. Activity /	3. Work on	3. No	20. Motor V	1. On Roac	No	No	Belted	No	Yes	No	No	No	Yes	No	No	No	No		NOT_RD	Not Interse	No	No	Yes	No	5. Hampto	114	114. City o	1-Interstat	4-Two-Way	Urban	VDOT Inte	5	1. State Hv	Hampton F	HAMP	R-VA IS00064WB		266.93			-76.3423	37.0335
233045064	2023	10/31/2023 5:00	625	6:25	O	PDO	0	0	0	0	0	0	0	2	1. Rear End	RE	No	1. No Adve	4. Darknes	Night	1. Dry	Dry	8. Non-Inte	1. Straight	2. Blackto	1. No Defe	3. Two-Wa	1. Not at In	6. Traffic L	1. Yes - Wc	1. Yes	3. Activity /	3. Work on	3. No	20. Motor V	1. On Roac	No	No	Belted	No	No	No	No	No	No	No	No	No	No		NOT_RD	Not Interse	No	No	Yes	Yes	5. Hampto	114	114. City o	1-Interstat	4-Two-Way	Urban	VDOT Inte	5	1. State Hv	Hampton F	HAMP	R-VA IS00064WB		268.93			-76.3225	37.01098
233045106	2023	10/21/2023 5:00	1935	19:35	C	C	0	0	0	1	1	0	0	2	2. Angle	ANG	No	1. No Adve	4. Darknes	Night	1. Dry	Dry	9. Within Ir	1. Straight	2. Blackto	1. No Defe	3. Two-Wa	4. Four Ap	3. Traffic S	1. Yes - Wc	2. No			3. No	20. Motor V	1. On Roac	No	No	Belted	No	No	No	No	No	No	No	No	No	No		NOT_RD	Urban Inte	No	No	Yes	No	5. Hampto	114	114. City o	3-Principal	4-Two-Way	Urban	NonVDOT	5	3. City or T	Hampton F	HAMP	R-VA US00258WB		67.3	253154	56.41	-76.3233	37.02715
233045279	2023	10/28/2023 5:00	1632	16:32	O	PDO	0	0	0	0	0	0	0	2	2. Angle	ANG	No	1. No Adve	2. Daylight	Day	1. Dry	Dry	8. Non-Inte	1. Straight	2. Blackto	1. No Defe	2. Two-Wa	1. Not at In	6. Traffic L	1. Yes - Wc	2. No			3. No	20. Motor V	1. On Roac	No	No	Belted	No	No	No	No	No	No	No	No	No	No		NOT_RD	Not Interse	No	No	Yes	No	5. Hampto	114	114. City o	7-Local (J,6	3-Two-Way	Urban	NonVDOT	5	3. City or T	Hampton F	HAMP	S-VA114NP COLISEUM DR		1.35	1078784	436.97	-76.3916	37.04938
200135182	2020	1/10/2020 5:00	1730	17:30	C	C	0	0	0	2	2	0	0	2	2. Angle	ANG	No	1. No Adve	3. Dusk	Day	1. Dry	Dry	9. Within Ir	1. Straight	1. Concret	1. No Defe	2. Two-Wa	4. Four Ap	3. Traffic S	1. Yes - Wc	2. No			3. No	20. Motor V	1. On Roac	No	No	Belted	No	No	No	No	No	No	No	No	No	No		NOT_RD	Urban Inte	No	No	Yes	No	5. Hampto	114	114. City o	4-Minor Ar	4-Two-Way	Urban	NonVDOT	5	3. City or T	Hampton F	HAMP	S-VA114PR BIG BETHEL RD		3.98	1073186	45.91	-76.4275	37.06909
233045393	2023	10/25/2023 5:00	1844	18:44	O	PDO	0	0	0	0	0	0	0	3	1. Rear End	RE	No	1. No Adve	4. Darknes	Night	1. Dry	Dry	8. Non-Inte	1. Straight	2. Blackto	1. No Defe	3. Two-Wa	1. Not at In	6. Traffic L	1. Yes - Wc	2. No			3. No	28. Ran Of	1. On Roac	No	No	Belted	No	No	No	No	No	No	No	No	No	Yes	50	RD UNKN	Not Interse	No	Yes	Yes	Yes	5. Hampto	114	114. City o	1-Interstat	4-Two-Way	Urban	VDOT Inte	5	1. State Hv	Hampton F	HAMP	R-VA IS00064WB		262.93			-76.4051	37.05025
233045426	2023	10/30/2023 5:00	1400	14:00	O	PDO	0	0	0	0	0	0	0	1	9. Fixed Object - Off Road	FOOR	No	1. No Adve	2. Daylight	Day	1. Dry	Dry	8. Non-Inte	1. Straight	1. Concret	1. No Defe	3. Two-Wa	1. Not at In	6. Traffic L	1. Yes - Wc	2. No			3. No	11. Jersey	1. On Roac	No	No	Belted	No	Yes	No	No	No	No	No	No	No	No		RD_LEFT	Not Interse	No	No	Yes	No	5. Hampto	114	114. City o	1-Interstat	4-Two-Way	Urban	VDOT Inte	5	1. State Hv	Hampton F	HAMP	R-VA IS00064WB		263.42			-76.3998	37.04534
233045431	2023	10/27/2023 5:00	555	5:55	O	PDO	0	0	0	0	0	0	0	1	10. Deer	DEER	No	1. No Adve	4. Darknes	Night	1. Dry	Dry	5. On Entra	10. On/Off	3. Brick or	1. No Defe	4. One-Wa	1. Not at In	6. Traffic L	1. Yes - Wc	2. No			3. No	23. Animal	1. On Roac	No	Yes	Belted	No	Yes	No	No	No	No	No	No	No	No		NOT_RD	Not Interse	No	No	No	Yes	5. Hampto	114	114. City o	1-Interstat	1-One-Way	Urban	VDOT Inte	5	1. State Hv	Hampton F	HAMP	R-VA IS00064WB	RMP261.00A	0.24			-76.4161	37.0595
233045432	2023	10/30/2023 5:00	1525	15:25	O	PDO	0	0	0	0	0	0	0	3	2. Angle	ANG	No	1. No Adve	2. Daylight	Day	1. Dry	Dry	8. Non-Inte	1. Straight	2. Blackto	1. No Defe	3. Two-Wa	1. Not at In	6. Traffic L	1. Yes - Wc	2. No			3. No	20. Motor V	1. On Roac	No	No	Belted	No	No	No	No	No	No	Yes	No	No	No		NOT_RD	Not Interse	No	No	Yes	No	5. Hampto	114	114. City o	1-Interstat	4-Two-Way	Urban	VDOT Inte	5	1. State Hv	Hampton F	HAMP	R-VA IS00064EB		263.11			-76.402	37.04702
233055051	2023	10/29/2023 5:00	347	3:47	B	B	0	0	1	0	1	0	0	1	9. Fixed Object - Off Road	FOOR	No	1. No Adve	4. Darknes	Night	1. Dry	Dry	1. Main-Lir	1. Straight	2. Blackto	1. No Defe	4. One-Wa	1. Not at In	6. Traffic L	1. Yes - Wc	1. Yes	3. Activity /	2. Lane Sh	3. No	11. Jersey	2. Shoulde	No	No	Belted	No	Yes	No	No	No	No	No	No	No	No		RD_LEFT	Not Interse	No	No	Yes	Yes	5. Hampto	114	114. City o	1-Interstat	4-Two-Way	Urban	VDOT Inte	5	1. State Hv	Hampton F	HAMP	R-VA IS00064EB		271.23			-76.3014	36.98127
233055136	2023	10/31/2023 5:00	2152	21:52	C	C	0	0	0	1	1	0	1	1	12. Ped	PED	Pedestrian	1. No Adve	4. Darknes	Night	2. Wet	Wet	10. Interse	1. Straight	2. Blackto	1. No Defe	3. Two-Wa	4. Four Ap	3. Traffic S	1. Yes - Wc	2. No			3. No	19. Ped	1. On Roac	No	No	Belted	No	No	No	No	No	Yes	No	No	Yes	No		NOT_RD	Urban Inte	No	No	Yes	No	5. Hampto	114	114. City o	3-Principal	4-Two-Way	Urban	NonVDOT	5	3. City or T	Hampton F	HAMP	R-VA US00258WB		60.1	253130	96.94	-76.4352	37.02403
233055137	2023	10/30/2023 5:00	2009	20:09	C	C	0	0	0	1	1	0	0	1	9. Fixed Object - Off Road	FOOR	No	1. No Adve	4. Darknes	Night	1. Dry	Dry	1. Main-Lir	5. Hillcrest	2. Blackto	1. No Defe	2. Two-Wa	1. Not at In	1. No Traffi	6. No Traffi	2. No			3. No	2. Trees	3. Median	No	No	Belted	No	Yes	No	No	No	No	No	No	No	No		RD_LEFT	Not Interse	No	No	Yes	Yes	5. Hampto	114	114. City of Hampton		4-Two-Way	Urban	NonVDOT	5	3. City or T	Hampton F	HAMP	S-VA114NP POWER PLANT PKWY		0.18	253573	336.8	-76.3872	37.01777
233055138	2023	10/26/2023 5:00	1456	14:56	C	C	0	0	0	1	1	0	0	2	4. Sideswipe - Same Direction	SSS	No	1. No Adve	2. Daylight	Day	1. Dry	Dry	13. Drivew	3. Grade - S	2. Blackto	1. No Defe	1. Two-Wa	2. Two App	4. Stop Sig	1. Yes - Wc	2. No			3. No	6. Parked V	1. On Roac	No	No	Belted	No	No	No	No	No	No	No	No	No	No		NOT_RD	Not Interse	Yes	No	Yes	No	5. Hampto	114	114. City o	7-Local (J,6)		Urban	NonVDOT	5	3. City or T	Hampton F	HAMP	S-VA114NP DERBY DR		0.01			-76.3967	37.08674
182325179	2018	8/17/2018 5:00	1741	17:41	O	PDO	0	0	0	0	0	0	0	3	1. Rear End	RE	No	1. No Adve	2. Daylight	Day	1. Dry	Dry	1. Main-Lir	1. Straight	2. Blackto	1. No Defe	2. Two-Wa	1. Not at In	6. Traffic L	1. Yes - Wc	2. No			3. No	20. Motor V	1. On Roac	No	No	Belted	No	No	No	No	No	Yes	No	No	No	No		NOT_RD	Not Interse	No	No	Yes	No	5. Hampto	114	114. City o	4-Minor Ar	3-Two-Way	Urban	NonVDOT	5	3. City or T	Hampton F	HAMP	R-VA SR00152EB		4.55	253077	455.14	-76.3881	37.04728
233055144	2023	10/31/2023 5:00	1116	11:16	C	C	0	0	0	1	1	0	0	2	2. Angle	ANG	No	1. No Adve	2. Daylight	Day	1. Dry	Dry	9. Within Ir	1. Straight	2. Blackto	1. No Defe	1. Two-Wa	4. Four Ap	4. Stop Sig	1. Yes - Wc	2. No			3. No	20. Motor V	1. On Roac	No	No	Belted	No	No	No	No	No	No	No	No	No	No		NOT_RD	Urban Inte	Yes	No	Yes	No	5. Hampto	114	114. City o	7-Local (J,6	3-Two-Way	Urban	NonVDOT	5	3. City or T	Hampton F	HAMP	S-VA114NP HOPE ST N		0	1061846	279.29	-76.3179	37.01985
222375501	2022	7/23/2022 5:00	1558	15:58	O	PDO	0	0	0	0	0	0	0	1	9. Fixed Object - Off Road	FOOR	No	1. No Adve	2. Daylight	Day	1. Dry	Dry	8. Non-Inte	2. Curve - L	2. Blackto	1. No Defe	2. Two-Wa	1. Not at In	1. No Traffi	6. No Traffi	2. No			3. No	4. Fence O	1. On Roac	No	No	Belted	No	No	No	No	No	No	No	No	No	No		NOT_RD	Urban Inte	No	Yes	Yes	No	5. Hampto	114	114. City o	4-Minor Ar	3-Two-Way	Urban	NonVDOT	5	3. City or T	Hampton F	HAMP	R-VA SR00415EB		1.95	253184	53.2	-76.3759	37.02389
233055146	2023	10/24/2023 5:00	545	5:45	C	C	0	0	0	1	1	0	0	1	10. Deer	DEER	No	1. No Adve	4. Darknes	Night	1. Dry	Dry	1. Main-Lir	1. Straight	1. Concret	1. No Defe	1. Two-Wa	1. Not at In	1. No Traffi	6. No Traffi	2. No			3. No	23. Animal	1. On Roac	No	Yes	Belted	No	No	No	No	No	No	No	No	No	No		NOT_RD	Not Interse	No	No	Yes	Yes	5. Hampto	114	114. City o	4-Minor Ar	4-Two-Way	Urban	NonVDOT	5	3. City or T	Hampton F	HAMP	R-VA SR00172NB		0			-76.395	37.07982
202335067	2020	8/18/2020 5:00	1830	18:30	C	C	0	0	0	2	2	0	0	2	1. Rear End	RE	No	1. No Adve	2. Daylight	Day	1. Dry	Dry	6. Intersec	10. On/Off	2. Blackto	1. No Defe	4. One-Wa	2. Two App	8. Yield Sig	1. Yes - Wc	2. No			3. No	20. Motor V	1. On Roac	No	No	Belted	No	Yes	No	No	No	No	No	No	No	No		NOT_RD	Urban Inte	No	No	Yes	No	5. Hampto	114	114. City o	4-Minor Ar	4-Two-Way	Urban	NonVDOT	5	3. City or T	Hampton F	HAMP	S-VA114NP LASALLE AVE		2.24	253028	135.81	-76.3629	37.03501
233055148	2023	10/31/2023 5:00	1536	15:36	O	PDO	0	0	0	0	0	0	0	2	1. Rear End	RE	No	1. No Adve	2. Daylight	Day	1. Dry	Dry	11. Interse	1. Straight	2. Blackto	1. No Defe	1. Two-Wa	3. Three Ap	1. No Traffi	6. No Traffi	2. No			3. No	20. Motor V	1. On Roac	No	No	Belted	No	No	No	No	No	Yes	No	No	No	No		NOT_RD	Urban Inte	No	No	Yes	No	5. Hampto	114	114. City o	4-Minor Ar	3-Two-Way	Urban	NonVDOT	5	3. City or T	Hampton F	HAMP	R-VA SR00172SB		1.95	1091342	152.9	-76.3928	37.09454
203295213	2020	11/16/2020 5:00	1542	15:42	C	C	0	0	0	1	1	0	0	2	1. Rear End	RE	No	1. No Adve	2. Daylight	Day	1. Dry	Dry	9. Within Ir	1. Straight	2. Blackto	1. No Defe	2. Two-Wa	2. Two App	6. Traffic L	1. Yes - Wc	2. No			3. No	20. Motor V	1. On Roac	No	No	Belted	No	No	No	No	No	No	No	No	No	No		NOT_RD	Urban Inte	No	No	Yes	No	5. Hampto	114	114. City o	4-Minor Ar	4-Two-Way	Urban	NonVDOT	5	3. City or T	Hampton F	HAMP	S-VA114NP LASALLE AVE		2.24	253028	187.47	-76.3629	37.03515
233055154	2023	10/8/2023 5:00	1730	17:30	C	C	0	0	0	1	1	0	0	2	15. Backed Into	BI	No	1. No Adve	2. Daylight	Day	1. Dry	Dry	1. Main-Lir	1. Straight	2. Blackto	1. No Defe	1. Two-Wa	1. Not at In	1. No Traffi	6. No Traffi	2. No			3. No	6. Parked V	2. Shoulde	No	No	Belted	No	Yes	No	No	No	Yes	No	No	No	Yes	5	NOT_RD	Not Interse	No	No	Yes	No	5. Hampto	114	114. City o	7-Local (J,6	3-Two-Way	Urban	NonVDOT	5	3. City or T	Hampton F	HAMP	S-VA114PR POCHIN PL		0.11	1069302	459.61	-76.3746	37.00326
233055315	2023	10/28/2023 5:00	323	3:23	O	PDO	0	0	0	0	0	0	0	2	4. Sideswipe - Same Direction	SSS	No	1. No Adve	4. Darknes	Night	1. Dry	Dry	1. Main-Lir	1. Straight	2. Blackto	1. No Defe	1. Two-Wa	1. Not at In	1. No Traffi	6. No Traffi	2. No			3. No	20. Motor V	1. On Roac	No	No	Belted	No	Yes	No	No	No	Yes	No	No	No	No		NOT_RD	VDOT Inte	No	No	Yes	Yes	5. Hampto	114	114. City o	7-Local (J,6	3-Two-Way	Urban	NonVDOT	5	3. City or T	Hampton F	HAMP	S-VA114NP PENNWOOD DR		0.27	1073883	208.21	-76.4161	37.02919
233065025	2023	11/1/2023 5:00	2302	23:02	O	PDO	0	0	0	0	0	0	0	1	9. Fixed Object - Off Road	FOOR	No	1. No Adve	4. Darknes	Night	1. Dry	Dry	5. On Entra	10. On/Off	2. Blackto	1. No Defe	4. One-Wa	1. Not at In	6. Traffic L	1. Yes - Wc	2. No			3. No	5. Guard R	1. On Roac	No	No	Belted	No	No	No	No	Yes	No	No	No	No	Yes	15	RD_LEFT	Not Interse	No	Yes	No	Yes	5. Hampto	114	114. City o	1-Interstat	1-One-Way	Urban	VDOT Inte	5	1. State Hv	Hampton F	HAMP	R-VA IS00064WB	RMP261.00A	0.04			-76.4181	37.0603
233065067	2023	10/31/2023 5:00	1625	16:25	O	PDO	0	0	0	0	0	0	0	2	2. Angle	ANG	No	4. Mist	2. Daylight	Day	2. Wet	Wet	8. Non-Inte	1. Straight	2. Blackto	1. No Defe	3. Two-Wa	1. Not at In	3. Traffic S	1. Yes - Wc	2. No			3. No	20. Motor V	1. On Roac	No	No	Belted	No	No	No	No	No	No	No	No	No	No		NOT_RD	Urban Inte	No	No	Yes	No	5. Hampto	114	114. City o	3-Principal	4-Two-Way	Urban	NonVDOT	5	3. City or T	Hampton F	HAMP	R-VA US00258EB		62.21	253136	206.67	-76.4022	37.03866
233065069	2023	11/1/2023 5:00	2123	21:23	O	PDO	0	0	0	0	0	0	0	2	3. Head On	HO	No	1. No Adve	4. Darknes	Night	1. Dry	Dry	10. Interse	1. Straight	2. Blackto	1. No Defe	2. Two-Wa	4. Four Ap	3. Traffic S	1. Yes - Wc	2. No			3. No	20. Motor V	1. On Roac	No	No	Belted	No	Yes	No	No	No	No	No	No	No	No		NOT_RD	VDOT Inte	No	No	Yes	Yes	5. Hampto	114	114. City o	5-Major Cc	3-Two-Way	Urban	NonVDOT	5	3. City or T	Hampton F	HAMP	S-VA114NP E LITTLE BACK RIVER RD		0.02	1067639	80.23	-76.347	37.05327
192735255	2019	9/27/2019 5:00	1722	17:22	C	C	0	0	0	2	2	0	0	2	2. Angle	ANG	No	1. No Adve	2. Daylight	Day	1. Dry	Dry	10. Interse	1. Straight	2. Blackto	1. No Defe	2. Two-Wa	3. Three Ap	4. Stop Sig	1. Yes - Wc	2. No			3. No	20. Motor V	1. On Roac	No	No	Belted	No	No	No	No	No	No	No	No	No	No		NOT_RD	VDOT Inte	No	Yes	Yes	No	5. Hampto	114	114. City o	4-Minor Ar	4-Two-Way	Urban	NonVDOT	5	3. City or T	Hampton F	HAMP	S-VA114NP ARMISTEAD AVE N		4.13	1078363	0	-76.384	37.06996
171815435	2017	5/22/2017 5:00	1947	19:47	B	B	0	0	1	1	2	0	0	2	2. Angle	ANG	No	1. No Adve	2. Daylight	Day	1. Dry	Dry	9. Within Ir	1. Straight	2. Blackto	1. No Defe	2. Two-Wa	4. Four Ap	3. Traffic S	1. Yes - Wc	2. No			3. No	20. Motor V	1. On Roac	No	No	Belted	No	Yes	No	No	No	No	No	No	No	No		NOT_RD	Urban Inte	No	No	Yes	No	5. Hampto	114	114. City o	5-Major Cc	4-Two-Way	Urban	NonVDOT	5	3. City or T	Hampton F	HAMP	S-VA114PR SHELL RD		2.94	253086	11.37	-76.3632	37.01921
233065256	2023	10/31/2023 5:00	612	6:12	O	PDO	0	0	0	0	0	0	0	4	1. Rear End	RE	No	1. No Adve	4. Darknes	Night	1. Dry	Dry	8. Non-Inte	1. Straight	1. Concret	1. No Defe	3. Two-Wa	1. Not at In	6. Traffic L	1. Yes - Wc	1. Yes	3. Activity /	3. Work on	3. No	20. Motor V	1. On Roac	No	No	Belted	No	No	No	No	No	Yes	No	No	No	Yes	7	NOT_RD	Not Interse	No	No	Yes	Yes	5. Hampto	114	114. City o	1-Interstat	4-Two-Way	Urban	VDOT Inte	5	1. State Hv	Hampton F	HAMP	R-VA IS00064WB		267.84			-76.3307	37.02516
202455193	2020	8/31/2020 5:00	1258	12:58	O	PDO	0	0	0	0	0	0	0	2	2. Angle	ANG	No	1. No Adve	2. Daylight	Day	1. Dry	Dry	13. Drivew	1. Straight	2. Blackto	1. No Defe	2. Two-Wa	1. Not at In	6. Traffic L	1. Yes - Wc	2. No			3. No	20. Motor V	1. On Roac	No	No	Belted	No	No	No	No	No	No	No	No	No	No		NOT_RD	Not Interse	Yes	No	Yes	No	5. Hampto	114	114. City o	4-Minor Ar	3-Two-Way	Urban	NonVDOT	5	3. City or T	Hampton F	HAMP	R-VA SR00152WB		4.55	253077	465.13	-76.388	37.04728
233065266	2023	11/1/2023 5:00	1638	16:38	O	PDO	0	0	0	0	0	0	0	2	2. Angle	ANG	No	1. No Adve	2. Daylight	Day	1. Dry	Dry	8. Non-Inte	1. Straight	2. Blackto	1. No Defe	1. Two-Wa	1. Not at In	1. No Traffi	6. No Traffi	2. No			3. No	20. Motor V	1. On Roac	No	No	Belted	No	No	No	No	No	Yes	No	No	No	No		NOT_RD	Urban Inte	No	No	Yes	No	5. Hampto	114	114. City o	4-Minor Ar	3-Two-Way	Urban	NonVDOT	5	3. City or T	Hampton F	HAMP	R-VA SR00351EB		3.06	253177	99.68	-76.3847	37.01321
233065441	2023	11/1/2023 5:00	1503	15:03	O	PDO	0	0	0	0	0	0	0	2	4. Sideswipe - Same Direction	SSS	No	1. No Adve	2. Daylight	Day	1. Dry	Dry	8. Non-Inte	1. Straight	2. Blackto	1. No Defe	3. Two-Wa	1. Not at In	6. Traffic L	1. Yes - Wc	2. No			3. No	20. Motor V	1. On Roac	No	No	Belted	No	Yes	No	No	No	Yes	No	No	No	No		NOT_RD	Not Interse	No	No	Yes	No	5. Hampto	114	114. City o	1-Interstat	4-Two-Way	Urban	VDOT Inte	5	1. State Hv	Hampton F	HAMP	R-VA IS00064EB		265.56			-76.3641	37.03292

233065445	2023	11/2/2023 5:00	1554	15:54	O	PDO	0	0	0	0	0	0	0	2	1. Rear End	RE	No	1. No Adve	2. Daylight	Day	1. Dry	Dry	8. Non-Inte	1. Straight	2. Blacktop	1. No Defe	3. Two-Wa	1. Not at In	6. Traffic L	1. Yes - Wc	2. No			3. No	20. Motor V	1. On Roac	No	No	Belted	No	No	No	No	No	No	No	No	No	Yes	20	NOT_RD	Not Interse	No	No	Yes	No	5. Hampto	114	114. City o	1-Interstat	4-Two-Way	Urban	VDOT Inter	5	1. State Hw	Hampton F	HAMP	R-VA	IS00664WB		1.77			-76.3914	37.01336
233075106	2023	10/15/2023 5:00	1920	19:20	A	A	0	2	0	0	2	0	0	1	9. Fixed Object - Off Road	FOOR	No	1. No Adve	4. Darknes	Night	1. Dry	Dry	1. Main-Lir	1. Straight	2. Blacktop	1. No Defe	3. Two-Wa	1. Not at In	6. Traffic L	1. Yes - Wc	2. No			3. No	28. Ran Of	1. On Roac	No	No	Belted	No	Yes	Yes	No	No	No	No	No	No	Yes	2	NOT_RD	Urban Inte	No	No	Yes	Yes	5. Hampto	114	114. City o	7-Local (J,6	3-Two-Way	Urban	NonVDOT	5	3. City or T	Hampton F	HAMP	S-VA114PR COMMANDER SHEPARD BLVD			0.04	253350	214.89	-76.4237	37.08769
233075107	2023	11/1/2023 5:00	1734	17:34	O	PDO	0	0	0	0	0	0	0	2	1. Rear End	RE	No	1. No Adve	3. Dusk	Day	1. Dry	Dry	10. Interse	1. Straight	2. Blacktop	1. No Defe	2. Two-Wa	4. Four Apr	6. Traffic L	1. Yes - Wc	2. No			3. No	20. Motor V	1. On Roac	No	No	Belted	No	No	No	No	No	No	No	No	No	No		NOT_RD	Urban Inte	No	No	Yes	No	5. Hampto	114	114. City o	3-Principal	4-Two-Way	Urban	NonVDOT	5	3. City or T	Hampton F	HAMP	R-VA	US00258WB		60.25	253131	151.25	-76.4333	37.02501
210755224	2021	3/12/2021 5:00	1201	12:01	C	C	0	0	0	2	2	0	0	3	1. Rear End	RE	No	1. No Adve	2. Daylight	Day	1. Dry	Dry	10. Interse	1. Straight	2. Blacktop	1. No Defe	1. Two-Wa	3. Three Ap	6. Traffic L	1. Yes - Wc	2. No			3. No	20. Motor V	1. On Roac	No	No	Belted	No	No	No	No	No	Yes	No	No	No	No		NOT_RD	Urban Inte	Yes	No	Yes	No	5. Hampto	114	114. City o	4-Minor Art	3-Two-Way	Urban	NonVDOT	5	3. City or T	Hampton F	HAMP	R-VA	SR00169NB		6.51	253119	50.77	-76.338	37.05001
250425024	2025	2/5/2025 5:00	1747	17:47	C	C	0	0	0	2	2	0	0	2	2. Angle	ANG	No	1. No Adve	4. Darknes	Night	1. Dry	Dry	1. Main-Lir	1. Straight	2. Blacktop	1. No Defe	2. Two-Wa	1. Not at In	6. Traffic L	1. Yes - Wc	2. No			3. No	20. Motor V	1. On Roac	No	No	Unbelted	No	Yes	No	No	No	No	No	No	No	No		NOT_RD	Not Interse	No	No	Yes	Yes	5. Hampto	114	114. City o	4-Minor Art	3-Two-Way	Urban	NonVDOT	5	3. City or T	Hampton F	HAMP	R-VA	SR00152EB		4.55	253077	475.13	-76.388	37.04729
173185296	2017	11/14/2017 5:00	701	7:01	O	PDO	0	0	0	0	0	0	0	2	2. Angle	ANG	No	1. No Adve	1. Dawn	Day	1. Dry	Dry	10. Interse	1. Straight	1. Concret	1. No Defe	3. Two-Wa	3. Three Ap	4. Stop Sig	1. Yes - Wc	2. No			3. No	20. Motor V	1. On Roac	No	No	Belted	No	Yes	No	No	No	No	No	No	No	No		NOT_RD	Urban Inte	No	No	Yes	No	5. Hampto	114	114. City o	5-Major Cc	4-Two-Way	Urban	NonVDOT	5	3. City or T	Hampton F	HAMP	S-VA114NP ORCUTT AVE			1.04	1075956	10.52	-76.441	37.03567
233075111	2023	11/2/2023 5:00	1603	16:03	O	PDO	0	0	0	0	0	0	0	2	1. Rear End	RE	No	1. No Adve	2. Daylight	Day	1. Dry	Dry	10. Interse	1. Straight	2. Blacktop	1. No Defe	3. Two-Wa	3. Three Ap	6. Traffic L	1. Yes - Wc	2. No			3. No	20. Motor V	1. On Roac	No	No	Belted	No	Yes	No	No	No	No	No	No	No	No		NOT_RD	Urban Inte	No	Yes	Yes	No	5. Hampto	114	114. City o	3-Principal	4-Two-Way	Urban	NonVDOT	5	3. City or T	Hampton F	HAMP	R-VA	US00258EB		66.28	1080039	48.45	-76.331	37.03981
233075180	2023	10/31/2023 5:00	802	8:02	C	C	0	0	0	2	2	0	0	2	1. Rear End	RE	No	5. Rain	2. Daylight	Day	2. Wet	Wet	1. Main-Lir	1. Straight	2. Blacktop	1. No Defe	3. Two-Wa	1. Not at In	6. Traffic L	1. Yes - Wc	2. No			3. No	20. Motor V	1. On Roac	No	No	Belted	No	No	No	No	No	No	No	No	No	No		NOT_RD	Not Interse	No	Yes	Yes	No	5. Hampto	114	114. City o	3-Principal	4-Two-Way	Urban	NonVDOT	5	3. City or T	Hampton F	HAMP	S-VA114NP HAMPTON ROADS CENTER PKWY			2.5			-76.4034	37.06041
200495191	2020	2/6/2020 5:00	735	7:35	C	C	0	0	0	2	2	0	0	2	2. Angle	ANG	No	5. Rain	2. Daylight	Day	2. Wet	Wet	9. Within Ir	2. Curve - L	2. Blacktop	1. No Defe	3. Two-Wa	3. Three Ap	3. Traffic S	1. Yes - Wc	2. No			3. No	20. Motor V	1. On Roac	No	No	Belted	No	No	No	No	No	No	No	No	No	No		NOT_RD	Urban Inte	Yes	No	Yes	No	5. Hampto	114	114. City o	4-Minor Art	4-Two-Way	Urban	NonVDOT	5	3. City or T	Hampton F	HAMP	S-VA114PR BIG BETHEL RD			3.98	1073186	43.91	-76.4275	37.06911
233075280	2023	11/3/2023 5:00	625	6:25	O	PDO	0	0	0	0	0	0	0	2	1. Rear End	RE	No	1. No Adve	1. Dawn	Day	1. Dry	Dry	8. Non-Inte	3. Grade - S	1. Concret	1. No Defe	3. Two-Wa	1. Not at In	6. Traffic L	3. Yes - No	2. No			3. No	20. Motor V	1. On Roac	No	No	Belted	No	No	No	No	No	No	No	No	No	Yes	10	NOT_RD	Not Interse	No	No	Yes	No	5. Hampto	114	114. City o	1-Interstat	4-Two-Way	Urban	VDOT Inter	5	1. State Hw	Hampton F	HAMP	R-VA	IS00064EB		269.51			-76.3188	37.00089
233075348	2023	11/2/2023 5:00	2244	22:44	C	C	0	0	0	2	2	0	0	2	1. Rear End	RE	No	1. No Adve	4. Darknes	Night	1. Dry	Dry	1. Main-Lir	1. Straight	2. Blacktop	1. No Defe	1. Two-Wa	1. Not at In	1. No Traffi	6. No Traffi	2. No			3. No	20. Motor V	1. On Roac	No	No	Belted	No	No	No	No	No	No	No	No	No	No		NOT_RD	Not Interse	No	No	Yes	Yes	5. Hampto	114	114. City o	7-Local (J,6	3-Two-Way	Urban	NonVDOT	5	3. City or T	Hampton F	HAMP	S-VA114NP FREEMAN DR			0.07	1078416	315.63	-76.3702	37.03675
233075372	2023	10/31/2023 5:00	1806	18:06	C	C	0	0	0	1	1	0	0	3	1. Rear End	RE	No	5. Rain	4. Darknes	Night	2. Wet	Wet	8. Non-Inte	1. Straight	2. Blacktop	1. No Defe	2. Two-Wa	1. Not at In	3. Traffic S	1. Yes - Wc	2. No			3. No	20. Motor V	1. On Roac	No	No	Belted	No	No	No	No	No	Yes	No	No	No	No		NOT_RD	Urban Inte	No	No	Yes	Yes	5. Hampto	114	114. City o	3-Principal	4-Two-Way	Urban	NonVDOT	5	3. City or T	Hampton F	HAMP	R-VA	US00258EB		61.8	253135	134.57	-76.4094	37.03683
233085122	2023	11/3/2023 5:00	836	8:36	O	PDO	0	0	0	0	0	0	0	2	4. Sideswipe - Same Direction	SSS	No	1. No Adve	2. Daylight	Day	1. Dry	Dry	8. Non-Inte	1. Straight	1. Concret	1. No Defe	3. Two-Wa	1. Not at In	6. Traffic L	1. Yes - Wc	1. Yes	2. Transitic	3. Work on	3. No	20. Motor V	1. On Roac	No	No	Belted	No	Yes	No	No	No	Yes	Yes	No	No	No		NOT_RD	Not Interse	No	No	Yes	No	5. Hampto	114	114. City o	1-Interstat	4-Two-Way	Urban	VDOT Inter	5	1. State Hw	Hampton F	HAMP	R-VA	IS00064WB		268.45			-76.3273	37.01633
233085142	2023	11/3/2023 5:00	1323	13:23	O	PDO	0	0	0	0	0	0	0	3	1. Rear End	RE	No	1. No Adve	2. Daylight	Day	1. Dry	Dry	8. Non-Inte	1. Straight	1. Concret	1. No Defe	3. Two-Wa	1. Not at In	6. Traffic L	1. Yes - Wc	1. Yes	3. Activity	3. Work on	3. No	20. Motor V	1. On Roac	No	No	Belted	No	No	No	No	No	No	No	No	No	Yes	10	NOT_RD	Not Interse	No	No	Yes	No	5. Hampto	114	114. City o	1-Interstat	4-Two-Way	Urban	VDOT Inter	5	1. State Hw	Hampton F	HAMP	R-VA	IS00064EB		267.59			-76.3319	37.02659
233085271	2023	11/1/2023 5:00	1554	15:54	O	PDO	0	0	0	0	0	0	0	2	1. Rear End	RE	No	1. No Adve	2. Daylight	Day	1. Dry	Dry	8. Non-Inte	1. Straight	2. Blacktop	1. No Defe	3. Two-Wa	1. Not at In	6. Traffic L	1. Yes - Wc	2. No			3. No	20. Motor V	1. On Roac	No	No	Belted	No	No	No	No	No	No	No	No	No	Yes	10	NOT_RD	Not Interse	No	Yes	Yes	No	5. Hampto	114	114. City o	1-Interstat	4-Two-Way	Urban	VDOT Inter	5	1. State Hw	Hampton F	HAMP	R-VA	IS00664WB		0.68			-76.3795	37.0256
233095011	2023	11/2/2023 5:00	2300	23:00	O	PDO	0	0	0	0	0	0	0	2	4. Sideswipe - Same Direction	SSS	No	1. No Adve	4. Darknes	Night	1. Dry	Dry	8. Non-Inte	1. Straight	1. Concret	1. No Defe	3. Two-Wa	1. Not at In	7. No Pass	1. Yes - Wc	1. Yes	3. Activity	2. Lane Sh	3. No	20. Motor V	1. On Roac	No	No	Unbelted	No	No	No	No	No	No	No	No	No	Yes	5	NOT_RD	Not Interse	No	Yes	Yes	Yes	5. Hampto	114	114. City o	1-Interstat	4-Two-Way	Urban	VDOT Inter	5	1. State Hw	Hampton F	HAMP	R-VA	IS00064WB		266.44			-76.3501	37.03466
233095261	2023	11/2/2023 5:00	1716	17:16	O	PDO	0	0	0	0	0	0	0	2	1. Rear End	RE	No	1. No Adve	2. Daylight	Day	1. Dry	Dry	8. Non-Inte	1. Straight	2. Blacktop	1. No Defe	3. Two-Wa	1. Not at In	6. Traffic L	1. Yes - Wc	1. Yes	3. Activity	3. Work on	3. No	20. Motor V	1. On Roac	No	No	Belted	No	No	No	No	No	No	No	No	No	No		NOT_RD	Not Interse	No	No	Yes	No	5. Hampto	114	114. City o	1-Interstat	4-Two-Way	Urban	VDOT Inter	5	1. State Hw	Hampton F	HAMP	R-VA	IS00064EB		269.46			-76.3193	37.00147
233105108	2023	11/5/2023 5:00	143	1:43	O	PDO	0	0	0	0	0	0	0	1	9. Fixed Object - Off Road	FOOR	No	1. No Adve	4. Darknes	Night	1. Dry	Dry	10. Interse	2. Curve - L	2. Blacktop	1. No Defe	1. Two-Wa	3. Three Ap	6. Traffic L	1. Yes - Wc	2. No			3. No	3. Utility P	4. Roadsid	No	No	Belted	No	No	No	No	No	Yes	No	No	No	No		NOT_RD	Urban Inte	No	No	Yes	Yes	5. Hampto	114	114. City o	5-Major Cc	3-Two-Way	Urban	NonVDOT	5	3. City or T	Hampton F	HAMP	S-VA114NP E LITTLE BACK RIVER RD			0.17			-76.3456	37.05529
221435122	2022	5/17/2022 5:00	1530	15:30	A	A	0	1	1	0	2	0	0	2	2. Angle	ANG	No	1. No Adve	2. Daylight	Day	1. Dry	Dry	9. Within Ir	1. Straight	2. Blacktop	1. No Defe	3. Two-Wa	3. Three Ap	4. Stop Sig	1. Yes - Wc	2. No			3. No	20. Motor V	1. On Roac	No	No	Belted	No	No	No	No	No	No	No	No	No	No		NOT_RD	VDOT Inter	No	Yes	Yes	No	5. Hampto	114	114. City o	4-Minor Art	4-Two-Way	Urban	NonVDOT	5	3. City or T	Hampton F	HAMP	S-VA114NP ARMISTEAD AVE N			4.13	1078363	20.89	-76.384	37.06991
233105110	2023	11/3/2023 5:00	1551	15:51	C	C	0	0	0	1	1	0	0	1	9. Fixed Object - Off Road	FOOR	No	1. No Adve	2. Daylight	Day	1. Dry	Dry	9. Within Ir	1. Straight	2. Blacktop	1. No Defe	2. Two-Wa	4. Four Apr	3. Traffic S	1. Yes - Wc	2. No			3. No	3. Utility P	1. On Roac	No	No	Belted	No	No	No	No	No	No	No	No	No	No		NOT_RD	Urban Inte	No	No	Yes	No	5. Hampto	114	114. City o	4-Minor Art	3-Two-Way	Urban	NonVDOT	5	3. City or T	Hampton F	HAMP	R-VA	SR00351EB		8.14	253106	21.29	-76.3044	37.04032
222655269	2022	9/14/2022 5:00	955	9:55	C	C	0	0	0	3	3	0	0	2	4. Sideswipe - Same Direction	SSS	No	1. No Adve	2. Daylight	Day	1. Dry	Dry	10. Interse	1. Straight	2. Blacktop	1. No Defe	3. Two-Wa	3. Three Ap	6. Traffic L	1. Yes - Wc	2. No			3. No	20. Motor V	1. On Roac	No	No	Belted	No	No	No	No	No	No	No	No	No	Yes	5	NOT_RD	VDOT Inter	No	No	Yes	No	5. Hampto	114	114. City o	4-Minor Art	4-Two-Way	Urban	NonVDOT	5	3. City or T	Hampton F	HAMP	S-VA114PR ARMISTEAD AVE N			4.13	1078363	39.88	-76.3839	37.06991
233105128	2023	10/31/2023 5:00	1957	19:57	C	C	0	0	0	1	1	0	0	1	9. Fixed Object - Off Road	FOOR	No	1. No Adve	4. Darknes	Night	1. Dry	Dry	1. Main-Lir	1. Straight	2. Blacktop	1. No Defe	1. Two-Wa	1. Not at In	4. Stop Sig	1. Yes - Wc	2. No			3. No	17. Traffic	8. Off Roac	Yes	No	Belted	No	No	No	No	No	Yes	No	No	No	No		RD UNKN	Not Interse	No	No	Yes	Yes	5. Hampto	114	114. City o	7-Local (J,6	3-Two-Way	Urban	NonVDOT	5	3. City or T	Hampton F	HAMP	S-VA114PR HARDEE CT			0.07			-76.417	37.02408
243195109	2024	11/13/2024 5:00	1746	17:46	C	C	0	0	0	1	1	0	0	2	2. Angle	ANG	No	1. No Adve	4. Darknes	Night	1. Dry	Dry	9. Within Ir	1. Straight	2. Blacktop	1. No Defe	2. Two-Wa	4. Four Apr	3. Traffic S	1. Yes - Wc	2. No			3. No	20. Motor V	1. On Roac	No	No	Belted	No	No	No	No	No	No	No	No	No	No		NOT_RD	Urban Inte	No	No	Yes	Yes	5. Hampto	114	114. City o	3-Principal	4-Two-Way	Urban	NonVDOT	5	3. City or T	Hampton F	HAMP	R-VA	SR00134EB		10.99	253028	10.36	-76.3628	37.03465
201325048	2020	5/9/2020 5:00	1450	14:50	C	C	0	0	0	1	1	0	0	2	4. Sideswipe - Same Direction	SSS	No	1. No Adve	2. Daylight	Day	1. Dry	Dry	10. Interse	2. Curve - L	2. Blacktop	1. No Defe	2. Two-Wa	4. Four Apr	3. Traffic S	1. Yes - Wc	2. No			3. No	20. Motor V	1. On Roac	No	No	Belted	No	No	No	No	No	No	No	No	No	No		NOT_RD	Urban Inte	No	No	Yes	No	5. Hampto	114	114. City o	4-Minor Art	4-Two-Way	Urban	NonVDOT	5	3. City or T	Hampton F	HAMP	S-VA114NP BIG BETHEL RD			3.98	1073186	10.37	-76.4276	37.06918
243235209	2024	11/16/2024 5:00	2212	22:12	A	A	0	1	0	0	1	0	0	1	9. Fixed Object - Off Road	FOOR	No	1. No Adve	4. Darknes	Night	1. Dry	Dry	1. Main-Lir	1. Straight	2. Blacktop	1. No Defe	3. Two-Wa	5. Five-Poi	3. Traffic S	1. Yes - Wc	2. No			3. No	15. Other F	1. On Roac	No	No	Belted	No	No	No	No	No	No	No	Yes	No	No		NOT_RD	Urban Inte	No	No	Yes	Yes	5. Hampto	114	114. City o	3-Principal	4-Two-Way	Urban	NonVDOT	5	3. City or T	Hampton F	HAMP	R-VA	SR00134EB		10.99	253028	18.55	-76.3627	37.03462
233105132	2023	11/3/2023 5:00	1243	12:43	O	PDO	0	0	0	0	0	0	0	2	1. Rear End	RE	No	1. No Adve	2. Daylight	Day	1. Dry	Dry	1. Main-Lir	1. Straight	2. Blacktop	1. No Defe	3. Two-Wa	1. Not at In	6. Traffic L	1. Yes - Wc	2. No			3. No	20. Motor V	1. On Roac	No	No	Belted	No	No	No	No	No	No	No	No	No	Yes	10	NOT_RD	Urban Inte	No	No	Yes	No	5. Hampto	114	114. City o	3-Principal	4-Two-Way	Urban	NonVDOT	5	3. City or T	Hampton F	HAMP	R-VA	US00258WB		59.92	1075965	99.6	-76.4378	37.02276
221245113	2022	5/2/2022 5:00	2326	23:26	O	PDO	0	0	0	0	0	0	0	2	2. Angle	ANG	No	1. No Adve	4. Darknes	Night	1. Dry	Dry	9. Within Ir	1. Straight	2. Blacktop	1. No Defe	3. Two-Wa	4. Four Apr	3. Traffic S	1. Yes - Wc	2. No			3. No	20. Motor V	1. On Roac	No	No	Belted	No	No	No	No	No	Yes	No	No	No	No		NOT_RD	Urban Inte	No	No	Yes	Yes	5. Hampto	114	114. City o	5-Major Cc	4-Two-Way	Urban	NonVDOT	5	3. City or T	Hampton F	HAMP	S-VA114NP ANDREWS BLVD			1.34	1090907	53.69	-76.3088	37.04754
233105134	2023	11/4/2023 5:00	328	3:28	C	C	0	0	0	1	1	0	0	1	16. Other	OTHR	No	1. No Adve	4. Darknes	Night	1. Dry	Dry	1. Main-Lir	1. Straight	2. Blacktop	1. No Defe	1. Two-Wa	1. Not at In	1. No Traffi	6. No Traffi	2. No			3. No	2. Trees	4. Roadsid	No	Yes	Belted	No	No	No	No	No	No	No	No	No	No		RD RIGHT	Not Interse	No	No	Yes	Yes	5. Hampto	114	114. City o	5-Major Cc	3-Two-Way	Urban	NonVDOT	5	3. City or T	Hampton F	HAMP	S-VA114PR E LITTLE BACK RIVER RD			0.7	253436	490.47	-76.3419	37.06169
233105136	2023	11/5/2023 5:00	1255	12:55	C	C	0	0	0	1	1	0	0	1	6. Fixed Object in Road	FOIR	No	1. No Adve	2. Daylight	Day	1. Dry	Dry	9. Within Ir	1. Straight	2. Blacktop	1. No Defe	3. Two-Wa	4. Four Apr	3. Traffic S	1. Yes - Wc	2. No			3. No	13. Curb	1. On Roac	No	No	Belted	No	No	No	No	No	No	No	No	No	No		NOT_RD	Urban Inte	No	No	Yes	No	5. Hampto	114	114. City o	4-Minor Art	4-Two-Way	Urban	NonVDOT	5	3. City or T	Hampton F	HAMP	R-VA	SR00351WB		5.71	253173	76.02	-76.3453	37.03031
233105137	2023	11/5/2023 5:00	1914	19:14	C	C	0	0	0	2	2	0	0	1	10. Deer	DEER	No	1. No Adve	4. Darknes	Night	1. Dry	Dry	1. Main-Lir	1. Straight	2. Blacktop	1. No Defe	2. Two-Wa	1. Not at In	6. Traffic L	1. Yes - Wc	2. No			3. No	23. Animal	1. On Roac	No	Yes	Belted	No	No	No	No	No	No	No	No	No	No		NOT_RD	Not Interse	No	No	Yes	Yes	5. Hampto	114	114. City o	7-Local (J,6	3-Two-Way	Urban	NonVDOT	5	3. City or T	Hampton F	HAMP	S-VA114PR COMMANDER SHEPARD BLVD			0.23			-76.4205	37.0876
210785217	2021	3/17/2021 5:00	1302	13:02	C	C	0	0	0	2	2	0	0	2	1. Rear End	RE	No	4. Mist	2. Daylight	Day	2. Wet	Wet	10. Interse	1. Straight	2. Blacktop	1. No Defe	3. Two-Wa	4. Four Apr	3. Traffic S	1. Yes - Wc	2. No			3. No	20. Motor V	1. On Roac	No	No	Belted	No	No	No	No	No	No	No	No	No	No		NOT_RD	Urban Inte	No	No	Yes	No	5. Hampto	114	114. City o	4-Minor Art	4-Two-Way	Urban	NonVDOT	5	3. City or T	Hampton F	HAMP	S-VA114NP LASALLE AVE			2.24	253028	150.94	-76.3629	37.03505
211965465	2021	7/6/2021 5:00	1246	12:46	C	C	0	0	0	2	2	0	0	2	5. Sideswipe - Opposite Direction	SSO	No	1. No Adve	2. Daylight	Day	1. Dry	Dry	1. Main-Lir	1. Straight	2. Blacktop	1. No Defe	1. Two-Wa	1. Not at In	6. Traffic L	1. Yes - Wc	2. No			3. No	20. Motor V	1. On Roac	No	No	Belted	No	No	No	No	No	No	No	No	No	No		RD UNKN	Not Interse	No	No	Yes	No	5. Hampto	114	114. City o	4-Minor Art	3-Two-Way	Urban	NonVDOT	5	3. City or T	Hampton F	HAMP	S-VA114PR BRIARFIELD RD			1.76	253181	497.21	-76.3903	37.02487
171815480	2017	5/26/2017 5:00	2314	23:14	O	PDO	0	0	0	0	0	0	0	1	9. Fixed Object - Off Road	FOOR	No	1. No Adve	4. Darknes	Night	1. Dry	Dry	1. Main-Lir	1. Straight	2. Blacktop	1. No Defe	2. Two-Wa	1. Not at In	6. Traffic L	1. Yes - Wc	2. No			3. No	13. Curb	3. Median	No	No	Belted	No	Yes	No	No	No	No	No	No	No	No		RD UNKN	Not Interse	No	Yes	Yes	Yes	5. Hampto	114	114. City o	5-Major Cc	4-Two-Way	Urban	NonVDOT	5	3. City or T	Hampton F	HAMP	S-VA114PR NICKERSON BLVD			0.93			-76.3112	37.05401
233105503	2023	11/3/2023 5:00	1417	14:17	O	PDO	0	0	0	0	0	0	0	1	9. Fixed Object - Off Road	FOOR	No	1. No Adve	2. Daylight	Day	1. Dry	Dry	5. On Entra	10. On/Off	2. Blacktop	1. No Defe	4. One-Wa	1. Not at In	6. Traffic L	1. Yes - Wc	2. No			3. No	5. Guard R	2. Shoulde	No	No	Belted	No	Yes	No	No	Yes	No	No	No	No	No		RD_RIGHT	Not Interse	No	No	No	No	5. Hampto	114	114. City o	1-Interstat	1-One-Way	Urban	VDOT Inter	5	1. State Hw	Hampton F	HAMP	R-VA	IS00064WB	RMP261.00A	0.14			-76.4164	37.06092
233115026	2023	11/5/2023 5:00	55	00:55	O	PDO	0	0	0	0	0	0	0	1	9. Fixed Object - Off Road	FOOR	No	1. No Adve	4. Darknes	Night	1. Dry	Dry	8. Non-Inte	1. Straight	2. Blacktop	1. No Defe	3. Two-Wa	1. Not at In	6. Traffic L	1. Yes - Wc	1. Yes	3. Activity	3. Work on	3. No	11. Jersey	1. On Roac	Yes	No	Belted	No	No	No	No	No	No	No	No	No	Yes	35	RD_LEFT	Not Interse	No	No	Yes	Yes	5. Hampto	114	114. City o	1-Interstat	4-Two-Way	Urban	VDOT Inter	5	1. State Hw	Hampton F	HAMP	R-VA	IS00064WB		265.78			-76.362	37.03378
233115038	2023	11/6/2023 5:00	105	1:05	B	B	0	0	1	0	1	0	0	2	4. Sideswipe - Same Direction	SSS	No	1. No Adve	4. Darknes	Night	1. Dry	Dry	8. Non-Inte	1. Straight	2. Blacktop	1. No Defe	3. Two-Wa	1. Not at In	6. Traffic L	1. Yes - Wc	2. No			3. No	20. Motor V	1. On Roac	Yes	No	Belted	No	Yes	No	No	No	No	No	No	No	No		NOT_RD	Not Interse	No	No	Yes	Yes	5. Hampto	114	114. City o	1-Interstat	4-Two-Way	Urban	VDOT Inter	5	1. State Hw	Hampton F	HAMP	R-VA	IS00664EB		1.29			-76.3867	37.01602
233115299	2023	11/3/2023 5:00	1458	14:58	O	PDO	0	0	0	0	0	0	0	2	1. Rear End	RE	No	1. No Adve	2. Daylight	Day	1. Dry	Dry	8. Non-Inte	1. Straight	2. Blacktop	1. No Defe	3. Two-Wa	1. Not at In	6. Traffic L	1. Yes - Wc	2. No			3. No	20. Motor V	1. On Roac	No	No	Belted	No	No	No	No	No	No	No	No	No	Yes	10	NOT_RD	Not Interse	No	No	Yes	No	5. Hampto	114	114. City o	1-Interstat	4-Two-Way	Urban	VDOT Inter	5	1. State Hw	Hampton F	HAMP	R-VA	IS00664WB		0.62			-76.3791	37.02641
233115368	2023	11/4/2023 5:00	2009	20:09	B	B	0	0	1	0	1	0	0	2	4. Sideswipe - Same Direction	SSS	No	1. No Adve	4. Darknes	Night	1. Dry	Dry	8. Non-Inte	2. Curve - L	2. Blacktop	1. No Defe	3. Two-Wa	1. Not at In	6. Traffic L	1. Yes - Wc	2. No			3. No	20. Motor V	1. On Roac	No	No	Belted	No	No	No	No	Yes	No	No	No	No	No		NOT_RD	Not Interse	No	No	Yes	Yes	5. Hampto	114	114. City o	1-Interstat	4-Two-Way	Urban	VDOT Inter	5	1. State Hw	Hampton F	HAMP	R-VA	IS00664WB		3.1			-76.407	36.99956
233115379	2023	11/5/2023 5:00	2036	20:36	O	PDO	0	0	0	0	0	0	0	1	9. Fixed Object - Off Road	FOOR	No	1. No Adve	4. Darknes	Night	1. Dry	Dry	8. Non-Inte	1. Straight	2. Blacktop	1. No Defe	3. Two-Wa	1. Not at In	6. Traffic L	1. Yes - Wc	2. No			3. No	11. Jersey	1. On Roac	No	No	Belted	No	No	No	No	No	No	No	No	No	No		RD RIGHT	Not Interse	No	No	Yes	Yes	5. Hampto	114	114. City o	1-Interstat	4-Two-Way	Urban	VDOT Inter	5	1. State Hw	Hampton F	HAMP	R-VA	IS00064EB		267.34			-76.3351	37.02986
233115427	2023	11/4/2023 5:00	1418	14:18	O	PDO	0	0	0	0	0	0	0	2	1. Rear End	RE	No	1. No Adve	2. Daylight	Day	1. Dry	Dry	8. Non-Inte	1. Straight	2. Blacktop	1. No Defe	3. Two-Wa	1. Not at In	6. Traffic L	1. Yes - Wc	1. Yes	3. Activity	3. Work on	3. No	20. Motor V	1. On Roac	No	No	Belted	No	No	No	No	No	No	No	No	No	Yes	25	NOT_RD	Not Interse	No	No	Yes	No	5. Hampto	114	114. City o	1-Interstat	4-Two-Way	Urban	VDOT Inter	5	1. State Hw	Hampton F	HAMP	R-VA	IS00064EB		269.51			-76.3188	37.00089
233125040	2023	10/16/2023 5:00	1500	15:00	O	PDO	0	0	0	0	0	0	0	2	4. Sideswipe - Same Direction	SSS	No	1. No Adve	1. Dawn	Day	1. Dry	Dry	8. Non-Inte	1. Straight	2. Blacktop	1. No Defe	3. Two-Wa	1. Not at In	6. Traffic L	1. Yes - Wc	2. No			3. No	20. Motor V	1. On Roac	No	No	Belted	No	No	No	No	No	No	No	No	No	No		NOT_RD	Not Interse	No	No	Yes	No	5. Hampto	114	114. City o	1-Interstat	4-Two-Way	Urban	VDOT Inter	5	1. State Hw	Hampton F	HAMP	R-VA	IS00664WB		1.44			-76.3859	37.01641
233125145	2023	11/8/2023 5:00	706	7:06	O	PDO	0	0	0	0	0	0	0	2	1. Rear End	RE	No	1. No Adve	2. Daylight	Day	1. Dry	Dry	8. Non-Inte	3. Grade - S	2. Blacktop	1. No Defe	3. Two-Wa	1. Not at In	6. Traffic L	1. Yes - Wc	1. Yes	4. Termina	3. Work on	3. No	20. Motor V	1. On Roac	No	No	Belted	No	No	No	No	No	No	No	No	No	Yes	5	NOT_RD	Not Interse	Yes	No	Yes	No	5. Hampto	114	114. City o	1-Interstat	4-Two-Way	Urban	VDOT Inter	5	1. State Hw	Hampton F	HAMP	R-VA	IS00064WB		265.36			-76.3693	37.03199
233125219	2023	11/8/2023 5:00	1210	12:10	O	PDO	0	0	0	0	0	0	0	1	9. Fixed Object - Off Road	FOOR	No	1. No Adve	2. Daylight	Day	1. Dry	Dry	5. On Entra	3. Grade - S	2. Blacktop	1. No Defe	3. Two-Wa	1. Not at In	6. Traffic L	1. Yes - Wc	2. No			3. No	2. Trees	4. Roadsid	No	No	Unbelted	No	Yes	No	No	No	No	No	No	No	No		RD_LEFT	Not Interse	No	Yes	Yes	No	5. Hampto	114	114. City o	1-Interstat	1-One-Way	Urban	VDOT Seco	5	1. State Hw	Hampton F	HAMP	S-VA114UK ABERDEEN RD RMP000.00A			0.1			-76.4023	37.00426
233125409	2023	11/8/2023 5:00	1736	17:36	O	PDO	0	0	0	0	0	0	0	3	1. Rear End	RE	No	1. No Adve	4. Darknes	Night	1. Dry	Dry	8. Non-Inte	1. Straight	2. Blacktop	1. No Defe	3. Two-Wa	1. Not at In	6. Traffic L	1. Yes - Wc	1. Yes	3. Activity	3. Work on	3. No	20. Motor V	1. On Roac	No	No	Belted	No	Yes	No	No	No	Yes	No	No	No	Yes	30	NOT_RD	Not Interse	No	No	Yes	Yes	5. Hampto	114	114. City o	1-Interstat	4-Two-Way	Urban	VDOT Inter	5	1. State Hw	Hampton F	HAMP	R-VA	IS00064EB		268.6			-76.3244	37.01325
233135205	2023	11/8/2023 5:00	1805	18:05	O	PDO	0	0	0	0	0	0	0	2	1. Rear End	RE	No	1. No Adve	4. Darknes	Night	1. Dry	Dry	8. Non-Inte	1. Straight	2. Blacktop	1. No Defe	3. Two-Wa	1. Not at In	6. Traffic L	1. Yes - Wc	1. Yes	1. Advance	3. Work on	3. No	20. Motor V	1. On Roac	No	No	Belted	No	Yes	No	No	No	No	No	No	No	No		NOT_RD	Not Interse	No	No	Yes	Yes	5. Hampto	114	114. City o	1-Interstat	4-Two-Way	Urban	VDOT Inter	5	1. State Hw	Hampton F	HAMP	R-VA	IS00064EB		265.33			-76.3692	37.03184
233135232	2023	11/5/2023 5:00	1112	11:12	O	PDO	0	0	0	0	0	0	0	2	4. Sideswipe - Same Direction	SSS	No	1. No Adve	2. Daylight	Day	1. Dry	Dry	5. On Entra	2. Curve - L	1. Concret	1. No Defe	3. Two-Wa	1. Not at In	6. Traffic L	1. Yes - Wc	2. No			3. No	20. Motor V	1. On Roac	No	No	Belted	No	No	No	No	No	No	No	No	No	Yes	3	NOT_RD	Not Interse	Yes	Yes	No	No	5. Hampto	114	114. City o	1-Interstat	1-One-Way	Urban	VDOT Inter	5	1. State Hw	Hampton F	HAMP	R-VA	IS00064EB	RMP263.00A	0.19	50659	343.08	-76.3977	37.04024
233135423	2023	11/6/2023 5:00	1535	15:35	O	PDO	0	0	0	0	0	0	0	2	1. Rear End	RE	No	1. No Adve	2. Daylight	Day	1. Dry	Dry	8. Non-Inte	3. Grade - S	1. Concret	1. No Defe	3. Two-Wa	1. Not at In	6. Traffic L	1. Yes - Wc	1. Yes	3. Activity	3. Work on	3. No	20. Motor V	1. On Roac	No	No	Belted	No	No	No	No	No	No	No	No	No	Yes	30	NOT_RD	Not Interse	Yes	No	Yes	No	5. Hampto	114	114. City o	1-Interstat	4-Two-Way	Urban	VDOT Inter	5	1. State Hw	Hampton F	HAMP	R-VA	IS00064EB		266.62			-76.3473	37.03418
233145086	2023	11/8/2023 5:00	610	6:10	O	PDO	0	0	0	0	0	0	0	1	9. Fixed Object - Off Road	FOOR	No	1. No Adve	2. Daylight	Day	1. Dry	Dry	3. Gore Are	1. Straight	2. Blacktop	1. No Defe	3. Two-Wa	1. Not at In	6. Traffic L	1. Yes - Wc	2. No			3. No	5. Guard R	5. Gore	Yes	No	Belted	No	No	Yes	No	Yes	No	No	No	No	No		RD RIGHT	Not Interse	No	No	No	No	5. Hampto	114	114. City o	1-Interstat	1-One-Way	Urban	VDOT Inter	5	1. State Hw	Hampton F	HAMP	R-VA	IS00064WB	RMP264.00A	0.1			-76.3725	37.03192
233155007	2023	11/8/2023 5:00	1451	14:51	O	PDO	0	0	0	0	0	0	0	2	4. Sideswipe - Same Direction	SSS	No	1. No Adve	2. Daylight	Day	1. Dry	Dry	2. Accelera	1. Straight	2. Blacktop	1. No Defe	3. Two-Wa	1. Not at In	6. Traffic L	1. Yes - Wc	2. No			3. No	20. Motor V	1. On Roac	No	No	Belted	No	No	No	No	No	No	No	No	No	No		NOT_RD	Not Interse	No	Yes	Yes	No	5. Hampto	114	114. City o	1-Interstat	4-Two-Way	Urban	VDOT Inter	5	1. State Hw	Hampton F	HAMP	R-VA	IS00664EB		0.55			-76.3802	37.02473
233165079	2023	11/12/2023 5:00	650	6:50	O	PDO	0	0	0	0	0	0	0	1	9. Fixed Object - Off Road	FOOR	No	1. No Adve	1. Dawn	Day	1. Dry	Dry	5. On Entra	4. Grade - C	2. Blacktop	1. No Defe	3. Two-Wa	1. Not at In	6. Traffic L	1. Yes - Wc	2. No			3. No	2. Trees	2. Shoulde	No	No	Belted	No	No	Yes	No	No	No	No	No	No	Yes	10	RD_LEFT	Not Interse	No	No	No	No	5. Hampto	114	114. City o	1-Interstat	1-One-Way	Urban	VDOT Inter	5	1. State Hw	Hampton F	HAMP	R-VA	IS00064WB	RMP261.00A	0.15			-76.4162	37.06083
233175537	2023	11/11/2023 5:00	1513	15:13	O	PDO	0	0	0	0	0	0	0	2	1. Rear End	RE	No	1. No Adve	2. Daylight	Day	1. Dry	Dry	5. On Entra	1. Straight	2. Blacktop	1. No Defe	3. Two-Wa	1. Not at In	6. Traffic L	1. Yes - Wc	2. No			3. No	20. Motor V	1. On Roac	No	No	Belted	No	Yes	No	No	No	No	No	No	No	No		NOT_RD	Not Interse	No	Yes	No	No	5. Hampto	114	114. City o	1-Interstat	1-One-Way	Urban	VDOT Inter	5	1. State Hw	Hampton F	HAMP	R-VA	IS00064WB	RMP265.00A	0.07			-76.3648	37.03332
233185034	2023	11/14/2023 5:00	140	1:40	B	B	0	0	1	0	1	0	0	1	9. Fixed Object - Off Road	FOOR	No	1. No Adve	4. Darknes	Night	1. Dry	Dry	3. Gore Are	1. Straight	1. Concret	1. No Defe	4. One-Wa	1. Not at In	6. Traffic L	1. Yes - Wc	2. No			3. No	5. Guard R	5. Gore	Yes	No	Belted	No	No	No	Yes	Yes	No	No	No	No	Yes	5	RD UNKN	Not Interse	No	No	Yes	Yes	5. Hampto	114	114. City o	1-Interstat	4-Two-Way	Urban	VDOT Inter	5	1. State Hw	Hampton F	HAMP	R-VA	IS00064WB		261.93			-76.4181	37.05971
233185149	2023	10/26/2023 5:00	1350	13:50	O	PDO	0	0	0	0	0	0	0	2	1. Rear End	RE	No	1. No Adve	2. Daylight	Day	1. Dry	Dry	4. Collecto	1. Straight	2. Blacktop	1. No Defe	3. Two-Wa	1. Not at In	6. Traffic L	1. Yes - Wc	2. No			3. No	20. Motor V	1. On Roac	No	No	Belted	No	No	No	No	No	No	No	No	No	No		NOT_RD	Not Interse	No	Yes	Yes	No	5. Hampto	114	114. City o	1-Interstat	4-Two-Way	Urban	VDOT Inter	5	1. State Hw	Hampton F	HAMP	R-VA	IS00064WB		272.2			-76.2992	36.96905
233185248	2023	11/7/2023 5:00	824	8:24	O	PDO	0	0	0	0	0	0	0	1	9. Fixed Object - Off Road	FOOR	No	1. No Adve	2. Daylight	Day	1. Dry	Dry	8. Non-Inte	1. Straight	1. Concret	1. No Defe	3. Two-Wa	1. Not at In	6. Traffic L	1. Yes - Wc	1. Yes	3. Activity	3. Work on	3. No	11. Jersey	2. Shoulde	No	No	Belted	No	No	No	No	No	No	No	No	No	No		RD_LEFT	Not Interse	No	No	Yes	No	5. Hampto	114	114. City o	1-Interstat	4-Two-Way	Urban	VDOT Inter	5	1. State Hw	Hampton F	HAMP	R-VA	IS00064WB		267.96			-76.3294	37.02339
233185398	2023	11/14/2023 5:00	1730	17:30	B	B	0	0	1	0	1	0	0	2	1. Rear End	RE	No	1. No Adve	3. Dusk	Day	1. Dry	Dry	8. Non-Inte	1. Straight	1. Concret	1. No Defe	3. Two-Wa	1. Not at In	6. Traffic L	1. Yes - Wc	1. Yes	3. Activity	3. Work on	3. No	20. Motor V	1. On Roac	No	No	Belted	No	No	No	No	No	No	No	No	No	No		NOT_RD	Not Interse	No	Yes	Yes	No	5. Hampto	114	114. City o	1-Interstat	4-Two-Way	Urban	VDOT Inter	5	1. State Hw	Hampton F	HAMP	R-VA	IS00064EB		269.4			-76.3198	37.00225
233185544	2023	11/13/2023 5:00	1416	14:16	O	PDO	0	0	0	0	0	0	0	1	9. Fixed Object - Off Road	FOOR	No	1. No Adve	2. Daylight	Day	1. Dry	Dry	8. Non-Inte	1. Straight	2. Blacktop	1. No Defe	3. Two-Wa	1. Not at In	6. Traffic L	1. Yes - Wc	2. No			3. No	11. Jersey	1. On Roac	No	No	Belted	No	No	No	No	No	No	No	No	No	No		RD RIGHT	Not Interse	No	Yes	Yes	No	5. Hampto	114	114. City o	1-Interstat	4-Two-Way	Urban	VDOT Inter	5	1. State Hw	Hampton F	HAMP	R-VA	IS00064EB		271.61			-76.3009	36.97551
233185557	2023	11/10/2023 5:00	2034	20:34	A	A	0	1	0	0	1	0	0	2	2. Angle	ANG	No	1. No Adve	4. Darknes	Night	1. Dry	Dry	8. Non-Inte	1. Straight	2. Blacktop	1. No Defe	3. Two-Wa	1. Not at In	6. Traffic L	1. Yes - Wc	2. No			3. No	5. Guard R	2. Shoulde	No	No	Belted	No	No	No	No	Yes	No	No	No	No	No		RD UNKN	Not Interse	No	No	No	Yes	5. Hampto	114	114. City o	1-Interstat	1-One-Way	Urban	VDOT Inter	5	1. State Hw	Hampton F	HAMP	R-VA	IS00064WB	RMP264.00A	0.19			-76.3747	37.03213
233195023	2023	11/11/2023 5:00	120	1:20	O	PDO	0	0	0	0	0	0	0	1	9. Fixed Object - Off Road	FOOR	No	1. No Adve	4. Darknes	Night	1. Dry	Dry	8. Non-Inte	4. Grade - C	1. Concret	1. No Defe	3. Two-Wa	1. Not at In	7. No Pass	1. Yes - Wc	1. Yes	3. Activity	3. Work on	3. No	9. Impact C	2. Shoulde	Yes	No	Unbelted	No	No	No	Yes	No	No	No	No	No	Yes	10	RD_LEFT	Not Interse	No	No	Yes	Yes	5. Hampto	114	114. City o	1-Interstat	4-Two-Way	Urban	VDOT Inter	5	1. State Hw	Hampton F	HAMP	R-VA	IS00064EB		269.62			-76.3182	37.00142
233195084	2023	11/7/2023 5:00	2315	23:15	O	PDO	0	0	0	0	0	0	0	1	9. Fixed Object - Off Road	FOOR	No	1. No Adve	4. Darknes	Night	1. Dry	Dry	5. On Entra	10. On/Off	2. Blacktop	1. No Defe	3. Two-Wa	3. Three Ap	6. Traffic L	1. Yes - Wc	1. Yes	3. Activity	3. Work on	3. No	9. Impact C	2. Shoulde	No	No	Belted	No	No	No	No	No	No	Yes	No	No	No		NOT_RD	VDOT Inter	Yes	No	Yes	Yes	5. Hampto	114	114. City o	1-Interstat	1-One-Way	Urban	VDOT Seco	5	1. State Hw	Hampton F	HAMP	S-VA114UK MALLORY ST S RMP000.00B			0.01	722363	63.73	-76.3277	37.01555
233195452	2023	11/14/2023 5:00	319	3:19	O	PDO	0	0	0	0	0	0	0	1	9. Fixed Object - Off Road	FOOR	No	1. No Adve	4. Darknes	Night	1. Dry	Dry	8. Non-Inte	3. Grade - S	2. Blacktop	1. No Defe	3. Two-Wa	1. Not at In	6. Traffic L	1. Yes - Wc	2. No			3. No	5. Guard R	2. Shoulde	No	No	Belted	No	No	No	No	Yes	No	No	No	No	No		RD RIGHT	Not Interse	No	No	Yes	Yes	5. Hampto	114	114. City o	1-Interstat	4-Two-Way	Urban	VDOT Inter	5	1. State Hw	Hampton F	HAMP	R-VA	IS00064WB		268.49			-76.3269	37.01586
233205158	2023	11/10/2023 5:00	2328	23:28	O	PDO	0	0	0	0	0	0	0	1	9. Fixed Object - Off Road	FOOR	No	1. No Adve	4. Darknes	Night	1. Dry	Dry	9. Within Ir	1. Straight	2. Blacktop	1. No Defe	3. Two-Wa	4. Four Apr	3. Traffic S	1. Yes - Wc	2. No			3. No	13. Curb	3. Median	No	No	Belted	No	No	No	No	No	No	No	No	No	No		NOT_RD	Urban Inte	No	No	Yes	Yes	5. Hampto	114	114. City o	4-Minor Art	4-Two-Way	Urban	NonVDOT	5	3. City or T	Hampton F	HAMP	R-VA	SR00351WB		5.71	253173	71.49	-76.3454	37.03031
202735184	2020	9/21/2020 5:00	1953	19:53	B	B	0	0	1	2	3	0	0	2	2. Angle	ANG	No	1. No Adve	5. Darknes	Night	1. Dry	Dry	10. Interse	1. Straight	1. Concret	1. No Defe	3. Two-Wa	4. Four Apr	4. Stop Sig	1. Yes - Wc	2. No			3. No	20. Motor V	1. On Roac	No	No	Belted	No	No	No	No	No	No	No	No	No	No		NOT_RD	Urban Inte	Yes	No	Yes	Yes	5. Hampto	114	114. City o	5-Major Cc	3-Two-Way	Urban	NonVDOT	5	3. City or T	Hampton F	HAMP	R-VA	SR00143NB		5.84	1071291	10.9	-76.3836	37.00419
243375197	2024	11/26/2024 5:00	1425	14:25	A	A	0	1	0	1	2	0	0	2	2. Angle	ANG	No	1. No Adve	2. Daylight	Day	1. Dry	Dry	9. Within Ir	1. Straight	2. Blacktop	1. No Defe	1. Two-Wa	4. Four Apr	3. Traffic S	1. Yes - Wc	2. No			3. No	20. Motor V	1. On Roac	No	No	Belted	No	No	No	No	No	No	No	No	No	No		NOT_RD	Urban Inte	Yes	No	Yes	No	5. Hampto	114	114. City o	3-Principal	4-Two-Way	Urban	NonVDOT	5	3. City or T	Hampton F	HAMP	R-VA	SR00134WB		10.99	253028	56.7	-76.3628	37.0348
233205306	2023	11/13/2023 5:00	1736	17:36	A	A	0	1	0	1	2	0	0	2	2. Angle	ANG	No	1. No Adve	4. Darknes	Night	1. Dry	Dry	9. Within Ir	1. Straight	2. Blacktop	1. No Defe	2. Two-Wa	3. Three Ap	4. Stop Sig	1. Yes - Wc	2. No			3. No	20. Motor V	1. On Roac	No	No	Belted	No	No	No	No	No	No	Yes	No	No	No		NOT_RD	VDOT Inter	No	No	Yes	Yes	5. Hampto	114	114. City o	7-Local (J,6	3-Two-Way	Urban	NonVDOT	5	3. City or T	Hampton F	HAMP	S-VA114NP COLISEUM DR			0.67	1079031	0	-76.3873	37.03964
200645162	2020	2/20/2020 5:00	803	8:03	O	PDO	0	0	0	0	0	0	0	2	2. Angle	ANG	No	1. No Adve	2. Daylight	Day	1. Dry	Dry	10. Interse	1. Straight	2. Blacktop	1. No Defe	3. Two-Wa	3. Three Ap	6. Traffic L	1. Yes - Wc	2. No			3. No	20. Motor V	1. On Roac	No	No	Belted	No	No	No	No	No	No	No	No	No	No		NOT_RD	Urban Inte	No	No	Yes	No	5. Hampto	114	114. City o	4-Minor Art	3-Two-Way	Urban	NonVDOT	5	3. City or T	Hampton F	HAMP	S-VA114NP WOODLAND RD			1.53	253501	172.32	-76.3217	37.04277
233205319	2023	11/13/2023 5:00	1843	18:43	C	C	0	0	0	1	1	0	0	2	1. Rear End	RE	No	1. No Adve	4. Darknes	Night	1. Dry	Dry	1. Main-Lir	1. Straight	2. Blacktop	1. No Defe	1. Two-Wa	1. Not at In	6. Traffic L	1. Yes - Wc	2. No			3. No	20. Motor V	1. On Roac	No	No	Belted	No	No	No	No	No	No	No	No	No	No		NOT_RD	VDOT Inter	No	No	Yes	Yes	5. Hampto	114	114. City o	4-Minor Art	3-Two-Way	Urban	NonVDOT	5	3. City or T	Hampton F	HAMP	S-VA114NP RIP RAP RD			0.5	253415	146.32	-76.3536	37.03411
233215219	2023	11/16/2023 5:00	850	8:50	O	PDO	0	0	0	0	0	0	0	2	1. Rear End	RE	No	1. No Adve	2. Daylight	Day	1. Dry	Dry	8. Non-Inte	1. Straight	2. Blacktop	1. No Defe	3. Two-Wa	1. Not at In	6. Traffic L	1. Yes - Wc	2. No			3. No	20. Motor V	1. On Roac	No	No	Belted	No	No	No	No	No	No	Yes	No	No	Yes	10	NOT_RD	Not Interse	No	Yes	Yes	No	5. Hampto	114	114. City o	1-Interstat	4-Two-Way	Urban	VDOT Inter	5	1. State Hw	Hampton F	HAMP	R-VA	IS00064WB		261.84			-76.4187	37.05977
233225031	2023	11/17/2023 5:00	115	1:15	B	B	0	0	1	0	1	0	0	2	1. Rear End	RE	No	1. No Adve	4. Darknes	Night	1. Dry	Dry	8. Non-Inte	1. Straight	2. Blacktop	1. No Defe	3. Two-Wa	1. Not at In	6. Traffic L	1. Yes - Wc	1. Yes	1. Advance	1. Lane Clo	3. No	20. Motor V	1. On Roac	No	No	Belted	No	Yes	Yes	No	No	No	Yes	No	No	No		NOT_RD	Not Interse	No	No	Yes	Yes	5. Hampto	114	114. City o	1-Interstat	4-Two-Way	Urban	VDOT Inter	5	1. State Hw	Hampton F	HAMP	R-VA	IS00664WB		0.62			-76.3791	37.0264
233225040	2023	11/18/2023 5:00	0	00:00	O	PDO	0	0	0	0	0	0	0	1	9. Fixed Object - Off Road	FOOR	No	1. No Adve	4. Darknes	Night	1. Dry	Dry	8. Non-Inte	1. Straight	2. Blacktop	1. No Defe	3. Two-Wa	1. Not at In	6. Traffic L	1. Yes - Wc	2. No			3. No	11. Jersey	1. On Roac	No	No	Belted	No	No	No	No	No	No	No	No	No	No		RD_LEFT	Not Interse	No	No	Yes	Yes	5. Hampto	114	114. City o	1-Interstat	4-Two-Way	Urban	VDOT Inter	5	1. State Hw	Hampton F	HAMP	R-VA	IS00064WB		261.9			-76.4186	37.06007
233225282	2023	11/17/2023 5:00	1607	16:07	O	PDO	0	0	0	0	0	0	0	2	4. Sideswipe - Same Direction	SSS	No	1. No Adve	2. Daylight	Day	1. Dry	Dry	8. Non-Inte	1. Straight	2. Blacktop	1. No Defe	3. Two-Wa	1. Not at In	6. Traffic L	1. Yes - Wc	2. No			3. No	20. Motor V	1. On Roac	No	No	Belted	No	No	No	No	No	No	No	Yes	No	Yes	5	NOT_RD	Not Interse	No	Yes	Yes	No	5. Hampto	114	114. City o	1-Interstat	4-Two-Way	Urban	VDOT Inter	5	1. State Hw	Hampton F	HAMP	R-VA	IS00064EB		264.13			-76.3905	37.03667
233235237	2023	11/18/2023 5:00	1633	16:33	O	PDO	0	0	0	0	0	0	0	2	1. Rear End	RE	No	1. No Adve	2. Daylight	Day	1. Dry	Dry	8. Non-Inte	1. Straight	2. Blacktop	1. No Defe	3. Two-Wa	1. Not at In	6. Traffic L	1. Yes - Wc	1. Yes	3. Activity	3. Work on	3. No	20. Motor V	1. On Roac	No	No	Belted	No	No	No	No	No	No	No	No	No	No		NOT_RD	Not Interse	No	No	Yes	No	5. Hampto	114	114. City o	1-Interstat	4-Two-Way	Urban	VDOT Inter	5	1. State Hw	Hampton F	HAMP	R-VA	IS00064EB		271.03			-76.3029	36.98389
233245129	2023	11/17/2023 5:00	850	8:50	O	PDO	0	0	0	0	0	0	0	2	15. Backed Into	BI	No	1. No Adve	2. Daylight	Day	1. Dry	Dry	2. Accelera	3. Grade - S	2. Blacktop	1. No Defe	1. Two-Wa	1. Not at In	13. Other	1. Yes - Wc	2. No			3. No	6. Parked V	1. On Roac	No	No	Belted	No	No	No	No	No	Yes	No	No	No	No		RD UNKN	Not Interse	No	No	Yes	No	5. Hampto	114	114. City o	7-Local (J,6	3-Two-Way	Urban	NonVDOT	5	3. City or T	Hampton F	HAMP	S-VA114NP COLONIAL AVE			0.14			-76.3698	37.01391
243515401	2024	12/11/2024 5:00	1308	13:08	B	B	0	0	1	0	1	0	0	3	2. Angle	ANG	No	5. Rain	2. Daylight	Day	2. Wet	Wet	10. Interse	1. Straight	2. Blacktop	1. No Defe	2. Two-Wa	4. Four Apr	3. Traffic S	1. Yes - Wc	2. No			3. No	20. Motor V	1. On Roac	No	No	Belted	No	No	No	No	No	No	No	No	No	No		NOT_RD	Urban Inte	Yes	No	Yes	No	5. Hampto	114	114. City o	3-Principal	4-Two-Way	Urban	NonVDOT	5	3. City or T	Hampton F	HAMP	R-VA	SR00134EB		10.99	253028	15.54	-76.3628	37.03466
233245142	2023	11/19/2023 5:00	1638	16:38	C	C	0	0	0	2	2	0	0	2	4. Sideswipe - Same Direction	SSS	No	1. No Adve	2. Daylight	Day	1. Dry	Dry	9. Within Ir	1. Straight	2. Blacktop	1. No Defe	3. Two-Wa	4. Four Apr	3. Traffic S	1. Yes - Wc	2. No			3. No	20. Motor V	1. On Roac	No	No	Belted	No	No	No	No	No	No	No	No	No	No		NOT_RD	Urban Inte	Yes	No	Yes	No	5. Hampto	114	114. City o	3-Principal	4-Two-Way	Urban	NonVDOT	5	3. City or T	Hampton F	HAMP	R-VA	US00258EB		63.63	253023	154.74	-76.3775	37.04388
233245143	2023	11/18/2023 5:00	1432	14:32	A	A	0	1	0	0	1	0	0	1	9. Fixed Object - Off Road	FOOR	No	1. No Adve	2. Daylight	Day	1. Dry	Dry	9. Within Ir	1. Straight	2. Blacktop	1. No Defe	1. Two-Wa	3. Three Ap	1. No Traffi	6. No Traffi	2. No			3. No	3. Utility P	8. Off Roac	No	No	Belted	No	Yes	No	No	No	No	No	No	No	No		NOT_RD	Urban Inte	Yes	No	Yes	No	5. Hampto	114	114. City o	7-Local (J,6	3-Two-Way	Urban	NonVDOT	5	3. City or T	Hampton F	HAMP	S-VA114NP WHEATLAND DR			0.47			-76.3737	37.04949
233245144	2023	11/18/2023 5:00	1229	12:29	C	C	0	0	0	2	2	0	0	2	2. Angle	ANG	No	1. No Adve	2. Daylight	Day	1. Dry	Dry	1. Main-Lir	1. Straight	2. Blacktop	1. No Defe	3. Two-Wa	1. Not at In	6. Traffic L	1. Yes - Wc	2. No			3. No	20. Motor V	4. Roadsid	No	No	Belted	No	No	No	No	No	No	No	No	No	No		NOT_RD	Not Interse	No	No	Yes	No	5. Hampto	114	114. City o	7-Local (J,6	3-Two-Way	Urban	NonVDOT	5	3. City or T	Hampton F	HAMP	S-VA114PR COLISEUM DR			2.02	1077824	312.02	-76.3925	37.05921
233245145	2023	11/18/2023 5:00	407	4:07	C	C	0	0	0	1	1	0	0	1	9. Fixed Object - Off Road	FOOR	No	1. No Adve	4. Darknes	Night	1. Dry	Dry	1. Main-Lir	1. Straight	2. Blacktop	1. No Defe	1. Two-Wa	1. Not at In	1. No Traffi	6. No Traffi	2. No			3. No	2. Trees	4. Roadsid	No	No	Belted	No	Yes	Yes	No	No	No	No	No	No	No		RD_LEFT	Not Interse	No	No	Yes	Yes	5. Hampto	114	114. City o	4-Minor Art	3-Two-Way	Urban	NonVDOT	5	3. City or T	Hampton F	HAMP	R-VA	SR00351WB		2.65	1068789	394.2	-76.3908	37.00922
191145172	2019	4/17/2019 5:00	1702	17:02	O	PDO	0	0	0	0	0	0	0	2	3. Head On	HO	No	1. No Adve	2. Daylight	Day	1. Dry	Dry	1. Main-Lir	1. Straight	2. Blacktop	1. No Defe	2. Two-Wa	1. Not at In	6. Traffic L	1. Yes - Wc	2. No			3. No	20. Motor V	4. Roadsid	Yes	No	Belted	No	No	No	No	No	No	No	No	No	No		RD UNKN	Not Interse	No	No	Yes	No	5. Hampto	114	114. City o	4-Minor Art	3-Two-Way	Urban	NonVDOT	5	3. City or T	Hampton F	HAMP	R-VA	SR00152WB		4.56			-76.3879	37.04731
233245147	2023	11/18/2023 5:00	2307	23:07	C	C	0	0	0	2	2	0	0	2	1. Rear End	RE	No	1. No Adve	4. Darknes	Night	1. Dry	Dry	1. Main-Lir	1. Straight	2. Blacktop	1. No Defe	1. Two-Wa	1. Not at In	3. Traffic S	1. Yes - Wc	2. No			3. No	20. Motor V	1. On Roac	No	No	Belted	No	Yes	No	No	No	No	No	No	No	No		NOT_RD	Urban Inte	No	No	Yes	Yes	5. Hampto	114	114. City o	5-Major Cc	3-Two-Way	Urban	NonVDOT	5	3. City or T	Hampton F	HAMP	S-VA114NP TIDE MILL LN			0.02	253383	65.3	-76.3791	37.05416
220565118	2022	2/1/2022 5:00	1414	14:14	A	A	0	1	0	1	2	0	0	2	4. Sideswipe - Same Direction	SSS	No	1. No Adve	2. Daylight	Day	1. Dry	Dry	10. Interse	1. Straight	2. Blacktop	1. No Defe	3. Two-Wa	3. Three Ap	6. Traffic L	1. Yes - Wc	2. No			3. No	20. Motor V	1. On Roac	No	No	Belted	No	No	No	No	No	No	No	No	No	No		NOT_RD	Urban Inte	No	No	Yes	No	5. Hampto	114	114. City o	4-Minor Art	3-Two-Way	Urban	NonVDOT	5	3. City or T	Hampton F	HAMP	R-VA	SR00169SB		6.51	253119	36.91	-76.338	37.05003
233245150	2023	11/19/2023 5:00	1347	13:47	C	C	0	0	0	1	1	0	0	2	4. Sideswipe - Same Direction	SSS	No	1. No Adve	2. Daylight	Day	1. Dry	Dry	10. Interse	2. Curve - L	1. Concret	1. No Defe	1. Two-Wa	4. Four Apr	3. Traffic S	1. Yes - Wc	2. No			3. No	20. Motor V	1. On Roac	No	No	Belted	No	No	No	No	No	Yes	No	No	No	No		NOT_RD	Urban Inte	No	No	Yes	No	5. Hampto	114	114. City o	7-Local (J,6	3-Two-Way	Urban	NonVDOT	5	3. City or T	Hampton F	HAMP	S-VA114PR HARDY CASH DR			0.55	1084139	480.65	-76.4026	37.05691
212025221	2021	7/16/2021 5:00	1256	12:56	B	B	0	0	1	1	2	0	0	2	2. Angle	ANG	No	1. No Adve	2. Daylight	Day	1. Dry	Dry	9. Within Ir	1. Straight	2. Blacktop	1. No Defe	3. Two-Wa	4. Four Apr	3. Traffic S	1. Yes - Wc	2. No			3. No	20. Motor V	1. On Roac	No	No	Belted	No	No	No	No	No	No	No	No	No	No		NOT_RD	Urban Inte	No	Yes	Yes	No	5. Hampto	114	114. City o	4-Minor Art	4-Two-Way	Urban	NonVDOT	5	3. City or T	Hampton F	HAMP	S-VA114PR BIG BETHEL RD			3.98	1073186	41.59	-76.4275	37.06913
233245153	2023	11/18/2023 5:00	1818	18:18	C	C	0	0	0	2	2	0	0	2	2. Angle	ANG	No	1. No Adve	4. Darknes	Night	1. Dry	Dry	9. Within Ir	1. Straight	2. Blacktop	1. No Defe	3. Two-Wa	4. Four Apr	3. Traffic S	1. Yes - Wc	2. No			3. No	20. Motor V	1. On Roac	No	No	Belted	No	No	No	No	No	No	No	No	No	No		NOT_RD	Urban Inte	No	No	Yes	Yes	5. Hampto	114	114. City o	4-Minor Art	3-Two-Way	Urban	NonVDOT	5	3. City or T	Hampton F	HAMP	R-VA	SR00278SB		0.41	746578	5.04	-76.3476	37.0495
233245158	2023	11/14/2023 5:00	1845	18:45	C	C	0	0	0	2	2	0	0	2	2. Angle	ANG	No	1. No Adve	4. Darknes	Night	1. Dry	Dry	1. Main-Lir	1. Straight	2. Blacktop	1. No Defe	2. Two-Wa	1. Not at In	6. Traffic L	1. Yes - Wc	2. No			3. No	20. Motor V	1. On Roac	No	No	Belted	No	No	No	No	No	No	No	No	No	No		NOT_RD	Not Interse	Yes	No	Yes	Yes	5. Hampto	114	114. City o	7-Local (J,6	3-Two-Way	Urban	NonVDOT	5	3. City or T	Hampton F	HAMP	S-VA114NP TODDS LN			2.71	253136	378.93	-76.4025	37.0395
233245159	2023	11/17/2023 5:00	1144	11:44	C	C	0	0	0	2	2	0	0	2	1. Rear End	RE	No	1. No Adve	2. Daylight	Day	1. Dry	Dry	6. Intersec	10. On/Off	2. Blacktop	1. No Defe	1. Two-Wa	3. Three Ap	6. Traffic L	1. Yes - Wc	2. No			3. No	20. Motor V	1. On Roac	No	No	Belted	No	No	No	No	No	No	No	No	No	No		NOT_RD	Not Interse	Yes	No	No	No	5. Hampto	114	114. City o	1-Interstat	1-One-Way	Urban	VDOT Inter	5	1. State Hw	Hampton F	HAMP	R-VA	IS00064EB	RMP265.00A	0.21			-76.3631	37.03143
233245160	2023	11/17/2023 5:00	1419	14:19	O	PDO	0	0	0	0	0	0	0	2	1. Rear End	RE	No	1. No Adve	2. Daylight	Day	1. Dry	Dry	11. Interse	1. Straight	2. Blacktop	1. No Defe	3. Two-Wa	4. Four Apr	6. Traffic L	1. Yes - Wc	2. No			3. No	20. Motor V	1. On Roac	No	No	Belted	No	No	No	No	No	No	No	No	No	No		NOT_RD	Urban Inte	No	No	Yes	No	5. Hampto	114	114. City o	3-Principal	4-Two-Way	Urban	NonVDOT	5	3. City or T	Hampton F	HAMP	R-VA	US00258WB		59.97	1075965	185.92	-76.437	37.02314
233245161	2023	11/9/2023 5:00	1223	12:23	O	PDO	0	0	0	0	0	0	0	2	1. Rear End	RE	No	1. No Adve	2. Daylight	Day	1. Dry	Dry	1. Main-Lir	1. Straight	2. Blacktop	1. No Defe	2. Two-Wa	4. Four Apr	3. Traffic S	1. Yes - Wc	2. No			3. No	20. Motor V	1. On Roac	No	No	Belted	No	No	No	No	No	No	No	No	No	No		NOT_RD	Urban Inte	No	No	Yes	No	5. Hampto	114	114. City o	5-Major Cc	3-Two-Way	Urban	NonVDOT	5	3. City or T	Hampton F	HAMP	S-VA114NP POWHATAN PKWY			1.13	253177	60.52	-76.3848	37.0129
233245162	2023	11/17/2023 5:00	1718	17:18	C	C	0	0	0	1	1	0	0	2	2. Angle	ANG	No	1. No Adve	4. Darknes	Night	1. Dry	Dry	10. Interse	1. Straight	2. Blacktop	1. No Defe	3. Two-Wa	4. Four Apr	6. Traffic L	1. Yes - Wc	2. No			3. No	20. Motor V	1. On Roac	No	No	Belted	No	No	No	No	No	No	No	No	No	No		NOT_RD	Urban Inte	No	No	Yes	Yes	5. Hampto	114	114. City o	3-Principal	4-Two-Way	Urban	NonVDOT	5	3. City or T	Hampton F	HAMP	R-VA	US00258EB		63.23	754225	92.31	-76.3844	37.04248
233245163	2023	11/14/2023 5:00	1757	17:57	O	PDO	0	0	0	0	0	0	0	2	5. Sideswipe - Opposite Direction	SSO	No	1. No Adve	3. Dusk	Day	1. Dry	Dry	10. Interse	1. Straight	2. Blacktop	1. No Defe	1. Two-Wa	4. Four Apr	3. Traffic S	1. Yes - Wc	2. No			3. No	20. Motor V	1. On Roac	No	No	Belted	No	No	No	No	No	No	No	No	No	No		NOT_RD	Urban Inte	No	Yes	Yes	No	5. Hampto	114	114. City o	4-Minor Art	3-Two-Way	Urban	NonVDOT	5	3. City or T	Hampton F	HAMP	R-VA	US00258WB		67.79	253100	5.42	-76.3182	37.02125
211095177	2021	4/14/2021 5:00	745	7:45	C	C	0	0	0	2	2	0	0	2	1. Rear End	RE	No	1. No Adve	2. Daylight	Day	1. Dry	Dry	10. Interse	1. Straight	2. Blacktop	1. No Defe	3. Two-Wa	4. Four Apr	3. Traffic S	1. Yes - Wc	2. No			3. No	20. Motor V	1. On Roac	No	No	Belted	No	No	No	No	No	No	No	No	No	No		NOT_RD	Urban Inte	No	No	Yes	No	5. Hampto	114	114. City o	4-Minor Art	4-Two-Way	Urban	NonVDOT	5	3. City or T	Hampton F	HAMP	S-VA114NP LASALLE AVE			2.24	253028	150.94	-76.3629	37.03505
250085270	2025	1/8/2025 5:00	749	7:49	C	C	0	0	0	2	2	0	0	2	2. Angle	ANG	No	1. No Adve	2. Daylight	Day	1. Dry	Dry	10. Interse	1. Straight	2. Blacktop	1. No Defe	2. Two-Wa	4. Four Apr	3. Traffic S	1. Yes - Wc	2. No			3. No	20. Motor V	1. On Roac	No	No	Belted	No	No	No	No	No	No	No	No	No	No		NOT_RD	Urban Inte	Yes	No	Yes	No	5. Hampto	114	114. City o	3-Principal	4-Two-Way	Urban	NonVDOT	5	3. City or T	Hampton F	HAMP	R-VA	SR00134EB		10.99	253028	20.72	-76.3628	37.03466
170965176	2017	4/5/2017 5:00	1047	10:47	O	PDO	0	0	0	0	0	0	0	2	1. Rear End	RE	No	1. No Adve	2. Daylight	Day	1. Dry	Dry	10. Interse	1. Straight	2. Blacktop	1. No Defe	2. Two-Wa	4. Four Apr	3. Traffic S	1. Yes - Wc	2. No			3. No	20. Motor V	1. On Roac	No	No	Belted	No	No	No	No	No	Yes	No	No	No	No		NOT_RD	Urban Inte	Yes	No	Yes	No	5. Hampto	114	114. City o	3-Principal	4-Two-Way	Urban	NonVDOT	5	3. City or T	Hampton F	HAMP	R-VA	SR00134WB		11	253028	61.4	-76.3626	37.03475
233255013	2023	11/17/2023 5:00	1330	13:30	O	PDO	0	0	0	0	0	0	0	4	1. Rear End	RE	No	1. No Adve	2. Daylight	Day	1. Dry	Dry	8. Non-Inte	1. Straight	2. Blacktop	1. No Defe	1. Two-Wa	1. Not at In	6. Traffic L	1. Yes - Wc	2. No			3. No	20. Motor V	1. On Roac	No	No	Belted	No	No	No	No	No	No	No	No	No	No		NOT_RD	Not Interse	No	No	Yes	No	5. Hampto	114	114. City o	1-Interstat	4-Two-Way	Urban	VDOT Inter	5	1. State Hw	Hampton F	HAMP	R-VA	IS00064EB		267.25			-76.3364	37.03067
233255114	2023	11/20/2023 5:00	1352	13:52	O	PDO	0	0	0	0	0	0	0	2	2. Angle	ANG	No	1. No Adve	2. Daylight	Day	1. Dry	Dry	10. Interse	1. Straight	2. Blacktop	1. No Defe	1. Two-Wa	4. Four Apr	4. Stop Sig	1. Yes - Wc	2. No			3. No	20. Motor V	1. On Roac	No	No	Belted	No	No	No	No	No	No	No	No	No	No		NOT_RD	Urban Inte	No	No	Yes	No	5. Hampto	114	114. City o	7-Local (J,6	3-Two-Way	Urban	NonVDOT	5	3. City or T	Hampton F	HAMP	S-VA114PR WEAVER RD W			0.51			-76.4135	37.02981
233255115	2023	11/20/2023 5:00	2234	22:34	C	C	0	0	0	1	1	0	0	2	1. Rear End	RE	No	1. No Adve	4. Darknes	Night	1. Dry	Dry	10. Interse	1. Straight	2. Blacktop	1. No Defe	2. Two-Wa	4. Four Apr	3. Traffic S	1. Yes - Wc	2. No			3. No	20. Motor V	1. On Roac	No	No	Belted	No	No	No	No	No	Yes	No	No	No	No		NOT_RD	Urban Inte	No	No	Yes	Yes	5. Hampto	114	114. City o	7-Local (J,6	3-Two-Way	Urban	NonVDOT	5	3. City or T	Hampton F	HAMP	S-VA114PR KING ST S			0.32	253173	56.95	-76.3454	37.03007
222945217	2022	10/9/2022 5:00	2231	22:31	A	A	0	1	0	1	2	0	0	2	2. Angle	ANG	No	1. No Adve	4. Darknes	Night	1. Dry	Dry	9. Within Ir	1. Straight	2. Blacktop	1. No Defe	2. Two-Wa	4. Four Apr	4. Stop Sig	1. Yes - Wc	2. No			3. No	20. Motor V	1. On Roac	No	No	Belted	No	No	No	No	No	No	No	No	No	No		NOT_RD	Urban Inte	Yes	No	Yes	Yes	5. Hampto	114	114. City o	5-Major Cc	4-Two-Way	Urban	NonVDOT	5	3. City or T	Hampton F	HAMP	R-VA	SR00143SB		5.84	1071291	41.07	-76.3836	37.00407
233255117	2023	11/16/2023 5:00	838	8:38	C	C	0	0	0	1	1	0	0	2	4. Sideswipe - Same Direction	SSS	No	1. No Adve	2. Daylight	Day	1. Dry	Dry	1. Main-Lir	1. Straight	1. Concret	1. No Defe	3. Two-Wa	2. Two App	6. Traffic L	1. Yes - Wc	2. No			3. No	20. Motor V	1. On Roac	No	No	Belted	No	No	No	No	No	Yes	No	No	No	No		NOT_RD	VDOT Inter	No	No	Yes	No	5. Hampto	114	114. City o	3-Principal	4-Two-Way	Urban	NonVDOT	5	3. City or T	Hampton F	HAMP	R-VA	US00258WB		62.4	50659	247.98	-76.3994	37.03942
233265150	2023	11/21/2023 5:00	1549	15:49	C	C	0	0	0	1	1	0	0	3	1. Rear End	RE	No	1. No Adve	3. Dusk	Day	2. Wet	Wet	1. Main-Lir	1. Straight	2. Blacktop	1. No Defe	1. Two-Wa	1. Not at In	1. No Traffi	6. No Traffi	2. No			3. No	20. Motor V	1. On Roac	No	No	Belted	No	No	No	No	No	No	No	No	No	No		NOT_RD	Urban Inte	No	Yes	Yes	No	5. Hampto	114	114. City o	4-Minor Art	3-Two-Way	Urban	NonVDOT	5	3. City or T	Hampton F	HAMP	R-VA	SR00169NB		6.51	253119	41.53	-76.338	37.05002
220905202	2022	3/30/2022 5:00	713	7:13	C	C	0	0	0	2	2	0	0	2	2. Angle	ANG	No	1. No Adve	2. Daylight	Day	1. Dry	Dry	13. Drivew	1. Straight	2. Blacktop	1. No Defe	3. Two-Wa	1. Not at In	6. Traffic L	1. Yes - Wc	2. No			3. No	20. Motor V	1. On Roac	No	No	Belted	No	No	No	No	No	No	No	No	No	No		NOT_RD	Urban Inte	No	No	Yes	No	5. Hampto	114	114. City o	4-Minor Art	3-Two-Way	Urban	NonVDOT	5	3. City or T	Hampton F	HAMP	S-VA114NP WOODLAND RD			1.53	253501	183.26	-76.3217	37.0428
233255121	2023	11/11/2023 5:00	147	1:47	A	A	0	1	0	0	1	0	0	1	9. Fixed Object - Off Road	FOOR	No	1. No Adve	4. Darknes	Night	1. Dry	Dry	1. Main-Lir	1. Straight	2. Blacktop	1. No Defe	1. Two-Wa	1. Not at In	1. No Traffi	6. No Traffi	2. No			3. No	18. Mailbo	1. On Roac	No	No	Belted	No	No	No	No	No	No	No	No	No	No		RD UNKN	Not Interse	No	No	Yes	Yes	5. Hampto	114	114. City o	7-Local (J,6	3-Two-Way	Urban	NonVDOT	5	3. City or T	Hampton F	HAMP	S-VA114NP MCDONALD RD			0.13			-76.3713	37.02745
211175236	2021	4/8/2021 5:00	1224	12:24	C	C	0	0	0	2	2	0	0	2	4. Sideswipe - Same Direction	SSS	No	1. No Adve	2. Daylight	Day	1. Dry	Dry	1. Main-Lir	1. Straight	2. Blacktop	1. No Defe	2. Two-Wa	4. Four Apr	3. Traffic S	1. Yes - Wc	2. No			3. No	20. Motor V	1. On Roac	No	No	Belted	No	No	No	No	No	No	No	No	No	No		NOT_RD	Urban Inte	No	No	Yes	No	5. Hampto	114	114. City o	4-Minor Art	4-Two-Way	Urban	NonVDOT	5	3. City or T	Hampton F	HAMP	S-VA114PR LASALLE AVE			2.24	253028	152.41	-76.3627	37.03506
233255540	2023	11/18/2023 5:00	2038	20:38	O	PDO	0	0	0	0	0	0	0	1	9. Fixed Object - Off Road	FOOR	No	1. No Adve	4. Darknes	Night	1. Dry	Dry	5. On Entra	10. On/Off	2. Blacktop	1. No Defe	4. One-Wa	1. Not at In	6. Traffic L	1. Yes - Wc	2. No			3. No	14. Ditch	3. Median	No	No	Belted	No	No	No	No	No	No	No	No	No	Yes	10	RD_LEFT	Not Interse	No	No	No	Yes	5. Hampto	114	114. City o	1-Interstat	1-One-Way	Urban	VDOT Inter	5	1. State Hw	Hampton F	HAMP	R-VA	IS00064EB	RMP261.00B	0.08			-76.4173	37.05764
233255549	2023	11/18/2023 5:00	1730	17:30	O	PDO	0	0	0	0	0	0	0	2	4. Sideswipe - Same Direction	SSS	No	1. No Adve	4. Darknes	Night	1. Dry	Dry	8. Non-Inte	1. Straight	2. Blacktop	1. No Defe	3. Two-Wa	1. Not at In	6. Traffic L	1. Yes - Wc	2. No			3. No	20. Motor V	1. On Roac	No	No	Belted	No	No	No	No	No	No	No	No	No	No		NOT_RD	Not Interse	No	No	Yes	Yes	5. Hampto	114	114. City o	1-Interstat	4-Two-Way	Urban	VDOT Inter	5	1. State Hw	Hampton F	HAMP	R-VA	IS00064WB		261.72			-76.4216	37.06204
172205185	2017	8/4/2017 5:00	1352	13:52	C	C	0	0	0	2	2	0	0	2	5. Sideswipe - Opposite Direction	SSO	No	1. No Adve	2. Daylight	Day	1. Dry	Dry	9. Within Ir	1. Straight	2. Blacktop	1. No Defe	3. Two-Wa	3. Three Ap	4. Stop Sig	1. Yes - Wc	2. No			3. No	20. Motor V	1. On Roac	No	No	Belted	No	No	No	No	No	No	No	No	No	No		NOT_RD	Urban Inte	No	Yes	Yes	No	5. Hampto	114	114. City o	4-Minor Art	4-Two-Way	Urban	NonVDOT	5	3. City or T	Hampton F	HAMP	S-VA114PR BRIARFIELD RD			1.77	253181	447.85	-76.3902	37.02498
180545065	2018	2/12/2018 5:00	1100	11:00	O	PDO	0	0	0	0	0	0	0	2	4. Sideswipe - Same Direction	SSS	No	5. Rain	2. Daylight	Day	2. Wet	Wet	10. Interse	1. Straight	2. Blacktop	1. No Defe	3. Two-Wa	3. Three Ap	4. Stop Sig	1. Yes - Wc	2. No			3. No	20. Motor V	1. On Roac	No	No	Belted	No	No	No	No	No	No	No	No	No	No		NOT_RD	Urban Inte	Yes	No	Yes	No	5. Hampto	114	114. City o	4-Minor Art	4-Two-Way	Urban	NonVDOT	5	3. City or T	Hampton F	HAMP	S-VA114PR BRIARFIELD RD			1.77	253181	441.99	-76.3902	37.02499
233265148	2023	11/16/2023 5:00	1642	16:42	C	C	0	0	0	2	2	0	0	2	1. Rear End	RE	No	1. No Adve	2. Daylight	Day	1. Dry	Dry	9. Within Ir	1. Straight	2. Blacktop	1. No Defe	3. Two-Wa	4. Four Apr	3. Traffic S	1. Yes - Wc	2. No			3. No	20. Motor V	1. On Roac	No	No	Belted	No	No	No	No	No	No	No	No	No	No		NOT_RD	Urban Inte	No	Yes	Yes	No	5. Hampto	114	114. City o	3-Principal	4-Two-Way	Urban	NonVDOT	5	3. City or T	Hampton F	HAMP	S-VA114NP HAMPTON ROADS CENTER PKWY			1.24	716613	122.96	-76.4268	37.06017
233265149	2023	11/11/2023 5:00	130	1:30	O	PDO	0	0	0	0	0	0	0	2	1. Rear End	RE	No	1. No Adve	4. Darknes	Night	1. Dry	Dry	10. Interse	1. Straight	2. Blacktop	1. No Defe	3. Two-Wa	4. Four Apr	3. Traffic S	1. Yes - Wc	2. No			3. No	20. Motor V	1. On Roac	No	No	Belted	No	No	No	No	No	Yes	No	No	No	No		NOT_RD	Urban Inte	No	No	Yes	Yes	5. Hampto	114	114. City o	3-Principal	4-Two-Way	Urban	NonVDOT	5	3. City or T	Hampton F	HAMP	R-VA	US00258EB		60.06	253130	101.4	-76.4357	37.02364
240575109	2024	2/23/2024 5:00	1525	15:25	O	PDO	0	0	0	0	0	0	0	3	2. Angle	ANG	No	5. Rain	2. Daylight	Day	2. Wet	Wet	1. Main-Lir	1. Straight	2. Blacktop	1. No Defe	3. Two-Wa	3. Three Ap	6. Traffic L	1. Yes - Wc	2. No			3. No	20. Motor V	1. On Roac	No	No	Belted	No	No	No	No	No	No	No	No	No	No		NOT_RD	Urban Inte	No	No	Yes	No	5. Hampto	114	114. City o	4-Minor Art	3-Two-Way	Urban	NonVDOT	5	3. City or T	Hampton F	HAMP	R-VA	SR00169NB		6.51	253119	27.67	-76.3379	37.05005
242005732	2024	4/22/2024 5:00	1825	18:25	C	C	0	0	0	2	2	0	0	2	16. Other	OTHR	No	1. No Adve	3. Dusk	Day	1. Dry	Dry	10. Interse	1. Straight	2. Blacktop	1. No Defe	3. Two-Wa	4. Four Apr	4. Stop Sig	1. Yes - Wc	2. No			3. No	20. Motor V	1. On Roac	No	No	Belted	No	No	No	No	No	No	No	No	No	No		NOT_RD	Urban Inte	No	Yes	Yes	No	5. Hampto	114	114. City o	7-Local (J,6	3-Two-Way	Urban	NonVDOT	5	3. City or T	Hampton F	HAMP	S-VA114PR LINCOLN ST			0.3			-76.3478	37.02769
233265230	2023	11/18/2023 5:00	1435	14:35	C	C	0	0	0	1	1	0	0	2	1. Rear End	RE	No	1. No Adve	2. Daylight	Day	1. Dry	Dry	10. Interse	1. Straight	2. Blacktop	1. No Defe	3. Two-Wa	4. Four Apr	6. Traffic L	1. Yes - Wc	2. No			3. No	20. Motor V	1. On Roac	No	No	Belted	No	No	No	No	No	Yes	No	No	No	No		NOT_RD	Urban Inte	No	No	Yes	No	5. Hampto	114	114. City o	3-Principal	4-Two-Way	Urban	NonVDOT	5	3. City or T	Hampton F	HAMP	R-VA	US00258EB		63.64	253023	92.77	-76.3773	37.04391
213365277	2021	11/18/2021 5:00	2046	20:46	B	B	0	0	1	0	1	0	0	2	16. Other	OTHR	No	1. No Adve	4. Darknes	Night	1. Dry	Dry	10. Interse	1. Straight	2. Blacktop	1. No Defe	2. Two-Wa	4. Four Apr	3. Traffic S	1. Yes - Wc	2. No			3. No	20. Motor V	1. On Roac	No	No	Belted	No	No	No	No	No	No	No	Yes	No	No		NOT_RD	Urban Inte	No	No	Yes	Yes	5. Hampto	114	114. City o	4-Minor Art	4-Two-Way	Urban	NonVDOT	5	3. City or T	Hampton F	HAMP	S-VA114PR BIG BETHEL RD			3.98	1073186	43.91	-76.4275	37.06912
233265377	2023	11/20/2023 5:00	1357	13:57	O	PDO	0	0	0	0	0	0	0	2	1. Rear End	RE	No	1. No Adve	2. Daylight	Day	1. Dry	Dry	8. Non-Inte	1. Straight	2. Blacktop	1. No Defe	3. Two-Wa	1. Not at In	6. Traffic L	1. Yes - Wc	2. No			3. No	20. Motor V	1. On Roac	No	No	Belted	No	No	No	No	No	No	No	No	No	No		NOT_RD	Not Interse	No	Yes	Yes	No	5. Hampto	114	114. City o	1-Interstat	4-Two-Way	Urban	VDOT Inter	5	1. State Hw	Hampton F	HAMP	R-VA	IS00664WB		2.3			-76.3981	37.00921
233285024	2023	11/22/2023 5:00	2330	23:30	B	B	0	0	1	0	1	0	0	2	1. Rear End	RE	No	1. No Adve	4. Darknes	Night	1. Dry	Dry	8. Non-Inte	1. Straight	2. Blacktop	1. No Defe	3. Two-Wa	1. Not at In	6. Traffic L	1. Yes - Wc	1. Yes	1. Advance	3. Work on	3. No	20. Motor V	1. On Roac	No	No	Belted	No	No	No	No	No	No	Yes	No	No	Yes	7	NOT_RD	Not Interse	No	No	Yes	Yes	5. Hampto	114	114. City o	1-Interstat	4-Two-Way	Urban	VDOT Inter	5	1. State Hw	Hampton F	HAMP	R-VA	IS00064EB		266.34			-76.3524	37.03477
233285113	2023	11/22/2023 5:00	734	7:34	B	B	0	0	1	0	1	0	0	2	1. Rear End	RE	No	5. Rain	2. Daylight	Day	2. Wet	Wet	8. Non-Inte	1. Straight	1. Concret	1. No Defe	4. One-Wa	1. Not at In	6. Traffic L	1. Yes - Wc	1. Yes	3. Activity	4. Intermit	3. No	20. Motor V	1. On Roac	No	No	Belted	No	No	No	No	No	No	No	No	No	No		NOT_RD	Not Interse	No	No	Yes	No	5. Hampto	114	114. City o	1-Interstat	4-Two-Way	Urban	VDOT Inter	5	1. State Hw	Hampton F	HAMP	R-VA	IS00064EB		268.99			-76.3218	37.00802
233295023	2023	11/23/2023 5:00	2330	23:30	O	PDO	0	0	0	0	0	0	0	1	9. Fixed Object - Off Road	FOOR	No	1. No Adve	4. Darknes	Night	1. Dry	Dry	9. Within Ir	1. Straight	2. Blacktop	1. No Defe	3. Two-Wa	4. Four Apr	6. Traffic L	1. Yes - Wc	2. No			3. No	2. Trees	1. On Roac	Yes	No	Unbelted	No	Yes	No	No	No	No	No	No	No	Yes	45	NOT_RD	VDOT Inter	No	No	Yes	Yes	5. Hampto	114	114. City o	7-Local (J,6	3-Two-Way	Urban	NonVDOT	5	3. City or T	Hampton F	HAMP	S-VA114NP POWER PLANT WAY			0.09	50659	191.17	-76.3986	37.03907
233305065	2023	11/22/2023 5:00	900	9:00	O	PDO	0	0	0	0	0	0	0	2	1. Rear End	RE	No	5. Rain	2. Daylight	Day	2. Wet	Wet	8. Non-Inte	3. Grade - S	2. Blacktop	1. No Defe	3. Two-Wa	1. Not at In	6. Traffic L	1. Yes - Wc	1. Yes	3. Activity	3. Work on	3. No	20. Motor V	1. On Roac	No	No	Belted	No	No	No	No	No	No	No	No	No	No		NOT_RD	Not Interse	No	No	Yes	No	5. Hampto	114	114. City o	1-Interstat	4-Two-Way	Urban	VDOT Inter	5	1. State Hw	Hampton F	HAMP	R-VA	IS00064EB		267.71			-76.3307	37.02496
233305282	2023	11/26/2023 5:00	1506	15:06	O	PDO	0	0	0	0	0	0	0	1	9. Fixed Object - Off Road	FOOR	No	5. Rain	2. Daylight	Day	2. Wet	Wet	8. Non-Inte	1. Straight	1. Concret	7. Slick Pav	3. Two-Wa	1. Not at In	6. Traffic L	1. Yes - Wc	1. Yes	1. Advance	3. Work on	3. No	11. Jersey	2. Shoulde	No	No	Belted	No	No	No	No	No	No	No	No	No	Yes	15	RD_RIGHT	Not Interse	No	No	Yes	No	5. Hampto	114	114. City o	1-Interstat	4-Two-Way	Urban	VDOT Inter	5	1. State Hw	Hampton F	HAMP	R-VA	IS00064EB		267.8			-76.3299	37.02377
233305328	2023	11/26/2023 5:00	1535	15:35	O	PDO	0	0	0	0	0	0	0	2	4. Sideswipe - Same Direction	SSS	No	5. Rain	2. Daylight	Day	2. Wet	Wet	1. Main-Lir	2. Curve - L	2. Blacktop	1. No Defe	3. Two-Wa	1. Not at In	6. Traffic L	1. Yes - Wc	2. No			3. No	20. Motor V	1. On Roac	No	No	Belted	No	No	No	No	No	No	No	No	No	No		NOT_RD	Not Interse	No	No	Yes	No	5. Hampto	114	114. City o	1-Interstat	4-Two-Way	Urban	VDOT Inter	5	1. State Hw	Hampton F	HAMP	R-VA	IS00664WB		2.8			-76.4039	37.0032
233305336	2023	11/26/2023 5:00	1850	18:50	O	PDO	0	0	0	0	0	0	0	2	4. Sideswipe - Same Direction	SSS	No	4. Mist	4. Darknes	Night	2. Wet	Wet	1. Main-Lir	1. Straight	2. Blacktop	1. No Defe	3. Two-Wa	1. Not at In	6. Traffic L	1. Yes - Wc	2. No			3. No	20. Motor V	1. On Roac	No	No	Belted	No	No	No	Yes	No	No	No	No	No	No		NOT_RD	Not Interse	No	No	Yes	Yes	5. Hampto	114	114. City o	1-Interstat	4-Two-Way	Urban	VDOT Inter	5	1. State Hw	Hampton F	HAMP	R-VA	IS00064WB		261.05			-76.4306	37.06776
233315005	2023	11/24/2023 5:00	2221	22:21	B	B	0	0	6	1	7	0	0	4	2. Angle	ANG	No	1. No Adve	4. Darknes	Night	1. Dry	Dry	9. Within Ir	1. Straight	2. Blacktop	1. No Defe	2. Two-Wa	4. Four Apr	3. Traffic S	1. Yes - Wc	2. No			3. No	20. Motor V	1. On Roac	No	No	Unbelted	No	No	No	No	No	No	No	No	No	Yes	15	NOT_RD	Urban Inte	No	Yes	Yes	Yes	5. Hampto	114	114. City o	3-Principal	4-Two-Way	Urban	NonVDOT	5	3. City or T	Hampton F	HAMP	R-VA	US00258EB		62.25	253136	15.5	-76.4016	37.0388
233315091	2023	11/22/2023 5:00	740	7:40	O	PDO	0	0	0	0	0	0	0	3	1. Rear End	RE	No	1. No Adve	2. Daylight	Day	1. Dry	Dry	8. Non-Inte	1. Straight	1. Concret	1. No Defe	3. Two-Wa	1. Not at In	7. No Pass	1. Yes - Wc	2. No			3. No	20. Motor V	1. On Roac	No	No	Belted	No	No	No	No	No	No	No	No	No	No		NOT_RD	Not Interse	No	No	Yes	No	5. Hampto	114	114. City o	1-Interstat	4-Two-Way	Urban	VDOT Inter	5	1. State Hw	Hampton F	HAMP	R-VA	IS00064EB		269.88			-76.3149	36.99674
233315102	2023	11/17/2023 5:00	1611	16:11	O	PDO	0	0	0	0	0	0	0	2	2. Angle	ANG	No	1. No Adve	2. Daylight	Day	1. Dry	Dry	8. Non-Inte	1. Straight	2. Blacktop	1. No Defe	1. Two-Wa	1. Not at In	1. No Traffi	6. No Traffi	2. No			3. No	20. Motor V	1. On Roac	No	No	Belted	No	No	No	No	No	No	No	No	No	No		NOT_RD	Not Interse	No	Yes	Yes	No	5. Hampto	114	114. City o	7-Local (J,6	3-Two-Way	Urban	NonVDOT	5	3. City or T	Hampton F	HAMP	S-VA114PR EXECUTIVE DR			0.88	1083997	267.98	-76.3988	37.05526
233315103	2023	11/15/2023 5:00	1837	18:37	C	C	0	0	0	1	1	0	0	2	2. Angle	ANG	No	1. No Adve	4. Darknes	Night	1. Dry	Dry	9. Within Ir	1. Straight	2. Blacktop	1. No Defe	3. Two-Wa	4. Four Apr	3. Traffic S	1. Yes - Wc	2. No			3. No	20. Motor V	1. On Roac	No	No	Belted	No	No	No	No	No	No	No	No	No	No		NOT_RD	Urban Inte	No	No	Yes	Yes	5. Hampto	114	114. City o	7-Local (J,6	3-Two-Way	Urban	NonVDOT	5	3. City or T	Hampton F	HAMP	S-VA114PR G ST			0.33	1068789	15.43	-76.3919	37.00857
200915154	2020	3/26/2020 5:00	1609	16:09	C	C	0	0	0	2	2	0	0	2	2. Angle	ANG	No	1. No Adve	2. Daylight	Day	1. Dry	Dry	1. Main-Lir	1. Straight	2. Blacktop	1. No Defe	3. Two-Wa	4. Four Apr	3. Traffic S	1. Yes - Wc	2. No			3. No	20. Motor V	1. On Roac	No	No	Belted	No	No	No	No	No	No	No	No	No	No		NOT_RD	Urban Inte	Yes	No	Yes	No	5. Hampto	114	114. City o	4-Minor Art	3-Two-Way	Urban	NonVDOT	5	3. City or T	Hampton F	HAMP	S-VA114PR ABERDEEN RD			2.8	253135	131.58	-76.4089	37.03667
233315110	2023	11/25/2023 5:00	1431	14:31	O	PDO	0	0	0	0	0	0	0	2	4. Sideswipe - Same Direction	SSS	No	1. No Adve	2. Daylight	Day	1. Dry	Dry	8. Non-Inte	1. Straight	2. Blacktop	1. No Defe	2. Two-Wa	1. Not at In	6. Traffic L	1. Yes - Wc	2. No			3. No	20. Motor V	1. On Roac	No	No	Belted	No	No	No	No	No	No	No	No	No	No		NOT_RD	Urban Inte	No	No	Yes	No	5. Hampto	114	114. City o	7-Local (J,6	3-Two-Way	Urban	NonVDOT	5	3. City or T	Hampton F	HAMP	S-VA114PR COLISEUM DR			0.78	754224	152.49	-76.3882	37.04122
233315112	2023	11/21/2023 5:00	1830	18:30	C	C	0	0	0	4	4	0	0	3	1. Rear End	RE	No	1. No Adve	4. Darknes	Night	2. Wet	Wet	9. Within Ir	1. Straight	2. Blacktop	1. No Defe	2. Two-Wa	4. Four Apr	3. Traffic S	1. Yes - Wc	2. No			3. No	20. Motor V	1. On Roac	No	No	Belted	No	No	No	No	No	Yes	No	No	No	No		NOT_RD	Urban Inte	No	No	Yes	Yes	5. Hampto	114	114. City o	3-Principal	4-Two-Way	Urban	NonVDOT	5	3. City or T	Hampton F	HAMP	R-VA	US00258WB		60.24	253131	136.61	-76.4333	37.02498
233315113	2023	11/22/2023 5:00	1031	10:31	O	PDO	0	0	0	0	0	0	0	1	16. Other	OTHR	No	5. Rain	2. Daylight	Day	2. Wet	Wet	5. On Entra	10. On/Off	2. Blacktop	7. Slick Pav	4. One-Wa	1. Not at In	6. Traffic L	1. Yes - Wc	2. No			3. No	16. Other T	1. On Roac	No	No	Belted	No	No	No	No	No	No	No	No	No	No		RD UNKN	Not Interse	No	No	No	No	5. Hampto	114	114. City o	1-Interstat	1-One-Way	Urban	VDOT Prim	5	1. State Hw	Hampton F	HAMP	R-VA	US00258WB	RMP063.00B	0.07			-76.3936	37.04162
233315115	2023	11/26/2023 5:00	1908	19:08	C	C	0	0	0	2	2	0	0	2	2. Angle	ANG	No	4. Mist	4. Darknes	Night	2. Wet	Wet	10. Interse	1. Straight	2. Blacktop	1. No Defe	3. Two-Wa	4. Four Apr	6. Traffic L	1. Yes - Wc	2. No			3. No	20. Motor V	1. On Roac	No	No	Belted	No	No	No	No	No	No	No	No	No	No		NOT_RD	Urban Inte	No	No	Yes	Yes	5. Hampto	114	114. City o	5-Major Cc	4-Two-Way	Urban	NonVDOT	5	3. City or T	Hampton F	HAMP	S-VA114NP CLEMWOOD PKWY			0.67			-76.3327	37.05537
233315116	2023	11/26/2023 5:00	938	9:38	O	PDO	0	0	0	0	0	0	0	2	1. Rear End	RE	No	5. Rain	2. Daylight	Day	2. Wet	Wet	10. Interse	1. Straight	2. Blacktop	1. No Defe	2. Two-Wa	3. Three Ap	3. Traffic S	1. Yes - Wc	2. No			1. Yes	20. Motor V	1. On Roac	No	No	Belted	No	No	No	No	No	No	No	No	No	No		NOT_RD	Urban Inte	No	No	Yes	No	5. Hampto	114	114. City o	3-Principal	4-Two-Way	Urban	NonVDOT	5	3. City or T	Hampton F	HAMP	R-VA	US00258EB		63.19	1091131	87.3	-76.3853	37.04243
233315117	2023	11/26/2023 5:00	1408	14:08	O	PDO	0	0	0	0	0	0	0	2	1. Rear End	RE	No	5. Rain	2. Daylight	Day	2. Wet	Wet	1. Main-Lir	1. Straight	2. Blacktop	1. No Defe	2. Two-Wa	1. Not at In	3. Traffic S	1. Yes - Wc	2. No			3. No	20. Motor V	1. On Roac	No	No	Belted	No	No	No	No	No	No	No	No	No	No		NOT_RD	Urban Inte	No	No	Yes	No	5. Hampto	114	114. City o	3-Principal	4-Two-Way	Urban	NonVDOT	5	3. City or T	Hampton F	HAMP	R-VA	US00258WB		63.44	253078	125.51	-76.3808	37.04338
233315118	2023	11/22/2023 5:00	2119	21:19	C	C	0	0	0	1	1	0	0	2	1. Rear End	RE	No	1. No Adve	4. Darknes	Night	1. Dry	Dry	1. Main-Lir	1. Straight	2. Blacktop	1. No Defe	3. Two-Wa	1. Not at In	1. No Traffi	6. No Traffi	2. No			3. No	6. Parked V	1. On Roac	Yes	No	Belted	No	Yes	No	No	No	No	No	No	No	No		RD UNKN	Not Interse	No	No	Yes	Yes	5. Hampto	114	114. City o	7-Local (J,6	3-Two-Way	Urban	NonVDOT	5	3. City or T	Hampton F	HAMP	S-VA114NP SILVER ISLES BLVD			0.16			-76.2977	37.06041
230675100	2023	3/7/2023 5:00	1541	15:41	C	C	0	0	0	2	2	0	0	2	2. Angle	ANG	No	1. No Adve	2. Daylight	Day	1. Dry	Dry	10. Interse	1. Straight	2. Blacktop	1. No Defe	3. Two-Wa	4. Four Apr	3. Traffic S	1. Yes - Wc	2. No			3. No	20. Motor V	1. On Roac	No	No	Belted	No	No	No	No	No	No	No	No	No	Yes	4	NOT_RD	Urban Inte	No	Yes	Yes	No	5. Hampto	114	114. City o	4-Minor Art	4-Two-Way	Urban	NonVDOT	5	3. City or T	Hampton F	HAMP	S-VA114NP BIG BETHEL RD			3.98	1073186	0	-76.4276	37.06917
233315120	2023	11/17/2023 5:00	1922	19:22	C	C	0	0	0	1	1	0	0	1	9. Fixed Object - Off Road	FOOR	No	1. No Adve	4. Darknes	Night	1. Dry	Dry	1. Main-Lir	1. Straight	2. Blacktop	1. No Defe	4. One-Wa	1. Not at In	1. No Traffi	6. No Traffi	2. No			1. Yes	13. Curb	2. Shoulde	No	No	Belted	No	No	No	No	No	No	No	No	No	No		RD UNKN	Not Interse	No	Yes	Yes	Yes	5. Hampto	114	114. City o	5-Major Cc	3-Two-Way	Urban	NonVDOT	5	3. City or T	Hampton F	HAMP	S-VA114PR TIDE MILL LN			0.35			-76.3734	37.05617
233315121	2023	11/25/2023 5:00	2236	22:36	O	PDO	0	0	0	0	0	0	0	1	16. Other	OTHR	No	1. No Adve	4. Darknes	Night	1. Dry	Dry	10. Interse	1. Straight	2. Blacktop	1. No Defe	1. Two-Wa	3. Three Ap	4. Stop Sig	1. Yes - Wc	2. No			3. No	13. Curb	2. Shoulde	No	No	Belted	No	No	No	No	No	No	No	No	No	Yes	5	NOT_RD	Urban Inte	No	No	Yes	Yes	5. Hampto	114	114. City o	7-Local (J,6	3-Two-Way	Urban	NonVDOT	5	3. City or T	Hampton F	HAMP	S-VA114NP WEAVER RD E			0.49			-76.3981	37.0353
233315122	2023	11/22/2023 5:00	2320	23:20	O	PDO	0	0	0	0	0	0	0	1	9. Fixed Object - Off Road	FOOR	No	1. No Adve	4. Darknes	Night	1. Dry	Dry	10. Interse	2. Curve - L	2. Blacktop	1. No Defe	2. Two-Wa	3. Three Ap	4. Stop Sig	1. Yes - Wc	2. No			3. No	8. Sign, Tra	8. Off Roac	Yes	No	Unbelted	No	No	No	No	No	No	No	No	No	No		NOT_RD	Urban Inte	No	No	Yes	Yes	5. Hampto	114	114. City o	7-Local (J,6	3-Two-Way	Urban	NonVDOT	5	3. City or T	Hampton F	HAMP	S-VA114PR SILVER ISLES BLVD			0.75			-76.29	37.06551
233315132	2023	11/19/2023 5:00	1235	12:35	C	C	0	0	0	2	2	0	0	2	2. Angle	ANG	No	1. No Adve	2. Daylight	Day	1. Dry	Dry	1. Main-Lir	1. Straight	2. Blacktop	1. No Defe	1. Two-Wa	1. Not at In	6. Traffic L	1. Yes - Wc	2. No			3. No	20. Motor V	1. On Roac	No	No	Belted	No	Yes	No	No	No	No	No	No	No	No		NOT_RD	Not Interse	No	No	Yes	No	5. Hampto	114	114. City o	7-Local (J,6	3-Two-Way	Urban	NonVDOT	5	3. City or T	Hampton F	HAMP	S-VA114NP TODDS LN			2.7	253136	440.26	-76.4027	37.03961
233315133	2023	11/21/2023 5:00	1541	15:41	C	C	0	0	0	2	2	0	0	2	1. Rear End	RE	No	5. Rain	2. Daylight	Day	2. Wet	Wet	5. On Entra	10. On/Off	1. Concret	1. No Defe	4. One-Wa	6. Roundal	3. Traffic S	1. Yes - Wc	2. No			3. No	20. Motor V	1. On Roac	No	No	Belted	No	No	No	No	No	No	No	No	No	No		NOT_RD	Not Interse	No	No	Yes	No	5. Hampto	114	114. City o	3-Principal	1-One-Way	Urban	NonVDOT	5	3. City or T	Hampton F	HAMP	S-VA114PR HAMPTON ROADS CENTER PKWY RMP00			0.23			-76.4019	37.05985
233315134	2023	11/26/2023 5:00	1515	15:15	O	PDO	0	0	0	0	0	0	0	2	2. Angle	ANG	No	5. Rain	2. Daylight	Day	2. Wet	Wet	1. Main-Lir	2. Curve - L	2. Blacktop	1. No Defe	1. Two-Wa	1. Not at In	1. No Traffi	6. No Traffi	2. No			3. No	20. Motor V	1. On Roac	No	No	Belted	No	Yes	No	No	No	No	No	No	No	No		NOT_RD	Not Interse	Yes	No	Yes	No	5. Hampto	114	114. City o	7-Local (J,6	3-Two-Way	Urban	NonVDOT	5	3. City or T	Hampton F	HAMP	S-VA114PR LOCKSLEY DR			0.06			-76.4464	37.05576
233315135	2023	11/26/2023 5:00	354	3:54	C	C	0	0	0	1	1	0	0	2	5. Sideswipe - Opposite Direction	SSO	No	5. Rain	4. Darknes	Night	2. Wet	Wet	8. Non-Inte	1. Straight	2. Blacktop	1. No Defe	1. Two-Wa	1. Not at In	1. No Traffi	6. No Traffi	2. No			3. No	6. Parked V	1. On Roac	No	No	Belted	No	Yes	Yes	No	No	No	No	No	No	No		RD UNKN	Not Interse	No	No	Yes	Yes	5. Hampto	114	114. City o	7-Local (J,6	3-Two-Way	Urban	NonVDOT	5	3. City or T	Hampton F	HAMP	S-VA114PR SCOTLAND RD			0.14			-76.319	37.02976
233315136	2023	11/26/2023 5:00	1255	12:55	C	C	0	0	0	1	1	0	0	2	2. Angle	ANG	No	5. Rain	2. Daylight	Day	2. Wet	Wet	9. Within Ir	1. Straight	2. Blacktop	1. No Defe	1. Two-Wa	3. Three Ap	1. No Traffi	6. No Traffi	2. No			3. No	20. Motor V	7. In Parkir	No	No	Belted	No	No	No	No	No	No	No	No	No	No		NOT_RD	Urban Inte	Yes	No	Yes	No	5. Hampto	114	114. City of Hampton			Urban	NonVDOT	5	3. City or T	Hampton F	HAMP	S-VA114NP TOPSAIL CT			0.06			-76.4014	37.04262
233315137	2023	11/24/2023 5:00	1117	11:17	O	PDO	0	0	0	0	0	0	0	2	2. Angle	ANG	No	1. No Adve	2. Daylight	Day	1. Dry	Dry	1. Main-Lir	1. Straight	2. Blacktop	1. No Defe	1. Two-Wa	1. Not at In	1. No Traffi	6. No Traffi	2. No			3. No	6. Parked V	1. On Roac	No	No	Belted	No	No	No	No	No	No	No	No	No	No		NOT_RD	Not Interse	No	Yes	Yes	No	5. Hampto	114	114. City o	7-Local (J,6	3-Two-Way	Urban	NonVDOT	5	3. City or T	Hampton F	HAMP	S-VA114PR BAYHAVEN DR			0.16			-76.4154	37.02394
233315138	2023	11/24/2023 5:00	1828	18:28	B	B	0	0	1	0	1	0	0	3	2. Angle	ANG	No	1. No Adve	4. Darknes	Night	1. Dry	Dry	1. Main-Lir	1. Straight	2. Blacktop	1. No Defe	3. Two-Wa	3. Three Ap	3. Traffic S	1. Yes - Wc	2. No			3. No	20. Motor V	1. On Roac	No	No	Belted	No	No	No	No	No	No	No	No	No	No		NOT_RD	VDOT Inter	Yes	No	Yes	Yes	5. Hampto	114	114. City o	3-Principal	4-Two-Way	Urban	NonVDOT	5	3. City or T	Hampton F	HAMP	S-VA114PR HAMPTON ROADS CENTER PKWY			0.36	734434	17.17	-76.4425	37.06238
222375700	2022	6/26/2022 5:00	2129	21:29	C	C	0	0	0	2	2	0	0	2	2. Angle	ANG	No	1. No Adve	3. Dusk	Day	1. Dry	Dry	10. Interse	1. Straight	2. Blacktop	1. No Defe	3. Two-Wa	4. Four Apr	3. Traffic S	1. Yes - Wc	2. No			3. No	20. Motor V	1. On Roac	No	No	Belted	No	No	No	No	No	No	No	No	No	No		NOT_RD	Urban Inte	No	No	Yes	No	5. Hampto	114	114. City o	5-Major Cc	4-Two-Way	Urban	NonVDOT	5	3. City or T	Hampton F	HAMP	S-VA114PR ANDREWS BLVD			1.34	1090907	41.61	-76.3087	37.04745
233315141	2023	11/23/2023 5:00	1058	10:58	C	C	0	0	0	1	1	0	0	1	8. Non-Collision	NC	No	1. No Adve	2. Daylight	Day	1. Dry	Dry	1. Main-Lir	1. Straight	2. Blacktop	1. No Defe	1. Two-Wa	1. Not at In	1. No Traffi	6. No Traffi	2. No			3. No	28. Ran Of	4. Roadsid	No	No	Belted	No	No	No	No	No	No	No	No	No	No		RD RIGHT	Not Interse	No	No	Yes	No	5. Hampto	114	114. City o	5-Major Cc	3-Two-Way	Urban	NonVDOT	5	3. City or T	Hampton F	HAMP	S-VA114NP OLD BUCKROE RD			0.74			-76.3141	37.02997
233315408	2023	11/26/2023 5:00	1515	15:15	O	PDO	0	0	0	0	0	0	0	1	9. Fixed Object - Off Road	FOOR	No	5. Rain	2. Daylight	Day	2. Wet	Wet	8. Non-Inte	1. Straight	2. Blacktop	1. No Defe	3. Two-Wa	1. Not at In	6. Traffic L	1. Yes - Wc	1. Yes	3. Activity	3. Work on	3. No	11. Jersey	2. Shoulde	No	No	Belted	No	No	No	No	No	No	No	No	No	Yes	5	RD RIGHT	Not Interse	No	No	Yes	No	5. Hampto	114	114. City o	1-Interstat	4-Two-Way	Urban	VDOT Inter	5	1. State Hw	Hampton F	HAMP	R-VA	IS00064EB		267.93			-76.3287	37.02194
233315426	2023	11/26/2023 5:00	1828	18:28	A	A	0	1	1	1	3	0	0	3	1. Rear End	RE	No	1. No Adve	3. Dusk	Day	2. Wet	Wet	8. Non-Inte	1. Straight	2. Blacktop	1. No Defe	4. One-Wa	1. Not at In	6. Traffic L	1. Yes - Wc	1. Yes	3. Activity	3. Work on	3. No	20. Motor V	1. On Roac	No	No	Belted	No	No	No	No	No	No	No	No	No	No		NOT_RD	Not Interse	No	No	Yes	No	5. Hampto	114	114. City o	1-Interstat	4-Two-Way	Urban	VDOT Inter	5	1. State Hw	Hampton F	HAMP	R-VA	IS00064EB		269.35			-76.32	37.00291
233315497	2023	11/27/2023 5:00	1915	19:15	B	B	0	0	1	0	1	0	0	1	9. Fixed Object - Off Road	FOOR	No	1. No Adve	4. Darknes	Night	1. Dry	Dry	1. Main-Lir	1. Straight	2. Blacktop	1. No Defe	3. Two-Wa	1. Not at In	6. Traffic L	1. Yes - Wc	2. No			3. No	11. Jersey	2. Shoulde	Yes	No	Belted	No	No	No	Yes	No	No	No	No	No	No		RD_LEFT	Not Interse	No	No	Yes	Yes	5. Hampto	114	114. City o	1-Interstat	4-Two-Way	Urban	VDOT Inter	5	1. State Hw	Hampton F	HAMP	R-VA	IS00064EB		264.78			-76.3795	37.03215
233325045	2023	11/16/2023 5:00	15	00:15	O	PDO	0	0	0	0	0	0	0	1	9. Fixed Object - Off Road	FOOR	No	1. No Adve	4. Darknes	Night	1. Dry	Dry	8. Non-Inte	1. Straight	1. Concret	1. No Defe	3. Two-Wa	1. Not at In	6. Traffic L	1. Yes - Wc	2. No			3. No	9. Impact C	2. Shoulde	Yes	No	Belted	No	No	No	No	No	No	No	No	No	No		RD_LEFT	Not Interse	No	No	No	Yes	5. Hampto	114	114. City o	1-Interstat	1-One-Way	Urban	VDOT Prim	5	1. State Hw	Hampton F	HAMP	R-VA	US00258WB	RMP063.00B	0.11			-76.3941	37.04226
233325068	2023	11/26/2023 5:00	1245	12:45	O	PDO	0	0	0	0	0	0	0	1	9. Fixed Object - Off Road	FOOR	No	5. Rain	2. Daylight	Day	2. Wet	Wet	5. On Entra	4. Grade - C	2. Blacktop	1. No Defe	4. One-Wa	1. Not at In	6. Traffic L	1. Yes - Wc	2. No			3. No	11. Jersey	2. Shoulde	No	No	Belted	No	No	No	No	No	No	No	No	No	No		RD RIGHT	Not Interse	No	No	No	No	5. Hampto	114	114. City o	1-Interstat	1-One-Way	Urban	VDOT Prim	5	1. State Hw	Hampton F	HAMP	R-VA	US00258WB	RMP063.00B	0.13			-76.3944	37.04248
233325073	2023	11/26/2023 5:00	1305	13:05	O	PDO	0	0	0	0	0	0	0	2	2. Angle	ANG	No	5. Rain	2. Daylight	Day	2. Wet	Wet	8. Non-Inte	1. Straight	2. Blacktop	1. No Defe	3. Two-Wa	1. Not at In	6. Traffic L	1. Yes - Wc	2. No			3. No	20. Motor V	1. On Roac	No	No	Belted	No	No	No	No	No	No	No	No	No	No		NOT_RD	Not Interse	No	Yes	Yes	No	5. Hampto	114	114. City o	1-Interstat	4-Two-Way	Urban	VDOT Inter	5	1. State Hw	Hampton F	HAMP	R-VA	IS00064EB		261.25			-76.4269	37.06524
233325078	2023	11/27/2023 5:00	808	8:08	C	C	0	0	0	3	3	0	0	2	1. Rear End	RE	No	1. No Adve	2. Daylight	Day	1. Dry	Dry	10. Interse	1. Straight	2. Blacktop	1. No Defe	1. Two-Wa	3. Three Ap	3. Traffic S	1. Yes - Wc	2. No			3. No	20. Motor V	1. On Roac	No	No	Belted	No	No	No	No	No	No	No	No	No	No		NOT_RD	Urban Inte	No	No	Yes	No	5. Hampto	114	114. City o	7-Local (J,6)		Urban	NonVDOT	5	3. City or T	Hampton F	HAMP	S-VA114NP MARTIN L KING JR BLVD			0.2			-76.3302	37.01799
233325079	2023	11/27/2023 5:00	1232	12:32	C	C	0	0	0	1	1	0	0	2	1. Rear End	RE	No	1. No Adve	2. Daylight	Day	1. Dry	Dry	13. Drivew	1. Straight	2. Blacktop	1. No Defe	1. Two-Wa	3. Three Ap	6. Traffic L	1. Yes - Wc	1. Yes	3. Activity	3. Work on	3. No	20. Motor V	1. On Roac	No	No	Belted	No	No	No	No	No	No	No	No	No	No		RD UNKN	Not Interse	No	No	Yes	No	5. Hampto	114	114. City o	4-Minor Art	3-Two-Way	Urban	NonVDOT	5	3. City or T	Hampton F	HAMP	S-VA114NP KING ST N			0.54			-76.3477	37.03786
220805111	2022	3/16/2022 5:00	3	00:03	C	C	0	0	0	1	1	0	0	2	2. Angle	ANG	No	1. No Adve	4. Darknes	Night	1. Dry	Dry	1. Main-Lir	1. Straight	2. Blacktop	1. No Defe	2. Two-Wa	4. Four Apr	4. Stop Sig	1. Yes - Wc	2. No			3. No	20. Motor V	1. On Roac	No	No	Belted	No	No	No	No	No	Yes	No	No	No	No		NOT_RD	Not Interse	No	Yes	Yes	Yes	5. Hampto	114	114. City o	4-Minor Art	3-Two-Way	Urban	NonVDOT	5	3. City or T	Hampton F	HAMP	S-VA114PR SETTLERS LANDING RD			0.64	253009	355.2	-76.3535	37.02432
233325081	2023	11/22/2023 5:00	1840	18:40	C	C	0	0	0	2	2	0	0	2	4. Sideswipe - Same Direction	SSS	No	5. Rain	4. Darknes	Night	2. Wet	Wet	1. Main-Lir	1. Straight	2. Blacktop	1. No Defe	2. Two-Wa	4. Four Apr	3. Traffic S	1. Yes - Wc	2. No			3. No	20. Motor V	1. On Roac	No	No	Belted	No	Yes	No	No	No	Yes	No	No	No	No		NOT_RD	Urban Inte	No	No	Yes	Yes	5. Hampto	114	114. City o	3-Principal	4-Two-Way	Urban	NonVDOT	5	3. City or T	Hampton F	HAMP	R-VA	US00258WB		63.4	253078	112.46	-76.3815	37.04324
233325082	2023	11/27/2023 5:00	1445	14:45	C	C	0	0	0	2	2	0	0	2	2. Angle	ANG	No	1. No Adve	2. Daylight	Day	1. Dry	Dry	9. Within Ir	1. Straight	2. Blacktop	1. No Defe	2. Two-Wa	3. Three Ap	3. Traffic S	1. Yes - Wc	2. No			3. No	20. Motor V	1. On Roac	No	No	Belted	No	No	No	No	No	No	No	No	No	No		NOT_RD	VDOT Inter	No	No	Yes	No	5. Hampto	114	114. City o	4-Minor Art	4-Two-Way	Urban	NonVDOT	5	3. City or T	Hampton F	HAMP	S-VA114NP KING ST N			0.92	253431	42.23	-76.3483	37.04309
233325083	2023	11/27/2023 5:00	1657	16:57	C	C	0	0	0	2	2	0	0	2	4. Sideswipe - Same Direction	SSS	No	1. No Adve	2. Daylight	Day	1. Dry	Dry	1. Main-Lir	10. On/Off	2. Blacktop	1. No Defe	4. One-Wa	1. Not at In	1. No Traffi	6. No Traffi	2. No			3. No	20. Motor V	1. On Roac	No	No	Belted	No	No	No	No	No	No	Yes	No	No	No		NOT_RD	VDOT Inter	No	Yes	No	Yes	5. Hampto	114	114. City o	1-Interstat	1-One-Way	Urban	VDOT Inter	5	1. State Hw	Hampton F	HAMP	R-VA	IS00064EB	RMP267.00A	0.05	253003	184.07	-76.331	37.02452
240805099	2024	3/18/2024 5:00	1716	17:16	C	C	0	0	0	3	3	0	0	3	1. Rear End	RE	No	1. No Adve	2. Daylight	Day	1. Dry	Dry	1. Main-Lir	1. Straight	2. Blacktop	1. No Defe	3. Two-Wa	3. Three Ap	1. No Traffi	6. No Traffi	2. No			3. No	20. Motor V	1. On Roac	No	No	Belted	No	No	No	No	No	No	No	No	No	No		NOT_RD	Urban Inte	Yes	No	Yes	No	5. Hampto	114	114. City o	4-Minor Art	3-Two-Way	Urban	NonVDOT	5	3. City or T	Hampton F	HAMP	R-VA	SR00169NB		6.51	253119	55.39	-76.338	37.05
233325085	2023	11/22/2023 5:00	1831	18:31	C	C	0	0	0	1	1	0	0	2	2. Angle	ANG	No	4. Mist	4. Darknes	Night	1. Dry	Dry	10. Interse	1. Straight	2. Blacktop	1. No Defe	2. Two-Wa	4. Four Apr	6. Traffic L	1. Yes - Wc	2. No			3. No	20. Motor V	1. On Roac	No	No	Belted	No	No	No	No	No	Yes	No	No	No	No		NOT_RD	Urban Inte	No	No	Yes	Yes	5. Hampto	114	114. City o	3-Principal	4-Two-Way	Urban	NonVDOT	5	3. City or T	Hampton F	HAMP	R-VA	US00258WB		62.31	253136	240.93	-76.4008	37.03913
233325218	2023	11/22/2023 5:00	1104	11:04	C	C	0	0	0	2	2	0	0	2	2. Angle	ANG	No	5. Rain	2. Daylight	Day	2. Wet	Wet	1. Main-Lir	1. Straight	2. Blacktop	1. No Defe	3. Two-Wa	2. Two App	1. No Traffi	6. No Traffi	2. No			3. No	20. Motor V	1. On Roac	No	No	Belted	No	No	No	No	No	No	No	No	No	No		NOT_RD	Urban Inte	No	No	Yes	No	5. Hampto	114	114. City o	7-Local (J,6	3-Two-Way	Urban	NonVDOT	5	3. City or T	Hampton F	HAMP	S-VA114NP QUEEN ST W			0.74	1069476	29.8	-76.3632	37.0261
193435175	2019	12/5/2019 5:00	1038	10:38	A	A	0	1	0	1	2	0	0	2	2. Angle	ANG	No	1. No Adve	2. Daylight	Day	1. Dry	Dry	9. Within Ir	1. Straight	2. Blacktop	1. No Defe	2. Two-Wa	4. Four Apr	3. Traffic S	1. Yes - Wc	2. No			1. Yes	20. Motor V	1. On Roac	No	No	Belted	No	No	No	No	No	No	No	No	No	No		NOT_RD	VDOT Inter	Yes	Yes	Yes	No	5. Hampto	114	114. City o	7-Local (J,6	3-Two-Way	Urban	NonVDOT	5	3. City or T	Hampton F	HAMP	S-VA114NP MARCELLA RD			1.23	1078763	10.94	-76.3977	37.04986
233325250	2023	11/27/2023 5:00	741	7:41	C	C	0	0	0	2	2	0	0	2	2. Angle	ANG	No	1. No Adve	2. Daylight	Day	1. Dry	Dry	13. Drivew	7. Dip - Stra	2. Blacktop	1. No Defe	3. Two-Wa	1. Not at In	4. Stop Sig	1. Yes - Wc	2. No			3. No	20. Motor V	1. On Roac	No	No	Belted	No	Yes	No	No	No	No	No	No	No	No		NOT_RD	Urban Inte	No	No	Yes	No	5. Hampto	114	114. City o	3-Principal	4-Two-Way	Urban	NonVDOT	5	3. City or T	Hampton F	HAMP	R-VA	US00258WB		63.16	1091131	69.13	-76.3858	37.04233
242865024	2024	10/6/2024 5:00	1600	16:00	B	B	0	0	2	1	3	0	0	2	2. Angle	ANG	No	1. No Adve	2. Daylight	Day	1. Dry	Dry	1. Main-Lir	2. Curve - L	2. Blacktop	1. No Defe	1. Two-Wa	1. Not at In	4. Stop Sig	1. Yes - Wc	2. No			1. Yes	20. Motor V	1. On Roac	Yes	No	Belted	No	No	No	No	No	No	No	No	No	No		NOT_RD	Not Interse	No	No	Yes	No	5. Hampto	114	114. City o	4-Minor Art	3-Two-Way	Urban	NonVDOT	5	3. City or T	Hampton F	HAMP	R-VA	SR00152EB		4.56			-76.3879	37.04732
233335104	2023	11/28/2023 5:00	1945	19:45	C	C	0	0	0	2	2	0	0	2	1. Rear End	RE	No	1. No Adve	4. Darknes	Night	1. Dry	Dry	10. Interse	1. Straight	2. Blacktop	1. No Defe	3. Two-Wa	4. Four Apr	3. Traffic S	1. Yes - Wc	2. No			3. No	20. Motor V	1. On Roac	No	No	Belted	No	No	No	No	No	No	No	No	No	No		NOT_RD	Urban Inte	No	No	Yes	Yes	5. Hampto	114	114. City o	7-Local (J,6	3-Two-Way	Urban	NonVDOT	5	3. City or T	Hampton F	HAMP	S-VA114NP HARDY CASH DR			0.02			-76.3928	37.05643
233335106	2023	11/28/2023 5:00	2210	22:10	O	PDO	0	0	0	0	0	0	0	2	1. Rear End	RE	No	1. No Adve	4. Darknes	Night	1. Dry	Dry	10. Interse	1. Straight	2. Blacktop	1. No Defe	3. Two-Wa	4. Four Apr	6. Traffic L	1. Yes - Wc	2. No			3. No	20. Motor V	1. On Roac	No	No	Belted	No	No	No	No	No	No	No	No	No	No		NOT_RD	Urban Inte	No	No	Yes	Yes	5. Hampto	114	114. City o	3-Principal	4-Two-Way	Urban	NonVDOT	5	3. City or T	Hampton F	HAMP	R-VA	US00258EB		64.69	253143	37.3	-76.3587	37.04367
233335158	2023	11/29/2023 5:00	745	7:45	O	PDO	0	0	0	0	0	0	0	2	1. Rear End	RE	No	1. No Adve	2. Daylight	Day	1. Dry	Dry	8. Non-Inte	1. Straight	2. Blacktop	1. No Defe	3. Two-Wa	1. Not at In	6. Traffic L	1. Yes - Wc	2. No			3. No	20. Motor V	1. On Roac	No	No	Belted	No	No	No	No	No	No	No	No	No	No		NOT_RD	Not Interse	No	No	Yes	No	5. Hampto	114	114. City o	1-Interstat	4-Two-Way	Urban	VDOT Inter	5	1. State Hw	Hampton F	HAMP	R-VA	IS00064EB		261.37			-76.4252	37.06415
191005111	2019	4/7/2019 5:00	1621	16:21	C	C	0	0	0	2	2	0	0	2	2. Angle	ANG	No	1. No Adve	2. Daylight	Day	1. Dry	Dry	9. Within Ir	1. Straight	2. Blacktop	1. No Defe	2. Two-Wa	3. Three Ap	3. Traffic S	1. Yes - Wc	2. No			3. No	20. Motor V	1. On Roac	No	No	Belted	No	No	No	No	No	No	No	No	No	No		NOT_RD	Urban Inte	No	Yes	Yes	No	5. Hampto	114	114. City o	4-Minor Art	3-Two-Way	Urban	NonVDOT	5	3. City or T	Hampton F	HAMP	R-VA	SR00415EB		1.96	253184	15.94	-76.3758	37.02386
173245237	2017	11/19/2017 5:00	6	00:06	C	C	0	0	0	1	1	0	0	2	16. Other	OTHR	No	1. No Adve	4. Darknes	Night	1. Dry	Dry	6. Intersec	1. Straight	1. Concret	1. No Defe	3. Two-Wa	2. Two App	3. Traffic S	1. Yes - Wc	2. No			3. No	20. Motor V	1. On Roac	No	No	Belted	No	Yes	No	No	No	No	No	No	No	No		NOT_RD	Urban Inte	No	Yes	Yes	Yes	5. Hampto	114	114. City o	3-Principal	4-Two-Way	Urban	NonVDOT	5	3. City or T	Hampton F	HAMP	R-VA	SR00134EB		11	253028	35.25	-76.3627	37.03461
233335405	2023	11/28/2023 5:00	1920	19:20	O	PDO	0	0	0	0	0	0	0	2	15. Backed Into	BI	No	1. No Adve	4. Darknes	Night	1. Dry	Dry	8. Non-Inte	9. Other	2. Blacktop	1. No Defe	4. One-Wa	1. Not at In	6. Traffic L	1. Yes - Wc	1. Yes	3. Activity	3. Work on	3. No	20. Motor V	7. In Parkir	No	No	Belted	No	Yes	No	No	No	No	No	No	No	No		RD UNKN	Not Interse	No	No	Yes	Yes	5. Hampto	114	114. City of Hampton			Urban	NonVDOT	5	3. City or T	Hampton F	HAMP	U-VA114SC99999UK						-76.3194	37.00205
233345085	2023	11/17/2023 5:00	420	4:20	O	PDO	0	0	0	0	0	0	0	2	2. Angle	ANG	No	1. No Adve	4. Darknes	Night	1. Dry	Dry	8. Non-Inte	1. Straight	2. Blacktop	1. No Defe	1. Two-Wa	1. Not at In	1. No Traffi	6. No Traffi	2. No			3. No	6. Parked V	1. On Roac	No	No	Belted	No	No	No	No	No	Yes	No	No	No	No		RD UNKN	Not Interse	No	No	Yes	Yes	5. Hampto	114	114. City o	7-Local (J,6	3-Two-Way	Urban	NonVDOT	5	3. City or T	Hampton F	HAMP	S-VA114NP CORNELIUS DR			0.16			-76.3965	37.03158
233345086	2023	11/26/2023 5:00	617	6:17	A	A	0	1	0	0	1	0	0	1	9. Fixed Object - Off Road	FOOR	No	5. Rain	4. Darknes	Night	2. Wet	Wet	8. Non-Inte	1. Straight	2. Blacktop	1. No Defe	3. Two-Wa	1. Not at In	6. Traffic L	1. Yes - Wc	2. No			3. No	2. Trees	1. On Roac	No	No	Belted	No	No	No	No	No	No	No	No	No	No		NOT_RD	VDOT Inter	No	No	Yes	Yes	5. Hampto	114	114. City o	7-Local (J,6	3-Two-Way	Urban	NonVDOT	5	3. City or T	Hampton F	HAMP	S-VA114PR COLISEUM DR			0.64	1079031	211.27	-76.3869	37.03919
233345087	2023	11/29/2023 5:00	1551	15:51	C	C	0	0	0	2	2	0	0	3	5. Sideswipe - Opposite Direction	SSO	No	1. No Adve	2. Daylight	Day	1. Dry	Dry	8. Non-Inte	1. Straight	2. Blacktop	1. No Defe	1. Two-Wa	1. Not at In	1. No Traffi	6. No Traffi	2. No			3. No	6. Parked V	1. On Roac	No	No	Belted	No	No	No	No	No	No	Yes	No	No	No		RD UNKN	Not Interse	Yes	No	Yes	No	5. Hampto	114	114. City o	7-Local (J,6	3-Two-Way	Urban	NonVDOT	5	3. City or T	Hampton F	HAMP	S-VA114PR ROTHERHAM LN			0.1			-76.4246	37.0653
213195244	2021	11/12/2021 5:00	1844	18:44	C	C	0	0	0	2	2	0	0	2	1. Rear End	RE	No	1. No Adve	4. Darknes	Night	1. Dry	Dry	9. Within Ir	1. Straight	2. Blacktop	1. No Defe	3. Two-Wa	4. Four Apr	6. Traffic L	1. Yes - Wc	2. No			3. No	20. Motor V	1. On Roac	No	No	Belted	No	Yes	No	No	No	No	No	No	No	No		NOT_RD	Urban Inte	No	No	Yes	Yes	5. Hampto	114	114. City o	4-Minor Art	3-Two-Way	Urban	NonVDOT	5	3. City or T	Hampton F	HAMP	S-VA114NP LASALLE AVE			2.24	253028	151.49	-76.3629	37.03502

233345165	2023	11/30/2023 5:00	618	6:18	O	PDO	0	0	0	0	0	0	0	1	9. Fixed Object - Off Road	FOOR	No	1. No Adve	1. Dawn	Day	1. Dry	Dry	8. Non-Inte	3. Grade -	1. Concret	1. No Defe	3. Two-Wa	1. Not at In	6. Traffic L	1. Yes - Wc	2. No			3. No	11. Jersey	1. On Roac	No	No	Belted	No	No	No	No	No	No	No	No	No	No		RD_RIGHT	Not Interse	No	No	Yes	No	5. Hampto	114	114. City o	1-Interstat	4-Two-Way	Urban	VDOT Inter	5	1. State Hw	Hampton F	HAMP	R-VA IS00064WB		271.59			-76.3003	36.97827
233345258	2023	11/30/2023 5:00	745	7:45	O	PDO	0	0	0	0	0	0	0	2	2. Angle	ANG	No	1. No Adve	2. Daylight	Day	1. Dry	Dry	9. Within Ir	1. Straight	2. Blackto	1. No Defe	1. Two-Wa	4. Four Apr	6. Traffic L	1. Yes - Wc	2. No			3. No	20. Motor V	1. On Roac	No	No	Belted	No	No	No	No	No	No	No	No	No	No		NOT_RD	Urban Inte	No	No	Yes	No	5. Hampto	114	114. City o	3-Principal	3-Two-Way	Urban	NonVDOT	5	3. City or To	Hampton F	HAMP	R-VA US00258WB		66.99	253153	9.87	-76.3247	37.03115
213265140	2021	11/21/2021 5:00	2134	21:34	O	PDO	0	0	0	0	0	0	0	2	4. Sideswipe - Same Direction	SSS	No	1. No Adve	5. Darknes	Night	1. Dry	Dry	10. Interse	1. Straight	2. Blackto	1. No Defe	3. Two-Wa	4. Four Apr	3. Traffic S	1. Yes - Wc	2. No			3. No	20. Motor V	1. On Roac	No	No	Belted	No	No	No	No	No	No	No	No	No	No		NOT_RD	Urban Inte	Yes	No	Yes	Yes	5. Hampto	114	114. City o	4-Minor Art	4-Two-Way	Urban	NonVDOT	5	3. City or To	Hampton F	HAMP	S-VA114PR LASALLE AVE		2.24	253028	152.41	-76.3627	37.03506
233345511	2023	11/26/2023 5:00	1933	19:33	O	PDO	0	0	0	0	0	0	0	2	4. Sideswipe - Same Direction	SSS	No	1. No Adve	4. Darknes	Night	1. Dry	Dry	8. Non-Inte	1. Straight	1. Concret	1. No Defe	3. Two-Wa	1. Not at In	6. Traffic L	1. Yes - Wc	2. No			3. No	20. Motor V	1. On Roac	No	No	Belted	No	No	No	No	No	No	Yes	No	No	Yes	8	NOT_RD	Not Interse	Yes	No	Yes	Yes	5. Hampto	114	114. City o	1-Interstat	4-Two-Way	Urban	VDOT Inter	5	1. State Hw	Hampton F	HAMP	R-VA IS00064WB		271.33			-76.3007	36.98218
233345529	2023	11/30/2023 5:00	1623	16:23	O	PDO	0	0	0	0	0	0	0	2	9. Fixed Object - Off Road	FOOR	No	1. No Adve	2. Daylight	Day	1. Dry	Dry	5. On Entra	10. On/Off	2. Blackto	1. No Defe	4. One-Wa	1. Not at In	6. Traffic L	1. Yes - Wc	2. No			3. No	20. Motor V	2. Shoulde	No	No	Belted	No	Yes	No	No	Yes	Yes	No	No	No	No		RD_UNKN	Not Interse	No	No	No	No	5. Hampto	114	114. City o	1-Interstat	1-One-Way	Urban	VDOT Inter	5	1. State Hw	Hampton F	HAMP	R-VA IS00064WB	RMP261.00A	0.04			-76.4181	37.06011
233355029	2023	11/30/2023 5:00	2139	21:39	O	PDO	0	0	0	0	0	0	0	3	1. Rear End	RE	No	1. No Adve	4. Darknes	Night	1. Dry	Dry	8. Non-Inte	1. Straight	2. Blackto	1. No Defe	3. Two-Wa	1. Not at In	6. Traffic L	1. Yes - Wc	1. Yes	2. Transitic	1. Lane Clo	3. No	20. Motor V	1. On Roac	No	No	Belted	No	No	No	No	No	No	No	No	No	Yes	25	NOT_RD	Not Interse	No	Yes	Yes	Yes	5. Hampto	114	114. City o	1-Interstat	4-Two-Way	Urban	VDOT Inter	5	1. State Hw	Hampton F	HAMP	R-VA IS00064WB		266.28			-76.3525	37.03493
233355129	2023	11/30/2023 5:00	819	8:19	C	C	0	0	0	1	1	0	0	2	2. Angle	ANG	No	1. No Adve	2. Daylight	Day	1. Dry	Dry	1. Main-Lir	1. Straight	2. Blackto	1. No Defe	1. Two-Wa	4. Four Apr	3. Traffic S	1. Yes - Wc	2. No			3. No	20. Motor V	1. On Roac	No	No	Belted	No	No	No	No	No	No	No	No	No	No		NOT_RD	Not Interse	No	No	Yes	No	5. Hampto	114	114. City o	7-Local (J,6	3-Two-Way	Urban	NonVDOT	5	3. City or To	Hampton F	HAMP	S-VA114PR HUNT CLUB BLVD		0			-76.4101	37.03987
233355130	2023	11/30/2023 5:00	1754	17:54	O	PDO	0	0	0	0	0	0	0	1	9. Fixed Object - Off Road	FOOR	No	1. No Adve	4. Darknes	Night	1. Dry	Dry	1. Main-Lir	1. Straight	2. Blackto	1. No Defe	1. Two-Wa	1. Not at In	6. Traffic L	1. Yes - Wc	2. No			3. No	13. Curb	3. Median	No	No	Belted	No	No	No	No	Yes	No	No	No	No	No		RD_UNKN	Not Interse	No	No	Yes	Yes	5. Hampto	114	114. City o	5-Major Co	4-Two-Way	Urban	NonVDOT	5	3. City or To	Hampton F	HAMP	S-VA114NP POWHATAN PKWY		1.23	253572	432.77	-76.3857	37.01412
233355131	2023	11/28/2023 5:00	1622	16:22	C	C	0	0	0	2	2	0	0	2	2. Angle	ANG	No	1. No Adve	2. Daylight	Day	1. Dry	Dry	9. Within Ir	1. Straight	2. Blackto	1. No Defe	2. Two-Wa	4. Four Apr	3. Traffic S	1. Yes - Wc	2. No			3. No	20. Motor V	1. On Roac	No	No	Belted	No	Yes	No	No	No	No	No	No	No	No		NOT_RD	Urban Inte	Yes	No	Yes	No	5. Hampto	114	114. City o	3-Principal	4-Two-Way	Urban	NonVDOT	5	3. City or To	Hampton F	HAMP	R-VA US00258WB		60.68	1075709	47.75	-76.4266	37.02836
233355132	2023	11/28/2023 5:00	1220	12:20	A	A	0	1	0	1	2	0	0	2	2. Angle	ANG	No	1. No Adve	2. Daylight	Day	1. Dry	Dry	9. Within Ir	1. Straight	2. Blackto	1. No Defe	2. Two-Wa	4. Four Apr	3. Traffic S	1. Yes - Wc	2. No			3. No	20. Motor V	1. On Roac	No	No	Belted	No	No	No	No	No	No	No	No	No	No		NOT_RD	VDOT Inter	Yes	No	Yes	No	5. Hampto	114	114. City o	3-Principal	4-Two-Way	Urban	NonVDOT	5	3. City or To	Hampton F	HAMP	R-VA US00258EB		62.4	50659	81.13	-76.3987	37.0394
233355133	2023	11/29/2023 5:00	1920	19:20	A	A	0	1	0	0	1	0	1	1	12. Ped	PED	Pedestrian	1. No Adve	4. Darknes	Night	1. Dry	Dry	1. Main-Lir	1. Straight	2. Blackto	1. No Defe	1. Two-Wa	2. Two App	6. Traffic L	1. Yes - Wc	2. No			3. No	20. Motor V	1. On Roac	No	No	Belted	No	No	No	No	No	No	No	No	Yes	No		NOT_RD	Urban Inte	No	No	Yes	Yes	5. Hampto	114	114. City o	3-Principal	4-Two-Way	Urban	NonVDOT	5	3. City or To	Hampton F	HAMP	R-VA US00258WB		66.84	253152	57.47	-76.3254	37.03333
233355365	2023	11/26/2023 5:00	1400	14:00	O	PDO	0	0	0	0	0	0	0	2	1. Rear End	RE	No	5. Rain	2. Daylight	Day	2. Wet	Wet	8. Non-Inte	3. Grade -	2. Blackto	1. No Defe	3. Two-Wa	1. Not at In	6. Traffic L	1. Yes - Wc	1. Yes	3. Activity A	3. Work on	3. No	20. Motor V	1. On Roac	No	No	Belted	No	No	No	No	No	No	No	No	No	No		NOT_RD	Not Interse	No	Yes	Yes	No	5. Hampto	114	114. City o	1-Interstat	4-Two-Way	Urban	VDOT Inter	5	1. State Hw	Hampton F	HAMP	R-VA IS00064WB		267.56			-76.3333	37.02889
233355390	2023	11/24/2023 5:00	1242	12:42	O	PDO	0	0	0	0	0	0	0	2	1. Rear End	RE	No	4. Mist	2. Daylight	Day	2. Wet	Wet	8. Non-Inte	1. Straight	1. Concret	1. No Defe	3. Two-Wa	1. Not at In	6. Traffic L	1. Yes - Wc	2. No			3. No	20. Motor V	1. On Roac	No	No	Belted	No	No	No	No	No	No	No	No	No	Yes	2	NOT_RD	Not Interse	No	No	Yes	No	5. Hampto	114	114. City o	1-Interstat	4-Two-Way	Urban	VDOT Inter	5	1. State Hw	Hampton F	HAMP	R-VA IS00064EB		260.77			-76.4334	37.06906
233365145	2023	12/2/2023 5:00	900	9:00	B	B	0	0	2	0	2	0	0	1	9. Fixed Object - Off Road	FOOR	No	4. Mist	2. Daylight	Day	2. Wet	Wet	5. On Entra	4. Grade -	1. Concret	1. No Defe	4. One-Wa	1. Not at In	6. Traffic L	1. Yes - Wc	2. No			3. No	11. Jersey	2. Shoulde	No	No	Belted	No	No	No	No	No	No	No	No	No	No		RD_RIGHT	Not Interse	No	No	No	No	5. Hampto	114	114. City o	1-Interstat	1-One-Way	Urban	VDOT Inter	5	1. State Hw	Hampton F	HAMP	R-VA IS00064WB	RMP263.00B	0.07			-76.3922	37.03908
233365242	2023	12/1/2023 5:00	1720	17:20	O	PDO	0	0	0	0	0	0	0	2	1. Rear End	RE	No	5. Rain	4. Darknes	Night	2. Wet	Wet	8. Non-Inte	5. Hillcrest	2. Blackto	1. No Defe	3. Two-Wa	1. Not at In	6. Traffic L	1. Yes - Wc	1. Yes	2. Transitic	1. Lane Clo	3. No	20. Motor V	1. On Roac	No	No	Belted	No	No	No	No	No	No	No	No	No	No		NOT_RD	Not Interse	No	No	Yes	Yes	5. Hampto	114	114. City o	1-Interstat	4-Two-Way	Urban	VDOT Inter	5	1. State Hw	Hampton F	HAMP	R-VA IS00064EB		266.56			-76.3484	37.03431
233365324	2023	12/2/2023 5:00	1710	17:10	O	PDO	0	0	0	0	0	0	0	1	9. Fixed Object - Off Road	FOOR	No	5. Rain	4. Darknes	Night	2. Wet	Wet	8. Non-Inte	1. Straight	2. Blackto	1. No Defe	3. Two-Wa	1. Not at In	6. Traffic L	1. Yes - Wc	2. No			3. No	11. Jersey	1. On Roac	No	No	Belted	No	No	No	No	No	No	No	No	No	Yes	15	RD_UNKN	Not Interse	No	Yes	Yes	Yes	5. Hampto	114	114. City o	1-Interstat	4-Two-Way	Urban	VDOT Inter	5	1. State Hw	Hampton F	HAMP	R-VA IS00064EB		265.56			-76.3641	37.03293
233365331	2023	11/29/2023 5:00	2017	20:17	A	A	0	1	0	0	1	0	0	1	9. Fixed Object - Off Road	FOOR	No	1. No Adve	4. Darknes	Night	1. Dry	Dry	5. On Entra	2. Curve - L	1. Concret	1. No Defe	3. Two-Wa	1. Not at In	6. Traffic L	1. Yes - Wc	2. No			3. No	5. Guard R	2. Shoulde	No	No	Unbelted	No	No	No	Yes	Yes	No	No	No	No	Yes	15	RD_LEFT	Not Interse	No	No	No	Yes	5. Hampto	114	114. City o	1-Interstat	1-One-Way	Urban	VDOT Prim	5	1. State Hw	Hampton F	HAMP	R-VA SR00134EB	RMP008.00A	0.41			-76.4052	37.0492
233365342	2023	12/1/2023 5:00	2113	21:13	B	B	0	0	1	0	1	0	0	2	1. Rear End	RE	No	4. Mist	4. Darknes	Night	2. Wet	Wet	8. Non-Inte	1. Straight	1. Concret	1. No Defe	3. Two-Wa	1. Not at In	6. Traffic L	1. Yes - Wc	2. No			3. No	20. Motor V	2. Shoulde	Yes	No	Unbelted	No	No	Yes	No	Yes	No	No	No	No	No		RD_UNKN	Not Interse	No	No	Yes	Yes	5. Hampto	114	114. City o	1-Interstat	4-Two-Way	Urban	VDOT Inter	5	1. State Hw	Hampton F	HAMP	R-VA IS00064EB		264.7			-76.3823	37.03282
233375030	2023	11/29/2023 5:00	2300	23:00	O	PDO	0	0	0	0	0	0	0	2	9. Fixed Object - Off Road	FOOR	No	1. No Adve	4. Darknes	Night	1. Dry	Dry	8. Non-Inte	1. Straight	2. Blackto	1. No Defe	3. Two-Wa	1. Not at In	6. Traffic L	1. Yes - Wc	1. Yes	3. Activity A	3. Work on	3. No	5. Guard R	2. Shoulde	No	No	Belted	No	No	No	No	Yes	No	No	No	No	No		RD_UNKN	Not Interse	No	No	Yes	Yes	5. Hampto	114	114. City o	1-Interstat	4-Two-Way	Urban	VDOT Inter	5	1. State Hw	Hampton F	HAMP	R-VA IS00064EB		265.7			-76.3619	37.03368
233375056	2023	11/30/2023 5:00	2139	21:39	O	PDO	0	0	0	0	0	0	0	2	1. Rear End	RE	No	1. No Adve	4. Darknes	Night	1. Dry	Dry	8. Non-Inte	1. Straight	2. Blackto	1. No Defe	3. Two-Wa	1. Not at In	6. Traffic L	1. Yes - Wc	2. No			3. No	20. Motor V	1. On Roac	No	No	Belted	No	Yes	No	No	No	Yes	No	No	No	No		NOT_RD	Not Interse	No	No	Yes	Yes	5. Hampto	114	114. City o	1-Interstat	4-Two-Way	Urban	VDOT Inter	5	1. State Hw	Hampton F	HAMP	R-VA IS00064WB		266.37			-76.3512	37.03479
233385023	2023	11/30/2023 5:00	2313	23:13	O	PDO	0	0	0	0	0	0	0	2	1. Rear End	RE	No	1. No Adve	4. Darknes	Night	1. Dry	Dry	8. Non-Inte	1. Straight	2. Blackto	1. No Defe	3. Two-Wa	1. Not at In	6. Traffic L	1. Yes - Wc	1. Yes	3. Activity A	3. Work on	3. No	20. Motor V	1. On Roac	No	No	Belted	No	No	No	No	No	No	No	No	No	No		NOT_RD	Not Interse	No	Yes	Yes	Yes	5. Hampto	114	114. City o	1-Interstat	4-Two-Way	Urban	VDOT Inter	5	1. State Hw	Hampton F	HAMP	R-VA IS00064WB		265.98			-76.3578	37.03492
233385139	2023	11/30/2023 5:00	241	2:41	C	C	0	0	0	1	1	0	0	2	2. Angle	ANG	No	1. No Adve	4. Darknes	Night	1. Dry	Dry	9. Within Ir	1. Straight	2. Blackto	1. No Defe	2. Two-Wa	4. Four Apr	4. Stop Sig	1. Yes - Wc	2. No			3. No	20. Motor V	1. On Roac	No	No	Belted	No	No	No	No	No	Yes	No	No	No	Yes	5	NOT_RD	Urban Inte	No	No	Yes	No	5. Hampto	114	114. City o	7-Local (J,6	3-Two-Way	Urban	NonVDOT	5	3. City or To	Hampton F	HAMP	S-VA114PR DEERFIELD BLVD		0.13			-76.384	37.0636
233385140	2023	12/1/2023 5:00	425	4:25	C	C	0	0	0	1	1	0	0	2	16. Other	OTHR	No	1. No Adve	4. Darknes	Night	1. Dry	Dry	10. Interse	3. Grade -	2. Blackto	1. No Defe	2. Two-Wa	4. Four Apr	6. Traffic L	1. Yes - Wc	2. No			3. No	13. Curb	1. On Roac	No	No	Belted	No	Yes	No	No	No	No	No	No	No	No		NOT_RD	Urban Inte	No	No	Yes	Yes	5. Hampto	114	114. City o	3-Principal	4-Two-Way	Urban	NonVDOT	5	3. City or To	Hampton F	HAMP	R-VA US00258WB		63.02	754224	98.72	-76.3882	37.04179
230035141	2022	12/31/2022 5:00	1659	16:59	C	C	0	0	0	2	2	0	0	2	2. Angle	ANG	No	5. Rain	2. Daylight	Day	2. Wet	Wet	10. Interse	1. Straight	2. Blackto	1. No Defe	2. Two-Wa	3. Three Ap	4. Stop Sig	1. Yes - Wc	2. No			3. No	20. Motor V	1. On Roac	No	No	Belted	No	No	No	No	No	No	No	No	No	No		NOT_RD	Urban Inte	Yes	No	Yes	No	5. Hampto	114	114. City o	4-Minor Art	4-Two-Way	Urban	NonVDOT	5	3. City or To	Hampton F	HAMP	S-VA114PR BRIARFIELD RD		1.77	253181	436.13	-76.3902	37.025
223065574	2022	9/3/2022 5:00	1953	19:53	C	C	0	0	0	1	1	0	0	2	2. Angle	ANG	No	1. No Adve	4. Darknes	Night	1. Dry	Dry	9. Within Ir	1. Straight	2. Blackto	1. No Defe	2. Two-Wa	4. Four Apr	3. Traffic S	1. Yes - Wc	2. No			3. No	20. Motor V	1. On Roac	No	No	Belted	No	No	No	No	No	No	No	No	No	No		NOT_RD	Urban Inte	No	No	Yes	Yes	5. Hampto	114	114. City o	5-Major Co	4-Two-Way	Urban	NonVDOT	5	3. City or To	Hampton F	HAMP	S-VA114PR ANDREWS BLVD		1.34	1090907	35.66	-76.3087	37.04746
233385143	2023	12/1/2023 5:00	1523	15:23	C	C	0	0	0	1	1	0	0	1	9. Fixed Object - Off Road	FOOR	No	1. No Adve	2. Daylight	Day	1. Dry	Dry	8. Non-Inte	1. Straight	5. Dirt	1. No Defe	1. Two-Wa	1. Not at In	1. No Traffi	6. No Traffi	2. No			3. No	12. Buildin	8. Off Roac	No	No	Belted	No	No	No	No	No	No	No	No	No	Yes	5	RD_RIGHT	Not Interse	Yes	No	Yes	No	5. Hampto	114	114. City o	7-Local (J,6	3-Two-Way	Urban	NonVDOT	5	3. City or To	Hampton F	HAMP	S-VA114NP OLD BIG BETHEL RD		0.21			-76.4302	37.04573
233385144	2023	12/2/2023 5:00	1120	11:20	C	C	0	0	0	2	2	0	0	2	2. Angle	ANG	No	5. Rain	2. Daylight	Day	2. Wet	Wet	10. Interse	1. Straight	2. Blackto	1. No Defe	2. Two-Wa	3. Three Ap	4. Stop Sig	1. Yes - Wc	2. No			3. No	20. Motor V	1. On Roac	No	No	Belted	No	No	No	No	No	No	No	No	No	No		NOT_RD	Urban Inte	Yes	No	Yes	No	5. Hampto	114	114. City of Hampton			Urban	NonVDOT	5	3. City or To	Hampton F	HAMP	S-VA114PR REVERE DR		0.4			-76.2982	37.06028
241135265	2024	4/19/2024 5:00	1606	16:06	C	C	0	0	0	2	2	0	0	2	4. Sideswipe - Same Direction	SSS	No	1. No Adve	2. Daylight	Day	1. Dry	Dry	1. Main-Lir	1. Straight	2. Blackto	1. No Defe	1. Two-Wa	1. Not at In	1. No Traffi	6. No Traffi	2. No			3. No	20. Motor V	1. On Roac	No	No	Belted	No	No	No	No	No	No	No	No	No	No		NOT_RD	Not Interse	No	No	Yes	No	5. Hampto	114	114. City o	4-Minor Art	3-Two-Way	Urban	NonVDOT	5	3. City or To	Hampton F	HAMP	R-VA SR00152EB		4.57			-76.3878	37.04733
233385146	2023	11/27/2023 5:00	959	9:59	O	PDO	0	0	0	0	0	0	0	2	4. Sideswipe - Same Direction	SSS	No	1. No Adve	2. Daylight	Day	1. Dry	Dry	10. Interse	1. Straight	2. Blackto	1. No Defe	3. Two-Wa	3. Three Ap	3. Traffic S	1. Yes - Wc	2. No			3. No	20. Motor V	1. On Roac	No	No	Belted	No	No	No	No	No	No	No	No	No	No		NOT_RD	VDOT Inter	Yes	No	Yes	No	5. Hampto	114	114. City o	3-Principal	4-Two-Way	Urban	NonVDOT	5	3. City or To	Hampton F	HAMP	R-VA US00258EB		62.42	50659	56.29	-76.3985	37.03945
200845103	2020	3/20/2020 5:00	2006	20:06	O	PDO	0	0	0	0	0	0	0	2	2. Angle	ANG	No	1. No Adve	4. Darknes	Night	1. Dry	Dry	10. Interse	1. Straight	2. Blackto	1. No Defe	2. Two-Wa	4. Four Apr	3. Traffic S	1. Yes - Wc	2. No			3. No	20. Motor V	1. On Roac	No	No	Belted	No	Yes	No	No	No	No	No	No	No	No		NOT_RD	VDOT Inter	No	No	Yes	Yes	5. Hampto	114	114. City o	7-Local (J,6	3-Two-Way	Urban	NonVDOT	5	3. City or To	Hampton F	HAMP	S-VA114PR MARCELLA RD		1.23	1078763	16.41	-76.3977	37.04985
233385148	2023	12/3/2023 5:00	1953	19:53	C	C	0	0	0	1	1	0	0	2	2. Angle	ANG	No	1. No Adve	4. Darknes	Night	1. Dry	Dry	10. Interse	1. Straight	2. Blackto	1. No Defe	1. Two-Wa	3. Three Ap	3. Traffic S	1. Yes - Wc	2. No			3. No	20. Motor V	1. On Roac	No	No	Belted	No	No	No	No	No	No	No	No	No	No		NOT_RD	VDOT Inter	No	No	Yes	Yes	5. Hampto	114	114. City o	4-Minor Art	4-Two-Way	Urban	NonVDOT	5	3. City or To	Hampton F	HAMP	S-VA114PR KING ST N		0.92	253431	0	-76.3482	37.04307
233385149	2023	12/1/2023 5:00	1638	16:38	B	B	0	0	1	1	2	0	0	2	2. Angle	ANG	No	5. Rain	3. Dusk	Day	2. Wet	Wet	10. Interse	1. Straight	2. Blackto	1. No Defe	2. Two-Wa	2. Two App	4. Stop Sig	1. Yes - Wc	2. No			3. No	20. Motor V	1. On Roac	No	No	Belted	No	No	No	No	No	No	No	No	No	No		NOT_RD	Urban Inte	No	No	Yes	No	5. Hampto	114	114. City o	4-Minor Art	4-Two-Way	Urban	NonVDOT	5	3. City or To	Hampton F	HAMP	R-VA SR00351EB		5.84	1079761	50.63	-76.343	37.03062
233385150	2023	12/2/2023 5:00	958	9:58	O	PDO	0	0	0	0	0	0	0	2	2. Angle	ANG	No	5. Rain	2. Daylight	Day	2. Wet	Wet	10. Interse	1. Straight	2. Blackto	1. No Defe	3. Two-Wa	4. Four Apr	6. Traffic L	1. Yes - Wc	2. No			3. No	20. Motor V	1. On Roac	No	No	Belted	No	No	No	No	No	No	No	No	No	No		NOT_RD	Urban Inte	No	No	Yes	No	5. Hampto	114	114. City o	3-Principal	4-Two-Way	Urban	NonVDOT	5	3. City or To	Hampton F	HAMP	R-VA US00258EB		62.22	253136	149.84	-76.402	37.0387
233385157	2023	12/1/2023 5:00	1720	17:20	C	C	0	0	0	2	2	0	0	2	2. Angle	ANG	No	4. Mist	2. Daylight	Day	2. Wet	Wet	1. Main-Lir	1. Straight	2. Blackto	1. No Defe	2. Two-Wa	2. Two App	1. No Traffi	5. Yes - Mis	2. No			3. No	20. Motor V	1. On Roac	No	No	Belted	No	No	No	No	No	No	No	No	No	No		NOT_RD	Not Interse	No	No	Yes	No	5. Hampto	114	114. City of Hampton			Urban	NonVDOT	5	3. City or To	Hampton F	HAMP	U-VA114SC99999UK					-76.379	37.0027
233385158	2023	12/2/2023 5:00	1704	17:04	C	C	0	0	0	2	2	0	0	2	2. Angle	ANG	No	1. No Adve	4. Darknes	Night	2. Wet	Wet	10. Interse	1. Straight	2. Blackto	1. No Defe	3. Two-Wa	4. Four Apr	3. Traffic S	1. Yes - Wc	2. No			3. No	20. Motor V	1. On Roac	No	No	Belted	No	No	No	No	No	No	No	No	No	No		NOT_RD	Urban Inte	Yes	Yes	Yes	Yes	5. Hampto	114	114. City o	7-Local (J,6	3-Two-Way	Urban	NonVDOT	5	3. City or To	Hampton F	HAMP	S-VA114NP COLISEUM DR		1.15	253076	73.68	-76.3907	37.04657
233385160	2023	12/1/2023 5:00	1446	14:46	C	C	0	0	0	1	1	0	0	2	4. Sideswipe - Same Direction	SSS	No	1. No Adve	2. Daylight	Day	1. Dry	Dry	1. Main-Lir	1. Straight	2. Blackto	1. No Defe	1. Two-Wa	1. Not at In	1. No Traffi	6. No Traffi	2. No			3. No	20. Motor V	1. On Roac	No	No	Belted	No	No	No	No	No	No	No	No	No	No		NOT_RD	Not Interse	No	No	Yes	No	5. Hampto	114	114. City o	7-Local (J,6	3-Two-Way	Urban	NonVDOT	5	3. City or To	Hampton F	HAMP	S-VA114NP FORT WORTH ST		1.53			-76.3071	37.06351
233385161	2023	12/1/2023 5:00	2015	20:15	C	C	0	0	0	2	2	0	0	2	15. Backed Into	BI	No	1. No Adve	4. Darknes	Night	1. Dry	Dry	10. Interse	1. Straight	2. Blackto	1. No Defe	1. Two-Wa	3. Three Ap	1. No Traffi	6. No Traffi	2. No			3. No	6. Parked V	1. On Roac	No	No	Belted	No	Yes	No	No	No	No	No	No	No	No		NOT_RD	Urban Inte	No	No	Yes	Yes	5. Hampto	114	114. City o	7-Local (J,6	3-Two-Way	Urban	NonVDOT	5	3. City or To	Hampton F	HAMP	S-VA114PR RIDGE LAKE DR		0.01			-76.4374	37.04723
223535130	2022	12/17/2022 5:00	1232	12:32	C	C	0	0	0	1	1	0	0	1	9. Fixed Object - Off Road	FOOR	No	1. No Adve	2. Daylight	Day	1. Dry	Dry	2. Accelera	3. Grade -	2. Blackto	1. No Defe	4. One-Wa	3. Three Ap	6. Traffic L	1. Yes - Wc	2. No			3. No	14. Ditch	2. Shoulde	No	No	Belted	No	No	No	No	No	No	No	No	No	Yes	20	NOT_RD	VDOT Inter	No	Yes	Yes	No	5. Hampto	114	114. City o	4-Minor Art	4-Two-Way	Urban	NonVDOT	5	3. City or To	Hampton F	HAMP	S-VA114PR ARMISTEAD AVE N		4.13	1078363	43.72	-76.3838	37.06996
232915098	2023	10/12/2023 5:00	1118	11:18	O	PDO	0	0	0	0	0	0	0	2	2. Angle	ANG	No	1. No Adve	2. Daylight	Day	1. Dry	Dry	1. Main-Lir	1. Straight	2. Blackto	1. No Defe	3. Two-Wa	4. Four Apr	3. Traffic S	1. Yes - Wc	2. No			3. No	20. Motor V	1. On Roac	No	No	Belted	No	No	No	No	No	No	No	No	No	Yes	10	NOT_RD	Urban Inte	No	No	Yes	No	5. Hampto	114	114. City o	4-Minor Art	4-Two-Way	Urban	NonVDOT	5	3. City or To	Hampton F	HAMP	S-VA114NP BIG BETHEL RD		3.98	1073186	10.37	-76.4276	37.06919
233385164	2023	11/28/2023 5:00	1020	10:20	C	C	0	0	0	2	2	0	0	3	2. Angle	ANG	No	1. No Adve	2. Daylight	Day	1. Dry	Dry	1. Main-Lir	2. Curve - L	2. Blackto	1. No Defe	1. Two-Wa	1. Not at In	1. No Traffi	6. No Traffi	2. No			3. No	20. Motor V	1. On Roac	No	No	Belted	No	No	No	No	No	No	No	No	No	No		NOT_RD	Not Interse	No	No	Yes	No	5. Hampto	114	114. City o	7-Local (J,6	3-Two-Way	Urban	NonVDOT	5	3. City or To	Hampton F	HAMP	S-VA114PR ALCOVE DR		0.15			-76.3235	37.04629
233385203	2023	12/4/2023 5:00	739	7:39	O	PDO	0	0	0	0	0	0	0	2	4. Sideswipe - Same Direction	SSS	No	1. No Adve	2. Daylight	Day	1. Dry	Dry	8. Non-Inte	1. Straight	2. Blackto	1. No Defe	3. Two-Wa	1. Not at In	6. Traffic L	1. Yes - Wc	2. No			3. No	20. Motor V	1. On Roac	No	No	Belted	No	Yes	No	No	No	Yes	Yes	No	No	Yes	10	NOT_RD	Not Interse	No	No	Yes	No	5. Hampto	114	114. City o	1-Interstat	4-Two-Way	Urban	VDOT Inter	5	1. State Hw	Hampton F	HAMP	R-VA IS00064EB		262.66			-76.4087	37.05321
233385252	2023	11/30/2023 5:00	616	6:16	O	PDO	0	0	0	0	0	0	0	2	1. Rear End	RE	No	1. No Adve	1. Dawn	Day	1. Dry	Dry	8. Non-Inte	3. Grade -	1. Concret	1. No Defe	3. Two-Wa	1. Not at In	6. Traffic L	1. Yes - Wc	2. No			3. No	20. Motor V	1. On Roac	No	No	Belted	No	No	No	No	No	Yes	No	No	No	Yes	15	NOT_RD	Not Interse	No	No	Yes	No	5. Hampto	114	114. City o	1-Interstat	4-Two-Way	Urban	VDOT Inter	5	1. State Hw	Hampton F	HAMP	R-VA IS00064WB		271.61			-76.3002	36.97799
183205200	2018	10/28/2018 5:00	154	1:54	C	C	0	0	0	2	2	0	0	2	16. Other	OTHR	No	1. No Adve	4. Darknes	Night	2. Wet	Wet	10. Interse	1. Straight	2. Blackto	1. No Defe	3. Two-Wa	4. Four Apr	3. Traffic S	1. Yes - Wc	2. No			3. No	20. Motor V	1. On Roac	No	No	Belted	No	No	No	No	No	No	No	No	No	No		NOT_RD	Urban Inte	No	No	Yes	Yes	5. Hampto	114	114. City o	3-Principal	4-Two-Way	Urban	NonVDOT	5	3. City or To	Hampton F	HAMP	R-VA SR00134EB		11	253028	29.68	-76.3627	37.03461
233385374	2023	12/4/2023 5:00	748	7:48	O	PDO	0	0	0	0	0	0	0	1	10. Deer	DEER	No	1. No Adve	2. Daylight	Day	1. Dry	Dry	10. Interse	1. Straight	2. Blackto	1. No Defe	2. Two-Wa	4. Four Apr	6. Traffic L	1. Yes - Wc	2. No			3. No	23. Animal	1. On Roac	No	Yes	Belted	No	No	No	No	No	No	No	No	No	No		NOT_RD	Urban Inte	Yes	No	Yes	No	5. Hampto	114	114. City o	3-Principal	4-Two-Way	Urban	NonVDOT	5	3. City or To	Hampton F	HAMP	R-VA US00258EB		66.29	1080039	10.77	-76.3309	37.03976
233385376	2023	11/29/2023 5:00	1438	14:38	C	C	0	0	0	1	1	0	0	1	9. Fixed Object - Off Road	FOOR	No	1. No Adve	2. Daylight	Day	1. Dry	Dry	5. On Entra	10. On/Off	2. Blackto	1. No Defe	2. Two-Wa	1. Not at In	6. Traffic L	1. Yes - Wc	2. No			3. No	14. Ditch	1. On Roac	Yes	No	Belted	No	Yes	No	No	No	No	No	No	No	No		RD_LEFT	Not Interse	No	No	No	No	5. Hampto	114	114. City o	3-Principal	1-One-Way	Urban	VDOT Prim	5	1. State Hw	Hampton F	HAMP	R-VA SR00134EB	RMP007.00A	0.02			-76.4014	37.06082
190895168	2019	3/19/2019 5:00	1908	19:08	C	C	0	0	0	1	1	0	0	3	1. Rear End	RE	No	1. No Adve	2. Daylight	Day	1. Dry	Dry	1. Main-Lir	1. Straight	2. Blackto	1. No Defe	2. Two-Wa	1. Not at In	3. Traffic S	1. Yes - Wc	2. No			3. No	20. Motor V	1. On Roac	No	No	Belted	No	No	No	No	No	Yes	No	No	No	Yes	15	NOT_RD	Urban Inte	No	Yes	Yes	No	5. Hampto	114	114. City o	3-Principal	4-Two-Way	Urban	NonVDOT	5	3. City or To	Hampton F	HAMP	R-VA SR00134WB		11	253028	58.19	-76.3626	37.03476
230625120	2023	3/2/2023 5:00	1348	13:48	C	C	0	0	0	2	2	0	0	2	2. Angle	ANG	No	1. No Adve	2. Daylight	Day	1. Dry	Dry	11. Interse	1. Straight	2. Blackto	1. No Defe	2. Two-Wa	4. Four Apr	6. Traffic L	1. Yes - Wc	2. No			3. No	20. Motor V	1. On Roac	No	No	Belted	No	No	No	No	No	Yes	No	No	No	No		NOT_RD	Urban Inte	No	Yes	Yes	No	5. Hampto	114	114. City o	4-Minor Art	3-Two-Way	Urban	NonVDOT	5	3. City or To	Hampton F	HAMP	S-VA114NP WOODLAND RD		1.53	253501	166.84	-76.3217	37.04275
233395369	2023	12/5/2023 5:00	1157	11:57	O	PDO	0	0	0	0	0	0	0	2	4. Sideswipe - Same Direction	SSS	No	1. No Adve	2. Daylight	Day	1. Dry	Dry	8. Non-Inte	1. Straight	2. Blackto	1. No Defe	3. Two-Wa	1. Not at In	6. Traffic L	1. Yes - Wc	1. Yes	1. Advance	3. Work on	3. No	20. Motor V	1. On Roac	No	No	Belted	No	Yes	No	No	No	Yes	No	No	No	No		NOT_RD	Not Interse	No	No	Yes	No	5. Hampto	114	114. City o	1-Interstat	4-Two-Way	Urban	VDOT Inter	5	1. State Hw	Hampton F	HAMP	R-VA IS00064WB		268.74			-76.3241	37.01321
233405058	2023	12/4/2023 5:00	1123	11:23	O	PDO	0	0	0	0	0	0	0	2	4. Sideswipe - Same Direction	SSS	No	1. No Adve	2. Daylight	Day	1. Dry	Dry	8. Non-Inte	1. Straight	2. Blackto	1. No Defe	3. Two-Wa	1. Not at In	7. No Pass	1. Yes - Wc	2. No			3. No	20. Motor V	1. On Roac	No	No	Belted	No	No	No	No	No	No	No	No	No	No		NOT_RD	Not Interse	No	No	Yes	No	5. Hampto	114	114. City o	1-Interstat	4-Two-Way	Urban	VDOT Inter	5	1. State Hw	Hampton F	HAMP	R-VA IS00064WB		261.12			-76.4295	37.06717
233405070	2023	11/20/2023 5:00	1706	17:06	O	PDO	0	0	0	0	0	0	0	3	1. Rear End	RE	No	1. No Adve	2. Daylight	Day	1. Dry	Dry	8. Non-Inte	1. Straight	1. Concret	1. No Defe	3. Two-Wa	1. Not at In	6. Traffic L	1. Yes - Wc	2. No			3. No	20. Motor V	1. On Roac	No	No	Belted	No	No	No	No	No	No	Yes	Yes	No	No		NOT_RD	Not Interse	No	Yes	Yes	No	5. Hampto	114	114. City o	1-Interstat	4-Two-Way	Urban	VDOT Inter	5	1. State Hw	Hampton F	HAMP	R-VA IS00064EB		269.57			-76.3181	37.00021
233405142	2023	12/3/2023 5:00	940	9:40	O	PDO	0	0	0	0	0	0	0	1	9. Fixed Object - Off Road	FOOR	No	4. Mist	2. Daylight	Day	2. Wet	Wet	5. On Entra	1. Straight	2. Blackto	1. No Defe	3. Two-Wa	1. Not at In	6. Traffic L	1. Yes - Wc	2. No			3. No	11. Jersey	2. Shoulde	No	No	Belted	No	No	No	No	No	No	No	No	No	No		RD_LEFT	Not Interse	No	No	Yes	No	5. Hampto	114	114. City o	1-Interstat	4-Two-Way	Urban	VDOT Inter	5	1. State Hw	Hampton F	HAMP	R-VA IS00064WB		265.15			-76.3718	37.03178
233405212	2023	12/5/2023 5:00	842	8:42	C	C	0	0	0	2	2	0	0	2	2. Angle	ANG	No	1. No Adve	2. Daylight	Day	1. Dry	Dry	10. Interse	1. Straight	2. Blackto	1. No Defe	1. Two-Wa	4. Four Apr	4. Stop Sig	1. Yes - Wc	2. No			3. No	20. Motor V	1. On Roac	No	No	Belted	No	No	No	No	No	No	No	No	No	No		NOT_RD	VDOT Inter	No	No	Yes	No	5. Hampto	114	114. City o	4-Minor Art	3-Two-Way	Urban	NonVDOT	5	3. City or To	Hampton F	HAMP	S-VA114PR KING ST N		0.41	1068631	36.64	-76.3472	37.03599
233405213	2023	12/4/2023 5:00	1702	17:02	A	A	0	1	0	0	1	0	0	1	9. Fixed Object - Off Road	FOOR	No	1. No Adve	3. Dusk	Day	1. Dry	Dry	10. Interse	1. Straight	2. Blackto	1. No Defe	3. Two-Wa	2. Two App	4. Stop Sig	1. Yes - Wc	2. No			3. No	13. Curb	1. On Roac	No	No	Belted	No	No	No	No	No	No	No	Yes	No	No		NOT_RD	Urban Inte	No	No	Yes	No	5. Hampto	114	114. City o	7-Local (J,6	3-Two-Way	Urban	NonVDOT	5	3. City or To	Hampton F	HAMP	S-VA114PR WILLOW OAKS BLVD		0.24			-76.3273	37.06021
250535031	2025	2/13/2025 5:00	838	8:38	C	C	0	0	0	2	2	0	0	2	1. Rear End	RE	No	1. No Adve	2. Daylight	Day	1. Dry	Dry	9. Within Ir	1. Straight	2. Blackto	1. No Defe	2. Two-Wa	2. Two App	6. Traffic L	1. Yes - Wc	2. No			3. No	20. Motor V	1. On Roac	No	No	Belted	No	No	No	No	No	No	No	No	No	No		NOT_RD	Urban Inte	Yes	Yes	Yes	No	5. Hampto	114	114. City o	4-Minor Art	3-Two-Way	Urban	NonVDOT	5	3. City or To	Hampton F	HAMP	R-VA SR00169NB		6.51	253119	32.29	-76.338	37.05004
240265207	2024	1/25/2024 5:00	1114	11:14	A	A	0	1	0	0	1	0	0	1	9. Fixed Object - Off Road	FOOR	No	1. No Adve	2. Daylight	Day	1. Dry	Dry	1. Main-Lir	1. Straight	2. Blackto	1. No Defe	1. Two-Wa	1. Not at In	6. Traffic L	1. Yes - Wc	2. No			3. No	3. Utility P	1. On Roac	No	No	Belted	No	No	No	No	No	No	No	No	No	No		NOT_RD	Not Interse	Yes	No	Yes	No	5. Hampto	114	114. City o	4-Minor Art	3-Two-Way	Urban	NonVDOT	5	3. City or To	Hampton F	HAMP	R-VA SR00152EB		4.58			-76.3876	37.04738
191425120	2019	5/21/2019 5:00	1241	12:41	O	PDO	0	0	0	0	0	0	0	2	16. Other	OTHR	No	1. No Adve	2. Daylight	Day	1. Dry	Dry	9. Within Ir	1. Straight	2. Blackto	1. No Defe	3. Two-Wa	4. Four Apr	2. Officer	1. Yes - Wc	2. No			3. No	20. Motor V	1. On Roac	No	No	Belted	No	No	No	No	No	No	No	No	No	No		NOT_RD	Urban Inte	Yes	No	Yes	No	5. Hampto	114	114. City o	3-Principal	4-Two-Way	Urban	NonVDOT	5	3. City or To	Hampton F	HAMP	R-VA SR00134WB		11	253028	54.18	-76.3627	37.03479
233405234	2023	12/5/2023 5:00	1050	10:50	C	C	0	0	0	3	3	0	0	2	15. Backed Into	BI	No	1. No Adve	2. Daylight	Day	1. Dry	Dry	9. Within Ir	1. Straight	2. Blackto	1. No Defe	1. Two-Wa	4. Four Apr	6. Traffic L	1. Yes - Wc	2. No			3. No	20. Motor V	1. On Roac	No	No	Belted	No	No	No	No	No	No	No	No	No	No		NOT_RD	Urban Inte	No	No	Yes	No	5. Hampto	114	114. City o	4-Minor Art	3-Two-Way	Urban	NonVDOT	5	3. City or To	Hampton F	HAMP	R-VA SR00351EB		4.69	253088	76.33	-76.3632	37.02716
202375069	2020	8/20/2020 5:00	1235	12:35	C	C	0	0	0	2	2	0	0	2	1. Rear End	RE	No	1. No Adve	2. Daylight	Day	1. Dry	Dry	10. Interse	1. Straight	2. Blackto	1. No Defe	2. Two-Wa	4. Four Apr	3. Traffic S	1. Yes - Wc	2. No			3. No	20. Motor V	1. On Roac	No	No	Belted	No	No	No	No	No	No	No	No	No	No		NOT_RD	Urban Inte	Yes	No	Yes	No	5. Hampto	114	114. City o	3-Principal	4-Two-Way	Urban	NonVDOT	5	3. City or To	Hampton F	HAMP	R-VA SR00134EB		11	253028	51.94	-76.3626	37.03459
233405236	2023	12/5/2023 5:00	1717	17:17	C	C	0	0	0	2	2	0	0	2	2. Angle	ANG	No	1. No Adve	4. Darknes	Night	1. Dry	Dry	1. Main-Lir	1. Straight	2. Blackto	1. No Defe	4. One-Wa	1. Not at In	1. No Traffi	6. No Traffi	2. No			3. No	20. Motor V	1. On Roac	No	No	Belted	No	No	No	No	No	No	No	No	No	No		NOT_RD	Not Interse	Yes	No	Yes	Yes	5. Hampto	114	114. City o	5-Major Co	3-Two-Way	Urban	NonVDOT	5	3. City or To	Hampton F	HAMP	S-VA114NP E LITTLE BACK RIVER RD		0.74	253436	328.99	-76.3415	37.062
233405237	2023	12/4/2023 5:00	1215	12:15	A	A	0	1	2	2	5	0	0	2	2. Angle	ANG	No	1. No Adve	2. Daylight	Day	1. Dry	Dry	10. Interse	1. Straight	1. Concret	1. No Defe	1. Two-Wa	4. Four Apr	4. Stop Sig	1. Yes - Wc	2. No			3. No	20. Motor V	1. On Roac	No	No	Belted	No	No	No	No	No	No	No	No	No	No		NOT_RD	VDOT Inter	No	Yes	Yes	No	5. Hampto	114	114. City o	5-Major Co	3-Two-Way	Urban	NonVDOT	5	3. City or To	Hampton F	HAMP	S-VA114PR OLD BUCKROE RD		0.44	253514	0	-76.3179	37.02645
233405302	2023	12/2/2023 5:00	1813	18:13	O	PDO	0	0	0	0	0	0	0	2	1. Rear End	RE	No	4. Mist	4. Darknes	Night	2. Wet	Wet	8. Non-Inte	1. Straight	1. Concret	7. Slick Pa	3. Two-Wa	1. Not at In	6. Traffic L	1. Yes - Wc	1. Yes	3. Activity A	3. Work on	3. No	20. Motor V	1. On Roac	No	No	Belted	No	No	No	No	No	No	No	No	No	Yes	15	NOT_RD	Not Interse	No	No	Yes	Yes	5. Hampto	114	114. City o	1-Interstat	4-Two-Way	Urban	VDOT Inter	5	1. State Hw	Hampton F	HAMP	R-VA IS00064EB		269.9			-76.3147	36.99652
233415026	2023	12/7/2023 5:00	211	2:11	O	PDO	0	0	0	0	0	0	0	2	1. Rear End	RE	No	1. No Adve	4. Darknes	Night	1. Dry	Dry	8. Non-Inte	1. Straight	2. Blackto	1. No Defe	3. Two-Wa	1. Not at In	6. Traffic L	1. Yes - Wc	1. Yes	3. Activity A	3. Work on	3. No	20. Motor V	1. On Roac	No	No	Belted	No	No	No	No	No	No	Yes	No	No	No		NOT_RD	Not Interse	No	No	Yes	Yes	5. Hampto	114	114. City o	1-Interstat	4-Two-Way	Urban	VDOT Inter	5	1. State Hw	Hampton F	HAMP	R-VA IS00064WB		271.5			-76.3004	36.97958
233415031	2023	12/7/2023 5:00	152	1:52	B	B	0	0	1	0	1	0	0	2	1. Rear End	RE	No	1. No Adve	4. Darknes	Night	1. Dry	Dry	8. Non-Inte	1. Straight	1. Concret	1. No Defe	3. Two-Wa	1. Not at In	6. Traffic L	1. Yes - Wc	2. No			3. No	20. Motor V	1. On Roac	No	No	Belted	No	No	No	No	No	No	Yes	No	No	No		NOT_RD	Not Interse	No	No	Yes	Yes	5. Hampto	114	114. City o	1-Interstat	4-Two-Way	Urban	VDOT Inter	5	1. State Hw	Hampton F	HAMP	R-VA IS00064WB		271.62			-76.3002	36.97783
233415059	2023	12/3/2023 5:00	1746	17:46	C	C	0	0	0	2	2	0	0	2	4. Sideswipe - Same Direction	SSS	No	1. No Adve	4. Darknes	Night	1. Dry	Dry	1. Main-Lir	1. Straight	2. Blackto	1. No Defe	1. Two-Wa	1. Not at In	1. No Traffi	6. No Traffi	2. No			3. No	20. Motor V	1. On Roac	No	No	Belted	No	No	No	No	No	No	No	No	No	No		NOT_RD	Not Interse	No	No	Yes	Yes	5. Hampto	114	114. City o	3-Principal	4-Two-Way	Urban	NonVDOT	5	3. City or To	Hampton F	HAMP	R-VA US00258EB		60.85			-76.4237	37.02965
220955100	2022	3/27/2022 5:00	1010	10:10	O	PDO	0	0	0	0	0	0	0	2	2. Angle	ANG	No	1. No Adve	2. Daylight	Day	1. Dry	Dry	1. Main-Lir	1. Straight	2. Blackto	1. No Defe	2. Two-Wa	1. Not at In	6. Traffic L	1. Yes - Wc	2. No			3. No	20. Motor V	1. On Roac	No	No	Belted	No	No	No	No	No	No	No	No	No	Yes	5	NOT_RD	VDOT Inter	No	Yes	Yes	No	5. Hampto	114	114. City o	4-Minor Art	4-Two-Way	Urban	NonVDOT	5	3. City or To	Hampton F	HAMP	R-VA US00060EB		274.41	253003	74.42	-76.3316	37.02429
233415062	2023	12/6/2023 5:00	834	8:34	O	PDO	0	0	0	0	0	0	0	2	2. Angle	ANG	No	5. Rain	2. Daylight	Day	2. Wet	Wet	10. Interse	1. Straight	2. Blackto	1. No Defe	2. Two-Wa	2. Two App	6. Traffic L	1. Yes - Wc	2. No			3. No	20. Motor V	1. On Roac	No	No	Belted	No	No	No	No	No	No	No	No	No	Yes	3	NOT_RD	Urban Inte	No	No	Yes	No	5. Hampto	114	114. City o	3-Principal	4-Two-Way	Urban	NonVDOT	5	3. City or To	Hampton F	HAMP	R-VA US00258WB		63.16	1091131	53.11	-76.3857	37.04234
171815452	2017	5/24/2017 5:00	2221	22:21	O	PDO	0	0	0	0	0	0	0	2	2. Angle	ANG	No	5. Rain	4. Darknes	Night	2. Wet	Wet	1. Main-Lir	1. Straight	2. Blackto	1. No Defe	3. Two-Wa	1. Not at In	6. Traffic L	1. Yes - Wc	2. No			3. No	20. Motor V	1. On Roac	No	No	Belted	No	No	No	No	No	Yes	No	No	No	Yes	10	NOT_RD	Urban Inte	No	No	Yes	Yes	5. Hampto	114	114. City o	5-Major Co	4-Two-Way	Urban	NonVDOT	5	3. City or To	Hampton F	HAMP	R-VA SR00143NB		5.86	1071291	135.96	-76.384	37.00397
233415064	2023	12/6/2023 5:00	1144	11:44	O	PDO	0	0	0	0	0	0	0	2	4. Sideswipe - Same Direction	SSS	No	1. No Adve	2. Daylight	Day	1. Dry	Dry	1. Main-Lir	1. Straight	2. Blackto	1. No Defe	1. Two-Wa	1. Not at In	6. Traffic L	1. Yes - Wc	2. No			3. No	6. Parked V	2. Shoulde	No	No	Belted	No	No	No	No	No	Yes	Yes	No	No	No		NOT_RD	Not Interse	Yes	No	Yes	No	5. Hampto	114	114. City of Hampton			Urban	NonVDOT	5	3. City or To	Hampton F	HAMP	U-VA114SC99999UK					-76.3917	37.04372
233415066	2023	12/6/2023 5:00	2307	23:07	C	C	0	0	0	2	2	0	0	2	2. Angle	ANG	No	1. No Adve	4. Darknes	Night	1. Dry	Dry	1. Main-Lir	1. Straight	2. Blackto	1. No Defe	1. Two-Wa	1. Not at In	1. No Traffi	6. No Traffi	2. No			3. No	20. Motor V	1. On Roac	No	No	Belted	No	No	No	No	No	No	No	No	No	No		NOT_RD	Not Interse	No	No	Yes	Yes	5. Hampto	114	114. City o	7-Local (J,6)		Urban	NonVDOT	5	5. Toll Roa	Hampton F	HAMP	S-VA114PR BUTLER FARM RD		1.5			-76.4101	37.0618
233415227	2023	12/1/2023 5:00	1651	16:51	C	C	0	0	0	2	2	0	0	2	1. Rear End	RE	No	5. Rain	5. Darknes	Night	2. Wet	Wet	1. Main-Lir	1. Straight	2. Blackto	1. No Defe	3. Two-Wa	1. Not at In	6. Traffic L	1. Yes - Wc	2. No			3. No	20. Motor V	1. On Roac	No	No	Belted	No	Yes	No	No	No	No	No	No	No	No		NOT_RD	Not Interse	No	No	Yes	Yes	5. Hampto	114	114. City o	3-Principal	4-Two-Way	Urban	NonVDOT	5	3. City or To	Hampton F	HAMP	S-VA114PR HAMPTON ROADS CENTER PKWY		1.97			-76.4125	37.05963
233415340	2023	11/30/2023 5:00	1458	14:58	O	PDO	0	0	0	0	0	0	0	2	1. Rear End	RE	No	1. No Adve	2. Daylight	Day	1. Dry	Dry	8. Non-Inte	1. Straight	1. Concret	1. No Defe	3. Two-Wa	1. Not at In	6. Traffic L	1. Yes - Wc	2. No			3. No	20. Motor V	1. On Roac	No	No	Belted	No	No	No	No	No	No	No	No	No	Yes	15	NOT_RD	Not Interse	No	No	Yes	No	5. Hampto	114	114. City o	1-Interstat	4-Two-Way	Urban	VDOT Inter	5	1. State Hw	Hampton F	HAMP	R-VA IS00664WB		0.54			-76.3786	37.02739
233415374	2023	12/4/2023 5:00	1645	16:45	O	PDO	0	0	0	0	0	0	0	2	1. Rear End	RE	No	1. No Adve	3. Dusk	Day	1. Dry	Dry	8. Non-Inte	1. Straight	1. Concret	1. No Defe	3. Two-Wa	1. Not at In	6. Traffic L	1. Yes - Wc	1. Yes	3. Activity A	3. Work on	3. No	20. Motor V	1. On Roac	No	No	Belted	No	No	No	No	No	No	No	No	No	Yes	10	NOT_RD	Not Interse	No	No	Yes	No	5. Hampto	114	114. City o	1-Interstat	4-Two-Way	Urban	VDOT Inter	5	1. State Hw	Hampton F	HAMP	R-VA IS00064EB		267.32			-76.3353	37.02999
233425028	2023	12/7/2023 5:00	2320	23:20	O	PDO	0	0	0	0	0	0	0	2	1. Rear End	RE	No	1. No Adve	4. Darknes	Night	1. Dry	Dry	8. Non-Inte	1. Straight	1. Concret	1. No Defe	3. Two-Wa	1. Not at In	6. Traffic L	1. Yes - Wc	1. Yes	1. Advance	1. Lane Clo	3. No	20. Motor V	1. On Roac	No	No	Belted	No	No	No	No	No	No	No	No	No	No		NOT_RD	Not Interse	No	No	Yes	Yes	5. Hampto	114	114. City o	1-Interstat	4-Two-Way	Urban	VDOT Inter	5	1. State Hw	Hampton F	HAMP	R-VA IS00064WB		266.21			-76.3537	37.03496
233425137	2023	12/3/2023 5:00	746	7:46	O	PDO	0	0	0	0	0	0	0	1	9. Fixed Object - Off Road	FOOR	No	5. Rain	2. Daylight	Day	2. Wet	Wet	1. Main-Lir	1. Straight	2. Blackto	1. No Defe	2. Two-Wa	2. Two App	1. No Traffi	6. No Traffi	2. No			3. No	13. Curb	8. Off Roac	No	No	Belted	No	No	No	No	No	Yes	No	No	No	No		RD_UNKN	Not Interse	No	No	Yes	No	5. Hampto	114	114. City o	5-Major Co	3-Two-Way	Urban	NonVDOT	5	3. City or To	Hampton F	HAMP	S-VA114NP WHEALTON RD		0.04	253131	290.83	-76.434	37.02542
233425138	2023	12/1/2023 5:00	1727	17:27	C	C	0	0	0	2	2	0	0	2	4. Sideswipe - Same Direction	SSS	No	1. No Adve	4. Darknes	Night	1. Dry	Dry	9. Within Ir	1. Straight	2. Blackto	1. No Defe	2. Two-Wa	4. Four Apr	3. Traffic S	1. Yes - Wc	2. No			3. No	20. Motor V	1. On Roac	No	No	Belted	No	No	No	No	No	No	No	No	No	No		NOT_RD	Urban Inte	Yes	No	Yes	Yes	5. Hampto	114	114. City o	3-Principal	4-Two-Way	Urban	NonVDOT	5	3. City or To	Hampton F	HAMP	R-VA US00258EB		61	253133	94.96	-76.4213	37.03085
233075181	2023	10/31/2023 5:00	1419	14:19	C	C	0	0	0	3	3	0	0	2	4. Sideswipe - Same Direction	SSS	No	1. No Adve	2. Daylight	Day	1. Dry	Dry	1. Main-Lir	1. Straight	2. Blackto	1. No Defe	2. Two-Wa	4. Four Apr	1. No Traffi	6. No Traffi	2. No			3. No	20. Motor V	1. On Roac	No	No	Belted	No	No	No	No	No	No	No	No	No	No		NOT_RD	Urban Inte	Yes	Yes	Yes	No	5. Hampto	114	114. City o	4-Minor Art	4-Two-Way	Urban	NonVDOT	5	3. City or To	Hampton F	HAMP	S-VA114PR BIG BETHEL RD		3.98	1073186	41.59	-76.4275	37.06913
233425140	2023	12/7/2023 5:00	1428	14:28	O	PDO	0	0	0	0	0	0	0	2	4. Sideswipe - Same Direction	SSS	No	1. No Adve	2. Daylight	Day	1. Dry	Dry	9. Within Ir	1. Straight	2. Blackto	1. No Defe	2. Two-Wa	4. Four Apr	3. Traffic S	1. Yes - Wc	2. No			3. No	20. Motor V	1. On Roac	No	No	Belted	No	No	No	No	No	No	No	No	No	No		NOT_RD	Urban Inte	Yes	No	Yes	No	5. Hampto	114	114. City o	3-Principal	4-Two-Way	Urban	NonVDOT	5	3. City or To	Hampton F	HAMP	R-VA US00258WB		63.18	1091131	32.75	-76.3855	37.04239
233425141	2023	12/5/2023 5:00	1657	16:57	C	C	0	0	0	2	2	0	0	2	16. Other	OTHR	No	1. No Adve	4. Darknes	Night	1. Dry	Dry	10. Interse	1. Straight	2. Blackto	1. No Defe	2. Two-Wa	4. Four Apr	1. No Traffi	6. No Traffi	2. No			3. No	20. Motor V	1. On Roac	No	No	Belted	No	No	No	No	No	No	No	No	No	No		NOT_RD	Urban Inte	No	No	Yes	Yes	5. Hampto	114	114. City o	5-Major Co	4-Two-Way	Urban	NonVDOT	5	3. City or To	Hampton F	HAMP	S-VA114PR CLEMWOOD PKWY		0.67			-76.3328	37.05532
233425142	2023	11/22/2023 5:00	1549	15:49	A	A	0	1	0	0	1	0	0	2	2. Angle	ANG	No	1. No Adve	2. Daylight	Day	1. Dry	Dry	9. Within Ir	1. Straight	2. Blackto	1. No Defe	1. Two-Wa	3. Three Ap	4. Stop Sig	1. Yes - Wc	2. No			3. No	20. Motor V	1. On Roac	No	No	Belted	No	No	No	No	No	Yes	No	No	No	No		NOT_RD	Urban Inte	No	Yes	Yes	No	5. Hampto	114	114. City o	7-Local (J,6	3-Two-Way	Urban	NonVDOT	5	3. City or To	Hampton F	HAMP	S-VA114NP OLD BIG BETHEL RD		0.18			-76.4301	37.04529
233435115	2023	12/9/2023 5:00	1113	11:13	O	PDO	0	0	0	0	0	0	0	2	1. Rear End	RE	No	1. No Adve	2. Daylight	Day	1. Dry	Dry	8. Non-Inte	3. Grade -	1. Concret	1. No Defe	3. Two-Wa	1. Not at In	6. Traffic L	1. Yes - Wc	2. No			3. No	20. Motor V	1. On Roac	No	No	Belted	No	Yes	No	No	No	No	No	No	No	Yes	5	NOT_RD	Not Interse	No	No	Yes	No	5. Hampto	114	114. City o	1-Interstat	4-Two-Way	Urban	VDOT Inter	5	1. State Hw	Hampton F	HAMP	R-VA IS00064WB		271.46			-76.3004	36.98029
233445019	2023	12/9/2023 5:00	146	1:46	O	PDO	0	0	0	0	0	0	0	2	1. Rear End	RE	No	1. No Adve	4. Darknes	Night	1. Dry	Dry	8. Non-Inte	1. Straight	2. Blackto	1. No Defe	3. Two-Wa	1. Not at In	6. Traffic L	1. Yes - Wc	2. No			3. No	20. Motor V	1. On Roac	No	No	Belted	No	Yes	No	No	No	Yes	No	No	No	No		NOT_RD	Not Interse	No	No	Yes	Yes	5. Hampto	114	114. City o	1-Interstat	4-Two-Way	Urban	VDOT Inter	5	1. State Hw	Hampton F	HAMP	R-VA IS00664WB		0.46			-76.3782	37.02838
233445319	2023	12/9/2023 5:00	2016	20:16	O	PDO	0	0	0	0	0	0	0	2	2. Angle	ANG	No	1. No Adve	4. Darknes	Night	2. Wet	Wet	8. Non-Inte	1. Straight	2. Blackto	1. No Defe	3. Two-Wa	1. Not at In	6. Traffic L	1. Yes - Wc	2. No			3. No	20. Motor V	1. On Roac	No	No	Belted	No	Yes	No	No	Yes	Yes	No	No	No	No		NOT_RD	Not Interse	No	No	Yes	Yes	5. Hampto	114	114. City o	1-Interstat	4-Two-Way	Urban	VDOT Inter	5	1. State Hw	Hampton F	HAMP	R-VA IS00064EB		262.82			-76.4051	37.04988
233455018	2023	12/9/2023 5:00	2035	20:35	O	PDO	0	0	0	0	0	0	0	2	1. Rear End	RE	No	1. No Adve	4. Darknes	Night	2. Wet	Wet	8. Non-Inte	1. Straight	2. Blackto	1. No Defe	3. Two-Wa	1. Not at In	6. Traffic L	1. Yes - Wc	1. Yes	3. Activity A	3. Work on	3. No	20. Motor V	1. On Roac	No	No	Belted	No	No	No	No	No	No	No	No	No	Yes	5	NOT_RD	Not Interse	No	Yes	Yes	Yes	5. Hampto	114	114. City o	1-Interstat	4-Two-Way	Urban	VDOT Inter	5	1. State Hw	Hampton F	HAMP	R-VA IS00064WB		265.08			-76.3736	37.03176
233455029	2023	12/10/2023 5:00	322	3:22	O	PDO	0	0	0	0	0	0	0	1	16. Other	OTHR	No	1. No Adve	4. Darknes	Night	1. Dry	Dry	1. Main-Lir	1. Straight	2. Blackto	1. No Defe	2. Two-Wa	2. Two App	6. Traffic L	1. Yes - Wc	2. No			3. No	20. Motor V	1. On Roac	No	No	Belted	No	No	No	No	No	Yes	No	No	No	No		NOT_RD	VDOT Inter	No	No	Yes	Yes	5. Hampto	114	114. City o	5-Major Co	3-Two-Way	Urban	NonVDOT	5	3. City or To	Hampton F	HAMP	S-VA114PR E LITTLE BACK RIVER RD		0.44	253446	162.27	-76.3442	37.05981
201955116	2020	7/10/2020 5:00	1116	11:16	C	C	0	0	0	2	2	0	0	2	1. Rear End	RE	No	1. No Adve	2. Daylight	Day	1. Dry	Dry	10. Interse	1. Straight	2. Blackto	1. No Defe	3. Two-Wa	4. Four Apr	3. Traffic S	1. Yes - Wc	2. No			3. No	20. Motor V	1. On Roac	No	No	Belted	No	No	No	No	No	No	No	No	No	No		NOT_RD	Urban Inte	Yes	No	Yes	No	5. Hampto	114	114. City o	4-Minor Art	4-Two-Way	Urban	NonVDOT	5	3. City or To	Hampton F	HAMP	S-VA114PR ABERDEEN RD		2.8	253135	105.13	-76.4089	37.03674
233455144	2023	11/29/2023 5:00	1920	19:20	O	PDO	0	0	0	0	0	0	0	2	1. Rear End	RE	No	1. No Adve	4. Darknes	Night	1. Dry	Dry	1. Main-Lir	1. Straight	2. Blackto	1. No Defe	2. Two-Wa	2. Two App	6. Traffic L	1. Yes - Wc	2. No			3. No	20. Motor V	1. On Roac	No	No	Belted	No	No	No	No	No	No	No	No	No	No		NOT_RD	Urban Inte	Yes	No	Yes	Yes	5. Hampto	114	114. City o	3-Principal	4-Two-Way	Urban	NonVDOT	5	3. City or To	Hampton F	HAMP	R-VA US00258WB		66.82	253152	144.45	-76.3255	37.03359
210325269	2021	1/27/2021 5:00	1505	15:05	B	B	0	0	1	0	1	0	0	2	2. Angle	ANG	No	1. No Adve	2. Daylight	Day	1. Dry	Dry	9. Within Ir	1. Straight	1. Concret	1. No Defe	2. Two-Wa	4. Four Apr	3. Traffic S	1. Yes - Wc	2. No			3. No	20. Motor V	1. On Roac	No	No	Belted	No	No	No	No	No	No	No	No	No	No		NOT_RD	Urban Inte	No	No	Yes	No	5. Hampto	114	114. City o	3-Principal	4-Two-Way	Urban	NonVDOT	5	3. City or To	Hampton F	HAMP	R-VA SR00134WB		11	253028	53.83	-76.3627	37.03478
233455146	2023	12/7/2023 5:00	1739	17:39	O	PDO	0	0	0	0	0	0	0	2	4. Sideswipe - Same Direction	SSS	No	1. No Adve	3. Dusk	Day	1. Dry	Dry	1. Main-Lir	1. Straight	2. Blackto	1. No Defe	3. Two-Wa	1. Not at In	6. Traffic L	1. Yes - Wc	2. No			3. No	20. Motor V	1. On Roac	No	No	Belted	No	No	No	No	No	No	No	No	No	No		NOT_RD	VDOT Inter	No	No	Yes	No	5. Hampto	114	114. City o	3-Principal	4-Two-Way	Urban	NonVDOT	5	3. City or To	Hampton F	HAMP	R-VA US00258WB		62.43	50659	114.42	-76.399	37.03952
212505128	2021	9/2/2021 5:00	1618	16:18	O	PDO	0	0	0	0	0	0	0	2	1. Rear End	RE	No	1. No Adve	2. Daylight	Day	1. Dry	Dry	8. Non-Inte	1. Straight	2. Blackto	1. No Defe	2. Two-Wa	1. Not at In	1. No Traffi	6. No Traffi	2. No			3. No	20. Motor V	1. On Roac	No	No	Belted	No	No	No	No	No	No	No	No	No	No		NOT_RD	Not Interse	No	No	Yes	No	5. Hampto	114	114. City o	5-Major Co	3-Two-Way	Urban	NonVDOT	5	3. City or To	Hampton F	HAMP	S-VA114PR PINE CHAPEL RD		0.84			-76.3794	37.03918
233455148	2023	12/10/2023 5:00	1355	13:55	A	A	0	3	0	0	3	0	0	2	2. Angle	ANG	No	5. Rain	2. Daylight	Day	2. Wet	Wet	10. Interse	1. Straight	2. Blackto	1. No Defe	1. Two-Wa	4. Four Apr	4. Stop Sig	1. Yes - Wc	2. No			3. No	20. Motor V	1. On Roac	No	No	Belted	No	No	No	No	No	No	No	No	No	No		NOT_RD	Urban Inte	No	No	Yes	No	5. Hampto	114	114. City o	7-Local (J,6	3-Two-Way	Urban	NonVDOT	5	3. City or To	Hampton F	HAMP	S-VA114PR ESTATE DR		0.07			-76.444	37.04977
222375247	2022	8/16/2022 5:00	848	8:48	C	C	0	0	0	1	1	0	0	2	1. Rear End	RE	No	1. No Adve	2. Daylight	Day	1. Dry	Dry	9. Within Ir	1. Straight	2. Blackto	1. No Defe	3. Two-Wa	2. Two App	3. Traffic S	1. Yes - Wc	2. No			3. No	20. Motor V	1. On Roac	No	No	Belted	No	No	No	No	No	No	No	No	No	No		NOT_RD	Urban Inte	No	Yes	Yes	No	5. Hampto	114	114. City o	3-Principal	4-Two-Way	Urban	NonVDOT	5	3. City or To	Hampton F	HAMP	R-VA SR00134EB		11	253028	46.38	-76.3626	37.0346
233455151	2023	12/7/2023 5:00	1818	18:18	O	PDO	0	0	0	0	0	0	0	2	2. Angle	ANG	No	1. No Adve	4. Darknes	Night	1. Dry	Dry	10. Interse	1. Straight	2. Blackto	1. No Defe	3. Two-Wa	4. Four Apr	3. Traffic S	1. Yes - Wc	2. No			3. No	20. Motor V	1. On Roac	No	No	Belted	No	No	No	No	No	No	No	No	No	No		NOT_RD	Urban Inte	Yes	Yes	Yes	Yes	5. Hampto	114	114. City o	3-Principal	4-Two-Way	Urban	NonVDOT	5	3. City or To	Hampton F	HAMP	R-VA US00258EB		63.27	754225	99.27	-76.3838	37.0426
221155179	2022	4/23/2022 5:00	1655	16:55	O	PDO	0	0	0	0	0	0	0	2	2. Angle	ANG	No	1. No Adve	2. Daylight	Day	1. Dry	Dry	9. Within Ir	1. Straight	2. Blackto	1. No Defe	1. Two-Wa	4. Four Apr	6. Traffic L	1. Yes - Wc	2. No			3. No	20. Motor V	1. On Roac	No	No	Belted	No	No	No	No	No	No	No	No	No	No		NOT_RD	VDOT Inter	No	No	Yes	No	5. Hampto	114	114. City o	4-Minor Art	4-Two-Way	Urban	NonVDOT	5	3. City or To	Hampton F	HAMP	R-VA US00060EB		274.41	253003	42.57	-76.3315	37.02423
202025134	2020	7/19/2020 5:00	1542	15:42	C	C	0	0	0	2	2	0	0	2	4. Sideswipe - Same Direction	SSS	No	1. No Adve	2. Daylight	Day	1. Dry	Dry	10. Interse	1. Straight	2. Blackto	1. No Defe	2. Two-Wa	4. Four Apr	8. Yield Sig	1. Yes - Wc	2. No			3. No	20. Motor V	1. On Roac	No	No	Belted	No	No	No	No	No	No	No	No	No	No		NOT_RD	Urban Inte	No	No	Yes	No	5. Hampto	114	114. City o	4-Minor Art	3-Two-Way	Urban	NonVDOT	5	3. City or To	Hampton F	HAMP	S-VA114NP ABERDEEN RD		2.8	253135	115.71	-76.4089	37.03671
233455154	2023	12/8/2023 5:00	1638	16:38	B	B	0	0	1	1	2	0	0	2	2. Angle	ANG	No	1. No Adve	3. Dusk	Day	1. Dry	Dry	1. Main-Lir	1. Straight	1. Concret	1. No Defe	2. Two-Wa	1. Not at In	6. Traffic L	1. Yes - Wc	2. No			3. No	20. Motor V	1. On Roac	No	No	Belted	No	No	No	No	No	No	No	No	No	No		NOT_RD	Not Interse	Yes	No	Yes	No	5. Hampto	114	114. City o	4-Minor Art	3-Two-Way	Urban	NonVDOT	5	3. City or To	Hampton F	HAMP	R-VA SR00351EB		3.4			-76.3806	37.01591
233455155	2023	12/9/2023 5:00	1447	14:47	C	C	0	0	0	3	3	0	0	2	1. Rear End	RE	No	1. No Adve	2. Daylight	Day	1. Dry	Dry	8. Non-Inte	1. Straight	2. Blackto	1. No Defe	1. Two-Wa	1. Not at In	3. Traffic S	1. Yes - Wc	2. No			3. No	20. Motor V	1. On Roac	No	No	Belted	No	Yes	No	No	No	No	No	No	No	No		NOT_RD	Urban Inte	No	No	Yes	No	5. Hampto	114	114. City o	4-Minor Art	3-Two-Way	Urban	NonVDOT	5	3. City or To	Hampton F	HAMP	R-VA SR00351WB		7.07	253170	151.71	-76.3215	37.03357
213365274	2021	12/2/2021 5:00	628	6:28	C	C	0	0	0	1	1	0	0	2	4. Sideswipe - Same Direction	SSS	No	1. No Adve	2. Daylight	Day	1. Dry	Dry	9. Within Ir	2. Curve - L	2. Blackto	1. No Defe	4. One-Wa	4. Four Apr	8. Yield Sig	1. Yes - Wc	2. No			3. No	20. Motor V	1. On Roac	No	No	Belted	No	No	No	No	No	No	No	No	No	No		NOT_RD	Urban Inte	Yes	No	Yes	No	5. Hampto	114	114. City o	4-Minor Art	4-Two-Way	Urban	NonVDOT	5	3. City or To	Hampton F	HAMP	S-VA114NP LASALLE AVE		2.24	253028	148.28	-76.3629	37.03501
193255114	2019	11/18/2019 5:00	1826	18:26	C	C	0	0	0	2	2	0	0	2	2. Angle	ANG	No	5. Rain	6. Darknes	Night	2. Wet	Wet	10. Interse	1. Straight	2. Blackto	1. No Defe	2. Two-Wa	3. Three Ap	3. Traffic S	1. Yes - Wc	2. No			3. No	20. Motor V	1. On Roac	No	No	Belted	No	No	No	No	No	No	No	No	No	No		NOT_RD	Urban Inte	No	Yes	Yes	Yes	5. Hampto	114	114. City o	4-Minor Art	3-Two-Way	Urban	NonVDOT	5	3. City or To	Hampton F	HAMP	R-VA SR00415EB		1.96	253184	10.63	-76.3758	37.02386
233455166	2023	12/10/2023 5:00	1431	14:31	C	C	0	0	0	2	2	0	0	2	1. Rear End	RE	No	1. No Adve	2. Daylight	Day	2. Wet	Wet	9. Within Ir	1. Straight	2. Blackto	1. No Defe	3. Two-Wa	3. Three Ap	4. Stop Sig	1. Yes - Wc	2. No			3. No	20. Motor V	1. On Roac	No	No	Belted	No	No	No	No	No	No	No	No	No	No		NOT_RD	VDOT Inter	No	No	Yes	No	5. Hampto	114	114. City o	3-Principal	4-Two-Way	Urban	NonVDOT	5	3. City or To	Hampton F	HAMP	R-VA US00258EB		65.14	1068042	80.41	-76.3513	37.04352
233455167	2023	12/8/2023 5:00	1100	11:00	O	PDO	0	0	0	0	0	0	0	2	5. Sideswipe - Opposite Direction	SSO	No	1. No Adve	4. Darknes	Night	1. Dry	Dry	1. Main-Lir	1. Straight	2. Blackto	1. No Defe	1. Two-Wa	1. Not at In	1. No Traffi	6. No Traffi	2. No			3. No	20. Motor V	1. On Roac	No	No	Belted	No	No	No	No	No	Yes	No	No	No	No		RD_UNKN	Not Interse	No	No	Yes	Yes	5. Hampto	114	114. City o	7-Local (J,6	3-Two-Way	Urban	NonVDOT	5	3. City or To	Hampton F	HAMP	S-VA114NP TEACH ST		0.01			-76.3797	37.00908
233455168	2023	12/8/2023 5:00	1522	15:22	C	C	0	0	0	2	2	0	0	2	1. Rear End	RE	No	1. No Adve	2. Daylight	Day	1. Dry	Dry	9. Within Ir	1. Straight	2. Blackto	1. No Defe	3. Two-Wa	4. Four Apr	3. Traffic S	1. Yes - Wc	2. No			3. No	20. Motor V	1. On Roac	No	No	Belted	No	No	No	No	No	No	No	No	No	No		NOT_RD	Urban Inte	Yes	No	Yes	No	5. Hampto	114	114. City o	3-Principal	4-Two-Way	Urban	NonVDOT	5	3. City or To	Hampton F	HAMP	R-VA US00258WB		61.03	253133	81.97	-76.4209	37.03119
202585064	2020	9/11/2020 5:00	1215	12:15	B	B	0	0	1	0	1	0	0	1	9. Fixed Object - Off Road	FOOR	No	5. Rain	2. Daylight	Day	2. Wet	Wet	8. Non-Inte	1. Straight	2. Blackto	1. No Defe	1. Two-Wa	1. Not at In	6. Traffic L	1. Yes - Wc	2. No			3. No	2. Trees	9. Outside	No	No	Belted	No	No	No	No	No	No	No	No	No	No		NOT_RD	Urban Inte	No	No	Yes	No	5. Hampto	114	114. City o	4-Minor Art	3-Two-Way	Urban	NonVDOT	5	3. City or To	Hampton F	HAMP	S-VA114PR WOODLAND RD		1.54	253501	194.2	-76.3217	37.04283
202605111	2020	9/14/2020 5:00	2259	22:59	C	C	0	0	0	1	1	0	0	1	9. Fixed Object - Off Road	FOOR	No	1. No Adve	4. Darknes	Night	1. Dry	Dry	8. Non-Inte	1. Straight	2. Blackto	1. No Defe	1. Two-Wa	1. Not at In	1. No Traffi	6. No Traffi	2. No			3. No	4. Fence O	1. On Roac	No	No	Belted	No	No	No	No	No	No	No	No	No	No		NOT_RD	Urban Inte	No	No	Yes	Yes	5. Hampto	114	114. City o	4-Minor Art	3-Two-Way	Urban	NonVDOT	5	3. City or To	Hampton F	HAMP	R-VA SR00169SB		6.53	253119	153.84	-76.3383	37.04981
233455172	2023	11/30/2023 5:00	252	2:52	C	C	0	0	0	1	1	0	0	1	16. Other	OTHR	No	1. No Adve	4. Darknes	Night	1. Dry	Dry	10. Interse	1. Straight	2. Blackto	1. No Defe	1. Two-Wa	3. Three Ap	1. No Traffi	6. No Traffi	2. No			3. No	14. Ditch	1. On Roac	No	No	Belted	No	No	No	No	No	No	No	No	No	No		NOT_RD	Urban Inte	No	No	Yes	Yes	5. Hampto	114	114. City o	7-Local (J,6	3-Two-Way	Urban	NonVDOT	5	3. City or To	Hampton F	HAMP	S-VA114PR CHAMBERLIN AVE W		0.24			-76.3193	37.02762
233455173	2023	12/9/2023 5:00	2016	20:16	A	A	0	1	0	0	1	0	1	1	12. Ped	PED	Pedestrian	1. No Adve	4. Darknes	Night	1. Dry	Dry	8. Non-Inte	1. Straight	2. Blackto	1. No Defe	3. Two-Wa	1. Not at In	6. Traffic L	1. Yes - Wc	2. No			3. No	19. Ped	1. On Roac	No	No	Belted	No	No	No	No	No	No	No	No	Yes	Yes	5	NOT_RD	Not Interse	No	Yes	Yes	Yes	5. Hampto	114	114. City o	3-Principal	4-Two-Way	Urban	NonVDOT	5	3. City or To	Hampton F	HAMP	R-VA US00258WB		62.91	1091129	304.15	-76.3896	37.04152
233455174	2023	12/10/2023 5:00	1533	15:33	O	PDO	0	0	0	0	0	0	0	2	1. Rear End	RE	No	1. No Adve	2. Daylight	Day	2. Wet	Wet	9. Within Ir	1. Straight	2. Blackto	1. No Defe	3. Two-Wa	2. Two App	4. Stop Sig	1. Yes - Wc	2. No			3. No	20. Motor V	1. On Roac	No	No	Belted	No	No	No	No	No	No	No	No	No	No		NOT_RD	VDOT Inter	Yes	Yes	Yes	No	5. Hampto	114	114. City o	3-Principal	4-Two-Way	Urban	NonVDOT	5	3. City or To	Hampton F	HAMP	R-VA US00258EB		65.14	1068042	64.08	-76.3512	37.04352
233455176	2023	12/10/2023 5:00	1614	16:14	O	PDO	0	0	0	0	0	0	0	2	2. Angle	ANG	No	1. No Adve	2. Daylight	Day	2. Wet	Wet	9. Within Ir	1. Straight	2. Blackto	1. No Defe	1. Two-Wa	2. Two App	1. No Traffi	6. No Traffi	2. No			3. No	6. Parked V	1. On Roac	No	No	Belted	No	No	No	No	No	No	No	No	No	No		NOT_RD	Urban Inte	No	No	Yes	No	5. Hampto	114	114. City o	7-Local (J,6	3-Two-Way	Urban	NonVDOT	5	3. City or To	Hampton F	HAMP	S-VA114PR SEWARD DR		0.19			-76.3182	37.04953
233455177	2023	12/10/2023 5:00	1230	12:30	C	C	0	0	0	2	2	0	0	2	1. Rear End	RE	No	5. Rain	2. Daylight	Day	2. Wet	Wet	11. Interse	1. Straight	2. Blackto	1. No Defe	2. Two-Wa	3. Three Ap	3. Traffic S	1. Yes - Wc	2. No			3. No	20. Motor V	1. On Roac	No	No	Belted	No	No	No	No	No	No	No	No	No	No		NOT_RD	VDOT Inter	Yes	No	Yes	No	5. Hampto	114	114. City o	3-Principal	4-Two-Way	Urban	NonVDOT	5	3. City or To	Hampton F	HAMP	R-VA US00258WB		65.07	1091116	124.22	-76.3523	37.04368
240785206	2024	3/13/2024 5:00	46	00:46	C	C	0	0	0	2	2	0	0	2	1. Rear End	RE	No	1. No Adve	4. Darknes	Night	1. Dry	Dry	1. Main-Lir	1. Straight	2. Blackto	1. No Defe	1. Two-Wa	1. Not at In	1. No Traffi	6. No Traffi	2. No			3. No	20. Motor V	1. On Roac	No	No	Belted	No	Yes	No	No	No	No	No	No	No	No		NOT_RD	Not Interse	No	No	Yes	Yes	5. Hampto	114	114. City o	4-Minor Art	3-Two-Way	Urban	NonVDOT	5	3. City or To	Hampton F	HAMP	R-VA SR00152EB		4.6			-76.3872	37.04745
243235116	2024	11/16/2024 5:00	2124	21:24	A	A	0	1	0	0	1	0	0	1	9. Fixed Object - Off Road	FOOR	No	1. No Adve	4. Darknes	Night	1. Dry	Dry	10. Interse	1. Straight	2. Blackto	1. No Defe	3. Two-Wa	3. Three Ap	4. Stop Sig	1. Yes - Wc	2. No			3. No	13. Curb	1. On Roac	No	No	Belted	No	No	No	No	No	No	No	No	No	No		NOT_RD	VDOT Inter	No	Yes	Yes	No	5. Hampto	114	114. City o	4-Minor Art	4-Two-Way	Urban	NonVDOT	5	3. City or To	Hampton F	HAMP	S-VA114PR ARMISTEAD AVE N		4.13	1078363	41.91	-76.3838	37.06995
233455180	2023	12/9/2023 5:00	1343	13:43	C	C	0	0	0	1	1	0	0	2	1. Rear End	RE	No	1. No Adve	2. Daylight	Day	1. Dry	Dry	1. Main-Lir	1. Straight	2. Blackto	1. No Defe	1. Two-Wa	1. Not at In	1. No Traffi	6. No Traffi	2. No			3. No	20. Motor V	1. On Roac	No	No	Belted	No	No	No	No	No	Yes	No	No	No	No		RD_UNKN	Not Interse	No	No	Yes	No	5. Hampto	114	114. City o	5-Major Co	3-Two-Way	Urban	NonVDOT	5	3. City or To	Hampton F	HAMP	S-VA114NP BACK RIVER RD		0.47	253174	321.9	-76.3564	37.02833
233455181	2023	12/9/2023 5:00	1316	13:16	O	PDO	0	0	0	0	0	0	0	2	4. Sideswipe - Same Direction	SSS	No	1. No Adve	2. Daylight	Day	1. Dry	Dry	1. Main-Lir	1. Straight	2. Blackto	1. No Defe	3. Two-Wa	1. Not at In	3. Traffic S	1. Yes - Wc	2. No			3. No	20. Motor V	1. On Roac	No	No	Belted	No	No	No	No	No	No	No	No	No	No		NOT_RD	Not Interse	Yes	No	Yes	No	5. Hampto	114	114. City o	3-Principal	4-Two-Way	Urban	NonVDOT	5	3. City or To	Hampton F	HAMP	R-VA US00258EB		60.56	253132	355.96	-76.4284	37.0273
231145135	2023	4/23/2023 5:00	2046	20:46	A	A	0	1	0	0	1	0	0	1	9. Fixed Object - Off Road	FOOR	No	1. No Adve	5. Darknes	Night	1. Dry	Dry	1. Main-Lir	2. Curve - L	2. Blackto	1. No Defe	2. Two-Wa	1. Not at In	1. No Traffi	6. No Traffi	2. No			3. No	2. Trees	1. On Roac	Yes	No	Belted	No	No	No	No	No	No	No	No	No	No		NOT_RD	Urban Inte	No	No	Yes	Yes	5. Hampto	114	114. City o	4-Minor Art	4-Two-Way	Urban	NonVDOT	5	3. City or To	Hampton F	HAMP	S-VA114PR BRIARFIELD RD		1.81	253181	198.48	-76.3896	37.02545
233455192	2023	12/11/2023 5:00	453	4:53	C	C	0	0	0	1	1	0	0	1	6. Fixed Object in Road	FOIR	No	5. Rain	4. Darknes	Night	2. Wet	Wet	1. Main-Lir	1. Straight	2. Blackto	1. No Defe	2. Two-Wa	1. Not at In	4. Stop Sig	1. Yes - Wc	2. No			3. No	2. Trees	1. On Roac	No	No	Belted	No	No	No	No	No	No	No	No	No	No		RD_UNKN	Not Interse	No	No	Yes	Yes	5. Hampto	114	114. City o	7-Local (J,6	3-Two-Way	Urban	NonVDOT	5	3. City or To	Hampton F	HAMP	S-VA114NP NEWPORT NEWS AVE		1.02			-76.368	37.0219
233465067	2023	12/11/2023 5:00	821	8:21	C	C	0	0	0	3	3	0	0	3	1. Rear End	RE	No	1. No Adve	2. Daylight	Day	1. Dry	Dry	1. Main-Lir	1. Straight	2. Blackto	1. No Defe	1. Two-Wa	1. Not at In	3. Traffic S	1. Yes - Wc	2. No			3. No	20. Motor V	1. On Roac	No	No	Belted	No	No	No	No	No	No	No	No	No	No		NOT_RD	Urban Inte	Yes	No	Yes	No	5. Hampto	114	114. City o	7-Local (J,6	3-Two-Way	Urban	NonVDOT	5	3. City or To	Hampton F	HAMP	S-VA114NP HOLLY ST		0.17	1080118	45.38	-76.3337	37.03312
171295133	2017	5/8/2017 5:00	1617	16:17	C	C	0	0	0	2	2	0	0	2	4. Sideswipe - Same Direction	SSS	No	1. No Adve	2. Daylight	Day	1. Dry	Dry	8. Non-Inte	3. Grade -	2. Blackto	1. No Defe	1. Two-Wa	1. Not at In	6. Traffic L	1. Yes - Wc	2. No			3. No	20. Motor V	1. On Roac	No	No	Belted	No	Yes	No	No	No	No	No	No	No	No		NOT_RD	Urban Inte	Yes	No	Yes	No	5. Hampto	114	114. City o	4-Minor Art	3-Two-Way	Urban	NonVDOT	5	3. City or To	Hampton F	HAMP	R-VA SR00169NB		6.54	253119	177.6	-76.3383	37.04976
220285147	2022	1/7/2022 5:00	1550	15:50	O	PDO	0	0	0	0	0	0	0	2	5. Sideswipe - Opposite Direction	SSO	No	1. No Adve	2. Daylight	Day	1. Dry	Dry	1. Main-Lir	1. Straight	2. Blackto	1. No Defe	1. Two-Wa	1. Not at In	6. Traffic L	1. Yes - Wc	2. No			3. No	20. Motor V	1. On Roac	No	No	Belted	No	No	No	No	No	No	No	No	No	No		RD_UNKN	Not Interse	No	No	Yes	No	5. Hampto	114	114. City o	4-Minor Art	3-Two-Way	Urban	NonVDOT	5	3. City or To	Hampton F	HAMP	R-VA SR00152EB		4.61			-76.387	37.04749
233465076	2023	10/7/2023 5:00	650	6:50	O	PDO	0	0	0	0	0	0	0	1	9. Fixed Object - Off Road	FOOR	No	1. No Adve	1. Dawn	Day	1. Dry	Dry	8. Non-Inte	1. Straight	2. Blackto	1. No Defe	1. Two-Wa	1. Not at In	1. No Traffi	6. No Traffi	2. No			3. No	12. Buildin	9. Outside	No	No	Belted	No	No	No	No	No	Yes	No	No	No	No		RD_UNKN	Not Interse	No	No	Yes	No	5. Hampto	114	114. City o	7-Local (J,6	3-Two-Way	Urban	NonVDOT	5	3. City or To	Hampton F	HAMP	S-VA114PR BUCKROE AVE		0.36			-76.2954	37.04375
222505104	2022	8/1/2022 5:00	1643	16:43	O	PDO	0	0	0	0	0	0	0	4	1. Rear End	RE	No	5. Rain	2. Daylight	Day	2. Wet	Wet	9. Within Ir	1. Straight	2. Blackto	1. No Defe	3. Two-Wa	4. Four Apr	3. Traffic S	1. Yes - Wc	2. No			3. No	20. Motor V	1. On Roac	No	No	Belted	No	No	No	No	No	No	No	No	No	No		NOT_RD	Urban Inte	No	No	Yes	No	5. Hampto	114	114. City o	3-Principal	4-Two-Way	Urban	NonVDOT	5	3. City or To	Hampton F	HAMP	R-VA SR00134EB		11	253028	46.38	-76.3626	37.0346
233465079	2023	12/6/2023 5:00	704	7:04	O	PDO	0	0	0	0	0	0	0	1	9. Fixed Object - Off Road	FOOR	No	5. Rain	2. Daylight	Day	2. Wet	Wet	1. Main-Lir	1. Straight	2. Blackto	1. No Defe	3. Two-Wa	1. Not at In	6. Traffic L	1. Yes - Wc	2. No			3. No	9. Impact	3. Median	No	No	Belted	No	No	No	No	No	No	No	No	No	No		RD_UNKN	Not Interse	No	No	Yes	No	5. Hampto	114	114. City o	3-Principal	4-Two-Way	Urban	NonVDOT	5	3. City or To	Hampton F	HAMP	S-VA114NP HAMPTON ROADS CENTER PKWY		0.07			-76.4477	37.06343
233465080	2023	12/6/2023 5:00	1008	10:08	A	A	0	1	0	0	1	0	0	1	9. Fixed Object - Off Road	FOOR	No	5. Rain	2. Daylight	Day	2. Wet	Wet	5. On Entra	1. Straight	2. Blackto	1. No Defe	4. One-Wa	1. Not at In	6. Traffic L	1. Yes - Wc	2. No			3. No	11. Jersey	2. Shoulde	No	No	Belted	No	No	No	No	No	No	No	No	No	No		RD_UNKN	Not Interse	No	Yes	No	No	5. Hampto	114	114. City o	1-Interstat	1-One-Way	Urban	VDOT Prim	5	1. State Hw	Hampton F	HAMP	R-VA SR00134EB	RMP008.00A	0.33			-76.4063	37.04987
233465169	2023	12/7/2023 5:00	1338	13:38	O	PDO	0	0	0	0	0	0	0	3	2. Angle	ANG	No	1. No Adve	2. Daylight	Day	1. Dry	Dry	8. Non-Inte	1. Straight	2. Blackto	1. No Defe	3. Two-Wa	1. Not at In	6. Traffic L	1. Yes - Wc	2. No			3. No	20. Motor V	1. On Roac	No	No	Belted	No	Yes	No	No	No	Yes	Yes	No	No	No		NOT_RD	Not Interse	Yes	No	Yes	No	5. Hampto	114	114. City o	1-Interstat	4-Two-Way	Urban	VDOT Inter	5	1. State Hw	Hampton F	HAMP	R-VA IS00064EB		267			-76.3405	37.0329
233465406	2023	12/7/2023 5:00	1639	16:39	O	PDO	0	0	0	0	0	0	0	2	1. Rear End	RE	No	1. No Adve	3. Dusk	Day	1. Dry	Dry	1. Main-Lir	1. Straight	2. Blackto	1. No Defe	3. Two-Wa	1. Not at In	6. Traffic L	1. Yes - Wc	2. No			3. No	20. Motor V	1. On Roac	No	No	Belted	No	No	No	No	No	No	No	No	No	No		NOT_RD	Not Interse	No	No	Yes	No	5. Hampto	114	114. City o	3-Principal	4-Two-Way	Urban	NonVDOT	5	3. City or To	Hampton F	HAMP	R-VA US00258WB		60.43	253132	344.97	-76.4305	37.02639
242285026	2024	8/12/2024 5:00	930	9:30	B	B	0	0	1	0	1	0	0	2	2. Angle	ANG	No	1. No Adve	2. Daylight	Day	1. Dry	Dry	9. Within Ir	1. Straight	2. Blackto	1. No Defe	1. Two-Wa	4. Four Apr	6. Traffic L	2. Yes - Wc	2. No			3. No	20. Motor V	1. On Roac	No	No	Belted	No	No	No	No	No	No	No	No	No	No		NOT_RD	Urban Inte	Yes	No	Yes	No	5. Hampto	114	114. City o	5-Major Co	4-Two-Way	Urban	NonVDOT	5	3. City or To	Hampton F	HAMP	R-VA SR00143NB		5.89	1071087	10.87	-76.3844	37.00373
233475251	2023	12/11/2023 5:00	1753	17:53	A	A	0	1	0	1	2	0	0	2	16. Other	OTHR	Bike	1. No Adve	4. Darknes	Night	1. Dry	Dry	8. Non-Inte	1. Straight	2. Blackto	1. No Defe	2. Two-Wa	1. Not at In	1. No Traffi	6. No Traffi	2. No			3. No	22. Bicycle	1. On Roac	Yes	No	Belted	Yes	No	No	No	No	No	No	No	No	No		NOT_RD	Not Interse	No	No	Yes	Yes	5. Hampto	114	114. City o	3-Principal	4-Two-Way	Urban	NonVDOT	5	3. City or To	Hampton F	HAMP	R-VA US00258EB		61.91	1091119	455.81	-76.4075	37.03755
203115268	2020	11/5/2020 5:00	1220	12:20	O	PDO	0	0	0	0	0	0	0	2	1. Rear End	RE	No	1. No Adve	2. Daylight	Day	1. Dry	Dry	9. Within Ir	1. Straight	2. Blackto	1. No Defe	3. Two-Wa	3. Three Ap	3. Traffic S	1. Yes - Wc	2. No			3. No	20. Motor V	1. On Roac	No	No	Belted	No	No	No	No	No	No	No	No	No	No		NOT_RD	Urban Inte	No	No	Yes	No	5. Hampto	114	114. City o	4-Minor Art	3-Two-Way	Urban	NonVDOT	5	3. City or To	Hampton F	HAMP	R-VA SR00415WB		1.96	253184	22.21	-76.3757	37.02384
233475253	2023	12/12/2023 5:00	602	6:02	C	C	0	0	0	1	1	0	0	2	1. Rear End	RE	No	1. No Adve	4. Darknes	Night	1. Dry	Dry	8. Non-Inte	1. Straight	2. Blackto	1. No Defe	3. Two-Wa	1. Not at In	1. No Traffi	6. No Traffi	2. No			3. No	6. Parked V	7. In Parkin	No	No	Belted	No	No	No	No	No	Yes	No	No	No	No		NOT_RD	Urban Inte	No	No	Yes	Yes	5. Hampto	114	114. City o	4-Minor Art	4-Two-Way	Urban	NonVDOT	5	3. City or To	Hampton F	HAMP	R-VA SR00351WB		5.87	1079853	126.92	-76.3424	37.03086
233475254	2023	12/12/2023 5:00	853	8:53	C	C	0	0	0	2	2	0	0	2	1. Rear End	RE	No	1. No Adve	2. Daylight	Day	1. Dry	Dry	1. Main-Lir	1. Straight	2. Blackto	1. No Defe	3. Two-Wa	1. Not at In	3. Traffic S	1. Yes - Wc	2. No			3. No	20. Motor V	1. On Roac	No	No	Belted	No	No	No	No	No	No	No	No	No	No		NOT_RD	Not Interse	No	No	Yes	No	5. Hampto	114	114. City o	3-Principal	4-Two-Way	Urban	NonVDOT	5	3. City or To	Hampton F	HAMP	R-VA US00258WB		64.77	253144	274.59	-76.3573	37.04378
233475255	2023	12/12/2023 5:00	1223	12:23	O	PDO	0	0	0	0	0	0	0	2	4. Sideswipe - Same Direction	SSS	No	1. No Adve	2. Daylight	Day	1. Dry	Dry	1. Main-Lir	1. Straight	2. Blackto	1. No Defe	3. Two-Wa	2. Two App	6. Traffic L	1. Yes - Wc	2. No			3. No	20. Motor V	1. On Roac	No	No	Belted	No	No	No	No	No	No	Yes	No	No	No		NOT_RD	Not Interse	No	No	Yes	No	5. Hampto	114	114. City o	5-Major Co	4-Two-Way	Urban	NonVDOT	5	3. City or To	Hampton F	HAMP	S-VA114PR POWHATAN PKWY		1.23	253572	406.58	-76.3856	37.01422
233475256	2023	12/11/2023 5:00	956	9:56	C	C	0	0	0	2	2	0	0	2	2. Angle	ANG	No	1. No Adve	2. Daylight	Day	1. Dry	Dry	10. Interse	1. Straight	1. Concret	1. No Defe	1. Two-Wa	2. Two App	4. Stop Sig	1. Yes - Wc	2. No			3. No	20. Motor V	1. On Roac	No	No	Belted	No	No	No	No	No	No	No	No	No	No		NOT_RD	Urban Inte	No	No	Yes	No	5. Hampto	114	114. City o	7-Local (J,6	3-Two-Way	Urban	NonVDOT	5	3. City or To	Hampton F	HAMP	S-VA114PR SELDENDALE DR		0.13	253143	329.77	-76.3587	37.04456
233475258	2023	12/12/2023 5:00	830	8:30	C	C	0	0	0	3	3	0	0	2	1. Rear End	RE	No	1. No Adve	2. Daylight	Day	1. Dry	Dry	10. Interse	1. Straight	2. Blackto	1. No Defe	2. Two-Wa	4. Four Apr	3. Traffic S	1. Yes - Wc	2. No			3. No	20. Motor V	1. On Roac	No	No	Belted	No	No	No	No	No	Yes	No	No	No	No		NOT_RD	Urban Inte	No	No	Yes	No	5. Hampto	114	114. City o	4-Minor Art	4-Two-Way	Urban	NonVDOT	5	3. City or To	Hampton F	HAMP	R-VA US00258WB		67.3	253154	42.06	-76.3233	37.02709
213485105	2021	12/6/2021 5:00	658	6:58	C	C	0	0	0	1	1	0	0	2	1. Rear End	RE	No	1. No Adve	1. Dawn	Day	1. Dry	Dry	9. Within Ir	1. Straight	2. Blackto	1. No Defe	2. Two-Wa	4. Four Apr	3. Traffic S	1. Yes - Wc	2. No			3. No	20. Motor V	1. On Roac	No	No	Belted	No	No	No	No	No	No	No	Yes	No	No		NOT_RD	Urban Inte	No	No	Yes	No	5. Hampto	114	114. City o	4-Minor Art	4-Two-Way	Urban	NonVDOT	5	3. City or To	Hampton F	HAMP	S-VA114NP LASALLE AVE		2.24	253028	156.15	-76.3629	37.03506
233475401	2023	12/12/2023 5:00	1510	15:10	O	PDO	0	0	0	0	0	0	0	2	1. Rear End	RE	No	1. No Adve	2. Daylight	Day	1. Dry	Dry	8. Non-Inte	1. Straight	2. Blackto	1. No Defe	3. Two-Wa	1. Not at In	6. Traffic L	1. Yes - Wc	2. No			3. No	20. Motor V	1. On Roac	No	No	Belted	No	No	No	No	No	No	No	No	No	No		NOT_RD	Not Interse	No	Yes	Yes	No	5. Hampto	114	114. City o	1-Interstat	4-Two-Way	Urban	VDOT Inter	5	1. State Hw	Hampton F	HAMP	R-VA IS00664WB		1.15			-76.3825	37.01985
233485144	2023	12/4/2023 5:00	1010	10:10	A	A	0	1	0	0	1	0	0	2	4. Sideswipe - Same Direction	SSS	No	1. No Adve	2. Daylight	Day	1. Dry	Dry	8. Non-Inte	1. Straight	1. Concret	1. No Defe	4. One-Wa	1. Not at In	6. Traffic L	1. Yes - Wc	1. Yes	3. Activity A	3. Work on	3. No	20. Motor V	1. On Roac	No	No	Belted	No	No	No	No	No	No	Yes	No	No	Yes	10	NOT_RD	Not Interse	No	No	Yes	No	5. Hampto	114	114. City o	1-Interstat	4-Two-Way	Urban	VDOT Inter	5	1. State Hw	Hampton F	HAMP	R-VA IS00064EB		269.26			-76.3205	37.00425
230035164	2022	12/31/2022 5:00	1548	15:48	C	C	0	0	0	2	2	0	0	2	2. Angle	ANG	No	1. No Adve	2. Daylight	Day	1. Dry	Dry	8. Non-Inte	1. Straight	2. Blackto	1. No Defe	1. Two-Wa	1. Not at In	1. No Traffi	6. No Traffi	2. No			3. No	20. Motor V	1. On Roac	No	No	Belted	No	No	No	No	No	No	No	No	No	No		NOT_RD	Not Interse	No	Yes	Yes	No	5. Hampto	114	114. City o	5-Major Co	3-Two-Way	Urban	NonVDOT	5	3. City or To	Hampton F	HAMP	S-VA114PR PINE CHAPEL RD		0.84			-76.3794	37.03919
233485146	2023	12/13/2023 5:00	1540	15:40	C	C	0	0	0	1	1	0	0	2	1. Rear End	RE	No	1. No Adve	2. Daylight	Day	1. Dry	Dry	8. Non-Inte	1. Straight	2. Blackto	1. No Defe	2. Two-Wa	1. Not at In	6. Traffic L	1. Yes - Wc	2. No			3. No	20. Motor V	1. On Roac	No	No	Belted	No	No	No	No	No	No	No	No	No	No		NOT_RD	Urban Inte	No	No	Yes	No	5. Hampto	114	114. City o	3-Principal	4-Two-Way	Urban	NonVDOT	5	3. City or To	Hampton F	HAMP	R-VA US00258WB		62.29	253136	172.68	-76.4011	37.03908
233485155	2023	12/13/2023 5:00	1939	19:39	C	C	0	0	0	1	1	0	0	2	4. Sideswipe - Same Direction	SSS	No	1. No Adve	4. Darknes	Night	1. Dry	Dry	1. Main-Lir	1. Straight	2. Blackto	1. No Defe	3. Two-Wa	1. Not at In	6. Traffic L	1. Yes - Wc	2. No			3. No	20. Motor V	1. On Roac	No	No	Belted	No	No	No	No	No	No	No	No	No	No		NOT_RD	Urban Inte	No	Yes	Yes	Yes	5. Hampto	114	114. City o	3-Principal	4-Two-Way	Urban	NonVDOT	5	3. City or To	Hampton F	HAMP	R-VA US00258EB		62.28	253136	184.31	-76.4009	37.03893
233485157	2023	12/13/2023 5:00	1233	12:33	O	PDO	0	0	0	0	0	0	0	2	1. Rear End	RE	No	1. No Adve	2. Daylight	Day	1. Dry	Dry	1. Main-Lir	1. Straight	2. Blackto	1. No Defe	2. Two-Wa	1. Not at In	3. Traffic S	1. Yes - Wc	2. No			3. No	20. Motor V	1. On Roac	No	No	Belted	No	No	No	No	No	No	No	No	No	No		NOT_RD	Urban Inte	No	No	Yes	No	5. Hampto	114	114. City o	3-Principal	4-Two-Way	Urban	NonVDOT	5	3. City or To	Hampton F	HAMP	R-VA US00258WB		63.18	1091131	70.95	-76.3853	37.04242
233485263	2023	12/14/2023 5:00	619	6:19	O	PDO	0	0	0	0	0	0	0	2	4. Sideswipe - Same Direction	SSS	No	1. No Adve	4. Darknes	Night	1. Dry	Dry	8. Non-Inte	1. Straight	2. Blackto	1. No Defe	3. Two-Wa	1. Not at In	6. Traffic L	1. Yes - Wc	2. No			3. No	20. Motor V	1. On Roac	No	No	Belted	No	No	No	No	No	No	No	No	No	No		NOT_RD	Not Interse	Yes	No	Yes	Yes	5. Hampto	114	114. City o	1-Interstat	4-Two-Way	Urban	VDOT Inter	5	1. State Hw	Hampton F	HAMP	R-VA IS00064EB		261.72			-76.4204	37.06092
233485556	2023	12/11/2023 5:00	1640	16:40	O	PDO	0	0	0	0	0	0	0	2	4. Sideswipe - Same Direction	SSS	No	1. No Adve	2. Daylight	Day	1. Dry	Dry	8. Non-Inte	3. Grade -	2. Blackto	1. No Defe	3. Two-Wa	1. Not at In	6. Traffic L	1. Yes - Wc	1. Yes	3. Activity A	3. Work on	3. No	20. Motor V	1. On Roac	No	No	Belted	No	No	No	No	No	No	No	No	No	No		NOT_RD	Not Interse	No	No	Yes	No	5. Hampto	114	114. City o	1-Interstat	4-Two-Way	Urban	VDOT Inter	5	1. State Hw	Hampton F	HAMP	R-VA IS00064WB		267.71			-76.3319	37.02694
233495013	2023	12/12/2023 5:00	1445	14:45	O	PDO	0	0	0	0	0	0	0	3	4. Sideswipe - Same Direction	SSS	No	1. No Adve	2. Daylight	Day	1. Dry	Dry	1. Main-Lir	1. Straight	2. Blackto	1. No Defe	3. Two-Wa	1. Not at In	6. Traffic L	1. Yes - Wc	2. No			3. No	20. Motor V	1. On Roac	No	No	Belted	No	Yes	No	No	No	Yes	No	No	No	No		NOT_RD	Not Interse	No	No	Yes	No	5. Hampto	114	114. City o	1-Interstat	4-Two-Way	Urban	VDOT Inter	5	1. State Hw	Hampton F	HAMP	R-VA IS00064EB		261.38			-76.4252	37.06413
233495062	2023	12/13/2023 5:00	1011	10:11	B	B	0	0	1	0	1	0	0	1	9. Fixed Object - Off Road	FOOR	No	1. No Adve	2. Daylight	Day	1. Dry	Dry	5. On Entra	10. On/Off	2. Blackto	1. No Defe	3. Two-Wa	1. Not at In	6. Traffic L	2. Yes - Wc	2. No			3. No	5. Guard R	4. Roadsid	No	No	Belted	No	No	No	No	Yes	No	No	No	No	Yes	45	RD_RIGHT	Not Interse	No	No	No	No	5. Hampto	114	114. City o	1-Interstat	1-One-Way	Urban	VDOT Inter	5	1. State Hw	Hampton F	HAMP	R-VA IS00064EB	RMP261.00B	0.03			-76.4171	37.05852
233495123	2023	12/8/2023 5:00	515	5:15	O	PDO	0	0	0	0	0	0	0	2	2. Angle	ANG	No	1. No Adve	1. Dawn	Day	1. Dry	Dry	8. Non-Inte	1. Straight	2. Blackto	1. No Defe	1. Two-Wa	1. Not at In	6. Traffic L	1. Yes - Wc	2. No			3. No	6. Parked V	4. Roadsid	No	No	Belted	No	No	No	No	No	No	No	No	No	No		RD_UNKN	Not Interse	No	No	Yes	No	5. Hampto	114	114. City o	7-Local (J,6	3-Two-Way	Urban	NonVDOT	5	3. City or To	Hampton F	HAMP	S-VA114PR GRIMES RD		0.18			-76.3142	37.04026
233495124	2023	12/5/2023 5:00	1645	16:45	A	A	0	1	1	2	4	0	0	4	3. Head On	HO	No	1. No Adve	3. Dusk	Day	1. Dry	Dry	1. Main-Lir	1. Straight	1. Concret	1. No Defe	3. Two-Wa	1. Not at In	6. Traffic L	1. Yes - Wc	2. No			3. No	35. Cross	1. On Roac	No	No	Belted	No	Yes	No	No	No	No	No	No	No	Yes	10	RD_UNKN	Not Interse	Yes	No	Yes	No	5. Hampto	114	114. City o	3-Principal	4-Two-Way	Urban	NonVDOT	5	3. City or To	Hampton F	HAMP	R-VA US00258EB		59.74	1062828	315.56	-76.4409	37.02104
223565271	2022	12/21/2022 5:00	922	9:22	C	C	0	0	0	2	2	0	0	2	2. Angle	ANG	No	1. No Adve	2. Daylight	Day	1. Dry	Dry	10. Interse	1. Straight	2. Blackto	1. No Defe	2. Two-Wa	4. Four Apr	3. Traffic S	1. Yes - Wc	2. No			3. No	20. Motor V	1. On Roac	No	No	Belted	No	No	No	No	No	No	No	No	No	No		NOT_RD	Urban Inte	No	No	Yes	No	5. Hampto	114	114. City o	3-Principal	4-Two-Way	Urban	NonVDOT	5	3. City or To	Hampton F	HAMP	R-VA SR00134WB		11	253028	53.83	-76.3627	37.03478
212715134	2021	9/8/2021 5:00	827	8:27	A	A	0	1	0	2	3	0	0	2	2. Angle	ANG	No	1. No Adve	2. Daylight	Day	1. Dry	Dry	1. Main-Lir	1. Straight	2. Blackto	1. No Defe	2. Two-Wa	1. Not at In	6. Traffic L	1. Yes - Wc	2. No			2. Yes - Wi	20. Motor V	1. On Roac	No	No	Belted	No	No	No	No	No	No	No	No	No	Yes	5	NOT_RD	Not Interse	No	Yes	Yes	No	5. Hampto	114	114. City o	4-Minor Art	3-Two-Way	Urban	NonVDOT	5	3. City or To	Hampton F	HAMP	R-VA SR00152WB		4.63			-76.3868	37.04755
233495133	2023	12/14/2023 5:00	1327	13:27	C	C	0	0	0	2	2	0	0	2	1. Rear End	RE	No	1. No Adve	2. Daylight	Day	1. Dry	Dry	10. Interse	1. Straight	2. Blackto	1. No Defe	3. Two-Wa	4. Four Apr	3. Traffic S	1. Yes - Wc	2. No			3. No	20. Motor V	1. On Roac	No	No	Belted	No	No	No	No	No	No	No	No	No	No		NOT_RD	Urban Inte	Yes	No	Yes	No	5. Hampto	114	114. City o	3-Principal	4-Two-Way	Urban	NonVDOT	5	3. City or To	Hampton F	HAMP	R-VA US00258WB		63.68	253023	135.84	-76.3766	37.0441
233495134	2023	12/14/2023 5:00	1422	14:22	O	PDO	0	0	0	0	0	0	0	2	2. Angle	ANG	No	1. No Adve	2. Daylight	Day	1. Dry	Dry	9. Within Ir	1. Straight	2. Blackto	1. No Defe	2. Two-Wa	3. Three Ap	3. Traffic S	1. Yes - Wc	2. No			3. No	20. Motor V	1. On Roac	No	No	Belted	No	No	No	No	No	No	No	No	No	No		NOT_RD	Urban Inte	No	No	Yes	No	5. Hampto	114	114. City o	4-Minor Art	3-Two-Way	Urban	NonVDOT	5	3. City or To	Hampton F	HAMP	R-VA SR00351WB		3.79	253176	0	-76.3759	37.01897
232795069	2023	10/5/2023 5:00	1221	12:21	O	PDO	0	0	0	0	0	0	0	2	2. Angle	ANG	No	1. No Adve	2. Daylight	Day	1. Dry	Dry	9. Within Ir	1. Straight	2. Blackto	1. No Defe	2. Two-Wa	3. Three Ap	6. Traffic L	1. Yes - Wc	2. No			3. No	20. Motor V	1. On Roac	No	No	Belted	No	Yes	No	No	No	No	No	No	No	No		NOT_RD	Urban Inte	No	No	Yes	No	5. Hampto	114	114. City o	3-Principal	4-Two-Way	Urban	NonVDOT	5	3. City or To	Hampton F	HAMP	R-VA SR00134WB		11	253028	54.26	-76.3627	37.03477
233495136	2023	12/13/2023 5:00	1535	15:35	C	C	0	0	0	2	2	0	0	2	2. Angle	ANG	No	1. No Adve	2. Daylight	Day	1. Dry	Dry	8. Non-Inte	1. Straight	1. Concret	1. No Defe	1. Two-Wa	1. Not at In	1. No Traffi	6. No Traffi	2. No			2. Yes - Wi	6. Parked V	7. In Parkin	No	No	Belted	No	No	No	No	No	No	Yes	No	No	No		NOT_RD	Not Interse	No	No	Yes	No	5. Hampto	114	114. City o	7-Local (J,6)		Urban	NonVDOT	5	3. City or To	Hampton F	HAMP	S-VA114PR WELLINGTON DR		0.55			-76.4395	37.03596
233495137	2023	12/8/2023 5:00	1815	18:15	C	C	0	0	0	1	1	0	0	2	16. Other	OTHR	Bike	1. No Adve	4. Darknes	Night	1. Dry	Dry	13. Drivew	1. Straight	2. Blackto	1. No Defe	3. Two-Wa	1. Not at In	1. No Traffi	6. No Traffi	2. No			3. No	22. Bicycle	4. Roadsid	No	No	Belted	Yes	No	No	No	No	No	No	No	No	No		NOT_RD	Not Interse	No	Yes	Yes	Yes	5. Hampto	114	114. City of Hampton			Urban	NonVDOT	5	3. City or To	Hampton F	HAMP	U-VA114SC99999UK					-76.3774	37.0459
203295168	2020	11/23/2020 5:00	1233	12:33	C	C	0	0	0	3	3	0	0	2	1. Rear End	RE	No	1. No Adve	2. Daylight	Day	1. Dry	Dry	1. Main-Lir	1. Straight	2. Blackto	1. No Defe	1. Two-Wa	1. Not at In	6. Traffic L	1. Yes - Wc	2. No			3. No	20. Motor V	1. On Roac	No	No	Belted	No	No	No	No	No	No	No	No	No	No		NOT_RD	Urban Inte	No	Yes	Yes	No	5. Hampto	114	114. City o	4-Minor Art	3-Two-Way	Urban	NonVDOT	5	3. City or To	Hampton F	HAMP	R-VA SR00169NB		6.54	253119	168.08	-76.3383	37.04978
233495139	2023	12/8/2023 5:00	2210	22:10	O	PDO	0	0	0	0	0	0	0	2	1. Rear End	RE	No	1. No Adve	4. Darknes	Night	1. Dry	Dry	10. Interse	1. Straight	2. Blackto	1. No Defe	1. Two-Wa	4. Four Apr	4. Stop Sig	1. Yes - Wc	2. No			3. No	20. Motor V	1. On Roac	Yes	No	Belted	No	Yes	No	No	No	No	No	No	No	No		NOT_RD	Urban Inte	No	No	Yes	Yes	5. Hampto	114	114. City of Hampton			Urban	NonVDOT	5	3. City or To	Hampton F	HAMP	U-VA114SC99999UK					-76.392	37.04261
210265130	2021	1/25/2021 5:00	1734	17:34	C	C	0	0	0	1	1	0	0	2	2. Angle	ANG	No	5. Rain	4. Darknes	Night	2. Wet	Wet	1. Main-Lir	1. Straight	2. Blackto	1. No Defe	1. Two-Wa	1. Not at In	6. Traffic L	1. Yes - Wc	2. No			3. No	20. Motor V	1. On Roac	No	No	Belted	No	No	No	No	No	Yes	No	No	No	No		NOT_RD	Urban Inte	No	No	Yes	Yes	5. Hampto	114	114. City o	4-Minor Art	3-Two-Way	Urban	NonVDOT	5	3. City or To	Hampton F	HAMP	S-VA114PR ABERDEEN RD		2.8	253135	94.5	-76.4089	37.03677
233495148	2023	12/13/2023 5:00	1706	17:06	C	C	0	0	0	3	3	0	0	4	1. Rear End	RE	No	1. No Adve	4. Darknes	Night	1. Dry	Dry	1. Main-Lir	1. Straight	2. Blackto	1. No Defe	2. Two-Wa	1. Not at In	6. Traffic L	1. Yes - Wc	2. No			3. No	20. Motor V	1. On Roac	No	No	Belted	No	No	No	No	No	No	No	No	No	No		NOT_RD	Urban Inte	Yes	No	Yes	Yes	5. Hampto	114	114. City o	3-Principal	4-Two-Way	Urban	NonVDOT	5	3. City or To	Hampton F	HAMP	R-VA US00258EB		66.12	253149	244.18	-76.3336	37.04096
233495149	2023	12/14/2023 5:00	2136	21:36	C	C	0	0	0	1	1	0	0	2	4. Sideswipe - Same Direction	SSS	No	1. No Adve	4. Darknes	Night	1. Dry	Dry	9. Within Ir	1. Straight	2. Blackto	1. No Defe	2. Two-Wa	3. Three Ap	3. Traffic S	1. Yes - Wc	2. No			3. No	20. Motor V	1. On Roac	No	No	Belted	No	No	No	No	No	No	No	No	No	No		NOT_RD	Urban Inte	No	Yes	Yes	Yes	5. Hampto	114	114. City of Hampton			Urban	NonVDOT	5	3. City or To	Hampton F	HAMP	U-VA114SC99999UK					-76.427	37.06188
233605200	2023	12/20/2023 5:00	648	6:48	O	PDO	0	0	0	0	0	0	0	2	2. Angle	ANG	No	1. No Adve	2. Daylight	Day	1. Dry	Dry	1. Main-Lir	1. Straight	2. Blackto	1. No Defe	3. Two-Wa	4. Four Apr	3. Traffic S	1. Yes - Wc	2. No			3. No	20. Motor V	1. On Roac	No	No	Belted	No	No	No	No	No	No	No	No	No	No		NOT_RD	Urban Inte	No	No	Yes	No	5. Hampto	114	114. City o	3-Principal	4-Two-Way	Urban	NonVDOT	5	3. City or To	Hampton F	HAMP	R-VA SR00134WB		11	253028	59.7	-76.3626	37.03475
233495160	2023	12/10/2023 5:00	228	2:28	O	PDO	0	0	0	0	0	0	0	3	1. Rear End	RE	No	1. No Adve	4. Darknes	Night	1. Dry	Dry	8. Non-Inte	1. Straight	2. Blackto	1. No Defe	3. Two-Wa	1. Not at In	6. Traffic L	1. Yes - Wc	1. Yes	1. Advance	3. Work on	3. No	20. Motor V	1. On Roac	No	No	Belted	No	No	No	No	No	No	No	No	No	No		NOT_RD	Not Interse	No	No	Yes	Yes	5. Hampto	114	114. City o	1-Interstat	4-Two-Way	Urban	VDOT Inter	5	1. State Hw	Hampton F	HAMP	R-VA IS00064EB		268.4			-76.3273	37.01605
170755081	2017	3/15/2017 5:00	1619	16:19	C	C	0	0	0	2	2	0	0	2	2. Angle	ANG	No	1. No Adve	2. Daylight	Day	1. Dry	Dry	1. Main-Lir	1. Straight	2. Blackto	4. Under R	1. Two-Wa	1. Not at In	4. Stop Sig	1. Yes - Wc	1. Yes	3. Activity A	5. Other	1. Yes	20. Motor V	1. On Roac	No	No	Belted	No	No	No	No	No	No	No	No	No	No		NOT_RD	Not Interse	Yes	No	Yes	No	5. Hampto	114	114. City o	4-Minor Art	3-Two-Way	Urban	NonVDOT	5	3. City or To	Hampton F	HAMP	R-VA SR00152EB		4.73			-76.3852	37.0479
233505090	2023	12/15/2023 5:00	1140	11:40	O	PDO	0	0	0	0	0	0	0	2	4. Sideswipe - Same Direction	SSS	No	1. No Adve	2. Daylight	Day	1. Dry	Dry	8. Non-Inte	1. Straight	2. Blackto	1. No Defe	3. Two-Wa	1. Not at In	6. Traffic L	1. Yes - Wc	2. No			3. No	20. Motor V	1. On Roac	No	No	Belted	No	No	No	No	No	No	No	No	No	No		NOT_RD	Not Interse	No	No	Yes	No	5. Hampto	114	114. City o	1-Interstat	4-Two-Way	Urban	VDOT Inter	5	1. State Hw	Hampton F	HAMP	R-VA IS00064EB		262.06			-76.4146	37.05709
233505135	2023	12/16/2023 5:00	1153	11:53	O	PDO	0	0	0	0	0	0	0	2	1. Rear End	RE	No	1. No Adve	2. Daylight	Day	1. Dry	Dry	8. Non-Inte	3. Grade -	1. Concret	1. No Defe	3. Two-Wa	1. Not at In	6. Traffic L	1. Yes - Wc	1. Yes	3. Activity A	3. Work on	3. No	20. Motor V	1. On Roac	No	No	Belted	No	No	No	No	No	No	No	No	No	Yes	5	NOT_RD	Not Interse	No	Yes	Yes	No	5. Hampto	114	114. City o	1-Interstat	4-Two-Way	Urban	VDOT Inter	5	1. State Hw	Hampton F	HAMP	R-VA IS00064WB		267.37			-76.3359	37.03058
233515268	2023	12/16/2023 5:00	1402	14:02	O	PDO	0	0	0	0	0	0	0	4	1. Rear End	RE	No	1. No Adve	2. Daylight	Day	1. Dry	Dry	8. Non-Inte	1. Straight	2. Blackto	1. No Defe	4. One-Wa	1. Not at In	6. Traffic L	1. Yes - Wc	1. Yes	1. Advance	3. Work on	3. No	20. Motor V	1. On Roac	No	No	Belted	No	No	No	No	No	No	No	No	No	No		NOT_RD	Not Interse	Yes	No	Yes	No	5. Hampto	114	114. City o	1-Interstat	4-Two-Way	Urban	VDOT Inter	5	1. State Hw	Hampton F	HAMP	R-VA IS00064EB		269.5			-76.3189	37.001
222375622	2022	6/24/2022 5:00	2201	22:01	O	PDO	0	0	0	0	0	0	0	2	4. Sideswipe - Same Direction	SSS	No	1. No Adve	4. Darknes	Night	1. Dry	Dry	1. Main-Lir	2. Curve - L	2. Blackto	1. No Defe	1. Two-Wa	1. Not at In	3. Traffic S	1. Yes - Wc	2. No			3. No	20. Motor V	1. On Roac	No	No	Belted	No	No	No	No	No	No	No	No	No	No		NOT_RD	Urban Inte	No	No	Yes	Yes	5. Hampto	114	114. City o	4-Minor Art	3-Two-Way	Urban	NonVDOT	5	3. City or To	Hampton F	HAMP	S-VA114NP WOODLAND RD		1.54	253501	193.48	-76.3217	37.04283
233525129	2023	12/16/2023 5:00	1700	17:00	O	PDO	0	0	0	0	0	0	0	2	2. Angle	ANG	No	1. No Adve	4. Darknes	Night	1. Dry	Dry	9. Within Ir	1. Straight	2. Blackto	1. No Defe	2. Two-Wa	4. Four Apr	4. Stop Sig	1. Yes - Wc	2. No			3. No	20. Motor V	1. On Roac	No	No	Belted	No	No	No	No	No	No	No	No	No	No		NOT_RD	VDOT Inter	Yes	No	Yes	No	5. Hampto	114	114. City o	5-Major Co	3-Two-Way	Urban	NonVDOT	5	3. City or To	Hampton F	HAMP	S-VA114PR OLD BUCKROE RD		1.1	253522	19.24	-76.3099	37.03406
233525133	2023	12/11/2023 5:00	1636	16:36	C	C	0	0	0	2	2	0	0	2	5. Sideswipe - Opposite Direction	SSO	No	1. No Adve	4. Darknes	Night	1. Dry	Dry	1. Main-Lir	1. Straight	2. Blackto	1. No Defe	1. Two-Wa	1. Not at In	1. No Traffi	6. No Traffi	2. No			3. No	20. Motor V	1. On Roac	No	No	Belted	No	No	No	No	No	No	No	No	No	No		RD_UNKN	Not Interse	Yes	No	Yes	Yes	5. Hampto	114	114. City o	7-Local (J,6	3-Two-Way	Urban	NonVDOT	5	3. City or To	Hampton F	HAMP	S-VA114NP CHAMBERLIN AVE W		0.26			-76.3195	37.0278
233525134	2023	12/15/2023 5:00	1312	13:12	O	PDO	0	0	0	0	0	0	0	2	4. Sideswipe - Same Direction	SSS	No	1. No Adve	2. Daylight	Day	1. Dry	Dry	1. Main-Lir	1. Straight	2. Blackto	1. No Defe	3. Two-Wa	4. Four Apr	6. Traffic L	1. Yes - Wc	2. No			3. No	20. Motor V	1. On Roac	No	No	Belted	No	No	No	No	No	No	No	No	No	No		NOT_RD	Urban Inte	Yes	No	Yes	No	5. Hampto	114	114. City o	3-Principal	4-Two-Way	Urban	NonVDOT	5	3. City or To	Hampton F	HAMP	R-VA US00258EB		62.24	253136	25.84	-76.4016	37.03879
200625140	2020	2/26/2020 5:00	1432	14:32	C	C	0	0	0	1	1	0	0	2	2. Angle	ANG	No	3. Fog	2. Daylight	Day	1. Dry	Dry	1. Main-Lir	1. Straight	2. Blackto	1. No Defe	2. Two-Wa	1. Not at In	4. Stop Sig	1. Yes - Wc	2. No			3. No	20. Motor V	1. On Roac	No	No	Belted	No	No	No	No	No	Yes	No	No	No	No		NOT_RD	Urban Inte	No	No	Yes	No	5. Hampto	114	114. City o	5-Major Co	4-Two-Way	Urban	NonVDOT	5	3. City or To	Hampton F	HAMP	R-VA SR00143SB		5.9	1071087	41.57	-76.3844	37.00361
233525137	2023	12/16/2023 5:00	938	9:38	O	PDO	0	0	0	0	0	0	0	2	1. Rear End	RE	No	1. No Adve	2. Daylight	Day	1. Dry	Dry	9. Within Ir	1. Straight	2. Blackto	1. No Defe	2. Two-Wa	4. Four Apr	3. Traffic S	1. Yes - Wc	2. No			3. No	20. Motor V	1. On Roac	No	No	Belted	No	Yes	No	No	No	No	No	No	No	No		NOT_RD	Urban Inte	No	No	Yes	No	5. Hampto	114	114. City o	3-Principal	4-Two-Way	Urban	NonVDOT	5	3. City or To	Hampton F	HAMP	R-VA US00258WB		63.67	253023	83.22	-76.3768	37.0441
233525138	2023	12/15/2023 5:00	802	8:02	O	PDO	0	0	0	0	0	0	0	2	3. Head On	HO	No	1. No Adve	2. Daylight	Day	1. Dry	Dry	1. Main-Lir	1. Straight	2. Blackto	1. No Defe	1. Two-Wa	1. Not at In	9. One Wa	1. Yes - Wc	2. No			3. No	20. Motor V	1. On Roac	No	No	Belted	No	No	No	No	No	No	No	No	No	No		RD_UNKN	Not Interse	Yes	No	Yes	No	5. Hampto	114	114. City o	7-Local (J,6	3-Two-Way	Urban	NonVDOT	5	3. City or To	Hampton F	HAMP	S-VA114NP PICKETT ST		0.08			-76.3944	37.02304
233525139	2023	12/3/2023 5:00	2016	20:16	C	C	0	0	0	1	1	0	0	1	16. Other	OTHR	No	1. No Adve	4. Darknes	Night	1. Dry	Dry	5. On Entra	1. Straight	2. Blackto	1. No Defe	3. Two-Wa	1. Not at In	6. Traffic L	1. Yes - Wc	2. No			3. No	10. Other	1. On Roac	No	No	Belted	No	No	No	No	No	No	No	No	No	No		RD_UNKN	Not Interse	No	No	Yes	Yes	5. Hampto	114	114. City o	1-Interstat	4-Two-Way	Urban	VDOT Inter	5	1. State Hw	Hampton F	HAMP	R-VA IS00064WB		261.97			-76.4175	37.05934
233525140	2023	12/15/2023 5:00	929	9:29	O	PDO	0	0	0	0	0	0	0	2	1. Rear End	RE	No	1. No Adve	2. Daylight	Day	1. Dry	Dry	9. Within Ir	3. Grade -	2. Blackto	1. No Defe	3. Two-Wa	4. Four Apr	3. Traffic S	1. Yes - Wc	2. No			3. No	20. Motor V	1. On Roac	No	No	Belted	No	Yes	No	No	No	No	No	No	No	No		NOT_RD	VDOT Inter	No	No	Yes	No	5. Hampto	114	114. City o	5-Major Co	4-Two-Way	Urban	NonVDOT	5	3. City or To	Hampton F	HAMP	S-VA114PR POWHATAN PKWY		1.3	253572	14.77	-76.386	37.01524
233525141	2023	12/15/2023 5:00	1956	19:56	C	C	0	0	0	3	3	0	0	3	2. Angle	ANG	No	1. No Adve	4. Darknes	Night	1. Dry	Dry	10. Interse	1. Straight	2. Blackto	1. No Defe	1. Two-Wa	4. Four Apr	4. Stop Sig	1. Yes - Wc	2. No			3. No	20. Motor V	1. On Roac	No	No	Belted	No	No	No	No	No	No	No	No	No	No		NOT_RD	Urban Inte	No	Yes	Yes	Yes	5. Hampto	114	114. City o	7-Local (J,6	3-Two-Way	Urban	NonVDOT	5	3. City or To	Hampton F	HAMP	S-VA114PR PATRICIAN DR		0.34			-76.4186	37.04505

233525142	2023	12/14/2023 5:00	1543	15:43	O	PDO	0	0	0	0	0	0	0	2	1. Rear End	RE	No	1. No Adve	2. Daylight	Day	1. Dry	Dry	9. Within Ir	1. Straight	2. Blacktop	1. No Defe	3. Two-Wa	2. Two App	1. No Traffi	6. No Traffi	2. No			3. No	20. Motor V	1. On Roac	No	No	Belted	No	No	No	No	No	Yes	No	No	No	No		NOT_RD	Urban Inte	No	No	Yes	No	5. Hampto	114	114. City o	3-Principal	4-Two-Way	Urban	NonVDOT	5	3. City or T	Hampton F	HAMP	R-VA US00258EB		65.27			-76.3482	37.04346
233525143	2023	12/14/2023 5:00	1543	15:43	O	PDO	0	0	0	0	0	0	0	2	1. Rear End	RE	No	1. No Adve	2. Daylight	Day	1. Dry	Dry	9. Within Ir	1. Straight	2. Blacktop	1. No Defe	3. Two-Wa	2. Two App	1. No Traffi	6. No Traffi	2. No			3. No	20. Motor V	1. On Roac	No	No	Belted	No	No	No	No	No	No	No	No	No	No		NOT_RD	Urban Inte	Yes	No	Yes	No	5. Hampto	114	114. City o	3-Principal	4-Two-Way	Urban	NonVDOT	5	3. City or T	Hampton F	HAMP	R-VA US00258EB		65.27			-76.3481	37.04346
223615157	2022	12/24/2022 5:00	852	8:52	O	PDO	0	0	0	0	0	0	0	1	15. Backed Into	BI	No	1. No Adve	2. Daylight	Day	1. Dry	Dry	9. Within Ir	1. Straight	2. Blacktop	1. No Defe	3. Two-Wa	4. Four App	3. Traffic S	1. Yes - Wo	2. No			3. No	17. Traffic S	1. On Roac	No	No	Belted	No	No	No	No	No	No	No	No	No	No		NOT_RD	VDOT Inte	Yes	No	Yes	No	5. Hampto	114	114. City o	4-Minor Ar	4-Two-Way	Urban	NonVDOT	5	3. City or T	Hampton F	HAMP	R-VA US00060WB		274.41	253003	69.07	-76.3315	37.02433
232715075	2023	9/27/2023 5:00	1557	15:57	A	A	0	1	0	0	1	0	1	1	12. Ped	PED	Pedestrian	1. No Adve	2. Daylight	Day	1. Dry	Dry	8. Non-Inte	1. Straight	2. Blacktop	1. No Defe	2. Two-Wa	1. Not at In	6. Traffic L	1. Yes - Wo	2. No			1. Yes	19. Ped	1. On Roac	No	No	Belted	No	No	No	No	No	No	No	No	Yes	Yes	10	NOT_RD	Not Interse	Yes	No	Yes	No	5. Hampto	114	114. City o	4-Minor Ar	3-Two-Way	Urban	NonVDOT	5	3. City or T	Hampton F	HAMP	R-VA SR00152WB		4.77			-76.3845	37.04804
233525177	2023	12/18/2023 5:00	656	6:56	O	PDO	0	0	0	0	0	0	0	2	4. Sideswipe - Same Direction	SSS	No	5. Rain	1. Dawn	Day	2. Wet	Wet	8. Non-Inte	1. Straight	2. Blacktop	1. No Defe	3. Two-Wa	1. Not at In	6. Traffic L	1. Yes - Wo	1. Yes	1. Advance	3. Work on	3. No	20. Motor V	1. On Roac	No	No	Belted	No	No	No	No	No	No	No	No	No	No		NOT_RD	Not Interse	No	No	Yes	No	5. Hampto	114	114. City o	1-Interstat	4-Two-Way	Urban	VDOT Inte	5	1. State Hw	Hampton F	HAMP	R-VA IS00064EB		268.09			-76.3284	37.02099
233525420	2023	12/17/2023 5:00	1450	14:50	O	PDO	0	0	0	0	0	0	0	1	9. Fixed Object - Off Road	FOOR	No	5. Rain	2. Daylight	Day	2. Wet	Wet	5. On Entra	2. Curve - L	2. Blacktop	1. No Defe	4. One-Wa	1. Not at In	6. Traffic L	1. Yes - Wo	2. No			3. No	5. Guard R	1. On Roac	No	No	Belted	No	No	No	No	Yes	No	No	No	No	Yes	25	RD UNKN	Not Interse	No	Yes	No	No	5. Hampto	114	114. City o	1-Interstat	1-One-Way	Urban	VDOT Prim	5	1. State Hw	Hampton F	HAMP	R-VA US00258WB	RMP063.00B	0.04			-76.3931	37.04107
233535101	2023	12/8/2023 5:00	2350	23:50	A	A	0	2	0	0	2	0	0	2	2. Angle	ANG	No	1. No Adve	4. Darknes	Night	1. Dry	Dry	8. Non-Inte	1. Straight	2. Blacktop	1. No Defe	3. Two-Wa	1. Not at In	1. No Traffi	6. No Traffi	2. No			3. No	20. Motor V	1. On Roac	No	No	Belted	No	No	No	No	No	No	No	No	No	No		NOT_RD	Urban Inte	No	No	Yes	Yes	5. Hampto	114	114. City o	3-Principal	4-Two-Way	Urban	NonVDOT	5	3. City or T	Hampton F	HAMP	R-VA US00258WB		62.3	253136	217.88	-76.4009	37.03911
231715168	2023	6/17/2023 5:00	1259	12:59	C	C	0	0	0	2	2	0	0	2	4. Sideswipe - Same Direction	SSS	No	1. No Adve	2. Daylight	Day	1. Dry	Dry	9. Within Ir	1. Straight	2. Blacktop	1. No Defe	3. Two-Wa	4. Four App	6. Traffic L	1. Yes - Wo	2. No			3. No	20. Motor V	1. On Roac	No	No	Belted	No	No	No	No	No	No	No	No	No	No		NOT_RD	VDOT Inte	No	Yes	Yes	No	5. Hampto	114	114. City o	4-Minor Ar	4-Two-Way	Urban	NonVDOT	5	3. City or T	Hampton F	HAMP	R-VA US00060EB		274.41	253003	63.78	-76.3316	37.02427
250155033	2024	12/16/2024 5:00	1537	15:37	C	C	0	0	0	2	2	0	0	3	1. Rear End	RE	No	1. No Adve	2. Daylight	Day	1. Dry	Dry	10. Interse	1. Straight	2. Blacktop	1. No Defe	3. Two-Wa	4. Four App	6. Traffic L	1. Yes - Wo	2. No			3. No	20. Motor V	1. On Roac	No	No	Belted	No	No	No	No	No	Yes	Yes	No	No	No		NOT_RD	Urban Inte	No	No	Yes	No	5. Hampto	114	114. City o	4-Minor Ar	4-Two-Way	Urban	NonVDOT	5	3. City or T	Hampton F	HAMP	S-VA114PR BIG BETHEL RD		3.98	1073186	43.65	-76.4275	37.06918
250425022	2025	2/7/2025 5:00	1525	15:25	C	C	0	0	0	2	2	0	0	2	2. Angle	ANG	No	1. No Adve	2. Daylight	Day	1. Dry	Dry	9. Within Ir	1. Straight	2. Blacktop	1. No Defe	3. Two-Wa	4. Four App	3. Traffic S	1. Yes - Wo	2. No			3. No	20. Motor V	1. On Roac	No	No	Belted	No	No	No	No	No	No	No	No	No	No		NOT_RD	Urban Inte	No	No	Yes	No	5. Hampto	114	114. City o	4-Minor Ar	4-Two-Way	Urban	NonVDOT	5	3. City or T	Hampton F	HAMP	S-VA114PR BIG BETHEL RD		3.98	1073186	41.59	-76.4275	37.06913
233535106	2023	12/18/2023 5:00	2029	20:29	O	PDO	0	0	0	0	0	0	0	3	4. Sideswipe - Same Direction	SSS	No	1. No Adve	4. Darknes	Night	1. Dry	Dry	10. Interse	1. Straight	2. Blacktop	1. No Defe	3. Two-Wa	3. Three Ap	3. Traffic S	1. Yes - Wo	2. No			3. No	6. Parked V	1. On Roac	No	No	Belted	No	No	No	No	No	Yes	No	No	No	Yes	5	NOT_RD	VDOT Inte	No	No	Yes	Yes	5. Hampto	114	114. City o	3-Principal	4-Two-Way	Urban	NonVDOT	5	3. City or T	Hampton F	HAMP	R-VA US00258EB		65.07	1091116	148.6	-76.3523	37.04355
233535135	2023	12/18/2023 5:00	545	5:45	O	PDO	0	0	0	0	0	0	0	2	2. Angle	ANG	No	5. Rain	4. Darknes	Night	2. Wet	Wet	8. Non-Inte	1. Straight	1. Concret	1. No Defe	3. Two-Wa	1. Not at In	6. Traffic L	1. Yes - Wo	2. No			3. No	20. Motor V	1. On Roac	No	No	Belted	No	No	No	No	No	No	No	No	No	No		NOT_RD	Not Interse	No	No	Yes	Yes	5. Hampto	114	114. City o	1-Interstat	4-Two-Way	Urban	VDOT Inte	5	1. State Hw	Hampton F	HAMP	R-VA IS00064EB		263.98			-76.3921	37.03792
233535241	2023	12/15/2023 5:00	1435	14:35	O	PDO	0	0	0	0	0	0	0	2	1. Rear End	RE	No	1. No Adve	2. Daylight	Day	1. Dry	Dry	8. Non-Inte	3. Grade - S	2. Blacktop	1. No Defe	3. Two-Wa	1. Not at In	6. Traffic L	1. Yes - Wo	1. Yes	3. Activity A	2. Lane Sh	3. No	20. Motor V	1. On Roac	No	No	Belted	No	Yes	No	No	No	Yes	No	No	No	No		NOT_RD	Not Interse	Yes	No	Yes	No	5. Hampto	114	114. City o	1-Interstat	4-Two-Way	Urban	VDOT Inte	5	1. State Hw	Hampton F	HAMP	R-VA IS00064WB		267.91			-76.3299	37.02408
233535298	2023	12/15/2023 5:00	2213	22:13	O	PDO	0	0	0	0	0	0	0	2	1. Rear End	RE	No	1. No Adve	2. Daylight	Day	1. Dry	Dry	8. Non-Inte	1. Straight	2. Blacktop	1. No Defe	3. Two-Wa	1. Not at In	6. Traffic L	1. Yes - Wo	1. Yes	3. Activity A	3. Work on	3. No	20. Motor V	1. On Roac	No	No	Belted	No	No	No	No	No	No	No	No	No	No		NOT_RD	Not Interse	No	No	Yes	No	5. Hampto	114	114. City o	1-Interstat	4-Two-Way	Urban	VDOT Inte	5	1. State Hw	Hampton F	HAMP	R-VA IS00064EB		268.48			-76.326	37.01476
233535350	2023	12/15/2023 5:00	1740	17:40	B	B	0	0	1	0	1	0	0	2	4. Sideswipe - Same Direction	SSS	No	1. No Adve	2. Daylight	Day	1. Dry	Dry	8. Non-Inte	1. Straight	2. Blacktop	1. No Defe	3. Two-Wa	1. Not at In	6. Traffic L	1. Yes - Wo	2. No			3. No	8. Sign, Tra	1. On Roac	No	No	Belted	No	Yes	No	No	No	No	No	No	No	Yes	10	NOT_RD	Not Interse	No	No	Yes	No	5. Hampto	114	114. City o	1-Interstat	4-Two-Way	Urban	VDOT Inte	5	1. State Hw	Hampton F	HAMP	R-VA IS00064EB		263.46			-76.3982	37.04352
233545005	2023	12/18/2023 5:00	51	00:51	O	PDO	0	0	0	0	0	0	0	2	1. Rear End	RE	No	5. Rain	4. Darknes	Night	9. Water (S	Wet	8. Non-Inte	1. Straight	2. Blacktop	8. Roadwa	3. Two-Wa	1. Not at In	6. Traffic L	1. Yes - Wo	1. Yes	3. Activity A	3. Work on	3. No	20. Motor V	1. On Roac	No	No	Belted	No	No	No	No	No	No	No	No	No	Yes	36	NOT_RD	Not Interse	No	No	Yes	Yes	5. Hampto	114	114. City o	1-Interstat	4-Two-Way	Urban	VDOT Inte	5	1. State Hw	Hampton F	HAMP	R-VA IS00064WB		266.02			-76.3571	37.03497
233545018	2023	12/18/2023 5:00	416	4:16	O	PDO	0	0	0	0	0	0	0	1	9. Fixed Object - Off Road	FOOR	No	5. Rain	4. Darknes	Night	2. Wet	Wet	5. On Entra	1. Straight	1. Concret	1. No Defe	4. One-Wa	1. Not at In	6. Traffic L	1. Yes - Wo	2. No			3. No	11. Jersey W	2. Shoulde	No	No	Belted	No	No	No	No	No	No	No	No	No	Yes	7	RD_LEFT	Not Interse	No	No	No	Yes	5. Hampto	114	114. City o	1-Interstat	1-One-Way	Urban	VDOT Prim	5	1. State Hw	Hampton F	HAMP	R-VA US00258EB	RMP063.00B	0.43			-76.3951	37.04149
233545058	2023	12/18/2023 5:00	126	1:26	O	PDO	0	0	0	0	0	0	0	1	9. Fixed Object - Off Road	FOOR	No	5. Rain	4. Darknes	Night	2. Wet	Wet	8. Non-Inte	1. Straight	2. Blacktop	1. No Defe	3. Two-Wa	1. Not at In	6. Traffic L	1. Yes - Wo	2. No			3. No	11. Jersey W	2. Shoulde	No	No	Belted	No	No	No	No	No	No	No	No	No	No		RD_LEFT	Not Interse	No	No	Yes	Yes	5. Hampto	114	114. City o	1-Interstat	4-Two-Way	Urban	VDOT Inte	5	1. State Hw	Hampton F	HAMP	R-VA IS00064EB		261.23			-76.4271	37.06539
233545060	2023	12/17/2023 5:00	2159	21:59	O	PDO	0	0	0	0	0	0	0	2	1. Rear End	RE	No	5. Rain	4. Darknes	Night	2. Wet	Wet	8. Non-Inte	1. Straight	2. Blacktop	1. No Defe	3. Two-Wa	1. Not at In	6. Traffic L	1. Yes - Wo	2. No			3. No	20. Motor V	1. On Roac	No	No	Belted	No	Yes	No	No	No	Yes	No	No	No	No		NOT_RD	Not Interse	No	No	Yes	Yes	5. Hampto	114	114. City o	1-Interstat	4-Two-Way	Urban	VDOT Inte	5	1. State Hw	Hampton F	HAMP	R-VA IS00664EB		0.09			-76.3812	37.0324
233545135	2023	12/19/2023 5:00	1521	15:21	O	PDO	0	0	0	0	0	0	0	2	2. Angle	ANG	No	1. No Adve	2. Daylight	Day	1. Dry	Dry	10. Interse	1. Straight	2. Blacktop	1. No Defe	1. Two-Wa	4. Four App	6. Traffic L	1. Yes - Wo	2. No			3. No	20. Motor V	1. On Roac	No	No	Belted	No	No	No	No	No	No	No	No	No	No		NOT_RD	Urban Inte	No	No	Yes	No	5. Hampto	114	114. City o	7-Local (J,6)	3-Two-Way	Urban	NonVDOT	5	3. City or T	Hampton F	HAMP	S-VA114PR HARDY CASH DR		0.56	1084139	486.3	-76.4026	37.05692
210265179	2021	1/6/2021 5:00	1243	12:43	C	C	0	0	0	2	2	0	0	2	1. Rear End	RE	No	1. No Adve	2. Daylight	Day	1. Dry	Dry	10. Interse	1. Straight	2. Blacktop	1. No Defe	1. Two-Wa	4. Four App	3. Traffic S	1. Yes - Wo	2. No			3. No	20. Motor V	1. On Roac	No	No	Belted	No	No	No	No	No	No	No	No	No	No		NOT_RD	Urban Inte	No	No	Yes	No	5. Hampto	114	114. City o	4-Minor Ar	3-Two-Way	Urban	NonVDOT	5	3. City or T	Hampton F	HAMP	S-VA114PR ABERDEEN RD		2.8	253135	121	-76.4089	37.0367
250175031	2025	1/12/2025 5:00	1535	15:35	C	C	0	0	0	2	2	0	0	2	4. Sideswipe - Same Direction	SSS	No	1. No Adve	2. Daylight	Day	1. Dry	Dry	1. Main-Lin	1. Straight	1. Concret	1. No Defe	1. Two-Wa	1. Not at In	1. No Traffi	6. No Traffi	2. No			1. Yes	20. Motor V	1. On Roac	No	No	Belted	No	No	No	No	No	No	No	No	No	No		NOT_RD	Not Interse	No	No	Yes	No	5. Hampto	114	114. City o	4-Minor Ar	3-Two-Way	Urban	NonVDOT	5	3. City or T	Hampton F	HAMP	R-VA SR00152WB		4.77			-76.3844	37.04805
210535129	2021	2/20/2021 5:00	2112	21:12	C	C	0	0	0	2	2	0	0	2	4. Sideswipe - Same Direction	SSS	No	1. No Adve	4. Darknes	Night	1. Dry	Dry	1. Main-Lin	1. Straight	1. Concret	1. No Defe	3. Two-Wa	1. Not at In	6. Traffic L	1. Yes - Wo	2. No			3. No	20. Motor V	1. On Roac	No	No	Belted	No	No	No	No	No	No	No	No	No	No		NOT_RD	Urban Inte	No	No	Yes	Yes	5. Hampto	114	114. City o	4-Minor Ar	3-Two-Way	Urban	NonVDOT	5	3. City or T	Hampton F	HAMP	S-VA114NP ABERDEEN RD		2.8	253135	115.71	-76.4089	37.03671
233545159	2023	12/17/2023 5:00	2018	20:18	O	PDO	0	0	0	0	0	0	0	1	9. Fixed Object - Off Road	FOOR	No	5. Rain	4. Darknes	Night	2. Wet	Wet	5. On Entra	2. Curve - L	2. Blacktop	1. No Defe	4. One-Wa	1. Not at In	6. Traffic L	1. Yes - Wo	2. No			3. No	28. Ran Of	2. Shoulde	No	No	Belted	No	No	No	No	No	No	No	No	No	No		RD RIGHT	Not Interse	No	No	No	Yes	5. Hampto	114	114. City o	1-Interstat	1-One-Way	Urban	VDOT Prim	5	1. State Hw	Hampton F	HAMP	R-VA US00258WB	RMP063.00B	0.2			-76.3958	37.04244
233545189	2023	12/20/2023 5:00	625	6:25	O	PDO	0	0	0	0	0	0	0	2	1. Rear End	RE	No	1. No Adve	1. Dawn	Day	1. Dry	Dry	8. Non-Inte	1. Straight	1. Concret	1. No Defe	3. Two-Wa	1. Not at In	6. Traffic L	1. Yes - Wo	1. Yes	3. Activity A	3. Work on	3. No	20. Motor V	1. On Roac	No	No	Belted	No	No	No	No	No	No	No	No	No	No		NOT_RD	Not Interse	No	No	Yes	No	5. Hampto	114	114. City o	1-Interstat	4-Two-Way	Urban	VDOT Inte	5	1. State Hw	Hampton F	HAMP	R-VA IS00064EB		269.66			-76.3172	36.99921
233545193	2023	12/16/2023 5:00	1715	17:15	O	PDO	0	0	0	0	0	0	0	2	1. Rear End	RE	No	1. No Adve	3. Dusk	Day	1. Dry	Dry	8. Non-Inte	3. Grade - S	2. Blacktop	1. No Defe	3. Two-Wa	1. Not at In	7. No Pass	1. Yes - Wo	1. Yes	3. Activity A	4. Intermit	3. No	20. Motor V	1. On Roac	No	No	Belted	No	No	No	No	No	No	No	No	No	Yes	20	NOT_RD	Not Interse	No	Yes	Yes	No	5. Hampto	114	114. City o	1-Interstat	4-Two-Way	Urban	VDOT Inte	5	1. State Hw	Hampton F	HAMP	R-VA IS00064EB		269.07			-76.3214	37.00694
233545349	2023	12/16/2023 5:00	1840	18:40	O	PDO	0	0	0	0	0	0	0	2	1. Rear End	RE	No	1. No Adve	4. Darknes	Night	1. Dry	Dry	8. Non-Inte	3. Grade - S	2. Blacktop	1. No Defe	3. Two-Wa	1. Not at In	7. No Pass	1. Yes - Wo	1. Yes	3. Activity A	4. Intermit	3. No	20. Motor V	1. On Roac	No	No	Belted	No	No	No	No	No	No	No	No	No	No		NOT_RD	Not Interse	No	Yes	Yes	Yes	5. Hampto	114	114. City o	1-Interstat	4-Two-Way	Urban	VDOT Inte	5	1. State Hw	Hampton F	HAMP	R-VA IS00064EB		270.71			-76.3063	36.98753
233555016	2023	12/18/2023 5:00	43	00:43	O	PDO	0	0	0	0	0	0	0	2	1. Rear End	RE	No	5. Rain	4. Darknes	Night	2. Wet	Wet	8. Non-Inte	1. Straight	2. Blacktop	1. No Defe	3. Two-Wa	1. Not at In	6. Traffic L	1. Yes - Wo	1. Yes	3. Activity A	3. Work on	3. No	20. Motor V	1. On Roac	No	No	Belted	No	No	No	No	No	No	No	No	No	Yes	10	NOT_RD	Not Interse	Yes	No	Yes	No	5. Hampto	114	114. City o	1-Interstat	4-Two-Way	Urban	VDOT Inte	5	1. State Hw	Hampton F	HAMP	R-VA IS00064WB		265.93			-76.3589	37.03476
233555146	2023	12/15/2023 5:00	1751	17:51	C	C	0	0	0	2	2	0	0	2	2. Angle	ANG	No	1. No Adve	4. Darknes	Night	1. Dry	Dry	9. Within Ir	1. Straight	2. Blacktop	1. No Defe	1. Two-Wa	3. Three Ap	4. Stop Sig	1. Yes - Wo	2. No			3. No	20. Motor V	1. On Roac	No	Yes	Belted	No	Yes	No	No	No	No	No	No	No	Yes	5	NOT_RD	Urban Inte	No	No	Yes	Yes	5. Hampto	114	114. City o	7-Local (J,6)		Urban	NonVDOT	5	3. City or T	Hampton F	HAMP	S-VA114NP FINLAND ST		0.01			-76.3902	37.00659
193435161	2019	12/7/2019 5:00	219	2:19	C	C	0	0	0	1	1	0	0	2	1. Rear End	RE	No	1. No Adve	4. Darknes	Night	1. Dry	Dry	1. Main-Lin	1. Straight	2. Blacktop	4. Under R	1. Two-Wa	1. Not at In	1. No Traffi	6. No Traffi	2. No			3. No	20. Motor V	1. On Roac	No	No	Belted	No	No	No	No	No	Yes	No	No	No	No		NOT_RD	Urban Inte	No	No	Yes	Yes	5. Hampto	114	114. City o	4-Minor Ar	3-Two-Way	Urban	NonVDOT	5	3. City or T	Hampton F	HAMP	R-VA SR00169SB		6.55	253119	239.55	-76.3385	37.04964
181865124	2018	7/3/2018 5:00	1658	16:58	O	PDO	0	0	0	0	0	0	0	2	1. Rear End	RE	No	1. No Adve	2. Daylight	Day	1. Dry	Dry	10. Interse	1. Straight	1. Concret	1. No Defe	3. Two-Wa	4. Four App	3. Traffic S	4. Yes - No	2. No			3. No	20. Motor V	1. On Roac	No	No	Belted	No	No	No	No	No	No	No	No	No	No		NOT_RD	Urban Inte	No	No	Yes	No	5. Hampto	114	114. City o	4-Minor Ar	3-Two-Way	Urban	NonVDOT	5	3. City or T	Hampton F	HAMP	S-VA114NP BIG BETHEL RD		3.99	1073186	88.04	-76.4276	37.0694
233555163	2023	12/20/2023 5:00	2001	20:01	O	PDO	0	0	0	0	0	0	0	2	16. Other	OTHR	No	1. No Adve	4. Darknes	Night	1. Dry	Dry	1. Main-Lin	1. Straight	2. Blacktop	1. No Defe	2. Two-Wa	1. Not at In	3. Traffic S	1. Yes - Wo	2. No			3. No	20. Motor V	1. On Roac	No	No	Belted	No	No	No	No	No	Yes	No	No	No	No		NOT_RD	Urban Inte	No	No	Yes	Yes	5. Hampto	114	114. City o	3-Principal	4-Two-Way	Urban	NonVDOT	5	3. City or T	Hampton F	HAMP	R-VA US00258WB		64.7	253143	48.34	-76.3586	37.04379
230105090	2023	1/9/2023 5:00	1048	10:48	C	C	0	0	0	1	1	0	0	2	4. Sideswipe - Same Direction	SSS	No	1. No Adve	2. Daylight	Day	1. Dry	Dry	9. Within Ir	1. Straight	2. Blacktop	1. No Defe	3. Two-Wa	4. Four App	3. Traffic S	1. Yes - Wo	2. No			3. No	20. Motor V	1. On Roac	No	No	Belted	No	No	No	No	No	Yes	No	No	No	No		NOT_RD	Urban Inte	No	No	Yes	No	5. Hampto	114	114. City o	4-Minor Ar	4-Two-Way	Urban	NonVDOT	5	3. City or T	Hampton F	HAMP	S-VA114NP LASALLE AVE		2.24	253028	171.8	-76.3629	37.03511
233555310	2023	12/21/2023 5:00	1101	11:01	C	C	0	0	0	2	2	0	0	3	1. Rear End	RE	No	1. No Adve	2. Daylight	Day	1. Dry	Dry	2. Accelera	3. Grade - S	2. Blacktop	1. No Defe	3. Two-Wa	1. Not at In	6. Traffic L	1. Yes - Wo	2. No			3. No	20. Motor V	1. On Roac	No	No	Belted	No	No	No	No	No	Yes	No	No	No	No		NOT_RD	Urban Inte	Yes	No	Yes	No	5. Hampto	114	114. City o	3-Principal	4-Two-Way	Urban	NonVDOT	5	3. City or T	Hampton F	HAMP	R-VA US00258WB		63.97	1078693	232.34	-76.3714	37.04402
233555311	2023	12/21/2023 5:00	1241	12:41	C	C	0	0	0	2	2	0	0	2	1. Rear End	RE	No	1. No Adve	2. Daylight	Day	1. Dry	Dry	2. Accelera	3. Grade - S	2. Blacktop	1. No Defe	1. Two-Wa	3. Three Ap	6. Traffic L	1. Yes - Wo	2. No			3. No	20. Motor V	1. On Roac	No	No	Belted	No	No	No	No	No	No	No	No	No	No		NOT_RD	Not Interse	No	No	Yes	No	5. Hampto	114	114. City o	7-Local (J,6)	3-Two-Way	Urban	NonVDOT	5	3. City or T	Hampton F	HAMP	S-VA114PR QUEEN ST W		2.74			-76.3987	37.0364
233555312	2023	12/20/2023 5:00	1741	17:41	C	C	0	0	0	2	2	0	0	2	1. Rear End	RE	No	1. No Adve	5. Darknes	Night	1. Dry	Dry	1. Main-Lin	1. Straight	2. Blacktop	1. No Defe	2. Two-Wa	1. Not at In	3. Traffic S	1. Yes - Wo	2. No			3. No	20. Motor V	1. On Roac	No	No	Belted	No	Yes	No	No	No	No	No	No	No	No		NOT_RD	Urban Inte	No	No	Yes	Yes	5. Hampto	114	114. City o	3-Principal	4-Two-Way	Urban	NonVDOT	5	3. City or T	Hampton F	HAMP	S-VA114PR HAMPTON ROADS CENTER PKWY		1.18	716613	186.08	-76.4278	37.06018
233555313	2023	12/21/2023 5:00	825	8:25	C	C	0	0	0	2	2	0	0	2	1. Rear End	RE	No	1. No Adve	2. Daylight	Day	1. Dry	Dry	1. Main-Lin	1. Straight	2. Blacktop	1. No Defe	3. Two-Wa	1. Not at In	6. Traffic L	1. Yes - Wo	2. No			3. No	20. Motor V	1. On Roac	No	No	Belted	No	No	No	No	No	No	No	No	No	No		NOT_RD	Not Interse	Yes	No	Yes	No	5. Hampto	114	114. City o	3-Principal	4-Two-Way	Urban	NonVDOT	5	3. City or T	Hampton F	HAMP	S-VA114NP HAMPTON ROADS CENTER PKWY		2.19			-76.4113	37.05993
233575133	2023	12/14/2023 5:00	1511	15:11	O	PDO	0	0	0	0	0	0	0	3	1. Rear End	RE	No	1. No Adve	2. Daylight	Day	1. Dry	Dry	8. Non-Inte	1. Straight	2. Blacktop	1. No Defe	3. Two-Wa	1. Not at In	6. Traffic L	1. Yes - Wo	2. No			3. No	20. Motor V	1. On Roac	No	No	Belted	No	No	No	No	No	No	No	No	No	No		NOT_RD	Not Interse	No	No	Yes	No	5. Hampto	114	114. City o	1-Interstat	4-Two-Way	Urban	VDOT Inte	5	1. State Hw	Hampton F	HAMP	R-VA IS00064WB		265.4			-76.3689	37.03203
233575148	2023	12/23/2023 5:00	1018	10:18	O	PDO	0	0	0	0	0	0	0	6	16. Other	OTHR	No	1. No Adve	2. Daylight	Day	1. Dry	Dry	8. Non-Inte	5. Hillcrest	1. Concret	1. No Defe	3. Two-Wa	1. Not at In	6. Traffic L	1. Yes - Wo	1. Yes	3. Activity A	3. Work on	3. No	20. Motor V	1. On Roac	No	No	Unbelted	No	No	No	No	No	No	No	No	No	No		NOT_RD	Not Interse	Yes	No	Yes	No	5. Hampto	114	114. City o	1-Interstat	4-Two-Way	Urban	VDOT Inte	5	1. State Hw	Hampton F	HAMP	R-VA IS00064WB		267.45			-76.3348	37.02995
211965313	2021	5/25/2021 5:00	1819	18:19	C	C	0	0	0	2	2	0	0	2	2. Angle	ANG	No	1. No Adve	2. Daylight	Day	1. Dry	Dry	9. Within Ir	1. Straight	2. Blacktop	1. No Defe	3. Two-Wa	3. Three Ap	6. Traffic L	1. Yes - Wo	2. No			3. No	20. Motor V	1. On Roac	No	No	Belted	No	No	No	No	No	No	Yes	No	No	No		NOT_RD	Urban Inte	No	No	Yes	No	5. Hampto	114	114. City o	5-Major Co	4-Two-Way	Urban	NonVDOT	5	3. City or T	Hampton F	HAMP	R-VA SR00143SB		5.9	1071087	40.88	-76.3844	37.00364
191265211	2019	5/3/2019 5:00	1536	15:36	C	C	0	0	0	3	3	0	0	2	15. Backed Into	BI	No	1. No Adve	2. Daylight	Day	1. Dry	Dry	9. Within Ir	1. Straight	2. Blacktop	1. No Defe	1. Two-Wa	3. Three Ap	4. Stop Sig	1. Yes - Wo	2. No			3. No	20. Motor V	1. On Roac	No	No	Belted	No	No	No	No	No	No	No	No	No	No		NOT_RD	VDOT Inte	No	No	Yes	No	5. Hampto	114	114. City o	4-Minor Ar	4-Two-Way	Urban	NonVDOT	5	3. City or T	Hampton F	HAMP	S-VA114PR ARMISTEAD AVE N		4.14	1078363	76.81	-76.3838	37.07008
233575180	2023	12/21/2023 5:00	744	7:44	C	C	0	0	0	1	1	0	0	2	2. Angle	ANG	No	1. No Adve	2. Daylight	Day	1. Dry	Dry	10. Interse	1. Straight	2. Blacktop	1. No Defe	1. Two-Wa	4. Four App	4. Stop Sig	1. Yes - Wo	2. No			3. No	20. Motor V	1. On Roac	No	No	Belted	No	No	No	No	No	No	No	No	No	Yes	5	NOT_RD	Urban Inte	No	No	Yes	No	5. Hampto	114	114. City o	7-Local (J,6)	3-Two-Way	Urban	NonVDOT	5	3. City or T	Hampton F	HAMP	S-VA114NP HOPE ST N		0.05	1061846	42.96	-76.3173	37.0203
233575181	2023	12/23/2023 5:00	951	9:51	C	C	0	0	0	2	2	0	0	2	2. Angle	ANG	No	1. No Adve	2. Daylight	Day	1. Dry	Dry	10. Interse	1. Straight	1. Concret	1. No Defe	2. Two-Wa	4. Four App	4. Stop Sig	1. Yes - Wo	2. No			3. No	20. Motor V	1. On Roac	No	No	Belted	No	No	No	No	No	No	No	No	No	No		NOT_RD	Urban Inte	Yes	No	Yes	No	5. Hampto	114	114. City o	7-Local (J,6)	3-Two-Way	Urban	NonVDOT	5	3. City or T	Hampton F	HAMP	S-VA114NP SILVER ISLES BLVD		0.46			-76.293	37.06196
240785223	2024	3/16/2024 5:00	2024	20:24	A	A	0	1	0	1	2	0	0	2	2. Angle	ANG	No	1. No Adve	4. Darknes	Night	1. Dry	Dry	10. Interse	1. Straight	2. Blacktop	1. No Defe	3. Two-Wa	4. Four App	3. Traffic S	1. Yes - Wo	2. No			3. No	20. Motor V	1. On Roac	No	No	Belted	No	No	No	No	No	No	No	No	No	No		NOT_RD	Urban Inte	No	Yes	Yes	Yes	5. Hampto	114	114. City o	3-Principal	4-Two-Way	Urban	NonVDOT	5	3. City or T	Hampton F	HAMP	R-VA SR00134WB		11	253028	53.83	-76.3627	37.03478
233575185	2023	12/22/2023 5:00	1137	11:37	C	C	0	0	0	5	5	0	0	2	2. Angle	ANG	No	1. No Adve	2. Daylight	Day	1. Dry	Dry	1. Main-Lin	1. Straight	2. Blacktop	1. No Defe	2. Two-Wa	4. Four App	3. Traffic S	1. Yes - Wo	2. No			3. No	20. Motor V	1. On Roac	No	No	Belted	No	No	No	No	No	No	No	No	No	No		NOT_RD	Urban Inte	No	No	Yes	No	5. Hampto	114	114. City o	3-Principal	4-Two-Way	Urban	NonVDOT	5	3. City or T	Hampton F	HAMP	R-VA US00258WB		62.28	253136	97.84	-76.4014	37.03902
233575186	2023	12/15/2023 5:00	1917	19:17	A	A	0	1	0	1	2	0	0	2	1. Rear End	RE	No	1. No Adve	5. Darknes	Night	1. Dry	Dry	6. Intersec	3. Grade - S	2. Blacktop	1. No Defe	1. Two-Wa	2. Two App	13. Other	1. Yes - Wo	2. No			3. No	20. Motor V	1. On Roac	No	No	Belted	No	No	No	No	No	No	No	No	No	No		NOT_RD	Not Interse	No	No	No	Yes	5. Hampto	114	114. City o	1-Interstat	1-One-Way	Urban	VDOT Inte	5	1. State Hw	Hampton F	HAMP	R-VA IS00064EB	RMP265.00A	0.21			-76.3631	37.03146
233575187	2023	12/23/2023 5:00	1358	13:58	C	C	0	0	0	2	2	0	0	2	1. Rear End	RE	No	1. No Adve	2. Daylight	Day	1. Dry	Dry	1. Main-Lin	1. Straight	2. Blacktop	1. No Defe	3. Two-Wa	1. Not at In	6. Traffic L	1. Yes - Wo	2. No			3. No	20. Motor V	1. On Roac	No	No	Belted	No	No	No	No	No	No	No	No	No	No		NOT_RD	VDOT Inte	No	Yes	Yes	No	5. Hampto	114	114. City o	3-Principal	4-Two-Way	Urban	NonVDOT	5	3. City or T	Hampton F	HAMP	R-VA US00258EB		65.04	1091116	74.19	-76.3529	37.04356
233575207	2023	12/21/2023 5:00	2100	21:00	B	B	0	0	1	0	1	0	0	1	9. Fixed Object - Off Road	FOOR	No	1. No Adve	4. Darknes	Night	1. Dry	Dry	8. Non-Inte	1. Straight	2. Blacktop	1. No Defe	3. Two-Wa	1. Not at In	6. Traffic L	1. Yes - Wo	2. No			3. No	5. Guard R	1. On Roac	No	No	Belted	No	No	No	No	Yes	No	No	No	No	No		RD RIGHT	Not Interse	No	Yes	Yes	Yes	5. Hampto	114	114. City o	1-Interstat	4-Two-Way	Urban	VDOT Inte	5	1. State Hw	Hampton F	HAMP	R-VA IS00064EB		261.75			-76.4199	37.06062
233575215	2023	12/10/2023 5:00	1227	12:27	O	PDO	0	0	0	0	0	0	0	1	9. Fixed Object - Off Road	FOOR	No	5. Rain	2. Daylight	Day	2. Wet	Wet	5. On Entra	10. On/Off	2. Blacktop	1. No Defe	4. One-Wa	1. Not at In	9. One Way	1. Yes - Wo	2. No			3. No	2. Trees	1. On Roac	No	No	Belted	No	No	No	No	No	No	No	No	No	Yes	5	RD_LEFT	Not Interse	No	No	No	Yes	5. Hampto	114	114. City o	1-Interstat	1-One-Way	Urban	VDOT Inte	5	1. State Hw	Hampton F	HAMP	R-VA IS00064EB	RMP261.00B	0.25			-76.4199	37.05838
233585003	2023	12/23/2023 5:00	2130	21:30	O	PDO	0	0	0	0	0	0	0	1	9. Fixed Object - Off Road	FOOR	No	1. No Adve	4. Darknes	Night	1. Dry	Dry	5. On Entra	4. Grade - C	2. Blacktop	1. No Defe	3. Two-Wa	1. Not at In	6. Traffic L	1. Yes - Wo	2. No			3. No	9. Impact C	2. Shoulde	No	No	Belted	No	No	No	No	No	No	No	No	No	Yes	25	RD_LEFT	Not Interse	No	Yes	No	Yes	5. Hampto	114	114. City o	1-Interstat	1-One-Way	Urban	VDOT Inte	5	1. State Hw	Hampton F	HAMP	R-VA IS00064WB	RMP263.00A	0.03			-76.3955	37.04152
233605176	2023	12/21/2023 5:00	1720	17:20	C	C	0	0	0	2	2	0	0	2	4. Sideswipe - Same Direction	SSS	No	1. No Adve	5. Darknes	Night	1. Dry	Dry	10. Interse	2. Curve - L	2. Blacktop	1. No Defe	1. Two-Wa	4. Four App	3. Traffic S	1. Yes - Wo	2. No			3. No	20. Motor V	1. On Roac	No	No	Belted	No	No	No	No	No	No	No	No	No	No		NOT_RD	Urban Inte	Yes	Yes	Yes	Yes	5. Hampto	114	114. City o	4-Minor Ar	3-Two-Way	Urban	NonVDOT	5	3. City or T	Hampton F	HAMP	R-VA SR00351EB		7.04	253170	10.13	-76.3219	37.03334
233605177	2023	12/22/2023 5:00	1333	13:33	B	B	0	0	1	0	1	0	0	2	2. Angle	ANG	No	1. No Adve	2. Daylight	Day	1. Dry	Dry	10. Interse	1. Straight	2. Blacktop	1. No Defe	1. Two-Wa	4. Four App	1. No Traffi	6. No Traffi	2. No			3. No	20. Motor V	1. On Roac	No	No	Belted	No	No	No	No	No	No	No	No	No	No		NOT_RD	Urban Inte	Yes	Yes	Yes	No	5. Hampto	114	114. City o	7-Local (J,6)	3-Two-Way	Urban	NonVDOT	5	3. City or T	Hampton F	HAMP	S-VA114NP WATERFORD CIR		0			-76.4492	37.04931
233605178	2023	12/11/2023 5:00	2	00:02	C	C	0	0	0	1	1	0	0	2	2. Angle	ANG	No	5. Rain	4. Darknes	Night	2. Wet	Wet	13. Drivew	1. Straight	2. Blacktop	1. No Defe	4. One-Wa	1. Not at In	1. No Traffi	6. No Traffi	2. No			3. No	20. Motor V	7. In Parkin	No	No	Belted	No	No	No	No	No	Yes	No	No	No	No		RD UNKN	Not Interse	No	No	Yes	Yes	5. Hampto	114	114. City o	7-Local (J,6)		Urban	NonVDOT	5	3. City or T	Hampton F	HAMP	S-VA114NP KINCAID LN		0.14			-76.4439	37.08054
242125079	2024	7/28/2024 5:00	1838	18:38	C	C	0	0	0	2	2	0	0	2	2. Angle	ANG	No	1. No Adve	2. Daylight	Day	1. Dry	Dry	9. Within Ir	1. Straight	2. Blacktop	1. No Defe	2. Two-Wa	4. Four App	3. Traffic S	1. Yes - Wo	2. No			3. No	20. Motor V	1. On Roac	No	No	Belted	No	No	No	No	No	No	No	No	No	No		NOT_RD	Urban Inte	No	Yes	Yes	No	5. Hampto	114	114. City o	3-Principal	4-Two-Way	Urban	NonVDOT	5	3. City or T	Hampton F	HAMP	R-VA SR00134WB		11	253028	54.9	-76.3627	37.03477
180545158	2018	2/22/2018 5:00	656	6:56	O	PDO	0	0	0	0	0	0	0	2	2. Angle	ANG	No	1. No Adve	2. Daylight	Day	1. Dry	Dry	10. Interse	1. Straight	2. Blacktop	1. No Defe	3. Two-Wa	3. Three Ap	4. Stop Sig	1. Yes - Wo	2. No			1. Yes	20. Motor V	1. On Roac	No	No	Belted	No	No	No	No	No	No	No	No	No	No		NOT_RD	Urban Inte	No	No	Yes	No	5. Hampto	114	114. City o	5-Major Co	4-Two-Way	Urban	NonVDOT	5	3. City or T	Hampton F	HAMP	S-VA114NP ORCUTT AVE		1.04	1075956	0	-76.441	37.0357
211965348	2021	7/2/2021 5:00	1603	16:03	O	PDO	0	0	0	0	0	0	0	2	2. Angle	ANG	No	1. No Adve	2. Daylight	Day	1. Dry	Dry	1. Main-Lin	1. Straight	2. Blacktop	1. No Defe	1. Two-Wa	1. Not at In	6. Traffic L	1. Yes - Wo	2. No			3. No	20. Motor V	1. On Roac	No	No	Belted	No	No	No	No	No	No	No	No	No	No		NOT_RD	Urban Inte	No	No	Yes	No	5. Hampto	114	114. City o	4-Minor Ar	3-Two-Way	Urban	NonVDOT	5	3. City or T	Hampton F	HAMP	S-VA114PR ABERDEEN RD		2.8	253135	89.18	-76.4089	37.03678
233605182	2023	12/24/2023 5:00	204	2:04	O	PDO	0	0	0	0	0	0	0	2	2. Angle	ANG	No	1. No Adve	4. Darknes	Night	1. Dry	Dry	1. Main-Lin	1. Straight	2. Blacktop	1. No Defe	1. Two-Wa	1. Not at In	1. No Traffi	6. No Traffi	2. No			3. No	6. Parked V	1. On Roac	No	No	Unbelted	No	No	No	No	No	No	No	No	No	No		RD UNKN	Not Interse	No	No	Yes	Yes	5. Hampto	114	114. City o	7-Local (J,6)	3-Two-Way	Urban	NonVDOT	5	3. City or T	Hampton F	HAMP	S-VA114PR REDFORD RD		0.21			-76.3117	37.04438
233605183	2023	12/23/2023 5:00	1837	18:37	O	PDO	0	0	0	0	0	0	0	2	1. Rear End	RE	No	1. No Adve	4. Darknes	Night	1. Dry	Dry	8. Non-Inte	1. Straight	2. Blacktop	1. No Defe	1. Two-Wa	1. Not at In	1. No Traffi	6. No Traffi	2. No			3. No	20. Motor V	4. Roadsid	No	No	Belted	No	No	No	No	No	No	No	No	No	No		RD UNKN	Not Interse	No	No	Yes	Yes	5. Hampto	114	114. City o	7-Local (J,6)	3-Two-Way	Urban	NonVDOT	5	3. City or T	Hampton F	HAMP	S-VA114PR MICHIGAN DR		0.17			-76.3667	37.02822
233605192	2023	12/21/2023 5:00	1301	13:01	C	C	0	0	0	1	1	0	0	2	1. Rear End	RE	No	1. No Adve	2. Daylight	Day	1. Dry	Dry	1. Main-Lin	1. Straight	2. Blacktop	1. No Defe	3. Two-Wa	1. Not at In	6. Traffic L	1. Yes - Wo	2. No			3. No	20. Motor V	1. On Roac	No	No	Belted	No	No	No	No	No	No	No	No	No	No		NOT_RD	VDOT Inte	No	No	Yes	No	5. Hampto	114	114. City o	7-Local (J,6)	3-Two-Way	Urban	NonVDOT	5	3. City or T	Hampton F	HAMP	S-VA114NP COLISEUM DR		1.3	1079065	221.47	-76.3914	37.04868
233605193	2023	12/23/2023 5:00	843	8:43	C	C	0	0	0	2	2	0	0	2	2. Angle	ANG	No	1. No Adve	2. Daylight	Day	1. Dry	Dry	10. Interse	1. Straight	2. Blacktop	1. No Defe	3. Two-Wa	3. Three Ap	4. Stop Sig	1. Yes - Wo	2. No			3. No	20. Motor V	1. On Roac	No	No	Belted	No	No	No	No	No	No	No	No	No	No		NOT_RD	Urban Inte	Yes	No	Yes	No	5. Hampto	114	114. City o	3-Principal	4-Two-Way	Urban	NonVDOT	5	3. City or T	Hampton F	HAMP	R-VA US00258EB		60.47	253132	151.55	-76.4299	37.02656
233605194	2023	12/19/2023 5:00	1737	17:37	C	C	0	0	0	1	1	0	0	2	1. Rear End	RE	No	1. No Adve	4. Darknes	Night	1. Dry	Dry	8. Non-Inte	1. Straight	2. Blacktop	1. No Defe	3. Two-Wa	1. Not at In	1. No Traffi	6. No Traffi	2. No			3. No	20. Motor V	1. On Roac	No	No	Belted	No	No	No	No	No	No	No	No	No	No		NOT_RD	Not Interse	No	No	Yes	Yes	5. Hampto	114	114. City o	3-Principal	4-Two-Way	Urban	NonVDOT	5	3. City or T	Hampton F	HAMP	R-VA US00258EB		62.73			-76.3924	37.04077
172855307	2017	10/11/2017 5:00	1828	18:28	O	PDO	0	0	0	0	0	0	0	2	4. Sideswipe - Same Direction	SSS	No	5. Rain	3. Dusk	Day	2. Wet	Wet	1. Main-Lin	2. Curve - L	2. Blacktop	1. No Defe	2. Two-Wa	1. Not at In	6. Traffic L	1. Yes - Wo	2. No			3. No	20. Motor V	1. On Roac	No	No	Belted	No	No	No	No	No	No	No	No	No	No		NOT_RD	Not Interse	No	No	Yes	No	5. Hampto	114	114. City o	4-Minor Ar	3-Two-Way	Urban	NonVDOT	5	3. City or T	Hampton F	HAMP	R-VA SR00152EB		4.78			-76.3843	37.04807
233605196	2023	12/22/2023 5:00	1349	13:49	C	C	0	0	0	1	1	0	0	2	2. Angle	ANG	No	1. No Adve	2. Daylight	Day	1. Dry	Dry	9. Within Ir	1. Straight	2. Blacktop	1. No Defe	1. Two-Wa	2. Two App	1. No Traffi	6. No Traffi	2. No			3. No	6. Parked V	1. On Roac	No	No	Belted	No	No	No	No	No	No	No	No	No	No		NOT_RD	Urban Inte	No	Yes	Yes	No	5. Hampto	114	114. City o	7-Local (J,6)	3-Two-Way	Urban	NonVDOT	5	3. City or T	Hampton F	HAMP	S-VA114NP MORRIS ST		0.03			-76.3177	37.04074
173535099	2017	12/18/2017 5:00	1224	12:24	O	PDO	0	0	0	0	0	0	0	2	2. Angle	ANG	No	1. No Adve	2. Daylight	Day	1. Dry	Dry	1. Main-Lin	1. Straight	2. Blacktop	1. No Defe	1. Two-Wa	1. Not at In	6. Traffic L	1. Yes - Wo	2. No			3. No	20. Motor V	1. On Roac	No	No	Belted	No	No	No	No	No	No	No	No	No	No		NOT_RD	Not Interse	No	No	Yes	No	5. Hampto	114	114. City o	4-Minor Ar	3-Two-Way	Urban	NonVDOT	5	3. City or T	Hampton F	HAMP	R-VA SR00152WB		4.79			-76.3841	37.04812
191795112	2019	6/27/2019 5:00	1928	19:28	C	C	0	0	0	1	1	0	0	2	9. Fixed Object - Off Road	FOOR	No	1. No Adve	2. Daylight	Day	1. Dry	Dry	1. Main-Lin	2. Curve - L	2. Blacktop	1. No Defe	1. Two-Wa	1. Not at In	6. Traffic L	1. Yes - Wo	2. No			1. Yes	28. Ran Of	1. On Roac	No	No	Belted	No	No	No	No	No	No	No	No	No	Yes	5	NOT_RD	Not Interse	No	No	Yes	No	5. Hampto	114	114. City o	4-Minor Ar	3-Two-Way	Urban	NonVDOT	5	3. City or T	Hampton F	HAMP	R-VA SR00152WB		4.79			-76.3841	37.04812
233605199	2023	12/21/2023 5:00	754	7:54	C	C	0	0	0	2	2	0	0	2	3. Head On	HO	No	1. No Adve	7. Unknow	Day	1. Dry	Dry	1. Main-Lin	1. Straight	2. Blacktop	1. No Defe	1. Two-Wa	1. Not at In	1. No Traffi	6. No Traffi	2. No			3. No	6. Parked V	2. Shoulde	No	No	Belted	No	Yes	No	No	No	Yes	No	No	No	No		RD UNKN	Not Interse	No	No	Yes	No	5. Hampto	114	114. City o	7-Local (J,6)		Urban	NonVDOT	5	3. City or T	Hampton F	HAMP	S-VA114NP HAMPSTEAD HEATH WAY		0.02			-76.4206	37.04059
242935033	2024	10/17/2024 5:00	843	8:43	O	PDO	0	0	0	0	0	0	0	2	3. Head On	HO	No	10. Blowin	2. Daylight	Day	1. Dry	Dry	9. Within Ir	1. Straight	2. Blacktop	1. No Defe	2. Two-Wa	4. Four App	3. Traffic S	1. Yes - Wo	2. No			3. No	20. Motor V	1. On Roac	No	No	Belted	No	No	No	No	No	No	No	No	No	No		NOT_RD	Urban Inte	No	No	Yes	No	5. Hampto	114	114. City o	3-Principal	4-Two-Way	Urban	NonVDOT	5	3. City or T	Hampton F	HAMP	R-VA SR00134WB		11	253028	53.83	-76.3627	37.03478
193585180	2019	12/11/2019 5:00	800	8:00	O	PDO	0	0	0	0	0	0	0	2	1. Rear End	RE	No	1. No Adve	2. Daylight	Day	1. Dry	Dry	8. Non-Inte	1. Straight	2. Blacktop	1. No Defe	1. Two-Wa	1. Not at In	6. Traffic L	1. Yes - Wo	2. No			2. Yes - Wi	20. Motor V	1. On Roac	No	No	Belted	No	No	No	No	No	No	No	No	No	Yes	5	NOT_RD	Not Interse	No	No	Yes	No	5. Hampto	114	114. City o	4-Minor Ar	3-Two-Way	Urban	NonVDOT	5	3. City or T	Hampton F	HAMP	R-VA SR00152EB		4.8			-76.3839	37.04814
233605202	2023	12/20/2023 5:00	1906	19:06	C	C	0	0	0	1	1	0	0	2	4. Sideswipe - Same Direction	SSS	No	1. No Adve	4. Darknes	Night	1. Dry	Dry	10. Interse	1. Straight	2. Blacktop	5. Loose M	3. Two-Wa	4. Four App	1. No Traffi	6. No Traffi	2. No			3. No	6. Parked V	1. On Roac	No	No	Belted	No	No	No	No	No	No	No	No	No	No		NOT_RD	Urban Inte	No	No	Yes	Yes	5. Hampto	114	114. City o	7-Local (J,6)	3-Two-Way	Urban	NonVDOT	5	3. City or T	Hampton F	HAMP	S-VA114PR CHARLTON DR		0.35			-76.3712	37.04874
233605203	2023	12/25/2023 5:00	1852	18:52	C	C	0	0	0	2	2	0	0	2	2. Angle	ANG	No	1. No Adve	4. Darknes	Night	1. Dry	Dry	1. Main-Lin	1. Straight	2. Blacktop	1. No Defe	2. Two-Wa	2. Two App	1. No Traffi	6. No Traffi	2. No			3. No	20. Motor V	1. On Roac	No	No	Belted	No	No	No	No	No	No	No	No	No	No		NOT_RD	Urban Inte	No	No	Yes	Yes	5. Hampto	114	114. City o	5-Major Co	3-Two-Way	Urban	NonVDOT	5	3. City or T	Hampton F	HAMP	S-VA114PR CHESTNUT AVE		0.19	253132	65.22	-76.4294	37.02662
191065139	2019	4/15/2019 5:00	2133	21:33	C	C	0	0	0	1	1	0	0	1	10. Deer	DEER	No	1. No Adve	4. Darknes	Night	1. Dry	Dry	10. Interse	1. Straight	1. Concret	1. No Defe	3. Two-Wa	4. Four App	3. Traffic S	1. Yes - Wo	2. No			3. No	23. Animal	1. On Roac	No	Yes	Belted	No	No	No	No	No	No	No	No	No	No		NOT_RD	Urban Inte	No	No	Yes	Yes	5. Hampto	114	114. City o	4-Minor Ar	4-Two-Way	Urban	NonVDOT	5	3. City or T	Hampton F	HAMP	S-VA114NP BIG BETHEL RD		3.99	1073186	62.19	-76.4276	37.06934
233615106	2023	12/22/2023 5:00	632	6:32	C	C	0	0	0	1	1	0	0	1	9. Fixed Object - Off Road	FOOR	No	1. No Adve	1. Dawn	Day	1. Dry	Dry	8. Non-Inte	1. Straight	2. Blacktop	1. No Defe	1. Two-Wa	1. Not at In	1. No Traffi	6. No Traffi	2. No			3. No	28. Ran Of	1. On Roac	No	No	Belted	No	No	No	No	No	No	No	No	No	No		RD UNKN	Not Interse	No	No	Yes	No	5. Hampto	114	114. City o	7-Local (J,6)	3-Two-Way	Urban	NonVDOT	5	3. City or T	Hampton F	HAMP	S-VA114NP PATRICIAN DR		0.27			-76.4182	37.04407
212815174	2021	10/6/2021 5:00	1400	14:00	O	PDO	0	0	0	0	0	0	0	3	1. Rear End	RE	No	1. No Adve	2. Daylight	Day	1. Dry	Dry	8. Non-Inte	1. Straight	2. Blacktop	1. No Defe	2. Two-Wa	1. Not at In	3. Traffic S	1. Yes - Wo	2. No			3. No	20. Motor V	1. On Roac	No	No	Belted	No	No	No	No	No	No	No	No	No	No		NOT_RD	Urban Inte	No	No	Yes	No	5. Hampto	114	114. City o	4-Minor Ar	3-Two-Way	Urban	NonVDOT	5	3. City or T	Hampton F	HAMP	S-VA114PR ABERDEEN RD		2.8	253135	99.82	-76.4089	37.03675
192175094	2019	8/4/2019 5:00	125	1:25	C	C	0	0	0	1	1	0	0	2	1. Rear End	RE	No	1. No Adve	4. Darknes	Night	1. Dry	Dry	1. Main-Lin	1. Straight	2. Blacktop	1. No Defe	3. Two-Wa	4. Four App	3. Traffic S	1. Yes - Wo	2. No			3. No	20. Motor V	1. On Roac	No	No	Belted	No	Yes	No	No	No	No	No	No	No	No		NOT_RD	Urban Inte	No	No	Yes	Yes	5. Hampto	114	114. City o	4-Minor Ar	4-Two-Way	Urban	NonVDOT	5	3. City or T	Hampton F	HAMP	S-VA114NP BIG BETHEL RD		3.99	1073186	57.02	-76.4276	37.06932
233615109	2023	12/25/2023 5:00	826	8:26	O	PDO	0	0	0	0	0	0	0	2	1. Rear End	RE	No	1. No Adve	2. Daylight	Day	1. Dry	Dry	1. Main-Lin	1. Straight	2. Blacktop	1. No Defe	1. Two-Wa	1. Not at In	1. No Traffi	6. No Traffi	2. No			3. No	20. Motor V	1. On Roac	No	No	Belted	No	No	No	No	No	No	No	No	No	No		NOT_RD	Not Interse	No	No	Yes	No	5. Hampto	114	114. City o	7-Local (J,6)	3-Two-Way	Urban	NonVDOT	5	3. City or T	Hampton F	HAMP	S-VA114NP DOOLITTLE RD		0.4			-76.3558	37.04447
233615245	2023	12/27/2023 5:00	1139	11:39	O	PDO	0	0	0	0	0	0	0	2	1. Rear End	RE	No	5. Rain	2. Daylight	Day	2. Wet	Wet	8. Non-Inte	3. Grade - S	2. Blacktop	1. No Defe	3. Two-Wa	1. Not at In	16. Reduce	1. Yes - Wo	1. Yes	3. Activity A	3. Work on	3. No	20. Motor V	1. On Roac	No	No	Belted	No	No	No	No	No	Yes	No	No	No	Yes	10	NOT_RD	Not Interse	No	No	Yes	No	5. Hampto	114	114. City o	1-Interstat	4-Two-Way	Urban	VDOT Inte	5	1. State Hw	Hampton F	HAMP	R-VA IS00064EB		269.3			-76.3203	37.00362
233625072	2023	12/28/2023 5:00	535	5:35	O	PDO	0	0	0	0	0	0	0	1	9. Fixed Object - Off Road	FOOR	No	4. Mist	4. Darknes	Night	2. Wet	Wet	5. On Entra	10. On/Off	2. Blacktop	1. No Defe	4. One-Wa	1. Not at In	9. One Way	1. Yes - Wo	2. No			3. No	5. Guard R	2. Shoulde	No	No	Belted	No	No	No	No	Yes	No	No	No	No	No		RD RIGHT	Not Interse	No	No	No	Yes	5. Hampto	114	114. City o	1-Interstat	1-One-Way	Urban	VDOT Inte	5	1. State Hw	Hampton F	HAMP	R-VA IS00064EB	RMP261.00B	0.03			-76.4171	37.05854
233625073	2023	12/22/2023 5:00	2051	20:51	A	A	0	2	0	0	2	0	1	2	12. Ped	PED	Pedestrian	1. No Adve	5. Darknes	Night	1. Dry	Dry	1. Main-Lin	3. Grade - S	2. Blacktop	1. No Defe	2. Two-Wa	1. Not at In	1. No Traffi	6. No Traffi	2. No			3. No	19. Ped	1. On Roac	No	No	Belted	No	No	No	No	No	Yes	No	No	Yes	No		NOT_RD	Not Interse	No	No	Yes	Yes	5. Hampto	114	114. City o	3-Principal	4-Two-Way	Urban	NonVDOT	5	3. City or T	Hampton F	HAMP	S-VA114NP HAMPTON ROADS CENTER PKWY		2.95			-76.3969	37.06032
233625078	2023	12/27/2023 5:00	1638	16:38	C	C	0	0	0	2	2	0	0	2	2. Angle	ANG	No	5. Rain	4. Darknes	Night	2. Wet	Wet	1. Main-Lin	1. Straight	2. Blacktop	1. No Defe	2. Two-Wa	1. Not at In	1. No Traffi	6. No Traffi	2. No			3. No	20. Motor V	1. On Roac	No	No	Belted	No	No	No	No	No	No	No	No	No	No		NOT_RD	Not Interse	No	No	Yes	Yes	5. Hampto	114	114. City o	3-Principal	4-Two-Way	Urban	NonVDOT	5	3. City or T	Hampton F	HAMP	R-VA US00258WB		66.9	253152	317.97	-76.3251	37.03237
233625079	2023	12/27/2023 5:00	801	8:01	O	PDO	0	0	0	0	0	0	0	2	4. Sideswipe - Same Direction	SSS	No	5. Rain	2. Daylight	Day	2. Wet	Wet	10. Interse	1. Straight	1. Concret	1. No Defe	3. Two-Wa	2. Two App	3. Traffic S	1. Yes - Wo	2. No			3. No	20. Motor V	1. On Roac	No	No	Belted	No	Yes	No	No	No	No	No	No	No	No		NOT_RD	Urban Inte	No	No	Yes	No	5. Hampto	114	114. City of Hampton			Urban	NonVDOT	5	3. City or T	Hampton F	HAMP	U-VA114SC99999UK					-76.3906	37.04146
233625080	2023	12/27/2023 5:00	1536	15:36	C	C	0	0	0	1	1	0	0	2	2. Angle	ANG	No	1. No Adve	2. Daylight	Day	1. Dry	Dry	10. Interse	1. Straight	1. Concret	1. No Defe	2. Two-Wa	4. Four App	6. Traffic L	1. Yes - Wo	2. No			3. No	20. Motor V	1. On Roac	No	No	Belted	No	No	No	No	No	Yes	No	No	No	No		NOT_RD	Urban Inte	No	No	Yes	No	5. Hampto	114	114. City o	3-Principal	4-Two-Way	Urban	NonVDOT	5	3. City or T	Hampton F	HAMP	S-VA114PR HAMPTON ROADS CENTER PKWY		1.19	716613	142.32	-76.4277	37.06014
233625081	2023	12/27/2023 5:00	1558	15:58	C	C	0	0	0	2	2	0	0	2	4. Sideswipe - Same Direction	SSS	No	1. No Adve	2. Daylight	Day	2. Wet	Wet	10. Interse	1. Straight	1. Concret	1. No Defe	2. Two-Wa	3. Three Ap	3. Traffic S	1. Yes - Wo	2. No			3. No	20. Motor V	1. On Roac	No	No	Belted	No	No	No	No	No	No	No	No	No	No		NOT_RD	VDOT Inte	No	No	Yes	No	5. Hampto	114	114. City o	3-Principal	4-Two-Way	Urban	NonVDOT	5	3. City or T	Hampton F	HAMP	R-VA US00258EB		65.07	1091116	139.21	-76.3523	37.04355
201475085	2020	5/25/2020 5:00	2347	23:47	C	C	0	0	0	1	1	0	0	2	2. Angle	ANG	No	1. No Adve	4. Darknes	Night	1. Dry	Dry	9. Within Ir	1. Straight	2. Blacktop	1. No Defe	1. Two-Wa	4. Four App	3. Traffic S	1. Yes - Wo	2. No			3. No	20. Motor V	1. On Roac	No	No	Belted	No	No	No	No	No	No	No	No	No	No		NOT_RD	VDOT Inte	No	No	Yes	Yes	5. Hampto	114	114. City o	7-Local (J,6)	3-Two-Way	Urban	NonVDOT	5	3. City or T	Hampton F	HAMP	S-VA114PR MARCELLA RD		1.23	1078763	16.41	-76.3977	37.04985
233625085	2023	12/27/2023 5:00	1709	17:09	O	PDO	0	0	0	0	0	0	0	2	2. Angle	ANG	No	5. Rain	3. Dusk	Day	2. Wet	Wet	1. Main-Lin	1. Straight	2. Blacktop	1. No Defe	3. Two-Wa	1. Not at In	6. Traffic L	1. Yes - Wo	2. No			3. No	20. Motor V	1. On Roac	No	No	Belted	No	No	No	No	No	No	No	No	No	No		NOT_RD	Not Interse	No	No	Yes	No	5. Hampto	114	114. City o	3-Principal	4-Two-Way	Urban	NonVDOT	5	3. City or T	Hampton F	HAMP	R-VA US00258WB		61.77	253135	258.72	-76.4099	37.03676
193445547	2019	9/30/2019 5:00	842	8:42	O	PDO	0	0	0	0	0	0	0	2	1. Rear End	RE	No	1. No Adve	2. Daylight	Day	1. Dry	Dry	10. Interse	1. Straight	2. Blacktop	1. No Defe	1. Two-Wa	2. Two App	6. Traffic L	1. Yes - Wo	2. No			3. No	20. Motor V	1. On Roac	No	No	Belted	No	Yes	No	No	No	No	No	No	No	No		NOT_RD	Urban Inte	Yes	No	Yes	No	5. Hampto	114	114. City o	4-Minor Ar	3-Two-Way	Urban	NonVDOT	5	3. City or T	Hampton F	HAMP	R-VA SR00169SB		6.57	1064155	160.62	-76.3387	37.04945
180275153	2018	1/26/2018 5:00	718	7:18	C	C	0	0	0	1	1	0	0	2	1. Rear End	RE	No	1. No Adve	2. Daylight	Day	1. Dry	Dry	10. Interse	1. Straight	2. Blacktop	1. No Defe	3. Two-Wa	4. Four App	3. Traffic S	1. Yes - Wo	2. No			3. No	20. Motor V	1. On Roac	No	No	Belted	No	No	No	No	No	Yes	Yes	No	No	No		NOT_RD	Urban Inte	No	No	Yes	No	5. Hampto	114	114. City o	3-Principal	4-Two-Way	Urban	NonVDOT	5	3. City or T	Hampton F	HAMP	R-VA SR00134WB		11.01	253028	67.45	-76.3626	37.03474
233625250	2023	12/28/2023 5:00	1124	11:24	C	C	0	0	0	1	1	0	0	2	2. Angle	ANG	No	1. No Adve	2. Daylight	Day	1. Dry	Dry	1. Main-Lin	1. Straight	2. Blacktop	1. No Defe	3. Two-Wa	4. Four App	3. Traffic S	1. Yes - Wo	2. No			3. No	20. Motor V	1. On Roac	No	No	Belted	No	No	No	No	No	No	No	No	No	No		NOT_RD	Urban Inte	Yes	No	Yes	No	5. Hampto	114	114. City o	4-Minor Ar	4-Two-Way	Urban	NonVDOT	5	3. City or T	Hampton F	HAMP	S-VA114PR QUEEN ST W		2.21	253181	69.83	-76.389	37.02595
233625251	2023	12/9/2023 5:00	1815	18:15	C	C	0	0	0	2	2	0	0	2	2. Angle	ANG	No	1. No Adve	5. Darknes	Night	1. Dry	Dry	1. Main-Lin	1. Straight	2. Blacktop	1. No Defe	2. Two-Wa	1. Not at In	1. No Traffi	6. No Traffi	2. No			3. No	20. Motor V	1. On Roac	No	No	Belted	No	No	No	No	No	No	No	No	No	Yes	10	NOT_RD	Not Interse	No	No	Yes	No	5. Hampto	114	114. City o	5-Major Co	3-Two-Way	Urban	NonVDOT	5	3. City or T	Hampton F	HAMP	S-VA114NP POWHATAN PKWY		1.04			-76.3838	37.01188
233625388	2023	12/28/2023 5:00	1754	17:54	O	PDO	0	0	0	0	0	0	0	2	1. Rear End	RE	No	1. No Adve	4. Darknes	Night	1. Dry	Dry	8. Non-Inte	1. Straight	2. Blacktop	1. No Defe	3. Two-Wa	1. Not at In	7. No Pass	1. Yes - Wo	2. No			3. No	20. Motor V	1. On Roac	No	No	Belted	No	No	No	No	No	No	No	No	No	No		NOT_RD	Not Interse	No	No	Yes	Yes	5. Hampto	114	114. City o	1-Interstat	4-Two-Way	Urban	VDOT Inte	5	1. State Hw	Hampton F	HAMP	R-VA IS00064WB		267.99			-76.3291	37.02293
233625396	2023	12/26/2023 5:00	1616	16:16	O	PDO	0	0	0	0	0	0	0	3	1. Rear End	RE	No	1. No Adve	2. Daylight	Day	1. Dry	Dry	8. Non-Inte	1. Straight	2. Blacktop	1. No Defe	3. Two-Wa	1. Not at In	6. Traffic L	1. Yes - Wo	1. Yes	3. Activity A	3. Work on	3. No	20. Motor V	1. On Roac	No	No	Belted	No	No	No	No	No	No	No	No	No	Yes	5	NOT_RD	Not Interse	No	No	Yes	No	5. Hampto	114	114. City o	1-Interstat	4-Two-Way	Urban	VDOT Inte	5	1. State Hw	Hampton F	HAMP	R-VA IS00064WB		266.48			-76.3493	37.03457
233635088	2023	12/28/2023 5:00	1510	15:10	C	C	0	0	0	1	1	0	0	2	4. Sideswipe - Same Direction	SSS	No	1. No Adve	2. Daylight	Day	1. Dry	Dry	10. Interse	10. On/Off	2. Blacktop	1. No Defe	2. Two-Wa	4. Four App	3. Traffic S	1. Yes - Wo	2. No			3. No	20. Motor V	1. On Roac	No	No	Belted	No	No	No	No	No	Yes	No	No	No	No		NOT_RD	Urban Inte	No	No	No	No	5. Hampto	114	114. City o	3-Principal	1-One-Way	Urban	NonVDOT	5	3. City or T	Hampton F	HAMP	R-VA SR00134WB	RMP006.00B	0.22			-76.3937	37.07956
222375672	2022	6/27/2022 5:00	1423	14:23	C	C	0	0	0	2	2	0	0	2	4. Sideswipe - Same Direction	SSS	No	1. No Adve	2. Daylight	Day	1. Dry	Dry	10. Interse	1. Straight	2. Blacktop	1. No Defe	2. Two-Wa	3. Three Ap	6. Traffic L	1. Yes - Wo	2. No			3. No	6. Parked V	1. On Roac	No	No	Belted	No	No	No	No	No	No	Yes	No	No	No		NOT_RD	VDOT Inte	No	No	Yes	No	5. Hampto	114	114. City o	4-Minor Ar	4-Two-Way	Urban	NonVDOT	5	3. City or T	Hampton F	HAMP	S-VA114NP ARMISTEAD AVE N		4.14	1078363	31.25	-76.3839	37.07004
233635090	2023	12/28/2023 5:00	1641	16:41	C	C	0	0	0	2	2	0	0	2	4. Sideswipe - Same Direction	SSS	No	1. No Adve	3. Dusk	Day	1. Dry	Dry	1. Main-Lin	1. Straight	2. Blacktop	1. No Defe	3. Two-Wa	1. Not at In	6. Traffic L	1. Yes - Wo	2. No			3. No	20. Motor V	1. On Roac	No	No	Belted	No	No	No	No	No	No	No	No	No	No		NOT_RD	Urban Inte	No	Yes	Yes	No	5. Hampto	114	114. City o	3-Principal	4-Two-Way	Urban	NonVDOT	5	3. City or T	Hampton F	HAMP	R-VA US00258WB		63.18	1091131	70.95	-76.3853	37.04242
233635200	2023	12/7/2023 5:00	1034	10:34	C	C	0	0	0	1	1	0	0	2	1. Rear End	RE	No	1. No Adve	2. Daylight	Day	1. Dry	Dry	10. Interse	2. Curve - L	2. Blacktop	1. No Defe	2. Two-Wa	4. Four App	3. Traffic S	1. Yes - Wo	2. No			3. No	20. Motor V	1. On Roac	No	No	Belted	No	No	No	No	No	No	Yes	No	No	No		NOT_RD	Urban Inte	No	No	Yes	No	5. Hampto	114	114. City o	3-Principal	4-Two-Way	Urban	NonVDOT	5	3. City or T	Hampton F	HAMP	R-VA US00258EB		61.8	253135	118.39	-76.4094	37.03685
233635300	2023	12/28/2023 5:00	1845	18:45	B	B	0	0	1	0	1	0	0	3	1. Rear End	RE	No	1. No Adve	4. Darknes	Night	1. Dry	Dry	8. Non-Inte	1. Straight	2. Blacktop	1. No Defe	3. Two-Wa	1. Not at In	6. Traffic L	1. Yes - Wo	1. Yes	3. Activity A	3. Work on	3. No	20. Motor V	1. On Roac	No	No	Belted	No	No	No	No	No	No	No	No	No	No		NOT_RD	Not Interse	No	No	Yes	Yes	5. Hampto	114	114. City o	1-Interstat	4-Two-Way	Urban	VDOT Inte	5	1. State Hw	Hampton F	HAMP	R-VA IS00064WB		267.93			-76.3297	37.02383
233635303	2023	12/29/2023 5:00	1951	19:51	B	B	0	0	1	0	1	0	0	1	9. Fixed Object - Off Road	FOOR	No	5. Rain	4. Darknes	Night	2. Wet	Wet	8. Non-Inte	1. Straight	1. Concret	1. No Defe	3. Two-Wa	1. Not at In	6. Traffic L	1. Yes - Wo	2. No			3. No	11. Jersey W	2. Shoulde	No	No	Belted	No	No	No	No	No	No	No	No	No	No		RD RIGHT	Not Interse	No	No	Yes	Yes	5. Hampto	114	114. City o	1-Interstat	4-Two-Way	Urban	VDOT Inte	5	1. State Hw	Hampton F	HAMP	R-VA IS00064EB		264.08			-76.391	37.03705
233645041	2023	12/28/2023 5:00	152	1:52	O	PDO	0	0	0	0	0	0	0	1	9. Fixed Object - Off Road	FOOR	No	1. No Adve	4. Darknes	Night	2. Wet	Wet	5. On Entra	10. On/Off	2. Blacktop	1. No Defe	4. One-Wa	1. Not at In	6. Traffic L	1. Yes - Wo	2. No			3. No	11. Jersey W	2. Shoulde	No	No	Belted	No	No	No	No	No	No	No	No	No	No		RD_LEFT	Not Interse	No	No	Yes	Yes	5. Hampto	114	114. City o	1-Interstat	4-Two-Way	Urban	VDOT Inte	5	1. State Hw	Hampton F	HAMP	R-VA IS00664EB		0.16			-76.3794	37.03149
233645140	2023	12/27/2023 5:00	1053	10:53	O	PDO	0	0	0	0	0	0	0	1	9. Fixed Object - Off Road	FOOR	No	5. Rain	2. Daylight	Day	2. Wet	Wet	8. Non-Inte	1. Straight	1. Concret	1. No Defe	3. Two-Wa	1. Not at In	6. Traffic L	1. Yes - Wo	2. No			3. No	5. Guard R	1. On Roac	No	No	Belted	No	No	No	No	Yes	No	No	No	No	No		RD RIGHT	Not Interse	No	No	Yes	No	5. Hampto	114	114. City o	1-Interstat	4-Two-Way	Urban	VDOT Inte	5	1. State Hw	Hampton F	HAMP	R-VA IS00064WB		261.21			-76.4283	37.0664
233645222	2023	12/27/2023 5:00	1338	13:38	O	PDO	0	0	0	0	0	0	0	1	9. Fixed Object - Off Road	FOOR	No	9. Other	2. Daylight	Day	2. Wet	Wet	5. On Entra	10. On/Off	2. Blacktop	1. No Defe	4. One-Wa	1. Not at In	6. Traffic L	1. Yes - Wo	2. No			3. No	28. Ran Of	2. Shoulde	No	No	Belted	No	No	No	No	Yes	No	No	No	No	No		RD_LEFT	Not Interse	No	No	No	Yes	5. Hampto	114	114. City o	1-Interstat	1-One-Way	Urban	VDOT Prim	5	1. State Hw	Hampton F	HAMP	R-VA US00258WB	RMP063.00B	0.2			-76.396	37.04244
233655074	2023	12/30/2023 5:00	548	5:48	C	C	0	0	0	1	1	0	0	2	2. Angle	ANG	No	1. No Adve	1. Dawn	Day	1. Dry	Dry	10. Interse	1. Straight	2. Blacktop	1. No Defe	2. Two-Wa	3. Three Ap	3. Traffic S	1. Yes - Wo	2. No			3. No	20. Motor V	1. On Roac	No	No	Belted	No	No	No	No	No	No	No	No	No	Yes	5	NOT_RD	Urban Inte	No	No	Yes	No	5. Hampto	114	114. City o	4-Minor Ar	4-Two-Way	Urban	NonVDOT	5	3. City or T	Hampton F	HAMP	R-VA SR00278SB		0.02	253165	42.41	-76.3482	37.044
193625084	2019	12/25/2019 5:00	304	3:04	O	PDO	0	0	0	0	0	0	0	1	9. Fixed Object - Off Road	FOOR	No	1. No Adve	4. Darknes	Night	1. Dry	Dry	1. Main-Lin	1. Straight	2. Blacktop	1. No Defe	2. Two-Wa	1. Not at In	6. Traffic L	1. Yes - Wo	2. No			3. No	2. Trees	2. Shoulde	No	Yes	Belted	No	No	No	No	No	No	No	No	No	No		NOT_RD	Urban Inte	No	No	Yes	Yes	5. Hampto	114	114. City o	4-Minor Ar	4-Two-Way	Urban	NonVDOT	5	3. City or T	Hampton F	HAMP	S-VA114NP BIG BETHEL RD		4.01	1073186	165.55	-76.4275	37.06961
181765316	2018	6/22/2018 5:00	2310	23:10	C	C	0	0	0	2	2	0	0	2	1. Rear End	RE	No	5. Rain	4. Darknes	Night	2. Wet	Wet	10. Interse	1. Straight	2. Blacktop	1. No Defe	3. Two-Wa	4. Four App	3. Traffic S	1. Yes - Wo	2. No			3. No	20. Motor V	1. On Roac	No	No	Belted	No	Yes	No	No	No	No	No	No	No	No		NOT_RD	Urban Inte	No	No	Yes	Yes	5. Hampto	114	114. City o	3-Principal	4-Two-Way	Urban	NonVDOT	5	3. City or T	Hampton F	HAMP	R-VA SR00134WB		11.01	253028	67.45	-76.3626	37.03474
242005316	2024	6/13/2024 5:00	2232	22:32	C	C	0	0	0	1	1	0	0	1	9. Fixed Object - Off Road	FOOR	No	1. No Adve	4. Darknes	Night	1. Dry	Dry	8. Non-Inte	1. Straight	2. Blacktop	1. No Defe	1. Two-Wa	1. Not at In	6. Traffic L	1. Yes - Wo	2. No			3. No	28. Ran Of	8. Off Roac	Yes	No	Belted	No	Yes	No	No	No	No	No	No	No	Yes	30	NOT_RD	Urban Inte	No	No	Yes	Yes	5. Hampto	114	114. City o	4-Minor Ar	3-Two-Way	Urban	NonVDOT	5	3. City or T	Hampton F	HAMP	R-VA SR00169SB		6.57	1064155	174.99	-76.3386	37.04948
233655078	2023	12/17/2023 5:00	1847	18:47	C	C	0	0	0	2	2	0	0	2	4. Sideswipe - Same Direction	SSS	No	5. Rain	4. Darknes	Night	2. Wet	Wet	1. Main-Lin	1. Straight	2. Blacktop	1. No Defe	3. Two-Wa	1. Not at In	6. Traffic L	1. Yes - Wo	2. No			3. No	20. Motor V	1. On Roac	No	No	Belted	No	No	No	No	No	Yes	No	No	No	No		NOT_RD	Not Interse	No	No	Yes	Yes	5. Hampto	114	114. City o	3-Principal	4-Two-Way	Urban	NonVDOT	5	3. City or T	Hampton F	HAMP	R-VA US00258WB		64.61	253143	468.12	-76.3602	37.04383
233655110	2023	12/28/2023 5:00	1108	11:08	O	PDO	0	0	0	0	0	0	0	1	9. Fixed Object - Off Road	FOOR	No	1. No Adve	2. Daylight	Day	2. Wet	Wet	5. On Entra	10. On/Off	2. Blacktop	1. No Defe	4. One-Wa	1. Not at In	6. Traffic L	1. Yes - Wo	2. No			3. No	5. Guard R	2. Shoulde	No	No	Belted	No	No	No	No	Yes	No	No	No	No	Yes	10	RD RIGHT	Not Interse	No	No	No	No	5. Hampto	114	114. City o	1-Interstat	1-One-Way	Urban	VDOT Inte	5	1. State Hw	Hampton F	HAMP	R-VA IS00064EB	RMP261.00B	0.2			-76.4196	37.05767
240015130	2023	12/29/2023 5:00	1158	11:58	O	PDO	0	0	0	0	0	0	0	2	1. Rear End	RE	No	1. No Adve	2. Daylight	Day	1. Dry	Dry	8. Non-Inte	1. Straight	2. Blacktop	1. No Defe	3. Two-Wa	1. Not at In	6. Traffic L	1. Yes - Wo	1. Yes	3. Activity A	3. Work on	3. No	20. Motor V	1. On Roac	No	No	Belted	No	No	No	No	No	No	No	No	No	No		NOT_RD	Not Interse	No	No	Yes	No	5. Hampto	114	114. City o	1-Interstat	4-Two-Way	Urban	VDOT Inte	5	1. State Hw	Hampton F	HAMP	R-VA IS00064WB		271.36			-76.3006	36.98182
240025026	2023	12/30/2023 5:00	219	2:19	O	PDO	0	0	0	0	0	0	0	1	9. Fixed Object - Off Road	FOOR	No	4. Mist	4. Darknes	Night	2. Wet	Wet	8. Non-Inte	3. Grade - S	2. Blacktop	1. No Defe	3. Two-Wa	1. Not at In	6. Traffic L	1. Yes - Wo	1. Yes	3. Activity A	3. Work on	3. No	11. Jersey W	4. Roadsid	No	No	Belted	No	Yes	Yes	No	No	No	No	No	No	No		RD_LEFT	Not Interse	No	No	Yes	Yes	5. Hampto	114	114. City o	1-Interstat	4-Two-Way	Urban	VDOT Inte	5	1. State Hw	Hampton F	HAMP	R-VA IS00064WB		266.04			-76.3566	37.03498
240025082	2023	12/30/2023 5:00	1511	15:11	O	PDO	0	0	0	0	0	0	0	2	4. Sideswipe - Same Direction	SSS	No	1. No Adve	2. Daylight	Day	1. Dry	Dry	8. Non-Inte	1. Straight	2. Blacktop	1. No Defe	1. Two-Wa	1. Not at In	6. Traffic L	1. Yes - Wo	2. No			3. No	20. Motor V	1. On Roac	No	No	Belted	No	Yes	No	No	No	No	No	No	No	No		NOT_RD	Not Interse	No	No	Yes	No	5. Hampto	114	114. City o	1-Interstat	4-Two-Way	Urban	VDOT Inte	5	1. State Hw	Hampton F	HAMP	R-VA IS00664EB		2.72			-76.4055	37.00185
240025104	2023	12/30/2023 5:00	23	00:23	A	A	0	1	0	0	1	0	1	1	12. Ped	PED	Pedestrian	1. No Adve	4. Darknes	Night	1. Dry	Dry	10. Interse	1. Straight	2. Blacktop	1. No Defe	2. Two-Wa	4. Four App	6. Traffic L	1. Yes - Wo	2. No			3. No	19. Ped	1. On Roac	Yes	No	Belted	No	Yes	No	No	No	Yes	No	No	Yes	No		NOT_RD	Urban Inte	No	No	Yes	No	5. Hampto	114	114. City o	3-Principal	4-Two-Way	Urban	NonVDOT	5	3. City or T	Hampton F	HAMP	R-VA US00258WB		62.31	253136	240.93	-76.4008	37.03913
220335050	2022	1/27/2022 5:00	1919	19:19	C	C	0	0	0	2	2	0	0	2	2. Angle	ANG	No	1. No Adve	4. Darknes	Night	1. Dry	Dry	10. Interse	1. Straight	2. Blacktop	1. No Defe	2. Two-Wa	4. Four App	3. Traffic S	1. Yes - Wo	2. No			3. No	20. Motor V	1. On Roac	No	No	Belted	No	No	No	No	No	No	No	No	No	No		NOT_RD	Urban Inte	Yes	No	Yes	Yes	5. Hampto	114	114. City o	4-Minor Ar	3-Two-Way	Urban	NonVDOT	5	3. City or T	Hampton F	HAMP	R-VA SR00415EB		1.96	253184	27.73	-76.3757	37.02384
240025106	2023	12/31/2023 5:00	806	8:06	C	C	0	0	0	1	1	0	0	1	16. Other	OTHR	No	1. No Adve	2. Daylight	Day	1. Dry	Dry	1. Main-Lin	1. Straight	2. Blacktop	1. No Defe	3. Two-Wa	1. Not at In	6. Traffic L	1. Yes - Wo	2. No			3. No	25. Other N	1. On Roac	No	No	Belted	No	No	No	No	No	No	No	No	No	No		NOT_RD	Not Interse	No	No	Yes	No	5. Hampto	114	114. City o	3-Principal	4-Two-Way	Urban	NonVDOT	5	3. City or T	Hampton F	HAMP	R-VA US00258WB		61.57	744794	488.36	-76.413	37.03518
240025107	2023	12/28/2023 5:00	1756	17:56	B	B	0	0	1	2	3	0	0	2	1. Rear End	RE	No	1. No Adve	4. Darknes	Night	1. Dry	Dry	1. Main-Lin	1. Straight	1. Concret	1. No Defe	2. Two-Wa	4. Four App	3. Traffic S	1. Yes - Wo	2. No			3. No	20. Motor V	1. On Roac	No	No	Belted	No	No	No	No	No	No	No	No	No	No		NOT_RD	Urban Inte	Yes	No	Yes	Yes	5. Hampto	114	114. City o	4-Minor Ar	3-Two-Way	Urban	NonVDOT	5	3. City or T	Hampton F	HAMP	R-VA SR00351EB		4.68	253088	101.96	-76.3633	37.02712
240025108	2023	12/31/2023 5:00	2100	21:00	C	C	0	0	0	2	2	0	0	2	2. Angle	ANG	No	1. No Adve	4. Darknes	Night	1. Dry	Dry	10. Interse	1. Straight	2. Blacktop	1. No Defe	1. Two-Wa	2. Two App	1. No Traffi	6. No Traffi	2. No			3. No	20. Motor V	1. On Roac	No	No	Belted	No	No	No	No	No	No	No	No	No	No		NOT_RD	Urban Inte	No	No	Yes	Yes	5. Hampto	114	114. City o	7-Local (J,6)	3-Two-Way	Urban	NonVDOT	5	3. City or T	Hampton F	HAMP	S-VA114PR QUEEN ST W		0.63			-76.3612	37.02608
213355124	2021	11/18/2021 5:00	956	9:56	C	C	0	0	0	2	2	0	0	2	1. Rear End	RE	No	1. No Adve	2. Daylight	Day	1. Dry	Dry	10. Interse	1. Straight	2. Blacktop	1. No Defe	1. Two-Wa	4. Four App	3. Traffic S	1. Yes - Wo	2. No			3. No	20. Motor V	1. On Roac	No	No	Belted	No	Yes	No	No	No	No	No	No	No	No		NOT_RD	Urban Inte	Yes	No	Yes	No	5. Hampto	114	114. City o	4-Minor Ar	3-Two-Way	Urban	NonVDOT	5	3. City or T	Hampton F	HAMP	S-VA114PR ABERDEEN RD		2.8	253135	94.5	-76.4089	37.03677
240025110	2024	1/1/2024 5:00	2120	21:20	C	C	0	0	0	1	1	0	0	2	4. Sideswipe - Same Direction	SSS	No	1. No Adve	4. Darknes	Night	1. Dry	Dry	6. Intersec	10. On/Off	2. Blacktop	1. No Defe	3. Two-Wa	2. Two App	1. No Traffi	6. No Traffi	2. No			3. No	20. Motor V	1. On Roac	No	No	Belted	No	No	No	No	No	Yes	No	No	No	No		NOT_RD	Urban Inte	No	No	Yes	Yes	5. Hampto	114	114. City o	3-Principal	4-Two-Way	Urban	NonVDOT	5	3. City or T	Hampton F	HAMP	S-VA114PR HAMPTON ROADS CENTER PKWY		1.7			-76.4185	37.05906
240025111	2023	12/30/2023 5:00	955	9:55	B	B	0	0	1	0	1	0	0	1	9. Fixed Object - Off Road	FOOR	No	1. No Adve	2. Daylight	Day	1. Dry	Dry	1. Main-Lin	3. Grade - S	2. Blacktop	1. No Defe	3. Two-Wa	1. Not at In	6. Traffic L	1. Yes - Wo	2. No			3. No	13. Curb	8. Off Roac	No	No	Belted	No	No	No	No	No	No	No	No	No	No		RD UNKN	Not Interse	No	No	Yes	No	5. Hampto	114	114. City o	3-Principal	4-Two-Way	Urban	NonVDOT	5	3. City or T	Hampton F	HAMP	R-VA US00258EB		61.55	744794	374.87	-76.4132	37.03491
240025145	2023	12/20/2023 5:00	1418	14:18	C	C	0	0	0	2	2	0	0	2	4. Sideswipe - Same Direction	SSS	No	1. No Adve	2. Daylight	Day	1. Dry	Dry	9. Within Ir	1. Straight	2. Blacktop	1. No Defe	2. Two-Wa	4. Four App	3. Traffic S	1. Yes - Wo	2. No			3. No	20. Motor V	1. On Roac	No	No	Belted	No	Yes	No	No	No	Yes	No	No	No	No		NOT_RD	Urban Inte	No	Yes	Yes	No	5. Hampto	114	114. City o	5-Major Co	3-Two-Way	Urban	NonVDOT	5	3. City or T	Hampton F	HAMP	S-VA114NP POWHATAN PKWY		0.6	253047	46	-76.3789	37.00659
240025234	2023	12/30/2023 5:00	1116	11:16	O	PDO	0	0	0	0	0	0	0	2	4. Sideswipe - Same Direction	SSS	No	1. No Adve	2. Daylight	Day	1. Dry	Dry	8. Non-Inte	1. Straight	2. Blacktop	1. No Defe	3. Two-Wa	1. Not at In	6. Traffic L	1. Yes - Wo	1. Yes	3. Activity A	3. Work on	3. No	20. Motor V	1. On Roac	No	No	Belted	No	Yes	No	No	No	Yes	No	No	No	No		NOT_RD	Not Interse	No	No	Yes	No	5. Hampto	114	114. City o	1-Interstat	4-Two-Way	Urban	VDOT Inte	5	1. State Hw	Hampton F	HAMP	R-VA IS00064WB		268.88			-76.3228	37.01161
181455092	2018	5/24/2018 5:00	736	7:36	O	PDO	0	0	0	0	0	0	0	2	2. Angle	ANG	No	1. No Adve	2. Daylight	Day	1. Dry	Dry	9. Within Ir	1. Straight	2. Blacktop	1. No Defe	1. Two-Wa	3. Three Ap	4. Stop Sig	1. Yes - Wo	2. No			3. No	20. Motor V	1. On Roac	No	No	Belted	No	No	No	No	No	No	No	No	No	No		NOT_RD	Urban Inte	No	Yes	Yes	No	5. Hampto	114	114. City o	4-Minor Ar	3-Two-Way	Urban	NonVDOT	5	3. City or T	Hampton F	HAMP	R-VA SR00169NB		6.59	1064155	55.31	-76.3389	37.04924
240025302	2023	12/28/2023 5:00	1713	17:13	C	C	0	0	0	2	2	0	0	4	1. Rear End	RE	No	1. No Adve	4. Darknes	Night	1. Dry	Dry	11. Interse	1. Straight	1. Concret	1. No Defe	3. Two-Wa	2. Two App	3. Traffic S	1. Yes - Wo	2. No			3. No	20. Motor V	1. On Roac	No	No	Belted	No	Yes	No	No	No	No	No	No	No	No		NOT_RD	Urban Inte	No	Yes	Yes	No	5. Hampto	114	114. City o	3-Principal	4-Two-Way	Urban	NonVDOT	5	3. City or T	Hampton F	HAMP	R-VA US00258WB		63.16	1091131	63.79	-76.3858	37.04233
240025360	2024	1/2/2024 5:00	1445	14:45	O	PDO	0	0	0	0	0	0	0	3	1. Rear End	RE	No	1. No Adve	2. Daylight	Day	1. Dry	Dry	8. Non-Inte	1. Straight	2. Blacktop	1. No Defe	3. Two-Wa	1. Not at In	6. Traffic L	1. Yes - Wo	2. No			3. No	20. Motor V	1. On Roac	No	No	Belted	No	No	No	No	No	No	No	No	No	No		NOT_RD	Not Interse	No	Yes	Yes	No	5. Hampto	114	114. City o	1-Interstat	4-Two-Way	Urban	VDOT Inte	5	1. State Hw	Hampton F	HAMP	R-VA IS00064EB		266.86			-76.343	37.03348
240025370	2024	1/2/2024 5:00	1523	15:23	C	C	0	0	0	1	1	0	0	1	9. Fixed Object - Off Road	FOOR	No	1. No Adve	2. Daylight	Day	1. Dry	Dry	5. On Entra	10. On/Off	2. Blacktop	1. No Defe	4. One-Wa	1. Not at In	6. Traffic L	1. Yes - Wo	2. No			3. No	28. Ran Of	1. On Roac	No	No	Belted	No	No	No	No	No	No	No	No	No	Yes	15	RD_LEFT	Not Interse	No	No	Yes	No	5. Hampto	114	114. City o	1-Interstat	1-One-Way	Urban	VDOT Seco	5	1. State Hw	Hampton F	HAMP	S-VA114PR HAMPTON ROADS CENTER PKWY	RMP00	0.1			-76.4137	37.05871
240025391	2023	12/30/2023 5:00	1125	11:25	O	PDO	0	0	0	0	0	0	0	3	1. Rear End	RE	No	1. No Adve	2. Daylight	Day	1. Dry	Dry	8. Non-Inte	1. Straight	1. Concret	1. No Defe	3. Two-Wa	1. Not at In	6. Traffic L	1. Yes - Wo	1. Yes	3. Activity A	3. Work on	3. No	20. Motor V	1. On Roac	No	No	Belted	No	No	No	No	No	No	No	No	No	No		NOT_RD	Not Interse	No	No	Yes	No	5. Hampto	114	114. City o	1-Interstat	4-Two-Way	Urban	VDOT Inte	5	1. State Hw	Hampton F	HAMP	R-VA IS00064WB		268.96			-76.3223	37.01046
240025435	2023	12/18/2023 5:00	115	1:15	O	PDO	0	0	0	0	0	0	0	2	4. Sideswipe - Same Direction	SSS	No	5. Rain	4. Darknes	Night	2. Wet	Wet	8. Non-Inte	1. Straight	1. Concret	1. No Defe	3. Two-Wa	1. Not at In	6. Traffic L	1. Yes - Wo	2. No			3. No	20. Motor V	1. On Roac	No	No	Belted	No	No	No	No	No	No	No	No	No	No		NOT_RD	Not Interse	No	No	Yes	Yes	5. Hampto	114	114. City o	1-Interstat	4-Two-Way	Urban	VDOT Inte	5	1. State Hw	Hampton F	HAMP	R-VA IS00064WB		265.94			-76.3587	37.03479
240035067	2024	1/2/2024 5:00	1255	12:55	O	PDO	0	0	0	0	0	0	0	2	1. Rear End	RE	No	1. No Adve	2. Daylight	Day	1. Dry	Dry	8. Non-Inte	1. Straight	2. Blacktop	1. No Defe	3. Two-Wa	1. Not at In	6. Traffic L	1. Yes - Wo	1. Yes	3. Activity A	3. Work on	3. No	20. Motor V	1. On Roac	No	No	Belted	No	No	No	No	No	No	No	No	No	No		NOT_RD	Not Interse	No	No	Yes	No	5. Hampto	114	114. City o	1-Interstat	4-Two-Way	Urban	VDOT Inte	5	1. State Hw	Hampton F	HAMP	R-VA IS00064WB		268.96			-76.3223	37.01053
240035074	2024	1/1/2024 5:00	2119	21:19	C	C	0	0	0	2	2	0	0	2	2. Angle	ANG	No	1. No Adve	4. Darknes	Night	1. Dry	Dry	1. Main-Lin	1. Straight	2. Blacktop	1. No Defe	1. Two-Wa	1. Not at In	1. No Traffi	6. No Traffi	2. No			3. No	20. Motor V	1. On Roac	No	No	Belted	No	No	No	No	No	No	No	No	No	No		NOT_RD	VDOT Inte	No	No	Yes	Yes	5. Hampto	114	114. City of Hampton			Urban	NonVDOT	5	3. City or T	Hampton F	HAMP	S-VA114PR KILGORE AVE		0.01	1091129	78.51	-76.3906	37.04153
171325105	2017	5/11/2017 5:00	1653	16:53	C	C	0	0	0	2	2	0	0	2	1. Rear End	RE	No	1. No Adve	2. Daylight	Day	1. Dry	Dry	8. Non-Inte	1. Straight	2. Blacktop	1. No Defe	3. Two-Wa	1. Not at In	6. Traffic L	1. Yes - Wo	2. No			3. No	20. Motor V	1. On Roac	No	No	Belted	No	Yes	No	No	No	No	No	No	No	No		NOT_RD	VDOT Inte	No	No	Yes	No	5. Hampto	114	114. City o	4-Minor Ar	4-Two-Way	Urban	NonVDOT	5	3. City or T	Hampton F	HAMP	S-VA114NP ARMISTEAD AVE N		4.15	1078363	114.86	-76.3838	37.07025
240035366	2023	12/31/2023 5:00	656	6:56	O	PDO	0	0	0	0	0	0	0	3	4. Sideswipe - Same Direction	SSS	No	1. No Adve	1. Dawn	Day	1. Dry	Dry	8. Non-Inte	1. Straight	2. Blacktop	1. No Defe	3. Two-Wa	1. Not at In	6. Traffic L	1. Yes - Wo	1. Yes	3. Activity A	3. Work on	3. No	20. Motor V	1. On Roac	No	No	Belted	No	No	No	No	No	No	No	No	No	Yes	45	NOT_RD	Not Interse	No	No	Yes	No	5. Hampto	114	114. City o	1-Interstat	4-Two-Way	Urban	VDOT Inte	5	1. State Hw	Hampton F	HAMP	R-VA IS00064WB		269.41			-76.3197	37.00415
240045066	2024	1/3/2024 5:00	1508	15:08	O	PDO	0	0	0	0	0	0	0	2	2. Angle	ANG	No	1. No Adve	2. Daylight	Day	1. Dry	Dry	10. Interse	1. Straight	2. Blacktop	1. No Defe	1. Two-Wa	4. Four App	4. Stop Sig	1. Yes - Wo	2. No			3. No	20. Motor V	1. On Roac	No	No	Belted	No	No	No	No	No	No	No	No	No	Yes	3	NOT_RD	Urban Inte	Yes	No	Yes	No	5. Hampto	114	114. City o	7-Local (J,6)	3-Two-Way	Urban	NonVDOT	5	3. City or T	Hampton F	HAMP	S-VA114NP TWIN OAKS DR		0.27			-76.4106	37.03131
240045067	2024	1/3/2024 5:00	1322	13:22	B	B	0	0	1	0	1	0	0	2	1. Rear End	RE	No	1. No Adve	2. Daylight	Day	1. Dry	Dry	1. Main-Lin	1. Straight	2. Blacktop	1. No Defe	1. Two-Wa	1. Not at In	1. No Traffi	6. No Traffi	2. No			3. No	6. Parked V	1. On Roac	No	No	Belted	No	Yes	Yes	No	No	No	No	No	No	No		RD UNKN	Not Interse	Yes	No	Yes	No	5. Hampto	114	114. City o	5-Major Co	3-Two-Way	Urban	NonVDOT	5	3. City or T	Hampton F	HAMP	S-VA114PR CHESAPEAKE AVE		1.19			-76.3712	36.99964
240045182	2024	1/2/2024 5:00	1815	18:15	C	C	0	0	0	1	1	0	0	2	1. Rear End	RE	No	1. No Adve	4. Darknes	Night	1. Dry	Dry	10. Interse	1. Straight	2. Blacktop	1. No Defe	1. Two-Wa	4. Four App	6. Traffic L	1. Yes - Wo	2. No			3. No	20. Motor V	1. On Roac	No	No	Belted	No	No	No	No	No	Yes	No	No	No	No		NOT_RD	Urban Inte	No	No	Yes	No	5. Hampto	114	114. City o	3-Principal	4-Two-Way	Urban	NonVDOT	5	3. City or T	Hampton F	HAMP	R-VA US00258EB		63.44	253078	77.86	-76.3809	37.04322
201385047	2020	5/15/2020 5:00	2348	23:48	A	A	0	1	0	1	2	0	0	2	2. Angle	ANG	No	1. No Adve	4. Darknes	Night	1. Dry	Dry	13. Drivew	2. Curve - L	2. Blacktop	1. No Defe	1. Two-Wa	1. Not at In	1. No Traffi	6. No Traffi	2. No			1. Yes	20. Motor V	1. On Roac	No	No	Belted	No	Yes	No	No	No	No	No	Yes	No	No		NOT_RD	Urban Inte	No	Yes	Yes	Yes	5. Hampto	114	114. City o	4-Minor Ar	3-Two-Way	Urban	NonVDOT	5	3. City or T	Hampton F	HAMP	R-VA SR00152WB		4.8			-76.3839	37.04814
193195154	2019	11/14/2019 5:00	631	6:31	O	PDO	0	0	0	0	0	0	0	1	10. Deer	DEER	No	1. No Adve	1. Dawn	Day	1. Dry	Dry	1. Main-Lin	1. Straight	2. Blacktop	1. No Defe	2. Two-Wa	1. Not at In	1. No Traffi	6. No Traffi	2. No			3. No	23. Animal	1. On Roac	No	Yes	Belted	No	No	No	No	No	No	No	No	No	No		NOT_RD	Urban Inte	No	Yes	Yes	No	5. Hampto	114	114. City o	4-Minor Ar	4-Two-Way	Urban	NonVDOT	5	3. City or T	Hampton F	HAMP	S-VA114NP BIG BETHEL RD		4.02	1073186	232.64	-76.4274	37.0698
232385039	2023	8/24/2023 5:00	2106	21:06	C	C	0	0	0	3	3	0	0	2	5. Sideswipe - Opposite Direction	SSO	No	1. No Adve	4. Darknes	Night	1. Dry	Dry	10. Interse	1. Straight	2. Blacktop	1. No Defe	3. Two-Wa	4. Four App	3. Traffic S	1. Yes - Wo	2. No			3. No	20. Motor V	1. On Roac	Yes	No	Unbelted	No	No	No	No	No	No	No	No	No	No		NOT_RD	Urban Inte	Yes	Yes	Yes	No	5. Hampto	114	114. City o	5-Major Co	4-Two-Way	Urban	NonVDOT	5	3. City or T	Hampton F	HAMP	S-VA114NP ANDREWS BLVD		1.34	1090907	49.71	-76.3088	37.04755
240055117	2023	12/31/2023 5:00	2036	20:36	O	PDO	0	0	0	0	0	0	0	2	2. Angle	ANG	No	1. No Adve	4. Darknes	Night	1. Dry	Dry	9. Within Ir	3. Grade - S	2. Blacktop	1. No Defe	2. Two-Wa	4. Four App	3. Traffic S	1. Yes - Wo	2. No			3. No	20. Motor V	1. On Roac	Yes	No	Belted	No	No	No	No	No	No	No	No	No	No		NOT_RD	VDOT Inte	No	No	Yes	Yes	5. Hampto	114	114. City of Hampton		4-Two-Way	Urban	NonVDOT	5	3. City or T	Hampton F	HAMP	S-VA114NP POWER PLANT PKWY		0.12	253573	46.58	-76.3869	37.01691
240055119	2023	12/31/2023 5:00	31	00:31	C	C	0	0	0	2	2	0	0	2	4. Sideswipe - Same Direction	SSS	No	1. No Adve	4. Darknes	Night	1. Dry	Dry	10. Interse	1. Straight	2. Blacktop	1. No Defe	2. Two-Wa	4. Four App	3. Traffic S	1. Yes - Wo	2. No			3. No	20. Motor V	1. On Roac	No	No	Belted	No	Yes	No	No	No	No	No	No	No	No		NOT_RD	Urban Inte	No	No	Yes	Yes	5. Hampto	114	114. City o	3-Principal	4-Two-Way	Urban	NonVDOT	5	3. City or T	Hampton F	HAMP	R-VA US00258WB		61.84	253135	110.07	-76.4088	37.03724
181655165	2018	6/13/2018 5:00	827	8:27	C	C	0	0	0	2	2	0	0	2	2. Angle	ANG	No	1. No Adve	2. Daylight	Day	1. Dry	Dry	1. Main-Lin	1. Straight	2. Blacktop	1. No Defe	1. Two-Wa	1. Not at In	1. No Traffi	6. No Traffi	2. No			3. No	20. Motor V	1. On Roac	No	No	Belted	No	Yes	No	No	No	No	No	No	No	No		NOT_RD	Not Interse	No	Yes	Yes	No	5. Hampto	114	114. City o	4-Minor Ar	3-Two-Way	Urban	NonVDOT	5	3. City or T	Hampton F	HAMP	R-VA SR00152EB		4.82			-76.3835	37.04812
240055226	2024	1/4/2024 5:00	1905	19:05	B	B	0	0	1	0	1	0	0	1	9. Fixed Object - Off Road	FOOR	No	1. No Adve	4. Darknes	Night	1. Dry	Dry	5. On Entra	1. Straight	1. Concret	1. No Defe	3. Two-Wa	1. Not at In	6. Traffic L	1. Yes - Wo	2. No			3. No	28. Ran Of	1. On Roac	No	No	Belted	No	No	No	No	No	No	No	No	No	Yes	5	RD RIGHT	Not Interse	No	No	Yes	Yes	5. Hampto	114	114. City o	1-Interstat	4-Two-Way	Urban	VDOT Inte	5	1. State Hw	Hampton F	HAMP	R-VA IS00664EB		2.35			-76.4005	37.0067
240065308	2024	1/6/2024 5:00	1551	15:51	B	B	0	0	1	0	1	0	0	2	9. Fixed Object - Off Road	FOOR	No	5. Rain	2. Daylight	Day	2. Wet	Wet	8. Non-Inte	2. Curve - L	2. Blacktop	1. No Defe	3. Two-Wa	1. Not at In	6. Traffic L	1. Yes - Wo	2. No			3. No	11. Jersey W	2. Shoulde	No	No	Belted	No	No	No	No	No	No	No	No	No	Yes	10	RD UNKN	Not Interse	No	No	Yes	No	5. Hampto	114	114. City o	1-Interstat	4-Two-Way	Urban	VDOT Inte	5	1. State Hw	Hampton F	HAMP	R-VA IS00664EB		1.12			-76.3823	37.02019
240065327	2024	1/3/2024 5:00	1740	17:40	O	PDO	0	0	0	0	0	0	0	3	1. Rear End	RE	No	1. No Adve	2. Daylight	Day	1. Dry	Dry	8. Non-Inte	1. Straight	2. Blacktop	1. No Defe	3. Two-Wa	1. Not at In	6. Traffic L	1. Yes - Wo	1. Yes	3. Activity A	3. Work on	3. No	20. Motor V	1. On Roac	No	No	Belted	No	No	No	No	No	No	Yes	No	No	Yes	10	NOT_RD	Not Interse	No	No	Yes	No	5. Hampto	114	114. City o	1-Interstat	4-Two-Way	Urban	VDOT Inte	5	1. State Hw	Hampton F	HAMP	R-VA IS00064WB		268.13			-76.3282	37.0212
240075062	2024	1/6/2024 5:00	825	8:25	B	B	0	0	2	0	2	0	0	2	1. Rear End	RE	No	1. No Adve	2. Daylight	Day	1. Dry	Dry	8. Non-Inte	1. Straight	2. Blacktop	1. No Defe	3. Two-Wa	1. Not at In	6. Traffic L	1. Yes - Wo	1. Yes	3. Activity A	3. Work on	3. No	20. Motor V	1. On Roac	No	No	Belted	No	No	No	No	No	No	No	No	No	No		NOT_RD	Not Interse	No	No	Yes	No	5. Hampto	114	114. City o	1-Interstat	4-Two-Way	Urban	VDOT Inte	5	1. State Hw	Hampton F	HAMP	R-VA IS00064EB		266.39			-76.3514	37.03466
240075086	2024	1/6/2024 5:00	2021	20:21	O	PDO	0	0	0	0	0	0	0	2	2. Angle	ANG	No	5. Rain	4. Darknes	Night	2. Wet	Wet	1. Main-Lin	1. Straight	2. Blacktop	1. No Defe	3. Two-Wa	1. Not at In	6. Traffic L	1. Yes - Wo	2. No			3. No	20. Motor V	1. On Roac	No	No	Belted	No	No	No	No	No	No	No	No	No	No		NOT_RD	VDOT Inte	Yes	No	Yes	Yes	5. Hampto	114	114. City o	3-Principal	4-Two-Way	Urban	NonVDOT	5	3. City or T	Hampton F	HAMP	R-VA US00258WB		65.13	1068042	76.43	-76.3513	37.04367
221375116	2022	5/11/2022 5:00	1731	17:31	C	C	0	0	0	1	1	0	0	2	4. Sideswipe - Same Direction	SSS	No	9. Other	2. Daylight	Day	1. Dry	Dry	1. Main-Lin	1. Straight	2. Blacktop	1. No Defe	2. Two-Wa	1. Not at In	3. Traffic S	1. Yes - Wo	2. No			3. No	20. Motor V	1. On Roac	No	No	Belted	No	No	No	No	No	Yes	No	No	No	No		NOT_RD	Urban Inte	No	No	Yes	No	5. Hampto	114	114. City o	4-Minor Ar	3-Two-Way	Urban	NonVDOT	5	3. City or T	Hampton F	HAMP	R-VA SR00415EB		1.96	253184	5.55	-76.3757	37.02385
243025344	2024	6/20/2024 5:00	1716	17:16	C	C	0	0	0	1	1	0	0	2	5. Sideswipe - Opposite Direction	SSO	No	1. No Adve	2. Daylight	Day	1. Dry	Dry	9. Within Ir	1. Straight	2. Blacktop	1. No Defe	1. Two-Wa	3. Three Ap	6. Traffic L	1. Yes - Wo	2. No			3. No	20. Motor V	1. On Roac	No	No	Belted	No	No	No	No	No	Yes	No	No	No	No		NOT_RD	Urban Inte	No	No	Yes	No	5. Hampto	114	114. City o	4-Minor Ar	3-Two-Way	Urban	NonVDOT	5	3. City or T	Hampton F	HAMP	R-VA SR00169NB		6.59	1064155	64.88	-76.3389	37.04926
211965372	2021	7/2/2021 5:00	2144	21:44	O	PDO	0	0	0	0	0	0	0	1	9. Fixed Object - Off Road	FOOR	No	1. No Adve	4. Darknes	Night	1. Dry	Dry	8. Non-Inte	1. Straight	2. Blacktop	1. No Defe	3. Two-Wa	1. Not at In	1. No Traffi	6. No Traffi	2. No			3. No	4. Fence O	8. Off Roac	No	No	Belted	No	No	No	No	No	Yes	No	No	No	No		NOT_RD	Urban Inte	No	No	Yes	Yes	5. Hampto	114	114. City o	5-Major Co	4-Two-Way	Urban	NonVDOT	5	3. City or T	Hampton F	HAMP	R-VA SR00143NB		5.91	1071087	71.32	-76.3847	37.00361
240075090	2024	1/5/2024 5:00	803	8:03	O	PDO	0	0	0	0	0	0	0	2	1. Rear End	RE	No	1. No Adve	2. Daylight	Day	1. Dry	Dry	10. Interse	1. Straight	1. Concret	1. No Defe	2. Two-Wa	2. Two App	3. Traffic S	1. Yes - Wo	2. No			3. No	20. Motor V	1. On Roac	No	No	Belted	No	No	No	No	No	No	No	No	No	No		NOT_RD	VDOT Inte	Yes	No	Yes	No	5. Hampto	114	114. City o	7-Local (J,6)	3-Two-Way	Urban	NonVDOT	5	3. City or T	Hampton F	HAMP	S-VA114PR POWER PLANT WAY		0.1	50659	92	-76.3986	37.03934
191085263	2019	4/15/2019 5:00	1612	16:12	A	A	0	2	0	0	2	0	0	3	2. Angle	ANG	No	1. No Adve	2. Daylight	Day	1. Dry	Dry	9. Within Ir	1. Straight	2. Blacktop	1. No Defe	3. Two-Wa	4. Four App	4. Stop Sig	1. Yes - Wo	2. No			3. No	20. Motor V	1. On Roac	No	No	Belted	No	No	No	No	No	No	No	No	No	No		NOT_RD	Urban Inte	Yes	No	Yes	No	5. Hampto	114	114. City o	5-Major Co	4-Two-Way	Urban	NonVDOT	5	3. City or T	Hampton F	HAMP	R-VA SR00143NB		5.93	1071097	81.98	-76.3851	37.00338
222375331	2022	7/27/2022 5:00	1812	18:12	O	PDO	0	0	0	0	0	0	0	3	2. Angle	ANG	No	1. No Adve	2. Daylight	Day	1. Dry	Dry	10. Interse	1. Straight	2. Blacktop	1. No Defe	1. Two-Wa	4. Four App	3. Traffic S	1. Yes - Wo	2. No			3. No	20. Motor V	1. On Roac	No	No	Belted	No	No	No	No	No	No	Yes	No	No	No		NOT_RD	Urban Inte	Yes	No	Yes	No	5. Hampto	114	114. City o	4-Minor Ar	3-Two-Way	Urban	NonVDOT	5	3. City or T	Hampton F	HAMP	S-VA114PR ABERDEEN RD		2.8	253135	110.42	-76.4089	37.03672
240075093	2024	1/3/2024 5:00	2015	20:15	A	A	0	1	0	0	1	0	0	2	1. Rear End	RE	No	1. No Adve	4. Darknes	Night	1. Dry	Dry	9. Within Ir	1. Straight	2. Blacktop	1. No Defe	3. Two-Wa	4. Four App	3. Traffic S	1. Yes - Wo	2. No			3. No	20. Motor V	1. On Roac	No	No	Belted	No	No	No	No	No	No	No	No	No	No		NOT_RD	VDOT Inte	No	No	Yes	Yes	5. Hampto	114	114. City o	5-Major Co	3-Two-Way	Urban	NonVDOT	5	3. City or T	Hampton F	HAMP	S-VA114NP COLISEUM DR		1.84	1079069	100.47	-76.3926	37.05666
240075094	2024	1/5/2024 5:00	742	7:42	C	C	0	0	0	2	2	0	0	2	2. Angle	ANG	No	1. No Adve	2. Daylight	Day	1. Dry	Dry	10. Interse	1. Straight	1. Concret	1. No Defe	3. Two-Wa	3. Three Ap	3. Traffic S	1. Yes - Wo	2. No			3. No	20. Motor V	1. On Roac	No	No	Belted	No	No	No	No	No	No	No	No	No	No		NOT_RD	Urban Inte	Yes	No	Yes	No	5. Hampto	114	114. City o	3-Principal	4-Two-Way	Urban	NonVDOT	5	3. City or T	Hampton F	HAMP	R-VA US00258EB		66.3	1080039	45.69	-76.3307	37.03969
182425166	2018	8/29/2018 5:00	1257	12:57	C	C	0	0	0	2	2	0	0	2	1. Rear End	RE	No	1. No Adve	2. Daylight	Day	1. Dry	Dry	9. Within Ir	1. Straight	2. Blacktop	1. No Defe	3. Two-Wa	4. Four App	3. Traffic S	1. Yes - Wo	2. No			3. No	20. Motor V	1. On Roac	No	No	Belted	No	No	No	No	No	No	No	No	No	No		NOT_RD	Urban Inte	No	No	Yes	No	5. Hampto	114	114. City o	3-Principal	4-Two-Way	Urban	NonVDOT	5	3. City or T	Hampton F	HAMP	R-VA SR00134WB		11.01	253028	79.94	-76.3625	37.03472
240075096	2024	1/5/2024 5:00	1641	16:41	O	PDO	0	0	0	0	0	0	0	4	1. Rear End	RE	No	1. No Adve	3. Dusk	Day	1. Dry	Dry	1. Main-Lin	1. Straight	2. Blacktop	1. No Defe	2. Two-Wa	1. Not at In	6. Traffic L	1. Yes - Wo	2. No			3. No	20. Motor V	1. On Roac	No	No	Belted	No	No	No	No	No	Yes	No	No	No	No		NOT_RD	Not Interse	No	No	Yes	No	5. Hampto	114	114. City o	3-Principal	4-Two-Way	Urban	NonVDOT	5	3. City or T	Hampton F	HAMP	R-VA US00258WB		60.96	253133	333.03	-76.4221	37.03061
240075097	2024	1/5/2024 5:00	2028	20:28	O	PDO	0	0	0	0	0	0	0	2	4. Sideswipe - Same Direction	SSS	No	1. No Adve	4. Darknes	Night	1. Dry	Dry	1. Main-Lin	1. Straight	2. Blacktop	1. No Defe	1. Two-Wa	2. Two App	1. No Traffi	6. No Traffi	2. No			3. No	20. Motor V	1. On Roac	No	No	Belted	No	No	No	No	No	Yes	No	No	No	No		NOT_RD	Urban Inte	No	No	Yes	Yes	5. Hampto	114	114. City o	7-Local (J,6)	3-Two-Way	Urban	NonVDOT	5	3. City or T	Hampton F	HAMP	S-VA114NP FULTON ST		0.04	253039	190.15	-76.3231	37.02124
240075098	2024	1/5/2024 5:00	1726	17:26	O	PDO	0	0	0	0	0	0	0	2	2. Angle	ANG	No	1. No Adve	4. Darknes	Night	1. Dry	Dry	10. Interse	1. Straight	1. Concret	1. No Defe	3. Two-Wa	4. Four App	3. Traffic S	1. Yes - Wo	2. No			3. No	20. Motor V	1. On Roac	No	No	Belted	No	No	No	No	No	No	No	No	No	No		NOT_RD	Urban Inte	No	Yes	Yes	Yes	5. Hampto	114	114. City o	4-Minor Ar	4-Two-Way	Urban	NonVDOT	5	3. City or T	Hampton F	HAMP	R-VA SR00278NB		0.1	1067724	10.44	-76.348	37.04508
240075099	2024	1/2/2024 5:00	932	9:32	B	B	0	0	1	1	2	0	0	2	2. Angle	ANG	No	1. No Adve	2. Daylight	Day	1. Dry	Dry	1. Main-Lin	1. Straight	2. Blacktop	1. No Defe	3. Two-Wa	4. Four App	3. Traffic S	1. Yes - Wo	2. No			3. No	20. Motor V	1. On Roac	No	No	Belted	No	No	No	No	No	No	No	No	No	Yes	5	NOT_RD	VDOT Inte	No	No	Yes	No	5. Hampto	114	114. City o	5-Major Co	3-Two-Way	Urban	NonVDOT	5	3. City or T	Hampton F	HAMP	S-VA114PR COLISEUM DR		1.83	1079069	79.53	-76.3924	37.05645
231805115	2023	6/28/2023 5:00	1200	12:00	C	C	0	0	0	2	2	0	0	2	16. Other	OTHR	No	1. No Adve	2. Daylight	Day	1. Dry	Dry	5. On Entra	10. On/Off	2. Blacktop	1. No Defe	2. Two-Wa	1. Not at In	6. Traffic L	1. Yes - Wo	2. No			3. No	20. Motor V	1. On Roac	No	No	Belted	No	No	No	No	No	No	No	No	No	No		NOT_RD	VDOT Inte	No	Yes	Yes	No	5. Hampto	114	114. City o	4-Minor Ar	4-Two-Way	Urban	NonVDOT	5	3. City or T	Hampton F	HAMP	R-VA US00060WB		274.41	253003	60.92	-76.3314	37.02431
240075244	2024	1/7/2024 5:00	1727	17:27	O	PDO	0	0	0	0	0	0	0	2	1. Rear End	RE	No	1. No Adve	4. Darknes	Night	1. Dry	Dry	8. Non-Inte	1. Straight	2. Blacktop	1. No Defe	3. Two-Wa	1. Not at In	6. Traffic L	1. Yes - Wo	1. Yes	3. Activity A	1. Lane Clo	3. No	20. Motor V	1. On Roac	No	No	Belted	No	No	No	No	No	No	No	No	No	Yes	5	NOT_RD	Not Interse	No	No	Yes	Yes	5. Hampto	114	114. City o	1-Interstat	4-Two-Way	Urban	VDOT Inte	5	1. State Hw	Hampton F	HAMP	R-VA IS00064EB		266.8			-76.344	37.0337
240085083	2024	1/1/2024 5:00	1801	18:01	C	C	0	0	0	2	2	0	0	2	4. Sideswipe - Same Direction	SSS	No	1. No Adve	4. Darknes	Night	1. Dry	Dry	8. Non-Inte	1. Straight	1. Concret	1. No Defe	3. Two-Wa	1. Not at In	6. Traffic L	1. Yes - Wo	2. No			3. No	20. Motor V	1. On Roac	No	No	Belted	No	No	No	No	No	Yes	No	No	No	No		NOT_RD	Urban Inte	Yes	No	Yes	No	5. Hampto	114	114. City o	3-Principal	4-Two-Way	Urban	NonVDOT	5	3. City or T	Hampton F	HAMP	R-VA US00258WB		62.3	253136	208.71	-76.4009	37.0391
240085085	2024	1/6/2024 5:00	1621	16:21	O	PDO	0	0	0	0	0	0	0	2	4. Sideswipe - Same Direction	SSS	No	5. Rain	2. Daylight	Day	2. Wet	Wet	1. Main-Lin	1. Straight	2. Blacktop	1. No Defe	3. Two-Wa	1. Not at In	6. Traffic L	1. Yes - Wo	2. No			3. No	20. Motor V	1. On Roac	No	No	Belted	No	No	No	No	No	No	No	No	No	No		NOT_RD	Not Interse	No	No	Yes	No	5. Hampto	114	114. City o	3-Principal	4-Two-Way	Urban	NonVDOT	5	3. City or T	Hampton F	HAMP	S-VA114NP HAMPTON ROADS CENTER PKWY		0.89			-76.433	37.06148
240085087	2024	1/6/2024 5:00	1032	10:32	O	PDO	0	0	0	0	0	0	0	2	1. Rear End	RE	No	5. Rain	2. Daylight	Day	2. Wet	Wet	1. Main-Lin	1. Straight	2. Blacktop	1. No Defe	2. Two-Wa	1. Not at In	3. Traffic S	1. Yes - Wo	2. No			3. No	20. Motor V	1. On Roac	No	No	Belted	No	No	No	No	No	No	No	No	No	No		NOT_RD	VDOT Inte	No	No	Yes	No	5. Hampto	114	114. City o	5-Major Co	3-Two-Way	Urban	NonVDOT	5	3. City or T	Hampton F	HAMP	S-VA114PR COLISEUM DR		0.98	1079044	74.08	-76.3897	37.04406
240085088	2024	1/5/2024 5:00	1444	14:44	C	C	0	0	0	2	2	0	0	2	5. Sideswipe - Opposite Direction	SSO	No	1. No Adve	2. Daylight	Day	1. Dry	Dry	1. Main-Lin	1. Straight	2. Blacktop	1. No Defe	4. One-Wa	1. Not at In	1. No Traffi	6. No Traffi	2. No			3. No	20. Motor V	1. On Roac	No	No	Belted	No	No	No	No	No	Yes	No	No	No	No		RD UNKN	Not Interse	No	No	Yes	No	5. Hampto	114	114. City o	7-Local (J,6)	3-Two-Way	Urban	NonVDOT	5	3. City or T	Hampton F	HAMP	S-VA114PR MORGAN DR		0.36			-76.3154	37.03872
240085100	2024	1/6/2024 5:00	2200	22:00	O	PDO	0	0	0	0	0	0	0	2	2. Angle	ANG	No	1. No Adve	4. Darknes	Night	2. Wet	Wet	8. Non-Inte	2. Curve - L	2. Blacktop	1. No Defe	1. Two-Wa	1. Not at In	1. No Traffi	6. No Traffi	2. No			3. No	6. Parked V	1. On Roac	No	No	Belted	No	No	No	No	No	Yes	No	No	No	No		RD UNKN	Not Interse	Yes	No	Yes	Yes	5. Hampto	114	114. City o	7-Local (J,6)	3-Two-Way	Urban	NonVDOT	5	3. City or T	Hampton F	HAMP	S-VA114PR KINGSLEE LN		0.02			-76.3468	37.05846
240085101	2024	1/6/2024 5:00	558	5:58	O	PDO	0	0	0	0	0	0	0	2	2. Angle	ANG	No	1. No Adve	4. Darknes	Night	1. Dry	Dry	1. Main-Lin	2. Curve - L	2. Blacktop	1. No Defe	1. Two-Wa	1. Not at In	1. No Traffi	6. No Traffi	2. No			3. No	6. Parked V	1. On Roac	No	No	Belted	No	Yes	No	No	No	No	No	No	No	No		RD UNKN	Not Interse	No	No	Yes	Yes	5. Hampto	114	114. City o	7-Local (J,6)	3-Two-Way	Urban	NonVDOT	5	3. City or T	Hampton F	HAMP	S-VA114PR ALLISON SUTTON DR		0.26			-76.3774	37.02669
230585222	2023	2/20/2023 5:00	859	8:59	C	C	0	0	0	2	2	0	0	2	1. Rear End	RE	No	1. No Adve	2. Daylight	Day	1. Dry	Dry	10. Interse	1. Straight	2. Blacktop	1. No Defe	3. Two-Wa	2. Two App	3. Traffic S	1. Yes - Wo	2. No			3. No	20. Motor V	1. On Roac	No	No	Belted	No	No	No	No	No	No	No	No	No	No		NOT_RD	Urban Inte	No	No	Yes	No	5. Hampto	114	114. City o	4-Minor Ar	4-Two-Way	Urban	NonVDOT	5	3. City or T	Hampton F	HAMP	S-VA114NP LASALLE AVE		2.24	253028	145.73	-76.3629	37.03503
240085161	2024	1/6/2024 5:00	811	8:11	O	PDO	0	0	0	0	0	0	0	1	9. Fixed Object - Off Road	FOOR	No	1. No Adve	2. Daylight	Day	1. Dry	Dry	8. Non-Inte	1. Straight	2. Blacktop	1. No Defe	3. Two-Wa	1. Not at In	6. Traffic L	1. Yes - Wo	1. Yes	1. Advance	3. Work on	3. No	28. Ran Of	2. Shoulde	No	No	Belted	No	Yes	No	No	No	No	No	No	No	No		RD_LEFT	Not Interse	No	No	Yes	No	5. Hampto	114	114. City o	1-Interstat	4-Two-Way	Urban	VDOT Inte	5	1. State Hw	Hampton F	HAMP	R-VA IS00064EB		266.94			-76.3415	37.03318
240085355	2024	1/6/2024 5:00	915	9:15	O	PDO	0	0	0	0	0	0	0	2	1. Rear End	RE	No	5. Rain	2. Daylight	Day	2. Wet	Wet	8. Non-Inte	1. Straight	1. Concret	1. No Defe	3. Two-Wa	1. Not at In	6. Traffic L	1. Yes - Wo	1. Yes	3. Activity A	4. Intermit	3. No	20. Motor V	1. On Roac	No	No	Belted	No	No	No	No	No	No	No	No	No	No		NOT_RD	Not Interse	No	No	Yes	No	5. Hampto	114	114. City o	1-Interstat	4-Two-Way	Urban	VDOT Inte	5	1. State Hw	Hampton F	HAMP	R-VA IS00064EB		268.7			-76.3235	37.01223
240085363	2024	1/7/2024 5:00	1610	16:10	O	PDO	0	0	0	0	0	0	0	1	9. Fixed Object - Off Road	FOOR	No	1. No Adve	2. Daylight	Day	1. Dry	Dry	8. Non-Inte	3. Grade - S	2. Blacktop	1. No Defe	3. Two-Wa	1. Not at In	7. No Pass	1. Yes - Wo	2. No			3. No	7. Tunnel, B	4. Roadsid	No	No	Belted	No	No	No	No	No	No	No	No	No	No		RD_LEFT	Not Interse	No	No	Yes	No	5. Hampto	114	114. City o	1-Interstat	4-Two-Way	Urban	VDOT Inte	5	1. State Hw	Hampton F	HAMP	R-VA IS00064EB		270.52			-76.3082	36.98959
240095005	2024	1/8/2024 5:00	411	4:11	O	PDO	0	0	0	0	0	0	0	1	9. Fixed Object - Off Road	FOOR	No	1. No Adve	4. Darknes	Night	1. Dry	Dry	1. Main-Lin	1. Straight	2. Blacktop	1. No Defe	3. Two-Wa	1. Not at In	16. Reduce	1. Yes - Wo	1. Yes	3. Activity A	2. Lane Sh	3. No	9. Impact C	4. Roadsid	No	No	Belted	No	Yes	Yes	No	No	No	No	No	No	No		RD_LEFT	Not Interse	No	No	Yes	Yes	5. Hampto	114	114. City o	1-Interstat	4-Two-Way	Urban	VDOT Inte	5	1. State Hw	Hampton F	HAMP	R-VA IS00064EB		266.19			-76.3551	37.03484
190585067	2019	2/23/2019 5:00	31	00:31	O	PDO	0	0	0	0	0	0	0	1	9. Fixed Object - Off Road	FOOR	No	5. Rain	6. Darknes	Night	2. Wet	Wet	10. Interse	2. Curve - L	2. Blacktop	1. No Defe	2. Two-Wa	2. Two App	3. Traffic S	1. Yes - Wo	2. No			3. No	14. Ditch	4. Roadsid	No	No	Belted	No	No	No	No	No	Yes	No	No	No	No		NOT_RD	Urban Inte	No	No	Yes	No	5. Hampto	114	114. City o	3-Principal	4-Two-Way	Urban	NonVDOT	5	3. City or T	Hampton F	HAMP	R-VA SR00134WB		11.01	253028	69.74	-76.3626	37.03474
180195274	2018	1/18/2018 5:00	1719	17:19	O	PDO	0	0	0	0	0	0	0	1	9. Fixed Object - Off Road	FOOR	No	6. Snow	3. Dusk	Day	4. Icy	Wet	1. Main-Lin	1. Straight	2. Blacktop	10. Edge P	1. Two-Wa	1. Not at In	1. No Traffi	6. No Traffi	2. No			3. No	28. Ran Of	2. Shoulde	No	No	Belted	No	No	No	No	No	No	No	No	No	No		NOT_RD	VDOT Inte	No	Yes	Yes	No	5. Hampto	114	114. City o	4-Minor Ar	4-Two-Way	Urban	NonVDOT	5	3. City or T	Hampton F	HAMP	S-VA114NP ARMISTEAD AVE N		4.15	1078363	93.95	-76.3838	37.07019
240095101	2024	1/8/2024 5:00	1434	14:34	C	C	0	0	0	1	1	0	0	1	16. Other	OTHR	No	1. No Adve	2. Daylight	Day	1. Dry	Dry	1. Main-Lin	1. Straight	2. Blacktop	1. No Defe	4. One-Wa	1. Not at In	1. No Traffi	6. No Traffi	2. No			3. No	14. Ditch	4. Roadsid	No	No	Belted	No	No	No	No	No	No	Yes	No	No	No		RD UNKN	Not Interse	Yes	No	Yes	No	5. Hampto	114	114. City o	7-Local (J,6)	3-Two-Way	Urban	NonVDOT	5	3. City or T	Hampton F	HAMP	S-VA114NP HARRIS CREEK RD		1.4			-76.3132	37.07573
240095102	2024	1/4/2024 5:00	1508	15:08	C	C	0	0	0	1	1	0	0	1	9. Fixed Object - Off Road	FOOR	No	1. No Adve	2. Daylight	Day	1. Dry	Dry	1. Main-Lin	1. Straight	2. Blacktop	1. No Defe	1. Two-Wa	1. Not at In	6. Traffic L	1. Yes - Wo	2. No			3. No	3. Utility P	1. On Roac	No	No	Belted	No	No	No	No	No	No	No	No	No	Yes	5	RD RIGHT	Not Interse	No	Yes	Yes	No	5. Hampto	114	114. City o	4-Minor Ar	3-Two-Way	Urban	NonVDOT	5	3. City or T	Hampton F	HAMP	R-VA SR00351WB		6.98	1062166	273.42	-76.323	37.03326

240095103	2024	1/4/2024 5:00	1707	17:07	A	A	0	1	0	2	3	0	0	2	1. Rear End	RE	No	1. No Adve	3. Dusk	Day	1. Dry	Dry	9. Within Ir	1. Straight	2. Blacktop	1. No Defe	3. Two-Wa	4. Four Apr	3. Traffic S	1. Yes - Wc	2. No			3. No	20. Motor V	1. On Roac	No	No	Belted	No	No	No	No	No	No	No	No	No	No		NOT_RD	Urban Inte	No	No	Yes	No	5. Hampto	114	114. City o	3-Principal	4-Two-Way	Urban	NonVDOT	5	3. City or T	Hampton F	HAMP	R-VA US00258EB		62.22	253136	139.5	-76.402	37.03871
240095104	2024	1/1/2024 5:00	112	1:12	C	C	0	0	0	2	2	0	0	2	2. Angle	ANG	No	1. No Adve	4. Darknes	Night	1. Dry	Dry	10. Interse	1. Straight	2. Blacktop	1. No Defe	3. Two-Wa	4. Four Apr	3. Traffic S	1. Yes - Wc	2. No			3. No	20. Motor V	1. On Roac	No	No	Belted	No	No	No	No	No	No	No	No	No	No		NOT_RD	VDOT Inter	Yes	No	Yes	Yes	5. Hampto	114	114. City o	4-Minor Ar	4-Two-Way	Urban	NonVDOT	5	3. City or T	Hampton F	HAMP	S-VA114PR POWER PLANT PKWY		0.12	253573	4.85	-76.3867	37.01691
240105050	2024	1/9/2024 5:00	1920	19:20	O	PDO	0	0	0	0	0	0	0	1	9. Fixed Object - Off Road	FOOR	No	5. Rain	4. Darknes	Night	2. Wet	Wet	1. Main-Lir	2. Curve - L	2. Blacktop	1. No Defe	3. Two-Wa	1. Not at In	6. Traffic L	1. Yes - Wc	2. No			3. No	11. Jersey	2. Shoulde	No	No	Belted	No	Yes	No	No	No	No	No	No	No	Yes	15	RD_LEFT	Not Interse	No	No	Yes	Yes	5. Hampto	114	114. City o	1-Interstat	4-Two-Way	Urban	VDOT Inter	5	1. State Hw	Hampton F	HAMP	R-VA IS00664WB		2.74			-76.4029	37.00413
240105072	2024	1/7/2024 5:00	1040	10:40	O	PDO	0	0	0	0	0	0	0	1	9. Fixed Object - Off Road	FOOR	No	1. No Adve	2. Daylight	Day	1. Dry	Dry	5. On Entra	1. Straight	2. Blacktop	1. No Defe	2. Two-Wa	1. Not at In	6. Traffic L	1. Yes - Wc	2. No			3. No	28. Ran Of	2. Shoulde	No	No	Belted	No	Yes	No	No	Yes	Yes	No	No	No	No		NOT_RD	VDOT Inter	No	No	Yes	No	5. Hampto	114	114. City of Hampton		4-Two-Way	Urban	NonVDOT	5	3. City or T	Hampton F	HAMP	S-VA114NP POWER PLANT PKWY		0.11	253573	62.01	-76.3868	37.01678
183095171	2018	11/4/2018 5:00	229	2:29	O	PDO	0	0	0	0	0	0	0	1	10. Deer	DEER	No	1. No Adve	5. Darknes	Night	1. Dry	Dry	1. Main-Lir	1. Straight	2. Blacktop	1. No Defe	3. Two-Wa	1. Not at In	6. Traffic L	1. Yes - Wc	2. No			3. No	23. Animal	1. On Roac	No	Yes	Belted	No	No	No	No	No	No	No	No	No	No		NOT_RD	VDOT Inter	No	No	Yes	Yes	5. Hampto	114	114. City o	4-Minor Ar	4-Two-Way	Urban	NonVDOT	5	3. City or T	Hampton F	HAMP	S-VA114PR ARMISTEAD AVE N		4.16	1078363	195.86	-76.3836	37.07039
240105107	2024	1/8/2024 5:00	1700	17:00	O	PDO	0	0	0	0	0	0	0	2	4. Sideswipe - Same Direction	SSS	No	1. No Adve	1. Dawn	Day	1. Dry	Dry	8. Non-Inte	1. Straight	2. Blacktop	1. No Defe	2. Two-Wa	1. Not at In	1. No Traffi	6. No Traffi	2. No			3. No	6. Parked V	1. On Roac	No	No	Belted	No	No	No	No	No	Yes	No	No	No	No		NOT_RD	Not Interse	No	No	Yes	No	5. Hampto	114	114. City o	7-Local (J,	3-Two-Way	Urban	NonVDOT	5	3. City or T	Hampton F	HAMP	S-VA114PR RICHARD AVE		0.12			-76.3018	37.04202
240105108	2024	1/9/2024 5:00	814	8:14	C	C	0	0	0	2	2	0	0	2	15. Backed Into	BI	No	5. Rain	2. Daylight	Day	2. Wet	Wet	1. Main-Lir	1. Straight	2. Blacktop	1. No Defe	2. Two-Wa	1. Not at In	1. No Traffi	6. No Traffi	2. No			3. No	6. Parked V	1. On Roac	No	No	Belted	No	No	No	No	No	No	No	No	No	No		RD_UNKN	Not Interse	No	No	Yes	No	5. Hampto	114	114. City o	4-Minor Ar	3-Two-Way	Urban	NonVDOT	5	3. City or T	Hampton F	HAMP	S-VA114PR RIP RAP RD		0.25			-76.3507	37.03684
240105109	2024	1/9/2024 5:00	1213	12:13	C	C	0	0	0	2	2	0	0	2	4. Sideswipe - Same Direction	SSS	No	5. Rain	2. Daylight	Day	2. Wet	Wet	10. Interse	1. Straight	2. Blacktop	1. No Defe	3. Two-Wa	4. Four Apr	6. Traffic L	1. Yes - Wc	2. No			3. No	20. Motor V	1. On Roac	No	No	Belted	No	No	No	No	No	No	No	No	No	No		NOT_RD	VDOT Inter	Yes	No	Yes	No	5. Hampto	114	114. City o	4-Minor Ar	4-Two-Way	Urban	NonVDOT	5	3. City or T	Hampton F	HAMP	R-VA US00060EB		274.41	253003	63.78	-76.3316	37.02427
212155073	2021	7/29/2021 5:00	1640	16:40	C	C	0	0	0	1	1	0	0	2	1. Rear End	RE	No	1. No Adve	2. Daylight	Day	1. Dry	Dry	13. Drivew	1. Straight	2. Blacktop	1. No Defe	1. Two-Wa	1. Not at In	3. Traffic S	1. Yes - Wc	2. No			3. No	20. Motor V	1. On Roac	No	No	Belted	No	No	No	No	No	Yes	No	No	No	No		NOT_RD	Urban Inte	No	No	Yes	No	5. Hampto	114	114. City o	4-Minor Ar	3-Two-Way	Urban	NonVDOT	5	3. City or T	Hampton F	HAMP	R-VA SR00169SB		6.6	1064155	0	-76.339	37.04912
240105278	2024	1/4/2024 5:00	830	8:30	O	PDO	0	0	0	0	0	0	0	2	1. Rear End	RE	No	1. No Adve	2. Daylight	Day	2. Wet	Wet	5. On Entra	10. On/Off	2. Blacktop	1. No Defe	4. One-Wa	1. Not at In	6. Traffic L	1. Yes - Wc	1. Yes	3. Activity	3. Work on	3. No	20. Motor V	1. On Roac	No	No	Belted	No	No	No	No	No	No	No	No	No	No		NOT_RD	Not Interse	No	No	No	No	5. Hampto	114	114. City o	1-Interstat	1-One-Way	Urban	VDOT Inter	5	1. State Hw	Hampton F	HAMP	R-VA IS00064EB	RMP265.00A	0.21			-76.3631	37.03143
240115218	2024	1/10/2024 5:00	804	8:04	A	A	0	1	0	0	1	0	0	2	2. Angle	ANG	No	1. No Adve	2. Daylight	Day	1. Dry	Dry	10. Interse	1. Straight	1. Concret	1. No Defe	1. Two-Wa	3. Three Ap	8. Yield Sig	1. Yes - Wc	2. No			3. No	20. Motor V	1. On Roac	No	No	Belted	No	No	No	No	No	No	No	No	No	No		NOT_RD	Urban Inte	No	No	Yes	No	5. Hampto	114	114. City o	7-Local (J,	3-Two-Way	Urban	NonVDOT	5	3. City or T	Hampton F	HAMP	S-VA114NP CHERRY ACRES DR		0.05	253121	246.63	-76.3425	37.04268
240115220	2024	1/9/2024 5:00	1404	14:04	B	B	0	0	1	3	4	0	0	2	16. Other	OTHR	No	5. Rain	2. Daylight	Day	2. Wet	Wet	10. Interse	3. Grade - S	2. Blacktop	1. No Defe	3. Two-Wa	4. Four Apr	3. Traffic S	1. Yes - Wc	2. No			3. No	20. Motor V	1. On Roac	No	No	Belted	No	No	No	No	No	No	No	No	No	No		NOT_RD	VDOT Inter	Yes	No	Yes	No	5. Hampto	114	114. City o	3-Principal	4-Two-Way	Urban	NonVDOT	5	3. City or T	Hampton F	HAMP	S-VA114PR HAMPTON ROADS CENTER PKWY		3.14	1077824	106.75	-76.3925	37.05983
240115227	2023	12/27/2023 5:00	1812	18:12	B	B	0	0	2	2	4	0	0	2	4. Sideswipe - Same Direction	SSS	No	1. No Adve	4. Darknes	Night	1. Dry	Dry	6. Intersec	1. Straight	1. Concret	1. No Defe	4. One-Wa	3. Three Ap	3. Traffic S	1. Yes - Wc	2. No			3. No	20. Motor V	1. On Roac	No	No	Belted	No	No	No	No	No	No	Yes	No	No	No		NOT_RD	VDOT Inter	No	No	Yes	Yes	5. Hampto	114	114. City o	4-Minor Ar	4-Two-Way	Urban	NonVDOT	5	3. City or T	Hampton F	HAMP	S-VA114PR POWER PLANT PKWY		0.12	253573	0	-76.3867	37.01693
240115484	2023	12/21/2023 5:00	1558	15:58	A	A	0	1	0	0	1	0	1	1	12. Ped	PED	Pedestrian	1. No Adve	2. Daylight	Day	1. Dry	Dry	8. Non-Inte	1. Straight	2. Blacktop	1. No Defe	2. Two-Wa	1. Not at In	1. No Traffi	6. No Traffi	2. No			3. No	19. Ped	1. On Roac	No	No	Belted	No	No	No	No	No	No	No	No	Yes	No		NOT_RD	Not Interse	No	No	Yes	No	5. Hampto	114	114. City o	7-Local (J,	3-Two-Way	Urban	NonVDOT	5	3. City or T	Hampton F	HAMP	S-VA114NP EXECUTIVE DR		0.55	1078763	269.82	-76.3979	37.05058
192895138	2019	10/15/2019 5:00	1243	12:43	O	PDO	0	0	0	0	0	0	0	2	4. Sideswipe - Same Direction	SSS	No	1. No Adve	2. Daylight	Day	1. Dry	Dry	9. Within Ir	1. Straight	2. Blacktop	1. No Defe	2. Two-Wa	2. Two App	6. Traffic L	1. Yes - Wc	2. No			3. No	20. Motor V	1. On Roac	No	No	Belted	No	No	No	No	No	Yes	No	No	No	No		NOT_RD	Urban Inte	No	No	Yes	No	5. Hampto	114	114. City o	4-Minor Ar	4-Two-Way	Urban	NonVDOT	5	3. City or T	Hampton F	HAMP	S-VA114PR BIG BETHEL RD		4.04	1073186	313.62	-76.4272	37.06997
220945158	2022	3/31/2022 5:00	743	7:43	O	PDO	0	0	0	0	0	0	0	3	1. Rear End	RE	No	1. No Adve	2. Daylight	Day	1. Dry	Dry	1. Main-Lir	1. Straight	2. Blacktop	1. No Defe	3. Two-Wa	1. Not at In	6. Traffic L	1. Yes - Wc	2. No			3. No	20. Motor V	1. On Roac	No	No	Belted	No	No	No	No	No	No	No	No	No	No		NOT_RD	Not Interse	No	No	Yes	No	5. Hampto	114	114. City o	4-Minor Ar	4-Two-Way	Urban	NonVDOT	5	3. City or T	Hampton F	HAMP	S-VA114PR ARMISTEAD AVE N		4.18	1078363	257.94	-76.3835	37.07054
240125120	2024	1/11/2024 5:00	1204	12:04	C	C	0	0	0	3	3	0	0	3	1. Rear End	RE	No	1. No Adve	2. Daylight	Day	1. Dry	Dry	5. On Entra	10. On/Off	2. Blacktop	1. No Defe	2. Two-Wa	1. Not at In	3. Traffic S	1. Yes - Wc	2. No			3. No	20. Motor V	1. On Roac	No	No	Belted	No	No	No	No	No	No	No	No	No	No		NOT_RD	Urban Inte	Yes	No	No	No	5. Hampto	114	114. City o	3-Principal	1-One-Way	Urban	NonVDOT	5	3. City or T	Hampton F	HAMP	R-VA SR00278UK	RMP000.00A	0.02	253165	83.48	-76.3484	37.04399
240125136	2024	1/11/2024 5:00	948	9:48	C	C	0	0	0	1	1	0	0	1	16. Other	OTHR	No	1. No Adve	2. Daylight	Day	1. Dry	Dry	10. Interse	1. Straight	2. Blacktop	1. No Defe	2. Two-Wa	4. Four Apr	6. Traffic L	1. Yes - Wc	2. No			3. No	15. Other F	2. Shoulde	No	No	Belted	No	Yes	No	No	No	No	No	No	No	No		NOT_RD	Urban Inte	Yes	No	Yes	No	5. Hampto	114	114. City o	4-Minor Ar	3-Two-Way	Urban	NonVDOT	5	3. City or T	Hampton F	HAMP	R-VA SR00278NB		1.14			-76.3473	37.05979
240125145	2024	1/5/2024 5:00	1045	10:45	O	PDO	0	0	0	0	0	0	0	2	4. Sideswipe - Same Direction	SSS	No	1. No Adve	2. Daylight	Day	1. Dry	Dry	8. Non-Inte	1. Straight	2. Blacktop	1. No Defe	3. Two-Wa	1. Not at In	6. Traffic L	1. Yes - Wc	2. No			3. No	20. Motor V	1. On Roac	No	No	Belted	No	No	No	No	No	No	Yes	No	No	No		NOT_RD	Not Interse	No	No	Yes	No	5. Hampto	114	114. City o	1-Interstat	4-Two-Way	Urban	VDOT Inter	5	1. State Hw	Hampton F	HAMP	R-VA IS00064EB		261.01			-76.4301	37.06722
191575194	2019	6/6/2019 5:00	929	9:29	O	PDO	0	0	0	0	0	0	0	2	4. Sideswipe - Same Direction	SSS	No	1. No Adve	2. Daylight	Day	1. Dry	Dry	1. Main-Lir	1. Straight	2. Blacktop	1. No Defe	2. Two-Wa	1. Not at In	6. Traffic L	1. Yes - Wc	2. No			3. No	20. Motor V	1. On Roac	No	No	Belted	No	Yes	No	No	No	No	No	No	No	No		NOT_RD	Not Interse	No	Yes	Yes	No	5. Hampto	114	114. City o	4-Minor Ar	4-Two-Way	Urban	NonVDOT	5	3. City or T	Hampton F	HAMP	S-VA114NP BIG BETHEL RD		4.07			-76.4272	37.07051
240125150	2024	1/11/2024 5:00	1254	12:54	O	PDO	0	0	0	0	0	0	0	2	4. Sideswipe - Same Direction	SSS	No	1. No Adve	2. Daylight	Day	1. Dry	Dry	1. Main-Lir	1. Straight	2. Blacktop	1. No Defe	3. Two-Wa	1. Not at In	6. Traffic L	1. Yes - Wc	2. No			3. No	20. Motor V	1. On Roac	No	No	Belted	No	No	No	No	No	No	No	No	No	No		NOT_RD	Not Interse	No	No	Yes	No	5. Hampto	114	114. City o	3-Principal	4-Two-Way	Urban	NonVDOT	5	3. City or T	Hampton F	HAMP	R-VA US00258EB		62.64			-76.3938	37.04049
240125151	2024	1/11/2024 5:00	1249	12:49	C	C	0	0	0	1	1	0	0	2	2. Angle	ANG	No	1. No Adve	2. Daylight	Day	1. Dry	Dry	10. Interse	10. On/Off	1. Concret	1. No Defe	1. Two-Wa	3. Three Ap	6. Traffic L	1. Yes - Wc	2. No			3. No	20. Motor V	1. On Roac	No	No	Belted	No	No	No	No	No	No	No	No	No	No		NOT_RD	Urban Inte	No	No	No	No	5. Hampto	114	114. City o	3-Principal	1-One-Way	Urban	NonVDOT	5	3. City or T	Hampton F	HAMP	R-VA US00258EB	RMP065.00A	0.01			-76.3499	37.04339
240125152	2024	1/11/2024 5:00	1837	18:37	O	PDO	0	0	0	0	0	0	0	2	4. Sideswipe - Same Direction	SSS	No	1. No Adve	4. Darknes	Night	1. Dry	Dry	1. Main-Lir	1. Straight	2. Blacktop	1. No Defe	3. Two-Wa	1. Not at In	6. Traffic L	1. Yes - Wc	2. No			3. No	20. Motor V	1. On Roac	No	No	Belted	No	No	No	No	No	No	No	No	No	No		NOT_RD	Urban Inte	No	No	Yes	Yes	5. Hampto	114	114. City o	4-Minor Ar	3-Two-Way	Urban	NonVDOT	5	3. City or T	Hampton F	HAMP	R-VA SR00351EB		6.82	253152	122.7	-76.3259	37.03318
240125281	2024	1/10/2024 5:00	1542	15:42	O	PDO	0	0	0	0	0	0	0	3	4. Sideswipe - Same Direction	SSS	No	1. No Adve	2. Daylight	Day	1. Dry	Dry	8. Non-Inte	1. Straight	2. Blacktop	1. No Defe	3. Two-Wa	1. Not at In	6. Traffic L	1. Yes - Wc	2. No			3. No	20. Motor V	1. On Roac	No	No	Belted	No	No	No	No	No	No	No	No	No	No		NOT_RD	Not Interse	No	Yes	Yes	No	5. Hampto	114	114. City o	1-Interstat	4-Two-Way	Urban	VDOT Inter	5	1. State Hw	Hampton F	HAMP	R-VA IS00064WB		261.21			-76.4283	37.0664
240125287	2024	1/10/2024 5:00	1726	17:26	O	PDO	0	0	0	0	0	0	0	3	1. Rear End	RE	No	1. No Adve	4. Darknes	Night	1. Dry	Dry	8. Non-Inte	1. Straight	2. Blacktop	1. No Defe	3. Two-Wa	1. Not at In	6. Traffic L	1. Yes - Wc	2. No			3. No	20. Motor V	1. On Roac	No	No	Belted	No	No	No	No	No	No	No	No	No	No		NOT_RD	Not Interse	Yes	No	Yes	Yes	5. Hampto	114	114. City o	1-Interstat	4-Two-Way	Urban	VDOT Inter	5	1. State Hw	Hampton F	HAMP	R-VA IS00064WB		261.37			-76.4262	37.06509
240125394	2024	1/9/2024 5:00	2005	20:05	O	PDO	0	0	0	0	0	0	0	1	9. Fixed Object - Off Road	FOOR	No	5. Rain	4. Darknes	Night	2. Wet	Wet	8. Non-Inte	1. Straight	2. Blacktop	1. No Defe	3. Two-Wa	1. Not at In	6. Traffic L	1. Yes - Wc	1. Yes	3. Activity	3. Work on	3. No	37. Equipm	2. Shoulde	No	No	Belted	No	No	No	No	No	No	No	No	No	No		RD_RIGHT	Not Interse	No	No	Yes	Yes	5. Hampto	114	114. City o	1-Interstat	4-Two-Way	Urban	VDOT Inter	5	1. State Hw	Hampton F	HAMP	R-VA IS00064WB		268.03			-76.3287	37.02238
240125415	2024	1/12/2024 5:00	1730	17:30	B	B	0	0	1	0	1	0	0	2	1. Rear End	RE	No	1. No Adve	3. Dusk	Day	1. Dry	Dry	1. Main-Lir	1. Straight	2. Blacktop	1. No Defe	3. Two-Wa	1. Not at In	6. Traffic L	1. Yes - Wc	2. No			3. No	20. Motor V	1. On Roac	No	No	Belted	No	No	No	No	No	No	No	No	No	No		NOT_RD	Not Interse	No	No	Yes	No	5. Hampto	114	114. City o	1-Interstat	4-Two-Way	Urban	VDOT Inter	5	1. State Hw	Hampton F	HAMP	R-VA IS00664EB		0.62			-76.3806	37.02386
240125416	2024	1/10/2024 5:00	1756	17:56	O	PDO	0	0	0	0	0	0	0	2	4. Sideswipe - Same Direction	SSS	No	1. No Adve	4. Darknes	Night	1. Dry	Dry	8. Non-Inte	1. Straight	2. Blacktop	1. No Defe	3. Two-Wa	1. Not at In	6. Traffic L	1. Yes - Wc	2. No			3. No	20. Motor V	1. On Roac	No	No	Belted	No	No	No	No	No	No	No	No	No	No		NOT_RD	Not Interse	No	No	Yes	Yes	5. Hampto	114	114. City o	1-Interstat	4-Two-Way	Urban	VDOT Inter	5	1. State Hw	Hampton F	HAMP	R-VA IS00064WB		263.92			-76.3928	37.03888
240135003	2024	1/12/2024 5:00	1805	18:05	B	B	0	0	8	1	9	0	0	2	1. Rear End	RE	No	1. No Adve	4. Darknes	Night	1. Dry	Dry	8. Non-Inte	1. Straight	2. Blacktop	1. No Defe	3. Two-Wa	1. Not at In	6. Traffic L	1. Yes - Wc	2. No			3. No	20. Motor V	1. On Roac	No	No	Belted	No	No	No	No	No	No	No	No	No	No		NOT_RD	Not Interse	No	No	Yes	Yes	5. Hampto	114	114. City o	1-Interstat	4-Two-Way	Urban	VDOT Inter	5	1. State Hw	Hampton F	HAMP	R-VA IS00664EB		0.92			-76.3823	37.02044
240135090	2024	1/12/2024 5:00	715	7:15	O	PDO	0	0	0	0	0	0	0	6	1. Rear End	RE	No	1. No Adve	2. Daylight	Day	1. Dry	Dry	8. Non-Inte	1. Straight	1. Concret	1. No Defe	3. Two-Wa	1. Not at In	6. Traffic L	1. Yes - Wc	1. Yes	3. Activity	3. Work on	3. No	20. Motor V	1. On Roac	No	No	Belted	No	No	No	No	No	No	No	No	No	No		NOT_RD	Not Interse	No	No	Yes	No	5. Hampto	114	114. City o	1-Interstat	4-Two-Way	Urban	VDOT Inter	5	1. State Hw	Hampton F	HAMP	R-VA IS00064EB		269.32			-76.3202	37.00326
200135179	2020	1/10/2020 5:00	2105	21:05	C	C	0	0	0	1	1	0	0	2	1. Rear End	RE	No	1. No Adve	4. Darknes	Night	1. Dry	Dry	10. Interse	1. Straight	2. Blacktop	1. No Defe	3. Two-Wa	3. Three Ap	3. Traffic S	1. Yes - Wc	2. No			3. No	20. Motor V	1. On Roac	No	No	Belted	No	Yes	No	No	No	No	No	No	No	No		NOT_RD	Urban Inte	Yes	No	Yes	Yes	5. Hampto	114	114. City o	3-Principal	4-Two-Way	Urban	NonVDOT	5	3. City or T	Hampton F	HAMP	R-VA SR00134WB		11.01	253028	72.14	-76.3625	37.03473
240135116	2024	1/9/2024 5:00	1952	19:52	O	PDO	0	0	0	0	0	0	0	1	9. Fixed Object - Off Road	FOOR	No	5. Rain	4. Darknes	Night	2. Wet	Wet	8. Non-Inte	4. Grade -	1. Concret	1. No Defe	3. Two-Wa	1. Not at In	6. Traffic L	1. Yes - Wc	2. No			3. No	11. Jersey	2. Shoulde	No	No	Belted	No	No	No	No	No	No	No	No	No	Yes	10	RD_LEFT	Not Interse	No	No	Yes	Yes	5. Hampto	114	114. City o	1-Interstat	4-Two-Way	Urban	VDOT Inter	5	1. State Hw	Hampton F	HAMP	R-VA IS00064WB		264			-76.3918	37.03802
240135157	2024	1/13/2024 5:00	1133	11:33	O	PDO	0	0	0	0	0	0	0	2	1. Rear End	RE	No	1. No Adve	2. Daylight	Day	1. Dry	Dry	8. Non-Inte	1. Straight	2. Blacktop	1. No Defe	3. Two-Wa	1. Not at In	6. Traffic L	1. Yes - Wc	1. Yes	3. Activity	3. Work on	3. No	20. Motor V	1. On Roac	No	No	Belted	No	No	No	No	No	No	No	No	No	Yes	20	NOT_RD	Not Interse	No	No	Yes	No	5. Hampto	114	114. City o	1-Interstat	4-Two-Way	Urban	VDOT Inter	5	1. State Hw	Hampton F	HAMP	R-VA IS00064EB		269.41			-76.3197	37.00211
240135174	2024	1/9/2024 5:00	825	8:25	O	PDO	0	0	0	0	0	0	0	1	9. Fixed Object - Off Road	FOOR	No	5. Rain	2. Daylight	Day	2. Wet	Wet	8. Non-Inte	1. Straight	2. Blacktop	1. No Defe	3. Two-Wa	1. Not at In	6. Traffic L	1. Yes - Wc	1. Yes	1. Advance	3. Work on	3. No	28. Ran Of	2. Shoulde	No	No	Belted	No	No	No	No	Yes	No	No	No	No	Yes	10	RD_RIGHT	Not Interse	No	No	Yes	No	5. Hampto	114	114. City o	1-Interstat	4-Two-Way	Urban	VDOT Inter	5	1. State Hw	Hampton F	HAMP	R-VA IS00064EB		265.68			-76.3621	37.0336
240135194	2024	1/11/2024 5:00	915	9:15	C	C	0	0	0	1	1	0	0	2	1. Rear End	RE	No	1. No Adve	2. Daylight	Day	1. Dry	Dry	8. Non-Inte	1. Straight	2. Blacktop	1. No Defe	3. Two-Wa	1. Not at In	6. Traffic L	1. Yes - Wc	1. Yes	3. Activity	3. Work on	3. No	20. Motor V	1. On Roac	No	No	Belted	No	No	No	No	No	No	No	No	No	No		NOT_RD	Not Interse	No	Yes	Yes	No	5. Hampto	114	114. City o	1-Interstat	4-Two-Way	Urban	VDOT Inter	5	1. State Hw	Hampton F	HAMP	R-VA IS00064EB		269.32			-76.3202	37.00333
240135203	2024	1/12/2024 5:00	1558	15:58	O	PDO	0	0	0	0	0	0	0	2	1. Rear End	RE	No	1. No Adve	2. Daylight	Day	1. Dry	Dry	8. Non-Inte	1. Straight	2. Blacktop	1. No Defe	3. Two-Wa	1. Not at In	6. Traffic L	1. Yes - Wc	1. Yes	3. Activity	3. Work on	3. No	20. Motor V	1. On Roac	No	No	Belted	No	No	No	No	No	No	No	No	No	Yes	15	NOT_RD	Not Interse	No	Yes	Yes	No	5. Hampto	114	114. City o	1-Interstat	4-Two-Way	Urban	VDOT Inter	5	1. State Hw	Hampton F	HAMP	R-VA IS00064EB		269.32			-76.3202	37.00339
240145003	2024	1/13/2024 5:00	1852	18:52	B	B	0	0	1	1	2	0	0	4	1. Rear End	RE	No	1. No Adve	4. Darknes	Night	1. Dry	Dry	8. Non-Inte	1. Straight	1. Concret	1. No Defe	4. One-Wa	1. Not at In	6. Traffic L	1. Yes - Wc	1. Yes	3. Activity	4. Intermit	3. No	20. Motor V	1. On Roac	No	No	Belted	No	No	No	No	No	No	No	No	No	No		NOT_RD	Not Interse	No	No	Yes	Yes	5. Hampto	114	114. City o	1-Interstat	4-Two-Way	Urban	VDOT Inter	5	1. State Hw	Hampton F	HAMP	R-VA IS00064WB		271.47			-76.3004	36.98006
240145099	2024	1/10/2024 5:00	1703	17:03	O	PDO	0	0	0	0	0	0	0	2	4. Sideswipe - Same Direction	SSS	No	1. No Adve	3. Dusk	Day	1. Dry	Dry	8. Non-Inte	3. Grade - S	2. Blacktop	1. No Defe	3. Two-Wa	1. Not at In	6. Traffic L	1. Yes - Wc	2. No			3. No	20. Motor V	1. On Roac	No	No	Belted	No	Yes	No	No	No	No	No	No	No	No		NOT_RD	Not Interse	No	No	Yes	No	5. Hampto	114	114. City o	1-Interstat	4-Two-Way	Urban	VDOT Inter	5	1. State Hw	Hampton F	HAMP	R-VA IS00064WB		264.18			-76.3895	37.03638
240145116	2024	1/10/2024 5:00	1753	17:53	O	PDO	0	0	0	0	0	0	0	3	1. Rear End	RE	No	1. No Adve	3. Dusk	Day	1. Dry	Dry	2. Accelera	3. Grade - S	2. Blacktop	1. No Defe	3. Two-Wa	1. Not at In	6. Traffic L	1. Yes - Wc	2. No			3. No	20. Motor V	1. On Roac	No	No	Belted	No	Yes	No	No	No	No	No	No	No	No		NOT_RD	Not Interse	No	No	Yes	No	5. Hampto	114	114. City o	1-Interstat	4-Two-Way	Urban	VDOT Inter	5	1. State Hw	Hampton F	HAMP	R-VA IS00064WB		264.3			-76.3879	37.03545
240145120	2024	1/9/2024 5:00	838	8:38	B	B	0	0	2	0	2	0	0	2	1. Rear End	RE	No	1. No Adve	2. Daylight	Day	2. Wet	Wet	8. Non-Inte	1. Straight	2. Blacktop	1. No Defe	3. Two-Wa	1. Not at In	6. Traffic L	1. Yes - Wc	1. Yes	3. Activity	3. Work on	3. No	20. Motor V	1. On Roac	No	No	Belted	No	No	No	No	No	No	No	No	No	No		NOT_RD	Not Interse	No	Yes	Yes	No	5. Hampto	114	114. City o	1-Interstat	4-Two-Way	Urban	VDOT Inter	5	1. State Hw	Hampton F	HAMP	R-VA IS00064EB		269.28			-76.3204	37.00395
240145123	2024	1/9/2024 5:00	650	6:50	O	PDO	0	0	0	0	0	0	0	2	1. Rear End	RE	No	5. Rain	1. Dawn	Day	2. Wet	Wet	8. Non-Inte	1. Straight	2. Blacktop	1. No Defe	3. Two-Wa	1. Not at In	6. Traffic L	1. Yes - Wc	1. Yes	3. Activity	3. Work on	3. No	20. Motor V	1. On Roac	No	No	Belted	No	No	No	No	No	No	No	No	No	Yes	10	NOT_RD	Not Interse	No	No	Yes	No	5. Hampto	114	114. City o	1-Interstat	4-Two-Way	Urban	VDOT Inter	5	1. State Hw	Hampton F	HAMP	R-VA IS00064EB		267.71			-76.3307	37.02496
240145250	2024	1/13/2024 5:00	305	3:05	O	PDO	0	0	0	0	0	0	0	1	9. Fixed Object - Off Road	FOOR	No	1. No Adve	4. Darknes	Night	2. Wet	Wet	1. Main-Lir	1. Straight	1. Concret	7. Slick Pa	3. Two-Wa	1. Not at In	6. Traffic L	1. Yes - Wc	2. No			3. No	11. Jersey	1. On Roac	No	No	Belted	No	No	No	No	No	No	No	No	No	Yes	10	RD_RIGHT	Not Interse	No	No	Yes	Yes	5. Hampto	114	114. City o	1-Interstat	4-Two-Way	Urban	VDOT Inter	5	1. State Hw	Hampton F	HAMP	R-VA IS00064WB		271.06			-76.3032	36.9854
240155176	2024	1/14/2024 5:00	1133	11:33	B	B	0	0	1	0	1	0	0	1	9. Fixed Object - Off Road	FOOR	No	1. No Adve	2. Daylight	Day	1. Dry	Dry	5. On Entra	2. Curve - L	2. Blacktop	1. No Defe	4. One-Wa	1. Not at In	9. One Wa	1. Yes - Wc	2. No			3. No	5. Guard R	2. Shoulde	No	No	Belted	No	No	No	No	Yes	No	No	No	No	Yes	35	RD_LEFT	Not Interse	No	No	No	No	5. Hampto	114	114. City o	1-Interstat	1-One-Way	Urban	VDOT Inter	5	1. State Hw	Hampton F	HAMP	R-VA IS00064EB	RMP261.00B	0.04			-76.417	37.05825
240155288	2024	1/12/2024 5:00	1945	19:45	O	PDO	0	0	0	0	0	0	0	5	1. Rear End	RE	No	5. Rain	5. Darknes	Night	2. Wet	Wet	8. Non-Inte	3. Grade - S	2. Blacktop	1. No Defe	3. Two-Wa	1. Not at In	6. Traffic L	1. Yes - Wc	1. Yes	3. Activity	3. Work on	3. No	20. Motor V	1. On Roac	No	No	Belted	No	No	No	No	No	No	No	No	No	No		NOT_RD	Not Interse	No	No	Yes	Yes	5. Hampto	114	114. City o	1-Interstat	4-Two-Way	Urban	VDOT Inter	5	1. State Hw	Hampton F	HAMP	R-VA IS00064EB		267.62			-76.3316	37.02619
240165065	2024	1/14/2024 5:00	1230	12:30	C	C	0	0	0	1	1	0	0	2	1. Rear End	RE	No	1. No Adve	2. Daylight	Day	1. Dry	Dry	9. Within Ir	1. Straight	2. Blacktop	1. No Defe	1. Two-Wa	3. Three Ap	3. Traffic S	1. Yes - Wc	2. No			3. No	20. Motor V	1. On Roac	No	No	Belted	No	No	No	No	No	No	No	No	No	No		NOT_RD	Urban Inte	Yes	No	Yes	No	5. Hampto	114	114. City o	4-Minor Ar	3-Two-Way	Urban	NonVDOT	5	3. City or T	Hampton F	HAMP	S-VA114PR KING ST N		0.67	253424	54.79	-76.3483	37.03969
173245245	2017	11/17/2017 5:00	2302	23:02	O	PDO	0	0	0	0	0	0	0	1	10. Deer	DEER	No	1. No Adve	4. Darknes	Night	1. Dry	Dry	1. Main-Lir	1. Straight	2. Blacktop	1. No Defe	3. Two-Wa	1. Not at In	6. Traffic L	1. Yes - Wc	2. No			3. No	23. Animal	1. On Roac	No	Yes	Belted	No	No	No	No	No	No	No	No	No	No		NOT_RD	Not Interse	No	No	Yes	Yes	5. Hampto	114	114. City o	4-Minor Ar	4-Two-Way	Urban	NonVDOT	5	3. City or T	Hampton F	HAMP	S-VA114PR BIG BETHEL RD		4.09			-76.427	37.07073
222375707	2022	6/16/2022 5:00	1115	11:15	C	C	0	0	0	2	2	0	0	2	16. Other	OTHR	No	1. No Adve	2. Daylight	Day	1. Dry	Dry	10. Interse	1. Straight	2. Blacktop	1. No Defe	2. Two-Wa	4. Four Apr	3. Traffic S	1. Yes - Wc	2. No			3. No	20. Motor V	1. On Roac	No	No	Belted	No	Yes	No	No	No	No	No	No	No	No		NOT_RD	Urban Inte	No	No	Yes	No	5. Hampto	114	114. City o	4-Minor Ar	3-Two-Way	Urban	NonVDOT	5	3. City or T	Hampton F	HAMP	S-VA114PR ABERDEEN RD		2.8	253135	105.13	-76.4089	37.03674
210025109	2020	12/23/2020 5:00	605	6:05	O	PDO	0	0	0	0	0	0	0	2	4. Sideswipe - Same Direction	SSS	No	1. No Adve	1. Dawn	Day	1. Dry	Dry	1. Main-Lir	1. Straight	2. Blacktop	1. No Defe	2. Two-Wa	4. Four Apr	3. Traffic S	1. Yes - Wc	2. No			3. No	20. Motor V	1. On Roac	No	No	Belted	No	No	No	No	No	No	No	No	No	Yes	10	NOT_RD	Urban Inte	No	No	Yes	No	5. Hampto	114	114. City o	3-Principal	4-Two-Way	Urban	NonVDOT	5	3. City or T	Hampton F	HAMP	R-VA SR00134WB		11.01	253028	69.74	-76.3626	37.03474
213265222	2021	11/20/2021 5:00	1529	15:29	C	C	0	0	0	2	2	0	0	2	1. Rear End	RE	No	1. No Adve	2. Daylight	Day	1. Dry	Dry	10. Interse	1. Straight	2. Blacktop	1. No Defe	1. Two-Wa	3. Three Ap	6. Traffic L	1. Yes - Wc	2. No			3. No	20. Motor V	1. On Roac	No	No	Belted	No	No	No	No	No	No	No	No	No	No		NOT_RD	Urban Inte	No	No	Yes	No	5. Hampto	114	114. City o	4-Minor Ar	3-Two-Way	Urban	NonVDOT	5	3. City or T	Hampton F	HAMP	R-VA SR00169NB		6.6	1064155	36.69	-76.339	37.0492
240165076	2024	1/12/2024 5:00	2230	22:30	O	PDO	0	0	0	0	0	0	0	2	4. Sideswipe - Same Direction	SSS	No	5. Rain	5. Darknes	Night	2. Wet	Wet	10. Interse	1. Straight	2. Blacktop	1. No Defe	3. Two-Wa	4. Four Apr	6. Traffic L	1. Yes - Wc	2. No			3. No	20. Motor V	1. On Roac	No	No	Belted	No	No	No	No	No	Yes	No	No	No	No		NOT_RD	Urban Inte	No	No	Yes	Yes	5. Hampto	114	114. City o	3-Principal	4-Two-Way	Urban	NonVDOT	5	3. City or T	Hampton F	HAMP	R-VA US00258EB		64.39			-76.3643	37.04377
222375403	2022	8/1/2022 5:00	1739	17:39	A	A	0	3	0	0	3	0	0	3	1. Rear End	RE	No	1. No Adve	2. Daylight	Day	1. Dry	Dry	10. Interse	1. Straight	2. Blacktop	1. No Defe	3. Two-Wa	4. Four Apr	1. No Traffi	6. No Traffi	2. No			3. No	20. Motor V	1. On Roac	No	No	Belted	No	No	No	No	No	Yes	No	No	No	Yes	25	NOT_RD	Urban Inte	Yes	No	Yes	No	5. Hampto	114	114. City o	5-Major Co	4-Two-Way	Urban	NonVDOT	5	3. City or T	Hampton F	HAMP	R-VA SR00143NB		5.94	1071097	21.86	-76.3852	37.00329
240165078	2024	1/14/2024 5:00	910	9:10	O	PDO	0	0	0	0	0	0	0	2	2. Angle	ANG	No	1. No Adve	2. Daylight	Day	1. Dry	Dry	9. Within Ir	1. Straight	2. Blacktop	1. No Defe	1. Two-Wa	4. Four Apr	8. Yield Sig	1. Yes - Wc	2. No			3. No	20. Motor V	1. On Roac	No	No	Belted	No	Yes	No	No	No	No	No	No	No	No		NOT_RD	Urban Inte	Yes	No	Yes	No	5. Hampto	114	114. City o	7-Local (J,	3-Two-Way	Urban	NonVDOT	5	3. City or T	Hampton F	HAMP	S-VA114PR MIDDLE RD		0.24			-76.4105	37.08518
240165079	2024	1/14/2024 5:00	820	8:20	O	PDO	0	0	0	0	0	0	0	2	3. Head On	HO	No	1. No Adve	2. Daylight	Day	1. Dry	Dry	1. Main-Lir	1. Straight	2. Blacktop	1. No Defe	2. Two-Wa	1. Not at In	13. Other	1. Yes - Wc	2. No			3. No	20. Motor V	1. On Roac	No	No	Belted	No	Yes	Yes	No	No	No	No	No	No	Yes	10	RD_UNKN	Not Interse	No	No	Yes	No	5. Hampto	114	114. City o	7-Local (J,	3-Two-Way	Urban	NonVDOT	5	3. City or T	Hampton F	HAMP	S-VA114PR SALTERS CREEK RD		0.18			-76.3848	37.01191
240165080	2024	1/15/2024 5:00	1427	14:27	O	PDO	0	0	0	0	0	0	0	2	3. Head On	HO	No	1. No Adve	2. Daylight	Day	2. Wet	Wet	10. Interse	1. Straight	2. Blacktop	1. No Defe	3. Two-Wa	4. Four Apr	3. Traffic S	1. Yes - Wc	2. No			3. No	20. Motor V	1. On Roac	No	No	Belted	No	No	No	No	No	No	No	No	No	No		NOT_RD	Urban Inte	No	No	Yes	No	5. Hampto	114	114. City o	3-Principal	4-Two-Way	Urban	NonVDOT	5	3. City or T	Hampton F	HAMP	R-VA US00258EB		59.8	253129	20.04	-76.4394	37.02179
240165081	2024	1/8/2024 5:00	644	6:44	O	PDO	0	0	0	0	0	0	0	2	1. Rear End	RE	No	1. No Adve	1. Dawn	Day	1. Dry	Dry	1. Main-Lir	1. Straight	2. Blacktop	1. No Defe	3. Two-Wa	1. Not at In	1. No Traffi	6. No Traffi	2. No			3. No	20. Motor V	1. On Roac	No	No	Belted	No	Yes	No	No	No	No	No	No	No	No		NOT_RD	Not Interse	No	No	Yes	No	5. Hampto	114	114. City o	3-Principal	4-Two-Way	Urban	NonVDOT	5	3. City or T	Hampton F	HAMP	S-VA114NP HAMPTON ROADS CENTER PKWY		2.13			-76.4128	37.05978
240165082	2024	1/4/2024 5:00	1050	10:50	C	C	0	0	0	1	1	0	0	1	9. Fixed Object - Off Road	FOOR	No	1. No Adve	2. Daylight	Day	1. Dry	Dry	9. Within Ir	1. Straight	2. Blacktop	1. No Defe	2. Two-Wa	4. Four Apr	3. Traffic S	1. Yes - Wc	2. No			3. No	15. Other F	1. On Roac	No	No	Belted	No	Yes	No	No	No	No	No	No	No	No		NOT_RD	Urban Inte	Yes	No	Yes	No	5. Hampto	114	114. City o	7-Local (J,	3-Two-Way	Urban	NonVDOT	5	3. City or T	Hampton F	HAMP	S-VA114NP FARMINGTON BLVD		0.01	253053	59.42	-76.4416	37.04302
240165083	2024	1/12/2024 5:00	1416	14:16	O	PDO	0	0	0	0	0	0	0	2	1. Rear End	RE	No	1. No Adve	2. Daylight	Day	1. Dry	Dry	1. Main-Lir	1. Straight	2. Blacktop	1. No Defe	1. Two-Wa	1. Not at In	1. No Traffi	6. No Traffi	2. No			3. No	6. Parked V	4. Roadsid	No	No	Belted	No	No	No	No	No	No	No	No	No	No		RD_UNKN	Not Interse	No	No	Yes	No	5. Hampto	114	114. City o	7-Local (J,	3-Two-Way	Urban	NonVDOT	5	3. City or T	Hampton F	HAMP	S-VA114NP BELL ST		0.35	253176	313.92	-76.3752	37.01829
233035291	2023	10/28/2023 5:00	1523	15:23	C	C	0	0	0	2	2	0	0	2	1. Rear End	RE	No	1. No Adve	2. Daylight	Day	1. Dry	Dry	10. Interse	1. Straight	2. Blacktop	1. No Defe	2. Two-Wa	4. Four Apr	3. Traffic S	1. Yes - Wc	2. No			3. No	20. Motor V	1. On Roac	No	No	Belted	No	No	No	No	No	No	No	No	No	No		NOT_RD	Urban Inte	No	No	Yes	No	5. Hampto	114	114. City o	4-Minor Ar	4-Two-Way	Urban	NonVDOT	5	3. City or T	Hampton F	HAMP	S-VA114NP LASALLE AVE		2.24	253028	145.73	-76.3629	37.03503
203075381	2020	10/29/2020 5:00	1701	17:01	C	C	0	0	0	2	2	0	0	2	2. Angle	ANG	No	1. No Adve	2. Daylight	Day	1. Dry	Dry	9. Within Ir	1. Straight	1. Concret	1. No Defe	2. Two-Wa	4. Four Apr	3. Traffic S	1. Yes - Wc	2. No			3. No	20. Motor V	1. On Roac	No	No	Belted	No	No	No	No	No	No	No	No	No	Yes	5	NOT_RD	VDOT Inter	No	No	Yes	No	5. Hampto	114	114. City o	7-Local (J,	3-Two-Way	Urban	NonVDOT	5	3. City or T	Hampton F	HAMP	S-VA114NP MARCELLA RD		1.23	1078763	10.94	-76.3977	37.04986
240165086	2024	1/9/2024 5:00	750	7:50	C	C	0	0	0	2	2	0	0	2	1. Rear End	RE	No	1. No Adve	2. Daylight	Day	1. Dry	Dry	1. Main-Lir	1. Straight	2. Blacktop	1. No Defe	3. Two-Wa	1. Not at In	6. Traffic L	1. Yes - Wc	2. No			3. No	20. Motor V	1. On Roac	No	No	Belted	No	No	No	No	No	No	No	No	No	No		NOT_RD	Not Interse	Yes	No	Yes	No	5. Hampto	114	114. City o	4-Minor Ar	3-Two-Way	Urban	NonVDOT	5	3. City or T	Hampton F	HAMP	R-VA SR00172NB		0.71	253125	488.62	-76.3838	37.08101
240165087	2024	1/9/2024 5:00	659	6:59	C	C	0	0	0	1	1	0	0	2	4. Sideswipe - Same Direction	SSS	No	1. No Adve	1. Dawn	Day	1. Dry	Dry	1. Main-Lir	1. Straight	2. Blacktop	1. No Defe	2. Two-Wa	1. Not at In	3. Traffic S	1. Yes - Wc	2. No			3. No	6. Parked V	1. On Roac	No	No	Belted	No	No	No	No	No	No	Yes	No	No	No		NOT_RD	Urban Inte	No	No	Yes	No	5. Hampto	114	114. City o	3-Principal	4-Two-Way	Urban	NonVDOT	5	3. City or T	Hampton F	HAMP	S-VA114PR HAMPTON ROADS CENTER PKWY		1.18	716613	220.96	-76.4279	37.06022
240165088	2024	1/9/2024 5:00	931	9:31	C	C	0	0	0	2	2	0	0	2	2. Angle	ANG	No	5. Rain	2. Daylight	Day	2. Wet	Wet	10. Interse	1. Straight	2. Blacktop	1. No Defe	1. Two-Wa	3. Three Ap	4. Stop Sig	1. Yes - Wc	2. No			3. No	20. Motor V	1. On Roac	No	No	Belted	No	No	No	No	No	No	No	No	No	No		NOT_RD	Urban Inte	Yes	Yes	Yes	No	5. Hampto	114	114. City of Hampton			Urban	NonVDOT	5	3. City or T	Hampton F	HAMP	U-VA114SC99999UK						-76.4267	37.05795
240165089	2024	1/12/2024 5:00	1452	14:52	O	PDO	0	0	0	0	0	0	0	2	1. Rear End	RE	No	1. No Adve	2. Daylight	Day	1. Dry	Dry	10. Interse	1. Straight	2. Blacktop	1. No Defe	1. Two-Wa	4. Four Apr	3. Traffic S	1. Yes - Wc	2. No			3. No	20. Motor V	1. On Roac	No	No	Belted	No	No	No	No	No	No	No	No	No	Yes	10	NOT_RD	Urban Inte	Yes	No	Yes	No	5. Hampto	114	114. City o	4-Minor Ar	3-Two-Way	Urban	NonVDOT	5	3. City or T	Hampton F	HAMP	R-VA SR00351WB		4.72	253088	124.3	-76.3627	37.02746
240165090	2024	1/12/2024 5:00	610	6:10	C	C	0	0	0	2	2	0	0	2	1. Rear End	RE	No	1. No Adve	2. Daylight	Day	1. Dry	Dry	1. Main-Lir	1. Straight	2. Blacktop	1. No Defe	2. Two-Wa	2. Two App	1. No Traffi	6. No Traffi	2. No			3. No	20. Motor V	1. On Roac	No	No	Belted	No	No	No	No	No	No	No	No	No	No		NOT_RD	Not Interse	No	No	Yes	No	5. Hampto	114	114. City o	3-Principal	4-Two-Way	Urban	NonVDOT	5	3. City or T	Hampton F	HAMP	R-VA US00258WB		61.35			-76.4163	37.03352
240165091	2024	1/12/2024 5:00	1626	16:26	O	PDO	0	0	0	0	0	0	0	2	1. Rear End	RE	No	1. No Adve	3. Dusk	Day	1. Dry	Dry	1. Main-Lir	1. Straight	2. Blacktop	1. No Defe	3. Two-Wa	1. Not at In	3. Traffic S	1. Yes - Wc	2. No			3. No	20. Motor V	1. On Roac	No	No	Belted	No	No	No	No	No	No	No	No	No	No		NOT_RD	Not Interse	No	No	Yes	No	5. Hampto	114	114. City o	3-Principal	4-Two-Way	Urban	NonVDOT	5	3. City or T	Hampton F	HAMP	R-VA US00258EB		67.2	253154	488.28	-76.3238	37.02831
240245111	2024	1/23/2024 5:00	801	8:01	C	C	0	0	0	2	2	0	0	2	2. Angle	ANG	No	1. No Adve	2. Daylight	Day	1. Dry	Dry	9. Within Ir	1. Straight	2. Blacktop	1. No Defe	2. Two-Wa	4. Four Apr	3. Traffic S	1. Yes - Wc	2. No			3. No	20. Motor V	1. On Roac	No	No	Belted	No	No	No	No	No	No	No	No	No	No		NOT_RD	VDOT Inter	Yes	No	Yes	No	5. Hampto	114	114. City o	4-Minor Ar	4-Two-Way	Urban	NonVDOT	5	3. City or T	Hampton F	HAMP	R-VA US00060EB		274.41	253003	53.14	-76.3316	37.02425
240165093	2024	1/12/2024 5:00	1644	16:44	C	C	0	0	0	1	1	0	0	2	4. Sideswipe - Same Direction	SSS	No	1. No Adve	3. Dusk	Day	1. Dry	Dry	1. Main-Lir	1. Straight	2. Blacktop	1. No Defe	2. Two-Wa	1. Not at In	3. Traffic S	1. Yes - Wc	2. No			3. No	20. Motor V	1. On Roac	No	No	Belted	No	No	No	No	No	Yes	No	No	No	No		NOT_RD	Urban Inte	No	No	Yes	No	5. Hampto	114	114. City o	3-Principal	4-Two-Way	Urban	NonVDOT	5	3. City or T	Hampton F	HAMP	R-VA US00258EB		62.22	253136	160.17	-76.4021	37.03869
173105289	2017	11/2/2017 5:00	1758	17:58	A	A	0	1	0	2	3	0	0	1	9. Fixed Object - Off Road	FOOR	No	1. No Adve	2. Daylight	Day	1. Dry	Dry	8. Non-Inte	1. Straight	2. Blacktop	1. No Defe	2. Two-Wa	1. Not at In	6. Traffic L	1. Yes - Wc	2. No			3. No	3. Utility Po	2. Shoulde	No	No	Unbelted	No	No	No	No	No	No	No	No	No	No		RD_UNKN	Not Interse	No	No	Yes	No	5. Hampto	114	114. City o	5-Major Co	3-Two-Way	Urban	NonVDOT	5	3. City or T	Hampton F	HAMP	S-VA114PR PINE CHAPEL RD		0.95			-76.3777	37.04029
242005534	2024	5/27/2024 5:00	423	4:23	C	C	0	0	0	1	1	0	0	1	9. Fixed Object - Off Road	FOOR	No	1. No Adve	4. Darknes	Night	1. Dry	Dry	1. Main-Lir	1. Straight	2. Blacktop	1. No Defe	1. Two-Wa	1. Not at In	3. Traffic S	1. Yes - Wc	2. No			3. No	13. Curb	1. On Roac	No	No	Belted	No	No	No	No	No	No	No	No	No	No		NOT_RD	Urban Inte	Yes	No	Yes	Yes	5. Hampto	114	114. City o	4-Minor Ar	3-Two-Way	Urban	NonVDOT	5	3. City or T	Hampton F	HAMP	R-VA SR00415EB		1.96	253184	5.55	-76.3757	37.02385
240165154	2024	1/7/2024 5:00	41	00:41	O	PDO	0	0	0	0	0	0	0	1	9. Fixed Object - Off Road	FOOR	No	5. Rain	4. Darknes	Night	2. Wet	Wet	8. Non-Inte	1. Straight	2. Blacktop	1. No Defe	1. Two-Wa	1. Not at In	1. No Traffi	6. No Traffi	2. No			3. No	14. Ditch	8. Off Roac	No	No	Belted	No	No	No	No	No	Yes	No	No	No	No		RD_RIGHT	Not Interse	No	No	Yes	Yes	5. Hampto	114	114. City o	5-Major Co	3-Two-Way	Urban	NonVDOT	5	3. City or T	Hampton F	HAMP	S-VA114NP WHEALTON RD		1.25	253058	339.63	-76.4333	37.04194
240165319	2024	1/14/2024 5:00	1710	17:10	C	C	0	0	0	1	1	0	0	2	4. Sideswipe - Same Direction	SSS	No	1. No Adve	4. Darknes	Night	1. Dry	Dry	10. Interse	1. Straight	2. Blacktop	1. No Defe	3. Two-Wa	4. Four Apr	3. Traffic S	1. Yes - Wc	2. No			3. No	20. Motor V	1. On Roac	No	No	Belted	No	No	No	No	No	No	No	No	No	No		NOT_RD	Urban Inte	No	No	Yes	Yes	5. Hampto	114	114. City o	5-Major Co	3-Two-Way	Urban	NonVDOT	5	3. City or T	Hampton F	HAMP	S-VA114PR COLISEUM DR		0.81	754224	12.53	-76.3885	37.04162
240165432	2024	1/16/2024 5:00	1100	11:00	O	PDO	0	0	0	0	0	0	0	3	2. Angle	ANG	No	1. No Adve	2. Daylight	Day	2. Wet	Wet	9. Within Ir	1. Straight	2. Blacktop	1. No Defe	1. Two-Wa	3. Three Ap	4. Stop Sig	1. Yes - Wc	2. No			3. No	20. Motor V	1. On Roac	No	No	Belted	No	No	No	No	No	No	No	No	No	No		NOT_RD	Urban Inte	Yes	No	Yes	No	5. Hampto	114	114. City o	4-Minor Ar	3-Two-Way	Urban	NonVDOT	5	3. City or T	Hampton F	HAMP	R-VA SR00351EB		7.43	1062084	15.85	-76.3162	37.03676
211055110	2021	4/5/2021 5:00	1816	18:16	C	C	0	0	0	2	2	0	0	2	16. Other	OTHR	No	1. No Adve	2. Daylight	Day	1. Dry	Dry	10. Interse	1. Straight	2. Blacktop	1. No Defe	2. Two-Wa	4. Four Apr	3. Traffic S	1. Yes - Wc	2. No			3. No	20. Motor V	1. On Roac	No	No	Belted	No	No	No	No	No	Yes	No	Yes	No	No		NOT_RD	Urban Inte	No	Yes	Yes	No	5. Hampto	114	114. City o	3-Principal	4-Two-Way	Urban	NonVDOT	5	3. City or T	Hampton F	HAMP	R-VA SR00134WB		11.01	253028	67.45	-76.3626	37.03474
240175114	2024	1/15/2024 5:00	1151	11:51	C	C	0	0	0	2	2	0	0	2	4. Sideswipe - Same Direction	SSS	No	1. No Adve	4. Darknes	Night	1. Dry	Dry	8. Non-Inte	1. Straight	2. Blacktop	1. No Defe	2. Two-Wa	1. Not at In	6. Traffic L	1. Yes - Wc	2. No			3. No	20. Motor V	1. On Roac	No	No	Belted	No	No	No	No	No	No	No	No	No	No		NOT_RD	Urban Inte	No	No	Yes	Yes	5. Hampto	114	114. City o	5-Major Co	4-Two-Way	Urban	NonVDOT	5	3. City or T	Hampton F	HAMP	R-VA SR00351WB		1.84	253178	229.3	-76.4032	37.00108
181075079	2018	4/14/2018 5:00	1711	17:11	O	PDO	0	0	0	0	0	0	0	2	2. Angle	ANG	No	1. No Adve	2. Daylight	Day	1. Dry	Dry	10. Interse	1. Straight	1. Concret	1. No Defe	3. Two-Wa	3. Three Ap	4. Stop Sig	1. Yes - Wc	2. No			3. No	20. Motor V	1. On Roac	No	No	Belted	No	Yes	No	No	No	No	No	No	No	No		NOT_RD	Urban Inte	No	No	Yes	No	5. Hampto	114	114. City o	5-Major Co	4-Two-Way	Urban	NonVDOT	5	3. City or T	Hampton F	HAMP	S-VA114NP ORCUTT AVE		1.04	1075956	0	-76.441	37.0357
202795066	2020	10/3/2020 5:00	1452	14:52	O	PDO	0	0	0	0	0	0	0	2	4. Sideswipe - Same Direction	SSS	No	1. No Adve	2. Daylight	Day	1. Dry	Dry	10. Interse	1. Straight	2. Blacktop	1. No Defe	2. Two-Wa	3. Three Ap	6. Traffic L	1. Yes - Wc	2. No			3. No	20. Motor V	1. On Roac	No	No	Belted	No	No	No	No	No	No	No	No	No	No		NOT_RD	Urban Inte	Yes	No	Yes	No	5. Hampto	114	114. City o	4-Minor Ar	3-Two-Way	Urban	NonVDOT	5	3. City or T	Hampton F	HAMP	R-VA SR00415WB		1.97	253184	49.77	-76.3756	37.02383
240175117	2024	1/13/2024 5:00	1940	19:40	O	PDO	0	0	0	0	0	0	0	2	16. Other	OTHR	No	1. No Adve	4. Darknes	Night	1. Dry	Dry	10. Interse	1. Straight	2. Blacktop	1. No Defe	3. Two-Wa	4. Four Apr	8. Yield Sig	1. Yes - Wc	2. No			3. No	20. Motor V	1. On Roac	No	No	Belted	No	No	No	No	No	No	No	No	No	No		NOT_RD	Urban Inte	No	No	Yes	Yes	5. Hampto	114	114. City o	3-Principal	4-Two-Way	Urban	NonVDOT	5	3. City or T	Hampton F	HAMP	R-VA US00258EB		62.28	253136	144	-76.4011	37.03891
240175118	2024	1/16/2024 5:00	1509	15:09	O	PDO	0	0	0	0	0	0	0	2	4. Sideswipe - Same Direction	SSS	No	5. Rain	2. Daylight	Day	2. Wet	Wet	1. Main-Lir	1. Straight	2. Blacktop	1. No Defe	2. Two-Wa	1. Not at In	3. Traffic S	1. Yes - Wc	2. No			3. No	20. Motor V	1. On Roac	No	No	Belted	No	No	No	No	No	No	Yes	No	No	No		NOT_RD	Urban Inte	No	No	Yes	No	5. Hampto	114	114. City o	3-Principal	4-Two-Way	Urban	NonVDOT	5	3. City or T	Hampton F	HAMP	R-VA US00258EB		60.17	253131	217.74	-76.4343	37.02437
240175120	2024	1/15/2024 5:00	2121	21:21	B	B	0	0	1	2	3	0	0	2	2. Angle	ANG	No	1. No Adve	4. Darknes	Night	1. Dry	Dry	9. Within Ir	1. Straight	2. Blacktop	1. No Defe	2. Two-Wa	4. Four Apr	3. Traffic S	1. Yes - Wc	2. No			3. No	20. Motor V	1. On Roac	No	No	Belted	No	No	No	No	No	No	No	No	No	No		NOT_RD	Urban Inte	No	No	Yes	Yes	5. Hampto	114	114. City o	5-Major Co	3-Two-Way	Urban	NonVDOT	5	3. City or T	Hampton F	HAMP	S-VA114PR COLISEUM DR		0.81	754224	6.27	-76.3885	37.0416
241575180	2024	6/5/2024 5:00	825	8:25	A	A	0	1	1	0	2	0	0	2	2. Angle	ANG	No	1. No Adve	2. Daylight	Day	1. Dry	Dry	9. Within Ir	1. Straight	2. Blacktop	1. No Defe	1. Two-Wa	4. Four Apr	3. Traffic S	1. Yes - Wc	2. No			3. No	20. Motor V	1. On Roac	No	No	Belted	No	No	No	No	No	No	No	No	No	No		NOT_RD	Urban Inte	Yes	No	Yes	No	5. Hampto	114	114. City o	5-Major Co	3-Two-Way	Urban	NonVDOT	5	3. City or T	Hampton F	HAMP	S-VA114PR NEWMARKET DR		0.14	253129	0	-76.4395	37.02176
171815391	2017	5/18/2017 5:00	746	7:46	C	C	0	0	0	2	2	0	0	2	1. Rear End	RE	No	1. No Adve	2. Daylight	Day	1. Dry	Dry	10. Interse	1. Straight	1. Concret	1. No Defe	3. Two-Wa	4. Four Apr	1. No Traffi	6. No Traffi	2. No			3. No	20. Motor V	1. On Roac	No	No	Belted	No	No	No	No	No	No	No	No	No	No		NOT_RD	Urban Inte	No	No	Yes	No	5. Hampto	114	114. City o	4-Minor Ar	4-Two-Way	Urban	NonVDOT	5	3. City or T	Hampton F	HAMP	S-VA114PR ARMISTEAD AVE N		4.21	1078363	440.7	-76.3832	37.07099
211465127	2021	5/11/2021 5:00	1429	14:29	C	C	0	0	0	3	3	0	0	2	1. Rear End	RE	No	1. No Adve	2. Daylight	Day	1. Dry	Dry	1. Main-Lir	1. Straight	1. Concret	1. No Defe	2. Two-Wa	1. Not at In	6. Traffic L	1. Yes - Wc	2. No			3. No	20. Motor V	1. On Roac	No	No	Belted	No	Yes	No	No	No	No	No	No	No	No		NOT_RD	Not Interse	No	No	Yes	No	5. Hampto	114	114. City o	4-Minor Ar	4-Two-Way	Urban	NonVDOT	5	3. City or T	Hampton F	HAMP	S-VA114PR ARMISTEAD AVE N		4.21	1078363	419.75	-76.3832	37.07094
240175345	2024	1/8/2024 5:00	1619	16:19	O	PDO	0	0	0	0	0	0	0	2	16. Other	OTHR	No	1. No Adve	4. Darknes	Night	1. Dry	Dry	10. Interse	1. Straight	2. Blacktop	1. No Defe	1. Two-Wa	4. Four Apr	4. Stop Sig	1. Yes - Wc	2. No			3. No	20. Motor V	1. On Roac	No	No	Belted	No	No	No	No	No	Yes	No	No	No	No		NOT_RD	Urban Inte	No	Yes	Yes	Yes	5. Hampto	114	114. City of Hampton			Urban	NonVDOT	5	3. City or T	Hampton F	HAMP	S-VA114PR MERCHANT LN		0.28			-76.3944	37.04454
240175427	2024	1/15/2024 5:00	1002	10:02	O	PDO	0	0	0	0	0	0	0	2	1. Rear End	RE	No	5. Rain	2. Daylight	Day	2. Wet	Wet	5. On Entra	10. On/Off	2. Blacktop	1. No Defe	4. One-Wa	1. Not at In	9. One Wa	1. Yes - Wc	2. No			3. No	20. Motor V	1. On Roac	No	No	Belted	No	No	No	No	No	No	No	No	No	No		NOT_RD	Not Interse	No	No	No	No	5. Hampto	114	114. City o	1-Interstat	1-One-Way	Urban	VDOT Inter	5	1. State Hw	Hampton F	HAMP	R-VA IS00664EB	RMP003.00A	0.13			-76.403	37.00495
240175435	2024	1/16/2024 5:00	1630	16:30	O	PDO	0	0	0	0	0	0	0	1	9. Fixed Object - Off Road	FOOR	No	1. No Adve	2. Daylight	Day	1. Dry	Dry	5. On Entra	2. Curve - L	2. Blacktop	1. No Defe	4. One-Wa	1. Not at In	9. One Wa	1. Yes - Wc	2. No			3. No	28. Ran Of	2. Shoulde	No	No	Belted	No	No	No	No	Yes	No	No	No	No	No		RD_LEFT	Not Interse	No	Yes	Yes	No	5. Hampto	114	114. City o	1-Interstat	4-Two-Way	Urban	VDOT Inter	5	1. State Hw	Hampton F	HAMP	R-VA IS00064EB		263.62			-76.3955	37.041
240185022	2024	1/16/2024 5:00	2300	23:00	O	PDO	0	0	0	0	0	0	0	2	3. Head On	HO	No	1. No Adve	4. Darknes	Night	1. Dry	Dry	8. Non-Inte	1. Straight	1. Concret	4. Under R	3. Two-Wa	1. Not at In	6. Traffic L	1. Yes - Wc	1. Yes	3. Activity	3. Work on	3. No	6. Parked V	3. Median	Yes	No	Belted	No	No	No	No	No	No	No	No	No	No		RD_UNKN	Not Interse	No	No	Yes	Yes	5. Hampto	114	114. City o	1-Interstat	4-Two-Way	Urban	VDOT Inter	5	1. State Hw	Hampton F	HAMP	R-VA IS00064WB		266.48			-76.3494	37.03457
240185023	2024	1/16/2024 5:00	450	4:50	A	A	0	1	0	0	1	0	0	1	9. Fixed Object - Off Road	FOOR	No	1. No Adve	4. Darknes	Night	1. Dry	Dry	8. Non-Inte	3. Grade - S	1. Concret	1. No Defe	3. Two-Wa	1. Not at In	6. Traffic L	1. Yes - Wc	1. Yes	3. Activity	4. Intermit	3. No	11. Jersey	2. Shoulde	No	No	Unbelted	No	No	No	No	No	No	No	No	No	Yes	5	RD_RIGHT	Not Interse	No	No	Yes	Yes	5. Hampto	114	114. City o	1-Interstat	4-Two-Way	Urban	VDOT Inter	5	1. State Hw	Hampton F	HAMP	R-VA IS00064WB		269.78			-76.3165	36.99961
240185061	2024	1/18/2024 5:00	619	6:19	O	PDO	0	0	0	0	0	0	0	3	1. Rear End	RE	No	1. No Adve	2. Daylight	Day	1. Dry	Dry	1. Main-Lir	1. Straight	2. Blacktop	1. No Defe	3. Two-Wa	1. Not at In	6. Traffic L	1. Yes - Wc	1. Yes	3. Activity	2. Lane Sh	3. No	20. Motor V	1. On Roac	No	No	Belted	No	No	No	No	No	No	No	No	No	Yes	25	NOT_RD	Not Interse	No	Yes	Yes	No	5. Hampto	114	114. City o	1-Interstat	4-Two-Way	Urban	VDOT Inter	5	1. State Hw	Hampton F	HAMP	R-VA IS00064WB		267.03			-76.3407	37.03315
191295093	2019	5/5/2019 5:00	2030	20:30	C	C	0	0	0	1	1	0	0	1	6. Fixed Object in Road	FOIR	No	1. No Adve	4. Darknes	Night	11. Sand, D	Wet	8. Non-Inte	1. Straight	2. Blacktop	4. Under R	2. Two-Wa	1. Not at In	1. No Traffi	6. No Traffi	1. Yes	3. Activity	5. Other	3. No	15. Other F	1. On Roac	No	No	Belted	No	No	No	No	No	No	No	No	No	No		NOT_RD	Urban Inte	No	No	Yes	Yes	5. Hampto	114	114. City o	4-Minor Ar	3-Two-Way	Urban	NonVDOT	5	3. City or T	Hampton F	HAMP	R-VA SR00169NB		6.62	1064155	56.85	-76.3392	37.04901
240185102	2024	1/15/2024 5:00	241	2:41	O	PDO	0	0	0	0	0	0	0	3	2. Angle	ANG	No	1. No Adve	4. Darknes	Night	1. Dry	Dry	8. Non-Inte	1. Straight	2. Blacktop	1. No Defe	1. Two-Wa	1. Not at In	1. No Traffi	6. No Traffi	2. No			3. No	6. Parked V	1. On Roac	Yes	No	Belted	No	Yes	No	No	No	No	No	No	No	Yes	5	RD_UNKN	Not Interse	No	No	Yes	Yes	5. Hampto	114	114. City o	7-Local (J,	3-Two-Way	Urban	NonVDOT	5	3. City or T	Hampton F	HAMP	S-VA114NP ROSALEE DR		0.22			-76.3786	37.0137
240185103	2024	1/17/2024 5:00	1827	18:27	C	C	0	0	0	1	1	0	0	1	16. Other	OTHR	No	1. No Adve	4. Darknes	Night	1. Dry	Dry	9. Within Ir	3. Grade - S	2. Blacktop	1. No Defe	1. Two-Wa	4. Four Apr	1. No Traffi	6. No Traffi	2. No			3. No	28. Ran Of	1. On Roac	No	No	Belted	No	No	No	No	No	No	No	No	No	No		NOT_RD	Urban Inte	No	No	Yes	Yes	5. Hampto	114	114. City o	5-Major Co	4-Two-Way	Urban	NonVDOT	5	3. City or T	Hampton F	HAMP	S-VA114PR ALUMINUM AVE		0.29			-76.4068	37.00598
210765191	2021	3/17/2021 5:00	937	9:37	C	C	0	0	0	2	2	0	0	2	3. Head On	HO	No	1. No Adve	2. Daylight	Day	2. Wet	Wet	13. Drivew	1. Straight	2. Blacktop	1. No Defe	2. Two-Wa	1. Not at In	4. Stop Sig	1. Yes - Wc	2. No			3. No	20. Motor V	1. On Roac	No	No	Belted	No	No	No	No	No	No	No	No	No	Yes	7	RD_UNKN	Not Interse	No	No	Yes	No	5. Hampto	114	114. City o	4-Minor Ar	3-Two-Way	Urban	NonVDOT	5	3. City or T	Hampton F	HAMP	R-VA SR00152WB		4.82			-76.3836	37.04813
240185254	2024	1/17/2024 5:00	1754	17:54	O	PDO	0	0	0	0	0	0	0	3	1. Rear End	RE	No	1. No Adve	2. Daylight	Day	1. Dry	Dry	8. Non-Inte	1. Straight	2. Blacktop	1. No Defe	3. Two-Wa	1. Not at In	6. Traffic L	1. Yes - Wc	2. No			3. No	20. Motor V	1. On Roac	No	No	Belted	No	No	No	No	No	No	No	No	No	Yes	15	NOT_RD	Not Interse	No	No	Yes	No	5. Hampto	114	114. City o	1-Interstat	4-Two-Way	Urban	VDOT Inter	5	1. State Hw	Hampton F	HAMP	R-VA IS00064WB		263.1			-76.403	37.04833
240185291	2024	1/13/2024 5:00	446	4:46	B	B	0	0	1	0	1	0	0	1	9. Fixed Object - Off Road	FOOR	No	5. Rain	4. Darknes	Night	2. Wet	Wet	8. Non-Inte	1. Straight	2. Blacktop	1. No Defe	3. Two-Wa	1. Not at In	6. Traffic L	1. Yes - Wc	1. Yes	3. Activity	3. Work on	3. No	11. Jersey	2. Shoulde	Yes	No	Belted	No	Yes	No	Yes	No	No	No	No	No	No		RD_RIGHT	Not Interse	No	No	Yes	Yes	5. Hampto	114	114. City o	1-Interstat	4-Two-Way	Urban	VDOT Inter	5	1. State Hw	Hampton F	HAMP	R-VA IS00064EB		269.5			-76.3189	37.00102
240185320	2024	1/18/2024 5:00	1550	15:50	A	A	0	1	0	0	1	0	0	2	1. Rear End	RE	No	1. No Adve	2. Daylight	Day	1. Dry	Dry	8. Non-Inte	1. Straight	1. Concret	1. No Defe	4. One-Wa	1. Not at In	6. Traffic L	1. Yes - Wc	1. Yes	3. Activity	3. Work on	3. No	20. Motor V	1. On Roac	No	No	Belted	No	No	No	No	No	No	No	No	No	No		NOT_RD	Not Interse	Yes	No	Yes	No	5. Hampto	114	114. City o	1-Interstat	4-Two-Way	Urban	VDOT Inter	5	1. State Hw	Hampton F	HAMP	R-VA IS00064EB		269.3			-76.3203	37.00354
240185365	2024	1/18/2024 5:00	1500	15:00	O	PDO	0	0	0	0	0	0	0	2	1. Rear End	RE	No	1. No Adve	2. Daylight	Day	1. Dry	Dry	8. Non-Inte	1. Straight	2. Blacktop	1. No Defe	3. Two-Wa	1. Not at In	6. Traffic L	1. Yes - Wc	2. No			3. No	20. Motor V	1. On Roac	No	No	Belted	No	No	No	No	No	No	No	No	No	Yes	10	NOT_RD	Not Interse	No	Yes	Yes	No	5. Hampto	114	114. City o	1-Interstat	4-Two-Way	Urban	VDOT Inter	5	1. State Hw	Hampton F	HAMP	R-VA IS00064WB		263.87			-76.3934	37.03938
240195130	2024	1/18/2024 5:00	522	5:22	C	C	0	0	0	1	1	0	0	2	1. Rear End	RE	No	1. No Adve	4. Darknes	Night	1. Dry	Dry	10. Interse	1. Straight	2. Blacktop	1. No Defe	2. Two-Wa	4. Four Apr	3. Traffic S	1. Yes - Wc	2. No			3. No	20. Motor V	1. On Roac	No	No	Belted	No	Yes	No	No	No	No	No	No	No	No		NOT_RD	Urban Inte	No	No	Yes	Yes	5. Hampto	114	114. City o	3-Principal	4-Two-Way	Urban	NonVDOT	5	3. City or T	Hampton F	HAMP	R-VA US00258EB		67.29	253154	74.98	-76.3235	37.02721
223465093	2022	12/11/2022 5:00	1229	12:29	C	C	0	0	0	2	2	0	0	2	1. Rear End	RE	No	1. No Adve	2. Daylight	Day	1. Dry	Dry	10. Interse	1. Straight	2. Blacktop	1. No Defe	3. Two-Wa	4. Four Apr	3. Traffic S	1. Yes - Wc	2. No			3. No	20. Motor V	1. On Roac	No	No	Belted	No	No	No	No	No	No	No	No	No	No		NOT_RD	Urban Inte	Yes	No	Yes	No	5. Hampto	114	114. City o	4-Minor Ar	3-Two-Way	Urban	NonVDOT	5	3. City or T	Hampton F	HAMP	S-VA114NP ABERDEEN RD		2.8	253135	126.29	-76.4089	37.03668
240195132	2024	1/18/2024 5:00	1535	15:35	C	C	0	0	0	2	2	0	0	2	1. Rear End	RE	No	1. No Adve	2. Daylight	Day	1. Dry	Dry	6. Intersec	1. Straight	2. Blacktop	1. No Defe	1. Two-Wa	2. Two App	6. Traffic L	1. Yes - Wc	2. No			3. No	20. Motor V	1. On Roac	No	No	Belted	No	No	No	No	No	No	No	No	No	No		NOT_RD	Not Interse	No	No	No	No	5. Hampto	114	114. City o	1-Interstat	1-One-Way	Urban	VDOT Inter	5	1. State Hw	Hampton F	HAMP	R-VA IS00064EB	RMP265.00A	0.21			-76.3631	37.03147
233105138	2023	11/2/2023 5:00	1724	17:24	C	C	0	0	0	1	1	0	0	2	1. Rear End	RE	No	1. No Adve	2. Daylight	Day	1. Dry	Dry	10. Interse	1. Straight	2. Blacktop	1. No Defe	2. Two-Wa	4. Four Apr	3. Traffic S	1. Yes - Wc	2. No			3. No	20. Motor V	1. On Roac	No	No	Belted	No	No	No	No	No	No	No	No	No	No		NOT_RD	Urban Inte	No	No	Yes	No	5. Hampto	114	114. City o	4-Minor Ar	4-Two-Way	Urban	NonVDOT	5	3. City or T	Hampton F	HAMP	S-VA114NP LASALLE AVE		2.24	253028	145.73	-76.3629	37.03503
240195335	2024	1/17/2024 5:00	1638	16:38	B	B	0	0	1	1	2	0	0	2	1. Rear End	RE	No	1. No Adve	4. Darknes	Night	1. Dry	Dry	8. Non-Inte	3. Grade - S	1. Concret	1. No Defe	3. Two-Wa	1. Not at In	6. Traffic L	1. Yes - Wc	2. No			3. No	20. Motor V	1. On Roac	No	No	Belted	No	No	No	No	No	No	No	No	No	No		NOT_RD	Not Interse	No	Yes	Yes	Yes	5. Hampto	114	114. City o	1-Interstat	4-Two-Way	Urban	VDOT Inter	5	1. State Hw	Hampton F	HAMP	R-VA IS00064EB		269.73			-76.3164	36.9984
240205099	2024	1/20/2024 5:00	1119	11:19	O	PDO	0	0	0	0	0	0	0	2	4. Sideswipe - Same Direction	SSS	No	1. No Adve	2. Daylight	Day	1. Dry	Dry	8. Non-Inte	1. Straight	2. Blacktop	1. No Defe	3. Two-Wa	1. Not at In	6. Traffic L	1. Yes - Wc	1. Yes	2. Transitic	1. Lane Cl	3. No	20. Motor V	1. On Roac	No	No	Belted	No	No	No	No	No	No	No	No	No	Yes	55	NOT_RD	Not Interse	No	No	Yes	No	5. Hampto	114	114. City o	1-Interstat	4-Two-Way	Urban	VDOT Inter	5	1. State Hw	Hampton F	HAMP	R-VA IS00064WB		266.19			-76.354	37.03497
240225041	2024	1/20/2024 5:00	50	00:50	O	PDO	0	0	0	0	0	0	0	1	9. Fixed Object - Off Road	FOOR	No	1. No Adve	4. Darknes	Night	1. Dry	Dry	8. Non-Inte	1. Straight	1. Concret	1. No Defe	3. Two-Wa	1. Not at In	6. Traffic L	1. Yes - Wc	1. Yes	3. Activity	2. Lane Sh	3. No	9. Impact	2. Shoulde	Yes	No	Unbelted	No	No	No	No	No	No	No	No	No	Yes	5	RD_RIGHT	Not Interse	No	No	Yes	Yes	5. Hampto	114	114. City o	1-Interstat	4-Two-Way	Urban	VDOT Inter	5	1. State Hw	Hampton F	HAMP	R-VA IS00064EB		266.02			-76.3579	37.03477
240225079	2024	1/22/2024 5:00	624	6:24	O	PDO	0	0	0	0	0	0	0	2	1. Rear End	RE	No	1. No Adve	4. Darknes	Night	1. Dry	Dry	1. Main-Lir	1. Straight	2. Blacktop	1. No Defe	3. Two-Wa	1. Not at In	6. Traffic L	1. Yes - Wc	1. Yes	3. Activity	3. Work on	3. No	20. Motor V	1. On Roac	No	No	Belted	No	No	No	No	No	No	No	No	No	No		NOT_RD	Not Interse	No	No	Yes	Yes	5. Hampto	114	114. City o	1-Interstat	4-Two-Way	Urban	VDOT Inter	5	1. State Hw	Hampton F	HAMP	R-VA IS00064EB		266.75			-76.3449	37.03387
240225140	2024	1/21/2024 5:00	0	00:00	O	PDO	0	0	0	0	0	0	0	1	9. Fixed Object - Off Road	FOOR	No	1. No Adve	7. Unknow	Day	1. Dry	Dry	10. Interse	1. Straight	2. Blacktop	1. No Defe	1. Two-Wa	3. Three Ap	4. Stop Sig	1. Yes - Wc	2. No			3. No	28. Ran Of	1. On Roac	No	No	Belted	No	No	No	No	No	Yes	No	No	No	No		NOT_RD	Urban Inte	No	No	Yes	No	5. Hampto	114	114. City o	7-Local (J,	3-Two-Way	Urban	NonVDOT	5	3. City or T	Hampton F	HAMP	S-VA114NP SHEFFIELD ST		0			-76.4209	37.05535
231145143	2023	4/22/2023 5:00	105	1:05	B	B	0	0	1	0	1	0	0	1	16. Other	OTHR	No	1. No Adve	4. Darknes	Night	1. Dry	Dry	1. Main-Lir	1. Straight	2. Blacktop	1. No Defe	1. Two-Wa	1. Not at In	3. Traffic S	1. Yes - Wc	2. No			3. No	3. Utility Po	1. On Roac	Yes	No	Unbelted	No	No	No	No	No	No	No	No	No	No		RD_RIGHT	Not Interse	No	No	Yes	Yes	5. Hampto	114	114. City o	4-Minor Ar	3-Two-Way	Urban	NonVDOT	5	3. City or T	Hampton F	HAMP	S-VA114PR WOODLAND RD		1.55	253501	254.27	-76.3217	37.04299
171965059	2017	7/10/2017 5:00	2300	23:00	C	C	0	0	0	1	1	0	0	2	4. Sideswipe - Same Direction	SSS	No	1. No Adve	4. Darknes	Night	1. Dry	Dry	1. Main-Lir	1. Straight	2. Blacktop	1. No Defe	3. Two-Wa	1. Not at In	3. Traffic S	1. Yes - Wc	2. No			3. No	20. Motor V	1. On Roac	No	No	Belted	No	No	No	No	No	No	No	No	No	No		NOT_RD	Urban Inte	No	No	Yes	Yes	5. Hampto	114	114. City o	4-Minor Ar	3-Two-Way	Urban	NonVDOT	5	3. City or T	Hampton F	HAMP	S-VA114NP BRIARFIELD RD		1.83	253181	121.42	-76.3894	37.02572
240225162	2024	1/20/2024 5:00	1403	14:03	O	PDO	0	0	0	0	0	0	0	2	2. Angle	ANG	No	1. No Adve	2. Daylight	Day	1. Dry	Dry	10. Interse	1. Straight	2. Blacktop	1. No Defe	3. Two-Wa	3. Three Ap	3. Traffic S	1. Yes - Wc	2. No			3. No	20. Motor V	1. On Roac	No	No	Belted	No	No	No	No	No	No	No	No	No	No		NOT_RD	Urban Inte	No	No	Yes	No	5. Hampto	114	114. City o	3-Principal	4-Two-Way	Urban	NonVDOT	5	3. City or T	Hampton F	HAMP	R-VA US00258EB		62.22	253136	175.67	-76.4021	37.03868
191545200	2019	5/21/2019 5:00	1655	16:55	A	A	0	1	0	0	1	0	0	1	8. Non-Collision	NC	No	1. No Adve	2. Daylight	Day	1. Dry	Dry	1. Main-Lir	1. Straight	2. Blacktop	1. No Defe	2. Two-Wa	1. Not at In	6. Traffic L	1. Yes - Wc	2. No			3. No	39. Fell/Ju	1. On Roac	No	No	Belted	No	No	No	No	No	No	No	Yes	No	No		NOT_RD	Not Interse	No	No	Yes	No	5. Hampto	114	114. City o	5-Major Co	4-Two-Way	Urban	NonVDOT	5	3. City or T	Hampton F	HAMP	S-VA114PR NICKERSON BLVD		0.94			-76.3112	37.05414
232265310	2023	8/8/2023 5:00	745	7:45	C	C	0	0	0	2	2	0	0	2	1. Rear End	RE	No	1. No Adve	2. Daylight	Day	1. Dry	Dry	1. Main-Lir	1. Straight	2. Blacktop	1. No Defe	3. Two-Wa	1. Not at In	6. Traffic L	1. Yes - Wc	2. No			3. No	20. Motor V	1. On Roac	No	No	Belted	No	Yes	No	No	No	No	No	No	No	No		NOT_RD	Not Interse	No	No	Yes	No	5. Hampto	114	114. City o	4-Minor Ar	4-Two-Way	Urban	NonVDOT	5	3. City or T	Hampton F	HAMP	S-VA114PR ARMISTEAD AVE N		4.21	1078363	448.34	-76.3832	37.07101
240225199	2024	1/7/2024 5:00	2159	21:59	A	A	0	1	0	0	1	0	0	1	9. Fixed Object - Off Road	FOOR	No	1. No Adve	4. Darknes	Night	1. Dry	Dry	10. Interse	1. Straight	2. Blacktop	1. No Defe	1. Two-Wa	3. Three Ap	8. Yield Sig	1. Yes - Wc	2. No			3. No	3. Utility Po	2. Shoulde	No	No	Belted	No	No	No	No	No	No	No	No	No	Yes	25	NOT_RD	Urban Inte	No	No	Yes	Yes	5. Hampto	114	114. City o	7-Local (J,	3-Two-Way	Urban	NonVDOT	5	3. City or T	Hampton F	HAMP	S-VA114NP BELFAST AVE		0			-76.3844	37.01017
203295181	2020	11/20/2020 5:00	1639	16:39	B	B	0	0	1	0	1	0	0	2	4. Sideswipe - Same Direction	SSS	No	1. No Adve	2. Daylight	Day	1. Dry	Dry	1. Main-Lir	1. Straight	2. Blacktop	1. No Defe	1. Two-Wa	1. Not at In	6. Traffic L	1. Yes - Wc	2. No			3. No	20. Motor V	1. On Roac	No	No	Belted	No	No	No	No	No	No	No	Yes	No	No		NOT_RD	Urban Inte	No	No	Yes	No	5. Hampto	114	114. City o	4-Minor Ar	3-Two-Way	Urban	NonVDOT	5	3. City or T	Hampton F	HAMP	R-VA SR00169NB		6.62	1064155	94.74	-76.3393	37.04893
220845209	2022	3/21/2022 5:00	1421	14:21	C	C	0	0	0	2	2	0	0	2	4. Sideswipe - Same Direction	SSS	No	1. No Adve	2. Daylight	Day	1. Dry	Dry	1. Main-Lir	1. Straight	2. Blacktop	1. No Defe	2. Two-Wa	1. Not at In	1. No Traffi	6. No Traffi	2. No			3. No	20. Motor V	1. On Roac	No	No	Belted	No	No	No	No	No	No	No	No	No	No		NOT_RD	Urban Inte	No	Yes	Yes	No	5. Hampto	114	114. City o	4-Minor Ar	3-Two-Way	Urban	NonVDOT	5	3. City or T	Hampton F	HAMP	R-VA SR00415WB		1.97	253184	33.23	-76.3756	37.02383
233335329	2023	11/21/2023 5:00	1643	16:43	K	K	1	2	1	0	3	0	0	2	3. Head On	HO	No	1. No Adve	3. Dusk	Day	2. Wet	Wet	1. Main-Lir	2. Curve - L	2. Blacktop	1. No Defe	1. Two-Wa	1. Not at In	6. Traffic L	1. Yes - Wc	2. No			3. No	20. Motor V	1. On Roac	No	No	Unbelted	No	No	No	No	No	No	No	No	No	Yes	15	NOT_RD	Urban Inte	No	No	Yes	No	5. Hampto	114	114. City o	4-Minor Ar	3-Two-Way	Urban	NonVDOT	5	3. City or T	Hampton F	HAMP	R-VA SR00415EB		1.98	253184	132.28	-76.3753	37.0238
240225206	2024	1/20/2024 5:00	2244	22:44	O	PDO	0	0	0	0	0	0	0	1	9. Fixed Object - Off Road	FOOR	No	1. No Adve	5. Darknes	Night	1. Dry	Dry	9. Within Ir	1. Straight	2. Blacktop	1. No Defe	2. Two-Wa	3. Three Ap	6. Traffic L	1. Yes - Wc	2. No			3. No	13. Curb	1. On Roac	Yes	No	Belted	No	No	No	No	No	No	No	No	No	No		NOT_RD	Urban Inte	No	No	Yes	Yes	5. Hampto	114	114. City o	4-Minor Ar	4-Two-Way	Urban	NonVDOT	5	3. City or T	Hampton F	HAMP	R-VA SR00172NB		1.14	1083789	69	-76.3825	37.08672
240225212	2024	1/16/2024 5:00	1713	17:13	C	C	0	0	0	2	2	0	0	2	16. Other	OTHR	No	1. No Adve	4. Darknes	Night	2. Wet	Wet	10. Interse	1. Straight	2. Blacktop	1. No Defe	2. Two-Wa	4. Four Apr	1. No Traffi	6. No Traffi	2. No			3. No	20. Motor V	1. On Roac	No	No	Belted	No	No	No	No	No	No	No	No	No	No		NOT_RD	Urban Inte	Yes	No	Yes	Yes	5. Hampto	114	114. City o	7-Local (J,	3-Two-Way	Urban	NonVDOT	5	3. City or T	Hampton F	HAMP	S-VA114NP LANGLEY AVE		0	1079639	0	-76.3484	37.04176
240225213	2024	1/20/2024 5:00	1241	12:41	C	C	0	0	0	1	1	0	0	2	1. Rear End	RE	No	1. No Adve	2. Daylight	Day	1. Dry	Dry	1. Main-Lir	1. Straight	2. Blacktop	1. No Defe	3. Two-Wa	4. Four Apr	3. Traffic S	1. Yes - Wc	2. No			3. No	20. Motor V	1. On Roac	No	No	Belted	No	No	No	No	No	No	No	No	No	No		NOT_RD	VDOT Inter	No	No	Yes	No	5. Hampto	114	114. City o	3-Principal	4-Two-Way	Urban	NonVDOT	5	3. City or T	Hampton F	HAMP	S-VA114NP HAMPTON ROADS CENTER PKWY		3.15	1077824	106.22	-76.3924	37.06001
193365254	2019	11/28/2019 5:00	202	2:02	O	PDO	0	0	0	0	0	0	0	1	9. Fixed Object - Off Road	FOOR	No	1. No Adve	4. Darknes	Night	1. Dry	Dry	8. Non-Inte	1. Straight	2. Blacktop	1. No Defe	1. Two-Wa	1. Not at In	1. No Traffi	6. No Traffi	2. No			2. Yes - Wi	13. Curb	8. Off Roac	No	No	Belted	No	No	No	No	No	Yes	No	No	No	No		RD_RIGHT	Not Interse	No	No	Yes	Yes	5. Hampto	114	114. City o	4-Minor Ar	3-Two-Way	Urban	NonVDOT	5	3. City or T	Hampton F	HAMP	S-VA114PR WOODLAND RD		1.66			-76.3221	37.04467
212025071	2021	7/19/2021 5:00	2029	20:29	C	C	0	0	0	2	2	0	0	2	4. Sideswipe - Same Direction	SSS	No	1. No Adve	4. Darknes	Night	1. Dry	Dry	11. Interse	1. Straight	2. Blacktop	1. No Defe	3. Two-Wa	4. Four Apr	6. Traffic L	1. Yes - Wc	2. No			3. No	20. Motor V	1. On Roac	No	No	Belted	No	No	No	No	No	No	No	No	No	No		NOT_RD	Urban Inte	No	No	Yes	Yes	5. Hampto	114	114. City o	3-Principal	4-Two-Way	Urban	NonVDOT	5	3. City or T	Hampton F	HAMP	R-VA SR00134WB		11.01	253028	79.94	-76.3625	37.03472
240225378	2024	1/22/2024 5:00	1403	14:03	B	B	0	0	1	0	1	0	0	2	1. Rear End	RE	No	1. No Adve	2. Daylight	Day	1. Dry	Dry	8. Non-Inte	1. Straight	2. Blacktop	1. No Defe	3. Two-Wa	1. Not at In	6. Traffic L	2. Yes - Wc	1. Yes	1. Advance	3. Work on	3. No	20. Motor V	1. On Roac	No	No	Belted	No	No	No	No	No	No	No	No	No	Yes	10	NOT_RD	Not Interse	No	No	Yes	No	5. Hampto	114	114. City o	1-Interstat	4-Two-Way	Urban	VDOT Inter	5	1. State Hw	Hampton F	HAMP	R-VA IS00064WB		269.62			-76.3182	37.00139
240235057	2023	12/12/2023 5:00	1915	19:15	O	PDO	0	0	0	0	0	0	0	2	4. Sideswipe - Same Direction	SSS	No	1. No Adve	4. Darknes	Night	1. Dry	Dry	1. Main-Lir	1. Straight	1. Concret	1. No Defe	3. Two-Wa	1. Not at In	7. No Pass	1. Yes - Wc	2. No			3. No	20. Motor V	1. On Roac	No	No	Belted	No	Yes	No	No	No	Yes	No	No	No	Yes	5	NOT_RD	Not Interse	No	No	Yes	Yes	5. Hampto	114	114. City o	1-Interstat	4-Two-Way	Urban	VDOT Inter	5	1. State Hw	Hampton F	HAMP	R-VA IS00064WB		271.21			-76.3016	36.9837
240235065	2024	1/22/2024 5:00	1358	13:58	O	PDO	0	0	0	0	0	0	0	2	4. Sideswipe - Same Direction	SSS	No	1. No Adve	2. Daylight	Day	1. Dry	Dry	8. Non-Inte	1. Straight	2. Blacktop	1. No Defe	4. One-Wa	1. Not at In	9. One Wa	1. Yes - Wc	1. Yes	2. Transitic	3. Work on	3. No	20. Motor V	1. On Roac	No	No	Belted	No	Yes	No	No	No	Yes	No	No	No	No		NOT_RD	Not Interse	No	No	Yes	No	5. Hampto	114	114. City o	1-Interstat	4-Two-Way	Urban	VDOT Inter	5	1. State Hw	Hampton F	HAMP	R-VA IS00064WB		269.53			-76.319	37.00253
240235104	2024	1/17/2024 5:00	1531	15:31	C	C	0	0	0	2	2	0	0	2	1. Rear End	RE	No	1. No Adve	2. Daylight	Day	1. Dry	Dry	10. Interse	1. Straight	2. Blacktop	1. No Defe	2. Two-Wa	4. Four Apr	3. Traffic S	1. Yes - Wc	2. No			3. No	20. Motor V	1. On Roac	No	No	Belted	No	Yes	No	No	No	No	No	No	No	No		NOT_RD	Urban Inte	No	No	Yes	No	5. Hampto	114	114. City o	4-Minor Ar	3-Two-Way	Urban	NonVDOT	5	3. City or T	Hampton F	HAMP	R-VA SR00351EB		3.03	253177	71.84	-76.3851	37.01292
240235108	2024	1/17/2024 5:00	1649	16:49	C	C	0	0	0	2	2	0	0	2	1. Rear End	RE	No	1. No Adve	2. Daylight	Day	1. Dry	Dry	1. Main-Lir	1. Straight	2. Blacktop	1. No Defe	2. Two-Wa	1. Not at In	6. Traffic L	1. Yes - Wc	2. No			3. No	20. Motor V	1. On Roac	No	No	Belted	No	Yes	No	No	No	No	No	No	No	No		NOT_RD	Not Interse	No	No	Yes	No	5. Hampto	114	114. City o	5-Major Co	3-Two-Way	Urban	NonVDOT	5	3. City or T	Hampton F	HAMP	S-VA114NP TIDE MILL LN		0.14			-76.377	37.05466
212145138	2021	7/30/2021 5:00	1650	16:50	C	C	0	0	0	2	2	0	0	2	1. Rear End	RE	No	1. No Adve	2. Daylight	Day	2. Wet	Wet	9. Within Ir	1. Straight	2. Blacktop	1. No Defe	2. Two-Wa	4. Four Apr	3. Traffic S	1. Yes - Wc	2. No			3. No	20. Motor V	1. On Roac	No	No	Belted	No	No	No	No	No	No	No	No	No	No		NOT_RD	Urban Inte	No	No	Yes	No	5. Hampto	114	114. City o	3-Principal	4-Two-Way	Urban	NonVDOT	5	3. City or T	Hampton F	HAMP	R-VA SR00134WB		11.01	253028	63.27	-76.3626	37.03475
172995112	2017	10/25/2017 5:00	1041	10:41	O	PDO	0	0	0	0	0	0	0	1	10. Deer	DEER	No	1. No Adve	2. Daylight	Day	1. Dry	Dry	8. Non-Inte	1. Straight	2. Blacktop	1. No Defe	2. Two-Wa	1. Not at In	6. Traffic L	1. Yes - Wc	2. No			3. No	23. Animal	1. On Roac	No	Yes	Belted	No	No	No	No	No	No	No	No	No	No		NOT_RD	Not Interse	Yes	No	Yes	No	5. Hampto	114	114. City o	4-Minor Ar	4-Two-Way	Urban	NonVDOT	5	3. City or T	Hampton F	HAMP	S-VA114PR BIG BETHEL RD		4.11			-76.4269	37.071
240235117	2024	1/22/2024 5:00	1330	13:30	C	C	0	0	0	2	2	0	0	2	1. Rear End	RE	No	1. No Adve	2. Daylight	Day	1. Dry	Dry	2. Accelera	3. Grade - S	2. Blacktop	1. No Defe	3. Two-Wa	1. Not at In	6. Traffic L	1. Yes - Wc	2. No			3. No	20. Motor V	1. On Roac	No	No	Belted	No	No	No	No	No	No	No	No	No	No		NOT_RD	Not Interse	No	Yes	Yes	No	5. Hampto	114	114. City o	3-Principal	4-Two-Way	Urban	NonVDOT	5	3. City or T	Hampton F	HAMP	R-VA US00258EB		61.64			-76.4119	37.03558
240245109	2024	1/23/2024 5:00	730	7:30	O	PDO	0	0	0	0	0	0	0	2	5. Sideswipe - Opposite Direction	SSO	No	1. No Adve	5. Darknes	Night	1. Dry	Dry	1. Main-Lir	1. Straight	2. Blacktop	1. No Defe	2. Two-Wa	1. Not at In	1. No Traffi	6. No Traffi	2. No			3. No	20. Motor V	1. On Roac	No	No	Belted	No	No	No	No	No	Yes	No	No	No	No		RD_UNKN	Not Interse	No	No	Yes	Yes	5. Hampto	114	114. City o	7-Local (J,	3-Two-Way	Urban	NonVDOT	5	3. City or T	Hampton F	HAMP	S-VA114NP E AVE		0.26			-76.3616	37.00648
213635104	2021	12/26/2021 5:00	1251	12:51	O	PDO	0	0	0	0	0	0	0	2	1. Rear End	RE	No	1. No Adve	2. Daylight	Day	1. Dry	Dry	9. Within Ir	1. Straight	2. Blacktop	1. No Defe	1. Two-Wa	3. Three Ap	3. Traffic S	1. Yes - Wc	2. No			3. No	20. Motor V	1. On Roac	No	No	Belted	No	No	No	No	No	No	No	No	No	No		NOT_RD	VDOT Inter	Yes	No	Yes	No	5. Hampto	114	114. City o	3-Principal	4-Two-Way	Urban	NonVDOT	5	3. City or T	Hampton F	HAMP	R-VA SR00134EB		11.01	253029	106.58	-76.3624	37.03451
243035299	2024	10/22/2024 5:00	714	7:14	O	PDO	0	0	0	0	0	0	0	1	16. Other	OTHR	No	1. No Adve	2. Daylight	Day	1. Dry	Dry	10. Interse	1. Straight	2. Blacktop	1. No Defe	3. Two-Wa	3. Three Ap	3. Traffic S	1. Yes - Wc	1. Yes	3. Activity	3. Work on	3. No	8. Sign, Tra	1. On Roac	No	No	Belted	No	No	No	No	No	No	No	No	No	No		NOT_RD	VDOT Inter	No	No	Yes	No	5. Hampto	114	114. City o	4-Minor Ar	4-Two-Way	Urban	NonVDOT	5	3. City or T	Hampton F	HAMP	R-VA US00060WB		274.41	253003	73.41	-76.3315	37.02434
240245145	2024	1/14/2024 5:00	2012	20:12	C	C	0	0	0	1	1	0	0	1	8. Non-Collision	NC	No	1. No Adve	4. Darknes	Night	1. Dry	Dry	8. Non-Inte	1. Straight	2. Blacktop	1. No Defe	1. Two-Wa	1. Not at In	1. No Traffi	6. No Traffi	2. No			3. No	13. Curb	1. On Roac	No	No	Belted	No	No	No	No	No	No	No	No	No	No		NOT_RD	Urban Inte	No	No	Yes	Yes	5. Hampto	114	114. City o	3-Principal	4-Two-Way	Urban	NonVDOT	5	3. City or T	Hampton F	HAMP	R-VA US00258EB		60.24	253131	92.26	-76.4334	37.02482
240245163	2023	11/23/2023 5:00	1535	15:35	O	PDO	0	0	0	0	0	0	0	2	1. Rear End	RE	No	1. No Adve	2. Daylight	Day	1. Dry	Dry	1. Main-Lir	1. Straight	2. Blacktop	1. No Defe	3. Two-Wa	1. Not at In	3. Traffic S	1. Yes - Wc	2. No			3. No	20. Motor V	1. On Roac	No	No	Belted	No	No	No	No	No	No	No	No	No	No		NOT_RD	Urban Inte	No	No	Yes	No	5. Hampto	114	114. City o	3-Principal	4-Two-Way	Urban	NonVDOT	5	3. City or T	Hampton F	HAMP	R-VA US00258EB		61.8	253135	102.2	-76.4093	37.03687
240245210	2024	1/24/2024 5:00	828	8:28	O	PDO	0	0	0	0	0	0	0	2	1. Rear End	RE	No	1. No Adve	2. Daylight	Day	1. Dry	Dry	1. Main-Lir	1. Straight	2. Blacktop	1. No Defe	1. Two-Wa	1. Not at In	3. Traffic S	1. Yes - Wc	2. No			3. No	20. Motor V	1. On Roac	No	No	Belted	No	No	No	No	No	No	No	No	No	No		NOT_RD	Urban Inte	No	No	Yes	No	5. Hampto	114	114. City o	4-Minor Ar	3-Two-Way	Urban	NonVDOT	5	3. City or T	Hampton F	HAMP	S-VA114PR TODDS LN		2.74	253136	195.38	-76.4021	37.03916
190355119	2019	2/1/2019 5:00	1315	13:15	O	PDO	0	0	0	0	0	0	0	2	1. Rear End	RE	No	1. No Adve	2. Daylight	Day	1. Dry	Dry	1. Main-Lir	1. Straight	2. Blacktop	1. No Defe	2. Two-Wa	1. Not at In	6. Traffic L	1. Yes - Wc	2. No			3. No	20. Motor V	1. On Roac	No	No	Belted	No	No	No	No	No	No	No	No	No	No		NOT_RD	Urban Inte	No	Yes	Yes	No	5. Hampto	114	114. City o	4-Minor Ar	3-Two-Way	Urban	NonVDOT	5	3. City or T	Hampton F	HAMP	R-VA SR00169SB		6.65	746446	137.19	-76.3395	37.04867
240245212	2023	11/14/2023 5:00	930	9:30	C	C	0	0	0	2	2	0	0	2	2. Angle	ANG	No	1. No Adve	2. Daylight	Day	1. Dry	Dry	10. Interse	1. Straight	2. Blacktop	1. No Defe	1. Two-Wa	4. Four Apr	4. Stop Sig	1. Yes - Wc	2. No			3. No	20. Motor V	1. On Roac	Yes	No	Belted	No	No	No	No	No	No	No	No	No	No		NOT_RD	Urban Inte	No	No	Yes	No	5. Hampto	114	114. City o	4-Minor Ar	3-Two-Way	Urban	NonVDOT	5	3. City or T	Hampton F	HAMP	R-VA US00258WB		67.69	1062430	5.27	-76.3195	37.02229
240255055	2024	1/24/2024 5:00	1155	11:55	O	PDO	0	0	0	0	0	0	0	2	4. Sideswipe - Same Direction	SSS	No	1. No Adve	2. Daylight	Day	1. Dry	Dry	8. Non-Inte	1. Straight	1. Concret	1. No Defe	3. Two-Wa	1. Not at In	6. Traffic L	1. Yes - Wc	2. No			3. No	20. Motor V	1. On Roac	No	No	Belted	No	No	No	No	No	No	No	No	No	No		NOT_RD	Not Interse	No	No	Yes	No	5. Hampto	114	114. City o	1-Interstat	4-Two-Way	Urban	VDOT Inter	5	1. State Hw	Hampton F	HAMP	R-VA IS00664WB		2.69			-76.4022	37.00477
240255094	2024	1/22/2024 5:00	751	7:51	O	PDO	0	0	0	0	0	0	0	3	1. Rear End	RE	No	1. No Adve	1. Dawn	Day	1. Dry	Dry	8. Non-Inte	1. Straight	1. Concret	1. No Defe	3. Two-Wa	1. Not at In	6. Traffic L	1. Yes - Wc	1. Yes	3. Activity	3. Work on	3. No	20. Motor V	1. On Roac	No	No	Belted	No	No	No	No	No	No	No	No	No	Yes	5	NOT_RD	Not Interse	No	No	Yes	No	5. Hampto	114	114. City o	1-Interstat	4-Two-Way	Urban	VDOT Inter	5	1. State Hw	Hampton F	HAMP	R-VA IS00064WB		267			-76.3412	37.03328
240255121	2024	1/25/2024 5:00	630	6:30	O	PDO	0	0	0	0	0	0	0	2	1. Rear End	RE	No	4. Mist	1. Dawn	Day	2. Wet	Wet	8. Non-Inte	1. Straight	2. Blacktop	1. No Defe	3. Two-Wa	1. Not at In	6. Traffic L	1. Yes - Wc	1. Yes	3. Activity	3. Work on	3. No	20. Motor V	1. On Roac	No	No	Belted	No	No	No	No	No	No	No	No	No	No		NOT_RD	Not Interse	No	No	Yes	No	5. Hampto	114	114. City o	1-Interstat	4-Two-Way	Urban	VDOT Inter	5	1. State Hw	Hampton F	HAMP	R-VA IS00064EB		267.62			-76.3316	37.02615
193505520	2019	12/16/2019 5:00	720	7:20	C	C	0	0	0	1	1	0	0	2	1. Rear End	RE	No	1. No Adve	2. Daylight	Day	1. Dry	Dry	1. Main-Lir	1. Straight	2. Blacktop	1. No Defe	2. Two-Wa	3. Three Ap	1. No Traffi	6. No Traffi	2. No			3. No	20. Motor V	1. On Roac	No	No	Belted	No	Yes	No	No	No	No	No	No	No	No		NOT_RD	Not Interse	No	No	Yes	No	5. Hampto	114	114. City o	4-Minor Ar	4-Two-Way	Urban	NonVDOT	5	3. City or T	Hampton F	HAMP	S-VA114PR ARMISTEAD AVE N		4.22	1078363	493.07	-76.3831	37.07112
240875099	2024	3/25/2024 5:00	1509	15:09	A	A	0	2	0	0	2	0	0	2	2. Angle	ANG	No	1. No Adve	2. Daylight	Day	1. Dry	Dry	1. Main-Lir	1. Straight	2. Blacktop	1. No Defe	2. Two-Wa	1. Not at In	6. Traffic L	1. Yes - Wc	2. No			3. No	20. Motor V	1. On Roac	No	No	Belted	No	No	Yes	No	No	No	Yes	No	No	No		RD_UNKN	Not Interse	No	No	Yes	No	5. Hampto	114	114. City o	4-Minor Ar	4-Two-Way	Urban	NonVDOT	5	3. City or T	Hampton F	HAMP	S-VA114NP BIG BETHEL RD		4.16			-76.4269	37.07172
231005202	2023	4/7/2023 5:00	2235	22:35	C	C	0	0	0	1	1	0	0	2	2. Angle	ANG	No	5. Rain	4. Darknes	Night	2. Wet	Wet	10. Interse	1. Straight	2. Blacktop	1. No Defe	1. Two-Wa	4. Four Apr	3. Traffic S	1. Yes - Wc	2. No			3. No	20. Motor V	1. On Roac	No	No	Belted	No	No	No	No	No	No	No	No	No	No		NOT_RD	Urban Inte	No	No	Yes	Yes	5. Hampto	114	114. City o	4-Minor Ar	3-Two-Way	Urban	NonVDOT	5	3. City or T	Hampton F	HAMP	S-VA114PR ABERDEEN RD		2.8	253135	94.5	-76.4089	37.03677
240255404	2024	1/25/2024 5:00	1653	16:53	B	B	0	0	1	0	1	0	0	2	1. Rear End	RE	No	5. Rain	4. Darknes	Night	2. Wet	Wet	8. Non-Inte	5. Hillcrest	2. Blacktop	1. No Defe	3. Two-Wa	1. Not at In	6. Traffic L	1. Yes - Wc	1. Yes	3. Activity	3. Work on	3. No	20. Motor V	1. On Roac	No	No	Belted	No	No	No	No	No	No	No	No	No	Yes	10	NOT_RD	Not Interse	No	No	Yes	Yes	5. Hampto	114	114. City o	1-Interstat	4-Two-Way	Urban	VDOT Inter	5	1. State Hw	Hampton F	HAMP	R-VA IS00064WB		267.92			-76.3299	37.02405
240255405	2024	1/25/2024 5:00	1650	16:50	B	B	0	0	1	0	1	0	0	2	1. Rear End	RE	No	5. Rain	2. Daylight	Day	2. Wet	Wet	8. Non-Inte	5. Hillcrest	1. Concret	1. No Defe	3. Two-Wa	1. Not at In	6. Traffic L	1. Yes - Wc	2. No			3. No	20. Motor V	1. On Roac	No	No	Belted	No	Yes	No	No	No	No	No	No	No	No		NOT_RD	Not Interse	No	No	Yes	No	5. Hampto	114	114. City o	1-Interstat	4-Two-Way	Urban	VDOT Inter	5	1. State Hw	Hampton F	HAMP	R-VA IS00664EB		2.62			-76.4043	37.00303
240255447	2024	1/18/2024 5:00	719	7:19	B	B	0	0	1	0	1	0	0	2	1. Rear End	RE	No	1. No Adve	1. Dawn	Day	1. Dry	Dry	8. Non-Inte	1. Straight	2. Blacktop	1. No Defe	3. Two-Wa	1. Not at In	6. Traffic L	1. Yes - Wc	1. Yes	3. Activity	3. Work on	3. No	20. Motor V	1. On Roac	No	No	Belted	No	No	No	No	No	Yes	No	No	No	Yes	20	NOT_RD	Not Interse	No	No	Yes	No	5. Hampto	114	114. City o	1-Interstat	4-Two-Way	Urban	VDOT Inter	5	1. State Hw	Hampton F	HAMP	R-VA IS00064WB		269.15			-76.3212	37.00786
240265051	2024	1/23/2024 5:00	855	8:55	O	PDO	0	0	0	0	0	0	0	2	4. Sideswipe - Same Direction	SSS	No	1. No Adve	2. Daylight	Day	1. Dry	Dry	1. Main-Lir	1. Straight	1. Concret	1. No Defe	4. One-Wa	1. Not at In	7. No Pass	1. Yes - Wc	2. No			3. No	20. Motor V	1. On Roac	No	No	Belted	No	Yes	No	No	No	Yes	No	No	No	Yes	10	NOT_RD	Not Interse	No	No	Yes	No	5. Hampto	114	114. City o	1-Interstat	4-Two-Way	Urban	VDOT Inter	5	1. State Hw	Hampton F	HAMP	R-VA IS00064WB		270.71			-76.3069	36.98933
240265101	2024	1/24/2024 5:00	1226	12:26	O	PDO	0	0	0	0	0	0	0	2	1. Rear End	RE	No	1. No Adve	2. Daylight	Day	1. Dry	Dry	10. Interse	1. Straight	2. Blacktop	1. No Defe	2. Two-Wa	4. Four Apr	3. Traffic S	1. Yes - Wc	2. No			3. No	20. Motor V	1. On Roac	No	No	Belted	No	Yes	No	No	No	No	No	No	No	No		NOT_RD	Urban Inte	No	No	Yes	No	5. Hampto	114	114. City o	3-Principal	4-Two-Way	Urban	NonVDOT	5	3. City or T	Hampton F	HAMP	R-VA US00258EB		62.21	253136	201.5	-76.4022	37.03866
170035158	2017	1/2/2017 5:00	1135	11:35	C	C	0	0	0	1	1	0	0	2	2. Angle	ANG	No	5. Rain	2. Daylight	Day	2. Wet	Wet	9. Within Ir	1. Straight	2. Blacktop	1. No Defe	3. Two-Wa	3. Three Ap	3. Traffic S	3. Yes - Nc	2. No			3. No	20. Motor V	1. On Roac	No	No	Belted	No	No	No	No	No	Yes	No	No	No	No		NOT_RD	VDOT Inter	No	No	Yes	No	5. Hampto	114	114. City o	4-Minor Ar	4-Two-Way	Urban	NonVDOT	5	3. City or T	Hampton F	HAMP	R-VA US00060WB		274.42	253003	44.91	-76.3314	37.02424
240055116	2024	1/4/2024 5:00	1937	19:37	C	C	0	0	0	1	1	0	0	2	1. Rear End	RE	No	1. No Adve	4. Darknes	Night	1. Dry	Dry	8. Non-Inte	1. Straight	2. Blacktop	1. No Defe	3. Two-Wa	1. Not at In	3. Traffic S	1. Yes - Wc	2. No			3. No	20. Motor V	4. Roadsid	No	No	Belted	No	Yes	No	No	No	No	No	No	No	No		NOT_RD	Urban Inte	No	No	Yes	Yes	5. Hampto	114	114. City o	5-Major Co	4-Two-Way	Urban	NonVDOT	5	3. City or T	Hampton F	HAMP	S-VA114NP ANDREWS BLVD		1.34	1090907	78.31	-76.3089	37.04749
170375066	2017	1/28/2017 5:00	920	9:20	C	C	0	0	0	2	2	0	0	2	2. Angle	ANG	No	1. No Adve	2. Daylight	Day	1. Dry	Dry	10. Interse	1. Straight	2. Blacktop	1. No Defe	3. Two-Wa	4. Four Apr	3. Traffic S	1. Yes - Wc	2. No			3. No	20. Motor V	1. On Roac	Yes	No	Belted	No	Yes	No	No	No	No	No	No	No	Yes	20	NOT_RD	VDOT Inter	No	No	Yes	No	5. Hampto	114	114. City o	4-Minor Ar	4-Two-Way	Urban	NonVDOT	5	3. City or T	Hampton F	HAMP	R-VA US00060WB		274.42	253003	44.05	-76.3313	37.02423
170595128	2017	2/24/2017 5:00	647	6:47	A	A	0	1	0	2	3	0	0	3	2. Angle	ANG	No	1. No Adve	2. Daylight	Day	1. Dry	Dry	10. Interse	1. Straight	2. Blacktop	1. No Defe	3. Two-Wa	3. Three Ap	6. Traffic L	1. Yes - Wc	2. No			3. No	20. Motor V	1. On Roac	No	No	Unbelted	No	No	No	No	No	No	No	No	No	No		NOT_RD	Urban Inte	No	No	Yes	No	5. Hampto	114	114. City o	4-Minor Ar	4-Two-Way	Urban	NonVDOT	5	3. City or T	Hampton F	HAMP	S-VA114PR ARMISTEAD AVE N		4.23			-76.383	37.07126
240265107	2024	1/22/2024 5:00	853	8:53	C	C	0	0	0	2	2	0	0	3	2. Angle	ANG	No	1. No Adve	2. Daylight	Day	1. Dry	Dry	10. Interse	1. Straight	2. Blacktop	1. No Defe	2. Two-Wa	4. Four Apr	3. Traffic S	1. Yes - Wc	2. No			3. No	20. Motor V	1. On Roac	No	No	Belted	No	Yes	No	No	No	No	No	No	No	No		NOT_RD	Urban Inte	No	Yes	Yes	No	5. Hampto	114	114. City o	3-Principal	4-Two-Way	Urban	NonVDOT	5	3. City or T	Hampton F	HAMP	R-VA US00258EB		63.42	253078	5.19	-76.3811	37.04317
240265108	2024	1/22/2024 5:00	1329	13:29	C	C	0	0	0	1	1	0	0	1	16. Other	OTHR	No	1. No Adve	2. Daylight	Day	1. Dry	Dry	11. Interse	1. Straight	2. Blacktop	1. No Defe	2. Two-Wa	3. Three Ap	6. Traffic L	1. Yes - Wc	2. No			3. No	13. Curb	1. On Roac	No	No	Belted	No	Yes	Yes	No	No	No	No	No	No	No		NOT_RD	Urban Inte	No	No	Yes	No	5. Hampto	114	114. City o	5-Major Co	3-Two-Way	Urban	NonVDOT	5	3. City or T	Hampton F	HAMP	S-VA114PR SAUNDERS RD		0.62			-76.4266	37.08771
172335195	2017	8/15/2017 5:00	1454	14:54	C	C	0	0	0	2	2	0	0	2	2. Angle	ANG	No	1. No Adve	2. Daylight	Day	1. Dry	Dry	1. Main-Lir	2. Curve - L	2. Blacktop	1. No Defe	2. Two-Wa	1. Not at In	6. Traffic L	1. Yes - Wc	2. No			3. No	20. Motor V	1. On Roac	No	No	Belted	No	No	No	No	No	No	No	No	No	No		NOT_RD	Urban Inte	No	Yes	Yes	No	5. Hampto	114	114. City o	4-Minor Ar	3-Two-Way	Urban	NonVDOT	5	3. City or T	Hampton F	HAMP	R-VA SR00415WB		2	253185	176.28	-76.375	37.0238
210475125	2021	2/13/2021 5:00	1124	11:24	C	C	0	0	0	3	3	0	0	3	3. Head On	HO	No	5. Rain	2. Daylight	Day	2. Wet	Wet	13. Drivew	2. Curve - L	2. Blacktop	1. No Defe	1. Two-Wa	1. Not at In	6. Traffic L	1. Yes - Wc	2. No			3. No	20. Motor V	1. On Roac	No	No	Unbelted	No	No	No	No	No	No	No	No	No	No		NOT_RD	Not Interse	No	No	Yes	No	5. Hampto	114	114. City o	4-Minor Ar	3-Two-Way	Urban	NonVDOT	5	3. City or T	Hampton F	HAMP	R-VA SR00152WB		4.83			-76.3834	37.0481
240265388	2024	1/26/2024 5:00	2204	22:04	O	PDO	0	0	0	0	0	0	0	2	1. Rear End	RE	No	1. No Adve	4. Darknes	Night	1. Dry	Dry	8. Non-Inte	3. Grade - S	1. Concret	1. No Defe	4. One-Wa	1. Not at In	6. Traffic L	1. Yes - Wc	1. Yes	3. Activity	1. Lane Cl	3. No	20. Motor V	1. On Roac	No	No	Belted	No	No	No	No	No	No	No	No	No	No		NOT_RD	Not Interse	No	No	Yes	Yes	5. Hampto	114	114. City o	1-Interstat	4-Two-Way	Urban	VDOT Inter	5	1. State Hw	Hampton F	HAMP	R-VA IS00064WB		270.96			-76.3042	36.98653
240275107	2024	1/18/2024 5:00	1502	15:02	O	PDO	0	0	0	0	0	0	0	2	4. Sideswipe - Same Direction	SSS	No	1. No Adve	2. Daylight	Day	1. Dry	Dry	8. Non-Inte	1. Straight	1. Concret	1. No Defe	3. Two-Wa	1. Not at In	6. Traffic L	1. Yes - Wc	2. No			3. No	20. Motor V	1. On Roac	No	No	Belted	No	No	No	No	No	No	No	No	No	No		NOT_RD	Not Interse	Yes	No	Yes	No	5. Hampto	114	114. City o	1-Interstat	4-Two-Way	Urban	VDOT Inter	5	1. State Hw	Hampton F	HAMP	R-VA IS00064WB		263.88			-76.3933	37.0393
240285013	2024	1/27/2024 5:00	430	4:30	C	C	0	0	0	1	1	0	0	2	1. Rear End	RE	No	1. No Adve	4. Darknes	Night	1. Dry	Dry	8. Non-Inte	1. Straight	2. Blacktop	1. No Defe	3. Two-Wa	1. Not at In	6. Traffic L	1. Yes - Wc	2. No			3. No	20. Motor V	1. On Roac	No	No	Belted	No	Yes	No	No	No	Yes	No	No	No	No		NOT_RD	Not Interse	No	No	Yes	Yes	5. Hampto	114	114. City o	1-Interstat	4-Two-Way	Urban	VDOT Inter	5	1. State Hw	Hampton F	HAMP	R-VA IS00064EB		261.56			-76.4228	37.06254
240285050	2024	1/24/2024 5:00	952	9:52	O	PDO	0	0	0	0	0	0	0	2	1. Rear End	RE	No	1. No Adve	2. Daylight	Day	1. Dry	Dry	8. Non-Inte	3. Grade - S	1. Concret	1. No Defe	3. Two-Wa	1. Not at In	6. Traffic L	1. Yes - Wc	2. No			3. No	20. Motor V	1. On Roac	No	No	Belted	No	No	No	No	No	No	No	No	No	Yes	5	NOT_RD	Not Interse	No	Yes	Yes	No	5. Hampto	114	114. City o	1-Interstat	4-Two-Way	Urban	VDOT Inter	5	1. State Hw	Hampton F	HAMP	R-VA IS00064EB		269.23			-76.3206	37.00464
240285214	2024	1/24/2024 5:00	1525	15:25	O	PDO	0	0	0	0	0	0	0	4	1. Rear End	RE	No	1. No Adve	2. Daylight	Day	1. Dry	Dry	8. Non-Inte	1. Straight	2. Blacktop	1. No Defe	3. Two-Wa	1. Not at In	6. Traffic L	1. Yes - Wc	1. Yes	1. Advance	3. Work on	3. No	20. Motor V	1. On Roac	No	No	Belted	No	No	No	No	No	No	No	No	No	No		NOT_RD	Not Interse	No	Yes	Yes	No	5. Hampto	114	114. City o	1-Interstat	4-Two-Way	Urban	VDOT Inter	5	1. State Hw	Hampton F	HAMP	R-VA IS00064EB		268.57			-76.3248	37.01361
240295112	2024	1/25/2024 5:00	608	6:08	O	PDO	0	0	0	0	0	0	0	2	1. Rear End	RE	No	3. Fog	1. Dawn	Day	1. Dry	Dry	1. Main-Lir	1. Straight	2. Blacktop	1. No Defe	4. One-Wa	1. Not at In	7. No Pass	1. Yes - Wc	2. No			3. No	20. Motor V	1. On Roac	No	No	Belted	No	No	No	No	No	No	No	No	No	No		NOT_RD	Not Interse	No	Yes	Yes	No	5. Hampto	114	114. City o	1-Interstat	4-Two-Way	Urban	VDOT Inter	5	1. State Hw	Hampton F	HAMP	R-VA IS00064EB		271.28			-76.3013	36.98059
240295203	2024	1/22/2024 5:00	2323	23:23	O	PDO	0	0	0	0	0	0	0	2	1. Rear End	RE	No	1. No Adve	4. Darknes	Night	1. Dry	Dry	1. Main-Lir	1. Straight	2. Blacktop	1. No Defe	1. Two-Wa	1. Not at In	1. No Traffi	6. No Traffi	2. No			3. No	6. Parked V	1. On Roac	No	No	Belted	No	No	No	No	No	Yes	No	No	No	No		RD_UNKN	Not Interse	No	No	Yes	Yes	5. Hampto	114	114. City o	7-Local (J,	3-Two-Way	Urban	NonVDOT	5	3. City or T	Hampton F	HAMP	S-VA114PR PATRICIAN DR		0.39			-76.4188	37.04571
240295226	2024	1/25/2024 5:00	1246	12:46	B	B	0	0	1	0	1	0	0	1	9. Fixed Object - Off Road	FOOR	No	1. No Adve	2. Daylight	Day	1. Dry	Dry	1. Main-Lir	1. Straight	2. Blacktop	1. No Defe	1. Two-Wa	1. Not at In	6. Traffic L	1. Yes - Wc	2. No			3. No	3. Utility Po	1. On Roac	No	No	Belted	No	No	No	No	No	No	No	No	No	No		RD_UNKN	Not Interse	No	Yes	Yes	No	5. Hampto	114	114. City o	5-Major Co	4-Two-Way	Urban	NonVDOT	5	3. City or T	Hampton F	HAMP	S-VA114PR POWHATAN PKWY		0.69	253217	268.54	-76.3799	37.00779
240295232	2024	1/25/2024 5:00	1906	19:06	O	PDO	0	0	0	0	0	0	0	2	1. Rear End	RE	No	5. Rain	4. Darknes	Night	2. Wet	Wet	8. Non-Inte	1. Straight	2. Blacktop	1. No Defe	2. Two-Wa	1. Not at In	6. Traffic L	1. Yes - Wc	2. No			3. No	20. Motor V	1. On Roac	No	No	Belted	No	No	No	No	No	No	No	No	No	No		NOT_RD	Urban Inte	No	No	Yes	Yes	5. Hampto	114	114. City o	3-Principal	4-Two-Way	Urban	NonVDOT	5	3. City or T	Hampton F	HAMP	R-VA US00258EB		63.64	253023	92.77	-76.3773	37.04391
240295233	2024	1/26/2024 5:00	1418	14:18	O	PDO	0	0	0	0	0	0	0	2	1. Rear End	RE	No	1. No Adve	2. Daylight	Day	1. Dry	Dry	9. Within Ir	1. Straight	2. Blacktop	1. No Defe	2. Two-Wa	4. Four Apr	3. Traffic S	1. Yes - Wc	2. No			3. No	20. Motor V	1. On Roac	No	No	Belted	No	No	No	No	No	No	No	No	No	No		NOT_RD	Urban Inte	No	No	Yes	No	5. Hampto	114	114. City o	3-Principal	4-Two-Way	Urban	NonVDOT	5	3. City or T	Hampton F	HAMP	R-VA US00258WB		63.2	1091131	136.35	-76.3851	37.04247
240295235	2024	1/23/2024 5:00	1825	18:25	B	B	0	0	1	2	3	0	0	3	2. Angle	ANG	No	5. Rain	4. Darknes	Night	2. Wet	Wet	1. Main-Lir	1. Straight	2. Blacktop	1. No Defe	2. Two-Wa	4. Four Apr	3. Traffic S	1. Yes - Wc	2. No			3. No	20. Motor V	1. On Roac	No	No	Belted	No	No	No	No	No	No	No	No	No	No		NOT_RD	Urban Inte	Yes	No	Yes	Yes	5. Hampto	114	114. City o	4-Minor Ar	3-Two-Way	Urban	NonVDOT	5	3. City or T	Hampton F	HAMP	R-VA SR00351EB		4.7	253088	19.1	-76.3631	37.02724
240295239	2024	1/25/2024 5:00	1817	18:17	O	PDO	0	0	0	0	0	0	0	2	1. Rear End	RE	No	5. Rain	4. Darknes	Night	2. Wet	Wet	6. Intersec	8. Dip - Cu	2. Blacktop	1. No Defe	4. One-Wa	2. Two App	8. Yield Sig	1. Yes - Wc	2. No			3. No	20. Motor V	1. On Roac	No	No	Belted	No	No	No	No	No	No	No	No	No	No		NOT_RD	Not Interse	No	No	No	Yes	5. Hampto	114	114. City o	1-Interstat	1-One-Way	Urban	VDOT Inter	5	1. State Hw	Hampton F	HAMP	R-VA IS00064EB	RMP265.00A	0.18			-76.3637	37.03156
240295240	2024	1/26/2024 5:00	2333	23:33	C	C	0	0	0	1	1	0	0	2	6. Fixed Object in Road	FOIR	No	1. No Adve	4. Darknes	Night	1. Dry	Dry	8. Non-Inte	1. Straight	2. Blacktop	1. No Defe	1. Two-Wa	1. Not at In	1. No Traffi	6. No Traffi	2. No			3. No	6. Parked V	1. On Roac	Yes	No	Belted	No	No	No	No	No	No	No	No	No	No		RD_UNKN	Not Interse	No	No	Yes	Yes	5. Hampto	114	114. City o	7-Local (J,	3-Two-Way	Urban	NonVDOT	5	3. City or T	Hampton F	HAMP	S-VA114PR FOURTH ST N		0.06			-76.294	37.04423
240295242	2024	1/27/2024 5:00	1308	13:08	C	C	0	0	0	2	2	0	0	2	2. Angle	ANG	No	1. No Adve	2. Daylight	Day	1. Dry	Dry	9. Within Ir	1. Straight	2. Blacktop	1. No Defe	2. Two-Wa	4. Four Apr	3. Traffic S	1. Yes - Wc	2. No			3. No	20. Motor V	1. On Roac	No	No	Belted	No	Yes	No	No	No	No	No	No	No	Yes	5	NOT_RD	Urban Inte	No	No	Yes	No	5. Hampto	114	114. City o	4-Minor Ar	3-Two-Way	Urban	NonVDOT	5	3. City or T	Hampton F	HAMP	R-VA SR00351EB		8.14	253106	0	-76.3045	37.0403
240295243	2024	1/26/2024 5:00	2027	20:27	O	PDO	0	0	0	0	0	0	0	2	2. Angle	ANG	No	1. No Adve	2. Daylight	Day	1. Dry	Dry	1. Main-Lir	1. Straight	2. Blacktop	1. No Defe	1. Two-Wa	1. Not at In	6. Traffic L	1. Yes - Wc	2. No			3. No	20. Motor V	1. On Roac	No	No	Belted	No	No	No	No	No	No	No	No	No	Yes	5	NOT_RD	Not Interse	No	No	Yes	No	5. Hampto	114	114. City o	7-Local (J,	3-Two-Way	Urban	NonVDOT	5	3. City or T	Hampton F	HAMP	S-VA114PR EXECUTIVE DR		0.41	1078763	497.51	-76.3972	37.04855
240295244	2024	1/27/2024 5:00	731	7:31	C	C	0	0	0	2	2	0	0	2	2. Angle	ANG	No	1. No Adve	2. Daylight	Day	1. Dry	Dry	10. Interse	1. Straight	2. Blacktop	1. No Defe	1. Two-Wa	4. Four Apr	1. No Traffi	6. No Traffi	2. No			3. No	20. Motor V	1. On Roac	No	No	Belted	No	No	No	No	No	No	No	No	No	No		NOT_RD	Urban Inte	No	No	Yes	No	5. Hampto	114	114. City o	7-Local (J,	3-Two-Way	Urban	NonVDOT	5	3. City or T	Hampton F	HAMP	S-VA114NP REDHEART DR		0.26			-76.4287	37.03716
221035070	2022	4/11/2022 5:00	1831	18:31	C	C	0	0	0	2	2	0	0	2	1. Rear End	RE	No	1. No Adve	2. Daylight	Day	1. Dry	Dry	8. Non-Inte	1. Straight	2. Blacktop	1. No Defe	3. Two-Wa	1. Not at In	6. Traffic L	1. Yes - Wc	2. No			3. No	20. Motor V	1. On Roac	No	No	Belted	No	No	No	No	No	No	No	No	No	No		NOT_RD	Urban Inte	No	No	Yes	No	5. Hampto	114	114. City o	3-Principal	4-Two-Way	Urban	NonVDOT	5	3. City or T	Hampton F	HAMP	R-VA SR00134WB		11.01	253028	82.71	-76.3625	37.03472
192115078	2019	7/26/2019 5:00	1019	10:19	O	PDO	0	0	0	0	0	0	0	1	9. Fixed Object - Off Road	FOOR	No	1. No Adve	2. Daylight	Day	1. Dry	Dry	10. Interse	1. Straight	1. Concret	1. No Defe	2. Two-Wa	3. Three Ap	3. Traffic S	1. Yes - Wc	2. No			3. No	8. Sign, Tra	1. On Roac	No	No	Belted	No	Yes	No	No	No	No	Yes	No	No	No		NOT_RD	Urban Inte	No	No	Yes	No	5. Hampto	114	114. City o	4-Minor Ar	3-Two-Way	Urban	NonVDOT	5	3. City or T	Hampton F	HAMP	S-VA114NP BIG BETHEL RD		4.17			-76.4269	37.0719

240295249	2024	1/25/2024 5:00	1812	18:12	O	PDO	0	0	0	0	0	0	0	2	1. Rear End	RE	No	5. Rain	4. Darknes	Night	2. Wet	Wet	6. Intersec	8. Dip - Cu	2. Blacktop	1. No Defe	4. One-Wa	2. Two App	8. Yield Sig	1. Yes - Wc	2. No			3. No	20. Motor V	1. On Roac	No	No	Belted	No	No	No	No	No	No	No	No	No	No		NOT_RD	Not Interse	No	No	No	Yes	5. Hampto	114	114. City o	1-Interstat	1-One-Wa	Urban	VDOT Inte	5	1. State Hv	Hampton F	HAMP	R-VA IS00064EB	RMP265.00A	0.21			-76.3631	37.03146
171965060	2017	7/11/2017 5:00	2230	22:30	O	PDO	0	0	0	0	0	0	0	2	1. Rear End	RE	No	1. No Adve	5. Darknes	Night	1. Dry	Dry	1. Main-Lir	1. Straight	2. Blacktop	1. No Defe	2. Two-Wa	1. Not at In	6. Traffic L	1. Yes - Wc	2. No			3. No	20. Motor V	1. On Roac	No	No	Belted	No	No	No	No	No	No	No	No	No	No		NOT_RD	Not Interse	No	No	Yes	Yes	5. Hampto	114	114. City o	4-Minor Ar	4-Two-Wa	Urban	NonVDOT	5	3. City or T	Hampton F	HAMP	S-VA114PR ARMISTEAD AVE N		4.23			-76.383	37.07122
240295260	2024	1/29/2024 5:00	747	7:47	C	C	0	0	0	2	2	0	0	2	2. Angle	ANG	No	1. No Adve	2. Daylight	Day	1. Dry	Dry	11. Interse	1. Straight	2. Blacktop	1. No Defe	2. Two-Wa	4. Four App	6. Traffic L	1. Yes - Wc	2. No			3. No	20. Motor V	1. On Roac	No	No	Belted	No	No	No	No	No	No	No	No	No	No		NOT_RD	Urban Inte	No	Yes	Yes	No	5. Hampto	114	114. City o	3-Principal	4-Two-Wa	Urban	NonVDOT	5	3. City or T	Hampton F	HAMP	R-VA US00258WB		66.9	253152	295.96	-76.3251	37.03244
240295263	2024	1/28/2024 5:00	619	6:19	O	PDO	0	0	0	0	0	0	0	1	9. Fixed Object - Off Road	FOOR	No	3. Fog	4. Darknes	Night	1. Dry	Dry	8. Non-Inte	1. Straight	2. Blacktop	1. No Defe	3. Two-Wa	1. Not at In	6. Traffic L	1. Yes - Wc	1. Yes	3. Activity /	3. Work on	3. No	2. Trees	4. Roadsid	No	No	Belted	No	Yes	No	No	No	Yes	No	No	No	No		RD RIGHT	Not Interse	No	No	Yes	Yes	5. Hampto	114	114. City o	1-Interstat	4-Two-Wa	Urban	VDOT Inte	5	1. State Hv	Hampton F	HAMP	R-VA IS00064WB		268.25			-76.3281	37.0199
240305090	2024	1/30/2024 5:00	630	6:30	O	PDO	0	0	0	0	0	0	0	2	1. Rear End	RE	No	1. No Adve	4. Darknes	Night	1. Dry	Dry	8. Non-Inte	1. Straight	2. Blacktop	1. No Defe	3. Two-Wa	1. Not at In	16. Reduc	1. Yes - Wc	1. Yes	3. Activity /	3. Work on	3. No	20. Motor V	1. On Roac	No	No	Belted	No	No	No	No	No	No	No	No	No	No		NOT_RD	Not Interse	No	No	Yes	Yes	5. Hampto	114	114. City o	1-Interstat	4-Two-Wa	Urban	VDOT Inte	5	1. State Hv	Hampton F	HAMP	R-VA IS00064EB		268.38			-76.3275	37.0164
220915072	2022	3/22/2022 5:00	1850	18:50	O	PDO	0	0	0	0	0	0	0	2	4. Sideswipe - Same Direction	SSS	No	1. No Adve	3. Dusk	Day	1. Dry	Dry	8. Non-Inte	2. Curve - L	2. Blacktop	1. No Defe	2. Two-Wa	1. Not at In	1. No Traffi	6. No Traffi	2. No			3. No	20. Motor V	1. On Roac	Yes	No	Belted	No	No	No	No	No	No	No	No	No	No		NOT_RD	Not Interse	Yes	No	Yes	No	5. Hampto	114	114. City o	4-Minor Ar	4-Two-Wa	Urban	NonVDOT	5	3. City or T	Hampton F	HAMP	R-VA SR00152EB		4.83			-76.3834	37.04809
240305110	2024	1/25/2024 5:00	450	4:50	A	A	0	1	0	0	1	0	0	1	9. Fixed Object - Off Road	FOOR	No	4. Mist	3. Dusk	Day	1. Dry	Dry	1. Main-Lir	1. Straight	2. Blacktop	1. No Defe	2. Two-Wa	1. Not at In	6. Traffic L	1. Yes - Wc	2. No			3. No	3. Utility Po	4. Roadsid	No	No	Belted	No	No	Yes	Yes	No	No	No	No	No	No		NOT_RD	Urban Inte	No	No	Yes	No	5. Hampto	114	114. City o	3-Principal	4-Two-Wa	Urban	NonVDOT	5	3. City or T	Hampton F	HAMP	R-VA US00258WB		66.4	253151	76.75	-76.3292	37.03903
220845153	2022	3/23/2022 5:00	2106	21:06	O	PDO	0	0	0	0	0	0	0	2	4. Sideswipe - Same Direction	SSS	No	1. No Adve	4. Darknes	Night	1. Dry	Dry	10. Interse	1. Straight	2. Blacktop	1. No Defe	1. Two-Wa	4. Four App	4. Stop Sig	1. Yes - Wc	2. No			3. No	20. Motor V	1. On Roac	No	No	Belted	No	No	No	No	No	No	No	No	No	No		NOT_RD	Urban Inte	No	No	Yes	Yes	5. Hampto	114	114. City o	4-Minor Ar	4-Two-Wa	Urban	NonVDOT	5	3. City or T	Hampton F	HAMP	S-VA114PR SETTLERS LANDING RD		0.64	253009	338.43	-76.3535	37.02432
240305112	2024	1/29/2024 5:00	1451	14:51	O	PDO	0	0	0	0	0	0	0	2	2. Angle	ANG	No	1. No Adve	2. Daylight	Day	1. Dry	Dry	1. Main-Lir	1. Straight	2. Blacktop	1. No Defe	2. Two-Wa	1. Not at In	6. Traffic L	1. Yes - Wc	2. No			3. No	20. Motor V	1. On Roac	No	No	Belted	No	No	No	No	No	No	No	No	No	No		NOT_RD	Not Interse	No	No	Yes	No	5. Hampto	114	114. City o	3-Principal	4-Two-Wa	Urban	NonVDOT	5	3. City or T	Hampton F	HAMP	R-VA US00258EB		61.76	253135	318.28	-76.41	37.03656
240305113	2024	1/19/2024 5:00	1825	18:25	A	A	0	1	0	1	2	0	0	3	2. Angle	ANG	No	1. No Adve	4. Darknes	Night	1. Dry	Dry	10. Interse	1. Straight	2. Blacktop	1. No Defe	3. Two-Wa	4. Four App	3. Traffic S	1. Yes - Wc	2. No			3. No	20. Motor V	1. On Roac	No	No	Belted	No	No	No	No	No	No	No	No	No	No		NOT_RD	Urban Inte	No	No	Yes	Yes	5. Hampto	114	114. City o	5-Major Cc	3-Two-Wa	Urban	NonVDOT	5	3. City or T	Hampton F	HAMP	S-VA114PR COLISEUM DR		1.35	1078784	431.92	-76.3915	37.04943
240305114	2024	1/13/2024 5:00	1236	12:36	O	PDO	0	0	0	0	0	0	0	2	1. Rear End	RE	No	1. No Adve	2. Daylight	Day	1. Dry	Dry	1. Main-Lir	1. Straight	2. Blacktop	1. No Defe	2. Two-Wa	1. Not at In	3. Traffic S	1. Yes - Wc	2. No			3. No	20. Motor V	1. On Roac	No	No	Belted	No	No	No	No	No	No	No	No	No	No		NOT_RD	VDOT Inte	No	No	Yes	No	5. Hampto	114	114. City o	5-Major Cc	3-Two-Wa	Urban	NonVDOT	5	3. City or T	Hampton F	HAMP	S-VA114PR COLISEUM DR		1.09	1079033	92.51	-76.3902	37.04566
240305184	2024	1/30/2024 5:00	1035	10:35	O	PDO	0	0	0	0	0	0	0	2	1. Rear End	RE	No	1. No Adve	2. Daylight	Day	1. Dry	Dry	8. Non-Inte	1. Straight	2. Blacktop	1. No Defe	3. Two-Wa	1. Not at In	6. Traffic L	1. Yes - Wc	2. No			3. No	20. Motor V	2. Shoulde	No	No	Belted	No	Yes	No	No	No	No	No	No	No	No		RD UNKN	Not Interse	No	No	Yes	No	5. Hampto	114	114. City o	1-Interstat	4-Two-Wa	Urban	VDOT Inte	5	1. State Hv	Hampton F	HAMP	R-VA IS00064EB		262.97			-76.4035	37.04836
240305334	2024	1/25/2024 5:00	1513	15:13	B	B	0	0	2	0	2	0	0	2	1. Rear End	RE	No	1. No Adve	2. Daylight	Day	1. Dry	Dry	8. Non-Inte	1. Straight	2. Blacktop	1. No Defe	3. Two-Wa	1. Not at In	6. Traffic L	1. Yes - Wc	1. Yes	1. Advance	3. Work on	3. No	20. Motor V	1. On Roac	No	No	Belted	No	No	No	No	No	No	Yes	No	No	Yes	20	NOT_RD	Not Interse	No	No	Yes	No	5. Hampto	114	114. City o	1-Interstat	4-Two-Wa	Urban	VDOT Inte	5	1. State Hv	Hampton F	HAMP	R-VA IS00064EB		265.41			-76.3684	37.03196
221235062	2022	3/31/2022 5:00	1840	18:40	C	C	0	0	0	2	2	0	0	2	1. Rear End	RE	No	1. No Adve	2. Daylight	Day	1. Dry	Dry	10. Interse	3. Grade - S	2. Blacktop	1. No Defe	3. Two-Wa	3. Three Ap	6. Traffic L	1. Yes - Wc	2. No			3. No	20. Motor V	1. On Roac	No	No	Belted	No	No	No	No	No	No	No	No	No	No		NOT_RD	Urban Inte	No	No	Yes	No	5. Hampto	114	114. City o	4-Minor Ar	3-Two-Wa	Urban	NonVDOT	5	3. City or T	Hampton F	HAMP	R-VA SR00415EB		2.03	253185	22.22	-76.3745	37.02385
230045084	2023	1/3/2023 5:00	1612	16:12	O	PDO	0	0	0	0	0	0	0	2	1. Rear End	RE	No	1. No Adve	3. Dusk	Day	1. Dry	Dry	11. Interse	1. Straight	2. Blacktop	1. No Defe	2. Two-Wa	4. Four App	3. Traffic S	1. Yes - Wc	2. No			3. No	20. Motor V	1. On Roac	No	No	Belted	No	No	No	No	No	No	No	No	No	No		NOT_RD	Urban Inte	Yes	No	Yes	No	5. Hampto	114	114. City o	3-Principal	4-Two-Wa	Urban	NonVDOT	5	3. City or T	Hampton F	HAMP	R-VA SR00134WB		11.01	253028	67.45	-76.3626	37.03474
240315078	2024	1/30/2024 5:00	1501	15:01	C	C	0	0	0	2	2	0	0	2	1. Rear End	RE	No	1. No Adve	2. Daylight	Day	1. Dry	Dry	1. Main-Lir	1. Straight	1. Concret	1. No Defe	2. Two-Wa	4. Four App	3. Traffic S	1. Yes - Wc	2. No			3. No	20. Motor V	1. On Roac	No	No	Belted	No	No	No	No	No	No	No	No	No	No		NOT_RD	VDOT Inte	Yes	No	Yes	No	5. Hampto	114	114. City o	5-Major Cc	3-Two-Wa	Urban	NonVDOT	5	3. City or T	Hampton F	HAMP	S-VA114PR COLISEUM DR		1.42	1078784	90.83	-76.3918	37.05035
240315079	2024	1/30/2024 5:00	1708	17:08	O	PDO	0	0	0	0	0	0	0	2	4. Sideswipe - Same Direction	SSS	No	1. No Adve	3. Dusk	Day	1. Dry	Dry	1. Main-Lir	1. Straight	2. Blacktop	1. No Defe	2. Two-Wa	1. Not at In	6. Traffic L	1. Yes - Wc	2. No			3. No	20. Motor V	1. On Roac	No	No	Belted	No	No	No	No	No	No	No	No	No	No		NOT_RD	Not Interse	Yes	No	Yes	No	5. Hampto	114	114. City o	7-Local (J,(	3-Two-Wa	Urban	NonVDOT	5	3. City or T	Hampton F	HAMP	S-VA114NP VILLAGE DR		0.01			-76.4274	37.05746
240315080	2024	1/26/2024 5:00	546	5:46	B	B	0	0	1	1	2	0	0	2	3. Head On	HO	No	1. No Adve	1. Dawn	Day	1. Dry	Dry	9. Within Ir	1. Straight	2. Blacktop	1. No Defe	2. Two-Wa	4. Four App	1. No Traffi	6. No Traffi	2. No			3. No	20. Motor V	1. On Roac	No	No	Belted	No	Yes	No	No	No	No	No	No	No	Yes	5	NOT_RD	Urban Inte	Yes	No	Yes	No	5. Hampto	114	114. City o	7-Local (J,(	3-Two-Wa	Urban	NonVDOT	5	3. City or T	Hampton F	HAMP	S-VA114PR FORT WORTH ST		0.24			-76.3182	37.06773
240315081	2024	1/30/2024 5:00	1907	19:07	O	PDO	0	0	0	0	0	0	0	2	2. Angle	ANG	No	1. No Adve	4. Darknes	Night	1. Dry	Dry	13. Drivew	1. Straight	2. Blacktop	1. No Defe	4. One-Wa	1. Not at In	1. No Traffi	6. No Traffi	2. No			3. No	20. Motor V	1. On Roac	No	No	Belted	No	Yes	No	No	No	No	No	No	No	No		NOT_RD	Not Interse	Yes	No	Yes	Yes	5. Hampto	114	114. City o	3-Principal	4-Two-Wa	Urban	NonVDOT	5	3. City or T	Hampton F	HAMP	R-VA US00258WB		60.34			-76.432	37.02566
220045116	2021	12/7/2021 5:00	1715	17:15	A	A	0	1	0	0	1	0	0	2	2. Angle	ANG	No	1. No Adve	4. Darknes	Night	1. Dry	Dry	9. Within Ir	1. Straight	2. Blacktop	1. No Defe	3. Two-Wa	3. Three Ap	3. Traffic S	1. Yes - Wc	2. No			3. No	20. Motor V	1. On Roac	No	No	Belted	No	No	No	No	No	No	No	No	No	No		NOT_RD	Urban Inte	Yes	No	Yes	Yes	5. Hampto	114	114. City o	4-Minor Ar	4-Two-Wa	Urban	NonVDOT	5	3. City or T	Hampton F	HAMP	S-VA114NP BIG BETHEL RD		4.18			-76.4269	37.07206
240315083	2024	1/30/2024 5:00	1301	13:01	B	B	0	0	1	0	1	0	0	1	9. Fixed Object - Off Road	FOOR	No	1. No Adve	2. Daylight	Day	1. Dry	Dry	9. Within Ir	1. Straight	2. Blacktop	1. No Defe	1. Two-Wa	2. Two App	1. No Traffi	6. No Traffi	2. No			3. No	12. Buildin	7. In Parkir	No	No	Belted	No	No	No	No	No	No	No	No	No	No		NOT_RD	Urban Inte	No	No	Yes	No	5. Hampto	114	114. City o	4-Minor Ar	3-Two-Wa	Urban	NonVDOT	5	3. City or T	Hampton F	HAMP	S-VA114NP KING ST N		0.56			-76.3478	37.03808
240315084	2024	1/19/2024 5:00	2258	22:58	B	B	0	0	1	1	2	0	0	2	1. Rear End	RE	No	1. No Adve	4. Darknes	Night	1. Dry	Dry	10. Interse	1. Straight	2. Blacktop	1. No Defe	2. Two-Wa	4. Four App	3. Traffic S	1. Yes - Wc	2. No			3. No	20. Motor V	1. On Roac	Yes	No	Unbelted	No	No	No	No	No	No	No	No	No	No		NOT_RD	Urban Inte	No	No	Yes	Yes	5. Hampto	114	114. City o	3-Principal	4-Two-Wa	Urban	NonVDOT	5	3. City or T	Hampton F	HAMP	S-VA114PR HAMPTON ROADS CENTER PKWY		1.19	716613	169.67	-76.4277	37.06017
240315091	2024	1/25/2024 5:00	647	6:47	A	A	0	1	0	0	1	0	0	2	1. Rear End	RE	No	4. Mist	2. Daylight	Day	2. Wet	Wet	9. Within Ir	1. Straight	2. Blacktop	7. Slick Pa	3. Two-Wa	4. Four App	3. Traffic S	1. Yes - Wc	2. No			3. No	20. Motor V	1. On Roac	No	No	Belted	No	No	No	No	No	No	No	No	No	No		NOT_RD	Urban Inte	No	No	Yes	No	5. Hampto	114	114. City o	3-Principal	4-Two-Wa	Urban	NonVDOT	5	3. City or T	Hampton F	HAMP	R-VA US00258EB		62.27	253136	109.44	-76.4012	37.03888
240315208	2024	1/26/2024 5:00	1245	12:45	O	PDO	0	0	0	0	0	0	0	2	1. Rear End	RE	No	1. No Adve	2. Daylight	Day	1. Dry	Dry	8. Non-Inte	3. Grade - S	2. Blacktop	1. No Defe	3. Two-Wa	1. Not at In	7. No Pass	1. Yes - Wc	1. Yes	3. Activity /	4. Intermit	3. No	20. Motor V	1. On Roac	No	No	Belted	No	No	No	No	No	No	No	No	No	No		NOT_RD	Not Interse	No	No	Yes	No	5. Hampto	114	114. City o	1-Interstat	4-Two-Wa	Urban	VDOT Inte	5	1. State Hv	Hampton F	HAMP	R-VA IS00064EB		270.7			-76.3063	36.98755
240315269	2024	1/25/2024 5:00	2059	20:59	O	PDO	0	0	0	0	0	0	0	4	1. Rear End	RE	No	5. Rain	4. Darknes	Night	2. Wet	Wet	8. Non-Inte	1. Straight	2. Blacktop	1. No Defe	3. Two-Wa	1. Not at In	6. Traffic L	1. Yes - Wc	1. Yes	1. Advance	3. Work on	3. No	20. Motor V	1. On Roac	No	No	Belted	No	No	No	No	No	No	No	No	No	No		NOT_RD	Not Interse	No	Yes	Yes	Yes	5. Hampto	114	114. City o	1-Interstat	4-Two-Wa	Urban	VDOT Inte	5	1. State Hv	Hampton F	HAMP	R-VA IS00064WB		267.28			-76.3372	37.03135
240315306	2024	1/31/2024 5:00	1800	18:00	O	PDO	0	0	0	0	0	0	0	2	2. Angle	ANG	No	1. No Adve	4. Darknes	Night	1. Dry	Dry	8. Non-Inte	1. Straight	2. Blacktop	1. No Defe	3. Two-Wa	1. Not at In	6. Traffic L	1. Yes - Wc	2. No			3. No	20. Motor V	1. On Roac	No	No	Belted	No	No	No	No	No	No	No	No	No	No		NOT_RD	Not Interse	No	No	Yes	Yes	5. Hampto	114	114. City o	1-Interstat	4-Two-Wa	Urban	VDOT Inte	5	1. State Hv	Hampton F	HAMP	R-VA IS00064WB		263.5			-76.3989	37.04452
240325034	2024	2/1/2024 5:00	115	1:15	O	PDO	0	0	0	0	0	0	0	2	1. Rear End	RE	No	1. No Adve	4. Darknes	Night	1. Dry	Dry	8. Non-Inte	3. Grade - S	1. Concret	1. No Defe	3. Two-Wa	1. Not at In	6. Traffic L	1. Yes - Wc	1. Yes	3. Activity /	3. Work on	3. No	20. Motor V	1. On Roac	Yes	No	Unbelted	No	No	No	No	No	No	No	No	No	Yes	10	NOT_RD	Not Interse	No	No	Yes	Yes	5. Hampto	114	114. City o	1-Interstat	4-Two-Wa	Urban	VDOT Inte	5	1. State Hv	Hampton F	HAMP	R-VA IS00064WB		269.61			-76.3182	37.00148
240325040	2024	2/1/2024 5:00	612	6:12	O	PDO	0	0	0	0	0	0	0	3	1. Rear End	RE	No	1. No Adve	4. Darknes	Night	1. Dry	Dry	8. Non-Inte	1. Straight	2. Blacktop	1. No Defe	3. Two-Wa	1. Not at In	16. Reduc	1. Yes - Wc	1. Yes	3. Activity /	3. Work on	3. No	20. Motor V	1. On Roac	No	No	Belted	No	No	No	No	No	No	No	No	No	Yes	15	NOT_RD	Not Interse	No	No	Yes	Yes	5. Hampto	114	114. City o	1-Interstat	4-Two-Wa	Urban	VDOT Inte	5	1. State Hv	Hampton F	HAMP	R-VA IS00064EB		267.88			-76.329	37.02252
231425130	2023	5/15/2023 5:00	1714	17:14	C	C	0	0	0	1	1	0	0	2	1. Rear End	RE	No	1. No Adve	2. Daylight	Day	1. Dry	Dry	8. Non-Inte	1. Straight	2. Blacktop	1. No Defe	2. Two-Wa	1. Not at In	3. Traffic S	1. Yes - Wc	2. No			3. No	20. Motor V	1. On Roac	No	No	Belted	No	No	No	No	No	Yes	No	No	No	No		NOT_RD	Urban Inte	No	Yes	Yes	No	5. Hampto	114	114. City o	3-Principal	4-Two-Wa	Urban	NonVDOT	5	3. City or T	Hampton F	HAMP	R-VA SR00134WB		11.01	253028	79.94	-76.3625	37.03472
182755101	2018	10/1/2018 5:00	1647	16:47	C	C	0	0	0	4	4	0	0	2	1. Rear End	RE	No	1. No Adve	2. Daylight	Day	1. Dry	Dry	10. Interse	1. Straight	2. Blacktop	1. No Defe	3. Two-Wa	4. Four App	3. Traffic S	1. Yes - Wc	2. No			3. No	20. Motor V	1. On Roac	No	No	Belted	No	No	No	No	No	No	Yes	No	No	No		NOT_RD	Urban Inte	No	No	Yes	Yes	5. Hampto	114	114. City o	4-Minor Ar	4-Two-Wa	Urban	NonVDOT	5	3. City or T	Hampton F	HAMP	S-VA114PR BRIARFIELD RD		1.83	253181	84.73	-76.3893	37.02564
240325096	2024	1/31/2024 5:00	1912	19:12	O	PDO	0	0	0	0	0	0	0	1	16. Other	OTHR	No	1. No Adve	6. Darknes	Night	1. Dry	Dry	1. Main-Lir	1. Straight	2. Blacktop	1. No Defe	1. Two-Wa	1. Not at In	1. No Traffi	6. No Traffi	2. No			3. No	14. Ditch	2. Shoulde	Yes	No	Belted	No	No	No	No	No	No	No	No	No	No		RD RIGHT	Not Interse	No	No	Yes	Yes	5. Hampto	114	114. City o	7-Local (J,(	3-Two-Wa	Urban	NonVDOT	5	3. City or T	Hampton F	HAMP	S-VA114PR BRYANT DR		0.16			-76.317	37.03097
240325097	2024	2/1/2024 5:00	446	4:46	O	PDO	0	0	0	0	0	0	0	3	2. Angle	ANG	No	1. No Adve	4. Darknes	Night	1. Dry	Dry	8. Non-Inte	1. Straight	2. Blacktop	1. No Defe	1. Two-Wa	1. Not at In	1. No Traffi	6. No Traffi	2. No			3. No	6. Parked V	1. On Roac	No	No	Belted	No	No	No	No	No	Yes	Yes	No	No	No		RD UNKN	Not Interse	No	No	Yes	Yes	5. Hampto	114	114. City o	7-Local (J,(	3-Two-Wa	Urban	NonVDOT	5	3. City or T	Hampton F	HAMP	S-VA114NP CHEROKEE RD		0.28			-76.3633	37.00641
193105148	2019	11/5/2019 5:00	2126	21:26	C	C	0	0	0	3	3	0	0	2	3. Head On	HO	No	1. No Adve	4. Darknes	Night	1. Dry	Dry	1. Main-Lir	1. Straight	2. Blacktop	1. No Defe	2. Two-Wa	1. Not at In	1. No Traffi	6. No Traffi	2. No			3. No	20. Motor V	1. On Roac	No	No	Belted	No	No	No	No	No	No	No	No	No	No		NOT_RD	Urban Inte	No	No	Yes	Yes	5. Hampto	114	114. City o	4-Minor Ar	4-Two-Wa	Urban	NonVDOT	5	3. City or T	Hampton F	HAMP	S-VA114PR BRIARFIELD RD		1.83	253181	90.38	-76.3893	37.02564
240325275	2024	2/1/2024 5:00	1603	16:03	O	PDO	0	0	0	0	0	0	0	2	1. Rear End	RE	No	1. No Adve	2. Daylight	Day	1. Dry	Dry	8. Non-Inte	1. Straight	2. Blacktop	1. No Defe	3. Two-Wa	1. Not at In	6. Traffic L	1. Yes - Wc	1. Yes	1. Advance	3. Work on	3. No	20. Motor V	1. On Roac	No	No	Belted	No	Yes	No	No	No	Yes	No	No	No	No		NOT_RD	Not Interse	No	No	Yes	No	5. Hampto	114	114. City o	1-Interstat	4-Two-Wa	Urban	VDOT Inte	5	1. State Hv	Hampton F	HAMP	R-VA IS00064WB		269.62			-76.3182	37.00139
240335118	2024	2/1/2024 5:00	834	8:34	C	C	0	0	0	2	2	0	0	2	16. Other	OTHR	No	1. No Adve	2. Daylight	Day	1. Dry	Dry	9. Within Ir	1. Straight	2. Blacktop	1. No Defe	3. Two-Wa	4. Four App	1. No Traffi	6. No Traffi	2. No			3. No	20. Motor V	1. On Roac	No	No	Belted	No	No	No	No	No	No	No	No	No	No		NOT_RD	Urban Inte	Yes	No	Yes	No	5. Hampto	114	114. City o	4-Minor Ar	4-Two-Wa	Urban	NonVDOT	5	3. City or T	Hampton F	HAMP	R-VA SR00278SB		0.04	253165	122.2	-76.3482	37.04429
240335122	2024	2/1/2024 5:00	733	7:33	C	C	0	0	0	1	1	0	0	2	4. Sideswipe - Same Direction	SSS	No	1. No Adve	2. Daylight	Day	1. Dry	Dry	10. Interse	1. Straight	2. Blacktop	1. No Defe	3. Two-Wa	4. Four App	4. Stop Sig	1. Yes - Wc	2. No			3. No	20. Motor V	1. On Roac	No	No	Belted	No	No	No	No	No	Yes	No	No	No	No		NOT_RD	Urban Inte	No	No	Yes	No	5. Hampto	114	114. City o	3-Principal	3-Two-Wa	Urban	NonVDOT	5	3. City or T	Hampton F	HAMP	R-VA US00258WB		67	253153	34.53	-76.3247	37.03108
240335123	2024	2/1/2024 5:00	817	8:17	C	C	0	0	0	2	2	0	0	2	2. Angle	ANG	No	1. No Adve	2. Daylight	Day	1. Dry	Dry	1. Main-Lir	1. Straight	2. Blacktop	1. No Defe	1. Two-Wa	1. Not at In	6. Traffic L	1. Yes - Wc	2. No			3. No	20. Motor V	1. On Roac	No	No	Belted	No	No	No	No	No	No	No	No	No	No		NOT_RD	Urban Inte	No	No	Yes	No	5. Hampto	114	114. City o	4-Minor Ar	3-Two-Wa	Urban	NonVDOT	5	3. City or T	Hampton F	HAMP	R-VA US00258EB		67.74	253100	241.98	-76.3188	37.02174
240335124	2024	2/1/2024 5:00	1059	10:59	C	C	0	0	0	3	3	0	0	2	1. Rear End	RE	No	1. No Adve	2. Daylight	Day	1. Dry	Dry	9. Within Ir	1. Straight	2. Blacktop	1. No Defe	1. Two-Wa	2. Two App	3. Traffic S	1. Yes - Wc	2. No			3. No	20. Motor V	1. On Roac	No	No	Belted	No	No	No	No	No	No	No	No	No	No		NOT_RD	Urban Inte	No	No	Yes	No	5. Hampto	114	114. City o	4-Minor Ar	3-Two-Wa	Urban	NonVDOT	5	3. City or T	Hampton F	HAMP	S-VA114PR KING ST N		0.67	253424	46.35	-76.3483	37.03971
240335125	2024	2/1/2024 5:00	1712	17:12	C	C	0	0	0	2	2	0	0	2	1. Rear End	RE	No	1. No Adve	2. Daylight	Day	1. Dry	Dry	9. Within Ir	1. Straight	2. Blacktop	1. No Defe	2. Two-Wa	4. Four App	3. Traffic S	1. Yes - Wc	2. No			3. No	20. Motor V	1. On Roac	No	No	Belted	No	No	No	No	No	No	No	No	No	No		NOT_RD	Urban Inte	No	No	Yes	No	5. Hampto	114	114. City o	3-Principal	4-Two-Wa	Urban	NonVDOT	5	3. City or T	Hampton F	HAMP	R-VA US00258EB		62.94	754224	197.57	-76.3891	37.04145
240335126	2024	1/30/2024 5:00	1757	17:57	O	PDO	0	0	0	0	0	0	0	2	5. Sideswipe - Opposite Direction	SSO	No	1. No Adve	4. Darknes	Night	1. Dry	Dry	9. Within Ir	1. Straight	2. Blacktop	1. No Defe	1. Two-Wa	3. Three Ap	4. Stop Sig	1. Yes - Wc	2. No			3. No	20. Motor V	1. On Roac	No	No	Belted	No	No	No	No	No	Yes	No	No	No	No		NOT_RD	Urban Inte	Yes	No	Yes	Yes	5. Hampto	114	114. City o	6-Minor Cc	3-Two-Wa	Urban	NonVDOT	5	3. City or T	Hampton F	HAMP	S-VA114NP BEACH RD		1.02			-76.2987	37.07575
240335128	2024	1/31/2024 5:00	644	6:44	C	C	0	0	0	2	2	0	0	2	2. Angle	ANG	No	1. No Adve	1. Dawn	Day	1. Dry	Dry	1. Main-Lir	1. Straight	2. Blacktop	1. No Defe	1. Two-Wa	1. Not at In	1. No Traffi	6. No Traffi	2. No			3. No	20. Motor V	1. On Roac	No	No	Belted	No	No	No	No	No	No	No	No	No	No		NOT_RD	Urban Inte	No	No	Yes	No	5. Hampto	114	114. City o	5-Major Cc	3-Two-Wa	Urban	NonVDOT	5	3. City or T	Hampton F	HAMP	S-VA114NP TIDE MILL LN		0.77	253098	243.62	-76.3666	37.05935
240335133	2024	2/1/2024 5:00	806	8:06	O	PDO	0	0	0	0	0	0	0	2	2. Angle	ANG	No	1. No Adve	2. Daylight	Day	1. Dry	Dry	9. Within Ir	1. Straight	2. Blacktop	1. No Defe	1. Two-Wa	4. Four App	4. Stop Sig	1. Yes - Wc	2. No			3. No	20. Motor V	1. On Roac	No	No	Belted	No	Yes	No	No	No	No	No	No	No	No		NOT_RD	Urban Inte	No	Yes	Yes	No	5. Hampto	114	114. City o	5-Major Cc	3-Two-Wa	Urban	NonVDOT	5	3. City or T	Hampton F	HAMP	S-VA114NP BUCKROE AVE		0.38			-76.2956	37.04383
240335201	2024	1/27/2024 5:00	1723	17:23	O	PDO	0	0	0	0	0	0	0	3	9. Fixed Object - Off Road	FOOR	No	1. No Adve	4. Darknes	Night	1. Dry	Dry	8. Non-Inte	1. Straight	2. Blacktop	1. No Defe	3. Two-Wa	1. Not at In	6. Traffic L	2. Yes - Wc	2. No			3. No	11. Jersey	2. Shoulde	No	No	Belted	No	No	No	No	No	No	No	No	No	No		RD UNKN	Not Interse	No	No	Yes	Yes	5. Hampto	114	114. City o	1-Interstat	4-Two-Wa	Urban	VDOT Inte	5	1. State Hv	Hampton F	HAMP	R-VA IS00064EB		261.1			-76.4289	37.06648
240335301	2024	1/28/2024 5:00	900	9:00	O	PDO	0	0	0	0	0	0	0	1	9. Fixed Object - Off Road	FOOR	No	3. Fog	2. Daylight	Day	2. Wet	Wet	5. On Entra	1. Straight	2. Blacktop	1. No Defe	4. One-Wa	1. Not at In	6. Traffic L	1. Yes - Wc	2. No			3. No	5. Guard R	2. Shoulde	No	No	Belted	No	Yes	No	No	Yes	Yes	No	No	No	Yes	25	RD_LEFT	Not Interse	No	No	No	No	5. Hampto	114	114. City o	1-Interstat	1-One-Wa	Urban	VDOT Inte	5	1. State Hv	Hampton F	HAMP	R-VA IS00064EB	RMP261.00A	0.08			-76.4213	37.06018
240335352	2024	2/1/2024 5:00	1703	17:03	O	PDO	0	0	0	0	0	0	0	2	1. Rear End	RE	No	1. No Adve	2. Daylight	Day	1. Dry	Dry	8. Non-Inte	10. On/Off	2. Blacktop	1. No Defe	3. Two-Wa	1. Not at In	6. Traffic L	1. Yes - Wc	2. No			3. No	20. Motor V	1. On Roac	No	No	Belted	No	No	No	No	No	No	No	No	No	Yes	25	NOT_RD	Not Interse	No	No	Yes	No	5. Hampto	114	114. City o	1-Interstat	4-Two-Wa	Urban	VDOT Inte	5	1. State Hv	Hampton F	HAMP	R-VA IS00664WB		0.03			-76.3824	37.03323
240355001	2024	1/29/2024 5:00	1428	14:28	O	PDO	0	0	0	0	0	0	0	2	4. Sideswipe - Same Direction	SSS	No	1. No Adve	2. Daylight	Day	1. Dry	Dry	5. On Entra	10. On/Off	2. Blacktop	1. No Defe	3. Two-Wa	1. Not at In	9. One Wa	1. Yes - Wc	2. No			3. No	20. Motor V	1. On Roac	No	No	Belted	No	No	No	No	No	No	No	No	No	No		NOT_RD	Not Interse	No	No	No	No	5. Hampto	114	114. City o	1-Interstat	1-One-Wa	Urban	VDOT Prim	5	1. State Hv	Hampton F	HAMP	R-VA SR00134WB	RMP008.00A	0.04			-76.4051	37.05071
240355004	2024	1/30/2024 5:00	2032	20:32	O	PDO	0	0	0	0	0	0	0	2	4. Sideswipe - Same Direction	SSS	No	1. No Adve	4. Darknes	Night	1. Dry	Dry	8. Non-Inte	1. Straight	1. Concret	1. No Defe	3. Two-Wa	1. Not at In	6. Traffic L	1. Yes - Wc	2. No			3. No	20. Motor V	1. On Roac	No	No	Belted	No	No	No	No	No	No	No	No	No	Yes	10	NOT_RD	Not Interse	No	No	Yes	Yes	5. Hampto	114	114. City o	1-Interstat	4-Two-Wa	Urban	VDOT Inte	5	1. State Hv	Hampton F	HAMP	R-VA IS00064EB		263.29			-76.4002	37.04531
231505232	2023	5/26/2023 5:00	1752	17:52	C	C	0	0	0	2	2	0	0	2	4. Sideswipe - Same Direction	SSS	No	1. No Adve	2. Daylight	Day	1. Dry	Dry	1. Main-Lir	1. Straight	2. Blacktop	1. No Defe	1. Two-Wa	1. Not at In	6. Traffic L	1. Yes - Wc	2. No			3. No	20. Motor V	1. On Roac	No	No	Belted	No	No	No	No	No	No	No	No	No	No		NOT_RD	Urban Inte	No	No	Yes	No	5. Hampto	114	114. City o	3-Principal	4-Two-Wa	Urban	NonVDOT	5	3. City or T	Hampton F	HAMP	R-VA SR00134WB		11.01	253028	65.29	-76.3626	37.03474
240355107	2024	2/3/2024 5:00	650	6:50	O	PDO	0	0	0	0	0	0	0	1	9. Fixed Object - Off Road	FOOR	No	1. No Adve	1. Dawn	Day	1. Dry	Dry	8. Non-Inte	1. Straight	2. Blacktop	1. No Defe	3. Two-Wa	1. Not at In	6. Traffic L	1. Yes - Wc	2. No			3. No	14. Ditch	4. Roadsid	No	No	Belted	No	Yes	Yes	No	No	No	No	No	No	No		RD RIGHT	Not Interse	No	No	Yes	No	5. Hampto	114	114. City o	1-Interstat	4-Two-Wa	Urban	VDOT Inte	5	1. State Hv	Hampton F	HAMP	R-VA IS00664EB		2.4			-76.4012	37.00599
240355108	2024	2/1/2024 5:00	658	6:58	O	PDO	0	0	0	0	0	0	0	2	1. Rear End	RE	No	1. No Adve	2. Daylight	Day	1. Dry	Dry	8. Non-Inte	1. Straight	2. Blacktop	1. No Defe	3. Two-Wa	1. Not at In	6. Traffic L	1. Yes - Wc	1. Yes	2. Transitic	1. Lane Cl	3. No	20. Motor V	1. On Roac	No	No	Belted	No	Yes	No	No	No	Yes	No	No	No	No		NOT_RD	Not Interse	No	No	Yes	No	5. Hampto	114	114. City o	1-Interstat	4-Two-Wa	Urban	VDOT Inte	5	1. State Hv	Hampton F	HAMP	R-VA IS00064EB		265.5			-76.3657	37.0325
240365042	2024	2/5/2024 5:00	45	00:45	O	PDO	0	0	0	0	0	0	0	2	4. Sideswipe - Same Direction	SSS	No	1. No Adve	4. Darknes	Night	1. Dry	Dry	8. Non-Inte	1. Straight	1. Concret	1. No Defe	3. Two-Wa	1. Not at In	6. Traffic L	1. Yes - Wc	2. No			3. No	6. Parked V	2. Shoulde	Yes	No	Unbelted	No	No	No	No	No	Yes	No	No	No	No		NOT_RD	Not Interse	No	No	Yes	Yes	5. Hampto	114	114. City o	1-Interstat	4-Two-Wa	Urban	VDOT Inte	5	1. State Hv	Hampton F	HAMP	R-VA IS00064WB		261.76			-76.4209	37.06163
240365049	2024	2/3/2024 5:00	1156	11:56	B	B	0	0	1	0	1	0	0	2	4. Sideswipe - Same Direction	SSS	No	1. No Adve	2. Daylight	Day	1. Dry	Dry	8. Non-Inte	1. Straight	2. Blacktop	1. No Defe	3. Two-Wa	1. Not at In	6. Traffic L	1. Yes - Wc	2. No			3. No	20. Motor V	1. On Roac	Yes	No	Belted	No	Yes	No	Yes	No	No	No	No	No	No		NOT_RD	Not Interse	Yes	No	Yes	No	5. Hampto	114	114. City o	1-Interstat	4-Two-Wa	Urban	VDOT Inte	5	1. State Hv	Hampton F	HAMP	R-VA IS00664EB		1.67			-76.3924	37.01317
240365051	2024	2/5/2024 5:00	623	6:23	B	B	0	0	1	0	1	0	0	2	1. Rear End	RE	No	1. No Adve	2. Daylight	Day	1. Dry	Dry	8. Non-Inte	1. Straight	1. Concret	1. No Defe	3. Two-Wa	1. Not at In	6. Traffic L	1. Yes - Wc	1. Yes	3. Activity /	3. Work on	3. No	20. Motor V	1. On Roac	No	No	Belted	No	Yes	No	No	No	No	No	No	No	No		NOT_RD	Not Interse	No	No	Yes	No	5. Hampto	114	114. City o	1-Interstat	4-Two-Wa	Urban	VDOT Inte	5	1. State Hv	Hampton F	HAMP	R-VA IS00064EB		265.82			-76.3603	37.03427
240365168	2024	2/2/2024 5:00	856	8:56	A	A	0	1	0	0	1	0	0	2	2. Angle	ANG	No	1. No Adve	2. Daylight	Day	1. Dry	Dry	10. Interse	1. Straight	2. Blacktop	1. No Defe	2. Two-Wa	4. Four App	4. Stop Sig	1. Yes - Wc	2. No			3. No	20. Motor V	1. On Roac	No	No	Belted	No	Yes	No	No	No	No	No	No	No	Yes	5	NOT_RD	Urban Inte	No	No	Yes	No	5. Hampto	114	114. City o	7-Local (J,(	3-Two-Wa	Urban	NonVDOT	5	3. City or T	Hampton F	HAMP	S-VA114NP HUFFMAN DR		0.37			-76.3472	37.036
240365198	2024	2/4/2024 5:00	1312	13:12	A	A	0	1	0	0	1	0	0	2	1. Rear End	RE	No	1. No Adve	2. Daylight	Day	1. Dry	Dry	10. Interse	1. Straight	2. Blacktop	1. No Defe	3. Two-Wa	4. Four App	3. Traffic S	1. Yes - Wc	2. No			3. No	20. Motor V	1. On Roac	No	No	Belted	No	No	No	No	No	No	No	No	No	No		NOT_RD	Urban Inte	Yes	No	Yes	No	5. Hampto	114	114. City o	4-Minor Ar	3-Two-Wa	Urban	NonVDOT	5	3. City or T	Hampton F	HAMP	R-VA SR00172SB		2.36	746463	36.61	-76.3933	37.10041
240365199	2024	2/3/2024 5:00	2140	21:40	C	C	0	0	0	1	1	0	0	1	9. Fixed Object - Off Road	FOOR	No	1. No Adve	4. Darknes	Night	1. Dry	Dry	8. Non-Inte	1. Straight	2. Blacktop	1. No Defe	1. Two-Wa	1. Not at In	6. Traffic L	1. Yes - Wc	2. No			3. No	14. Ditch	1. On Roac	No	No	Belted	No	No	No	No	No	No	No	No	No	Yes	5	NOT_RD	Urban Inte	No	No	Yes	Yes	5. Hampto	114	114. City o	4-Minor Ar	3-Two-Wa	Urban	NonVDOT	5	3. City or T	Hampton F	HAMP	R-VA SR00172SB		2.51	1085085	52.6	-76.3935	37.10266
172565227	2017	9/13/2017 5:00	1109	11:09	A	A	0	1	0	0	1	0	0	1	8. Non-Collision	NC	No	1. No Adve	2. Daylight	Day	1. Dry	Dry	1. Main-Lir	1. Straight	2. Blacktop	1. No Defe	2. Two-Wa	3. Three Ap	6. Traffic L	1. Yes - Wc	2. No			3. No	42. Other N	1. On Roac	No	No	Belted	No	No	No	No	No	No	No	Yes	No	No		NOT_RD	Urban Inte	No	No	Yes	No	5. Hampto	114	114. City o	4-Minor Ar	3-Two-Wa	Urban	NonVDOT	5	3. City or T	Hampton F	HAMP	R-VA SR00415WB		2.04	253185	43.5	-76.3743	37.0239
240365201	2024	2/3/2024 5:00	908	9:08	C	C	0	0	0	1	1	0	0	1	9. Fixed Object - Off Road	FOOR	No	1. No Adve	2. Daylight	Day	1. Dry	Dry	8. Non-Inte	1. Straight	2. Blacktop	1. No Defe	1. Two-Wa	1. Not at In	1. No Traffi	6. No Traffi	2. No			3. No	14. Ditch	8. Off Roac	No	No	Belted	No	No	No	No	No	No	No	No	No	No		RD UNKN	Not Interse	Yes	No	Yes	No	5. Hampto	114	114. City o	7-Local (J,(	3-Two-Wa	Urban	NonVDOT	5	3. City or T	Hampton F	HAMP	S-VA114PR REESE DR		0.02			-76.3747	37.0406
240365202	2024	2/3/2024 5:00	458	4:58	C	C	0	0	0	1	1	0	0	1	16. Other	OTHR	No	1. No Adve	4. Darknes	Night	1. Dry	Dry	1. Main-Lir	1. Straight	2. Blacktop	1. No Defe	3. Two-Wa	1. Not at In	6. Traffic L	1. Yes - Wc	2. No			3. No	28. Ran Of	3. Median	Yes	No	Belted	No	Yes	No	No	No	No	No	No	No	Yes	20	RD_LEFT	Not Interse	No	No	Yes	Yes	5. Hampto	114	114. City o	3-Principal	4-Two-Wa	Urban	NonVDOT	5	3. City or T	Hampton F	HAMP	R-VA US00258WB		65.31	1067776	416.89	-76.3474	37.04359
240365205	2024	1/31/2024 5:00	1548	15:48	C	C	0	0	0	4	4	0	0	2	4. Sideswipe - Same Direction	SSS	No	1. No Adve	2. Daylight	Day	1. Dry	Dry	10. Interse	10. On/Off	2. Blacktop	1. No Defe	2. Two-Wa	4. Four App	3. Traffic S	1. Yes - Wc	2. No			3. No	20. Motor V	1. On Roac	No	No	Belted	No	Yes	No	No	No	No	No	No	No	No		NOT_RD	VDOT Inte	No	Yes	Yes	No	5. Hampto	114	114. City o	5-Major Cc	4-Two-Wa	Urban	NonVDOT	5	3. City or T	Hampton F	HAMP	S-VA114NP POWHATAN PKWY		1.3	253572	57.89	-76.3862	37.01515
180025193	2018	1/1/2018 5:00	750	7:50	A	A	0	1	0	0	1	0	0	2	4. Sideswipe - Same Direction	SSS	No	1. No Adve	7. Unknow	Day	1. Dry	Dry	10. Interse	1. Straight	1. Concret	1. No Defe	2. Two-Wa	4. Four App	1. No Traffi	6. No Traffi	2. No			3. No	20. Motor V	1. On Roac	No	No	Belted	No	No	No	No	No	Yes	No	No	No	No		NOT_RD	Urban Inte	No	No	Yes	No	5. Hampto	114	114. City o	5-Major Cc	3-Two-Wa	Urban	NonVDOT	5	3. City or T	Hampton F	HAMP	S-VA114PR SHELL RD		2.94	253086	56.83	-76.3633	37.01913
240365207	2024	2/1/2024 5:00	1903	19:03	C	C	0	0	0	1	1	0	0	2	1. Rear End	RE	No	1. No Adve	4. Darknes	Night	1. Dry	Dry	1. Main-Lir	1. Straight	2. Blacktop	1. No Defe	3. Two-Wa	1. Not at In	6. Traffic L	1. Yes - Wc	2. No			3. No	20. Motor V	1. On Roac	No	No	Belted	No	Yes	No	No	No	No	No	No	No	No		NOT_RD	Urban Inte	No	Yes	Yes	Yes	5. Hampto	114	114. City o	3-Principal	4-Two-Wa	Urban	NonVDOT	5	3. City or T	Hampton F	HAMP	R-VA US00258WB		63.04	754224	212.41	-76.3878	37.04187
211965295	2021	6/30/2021 5:00	1706	17:06	C	C	0	0	0	1	1	0	0	2	1. Rear End	RE	No	1. No Adve	2. Daylight	Day	1. Dry	Dry	10. Interse	1. Straight	1. Concret	1. No Defe	2. Two-Wa	3. Three Ap	3. Traffic S	1. Yes - Wc	2. No			3. No	20. Motor V	1. On Roac	No	No	Belted	No	Yes	Yes	No	No	No	No	No	No	No		NOT_RD	VDOT Inte	No	No	Yes	No	5. Hampto	114	114. City o	4-Minor Ar	3-Two-Wa	Urban	NonVDOT	5	3. City or T	Hampton F	HAMP	S-VA114NP MALLORY ST S		0.44	722363	0	-76.3278	37.0157
213065137	2021	10/28/2021 5:00	1425	14:25	C	C	0	0	0	1	1	0	0	2	5. Sideswipe - Opposite Direction	SSO	No	1. No Adve	2. Daylight	Day	1. Dry	Dry	1. Main-Lir	1. Straight	2. Blacktop	1. No Defe	1. Two-Wa	1. Not at In	6. Traffic L	1. Yes - Wc	2. No			3. No	20. Motor V	1. On Roac	No	No	Belted	No	No	No	No	No	Yes	No	No	No	Yes	2	NOT_RD	Urban Inte	No	No	Yes	No	5. Hampto	114	114. City o	4-Minor Ar	3-Two-Wa	Urban	NonVDOT	5	3. City or T	Hampton F	HAMP	R-VA SR00169NB		6.65	746446	132.45	-76.3396	37.04866
240365211	2024	2/2/2024 5:00	1445	14:45	C	C	0	0	0	2	2	0	0	2	2. Angle	ANG	No	1. No Adve	2. Daylight	Day	1. Dry	Dry	8. Non-Inte	1. Straight	2. Blacktop	1. No Defe	3. Two-Wa	1. Not at In	1. No Traffi	6. No Traffi	2. No			3. No	20. Motor V	1. On Roac	No	No	Belted	No	No	No	No	No	No	No	No	No	No		NOT_RD	Not Interse	Yes	Yes	Yes	No	5. Hampto	114	114. City o	5-Major Cc	4-Two-Wa	Urban	NonVDOT	5	3. City or T	Hampton F	HAMP	S-VA114NP BUTLER FARM RD		0.92			-76.4019	37.06325
191165093	2019	4/25/2019 5:00	711	7:11	O	PDO	0	0	0	0	0	0	0	2	2. Angle	ANG	No	1. No Adve	2. Daylight	Day	1. Dry	Dry	1. Main-Lir	1. Straight	1. Concret	1. No Defe	2. Two-Wa	3. Three Ap	4. Stop Sig	1. Yes - Wc	2. No			3. No	20. Motor V	1. On Roac	No	No	Belted	No	Yes	No	No	No	No	No	No	No	No		NOT_RD	Not Interse	No	No	Yes	No	5. Hampto	114	114. City o	4-Minor Ar	4-Two-Wa	Urban	NonVDOT	5	3. City or T	Hampton F	HAMP	S-VA114PR ARMISTEAD AVE N		4.23			-76.383	37.07126
233315119	2023	11/22/2023 5:00	1749	17:49	A	A	0	1	0	0	1	0	0	2	2. Angle	ANG	No	1. No Adve	4. Darknes	Night	2. Wet	Wet	10. Interse	1. Straight	2. Blacktop	1. No Defe	2. Two-Wa	3. Three Ap	3. Traffic S	1. Yes - Wc	2. No			3. No	20. Motor V	1. On Roac	No	No	Belted	No	No	No	No	No	Yes	Yes	No	No	Yes	1	NOT_RD	Urban Inte	No	No	Yes	Yes	5. Hampto	114	114. City o	4-Minor Ar	4-Two-Wa	Urban	NonVDOT	5	3. City or T	Hampton F	HAMP	S-VA114PR BIG BETHEL RD		4.18			-76.4267	37.072
240365214	2024	2/2/2024 5:00	1509	15:09	O	PDO	0	0	0	0	0	0	0	2	4. Sideswipe - Same Direction	SSS	No	1. No Adve	2. Daylight	Day	1. Dry	Dry	10. Interse	1. Straight	2. Blacktop	1. No Defe	2. Two-Wa	3. Three Ap	3. Traffic S	1. Yes - Wc	2. No			2. Yes - Wi	20. Motor V	1. On Roac	No	No	Belted	No	No	No	No	No	No	No	No	No	No		NOT_RD	Urban Inte	No	No	Yes	No	5. Hampto	114	114. City o	5-Major Cc	4-Two-Wa	Urban	NonVDOT	5	3. City or T	Hampton F	HAMP	S-VA114PR CLEMWOOD PKWY		0.78	1064150	0	-76.3316	37.05382
232025132	2023	7/18/2023 5:00	832	8:32	C	C	0	0	0	2	2	0	0	2	2. Angle	ANG	No	1. No Adve	2. Daylight	Day	1. Dry	Dry	1. Main-Lir	2. Curve - L	2. Blacktop	1. No Defe	1. Two-Wa	1. Not at In	6. Traffic L	1. Yes - Wc	2. No			3. No	20. Motor V	1. On Roac	No	No	Belted	No	No	No	No	No	No	No	No	No	No		NOT_RD	Not Interse	No	No	Yes	No	5. Hampto	114	114. City o	4-Minor Ar	4-Two-Wa	Urban	NonVDOT	5	3. City or T	Hampton F	HAMP	R-VA SR00152EB		4.83			-76.3835	37.04811
240365216	2024	2/4/2024 5:00	1327	13:27	O	PDO	0	0	0	0	0	0	0	2	1. Rear End	RE	No	1. No Adve	2. Daylight	Day	1. Dry	Dry	1. Main-Lir	1. Straight	2. Blacktop	1. No Defe	1. Two-Wa	1. Not at In	3. Traffic S	1. Yes - Wc	2. No			3. No	20. Motor V	1. On Roac	No	No	Belted	No	Yes	No	No	No	No	No	No	No	No		NOT_RD	Urban Inte	No	Yes	Yes	No	5. Hampto	114	114. City o	4-Minor Ar	3-Two-Wa	Urban	NonVDOT	5	3. City or T	Hampton F	HAMP	R-VA SR00172SB		2.36	746463	67.98	-76.3933	37.1005
240365217	2024	2/4/2024 5:00	1836	18:36	O	PDO	0	0	0	0	0	0	0	2	1. Rear End	RE	No	1. No Adve	4. Darknes	Night	1. Dry	Dry	1. Main-Lir	1. Straight	2. Blacktop	1. No Defe	1. Two-Wa	1. Not at In	6. Traffic L	1. Yes - Wc	2. No			3. No	20. Motor V	2. Shoulde	No	No	Belted	No	No	No	No	No	Yes	No	No	No	No		RD UNKN	Not Interse	No	No	Yes	Yes	5. Hampto	114	114. City o	5-Major Cc	3-Two-Wa	Urban	NonVDOT	5	3. City or T	Hampton F	HAMP	S-VA114PR POWHATAN PKWY		0.99			-76.3831	37.01129
240365219	2024	2/2/2024 5:00	1928	19:28	O	PDO	0	0	0	0	0	0	0	2	2. Angle	ANG	No	1. No Adve	4. Darknes	Night	1. Dry	Dry	9. Within Ir	1. Straight	2. Blacktop	1. No Defe	3. Two-Wa	4. Four App	4. Stop Sig	1. Yes - Wc	2. No			3. No	20. Motor V	1. On Roac	No	No	Belted	No	No	No	No	No	No	No	No	No	No		NOT_RD	Urban Inte	No	No	Yes	Yes	5. Hampto	114	114. City o	4-Minor Ar	4-Two-Wa	Urban	NonVDOT	5	3. City or T	Hampton F	HAMP	R-VA SR00351EB		5.85	1079761	15.19	-76.3429	37.03064
240365220	2024	2/4/2024 5:00	2240	22:40	C	C	0	0	0	1	1	0	0	2	1. Rear End	RE	No	1. No Adve	4. Darknes	Night	1. Dry	Dry	1. Main-Lir	1. Straight	2. Blacktop	1. No Defe	1. Two-Wa	4. Four App	3. Traffic S	1. Yes - Wc	2. No			3. No	20. Motor V	1. On Roac	No	No	Belted	No	Yes	No	No	No	Yes	No	No	No	No		NOT_RD	Urban Inte	No	No	Yes	Yes	5. Hampto	114	114. City o	4-Minor Ar	4-Two-Wa	Urban	NonVDOT	5	3. City or T	Hampton F	HAMP	R-VA SR00351WB		7.05	253170	72.15	-76.3217	37.03343
233035186	2023	10/25/2023 5:00	1359	13:59	C	C	0	0	0	2	2	0	0	2	1. Rear End	RE	No	1. No Adve	2. Daylight	Day	1. Dry	Dry	1. Main-Lir	1. Straight	2. Blacktop	1. No Defe	3. Two-Wa	4. Four App	3. Traffic S	1. Yes - Wc	2. No			3. No	20. Motor V	1. On Roac	No	No	Belted	No	No	No	No	No	No	No	No	No	No		NOT_RD	VDOT Inte	Yes	No	Yes	No	5. Hampto	114	114. City o	3-Principal	4-Two-Wa	Urban	NonVDOT	5	3. City or T	Hampton F	HAMP	R-VA SR00134EB		11.01	253029	101.81	-76.3623	37.03451
240375072	2024	2/5/2024 5:00	2013	20:13	C	C	0	0	0	4	4	0	0	2	1. Rear End	RE	No	1. No Adve	4. Darknes	Night	1. Dry	Dry	10. Interse	1. Straight	2. Blacktop	1. No Defe	3. Two-Wa	4. Four App	3. Traffic S	1. Yes - Wc	2. No			3. No	20. Motor V	1. On Roac	No	No	Belted	No	No	No	No	No	No	No	No	No	No		NOT_RD	Urban Inte	No	No	Yes	Yes	5. Hampto	114	114. City o	3-Principal	4-Two-Wa	Urban	NonVDOT	5	3. City or T	Hampton F	HAMP	R-VA US00258WB		62.3	253136	186.06	-76.401	37.03909
241975214	2024	7/13/2024 5:00	1232	12:32	C	C	0	0	0	1	1	0	0	3	1. Rear End	RE	No	5. Rain	2. Daylight	Day	2. Wet	Wet	1. Main-Lir	1. Straight	2. Blacktop	1. No Defe	3. Two-Wa	4. Four App	3. Traffic S	1. Yes - Wc	2. No			3. No	20. Motor V	1. On Roac	No	No	Belted	No	No	No	No	No	No	No	No	No	No		NOT_RD	Urban Inte	Yes	No	Yes	No	5. Hampto	114	114. City o	3-Principal	4-Two-Wa	Urban	NonVDOT	5	3. City or T	Hampton F	HAMP	R-VA SR00134WB		11.01	253028	67.45	-76.3626	37.03474
240375183	2024	1/23/2024 5:00	1000	10:00	O	PDO	0	0	0	0	0	0	0	2	2. Angle	ANG	No	1. No Adve	2. Daylight	Day	1. Dry	Dry	1. Main-Lir	1. Straight	2. Blacktop	1. No Defe	2. Two-Wa	4. Four App	1. No Traffi	6. No Traffi	2. No			3. No	20. Motor V	1. On Roac	No	No	Belted	No	No	No	No	No	No	No	No	No	No		NOT_RD	Not Interse	No	Yes	Yes	No	5. Hampto	114	114. City o	5-Major Cc	3-Two-Wa	Urban	NonVDOT	5	5. Toll Roa	Hampton F	HAMP	S-VA114PR THOMAS NELSON DR		1.43			-76.4114	37.06156
240375226	2024	2/1/2024 5:00	1719	17:19	O	PDO	0	0	0	0	0	0	0	3	1. Rear End	RE	No	1. No Adve	2. Daylight	Day	1. Dry	Dry	8. Non-Inte	1. Straight	2. Blacktop	1. No Defe	3. Two-Wa	1. Not at In	6. Traffic L	1. Yes - Wc	1. Yes	3. Activity /	3. Work on	3. No	20. Motor V	1. On Roac	No	No	Belted	No	Yes	No	No	No	Yes	No	No	No	Yes	10	NOT_RD	Not Interse	No	No	Yes	No	5. Hampto	114	114. City o	1-Interstat	4-Two-Wa	Urban	VDOT Inte	5	1. State Hv	Hampton F	HAMP	R-VA IS00064EB		269.67			-76.3171	36.99912
250325021	2025	1/21/2025 5:00	605	6:05	C	C	0	0	0	1	1	0	0	3	3. Head On	HO	No	1. No Adve	1. Dawn	Day	7. Other	Wet	1. Main-Lir	1. Straight	2. Blacktop	1. No Defe	2. Two-Wa	1. Not at In	1. No Traffi	1. Yes - Wc	2. No			1. Yes	6. Parked V	1. On Roac	No	No	Belted	No	No	No	No	No	No	No	No	No	Yes	15	RD UNKN	Not Interse	No	No	Yes	No	5. Hampto	114	114. City o	4-Minor Ar	3-Two-Wa	Urban	NonVDOT	5	3. City or T	Hampton F	HAMP	R-VA SR00152WB		4.83			-76.3834	37.0481
190855136	2019	3/22/2019 5:00	1642	16:42	C	C	0	0	0	2	2	0	0	2	2. Angle	ANG	No	1. No Adve	2. Daylight	Day	1. Dry	Dry	9. Within Ir	1. Straight	2. Blacktop	1. No Defe	1. Two-Wa	4. Four App	4. Stop Sig	1. Yes - Wc	2. No			3. No	20. Motor V	1. On Roac	No	No	Belted	No	No	No	No	No	No	No	No	No	No		NOT_RD	Urban Inte	No	Yes	Yes	No	5. Hampto	114	114. City o	5-Major Cc	4-Two-Wa	Urban	NonVDOT	5	3. City or T	Hampton F	HAMP	R-VA SR00143SB		5.95	1071097	40.72	-76.3852	37.00317
231115231	2023	4/21/2023 5:00	907	9:07	B	B	0	0	1	0	1	0	0	1	8. Non-Collision	NC	No	1. No Adve	2. Daylight	Day	1. Dry	Dry	1. Main-Lir	4. Grade - (	2. Blacktop	1. No Defe	2. Two-Wa	1. Not at In	1. No Traffi	6. No Traffi	2. No			3. No	28. Ran Of	1. On Roac	No	No	Unbelted	No	No	No	No	No	No	No	No	No	No		NOT_RD	Urban Inte	No	No	Yes	No	5. Hampto	114	114. City o	4-Minor Ar	3-Two-Wa	Urban	NonVDOT	5	3. City or T	Hampton F	HAMP	R-VA SR00415EB		2.05	253185	87.25	-76.3742	37.02394
240385186	2024	2/2/2024 5:00	1511	15:11	A	A	0	1	0	2	3	0	0	2	2. Angle	ANG	No	1. No Adve	2. Daylight	Day	1. Dry	Dry	10. Interse	1. Straight	2. Blacktop	1. No Defe	3. Two-Wa	4. Four App	3. Traffic S	1. Yes - Wc	2. No			3. No	20. Motor V	1. On Roac	No	No	Unbelted	No	No	No	No	No	No	No	No	No	No		NOT_RD	VDOT Inte	No	No	Yes	No	5. Hampto	114	114. City o	5-Major Cc	3-Two-Wa	Urban	NonVDOT	5	3. City or T	Hampton F	HAMP	S-VA114NP COLISEUM DR		1.08	1079033	17.37	-76.3903	37.04546
240385187	2024	2/2/2024 5:00	1637	16:37	C	C	0	0	0	2	2	0	0	2	4. Sideswipe - Same Direction	SSS	No	1. No Adve	4. Darknes	Night	1. Dry	Dry	1. Main-Lir	1. Straight	2. Blacktop	1. No Defe	1. Two-Wa	1. Not at In	6. Traffic L	1. Yes - Wc	2. No			3. No	20. Motor V	1. On Roac	No	No	Belted	No	No	No	No	No	No	Yes	No	No	No		NOT_RD	Not Interse	No	No	Yes	Yes	5. Hampto	114	114. City o	7-Local (J,(	3-Two-Wa	Urban	NonVDOT	5	3. City or T	Hampton F	HAMP	S-VA114NP SAVILLE ROW		0.24	754225	434.8	-76.3835	37.04144
232375050	2023	8/10/2023 5:00	1647	16:47	O	PDO	0	0	0	0	0	0	0	2	1. Rear End	RE	No	1. No Adve	2. Daylight	Day	1. Dry	Dry	10. Interse	1. Straight	1. Concret	1. No Defe	2. Two-Wa	4. Four App	3. Traffic S	1. Yes - Wc	2. No			3. No	20. Motor V	1. On Roac	No	No	Belted	No	Yes	No	No	No	No	No	No	No	No		NOT_RD	Urban Inte	No	No	Yes	No	5. Hampto	114	114. City o	4-Minor Ar	3-Two-Wa	Urban	NonVDOT	5	3. City or T	Hampton F	HAMP	S-VA114NP ABERDEEN RD		2.8	253135	110.42	-76.4089	37.03672
240385190	2024	2/2/2024 5:00	1310	13:10	O	PDO	0	0	0	0	0	0	0	2	8. Non-Collision	NC	No	1. No Adve	2. Daylight	Day	1. Dry	Dry	1. Main-Lir	1. Straight	1. Concret	1. No Defe	2. Two-Wa	1. Not at In	1. No Traffi	6. No Traffi	2. No			3. No	42. Other N	1. On Roac	No	No	Belted	No	Yes	No	No	No	No	No	No	No	No		NOT_RD	Not Interse	Yes	No	Yes	No	5. Hampto	114	114. City o	7-Local (J,(	3-Two-Wa	Urban	NonVDOT	5	3. City or T	Hampton F	HAMP	S-VA114NP EXECUTIVE DR		0.82			-76.3987	37.05441
240385191	2024	2/2/2024 5:00	1651	16:51	O	PDO	0	0	0	0	0	0	0	2	1. Rear End	RE	No	1. No Adve	2. Daylight	Day	1. Dry	Dry	11. Interse	1. Straight	1. Concret	1. No Defe	2. Two-Wa	4. Four App	13. Other	1. Yes - Wc	2. No			3. No	20. Motor V	1. On Roac	No	No	Belted	No	Yes	No	No	No	No	No	No	No	No		NOT_RD	Urban Inte	No	Yes	Yes	No	5. Hampto	114	114. City o	3-Principal	4-Two-Wa	Urban	NonVDOT	5	3. City or T	Hampton F	HAMP	S-VA114NP HAMPTON ROADS CENTER PKWY		3.18	1077824	291.94	-76.3918	37.05995
240385202	2024	2/5/2024 5:00	655	6:55	O	PDO	0	0	0	0	0	0	0	2	4. Sideswipe - Same Direction	SSS	No	1. No Adve	2. Daylight	Day	1. Dry	Dry	8. Non-Inte	1. Straight	2. Blacktop	1. No Defe	3. Two-Wa	1. Not at In	6. Traffic L	1. Yes - Wc	1. Yes	1. Advance	3. Work on	3. No	20. Motor V	1. On Roac	No	No	Belted	No	No	No	No	No	No	Yes	No	No	Yes	5	NOT_RD	Not Interse	No	No	Yes	No	5. Hampto	114	114. City o	1-Interstat	4-Two-Wa	Urban	VDOT Inte	5	1. State Hv	Hampton F	HAMP	R-VA IS00064EB		265.57			-76.3638	37.033
240385246	2024	1/30/2024 5:00	930	9:30	C	C	0	0	0	2	2	0	0	2	3. Head On	HO	No	1. No Adve	2. Daylight	Day	1. Dry	Dry	1. Main-Lir	2. Curve - L	2. Blacktop	1. No Defe	2. Two-Wa	1. Not at In	6. Traffic L	1. Yes - Wc	2. No			3. No	20. Motor V	1. On Roac	No	No	Belted	No	No	No	Yes	No	No	No	No	No	No		RD UNKN	Not Interse	Yes	No	Yes	No	5. Hampto	114	114. City o	7-Local (J,(	3-Two-Wa	Urban	NonVDOT	5	3. City or T	Hampton F	HAMP	S-VA114NP BERNARD AVE		0			-76.3486	37.04236
240385256	2024	2/3/2024 5:00	1608	16:08	C	C	0	0	0	1	1	0	0	2	2. Angle	ANG	No	1. No Adve	2. Daylight	Day	1. Dry	Dry	10. Interse	1. Straight	2. Blacktop	1. No Defe	1. Two-Wa	3. Three Ap	4. Stop Sig	1. Yes - Wc	2. No			3. No	20. Motor V	1. On Roac	No	No	Belted	No	No	No	No	No	No	No	No	No	No		NOT_RD	VDOT Inte	No	No	Yes	No	5. Hampto	114	114. City o	5-Major Cc	3-Two-Wa	Urban	NonVDOT	5	3. City or T	Hampton F	HAMP	S-VA114PR OLD BUCKROE RD		1.09	253522	0	-76.31	37.03403
240385345	2024	2/6/2024 5:00	2000	20:00	O	PDO	0	0	0	0	0	0	0	2	2. Angle	ANG	No	1. No Adve	4. Darknes	Night	1. Dry	Dry	8. Non-Inte	1. Straight	1. Concret	1. No Defe	3. Two-Wa	1. Not at In	6. Traffic L	1. Yes - Wc	1. Yes	3. Activity /	3. Work on	3. No	20. Motor V	1. On Roac	No	No	Belted	No	No	No	No	No	No	No	No	No	Yes	5	NOT_RD	Not Interse	No	No	Yes	Yes	5. Hampto	114	114. City o	1-Interstat	4-Two-Wa	Urban	VDOT Inte	5	1. State Hv	Hampton F	HAMP	R-VA IS00064WB		269.44			-76.3195	37.00377
240385366	2024	2/2/2024 5:00	1540	15:40	O	PDO	0	0	0	0	0	0	0	2	1. Rear End	RE	No	1. No Adve	2. Daylight	Day	1. Dry	Dry	8. Non-Inte	1. Straight	2. Blacktop	1. No Defe	3. Two-Wa	1. Not at In	6. Traffic L	1. Yes - Wc	2. No			3. No	20. Motor V	1. On Roac	No	No	Belted	No	No	No	No	No	No	No	No	No	Yes	5	NOT_RD	Not Interse	No	No	Yes	No	5. Hampto	114	114. City o	1-Interstat	4-Two-Wa	Urban	VDOT Inte	5	1. State Hv	Hampton F	HAMP	R-VA IS00064WB		260.19			-76.4424	37.07457
240395108	2024	2/7/2024 5:00	1235	12:35	C	C	0	0	0	2	2	0	0	2	2. Angle	ANG	No	1. No Adve	2. Daylight	Day	1. Dry	Dry	1. Main-Lir	1. Straight	2. Blacktop	1. No Defe	3. Two-Wa	1. Not at In	9. One Wa	1. Yes - Wc	2. No			3. No	20. Motor V	1. On Roac	No	No	Belted	No	No	No	No	No	No	No	No	No	No		NOT_RD	Not Interse	No	No	Yes	No	5. Hampto	114	114. City o	5-Major Cc	3-Two-Wa	Urban	NonVDOT	5	3. City or T	Hampton F	HAMP	S-VA114NP BUTLER FARM RD		0.62			-76.3972	37.06364
240165084	2024	1/12/2024 5:00	858	8:58	C	C	0	0	0	1	1	0	0	2	1. Rear End	RE	No	1. No Adve	2. Daylight	Day	1. Dry	Dry	5. On Entra	1. Straight	2. Blacktop	1. No Defe	2. Two-Wa	1. Not at In	8. Yield Sig	1. Yes - Wc	2. No			3. No	20. Motor V	2. Shoulde	No	No	Belted	No	No	No	No	No	Yes	No	No	No	No		NOT_RD	Urban Inte	No	No	Yes	No	5. Hampto	114	114. City o	4-Minor Ar	4-Two-Wa	Urban	NonVDOT	5	3. City or T	Hampton F	HAMP	S-VA114NP LASALLE AVE		2.24	253028	182.25	-76.3629	37.03513
210565191	2021	2/19/2021 5:00	1900	19:00	C	C	0	0	0	3	3	0	0	3	4. Sideswipe - Same Direction	SSS	No	1. No Adve	5. Darknes	Night	1. Dry	Dry	9. Within Ir	1. Straight	2. Blacktop	1. No Defe	1. Two-Wa	3. Three Ap	6. Traffic L	1. Yes - Wc	2. No			3. No	20. Motor V	1. On Roac	No	No	Belted	No	Yes	No	No	No	No	No	No	No	No		NOT_RD	Urban Inte	No	No	Yes	Yes	5. Hampto	114	114. City o	4-Minor Ar	3-Two-Wa	Urban	NonVDOT	5	3. City or T	Hampton F	HAMP	R-VA SR00169SB		6.66	746446	75.66	-76.3397	37.04854
240395140	2024	2/7/2024 5:00	647	6:47	O	PDO	0	0	0	0	0	0	0	1	9. Fixed Object - Off Road	FOOR	No	1. No Adve	4. Darknes	Night	1. Dry	Dry	1. Main-Lir	2. Curve - L	2. Blacktop	1. No Defe	1. Two-Wa	1. Not at In	6. Traffic L	1. Yes - Wc	2. No			3. No	28. Ran Of	4. Roadsid	No	No	Belted	No	No	No	No	No	Yes	No	No	No	No		RD RIGHT	Not Interse	No	No	Yes	Yes	5. Hampto	114	114. City o	7-Local (J,(	3-Two-Wa	Urban	NonVDOT	5	3. City or T	Hampton F	HAMP	S-VA114NP SALTERS CREEK RD		0.74			-76.38	37.01967
240395155	2024	2/7/2024 5:00	740	7:40	O	PDO	0	0	0	0	0	0	0	2	1. Rear End	RE	No	1. No Adve	2. Daylight	Day	1. Dry	Dry	1. Main-Lir	1. Straight	2. Blacktop	1. No Defe	1. Two-Wa	1. Not at In	6. Traffic L	1. Yes - Wc	2. No			3. No	6. Parked V	1. On Roac	No	No	Belted	No	No	No	No	No	No	No	No	No	Yes	15	RD UNKN	Not Interse	No	No	Yes	No	5. Hampto	114	114. City o	7-Local (J,(	3-Two-Wa	Urban	NonVDOT	5	3. City or T	Hampton F	HAMP	S-VA114NP WEAVER RD E		0.27			-76.4011	37.0334
240395156	2024	2/7/2024 5:00	644	6:44	C	C	0	0	0	1	1	0	0	2	2. Angle	ANG	No	1. No Adve	1. Dawn	Day	1. Dry	Dry	10. Interse	1. Straight	2. Blacktop	1. No Defe	2. Two-Wa	4. Four App	3. Traffic S	1. Yes - Wc	2. No			3. No	20. Motor V	1. On Roac	No	No	Belted	No	No	No	No	No	Yes	No	No	No	No		NOT_RD	Urban Inte	No	No	Yes	No	5. Hampto	114	114. City o	4-Minor Ar	3-Two-Wa	Urban	NonVDOT	5	3. City or T	Hampton F	HAMP	R-VA SR00351EB		7.04	253170	10.52	-76.3219	37.03332
243095154	2024	11/2/2024 5:00	1142	11:42	O	PDO	0	0	0	0	0	0	0	2	2. Angle	ANG	No	1. No Adve	2. Daylight	Day	1. Dry	Dry	9. Within Ir	1. Straight	2. Blacktop	1. No Defe	3. Two-Wa	4. Four App	3. Traffic S	1. Yes - Wc	2. No			3. No	20. Motor V	1. On Roac	No	No	Belted	No	No	No	No	No	No	Yes	No	No	No		NOT_RD	Urban Inte	Yes	No	Yes	No	5. Hampto	114	114. City o	4-Minor Ar	4-Two-Wa	Urban	NonVDOT	5	3. City or T	Hampton F	HAMP	S-VA114NP BIG BETHEL RD		4.18			-76.4269	37.07206
232375053	2023	8/23/2023 5:00	944	9:44	C	C	0	0	0	2	2	0	0	2	2. Angle	ANG	No	1. No Adve	2. Daylight	Day	1. Dry	Dry	1. Main-Lir	2. Curve - L	2. Blacktop	1. No Defe	1. Two-Wa	1. Not at In	1. No Traffi	6. No Traffi	2. No			3. No	20. Motor V	1. On Roac	No	No	Belted	No	No	No	No	No	No	No	No	No	No		NOT_RD	Urban Inte	Yes	No	Yes	No	5. Hampto	114	114. City o	4-Minor Ar	3-Two-Wa	Urban	NonVDOT	5	3. City or T	Hampton F	HAMP	R-VA SR00415EB		2.05	253185	116.54	-76.3741	37.02397
240395159	2024	2/1/2024 5:00	2105	21:05	C	C	0	0	0	2	2	0	0	1	9. Fixed Object - Off Road	FOOR	No	1. No Adve	4. Darknes	Night	11. Sand, D	Wet	13. Drivew	9. Other	5. Dirt	1. No Defe	5. Unknow	1. Not at In	1. No Traffi	6. No Traffi	2. No			3. No	16. Other T	8. Off Roac	No	No	Unbelted	No	No	No	No	No	No	No	No	No	Yes	35	RD RIGHT	Not Interse	No	No	Yes	Yes	5. Hampto	114	114. City of Hampton			Urban	NonVDOT	5	3. City or T	Hampton F	HAMP	U-VA114SC99999UK					-76.3912	37.03654
250705037	2025	2/27/2025 5:00	1807	18:07	C	C	0	0	0	2	2	0	0	2	2. Angle	ANG	No	1. No Adve	2. Daylight	Day	1. Dry	Dry	9. Within Ir	1. Straight	2. Blacktop	1. No Defe	2. Two-Wa	4. Four App	3. Traffic S	1. Yes - Wc	2. No			3. No	20. Motor V	1. On Roac	No	No	Belted	No	No	No	No	No	No	No	No	No	No		NOT_RD	Urban Inte	No	No	Yes	No	5. Hampto	114	114. City o	5-Major Cc	4-Two-Wa	Urban	NonVDOT	5	3. City or T	Hampton F	HAMP	S-VA114NP ANDREWS BLVD		1.34	1090907	58.02	-76.3088	37.04753
240395161	2024	2/8/2024 5:00	125	1:25	A	A	0	1	0	0	1	0	0	1	9. Fixed Object - Off Road	FOOR	No	1. No Adve	4. Darknes	Night	1. Dry	Dry	10. Interse	1. Straight	2. Blacktop	1. No Defe	2. Two-Wa	3. Three Ap	6. Traffic L	1. Yes - Wc	2. No			3. No	28. Ran Of	1. On Roac	Yes	No	Belted	No	No	No	No	No	No	No	No	No	Yes	55	NOT_RD	Urban Inte	No	No	Yes	Yes	5. Hampto	114	114. City o	4-Minor Ar	4-Two-Wa	Urban	NonVDOT	5	3. City or T	Hampton F	HAMP	R-VA SR00351WB		3.78	253176	26.93	-76.3759	37.01893
240395189	2024	2/3/2024 5:00	9	00:09	C	C	0	0	0	2	2	0	0	2	2. Angle	ANG	No	1. No Adve	4. Darknes	Night	1. Dry	Dry	9. Within Ir	1. Straight	2. Blacktop	1. No Defe	3. Two-Wa	4. Four App	3. Traffic S	1. Yes - Wc	2. No			3. No	20. Motor V	1. On Roac	No	No	Belted	No	No	No	No	No	No	No	No	No	No		NOT_RD	Urban Inte	No	No	Yes	Yes	5. Hampto	114	114. City o	3-Principal	4-Two-Wa	Urban	NonVDOT	5	3. City or T	Hampton F	HAMP	R-VA US00258WB		62.23	253136	160.38	-76.4021	37.03887
240395190	2024	2/8/2024 5:00	29	00:29	C	C	0	0	0	1	1	0	0	1	10. Deer	DEER	No	1. No Adve	5. Darknes	Night	1. Dry	Dry	1. Main-Lir	1. Straight	2. Blacktop	1. No Defe	2. Two-Wa	1. Not at In	1. No Traffi	6. No Traffi	2. No			3. No	23. Animal	1. On Roac	No	Yes	Belted	No	No	No	No	No	No	No	No	No	No		NOT_RD	Not Interse	No	No	Yes	No	5. Hampto	114	114. City o	5-Major Cc	4-Two-Wa	Urban	NonVDOT	5	5. Toll Roa	Hampton F	HAMP	S-VA114PR BUTLER FARM RD		1.22			-76.4062	37.06271
243265276	2024	7/30/2024 5:00	2308	23:08	O	PDO	0	0	0	0	0	0	0	3	2. Angle	ANG	No	5. Rain	4. Darknes	Night	2. Wet	Wet	9. Within Ir	1. Straight	2. Blacktop	1. No Defe	3. Two-Wa	4. Four App	3. Traffic S	1. Yes - Wc	2. No			3. No	20. Motor V	1. On Roac	No	No	Belted	No	No	No	No	No	No	No	No	No	No		NOT_RD	Urban Inte	No	Yes	Yes	Yes	5. Hampto	114	114. City o	3-Principal	4-Two-Wa	Urban	NonVDOT	5	3. City or T	Hampton F	HAMP	R-VA SR00134WB		11.01	253028	82.71	-76.3625	37.03472
240395230	2024	2/3/2024 5:00	1332	13:32	A	A	0	2	0	0	2	0	0	2	2. Angle	ANG	No	1. No Adve	2. Daylight	Day	1. Dry	Dry	10. Interse	1. Straight	2. Blacktop	1. No Defe	3. Two-Wa	4. Four App	3. Traffic S	1. Yes - Wc	2. No			3. No	20. Motor V	1. On Roac	No	No	Belted	No	No	No	No	No	No	No	No	No	Yes	5	NOT_RD	Urban Inte	No	No	Yes	No	5. Hampto	114	114. City o	3-Principal	4-Two-Wa	Urban	NonVDOT	5	3. City or T	Hampton F	HAMP	R-VA US00258EB		61.82	253135	10.71	-76.4091	37.037
240395240	2024	2/7/2024 5:00	809	8:09	C	C	0	0	0	2	2	0	0	2	4. Sideswipe - Same Direction	SSS	No	1. No Adve	2. Daylight	Day	1. Dry	Dry	9. Within Ir	1. Straight	2. Blacktop	1. No Defe	3. Two-Wa	4. Four App	3. Traffic S	1. Yes - Wc	2. No			3. No	20. Motor V	1. On Roac	No	No	Belted	No	No	No	No	No	No	Yes	No	No	No		NOT_RD	Urban Inte	No	No	Yes	No	5. Hampto	114	114. City o	5-Major Cc	3-Two-Wa	Urban	NonVDOT	5	3. City or T	Hampton F	HAMP	S-VA114PR BUTLER FARM RD		0.78	253022	112.15	-76.3999	37.0634
250185030	2025	1/15/2025 5:00	2036	20:36	C	C	0	0	0	2	2	0	0	2	4. Sideswipe - Same Direction	SSS	No	1. No Adve	4. Darknes	Night	1. Dry	Dry	1. Main-Lir	1. Straight	2. Blacktop	1. No Defe	3. Two-Wa	1. Not at In	6. Traffic L	1. Yes - Wc	2. No			3. No	20. Motor V	1. On Roac	No	No	Belted	No	No	No	No	No	No	No	No	No	Yes	5	NOT_RD	Urban Inte	No	No	Yes	Yes	5. Hampto	114	114. City o	3-Principal	4-Two-Wa	Urban	NonVDOT	5	3. City or T	Hampton F	HAMP	R-VA SR00134WB		11.01	253028	79.94	-76.3625	37.03472
240395319	2024	2/8/2024 5:00	1550	15:50	O	PDO	0	0	0	0	0	0	0	2	1. Rear End	RE	No	1. No Adve	3. Dusk	Day	1. Dry	Dry	8. Non-Inte	2. Curve - L	2. Blacktop	1. No Defe	3. Two-Wa	1. Not at In	6. Traffic L	1. Yes - Wc	2. No			3. No	20. Motor V	1. On Roac	No	No	Belted	No	No	No	No	No	No	No	No	No	No		NOT_RD	Not Interse	No	No	Yes	No	5. Hampto	114	114. City o	1-Interstat	4-Two-Wa	Urban	VDOT Inte	5	1. State Hv	Hampton F	HAMP	R-VA IS00664WB		3.13			-76.4072	36.99937
240405064	2024	2/8/2024 5:00	1625	16:25	O	PDO	0	0	0	0	0	0	0	2	4. Sideswipe - Same Direction	SSS	No	1. No Adve	2. Daylight	Day	1. Dry	Dry	8. Non-Inte	1. Straight	1. Concret	1. No Defe	3. Two-Wa	1. Not at In	6. Traffic L	1. Yes - Wc	1. Yes	3. Activity /	3. Work on	3. No	20. Motor V	1. On Roac	No	No	Belted	No	No	Yes	No	No	No	Yes	No	No	No		NOT_RD	Not Interse	No	No	Yes	No	5. Hampto	114	114. City o	1-Interstat	4-Two-Wa	Urban	VDOT Inte	5	1. State Hv	Hampton F	HAMP	R-VA IS00064WB		272.08			-76.2997	36.97086
240405085	2024	2/8/2024 5:00	1507	15:07	O	PDO	0	0	0	0	0	0	0	2	2. Angle	ANG	No	1. No Adve	2. Daylight	Day	1. Dry	Dry	1. Main-Lir	1. Straight	2. Blacktop	1. No Defe	2. Two-Wa	1. Not at In	6. Traffic L	1. Yes - Wc	2. No			3. No	20. Motor V	1. On Roac	No	No	Belted	No	No	No	No	No	No	No	No	No	No		NOT_RD	Urban Inte	No	No	Yes	No	5. Hampto	114	114. City o	3-Principal	4-Two-Wa	Urban	NonVDOT	5	3. City or T	Hampton F	HAMP	R-VA US00258EB		63.45	253078	166.21	-76.3806	37.04328
240405086	2024	2/8/2024 5:00	2230	22:30	A	A	0	1	0	1	2	0	1	1	12. Ped	PED	Pedestrian	1. No Adve	5. Darknes	Night	1. Dry	Dry	1. Main-Lir	1. Straight	2. Blacktop	1. No Defe	1. Two-Wa	3. Three Ap	6. Traffic L	1. Yes - Wc	2. No			3. No	19. Ped	1. On Roac	No	No	Belted	No	No	No	No	No	Yes	No	No	Yes	No		NOT_RD	Not Interse	No	No	Yes	Yes	5. Hampto	114	114. City o	7-Local (J,(	3-Two-Wa	Urban	NonVDOT	5	3. City or T	Hampton F	HAMP	S-VA114NP 58TH ST		0.56			-76.4064	37.01195
172685248	2017	9/22/2017 5:00	1542	15:42	O	PDO	0	0	0	0	0	0	0	2	4. Sideswipe - Same Direction	SSS	No	1. No Adve	2. Daylight	Day	1. Dry	Dry	11. Interse	1. Straight	2. Blacktop	1. No Defe	3. Two-Wa	4. Four App	6. Traffic L	1. Yes - Wc	2. No			3. No	20. Motor V	1. On Roac	No	No	Belted	No	No	No	No	No	Yes	No	No	No	No		NOT_RD	Urban Inte	No	No	Yes	No	5. Hampto	114	114. City o	3-Principal	4-Two-Wa	Urban	NonVDOT	5	3. City or T	Hampton F	HAMP	R-VA SR00134WB		11.02	253028	94.4	-76.3625	37.0347
240405153	2024	2/1/2024 5:00	1155	11:55	B	B	0	0	2	0	2	0	0	2	2. Angle	ANG	No	1. No Adve	2. Daylight	Day	1. Dry	Dry	5. On Entra	10. On/Off	2. Blacktop	1. No Defe	4. One-Wa	1. Not at In	6. Traffic L	1. Yes - Wc	2. No			3. No	20. Motor V	1. On Roac	No	No	Belted	No	Yes	No	No	No	No	No	No	No	Yes	40	NOT_RD	Not Interse	Yes	No	No	No	5. Hampto	114	114. City o	1-Interstat	1-One-Wa	Urban	VDOT Inte	5	1. State Hv	Hampton F	HAMP	R-VA IS00064EB	RMP263.00A	0.04			-76.3983	37.04332
240405293	2024	2/7/2024 5:00	2015	20:15	O	PDO	0	0	0	0	0	0	0	2	1. Rear End	RE	No	1. No Adve	4. Darknes	Night	1. Dry	Dry	8. Non-Inte	1. Straight	2. Blacktop	1. No Defe	3. Two-Wa	1. Not at In	6. Traffic L	1. Yes - Wc	1. Yes	3. Activity /	1. Lane Cl	3. No	20. Motor V	1. On Roac	No	No	Belted	No	No	No	No	No	No	No	No	No	No		NOT_RD	Not Interse	No	No	Yes	Yes	5. Hampto	114	114. City o	1-Interstat	4-Two-Wa	Urban	VDOT Inte	5	1. State Hv	Hampton F	HAMP	R-VA IS00064EB		268.38			-76.3275	37.01638
240415045	2024	2/9/2024 5:00	700	7:00	O	PDO	0	0	0	0	0	0	0	1	9. Fixed Object - Off Road	FOOR	No	1. No Adve	2. Daylight	Day	1. Dry	Dry	5. On Entra	10. On/Off	2. Blacktop	1. No Defe	4. One-Wa	1. Not at In	6. Traffic L	1. Yes - Wc	2. No			3. No	8. Sign, Tra	2. Shoulde	No	No	Belted	No	Yes	Yes	No	No	No	No	No	No	Yes	30	RD_LEFT	Not Interse	No	No	No	No	5. Hampto	114	114. City o	1-Interstat	1-One-Wa	Urban	VDOT Inte	5	1. State Hv	Hampton F	HAMP	R-VA IS00064WB	RMP261.00A	0.04			-76.4181	37.06009
240415065	2024	2/9/2024 5:00	1208	12:08	A	A	0	1	1	0	2	0	0	6	1. Rear End	RE	No	1. No Adve	2. Daylight	Day	1. Dry	Dry	8. Non-Inte	3. Grade - S	2. Blacktop	1. No Defe	4. One-Wa	1. Not at In	6. Traffic L	1. Yes - Wc	1. Yes	3. Activity /	3. Work on	3. No	20. Motor V	1. On Roac	No	No	Belted	No	No	No	No	No	Yes	No	No	No	No		NOT_RD	Not Interse	Yes	Yes	Yes	No	5. Hampto	114	114. City o	1-Interstat	4-Two-Wa	Urban	VDOT Inte	5	1. State Hv	Hampton F	HAMP	R-VA IS00064WB		270.3			-76.3111	36.99385
240415128	2024	2/9/2024 5:00	1630	16:30	O	PDO	0	0	0	0	0	0	0	2	4. Sideswipe - Same Direction	SSS	No	1. No Adve	2. Daylight	Day	1. Dry	Dry	8. Non-Inte	1. Straight	2. Blacktop	1. No Defe	3. Two-Wa	1. Not at In	6. Traffic L	1. Yes - Wc	1. Yes	3. Activity /	3. Work on	3. No	20. Motor V	1. On Roac	No	No	Belted	No	No	No	No	No	No	No	No	No	No		NOT_RD	Not Interse	No	No	Yes	No	5. Hampto	114	114. City o	1-Interstat	4-Two-Wa	Urban	VDOT Inte	5	1. State Hv	Hampton F	HAMP	R-VA IS00064WB		268.53			-76.3265	37.01542
240425122	2024	2/1/2024 5:00	1803	18:03	O	PDO	0	0	0	0	0	0	0	2	4. Sideswipe - Same Direction	SSS	No	1. No Adve	3. Dusk	Day	1. Dry	Dry	8. Non-Inte	1. Straight	2. Blacktop	1. No Defe	3. Two-Wa	1. Not at In	6. Traffic L	1. Yes - Wc	2. No			3. No	20. Motor V	1. On Roac	No	No	Belted	No	No	No	No	No	No	No	No	No	No		NOT_RD	Not Interse	No	No	No	No	5. Hampto	114	114. City o	1-Interstat	1-One-Wa	Urban	VDOT Inte	5	1. State Hv	Hampton F	HAMP	R-VA IS00664WB	RMP001.00A	0.1			-76.3765	37.03099
240425134	2024	2/8/2024 5:00	2030	20:30	O	PDO	0	0	0	0	0	0	0	3	4. Sideswipe - Same Direction	SSS	No	1. No Adve	4. Darknes	Night	1. Dry	Dry	8. Non-Inte	1. Straight	2. Blacktop	1. No Defe	3. Two-Wa	1. Not at In	6. Traffic L	1. Yes - Wc	2. No			3. No	20. Motor V	1. On Roac	Yes	No	Belted	No	Yes	No	No	No	No	No	No	No	Yes	5	NOT_RD	Not Interse	No	No	Yes	Yes	5. Hampto	114	114. City o	1-Interstat	4-Two-Wa	Urban	VDOT Inte	5	1. State Hv	Hampton F	HAMP	R-VA IS00064EB		259.87			-76.4457	37.07642
240425170	2024	2/7/2024 5:00	1845	18:45	B	B	0	0	1	0	1	0	0	3	1. Rear End	RE	No	1. No Adve	2. Daylight	Day	1. Dry	Dry	8. Non-Inte	1. Straight	1. Concret	1. No Defe	3. Two-Wa	1. Not at In	6. Traffic L	1. Yes - Wc	2. No			3. No	20. Motor V	1. On Roac	No	No	Belted	No	No	No	No	No	No	No	No	No	Yes	5	NOT_RD	Not Interse	No	Yes	Yes	No	5. Hampto	114	114. City o	1-Interstat	4-Two-Wa	Urban	VDOT Inte	5	1. State Hv	Hampton F	HAMP	R-VA IS00064WB		270.35			-76.3106	36.99327
240435024	2024	2/8/2024 5:00	2140	21:40	O	PDO	0	0	0	0	0	0	0	2	1. Rear End	RE	No	1. No Adve	4. Darknes	Night	1. Dry	Dry	8. Non-Inte	1. Straight	2. Blacktop	1. No Defe	3. Two-Wa	1. Not at In	6. Traffic L	1. Yes - Wc	2. No			3. No	20. Motor V	1. On Roac	No	No	Belted	No	No	No	No	No	Yes	No	No	No	No		NOT_RD	Not Interse	No	No	Yes	Yes	5. Hampto	114	114. City o	1-Interstat	4-Two-Wa	Urban	VDOT Inte	5	1. State Hv	Hampton F	HAMP	R-VA IS00064EB		259.94			-76.4448	37.07579
240435044	2024	2/11/2024 5:00	539	5:39	B	B	0	0	1	0	1	0	0	1	9. Fixed Object - Off Road	FOOR	No	5. Rain	4. Darknes	Night	2. Wet	Wet	8. Non-Inte	4. Grade - (	1. Concret	1. No Defe	3. Two-Wa	1. Not at In	6. Traffic L	1. Yes - Wc	2. No			3. No	5. Guard R	2. Shoulde	No	No	Belted	No	No	No	No	Yes	No	No	No	No	Yes	15	RD RIGHT	Not Interse	No	No	Yes	Yes	5. Hampto	114	114. City o	1-Interstat	4-Two-Wa	Urban	VDOT Inte	5	1. State Hv	Hampton F	HAMP	R-VA IS00664EB		0.23			-76.3786	37.02928
240435183	2024	2/12/2024 5:00	646	6:46	O	PDO	0	0	0	0	0	0	0	2	1. Rear End	RE	No	4. Mist	1. Dawn	Day	2. Wet	Wet	8. Non-Inte	3. Grade - S	1. Concret	1. No Defe	3. Two-Wa	1. Not at In	6. Traffic L	1. Yes - Wc	2. No			3. No	20. Motor V	1. On Roac	No	No	Belted	No	No	No	No	No	No	No	No	No	Yes	10	NOT_RD	Not Interse	No	No	Yes	No	5. Hampto	114	114. City o	1-Interstat	4-Two-Wa	Urban	VDOT Inte	5	1. State Hv	Hampton F	HAMP	R-VA IS00064WB		271.61			-76.3002	36.97799
240435198	2024	2/10/2024 5:00	101	1:01	C	C	0	0	0	1	1	0	0	1	8. Non-Collision	NC	No	1. No Adve	4. Darknes	Night	1. Dry	Dry	1. Main-Lir	1. Straight	2. Blacktop	1. No Defe	1. Two-Wa	2. Two App	4. Stop Sig	1. Yes - Wc	2. No			3. No	13. Curb	2. Shoulde	Yes	No	Unbelted	No	No	No	No	No	No	No	No	No	No		RD_LEFT	Not Interse	No	No	Yes	Yes	5. Hampto	114	114. City o	7-Local (J,(	3-Two-Wa	Urban	NonVDOT	5	3. City or T	Hampton F	HAMP	S-VA114NP CHERRY ACRES DR		0.06	253121	272.79	-76.3425	37.04261
171815655	2017	6/17/2017 5:00	2127	21:27	B	B	0	0	1	1	2	0	0	2	3. Head On	HO	No	5. Rain	4. Darknes	Night	2. Wet	Wet	10. Interse	2. Curve - L	2. Blacktop	1. No Defe	1. Two-Wa	4. Four App	3. Traffic S	1. Yes - Wc	2. No			3. No	20. Motor V	1. On Roac	No	No	Belted	No	No	No	No	No	No	No	No	No	No		NOT_RD	Urban Inte	Yes	No	Yes	No	5. Hampto	114	114. City o	5-Major Cc	4-Two-Wa	Urban	NonVDOT	5	3. City or T	Hampton F	HAMP	S-VA114PR ANDREWS BLVD		1.35	1090907	23.77	-76.3087	37.04748
241075100	2024	4/15/2024 5:00	1729	17:29	C	C	0	0	0	2	2	0	0	2	1. Rear End	RE	No	1. No Adve	2. Daylight	Day	1. Dry	Dry	10. Interse	2. Curve - L	2. Blacktop	1. No Defe	2. Two-Wa	4. Four App	3. Traffic S	1. Yes - Wc	2. No			3. No	20. Motor V	1. On Roac	No	No	Belted	No	No	No	No	No	No	No	No	No	No		NOT_RD	Urban Inte	Yes	No	Yes	No	5. Hampto	114	114. City o	4-Minor Ar	4-Two-Wa	Urban	NonVDOT	5	3. City or T	Hampton F	HAMP	S-VA114NP LASALLE AVE		2.24	253028	140.53	-76.3629	37.03502
240435201	2024	2/9/2024 5:00	1752	17:52	O	PDO	0	0	0	0	0	0	0	2	1. Rear End	RE	No	1. No Adve	2. Daylight	Day	1. Dry	Dry	10. Interse	1. Straight	2. Blacktop	1. No Defe	2. Two-Wa	4. Four App	3. Traffic S	1. Yes - Wc	2. No			3. No	20. Motor V	1. On Roac	No	No	Belted	No	No	No	No	No	No	No	No	No	No		NOT_RD	VDOT Inte	No	No	Yes	No	5. Hampto	114	114. City o	5-Major Cc	3-Two-Wa	Urban	NonVDOT	5	3. City or T	Hampton F	HAMP	S-VA114NP COLISEUM DR		1.27	1079065	58.41	-76.3912	37.04826
240435203	2024	2/9/2024 5:00	745	7:45	C	C	0	0	0	2	2	0	0	2	2. Angle	ANG	No	1. No Adve	2. Daylight	Day	1. Dry	Dry	1. Main-Lir	1. Straight	2. Blacktop	1. No Defe	1. Two-Wa	3. Three Ap	6. Traffic L	1. Yes - Wc	2. No			3. No	20. Motor V	1. On Roac	No	No	Belted	No	No	No	No	No	No	No	No	No	No		NOT_RD	Urban Inte	No	No	Yes	No	5. Hampto	114	114. City o	4-Minor Ar	3-Two-Wa	Urban	NonVDOT	5	3. City or T	Hampton F	HAMP	R-VA SR00351WB		6.93	1062166	0	-76.3239	37.03323
240435206	2024	2/8/2024 5:00	1521	15:21	C	C	0	0	0	2	2	0	0	2	4. Sideswipe - Same Direction	SSS	No	1. No Adve	2. Daylight	Day	1. Dry	Dry	1. Main-Lir	1. Straight	2. Blacktop	1. No Defe	3. Two-Wa	1. Not at In	6. Traffic L	1. Yes - Wc	2. No			3. No	20. Motor V	1. On Roac	No	No	Belted	No	No	No	No	No	No	No	No	No	No		NOT_RD	Urban Inte	Yes	No	Yes	No	5. Hampto	114	114. City o	3-Principal	4-Two-Wa	Urban	NonVDOT	5	3. City or T	Hampton F	HAMP	R-VA US00258WB		61.27	1073835	167.36	-76.4175	37.03292
170975132	2017	4/6/2017 5:00	1615	16:15	C	C	0	0	0	1	1	0	0	2	4. Sideswipe - Same Direction	SSS	No	1. No Adve	2. Daylight	Day	1. Dry	Dry	1. Main-Lir	2. Curve - L	2. Blacktop	1. No Defe	3. Two-Wa	1. Not at In	6. Traffic L	1. Yes - Wc	2. No			3. No	20. Motor V	1. On Roac	No	No	Belted	No	No	No	No	No	No	No	No	No	No		NOT_RD	Not Interse	No	No	Yes	No	5. Hampto	114	114. City o	4-Minor Ar	3-Two-Wa	Urban	NonVDOT	5	3. City or T	Hampton F	HAMP	R-VA SR00152WB		4.84			-76.3832	37.04802
242155041	2024	7/30/2024 5:00	1214	12:14	O	PDO	0	0	0	0	0	0	0	2	1. Rear End	RE	No	1. No Adve	2. Daylight	Day	1. Dry	Dry	5. On Entra	1. Straight	2. Blacktop	1. No Defe	2. Two-Wa	1. Not at In	8. Yield Sig	2. Yes - Wc	2. No			3. No	20. Motor V	1. On Roac	No	No	Belted	No	No	No	No	No	Yes	No	No	No	No		NOT_RD	Urban Inte	No	No	Yes	No	5. Hampto	114	114. City o	4-Minor Ar	3-Two-Wa	Urban	NonVDOT	5	3. City or T	Hampton F	HAMP	S-VA114NP LASALLE AVE		2.24	253028	135.81	-76.3629	37.03501
240435217	2024	2/10/2024 5:00	1207	12:07	O	PDO	0	0	0	0	0	0	0	2	2. Angle	ANG	No	1. No Adve	2. Daylight	Day	1. Dry	Dry	11. Interse	1. Straight	1. Concret	1. No Defe	2. Two-Wa	4. Four App	6. Traffic L	1. Yes - Wc	2. No			3. No	20. Motor V	1. On Roac	No	No	Belted	No	No	No	No	No	No	No	No	No	No		NOT_RD	Urban Inte	No	No	Yes	No	5. Hampto	114	114. City o	5-Major Cc	3-Two-Wa	Urban	NonVDOT	5	3. City or T	Hampton F	HAMP	S-VA114PR COLISEUM DR		0.78	754224	163.78	-76.3882	37.04119
180375105	2018	1/29/2018 5:00	602	6:02	C	C	0	0	0	2	2	0	0	2	1. Rear End	RE	No	5. Rain	1. Dawn	Day	2. Wet	Wet	5. On Entra	10. On/Off	1. Concret	1. No Defe	4. One-Wa	4. Four App	3. Traffic S	1. Yes - Wc	2. No			3. No	20. Motor V	1. On Roac	No	No	Belted	No	No	No	No	No	No	No	No	No	No		NOT_RD	VDOT Inte	No	No	Yes	No	5. Hampto	114	114. City o	3-Principal	4-Two-Wa	Urban	NonVDOT	5	3. City or T	Hampton F	HAMP	R-VA SR00134EB		11.02	253029	105.02	-76.3621	37.03445
181695277	2018	6/15/2018 5:00	1745	17:45	O	PDO	0	0	0	0	0	0	0	2	1. Rear End	RE	No	1. No Adve	2. Daylight	Day	1. Dry	Dry	10. Interse	1. Straight	2. Blacktop	1. No Defe	3. Two-Wa	3. Three Ap	3. Traffic S	1. Yes - Wc	2. No			3. No	20. Motor V	1. On Roac	No	No	Belted	No	No	No	No	No	No	No	No	No	No		NOT_RD	VDOT Inte	Yes	No	Yes	No	5. Hampto	114	114. City o	3-Principal	4-Two-Wa	Urban	NonVDOT	5	3. City or T	Hampton F	HAMP	R-VA SR00134EB		11.02	253029	92.52	-76.3623	37.0345
240435221	2024	2/11/2024 5:00	151	1:51	O	PDO	0	0	0	0	0	0	0	2	4. Sideswipe - Same Direction	SSS	No	5. Rain	4. Darknes	Night	2. Wet	Wet	9. Within Ir	1. Straight	2. Blacktop	1. No Defe	2. Two-Wa	4. Four App	4. Stop Sig	1. Yes - Wc	2. No			3. No	20. Motor V	7. In Parkir	No	No	Belted	No	No	No	No	No	Yes	No	No	No	No		NOT_RD	Urban Inte	No	No	Yes	Yes	5. Hampto	114	114. City of Hampton			Urban	NonVDOT	5	3. City or T	Hampton F	HAMP	S-VA114PR KILGORE AVE		0.19			-76.3914	37.04396
191165114	2019	4/25/2019 5:00	141	1:41	O	PDO	0	0	0	0	0	0	0	2	2. Angle	ANG	No	1. No Adve	4. Darknes	Night	1. Dry	Dry	1. Main-Lir	2. Curve - L	2. Blacktop	1. No Defe	2. Two-Wa	1. Not at In	1. No Traffi	6. No Traffi	2. No			1. Yes	6. Parked V	7. In Parkir	No	No	Belted	No	Yes	No	No	No	Yes	No	No	No	No		RD UNKN	Not Interse	No	No	Yes	Yes	5. Hampto	114	114. City o	4-Minor Ar	3-Two-Wa	Urban	NonVDOT	5	3. City or T	Hampton F	HAMP	R-VA SR00152EB		4.84			-76.3833	37.04808
240435223	2024	2/11/2024 5:00	1336	13:36	C	C	0	0	0	2	2	0	0	2	1. Rear End	RE	No	4. Mist	2. Daylight	Day	2. Wet	Wet	10. Interse	1. Straight	2. Blacktop	1. No Defe	3. Two-Wa	4. Four App	3. Traffic S	1. Yes - Wc	2. No			3. No	20. Motor V	1. On Roac	No	No	Belted	No	No	No	No	No	No	No	No	No	No		NOT_RD	VDOT Inte	No	Yes	Yes	No	5. Hampto	114	114. City o	5-Major Cc	3-Two-Wa	Urban	NonVDOT	5	3. City or T	Hampton F	HAMP	S-VA114PR COLISEUM DR		1.08	1079033	41.51	-76.3902	37.04548
240435224	2024	2/9/2024 5:00	1153	11:53	C	C	0	0	0	1	1	0	0	2	3. Head On	HO	No	1. No Adve	2. Daylight	Day	1. Dry	Dry	8. Non-Inte	1. Straight	2. Blacktop	1. No Defe	1. Two-Wa	1. Not at In	1. No Traffi	6. No Traffi	2. No			3. No	20. Motor V	1. On Roac	No	No	Belted	No	No	No	No	No	Yes	No	No	No	No		RD UNKN	Not Interse	No	No	Yes	No	5. Hampto	114	114. City o	7-Local (J,(	3-Two-Wa	Urban	NonVDOT	5	3. City or T	Hampton F	HAMP	S-VA114NP ROANE DR		0.02			-76.3493	37.04952
240515171	2024	2/13/2024 5:00	1931	19:31	C	C	0	0	0	2	2	0	0	2	2. Angle	ANG	No	1. No Adve	4. Darknes	Night	1. Dry	Dry	10. Interse	1. Straight	2. Blacktop	1. No Defe	1. Two-Wa	4. Four App	3. Traffic S	1. Yes - Wc	2. No			3. No	20. Motor V	1. On Roac	No	No	Belted	No	Yes	No	No	No	No	No	No	No	No		NOT_RD	Urban Inte	Yes	No	Yes	Yes	5. Hampto	114	114. City o	4-Minor Ar	3-Two-Wa	Urban	NonVDOT	5	3. City or T	Hampton F	HAMP	S-VA114PR ABERDEEN RD		2.8	253135	126.29	-76.4089	37.03668
240435249	2024	2/11/2024 5:00	4	00:04	C	C	0	0	0	1	1	0	0	1	9. Fixed Object - Off Road	FOOR	No	1. No Adve	4. Darknes	Night	2. Wet	Wet	1. Main-Lir	1. Straight	2. Blacktop	1. No Defe	2. Two-Wa	1. Not at In	1. No Traffi	6. No Traffi	2. No			3. No	13. Curb	9. Outside	Yes	No	Belted	No	Yes	No	No	No	No	No	No	No	No		NOT_RD	Urban Inte	No	No	Yes	Yes	5. Hampto	114	114. City o	5-Major Cc	3-Two-Wa	Urban	NonVDOT	5	3. City or T	Hampton F	HAMP	S-VA114NP POWHATAN PKWY		0.34	253013	147.86	-76.3763	37.00339
170595152	2017	2/23/2017 5:00	2109	21:09	O	PDO	0	0	0	0	0	0	0	2	4. Sideswipe - Same Direction	SSS	No	1. No Adve	4. Darknes	Night	1. Dry	Dry	8. Non-Inte	1. Straight	2. Blacktop	1. No Defe	2. Two-Wa	1. Not at In	6. Traffic L	1. Yes - Wc	2. No			3. No	20. Motor V	1. On Roac	No	No	Belted	No	No	No	No	No	No	No	No	No	No		NOT_RD	Urban Inte	No	Yes	Yes	Yes	5. Hampto	114	114. City o	4-Minor Ar	3-Two-Wa	Urban	NonVDOT	5	3. City or T	Hampton F	HAMP	R-VA SR00169SB		6.67	746446	52.02	-76.3397	37.04849
170445263	2017	2/9/2017 5:00	1705	17:05	C	C	0	0	0	2	2	0	0	2	2. Angle	ANG	No	1. No Adve	3. Dusk	Day	1. Dry	Dry	9. Within Ir	1. Straight	2. Blacktop	1. No Defe	3. Two-Wa	4. Four App	3. Traffic S	1. Yes - Wc	2. No			3. No	20. Motor V	1. On Roac	No	No	Belted	No	No	No	No	No	No	No	No	No	No		NOT_RD	VDOT Inte	No	No	Yes	No	5. Hampto	114	114. City o	4-Minor Ar	4-Two-Wa	Urban	NonVDOT	5	3. City or T	Hampton F	HAMP	R-VA US00060EB		274.42	253003	5.32	-76.3314	37.02415
240435365	2024	2/10/2024 5:00	1623	16:23	B	B	0	0	1	0	1	0	0	1	9. Fixed Object - Off Road	FOOR	No	1. No Adve	2. Daylight	Day	2. Wet	Wet	5. On Entra	10. On/Off	2. Blacktop	1. No Defe	4. One-Wa	1. Not at In	9. One Wa	1. Yes - Wc	2. No			3. No	2. Trees	4. Roadsid	No	No	Unbelted	No	No	No	No	No	No	No	No	No	No		RD_LEFT	Not Interse	No	No	No	No	5. Hampto	114	114. City o	1-Interstat	1-One-Wa	Urban	VDOT Inte	5	1. State Hv	Hampton F	HAMP	R-VA IS00064EB	RMP261.00B	0.02			-76.4172	37.05862
240435367	2024	2/11/2024 5:00	2119	21:19	O	PDO	0	0	0	0	0	0	0	4	1. Rear End	RE	No	5. Rain	4. Darknes	Night	2. Wet	Wet	8. Non-Inte	1. Straight	2. Blacktop	1. No Defe	3. Two-Wa	1. Not at In	6. Traffic L	1. Yes - Wc	1. Yes	3. Activity /	3. Work on	3. No	20. Motor V	1. On Roac	No	No	Belted	No	No	No	No	No	No	No	No	No	No		NOT_RD	Not Interse	Yes	Yes	Yes	Yes	5. Hampto	114	114. City o	1-Interstat	4-Two-Wa	Urban	VDOT Inte	5	1. State Hv	Hampton F	HAMP	R-VA IS00064WB		266.62			-76.3471	37.0343
240435383	2024	2/12/2024 5:00	1740	17:40	O	PDO	0	0	0	0	0	0	0	1	9. Fixed Object - Off Road	FOOR	No	5. Rain	4. Darknes	Night	2. Wet	Wet	5. On Entra	10. On/Off	2. Blacktop	1. No Defe	4. One-Wa	1. Not at In	9. One Wa	1. Yes - Wc	2. No			3. No	5. Guard R	4. Roadsid	No	No	Belted	No	No	No	No	Yes	No	No	No	No	Yes	10	RD_LEFT	Not Interse	No	No	No	Yes	5. Hampto	114	114. City o	1-Interstat	1-One-Wa	Urban	VDOT Prim	5	1. State Hv	Hampton F	HAMP	R-VA US00258WB	RMP063.00B	0.06			-76.3935	37.04129
240445019	2024	2/11/2024 5:00	2157	21:57	A	A	0	1	0	0	1	0	0	3	4. Sideswipe - Same Direction	SSS	No	3. Fog	4. Darknes	Night	2. Wet	Wet	8. Non-Inte	3. Grade - S	1. Concret	1. No Defe	4. One-Wa	1. Not at In	6. Traffic L	1. Yes - Wc	1. Yes	3. Activity /	3. Work on	3. No	20. Motor V	1. On Roac	No	No	Belted	No	No	No	No	No	Yes	No	No	No	No		NOT_RD	Not Interse	Yes	No	Yes	Yes	5. Hampto	114	114. City o	1-Interstat	4-Two-Wa	Urban	VDOT Inte	5	1. State Hv	Hampton F	HAMP	R-VA IS00064WB		269.62			-76.3182	37.00141
240445108	2024	2/11/2024 5:00	1048	10:48	O	PDO	0	0	0	0	0	0	0	1	9. Fixed Object - Off Road	FOOR	No	5. Rain	2. Daylight	Day	2. Wet	Wet	8. Non-Inte	1. Straight	1. Concret	1. No Defe	3. Two-Wa	1. Not at In	6. Traffic L	1. Yes - Wc	2. No			3. No	11. Jersey	3. Median	No	No	Belted	No	No	No	No	No	No	No	No	No	No		RD_LEFT	Not Interse	No	No	Yes	No	5. Hampto	114	114. City o	1-Interstat	4-Two-Wa	Urban	VDOT Inte	5	1. State Hv	Hampton F	HAMP	R-VA IS00064EB		263.82			-76.3937	37.03934
240445110	2024	2/11/2024 5:00	839	8:39	O	PDO	0	0	0	0	0	0	0	1	9. Fixed Object - Off Road	FOOR	No	5. Rain	2. Daylight	Day	2. Wet	Wet	8. Non-Inte	1. Straight	1. Concret	1. No Defe	3. Two-Wa	1. Not at In	6. Traffic L	1. Yes - Wc	2. No			3. No	11. Jersey	3. Median	No	No	Belted	No	No	No	No	Yes	No	No	No	No	No		RD RIGHT	Not Interse	No	No	Yes	No	5. Hampto	114	114. City o	1-Interstat	4-Two-Wa	Urban	VDOT Inte	5	1. State Hv	Hampton F	HAMP	R-VA IS00064EB		264.22			-76.3894	37.03595
240445113	2024	2/11/2024 5:00	907	9:07	O	PDO	0	0	0	0	0	0	0	1	9. Fixed Object - Off Road	FOOR	No	5. Rain	2. Daylight	Day	2. Wet	Wet	8. Non-Inte	1. Straight	2. Blacktop	1. No Defe	3. Two-Wa	1. Not at In	6. Traffic L	1. Yes - Wc	2. No			3. No	11. Jersey	3. Median	No	No	Belted	No	No	No	No	No	No	No	No	No	Yes	5	RD_LEFT	Not Interse	No	No	Yes	No	5. Hampto	114	114. City o	1-Interstat	4-Two-Wa	Urban	VDOT Inte	5	1. State Hv	Hampton F	HAMP	R-VA IS00664EB		2.97			-76.4077	36.99923
240445114	2024	2/11/2024 5:00	649	6:49	O	PDO	0	0	0	0	0	0	0	1	9. Fixed Object - Off Road	FOOR	No	5. Rain	1. Dawn	Day	2. Wet	Wet	8. Non-Inte	1. Straight	2. Blacktop	1. No Defe	3. Two-Wa	1. Not at In	6. Traffic L	1. Yes - Wc	1. Yes	2. Transitic	1. Lane Cl	3. No	11. Jersey	3. Median	No	No	Belted	No	No	No	No	No	No	No	No	No	Yes	10	RD_LEFT	Not Interse	No	No	Yes	No	5. Hampto	114	114. City o	1-Interstat	4-Two-Wa	Urban	VDOT Inte	5	1. State Hv	Hampton F	HAMP	R-VA IS00064EB		265.48			-76.3664	37.03233
200715237	2020	3/9/2020 5:00	857	8:57	C	C	0	0	0	1	1	0	0	2	2. Angle	ANG	No	1. No Adve	2. Daylight	Day	1. Dry	Dry	10. Interse	1. Straight	2. Blacktop	1. No Defe	2. Two-Wa	4. Four App	4. Stop Sig	1. Yes - Wc	2. No			3. No	20. Motor V	1. On Roac	No	No	Unbelted	No	No	No	No	No	Yes	No	No	No	No		NOT_RD	Urban Inte	No	No	Yes	No	5. Hampto	114	114. City o	5-Major Cc	4-Two-Wa	Urban	NonVDOT	5	3. City or T	Hampton F	HAMP	R-VA SR00143NB		5.95	1071097	10.88	-76.3853	37.00324
240455106	2024	2/13/2024 5:00	1311	13:11	C	C	0	0	0	2	2	0	0	2	4. Sideswipe - Same Direction	SSS	No	1. No Adve	2. Daylight	Day	1. Dry	Dry	9. Within Ir	1. Straight	2. Blacktop	1. No Defe	3. Two-Wa	4. Four App	8. Yield Sig	1. Yes - Wc	2. No			3. No	20. Motor V	1. On Roac	No	No	Belted	No	No	No	No	No	No	No	No	No	No		NOT_RD	Urban Inte	No	No	Yes	No	5. Hampto	114	114. City o	3-Principal	4-Two-Wa	Urban	NonVDOT	5	3. City or T	Hampton F	HAMP	R-VA US00258WB		62.92	754224	313.64	-76.3895	37.04153
183065201	2018	10/31/2018 5:00	853	8:53	O	PDO	0	0	0	0	0	0	0	3	1. Rear End	RE	No	1. No Adve	2. Daylight	Day	1. Dry	Dry	10. Interse	1. Straight	2. Blacktop	1. No Defe	3. Two-Wa	3. Three Ap	3. Traffic S	3. Yes - No	2. No			3. No	20. Motor V	1. On Roac	No	No	Belted	No	No	No	No	No	No	No	No	No	No		NOT_RD	VDOT Inte	No	No	Yes	No	5. Hampto	114	114. City o	3-Principal	4-Two-Wa	Urban	NonVDOT	5	3. City or T	Hampton F	HAMP	R-VA SR00134EB		11.02	253029	97.12	-76.3623	37.0345
240455108	2024	1/21/2024 5:00	611	6:11	C	C	0	0	0	1	1	0	0	2	1. Rear End	RE	No	1. No Adve	2. Daylight	Day	1. Dry	Dry	1. Main-Lir	1. Straight	2. Blacktop	1. No Defe	3. Two-Wa	3. Three Ap	1. No Traffi	6. No Traffi	2. No			3. No	6. Parked V	1. On Roac	No	No	Belted	No	No	No	No	No	No	No	No	No	No		RD UNKN	Not Interse	No	No	Yes	No	5. Hampto	114	114. City o	7-Local (J,(	3-Two-Wa	Urban	NonVDOT	5	3. City or T	Hampton F	HAMP	S-VA114NP BURTON ST		0.65			-76.4255	37.05174
240455176	2024	2/11/2024 5:00	950	9:50	O	PDO	0	0	0	0	0	0	0	1	9. Fixed Object - Off Road	FOOR	No	5. Rain	2. Daylight	Day	2. Wet	Wet	8. Non-Inte	2. Curve - L	2. Blacktop	1. No Defe	3. Two-Wa	1. Not at In	6. Traffic L	1. Yes - Wc	1. Yes	3. Activity /	3. Work on	3. No	11. Jersey	1. On Roac	No	No	Belted	No	No	No	No	No	No	No	No	No	Yes	10	RD_LEFT	Not Interse	No	No	Yes	No	5. Hampto	114	114. City o	1-Interstat	4-Two-Wa	Urban	VDOT Inte	5	1. State Hv	Hampton F	HAMP	R-VA IS00064EB		268.17			-76.3283	37.02051
241065216	2024	4/14/2024 5:00	100	1:00	A	A	0	1	0	0	1	0	0	2	2. Angle	ANG	No	1. No Adve	4. Darknes	Night	1. Dry	Dry	10. Interse	1. Straight	2. Blacktop	1. No Defe	1. Two-Wa	4. Four App	6. Traffic L	1. Yes - Wc	2. No			3. No	20. Motor V	1. On Roac	No	No	Belted	No	No	No	No	No	No	No	No	No	No		NOT_RD	Urban Inte	No	No	Yes	Yes	5. Hampto	114	114. City o	4-Minor Ar	3-Two-Wa	Urban	NonVDOT	5	3. City or T	Hampton F	HAMP	S-VA114PR ABERDEEN RD		2.8	253135	89.18	-76.4089	37.03678
240455205	2024	2/14/2024 5:00	915	9:15	C	C	0	0	0	3	3	0	0	2	1. Rear End	RE	No	1. No Adve	2. Daylight	Day	1. Dry	Dry	10. Interse	1. Straight	2. Blacktop	1. No Defe	2. Two-Wa	4. Four App	3. Traffic S	1. Yes - Wc	2. No			3. No	6. Parked V	1. On Roac	No	No	Belted	No	No	No	No	No	No	No	No	No	No		NOT_RD	VDOT Inte	No	No	Yes	No	5. Hampto	114	114. City o	5-Major Cc	3-Two-Wa	Urban	NonVDOT	5	3. City or T	Hampton F	HAMP	S-VA114NP COLISEUM DR		1.44	1078784	81.39	-76.392	37.05077
240455210	2024	2/11/2024 5:00	1825	18:25	C	C	0	0	0	3	3	0	0	3	1. Rear End	RE	No	1. No Adve	4. Darknes	Night	2. Wet	Wet	6. Intersec	1. Straight	2. Blacktop	1. No Defe	3. Two-Wa	3. Three Ap	3. Traffic S	1. Yes - Wc	2. No			3. No	20. Motor V	1. On Roac	No	No	Belted	No	No	No	No	No	No	No	No	No	No		NOT_RD	VDOT Inte	No	No	Yes	Yes	5. Hampto	114	114. City o	4-Minor Ar	3-Two-Wa	Urban	NonVDOT	5	3. City or T	Hampton F	HAMP	S-VA114PR RIP RAP RD		0.44	253415	146.93	-76.3529	37.03471
240455259	2024	2/11/2024 5:00	1055	10:55	O	PDO	0	0	0	0	0	0	0	1	9. Fixed Object - Off Road	FOOR	No	5. Rain	2. Daylight	Day	2. Wet	Wet	8. Non-Inte	1. Straight	1. Concret	1. No Defe	3. Two-Wa	1. Not at In	6. Traffic L	1. Yes - Wc	2. No			3. No	11. Jersey	1. On Roac	No	No	Belted	No	No	No	No	No	No	No	No	No	Yes	20	RD_LEFT	Not Interse	No	No	Yes	No	5. Hampto	114	114. City o	1-Interstat	4-Two-Wa	Urban	VDOT Inte	5	1. State Hv	Hampton F	HAMP	R-VA IS00064WB		263.81			-76.3941	37.04008
240455294	2024	2/12/2024 5:00	640	6:40	O	PDO	0	0	0	0	0	0	0	2	2. Angle	ANG	No	1. No Adve	4. Darknes	Night	1. Dry	Dry	8. Non-Inte	1. Straight	2. Blacktop	1. No Defe	3. Two-Wa	1. Not at In	6. Traffic L	1. Yes - Wc	2. No			3. No	20. Motor V	1. On Roac	No	No	Belted	No	No	No	No	No	Yes	No	No	No	No		NOT_RD	Not Interse	Yes	No	Yes	Yes	5. Hampto	114	114. City o	1-Interstat	4-Two-Wa	Urban	VDOT Inte	5	1. State Hv	Hampton F	HAMP	R-VA IS00064WB		263.78			-76.3945	37.04044
240455302	2024	2/9/2024 5:00	1454	14:54	O	PDO	0	0	0	0	0	0	0	3	1. Rear End	RE	No	1. No Adve	2. Daylight	Day	1. Dry	Dry	8. Non-Inte	1. Straight	2. Blacktop	1. No Defe	3. Two-Wa	1. Not at In	6. Traffic L	1. Yes - Wc	2. No			3. No	20. Motor V	1. On Roac	No	No	Belted	No	No	No	No	No	No	No	No	No	No		NOT_RD	Not Interse	No	No	Yes	No	5. Hampto	114	114. City o	1-Interstat	4-Two-Wa	Urban	VDOT Inte	5	1. State Hv	Hampton F	HAMP	R-VA IS00664WB		0.4			-76.3778	37.02929
240465021	2024	2/1/2024 5:00	1320	13:20	O	PDO	0	0	0	0	0	0	0	2	1. Rear End	RE	No	1. No Adve	2. Daylight	Day	1. Dry	Dry	8. Non-Inte	3. Grade - S	2. Blacktop	1. No Defe	3. Two-Wa	1. Not at In	2. Officer c	1. Yes - Wc	1. Yes	3. Activity /	5. Other	3. No	20. Motor V	1. On Roac	No	No	Belted	No	No	No	No	No	No	No	No	No	No		NOT_RD	Not Interse	No	No	Yes	No	5. Hampto	114	114. City o	1-Interstat	4-Two-Wa	Urban	VDOT Inte	5	1. State Hv	Hampton F	HAMP	R-VA IS00064WB		271.09			-76.3029	36.98507
240465100	2024	2/14/2024 5:00	900	9:00	C	C	0	0	0	1	1	0	0	2	4. Sideswipe - Same Direction	SSS	No	1. No Adve	2. Daylight	Day	1. Dry	Dry	8. Non-Inte	1. Straight	2. Blacktop	1. No Defe	4. One-Wa	1. Not at In	1. No Traffi	6. No Traffi	2. No			1. Yes	6. Parked V	7. In Parkir	No	No	Belted	No	No	No	No	No	Yes	No	No	No	No		NOT_RD	Not Interse	Yes	No	Yes	No	5. Hampto	114	114. City of Hampton			Urban	NonVDOT	5	3. City or T	Hampton F	HAMP	U-VA114SC99999UK					-76.4205	37.04136
240465101	2024	2/14/2024 5:00	706	7:06	C	C	0	0	0	2	2	0	0	2	2. Angle	ANG	No	1. No Adve	2. Daylight	Day	1. Dry	Dry	9. Within Ir	1. Straight	1. Concret	1. No Defe	2. Two-Wa	4. Four App	4. Stop Sig	1. Yes - Wc	2. No			3. No	20. Motor V	1. On Roac	No	No	Belted	No	No	No	No	No	Yes	No	No	No	No		NOT_RD	Urban Inte	No	No	Yes	No	5. Hampto	114	114. City o	4-Minor Ar	3-Two-Wa	Urban	NonVDOT	5	3. City or T	Hampton F	HAMP	R-VA US00258EB		67.69	1062430	21.07	-76.3195	37.02226
240465280	2024	2/9/2024 5:00	2331	23:31	A	A	0	1	0	3	4	0	0	1	9. Fixed Object - Off Road	FOOR	No	1. No Adve	4. Darknes	Night	1. Dry	Dry	1. Main-Lir	1. Straight	2. Blacktop	1. No Defe	3. Two-Wa	1. Not at In	1. No Traffi	6. No Traffi	2. No			3. No	13. Curb	3. Median	Yes	No	Unbelted	No	Yes	No	Yes	No	No	No	No	No	No		NOT_RD	VDOT Inte	No	No	Yes	Yes	5. Hampto	114	114. City o	4-Minor Ar	4-Two-Wa	Urban	NonVDOT	5	3. City or T	Hampton F	HAMP	S-VA114PR KING ST N		0.89	253431	155.95	-76.3482	37.04264
240465281	2024	2/15/2024 5:00	936	9:36	O	PDO	0	0	0	0	0	0	0	2	1. Rear End	RE	No	1. No Adve	2. Daylight	Day	1. Dry	Dry	1. Main-Lir	1. Straight	2. Blacktop	1. No Defe	3. Two-Wa	4. Four App	3. Traffic S	1. Yes - Wc	2. No			3. No	20. Motor V	1. On Roac	No	No	Belted	No	Yes	No	No	No	No	No	No	No	No		NOT_RD	Urban Inte	No	Yes	Yes	No	5. Hampto	114	114. City o	3-Principal	4-Two-Wa	Urban	NonVDOT	5	3. City or T	Hampton F	HAMP	R-VA US00258WB		65.61	253121	94.96	-76.3422	37.0435
240465286	2024	2/10/2024 5:00	2001	20:01	O	PDO	0	0	0	0	0	0	0	2	1. Rear End	RE	No	1. No Adve	4. Darknes	Night	1. Dry	Dry	8. Non-Inte	1. Straight	2. Blacktop	1. No Defe	3. Two-Wa	1. Not at In	6. Traffic L	1. Yes - Wc	2. No			3. No	20. Motor V	1. On Roac	No	No	Belted	No	No	No	No	No	Yes	No	No	No	No		NOT_RD	Not Interse	No	No	Yes	Yes	5. Hampto	114	114. City o	1-Interstat	4-Two-Wa	Urban	VDOT Inte	5	1. State Hv	Hampton F	HAMP	R-VA IS00064WB		264.07			-76.3909	37.03733
240475026	2024	2/16/2024 5:00	30	00:30	O	PDO	0	0	0	0	0	0	0	1	9. Fixed Object - Off Road	FOOR	No	1. No Adve	4. Darknes	Night	1. Dry	Dry	5. On Entra	10. On/Off	2. Blacktop	1. No Defe	4. One-Wa	1. Not at In	6. Traffic L	1. Yes - Wc	2. No			3. No	28. Ran Of	1. On Roac	Yes	No	Belted	No	No	No	No	No	No	No	No	No	Yes	10	RD RIGHT	Not Interse	No	No	No	Yes	5. Hampto	114	114. City o	1-Interstat	1-One-Wa	Urban	VDOT Prim	5	1. State Hv	Hampton F	HAMP	R-VA SR00134EB	RMP008.00A	0.45			-76.4045	37.04892
240475077	2024	2/14/2024 5:00	830	8:30	B	B	0	0	1	0	1	0	0	2	1. Rear End	RE	No	1. No Adve	2. Daylight	Day	1. Dry	Dry	8. Non-Inte	1. Straight	1. Concret	1. No Defe	3. Two-Wa	1. Not at In	6. Traffic L	1. Yes - Wc	1. Yes	3. Activity /	3. Work on	3. No	20. Motor V	1. On Roac	No	No	Belted	No	No	No	No	Yes	No	Yes	No	No	Yes	5	NOT_RD	Not Interse	No	No	Yes	No	5. Hampto	114	114. City o	1-Interstat	4-Two-Wa	Urban	VDOT Inte	5	1. State Hv	Hampton F	HAMP	R-VA IS00064EB		267.75			-76.3303	37.02436
240475121	2024	2/14/2024 5:00	1908	19:08	C	C	0	0	0	2	2	0	0	2	3. Head On	HO	No	1. No Adve	4. Darknes	Night	1. Dry	Dry	10. Interse	1. Straight	2. Blacktop	1. No Defe	2. Two-Wa	2. Two App	4. Stop Sig	1. Yes - Wc	2. No			3. No	20. Motor V	1. On Roac	No	No	Belted	No	No	No	No	No	No	No	No	No	No		NOT_RD	Urban Inte	Yes	No	Yes	Yes	5. Hampto	114	114. City o	7-Local (J,(	3-Two-Wa	Urban	NonVDOT	5	3. City or T	Hampton F	HAMP	S-VA114PR POWER PLANT WAY		0.04			-76.3986	37.03822
183235240	2018	11/17/2018 5:00	1456	14:56	A	A	0	1	0	1	2	0	0	2	1. Rear End	RE	No	1. No Adve	2. Daylight	Day	1. Dry	Dry	10. Interse	1. Straight	2. Blacktop	1. No Defe	3. Two-Wa	4. Four App	3. Traffic S	1. Yes - Wc	2. No			3. No	20. Motor V	1. On Roac	No	No	Belted	No	No	No	No	No	No	No	No	No	No		NOT_RD	VDOT Inte	No	Yes	Yes	No	5. Hampto	114	114. City o	3-Principal	4-Two-Wa	Urban	NonVDOT	5	3. City or T	Hampton F	HAMP	R-VA SR00134EB		11.02	253029	75.47	-76.3622	37.03448

240475123	2024	2/14/2024 5:00	1710	17:10	C	C	0	0	0	2	2	0	0	2	1. Rear End	RE	No	1. No Adve	2. Daylight	Day	1. Dry	Dry	1. Main-Lir	1. Straight	2. Blacktop	1. No Defe	3. Two-Wa	1. Not at In	6. Traffic L	1. Yes - Wc	2. No			3. No	20. Motor V	1. On Roac	No	No	Belted	No	No	No	No	No	No	No	No	No	No		NOT_RD	Urban Inte	No	No	Yes	No	5. Hampto	114	114. City o	3-Principal	4-Two-Way	Urban	NonVDOT	5	3. City or T	Hampton F	HAMP	R-VA US00258WB		63.27	754225	101.39	-76.3838	37.04273
240475134	2024	2/14/2024 5:00	1605	16:05	C	C	0	0	0	1	1	0	0	2	2. Angle	ANG	No	1. No Adve	2. Daylight	Day	1. Dry	Dry	10. Interse	1. Straight	2. Blacktop	1. No Defe	2. Two-Wa	3. Three Ap	1. No Traffi	6. No Traffi	2. No			3. No	20. Motor V	1. On Roac	No	No	Belted	No	No	No	No	No	No	No	No	No	No		NOT_RD	Urban Inte	No	No	Yes	No	5. Hampto	114	114. City o	7-Local (J,6	3-Two-Way	Urban	NonVDOT	5	3. City or T	Hampton F	HAMP	S-VA114PR OLD ARMISTEAD AVE N		0.01			-76.394	37.09378
240475150	2024	1/27/2024 5:00	2138	21:38	O	PDO	0	0	0	0	0	0	0	2	2. Angle	ANG	No	1. No Adve	4. Darknes	Night	1. Dry	Dry	8. Non-Inte	1. Straight	2. Blacktop	1. No Defe	2. Two-Wa	1. Not at In	1. No Traffi	6. No Traffi	2. No			3. No	20. Motor V	1. On Roac	No	No	Belted	No	No	No	No	No	No	No	No	No	No		NOT_RD	Urban Inte	No	No	Yes	Yes	5. Hampto	114	114. City o	4-Minor Art	3-Two-Way	Urban	NonVDOT	5	3. City or T	Hampton F	HAMP	R-VA SR00351EB		4.59	253175	220.12	-76.3649	37.026
193505252	2019	4/15/2019 5:00	1530	15:30	O	PDO	0	0	0	0	0	0	0	2	15. Backed Into	BI	No	1. No Adve	2. Daylight	Day	1. Dry	Dry	8. Non-Inte	1. Straight	2. Blacktop	1. No Defe	1. Two-Wa	1. Not at In	6. Traffic L	1. Yes - Wc	2. No			3. No	20. Motor V	1. On Roac	No	No	Belted	No	No	No	No	No	No	No	No	No	No		NOT_RD	Urban Inte	No	No	Yes	No	5. Hampto	114	114. City o	4-Minor Art	3-Two-Way	Urban	NonVDOT	5	3. City or T	Hampton F	HAMP	R-VA SR00415EB		2.06	253185	136.14	-76.374	37.02399
201625133	2020	6/8/2020 5:00	1906	19:06	O	PDO	0	0	0	0	0	0	0	2	4. Sideswipe - Same Direction	SSS	No	1. No Adve	2. Daylight	Day	1. Dry	Dry	1. Main-Lir	1. Straight	2. Blacktop	1. No Defe	1. Two-Wa	1. Not at In	6. Traffic L	1. Yes - Wc	2. No			3. No	20. Motor V	1. On Roac	No	No	Belted	No	No	No	No	No	Yes	No	No	No	No		NOT_RD	Not Interse	No	No	Yes	No	5. Hampto	114	114. City o	4-Minor Art	3-Two-Way	Urban	NonVDOT	5	3. City or T	Hampton F	HAMP	R-VA SR00152WB		4.84			-76.3832	37.04803
243375208	2024	11/26/2024 5:00	1712	17:12	C	C	0	0	0	1	1	0	0	3	1. Rear End	RE	No	1. No Adve	4. Darknes	Night	1. Dry	Dry	10. Interse	1. Straight	2. Blacktop	1. No Defe	2. Two-Wa	4. Four Ap	3. Traffic S	1. Yes - Wc	2. No			3. No	20. Motor V	1. On Roac	No	No	Belted	No	No	No	No	No	No	No	No	No	No		NOT_RD	Urban Inte	No	No	Yes	Yes	5. Hampto	114	114. City o	4-Minor Art	3-Two-Way	Urban	NonVDOT	5	3. City or T	Hampton F	HAMP	S-VA114PR ABERDEEN RD		2.8	253135	113	-76.4089	37.03672
240475168	2024	2/14/2024 5:00	2156	21:56	O	PDO	0	0	0	0	0	0	0	2	1. Rear End	RE	No	1. No Adve	4. Darknes	Night	1. Dry	Dry	1. Main-Lir	1. Straight	2. Blacktop	1. No Defe	1. Two-Wa	1. Not at In	1. No Traffi	6. No Traffi	2. No			3. No	6. Parked V	1. On Roac	No	No	Belted	No	Yes	No	No	No	No	No	No	No	Yes	10	RD UNKN	Not Interse	No	No	Yes	Yes	5. Hampto	114	114. City o	7-Local (J,6	3-Two-Way	Urban	NonVDOT	5	3. City or T	Hampton F	HAMP	S-VA114PR CHESTERFIELD RD		0.39			-76.3796	37.0039
210115122	2021	1/8/2021 5:00	1209	12:09	C	C	0	0	0	1	1	0	0	2	4. Sideswipe - Same Direction	SSS	No	1. No Adve	2. Daylight	Day	1. Dry	Dry	1. Main-Lir	1. Straight	2. Blacktop	1. No Defe	1. Two-Wa	1. Not at In	3. Traffic S	1. Yes - Wc	2. No			3. No	20. Motor V	1. On Roac	No	No	Belted	No	No	No	No	No	Yes	No	No	No	No		NOT_RD	Urban Inte	No	No	Yes	No	5. Hampto	114	114. City o	4-Minor Art	3-Two-Way	Urban	NonVDOT	5	3. City or T	Hampton F	HAMP	S-VA114PR BRIARFIELD RD		1.83	253181	113.04	-76.3893	37.0256
240475170	2024	2/6/2024 5:00	617	6:17	O	PDO	0	0	0	0	0	0	0	2	2. Angle	ANG	No	1. No Adve	4. Darknes	Night	1. Dry	Dry	9. Within Ir	1. Straight	2. Blacktop	1. No Defe	2. Two-Wa	4. Four Ap	3. Traffic S	1. Yes - Wc	2. No			3. No	20. Motor V	1. On Roac	No	No	Belted	No	No	No	No	No	No	Yes	No	No	No		NOT_RD	Urban Inte	No	No	Yes	Yes	5. Hampto	114	114. City o	3-Principal	4-Two-Way	Urban	NonVDOT	5	3. City or T	Hampton F	HAMP	R-VA US00258EB		67.29	253154	32.13	-76.3234	37.0271
172545190	2017	9/9/2017 5:00	925	9:25	A	A	0	1	0	1	2	0	0	2	2. Angle	ANG	No	1. No Adve	2. Daylight	Day	1. Dry	Dry	9. Within Ir	1. Straight	2. Blacktop	1. No Defe	2. Two-Wa	4. Four Ap	3. Traffic S	1. Yes - Wc	2. No			3. No	20. Motor V	1. On Roac	No	No	Belted	No	No	No	No	No	No	No	No	No	No		NOT_RD	Urban Inte	No	No	Yes	No	5. Hampto	114	114. City o	5-Major Cc	4-Two-Way	Urban	NonVDOT	5	3. City or T	Hampton F	HAMP	S-VA114NP ANDREWS BLVD		1.35	1090907	39.52	-76.3087	37.0476
240475242	2024	2/14/2024 5:00	1656	16:56	B	B	0	0	2	0	2	0	0	2	4. Sideswipe - Same Direction	SSS	No	1. No Adve	2. Daylight	Day	1. Dry	Dry	8. Non-Inte	1. Straight	1. Concret	1. No Defe	3. Two-Wa	1. Not at In	6. Traffic L	1. Yes - Wc	2. No			3. No	20. Motor V	1. On Roac	No	No	Belted	No	No	No	No	No	No	No	No	No	Yes	10	NOT_RD	Not Interse	Yes	No	Yes	No	5. Hampto	114	114. City o	1-Interstat	4-Two-Way	Urban	VDOT Inte	5	1. State Hv	Hampton F	HAMP	R-VA IS00664EB		0.05			-76.3826	37.03281
240485126	2024	2/11/2024 5:00	940	9:40	O	PDO	0	0	0	0	0	0	0	2	9. Fixed Object - Off Road	FOOR	No	5. Rain	2. Daylight	Day	9. Water (S	Wet	8. Non-Inte	2. Curve - L	2. Blacktop	4. Under R	3. Two-Wa	1. Not at In	6. Traffic L	1. Yes - Wc	1. Yes	3. Activity A	4. Intermit	3. No	11. Jersey	4. Roadsid	No	No	Belted	No	Yes	No	No	No	Yes	No	No	No	Yes	5	RD UNKN	Not Interse	No	No	Yes	No	5. Hampto	114	114. City o	1-Interstat	4-Two-Way	Urban	VDOT Inte	5	1. State Hv	Hampton F	HAMP	R-VA IS00064EB		268.07			-76.3284	37.02116
240485133	2024	2/12/2024 5:00	1930	19:30	O	PDO	0	0	0	0	0	0	0	1	9. Fixed Object - Off Road	FOOR	No	5. Rain	4. Darknes	Night	2. Wet	Wet	8. Non-Inte	2. Curve - L	1. Concret	1. No Defe	3. Two-Wa	1. Not at In	6. Traffic L	1. Yes - Wc	1. Yes	3. Activity A	4. Intermit	3. No	11. Jersey	4. Roadsid	No	No	Belted	No	No	No	No	No	No	No	No	No	Yes	5	RD_LEFT	Not Interse	No	No	Yes	Yes	5. Hampto	114	114. City o	1-Interstat	4-Two-Way	Urban	VDOT Inte	5	1. State Hv	Hampton F	HAMP	R-VA IS00064WB		272.18			-76.2994	36.96935
240495077	2024	2/17/2024 5:00	1302	13:02	B	B	0	0	1	0	1	0	0	2	1. Rear End	RE	No	1. No Adve	2. Daylight	Day	1. Dry	Dry	8. Non-Inte	3. Grade - S	1. Concret	1. No Defe	4. One-Wa	1. Not at In	6. Traffic L	1. Yes - Wc	2. No			3. No	20. Motor V	1. On Roac	No	No	Belted	No	Yes	No	No	No	No	No	No	No	No		NOT_RD	Not Interse	No	Yes	Yes	No	5. Hampto	114	114. City o	1-Interstat	4-Two-Way	Urban	VDOT Inte	5	1. State Hv	Hampton F	HAMP	R-VA IS00064EB		269.35			-76.3201	37.00297
240495081	2024	2/17/2024 5:00	1300	13:00	O	PDO	0	0	0	0	0	0	0	3	1. Rear End	RE	No	1. No Adve	2. Daylight	Day	1. Dry	Dry	8. Non-Inte	1. Straight	1. Concret	1. No Defe	3. Two-Wa	1. Not at In	7. No Pass	1. Yes - Wc	1. Yes	3. Activity A	3. Work on	3. No	20. Motor V	1. On Roac	No	No	Belted	No	No	No	No	No	No	No	No	No	No		NOT_RD	Not Interse	No	No	Yes	No	5. Hampto	114	114. City o	1-Interstat	4-Two-Way	Urban	VDOT Inte	5	1. State Hv	Hampton F	HAMP	R-VA IS00064EB		269.21			-76.3207	37.00484
240495143	2024	2/14/2024 5:00	1054	10:54	O	PDO	0	0	0	0	0	0	0	1	16. Other	OTHR	No	1. No Adve	2. Daylight	Day	1. Dry	Dry	8. Non-Inte	1. Straight	1. Concret	1. No Defe	3. Two-Wa	1. Not at In	6. Traffic L	1. Yes - Wc	1. Yes	3. Activity A	3. Work on	3. No	25. Other F	1. On Roac	No	No	Belted	No	No	No	No	No	No	No	No	No	No		NOT_RD	Not Interse	No	No	Yes	No	5. Hampto	114	114. City o	1-Interstat	4-Two-Way	Urban	VDOT Inte	5	1. State Hv	Hampton F	HAMP	R-VA IS00064EB		271.8			-76.3007	36.9727
240505146	2024	2/19/2024 5:00	1100	11:00	O	PDO	0	0	0	0	0	0	0	1	9. Fixed Object - Off Road	FOOR	No	1. No Adve	2. Daylight	Day	1. Dry	Dry	8. Non-Inte	1. Straight	1. Concret	1. No Defe	3. Two-Wa	1. Not at In	6. Traffic L	1. Yes - Wc	2. No			3. No	11. Jersey	2. Shoulde	No	No	Belted	No	No	No	No	No	No	No	No	No	No		RD_UNKN	Not Interse	No	No	Yes	No	5. Hampto	114	114. City o	1-Interstat	4-Two-Way	Urban	VDOT Inte	5	1. State Hv	Hampton F	HAMP	R-VA IS00064WB		261.31			-76.427	37.06559
240505257	2024	2/16/2024 5:00	1545	15:45	O	PDO	0	0	0	0	0	0	0	2	1. Rear End	RE	No	1. No Adve	2. Daylight	Day	1. Dry	Dry	8. Non-Inte	1. Straight	2. Blacktop	1. No Defe	3. Two-Wa	1. Not at In	6. Traffic L	1. Yes - Wc	1. Yes	1. Advance	3. Work on	3. No	20. Motor V	1. On Roac	No	No	Belted	No	No	No	No	No	No	No	No	No	No		NOT_RD	Not Interse	No	No	Yes	No	5. Hampto	114	114. City o	1-Interstat	4-Two-Way	Urban	VDOT Inte	5	1. State Hv	Hampton F	HAMP	R-VA IS00064EB		265.49			-76.366	37.03242
240515147	2024	2/3/2024 5:00	1230	12:30	O	PDO	0	0	0	0	0	0	0	1	9. Fixed Object - Off Road	FOOR	No	1. No Adve	2. Daylight	Day	1. Dry	Dry	10. Interse	1. Straight	1. Concret	1. No Defe	2. Two-Wa	4. Four Ap	1. No Traffi	6. No Traffi	2. No			3. No	42. Other N	1. On Roac	No	No	Belted	No	Yes	No	No	No	No	No	No	No	No		NOT_RD	Urban Inte	No	No	Yes	No	5. Hampto	114	114. City o	7-Local (J,6	3-Two-Way	Urban	NonVDOT	5	3. City or T	Hampton F	HAMP	S-VA114NP WALKER RD W		0.01			-76.4072	37.03441
240515149	2024	2/15/2024 5:00	1759	17:59	O	PDO	0	0	0	0	0	0	0	2	2. Angle	ANG	No	1. No Adve	4. Darknes	Night	1. Dry	Dry	1. Main-Lir	1. Straight	2. Blacktop	1. No Defe	1. Two-Wa	4. Four Ap	1. No Traffi	6. No Traffi	2. No			3. No	20. Motor V	1. On Roac	No	No	Belted	No	No	No	No	No	No	No	No	No	No		NOT_RD	Not Interse	No	No	Yes	Yes	5. Hampto	114	114. City o	4-Minor Art	3-Two-Way	Urban	NonVDOT	5	3. City or T	Hampton F	HAMP	S-VA114NP KING ST N		0.1			-76.3459	37.03162
170585096	2017	2/25/2017 5:00	2052	20:52	O	PDO	0	0	0	0	0	0	0	2	2. Angle	ANG	No	1. No Adve	4. Darknes	Night	1. Dry	Dry	6. Intersec	1. Straight	2. Blacktop	1. No Defe	3. Two-Wa	4. Four Ap	3. Traffic S	1. Yes - Wc	2. No			3. No	20. Motor V	1. On Roac	No	No	Belted	No	No	No	No	No	No	No	No	No	No		NOT_RD	VDOT Inter	No	Yes	Yes	Yes	5. Hampto	114	114. City o	3-Principal	4-Two-Way	Urban	NonVDOT	5	3. City or T	Hampton F	HAMP	R-VA US00060WB		274.42	253003	44.69	-76.3313	37.02421
242235030	2024	8/8/2024 5:00	1733	17:33	O	PDO	0	0	0	0	0	0	0	2	4. Sideswipe - Same Direction	SSS	No	1. No Adve	2. Daylight	Day	2. Wet	Wet	1. Main-Lir	1. Straight	2. Blacktop	1. No Defe	1. Two-Wa	3. Three Ap	6. Traffic L	1. Yes - Wc	2. No			3. No	20. Motor V	1. On Roac	No	No	Belted	No	No	No	No	No	No	No	No	No	No		NOT_RD	Not Interse	No	No	Yes	No	5. Hampto	114	114. City o	4-Minor Art	3-Two-Way	Urban	NonVDOT	5	3. City or T	Hampton F	HAMP	S-VA114NP WOODLAND RD		1.7			-76.3222	37.04525
240515154	2024	2/19/2024 5:00	1809	18:09	O	PDO	0	0	0	0	0	0	0	2	4. Sideswipe - Same Direction	SSS	No	1. No Adve	3. Dusk	Day	1. Dry	Dry	10. Interse	1. Straight	2. Blacktop	1. No Defe	2. Two-Wa	4. Four Ap	6. Traffic L	1. Yes - Wc	2. No			3. No	20. Motor V	1. On Roac	No	No	Belted	No	No	No	No	No	No	No	No	No	No		NOT_RD	Urban Inte	No	Yes	Yes	No	5. Hampto	114	114. City o	3-Principal	4-Two-Way	Urban	NonVDOT	5	3. City or T	Hampton F	HAMP	R-VA US00258WB		63.15	1091131	95.93	-76.3859	37.04231
240515156	2024	2/9/2024 5:00	1132	11:32	O	PDO	0	0	0	0	0	0	0	2	1. Rear End	RE	No	1. No Adve	2. Daylight	Day	1. Dry	Dry	1. Main-Lir	1. Straight	2. Blacktop	1. No Defe	1. Two-Wa	1. Not at In	1. No Traffi	6. No Traffi	2. No			3. No	6. Parked V	1. On Roac	No	No	Belted	No	No	No	No	No	No	No	No	No	No		RD UNKN	Not Interse	No	No	Yes	No	5. Hampto	114	114. City o	7-Local (J,6	3-Two-Way	Urban	NonVDOT	5	3. City or T	Hampton F	HAMP	S-VA114NP SALEM ST		0.54			-76.3513	37.04621
240515157	2024	2/16/2024 5:00	723	7:23	O	PDO	0	0	0	0	0	0	0	3	2. Angle	ANG	No	1. No Adve	2. Daylight	Day	1. Dry	Dry	9. Within Ir	1. Straight	2. Blacktop	1. No Defe	2. Two-Wa	4. Four Ap	3. Traffic S	1. Yes - Wc	2. No			3. No	20. Motor V	1. On Roac	No	No	Belted	No	No	No	No	No	No	No	No	No	No		NOT_RD	Urban Inte	No	No	Yes	No	5. Hampto	114	114. City o	4-Minor Art	3-Two-Way	Urban	NonVDOT	5	3. City or T	Hampton F	HAMP	R-VA US00258WB		67.79	253100	5.27	-76.3183	37.02127
240515158	2024	2/16/2024 5:00	1410	14:10	C	C	0	0	0	2	2	0	0	2	5. Sideswipe - Opposite Direction	SSO	No	1. No Adve	2. Daylight	Day	1. Dry	Dry	1. Main-Lir	1. Straight	2. Blacktop	1. No Defe	3. Two-Wa	1. Not at In	6. Traffic L	1. Yes - Wc	2. No			3. No	20. Motor V	1. On Roac	No	No	Belted	No	No	No	No	No	No	No	No	No	No		NOT_RD	Urban Inte	No	No	Yes	No	5. Hampto	114	114. City o	3-Principal	4-Two-Way	Urban	NonVDOT	5	3. City or T	Hampton F	HAMP	R-VA US00258EB		62.95	754224	163.22	-76.389	37.04147
201425085	2020	5/19/2020 5:00	1848	18:48	C	C	0	0	0	2	2	0	0	2	2. Angle	ANG	No	5. Rain	2. Daylight	Day	2. Wet	Wet	9. Within Ir	1. Straight	2. Blacktop	1. No Defe	3. Two-Wa	4. Four Ap	4. Stop Sig	1. Yes - Wc	2. No			3. No	20. Motor V	1. On Roac	No	No	Belted	No	No	No	No	No	No	No	No	No	No		NOT_RD	Urban Inte	No	No	Yes	No	5. Hampto	114	114. City o	5-Major Cc	3-Two-Way	Urban	NonVDOT	5	3. City or T	Hampton F	HAMP	R-VA SR00143NB		5.95	1071097	10.93	-76.3853	37.00327
240515161	2024	2/13/2024 5:00	1530	15:30	C	C	0	0	0	1	1	0	0	2	2. Angle	ANG	No	1. No Adve	2. Daylight	Day	1. Dry	Dry	1. Main-Lir	1. Straight	2. Blacktop	1. No Defe	1. Two-Wa	3. Three Ap	4. Stop Sig	1. Yes - Wc	2. No			3. No	20. Motor V	1. On Roac	No	No	Belted	No	No	No	No	No	No	No	No	No	No		NOT_RD	Not Interse	No	No	Yes	No	5. Hampto	114	114. City o	5-Major Cc	3-Two-Way	Urban	NonVDOT	5	3. City or T	Hampton F	HAMP	S-VA114NP BUTLER FARM RD		0.4			-76.3933	37.06403
223435222	2022	12/9/2022 5:00	818	8:18	C	C	0	0	0	1	1	0	0	2	4. Sideswipe - Same Direction	SSS	No	1. No Adve	2. Daylight	Day	1. Dry	Dry	1. Main-Lir	1. Straight	2. Blacktop	1. No Defe	1. Two-Wa	1. Not at In	3. Traffic S	1. Yes - Wc	2. No			3. No	20. Motor V	1. On Roac	No	No	Belted	No	No	No	No	No	Yes	No	No	No	Yes	5	NOT_RD	Urban Inte	No	No	Yes	No	5. Hampto	114	114. City o	4-Minor Art	3-Two-Way	Urban	NonVDOT	5	3. City or T	Hampton F	HAMP	R-VA SR00169SB		6.67	746446	37.83	-76.3398	37.04847
250245021	2025	1/21/2025 5:00	640	6:40	C	C	0	0	0	3	3	0	0	3	1. Rear End	RE	No	1. No Adve	2. Daylight	Day	1. Dry	Dry	10. Interse	1. Straight	2. Blacktop	1. No Defe	1. Two-Wa	4. Four Ap	3. Traffic S	1. Yes - Wc	2. No			3. No	20. Motor V	1. On Roac	No	No	Belted	No	Yes	No	No	No	No	No	No	No	Yes	25	NOT_RD	Urban Inte	No	No	Yes	No	5. Hampto	114	114. City o	4-Minor Art	3-Two-Way	Urban	NonVDOT	5	3. City or T	Hampton F	HAMP	S-VA114PR ABERDEEN RD		2.8	253135	107.84	-76.4089	37.03673
240515173	2024	2/16/2024 5:00	2337	23:37	A	A	0	1	0	0	1	0	0	1	9. Fixed Object - Off Road	FOOR	No	1. No Adve	4. Darknes	Night	1. Dry	Dry	8. Non-Inte	2. Curve - L	2. Blacktop	1. No Defe	2. Two-Wa	1. Not at In	6. Traffic L	1. Yes - Wc	2. No			3. No	13. Curb	1. On Roac	No	No	Belted	No	No	No	No	No	No	No	Yes	No	No		RD RIGHT	Not Interse	No	No	Yes	Yes	5. Hampto	114	114. City o	7-Local (J,6	3-Two-Way	Urban	NonVDOT	5	3. City or T	Hampton F	HAMP	S-VA114PR SALTERS CREEK RD		0.4			-76.3843	37.01639
240515174	2024	2/16/2024 5:00	2157	21:57	C	C	0	0	0	1	1	0	0	2	2. Angle	ANG	No	1. No Adve	4. Darknes	Night	1. Dry	Dry	9. Within Ir	1. Straight	2. Blacktop	1. No Defe	1. Two-Wa	4. Four Ap	3. Traffic S	1. Yes - Wc	2. No			3. No	20. Motor V	1. On Roac	No	No	Belted	No	No	No	No	No	No	No	No	No	No		NOT_RD	Urban Inte	No	No	Yes	Yes	5. Hampto	114	114. City o	3-Principal	4-Two-Way	Urban	NonVDOT	5	3. City or T	Hampton F	HAMP	R-VA US00258WB		60.68	1075709	51.72	-76.4265	37.02841
170945090	2017	4/3/2017 5:00	1631	16:31	O	PDO	0	0	0	0	0	0	0	2	2. Angle	ANG	No	1. No Adve	2. Daylight	Day	1. Dry	Dry	10. Interse	1. Straight	2. Blacktop	1. No Defe	3. Two-Wa	4. Four Ap	3. Traffic S	1. Yes - Wc	2. No			3. No	20. Motor V	1. On Roac	No	No	Belted	No	No	No	No	No	No	No	No	No	No		NOT_RD	VDOT Inter	No	No	Yes	No	5. Hampto	114	114. City o	4-Minor Art	4-Two-Way	Urban	NonVDOT	5	3. City or T	Hampton F	HAMP	R-VA US00060EB		274.42	253003	0	-76.3314	37.02414
240515176	2024	2/17/2024 5:00	1050	10:50	O	PDO	0	0	0	0	0	0	0	2	1. Rear End	RE	No	1. No Adve	2. Daylight	Day	1. Dry	Dry	1. Main-Lir	1. Straight	1. Concret	1. No Defe	3. Two-Wa	4. Four Ap	1. No Traffi	6. No Traffi	2. No			3. No	20. Motor V	1. On Roac	No	No	Belted	No	Yes	No	No	No	No	No	No	No	No		NOT_RD	Urban Inte	No	No	Yes	No	5. Hampto	114	114. City o	5-Major Cc	3-Two-Way	Urban	NonVDOT	5	3. City or T	Hampton F	HAMP	S-VA114NP COLISEUM DR		0.84	754224	174.01	-76.3889	37.04193
240515177	2024	2/4/2024 5:00	1943	19:43	C	C	0	0	0	2	2	0	0	3	2. Angle	ANG	No	1. No Adve	6. Darknes	Night	1. Dry	Dry	8. Non-Inte	2. Curve - L	2. Blacktop	1. No Defe	1. Two-Wa	1. Not at In	1. No Traffi	6. No Traffi	2. No			3. No	6. Parked V	1. On Roac	Yes	No	Belted	No	No	No	No	No	No	No	No	No	No		RD UNKN	Not Interse	No	No	Yes	Yes	5. Hampto	114	114. City o	7-Local (J,6)		Urban	NonVDOT	5	3. City or T	Hampton F	HAMP	S-VA114PR HOLLIS WOOD DR		0.07			-76.4302	37.05853
240515178	2024	2/7/2024 5:00	2217	22:17	B	B	0	0	1	1	2	0	0	2	2. Angle	ANG	No	1. No Adve	4. Darknes	Night	1. Dry	Dry	10. Interse	1. Straight	2. Blacktop	1. No Defe	2. Two-Wa	3. Three Ap	6. Traffic L	1. Yes - Wc	2. No			3. No	20. Motor V	1. On Roac	No	No	Belted	No	No	No	No	No	No	No	No	No	No		NOT_RD	VDOT Inter	No	Yes	Yes	Yes	5. Hampto	114	114. City o	3-Principal	4-Two-Way	Urban	NonVDOT	5	3. City or T	Hampton F	HAMP	R-VA US00258WB		62.41	50659	205.04	-76.3993	37.03945
240515236	2024	2/20/2024 5:00	1300	13:00	O	PDO	0	0	0	0	0	0	0	2	4. Sideswipe - Same Direction	SSS	No	1. No Adve	2. Daylight	Day	1. Dry	Dry	8. Non-Inte	1. Straight	2. Blacktop	1. No Defe	3. Two-Wa	1. Not at In	6. Traffic L	1. Yes - Wc	1. Yes	2. Transitic	1. Lane Clo	3. No	20. Motor V	1. On Roac	No	No	Belted	No	Yes	Yes	No	No	No	No	No	No	No		NOT_RD	Not Interse	No	No	Yes	No	5. Hampto	114	114. City o	1-Interstat	4-Two-Way	Urban	VDOT Inte	5	1. State Hv	Hampton F	HAMP	R-VA IS00064EB		265.85			-76.3599	37.03438
240515262	2024	2/19/2024 5:00	1429	14:29	A	A	0	1	0	1	2	0	1	1	12. Ped	PED	Pedestrian	1. No Adve	2. Daylight	Day	1. Dry	Dry	10. Interse	1. Straight	2. Blacktop	1. No Defe	1. Two-Wa	4. Four Ap	3. Traffic S	1. Yes - Wc	2. No			3. No	19. Ped	1. On Roac	No	No	Belted	No	Yes	No	No	No	No	No	No	Yes	No		NOT_RD	Urban Inte	No	No	Yes	No	5. Hampto	114	114. City o	5-Major Cc	3-Two-Way	Urban	NonVDOT	5	3. City or T	Hampton F	HAMP	S-VA114PR ROANOKE AVE		0.16	253131	51.09	-76.4335	37.02457
240515267	2024	2/20/2024 5:00	1440	14:40	O	PDO	0	0	0	0	0	0	0	2	1. Rear End	RE	No	1. No Adve	2. Daylight	Day	1. Dry	Dry	8. Non-Inte	3. Grade - S	2. Blacktop	1. No Defe	3. Two-Wa	1. Not at In	16. Reduc	1. Yes - Wc	1. Yes	3. Activity A	3. Work on	3. No	20. Motor V	1. On Roac	No	No	Belted	No	Yes	No	No	No	No	No	No	No	No		NOT_RD	Not Interse	No	No	Yes	No	5. Hampto	114	114. City o	1-Interstat	4-Two-Way	Urban	VDOT Inte	5	1. State Hv	Hampton F	HAMP	R-VA IS00064EB		268.73			-76.3232	37.01186
240525001	2024	2/12/2024 5:00	1925	19:25	C	C	0	0	0	1	1	0	0	2	1. Rear End	RE	No	1. No Adve	4. Darknes	Night	1. Dry	Dry	8. Non-Inte	2. Curve - L	2. Blacktop	1. No Defe	3. Two-Wa	1. Not at In	6. Traffic L	1. Yes - Wc	1. Yes	3. Activity A	3. Work on	3. No	20. Motor V	1. On Roac	No	No	Belted	No	No	No	No	No	No	No	No	No	Yes	15	NOT_RD	Not Interse	No	No	Yes	Yes	5. Hampto	114	114. City o	1-Interstat	4-Two-Way	Urban	VDOT Inte	5	1. State Hv	Hampton F	HAMP	R-VA IS00064WB		271.34			-76.3006	36.98207
240525114	2024	2/19/2024 5:00	2023	20:23	C	C	0	0	0	1	1	0	1	1	12. Ped	PED	Pedestrian	1. No Adve	4. Darknes	Night	1. Dry	Dry	9. Within Ir	1. Straight	2. Blacktop	1. No Defe	1. Two-Wa	3. Three Ap	6. Traffic L	1. Yes - Wc	2. No			3. No	19. Ped	1. On Roac	No	No	Belted	No	Yes	No	No	No	Yes	No	No	Yes	No		NOT_RD	Urban Inte	No	No	Yes	Yes	5. Hampto	114	114. City o	5-Major Cc	3-Two-Way	Urban	NonVDOT	5	3. City or T	Hampton F	HAMP	S-VA114PR POWHATAN PKWY		1.09	253177	250.53	-76.3844	37.01249
240525120	2024	2/20/2024 5:00	1521	15:21	O	PDO	0	0	0	0	0	0	0	2	1. Rear End	RE	No	1. No Adve	2. Daylight	Day	1. Dry	Dry	1. Main-Lir	1. Straight	2. Blacktop	1. No Defe	1. Two-Wa	1. Not at In	6. Traffic L	1. Yes - Wc	2. No			3. No	20. Motor V	1. On Roac	No	No	Belted	No	No	No	No	No	No	No	No	No	No		NOT_RD	Urban Inte	No	No	Yes	No	5. Hampto	114	114. City o	3-Principal	3-Two-Way	Urban	NonVDOT	5	3. City or T	Hampton F	HAMP	R-VA US00258EB		67.02	253153	124.9	-76.3246	37.03084
222375402	2022	8/1/2022 5:00	729	7:29	A	A	0	1	0	1	2	0	0	3	16. Other	OTHR	No	1. No Adve	2. Daylight	Day	1. Dry	Dry	10. Interse	1. Straight	2. Blacktop	1. No Defe	3. Two-Wa	4. Four Ap	1. No Traffi	6. No Traffi	2. No			3. No	20. Motor V	1. On Roac	No	No	Belted	No	No	No	No	No	Yes	No	No	No	No		NOT_RD	Urban Inte	No	No	Yes	No	5. Hampto	114	114. City o	5-Major Cc	4-Two-Way	Urban	NonVDOT	5	3. City or T	Hampton F	HAMP	R-VA SR00143NB		5.95	1071097	0	-76.3853	37.00325
240525122	2024	2/21/2024 5:00	404	4:04	O	PDO	0	0	0	0	0	0	0	1	9. Fixed Object - Off Road	FOOR	No	1. No Adve	4. Darknes	Night	1. Dry	Dry	1. Main-Lir	1. Straight	2. Blacktop	1. No Defe	3. Two-Wa	1. Not at In	6. Traffic L	1. Yes - Wc	2. No			3. No	13. Curb	1. On Roac	No	No	Belted	No	No	No	No	No	Yes	No	No	No	No		NOT_RD	VDOT Inter	No	No	Yes	Yes	5. Hampto	114	114. City o	7-Local (J,6	4-Two-Way	Urban	NonVDOT	5	3. City or T	Hampton F	HAMP	S-VA114PR COLISEUM DR		2.1	1077824	183.56	-76.3926	37.06053
240525123	2024	2/2/2024 5:00	136	1:36	B	B	0	0	1	1	2	0	0	2	16. Other	OTHR	No	1. No Adve	4. Darknes	Night	1. Dry	Dry	1. Main-Lir	1. Straight	2. Blacktop	1. No Defe	1. Two-Wa	1. Not at In	1. No Traffi	6. No Traffi	2. No			3. No	20. Motor V	1. On Roac	No	No	Belted	No	Yes	No	No	No	Yes	No	No	No	No		NOT_RD	Not Interse	No	No	Yes	Yes	5. Hampto	114	114. City o	7-Local (J,6	3-Two-Way	Urban	NonVDOT	5	3. City or T	Hampton F	HAMP	S-VA114NP GRIMES RD		0.22			-76.3144	37.0409
231295102	2023	5/8/2023 5:00	1531	15:31	C	C	0	0	0	1	1	0	0	2	4. Sideswipe - Same Direction	SSS	No	1. No Adve	2. Daylight	Day	1. Dry	Dry	10. Interse	1. Straight	1. Concret	1. No Defe	1. Two-Wa	3. Three Ap	6. Traffic L	1. Yes - Wc	2. No			3. No	20. Motor V	1. On Roac	No	No	Belted	No	No	No	No	No	No	No	No	No	No		NOT_RD	Urban Inte	No	Yes	Yes	No	5. Hampto	114	114. City o	4-Minor Art	3-Two-Way	Urban	NonVDOT	5	3. City or T	Hampton F	HAMP	R-VA SR00169SB		6.67	746446	42.56	-76.3398	37.04847
240525214	2024	2/19/2024 5:00	1530	15:30	O	PDO	0	0	0	0	0	0	0	3	1. Rear End	RE	No	1. No Adve	2. Daylight	Day	1. Dry	Dry	8. Non-Inte	1. Straight	2. Blacktop	1. No Defe	3. Two-Wa	1. Not at In	6. Traffic L	1. Yes - Wc	1. Yes	3. Activity A	3. Work on	3. No	20. Motor V	1. On Roac	No	No	Belted	No	No	No	No	No	No	No	No	No	No		NOT_RD	Not Interse	Yes	No	Yes	No	5. Hampto	114	114. City o	1-Interstat	4-Two-Way	Urban	VDOT Inte	5	1. State Hv	Hampton F	HAMP	R-VA IS00064EB		267.55			-76.3323	37.0273
240525224	2024	2/19/2024 5:00	2130	21:30	B	B	0	0	1	0	1	0	0	2	4. Sideswipe - Same Direction	SSS	No	1. No Adve	4. Darknes	Night	1. Dry	Dry	8. Non-Inte	1. Straight	2. Blacktop	1. No Defe	3. Two-Wa	1. Not at In	6. Traffic L	1. Yes - Wc	2. No			3. No	20. Motor V	1. On Roac	No	No	Belted	No	No	No	No	No	No	Yes	No	No	No		NOT_RD	Not Interse	No	No	Yes	Yes	5. Hampto	114	114. City o	1-Interstat	4-Two-Way	Urban	VDOT Inte	5	1. State Hv	Hampton F	HAMP	R-VA IS00664EB		1.2			-76.3852	37.01728
240535077	2024	2/21/2024 5:00	1313	13:13	C	C	0	0	0	1	1	0	0	2	1. Rear End	RE	No	1. No Adve	2. Daylight	Day	1. Dry	Dry	9. Within Ir	1. Straight	2. Blacktop	1. No Defe	2. Two-Wa	3. Three Ap	4. Stop Sig	1. Yes - Wc	2. No			3. No	20. Motor V	1. On Roac	No	No	Belted	No	Yes	No	No	No	No	No	No	No	No		NOT_RD	Urban Inte	Yes	No	Yes	No	5. Hampto	114	114. City o	4-Minor Art	3-Two-Way	Urban	NonVDOT	5	3. City or T	Hampton F	HAMP	R-VA SR00278SB		1.21			-76.3473	37.06091
240535086	2024	2/21/2024 5:00	1901	19:01	C	C	0	0	0	1	1	0	0	2	2. Angle	ANG	No	1. No Adve	4. Darknes	Night	1. Dry	Dry	9. Within Ir	1. Straight	2. Blacktop	1. No Defe	1. Two-Wa	4. Four Ap	4. Stop Sig	1. Yes - Wc	2. No			3. No	20. Motor V	1. On Roac	No	No	Belted	No	Yes	No	No	No	No	No	No	No	No		NOT_RD	Urban Inte	No	No	Yes	Yes	5. Hampto	114	114. City o	7-Local (J,6	3-Two-Way	Urban	NonVDOT	5	3. City or T	Hampton F	HAMP	S-VA114NP TIMBERLINE DR		0			-76.4227	37.0565
171875243	2017	6/17/2017 5:00	1843	18:43	C	C	0	0	0	2	2	0	0	2	4. Sideswipe - Same Direction	SSS	No	5. Rain	2. Daylight	Day	2. Wet	Wet	10. Interse	1. Straight	2. Blacktop	1. No Defe	3. Two-Wa	4. Four Ap	3. Traffic S	1. Yes - Wc	2. No			3. No	20. Motor V	1. On Roac	No	No	Belted	No	Yes	No	No	No	No	No	No	No	No		NOT_RD	VDOT Inter	No	No	Yes	No	5. Hampto	114	114. City o	4-Minor Art	4-Two-Way	Urban	NonVDOT	5	3. City or T	Hampton F	HAMP	R-VA US00060EB		274.42	253003	26.61	-76.3315	37.02419
240535203	2024	2/13/2024 5:00	1647	16:47	O	PDO	0	0	0	0	0	0	0	2	2. Angle	ANG	No	1. No Adve	3. Dusk	Day	1. Dry	Dry	1. Main-Lir	10. On/Off	2. Blacktop	1. No Defe	3. Two-Wa	1. Not at In	6. Traffic L	1. Yes - Wc	2. No			3. No	28. Ran Of	3. Median	No	No	Belted	No	No	No	No	No	No	No	No	No	No		NOT_RD	VDOT Inter	No	No	Yes	No	5. Hampto	114	114. City o	3-Principal	4-Two-Way	Urban	NonVDOT	5	3. City or T	Hampton F	HAMP	S-VA114NP HAMPTON ROADS CENTER PKWY		2.28	1279456	97.29	-76.4089	37.06014
190045144	2018	12/19/2018 5:00	1055	10:55	C	C	0	0	0	3	3	0	0	2	1. Rear End	RE	No	1. No Adve	2. Daylight	Day	1. Dry	Dry	1. Main-Lir	1. Straight	1. Concret	1. No Defe	2. Two-Wa	4. Four Ap	3. Traffic S	1. Yes - Wc	2. No			3. No	20. Motor V	1. On Roac	No	No	Belted	No	No	No	No	No	No	No	No	No	No		NOT_RD	Urban Inte	Yes	No	Yes	No	5. Hampto	114	114. City o	3-Principal	4-Two-Way	Urban	NonVDOT	5	3. City or T	Hampton F	HAMP	R-VA SR00134WB		11.02	253028	91.39	-76.3625	37.03471
230445239	2023	2/11/2023 5:00	2226	22:26	A	A	0	1	0	0	1	0	0	2	2. Angle	ANG	No	1. No Adve	4. Darknes	Night	1. Dry	Dry	9. Within Ir	1. Straight	2. Blacktop	1. No Defe	3. Two-Wa	3. Three Ap	1. No Traffi	6. No Traffi	2. No			3. No	20. Motor V	1. On Roac	No	No	Belted	No	No	No	No	No	No	No	No	No	No		NOT_RD	Urban Inte	No	No	Yes	Yes	5. Hampto	114	114. City o	5-Major Cc	4-Two-Way	Urban	NonVDOT	5	3. City or T	Hampton F	HAMP	R-VA SR00143SB		6.04	1071585	68.44	-76.3867	37.00238
240535337	2024	2/19/2024 5:00	1530	15:30	O	PDO	0	0	0	0	0	0	0	5	1. Rear End	RE	No	1. No Adve	2. Daylight	Day	1. Dry	Dry	8. Non-Inte	3. Grade - S	2. Blacktop	1. No Defe	3. Two-Wa	1. Not at In	6. Traffic L	1. Yes - Wc	1. Yes	3. Activity A	3. Work on	3. No	20. Motor V	1. On Roac	No	No	Belted	No	No	No	No	No	No	No	No	No	No		NOT_RD	Not Interse	No	No	Yes	No	5. Hampto	114	114. City o	1-Interstat	4-Two-Way	Urban	VDOT Inte	5	1. State Hv	Hampton F	HAMP	R-VA IS00064EB		266.63			-76.3471	37.03416
240535347	2024	2/20/2024 5:00	1445	14:45	O	PDO	0	0	0	0	0	0	0	3	1. Rear End	RE	No	1. No Adve	2. Daylight	Day	1. Dry	Dry	1. Main-Lir	1. Straight	2. Blacktop	1. No Defe	3. Two-Wa	1. Not at In	6. Traffic L	1. Yes - Wc	2. No			3. No	20. Motor V	1. On Roac	No	No	Belted	No	No	No	No	No	No	No	No	No	Yes	50	NOT_RD	Not Interse	No	Yes	Yes	No	5. Hampto	114	114. City o	1-Interstat	4-Two-Way	Urban	VDOT Inte	5	1. State Hv	Hampton F	HAMP	R-VA IS00664WB		2.31			-76.3981	37.00913
240545024	2024	2/21/2024 5:00	1447	14:47	B	B	0	0	1	0	1	0	0	4	4. Sideswipe - Same Direction	SSS	No	1. No Adve	2. Daylight	Day	1. Dry	Dry	8. Non-Inte	1. Straight	1. Concret	1. No Defe	3. Two-Wa	1. Not at In	6. Traffic L	1. Yes - Wc	2. No			3. No	20. Motor V	1. On Roac	No	No	Belted	No	No	No	No	Yes	No	Yes	No	No	Yes	24	NOT_RD	Not Interse	No	No	Yes	No	5. Hampto	114	114. City o	1-Interstat	4-Two-Way	Urban	VDOT Inte	5	1. State Hv	Hampton F	HAMP	R-VA IS00064WB		260.13			-76.4432	37.07508
240545107	2024	2/23/2024 5:00	755	7:55	O	PDO	0	0	0	0	0	0	0	2	1. Rear End	RE	No	4. Mist	2. Daylight	Day	2. Wet	Wet	8. Non-Inte	1. Straight	2. Blacktop	1. No Defe	3. Two-Wa	1. Not at In	6. Traffic L	1. Yes - Wc	2. No			3. No	20. Motor V	1. On Roac	No	No	Belted	No	No	No	No	No	No	No	No	No	No		NOT_RD	Not Interse	No	No	Yes	No	5. Hampto	114	114. City o	1-Interstat	4-Two-Way	Urban	VDOT Inte	5	1. State Hv	Hampton F	HAMP	R-VA IS00064WB		262.49			-76.411	37.0549
191615181	2019	6/4/2019 5:00	757	7:57	O	PDO	0	0	0	0	0	0	0	2	2. Angle	ANG	No	1. No Adve	2. Daylight	Day	1. Dry	Dry	1. Main-Lir	1. Straight	2. Blacktop	1. No Defe	2. Two-Wa	3. Three Ap	4. Stop Sig	1. Yes - Wc	2. No			1. Yes	20. Motor V	1. On Roac	No	No	Belted	No	No	No	No	No	No	No	No	No	No		NOT_RD	Urban Inte	No	Yes	Yes	No	5. Hampto	114	114. City o	4-Minor Art	3-Two-Way	Urban	NonVDOT	5	3. City or T	Hampton F	HAMP	R-VA SR00169NB		6.68	746446	0	-76.3399	37.04839
240545111	2024	2/21/2024 5:00	1659	16:59	O	PDO	0	0	0	0	0	0	0	2	1. Rear End	RE	No	1. No Adve	2. Daylight	Day	1. Dry	Dry	1. Main-Lir	5. Hillcrest	2. Blacktop	1. No Defe	2. Two-Wa	1. Not at In	6. Traffic L	1. Yes - Wc	2. No			3. No	20. Motor V	1. On Roac	No	Yes	Belted	No	No	No	No	No	No	No	No	No	No		NOT_RD	Not Interse	No	No	Yes	No	5. Hampto	114	114. City o	3-Principal	4-Two-Way	Urban	NonVDOT	5	3. City or T	Hampton F	HAMP	S-VA114NP HAMPTON ROADS CENTER PKWY		2.35			-76.4066	37.06029
240545112	2024	2/22/2024 5:00	1200	12:00	C	C	0	0	0	2	2	0	0	3	2. Angle	ANG	No	1. No Adve	2. Daylight	Day	1. Dry	Dry	9. Within Ir	1. Straight	2. Blacktop	1. No Defe	1. Two-Wa	4. Four Ap	4. Stop Sig	2. Yes - Wc	2. No			3. No	20. Motor V	1. On Roac	No	No	Belted	No	No	No	No	No	No	No	No	No	No		NOT_RD	Urban Inte	No	No	Yes	No	5. Hampto	114	114. City o	7-Local (J,6	3-Two-Way	Urban	NonVDOT	5	3. City or T	Hampton F	HAMP	S-VA114NP N FIFTH ST		0.42			-76.2938	37.04965
212985172	2021	10/22/2021 5:00	1422	14:22	C	C	0	0	0	2	2	0	0	2	2. Angle	ANG	No	1. No Adve	2. Daylight	Day	1. Dry	Dry	10. Interse	1. Straight	2. Blacktop	1. No Defe	1. Two-Wa	3. Three Ap	4. Stop Sig	1. Yes - Wc	2. No			3. No	20. Motor V	1. On Roac	No	No	Belted	No	No	No	No	No	No	No	No	No	No		NOT_RD	Urban Inte	No	Yes	Yes	No	5. Hampto	114	114. City o	4-Minor Art	3-Two-Way	Urban	NonVDOT	5	3. City or T	Hampton F	HAMP	S-VA114PR ARMISTEAD AVE N		4.23			-76.383	37.07125
240545114	2024	2/22/2024 5:00	1001	10:01	C	C	0	0	0	1	1	0	0	2	1. Rear End	RE	No	1. No Adve	2. Daylight	Day	1. Dry	Dry	1. Main-Lir	1. Straight	2. Blacktop	1. No Defe	2. Two-Wa	1. Not at In	6. Traffic L	1. Yes - Wc	2. No			3. No	20. Motor V	1. On Roac	No	No	Belted	No	No	No	No	No	Yes	No	No	No	No		NOT_RD	Not Interse	No	Yes	Yes	No	5. Hampto	114	114. City o	7-Local (J,6	3-Two-Way	Urban	NonVDOT	5	3. City or T	Hampton F	HAMP	S-VA114PR WILLOW OAKS BLVD		0.04			-76.326	37.05778
240545139	2024	2/21/2024 5:00	1201	12:01	O	PDO	0	0	0	0	0	0	0	2	2. Angle	ANG	No	1. No Adve	2. Daylight	Day	1. Dry	Dry	10. Interse	1. Straight	2. Blacktop	1. No Defe	1. Two-Wa	4. Four Ap	4. Stop Sig	1. Yes - Wc	2. No			3. No	20. Motor V	1. On Roac	No	No	Belted	No	No	No	No	No	No	No	No	No	No		NOT_RD	Urban Inte	No	No	Yes	No	5. Hampto	114	114. City o	7-Local (J,6	3-Two-Way	Urban	NonVDOT	5	3. City or T	Hampton F	HAMP	S-VA114PR BERKSHIRE TER		0.4			-76.4186	37.04502
210265247	2020	12/21/2020 5:00	1216	12:16	C	C	0	0	0	5	5	0	0	2	1. Rear End	RE	No	1. No Adve	2. Daylight	Day	1. Dry	Dry	1. Main-Lir	1. Straight	1. Concret	1. No Defe	3. Two-Wa	1. Not at In	3. Traffic S	1. Yes - Wc	2. No			3. No	20. Motor V	1. On Roac	No	No	Belted	No	Yes	No	No	No	No	No	No	No	No		NOT_RD	Not Interse	Yes	Yes	Yes	No	5. Hampto	114	114. City o	4-Minor Art	4-Two-Way	Urban	NonVDOT	5	3. City or T	Hampton F	HAMP	S-VA114NP BIG BETHEL RD		4.2			-76.4268	37.07229
240555132	2024	2/24/2024 5:00	1305	13:05	O	PDO	0	0	0	0	0	0	0	2	1. Rear End	RE	No	1. No Adve	2. Daylight	Day	1. Dry	Dry	8. Non-Inte	1. Straight	2. Blacktop	1. No Defe	3. Two-Wa	1. Not at In	6. Traffic L	1. Yes - Wc	2. No			3. No	20. Motor V	1. On Roac	No	No	Belted	No	No	No	No	No	No	No	No	No	No		NOT_RD	Not Interse	No	No	Yes	No	5. Hampto	114	114. City o	1-Interstat	4-Two-Way	Urban	VDOT Inte	5	1. State Hv	Hampton F	HAMP	R-VA IS00064WB		272.09			-76.2996	36.97064
240555149	2024	2/23/2024 5:00	2145	21:45	B	B	0	0	1	0	1	0	0	2	1. Rear End	RE	No	1. No Adve	4. Darknes	Night	1. Dry	Dry	8. Non-Inte	1. Straight	2. Blacktop	1. No Defe	3. Two-Wa	1. Not at In	6. Traffic L	1. Yes - Wc	1. Yes	3. Activity A	1. Lane Clo	3. No	20. Motor V	1. On Roac	No	No	Belted	No	No	No	No	No	No	No	No	No	No		NOT_RD	Not Interse	No	No	Yes	Yes	5. Hampto	114	114. City o	1-Interstat	4-Two-Way	Urban	VDOT Inte	5	1. State Hv	Hampton F	HAMP	R-VA IS00064WB		269.6			-76.3184	37.00161
240555202	2024	2/23/2024 5:00	1555	15:55	O	PDO	0	0	0	0	0	0	0	2	1. Rear End	RE	No	5. Rain	2. Daylight	Day	2. Wet	Wet	8. Non-Inte	1. Straight	2. Blacktop	1. No Defe	3. Two-Wa	1. Not at In	6. Traffic L	1. Yes - Wc	2. No			3. No	20. Motor V	1. On Roac	No	No	Belted	No	No	No	No	No	No	No	No	No	No		NOT_RD	Not Interse	No	No	Yes	No	5. Hampto	114	114. City o	1-Interstat	4-Two-Way	Urban	VDOT Inte	5	1. State Hv	Hampton F	HAMP	R-VA IS00664WB		1.32			-76.3841	37.01801
240555203	2024	2/23/2024 5:00	1945	19:45	O	PDO	0	0	0	0	0	0	0	1	9. Fixed Object - Off Road	FOOR	No	5. Rain	5. Darknes	Night	2. Wet	Wet	5. On Entra	2. Curve - L	2. Blacktop	1. No Defe	4. One-Wa	1. Not at In	6. Traffic L	1. Yes - Wc	2. No			3. No	2. Trees	2. Shoulde	No	No	Belted	No	No	No	No	No	No	No	No	No	Yes	10	RD_LEFT	Not Interse	No	No	No	Yes	5. Hampto	114	114. City o	1-Interstat	1-One-Way	Urban	VDOT Inte	5	1. State Hv	Hampton F	HAMP	R-VA IS00064EB	RMP261.00A	0.06			-76.4212	37.06081
240565006	2024	2/21/2024 5:00	27	00:27	O	PDO	0	0	0	0	0	0	0	1	9. Fixed Object - Off Road	FOOR	No	1. No Adve	4. Darknes	Night	1. Dry	Dry	8. Non-Inte	1. Straight	2. Blacktop	1. No Defe	3. Two-Wa	1. Not at In	6. Traffic L	1. Yes - Wc	2. No			3. No	11. Jersey	2. Shoulde	No	No	Belted	No	No	No	No	No	No	No	No	No	No		RD_LEFT	Not Interse	No	No	Yes	Yes	5. Hampto	114	114. City o	1-Interstat	4-Two-Way	Urban	VDOT Inte	5	1. State Hv	Hampton F	HAMP	R-VA IS00064WB		262.74			-76.4076	37.05235
240575044	2024	2/21/2024 5:00	2224	22:24	O	PDO	0	0	0	0	0	0	0	1	9. Fixed Object - Off Road	FOOR	No	1. No Adve	4. Darknes	Night	1. Dry	Dry	5. On Entra	10. On/Off	2. Blacktop	1. No Defe	4. One-Wa	1. Not at In	6. Traffic L	1. Yes - Wc	2. No			3. No	5. Guard R	2. Shoulde	No	No	Belted	No	No	No	No	Yes	Yes	No	No	No	No		RD_LEFT	Not Interse	No	No	No	Yes	5. Hampto	114	114. City o	1-Interstat	1-One-Way	Urban	VDOT Prim	5	1. State Hv	Hampton F	HAMP	R-VA US00258EB	RMP063.00B	0.38			-76.3942	37.04123
212645123	2021	9/20/2021 5:00	801	8:01	B	B	0	0	2	0	2	0	0	2	3. Head On	HO	No	1. No Adve	2. Daylight	Day	1. Dry	Dry	9. Within Ir	3. Grade - S	2. Blacktop	4. Under R	1. Two-Wa	4. Four Ap	3. Traffic S	1. Yes - Wc	1. Yes	3. Activity A	3. Work on	3. No	20. Motor V	1. On Roac	No	No	Belted	No	No	No	No	No	No	No	No	No	No		NOT_RD	VDOT Inter	No	No	Yes	No	5. Hampto	114	114. City o	4-Minor Art	3-Two-Way	Urban	NonVDOT	5	3. City or T	Hampton F	HAMP	S-VA114PR MALLORY ST S		0.44	722363	0	-76.3278	37.0157
240105110	2024	1/9/2024 5:00	1344	13:44	C	C	0	0	0	1	1	0	0	2	2. Angle	ANG	No	5. Rain	2. Daylight	Day	2. Wet	Wet	10. Interse	1. Straight	2. Blacktop	1. No Defe	2. Two-Wa	3. Three Ap	4. Stop Sig	1. Yes - Wc	2. No			3. No	20. Motor V	1. On Roac	No	No	Belted	No	No	No	No	No	Yes	No	No	No	No		NOT_RD	Urban Inte	No	No	Yes	No	5. Hampto	114	114. City o	4-Minor Art	3-Two-Way	Urban	NonVDOT	5	3. City or T	Hampton F	HAMP	R-VA SR00169SB		6.68	746446	0	-76.3399	37.04839
240575110	2024	2/23/2024 5:00	1145	11:45	C	C	0	0	0	2	2	0	0	2	16. Other	OTHR	No	5. Rain	2. Daylight	Day	2. Wet	Wet	9. Within Ir	3. Grade - S	2. Blacktop	1. No Defe	2. Two-Wa	4. Four Ap	3. Traffic S	1. Yes - Wc	2. No			3. No	20. Motor V	1. On Roac	No	No	Belted	No	No	No	No	No	No	No	No	No	No		NOT_RD	Urban Inte	No	No	Yes	No	5. Hampto	114	114. City o	3-Principal	4-Two-Way	Urban	NonVDOT	5	3. City or T	Hampton F	HAMP	R-VA US00258WB		63.42	253078	51.87	-76.3812	37.0433
240575117	2024	2/20/2024 5:00	1602	16:02	O	PDO	0	0	0	0	0	0	0	2	4. Sideswipe - Same Direction	SSS	No	1. No Adve	2. Daylight	Day	1. Dry	Dry	10. Interse	1. Straight	2. Blacktop	1. No Defe	1. Two-Wa	3. Three Ap	6. Traffic L	1. Yes - Wc	2. No			3. No	20. Motor V	1. On Roac	No	No	Belted	No	No	No	No	No	Yes	No	No	No	No		NOT_RD	Urban Inte	No	Yes	Yes	No	5. Hampto	114	114. City o	4-Minor Art	3-Two-Way	Urban	NonVDOT	5	3. City or T	Hampton F	HAMP	R-VA SR00351EB		2.35	1068787	228.6	-76.3953	37.00629
240575118	2024	2/23/2024 5:00	1128	11:28	O	PDO	0	0	0	0	0	0	0	3	4. Sideswipe - Same Direction	SSS	No	5. Rain	2. Daylight	Day	2. Wet	Wet	1. Main-Lir	1. Straight	2. Blacktop	1. No Defe	3. Two-Wa	4. Four Ap	6. Traffic L	1. Yes - Wc	2. No			3. No	20. Motor V	1. On Roac	No	No	Belted	No	No	No	No	No	No	No	No	No	No		NOT_RD	Not Interse	No	No	Yes	No	5. Hampto	114	114. City o	3-Principal	4-Two-Way	Urban	NonVDOT	5	3. City or T	Hampton F	HAMP	R-VA US00258EB		61.76	253135	323.69	-76.41	37.03655
241155140	2024	4/21/2024 5:00	1324	13:24	O	PDO	0	0	0	0	0	0	0	2	5. Sideswipe - Opposite Direction	SSO	No	5. Rain	2. Daylight	Day	2. Wet	Wet	8. Non-Inte	1. Straight	2. Blacktop	1. No Defe	1. Two-Wa	1. Not at In	1. No Traffi	6. No Traffi	2. No			3. No	6. Parked V	2. Shoulde	No	No	Belted	No	No	No	No	No	Yes	No	No	No	No		RD UNKN	Not Interse	No	No	Yes	No	5. Hampto	114	114. City o	4-Minor Art	3-Two-Way	Urban	NonVDOT	5	3. City or T	Hampton F	HAMP	R-VA SR00152WB		4.84			-76.3833	37.04805
240575121	2024	2/24/2024 5:00	1915	19:15	O	PDO	0	0	0	0	0	0	0	2	2. Angle	ANG	No	5. Rain	4. Darknes	Night	2. Wet	Wet	9. Within Ir	1. Straight	2. Blacktop	1. No Defe	3. Two-Wa	4. Four Ap	3. Traffic S	1. Yes - Wc	2. No			3. No	20. Motor V	1. On Roac	No	No	Belted	No	No	No	No	No	No	No	No	No	No		NOT_RD	Urban Inte	No	No	Yes	Yes	5. Hampto	114	114. City o	4-Minor Art	3-Two-Way	Urban	NonVDOT	5	3. City or T	Hampton F	HAMP	R-VA US00258WB		67.79	253100	15.81	-76.3183	37.02129
180705068	2018	3/4/2018 5:00	1523	15:23	O	PDO	0	0	0	0	0	0	0	2	2. Angle	ANG	No	1. No Adve	2. Daylight	Day	1. Dry	Dry	9. Within Ir	1. Straight	2. Blacktop	1. No Defe	3. Two-Wa	3. Three Ap	1. No Traffi	6. No Traffi	2. No			3. No	20. Motor V	1. On Roac	No	No	Belted	No	No	No	No	No	No	No	No	No	No		NOT_RD	Urban Inte	Yes	No	Yes	No	5. Hampto	114	114. City o	5-Major Cc	4-Two-Way	Urban	NonVDOT	5	3. City or T	Hampton F	HAMP	S-VA114PR ANDREWS BLVD		1.35	1090907	17.83	-76.3087	37.04749
240575123	2024	2/25/2024 5:00	640	6:40	O	PDO	0	0	0	0	0	0	0	2	4. Sideswipe - Same Direction	SSS	No	1. No Adve	2. Daylight	Day	1. Dry	Dry	1. Main-Lir	1. Straight	2. Blacktop	1. No Defe	2. Two-Wa	1. Not at In	4. Stop Sig	2. Yes - Wc	2. No			3. No	20. Motor V	1. On Roac	No	No	Belted	No	No	No	No	No	No	No	No	No	No		NOT_RD	Urban Inte	Yes	No	Yes	No	5. Hampto	114	114. City o	3-Principal	4-Two-Way	Urban	NonVDOT	5	3. City or T	Hampton F	HAMP	R-VA US00258WB		65.82	1065341	72.52	-76.3384	37.04311
240575124	2024	2/25/2024 5:00	954	9:54	O	PDO	0	0	0	0	0	0	0	2	4. Sideswipe - Same Direction	SSS	No	1. No Adve	2. Daylight	Day	1. Dry	Dry	1. Main-Lir	1. Straight	2. Blacktop	1. No Defe	3. Two-Wa	4. Four Ap	6. Traffic L	1. Yes - Wc	2. No			3. No	20. Motor V	1. On Roac	No	No	Belted	No	No	No	No	No	No	No	No	No	No		NOT_RD	Urban Inte	Yes	No	Yes	No	5. Hampto	114	114. City o	3-Principal	4-Two-Way	Urban	NonVDOT	5	3. City or T	Hampton F	HAMP	R-VA US00258WB		64.71	253143	89	-76.3583	37.04379
180165170	2018	1/11/2018 5:00	1731	17:31	O	PDO	0	0	0	0	0	0	0	2	2. Angle	ANG	No	1. No Adve	4. Darknes	Night	2. Wet	Wet	9. Within Ir	1. Straight	2. Blacktop	1. No Defe	1. Two-Wa	4. Four Ap	3. Traffic S	1. Yes - Wc	2. No			3. No	20. Motor V	1. On Roac	No	No	Belted	No	No	No	No	No	No	No	No	No	No		NOT_RD	VDOT Inter	No	Yes	Yes	Yes	5. Hampto	114	114. City o	4-Minor Art	4-Two-Way	Urban	NonVDOT	5	3. City or T	Hampton F	HAMP	R-VA US00060WB		274.42	253003	43.84	-76.3313	37.02422
180215079	2018	1/20/2018 5:00	1302	13:02	O	PDO	0	0	0	0	0	0	0	2	9. Fixed Object - Off Road	FOOR	No	1. No Adve	2. Daylight	Day	1. Dry	Dry	1. Main-Lir	2. Curve - L	2. Blacktop	1. No Defe	2. Two-Wa	1. Not at In	5. Slow or	1. Yes - Wc	2. No			3. No	6. Parked V	7. In Parkir	No	No	Belted	No	No	No	No	No	No	No	No	No	No		RD UNKN	Not Interse	No	No	Yes	No	5. Hampto	114	114. City o	4-Minor Art	3-Two-Way	Urban	NonVDOT	5	3. City or T	Hampton F	HAMP	R-VA SR00152WB		4.85			-76.3831	37.04799
240575127	2024	2/25/2024 5:00	2135	21:35	O	PDO	0	0	0	0	0	0	0	3	16. Other	OTHR	No	1. No Adve	4. Darknes	Night	1. Dry	Dry	9. Within Ir	1. Straight	2. Blacktop	1. No Defe	1. Two-Wa	4. Four Ap	3. Traffic S	1. Yes - Wc	2. No			3. No	20. Motor V	1. On Roac	No	No	Belted	No	No	No	No	No	Yes	No	No	No	No		NOT_RD	Urban Inte	No	No	Yes	Yes	5. Hampto	114	114. City o	4-Minor Art	3-Two-Way	Urban	NonVDOT	5	3. City or T	Hampton F	HAMP	R-VA SR00351WB		7.04	253170	20.26	-76.3218	37.03335
240575128	2024	2/23/2024 5:00	2011	20:11	O	PDO	0	0	0	0	0	0	0	1	9. Fixed Object - Off Road	FOOR	No	1. No Adve	4. Darknes	Night	2. Wet	Wet	9. Within Ir	1. Straight	2. Blacktop	1. No Defe	1. Two-Wa	4. Four Ap	6. Traffic L	1. Yes - Wc	2. No			3. No	3. Utility P	8. Off Roac	No	No	Belted	No	No	No	No	No	No	No	No	No	Yes	10	NOT_RD	Urban Inte	No	No	Yes	Yes	5. Hampto	114	114. City o	5-Major Cc	3-Two-Way	Urban	NonVDOT	5	3. City or T	Hampton F	HAMP	S-VA114NP POWHATAN PKWY		1.13	253177	44.54	-76.3848	37.01294
240575129	2024	2/24/2024 5:00	23	00:23	O	PDO	0	0	0	0	0	0	0	1	9. Fixed Object - Off Road	FOOR	No	1. No Adve	4. Darknes	Night	2. Wet	Wet	1. Main-Lir	1. Straight	2. Blacktop	1. No Defe	1. Two-Wa	1. Not at In	1. No Traffi	6. No Traffi	2. No			3. No	12. Buildin	9. Outside	No	No	Belted	No	Yes	No	No	No	No	No	No	No	Yes	10	RD UNKN	Not Interse	No	No	Yes	Yes	5. Hampto	114	114. City o	7-Local (J,6	3-Two-Way	Urban	NonVDOT	5	3. City or T	Hampton F	HAMP	S-VA114NP STRATFORD RD		0.04			-76.3544	37.00873
181765236	2018	6/24/2018 5:00	124	1:24	C	C	0	0	0	1	1	0	0	4	1. Rear End	RE	No	1. No Adve	4. Darknes	Night	1. Dry	Dry	1. Main-Lir	2. Curve - L	2. Blacktop	1. No Defe	1. Two-Wa	1. Not at In	1. No Traffi	6. No Traffi	2. No			3. No	6. Parked V	1. On Roac	Yes	No	Belted	No	Yes	No	No	No	No	No	No	No	No		RD UNKN	Not Interse	No	No	Yes	Yes	5. Hampto	114	114. City o	4-Minor Art	3-Two-Way	Urban	NonVDOT	5	3. City or T	Hampton F	HAMP	R-VA SR00152WB		4.85			-76.3831	37.04798
240575131	2024	2/24/2024 5:00	443	4:43	O	PDO	0	0	0	0	0	0	0	2	1. Rear End	RE	No	1. No Adve	4. Darknes	Night	2. Wet	Wet	8. Non-Inte	1. Straight	2. Blacktop	1. No Defe	1. Two-Wa	1. Not at In	1. No Traffi	6. No Traffi	2. No			3. No	20. Motor V	1. On Roac	No	No	Belted	No	No	No	No	No	Yes	No	No	No	No		RD UNKN	Not Interse	No	No	Yes	Yes	5. Hampto	114	114. City o	7-Local (J,6	3-Two-Way	Urban	NonVDOT	5	3. City or T	Hampton F	HAMP	S-VA114PR WARD DR		0.38			-76.3892	37.01869
193535144	2019	12/14/2019 5:00	1232	12:32	C	C	0	0	0	1	1	0	0	2	1. Rear End	RE	No	1. No Adve	2. Daylight	Day	2. Wet	Wet	10. Interse	1. Straight	2. Blacktop	1. No Defe	3. Two-Wa	3. Three Ap	3. Traffic S	1. Yes - Wc	2. No			3. No	20. Motor V	1. On Roac	No	No	Belted	No	No	No	No	No	No	No	No	No	No		NOT_RD	VDOT Inter	No	No	Yes	No	5. Hampto	114	114. City o	3-Principal	4-Two-Way	Urban	NonVDOT	5	3. City or T	Hampton F	HAMP	R-VA SR00134EB		11.02	253029	79.5	-76.3622	37.03448
240575133	2024	2/24/2024 5:00	1615	16:15	C	C	0	0	0	1	1	0	0	2	2. Angle	ANG	No	1. No Adve	2. Daylight	Day	1. Dry	Dry	1. Main-Lir	1. Straight	2. Blacktop	1. No Defe	2. Two-Wa	4. Four Ap	3. Traffic S	1. Yes - Wc	2. No			3. No	20. Motor V	1. On Roac	No	No	Belted	No	No	No	No	No	No	No	No	No	No		NOT_RD	Urban Inte	Yes	No	Yes	No	5. Hampto	114	114. City o	5-Major Cc	3-Two-Way	Urban	NonVDOT	5	3. City or T	Hampton F	HAMP	S-VA114PR BACK RIVER RD		0.53	253174	16.37	-76.3563	37.02926
243025410	2024	8/23/2024 5:00	1459	14:59	C	C	0	0	0	2	2	0	0	2	1. Rear End	RE	No	1. No Adve	2. Daylight	Day	1. Dry	Dry	1. Main-Lir	1. Straight	2. Blacktop	1. No Defe	3. Two-Wa	4. Four Ap	6. Traffic L	1. Yes - Wc	2. No			3. No	20. Motor V	1. On Roac	No	No	Belted	No	No	No	No	No	No	No	No	No	No		NOT_RD	Urban Inte	No	No	Yes	No	5. Hampto	114	114. City o	4-Minor Art	4-Two-Way	Urban	NonVDOT	5	3. City or T	Hampton F	HAMP	S-VA114NP LASALLE AVE		2.24	253028	145.63	-76.3629	37.03503
240575135	2024	2/24/2024 5:00	2132	21:32	O	PDO	0	0	0	0	0	0	0	2	2. Angle	ANG	No	4. Mist	4. Darknes	Night	2. Wet	Wet	8. Non-Inte	1. Straight	2. Blacktop	1. No Defe	4. One-Wa	1. Not at In	6. Traffic L	1. Yes - Wc	2. No			3. No	20. Motor V	8. Off Roac	No	No	Belted	No	No	No	No	No	Yes	No	No	No	No		NOT_RD	Not Interse	No	No	Yes	Yes	5. Hampto	114	114. City o	5-Major Cc	3-Two-Way	Urban	NonVDOT	5	3. City or T	Hampton F	HAMP	S-VA114PR COLISEUM DR		0.48	253353	299.9	-76.3854	37.037
240575136	2024	2/14/2024 5:00	1729	17:29	A	A	0	2	0	2	4	0	0	3	2. Angle	ANG	No	1. No Adve	2. Daylight	Day	1. Dry	Dry	10. Interse	1. Straight	2. Blacktop	1. No Defe	2. Two-Wa	4. Four Ap	3. Traffic S	1. Yes - Wc	2. No			3. No	20. Motor V	1. On Roac	No	No	Belted	No	Yes	No	No	No	No	No	No	No	Yes	5	NOT_RD	Urban Inte	Yes	No	Yes	No	5. Hampto	114	114. City o	3-Principal	4-Two-Way	Urban	NonVDOT	5	3. City or T	Hampton F	HAMP	R-VA US00258WB		61.05	253133	141.66	-76.4208	37.03129
240585077	2024	2/26/2024 5:00	1130	11:30	A	A	0	1	0	0	1	0	0	2	2. Angle	ANG	No	1. No Adve	2. Daylight	Day	1. Dry	Dry	10. Interse	1. Straight	2. Blacktop	1. No Defe	2. Two-Wa	4. Four Ap	3. Traffic S	1. Yes - Wc	2. No			3. No	20. Motor V	1. On Roac	No	No	Belted	No	No	No	No	No	No	No	No	No	No		NOT_RD	VDOT Inter	Yes	No	Yes	No	5. Hampto	114	114. City o	3-Principal	4-Two-Way	Urban	NonVDOT	5	3. City or T	Hampton F	HAMP	S-VA114NP HAMPTON ROADS CENTER PKWY		3.14	1077824	53.17	-76.3926	37.06003
220955101	2022	3/27/2022 5:00	1846	18:46	C	C	0	0	0	2	2	0	0	2	1. Rear End	RE	No	1. No Adve	2. Daylight	Day	1. Dry	Dry	11. Interse	1. Straight	2. Blacktop	1. No Defe	2. Two-Wa	4. Four Ap	3. Traffic S	1. Yes - Wc	2. No			3. No	20. Motor V	1. On Roac	No	No	Belted	No	Yes	No	No	No	No	No	No	No	No		NOT_RD	Urban Inte	No	Yes	Yes	No	5. Hampto	114	114. City o	3-Principal	4-Two-Way	Urban	NonVDOT	5	3. City or T	Hampton F	HAMP	R-VA SR00134WB		11.02	253028	91.39	-76.3625	37.03471
240585116	2024	2/22/2024 5:00	1508	15:08	B	B	0	0	1	1	2	0	0	2	2. Angle	ANG	No	1. No Adve	2. Daylight	Day	1. Dry	Dry	9. Within Ir	1. Straight	1. Concret	1. No Defe	2. Two-Wa	4. Four Ap	4. Stop Sig	1. Yes - Wc	2. No			3. No	20. Motor V	1. On Roac	No	No	Belted	No	No	No	No	No	No	No	No	No	No		NOT_RD	VDOT Inter	No	No	Yes	No	5. Hampto	114	114. City o	7-Local (J,6	3-Two-Way	Urban	NonVDOT	5	3. City or T	Hampton F	HAMP	S-VA114NP WEAVER RD W		0.65	1073883	11.18	-76.4158	37.02868
240585125	2024	2/26/2024 5:00	1156	11:56	C	C	0	0	0	2	2	0	0	2	2. Angle	ANG	No	1. No Adve	2. Daylight	Day	1. Dry	Dry	8. Non-Inte	1. Straight	2. Blacktop	1. No Defe	3. Two-Wa	1. Not at In	6. Traffic L	1. Yes - Wc	2. No			3. No	20. Motor V	1. On Roac	No	No	Belted	No	No	No	No	No	No	No	No	No	No		NOT_RD	Urban Inte	No	No	Yes	No	5. Hampto	114	114. City o	4-Minor Art	4-Two-Way	Urban	NonVDOT	5	3. City or T	Hampton F	HAMP	R-VA SR00278NB		0.11	1067724	35.09	-76.3479	37.04521
240585126	2024	2/8/2024 5:00	1042	10:42	O	PDO	0	0	0	0	0	0	0	2	4. Sideswipe - Same Direction	SSS	No	1. No Adve	2. Daylight	Day	1. Dry	Dry	1. Main-Lir	1. Straight	2. Blacktop	1. No Defe	2. Two-Wa	4. Four Ap	3. Traffic S	1. Yes - Wc	2. No			3. No	20. Motor V	1. On Roac	No	No	Belted	No	No	No	No	No	No	No	No	No	No		NOT_RD	Urban Inte	No	No	Yes	No	5. Hampto	114	114. City o	3-Principal	4-Two-Way	Urban	NonVDOT	5	3. City or T	Hampton F	HAMP	R-VA US00258EB		63.02	754224	94.21	-76.3882	37.04166
240585127	2024	2/22/2024 5:00	1621	16:21	A	A	0	1	0	0	1	0	0	2	1. Rear End	RE	No	1. No Adve	2. Daylight	Day	1. Dry	Dry	1. Main-Lir	1. Straight	2. Blacktop	1. No Defe	3. Two-Wa	1. Not at In	6. Traffic L	1. Yes - Wc	2. No			3. No	20. Motor V	1. On Roac	No	No	Belted	No	No	No	No	No	No	No	No	No	No		NOT_RD	Not Interse	No	No	Yes	No	5. Hampto	114	114. City o	3-Principal	4-Two-Way	Urban	NonVDOT	5	3. City or T	Hampton F	HAMP	S-VA114PR HAMPTON ROADS CENTER PKWY		2.26	1279456	482.23	-76.4075	37.06006
240585128	2024	2/22/2024 5:00	1720	17:20	O	PDO	0	0	0	0	0	0	0	2	2. Angle	ANG	No	1. No Adve	2. Daylight	Day	1. Dry	Dry	1. Main-Lir	1. Straight	2. Blacktop	1. No Defe	2. Two-Wa	1. Not at In	6. Traffic L	1. Yes - Wc	2. No			3. No	20. Motor V	1. On Roac	No	No	Belted	No	No	No	No	No	No	No	No	No	No		NOT_RD	Urban Inte	No	No	Yes	No	5. Hampto	114	114. City o	3-Principal	4-Two-Way	Urban	NonVDOT	5	3. City or T	Hampton F	HAMP	R-VA US00258WB		63.03	754224	151.26	-76.388	37.04183
240585129	2024	2/21/2024 5:00	1139	11:39	C	C	0	0	0	2	2	0	0	2	1. Rear End	RE	No	1. No Adve	2. Daylight	Day	1. Dry	Dry	1. Main-Lir	1. Straight	1. Concret	1. No Defe	3. Two-Wa	1. Not at In	3. Traffic S	1. Yes - Wc	2. No			3. No	20. Motor V	1. On Roac	No	No	Belted	No	No	No	No	No	No	No	No	No	No		NOT_RD	Urban Inte	No	No	Yes	No	5. Hampto	114	114. City o	3-Principal	4-Two-Way	Urban	NonVDOT	5	3. City or T	Hampton F	HAMP	R-VA US00258WB		62.97	754224	140.54	-76.3889	37.04165
240585131	2024	2/24/2024 5:00	440	4:40	C	C	0	0	0	3	3	0	0	3	9. Fixed Object - Off Road	FOOR	No	5. Rain	3. Dusk	Day	2. Wet	Wet	5. On Entra	2. Curve - L	2. Blacktop	1. No Defe	3. Two-Wa	1. Not at In	6. Traffic L	1. Yes - Wc	2. No			3. No	20. Motor V	1. On Roac	No	No	Belted	No	Yes	No	No	Yes	Yes	No	No	No	Yes	20	RD UNKN	Not Interse	No	No	No	No	5. Hampto	114	114. City o	1-Interstat	1-One-Way	Urban	VDOT Inte	5	1. State Hv	Hampton F	HAMP	R-VA IS00064WB	RMP264.00A	0.1			-76.3725	37.03192
240585135	2024	2/26/2024 5:00	1544	15:44	A	A	0	1	0	0	1	0	0	3	2. Angle	ANG	No	1. No Adve	2. Daylight	Day	1. Dry	Dry	10. Interse	1. Straight	2. Blacktop	1. No Defe	2. Two-Wa	4. Four Ap	3. Traffic S	1. Yes - Wc	2. No			3. No	20. Motor V	1. On Roac	No	No	Belted	No	No	No	No	No	No	No	No	No	No		NOT_RD	Urban Inte	No	No	Yes	No	5. Hampto	114	114. City o	3-Principal	4-Two-Way	Urban	NonVDOT	5	3. City or T	Hampton F	HAMP	R-VA US00258EB		59.8	253129	15.03	-76.4394	37.02178
240585136	2024	2/21/2024 5:00	813	8:13	O	PDO	0	0	0	0	0	0	0	2	2. Angle	ANG	No	1. No Adve	2. Daylight	Day	1. Dry	Dry	1. Main-Lir	1. Straight	2. Blacktop	1. No Defe	3. Two-Wa	1. Not at In	6. Traffic L	1. Yes - Wc	2. No			3. No	20. Motor V	1. On Roac	No	No	Belted	No	Yes	No	No	No	No	No	No	No	No		NOT_RD	Not Interse	Yes	No	Yes	No	5. Hampto	114	114. City o	3-Principal	4-Two-Way	Urban	NonVDOT	5	3. City or T	Hampton F	HAMP	R-VA US00258EB		61.9	253135	444.5	-76.4076	37.03752
240585141	2024	2/21/2024 5:00	934	9:34	O	PDO	0	0	0	0	0	0	0	2	1. Rear End	RE	No	1. No Adve	2. Daylight	Day	1. Dry	Dry	8. Non-Inte	3. Grade - S	1. Concret	1. No Defe	3. Two-Wa	1. Not at In	6. Traffic L	1. Yes - Wc	2. No			3. No	20. Motor V	1. On Roac	No	No	Belted	No	No	No	No	No	No	No	No	No	Yes	5	NOT_RD	Not Interse	No	No	Yes	No	5. Hampto	114	114. City o	1-Interstat	4-Two-Way	Urban	VDOT Inte	5	1. State Hv	Hampton F	HAMP	R-VA IS00064EB		270.98			-76.3035	36.98449
240585230	2024	2/27/2024 5:00	1233	12:33	O	PDO	0	0	0	0	0	0	0	2	4. Sideswipe - Same Direction	SSS	No	1. No Adve	2. Daylight	Day	1. Dry	Dry	1. Main-Lir	1. Straight	2. Blacktop	1. No Defe	2. Two-Wa	1. Not at In	6. Traffic L	1. Yes - Wc	2. No			3. No	20. Motor V	1. On Roac	No	No	Belted	No	No	No	No	No	No	No	No	No	Yes	10	NOT_RD	Not Interse	Yes	Yes	Yes	No	5. Hampto	114	114. City o	3-Principal	4-Two-Way	Urban	NonVDOT	5	3. City or T	Hampton F	HAMP	R-VA US00258EB		64.38			-76.3644	37.04377
240585299	2024	2/26/2024 5:00	1615	16:15	O	PDO	0	0	0	0	0	0	0	2	1. Rear End	RE	No	1. No Adve	2. Daylight	Day	1. Dry	Dry	8. Non-Inte	1. Straight	2. Blacktop	1. No Defe	3. Two-Wa	1. Not at In	6. Traffic L	1. Yes - Wc	2. No			3. No	20. Motor V	1. On Roac	No	No	Belted	No	No	No	No	No	No	No	No	No	No		NOT_RD	Not Interse	No	Yes	Yes	No	5. Hampto	114	114. City o	1-Interstat	4-Two-Way	Urban	VDOT Inte	5	1. State Hv	Hampton F	HAMP	R-VA IS00664WB		2.69			-76.4021	37.00483
240585301	2024	2/22/2024 5:00	1550	15:50	O	PDO	0	0	0	0	0	0	0	2	1. Rear End	RE	No	1. No Adve	2. Daylight	Day	1. Dry	Dry	5. On Entra	10. On/Off	2. Blacktop	1. No Defe	4. One-Wa	1. Not at In	6. Traffic L	1. Yes - Wc	2. No			3. No	20. Motor V	1. On Roac	No	No	Belted	No	No	No	No	No	No	Yes	No	No	No		NOT_RD	Not Interse	No	No	Yes	No	5. Hampto	114	114. City o	1-Interstat	4-Two-Way	Urban	VDOT Inte	5	1. State Hv	Hampton F	HAMP	R-VA IS00064EB		268.57			-76.3248	37.01365
240585303	2024	2/26/2024 5:00	1540	15:40	K	K	1	0	0	1	1	0	0	3	1. Rear End	RE	No	1. No Adve	2. Daylight	Day	1. Dry	Dry	8. Non-Inte	1. Straight	2. Blacktop	1. No Defe	3. Two-Wa	1. Not at In	6. Traffic L	1. Yes - Wc	2. No			3. No	20. Motor V	1. On Roac	No	No	Belted	No	Yes	No	No	Yes	No	No	No	No	No		NOT_RD	Not Interse	No	No	Yes	No	5. Hampto	114	114. City o	1-Interstat	4-Two-Way	Urban	VDOT Inte	5	1. State Hv	Hampton F	HAMP	R-VA IS00064WB		262.86			-76.406	37.05097
240595051	2024	2/22/2024 5:00	2223	22:23	C	C	0	0	0	2	2	0	0	2	2. Angle	ANG	No	1. No Adve	4. Darknes	Night	1. Dry	Dry	10. Interse	1. Straight	2. Blacktop	1. No Defe	2. Two-Wa	4. Four Ap	3. Traffic S	1. Yes - Wc	2. No			3. No	20. Motor V	1. On Roac	No	No	Belted	No	No	No	No	No	No	No	No	No	No		NOT_RD	Urban Inte	No	Yes	Yes	Yes	5. Hampto	114	114. City o	7-Local (J,6	3-Two-Way	Urban	NonVDOT	5	3. City or T	Hampton F	HAMP	S-VA114PR HUNT CLUB BLVD		0.01			-76.4101	37.03989
240595052	2024	2/26/2024 5:00	1708	17:08	A	A	0	1	0	0	1	0	0	3	9. Fixed Object - Off Road	FOOR	No	1. No Adve	2. Daylight	Day	1. Dry	Dry	8. Non-Inte	1. Straight	2. Blacktop	1. No Defe	1. Two-Wa	1. Not at In	1. No Traffi	6. No Traffi	2. No			3. No	3. Utility P	2. Shoulde	No	No	Unbelted	No	Yes	No	No	No	No	No	No	No	Yes	15	RD UNKN	Not Interse	No	No	Yes	No	5. Hampto	114	114. City o	7-Local (J,6	3-Two-Way	Urban	NonVDOT	5	3. City or T	Hampton F	HAMP	S-VA114NP SEWARD DR		0.19			-76.3183	37.04955
240595053	2024	2/27/2024 5:00	1359	13:59	C	C	0	0	0	1	1	0	0	2	4. Sideswipe - Same Direction	SSS	No	1. No Adve	2. Daylight	Day	1. Dry	Dry	9. Within Ir	1. Straight	2. Blacktop	1. No Defe	1. Two-Wa	4. Four Ap	6. Traffic L	1. Yes - Wc	2. No			3. No	20. Motor V	1. On Roac	No	No	Belted	No	No	No	No	No	No	No	No	No	No		NOT_RD	Urban Inte	Yes	No	Yes	No	5. Hampto	114	114. City o	5-Major Cc	3-Two-Way	Urban	NonVDOT	5	3. City or T	Hampton F	HAMP	S-VA114PR OLD BUCKROE RD		1.64	253106	58.94	-76.3045	37.04015
240595239	2024	2/27/2024 5:00	1704	17:04	O	PDO	0	0	0	0	0	0	0	2	4. Sideswipe - Same Direction	SSS	No	4. Mist	2. Daylight	Day	2. Wet	Wet	8. Non-Inte	1. Straight	2. Blacktop	1. No Defe	2. Two-Wa	1. Not at In	6. Traffic L	1. Yes - Wc	2. No			3. No	20. Motor V	1. On Roac	No	No	Belted	No	No	No	No	No	No	Yes	No	No	No		NOT_RD	Urban Inte	No	No	Yes	No	5. Hampto	114	114. City o	3-Principal	4-Two-Way	Urban	NonVDOT	5	3. City or T	Hampton F	HAMP	R-VA US00258EB		61.43	744794	238.97	-76.415	37.03401
240595241	2024	2/28/2024 5:00	742	7:42	C	C	0	0	0	2	2	0	0	2	2. Angle	ANG	No	1. No Adve	2. Daylight	Day	1. Dry	Dry	9. Within Ir	1. Straight	2. Blacktop	1. No Defe	3. Two-Wa	3. Three Ap	4. Stop Sig	1. Yes - Wc	2. No			3. No	20. Motor V	1. On Roac	No	No	Belted	No	No	No	No	No	No	No	No	No	No		NOT_RD	Urban Inte	No	No	Yes	No	5. Hampto	114	114. City o	4-Minor Art	4-Two-Way	Urban	NonVDOT	5	3. City or T	Hampton F	HAMP	R-VA SR00172SB		1.12	1083789	49.14	-76.3825	37.08646
240595242	2024	2/28/2024 5:00	1317	13:17	C	C	0	0	0	2	2	0	0	2	2. Angle	ANG	No	1. No Adve	2. Daylight	Day	1. Dry	Dry	1. Main-Lir	1. Straight	2. Blacktop	1. No Defe	1. Two-Wa	1. Not at In	1. No Traffi	6. No Traffi	2. No			3. No	20. Motor V	1. On Roac	No	No	Belted	No	No	No	No	No	No	No	No	No	No		NOT_RD	Not Interse	Yes	No	Yes	No	5. Hampto	114	114. City o	7-Local (J,6	3-Two-Way	Urban	NonVDOT	5	3. City or T	Hampton F	HAMP	S-VA114PR GARRETT DR		0.16			-76.3929	37.02032
240595356	2024	2/27/2024 5:00	2320	23:20	O	PDO	0	0	0	0	0	0	0	2	1. Rear End	RE	No	5. Rain	2. Daylight	Day	2. Wet	Wet	8. Non-Inte	1. Straight	2. Blacktop	1. No Defe	3. Two-Wa	1. Not at In	6. Traffic L	1. Yes - Wc	1. Yes	3. Activity A	3. Work on	3. No	20. Motor V	1. On Roac	No	No	Belted	No	Yes	No	No	No	No	No	No	No	Yes	20	NOT_RD	Not Interse	No	No	Yes	No	5. Hampto	114	114. City o	1-Interstat	4-Two-Way	Urban	VDOT Inte	5	1. State Hv	Hampton F	HAMP	R-VA IS00064EB		265.53			-76.3648	37.03273
240605043	2024	2/26/2024 5:00	17	00:17	B	B	0	0	1	0	1	0	0	3	1. Rear End	RE	No	1. No Adve	4. Darknes	Night	1. Dry	Dry	8. Non-Inte	1. Straight	2. Blacktop	1. No Defe	3. Two-Wa	1. Not at In	6. Traffic L	1. Yes - Wc	1. Yes	3. Activity A	3. Work on	3. No	20. Motor V	1. On Roac	No	No	Belted	No	No	No	No	No	No	No	No	No	Yes	5	NOT_RD	Not Interse	No	Yes	Yes	Yes	5. Hampto	114	114. City o	1-Interstat	4-Two-Way	Urban	VDOT Inte	5	1. State Hv	Hampton F	HAMP	R-VA IS00064EB		267.03			-76.3399	37.03269
240605045	2024	2/25/2024 5:00	124	1:24	B	B	0	0	2	0	2	0	0	2	1. Rear End	RE	No	1. No Adve	4. Darknes	Night	1. Dry	Dry	8. Non-Inte	1. Straight	2. Blacktop	1. No Defe	3. Two-Wa	1. Not at In	6. Traffic L	1. Yes - Wc	2. No			3. No	5. Guard R	1. On Roac	No	No	Belted	No	Yes	No	No	Yes	No	No	No	No	Yes	15	NOT_RD	Not Interse	No	No	Yes	Yes	5. Hampto	114	114. City o	1-Interstat	4-Two-Way	Urban	VDOT Inte	5	1. State Hv	Hampton F	HAMP	R-VA IS00064EB		264.68			-76.3829	37.03299
193455283	2019	9/24/2019 5:00	1044	10:44	O	PDO	0	0	0	0	0	0	0	2	4. Sideswipe - Same Direction	SSS	No	1. No Adve	2. Daylight	Day	1. Dry	Dry	8. Non-Inte	2. Curve - L	2. Blacktop	1. No Defe	1. Two-Wa	1. Not at In	6. Traffic L	1. Yes - Wc	2. No			3. No	20. Motor V	1. On Roac	No	No	Belted	No	No	No	No	No	No	No	No	No	No		NOT_RD	Not Interse	No	No	Yes	No	5. Hampto	114	114. City o	4-Minor Art	3-Two-Way	Urban	NonVDOT	5	3. City or T	Hampton F	HAMP	R-VA SR00152WB		4.85			-76.3831	37.04795
240605101	2024	2/28/2024 5:00	726	7:26	C	C	0	0	0	2	2	0	0	2	5. Sideswipe - Opposite Direction	SSO	No	1. No Adve	2. Daylight	Day	2. Wet	Wet	10. Interse	1. Straight	2. Blacktop	1. No Defe	4. One-Wa	2. Two App	4. Stop Sig	1. Yes - Wc	2. No			3. No	20. Motor V	1. On Roac	No	No	Belted	No	No	No	No	No	No	No	No	No	No		NOT_RD	VDOT Inter	No	No	Yes	No	5. Hampto	114	114. City o	5-Major Cc	3-Two-Way	Urban	NonVDOT	5	3. City or T	Hampton F	HAMP	S-VA114PR OLD BUCKROE RD		0.44	253514	0	-76.3179	37.02645
240605102	2024	2/28/2024 5:00	1448	14:48	C	C	0	0	0	2	2	0	0	2	4. Sideswipe - Same Direction	SSS	No	1. No Adve	2. Daylight	Day	1. Dry	Dry	1. Main-Lir	1. Straight	2. Blacktop	1. No Defe	3. Two-Wa	4. Four Ap	3. Traffic S	1. Yes - Wc	2. No			3. No	20. Motor V	1. On Roac	No	No	Belted	No	No	No	No	No	No	Yes	No	No	No		NOT_RD	VDOT Inter	No	No	Yes	No	5. Hampto	114	114. City o	3-Principal	4-Two-Way	Urban	NonVDOT	5	3. City or T	Hampton F	HAMP	R-VA US00258EB		62.89	1091129	248.23	-76.3898	37.04131
240605103	2024	2/28/2024 5:00	1649	16:49	O	PDO	0	0	0	0	0	0	0	2	16. Other	OTHR	No	1. No Adve	3. Dusk	Day	1. Dry	Dry	1. Main-Lir	1. Straight	2. Blacktop	1. No Defe	2. Two-Wa	1. Not at In	1. No Traffi	6. No Traffi	2. No			3. No	20. Motor V	1. On Roac	No	No	Belted	No	No	No	No	No	No	No	No	No	Yes	5	NOT_RD	Not Interse	No	No	Yes	No	5. Hampto	114	114. City o	3-Principal	4-Two-Way	Urban	NonVDOT	5	3. City or T	Hampton F	HAMP	S-VA114NP HAMPTON ROADS CENTER PKWY		2.13			-76.4129	37.05977
240605117	2024	2/28/2024 5:00	2045	20:45	A	A	0	1	0	0	1	0	0	2	2. Angle	ANG	No	1. No Adve	4. Darknes	Night	2. Wet	Wet	9. Within Ir	1. Straight	2. Blacktop	1. No Defe	2. Two-Wa	3. Three Ap	4. Stop Sig	1. Yes - Wc	2. No			3. No	20. Motor V	1. On Roac	No	No	Belted	No	No	No	No	No	No	No	No	No	No		NOT_RD	Urban Inte	No	No	Yes	Yes	5. Hampto	114	114. City o	5-Major Cc	3-Two-Way	Urban	NonVDOT	5	3. City or T	Hampton F	HAMP	S-VA114NP OLD BUCKROE RD		1.15	253522	297.28	-76.3091	37.03442
240605124	2024	2/28/2024 5:00	1841	18:41	C	C	0	0	0	2	2	0	0	2	4. Sideswipe - Same Direction	SSS	No	1. No Adve	4. Darknes	Night	1. Dry	Dry	1. Main-Lir	1. Straight	2. Blacktop	1. No Defe	2. Two-Wa	1. Not at In	6. Traffic L	1. Yes - Wc	2. No			3. No	20. Motor V	1. On Roac	No	No	Belted	No	No	No	No	No	No	No	No	No	No		NOT_RD	Urban Inte	No	No	Yes	Yes	5. Hampto	114	114. City o	5-Major Cc	3-Two-Way	Urban	NonVDOT	5	3. City or T	Hampton F	HAMP	S-VA114PR OLD BUCKROE RD		1.19	253522	483.33	-76.3086	37.03485
240605140	2024	2/28/2024 5:00	830	8:30	O	PDO	0	0	0	0	0	0	0	3	1. Rear End	RE	No	1. No Adve	2. Daylight	Day	1. Dry	Dry	8. Non-Inte	1. Straight	1. Concret	1. No Defe	4. One-Wa	1. Not at In	6. Traffic L	1. Yes - Wc	2. No			3. No	20. Motor V	1. On Roac	No	No	Belted	No	No	No	No	No	No	No	No	No	No		NOT_RD	Not Interse	No	No	Yes	No	5. Hampto	114	114. City o	1-Interstat	4-Two-Way	Urban	VDOT Inte	5	1. State Hv	Hampton F	HAMP	R-VA IS00064EB		269.83			-76.3154	36.99726
240615066	2024	2/27/2024 5:00	2318	23:18	O	PDO	0	0	0	0	0	0	0	2	1. Rear End	RE	No	4. Mist	4. Darknes	Night	2. Wet	Wet	8. Non-Inte	3. Grade - S	1. Concret	1. No Defe	3. Two-Wa	1. Not at In	6. Traffic L	1. Yes - Wc	2. No			3. No	20. Motor V	1. On Roac	No	No	Belted	No	No	No	No	No	No	No	No	No	Yes	20	NOT_RD	Not Interse	No	No	Yes	Yes	5. Hampto	114	114. City o	1-Interstat	4-Two-Way	Urban	VDOT Inte	5	1. State Hv	Hampton F	HAMP	R-VA IS00064EB		263.63			-76.3955	37.04096
240615116	2024	2/29/2024 5:00	1243	12:43	C	C	0	0	0	1	1	0	0	2	4. Sideswipe - Same Direction	SSS	No	1. No Adve	2. Daylight	Day	1. Dry	Dry	1. Main-Lir	1. Straight	2. Blacktop	1. No Defe	3. Two-Wa	1. Not at In	3. Traffic S	1. Yes - Wc	2. No			3. No	20. Motor V	1. On Roac	No	No	Belted	No	No	No	No	No	Yes	No	No	No	No		NOT_RD	Urban Inte	Yes	No	Yes	No	5. Hampto	114	114. City o	3-Principal	4-Two-Way	Urban	NonVDOT	5	3. City or T	Hampton F	HAMP	R-VA US00258WB		65.58	253121	83.44	-76.3427	37.04351
223415350	2022	11/29/2022 5:00	1524	15:24	C	C	0	0	0	3	3	0	0	3	1. Rear End	RE	No	1. No Adve	3. Dusk	Day	1. Dry	Dry	1. Main-Lir	1. Straight	2. Blacktop	1. No Defe	3. Two-Wa	1. Not at In	6. Traffic L	1. Yes - Wc	2. No			3. No	20. Motor V	1. On Roac	No	No	Belted	No	Yes	No	No	No	No	No	No	No	No		NOT_RD	Not Interse	No	No	Yes	No	5. Hampto	114	114. City o	4-Minor Art	4-Two-Way	Urban	NonVDOT	5	3. City or T	Hampton F	HAMP	S-VA114NP BIG BETHEL RD		4.2			-76.4268	37.07233
200865037	2020	3/20/2020 5:00	2356	23:56	A	A	0	1	0	0	1	0	0	6	2. Angle	ANG	No	4. Mist	4. Darknes	Night	2. Wet	Wet	1. Main-Lir	1. Straight	2. Blacktop	1. No Defe	2. Two-Wa	1. Not at In	6. Traffic L	1. Yes - Wc	2. No			3. No	6. Parked V	1. On Roac	Yes	No	Unbelted	No	Yes	No	No	No	No	No	No	No	Yes	30	RD UNKN	Not Interse	No	No	Yes	Yes	5. Hampto	114	114. City o	4-Minor Art	3-Two-Way	Urban	NonVDOT	5	3. City or T	Hampton F	HAMP	R-VA SR00152WB		4.85			-76.3831	37.04797
240615128	2024	2/29/2024 5:00	1849	18:49	C	C	0	0	0	1	1	0	0	2	2. Angle	ANG	No	1. No Adve	4. Darknes	Night	1. Dry	Dry	10. Interse	3. Grade - S	2. Blacktop	1. No Defe	1. Two-Wa	4. Four Ap	4. Stop Sig	1. Yes - Wc	2. No			3. No	20. Motor V	1. On Roac	No	No	Belted	No	No	No	No	No	No	No	No	No	No		NOT_RD	Urban Inte	Yes	No	Yes	Yes	5. Hampto	114	114. City o	7-Local (J,6	3-Two-Way	Urban	NonVDOT	5	3. City or T	Hampton F	HAMP	S-VA114NP WESTBROOK DR		0.08			-76.3725	37.04668
211205162	2021	4/27/2021 5:00	1000	10:00	C	C	0	0	0	1	1	0	0	2	15. Backed Into	BI	No	9. Other	7. Unknow	Day	7. Other	Wet	8. Non-Inte	9. Other	2. Blacktop	1. No Defe	5. Unknow	1. Not at In	1. No Traffi	6. No Traffi	2. No			3. No	20. Motor V	7. In Parkir	No	No	Belted	No	No	No	No	No	Yes	No	No	No	No		RD UNKN	Not Interse	No	No	Yes	No	5. Hampto	114	114. City o	4-Minor Art	3-Two-Way	Urban	NonVDOT	5	3. City or T	Hampton F	HAMP	R-VA SR00152WB		4.85			-76.3831	37.04795
240615131	2024	2/28/2024 5:00	2148	21:48	O	PDO	0	0	0	0	0	0	0	2	2. Angle	ANG	No	5. Rain	4. Darknes	Night	2. Wet	Wet	9. Within Ir	1. Straight	2. Blacktop	1. No Defe	2. Two-Wa	4. Four Ap	3. Traffic S	1. Yes - Wc	2. No			3. No	20. Motor V	1. On Roac	No	No	Belted	No	No	No	No	No	No	No	No	No	No		NOT_RD	Urban Inte	No	No	Yes	Yes	5. Hampto	114	114. City o	3-Principal	4-Two-Way	Urban	NonVDOT	5	3. City or T	Hampton F	HAMP	R-VA US00258WB		61.84	253135	115.62	-76.4088	37.03724
240615134	2024	2/29/2024 5:00	2043	20:43	C	C	0	0	0	2	2	0	0	2	4. Sideswipe - Same Direction	SSS	No	1. No Adve	4. Darknes	Night	1. Dry	Dry	1. Main-Lir	1. Straight	2. Blacktop	1. No Defe	1. Two-Wa	1. Not at In	6. Traffic L	1. Yes - Wc	2. No			3. No	20. Motor V	1. On Roac	No	No	Belted	No	No	No	No	No	No	No	No	No	No		NOT_RD	Urban Inte	No	Yes	Yes	Yes	5. Hampto	114	114. City o	4-Minor Art	3-Two-Way	Urban	NonVDOT	5	3. City or T	Hampton F	HAMP	R-VA US00258WB		67.76	253100	163.08	-76.3186	37.02158
240615135	2024	2/27/2024 5:00	1359	13:59	O	PDO	0	0	0	0	0	0	0	2	1. Rear End	RE	No	1. No Adve	2. Daylight	Day	1. Dry	Dry	1. Main-Lir	1. Straight	2. Blacktop	1. No Defe	1. Two-Wa	1. Not at In	6. Traffic L	1. Yes - Wc	2. No			3. No	6. Parked V	1. On Roac	No	No	Belted	No	Yes	Yes	No	No	No	No	No	No	No		RD_UNKN	Not Interse	No	No	Yes	No	5. Hampto	114	114. City o	5-Major Cc	3-Two-Way	Urban	NonVDOT	5	3. City or T	Hampton F	HAMP	S-VA114PR TIDE MILL LN		0.71			-76.3676	37.0589
242005365	2024	6/19/2024 5:00	1129	11:29	O	PDO	0	0	0	0	0	0	0	2	16. Other	OTHR	No	1. No Adve	4. Darknes	Night	1. Dry	Dry	1. Main-Lir	1. Straight	2. Blacktop	1. No Defe	2. Two-Wa	1. Not at In	6. Traffic L	1. Yes - Wc	2. No			3. No	20. Motor V	1. On Roac	No	No	Belted	No	No	No	No	No	Yes	No	No	No	No		NOT_RD	Not Interse	No	No	Yes	Yes	5. Hampto	114	114. City o	4-Minor Art	3-Two-Way	Urban	NonVDOT	5	3. City or T	Hampton F	HAMP	R-VA SR00152WB		4.85			-76.3831	37.04795
240615137	2024	2/29/2024 5:00	1359	13:59	O	PDO	0	0	0	0	0	0	0	2	2. Angle	ANG	No	1. No Adve	2. Daylight	Day	1. Dry	Dry	1. Main-Lir	1. Straight	2. Blacktop	1. No Defe	1. Two-Wa	4. Four Ap	4. Stop Sig	1. Yes - Wc	2. No			2. Yes - Wi	20. Motor V	1. On Roac	No	No	Belted	No	No	No	No	No	No	No	No	No	No		NOT_RD	Not Interse	No	Yes	Yes	No	5. Hampto	114	114. City o	7-Local (J,6	3-Two-Way	Urban	NonVDOT	5	3. City or T	Hampton F	HAMP	S-VA114NP ROCKWELL RD		0.28			-76.3341	37.07132
240615166	2024	2/27/2024 5:00	2339	23:39	B	B	0	0	1	0	1	0	0	2	4. Sideswipe - Same Direction	SSS	No	4. Mist	5. Darknes	Night	2. Wet	Wet	8. Non-Inte	1. Straight	2. Blacktop	1. No Defe	2. Two-Wa	1. Not at In	6. Traffic L	1. Yes - Wc	2. No			3. No	20. Motor V	2. Shoulde	No	No	Belted	No	No	No	No	No	No	No	No	No	Yes	5	NOT_RD	Not Interse	No	No	Yes	Yes	5. Hampto	114	114. City of Hampton		4-Two-Way	Urban	NonVDOT	5	3. City or T	Hampton F	HAMP	S-VA114NP POWER PLANT PKWY		0.52			-76.3872	37.02288
240615170	2024	2/29/2024 5:00	610	6:10	O	PDO	0	0	0	0	0	0	0	2	1. Rear End	RE	No	1. No Adve	2. Daylight	Day	1. Dry	Dry	8. Non-Inte	1. Straight	1. Concret	1. No Defe	4. One-Wa	1. Not at In	7. No Pass	1. Yes - Wc	1. Yes	3. Activity A	3. Work on	3. No	20. Motor V	1. On Roac	No	No	Belted	No	No	No	No	No	No	No	Yes	No	No		NOT_RD	Not Interse	No	No	Yes	No	5. Hampto	114	114. City o	1-Interstat	4-Two-Way	Urban	VDOT Inte	5	1. State Hv	Hampton F	HAMP	R-VA IS00064EB		269.87			-76.315	36.99689
240615196	2024	2/26/2024 5:00	2025	20:25	A	A	0	1	0	0	1	0	0	2	1. Rear End	RE	No	1. No Adve	4. Darknes	Night	1. Dry	Dry	8. Non-Inte	3. Grade - S	1. Concret	1. No Defe	3. Two-Wa	1. Not at In	6. Traffic L	1. Yes - Wc	1. Yes	3. Activity A	4. Intermit	3. No	20. Motor V	1. On Roac	No	No	Belted	No	No	No	No	No	Yes	Yes	Yes	No	No		NOT_RD	Not Interse	No	No	Yes	Yes	5. Hampto	114	114. City o	1-Interstat	4-Two-Way	Urban	VDOT Inte	5	1. State Hv	Hampton F	HAMP	R-VA IS00064EB		269.49			-76.3189	37.00106
240625033	2024	3/2/2024 5:00	116	1:16	O	PDO	0	0	0	0	0	0	0	2	2. Angle	ANG	No	5. Rain	4. Darknes	Night	2. Wet	Wet	8. Non-Inte	4. Grade - C	2. Blacktop	1. No Defe	3. Two-Wa	1. Not at In	6. Traffic L	1. Yes - Wc	1. Yes	3. Activity A	4. Intermit	3. No	20. Motor V	1. On Roac	No	No	Belted	No	Yes	No	No	No	Yes	No	No	No	No		NOT_RD	Not Interse	No	No	Yes	Yes	5. Hampto	114	114. City o	1-Interstat	4-Two-Way	Urban	VDOT Inte	5	1. State Hv	Hampton F	HAMP	R-VA IS00064WB		267.86			-76.3305	37.02487
240635026	2024	3/2/2024 5:00	503	5:03	O	PDO	0	0	0	0	0	0	0	1	9. Fixed Object - Off Road	FOOR	No	5. Rain	4. Darknes	Night	2. Wet	Wet	8. Non-Inte	1. Straight	2. Blacktop	1. No Defe	3. Two-Wa	1. Not at In	6. Traffic L	1. Yes - Wc	1. Yes	3. Activity A	3. Work on	3. No	11. Jersey	1. On Roac	No	No	Belted	No	No	No	No	No	No	No	No	No	Yes	25	RD UNKN	Not Interse	No	No	Yes	Yes	5. Hampto	114	114. City o	1-Interstat	4-Two-Way	Urban	VDOT Inte	5	1. State Hv	Hampton F	HAMP	R-VA IS00064EB		268.24			-76.3283	37.02016
240645018	2024	3/3/2024 5:00	230	2:30	B	B	0	0	1	0	1	0	0	3	1. Rear End	RE	No	1. No Adve	4. Darknes	Night	1. Dry	Dry	8. Non-Inte	1. Straight	2. Blacktop	1. No Defe	3. Two-Wa	1. Not at In	6. Traffic L	1. Yes - Wc	1. Yes	3. Activity A	3. Work on	3. No	20. Motor V	1. On Roac	No	No	Belted	No	Yes	No	No	Yes	Yes	Yes	No	No	No		RD_UNKN	Not Interse	No	No	Yes	Yes	5. Hampto	114	114. City o	1-Interstat	4-Two-Way	Urban	VDOT Inte	5	1. State Hv	Hampton F	HAMP	R-VA IS00064WB		269.51			-76.3191	37.00279
240645034	2024	3/3/2024 5:00	419	4:19	O	PDO	0	0	0	0	0	0	0	1	9. Fixed Object - Off Road	FOOR	No	1. No Adve	4. Darknes	Night	1. Dry	Dry	5. On Entra	10. On/Off	2. Blacktop	1. No Defe	4. One-Wa	1. Not at In	6. Traffic L	1. Yes - Wc	2. No			3. No	14. Ditch	4. Roadsid	No	No	Belted	No	Yes	No	No	No	Yes	No	No	No	No		RD RIGHT	Not Interse	No	No	No	Yes	5. Hampto	114	114. City o	1-Interstat	1-One-Way	Urban	VDOT Inte	5	1. State Hv	Hampton F	HAMP	R-VA IS00064WB	RMP261.00A	0.11			-76.417	37.06097
240645042	2024	3/3/2024 5:00	2352	23:52	O	PDO	0	0	0	0	0	0	0	2	1. Rear End	RE	No	1. No Adve	4. Darknes	Night	1. Dry	Dry	8. Non-Inte	1. Straight	2. Blacktop	1. No Defe	3. Two-Wa	1. Not at In	16. Reduc	1. Yes - Wc	1. Yes	3. Activity A	4. Intermit	3. No	20. Motor V	1. On Roac	No	No	Belted	No	No	No	No	No	No	Yes	No	No	No		NOT_RD	Not Interse	No	No	Yes	Yes	5. Hampto	114	114. City o	1-Interstat	4-Two-Way	Urban	VDOT Inte	5	1. State Hv	Hampton F	HAMP	R-VA IS00064EB		263.73			-76.3945	37.04009
240645177	2024	3/1/2024 5:00	709	7:09	O	PDO	0	0	0	0	0	0	0	2	4. Sideswipe - Same Direction	SSS	No	1. No Adve	7. Unknow	Day	1. Dry	Dry	1. Main-Lir	2. Curve - L	2. Blacktop	1. No Defe	1. Two-Wa	1. Not at In	1. No Traffi	6. No Traffi	2. No			3. No	6. Parked V	1. On Roac	No	No	Belted	No	No	No	No	No	Yes	No	No	No	Yes	10	NOT_RD	Not Interse	No	No	Yes	No	5. Hampto	114	114. City o	7-Local (J,6	3-Two-Way	Urban	NonVDOT	5	3. City or T	Hampton F	HAMP	S-VA114PR SACRAMENTO DR		0.49			-76.3762	37.06694
240645192	2024	3/1/2024 5:00	1530	15:30	C	C	0	0	0	2	2	0	0	2	1. Rear End	RE	No	1. No Adve	2. Daylight	Day	1. Dry	Dry	1. Main-Lir	1. Straight	2. Blacktop	1. No Defe	2. Two-Wa	2. Two App	1. No Traffi	6. No Traffi	2. No			3. No	20. Motor V	1. On Roac	No	No	Belted	No	No	No	No	No	No	Yes	No	No	No		NOT_RD	Not Interse	Yes	Yes	Yes	No	5. Hampto	114	114. City o	3-Principal	4-Two-Way	Urban	NonVDOT	5	3. City or T	Hampton F	HAMP	R-VA US00258WB		61.75	253135	360.03	-76.4102	37.03661
242825131	2024	10/4/2024 5:00	1041	10:41	C	C	0	0	0	2	2	0	0	4	3. Head On	HO	No	1. No Adve	2. Daylight	Day	1. Dry	Dry	1. Main-Lir	2. Curve - L	2. Blacktop	1. No Defe	1. Two-Wa	1. Not at In	7. No Pass	1. Yes - Wc	2. No			3. No	6. Parked V	1. On Roac	No	No	Belted	No	No	Yes	No	No	No	No	No	No	Yes	15	RD UNKN	Not Interse	Yes	No	Yes	No	5. Hampto	114	114. City o	4-Minor Art	3-Two-Way	Urban	NonVDOT	5	3. City or T	Hampton F	HAMP	R-VA SR00152WB		4.85			-76.3831	37.04798
250035095	2024	12/28/2024 5:00	654	6:54	C	C	0	0	0	1	1	0	0	1	9. Fixed Object - Off Road	FOOR	No	1. No Adve	2. Daylight	Day	1. Dry	Dry	9. Within Ir	1. Straight	2. Blacktop	1. No Defe	3. Two-Wa	4. Four Ap	3. Traffic S	1. Yes - Wc	2. No			3. No	3. Utility P	3. Median	No	No	Belted	No	No	No	No	No	No	No	No	No	No		NOT_RD	Urban Inte	No	No	Yes	No	5. Hampto	114	114. City o	4-Minor Art	4-Two-Way	Urban	NonVDOT	5	3. City or T	Hampton F	HAMP	S-VA114NP LASALLE AVE		2.24	253028	156.69	-76.3629	37.03506
221455091	2022	5/5/2022 5:00	1603	16:03	A	A	0	1	0	1	2	0	0	2	1. Rear End	RE	No	1. No Adve	2. Daylight	Day	1. Dry	Dry	10. Interse	1. Straight	2. Blacktop	1. No Defe	2. Two-Wa	4. Four Ap	3. Traffic S	1. Yes - Wc	2. No			3. No	20. Motor V	1. On Roac	Yes	No	Belted	No	Yes	No	No	No	No	No	No	No	No		NOT_RD	Urban Inte	Yes	No	Yes	No	5. Hampto	114	114. City o	3-Principal	4-Two-Way	Urban	NonVDOT	5	3. City or T	Hampton F	HAMP	R-VA SR00134WB		11.02	253028	101.56	-76.3624	37.03469
240645201	2024	3/3/2024 5:00	1730	17:30	A	A	0	2	0	0	2	0	0	2	2. Angle	ANG	No	1. No Adve	2. Daylight	Day	1. Dry	Dry	10. Interse	1. Straight	2. Blacktop	1. No Defe	1. Two-Wa	4. Four Ap	8. Yield Sig	1. Yes - Wc	2. No			3. No	20. Motor V	1. On Roac	No	No	Belted	No	Yes	No	No	No	No	No	No	No	No		NOT_RD	Urban Inte	No	No	Yes	No	5. Hampto	114	114. City o	7-Local (J,6	3-Two-Way	Urban	NonVDOT	5	3. City or T	Hampton F	HAMP	S-VA114NP PEABODY DR		0.2			-76.3958	37.05621
240645206	2024	3/1/2024 5:00	2224	22:24	A	A	0	1	0	1	2	0	1	1	15. Backed Into	BI	Pedestrian	1. No Adve	5. Darknes	Night	1. Dry	Dry	7. Other lo	1. Straight	2. Blacktop	1. No Defe	5. Unknow	1. Not at In	1. No Traffi	6. No Traffi	2. No			3. No	19. Ped	7. In Parkir	No	No	Belted	No	No	No	No	No	No	No	No	Yes	No		NOT_RD	Not Interse	No	No	Yes	Yes	5. Hampto	114	114. City of Hampton			Urban	NonVDOT	5	3. City or T	Hampton F	HAMP	S-VA114PR BRIDGEPORT COVE DR		0.1			-76.3103	37.05359
240645207	2024	2/22/2024 5:00	617	6:17	C	C	0	0	0	4	4	0	0	2	2. Angle	ANG	No	1. No Adve	2. Daylight	Day	1. Dry	Dry	1. Main-Lir	1. Straight	2. Blacktop	1. No Defe	4. One-Wa	1. Not at In	1. No Traffi	6. No Traffi	2. No			3. No	20. Motor V	1. On Roac	No	No	Belted	No	No	No	No	No	No	No	No	No	No		NOT_RD	VDOT Inter	No	No	Yes	No	5. Hampto	114	114. City o	3-Principal	4-Two-Way	Urban	NonVDOT	5	3. City or T	Hampton F	HAMP	R-VA US00258EB		62.8	1091129	216.85	-76.3912	37.04101
240645208	2024	2/27/2024 5:00	1754	17:54	O	PDO	0	0	0	0	0	0	0	2	3. Head On	HO	No	4. Mist	5. Darknes	Night	2. Wet	Wet	10. Interse	1. Straight	2. Blacktop	1. No Defe	1. Two-Wa	2. Two App	1. No Traffi	6. No Traffi	2. No			1. Yes	20. Motor V	1. On Roac	No	No	Belted	No	No	No	No	No	No	No	No	No	No		NOT_RD	Urban Inte	No	No	Yes	Yes	5. Hampto	114	114. City o	7-Local (J,6	3-Two-Way	Urban	NonVDOT	5	3. City or T	Hampton F	HAMP	S-VA114NP BASSETTE ST		0.07			-76.3571	37.03535
240645209	2024	3/1/2024 5:00	2246	22:46	O	PDO	0	0	0	0	0	0	0	2	4. Sideswipe - Same Direction	SSS	No	1. No Adve	4. Darknes	Night	1. Dry	Dry	11. Interse	1. Straight	2. Blacktop	1. No Defe	2. Two-Wa	4. Four Ap	3. Traffic S	1. Yes - Wc	2. No			3. No	20. Motor V	1. On Roac	No	No	Belted	No	Yes	No	No	No	No	No	No	No	No		NOT_RD	Urban Inte	Yes	No	Yes	Yes	5. Hampto	114	114. City o	3-Principal	4-Two-Way	Urban	NonVDOT	5	3. City or T	Hampton F	HAMP	R-VA US00258EB		61.82	253135	21.43	-76.4091	37.03698
240645210	2024	3/1/2024 5:00	712	7:12	C	C	0	0	0	2	2	0	0	2	4. Sideswipe - Same Direction	SSS	No	1. No Adve	2. Daylight	Day	1. Dry	Dry	11. Interse	1. Straight	2. Blacktop	1. No Defe	2. Two-Wa	4. Four Ap	6. Traffic L	1. Yes - Wc	2. No			3. No	20. Motor V	1. On Roac	No	No	Belted	No	No	No	No	No	No	No	No	No	No		NOT_RD	Urban Inte	No	No	Yes	No	5. Hampto	114	114. City o	3-Principal	4-Two-Way	Urban	NonVDOT	5	3. City or T	Hampton F	HAMP	R-VA US00258EB		61.76	253135	323.69	-76.41	37.03655
240645211	2024	3/1/2024 5:00	740	7:40	O	PDO	0	0	0	0	0	0	0	2	1. Rear End	RE	No	1. No Adve	2. Daylight	Day	1. Dry	Dry	1. Main-Lir	1. Straight	2. Blacktop	1. No Defe	3. Two-Wa	1. Not at In	3. Traffic S	1. Yes - Wc	2. No			3. No	20. Motor V	1. On Roac	No	No	Belted	No	No	No	No	No	No	No	No	No	No		NOT_RD	Urban Inte	No	Yes	Yes	No	5. Hampto	114	114. City o	7-Local (J,6	3-Two-Way	Urban	NonVDOT	5	3. City or T	Hampton F	HAMP	S-VA114NP FLOYD THOMPSON DR		0.53	1080512	43.65	-76.3954	37.08649
242005225	2024	6/25/2024 5:00	1954	19:54	C	C	0	0	0	1	1	0	0	2	1. Rear End	RE	No	1. No Adve	3. Dusk	Day	1. Dry	Dry	9. Within Ir	1. Straight	2. Blacktop	1. No Defe	3. Two-Wa	2. Two App	1. No Traffi	6. No Traffi	2. No			3. No	20. Motor V	1. On Roac	No	No	Belted	No	No	No	No	No	No	No	No	No	No		NOT_RD	Urban Inte	No	No	Yes	No	5. Hampto	114	114. City o	4-Minor Art	3-Two-Way	Urban	NonVDOT	5	3. City or T	Hampton F	HAMP	R-VA SR00169NB		6.69	746446	27.06	-76.3399	37.04833
213065252	2021	10/22/2021 5:00	941	9:41	O	PDO	0	0	0	0	0	0	0	1	9. Fixed Object - Off Road	FOOR	No	1. No Adve	2. Daylight	Day	2. Wet	Wet	13. Drivew	1. Straight	5. Dirt	2. Holes, R	4. One-Wa	1. Not at In	1. No Traffi	6. No Traffi	2. No			3. No	20. Motor V	7. In Parkir	No	No	Belted	No	No	No	No	No	Yes	No	No	No	No		NOT_RD	Urban Inte	No	No	Yes	No	5. Hampto	114	114. City o	5-Major Cc	4-Two-Way	Urban	NonVDOT	5	3. City or T	Hampton F	HAMP	R-VA SR00143SB		6.08	1071750	54.97	-76.3872	37.00209
213065244	2021	10/21/2021 5:00	1524	15:24	A	A	0	1	0	0	1	0	0	2	2. Angle	ANG	No	1. No Adve	2. Daylight	Day	1. Dry	Dry	9. Within Ir	1. Straight	2. Blacktop	1. No Defe	3. Two-Wa	3. Three Ap	4. Stop Sig	1. Yes - Wc	2. No			3. No	20. Motor V	1. On Roac	No	No	Belted	No	No	No	No	No	No	No	No	No	No		NOT_RD	Urban Inte	No	No	Yes	No	5. Hampto	114	114. City o	4-Minor Art	3-Two-Way	Urban	NonVDOT	5	3. City or T	Hampton F	HAMP	S-VA114NP ARMISTEAD AVE N		4.23			-76.3832	37.07126
240645215	2024	3/2/2024 5:00	2242	22:42	C	C	0	0	0	3	3	0	0	2	2. Angle	ANG	No	1. No Adve	4. Darknes	Night	1. Dry	Dry	9. Within Ir	1. Straight	2. Blacktop	1. No Defe	2. Two-Wa	3. Three Ap	6. Traffic L	1. Yes - Wc	2. No			3. No	20. Motor V	1. On Roac	No	No	Belted	No	No	No	No	No	No	No	No	No	No		NOT_RD	VDOT Inter	No	No	Yes	No	5. Hampto	114	114. City of Hampton		4-Two-Way	Urban	NonVDOT	5	3. City or T	Hampton F	HAMP	S-VA114NP POWER PLANT PKWY		0.12	253573	46.89	-76.3868	37.01687
170655130	2017	3/4/2017 5:00	1506	15:06	C	C	0	0	0	1	1	0	0	2	2. Angle	ANG	No	1. No Adve	2. Daylight	Day	1. Dry	Dry	1. Main-Lir	2. Curve - L	2. Blacktop	1. No Defe	2. Two-Wa	1. Not at In	6. Traffic L	1. Yes - Wc	2. No			3. No	6. Parked V	7. In Parkir	No	No	Belted	No	No	No	No	No	No	No	No	No	No		RD UNKN	Not Interse	No	No	Yes	No	5. Hampto	114	114. City o	4-Minor Art	3-Two-Way	Urban	NonVDOT	5	3. City or T	Hampton F	HAMP	R-VA SR00152WB		4.86			-76.3829	37.04786
210485070	2021	2/7/2021 5:00	1943	19:43	C	C	0	0	0	2	2	0	0	2	2. Angle	ANG	No	1. No Adve	4. Darknes	Night	1. Dry	Dry	9. Within Ir	1. Straight	2. Blacktop	1. No Defe	2. Two-Wa	4. Four Ap	3. Traffic S	1. Yes - Wc	2. No			3. No	20. Motor V	1. On Roac	No	No	Belted	No	No	No	No	No	No	No	No	No	No		NOT_RD	VDOT Inter	No	No	Yes	Yes	5. Hampto	114	114. City o	7-Local (J,6	3-Two-Way	Urban	NonVDOT	5	3. City or T	Hampton F	HAMP	S-VA114NP MARCELLA RD		1.23	1078763	21.88	-76.3977	37.04985
240645220	2024	2/27/2024 5:00	1754	17:54	C	C	0	0	0	1	1	0	0	2	2. Angle	ANG	No	1. No Adve	2. Daylight	Day	1. Dry	Dry	10. Interse	1. Straight	2. Blacktop	1. No Defe	1. Two-Wa	4. Four Ap	4. Stop Sig	1. Yes - Wc	2. No			3. No	20. Motor V	1. On Roac	No	No	Belted	No	No	No	No	No	No	No	No	No	No		NOT_RD	Urban Inte	No	No	Yes	No	5. Hampto	114	114. City o	7-Local (J,6	3-Two-Way	Urban	NonVDOT	5	3. City or T	Hampton F	HAMP	S-VA114NP GRIMES RD		0.74			-76.3161	37.04834
240755129	2024	3/14/2024 5:00	1502	15:02	B	B	0	0	1	1	2	0	0	2	2. Angle	ANG	No	1. No Adve	2. Daylight	Day	1. Dry	Dry	1. Main-Lir	1. Straight	2. Blacktop	1. No Defe	3. Two-Wa	1. Not at In	6. Traffic L	1. Yes - Wc	2. No			3. No	20. Motor V	1. On Roac	No	No	Belted	No	Yes	No	No	No	No	No	No	No	No		NOT_RD	Urban Inte	No	No	Yes	No	5. Hampto	114	114. City o	5-Major Cc	4-Two-Way	Urban	NonVDOT	5	3. City or T	Hampton F	HAMP	R-VA SR00143NB		6.1	1071750	105.88	-76.3877	37.00196
240645226	2024	2/23/2024 5:00	123	1:23	O	PDO	0	0	0	0	0	0	0	1	9. Fixed Object - Off Road	FOOR	No	1. No Adve	4. Darknes	Night	1. Dry	Dry	1. Main-Lir	1. Straight	2. Blacktop	1. No Defe	1. Two-Wa	1. Not at In	1. No Traffi	6. No Traffi	2. No			3. No	3. Utility P	1. On Roac	No	No	Belted	No	No	No	No	No	Yes	No	No	No	No		RD UNKN	Not Interse	No	No	Yes	Yes	5. Hampto	114	114. City o	7-Local (J,6	3-Two-Way	Urban	NonVDOT	5	3. City or T	Hampton F	HAMP	S-VA114PR CHESTERFIELD RD		0.34	1069340	250.52	-76.3791	37.00324
240645227	2024	2/23/2024 5:00	12	00:12	C	C	0	0	0	1	1	0	0	3	2. Angle	ANG	No	1. No Adve	4. Darknes	Night	1. Dry	Dry	9. Within Ir	1. Straight	2. Blacktop	1. No Defe	1. Two-Wa	3. Three Ap	1. No Traffi	6. No Traffi	2. No			3. No	6. Parked V	1. On Roac	No	No	Belted	No	No	No	No	No	Yes	No	No	No	No		NOT_RD	Urban Inte	No	No	Yes	Yes	5. Hampto	114	114. City o	7-Local (J,6	3-Two-Way	Urban	NonVDOT	5	3. City or T	Hampton F	HAMP	S-VA114PR PARRISH AVE		0.03	1068797	111.57	-76.4064	36.99814
180375180	2018	2/2/2018 5:00	1505	15:05	O	PDO	0	0	0	0	0	0	0	2	2. Angle	ANG	No	1. No Adve	2. Daylight	Day	1. Dry	Dry	8. Non-Inte	2. Curve - L	2. Blacktop	1. No Defe	2. Two-Wa	1. Not at In	6. Traffic L	2. Yes - Wc	2. No			3. No	20. Motor V	1. On Roac	No	No	Belted	No	No	No	No	No	No	No	No	No	No		NOT_RD	Not Interse	No	No	Yes	No	5. Hampto	114	114. City o	4-Minor Art	3-Two-Way	Urban	NonVDOT	5	3. City or T	Hampton F	HAMP	R-VA SR00152EB		4.86			-76.3829	37.04787
240645229	2024	3/1/2024 5:00	1800	18:00	C	C	0	0	0	1	1	0	0	2	1. Rear End	RE	No	1. No Adve	4. Darknes	Night	1. Dry	Dry	1. Main-Lir	1. Straight	2. Blacktop	1. No Defe	2. Two-Wa	4. Four Ap	3. Traffic S	1. Yes - Wc	2. No			3. No	20. Motor V	1. On Roac	No	No	Belted	No	No	No	No	No	Yes	No	No	No	No		NOT_RD	Not Interse	No	No	Yes	Yes	5. Hampto	114	114. City o	3-Principal	4-Two-Way	Urban	NonVDOT	5	3. City or T	Hampton F	HAMP	R-VA US00258EB		61.46	744794	81.35	-76.4146	37.03424
180185308	2017	12/30/2017 5:00	18	00:18	O	PDO	0	0	0	0	0	0	0	1	9. Fixed Object - Off Road	FOOR	No	1. No Adve	4. Darknes	Night	1. Dry	Dry	1. Main-Lir	2. Curve - L	2. Blacktop	1. No Defe	2. Two-Wa	1. Not at In	6. Traffic L	1. Yes - Wc	2. No			3. No	4. Fence O	4. Roadsid	Yes	No	Belted	No	No	No	No	No	No	No	No	No	Yes	10	RD RIGHT	Not Interse	No	No	Yes	Yes	5. Hampto	114	114. City o	4-Minor Art	3-Two-Way	Urban	NonVDOT	5	3. City or T	Hampton F	HAMP	R-VA SR00415EB		2.09	253185	284.48	-76.3736	37.02417
240645231	2024	2/28/2024 5:00	1150	11:50	C	C	0	0	0	1	1	0	0	2	2. Angle	ANG	No	1. No Adve	2. Daylight	Day	1. Dry	Dry	9. Within Ir	1. Straight	2. Blacktop	1. No Defe	3. Two-Wa	2. Two App	6. Traffic L	1. Yes - Wc	2. No			3. No	20. Motor V	1. On Roac	No	No	Belted	No	Yes	No	No	No	No	No	No	No	No		NOT_RD	Urban Inte	No	No	Yes	No	5. Hampto	114	114. City o	3-Principal	4-Two-Way	Urban	NonVDOT	5	3. City or T	Hampton F	HAMP	R-VA US00258EB		61.53	744794	251.45	-76.4136	37.03473
240645232	2024	2/27/2024 5:00	2200	22:00	C	C	0	0	0	1	1	0	0	1	9. Fixed Object - Off Road	FOOR	No	1. No Adve	4. Darknes	Night	2. Wet	Wet	10. Interse	2. Curve - L	2. Blacktop	1. No Defe	4. One-Wa	4. Four Ap	6. Traffic L	1. Yes - Wc	2. No			3. No	13. Curb	1. On Roac	Yes	No	Belted	No	No	No	No	No	No	No	No	No	No		NOT_RD	Urban Inte	No	No	Yes	Yes	5. Hampto	114	114. City o	5-Major Cc	4-Two-Way	Urban	NonVDOT	5	3. City or T	Hampton F	HAMP	S-VA114NP COLISEUM DR		0.84	754224	184.85	-76.3889	37.04196
240645339	2024	3/1/2024 5:00	1011	10:11	O	PDO	0	0	0	0	0	0	0	2	1. Rear End	RE	No	1. No Adve	2. Daylight	Day	1. Dry	Dry	8. Non-Inte	3. Grade - S	1. Concret	1. No Defe	3. Two-Wa	1. Not at In	6. Traffic L	1. Yes - Wc	2. No			3. No	20. Motor V	1. On Roac	Yes	No	Belted	No	Yes	No	No	No	No	No	No	No	No		NOT_RD	Not Interse	No	No	Yes	No	5. Hampto	114	114. City o	1-Interstat	4-Two-Way	Urban	VDOT Inte	5	1. State Hv	Hampton F	HAMP	R-VA IS00064EB		269.3			-76.3203	37.00368

240655031	2024	3/4/2024 5:00	2230	22:30	O	PDO	0	0	0	0	0	0	0	1	9. Fixed Object - Off Road	FOOR	No	5. Rain	4. Darknes	Night	2. Wet	Wet	5. On Entra	2. Curve - L	2. Blackto	1. No Defe	4. One-Wa	1. Not at In	6. Traffic L	1. Yes - Wo	2. No			3. No	5. Guard R	1. On Road	No	No	Belted	No	No	No	No	Yes	No	No	No	No	No		RD_LEFT	Not Interse	No	Yes	No	Yes	5. Hampto	114	114. City o	1-Interstat	1-One-Way	Urban	VDOT Prim	5	1. State Hw	Hampton F	HAMP	R-VA US00258WB	RMP063.00B	0.07			-76.3936	37.04156
240655089	2024	3/4/2024 5:00	1240	12:40	C	C	0	0	0	2	2	0	0	2	1. Rear End	RE	No	5. Rain	2. Daylight	Day	2. Wet	Wet	5. On Entra	1. Straight	2. Blackto	1. No Defe	3. Two-Wa	4. Four Ap	6. Traffic L	1. Yes - Wo	2. No			3. No	20. Motor V	1. On Road	No	No	Belted	No	No	No	No	No	No	No	No	No	No		NOT_RD	Not Interse	Yes	No	Yes	No	5. Hampto	114	114. City o	3-Principal	4-Two-Way	Urban	NonVDOT	5	3. City or T	Hampton F	HAMP	R-VA US00258EB		62.67			-76.3932	37.0406
240655241	2024	3/5/2024 5:00	953	9:53	A	A	0	1	0	0	1	0	0	1	9. Fixed Object - Off Road	FOOR	No	1. No Adve	2. Daylight	Day	1. Dry	Dry	8. Non-Inte	2. Curve - L	2. Blackto	1. No Defe	3. Two-Wa	1. Not at In	6. Traffic L	1. Yes - Wo	2. No			3. No	11. Jersey	1. On Road	No	No	Unbelted	No	No	No	No	No	No	No	No	No	No		RD_LEFT	Not Interse	No	No	Yes	No	5. Hampto	114	114. City o	1-Interstat	4-Two-Way	Urban	VDOT Inter	5	1. State Hw	Hampton F	HAMP	R-VA IS00664WB		1.98			-76.3943	37.01214
240655288	2024	3/1/2024 5:00	817	8:17	O	PDO	0	0	0	0	0	0	0	2	1. Rear End	RE	No	1. No Adve	2. Daylight	Day	1. Dry	Dry	9. Within In	1. Straight	2. Blackto	1. No Defe	3. Two-Wa	4. Four Ap	3. Traffic S	1. Yes - Wo	2. No			3. No	20. Motor V	1. On Road	No	No	Belted	No	No	No	No	No	No	No	No	No	No		NOT_RD	Urban Inte	No	No	Yes	No	5. Hampto	114	114. City o	3-Principal	4-Two-Way	Urban	NonVDOT	5	3. City or T	Hampton F	HAMP	R-VA US00258WB		61.02	253133	44.78	-76.4211	37.0311
240655289	2024	3/4/2024 5:00	1211	12:11	C	C	0	0	0	2	2	0	0	2	1. Rear End	RE	No	5. Rain	2. Daylight	Day	2. Wet	Wet	9. Within In	1. Straight	2. Blackto	1. No Defe	2. Two-Wa	4. Four Ap	3. Traffic S	1. Yes - Wo	2. No			3. No	20. Motor V	1. On Road	No	No	Belted	No	Yes	No	No	No	No	No	No	No	No		NOT_RD	Urban Inte	No	Yes	Yes	No	5. Hampto	114	114. City o	3-Principal	4-Two-Way	Urban	NonVDOT	5	3. City or T	Hampton F	HAMP	R-VA US00258WB		59.84	253129	195.61	-76.439	37.02215
240655343	2024	3/3/2024 5:00	1951	19:51	O	PDO	0	0	0	0	0	0	0	2	4. Sideswipe - Same Direction	SSS	No	1. No Adve	1. Dawn	Day	1. Dry	Dry	5. On Entra	2. Curve - L	2. Blackto	1. No Defe	4. One-Wa	1. Not at In	6. Traffic L	1. Yes - Wo	2. No			3. No	15. Other F	1. On Road	No	No	Belted	No	No	No	No	No	No	No	No	No	No		NOT_RD	Not Interse	No	No	No	No	5. Hampto	114	114. City o	1-Interstat	1-One-Way	Urban	VDOT Prim	5	1. State Hw	Hampton F	HAMP	R-VA SR00134WB	RMP008.00A	0.16			-76.4054	37.05252
240655345	2024	2/17/2024 5:00	700	7:00	O	PDO	0	0	0	0	0	0	0	2	4. Sideswipe - Same Direction	SSS	No	1. No Adve	2. Daylight	Day	1. Dry	Dry	2. Accelera	3. Grade - S	2. Blackto	1. No Defe	1. Two-Wa	1. Not at In	6. Traffic L	1. Yes - Wo	2. No			3. No	6. Parked V	1. On Road	No	No	Belted	No	No	No	No	No	Yes	No	No	No	No		NOT_RD	Not Interse	No	No	Yes	No	5. Hampto	114	114. City o	7-Local (J,6)	3-Two-Way	Urban	NonVDOT	5	3. City or T	Hampton F	HAMP	S-VA114PR CATALPA AVE		0.51			-76.3917	37.00349
240665107	2024	2/19/2024 5:00	1844	18:44	C	C	0	0	0	1	1	0	0	1	9. Fixed Object - Off Road	FOOR	No	1. No Adve	5. Darknes	Night	1. Dry	Dry	9. Within In	3. Grade - S	2. Blackto	1. No Defe	1. Two-Wa	4. Four Ap	3. Traffic S	1. Yes - Wo	2. No			3. No	3. Utility P	2. Shoulde	Yes	No	Belted	No	No	No	No	No	No	No	No	No	Yes	15	NOT_RD	Urban Inte	No	No	Yes	Yes	5. Hampto	114	114. City o	5-Major Co	3-Two-Way	Urban	NonVDOT	5	3. City or T	Hampton F	HAMP	S-VA114NP POWHATAN PKWY		1.13	253177	34.64	-76.3849	37.01296
230815222	2023	3/21/2023 5:00	1415	14:15	C	C	0	0	0	1	1	0	1	1	12. Ped	PED	Pedestrian	1. No Adve	2. Daylight	Day	1. Dry	Dry	1. Main-Lin	1. Straight	2. Blackto	1. No Defe	1. Two-Wa	1. Not at In	15. Reduce	1. Yes - Wo	2. No			1. Yes	19. Ped	1. On Road	No	No	Belted	No	No	No	No	No	No	No	No	Yes	No		NOT_RD	Not Interse	No	Yes	Yes	No	5. Hampto	114	114. City o	4-Minor Ar	3-Two-Way	Urban	NonVDOT	5	3. City or T	Hampton F	HAMP	S-VA114PR WOODLAND RD		1.73			-76.3223	37.04565
240665116	2024	3/4/2024 5:00	1859	18:59	O	PDO	0	0	0	0	0	0	0	2	2. Angle	ANG	No	5. Rain	4. Darknes	Night	2. Wet	Wet	10. Interse	1. Straight	2. Blackto	1. No Defe	1. Two-Wa	3. Three Ap	3. Traffic S	1. Yes - Wo	2. No			3. No	20. Motor V	1. On Road	No	No	Belted	No	No	No	No	No	No	No	No	No	No		NOT_RD	Urban Inte	No	No	Yes	Yes	5. Hampto	114	114. City o	4-Minor Ar	3-Two-Way	Urban	NonVDOT	5	3. City or T	Hampton F	HAMP	S-VA114PR KING ST N		0.68	253424	12.76	-76.3483	37.03987
171815395	2017	5/18/2017 5:00	1525	15:25	O	PDO	0	0	0	0	0	0	0	2	4. Sideswipe - Same Direction	SSS	No	1. No Adve	2. Daylight	Day	1. Dry	Dry	9. Within In	1. Straight	2. Blackto	1. No Defe	2. Two-Wa	3. Three Ap	1. No Traffi	6. No Traffi	2. No			1. Yes	20. Motor V	1. On Road	No	No	Belted	No	No	No	No	No	No	No	No	No	No		NOT_RD	Urban Inte	Yes	No	Yes	No	5. Hampto	114	114. City o	4-Minor Ar	3-Two-Way	Urban	NonVDOT	5	3. City or T	Hampton F	HAMP	R-VA SR00169NB		6.7	746446	57.12	-76.34	37.04827
180395175	2018	2/7/2018 5:00	1951	19:51	O	PDO	0	0	0	0	0	0	0	1	9. Fixed Object - Off Road	FOOR	No	5. Rain	4. Darknes	Night	2. Wet	Wet	9. Within In	1. Straight	2. Blackto	1. No Defe	3. Two-Wa	4. Four Ap	13. Other	1. Yes - Wo	2. No			3. No	3. Utility P	3. Median	No	No	Belted	No	No	No	No	No	No	No	No	No	No		NOT_RD	Urban Inte	Yes	No	Yes	Yes	5. Hampto	114	114. City o	5-Major Co	4-Two-Way	Urban	NonVDOT	5	3. City or T	Hampton F	HAMP	S-VA114NP NICKERSON BLVD		1.01			-76.3114	37.05519
240665246	2024	2/28/2024 5:00	1330	13:30	O	PDO	0	0	0	0	0	0	0	2	4. Sideswipe - Same Direction	SSS	No	1. No Adve	2. Daylight	Day	1. Dry	Dry	8. Non-Inte	1. Straight	2. Blackto	1. No Defe	1. Two-Wa	1. Not at In	1. No Traffi	6. No Traffi	2. No			2. Yes - Wi	20. Motor V	7. In Parkir	No	No	Belted	No	No	No	No	No	Yes	No	No	No	No		NOT_RD	Not Interse	No	No	Yes	No	5. Hampto	114	114. City of Hampton			Urban	NonVDOT	5	3. City or T	Hampton F	HAMP	U-VA114SC99999UK						-76.3741	37.05534
240665256	2024	3/6/2024 5:00	808	8:08	B	B	0	0	1	0	1	0	0	1	9. Fixed Object - Off Road	FOOR	No	5. Rain	2. Daylight	Day	2. Wet	Wet	1. Main-Lin	1. Straight	2. Blackto	1. No Defe	3. Two-Wa	1. Not at In	6. Traffic L	1. Yes - Wo	2. No			3. No	28. Ran Of	1. On Road	No	No	Belted	No	No	No	No	No	No	Yes	No	No	No		RD_LEFT	Not Interse	No	No	Yes	No	5. Hampto	114	114. City of Hampton		4-Two-Way	Urban	NonVDOT	5	3. City or T	Hampton F	HAMP	S-VA114NP POWER PLANT PKWY		0.06	253572	274.52	-76.3865	37.01595
240665288	2024	3/2/2024 5:00	2026	20:26	C	C	0	0	0	2	2	0	0	2	2. Angle	ANG	No	1. No Adve	4. Darknes	Night	1. Dry	Dry	1. Main-Lin	1. Straight	2. Blackto	1. No Defe	3. Two-Wa	1. Not at In	6. Traffic L	1. Yes - Wo	2. No			3. No	20. Motor V	1. On Road	No	No	Belted	No	No	No	No	No	No	No	No	No	No		NOT_RD	VDOT Inter	No	No	Yes	Yes	5. Hampto	114	114. City o	5-Major Co	3-Two-Way	Urban	NonVDOT	5	3. City or T	Hampton F	HAMP	S-VA114PR COLISEUM DR		0.51	253353	144.17	-76.3857	37.03738
240665292	2024	3/4/2024 5:00	1444	14:44	O	PDO	0	0	0	0	0	0	0	3	1. Rear End	RE	No	5. Rain	2. Daylight	Day	2. Wet	Wet	8. Non-Inte	1. Straight	2. Blackto	1. No Defe	3. Two-Wa	1. Not at In	6. Traffic L	1. Yes - Wo	1. Yes	3. Activity A	3. Work on	3. No	20. Motor V	1. On Road	No	No	Belted	No	No	No	No	No	No	No	No	No	Yes	5	NOT_RD	Not Interse	No	Yes	Yes	No	5. Hampto	114	114. City o	1-Interstat	4-Two-Way	Urban	VDOT Inter	5	1. State Hw	Hampton F	HAMP	R-VA IS00064EB		267.71			-76.3307	37.02487
240665302	2024	2/29/2024 5:00	1730	17:30	O	PDO	0	0	0	0	0	0	0	2	1. Rear End	RE	No	1. No Adve	3. Dusk	Day	1. Dry	Dry	1. Main-Lin	1. Straight	2. Blackto	1. No Defe	3. Two-Wa	1. Not at In	6. Traffic L	1. Yes - Wo	2. No			3. No	20. Motor V	1. On Road	No	No	Belted	No	No	No	No	No	No	Yes	No	No	No		NOT_RD	Not Interse	No	No	Yes	No	5. Hampto	114	114. City o	1-Interstat	4-Two-Way	Urban	VDOT Inter	5	1. State Hw	Hampton F	HAMP	R-VA IS00064WB		261.31			-76.427	37.06561
240665334	2024	3/3/2024 5:00	1724	17:24	O	PDO	0	0	0	0	0	0	0	2	1. Rear End	RE	No	1. No Adve	2. Daylight	Day	1. Dry	Dry	8. Non-Inte	1. Straight	2. Blackto	1. No Defe	3. Two-Wa	1. Not at In	6. Traffic L	1. Yes - Wo	1. Yes	1. Advance	3. Work on	3. No	20. Motor V	1. On Road	No	No	Belted	No	No	No	No	No	No	No	No	No	No		NOT_RD	Not Interse	No	No	Yes	No	5. Hampto	114	114. City o	1-Interstat	4-Two-Way	Urban	VDOT Inter	5	1. State Hw	Hampton F	HAMP	R-VA IS00064EB		269.78			-76.3159	36.99784
240665478	2024	3/6/2024 5:00	2208	22:08	O	PDO	0	0	0	0	0	0	0	1	9. Fixed Object - Off Road	FOOR	No	5. Rain	4. Darknes	Night	2. Wet	Wet	8. Non-Inte	1. Straight	2. Blackto	1. No Defe	3. Two-Wa	1. Not at In	6. Traffic L	1. Yes - Wo	1. Yes	3. Activity A	3. Work on	3. No	11. Jersey	1. On Road	No	No	Belted	No	No	No	No	No	No	No	No	No	No		RD_LEFT	Not Interse	No	Yes	Yes	Yes	5. Hampto	114	114. City o	1-Interstat	4-Two-Way	Urban	VDOT Inter	5	1. State Hw	Hampton F	HAMP	R-VA IS00064EB		268.12			-76.3283	37.02086
240675098	2024	3/6/2024 5:00	1110	11:10	C	C	0	0	0	1	1	0	0	2	9. Fixed Object - Off Road	FOOR	No	5. Rain	2. Daylight	Day	2. Wet	Wet	8. Non-Inte	1. Straight	2. Blackto	1. No Defe	3. Two-Wa	1. Not at In	6. Traffic L	1. Yes - Wo	2. No			3. No	28. Ran Of	1. On Road	No	No	Belted	No	No	No	No	No	No	Yes	No	No	No		RD_UNKN	Not Interse	No	No	Yes	No	5. Hampto	114	114. City o	1-Interstat	4-Two-Way	Urban	VDOT Inter	5	1. State Hw	Hampton F	HAMP	R-VA IS00664WB		1.41			-76.3854	37.01691
240675150	2024	3/3/2024 5:00	158	1:58	A	A	0	1	0	0	1	0	0	2	2. Angle	ANG	No	1. No Adve	4. Darknes	Night	1. Dry	Dry	10. Interse	1. Straight	2. Blackto	1. No Defe	2. Two-Wa	4. Four Ap	6. Traffic L	1. Yes - Wo	2. No			3. No	20. Motor V	1. On Road	No	No	Belted	No	No	No	No	No	Yes	No	No	No	No		NOT_RD	Urban Inte	No	No	Yes	Yes	5. Hampto	114	114. City o	4-Minor Ar	3-Two-Way	Urban	NonVDOT	5	3. City or T	Hampton F	HAMP	R-VA SR00351EB		7.08	1084895	197.41	-76.3213	37.0337
240295245	2024	1/27/2024 5:00	2126	21:26	O	PDO	0	0	0	0	0	0	0	2	1. Rear End	RE	No	5. Rain	4. Darknes	Night	2. Wet	Wet	9. Within In	1. Straight	2. Blackto	1. No Defe	2. Two-Wa	4. Four Ap	8. Yield Sig	1. Yes - Wo	2. No			3. No	20. Motor V	1. On Road	No	No	Belted	No	No	No	No	No	No	No	No	No	No		NOT_RD	VDOT Inter	No	No	Yes	Yes	5. Hampto	114	114. City o	3-Principal	4-Two-Way	Urban	NonVDOT	5	3. City or T	Hampton F	HAMP	R-VA SR00134EB		11.02	253029	83.69	-76.3623	37.03449
240675184	2024	3/5/2024 5:00	924	9:24	O	PDO	0	0	0	0	0	0	0	2	1. Rear End	RE	No	1. No Adve	2. Daylight	Day	1. Dry	Dry	8. Non-Inte	1. Straight	1. Concret	1. No Defe	4. One-Wa	1. Not at In	6. Traffic L	1. Yes - Wo	2. No			3. No	20. Motor V	1. On Road	No	No	Belted	No	No	No	No	No	No	No	No	No	No		NOT_RD	Not Interse	No	No	Yes	No	5. Hampto	114	114. City o	1-Interstat	4-Two-Way	Urban	VDOT Inter	5	1. State Hw	Hampton F	HAMP	R-VA IS00064WB		271.46			-76.3004	36.98019
240675194	2024	3/7/2024 5:00	1056	10:56	O	PDO	0	0	0	0	0	0	0	3	1. Rear End	RE	No	1. No Adve	2. Daylight	Day	1. Dry	Dry	8. Non-Inte	1. Straight	1. Concret	1. No Defe	3. Two-Wa	1. Not at In	6. Traffic L	1. Yes - Wo	1. Yes	3. Activity A	3. Work on	3. No	20. Motor V	1. On Road	No	No	Belted	No	Yes	No	No	No	No	No	No	No	No		NOT_RD	Not Interse	No	Yes	Yes	No	5. Hampto	114	114. City o	1-Interstat	4-Two-Way	Urban	VDOT Inter	5	1. State Hw	Hampton F	HAMP	R-VA IS00064EB		266.56			-76.3483	37.0343
240675340	2024	3/7/2024 5:00	1715	17:15	O	PDO	0	0	0	0	0	0	0	2	4. Sideswipe - Same Direction	SSS	No	1. No Adve	2. Daylight	Day	1. Dry	Dry	8. Non-Inte	1. Straight	2. Blackto	1. No Defe	3. Two-Wa	1. Not at In	6. Traffic L	1. Yes - Wo	2. No			3. No	20. Motor V	1. On Road	No	No	Belted	No	No	No	No	No	No	No	No	No	No		NOT_RD	Not Interse	No	No	Yes	No	5. Hampto	114	114. City o	1-Interstat	4-Two-Way	Urban	VDOT Inter	5	1. State Hw	Hampton F	HAMP	R-VA IS00064WB		261.3			-76.4271	37.06568
240675367	2024	3/6/2024 5:00	1712	17:12	O	PDO	0	0	0	0	0	0	0	2	1. Rear End	RE	No	5. Rain	2. Daylight	Day	2. Wet	Wet	8. Non-Inte	1. Straight	2. Blackto	1. No Defe	3. Two-Wa	1. Not at In	6. Traffic L	1. Yes - Wo	1. Yes	1. Advance	3. Work on	3. No	20. Motor V	1. On Road	No	No	Belted	No	No	No	No	No	No	No	No	No	Yes	10	NOT_RD	Not Interse	Yes	No	Yes	No	5. Hampto	114	114. City o	1-Interstat	4-Two-Way	Urban	VDOT Inter	5	1. State Hw	Hampton F	HAMP	R-VA IS00064EB		268.93			-76.3221	37.00889
242425032	2024	8/27/2024 5:00	1125	11:25	C	C	0	0	0	1	1	0	0	2	1. Rear End	RE	No	1. No Adve	2. Daylight	Day	1. Dry	Dry	2. Accelera	1. Straight	2. Blackto	1. No Defe	2. Two-Wa	4. Four Ap	6. Traffic L	1. Yes - Wo	2. No			3. No	20. Motor V	1. On Road	No	No	Belted	No	No	No	No	No	No	No	No	No	No		NOT_RD	Urban Inte	No	No	Yes	No	5. Hampto	114	114. City o	3-Principal	4-Two-Way	Urban	NonVDOT	5	3. City or T	Hampton F	HAMP	R-VA SR00134WB		11.02	253028	106.84	-76.3624	37.03469
240685172	2024	3/6/2024 5:00	639	6:39	C	C	0	0	0	2	2	0	0	2	1. Rear End	RE	No	5. Rain	2. Daylight	Day	2. Wet	Wet	10. Interse	1. Straight	2. Blackto	1. No Defe	2. Two-Wa	3. Three Ap	4. Stop Sig	1. Yes - Wo	2. No			3. No	20. Motor V	1. On Road	No	No	Belted	No	No	No	No	No	No	No	No	No	No		NOT_RD	Urban Inte	No	No	Yes	No	5. Hampto	114	114. City o	7-Local (J,6)	3-Two-Way	Urban	NonVDOT	5	3. City or T	Hampton F	HAMP	S-VA114PR N CAMPUS PKWY		0.92	1084709	41.23	-76.3976	37.07186
171155132	2017	4/24/2017 5:00	813	8:13	K	K	1	0	0	1	1	0	0	2	3. Head On	HO	No	5. Rain	2. Daylight	Day	2. Wet	Wet	1. Main-Lin	1. Straight	2. Blackto	1. No Defe	3. Two-Wa	1. Not at In	6. Traffic L	1. Yes - Wo	2. No			3. No	20. Motor V	1. On Road	No	No	Belted	No	No	No	No	No	No	No	No	No	Yes	10	RD_UNKN	Not Interse	Yes	Yes	Yes	No	5. Hampto	114	114. City o	4-Minor Ar	4-Two-Way	Urban	NonVDOT	5	3. City or T	Hampton F	HAMP	S-VA114PR BIG BETHEL RD		4.25			-76.4267	37.073
182265334	2018	8/13/2018 5:00	1813	18:13	A	A	0	1	0	0	1	0	0	2	4. Sideswipe - Same Direction	SSS	No	1. No Adve	2. Daylight	Day	1. Dry	Dry	1. Main-Lin	1. Straight	2. Blackto	1. No Defe	3. Two-Wa	1. Not at In	3. Traffic S	1. Yes - Wo	2. No			3. No	20. Motor V	1. On Road	No	No	Belted	No	No	No	No	No	No	No	No	No	No		NOT_RD	VDOT Inter	No	No	Yes	No	5. Hampto	114	114. City o	4-Minor Ar	4-Two-Way	Urban	NonVDOT	5	3. City or T	Hampton F	HAMP	R-VA US00060WB		274.42	253003	48.42	-76.3314	37.02427
240685178	2024	3/7/2024 5:00	1935	19:35	C	C	0	0	0	2	2	0	0	2	4. Sideswipe - Same Direction	SSS	No	1. No Adve	4. Darknes	Night	1. Dry	Dry	10. Interse	2. Curve - L	2. Blackto	1. No Defe	1. Two-Wa	3. Three Ap	3. Traffic S	1. Yes - Wo	2. No			3. No	20. Motor V	1. On Road	No	No	Belted	No	No	No	No	No	No	No	No	No	No		NOT_RD	Urban Inte	No	Yes	Yes	Yes	5. Hampto	114	114. City o	4-Minor Ar	3-Two-Way	Urban	NonVDOT	5	3. City or T	Hampton F	HAMP	S-VA114PR RIP RAP RD		0.02	253424	108.11	-76.3486	37.0397
240685179	2024	3/7/2024 5:00	2137	21:37	O	PDO	0	0	0	0	0	0	0	2	4. Sideswipe - Same Direction	SSS	No	1. No Adve	4. Darknes	Night	1. Dry	Dry	1. Main-Lin	1. Straight	2. Blackto	1. No Defe	1. Two-Wa	1. Not at In	1. No Traffi	6. No Traffi	2. No			3. No	6. Parked V	1. On Road	No	No	Belted	No	Yes	No	No	No	No	No	No	No	No		NOT_RD	Not Interse	No	No	Yes	Yes	5. Hampto	114	114. City o	7-Local (J,6)	3-Two-Way	Urban	NonVDOT	5	3. City or T	Hampton F	HAMP	S-VA114PR WEAVER RD W		1.1			-76.4232	37.02484
240685180	2024	3/5/2024 5:00	800	8:00	C	C	0	0	0	2	2	0	0	2	2. Angle	ANG	No	1. No Adve	2. Daylight	Day	1. Dry	Dry	2. Accelera	3. Grade - S	2. Blackto	1. No Defe	1. Two-Wa	1. Not at In	4. Stop Sig	1. Yes - Wo	2. No			3. No	20. Motor V	1. On Road	No	No	Belted	No	No	No	No	No	No	No	No	No	No		NOT_RD	Not Interse	No	No	Yes	No	5. Hampto	114	114. City o	7-Local (J,6)	3-Two-Way	Urban	NonVDOT	5	3. City or T	Hampton F	HAMP	S-VA114PR PEAR AVE		0.07			-76.3887	36.99044
240685204	2024	3/8/2024 5:00	742	7:42	O	PDO	0	0	0	0	0	0	0	1	9. Fixed Object - Off Road	FOOR	No	1. No Adve	2. Daylight	Day	1. Dry	Dry	8. Non-Inte	2. Curve - L	2. Blackto	1. No Defe	3. Two-Wa	1. Not at In	6. Traffic L	1. Yes - Wo	2. No			3. No	11. Jersey	2. Shoulde	No	No	Belted	No	No	No	No	No	No	No	No	No	Yes	40	RD_UNKN	Not Interse	No	No	Yes	No	5. Hampto	114	114. City o	1-Interstat	4-Two-Way	Urban	VDOT Inter	5	1. State Hw	Hampton F	HAMP	R-VA IS00664EB		2.3			-76.4	37.00727
240695145	2024	3/9/2024 5:00	800	8:00	O	PDO	0	0	0	0	0	0	0	1	9. Fixed Object - Off Road	FOOR	No	4. Mist	2. Daylight	Day	1. Dry	Dry	8. Non-Inte	1. Straight	2. Blackto	1. No Defe	3. Two-Wa	1. Not at In	6. Traffic L	1. Yes - Wo	2. No			3. No	28. Ran Of	1. On Road	No	No	Unbelted	No	No	No	Yes	No	No	No	No	No	No		RD_RIGHT	Not Interse	No	No	Yes	No	5. Hampto	114	114. City o	1-Interstat	4-Two-Way	Urban	VDOT Inter	5	1. State Hw	Hampton F	HAMP	R-VA IS00064WB		261.32			-76.4269	37.06556
240695153	2024	3/8/2024 5:00	1858	18:58	B	B	0	0	1	0	1	0	0	1	9. Fixed Object - Off Road	FOOR	No	1. No Adve	4. Darknes	Night	1. Dry	Dry	3. Gore Are	1. Straight	2. Blackto	1. No Defe	3. Two-Wa	1. Not at In	6. Traffic L	1. Yes - Wo	2. No			3. No	9. Impact	3. Median	No	No	Belted	No	No	No	No	No	No	No	No	No	No		RD_RIGHT	Not Interse	No	No	Yes	Yes	5. Hampto	114	114. City o	1-Interstat	4-Two-Way	Urban	VDOT Inter	5	1. State Hw	Hampton F	HAMP	R-VA IS00064EB		264.74			-76.3809	37.03245
240695180	2024	3/9/2024 5:00	1218	12:18	B	B	0	0	1	0	1	0	0	2	1. Rear End	RE	No	5. Rain	2. Daylight	Day	2. Wet	Wet	8. Non-Inte	3. Grade - S	1. Concret	1. No Defe	3. Two-Wa	1. Not at In	6. Traffic L	1. Yes - Wo	2. No			3. No	20. Motor V	1. On Road	No	No	Belted	No	No	No	No	No	No	No	No	No	Yes	5	NOT_RD	Not Interse	No	Yes	Yes	No	5. Hampto	114	114. City o	1-Interstat	4-Two-Way	Urban	VDOT Inter	5	1. State Hw	Hampton F	HAMP	R-VA IS00064EB		271.09			-76.3023	36.98323
240715003	2024	3/8/2024 5:00	1810	18:10	B	B	0	0	2	0	2	0	0	2	1. Rear End	RE	No	1. No Adve	4. Darknes	Night	1. Dry	Dry	8. Non-Inte	1. Straight	1. Concret	1. No Defe	3. Two-Wa	1. Not at In	6. Traffic L	1. Yes - Wo	1. Yes	1. Advance	3. Work on	3. No	20. Motor V	1. On Road	No	No	Belted	No	No	No	No	No	No	No	No	No	No		NOT_RD	Not Interse	No	Yes	Yes	Yes	5. Hampto	114	114. City o	1-Interstat	4-Two-Way	Urban	VDOT Inter	5	1. State Hw	Hampton F	HAMP	R-VA IS00064WB		271.19			-76.3018	36.98393
240715004	2024	3/9/2024 5:00	1630	16:30	O	PDO	0	0	0	0	0	0	0	2	4. Sideswipe - Same Direction	SSS	No	5. Rain	2. Daylight	Day	2. Wet	Wet	8. Non-Inte	1. Straight	2. Blackto	1. No Defe	3. Two-Wa	1. Not at In	6. Traffic L	1. Yes - Wo	1. Yes	2. Transitic	1. Lane Clo	3. No	20. Motor V	1. On Road	No	No	Belted	No	No	No	No	Yes	No	No	No	No	No		NOT_RD	Not Interse	No	No	Yes	No	5. Hampto	114	114. City o	1-Interstat	4-Two-Way	Urban	VDOT Inter	5	1. State Hw	Hampton F	HAMP	R-VA IS00064EB		266.73			-76.3453	37.03393
240715008	2024	3/10/2024 5:00	1415	14:15	O	PDO	0	0	0	0	0	0	0	5	1. Rear End	RE	No	1. No Adve	2. Daylight	Day	1. Dry	Dry	8. Non-Inte	1. Straight	1. Concret	1. No Defe	3. Two-Wa	1. Not at In	6. Traffic L	1. Yes - Wo	1. Yes	3. Activity A	1. Lane Clo	3. No	20. Motor V	1. On Road	No	No	Belted	No	No	No	No	No	No	No	No	No	No		NOT_RD	Not Interse	No	Yes	Yes	No	5. Hampto	114	114. City o	1-Interstat	4-Two-Way	Urban	VDOT Inter	5	1. State Hw	Hampton F	HAMP	R-VA IS00064EB		267.27			-76.3361	37.03049
233105109	2023	11/3/2023 5:00	1348	13:48	C	C	0	0	0	2	2	0	0	2	1. Rear End	RE	No	1. No Adve	2. Daylight	Day	1. Dry	Dry	10. Interse	1. Straight	2. Blackto	1. No Defe	1. Two-Wa	3. Three Ap	6. Traffic L	1. Yes - Wo	2. No			3. No	20. Motor V	1. On Road	No	No	Belted	No	Yes	No	No	No	No	No	No	No	No		NOT_RD	Urban Inte	No	No	Yes	No	5. Hampto	114	114. City o	4-Minor Ar	4-Two-Way	Urban	NonVDOT	5	3. City or T	Hampton F	HAMP	S-VA114PR ARMISTEAD AVE N		4.23			-76.383	37.07124
240715210	2024	3/9/2024 5:00	145	1:45	B	B	0	0	2	0	2	0	0	2	2. Angle	ANG	No	1. No Adve	4. Darknes	Night	1. Dry	Dry	1. Main-Lin	1. Straight	2. Blackto	1. No Defe	3. Two-Wa	4. Four Ap	3. Traffic S	1. Yes - Wo	2. No			3. No	20. Motor V	1. On Road	No	No	Belted	No	No	No	No	No	No	No	No	No	Yes	15	NOT_RD	Urban Inte	No	No	Yes	Yes	5. Hampto	114	114. City o	3-Principal	4-Two-Way	Urban	NonVDOT	5	3. City or T	Hampton F	HAMP	R-VA US00258WB		65.6	253121	56.54	-76.3424	37.0435
240715216	2024	3/8/2024 5:00	1724	17:24	C	C	0	0	0	2	2	0	0	2	1. Rear End	RE	No	1. No Adve	2. Daylight	Day	1. Dry	Dry	9. Within In	1. Straight	2. Blackto	1. No Defe	3. Two-Wa	3. Three Ap	6. Traffic L	1. Yes - Wo	2. No			3. No	20. Motor V	1. On Road	No	No	Belted	No	Yes	Yes	No	No	No	No	No	No	No		NOT_RD	Urban Inte	No	No	Yes	No	5. Hampto	114	114. City o	3-Principal	4-Two-Way	Urban	NonVDOT	5	3. City or T	Hampton F	HAMP	R-VA US00258EB		66.16	253149	69	-76.333	37.04072
212305104	2021	8/10/2021 5:00	2219	22:19	C	C	0	0	0	1	1	0	0	2	1. Rear End	RE	No	1. No Adve	4. Darknes	Night	1. Dry	Dry	10. Interse	1. Straight	2. Blackto	1. No Defe	2. Two-Wa	3. Three Ap	3. Traffic S	1. Yes - Wo	2. No			3. No	20. Motor V	1. On Road	No	No	Belted	No	No	No	No	No	No	No	No	No	No		NOT_RD	VDOT Inter	No	No	Yes	Yes	5. Hampto	114	114. City o	3-Principal	4-Two-Way	Urban	NonVDOT	5	3. City or T	Hampton F	HAMP	R-VA SR00134WB		11.03	253029	107.8	-76.3623	37.03467
240715228	2024	3/7/2024 5:00	1231	12:31	C	C	0	0	0	2	2	0	0	2	1. Rear End	RE	No	1. No Adve	2. Daylight	Day	1. Dry	Dry	1. Main-Lin	1. Straight	1. Concret	1. No Defe	3. Two-Wa	4. Four Ap	3. Traffic S	1. Yes - Wo	2. No			3. No	20. Motor V	1. On Road	No	No	Belted	No	No	No	No	No	No	No	No	No	No		NOT_RD	VDOT Inter	Yes	No	Yes	No	5. Hampto	114	114. City o	5-Major Co	3-Two-Way	Urban	NonVDOT	5	3. City or T	Hampton F	HAMP	S-VA114NP COLISEUM DR		1.44	1078784	81.39	-76.392	37.05077
190905122	2019	3/29/2019 5:00	803	8:03	A	A	0	1	0	0	1	0	0	1	9. Fixed Object - Off Road	FOOR	No	1. No Adve	2. Daylight	Day	1. Dry	Dry	1. Main-Lin	1. Straight	2. Blackto	1. No Defe	2. Two-Wa	1. Not at In	1. No Traffi	6. No Traffi	2. No			2. Yes - Wi	17. Traffic	1. On Road	No	No	Belted	No	Yes	No	No	No	No	No	No	No	No		RD_LEFT	Not Interse	No	No	Yes	No	5. Hampto	114	114. City o	4-Minor Ar	3-Two-Way	Urban	NonVDOT	5	3. City or T	Hampton F	HAMP	R-VA SR00152EB		4.86			-76.383	37.04794
240715230	2024	3/8/2024 5:00	1515	15:15	C	C	0	0	0	2	2	0	0	2	1. Rear End	RE	No	1. No Adve	2. Daylight	Day	1. Dry	Dry	10. Interse	1. Straight	2. Blackto	1. No Defe	3. Two-Wa	3. Three Ap	3. Traffic S	1. Yes - Wo	2. No			2. Yes - Wi	6. Parked V	1. On Road	No	No	Belted	No	No	No	No	No	No	No	No	No	No		NOT_RD	Urban Inte	No	Yes	Yes	No	5. Hampto	114	114. City of Hampton			Urban	NonVDOT	5	3. City or T	Hampton F	HAMP	U-VA114SC99999UK						-76.4287	37.05418
240715231	2024	3/8/2024 5:00	1638	16:38	C	C	0	0	0	1	1	0	0	2	2. Angle	ANG	No	1. No Adve	2. Daylight	Day	1. Dry	Dry	1. Main-Lin	1. Straight	2. Blackto	1. No Defe	3. Two-Wa	1. Not at In	6. Traffic L	1. Yes - Wo	2. No			3. No	20. Motor V	1. On Road	No	No	Belted	No	Yes	No	No	No	No	No	No	No	No		NOT_RD	Not Interse	No	No	Yes	No	5. Hampto	114	114. City o	3-Principal	4-Two-Way	Urban	NonVDOT	5	3. City or T	Hampton F	HAMP	R-VA US00258WB		60.89			-76.4232	37.03006
240715232	2024	3/10/2024 5:00	1309	13:09	C	C	0	0	0	2	2	0	0	2	16. Other	OTHR	No	1. No Adve	2. Daylight	Day	1. Dry	Dry	1. Main-Lin	3. Grade - S	2. Blackto	1. No Defe	3. Two-Wa	1. Not at In	1. No Traffi	6. No Traffi	2. No			3. No	20. Motor V	1. On Road	No	No	Belted	No	No	No	No	No	No	No	No	No	No		NOT_RD	VDOT Inter	Yes	No	Yes	No	5. Hampto	114	114. City o	3-Principal	4-Two-Way	Urban	NonVDOT	5	3. City or T	Hampton F	HAMP	R-VA US00258EB		65.12	1068042	141.42	-76.3515	37.04353
240715233	2024	3/4/2024 5:00	1911	19:11	C	C	0	0	0	5	5	0	0	2	2. Angle	ANG	No	5. Rain	4. Darknes	Night	2. Wet	Wet	1. Main-Lin	1. Straight	2. Blackto	1. No Defe	2. Two-Wa	4. Four Ap	4. Stop Sig	1. Yes - Wo	2. No			3. No	20. Motor V	1. On Road	No	No	Belted	No	No	No	No	No	No	No	No	No	No		NOT_RD	Not Interse	No	Yes	Yes	Yes	5. Hampto	114	114. City o	7-Local (J,6)	3-Two-Way	Urban	NonVDOT	5	3. City or T	Hampton F	HAMP	S-VA114NP CHARLTON DR		0.37			-76.3713	37.04892
240715234	2024	3/5/2024 5:00	1722	17:22	C	C	0	0	0	2	2	0	0	2	2. Angle	ANG	No	1. No Adve	2. Daylight	Day	1. Dry	Dry	1. Main-Lin	3. Grade - S	2. Blackto	1. No Defe	3. Two-Wa	2. Two App	1. No Traffi	6. No Traffi	2. No			3. No	20. Motor V	1. On Road	No	No	Belted	No	No	No	No	No	No	No	No	No	No		NOT_RD	Not Interse	No	No	Yes	No	5. Hampto	114	114. City o	7-Local (J,6)	3-Two-Way	Urban	NonVDOT	5	3. City or T	Hampton F	HAMP	S-VA114NP WILLOW OAKS BLVD		0.24			-76.3275	37.06017
182335102	2018	8/20/2018 5:00	917	9:17	C	C	0	0	0	1	1	0	0	2	4. Sideswipe - Same Direction	SSS	No	1. No Adve	2. Daylight	Day	2. Wet	Wet	1. Main-Lin	1. Straight	2. Blackto	1. No Defe	1. Two-Wa	2. Two App	6. Traffic L	1. Yes - Wo	2. No			3. No	20. Motor V	1. On Road	No	No	Belted	No	No	No	No	No	No	No	No	No	No		NOT_RD	VDOT Inter	Yes	No	Yes	No	5. Hampto	114	114. City o	4-Minor Ar	4-Two-Way	Urban	NonVDOT	5	3. City or T	Hampton F	HAMP	R-VA US00060WB		274.42	253003	43.84	-76.3313	37.02422
171875207	2017	6/14/2017 5:00	729	7:29	O	PDO	0	0	0	0	0	0	0	2	1. Rear End	RE	No	1. No Adve	2. Daylight	Day	1. Dry	Dry	10. Interse	1. Straight	1. Concret	1. No Defe	2. Two-Wa	4. Four Ap	3. Traffic S	1. Yes - Wo	2. No			3. No	20. Motor V	1. On Road	No	No	Belted	No	No	No	No	No	Yes	No	No	No	No		NOT_RD	Urban Inte	No	No	Yes	No	5. Hampto	114	114. City o	4-Minor Ar	3-Two-Way	Urban	NonVDOT	5	3. City or T	Hampton F	HAMP	S-VA114PR ABERDEEN RD		2.81	253135	45.78	-76.409	37.0369
240715449	2024	3/7/2024 5:00	2230	22:30	O	PDO	0	0	0	0	0	0	0	2	1. Rear End	RE	No	1. No Adve	4. Darknes	Night	1. Dry	Dry	8. Non-Inte	1. Straight	2. Blackto	1. No Defe	3. Two-Wa	1. Not at In	6. Traffic L	1. Yes - Wo	2. No			3. No	20. Motor V	1. On Road	No	No	Belted	No	Yes	No	No	No	Yes	No	No	No	No		NOT_RD	Not Interse	No	No	Yes	Yes	5. Hampto	114	114. City o	1-Interstat	4-Two-Way	Urban	VDOT Inter	5	1. State Hw	Hampton F	HAMP	R-VA IS00064WB		271.35			-76.3006	36.98193
240725009	2024	3/8/2024 5:00	423	4:23	O	PDO	0	0	0	0	0	0	0	2	1. Rear End	RE	No	1. No Adve	4. Darknes	Night	1. Dry	Dry	8. Non-Inte	1. Straight	2. Blackto	1. No Defe	3. Two-Wa	1. Not at In	6. Traffic L	1. Yes - Wo	1. Yes	3. Activity A	3. Work on	3. No	20. Motor V	1. On Road	No	No	Belted	No	No	No	No	No	No	No	No	No	Yes	10	NOT_RD	Not Interse	No	Yes	Yes	Yes	5. Hampto	114	114. City o	1-Interstat	4-Two-Way	Urban	VDOT Inter	5	1. State Hw	Hampton F	HAMP	R-VA IS00064WB		267.86			-76.3305	37.02484
240725035	2024	3/10/2024 5:00	515	5:15	B	B	0	0	1	0	1	0	0	3	1. Rear End	RE	No	1. No Adve	4. Darknes	Night	1. Dry	Dry	8. Non-Inte	1. Straight	2. Blackto	1. No Defe	3. Two-Wa	1. Not at In	6. Traffic L	1. Yes - Wo	1. Yes	3. Activity A	3. Work on	3. No	20. Motor V	1. On Road	No	No	Belted	No	No	No	No	No	No	No	No	No	Yes	15	NOT_RD	Not Interse	No	No	Yes	Yes	5. Hampto	114	114. City o	1-Interstat	4-Two-Way	Urban	VDOT Inter	5	1. State Hw	Hampton F	HAMP	R-VA IS00064WB		271.32			-76.3008	36.98235
243025405	2024	8/5/2024 5:00	2158	21:58	C	C	0	0	0	1	1	0	0	2	16. Other	OTHR	No	1. No Adve	4. Darknes	Night	1. Dry	Dry	9. Within In	1. Straight	2. Blackto	1. No Defe	2. Two-Wa	3. Three Ap	4. Stop Sig	1. Yes - Wo	2. No			3. No	20. Motor V	1. On Road	No	No	Belted	No	No	No	No	No	No	No	Yes	No	Yes	10	NOT_RD	Urban Inte	No	Yes	Yes	Yes	5. Hampto	114	114. City o	4-Minor Ar	4-Two-Way	Urban	NonVDOT	5	3. City or T	Hampton F	HAMP	S-VA114PR ARMISTEAD AVE N		4.23			-76.383	37.07126
240725074	2024	3/9/2024 5:00	1215	12:15	O	PDO	0	0	0	0	0	0	0	3	1. Rear End	RE	No	1. No Adve	2. Daylight	Day	1. Dry	Dry	8. Non-Inte	1. Straight	1. Concret	1. No Defe	4. One-Wa	1. Not at In	6. Traffic L	1. Yes - Wo	2. No			3. No	20. Motor V	1. On Road	No	No	Belted	No	No	No	No	No	Yes	No	No	No	No		NOT_RD	Not Interse	No	No	Yes	No	5. Hampto	114	114. City o	1-Interstat	4-Two-Way	Urban	VDOT Inter	5	1. State Hw	Hampton F	HAMP	R-VA IS00064EB		270.16			-76.312	36.99365
193315288	2019	11/24/2019 5:00	1218	12:18	C	C	0	0	0	1	1	0	0	1	9. Fixed Object - Off Road	FOOR	No	1. No Adve	2. Daylight	Day	1. Dry	Dry	10. Interse	1. Straight	2. Blackto	1. No Defe	2. Two-Wa	3. Three Ap	6. Traffic L	1. Yes - Wo	2. No			3. No	13. Curb	2. Shoulde	No	No	Belted	No	No	No	No	No	No	No	No	No	No		NOT_RD	Urban Inte	No	No	Yes	No	5. Hampto	114	114. City o	4-Minor Ar	4-Two-Way	Urban	NonVDOT	5	3. City or T	Hampton F	HAMP	S-VA114PR ARMISTEAD AVE N		4.24			-76.3829	37.07139
171215143	2017	4/29/2017 5:00	812	8:12	O	PDO	0	0	0	0	0	0	0	1	10. Deer	DEER	No	1. No Adve	2. Daylight	Day	1. Dry	Dry	1. Main-Lin	1. Straight	2. Blackto	1. No Defe	3. Two-Wa	1. Not at In	6. Traffic L	1. Yes - Wo	2. No			3. No	23. Animal	1. On Road	No	Yes	Belted	No	No	No	No	No	No	No	No	No	Yes	5	NOT_RD	Not Interse	No	No	Yes	No	5. Hampto	114	114. City o	4-Minor Ar	4-Two-Way	Urban	NonVDOT	5	3. City or T	Hampton F	HAMP	S-VA114NP BIG BETHEL RD		4.25			-76.4268	37.07301
240725098	2024	3/10/2024 5:00	1121	11:21	K	K	1	1	0	0	1	0	0	1	9. Fixed Object - Off Road	FOOR	No	1. No Adve	2. Daylight	Day	1. Dry	Dry	8. Non-Inte	1. Straight	1. Concret	1. No Defe	3. Two-Wa	1. Not at In	6. Traffic L	1. Yes - Wo	2. No			3. No	11. Jersey	2. Shoulde	Yes	No	Belted	No	No	No	No	No	No	No	No	No	No		RD_LEFT	Not Interse	No	No	Yes	No	5. Hampto	114	114. City o	1-Interstat	4-Two-Way	Urban	VDOT Inter	5	1. State Hw	Hampton F	HAMP	R-VA IS00064WB		263.48			-76.3992	37.04475
240725101	2024	3/11/2024 5:00	1508	15:08	C	C	0	0	0	2	2	0	0	2	2. Angle	ANG	No	1. No Adve	2. Daylight	Day	1. Dry	Dry	9. Within In	1. Straight	2. Blackto	1. No Defe	3. Two-Wa	4. Four Ap	3. Traffic S	1. Yes - Wo	2. No			3. No	20. Motor V	1. On Road	No	No	Belted	No	No	No	No	No	No	No	No	No	No		NOT_RD	Urban Inte	Yes	No	Yes	No	5. Hampto	114	114. City o	3-Principal	4-Two-Way	Urban	NonVDOT	5	3. City or T	Hampton F	HAMP	R-VA US00258EB		63.7	253023	197.88	-76.3763	37.04395
240725103	2024	3/11/2024 5:00	1809	18:09	O	PDO	0	0	0	0	0	0	0	2	1. Rear End	RE	No	1. No Adve	2. Daylight	Day	1. Dry	Dry	2. Accelera	10. On/Off	2. Blackto	1. No Defe	3. Two-Wa	4. Four Ap	6. Traffic L	1. Yes - Wo	2. No			3. No	20. Motor V	1. On Road	No	No	Belted	No	No	No	No	No	No	No	No	No	No		NOT_RD	Not Interse	No	No	Yes	No	5. Hampto	114	114. City o	3-Principal	4-Two-Way	Urban	NonVDOT	5	3. City or T	Hampton F	HAMP	R-VA US00258EB		64.53			-76.3613	37.04371
200385239	2020	1/27/2020 5:00	32	00:32	C	C	0	0	0	1	1	0	0	1	11. Other Animal	OA	No	1. No Adve	4. Darknes	Night	1. Dry	Dry	1. Main-Lin	1. Straight	2. Blackto	1. No Defe	2. Two-Wa	1. Not at In	1. No Traffi	6. No Traffi	2. No			3. No	23. Animal	1. On Road	No	Yes	Belted	No	No	No	No	No	No	No	No	No	No		NOT_RD	Not Interse	No	No	Yes	Yes	5. Hampto	114	114. City o	4-Minor Ar	3-Two-Way	Urban	NonVDOT	5	3. City or T	Hampton F	HAMP	S-VA114PR BIG BETHEL RD		4.31			-76.4266	37.0738
240725105	2024	3/7/2024 5:00	959	9:59	C	C	0	0	0	2	2	0	0	2	2. Angle	ANG	No	1. No Adve	2. Daylight	Day	1. Dry	Dry	1. Main-Lin	1. Straight	2. Blackto	1. No Defe	3. Two-Wa	4. Four Ap	3. Traffic S	1. Yes - Wo	2. No			3. No	20. Motor V	1. On Road	No	No	Belted	No	No	No	No	No	No	No	No	No	No		NOT_RD	Urban Inte	No	No	Yes	No	5. Hampto	114	114. City o	3-Principal	4-Two-Way	Urban	NonVDOT	5	3. City or T	Hampton F	HAMP	R-VA US00258WB		62.26	253136	63.71	-76.4016	37.03899
240725141	2024	3/6/2024 5:00	1720	17:20	C	C	0	0	0	2	2	0	0	2	2. Angle	ANG	No	5. Rain	4. Darknes	Night	2. Wet	Wet	8. Non-Inte	1. Straight	2. Blackto	1. No Defe	1. Two-Wa	1. Not at In	1. No Traffi	6. No Traffi	2. No			3. No	20. Motor V	1. On Road	No	No	Belted	No	No	No	No	No	No	Yes	No	No	No		NOT_RD	Not Interse	No	No	Yes	Yes	5. Hampto	114	114. City o	7-Local (J,6)		Urban	NonVDOT	5	3. City or T	Hampton F	HAMP	S-VA114PR NETTLES LN		0.6			-76.3933	37.07042
240735016	2024	3/6/2024 5:00	1743	17:43	O	PDO	0	0	0	0	0	0	0	2	2. Angle	ANG	No	5. Rain	4. Darknes	Night	2. Wet	Wet	1. Main-Lin	1. Straight	2. Blackto	7. Slick Pa	1. Two-Wa	1. Not at In	6. Traffic L	1. Yes - Wo	2. No			3. No	20. Motor V	1. On Road	No	No	Belted	No	No	No	No	No	No	No	No	No	Yes	10	NOT_RD	Not Interse	No	No	Yes	Yes	5. Hampto	114	114. City o	1-Interstat	4-Two-Way	Urban	VDOT Inter	5	1. State Hw	Hampton F	HAMP	R-VA IS00064EB		264.94			-76.3742	37.03158
212215146	2021	8/8/2021 5:00	844	8:44	C	C	0	0	0	2	2	0	0	2	1. Rear End	RE	No	1. No Adve	2. Daylight	Day	1. Dry	Dry	10. Interse	1. Straight	2. Blackto	1. No Defe	3. Two-Wa	4. Four Ap	6. Traffic L	1. Yes - Wo	2. No			3. No	20. Motor V	1. On Road	No	No	Belted	No	No	No	No	No	No	No	No	No	No		NOT_RD	Urban Inte	No	Yes	Yes	No	5. Hampto	114	114. City o	4-Minor Ar	3-Two-Way	Urban	NonVDOT	5	3. City or T	Hampton F	HAMP	R-VA SR00169SB		6.72	1064166	77.42	-76.3402	37.04812
240735097	2024	3/11/2024 5:00	2122	21:22	O	PDO	0	0	0	0	0	0	0	2	1. Rear End	RE	No	1. No Adve	4. Darknes	Night	1. Dry	Dry	1. Main-Lin	1. Straight	2. Blackto	1. No Defe	4. One-Wa	1. Not at In	6. Traffic L	1. Yes - Wo	2. No			3. No	20. Motor V	1. On Road	No	No	Belted	No	No	No	No	No	No	No	No	No	No		NOT_RD	Not Interse	No	Yes	Yes	Yes	5. Hampto	114	114. City o	3-Principal	1-One-Way	Urban	NonVDOT	5	3. City or T	Hampton F	HAMP	S-VA114PR HAMPTON ROADS CENTER PKWY RMP00		0.26			-76.4016	37.05951
232425027	2023	8/25/2023 5:00	1940	19:40	O	PDO	0	0	0	0	0	0	0	1	9. Fixed Object - Off Road	FOOR	No	1. No Adve	3. Dusk	Day	1. Dry	Dry	8. Non-Inte	1. Straight	2. Blackto	1. No Defe	1. Two-Wa	1. Not at In	6. Traffic L	1. Yes - Wo	2. No			1. Yes	3. Utility P	4. Roadsid	No	No	Belted	No	No	No	No	No	Yes	No	No	No	No		RD_LEFT	Not Interse	No	No	Yes	No	5. Hampto	114	114. City o	4-Minor Ar	3-Two-Way	Urban	NonVDOT	5	3. City or T	Hampton F	HAMP	S-VA114NP WOODLAND RD		1.77			-76.3223	37.04635
240735099	2024	3/12/2024 5:00	1530	15:30	O	PDO	0	0	0	0	0	0	0	1	9. Fixed Object - Off Road	FOOR	No	1. No Adve	2. Daylight	Day	1. Dry	Dry	10. Interse	1. Straight	2. Blackto	1. No Defe	3. Two-Wa	4. Four Ap	3. Traffic S	1. Yes - Wo	2. No			3. No	5. Guard R	3. Median	No	No	Belted	No	No	No	No	Yes	No	No	No	No	No		NOT_RD	Urban Inte	Yes	No	Yes	No	5. Hampto	114	114. City o	5-Major Co	4-Two-Way	Urban	NonVDOT	5	3. City or T	Hampton F	HAMP	R-VA SR00351WB		1.85	253178	148.06	-76.403	37.00124
202255106	2020	7/10/2020 5:00	820	8:20	O	PDO	0	0	0	0	0	0	0	2	4. Sideswipe - Same Direction	SSS	No	1. No Adve	1. Dawn	Day	1. Dry	Dry	1. Main-Lin	1. Straight	2. Blackto	1. No Defe	1. Two-Wa	1. Not at In	1. No Traffi	6. No Traffi	2. No			3. No	20. Motor V	1. On Road	No	No	Belted	No	No	No	No	No	Yes	No	No	No	No		NOT_RD	Not Interse	No	No	Yes	No	5. Hampto	114	114. City o	4-Minor Ar	4-Two-Way	Urban	NonVDOT	5	3. City or T	Hampton F	HAMP	S-VA114PR ARMISTEAD AVE N		4.24			-76.3829	37.07142
240735101	2024	3/3/2024 5:00	1726	17:26	O	PDO	0	0	0	0	0	0	0	2	2. Angle	ANG	No	1. No Adve	2. Daylight	Day	1. Dry	Dry	1. Main-Lin	1. Straight	2. Blackto	1. No Defe	3. Two-Wa	4. Four Ap	3. Traffic S	1. Yes - Wo	2. No			3. No	20. Motor V	1. On Road	No	No	Belted	No	No	No	No	No	No	No	No	No	Yes	2	NOT_RD	Urban Inte	Yes	No	Yes	No	5. Hampto	114	114. City o	3-Principal	4-Two-Way	Urban	NonVDOT	5	3. City or T	Hampton F	HAMP	R-VA US00258WB		63.25	754225	52.42	-76.3842	37.04267
240735103	2024	3/12/2024 5:00	1837	18:37	C	C	0	0	0	2	2	0	0	2	4. Sideswipe - Same Direction	SSS	No	1. No Adve	4. Darknes	Night	1. Dry	Dry	1. Main-Lin	1. Straight	2. Blackto	1. No Defe	1. Two-Wa	1. Not at In	1. No Traffi	6. No Traffi	2. No			3. No	20. Motor V	1. On Road	No	No	Belted	No	No	No	No	No	No	No	No	No	No		NOT_RD	Not Interse	No	Yes	Yes	Yes	5. Hampto	114	114. City o	7-Local (J,6)	3-Two-Way	Urban	NonVDOT	5	3. City or T	Hampton F	HAMP	S-VA114PR TOPPING LN		0.27			-76.4311	37.04515
240735104	2024	3/12/2024 5:00	1611	16:11	C	C	0	0	0	2	2	0	0	2	2. Angle	ANG	No	1. No Adve	2. Daylight	Day	1. Dry	Dry	9. Within In	1. Straight	2. Blackto	1. No Defe	4. One-Wa	3. Three Ap	4. Stop Sig	1. Yes - Wo	2. No			3. No	20. Motor V	1. On Road	No	No	Belted	No	Yes	No	No	No	No	No	No	No	No		NOT_RD	Urban Inte	No	No	Yes	No	5. Hampto	114	114. City o	7-Local (J,6)	3-Two-Way	Urban	NonVDOT	5	3. City or T	Hampton F	HAMP	S-VA114NP SALTERS CREEK RD		0.17			-76.3849	37.0118
240735220	2024	3/10/2024 5:00	1346	13:46	O	PDO	0	0	0	0	0	0	0	6	1. Rear End	RE	No	1. No Adve	2. Daylight	Day	1. Dry	Dry	8. Non-Inte	2. Curve - L	2. Blackto	1. No Defe	3. Two-Wa	1. Not at In	6. Traffic L	1. Yes - Wo	1. Yes	3. Activity A	3. Work on	3. No	20. Motor V	1. On Road	No	No	Belted	No	No	No	No	No	No	No	No	No	Yes	21	NOT_RD	VDOT Inter	No	Yes	No	No	5. Hampto	114	114. City o	1-Interstat	1-One-Way	Urban	VDOT Inter	5	1. State Hw	Hampton F	HAMP	R-VA IS00064WB	RMP268.00A	0.12	253557	189.81	-76.3262	37.01685
240735235	2024	3/10/2024 5:00	1745	17:45	O	PDO	0	0	0	0	0	0	0	2	2. Angle	ANG	No	1. No Adve	2. Daylight	Day	1. Dry	Dry	8. Non-Inte	1. Straight	1. Concret	1. No Defe	3. Two-Wa	1. Not at In	6. Traffic L	1. Yes - Wo	1. Yes	3. Activity A	3. Work on	3. No	20. Motor V	1. On Road	No	No	Belted	No	No	No	No	No	No	No	No	No	No		NOT_RD	Not Interse	Yes	No	Yes	No	5. Hampto	114	114. City o	1-Interstat	4-Two-Way	Urban	VDOT Inter	5	1. State Hw	Hampton F	HAMP	R-VA IS00064EB		271.04			-76.3028	36.98384
172095092	2017	7/27/2017 5:00	2103	21:03	C	C	0	0	0	1	1	0	0	2	1. Rear End	RE	No	1. No Adve	4. Darknes	Night	1. Dry	Dry	10. Interse	1. Straight	2. Blackto	1. No Defe	3. Two-Wa	5. Five-Poi	3. Traffic S	1. Yes - Wo	2. No			3. No	20. Motor V	1. On Road	No	No	Belted	No	No	No	No	No	Yes	No	No	No	No		NOT_RD	Urban Inte	No	No	Yes	Yes	5. Hampto	114	114. City o	4-Minor Ar	3-Two-Way	Urban	NonVDOT	5	3. City or T	Hampton F	HAMP	S-VA114PR ABERDEEN RD		2.81	253135	62.58	-76.409	37.03685
240735323	2024	3/11/2024 5:00	1622	16:22	B	B	0	0	1	0	1	0	0	2	1. Rear End	RE	No	1. No Adve	2. Daylight	Day	1. Dry	Dry	8. Non-Inte	1. Straight	2. Blackto	1. No Defe	3. Two-Wa	1. Not at In	6. Traffic L	1. Yes - Wo	2. No			3. No	20. Motor V	1. On Road	No	No	Belted	No	No	No	No	No	No	No	No	No	No		NOT_RD	Not Interse	No	No	Yes	No	5. Hampto	114	114. City o	1-Interstat	4-Two-Way	Urban	VDOT Inter	5	1. State Hw	Hampton F	HAMP	R-VA IS00064EB		265.52			-76.365	37.03267
240745156	2024	3/10/2024 5:00	1414	14:14	O	PDO	0	0	0	0	0	0	0	1	9. Fixed Object - Off Road	FOOR	No	1. No Adve	2. Daylight	Day	1. Dry	Dry	5. On Entra	10. On/Off	2. Blackto	1. No Defe	4. One-Wa	1. Not at In	6. Traffic L	1. Yes - Wo	2. No			3. No	5. Guard R	4. Roadsid	Yes	No	Belted	No	Yes	Yes	No	Yes	No	No	No	No	No		RD_RIGHT	Not Interse	No	No	No	No	5. Hampto	114	114. City o	1-Interstat	1-One-Way	Urban	VDOT Prim	5	1. State Hw	Hampton F	HAMP	R-VA SR00134EB	RMP008.00A	0.42			-76.405	37.04915
240745157	2024	3/14/2024 5:00	650	6:50	B	B	0	0	1	0	1	0	0	2	1. Rear End	RE	No	1. No Adve	2. Daylight	Day	1. Dry	Dry	8. Non-Inte	1. Straight	2. Blackto	1. No Defe	3. Two-Wa	1. Not at In	6. Traffic L	1. Yes - Wo	2. No			3. No	20. Motor V	1. On Road	No	No	Belted	No	No	No	No	No	No	No	No	No	Yes	10	NOT_RD	Not Interse	No	Yes	Yes	No	5. Hampto	114	114. City o	1-Interstat	4-Two-Way	Urban	VDOT Inter	5	1. State Hw	Hampton F	HAMP	R-VA IS00064WB		269.36			-76.32	37.00497
240745167	2024	3/5/2024 5:00	1515	15:15	C	C	0	0	0	2	2	0	0	2	16. Other	OTHR	No	1. No Adve	2. Daylight	Day	1. Dry	Dry	1. Main-Lin	1. Straight	2. Blackto	1. No Defe	2. Two-Wa	2. Two App		6. No Traffi	2. No			3. No	20. Motor V	1. On Road	Yes	No	Belted	No	No	No	No	No	No	No	No	No	No		NOT_RD	Urban Inte	No	No	Yes	No	5. Hampto	114	114. City o	3-Principal	4-Two-Way	Urban	NonVDOT	5	3. City or T	Hampton F	HAMP	R-VA US00258EB		65.44	1067781	0	-76.3448	37.0434
240745168	2024	3/12/2024 5:00	1910	19:10	C	C	0	0	0	4	4	0	0	2	1. Rear End	RE	No	1. No Adve	3. Dusk	Day	1. Dry	Dry	8. Non-Inte	1. Straight	2. Blackto	1. No Defe	2. Two-Wa	1. Not at In	3. Traffic S	1. Yes - Wo	2. No			3. No	20. Motor V	1. On Road	No	No	Belted	No	No	No	No	No	No	No	No	No	No		NOT_RD	Urban Inte	No	No	Yes	No	5. Hampto	114	114. City o	3-Principal	4-Two-Way	Urban	NonVDOT	5	3. City or T	Hampton F	HAMP	R-VA US00258EB		62.22	253136	175.67	-76.4021	37.03868
240745174	2024	3/5/2024 5:00	2037	20:37	O	PDO	0	0	0	0	0	0	0	2	4. Sideswipe - Same Direction	SSS	No	1. No Adve	4. Darknes	Night	1. Dry	Dry	1. Main-Lin	1. Straight	2. Blackto	1. No Defe	3. Two-Wa	1. Not at In	8. Yield Sig	1. Yes - Wo	2. No			3. No	20. Motor V	1. On Road	No	No	Belted	No	No	No	No	No	No	No	No	No	No		NOT_RD	Urban Inte	No	Yes	Yes	Yes	5. Hampto	114	114. City o	3-Principal	4-Two-Way	Urban	NonVDOT	5	3. City or T	Hampton F	HAMP	S-VA114NP HAMPTON ROADS CENTER PKWY		3.5	716612	172.94	-76.386	37.05951
240745175	2024	3/10/2024 5:00	1416	14:16	O	PDO	0	0	0	0	0	0	0	1	9. Fixed Object - Off Road	FOOR	No	1. No Adve	2. Daylight	Day	1. Dry	Dry	9. Within In	1. Straight	2. Blackto	1. No Defe	1. Two-Wa	3. Three Ap	1. No Traffi	6. No Traffi	2. No			3. No	4. Fence O	4. Roadsid	No	No	Belted	No	Yes	No	No	No	No	No	No	No	No		NOT_RD	Urban Inte	No	No	Yes	No	5. Hampto	114	114. City o	6-Minor Co	3-Two-Way	Urban	NonVDOT	5	3. City or T	Hampton F	HAMP	S-VA114PR BEACH RD		0.29			-76.2994	37.0645
190905120	2019	3/28/2019 5:00	1545	15:45	O	PDO	0	0	0	0	0	0	0	2	15. Backed Into	BI	No	1. No Adve	2. Daylight	Day	1. Dry	Dry	1. Main-Lin	1. Straight	2. Blackto	1. No Defe	1. Two-Wa	1. Not at In	6. Traffic L	1. Yes - Wo	2. No			3. No	20. Motor V	1. On Road	No	No	Belted	No	No	No	No	No	No	Yes	No	No	No		NOT_RD	Urban Inte	Yes	No	Yes	No	5. Hampto	114	114. City o	4-Minor Ar	3-Two-Way	Urban	NonVDOT	5	3. City or T	Hampton F	HAMP	S-VA114PR ABERDEEN RD		2.81	253135	78.54	-76.4089	37.03681
240745177	2024	3/13/2024 5:00	754	7:54	A	A	0	2	0	2	4	0	0	2	2. Angle	ANG	No	1. No Adve	2. Daylight	Day	1. Dry	Dry	9. Within In	1. Straight	2. Blackto	1. No Defe	3. Two-Wa	4. Four Ap	3. Traffic S	1. Yes - Wo	2. No			3. No	20. Motor V	1. On Road	No	No	Belted	No	No	No	No	No	No	No	No	No	No		NOT_RD	Urban Inte	No	No	Yes	No	5. Hampto	114	114. City o	4-Minor Ar	4-Two-Way	Urban	NonVDOT	5	3. City or T	Hampton F	HAMP	R-VA SR00278NB		0.1	1067724	10.44	-76.348	37.04508
240745178	2024	3/13/2024 5:00	2024	20:24	C	C	0	0	0	1	1	0	0	2	1. Rear End	RE	No	1. No Adve	4. Darknes	Night	1. Dry	Dry	9. Within In	1. Straight	2. Blackto	1. No Defe	2. Two-Wa	4. Four Ap	3. Traffic S	1. Yes - Wo	2. No			3. No	20. Motor V	1. On Road	No	No	Belted	No	Yes	No	No	No	No	No	No	No	Yes	15	NOT_RD	Urban Inte	No	No	Yes	Yes	5. Hampto	114	114. City o	4-Minor Ar	3-Two-Way	Urban	NonVDOT	5	3. City or T	Hampton F	HAMP	S-VA114NP TODDS LN		2.58	253071	70.01	-76.4039	37.0411
240745251	2024	3/8/2024 5:00	833	8:33	O	PDO	0	0	0	0	0	0	0	3	1. Rear End	RE	No	1. No Adve	2. Daylight	Day	1. Dry	Dry	8. Non-Inte	1. Straight	2. Blackto	1. No Defe	3. Two-Wa	1. Not at In	6. Traffic L	1. Yes - Wo	2. No			3. No	20. Motor V	1. On Road	No	No	Belted	No	No	No	No	No	No	No	No	No	Yes	10	NOT_RD	Not Interse	Yes	No	Yes	No	5. Hampto	114	114. City o	1-Interstat	4-Two-Way	Urban	VDOT Inter	5	1. State Hw	Hampton F	HAMP	R-VA IS00064WB		271.92			-76.2999	36.97334
240745298	2024	3/10/2024 5:00	1854	18:54	B	B	0	0	1	0	1	0	0	2	1. Rear End	RE	No	1. No Adve	3. Dusk	Day	1. Dry	Dry	8. Non-Inte	1. Straight	2. Blackto	1. No Defe	3. Two-Wa	1. Not at In	6. Traffic L	1. Yes - Wo	1. Yes	3. Activity A	3. Work on	3. No	20. Motor V	1. On Road	No	No	Belted	No	No	No	No	No	No	No	No	No	Yes	5	NOT_RD	Not Interse	No	No	Yes	No	5. Hampto	114	114. City o	1-Interstat	4-Two-Way	Urban	VDOT Inter	5	1. State Hw	Hampton F	HAMP	R-VA IS00064EB		268.35			-76.3279	37.01715
240745341	2024	3/10/2024 5:00	1415	14:15	O	PDO	0	0	0	0	0	0	0	2	1. Rear End	RE	No	1. No Adve	2. Daylight	Day	1. Dry	Dry	8. Non-Inte	3. Grade - S	2. Blackto	1. No Defe	3. Two-Wa	1. Not at In	6. Traffic L	1. Yes - Wo	1. Yes	3. Activity A	3. Work on	3. No	20. Motor V	1. On Road	No	No	Belted	No	No	No	No	Yes	No	Yes	No	No	No		NOT_RD	Not Interse	No	Yes	Yes	No	5. Hampto	114	114. City o	1-Interstat	4-Two-Way	Urban	VDOT Inter	5	1. State Hw	Hampton F	HAMP	R-VA IS00064EB		266.68			-76.3463	37.03406
172895298	2017	10/15/2017 5:00	852	8:52	B	B	0	0	1	0	1	0	0	1	16. Other	OTHR	No	1. No Adve	2. Daylight	Day	1. Dry	Dry	1. Main-Lin	1. Straight	1. Concret	1. No Defe	1. Two-Wa	1. Not at In	1. No Traffi	6. No Traffi	2. No			3. No	12. Buildin	1. On Road	No	No	Belted	No	Yes	No	No	No	No	No	No	No	No		NOT_RD	Urban Inte	No	Yes	Yes	No	5. Hampto	114	114. City o	4-Minor Ar	3-Two-Way	Urban	NonVDOT	5	3. City or T	Hampton F	HAMP	R-VA SR00415WB		2.2	1079425	122.12	-76.372	37.02506
230385098	2023	2/6/2023 5:00	1551	15:51	O	PDO	0	0	0	0	0	0	0	2	4. Sideswipe - Same Direction	SSS	No	1. No Adve	2. Daylight	Day	1. Dry	Dry	8. Non-Inte	1. Straight	2. Blackto	1. No Defe	2. Two-Wa	1. Not at In	1. No Traffi	6. No Traffi	2. No			2. Yes - Wi	20. Motor V	1. On Road	No	No	Belted	No	No	No	No	No	No	No	No	No	No		NOT_RD	Urban Inte	Yes	Yes	Yes	No	5. Hampto	114	114. City o	4-Minor Ar	3-Two-Way	Urban	NonVDOT	5	3. City or T	Hampton F	HAMP	R-VA SR00169NB		6.72	1064166	83.43	-76.3402	37.04813
212525092	2021	9/3/2021 5:00	1954	19:54	B	B	0	0	1	0	1	0	0	2	1. Rear End	RE	No	1. No Adve	4. Darknes	Night	1. Dry	Dry	10. Interse	2. Curve - L	2. Blackto	1. No Defe	3. Two-Wa	4. Four Ap	1. No Traffi	6. No Traffi	2. No			3. No	6. Parked V	2. Shoulde	No	No	Belted	No	No	No	No	No	Yes	No	No	No	No		NOT_RD	Urban Inte	No	No	Yes	Yes	5. Hampto	114	114. City o	5-Major Co	4-Two-Way	Urban	NonVDOT	5	3. City or T	Hampton F	HAMP	R-VA SR00143SB		6.12	1071750	166.71	-76.3878	37.00177
240755216	2024	3/12/2024 5:00	1542	15:42	B	B	0	0	1	0	1	0	0	2	1. Rear End	RE	No	1. No Adve	2. Daylight	Day	1. Dry	Dry	8. Non-Inte	1. Straight	2. Blackto	1. No Defe	3. Two-Wa	1. Not at In	6. Traffic L	1. Yes - Wo	1. Yes	1. Advance	3. Work on	3. No	20. Motor V	1. On Road	No	No	Belted	No	No	No	No	No	No	Yes	No	No	No		NOT_RD	Not Interse	No	No	Yes	No	5. Hampto	114	114. City o	1-Interstat	4-Two-Way	Urban	VDOT Inter	5	1. State Hw	Hampton F	HAMP	R-VA IS00064EB		269.52			-76.3187	37.00078
240755305	2024	3/14/2024 5:00	1524	15:24	O	PDO	0	0	0	0	0	0	0	4	4. Sideswipe - Same Direction	SSS	No	1. No Adve	2. Daylight	Day	1. Dry	Dry	8. Non-Inte	3. Grade - S	1. Concret	1. No Defe	4. One-Wa	1. Not at In	6. Traffic L	1. Yes - Wo	1. Yes	2. Transitic	4. Intermit	3. No	20. Motor V	1. On Road	No	No	Belted	No	Yes	Yes	No	No	No	No	No	No	Yes	35	NOT_RD	Not Interse	No	No	Yes	No	5. Hampto	114	114. City o	1-Interstat	4-Two-Way	Urban	VDOT Inter	5	1. State Hw	Hampton F	HAMP	R-VA IS00064EB		269.4			-76.3197	37.00218
240765012	2024	3/11/2024 5:00	1455	14:55	O	PDO	0	0	0	0	0	0	0	2	4. Sideswipe - Same Direction	SSS	No	1. No Adve	2. Daylight	Day	1. Dry	Dry	8. Non-Inte	1. Straight	2. Blackto	1. No Defe	3. Two-Wa	1. Not at In	6. Traffic L	1. Yes - Wo	2. No			3. No	20. Motor V	1. On Road	No	No	Belted	No	No	No	No	No	No	No	No	No	No		NOT_RD	Not Interse	No	Yes	Yes	No	5. Hampto	114	114. City o	1-Interstat	4-Two-Way	Urban	VDOT Inter	5	1. State Hw	Hampton F	HAMP	R-VA IS00664EB		1.22			-76.3856	37.01694
240765060	2024	3/12/2024 5:00	1650	16:50	O	PDO	0	0	0	0	0	0	0	2	1. Rear End	RE	No	1. No Adve	2. Daylight	Day	1. Dry	Dry	8. Non-Inte	1. Straight	1. Concret	1. No Defe	3. Two-Wa	1. Not at In	6. Traffic L	1. Yes - Wo	1. Yes	3. Activity A	3. Work on	3. No	20. Motor V	1. On Road	No	No	Belted	No	Yes	No	No	No	Yes	No	No	No	No		NOT_RD	Not Interse	No	No	Yes	No	5. Hampto	114	114. City o	1-Interstat	4-Two-Way	Urban	VDOT Inter	5	1. State Hw	Hampton F	HAMP	R-VA IS00064WB		270.89			-76.305	36.98735
240765067	2024	3/14/2024 5:00	1806	18:06	O	PDO	0	0	0	0	0	0	0	2	1. Rear End	RE	No	1. No Adve	2. Daylight	Day	1. Dry	Dry	8. Non-Inte	1. Straight	2. Blackto	1. No Defe	3. Two-Wa	1. Not at In	6. Traffic L	1. Yes - Wo	2. No			3. No	20. Motor V	1. On Road	No	No	Belted	No	No	No	No	No	No	No	No	No	Yes	10	NOT_RD	Not Interse	No	No	Yes	No	5. Hampto	114	114. City o	1-Interstat	4-Two-Way	Urban	VDOT Inter	5	1. State Hw	Hampton F	HAMP	R-VA IS00064EB		271.09			-76.3023	36.9832
240765096	2024	3/15/2024 5:00	846	8:46	O	PDO	0	0	0	0	0	0	0	2	4. Sideswipe - Same Direction	SSS	No	1. No Adve	2. Daylight	Day	1. Dry	Dry	8. Non-Inte	1. Straight	2. Blackto	1. No Defe	3. Two-Wa	1. Not at In	6. Traffic L	1. Yes - Wo	1. Yes	3. Activity A	3. Work on	3. No	20. Motor V	1. On Road	No	No	Belted	No	Yes	No	No	No	Yes	Yes	No	No	No		NOT_RD	Not Interse	No	No	Yes	No	5. Hampto	114	114. City o	1-Interstat	4-Two-Way	Urban	VDOT Inter	5	1. State Hw	Hampton F	HAMP	R-VA IS00064EB		268.36			-76.3279	37.01709
240765100	2024	3/12/2024 5:00	755	7:55	O	PDO	0	0	0	0	0	0	0	2	4. Sideswipe - Same Direction	SSS	No	1. No Adve	2. Daylight	Day	1. Dry	Dry	8. Non-Inte	1. Straight	2. Blackto	1. No Defe	3. Two-Wa	1. Not at In	6. Traffic L	1. Yes - Wo	1. Yes	3. Activity A	1. Lane Clo	3. No	20. Motor V	1. On Road	No	No	Belted	No	No	No	No	No	No	Yes	No	No	No		NOT_RD	Not Interse	No	No	Yes	No	5. Hampto	114	114. City o	1-Interstat	4-Two-Way	Urban	VDOT Inter	5	1. State Hw	Hampton F	HAMP	R-VA IS00064EB		268.28			-76.3282	37.01923
240765109	2024	3/13/2024 5:00	1515	15:15	O	PDO	0	0	0	0	0	0	0	2	4. Sideswipe - Same Direction	SSS	No	1. No Adve	2. Daylight	Day	1. Dry	Dry	8. Non-Inte	1. Straight	2. Blackto	1. No Defe	3. Two-Wa	1. Not at In	6. Traffic L	1. Yes - Wo	2. No			3. No	20. Motor V	1. On Road	No	No	Belted	No	No	No	No	No	No	No	No	No	No		NOT_RD	Not Interse	No	No	Yes	No	5. Hampto	114	114. City o	1-Interstat	4-Two-Way	Urban	VDOT Inter	5	1. State Hw	Hampton F	HAMP	R-VA IS00064EB		263.67			-76.3951	37.04062
240765228	2024	3/16/2024 5:00	1924	19:24	O	PDO	0	0	0	0	0	0	0	2	1. Rear End	RE	No	1. No Adve	4. Darknes	Night	1. Dry	Dry	8. Non-Inte	1. Straight	2. Blackto	1. No Defe	3. Two-Wa	1. Not at In	6. Traffic L	1. Yes - Wo	2. No			3. No	20. Motor V	1. On Road	No	No	Belted	No	No	No	No	No	No	No	No	No	No		NOT_RD	Not Interse	No	No	Yes	Yes	5. Hampto	114	114. City o	1-Interstat	4-Two-Way	Urban	VDOT Inter	5	1. State Hw	Hampton F	HAMP	R-VA IS00064EB		266.95			-76.3413	37.03313
240765232	2024	3/12/2024 5:00	630	6:30	O	PDO	0	0	0	0	0	0	0	3	1. Rear End	RE	No	1. No Adve	4. Darknes	Night	1. Dry	Dry	8. Non-Inte	1. Straight	2. Blackto	1. No Defe	3. Two-Wa	1. Not at In	6. Traffic L	1. Yes - Wo	2. No			3. No	20. Motor V	1. On Road	No	No	Belted	No	No	No	No	No	No	No	No	No	No		NOT_RD	Not Interse	Yes	Yes	Yes	Yes	5. Hampto	114	114. City o	1-Interstat	4-Two-Way	Urban	VDOT Inter	5	1. State Hw	Hampton F	HAMP	R-VA IS00064EB		263.85			-76.3934	37.03909
240775058	2024	3/12/2024 5:00	615	6:15	O	PDO	0	0	0	0	0	0	0	3	1. Rear End	RE	No	1. No Adve	1. Dawn	Day	1. Dry	Dry	8. Non-Inte	1. Straight	2. Blackto	1. No Defe	3. Two-Wa	1. Not at In	6. Traffic L	1. Yes - Wo	1. Yes	3. Activity A	3. Work on	3. No	20. Motor V	1. On Road	No	No	Belted	No	No	No	No	No	No	No	No	No	Yes	20	NOT_RD	Not Interse	No	No	Yes	No	5. Hampto	114	114. City o	1-Interstat	4-Two-Way	Urban	VDOT Inter	5	1. State Hw	Hampton F	HAMP	R-VA IS00064EB		271.28			-76.3013	36.98051
230255140	2023	1/20/2023 5:00	750	7:50	C	C	0	0	0	2	2	0	0	2	1. Rear End	RE	No	1. No Adve	2. Daylight	Day	1. Dry	Dry	11. Interse	1. Straight	2. Blackto	1. No Defe	2. Two-Wa	4. Four Ap	3. Traffic S	1. Yes - Wo	2. No			3. No	20. Motor V	1. On Road	No	No	Belted	No	No	No	No	No	No	No	No	No	No		NOT_RD	VDOT Inter	No	No	Yes	No	5. Hampto	114	114. City o	3-Principal	4-Two-Way	Urban	NonVDOT	5	3. City or T	Hampton F	HAMP	R-VA SR00134EB		11.03	253029	56.01	-76.362	37.03441
240785198	2024	3/15/2024 5:00	1353	13:53	B	B	0	0	2	1	3	0	0	2	2. Angle	ANG	No	1. No Adve	2. Daylight	Day	1. Dry	Dry	1. Main-Lin	1. Straight	1. Concret	1. No Defe	2. Two-Wa	3. Three Ap	4. Stop Sig	1. Yes - Wo	2. No			3. No	20. Motor V	1. On Road	No	No	Belted	No	No	No	No	No	No	No	No	No	No		NOT_RD	Not Interse	Yes	No	Yes	No	5. Hampto	114	114. City o	5-Major Co	4-Two-Way	Urban	NonVDOT	5	3. City or T	Hampton F	HAMP	S-VA114NP CHESTNUT AVE		0.03			-76.4286	37.02428
240785199	2024	3/15/2024 5:00	1608	16:08	C	C	0	0	0	1	1	0	0	2	2. Angle	ANG	No	5. Rain	2. Daylight	Day	2. Wet	Wet	11. Interse	1. Straight	2. Blackto	1. No Defe	1. Two-Wa	3. Three Ap	1. No Traffi	6. No Traffi	2. No			3. No	20. Motor V	1. On Road	No	No	Belted	No	No	No	No	No	No	No	No	No	No		NOT_RD	Urban Inte	No	No	Yes	No	5. Hampto	114	114. City o	7-Local (J,6)	3-Two-Way	Urban	NonVDOT	5	3. City or T	Hampton F	HAMP	S-VA114NP BEAUMONT ST		0.14			-76.3138	37.05823
211965468	2021	7/10/2021 5:00	2047	20:47	A	A	0	1	0	1	2	0	0	3	3. Head On	HO	No	1. No Adve	4. Darknes	Night	1. Dry	Dry	1. Main-Lin	1. Straight	2. Blackto	1. No Defe	1. Two-Wa	1. Not at In	6. Traffic L	1. Yes - Wo	2. No			3. No	20. Motor V	1. On Road	No	No	Belted	No	No	No	No	No	No	No	No	No	Yes	10	RD_UNKN	Not Interse	No	No	Yes	Yes	5. Hampto	114	114. City o	4-Minor Ar	3-Two-Way	Urban	NonVDOT	5	3. City or T	Hampton F	HAMP	R-VA SR00152EB		4.86			-76.383	37.04791
250465033	2025	2/10/2025 5:00	1055	10:55	C	C	0	0	0	1	1	0	0	2	1. Rear End	RE	No	1. No Adve	2. Daylight	Day	1. Dry	Dry	10. Interse	2. Curve - L	2. Blackto	1. No Defe	2. Two-Wa	4. Four Ap	8. Yield Sig	1. Yes - Wo	2. No			3. No	20. Motor V	1. On Road	No	No	Belted	No	No	No	No	No	No	No	No	No	No		NOT_RD	Urban Inte	No	No	Yes	No	5. Hampto	114	114. City o	4-Minor Ar	3-Two-Way	Urban	NonVDOT	5	3. City or T	Hampton F	HAMP	S-VA114NP LASALLE AVE		2.24	253028	145.63	-76.3629	37.03503
240785210	2024	3/16/2024 5:00	1514	15:14	O	PDO	0	0	0	0	0	0	0	2	4. Sideswipe - Same Direction	SSS	No	1. No Adve	2. Daylight	Day	1. Dry	Dry	1. Main-Lin	1. Straight	2. Blackto	1. No Defe	3. Two-Wa	4. Four Ap	3. Traffic S	1. Yes - Wo	2. No			3. No	20. Motor V	1. On Road	No	No	Belted	No	No	No	No	No	Yes	No	No	No	No		NOT_RD	Urban Inte	No	No	Yes	No	5. Hampto	114	114. City o	3-Principal	4-Two-Way	Urban	NonVDOT	5	3. City or T	Hampton F	HAMP	R-VA US00258EB		61.82	253135	16.46	-76.409	37.03703
240785211	2024	3/16/2024 5:00	948	9:48	O	PDO	0	0	0	0	0	0	0	2	1. Rear End	RE	No	1. No Adve	2. Daylight	Day	1. Dry	Dry	11. Interse	1. Straight	1. Concret	1. No Defe	1. Two-Wa	4. Four Ap	1. No Traffi	6. No Traffi	2. No			3. No	20. Motor V	1. On Road	No	No	Belted	No	Yes	No	No	No	No	No	No	No	No		NOT_RD	VDOT Inter	No	No	Yes	No	5. Hampto	114	114. City o	7-Local (J,6)	3-Two-Way	Urban	NonVDOT	5	3. City or T	Hampton F	HAMP	S-VA114PR VON SCHILLING DR		0.41	1079893	61.42	-76.389	37.04442
171295298	2017	5/9/2017 5:00	839	8:39	C	C	0	0	0	1	1	0	0	2	1. Rear End	RE	No	1. No Adve	2. Daylight	Day	1. Dry	Dry	8. Non-Inte	2. Curve - L	2. Blackto	1. No Defe	1. Two-Wa	1. Not at In	2. Officer	1. Yes - Wo	2. No			2. Yes - Wi	20. Motor V	1. On Road	No	No	Belted	No	Yes	No	No	No	No	No	No	No	No		NOT_RD	Urban Inte	Yes	Yes	Yes	No	5. Hampto	114	114. City o	4-Minor Ar	3-Two-Way	Urban	NonVDOT	5	3. City or T	Hampton F	HAMP	R-VA SR00169SB		6.73	1064166	68.46	-76.3402	37.0481
240785213	2024	3/17/2024 5:00	11	00:11	C	C	0	0	0	2	2	0	0	2	4. Sideswipe - Same Direction	SSS	No	1. No Adve	4. Darknes	Night	1. Dry	Dry	1. Main-Lin	1. Straight	2. Blackto	1. No Defe	2. Two-Wa	1. Not at In	6. Traffic L	1. Yes - Wo	2. No			3. No	20. Motor V	1. On Road	No	No	Belted	No	No	No	No	No	No	Yes	No	No	No		NOT_RD	Urban Inte	No	No	Yes	Yes	5. Hampto	114	114. City o	4-Minor Ar	3-Two-Way	Urban	NonVDOT	5	3. City or T	Hampton F	HAMP	R-VA SR00351WB		6.97	1062166	231.76	-76.3232	37.03325
240785214	2024	3/17/2024 5:00	1245	12:45	C	C	0	0	0	2	2	0	0	2	3. Head On	HO	No	1. No Adve	2. Daylight	Day	1. Dry	Dry	10. Interse	1. Straight	2. Blackto	1. No Defe	1. Two-Wa	4. Four Ap	4. Stop Sig	1. Yes - Wo	2. No			3. No	20. Motor V	1. On Road	No	No	Belted	No	No	No	No	No	No	No	No	No	Yes	5	NOT_RD	Urban Inte	No	No	Yes	No	5. Hampto	114	114. City o	5-Major Co	4-Two-Way	Urban	NonVDOT	5	3. City or T	Hampton F	HAMP	S-VA114NP CLEMWOOD PKWY		0.37			-76.3363	37.05846
240785216	2024	3/9/2024 5:00	1613	16:13	C	C	0	0	0	1	1	0	0	2	3. Head On	HO	No	5. Rain	2. Daylight	Day	2. Wet	Wet	8. Non-Inte	1. Straight	2. Blackto	1. No Defe	1. Two-Wa	1. Not at In	1. No Traffi	6. No Traffi	2. No			3. No	6. Parked V	1. On Road	No	No	Belted	No	No	No	No	No	No	No	No	No	No		RD_UNKN	Not Interse	Yes	No	Yes	No	5. Hampto	114	114. City o	7-Local (J,6)	3-Two-Way	Urban	NonVDOT	5	3. City or T	Hampton F	HAMP	S-VA114NP LYNNWOOD DR		0.12			-76.3761	37.04657
240785217	2024	3/3/2024 5:00	408	4:08	A	A	0	1	0	0	1	0	0	1	9. Fixed Object - Off Road	FOOR	No	1. No Adve	4. Darknes	Night	2. Wet	Wet	8. Non-Inte	2. Curve - L	2. Blackto	1. No Defe	2. Two-Wa	1. Not at In	6. Traffic L	1. Yes - Wo	2. No			3. No	13. Curb	8. Off Road	No	No	Belted	No	No	No	No	No	No	No	No	No	Yes	5	NOT_RD	Urban Inte	No	No	Yes	Yes	5. Hampto	114	114. City o	4-Minor Ar	3-Two-Way	Urban	NonVDOT	5	3. City or T	Hampton F	HAMP	R-VA SR00172NB		1.06	253124	122.85	-76.3819	37.08554
242005446	2024	6/19/2024 5:00	203	2:03	O	PDO	0	0	0	0	0	0	0	2	2. Angle	ANG	No	1. No Adve	5. Darknes	Night	1. Dry	Dry	1. Main-Lin	2. Curve - L	2. Blackto	1. No Defe	1. Two-Wa	1. Not at In	6. Traffic L	1. Yes - Wo	2. No			3. No	20. Motor V	2. Shoulde	No	No	Belted	No	No	No	No	No	Yes	No	No	No	No		RD_UNKN	Not Interse	No	No	Yes	Yes	5. Hampto	114	114. City o	4-Minor Ar	3-Two-Way	Urban	NonVDOT	5	3. City or T	Hampton F	HAMP	R-VA SR00152WB		4.86			-76.383	37.0479
240785219	2024	3/13/2024 5:00	30	00:30	O	PDO	0	0	0	0	0	0	0	1	9. Fixed Object - Off Road	FOOR	No	1. No Adve	4. Darknes	Night	1. Dry	Dry	10. Interse	1. Straight	2. Blackto	1. No Defe	1. Two-Wa	3. Three Ap	6. Traffic L	1. Yes - Wo	2. No			3. No	3. Utility P	1. On Road	No	No	Belted	No	No	No	No	No	Yes	No	No	No	No		NOT_RD	Urban Inte	No	No	Yes	Yes	5. Hampto	114	114. City o	7-Local (J,6)	3-Two-Way	Urban	NonVDOT	5	3. City or T	Hampton F	HAMP	S-VA114PR QUEEN ST W		2.65			-76.3978	37.03519
240785221	2024	3/7/2024 5:00	752	7:52	C	C	0	0	0	1	1	0	1	1	12. Ped	PED	Pedestrian	1. No Adve	2. Daylight	Day	1. Dry	Dry	10. Interse	1. Straight	2. Blackto	1. No Defe	2. Two-Wa	2. Two App	4. Stop Sig	1. Yes - Wo	2. No			3. No	19. Ped	1. On Road	No	No	Belted	No	No	No	No	No	Yes	No	No	Yes	No		NOT_RD	Urban Inte	No	No	Yes	No	5. Hampto	114	114. City o	7-Local (J,6)	3-Two-Way	Urban	NonVDOT	5	3. City or T	Hampton F	HAMP	S-VA114PR FRISSELL ST		0	253040	28.73	-76.3256	37.02225
193265114	2019	9/20/2019 5:00	0	00:00	O	PDO	0	0	0	0	0	0	0	2	1. Rear End	RE	No	1. No Adve	2. Daylight	Day	1. Dry	Dry	10. Interse	1. Straight	2. Blackto	1. No Defe	1. Two-Wa	4. Four Ap	3. Traffic S	1. Yes - Wo	2. No			3. No	20. Motor V	1. On Road	No	No	Belted	No	No	No	No	No	No	No	No	No	No		NOT_RD	Urban Inte	Yes	Yes	Yes	No	5. Hampto	114	114. City o	4-Minor Ar	3-Two-Way	Urban	NonVDOT	5	3. City or T	Hampton F	HAMP	S-VA114PR ABERDEEN RD		2.81	253135	45.78	-76.409	37.0369
172375147	2017	8/18/2017 5:00	1157	11:57	O	PDO	0	0	0	0	0	0	0	2	2. Angle	ANG	No	1. No Adve	2. Daylight	Day	1. Dry	Dry	10. Interse	1. Straight	2. Blackto	1. No Defe	3. Two-Wa	4. Four Ap	6. Traffic L	1. Yes - Wo	2. No			3. No	20. Motor V	1. On Road	No	No	Belted	No	Yes	No	No	No	No	No	No	No	No		NOT_RD	VDOT Inter	No	No	Yes	No	5. Hampto	114	114. City o	3-Principal	4-Two-Way	Urban	NonVDOT	5	3. City or T	Hampton F	HAMP	R-VA SR00134WB		11.04	253029	82	-76.3623	37.03464
240785317	2024	3/11/2024 5:00	1437	14:37	C	C	0	0	0	1	1	0	0	2	3. Head On	HO	No	1. No Adve	2. Daylight	Day	1. Dry	Dry	9. Within In	1. Straight	2. Blackto	1. No Defe	1. Two-Wa	4. Four Ap	4. Stop Sig	1. Yes - Wo	2. No			3. No	20. Motor V	1. On Road	No	No	Belted	No	No	No	No	No	Yes	No	No	No	No		NOT_RD	Urban Inte	Yes	No	Yes	No	5. Hampto	114	114. City o	7-Local (J,6)	3-Two-Way	Urban	NonVDOT	5	3. City or T	Hampton F	HAMP	S-VA114PR BERKSHIRE TER		0.27			-76.416	37.04566
200795253	2020	3/14/2020 5:00	812	8:12	O	PDO	0	0	0	0	0	0	0	2	1. Rear End	RE	No	1. No Adve	2. Daylight	Day	1. Dry	Dry	1. Main-Lin	1. Straight	2. Blackto	1. No Defe	3. Two-Wa	1. Not at In	3. Traffic S	1. Yes - Wo	2. No			3. No	20. Motor V	1. On Road	No	No	Belted	No	No	No	No	No	No	No	No	No	No		NOT_RD	Urban Inte	Yes	No	Yes	No	5. Hampto	114	114. City o	4-Minor Ar	3-Two-Way	Urban	NonVDOT	5	3. City or T	Hampton F	HAMP	S-VA114PR ABERDEEN RD		2.81	253135	57.27	-76.409	37.03686
240785319	2024	3/13/2024 5:00	1321	13:21	C	C	0	0	0	1	1	0	0	2	2. Angle	ANG	No	1. No Adve	2. Daylight	Day	1. Dry	Dry	10. Interse	1. Straight	2. Blackto	1. No Defe	2. Two-Wa	4. Four Ap	3. Traffic S	1. Yes - Wo	2. No			3. No	20. Motor V	1. On Road	No	No	Belted	No	Yes	No	No	No	No	No	No	No	No		NOT_RD	Urban Inte	No	Yes	Yes	No	5. Hampto	114	114. City o	3-Principal	4-Two-Way	Urban	NonVDOT	5	3. City or T	Hampton F	HAMP	R-VA US00258WB		61.02	253133	44.72	-76.4212	37.03109
172765235	2017	8/18/2017 5:00	1119	11:19	C	C	0	0	0	1	1	0	0	2	1. Rear End	RE	No	1. No Adve	2. Daylight	Day	1. Dry	Dry	10. Interse	1. Straight	1. Concret	1. No Defe	2. Two-Wa	4. Four Ap	3. Traffic S	1. Yes - Wo	2. No			3. No	20. Motor V	9. Outside	No	No	Belted	No	No	No	No	No	No	No	No	No	No		NOT_RD	VDOT Inter	Yes	No	Yes	No	5. Hampto	114	114. City o	3-Principal	4-Two-Way	Urban	NonVDOT	5	3. City or T	Hampton F	HAMP	R-VA SR00134EB		11.04	253029	68.52	-76.3619	37.03438
240785321	2024	3/14/2024 5:00	924	9:24	C	C	0	0	0	2	2	0	0	2	1. Rear End	RE	No	1. No Adve	2. Daylight	Day	1. Dry	Dry	1. Main-Lin	1. Straight	2. Blackto	1. No Defe	1. Two-Wa	1. Not at In	7. No Pass	1. Yes - Wo	2. No			3. No	20. Motor V	1. On Road	No	No	Unbelted	No	No	No	No	No	Yes	No	No	No	Yes	10	NOT_RD	Not Interse	Yes	No	Yes	No	5. Hampto	114	114. City o	7-Local (J,6)	3-Two-Way	Urban	NonVDOT	5	3. City or T	Hampton F	HAMP	S-VA114PR WEAVER RD W		0.73	1073883	442.59	-76.4171	37.02801
240785323	2024	3/15/2024 5:00	1210	12:10	O	PDO	0	0	0	0	0	0	0	2	2. Angle	ANG	No	1. No Adve	2. Daylight	Day	1. Dry	Dry	11. Interse	1. Straight	2. Blackto	1. No Defe	2. Two-Wa	4. Four Ap	6. Traffic L	1. Yes - Wo	2. No			3. No	20. Motor V	1. On Road	No	No	Belted	No	No	No	No	No	No	No	No	No	No		NOT_RD	Urban Inte	No	No	Yes	No	5. Hampto	114	114. City o	4-Minor Ar	3-Two-Way	Urban	NonVDOT	5	3. City or T	Hampton F	HAMP	R-VA SR00351EB		4.66	253088	269.81	-76.3638	37.02684
240785394	2024	3/16/2024 5:00	1955	19:55	B	B	0	0	1	0	1	0	0	1	9. Fixed Object - Off Road	FOOR	No	1. No Adve	4. Darknes	Night	1. Dry	Dry	8. Non-Inte	3. Grade - S	1. Concret	1. No Defe	4. One-Wa	1. Not at In	6. Traffic L	1. Yes - Wo	1. Yes	2. Transitic	5. Other	3. No	7. Tunnel,	1. On Road	No	No	Belted	No	Yes	No	No	No	No	No	Yes	No	No		RD_UNKN	Not Interse	No	No	Yes	Yes	5. Hampto	114	114. City o	1-Interstat	4-Two-Way	Urban	VDOT Inter	5	1. State Hw	Hampton F	HAMP	R-VA IS00064EB		269.62			-76.3176	36.99968
240795112	2024	3/14/2024 5:00	1645	16:45	C	C	0	0	0	2	2	0	0	2	5. Sideswipe - Opposite Direction	SSO	No	1. No Adve	2. Daylight	Day	1. Dry	Dry	1. Main-Lin	1. Straight	2. Blackto	1. No Defe	1. Two-Wa	4. Four Ap	4. Stop Sig	1. Yes - Wo	2. No			3. No	20. Motor V	1. On Road	Yes	No	Belted	No	No	No	No	No	No	No	No	No	No		RD_UNKN	Not Interse	Yes	No	Yes	No	5. Hampto	114	114. City o	7-Local (J,6)	3-Two-Way	Urban	NonVDOT	5	3. City or T	Hampton F	HAMP	S-VA114NP KELLY AVE		0.01			-76.3202	37.0258
240795113	2024	3/14/2024 5:00	1751	17:51	O	PDO	0	0	0	0	0	0	0	2	2. Angle	ANG	No	1. No Adve	2. Daylight	Day	1. Dry	Dry	1. Main-Lin	1. Straight	2. Blackto	1. No Defe	1. Two-Wa	1. Not at In	6. Traffic L	1. Yes - Wo	2. No			3. No	20. Motor V	1. On Road	No	No	Belted	No	No	No	No	No	No	No	No	No	No		NOT_RD	Urban Inte	No	No	Yes	No	5. Hampto	114	114. City o	4-Minor Ar	3-Two-Way	Urban	NonVDOT	5	3. City or T	Hampton F	HAMP	R-VA SR00351WB		6.89	1062166	203.66	-76.3246	37.03321
240795114	2024	3/10/2024 5:00	1756	17:56	C	C	0	0	0	1	1	0	0	2	5. Sideswipe - Opposite Direction	SSO	No	1. No Adve	2. Daylight	Day	1. Dry	Dry	1. Main-Lin	1. Straight	2. Blackto	1. No Defe	1. Two-Wa	3. Three Ap	4. Stop Sig	1. Yes - Wo	2. No			3. No	6. Parked V	1. On Road	No	No	Belted	No	No	No	No	No	Yes	No	No	No	No		NOT_RD	Not Interse	No	No	Yes	No	5. Hampto	114	114. City o	7-Local (J,6)	3-Two-Way	Urban	NonVDOT	5	3. City or T	Hampton F	HAMP	S-VA114PR BRYANT DR		0.19			-76.3175	37.03118
191445148	2019	5/16/2019 5:00	1840	18:40	O	PDO	0	0	0	0	0	0	0	1	9. Fixed Object - Off Road	FOOR	No	1. No Adve	2. Daylight	Day	1. Dry	Dry	1. Main-Lin	2. Curve - L	2. Blackto	1. No Defe	1. Two-Wa	1. Not at In	6. Traffic L	1. Yes - Wo	2. No			3. No	13. Curb	1. On Road	No	Yes	Belted	No	No	No	No	No	No	No	No	No	No		RD_RIGHT	Not Interse	No	No	Yes	No	5. Hampto	114	114. City o	4-Minor Ar	3-Two-Way	Urban	NonVDOT	5	3. City or T	Hampton F	HAMP	S-VA114NP WOODLAND RD		1.83			-76.3224	37.04718
240795116	2024	3/16/2024 5:00	2101	21:01	O	PDO	0	0	0	0	0	0	0	2	2. Angle	ANG	No	1. No Adve	4. Darknes	Night	1. Dry	Dry	9. Within In	1. Straight	2. Blackto	1. No Defe	2. Two-Wa	4. Four Ap	3. Traffic S	1. Yes - Wo	2. No			3. No	20. Motor V	1. On Road	No	No	Belted	No	No	No	No	No	No	No	No	No	No		NOT_RD	Urban Inte	No	Yes	Yes	Yes	5. Hampto	114	114. City o	3-Principal	4-Two-Way	Urban	NonVDOT	5	3. City or T	Hampton F	HAMP	R-VA US00258WB		63.42	253078	51.44	-76.3812	37.04331
240805089	2024	3/6/2024 5:00	1515	15:15	C	C	0	0	0	2	2	0	0	2	3. Head On	HO	No	5. Rain	2. Daylight	Day	2. Wet	Wet	9. Within In	1. Straight	2. Blackto	1. No Defe	2. Two-Wa	4. Four Ap	3. Traffic S	1. Yes - Wo	2. No			3. No	20. Motor V	1. On Road	No	No	Belted	No	No	No	No	No	No	No	No	No	No		NOT_RD	Urban Inte	No	No	Yes	No	5. Hampto	114	114. City o	3-Principal	4-Two-Way	Urban	NonVDOT	5	3. City or T	Hampton F	HAMP	R-VA US00258WB		64.7	253143	47.4	-76.3586	37.04379
181895048	2018	7/5/2018 5:00	1630	16:30	C	C	0	0	0	2	2	0	0	3	1. Rear End	RE	No	1. No Adve	2. Daylight	Day	1. Dry	Dry	10. Interse	1. Straight	2. Blackto	1. No Defe	1. Two-Wa	3. Three Ap	6. Traffic L	1. Yes - Wo	2. No			1. Yes	20. Motor V	1. On Road	No	No	Belted	No	No	No	No	No	No	No	No	No	No		NOT_RD	Urban Inte	No	No	Yes	No	5. Hampto	114	114. City o	4-Minor Ar	3-Two-Way	Urban	NonVDOT	5	3. City or T	Hampton F	HAMP	R-VA SR00169SB		6.73	1064166	65.49	-76.3402	37.04809
240805100	2024	3/19/2024 5:00	809	8:09	C	C	0	0	0	2	2	0	0	2	4. Sideswipe - Same Direction	SSS	No	1. No Adve	2. Daylight	Day	1. Dry	Dry	1. Main-Lin	1. Straight	2. Blackto	1. No Defe	1. Two-Wa	1. Not at In	1. No Traffi	6. No Traffi	2. No			3. No	6. Parked V	1. On Road	No	No	Belted	No	No	No	No	No	No	Yes	No	No	No		NOT_RD	Urban Inte	No	Yes	Yes	No	5. Hampto	114	114. City o	7-Local (J,6)	3-Two-Way	Urban	NonVDOT	5	3. City or T	Hampton F	HAMP	S-VA114PR WILLARD AVE N		0.28	1061897	138.51	-76.3148	37.01891
240805101	2024	3/19/2024 5:00	935	9:35	C	C	0	0	0	1	1	0	0	2	16. Other	OTHR	No	1. No Adve	2. Daylight	Day	1. Dry	Dry	1. Main-Lin	3. Grade - S	2. Blackto	1. No Defe	3. Two-Wa	4. Four Ap	1. No Traffi	6. No Traffi	2. No			3. No	20. Motor V	1. On Road	No	No	Belted	No	No	No	No	No	Yes	No	No	No	No		NOT_RD	VDOT Inter	No	Yes	Yes	No	5. Hampto	114	114. City o	3-Principal	4-Two-Way	Urban	NonVDOT	5	3. City or T	Hampton F	HAMP	R-VA US00258WB		65.13	1068042	76.43	-76.3513	37.04367
240805206	2024	3/17/2024 5:00	1713	17:13	O	PDO	0	0	0	0	0	0	0	2	2. Angle	ANG	No	1. No Adve	2. Daylight	Day	1. Dry	Dry	10. Interse	1. Straight	2. Blackto	1. No Defe	2. Two-Wa	4. Four Ap	6. Traffic L	1. Yes - Wo	2. No			3. No	20. Motor V	1. On Road	No	No	Belted	No	No	No	No	No	No	No	No	No	No		NOT_RD	Urban Inte	No	No	Yes	No	5. Hampto	114	114. City o	4-Minor Ar	3-Two-Way	Urban	NonVDOT	5	3. City or T	Hampton F	HAMP	R-VA SR00351WB		5.78	1079874	41.74	-76.3442	37.03052
240805207	2024	3/19/2024 5:00	1431	14:31	C	C	0	0	0	1	1	0	0	2	1. Rear End	RE	No	1. No Adve	2. Daylight	Day	1. Dry	Dry	7. Other lo	1. Straight	2. Blackto	1. No Defe	3. Two-Wa	1. Not at In	3. Traffic S	1. Yes - Wo	2. No			3. No	20. Motor V	1. On Road	No	No	Belted	No	Yes	Yes	No	Yes	No	No	No	No	No		NOT_RD	Not Interse	Yes	No	Yes	No	5. Hampto	114	114. City o	3-Principal	4-Two-Way	Urban	NonVDOT	5	3. City or T	Hampton F	HAMP	S-VA114NP HAMPTON ROADS CENTER PKWY		2.35			-76.4068	37.06028
240815046	2024	3/19/2024 5:00	2223	22:23	O	PDO	0	0	0	0	0	0	0	1	9. Fixed Object - Off Road	FOOR	No	1. No Adve	4. Darknes	Night	1. Dry	Dry	8. Non-Inte	10. On/Off	2. Blackto	1. No Defe	4. One-Wa	1. Not at In	6. Traffic L	1. Yes - Wo	2. No			3. No	8. Sign, Tra	4. Roadsid	No	No	Belted	No	No	No	No	No	No	No	No	No	Yes	12	RD_LEFT	Not Interse	No	No	No	Yes	5. Hampto	114	114. City o	1-Interstat	1-One-Way	Urban	VDOT Inter	5	1. State Hw	Hampton F	HAMP	R-VA IS00064EB	RMP261.00B	0.03			-76.4171	37.05843
203515178	2020	12/10/2020 5:00	249	2:49	C	C	0	0	0	2	2	0	0	1	16. Other	OTHR	No	1. No Adve	4. Darknes	Night	1. Dry	Dry	1. Main-Lin	1. Straight	2. Blackto	1. No Defe	3. Two-Wa	1. Not at In	13. Other	1. Yes - Wo	2. No			3. No	27. Other	3. Median	Yes	No	Belted	No	No	No	No	No	Yes	No	No	No	No		RD_LEFT	Not Interse	No	No	Yes	Yes	5. Hampto	114	114. City o	4-Minor Ar	4-Two-Way	Urban	NonVDOT	5	3. City or T	Hampton F	HAMP	S-VA114PR BIG BETHEL RD		4.34			-76.4265	37.0742
200155149	2020	1/8/2020 5:00	720	7:20	C	C	0	0	0	2	2	0	0	2	3. Head On	HO	No	1. No Adve	2. Daylight	Day	1. Dry	Dry	1. Main-Lin	1. Straight	2. Blackto	1. No Defe	1. Two-Wa	3. Three Ap	4. Stop Sig	1. Yes - Wo	2. No			3. No	20. Motor V	1. On Road	No	No	Belted	No	Yes	No	No	No	No	No	No	No	No		NOT_RD	Urban Inte	No	No	Yes	No	5. Hampto	114	114. City o	5-Major Co	4-Two-Way	Urban	NonVDOT	5	3. City or T	Hampton F	HAMP	S-VA114NP ORCUTT AVE		1.04	1075956	15.26	-76.441	37.03575
240815124	2024	3/20/2024 5:00	1239	12:39	C	C	0	0	0	3	3	0	0	3	1. Rear End	RE	No	1. No Adve	2. Daylight	Day	1. Dry	Dry	1. Main-Lin	1. Straight	2. Blackto	1. No Defe	2. Two-Wa	1. Not at In	1. No Traffi	6. No Traffi	2. No			3. No	20. Motor V	1. On Road	No	No	Belted	No	No	No	No	No	Yes	No	No	No	Yes	5	NOT_RD	Urban Inte	Yes	No	Yes	No	5. Hampto	114	114. City o	4-Minor Ar	3-Two-Way	Urban	NonVDOT	5	3. City or T	Hampton F	HAMP	R-VA SR00351EB		7.31	1062089	248.44	-76.3181	37.0357
240815125	2024	3/20/2024 5:00	1152	11:52	O	PDO	0	0	0	0	0	0	0	2	1. Rear End	RE	No	1. No Adve	2. Daylight	Day	1. Dry	Dry	1. Main-Lin	1. Straight	2. Blackto	1. No Defe	3. Two-Wa	4. Four Ap	3. Traffic S	1. Yes - Wo	2. No			3. No	20. Motor V	1. On Road	No	No	Belted	No	No	No	No	No	Yes	No	No	No	No		NOT_RD	Urban Inte	Yes	No	Yes	No	5. Hampto	114	114. City o	3-Principal	4-Two-Way	Urban	NonVDOT	5	3. City or T	Hampton F	HAMP	R-VA US00258WB		61.5	744794	92.61	-76.4142	37.03459
240815135	2024	3/20/2024 5:00	927	9:27	O	PDO	0	0	0	0	0	0	0	1	9. Fixed Object - Off Road	FOOR	No	1. No Adve	2. Daylight	Day	1. Dry	Dry	8. Non-Inte	1. Straight	2. Blackto	1. No Defe	3. Two-Wa	1. Not at In	6. Traffic L	1. Yes - Wo	2. No			3. No	11. Jersey	1. On Road	No	No	Belted	No	No	No	No	No	No	No	No	No	No		RD_LEFT	Not Interse	No	No	Yes	No	5. Hampto	114	114. City o	1-Interstat	4-Two-Way	Urban	VDOT Inter	5	1. State Hw	Hampton F	HAMP	R-VA IS00064EB		259.7			-76.4478	37.07809
240825043	2024	3/20/2024 5:00	2338	23:38	A	A	0	3	2	0	5	0	0	3	16. Other	OTHR	No	1. No Adve	4. Darknes	Night	1. Dry	Dry	8. Non-Inte	1. Straight	2. Blackto	1. No Defe	3. Two-Wa	1. Not at In	6. Traffic L	1. Yes - Wo	2. No			3. No	20. Motor V	1. On Road	No	No	Belted	No	No	No	No	No	No	Yes	No	No	Yes	5	NOT_RD	Not Interse	No	No	Yes	Yes	5. Hampto	114	114. City o	1-Interstat	4-Two-Way	Urban	VDOT Inter	5	1. State Hw	Hampton F	HAMP	R-VA IS00664EB		0.81			-76.3817	37.02167
240825073	2024	3/18/2024 5:00	1715	17:15	O	PDO	0	0	0	0	0	0	0	3	1. Rear End	RE	No	1. No Adve	2. Daylight	Day	1. Dry	Dry	8. Non-Inte	1. Straight	2. Blackto	1. No Defe	3. Two-Wa	1. Not at In	6. Traffic L	1. Yes - Wo	1. Yes	3. Activity A	3. Work on	3. No	20. Motor V	1. On Road	No	No	Belted	No	No	No	No	No	No	No	No	No	No		NOT_RD	Not Interse	No	Yes	Yes	No	5. Hampto	114	114. City o	1-Interstat	4-Two-Way	Urban	VDOT Inter	5	1. State Hw	Hampton F	HAMP	R-VA IS00064EB		266.22			-76.3546	37.03484
240825084	2024	3/21/2024 5:00	1222	12:22	C	C	0	0	0	2	2	0	0	2	1. Rear End	RE	No	1. No Adve	2. Daylight	Day	1. Dry	Dry	9. Within In	1. Straight	2. Blackto	1. No Defe	3. Two-Wa	4. Four Ap	3. Traffic S	1. Yes - Wo	2. No			3. No	20. Motor V	1. On Road	No	No	Belted	No	No	No	No	No	No	No	No	No	No		NOT_RD	VDOT Inter	No	No	Yes	No	5. Hampto	114	114. City o	5-Major Co	4-Two-Way	Urban	NonVDOT	5	3. City or T	Hampton F	HAMP	S-VA114PR COLISEUM DR		0.99	1079044	62.64	-76.3897	37.04409
240825096	2024	3/21/2024 5:00	805	8:05	C	C	0	0	0	3	3	0	0	3	1. Rear End	RE	No	1. No Adve	2. Daylight	Day	1. Dry	Dry	1. Main-Lin	1. Straight	2. Blackto	1. No Defe	2. Two-Wa	1. Not at In	6. Traffic L	1. Yes - Wo	2. No			3. No	20. Motor V	1. On Road	No	No	Belted	No	No	No	No	No	No	No	No	No	Yes	10	NOT_RD	Not Interse	No	No	Yes	No	5. Hampto	114	114. City o	3-Principal	4-Two-Way	Urban	NonVDOT	5	3. City or T	Hampton F	HAMP	S-VA114PR HAMPTON ROADS CENTER PKWY		0.29	734434	411.24	-76.4438	37.06259
191705129	2019	6/17/2019 5:00	1658	16:58	C	C	0	0	0	1	1	0	0	2	2. Angle	ANG	No	1. No Adve	2. Daylight	Day	1. Dry	Dry	1. Main-Lin	1. Straight	2. Blackto	1. No Defe	2. Two-Wa	1. Not at In	1. No Traffi	6. No Traffi	2. No			3. No	20. Motor V	1. On Road	No	No	Belted	No	No	No	No	No	No	No	Yes	No	No		NOT_RD	VDOT Inter	No	Yes	Yes	No	5. Hampto	114	114. City o	3-Principal	4-Two-Way	Urban	NonVDOT	5	3. City or T	Hampton F	HAMP	R-VA US00060WB		274.42	253003	55.2	-76.3313	37.02417
183505185	2018	12/15/2018 5:00	944	9:44	O	PDO	0	0	0	0	0	0	0	2	4. Sideswipe - Same Direction	SSS	No	5. Rain	2. Daylight	Day	2. Wet	Wet	1. Main-Lin	1. Straight	2. Blackto	1. No Defe	2. Two-Wa	1. Not at In	1. No Traffi	6. No Traffi	2. No			3. No	20. Motor V	1. On Road	No	No	Belted	No	No	No	No	No	No	No	No	No	No		NOT_RD	Not Interse	No	Yes	Yes	No	5. Hampto	114	114. City o	4-Minor Ar	3-Two-Way	Urban	NonVDOT	5	3. City or T	Hampton F	HAMP	R-VA SR00152WB		4.87			-76.3829	37.04782
240825100	2024	3/17/2024 5:00	944	9:44	O	PDO	0	0	0	0	0	0	0	2	1. Rear End	RE	No	1. No Adve	2. Daylight	Day	1. Dry	Dry	10. Interse	1. Straight	2. Blackto	1. No Defe	3. Two-Wa	4. Four Ap	3. Traffic S	1. Yes - Wo	2. No			3. No	20. Motor V	1. On Road	No	No	Belted	No	No	No	No	No	No	Yes	No	No	No		NOT_RD	VDOT Inter	No	Yes	Yes	No	5. Hampto	114	114. City o	7-Local (J,6)	3-Two-Way	Urban	NonVDOT	5	3. City or T	Hampton F	HAMP	S-VA114NP WEAVER RD E		0.02	1072285	82.18	-76.4056	37.03203
240825208	2024	3/19/2024 5:00	652	6:52	O	PDO	0	0	0	0	0	0	0	2	1. Rear End	RE	No	1. No Adve	1. Dawn	Day	1. Dry	Dry	8. Non-Inte	1. Straight	2. Blackto	1. No Defe	3. Two-Wa	1. Not at In	6. Traffic L	1. Yes - Wo	2. No			3. No	20. Motor V	1. On Road	No	No	Belted	No	No	No	No	No	No	No	No	No	Yes	10	NOT_RD	Not Interse	No	No	Yes	No	5. Hampto	114	114. City o	1-Interstat	4-Two-Way	Urban	VDOT Inter	5	1. State Hw	Hampton F	HAMP	R-VA IS00664EB		0.65			-76.3808	37.0235
240835052	2024	3/23/2024 5:00	642	6:42	O	PDO	0	0	0	0	0	0	0	1	9. Fixed Object - Off Road	FOOR	No	5. Rain	4. Darknes	Night	2. Wet	Wet	8. Non-Inte	3. Grade - S	2. Blackto	1. No Defe	3. Two-Wa	1. Not at In	16. Reduce	1. Yes - Wo	1. Yes	3. Activity A	3. Work on	3. No	11. Jersey	2. Shoulde	No	No	Belted	No	No	No	No	No	No	No	No	No	No		RD_RIGHT	Not Interse	No	No	Yes	No	5. Hampto	114	114. City o	1-Interstat	4-Two-Way	Urban	VDOT Inter	5	1. State Hw	Hampton F	HAMP	R-VA IS00064EB		268.22			-76.3283	37.02028
240835306	2024	3/21/2024 5:00	2300	23:00	O	PDO	0	0	0	0	0	0	0	2	1. Rear End	RE	No	1. No Adve	4. Darknes	Night	1. Dry	Dry	1. Main-Lin	1. Straight	1. Concret	1. No Defe	3. Two-Wa	1. Not at In	6. Traffic L	1. Yes - Wo	1. Yes	2. Transitic	1. Lane Clo	3. No	20. Motor V	1. On Road	No	No	Belted	No	Yes	No	No	No	No	No	No	No	Yes	25	NOT_RD	Not Interse	No	No	Yes	Yes	5. Hampto	114	114. City o	1-Interstat	4-Two-Way	Urban	VDOT Inter	5	1. State Hw	Hampton F	HAMP	R-VA IS00064EB		270.68			-76.3065	36.98778
240845025	2024	3/23/2024 5:00	219	2:19	O	PDO	0	0	0	0	0	0	0	1	9. Fixed Object - Off Road	FOOR	No	5. Rain	4. Darknes	Night	2. Wet	Wet	8. Non-Inte	1. Straight	2. Blackto	1. No Defe	3. Two-Wa	1. Not at In	6. Traffic L	1. Yes - Wo	2. No			3. No	28. Ran Of	2. Shoulde	Yes	No	Belted	No	No	No	No	No	No	No	No	No	No		RD_RIGHT	Not Interse	No	No	Yes	Yes	5. Hampto	114	114. City o	1-Interstat	4-Two-Way	Urban	VDOT Inter	5	1. State Hw	Hampton F	HAMP	R-VA IS00064WB		261.29			-76.4272	37.06574
240845175	2024	3/22/2024 5:00	1410	14:10	O	PDO	0	0	0	0	0	0	0	1	9. Fixed Object - Off Road	FOOR	No	1. No Adve	2. Daylight	Day	1. Dry	Dry	8. Non-Inte	1. Straight	2. Blackto	1. No Defe	3. Two-Wa	1. Not at In	6. Traffic L	1. Yes - Wo	2. No			3. No	28. Ran Of	1. On Road	No	No	Belted	No	No	No	No	Yes	No	No	No	No	No		RD_RIGHT	Not Interse	No	No	Yes	No	5. Hampto	114	114. City o	1-Interstat	4-Two-Way	Urban	VDOT Inter	5	1. State Hw	Hampton F	HAMP	R-VA IS00064WB		262.5			-76.4109	37.05485
240845184	2024	3/22/2024 5:00	1523	15:23	A	A	0	1	0	1	2	0	0	2	9. Fixed Object - Off Road	FOOR	No	1. No Adve	2. Daylight	Day	1. Dry	Dry	8. Non-Inte	1. Straight	2. Blackto	1. No Defe	1. Two-Wa	1. Not at In	6. Traffic L	1. Yes - Wo	2. No			3. No	20. Motor V	2. Shoulde	No	No	Belted	No	No	No	No	No	No	No	No	No	No		RD_UNKN	Not Interse	No	No	Yes	No	5. Hampto	114	114. City o	1-Interstat	4-Two-Way	Urban	VDOT Inter	5	1. State Hw	Hampton F	HAMP	R-VA IS00064WB		262.52			-76.4106	37.05461
200385222	2020	1/24/2020 5:00	653	6:53	C	C	0	0	0	2	2	0	0	2	4. Sideswipe - Same Direction	SSS	No	1. No Adve	2. Daylight	Day	1. Dry	Dry	9. Within In	1. Straight	2. Blackto	1. No Defe	3. Two-Wa	4. Four Ap	3. Traffic S	1. Yes - Wo	2. No			3. No	20. Motor V	1. On Road	No	No	Belted	No	No	No	No	No	No	No	No	No	No		NOT_RD	VDOT Inter	No	No	Yes	No	5. Hampto	114	114. City o	3-Principal	4-Two-Way	Urban	NonVDOT	5	3. City or T	Hampton F	HAMP	R-VA US00060EB		274.42	253003	20.48	-76.3314	37.0241
240855205	2024	3/22/2024 5:00	2224	22:24	O	PDO	0	0	0	0	0	0	0	2	4. Sideswipe - Same Direction	SSS	No	4. Mist	4. Darknes	Night	1. Dry	Dry	8. Non-Inte	1. Straight	2. Blackto	1. No Defe	2. Two-Wa	1. Not at In	6. Traffic L	1. Yes - Wo	2. No			3. No	20. Motor V	1. On Road	No	No	Belted	No	No	No	No	No	Yes	No	No	No	No		NOT_RD	Urban Inte	Yes	No	Yes	Yes	5. Hampto	114	114. City o	3-Principal	4-Two-Way	Urban	NonVDOT	5	3. City or T	Hampton F	HAMP	R-VA US00258EB		59.79	253129	93.71	-76.4397	37.02162
240855206	2024	3/23/2024 5:00	1100	11:00	C	C	0	0	0	1	1	0	1	1	12. Ped	PED	Pedestrian	5. Rain	2. Daylight	Day	2. Wet	Wet	9. Within In	1. Straight	2. Blackto	1. No Defe	1. Two-Wa	4. Four Ap	4. Stop Sig	1. Yes - Wo	2. No			3. No	19. Ped	1. On Road	No	No	Belted	No	No	No	No	No	No	No	No	Yes	No		NOT_RD	VDOT Inter	Yes	No	Yes	No	5. Hampto	114	114. City o	7-Local (J,6)	3-Two-Way	Urban	NonVDOT	5	3. City or T	Hampton F	HAMP	S-VA114PR GREENBRIAR AVE		0.86	1071498	10.61	-76.3945	37.00325
240855207	2024	3/23/2024 5:00	1953	19:53	A	A	0	1	0	0	1	0	1	1	12. Ped	PED	Pedestrian	1. No Adve	4. Darknes	Night	1. Dry	Dry	9. Within In	1. Straight	2. Blackto	1. No Defe	2. Two-Wa	3. Three Ap	3. Traffic S	1. Yes - Wo	2. No			3. No	19. Ped	1. On Road	No	No	Belted	No	No	No	No	No	No	No	No	Yes	No		NOT_RD	VDOT Inter	No	Yes	Yes	Yes	5. Hampto	114	114. City o	7-Local (J,6)	3-Two-Way	Urban	NonVDOT	5	3. City or T	Hampton F	HAMP	S-VA114PR POWER PLANT WAY		0.1	50659	99.25	-76.3986	37.03932
202855084	2020	10/7/2020 5:00	24	00:24	B	B	0	0	1	1	2	0	0	3	16. Other	OTHR	No	1. No Adve	4. Darknes	Night	1. Dry	Dry	1. Main-Lin	2. Curve - L	2. Blackto	1. No Defe	1. Two-Wa	1. Not at In	1. No Traffi	6. No Traffi	2. No			3. No	13. Curb	2. Shoulde	Yes	No	Unbelted	No	No	No	No	No	No	No	No	No	No		RD_UNKN	Not Interse	No	No	Yes	Yes	5. Hampto	114	114. City o	4-Minor Ar	3-Two-Way	Urban	NonVDOT	5	3. City or T	Hampton F	HAMP	R-VA SR00152WB		4.87			-76.3828	37.04779
240855241	2024	3/22/2024 5:00	1811	18:11	O	PDO	0	0	0	0	0	0	0	2	2. Angle	ANG	No	1. No Adve	2. Daylight	Day	1. Dry	Dry	8. Non-Inte	1. Straight	2. Blackto	1. No Defe	1. Two-Wa	1. Not at In	1. No Traffi	6. No Traffi	2. No			3. No	20. Motor V	1. On Road	No	No	Belted	No	No	No	No	No	No	No	No	No	No		NOT_RD	Not Interse	No	No	Yes	No	5. Hampto	114	114. City o	7-Local (J,6)	3-Two-Way	Urban	NonVDOT	5	3. City or T	Hampton F	HAMP	S-VA114NP CHAPEL ST		0.02			-76.3502	37.02357
250225038	2025	1/17/2025 5:00	1710	17:10	C	C	0	0	0	2	2	0	0	2	2. Angle	ANG	No	1. No Adve	4. Darknes	Night	1. Dry	Dry	9. Within In	1. Straight	2. Blackto	1. No Defe	2. Two-Wa	4. Four Ap	4. Stop Sig	1. Yes - Wo	2. No			3. No	20. Motor V	1. On Road	No	No	Belted	No	No	No	No	No	No	No	No	No	Yes	5	NOT_RD	Urban Inte	No	No	Yes	Yes	5. Hampto	114	114. City o	7-Local (J,6)	3-Two-Way	Urban	NonVDOT	5	3. City or T	Hampton F	HAMP	S-VA114NP LINCOLN ST		0.3			-76.3477	37.02759
240855243	2024	3/23/2024 5:00	1012	10:12	C	C	0	0	0	2	2	0	0	2	2. Angle	ANG	No	5. Rain	2. Daylight	Day	2. Wet	Wet	9. Within In	3. Grade - S	2. Blackto	1. No Defe	1. Two-Wa	4. Four Ap	4. Stop Sig	1. Yes - Wo	2. No			3. No	20. Motor V	1. On Road	No	No	Belted	No	No	No	No	No	No	No	No	No	No		NOT_RD	VDOT Inter	Yes	No	Yes	No	5. Hampto	114	114. City o	7-Local (J,6)	3-Two-Way	Urban	NonVDOT	5	3. City or T	Hampton F	HAMP	S-VA114PR GREENBRIAR AVE		0.86	1071498	11.32	-76.3945	37.00318
240855244	2024	3/23/2024 5:00	1550	15:50	A	A	0	1	0	0	1	0	0	3	16. Other	OTHR	No	1. No Adve	2. Daylight	Day	1. Dry	Dry	8. Non-Inte	1. Straight	2. Blackto	1. No Defe	1. Two-Wa	1. Not at In	1. No Traffi	6. No Traffi	2. No			3. No	6. Parked V	1. On Road	No	No	Belted	No	Yes	No	No	No	No	Yes	No	No	No		RD_UNKN	Not Interse	Yes	No	Yes	No	5. Hampto	114	114. City o	7-Local (J,6)	3-Two-Way	Urban	NonVDOT	5	3. City or T	Hampton F	HAMP	S-VA114NP SACRAMENTO DR		0.46			-76.3767	37.06713
203145206	2020	10/11/2020 5:00	107	1:07	O	PDO	0	0	0	0	0	0	0	2	3. Head On	HO	No	5. Rain	4. Darknes	Night	2. Wet	Wet	8. Non-Inte	1. Straight	2. Blackto	1. No Defe	1. Two-Wa	1. Not at In	6. Traffic L	1. Yes - Wo	2. No			3. No	6. Parked V	4. Roadsid	No	No	Belted	No	No	No	No	No	Yes	No	No	No	No		RD_UNKN	Not Interse	No	No	Yes	Yes	5. Hampto	114	114. City o	4-Minor Ar	3-Two-Way	Urban	NonVDOT	5	3. City or T	Hampton F	HAMP	R-VA SR00152WB		4.87			-76.3828	37.04779
240855246	2024	3/24/2024 5:00	848	8:48	C	C	0	0	0	2	2	0	0	2	1. Rear End	RE	No	1. No Adve	2. Daylight	Day	1. Dry	Dry	1. Main-Lin	1. Straight	2. Blackto	1. No Defe	2. Two-Wa	1. Not at In	1. No Traffi	6. No Traffi	2. No			3. No	20. Motor V	1. On Road	No	No	Belted	No	Yes	No	No	No	No	No	No	No	Yes	5	NOT_RD	Not Interse	No	No	Yes	No	5. Hampto	114	114. City o	3-Principal	4-Two-Way	Urban	NonVDOT	5	3. City or T	Hampton F	HAMP	R-VA US00258WB		61.32	1073835	435.81	-76.4167	37.03332
202965062	2020	10/21/2020 5:00	1341	13:41	O	PDO	0	0	0	0	0	0	0	2	4. Sideswipe - Same Direction	SSS	No	1. No Adve	2. Daylight	Day	1. Dry	Dry	10. Interse	1. Straight	2. Blackto	1. No Defe	3. Two-Wa	4. Four Ap	6. Traffic L	1. Yes - Wo	2. No			3. No	20. Motor V	1. On Road	No	No	Belted	No	No	No	No	No	Yes	No	No	No	No		NOT_RD	Urban Inte	No	No	Yes	No	5. Hampto	114	114. City o	5-Major Co	4-Two-Way	Urban	NonVDOT	5	3. City or T	Hampton F	HAMP	S-VA114PR NICKERSON BLVD		1.01	1064135	473.85	-76.3113	37.0553
232435031	2023	8/29/2023 5:00	1344	13:44	A	A	0	1	0	0	1	0	0	2	1. Rear End	RE	No	1. No Adve	2. Daylight	Day	1. Dry	Dry	1. Main-Lin	1. Straight	2. Blackto	1. No Defe	2. Two-Wa	1. Not at In	6. Traffic L	1. Yes - Wo	2. No			3. No	6. Parked V	1. On Road	Yes	No	Unbelted	No	Yes	No	No	No	No	No	No	No	No		RD_UNKN	Not Interse	No	Yes	Yes	No	5. Hampto	114	114. City o	4-Minor Ar	3-Two-Way	Urban	NonVDOT	5	3. City or T	Hampton F	HAMP	S-VA114PR BIG BETHEL RD		4.34			-76.4265	37.07424

240855249	2024	3/20/2024 5:00	102	1:02	C	C	0	0	0	1	1	0	0	2	9. Fixed Object - Off Road	FOOR	No	1. No Adve	5. Darknes	Night	1. Dry	Dry	1. Main-Lir	1. Straight	2. Blacktop	1. No Defe	1. Two-Wa	1. Not at In	1. No Traffi	6. No Traffi	2. No			3. No	6. Parked V	1. On Roac	No	No	Belted	No	No	No	No	No	No	No	No	No	No		RD_UNKN	Not Interse	No	No	Yes	Yes	5. Hampto	114	114. City o	7-Local (J,(	3-Two-Way	Urban	NonVDOT	5	3. City or T	Hampton F	HAMP	S-VA114NP WINCHESTER DR		0.33			-76.4153	37.04349
240855250	2024	3/22/2024 5:00	2159	21:59	O	PDO	0	0	0	0	0	0	0	2	15. Backed Into	BI	No	1. No Adve	4. Darknes	Night	1. Dry	Dry	2. Accelera	3. Grade - S	2. Blacktop	1. No Defe	1. Two-Wa	1. Not at In	13. Other	1. Yes - Wo	2. No			3. No	6. Parked V	1. On Roac	No	No	Belted	No	No	No	No	No	Yes	No	No	No	No		RD_UNKN	Not Interse	No	No	Yes	Yes	5. Hampto	114	114. City o	7-Local (J,(	3-Two-Way	Urban	NonVDOT	5	3. City or T	Hampton F	HAMP	S-VA114NP GLENDALE RD		0.13			-76.3716	37.01275
240855251	2024	3/25/2024 5:00	811	8:11	B	B	0	0	1	1	2	0	0	2	4. Sideswipe - Same Direction	SSS	No	1. No Adve	2. Daylight	Day	1. Dry	Dry	10. Interse	1. Straight	2. Blacktop	1. No Defe	2. Two-Wa	4. Four App	3. Traffic S	1. Yes - Wo	1. Yes	3. Activity	2. Lane Sh	3. No	24. Work Z	1. On Roac	No	No	Belted	No	No	No	No	No	No	No	No	No	No		NOT_RD	Urban Inte	No	No	Yes	No	5. Hampto	114	114. City o	4-Minor Ar	3-Two-Way	Urban	NonVDOT	5	3. City or T	Hampton F	HAMP	R-VA SR00351EB		6.44	1080102	47.76	-76.3327	37.03303
240855252	2024	3/23/2024 5:00	154	1:54	O	PDO	0	0	0	0	0	0	0	2	1. Rear End	RE	No	5. Rain	4. Darknes	Night	2. Wet	Wet	1. Main-Lir	1. Straight	2. Blacktop	1. No Defe	1. Two-Wa	1. Not at In	1. No Traffi	6. No Traffi	2. No			3. No	6. Parked V	1. On Roac	No	No	Belted	No	No	No	No	No	No	No	No	No	No		RD_UNKN	Not Interse	No	No	Yes	Yes	5. Hampto	114	114. City o	7-Local (J,(	3-Two-Way	Urban	NonVDOT	5	3. City or T	Hampton F	HAMP	S-VA114PR LONDONSHIRE TER		0.2			-76.421	37.0479
222695205	2022	9/24/2022 5:00	1717	17:17	C	C	0	0	0	1	1	0	0	2	1. Rear End	RE	No	1. No Adve	2. Daylight	Day	1. Dry	Dry	10. Interse	1. Straight	2. Blacktop	1. No Defe	2. Two-Wa	4. Four App	3. Traffic S	1. Yes - Wo	2. No			3. No	20. Motor V	1. On Roac	No	No	Belted	No	No	No	No	No	Yes	No	No	No	No		NOT_RD	Urban Inte	No	No	Yes	No	5. Hampto	114	114. City o	4-Minor Ar	4-Two-Way	Urban	NonVDOT	5	3. City or T	Hampton F	HAMP	S-VA114NP LASALLE AVE		2.25	253028	234.54	-76.3629	37.03528
240855254	2024	3/25/2024 5:00	229	2:29	O	PDO	0	0	0	0	0	0	0	2	6. Fixed Object in Road	FOIR	No	1. No Adve	4. Darknes	Night	1. Dry	Dry	1. Main-Lir	1. Straight	2. Blacktop	1. No Defe	4. One-Wa	1. Not at In	9. One Way	1. Yes - Wo	2. No			3. No	6. Parked V	1. On Roac	No	Yes	Belted	No	No	No	No	No	No	No	No	No	No		RD_UNKN	Not Interse	No	No	Yes	Yes	5. Hampto	114	114. City of Hampton			Urban	NonVDOT	5	3. City or T	Hampton F	HAMP	S-VA114NP MILL POINT DR		0.2			-76.3398	37.02743
240865092	2024	3/25/2024 5:00	1519	15:19	O	PDO	0	0	0	0	0	0	0	2	2. Angle	ANG	No	1. No Adve	2. Daylight	Day	1. Dry	Dry	1. Main-Lir	1. Straight	2. Blacktop	1. No Defe	3. Two-Wa	4. Four App	4. Stop Sig	1. Yes - Wo	2. No			3. No	20. Motor V	1. On Roac	No	No	Belted	No	No	No	No	No	No	No	No	No	No		NOT_RD	Not Interse	No	No	Yes	No	5. Hampto	114	114. City o	5-Major Cc	4-Two-Way	Urban	NonVDOT	5	3. City or T	Hampton F	HAMP	S-VA114PR CHESTNUT AVE		0.03			-76.4282	37.02442
182055147	2018	7/22/2018 5:00	1415	14:15	O	PDO	0	0	0	0	0	0	0	2	1. Rear End	RE	No	1. No Adve	2. Daylight	Day	1. Dry	Dry	1. Main-Lir	1. Straight	2. Blacktop	1. No Defe	2. Two-Wa	3. Three App	6. Traffic L	1. Yes - Wo	2. No			3. No	20. Motor V	1. On Roac	No	No	Belted	No	No	No	No	No	No	No	No	No	No		NOT_RD	Urban Inte	Yes	No	Yes	No	5. Hampto	114	114. City o	4-Minor Ar	3-Two-Way	Urban	NonVDOT	5	3. City or T	Hampton F	HAMP	R-VA SR00169SB		6.73	1064166	62.51	-76.3402	37.04809
200385224	2020	2/6/2020 5:00	631	6:31	C	C	0	0	0	3	3	0	0	2	4. Sideswipe - Same Direction	SSS	No	5. Rain	4. Darknes	Night	2. Wet	Wet	10. Interse	1. Straight	2. Blacktop	1. No Defe	1. Two-Wa	4. Four App	3. Traffic S	1. Yes - Wo	2. No			3. No	20. Motor V	1. On Roac	No	No	Belted	No	No	No	No	No	No	No	No	No	No		NOT_RD	VDOT Inter	Yes	No	Yes	Yes	5. Hampto	114	114. City o	4-Minor Ar	4-Two-Way	Urban	NonVDOT	5	3. City or T	Hampton F	HAMP	R-VA US00060EB		274.42	253003	10.64	-76.3315	37.02416
240865126	2024	3/26/2024 5:00	858	8:58	O	PDO	0	0	0	0	0	0	0	2	1. Rear End	RE	No	1. No Adve	2. Daylight	Day	1. Dry	Dry	8. Non-Inte	1. Straight	1. Concret	1. No Defe	3. Two-Wa	1. Not at In	6. Traffic L	1. Yes - Wo	1. Yes	3. Activity	3. Work on	3. No	20. Motor V	1. On Roac	No	No	Belted	No	No	No	No	No	No	No	No	No	No		NOT_RD	Not Interse	Yes	No	Yes	No	5. Hampto	114	114. City o	1-Interstat	4-Two-Way	Urban	VDOT Inter	5	1. State Hv	Hampton F	HAMP	R-VA IS00064EB		266.82			-76.3436	37.03362
240865301	2024	3/24/2024 5:00	2018	20:18	O	PDO	0	0	0	0	0	0	0	2	4. Sideswipe - Same Direction	SSS	No	1. No Adve	4. Darknes	Night	1. Dry	Dry	8. Non-Inte	1. Straight	2. Blacktop	1. No Defe	3. Two-Wa	1. Not at In	6. Traffic L	1. Yes - Wo	1. Yes	3. Activity	3. Work on	3. No	20. Motor V	1. On Roac	No	No	Belted	No	No	No	No	No	No	No	No	No	No		NOT_RD	Not Interse	No	No	Yes	Yes	5. Hampto	114	114. City o	1-Interstat	4-Two-Way	Urban	VDOT Inter	5	1. State Hv	Hampton F	HAMP	R-VA IS00064EB		266.28			-76.3535	37.03483
240865309	2024	3/26/2024 5:00	1420	14:20	O	PDO	0	0	0	0	0	0	0	2	4. Sideswipe - Same Direction	SSS	No	1. No Adve	2. Daylight	Day	1. Dry	Dry	8. Non-Inte	1. Straight	2. Blacktop	1. No Defe	3. Two-Wa	1. Not at In	6. Traffic L	1. Yes - Wo	2. No			3. No	20. Motor V	1. On Roac	No	No	Belted	No	No	No	No	No	No	No	No	No	No		NOT_RD	Not Interse	No	No	Yes	No	5. Hampto	114	114. City o	1-Interstat	4-Two-Way	Urban	VDOT Inter	5	1. State Hv	Hampton F	HAMP	R-VA IS00064EB		263.55			-76.3967	37.04207
240875004	2024	3/23/2024 5:00	340	3:40	O	PDO	0	0	0	0	0	0	0	1	6. Fixed Object in Road	FOIR	No	5. Rain	4. Darknes	Night	2. Wet	Wet	8. Non-Inte	1. Straight	1. Concret	7. Slick Pa	3. Two-Wa	1. Not at In	6. Traffic L	1. Yes - Wo	1. Yes	3. Activity	3. Work on	3. No	11. Jersey	2. Shoulde	No	No	Belted	No	No	No	No	No	No	No	No	No	Yes	5	RD_LEFT	Not Interse	No	No	Yes	Yes	5. Hampto	114	114. City o	1-Interstat	4-Two-Way	Urban	VDOT Inter	5	1. State Hv	Hampton F	HAMP	R-VA IS00064WB		266.99			-76.3414	37.0333
240875010	2024	3/25/2024 5:00	2229	22:29	A	A	0	2	1	0	3	0	0	4	1. Rear End	RE	No	1. No Adve	4. Darknes	Night	1. Dry	Dry	8. Non-Inte	1. Straight	2. Blacktop	1. No Defe	3. Two-Wa	1. Not at In	6. Traffic L	1. Yes - Wo	1. Yes	3. Activity	1. Lane Clo	3. No	20. Motor V	1. On Roac	No	No	Belted	No	No	No	No	No	No	No	No	No	No		NOT_RD	Not Interse	No	No	Yes	Yes	5. Hampto	114	114. City o	1-Interstat	4-Two-Way	Urban	VDOT Inter	5	1. State Hv	Hampton F	HAMP	R-VA IS00064WB		266.67			-76.3464	37.03423
213345173	2021	11/27/2021 5:00	721	7:21	A	A	0	1	0	0	1	0	0	4	2. Angle	ANG	No	1. No Adve	2. Daylight	Day	1. Dry	Dry	8. Non-Inte	1. Straight	2. Blacktop	1. No Defe	3. Two-Wa	1. Not at In	1. No Traffi	6. No Traffi	2. No			3. No	20. Motor V	1. On Roac	No	No	Belted	No	No	No	No	No	No	No	No	No	No		NOT_RD	Urban Inte	No	No	Yes	No	5. Hampto	114	114. City o	5-Major Cc	4-Two-Way	Urban	NonVDOT	5	3. City or T	Hampton F	HAMP	R-VA SR00143NB		6.14	1071788	171.1	-76.3882	37.0016
210505108	2021	2/14/2021 5:00	1629	16:29	O	PDO	0	0	0	0	0	0	0	1	9. Fixed Object - Off Road	FOOR	No	1. No Adve	2. Daylight	Day	1. Dry	Dry	1. Main-Lir	2. Curve - L	2. Blacktop	1. No Defe	1. Two-Wa	1. Not at In	6. Traffic L	1. Yes - Wo	2. No			3. No	3. Utility P	2. Shoulde	No	No	Belted	No	No	No	No	No	No	No	No	No	No		RD_RIGHT	Not Interse	No	No	Yes	No	5. Hampto	114	114. City o	4-Minor Ar	3-Two-Way	Urban	NonVDOT	5	3. City or T	Hampton F	HAMP	S-VA114PR WOODLAND RD		1.84			-76.3224	37.04743
173005298	2017	9/7/2017 5:00	1653	16:53	O	PDO	0	0	0	0	0	0	0	2	1. Rear End	RE	No	1. No Adve	2. Daylight	Day	1. Dry	Dry	1. Main-Lir	1. Straight	2. Blacktop	1. No Defe	3. Two-Wa	1. Not at In	1. No Traffi	6. No Traffi	2. No			3. No	20. Motor V	1. On Roac	No	No	Belted	No	No	No	No	No	No	No	No	No	No		NOT_RD	Urban Inte	No	No	Yes	No	5. Hampto	114	114. City o	4-Minor Ar	4-Two-Way	Urban	NonVDOT	5	3. City or T	Hampton F	HAMP	S-VA114PR LASALLE AVE		2.26	253028	241.55	-76.3628	37.0353
240875098	2024	3/27/2024 5:00	800	8:00	O	PDO	0	0	0	0	0	0	0	2	4. Sideswipe - Same Direction	SSS	No	1. No Adve	2. Daylight	Day	1. Dry	Dry	8. Non-Inte	1. Straight	2. Blacktop	1. No Defe	3. Two-Wa	1. Not at In	6. Traffic L	1. Yes - Wo	2. No			3. No	20. Motor V	1. On Roac	No	No	Belted	No	Yes	No	No	No	Yes	Yes	No	No	Yes	5	NOT_RD	Not Interse	No	No	Yes	No	5. Hampto	114	114. City o	1-Interstat	4-Two-Way	Urban	VDOT Inter	5	1. State Hv	Hampton F	HAMP	R-VA IS00064EB		263.59			-76.3959	37.04134
231005096	2023	4/9/2023 5:00	1301	13:01	O	PDO	0	0	0	0	0	0	0	2	4. Sideswipe - Same Direction	SSS	No	1. No Adve	2. Daylight	Day	1. Dry	Dry	8. Non-Inte	1. Straight	2. Blacktop	1. No Defe	3. Two-Wa	1. Not at In	6. Traffic L	1. Yes - Wo	2. No			3. No	20. Motor V	1. On Roac	No	No	Belted	No	No	No	No	No	No	No	No	No	No		NOT_RD	Not Interse	Yes	No	Yes	No	5. Hampto	114	114. City o	4-Minor Ar	3-Two-Way	Urban	NonVDOT	5	3. City or T	Hampton F	HAMP	S-VA114PR BIG BETHEL RD		4.43			-76.4263	37.07548
192875117	2019	10/12/2019 5:00	35	00:35	C	C	0	0	0	2	2	0	0	2	2. Angle	ANG	No	1. No Adve	4. Darknes	Night	1. Dry	Dry	10. Interse	2. Curve - L	2. Blacktop	1. No Defe	3. Two-Wa	4. Four App	8. Yield Sig	1. Yes - Wo	2. No			3. No	20. Motor V	1. On Roac	No	No	Belted	No	No	No	No	No	No	No	No	No	No		NOT_RD	VDOT Inter	Yes	No	Yes	Yes	5. Hampto	114	114. City o	3-Principal	4-Two-Way	Urban	NonVDOT	5	3. City or T	Hampton F	HAMP	R-VA SR00134EB		11.04	253029	72.01	-76.3619	37.03437
240875106	2024	3/26/2024 5:00	801	8:01	O	PDO	0	0	0	0	0	0	0	2	1. Rear End	RE	No	1. No Adve	2. Daylight	Day	1. Dry	Dry	1. Main-Lir	1. Straight	2. Blacktop	1. No Defe	1. Two-Wa	1. Not at In	3. Traffic S	1. Yes - Wo	2. No			3. No	20. Motor V	1. On Roac	No	No	Belted	No	No	No	No	No	No	No	No	No	No		NOT_RD	Not Interse	No	No	Yes	No	5. Hampto	114	114. City o	3-Principal	4-Two-Way	Urban	NonVDOT	5	3. City or T	Hampton F	HAMP	S-VA114PR HAMPTON ROADS CENTER PKWY		1.08			-76.4296	37.06064
213195247	2021	11/13/2021 5:00	1105	11:05	O	PDO	0	0	0	0	0	0	0	2	2. Angle	ANG	No	1. No Adve	2. Daylight	Day	1. Dry	Dry	9. Within In	1. Straight	2. Blacktop	1. No Defe	2. Two-Wa	4. Four App	3. Traffic S	1. Yes - Wo	2. No			3. No	20. Motor V	1. On Roac	No	No	Belted	No	No	No	No	No	No	No	No	No	No		NOT_RD	VDOT Inter	No	No	Yes	No	5. Hampto	114	114. City o	3-Principal	4-Two-Way	Urban	NonVDOT	5	3. City or T	Hampton F	HAMP	R-VA SR00134EB		11.04	253029	92.33	-76.3618	37.03434
201695101	2020	6/16/2020 5:00	1528	15:28	O	PDO	0	0	0	0	0	0	0	2	1. Rear End	RE	No	5. Rain	2. Daylight	Day	2. Wet	Wet	10. Interse	1. Straight	2. Blacktop	1. No Defe	2. Two-Wa	4. Four App	3. Traffic S	1. Yes - Wo	2. No			3. No	20. Motor V	1. On Roac	No	No	Belted	No	Yes	No	No	No	No	No	No	No	No		NOT_RD	Urban Inte	No	No	Yes	No	5. Hampto	114	114. City o	7-Local (J,(	3-Two-Way	Urban	NonVDOT	5	3. City or T	Hampton F	HAMP	S-VA114PR LINCOLN ST		0.39	1078443	114.27	-76.3495	37.0276
240875113	2024	3/25/2024 5:00	1525	15:25	C	C	0	0	0	2	2	0	0	2	2. Angle	ANG	No	1. No Adve	2. Daylight	Day	1. Dry	Dry	8. Non-Inte	1. Straight	2. Blacktop	1. No Defe	1. Two-Wa	1. Not at In	1. No Traffi	6. No Traffi	2. No			3. No	20. Motor V	1. On Roac	No	No	Belted	No	No	No	No	No	No	No	No	No	No		NOT_RD	Not Interse	No	No	Yes	No	5. Hampto	114	114. City o	7-Local (J,(	3-Two-Way	Urban	NonVDOT	5	3. City or T	Hampton F	HAMP	S-VA114NP ROSALEE DR		0.25			-76.3783	37.01393
240875114	2024	3/26/2024 5:00	1734	17:34	O	PDO	0	0	0	0	0	0	0	2	1. Rear End	RE	No	1. No Adve	2. Daylight	Day	1. Dry	Dry	1. Main-Lir	1. Straight	2. Blacktop	1. No Defe	3. Two-Wa	1. Not at In	3. Traffic S	1. Yes - Wo	2. No			3. No	20. Motor V	1. On Roac	No	No	Belted	No	No	No	No	No	No	No	No	No	No		NOT_RD	Urban Inte	No	Yes	Yes	No	5. Hampto	114	114. City o	7-Local (J,(	3-Two-Way	Urban	NonVDOT	5	3. City or T	Hampton F	HAMP	S-VA114PR WYTHE CREEK RD SPUR		0.02	1091342	147.86	-76.3925	37.09376
240875115	2024	3/26/2024 5:00	2200	22:00	O	PDO	0	0	0	0	0	0	0	1	9. Fixed Object - Off Road	FOOR	No	1. No Adve	4. Darknes	Night	1. Dry	Dry	1. Main-Lir	1. Straight	2. Blacktop	1. No Defe	1. Two-Wa	2. Two App	6. Traffic L	1. Yes - Wo	2. No			3. No	3. Utility P	1. On Roac	No	No	Belted	No	No	No	No	No	Yes	No	No	No	No		RD_UNKN	Not Interse	No	No	Yes	Yes	5. Hampto	114	114. City o	4-Minor Ar	3-Two-Way	Urban	NonVDOT	5	3. City or T	Hampton F	HAMP	S-VA114PR RIP RAP RD		0.18			-76.35	37.03764
181975221	2018	7/13/2018 5:00	753	7:53	O	PDO	0	0	0	0	0	0	0	2	1. Rear End	RE	No	1. No Adve	2. Daylight	Day	1. Dry	Dry	1. Main-Lir	1. Straight	2. Blacktop	1. No Defe	3. Two-Wa	1. Not at In	6. Traffic L	1. Yes - Wo	2. No			3. No	20. Motor V	1. On Roac	No	No	Belted	No	No	No	No	No	No	No	No	No	No		NOT_RD	Not Interse	No	No	Yes	No	5. Hampto	114	114. City o	4-Minor Ar	3-Two-Way	Urban	NonVDOT	5	3. City or T	Hampton F	HAMP	S-VA114PR ARMISTEAD AVE N		4.27			-76.3827	37.07171
242055078	2024	7/15/2024 5:00	1656	16:56	A	A	0	1	0	0	1	0	0	2	1. Rear End	RE	No	1. No Adve	2. Daylight	Day	1. Dry	Dry	1. Main-Lir	1. Straight	2. Blacktop	1. No Defe	3. Two-Wa	1. Not at In	6. Traffic L	1. Yes - Wo	2. No			3. No	6. Parked V	1. On Roac	No	No	Belted	No	No	No	No	No	No	No	No	No	No		NOT_RD	Urban Inte	No	No	Yes	No	5. Hampto	114	114. City o	5-Major Cc	4-Two-Way	Urban	NonVDOT	5	3. City or T	Hampton F	HAMP	R-VA SR00143NB		6.14	1071788	143.59	-76.3882	37.00154
240875215	2024	3/25/2024 5:00	1142	11:42	O	PDO	0	0	0	0	0	0	0	2	4. Sideswipe - Same Direction	SSS	No	1. No Adve	2. Daylight	Day	1. Dry	Dry	1. Main-Lir	1. Straight	2. Blacktop	1. No Defe	2. Two-Wa	1. Not at In	6. Traffic L	1. Yes - Wo	2. No			3. No	20. Motor V	1. On Roac	No	No	Belted	No	No	No	No	No	No	No	No	No	No		NOT_RD	Urban Inte	Yes	No	Yes	No	5. Hampto	114	114. City o	3-Principal	4-Two-Way	Urban	NonVDOT	5	3. City or T	Hampton F	HAMP	R-VA US00258WB		61.19	1073835	214.7	-76.4186	37.03238
240875216	2024	3/23/2024 5:00	1520	15:20	O	PDO	0	0	0	0	0	0	0	2	2. Angle	ANG	No	1. No Adve	2. Daylight	Day	1. Dry	Dry	9. Within In	1. Straight	2. Blacktop	1. No Defe	2. Two-Wa	4. Four App	3. Traffic S	1. Yes - Wo	2. No			3. No	20. Motor V	1. On Roac	No	No	Belted	No	No	No	No	No	No	No	No	No	No		NOT_RD	VDOT Inter	Yes	No	Yes	No	5. Hampto	114	114. City of Hampton		4-Two-Way	Urban	NonVDOT	5	3. City or T	Hampton F	HAMP	S-VA114NP POWER PLANT PKWY		0.12	253573	46.89	-76.3868	37.01687
240875229	2024	3/7/2024 5:00	1145	11:45	O	PDO	0	0	0	0	0	0	0	1	9. Fixed Object - Off Road	FOOR	No	1. No Adve	2. Daylight	Day	1. Dry	Dry	10. Interse	5. Hillcrest	2. Blacktop	1. No Defe	2. Two-Wa	3. Three App	3. Traffic S	1. Yes - Wo	2. No			3. No	28. Ran Of	3. Median	No	No	Unbelted	No	No	No	No	Yes	No	No	No	No	Yes	25	RD_RIGHT	Not Interse	No	No	No	No	5. Hampto	114	114. City o	1-Interstat	1-One-Way	Urban	VDOT Inter	5	1. State Hv	Hampton F	HAMP	R-VA IS00664EB	RMP003.00A	0.13			-76.403	37.00495
240875277	2024	3/23/2024 5:00	720	7:20	O	PDO	0	0	0	0	0	0	0	1	9. Fixed Object - Off Road	FOOR	No	5. Rain	2. Daylight	Day	2. Wet	Wet	8. Non-Inte	1. Straight	2. Blacktop	1. No Defe	3. Two-Wa	1. Not at In	6. Traffic L	1. Yes - Wo	1. Yes	3. Activity	3. Work on	3. No	5. Guard R	2. Shoulde	No	No	Belted	No	No	No	No	Yes	No	No	No	No	No		RD_RIGHT	Not Interse	No	No	Yes	No	5. Hampto	114	114. City o	1-Interstat	4-Two-Way	Urban	VDOT Inter	5	1. State Hv	Hampton F	HAMP	R-VA IS00064EB		265.49			-76.3659	37.03245
240885030	2024	3/26/2024 5:00	446	4:46	O	PDO	0	0	0	0	0	0	0	2	2. Angle	ANG	No	1. No Adve	4. Darknes	Night	1. Dry	Dry	8. Non-Inte	1. Straight	1. Concret	1. No Defe	3. Two-Wa	1. Not at In	5. Slow or	1. Yes - Wo	1. Yes	1. Advance	1. Lane Clo	3. No	20. Motor V	1. On Roac	No	No	Belted	No	No	No	No	No	Yes	No	No	No	No		NOT_RD	Not Interse	Yes	No	Yes	Yes	5. Hampto	114	114. City o	1-Interstat	4-Two-Way	Urban	VDOT Inter	5	1. State Hv	Hampton F	HAMP	R-VA IS00064WB		267.74			-76.3317	37.0266
240885065	2024	3/28/2024 5:00	302	3:02	A	A	0	1	0	0	1	0	0	1	9. Fixed Object - Off Road	FOOR	No	5. Rain	4. Darknes	Night	2. Wet	Wet	8. Non-Inte	1. Straight	2. Blacktop	1. No Defe	3. Two-Wa	1. Not at In	6. Traffic L	1. Yes - Wo	2. No			3. No	2. Trees	4. Roadsid	No	No	Belted	No	No	No	No	No	Yes	No	No	No	No		RD_RIGHT	Not Interse	No	No	Yes	Yes	5. Hampto	114	114. City o	1-Interstat	4-Two-Way	Urban	VDOT Inter	5	1. State Hv	Hampton F	HAMP	R-VA IS00064EB		262			-76.4158	37.0579
202585062	2020	9/11/2020 5:00	2353	23:53	C	C	0	0	0	1	1	0	0	2	4. Sideswipe - Same Direction	SSS	No	1. No Adve	5. Darknes	Night	1. Dry	Dry	1. Main-Lir	1. Straight	2. Blacktop	1. No Defe	1. Two-Wa	1. Not at In	1. No Traffi	1. Yes - Wo	2. No			3. No	6. Parked V	2. Shoulde	No	No	Belted	No	No	No	No	No	Yes	No	No	No	No		NOT_RD	Urban Inte	No	No	Yes	No	5. Hampto	114	114. City o	5-Major Cc	4-Two-Way	Urban	NonVDOT	5	3. City or T	Hampton F	HAMP	R-VA SR00143NB		6.15	1071788	88.42	-76.3884	37.00143
240885125	2024	3/27/2024 5:00	2225	22:25	O	PDO	0	0	0	0	0	0	0	2	2. Angle	ANG	No	5. Rain	4. Darknes	Night	2. Wet	Wet	8. Non-Inte	1. Straight	2. Blacktop	1. No Defe	1. Two-Wa	1. Not at In	1. No Traffi	6. No Traffi	2. No			3. No	20. Motor V	7. In Parkin	No	No	Belted	No	No	No	No	No	No	No	No	No	No		NOT_RD	Not Interse	No	No	Yes	Yes	5. Hampto	114	114. City o	7-Local (J,(	3-Two-Way	Urban	NonVDOT	5	3. City or T	Hampton F	HAMP	S-VA114PR PATRICIAN DR		0.86			-76.4181	37.04294
240885126	2024	3/26/2024 5:00	805	8:05	C	C	0	0	0	1	1	0	0	3	1. Rear End	RE	No	1. No Adve	2. Daylight	Day	1. Dry	Dry	1. Main-Lir	1. Straight	2. Blacktop	1. No Defe	2. Two-Wa	1. Not at In	6. Traffic L	1. Yes - Wo	2. No			3. No	37. Equipn	1. On Roac	No	No	Belted	No	No	No	No	No	No	No	No	No	Yes	2	NOT_RD	Not Interse	No	Yes	Yes	No	5. Hampto	114	114. City o	5-Major Cc	4-Two-Way	Urban	NonVDOT	5	3. City or T	Hampton F	HAMP	S-VA114PR CLEMWOOD PKWY		0.44			-76.3356	37.0576
240885127	2024	3/27/2024 5:00	1152	11:52	C	C	0	0	0	2	2	0	0	2	15. Backed Into	BI	No	1. No Adve	2. Daylight	Day	1. Dry	Dry	1. Main-Lir	1. Straight	2. Blacktop	1. No Defe	1. Two-Wa	1. Not at In	6. Traffic L	1. Yes - Wo	2. No			3. No	20. Motor V	1. On Roac	No	No	Belted	No	No	No	No	No	No	No	No	No	No		NOT_RD	Not Interse	No	No	Yes	No	5. Hampto	114	114. City o	7-Local (J,(	3-Two-Way	Urban	NonVDOT	5	3. City or T	Hampton F	HAMP	S-VA114PR BLOUNT CT		0			-76.3196	37.0284
240885142	2024	3/28/2024 5:00	620	6:20	O	PDO	0	0	0	0	0	0	0	2	2. Angle	ANG	No	5. Rain	4. Darknes	Night	2. Wet	Wet	5. On Entra	10. On/Off	2. Blacktop	1. No Defe	4. One-Wa	1. Not at In	6. Traffic L	1. Yes - Wo	2. No			3. No	5. Guard R	1. On Roac	No	No	Belted	No	No	No	No	Yes	No	No	No	No	No		RD_UNKN	Not Interse	No	No	Yes	Yes	5. Hampto	114	114. City o	1-Interstat	4-Two-Way	Urban	VDOT Inter	5	1. State Hv	Hampton F	HAMP	R-VA IS00664EB		0.29			-76.3788	37.02778
241985168	2024	6/4/2024 5:00	1801	18:01	C	C	0	0	0	1	1	0	0	1	8. Non-Collision	NC	No	1. No Adve	2. Daylight	Day	1. Dry	Dry	1. Main-Lir	1. Straight	1. Concret	1. No Defe	2. Two-Wa	1. Not at In	6. Traffic L	1. Yes - Wo	2. No			3. No	28. Ran Of	1. On Roac	No	No	Belted	No	No	No	No	No	No	No	No	No	No		RD_LEFT	Not Interse	No	No	Yes	No	5. Hampto	114	114. City o	5-Major Cc	3-Two-Way	Urban	NonVDOT	5	3. City or T	Hampton F	HAMP	S-VA114PR PINE CHAPEL RD		1.02			-76.3768	37.04089
242545059	2024	9/9/2024 5:00	440	4:40	O	PDO	0	0	0	0	0	0	0	2	2. Angle	ANG	No	1. No Adve	4. Darknes	Night	1. Dry	Dry	10. Interse	1. Straight	2. Blacktop	1. No Defe	2. Two-Wa	3. Three App	3. Traffic S	1. Yes - Wo	2. No			3. No	20. Motor V	1. On Roac	No	No	Belted	No	No	No	No	No	No	No	No	No	No		NOT_RD	VDOT Inter	No	No	Yes	Yes	5. Hampto	114	114. City o	3-Principal	4-Two-Way	Urban	NonVDOT	5	3. City or T	Hampton F	HAMP	R-VA SR00134WB		11.04	253029	45.1	-76.3621	37.03461
240885301	2024	3/27/2024 5:00	1600	16:00	O	PDO	0	0	0	0	0	0	0	2	1. Rear End	RE	No	1. No Adve	2. Daylight	Day	1. Dry	Dry	8. Non-Inte	1. Straight	1. Concret	1. No Defe	3. Two-Wa	1. Not at In	6. Traffic L	1. Yes - Wo	2. No			3. No	20. Motor V	1. On Roac	No	No	Belted	No	No	No	No	No	No	No	No	No	Yes	20	NOT_RD	Not Interse	No	No	Yes	No	5. Hampto	114	114. City o	1-Interstat	4-Two-Way	Urban	VDOT Inter	5	1. State Hv	Hampton F	HAMP	R-VA IS00064WB		261.83			-76.42	37.061
240885337	2024	3/26/2024 5:00	1537	15:37	O	PDO	0	0	0	0	0	0	0	5	1. Rear End	RE	No	1. No Adve	2. Daylight	Day	1. Dry	Dry	8. Non-Inte	3. Grade - S	1. Concret	1. No Defe	4. One-Wa	1. Not at In	6. Traffic L	1. Yes - Wo	1. Yes	2. Transitic	4. Intermit	3. No	20. Motor V	1. On Roac	No	No	Belted	No	Yes	No	No	No	No	No	No	No	No		NOT_RD	Not Interse	No	No	Yes	No	5. Hampto	114	114. City o	1-Interstat	4-Two-Way	Urban	VDOT Inter	5	1. State Hv	Hampton F	HAMP	R-VA IS00064EB		269.3			-76.3203	37.00354
240885342	2024	3/28/2024 5:00	1635	16:35	O	PDO	0	0	0	0	0	0	0	2	1. Rear End	RE	No	5. Rain	2. Daylight	Day	2. Wet	Wet	8. Non-Inte	1. Straight	1. Concret	1. No Defe	4. One-Wa	1. Not at In	6. Traffic L	1. Yes - Wo	1. Yes	3. Activity	3. Work on	3. No	20. Motor V	1. On Roac	No	No	Belted	No	No	No	No	No	No	No	No	No	No		NOT_RD	Not Interse	No	Yes	Yes	No	5. Hampto	114	114. City o	1-Interstat	4-Two-Way	Urban	VDOT Inter	5	1. State Hv	Hampton F	HAMP	R-VA IS00064EB		266.97			-76.341	37.03306
240895122	2024	3/24/2024 5:00	323	3:23	C	C	0	0	0	1	1	0	0	1	16. Other	OTHR	No	1. No Adve	4. Darknes	Night	1. Dry	Dry	1. Main-Lir	1. Straight	2. Blacktop	1. No Defe	1. Two-Wa	1. Not at In	1. No Traffi	6. No Traffi	2. No			3. No	12. Buildin	9. Outside	Yes	No	Belted	No	No	No	No	No	No	No	No	No	No		RD_UNKN	Not Interse	No	No	Yes	Yes	5. Hampto	114	114. City o	7-Local (J,(	1-One-Way	Urban	NonVDOT	5	3. City or T	Hampton F	HAMP	S-VA114PR ARMSTRONG DR		0.2			-76.355	37.00647
240895123	2024	3/27/2024 5:00	1629	16:29	B	B	0	0	1	0	1	0	0	2	3. Head On	HO	No	1. No Adve	2. Daylight	Day	1. Dry	Dry	9. Within In	1. Straight	2. Blacktop	1. No Defe	2. Two-Wa	3. Three App	4. Stop Sig	1. Yes - Wo	2. No			3. No	20. Motor V	1. On Roac	No	No	Belted	No	No	No	No	No	No	No	No	No	Yes	5	NOT_RD	Urban Inte	No	No	Yes	No	5. Hampto	114	114. City o	5-Major Cc	3-Two-Way	Urban	NonVDOT	5	3. City or T	Hampton F	HAMP	S-VA114PR E LITTLE BACK RIVER RD		1.59			-76.329	37.06871
240895134	2024	3/28/2024 5:00	1209	12:09	C	C	0	0	0	2	2	0	0	2	4. Sideswipe - Same Direction	SSS	No	5. Rain	2. Daylight	Day	2. Wet	Wet	1. Main-Lir	1. Straight	2. Blacktop	1. No Defe	1. Two-Wa	1. Not at In	1. No Traffi	6. No Traffi	2. No			3. No	20. Motor V	1. On Roac	No	No	Belted	No	No	No	No	No	No	Yes	No	No	No		NOT_RD	Not Interse	Yes	No	Yes	No	5. Hampto	114	114. City o	7-Local (J,(	3-Two-Way	Urban	NonVDOT	5	3. City or T	Hampton F	HAMP	S-VA114NP SHARON BASS DR		0.05			-76.2989	37.07232
242625031	2024	9/16/2024 5:00	2334	23:34	O	PDO	0	0	0	0	0	0	0	1	16. Other	OTHR	No	1. No Adve	4. Darknes	Night	1. Dry	Dry	9. Within In	1. Straight	2. Blacktop	1. No Defe	2. Two-Wa	3. Three App	3. Traffic S	1. Yes - Wo	2. No			3. No	27. Other	1. On Roac	No	No	Belted	No	No	No	No	No	No	No	No	No	No		NOT_RD	VDOT Inter	No	Yes	Yes	Yes	5. Hampto	114	114. City o	3-Principal	4-Two-Way	Urban	NonVDOT	5	3. City or T	Hampton F	HAMP	R-VA SR00134WB		11.04	253029	59.86	-76.3622	37.03462
240895142	2024	3/27/2024 5:00	2135	21:35	O	PDO	0	0	0	0	0	0	0	2	16. Other	OTHR	No	4. Mist	4. Darknes	Night	2. Wet	Wet	9. Within In	1. Straight	2. Blacktop	1. No Defe	1. Two-Wa	4. Four App	4. Stop Sig	1. Yes - Wo	2. No			3. No	20. Motor V	1. On Roac	No	No	Belted	No	No	No	No	No	No	No	No	No	No		NOT_RD	Urban Inte	No	No	Yes	Yes	5. Hampto	114	114. City o	7-Local (J,(	3-Two-Way	Urban	NonVDOT	5	3. City or T	Hampton F	HAMP	S-VA114PR DOOLITTLE RD		0.14			-76.351	37.04427
222515236	2022	9/1/2022 5:00	1010	10:10	C	C	0	0	0	2	2	0	0	2	4. Sideswipe - Same Direction	SSS	No	1. No Adve	2. Daylight	Day	1. Dry	Dry	1. Main-Lir	2. Curve - L	2. Blacktop	1. No Defe	1. Two-Wa	1. Not at In	6. Traffic L	1. Yes - Wo	2. No			3. No	20. Motor V	1. On Roac	No	No	Belted	No	No	No	No	No	No	No	No	No	No		NOT_RD	Not Interse	No	No	Yes	No	5. Hampto	114	114. City o	4-Minor Ar	3-Two-Way	Urban	NonVDOT	5	3. City or T	Hampton F	HAMP	R-VA SR00152WB		4.87			-76.3829	37.04783
241855157	2024	6/29/2024 5:00	1200	12:00	O	PDO	0	0	0	0	0	0	0	1	9. Fixed Object - Off Road	FOOR	No	1. No Adve	2. Daylight	Day	1. Dry	Dry	8. Non-Inte	1. Straight	2. Blacktop	1. No Defe	2. Two-Wa	1. Not at In	6. Traffic L	1. Yes - Wo	2. No			3. No	3. Utility P	1. On Roac	No	No	Belted	No	No	No	No	No	Yes	No	No	No	No		NOT_RD	Urban Inte	No	No	Yes	No	5. Hampto	114	114. City o	4-Minor Ar	3-Two-Way	Urban	NonVDOT	5	3. City or T	Hampton F	HAMP	R-VA SR00415WB		2.27	1079185	88.55	-76.371	37.02555
240895145	2024	3/28/2024 5:00	1707	17:07	C	C	0	0	0	2	2	0	0	2	4. Sideswipe - Same Direction	SSS	No	5. Rain	2. Daylight	Day	2. Wet	Wet	9. Within In	1. Straight	2. Blacktop	1. No Defe	2. Two-Wa	4. Four App	3. Traffic S	1. Yes - Wo	2. No			3. No	20. Motor V	1. On Roac	No	No	Belted	No	No	No	No	No	No	No	No	No	No		NOT_RD	Urban Inte	Yes	No	Yes	No	5. Hampto	114	114. City o	3-Principal	4-Two-Way	Urban	NonVDOT	5	3. City or T	Hampton F	HAMP	R-VA US00258WB		63.4	253078	103.36	-76.3815	37.04325
240895146	2024	3/28/2024 5:00	1643	16:43	A	A	0	1	0	0	1	0	0	1	8. Non-Collision	NC	No	5. Rain	2. Daylight	Day	2. Wet	Wet	10. Interse	1. Straight	2. Blacktop	1. No Defe	1. Two-Wa	4. Four App	1. No Traffi	6. No Traffi	2. No			3. No	1. Bank Or	1. On Roac	No	No	Unbelted	No	No	No	No	No	No	No	No	No	Yes	15	NOT_RD	Urban Inte	No	Yes	Yes	No	5. Hampto	114	114. City o	4-Minor Ar	3-Two-Way	Urban	NonVDOT	5	3. City or T	Hampton F	HAMP	R-VA SR00278SB		1.08			-76.3473	37.059
180925136	2018	4/1/2018 5:00	2153	21:53	C	C	0	0	0	1	1	0	0	2	5. Sideswipe - Opposite Direction	SSO	No	1. No Adve	4. Darknes	Night	1. Dry	Dry	10. Interse	1. Straight	2. Blacktop	1. No Defe	3. Two-Wa	4. Four App	3. Traffic S	1. Yes - Wo	2. No			3. No	20. Motor V	1. On Roac	No	No	Belted	No	No	No	No	No	No	No	No	No	Yes	5	NOT_RD	Urban Inte	No	No	Yes	Yes	5. Hampto	114	114. City o	5-Major Cc	4-Two-Way	Urban	NonVDOT	5	3. City or T	Hampton F	HAMP	S-VA114PR ANDREWS BLVD		1.35	1090907	11.89	-76.3087	37.0475
240895148	2024	3/28/2024 5:00	218	2:18	O	PDO	0	0	0	0	0	0	0	1	16. Other	OTHR	No	5. Rain	4. Darknes	Night	2. Wet	Wet	1. Main-Lir	1. Straight	2. Blacktop	1. No Defe	4. One-Wa	1. Not at In	1. No Traffi	6. No Traffi	2. No			3. No	4. Fence O	4. Roadsid	Yes	No	Belted	No	No	No	No	No	No	No	No	No	Yes	20	RD_LEFT	Not Interse	No	No	Yes	Yes	5. Hampto	114	114. City o	7-Local (J,(	1-One-Way	Urban	NonVDOT	5	3. City or T	Hampton F	HAMP	S-VA114PR THORNETTE ST		0.4			-76.3588	37.02147
240895149	2024	3/29/2024 5:00	57	00:57	O	PDO	0	0	0	0	0	0	0	1	9. Fixed Object - Off Road	FOOR	No	1. No Adve	5. Darknes	Night	1. Dry	Dry	8. Non-Inte	1. Straight	2. Blacktop	1. No Defe	1. Two-Wa	1. Not at In	1. No Traffi	6. No Traffi	2. No			3. No	28. Ran Of	1. On Roac	No	No	Belted	No	No	No	No	No	No	No	No	No	No		NOT_RD	Urban Inte	No	No	Yes	Yes	5. Hampto	114	114. City o	4-Minor Ar	3-Two-Way	Urban	NonVDOT	5	3. City or T	Hampton F	HAMP	R-VA SR00351WB		6.65	1091236	74.64	-76.3289	37.03311
240895193	2024	3/27/2024 5:00	1412	14:12	O	PDO	0	0	0	0	0	0	0	2	4. Sideswipe - Same Direction	SSS	No	5. Rain	2. Daylight	Day	2. Wet	Wet	8. Non-Inte	1. Straight	2. Blacktop	1. No Defe	2. Two-Wa	1. Not at In	6. Traffic L	1. Yes - Wo	2. No			3. No	20. Motor V	1. On Roac	No	No	Unbelted	No	No	No	No	No	No	Yes	No	No	No		NOT_RD	Not Interse	No	No	Yes	No	5. Hampto	114	114. City o	1-Interstat	4-Two-Way	Urban	VDOT Inter	5	1. State Hv	Hampton F	HAMP	R-VA IS00064WB		266.68			-76.3461	37.03419
240895237	2024	3/28/2024 5:00	840	8:40	O	PDO	0	0	0	0	0	0	0	2	1. Rear End	RE	No	5. Rain	2. Daylight	Day	2. Wet	Wet	5. On Entra	10. On/Off	2. Blacktop	1. No Defe	3. Two-Wa	1. Not at In	6. Traffic L	1. Yes - Wo	2. No			3. No	20. Motor V	1. On Roac	No	No	Belted	No	No	No	No	No	No	No	No	No	Yes	15	NOT_RD	Not Interse	No	No	Yes	No	5. Hampto	114	114. City o	3-Principal	4-Two-Way	Urban	NonVDOT	5	3. City or T	Hampton F	HAMP	S-VA114PR HAMPTON ROADS CENTER PKWY		1.34			-76.4244	37.05945
240895285	2024	3/28/2024 5:00	1330	13:30	O	PDO	0	0	0	0	0	0	0	2	1. Rear End	RE	No	5. Rain	2. Daylight	Day	2. Wet	Wet	8. Non-Inte	1. Straight	1. Concret	1. No Defe	3. Two-Wa	1. Not at In	6. Traffic L	1. Yes - Wo	1. Yes	3. Activity	3. Work on	3. No	20. Motor V	1. On Roac	No	No	Belted	No	No	No	No	No	No	No	No	No	Yes	30	NOT_RD	Not Interse	No	No	Yes	No	5. Hampto	114	114. City o	1-Interstat	4-Two-Way	Urban	VDOT Inter	5	1. State Hv	Hampton F	HAMP	R-VA IS00064WB		267.71			-76.3319	37.02702
240925103	2024	3/21/2024 5:00	120	1:20	C	C	0	0	0	1	1	0	0	1	9. Fixed Object - Off Road	FOOR	No	1. No Adve	4. Darknes	Night	1. Dry	Dry	1. Main-Lir	1. Straight	2. Blacktop	1. No Defe	3. Two-Wa	3. Three App	4. Stop Sig	1. Yes - Wo	2. No			3. No	8. Sign, Tra	1. On Roac	No	No	Belted	No	No	No	No	No	No	No	No	No	No		RD_UNKN	Not Interse	No	No	Yes	Yes	5. Hampto	114	114. City o	7-Local (J,(	3-Two-Way	Urban	NonVDOT	5	3. City or T	Hampton F	HAMP	S-VA114NP WESTVIEW DR		0.01			-76.4372	37.09031
210055080	2020	12/7/2020 5:00	1919	19:19	O	PDO	0	0	0	0	0	0	0	3	1. Rear End	RE	No	1. No Adve	4. Darknes	Night	2. Wet	Wet	8. Non-Inte	2. Curve - L	2. Blacktop	1. No Defe	1. Two-Wa	1. Not at In	1. No Traffi	3. Yes - No	2. No			3. No	20. Motor V	1. On Roac	No	No	Belted	No	No	No	No	No	No	No	No	No	No		NOT_RD	Not Interse	No	No	Yes	Yes	5. Hampto	114	114. City o	4-Minor Ar	3-Two-Way	Urban	NonVDOT	5	3. City or T	Hampton F	HAMP	R-VA SR00152WB		4.88			-76.3828	37.04774
242895029	2024	10/8/2024 5:00	2120	21:20	C	C	0	0	0	1	1	0	0	1	8. Non-Collision	NC	No	1. No Adve	4. Darknes	Night	1. Dry	Dry	10. Interse	1. Straight	1. Concret	1. No Defe	3. Two-Wa	3. Three App	3. Traffic S	1. Yes - Wo	2. No			3. No	39. Fell/Ju	1. On Roac	No	No	Belted	No	No	No	No	No	No	No	Yes	No	No		NOT_RD	VDOT Inter	No	No	Yes	Yes	5. Hampto	114	114. City o	3-Principal	4-Two-Way	Urban	NonVDOT	5	3. City or T	Hampton F	HAMP	R-VA SR00134WB		11.04	253029	74.62	-76.3622	37.03464
233605204	2023	12/26/2023 5:00	145	1:45	C	C	0	0	0	1	1	0	0	1	9. Fixed Object - Off Road	FOOR	No	1. No Adve	4. Darknes	Night	1. Dry	Dry	10. Interse	1. Straight	2. Blacktop	1. No Defe	2. Two-Wa	3. Three App	1. No Traffi	6. No Traffi	2. No			3. No	13. Curb	4. Roadsid	No	Yes	Belted	No	No	No	No	No	No	No	No	No	No		NOT_RD	Urban Inte	No	Yes	Yes	Yes	5. Hampto	114	114. City o	4-Minor Ar	4-Two-Way	Urban	NonVDOT	5	3. City or T	Hampton F	HAMP	S-VA114PR BIG BETHEL RD		4.45			-76.4262	37.07577
201345090	2020	3/10/2020 5:00	805	8:05	O	PDO	0	0	0	0	0	0	0	2	4. Sideswipe - Same Direction	SSS	No	1. No Adve	2. Daylight	Day	1. Dry	Dry	9. Within In	1. Straight	2. Blacktop	1. No Defe	1. Two-Wa	4. Four App	6. Traffic L	1. Yes - Wo	2. No			3. No	20. Motor V	1. On Roac	No	No	Belted	No	No	No	No	No	No	No	No	No	No		NOT_RD	VDOT Inter	Yes	No	Yes	No	5. Hampto	114	114. City o	3-Principal	4-Two-Way	Urban	NonVDOT	5	3. City or T	Hampton F	HAMP	R-VA US00060WB		274.42	253003	44.69	-76.3313	37.02421
202445068	2020	8/28/2020 5:00	1833	18:33	B	B	0	0	1	0	1	0	0	2	3. Head On	HO	No	1. No Adve	2. Daylight	Day	1. Dry	Dry	1. Main-Lir	1. Straight	2. Blacktop	1. No Defe	3. Two-Wa	4. Four App	3. Traffic S	1. Yes - Wo	2. No			3. No	20. Motor V	1. On Roac	No	No	Unbelted	No	Yes	No	No	No	No	No	No	No	Yes	10	NOT_RD	VDOT Inter	No	Yes	Yes	No	5. Hampto	114	114. City o	3-Principal	4-Two-Way	Urban	NonVDOT	5	3. City or T	Hampton F	HAMP	R-VA US00060WB		274.42	253003	51.69	-76.3313	37.02418
240925113	2024	3/26/2024 5:00	42	00:42	C	C	0	0	0	1	1	0	0	1	9. Fixed Object - Off Road	FOOR	No	1. No Adve	4. Darknes	Night	1. Dry	Dry	9. Within In	1. Straight	2. Blacktop	1. No Defe	2. Two-Wa	3. Three App	6. Traffic L	1. Yes - Wo	2. No			3. No	13. Curb	1. On Roac	Yes	No	Belted	No	No	No	No	No	No	No	No	No	No		NOT_RD	Urban Inte	No	No	Yes	Yes	5. Hampto	114	114. City o	7-Local (J,(	3-Two-Way	Urban	NonVDOT	5	3. City or T	Hampton F	HAMP	S-VA114NP WINE ST		0.21			-76.3436	37.02808
242915153	2024	10/15/2024 5:00	918	9:18	O	PDO	0	0	0	0	0	0	0	2	2. Angle	ANG	No	1. No Adve	2. Daylight	Day	1. Dry	Dry	9. Within In	1. Straight	2. Blacktop	1. No Defe	2. Two-Wa	3. Three App	3. Traffic S	1. Yes - Wo	2. No			3. No	20. Motor V	1. On Roac	No	No	Belted	No	No	No	No	No	No	No	No	No	Yes	2	NOT_RD	VDOT Inter	Yes	No	Yes	No	5. Hampto	114	114. City o	3-Principal	4-Two-Way	Urban	NonVDOT	5	3. City or T	Hampton F	HAMP	R-VA SR00134WB		11.04	253029	70.93	-76.3622	37.03463
240925115	2024	3/28/2024 5:00	1815	18:15	C	C	0	0	0	3	3	0	0	2	1. Rear End	RE	No	5. Rain	2. Daylight	Day	2. Wet	Wet	1. Main-Lir	2. Curve - L	2. Blacktop	1. No Defe	1. Two-Wa	1. Not at In	1. No Traffi	6. No Traffi	2. No			3. No	6. Parked V	1. On Roac	No	No	Belted	No	Yes	No	No	No	No	No	No	No	No		RD_UNKN	Not Interse	No	No	Yes	No	5. Hampto	114	114. City o	7-Local (J,(	3-Two-Way	Urban	NonVDOT	5	3. City or T	Hampton F	HAMP	S-VA114PR BUTTERNUT DR		0.04			-76.4147	37.03799
182745248	2018	9/30/2018 5:00	2238	22:38	A	A	0	1	0	0	1	0	0	1	9. Fixed Object - Off Road	FOOR	No	1. No Adve	4. Darknes	Night	1. Dry	Dry	1. Main-Lir	2. Curve - L	2. Blacktop	1. No Defe	3. Two-Wa	1. Not at In	1. No Traffi	6. No Traffi	2. No			3. No	13. Curb	2. Shoulde	Yes	No	Belted	No	No	No	No	No	No	No	No	No	No		RD_RIGHT	Not Interse	No	No	Yes	Yes	5. Hampto	114	114. City o	4-Minor Ar	3-Two-Way	Urban	NonVDOT	5	3. City or T	Hampton F	HAMP	S-VA114PR ARMISTEAD AVE N		4.27			-76.3827	37.07179
240925117	2024	3/29/2024 5:00	1639	16:39	C	C	0	0	0	2	2	0	0	2	1. Rear End	RE	No	1. No Adve	2. Daylight	Day	1. Dry	Dry	1. Main-Lir	1. Straight	2. Blacktop	1. No Defe	1. Two-Wa	1. Not at In	1. No Traffi	6. No Traffi	2. No			3. No	20. Motor V	1. On Roac	No	No	Belted	No	No	No	No	No	No	No	No	No	No		NOT_RD	Urban Inte	No	No	Yes	No	5. Hampto	114	114. City o	4-Minor Ar	3-Two-Way	Urban	NonVDOT	5	3. City or T	Hampton F	HAMP	R-VA SR00351EB		7.54	253169	93.34	-76.3147	37.0377
240925118	2024	3/29/2024 5:00	1856	18:56	C	C	0	0	0	1	1	0	0	2	1. Rear End	RE	No	1. No Adve	2. Daylight	Day	1. Dry	Dry	9. Within In	1. Straight	2. Blacktop	1. No Defe	1. Two-Wa	3. Three App	4. Stop Sig	1. Yes - Wo	2. No			3. No	20. Motor V	1. On Roac	No	No	Belted	No	No	No	No	No	No	No	No	No	No		NOT_RD	Urban Inte	Yes	Yes	Yes	No	5. Hampto	114	114. City o	6-Minor Cc	3-Two-Way	Urban	NonVDOT	5	3. City or T	Hampton F	HAMP	S-VA114PR BEACH RD		0.02			-76.2989	37.06043
240925119	2024	3/29/2024 5:00	2053	20:53	C	C	0	0	0	1	1	0	0	1	16. Other	OTHR	No	1. No Adve	4. Darknes	Night	1. Dry	Dry	8. Non-Inte	2. Curve - L	2. Blacktop	1. No Defe	1. Two-Wa	1. Not at In	1. No Traffi	6. No Traffi	2. No			3. No	28. Ran Of	1. On Roac	Yes	No	Belted	No	Yes	No	No	No	No	No	No	No	No		RD_RIGHT	Not Interse	No	No	Yes	Yes	5. Hampto	114	114. City o	7-Local (J,(	3-Two-Way	Urban	NonVDOT	5	3. City or T	Hampton F	HAMP	S-VA114PR CRESTWOOD CIR		0.2			-76.3435	37.0429
183305441	2018	11/21/2018 5:00	418	4:18	B	B	0	0	1	1	2	0	0	1	9. Fixed Object - Off Road	FOOR	No	1. No Adve	4. Darknes	Night	1. Dry	Dry	8. Non-Inte	1. Straight	2. Blacktop	1. No Defe	1. Two-Wa	1. Not at In	1. No Traffi	6. No Traffi	2. No			3. No	3. Utility P	8. Off Roac	No	No	Belted	No	No	Yes	No	No	No	No	No	No	No		RD_RIGHT	Not Interse	No	No	Yes	Yes	5. Hampto	114	114. City o	4-Minor Ar	3-Two-Way	Urban	NonVDOT	5	3. City or T	Hampton F	HAMP	S-VA114PR WOODLAND RD		1.85			-76.3224	37.04747
240925121	2024	3/30/2024 5:00	712	7:12	O	PDO	0	0	0	0	0	0	0	2	1. Rear End	RE	No	1. No Adve	2. Daylight	Day	1. Dry	Dry	9. Within In	1. Straight	2. Blacktop	1. No Defe	3. Two-Wa	3. Three App	3. Traffic S	1. Yes - Wo	2. No			3. No	20. Motor V	1. On Roac	No	No	Belted	No	No	No	No	No	No	No	No	No	No		NOT_RD	Urban Inte	Yes	No	Yes	No	5. Hampto	114	114. City o	3-Principal	4-Two-Way	Urban	NonVDOT	5	3. City or T	Hampton F	HAMP	R-VA US00258WB		66.31	1080039	89.04	-76.3306	37.03979
240925148	2024	3/29/2024 5:00	539	5:39	C	C	0	0	0	4	4	0	0	2	2. Angle	ANG	No	1. No Adve	4. Darknes	Night	1. Dry	Dry	9. Within In	1. Straight	2. Blacktop	1. No Defe	1. Two-Wa	4. Four App	3. Traffic S	1. Yes - Wo	2. No			3. No	20. Motor V	1. On Roac	No	No	Belted	No	No	No	No	No	No	No	No	No	No		NOT_RD	Urban Inte	No	Yes	Yes	Yes	5. Hampto	114	114. City o	4-Minor Ar	3-Two-Way	Urban	NonVDOT	5	3. City or T	Hampton F	HAMP	R-VA SR00351WB		3.03	253177	77.37	-76.3851	37.01291
240925163	2024	4/1/2024 5:00	853	8:53	B	B	0	0	1	0	1	0	0	2	2. Angle	ANG	No	1. No Adve	2. Daylight	Day	1. Dry	Dry	8. Non-Inte	1. Straight	2. Blacktop	1. No Defe	3. Two-Wa	1. Not at In	6. Traffic L	1. Yes - Wo	2. No			3. No	20. Motor V	1. On Roac	No	No	Belted	No	No	No	No	No	No	No	No	No	No		NOT_RD	Not Interse	No	No	Yes	No	5. Hampto	114	114. City o	1-Interstat	4-Two-Way	Urban	VDOT Inter	5	1. State Hv	Hampton F	HAMP	R-VA IS00064WB		260.99			-76.4313	37.06821
193435217	2019	11/28/2019 5:00	952	9:52	O	PDO	0	0	0	0	0	0	0	4	2. Angle	ANG	No	1. No Adve	2. Daylight	Day	1. Dry	Dry	1. Main-Lir	1. Straight	2. Blacktop	1. No Defe	2. Two-Wa	4. Four App	4. Stop Sig	1. Yes - Wo	2. No			3. No	20. Motor V	1. On Roac	No	No	Belted	No	No	No	No	No	No	No	No	No	No		NOT_RD	Urban Inte	No	No	Yes	No	5. Hampto	114	114. City o	5-Major Cc	4-Two-Way	Urban	NonVDOT	5	3. City or T	Hampton F	HAMP	R-VA SR00143SB		6.22	1071807	86.72	-76.3891	37.00061
240935275	2024	3/24/2024 5:00	754	7:54	B	B	0	0	1	0	1	0	0	1	9. Fixed Object - Off Road	FOOR	No	11. Severe	1. Dawn	Day	1. Dry	Dry	5. On Entra	10. On/Off	2. Blacktop	1. No Defe	4. One-Wa	1. Not at In	6. Traffic L	1. Yes - Wo	2. No			3. No	5. Guard R	2. Shoulde	No	No	Belted	No	No	No	No	Yes	No	No	No	No	No		RD_RIGHT	Not Interse	No	Yes	No	No	5. Hampto	114	114. City o	1-Interstat	1-One-Way	Urban	VDOT Prim	5	1. State Hv	Hampton F	HAMP	R-VA US00258EB	RMP063.00B	0.38			-76.3942	37.04124
240935279	2024	3/25/2024 5:00	1135	11:35	O	PDO	0	0	0	0	0	0	0	2	4. Sideswipe - Same Direction	SSS	No	1. No Adve	2. Daylight	Day	1. Dry	Dry	8. Non-Inte	1. Straight	2. Blacktop	1. No Defe	3. Two-Wa	1. Not at In	6. Traffic L	1. Yes - Wo	2. No			3. No	20. Motor V	1. On Roac	No	No	Belted	No	No	No	No	No	Yes	No	No	No	Yes	5	NOT_RD	Not Interse	Yes	No	Yes	No	5. Hampto	114	114. City o	1-Interstat	4-Two-Way	Urban	VDOT Inter	5	1. State Hv	Hampton F	HAMP	R-VA IS00064WB		261.57			-76.4235	37.06331
240945103	2024	4/1/2024 5:00	810	8:10	O	PDO	0	0	0	0	0	0	0	4	1. Rear End	RE	No	1. No Adve	2. Daylight	Day	1. Dry	Dry	8. Non-Inte	1. Straight	1. Concret	1. No Defe	3. Two-Wa	1. Not at In	6. Traffic L	1. Yes - Wo	1. Yes	3. Activity	3. Work on	3. No	20. Motor V	1. On Roac	No	No	Belted	No	No	No	No	No	No	No	No	No	No		NOT_RD	Not Interse	No	Yes	Yes	No	5. Hampto	114	114. City o	1-Interstat	4-Two-Way	Urban	VDOT Inter	5	1. State Hv	Hampton F	HAMP	R-VA IS00064EB		269.44			-76.3194	37.0017
240945123	2024	4/1/2024 5:00	1003	10:03	O	PDO	0	0	0	0	0	0	0	2	1. Rear End	RE	No	1. No Adve	2. Daylight	Day	1. Dry	Dry	8. Non-Inte	1. Straight	2. Blacktop	1. No Defe	3. Two-Wa	1. Not at In	6. Traffic L	1. Yes - Wo	1. Yes	3. Activity	3. Work on	3. No	20. Motor V	1. On Roac	No	No	Belted	No	No	No	No	No	No	Yes	No	No	No		NOT_RD	Not Interse	No	No	Yes	No	5. Hampto	114	114. City o	1-Interstat	4-Two-Way	Urban	VDOT Inter	5	1. State Hv	Hampton F	HAMP	R-VA IS00064EB		266.63			-76.347	37.03415
240945126	2024	3/31/2024 5:00	1612	16:12	A	A	0	1	0	1	2	0	1	1	12. Ped	PED	Pedestrian	1. No Adve	2. Daylight	Day	1. Dry	Dry	1. Main-Lir	1. Straight	2. Blacktop	1. No Defe	2. Two-Wa	1. Not at In	6. Traffic L	1. Yes - Wo	2. No			3. No	19. Ped	1. On Roac	No	No	Belted	No	No	No	No	No	No	No	No	Yes	No		NOT_RD	Urban Inte	No	No	Yes	No	5. Hampto	114	114. City o	3-Principal	4-Two-Way	Urban	NonVDOT	5	3. City or T	Hampton F	HAMP	R-VA US00258EB		61.2	1073835	176.22	-76.4184	37.03232
240945132	2024	3/31/2024 5:00	1817	18:17	C	C	0	0	0	1	1	0	0	1	9. Fixed Object - Off Road	FOOR	No	1. No Adve	2. Daylight	Day	1. Dry	Dry	10. Interse	1. Straight	2. Blacktop	1. No Defe	3. Two-Wa	3. Three App	3. Traffic S	1. Yes - Wo	2. No			3. No	20. Motor V	1. On Roac	Yes	No	Unbelted	No	Yes	No	No	Yes	No	No	No	No	No		NOT_RD	VDOT Inter	No	No	Yes	No	5. Hampto	114	114. City o	3-Principal	4-Two-Way	Urban	NonVDOT	5	3. City or T	Hampton F	HAMP	S-VA114PR HAMPTON ROADS CENTER PKWY		2.15	1279456	88.48	-76.4095	37.05992
240945155	2024	4/2/2024 5:00	1647	16:47	C	C	0	0	0	1	1	0	0	2	2. Angle	ANG	No	1. No Adve	2. Daylight	Day	1. Dry	Dry	8. Non-Inte	1. Straight	2. Blacktop	1. No Defe	2. Two-Wa	1. Not at In	6. Traffic L	1. Yes - Wo	2. No			3. No	20. Motor V	1. On Roac	No	No	Belted	No	No	No	No	No	No	No	No	No	Yes	2	NOT_RD	Not Interse	No	No	Yes	No	5. Hampto	114	114. City o	5-Major Cc	3-Two-Way	Urban	NonVDOT	5	3. City or T	Hampton F	HAMP	S-VA114NP COLISEUM DR		0.72	1079031	258.59	-76.3877	37.04027
240945156	2024	4/2/2024 5:00	1624	16:24	C	C	0	0	0	1	1	0	0	2	2. Angle	ANG	No	1. No Adve	2. Daylight	Day	1. Dry	Dry	8. Non-Inte	1. Straight	2. Blacktop	1. No Defe	2. Two-Wa	1. Not at In	1. No Traffi	6. No Traffi	2. No			3. No	20. Motor V	1. On Roac	No	No	Belted	No	No	No	No	No	No	No	No	No	No		NOT_RD	Urban Inte	Yes	No	Yes	No	5. Hampto	114	114. City o	7-Local (J,(	3-Two-Way	Urban	NonVDOT	5	3. City or T	Hampton F	HAMP	S-VA114PR CHARLTON DR		0.04	253137	197.04	-76.3734	37.04445
240945157	2024	4/2/2024 5:00	1758	17:58	C	C	0	0	0	1	1	0	0	2	3. Head On	HO	No	1. No Adve	2. Daylight	Day	1. Dry	Dry	9. Within In	1. Straight	2. Blacktop	1. No Defe	1. Two-Wa	4. Four App	3. Traffic S	1. Yes - Wo	2. No			3. No	20. Motor V	1. On Roac	No	No	Belted	No	No	No	No	No	No	No	No	No	Yes	5	NOT_RD	Urban Inte	No	No	Yes	No	5. Hampto	114	114. City o	7-Local (J,(	3-Two-Way	Urban	NonVDOT	5	3. City or T	Hampton F	HAMP	S-VA114NP WILLOW OAKS BLVD		0			-76.3257	37.05724
243455336	2024	12/10/2024 5:00	753	7:53	C	C	0	0	0	2	2	0	0	2	2. Angle	ANG	No	1. No Adve	2. Daylight	Day	1. Dry	Dry	9. Within In	1. Straight	1. Concret	1. No Defe	3. Two-Wa	3. Three App	3. Traffic S	1. Yes - Wo	2. No			3. No	20. Motor V	1. On Roac	No	No	Belted	No	No	No	No	No	No	No	No	No	No		NOT_RD	VDOT Inter	No	No	Yes	No	5. Hampto	114	114. City o	3-Principal	4-Two-Way	Urban	NonVDOT	5	3. City or T	Hampton F	HAMP	R-VA SR00134WB		11.04	253029	45.1	-76.3621	37.03461
240945159	2024	4/1/2024 5:00	550	5:50	O	PDO	0	0	0	0	0	0	0	2	2. Angle	ANG	No	1. No Adve	4. Darknes	Night	1. Dry	Dry	9. Within In	1. Straight	2. Blacktop	1. No Defe	3. Two-Wa	4. Four App	3. Traffic S	1. Yes - Wo	2. No			3. No	20. Motor V	1. On Roac	No	No	Belted	No	No	No	No	No	No	No	No	No	No		NOT_RD	Urban Inte	No	No	Yes	Yes	5. Hampto	114	114. City o	3-Principal	4-Two-Way	Urban	NonVDOT	5	3. City or T	Hampton F	HAMP	R-VA US00258WB		65.6	253121	58.68	-76.3424	37.0435
240945160	2024	3/28/2024 5:00	1130	11:30	A	A	0	2	0	0	2	0	0	2	4. Sideswipe - Same Direction	SSS	No	5. Rain	2. Daylight	Day	2. Wet	Wet	9. Within In	1. Straight	2. Blacktop	1. No Defe	3. Two-Wa	3. Three App	6. Traffic L	1. Yes - Wo	2. No			3. No	20. Motor V	1. On Roac	No	No	Unbelted	No	No	No	No	No	No	No	No	No	Yes	2	NOT_RD	VDOT Inter	Yes	No	Yes	No	5. Hampto	114	114. City o	3-Principal	4-Two-Way	Urban	NonVDOT	5	3. City or T	Hampton F	HAMP	R-VA US00258EB		65.15	1068042	58.3	-76.3511	37.04352
222515357	2022	8/19/2022 5:00	1654	16:54	O	PDO	0	0	0	0	0	0	0	2	2. Angle	ANG	No	1. No Adve	2. Daylight	Day	1. Dry	Dry	9. Within In	1. Straight	2. Blacktop	1. No Defe	3. Two-Wa	3. Three App	4. Stop Sig	1. Yes - Wo	2. No			3. No	20. Motor V	1. On Roac	No	No	Belted	No	No	No	No	No	No	No	No	No	No		NOT_RD	Urban Inte	No	Yes	Yes	No	5. Hampto	114	114. City o	5-Major Cc	4-Two-Way	Urban	NonVDOT	5	3. City or T	Hampton F	HAMP	S-VA114NP ORCUTT AVE		1.04	1075956	0	-76.441	37.0357
240945162	2024	3/31/2024 5:00	1907	19:07	C	C	0	0	0	2	2	0	0	2	1. Rear End	RE	No	1. No Adve	2. Daylight	Day	1. Dry	Dry	1. Main-Lir	1. Straight	1. Concret	1. No Defe	3. Two-Wa	1. Not at In	6. Traffic L	1. Yes - Wo	2. No			3. No	20. Motor V	1. On Roac	No	No	Belted	No	No	No	No	No	No	No	No	No	No		NOT_RD	Not Interse	No	No	Yes	No	5. Hampto	114	114. City o	1-Interstat	4-Two-Way	Urban	VDOT Inter	5	1. State Hv	Hampton F	HAMP	R-VA IS00064WB		264.48			-76.3854	37.03425
180855141	2018	3/23/2018 5:00	1528	15:28	C	C	0	0	0	1	1	0	0	2	1. Rear End	RE	No	1. No Adve	2. Daylight	Day	1. Dry	Dry	11. Interse	1. Straight	2. Blacktop	1. No Defe	2. Two-Wa	4. Four App	8. Yield Sig	1. Yes - Wo	2. No			3. No	20. Motor V	1. On Roac	No	No	Belted	No	No	No	No	No	No	No	No	No	No		NOT_RD	VDOT Inter	No	No	Yes	No	5. Hampto	114	114. City o	3-Principal	4-Two-Way	Urban	NonVDOT	5	3. City or T	Hampton F	HAMP	R-VA SR00134EB		11.05	253029	110.58	-76.3618	37.03432
240945173	2024	3/29/2024 5:00	1559	15:59	A	A	0	1	0	0	1	0	0	2	2. Angle	ANG	No	1. No Adve	2. Daylight	Day	1. Dry	Dry	10. Interse	1. Straight	2. Blacktop	1. No Defe	2. Two-Wa	4. Four App	4. Stop Sig	1. Yes - Wo	2. No			3. No	20. Motor V	1. On Roac	No	No	Belted	No	No	No	No	No	No	No	No	No	No		NOT_RD	Urban Inte	No	No	Yes	No	5. Hampto	114	114. City of Hampton			Urban	NonVDOT	5	3. City or T	Hampton F	HAMP	S-VA114PR KILGORE AVE		0.18			-76.3914	37.0438
240945371	2024	4/3/2024 5:00	1600	16:00	O	PDO	0	0	0	0	0	0	0	3	1. Rear End	RE	No	1. No Adve	2. Daylight	Day	1. Dry	Dry	8. Non-Inte	1. Straight	1. Concret	1. No Defe	4. One-Wa	1. Not at In	6. Traffic L	1. Yes - Wo	1. Yes	3. Activity	4. Intermit	3. No	20. Motor V	1. On Roac	No	No	Belted	No	No	No	No	No	No	Yes	No	No	No		NOT_RD	Not Interse	No	No	Yes	No	5. Hampto	114	114. City o	1-Interstat	4-Two-Way	Urban	VDOT Inter	5	1. State Hv	Hampton F	HAMP	R-VA IS00064WB		270.09			-76.3133	36.99616
240945372	2024	3/28/2024 5:00	1900	19:00	O	PDO	0	0	0	0	0	0	0	2	4. Sideswipe - Same Direction	SSS	No	5. Rain	2. Daylight	Day	2. Wet	Wet	8. Non-Inte	1. Straight	1. Concret	1. No Defe	3. Two-Wa	1. Not at In	6. Traffic L	1. Yes - Wo	1. Yes	3. Activity	3. Work on	3. No	20. Motor V	1. On Roac	No	No	Belted	No	No	No	No	No	No	No	No	No	Yes	10	NOT_RD	Not Interse	No	No	Yes	No	5. Hampto	114	114. City o	1-Interstat	4-Two-Way	Urban	VDOT Inter	5	1. State Hv	Hampton F	HAMP	R-VA IS00064EB		268.28			-76.3283	37.01932
240945392	2024	4/1/2024 5:00	1830	18:30	O	PDO	0	0	0	0	0	0	0	2	1. Rear End	RE	No	1. No Adve	2. Daylight	Day	1. Dry	Dry	8. Non-Inte	1. Straight	1. Concret	1. No Defe	3. Two-Wa	1. Not at In	6. Traffic L	1. Yes - Wo	2. No			3. No	20. Motor V	1. On Roac	No	No	Belted	No	No	No	No	No	No	Yes	No	No	Yes	20	NOT_RD	Not Interse	No	No	Yes	No	5. Hampto	114	114. City o	1-Interstat	4-Two-Way	Urban	VDOT Inter	5	1. State Hv	Hampton F	HAMP	R-VA IS00664WB		1.62			-76.389	37.01423
240955029	2024	3/31/2024 5:00	245	2:45	A	A	0	1	0	0	1	0	0	1	9. Fixed Object - Off Road	FOOR	No	1. No Adve	4. Darknes	Night	1. Dry	Dry	1. Main-Lir	1. Straight	2. Blacktop	1. No Defe	3. Two-Wa	1. Not at In	6. Traffic L	1. Yes - Wo	2. No			3. No	11. Jersey	2. Shoulde	Yes	No	Unbelted	No	Yes	No	No	No	No	No	No	No	No		RD_LEFT	Not Interse	No	No	Yes	Yes	5. Hampto	114	114. City o	1-Interstat	4-Two-Way	Urban	VDOT Inter	5	1. State Hv	Hampton F	HAMP	R-VA IS00064WB		261			-76.4313	37.06817
240955109	2024	3/31/2024 5:00	1844	18:44	C	C	0	0	0	2	2	0	0	2	1. Rear End	RE	No	1. No Adve	2. Daylight	Day	1. Dry	Dry	1. Main-Lir	1. Straight	1. Concret	1. No Defe	3. Two-Wa	4. Four App	3. Traffic S	1. Yes - Wo	2. No			3. No	20. Motor V	1. On Roac	No	No	Belted	No	No	No	No	No	No	No	No	No	No		NOT_RD	Urban Inte	No	Yes	Yes	No	5. Hampto	114	114. City o	5-Major Cc	3-Two-Way	Urban	NonVDOT	5	3. City or T	Hampton F	HAMP	S-VA114NP COLISEUM DR		0.8	754224	50.83	-76.3885	37.04145
240955126	2024	4/3/2024 5:00	1502	15:02	C	C	0	0	0	1	1	0	0	2	2. Angle	ANG	No	1. No Adve	2. Daylight	Day	1. Dry	Dry	1. Main-Lir	10. On/Off	2. Blacktop	1. No Defe	3. Two-Wa	2. Two App	3. Traffic S	1. Yes - Wo	2. No			3. No	20. Motor V	1. On Roac	No	No	Belted	No	No	No	No	No	Yes	No	No	No	No		NOT_RD	VDOT Inter	Yes	No	Yes	No	5. Hampto	114	114. City o	4-Minor Ar	4-Two-Way	Urban	NonVDOT	5	3. City or T	Hampton F	HAMP	S-VA114PR KING ST N		0.92	253431	0	-76.3482	37.04307
240955127	2024	3/31/2024 5:00	645	6:45	C	C	0	0	0	2	2	0	0	2	2. Angle	ANG	No	1. No Adve	4. Darknes	Night	1. Dry	Dry	1. Main-Lir	1. Straight	2. Blacktop	1. No Defe	3. Two-Wa	1. Not at In	6. Traffic L	1. Yes - Wo	2. No			3. No	20. Motor V	1. On Roac	No	No	Belted	No	No	No	No	No	No	No	No	No	No		NOT_RD	VDOT Inter	No	No	Yes	Yes	5. Hampto	114	114. City o	5-Major Cc	3-Two-Way	Urban	NonVDOT	5	3. City or T	Hampton F	HAMP	S-VA114PR COLISEUM DR		0.63	1079031	228.1	-76.3868	37.03915
240955337	2024	4/4/2024 5:00	1016	10:16	O	PDO	0	0	0	0	0	0	0	3	1. Rear End	RE	No	1. No Adve	2. Daylight	Day	1. Dry	Dry	8. Non-Inte	1. Straight	1. Concret	1. No Defe	4. One-Wa	1. Not at In	9. One Way	1. Yes - Wo	1. Yes	2. Transitic	3. Work on	3. No	20. Motor V	1. On Roac	No	No	Belted	No	No	No	No	No	No	Yes	No	No	No		NOT_RD	Not Interse	No	No	Yes	No	5. Hampto	114	114. City o	1-Interstat	4-Two-Way	Urban	VDOT Inter	5	1. State Hv	Hampton F	HAMP	R-VA IS00064EB		269.31			-76.3202	37.00349
240965095	2024	4/1/2024 5:00	900	9:00	O	PDO	0	0	0	0	0	0	0	2	1. Rear End	RE	No	1. No Adve	2. Daylight	Day	1. Dry	Dry	8. Non-Inte	1. Straight	2. Blacktop	1. No Defe	3. Two-Wa	1. Not at In	6. Traffic L	1. Yes - Wo	2. No			3. No	20. Motor V	1. On Roac	No	No	Belted	No	No	No	No	Yes	No	No	No	No	No		RD_UNKN	Not Interse	No	No	Yes	No	5. Hampto	114	114. City o	1-Interstat	4-Two-Way	Urban	VDOT Inter	5	1. State Hv	Hampton F	HAMP	R-VA IS00064WB		261			-76.4312	37.06814
240965100	2024	4/4/2024 5:00	1355	13:55	C	C	0	0	0	3	3	0	0	2	5. Sideswipe - Opposite Direction	SSO	No	1. No Adve	1. Dawn	Day	1. Dry	Dry	10. Interse	1. Straight	2. Blacktop	1. No Defe	1. Two-Wa	3. Three App	4. Stop Sig	1. Yes - Wo	2. No			3. No	20. Motor V	1. On Roac	No	No	Belted	No	No	No	No	No	No	No	No	No	No		NOT_RD	Urban Inte	No	No	Yes	No	5. Hampto	114	114. City o	7-Local (J,(	3-Two-Way	Urban	NonVDOT	5	3. City or T	Hampton F	HAMP	S-VA114NP FINDLEY ST		0.01	1078421	32.81	-76.3729	37.03903
200715238	2020	3/9/2020 5:00	1304	13:04	C	C	0	0	0	1	1	0	0	2	1. Rear End	RE	No	1. No Adve	2. Daylight	Day	1. Dry	Dry	10. Interse	1. Straight	2. Blacktop	1. No Defe	3. Two-Wa	3. Three App	3. Traffic S	1. Yes - Wo	2. No			1. Yes	20. Motor V	1. On Roac	No	No	Belted	No	No	No	No	No	No	No	No	No	No		NOT_RD	Urban Inte	No	No	Yes	No	5. Hampto	114	114. City o	4-Minor Ar	3-Two-Way	Urban	NonVDOT	5	3. City or T	Hampton F	HAMP	R-VA SR00169SB		6.73	1064166	56.56	-76.3402	37.04808
191335401	2019	4/16/2019 5:00	836	8:36	C	C	0	0	0	1	1	0	0	1	9. Fixed Object - Off Road	FOOR	No	1. No Adve	2. Daylight	Day	1. Dry	Dry	10. Interse	1. Straight	2. Blacktop	1. No Defe	1. Two-Wa	4. Four App	6. Traffic L	1. Yes - Wo	2. No			3. No	3. Utility P	1. On Roac	No	No	Belted	No	Yes	No	No	No	No	No	No	No	No		NOT_RD	Urban Inte	No	No	Yes	No	5. Hampto	114	114. City o	4-Minor Ar	3-Two-Way	Urban	NonVDOT	5	3. City or T	Hampton F	HAMP	S-VA114NP WOODLAND RD		1.85			-76.3224	37.04744
240965103	2024	3/31/2024 5:00	2121	21:21	O	PDO	0	0	0	0	0	0	0	1	9. Fixed Object - Off Road	FOOR	No	5. Rain	4. Darknes	Night	2. Wet	Wet	1. Main-Lir	1. Straight	2. Blacktop	1. No Defe	1. Two-Wa	1. Not at In	6. Traffic L	1. Yes - Wo	2. No			3. No	3. Utility P	4. Roadsid	Yes	No	Unbelted	No	No	No	No	No	No	No	No	No	No		NOT_RD	Urban Inte	No	No	Yes	Yes	5. Hampto	114	114. City o	5-Major Cc	3-Two-Way	Urban	NonVDOT	5	3. City or T	Hampton F	HAMP	S-VA114PR RIP RAP RD		0.68	253030	198.53	-76.3564	37.03218
192215242	2019	8/9/2019 5:00	1004	10:04	C	C	0	0	0	2	2	0	0	2	2. Angle	ANG	No	1. No Adve	2. Daylight	Day	1. Dry	Dry	10. Interse	1. Straight	2. Blacktop	1. No Defe	2. Two-Wa	3. Three App	3. Traffic S	1. Yes - Wo	2. No			3. No	20. Motor V	1. On Roac	No	No	Belted	No	Yes	Yes	No	No	Yes	No	No	No	No		NOT_RD	Urban Inte	No	No	Yes	No	5. Hampto	114	114. City o	4-Minor Ar	3-Two-Way	Urban	NonVDOT	5	3. City or T	Hampton F	HAMP	R-VA SR00415WB		2.28	1079185	0	-76.3707	37.02564
240965123	2024	3/25/2024 5:00	2048	20:48	C	C	0	0	0	1	1	0	0	2	2. Angle	ANG	No	1. No Adve	4. Darknes	Night	1. Dry	Dry	11. Interse	1. Straight	2. Blacktop	1. No Defe	3. Two-Wa	4. Four App	3. Traffic S	1. Yes - Wo	2. No			3. No	20. Motor V	1. On Roac	No	No	Belted	No	No	No	No	No	No	Yes	No	No	No		NOT_RD	Urban Inte	No	Yes	Yes	Yes	5. Hampto	114	114. City o	3-Principal	4-Two-Way	Urban	NonVDOT	5	3. City or T	Hampton F	HAMP	R-VA US00258WB		62.28	253136	97.84	-76.4014	37.03902
240965128	2024	4/4/2024 5:00	1903	19:03	A	A	0	1	0	1	2	0	0	2	3. Head On	HO	No	1. No Adve	2. Daylight	Day	1. Dry	Dry	10. Interse	1. Straight	2. Blacktop	1. No Defe	3. Two-Wa	4. Four App	3. Traffic S	1. Yes - Wo	2. No			3. No	20. Motor V	1. On Roac	No	No	Belted	No	Yes	No	No	No	No	No	No	No	No		NOT_RD	Urban Inte	No	Yes	Yes	No	5. Hampto	114	114. City o	3-Principal	4-Two-Way	Urban	NonVDOT	5	3. City or T	Hampton F	HAMP	R-VA US00258WB		64.7	253143	47.01	-76.3586	37.04379
240965165	2024	4/5/2024 5:00	939	9:39	O	PDO	0	0	0	0	0	0	0	2	1. Rear End	RE	No	1. No Adve	2. Daylight	Day	1. Dry	Dry	8. Non-Inte	3. Grade - S	1. Concret	1. No Defe	3. Two-Wa	1. Not at In	6. Traffic L	1. Yes - Wo	2. No			3. No	20. Motor V	1. On Roac	No	No	Belted	No	No	No	No	No	No	No	No	No	Yes	10	NOT_RD	Not Interse	No	No	Yes	No	5. Hampto	114	114. City o	1-Interstat	4-Two-Way	Urban	VDOT Inter	5	1. State Hv	Hampton F	HAMP	R-VA IS00064EB		269.68			-76.3169	36.99891
240965180	2024	3/27/2024 5:00	1715	17:15	O	PDO	0	0	0	0	0	0	0	2	4. Sideswipe - Same Direction	SSS	No	4. Mist	2. Daylight	Day	2. Wet	Wet	8. Non-Inte	1. Straight	2. Blacktop	1. No Defe	3. Two-Wa	1. Not at In	6. Traffic L	1. Yes - Wo	2. No			3. No	20. Motor V	1. On Roac	No	No	Belted	No	No	No	No	No	No	No	No	No	No		NOT_RD	Not Interse	Yes	No	Yes	No	5. Hampto	114	114. City o	1-Interstat	4-Two-Way	Urban	VDOT Inter	5	1. State Hv	Hampton F	HAMP	R-VA IS00064EB		264.93			-76.3746	37.0316
240975160	2024	4/6/2024 5:00	1645	16:45	O	PDO	0	0	0	0	0	0	0	2	1. Rear End	RE	No	1. No Adve	2. Daylight	Day	1. Dry	Dry	8. Non-Inte	1. Straight	1. Concret	1. No Defe	3. Two-Wa	1. Not at In	6. Traffic L	1. Yes - Wo	1. Yes	3. Activity	3. Work on	3. No	20. Motor V	1. On Roac	No	No	Belted	No	No	No	No	No	No	No	No	No	No		NOT_RD	Not Interse	No	No	Yes	No	5. Hampto	114	114. City o	1-Interstat	4-Two-Way	Urban	VDOT Inter	5	1. State Hv	Hampton F	HAMP	R-VA IS00064WB		270.14			-76.3127	36.99559
240975195	2024	4/2/2024 5:00	1553	15:53	B	B	0	0	1	0	1	0	0	2	2. Angle	ANG	No	1. No Adve	2. Daylight	Day	1. Dry	Dry	8. Non-Inte	1. Straight	2. Blacktop	1. No Defe	3. Two-Wa	1. Not at In	6. Traffic L	1. Yes - Wo	2. No			3. No	20. Motor V	1. On Roac	No	No	Belted	No	Yes	No	No	No	No	No	No	No	No		NOT_RD	Not Interse	No	No	Yes	No	5. Hampto	114	114. City o	1-Interstat	4-Two-Way	Urban	VDOT Inter	5	1. State Hv	Hampton F	HAMP	R-VA IS00064EB		265.34			-76.3691	37.03185
240975197	2024	4/3/2024 5:00	1637	16:37	O	PDO	0	0	0	0	0	0	0	1	9. Fixed Object - Off Road	FOOR	No	1. No Adve	2. Daylight	Day	1. Dry	Dry	8. Non-Inte	3. Grade - S	1. Concret	1. No Defe	4. One-Wa	1. Not at In	6. Traffic L	1. Yes - Wo	1. Yes	2. Transitic	4. Intermit	3. No	5. Guard R	2. Shoulde	No	No	Belted	No	Yes	No	No	Yes	No	No	No	No	No		RD_LEFT	Not Interse	No	No	Yes	No	5. Hampto	114	114. City o	1-Interstat	4-Two-Way	Urban	VDOT Inter	5	1. State Hv	Hampton F	HAMP	R-VA IS00064WB		269.5			-76.3191	37.0029
240985141	2024	4/7/2024 5:00	1535	15:35	O	PDO	0	0	0	0	0	0	0	2	1. Rear End	RE	No	1. No Adve	2. Daylight	Day	1. Dry	Dry	8. Non-Inte	1. Straight	1. Concret	1. No Defe	3. Two-Wa	1. Not at In	6. Traffic L	1. Yes - Wo	2. No			3. No	20. Motor V	1. On Roac	No	No	Belted	No	Yes	No	No	No	No	No	No	No	Yes	1	NOT_RD	Not Interse	No	No	Yes	No	5. Hampto	114	114. City o	1-Interstat	4-Two-Way	Urban	VDOT Inter	5	1. State Hv	Hampton F	HAMP	R-VA IS00064WB		261.73			-76.4213	37.06189
240985205	2024	4/7/2024 5:00	141	1:41	O	PDO	0	0	0	0	0	0	0	2	2. Angle	ANG	No	1. No Adve	4. Darknes	Night	1. Dry	Dry	8. Non-Inte	1. Straight	2. Blacktop	1. No Defe	3. Two-Wa	1. Not at In	6. Traffic L	1. Yes - Wo	1. Yes	1. Advance	3. Work on	3. No	20. Motor V	1. On Roac	No	No	Belted	No	No	No	No	No	No	Yes	No	No	No		NOT_RD	Not Interse	No	No	Yes	Yes	5. Hampto	114	114. City o	1-Interstat	4-Two-Way	Urban	VDOT Inter	5	1. State Hv	Hampton F	HAMP	R-VA IS00064EB		268.36			-76.3278	37.01686
240985219	2024	4/6/2024 5:00	115	1:15	O	PDO	0	0	0	0	0	0	0	1	9. Fixed Object - Off Road	FOOR	No	1. No Adve	4. Darknes	Night	1. Dry	Dry	5. On Entra	10. On/Off	1. Concret	1. No Defe	4. One-Wa	1. Not at In	6. Traffic L	1. Yes - Wo	2. No			3. No	11. Jersey	2. Shoulde	No	No	Belted	No	Yes	Yes	No	No	No	No	No	No	No		RD_UNKN	Not Interse	No	No	Yes	Yes	5. Hampto	114	114. City o	1-Interstat	4-Two-Way	Urban	VDOT Inter	5	1. State Hv	Hampton F	HAMP	R-VA IS00664WB		0.29			-76.378	37.03134
240995005	2024	4/6/2024 5:00	215	2:15	O	PDO	0	0	0	0	0	0	0	1	9. Fixed Object - Off Road	FOOR	No	1. No Adve	4. Darknes	Night	1. Dry	Dry	8. Non-Inte	3. Grade - S	2. Blacktop	1. No Defe	3. Two-Wa	1. Not at In	7. No Pass	1. Yes - Wo	1. Yes	3. Activity	4. Intermit	3. No	11. Jersey	4. Roadsid	No	No	Belted	No	Yes	Yes	No	No	No	No	No	No	No		RD_RIGHT	Not Interse	No	No	Yes	Yes	5. Hampto	114	114. City o	1-Interstat	4-Two-Way	Urban	VDOT Inter	5	1. State Hv	Hampton F	HAMP	R-VA IS00064WB		271.17			-76.302	36.98415
203565135	2020	12/18/2020 5:00	2254	22:54	C	C	0	0	0	2	2	0	0	2	16. Other	OTHR	No	1. No Adve	4. Darknes	Night	1. Dry	Dry	1. Main-Lir	1. Straight	2. Blacktop	5. Loose M	1. Two-Wa	4. Four App	3. Traffic S	1. Yes - Wo	2. No			3. No	20. Motor V	1. On Roac	No	No	Belted	No	No	No	No	No	No	No	No	No	No		NOT_RD	Urban Inte	Yes	No	Yes	Yes	5. Hampto	114	114. City o	4-Minor Ar	3-Two-Way	Urban	NonVDOT	5	3. City or T	Hampton F	HAMP	S-VA114PR ABERDEEN RD		2.81	253135	83.86	-76.4089	37.03679
240995193	2024	4/4/2024 5:00	1719	17:19	C	C	0	0	0	2	2	0	0	2	2. Angle	ANG	No	1. No Adve	2. Daylight	Day	1. Dry	Dry	10. Interse	1. Straight	1. Concret	1. No Defe	1. Two-Wa	4. Four App	4. Stop Sig	1. Yes - Wo	2. No			3. No	20. Motor V	1. On Roac	No	No	Belted	No	No	No	No	No	No	No	No	No	No		NOT_RD	Urban Inte	Yes	No	Yes	No	5. Hampto	114	114. City o	7-Local (J,(	3-Two-Way	Urban	NonVDOT	5	3. City or T	Hampton F	HAMP	S-VA114NP CANDLEWOOD DR		0.58			-76.4249	37.02646
240995207	2024	4/5/2024 5:00	1824	18:24	C	C	0	0	0	2	2	0	0	2	4. Sideswipe - Same Direction	SSS	No	1. No Adve	2. Daylight	Day	1. Dry	Dry	1. Main-Lir	1. Straight	2. Blacktop	1. No Defe	1. Two-Wa	1. Not at In	3. Traffic S	1. Yes - Wo	2. No			3. No	20. Motor V	1. On Roac	No	No	Belted	No	No	No	No	No	No	No	No	No	No		NOT_RD	Urban Inte	No	No	Yes	No	5. Hampto	114	114. City o	3-Principal	4-Two-Way	Urban	NonVDOT	5	3. City or T	Hampton F	HAMP	R-VA US00258WB		63.45	253078	159.93	-76.3807	37.04341
240995208	2024	4/7/2024 5:00	1128	11:28	C	C	0	0	0	1	1	0	0	2	15. Backed Into	BI	No	1. No Adve	2. Daylight	Day	1. Dry	Dry	1. Main-Lir	1. Straight	2. Blacktop	1. No Defe	1. Two-Wa	1. Not at In	1. No Traffi	6. No Traffi	2. No			3. No	6. Parked V	1. On Roac	No	No	Belted	No	No	No	No	No	No	No	No	No	No		RD_UNKN	Not Interse	No	No	Yes	No	5. Hampto	114	114. City o	7-Local (J,(	3-Two-Way	Urban	NonVDOT	5	3. City or T	Hampton F	HAMP	S-VA114NP JOHNSON RD		0.13			-76.2963	37.08274
240995209	2024	4/7/2024 5:00	1347	13:47	O	PDO	0	0	0	0	0	0	0	2	1. Rear End	RE	No	1. No Adve	7. Unknow	Day	1. Dry	Dry	1. Main-Lir	1. Straight	2. Blacktop	1. No Defe	1. Two-Wa	1. Not at In	1. No Traffi	6. No Traffi	2. No			3. No	20. Motor V	9. Outside	No	No	Belted	No	No	No	No	No	Yes	No	No	No	No		NOT_RD	Not Interse	No	No	Yes	No	5. Hampto	114	114. City o	7-Local (J,(	3-Two-Way	Urban	NonVDOT	5	3. City or T	Hampton F	HAMP	S-VA114PR WESTWOOD AVE		0.16			-76.3685	37.01878
202405208	2020	8/25/2020 5:00	1533	15:33	A	A	0	1	0	1	2	0	0	2	4. Sideswipe - Same Direction	SSS	No	1. No Adve	2. Daylight	Day	1. Dry	Dry	10. Interse	1. Straight	2. Blacktop	1. No Defe	3. Two-Wa	4. Four App	1. No Traffi	6. No Traffi	2. No			3. No	20. Motor V	1. On Roac	No	No	Belted	No	No	No	No	No	No	No	Yes	No	No		NOT_RD	Urban Inte	No	No	Yes	No	5. Hampto	114	114. City o	5-Major Cc	4-Two-Way	Urban	NonVDOT	5	3. City or T	Hampton F	HAMP	R-VA SR00143NB		6.22	1071807	82.29	-76.3892	37.0007
240995211	2024	4/7/2024 5:00	436	4:36	C	C	0	0	0	1	1	0	0	4	6. Fixed Object in Road	FOIR	No	1. No Adve	4. Darknes	Night	1. Dry	Dry	8. Non-Inte	1. Straight	2. Blacktop	1. No Defe	1. Two-Wa	1. Not at In	1. No Traffi	6. No Traffi	2. No			3. No	6. Parked V	1. On Roac	Yes	No	Unbelted	No	Yes	No	No	No	No	No	No	No	Yes	15	RD_UNKN	Not Interse	No	No	Yes	Yes	5. Hampto	114	114. City o	7-Local (J,(	3-Two-Way	Urban	NonVDOT	5	3. City or T	Hampton F	HAMP	S-VA114NP ALBANY DR		0.1			-76.4345	37.03369
240995215	2024	4/8/2024 5:00	945	9:45	B	B	0	0	1	0	1	0	0	3	1. Rear End	RE	No	1. No Adve	2. Daylight	Day	1. Dry	Dry	8. Non-Inte	1. Straight	2. Blacktop	1. No Defe	3. Two-Wa	1. Not at In	6. Traffic L	1. Yes - Wo	1. Yes	3. Activity	3. Work on	3. No	20. Motor V	1. On Roac	No	No	Belted	No	No	No	No	No	No	No	No	No	No		NOT_RD	Not Interse	No	Yes	Yes	No	5. Hampto	114	114. City o	1-Interstat	4-Two-Way	Urban	VDOT Inter	5	1. State Hv	Hampton F	HAMP	R-VA IS00064EB		267.63			-76.3315	37.02609
180955191	2018	4/3/2018 5:00	1136	11:36	O	PDO	0	0	0	0	0	0	0	2	1. Rear End	RE	No	1. No Adve	2. Daylight	Day	1. Dry	Dry	9. Within In	1. Straight	2. Blacktop	1. No Defe	3. Two-Wa	3. Three App	6. Traffic L	1. Yes - Wo	1. Yes	2. Transitic	1. Lane Clo	3. No	20. Motor V	1. On Roac	No	No	Belted	No	No	No	No	No	No	No	No	No	No		NOT_RD	Urban Inte	No	Yes	Yes	No	5. Hampto	114	114. City o	4-Minor Ar	4-Two-Way	Urban	NonVDOT	5	3. City or T	Hampton F	HAMP	S-VA114PR BIG BETHEL RD		4.46			-76.4261	37.07589
240995218	2024	4/5/2024 5:00	1820	18:20	C	C	0	0	0	1	1	0	0	2	2. Angle	ANG	No	1. No Adve	2. Daylight	Day	1. Dry	Dry	10. Interse	1. Straight	2. Blacktop	1. No Defe	1. Two-Wa	4. Four App	6. Traffic L	1. Yes - Wo	2. No			3. No	20. Motor V	1. On Roac	No	No	Belted	No	No	No	No	No	No	No	No	No	No		NOT_RD	Urban Inte	No	No	Yes	No	5. Hampto	114	114. City o	4-Minor Ar	3-Two-Way	Urban	NonVDOT	5	3. City or T	Hampton F	HAMP	S-VA114NP TODDS LN		2.7	253136	384.49	-76.4025	37.03951
240995219	2024	4/5/2024 5:00	1226	12:26	C	C	0	0	0	2	2	0	0	2	4. Sideswipe - Same Direction	SSS	No	1. No Adve	2. Daylight	Day	1. Dry	Dry	1. Main-Lir	1. Straight	1. Concret	1. No Defe	3. Two-Wa	1. Not at In	6. Traffic L	1. Yes - Wo	2. No			3. No	20. Motor V	1. On Roac	No	No	Belted	No	No	No	No	No	No	No	No	No	No		NOT_RD	VDOT Inter	No	No	Yes	No	5. Hampto	114	114. City o	3-Principal	4-Two-Way	Urban	NonVDOT	5	3. City or T	Hampton F	HAMP	R-VA US00258WB		65.17	1068042	112.22	-76.3507	37.04366
190965125	2019	3/19/2019 5:00	1910	19:10	C	C	0	0	0	1	1	0	0	2	2. Angle	ANG	No	1. No Adve	3. Dusk	Day	1. Dry	Dry	9. Within In	1. Straight	2. Blacktop	1. No Defe	3. Two-Wa	3. Three App	3. Traffic S	1. Yes - Wo	1. Yes	1. Advance	1. Lane Clo	3. No	20. Motor V	1. On Roac	No	No	Belted	No	No	No	No	No	Yes	No	No	No	No		NOT_RD	VDOT Inter	No	Yes	Yes	No	5. Hampto	114	114. City o	3-Principal	4-Two-Way	Urban	NonVDOT	5	3. City or T	Hampton F	HAMP	R-VA SR00134WB		11.05	253029	30.35	-76.3621	37.03459
240995222	2024	4/1/2024 5:00	1242	12:42	A	A	0	2	0	0	2	0	0	2	4. Sideswipe - Same Direction	SSS	No	1. No Adve	2. Daylight	Day	1. Dry	Dry	9. Within In	1. Straight	2. Blacktop	1. No Defe	2. Two-Wa	4. Four App	3. Traffic S	1. Yes - Wo	2. No			3. No	20. Motor V	1. On Roac	No	No	Unbelted	No	No	No	No	No	No	No	No	No	Yes	10	NOT_RD	VDOT Inter	Yes	No	Yes	No	5. Hampto	114	114. City o	3-Principal	4-Two-Way	Urban	NonVDOT	5	3. City or T	Hampton F	HAMP	S-VA114PR HAMPTON ROADS CENTER PKWY		3.1	1077824	141.78	-76.3932	37.0599
203355477	2020	11/20/2020 5:00	1724	17:24	O	PDO	0	0	0	0	0	0	0	2	2. Angle	ANG	No	1. No Adve	4. Darknes	Night	1. Dry	Dry	1. Main-Lir	1. Straight	2. Blacktop	1. No Defe	2. Two-Wa	4. Four App	4. Stop Sig	1. Yes - Wo	2. No			3. No	20. Motor V	1. On Roac	No	No	Belted	No	No	No	No	No	No	No	No	No	No		NOT_RD	Urban Inte	No	No	Yes	Yes	5. Hampto	114	114. City o	5-Major Cc	4-Two-Way	Urban	NonVDOT	5	3. City or T	Hampton F	HAMP	R-VA SR00143NB		6.23	1071807	10.97	-76.3894	37.00056
240995225	2024	4/4/2024 5:00	1530	15:30	C	C	0	0	0	2	2	0	0	2	16. Other	OTHR	No	1. No Adve	7. Unknow	Day	1. Dry	Dry	8. Non-Inte	1. Straight	2. Blacktop	1. No Defe	2. Two-Wa	1. Not at In	1. No Traffi	6. No Traffi	2. No			3. No	20. Motor V	1. On Roac	No	No	Belted	No	No	No	No	No	No	No	No	No	No		NOT_RD	Not Interse	No	No	Yes	No	5. Hampto	114	114. City o	7-Local (J,(	3-Two-Way	Urban	NonVDOT	5	3. City or T	Hampton F	HAMP	S-VA114PR ARMSTRONG DR		0.46	1069245	308.67	-76.3555	37.01036
240995226	2024	4/6/2024 5:00	1753	17:53	C	C	0	0	0	2	2	0	0	2	1. Rear End	RE	No	1. No Adve	2. Daylight	Day	1. Dry	Dry	9. Within In	1. Straight	2. Blacktop	1. No Defe	2. Two-Wa	4. Four App	3. Traffic S	1. Yes - Wo	2. No			3. No	20. Motor V	1. On Roac	No	No	Unbelted	No	No	No	No	No	No	No	No	No	No		NOT_RD	Urban Inte	No	No	Yes	No	5. Hampto	114	114. City o	4-Minor Ar	3-Two-Way	Urban	NonVDOT	5	3. City or T	Hampton F	HAMP	R-VA SR00351EB		4.55	253175	55.73	-76.3657	37.02552
240995227	2024	4/6/2024 5:00	1315	13:15	A	A	0	1	0	1	2	0	0	2	2. Angle	ANG	No	1. No Adve	2. Daylight	Day	1. Dry	Dry	9. Within In	1. Straight	2. Blacktop	1. No Defe	1. Two-Wa	4. Four App	4. Stop Sig	1. Yes - Wo	2. No			3. No	20. Motor V	1. On Roac	No	No	Belted	No	No	No	No	No	Yes	No	No	No	No		NOT_RD	VDOT Inter	Yes	No	Yes	No	5. Hampto	114	114. City o	7-Local (J,(	3-Two-Way	Urban	NonVDOT	5	3. City or T	Hampton F	HAMP	S-VA114PR ENFIELD DR		0.2	1079893	16.39	-76.3888	37.04451
240995229	2024	4/4/2024 5:00	1538	15:38	A	A	0	1	0	0	1	0	0	2	4. Sideswipe - Same Direction	SSS	No	1. No Adve	2. Daylight	Day	1. Dry	Dry	9. Within In	1. Straight	2. Blacktop	1. No Defe	1. Two-Wa	2. Two App	6. Traffic L	1. Yes - Wo	2. No			3. No	20. Motor V	1. On Roac	No	No	Belted	No	No	No	No	No	No	No	No	No	No		NOT_RD	VDOT Inter	No	No	Yes	No	5. Hampto	114	114. City o	3-Principal	4-Two-Way	Urban	NonVDOT	5	3. City or T	Hampton F	HAMP	S-VA114PR HAMPTON ROADS CENTER PKWY		3.15	1077824	178.98	-76.3922	37.05981
210395073	2021	2/6/2021 5:00	133	1:33	O	PDO	0	0	0	0	0	0	0	2	1. Rear End	RE	No	1. No Adve	4. Darknes	Night	1. Dry	Dry	1. Main-Lir	1. Straight	2. Blacktop	1. No Defe	1. Two-Wa	1. Not at In	6. Traffic L	1. Yes - Wo	2. No			3. No	6. Parked V	1. On Roac	No	No	Belted	No	Yes	No	No	No	No	No	No	No	No		RD_UNKN	Not Interse	No	No	Yes	Yes	5. Hampto	114	114. City o	4-Minor Ar	3-Two-Way	Urban	NonVDOT	5	3. City or T	Hampton F	HAMP	R-VA SR00152WB		4.88			-76.3827	37.0477
240995231	2024	4/1/2024 5:00	1114	11:14	C	C	0	0	0	3	3	0	0	2	1. Rear End	RE	No	1. No Adve	2. Daylight	Day	1. Dry	Dry	10. Interse	1. Straight	2. Blacktop	1. No Defe	2. Two-Wa	4. Four App	3. Traffic S	1. Yes - Wo	2. No			3. No	6. Parked V	1. On Roac	No	No	Belted	No	No	No	No	No	No	No	No	No	No		NOT_RD	Urban Inte	Yes	No	Yes	No	5. Hampto	114	114. City o	3-Principal	4-Two-Way	Urban	NonVDOT	5	3. City or T	Hampton F	HAMP	R-VA US00258EB		60.06	253130	106.36	-76.4357	37.02364
222515282	2022	7/5/2022 5:00	1610	16:10	C	C	0	0	0	1	1	0	0	2	15. Backed Into	BI	No	1. No Adve	2. Daylight	Day	1. Dry	Dry	9. Within In	1. Straight	2. Blacktop	1. No Defe	3. Two-Wa	4. Four App	3. Traffic S	1. Yes - Wo	2. No			3. No	20. Motor V	1. On Roac	No	No	Belted	No	No	No	No	No	No	No	No	No	No		NOT_RD	Urban Inte	No	No	Yes	No	5. Hampto	114	114. City o	4-Minor Ar	3-Two-Way	Urban	NonVDOT	5	3. City or T	Hampton F	HAMP	S-VA114PR ABERDEEN RD		2.81	253135	83.86	-76.4089	37.03679
210765097	2021	3/10/2021 5:00	1701	17:01	C	C	0	0	0	2	2	0	0	2	1. Rear End	RE	No	1. No Adve	2. Daylight	Day	1. Dry	Dry	10. Interse	1. Straight	2. Blacktop	1. No Defe	2. Two-Wa	4. Four App	3. Traffic S	1. Yes - Wo	2. No			3. No	20. Motor V	1. On Roac	No	No	Belted	No	No	No	No	No	No	No	No	No	No		NOT_RD	Urban Inte	Yes	No	Yes	No	5. Hampto	114	114. City o	4-Minor Ar	3-Two-Way	Urban	NonVDOT	5	3. City or T	Hampton F	HAMP	R-VA SR00169SB		6.73	1064166	59.53	-76.3402	37.04808
233455143	2023	12/8/2023 5:00	1501	15:01	C	C	0	0	0	1	1	0	0	2	1. Rear End	RE	No	1. No Adve	2. Daylight	Day	1. Dry	Dry	1. Main-Lir	1. Straight	1. Concret	1. No Defe	2. Two-Wa	4. Four App	3. Traffic S	1. Yes - Wo	2. No			3. No	20. Motor V	1. On Roac	No	No	Belted	No	No	No	No	No	Yes	No	No	No	No		NOT_RD	Urban Inte	No	No	Yes	No	5. Hampto	114	114. City o	4-Minor Ar	3-Two-Way	Urban	NonVDOT	5	3. City or T	Hampton F	HAMP	S-VA114PR ABERDEEN RD		2.81	253135	67.9	-76.4089	37.03683
222375374	2022	7/29/2022 5:00	1942	19:42	C	C	0	0	0	2	2	0	0	2	9. Fixed Object - Off Road	FOOR	No	5. Rain	3. Dusk	Day	2. Wet	Wet	10. Interse	2. Curve - L	2. Blacktop	1. No Defe	2. Two-Wa	3. Three App	6. Traffic L	1. Yes - Wo	2. No			3. No	13. Curb	1. On Roac	No	No	Belted	No	No	No	No	No	No	No	No	No	No		NOT_RD	Urban Inte	No	No	Yes	No	5. Hampto	114	114. City o	4-Minor Ar	3-Two-Way	Urban	NonVDOT	5	3. City or T	Hampton F	HAMP	R-VA SR00415WB		2.28	1079185	9.81	-76.3707	37.02563
220595134	2022	2/25/2022 5:00	752	7:52	O	PDO	0	0	0	0	0	0	0	2	2. Angle	ANG	No	4. Mist	2. Daylight	Day	2. Wet	Wet	1. Main-Lir	1. Straight	2. Blacktop	1. No Defe	1. Two-Wa	1. Not at In	6. Traffic L	1. Yes - Wo	2. No			3. No	20. Motor V	1. On Roac	No	No	Belted	No	No	No	No	No	No	No	No	No	No		NOT_RD	Urban Inte	Yes	No	Yes	No	5. Hampto	114	114. City o	4-Minor Ar	4-Two-Way	Urban	NonVDOT	5	3. City or T	Hampton F	HAMP	S-VA114NP LASALLE AVE		2.26	253028	239.78	-76.3629	37.03529
221155172	2022	4/22/2022 5:00	1615	16:15	O	PDO	0	0	0	0	0	0	0	2	2. Angle	ANG	No	1. No Adve	2. Daylight	Day	1. Dry	Dry	9. Within In	1. Straight	2. Blacktop	1. No Defe	2. Two-Wa	4. Four App	6. Traffic L	1. Yes - Wo	2. No			3. No	20. Motor V	1. On Roac	No	No	Belted	No	No	No	No	No	No	No	No	No	No		NOT_RD	Urban Inte	No	No	Yes	No	5. Hampto	114	114. City o	5-Major Cc	4-Two-Way	Urban	NonVDOT	5	3. City or T	Hampton F	HAMP	S-VA114PR NICKERSON BLVD		1.02	1064135	462.41	-76.3113	37.05532
241015207	2024	3/18/2024 5:00	1123	11:23	B	B	0	0	1	0	1	0	0	1	9. Fixed Object - Off Road	FOOR	No	1. No Adve	2. Daylight	Day	1. Dry	Dry	5. On Entra	10. On/Off	2. Blacktop	1. No Defe	4. One-Wa	1. Not at In	6. Traffic L	1. Yes - Wo	2. No			3. No	2. Trees	2. Shoulde	No	No	Belted	No	No	No	No	No	No	No	No	No	No		RD_RIGHT	Not Interse	No	No	Yes	No	5. Hampto	114	114. City o	1-Interstat	1-One-Way	Urban	VDOT Seco	5	1. State Hv	Hampton F	HAMP	S-VA114PR HAMPTON ROADS CENTER PKWY RMP00		0.18			-76.4142	37.05785
241015333	2024	4/4/2024 5:00	748	7:48	O	PDO	0	0	0	0	0	0	0	2	4. Sideswipe - Same Direction	SSS	No	1. No Adve	2. Daylight	Day	1. Dry	Dry	5. On Entra	2. Curve - L	2. Blacktop	1. No Defe	4. One-Wa	1. Not at In	6. Traffic L	1. Yes - Wo	2. No			3. No	20. Motor V	1. On Roac	No	No	Belted	No	No	No	No	No	No	No	No	No	Yes	10	NOT_RD	Not Interse	Yes	No	No	No	5. Hampto	114	114. City o	1-Interstat	1-One-Way	Urban	VDOT Inter	5	1. State Hv	Hampton F	HAMP	R-VA IS00064EB	RMP263.00A	0.02			-76.3984	37.04346
240165095	2024	1/12/2024 5:00	1632	16:32	A	A	0	1	0	2	3	0	0	2	1. Rear End	RE	No	1. No Adve	2. Daylight	Day	1. Dry	Dry	9. Within In	1. Straight	2. Blacktop	1. No Defe	3. Two-Wa	3. Three App	1. No Traffi	6. No Traffi	2. No			3. No	20. Motor V	1. On Roac	No	No	Belted	No	No	No	No	No	No	Yes	No	No	No		NOT_RD	Urban Inte	No	No	Yes	No	5. Hampto	114	114. City o	4-Minor Ar	3-Two-Way	Urban	NonVDOT	5	3. City or T	Hampton F	HAMP	R-VA SR00415WB		2.28	1079185	34.38	-76.3708	37.0256
241025104	2024	4/10/2024 5:00	2108	21:08	C	C	0	0	0	2	2	0	0	2	2. Angle	ANG	No	1. No Adve	4. Darknes	Night	1. Dry	Dry	9. Within In	1. Straight	2. Blacktop	1. No Defe	3. Two-Wa	4. Four App	3. Traffic S	1. Yes - Wo	2. No			3. No	20. Motor V	1. On Roac	No	No	Belted	No	Yes	No	No	No	No	No	No	No	No		NOT_RD	VDOT Inter	No	No	Yes	Yes	5. Hampto	114	114. City o	5-Major Cc	3-Two-Way	Urban	NonVDOT	5	3. City or T	Hampton F	HAMP	S-VA114NP COLISEUM DR		1.08	1079033	5.79	-76.3903	37.04543
241025105	2024	4/10/2024 5:00	1552	15:52	C	C	0	0	0	2	2	0	0	2	1. Rear End	RE	No	1. No Adve	2. Daylight	Day	1. Dry	Dry	1. Main-Lir	1. Straight	2. Blacktop	1. No Defe	2. Two-Wa	2. Two App	3. Traffic S	1. Yes - Wo	2. No			3. No	20. Motor V	1. On Roac	No	No	Belted	No	No	No	No	No	No	No	No	No	No		NOT_RD	Not Interse	Yes	No	Yes	No	5. Hampto	114	114. City o	3-Principal	4-Two-Way	Urban	NonVDOT	5	3. City or T	Hampton F	HAMP	R-VA US00258EB		65.53	253121	285.51	-76.3435	37.04338
171815506	2017	5/30/2017 5:00	1433	14:33	A	A	0	2	0	5	7	0	0	2	1. Rear End	RE	No	1. No Adve	2. Daylight	Day	1. Dry	Dry	10. Interse	1. Straight	2. Blacktop	1. No Defe	3. Two-Wa	3. Three App	6. Traffic L	1. Yes - Wo	2. No			3. No	20. Motor V	1. On Roac	No	No	Belted	No	No	No	No	No	No	Yes	No	No	No		NOT_RD	Urban Inte	Yes	No	Yes	No	5. Hampto	114	114. City o	4-Minor Ar	4-Two-Way	Urban	NonVDOT	5	3. City or T	Hampton F	HAMP	S-VA114PR BIG BETHEL RD		4.47			-76.4261	37.07604
241025107	2024	4/2/2024 5:00	537	5:37	O	PDO	0	0	0	0	0	0	0	2	2. Angle	ANG	No	1. No Adve	4. Darknes	Night	1. Dry	Dry	1. Main-Lir	1. Straight	2. Blacktop	1. No Defe	1. Two-Wa	1. Not at In	6. Traffic L	1. Yes - Wo	2. No			3. No	20. Motor V	1. On Roac	No	No	Belted	No	Yes	No	No	No	No	No	No	No	No		NOT_RD	VDOT Inter	No	No	Yes	Yes	5. Hampto	114	114. City o	7-Local (J,(	3-Two-Way	Urban	NonVDOT	5	3. City or T	Hampton F	HAMP	S-VA114PR EXECUTIVE DR		0.47	1078763	155.06	-76.3975	37.04945
241025120	2024	4/8/2024 5:00	612	6:12	O	PDO	0	0	0	0	0	0	0	2	16. Other	OTHR	No	1. No Adve	2. Daylight	Day	1. Dry	Dry	9. Within In	1. Straight	2. Blacktop	1. No Defe	2. Two-Wa	4. Four App	3. Traffic S	1. Yes - Wo	2. No			3. No	20. Motor V	1. On Roac	No	No	Belted	No	No	No	No	No	No	No	No	No	No		NOT_RD	Urban Inte	No	No	Yes	No	5. Hampto	114	114. City o	3-Principal	4-Two-Way	Urban	NonVDOT	5	3. City or T	Hampton F	HAMP	R-VA US00258WB		64.69	253143	56.69	-76.3587	37.0438
181245188	2018	5/3/2018 5:00	1420	14:20	B	B	0	0	1	1	2	0	0	2	2. Angle	ANG	No	1. No Adve	2. Daylight	Day	1. Dry	Dry	10. Interse	3. Grade - S	2. Blacktop	1. No Defe	2. Two-Wa	4. Four App	3. Traffic S	1. Yes - Wo	2. No			3. No	20. Motor V	1. On Roac	Yes	No	Belted	No	Yes	No	No	No	No	No	No	No	No		NOT_RD	Urban Inte	Yes	No	Yes	No	5. Hampto	114	114. City o	5-Major Cc	4-Two-Way	Urban	NonVDOT	5	3. City or T	Hampton F	HAMP	S-VA114PR ANDREWS BLVD		1.35	1090907	0	-76.3086	37.04753
241025136	2024	3/28/2024 5:00	2106	21:06	C	C	0	0	0	1	1	0	0	2	1. Rear End	RE	No	1. No Adve	3. Dusk	Day	1. Dry	Dry	9. Within In	1. Straight	2. Blacktop	1. No Defe	3. Two-Wa	4. Four App	3. Traffic S	1. Yes - Wo	2. No			3. No	20. Motor V	1. On Roac	No	No	Belted	No	Yes	No	No	No	No	No	No	No	No		NOT_RD	Urban Inte	No	No	Yes	No	5. Hampto	114	114. City o	3-Principal	4-Two-Way	Urban	NonVDOT	5	3. City or T	Hampton F	HAMP	R-VA US00258WB		62.27	253136	84.04	-76.4014	37.03901
241025190	2024	4/8/2024 5:00	1124	11:24	A	A	0	1	0	0	1	0	0	1	9. Fixed Object - Off Road	FOOR	No	1. No Adve	2. Daylight	Day	1. Dry	Dry	1. Main-Lir	4. Grade - C	2. Blacktop	1. No Defe	1. Two-Wa	1. Not at In	1. No Traffi	6. No Traffi	2. No			3. No	15. Other F	8. Off Roac	No	No	Belted	No	Yes	No	No	No	No	No	No	No	No		RD_UNKN	Not Interse	Yes	No	Yes	No	5. Hampto	114	114. City of Hampton			Urban	NonVDOT	5	3. City or T	Hampton F	HAMP	S-VA114PR ENTERPRISE PKWY		1.03			-76.4053	37.0594
241025191	2024	4/8/2024 5:00	1218	12:18	C	C	0	0	0	2	2	0	0	2	1. Rear End	RE	No	1. No Adve	2. Daylight	Day	1. Dry	Dry	10. Interse	1. Straight	2. Blacktop	1. No Defe	2. Two-Wa	4. Four App	3. Traffic S	1. Yes - Wo	2. No			3. No	20. Motor V	1. On Roac	No	No	Belted	No	Yes	No	No	No	No	No	No	No	No		NOT_RD	Urban Inte	No	No	Yes	No	5. Hampto	114	114. City o	3-Principal	4-Two-Way	Urban	NonVDOT	5	3. City or T	Hampton F	HAMP	R-VA US00258EB		60.06	253130	101.4	-76.4357	37.02364
233605181	2023	12/22/2023 5:00	1421	14:21	C	C	0	0	0	2	2	0	1	1	12. Ped	PED	Pedestrian	1. No Adve	2. Daylight	Day	1. Dry	Dry	9. Within In	1. Straight	2. Blacktop	1. No Defe	2. Two-Wa	4. Four App	3. Traffic S	1. Yes - Wo	2. No			3. No	19. Ped	1. On Roac	No	No	Belted	No	No	No	No	No	No	No	No	Yes	No		NOT_RD	Urban Inte	No	No	Yes	No	5. Hampto	114	114. City o	4-Minor Ar	3-Two-Way	Urban	NonVDOT	5	3. City or T	Hampton F	HAMP	S-VA114NP ABERDEEN RD		2.81	253135	45.78	-76.409	37.0369
230725257	2023	3/7/2023 5:00	706	7:06	C	C	0	0	0	2	2	0	0	2	4. Sideswipe - Same Direction	SSS	No	1. No Adve	2. Daylight	Day	1. Dry	Dry	1. Main-Lir	1. Straight	2. Blacktop	1. No Defe	2. Two-Wa	1. Not at In	6. Traffic L	1. Yes - Wo	2. No			3. No	20. Motor V	1. On Roac	No	No	Belted	No	No	No	No	No	Yes	No	No	No	No		NOT_RD	Not Interse	Yes	No	Yes	No	5. Hampto	114	114. City o	4-Minor Ar	4-Two-Way	Urban	NonVDOT	5	3. City or T	Hampton F	HAMP	S-VA114NP BIG BETHEL RD		4.54			-76.426	37.07691
241025388	2024	4/11/2024 5:00	1415	14:15	O	PDO	0	0	0	0	0	0	0	2	1. Rear End	RE	No	1. No Adve	2. Daylight	Day	1. Dry	Dry	8. Non-Inte	1. Straight	2. Blacktop	1. No Defe	3. Two-Wa	1. Not at In	6. Traffic L	1. Yes - Wo	1. Yes	3. Activity	3. Work on	3. No	20. Motor V	1. On Roac	No	No	Belted	No	No	No	No	No	No	No	No	No	No		NOT_RD	Not Interse	No	No	Yes	No	5. Hampto	114	114. City o	1-Interstat	4-Two-Way	Urban	VDOT Inter	5	1. State Hv	Hampton F	HAMP	R-VA IS00064EB		268.69			-76.3236	37.01235
241025394	2024	4/11/2024 5:00	1500	15:00	O	PDO	0	0	0	0	0	0	0	2	4. Sideswipe - Same Direction	SSS	No	1. No Adve	2. Daylight	Day	1. Dry	Dry	8. Non-Inte	1. Straight	2. Blacktop	1. No Defe	3. Two-Wa	1. Not at In	6. Traffic L	1. Yes - Wo	1. Yes	3. Activity	3. Work on	3. No	20. Motor V	1. On Roac	No	No	Belted	No	No	No	No	No	No	Yes	No	No	No		NOT_RD	Not Interse	No	No	Yes	No	5. Hampto	114	114. City o	1-Interstat	4-Two-Way	Urban	VDOT Inter	5	1. State Hv	Hampton F	HAMP	R-VA IS00064EB		268.79			-76.3228	37.01099
241025399	2024	4/11/2024 5:00	1619	16:19	O	PDO	0	0	0	0	0	0	0	1	9. Fixed Object - Off Road	FOOR	No	1. No Adve	2. Daylight	Day	1. Dry	Dry	5. On Entra	10. On/Off	2. Blacktop	1. No Defe	4. One-Wa	1. Not at In	6. Traffic L	1. Yes - Wo	2. No			3. No	28. Ran Of	2. Shoulde	No	No	Belted	No	No	No	No	Yes	No	No	No	No	No		RD_RIGHT	Not Interse	No	No	No	No	5. Hampto	114	114. City o	1-Interstat	1-One-Way	Urban	VDOT Inter	5	1. State Hv	Hampton F	HAMP	R-VA IS00064EB	RMP263.00B	0.02			-76.3979	37.04221
241025404	2024	4/11/2024 5:00	1727	17:27	B	B	0	0	1	0	1	0	0	3	1. Rear End	RE	No	1. No Adve	2. Daylight	Day	1. Dry	Dry	8. Non-Inte	1. Straight	2. Blacktop	1. No Defe	3. Two-Wa	1. Not at In	6. Traffic L	1. Yes - Wo	1. Yes	3. Activity	3. Work on	3. No	20. Motor V	1. On Roac	No	No	Belted	No	No	No	No	No	No	No	No	No	No		NOT_RD	Not Interse	No	Yes	Yes	No	5. Hampto	114	114. City o	1-Interstat	4-Two-Way	Urban	VDOT Inter	5	1. State Hv	Hampton F	HAMP	R-VA IS00064WB		268.03			-76.3287	37.02238
241035021	2024	4/12/2024 5:00	45	00:45	O	PDO	0	0	0	0	0	0	0	2	4. Sideswipe - Same Direction	SSS	No	5. Rain	4. Darknes	Night	2. Wet	Wet	8. Non-Inte	4. Grade - C	1. Concret	1. No Defe	3. Two-Wa	1. Not at In	7. No Pass	1. Yes - Wo	1. Yes	3. Activity	3. Work on	3. No	20. Motor V	1. On Roac	No	No	Unbelted	No	Yes	No	No	No	Yes	No	No	No	Yes	10	NOT_RD	Not Interse	No	No	Yes	Yes	5. Hampto	114	114. City o	1-Interstat	4-Two-Way	Urban	VDOT Inter	5	1. State Hv	Hampton F	HAMP	R-VA IS00064WB		269.62			-76.3182	37.00145
212655300	2021	8/28/2021 5:00	2015	20:15	A	A	0	1	0	0	1	0	0	2	2. Angle	ANG	No	1. No Adve	4. Darknes	Night	1. Dry	Dry	10. Interse	1. Straight	2. Blacktop	1. No Defe	1. Two-Wa	4. Four App	3. Traffic S	1. Yes - Wo	2. No			1. Yes	20. Motor V	1. On Roac	No	No	Belted	No	No	No	No	No	Yes	No	No	No	No		NOT_RD	Urban Inte	No	No	Yes	Yes	5. Hampto	114	114. City o	5-Major Cc	3-Two-Way	Urban	NonVDOT	5	3. City or T	Hampton F	HAMP	S-VA114NP SHELL RD		2.94	253086	56.83	-76.3633	37.01914
222375240	2022	8/11/2022 5:00	1510	15:10	C	C	0	0	0	2	2	0	0	2	3. Head On	HO	No	1. No Adve	2. Daylight	Day	1. Dry	Dry	1. Main-Lir	1. Straight	2. Blacktop	1. No Defe	2. Two-Wa	3. Three App	6. Traffic L	1. Yes - Wo	2. No			3. No	20. Motor V	1. On Roac	No	No	Belted	No	Yes	No	No	No	No	No	No	No	No		RD_UNKN	Not Interse	Yes	Yes	Yes	No	5. Hampto	114	114. City o	4-Minor Ar	3-Two-Way	Urban	NonVDOT	5	3. City or T	Hampton F	HAMP	S-VA114NP WOODLAND RD		1.87			-76.3224	37.0478
241035170	2024	4/11/2024 5:00	1109	11:09	C	C	0	0	0	1	1	0	0	2	2. Angle	ANG	No	1. No Adve	2. Daylight	Day	1. Dry	Dry	10. Interse	1. Straight	2. Blacktop	1. No Defe	3. Two-Wa	4. Four App	3. Traffic S	1. Yes - Wo	2. No			3. No	20. Motor V	1. On Roac	No	No	Belted	No	Yes	No	No	No	No	No	No	No	No		NOT_RD	Urban Inte	Yes	No	Yes	No	5. Hampto	114	114. City o	7-Local (J,(	3-Two-Way	Urban	NonVDOT	5	3. City or T	Hampton F	HAMP	S-VA114NP HARDY CASH DR		0.56			-76.4028	37.05688
241035179	2024	4/11/2024 5:00	1447	14:47	C	C	0	0	0	1	1	0	0	1	9. Fixed Object - Off Road	FOOR	No	1. No Adve	2. Daylight	Day	1. Dry	Dry	1. Main-Lir	1. Straight	2. Blacktop	1. No Defe	1. Two-Wa	1. Not at In	1. No Traffi	6. No Traffi	2. No			3. No	15. Other F	3. Median	No	No	Belted	No	Yes	Yes	No	No	No	No	No	No	No		NOT_RD	Urban Inte	No	No	Yes	No	5. Hampto	114	114. City o	4-Minor Ar	3-Two-Way	Urban	NonVDOT	5	3. City or T	Hampton F	HAMP	R-VA SR00351WB		8.73	253105	69.51	-76.2943	37.04141
241035180	2024	4/12/2024 5:00	219	2:19	O	PDO	0	0	0	0	0	0	0	2	1. Rear End	RE	No	1. No Adve	4. Darknes	Night	2. Wet	Wet	10. Interse	1. Straight	2. Blacktop	1. No Defe	2. Two-Wa	4. Four App	3. Traffic S	1. Yes - Wo	2. No			3. No	20. Motor V	1. On Roac	No	No	Belted	No	No	No	No	No	No	No	No	No	No		NOT_RD	Not Interse	No	No	Yes	Yes	5. Hampto	114	114. City o	3-Principal	4-Two-Way	Urban	NonVDOT	5	3. City or T	Hampton F	HAMP	R-VA US00258EB		61.8	253135	91.41	-76.4093	37.03689
241035181	2024	4/10/2024 5:00	941	9:41	C	C	0	0	0	2	2	0	0	2	4. Sideswipe - Same Direction	SSS	No	1. No Adve	2. Daylight	Day	1. Dry	Dry	9. Within In	1. Straight	2. Blacktop	1. No Defe	2. Two-Wa	4. Four App	3. Traffic S	1. Yes - Wo	2. No			3. No	20. Motor V	1. On Roac	No	No	Belted	No	No	No	No	No	Yes	No	No	No	No		NOT_RD	Urban Inte	No	No	Yes	No	5. Hampto	114	114. City o	7-Local (J,(	3-Two-Way	Urban	NonVDOT	5	3. City or T	Hampton F	HAMP	S-VA114PR FREEMAN DR		0.02	1078416	29.07	-76.3695	37.03733
242125078	2024	7/28/2024 5:00	1322	13:22	O	PDO	0	0	0	0	0	0	0	2	4. Sideswipe - Same Direction	SSS	No	1. No Adve	2. Daylight	Day	1. Dry	Dry	10. Interse	1. Straight	2. Blacktop	1. No Defe	2. Two-Wa	4. Four App	6. Traffic L	1. Yes - Wo	2. No			3. No	20. Motor V	1. On Roac	No	No	Belted	No	No	No	No	No	No	No	No	No	No		NOT_RD	Urban Inte	No	No	Yes	No	5. Hampto	114	114. City o	5-Major Cc	3-Two-Way	Urban	NonVDOT	5	3. City or T	Hampton F	HAMP	S-VA114PR NEWMARKET DR		0.14	253129	0	-76.4395	37.02176
191915285	2019	7/9/2019 5:00	1056	10:56	C	C	0	0	0	1	1	0	0	2	2. Angle	ANG	No	1. No Adve	2. Daylight	Day	1. Dry	Dry	9. Within In	1. Straight	2. Blacktop	1. No Defe	2. Two-Wa	4. Four App	3. Traffic S	1. Yes - Wo	2. No			3. No	20. Motor V	1. On Roac	No	No	Belted	No	No	No	No	No	No	No	No	No	No		NOT_RD	Urban Inte	No	No	Yes	No	5. Hampto	114	114. City o	7-Local (J,(	3-Two-Way	Urban	NonVDOT	5	3. City or T	Hampton F	HAMP	S-VA114PR LINCOLN ST		0.4	1078443	69.28	-76.3497	37.02748
241035184	2024	4/11/2024 5:00	2152	21:52	C	C	0	0	0	1	1	0	0	2	1. Rear End	RE	No	5. Rain	4. Darknes	Night	2. Wet	Wet	1. Main-Lir	1. Straight	2. Blacktop	1. No Defe	2. Two-Wa	2. Two App	3. Traffic S	1. Yes - Wo	2. No			3. No	20. Motor V	1. On Roac	No	No	Belted	No	No	No	No	No	No	No	No	No	No		NOT_RD	Urban Inte	No	No	Yes	Yes	5. Hampto	114	114. City o	3-Principal	4-Two-Way	Urban	NonVDOT	5	3. City or T	Hampton F	HAMP	R-VA US00258WB		66.86	253152	95.69	-76.3253	37.03299

181975225	2018	7/15/2018 5:00	100	1:00	C	C	0	0	0	2	2	0	0	2	2. Angle	ANG	No	1. No Adve	4. Darknes	Night	1. Dry	Dry	13. Drivew	4. Grade - (	2. Blackto	1. No Defe	2. Two-Wa	1. Not at In	1. No Traffi	6. No Traffi	2. No			3. No	20. Motor V	1. On Road	No	No	Belted	No	No	No	No	No	No	No	No	No	No		NOT_RD	Not Interse	No	No	Yes	Yes	5. Hampto	114	114. City o	4-Minor Ar	3-Two-Way	Urban	NonVDOT	5	3. City or T	Hampton F	HAMP	R-VA SR00152EB		4.9			-76.3825	37.0474
211455104	2021	5/20/2021 5:00	1856	18:56	C	C	0	0	0	2	2	0	0	2	4. Sideswipe - Same Direction	SSS	No	1. No Adve	2. Daylight	Day	1. Dry	Dry	10. Interse	1. Straight	2. Blackto	1. No Defe	2. Two-Wa	3. Three Ap	3. Traffic S	1. Yes - Wo	2. No			3. No	20. Motor V	1. On Road	No	No	Belted	No	Yes	No	No	No	No	No	No	No	No		NOT_RD	VDOT Inter	Yes	No	Yes	No	5. Hampto	114	114. City o	3-Principal	4-Two-Way	Urban	NonVDOT	5	3. City or T	Hampton F	HAMP	R-VA SR00134WB		11.05	253029	30.35	-76.3621	37.03459
241035187	2024	4/7/2024 5:00	2045	20:45	C	C	0	0	0	1	1	0	0	1	10. Deer	DEER	No	1. No Adve	5. Darknes	Night	1. Dry	Dry	1. Main-Lir	1. Straight	1. Concret	1. No Defe	1. Two-Wa	1. Not at In	1. No Traffi	6. No Traffi	2. No			3. No	23. Animal	1. On Road	No	Yes	Belted	No	No	No	No	No	No	No	No	No	No		NOT_RD	Urban Inte	No	No	Yes	Yes	5. Hampto	114	114. City o	4-Minor Ar	3-Two-Way	Urban	NonVDOT	5	3. City or T	Hampton F	HAMP	R-VA SR00172SB		2.47	1085086	36.57	-76.3935	37.10197
241045227	2024	4/13/2024 5:00	1800	18:00	A	A	0	1	0	0	1	0	0	1	9. Fixed Object - Off Road	FOOR	No	1. No Adve	3. Dusk	Day	1. Dry	Dry	8. Non-Inte	1. Straight	2. Blackto	1. No Defe	3. Two-Wa	1. Not at In	6. Traffic L	1. Yes - Wo	2. No			3. No	2. Trees	2. Shoulde	No	No	Unbelted	No	No	No	No	No	No	No	No	No	No		RD_RIGHT	Not Interse	No	No	Yes	No	5. Hampto	114	114. City o	1-Interstat	4-Two-Way	Urban	VDOT Inte	5	1. State Hw	Hampton F	HAMP	R-VA IS00664EB		1.62			-76.3916	37.01347
241055041	2024	4/13/2024 5:00	105	1:05	O	PDO	0	0	0	0	0	0	0	1	9. Fixed Object - Off Road	FOOR	No	1. No Adve	4. Darknes	Night	1. Dry	Dry	1. Main-Lir	1. Straight	2. Blackto	1. No Defe	3. Two-Wa	1. Not at In	6. Traffic L	1. Yes - Wo	2. No			3. No	14. Ditch	1. On Road	No	No	Belted	No	No	No	No	No	Yes	No	No	No	No		RD_RIGHT	Not Interse	No	No	Yes	Yes	5. Hampto	114	114. City o	4-Minor Ar	4-Two-Way	Urban	NonVDOT	5	3. City or T	Hampton F	HAMP	R-VA SR00172NB		0.53	253125	397.34	-76.3862	37.07951
241055070	2024	4/5/2024 5:00	728	7:28	O	PDO	0	0	0	0	0	0	0	3	1. Rear End	RE	No	1. No Adve	2. Daylight	Day	1. Dry	Dry	8. Non-Inte	3. Grade - S	1. Concret	1. No Defe	3. Two-Wa	1. Not at In	6. Traffic L	1. Yes - Wo	2. No			3. No	20. Motor V	1. On Road	No	No	Belted	No	No	No	No	No	No	No	No	No	Yes	30	NOT_RD	Not Interse	No	No	Yes	No	5. Hampto	114	114. City o	1-Interstat	4-Two-Way	Urban	VDOT Inte	5	1. State Hw	Hampton F	HAMP	R-VA IS00064EB		268.44			-76.3267	37.01539
241055142	2024	4/12/2024 5:00	1636	16:36	B	B	0	0	1	0	1	0	0	2	4. Sideswipe - Same Direction	SSS	No	1. No Adve	2. Daylight	Day	1. Dry	Dry	8. Non-Inte	1. Straight	2. Blackto	1. No Defe	3. Two-Wa	1. Not at In	6. Traffic L	1. Yes - Wo	2. No			3. No	20. Motor V	1. On Road	No	No	Belted	No	No	No	No	No	No	No	No	No	Yes	35	NOT_RD	Not Interse	No	Yes	Yes	No	5. Hampto	114	114. City o	1-Interstat	4-Two-Way	Urban	VDOT Inte	5	1. State Hw	Hampton F	HAMP	R-VA IS00064EB		263.39			-76.3992	37.04436
241055177	2024	4/9/2024 5:00	720	7:20	A	A	0	1	0	0	1	0	0	1	9. Fixed Object - Off Road	FOOR	No	1. No Adve	2. Daylight	Day	1. Dry	Dry	8. Non-Inte	1. Straight	2. Blackto	1. No Defe	3. Two-Wa	1. Not at In	6. Traffic L	1. Yes - Wo	1. Yes	3. Activity	3. Work on	3. No	11. Jersey	1. On Road	No	No	Unbelted	No	Yes	Yes	No	No	No	No	No	No	No		RD_UNKN	Not Interse	No	No	Yes	No	5. Hampto	114	114. City o	1-Interstat	4-Two-Way	Urban	VDOT Inte	5	1. State Hw	Hampton F	HAMP	R-VA IS00064WB		269.44			-76.3195	37.00384
241055186	2024	4/14/2024 5:00	1612	16:12	O	PDO	0	0	0	0	0	0	0	1	9. Fixed Object - Off Road	FOOR	No	1. No Adve	2. Daylight	Day	1. Dry	Dry	8. Non-Inte	4. Grade - (	2. Blackto	1. No Defe	3. Two-Wa	1. Not at In	6. Traffic L	1. Yes - Wo	2. No			3. No	5. Guard R	1. On Road	No	No	Belted	No	No	No	No	Yes	No	No	No	No	Yes	15	RD_RIGHT	Not Interse	No	No	No	No	5. Hampto	114	114. City o	1-Interstat	1-One-Way	Urban	VDOT Inte	5	1. State Hw	Hampton F	HAMP	R-VA IS00664WB	RMP001.00A	0.18			-76.3746	37.03153
241065197	2024	4/13/2024 5:00	1658	16:58	O	PDO	0	0	0	0	0	0	0	1	6. Fixed Object in Road	FOIR	No	1. No Adve	2. Daylight	Day	1. Dry	Dry	1. Main-Lir	1. Straight	2. Blackto	1. No Defe	3. Two-Wa	1. Not at In	6. Traffic L	1. Yes - Wo	2. No			1. Yes	13. Curb	1. On Road	No	No	Belted	No	No	No	No	No	No	No	No	No	No		NOT_RD	Not Interse	No	No	Yes	No	5. Hampto	114	114. City of Hampton			Urban	NonVDOT	5	3. City or T	Hampton F	HAMP	U-VA114SC99999UK					-76.4288	37.0519
241065199	2024	4/14/2024 5:00	1242	12:42	O	PDO	0	0	0	0	0	0	0	2	1. Rear End	RE	No	1. No Adve	2. Daylight	Day	1. Dry	Dry	1. Main-Lir	1. Straight	2. Blackto	1. No Defe	3. Two-Wa	1. Not at In	3. Traffic S	1. Yes - Wo	2. No			3. No	20. Motor V	1. On Road	No	No	Belted	No	Yes	No	No	No	No	No	No	No	No		NOT_RD	VDOT Inter	No	No	Yes	No	5. Hampto	114	114. City o	3-Principal	4-Two-Way	Urban	NonVDOT	5	3. City or T	Hampton F	HAMP	S-VA114NP HAMPTON ROADS CENTER PKWY		0.39	734434	137.46	-76.442	37.06251
241065200	2024	4/14/2024 5:00	1252	12:52	C	C	0	0	0	2	2	0	0	2	16. Other	OTHR	No	1. No Adve	2. Daylight	Day	1. Dry	Dry	10. Interse	1. Straight	2. Blackto	1. No Defe	2. Two-Wa	4. Four Ap	4. Stop Sig	1. Yes - Wo	2. No			3. No	20. Motor V	1. On Road	No	No	Belted	No	No	No	No	No	No	No	No	No	No		NOT_RD	VDOT Inter	Yes	No	Yes	No	5. Hampto	114	114. City o	5-Major Cc	3-Two-Way	Urban	NonVDOT	5	3. City or T	Hampton F	HAMP	S-VA114PR OLD BUCKROE RD		1.1	253522	19.24	-76.3099	37.03406
222375594	2022	7/1/2022 5:00	1338	13:38	C	C	0	0	0	1	1	0	0	2	3. Head On	HO	No	1. No Adve	2. Daylight	Day	1. Dry	Dry	1. Main-Lir	1. Straight	1. Concret	1. No Defe	3. Two-Wa	4. Four Ap	3. Traffic S	1. Yes - Wo	2. No			3. No	20. Motor V	1. On Road	No	No	Belted	No	Yes	No	No	No	No	No	No	No	Yes	10	NOT_RD	VDOT Inter	No	No	Yes	No	5. Hampto	114	114. City o	4-Minor Ar	4-Two-Way	Urban	NonVDOT	5	3. City or T	Hampton F	HAMP	R-VA SR00134WB		11.05	253029	21.33	-76.3621	37.03458
241065202	2024	4/10/2024 5:00	453	4:53	O	PDO	0	0	0	0	0	0	0	1	6. Fixed Object in Road	FOIR	No	1. No Adve	5. Darknes	Night	1. Dry	Dry	1. Main-Lir	1. Straight	2. Blackto	1. No Defe	2. Two-Wa	1. Not at In	1. No Traffi	6. No Traffi	2. No			3. No	13. Curb	3. Median	No	No	Belted	No	No	No	No	No	Yes	No	No	No	No		NOT_RD	Not Interse	No	No	Yes	Yes	5. Hampto	114	114. City o	5-Major Cc	3-Two-Way	Urban	NonVDOT	5	3. City or T	Hampton F	HAMP	S-VA114PR CHESAPEAKE AVE		0.02			-76.3877	36.9898
192665125	2019	9/21/2019 5:00	1201	12:01	C	C	0	0	0	4	4	0	0	2	1. Rear End	RE	No	1. No Adve	2. Daylight	Day	1. Dry	Dry	6. Intersec	1. Straight	2. Blackto	1. No Defe	4. One-Wa	4. Four Ap	8. Yield Sig	1. Yes - Wo	2. No			3. No	20. Motor V	1. On Road	No	No	Belted	No	Yes	No	No	No	No	No	No	No	No		NOT_RD	VDOT Inter	Yes	No	Yes	No	5. Hampto	114	114. City o	4-Minor Ar	4-Two-Way	Urban	NonVDOT	5	3. City or T	Hampton F	HAMP	R-VA SR00134WB		11.06	253029	43.72	-76.3619	37.03452
232705116	2023	9/26/2023 5:00	1234	12:34	C	C	0	0	0	2	2	0	0	2	1. Rear End	RE	No	5. Rain	2. Daylight	Day	2. Wet	Wet	11. Interse	1. Straight	2. Blackto	1. No Defe	2. Two-Wa	4. Four Ap	1. No Traffi	6. No Traffi	2. No			3. No	20. Motor V	1. On Road	No	No	Belted	No	No	No	No	No	No	No	No	No	No		NOT_RD	Urban Inte	No	No	Yes	No	5. Hampto	114	114. City o	4-Minor Ar	4-Two-Way	Urban	NonVDOT	5	3. City or T	Hampton F	HAMP	S-VA114NP LASALLE AVE		2.26	253028	276.44	-76.3629	37.03539
241065211	2024	4/12/2024 5:00	830	8:30	C	C	0	0	0	2	2	0	0	2	4. Sideswipe - Same Direction	SSS	No	1. No Adve	2. Daylight	Day	1. Dry	Dry	1. Main-Lir	1. Straight	2. Blackto	1. No Defe	3. Two-Wa	2. Two App	6. Traffic L	1. Yes - Wo	2. No			3. No	20. Motor V	1. On Road	No	No	Unbelted	No	No	No	No	No	No	No	No	No	No		NOT_RD	Urban Inte	No	No	Yes	No	5. Hampto	114	114. City o	3-Principal	4-Two-Way	Urban	NonVDOT	5	3. City or T	Hampton F	HAMP	R-VA US00258EB		60.47	253132	161.79	-76.4299	37.02655
202595032	2020	9/6/2020 5:00	1247	12:47	C	C	0	0	0	2	2	0	0	2	2. Angle	ANG	No	1. No Adve	2. Daylight	Day	1. Dry	Dry	9. Within Ir	1. Straight	2. Blackto	1. No Defe	3. Two-Wa	4. Four Ap	3. Traffic S	1. Yes - Wo	2. No			3. No	20. Motor V	1. On Road	No	No	Belted	No	No	No	No	No	No	Yes	No	No	No		NOT_RD	VDOT Inter	No	No	Yes	No	5. Hampto	114	114. City o	4-Minor Ar	4-Two-Way	Urban	NonVDOT	5	3. City or T	Hampton F	HAMP	R-VA US00060EB		274.42	253003	21.28	-76.3315	37.02418
181255143	2018	4/16/2018 5:00	2006	20:06	B	B	0	0	1	0	1	0	0	2	3. Head On	HO	No	1. No Adve	4. Darknes	Night	1. Dry	Dry	13. Drivew	1. Straight	2. Blackto	1. No Defe	3. Two-Wa	3. Three Ap	8. Yield Sig	1. Yes - Wo	2. No			3. No	20. Motor V	1. On Road	No	No	Belted	No	No	No	No	No	Yes	No	No	No	No		NOT_RD	Urban Inte	No	No	Yes	Yes	5. Hampto	114	114. City o	5-Major Cc	3-Two-Way	Urban	NonVDOT	5	3. City or T	Hampton F	HAMP	S-VA114PR ANDREWS BLVD		1.35	1090907	11.89	-76.3087	37.0475
191425123	2019	5/15/2019 5:00	1900	19:00	C	C	0	0	0	2	2	0	0	2	2. Angle	ANG	No	1. No Adve	2. Daylight	Day	1. Dry	Dry	1. Main-Lir	2. Curve - L	2. Blackto	1. No Defe	2. Two-Wa	1. Not at In	1. No Traffi	6. No Traffi	2. No			3. No	20. Motor V	1. On Road	No	No	Belted	No	Yes	No	No	No	No	No	No	No	No		NOT_RD	Not Interse	No	Yes	Yes	No	5. Hampto	114	114. City o	4-Minor Ar	3-Two-Way	Urban	NonVDOT	5	3. City or T	Hampton F	HAMP	R-VA SR00152EB		4.9			-76.3826	37.04747
181645106	2018	4/7/2018 5:00	2306	23:06	C	C	0	0	0	2	2	0	0	3	2. Angle	ANG	No	5. Rain	4. Darknes	Night	2. Wet	Wet	9. Within Ir	1. Straight	2. Blackto	1. No Defe	2. Two-Wa	4. Four Ap	3. Traffic S	1. Yes - Wo	2. No			3. No	20. Motor V	1. On Road	No	No	Belted	No	No	No	No	No	No	No	No	No	Yes	5	NOT_RD	Urban Inte	No	Yes	Yes	Yes	5. Hampto	114	114. City o	4-Minor Ar	3-Two-Way	Urban	NonVDOT	5	3. City or T	Hampton F	HAMP	S-VA114PR ABERDEEN RD		2.82	253135	31.66	-76.409	37.03693
241075008	2024	4/10/2024 5:00	1435	14:35	O	PDO	0	0	0	0	0	0	0	3	1. Rear End	RE	No	1. No Adve	2. Daylight	Day	1. Dry	Dry	8. Non-Inte	1. Straight	1. Concret	1. No Defe	4. One-Wa	1. Not at In	6. Traffic L	1. Yes - Wo	2. No			3. No	20. Motor V	1. On Road	No	No	Belted	No	No	No	No	No	Yes	No	No	No	No		NOT_RD	Not Interse	No	No	Yes	No	5. Hampto	114	114. City o	1-Interstat	4-Two-Way	Urban	VDOT Inte	5	1. State Hw	Hampton F	HAMP	R-VA IS00064EB		267.26			-76.3364	37.03065
241075012	2024	4/15/2024 5:00	2250	22:50	C	C	0	0	0	1	1	0	0	1	9. Fixed Object - Off Road	FOOR	No	5. Rain	4. Darknes	Night	2. Wet	Wet	5. On Entra	10. On/Off	2. Blackto	1. No Defe	4. One-Wa	1. Not at In	6. Traffic L	1. Yes - Wo	2. No			3. No	28. Ran Of	1. On Road	No	No	Belted	No	No	No	No	No	No	No	No	No	Yes	9	RD_RIGHT	Not Interse	No	No	No	Yes	5. Hampto	114	114. City o	1-Interstat	1-One-Way	Urban	VDOT Prim	5	1. State Hw	Hampton F	HAMP	R-VA US00258WB	RMP063.00B	0.05			-76.3934	37.04123
241075036	2024	4/15/2024 5:00	2200	22:00	O	PDO	0	0	0	0	0	0	0	1	9. Fixed Object - Off Road	FOOR	No	5. Rain	4. Darknes	Night	2. Wet	Wet	8. Non-Inte	1. Straight	1. Concret	1. No Defe	3. Two-Wa	1. Not at In	6. Traffic L	1. Yes - Wo	2. No			3. No	11. Jersey	2. Shoulde	No	No	Unbelted	No	No	No	No	No	No	No	No	No	Yes	15	RD_LEFT	Not Interse	No	No	Yes	Yes	5. Hampto	114	114. City o	1-Interstat	4-Two-Way	Urban	VDOT Inte	5	1. State Hw	Hampton F	HAMP	R-VA IS00064EB		264.31			-76.3883	37.03534
241075040	2024	4/15/2024 5:00	520	5:20	O	PDO	0	0	0	0	0	0	0	3	1. Rear End	RE	No	1. No Adve	1. Dawn	Day	1. Dry	Dry	8. Non-Inte	1. Straight	1. Concret	1. No Defe	3. Two-Wa	1. Not at In	6. Traffic L	1. Yes - Wo	1. Yes	3. Activity	3. Work on	3. No	20. Motor V	1. On Road	No	No	Belted	No	Yes	No	No	No	Yes	No	No	No	Yes	5	NOT_RD	Not Interse	No	No	Yes	No	5. Hampto	114	114. City o	1-Interstat	4-Two-Way	Urban	VDOT Inte	5	1. State Hw	Hampton F	HAMP	R-VA IS00064WB		269.67			-76.3176	37.00081
241075062	2024	4/15/2024 5:00	659	6:59	O	PDO	0	0	0	0	0	0	0	2	1. Rear End	RE	No	1. No Adve	2. Daylight	Day	1. Dry	Dry	8. Non-Inte	1. Straight	2. Blackto	1. No Defe	3. Two-Wa	1. Not at In	6. Traffic L	1. Yes - Wo	1. Yes	1. Advance	5. Other	3. No	20. Motor V	1. On Road	No	No	Belted	No	No	No	No	No	No	No	Yes	No	Yes	10	NOT_RD	Not Interse	No	No	Yes	No	5. Hampto	114	114. City o	1-Interstat	4-Two-Way	Urban	VDOT Inte	5	1. State Hw	Hampton F	HAMP	R-VA IS00064EB		268.42			-76.327	37.01571
241075099	2024	4/15/2024 5:00	716	7:16	A	A	0	1	0	0	1	0	0	2	1. Rear End	RE	No	1. No Adve	2. Daylight	Day	1. Dry	Dry	10. Interse	1. Straight	2. Blackto	1. No Defe	2. Two-Wa	4. Four Ap	3. Traffic S	1. Yes - Wo	2. No			3. No	20. Motor V	1. On Road	No	No	Belted	No	No	No	No	No	No	No	Yes	No	Yes	5	NOT_RD	Urban Inte	No	No	Yes	No	5. Hampto	114	114. City o	3-Principal	4-Two-Way	Urban	NonVDOT	5	3. City or T	Hampton F	HAMP	R-VA US00258WB		61.8	253135	94.58	-76.4093	37.03701
211305233	2021	5/8/2021 5:00	2015	20:15	C	C	0	0	0	1	1	0	0	1	9. Fixed Object - Off Road	FOOR	No	1. No Adve	4. Darknes	Night	1. Dry	Dry	1. Main-Lir	1. Straight	2. Blackto	1. No Defe	3. Two-Wa	1. Not at In	6. Traffic L	1. Yes - Wo	2. No			3. No	2. Trees	4. Roadsid	No	No	Belted	No	No	No	No	No	No	No	No	No	No		RD_RIGHT	Not Interse	No	Yes	Yes	Yes	5. Hampto	114	114. City o	4-Minor Ar	4-Two-Way	Urban	NonVDOT	5	3. City or T	Hampton F	HAMP	S-VA114PR LASALLE AVE		2.29	253028	425.69	-76.3628	37.0358
241075245	2024	4/11/2024 5:00	1517	15:17	O	PDO	0	0	0	0	0	0	0	2	1. Rear End	RE	No	1. No Adve	2. Daylight	Day	1. Dry	Dry	5. On Entra	10. On/Off	2. Blackto	1. No Defe	3. Two-Wa	1. Not at In	1. No Traffi	6. No Traffi	2. No			3. No	20. Motor V	1. On Road	No	No	Belted	No	Yes	No	No	No	No	No	No	No	No		NOT_RD	VDOT Inter	No	Yes	No	No	5. Hampto	114	114. City o	1-Interstat	1-One-Way	Urban	VDOT Inte	5	1. State Hw	Hampton F	HAMP	R-VA IS00064EB	RMP263.00A	0.2	50659	213.24	-76.398	37.0399
241075246	2024	4/13/2024 5:00	2118	21:18	C	C	0	0	0	2	2	0	0	2	2. Angle	ANG	No	1. No Adve	4. Darknes	Night	1. Dry	Dry	10. Interse	1. Straight	2. Blackto	1. No Defe	1. Two-Wa	4. Four Ap	3. Traffic S	1. Yes - Wo	2. No			3. No	20. Motor V	1. On Road	No	No	Belted	No	No	No	No	No	Yes	No	No	No	No		NOT_RD	VDOT Inter	No	No	Yes	Yes	5. Hampto	114	114. City o	7-Local (J,6	3-Two-Way	Urban	NonVDOT	5	3. City or T	Hampton F	HAMP	S-VA114PR EXECUTIVE DR		0.5	1078763	5.34	-76.3976	37.04985
241075247	2024	4/15/2024 5:00	1858	18:58	A	A	0	1	0	0	1	0	0	1	9. Fixed Object - Off Road	FOOR	No	1. No Adve	2. Daylight	Day	1. Dry	Dry	10. Interse	1. Straight	2. Blackto	1. No Defe	1. Two-Wa	4. Four Ap	3. Traffic S	1. Yes - Wo	2. No			3. No	4. Fence O	8. Off Road	No	No	Belted	No	No	No	No	No	No	No	No	No	No		NOT_RD	Urban Inte	No	No	Yes	No	5. Hampto	114	114. City o	4-Minor Ar	3-Two-Way	Urban	NonVDOT	5	3. City or T	Hampton F	HAMP	R-VA SR00351EB		7.57	253169	68.64	-76.3142	37.03791
241075335	2024	4/16/2024 5:00	1545	15:45	O	PDO	0	0	0	0	0	0	0	3	8. Non-Collision	NC	No	1. No Adve	2. Daylight	Day	1. Dry	Dry	8. Non-Inte	1. Straight	1. Concret	1. No Defe	3. Two-Wa	1. Not at In	6. Traffic L	1. Yes - Wo	2. No			3. No	25. Other	1. On Road	No	No	Unbelted	No	No	No	No	No	No	Yes	No	No	No		NOT_RD	Not Interse	Yes	No	Yes	No	5. Hampto	114	114. City o	1-Interstat	4-Two-Way	Urban	VDOT Inte	5	1. State Hw	Hampton F	HAMP	R-VA IS00064WB		262.91			-76.4054	37.05047
241085005	2024	4/12/2024 5:00	2214	22:14	O	PDO	0	0	0	0	0	0	0	2	1. Rear End	RE	No	1. No Adve	4. Darknes	Night	1. Dry	Dry	8. Non-Inte	1. Straight	2. Blackto	1. No Defe	3. Two-Wa	1. Not at In	6. Traffic L	1. Yes - Wo	1. Yes	3. Activity	3. Work on	3. No	20. Motor V	1. On Road	No	No	Belted	No	No	No	No	No	No	No	No	No	Yes	5	NOT_RD	Not Interse	Yes	No	Yes	Yes	5. Hampto	114	114. City o	1-Interstat	4-Two-Way	Urban	VDOT Inte	5	1. State Hw	Hampton F	HAMP	R-VA IS00064EB		267.6			-76.3318	37.02643
241085065	2024	4/16/2024 5:00	938	9:38	O	PDO	0	0	0	0	0	0	0	3	1. Rear End	RE	No	1. No Adve	2. Daylight	Day	1. Dry	Dry	8. Non-Inte	1. Straight	2. Blackto	1. No Defe	3. Two-Wa	1. Not at In	6. Traffic L	1. Yes - Wo	1. Yes	1. Advance	5. Other	3. No	20. Motor V	1. On Road	No	No	Belted	No	No	No	No	No	No	No	No	No	Yes	58	NOT_RD	Not Interse	No	No	Yes	No	5. Hampto	114	114. City o	1-Interstat	4-Two-Way	Urban	VDOT Inte	5	1. State Hw	Hampton F	HAMP	R-VA IS00064EB		268.46			-76.3264	37.0151
193485255	2019	12/9/2019 5:00	1711	17:11	C	C	0	0	0	1	1	0	0	2	1. Rear End	RE	No	1. No Adve	3. Dusk	Day	1. Dry	Dry	10. Interse	1. Straight	2. Blackto	1. No Defe	2. Two-Wa	3. Three Ap	3. Traffic S	1. Yes - Wo	2. No			3. No	20. Motor V	1. On Road	No	No	Belted	No	Yes	No	No	No	No	No	No	No	No		NOT_RD	VDOT Inter	No	No	Yes	No	5. Hampto	114	114. City o	4-Minor Ar	4-Two-Way	Urban	NonVDOT	5	3. City or T	Hampton F	HAMP	R-VA SR00134WB		11.06	253029	34.98	-76.3619	37.03452
210705123	2021	3/5/2021 5:00	1725	17:25	O	PDO	0	0	0	0	0	0	0	2	4. Sideswipe - Same Direction	SSS	No	1. No Adve	3. Dusk	Day	1. Dry	Dry	9. Within Ir	1. Straight	2. Blackto	1. No Defe	3. Two-Wa	4. Four Ap	3. Traffic S	1. Yes - Wo	2. No			3. No	20. Motor V	1. On Road	No	No	Belted	No	No	No	No	No	No	No	No	No	No		NOT_RD	VDOT Inter	No	Yes	Yes	No	5. Hampto	114	114. City o	4-Minor Ar	4-Two-Way	Urban	NonVDOT	5	3. City or T	Hampton F	HAMP	R-VA US00060EB		274.42	253003	21.28	-76.3315	37.02418
241085115	2024	4/12/2024 5:00	753	7:53	C	C	0	0	0	3	3	0	0	2	2. Angle	ANG	No	1. No Adve	2. Daylight	Day	1. Dry	Dry	1. Main-Lir	1. Straight	1. Concret	1. No Defe	3. Two-Wa	3. Three Ap	4. Stop Sig	1. Yes - Wo	2. No			3. No	20. Motor V	1. On Road	No	No	Belted	No	No	No	No	No	No	No	No	No	No		NOT_RD	VDOT Inter	No	No	Yes	No	5. Hampto	114	114. City o	7-Local (J,6	3-Two-Way	Urban	NonVDOT	5	3. City or T	Hampton F	HAMP	S-VA114NP CONVENTION DR		0	1079031	6.43	-76.3873	37.03965
241085116	2024	4/16/2024 5:00	1557	15:57	O	PDO	0	0	0	0	0	0	0	2	2. Angle	ANG	No	1. No Adve	2. Daylight	Day	1. Dry	Dry	1. Main-Lir	1. Straight	2. Blackto	1. No Defe	2. Two-Wa	1. Not at In	1. No Traffi	6. No Traffi	2. No			3. No	6. Parked	1. On Road	No	No	Belted	No	No	No	No	No	No	No	No	No	No		RD_UNKN	Not Interse	No	No	Yes	No	5. Hampto	114	114. City o	7-Local (J,6	3-Two-Way	Urban	NonVDOT	5	3. City or T	Hampton F	HAMP	S-VA114NP SACRAMENTO DR		0.2			-76.3815	37.06729
213125180	2021	10/22/2021 5:00	1941	19:41	C	C	0	0	0	2	2	0	0	2	5. Sideswipe - Opposite Direction	SSO	No	1. No Adve	6. Darknes	Night	1. Dry	Dry	10. Interse	1. Straight	2. Blackto	1. No Defe	1. Two-Wa	4. Four Ap	1. No Traffi	6. No Traffi	2. No			3. No	20. Motor V	1. On Road	No	No	Belted	No	No	No	No	No	No	No	No	No	No		NOT_RD	Urban Inte	Yes	No	Yes	Yes	5. Hampto	114	114. City o	5-Major Cc	3-Two-Way	Urban	NonVDOT	5	3. City or T	Hampton F	HAMP	S-VA114NP SHELL RD		2.94	253086	68.19	-76.3633	37.01912
241085160	2024	4/10/2024 5:00	2043	20:43	A	A	0	1	0	1	2	0	0	2	2. Angle	ANG	No	1. No Adve	4. Darknes	Night	1. Dry	Dry	9. Within Ir	1. Straight	2. Blackto	1. No Defe	2. Two-Wa	4. Four Ap	3. Traffic S	1. Yes - Wo	2. No			3. No	20. Motor V	1. On Road	No	No	Belted	No	No	No	No	No	No	No	No	No	No		NOT_RD	Urban Inte	No	Yes	Yes	Yes	5. Hampto	114	114. City o	5-Major Cc	3-Two-Way	Urban	NonVDOT	5	3. City or T	Hampton F	HAMP	S-VA114NP POWHATAN PKWY		0.6	253047	51.81	-76.3789	37.00657
241085195	2024	3/7/2024 5:00	1926	19:26	O	PDO	0	0	0	0	0	0	0	2	1. Rear End	RE	No	1. No Adve	3. Dusk	Day	1. Dry	Dry	1. Main-Lir	1. Straight	2. Blackto	1. No Defe	1. Two-Wa	1. Not at In	1. No Traffi	6. No Traffi	2. No			3. No	6. Parked	4. Roadsid	No	No	Belted	No	No	No	No	No	No	No	No	No	Yes	5	RD_UNKN	Not Interse	No	No	Yes	No	5. Hampto	114	114. City o	7-Local (J,6	3-Two-Way	Urban	NonVDOT	5	3. City or T	Hampton F	HAMP	S-VA114NP LEE ST		0.64			-76.3615	37.02304
241085217	2024	4/16/2024 5:00	1631	16:31	C	C	0	0	0	2	2	0	0	3	1. Rear End	RE	No	1. No Adve	2. Daylight	Day	1. Dry	Dry	8. Non-Inte	1. Straight	2. Blackto	1. No Defe	2. Two-Wa	1. Not at In	6. Traffic L	1. Yes - Wo	2. No			3. No	20. Motor V	1. On Road	No	No	Belted	No	No	No	No	No	No	No	No	No	No		NOT_RD	VDOT Inter	No	Yes	Yes	No	5. Hampto	114	114. City o	4-Minor Ar	4-Two-Way	Urban	NonVDOT	5	3. City or T	Hampton F	HAMP	R-VA SR00278NB		0.62	1067639	212.05	-76.3472	37.05261
172265175	2017	8/13/2017 5:00	1515	15:15	C	C	0	0	0	2	2	0	0	2	4. Sideswipe - Same Direction	SSS	No	1. No Adve	2. Daylight	Day	1. Dry	Dry	1. Main-Lir	1. Straight	2. Blackto	1. No Defe	2. Two-Wa	1. Not at In	1. No Traffi	6. No Traffi	2. No			3. No	20. Motor V	1. On Road	No	No	Belted	No	Yes	No	No	No	No	No	No	No	No		NOT_RD	Not Interse	No	No	Yes	No	5. Hampto	114	114. City o	4-Minor Ar	3-Two-Way	Urban	NonVDOT	5	3. City or T	Hampton F	HAMP	S-VA114NP WOODLAND RD		1.91			-76.3222	37.04835
241085356	2024	4/17/2024 5:00	1829	18:29	O	PDO	0	0	0	0	0	0	0	2	4. Sideswipe - Same Direction	SSS	No	1. No Adve	2. Daylight	Day	1. Dry	Dry	8. Non-Inte	1. Straight	2. Blackto	1. No Defe	3. Two-Wa	1. Not at In	6. Traffic L	1. Yes - Wo	2. No			3. No	20. Motor V	1. On Road	No	No	Belted	No	No	No	No	No	No	No	No	No	Yes	14	NOT_RD	Not Interse	No	No	Yes	No	5. Hampto	114	114. City o	1-Interstat	4-Two-Way	Urban	VDOT Inte	5	1. State Hw	Hampton F	HAMP	R-VA IS00064WB		262.86			-76.4059	37.05093
241085362	2024	4/10/2024 5:00	800	8:00	B	B	0	0	1	1	2	0	0	2	2. Angle	ANG	No	1. No Adve	2. Daylight	Day	1. Dry	Dry	1. Main-Lir	1. Straight	1. Concret	1. No Defe	3. Two-Wa	1. Not at In	6. Traffic L	1. Yes - Wo	1. Yes	3. Activity	3. Work on	3. No	20. Motor V	1. On Road	No	No	Belted	No	No	No	No	No	No	No	No	No	No		NOT_RD	Not Interse	No	No	Yes	No	5. Hampto	114	114. City o	1-Interstat	4-Two-Way	Urban	VDOT Inte	5	1. State Hw	Hampton F	HAMP	R-VA IS00064EB		270.51			-76.3083	36.98967
241085394	2024	4/17/2024 5:00	729	7:29	O	PDO	0	0	0	0	0	0	0	2	1. Rear End	RE	No	1. No Adve	2. Daylight	Day	1. Dry	Dry	8. Non-Inte	1. Straight	1. Concret	1. No Defe	3. Two-Wa	1. Not at In	6. Traffic L	1. Yes - Wo	2. No			3. No	20. Motor V	1. On Road	No	No	Belted	No	Yes	No	No	No	No	No	No	No	Yes	50	NOT_RD	Not Interse	No	No	Yes	No	5. Hampto	114	114. City o	1-Interstat	4-Two-Way	Urban	VDOT Inte	5	1. State Hw	Hampton F	HAMP	R-VA IS00064EB		264.5			-76.386	37.03416
241095056	2024	4/17/2024 5:00	738	7:38	O	PDO	0	0	0	0	0	0	0	2	4. Sideswipe - Same Direction	SSS	No	1. No Adve	2. Daylight	Day	1. Dry	Dry	8. Non-Inte	1. Straight	2. Blackto	1. No Defe	3. Two-Wa	1. Not at In	6. Traffic L	1. Yes - Wo	2. No			3. No	20. Motor V	1. On Road	No	No	Belted	No	No	No	No	No	No	No	No	No	No		NOT_RD	Not Interse	No	No	Yes	No	5. Hampto	114	114. City o	1-Interstat	4-Two-Way	Urban	VDOT Inte	5	1. State Hw	Hampton F	HAMP	R-VA IS00664EB		2.5			-76.4026	37.00458
241095089	2024	4/17/2024 5:00	842	8:42	B	B	0	0	1	1	2	0	0	3	4. Sideswipe - Same Direction	SSS	No	1. No Adve	2. Daylight	Day	1. Dry	Dry	10. Interse	1. Straight	2. Blackto	1. No Defe	1. Two-Wa	4. Four Ap	6. Traffic L	1. Yes - Wo	2. No			3. No	20. Motor V	1. On Road	No	No	Belted	No	No	No	No	No	No	No	No	No	No		NOT_RD	Urban Inte	No	No	Yes	No	5. Hampto	114	114. City o	4-Minor Ar	3-Two-Way	Urban	NonVDOT	5	3. City or T	Hampton F	HAMP	R-VA US00258WB		67.68	1062430	31.81	-76.3196	37.02237
241095096	2024	4/13/2024 5:00	1215	12:15	O	PDO	0	0	0	0	0	0	0	2	1. Rear End	RE	No	1. No Adve	2. Daylight	Day	1. Dry	Dry	1. Main-Lir	1. Straight	2. Blackto	1. No Defe	3. Two-Wa	1. Not at In	6. Traffic L	1. Yes - Wo	1. Yes	3. Activity	5. Other	3. No	20. Motor V	1. On Road	No	No	Belted	No	No	No	No	No	No	No	No	No	Yes	5	NOT_RD	Not Interse	No	No	Yes	No	5. Hampto	114	114. City o	1-Interstat	4-Two-Way	Urban	VDOT Inte	5	1. State Hw	Hampton F	HAMP	R-VA IS00064EB		270.91			-76.3042	36.98529
241095098	2024	4/13/2024 5:00	41	00:41	C	C	0	0	0	1	1	0	0	2	1. Rear End	RE	No	1. No Adve	4. Darknes	Night	1. Dry	Dry	10. Interse	1. Straight	2. Blackto	1. No Defe	2. Two-Wa	4. Four Ap	3. Traffic S	1. Yes - Wo	2. No			3. No	20. Motor V	1. On Road	No	No	Belted	No	No	No	No	No	Yes	No	No	No	No		NOT_RD	Urban Inte	No	No	Yes	Yes	5. Hampto	114	114. City o	3-Principal	4-Two-Way	Urban	NonVDOT	5	3. City or T	Hampton F	HAMP	S-VA114NP HAMPTON ROADS CENTER PKWY		1.23	716613	100.93	-76.4269	37.0602
202395101	2020	8/20/2020 5:00	1343	13:43	C	C	0	0	0	2	2	0	0	2	2. Angle	ANG	No	1. No Adve	2. Daylight	Day	1. Dry	Dry	6. Intersec	10. On/Off	2. Blackto	1. No Defe	3. Two-Wa	3. Three Ap	6. Traffic L	1. Yes - Wo	2. No			3. No	20. Motor V	1. On Road	No	No	Belted	No	No	No	No	No	No	No	No	No	No		NOT_RD	VDOT Inter	No	No	Yes	No	5. Hampto	114	114. City o	4-Minor Ar	4-Two-Way	Urban	NonVDOT	5	3. City or T	Hampton F	HAMP	R-VA SR00134WB		11.06	253029	34.98	-76.3619	37.03452
241095100	2024	4/11/2024 5:00	2023	20:23	A	A	0	1	0	0	1	0	1	1	12. Ped	PED	Pedestrian	1. No Adve	4. Darknes	Night	1. Dry	Dry	1. Main-Lir	1. Straight	2. Blackto	1. No Defe	2. Two-Wa	1. Not at In	6. Traffic L	1. Yes - Wo	2. No			3. No	19. Ped	1. On Road	No	No	Belted	No	No	No	No	No	Yes	No	No	Yes	No		NOT_RD	Not Interse	No	No	Yes	Yes	5. Hampto	114	114. City o	3-Principal	4-Two-Way	Urban	NonVDOT	5	3. City or T	Hampton F	HAMP	R-VA US00258EB		63.98	1078693	269	-76.3713	37.04389
231795084	2023	6/21/2023 5:00	2235	22:35	C	C	0	0	0	3	3	0	0	2	2. Angle	ANG	No	5. Rain	4. Darknes	Night	2. Wet	Wet	8. Non-Inte	2. Curve - L	2. Blackto	1. No Defe	1. Two-Wa	1. Not at In	1. No Traffi	6. No Traffi	2. No			3. No	20. Motor V	1. On Road	No	No	Belted	No	No	No	No	No	No	No	No	No	No		NOT_RD	Not Interse	No	Yes	Yes	Yes	5. Hampto	114	114. City o	4-Minor Ar	3-Two-Way	Urban	NonVDOT	5	3. City or T	Hampton F	HAMP	R-VA SR00152WB		4.9			-76.3825	37.04741
211965402	2021	7/6/2021 5:00	843	8:43	C	C	0	0	0	1	1	0	0	2	1. Rear End	RE	No	1. No Adve	2. Daylight	Day	1. Dry	Dry	10. Interse	1. Straight	2. Blackto	1. No Defe	2. Two-Wa	3. Three Ap	3. Traffic S	1. Yes - Wo	2. No			3. No	20. Motor V	1. On Road	No	No	Belted	No	No	No	No	No	No	Yes	No	No	No		NOT_RD	VDOT Inter	No	No	Yes	No	5. Hampto	114	114. City o	4-Minor Ar	4-Two-Way	Urban	NonVDOT	5	3. City or T	Hampton F	HAMP	R-VA SR00134WB		11.06	253029	26.23	-76.3619	37.03453
222375688	2022	6/29/2022 5:00	758	7:58	A	A	0	1	0	1	2	0	0	2	2. Angle	ANG	No	1. No Adve	2. Daylight	Day	1. Dry	Dry	9. Within Ir	1. Straight	2. Blackto	1. No Defe	2. Two-Wa	4. Four Ap	3. Traffic S	1. Yes - Wo	2. No			3. No	20. Motor V	1. On Road	No	No	Belted	No	No	No	No	No	No	No	No	No	No		NOT_RD	VDOT Inter	No	No	Yes	No	5. Hampto	114	114. City o	4-Minor Ar	4-Two-Way	Urban	NonVDOT	5	3. City or T	Hampton F	HAMP	R-VA SR00134WB		11.06	253029	10.66	-76.362	37.03457
241095119	2024	4/16/2024 5:00	1854	18:54	O	PDO	0	0	0	0	0	0	0	2	2. Angle	ANG	No	1. No Adve	2. Daylight	Day	1. Dry	Dry	10. Interse	1. Straight	2. Blackto	1. No Defe	2. Two-Wa	3. Three Ap	3. Traffic S	1. Yes - Wo	2. No			3. No	20. Motor V	1. On Road	No	No	Belted	No	No	No	No	No	No	No	No	No	No		NOT_RD	VDOT Inter	No	No	Yes	No	5. Hampto	114	114. City o	3-Principal	4-Two-Way	Urban	NonVDOT	5	3. City or T	Hampton F	HAMP	R-VA US00258EB		62.41	50659	58.39	-76.3986	37.03944
223405098	2022	12/5/2022 5:00	826	8:26	O	PDO	0	0	0	0	0	0	0	2	2. Angle	ANG	No	1. No Adve	2. Daylight	Day	1. Dry	Dry	9. Within Ir	1. Straight	2. Blackto	1. No Defe	3. Two-Wa	4. Four Ap	3. Traffic S	1. Yes - Wo	2. No			3. No	20. Motor V	1. On Road	No	No	Belted	No	No	No	No	No	No	No	No	No	No		NOT_RD	Urban Inte	No	Yes	Yes	No	5. Hampto	114	114. City o	7-Local (J,6	3-Two-Way	Urban	NonVDOT	5	3. City or T	Hampton F	HAMP	S-VA114PR NEWMARKET DR		0.15	253129	31.93	-76.4395	37.02183
241095176	2024	4/14/2024 5:00	1845	18:45	C	C	0	0	0	2	2	0	0	1	9. Fixed Object - Off Road	FOOR	No	1. No Adve	2. Daylight	Day	1. Dry	Dry	9. Within Ir	1. Straight	2. Blackto	1. No Defe	1. Two-Wa	4. Four Ap	4. Stop Sig	1. Yes - Wo	2. No			3. No	2. Trees	1. On Road	No	No	Belted	No	No	No	No	No	No	No	No	No	Yes	15	NOT_RD	Urban Inte	No	Yes	Yes	No	5. Hampto	114	114. City o	7-Local (J,6	3-Two-Way	Urban	NonVDOT	5	3. City or T	Hampton F	HAMP	S-VA114PR LOCUST AVE		0.17			-76.3878	36.99383
233385145	2023	12/2/2023 5:00	2241	22:41	C	C	0	0	0	2	2	0	0	2	2. Angle	ANG	No	3. Fog	4. Darknes	Night	2. Wet	Wet	13. Drivew	1. Straight	2. Blackto	1. No Defe	1. Two-Wa	1. Not at In	4. Stop Sig	1. Yes - Wo	2. No			3. No	20. Motor V	1. On Road	No	No	Belted	No	No	No	No	No	No	No	No	No	No		NOT_RD	Not Interse	No	No	Yes	Yes	5. Hampto	114	114. City o	4-Minor Ar	3-Two-Way	Urban	NonVDOT	5	3. City or T	Hampton F	HAMP	R-VA SR00152WB		4.9			-76.3826	37.04744
231005101	2023	4/7/2023 5:00	1350	13:50	O	PDO	0	0	0	0	0	0	0	2	5. Sideswipe - Opposite Direction	SSO	No	5. Rain	2. Daylight	Day	2. Wet	Wet	1. Main-Lir	2. Curve - L	2. Blackto	1. No Defe	1. Two-Wa	1. Not at In	7. No Pass	1. Yes - Wo	2. No			3. No	20. Motor V	1. On Road	No	No	Belted	No	No	No	No	No	No	No	No	No	Yes	10	RD_UNKN	Not Interse	No	Yes	Yes	No	5. Hampto	114	114. City o	4-Minor Ar	3-Two-Way	Urban	NonVDOT	5	3. City or T	Hampton F	HAMP	R-VA SR00152WB		4.91			-76.3825	37.04729
241095180	2024	4/12/2024 5:00	2358	23:58	C	C	0	0	0	1	1	0	0	2	2. Angle	ANG	No	1. No Adve	4. Darknes	Night	1. Dry	Dry	10. Interse	1. Straight	2. Blackto	1. No Defe	3. Two-Wa	4. Four Ap	3. Traffic S	1. Yes - Wo	2. No			3. No	20. Motor V	1. On Road	No	No	Belted	No	No	No	No	No	No	No	No	No	No		NOT_RD	VDOT Inter	No	No	Yes	Yes	5. Hampto	114	114. City o	5-Major Cc	3-Two-Way	Urban	NonVDOT	5	3. City or T	Hampton F	HAMP	S-VA114NP COLISEUM DR		0.52	253353	71.79	-76.386	37.03754
241095181	2024	4/16/2024 5:00	1216	12:16	C	C	0	0	0	2	2	0	0	2	1. Rear End	RE	No	1. No Adve	2. Daylight	Day	1. Dry	Dry	10. Interse	1. Straight	2. Blackto	1. No Defe	2. Two-Wa	4. Four Ap	1. No Traffi	6. No Traffi	2. No			3. No	20. Motor V	1. On Road	No	No	Belted	No	Yes	No	No	No	No	No	No	No	No		NOT_RD	VDOT Inter	No	No	Yes	No	5. Hampto	114	114. City o	3-Principal	4-Two-Way	Urban	NonVDOT	5	3. City or T	Hampton F	HAMP	R-VA US00258WB		65.14	1068042	9.35	-76.351	37.04366
193165177	2019	11/7/2019 5:00	751	7:51	O	PDO	0	0	0	0	0	0	0	2	1. Rear End	RE	No	1. No Adve	2. Daylight	Day	1. Dry	Dry	9. Within Ir	1. Straight	2. Blackto	1. No Defe	1. Two-Wa	3. Three Ap	6. Traffic L	1. Yes - Wo	2. No			2. Yes - Wi	20. Motor V	1. On Road	No	No	Belted	No	No	No	No	No	No	No	No	No	No		NOT_RD	Urban Inte	No	Yes	Yes	No	5. Hampto	114	114. City o	4-Minor Ar	3-Two-Way	Urban	NonVDOT	5	3. City or T	Hampton F	HAMP	R-VA SR00169SB		6.74	1064166	26.79	-76.3403	37.04802
241095183	2024	4/17/2024 5:00	704	7:04	A	A	0	1	0	1	2	0	0	2	2. Angle	ANG	No	1. No Adve	2. Daylight	Day	1. Dry	Dry	1. Main-Lir	1. Straight	2. Blackto	1. No Defe	2. Two-Wa	2. Two App	1. No Traffi	6. No Traffi	2. No			3. No	20. Motor V	1. On Road	No	No	Belted	No	No	No	No	No	No	No	No	No	No		NOT_RD	Urban Inte	Yes	No	Yes	No	5. Hampto	114	114. City o	3-Principal	4-Two-Way	Urban	NonVDOT	5	3. City or T	Hampton F	HAMP	R-VA US00258WB		66.46	253151	235.47	-76.3285	37.0385
241095258	2024	4/18/2024 5:00	748	7:48	O	PDO	0	0	0	0	0	0	0	2	1. Rear End	RE	No	1. No Adve	2. Daylight	Day	1. Dry	Dry	8. Non-Inte	3. Grade - S	1. Concret	1. No Defe	3. Two-Wa	1. Not at In	6. Traffic L	1. Yes - Wo	2. No			3. No	20. Motor V	1. On Road	No	No	Belted	No	No	No	No	No	No	No	No	No	Yes	10	NOT_RD	Not Interse	No	Yes	Yes	No	5. Hampto	114	114. City o	1-Interstat	4-Two-Way	Urban	VDOT Inte	5	1. State Hw	Hampton F	HAMP	R-VA IS00064EB		271.09			-76.3023	36.98325
241095284	2024	4/16/2024 5:00	1320	13:20	O	PDO	0	0	0	0	0	0	0	2	4. Sideswipe - Same Direction	SSS	No	1. No Adve	2. Daylight	Day	1. Dry	Dry	8. Non-Inte	1. Straight	2. Blackto	1. No Defe	3. Two-Wa	1. Not at In	6. Traffic L	1. Yes - Wo	2. No			3. No	20. Motor V	1. On Road	No	No	Belted	No	No	No	No	No	No	Yes	No	No	No		NOT_RD	Not Interse	No	Yes	Yes	No	5. Hampto	114	114. City o	1-Interstat	4-Two-Way	Urban	VDOT Inte	5	1. State Hw	Hampton F	HAMP	R-VA IS00664EB		0.18			-76.3788	37.03072
241095330	2024	4/16/2024 5:00	1001	10:01	B	B	0	0	1	1	2	0	0	2	1. Rear End	RE	No	1. No Adve	2. Daylight	Day	1. Dry	Dry	8. Non-Inte	1. Straight	2. Blackto	1. No Defe	3. Two-Wa	1. Not at In	6. Traffic L	1. Yes - Wo	2. No			3. No	20. Motor V	1. On Road	No	No	Belted	No	No	No	No	No	No	No	No	No	Yes	5	NOT_RD	Not Interse	No	No	Yes	No	5. Hampto	114	114. City o	1-Interstat	4-Two-Way	Urban	VDOT Inte	5	1. State Hw	Hampton F	HAMP	R-VA IS00064WB		267.84			-76.3307	37.02517
241095354	2024	4/12/2024 5:00	1230	12:30	O	PDO	0	0	0	0	0	0	0	6	1. Rear End	RE	No	1. No Adve	2. Daylight	Day	1. Dry	Dry	8. Non-Inte	1. Straight	2. Blackto	1. No Defe	3. Two-Wa	1. Not at In	6. Traffic L	1. Yes - Wo	1. Yes	3. Activity	3. Work on	3. No	20. Motor V	1. On Road	No	No	Belted	No	No	No	No	No	No	No	No	No	Yes	20	NOT_RD	Not Interse	No	No	Yes	No	5. Hampto	114	114. City o	1-Interstat	4-Two-Way	Urban	VDOT Inte	5	1. State Hw	Hampton F	HAMP	R-VA IS00064EB		267.84			-76.3294	37.02315
211615077	2021	6/6/2021 5:00	1754	17:54	O	PDO	0	0	0	0	0	0	0	2	2. Angle	ANG	No	1. No Adve	2. Daylight	Day	1. Dry	Dry	1. Main-Lir	1. Straight	2. Blackto	1. No Defe	4. One-Wa	1. Not at In	3. Traffic S	1. Yes - Wo	2. No			3. No	20. Motor V	1. On Road	No	No	Belted	No	No	No	No	No	Yes	No	No	No	No		NOT_RD	VDOT Inter	No	No	Yes	No	5. Hampto	114	114. City o	3-Principal	4-Two-Way	Urban	NonVDOT	5	3. City or T	Hampton F	HAMP	R-VA US00060WB		274.42	253003	48.7	-76.3313	37.02419
240645214	2024	2/22/2024 5:00	639	6:39	C	C	0	0	0	1	1	0	0	1	9. Fixed Object - Off Road	FOOR	No	1. No Adve	2. Daylight	Day	1. Dry	Dry	1. Main-Lir	2. Curve - L	2. Blackto	1. No Defe	3. Two-Wa	1. Not at In	6. Traffic L	1. Yes - Wo	2. No			3. No	8. Sign, Tra	1. On Road	No	No	Belted	No	No	No	No	No	Yes	No	No	No	No		RD_UNKN	Not Interse	No	No	Yes	No	5. Hampto	114	114. City o	4-Minor Ar	4-Two-Way	Urban	NonVDOT	5	3. City or T	Hampton F	HAMP	S-VA114NP ARMISTEAD AVE N		4.27			-76.3829	37.07175
241105122	2024	4/8/2024 5:00	1720	17:20	B	B	0	0	1	0	1	0	0	3	1. Rear End	RE	No	1. No Adve	2. Daylight	Day	1. Dry	Dry	10. Interse	1. Straight	2. Blackto	1. No Defe	2. Two-Wa	3. Three Ap	3. Traffic S	1. Yes - Wo	2. No			3. No	20. Motor V	1. On Road	No	No	Belted	No	No	No	No	No	Yes	No	No	No	No		NOT_RD	VDOT Inter	No	No	Yes	No	5. Hampto	114	114. City o	4-Minor Ar	3-Two-Way	Urban	NonVDOT	5	3. City or T	Hampton F	HAMP	R-VA SR00278NB		0.67	1067639	39.34	-76.3472	37.0533
241105123	2024	4/17/2024 5:00	1527	15:27	C	C	0	0	0	2	2	0	0	2	4. Sideswipe - Same Direction	SSS	No	1. No Adve	2. Daylight	Day	1. Dry	Dry	1. Main-Lir	1. Straight	2. Blackto	1. No Defe	1. Two-Wa	1. Not at In	1. No Traffi	6. No Traffi	2. No			3. No	20. Motor V	1. On Road	No	No	Belted	No	No	No	No	No	No	No	No	No	No		NOT_RD	VDOT Inter	No	No	Yes	No	5. Hampto	114	114. City o	7-Local (J,6	3-Two-Way	Urban	NonVDOT	5	3. City or T	Hampton F	HAMP	S-VA114NP SINCLAIR RD		0.04	1067639	196.53	-76.3478	37.05344
241105124	2024	4/18/2024 5:00	1538	15:38	C	C	0	0	0	1	1	0	0	2	4. Sideswipe - Same Direction	SSS	No	1. No Adve	2. Daylight	Day	1. Dry	Dry	1. Main-Lir	1. Straight	2. Blackto	1. No Defe	3. Two-Wa	1. Not at In	6. Traffic L	1. Yes - Wo	2. No			3. No	20. Motor V	1. On Road	No	No	Belted	No	No	No	No	No	No	No	No	No	No		NOT_RD	Not Interse	Yes	No	Yes	No	5. Hampto	114	114. City o	3-Principal	4-Two-Way	Urban	NonVDOT	5	3. City or T	Hampton F	HAMP	R-VA US00258WB		60	1075965	326.54	-76.4366	37.02335
233065148	2023	11/1/2023 5:00	1732	17:32	O	PDO	0	0	0	0	0	0	0	2	2. Angle	ANG	No	1. No Adve	2. Daylight	Day	1. Dry	Dry	10. Interse	1. Straight	2. Blackto	1. No Defe	1. Two-Wa	4. Four Ap	3. Traffic S	1. Yes - Wo	2. No			3. No	20. Motor V	1. On Road	No	No	Belted	No	No	No	No	No	No	No	No	No	No		NOT_RD	Urban Inte	Yes	No	Yes	No	5. Hampto	114	114. City o	5-Major Cc	3-Two-Way	Urban	NonVDOT	5	3. City or T	Hampton F	HAMP	S-VA114NP SHELL RD		2.94	253086	17.05	-76.3632	37.01921
241105191	2024	4/18/2024 5:00	726	7:26	O	PDO	0	0	0	0	0	0	0	2	1. Rear End	RE	No	1. No Adve	2. Daylight	Day	1. Dry	Dry	8. Non-Inte	1. Straight	2. Blackto	1. No Defe	3. Two-Wa	1. Not at In	6. Traffic L	1. Yes - Wo	1. Yes	3. Activity	3. Work on	3. No	20. Motor V	1. On Road	No	No	Belted	No	Yes	No	No	No	No	Yes	No	No	Yes	10	NOT_RD	Not Interse	No	No	Yes	No	5. Hampto	114	114. City o	1-Interstat	4-Two-Way	Urban	VDOT Inte	5	1. State Hw	Hampton F	HAMP	R-VA IS00064EB		267.89			-76.329	37.0225
242005590	2024	5/9/2024 5:00	706	7:06	C	C	0	0	0	3	3	0	0	2	1. Rear End	RE	No	1. No Adve	2. Daylight	Day	1. Dry	Dry	1. Main-Lir	1. Straight	2. Blackto	1. No Defe	2. Two-Wa	1. Not at In	3. Traffic S	1. Yes - Wo	2. No			3. No	20. Motor V	1. On Road	No	No	Belted	No	No	No	No	No	No	No	No	No	Yes	10	NOT_RD	VDOT Inter	No	No	Yes	No	5. Hampto	114	114. City o	3-Principal	4-Two-Way	Urban	NonVDOT	5	3. City or T	Hampton F	HAMP	R-VA SR00134WB		11.06	253029	26.23	-76.3619	37.03453
241105213	2024	4/18/2024 5:00	1443	14:43	O	PDO	0	0	0	0	0	0	0	3	4. Sideswipe - Same Direction	SSS	No	1. No Adve	2. Daylight	Day	1. Dry	Dry	8. Non-Inte	1. Straight	2. Blackto	1. No Defe	3. Two-Wa	1. Not at In	6. Traffic L	1. Yes - Wo	1. Yes	1. Advance	3. Work on	3. No	20. Motor V	1. On Road	No	No	Belted	No	No	No	No	No	No	Yes	No	No	Yes	15	NOT_RD	Not Interse	No	No	Yes	No	5. Hampto	114	114. City o	1-Interstat	4-Two-Way	Urban	VDOT Inte	5	1. State Hw	Hampton F	HAMP	R-VA IS00064EB		268.74			-76.3231	37.01169
241105347	2024	4/19/2024 5:00	1442	14:42	O	PDO	0	0	0	0	0	0	0	2	1. Rear End	RE	No	1. No Adve	2. Daylight	Day	1. Dry	Dry	5. On Entra	10. On/Off	2. Blackto	1. No Defe	4. One-Wa	1. Not at In	6. Traffic L	1. Yes - Wo	2. No			3. No	20. Motor V	1. On Road	No	No	Belted	No	No	No	No	No	No	No	No	No	No		NOT_RD	Not Interse	No	No	No	No	5. Hampto	114	114. City o	1-Interstat	1-One-Way	Urban	VDOT Inte	5	1. State Hw	Hampton F	HAMP	R-VA IS00064EB	RMP265.00A	0.2			-76.3633	37.03155
241115138	2024	4/20/2024 5:00	1154	11:54	O	PDO	0	0	0	0	0	0	0	3	1. Rear End	RE	No	1. No Adve	2. Daylight	Day	2. Wet	Wet	8. Non-Inte	1. Straight	2. Blackto	1. No Defe	3. Two-Wa	1. Not at In	6. Traffic L	1. Yes - Wo	1. Yes	3. Activity	3. Work on	3. No	20. Motor V	1. On Road	No	No	Belted	No	No	No	No	No	No	No	No	No	No		NOT_RD	Not Interse	No	No	Yes	No	5. Hampto	114	114. City o	1-Interstat	4-Two-Way	Urban	VDOT Inte	5	1. State Hw	Hampton F	HAMP	R-VA IS00064EB		267.61			-76.3317	37.02634
241115197	2024	4/20/2024 5:00	1505	15:05	O	PDO	0	0	0	0	0	0	0	2	1. Rear End	RE	No	1. No Adve	2. Daylight	Day	1. Dry	Dry	8. Non-Inte	1. Straight	1. Concret	1. No Defe	3. Two-Wa	1. Not at In	6. Traffic L	1. Yes - Wo	1. Yes	3. Activity	3. Work on	3. No	20. Motor V	1. On Road	No	No	Belted	No	Yes	No	No	No	Yes	No	No	No	Yes	5	NOT_RD	Not Interse	No	No	Yes	No	5. Hampto	114	114. City o	1-Interstat	4-Two-Way	Urban	VDOT Inte	5	1. State Hw	Hampton F	HAMP	R-VA IS00064EB		267.2			-76.3373	37.03118
241125051	2024	4/20/2024 5:00	1208	12:08	O	PDO	0	0	0	0	0	0	0	3	1. Rear End	RE	No	1. No Adve	2. Daylight	Day	1. Dry	Dry	8. Non-Inte	1. Straight	2. Blackto	1. No Defe	3. Two-Wa	1. Not at In	6. Traffic L	1. Yes - Wo	1. Yes	3. Activity	3. Work on	3. No	20. Motor V	1. On Road	No	No	Belted	No	No	No	No	No	No	No	No	No	No		NOT_RD	Not Interse	Yes	No	Yes	No	5. Hampto	114	114. City o	1-Interstat	4-Two-Way	Urban	VDOT Inte	5	1. State Hw	Hampton F	HAMP	R-VA IS00064EB		267.76			-76.3302	37.02424
222695233	2022	9/22/2022 5:00	1809	18:09	C	C	0	0	0	5	5	0	0	2	4. Sideswipe - Same Direction	SSS	No	1. No Adve	2. Daylight	Day	1. Dry	Dry	10. Interse	1. Straight	2. Blackto	1. No Defe	1. Two-Wa	3. Three Ap	4. Stop Sig	1. Yes - Wo	2. No			3. No	20. Motor V	1. On Road	No	No	Belted	No	No	No	No	No	No	No	No	No	No		NOT_RD	Urban Inte	No	No	Yes	No	5. Hampto	114	114. City o	5-Major Cc	4-Two-Way	Urban	NonVDOT	5	3. City or T	Hampton F	HAMP	S-VA114NP ORCUTT AVE		1.04	1075956	10.91	-76.441	37.03567
241135183	2024	4/13/2024 5:00	1543	15:43	O	PDO	0	0	0	0	0	0	0	4	1. Rear End	RE	No	1. No Adve	2. Daylight	Day	1. Dry	Dry	8. Non-Inte	1. Straight	2. Blackto	1. No Defe	3. Two-Wa	1. Not at In	6. Traffic L	1. Yes - Wo	1. Yes	1. Advance	3. Work on	3. No	20. Motor V	1. On Road	No	No	Belted	No	No	No	No	No	No	No	No	No	No		NOT_RD	Not Interse	No	No	Yes	No	5. Hampto	114	114. City o	1-Interstat	4-Two-Way	Urban	VDOT Inte	5	1. State Hw	Hampton F	HAMP	R-VA IS00064EB		264.2			-76.3896	37.0361
241135190	2024	4/17/2024 5:00	1609	16:09	O	PDO	0	0	0	0	0	0	0	2	1. Rear End	RE	No	1. No Adve	2. Daylight	Day	1. Dry	Dry	8. Non-Inte	1. Straight	2. Blackto	1. No Defe	3. Two-Wa	1. Not at In	6. Traffic L	1. Yes - Wo	1. Yes	1. Advance	3. Work on	3. No	20. Motor V	1. On Road	No	No	Unbelted	No	No	No	No	No	No	No	No	No	Yes	25	NOT_RD	Not Interse	No	No	Yes	No	5. Hampto	114	114. City o	1-Interstat	4-Two-Way	Urban	VDOT Inte	5	1. State Hw	Hampton F	HAMP	R-VA IS00064WB		267.94			-76.3296	37.0237
211965262	2021	6/16/2021 5:00	1641	16:41	C	C	0	0	0	3	3	0	0	2	1. Rear End	RE	No	1. No Adve	2. Daylight	Day	1. Dry	Dry	6. Intersec	10. On/Off	1. Concret	1. No Defe	4. One-Wa	2. Two App	1. No Traffi	6. No Traffi	2. No			3. No	20. Motor V	1. On Road	No	No	Belted	No	No	No	No	No	Yes	No	No	No	No		NOT_RD	VDOT Inter	No	No	Yes	No	5. Hampto	114	114. City o	4-Minor Ar	4-Two-Way	Urban	NonVDOT	5	3. City or T	Hampton F	HAMP	R-VA US00060WB		274.42	253003	48.42	-76.3314	37.02427
193225109	2019	11/12/2019 5:00	1606	16:06	C	C	0	0	0	1	1	0	0	2	2. Angle	ANG	No	5. Rain	3. Dusk	Day	2. Wet	Wet	9. Within Ir	2. Curve - L	2. Blackto	1. No Defe	2. Two-Wa	4. Four Ap	6. Traffic L	1. Yes - Wo	2. No			1. Yes	20. Motor V	1. On Road	No	No	Belted	No	No	No	No	No	No	No	No	No	No		NOT_RD	Urban Inte	No	No	Yes	No	5. Hampto	114	114. City o	4-Minor Ar	3-Two-Way	Urban	NonVDOT	5	3. City or T	Hampton F	HAMP	R-VA SR00169NB		6.75	1064166	0	-76.3404	37.04797
212715131	2021	9/17/2021 5:00	1652	16:52	O	PDO	0	0	0	0	0	0	0	2	2. Angle	ANG	No	5. Rain	2. Daylight	Day	2. Wet	Wet	10. Interse	1. Straight	2. Blackto	1. No Defe	2. Two-Wa	4. Four Ap	3. Traffic S	1. Yes - Wo	2. No			3. No	20. Motor V	1. On Road	No	No	Belted	No	Yes	No	No	No	No	No	No	No	No		NOT_RD	VDOT Inter	No	No	Yes	No	5. Hampto	114	114. City o	3-Principal	4-Two-Way	Urban	NonVDOT	5	3. City or T	Hampton F	HAMP	R-VA US00060WB		274.42	253003	55.2	-76.3313	37.02417
241135237	2024	4/19/2024 5:00	1349	13:49	O	PDO	0	0	0	0	0	0	0	4	1. Rear End	RE	No	1. No Adve	2. Daylight	Day	1. Dry	Dry	8. Non-Inte	1. Straight	1. Concret	1. No Defe	3. Two-Wa	1. Not at In	6. Traffic L	1. Yes - Wo	1. Yes	3. Activity	3. Work on	3. No	20. Motor V	1. On Road	No	No	Belted	No	No	No	No	No	No	No	No	No	No		NOT_RD	Not Interse	No	Yes	Yes	No	5. Hampto	114	114. City o	1-Interstat	4-Two-Way	Urban	VDOT Inte	5	1. State Hw	Hampton F	HAMP	R-VA IS00064EB		267.49			-76.3329	37.02815
213365215	2021	10/2/2021 5:00	2352	23:52	C	C	0	0	0	2	2	0	0	2	3. Head On	HO	No	1. No Adve	4. Darknes	Night	1. Dry	Dry	10. Interse	1. Straight	2. Blackto	1. No Defe	2. Two-Wa	4. Four Ap	6. Traffic L	1. Yes - Wo	2. No			3. No	20. Motor V	1. On Road	No	No	Belted	No	No	No	No	No	No	No	No	No	No		NOT_RD	VDOT Inter	No	Yes	Yes	Yes	5. Hampto	114	114. City o	3-Principal	4-Two-Way	Urban	NonVDOT	5	3. City or T	Hampton F	HAMP	R-VA US00060WB		274.42	253003	46.33	-76.3313	37.0242
241135244	2024	4/18/2024 5:00	1615	16:15	C	C	0	0	0	1	1	0	0	2	1. Rear End	RE	No	1. No Adve	2. Daylight	Day	1. Dry	Dry	1. Main-Lir	1. Straight	2. Blackto	1. No Defe	1. Two-Wa	2. Two App	1. No Traffi	6. No Traffi	2. No			3. No	20. Motor V	1. On Road	No	No	Belted	No	No	No	No	No	No	No	No	No	No		NOT_RD	Urban Inte	Yes	No	Yes	No	5. Hampto	114	114. City o	3-Principal	4-Two-Way	Urban	NonVDOT	5	3. City or T	Hampton F	HAMP	R-VA US00258EB		66.82	253152	145.14	-76.3256	37.03358
241135251	2024	4/20/2024 5:00	1506	15:06	A	A	0	1	0	1	2	0	0	2	4. Sideswipe - Same Direction	SSS	Bike	1. No Adve	2. Daylight	Day	1. Dry	Dry	1. Main-Lir	1. Straight	2. Blackto	1. No Defe	1. Two-Wa	1. Not at In	6. Traffic L	1. Yes - Wo	2. No			3. No	20. Motor V	1. On Road	No	No	Belted	Yes	No	No	No	No	No	No	No	No	No		NOT_RD	Not Interse	Yes	No	Yes	No	5. Hampto	114	114. City o	7-Local (J,6	3-Two-Way	Urban	NonVDOT	5	3. City or T	Hampton F	HAMP	S-VA114PR GRIMES RD		0.14			-76.3142	37.03971
241135255	2024	4/20/2024 5:00	1144	11:44	C	C	0	0	0	1	1	0	0	2	16. Other	OTHR	No	1. No Adve	2. Daylight	Day	1. Dry	Dry	8. Non-Inte	1. Straight	2. Blackto	1. No Defe	2. Two-Wa	1. Not at In	1. No Traffi	6. No Traffi	2. No			3. No	20. Motor V	1. On Road	Yes	No	Belted	No	No	No	No	No	No	No	No	No	Yes	5	NOT_RD	Not Interse	No	No	Yes	No	5. Hampto	114	114. City o	7-Local (J,6	3-Two-Way	Urban	NonVDOT	5	3. City or T	Hampton F	HAMP	S-VA114NP WILDERNESS RD		0.76			-76.3355	37.06526
241135257	2024	4/19/2024 5:00	1544	15:44	C	C	0	0	0	2	2	0	0	2	4. Sideswipe - Same Direction	SSS	No	1. No Adve	2. Daylight	Day	1. Dry	Dry	1. Main-Lir	1. Straight	2. Blackto	1. No Defe	1. Two-Wa	1. Not at In	6. Traffic L	1. Yes - Wo	2. No			3. No	20. Motor V	1. On Road	No	No	Belted	No	No	No	No	No	No	No	No	No	No		NOT_RD	Urban Inte	Yes	No	Yes	No	5. Hampto	114	114. City o	4-Minor Ar	3-Two-Way	Urban	NonVDOT	5	3. City or T	Hampton F	HAMP	R-VA SR00351WB		5.11	253174	56.58	-76.3561	37.02923
243455225	2024	12/7/2024 5:00	930	9:30	C	C	0	0	0	2	2	0	0	2	1. Rear End	RE	No	1. No Adve	2. Daylight	Day	1. Dry	Dry	6. Intersec	10. On/Off	2. Blackto	4. Under R	4. One-Wa	2. Two App	4. Stop Sig	1. Yes - Wo	1. Yes	2. Transitic	2. Lane Sh	3. No	20. Motor V	1. On Road	No	No	Belted	No	Yes	No	No	No	No	No	No	No	No		NOT_RD	VDOT Inter	No	No	Yes	No	5. Hampto	114	114. City o	3-Principal	4-Two-Way	Urban	NonVDOT	5	3. City or T	Hampton F	HAMP	R-VA SR00134WB		11.06	253029	26.23	-76.3619	37.03453
220035157	2021	12/16/2021 5:00	814	8:14	C	C	0	0	0	2	2	0	0	2	2. Angle	ANG	No	1. No Adve	2. Daylight	Day	1. Dry	Dry	9. Within Ir	1. Straight	2. Blackto	1. No Defe	2. Two-Wa	2. Two App	3. Traffic S	1. Yes - Wo	2. No			3. No	20. Motor V	1. On Road	No	No	Belted	No	No	No	No	No	No	No	No	No	No		NOT_RD	VDOT Inter	No	No	Yes	No	5. Hampto	114	114. City o	4-Minor Ar	4-Two-Way	Urban	NonVDOT	5	3. City or T	Hampton F	HAMP	R-VA US00060EB		274.42	253003	10.64	-76.3315	37.02416
241135261	2024	4/20/2024 5:00	1143	11:43	C	C	0	0	0	1	1	0	0	1	9. Fixed Object - Off Road	FOOR	No	1. No Adve	2. Daylight	Day	2. Wet	Wet	1. Main-Lir	1. Straight	2. Blackto	1. No Defe	1. Two-Wa	3. Three Ap	3. Traffic S	1. Yes - Wo	2. No			3. No	8. Sign, Tra	1. On Road	No	No	Belted	No	No	No	No	No	No	No	No	No	No		NOT_RD	Urban Inte	Yes	No	Yes	No	5. Hampto	114	114. City o	7-Local (J,6)		Urban	NonVDOT	5	3. City or T	Hampton F	HAMP	S-VA114PR HAMPTON HARBOR AVE		0.01	1079588	51.97	-76.3334	37.02534
241135262	2024	4/15/2024 5:00	1612	16:12	C	C	0	0	0	2	2	0	0	2	1. Rear End	RE	No	1. No Adve	2. Daylight	Day	1. Dry	Dry	10. Interse	1. Straight	2. Blackto	1. No Defe	3. Two-Wa	4. Four Ap	3. Traffic S	1. Yes - Wo	2. No			3. No	20. Motor V	1. On Road	No	No	Belted	No	Yes	No	No	No	No	No	No	No	No		NOT_RD	VDOT Inter	Yes	No	Yes	No	5. Hampto	114	114. City o	3-Principal	4-Two-Way	Urban	NonVDOT	5	3. City or T	Hampton F	HAMP	R-VA US00258EB		62.39	50659	124.38	-76.3989	37.03937
241135263	2024	4/19/2024 5:00	1509	15:09	O	PDO	0	0	0	0	0	0	0	2	15. Backed Into	BI	No	1. No Adve	2. Daylight	Day	1. Dry	Dry	9. Within Ir	1. Straight	2. Blackto	1. No Defe	1. Two-Wa	3. Three Ap	1. No Traffi	6. No Traffi	2. No			3. No	20. Motor V	1. On Road	No	No	Belted	No	No	No	No	No	No	No	No	No	No		NOT_RD	Urban Inte	No	No	Yes	No	5. Hampto	114	114. City o	7-Local (J,6	3-Two-Way	Urban	NonVDOT	5	3. City or T	Hampton F	HAMP	S-VA114NP WINE ST		0.1			-76.3431	37.02633
241135264	2024	4/19/2024 5:00	1442	14:42	C	C	0	0	0	2	2	0	0	3	2. Angle	ANG	No	1. No Adve	2. Daylight	Day	1. Dry	Dry	9. Within Ir	1. Straight	2. Blackto	1. No Defe	3. Two-Wa	4. Four Ap	3. Traffic S	1. Yes - Wo	2. No			3. No	20. Motor V	1. On Road	No	No	Belted	No	No	No	No	No	No	No	No	No	No		NOT_RD	Urban Inte	No	No	Yes	No	5. Hampto	114	114. City o	4-Minor Ar	4-Two-Way	Urban	NonVDOT	5	3. City or T	Hampton F	HAMP	R-VA SR00278SB		0.41	746578	15.11	-76.3476	37.04953
173485154	2017	12/13/2017 5:00	1722	17:22	O	PDO	0	0	0	0	0	0	0	2	1. Rear End	RE	No	1. No Adve	4. Darknes	Night	1. Dry	Dry	1. Main-Lir	2. Curve - L	2. Blackto	1. No Defe	2. Two-Wa	1. Not at In	6. Traffic L	1. Yes - Wo	2. No			3. No	20. Motor V	1. On Road	No	No	Belted	No	No	No	No	No	No	No	No	No	No		NOT_RD	Not Interse	No	No	Yes	Yes	5. Hampto	114	114. City o	4-Minor Ar	3-Two-Way	Urban	NonVDOT	5	3. City or T	Hampton F	HAMP	R-VA SR00152WB		4.92	746436	477.11	-76.3824	37.04706
183475121	2018	12/7/2018 5:00	1041	10:41	C	C	0	0	0	1	1	0	0	2	2. Angle	ANG	No	1. No Adve	2. Daylight	Day	1. Dry	Dry	9. Within Ir	1. Straight	2. Blackto	1. No Defe	2. Two-Wa	4. Four Ap	3. Traffic S	1. Yes - Wo	2. No			1. Yes	20. Motor V	1. On Road	No	No	Belted	No	No	No	No	No	No	No	No	No	No		NOT_RD	Urban Inte	Yes	No	Yes	No	5. Hampto	114	114. City o	5-Major Cc	3-Two-Way	Urban	NonVDOT	5	3. City or T	Hampton F	HAMP	S-VA114PR ANDREWS BLVD		1.35	1090907	0	-76.3086	37.04753
190725079	2019	3/7/2019 5:00	1031	10:31	C	C	0	0	0	2	2	0	0	2	1. Rear End	RE	No	1. No Adve	2. Daylight	Day	1. Dry	Dry	10. Interse	1. Straight	2. Blackto	1. No Defe	2. Two-Wa	3. Three Ap	3. Traffic S	1. Yes - Wo	2. No			3. No	20. Motor V	1. On Road	No	No	Belted	No	Yes	No	No	No	No	No	No	No	No		NOT_RD	VDOT Inter	No	No	Yes	No	5. Hampto	114	114. City o	4-Minor Ar	4-Two-Way	Urban	NonVDOT	5	3. City or T	Hampton F	HAMP	R-VA SR00134WB		11.07	253029	78.69	-76.3617	37.03448
220105158	2022	1/4/2022 5:00	1303	13:03	O	PDO	0	0	0	0	0	0	0	2	2. Angle	ANG	No	1. No Adve	2. Daylight	Day	1. Dry	Dry	10. Interse	1. Straight	2. Blackto	1. No Defe	3. Two-Wa	4. Four Ap	3. Traffic S	1. Yes - Wo	2. No			3. No	20. Motor V	1. On Road	No	No	Belted	No	No	No	No	No	No	No	No	No	No		NOT_RD	VDOT Inter	No	Yes	Yes	No	5. Hampto	114	114. City o	3-Principal	4-Two-Way	Urban	NonVDOT	5	3. City or T	Hampton F	HAMP	R-VA US00060EB		274.42	253003	15.36	-76.3314	37.02411
241135269	2024	4/20/2024 5:00	2113	21:13	C	C	0	0	0	1	1	0	0	2	4. Sideswipe - Same Direction	SSS	No	1. No Adve	4. Darknes	Night	1. Dry	Dry	10. Interse	1. Straight	2. Blackto	1. No Defe	1. Two-Wa	2. Two App	4. Stop Sig	1. Yes - Wo	2. No			3. No	20. Motor V	1. On Road	No	No	Belted	No	No	No	No	No	No	No	No	No	No		NOT_RD	Urban Inte	No	Yes	Yes	Yes	5. Hampto	114	114. City o	7-Local (J,6	3-Two-Way	Urban	NonVDOT	5	3. City or T	Hampton F	HAMP	S-VA114PR LIBBEY ST		0			-76.3249	37.01696
241135270	2024	4/21/2024 5:00	843	8:43	O	PDO	0	0	0	0	0	0	0	1	9. Fixed Object - Off Road	FOOR	No	5. Rain	2. Daylight	Day	2. Wet	Wet	1. Main-Lir	2. Curve - L	2. Blackto	1. No Defe	1. Two-Wa	1. Not at In	1. No Traffi	6. No Traffi	2. No			3. No	14. Ditch	8. Off Road	Yes	No	Belted	No	Yes	No	No	No	No	No	No	No	Yes	5	RD_RIGHT	Not Interse	No	No	Yes	No	5. Hampto	114	114. City o	7-Local (J,6	3-Two-Way	Urban	NonVDOT	5	3. City or T	Hampton F	HAMP	S-VA114NP SKYLAND DR		0.12			-76.308	37.04091
241135271	2024	4/12/2024 5:00	1002	10:02	C	C	0	0	0	2	2	0	0	2	1. Rear End	RE	No	1. No Adve	2. Daylight	Day	1. Dry	Dry	9. Within Ir	1. Straight	2. Blackto	1. No Defe	2. Two-Wa	4. Four Ap	3. Traffic S	1. Yes - Wo	2. No			3. No	20. Motor V	1. On Road	No	No	Belted	No	No	No	No	No	No	No	No	No	No		NOT_RD	Urban Inte	Yes	No	Yes	No	5. Hampto	114	114. City o	3-Principal	4-Two-Way	Urban	NonVDOT	5	3. City or T	Hampton F	HAMP	R-VA US00258EB		59.79	253129	93.71	-76.4397	37.02162
241135272	2024	4/21/2024 5:00	1355	13:55	C	C	0	0	0	1	1	0	0	1	9. Fixed Object - Off Road	FOOR	No	5. Rain	2. Daylight	Day	2. Wet	Wet	1. Main-Lir	2. Curve - L	2. Blackto	1. No Defe	1. Two-Wa	1. Not at In	1. No Traffi	6. No Traffi	2. No			3. No	13. Curb	1. On Road	No	No	Belted	No	No	No	No	No	No	No	No	No	No		NOT_RD	Not Interse	No	Yes	Yes	No	5. Hampto	114	114. City o	7-Local (J,6	3-Two-Way	Urban	NonVDOT	5	3. City or T	Hampton F	HAMP	S-VA114NP CEDAR DR		0.21			-76.3414	37.05075
212915163	2021	10/15/2021 5:00	1550	15:50	A	A	0	1	0	1	2	0	0	2	2. Angle	ANG	No	1. No Adve	2. Daylight	Day	1. Dry	Dry	1. Main-Lir	1. Straight	2. Blackto	1. No Defe	2. Two-Wa	1. Not at In	1. No Traffi	6. No Traffi	2. No			3. No	20. Motor V	1. On Road	No	No	Belted	No	No	No	No	No	No	No	No	No	No		NOT_RD	Not Interse	No	No	Yes	No	5. Hampto	114	114. City o	4-Minor Ar	3-Two-Way	Urban	NonVDOT	5	3. City or T	Hampton F	HAMP	R-VA SR00152EB		4.93	746436	416.71	-76.3824	37.0469
241135274	2024	4/19/2024 5:00	2114	21:14	C	C	0	0	0	2	2	0	0	2	2. Angle	ANG	No	5. Rain	4. Darknes	Night	2. Wet	Wet	8. Non-Inte	3. Grade - S	2. Blackto	1. No Defe	3. Two-Wa	1. Not at In	4. Stop Sig	1. Yes - Wo	2. No			3. No	20. Motor V	8. Off Road	No	No	Belted	No	No	No	No	No	No	No	No	No	No		NOT_RD	Not Interse	No	No	Yes	Yes	5. Hampto	114	114. City o	7-Local (J,6)		Urban	NonVDOT	5	3. City or T	Hampton F	HAMP	S-VA114NP SIGNATURE WAY		0.11			-76.3905	37.0526
241135275	2024	4/19/2024 5:00	2145	21:45	C	C	0	0	0	1	1	0	0	1	9. Fixed Object - Off Road	FOOR	No	5. Rain	5. Darknes	Night	2. Wet	Wet	1. Main-Lir	1. Straight	2. Blackto	1. No Defe	3. Two-Wa	1. Not at In	1. No Traffi	6. No Traffi	2. No			3. No	5. Guard R	2. Shoulde	No	No	Belted	No	No	No	No	Yes	No	No	No	No	No		RD_UNKN	Not Interse	No	No	Yes	Yes	5. Hampto	114	114. City o	3-Principal	4-Two-Way	Urban	NonVDOT	5	3. City or T	Hampton F	HAMP	S-VA114NP HAMPTON ROADS CENTER PKWY		2.17			-76.4117	37.05989
241135276	2024	4/19/2024 5:00	1758	17:58	O	PDO	0	0	0	0	0	0	0	2	5. Sideswipe - Opposite Direction	SSO	No	1. No Adve	2. Daylight	Day	1. Dry	Dry	10. Interse	1. Straight	2. Blackto	1. No Defe	2. Two-Wa	4. Four Ap	6. Traffic L	1. Yes - Wo	2. No			3. No	20. Motor V	1. On Road	No	No	Belted	No	No	No	No	No	Yes	No	No	No	Yes	5	NOT_RD	VDOT Inter	No	No	Yes	No	5. Hampto	114	114. City o	7-Local (J,6	3-Two-Way	Urban	NonVDOT	5	3. City or T	Hampton F	HAMP	S-VA114PR HARDY CASH DR		0.34	1083997	68.97	-76.3991	37.05597
241135277	2024	4/18/2024 5:00	1601	16:01	O	PDO	0	0	0	0	0	0	0	2	1. Rear End	RE	No	1. No Adve	2. Daylight	Day	1. Dry	Dry	10. Interse	1. Straight	2. Blackto	1. No Defe	1. Two-Wa	4. Four Ap	3. Traffic S	1. Yes - Wo	2. No			3. No	20. Motor V	1. On Road	No	No	Belted	No	No	No	No	No	No	No	No	No	No		NOT_RD	Urban Inte	No	No	Yes	No	5. Hampto	114	114. City o	4-Minor Ar	3-Two-Way	Urban	NonVDOT	5	3. City or T	Hampton F	HAMP	R-VA US00258EB		67.78	253100	52.5	-76.3184	37.02137
241135278	2024	4/19/2024 5:00	1012	10:12	C	C	0	0	0	2	2	0	0	2	2. Angle	ANG	No	1. No Adve	2. Daylight	Day	1. Dry	Dry	8. Non-Inte	1. Straight	2. Blackto	1. No Defe	2. Two-Wa	1. Not at In	4. Stop Sig	1. Yes - Wo	2. No			3. No	20. Motor V	1. On Road	No	No	Belted	No	No	No	No	No	No	No	No	No	No		NOT_RD	VDOT Inter	No	No	Yes	No	5. Hampto	114	114. City of Hampton			Urban	NonVDOT	5	3. City or T	Hampton F	HAMP	S-VA114PR VON SCHILLING DR		0.48	1079044	248.41	-76.3905	37.04406
241135279	2024	4/19/2024 5:00	808	8:08	O	PDO	0	0	0	0	0	0	0	2	2. Angle	ANG	No	1. No Adve	1. Dawn	Day	1. Dry	Dry	9. Within Ir	1. Straight	2. Blackto	1. No Defe	3. Two-Wa	4. Four Ap	3. Traffic S	1. Yes - Wo	2. No			3. No	20. Motor V	1. On Road	No	No	Belted	No	No	No	No	No	No	No	No	No	No		NOT_RD	Urban Inte	No	Yes	Yes	No	5. Hampto	114	114. City o	3-Principal	4-Two-Way	Urban	NonVDOT	5	3. City or T	Hampton F	HAMP	R-VA US00258WB		60.21	253131	53.46	-76.4338	37.02476
221105300	2022	3/17/2022 5:00	1542	15:42	C	C	0	0	0	2	2	0	0	2	4. Sideswipe - Same Direction	SSS	No	5. Rain	2. Daylight	Day	2. Wet	Wet	10. Interse	1. Straight	2. Blackto	1. No Defe	3. Two-Wa	4. Four Ap	3. Traffic S	1. Yes - Wo	2. No			3. No	20. Motor V	1. On Road	No	No	Belted	No	No	No	No	No	No	No	No	No	No		NOT_RD	VDOT Inter	No	No	Yes	No	5. Hampto	114	114. City o	3-Principal	4-Two-Way	Urban	NonVDOT	5	3. City or T	Hampton F	HAMP	R-VA US00060EB		274.42	253003	25.59	-76.3314	37.02409
241135281	2024	4/19/2024 5:00	1545	15:45	C	C	0	0	0	3	3	0	0	3	1. Rear End	RE	No	1. No Adve	2. Daylight	Day	1. Dry	Dry	10. Interse	1. Straight	2. Blackto	1. No Defe	2. Two-Wa	4. Four Ap	3. Traffic S	1. Yes - Wo	2. No			3. No	20. Motor V	1. On Road	No	No	Belted	No	No	No	No	No	No	No	No	No	No		NOT_RD	Urban Inte	No	No	Yes	No	5. Hampto	114	114. City o	4-Minor Ar	3-Two-Way	Urban	NonVDOT	5	3. City or T	Hampton F	HAMP	R-VA SR00351EB		6.82	253152	76.69	-76.3258	37.03319
241135282	2024	4/16/2024 5:00	1821	18:21	A	A	0	1	0	0	1	0	0	2	2. Angle	ANG	No	1. No Adve	2. Daylight	Day	1. Dry	Dry	9. Within Ir	1. Straight	2. Blackto	1. No Defe	1. Two-Wa	4. Four Ap	6. Traffic L	1. Yes - Wo	2. No			3. No	20. Motor V	1. On Road	No	No	Belted	No	No	No	No	No	No	No	No	No	No		NOT_RD	VDOT Inter	No	No	Yes	No	5. Hampto	114	114. City o	5-Major Cc	3-Two-Way	Urban	NonVDOT	5	3. City or T	Hampton F	HAMP	S-VA114NP E LITTLE BACK RIVER RD		0.02	1067639	71.16	-76.347	37.05326
241135352	2024	4/19/2024 5:00	1840	18:40	O	PDO	0	0	0	0	0	0	0	3	1. Rear End	RE	No	1. No Adve	3. Dusk	Day	1. Dry	Dry	8. Non-Inte	3. Grade - S	2. Blackto	1. No Defe	3. Two-Wa	1. Not at In	6. Traffic L	1. Yes - Wo	1. Yes	3. Activity	3. Work on	3. No	20. Motor V	1. On Road	No	No	Belted	No	Yes	No	No	No	No	No	No	No	Yes	25	NOT_RD	Not Interse	No	No	Yes	No	5. Hampto	114	114. City o	1-Interstat	4-Two-Way	Urban	VDOT Inte	5	1. State Hw	Hampton F	HAMP	R-VA IS00064EB		266.81			-76.3438	37.03366
241145009	2024	4/21/2024 5:00	230	2:30	O	PDO	0	0	0	0	0	0	0	2	2. Angle	ANG	No	1. No Adve	4. Darknes	Night	1. Dry	Dry	8. Non-Inte	1. Straight	2. Blackto	1. No Defe	3. Two-Wa	1. Not at In	6. Traffic L	1. Yes - Wo	2. No			3. No	20. Motor V	1. On Road	Yes	No	Belted	No	No	No	No	No	Yes	No	No	No	No		NOT_RD	Not Interse	No	No	Yes	Yes	5. Hampto	114	114. City o	1-Interstat	4-Two-Way	Urban	VDOT Inte	5	1. State Hw	Hampton F	HAMP	R-VA IS00064WB		261.57			-76.4235	37.06337
241145113	2024	4/22/2024 5:00	1422	14:22	C	C	0	0	0	2	2	0	0	2	1. Rear End	RE	No	1. No Adve	2. Daylight	Day	1. Dry	Dry	9. Within Ir	1. Straight	2. Blackto	1. No Defe	3. Two-Wa	4. Four Ap	3. Traffic S	1. Yes - Wo	2. No			3. No	20. Motor V	1. On Road	No	No	Belted	No	No	No	No	No	No	No	No	No	No		NOT_RD	Urban Inte	Yes	No	Yes	No	5. Hampto	114	114. City o	4-Minor Ar	4-Two-Way	Urban	NonVDOT	5	3. City or T	Hampton F	HAMP	R-VA SR00278NB		0.4	746578	89.68	-76.3475	37.04927
241145140	2024	4/22/2024 5:00	1312	13:12	C	C	0	0	0	4	4	0	0	2	16. Other	OTHR	No	1. No Adve	2. Daylight	Day	1. Dry	Dry	13. Drivew	1. Straight	2. Blackto	1. No Defe	1. Two-Wa	1. Not at In	1. No Traffi	6. No Traffi	2. No			3. No	20. Motor V	1. On Road	No	No	Belted	No	No	No	No	No	No	No	No	No	No		NOT_RD	Not Interse	Yes	Yes	Yes	No	5. Hampto	114	114. City o	7-Local (J,6	3-Two-Way	Urban	NonVDOT	5	3. City or T	Hampton F	HAMP	S-VA114NP WESTMORELAND DR		0.12			-76.3375	37.04686
231355228	2023	5/12/2023 5:00	1912	19:12	A	A	0	2	0	0	2	0	0	2	2. Angle	ANG	No	1. No Adve	4. Darknes	Night	1. Dry	Dry	10. Interse	1. Straight	2. Blackto	1. No Defe	3. Two-Wa	2. Two App	4. Stop Sig	1. Yes - Wo	2. No			3. No	20. Motor V	1. On Road	No	No	Belted	No	No	No	No	No	No	No	No	No	No		NOT_RD	Urban Inte	No	Yes	Yes	Yes	5. Hampto	114	114. City o	4-Minor Ar	4-Two-Way	Urban	NonVDOT	5	3. City or T	Hampton F	HAMP	S-VA114PR BIG BETHEL RD		4.55			-76.4258	37.07724
241145178	2024	4/19/2024 5:00	1508	15:08	A	A	0	1	0	1	2	0	0	2	2. Angle	ANG	No	1. No Adve	2. Daylight	Day	1. Dry	Dry	10. Interse	1. Straight	2. Blackto	1. No Defe	1. Two-Wa	3. Three Ap	4. Stop Sig	1. Yes - Wo	2. No			3. No	20. Motor V	1. On Road	No	No	Belted	No	No	No	No	No	No	Yes	No	No	Yes	25	NOT_RD	Urban Inte	No	No	Yes	No	5. Hampto	114	114. City o	4-Minor Ar	3-Two-Way	Urban	NonVDOT	5	3. City or T	Hampton F	HAMP	R-VA SR00351WB		2.2	1068772	22.88	-76.3977	37.00472
241145348	2024	4/19/2024 5:00	1745	17:45	O	PDO	0	0	0	0	0	0	0	2	4. Sideswipe - Same Direction	SSS	No	1. No Adve	2. Daylight	Day	1. Dry	Dry	8. Non-Inte	1. Straight	2. Blackto	1. No Defe	3. Two-Wa	1. Not at In	6. Traffic L	1. Yes - Wo	1. Yes	3. Activity	3. Work on	3. No	20. Motor V	1. On Road	No	No	Belted	No	No	No	No	No	No	No	No	No	No		NOT_RD	Not Interse	No	Yes	Yes	No	5. Hampto	114	114. City o	1-Interstat	4-Two-Way	Urban	VDOT Inte	5	1. State Hw	Hampton F	HAMP	R-VA IS00064EB		266.23			-76.3543	37.03483
241145362	2024	4/22/2024 5:00	535	5:35	O	PDO	0	0	0	0	0	0	0	3	1. Rear End	RE	No	1. No Adve	4. Darknes	Night	1. Dry	Dry	8. Non-Inte	1. Straight	2. Blackto	1. No Defe	3. Two-Wa	1. Not at In	6. Traffic L	1. Yes - Wo	1. Yes	3. Activity	1. Lane Cl	3. No	20. Motor V	1. On Road	No	No	Belted	No	No	No	No	No	No	No	No	No	Yes	25	NOT_RD	Not Interse	No	Yes	Yes	Yes	5. Hampto	114	114. City o	1-Interstat	4-Two-Way	Urban	VDOT Inte	5	1. State Hw	Hampton F	HAMP	R-VA IS00064EB		268.48			-76.326	37.01476
241155127	2024	4/18/2024 5:00	56	00:56	K	K	1	0	0	1	1	1	0	1	12. Ped	PED	Pedestrian	1. No Adve	4. Darknes	Night	1. Dry	Dry	11. Interse	1. Straight	2. Blackto	1. No Defe	2. Two-Wa	4. Four Ap	3. Traffic S	1. Yes - Wo	2. No			3. No	19. Ped	1. On Road	Yes	No	Belted	No	No	No	Yes	No	No	No	No	Yes	No		NOT_RD	Urban Inte	No	No	Yes	Yes	5. Hampto	114	114. City o	3-Principal	4-Two-Way	Urban	NonVDOT	5	3. City or T	Hampton F	HAMP	R-VA US00258WB		61.76	253135	333.29	-76.4101	37.03665
221315117	2022	4/21/2022 5:00	947	9:47	C	C	0	0	0	2	2	0	0	2	2. Angle	ANG	No	1. No Adve	2. Daylight	Day	1. Dry	Dry	9. Within Ir	1. Straight	2. Blackto	1. No Defe	2. Two-Wa	4. Four Ap	3. Traffic S	1. Yes - Wo	2. No			3. No	20. Motor V	1. On Road	No	No	Belted	No	No	No	No	No	No	No	No	No	No		NOT_RD	VDOT Inter	No	No	Yes	No	5. Hampto	114	114. City o	3-Principal	4-Two-Way	Urban	NonVDOT	5	3. City or T	Hampton F	HAMP	R-VA US00060EB		274.42	253003	20.48	-76.3314	37.0241
221685099	2022	6/7/2022 5:00	1006	10:06	C	C	0	0	0	2	2	0	0	2	2. Angle	ANG	No	1. No Adve	2. Daylight	Day	1. Dry	Dry	1. Main-Lir	1. Straight	2. Blackto	1. No Defe	2. Two-Wa	1. Not at In	1. No Traffi	6. No Traffi	2. No			1. Yes	20. Motor V	1. On Road	No	No	Belted	No	No	No	No	No	No	No	No	No	No		NOT_RD	Not Interse	No	No	Yes	No	5. Hampto	114	114. City o	4-Minor Ar	3-Two-Way	Urban	NonVDOT	5	3. City or T	Hampton F	HAMP	R-VA SR00152EB		4.93	746436	416.71	-76.3824	37.0469
241155141	2024	4/22/2024 5:00	1515	15:15	O	PDO	0	0	0	0	0	0	0	2	15. Backed Into	BI	No	1. No Adve	2. Daylight	Day	1. Dry	Dry	10. Interse	1. Straight	2. Blackto	1. No Defe	1. Two-Wa	4. Four Ap	4. Stop Sig	1. Yes - Wo	2. No			3. No	6. Parked	4. Roadsid	No	No	Belted	No	No	No	No	No	Yes	No	No	No	No		NOT_RD	Urban Inte	Yes	No	Yes	No	5. Hampto	114	114. City o	7-Local (J,6	3-Two-Way	Urban	NonVDOT	5	3. City or T	Hampton F	HAMP	S-VA114PR BENJAMIN TER		0.06			-76.4134	37.04259
201175099	2020	3/3/2020 5:00	1721	17:21	O	PDO	0	0	0	0	0	0	0	2	2. Angle	ANG	No	1. No Adve	2. Daylight	Day	2. Wet	Wet	10. Interse	1. Straight	2. Blackto	1. No Defe	3. Two-Wa	3. Three Ap	4. Stop Sig	1. Yes - Wo	2. No			3. No	20. Motor V	1. On Road	No	No	Belted	No	No	No	No	No	No	No	No	No	No		NOT_RD	Urban Inte	No	No	Yes	No	5. Hampto	114	114. City o	4-Minor Ar	3-Two-Way	Urban	NonVDOT	5	3. City or T	Hampton F	HAMP	S-VA114PR BIG BETHEL RD		4.58			-76.4257	37.07765
241155144	2024	4/23/2024 5:00	1546	15:46	C	C	0	0	0	2	2	0	0	2	2. Angle	ANG	No	1. No Adve	2. Daylight	Day	1. Dry	Dry	10. Interse	1. Straight	2. Blackto	1. No Defe	3. Two-Wa	3. Three Ap	6. Traffic L	1. Yes - Wo	2. No			3. No	20. Motor V	1. On Road	No	No	Belted	No	No	No	No	No	No	No	No	No	No		NOT_RD	Urban Inte	No	No	Yes	No	5. Hampto	114	114. City o	7-Local (J,6	3-Two-Way	Urban	NonVDOT	5	3. City or T	Hampton F	HAMP	S-VA114PR SALTERS CREEK RD		0.23			-76.3844	37.01248
241155146	2024	4/23/2024 5:00	808	8:08	O	PDO	0	0	0	0	0	0	0	2	1. Rear End	RE	No	1. No Adve	2. Daylight	Day	1. Dry	Dry	1. Main-Lir	1. Straight	2. Blackto	1. No Defe	2. Two-Wa	1. Not at In	6. Traffic L	1. Yes - Wo	2. No			3. No	20. Motor V	1. On Road	No	No	Belted	No	No	No	No	No	No	No	No	No	No		NOT_RD	Not Interse	No	No	Yes	No	5. Hampto	114	114. City o	3-Principal	4-Two-Way	Urban	NonVDOT	5	3. City or T	Hampton F	HAMP	R-VA US00258WB		62.79	1091129	290.27	-76.3916	37.04111
220805109	2022	3/15/2022 5:00	749	7:49	O	PDO	0	0	0	0	0	0	0	2	1. Rear End	RE	No	1. No Adve	2. Daylight	Day	1. Dry	Dry	11. Interse	1. Straight	2. Blackto	1. No Defe	2. Two-Wa	4. Four Ap	6. Traffic L	1. Yes - Wo	2. No			3. No	20. Motor V	1. On Road	No	No	Belted	No	No	No	No	No	No	No	No	No	No		NOT_RD	Urban Inte	No	No	Yes	No	5. Hampto	114	114. City o	4-Minor Ar	4-Two-Way	Urban	NonVDOT	5	3. City or T	Hampton F	HAMP	S-VA114NP LASALLE AVE		2.29	253028	407.49	-76.3629	37.03575
241185097	2024	4/27/2024 5:00	950	9:50	O	PDO	0	0	0	0	0	0	0	2	1. Rear End	RE	No	1. No Adve	2. Daylight	Day	1. Dry	Dry	8. Non-Inte	3. Grade - S	1. Concret	1. No Defe	3. Two-Wa	1. Not at In	6. Traffic L	1. Yes - Wo	2. No			3. No	20. Motor V	1. On Road	No	No	Belted	No	No	No	No	No	No	No	No	No	Yes	10	NOT_RD	Not Interse	No	Yes	Yes	No	5. Hampto	114	114. City o	1-Interstat	4-Two-Way	Urban	VDOT Inte	5	1. State Hw	Hampton F	HAMP	R-VA IS00064WB		269.56			-76.3187	37.00208
241195225	2024	4/26/2024 5:00	1529	15:29	O	PDO	0	0	0	0	0	0	0	3	1. Rear End	RE	No	1. No Adve	2. Daylight	Day	1. Dry	Dry	5. On Entra	10. On/Off	2. Blackto	1. No Defe	4. One-Wa	1. Not at In	6. Traffic L	1. Yes - Wo	2. No			3. No	20. Motor V	1. On Road	No	No	Belted	No	No	No	No	No	No	No	No	No	Yes	23	NOT_RD	Not Interse	Yes	No	No	No	5. Hampto	114	114. City o	1-Interstat	1-One-Way	Urban	VDOT Inte	5	1. State Hw	Hampton F	HAMP	R-VA IS00064EB	RMP265.00A	0.13			-76.365	37.03166
241205015	2024	4/26/2024 5:00	51	00:51	B	B	0	0	1	0	1	0	0	1	9. Fixed Object - Off Road	FOOR	No	1. No Adve	4. Darknes	Night	1. Dry	Dry	5. On Entra	2. Curve - L	2. Blackto	1. No Defe	4. One-Wa	1. Not at In	6. Traffic L	1. Yes - Wo	2. No			3. No	11. Jersey	2. Shoulde	Yes	No	Belted	No	No	Yes	No	No	No	No	No	No	Yes	25	RD_LEFT	Not Interse	No	No	Yes	Yes	5. Hampto	114	114. City o	1-Interstat	4-Two-Way	Urban	VDOT Inte	5	1. State Hw	Hampton F	HAMP	R-VA IS00664EB		0.12			-76.3803	37.03206
241205019	2024	4/27/2024 5:00	300	3:00	O	PDO	0	0	0	0	0	0	0	1	9. Fixed Object - Off Road	FOOR	No	1. No Adve	4. Darknes	Night	1. Dry	Dry	8. Non-Inte	1. Straight	1. Concret	1. No Defe	3. Two-Wa	1. Not at In	7. No Pass	1. Yes - Wo	1. Yes	3. Activity	2. Lane Sh	3. No	9. Impact	2. Shoulde	Yes	No	Belted	No	No	No	No	No	No	No	No	No	Yes	10	RD_RIGHT	Not Interse	No	No	Yes	Yes	5. Hampto	114	114. City o	1-Interstat	4-Two-Way	Urban	VDOT Inte	5	1. State Hw	Hampton F	HAMP	R-VA IS00064WB		267.02			-76.3408	37.03316
241205020	2024	4/26/2024 5:00	520	5:20	O	PDO	0	0	0	0	0	0	0	1	9. Fixed Object - Off Road	FOOR	No	1. No Adve	4. Darknes	Night	1. Dry	Dry	8. Non-Inte	1. Straight	1. Concret	1. No Defe	3. Two-Wa	1. Not at In	7. No Pass	1. Yes - Wo	2. No			3. No	8. Sign, Tra	5. Gore	Yes	No	Unbelted	No	Yes	Yes	No	No	No	No	No	No	Yes	35	RD_RIGHT	Not Interse	No	No	Yes	Yes	5. Hampto	114	114. City o	1-Interstat	4-Two-Way	Urban	VDOT Inte	5	1. State Hw	Hampton F	HAMP	R-VA IS00664EB		2.38			-76.4009	37.00629
241205234	2024	4/29/2024 5:00	1230	12:30	O	PDO	0	0	0	0	0	0	0	3	1. Rear End	RE	No	1. No Adve	2. Daylight	Day	1. Dry	Dry	8. Non-Inte	1. Straight	2. Blackto	1. No Defe	4. One-Wa	1. Not at In	6. Traffic L	1. Yes - Wo	1. Yes	3. Activity	3. Work on	3. No	20. Motor V	1. On Road	No	No	Belted	No	No	No	No	No	No	No	No	No	No		NOT_RD	Not Interse	Yes	Yes	Yes	No	5. Hampto	114	114. City o	1-Interstat	4-Two-Way	Urban	VDOT Inte	5	1. State Hw	Hampton F	HAMP	R-VA IS00064WB		270.08			-76.3135	36.99635
241215132	2024	4/26/2024 5:00	1647	16:47	O	PDO	0	0	0	0	0	0	0	3	1. Rear End	RE	No	8. Smoke/	2. Daylight	Day	1. Dry	Dry	8. Non-Inte	1. Straight	2. Blackto	1. No Defe	3. Two-Wa	1. Not at In	6. Traffic L	1. Yes - Wo	2. No			3. No	20. Motor V	1. On Road	No	No	Belted	No	Yes	No	No	No	No	No	No	No	No		NOT_RD	Not Interse	No	Yes	Yes	No	5. Hampto	114	114. City o	1-Interstat	4-Two-Way	Urban	VDOT Inte	5	1. State Hw	Hampton F	HAMP	R-VA IS00064EB		261.57			-76.4226	37.06243
241225312	2024	4/29/2024 5:00	714	7:14	O	PDO	0	0	0	0	0	0	0	3	1. Rear End	RE	No	1. No Adve	2. Daylight	Day	1. Dry	Dry	8. Non-Inte	1. Straight	2. Blackto	1. No Defe	3. Two-Wa	1. Not at In	6. Traffic L	1. Yes - Wo	2. No			3. No	20. Motor V	1. On Road	No	No	Belted	No	No	No	No	No	No	No	No	No	Yes	50	NOT_RD	Not Interse	No	No	Yes	No	5. Hampto	114	114. City o	1-Interstat	4-Two-Way	Urban	VDOT Inte	5	1. State Hw	Hampton F	HAMP	R-VA IS00064WB		260.64			-76.4363	37.07104
241235255	2024	4/23/2024 5:00	1457	14:57	O	PDO	0	0	0	0	0	0	0	2	4. Sideswipe - Same Direction	SSS	No	1. No Adve	2. Daylight	Day	1. Dry	Dry	8. Non-Inte	1. Straight	2. Blackto	1. No Defe	3. Two-Wa	1. Not at In	6. Traffic L	1. Yes - Wo	2. No			3. No	20. Motor V	1. On Road	No	No	Belted	No	No	No	No	No	No	No	No	No	No		NOT_RD	Not Interse	No	No	Yes	No	5. Hampto	114	114. City o	1-Interstat	4-Two-Way	Urban	VDOT Inte	5	1. State Hw	Hampton F	HAMP	R-VA IS00664WB		0.32			-76.3778	37.03085
241235331	2024	5/1/2024 5:00	1642	16:42	O	PDO	0	0	0	0	0	0	0	2	1. Rear End	RE	No	1. No Adve	2. Daylight	Day	1. Dry	Dry	5. On Entra	3. Grade - S	1. Concret	1. No Defe	3. Two-Wa	1. Not at In	6. Traffic L	1. Yes - Wo	2. No			3. No	20. Motor V	1. On Road	No	No	Belted	No	No	No	No	No	No	No	No	No	No		NOT_RD	Not Interse	No	No	Yes	No	5. Hampto	114	114. City o	1-Interstat	4-Two-Way	Urban	VDOT Inte	5	1. State Hw	Hampton F	HAMP	R-VA IS00664WB		0.39			-76.3778	37.02944
241235332	2024	5/1/2024 5:00	1642	16:42	O	PDO	0	0	0	0	0	0	0	2	1. Rear End	RE	No	1. No Adve	2. Daylight	Day	1. Dry	Dry	8. Non-Inte	1. Straight	1. Concret	1. No Defe	3. Two-Wa	1. Not at In	6. Traffic L	1. Yes - Wo	2. No			3. No	20. Motor V	1. On Road	No	No	Belted	No	No	No	No	No	No	No	No	No	No		NOT_RD	Not Interse	Yes	No	Yes	No	5. Hampto	114	114. City o	1-Interstat	4-Two-Way	Urban	VDOT Inte	5	1. State Hw	Hampton F	HAMP	R-VA IS00664EB		0.11			-76.3808	37.03228
241245248	2024	4/22/2024 5:00	1700	17:00	O	PDO	0	0	0	0	0	0	0	3	1. Rear End	RE	No	1. No Adve	2. Daylight	Day	1. Dry	Dry	8. Non-Inte	1. Straight	2. Blackto	1. No Defe	3. Two-Wa	1. Not at In	6. Traffic L	1. Yes - Wo	2. No			3. No	20. Motor V	1. On Road	No	No	Belted	No	No	No	No	No	No	No	No	No	No		NOT_RD	Not Interse	No	No	Yes	No	5. Hampto	114	114. City o	1-Interstat	4-Two-Way	Urban	VDOT Inte	5	1. State Hw	Hampton F	HAMP	R-VA IS00664WB		1.78			-76.3915	37.01333
241245258	2024	4/23/2024 5:00	1643	16:43	O	PDO	0	0	0	0	0	0	0	3	1. Rear End	RE	No	1. No Adve	2. Daylight	Day	1. Dry	Dry	8. Non-Inte	1. Straight	2. Blackto	1. No Defe	3. Two-Wa	1. Not at In	6. Traffic L	1. Yes - Wo	2. No			3. No	20. Motor V	1. On Road	No	No	Belted	No	No	No	No	No	No	No	No	No	No		NOT_RD	Not Interse	No	No	Yes	No	5. Hampto	114	114. City o	1-Interstat	4-Two-Way	Urban	VDOT Inte	5	1. State Hw	Hampton F	HAMP	R-VA IS00664WB		2.11			-76.396	37.01106
241255016	2024	5/3/2024 5:00	127	1:27	O	PDO	0	0	0	0	0	0	0	1	9. Fixed Object - Off Road	FOOR	No	1. No Adve	4. Darknes	Night	1. Dry	Dry	8. Non-Inte	1. Straight	2. Blackto	1. No Defe	3. Two-Wa	1. Not at In	6. Traffic L	1. Yes - Wo	2. No			3. No	11. Jersey	2. Shoulde	No	No	Unbelted	No	Yes	No	No	No	Yes	No	No	No	No		RD_LEFT	Not Interse	No	No	Yes	Yes	5. Hampto	114	114. City o	1-Interstat	4-Two-Way	Urban	VDOT Inte	5	1. State Hw	Hampton F	HAMP	R-VA IS00664WB		2.81			-76.404	37.00305
241255231	2024	4/24/2024 5:00	1416	14:16	O	PDO	0	0	0	0	0	0	0	2	1. Rear End	RE	No	1. No Adve	2. Daylight	Day	1. Dry	Dry	8. Non-Inte	1. Straight	2. Blackto	1. No Defe	3. Two-Wa	1. Not at In	6. Traffic L	1. Yes - Wo	2. No			3. No	20. Motor V	1. On Road	No	No	Belted	No	No	No	No	No	No	No	No	No	Yes	5	NOT_RD	Not Interse	No	Yes	Yes	No	5. Hampto	114	114. City o	1-Interstat	4-Two-Way	Urban	VDOT Inte	5	1. State Hw	Hampton F	HAMP	R-VA IS00664WB		0.45			-76.3781	37.02845
241265015	2024	5/4/2024 5:00	2341	23:41	O	PDO	0	0	0	0	0	0	0	2	4. Sideswipe - Same Direction	SSS	No	1. No Adve	4. Darknes	Night	1. Dry	Dry	8. Non-Inte	1. Straight	2. Blackto	1. No Defe	3. Two-Wa	1. Not at In	6. Traffic L	1. Yes - Wo	2. No			3. No	20. Motor V	1. On Road	No	No	Belted	No	Yes	Yes	No	No	No	No	No	No	Yes	10	NOT_RD	Not Interse	Yes	Yes	Yes	Yes	5. Hampto	114	114. City o	1-Interstat	4-Two-Way	Urban	VDOT Inte	5	1. State Hw	Hampton F	HAMP	R-VA IS00064EB		264.58			-76.385	37.03373
241265055	2024	5/1/2024 5:00	1635	16:35	O	PDO	0	0	0	0	0	0	0	2	1. Rear End	RE	No	1. No Adve	2. Daylight	Day	1. Dry	Dry	8. Non-Inte	1. Straight	2. Blackto	1. No Defe	3. Two-Wa	1. Not at In	6. Traffic L	1. Yes - Wo	1. Yes	3. Activity	3. Work on	3. No	20. Motor V	1. On Road	No	No	Belted	No	No	Yes	No	No	No	No	No	No	Yes	18	NOT_RD	Not Interse	Yes	No	Yes	No	5. Hampto	114	114. City o	1-Interstat	4-Two-Way	Urban	VDOT Inte	5	1. State Hw	Hampton F	HAMP	R-VA IS00064EB		268.51			-76.3257	37.01443
241265059	2024	5/2/2024 5:00	555	5:55	O	PDO	0	0	0	0	0	0	0	2	1. Rear End	RE	No	1. No Adve	2. Daylight	Day	1. Dry	Dry	8. Non-Inte	1. Straight	2. Blackto	1. No Defe	4. One-Wa	1. Not at In	6. Traffic L	1. Yes - Wo	2. No			3. No	20. Motor V	1. On Road	No	No	Belted	No	No	No	No	No	No	No	No	No	No		NOT_RD	Not Interse	No	No	Yes	No	5. Hampto	114	114. City o	1-Interstat	4-Two-Way	Urban	VDOT Inte	5	1. State Hw	Hampton F	HAMP	R-VA IS00064WB		269.63			-76.318	37.00126
241265125	2024	5/3/2024 5:00	1756	17:56	O	PDO	0	0	0	0	0	0	0	2	1. Rear End	RE	No	1. No Adve	2. Daylight	Day	1. Dry	Dry	8. Non-Inte	1. Straight	2. Blackto	1. No Defe	3. Two-Wa	1. Not at In	6. Traffic L	1. Yes - Wo	2. No			3. No	20. Motor V	1. On Road	No	No	Belted	No	No	No	No	No	No	No	No	No	Yes	7	NOT_RD	Not Interse	No	No	Yes	No	5. Hampto	114	114. City o	1-Interstat	4-Two-Way	Urban	VDOT Inte	5	1. State Hw	Hampton F	HAMP	R-VA IS00064WB		262.16			-76.4157	37.05815
241265144	2024	4/28/2024 5:00	715	7:15	O	PDO	0	0	0	0	0	0	0	1	10. Deer	DEER	No	1. No Adve	2. Daylight	Day	1. Dry	Dry	1. Main-Lir	1. Straight	2. Blackto	1. No Defe	3. Two-Wa	1. Not at In	6. Traffic L	1. Yes - Wo	2. No			3. No	23. Animal	1. On Road	No	Yes	Belted	No	No	No	No	No	No	No	No	No	No		NOT_RD	Not Interse	No	No	Yes	No	5. Hampto	114	114. City o	1-Interstat	4-Two-Way	Urban	VDOT Inte	5	1. State Hw	Hampton F	HAMP	R-VA IS00064EB		260.84			-76.4325	37.06855
241275255	2024	4/23/2024 5:00	942	9:42	C	C	0	0	0	1	1	0	0	2	2. Angle	ANG	No	1. No Adve	2. Daylight	Day	1. Dry	Dry	9. Within Ir	1. Straight	2. Blackto	1. No Defe	3. Two-Wa	3. Three Ap	3. Traffic S	1. Yes - Wo	2. No			3. No	20. Motor V	1. On Road	No	No	Belted	No	Yes	No	No	No	No	No	No	No	No		NOT_RD	VDOT Inter	Yes	No	Yes	No	5. Hampto	114	114. City o	3-Principal	4-Two-Way	Urban	NonVDOT	5	3. City or T	Hampton F	HAMP	S-VA114PR HAMPTON ROADS CENTER PKWY		2.17	1279456	20.53	-76.4091	37.05995
241285041	2024	5/2/2024 5:00	1622	16:22	O	PDO	0	0	0	0	0	0	0	2	2. Angle	ANG	No	1. No Adve	2. Daylight	Day	1. Dry	Dry	5. On Entra	10. On/Off	2. Blackto	1. No Defe	4. One-Wa	1. Not at In	6. Traffic L	1. Yes - Wo	2. No			3. No	20. Motor V	1. On Road	No	No	Belted	No	No	No	No	No	No	No	No	No	No		NOT_RD	Not Interse	No	No	No	No	5. Hampto	114	114. City o	1-Interstat	1-One-Way	Urban	VDOT Inte	5	1. State Hw	Hampton F	HAMP	R-VA IS00064EB	RMP263.00A	0.14			-76.3978	37.04144
241285070	2024	5/2/2024 5:00	1515	15:15	O	PDO	0	0	0	0	0	0	0	2	1. Rear End	RE	No	1. No Adve	2. Daylight	Day	1. Dry	Dry	8. Non-Inte	5. Hillcrest	2. Blackto	1. No Defe	3. Two-Wa	1. Not at In	6. Traffic L	1. Yes - Wo	2. No			3. No	20. Motor V	1. On Road	No	No	Belted	No	Yes	No	No	No	Yes	No	No	No	Yes	20	NOT_RD	Not Interse	No	No	Yes	No	5. Hampto	114	114. City o	1-Interstat	4-Two-Way	Urban	VDOT Inte	5	1. State Hw	Hampton F	HAMP	R-VA IS00064EB		263.07			-76.4024	37.04739
241285455	2024	5/2/2024 5:00	1614	16:14	O	PDO	0	0	0	0	0	0	0	2	1. Rear End	RE	No	1. No Adve	2. Daylight	Day	1. Dry	Dry	8. Non-Inte	1. Straight	2. Blackto	1. No Defe	3. Two-Wa	1. Not at In	6. Traffic L	1. Yes - Wo	1. Yes	3. Activity	3. Work on	3. No	20. Motor V	1. On Road	No	No	Belted	No	No	No	No	No	No	No	No	No	Yes	35	NOT_RD	Not Interse	No	No	Yes	No	5. Hampto	114	114. City o	1-Interstat	4-Two-Way	Urban	VDOT Inte	5	1. State Hw	Hampton F	HAMP	R-VA IS00064WB		268.06			-76.3285	37.0219
241295081	2024	5/5/2024 5:00	1857	18:57	O	PDO	0	0	0	0	0	0	0	1	9. Fixed Object - Off Road	FOOR	No	5. Rain	2. Daylight	Day	2. Wet	Wet	5. On Entra	10. On/Off	2. Blackto	1. No Defe	4. One-Wa	1. Not at In	6. Traffic L	1. Yes - Wo	2. No			3. No	5. Guard R	2. Shoulde	No	No	Belted	No	No	No	No	Yes	No	No	No	No	No		RD_LEFT	Not Interse	No	No	No	No	5. Hampto	114	114. City o	1-Interstat	1-One-Way	Urban	VDOT Prim	5	1. State Hw	Hampton F	HAMP	R-VA US00258WB	RMP063.00B	0.06			-76.3935	37.0414
241295149	2024	5/6/2024 5:00	1236	12:36	O	PDO	0	0	0	0	0	0	0	3	1. Rear End	RE	No	1. No Adve	2. Daylight	Day	1. Dry	Dry	8. Non-Inte	3. Grade - S	1. Concret	1. No Defe	3. Two-Wa	1. Not at In	6. Traffic L	1. Yes - Wo	2. No			3. No	20. Motor V	1. On Road	No	No	Belted	No	No	No	No	No	Yes	No	No	No	Yes	15	NOT_RD	Not Interse	Yes	No	Yes	No	5. Hampto	114	114. City o	1-Interstat	4-Two-Way	Urban	VDOT Inte	5	1. State Hw	Hampton F	HAMP	R-VA IS00064EB		271.01			-76.3032	36.98417
241305027	2024	4/14/2024 5:00	1406	14:06	O	PDO	0	0	0	0	0	0	0	3	4. Sideswipe - Same Direction	SSS	No	1. No Adve	2. Daylight	Day	1. Dry	Dry	8. Non-Inte	1. Straight	2. Blackto	1. No Defe	3. Two-Wa	1. Not at In	6. Traffic L	1. Yes - Wo	1. Yes	3. Activity	3. Work on	3. No	20. Motor V	1. On Road	No	No	Belted	No	No	No	No	No	No	No	No	No	No		NOT_RD	Not Interse	No	No	Yes	No	5. Hampto	114	114. City o	1-Interstat	4-Two-Way	Urban	VDOT Inte	5	1. State Hw	Hampton F	HAMP	R-VA IS00064EB		268.71			-76.3233	37.01199
241305155	2024	5/9/2024 5:00	634	6:34	O	PDO	0	0	0	0	0	0	0	4	1. Rear End	RE	No	1. No Adve	2. Daylight	Day	1. Dry	Dry	1. Main-Lir	1. Straight	2. Blackto	1. No Defe	3. Two-Wa	1. Not at In	6. Traffic L	1. Yes - Wo	2. No			3. No	20. Motor V	1. On Road	No	No	Belted	No	No	No	No	No	No	No	No	No	Yes	8	NOT_RD	Not Interse	No	No	Yes	No	5. Hampto	114	114. City o	1-Interstat	4-Two-Way	Urban	VDOT Inte	5	1. State Hw	Hampton F	HAMP	R-VA IS00664EB		0.59			-76.3804	37.02418
241315297	2024	5/8/2024 5:00	1845	18:45	O	PDO	0	0	0	0	0	0	0	1	9. Fixed Object - Off Road	FOOR	No	1. No Adve	2. Daylight	Day	1. Dry	Dry	8. Non-Inte	1. Straight	2. Blackto	1. No Defe	3. Two-Wa	1. Not at In	6. Traffic L	1. Yes - Wo	2. No			3. No	11. Jersey	4. Roadsid	No	No	Belted	No	No	No	No	No	No	No	No	No	No		RD_LEFT	Not Interse	No	No	Yes	No	5. Hampto	114	114. City o	1-Interstat	4-Two-Way	Urban	VDOT Inte	5	1. State Hw	Hampton F	HAMP	R-VA IS00064WB		264			-76.3919	37.03806
241325033	2024	5/11/2024 5:00	208	2:08	O	PDO	0	0	0	0	0	0	0	1	9. Fixed Object - Off Road	FOOR	No	5. Rain	4. Darknes	Night	2. Wet	Wet	5. On Entra	10. On/Off	2. Blackto	1. No Defe	4. One-Wa	1. Not at In	6. Traffic L	1. Yes - Wo	2. No			3. No	2. Trees	1. On Road	No	No	Belted	No	No	No	No	No	No	No	No	No	Yes	5	RD_LEFT	Not Interse	No	No	No	Yes	5. Hampto	114	114. City o	1-Interstat	1-One-Way	Urban	VDOT Inte	5	1. State Hw	Hampton F	HAMP	R-VA IS00064WB	RMP261.00A	0.2			-76.4155	37.06001
241325058	2024	5/8/2024 5:00	840	8:40	O	PDO	0	0	0	0	0	0	0	2	2. Angle	ANG	No	1. No Adve	2. Daylight	Day	1. Dry	Dry	8. Non-Inte	1. Straight	2. Blackto	1. No Defe	2. Two-Wa	1. Not at In	6. Traffic L	1. Yes - Wo	1. Yes	1. Advance	1. Lane Cl	3. No	20. Motor V	1. On Road	No	No	Belted	No	Yes	No	No	Yes	Yes	No	No	No	No		NOT_RD	Not Interse	Yes	No	Yes	No	5. Hampto	114	114. City o	1-Interstat	4-Two-Way	Urban	VDOT Inte	5	1. State Hw	Hampton F	HAMP	R-VA IS00064EB		265.91			-76.3592	37.03455
241325119	2024	5/10/2024 5:00	952	9:52	B	B	0	0	4	1	5	0	0	4	1. Rear End	RE	No	1. No Adve	2. Daylight	Day	1. Dry	Dry	8. Non-Inte	1. Straight	2. Blackto	1. No Defe	3. Two-Wa	1. Not at In	6. Traffic L	1. Yes - Wo	2. No			3. No	20. Motor V	1. On Road	No	No	Belted	No	No	No	No	Yes	No	Yes	No	No	Yes	10	NOT_RD	Not Interse	No	No	Yes	No	5. Hampto	114	114. City o	1-Interstat	4-Two-Way	Urban	VDOT Inte	5	1. State Hw	Hampton F	HAMP	R-VA IS00064WB		261.58			-76.4234	37.06327
241335051	2024	5/12/2024 5:00	233	2:33	O	PDO	0	0	0	0	0	0	0	1	9. Fixed Object - Off Road	FOOR	No	5. Rain	4. Darknes	Night	2. Wet	Wet	5. On Entra	10. On/Off	2. Blackto	1. No Defe	4. One-Wa	1. Not at In	6. Traffic L	1. Yes - Wo	2. No			3. No	11. Jersey	1. On Road	No	No	Belted	No	No	No	No	No	No	No	No	No	No		RD_RIGHT	Not Interse	No	No	No	Yes	5. Hampto	114	114. City o	1-Interstat	1-One-Way	Urban	VDOT Inte	5	1. State Hw	Hampton F	HAMP	R-VA IS00064WB	RMP263.00B	0.09			-76.3923	37.03957
241335106	2024	5/12/2024 5:00	953	9:53	O	PDO	0	0	0	0	0	0	0	2	1. Rear End	RE	No	1. No Adve	2. Daylight	Day	1. Dry	Dry	8. Non-Inte	3. Grade - S	1. Concret	1. No Defe	3. Two-Wa	1. Not at In	6. Traffic L	1. Yes - Wo	2. No			3. No	20. Motor V	1. On Road	No	No	Belted	No	No	No	No	No	No	No	No	No	Yes	25	NOT_RD	Not Interse	No	No	Yes	No	5. Hampto	114	114. City o	1-Interstat	4-Two-Way	Urban	VDOT Inte	5	1. State Hw	Hampton F	HAMP	R-VA IS00064WB		269.51			-76.3191	37.00282
233405232	2023	12/4/2023 5:00	1739	17:39	C	C	0	0	0	2	2	0	0	2	2. Angle	ANG	No	1. No Adve	5. Darknes	Night	1. Dry	Dry	1. Main-Lir	1. Straight	2. Blackto	1. No Defe	1. Two-Wa	1. Not at In	6. Traffic L	1. Yes - Wo	2. No			3. No	20. Motor V	1. On Road	No	No	Belted	No	No	No	No	No	No	No	No	No	No		NOT_RD	Not Interse	No	No	Yes	Yes	5. Hampto	114	114. City o	4-Minor Ar	3-Two-Way	Urban	NonVDOT	5	3. City or T	Hampton F	HAMP	R-VA SR00152EB		4.93	746436	404.63	-76.3824	37.04687
241345109	2024	5/13/2024 5:00	641	6:41	O	PDO	0	0	0	0	0	0	0	2	1. Rear End	RE	No	1. No Adve	2. Daylight	Day	1. Dry	Dry	8. Non-Inte	3. Grade - S	1. Concret	1. No Defe	3. Two-Wa	1. Not at In	6. Traffic L	1. Yes - Wo	1. Yes	3. Activity	3. Work on	3. No	20. Motor V	1. On Road	No	No	Belted	No	No	No	No	No	No	No	No	No	Yes	15	NOT_RD	Not Interse	No	No	No	No	5. Hampto	114	114. City o	1-Interstat	1-One-Way	Urban	VDOT Inte	5	1. State Hw	Hampton F	HAMP	R-VA IS00064EB	RMP268.00A	0.07			-76.3283	37.01782
241345267	2024	4/15/2024 5:00	1207	12:07	A	A	0	4	0	0	4	0	0	2	2. Angle	ANG	No	1. No Adve	2. Daylight	Day	1. Dry	Dry	9. Within Ir	1. Straight	2. Blackto	1. No Defe	2. Two-Wa	4. Four Ap	3. Traffic S	1. Yes - Wo	2. No			3. No	20. Motor V	1. On Road	No	No	Belted	No	No	No	No	No	No	No	No	No	No		NOT_RD	Urban Inte	No	No	Yes	No	5. Hampto	114	114. City o	3-Principal	4-Two-Way	Urban	NonVDOT	5	3. City or T	Hampton F	HAMP	R-VA US00258EB		60.08	253130	10.06	-76.4354	37.02378
241355086	2024	5/14/2024 5:00	628	6:28	O	PDO	0	0	0	0	0	0	0	4	1. Rear End	RE	No	1. No Adve	2. Daylight	Day	1. Dry	Dry	8. Non-Inte	3. Grade - S	1. Concret	1. No Defe	3. Two-Wa	1. Not at In	6. Traffic L	1. Yes - Wo	1. Yes	3. Activity	3. Work on	3. No	20. Motor V	1. On Road	No	No	Belted	No	No	No	No	No	No	No	No	No	No		NOT_RD	Not Interse	No	No	Yes	No	5. Hampto	114	114. City o	1-Interstat	4-Two-Way	Urban	VDOT Inte	5	1. State Hw	Hampton F	HAMP	R-VA IS00064EB		269.34			-76.3201	37.003
241355315	2024	5/14/2024 5:00	1600	16:00	O	PDO	0	0	0	0	0	0	0	1	9. Fixed Object - Off Road	FOOR	No	5. Rain	2. Daylight	Day	2. Wet	Wet	5. On Entra	4. Grade - (	2. Blackto	1. No Defe	4. One-Wa	1. Not at In	6. Traffic L	1. Yes - Wo	2. No			3. No	5. Guard R	2. Shoulde	No	No	Belted	No	Yes	Yes	No	Yes	No	No	No	No	No		RD_RIGHT	Not Interse	No	No	No	No	5. Hampto	114	114. City o	1-Interstat	1-One-Way	Urban	VDOT Inte	5	1. State Hw	Hampton F	HAMP	R-VA IS00064WB	RMP261.00A	0.01			-76.4178	37.05961

241365214	2024	5/12/2024 5:00	1919	19:19	O	PDO	0	0	0	0	0	0	0	2	1. Rear End	RE	No	1. No Adve	2. Daylight	Day	1. Dry	Dry	8. Non-Inte	1. Straight	1. Concret	1. No Defe	3. Two-Wa	1. Not at In	6. Traffic L	1. Yes - Wc	1. Yes	3. Activity	3. Work on	3. No	20. Motor V	1. On Roac	Yes	No	Belted	No	No	No	No	No	Yes	No	No	No	Yes	30	NOT_RD	Not Interse	No	No	Yes	No	5. Hampto	114	114. City o	1-Interstat	4-Two-Way	Urban	VDOT Inter	5	1. State Hv	Hampton F	HAMP	R-VA	IS00064EB		267.22			-76.3369	37.03097
241365257	2024	5/15/2024 5:00	640	6:40	B	B	0	0	1	0	1	0	0	2	1. Rear End	RE	No	5. Rain	2. Daylight	Day	2. Wet	Wet	8. Non-Inte	1. Straight	1. Concret	1. No Defe	3. Two-Wa	1. Not at In	6. Traffic L	1. Yes - Wc	1. Yes	3. Activity	3. Work on	3. No	20. Motor V	1. On Roac	No	No	Belted	No	No	No	No	No	No	No	No	No	No		NOT_RD	Not Interse	No	No	Yes	No	5. Hampto	114	114. City o	1-Interstat	4-Two-Way	Urban	VDOT Inter	5	1. State Hv	Hampton F	HAMP	R-VA	IS00064EB		267.01			-76.3403	37.03284
241365301	2024	5/12/2024 5:00	1513	15:13	O	PDO	0	0	0	0	0	0	0	2	1. Rear End	RE	No	1. No Adve	2. Daylight	Day	1. Dry	Dry	8. Non-Inte	1. Straight	2. Blacktop	1. No Defe	3. Two-Wa	1. Not at In	6. Traffic L	1. Yes - Wc	1. Yes	3. Activity	3. Work on	3. No	20. Motor V	1. On Roac	No	No	Belted	No	No	No	No	No	No	No	No	No	Yes	15	NOT_RD	Not Interse	No	No	Yes	No	5. Hampto	114	114. City o	1-Interstat	4-Two-Way	Urban	VDOT Inter	5	1. State Hv	Hampton F	HAMP	R-VA	IS00064EB		268.32			-76.3282	37.0181
190355094	2019	2/1/2019 5:00	1655	16:55	C	C	0	0	0	1	1	0	0	2	2. Angle	ANG	No	1. No Adve	4. Darkness	Night	1. Dry	Dry	1. Main-Lin	1. Straight	2. Blacktop	1. No Defe	2. Two-Wa	1. Not at In	1. No Traffi	6. No Traffi	2. No			3. No	20. Motor V	1. On Roac	No	No	Belted	No	No	No	No	No	Yes	No	No	No	No		NOT_RD	Urban Inte	No	No	Yes	Yes	5. Hampto	114	114. City o	4-Minor Ar	3-Two-Way	Urban	NonVDOT	5	3. City or T	Hampton F	HAMP	S-VA114PR ABERDEEN RD			2.82	253135	10.55	-76.409	37.03699
241375127	2024	5/16/2024 5:00	650	6:50	O	PDO	0	0	0	0	0	0	0	2	1. Rear End	RE	No	1. No Adve	2. Daylight	Day	1. Dry	Dry	8. Non-Inte	3. Grade -	1. Concret	1. No Defe	4. One-Wa	1. Not at In	6. Traffic L	1. Yes - Wc	1. Yes	3. Activity	4. Intermit	3. No	20. Motor V	1. On Roac	No	No	Belted	No	No	No	No	No	No	No	No	No	No		NOT_RD	Not Interse	No	No	Yes	No	5. Hampto	114	114. City o	1-Interstat	4-Two-Way	Urban	VDOT Inter	5	1. State Hv	Hampton F	HAMP	R-VA	IS00064EB		268.83			-76.3226	37.0104
241375340	2024	5/14/2024 5:00	1800	18:00	O	PDO	0	0	0	0	0	0	0	1	9. Fixed Object - Off Road	FOOR	No	5. Rain	2. Daylight	Day	2. Wet	Wet	5. On Entra	2. Curve - L	1. Concret	1. No Defe	4. One-Wa	1. Not at In	6. Traffic L	1. Yes - Wc	2. No			3. No	11. Jersey	1. On Roac	No	No	Belted	No	Yes	No	No	No	Yes	No	No	No	Yes	10	RD_RIGHT	Not Interse	No	No	No	No	5. Hampto	114	114. City o	1-Interstat	1-One-Way	Urban	VDOT Prim	5	1. State Hv	Hampton F	HAMP	R-VA	US00258EB	RMP063.00B	0.22			-76.3927	37.0393
241375361	2024	5/14/2024 5:00	1629	16:29	O	PDO	0	0	0	0	0	0	0	2	1. Rear End	RE	No	5. Rain	2. Daylight	Day	2. Wet	Wet	5. On Entra	10. On/Off	2. Blacktop	1. No Defe	4. One-Wa	1. Not at In	8. Yield Sig	1. Yes - Wc	2. No			3. No	20. Motor V	1. On Roac	No	No	Belted	No	No	No	No	No	No	No	No	No	Yes	5	NOT_RD	Not Interse	No	No	No	No	5. Hampto	114	114. City o	1-Interstat	1-One-Way	Urban	VDOT Inter	5	1. State Hv	Hampton F	HAMP	R-VA	IS00064EB	RMP265.00A	0.21			-76.3631	37.03143
241375364	2024	5/14/2024 5:00	1928	19:28	O	PDO	0	0	0	0	0	0	0	1	6. Fixed Object in Road	FOIR	No	5. Rain	4. Darkness	Night	2. Wet	Wet	5. On Entra	10. On/Off	2. Blacktop	1. No Defe	4. One-Wa	1. Not at In	6. Traffic L	1. Yes - Wc	2. No			3. No	5. Guard R	1. On Roac	No	No	Belted	No	No	No	No	Yes	No	No	No	No	No		RD_UNKN	Not Interse	No	Yes	No	Yes	5. Hampto	114	114. City o	1-Interstat	1-One-Way	Urban	VDOT Prim	5	1. State Hv	Hampton F	HAMP	R-VA	US00258WB	RMP063.00B	0.05			-76.3934	37.04122
241385051	2024	5/14/2024 5:00	2248	22:48	O	PDO	0	0	0	0	0	0	0	1	9. Fixed Object - Off Road	FOOR	No	5. Rain	4. Darkness	Night	2. Wet	Wet	8. Non-Inte	1. Straight	2. Blacktop	1. No Defe	3. Two-Wa	1. Not at In	6. Traffic L	1. Yes - Wc	2. No			3. No	11. Jersey	2. Shoulde	No	No	Belted	No	No	No	No	No	No	No	No	No	Yes	5	RD_LEFT	Not Interse	No	Yes	Yes	Yes	5. Hampto	114	114. City o	1-Interstat	4-Two-Way	Urban	VDOT Inter	5	1. State Hv	Hampton F	HAMP	R-VA	IS00664WB		1.39			-76.385	37.0172
241385052	2024	5/14/2024 5:00	2159	21:59	O	PDO	0	0	0	0	0	0	0	1	9. Fixed Object - Off Road	FOOR	No	5. Rain	4. Darkness	Night	2. Wet	Wet	8. Non-Inte	1. Straight	2. Blacktop	1. No Defe	3. Two-Wa	1. Not at In	6. Traffic L	1. Yes - Wc	2. No			3. No	11. Jersey	2. Shoulde	No	No	Belted	No	No	No	No	No	No	No	No	No	No		RD_LEFT	Not Interse	No	Yes	Yes	Yes	5. Hampto	114	114. City o	1-Interstat	4-Two-Way	Urban	VDOT Inter	5	1. State Hv	Hampton F	HAMP	R-VA	IS00064EB		264.34			-76.3879	37.0351
241385371	2024	5/13/2024 5:00	1745	17:45	O	PDO	0	0	0	0	0	0	0	2	4. Sideswipe - Same Direction	SSS	No	1. No Adve	2. Daylight	Day	1. Dry	Dry	8. Non-Inte	1. Straight	2. Blacktop	1. No Defe	3. Two-Wa	1. Not at In	6. Traffic L	1. Yes - Wc	1. Yes	3. Activity	3. Work on	3. No	20. Motor V	1. On Roac	No	No	Belted	No	No	No	No	No	No	No	No	No	No		NOT_RD	Not Interse	No	No	Yes	No	5. Hampto	114	114. City o	1-Interstat	4-Two-Way	Urban	VDOT Inter	5	1. State Hv	Hampton F	HAMP	R-VA	IS00064WB		267.78			-76.3313	37.02608
241395062	2024	5/13/2024 5:00	1409	14:09	O	PDO	0	0	0	0	0	0	0	2	1. Rear End	RE	No	1. No Adve	2. Daylight	Day	1. Dry	Dry	8. Non-Inte	1. Straight	1. Concret	1. No Defe	3. Two-Wa	1. Not at In	6. Traffic L	1. Yes - Wc	1. Yes	3. Activity	3. Work on	3. No	20. Motor V	1. On Roac	No	No	Belted	No	No	No	No	No	No	No	No	No	Yes	5	NOT_RD	Not Interse	No	No	Yes	No	5. Hampto	114	114. City o	1-Interstat	4-Two-Way	Urban	VDOT Inter	5	1. State Hv	Hampton F	HAMP	R-VA	IS00064EB		267.35			-76.3348	37.02972
241405038	2024	5/15/2024 5:00	402	4:02	O	PDO	0	0	0	0	0	0	0	1	9. Fixed Object - Off Road	FOOR	No	1. No Adve	4. Darkness	Night	2. Wet	Wet	8. Non-Inte	1. Straight	2. Blacktop	1. No Defe	3. Two-Wa	1. Not at In	6. Traffic L	1. Yes - Wc	1. Yes	3. Activity	3. Work on	3. No	9. Impact	2. Shoulde	No	No	Belted	No	No	No	No	No	No	No	No	No	No		RD_RIGHT	Not Interse	No	Yes	Yes	Yes	5. Hampto	114	114. City o	1-Interstat	4-Two-Way	Urban	VDOT Inter	5	1. State Hv	Hampton F	HAMP	R-VA	IS00064EB		266.02			-76.3578	37.03478
241405151	2024	5/19/2024 5:00	1144	11:44	O	PDO	0	0	0	0	0	0	0	2	1. Rear End	RE	No	1. No Adve	2. Daylight	Day	1. Dry	Dry	8. Non-Inte	3. Grade -	1. Concret	1. No Defe	3. Two-Wa	1. Not at In	6. Traffic L	1. Yes - Wc	2. No			3. No	20. Motor V	1. On Roac	No	No	Belted	No	No	No	No	No	No	No	No	No	Yes	5	NOT_RD	Not Interse	Yes	No	Yes	No	5. Hampto	114	114. City o	1-Interstat	4-Two-Way	Urban	VDOT Inter	5	1. State Hv	Hampton F	HAMP	R-VA	IS00064EB		269.51			-76.3188	37.00089
241415027	2024	5/18/2024 5:00	211	2:11	O	PDO	0	0	0	0	0	0	0	1	9. Fixed Object - Off Road	FOOR	No	1. No Adve	4. Darkness	Night	1. Dry	Dry	8. Non-Inte	1. Straight	2. Blacktop	1. No Defe	3. Two-Wa	1. Not at In	6. Traffic L	1. Yes - Wc	1. Yes	3. Activity	3. Work on	3. No	11. Jersey	4. Roadsid	No	No	Belted	No	No	No	No	No	No	No	No	No	Yes	15	RD_RIGHT	Not Interse	No	Yes	Yes	Yes	5. Hampto	114	114. City o	1-Interstat	4-Two-Way	Urban	VDOT Inter	5	1. State Hv	Hampton F	HAMP	R-VA	IS00064WB		267.13			-76.3392	37.03254
241415046	2024	5/16/2024 5:00	256	2:56	O	PDO	0	0	0	0	0	0	0	2	1. Rear End	RE	No	1. No Adve	4. Darkness	Night	1. Dry	Dry	8. Non-Inte	1. Straight	2. Blacktop	1. No Defe	3. Two-Wa	1. Not at In	6. Traffic L	1. Yes - Wc	1. Yes	3. Activity	1. Lane Clo	3. No	20. Motor V	1. On Roac	No	No	Belted	No	No	No	No	No	No	Yes	No	No	No		NOT_RD	Not Interse	No	No	Yes	Yes	5. Hampto	114	114. City o	1-Interstat	4-Two-Way	Urban	VDOT Inter	5	1. State Hv	Hampton F	HAMP	R-VA	IS00064EB		265.42			-76.3679	37.03204
241415225	2024	5/12/2024 5:00	135	1:35	O	PDO	0	0	0	0	0	0	0	1	9. Fixed Object - Off Road	FOOR	No	5. Rain	4. Darkness	Night	2. Wet	Wet	5. On Entra	1. Straight	2. Blacktop	1. No Defe	3. Two-Wa	1. Not at In	6. Traffic L	1. Yes - Wc	2. No			3. No	28. Ran Of	2. Shoulde	No	No	Belted	No	No	No	No	Yes	No	No	No	No	Yes	5	RD_RIGHT	Not Interse	No	No	Yes	Yes	5. Hampto	114	114. City o	1-Interstat	4-Two-Way	Urban	VDOT Inter	5	1. State Hv	Hampton F	HAMP	R-VA	IS00664WB		2.77			-76.4033	37.00369
241415382	2024	5/16/2024 5:00	2322	23:22	B	B	0	0	1	0	1	0	0	2	4. Sideswipe - Same Direction	SSS	No	1. No Adve	4. Darkness	Night	1. Dry	Dry	8. Non-Inte	1. Straight	2. Blacktop	1. No Defe	3. Two-Wa	1. Not at In	6. Traffic L	1. Yes - Wc	1. Yes	3. Activity	3. Work on	3. No	20. Motor V	2. Shoulde	No	No	Belted	No	No	No	No	No	No	No	No	No	Yes	15	NOT_RD	Not Interse	No	No	Yes	Yes	5. Hampto	114	114. City o	1-Interstat	4-Two-Way	Urban	VDOT Inter	5	1. State Hv	Hampton F	HAMP	R-VA	IS00064WB		268.42			-76.3276	37.01681
241425053	2024	5/3/2024 5:00	755	7:55	A	A	0	1	0	0	1	0	0	2	2. Angle	ANG	No	1. No Adve	2. Daylight	Day	1. Dry	Dry	1. Main-Lin	1. Straight	2. Blacktop	1. No Defe	1. Two-Wa	1. Not at In	6. Traffic L	1. Yes - Wc	2. No			3. No	20. Motor V	1. On Roac	No	No	Belted	No	No	No	No	No	No	No	No	No	No		NOT_RD	Not Interse	No	No	Yes	No	5. Hampto	114	114. City o	7-Local (J,6	3-Two-Way	Urban	NonVDOT	5	3. City or T	Hampton F	HAMP	S-VA114PR HARDY CASH DR			0.52	1084139	294.29	-76.4021	37.05661
222375365	2022	7/28/2022 5:00	2046	20:46	A	A	0	2	0	0	2	0	0	2	16. Other	OTHR	No	1. No Adve	4. Darkness	Night	1. Dry	Dry	10. Interse	1. Straight	2. Blacktop	1. No Defe	2. Two-Wa	4. Four Ap	4. Stop Sig	1. Yes - Wc	2. No			3. No	20. Motor V	1. On Roac	No	No	Belted	No	No	No	No	No	No	No	No	No	No		NOT_RD	Urban Inte	No	No	Yes	Yes	5. Hampto	114	114. City o	5-Major Cc	4-Two-Way	Urban	NonVDOT	5	3. City or T	Hampton F	HAMP	R-VA	SR00143NB		6.23	1071807	21.94	-76.3894	37.00058
232625025	2023	9/17/2023 5:00	1051	10:51	A	A	0	1	0	1	2	0	0	2	2. Angle	ANG	No	1. No Adve	2. Daylight	Day	1. Dry	Dry	9. Within In	1. Straight	2. Blacktop	1. No Defe	3. Two-Wa	4. Four Ap	4. Stop Sig	1. Yes - Wc	2. No			3. No	20. Motor V	1. On Roac	No	No	Belted	No	No	No	No	No	No	No	No	No	No		NOT_RD	Urban Inte	Yes	No	Yes	No	5. Hampto	114	114. City o	5-Major Cc	4-Two-Way	Urban	NonVDOT	5	3. City or T	Hampton F	HAMP	R-VA	SR00143SB		6.23	1071807	52.2	-76.3892	37.00052
202255065	2020	8/10/2020 5:00	1707	17:07	O	PDO	0	0	0	0	0	0	0	2	1. Rear End	RE	No	1. No Adve	2. Daylight	Day	1. Dry	Dry	1. Main-Lin	1. Straight	2. Blacktop	1. No Defe	3. Two-Wa	1. Not at In	6. Traffic L	1. Yes - Wc	2. No			3. No	20. Motor V	1. On Roac	No	No	Belted	No	Yes	No	No	No	No	No	No	No	No		NOT_RD	Not Interse	No	No	Yes	No	5. Hampto	114	114. City o	4-Minor Ar	4-Two-Way	Urban	NonVDOT	5	3. City or T	Hampton F	HAMP	S-VA114PR ARMISTEAD AVE N			4.3			-76.3825	37.07211
241425086	2024	5/21/2024 5:00	620	6:20	C	C	0	0	0	1	1	0	0	1	9. Fixed Object - Off Road	FOOR	No	1. No Adve	2. Daylight	Day	1. Dry	Dry	8. Non-Inte	1. Straight	2. Blacktop	1. No Defe	3. Two-Wa	1. Not at In	6. Traffic L	1. Yes - Wc	2. No			3. No	28. Ran Of	1. On Roac	No	No	Belted	No	Yes	No	No	No	No	No	No	No	Yes	5	RD_RIGHT	Not Interse	Yes	No	Yes	No	5. Hampto	114	114. City o	1-Interstat	4-Two-Way	Urban	VDOT Inter	5	1. State Hv	Hampton F	HAMP	R-VA	IS00664EB		2.16			-76.3985	37.00894
241425216	2024	5/21/2024 5:00	1242	12:42	O	PDO	0	0	0	0	0	0	0	2	4. Sideswipe - Same Direction	SSS	No	1. No Adve	2. Daylight	Day	1. Dry	Dry	8. Non-Inte	1. Straight	1. Concret	1. No Defe	3. Two-Wa	1. Not at In	6. Traffic L	1. Yes - Wc	1. Yes	3. Activity	3. Work on	3. No	20. Motor V	1. On Roac	No	No	Belted	No	No	No	No	No	No	No	No	No	No		NOT_RD	Not Interse	Yes	No	Yes	No	5. Hampto	114	114. City o	1-Interstat	4-Two-Way	Urban	VDOT Inter	5	1. State Hv	Hampton F	HAMP	R-VA	IS00064WB		267.6			-76.3329	37.02846
241435072	2024	4/30/2024 5:00	719	7:19	C	C	0	0	0	1	1	0	0	2	4. Sideswipe - Same Direction	SSS	No	1. No Adve	2. Daylight	Day	1. Dry	Dry	9. Within In	1. Straight	2. Blacktop	1. No Defe	2. Two-Wa	4. Four Ap	3. Traffic S	1. Yes - Wc	2. No			3. No	20. Motor V	1. On Roac	No	No	Belted	No	No	No	No	No	No	No	No	No	No		NOT_RD	Urban Inte	No	No	Yes	No	5. Hampto	114	114. City o	4-Minor Ar	4-Two-Way	Urban	NonVDOT	5	3. City or T	Hampton F	HAMP	R-VA	SR00351EB		4.57	253175	52.64	-76.3654	37.0257
241445420	2024	5/20/2024 5:00	1616	16:16	O	PDO	0	0	0	0	0	0	0	2	1. Rear End	RE	No	1. No Adve	2. Daylight	Day	1. Dry	Dry	8. Non-Inte	1. Straight	2. Blacktop	1. No Defe	3. Two-Wa	1. Not at In	6. Traffic L	1. Yes - Wc	1. Yes	3. Activity	3. Work on	3. No	20. Motor V	1. On Roac	No	No	Belted	No	No	No	No	No	No	No	No	No	Yes	5	NOT_RD	Not Interse	No	No	Yes	No	5. Hampto	114	114. City o	1-Interstat	4-Two-Way	Urban	VDOT Inter	5	1. State Hv	Hampton F	HAMP	R-VA	IS00064EB		268.61			-76.3244	37.01319
241445483	2024	5/20/2024 5:00	11	00:11	B	B	0	0	2	0	2	0	0	2	1. Rear End	RE	No	1. No Adve	4. Darkness	Night	1. Dry	Dry	5. On Entra	10. On/Off	2. Blacktop	1. No Defe	4. One-Wa	1. Not at In	6. Traffic L	1. Yes - Wc	1. Yes	3. Activity	3. Work on	3. No	6. Parked	2. Shoulde	No	No	Belted	No	No	No	No	No	No	No	No	No	No		RD_UNKN	Not Interse	No	No	Yes	Yes	5. Hampto	114	114. City o	1-Interstat	4-Two-Way	Urban	VDOT Inter	5	1. State Hv	Hampton F	HAMP	R-VA	IS00064WB		265.59			-76.367	37.03235
241455165	2024	5/16/2024 5:00	700	7:00	O	PDO	0	0	0	0	0	0	0	2	1. Rear End	RE	No	1. No Adve	2. Daylight	Day	1. Dry	Dry	8. Non-Inte	1. Straight	1. Concret	1. No Defe	3. Two-Wa	1. Not at In	6. Traffic L	1. Yes - Wc	2. No			3. No	20. Motor V	1. On Roac	No	No	Belted	No	No	No	No	No	No	No	No	No	Yes	15	NOT_RD	Not Interse	No	Yes	Yes	No	5. Hampto	114	114. City o	1-Interstat	4-Two-Way	Urban	VDOT Inter	5	1. State Hv	Hampton F	HAMP	R-VA	IS00664WB		1.01			-76.3816	37.02153
241455326	2024	5/21/2024 5:00	1401	14:01	O	PDO	0	0	0	0	0	0	0	2	1. Rear End	RE	No	1. No Adve	2. Daylight	Day	1. Dry	Dry	8. Non-Inte	1. Straight	1. Concret	1. No Defe	3. Two-Wa	1. Not at In	6. Traffic L	1. Yes - Wc	2. No			3. No	20. Motor V	1. On Roac	No	No	Belted	No	No	No	No	No	No	No	No	No	Yes	5	NOT_RD	Not Interse	No	No	Yes	No	5. Hampto	114	114. City o	1-Interstat	4-Two-Way	Urban	VDOT Inter	5	1. State Hv	Hampton F	HAMP	R-VA	IS00064WB		263.35			-76.4005	37.046
241455351	2024	5/20/2024 5:00	1735	17:35	O	PDO	0	0	0	0	0	0	0	2	4. Sideswipe - Same Direction	SSS	No	1. No Adve	2. Daylight	Day	1. Dry	Dry	8. Non-Inte	1. Straight	2. Blacktop	1. No Defe	3. Two-Wa	1. Not at In	6. Traffic L	1. Yes - Wc	1. Yes	3. Activity	3. Work on	3. No	20. Motor V	1. On Roac	No	No	Belted	No	No	No	No	No	No	Yes	No	No	No		NOT_RD	Not Interse	Yes	No	Yes	No	5. Hampto	114	114. City o	1-Interstat	4-Two-Way	Urban	VDOT Inter	5	1. State Hv	Hampton F	HAMP	R-VA	IS00064EB		268.55			-76.325	37.01381
241475132	2024	5/26/2024 5:00	1213	12:13	B	B	0	0	2	0	2	0	0	3	1. Rear End	RE	No	1. No Adve	2. Daylight	Day	1. Dry	Dry	8. Non-Inte	3. Grade -	1. Concret	1. No Defe	3. Two-Wa	1. Not at In	6. Traffic L	1. Yes - Wc	2. No			3. No	20. Motor V	1. On Roac	No	No	Belted	No	No	No	Yes	No	No	No	No	No	Yes	10	NOT_RD	Not Interse	No	No	Yes	No	5. Hampto	114	114. City o	1-Interstat	4-Two-Way	Urban	VDOT Inter	5	1. State Hv	Hampton F	HAMP	R-VA	IS00064EB		269.5			-76.3188	37.00093
241495278	2024	5/15/2024 5:00	2013	20:13	C	C	0	0	0	2	2	0	0	2	2. Angle	ANG	No	1. No Adve	4. Darkness	Night	1. Dry	Dry	1. Main-Lin	1. Straight	2. Blacktop	1. No Defe	3. Two-Wa	3. Three Ap	3. Traffic S	1. Yes - Wc	2. No			3. No	20. Motor V	1. On Roac	No	No	Belted	No	No	No	No	No	No	No	No	No	No		NOT_RD	VDOT Inter	No	No	Yes	Yes	5. Hampto	114	114. City o	4-Minor Ar	4-Two-Way	Urban	NonVDOT	5	3. City or T	Hampton F	HAMP	S-VA114PR KING ST N			0.92	253431	4.81	-76.3482	37.04308
241495441	2024	5/27/2024 5:00	1505	15:05	O	PDO	0	0	0	0	0	0	0	1	9. Fixed Object - Off Road	FOOR	No	1. No Adve	2. Daylight	Day	1. Dry	Dry	1. Main-Lin	2. Curve - L	2. Blacktop	1. No Defe	1. Two-Wa	1. Not at In	6. Traffic L	1. Yes - Wc	2. No			3. No	5. Guard R	2. Shoulde	No	No	Belted	No	No	No	No	Yes	No	No	No	No	Yes	45	NOT_RD	Not Interse	No	No	No	No	5. Hampto	114	114. City o	1-Interstat	1-One-Way	Urban	VDOT Prim	5	1. State Hv	Hampton F	HAMP	R-VA	US00258WB	RMP063.00B	0.03			-76.393	37.04103
221385267	2022	5/12/2022 5:00	1618	16:18	C	C	0	0	0	1	1	0	0	2	3. Head On	HO	No	5. Rain	2. Daylight	Day	2. Wet	Wet	9. Within In	1. Straight	2. Blacktop	1. No Defe	2. Two-Wa	4. Four Ap	3. Traffic S	1. Yes - Wc	2. No			3. No	20. Motor V	1. On Roac	No	No	Belted	No	No	No	No	No	No	No	No	No	No		NOT_RD	VDOT Inter	No	Yes	Yes	No	5. Hampto	114	114. City o	3-Principal	4-Two-Way	Urban	NonVDOT	5	3. City or T	Hampton F	HAMP	R-VA	US00060EB		274.42	253003	5.12	-76.3314	37.02413
241505381	2024	5/26/2024 5:00	1515	15:15	O	PDO	0	0	0	0	0	0	0	2	1. Rear End	RE	No	1. No Adve	2. Daylight	Day	1. Dry	Dry	8. Non-Inte	1. Straight	2. Blacktop	1. No Defe	3. Two-Wa	1. Not at In	6. Traffic L	1. Yes - Wc	1. Yes	3. Activity	3. Work on	3. No	20. Motor V	1. On Roac	No	No	Belted	No	No	No	No	No	No	No	No	No	Yes	25	NOT_RD	Not Interse	Yes	No	Yes	No	5. Hampto	114	114. City o	1-Interstat	4-Two-Way	Urban	VDOT Inter	5	1. State Hv	Hampton F	HAMP	R-VA	IS00064EB		265.53			-76.3648	37.03273
241515232	2024	5/27/2024 5:00	2115	21:15	O	PDO	0	0	0	0	0	0	0	2	1. Rear End	RE	No	1. No Adve	2. Daylight	Day	1. Dry	Dry	8. Non-Inte	1. Straight	2. Blacktop	8. Roadwa	3. Two-Wa	1. Not at In	7. No Pass	1. Yes - Wc	1. Yes	3. Activity	4. Intermit	3. No	20. Motor V	1. On Roac	No	No	Belted	No	Yes	No	No	No	No	No	No	No	Yes	15	NOT_RD	Not Interse	No	No	Yes	No	5. Hampto	114	114. City o	1-Interstat	4-Two-Way	Urban	VDOT Inter	5	1. State Hv	Hampton F	HAMP	R-VA	IS00064WB		269.44			-76.3195	37.00374
241515281	2024	5/18/2024 5:00	1809	18:09	O	PDO	0	0	0	0	0	0	0	1	9. Fixed Object - Off Road	FOOR	No	5. Rain	3. Dusk	Day	2. Wet	Wet	5. On Entra	10. On/Off	2. Blacktop	1. No Defe	4. One-Wa	1. Not at In	6. Traffic L	1. Yes - Wc	2. No			3. No	5. Guard R	1. On Roac	No	No	Belted	No	No	No	No	Yes	No	No	No	No	Yes	20	RD_LEFT	Not Interse	No	No	No	No	5. Hampto	114	114. City o	1-Interstat	1-One-Way	Urban	VDOT Prim	5	1. State Hv	Hampton F	HAMP	R-VA	US00258WB	RMP063.00B	0.03			-76.3929	37.04102
241515381	2024	5/27/2024 5:00	1827	18:27	O	PDO	0	0	0	0	0	0	0	1	9. Fixed Object - Off Road	FOOR	No	5. Rain	2. Daylight	Day	2. Wet	Wet	8. Non-Inte	1. Straight	2. Blacktop	1. No Defe	3. Two-Wa	1. Not at In	6. Traffic L	1. Yes - Wc	1. Yes	3. Activity	3. Work on	3. No	11. Jersey	2. Shoulde	No	No	Belted	No	No	No	No	No	No	No	No	No	Yes	5	RD_RIGHT	Not Interse	No	No	Yes	No	5. Hampto	114	114. City o	1-Interstat	4-Two-Way	Urban	VDOT Inter	5	1. State Hv	Hampton F	HAMP	R-VA	IS00064EB		267.46			-76.3333	37.02861
241525069	2024	5/28/2024 5:00	1308	13:08	O	PDO	0	0	0	0	0	0	0	1	9. Fixed Object - Off Road	FOOR	No	1. No Adve	2. Daylight	Day	1. Dry	Dry	8. Non-Inte	3. Grade -	2. Blacktop	1. No Defe	3. Two-Wa	1. Not at In	6. Traffic L	1. Yes - Wc	1. Yes	3. Activity	3. Work on	3. No	9. Impact	4. Roadsid	No	No	Belted	No	No	No	No	No	No	No	No	No	Yes	9	RD_LEFT	Not Interse	Yes	No	Yes	No	5. Hampto	114	114. City o	1-Interstat	4-Two-Way	Urban	VDOT Inter	5	1. State Hv	Hampton F	HAMP	R-VA	IS00064EB		267.72			-76.3306	37.02476
241525218	2024	5/30/2024 5:00	1618	16:18	O	PDO	0	0	0	0	0	0	0	2	1. Rear End	RE	No	1. No Adve	2. Daylight	Day	1. Dry	Dry	8. Non-Inte	1. Straight	2. Blacktop	1. No Defe	3. Two-Wa	1. Not at In	6. Traffic L	1. Yes - Wc	1. Yes	3. Activity	5. Other	3. No	20. Motor V	1. On Roac	No	No	Belted	No	No	No	No	No	No	No	No	No	Yes	43	NOT_RD	Not Interse	No	No	Yes	No	5. Hampto	114	114. City o	1-Interstat	4-Two-Way	Urban	VDOT Inter	5	1. State Hv	Hampton F	HAMP	R-VA	IS00064EB		271.61			-76.3009	36.9756
241525250	2024	5/6/2024 5:00	1227	12:27	A	A	0	1	0	0	1	0	0	5	1. Rear End	RE	No	1. No Adve	2. Daylight	Day	1. Dry	Dry	8. Non-Inte	1. Straight	2. Blacktop	1. No Defe	4. One-Wa	1. Not at In	6. Traffic L	1. Yes - Wc	2. No			3. No	20. Motor V	1. On Roac	No	No	Belted	No	No	No	No	No	No	No	Yes	No	Yes	30	NOT_RD	Not Interse	No	No	Yes	No	5. Hampto	114	114. City o	1-Interstat	4-Two-Way	Urban	VDOT Inter	5	1. State Hv	Hampton F	HAMP	R-VA	IS00064WB		269.62			-76.3182	37.0014
241535288	2024	5/28/2024 5:00	1614	16:14	O	PDO	0	0	0	0	0	0	0	2	2. Angle	ANG	No	1. No Adve	2. Daylight	Day	1. Dry	Dry	5. On Entra	10. On/Off	2. Blacktop	1. No Defe	4. One-Wa	1. Not at In	6. Traffic L	1. Yes - Wc	2. No			3. No	20. Motor V	1. On Roac	No	No	Belted	No	No	No	No	No	No	No	No	No	Yes	5	NOT_RD	Not Interse	No	Yes	Yes	No	5. Hampto	114	114. City o	1-Interstat	4-Two-Way	Urban	VDOT Inter	5	1. State Hv	Hampton F	HAMP	R-VA	IS00064EB		263.48			-76.398	37.04326
241545005	2024	5/31/2024 5:00	2345	23:45	B	B	0	0	1	0	1	0	0	1	8. Non-Collision	NC	No	1. No Adve	5. Darkness	Night	1. Dry	Dry	5. On Entra	10. On/Off	2. Blacktop	1. No Defe	4. One-Wa	1. Not at In	6. Traffic L	1. Yes - Wc	2. No			3. No	14. Ditch	4. Roadsid	Yes	No	Belted	No	No	No	No	No	No	No	Yes	No	No		RD_LEFT	Not Interse	No	No	No	Yes	5. Hampto	114	114. City o	1-Interstat	1-One-Way	Urban	VDOT Inter	5	1. State Hv	Hampton F	HAMP	R-VA	IS00064WB	RMP261.00A	0.05			-76.4181	37.06032
241545010	2024	6/1/2024 5:00	2141	21:41	O	PDO	0	0	0	0	0	0	0	2	1. Rear End	RE	No	1. No Adve	4. Darkness	Night	1. Dry	Dry	5. On Entra	10. On/Off	2. Blacktop	1. No Defe	4. One-Wa	1. Not at In	6. Traffic L	1. Yes - Wc	1. Yes	3. Activity	3. Work on	3. No	20. Motor V	1. On Roac	No	No	Belted	No	No	No	No	No	No	No	No	No	No		NOT_RD	Not Interse	Yes	No	No	Yes	5. Hampto	114	114. City o	1-Interstat	1-One-Way	Urban	VDOT Inter	5	1. State Hv	Hampton F	HAMP	R-VA	IS00064WB	RMP267.00A	0.07	1062047	250.81	-76.3286	37.02296
241545180	2024	5/31/2024 5:00	1432	14:32	O	PDO	0	0	0	0	0	0	0	2	4. Sideswipe - Same Direction	SSS	No	1. No Adve	2. Daylight	Day	1. Dry	Dry	8. Non-Inte	1. Straight	2. Blacktop	1. No Defe	3. Two-Wa	1. Not at In	6. Traffic L	1. Yes - Wc	2. No			3. No	20. Motor V	1. On Roac	No	No	Belted	No	Yes	No	No	Yes	Yes	No	No	No	No		NOT_RD	Not Interse	No	No	Yes	No	5. Hampto	114	114. City o	1-Interstat	4-Two-Way	Urban	VDOT Inter	5	1. State Hv	Hampton F	HAMP	R-VA	IS00064EB		265.36			-76.3689	37.03188
241545209	2024	6/2/2024 5:00	1045	10:45	B	B	0	0	1	0	1	0	0	3	1. Rear End	RE	No	1. No Adve	2. Daylight	Day	1. Dry	Dry	8. Non-Inte	3. Grade -	1. Concret	1. No Defe	3. Two-Wa	1. Not at In	6. Traffic L	1. Yes - Wc	2. No			3. No	20. Motor V	1. On Roac	No	No	Belted	No	No	No	No	No	No	No	No	No	Yes	10	NOT_RD	Not Interse	No	No	Yes	No	5. Hampto	114	114. City o	1-Interstat	4-Two-Way	Urban	VDOT Inter	5	1. State Hv	Hampton F	HAMP	R-VA	IS00064EB		271.09			-76.3024	36.98329
241545285	2024	5/30/2024 5:00	1356	13:56	O	PDO	0	0	0	0	0	0	0	2	1. Rear End	RE	No	1. No Adve	2. Daylight	Day	1. Dry	Dry	8. Non-Inte	1. Straight	1. Concret	1. No Defe	3. Two-Wa	1. Not at In	6. Traffic L	1. Yes - Wc	2. No			3. No	20. Motor V	1. On Roac	No	No	Belted	No	No	No	No	No	No	No	No	No	Yes	10	NOT_RD	Not Interse	Yes	No	Yes	No	5. Hampto	114	114. City o	1-Interstat	4-Two-Way	Urban	VDOT Inter	5	1. State Hv	Hampton F	HAMP	R-VA	IS00064EB		270.46			-76.3088	36.99023
241555085	2024	5/27/2024 5:00	1245	12:45	B	B	0	0	1	0	1	0	0	1	9. Fixed Object - Off Road	FOOR	No	1. No Adve	2. Daylight	Day	2. Wet	Wet	5. On Entra	10. On/Off	2. Blacktop	1. No Defe	3. Two-Wa	1. Not at In	6. Traffic L	1. Yes - Wc	2. No			3. No	5. Guard R	1. On Roac	No	No	Unbelted	No	No	No	No	Yes	No	No	No	No	No		RD_LEFT	Not Interse	No	Yes	No	No	5. Hampto	114	114. City o	1-Interstat	1-One-Way	Urban	VDOT Prim	5	1. State Hv	Hampton F	HAMP	R-VA	US00258WB	RMP063.00B	0.06			-76.3935	37.04133
241555150	2024	6/3/2024 5:00	550	5:50	O	PDO	0	0	0	0	0	0	0	1	9. Fixed Object - Off Road	FOOR	No	4. Mist	2. Daylight	Day	2. Wet	Wet	5. On Entra	10. On/Off	2. Blacktop	1. No Defe	4. One-Wa	1. Not at In	6. Traffic L	1. Yes - Wc	2. No			3. No	28. Ran Of	1. On Roac	No	No	Belted	No	No	No	No	No	No	No	No	No	Yes	15	RD_RIGHT	Not Interse	No	No	No	No	5. Hampto	114	114. City o	1-Interstat	1-One-Way	Urban	VDOT Inter	5	1. State Hv	Hampton F	HAMP	R-VA	IS00064EB	RMP261.00A	0.06			-76.4212	37.06089
241555166	2024	6/3/2024 5:00	629	6:29	C	C	0	0	0	1	1	0	0	2	1. Rear End	RE	No	5. Rain	2. Daylight	Day	2. Wet	Wet	8. Non-Inte	1. Straight	2. Blacktop	1. No Defe	3. Two-Wa	1. Not at In	6. Traffic L	1. Yes - Wc	1. Yes	3. Activity	4. Intermit	3. No	20. Motor V	1. On Roac	No	No	Belted	No	No	No	No	No	No	No	No	No	No		NOT_RD	Not Interse	No	No	Yes	No	5. Hampto	114	114. City o	1-Interstat	4-Two-Way	Urban	VDOT Inter	5	1. State Hv	Hampton F	HAMP	R-VA	IS00064WB		266.16			-76.3545	37.03497
241555249	2024	6/3/2024 5:00	617	6:17	O	PDO	0	0	0	0	0	0	0	2	4. Sideswipe - Same Direction	SSS	No	1. No Adve	1. Dawn	Day	1. Dry	Dry	8. Non-Inte	1. Straight	1. Concret	1. No Defe	3. Two-Wa	1. Not at In	6. Traffic L	1. Yes - Wc	2. No			3. No	11. Jersey	1. On Roac	No	No	Belted	No	No	No	No	No	No	No	No	No	Yes	10	NOT_RD	Not Interse	No	No	Yes	No	5. Hampto	114	114. City o	1-Interstat	4-Two-Way	Urban	VDOT Inter	5	1. State Hv	Hampton F	HAMP	R-VA	IS00664WB		0.57			-76.3788	37.02701
211095194	2021	4/12/2021 5:00	1542	15:42	C	C	0	0	0	1	1	0	0	2	1. Rear End	RE	No	5. Rain	2. Daylight	Day	2. Wet	Wet	9. Within In	1. Straight	2. Blacktop	7. Slick Pa	2. Two-Wa	4. Four Ap	6. Traffic L	1. Yes - Wc	2. No			3. No	20. Motor V	1. On Roac	No	No	Belted	No	No	No	No	Yes	No	No	No	No	No		NOT_RD	Urban Inte	No	Yes	Yes	No	5. Hampto	114	114. City o	4-Minor Ar	3-Two-Way	Urban	NonVDOT	5	3. City or T	Hampton F	HAMP	R-VA	SR00169NB		6.75	1064166	2.97	-76.3403	37.04797
241555395	2024	5/31/2024 5:00	1430	14:30	O	PDO	0	0	0	0	0	0	0	2	4. Sideswipe - Same Direction	SSS	No	1. No Adve	2. Daylight	Day	1. Dry	Dry	8. Non-Inte	3. Grade -	2. Blacktop	1. No Defe	3. Two-Wa	1. Not at In	6. Traffic L	1. Yes - Wc	1. Yes	3. Activity	3. Work on	3. No	20. Motor V	1. On Roac	No	No	Belted	No	No	No	No	No	No	No	No	No	No		NOT_RD	Not Interse	No	No	Yes	No	5. Hampto	114	114. City o	1-Interstat	4-Two-Way	Urban	VDOT Inter	5	1. State Hv	Hampton F	HAMP	R-VA	IS00064EB		265.99			-76.3582	37.03473
180205079	2018	1/19/2018 5:00	1718	17:18	C	C	0	0	0	2	2	0	0	2	2. Angle	ANG	No	1. No Adve	2. Daylight	Day	1. Dry	Dry	9. Within In	1. Straight	2. Blacktop	1. No Defe	3. Two-Wa	4. Four Ap	6. Traffic L	1. Yes - Wc	2. No			3. No	20. Motor V	1. On Roac	No	No	Belted	No	Yes	No	No	No	No	No	No	No	No		NOT_RD	Urban Inte	No	No	Yes	No	5. Hampto	114	114. City o	5-Major Cc	4-Two-Way	Urban	NonVDOT	5	3. City or T	Hampton F	HAMP	R-VA	SR00143NB		6.24	1071807	11.06	-76.3894	37.00051
241555471	2024	5/31/2024 5:00	1745	17:45	O	PDO	0	0	0	0	0	0	0	2	1. Rear End	RE	No	1. No Adve	2. Daylight	Day	1. Dry	Dry	8. Non-Inte	1. Straight	1. Concret	1. No Defe	3. Two-Wa	1. Not at In	6. Traffic L	1. Yes - Wc	1. Yes	1. Advance	3. Work on	3. No	20. Motor V	1. On Roac	No	No	Belted	No	Yes	No	No	No	Yes	No	No	No	No		NOT_RD	Not Interse	No	No	Yes	No	5. Hampto	114	114. City o	1-Interstat	4-Two-Way	Urban	VDOT Inter	5	1. State Hv	Hampton F	HAMP	R-VA	IS00064WB		270.53			-76.3088	36.99134
241565135	2024	6/4/2024 5:00	706	7:06	O	PDO	0	0	0	0	0	0	0	2	4. Sideswipe - Same Direction	SSS	No	1. No Adve	2. Daylight	Day	1. Dry	Dry	8. Non-Inte	1. Straight	2. Blacktop	1. No Defe	3. Two-Wa	1. Not at In	6. Traffic L	1. Yes - Wc	2. No			3. No	20. Motor V	1. On Roac	No	No	Belted	No	No	No	No	No	No	Yes	No	No	Yes	5	NOT_RD	Not Interse	No	No	Yes	No	5. Hampto	114	114. City o	1-Interstat	4-Two-Way	Urban	VDOT Inter	5	1. State Hv	Hampton F	HAMP	R-VA	IS00664WB		2			-76.3946	37.01196
241565143	2024	6/1/2024 5:00	1515	15:15	O	PDO	0	0	0	0	0	0	0	2	4. Sideswipe - Same Direction	SSS	No	1. No Adve	2. Daylight	Day	1. Dry	Dry	8. Non-Inte	1. Straight	2. Blacktop	1. No Defe	3. Two-Wa	1. Not at In	6. Traffic L	1. Yes - Wc	1. Yes	2. Transitic	2. Lane Sh	3. No	20. Motor V	1. On Roac	No	No	Belted	No	No	No	No	No	No	No	No	No	No		NOT_RD	Not Interse	No	No	Yes	No	5. Hampto	114	114. City o	1-Interstat	4-Two-Way	Urban	VDOT Inter	5	1. State Hv	Hampton F	HAMP	R-VA	IS00064WB		267.98			-76.3292	37.02311
241565293	2024	6/1/2024 5:00	1700	17:00	O	PDO	0	0	0	0	0	0	0	2	1. Rear End	RE	No	1. No Adve	2. Daylight	Day	1. Dry	Dry	8. Non-Inte	1. Straight	2. Blacktop	1. No Defe	3. Two-Wa	1. Not at In	6. Traffic L	1. Yes - Wc	1. Yes	3. Activity	3. Work on	3. No	20. Motor V	1. On Roac	No	No	Belted	No	No	No	No	No	No	No	No	No	Yes	30	NOT_RD	Not Interse	No	No	Yes	No	5. Hampto	114	114. City o	1-Interstat	4-Two-Way	Urban	VDOT Inter	5	1. State Hv	Hampton F	HAMP	R-VA	IS00064EB		266.42			-76.3509	37.03461
241565304	2024	6/1/2024 5:00	2002	20:02	O	PDO	0	0	0	0	0	0	0	2	1. Rear End	RE	No	1. No Adve	3. Dusk	Day	1. Dry	Dry	5. On Entra	1. Straight	2. Blacktop	1. No Defe	4. One-Wa	1. Not at In	9. One Wa	1. Yes - Wc	2. No			3. No	20. Motor V	1. On Roac	No	No	Belted	No	No	No	No	No	No	No	No	No	Yes	10	NOT_RD	VDOT Inter	No	No	No	No	5. Hampto	114	114. City o	1-Interstat	1-One-Way	Urban	VDOT Prim	5	1. State Hv	Hampton F	HAMP	R-VA	US00060UK	RMP274.00B	0	1062047	38.14	-76.3289	37.02371
241575132	2024	6/5/2024 5:00	825	8:25	O	PDO	0	0	0	0	0	0	0	3	1. Rear End	RE	No	1. No Adve	2. Daylight	Day	1. Dry	Dry	8. Non-Inte	1. Straight	2. Blacktop	1. No Defe	3. Two-Wa	1. Not at In	6. Traffic L	1. Yes - Wc	1. Yes	1. Advance	3. Work on	3. No	20. Motor V	1. On Roac	No	No	Belted	No	No	No	No	No	No	No	No	No	No		NOT_RD	Not Interse	No	No	Yes	No	5. Hampto	114	114. City o	1-Interstat	4-Two-Way	Urban	VDOT Inter	5	1. State Hv	Hampton F	HAMP	R-VA	IS00064WB		266.54			-76.3485	37.03447
231385272	2023	5/17/2023 5:00	1459	14:59	O	PDO	0	0	0	0	0	0	0	2	1. Rear End	RE	No	1. No Adve	2. Daylight	Day	1. Dry	Dry	10. Interse	1. Straight	1. Concret	1. No Defe	3. Two-Wa	4. Four Ap	3. Traffic S	1. Yes - Wc	2. No			3. No	20. Motor V	1. On Roac	No	No	Belted	No	Yes	No	No	No	No	No	No	No	No		NOT_RD	Urban Inte	No	No	Yes	No	5. Hampto	114	114. City o	7-Local (J,6)		Urban	NonVDOT	5	3. City or T	Hampton F	HAMP	S-VA114NP NEWMARKET DR			0.15	253129	83.25	-76.4397	37.02188
241575193	2024	6/3/2024 5:00	1826	18:26	B	B	0	0	1	0	1	0	0	2	1. Rear End	RE	No	1. No Adve	2. Daylight	Day	1. Dry	Dry	8. Non-Inte	1. Straight	1. Concret	1. No Defe	3. Two-Wa	1. Not at In	6. Traffic L	1. Yes - Wc	1. Yes	3. Activity	3. Work on	3. No	20. Motor V	1. On Roac	No	No	Belted	No	Yes	No	No	No	No	No	No	No	No		NOT_RD	Not Interse	No	No	Yes	No	5. Hampto	114	114. City o	1-Interstat	4-Two-Way	Urban	VDOT Inter	5	1. State Hv	Hampton F	HAMP	R-VA	IS00064EB		268.78			-76.3229	37.01105
241575264	2024	6/3/2024 5:00	1445	14:45	B	B	0	0	1	0	1	0	0	3	4. Sideswipe - Same Direction	SSS	No	1. No Adve	2. Daylight	Day	1. Dry	Dry	8. Non-Inte	1. Straight	2. Blacktop	1. No Defe	3. Two-Wa	1. Not at In	6. Traffic L	1. Yes - Wc	2. No			3. No	20. Motor V	1. On Roac	No	No	Belted	No	No	No	No	No	No	No	No	No	No		NOT_RD	Not Interse	No	Yes	Yes	No	5. Hampto	114	114. City o	1-Interstat	4-Two-Way	Urban	VDOT Inter	5	1. State Hv	Hampton F	HAMP	R-VA	IS00664WB		1.45			-76.3861	37.01627
241575276	2024	6/2/2024 5:00	256	2:56	O	PDO	0	0	0	0	0	0	0	2	1. Rear End	RE	No	1. No Adve	4. Darkness	Night	1. Dry	Dry	8. Non-Inte	5. Hillcrest	2. Blacktop	1. No Defe	3. Two-Wa	1. Not at In	6. Traffic L	1. Yes - Wc	1. Yes	3. Activity	3. Work on	3. No	20. Motor V	1. On Roac	No	No	Belted	No	No	No	No	No	No	No	No	No	Yes	5	NOT_RD	Not Interse	No	No	Yes	Yes	5. Hampto	114	114. City o	1-Interstat	4-Two-Way	Urban	VDOT Inter	5	1. State Hv	Hampton F	HAMP	R-VA	IS00064EB		267.83			-76.3295	37.02322
241575328	2024	6/2/2024 5:00	1235	12:35	O	PDO	0	0	0	0	0	0	0	2	1. Rear End	RE	No	1. No Adve	2. Daylight	Day	1. Dry	Dry	8. Non-Inte	1. Straight	2. Blacktop	1. No Defe	3. Two-Wa	1. Not at In	6. Traffic L	1. Yes - Wc	1. Yes	3. Activity	3. Work on	3. No	20. Motor V	1. On Roac	No	No	Belted	No	No	No	No	No	No	No	No	No	No		NOT_RD	Not Interse	No	Yes	Yes	No	5. Hampto	114	114. City o	1-Interstat	4-Two-Way	Urban	VDOT Inter	5	1. State Hv	Hampton F	HAMP	R-VA	IS00064EB		267.63			-76.3315	37.02607
241575357	2024	6/3/2024 5:00	2340	23:40	O	PDO	0	0	0	0	0	0	0	1	9. Fixed Object - Off Road	FOOR	No	1. No Adve	4. Darkness	Night	1. Dry	Dry	5. On Entra	10. On/Off	2. Blacktop	1. No Defe	4. One-Wa	1. Not at In	9. One Wa	1. Yes - Wc	2. No			3. No	5. Guard R	2. Shoulde	No	No	Belted	No	No	No	No	Yes	No	No	No	No	No		RD_LEFT	Not Interse	No	Yes	No	Yes	5. Hampto	114	114. City o	1-Interstat	1-One-Way	Urban	VDOT Inter	5	1. State Hv	Hampton F	HAMP	R-VA	IS00064EB	RMP261.00B	0.03			-76.4171	37.05845
241575365	2024	6/5/2024 5:00	520	5:20	O	PDO	0	0	0	0	0	0	0	4	1. Rear End	RE	No	1. No Adve	1. Dawn	Day	1. Dry	Dry	1. Main-Lin	1. Straight	1. Concret	1. No Defe	4. One-Wa	1. Not at In	5. Slow or	1. Yes - Wc	1. Yes	3. Activity	4. Intermit	3. No	20. Motor V	1. On Roac	No	No	Belted	No	Yes	No	No	No	No	No	No	No	Yes	15	NOT_RD	Not Interse	No	No	Yes	No	5. Hampto	114	114. City o	1-Interstat	4-Two-Way	Urban	VDOT Inter	5	1. State Hv	Hampton F	HAMP	R-VA	IS00064WB		271.4			-76.3005	36.98111
241595211	2024	5/18/2024 5:00	1806	18:06	C	C	0	0	0	1	1	0	0	2	1. Rear End	RE	No	1. No Adve	3. Dusk	Day	1. Dry	Dry	10. Interse	1. Straight	2. Blacktop	1. No Defe	3. Two-Wa	3. Three Ap	3. Traffic S	1. Yes - Wc	2. No			3. No	20. Motor V	1. On Roac	No	No	Belted	No	No	No	No	No	No	No	No	No	No		NOT_RD	VDOT Inter	No	Yes	Yes	No	5. Hampto	114	114. City o	3-Principal	4-Two-Way	Urban	NonVDOT	5	3. City or T	Hampton F	HAMP	S-VA114PR HAMPTON ROADS CENTER PKWY			0.35	734434	91.58	-76.4428	37.06242
241595231	2024	6/7/2024 5:00	1144	11:44	O	PDO	0	0	0	0	0	0	0	2	1. Rear End	RE	No	1. No Adve	2. Daylight	Day	1. Dry	Dry	8. Non-Inte	3. Grade -	1. Concret	1. No Defe	4. One-Wa	1. Not at In	6. Traffic L	1. Yes - Wc	1. Yes	3. Activity	3. Work on	3. No	20. Motor V	1. On Roac	No	No	Belted	No	No	No	No	No	No	No	No	No	No		NOT_RD	Not Interse	Yes	No	Yes	No	5. Hampto	114	114. City o	1-Interstat	4-Two-Way	Urban	VDOT Inter	5	1. State Hv	Hampton F	HAMP	R-VA	IS00064EB		268.7			-76.3235	37.01221
241595272	2024	6/6/2024 5:00	1545	15:45	B	B	0	0	1	0	1	0	0	2	1. Rear End	RE	No	1. No Adve	2. Daylight	Day	1. Dry	Dry	8. Non-Inte	1. Straight	2. Blacktop	1. No Defe	3. Two-Wa	1. Not at In	6. Traffic L	1. Yes - Wc	2. No			3. No	20. Motor V	1. On Roac	No	No	Belted	No	Yes	No	No	No	No	Yes	No	No	Yes	7	NOT_RD	Not Interse	No	No	Yes	No	5. Hampto	114	114. City o	1-Interstat	4-Two-Way	Urban	VDOT Inter	5	1. State Hv	Hampton F	HAMP	R-VA	IS00064EB		265.61			-76.3632	37.03321
241605035	2024	6/6/2024 5:00	1705	17:05	O	PDO	0	0	0	0	0	0	0	2	2. Angle	ANG	No	1. No Adve	2. Daylight	Day	1. Dry	Dry	8. Non-Inte	1. Straight	2. Blacktop	1. No Defe	3. Two-Wa	1. Not at In	6. Traffic L	1. Yes - Wc	1. Yes	3. Activity	2. Lane Sh	3. No	20. Motor V	1. On Roac	No	No	Belted	No	Yes	No	No	No	No	No	No	No	No		NOT_RD	Not Interse	No	No	Yes	No	5. Hampto	114	114. City o	1-Interstat	4-Two-Way	Urban	VDOT Inter	5	1. State Hv	Hampton F	HAMP	R-VA	IS00064WB		268.21			-76.3281	37.0204
241605037	2024	6/4/2024 5:00	2240	22:40	A	A	0	1	2	1	4	0	0	5	1. Rear End	RE	No	1. No Adve	4. Darkness	Night	1. Dry	Dry	1. Main-Lin	5. Hillcrest	2. Blacktop	1. No Defe	1. Two-Wa	1. Not at In	6. Traffic L	1. Yes - Wc	1. Yes	3. Activity	2. Lane Sh	3. No	20. Motor V	1. On Roac	No	No	Belted	No	Yes	No	No	No	No	No	No	No	Yes	10	NOT_RD	Not Interse	No	No	Yes	Yes	5. Hampto	114	114. City o	1-Interstat	4-Two-Way	Urban	VDOT Inter	5	1. State Hv	Hampton F	HAMP	R-VA	IS00064WB		266.01			-76.3573	37.03496
241605084	2024	6/6/2024 5:00	1027	10:27	O	PDO	0	0	0	0	0	0	0	3	16. Other	OTHR	No	1. No Adve	2. Daylight	Day	1. Dry	Dry	8. Non-Inte	1. Straight	1. Concret	1. No Defe	3. Two-Wa	1. Not at In	6. Traffic L	1. Yes - Wc	2. No			3. No	42. Other	1. On Roac	No	No	Belted	No	No	No	No	No	No	Yes	No	No	Yes	2	NOT_RD	Not Interse	Yes	No	Yes	No	5. Hampto	114	114. City o	1-Interstat	4-Two-Way	Urban	VDOT Inter	5	1. State Hv	Hampton F	HAMP	R-VA	IS00064EB		261.48			-76.4237	37.06318
241605091	2024	6/6/2024 5:00	1122	11:22	O	PDO	0	0	0	0	0	0	0	2	1. Rear End	RE	No	1. No Adve	2. Daylight	Day	1. Dry	Dry	8. Non-Inte	1. Straight	2. Blacktop	1. No Defe	3. Two-Wa	1. Not at In	6. Traffic L	1. Yes - Wc	2. No			3. No	20. Motor V	1. On Roac	No	No	Belted	No	No	No	No	No	No	Yes	No	No	Yes	5	NOT_RD	Not Interse	No	No	Yes	No	5. Hampto	114	114. City o	1-Interstat	4-Two-Way	Urban	VDOT Inter	5	1. State Hv	Hampton F	HAMP	R-VA	IS00064EB		260.66			-76.435	37.06999
241605100	2024	6/7/2024 5:00	1057	10:57	O	PDO	0	0	0	0	0	0	0	2	1. Rear End	RE	No	1. No Adve	2. Daylight	Day	1. Dry	Dry	8. Non-Inte	1. Straight	2. Blacktop	1. No Defe	4. One-Wa	1. Not at In	6. Traffic L	1. Yes - Wc	1. Yes	3. Activity	3. Work on	3. No	27. Other	1. On Roac	No	No	Belted	No	No	No	No	No	No	No	No	No	No		NOT_RD	Not Interse	No	No	Yes	No	5. Hampto	114	114. City o	1-Interstat	4-Two-Way	Urban	VDOT Inter	5	1. State Hv	Hampton F	HAMP	R-VA	IS00064EB		268.49			-76.326	37.01471
241605136	2024	6/7/2024 5:00	957	9:57	B	B	0	0	3	0	3	0	0	4	1. Rear End	RE	No	1. No Adve	2. Daylight	Day	1. Dry	Dry	8. Non-Inte	1. Straight	2. Blacktop	1. No Defe	3. Two-Wa	1. Not at In	6. Traffic L	1. Yes - Wc	1. Yes	1. Advance	3. Work on	3. No	20. Motor V	1. On Roac	No	No	Belted	No	No	No	No	No	No	No	No	No	No		NOT_RD	Not Interse	No	No	Yes	No	5. Hampto	114	114. City o	1-Interstat	4-Two-Way	Urban	VDOT Inter	5	1. State Hv	Hampton F	HAMP	R-VA	IS00064EB		270.27			-76.3108	36.99235
241615102	2024	6/9/2024 5:00	1134	11:34	O	PDO	0	0	0	0	0	0	0	2	1. Rear End	RE	No	1. No Adve	2. Daylight	Day	1. Dry	Dry	8. Non-Inte	3. Grade -	1. Concret	1. No Defe	3. Two-Wa	1. Not at In	6. Traffic L	1. Yes - Wc	2. No			3. No	20. Motor V	1. On Roac	No	No	Belted	No	No	No	No	No	No	No	No	No	Yes	5	NOT_RD	Not Interse	No	No	Yes	No	5. Hampto	114	114. City o	1-Interstat	4-Two-Way	Urban	VDOT Inter	5	1. State Hv	Hampton F	HAMP	R-VA	IS00064WB		272.06			-76.2997	36.97116
241615235	2024	6/9/2024 5:00	1828	18:28	O	PDO	0	0	0	0	0	0	0	2	4. Sideswipe - Same Direction	SSS	No	1. No Adve	2. Daylight	Day	1. Dry	Dry	1. Main-Lin	1. Straight	2. Blacktop	1. No Defe	3. Two-Wa	1. Not at In	6. Traffic L	1. Yes - Wc	1. Yes	1. Advance	3. Work on	3. No	20. Motor V	1. On Roac	No	No	Belted	No	No	No	No	No	No	No	No	No	No		NOT_RD	Not Interse	No	No	Yes	No	5. Hampto	114	114. City o	1-Interstat	4-Two-Way	Urban	VDOT Inter	5	1. State Hv	Hampton F	HAMP	R-VA	IS00064EB		270.1			-76.3126	36.99425
241625059	2024	6/9/2024 5:00	2240	22:40	B	B	0	0	1	0	1	0	0	1	9. Fixed Object - Off Road	FOOR	No	5. Rain	4. Darkness	Night	2. Wet	Wet	8. Non-Inte	1. Straight	1. Concret	1. No Defe	3. Two-Wa	1. Not at In	6. Traffic L	1. Yes - Wc	2. No			3. No	11. Jersey	2. Shoulde	No	No	Belted	No	No	No	No	No	No	No	No	No	Yes	10	RD_LEFT	Not Interse	No	Yes	Yes	Yes	5. Hampto	114	114. City o	1-Interstat	4-Two-Way	Urban	VDOT Inter	5	1. State Hv	Hampton F	HAMP	R-VA	IS00064EB		263.31			-76.4	37.0451
241625068	2024	5/22/2024 5:00	1317	13:17	C	C	0	0	0	3	3	0	0	2	2. Angle	ANG	No	1. No Adve	2. Daylight	Day	1. Dry	Dry	1. Main-Lin	1. Straight	2. Blacktop	1. No Defe	1. Two-Wa	1. Not at In	1. No Traffi	6. No Traffi	2. No			3. No	20. Motor V	1. On Roac	No	No	Belted	No	No	No	No	No	No	No	No	No	No		NOT_RD	Urban Inte	Yes	Yes	Yes	No	5. Hampto	114	114. City o	5-Major Cc	3-Two-Way	Urban	NonVDOT	5	3. City or T	Hampton F	HAMP	S-VA114PR BACK RIVER RD			0.54	253174	70.91	-76.3563	37.02941
241625112	2024	6/8/2024 5:00	540	5:40	O	PDO	0	0	0	0	0	0	0	1	9. Fixed Object - Off Road	FOOR	No	1. No Adve	1. Dawn	Day	1. Dry	Dry	8. Non-Inte	1. Straight	2. Blacktop	1. No Defe	3. Two-Wa	1. Not at In	6. Traffic L	1. Yes - Wc	2. No			3. No	11. Jersey	3. Median	No	No	Belted	No	Yes	No	No	No	Yes	No	No	No	No		RD_LEFT	Not Interse	No	No	Yes	No	5. Hampto	114	114. City o	1-Interstat	4-Two-Way	Urban	VDOT Inter	5	1. State Hv	Hampton F	HAMP	R-VA	IS00664EB		1.52			-76.3901	37.01394
241625372	2024	6/10/2024 5:00	22	00:22	O	PDO	0	0	0	0	0	0	0	1	6. Fixed Object in Road	FOIR	No	5. Rain	5. Darkness	Night	2. Wet	Wet	8. Non-Inte	1. Straight	2. Blacktop	1. No Defe	3. Two-Wa	1. Not at In	6. Traffic L	1. Yes - Wc	1. Yes	2. Transitic	2. Lane Sh	3. No	11. Jersey	2. Shoulde	No	No	Belted	No	No	No	No	No	No	No	No	No	Yes	20	RD_LEFT	Not Interse	No	No	Yes	Yes	5. Hampto	114	114. City o	1-Interstat	4-Two-Way	Urban	VDOT Inter	5	1. State Hv	Hampton F	HAMP	R-VA	IS00064EB		265.51			-76.3654	37.03256
241625373	2024	6/4/2024 5:00	1445	14:45	O	PDO	0	0	0	0	0	0	0	2	4. Sideswipe - Same Direction	SSS	No	1. No Adve	2. Daylight	Day	1. Dry	Dry	8. Non-Inte	1. Straight	1. Concret	1. No Defe	3. Two-Wa	1. Not at In	6. Traffic L	1. Yes - Wc	1. Yes	1. Advance	1. Lane Clo	3. No	20. Motor V	1. On Roac	No	No	Belted	No	No	No	No	No	No	Yes	No	No	No		NOT_RD	Not Interse	No	No	Yes	No	5. Hampto	114	114. City o	1-Interstat	4-Two-Way	Urban	VDOT Inter	5	1. State Hv	Hampton F	HAMP	R-VA	IS00664WB		0.48			-76.3783	37.02812
241625386	2024	6/5/2024 5:00	1500	15:00	O	PDO	0	0	0	0	0	0	0	2	4. Sideswipe - Same Direction	SSS	No	1. No Adve	2. Daylight	Day	1. Dry	Dry	1. Main-Lin	1. Straight	1. Concret	1. No Defe	3. Two-Wa	1. Not at In	6. Traffic L	1. Yes - Wc	1. Yes	2. Transitic	1. Lane Clo	3. No	20. Motor V	1. On Roac	No	No	Belted	No	No	No	No	No	No	Yes	No	No	No		NOT_RD	Not Interse	No	No	Yes	No	5. Hampto	114	114. City o	1-Interstat	4-Two-Way	Urban	VDOT Inter	5	1. State Hv	Hampton F	HAMP	R-VA	IS00664WB		0.55			-76.3787	37.02718
241625393	2024	6/6/2024 5:00	1800	18:00	O	PDO	0	0	0	0	0	0	0	2	1. Rear End	RE	No	1. No Adve	2. Daylight	Day	1. Dry	Dry	8. Non-Inte	1. Straight	1. Concret	1. No Defe	3. Two-Wa	1. Not at In	3. Traffic S	1. Yes - Wc	2. No			3. No	20. Motor V	1. On Roac	No	No	Belted	No	No	No	No	No	No	No	No	No	No		NOT_RD	VDOT Inter	No	No	Yes	No	5. Hampto	114	114. City o	3-Principal	4-Two-Way	Urban	NonVDOT	5	3. City or T	Hampton F	HAMP	S-VA114PR HAMPTON ROADS CENTER PKWY			2.18	1279456	105.91	-76.4088	37.05997
241625402	2024	6/6/2024 5:00	102	1:02	O	PDO	0	0	0	0	0	0	0	1	9. Fixed Object - Off Road	FOOR	No	1. No Adve	4. Darkness	Night	1. Dry	Dry	9. Within In	1. Straight	2. Blacktop	1. No Defe	2. Two-Wa	4. Four Ap	6. Traffic L	1. Yes - Wc	2. No			3. No	28. Ran Of	4. Roadsid	Yes	No	Unbelted	No	Yes	No	Yes	No	No	No	No	No	Yes	50	NOT_RD	Urban Inte	No	No	Yes	Yes	5. Hampto	114	114. City o	5-Major Cc	4-Two-Way	Urban	NonVDOT	5	3. City or T	Hampton F	HAMP	S-VA114NP POWHATAN PKWY			0.36	253013	42.3	-76.3765	37.00364
241625405	2024	6/6/2024 5:00	1650	16:50	O	PDO	0	0	0	0	0	0	0	3	1. Rear End	RE	No	1. No Adve	2. Daylight	Day	1. Dry	Dry	8. Non-Inte	1. Straight	1. Concret	1. No Defe	3. Two-Wa	1. Not at In	6. Traffic L	1. Yes - Wc	2. No			3. No	20. Motor V	1. On Roac	No	No	Belted	No	No	No	No	No	No	No	No	No	No		NOT_RD	Not Interse	No	No	Yes	No	5. Hampto	114	114. City o	1-Interstat	4-Two-Way	Urban	VDOT Inter	5	1. State Hv	Hampton F	HAMP	R-VA	IS00064EB		264.39			-76.3873	37.03479
241625409	2024	6/6/2024 5:00	1400	14:00	O	PDO	0	0	0	0	0	0	0	2	4. Sideswipe - Same Direction	SSS	No	1. No Adve	2. Daylight	Day	1. Dry	Dry	1. Main-Lin	1. Straight	2. Blacktop	1. No Defe	3. Two-Wa	1. Not at In	6. Traffic L	1. Yes - Wc	1. Yes	3. Activity	3. Work on	3. No	20. Motor V	1. On Roac	No	No	Belted	No	No	No	No	No	No	Yes	No	No	No		NOT_RD	Not Interse	Yes	No	Yes	No	5. Hampto	114	114. City o	1-Interstat	4-Two-Way	Urban	VDOT Inter	5	1. State Hv	Hampton F	HAMP	R-VA	IS00064EB		266.27			-76.3537	37.03483
241625411	2024	6/7/2024 5:00	1955	19:55	O	PDO	0	0	0	0	0	0	0	2	1. Rear End	RE	No	1. No Adve	2. Daylight	Day	1. Dry	Dry	8. Non-Inte	3. Grade -	2. Blacktop	1. No Defe	3. Two-Wa	1. Not at In	6. Traffic L	1. Yes - Wc	1. Yes	3. Activity	3. Work on	3. No	20. Motor V	1. On Roac	No	No	Belted	No	Yes	No	No	No	No	No	No	No	No		NOT_RD	Not Interse	No	No	Yes	No	5. Hampto	114	114. City o	1-Interstat	4-Two-Way	Urban	VDOT Inter	5	1. State Hv	Hampton F	HAMP	R-VA	IS00064EB		267.53			-76.3325	37.02764
241635001	2024	5/30/2024 5:00	1542	15:42	A	A	0	1	0	0	1	0	0	2	1. Rear End	RE	No	1. No Adve	2. Daylight	Day	1. Dry	Dry	8. Non-Inte	1. Straight	2. Blacktop	1. No Defe	3. Two-Wa	1. Not at In	6. Traffic L	1. Yes - Wc	2. No			3. No	20. Motor V	1. On Roac	No	No	Belted	No	No	No	No	No	No	No	No	No	No		NOT_RD	Not Interse	No	No	Yes	No	5. Hampto	114	114. City o	1-Interstat	4-Two-Way	Urban	VDOT Inter	5	1. State Hv	Hampton F	HAMP	R-VA	IS00664WB		0.64			-76.3792	37.02615
241635036	2024	6/10/2024 5:00	25	00:25	O	PDO	0	0	0	0	0	0	0	2	1. Rear End	RE	No	5. Rain	5. Darkness	Night	2. Wet	Wet	8. Non-Inte	1. Straight	2. Blacktop	1. No Defe	3. Two-Wa	1. Not at In	6. Traffic L	1. Yes - Wc	1. Yes	3. Activity	3. Work on	3. No	20. Motor V	1. On Roac	No	No	Belted	No	No	No	No	No	No	No	No	No	No		NOT_RD	Not Interse	No	Yes	Yes	Yes	5. Hampto	114	114. City o	1-Interstat	4-Two-Way	Urban	VDOT Inter	5	1. State Hv	Hampton F	HAMP	R-VA	IS00064EB		266.99			-76.3406	37.03296
241645027	2024	6/11/2024 5:00	50	00:50	O	PDO	0	0	0	0	0	0	0	1	9. Fixed Object - Off Road	FOOR	No	1. No Adve	4. Darkness	Night	1. Dry	Dry	1. Main-Lin	1. Straight	2. Blacktop	1. No Defe	3. Two-Wa	1. Not at In	6. Traffic L	1. Yes - Wc	1. Yes	3. Activity	2. Lane Sh	3. No	11. Jersey	1. On Roac	No	No	Belted	No	Yes	No	No	No	Yes	No	No	No	Yes	10	RD_LEFT	Not Interse	No	No	Yes	Yes	5. Hampto	114	114. City o	1-Interstat	4-Two-Way	Urban	VDOT Inter	5	1. State Hv	Hampton F	HAMP	R-VA	IS00064EB		266.87			-76.3427	37.03343
241645491	2024	6/5/2024 5:00	1530	15:30	B	B	0	0	1	0	1	0	0	2	4. Sideswipe - Same Direction	SSS	No	1. No Adve	2. Daylight	Day	1. Dry	Dry	8. Non-Inte	3. Grade -	2. Blacktop	1. No Defe	3. Two-Wa	1. Not at In	6. Traffic L	1. Yes - Wc	2. No			3. No	20. Motor V	2. Shoulde	No	No	Belted	No	Yes	No	No	No	No	No	Yes	No	No		NOT_RD	Not Interse	No	No	Yes	No	5. Hampto	114	114. City o	1-Interstat	4-Two-Way	Urban	VDOT Inter	5	1. State Hv	Hampton F	HAMP	R-VA	IS00664WB		0.46			-76.3782	37.02831
241645534	2024	6/8/2024 5:00	1602	16:02	O	PDO	0	0	0	0	0	0	0	2	4. Sideswipe - Same Direction	SSS	No	1. No Adve	2. Daylight	Day	1. Dry	Dry	8. Non-Inte	1. Straight	2. Blacktop	1. No Defe	3. Two-Wa	1. Not at In	6. Traffic L	1. Yes - Wc	2. No			3. No	20. Motor V	1. On Roac	No	No	Belted	No	Yes	No	No	No	No	No	No	No	No		NOT_RD	Not Interse	No	No	Yes	No	5. Hampto	114	114. City o	1-Interstat	4-Two-Way	Urban	VDOT Inter	5	1. State Hv	Hampton F	HAMP	R-VA	IS00064EB		264.76			-76.3803	37.03232
241655040	2024	6/10/2024 5:00	1055	10:55	C	C	0	0	0	2	2	0	0	2	4. Sideswipe - Same Direction	SSS	No	1. No Adve	2. Daylight	Day	1. Dry	Dry	8. Non-Inte	1. Straight	2. Blacktop	1. No Defe	3. Two-Wa	1. Not at In	6. Traffic L	1. Yes - Wc	2. No			3. No	20. Motor V	1. On Roac	No	No	Belted	No	No	No	No	No	No	Yes	No	No	No		NOT_RD	Not Interse	No	No	Yes	No	5. Hampto	114	114. City o	1-Interstat	4-Two-Way	Urban	VDOT Inter	5	1. State Hv	Hampton F	HAMP	R-VA	IS00064EB		265.13			-76.3716	37.0316
241655113	2024	6/9/2024 5:00	2035	20:35	B	B	0	0	1	0	1	0	0	2	4. Sideswipe - Same Direction	SSS	No	1. No Adve	2. Daylight	Day	1. Dry	Dry	1. Main-Lin	2. Curve - L	2. Blacktop	1. No Defe	3. Two-Wa	1. Not at In	6. Traffic L	1. Yes - Wc	2. No			3. No	20. Motor V	1. On Roac	No	No	Belted	No	No	No	No	No	No	No	No	No	No		NOT_RD	Not Interse	No	No	No	No	5. Hampto	114	114. City o	1-Interstat	1-One-Way	Urban	VDOT Inter	5	1. State Hv	Hampton F	HAMP	R-VA	IS00064WB	RMP264.00A	0.18			-76.3745	37.03214
241655274	2024	6/8/2024 5:00	1251	12:51	B	B	0	0	1	0	1	0	0	2	4. Sideswipe - Same Direction	SSS	No	1. No Adve	2. Daylight	Day	1. Dry	Dry	8. Non-Inte	1. Straight	2. Blacktop	1. No Defe	3. Two-Wa	1. Not at In	6. Traffic L	1. Yes - Wc	2. No			3. No	20. Motor V	1. On Roac	No	No	Belted	No	No	No	No	No	No	No	No	No	No		NOT_RD	Not Interse	No	No	Yes	No	5. Hampto	114	114. City o	1-Interstat	4-Two-Way	Urban	VDOT Inter	5	1. State Hv	Hampton F	HAMP	R-VA	IS00064EB		263.1			-76.4022	37.04714
241655287	2024	6/13/2024 5:00	1336	13:36	O	PDO	0	0	0	0	0	0	0	1	9. Fixed Object - Off Road	FOOR	No	1. No Adve	2. Daylight	Day	1. Dry	Dry	8. Non-Inte	1. Straight	2. Blacktop	1. No Defe	4. One-Wa	1. Not at In	6. Traffic L	1. Yes - Wc	2. No			3. No	3. Utility P	4. Roadsid	No	No	Belted	No	No	No	No	No	No	No	No	No	Yes	5	RD_UNKN	Not Interse	No	No	Yes	No	5. Hampto	114	114. City o	1-Interstat	4-Two-Way	Urban	VDOT Inter	5	1. State Hv	Hampton F	HAMP	R-VA	IS00064WB		269.56			-76.3188	37.00213
241665039	2024	6/12/2024 5:00	1620	16:20	O	PDO	0	0	0	0	0	0	0	2	1. Rear End	RE	No	1. No Adve	2. Daylight	Day	1. Dry	Dry	8. Non-Inte	1. Straight	1. Concret	1. No Defe	3. Two-Wa	1. Not at In	6. Traffic L	1. Yes - Wc	2. No			3. No	20. Motor V	1. On Roac	No	No	Belted	No	No	No	No	No	No	No	No	No	Yes	10	NOT_RD	Not Interse	No	No	Yes	No	5. Hampto	114	114. City o	1-Interstat	4-Two-Way	Urban	VDOT Inter	5	1. State Hv	Hampton F	HAMP	R-VA	IS00064WB		262.23			-76.4147	37.05745
241665158	2024	6/12/2024 5:00	1600	16:00	O	PDO	0	0	0	0	0	0	0	2	1. Rear End	RE	No	1. No Adve	2. Daylight	Day	1. Dry	Dry	8. Non-Inte	1. Straight	2. Blacktop	1. No Defe	3. Two-Wa	1. Not at In	6. Traffic L	1. Yes - Wc	1. Yes	3. Activity	3. Work on	3. No	20. Motor V	1. On Roac	No	No	Belted	No	No	No	No	No	No	No	No	No	No		NOT_RD	Not Interse	No	No	Yes	No	5. Hampto	114	114. City o	1-Interstat	4-Two-Way	Urban	VDOT Inter	5	1. State Hv	Hampton F	HAMP	R-VA	IS00064WB		268.18			-76.3281	37.02069
241665201	2024	6/11/2024 5:00	1831	18:31	O	PDO	0	0	0	0	0	0	0	1	9. Fixed Object - Off Road	FOOR	No	1. No Adve	2. Daylight	Day	1. Dry	Dry	1. Main-Lin	1. Straight	2. Blacktop	1. No Defe	1. Two-Wa	1. Not at In	5. Slow or	1. Yes - Wc	2. No			3. No	28. Ran Of	1. On Roac	No	No	Unbelted	No	No	No	No	No	No	No	No	No	Yes	25	RD_LEFT	Not Interse	No	No	Yes	No	5. Hampto	114	114. City of Hampton			Urban	NonVDOT	5	3. City or T	Hampton F	HAMP	S-VA114PR KATHANN DR			0.37			-76.4429	37.03541
241665346	2024	6/12/2024 5:00	1617	16:17	O	PDO	0	0	0	0	0	0	0	2	1. Rear End	RE	No	1. No Adve	2. Daylight	Day	1. Dry	Dry	8. Non-Inte	1. Straight	2. Blacktop	1. No Defe	3. Two-Wa	1. Not at In	6. Traffic L	1. Yes - Wc	2. No			3. No	20. Motor V	2. Shoulde	No	No	Belted	No	No	No	No	No	No	No	No	No	Yes	5	NOT_RD	Not Interse	No	No	Yes	No	5. Hampto	114	114. City o	1-Interstat	4-Two-Way	Urban	VDOT Inter	5	1. State Hv	Hampton F	HAMP	R-VA	IS00064WB		260.98			-76.4315	37.0683
241675251	2024	6/15/2024 5:00	1608	16:08	O	PDO	0	0	0	0	0	0	0	2	1. Rear End	RE	No	1. No Adve	2. Daylight	Day	1. Dry	Dry	8. Non-Inte	1. Straight	2. Blacktop	1. No Defe	3. Two-Wa	1. Not at In	6. Traffic L	1. Yes - Wc	2. No			3. No	20. Motor V	1. On Roac	No	No	Belted	No	No	No	No	No	No	No	No	No	Yes	10	NOT_RD	Not Interse	No	No	Yes	No	5. Hampto	114	114. City o	1-Interstat	4-Two-Way	Urban	VDOT Inter	5	1. State Hv	Hampton F	HAMP	R-VA	IS00064EB		264.12			-76.3906	37.03673
241685077	2024	6/13/2024 5:00	1818	18:18	O	PDO	0	0	0	0	0	0	0	2	1. Rear End	RE	No	1. No Adve	2. Daylight	Day	1. Dry	Dry	8. Non-Inte	1. Straight	2. Blacktop	1. No Defe	3. Two-Wa	1. Not at In	6. Traffic L	1. Yes - Wc	1. Yes	3. Activity	3. Work on	3. No	20. Motor V	1. On Roac	No	No	Belted	No	Yes	No	No	No	No	No	No	No	Yes	5	NOT_RD	Not Interse	No	Yes	Yes	No	5. Hampto	114	114. City o	1-Interstat	4-Two-Way	Urban	VDOT Inter	5	1. State Hv	Hampton F	HAMP	R-VA	IS00064WB		269.95			-76.3147	36.9977
241685086	2024	6/15/2024 5:00	1159	11:59	O	PDO	0	0	0	0	0	0	0	2	1. Rear End	RE	No	1. No Adve	2. Daylight	Day	1. Dry	Dry	8. Non-Inte	1. Straight	2. Blacktop	1. No Defe	3. Two-Wa	1. Not at In	6. Traffic L	1. Yes - Wc	2. No			3. No	20. Motor V	1. On Roac	No	No	Belted	No	No	No	No	No	No	No	No	No	Yes	30	NOT_RD	Not Interse	No	Yes	Yes	No	5. Hampto	114	114. City o	1-Interstat	4-Two-Way	Urban	VDOT Inter	5	1. State Hv	Hampton F	HAMP	R-VA	IS00064EB		264.05			-76.3913	37.03732
241685128	2024	6/7/2024 5:00	1521	15:21	B	B	0	0	2	0	2	0	0	6	1. Rear End	RE	No	1. No Adve	2. Daylight	Day	1. Dry	Dry	8. Non-Inte	1. Straight	2. Blacktop	1. No Defe	3. Two-Wa	1. Not at In	6. Traffic L	1. Yes - Wc	2. No			3. No	20. Motor V	1. On Roac	No	No	Belted	No	Yes	No	No	No	No	Yes	No	No	No		NOT_RD	Not Interse	Yes	No	Yes	No	5. Hampto	114	114. City o	1-Interstat	4-Two-Way	Urban	VDOT Inter	5	1. State Hv	Hampton F	HAMP	R-VA	IS00064EB		264.68			-76.383	37.03302
241685165	2024	6/15/2024 5:00	2011	20:11	O	PDO	0	0	0	0	0	0	0	3	1. Rear End	RE	No	1. No Adve	4. Darkness	Night	1. Dry	Dry	8. Non-Inte	1. Straight	1. Concret	1. No Defe	4. One-Wa	1. Not at In	6. Traffic L	1. Yes - Wc	2. No			3. No	20. Motor V	1. On Roac	No	No	Belted	No	Yes	No	No	No	Yes	No	No	No	No		NOT_RD	Not Interse	No	No	Yes	Yes	5. Hampto	114	114. City o	1-Interstat	4-Two-Way	Urban	VDOT Inter	5	1. State Hv	Hampton F	HAMP	R-VA	IS00064EB		269.49			-76.3189	37.00105
241695044	2024	6/15/2024 5:00	1153	11:53	O	PDO	0	0	0	0	0	0	0	2	1. Rear End	RE	No	1. No Adve	4. Darkness	Night	1. Dry	Dry	8. Non-Inte	1. Straight	1. Concret	1. No Defe	3. Two-Wa	1. Not at In	6. Traffic L	1. Yes - Wc	2. No			3. No	20. Motor V	1. On Roac	Yes	No	Unbelted	No	No	No	No	No	No	No	No	No	Yes	25	NOT_RD	Not Interse	No	No	Yes	Yes	5. Hampto	114	114. City o	1-Interstat	4-Two-Way	Urban	VDOT Inter	5	1. State Hv	Hampton F	HAMP	R-VA	IS00064EB		262.78			-76.4056	37.05033
241695181	2024	6/7/2024 5:00	1610	16:10	C	C	0	0	0	2	2	0	0	2	2. Angle	ANG	No	1. No Adve	2. Daylight	Day	1. Dry	Dry	8. Non-Inte	1. Straight	1. Concret	1. No Defe	3. Two-Wa	1. Not at In	7. No Pass	1. Yes - Wc	2. No			3. No	20. Motor V	2. Shoulde	No	No	Belted	No	No	No	No	No	No	No	No	No	No		NOT_RD	Not Interse	No	No	Yes	No	5. Hampto	114	114. City o	1-Interstat	4-Two-Way	Urban	VDOT Inter	5	1. State Hv	Hampton F	HAMP	R-VA	IS00064EB		264.16			-76.3901	37.03643
241695287	2024	6/14/2024 5:00	1025	10:25	O	PDO	0	0	0	0	0	0	0	3	1. Rear End	RE	No	1. No Adve	2. Daylight	Day	1. Dry	Dry	8. Non-Inte	1. Straight	1. Concret	1. No Defe	3. Two-Wa	1. Not at In	6. Traffic L	1. Yes - Wc	1. Yes	3. Activity	3. Work on	3. No	20. Motor V	1. On Roac	No	No	Belted	No	No	No	No	No	No	Yes	No	No	No		NOT_RD	Not Interse	No	No	Yes	No	5. Hampto	114	114. City o	1-Interstat	4-Two-Way	Urban	VDOT Inter	5	1. State Hv	Hampton F	HAMP	R-VA	IS00064EB		266.05			-76.3574	37.03481
241705373	2024	6/12/2024 5:00	2115	21:15	O	PDO	0	0	0	0	0	0	0	1	9. Fixed Object - Off Road	FOOR	No	1. No Adve	4. Darkness	Night	1. Dry	Dry	8. Non-Inte	1. Straight	1. Concret	1. No Defe	3. Two-Wa	1. Not at In	7. No Pass	1. Yes - Wc	2. No			3. No	11. Jersey	2. Shoulde	Yes	No	Belted	No	No	No	Yes	No	Yes	No	No	No	No		RD_LEFT	Not Interse	No	Yes	Yes	Yes	5. Hampto	114	114. City o	1-Interstat	4-Two-Way	Urban	VDOT Inter	5	1. State Hv	Hampton F	HAMP	R-VA	IS00064EB		261.9			-76.4177	37.05917
241715143	2024	6/18/2024 5:00	1430	14:30	O	PDO	0	0	0	0	0	0	0	2	4. Sideswipe - Same Direction	SSS	No	1. No Adve	2. Daylight	Day	1. Dry	Dry	8. Non-Inte	1. Straight	1. Concret	1. No Defe	3. Two-Wa	1. Not at In	6. Traffic L	1. Yes - Wc	1. Yes	3. Activity	3. Work on	3. No	20. Motor V	1. On Roac	No	No	Belted	No	No	No	No	No	No	No	No	No	Yes	5	NOT_RD	Not Interse	No	No	Yes	No	5. Hampto	114	114. City o	1-Interstat	4-Two-Way	Urban	VDOT Inter	5	1. State Hv	Hampton F	HAMP	R-VA	IS00064EB		265.11			-76.3719	37.03159
241725363	2024	6/19/2024 5:00	1535	15:35	O	PDO	0	0	0	0	0	0	0	2	1. Rear End	RE	No	1. No Adve	2. Daylight	Day	1. Dry	Dry	5. On Entra	2. Curve - L	1. Concret	1. No Defe	4. One-Wa	1. Not at In	9. One Wa	1. Yes - Wc	1. Yes	2. Transitic	2. Lane Sh	3. No	20. Motor V	1. On Roac	No	No	Belted	No	Yes	No	No	No	No	No	No	No	No		NOT_RD	Not Interse	No	Yes	No	No	5. Hampto	114	114. City o	1-Interstat	1-One-Way	Urban	VDOT Inter	5	1. State Hv	Hampton F	HAMP	R-VA	IS00064EB	RMP265.00A	0.16			-76.3644	37.03157
241725379	2024	6/20/2024 5:00	1745	17:45	B	B	0	0	1	0	1	0	0	2	4. Sideswipe - Same Direction	SSS	No	1. No Adve	2. Daylight	Day	1. Dry	Dry	8. Non-Inte	1. Straight	1. Concret	1. No Defe	3. Two-Wa	1. Not at In	6. Traffic L	1. Yes - Wc	1. Yes	3. Activity	3. Work on	3. No	20. Motor V	1. On Roac	No	No	Belted	No	No	No	No	No	No	Yes	No	No	Yes	10	NOT_RD	Not Interse	No	No	Yes	No	5. Hampto	114	114. City o	1-Interstat	4-Two-Way	Urban	VDOT Inter	5	1. State Hv	Hampton F	HAMP	R-VA	IS00064WB		268.72			-76.3244	37.01348
241735187	2024	6/21/2024 5:00	716	7:16	B	B	0	0	1	0	1	0	0	3	1. Rear End	RE	No	1. No Adve	2. Daylight	Day	1. Dry	Dry	8. Non-Inte	1. Straight	2. Blacktop	1. No Defe	3. Two-Wa	1. Not at In	6. Traffic L	1. Yes - Wc	2. No			3. No	20. Motor V	1. On Roac	No	No	Belted	No	No	No	No	No	No	No	No	No	Yes	40	NOT_RD	Not Interse	No	No	Yes	No	5. Hampto	114	114. City o	1-Interstat	4-Two-Way	Urban	VDOT Inter	5	1. State Hv	Hampton F	HAMP	R-VA	IS00064EB		261.72			-76.4204	37.06095
241735191	2024	6/21/2024 5:00	935	9:35	O	PDO	0	0	0	0	0	0	0	4	4. Sideswipe - Same Direction	SSS	No	1. No Adve	2. Daylight	Day	1. Dry	Dry	8. Non-Inte	1. Straight	2. Blacktop	1. No Defe	3. Two-Wa	1. Not at In	6. Traffic L	1. Yes - Wc	1. Yes	3. Activity	3. Work on	3. No	20. Motor V	1. On Roac	No	No	Belted	No	Yes	No	No	No	Yes	No	No	No	No		NOT_RD	Not Interse	No	No	Yes	No	5. Hampto	114	114. City o	1-Interstat	4-Two-Way	Urban	VDOT Inter	5	1. State Hv	Hampton F	HAMP	R-VA	IS00064EB		266.41			-76.351	37.03462
241735308	2024	6/19/2024 5:00	1606	16:06	O	PDO	0	0	0	0	0	0	0	1	9. Fixed Object - Off Road	FOOR	No	1. No Adve	2. Daylight	Day	1. Dry	Dry	8. Non-Inte	1. Straight	2. Blacktop	1. No Defe	3. Two-Wa	1. Not at In	6. Traffic L	1. Yes - Wc	2. No			3. No	11. Jersey	1. On Roac	Yes	No	Belted	No	No	No	No	No	No	No	No	No	No		RD_LEFT	Not Interse	No	No	Yes	No	5. Hampto	114	114. City o	1-Interstat	4-Two-Way	Urban	VDOT Inter	5	1. State Hv	Hampton F	HAMP	R-VA	IS00064EB		260.74			-76.4338	37.06933
241745193	2024	6/20/2024 5:00	1721	17:21	O	PDO	0	0	0	0	0	0	0	2	1. Rear End	RE	No	1. No Adve	2. Daylight	Day	1. Dry	Dry	5. On Entra	10. On/Off	2. Blacktop	1. No Defe	3. Two-Wa	1. Not at In	8. Yield Sig	1. Yes - Wc	2. No			3. No	20. Motor V	1. On Roac	No	No	Belted	No	No	No	No	No	No	No	No	No	No		NOT_RD	Not Interse	No	No	No	No	5. Hampto	114	114. City o	1-Interstat	1-One-Way	Urban	VDOT Inter	5	1. State Hv	Hampton F	HAMP	R-VA	IS00064EB	RMP265.00A	0.21			-76.3631	37.03146
241755092	2024	6/10/2024 5:00	1215	12:15	O	PDO	0	0	0	0	0	0	0	1	9. Fixed Object - Off Road	FOOR	No	1. No Adve	2. Daylight	Day	1. Dry	Dry	8. Non-Inte	1. Straight	2. Blacktop	1. No Defe	3. Two-Wa	1. Not at In	6. Traffic L	1. Yes - Wc	2. No			3. No	5. Guard R	2. Shoulde	No	No	Belted	No	No	No	No	Yes	No	No	No	No	No		RD_RIGHT	Not Interse	No	No	Yes	No	5. Hampto	114	114. City o	1-Interstat	4-Two-Way	Urban	VDOT Inter	5	1. State Hv	Hampton F	HAMP	R-VA	IS00064EB		264.39			-76.3873	37.03478
241755101	2024	6/11/2024 5:00	656	6:56	O	PDO	0	0	0	0	0	0	0	2	4. Sideswipe - Same Direction	SSS	No	1. No Adve	2. Daylight	Day	1. Dry	Dry	8. Non-Inte	1. Straight	2. Blacktop	1. No Defe	3. Two-Wa	1. Not at In	6. Traffic L	1. Yes - Wc	2. No			3. No	20. Motor V	1. On Roac	No	No	Belted	No	No	No	No	No	No	No	No	No	No		NOT_RD	Not Interse	No	No	Yes	No	5. Hampto	114	114. City o	1-Interstat	4-Two-Way	Urban	VDOT Inter	5	1. State Hv	Hampton F	HAMP	R-VA	IS00064WB		266.37			-76.3511	37.03478
241755120	2024	6/15/2024 5:00	1715	17:15	B	B	0	0	1	0	1	0	0	2	1. Rear End	RE	No	1. No Adve	2. Daylight	Day	1. Dry	Dry	8. Non-Inte	1. Straight	2. Blacktop	1. No Defe	3. Two-Wa	1. Not at In	6. Traffic L	1. Yes - Wc	2. No			3. No	20. Motor V	1. On Roac	No	No	Belted	No	No	No	No	No	No	No	No	No	No		NOT_RD	Not Interse	No	No	Yes	No	5. Hampto	114	114. City o	1-Interstat	4-Two-Way	Urban	VDOT Inter	5	1. State Hv	Hampton F	HAMP	R-VA	IS00064EB		265.49			-76.3661	37.0324
241755147	2024	6/15/2024 5:00	1602	16:02	O	PDO	0	0	0	0	0	0	0	2	2. Angle	ANG	No	1. No Adve	2. Daylight	Day	1. Dry	Dry	8. Non-Inte	1. Straight	2. Blacktop	1. No Defe	3. Two-Wa	1. Not at In	6. Traffic L	1. Yes - Wc	2. No			3. No	20. Motor V	1. On Roac	No	No	Belted	No	Yes	Yes	No	No	No	No	No	No	No		NOT_RD	Not Interse	Yes	No	Yes	No	5. Hampto	114	114. City o	1-Interstat	4-Two-Way	Urban	VDOT Inter	5	1. State Hv	Hampton F	HAMP	R-VA	IS00064EB		264.56			-76.3852	37.03384
241755280	2024	6/21/2024 5:00	1900	19:00	O	PDO	0	0	0	0	0	0	0	2	4. Sideswipe - Same Direction	SSS	No	1. No Adve	2. Daylight	Day	1. Dry	Dry	8. Non-Inte	1. Straight	2. Blacktop	1. No Defe	3. Two-Wa	1. Not at In	6. Traffic L	1. Yes - Wc	2. No			3. No	20. Motor V	1. On Roac	No	No	Belted	No	No	No	No	No	Yes	No	No	No	No		NOT_RD	Not Interse	No	No	Yes	No	5. Hampto	114	114. City o	1-Interstat	4-Two-Way	Urban	VDOT Inter	5	1. State Hv	Hampton F	HAMP	R-VA	IS00064WB		263.9			-76.3931	37.03913
241755327	2024	6/20/2024 5:00	950	9:50	O	PDO	0	0	0	0	0	0	0	2	4. Sideswipe - Same Direction	SSS	No	1. No Adve	2. Daylight	Day	1. Dry	Dry	8. Non-Inte	1. Straight	2. Blacktop	1. No Defe	3. Two-Wa	1. Not at In	5. Slow or	1. Yes - Wc	1. Yes	3. Activity	1. Lane Clo	3. No	20. Motor V	1. On Roac	No	No	Belted	No	No	No	No	No	No	No	No	No	No		NOT_RD	Not Interse	No	No	Yes	No	5. Hampto	114	114. City o	1-Interstat	4-Two-Way	Urban	VDOT Inter	5	1. State Hv	Hampton F	HAMP	R-VA	IS00064EB		265.68			-76.3621	37.03359
241775196	2024	6/23/2024 5:00	1616	16:16	B	B	0	0	2	1	3	0	0	2	9. Fixed Object - Off Road	FOOR	No	1. No Adve	2. Daylight	Day	1. Dry	Dry	8. Non-Inte	1. Straight	2. Blacktop	1. No Defe	3. Two-Wa	1. Not at In	6. Traffic L	1. Yes - Wc	1. Yes	3. Activity	3. Work on	3. No	5. Guard R	4. Roadsid	No	No	Belted	No	No	No	No	Yes	No	No	No	No	Yes	5	RD_UNKN	Not Interse	No	No	Yes	No	5. Hampto	114	114. City o	1-Interstat	4-Two-Way	Urban	VDOT Inter	5	1. State Hv	Hampton F	HAMP	R-VA	IS00064EB		267.7			-76.3308	37.0251
241775200	2024	6/24/2024 5:00	1200	12:00	O	PDO	0	0	0	0	0	0	0	1	9. Fixed Object - Off Road	FOOR	No	5. Rain	2. Daylight	Day	2. Wet	Wet	8. Non-Inte	1. Straight	2. Blacktop	1. No Defe	3. Two-Wa	1. Not at In	6. Traffic L	1. Yes - Wc	2. No			3. No	11. Jersey	4. Roadsid	No	No	Belted	No	No	No	No	No	No	No	No	No	Yes	5	RD_LEFT	Not Interse	No	No	Yes	No	5. Hampto	114	114. City o	1-Interstat	4-Two-Way	Urban	VDOT Inter	5	1. State Hv	Hampton F	HAMP	R-VA	IS00064EB		264.14			-76.3904	37.03661
241775227	2024	6/25/2024 5:00	631	6:31	O	PDO	0	0	0	0	0	0	0	3	1. Rear End	RE	No	1. No Adve	2. Daylight	Day	1. Dry	Dry	8. Non-Inte	1. Straight	2. Blacktop	1. No Defe	3. Two-Wa	1. Not at In	6. Traffic L	1. Yes - Wc	1. Yes	3. Activity	3. Work on	3. No	20. Motor V	1. On Roac	No	No	Belted	No	No	No	No	No	No	No	No	No	Yes	25	NOT_RD	Not Interse	No	Yes	Yes	No	5. Hampto	114	114. City o	1-Interstat	4-Two-Way	Urban	VDOT Inter	5	1. State Hv	Hampton F	HAMP	R-VA	IS00064WB		265.06			-76.374	37.03177
241775347	2024	6/24/2024 5:00	2123	21:23	O	PDO	0	0	0	0	0	0	0	2	4. Sideswipe - Same Direction	SSS	No	1. No Adve	4. Darkness	Night	1. Dry	Dry	8. Non-Inte	1. Straight	2. Blacktop	1. No Defe	4. One-Wa	1. Not at In	6. Traffic L	1. Yes - Wc	1. Yes	3. Activity	3. Work on	3. No	20. Motor V	1. On Roac	No	No	Belted	No	No	No	No	No	No	Yes	No	No	Yes	5	NOT_RD	Not Interse	No	No	Yes	Yes	5. Hampto	114	114. City o	1-Interstat	4-Two-Way	Urban	VDOT Inter	5	1. State Hv	Hampton F	HAMP	R-VA	IS00064WB		269.55			-76.3188	37.00228
241785017	2024	6/7/2024 5:00	141	1:41	O	PDO	0	0	0	0	0	0	0	2	1. Rear End	RE	No	1. No Adve	4. Darkness	Night	1. Dry	Dry	5. On Entra	10. On/Off	2. Blacktop	1. No Defe	4. One-Wa	1. Not at In	6. Traffic L	1. Yes - Wc	2. No			3. No	5. Guard R	1. On Roac	No	No	Belted	No	Yes	No	No	Yes	Yes	No	No	No	No		NOT_RD	Not Interse	No	No	No	Yes	5. Hampto	114	114. City o	1-Interstat	4-Two-Way	Urban	VDOT Prim	5	1. State Hv	Hampton F	HAMP	R-VA	SR00134EB	RMP008.00A	0.16			-76.4064	37.0525
241785122	2024	6/26/2024 5:00	759	7:59	O	PDO	0	0	0	0	0	0	0	2	1. Rear End	RE	No	1. No Adve	2. Daylight	Day	1. Dry	Dry	8. Non-Inte	1. Straight	1. Concret	1. No Defe	3. Two-Wa	1. Not at In	6. Traffic L	1. Yes - Wc	1. Yes	3. Activity	3. Work on	3. No	20. Motor V	1. On Roac	No	No	Belted	No	No	No	No	No	No	No	No	No	No		NOT_RD	Not Interse	No	No	Yes	No	5. Hampto	114	114. City o	1-Interstat	4-Two-Way	Urban	VDOT Inter	5	1. State Hv	Hampton F	HAMP	R-VA	IS00064EB		266.67			-76.3463	37.03407
241785159	2024	6/25/2024 5:00	1233	12:33	O	PDO	0	0	0	0	0	0	0	2	1. Rear End	RE	No	1. No Adve	2. Daylight	Day	1. Dry	Dry	8. Non-Inte	1. Straight	2. Blacktop	1. No Defe	3. Two-Wa	1. Not at In	6. Traffic L	1. Yes - Wc	2. No			3. No	20. Motor V	1. On Roac	No	No	Belted	No	No	No	No	No	No	No	No	No	No		NOT_RD	Not Interse	No	No	Yes	No	5. Hampto	114	114. City o	1-Interstat	4-Two-Way	Urban	VDOT Inter	5	1. State Hv	Hampton F	HAMP	R-VA	IS00064EB		264.57			-76.3851	37.03377
241785231	2024	6/26/2024 5:00	1235	12:35	O	PDO	0	0	0	0	0	0	0	2	1. Rear End	RE	No	1. No Adve	2. Daylight	Day	1. Dry	Dry	8. Non-Inte	1. Straight	1. Concret	1. No Defe	3. Two-Wa	1. Not at In	6. Traffic L	1. Yes - Wc	1. Yes	3. Activity	3. Work on	3. No	20. Motor V	1. On Roac	No	No	Belted	No	No	No	No	No	No	No	No	No	No		NOT_RD	Not Interse	No	No	Yes	No	5. Hampto	114	114. City o	1-Interstat	4-Two-Way	Urban	VDOT Inter	5	1. State Hv	Hampton F	HAMP	R-VA	IS00064EB		266.43			-76.3507	37.03457
241795329	2024	6/25/2024 5:00	701	7:01	O	PDO	0	0	0	0	0	0	0	2	1. Rear End	RE	No	1. No Adve	2. Daylight	Day	1. Dry	Dry	8. Non-Inte	1. Straight	2. Blacktop	1. No Defe	3. Two-Wa	1. Not at In	6. Traffic L	1. Yes - Wc	1. Yes	3. Activity	3. Work on	3. No	20. Motor V	1. On Roac	No	No	Belted	No	No	No	No	No	No	No	No	No	No		NOT_RD	Not Interse	No	No	Yes	No	5. Hampto	114	114. City o	1-Interstat	4-Two-Way	Urban	VDOT Inter	5	1. State Hv	Hampton F	HAMP	R-VA	IS00064EB		266.5			-76.3496	37.03445
241795408	2024	6/23/2024 5:00	2004	20:04	B	B	0	0	1	1	2	0	0	2	2. Angle	ANG	No	1. No Adve	2. Daylight	Day	1. Dry	Dry	9. Within In	1. Straight	2. Blacktop	1. No Defe	2. Two-Wa	4. Four Ap	3. Traffic S	1. Yes - Wc	2. No			3. No	20. Motor V	1. On Roac	Yes	No	Belted	No	No	No	No	No	No	No	No	No	No		NOT_RD	VDOT Inter	No	No	Yes	No	5. Hampto	114	114. City o	5-Major Cc	3-Two-Way	Urban	NonVDOT	5	3. City or T	Hampton F	HAMP	S-VA114NP COLISEUM DR			0.99	1079044	58	-76.3899	37.04417
241795497	2024	6/24/2024 5:00	2120	21:20	O	PDO	0	0	0	0	0	0	0	2	1. Rear End	RE	No	1. No Adve	5. Darkness	Night	1. Dry	Dry	8. Non-Inte	1. Straight	2. Blacktop	1. No Defe	3. Two-Wa	1. Not at In	6. Traffic L	1. Yes - Wc	1. Yes	3. Activity	3. Work on	3. No	20. Motor V	1. On Roac	No	No	Belted	No	No	No	No	No	No	No	No	No	No		NOT_RD	Not Interse	No	No	Yes	Yes	5. Hampto	114	114. City o	1-Interstat	4-Two-Way	Urban	VDOT Inter	5	1. State Hv	Hampton F	HAMP	R-VA	IS00064EB		268.33			-76.3281	37.01779
241805032	2024	6/28/2024 5:00	114	1:14	O	PDO	0	0	0	0	0	0	0	1	9. Fixed Object - Off Road	FOOR	No	1. No Adve	4. Darkness	Night	1. Dry	Dry	3. Gore Are	2. Curve - L	2. Blacktop	1. No Defe	3. Two-Wa	1. Not at In	6. Traffic L	1. Yes - Wc	1. Yes	3. Activity	3. Work on	3. No	11. Jersey	5. Gore	No	No	Unbelted	No	No	No	No	No	No	No	No	No	Yes	20	RD_LEFT	Not Interse	No	No	No	Yes	5. Hampto	114	114. City o	1-Interstat	1-One-Way	Urban	VDOT Inter	5	1. State Hv	Hampton F	HAMP	R-VA	IS00064WB	RMP268.00A	0.02	253557	462.32	-76.3274	37.01682
241805296	2024	6/27/2024 5:00	1642	16:42	B	B	0	0	1	0	1	0	0	2	4. Sideswipe - Same Direction	SSS	No	1. No Adve	2. Daylight	Day	1. Dry	Dry	8. Non-Inte	1. Straight	2. Blacktop	1. No Defe	3. Two-Wa	1. Not at In	6. Traffic L	1. Yes - Wc	1. Yes	1. Advance	1. Lane Clo	3. No	20. Motor V	1. On Roac	No	No	Belted	No	No	No	No	No	No	No	No	No	No		NOT_RD	Not Interse	Yes	No	Yes	No	5. Hampto	114	114. City o	1-Interstat	4-Two-Way	Urban	VDOT Inter	5	1. State Hv	Hampton F	HAMP	R-VA	IS00064EB		265.52			-76.3652	37.03261
241815200	2024	6/25/2024 5:00	1127	11:27	O	PDO	0	0	0	0	0	0	0	2	1. Rear End	RE	No	1. No Adve	2. Daylight	Day	1. Dry	Dry	8. Non-Inte	1. Straight	2. Blacktop	1. No Defe	3. Two-Wa	1. Not at In	6. Traffic L	1. Yes - Wc	2. No			3. No	20. Motor V	1. On Roac	No	No	Belted	No	No	No	No	No	No	No	No	No	Yes	30	NOT_RD	Not Interse	No	Yes	Yes	No	5. Hampto	114	114. City o	1-Interstat	4-Two-Way	Urban	VDOT Inter	5	1. State Hv	Hampton F	HAMP	R-VA	IS00064EB		261.06			-76.4294	37.06678
241815240	2024	6/29/2024 5:00	1502	15:02	A	A	0	1	0	0	1	0	0	2	4. Sideswipe - Same Direction	SSS	No	1. No Adve	2. Daylight	Day	1. Dry	Dry	8. Non-Inte	1. Straight	2. Blacktop	1. No Defe	3. Two-Wa	1. Not at In	6. Traffic L	1. Yes - Wc	1. Yes	1. Advance	3. Work on	3. No	20. Motor V	1. On Roac	No	No	Belted	No	No	No	No	No	No	No	Yes	No	Yes	15	NOT_RD	Not Interse	Yes	No	Yes	No	5. Hampto	114	114. City o	1-Interstat	4-Two-Way	Urban	VDOT Inter	5	1. State Hv	Hampton F	HAMP	R-VA	IS00064WB		267.61			-76.3328	37.02828
241815271	2024	6/29/2024 5:00	1438	14:38	O	PDO	0	0	0	0	0	0	0	2	1. Rear End	RE	No	1. No Adve	2. Daylight	Day	1. Dry	Dry	8. Non-Inte	1. Straight	1. Concret	1. No Defe	4. One-Wa	1. Not at In	6. Traffic L	1. Yes - Wc	1. Yes	3. Activity	4. Intermit	3. No	20. Motor V	1. On Roac	No	No	Belted	No	Yes	Yes	No	No	No	No	No	No	No		NOT_RD	Not Interse	No	No	Yes	No	5. Hampto	114	114. City o	1-Interstat	4-Two-Way	Urban	VDOT Inter	5	1. State Hv	Hampton F	HAMP	R-VA	IS00064WB		269.64			-76.3179	37.00115
241825154	2024	6/26/2024 5:00	1241	12:41	O	PDO	0	0	0	0	0	0	0	1	9. Fixed Object - Off Road	FOOR	No	1. No Adve	2. Daylight	Day	1. Dry	Dry	5. On Entra	10. On/Off	2. Blacktop	1. No Defe	4. One-Wa	1. Not at In	6. Traffic L	1. Yes - Wc	2. No			3. No	5. Guard R	4. Roadsid	No	No	Belted	No	No	No	No	Yes	No	No	No	No	No		RD_RIGHT	Not Interse	No	No	No	No	5. Hampto	114	114. City o	1-Interstat	1-One-Way	Urban	VDOT Inter	5	1. State Hv	Hampton F	HAMP	R-VA	IS00064EB	RMP261.00B	0.18			-76.4192	37.05746
241825261	2024	6/27/2024 5:00	559	5:59	O	PDO	0	0	0	0	0	0	0	1	6. Fixed Object in Road	FOIR	No	5. Rain	1. Dawn	Day	2. Wet	Wet	5. On Entra	10. On/Off	2. Blacktop	1. No Defe	4. One-Wa	1. Not at In	6. Traffic L	1. Yes - Wc	2. No			3. No	5. Guard R	2. Shoulde	No	No	Belted	No	No	No	No	Yes	No	No	No	No	No		RD_LEFT	Not Interse	No	No	Yes	No	5. Hampto	114	114. City o	1-Interstat	4-Two-Way	Urban	VDOT Inter	5	1. State Hv	Hampton F	HAMP	R-VA	IS00664EB		0.3			-76.3789	37.02756
241825262	2024	6/27/2024 5:00	612	6:12	O	PDO	0	0	0	0	0	0	0	3	9. Fixed Object - Off Road	FOOR	No	5. Rain	2. Daylight	Day	2. Wet	Wet	8. Non-Inte	1. Straight	2. Blacktop	1. No Defe	3. Two-Wa	1. Not at In	6. Traffic L	1. Yes - Wc	1. Yes	1. Advance	3. Work on	3. No	28. Ran Of	1. On Roac	No	No	Belted	No	No	No	No	No	No	No	No	No	Yes	15	RD_UNKN	Not Interse	No	Yes	Yes	No	5. Hampto	114	114. City o	1-Interstat	4-Two-Way	Urban	VDOT Inter	5	1. State Hv	Hampton F	HAMP	R-VA	IS00064EB		268.27			-76.3283	37.01941
241825281	2024	6/27/2024 5:00	753	7:53	B	B	0	0	1	0	1	0	0	2	1. Rear End	RE	No	1. No Adve	2. Daylight	Day	1. Dry	Dry	8. Non-Inte	1. Straight	2. Blacktop	1. No Defe	3. Two-Wa	1. Not at In	6. Traffic L	1. Yes - Wc	1. Yes	3. Activity	3. Work on	3. No	20. Motor V	1. On Roac	No	No	Belted	No	No	No	No	No	No	No	No	No	No		NOT_RD	Not Interse	No	No	Yes	No	5. Hampto	114	114. City o	1-Interstat	4-Two-Way	Urban	VDOT Inter	5	1. State Hv	Hampton F	HAMP	R-VA	IS00064EB		267.25			-76.3365	37.03071
241835336	2024	7/1/2024 5:00	1435	14:35	C	C	0	0	0	1	1	0	0	2	1. Rear End	RE	No	1. No Adve	2. Daylight	Day	1. Dry	Dry	8. Non-Inte	2. Curve - L	1. Concret	1. No Defe	3. Two-Wa	1. Not at In	6. Traffic L	1. Yes - Wc	1. Yes	3. Activity	4. Intermit	3. No	20. Motor V	1. On Roac	No	No	Belted	No	Yes	No	No	No	No	No	No	No	No		NOT_RD	Not Interse	No	Yes	Yes	No	5. Hampto	114	114. City o	1-Interstat	4-Two-Way	Rural	VDOT Inter	5	1. State Hv	Hampton F	HAMP	R-VA	IS00064WB		272.24			-76.2989	36.96857
241835339	2024	6/29/2024 5:00	100	1:00	O	PDO	0	0	0	0	0	0	0	1	9. Fixed Object - Off Road	FOOR	No	1. No Adve	4. Darkness	Night	1. Dry	Dry	3. Gore Are	3. Grade -	2. Blacktop	1. No Defe	4. One-Wa	1. Not at In	6. Traffic L	1. Yes - Wc	2. No			3. No	5. Guard R	5. Gore	No	No	Belted	No	Yes	Yes	No	Yes	No	No	No	No	No		RD_UNKN	Not Interse	No	No	No	Yes	5. Hampto	114	114. City o	1-Interstat	1-One-Way	Urban	VDOT Inter	5	1. State Hv	Hampton F	HAMP	R-VA	IS00664WB	RMP001.00A	0.02			-76.3778	37.02905
241835340	2024	6/30/2024 5:00	205	2:05	O	PDO	0	0	0	0	0	0	0	1	9. Fixed Object - Off Road	FOOR	No	1. No Adve	4. Darkness	Night	1. Dry	Dry	5. On Entra	1. Straight	2. Blacktop	1. No Defe	3. Two-Wa	1. Not at In	6. Traffic L	1. Yes - Wc	1. Yes	2. Transitic	2. Lane Sh	3. No	5. Guard R	1. On Roac	No	No	Belted	No	No	No	No	Yes	No	No	No	No	No		RD_UNKN	Not Interse	No	No	Yes	Yes	5. Hampto	114	114. City o	1-Interstat	4-Two-Way	Urban	VDOT Inter	5	1. State Hv	Hampton F	HAMP	R-VA	IS00064WB		268.03			-76.3287	37.0224
241845376	2024	6/27/2024 5:00	510	5:10	O	PDO	0	0	0	0	0	0	0	1	9. Fixed Object - Off Road	FOOR	No	5. Rain	1. Dawn	Day	2. Wet	Wet	8. Non-Inte	1. Straight	2. Blacktop	1. No Defe	3. Two-Wa	1. Not at In	6. Traffic L	1. Yes - Wc	2. No			3. No	11. Jersey	2. Shoulde	No	No	Belted	No	No	No	No	No	No	No	No	No	Yes	5	RD_LEFT	Not Interse	No	No	Yes	No	5. Hampto	114	114. City o	1-Interstat	4-Two-Way	Urban	VDOT Inter	5	1. State Hv	Hampton F	HAMP	R-VA	IS00064WB		261.88			-76.419	37.06031
223065529	2022	10/20/2022 5:00	1010	10:10	C	C	0	0	0	2	2	0	0	2	1. Rear End	RE	No	1. No Adve	2. Daylight	Day	1. Dry	Dry	10. Interse	1. Straight	2. Blacktop	1. No Defe	2. Two-Wa	3. Three Ap	3. Traffic S	1. Yes - Wc	2. No			3. No	20. Motor V	1. On Roac	No	No	Belted	No	Yes	No	No	No	No	No	No	No	No		NOT_RD	VDOT Inter	No	No	Yes	No	5. Hampto	114	114. City o	4-Minor Ar	4-Two-Way	Urban	NonVDOT	5	3. City or T	Hampton F	HAMP	R-VA	SR00134WB		11.07	253029	61.21	-76.3618	37.0345
231915100	2023	7/2/2023 5:00	231	2:31	O	PDO	0	0	0	0	0	0	0	1	6. Fixed Object in Road	FOIR	No	1. No Adve	4. Darkness	Night	1. Dry	Dry	9. Within In	1. Straight	2. Blacktop	1. No Defe	3. Two-Wa	4. Four Ap	6. Traffic L	1. Yes - Wc	2. No			3. No	13. Curb	1. On Roac	No	No	Belted	No	No	No	No	No	No	No	No	No	No		NOT_RD	Urban Inte	No	Yes	Yes	Yes	5. Hampto	114	114. City o	4-Minor Ar	4-Two-Way	Urban	NonVDOT	5	3. City or T	Hampton F	HAMP	S-VA114NP SETTLERS LANDING RD			0.64	253009	371.57	-76.3536	37.02447
241855038	2024	7/1/2024 5:00	1544	15:44	C	C	0	0	0	1	1	0	0	2	2. Angle	ANG	No	1. No Adve	2. Daylight	Day	1. Dry	Dry	10. Interse	1. Straight	2. Blacktop	1. No Defe	2. Two-Wa	3. Three Ap	3. Traffic S	1. Yes - Wc	2. No			3. No	20. Motor V	1. On Roac	No	No	Belted	No	No	No	No	No	No	No	No	No	No		NOT_RD	Urban Inte	No	No	Yes	No	5. Hampto	114	114. City o	3-Principal	4-Two-Way	Urban	NonVDOT	5	3. City or T	Hampton F	HAMP	R-VA	US00258WB		62.27	253136	77.97	-76.4014	37.03901
241855151	2024	7/2/2024 5:00	831	8:31	A	A	0	1	0	0	1	0	0	1	11. Other Animal	OA	No	1. No Adve	2. Daylight	Day	1. Dry	Dry	1. Main-Lin	1. Straight	2. Blacktop	1. No Defe	1. Two-Wa	1. Not at In	6. Traffic L	1. Yes - Wc	2. No			3. No	23. Animal	1. On Roac	No	Yes	Belted	No	No	No	No	No	No	No	No	No	No		NOT_RD	Not Interse	No	No	Yes	No	5. Hampto	114	114. City o	7-Local (J,6	3-Two-Way	Urban	NonVDOT	5	3. City or T	Hampton F	HAMP	S-VA114NP OLD FOX HILL RD			0.29	253120	305.02	-76.3431	37.04674
241855152	2024	7/1/2024 5:00	1534	15:34	A	A	0	1	0	1	2	0	0	3	16. Other	OTHR	No	1. No Adve	2. Daylight	Day	1. Dry	Dry	1. Main-Lin	1. Straight	2. Blacktop	1. No Defe	2. Two-Wa	1. Not at In	6. Traffic L	1. Yes - Wc	2. No			3. No	20. Motor V	1. On Roac	No	No	Belted	No	No	No	No	No	No	No	No	No	Yes	10	NOT_RD	Urban Inte	Yes	No	Yes	No	5. Hampto	114	114. City o	3-Principal	4-Two-Way	Urban	NonVDOT	5	3. City or T	Hampton F	HAMP	R-VA	US00258WB		65.64	1080029	153.72	-76.3417	37.04348
221465155	2022	5/25/2022 5:00	1344	13:44	C	C	0	0	0	2	2	0	0	2	4. Sideswipe - Same Direction	SSS	No	4. Mist	2. Daylight	Day	2. Wet	Wet	9. Within In	1. Straight	2. Blacktop	1. No Defe	3. Two-Wa	4. Four Ap	6. Traffic L	1. Yes - Wc	2. No			3. No	20. Motor V	1. On Roac	No	No	Belted	No	No	No	No	No	No	No	No	No	No		NOT_RD	VDOT Inter	No	Yes	Yes	No	5. Hampto	114	114. City o	4-Minor Ar	4-Two-Way	Urban	NonVDOT	5	3. City or T	Hampton F	HAMP	R-VA	US00060EB		274.42	253003	15.96	-76.3315	37.02417
241855154	2024	7/1/2024 5:00	1459	14:59	O	PDO	0	0	0	0	0	0	0	2	2. Angle	ANG	No	1. No Adve	2. Daylight	Day	1. Dry	Dry	9. Within In	1. Straight	2. Blacktop	1. No Defe	1. Two-Wa	3. Three Ap	8. Yield Sig	1. Yes - Wc	2. No			3. No	20. Motor V	1. On Roac	No	No	Belted	No	No	No	No	No	No	No	No	No	No		NOT_RD	Urban Inte	No	Yes	Yes	No	5. Hampto	114	114. City o	7-Local (J,6	3-Two-Way	Urban	NonVDOT	5	3. City or T	Hampton F	HAMP	S-VA114PR DOTSON DR			0.01			-76.3433	37.04089
221945114	2022	5/13/2022 5:00	719	7:19	B	B	0	0	1	1	2	0	0	2	2. Angle	ANG	No	4. Mist	2. Daylight	Day	2. Wet	Wet	10. Interse	1. Straight	2. Blacktop	1. No Defe	1. Two-Wa	3. Three Ap	4. Stop Sig	1. Yes - Wc	2. No			3. No	20. Motor V	1. On Roac	No	No	Belted	No	No	No	No	No	No	No	No	No	No		NOT_RD	Urban Inte	No	No	Yes	No	5. Hampto	114	114. City o	4-Minor Ar	3-Two-Way	Urban	NonVDOT	5	3. City or T	Hampton F	HAMP	R-VA	SR00169NB		6.75	1064166	11.91	-76.3403	37.04799
213195212	2021	11/6/2021 5:00	1119	11:19	K	K	1	0	0	1	1	0	0	2	3. Head On	HO	No	4. Mist	2. Daylight	Day	1. Dry	Dry	10. Interse	1. Straight	2. Blacktop	1. No Defe	1. Two-Wa	3. Three Ap	7. No Pass	1. Yes - Wc	2. No			3. No	20. Motor V	1. On Roac	No	No	Belted	No	No	No	No	No	No	No	No	No	No		NOT_RD	Urban Inte	No	No	Yes	No	5. Hampto	114	114. City o	4-Minor Ar	3-Two-Way	Urban	NonVDOT	5	3. City or T	Hampton F	HAMP	R-VA	SR00415EB		2.29	1079185	20.27	-76.3706	37.02566
241855158	2024	7/2/2024 5:00	1418	14:18	C	C	0	0	0	1	1	0	0	2	3. Head On	HO	No	1. No Adve	2. Daylight	Day	1. Dry	Dry	8. Non-Inte	1. Straight	2. Blacktop	1. No Defe	3. Two-Wa	1. Not at In	6. Traffic L	1. Yes - Wc	2. No			3. No	20. Motor V	1. On Roac	No	No	Belted	No	No	No	No	No	No	No	No	No	No		NOT_RD	Urban Inte	Yes	Yes	Yes	No	5. Hampto	114	114. City o	3-Principal	4-Two-Way	Urban	NonVDOT	5	3. City or T	Hampton F	HAMP	R-VA	US00258WB		65.63	253121	192.8	-76.3418	37.04349
221675114	2022	6/7/2022 5:00	2130	21:30	O	PDO	0	0	0	0	0	0	0	2	2. Angle	ANG	No	1. No Adve	4. Darkness	Night	1. Dry	Dry	10. Interse	3. Grade -	2. Blacktop	1. No Defe	3. Two-Wa	4. Four Ap	3. Traffic S	1. Yes - Wc	2. No			3. No	20. Motor V	1. On Roac	No	No	Belted	No	No	No	No	No	Yes	No	Yes	No	Yes	20	NOT_RD	VDOT Inter	No	No	Yes	Yes	5. Hampto	114	114. City o	4-Minor Ar	4-Two-Way	Urban	NonVDOT	5	3. City or T	Hampton F	HAMP	R-VA	US00060EB		274.42	253003	5.32	-76.3314	37.02415
190905152	2019	3/29/2019 5:00	2000	20:00	A	A	0	1	0	6	7	0	0	2	2. Angle	ANG	No	1. No Adve	4. Darkness	Night	1. Dry	Dry	1. Main-Lin	1. Straight	2. Blacktop	1. No Defe	2. Two-Wa	4. Four Ap	3. Traffic S	1. Yes - Wc	2. No			3. No	20. Motor V	1. On Roac	No	No	Belted	No	No	No	No	No	No	No	No	No	No		NOT_RD	Urban Inte	No	No	Yes	Yes	5. Hampto	114	114. City o	4-Minor Ar	3-Two-Way	Urban	NonVDOT	5	3. City or T	Hampton F	HAMP	S-VA114NP ABERDEEN RD			2.82	253135	15.83	-76.409	37.03697
241855161	2024	7/1/2024 5:00	1103	11:03	C	C	0	0	0	2	2	0	0	2	4. Sideswipe - Same Direction	SSS	No	1. No Adve	2. Daylight	Day	1. Dry	Dry	10. Interse	1. Straight	2. Blacktop	1. No Defe	2. Two-Wa	4. Four Ap	3. Traffic S	1. Yes - Wc	2. No			3. No	20. Motor V	1. On Roac	No	No	Belted	No	No	No	No	No	No	No	No	No	No		NOT_RD	Urban Inte	Yes	Yes	Yes	No	5. Hampto	114	114. City o	3-Principal	4-Two-Way	Urban	NonVDOT	5	3. City or T	Hampton F	HAMP	R-VA	US00258WB		63.44	253078	115.93	-76.3808	37.04338
192885162	2019	10/9/2019 5:00	1900	19:00	C	C	0	0	0	2	2	0	0	2	2. Angle	ANG	No	4. Mist	4. Darkness	Night	2. Wet	Wet	1. Main-Lin	1. Straight	2. Blacktop	1. No Defe	1. Two-Wa	4. Four Ap	6. Traffic L	1. Yes - Wc	2. No			3. No	20. Motor V	1. On Roac	No	No	Belted	No	No	No	No	No	No	Yes	No	No	No		NOT_RD	Urban Inte	No	No	Yes	Yes	5. Hampto	114	114. City o	4-Minor Ar	3-Two-Way	Urban	NonVDOT	5	3. City or T	Hampton F	HAMP	S-VA114NP ABERDEEN RD			2.82	253135	5.28	-76.409	37.037
241855164	2024	6/22/2024 5:00	2056	20:56	C	C	0	0	0	2	2	0	0	2	1. Rear End	RE	No	1. No Adve	4. Darkness	Night	1. Dry	Dry	10. Interse	1. Straight	2. Blacktop	1. No Defe	2. Two-Wa	4. Four Ap	3. Traffic S	1. Yes - Wc	2. No			3. No	20. Motor V	1. On Roac	No	No	Belted	No	No	No	No	No	No	No	No	No	No		NOT_RD	Urban Inte	No	No	Yes	Yes	5. Hampto	114	114. City o	3-Principal	4-Two-Way	Urban	NonVDOT	5	3. City or T	Hampton F	HAMP	R-VA	US00258EB		61.79	253135	145.36	-76.4095	37.03681
241855165	2024	7/2/2024 5:00	1749	17:49	A	A	0	1	0	1	2	0	0	2	1. Rear End	RE	No	1. No Adve	2. Daylight	Day	1. Dry	Dry	1. Main-Lin	1. Straight	2. Blacktop	1. No Defe	2. Two-Wa	2. Two App	3. Traffic S	1. Yes - Wc	2. No			3. No	20. Motor V	1. On Roac	No	No	Belted	No	No	No	Yes	No	No	No	No	No	Yes	5	NOT_RD	Urban Inte	No	No	Yes	No	5. Hampto	114	114. City o	4-Minor Ar	3-Two-Way	Urban	NonVDOT	5	3. City or T	Hampton F	HAMP	R-VA	SR00351WB		6.47	1080102	85.11	-76.3322	37.03304
241855176	2024	6/28/2024 5:00	1218	12:18	C	C	0	0	0	3	3	0	0	4	1. Rear End	RE	No	1. No Adve	2. Daylight	Day	1. Dry	Dry	10. Interse	1. Straight	2. Blacktop	1. No Defe	3. Two-Wa	4. Four Ap	3. Traffic S	1. Yes - Wc	2. No			3. No	20. Motor V	1. On Roac	No	No	Belted	No	Yes	No	No	No	No	No	No	No	No		NOT_RD	VDOT Inter	No	No	Yes	No	5. Hampto	114	114. City o	5-Major Cc	3-Two-Way	Urban	NonVDOT	5	3. City or T	Hampton F	HAMP	S-VA114NP COLISEUM DR			1.3	1079065	242.58	-76.3914	37.04874
241855291	2024	6/30/2024 5:00	1616	16:16	O	PDO	0	0	0	0	0	0	0	1	9. Fixed Object - Off Road	FOOR	No	5. Rain	2. Daylight	Day	2. Wet	Wet	8. Non-Inte	5. Hillcrest	2. Blacktop	1. No Defe	3. Two-Wa	1. Not at In	6. Traffic L	1. Yes - Wc	2. No			3. No	28. Ran Of	2. Shoulde	No	No	Belted	No	No	No	No	No	No	No	No	No	Yes	15	RD_LEFT	Not Interse	No	Yes	Yes	No	5. Hampto	114	114. City o	1-Interstat	4-Two-Way	Urban	VDOT Inter	5	1. State Hv	Hampton F	HAMP	R-VA	IS00064EB		264.26			-76.3889	37.03564
241865036	2024	6/22/2024 5:00	1400	14:00	O	PDO	0	0	0	0	0	0	0	2	4. Sideswipe - Same Direction	SSS	No	1. No Adve	2. Daylight	Day	1. Dry	Dry	8. Non-Inte	1. Straight	1. Concret	1. No Defe	3. Two-Wa	1. Not at In	6. Traffic L	1. Yes - Wc	1. Yes	3. Activity	3. Work on	3. No	20. Motor V	1. On Roac	No	No	Belted	No	No	No	No	No	No	No	No	No	Yes	10	NOT_RD	Not Interse	No	No	Yes	No	5. Hampto	114	114. City o	1-Interstat	4-Two-Way	Urban	VDOT Inter	5	1. State Hv	Hampton F	HAMP	R-VA	IS00064WB		265.84			-76.3608	37.03424
241865037	2024	6/25/2024 5:00	1352	13:52	O	PDO	0	0	0	0	0	0	0	2	4. Sideswipe - Same Direction	SSS	No	1. No Adve	2. Daylight	Day	1. Dry	Dry	8. Non-Inte	1. Straight	2. Blacktop	1. No Defe	3. Two-Wa	1. Not at In	6. Traffic L	1. Yes - Wc	2. No			3. No	20. Motor V	1. On Roac	No	No	Belted	No	No	No	No	No	No	Yes	No	No	Yes	5	NOT_RD	Not Interse	No	Yes	Yes	No	5. Hampto	114	114. City o	1-Interstat	4-Two-Way	Urban	VDOT Inter	5	1. State Hv	Hampton F	HAMP	R-VA	IS00064EB		263.09			-76.4022	37.04719
241865041	2024	6/27/2024 5:00	2010	20:10	B	B	0	0	1	1	2	0	0	2	1. Rear End	RE	No	1. No Adve	4. Darkness	Night	1. Dry	Dry	8. Non-Inte	1. Straight	1. Concret	1. No Defe	3. Two-Wa	1. Not at In	6. Traffic L	1. Yes - Wc	1. Yes	3. Activity	3. Work on	3. No	20. Motor V	1. On Roac	No	No	Belted	No	No	No	No	No	No	No	No	No	Yes	30	NOT_RD	Not Interse	No	No	Yes	Yes	5. Hampto	114	114. City o	1-Interstat	4-Two-Way	Urban	VDOT Inter	5	1. State Hv	Hampton F	HAMP	R-VA	IS00064EB		267.54			-76.3324	37.02739
241875101	2024	7/3/2024 5:00	1315	13:15	O	PDO	0	0	0	0	0	0	0	2	1. Rear End	RE	No	1. No Adve	2. Daylight	Day	1. Dry	Dry	8. Non-Inte	3. Grade -	2. Blacktop	1. No Defe	3. Two-Wa	1. Not at In	6. Traffic L	1. Yes - Wc	1. Yes	1. Advance	1. Lane Clo	3. No	20. Motor V	1. On Roac	No	No	Belted	No	Yes	No	No	No	No	No	No	No	No		NOT_RD	Not Interse	No	No	Yes	No	5. Hampto	114	114. City o	1-Interstat	4-Two-Way	Urban	VDOT Inter	5	1. State Hv	Hampton F	HAMP	R-VA	IS00664WB		1.01			-76.3816	37.02158
241875111	2024	7/3/2024 5:00	1110	11:10	O	PDO	0	0	0	0	0	0	0	2	4. Sideswipe - Same Direction	SSS	No	1. No Adve	2. Daylight	Day	1. Dry	Dry	5. On Entra	1. Straight	2. Blacktop	1. No Defe	3. Two-Wa	1. Not at In	6. Traffic L	1. Yes - Wc	2. No			3. No	20. Motor V	1. On Roac	No	No	Belted	No	No	No	No	No	No	No	No	No	No		NOT_RD	Not Interse	No	No	Yes	No	5. Hampto	114	114. City o	1-Interstat	4-Two-Way	Urban	VDOT Inter	5	1. State Hv	Hampton F	HAMP	R-VA	IS00064WB		262.12			-76.4161	37.05837
241875165	2024	7/4/2024 5:00	1320	13:20	O	PDO	0	0	0	0	0	0	0	4	1. Rear End	RE	No	1. No Adve	2. Daylight	Day	1. Dry	Dry	8. Non-Inte	1. Straight	1. Concret	1. No Defe	3. Two-Wa	1. Not at In	16. Reduc	1. Yes - Wc	1. Yes	3. Activity	3. Work on	3. No	20. Motor V	1. On Roac	No	No	Belted	No	No	No	No	No	Yes	No	No	No	No		NOT_RD	Not Interse	No	No	Yes	No	5. Hampto	114	114. City o	1-Interstat	4-Two-Way	Urban	VDOT Inter	5	1. State Hv	Hampton F	HAMP	R-VA	IS00064EB		267.57			-76.3321	37.02701

241875270	2024	7/5/2024 5:00	1747	17:47	O	PDO	0	0	0	0	0	0	0	2	1. Rear End	RE	No	1. No Adve	2. Daylight	Day	1. Dry	Dry	8. Non-Inte	1. Straight	2. Blacktop	1. No Defe	3. Two-Wa	1. Not at In	6. Traffic L	1. Yes - Wc	2. No			3. No	20. Motor V	1. On Roac	No	No	Belted	No	No	No	No	No	No	No	No	No	No		NOT_RD	Not Interse	Yes	Yes	Yes	No	5. Hampto	114	114. City o	1-Interstat	4-Two-Way	Urban	VDOT Inte	5	1. State Hv	Hampton F	HAMP	R-VA IS00064WB		265.13			-76.3724	37.03176
241875284	2024	7/5/2024 5:00	1856	18:56	O	PDO	0	0	0	0	0	0	0	2	2. Angle	ANG	No	1. No Adve	2. Daylight	Day	1. Dry	Dry	9. Within Ir	1. Straight	2. Blacktop	1. No Defe	1. Two-Wa	4. Four Apr	4. Stop Sig	1. Yes - Wc	2. No			3. No	20. Motor V	1. On Roac	No	No	Belted	No	No	No	No	No	No	No	No	No	No		NOT_RD	Urban Inte	Yes	No	Yes	No	5. Hampto	114	114. City o	7-Local (J,6)		Urban	NonVDOT	5	3. City or T	Hampton F	HAMP	S-VA114NP CITY LINE RD		0.19			-76.412	37.00481
241885031	2024	7/5/2024 5:00	15	00:15	O	PDO	0	0	0	0	0	0	0	2	4. Sideswipe - Same Direction	SSS	No	1. No Adve	4. Darknes	Night	1. Dry	Dry	8. Non-Inte	1. Straight	1. Concret	1. No Defe	3. Two-Wa	1. Not at In	6. Traffic L	1. Yes - Wc	2. No			3. No	20. Motor V	1. On Roac	No	No	Belted	No	No	No	No	No	No	No	No	No	No		NOT_RD	Not Interse	No	No	Yes	Yes	5. Hampto	114	114. City o	1-Interstat	4-Two-Way	Urban	VDOT Inte	5	1. State Hv	Hampton F	HAMP	R-VA IS00064EB		268.87			-76.3224	37.00984
241885035	2024	7/5/2024 5:00	230	2:30	O	PDO	0	0	0	0	0	0	0	1	9. Fixed Object - Off Road	FOOR	No	1. No Adve	4. Darknes	Night	1. Dry	Dry	8. Non-Inte	1. Straight	2. Blacktop	1. No Defe	3. Two-Wa	1. Not at In	6. Traffic L	1. Yes - Wc	2. No			3. No	11. Jersey	2. Shoulde	No	No	Belted	No	No	No	No	No	No	No	No	No	No		RD_LEFT	Not Interse	No	No	Yes	Yes	5. Hampto	114	114. City o	1-Interstat	4-Two-Way	Urban	VDOT Inte	5	1. State Hv	Hampton F	HAMP	R-VA IS00064EB		264.95			-76.374	37.03157
241885151	2024	7/6/2024 5:00	1403	14:03	O	PDO	0	0	0	0	0	0	0	3	1. Rear End	RE	No	1. No Adve	2. Daylight	Day	1. Dry	Dry	8. Non-Inte	1. Straight	2. Blacktop	1. No Defe	3. Two-Wa	1. Not at In	6. Traffic L	1. Yes - Wc	1. Yes	3. Activity /	3. Work on	3. No	20. Motor V	1. On Roac	No	No	Belted	No	No	No	No	No	No	No	No	No	No		NOT_RD	Not Interse	No	No	Yes	No	5. Hampto	114	114. City o	1-Interstat	4-Two-Way	Urban	VDOT Inte	5	1. State Hv	Hampton F	HAMP	R-VA IS00064EB		267.69			-76.3309	37.02523
241895122	2024	7/7/2024 5:00	1135	11:35	O	PDO	0	0	0	0	0	0	0	2	1. Rear End	RE	No	1. No Adve	2. Daylight	Day	1. Dry	Dry	8. Non-Inte	1. Straight	1. Concret	1. No Defe	3. Two-Wa	1. Not at In	6. Traffic L	1. Yes - Wc	2. No			3. No	20. Motor V	1. On Roac	No	No	Belted	No	No	No	Yes	No	No	No	No	No	Yes	20	NOT_RD	Not Interse	No	No	Yes	No	5. Hampto	114	114. City o	1-Interstat	4-Two-Way	Urban	VDOT Inte	5	1. State Hv	Hampton F	HAMP	R-VA IS00064WB		272.04			-76.2997	36.97148
241895180	2024	7/4/2024 5:00	2001	20:01	O	PDO	0	0	0	0	0	0	0	1	9. Fixed Object - Off Road	FOOR	No	5. Rain	4. Darknes	Night	2. Wet	Wet	8. Non-Inte	1. Straight	2. Blacktop	1. No Defe	3. Two-Wa	1. Not at In	6. Traffic L	1. Yes - Wc	2. No			3. No	28. Ran Of	2. Shoulde	No	No	Belted	No	No	No	No	No	No	No	No	No	Yes	10	RD_LEFT	Not Interse	No	No	Yes	Yes	5. Hampto	114	114. City o	1-Interstat	4-Two-Way	Urban	VDOT Inte	5	1. State Hv	Hampton F	HAMP	R-VA IS00064EB		263.69			-76.3949	37.04047
241895201	2024	7/5/2024 5:00	2028	20:28	O	PDO	0	0	0	0	0	0	0	2	2. Angle	ANG	No	5. Rain	4. Darknes	Night	2. Wet	Wet	8. Non-Inte	1. Straight	2. Blacktop	1. No Defe	3. Two-Wa	1. Not at In	6. Traffic L	1. Yes - Wc	2. No			3. No	20. Motor V	1. On Roac	No	No	Belted	No	No	No	No	No	No	No	No	No	No		NOT_RD	Not Interse	No	No	Yes	Yes	5. Hampto	114	114. City o	1-Interstat	4-Two-Way	Urban	VDOT Inte	5	1. State Hv	Hampton F	HAMP	R-VA IS00064EB		264.12			-76.3906	37.03672
241895217	2024	6/16/2024 5:00	1931	19:31	A	A	0	1	0	0	1	0	0	2	4. Sideswipe - Same Direction	SSS	No	1. No Adve	2. Daylight	Day	1. Dry	Dry	8. Non-Inte	3. Grade -	2. Blacktop	1. No Defe	3. Two-Wa	1. Not at In	6. Traffic L	1. Yes - Wc	1. Yes	3. Activity /	3. Work on	3. No	20. Motor V	1. On Roac	No	No	Belted	No	No	No	No	No	Yes	No	Yes	No	No		NOT_RD	Not Interse	No	No	Yes	No	5. Hampto	114	114. City o	1-Interstat	4-Two-Way	Urban	VDOT Inte	5	1. State Hv	Hampton F	HAMP	R-VA IS00064WB		269.62			-76.3181	37.00138
241905013	2024	7/6/2024 5:00	1624	16:24	O	PDO	0	0	0	0	0	0	0	1	9. Fixed Object - Off Road	FOOR	No	1. No Adve	2. Daylight	Day	1. Dry	Dry	5. On Entra	10. On/Off	2. Blacktop	1. No Defe	4. One-Wa	1. Not at In	6. Traffic L	1. Yes - Wc	2. No			3. No	14. Ditch	4. Roadsid	No	No	Belted	No	No	No	No	No	No	No	No	No	Yes	15	RD_LEFT	Not Interse	No	No	No	No	5. Hampto	114	114. City o	1-Interstat	1-One-Way	Urban	VDOT Inte	5	1. State Hv	Hampton F	HAMP	R-VA IS00064WB	RMP261.00A	0.07			-76.4178	37.06073
241905051	2024	7/5/2024 5:00	50	00:50	O	PDO	0	0	0	0	0	0	0	2	4. Sideswipe - Same Direction	SSS	No	1. No Adve	4. Darknes	Night	1. Dry	Dry	8. Non-Inte	1. Straight	1. Concret	1. No Defe	3. Two-Wa	1. Not at In	6. Traffic L	1. Yes - Wc	1. Yes	3. Activity /	3. Work on	1. Yes	20. Motor V	1. On Roac	No	No	Belted	No	Yes	No	No	No	Yes	No	No	No	No		NOT_RD	Not Interse	No	No	Yes	Yes	5. Hampto	114	114. City o	1-Interstat	4-Two-Way	Urban	VDOT Inte	5	1. State Hv	Hampton F	HAMP	R-VA IS00064EB		268.61			-76.3244	37.01324
241905053	2024	7/4/2024 5:00	2330	23:30	O	PDO	0	0	0	0	0	0	0	4	1. Rear End	RE	No	1. No Adve	4. Darknes	Night	1. Dry	Dry	8. Non-Inte	1. Straight	1. Concret	1. No Defe	4. One-Wa	1. Not at In	7. No Pass	1. Yes - Wc	1. Yes	3. Activity /	3. Work on	3. No	20. Motor V	1. On Roac	No	No	Belted	No	Yes	No	No	No	Yes	No	No	No	Yes	45	NOT_RD	Not Interse	No	No	Yes	Yes	5. Hampto	114	114. City o	1-Interstat	4-Two-Way	Urban	VDOT Inte	5	1. State Hv	Hampton F	HAMP	R-VA IS00064EB		269.48			-76.3191	37.00124
241905175	2024	7/5/2024 5:00	1548	15:48	C	C	0	0	0	1	1	0	0	2	2. Angle	ANG	No	1. No Adve	2. Daylight	Day	1. Dry	Dry	10. Interse	1. Straight	2. Blacktop	1. No Defe	1. Two-Wa	3. Three Ap	4. Stop Sig	1. Yes - Wc	2. No			3. No	20. Motor V	1. On Roac	No	No	Belted	No	No	No	No	No	Yes	No	No	No	No		NOT_RD	Urban Inte	No	No	Yes	No	5. Hampto	114	114. City o	7-Local (J,(	3-Two-Way	Urban	NonVDOT	5	3. City or T	Hampton F	HAMP	S-VA114PR SMITH ST		0			-76.3704	37.01469
241905176	2024	7/5/2024 5:00	2127	21:27	B	B	0	0	1	0	1	0	1	1	12. Ped	PED	Pedestrian	1. No Adve	4. Darknes	Night	1. Dry	Dry	10. Interse	1. Straight	2. Blacktop	1. No Defe	2. Two-Wa	4. Four Apr	3. Traffic S	1. Yes - Wc	2. No			3. No	19. Ped	1. On Roac	No	No	Belted	No	No	No	No	No	No	No	No	Yes	No		NOT_RD	Urban Inte	No	No	Yes	Yes	5. Hampto	114	114. City o	3-Principal	4-Two-Way	Urban	NonVDOT	5	3. City or T	Hampton F	HAMP	R-VA US00258EB		63.45	253078	145.4	-76.3806	37.04326
241905177	2024	7/7/2024 5:00	2332	23:32	A	A	0	2	0	1	3	0	0	2	1. Rear End	RE	No	1. No Adve	4. Darknes	Night	1. Dry	Dry	10. Interse	1. Straight	2. Blacktop	1. No Defe	2. Two-Wa	4. Four Apr	3. Traffic S	1. Yes - Wc	2. No			3. No	20. Motor V	1. On Roac	No	No	Belted	No	Yes	Yes	No	No	No	No	No	No	No		NOT_RD	Urban Inte	No	No	Yes	Yes	5. Hampto	114	114. City o	3-Principal	4-Two-Way	Urban	NonVDOT	5	3. City or T	Hampton F	HAMP	R-VA US00258WB		60.1	253130	86.19	-76.4353	37.02401
232555053	2023	9/7/2023 5:00	1542	15:42	O	PDO	0	0	0	0	0	0	0	1	9. Fixed Object - Off Road	FOOR	No	1. No Adve	2. Daylight	Day	1. Dry	Dry	1. Main-Lir	1. Straight	2. Blacktop	1. No Defe	3. Two-Wa	1. Not at In	6. Traffic L	1. Yes - Wc	2. No			3. No	3. Utility P	1. On Roac	No	No	Belted	No	No	No	No	No	No	No	No	No	No		RD_UNKN	Not Interse	No	No	Yes	No	5. Hampto	114	114. City o	4-Minor Art	4-Two-Way	Urban	NonVDOT	5	3. City or T	Hampton F	HAMP	S-VA114PR ARMISTEAD AVE N		4.31			-76.3824	37.07233
241905200	2024	7/1/2024 5:00	659	6:59	C	C	0	0	0	2	2	0	0	4	16. Other	OTHR	No	1. No Adve	2. Daylight	Day	1. Dry	Dry	9. Within Ir	1. Straight	2. Blacktop	1. No Defe	1. Two-Wa	4. Four Apr	4. Stop Sig	1. Yes - Wc	2. No			3. No	20. Motor V	1. On Roac	No	No	Unbelted	No	No	No	No	No	No	No	No	No	No		NOT_RD	VDOT Inter	No	No	Yes	No	5. Hampto	114	114. City o	7-Local (J,(	3-Two-Way	Urban	NonVDOT	5	3. City or T	Hampton F	HAMP	S-VA114NP DOWNES ST		0.09	1061857	50.86	-76.3236	37.01588
171965061	2017	7/14/2017 5:00	1222	12:22	A	A	0	1	0	1	2	0	0	2	2. Angle	ANG	No	1. No Adve	2. Daylight	Day	1. Dry	Dry	9. Within Ir	1. Straight	2. Blacktop	1. No Defe	3. Two-Wa	4. Four Apr	3. Traffic S	1. Yes - Wc	2. No			3. No	20. Motor V	1. On Roac	No	No	Belted	No	No	No	No	No	No	Yes	No	No	No		NOT_RD	Urban Inte	Yes	No	Yes	No	5. Hampto	114	114. City o	4-Minor Art	4-Two-Way	Urban	NonVDOT	5	3. City or T	Hampton F	HAMP	S-VA114PR BRIARFIELD RD		1.84	253181	79.08	-76.3892	37.02566
241905216	2024	7/2/2024 5:00	1843	18:43	O	PDO	0	0	0	0	0	0	0	2	2. Angle	ANG	No	1. No Adve	1. Dawn	Day	1. Dry	Dry	8. Non-Inte	4. Grade -	2. Blacktop	1. No Defe	2. Two-Wa	1. Not at In	4. Stop Sig	1. Yes - Wc	2. No			3. No	20. Motor V	1. On Roac	No	No	Belted	No	No	No	No	No	No	No	No	No	No		NOT_RD	Not Interse	Yes	No	Yes	No	5. Hampto	114	114. City o	7-Local (J,(	3-Two-Way	Urban	NonVDOT	5	3. City or T	Hampton F	HAMP	S-VA114PR POWER PLANT WAY		0.04			-76.3986	37.03822
241905217	2024	6/30/2024 5:00	1752	17:52	C	C	0	0	0	1	1	0	0	1	8. Non-Collision	NC	No	5. Rain	2. Daylight	Day	2. Wet	Wet	8. Non-Inte	1. Straight	2. Blacktop	1. No Defe	1. Two-Wa	1. Not at In	1. No Traffi	6. No Traffi	2. No			3. No	28. Ran Of	2. Shoulde	No	No	Belted	No	No	No	No	No	No	No	No	No	Yes	5	RD_UNKN	Not Interse	No	No	Yes	No	5. Hampto	114	114. City o	7-Local (J,(	3-Two-Way	Urban	NonVDOT	5	3. City or T	Hampton F	HAMP	S-VA114NP N FIFTH ST		0.3			-76.2935	37.04801
241905219	2024	7/4/2024 5:00	53	00:53	C	C	0	0	0	3	3	0	0	2	1. Rear End	RE	No	1. No Adve	5. Darknes	Night	1. Dry	Dry	10. Interse	1. Straight	2. Blacktop	1. No Defe	3. Two-Wa	4. Four Apr	3. Traffic S	1. Yes - Wc	2. No			3. No	20. Motor V	1. On Roac	No	No	Belted	No	No	No	No	No	No	No	No	No	No		NOT_RD	Urban Inte	No	No	Yes	Yes	5. Hampto	114	114. City o	3-Principal	4-Two-Way	Urban	NonVDOT	5	3. City or T	Hampton F	HAMP	S-VA114PR HAMPTON ROADS CENTER PKWY		1.2	716613	131.37	-76.4276	37.06013
241905220	2024	7/2/2024 5:00	1837	18:37	C	C	0	0	0	1	1	0	0	2	3. Head On	HO	No	1. No Adve	2. Daylight	Day	1. Dry	Dry	10. Interse	1. Straight	2. Blacktop	1. No Defe	1. Two-Wa	4. Four Apr	6. Traffic L	1. Yes - Wc	2. No			3. No	20. Motor V	1. On Roac	No	No	Belted	No	No	No	No	No	No	No	No	No	Yes	5	NOT_RD	Urban Inte	No	Yes	Yes	No	5. Hampto	114	114. City o	4-Minor Art	3-Two-Way	Urban	NonVDOT	5	3. City or T	Hampton F	HAMP	R-VA SR00351EB		6.39	1080118	0	-76.3337	37.03299
241905222	2024	7/4/2024 5:00	430	4:30	C	C	0	0	0	1	1	0	0	2	1. Rear End	RE	No	1. No Adve	4. Darknes	Night	1. Dry	Dry	10. Interse	1. Straight	2. Blacktop	1. No Defe	3. Two-Wa	4. Four Apr	3. Traffic S	1. Yes - Wc	2. No			3. No	20. Motor V	1. On Roac	No	No	Belted	No	No	No	No	No	Yes	No	No	No	No		NOT_RD	Urban Inte	Yes	No	Yes	Yes	5. Hampto	114	114. City o	5-Major Cc	3-Two-Way	Urban	NonVDOT	5	3. City or T	Hampton F	HAMP	S-VA114NP POWHATAN PKWY		1.12	253177	109.01	-76.3847	37.01279
241905223	2024	7/4/2024 5:00	2033	20:33	B	B	0	0	1	0	1	0	0	1	16. Other	OTHR	No	5. Rain	4. Darknes	Night	2. Wet	Wet	1. Main-Lir	2. Curve - L	2. Blacktop	1. No Defe	3. Two-Wa	1. Not at In	6. Traffic L	1. Yes - Wc	2. No			3. No	3. Utility P	1. On Roac	No	No	Belted	No	Yes	No	No	No	No	No	No	No	No		NOT_RD	VDOT Inter	No	No	Yes	Yes	5. Hampto	114	114. City o	3-Principal	4-Two-Way	Urban	NonVDOT	5	3. City or T	Hampton F	HAMP	R-VA US00258WB		62.45	50659	11.47	-76.3986	37.0396
241905224	2024	7/4/2024 5:00	429	4:29	C	C	0	0	0	1	1	0	0	3	2. Angle	ANG	No	1. No Adve	4. Darknes	Night	1. Dry	Dry	1. Main-Lir	9. Other	2. Blacktop	1. No Defe	1. Two-Wa	1. Not at In	1. No Traffi	6. No Traffi	2. No			3. No	20. Motor V	1. On Roac	No	No	Belted	No	Yes	No	No	No	Yes	No	No	No	No		RD_UNKN	Not Interse	No	No	Yes	Yes	5. Hampto	114	114. City o	7-Local (J,(	3-Two-Way	Urban	NonVDOT	5	3. City or T	Hampton F	HAMP	S-VA114NP DIGGS DR		0.6			-76.3741	37.06642
241905225	2024	7/5/2024 5:00	905	9:05	A	A	0	1	0	2	3	0	0	2	1. Rear End	RE	No	1. No Adve	2. Daylight	Day	1. Dry	Dry	9. Within Ir	1. Straight	2. Blacktop	1. No Defe	1. Two-Wa	4. Four Apr	3. Traffic S	1. Yes - Wc	2. No			3. No	20. Motor V	1. On Roac	No	No	Belted	No	No	No	No	No	No	Yes	No	No	No		NOT_RD	Urban Inte	No	No	Yes	No	5. Hampto	114	114. City o	5-Major Cc	3-Two-Way	Urban	NonVDOT	5	3. City or T	Hampton F	HAMP	S-VA114NP POWHATAN PKWY		0.75	253217	77.6	-76.3805	37.00859
241905227	2024	7/5/2024 5:00	1433	14:33	O	PDO	0	0	0	0	0	0	0	2	2. Angle	ANG	No	1. No Adve	2. Daylight	Day	1. Dry	Dry	10. Interse	1. Straight	2. Blacktop	1. No Defe	2. Two-Wa	4. Four Apr	3. Traffic S	1. Yes - Wc	2. No			3. No	20. Motor V	1. On Roac	No	No	Belted	No	No	No	No	No	No	No	No	No	No		NOT_RD	VDOT Inter	No	Yes	Yes	No	5. Hampto	114	114. City o	7-Local (J,(	3-Two-Way	Urban	NonVDOT	5	3. City or T	Hampton F	HAMP	S-VA114NP WEAVER RD W		0	1072285	27.98	-76.4059	37.03189
241905228	2024	7/5/2024 5:00	1519	15:19	C	C	0	0	0	2	2	0	0	2	1. Rear End	RE	No	1. No Adve	2. Daylight	Day	1. Dry	Dry	10. Interse	1. Straight	2. Blacktop	1. No Defe	3. Two-Wa	4. Four Apr	3. Traffic S	1. Yes - Wc	2. No			3. No	20. Motor V	1. On Roac	No	No	Belted	No	Yes	No	No	No	No	No	No	No	No		NOT_RD	Urban Inte	No	No	Yes	No	5. Hampto	114	114. City o	3-Principal	4-Two-Way	Urban	NonVDOT	5	3. City or T	Hampton F	HAMP	R-VA US00258WB		61.04	253133	104.07	-76.4209	37.03123
241905229	2024	7/4/2024 5:00	2202	22:02	A	A	0	1	0	0	1	0	0	3	9. Fixed Object - Off Road	FOOR	No	9. Other	5. Darknes	Night	2. Wet	Wet	13. Drivew	2. Curve - L	2. Blacktop	1. No Defe	2. Two-Wa	1. Not at In	6. Traffic L	1. Yes - Wc	2. No			3. No	3. Utility P	4. Roadsid	No	No	Belted	No	No	No	No	No	No	No	No	No	No		RD_UNKN	Not Interse	No	No	Yes	Yes	5. Hampto	114	114. City o	5-Major Cc	3-Two-Way	Urban	NonVDOT	5	3. City or T	Hampton F	HAMP	S-VA114PR E LITTLE BACK RIVER RD		1.23			-76.335	37.06659
222375424	2022	8/3/2022 5:00	1134	11:34	O	PDO	0	0	0	0	0	0	0	2	4. Sideswipe - Same Direction	SSS	No	1. No Adve	2. Daylight	Day	1. Dry	Dry	10. Interse	1. Straight	2. Blacktop	1. No Defe	3. Two-Wa	4. Four Apr	6. Traffic L	1. Yes - Wc	2. No			3. No	20. Motor V	1. On Roac	No	No	Belted	No	No	No	No	No	Yes	No	No	No	No		NOT_RD	VDOT Inter	No	No	Yes	No	5. Hampto	114	114. City o	4-Minor Art	4-Two-Way	Urban	NonVDOT	5	3. City or T	Hampton F	HAMP	R-VA US00060EB		274.42	253003	10.64	-76.3315	37.02416
241905245	2024	7/6/2024 5:00	2100	21:00	C	C	0	0	0	2	2	0	0	3	5. Sideswipe - Opposite Direction	SSO	No	1. No Adve	4. Darknes	Night	1. Dry	Dry	1. Main-Lir	2. Curve - L	2. Blacktop	1. No Defe	1. Two-Wa	1. Not at In	1. No Traffi	6. No Traffi	2. No			3. No	20. Motor V	1. On Roac	Yes	No	Belted	No	No	No	No	No	Yes	No	No	No	No		RD_UNKN	Not Interse	Yes	No	Yes	Yes	5. Hampto	114	114. City o	7-Local (J,(	3-Two-Way	Urban	NonVDOT	5	3. City or T	Hampton F	HAMP	S-VA114PR LEWIS RD W		0.17			-76.4088	37.0299
241905246	2024	7/5/2024 5:00	1301	13:01	C	C	0	0	0	2	2	0	0	2	2. Angle	ANG	No	1. No Adve	2. Daylight	Day	1. Dry	Dry	1. Main-Lir	1. Straight	1. Concret	1. No Defe	3. Two-Wa	4. Four Apr	3. Traffic S	1. Yes - Wc	2. No			3. No	20. Motor V	1. On Roac	No	No	Belted	No	No	No	No	No	Yes	Yes	No	No	No		NOT_RD	Urban Inte	Yes	No	Yes	No	5. Hampto	114	114. City o	3-Principal	4-Two-Way	Urban	NonVDOT	5	3. City or T	Hampton F	HAMP	R-VA US00258EB		60.22	253131	5.12	-76.4336	37.0247
241905247	2024	7/5/2024 5:00	1924	19:24	C	C	0	0	0	1	1	0	0	3	1. Rear End	RE	No	1. No Adve	3. Dusk	Day	1. Dry	Dry	1. Main-Lir	1. Straight	2. Blacktop	1. No Defe	1. Two-Wa	1. Not at In	1. No Traffi	6. No Traffi	2. No			3. No	6. Parked V	1. On Roac	No	No	Unbelted	No	Yes	No	No	No	No	No	No	No	Yes	5	NOT_RD	VDOT Inter	No	Yes	Yes	No	5. Hampto	114	114. City o	7-Local (J,(	3-Two-Way	Urban	NonVDOT	5	3. City or T	Hampton F	HAMP	S-VA114PR SHELTON RD		0.25	253522	232.83	-76.3105	37.03452
241905249	2024	7/6/2024 5:00	18	00:18	A	A	0	1	0	0	1	0	0	2	2. Angle	ANG	No	1. No Adve	4. Darknes	Night	1. Dry	Dry	9. Within Ir	1. Straight	2. Blacktop	1. No Defe	2. Two-Wa	4. Four Apr	3. Traffic S	1. Yes - Wc	2. No			3. No	20. Motor V	1. On Roac	No	No	Belted	No	No	No	No	No	Yes	No	No	No	No		NOT_RD	Urban Inte	No	No	Yes	Yes	5. Hampto	114	114. City o	3-Principal	4-Two-Way	Urban	NonVDOT	5	3. City or T	Hampton F	HAMP	R-VA US00258EB		60.08	253130	4.35	-76.4354	37.0238
212165191	2021	7/18/2021 5:00	2139	21:39	O	PDO	0	0	0	0	0	0	0	2	2. Angle	ANG	No	1. No Adve	4. Darknes	Night	1. Dry	Dry	9. Within Ir	1. Straight	2. Blacktop	1. No Defe	1. Two-Wa	4. Four Apr	3. Traffic S	1. Yes - Wc	2. No			3. No	20. Motor V	1. On Roac	No	No	Belted	No	No	No	No	No	No	No	No	No	No		NOT_RD	VDOT Inter	No	No	Yes	Yes	5. Hampto	114	114. City o	7-Local (J,(	3-Two-Way	Urban	NonVDOT	5	3. City or T	Hampton F	HAMP	S-VA114NP MARCELLA RD		1.23	1078763	16.05	-76.3976	37.04987
241905251	2024	7/6/2024 5:00	2124	21:24	A	A	0	1	0	1	2	0	0	3	2. Angle	ANG	No	1. No Adve	4. Darknes	Night	1. Dry	Dry	10. Interse	1. Straight	2. Blacktop	1. No Defe	3. Two-Wa	4. Four Apr	3. Traffic S	1. Yes - Wc	2. No			3. No	20. Motor V	1. On Roac	No	No	Belted	No	No	No	No	No	No	No	No	No	No		NOT_RD	Urban Inte	No	No	Yes	Yes	5. Hampto	114	114. City o	4-Minor Art	4-Two-Way	Urban	NonVDOT	5	3. City or T	Hampton F	HAMP	R-VA SR00278SB		0.41	746578	10.03	-76.3476	37.04946
230175169	2023	1/13/2023 5:00	1115	11:15	A	A	0	1	0	0	1	0	0	1	9. Fixed Object - Off Road	FOOR	No	1. No Adve	2. Daylight	Day	2. Wet	Wet	1. Main-Lir	1. Straight	2. Blacktop	1. No Defe	1. Two-Wa	1. Not at In	1. No Traffi	6. No Traffi	2. No			3. No	20. Motor V	1. On Roac	No	No	Belted	No	No	No	No	No	No	No	No	No	Yes	2	NOT_RD	Urban Inte	No	No	Yes	No	5. Hampto	114	114. City o	4-Minor Art	3-Two-Way	Urban	NonVDOT	5	3. City or T	Hampton F	HAMP	R-VA SR00415EB		2.29	1079185	30.4	-76.3706	37.02567
183335200	2018	11/28/2018 5:00	1605	16:05	C	C	0	0	0	1	1	0	0	1	9. Fixed Object - Off Road	FOOR	No	1. No Adve	2. Daylight	Day	1. Dry	Dry	10. Interse	2. Curve - L	2. Blacktop	1. No Defe	1. Two-Wa	3. Three Ap	6. Traffic L	1. Yes - Wc	2. No			3. No	10. Other	1. On Roac	No	No	Unbelted	No	Yes	No	No	No	No	No	No	No	No		NOT_RD	Urban Inte	No	Yes	Yes	No	5. Hampto	114	114. City o	4-Minor Art	3-Two-Way	Urban	NonVDOT	5	3. City or T	Hampton F	HAMP	S-VA114NP WOODLAND RD		1.93			-76.3221	37.04861
212145154	2021	7/30/2021 5:00	1942	19:42	C	C	0	0	0	1	1	0	0	2	16. Other	OTHR	No	1. No Adve	3. Dusk	Day	1. Dry	Dry	1. Main-Lir	1. Straight	2. Blacktop	1. No Defe	1. Two-Wa	1. Not at In	1. No Traffi	6. No Traffi	2. No			3. No	20. Motor V	1. On Roac	No	No	Belted	No	No	No	No	No	No	No	No	No	No		NOT_RD	Not Interse	No	No	Yes	No	5. Hampto	114	114. City o	4-Minor Art	3-Two-Way	Urban	NonVDOT	5	3. City or T	Hampton F	HAMP	R-VA SR00152WB		4.94	746436	380.46	-76.3823	37.0468
173495119	2017	12/13/2017 5:00	1825	18:25	C	C	0	0	0	1	1	0	0	2	1. Rear End	RE	No	1. No Adve	5. Darknes	Night	1. Dry	Dry	10. Interse	1. Straight	2. Blacktop	1. No Defe	1. Two-Wa	3. Three Ap	6. Traffic L	1. Yes - Wc	2. No			3. No	20. Motor V	1. On Roac	No	No	Unbelted	No	No	No	No	No	No	No	No	No	No		NOT_RD	Urban Inte	No	No	Yes	Yes	5. Hampto	114	114. City o	4-Minor Art	3-Two-Way	Urban	NonVDOT	5	3. City or T	Hampton F	HAMP	R-VA SR00415WB		2.32	1079185	186.64	-76.3701	37.0258
241925096	2024	7/1/2024 5:00	1140	11:40	A	A	0	1	0	0	1	0	1	1	12. Ped	PED	Pedestrian	1. No Adve	2. Daylight	Day	1. Dry	Dry	10. Interse	1. Straight	2. Blacktop	1. No Defe	2. Two-Wa	4. Four Apr	14. Ped Cr	1. Yes - Wc	2. No			3. No	19. Ped	1. On Roac	No	No	Belted	No	No	No	No	No	No	No	No	Yes	No		NOT_RD	Urban Inte	No	No	Yes	No	5. Hampto	114	114. City o	3-Principal	4-Two-Way	Urban	NonVDOT	5	3. City or T	Hampton F	HAMP	R-VA US00258WB		63.84	253137	69.69	-76.3737	37.04407
222375502	2022	7/23/2022 5:00	739	7:39	A	A	0	1	0	1	2	0	0	2	4. Sideswipe - Same Direction	SSS	No	1. No Adve	2. Daylight	Day	1. Dry	Dry	10. Interse	1. Straight	2. Blacktop	1. No Defe	2. Two-Wa	4. Four Apr	3. Traffic S	1. Yes - Wc	2. No			3. No	20. Motor V	1. On Roac	No	No	Belted	No	Yes	No	No	No	No	No	No	No	No		NOT_RD	VDOT Inter	Yes	No	Yes	No	5. Hampto	114	114. City o	3-Principal	4-Two-Way	Urban	NonVDOT	5	3. City or T	Hampton F	HAMP	R-VA US00060EB		274.42	253003	15.36	-76.3314	37.02411
241925098	2024	7/9/2024 5:00	1827	18:27	A	A	0	1	0	2	3	0	0	3	1. Rear End	RE	No	1. No Adve	2. Daylight	Day	1. Dry	Dry	8. Non-Inte	1. Straight	1. Concret	1. No Defe	1. Two-Wa	1. Not at In	6. Traffic L	1. Yes - Wc	2. No			3. No	20. Motor V	1. On Roac	No	No	Belted	No	No	No	No	No	No	No	No	No	No		NOT_RD	Urban Inte	Yes	No	Yes	No	5. Hampto	114	114. City o	4-Minor Art	4-Two-Way	Urban	NonVDOT	5	3. City or T	Hampton F	HAMP	R-VA SR00351EB		2.54	1068789	235.69	-76.3925	37.00813
241925100	2024	7/3/2024 5:00	1308	13:08	C	C	0	0	0	2	2	0	0	2	2. Angle	ANG	No	1. No Adve	2. Daylight	Day	1. Dry	Dry	10. Interse	1. Straight	2. Blacktop	1. No Defe	1. Two-Wa	3. Three Ap	6. Traffic L	1. Yes - Wc	2. No			3. No	20. Motor V	1. On Roac	No	No	Belted	No	No	No	No	No	No	No	No	No	No		NOT_RD	Urban Inte	No	No	Yes	No	5. Hampto	114	114. City o	7-Local (J,(	3-Two-Way	Urban	NonVDOT	5	3. City or T	Hampton F	HAMP	S-VA114NP WEAVER RD E		0.38			-76.3998	37.03454
241925101	2024	7/9/2024 5:00	1406	14:06	C	C	0	0	0	1	1	0	0	2	5. Sideswipe - Opposite Direction	SSO	No	1. No Adve	2. Daylight	Day	1. Dry	Dry	1. Main-Lir	1. Straight	2. Blacktop	1. No Defe	1. Two-Wa	1. Not at In	1. No Traffi	6. No Traffi	2. No			3. No	25. Other N	1. On Roac	No	No	Belted	No	No	No	No	No	No	No	No	No	Yes	5	RD_UNKN	Not Interse	Yes	No	Yes	No	5. Hampto	114	114. City o	7-Local (J,(	3-Two-Way	Urban	NonVDOT	5	3. City or T	Hampton F	HAMP	S-VA114PR CARDIFF ST		0.07			-76.4261	37.05266
241925102	2024	7/9/2024 5:00	1405	14:05	O	PDO	0	0	0	0	0	0	0	2	4. Sideswipe - Same Direction	SSS	No	1. No Adve	2. Daylight	Day	1. Dry	Dry	9. Within Ir	1. Straight	2. Blacktop	1. No Defe	3. Two-Wa	4. Four Apr	3. Traffic S	1. Yes - Wc	2. No			3. No	20. Motor V	1. On Roac	No	No	Belted	No	No	No	No	No	No	No	No	No	No		NOT_RD	Urban Inte	No	No	Yes	No	5. Hampto	114	114. City o	3-Principal	4-Two-Way	Urban	NonVDOT	5	3. City or T	Hampton F	HAMP	R-VA US00258EB		63.43	253078	72.67	-76.3809	37.04321
241925213	2024	6/16/2024 5:00	1610	16:10	O	PDO	0	0	0	0	0	0	0	2	1. Rear End	RE	No	1. No Adve	2. Daylight	Day	1. Dry	Dry	8. Non-Inte	1. Straight	2. Blacktop	1. No Defe	3. Two-Wa	1. Not at In	6. Traffic L	1. Yes - Wc	1. Yes	3. Activity /	3. Work on	3. No	20. Motor V	1. On Roac	No	No	Belted	No	No	No	No	No	No	No	No	No	No		NOT_RD	Not Interse	Yes	No	Yes	No	5. Hampto	114	114. City o	1-Interstat	4-Two-Way	Urban	VDOT Inte	5	1. State Hv	Hampton F	HAMP	R-VA IS00064EB		268.38			-76.3276	37.0166
241925235	2024	7/9/2024 5:00	853	8:53	O	PDO	0	0	0	0	0	0	0	2	1. Rear End	RE	No	1. No Adve	2. Daylight	Day	1. Dry	Dry	8. Non-Inte	3. Grade -	1. Concret	1. No Defe	3. Two-Wa	1. Not at In	6. Traffic L	1. Yes - Wc	2. No			3. No	20. Motor V	1. On Roac	No	No	Belted	No	Yes	No	No	No	No	No	No	No	No		NOT_RD	Not Interse	No	No	Yes	No	5. Hampto	114	114. City o	1-Interstat	4-Two-Way	Urban	VDOT Inte	5	1. State Hv	Hampton F	HAMP	R-VA IS00064EB		266.98			-76.3409	37.03303
241925276	2024	7/7/2024 5:00	1145	11:45	O	PDO	0	0	0	0	0	0	0	2	1. Rear End	RE	No	1. No Adve	2. Daylight	Day	1. Dry	Dry	8. Non-Inte	1. Straight	2. Blacktop	1. No Defe	3. Two-Wa	1. Not at In	6. Traffic L	1. Yes - Wc	1. Yes	3. Activity /	3. Work on	3. No	20. Motor V	1. On Roac	No	No	Belted	No	No	No	No	No	No	No	No	No	No		NOT_RD	Not Interse	No	Yes	Yes	No	5. Hampto	114	114. City o	1-Interstat	4-Two-Way	Urban	VDOT Inte	5	1. State Hv	Hampton F	HAMP	R-VA IS00064EB		268.29			-76.3282	37.01903
241925288	2024	7/7/2024 5:00	1140	11:40	O	PDO	0	0	0	0	0	0	0	3	1. Rear End	RE	No	1. No Adve	2. Daylight	Day	1. Dry	Dry	8. Non-Inte	1. Straight	2. Blacktop	1. No Defe	3. Two-Wa	1. Not at In	6. Traffic L	2. Yes - Wc	1. Yes	3. Activity /	3. Work on	3. No	20. Motor V	1. On Roac	No	No	Belted	No	No	No	No	No	No	Yes	No	No	No		NOT_RD	Not Interse	No	No	Yes	No	5. Hampto	114	114. City o	1-Interstat	4-Two-Way	Urban	VDOT Inte	5	1. State Hv	Hampton F	HAMP	R-VA IS00064EB		268.29			-76.3282	37.01891
241925306	2024	7/8/2024 5:00	1911	19:11	O	PDO	0	0	0	0	0	0	0	2	1. Rear End	RE	No	1. No Adve	2. Daylight	Day	1. Dry	Dry	8. Non-Inte	1. Straight	2. Blacktop	1. No Defe	3. Two-Wa	1. Not at In	6. Traffic L	1. Yes - Wc	2. No			3. No	20. Motor V	1. On Roac	No	No	Belted	No	No	No	No	No	No	No	No	No	Yes	10	NOT_RD	Not Interse	No	No	Yes	No	5. Hampto	114	114. City o	1-Interstat	4-Two-Way	Urban	VDOT Inte	5	1. State Hv	Hampton F	HAMP	R-VA IS00064WB		260.87			-76.433	37.06916
241935086	2024	7/10/2024 5:00	2243	22:43	C	C	0	0	0	3	3	0	0	2	4. Sideswipe - Same Direction	SSS	No	1. No Adve	4. Darknes	Night	1. Dry	Dry	9. Within Ir	1. Straight	1. Concret	1. No Defe	1. Two-Wa	4. Four Apr	3. Traffic S	1. Yes - Wc	2. No			3. No	20. Motor V	1. On Roac	No	No	Belted	No	No	No	No	No	No	Yes	No	No	No		NOT_RD	Urban Inte	No	No	Yes	Yes	5. Hampto	114	114. City o	4-Minor Art	3-Two-Way	Urban	NonVDOT	5	3. City or T	Hampton F	HAMP	R-VA US00258EB		67.79	253100	15.81	-76.3183	37.02129
241935087	2024	7/10/2024 5:00	2141	21:41	C	C	0	0	0	3	3	0	0	3	2. Angle	ANG	No	1. No Adve	4. Darknes	Night	1. Dry	Dry	9. Within Ir	1. Straight	2. Blacktop	1. No Defe	2. Two-Wa	4. Four Apr	3. Traffic S	1. Yes - Wc	2. No			3. No	20. Motor V	1. On Roac	No	No	Belted	No	No	No	No	No	No	No	No	No	No		NOT_RD	Urban Inte	No	Yes	Yes	Yes	5. Hampto	114	114. City o	7-Local (J,(	3-Two-Way	Urban	NonVDOT	5	3. City or T	Hampton F	HAMP	S-VA114PR COUNTY ST W		0.41	722493	0	-76.3214	37.01921
241935088	2024	7/10/2024 5:00	2140	21:40	C	C	0	0	0	3	3	0	0	2	2. Angle	ANG	No	1. No Adve	4. Darknes	Night	1. Dry	Dry	8. Non-Inte	1. Straight	2. Blacktop	1. No Defe	2. Two-Wa	1. Not at In	6. Traffic L	1. Yes - Wc	2. No			3. No	20. Motor V	1. On Roac	No	No	Belted	No	No	No	No	No	No	No	No	No	No		NOT_RD	Urban Inte	No	No	Yes	Yes	5. Hampto	114	114. City o	5-Major Cc	3-Two-Way	Urban	NonVDOT	5	3. City or T	Hampton F	HAMP	S-VA114NP POWHATAN PKWY		1.11	253177	162.74	-76.3846	37.01268
241935089	2024	7/10/2024 5:00	1921	19:21	A	A	0	1	0	0	1	0	0	2	2. Angle	ANG	No	1. No Adve	2. Daylight	Day	1. Dry	Dry	1. Main-Lir	1. Straight	2. Blacktop	1. No Defe	1. Two-Wa	3. Three Ap	6. Traffic L	1. Yes - Wc	2. No			3. No	20. Motor V	1. On Roac	No	No	Belted	No	No	No	No	No	No	No	No	No	No		NOT_RD	Urban Inte	Yes	Yes	Yes	No	5. Hampto	114	114. City o	4-Minor Art	3-Two-Way	Urban	NonVDOT	5	3. City or T	Hampton F	HAMP	R-VA SR00351EB		2.88	1068766	5.73	-76.3873	37.0115
241935090	2024	7/7/2024 5:00	1948	19:48	O	PDO	0	0	0	0	0	0	0	2	16. Other	OTHR	No	1. No Adve	2. Daylight	Day	1. Dry	Dry	1. Main-Lir	1. Straight	2. Blacktop	1. No Defe	1. Two-Wa	4. Four Apr	4. Stop Sig	1. Yes - Wc	2. No			3. No	20. Motor V	1. On Roac	No	No	Belted	No	No	No	No	No	No	No	No	No	Yes	5	NOT_RD	Not Interse	Yes	No	Yes	No	5. Hampto	114	114. City o	7-Local (J,(	3-Two-Way	Urban	NonVDOT	5	3. City or T	Hampton F	HAMP	S-VA114NP FORT WORTH ST		1.06			-76.3149	37.06211
241935147	2024	7/8/2024 5:00	2314	23:14	C	C	0	0	0	3	3	0	0	3	4. Sideswipe - Same Direction	SSS	No	1. No Adve	4. Darknes	Night	1. Dry	Dry	1. Main-Lir	1. Straight	2. Blacktop	1. No Defe	2. Two-Wa	4. Four Apr	6. Traffic L	1. Yes - Wc	2. No			3. No	20. Motor V	1. On Roac	No	No	Belted	No	No	No	No	No	No	No	No	No	Yes	25	NOT_RD	Urban Inte	No	No	Yes	Yes	5. Hampto	114	114. City o	4-Minor Art	3-Two-Way	Urban	NonVDOT	5	3. City or T	Hampton F	HAMP	R-VA SR00351WB		6.52	1080127	5.32	-76.3314	37.03306
232435035	2023	8/29/2023 5:00	1550	15:50	C	C	0	0	0	1	1	0	0	2	16. Other	OTHR	No	1. No Adve	2. Daylight	Day	1. Dry	Dry	10. Interse	1. Straight	2. Blacktop	1. No Defe	2. Two-Wa	2. Two App	3. Traffic S	1. Yes - Wc	2. No			3. No	20. Motor V	1. On Roac	No	No	Belted	No	No	No	No	No	No	No	No	No	No		NOT_RD	VDOT Inter	Yes	No	Yes	No	5. Hampto	114	114. City o	4-Minor Art	4-Two-Way	Urban	NonVDOT	5	3. City or T	Hampton F	HAMP	R-VA SR00134EB		11.07	253029	226.32	-76.3614	37.03419
241935158	2024	6/11/2024 5:00	1610	16:10	C	C	0	0	0	1	1	0	0	2	2. Angle	ANG	No	1. No Adve	2. Daylight	Day	1. Dry	Dry	1. Main-Lir	1. Straight	2. Blacktop	1. No Defe	2. Two-Wa	4. Four Apr	6. Traffic L	1. Yes - Wc	2. No			3. No	20. Motor V	1. On Roac	No	No	Belted	No	Yes	No	No	No	No	No	No	No	No		NOT_RD	Urban Inte	No	No	Yes	No	5. Hampto	114	114. City o	3-Principal	4-Two-Way	Urban	NonVDOT	5	3. City or T	Hampton F	HAMP	R-VA US00258WB		60.48	253132	107.86	-76.4298	37.02674
241935170	2024	7/8/2024 5:00	1313	13:13	C	C	0	0	0	1	1	0	0	2	2. Angle	ANG	No	1. No Adve	2. Daylight	Day	1. Dry	Dry	9. Within Ir	1. Straight	2. Blacktop	1. No Defe	2. Two-Wa	4. Four Apr	3. Traffic S	1. Yes - Wc	2. No			3. No	20. Motor V	1. On Roac	No	No	Belted	No	No	No	No	No	No	No	No	No	No		NOT_RD	Urban Inte	No	No	Yes	No	5. Hampto	114	114. City o	3-Principal	4-Two-Way	Urban	NonVDOT	5	3. City or T	Hampton F	HAMP	R-VA US00258WB		61.82	253135	46.05	-76.4091	37.03714
241935171	2024	7/10/2024 5:00	1519	15:19	O	PDO	0	0	0	0	0	0	0	2	2. Angle	ANG	No	1. No Adve	2. Daylight	Day	1. Dry	Dry	9. Within Ir	1. Straight	2. Blacktop	1. No Defe	1. Two-Wa	4. Four Apr	4. Stop Sig	1. Yes - Wc	2. No			3. No	20. Motor V	1. On Roac	No	No	Belted	No	No	No	No	No	No	No	No	No	No		NOT_RD	Urban Inte	No	No	Yes	No	5. Hampto	114	114. City o	7-Local (J,(	3-Two-Way	Urban	NonVDOT	5	3. City or T	Hampton F	HAMP	S-VA114PR GREENWOOD DR		0.24			-76.411	37.03369
241935209	2024	7/3/2024 5:00	1445	14:45	O	PDO	0	0	0	0	0	0	0	2	4. Sideswipe - Same Direction	SSS	No	1. No Adve	2. Daylight	Day	1. Dry	Dry	8. Non-Inte	1. Straight	2. Blacktop	1. No Defe	3. Two-Wa	1. Not at In	6. Traffic L	1. Yes - Wc	2. No			3. No	20. Motor V	1. On Roac	No	No	Belted	No	No	No	No	No	No	No	No	No	Yes	20	NOT_RD	Not Interse	No	Yes	Yes	No	5. Hampto	114	114. City o	1-Interstat	4-Two-Way	Urban	VDOT Inte	5	1. State Hv	Hampton F	HAMP	R-VA IS00064WB		262.86			-76.4061	37.05105
241935230	2024	7/10/2024 5:00	1453	14:53	O	PDO	0	0	0	0	0	0	0	2	4. Sideswipe - Same Direction	SSS	No	1. No Adve	2. Daylight	Day	1. Dry	Dry	8. Non-Inte	1. Straight	2. Blacktop	1. No Defe	3. Two-Wa	1. Not at In	6. Traffic L	1. Yes - Wc	2. No			3. No	20. Motor V	1. On Roac	No	No	Belted	No	No	No	No	No	No	No	No	No	Yes	5	NOT_RD	Not Interse	No	No	Yes	No	5. Hampto	114	114. City o	1-Interstat	4-Two-Way	Urban	VDOT Inte	5	1. State Hv	Hampton F	HAMP	R-VA IS00064WB		259.96			-76.4445	37.07559
241935239	2024	7/9/2024 5:00	552	5:52	O	PDO	0	0	0	0	0	0	0	2	1. Rear End	RE	No	1. No Adve	1. Dawn	Day	1. Dry	Dry	8. Non-Inte	1. Straight	2. Blacktop	1. No Defe	3. Two-Wa	1. Not at In	6. Traffic L	1. Yes - Wc	1. Yes	3. Activity /	1. Lane Clo	3. No	20. Motor V	1. On Roac	No	No	Belted	No	No	No	No	No	No	No	No	No	No		NOT_RD	Not Interse	No	No	Yes	No	5. Hampto	114	114. City o	1-Interstat	4-Two-Way	Urban	VDOT Inte	5	1. State Hv	Hampton F	HAMP	R-VA IS00064WB		265.42			-76.3689	37.03205
241935243	2024	7/11/2024 5:00	716	7:16	C	C	0	0	0	2	2	0	0	2	1. Rear End	RE	No	1. No Adve	2. Daylight	Day	2. Wet	Wet	10. Interse	10. On/Off	2. Blacktop	1. No Defe	2. Two-Wa	2. Two App	6. Traffic L	1. Yes - Wc	2. No			3. No	20. Motor V	1. On Roac	No	No	Belted	No	No	No	No	No	No	No	No	No	No		NOT_RD	Not Interse	No	No	No	No	5. Hampto	114	114. City o	1-Interstat	1-One-Way	Urban	VDOT Inte	5	1. State Hv	Hampton F	HAMP	R-VA IS00064EB	RMP265.00A	0.21			-76.3631	37.03144
241945106	2024	7/12/2024 5:00	21	00:21	C	C	0	0	0	2	2	0	0	2	2. Angle	ANG	No	5. Rain	4. Darknes	Night	2. Wet	Wet	10. Interse	1. Straight	2. Blacktop	1. No Defe	3. Two-Wa	4. Four Apr	3. Traffic S	1. Yes - Wc	2. No			3. No	20. Motor V	1. On Roac	No	No	Belted	No	Yes	No	No	No	No	No	No	No	No		NOT_RD	Urban Inte	No	No	Yes	Yes	5. Hampto	114	114. City o	4-Minor Art	3-Two-Way	Urban	NonVDOT	5	3. City or T	Hampton F	HAMP	R-VA US00258EB		67.42	253155	13.75	-76.3224	37.02511
241945107	2024	7/11/2024 5:00	1841	18:41	C	C	0	0	0	1	1	0	0	2	1. Rear End	RE	No	1. No Adve	2. Daylight	Day	1. Dry	Dry	1. Main-Lir	1. Straight	2. Blacktop	1. No Defe	1. Two-Wa	1. Not at In	1. No Traffi	6. No Traffi	2. No			3. No	20. Motor V	1. On Roac	No	No	Belted	No	No	No	No	No	Yes	No	No	No	No		NOT_RD	Not Interse	No	No	Yes	No	5. Hampto	114	114. City o	3-Principal	4-Two-Way	Urban	NonVDOT	5	3. City or T	Hampton F	HAMP	R-VA US00258WB		61.72			-76.4107	37.03633
222515367	2022	8/24/2022 5:00	1302	13:02	C	C	0	0	0	1	1	0	0	2	2. Angle	ANG	No	1. No Adve	2. Daylight	Day	1. Dry	Dry	9. Within Ir	1. Straight	2. Blacktop	1. No Defe	2. Two-Wa	4. Four Apr	3. Traffic S	1. Yes - Wc	2. No			3. No	20. Motor V	1. On Roac	No	No	Belted	No	No	No	No	No	No	No	No	No	No		NOT_RD	VDOT Inter	No	No	Yes	No	5. Hampto	114	114. City o	3-Principal	4-Two-Way	Urban	NonVDOT	5	3. City or T	Hampton F	HAMP	R-VA US00060EB		274.42	253003	10.24	-76.3314	37.02412
241945115	2024	7/11/2024 5:00	1250	12:50	O	PDO	0	0	0	0	0	0	0	3	1. Rear End	RE	No	5. Rain	2. Daylight	Day	2. Wet	Wet	8. Non-Inte	1. Straight	2. Blacktop	1. No Defe	3. Two-Wa	1. Not at In	6. Traffic L	1. Yes - Wc	2. No			3. No	20. Motor V	1. On Roac	No	No	Belted	No	No	No	No	No	No	No	No	No	Yes	15	NOT_RD	Not Interse	Yes	Yes	Yes	No	5. Hampto	114	114. City o	1-Interstat	4-Two-Way	Urban	VDOT Inte	5	1. State Hv	Hampton F	HAMP	R-VA IS00064EB		265.04			-76.3727	37.03156
241945309	2024	7/9/2024 5:00	1044	10:44	O	PDO	0	0	0	0	0	0	0	3	2. Angle	ANG	No	1. No Adve	2. Daylight	Day	1. Dry	Dry	1. Main-Lir	1. Straight	2. Blacktop	1. No Defe	2. Two-Wa	2. Two App	3. Traffic S	1. Yes - Wc	2. No			3. No	20. Motor V	1. On Roac	No	No	Belted	No	No	No	No	No	No	No	No	No	No		NOT_RD	Urban Inte	Yes	No	Yes	No	5. Hampto	114	114. City o	4-Minor Art	3-Two-Way	Urban	NonVDOT	5	3. City or T	Hampton F	HAMP	R-VA US00258WB		67.42	253155	4.58	-76.3224	37.02513
241945350	2024	7/12/2024 5:00	1422	14:22	O	PDO	0	0	0	0	0	0	0	1	9. Fixed Object - Off Road	FOOR	No	5. Rain	2. Daylight	Day	2. Wet	Wet	8. Non-Inte	1. Straight	2. Blacktop	1. No Defe	3. Two-Wa	1. Not at In	6. Traffic L	1. Yes - Wc	2. No			3. No	28. Ran Of	2. Shoulde	No	No	Belted	No	No	No	No	Yes	No	No	No	No	Yes	20	RD_UNKN	Not Interse	No	No	Yes	No	5. Hampto	114	114. City o	1-Interstat	4-Two-Way	Urban	VDOT Inte	5	1. State Hv	Hampton F	HAMP	R-VA IS00064EB		261.76			-76.4198	37.06056
241945414	2024	7/11/2024 5:00	525	5:25	B	B	0	0	1	0	1	0	0	2	1. Rear End	RE	No	5. Rain	2. Daylight	Day	2. Wet	Wet	8. Non-Inte	1. Straight	2. Blacktop	1. No Defe	3. Two-Wa	1. Not at In	6. Traffic L	1. Yes - Wc	1. Yes	1. Advance	3. Work on	3. No	20. Motor V	1. On Roac	No	No	Belted	No	No	No	No	No	No	No	No	No	No		NOT_RD	Not Interse	No	No	Yes	No	5. Hampto	114	114. City o	1-Interstat	4-Two-Way	Urban	VDOT Inte	5	1. State Hv	Hampton F	HAMP	R-VA IS00064EB		266.58			-76.348	37.03426
241955340	2024	7/9/2024 5:00	531	5:31	B	B	0	0	1	0	1	0	0	2	1. Rear End	RE	No	1. No Adve	1. Dawn	Day	1. Dry	Dry	8. Non-Inte	1. Straight	2. Blacktop	1. No Defe	3. Two-Wa	1. Not at In	6. Traffic L	1. Yes - Wc	1. Yes	4. Termina	3. Work on	3. No	20. Motor V	1. On Roac	No	No	Belted	No	No	No	No	No	No	No	No	No	Yes	15	NOT_RD	Not Interse	No	No	Yes	No	5. Hampto	114	114. City o	1-Interstat	4-Two-Way	Urban	VDOT Inte	5	1. State Hv	Hampton F	HAMP	R-VA IS00064WB		265.42			-76.3689	37.03205
241965052	2024	7/12/2024 5:00	1254	12:54	O	PDO	0	0	0	0	0	0	0	2	1. Rear End	RE	No	5. Rain	2. Daylight	Day	2. Wet	Wet	5. On Entra	10. On/Off	1. Concret	1. No Defe	3. Two-Wa	1. Not at In	6. Traffic L	1. Yes - Wc	1. Yes	3. Activity /	1. Lane Clo	3. No	20. Motor V	1. On Roac	No	No	Unbelted	No	No	No	No	No	No	No	No	No	Yes	15	NOT_RD	Not Interse	No	No	No	No	5. Hampto	114	114. City o	1-Interstat	1-One-Way	Urban	VDOT Inte	5	1. State Hv	Hampton F	HAMP	R-VA IS00664WB	RMP001.00A	0.17			-76.3749	37.03153
241965066	2024	7/13/2024 5:00	1055	10:55	O	PDO	0	0	0	0	0	0	0	2	1. Rear End	RE	No	1. No Adve	2. Daylight	Day	1. Dry	Dry	8. Non-Inte	1. Straight	2. Blacktop	1. No Defe	3. Two-Wa	1. Not at In	6. Traffic L	1. Yes - Wc	2. No			3. No	20. Motor V	1. On Roac	No	No	Belted	No	No	No	No	No	Yes	No	No	No	No		NOT_RD	Not Interse	Yes	No	Yes	No	5. Hampto	114	114. City o	1-Interstat	4-Two-Way	Urban	VDOT Inte	5	1. State Hv	Hampton F	HAMP	R-VA IS00064EB		265.51			-76.3654	37.03257
170675074	2017	3/7/2017 5:00	1702	17:02	O	PDO	0	0	0	0	0	0	0	2	1. Rear End	RE	No	1. No Adve	2. Daylight	Day	1. Dry	Dry	8. Non-Inte	1. Straight	2. Blacktop	1. No Defe	2. Two-Wa	1. Not at In	6. Traffic L	1. Yes - Wc	2. No			3. No	20. Motor V	1. On Roac	No	No	Belted	No	No	No	No	No	No	No	No	No	No		NOT_RD	Not Interse	No	Yes	Yes	No	5. Hampto	114	114. City o	4-Minor Art	4-Two-Way	Urban	NonVDOT	5	3. City or T	Hampton F	HAMP	S-VA114NP LASALLE AVE		2.32			-76.363	37.03629
241975164	2024	7/12/2024 5:00	1145	11:45	C	C	0	0	0	1	1	0	0	2	1. Rear End	RE	No	1. No Adve	2. Daylight	Day	1. Dry	Dry	1. Main-Lir	1. Straight	2. Blacktop	1. No Defe	3. Two-Wa	1. Not at In	3. Traffic S	1. Yes - Wc	2. No			3. No	20. Motor V	1. On Roac	No	No	Belted	No	No	No	No	No	No	No	No	No	No		NOT_RD	Urban Inte	No	Yes	Yes	No	5. Hampto	114	114. City o	3-Principal	4-Two-Way	Urban	NonVDOT	5	3. City or T	Hampton F	HAMP	R-VA US00258WB		63.02	754224	94.29	-76.3883	37.04178
241975165	2024	7/11/2024 5:00	1733	17:33	C	C	0	0	0	1	1	0	0	3	1. Rear End	RE	No	5. Rain	2. Daylight	Day	2. Wet	Wet	8. Non-Inte	1. Straight	2. Blacktop	1. No Defe	3. Two-Wa	1. Not at In	4. Stop Sig	1. Yes - Wc	2. No			3. No	20. Motor V	1. On Roac	No	No	Belted	No	No	No	No	No	No	No	No	No	Yes	5	NOT_RD	Urban Inte	No	No	Yes	No	5. Hampto	114	114. City o	3-Principal	4-Two-Way	Urban	NonVDOT	5	3. City or T	Hampton F	HAMP	R-VA US00258EB		62.22	253136	160.17	-76.4021	37.03869
241975185	2024	7/10/2024 5:00	1830	18:30	A	A	0	1	0	1	2	0	1	1	12. Ped	PED	Pedestrian	1. No Adve	2. Daylight	Day	1. Dry	Dry	1. Main-Lir	1. Straight	2. Blacktop	1. No Defe	2. Two-Wa	1. Not at In	1. No Traffi	6. No Traffi	2. No			3. No	19. Ped	1. On Roac	No	No	Belted	No	No	No	No	No	Yes	No	No	Yes	No		NOT_RD	Not Interse	No	No	Yes	No	5. Hampto	114	114. City o	7-Local (J,(	3-Two-Way	Urban	NonVDOT	5	3. City or T	Hampton F	HAMP	S-VA114PR HOMESTEAD AVE		0.25			-76.3648	37.01838
223065386	2022	10/29/2022 5:00	745	7:45	O	PDO	0	0	0	0	0	0	0	1	9. Fixed Object - Off Road	FOOR	No	1. No Adve	2. Daylight	Day	1. Dry	Dry	9. Within Ir	2. Curve - L	2. Blacktop	1. No Defe	3. Two-Wa	3. Three Ap	6. Traffic L	1. Yes - Wc	2. No			3. No	13. Curb	4. Roadsid	No	No	Belted	No	No	No	No	No	Yes	No	No	No	No		NOT_RD	Urban Inte	No	No	Yes	No	5. Hampto	114	114. City o	4-Minor Art	3-Two-Way	Urban	NonVDOT	5	3. City or T	Hampton F	HAMP	S-VA114NP WOODLAND RD		1.93			-76.3221	37.04865
241975187	2024	7/12/2024 5:00	2253	22:53	O	PDO	0	0	0	0	0	0	0	2	4. Sideswipe - Same Direction	SSS	No	5. Rain	4. Darknes	Night	2. Wet	Wet	8. Non-Inte	1. Straight	2. Blacktop	1. No Defe	3. Two-Wa	1. Not at In	3. Traffic S	1. Yes - Wc	2. No			3. No	20. Motor V	1. On Roac	No	No	Belted	No	No	No	No	No	Yes	No	No	No	No		NOT_RD	Urban Inte	No	No	Yes	Yes	5. Hampto	114	114. City o	3-Principal	4-Two-Way	Urban	NonVDOT	5	3. City or T	Hampton F	HAMP	R-VA US00258EB		63.69	253023	140.16	-76.3765	37.04395
230175173	2023	1/12/2023 5:00	1725	17:25	C	C	0	0	0	2	2	0	0	2	2. Angle	ANG	No	1. No Adve	3. Dusk	Day	1. Dry	Dry	10. Interse	1. Straight	2. Blacktop	1. No Defe	1. Two-Wa	3. Three Ap	6. Traffic L	1. Yes - Wc	2. No			1. Yes	20. Motor V	1. On Roac	No	No	Belted	No	No	No	No	No	No	No	No	No	No		NOT_RD	Urban Inte	No	No	Yes	No	5. Hampto	114	114. City o	4-Minor Art	3-Two-Way	Urban	NonVDOT	5	3. City or T	Hampton F	HAMP	R-VA SR00169NB		6.75	1064166	8.97	-76.3404	37.04795
212285182	2021	8/13/2021 5:00	1928	19:28	O	PDO	0	0	0	0	0	0	0	2	1. Rear End	RE	No	1. No Adve	2. Daylight	Day	1. Dry	Dry	8. Non-Inte	1. Straight	2. Blacktop	1. No Defe	3. Two-Wa	1. Not at In	6. Traffic L	1. Yes - Wc	2. No			3. No	20. Motor V	1. On Roac	No	No	Belted	No	No	No	No	No	Yes	No	No	No	No		NOT_RD	Urban Inte	No	No	Yes	No	5. Hampto	114	114. City o	5-Major Cc	4-Two-Way	Urban	NonVDOT	5	3. City or T	Hampton F	HAMP	S-VA114PR NICKERSON BLVD		1.06	1064135	242.16	-76.3114	37.05592
241975200	2024	7/10/2024 5:00	502	5:02	A	A	0	1	0	0	1	0	0	2	1. Rear End	RE	No	1. No Adve	4. Darknes	Night	1. Dry	Dry	8. Non-Inte	1. Straight	2. Blacktop	1. No Defe	1. Two-Wa	1. Not at In	1. No Traffi	6. No Traffi	2. No			3. No	6. Parked V	1. On Roac	Yes	No	Belted	No	No	No	No	No	No	No	No	No	Yes	5	RD_UNKN	Not Interse	No	No	Yes	Yes	5. Hampto	114	114. City o	7-Local (J,(	3-Two-Way	Urban	NonVDOT	5	3. City or T	Hampton F	HAMP	S-VA114NP GREENWOOD DR		0.16			-76.4099	37.03434
193525105	2019	12/2/2019 5:00	641	6:41	O	PDO	0	0	0	0	0	0	0	2	4. Sideswipe - Same Direction	SSS	No	5. Rain	2. Daylight	Day	2. Wet	Wet	10. Interse	1. Straight	2. Blacktop	1. No Defe	3. Two-Wa	4. Four Apr	6. Traffic L	1. Yes - Wc	2. No			3. No	20. Motor V	1. On Roac	No	No	Belted	No	No	No	No	No	No	No	No	No	No		NOT_RD	Urban Inte	No	No	Yes	No	5. Hampto	114	114. City o	4-Minor Art	3-Two-Way	Urban	NonVDOT	5	3. City or T	Hampton F	HAMP	S-VA114NP ABERDEEN RD		2.82	253135	16.94	-76.409	37.03706
241975202	2024	7/13/2024 5:00	1437	14:37	C	C	0	0	0	3	3	0	0	2	1. Rear End	RE	No	1. No Adve	2. Daylight	Day	1. Dry	Dry	1. Main-Lir	1. Straight	2. Blacktop	1. No Defe	2. Two-Wa	3. Three Ap	3. Traffic S	1. Yes - Wc	2. No			3. No	20. Motor V	1. On Roac	No	No	Belted	No	No	No	No	No	No	No	No	No	No		NOT_RD	Urban Inte	No	No	Yes	No	5. Hampto	114	114. City o	4-Minor Art	3-Two-Way	Urban	NonVDOT	5	3. City or T	Hampton F	HAMP	R-VA US00258EB		67.43	253155	45.84	-76.3224	37.02503
191545212	2019	5/31/2019 5:00	2214	22:14	C	C	0	0	0	1	1	0	0	2	2. Angle	ANG	No	1. No Adve	4. Darknes	Night	1. Dry	Dry	9. Within Ir	1. Straight	2. Blacktop	1. No Defe	3. Two-Wa	4. Four Apr	3. Traffic S	1. Yes - Wc	2. No			3. No	20. Motor V	1. On Roac	No	No	Belted	No	No	No	No	No	No	No	No	No	No		NOT_RD	Urban Inte	No	No	Yes	Yes	5. Hampto	114	114. City o	5-Major Cc	4-Two-Way	Urban	NonVDOT	5	3. City or T	Hampton F	HAMP	S-VA114NP ANDREWS BLVD		1.35	1090907	39.52	-76.3087	37.0476
241975213	2024	7/12/2024 5:00	1546	15:46	O	PDO	0	0	0	0	0	0	0	2	4. Sideswipe - Same Direction	SSS	No	1. No Adve	2. Daylight	Day	1. Dry	Dry	1. Main-Lir	1. Straight	2. Blacktop	1. No Defe	1. Two-Wa	1. Not at In	6. Traffic L	1. Yes - Wc	2. No			3. No	20. Motor V	1. On Roac	No	No	Belted	No	Yes	Yes	No	No	No	No	No	No	Yes	10	NOT_RD	Not Interse	No	No	Yes	No	5. Hampto	114	114. City o	7-Local (J,(	3-Two-Way	Urban	NonVDOT	5	3. City or T	Hampton F	HAMP	S-VA114NP WATTS DR		0.03			-76.3897	37.06297
240945163	2024	4/2/2024 5:00	1115	11:15	C	C	0	0	0	3	3	0	0	3	4. Sideswipe - Same Direction	SSS	No	1. No Adve	2. Daylight	Day	1. Dry	Dry	6. Intersec	1. Straight	2. Blacktop	1. No Defe	3. Two-Wa	3. Three Ap	3. Traffic S	1. Yes - Wc	2. No			3. No	20. Motor V	1. On Roac	No	No	Belted	No	No	No	No	No	No	No	No	No	No		NOT_RD	VDOT Inter	No	No	Yes	No	5. Hampto	114	114. City o	3-Principal	4-Two-Way	Urban	NonVDOT	5	3. City or T	Hampton F	HAMP	R-VA SR00134WB		11.07	253029	61.21	-76.3618	37.0345
181735345	2018	6/19/2018 5:00	1223	12:23	O	PDO	0	0	0	0	0	0	0	2	2. Angle	ANG	No	1. No Adve	2. Daylight	Day	1. Dry	Dry	1. Main-Lir	1. Straight	2. Blacktop	1. No Defe	2. Two-Wa	4. Four Apr	4. Stop Sig	2. Yes - Wc	2. No			3. No	20. Motor V	1. On Roac	No	No	Belted	No	Yes	No	No	No	No	No	No	No	No		NOT_RD	Urban Inte	Yes	No	Yes	No	5. Hampto	114	114. City o	5-Major Cc	4-Two-Way	Urban	NonVDOT	5	3. City or T	Hampton F	HAMP	R-VA SR00143SB		6.24	1071807	43.75	-76.3893	37.00049
242005338	2024	6/15/2024 5:00	2051	20:51	C	C	0	0	0	4	4	0	0	3	1. Rear End	RE	No	1. No Adve	4. Darknes	Night	1. Dry	Dry	10. Interse	1. Straight	2. Blacktop	1. No Defe	2. Two-Wa	2. Two App	3. Traffic S	1. Yes - Wc	2. No			3. No	20. Motor V	1. On Roac	No	No	Belted	No	No	No	No	No	Yes	No	No	No	No		NOT_RD	VDOT Inter	No	No	Yes	Yes	5. Hampto	114	114. City o	3-Principal	4-Two-Way	Urban	NonVDOT	5	3. City or T	Hampton F	HAMP	R-VA SR00134WB		11.07	253029	52.46	-76.3618	37.03451
223555077	2022	12/17/2022 5:00	121	1:21	O	PDO	0	0	0	0	0	0	0	2	4. Sideswipe - Same Direction	SSS	No	1. No Adve	4. Darknes	Night	1. Dry	Dry	10. Interse	1. Straight	2. Blacktop	1. No Defe	3. Two-Wa	4. Four Apr	3. Traffic S	1. Yes - Wc	2. No			3. No	20. Motor V	1. On Roac	Yes	No	Belted	No	No	No	No	No	No	No	No	No	No		NOT_RD	VDOT Inter	No	No	Yes	Yes	5. Hampto	114	114. City o	3-Principal	4-Two-Way	Urban	NonVDOT	5	3. City or T	Hampton F	HAMP	R-VA US00060WB		274.42	253003	44.69	-76.3313	37.02421
241975226	2024	7/12/2024 5:00	2251	22:51	C	C	0	0	0	1	1	0	0	2	1. Rear End	RE	No	1. No Adve	4. Darknes	Night	2. Wet	Wet	8. Non-Inte	1. Straight	2. Blacktop	1. No Defe	2. Two-Wa	1. Not at In	6. Traffic L	1. Yes - Wc	2. No			3. No	25. Other N	8. Off Roac	No	No	Unbelted	No	No	No	No	No	No	No	No	No	No		NOT_RD	Not Interse	No	Yes	Yes	Yes	5. Hampto	114	114. City o	3-Principal	4-Two-Way	Urban	NonVDOT	5	3. City or T	Hampton F	HAMP	R-VA US00258EB		62.19	253136	325.5	-76.4026	37.03857
241975227	2024	7/13/2024 5:00	1810	18:10	C	C	0	0	0	1	1	0	0	2	3. Head On	HO	No	1. No Adve	2. Daylight	Day	1. Dry	Dry	10. Interse	1. Straight	2. Blacktop	1. No Defe	1. Two-Wa	4. Four Apr	4. Stop Sig	1. Yes - Wc	2. No			3. No	20. Motor V	1. On Roac	No	No	Belted	No	No	No	No	No	Yes	No	No	No	No		NOT_RD	VDOT Inter	No	No	Yes	No	5. Hampto	114	114. City o	7-Local (J,(	3-Two-Way	Urban	NonVDOT	5	3. City or T	Hampton F	HAMP	S-VA114PR SHELTON RD		0.21	253522	17.28	-76.31	37.03407
201265079	2020	4/29/2020 5:00	1245	12:45	C	C	0	0	0	2	2	0	0	2	2. Angle	ANG	No	1. No Adve	2. Daylight	Day	1. Dry	Dry	10. Interse	1. Straight	2. Blacktop	1. No Defe	3. Two-Wa	4. Four Apr	3. Traffic S	1. Yes - Wc	2. No			3. No	20. Motor V	1. On Roac	No	No	Belted	No	No	No	No	No	No	No	No	No	No		NOT_RD	Urban Inte	No	No	Yes	No	5. Hampto	114	114. City o	5-Major Cc	4-Two-Way	Urban	NonVDOT	5	3. City or T	Hampton F	HAMP	S-VA114NP ANDREWS BLVD		1.35	1090907	40.98	-76.3088	37.04759
223065428	2022	10/4/2022 5:00	738	7:38	C	C	0	0	0	2	2	0	0	2	1. Rear End	RE	No	5. Rain	2. Daylight	Day	2. Wet	Wet	1. Main-Lir	1. Straight	2. Blacktop	1. No Defe	4. One-Wa	1. Not at In	6. Traffic L	1. Yes - Wc	2. No			3. No	20. Motor V	1. On Roac	No	No	Belted	No	No	No	No	No	No	No	No	No	No		NOT_RD	Not Interse	No	Yes	Yes	No	5. Hampto	114	114. City o	4-Minor Art	4-Two-Way	Urban	NonVDOT	5	3. City or T	Hampton F	HAMP	S-VA114PR ARMISTEAD AVE N		4.33	731400	465.55	-76.3823	37.07256
241985022	2024	7/11/2024 5:00	1917	19:17	O	PDO	0	0	0	0	0	0	0	2	1. Rear End	RE	No	1. No Adve	3. Dusk	Day	2. Wet	Wet	8. Non-Inte	1. Straight	2. Blacktop	1. No Defe	3. Two-Wa	1. Not at In	6. Traffic L	1. Yes - Wc	1. Yes	3. Activity /	3. Work on	3. No	20. Motor V	1. On Roac	No	No	Belted	No	No	No	No	No	No	No	No	No	Yes	10	NOT_RD	Not Interse	No	No	Yes	No	5. Hampto	114	114. City o	1-Interstat	4-Two-Way	Urban	VDOT Inte	5	1. State Hv	Hampton F	HAMP	R-VA IS00064WB		271.36			-76.3006	36.98179
241985023	2024	7/10/2024 5:00	1437	14:37	B	B	0	0	2	0	2	0	0	3	4. Sideswipe - Same Direction	SSS	No	1. No Adve	2. Daylight	Day	1. Dry	Dry	8. Non-Inte	1. Straight	2. Blacktop	1. No Defe	3. Two-Wa	1. Not at In	6. Traffic L	1. Yes - Wc	2. No			3. No	20. Motor V	1. On Roac	No	No	Belted	No	Yes	No	No	No	No	No	No	No	No		NOT_RD	Not Interse	No	No	Yes	No	5. Hampto	114	114. City o	1-Interstat	4-Two-Way	Urban	VDOT Inte	5	1. State Hv	Hampton F	HAMP	R-VA IS00064EB		259.8			-76.4466	37.0771
213545185	2021	12/15/2021 5:00	646	6:46	O	PDO	0	0	0	0	0	0	0	4	1. Rear End	RE	No	1. No Adve	1. Dawn	Day	1. Dry	Dry	8. Non-Inte	1. Straight	2. Blacktop	1. No Defe	3. Two-Wa	1. Not at In	6. Traffic L	1. Yes - Wc	2. No			3. No	20. Motor V	1. On Roac	No	No	Belted	No	No	No	No	No	No	No	No	No	No		NOT_RD	Not Interse	No	No	Yes	No	5. Hampto	114	114. City o	4-Minor Art	4-Two-Way	Urban	NonVDOT	5	3. City or T	Hampton F	HAMP	S-VA114NP LASALLE AVE		2.32			-76.363	37.03626
202455274	2020	8/25/2020 5:00	1830	18:30	C	C	0	0	0	1	1	0	0	1	15. Backed Into	BI	No	1. No Adve	2. Daylight	Day	1. Dry	Dry	1. Main-Lir	1. Straight	2. Blacktop	1. No Defe	3. Two-Wa	3. Three Ap	13. Other	1. Yes - Wc	2. No			3. No	20. Motor V	1. On Roac	No	No	Belted	No	No	No	No	No	No	No	No	No	No		NOT_RD	Not Interse	No	Yes	Yes	No	5. Hampto	114	114. City o	5-Major Cc	3-Two-Way	Urban	NonVDOT	5	3. City or T	Hampton F	HAMP	S-VA114PR PINE CHAPEL RD		1.05			-76.3763	37.04123
221305106	2022	3/6/2022 5:00	2059	20:59	O	PDO	0	0	0	0	0	0	0	2	2. Angle	ANG	No	1. No Adve	4. Darknes	Night	1. Dry	Dry	10. Interse	10. On/Off	2. Blacktop	1. No Defe	1. Two-Wa	4. Four Apr	3. Traffic S	1. Yes - Wc	2. No			3. No	20. Motor V	1. On Roac	No	No	Belted	No	No	No	No	No	No	Yes	No	No	No		NOT_RD	VDOT Inter	No	No	Yes	Yes	5. Hampto	114	114. City o	4-Minor Art	3-Two-Way	Urban	NonVDOT	5	3. City or T	Hampton F	HAMP	S-VA114NP MALLORY ST S		0.44	722363	9.91	-76.3277	37.01571
241995063	2024	6/22/2024 5:00	1117	11:17	A	A	0	1	0	1	2	0	0	2	3. Head On	HO	No	1. No Adve	2. Daylight	Day	1. Dry	Dry	9. Within Ir	1. Straight	2. Blacktop	1. No Defe	3. Two-Wa	4. Four Apr	3. Traffic S	1. Yes - Wc	2. No			3. No	20. Motor V	1. On Roac	No	No	Belted	No	No	No	No	No	No	No	No	No	No		NOT_RD	Urban Inte	Yes	No	Yes	No	5. Hampto	114	114. City o	3-Principal	4-Two-Way	Urban	NonVDOT	5	3. City or T	Hampton F	HAMP	R-VA US00258EB		59.8	253129	0	-76.4395	37.02176
243135112	2024	11/5/2024 5:00	1650	16:50	C	C	0	0	0	2	2	0	0	2	4. Sideswipe - Same Direction	SSS	No	1. No Adve	2. Daylight	Day	1. Dry	Dry	10. Interse	1. Straight	2. Blacktop	1. No Defe	3. Two-Wa	3. Three Ap	6. Traffic L	1. Yes - Wc	2. No			3. No	20. Motor V	1. On Roac	No	No	Belted	No	No	No	No	No	No	No	No	No	No		NOT_RD	VDOT Inter	No	No	Yes	No	5. Hampto	114	114. City o	3-Principal	4-Two-Way	Urban	NonVDOT	5	3. City or T	Hampton F	HAMP	R-VA SR00134WB		11.07	253029	87.44	-76.3617	37.03447
241995441	2024	7/14/2024 5:00	1155	11:55	O	PDO	0	0	0	0	0	0	0	4	1. Rear End	RE	No	1. No Adve	2. Daylight	Day	1. Dry	Dry	8. Non-Inte	3. Grade -	2. Blacktop	1. No Defe	3. Two-Wa	1. Not at In	6. Traffic L	1. Yes - Wc	1. Yes	3. Activity /	3. Work on	3. No	20. Motor V	1. On Roac	No	No	Belted	No	No	No	No	No	No	No	No	No	No		NOT_RD	Not Interse	No	No	Yes	No	5. Hampto	114	114. City o	1-Interstat	4-Two-Way	Urban	VDOT Inte	5	1. State Hv	Hampton F	HAMP	R-VA IS00064EB		267.6			-76.3318	37.02646
242005011	2024	7/12/2024 5:00	1726	17:26	O	PDO	0	0	0	0	0	0	0	1	9. Fixed Object - Off Road	FOOR	No	5. Rain	2. Daylight	Day	2. Wet	Wet	8. Non-Inte	1. Straight	2. Blacktop	1. No Defe	3. Two-Wa	1. Not at In	6. Traffic L	1. Yes - Wc	2. No			3. No	11. Jersey	2. Shoulde	No	No	Belted	No	No	No	No	No	No	No	No	No	Yes	10	RD_LEFT	Not Interse	No	No	Yes	No	5. Hampto	114	114. City o	1-Interstat	4-Two-Way	Urban	VDOT Inte	5	1. State Hv	Hampton F	HAMP	R-VA IS00664WB		1.05			-76.3818	37.02104
242005019	2024	7/17/2024 5:00	447	4:47	O	PDO	0	0	0	0	0	0	0	2	4. Sideswipe - Same Direction	SSS	No	1. No Adve	2. Daylight	Day	1. Dry	Dry	8. Non-Inte	1. Straight	2. Blacktop	1. No Defe	3. Two-Wa	1. Not at In	6. Traffic L	1. Yes - Wc	1. Yes	1. Advance	3. Work on	3. No	20. Motor V	1. On Roac	No	No	Belted	No	No	No	No	No	No	Yes	No	No	Yes	2	NOT_RD	Not Interse	Yes	No	Yes	No	5. Hampto	114	114. City o	1-Interstat	4-Two-Way	Urban	VDOT Inte	5	1. State Hv	Hampton F	HAMP	R-VA IS00064EB		267.75			-76.3303	37.02434
242005122	2024	7/17/2024 5:00	1244	12:44	O	PDO	0	0	0	0	0	0	0	2	1. Rear End	RE	No	1. No Adve	2. Daylight	Day	1. Dry	Dry	8. Non-Inte	1. Straight	2. Blacktop	1. No Defe	4. One-Wa	1. Not at In	6. Traffic L	1. Yes - Wc	1. Yes	3. Activity /	3. Work on	3. No	20. Motor V	1. On Roac	No	No	Belted	No	No	No	No	No	No	No	No	No	No		NOT_RD	Not Interse	No	No	Yes	No	5. Hampto	114	114. City o	1-Interstat	4-Two-Way	Urban	VDOT Inte	5	1. State Hv	Hampton F	HAMP	R-VA IS00064EB		268.77			-76.3229	37.01121
242005153	2024	6/8/2024 5:00	1944	19:44	O	PDO	0	0	0	0	0	0	0	2	4. Sideswipe - Same Direction	SSS	No	1. No Adve	2. Daylight	Day	1. Dry	Dry	10. Interse	1. Straight	2. Blacktop	1. No Defe	2. Two-Wa	4. Four Apr	6. Traffic L	1. Yes - Wc	2. No			3. No	20. Motor V	1. On Roac	No	No	Belted	No	No	No	No	No	No	No	No	No	No		NOT_RD	Urban Inte	No	No	Yes	No	5. Hampto	114	114. City o	3-Principal	4-Two-Way	Urban	NonVDOT	5	3. City or T	Hampton F	HAMP	R-VA US00258WB		62.26	253136	62.86	-76.4016	37.03898
250175032	2025	1/15/2025 5:00	1238	12:38	A	A	0	1	0	1	2	0	0	2	1. Rear End	RE	No	1. No Adve	2. Daylight	Day	1. Dry	Dry	1. Main-Lir	1. Straight	2. Blacktop	1. No Defe	3. Two-Wa	1. Not at In	3. Traffic S	1. Yes - Wc	2. No			3. No	20. Motor V	1. On Roac	No	No	Belted	No	No	No	No	No	No	No	No	No	No		NOT_RD	VDOT Inter	No	No	Yes	No	5. Hampto	114	114. City o	3-Principal	4-Two-Way	Urban	NonVDOT	5	3. City or T	Hampton F	HAMP	R-VA SR00134WB		11.07	253029	52.46	-76.3618	37.03451
242005165	2024	7/9/2024 5:00	1834	18:34	O	PDO	0	0	0	0	0	0	0	2	16. Other	OTHR	No	1. No Adve	2. Daylight	Day	1. Dry	Dry	1. Main-Lir	1. Straight	2. Blacktop	1. No Defe	2. Two-Wa	1. Not at In	1. No Traffi	6. No Traffi	2. No			3. No	20. Motor V	9. Outside	No	No	Belted	No	No	No	No	No	Yes	No	No	No	No		NOT_RD	Not Interse	No	No	Yes	No	5. Hampto	114	114. City o	3-Principal	4-Two-Way	Urban	NonVDOT	5	3. City or T	Hampton F	HAMP	R-VA US00258EB		64.64	253143	256.42	-76.3595	37.04368
201885112	2020	7/1/2020 5:00	936	9:36	A	A	0	1	0	1	2	0	0	2	2. Angle	ANG	No	1. No Adve	2. Daylight	Day	1. Dry	Dry	10. Interse	1. Straight	2. Blacktop	1. No Defe	3. Two-Wa	4. Four Apr	3. Traffic S	1. Yes - Wc	2. No			3. No	20. Motor V	1. On Roac	No	No	Belted	No	No	No	No	No	No	No	No	No	No		NOT_RD	Urban Inte	Yes	No	Yes	No	5. Hampto	114	114. City o	5-Major Cc	4-Two-Way	Urban	NonVDOT	5	3. City or T	Hampton F	HAMP	S-VA114PR ANDREWS BLVD		1.35	1090907	5.94	-76.3086	37.04751
242005170	2024	6/2/2024 5:00	1025	10:25	B	B	0	0	1	1	2	0	0	2	2. Angle	ANG	No	1. No Adve	2. Daylight	Day	1. Dry	Dry	1. Main-Lir	1. Straight	2. Blacktop	1. No Defe	2. Two-Wa	4. Four Apr	4. Stop Sig	1. Yes - Wc	2. No			3. No	20. Motor V	1. On Roac	No	No	Belted	No	No	No	No	No	No	No	No	No	No		NOT_RD	Urban Inte	No	Yes	Yes	No	5. Hampto	114	114. City o	3-Principal	4-Two-Way	Urban	NonVDOT	5	3. City or T	Hampton F	HAMP	R-VA US00258WB		65.83	1065341	57.36	-76.3383	37.04308
211165145	2021	4/24/2021 5:00	2023	20:23	C	C	0	0	0	3	3	0	0	2	2. Angle	ANG	No	5. Rain	4. Darknes	Night	2. Wet	Wet	9. Within Ir	1. Straight	2. Blacktop	1. No Defe	3. Two-Wa	4. Four Apr	3. Traffic S	1. Yes - Wc	2. No			3. No	20. Motor V	1. On Roac	No	No	Belted	No	No	No	No	No	No	No	No	No	No		NOT_RD	Urban Inte	No	No	Yes	Yes	5. Hampto	114	114. City o	5-Major Cc	4-Two-Way	Urban	NonVDOT	5	3. City or T	Hampton F	HAMP	S-VA114PR ANDREWS BLVD		1.35	1090907	23.77	-76.3087	37.04748
242005173	2024	6/1/2024 5:00	2059	20:59	C	C	0	0	0	2	2	0	0	2	2. Angle	ANG	No	1. No Adve	6. Darknes	Night	1. Dry	Dry	8. Non-Inte	1. Straight	2. Blacktop	1. No Defe	2. Two-Wa	1. Not at In	1. No Traffi	6. No Traffi	2. No			3. No	20. Motor V	1. On Roac	No	No	Belted	No	No	No	No	No	No	No	No	No	No		NOT_RD	Urban Inte	Yes	No	Yes	Yes	5. Hampto	114	114. City o	3-Principal	4-Two-Way	Urban	NonVDOT	5	3. City or T	Hampton F	HAMP	R-VA US00258EB		64.68	253143	69.93	-76.3588	37.04367
242005174	2024	6/2/2024 5:00	1420	14:20	C	C	0	0	0	2	2	0	0	2	4. Sideswipe - Same Direction	SSS	No	1. No Adve	2. Daylight	Day	1. Dry	Dry	2. Accelera	3. Grade -	2. Blacktop	1. No Defe	4. One-Wa	6. Roundal	6. Traffic L	1. Yes - Wc	2. No			3. No	20. Motor V	1. On Roac	No	No	Belted	No	No	No	No	No	No	No	No	No	No		NOT_RD	Not Interse	No	No	Yes	No	5. Hampto	114	114. City o	3-Principal	4-Two-Way	Urban	NonVDOT	5	3. City or T	Hampton F	HAMP	R-VA US00258EB		63.52			-76.3794	37.04354
242005175	2024	6/1/2024 5:00	2025	20:25	C	C	0	0	0	2	2	0	0	2	5. Sideswipe - Opposite Direction	SSO	No	1. No Adve	2. Daylight	Day	1. Dry	Dry	9. Within Ir	1. Straight	2. Blacktop	1. No Defe	1. Two-Wa	4. Four Apr	4. Stop Sig	1. Yes - Wc	2. No			3. No	20. Motor V	1. On Roac	No	No	Belted	No	No	No	No	No	No	Yes	No	No	No		NOT_RD	Urban Inte	No	No	Yes	No	5. Hampto	114	114. City o	7-Local (J,(	3-Two-Way	Urban	NonVDOT	5	3. City or T	Hampton F	HAMP	S-VA114PR VIRGINIA AVE W		0.01	1061087	55.46	-76.3158	37.02334
242005215	2024	7/18/2024 5:00	1254	12:54	O	PDO	0	0	0	0	0	0	0	2	1. Rear End	RE	No	1. No Adve	2. Daylight	Day	1. Dry	Dry	1. Main-Lir	1. Straight	2. Blacktop	1. No Defe	3. Two-Wa	1. Not at In	6. Traffic L	1. Yes - Wc	1. Yes	1. Advance	3. Work on	3. No	20. Motor V	1. On Roac	No	No	Belted	No	No	No	No	No	No	No	No	No	No		NOT_RD	Not Interse	Yes	No	Yes	No	5. Hampto	114	114. City o	1-Interstat	4-Two-Way	Urban	VDOT Inte	5	1. State Hv	Hampton F	HAMP	R-VA IS00064EB		269.98			-76.3138	36.99562
242005216	2024	6/22/2024 5:00	2042	20:42	C	C	0	0	0	1	1	0	0	1	10. Deer	DEER	No	1. No Adve	3. Dusk	Day	1. Dry	Dry	1. Main-Lir	1. Straight	2. Blacktop	1. No Defe	3. Two-Wa	1. Not at In	1. No Traffi	6. No Traffi	2. No			3. No	23. Animal	1. On Roac	No	Yes	Belted	No	No	No	No	No	No	No	No	No	Yes	10	NOT_RD	Not Interse	No	No	Yes	No	5. Hampto	114	114. City o	6-Minor Cc	3-Two-Way	Urban	NonVDOT	5	3. City or T	Hampton F	HAMP	S-VA114NP BEACH RD		1.26			-76.2978	37.07939
183025186	2018	10/27/2018 5:00	2156	21:56	O	PDO	0	0	0	0	0	0	0	2	4. Sideswipe - Same Direction	SSS	No	1. No Adve	4. Darknes	Night	1. Dry	Dry	9. Within Ir	1. Straight	2. Blacktop	1. No Defe	1. Two-Wa	4. Four Apr	8. Yield Sig	1. Yes - Wc	2. No			3. No	20. Motor V	1. On Roac	No	No	Belted	No	No	No	No	No	No	No	No	No	No		NOT_RD	Urban Inte	No	No	Yes	Yes	5. Hampto	114	114. City o	4-Minor Art	4-Two-Way	Urban	NonVDOT	5	3. City or T	Hampton F	HAMP	S-VA114NP BRIARFIELD RD		1.84	253181	80.95	-76.3893	37.0258
242005218	2024	6/22/2024 5:00	1243	12:43	A	A	0	1	0	1	2	0	0	2	4. Sideswipe - Same Direction	SSS	No	1. No Adve	2. Daylight	Day	1. Dry	Dry	1. Main-Lir	1. Straight	2. Blacktop	1. No Defe	1. Two-Wa	1. Not at In	6. Traffic L	1. Yes - Wc	2. No			3. No	20. Motor V	1. On Roac	No	No	Belted	No	No	No	No	No	No	No	No	No	No		NOT_RD	Not Interse	No	Yes	Yes	No	5. Hampto	114	114. City o	5-Major Cc	3-Two-Way	Urban	NonVDOT	5	3. City or T	Hampton F	HAMP	S-VA114NP E LITTLE BACK RIVER RD		0.18			-76.3456	37.05557
242005219	2024	6/23/2024 5:00	2315	23:15	O	PDO	0	0	0	0	0	0	0	2	2. Angle	ANG	No	1. No Adve	4. Darknes	Night	1. Dry	Dry	1. Main-Lir	2. Curve - L	2. Blacktop	1. No Defe	1. Two-Wa	1. Not at In	1. No Traffi	6. No Traffi	2. No			3. No	6. Parked V	1. On Roac	No	No	Belted	No	No	No	No	No	Yes	No	No	No	Yes	10	NOT_RD	Not Interse	No	No	Yes	Yes	5. Hampto	114	114. City o	7-Local (J,(	3-Two-Way	Urban	NonVDOT	5	3. City or T	Hampton F	HAMP	S-VA114NP REGENT ST		0.08	1069338	462.34	-76.3568	37.01041
181835201	2018	6/29/2018 5:00	2020	20:20	C	C	0	0	0	1	1	0	0	2	1. Rear End	RE	No	1. No Adve	2. Daylight	Day	1. Dry	Dry	1. Main-Lir	1. Straight	2. Blacktop	1. No Defe	2. Two-Wa	1. Not at In	3. Traffic S	2. Yes - Wc	2. No			3. No	20. Motor V	1. On Roac	No	No	Belted	No	No	No	No	No	No	No	No	No	No		NOT_RD	VDOT Inter	No	No	Yes	No	5. Hampto	114	114. City o	4-Minor Art	4-Two-Way	Urban	NonVDOT	5	3. City or T	Hampton F	HAMP	R-VA SR00134WB		11.08	253029	157.38	-76.3615	37.0344
231115102	2023	4/12/2023 5:00	640	6:40	C	C	0	0	0	2	2	0	0	2	2. Angle	ANG	No	1. No Adve	2. Daylight	Day	1. Dry	Dry	1. Main-Lir	2. Curve - L	2. Blacktop	1. No Defe	1. Two-Wa	3. Three Ap	4. Stop Sig	1. Yes - Wc	2. No			3. No	20. Motor V	1. On Roac	No	No	Belted	No	No	No	No	No	No	No	No	No	No		NOT_RD	Urban Inte	No	No	Yes	No	5. Hampto	114	114. City o	4-Minor Art	3-Two-Way	Urban	NonVDOT	5	3. City or T	Hampton F	HAMP	R-VA SR00169NB		6.75	1064166	11.91	-76.3403	37.04799
242005223	2024	6/24/2024 5:00	1145	11:45	A	A	0	1	1	0	2	0	0	2	1. Rear End	RE	No	5. Rain	2. Daylight	Day	2. Wet	Wet	11. Interse	1. Straight	2. Blacktop	1. No Defe	2. Two-Wa	4. Four Apr	3. Traffic S	1. Yes - Wc	2. No			3. No	20. Motor V	1. On Roac	No	No	Belted	No	No	No	No	No	No	No	No	No	No		NOT_RD	VDOT Inter	No	Yes	Yes	No	5. Hampto	114	114. City o	3-Principal	4-Two-Way	Urban	NonVDOT	5	3. City or T	Hampton F	HAMP	S-VA114NP HAMPTON ROADS CENTER PKWY		3.16	1077824	172.2	-76.3922	37.05999
242005224	2024	6/24/2024 5:00	2037	20:37	A	A	0	1	1	0	2	0	0	2	1. Rear End	RE	No	1. No Adve	4. Darknes	Night	1. Dry	Dry	6. Intersec	10. On/Off	2. Blacktop	1. No Defe	3. Two-Wa	3. Three Ap	1. No Traffi	6. No Traffi	2. No			3. No	20. Motor V	8. Off Roac	No	No	Belted	No	Yes	Yes	No	No	No	No	No	No	Yes	30	NOT_RD	VDOT Inter	No	No	No	Yes	5. Hampto	114	114. City o	1-Interstat	1-One-Way	Urban	VDOT Inte	5	1. State Hv	Hampton F	HAMP	R-VA IS00664EB	RMP002.00A	0.15	253573	44.37	-76.3866	37.01697
242765327	2024	9/16/2024 5:00	1522	15:22	O	PDO	0	0	0	0	0	0	0	2	2. Angle	ANG	No	5. Rain	2. Daylight	Day	2. Wet	Wet	1. Main-Lir	1. Straight	2. Blacktop	1. No Defe	2. Two-Wa	3. Three Ap	6. Traffic L	1. Yes - Wc	2. No			2. Yes - Wi	20. Motor V	1. On Roac	No	No	Belted	No	No	No	No	No	No	No	No	No	No		NOT_RD	Urban Inte	Yes	No	Yes	No	5. Hampto	114	114. City o	4-Minor Art	3-Two-Way	Urban	NonVDOT	5	3. City or T	Hampton F	HAMP	R-VA SR00169SB		6.75	1064166	2.24	-76.3404	37.04796
192675283	2019	9/20/2019 5:00	903	9:03	C	C	0	0	0	2	2	0	0	2	2. Angle	ANG	No	1. No Adve	2. Daylight	Day	1. Dry	Dry	1. Main-Lir	1. Straight	2. Blacktop	1. No Defe	1. Two-Wa	4. Four Apr	6. Traffic L	1. Yes - Wc	2. No			3. No	20. Motor V	1. On Roac	No	No	Belted	No	No	No	No	No	No	No	No	No	No		NOT_RD	Urban Inte	Yes	Yes	Yes	No	5. Hampto	114	114. City o	4-Minor Art	3-Two-Way	Urban	NonVDOT	5	3. City or T	Hampton F	HAMP	R-VA SR00169NB		6.77	1064166	53.8	-76.3405	37.04787
212985269	2021	10/22/2021 5:00	854	8:54	C	C	0	0	0	2	2	0	0	2	3. Head On	HO	No	1. No Adve	2. Daylight	Day	2. Wet	Wet	1. Main-Lir	1. Straight	1. Concret	1. No Defe	3. Two-Wa	4. Four Apr	3. Traffic S	1. Yes - Wc	2. No			3. No	20. Motor V	1. On Roac	No	No	Belted	No	Yes	No	No	No	No	No	No	No	No		NOT_RD	Urban Inte	No	No	Yes	No	5. Hampto	114	114. City o	5-Major Cc	4-Two-Way	Urban	NonVDOT	5	3. City or T	Hampton F	HAMP	S-VA114PR ANDREWS BLVD		1.35	1090907	17.83	-76.3087	37.04749
242005228	2024	6/25/2024 5:00	702	7:02	O	PDO	0	0	0	0	0	0	0	2	4. Sideswipe - Same Direction	SSS	No	1. No Adve	2. Daylight	Day	1. Dry	Dry	1. Main-Lir	1. Straight	2. Blacktop	1. No Defe	3. Two-Wa	1. Not at In	6. Traffic L	1. Yes - Wc	2. No			3. No	20. Motor V	1. On Roac	No	No	Belted	No	No	No	No	No	No	No	No	No	No		NOT_RD	Not Interse	No	No	Yes	No	5. Hampto	114	114. City o	3-Principal	4-Two-Way	Urban	NonVDOT	5	3. City or T	Hampton F	HAMP	R-VA US00258WB		64.34			-76.3651	37.0439
232905323	2023	10/14/2023 5:00	1604	16:04	C	C	0	0	0	2	2	0	0	2	2. Angle	ANG	No	5. Rain	2. Daylight	Day	2. Wet	Wet	1. Main-Lir	1. Straight	1. Concret	1. No Defe	1. Two-Wa	1. Not at In	6. Traffic L	1. Yes - Wc	2. No			3. No	20. Motor V	1. On Roac	No	No	Belted	No	No	No	No	No	No	No	No	No	No		NOT_RD	Not Interse	No	No	Yes	No	5. Hampto	114	114. City o	4-Minor Art	3-Two-Way	Urban	NonVDOT	5	3. City or T	Hampton F	HAMP	R-VA SR00152EB		4.96	746436	259.63	-76.3822	37.04648
242005230	2024	6/26/2024 5:00	1253	12:53	O	PDO	0	0	0	0	0	0	0	2	2. Angle	ANG	No	1. No Adve	2. Daylight	Day	1. Dry	Dry	1. Main-Lir	1. Straight	2. Blacktop	1. No Defe	3. Two-Wa	1. Not at In	6. Traffic L	1. Yes - Wc	2. No			3. No	20. Motor V	1. On Roac	No	No	Belted	No	No	No	No	No	No	No	No	No	Yes	5	NOT_RD	VDOT Inter	Yes	No	Yes	No	5. Hampto	114	114. City o	3-Principal	4-Two-Way	Urban	NonVDOT	5	3. City or T	Hampton F	HAMP	R-VA US00258EB		62.8	1091129	172.16	-76.3911	37.04104
242865025	2024	10/8/2024 5:00	1740	17:40	C	C	0	0	0	1	1	0	0	2	2. Angle	ANG	No	1. No Adve	2. Daylight	Day	1. Dry	Dry	1. Main-Lir	1. Straight	2. Blacktop	1. No Defe	3. Two-Wa	1. Not at In	4. Stop Sig	1. Yes - Wc	2. No			3. No	20. Motor V	1. On Roac	No	No	Belted	No	No	No	No	No	Yes	No	No	No	No		NOT_RD	Urban Inte	No	No	Yes	No	5. Hampto	114	114. City o	5-Major Cc	3-Two-Way	Urban	NonVDOT	5	3. City or T	Hampton F	HAMP	S-VA114NP ORCUTT AVE		1.04	1075956	10.91	-76.441	37.03567
222375366	2022	7/20/2022 5:00	1142	11:42	C	C	0	0	0	1	1	0	0	1	16. Other	OTHR	No	1. No Adve	2. Daylight	Day	1. Dry	Dry	10. Interse	1. Straight	1. Concret	1. No Defe	3. Two-Wa	3. Three Ap	4. Stop Sig	2. Yes - Wc	2. No			3. No	23. Animal	1. On Roac	No	Yes	Belted	No	No	No	No	No	No	No	No	No	No		NOT_RD	Urban Inte	Yes	No	Yes	No	5. Hampto	114	114. City o	4-Minor Art	4-Two-Way	Urban	NonVDOT	5	3. City or T	Hampton F	HAMP	S-VA114NP BIG BETHEL RD		4.6			-76.4258	37.07783
242005233	2024	6/26/2024 5:00	901	9:01	C	C	0	0	0	2	2	0	0	2	4. Sideswipe - Same Direction	SSS	No	1. No Adve	2. Daylight	Day	1. Dry	Dry	10. Interse	1. Straight	1. Concret	1. No Defe	2. Two-Wa	4. Four Apr	6. Traffic L	1. Yes - Wc	2. No			3. No	20. Motor V	1. On Roac	No	No	Belted	No	No	No	No	No	No	No	No	No	No		NOT_RD	Urban Inte	Yes	No	Yes	No	5. Hampto	114	114. City o	3-Principal	4-Two-Way	Urban	NonVDOT	5	3. City or T	Hampton F	HAMP	R-VA US00258WB		65.69	1080029	148.83	-76.3407	37.04345
242005234	2024	6/26/2024 5:00	1233	12:33	C	C	0	0	0	1	1	0	0	2	2. Angle	ANG	No	1. No Adve	2. Daylight	Day	1. Dry	Dry	1. Main-Lir	1. Straight	2. Blacktop	1. No Defe	1. Two-Wa	1. Not at In	1. No Traffi	6. No Traffi	2. No			3. No	20. Motor V	1. On Roac	No	No	Belted	No	No	No	No	No	No	No	No	No	No		NOT_RD	Urban Inte	No	No	Yes	No	5. Hampto	114	114. City o	7-Local (J,(	3-Two-Way	Urban	NonVDOT	5	3. City or T	Hampton F	HAMP	S-VA114PR S FIFTH ST		0.12	253168	11.36	-76.2965	37.04215
242005235	2024	6/26/2024 5:00	1257	12:57	C	C	0	0	0	1	1	0	0	2	4. Sideswipe - Same Direction	SSS	No	1. No Adve	2. Daylight	Day	1. Dry	Dry	10. Interse	1. Straight	2. Blacktop	1. No Defe	2. Two-Wa	4. Four Apr	4. Stop Sig	1. Yes - Wc	2. No			3. No	20. Motor V	7. In Parkin	No	No	Belted	No	Yes	No	No	No	No	No	No	No	No		NOT_RD	Urban Inte	No	No	Yes	No	5. Hampto	114	114. City of Hampton			Urban	NonVDOT	5	3. City or T	Hampton F	HAMP	U-VA114SC99999UK					-76.395	37.04442
242005236	2024	6/25/2024 5:00	1519	15:19	O	PDO	0	0	0	0	0	0	0	2	4. Sideswipe - Same Direction	SSS	No	1. No Adve	2. Daylight	Day	1. Dry	Dry	1. Main-Lir	1. Straight	2. Blacktop	1. No Defe	2. Two-Wa	1. Not at In	6. Traffic L	1. Yes - Wc	2. No			3. No	20. Motor V	1. On Roac	No	No	Belted	No	No	No	No	No	No	No	No	No	No		NOT_RD	Not Interse	No	No	Yes	No	5. Hampto	114	114. City o	3-Principal	4-Two-Way	Urban	NonVDOT	5	3. City or T	Hampton F	HAMP	S-VA114NP HAMPTON ROADS CENTER PKWY		1.31	716613	467.92	-76.4256	37.05991
242005237	2024	6/25/2024 5:00	1300	13:00	A	A	0	1	0	2	3	0	0	2	2. Angle	ANG	No	1. No Adve	2. Daylight	Day	1. Dry	Dry	10. Interse	1. Straight	2. Blacktop	1. No Defe	2. Two-Wa	4. Four Apr	3. Traffic S	1. Yes - Wc	2. No			3. No	20. Motor V	4. Roadsid	No	No	Belted	No	Yes	No	No	No	No	No	No	No	No		NOT_RD	Urban Inte	No	No	Yes	No	5. Hampto	114	114. City o	3-Principal	4-Two-Way	Urban	NonVDOT	5	3. City or T	Hampton F	HAMP	R-VA US00258EB		63	754224	17.98	-76.3885	37.04157
242005238	2024	6/26/2024 5:00	1614	16:14	C	C	0	0	0	2	2	0	0	2	4. Sideswipe - Same Direction	SSS	No	1. No Adve	2. Daylight	Day	1. Dry	Dry	10. Interse	1. Straight	2. Blacktop	1. No Defe	2. Two-Wa	2. Two App	8. Yield Sig	1. Yes - Wc	2. No			3. No	20. Motor V	1. On Roac	No	No	Belted	No	No	No	No	No	No	No	No	No	No		NOT_RD	VDOT Inter	No	No	Yes	No	5. Hampto	114	114. City o	4-Minor Art	3-Two-Way	Urban	NonVDOT	5	3. City or T	Hampton F	HAMP	R-VA SR00134WB		11.08	253029	131.15	-76.3616	37.03443
230305144	2023	1/27/2023 5:00	1048	10:48	C	C	0	0	0	3	3	0	0	2	3. Head On	HO	No	1. No Adve	2. Daylight	Day	1. Dry	Dry	1. Main-Lir	1. Straight	2. Blacktop	1. No Defe	2. Two-Wa	3. Three Ap	1. No Traffi	1. Yes - Wc	2. No			3. No	20. Motor V	1. On Roac	No	No	Belted	No	No	No	No	No	No	No	No	No	No		NOT_RD	VDOT Inter	No	No	Yes	No	5. Hampto	114	114. City o	3-Principal	4-Two-Way	Urban	NonVDOT	5	3. City or T	Hampton F	HAMP	R-VA US00060WB		274.42	253003	48.7	-76.3313	37.02419
181155106	2018	4/24/2018 5:00	642	6:42	C	C	0	0	0	2	2	0	0	2	4. Sideswipe - Same Direction	SSS	No	5. Rain	2. Daylight	Day	2. Wet	Wet	10. Interse	1. Straight	1. Concret	1. No Defe	1. Two-Wa	4. Four Apr	3. Traffic S	1. Yes - Wc	2. No			3. No	20. Motor V	1. On Roac	No	No	Belted	No	No	No	No	No	No	No	No	No	No		NOT_RD	Urban Inte	No	No	Yes	No	5. Hampto	114	114. City o	4-Minor Art	3-Two-Way	Urban	NonVDOT	5	3. City or T	Hampton F	HAMP	R-VA SR00152WB		4.97	746436	163.03	-76.3821	37.04623
172345082	2017	8/21/2017 5:00	1214	12:14	O	PDO	0	0	0	0	0	0	0	2	4. Sideswipe - Same Direction	SSS	No	1. No Adve	2. Daylight	Day	1. Dry	Dry	1. Main-Lir	1. Straight	2. Blacktop	1. No Defe	1. Two-Wa	1. Not at In	6. Traffic L	1. Yes - Wc	2. No			3. No	20. Motor V	1. On Roac	No	No	Belted	No	Yes	No	No	No	No	No	No	No	No		NOT_RD	Not Interse	Yes	No	Yes	No	5. Hampto	114	114. City o	4-Minor Art	4-Two-Way	Urban	NonVDOT	5	3. City or T	Hampton F	HAMP	S-VA114PR BIG BETHEL RD		4.62			-76.4257	37.07815
242005242	2024	6/25/2024 5:00	1345	13:45	C	C	0	0	0	1	1	0	0	2	2. Angle	ANG	No	1. No Adve	2. Daylight	Day	1. Dry	Dry	10. Interse	1. Straight	2. Blacktop	1. No Defe	2. Two-Wa	4. Four Apr	3. Traffic S	1. Yes - Wc	2. No			3. No	20. Motor V	1. On Roac	No	No	Belted	No	No	No	No	No	No	No	No	No	No		NOT_RD	Urban Inte	No	No	Yes	No	5. Hampto	114	114. City o	3-Principal	4-Two-Way	Urban	NonVDOT	5	3. City or T	Hampton F	HAMP	R-VA US00258EB		60.09	253130	26.13	-76.4353	37.02383
242005243	2024	6/25/2024 5:00	1105	11:05	O	PDO	0	0	0	0	0	0	0	2	4. Sideswipe - Same Direction	SSS	No	1. No Adve	2. Daylight	Day	1. Dry	Dry	1. Main-Lir	1. Straight	2. Blacktop	1. No Defe	1. Two-Wa	1. Not at In	1. No Traffi	6. No Traffi	2. No			3. No	20. Motor V	1. On Roac	No	No	Belted	No	No	No	No	No	No	No	No	No	No		NOT_RD	Not Interse	Yes	No	Yes	No	5. Hampto	114	114. City o	7-Local (J,(	3-Two-Way	Urban	NonVDOT	5	3. City or T	Hampton F	HAMP	S-VA114NP BRIARWOOD DR		0.03			-76.415	37.01487
242005244	2024	7/15/2024 5:00	1940	19:40	C	C	0	0	0	2	2	0	0	2	4. Sideswipe - Same Direction	SSS	No	1. No Adve	2. Daylight	Day	1. Dry	Dry	1. Main-Lir	1. Straight	2. Blacktop	1. No Defe	1. Two-Wa	1. Not at In	6. Traffic L	1. Yes - Wc	2. No			3. No	20. Motor V	1. On Roac	Yes	No	Belted	No	No	No	No	No	No	No	No	No	No		NOT_RD	Not Interse	No	No	Yes	No	5. Hampto	114	114. City o	5-Major Cc	3-Two-Way	Urban	NonVDOT	5	3. City or T	Hampton F	HAMP	S-VA114NP COLISEUM DR		0.86	754224	287.28	-76.3891	37.04219
242005245	2024	7/15/2024 5:00	1522	15:22	C	C	0	0	0	2	2	0	0	2	4. Sideswipe - Same Direction	SSS	No	1. No Adve	2. Daylight	Day	1. Dry	Dry	10. Interse	1. Straight	2. Blacktop	1. No Defe	3. Two-Wa	4. Four Apr	6. Traffic L	1. Yes - Wc	2. No			3. No	20. Motor V	1. On Roac	No	No	Belted	No	No	No	No	No	No	No	No	No	No		NOT_RD	Urban Inte	Yes	No	Yes	No	5. Hampto	114	114. City o	3-Principal	4-Two-Way	Urban	NonVDOT	5	3. City or T	Hampton F	HAMP	R-VA US00258EB		62.28	253136	190.08	-76.4009	37.03894
242005246	2024	7/16/2024 5:00	753	7:53	C	C	0	0	0	2	2	0	0	2	2. Angle	ANG	No	1. No Adve	2. Daylight	Day	1. Dry	Dry	1. Main-Lir	1. Straight	2. Blacktop	1. No Defe	1. Two-Wa	1. Not at In	1. No Traffi	6. No Traffi	2. No			3. No	20. Motor V	1. On Roac	No	No	Belted	No	No	No	No	No	No	No	No	No	No		NOT_RD	Urban Inte	No	No	Yes	No	5. Hampto	114	114. City o	4-Minor Art	3-Two-Way	Urban	NonVDOT	5	3. City or T	Hampton F	HAMP	R-VA SR00351EB		6.9	1062166	139.35	-76.3244	37.03322
242005247	2024	7/15/2024 5:00	1342	13:42	O	PDO	0	0	0	0	0	0	0	2	2. Angle	ANG	No	1. No Adve	2. Daylight	Day	1. Dry	Dry	10. Interse	1. Straight	2. Blacktop	1. No Defe	3. Two-Wa	4. Four Apr	3. Traffic S	1. Yes - Wc	1. Yes	3. Activity /	1. Lane Clo	3. No	20. Motor V	1. On Roac	No	No	Belted	No	No	No	No	No	No	No	No	No	No		NOT_RD	Urban Inte	No	No	Yes	No	5. Hampto	114	114. City o	3-Principal	4-Two-Way	Urban	NonVDOT	5	3. City or T	Hampton F	HAMP	R-VA US00258WB		65.59	253121	53.49	-76.3425	37.0435
242005248	2024	7/15/2024 5:00	1212	12:12	C	C	0	0	0	3	3	0	0	2	4. Sideswipe - Same Direction	SSS	No	1. No Adve	2. Daylight	Day	1. Dry	Dry	10. Interse	2. Curve - L	2. Blacktop	1. No Defe	2. Two-Wa	2. Two App	6. Traffic L	1. Yes - Wc	2. No			3. No	20. Motor V	1. On Roac	No	No	Belted	No	No	No	No	No	No	No	No	No	No		NOT_RD	Urban Inte	Yes	No	Yes	No	5. Hampto	114	114. City o	5-Major Cc	3-Two-Way	Urban	NonVDOT	5	3. City or T	Hampton F	HAMP	S-VA114NP E LITTLE BACK RIVER RD		0.05	1067639	251.59	-76.3466	37.05367
202275053	2020	8/7/2020 5:00	1530	15:30	C	C	0	0	0	2	2	0	0	2	4. Sideswipe - Same Direction	SSS	No	1. No Adve	2. Daylight	Day	1. Dry	Dry	1. Main-Lir	3. Grade -	2. Blacktop	1. No Defe	2. Two-Wa	1. Not at In	3. Traffic S	1. Yes - Wc	2. No			3. No	20. Motor V	1. On Roac	No	No	Belted	No	Yes	No	No	No	No	No	No	No	No		NOT_RD	Urban Inte	Yes	No	Yes	No	5. Hampto	114	114. City o	4-Minor Art	3-Two-Way	Urban	NonVDOT	5	3. City or T	Hampton F	HAMP	R-VA SR00152EB		4.97	746436	163.03	-76.3821	37.04623
192895139	2019	10/15/2019 5:00	1033	10:33	C	C	0	0	0	2	2	0	0	2	1. Rear End	RE	No	1. No Adve	2. Daylight	Day	1. Dry	Dry	9. Within Ir	1. Straight	2. Blacktop	1. No Defe	3. Two-Wa	4. Four Apr	3. Traffic S	1. Yes - Wc	2. No			3. No	20. Motor V	1. On Roac	No	No	Belted	No	No	No	No	No	No	No	No	No	No		NOT_RD	Urban Inte	No	No	Yes	No	5. Hampto	114	114. City o	4-Minor Art	3-Two-Way	Urban	NonVDOT	5	3. City or T	Hampton F	HAMP	S-VA114PR ABERDEEN RD		2.83	253135	50.74	-76.4091	37.03714
242005251	2024	7/16/2024 5:00	848	8:48	B	B	0	0	1	0	1	0	0	2	2. Angle	ANG	No	1. No Adve	2. Daylight	Day	1. Dry	Dry	9. Within Ir	1. Straight	2. Blacktop	1. No Defe	1. Two-Wa	4. Four Apr	4. Stop Sig	1. Yes - Wc	2. No			3. No	20. Motor V	1. On Roac	No	No	Belted	No	No	No	No	No	No	Yes	No	No	No		NOT_RD	Urban Inte	Yes	No	Yes	No	5. Hampto	114	114. City o	4-Minor Art	3-Two-Way	Urban	NonVDOT	5	3. City or T	Hampton F	HAMP	R-VA SR00351EB		5.21	1068737	5.14	-76.3544	37.02933
202705086	2020	9/22/2020 5:00	1343	13:43	A	A	0	1	0	1	2	0	0	3	1. Rear End	RE	No	1. No Adve	2. Daylight	Day	1. Dry	Dry	1. Main-Lir	1. Straight	2. Blacktop	1. No Defe	3. Two-Wa	1. Not at In	1. No Traffi	6. No Traffi	2. No			3. No	20. Motor V	1. On Roac	No	No	Belted	No	No	No	No	No	No	No	No	No	No		NOT_RD	Not Interse	Yes	Yes	Yes	No	5. Hampto	114	114. City o	4-Minor Art	4-Two-Way	Urban	NonVDOT	5	3. City or T	Hampton F	HAMP	S-VA114NP BIG BETHEL RD		4.62			-76.4258	37.07807
222375408	2022	7/24/2022 5:00	218	2:18	C	C	0	0	0	1	1	0	0	1	9. Fixed Object - Off Road	FOOR	No	1. No Adve	4. Darknes	Night	1. Dry	Dry	8. Non-Inte	1. Straight	2. Blacktop	1. No Defe	3. Two-Wa	1. Not at In	6. Traffic L	1. Yes - Wc	2. No			3. No	28. Ran Of	8. Off Roac	No	No	Belted	No	No	No	No	No	No	No	No	No	Yes	9	RD_RIGHT	Not Interse	No	No	Yes	Yes	5. Hampto	114	114. City o	4-Minor Art	4-Two-Way	Urban	NonVDOT	5	3. City or T	Hampton F	HAMP	S-VA114PR ARMISTEAD AVE N		4.36	731400	325.37	-76.3821	37.07294
242005255	2024	7/15/2024 5:00	1735	17:35	C	C	0	0	0	2	2	0	0	2	4. Sideswipe - Same Direction	SSS	No	1. No Adve	2. Daylight	Day	1. Dry	Dry	1. Main-Lir	1. Straight	2. Blacktop	1. No Defe	3. Two-Wa	1. Not at In	6. Traffic L	1. Yes - Wc	2. No			3. No	20. Motor V	1. On Roac	No	No	Belted	No	No	No	No	No	No	No	No	No	No		NOT_RD	Not Interse	No	No	Yes	No	5. Hampto	114	114. City o	3-Principal	4-Two-Way	Urban	NonVDOT	5	3. City or T	Hampton F	HAMP	R-VA US00258WB		62.37	50659	371.87	-76.3998	37.03934
242005256	2024	7/14/2024 5:00	1637	16:37	O	PDO	0	0	0	0	0	0	0	2	1. Rear End	RE	No	1. No Adve	2. Daylight	Day	1. Dry	Dry	1. Main-Lir	1. Straight	2. Blacktop	1. No Defe	3. Two-Wa	4. Four Apr	3. Traffic S	1. Yes - Wc	2. No			3. No	20. Motor V	1. On Roac	No	No	Belted	No	No	No	No	No	No	No	No	No	No		NOT_RD	Urban Inte	No	No	Yes	No	5. Hampto	114	114. City o	3-Principal	4-Two-Way	Urban	NonVDOT	5	3. City or T	Hampton F	HAMP	R-VA US00258WB		59.63	1062828	85.95	-76.4417	37.02084
242005257	2024	6/22/2024 5:00	742	7:42	O	PDO	0	0	0	0	0	0	0	2	2. Angle	ANG	No	1. No Adve	2. Daylight	Day	1. Dry	Dry	9. Within Ir	1. Straight	2. Blacktop	1. No Defe	1. Two-Wa	4. Four Apr	4. Stop Sig	1. Yes - Wc	2. No			3. No	20. Motor V	1. On Roac	No	No	Belted	No	No	No	No	No	No	No	No	No	No		NOT_RD	VDOT Inter	Yes	No	Yes	No	5. Hampto	114	114. City o	5-Major Cc	3-Two-Way	Urban	NonVDOT	5	3. City or T	Hampton F	HAMP	S-VA114PR E LITTLE BACK RIVER RD		0.47	253446	5.76	-76.3438	37.06013
182785148	2018	9/27/2018 5:00	1415	14:15	C	C	0	0	0	1	1	0	0	2	1. Rear End	RE	No	5. Rain	2. Daylight	Day	2. Wet	Wet	1. Main-Lir	1. Straight	2. Blacktop	1. No Defe	1. Two-Wa	3. Three Ap	1. No Traffi	6. No Traffi	2. No			3. No	20. Motor V	1. On Roac	No	No	Belted	No	No	No	No	No	No	No	No	No	No		NOT_RD	Urban Inte	No	Yes	Yes	No	5. Hampto	114	114. City o	4-Minor Art	3-Two-Way	Urban	NonVDOT	5	3. City or T	Hampton F	HAMP	R-VA SR00169NB		6.78	1064166	67.22	-76.3405	37.04784
231875112	2023	4/30/2023 5:00	5	00:05	A	A	0	1	0	0	1	0	0	1	9. Fixed Object - Off Road	FOOR	No	1. No Adve	4. Darknes	Night	1. Dry	Dry	8. Non-Inte	1. Straight	2. Blacktop	1. No Defe	1. Two-Wa	1. Not at In	1. No Traffi	6. No Traffi	2. No			3. No	28. Ran Of	1. On Roac	Yes	No	Belted	No	No	No	No	No	No	No	Yes	No	No		RD_LEFT	Not Interse	No	No	Yes	Yes	5. Hampto	114	114. City o	4-Minor Art	3-Two-Way	Urban	NonVDOT	5	3. City or T	Hampton F	HAMP	S-VA114NP WOODLAND RD		1.93			-76.3221	37.04866
242005260	2024	6/23/2024 5:00	1648	16:48	O	PDO	0	0	0	0	0	0	0	2	2. Angle	ANG	No	1. No Adve	2. Daylight	Day	1. Dry	Dry	9. Within Ir	1. Straight	2. Blacktop	1. No Defe	3. Two-Wa	4. Four Apr	3. Traffic S	1. Yes - Wc	2. No			3. No	20. Motor V	1. On Roac	No	No	Belted	No	No	No	No	No	No	No	No	No	No		NOT_RD	Urban Inte	No	No	Yes	No	5. Hampto	114	114. City o	4-Minor Art	4-Two-Way	Urban	NonVDOT	5	3. City or T	Hampton F	HAMP	R-VA SR00278NB		0.1	1067724	0	-76.348	37.04511
183175163	2018	11/5/2018 5:00	2124	21:24	O	PDO	0	0	0	0	0	0	0	1	10. Deer	DEER	No	1. No Adve	5. Darknes	Night	1. Dry	Dry	1. Main-Lir	1. Straight	2. Blacktop	1. No Defe	2. Two-Wa	1. Not at In	6. Traffic L	1. Yes - Wc	2. No			3. No	23. Animal	1. On Roac	No	Yes	Belted	No	No	No	No	No	No	No	No	No	No		NOT_RD	Not Interse	No	No	Yes	Yes	5. Hampto	114	114. City o	4-Minor Art	4-Two-Way	Urban	NonVDOT	5	3. City or T	Hampton F	HAMP	S-VA114NP LASALLE AVE		2.34			-76.363	37.03654
242005262	2024	6/22/2024 5:00	1839	18:39	A	A	0	1	0	0	1	0	0	3	1. Rear End	RE	No	1. No Adve	2. Daylight	Day	1. Dry	Dry	10. Interse	1. Straight	2. Blacktop	1. No Defe	1. Two-Wa	4. Four Apr	3. Traffic S	1. Yes - Wc	2. No			3. No	20. Motor V	1. On Roac	No	No	Belted	No	No	No	No	No	Yes	No	No	No	No		NOT_RD	Urban Inte	No	No	Yes	No	5. Hampto	114	114. City o	3-Principal	4-Two-Way	Urban	NonVDOT	5	3. City or T	Hampton F	HAMP	R-VA US00258EB		61.8	253135	107.6	-76.4093	37.03686
242005263	2024	6/21/2024 5:00	2030	20:30	O	PDO	0	0	0	0	0	0	0	2	4. Sideswipe - Same Direction	SSS	No	1. No Adve	4. Darknes	Night	1. Dry	Dry	1. Main-Lir	4. Grade -	2. Blacktop	1. No Defe	1. Two-Wa	1. Not at In	1. No Traffi	6. No Traffi	2. No			3. No	6. Parked V	7. In Parkin	No	No	Belted	No	No	No	No	No	Yes	No	No	No	No		NOT_RD	Not Interse	No	No	Yes	Yes	5. Hampto	114	114. City o	7-Local (J,(	3-Two-Way	Urban	NonVDOT	5	3. City or T	Hampton F	HAMP	S-VA114PR FAIRMONT DR		0.28			-76.4317	37.08458
242005264	2024	6/22/2024 5:00	151	1:51	C	C	0	0	0	2	2	0	0	2	2. Angle	ANG	No	1. No Adve	4. Darknes	Night	1. Dry	Dry	8. Non-Inte	1. Straight	2. Blacktop	1. No Defe	2. Two-Wa	1. Not at In	6. Traffic L	1. Yes - Wc	2. No			3. No	20. Motor V	1. On Roac	No	No	Belted	No	No	No	No	No	No	No	No	No	Yes	2	NOT_RD	Urban Inte	No	No	Yes	Yes	5. Hampto	114	114. City o	3-Principal	4-Two-Way	Urban	NonVDOT	5	3. City or T	Hampton F	HAMP	R-VA US00258WB		63.28	754225	139.45	-76.3837	37.04276
242005272	2024	6/14/2024 5:00	1451	14:51	C	C	0	0	0	1	1	0	0	2	1. Rear End	RE	No	1. No Adve	2. Daylight	Day	1. Dry	Dry	9. Within Ir	1. Straight	1. Concret	1. No Defe	4. One-Wa	3. Three Ap	8. Yield Sig	1. Yes - Wc	2. No			3. No	20. Motor V	1. On Roac	No	No	Belted	No	No	No	No	No	No	No	No	No	No		NOT_RD	Not Interse	No	No	No	No	5. Hampto	114	114. City o	1-Interstat	1-One-Way	Urban	VDOT Inte	5	1. State Hv	Hampton F	HAMP	R-VA IS00064EB	RMP265.00A	0.21			-76.3631	37.03143
242005273	2024	6/16/2024 5:00	515	5:15	C	C	0	0	0	1	1	0	0	1	9. Fixed Object - Off Road	FOOR	No	1. No Adve	1. Dawn	Day	1. Dry	Dry	1. Main-Lir	1. Straight	2. Blacktop	1. No Defe	3. Two-Wa	1. Not at In	14. Ped Cr	1. Yes - Wc	2. No			3. No	17. Traffic	1. On Roac	No	Yes	Belted	No	No	No	No	No	No	No	No	No	No		RD_LEFT	Not Interse	No	No	Yes	No	5. Hampto	114	114. City o	5-Major Cc	3-Two-Way	Urban	NonVDOT	5	3. City or T	Hampton F	HAMP	S-VA114PR COLISEUM DR		0.3			-76.3826	37.03564
242005274	2024	6/16/2024 5:00	2142	21:42	C	C	0	0	0	7	7	0	0	2	1. Rear End	RE	No	1. No Adve	4. Darknes	Night	1. Dry	Dry	6. Intersec	1. Straight	2. Blacktop	1. No Defe	3. Two-Wa	2. Two App	6. Traffic L	1. Yes - Wc	2. No			3. No	20. Motor V	1. On Roac	No	No	Belted	No	No	No	No	No	No	No	No	No	No		NOT_RD	Not Interse	No	No	Yes	Yes	5. Hampto	114	114. City o	3-Principal	4-Two-Way	Urban	NonVDOT	5	3. City or T	Hampton F	HAMP	R-VA US00258WB		62.78	1091129	319.82	-76.3917	37.0411
192825190	2019	10/6/2019 5:00	1545	15:45	A	A	0	1	0	0	1	0	0	2	2. Angle	ANG	Bike	1. No Adve	2. Daylight	Day	1. Dry	Dry	1. Main-Lir	1. Straight	1. Concret	1. No Defe	3. Two-Wa	1. Not at In	6. Traffic L	1. Yes - Wc	2. No			3. No	22. Bicycle	1. On Roac	No	No	Belted	Yes	No	No	No	No	Yes	No	No	No	No		NOT_RD	Urban Inte	No	Yes	Yes	No	5. Hampto	114	114. City o	5-Major Cc	3-Two-Way	Urban	NonVDOT	5	3. City or T	Hampton F	HAMP	S-VA114PR SHELL RD		2.95	253086	29.36	-76.363	37.01928
242005276	2024	6/27/2024 5:00	939	9:39	C	C	0	0	0	1	1	0	0	2	2. Angle	ANG	No	1. No Adve	2. Daylight	Day	2. Wet	Wet	1. Main-Lir	1. Straight	1. Concret	1. No Defe	1. Two-Wa	1. Not at In	4. Stop Sig	1. Yes - Wc	2. No			3. No	6. Parked V	8. Off Roac	No	No	Belted	No	No	No	No	No	No	No	No	No	No		NOT_RD	VDOT Inter	Yes	No	Yes	No	5. Hampto	114	114. City o	7-Local (J,(	3-Two-Way	Urban	NonVDOT	5	3. City or T	Hampton F	HAMP	S-VA114PR GREENBRIAR AVE		0.84	1071498	113.18	-76.3944	37.00291
172125097	2017	7/19/2017 5:00	1145	11:45	O	PDO	0	0	0	0	0	0	0	2	4. Sideswipe - Same Direction	SSS	No	1. No Adve	2. Daylight	Day	1. Dry	Dry	6. Intersec	1. Straight	1. Concret	1. No Defe	2. Two-Wa	2. Two App	8. Yield Sig	1. Yes - Wc	2. No			3. No	20. Motor V	1. On Roac	No	No	Belted	No	No	No	No	No	No	No	No	No	No		NOT_RD	VDOT Inter	Yes	No	Yes	No	5. Hampto	114	114. City o	4-Minor Art	4-Two-Way	Urban	NonVDOT	5	3. City or T	Hampton F	HAMP	R-VA SR00134WB		11.09	253029	227.33	-76.3613	37.03433
211965299	2021	6/26/2021 5:00	1558	15:58	C	C	0	0	0	1	1	0	0	2	2. Angle	ANG	No	5. Rain	3. Dusk	Day	2. Wet	Wet	9. Within Ir	1. Straight	2. Blacktop	7. Slick Pa	2. Two-Wa	4. Four Apr	6. Traffic L	1. Yes - Wc	2. No			3. No	20. Motor V	1. On Roac	No	No	Belted	No	No	No	No	No	No	No	No	No	No		NOT_RD	Urban Inte	No	Yes	Yes	No	5. Hampto	114	114. City o	5-Major Cc	3-Two-Way	Urban	NonVDOT	5	3. City or T	Hampton F	HAMP	S-VA114NP SHELL RD		2.95	253086	14.57	-76.3631	37.01926
242005280	2024	6/29/2024 5:00	1207	12:07	C	C	0	0	0	3	3	0	0	2	1. Rear End	RE	No	1. No Adve	2. Daylight	Day	1. Dry	Dry	11. Interse	1. Straight	2. Blacktop	1. No Defe	3. Two-Wa	4. Four Apr	6. Traffic L	1. Yes - Wc	2. No			3. No	20. Motor V	1. On Roac	No	No	Belted	No	No	No	No	No	No	No	No	No	No		NOT_RD	Urban Inte	No	No	Yes	No	5. Hampto	114	114. City o	3-Principal	4-Two-Way	Urban	NonVDOT	5	3. City or T	Hampton F	HAMP	R-VA US00258EB		63.62	253023	201.27	-76.3777	37.04386

242005281	2024	6/28/2024 5:00	1728	17:28	A	A	0	1	0	0	1	0	0	1	8. Non-Collision	NC	No	1. No Adve	2. Daylight	Day	1. Dry	Dry	9. Within Ir	1. Straight	2. Blacktop	1. No Defe	1. Two-Wa	4. Four Ap	6. Traffic L	1. Yes - Wc	2. No			3. No	28. Ran Of	4. Roadsid	No	No	Belted	No	Yes	No	No	No	No	No	No	No	No		NOT_RD	Urban Inte	No	No	Yes	No	5. Hampto	114	114. City o	5-Major Cc	3-Two-Way	Urban	NonVDOT	5	3. City or T	Hampton F	HAMP	S-VA114PR HARRIS CREEK RD	0.36			-76.3235	37.06243
242005282	2024	6/28/2024 5:00	1422	14:22	O	PDO	0	0	0	0	0	0	0	2	1. Rear End	RE	No	1. No Adve	2. Daylight	Day	1. Dry	Dry	1. Main-Lir	1. Straight	2. Blacktop	1. No Defe	3. Two-Wa	1. Not at In	6. Traffic L	1. Yes - Wc	2. No			3. No	20. Motor V	1. On Roac	No	No	Belted	No	No	No	No	No	No	No	No	No	No		NOT_RD	Urban Inte	Yes	No	Yes	No	5. Hampto	114	114. City o	3-Principal	4-Two-Way	Urban	NonVDOT	5	3. City or T	Hampton F	HAMP	R-VA US00258EB	62.94	754224	214.75	-76.3892	37.04144
231075177	2023	4/15/2023 5:00	1339	13:39	C	C	0	0	0	2	2	0	0	2	2. Angle	ANG	No	1. No Adve	2. Daylight	Day	1. Dry	Dry	9. Within Ir	1. Straight	2. Blacktop	1. No Defe	3. Two-Wa	2. Two App	3. Traffic S	1. Yes - Wc	2. No			3. No	20. Motor V	1. On Roac	No	No	Belted	No	No	No	No	No	No	No	No	No	No		NOT_RD	VDOT Inter	No	No	Yes	No	5. Hampto	114	114. City o	4-Minor Art	4-Two-Way	Urban	NonVDOT	5	3. City or T	Hampton F	HAMP	R-VA US00060WB	274.42	253003	43.84	-76.3313	37.02422
183245162	2018	11/17/2018 5:00	249	2:49	O	PDO	0	0	0	0	0	0	0	2	6. Fixed Object in Road	FOIR	No	1. No Adve	4. Darknes	Night	1. Dry	Dry	1. Main-Lir	1. Straight	2. Blacktop	1. No Defe	2. Two-Wa	1. Not at In	1. No Traffi	6. No Traffi	2. No			3. No	3. Utility P	1. On Roac	No	No	Belted	No	Yes	No	No	No	Yes	No	No	No	Yes	20	RD UNKN	Not Interse	No	No	Yes	Yes	5. Hampto	114	114. City o	4-Minor Art	3-Two-Way	Urban	NonVDOT	5	3. City or T	Hampton F	HAMP	S-VA114NP WOODLAND RD	1.97			-76.3218	37.04911
242005285	2024	6/28/2024 5:00	1806	18:06	O	PDO	0	0	0	0	0	0	0	2	1. Rear End	RE	No	1. No Adve	2. Daylight	Day	1. Dry	Dry	1. Main-Lir	1. Straight	2. Blacktop	1. No Defe	2. Two-Wa	3. Three Ap	3. Traffic S	1. Yes - Wc	2. No			3. No	20. Motor V	1. On Roac	No	No	Belted	No	No	No	No	No	No	No	No	No	No		NOT_RD	Urban Inte	Yes	No	Yes	No	5. Hampto	114	114. City o	5-Major Cc	3-Two-Way	Urban	NonVDOT	5	3. City or T	Hampton F	HAMP	S-VA114PR ROANOKE AVE	0.16	253131	79.43	-76.4335	37.02451
242005287	2024	6/28/2024 5:00	1311	13:11	O	PDO	0	0	0	0	0	0	0	2	1. Rear End	RE	No	1. No Adve	2. Daylight	Day	1. Dry	Dry	1. Main-Lir	1. Straight	2. Blacktop	1. No Defe	2. Two-Wa	1. Not at In	6. Traffic L	1. Yes - Wc	2. No			3. No	20. Motor V	1. On Roac	No	No	Belted	No	No	No	No	No	No	No	No	No	No		NOT_RD	Urban Inte	No	Yes	Yes	No	5. Hampto	114	114. City o	3-Principal	4-Two-Way	Urban	NonVDOT	5	3. City or T	Hampton F	HAMP	R-VA US00258EB	61.45	744794	172.87	-76.4148	37.03411
220025137	2021	12/4/2021 5:00	17	00:17	O	PDO	0	0	0	0	0	0	0	2	2. Angle	ANG	No	1. No Adve	4. Darknes	Night	1. Dry	Dry	9. Within Ir	1. Straight	2. Blacktop	1. No Defe	1. Two-Wa	4. Four Ap	3. Traffic S	1. Yes - Wc	2. No			3. No	20. Motor V	1. On Roac	No	No	Belted	No	No	No	No	No	No	No	No	No	No		NOT_RD	Urban Inte	No	No	Yes	Yes	5. Hampto	114	114. City o	5-Major Cc	3-Two-Way	Urban	NonVDOT	5	3. City or T	Hampton F	HAMP	S-VA114NP ANDREWS BLVD	1.35	1090907	43.25	-76.3088	37.04757
233455170	2023	12/10/2023 5:00	350	3:50	C	C	0	0	0	1	1	0	0	1	9. Fixed Object - Off Road	FOOR	No	1. No Adve	4. Darknes	Night	1. Dry	Dry	10. Interse	1. Straight	2. Blacktop	1. No Defe	1. Two-Wa	3. Three Ap	6. Traffic L	1. Yes - Wc	2. No			3. No	28. Ran Of	8. Off Roac	No	No	Belted	No	Yes	No	No	No	No	No	No	No	Yes	5	NOT_RD	Urban Inte	No	No	Yes	Yes	5. Hampto	114	114. City o	4-Minor Art	3-Two-Way	Urban	NonVDOT	5	3. City or T	Hampton F	HAMP	S-VA114NP WOODLAND RD	1.97			-76.3218	37.04916
193295153	2019	11/18/2019 5:00	1649	16:49	C	C	0	0	0	2	2	0	0	2	1. Rear End	RE	No	1. No Adve	4. Darknes	Night	1. Dry	Dry	8. Non-Inte	1. Straight	2. Blacktop	1. No Defe	3. Two-Wa	1. Not at In	6. Traffic L	1. Yes - Wc	2. No			3. No	20. Motor V	1. On Roac	No	No	Belted	No	No	No	No	No	No	No	No	No	No		NOT_RD	VDOT Inter	No	No	Yes	Yes	5. Hampto	114	114. City o	4-Minor Art	4-Two-Way	Urban	NonVDOT	5	3. City or T	Hampton F	HAMP	R-VA SR00134WB	11.09	253029	227.33	-76.3613	37.03433
242005292	2024	6/30/2024 5:00	1531	15:31	C	C	0	0	0	2	2	0	0	2	2. Angle	ANG	No	5. Rain	2. Daylight	Day	2. Wet	Wet	1. Main-Lir	1. Straight	2. Blacktop	1. No Defe	3. Two-Wa	1. Not at In	6. Traffic L	1. Yes - Wc	2. No			3. No	20. Motor V	1. On Roac	No	No	Belted	No	No	No	No	No	No	No	No	No	No		NOT_RD	Urban Inte	No	No	Yes	No	5. Hampto	114	114. City o	4-Minor Art	3-Two-Way	Urban	NonVDOT	5	3. City or T	Hampton F	HAMP	R-VA SR00351EB	6.88	253152	195.48	-76.3248	37.03321
242005293	2024	6/28/2024 5:00	1718	17:18	O	PDO	0	0	0	0	0	0	0	2	2. Angle	ANG	No	1. No Adve	2. Daylight	Day	1. Dry	Dry	9. Within Ir	1. Straight	2. Blacktop	1. No Defe	1. Two-Wa	4. Four Ap	3. Traffic S	1. Yes - Wc	2. No			3. No	20. Motor V	1. On Roac	No	No	Belted	No	No	No	No	No	No	No	No	No	No		NOT_RD	Urban Inte	No	No	Yes	No	5. Hampto	114	114. City o	4-Minor Art	4-Two-Way	Urban	NonVDOT	5	3. City or T	Hampton F	HAMP	R-VA US00258WB	67.79	253100	21.7	-76.3182	37.02122
242005295	2024	6/30/2024 5:00	1712	17:12	C	C	0	0	0	3	3	0	0	2	1. Rear End	RE	No	5. Rain	2. Daylight	Day	2. Wet	Wet	10. Interse	2. Curve - L	2. Blacktop	1. No Defe	2. Two-Wa	4. Four Ap	3. Traffic S	1. Yes - Wc	2. No			3. No	20. Motor V	1. On Roac	No	No	Belted	No	No	No	No	No	No	No	No	No	No		NOT_RD	Urban Inte	No	No	Yes	No	5. Hampto	114	114. City o	3-Principal	4-Two-Way	Urban	NonVDOT	5	3. City or T	Hampton F	HAMP	R-VA US00258EB	62.28	253136	149.76	-76.4011	37.03891
183135123	2018	11/1/2018 5:00	1457	14:57	A	A	0	1	0	0	1	0	1	1	12. Ped	PED	Pedestrian	1. No Adve	2. Daylight	Day	1. Dry	Dry	9. Within Ir	1. Straight	2. Blacktop	1. No Defe	1. Two-Wa	4. Four Ap	3. Traffic S	1. Yes - Wc	2. No			3. No	19. Ped	1. On Roac	No	No	Belted	No	No	No	No	No	No	No	No	Yes	No		NOT_RD	Urban Inte	No	No	Yes	No	5. Hampto	114	114. City o	4-Minor Art	3-Two-Way	Urban	NonVDOT	5	3. City or T	Hampton F	HAMP	R-VA SR00152EB	4.98	746436	108.72	-76.3821	37.04608
201885126	2020	7/2/2020 5:00	2222	22:22	C	C	0	0	0	1	1	0	0	2	2. Angle	ANG	No	1. No Adve	4. Darknes	Night	1. Dry	Dry	9. Within Ir	1. Straight	2. Blacktop	1. No Defe	3. Two-Wa	4. Four Ap	3. Traffic S	1. Yes - Wc	2. No			3. No	20. Motor V	1. On Roac	No	No	Belted	No	No	No	No	No	No	No	No	No	No		NOT_RD	Urban Inte	No	No	Yes	Yes	5. Hampto	114	114. City o	4-Minor Art	3-Two-Way	Urban	NonVDOT	5	3. City or T	Hampton F	HAMP	S-VA114PR ABERDEEN RD	2.83	253135	33.88	-76.4091	37.0371
223065611	2022	9/15/2022 5:00	1006	10:06	C	C	0	0	0	1	1	0	0	1	10. Deer	DEER	No	1. No Adve	2. Daylight	Day	1. Dry	Dry	1. Main-Lir	1. Straight	2. Blacktop	1. No Defe	2. Two-Wa	1. Not at In	6. Traffic L	1. Yes - Wc	2. No			3. No	23. Animal	1. On Roac	No	Yes	Belted	No	No	No	No	No	No	No	No	No	No		NOT_RD	Urban Inte	No	No	Yes	No	5. Hampto	114	114. City o	4-Minor Art	3-Two-Way	Urban	NonVDOT	5	3. City or T	Hampton F	HAMP	R-VA SR00415WB	2.33	1079185	201.79	-76.37	37.02581
231215209	2023	4/26/2023 5:00	1746	17:46	A	A	0	2	0	0	2	0	0	2	2. Angle	ANG	No	1. No Adve	2. Daylight	Day	1. Dry	Dry	9. Within Ir	1. Straight	2. Blacktop	1. No Defe	3. Two-Wa	4. Four Ap	3. Traffic S	1. Yes - Wc	2. No			3. No	20. Motor V	1. On Roac	No	No	Belted	No	No	No	No	No	No	No	No	No	No		NOT_RD	VDOT Inter	No	No	Yes	No	5. Hampto	114	114. City o	3-Principal	4-Two-Way	Urban	NonVDOT	5	3. City or T	Hampton F	HAMP	R-VA US00060EB	274.42	253003	10.24	-76.3314	37.02412
193485254	2019	12/13/2019 5:00	1130	11:30	C	C	0	0	0	1	1	0	0	2	4. Sideswipe - Same Direction	SSS	No	5. Rain	2. Daylight	Day	2. Wet	Wet	1. Main-Lir	1. Straight	2. Blacktop	1. No Defe	3. Two-Wa	4. Four Ap	3. Traffic S	1. Yes - Wc	2. No			3. No	20. Motor V	1. On Roac	No	No	Belted	No	No	No	No	No	Yes	No	No	No	No		NOT_RD	Urban Inte	No	Yes	Yes	No	5. Hampto	114	114. City o	4-Minor Art	3-Two-Way	Urban	NonVDOT	5	3. City or T	Hampton F	HAMP	R-VA SR00152EB	4.98	746436	114.76	-76.3821	37.0461
242005301	2024	6/11/2024 5:00	803	8:03	C	C	0	0	0	2	2	0	0	2	3. Head On	HO	No	1. No Adve	2. Daylight	Day	1. Dry	Dry	10. Interse	1. Straight	2. Blacktop	1. No Defe	2. Two-Wa	3. Three Ap	4. Stop Sig	1. Yes - Wc	2. No			3. No	20. Motor V	1. On Roac	No	No	Belted	No	No	No	No	No	No	No	No	No	No		NOT_RD	Urban Inte	No	No	Yes	No	5. Hampto	114	114. City o	5-Major Cc	3-Two-Way	Urban	NonVDOT	5	3. City or T	Hampton F	HAMP	S-VA114PR COLISEUM DR	1.58			-76.3922	37.05284
222515301	2022	8/29/2022 5:00	733	7:33	A	A	0	1	0	0	1	0	0	2	2. Angle	ANG	No	1. No Adve	2. Daylight	Day	1. Dry	Dry	10. Interse	1. Straight	2. Blacktop	1. No Defe	1. Two-Wa	4. Four Ap	6. Traffic L	1. Yes - Wc	2. No			2. Yes - Wi	20. Motor V	1. On Roac	No	No	Belted	No	No	No	No	No	No	No	Yes	No	No		NOT_RD	Urban Inte	Yes	No	Yes	No	5. Hampto	114	114. City o	4-Minor Art	4-Two-Way	Urban	NonVDOT	5	3. City or T	Hampton F	HAMP	R-VA SR00169NB	6.78	1064166	64.98	-76.3405	37.04785
242005303	2024	6/11/2024 5:00	1433	14:33	C	C	0	0	0	4	4	0	0	2	4. Sideswipe - Same Direction	SSS	No	1. No Adve	2. Daylight	Day	1. Dry	Dry	1. Main-Lir	1. Straight	2. Blacktop	1. No Defe	3. Two-Wa	1. Not at In	6. Traffic L	1. Yes - Wc	2. No			3. No	20. Motor V	1. On Roac	No	No	Belted	No	No	No	No	No	No	No	No	No	No		NOT_RD	VDOT Inter	No	No	Yes	No	5. Hampto	114	114. City o	5-Major Cc	3-Two-Way	Urban	NonVDOT	5	3. City or T	Hampton F	HAMP	S-VA114NP COLISEUM DR	1.09	1079033	80.62	-76.3903	37.04563
242005305	2024	6/12/2024 5:00	710	7:10	O	PDO	0	0	0	0	0	0	0	2	4. Sideswipe - Same Direction	SSS	No	1. No Adve	2. Daylight	Day	1. Dry	Dry	10. Interse	1. Straight	2. Blacktop	1. No Defe	1. Two-Wa	4. Four Ap	3. Traffic S	1. Yes - Wc	2. No			3. No	20. Motor V	1. On Roac	No	No	Belted	No	No	No	No	No	Yes	No	No	No	Yes	15	NOT_RD	Urban Inte	No	No	Yes	No	5. Hampto	114	114. City o	7-Local (J,6	3-Two-Way	Urban	NonVDOT	5	3. City or T	Hampton F	HAMP	S-VA114PR THREECHOPT RD	0.14			-76.4239	37.0339
242005306	2024	6/11/2024 5:00	1201	12:01	C	C	0	0	0	3	3	0	0	2	2. Angle	ANG	No	1. No Adve	2. Daylight	Day	1. Dry	Dry	9. Within Ir	1. Straight	2. Blacktop	1. No Defe	2. Two-Wa	4. Four Ap	3. Traffic S	1. Yes - Wc	2. No			3. No	20. Motor V	1. On Roac	No	No	Belted	No	No	No	Yes	No	No	No	No	No	No		NOT_RD	Urban Inte	Yes	No	Yes	No	5. Hampto	114	114. City o	4-Minor Art	4-Two-Way	Urban	NonVDOT	5	3. City or T	Hampton F	HAMP	R-VA SR00278SB	0.02	253165	43.35	-76.3482	37.04401
191655156	2019	6/13/2019 5:00	1253	12:53	O	PDO	0	0	0	0	0	0	0	2	15. Backed Into	BI	No	1. No Adve	2. Daylight	Day	1. Dry	Dry	10. Interse	1. Straight	2. Blacktop	1. No Defe	3. Two-Wa	4. Four Ap	3. Traffic S	1. Yes - Wc	2. No			3. No	20. Motor V	1. On Roac	No	No	Belted	No	No	No	No	No	No	Yes	No	No	No		NOT_RD	Urban Inte	Yes	No	Yes	No	5. Hampto	114	114. City o	4-Minor Art	3-Two-Way	Urban	NonVDOT	5	3. City or T	Hampton F	HAMP	S-VA114PR BRIARFIELD RD	1.84	253181	57.76	-76.3892	37.02568
221045107	2022	4/5/2022 5:00	1227	12:27	C	C	0	0	0	1	1	0	0	2	16. Other	OTHR	No	1. No Adve	2. Daylight	Day	1. Dry	Dry	10. Interse	1. Straight	2. Blacktop	1. No Defe	3. Two-Wa	3. Three Ap	6. Traffic L	1. Yes - Wc	2. No			3. No	20. Motor V	1. On Roac	No	No	Belted	No	No	No	No	No	No	No	No	No	No		NOT_RD	Urban Inte	No	No	Yes	No	5. Hampto	114	114. City o	4-Minor Art	3-Two-Way	Urban	NonVDOT	5	3. City or T	Hampton F	HAMP	R-VA SR00152EB	4.98	746436	96.64	-76.3821	37.04605
222375429	2022	8/4/2022 5:00	2106	21:06	C	C	0	0	0	3	3	0	0	2	2. Angle	ANG	No	1. No Adve	4. Darknes	Night	1. Dry	Dry	9. Within Ir	1. Straight	2. Blacktop	1. No Defe	3. Two-Wa	4. Four Ap	3. Traffic S	1. Yes - Wc	2. No			3. No	20. Motor V	1. On Roac	No	No	Belted	No	No	No	No	No	No	No	No	No	No		NOT_RD	Urban Inte	No	No	Yes	Yes	5. Hampto	114	114. City o	5-Major Cc	3-Two-Way	Urban	NonVDOT	5	3. City or T	Hampton F	HAMP	S-VA114PR ANDREWS BLVD	1.35	1090907	0	-76.3086	37.04753
242005310	2024	6/13/2024 5:00	932	9:32	O	PDO	0	0	0	0	0	0	0	2	4. Sideswipe - Same Direction	SSS	No	1. No Adve	2. Daylight	Day	1. Dry	Dry	8. Non-Inte	1. Straight	2. Blacktop	1. No Defe	3. Two-Wa	1. Not at In	6. Traffic L	1. Yes - Wc	2. No			3. No	20. Motor V	1. On Roac	No	No	Belted	No	No	No	No	No	No	No	No	No	No		NOT_RD	Urban Inte	No	Yes	Yes	No	5. Hampto	114	114. City o	3-Principal	4-Two-Way	Urban	NonVDOT	5	3. City or T	Hampton F	HAMP	R-VA US00258WB	62.21	253136	233.76	-76.4024	37.03881
242005311	2024	6/13/2024 5:00	1429	14:29	C	C	0	0	0	1	1	0	0	2	15. Backed Into	BI	No	1. No Adve	2. Daylight	Day	1. Dry	Dry	11. Interse	1. Straight	2. Blacktop	1. No Defe	2. Two-Wa	4. Four Ap	3. Traffic S	1. Yes - Wc	2. No			3. No	20. Motor V	1. On Roac	No	No	Belted	No	No	No	No	No	No	No	No	No	No		NOT_RD	Urban Inte	No	Yes	Yes	No	5. Hampto	114	114. City o	3-Principal	4-Two-Way	Urban	NonVDOT	5	3. City or T	Hampton F	HAMP	R-VA US00258EB	66.83	253152	118.33	-76.3256	37.03351
242005312	2024	6/13/2024 5:00	1409	14:09	A	A	0	3	0	0	3	0	0	2	2. Angle	ANG	No	1. No Adve	2. Daylight	Day	1. Dry	Dry	1. Main-Lir	1. Straight	2. Blacktop	1. No Defe	2. Two-Wa	1. Not at In	4. Stop Sig	1. Yes - Wc	2. No			3. No	20. Motor V	1. On Roac	No	No	Belted	No	No	No	No	No	No	No	No	No	Yes	15	NOT_RD	Not Interse	No	No	Yes	No	5. Hampto	114	114. City o	5-Major Cc	3-Two-Way	Urban	NonVDOT	5	3. City or T	Hampton F	HAMP	S-VA114PR ROANOKE AVE	0.02			-76.4322	37.02281
242005314	2024	6/12/2024 5:00	1714	17:14	O	PDO	0	0	0	0	0	0	0	2	1. Rear End	RE	No	1. No Adve	2. Daylight	Day	1. Dry	Dry	8. Non-Inte	1. Straight	2. Blacktop	1. No Defe	3. Two-Wa	1. Not at In	1. No Traffi	6. No Traffi	2. No			3. No	20. Motor V	1. On Roac	No	No	Belted	No	No	No	No	No	No	No	No	No	No		NOT_RD	Not Interse	No	No	Yes	No	5. Hampto	114	114. City o	3-Principal	4-Two-Way	Urban	NonVDOT	5	3. City or T	Hampton F	HAMP	R-VA US00258EB	62.58			-76.3954	37.04015
192665104	2019	9/12/2019 5:00	1457	14:57	O	PDO	0	0	0	0	0	0	0	2	1. Rear End	RE	No	1. No Adve	2. Daylight	Day	1. Dry	Dry	1. Main-Lir	1. Straight	2. Blacktop	1. No Defe	1. Two-Wa	1. Not at In	6. Traffic L	1. Yes - Wc	2. No			3. No	20. Motor V	1. On Roac	No	No	Belted	No	No	No	No	No	No	No	No	No	No		NOT_RD	Urban Inte	Yes	No	Yes	No	5. Hampto	114	114. City o	4-Minor Art	4-Two-Way	Urban	NonVDOT	5	3. City or T	Hampton F	HAMP	R-VA SR00169NB	6.79	1064166	93.63	-76.3406	37.0478
221385261	2022	5/13/2022 5:00	1400	14:00	O	PDO	0	0	0	0	0	0	0	1	9. Fixed Object - Off Road	FOOR	No	4. Mist	2. Daylight	Day	2. Wet	Wet	1. Main-Lir	1. Straight	2. Blacktop	1. No Defe	1. Two-Wa	1. Not at In	6. Traffic L	1. Yes - Wc	2. No			3. No	20. Motor V	1. On Roac	No	No	Belted	No	No	No	No	No	No	No	No	No	No		RD UNKN	Not Interse	No	No	Yes	No	5. Hampto	114	114. City o	4-Minor Art	4-Two-Way	Urban	NonVDOT	5	3. City or T	Hampton F	HAMP	S-VA114PR LASALLE AVE	2.38			-76.3629	37.03718
242005318	2024	6/15/2024 5:00	808	8:08	C	C	0	0	0	2	2	0	0	2	3. Head On	HO	No	1. No Adve	2. Daylight	Day	1. Dry	Dry	9. Within Ir	3. Grade - S	2. Blacktop	1. No Defe	3. Two-Wa	2. Two App	3. Traffic S	1. Yes - Wc	2. No			3. No	20. Motor V	1. On Roac	No	No	Belted	No	No	No	No	No	No	No	No	No	No		NOT_RD	Urban Inte	No	No	Yes	No	5. Hampto	114	114. City o	3-Principal	4-Two-Way	Urban	NonVDOT	5	3. City or T	Hampton F	HAMP	R-VA US00258WB	60.07	253130	60.52	-76.4356	37.02386
242005319	2024	6/15/2024 5:00	1543	15:43	O	PDO	0	0	0	0	0	0	0	1	16. Other	OTHR	No	1. No Adve	2. Daylight	Day	1. Dry	Dry	1. Main-Lir	1. Straight	2. Blacktop	1. No Defe	3. Two-Wa	1. Not at In	6. Traffic L	1. Yes - Wc	2. No			3. No	25. Other N	1. On Roac	No	No	Belted	No	Yes	No	No	No	No	No	No	No	No		NOT_RD	Not Interse	No	No	Yes	No	5. Hampto	114	114. City o	3-Principal	4-Two-Way	Urban	NonVDOT	5	3. City or T	Hampton F	HAMP	S-VA114PR HAMPTON ROADS CENTER PKWY	0.43	734434	327.03	-76.4413	37.06223
242005320	2024	6/15/2024 5:00	1121	11:21	B	B	0	0	1	1	2	0	0	2	2. Angle	ANG	No	1. No Adve	2. Daylight	Day	1. Dry	Dry	10. Interse	1. Straight	2. Blacktop	1. No Defe	1. Two-Wa	2. Two App	6. Traffic L	1. Yes - Wc	2. No			3. No	20. Motor V	1. On Roac	No	No	Belted	No	No	No	No	No	No	No	No	No	No		NOT_RD	Urban Inte	No	Yes	Yes	No	5. Hampto	114	114. City o	4-Minor Art	3-Two-Way	Urban	NonVDOT	5	3. City or T	Hampton F	HAMP	R-VA SR00351EB	3.91	1068782	5.04	-76.3743	37.01999
242005322	2024	6/14/2024 5:00	1250	12:50	O	PDO	0	0	0	0	0	0	0	2	1. Rear End	RE	No	1. No Adve	2. Daylight	Day	1. Dry	Dry	1. Main-Lir	1. Straight	2. Blacktop	1. No Defe	2. Two-Wa	4. Four Ap	6. Traffic L	1. Yes - Wc	2. No			3. No	20. Motor V	1. On Roac	No	No	Belted	No	No	No	No	No	No	No	No	No	No		NOT_RD	Not Interse	Yes	No	Yes	No	5. Hampto	114	114. City o	7-Local (J,6	3-Two-Way	Urban	NonVDOT	5	3. City or T	Hampton F	HAMP	S-VA114PR MARTHA LEE DR	0.32			-76.4221	37.02204
242005323	2024	6/14/2024 5:00	1412	14:12	O	PDO	0	0	0	0	0	0	0	2	3. Head On	HO	No	1. No Adve	2. Daylight	Day	1. Dry	Dry	1. Main-Lir	1. Straight	2. Blacktop	1. No Defe	3. Two-Wa	5. Five-Poi	6. Traffic L	1. Yes - Wc	2. No			3. No	20. Motor V	1. On Roac	No	No	Belted	No	No	No	No	No	No	No	No	No	No		NOT_RD	Urban Inte	Yes	Yes	Yes	No	5. Hampto	114	114. City o	5-Major Cc	4-Two-Way	Urban	NonVDOT	5	3. City or T	Hampton F	HAMP	S-VA114NP POWHATAN PKWY	1.18	253177	216.54	-76.3854	37.01351
242005324	2024	6/14/2024 5:00	1705	17:05	C	C	0	0	0	2	2	0	0	2	2. Angle	ANG	No	1. No Adve	2. Daylight	Day	1. Dry	Dry	9. Within Ir	1. Straight	2. Blacktop	1. No Defe	1. Two-Wa	3. Three Ap	4. Stop Sig	1. Yes - Wc	2. No			3. No	20. Motor V	1. On Roac	No	No	Belted	No	No	No	No	No	No	No	No	No	No		NOT_RD	Urban Inte	No	No	Yes	No	5. Hampto	114	114. City o	7-Local (J,6	3-Two-Way	Urban	NonVDOT	5	3. City or T	Hampton F	HAMP	S-VA114PR LIBBEY ST	0.34	253038	348.17	-76.3216	37.02079
170525154	2017	2/18/2017 5:00	2101	21:01	B	B	0	0	1	0	1	0	0	2	2. Angle	ANG	No	1. No Adve	4. Darknes	Night	1. Dry	Dry	10. Interse	1. Straight	2. Blacktop	1. No Defe	1. Two-Wa	3. Three Ap	3. Traffic S	1. Yes - Wc	2. No			3. No	20. Motor V	1. On Roac	No	No	Belted	No	No	No	No	No	No	No	No	No	No		NOT_RD	Urban Inte	No	Yes	Yes	Yes	5. Hampto	114	114. City o	4-Minor Art	3-Two-Way	Urban	NonVDOT	5	3. City or T	Hampton F	HAMP	R-VA SR00152EB	4.99	746436	74.71	-76.3821	37.04597
242005327	2024	6/14/2024 5:00	1054	10:54	O	PDO	0	0	0	0	0	0	0	2	4. Sideswipe - Same Direction	SSS	No	1. No Adve	2. Daylight	Day	1. Dry	Dry	1. Main-Lir	1. Straight	2. Blacktop	1. No Defe	1. Two-Wa	4. Four Ap	4. Stop Sig	1. Yes - Wc	2. No			3. No	20. Motor V	1. On Roac	No	No	Belted	No	No	No	No	No	No	No	No	No	No		NOT_RD	Urban Inte	Yes	No	Yes	No	5. Hampto	114	114. City o	7-Local (J,6	3-Two-Way	Urban	NonVDOT	5	3. City or T	Hampton F	HAMP	S-VA114PR SUNSET RD E	0	253011	26.53	-76.3528	37.01632
242005328	2024	6/14/2024 5:00	1223	12:23	C	C	0	0	0	2	2	0	0	2	4. Sideswipe - Same Direction	SSS	No	1. No Adve	2. Daylight	Day	1. Dry	Dry	1. Main-Lir	1. Straight	2. Blacktop	1. No Defe	2. Two-Wa	1. Not at In	1. No Traffi	6. No Traffi	2. No			3. No	20. Motor V	1. On Roac	No	No	Belted	No	No	No	No	No	No	No	No	No	No		NOT_RD	Not Interse	No	No	Yes	No	5. Hampto	114	114. City o	3-Principal	4-Two-Way	Urban	NonVDOT	5	3. City or T	Hampton F	HAMP	S-VA114NP HAMPTON ROADS CENTER PKWY	1.76			-76.4175	37.05933
242005329	2024	6/14/2024 5:00	1451	14:51	C	C	0	0	0	2	2	0	0	2	4. Sideswipe - Same Direction	SSS	No	1. No Adve	2. Daylight	Day	1. Dry	Dry	1. Main-Lir	1. Straight	2. Blacktop	1. No Defe	1. Two-Wa	1. Not at In	1. No Traffi	6. No Traffi	2. No			3. No	25. Other N	1. On Roac	No	No	Belted	No	No	No	No	No	No	No	No	No	No		NOT_RD	Not Interse	No	No	Yes	No	5. Hampto	114	114. City of Hampton			Urban	NonVDOT	5	3. City or T	Hampton F	HAMP	S-VA114PR MCMENAMIN ST	0.19			-76.3931	37.04423
242005330	2024	6/14/2024 5:00	1553	15:53	C	C	0	0	0	1	1	0	0	2	4. Sideswipe - Same Direction	SSS	No	1. No Adve	2. Daylight	Day	1. Dry	Dry	11. Interse	1. Straight	2. Blacktop	1. No Defe	3. Two-Wa	5. Five-Poi	3. Traffic S	1. Yes - Wc	2. No			3. No	20. Motor V	1. On Roac	No	No	Belted	No	No	No	No	No	Yes	No	No	No	No		NOT_RD	Urban Inte	No	No	Yes	No	5. Hampto	114	114. City o	3-Principal	4-Two-Way	Urban	NonVDOT	5	3. City or T	Hampton F	HAMP	R-VA US00258WB	62.91	1091129	307.6	-76.3896	37.04152
242005331	2024	6/15/2024 5:00	1928	19:28	B	B	0	0	1	1	2	0	0	2	1. Rear End	RE	No	1. No Adve	2. Daylight	Day	1. Dry	Dry	1. Main-Lir	1. Straight	2. Blacktop	1. No Defe	4. One-Wa	2. Two App	1. No Traffi	6. No Traffi	2. No			3. No	20. Motor V	1. On Roac	No	No	Belted	No	Yes	No	No	No	No	No	No	No	No		NOT_RD	Not Interse	Yes	Yes	Yes	No	5. Hampto	114	114. City o	3-Principal	4-Two-Way	Urban	NonVDOT	5	3. City or T	Hampton F	HAMP	R-VA US00258EB	65.53	253121	276.55	-76.3434	37.04338
242005332	2024	6/15/2024 5:00	2047	20:47	C	C	0	0	0	2	2	0	0	2	16. Other	OTHR	No	1. No Adve	3. Dusk	Day	1. Dry	Dry	10. Interse	1. Straight	2. Blacktop	1. No Defe	2. Two-Wa	4. Four Ap	1. No Traffi	6. No Traffi	2. No			3. No	20. Motor V	1. On Roac	No	No	Belted	No	No	No	No	No	No	No	No	No	No		NOT_RD	Urban Inte	Yes	No	Yes	No	5. Hampto	114	114. City o	4-Minor Art	3-Two-Way	Urban	NonVDOT	5	3. City or T	Hampton F	HAMP	R-VA US00258WB	67.69	1062430	0	-76.3195	37.0223
242005333	2024	6/14/2024 5:00	2144	21:44	C	C	0	0	0	2	2	0	0	2	4. Sideswipe - Same Direction	SSS	No	1. No Adve	4. Darknes	Night	1. Dry	Dry	11. Interse	3. Grade - S	2. Blacktop	1. No Defe	3. Two-Wa	4. Four Ap	3. Traffic S	1. Yes - Wc	2. No			3. No	20. Motor V	1. On Roac	No	No	Belted	No	No	No	No	No	No	No	No	No	No		NOT_RD	Urban Inte	No	No	Yes	Yes	5. Hampto	114	114. City o	3-Principal	4-Two-Way	Urban	NonVDOT	5	3. City or T	Hampton F	HAMP	R-VA US00258EB	66.83	253152	80.82	-76.3256	37.03341
202625235	2020	9/10/2020 5:00	1645	16:45	C	C	0	0	0	2	2	0	0	2	4. Sideswipe - Same Direction	SSS	No	1. No Adve	2. Daylight	Day	1. Dry	Dry	9. Within Ir	1. Straight	2. Blacktop	1. No Defe	2. Two-Wa	3. Three Ap	6. Traffic L	1. Yes - Wc	2. No			3. No	20. Motor V	1. On Roac	No	No	Belted	No	No	No	No	No	No	Yes	No	No	No		NOT_RD	Urban Inte	Yes	No	Yes	No	5. Hampto	114	114. City o	5-Major Cc	3-Two-Way	Urban	NonVDOT	5	3. City or T	Hampton F	HAMP	S-VA114NP PINE CHAPEL RD	1.05			-76.3763	37.04121
242005335	2024	6/16/2024 5:00	1155	11:55	C	C	0	0	0	5	5	0	0	2	16. Other	OTHR	No	1. No Adve	2. Daylight	Day	1. Dry	Dry	8. Non-Inte	1. Straight	2. Blacktop	1. No Defe	3. Two-Wa	1. Not at In	6. Traffic L	1. Yes - Wc	2. No			3. No	20. Motor V	1. On Roac	No	No	Belted	No	No	No	No	No	No	No	No	No	Yes	1	NOT_RD	VDOT Inter	No	No	Yes	No	5. Hampto	114	114. City o	3-Principal	4-Two-Way	Urban	NonVDOT	5	3. City or T	Hampton F	HAMP	R-VA US00258WB	65.15	1068042	46.76	-76.3509	37.04366
242005336	2024	6/14/2024 5:00	1455	14:55	O	PDO	0	0	0	0	0	0	0	2	4. Sideswipe - Same Direction	SSS	No	1. No Adve	2. Daylight	Day	1. Dry	Dry	9. Within Ir	1. Straight	2. Blacktop	1. No Defe	2. Two-Wa	4. Four Ap	3. Traffic S	1. Yes - Wc	2. No			3. No	20. Motor V	1. On Roac	No	No	Belted	No	No	No	No	No	No	No	No	No	No		NOT_RD	VDOT Inter	No	No	Yes	No	5. Hampto	114	114. City o	3-Principal	4-Two-Way	Urban	NonVDOT	5	3. City or T	Hampton F	HAMP	R-VA US00258WB	62.84	1091129	5.93	-76.3906	37.04132
222375427	2022	8/4/2022 5:00	730	7:30	O	PDO	0	0	0	0	0	0	0	2	2. Angle	ANG	No	1. No Adve	2. Daylight	Day	1. Dry	Dry	5. On Entra	1. Straight	2. Blacktop	1. No Defe	1. Two-Wa	4. Four Ap	8. Yield Sig	1. Yes - Wc	1. Yes	3. Activity	3. Work on	3. No	20. Motor V	1. On Roac	No	No	Belted	No	No	No	No	No	No	No	No	No	No		NOT_RD	VDOT Inter	Yes	No	Yes	No	5. Hampto	114	114. City o	4-Minor Art	3-Two-Way	Urban	NonVDOT	5	3. City or T	Hampton F	HAMP	S-VA114PR MALLORY ST S	0.44	722363	20.43	-76.3277	37.01572
201975170	2020	7/10/2020 5:00	1341	13:41	C	C	0	0	0	2	2	0	0	2	1. Rear End	RE	No	1. No Adve	2. Daylight	Day	1. Dry	Dry	1. Main-Lir	1. Straight	2. Blacktop	1. No Defe	3. Two-Wa	1. Not at In	3. Traffic S	1. Yes - Wc	2. No			3. No	20. Motor V	1. On Roac	No	No	Belted	No	No	No	No	No	No	No	No	No	No		NOT_RD	Not Interse	No	Yes	Yes	No	5. Hampto	114	114. City o	4-Minor Art	4-Two-Way	Urban	NonVDOT	5	3. City or T	Hampton F	HAMP	R-VA SR00134WB	11.09	253029	297.28	-76.361	37.03426
242005339	2024	6/16/2024 5:00	2336	23:36	C	C	0	0	0	2	2	0	0	2	2. Angle	ANG	No	1. No Adve	4. Darknes	Night	1. Dry	Dry	9. Within Ir	1. Straight	2. Blacktop	1. No Defe	2. Two-Wa	4. Four Ap	3. Traffic S	1. Yes - Wc	2. No			3. No	20. Motor V	1. On Roac	No	No	Belted	No	Yes	Yes	No	No	No	No	No	No	Yes	5	NOT_RD	Urban Inte	No	No	Yes	Yes	5. Hampto	114	114. City o	3-Principal	4-Two-Way	Urban	NonVDOT	5	3. City or T	Hampton F	HAMP	R-VA US00258WB	63.42	253078	52.13	-76.3811	37.04331
210965098	2021	3/20/2021 5:00	1132	11:32	O	PDO	0	0	0	0	0	0	0	1	9. Fixed Object - Off Road	FOOR	No	1. No Adve	2. Daylight	Day	1. Dry	Dry	1. Main-Lir	1. Straight	2. Blacktop	1. No Defe	3. Two-Wa	1. Not at In	1. No Traffi	6. No Traffi	2. No			3. No	5. Guard R	1. On Roac	No	No	Belted	No	Yes	No	No	Yes	No	No	No	No	Yes	5	RD UNKN	Not Interse	No	No	Yes	No	5. Hampto	114	114. City o	4-Minor Art	4-Two-Way	Urban	NonVDOT	5	3. City or T	Hampton F	HAMP	S-VA114NP LASALLE AVE	2.4			-76.3631	37.03741
231235159	2023	1/20/2023 5:00	1237	12:37	O	PDO	0	0	0	0	0	0	0	2	2. Angle	ANG	No	1. No Adve	2. Daylight	Day	1. Dry	Dry	9. Within Ir	1. Straight	2. Blacktop	1. No Defe	2. Two-Wa	4. Four Ap	3. Traffic S	1. Yes - Wc	2. No			3. No	20. Motor V	1. On Roac	No	No	Belted	No	No	No	No	No	No	No	No	No	No		NOT_RD	VDOT Inter	No	No	Yes	No	5. Hampto	114	114. City o	4-Minor Art	4-Two-Way	Urban	NonVDOT	5	3. City or T	Hampton F	HAMP	R-VA US00060EB	274.42	253003	0	-76.3314	37.02414
242005345	2024	6/16/2024 5:00	1237	12:37	C	C	0	0	0	5	5	0	0	2	2. Angle	ANG	No	1. No Adve	2. Daylight	Day	1. Dry	Dry	9. Within Ir	1. Straight	2. Blacktop	1. No Defe	1. Two-Wa	3. Three Ap	4. Stop Sig	1. Yes - Wc	2. No			3. No	20. Motor V	1. On Roac	No	No	Belted	No	No	No	No	No	No	No	No	No	No		NOT_RD	Urban Inte	No	No	Yes	No	5. Hampto	114	114. City o	3-Principal	3-Two-Way	Urban	NonVDOT	5	3. City or T	Hampton F	HAMP	R-VA US00258EB	67.11	1080051	25.27	-76.3242	37.02956
183095184	2018	11/2/2018 5:00	1506	15:06	O	PDO	0	0	0	0	0	0	0	2	1. Rear End	RE	No	1. No Adve	2. Daylight	Day	1. Dry	Dry	1. Main-Lir	1. Straight	1. Concret	1. No Defe	3. Two-Wa	1. Not at In	6. Traffic L	1. Yes - Wc	2. No			3. No	20. Motor V	1. On Roac	No	No	Belted	No	Yes	Yes	No	No	No	No	No	No	No		NOT_RD	Urban Inte	No	No	Yes	No	5. Hampto	114	114. City o	4-Minor Art	4-Two-Way	Urban	NonVDOT	5	3. City or T	Hampton F	HAMP	R-VA SR00134WB	11.1	1068454	237.09	-76.3608	37.03418
171365111	2017	5/11/2017 5:00	1657	16:57	C	C	0	0	0	1	1	0	0	3	1. Rear End	RE	No	1. No Adve	2. Daylight	Day	1. Dry	Dry	1. Main-Lir	1. Straight	1. Concret	1. No Defe	3. Two-Wa	1. Not at In	6. Traffic L	1. Yes - Wc	2. No			3. No	20. Motor V	1. On Roac	No	No	Belted	No	Yes	No	No	No	No	No	No	No	No		NOT_RD	Urban Inte	No	No	Yes	No	5. Hampto	114	114. City o	4-Minor Art	4-Two-Way	Urban	NonVDOT	5	3. City or T	Hampton F	HAMP	R-VA SR00134WB	11.12	1068454	129.49	-76.3604	37.03407
242005360	2024	5/21/2024 5:00	1216	12:16	O	PDO	0	0	0	0	0	0	0	2	2. Angle	ANG	No	1. No Adve	2. Daylight	Day	1. Dry	Dry	1. Main-Lir	1. Straight	2. Blacktop	1. No Defe	1. Two-Wa	1. Not at In	1. No Traffi	6. No Traffi	2. No			3. No	20. Motor V	1. On Roac	No	No	Belted	No	No	No	No	No	No	No	No	No	No		NOT_RD	Not Interse	No	No	Yes	No	5. Hampto	114	114. City o	7-Local (J,6	3-Two-Way	Urban	NonVDOT	5	3. City or T	Hampton F	HAMP	S-VA114NP TOPPING LN	0.23			-76.4318	37.04505
193515145	2019	7/25/2019 5:00	1604	16:04	O	PDO	0	0	0	0	0	0	0	2	4. Sideswipe - Same Direction	SSS	No	1. No Adve	2. Daylight	Day	1. Dry	Dry	8. Non-Inte	1. Straight	2. Blacktop	1. No Defe	1. Two-Wa	1. Not at In	1. No Traffi	6. No Traffi	2. No			3. No	20. Motor V	1. On Roac	No	No	Belted	No	No	No	No	No	No	No	No	No	No		NOT_RD	Urban Inte	No	Yes	Yes	No	5. Hampto	114	114. City o	4-Minor Art	4-Two-Way	Urban	NonVDOT	5	3. City or T	Hampton F	HAMP	R-VA SR00134WB	11.12	1068454	85.19	-76.3603	37.03401
213215109	2021	11/11/2021 5:00	1736	17:36	C	C	0	0	0	2	2	0	0	2	1. Rear End	RE	No	1. No Adve	4. Darknes	Night	1. Dry	Dry	1. Main-Lir	1. Straight	2. Blacktop	1. No Defe	3. Two-Wa	1. Not at In	6. Traffic L	1. Yes - Wc	2. No			3. No	20. Motor V	1. On Roac	No	No	Belted	No	No	No	No	No	No	No	No	No	No		NOT_RD	Urban Inte	No	No	Yes	Yes	5. Hampto	114	114. City o	4-Minor Art	4-Two-Way	Urban	NonVDOT	5	3. City or T	Hampton F	HAMP	R-VA SR00134WB	11.12	1068454	121.66	-76.3604	37.03406
220605112	2022	2/24/2022 5:00	1638	16:38	C	C	0	0	0	2	2	0	0	2	1. Rear End	RE	No	5. Rain	3. Dusk	Day	2. Wet	Wet	10. Interse	1. Straight	2. Blacktop	7. Slick Pa	2. Two-Wa	4. Four Ap	6. Traffic L	1. Yes - Wc	2. No			3. No	20. Motor V	1. On Roac	No	No	Belted	No	No	No	No	No	No	No	No	No	No		NOT_RD	Urban Inte	No	Yes	Yes	No	5. Hampto	114	114. City o	4-Minor Art	4-Two-Way	Urban	NonVDOT	5	3. City or T	Hampton F	HAMP	R-VA SR00134WB	11.12	1068454	72.94	-76.3602	37.03399
183095183	2018	11/3/2018 5:00	1605	16:05	O	PDO	0	0	0	0	0	0	0	2	2. Angle	ANG	No	1. No Adve	2. Daylight	Day	1. Dry	Dry	10. Interse	1. Straight	2. Blacktop	1. No Defe	2. Two-Wa	4. Four Ap	3. Traffic S	1. Yes - Wc	2. No			3. No	20. Motor V	1. On Roac	No	No	Belted	No	No	No	No	No	No	No	No	No	No		NOT_RD	Urban Inte	No	No	Yes	No	5. Hampto	114	114. City o	4-Minor Art	3-Two-Way	Urban	NonVDOT	5	3. City or T	Hampton F	HAMP	R-VA SR00152EB	4.99	746436	72.48	-76.3821	37.04599
242005366	2024	6/2/2024 5:00	1909	19:09	A	A	0	1	0	0	1	0	0	1	16. Other	OTHR	No	1. No Adve	2. Daylight	Day	1. Dry	Dry	9. Within Ir	1. Straight	2. Blacktop	1. No Defe	1. Two-Wa	2. Two App	1. No Traffi	6. No Traffi	2. No			3. No	39. Fell/Ju	1. On Roac	No	No	Belted	No	No	No	No	No	No	No	Yes	No	No		NOT_RD	Urban Inte	No	No	Yes	No	5. Hampto	114	114. City o	3-Principal	3-Two-Way	Urban	NonVDOT	5	3. City or T	Hampton F	HAMP	R-VA US00258EB	67.1	1080051	5.04	-76.3242	37.02964
242005367	2024	6/3/2024 5:00	754	7:54	C	C	0	0	0	1	1	0	0	2	4. Sideswipe - Same Direction	SSS	No	1. No Adve	2. Daylight	Day	1. Dry	Dry	10. Interse	1. Straight	2. Blacktop	1. No Defe	3. Two-Wa	4. Four Ap	6. Traffic L	1. Yes - Wc	2. No			3. No	20. Motor V	1. On Roac	No	No	Belted	No	No	No	No	No	Yes	No	No	No	No		NOT_RD	Urban Inte	No	No	Yes	No	5. Hampto	114	114. City o	3-Principal	4-Two-Way	Urban	NonVDOT	5	3. City or T	Hampton F	HAMP	R-VA US00258EB	63.64	253023	87.61	-76.3773	37.04391
242005368	2024	6/3/2024 5:00	704	7:04	O	PDO	0	0	0	0	0	0	0	3	1. Rear End	RE	No	5. Rain	2. Daylight	Day	2. Wet	Wet	9. Within Ir	1. Straight	2. Blacktop	1. No Defe	1. Two-Wa	3. Three Ap	4. Stop Sig	1. Yes - Wc	2. No			3. No	20. Motor V	1. On Roac	No	No	Belted	No	No	No	No	No	No	No	No	No	No		NOT_RD	Urban Inte	No	No	Yes	No	5. Hampto	114	114. City o	3-Principal	3-Two-Way	Urban	NonVDOT	5	3. City or T	Hampton F	HAMP	R-VA US00258EB	67.12	1080051	50.54	-76.3242	37.0295
243025408	2024	8/28/2024 5:00	1539	15:39	O	PDO	0	0	0	0	0	0	0	2	4. Sideswipe - Same Direction	SSS	No	1. No Adve	2. Daylight	Day	1. Dry	Dry	1. Main-Lir	1. Straight	2. Blacktop	1. No Defe	2. Two-Wa	1. Not at In	6. Traffic L	1. Yes - Wc	2. No			2. Yes - Wi	20. Motor V	1. On Roac	No	No	Belted	No	No	No	No	No	No	No	No	No	No		NOT_RD	Urban Inte	Yes	No	Yes	No	5. Hampto	114	114. City o	4-Minor Art	4-Two-Way	Urban	NonVDOT	5	3. City or T	Hampton F	HAMP	R-VA SR00169NB	6.8	1064166	102.36	-76.3406	37.04778
191205140	2019	4/17/2019 5:00	2051	20:51	B	B	0	0	1	1	2	0	0	2	1. Rear End	RE	No	1. No Adve	4. Darknes	Night	1. Dry	Dry	10. Interse	1. Straight	2. Blacktop	1. No Defe	2. Two-Wa	3. Three Ap	6. Traffic L	1. Yes - Wc	2. No			3. No	20. Motor V	1. On Roac	No	No	Belted	No	No	No	No	No	No	No	No	No	No		NOT_RD	Urban Inte	Yes	No	Yes	Yes	5. Hampto	114	114. City o	4-Minor Art	4-Two-Way	Urban	NonVDOT	5	3. City or T	Hampton F	HAMP	R-VA SR00134WB	11.13	1068454	57.34	-76.36	37.03394
242005371	2024	6/3/2024 5:00	1654	16:54	C	C	0	0	0	2	2	0	0	2	2. Angle	ANG	No	1. No Adve	2. Daylight	Day	1. Dry	Dry	10. Interse	1. Straight	2. Blacktop	1. No Defe	1. Two-Wa	4. Four Ap	8. Yield Sig	1. Yes - Wc	2. No			3. No	20. Motor V	1. On Roac	No	No	Belted	No	No	No	No	No	No	No	No	No	Yes	5	NOT_RD	Urban Inte	No	Yes	Yes	No	5. Hampto	114	114. City o	7-Local (J,6	3-Two-Way	Urban	NonVDOT	5	3. City or T	Hampton F	HAMP	S-VA114PR PAUL JACK DR	0.08			-76.3957	37.05691
183125181	2018	11/7/2018 5:00	1936	19:36	C	C	0	0	0	1	1	0	0	2	2. Angle	ANG	No	1. No Adve	4. Darknes	Night	1. Dry	Dry	9. Within Ir	1. Straight	2. Blacktop	1. No Defe	1. Two-Wa	4. Four Ap	4. Stop Sig	1. Yes - Wc	2. No			3. No	20. Motor V	1. On Roac	No	No	Belted	No	No	No	No	No	No	No	No	No	No		NOT_RD	Urban Inte	Yes	No	Yes	Yes	5. Hampto	114	114. City o	5-Major Cc	4-Two-Way	Urban	NonVDOT	5	3. City or T	Hampton F	HAMP	R-VA SR00143SB	6.24	1071807	43.79	-76.3894	37.00043
242005373	2024	6/3/2024 5:00	1435	14:35	O	PDO	0	0	0	0	0	0	0	2	1. Rear End	RE	No	1. No Adve	2. Daylight	Day	1. Dry	Dry	1. Main-Lir	1. Straight	2. Blacktop	1. No Defe	3. Two-Wa	1. Not at In	6. Traffic L	1. Yes - Wc	2. No			3. No	20. Motor V	1. On Roac	No	No	Belted	No	No	Yes	No	No	No	No	No	No	No		NOT_RD	VDOT Inter	No	No	Yes	No	5. Hampto	114	114. City o	3-Principal	4-Two-Way	Urban	NonVDOT	5	3. City or T	Hampton F	HAMP	R-VA US00258WB	62.44	50659	28.61	-76.3987	37.03958
242005375	2024	6/4/2024 5:00	137	1:37	C	C	0	0	0	1	1	0	0	2	1. Rear End	RE	No	1. No Adve	4. Darknes	Night	1. Dry	Dry	8. Non-Inte	1. Straight	2. Blacktop	1. No Defe	3. Two-Wa	1. Not at In	6. Traffic L	1. Yes - Wc	2. No			3. No	6. Parked V	2. Shoulde	No	No	Belted	No	Yes	No	No	No	No	No	No	No	No		RD UNKN	Not Interse	No	No	Yes	Yes	5. Hampto	114	114. City o	6-Minor Cc	3-Two-Way	Urban	NonVDOT	5	3. City or T	Hampton F	HAMP	S-VA114NP BEACH RD	0.85			-76.2996	37.07311
242005376	2024	6/4/2024 5:00	817	8:17	O	PDO	0	0	0	0	0	0	0	2	2. Angle	ANG	No	1. No Adve	2. Daylight	Day	1. Dry	Dry	10. Interse	1. Straight	2. Blacktop	1. No Defe	2. Two-Wa	2. Two App	6. Traffic L	1. Yes - Wc	2. No			3. No	20. Motor V	1. On Roac	No	No	Belted	No	No	No	No	No	No	No	No	No	No		NOT_RD	Urban Inte	No	No	Yes	No	5. Hampto	114	114. City o	3-Principal	4-Two-Way	Urban	NonVDOT	5	3. City or T	Hampton F	HAMP	R-VA US00258WB	61.79	253135	179.8	-76.4096	37.03688
231325209	2023	5/4/2023 5:00	1202	12:02	O	PDO	0	0	0	0	0	0	0	2	2. Angle	ANG	No	1. No Adve	2. Daylight	Day	1. Dry	Dry	10. Interse	1. Straight	2. Blacktop	1. No Defe	3. Two-Wa	4. Four Ap	6. Traffic L	1. Yes - Wc	2. No			3. No	20. Motor V	1. On Roac	No	No	Belted	No	No	No	No	No	Yes	No	No	No	No		NOT_RD	VDOT Inter	Yes	No	Yes	No	5. Hampto	114	114. City o	4-Minor Art	4-Two-Way	Urban	NonVDOT	5	3. City or T	Hampton F	HAMP	R-VA US00060EB	274.42	253003	15.96	-76.3315	37.02417
242005378	2024	6/3/2024 5:00	1722	17:22	O	PDO	0	0	0	0	0	0	0	2	2. Angle	ANG	No	1. No Adve	2. Daylight	Day	1. Dry	Dry	1. Main-Lir	1. Straight	2. Blacktop	1. No Defe	1. Two-Wa	3. Three Ap	6. Traffic L	1. Yes - Wc	2. No			3. No	20. Motor V	1. On Roac	No	No	Belted	No	No	No	No	No	No	No	No	No	No		NOT_RD	Not Interse	No	Yes	Yes	No	5. Hampto	114	114. City o	4-Minor Art	3-Two-Way	Urban	NonVDOT	5	3. City or T	Hampton F	HAMP	S-VA114NP COMMANDER SHEPARD BLVD	3.58	253123	285.88	-76.3939	37.09356
242005379	2024	6/4/2024 5:00	1459	14:59	O	PDO	0	0	0	0	0	0	0	2	1. Rear End	RE	No	1. No Adve	2. Daylight	Day	1. Dry	Dry	10. Interse	1. Straight	2. Blacktop	1. No Defe	3. Two-Wa	3. Three Ap	3. Traffic S	1. Yes - Wc	2. No			3. No	20. Motor V	1. On Roac	No	No	Belted	No	No	No	No	No	No	No	No	No	No		NOT_RD	VDOT Inter	No	Yes	Yes	No	5. Hampto	114	114. City o	3-Principal	4-Two-Way	Urban	NonVDOT	5	3. City or T	Hampton F	HAMP	S-VA114PR HAMPTON ROADS CENTER PKWY	2.15	1279456	83.27	-76.4094	37.05992
183475137	2018	12/13/2018 5:00	58	00:58	C	C	0	0	0	1	1	0	0	2	2. Angle	ANG	No	1. No Adve	4. Darknes	Night	1. Dry	Dry	9. Within Ir	1. Straight	2. Blacktop	1. No Defe	2. Two-Wa	4. Four Ap	4. Stop Sig	1. Yes - Wc	2. No			3. No	20. Motor V	1. On Roac	No	No	Belted	No	No	No	No	No	No	No	No	No	No		NOT_RD	Urban Inte	No	No	Yes	Yes	5. Hampto	114	114. City o	5-Major Cc	4-Two-Way	Urban	NonVDOT	5	3. City or T	Hampton F	HAMP	R-VA SR00143SB	6.24	1071807	43.79	-76.3894	37.00043
242005381	2024	6/4/2024 5:00	1024	10:24	O	PDO	0	0	0	0	0	0	0	2	2. Angle	ANG	No	1. No Adve	2. Daylight	Day	1. Dry	Dry	10. Interse	1. Straight	2. Blacktop	1. No Defe	2. Two-Wa	3. Three Ap	3. Traffic S	1. Yes - Wc	2. No			3. No	20. Motor V	1. On Roac	No	No	Belted	No	No	No	No	No	No	No	No	No	No		NOT_RD	Urban Inte	Yes	No	Yes	No	5. Hampto	114	114. City o	4-Minor Art	4-Two-Way	Urban	NonVDOT	5	3. City or T	Hampton F	HAMP	R-VA SR00172NB	0.6	253125	24.27	-76.385	37.07996
242005382	2024	6/4/2024 5:00	1222	12:22	C	C	0	0	0	2	2	0	0	2	1. Rear End	RE	No	1. No Adve	2. Daylight	Day	1. Dry	Dry	10. Interse	1. Straight	2. Blacktop	1. No Defe	3. Two-Wa	4. Four Ap	3. Traffic S	1. Yes - Wc	2. No			3. No	20. Motor V	1. On Roac	No	No	Belted	No	No	No	No	No	No	No	No	No	No		NOT_RD	Urban Inte	No	No	Yes	No	5. Hampto	114	114. City o	4-Minor Art	4-Two-Way	Urban	NonVDOT	5	3. City or T	Hampton F	HAMP	R-VA SR00278SB	0.43	746578	95.69	-76.3476	37.04975
222375604	2022	6/28/2022 5:00	921	9:21	C	C	0	0	0	1	1	0	0	1	16. Other	OTHR	No	1. No Adve	2. Daylight	Day	1. Dry	Dry	1. Main-Lir	1. Straight	1. Concret	1. No Defe	3. Two-Wa	2. Two App	3. Traffic S	1. Yes - Wc	2. No			1. Yes	7. Tunnel, I	1. On Roac	No	No	Belted	No	Yes	No	No	No	No	Yes	No	No	No		NOT_RD	Urban Inte	Yes	No	Yes	No	5. Hampto	114	114. City o	4-Minor Art	4-Two-Way	Urban	NonVDOT	5	3. City or T	Hampton F	HAMP	R-VA SR00134WB	11.13	1068454	57.34	-76.36	37.03394
240645212	2024	3/1/2024 5:00	731	7:31	C	C	0	0	0	1	1	0	0	2	4. Sideswipe - Same Direction	SSS	No	1. No Adve	2. Daylight	Day	1. Dry	Dry	1. Main-Lir	1. Straight	2. Blacktop	1. No Defe	1. Two-Wa	1. Not at In	6. Traffic L	1. Yes - Wc	2. No			1. Yes	20. Motor V	1. On Roac	No	No	Belted	No	No	No	No	No	Yes	No	No	No	No		NOT_RD	Urban Inte	No	No	Yes	No	5. Hampto	114	114. City o	4-Minor Art	4-Two-Way	Urban	NonVDOT	5	3. City or T	Hampton F	HAMP	R-VA SR00169NB	6.82	1064166	163.33	-76.3408	37.04769
242005385	2024	6/3/2024 5:00	1651	16:51	O	PDO	0	0	0	0	0	0	0	2	1. Rear End	RE	No	1. No Adve	2. Daylight	Day	1. Dry	Dry	1. Main-Lir	1. Straight	2. Blacktop	1. No Defe	3. Two-Wa	1. Not at In	6. Traffic L	1. Yes - Wc	2. No			3. No	20. Motor V	1. On Roac	No	No	Belted	No	No	No	No	No	No	No	No	No	No		NOT_RD	Not Interse	No	No	Yes	No	5. Hampto	114	114. City o	3-Principal	4-Two-Way	Urban	NonVDOT	5	3. City or T	Hampton F	HAMP	R-VA US00258WB	63.72	253023	290.9	-76.376	37.04411
242005387	2024	6/4/2024 5:00	1646	16:46	C	C	0	0	0	2	2	0	0	2	1. Rear End	RE	No	1. No Adve	2. Daylight	Day	1. Dry	Dry	1. Main-Lir	1. Straight	2. Blacktop	1. No Defe	3. Two-Wa	1. Not at In	6. Traffic L	1. Yes - Wc	2. No			3. No	20. Motor V	1. On Roac	No	No	Belted	No	No	No	No	No	No	No	No	No	No		NOT_RD	Urban Inte	No	Yes	Yes	No	5. Hampto	114	114. City o	3-Principal	4-Two-Way	Urban	NonVDOT	5	3. City or T	Hampton F	HAMP	R-VA US00258EB	62.23	253136	103.33	-76.4019	37.03873
220025129	2021	12/31/2021 5:00	1800	18:00	C	C	0	0	0	1	1	0	0	2	2. Angle	ANG	No	1. No Adve	2. Daylight	Day	1. Dry	Dry	10. Interse	1. Straight	2. Blacktop	1. No Defe	3. Two-Wa	4. Four Ap	3. Traffic S	2. Yes - Wc	2. No			3. No	20. Motor V	1. On Roac	No	No	Belted	No	No	No	No	No	No	No	No	No	No		NOT_RD	VDOT Inter	No	Yes	Yes	No	5. Hampto	114	114. City o	7-Local (J,6	3-Two-Way	Urban	NonVDOT	5	3. City or T	Hampton F	HAMP	S-VA114PR MARCELLA RD	1.23	1078763	5.35	-76.3976	37.04987
242005389	2024	6/2/2024 5:00	1742	17:42	C	C	0	0	0	1	1	0	0	1	16. Other	OTHR	No	1. No Adve	2. Daylight	Day	1. Dry	Dry	7. Other lo	1. Straight	2. Blacktop	1. No Defe	1. Two-Wa	1. Not at In	1. No Traffi	6. No Traffi	2. No			3. No	12. Buildin	7. In Parkin	No	No	Unbelted	No	No	No	No	No	No	No	No	No	No		RD UNKN	Not Interse	No	No	Yes	No	5. Hampto	114	114. City o	7-Local (J,6)		Urban	NonVDOT	5	3. City or T	Hampton F	HAMP	S-VA114PR HAMLET LN	0.02			-76.346	37.03857
182985116	2018	10/22/2018 5:00	700	7:00	C	C	0	0	0	1	1	0	0	2	3. Head On	HO	No	1. No Adve	1. Dawn	Day	1. Dry	Dry	1. Main-Lir	1. Straight	2. Blacktop	1. No Defe	2. Two-Wa	1. Not at In	6. Traffic L	1. Yes - Wc	2. No			3. No	20. Motor V	1. On Roac	No	No	Belted	No	No	No	No	No	No	No	No	No	No		NOT_RD	Urban Inte	No	No	Yes	No	5. Hampto	114	114. City o	4-Minor Art	4-Two-Way	Urban	NonVDOT	5	3. City or T	Hampton F	HAMP	R-VA SR00169NB	6.86	1064166	230.63	-76.341	37.04758
242005391	2024	6/6/2024 5:00	730	7:30	O	PDO	0	0	0	0	0	0	0	1	9. Fixed Object - Off Road	FOOR	No	1. No Adve	2. Daylight	Day	1. Dry	Dry	8. Non-Inte	1. Straight	2. Blacktop	1. No Defe	3. Two-Wa	1. Not at In	3. Traffic S	1. Yes - Wc	2. No			3. No	13. Curb	1. On Roac	No	No	Belted	No	Yes	No	No	No	No	No	No	No	No		RD UNKN	Not Interse	No	No	Yes	No	5. Hampto	114	114. City o	3-Principal	4-Two-Way	Urban	NonVDOT	5	3. City or T	Hampton F	HAMP	R-VA US00258WB	61.1	253133	389.76	-76.42	37.03166
231785084	2023	6/27/2023 5:00	119	1:19	O	PDO	0	0	0	0	0	0	0	2	4. Sideswipe - Same Direction	SSS	No	5. Rain	4. Darknes	Night	2. Wet	Wet	9. Within Ir	1. Straight	2. Blacktop	1. No Defe	3. Two-Wa	4. Four Ap	3. Traffic S	1. Yes - Wc	2. No			3. No	20. Motor V	1. On Roac	Yes	No	Belted	No	No	No	No	No	No	No	No	No	No		NOT_RD	VDOT Inter	No	No	Yes	Yes	5. Hampto	114	114. City o	3-Principal	4-Two-Way	Urban	NonVDOT	5	3. City or T	Hampton F	HAMP	R-VA US00060EB	274.42	253003	25.59	-76.3314	37.02409
242005393	2024	6/5/2024 5:00	2258	22:58	B	B	0	0	1	1	2	0	0	2	4. Sideswipe - Same Direction	SSS	No	1. No Adve	4. Darknes	Night	1. Dry	Dry	10. Interse	1. Straight	2. Blacktop	1. No Defe	2. Two-Wa	4. Four Ap	3. Traffic S	1. Yes - Wc	2. No			3. No	20. Motor V	1. On Roac	No	No	Belted	No	No	No	No	No	No	No	No	No	No		NOT_RD	Urban Inte	No	Yes	Yes	Yes	5. Hampto	114	114. City o	3-Principal	4-Two-Way	Urban	NonVDOT	5	3. City or T	Hampton F	HAMP	R-VA US00258EB	63.65	253023	61.82	-76.3772	37.04392
242005394	2024	6/5/2024 5:00	2348	23:48	A	A	0	1	0	0	1	0	0	1	9. Fixed Object - Off Road	FOOR	No	1. No Adve	4. Darknes	Night	1. Dry	Dry	11. Interse	1. Straight	2. Blacktop	1. No Defe	1. Two-Wa	2. Two App	1. No Traffi	6. No Traffi	2. No			1. Yes	3. Utility P	2. Shoulde	No	No	Unbelted	No	Yes	Yes	No	No	No	No	No	No	No		NOT_RD	Urban Inte	No	No	Yes	Yes	5. Hampto	114	114. City o	6-Minor Cc	3-Two-Way	Urban	NonVDOT	5	3. City or T	Hampton F	HAMP	S-VA114PR BEACH RD	0.73			-76.3002	37.07139
242005395	2024	6/7/2024 5:00	743	7:43	A	A	0	1	0	1	2	0	0	2	1. Rear End	RE	No	1. No Adve	2. Daylight	Day	1. Dry	Dry	1. Main-Lir	1. Straight	2. Blacktop	1. No Defe	3. Two-Wa	1. Not at In	3. Traffic S	1. Yes - Wc	2. No			3. No	20. Motor V	1. On Roac	No	No	Belted	No	No	No	No	No	No	No	No	No	No		NOT_RD	Urban Inte	No	No	Yes	No	5. Hampto	114	114. City o	3-Principal	4-Two-Way	Urban	NonVDOT	5	3. City or T	Hampton F	HAMP	R-VA US00258WB	62.29	253136	163.85	-76.4011	37.03907
242005396	2024	6/7/2024 5:00	1635	16:35	C	C	0	0	0	2	2	0	0	2	1. Rear End	RE	No	1. No Adve	2. Daylight	Day	1. Dry	Dry	1. Main-Lir	1. Straight	2. Blacktop	1. No Defe	3. Two-Wa	4. Four Ap	1. No Traffi	6. No Traffi	2. No			3. No	20. Motor V	1. On Roac	No	No	Belted	No	No	No	No	No	No	No	No	No	No		NOT_RD	Not Interse	No	No	Yes	No	5. Hampto	114	114. City o	3-Principal	4-Two-Way	Urban	NonVDOT	5	3. City or T	Hampton F	HAMP	R-VA US00258EB	64.89	253144	282.63	-76.3554	37.04361
193085111	2019	11/2/2019 5:00	2013	20:13	O	PDO	0	0	0	0	0	0	0	2	4. Sideswipe - Same Direction	SSS	No	1. No Adve	4. Darknes	Night	1. Dry	Dry	9. Within Ir	1. Straight	2. Blacktop	1. No Defe	2. Two-Wa	3. Three Ap	4. Stop Sig	1. Yes - Wc	2. No			3. No	20. Motor V	1. On Roac	No	No	Belted	No	Yes	No	No	No	No	No	No	No	Yes	10	NOT_RD	Urban Inte	No	No	Yes	Yes	5. Hampto	114	114. City o	4-Minor Art	3-Two-Way	Urban	NonVDOT	5	3. City or T	Hampton F	HAMP	S-VA114NP WOODLAND RD	1.98			-76.3217	37.04931
242005398	2024	6/8/2024 5:00	819	8:19	C	C	0	0	0	2	2	0	0	2	4. Sideswipe - Same Direction	SSS	No	1. No Adve	2. Daylight	Day	1. Dry	Dry	1. Main-Lir	1. Straight	1. Concret	1. No Defe	3. Two-Wa	3. Three Ap	6. Traffic L	1. Yes - Wc	2. No			3. No	20. Motor V	1. On Roac	No	No	Belted	No	No	No	No	No	No	No	No	No	No		NOT_RD	Not Interse	No	No	Yes	No	5. Hampto	114	114. City o	5-Major Cc	3-Two-Way	Urban	NonVDOT	5	3. City or T	Hampton F	HAMP	S-VA114NP COLISEUM DR	0.61	1079031	327.22	-76.3868	37.03885
242005399	2024	6/8/2024 5:00	1359	13:59	C	C	0	0	0	1	1	0	0	2	2. Angle	ANG	No	1. No Adve	2. Daylight	Day	1. Dry	Dry	8. Non-Inte	1. Straight	2. Blacktop	1. No Defe	1. Two-Wa	1. Not at In	6. Traffic L	1. Yes - Wc	2. No			3. No	20. Motor V	1. On Roac	No	No	Belted	No	No	No	No	No	No	No	No	No	No		NOT_RD	Not Interse	No	Yes	Yes	No	5. Hampto	114	114. City o	4-Minor Art	3-Two-Way	Urban	NonVDOT	5	3. City or T	Hampton F	HAMP	S-VA114NP COMMANDER SHEPARD BLVD	3.63			-76.3947	37.09349
242005400	2024	6/8/2024 5:00	1528	15:28	A	A	0	2	2	0	4	0	0	2	1. Rear End	RE	No	1. No Adve	2. Daylight	Day	1. Dry	Dry	1. Main-Lir	1. Straight	2. Blacktop	1. No Defe	3. Two-Wa	1. Not at In	1. No Traffi	1. Yes - Wc	2. No			3. No	20. Motor V	1. On Roac	No	No	Belted	No	No	No	No	No	No	No	No	No	No		NOT_RD	Not Interse	No	Yes	Yes	No	5. Hampto	114	114. City o	3-Principal	4-Two-Way	Urban	NonVDOT	5	3. City or T	Hampton F	HAMP	R-VA US00258WB	64.58			-76.3607	37.04383
222375307	2022	8/12/2022 5:00	1647	16:47	C	C	0	0	0	1	1	0	0	2	8. Non-Collision	NC	No	1. No Adve	2. Daylight	Day	1. Dry	Dry	1. Main-Lir	1. Straight	2. Blacktop	1. No Defe	3. Two-Wa	1. Not at In	1. No Traffi	6. No Traffi	2. No			1. Yes	13. Curb	1. On Roac	No	No	Belted	No	No	No	No	No	Yes	No	No	No	No		RD UNKN	Not Interse	No	Yes	Yes	No	5. Hampto	114	114. City o	4-Minor Art	4-Two-Way	Urban	NonVDOT	5	3. City or T	Hampton F	HAMP	R-VA SR00169SB	6.87	1064166	326.18	-76.3412	37.0474
211115100	2021	4/15/2021 5:00	1814	18:14	A	A	0	1	0	0	1	0	0	1	9. Fixed Object - Off Road	FOOR	No	1. No Adve	2. Daylight	Day	1. Dry	Dry	1. Main-Lir	1. Straight	2. Blacktop	1. No Defe	2. Two-Wa	1. Not at In	6. Traffic L	1. Yes - Wc	2. No			3. No	3. Utility P	1. On Roac	No	No	Belted	No	Yes	No	No	No	No	No	No	No	No		RD UNKN	Not Interse	Yes	No	Yes	No	5. Hampto	114	114. City o	4-Minor Art	3-Two-Way	Urban	NonVDOT	5	3. City or T	Hampton F	HAMP	R-VA SR00415EB	2.36	1079185	393.8	-76.3694	37.02595
231375101	2023	5/15/2023 5:00	1530	15:30	C	C	0	0	0	1	1	0	0	2	2. Angle	ANG	No	1. No Adve	2. Daylight	Day	1. Dry	Dry	10. Interse	1. Straight	2. Blacktop	1. No Defe	2. Two-Wa	2. Two App	6. Traffic L	2. Yes - Wc	2. No			1. Yes	20. Motor V	1. On Roac	No	No	Belted	No	No	No	No	No	No	No	No	No	No		NOT_RD	Urban Inte	Yes	Yes	Yes	No	5. Hampto	114	114. City o	4-Minor Art	4-Two-Way	Urban	NonVDOT	5	3. City or T	Hampton F	HAMP	R-VA SR00169SB	6.87	1064166	309.2	-76.3412	37.04743
242005404	2024	6/9/2024 5:00	1412	14:12	C	C	0	0	0	1	1	0	0	2	2. Angle	ANG	No	1. No Adve	2. Daylight	Day	1. Dry	Dry	1. Main-Lir	1. Straight	2. Blacktop	1. No Defe	1. Two-Wa	1. Not at In	1. No Traffi	6. No Traffi	2. No			3. No	20. Motor V	1. On Roac	No	No	Belted	No	No	No	No	No	Yes	No	No	No	No		NOT_RD	Not Interse	No	No	Yes	No	5. Hampto	114	114. City o	4-Minor Art	3-Two-Way	Urban	NonVDOT	5	3. City or T	Hampton F	HAMP	R-VA US00258WB	67.74	253100	263.03	-76.3189	37.02178
242005405	2024	6/9/2024 5:00	1530	15:30	O	PDO	0	0	0	0	0	0	0	1	9. Fixed Object - Off Road	FOOR	No	1. No Adve	2. Daylight	Day	1. Dry	Dry	8. Non-Inte	1. Straight	2. Blacktop	1. No Defe	1. Two-Wa	1. Not at In	6. Traffic L	1. Yes - Wc	2. No			3. No	4. Fence O	4. Roadsid	No	No	Belted	No	Yes	No	No	No	No	No	No	No	No		NOT_RD	Not Interse	Yes	No	Yes	No	5. Hampto	114	114. City o	5-Major Cc	3-Two-Way	Urban	NonVDOT	5	3. City or T	Hampton F	HAMP	S-VA114PR BUTLER FARM RD	0.22			-76.39	37.0641
242005407	2024	6/9/2024 5:00	2220	22:20	C	C	0	0	0	1	1	0	0	2	4. Sideswipe - Same Direction	SSS	No	5. Rain	4. Darknes	Night	2. Wet	Wet	8. Non-Inte	1. Straight	2. Blacktop	1. No Defe	1. Two-Wa	1. Not at In	1. No Traffi	6. No Traffi	2. No			3. No	6. Parked V	1. On Roac	No	No	Belted	No	No	No	No	No	No	No	No	No	No		NOT_RD	Urban Inte	No	No	Yes	Yes	5. Hampto	114	114. City o	7-Local (J,6	3-Two-Way	Urban	NonVDOT	5	3. City or T	Hampton F	HAMP	S-VA114PR MAPLEWOOD ST	0.18	1068771	138	-76.3579	37.02864
242005408	2024	6/7/2024 5:00	1509	15:09	C	C	0	0	0	7	7	0	0	2	3. Head On	HO	No	1. No Adve	2. Daylight	Day	1. Dry	Dry	9. Within Ir	1. Straight	2. Blacktop	1. No Defe	2. Two-Wa	4. Four Ap	4. Stop Sig	1. Yes - Wc	2. No			3. No	20. Motor V	1. On Roac	No	No	Belted	No	No	No	No	No	No	Yes	No	No	Yes	1	NOT_RD	Urban Inte	No	No	Yes	No	5. Hampto	114	114. City o	7-Local (J,6)		Urban	NonVDOT	5	3. City or T	Hampton F	HAMP	S-VA114PR OLD POINT AVE	0.42	253153	5.31	-76.3248	37.03117
242005409	2024	6/7/2024 5:00	1736	17:36	C	C	0	0	0	3	3	0	0	2	4. Sideswipe - Same Direction	SSS	No	1. No Adve	2. Daylight	Day	1. Dry	Dry	1. Main-Lir	1. Straight	2. Blacktop	1. No Defe	1. Two-Wa	1. Not at In	1. No Traffi	6. No Traffi	2. No			3. No	20. Motor V	1. On Roac	No	No	Belted	No	No	No	No	No	No	No	No	No	No		NOT_RD	Not Interse	No	No	Yes	No	5. Hampto	114	114. City o	7-Local (J,6	3-Two-Way	Urban	NonVDOT	5	3. City or T	Hampton F	HAMP	S-VA114PR ADAMS CIR	0.26			-76.317	37.03936
242005410	2024	6/8/2024 5:00	1233	12:33	C	C	0	0	0	1	1	0	0	2	2. Angle	ANG	No	1. No Adve	2. Daylight	Day	1. Dry	Dry	1. Main-Lir	1. Straight	2. Blacktop	1. No Defe	3. Two-Wa	1. Not at In	6. Traffic L	1. Yes - Wc	2. No			3. No	20. Motor V	1. On Roac	No	No	Belted	No	No	No	No	No	No	No	No	No	No		NOT_RD	Not Interse	Yes	Yes	Yes	No	5. Hampto	114	114. City o	3-Principal	4-Two-Way	Urban	NonVDOT	5	3. City or T	Hampton F	HAMP	R-VA US00258WB	62.39	50659	290.87	-76.3996	37.03939
242005412	2024	6/8/2024 5:00	1523	15:23	A	A	0	1	0	2	3	0	0	3	2. Angle	ANG	No	1. No Adve	2. Daylight	Day	1. Dry	Dry	1. Main-Lir	1. Straight	2. Blacktop	1. No Defe	1. Two-Wa	2. Two App	1. No Traffi	6. No Traffi	2. No			3. No	20. Motor V	1. On Roac	No	No	Belted	No	No	No	No	No	No	No	No	No	No		NOT_RD	Urban Inte	No	Yes	Yes	No	5. Hampto	114	114. City o	3-Principal	3-Two-Way	Urban	NonVDOT	5	3. City or T	Hampton F	HAMP	R-VA US00258WB	66.99	253153	4.93	-76.3247	37.03116
242005413	2024	6/8/2024 5:00	1728	17:28	C	C	0	0	0	2	2	0	0	2	15. Backed Into	BI	No	1. No Adve	2. Daylight	Day	1. Dry	Dry	1. Main-Lir	1. Straight	2. Blacktop	1. No Defe	2. Two-Wa	1. Not at In	3. Traffic S	1. Yes - Wc	2. No			3. No	20. Motor V	1. On Roac	No	No	Belted	No	No	No	No	No	No	No	No	No	No		NOT_RD	Urban Inte	No	No	Yes	No	5. Hampto	114	114. City o	4-Minor Art	3-Two-Way	Urban	NonVDOT	5	3. City or T	Hampton F	HAMP	R-VA SR00351EB	4.68	253088	95.55	-76.3633	37.02713
242005414	2024	6/8/2024 5:00	1731	17:31	C	C	0	0	0	2	2	0	0	2	2. Angle	ANG	No	1. No Adve	2. Daylight	Day	1. Dry	Dry	1. Main-Lir	1. Straight	2. Blacktop	1. No Defe	1. Two-Wa	2. Two App	1. No Traffi	6. No Traffi	2. No			3. No	20. Motor V	1. On Roac	No	No	Belted	No	No	No	No	No	No	No	No	No	No		NOT_RD	Urban Inte	Yes	No	Yes	No	5. Hampto	114	114. City o	3-Principal	4-Two-Way	Urban	NonVDOT	5	3. City or T	Hampton F	HAMP	R-VA US00258WB	67.69	1062430	10.53	-76.3195	37.02228
242005415	2024	6/9/2024 5:00	1246	12:46	B	B	0	0	3	1	4	0	0	2	2. Angle	ANG	No	1. No Adve	2. Daylight	Day	1. Dry	Dry	1. Main-Lir	1. Straight	1. Concret	1. No Defe	2. Two-Wa	4. Four Ap	4. Stop Sig	1. Yes - Wc	2. No			3. No	20. Motor V	1. On Roac	No	No	Belted	No	No	No	No	No	No	No	No	No	No		NOT_RD	VDOT Inter	No	No	Yes	No	5. Hampto	114	114. City o	7-Local (J,6	3-Two-Way	Urban	NonVDOT	5	3. City or T	Hampton F	HAMP	S-VA114PR GREENBRIAR AVE	0.86	1071498	0	-76.3945	37.00322
242005416	2024	6/7/2024 5:00	1725	17:25	C	C	0	0	0	2	2	0	0	2	3. Head On	HO	No	1. No Adve	2. Daylight	Day	1. Dry	Dry	9. Within Ir	1. Straight	2. Blacktop	1. No Defe	2. Two-Wa	4. Four Ap	4. Stop Sig	1. Yes - Wc	2. No			3. No	20. Motor V	1. On Roac	No	No	Belted	No	No	No	No	No	No	No	No	No	Yes	1	NOT_RD	Urban Inte	No	No	Yes	No	5. Hampto	114	114. City o	7-Local (J,6	3-Two-Way	Urban	NonVDOT	5	3. City or T	Hampton F	HAMP	S-VA114PR LIBBEY ST	0.49	1062430	10.3	-76.3195	37.02232
220905185	2022	3/27/2022 5:00	1832	18:32	O	PDO	0	0	0	0	0	0	0	2	2. Angle	ANG	No	1. No Adve	2. Daylight	Day	1. Dry	Dry	10. Interse	1. Straight	2. Blacktop	1. No Defe	1. Two-Wa	4. Four Ap	3. Traffic S	1. Yes - Wc	2. No			3. No	20. Motor V	1. On Roac	No	No	Belted	No	No	No	No	No	No	No	No	No	No		NOT_RD	Urban Inte	Yes	No	Yes	No	5. Hampto	114	114. City o	5-Major Cc	3-Two-Way	Urban	NonVDOT	5	3. City or T	Hampton F	HAMP	S-VA114NP SHELL RD	2.95	253086	14.57	-76.3631	37.01925
170305082	2017	1/27/2017 5:00	1248	12:48	C	C	0	0	0	1	1	0	0	2	1. Rear End	RE	No	1. No Adve	2. Daylight	Day	1. Dry	Dry	1. Main-Lir	1. Straight	2. Blacktop	1. No Defe	1. Two-Wa	4. Four Ap	4. Stop Sig	1. Yes - Wc	2. No			3. No	20. Motor V	1. On Roac	No	No	Belted	No	Yes	No	No	No	No	No	No	No	No		NOT_RD	Urban Inte	Yes	No	Yes	No	5. Hampto	114	114. City o	4-Minor Art	3-Two-Way	Urban	NonVDOT	5	3. City or T	Hampton F	HAMP	S-VA114NP ABERDEEN RD	2.84	253135	128.6	-76.4092	37.03735
242005419	2024	6/5/2024 5:00	2006	20:06	C	C	0	0	0	1	1	0	0	3	4. Sideswipe - Same Direction	SSS	No	1. No Adve	4. Darknes	Night	1. Dry	Dry	9. Within Ir	1. Straight	2. Blacktop	1. No Defe	3. Two-Wa	4. Four Ap	3. Traffic S	1. Yes - Wc	2. No			3. No	20. Motor V	1. On Roac	No	No	Belted	No	No	No	No	No	Yes	No	No	No	No		NOT_RD	Urban Inte	No	No	Yes	Yes	5. Hampto	114	114. City o	5-Major Cc	3-Two-Way	Urban	NonVDOT	5	3. City or T	Hampton F	HAMP	S-VA114NP COLISEUM DR	1.2	253076	179.42	-76.3909	37.0472
250245022	2025	1/21/2025 5:00	654	6:54	O	PDO	0	0	0	0	0	0	0	2	4. Sideswipe - Same Direction	SSS	No	1. No Adve	2. Daylight	Day	1. Dry	Dry	11. Interse	1. Straight	2. Blacktop	1. No Defe	3. Two-Wa	4. Four Ap	6. Traffic L	1. Yes - Wc	2. No			3. No	20. Motor V	1. On Roac	No	No	Belted	No	No	No	No	No	No	No	No	No	No		NOT_RD	Urban Inte	No	No	Yes	No	5. Hampto	114	114. City o	4-Minor Art	4-Two-Way	Urban	NonVDOT	5	3. City or T	Hampton F	HAMP	S-VA114PR ARMISTEAD AVE N	4.36	731400	272.5	-76.3821	37.07308
242005422	2024	6/10/2024 5:00	1239	12:39	C	C	0	0	0	2	2	0	0	2	4. Sideswipe - Same Direction	SSS	No	1. No Adve	2. Daylight	Day	1. Dry	Dry	1. Main-Lir	1. Straight	2. Blacktop	1. No Defe	4. One-Wa	1. Not at In	6. Traffic L	1. Yes - Wc	2. No			3. No	20. Motor V	1. On Roac	No	No	Belted	No	No	No	No	No	No	No	No	No	No		NOT_RD	Urban Inte	No	No	Yes	No	5. Hampto	114	114. City o	3-Principal	4-Two-Way	Urban	NonVDOT	5	3. City or T	Hampton F	HAMP	S-VA114PR HAMPTON ROADS CENTER PKWY	3.5	716612	139.17	-76.386	37.05934
223425126	2022	12/7/2022 5:00	1214	12:14	O	PDO	0	0	0	0	0	0	0	2	16. Other	OTHR	No	5. Rain	2. Daylight	Day	2. Wet	Wet	9. Within Ir	1. Straight	2. Blacktop	1. No Defe	3. Two-Wa	4. Four Ap	3. Traffic S	1. Yes - Wc	2. No			3. No	20. Motor V	1. On Roac	No	No	Belted	No	No	No	No	No	No	No	No	No	Yes	5	NOT_RD	Urban Inte	No	No	Yes	No	5. Hampto	114	114. City o	5-Major Cc	4-Two-Way	Urban	NonVDOT	5	3. City or T	Hampton F	HAMP	S-VA114NP ANDREWS BLVD	1.35	1090907	38.95	-76.3087	37.04761
232445047	2023	8/30/2023 5:00	1230	12:30	A	A	0	1	0	1	2	0	0	2	2. Angle	ANG	No	1. No Adve	2. Daylight	Day	1. Dry	Dry	10. Interse	1. Straight	2. Blacktop	1. No Defe	2. Two-Wa	4. Four Ap	3. Traffic S	1. Yes - Wc	2. No			3. No	20. Motor V	1. On Roac	No	No	Belted	No	No	No	No	No	No	No	No	No	Yes	5	NOT_RD	VDOT Inter	No	No	Yes	No	5. Hampto	114	114. City o	3-Principal	4-Two-Way	Urban	NonVDOT	5	3. City or T	Hampton F	HAMP	R-VA US00060EB	274.42	253003	25.59	-76.3314	37.02409
242005426	2024	6/4/2024 5:00	1620	16:20	O	PDO	0	0	0	0	0	0	0	2	2. Angle	ANG	No	1. No Adve	2. Daylight	Day	1. Dry	Dry	1. Main-Lir	1. Straight	2. Blacktop	1. No Defe	1. Two-Wa	2. Two App	6. Traffic L	1. Yes - Wc	2. No			3. No	20. Motor V	1. On Roac	No	No	Belted	No	No	No	No	No	No	No	No	No	No		NOT_RD	Urban Inte	No	No	Yes	No	5. Hampto	114	114. City o	3-Principal	3-Two-Way	Urban	NonVDOT	5	3. City or T	Hampton F	HAMP	R-VA US00258EB	67.05	1080052	10.08	-76.3245	37.03037
233245165	2023	11/15/2023 5:00	1050	10:50	A	A	0	1	0	1	2	0	0	2	2. Angle	ANG	No	1. No Adve	2. Daylight	Day	1. Dry	Dry	10. Interse	1. Straight	2. Blacktop	6. Restrict	2. Two-Wa	3. Three Ap	4. Stop Sig	1. Yes - Wc	1. Yes	2. Transitic	2. Lane Sh	3. No	20. Motor V	1. On Roac	No	No	Belted	No	No	No	No	No	No	No	No	No	No		NOT_RD	Urban Inte	No	No	Yes	No	5. Hampto	114	114. City o	4-Minor Art	4-Two-Way	Urban	NonVDOT	5	3. City or T	Hampton F	HAMP	R-VA SR00134WB	11.13	1068454	56.57	-76.36	37.03394
192475130	2019	8/29/2019 5:00	1725	17:25	C	C	0	0	0	1	1	0	0	2	1. Rear End	RE	No	1. No Adve	2. Daylight	Day	1. Dry	Dry	11. Interse	1. Straight	1. Concret	1. No Defe	2. Two-Wa	3. Three Ap	3. Traffic S	1. Yes - Wc	2. No			3. No	20. Motor V	1. On Roac	No	No	Belted	No	Yes	No	No	No	No	No	No	No	No		NOT_RD	Urban Inte	Yes	No	Yes	No	5. Hampto	114	114. City o	4-Minor Art	4-Two-Way	Urban	NonVDOT	5	3. City or T	Hampton F	HAMP	R-VA SR00169SB	6.9	253120	73.82	-76.3418	37.04683
181345147	2018	5/13/2018 5:00	1409	14:09	O	PDO	0	0	0	0	0	0	0	2	1. Rear End	RE	No	1. No Adve	2. Daylight	Day	1. Dry	Dry	1. Main-Lir	1. Straight	2. Blacktop	1. No Defe	3. Two-Wa	1. Not at In	1. No Traffi	6. No Traffi	2. No			3. No	20. Motor V	1. On Roac	No	No	Belted	No	No	No	No	No	No	No	No	No	No		NOT_RD	Not Interse	Yes	No	Yes	No	5. Hampto	114	114. City o	4-Minor Art	4-Two-Way	Urban	NonVDOT	5	3. City or T	Hampton F	HAMP	S-VA114PR BIG BETHEL RD	4.65			-76.4256	37.07867
232505019	2023	8/27/2023 5:00	2148	21:48	C	C	0	0	0	1	1	0	0	2	16. Other	OTHR	No	1. No Adve	4. Darknes	Night	1. Dry	Dry	9. Within Ir	1. Straight	2. Blacktop	1. No Defe	1. Two-Wa	4. Four Ap	3. Traffic S	1. Yes - Wc	2. No			3. No	20. Motor V	1. On Roac	No	No	Belted	No	No	No	No	No	No	No	No	No	No		NOT_RD	VDOT Inter	No	No	Yes	Yes	5. Hampto	114	114. City o	3-Principal	4-Two-Way	Urban	NonVDOT	5	3. City or T	Hampton F	HAMP	R-VA US00060EB	274.42	253003	25.59	-76.3314	37.02409
242005432	2024	6/9/2024 5:00	1724	17:24	O	PDO	0	0	0	0	0	0	0	2	15. Backed Into	BI	No	1. No Adve	2. Daylight	Day	1. Dry	Dry	10. Interse	1. Straight	1. Concret	1. No Defe	1. Two-Wa	4. Four Ap	4. Stop Sig	1. Yes - Wc	2. No			3. No	20. Motor V	1. On Roac	No	No	Belted	No	No	No	No	No	No	No	No	No	No		NOT_RD	Urban Inte	No	No	Yes	No	5. Hampto	114	114. City o	7-Local (J,6	3-Two-Way	Urban	NonVDOT	5	3. City or T	Hampton F	HAMP	S-VA114PR MARSHALL ST	0.2			-76.3411	37.03384
232585021	2023	9/9/2023 5:00	2152	21:52	O	PDO	0	0	0	0	0	0	0	2	2. Angle	ANG	No	1. No Adve	4. Darknes	Night	1. Dry	Dry	9. Within Ir	1. Straight	2. Blacktop	1. No Defe	3. Two-Wa	4. Four Ap	3. Traffic S	1. Yes - Wc	2. No			3. No	20. Motor V	1. On Roac	No	No	Belted	No	No	No	No	No	No	No	No	No	No		NOT_RD	VDOT Inter	No	Yes	Yes	Yes	5. Hampto	114	114. City o	3-Principal	4-Two-Way	Urban	NonVDOT	5	3. City or T	Hampton F	HAMP	R-VA US00060EB	274.42	253003	10.24	-76.3314	37.02412
242005434	2024	6/6/2024 5:00	630	6:30	A	A	0	1	0	0	1	0	0	1	8. Non-Collision	NC	No	1. No Adve	2. Daylight	Day	1. Dry	Dry	1. Main-Lir	1. Straight	2. Blacktop	1. No Defe	2. Two-Wa	4. Four Ap	1. No Traffi	6. No Traffi	2. No			3. No	13. Curb	1. On Roac	No	No	Belted	No	No	No	No	No	No	No	Yes	No	Yes	5	NOT_RD	Urban Inte	No	No	Yes	No	5. Hampto	114	114. City o	3-Principal	4-Two-Way	Urban	NonVDOT	5	3. City or T	Hampton F	HAMP	R-VA US00258EB	61.24	1073835	40.59	-76.4178	37.03264
173205147	2017	11/15/2017 5:00	1328	13:28	C	C	0	0	0	1	1	0	0	2	15. Backed Into	BI	No	1. No Adve	2. Daylight	Day	1. Dry	Dry	9. Within Ir	1. Straight	2. Blacktop	1. No Defe	2. Two-Wa	4. Four Ap	3. Traffic S	1. Yes - Wc	2. No			3. No	20. Motor V	1. On Roac	No	No	Belted	No	No	No	No	No	No	No	No	No	No		NOT_RD	Urban Inte	No	No	Yes	No	5. Hampto	114	114. City o	4-Minor Art	3-Two-Way	Urban	NonVDOT	5	3. City or T	Hampton F	HAMP	S-VA114NP ABERDEEN RD	2.84	253135	123.04	-76.4092	37.03733
243035110	2024	10/20/2024 5:00	844	8:44	C	C	0	0	0	2	2	0	0	2	2. Angle	ANG	No	1. No Adve	2. Daylight	Day	1. Dry	Dry	9. Within Ir	1. Straight	2. Blacktop	1. No Defe	1. Two-Wa	3. Three Ap	1. No Traffi	6. No Traffi	2. No			3. No	20. Motor V	1. On Roac	No	No	Belted	No	No	No	No	No	No	No	No	No	No		NOT_RD	Urban Inte	No	No	Yes	No	5. Hampto	114	114. City o	5-Major Cc	3-Two-Way	Urban	NonVDOT	5	3. City or T	Hampton F	HAMP	S-VA114NP ORCUTT AVE	1.04	1075956	5.46	-76.441	37.03569
242005683	2024	5/17/2024 5:00	1629	16:29	C	C	0	0	0	2	2	0	0	2	4. Sideswipe - Same Direction	SSS	No	1. No Adve	2. Daylight	Day	1. Dry	Dry	9. Within Ir	1. Straight	2. Blacktop	1. No Defe	2. Two-Wa	4. Four Ap	6. Traffic L	1. Yes - Wc	2. No			3. No	20. Motor V	1. On Roac	No	No	Belted	No	No	No	No	No	No	No	No	No	No		NOT_RD	Urban Inte	No	No	Yes	No	5. Hampto	114	114. City o	4-Minor Art	4-Two-Way	Urban	NonVDOT	5	3. City or T	Hampton F	HAMP	R-VA SR00134WB	11.13	1068454	56.32	-76.3601	37.03395
243035336	2024	10/23/2024 5:00	838	8:38	C	C	0	0	0	1	1	0	0	1	9. Fixed Object - Off Road	FOOR	No	1. No Adve	2. Daylight	Day	1. Dry	Dry	9. Within Ir	1. Straight	2. Blacktop	1. No Defe	1. Two-Wa	2. Two App	1. No Traffi	6. No Traffi	2. No			3. No	3. Utility P	1. On Roac	No	No	Belted	No	No	No	No	No	No	No	No	No	No		NOT_RD	Urban Inte	Yes	No	Yes	No	5. Hampto	114	114. City o	4-Minor Art	4-Two-Way	Urban	NonVDOT	5	3. City or T	Hampton F	HAMP	R-VA SR00134WB	11.13	1068454	57.41	-76.3601	37.03396
242005439	2024	6/17/2024 5:00	1754	17:54	O	PDO	0	0	0	0	0	0	0	2	1. Rear End	RE	No	1. No Adve	2. Daylight	Day	1. Dry	Dry	8. Non-Inte	1. Straight	2. Blacktop	1. No Defe	2. Two-Wa	1. Not at In	6. Traffic L	1. Yes - Wc	2. No			3. No	20. Motor V	1. On Roac	No	No	Belted	No	No	No	No	No	No	No	No	No	No		NOT_RD	Urban Inte	No	No	Yes	No	5. Hampto	114	114. City o	4-Minor Art	3-Two-Way	Urban	NonVDOT	5	3. City or T	Hampton F	HAMP	R-VA US00258EB	68	1061782	181.39	-76.3156	37.01907
232825160	2023	9/30/2023 5:00	2259	22:59	C	C	0	0	0	2	2	0	0	2	2. Angle	ANG	No	1. No Adve	4. Darknes	Night	1. Dry	Dry	10. Interse	1. Straight	2. Blacktop	1. No Defe	2. Two-Wa	4. Four Ap	3. Traffic S	1. Yes - Wc	2. No			3. No	20. Motor V	1. On Roac	No	No	Belted	No	No	No	No	No	No	No	No	No	No		NOT_RD	VDOT Inter	No	Yes	Yes	Yes	5. Hampto	114	114. City o	3-Principal	4-Two-Way	Urban	NonVDOT	5	3. City or T	Hampton F	HAMP	R-VA US00060WB	274.42	253003	46.33	-76.3313	37.0242
192775097	2019	9/28/2019 5:00	1448	14:48	C	C	0	0	0	2	2	0	0	2	2. Angle	ANG	No	1. No Adve	2. Daylight	Day	1. Dry	Dry	9. Within Ir	1. Straight	2. Blacktop	1. No Defe	3. Two-Wa	4. Four Ap	4. Stop Sig	1. Yes - Wc	2. No			3. No	20. Motor V	1. On Roac	No	No	Belted	No	No	No	No	No	No	No	No	No	No		NOT_RD	Urban Inte	No	No	Yes	No	5. Hampto	114	114. City o	5-Major Cc	4-Two-Way	Urban	NonVDOT	5	3. City or T	Hampton F	HAMP	R-VA SR00143NB	6.24	1071807	0	-76.3894	37.00054
242005442	2024	6/18/2024 5:00	1319	13:19	C	C	0	0	0	1	1	0	0	2	12. Ped	PED	No	1. No Adve	2. Daylight	Day	1. Dry	Dry	1. Main-Lir	1. Straight	2. Blacktop	1. No Defe	1. Two-Wa	1. Not at In	1. No Traffi	6. No Traffi	2. No			3. No	20. Motor V	1. On Roac	No	No	Belted	No	No	No	No	No	Yes	No	No	No	No		NOT_RD	Not Interse	No	No	Yes	No	5. Hampto	114	114. City o	5-Major Cc	3-Two-Way	Urban	NonVDOT	5	3. City or T	Hampton F	HAMP	S-VA114PR E LITTLE BACK RIVER RD	1.53			-76.3302	37.06836
242005443	2024	6/20/2024 5:00	716	7:16	O	PDO	0	0	0	0	0	0	0	2	4. Sideswipe - Same Direction	SSS	No	1. No Adve	2. Daylight	Day	1. Dry	Dry	1. Main-Lir	1. Straight	2. Blacktop	1. No Defe	1. Two-Wa	1. Not at In	1. No Traffi	6. No Traffi	2. No			3. No	6. Parked V	9. Outside	No	No	Belted	No	No	No	No	No	No	No	No	No	No		NOT_RD	Not Interse	No	No	Yes	No	5. Hampto	114	114. City o	7-Local (J,6	3-Two-Way	Urban	NonVDOT	5	3. City or T	Hampton F	HAMP	S-VA114PR ROGERS AVE	0.14			-76.2921	37.05019
242005444	2024	6/20/2024 5:00	1000	10:00	O	PDO	0	0	0	0	0	0	0	2	1. Rear End	RE	No	1. No Adve	2. Daylight	Day	1. Dry	Dry	1. Main-Lir	1. Straight	2. Blacktop	1. No Defe	1. Two-Wa	1. Not at In	6. Traffic L	1. Yes - Wc	2. No			3. No	20. Motor V	1. On Roac	No	No	Belted	No	Yes	No	No	No	No	No	No	No	No		NOT_RD	Urban Inte	No	Yes	Yes	No	5. Hampto	114	114. City o	4-Minor Art	3-Two-Way	Urban	NonVDOT	5	3. City or T	Hampton F	HAMP	R-VA US00258EB	67.75	253100	205.16	-76.3187	37.02167
242005445	2024	6/20/2024 5:00	947	9:47	C	C	0	0	0	1	1	0	0	2	2. Angle	ANG	No	1. No Adve	2. Daylight	Day	1. Dry	Dry	10. Interse	1. Straight	2. Blacktop	1. No Defe	1. Two-Wa	4. Four Ap	4. Stop Sig	1. Yes - Wc	2. No			3. No	20. Motor V	1. On Roac	No	No	Belted	No	No	No	No	No	No	No	No	No	No		NOT_RD	Urban Inte	No	No	Yes	No	5. Hampto	114	114. City o	7-Local (J,6	3-Two-Way	Urban	NonVDOT	5	3. City or T	Hampton F	HAMP	S-VA114PR GREENWOOD DR	0.24			-76.411	37.0337
200915156	2020	3/9/2020 5:00	1815	18:15	B	B	0	0	1	0	1	0	1	1	12. Ped	PED	Pedestrian	1. No Adve	2. Daylight	Day	1. Dry	Dry	1. Main-Lir	3. Grade - S	2. Blacktop	1. No Defe	2. Two-Wa	1. Not at In	3. Traffic S	1. Yes - Wc	2. No			3. No	19. Ped	1. On Roac	No	No	Belted	No	No	No	No	No	No	No	No	Yes	Yes	10	NOT_RD	Urban Inte	No	No	Yes	No	5. Hampto	114	114. City o	4-Minor Art	3-Two-Way	Urban	NonVDOT	5	3. City or T	Hampton F	HAMP	R-VA SR00152WB	4.99	746436	72.48	-76.3821	37.04599
242005449	2024	5/21/2024 5:00	2341	23:41	C	C	0	0	0	1	1	0	0	2	5. Sideswipe - Opposite Direction	SSO	No	1. No Adve	4. Darknes	Night	1. Dry	Dry	8. Non-Inte	1. Straight	2. Blacktop	1. No Defe	1. Two-Wa	1. Not at In	1. No Traffi	6. No Traffi	2. No			3. No	6. Parked V	1. On Roac	No	No	Belted	No	No	No	No	No	Yes	No	No	No	No		RD UNKN	Not Interse	No	No	Yes	Yes	5. Hampto	114	114. City o	7-Local (J,6	3-Two-Way	Urban	NonVDOT	5	3. City or T	Hampton F	HAMP	S-VA114NP CHAMBERLIN AVE W	0.06			-76.3163	37.02514
242005450	2024	5/22/2024 5:00	807	8:07	C	C	0	0	0	2	2	0	0	2	1. Rear End	RE	No	1. No Adve	2. Daylight	Day	1. Dry	Dry	10. Interse	1. Straight	2. Blacktop	1. No Defe	3. Two-Wa	4. Four Ap	3. Traffic S	1. Yes - Wc	2. No			3. No	20. Motor V	1. On Roac	No	No	Belted	No	No	No	No	No	No	No	No	No	No		NOT_RD	Urban Inte	No	Yes	Yes	No	5. Hampto	114	114. City o	3-Principal	4-Two-Way	Urban	NonVDOT	5	3. City or T	Hampton F	HAMP	R-VA US00258EB	60.06	253130	96.44	-76.4357	37.02365
250585086	2025	2/26/2025 5:00	717	7:17	C	C	0	0	0	2	2	0	0	2	2. Angle	ANG	No	1. No Adve	2. Daylight	Day	1. Dry	Dry	1. Main-Lir	1. Straight	2. Blacktop	1. No Defe	2. Two-Wa	1. Not at In	3. Traffic S	1. Yes - Wc	2. No			3. No	20. Motor V	1. On Roac	No	No	Belted	No	No	No	No	No	No	No	No	No	No		NOT_RD	Not Interse	No	No	Yes	No	5. Hampto	114	114. City o	4-Minor Art	4-Two-Way	Urban	NonVDOT	5	3. City or T	Hampton F	HAMP	S-VA114PR ARMISTEAD AVE N	4.36	731400	298.13	-76.3821	37.07301
242005452	2024	5/22/2024 5:00	1509	15:09	O	PDO	0	0	0	0	0	0	0	2	1. Rear End	RE	No	1. No Adve	2. Daylight	Day	1. Dry	Dry	1. Main-Lir	1. Straight	2. Blacktop	1. No Defe	3. Two-Wa	2. Two App	6. Traffic L	1. Yes - Wc	2. No			3. No	20. Motor V	1. On Roac	No	No	Belted	No	No	No	No	No	No	No	No	No	Yes	5	NOT_RD	Not Interse	No	No	Yes	No	5. Hampto	114	114. City o	3-Principal	4-Two-Way	Urban	NonVDOT	5	3. City or T	Hampton F	HAMP	R-VA US00258EB	61.6			-76.4125	37.0353
242005453	2024	5/23/2024 5:00	1501	15:01	C	C	0	0	0	2	2	0	0	2	1. Rear End	RE	No	1. No Adve	2. Daylight	Day	1. Dry	Dry	9. Within Ir	1. Straight	2. Blacktop	1. No Defe	1. Two-Wa	4. Four Ap	6. Traffic L	1. Yes - Wc	2. No			3. No	20. Motor V	1. On Roac	No	No	Unbelted	No	No	No	No	No	No	Yes	No	No	No		NOT_RD	Urban Inte	No	No	Yes	No	5. Hampto	114	114. City o	3-Principal	3-Two-Way	Urban	NonVDOT	5	3. City or T	Hampton F	HAMP	R-VA US00258EB	67.06	1080052	30.26	-76.3244	37.03031
242005456	2024	5/23/2024 5:00	1723	17:23	C	C	0	0	0	1	1	0	0	1	9. Fixed Object - Off Road	FOOR	No	1. No Adve	2. Daylight	Day	1. Dry	Dry	9. Within Ir	1. Straight	3. Brick or	1. No Defe	1. Two-Wa	4. Four Ap	3. Traffic S	1. Yes - Wc	2. No			3. No	3. Utility P	8. Off Roac	No	No	Belted	No	No	No	No	No	No	Yes	No	No	No		NOT_RD	Urban Inte	No	No	Yes	No	5. Hampto	114	114. City o	4-Minor Art	3-Two-Way	Urban	NonVDOT	5	3. City or T	Hampton F	HAMP	R-VA US00258EB	67.78	253100	31.61	-76.3183	37.02132
242005457	2024	5/23/2024 5:00	1406	14:06	A	A	0	1	0	1	2	0	0	2	2. Angle	ANG	No	1. No Adve	2. Daylight	Day	1. Dry	Dry	1. Main-Lir	1. Straight	2. Blacktop	1. No Defe	1. Two-Wa	4. Four Ap	4. Stop Sig	1. Yes - Wc	2. No			3. No	20. Motor V	1. On Roac	No	No	Belted	No	No	No	No	No	No	No	No	No	No		NOT_RD	VDOT Inter	No	No	Yes	No	5. Hampto	114	114. City o	5-Major Cc	3-Two-Way	Urban	NonVDOT	5	3. City or T	Hampton F	HAMP	S-VA114PR OLD BUCKROE RD	0.44	253514	11.46	-76.3179	37.02642
201315021	2020	5/9/2020 5:00	1720	17:20	C	C	0	0	0	1	1	0	0	2	2. Angle	ANG	No	1. No Adve	2. Daylight	Day	1. Dry	Dry	9. Within Ir	1. Straight	2. Blacktop	1. No Defe	2. Two-Wa	3. Three Ap	6. Traffic L	1. Yes - Wc	2. No			3. No	20. Motor V	1. On Roac	No	No	Belted	No	No	No	No	No	Yes	No	No	No	No		NOT_RD	Urban Inte	No	No	Yes	No	5. Hampto	114	114. City o	4-Minor Art	4-Two-Way	Urban	NonVDOT	5	3. City or T	Hampton F	HAMP	R-VA SR00169SB	6.9	253120	60.78	-76.3418	37.04679
242005459	2024	5/22/2024 5:00	1712	17:12	C	C	0	0	0	3	3	0	0	2	1. Rear End	RE	No	1. No Adve	2. Daylight	Day	1. Dry	Dry	11. Interse	1. Straight	2. Blacktop	1. No Defe	2. Two-Wa	4. Four Ap	3. Traffic S	1. Yes - Wc	2. No			3. No	20. Motor V	1. On Roac	No	No	Belted	No	Yes	No	No	No	No	No	No	No	No		NOT_RD	Urban Inte	Yes	No	Yes	No	5. Hampto	114	114. City o	3-Principal	4-Two-Way	Urban	NonVDOT	5	3. City or T	Hampton F	HAMP	S-VA114PR HAMPTON ROADS CENTER PKWY	3.07	1077824	276.24	-76.3937	37.05994
212515133	2021	9/7/2021 5:00	714	7:14	C	C	0	0	0	1	1	0	0	2	4. Sideswipe - Same Direction	SSS	No	1. No Adve	2. Daylight	Day	1. Dry	Dry	1. Main-Lir	1. Straight	2. Blacktop	1. No Defe	2. Two-Wa	1. Not at In	6. Traffic L	1. Yes - Wc	2. No			3. No	20. Motor V	1. On Roac	No	No	Belted	No	No	No	No	No	No	No	No	No	No		NOT_RD	Not Interse	Yes	No	Yes	No	5. Hampto	114	114. City o	4-Minor Art	4-Two-Way	Urban	NonVDOT	5	3. City or T	Hampton F	HAMP	S-VA114NP BIG BETHEL RD	4.66			-76.4257	37.07866
170125110	2017	1/6/2017 5:00	1924	19:24	C	C	0	0	0	1	1	0	0	2	2. Angle	ANG	No	5. Rain	4. Darknes	Night	2. Wet	Wet	9. Within Ir	1. Straight	2. Blacktop	7. Slick Pa	2. Two-Wa	3. Three Ap	6. Traffic L	1. Yes - Wc	2. No			3. No	20. Motor V	1. On Roac	No	No	Belted	No	No	No	No	No	No	No	No	No	No		NOT_RD	Urban Inte	No	Yes	Yes	Yes	5. Hampto	114	114. City o	4-Minor Art	3-Two-Way	Urban	NonVDOT	5	3. City or T	Hampton F	HAMP	S-VA114PR WOODLAND RD	2.05			-76.3213	37.05018
242005462	2024	5/24/2024 5:00	1647	16:47	A	A	0	1	0	0	1	0	0	2	2. Angle	ANG	No	1. No Adve	2. Daylight	Day	1. Dry	Dry	10. Interse	1. Straight	2. Blacktop	1. No Defe	2. Two-Wa	4. Four Ap	6. Traffic L	1. Yes - Wc	2. No			3. No	20. Motor V	1. On Roac	No	No	Belted	No	No	No	No	No	No	No	No	No	No		NOT_RD	Urban Inte	Yes	No	Yes	No	5. Hampto	114	114. City o	3-Principal	4-Two-Way	Urban	NonVDOT	5	3. City or T	Hampton F	HAMP	S-VA114NP HAMPTON ROADS CENTER PKWY	3.53	716612	58.37	-76.3855	37.05952
242005463	2024	5/21/2024 5:00	1701	17:01	O	PDO	0	0	0	0	0	0	0	2	4. Sideswipe - Same Direction	SSS	No	1. No Adve	2. Daylight	Day	1. Dry	Dry	9. Within Ir	1. Straight	2. Blacktop	1. No Defe	3. Two-Wa	4. Four Ap	6. Traffic L	1. Yes - Wc	2. No			3. No	20. Motor V	1. On Roac	No	No	Belted	No	No	No	No	No	No	No	No	No	No		NOT_RD	Urban Inte	Yes	No	Yes	No	5. Hampto	114	114. City o	3-Principal	4-Two-Way	Urban	NonVDOT	5	3. City or T	Hampton F	HAMP	R-VA US00258WB	61.04	253133	99.53	-76.4209	37.03122
242005465	2024	5/24/2024 5:00	2127	21:27	C	C	0	0	0	2	2	0	0	2	4. Sideswipe - Same Direction	SSS	No	1. No Adve	4. Darknes	Night	1. Dry	Dry	10. Interse	1. Straight	2. Blacktop	1. No Defe	3. Two-Wa	4. Four Ap	3. Traffic S	1. Yes - Wc	2. No			3. No	20. Motor V	1. On Roac	No	No	Belted	No	No	No	No	No	No	No	No	No	No		NOT_RD	Urban Inte	Yes	No	Yes	Yes	5. Hampto	114	114. City o	3-Principal	4-Two-Way	Urban	NonVDOT	5	3. City or T	Hampton F	HAMP	R-VA US00258WB	61.81	253135	51.12	-76.4092	37.03709
211145067	2021	4/23/2021 5:00	140	1:40	C	C	0	0	0	2	2	0	0	1	9. Fixed Object - Off Road	FOOR	No	1. No Adve	4. Darknes	Night	1. Dry	Dry	10. Interse	1. Straight	1. Concret	1. No Defe	3. Two-Wa	3. Three Ap	1. No Traffi	6. No Traffi	2. No			3. No	13. Curb	8. Off Roac	No	No	Belted	No	Yes	No	No	No	No	No	No	No	No		NOT_RD	Urban Inte	No	No	Yes	Yes	5. Hampto	114	114. City o	4-Minor Art	4-Two-Way	Urban	NonVDOT	5	3. City or T	Hampton F	HAMP	S-VA114NP BIG BETHEL RD	4.69			-76.4256	37.07912
242005467	2024	5/22/2024 5:00	214	2:14	O	PDO	0	0	0	0	0	0	0	2	2. Angle	ANG	No	1. No Adve	4. Darknes	Night	1. Dry	Dry	1. Main-Lir	1. Straight	2. Blacktop	1. No Defe	1. Two-Wa	1. Not at In	1. No Traffi	6. No Traffi	2. No			3. No	20. Motor V	1. On Roac	No	No	Belted	No	No	No	No	No	No	No	No	No	Yes	10	RD_UNKN	Not Interse	No	No	Yes	Yes	5. Hampto	114	114. City o	7-Local (J,6	3-Two-Way	Urban	NonVDOT	5	3. City or T	Hampton F	HAMP	S-VA114PR BRIARWOOD DR	0.06			-76.4151	37.01527
193575173	2019	12/20/2019 5:00	1129	11:29	C	C	0	0	0	3	3	0	0	2	2. Angle	ANG	No	1. No Adve	2. Daylight	Day	1. Dry	Dry	1. Main-Lir	1. Straight	2. Blacktop	1. No Defe	1. Two-Wa	4. Four Ap	4. Stop Sig	1. Yes - Wc	2. No			3. No	20. Motor V	1. On Roac	No	No	Belted	No	No	No	No	No	No	No	No	No	No		NOT_RD	Urban Inte	Yes	No	Yes	No	5. Hampto	114	114. City o	5-Major Cc	4-Two-Way	Urban	NonVDOT	5	3. City or T	Hampton F	HAMP	R-VA SR00143NB	6.24	1071807	16.58	-76.3895	37.0005
223555076	2022	12/6/2022 5:00	1909	19:09	A	A	0	1	0	0	1	0	0	2	2. Angle	ANG	No	1. No Adve	4. Darknes	Night	1. Dry	Dry	10. Interse	1. Straight	2. Blacktop	1. No Defe	2. Two-Wa	4. Four Ap	3. Traffic S	1. Yes - Wc	2. No			3. No	20. Motor V	1. On Roac	No	No	Belted	No	No	No	No	No	No	No	No	No	No		NOT_RD	Urban Inte	No	No	Yes	Yes	5. Hampto	114	114. City o	5-Major Cc	3-Two-Way	Urban	NonVDOT	5	3. City or T	Hampton F	HAMP	S-VA114NP ANDREWS BLVD	1.35	1090907	40.98	-76.3088	37.04759
193475128	2019	12/12/2019 5:00	1346	13:46	C	C	0	0	0	2	2	0	0	2	1. Rear End	RE	No	1. No Adve	2. Daylight	Day	1. Dry	Dry	10. Interse	1. Straight	2. Blacktop	1. No Defe	2. Two-Wa	4. Four Ap	3. Traffic S	1. Yes - Wc	2. No			3. No	20. Motor V	1. On Roac	No	No	Belted	No	No	No	No	No	No	No	No	No	No		NOT_RD	Urban Inte	Yes	No	Yes	No	5. Hampto	114	114. City o	4-Minor Art	4-Two-Way	Urban	NonVDOT	5	3. City or T	Hampton F	HAMP	S-VA114PR BRIARFIELD RD	1.84	253181	41.92	-76.3891	37.02571
172975115	2017	10/23/2017 5:00	1724	17:24	C	C	0	0	0	2	2	0	0	2	1. Rear End	RE	No	1. No Adve	2. Daylight	Day	1. Dry	Dry	10. Interse	1. Straight	2. Blacktop	1. No Defe	1. Two-Wa	4. Four Ap	3. Traffic S	1. Yes - Wc	2. No			3. No	20. Motor V	1. On Roac	No	No	Belted	No	No	No	No	No	No	No	No	No	No		NOT_RD	Urban Inte	No	Yes	Yes	No	5. Hampto	114	114. City o	7-Local (J,6)		Urban	NonVDOT	5	3. City or T	Hampton F	HAMP	S-VA114PR NEWMARKET DR	0.16	253129	104.84	-76.4396	37.022
242005474	2024	5/25/2024 5:00	1618	16:18	O	PDO	0	0	0	0	0	0	0	2	2. Angle	ANG	No	1. No Adve	2. Daylight	Day	1. Dry	Dry	10. Interse	1. Straight	2. Blacktop	1. No Defe	2. Two-Wa	4. Four Ap	3. Traffic S	1. Yes - Wc	2. No			3. No	13. Curb	1. On Roac	No	No	Belted	No	No	No	No	No	No	No	No	No	No		NOT_RD	Urban Inte	No	No	Yes	No	5. Hampto	114	114. City o	4-Minor Art	3-Two-Way	Urban	NonVDOT	5	3. City or T	Hampton F	HAMP	R-VA SR00351EB	6.82	253152	81.8	-76.3258	37.03319
242005475	2024	5/22/2024 5:00	1434	14:34	C	C	0	0	0	2	2	0	0	2	4. Sideswipe - Same Direction	SSS	No	1. No Adve	2. Daylight	Day	1. Dry	Dry	10. Interse	1. Straight	2. Blacktop	1. No Defe	2. Two-Wa	4. Four Ap	3. Traffic S	1. Yes - Wc	2. No			3. No	20. Motor V	1. On Roac	No	No	Belted	No	No	No	No	No	No	No	No	No	No		NOT_RD	Urban Inte	Yes	Yes	Yes	No	5. Hampto	114	114. City o	3-Principal	4-Two-Way	Urban	NonVDOT	5	3. City or T	Hampton F	HAMP	R-VA US00258WB	63.15	1091131	90.49	-76.3859	37.04231
242005476	2024	5/23/2024 5:00	1407	14:07	C	C	0	0	0	2	2	0	0	5	2. Angle	ANG	No	1. No Adve	2. Daylight	Day	1. Dry	Dry	9. Within Ir	1. Straight	2. Blacktop	1. No Defe	1. Two-Wa	4. Four Ap	4. Stop Sig	1. Yes - Wc	2. No			3. No	20. Motor V	1. On Roac	No	No	Belted	No	No	No	No	No	No	No	No	No	No		NOT_RD	Urban Inte	No	No	Yes	No	5. Hampto	114	114. City o	4-Minor Art	3-Two-Way	Urban	NonVDOT	5	3. City or T	Hampton F	HAMP	R-VA SR00351EB	7.73	1061476	15.8	-76.3114	37.03858
221105212	2022	1/24/2022 5:00	814	8:14	C	C	0	0	0	1	1	0	0	2	1. Rear End	RE	No	1. No Adve	2. Daylight	Day	2. Wet	Wet	9. Within Ir	1. Straight	2. Blacktop	1. No Defe	1. Two-Wa	3. Three Ap	3. Traffic S	1. Yes - Wc	2. No			3. No	20. Motor V	1. On Roac	No	No	Belted	No	Yes	No	No	No	Yes	No	No	No	No		NOT_RD	Urban Inte	No	No	Yes	No	5. Hampto	114	114. City o	4-Minor Art	4-Two-Way	Urban	NonVDOT	5	3. City or T	Hampton F	HAMP	R-VA SR00169SB	6.9	253120	73.82	-76.3418	37.04683
242005478	2024	5/24/2024 5:00	1613	16:13	C	C	0	0	0	3	3	0	0	3	1. Rear End	RE	No	1. No Adve	2. Daylight	Day	1. Dry	Dry	1. Main-Lir	1. Straight	3. Brick or	1. No Defe	3. Two-Wa	1. Not at In	6. Traffic L	1. Yes - Wc	2. No			3. No	20. Motor V	1. On Roac	No	No	Belted	No	No	No	No	No	No	No	No	No	No		NOT_RD	Not Interse	No	Yes	Yes	No	5. Hampto	114	114. City o	3-Principal	4-Two-Way	Urban	NonVDOT	5	3. City or T	Hampton F	HAMP	R-VA US00258WB	60	1075965	306.97	-76.4367	37.02332
173525167	2017	12/16/2017 5:00	1037	10:37	O	PDO	0	0	0	0	0	0	0	1	10. Deer	DEER	No	1. No Adve	2. Daylight	Day	1. Dry	Dry	8. Non-Inte	1. Straight	2. Blacktop	1. No Defe	1. Two-Wa	1. Not at In	6. Traffic L	1. Yes - Wc	2. No			3. No	23. Animal	1. On Roac	No	Yes	Belted	No	No	No	No	No	No	No	No	No	No		NOT_RD	Not Interse	No	No	Yes	No	5. Hampto	114	114. City o	4-Minor Art	3-Two-Way	Urban	NonVDOT	5	3. City or T	Hampton F	HAMP	R-VA SR00415WB	2.37	1079185	444.34	-76.3692	37.02599
242005482	2024	5/24/2024 5:00	1255	12:55	O	PDO	0	0	0	0	0	0	0	2	1. Rear End	RE	No	1. No Adve	2. Daylight	Day	1. Dry	Dry	1. Main-Lir	1. Straight	2. Blacktop	1. No Defe	3. Two-Wa	4. Four Ap	3. Traffic S	1. Yes - Wc	2. No			3. No	20. Motor V	1. On Roac	No	No	Belted	No	No	No	No	No	No	No	No	No	No		NOT_RD	Not Interse	No	No	Yes	No	5. Hampto	114	114. City o	5-Major Cc	3-Two-Way	Urban	NonVDOT	5	3. City or T	Hampton F	HAMP	S-VA114PR THOMAS NELSON DR	0.01			-76.4273	37.06913
242005483	2024	5/25/2024 5:00	10	00:10	O	PDO	0	0	0	0	0	0	0	2	2. Angle	ANG	No	1. No Adve	4. Darknes	Night	1. Dry	Dry	8. Non-Inte	1. Straight	2. Blacktop	1. No Defe	1. Two-Wa	1. Not at In	1. No Traffi	6. No Traffi	2. No			3. No	6. Parked V	4. Roadsid	No	No	Belted	No	No	No	No	No	Yes	No	No	No	No		RD UNKN	Not Interse	No	No	Yes	Yes	5. Hampto	114	114. City o	7-Local (J,6	3-Two-Way	Urban	NonVDOT	5	3. City or T	Hampton F	HAMP	S-VA114NP QUEEN ST W	0.3			-76.3551	37.02593
242005484	2024	5/26/2024 5:00	815	8:15	C	C	0	0	0	5	5	0	0	2	1. Rear End	RE	No	1. No Adve	2. Daylight	Day	1. Dry	Dry	1. Main-Lir	1. Straight	2. Blacktop	1. No Defe	3. Two-Wa	1. Not at In	6. Traffic L	1. Yes - Wc	2. No			3. No	20. Motor V	1. On Roac	No	No	Belted	No	No	No	No	No	No	Yes	No	No	No		NOT_RD	Not Interse	No	No	Yes	No	5. Hampto	114	114. City o	3-Principal	4-Two-Way	Urban	NonVDOT	5	3. City or T	Hampton F	HAMP	R-VA US00258WB	62.19	253136	333.02	-76.4027	37.03874
201335123	2020	5/2/2020 5:00	2045	20:45	K	K	1	2	0	0	2	0	0	3	2. Angle	ANG	No	1. No Adve	4. Darknes	Night	1. Dry	Dry	9. Within Ir	1. Straight	2. Blacktop	1. No Defe	2. Two-Wa	4. Four Ap	4. Stop Sig	1. Yes - Wc	2. No			3. No	20. Motor V	1. On Roac	Yes	No	Unbelted	No	No	No	No	No	No	No	No	No	Yes	51	NOT_RD	Urban Inte	No	No	Yes	Yes	5. Hampto	114	114. City o	5-Major Cc	3-Two-Way	Urban	NonVDOT	5	3. City or T	Hampton F	HAMP	R-VA SR00143SB	6.24	1071807	50.14	-76.3893	37.00046
242005486	2024	5/26/2024 5:00	1433	14:33	C	C	0	0	0	2	2	0	0	2	3. Head On	HO	No	1. No Adve	2. Daylight	Day	1. Dry	Dry	9. Within Ir	1. Straight	2. Blacktop	1. No Defe	3. Two-Wa	3. Three Ap	3. Traffic S	1. Yes - Wc	2. No			3. No	20. Motor V	1. On Roac	No	No	Belted	No	No	No	No	No	No	No	No	No	No		NOT_RD	VDOT Inter	No	No	Yes	No	5. Hampto	114	114. City o	3-Principal	4-Two-Way	Urban	NonVDOT	5	3. City or T	Hampton F	HAMP	S-VA114PR HAMPTON ROADS CENTER PKWY	2.16	1279456	10.09	-76.4091	37.05995
242005487	2024	5/27/2024 5:00	222	2:22	C	C	0	0	0	2	2	0	0	2	2. Angle	ANG	No	1. No Adve	4. Darknes	Night	1. Dry	Dry	9. Within Ir	1. Straight	2. Blacktop	1. No Defe	2. Two-Wa	4. Four Ap	3. Traffic S	1. Yes - Wc	2. No			3. No	20. Motor V	1. On Roac	No	No	Belted	No	Yes	Yes	No	No	No	No	No	No	Yes	5	NOT_RD	Urban Inte	No	No	Yes	Yes	5. Hampto	114	114. City o	5-Major Cc	3-Two-Way	Urban	NonVDOT	5	3. City or T	Hampton F	HAMP	S-VA114PR BUTLER FARM RD	0.79	253022	53.14	-76.4	37.06353
232905321	2023	10/14/2023 5:00	1839	18:39	C	C	0	0	0	1	1	0	0	2	2. Angle	ANG	No	5. Rain	4. Darknes	Night	2. Wet	Wet	9. Within Ir	1. Straight	2. Blacktop	1. No Defe	2. Two-Wa	4. Four Ap	3. Traffic S	1. Yes - Wc	2. No			3. No	20. Motor V	1. On Roac	No	No	Belted	No	No	No	No	No	No	No	No	No	No		NOT_RD	VDOT Inter	No	No	Yes	Yes	5. Hampto	114	114. City o	3-Principal	4-Two-Way	Urban	NonVDOT	5	3. City or T	Hampton F	HAMP	R-VA US00060WB	274.42	253003	46.33	-76.3313	37.0242
171165097	2017	4/11/2017 5:00	737	7:37	O	PDO	0	0	0	0	0	0	0	2	1. Rear End	RE	No	1. No Adve	2. Daylight	Day	1. Dry	Dry	1. Main-Lir	1. Straight	2. Blacktop	1. No Defe	3. Two-Wa	3. Three Ap	8. Yield Sig	1. Yes - Wc	2. No			3. No	20. Motor V	1. On Roac	No	No	Belted	No	No	No	No	No	No	No	No	No	No		NOT_RD	Urban Inte	No	No	Yes	No	5. Hampto	114	114. City o	4-Minor Art	4-Two-Way	Urban	NonVDOT	5	3. City or T	Hampton F	HAMP	S-VA114PR ARMISTEAD AVE N	4.38	731400	193.29	-76.3821	37.0733
211965256	2021	6/22/2021 5:00	712	7:12	C	C	0	0	0	1	1	0	0	2	2. Angle	ANG	No	1. No Adve	2. Daylight	Day	1. Dry	Dry	10. Interse	1. Straight	2. Blacktop	1. No Defe	2. Two-Wa	3. Three Ap	3. Traffic S	1. Yes - Wc	2. No			3. No	20. Motor V	1. On Roac	No	No	Belted	No	Yes	No	No	No	No	No	No	No	No		NOT_RD	Urban Inte	No	No	Yes	No	5. Hampto	114	114. City o	4-Minor Art	4-Two-Way	Urban	NonVDOT	5	3. City or T	Hampton F	HAMP	S-VA114PR ARMISTEAD AVE N	4.38	731400	204.51	-76.3821	37.07327
242005491	2024	5/27/2024 5:00	2237	22:37	A	A	0	1	0	2	3	0	0	2	2. Angle	ANG	No	1. No Adve	4. Darknes	Night	2. Wet	Wet	9. Within Ir	1. Straight	1. Concret	1. No Defe	2. Two-Wa	4. Four Ap	3. Traffic S	1. Yes - Wc	2. No			3. No	20. Motor V	1. On Roac	No	No	Belted	No	No	No	No	No	No	No	No	No	No		NOT_RD	Urban Inte	No	No	Yes	Yes	5. Hampto	114	114. City o	3-Principal	4-Two-Way	Urban	NonVDOT	5	3. City or T	Hampton F	HAMP	R-VA US00258WB	65.59	253121	55.19	-76.3425	37.0435
242005494	2024	5/26/2024 5:00	2131	21:31	A	A	0	1	0	0	1	0	0	2	2. Angle	ANG	No	1. No Adve	4. Darknes	Night	1. Dry	Dry	1. Main-Lir	1. Straight	2. Blacktop	1. No Defe	1. Two-Wa	1. Not at In	1. No Traffi	6. No Traffi	2. No			3. No	20. Motor V	1. On Roac	No	No	Belted	No	No	No	No	No	No	No	Yes	No	No		RD UNKN	Not Interse	No	No	Yes	Yes	5. Hampto	114	114. City o	7-Local (J,6	3-Two-Way	Urban	NonVDOT	5	3. City or T	Hampton F	HAMP	S-VA114NP RED ROBIN TURN	0.64			-76.3733	37.02812

242005495	2024	5/25/2024 5:00	1218	12:18	C	C	0	0	0	1	1	0	0	3	16. Other	OTHR	No	1. No Adve	2. Daylight	Day	1. Dry	Dry	10. Interse	1. Straight	2. Blacktop	1. No Defe	3. Two-Wa	3. Three Ap	3. Traffic S	1. Yes - Wc	2. No			3. No	20. Motor	1. On Roac	No	No	Belted	No	No	No	No	No	No	No	No	No	No		NOT_RD	VDOT Inter	Yes	No	Yes	No	5. Hampto	114	114. City o	3-Principal	4-Two-Way	Urban	NonVDOT	5	3. City or T	Hampton F	HAMP	R-VA US00258WB	62.01	1091119	129.46	-76.4057	37.03809
202805076	2020	10/1/2020 5:00	2308	23:08	C	C	0	0	0	1	1	0	0	1	10. Deer	DEER	No	1. No Adve	4. Darknes	Night	1. Dry	Dry	1. Main-Lir	1. Straight	2. Blacktop	1. No Defe	1. Two-Wa	1. Not at In	1. No Traffi	6. No Traffi	2. No			3. No	23. Animal	1. On Roac	No	Yes	Belted	No	No	No	No	No	No	No	No	No	No		NOT_RD	Not Interse	No	No	Yes	Yes	5. Hampto	114	114. City o	4-Minor Ar	3-Two-Way	Urban	NonVDOT	5	3. City or T	Hampton F	HAMP	R-VA SR00415WB	2.42	1079423	340.04	-76.3685	37.0261
211965177	2021	6/16/2021 5:00	107	1:07	C	C	0	0	0	1	1	0	0	1	11. Other Animal	OA	No	1. No Adve	4. Darknes	Night	1. Dry	Dry	8. Non-Inte	1. Straight	2. Blacktop	1. No Defe	2. Two-Wa	1. Not at In	1. No Traffi	6. No Traffi	2. No			3. No	23. Animal	1. On Roac	No	Yes	Belted	No	No	No	No	No	No	No	No	No	No		NOT_RD	Not Interse	No	No	Yes	Yes	5. Hampto	114	114. City o	4-Minor Ar	3-Two-Way	Urban	NonVDOT	5	3. City or T	Hampton F	HAMP	R-VA SR00415WB	2.42	1079423	344.99	-76.3685	37.0261
242005498	2024	5/29/2024 5:00	1028	10:28	O	PDO	0	0	0	0	0	0	0	2	15. Backed Into	BI	No	1. No Adve	2. Daylight	Day	1. Dry	Dry	1. Main-Lir	1. Straight	2. Blacktop	1. No Defe	2. Two-Wa	1. Not at In	6. Traffic L	1. Yes - Wc	2. No			3. No	20. Motor	1. On Roac	No	No	Belted	No	Yes	No	No	No	No	No	No	No	No		NOT_RD	Not Interse	Yes	No	Yes	No	5. Hampto	114	114. City o	4-Minor Ar	3-Two-Way	Urban	NonVDOT	5	3. City or T	Hampton F	HAMP	R-VA SR00351EB	2.06			-76.3998	37.00336
202525081	2020	8/29/2020 5:00	1639	16:39	C	C	0	0	0	2	2	0	0	2	2. Angle	ANG	No	1. No Adve	2. Daylight	Day	1. Dry	Dry	10. Interse	1. Straight	2. Blacktop	1. No Defe	2. Two-Wa	4. Four App	6. Traffic L	1. Yes - Wc	2. No			3. No	20. Motor	1. On Roac	No	No	Belted	No	No	No	No	No	No	No	No	No	No		NOT_RD	Urban Inte	No	No	Yes	No	5. Hampto	114	114. City o	5-Major Cc	4-Two-Way	Urban	NonVDOT	5	3. City or T	Hampton F	HAMP	R-VA SR00143NB	6.24	1071807	11.06	-76.3894	37.00051
240575090	2024	2/26/2024 5:00	655	6:55	O	PDO	0	0	0	0	0	0	0	1	9. Fixed Object - Off Road	FOOR	No	1. No Adve	4. Darknes	Night	1. Dry	Dry	10. Interse	10. On/Off	1. Concret	1. No Defe	2. Two-Wa	3. Three Ap	3. Traffic S	1. Yes - Wc	1. Yes	3. Activity /	3. Work on	3. No	9. Impact /	4. Roadsid	No	No	Belted	No	No	No	No	No	No	Yes	No	No	No		NOT_RD	VDOT Inter	No	No	Yes	Yes	5. Hampto	114	114. City o	4-Minor Ar	4-Two-Way	Urban	NonVDOT	5	3. City or T	Hampton F	HAMP	S-VA114PR MALLORY ST S	0.44	722363	20.43	-76.3277	37.01572
222375565	2022	7/1/2022 5:00	1820	18:20	B	B	0	0	2	2	4	0	0	2	2. Angle	ANG	No	1. No Adve	2. Daylight	Day	1. Dry	Dry	10. Interse	1. Straight	2. Blacktop	1. No Defe	2. Two-Wa	4. Four App	3. Traffic S	1. Yes - Wc	2. No			3. No	20. Motor	1. On Roac	No	No	Belted	No	Yes	No	No	No	No	No	No	No	No		NOT_RD	Urban Inte	No	No	Yes	No	5. Hampto	114	114. City o	5-Major Cc	3-Two-Way	Urban	NonVDOT	5	3. City or T	Hampton F	HAMP	S-VA114NP SHELL RD	2.95	253086	9.71	-76.3631	37.01925
170625082	2017	3/2/2017 5:00	1540	15:40	O	PDO	0	0	0	0	0	0	0	2	2. Angle	ANG	No	1. No Adve	2. Daylight	Day	1. Dry	Dry	1. Main-Lir	1. Straight	2. Blacktop	1. No Defe	2. Two-Wa	3. Three Ap	6. Traffic L	1. Yes - Wc	2. No			3. No	20. Motor	3. Median	No	No	Belted	No	No	No	No	No	No	Yes	No	No	No		NOT_RD	Urban Inte	No	No	Yes	No	5. Hampto	114	114. City o	4-Minor Ar	4-Two-Way	Urban	NonVDOT	5	3. City or T	Hampton F	HAMP	R-VA SR00134EB	11.14	1068454	11.01	-76.3602	37.03381
190595111	2019	2/24/2019 5:00	39	00:39	C	C	0	0	0	1	1	0	0	1	9. Fixed Object - Off Road	FOOR	No	5. Rain	4. Darknes	Night	2. Wet	Wet	10. Interse	1. Straight	2. Blacktop	1. No Defe	3. Two-Wa	3. Three Ap	6. Traffic L	1. Yes - Wc	2. No			3. No	3. Utility P	1. On Roac	No	No	Belted	No	No	No	No	No	No	No	No	No	No		NOT_RD	Urban Inte	No	Yes	Yes	Yes	5. Hampto	114	114. City o	4-Minor Ar	4-Two-Way	Urban	NonVDOT	5	3. City or T	Hampton F	HAMP	R-VA SR00134EB	11.14	1068454	11.01	-76.3602	37.03381
231635102	2023	6/10/2023 5:00	1929	19:29	O	PDO	0	0	0	0	0	0	0	2	2. Angle	ANG	No	1. No Adve	2. Daylight	Day	1. Dry	Dry	9. Within Ir	1. Straight	2. Blacktop	1. No Defe	2. Two-Wa	3. Three Ap	3. Traffic S	1. Yes - Wc	2. No			3. No	20. Motor	1. On Roac	No	No	Belted	No	No	No	No	No	No	No	No	No	No		NOT_RD	Urban Inte	No	No	Yes	No	5. Hampto	114	114. City o	4-Minor Ar	4-Two-Way	Urban	NonVDOT	5	3. City or T	Hampton F	HAMP	S-VA114NP BIG BETHEL RD	4.69			-76.4256	37.07909
242005508	2024	5/29/2024 5:00	1050	10:50	A	A	0	1	0	1	2	0	0	2	4. Sideswipe - Same Direction	SSS	No	1. No Adve	2. Daylight	Day	1. Dry	Dry	10. Interse	1. Straight	2. Blacktop	1. No Defe	3. Two-Wa	4. Four App	3. Traffic S	1. Yes - Wc	2. No			3. No	20. Motor	1. On Roac	No	No	Belted	No	No	No	No	No	No	No	No	No	No		NOT_RD	Urban Inte	Yes	No	Yes	No	5. Hampto	114	114. City o	3-Principal	4-Two-Way	Urban	NonVDOT	5	3. City or T	Hampton F	HAMP	R-VA US00258WB	66.85	253152	39.85	-76.3254	37.03324
191615144	2019	6/4/2019 5:00	739	7:39	C	C	0	0	0	2	2	0	0	2	2. Angle	ANG	No	1. No Adve	2. Daylight	Day	1. Dry	Dry	10. Interse	1. Straight	2. Blacktop	1. No Defe	3. Two-Wa	3. Three Ap	6. Traffic L	1. Yes - Wc	2. No			3. No	20. Motor	1. On Roac	No	No	Belted	No	No	No	No	No	No	No	No	No	No		NOT_RD	Urban Inte	No	No	Yes	No	5. Hampto	114	114. City o	4-Minor Ar	4-Two-Way	Urban	NonVDOT	5	3. City or T	Hampton F	HAMP	R-VA SR00134EB	11.14	1068454	5.43	-76.3601	37.0338
242005511	2024	5/30/2024 5:00	1620	16:20	C	C	0	0	0	2	2	0	0	2	15. Backed Into	BI	No	1. No Adve	2. Daylight	Day	1. Dry	Dry	1. Main-Lir	1. Straight	2. Blacktop	1. No Defe	1. Two-Wa	1. Not at In	1. No Traffi	6. No Traffi	2. No			3. No	20. Motor	1. On Roac	No	No	Belted	No	No	No	No	No	No	No	No	No	No		NOT_RD	Not Interse	Yes	No	Yes	No	5. Hampto	114	114. City o	7-Local (J,(	3-Two-Way	Urban	NonVDOT	5	3. City or T	Hampton F	HAMP	S-VA114PR SEWARD DR	0.25			-76.3171	37.04956
242005512	2024	5/21/2024 5:00	2357	23:57	C	C	0	0	0	1	1	0	0	2	2. Angle	ANG	No	1. No Adve	4. Darknes	Night	1. Dry	Dry	1. Main-Lir	1. Straight	2. Blacktop	1. No Defe	1. Two-Wa	1. Not at In	8. Yield Sig	1. Yes - Wc	2. No			3. No	20. Motor	1. On Roac	No	No	Belted	No	No	No	No	No	Yes	No	No	No	No		NOT_RD	Not Interse	No	No	Yes	Yes	5. Hampto	114	114. City o	7-Local (J,(	3-Two-Way	Urban	NonVDOT	5	3. City or T	Hampton F	HAMP	S-VA114NP HUFFMAN DR	0.11			-76.3445	37.03915
242005513	2024	5/30/2024 5:00	1605	16:05	B	B	0	0	1	0	1	0	0	2	1. Rear End	RE	No	1. No Adve	2. Daylight	Day	1. Dry	Dry	2. Accelera	10. On/Off	2. Blacktop	1. No Defe	3. Two-Wa	1. Not at In	3. Traffic S	1. Yes - Wc	2. No			3. No	20. Motor	1. On Roac	No	No	Belted	No	No	No	No	No	No	No	No	No	No		NOT_RD	VDOT Inter	Yes	No	Yes	No	5. Hampto	114	114. City o	3-Principal	4-Two-Way	Urban	NonVDOT	5	3. City or T	Hampton F	HAMP	S-VA114PR HAMPTON ROADS CENTER PKWY	3.11	1077824	80.12	-76.393	37.05987
242005514	2024	5/30/2024 5:00	1644	16:44	C	C	0	0	0	2	2	0	0	2	1. Rear End	RE	No	1. No Adve	2. Daylight	Day	1. Dry	Dry	1. Main-Lir	1. Straight	2. Blacktop	1. No Defe	3. Two-Wa	1. Not at In	1. No Traffi	6. No Traffi	2. No			3. No	20. Motor	1. On Roac	No	No	Belted	No	No	No	No	No	No	No	No	No	No		NOT_RD	Not Interse	No	No	Yes	No	5. Hampto	114	114. City o	3-Principal	4-Two-Way	Urban	NonVDOT	5	3. City or T	Hampton F	HAMP	S-VA114PR HAMPTON ROADS CENTER PKWY	2.8			-76.3985	37.0602
220035263	2021	12/20/2021 5:00	1726	17:26	O	PDO	0	0	0	0	0	0	0	2	2. Angle	ANG	No	1. No Adve	4. Darknes	Night	1. Dry	Dry	1. Main-Lir	2. Curve - L	2. Blacktop	1. No Defe	2. Two-Wa	1. Not at In	4. Stop Sig	1. Yes - Wc	2. No			3. No	20. Motor	1. On Roac	No	No	Belted	No	No	No	No	No	No	No	No	No	No		NOT_RD	Urban Inte	No	Yes	Yes	Yes	5. Hampto	114	114. City o	4-Minor Ar	3-Two-Way	Urban	NonVDOT	5	3. City or T	Hampton F	HAMP	R-VA SR00152EB	4.99	746436	66.44	-76.3821	37.04597
192635127	2019	9/12/2019 5:00	748	7:48	B	B	0	0	1	1	2	0	0	2	1. Rear End	RE	No	1. No Adve	2. Daylight	Day	1. Dry	Dry	1. Main-Lir	1. Straight	2. Blacktop	1. No Defe	1. Two-Wa	1. Not at In	6. Traffic L	1. Yes - Wc	2. No			3. No	20. Motor	1. On Roac	No	No	Belted	No	No	No	No	No	No	No	No	No	No		NOT_RD	Not Interse	No	No	Yes	No	5. Hampto	114	114. City o	4-Minor Ar	4-Two-Way	Urban	NonVDOT	5	3. City or T	Hampton F	HAMP	S-VA114NP LASALLE AVE	2.43			-76.3631	37.0378
183045276	2018	10/31/2018 5:00	659	6:59	C	C	0	0	0	1	1	0	0	2	1. Rear End	RE	No	1. No Adve	2. Daylight	Day	1. Dry	Dry	10. Interse	1. Straight	2. Blacktop	1. No Defe	3. Two-Wa	3. Three Ap	3. Traffic S	1. Yes - Wc	2. No			3. No	20. Motor	1. On Roac	No	No	Belted	No	Yes	No	No	No	No	No	No	No	No		NOT_RD	Urban Inte	No	No	Yes	No	5. Hampto	114	114. City o	4-Minor Ar	4-Two-Way	Urban	NonVDOT	5	3. City or T	Hampton F	HAMP	S-VA114NP ARMISTEAD AVE N	4.39	731400	178.85	-76.3822	37.07337
232125121	2023	7/29/2023 5:00	910	9:10	C	C	0	0	0	2	2	0	0	2	1. Rear End	RE	No	1. No Adve	2. Daylight	Day	1. Dry	Dry	1. Main-Lir	1. Straight	2. Blacktop	1. No Defe	1. Two-Wa	1. Not at In	3. Traffic S	1. Yes - Wc	2. No			3. No	20. Motor	1. On Roac	No	No	Belted	No	No	No	No	No	No	No	No	No	No		NOT_RD	Urban Inte	No	No	Yes	No	5. Hampto	114	114. City o	4-Minor Ar	4-Two-Way	Urban	NonVDOT	5	3. City or T	Hampton F	HAMP	R-VA SR00134EB	11.14	1068454	33.02	-76.3602	37.03384
180645181	2018	3/3/2018 5:00	1625	16:25	O	PDO	0	0	0	0	0	0	0	2	2. Angle	ANG	No	1. No Adve	2. Daylight	Day	1. Dry	Dry	9. Within Ir	1. Straight	2. Blacktop	1. No Defe	2. Two-Wa	3. Three Ap	3. Traffic S	1. Yes - Wc	2. No			3. No	20. Motor	1. On Roac	No	No	Belted	No	No	No	No	No	No	No	No	No	No		NOT_RD	Urban Inte	No	No	Yes	No	5. Hampto	114	114. City o	4-Minor Ar	4-Two-Way	Urban	NonVDOT	5	3. City or T	Hampton F	HAMP	R-VA SR00169SB	6.91	253120	43.94	-76.3419	37.04667
181555153	2018	6/1/2018 5:00	738	7:38	O	PDO	0	0	0	0	0	0	0	2	2. Angle	ANG	No	1. No Adve	2. Daylight	Day	1. Dry	Dry	10. Interse	1. Straight	1. Concret	1. No Defe	2. Two-Wa	3. Three Ap	3. Traffic S	1. Yes - Wc	2. No			3. No	20. Motor	1. On Roac	No	No	Belted	No	No	No	No	No	No	No	No	No	No		NOT_RD	Urban Inte	No	No	Yes	No	5. Hampto	114	114. City o	4-Minor Ar	4-Two-Way	Urban	NonVDOT	5	3. City or T	Hampton F	HAMP	R-VA SR00169SB	6.91	253120	54.69	-76.342	37.04661
242005523	2024	5/31/2024 5:00	1356	13:56	C	C	0	0	0	1	1	0	0	2	2. Angle	ANG	No	1. No Adve	2. Daylight	Day	1. Dry	Dry	1. Main-Lir	1. Straight	2. Blacktop	1. No Defe	3. Two-Wa	4. Four App	3. Traffic S	1. Yes - Wc	2. No			3. No	20. Motor	1. On Roac	No	No	Belted	No	No	No	No	No	No	No	No	No	No		NOT_RD	VDOT Inter	Yes	No	Yes	No	5. Hampto	114	114. City o	4-Minor Ar	4-Two-Way	Urban	NonVDOT	5	3. City or T	Hampton F	HAMP	S-VA114NP KING ST N	0.92	253431	42.08	-76.3483	37.04308
242005524	2024	5/23/2024 5:00	1401	14:01	C	C	0	0	0	1	1	0	0	2	2. Angle	ANG	No	1. No Adve	2. Daylight	Day	1. Dry	Dry	10. Interse	1. Straight	2. Blacktop	1. No Defe	1. Two-Wa	4. Four App	4. Stop Sig	1. Yes - Wc	2. No			3. No	20. Motor	1. On Roac	No	No	Belted	No	No	No	No	No	Yes	No	No	No	No		NOT_RD	Urban Inte	Yes	No	Yes	No	5. Hampto	114	114. City o	7-Local (J,(	3-Two-Way	Urban	NonVDOT	5	3. City or T	Hampton F	HAMP	S-VA114NP WORSTER AVE	0.22			-76.3613	37.02036
242005525	2024	5/28/2024 5:00	1544	15:44	C	C	0	0	0	4	4	0	0	2	2. Angle	ANG	No	1. No Adve	2. Daylight	Day	1. Dry	Dry	1. Main-Lir	1. Straight	2. Blacktop	1. No Defe	1. Two-Wa	1. Not at In	1. No Traffi	6. No Traffi	2. No			3. No	20. Motor	1. On Roac	No	No	Belted	No	No	No	No	No	No	No	No	No	No		NOT_RD	Urban Inte	No	Yes	Yes	No	5. Hampto	114	114. City o	4-Minor Ar	4-Two-Way	Urban	NonVDOT	5	3. City or T	Hampton F	HAMP	S-VA114PR GRIMES RD	0.03	253169	180.72	-76.3144	37.03833
242005526	2024	5/31/2024 5:00	1730	17:30	C	C	0	0	0	2	2	0	0	2	4. Sideswipe - Same Direction	SSS	No	1. No Adve	2. Daylight	Day	1. Dry	Dry	10. Interse	1. Straight	2. Blacktop	1. No Defe	3. Two-Wa	4. Four App	3. Traffic S	1. Yes - Wc	2. No			3. No	20. Motor	1. On Roac	No	No	Belted	No	No	No	No	No	No	No	No	No	No		NOT_RD	Urban Inte	No	No	Yes	No	5. Hampto	114	114. City o	3-Principal	4-Two-Way	Urban	NonVDOT	5	3. City or T	Hampton F	HAMP	R-VA US00258EB	65.57	253121	80.29	-76.3428	37.04336
233455145	2023	11/30/2023 5:00	1739	17:39	C	C	0	0	0	2	2	0	0	2	2. Angle	ANG	No	1. No Adve	5. Darknes	Night	1. Dry	Dry	9. Within Ir	1. Straight	2. Blacktop	1. No Defe	3. Two-Wa	4. Four App	4. Stop Sig	1. Yes - Wc	2. No			3. No	20. Motor	1. On Roac	No	No	Belted	No	Yes	No	No	No	No	No	No	No	No		NOT_RD	Urban Inte	No	Yes	Yes	Yes	5. Hampto	114	114. City o	4-Minor Ar	4-Two-Way	Urban	NonVDOT	5	3. City or T	Hampton F	HAMP	R-VA SR00134EB	11.14	1068454	5.43	-76.3601	37.0338
221155201	2022	4/23/2022 5:00	1742	17:42	C	C	0	0	0	2	2	0	0	2	4. Sideswipe - Same Direction	SSS	No	1. No Adve	2. Daylight	Day	1. Dry	Dry	10. Interse	1. Straight	2. Blacktop	1. No Defe	1. Two-Wa	3. Three Ap	3. Traffic S	1. Yes - Wc	2. No			3. No	20. Motor	1. On Roac	No	No	Belted	No	No	No	No	No	No	No	No	No	No		NOT_RD	Urban Inte	No	No	Yes	No	5. Hampto	114	114. City o	4-Minor Ar	3-Two-Way	Urban	NonVDOT	5	3. City or T	Hampton F	HAMP	R-VA SR00152EB	4.99	746436	60.4	-76.3821	37.04596
242005532	2024	5/23/2024 5:00	846	8:46	C	C	0	0	0	2	2	0	0	2	1. Rear End	RE	No	1. No Adve	2. Daylight	Day	1. Dry	Dry	2. Accelera	3. Grade -	2. Blacktop	1. No Defe	1. Two-Wa	1. Not at In	6. Traffic L	1. Yes - Wc	2. No			3. No	20. Motor	1. On Roac	No	No	Belted	No	No	No	No	No	No	No	No	No	No		NOT_RD	Not Interse	No	No	Yes	No	5. Hampto	114	114. City o	4-Minor Ar	3-Two-Way	Urban	NonVDOT	5	3. City or T	Hampton F	HAMP	R-VA SR00351EB	3.1	253177	265.28	-76.3842	37.01351
231215196	2023	4/26/2023 5:00	1118	11:18	C	C	0	0	0	1	1	0	0	2	4. Sideswipe - Same Direction	SSS	No	1. No Adve	2. Daylight	Day	1. Dry	Dry	10. Interse	1. Straight	2. Blacktop	1. No Defe	2. Two-Wa	4. Four App	1. No Traffi	6. No Traffi	2. No			3. No	20. Motor	1. On Roac	No	No	Belted	No	No	No	No	No	Yes	No	No	No	No		NOT_RD	Urban Inte	No	No	Yes	No	5. Hampto	114	114. City o	4-Minor Ar	4-Two-Way	Urban	NonVDOT	5	3. City or T	Hampton F	HAMP	R-VA SR00415EB	2.48	1079423	30.98	-76.3674	37.02609
242005535	2024	5/21/2024 5:00	2306	23:06	A	A	0	1	0	0	1	0	0	1	6. Fixed Object in Road	FOIR	No	1. No Adve	4. Darknes	Night	1. Dry	Dry	1. Main-Lir	1. Straight	2. Blacktop	1. No Defe	1. Two-Wa	1. Not at In	13. Other	1. Yes - Wc	2. No			3. No	13. Curb	3. Median	No	No	Belted	No	No	No	No	No	No	No	Yes	No	Yes	20	RD_UNKN	Not Interse	No	No	Yes	Yes	5. Hampto	114	114. City of Hampton			Urban	NonVDOT	5	3. City or T	Hampton F	HAMP	U-VA114SC99999UK				-76.3905	37.04286
210605090	2021	2/28/2021 5:00	45	00:45	A	A	0	1	0	0	1	0	0	1	9. Fixed Object - Off Road	FOOR	No	5. Rain	4. Darknes	Night	2. Wet	Wet	10. Interse	1. Straight	1. Concret	1. No Defe	3. Two-Wa	4. Four App	1. No Traffi	6. No Traffi	2. No			3. No	3. Utility P	1. On Roac	Yes	No	Unbelted	No	Yes	No	No	No	No	No	No	No	No		NOT_RD	Urban Inte	No	No	Yes	Yes	5. Hampto	114	114. City o	4-Minor Ar	3-Two-Way	Urban	NonVDOT	5	3. City or T	Hampton F	HAMP	S-VA114PR WOODLAND RD	2.19			-76.3205	37.05221
230455125	2023	2/9/2023 5:00	2030	20:30	C	C	0	0	0	1	1	0	0	2	2. Angle	ANG	No	1. No Adve	4. Darknes	Night	1. Dry	Dry	9. Within Ir	1. Straight	2. Blacktop	1. No Defe	3. Two-Wa	4. Four App	3. Traffic S	1. Yes - Wc	2. No			3. No	20. Motor	1. On Roac	No	No	Belted	No	No	No	No	No	No	No	No	No	No		NOT_RD	Urban Inte	No	Yes	Yes	Yes	5. Hampto	114	114. City o	5-Major Cc	4-Two-Way	Urban	NonVDOT	5	3. City or T	Hampton F	HAMP	S-VA114NP ANDREWS BLVD	1.35	1090907	38.95	-76.3087	37.04761
190075297	2019	1/4/2019 5:00	534	5:34	O	PDO	0	0	0	0	0	0	0	2	2. Angle	ANG	No	1. No Adve	4. Darknes	Night	1. Dry	Dry	9. Within Ir	1. Straight	2. Blacktop	1. No Defe	3. Two-Wa	4. Four App	3. Traffic S	1. Yes - Wc	2. No			3. No	20. Motor	1. On Roac	No	No	Belted	No	No	No	No	No	No	No	No	No	No		NOT_RD	Urban Inte	No	No	Yes	Yes	5. Hampto	114	114. City o	4-Minor Ar	3-Two-Way	Urban	NonVDOT	5	3. City or T	Hampton F	HAMP	S-VA114PR ABERDEEN RD	2.84	253135	72.99	-76.4091	37.0372
193465243	2019	2/21/2019 5:00	1900	19:00	O	PDO	0	0	0	0	0	0	0	2	4. Sideswipe - Same Direction	SSS	No	1. No Adve	5. Darknes	Night	1. Dry	Dry	1. Main-Lir	1. Straight	2. Blacktop	1. No Defe	2. Two-Wa	2. Two App	6. Traffic L	1. Yes - Wc	2. No			3. No	20. Motor	1. On Roac	No	No	Belted	No	No	No	No	No	No	No	No	No	No		NOT_RD	Not Interse	No	Yes	Yes	Yes	5. Hampto	114	114. City o	4-Minor Ar	4-Two-Way	Urban	NonVDOT	5	3. City or T	Hampton F	HAMP	S-VA114PR LASALLE AVE	2.53			-76.3631	37.0393
240165074	2024	1/14/2024 5:00	154	1:54	C	C	0	0	0	2	2	0	0	2	3. Head On	HO	No	1. No Adve	4. Darknes	Night	1. Dry	Dry	1. Main-Lir	1. Straight	2. Blacktop	1. No Defe	2. Two-Wa	1. Not at In	6. Traffic L	1. Yes - Wc	2. No			3. No	20. Motor	1. On Roac	Yes	No	Unbelted	No	Yes	No	No	No	No	No	No	No	No		NOT_RD	Urban Inte	No	No	Yes	Yes	5. Hampto	114	114. City o	4-Minor Ar	4-Two-Way	Urban	NonVDOT	5	3. City or T	Hampton F	HAMP	R-VA SR00134EB	11.14	1068454	49.52	-76.3603	37.03385
242005549	2024	5/2/2024 5:00	1415	14:15	O	PDO	0	0	0	0	0	0	0	2	2. Angle	ANG	No	1. No Adve	2. Daylight	Day	1. Dry	Dry	1. Main-Lir	1. Straight	2. Blacktop	1. No Defe	3. Two-Wa	1. Not at In	6. Traffic L	1. Yes - Wc	2. No			3. No	20. Motor	1. On Roac	No	No	Belted	No	No	No	No	No	No	No	No	No	No		NOT_RD	Urban Inte	No	No	Yes	No	5. Hampto	114	114. City o	3-Principal	4-Two-Way	Urban	NonVDOT	5	3. City or T	Hampton F	HAMP	R-VA US00258EB	59.95	1075965	64.49	-76.4373	37.02285
170395079	2017	2/7/2017 5:00	1439	14:39	O	PDO	0	0	0	0	0	0	0	2	4. Sideswipe - Same Direction	SSS	No	1. No Adve	2. Daylight	Day	1. Dry	Dry	10. Interse	1. Straight	2. Blacktop	1. No Defe	3. Two-Wa	3. Three Ap	3. Traffic S	1. Yes - Wc	2. No			3. No	20. Motor	1. On Roac	No	No	Belted	No	No	No	No	No	No	No	No	No	No		NOT_RD	Urban Inte	No	No	Yes	No	5. Hampto	114	114. City o	4-Minor Ar	4-Two-Way	Urban	NonVDOT	5	3. City or T	Hampton F	HAMP	S-VA114PR ARMISTEAD AVE N	4.4	731400	60.86	-76.382	37.07366
242005551	2024	5/1/2024 5:00	30	00:30	O	PDO	0	0	0	0	0	0	0	1	9. Fixed Object - Off Road	FOOR	No	1. No Adve	4. Darknes	Night	1. Dry	Dry	9. Within Ir	2. Curve - L	2. Blacktop	1. No Defe	3. Two-Wa	3. Three Ap	1. No Traffi	6. No Traffi	2. No			3. No	13. Curb	1. On Roac	No	No	Belted	No	No	No	No	No	No	No	No	No	Yes	15	NOT_RD	Urban Inte	No	No	Yes	Yes	5. Hampto	114	114. City o	4-Minor Ar	4-Two-Way	Urban	NonVDOT	5	3. City or T	Hampton F	HAMP	R-VA SR00415WB	2.49	1079423	37.49	-76.3673	37.02616
180925213	2018	3/30/2018 5:00	745	7:45	O	PDO	0	0	0	0	0	0	0	2	1. Rear End	RE	No	1. No Adve	2. Daylight	Day	1. Dry	Dry	10. Interse	1. Straight	1. Concret	1. No Defe	3. Two-Wa	4. Four App	3. Traffic S	1. Yes - Wc	2. No			3. No	20. Motor	1. On Roac	No	No	Belted	No	No	No	No	No	No	No	No	No	No		NOT_RD	Urban Inte	No	No	Yes	No	5. Hampto	114	114. City o	4-Minor Ar	4-Two-Way	Urban	NonVDOT	5	3. City or T	Hampton F	HAMP	S-VA114PR ARMISTEAD AVE N	4.4	731400	55.34	-76.382	37.07367
242605282	2024	9/4/2024 5:00	700	7:00	C	C	0	0	0	2	2	0	0	2	4. Sideswipe - Same Direction	SSS	No	1. No Adve	2. Daylight	Day	1. Dry	Dry	10. Interse	1. Straight	2. Blacktop	1. No Defe	3. Two-Wa	4. Four App	3. Traffic S	1. Yes - Wc	2. No			3. No	20. Motor	1. On Roac	No	No	Belted	No	No	No	No	No	No	No	No	No	No		NOT_RD	Urban Inte	No	No	Yes	No	5. Hampto	114	114. City o	4-Minor Ar	4-Two-Way	Urban	NonVDOT	5	3. City or T	Hampton F	HAMP	S-VA114PR ARMISTEAD AVE N	4.4	731400	52.78	-76.382	37.07368
242005555	2024	5/3/2024 5:00	1836	18:36	O	PDO	0	0	0	0	0	0	0	2	4. Sideswipe - Same Direction	SSS	No	1. No Adve	2. Daylight	Day	1. Dry	Dry	8. Non-Inte	1. Straight	1. Concret	1. No Defe	3. Two-Wa	1. Not at In	6. Traffic L	1. Yes - Wc	2. No			3. No	20. Motor	1. On Roac	No	No	Belted	No	No	No	No	No	Yes	No	No	No	No		NOT_RD	VDOT Inter	No	No	Yes	No	5. Hampto	114	114. City o	3-Principal	4-Two-Way	Urban	NonVDOT	5	3. City or T	Hampton F	HAMP	R-VA US00258WB	65.07	1091116	152.87	-76.3522	37.04368
242005556	2024	5/1/2024 5:00	315	3:15	A	A	0	1	0	1	2	0	0	2	2. Angle	ANG	No	1. No Adve	4. Darknes	Night	1. Dry	Dry	1. Main-Lir	1. Straight	2. Blacktop	1. No Defe	3. Two-Wa	4. Four App	3. Traffic S	1. Yes - Wc	2. No			3. No	20. Motor	1. On Roac	No	No	Belted	No	Yes	No	No	No	No	No	No	No	No		NOT_RD	Urban Inte	No	No	Yes	Yes	5. Hampto	114	114. City o	3-Principal	4-Two-Way	Urban	NonVDOT	5	3. City or T	Hampton F	HAMP	R-VA US00258EB	63.42	253078	15.7	-76.3812	37.04316
242005557	2024	5/3/2024 5:00	1836	18:36	C	C	0	0	0	2	2	0	0	2	1. Rear End	RE	No	1. No Adve	2. Daylight	Day	1. Dry	Dry	1. Main-Lir	1. Straight	2. Blacktop	1. No Defe	3. Two-Wa	1. Not at In	6. Traffic L	1. Yes - Wc	2. No			3. No	20. Motor	1. On Roac	No	No	Belted	No	No	No	No	No	No	No	No	No	No		NOT_RD	Urban Inte	No	No	Yes	No	5. Hampto	114	114. City o	3-Principal	4-Two-Way	Urban	NonVDOT	5	3. City or T	Hampton F	HAMP	R-VA US00258WB	67.27	253154	163.55	-76.3234	37.02746
242005558	2024	5/4/2024 5:00	1720	17:20	O	PDO	0	0	0	0	0	0	0	2	2. Angle	ANG	No	1. No Adve	2. Daylight	Day	1. Dry	Dry	1. Main-Lir	1. Straight	2. Blacktop	1. No Defe	1. Two-Wa	2. Two App	4. Stop Sig	1. Yes - Wc	2. No			3. No	20. Motor	1. On Roac	No	No	Belted	No	No	No	No	No	Yes	No	No	No	No		NOT_RD	Not Interse	No	No	Yes	No	5. Hampto	114	114. City o	7-Local (J,(	3-Two-Way	Urban	NonVDOT	5	3. City or T	Hampton F	HAMP	S-VA114PR GIBSON RD	0.01			-76.3441	37.04364
201345034	2020	5/11/2020 5:00	1911	19:11	C	C	0	0	0	1	1	0	0	1	9. Fixed Object - Off Road	FOOR	No	1. No Adve	2. Daylight	Day	1. Dry	Dry	10. Interse	1. Straight	2. Blacktop	1. No Defe	2. Two-Wa	4. Four App	6. Traffic L	1. Yes - Wc	2. No			3. No	3. Utility P	4. Roadsid	No	No	Belted	No	No	No	No	No	No	No	No	No	No		NOT_RD	Urban Inte	No	No	Yes	No	5. Hampto	114	114. City o	4-Minor Ar	3-Two-Way	Urban	NonVDOT	5	3. City or T	Hampton F	HAMP	S-VA114PR WOODLAND RD	2.2			-76.3205	37.05231
242005560	2024	5/4/2024 5:00	2348	23:48	O	PDO	0	0	0	0	0	0	0	2	15. Backed Into	BI	No	1. No Adve	4. Darknes	Night	1. Dry	Dry	1. Main-Lir	1. Straight	2. Blacktop	1. No Defe	1. Two-Wa	1. Not at In	1. No Traffi	6. No Traffi	2. No			3. No	6. Parked	4. Roadsid	No	No	Belted	No	No	No	No	No	Yes	No	No	No	No		RD_UNKN	Not Interse	No	No	Yes	Yes	5. Hampto	114	114. City of Hampton			Urban	NonVDOT	5	3. City or T	Hampton F	HAMP	S-VA114PR MARIGOLD LN	0.04			-76.3101	37.05459
242005561	2024	5/6/2024 5:00	752	7:52	O	PDO	0	0	0	0	0	0	0	3	1. Rear End	RE	No	5. Rain	2. Daylight	Day	2. Wet	Wet	10. Interse	1. Straight	2. Blacktop	7. Slick Pa	3. Two-Wa	4. Four App	3. Traffic S	1. Yes - Wc	2. No			3. No	20. Motor	1. On Roac	No	No	Belted	No	No	No	No	No	No	No	No	No	No		NOT_RD	Urban Inte	No	No	Yes	No	5. Hampto	114	114. City o	3-Principal	4-Two-Way	Urban	NonVDOT	5	3. City or T	Hampton F	HAMP	R-VA US00258EB	67.27	253154	160	-76.3235	37.02744
242005562	2024	5/2/2024 5:00	1808	18:08	O	PDO	0	0	0	0	0	0	0	2	1. Rear End	RE	No	1. No Adve	2. Daylight	Day	1. Dry	Dry	10. Interse	1. Straight	2. Blacktop	1. No Defe	1. Two-Wa	4. Four App	6. Traffic L	1. Yes - Wc	2. No			3. No	20. Motor	1. On Roac	No	No	Belted	No	No	No	No	No	No	No	No	No	No		NOT_RD	Urban Inte	Yes	No	Yes	No	5. Hampto	114	114. City o	4-Minor Ar	3-Two-Way	Urban	NonVDOT	5	3. City or T	Hampton F	HAMP	R-VA SR00351WB	5.09	253174	37.13	-76.3565	37.0292
233535102	2023	12/16/2023 5:00	1849	18:49	O	PDO	0	0	0	0	0	0	0	2	2. Angle	ANG	No	1. No Adve	4. Darknes	Night	1. Dry	Dry	10. Interse	1. Straight	2. Blacktop	1. No Defe	4. One-Wa	4. Four App	6. Traffic L	1. Yes - Wc	2. No			3. No	20. Motor	1. On Roac	No	No	Belted	No	No	No	No	No	No	No	No	No	No		NOT_RD	VDOT Inter	No	No	Yes	Yes	5. Hampto	114	114. City o	4-Minor Ar	4-Two-Way	Urban	NonVDOT	5	3. City or T	Hampton F	HAMP	R-VA US00060WB	274.42	253003	46.39	-76.3314	37.02425
173185204	2017	11/14/2017 5:00	339	3:39	C	C	0	0	0	1	1	0	0	1	11. Other Animal	OA	No	1. No Adve	5. Darknes	Night	1. Dry	Dry	1. Main-Lir	1. Straight	1. Concret	1. No Defe	2. Two-Wa	1. Not at In	1. No Traffi	6. No Traffi	2. No			3. No	23. Animal	1. On Roac	No	Yes	Belted	No	No	No	No	No	No	No	No	No	No		RD_RIGHT	Not Interse	No	No	Yes	Yes	5. Hampto	114	114. City o	4-Minor Ar	4-Two-Way	Urban	NonVDOT	5	3. City or T	Hampton F	HAMP	S-VA114PR LASALLE AVE	2.6			-76.3632	37.04021
242005565	2024	5/6/2024 5:00	2342	23:42	A	A	0	1	0	0	1	0	0	1	8. Non-Collision	NC	No	5. Rain	4. Darknes	Night	2. Wet	Wet	1. Main-Lir	2. Curve - L	2. Blacktop	1. No Defe	3. Two-Wa	3. Three Ap	3. Traffic S	1. Yes - Wc	2. No			3. No	39. Fell/Ju	1. On Roac	No	No	Belted	No	No	No	No	No	No	No	No	No	No		NOT_RD	Urban Inte	No	No	Yes	Yes	5. Hampto	114	114. City o	4-Minor Ar	4-Two-Way	Urban	NonVDOT	5	3. City or T	Hampton F	HAMP	R-VA SR00278SB	0.02	253165	44.89	-76.3482	37.04402
182075233	2018	7/25/2018 5:00	1742	17:42	O	PDO	0	0	0	0	0	0	0	3	1. Rear End	RE	No	1. No Adve	2. Daylight	Day	1. Dry	Dry	10. Interse	1. Straight	1. Concret	1. No Defe	3. Two-Wa	4. Four App	6. Traffic L	1. Yes - Wc	2. No			3. No	20. Motor	1. On Roac	No	No	Belted	No	No	No	No	No	No	No	No	No	No		NOT_RD	Urban Inte	No	No	Yes	No	5. Hampto	114	114. City o	4-Minor Ar	4-Two-Way	Urban	NonVDOT	5	3. City or T	Hampton F	HAMP	R-VA SR00169SB	6.92	253120	112.07	-76.3421	37.04644
250135164	2025	1/7/2025 5:00	27	00:27	K	K	1	0	0	0	0	0	0	1	9. Fixed Object - Off Road	FOOR	No	1. No Adve	5. Darknes	Night	4. Icy	Wet	8. Non-Inte	1. Straight	2. Blacktop	1. No Defe	2. Two-Wa	1. Not at In	6. Traffic L	1. Yes - Wc	2. No			3. No	35. Cross	1. On Roac	No	No	Unbelted	No	No	No	No	No	No	No	No	No	Yes	22	RD_LEFT	Not Interse	No	No	Yes	Yes	5. Hampto	114	114. City o	4-Minor Ar	4-Two-Way	Urban	NonVDOT	5	3. City or T	Hampton F	HAMP	S-VA114PR LASALLE AVE	2.65			-76.3633	37.04094
242005568	2024	5/1/2024 5:00	1859	18:59	A	A	0	1	0	0	1	0	0	2	16. Other	OTHR	No	1. No Adve	2. Daylight	Day	1. Dry	Dry	1. Main-Lir	1. Straight	2. Blacktop	1. No Defe	2. Two-Wa	1. Not at In	4. Stop Sig	1. Yes - Wc	2. No			3. No	20. Motor	1. On Roac	No	No	Belted	No	No	No	No	No	No	No	No	No	No		NOT_RD	Not Interse	No	No	Yes	No	5. Hampto	114	114. City o	5-Major Cc	3-Two-Way	Urban	NonVDOT	5	5. Toll Roa	Hampton F	HAMP	S-VA114NP THOMAS NELSON DR	1.42			-76.4114	37.06169
242005569	2024	5/6/2024 5:00	723	7:23	C	C	0	0	0	1	1	0	0	2	2. Angle	ANG	No	1. No Adve	2. Daylight	Day	2. Wet	Wet	10. Interse	1. Straight	2. Blacktop	1. No Defe	1. Two-Wa	4. Four App	6. Traffic L	1. Yes - Wc	2. No			3. No	20. Motor	1. On Roac	No	No	Belted	No	No	No	No	No	No	No	No	No	No		NOT_RD	Urban Inte	Yes	No	Yes	No	5. Hampto	114	114. City o	7-Local (J,(	3-Two-Way	Urban	NonVDOT	5	3. City or T	Hampton F	HAMP	S-VA114NP HOWARD ST	0.11			-76.3225	37.01682
181695174	2018	6/15/2018 5:00	1533	15:33	A	A	0	1	0	0	1	0	0	2	4. Sideswipe - Same Direction	SSS	No	1. No Adve	2. Daylight	Day	1. Dry	Dry	1. Main-Lir	1. Straight	2. Blacktop	1. No Defe	3. Two-Wa	1. Not at In	6. Traffic L	1. Yes - Wc	2. No			3. No	20. Motor	1. On Roac	No	No	Belted	No	No	No	No	No	No	Yes	No	No	No		NOT_RD	Urban Inte	Yes	No	Yes	No	5. Hampto	114	114. City o	4-Minor Ar	4-Two-Way	Urban	NonVDOT	5	3. City or T	Hampton F	HAMP	R-VA SR00134EB	11.19	1068454	227.96	-76.3594	37.03357
231245065	2023	4/29/2023 5:00	543	5:43	C	C	0	0	0	2	2	0	0	2	4. Sideswipe - Same Direction	SSS	Bike	5. Rain	1. Dawn	Day	2. Wet	Wet	1. Main-Lir	1. Straight	2. Blacktop	1. No Defe	2. Two-Wa	1. Not at In	1. No Traffi	6. No Traffi	2. No			3. No	22. Bicycle	1. On Roac	No	No	Belted	Yes	No	No	No	No	No	No	No	No	No		NOT_RD	Not Interse	No	No	Yes	No	5. Hampto	114	114. City o	4-Minor Ar	4-Two-Way	Urban	NonVDOT	5	3. City or T	Hampton F	HAMP	S-VA114NP LASALLE AVE	2.66			-76.3634	37.04118
242125073	2024	7/27/2024 5:00	2305	23:05	C	C	0	0	0	1	1	0	0	1	8. Non-Collision	NC	No	1. No Adve	4. Darknes	Night	1. Dry	Dry	1. Main-Lir	1. Straight	2. Blacktop	1. No Defe	2. Two-Wa	2. Two App	6. Traffic L	1. Yes - Wc	2. No			3. No	13. Curb	1. On Roac	Yes	No	Belted	No	Yes	No	No	No	No	No	No	No	No		NOT_RD	Not Interse	No	No	Yes	Yes	5. Hampto	114	114. City o	4-Minor Ar	4-Two-Way	Urban	NonVDOT	5	3. City or T	Hampton F	HAMP	S-VA114NP BIG BETHEL RD	4.7			-76.4256	37.07927
202795078	2020	10/2/2020 5:00	2346	23:46	C	C	0	0	0	2	2	0	0	3	2. Angle	ANG	No	1. No Adve	4. Darknes	Night	1. Dry	Dry	9. Within Ir	1. Straight	2. Blacktop	1. No Defe	2. Two-Wa	4. Four App	3. Traffic S	1. Yes - Wc	2. No			3. No	20. Motor	1. On Roac	No	No	Belted	No	No	No	No	No	Yes	No	No	No	Yes	5	NOT_RD	Urban Inte	No	No	Yes	Yes	5. Hampto	114	114. City o	4-Minor Ar	3-Two-Way	Urban	NonVDOT	5	3. City or T	Hampton F	HAMP	S-VA114PR ABERDEEN RD	2.84	253135	95.24	-76.4091	37.03726
242005576	2024	5/7/2024 5:00	652	6:52	O	PDO	0	0	0	0	0	0	0	2	3. Head On	HO	No	1. No Adve	2. Daylight	Day	1. Dry	Dry	10. Interse	1. Straight	2. Blacktop	1. No Defe	3. Two-Wa	4. Four App	3. Traffic S	1. Yes - Wc	2. No			3. No	20. Motor	1. On Roac	No	No	Belted	No	No	No	No	No	No	No	No	No	No		NOT_RD	VDOT Inter	No	No	Yes	No	5. Hampto	114	114. City o	4-Minor Ar	4-Two-Way	Urban	NonVDOT	5	3. City or T	Hampton F	HAMP	S-VA114NP KING ST N	0.92	253431	42.35	-76.3483	37.0431
202235052	2020	8/8/2020 5:00	1519	15:19	O	PDO	0	0	0	0	0	0	0	1	6. Fixed Object in Road	FOIR	No	1. No Adve	2. Daylight	Day	1. Dry	Dry	1. Main-Lir	1. Straight	2. Blacktop	1. No Defe	2. Two-Wa	1. Not at In	1. No Traffi	6. No Traffi	2. No			3. No	15. Other F	3. Median	No	No	Belted	No	No	No	No	No	Yes	No	No	No	No		RD_LEFT	Not Interse	No	No	Yes	No	5. Hampto	114	114. City o	5-Major Cc	4-Two-Way	Urban	NonVDOT	5	3. City or T	Hampton F	HAMP	S-VA114PR ORCUTT AVE	1.17			-76.4408	37.03776
242005579	2024	5/8/2024 5:00	713	7:13	C	C	0	0	0	2	2	0	0	2	2. Angle	ANG	No	1. No Adve	2. Daylight	Day	1. Dry	Dry	9. Within Ir	1. Straight	2. Blacktop	1. No Defe	1. Two-Wa	4. Four App	3. Traffic S	1. Yes - Wc	2. No			3. No	20. Motor	1. On Roac	No	No	Belted	No	No	No	No	No	No	No	No	No	No		NOT_RD	Urban Inte	No	No	Yes	No	5. Hampto	114	114. City o	7-Local (J,(	3-Two-Way	Urban	NonVDOT	5	3. City or T	Hampton F	HAMP	S-VA114PR COUNTY ST W	0.41	722493	0	-76.3214	37.01921
210195052	2021	1/17/2021 5:00	1305	13:05	C	C	0	0	0	3	3	0	0	2	15. Backed Into	BI	No	1. No Adve	2. Daylight	Day	1. Dry	Dry	1. Main-Lir	1. Straight	2. Blacktop	1. No Defe	2. Two-Wa	4. Four App	6. Traffic L	1. Yes - Wc	2. No			3. No	20. Motor	1. On Roac	No	No	Belted	No	No	No	No	No	No	No	No	No	No		NOT_RD	Urban Inte	No	No	Yes	No	5. Hampto	114	114. City o	5-Major Cc	4-Two-Way	Urban	NonVDOT	5	3. City or T	Hampton F	HAMP	R-VA SR00143NB	6.24	1071807	0	-76.3894	37.00054
242005581	2024	5/8/2024 5:00	1140	11:40	C	C	0	0	0	2	2	0	0	2	1. Rear End	RE	No	1. No Adve	2. Daylight	Day	1. Dry	Dry	10. Interse	1. Straight	2. Blacktop	1. No Defe	2. Two-Wa	2. Two App	3. Traffic S	1. Yes - Wc	2. No			3. No	20. Motor	1. On Roac	No	No	Belted	No	No	No	No	No	No	No	No	No	No		NOT_RD	Urban Inte	No	No	Yes	No	5. Hampto	114	114. City o	3-Principal	4-Two-Way	Urban	NonVDOT	5	3. City or T	Hampton F	HAMP	R-VA US00258EB	62.28	253136	172.8	-76.401	37.03893
221375117	2022	5/11/2022 5:00	2340	23:40	C	C	0	0	0	2	2	0	0	2	3. Head On	HO	No	1. No Adve	5. Darknes	Night	1. Dry	Dry	10. Interse	1. Straight	2. Blacktop	1. No Defe	1. Two-Wa	4. Four App	3. Traffic S	1. Yes - Wc	2. No			3. No	20. Motor	1. On Roac	No	No	Belted	No	No	No	No	No	No	No	No	No	No		NOT_RD	VDOT Inter	Yes	No	Yes	Yes	5. Hampto	114	114. City o	7-Local (J,(	3-Two-Way	Urban	NonVDOT	5	3. City or T	Hampton F	HAMP	S-VA114NP MARCELLA RD	1.23	1078763	10.94	-76.3977	37.04986
192875128	2019	10/11/2019 5:00	1821	18:21	C	C	0	0	0	2	2	0	0	2	2. Angle	ANG	No	1. No Adve	3. Dusk	Day	1. Dry	Dry	9. Within Ir	1. Straight	2. Blacktop	1. No Defe	2. Two-Wa	2. Two App	1. No Traffi	6. No Traffi	2. No			3. No	20. Motor	1. On Roac	No	No	Belted	No	No	No	No	No	No	No	No	No	No		NOT_RD	Urban Inte	Yes	No	Yes	No	5. Hampto	114	114. City o	4-Minor Ar	4-Two-Way	Urban	NonVDOT	5	3. City or T	Hampton F	HAMP	R-VA SR00134WB	11.22	1068492	59.64	-76.3586	37.03349
242005584	2024	5/5/2024 5:00	2147	21:47	C	C	0	0	0	1	1	0	0	1	9. Fixed Object - Off Road	FOOR	No	1. No Adve	4. Darknes	Night	2. Wet	Wet	8. Non-Inte	2. Curve - L	2. Blacktop	1. No Defe	2. Two-Wa	1. Not at In	1. No Traffi	6. No Traffi	2. No			3. No	14. Ditch	8. Off Roac	Yes	No	Belted	No	No	No	No	No	No	No	No	No	Yes	15	RD_RIGHT	Not Interse	No	No	Yes	No	5. Hampto	114	114. City o	5-Major Cc	3-Two-Way	Urban	NonVDOT	5	3. City or T	Hampton F	HAMP	S-VA114PR SEMPLE FARM RD	0.64			-76.4027	37.08539
242005585	2024	5/6/2024 5:00	213	2:13	O	PDO	0	0	0	0	0	0	0	2	1. Rear End	RE	No	1. No Adve	4. Darknes	Night	2. Wet	Wet	1. Main-Lir	1. Straight	2. Blacktop	1. No Defe	1. Two-Wa	1. Not at In	6. Traffic L	1. Yes - Wc	2. No			3. No	6. Parked	1. On Roac	No	No	Belted	No	No	No	No	No	No	No	No	No	Yes	10	RD_UNKN	Not Interse	No	No	Yes	Yes	5. Hampto	114	114. City o	7-Local (J,(	3-Two-Way	Urban	NonVDOT	5	3. City or T	Hampton F	HAMP	S-VA114NP KENTUCKY AVE	0.1			-76.3863	37.00655
242005586	2024	5/8/2024 5:00	1122	11:22	C	C	0	0	0	2	2	0	0	2	1. Rear End	RE	No	1. No Adve	2. Daylight	Day	1. Dry	Dry	13. Drivew	1. Straight	1. Concret	1. No Defe	1. Two-Wa	3. Three Ap	1. No Traffi	6. No Traffi	1. Yes	3. Activity /	5. Other	3. No	20. Motor	8. Off Roac	No	No	Belted	No	No	No	No	No	No	Yes	No	No	No		NOT_RD	Not Interse	No	Yes	Yes	No	5. Hampto	114	114. City of Hampton			Urban	NonVDOT	5	3. City or T	Hampton F	HAMP	U-VA114SC99999UK				-76.4035	37.03732
242005587	2024	5/8/2024 5:00	1515	15:15	O	PDO	0	0	0	0	0	0	0	3	1. Rear End	RE	No	1. No Adve	2. Daylight	Day	1. Dry	Dry	1. Main-Lir	1. Straight	2. Blacktop	1. No Defe	2. Two-Wa	1. Not at In	6. Traffic L	1. Yes - Wc	2. No			3. No	20. Motor	1. On Roac	No	No	Belted	No	No	No	No	No	No	No	No	No	No		NOT_RD	Not Interse	Yes	Yes	Yes	No	5. Hampto	114	114. City o	4-Minor Ar	3-Two-Way	Urban	NonVDOT	5	3. City or T	Hampton F	HAMP	R-VA SR00172NB	1.99	1091342	384.69	-76.3928	37.09517
242005588	2024	5/4/2024 5:00	2019	20:19	O	PDO	0	0	0	0	0	0	0	1	9. Fixed Object - Off Road	FOOR	No	1. No Adve	4. Darknes	Night	1. Dry	Dry	10. Interse	1. Straight	2. Blacktop	1. No Defe	1. Two-Wa	3. Three Ap	6. Traffic L	1. Yes - Wc	2. No			3. No	3. Utility P	4. Roadsid	No	No	Belted	No	Yes	No	No	No	No	No	No	No	No		NOT_RD	Urban Inte	No	Yes	Yes	Yes	5. Hampto	114	114. City o	5-Major Cc	3-Two-Way	Urban	NonVDOT	5	3. City or T	Hampton F	HAMP	S-VA114NP E LITTLE BACK RIVER RD	0.77	253436	90.11	-76.3409	37.06246
242005589	2024	5/1/2024 5:00	207	2:07	C	C	0	0	0	2	2	0	0	2	3. Head On	HO	No	1. No Adve	4. Darknes	Night	11. Sand, [	Wet	10. Interse	1. Straight	2. Blacktop	1. No Defe	3. Two-Wa	4. Four App	3. Traffic S	1. Yes - Wc	2. No			3. No	20. Motor	1. On Roac	Yes	No	Belted	No	No	No	No	No	No	No	No	No	No		NOT_RD	Urban Inte	No	No	Yes	Yes	5. Hampto	114	114. City o	3-Principal	4-Two-Way	Urban	NonVDOT	5	3. City or T	Hampton F	HAMP	R-VA US00258EB	63.4	253078	94.26	-76.3814	37.04311
201325128	2020	3/26/2020 5:00	1300	13:00	O	PDO	0	0	0	0	0	0	0	2	5. Sideswipe - Opposite Direction	SSO	No	1. No Adve	2. Daylight	Day	1. Dry	Dry	10. Interse	1. Straight	2. Blacktop	1. No Defe	1. Two-Wa	3. Three Ap	4. Stop Sig	1. Yes - Wc	2. No			3. No	20. Motor	1. On Roac	No	No	Belted	No	No	No	No	No	No	No	No	No	No		NOT_RD	Urban Inte	No	No	Yes	No	5. Hampto	114	114. City o	4-Minor Ar	4-Two-Way	Urban	NonVDOT	5	3. City or T	Hampton F	HAMP	R-VA SR00134WB	11.23	1068492	63.48	-76.3585	37.03344
242005591	2024	5/9/2024 5:00	2315	23:15	C	C	0	0	0	2	2	0	0	2	1. Rear End	RE	No	1. No Adve	4. Darknes	Night	1. Dry	Dry	9. Within Ir	1. Straight	2. Blacktop	1. No Defe	3. Two-Wa	4. Four App	3. Traffic S	1. Yes - Wc	2. No			3. No	20. Motor	1. On Roac	No	No	Belted	No	Yes	No	No	No	Yes	No	No	No	No		NOT_RD	Urban Inte	Yes	No	Yes	Yes	5. Hampto	114	114. City o	3-Principal	4-Two-Way	Urban	NonVDOT	5	3. City or T	Hampton F	HAMP	R-VA US00258WB	63.18	1091131	65.5	-76.3854	37.04242
242005592	2024	5/8/2024 5:00	1959	19:59	C	C	0	0	0	2	2	0	0	2	5. Sideswipe - Opposite Direction	SSO	No	1. No Adve	4. Darknes	Night	1. Dry	Dry	10. Interse	1. Straight	2. Blacktop	1. No Defe	2. Two-Wa	4. Four App	3. Traffic S	1. Yes - Wc	2. No			3. No	20. Motor	1. On Roac	No	No	Belted	No	No	No	No	No	No	No	No	No	No		NOT_RD	Urban Inte	No	Yes	Yes	Yes	5. Hampto	114	114. City o	4-Minor Ar	3-Two-Way	Urban	NonVDOT	5	3. City or T	Hampton F	HAMP	R-VA US00258EB	67.79	253100	5.27	-76.3183	37.02127
231445300	2023	5/22/2023 5:00	500	5:00	O	PDO	0	0	0	0	0	0	0	1	9. Fixed Object - Off Road	FOOR	No	1. No Adve	1. Dawn	Day	1. Dry	Dry	10. Interse	1. Straight	2. Blacktop	1. No Defe	3. Two-Wa	2. Two App	6. Traffic L	1. Yes - Wc	2. No			3. No	14. Ditch	8. Off Roac	No	No	Belted	No	No	No	No	No	Yes	No	No	No	Yes	10	NOT_RD	Urban Inte	No	No	Yes	No	5. Hampto	114	114. City o	4-Minor Ar	4-Two-Way	Urban	NonVDOT	5	3. City or T	Hampton F	HAMP	R-VA SR00134EB	11.23	1068492	0	-76.3586	37.03333
242005594	2024	5/8/2024 5:00	1617	16:17	C	C	0	0	0	2	2	0	0	2	1. Rear End	RE	No	1. No Adve	2. Daylight	Day	1. Dry	Dry	1. Main-Lir	1. Straight	2. Blacktop	1. No Defe	3. Two-Wa	1. Not at In	6. Traffic L	1. Yes - Wc	2. No			3. No	20. Motor	1. On Roac	No	No	Belted	No	Yes	No	No	No	No	No	No	No	No		NOT_RD	VDOT Inter	No	No	Yes	No	5. Hampto	114	114. City o	5-Major Cc	3-Two-Way	Urban	NonVDOT	5	3. City or T	Hampton F	HAMP	S-VA114NP COLISEUM DR	0.55	253353	130.5	-76.3862	37.03797
242005595	2024	5/10/2024 5:00	1114	11:14	B	B	0	0	1	0	1	0	0	1	9. Fixed Object - Off Road	FOOR	No	1. No Adve	2. Daylight	Day	1. Dry	Dry	1. Main-Lir	1. Straight	1. Concret	1. No Defe	2. Two-Wa	1. Not at In	6. Traffic L	1. Yes - Wc	2. No			3. No	14. Ditch	8. Off Roac	Yes	No	Belted	No	No	No	No	No	No	No	No	No	No		RD_UNKN	Not Interse	No	No	Yes	No	5. Hampto	114	114. City o	7-Local (J,(	3-Two-Way	Urban	NonVDOT	5	3. City or T	Hampton F	HAMP	S-VA114PR SALTERS CREEK RD	0.36			-76.3846	37.01573
212575062	2021	8/20/2021 5:00	1331	13:31	C	C	0	0	0	2	2	0	0	2	1. Rear End	RE	No	1. No Adve	5. Darknes	Night	1. Dry	Dry	9. Within Ir	1. Straight	2. Blacktop	1. No Defe	3. Two-Wa	3. Three Ap	3. Traffic S	1. Yes - Wc	2. No			3. No	20. Motor	1. On Roac	No	No	Belted	No	No	No	No	No	Yes	No	No	No	No		NOT_RD	Urban Inte	Yes	No	Yes	Yes	5. Hampto	114	114. City o	4-Minor Ar	4-Two-Way	Urban	NonVDOT	5	3. City or T	Hampton F	HAMP	S-VA114NP BIG BETHEL RD	4.77			-76.4254	37.08018
200385270	2020	1/8/2020 5:00	1524	15:24	O	PDO	0	0	0	0	0	0	0	2	1. Rear End	RE	No	1. No Adve	2. Daylight	Day	1. Dry	Dry	10. Interse	1. Straight	2. Blacktop	1. No Defe	3. Two-Wa	4. Four App	3. Traffic S	1. Yes - Wc	2. No			3. No	20. Motor	1. On Roac	No	No	Belted	No	No	No	No	No	No	Yes	No	No	No		NOT_RD	Urban Inte	No	No	Yes	No	5. Hampto	114	114. City o	4-Minor Ar	4-Two-Way	Urban	NonVDOT	5	3. City or T	Hampton F	HAMP	R-VA SR00415EB	2.54	1079423	274.02	-76.3664	37.02591
222515242	2022	9/1/2022 5:00	1618	16:18	C	C	0	0	0	2	2	0	0	2	2. Angle	ANG	No	1. No Adve	2. Daylight	Day	1. Dry	Dry	8. Non-Inte	1. Straight	2. Blacktop	1. No Defe	1. Two-Wa	1. Not at In	1. No Traffi	6. No Traffi	2. No			3. No	20. Motor	1. On Roac	No	No	Belted	No	No	No	No	No	No	No	No	No	No		NOT_RD	Urban Inte	No	No	Yes	No	5. Hampto	114	114. City o	4-Minor Ar	3-Two-Way	Urban	NonVDOT	5	3. City or T	Hampton F	HAMP	R-VA SR00152WB	4.99	746436	42.28	-76.382	37.04591
170655173	2017	2/25/2017 5:00	1952	19:52	C	C	0	0	0	1	1	0	0	2	1. Rear End	RE	No	1. No Adve	5. Darknes	Night	1. Dry	Dry	1. Main-Lir	1. Straight	2. Blacktop	1. No Defe	2. Two-Wa	1. Not at In	6. Traffic L	1. Yes - Wc	2. No			3. No	20. Motor	1. On Roac	Yes	No	Unbelted	No	No	No	No	No	Yes	No	No	No	No		NOT_RD	Not Interse	No	No	Yes	Yes	5. Hampto	114	114. City o	4-Minor Ar	4-Two-Way	Urban	NonVDOT	5	3. City or T	Hampton F	HAMP	S-VA114NP LASALLE AVE	2.69			-76.3635	37.04159
242005601	2024	5/10/2024 5:00	911	9:11	C	C	0	0	0	2	2	0	0	2	5. Sideswipe - Opposite Direction	SSO	No	1. No Adve	2. Daylight	Day	1. Dry	Dry	1. Main-Lir	1. Straight	2. Blacktop	1. No Defe	1. Two-Wa	4. Four App	4. Stop Sig	1. Yes - Wc	2. No			3. No	20. Motor	1. On Roac	No	No	Belted	No	No	No	No	No	No	No	No	No	No		NOT_RD	Urban Inte	Yes	No	Yes	No	5. Hampto	114	114. City o	4-Minor Ar	3-Two-Way	Urban	NonVDOT	5	3. City or T	Hampton F	HAMP	R-VA SR00351WB	4.82	1068773	5.29	-76.3611	37.02815
170935163	2017	3/31/2017 5:00	1815	18:15	O	PDO	0	0	0	0	0	0	0	2	1. Rear End	RE	No	1. No Adve	2. Daylight	Day	2. Wet	Wet	1. Main-Lir	1. Straight	1. Concret	1. No Defe	2. Two-Wa	1. Not at In	6. Traffic L	2. Yes - Wc	2. No			3. No	20. Motor	1. On Roac	No	No	Belted	No	Yes	No	No	No	No	No	No	No	No		NOT_RD	Urban Inte	Yes	No	Yes	Yes	5. Hampto	114	114. City o	4-Minor Ar	4-Two-Way	Urban	NonVDOT	5	3. City or T	Hampton F	HAMP	R-VA SR00134WB	11.24	1068492	97.39	-76.3583	37.03339
242005603	2024	5/12/2024 5:00	1250	12:50	C	C	0	0	0	1	1	0	0	1	9. Fixed Object - Off Road	FOOR	No	1. No Adve	2. Daylight	Day	1. Dry	Dry	1. Main-Lir	1. Straight	2. Blacktop	1. No Defe	1. Two-Wa	1. Not at In	6. Traffic L	1. Yes - Wc	2. No			3. No	3. Utility P	1. On Roac	No	No	Belted	No	No	No	No	No	No	No	No	No	No		NOT_RD	Urban Inte	No	No	Yes	No	5. Hampto	114	114. City o	4-Minor Ar	3-Two-Way	Urban	NonVDOT	5	3. City or T	Hampton F	HAMP	R-VA SR00351WB	6.88	253152	195.48	-76.3248	37.03321
242005604	2024	5/10/2024 5:00	1941	19:41	A	A	0	1	0	0	1	0	1	1	12. Ped	PED	Pedestrian	5. Rain	4. Darknes	Night	2. Wet	Wet	1. Main-Lir	1. Straight	2. Blacktop	1. No Defe	3. Two-Wa	1. Not at In	14. Ped Cr	1. Yes - Wc	2. No			3. No	19. Ped	1. On Roac	No	No	Belted	No	No	No	No	No	No	No	No	Yes	No		NOT_RD	Urban Inte	No	No	Yes	Yes	5. Hampto	114	114. City o	3-Principal	4-Two-Way	Urban	NonVDOT	5	3. City or T	Hampton F	HAMP	R-VA US00258EB	59.79	253129	68.28	-76.4397	37.02166
210565050	2021	2/7/2021 5:00	1200	12:00	C	C	0	0	0	2	2	0	0	2	4. Sideswipe - Same Direction	SSS	No	5. Rain	2. Daylight	Day	2. Wet	Wet	10. Interse	1. Straight	2. Blacktop	1. No Defe	3. Two-Wa	4. Four App	3. Traffic S	1. Yes - Wc	2. No			3. No	20. Motor	1. On Roac	No	No	Belted	No	No	No	No	No	No	No	No	No	No		NOT_RD	Urban Inte	No	No	Yes	No	5. Hampto	114	114. City o	4-Minor Ar	3-Two-Way	Urban	NonVDOT	5	3. City or T	Hampton F	HAMP	S-VA114NP ABERDEEN RD	2.84	253135	128.6	-76.4092	37.03735
220395212	2022	2/7/2022 5:00	1431	14:31	C	C	0	0	0	1	1	0	0	2	4. Sideswipe - Same Direction	SSS	No	5. Rain	2. Daylight	Day	2. Wet	Wet	1. Main-Lir	1. Straight	2. Blacktop	1. No Defe	3. Two-Wa	1. Not at In	6. Traffic L	1. Yes - Wc	2. No			3. No	20. Motor	1. On Roac	No	No	Belted	No	No	No	No	No	No	No	No	No	Yes	5	NOT_RD	Not Interse	No	Yes	Yes	No	5. Hampto	114	114. City o	4-Minor Ar	4-Two-Way	Urban	NonVDOT	5	3. City or T	Hampton F	HAMP	S-VA114PR BIG BETHEL RD	4.79			-76.4251	37.08058
242005608	2024	5/12/2024 5:00	1116	11:16	A	A	0	1	0	0	1	0	0	3	4. Sideswipe - Same Direction	SSS	No	1. No Adve	2. Daylight	Day	1. Dry	Dry	10. Interse	1. Straight	2. Blacktop	1. No Defe	1. Two-Wa	4. Four App	3. Traffic S	1. Yes - Wc	2. No			3. No	20. Motor	1. On Roac	No	No	Belted	No	No	No	No	No	No	No	No	No	No		NOT_RD	Urban Inte	No	No	Yes	No	5. Hampto	114	114. City o	4-Minor Ar	3-Two-Way	Urban	NonVDOT	5	3. City or T	Hampton F	HAMP	R-VA SR00351WB	5.43	253031	0	-76.3505	37.02953
250365036	2025	2/3/2025 5:00	1236	12:36	C	C	0	0	0	2	2	0	0	2	1. Rear End	RE	No	1. No Adve	2. Daylight	Day	1. Dry	Dry	10. Interse	1. Straight	2. Blacktop	1. No Defe	2. Two-Wa	3. Three Ap	1. No Traffi	6. No Traffi	2. No			3. No	20. Motor	1. On Roac	No	No	Belted	No	No	No	No	No	No	Yes	No	No	No		NOT_RD	Urban Inte	Yes	No	Yes	No	5. Hampto	114	114. City o	4-Minor Ar	4-Two-Way	Urban	NonVDOT	5	3. City or T	Hampton F	HAMP	S-VA114PR ARMISTEAD AVE N	4.4	731400	94.89	-76.382	37.07356
242005610	2024	5/11/2024 5:00	116	1:16	C	C	0	0	0	2	2	0	0	2	16. Other	OTHR	No	5. Rain	4. Darknes	Night	2. Wet	Wet	9. Within Ir	1. Straight	2. Blacktop	1. No Defe	3. Two-Wa	4. Four App	4. Stop Sig	1. Yes - Wc	2. No			3. No	20. Motor	1. On Roac	No	No	Belted	No	Yes	No	No	No	No	No	No	No	No		NOT_RD	Urban Inte	No	Yes	Yes	Yes	5. Hampto	114	114. City o	4-Minor Ar	4-Two-Way	Urban	NonVDOT	5	3. City or T	Hampton F	HAMP	R-VA SR00351EB	5.84	1079761	50.63	-76.343	37.03062
242005611	2024	5/11/2024 5:00	1352	13:52	O	PDO	0	0	0	0	0	0	0	2	1. Rear End	RE	No	1. No Adve	2. Daylight	Day	1. Dry	Dry	1. Main-Lir	1. Straight	2. Blacktop	1. No Defe	2. Two-Wa	1. Not at In	6. Traffic L	1. Yes - Wc	2. No			3. No	20. Motor	1. On Roac	No	No	Belted	No	No	No	No	No	No	No	No	No	No		NOT_RD	VDOT Inter	No	No	Yes	No	5. Hampto	114	114. City o	5-Major Cc	3-Two-Way	Urban	NonVDOT	5	3. City or T	Hampton F	HAMP	S-VA114PR COLISEUM DR	1	1079044	28.16	-76.3898	37.04433
242005612	2024	5/6/2024 5:00	1940	19:40	C	C	0	0	0	2	2	0	0	2	4. Sideswipe - Same Direction	SSS	No	1. No Adve	4. Darknes	Night	1. Dry	Dry	10. Interse	1. Straight	2. Blacktop	1. No Defe	2. Two-Wa	4. Four App	3. Traffic S	1. Yes - Wc	2. No			3. No	20. Motor	1. On Roac	No	No	Belted	No	No	No	No	No	No	No	No	No	No		NOT_RD	Urban Inte	No	Yes	Yes	Yes	5. Hampto	114	114. City o	7-Local (J,(	3-Two-Way	Urban	NonVDOT	5	3. City or T	Hampton F	HAMP	S-VA114PR VILLAGE DR	0.03			-76.4271	37.05732
173215120	2017	11/16/2017 5:00	1301	13:01	C	C	0	0	0	1	1	0	0	2	1. Rear End	RE	No	1. No Adve	2. Daylight	Day	1. Dry	Dry	10. Interse	1. Straight	2. Blacktop	1. No Defe	3. Two-Wa	4. Four App	3. Traffic S	1. Yes - Wc	2. No			3. No	20. Motor	1. On Roac	No	No	Belted	No	No	No	No	No	Yes	No	No	No	No		NOT_RD	Urban Inte	No	No	Yes	No	5. Hampto	114	114. City o	7-Local (J,6)		Urban	NonVDOT	5	3. City or T	Hampton F	HAMP	S-VA114NP NEWMARKET DR	0.16	253129	92.17	-76.4397	37.02191
242005614	2024	5/10/2024 5:00	627	6:27	C	C	0	0	0	2	2	0	0	2	2. Angle	ANG	No	1. No Adve	1. Dawn	Day	1. Dry	Dry	1. Main-Lir	1. Straight	2. Blacktop	1. No Defe	1. Two-Wa	4. Four App	1. No Traffi	6. No Traffi	2. No			3. No	20. Motor	1. On Roac	No	No	Belted	No	No	No	No	No	No	No	No	No	No		NOT_RD	Not Interse	No	No	Yes	No	5. Hampto	114	114. City o	7-Local (J,(	3-Two-Way	Urban	NonVDOT	5	3. City or T	Hampton F	HAMP	S-VA114PR LONDONSHIRE TER	0.18			-76.4208	37.04751
242005615	2024	5/8/2024 5:00	2305	23:05	O	PDO	0	0	0	0	0	0	0	1	9. Fixed Object - Off Road	FOOR	No	1. No Adve	4. Darknes	Night	1. Dry	Dry	1. Main-Lir	1. Straight	2. Blacktop	1. No Defe	1. Two-Wa	2. Two App	1. No Traffi	6. No Traffi	2. No			3. No	17. Traffic	8. Off Roac	No	No	Belted	No	No	No	No	No	Yes	No	No	No	Yes	5	NOT_RD	Urban Inte	No	No	Yes	Yes	5. Hampto	114	114. City o	4-Minor Ar	3-Two-Way	Urban	NonVDOT	5	3. City or T	Hampton F	HAMP	R-VA SR00351WB	6.8	253171	187.02	-76.3262	37.03317
242005616	2024	5/9/2024 5:00	1535	15:35	C	C	0	0	0	2	2	0	0	2	1. Rear End	RE	No	1. No Adve	2. Daylight	Day	1. Dry	Dry	1. Main-Lir	1. Straight	2. Blacktop	1. No Defe	3. Two-Wa	1. Not at In	6. Traffic L	1. Yes - Wc	2. No			3. No	20. Motor	1. On Roac	No	No	Belted	No	No	No	No	No	No	No	No	No	No		NOT_RD	Urban Inte	No	No	Yes	No	5. Hampto	114	114. City o	3-Principal	4-Two-Way	Urban	NonVDOT	5	3. City or T	Hampton F	HAMP	R-VA US00258EB	64.72	253143	79.58	-76.3583	37.04366
242005617	2024	5/13/2024 5:00	445	4:45	C	C	0	0	0	1	1	0	0	2	1. Rear End	RE	No	1. No Adve	1. Dawn	Day	1. Dry	Dry	9. Within Ir	1. Straight	2. Blacktop	1. No Defe	3. Two-Wa	4. Four App	4. Stop Sig	1. Yes - Wc	2. No			3. No	20. Motor	1. On Roac	No	No	Belted	No	No	No	No	No	No	No	No	No	No		NOT_RD	Urban Inte	No	No	Yes	No	5. Hampto	114	114. City o	5-Major Cc	3-Two-Way	Urban	NonVDOT	5	3. City or T	Hampton F	HAMP	S-VA114PR EATON ST	0.37	1079761	44.91	-76.3428	37.03053
242005618	2024	5/12/2024 5:00	2251	22:51	C	C	0	0	0	1	1	0	0	1	8. Non-Collision	NC	No	1. No Adve	4. Darknes	Night	1. Dry	Dry	9. Within Ir	1. Straight	2. Blacktop	1. No Defe	3. Two-Wa	4. Four App	3. Traffic S	1. Yes - Wc	2. No			3. No	13. Curb	1. On Roac	No	No	Belted	No	No	No	No	No	No	No	No	No	No		NOT_RD	Urban Inte	Yes	No	Yes	Yes	5. Hampto	114	114. City o	3-Principal	4-Two-Way	Urban	NonVDOT	5	3. City or T	Hampton F	HAMP	R-VA US00258WB	59.82	253129	120.25	-76.4392	37.02204
223505122	2022	12/15/2022 5:00	909	9:09	C	C	0	0	0	1	1	0	0	1	16. Other	OTHR	No	1. No Adve	2. Daylight	Day	2. Wet	Wet	9. Within Ir	1. Straight	2. Blacktop	1. No Defe	3. Two-Wa	2. Two App	3. Traffic S	1. Yes - Wc	2. No			3. No	5. Guard R	1. On Roac	No	No	Belted	No	No	No	No	Yes	No	No	No	No	No		NOT_RD	Urban Inte	No	No	Yes	No	5. Hampto	114	114. City o	4-Minor Ar	4-Two-Way	Urban	NonVDOT	5	3. City or T	Hampton F	HAMP	S-VA114NP LASALLE AVE	2.7			-76.3635	37.04164
242005621	2024	5/12/2024 5:00	1623	16:23	C	C	0	0	0	2	2	0	0	2	4. Sideswipe - Same Direction	SSS	No	1. No Adve	2. Daylight	Day	1. Dry	Dry	9. Within Ir	1. Straight	2. Blacktop	1. No Defe	3. Two-Wa	4. Four App	3. Traffic S	1. Yes - Wc	2. No			3. No	20. Motor	1. On Roac	No	No	Belted	No	No	No	No	No	No	No	No	No	No		NOT_RD	Urban Inte	Yes	No	Yes	No	5. Hampto	114	114. City o	3-Principal	4-Two-Way	Urban	NonVDOT	5	3. City or T	Hampton F	HAMP	R-VA US00258WB	62.26	253136	62.44	-76.4016	37.03897
242005622	2024	5/12/2024 5:00	1704	17:04	C	C	0	0	0	2	2	0	0	2	4. Sideswipe - Same Direction	SSS	No	1. No Adve	2. Daylight	Day	1. Dry	Dry	10. Interse	1. Straight	2. Blacktop	1. No Defe	1. Two-Wa	4. Four App	6. Traffic L	1. Yes - Wc	2. No			3. No	20. Motor	1. On Roac	No	No	Belted	No	No	No	No	No	No	No	No	No	No		NOT_RD	Urban Inte	No	Yes	Yes	No	5. Hampto	114	114. City o	4-Minor Ar	3-Two-Way	Urban	NonVDOT	5	3. City or T	Hampton F	HAMP	R-VA US00258WB	67.8	253100	43.4	-76.3182	37.02117
242005623	2024	5/13/2024 5:00	237	2:37	A	A	0	2	0	0	2	0	0	2	2. Angle	ANG	No	1. No Adve	3. Dusk	Day	1. Dry	Dry	9. Within Ir	1. Straight	2. Blacktop	1. No Defe	1. Two-Wa	4. Four App	6. Traffic L	1. Yes - Wc	2. No			1. Yes	20. Motor	1. On Roac	No	No	Belted	No	No	No	No	No	No	No	No	No	No		NOT_RD	Urban Inte	No	No	Yes	No	5. Hampto	114	114. City o	7-Local (J,(	3-Two-Way	Urban	NonVDOT	5	3. City or T	Hampton F	HAMP	S-VA114PR REDFORD RD	0.26			-76.3123	37.04493
230035139	2023	1/1/2023 5:00	2001	20:01	O	PDO	0	0	0	0	0	0	0	3	1. Rear End	RE	No	1. No Adve	4. Darknes	Night	1. Dry	Dry	1. Main-Lir	1. Straight	2. Blacktop	1. No Defe	2. Two-Wa	2. Two App	6. Traffic L	1. Yes - Wc	2. No			3. No	20. Motor	1. On Roac	Yes	No	Belted	No	No	No	Yes	No	No	No	No	No	Yes	5	NOT_RD	Not Interse	No	No	Yes	Yes	5. Hampto	114	114. City o	4-Minor Ar	4-Two-Way	Urban	NonVDOT	5	3. City or T	Hampton F	HAMP	S-VA114NP BIG BETHEL RD	4.82			-76.4251	37.08089
242005625	2024	5/11/2024 5:00	2322	23:22	C	C	0	0	0	1	1	0	0	2	1. Rear End	RE	No	1. No Adve	4. Darknes	Night	1. Dry	Dry	10. Interse	1. Straight	2. Blacktop	1. No Defe	2. Two-Wa	4. Four App	6. Traffic L	1. Yes - Wc	2. No			3. No	20. Motor	1. On Roac	No	No	Belted	No	No	No	No	No	Yes	No	No	No	Yes	3	NOT_RD	Urban Inte	No	No	Yes	Yes	5. Hampto	114	114. City o	3-Principal	4-Two-Way	Urban	NonVDOT	5	3. City or T	Hampton F	HAMP	R-VA US00258EB	61.23	1073835	55.38	-76.4181	37.0325
242005626	2024	5/10/2024 5:00	2106	21:06	O	PDO	0	0	0	0	0	0	0	2	4. Sideswipe - Same Direction	SSS	No	4. Mist	4. Darknes	Night	2. Wet	Wet	10. Interse	1. Straight	2. Blacktop	1. No Defe	2. Two-Wa	4. Four App	6. Traffic L	1. Yes - Wc	2. No			3. No	20. Motor	1. On Roac	No	No	Belted	No	No	No	No	No	No	No	No	No	No		NOT_RD	Urban Inte	No	No	Yes	Yes	5. Hampto	114	114. City o	3-Principal	4-Two-Way	Urban	NonVDOT	5	3. City or T	Hampton F	HAMP	R-VA US00258WB	63.17	1091131	21.83	-76.3855	37.04238
242005627	2024	5/5/2024 5:00	2124	21:24	O	PDO	0	0	0	0	0	0	0	2	1. Rear End	RE	No	1. No Adve	4. Darknes	Night	2. Wet	Wet	10. Interse	1. Straight	2. Blacktop	1. No Defe	3. Two-Wa	4. Four App	3. Traffic S	1. Yes - Wc	2. No			3. No	20. Motor	1. On Roac	No	No	Belted	No	No	No	No	No	No	No	No	No	No		NOT_RD	Urban Inte	No	No	Yes	Yes	5. Hampto	114	114. City o	3-Principal	4-Two-Way	Urban	NonVDOT	5	3. City or T	Hampton F	HAMP	R-VA US00258EB	62.25	253136	15.5	-76.4016	37.0388
242005628	2024	5/11/2024 5:00	2319	23:19	O	PDO	0	0	0	0	0	0	0	3	2. Angle	ANG	No	1. No Adve	4. Darknes	Night	1. Dry	Dry	1. Main-Lir	1. Straight	2. Blacktop	1. No Defe	1. Two-Wa	1. Not at In	1. No Traffi	6. No Traffi	2. No			3. No	6. Parked	1. On Roac	No	No	Belted	No	Yes	No	No	No	No	No	No	No	Yes	10	RD_UNKN	Not Interse	No	No	Yes	Yes	5. Hampto	114	114. City o	7-Local (J,(	3-Two-Way	Urban	NonVDOT	5	3. City or T	Hampton F	HAMP	S-VA114PR CORNELIUS DR	0.09			-76.3966	37.03257
242005629	2024	5/11/2024 5:00	2059	20:59	O	PDO	0	0	0	0	0	0	0	2	9. Fixed Object - Off Road	FOOR	No	1. No Adve	4. Darknes	Night	1. Dry	Dry	8. Non-Inte	1. Straight	2. Blacktop	1. No Defe	1. Two-Wa	1. Not at In	3. Traffic S	1. Yes - Wc	2. No			3. No	6. Parked	1. On Roac	No	No	Belted	No	Yes	No	Yes	No	No	No	No	No	No		NOT_RD	VDOT Inter	No	Yes	Yes	Yes	5. Hampto	114	114. City o	7-Local (J,(	3-Two-Way	Urban	NonVDOT	5	3. City or T	Hampton F	HAMP	S-VA114NP WEAVER RD W	0	1072285	27.98	-76.4059	37.03189
173545126	2017	12/19/2017 5:00	542	5:42	O	PDO	0	0	0	0	0	0	0	2	4. Sideswipe - Same Direction	SSS	No	1. No Adve	4. Darknes	Night	1. Dry	Dry	1. Main-Lir	2. Curve - L	2. Blacktop	1. No Defe	1. Two-Wa	4. Four App	3. Traffic S	1. Yes - Wc	2. No			3. No	20. Motor	1. On Roac	No	No	Belted	No	Yes	No	No	No	No	No	No	No	No		NOT_RD	Urban Inte	No	No	Yes	Yes	5. Hampto	114	114. City o	4-Minor Ar	4-Two-Way	Urban	NonVDOT	5	3. City or T	Hampton F	HAMP	S-VA114PR ARMISTEAD AVE N	4.41	731400	38.75	-76.382	37.07372
212985242	2021	10/22/2021 5:00	2133	21:33	O	PDO	0	0	0	0	0	0	0	2	4. Sideswipe - Same Direction	SSS	No	1. No Adve	4. Darknes	Night	1. Dry	Dry	9. Within Ir	1. Straight	2. Blacktop	1. No Defe	2. Two-Wa	3. Three Ap	3. Traffic S	1. Yes - Wc	2. No			3. No	20. Motor	1. On Roac	No	No	Belted	No	No	No	No	No	Yes	No	No	No	Yes	10	NOT_RD	Urban Inte	No	No	Yes	Yes	5. Hampto	114	114. City o	4-Minor Ar	4-Two-Way	Urban	NonVDOT	5	3. City or T	Hampton F	HAMP	R-VA SR00169SB	6.92	253120	66.83	-76.342	37.04657
242005647	2024	1/23/2024 5:00	245	2:45	O	PDO	0	0	0	0	0	0	0	1	9. Fixed Object - Off Road	FOOR	No	1. No Adve	4. Darknes	Night	1. Dry	Dry	1. Main-Lir	1. Straight	2. Blacktop	1. No Defe	1. Two-Wa	1. Not at In	1. No Traffi	6. No Traffi	2. No			3. No	3. Utility P	4. Roadsid	No	No	Belted	No	No	No	No	No	Yes	No	No	No	No		NOT_RD	Urban Inte	No	No	Yes	Yes	5. Hampto	114	114. City o	7-Local (J,(	3-Two-Way	Urban	NonVDOT	5	3. City or T	Hampton F	HAMP	S-VA114PR GRANELLA ST	0.04	1067776	227.1	-76.3462	37.04417
231655097	2023	6/13/2023 5:00	2040	20:40	C	C	0	0	0	1	1	0	0	2	1. Rear End	RE	No	1. No Adve	4. Darknes	Night	1. Dry	Dry	9. Within Ir	1. Straight	2. Blacktop	1. No Defe	3. Two-Wa	3. Three Ap	3. Traffic S	1. Yes - Wc	2. No			3. No	20. Motor	1. On Roac	No	No	Belted	No	No	No	No	No	No	No	No	No	Yes	5	NOT_RD	Urban Inte	No	No	Yes	Yes	5. Hampto	114	114. City o	4-Minor Ar	4-Two-Way	Urban	NonVDOT	5	3. City or T	Hampton F	HAMP	R-VA SR00169SB	6.92	253120	73.87	-76.342	37.04655
231005105	2023	4/7/2023 5:00	1813	18:13	C	C	0	0	0	2	2	0	0	2	1. Rear End	RE	No	5. Rain	4. Darknes	Night	2. Wet	Wet	10. Interse	1. Straight	2. Blacktop	1. No Defe	1. Two-Wa	4. Four App	3. Traffic S	1. Yes - Wc	2. No			3. No	20. Motor	1. On Roac	No	No	Belted	No	No	No	No	No	No	No	No	No	No		NOT_RD	Urban Inte	No	No	Yes	Yes	5. Hampto	114	114. City o	4-Minor Ar	3-Two-Way	Urban	NonVDOT	5	3. City or T	Hampton F	HAMP	S-VA114NP ABERDEEN RD	2.84	253135	106.36	-76.4091	37.03728
242005652	2024	4/13/2024 5:00	2326	23:26	O	PDO	0	0	0	0	0	0	0	1	9. Fixed Object - Off Road	FOOR	No	1. No Adve	4. Darknes	Night	1. Dry	Dry	10. Interse	1. Straight	2. Blacktop	1. No Defe	1. Two-Wa	4. Four App	1. No Traffi	6. No Traffi	2. No			3. No	2. Trees	8. Off Roac	No	No	Belted	No	No	No	Yes	No	No	No	No	No	Yes	25	NOT_RD	Urban Inte	No	No	Yes	Yes	5. Hampto	114	114. City o	7-Local (J,(	3-Two-Way	Urban	NonVDOT	5	3. City or T	Hampton F	HAMP	S-VA114PR WINCHESTER DR	0.69			-76.4171	37.04856
242005653	2024	4/22/2024 5:00	605	6:05	C	C	0	0	0	3	3	0	0	2	3. Head On	HO	No	1. No Adve	2. Daylight	Day	1. Dry	Dry	10. Interse	1. Straight	2. Blacktop	1. No Defe	3. Two-Wa	4. Four App	3. Traffic S	1. Yes - Wc	2. No			3. No	20. Motor	1. On Roac	No	No	Belted	No	No	No	No	No	No	No	No	No	No		NOT_RD	Urban Inte	No	No	Yes	No	5. Hampto	114	114. City o	7-Local (J,(	3-Two-Way	Urban	NonVDOT	5	3. City or T	Hampton F	HAMP	S-VA114PR SAVILLE ROW	0.3	754225	85.28	-76.384	37.04233
183095174	2018	11/4/2018 5:00	332	3:32	A	A	0	1	0	0	1	0	0	1	9. Fixed Object - Off Road	FOOR	No	1. No Adve	4. Darknes	Night	1. Dry	Dry	1. Main-Lir	1. Straight	2. Blacktop	1. No Defe	3. Two-Wa	1. Not at In	6. Traffic L	1. Yes - Wc	2. No			3. No	12. Buildin	1. On Roac	Yes	No	Belted	No	No	No	No	No	No	No	No	No	Yes	10	RD_UNKN	Not Interse	No	No	Yes	Yes	5. Hampto	114	114. City o	4-Minor Ar	4-Two-Way	Urban	NonVDOT	5	3. City or T	Hampton F	HAMP	R-VA SR00169SB	6.94	253120	291.86	-76.3423	37.04597
242005655	2024	5/13/2024 5:00	1121	11:21	O	PDO	0	0	0	0	0	0	0	2	2. Angle	ANG	No	1. No Adve	2. Daylight	Day	1. Dry	Dry	1. Main-Lir	1. Straight	2. Blacktop	1. No Defe	1. Two-Wa	1. Not at In	1. No Traffi	6. No Traffi	2. No			3. No	20. Motor	1. On Roac	No	No	Belted	No	No	No	No	No	No	No	No	No	No		NOT_RD	Not Interse	Yes	No	Yes	No	5. Hampto	114	114. City o	7-Local (J,(	3-Two-Way	Urban	NonVDOT	5	3. City or T	Hampton F	HAMP	S-VA114PR SARFAN DR	0.18			-76.2905	37.05657
233495135	2023	12/14/2023 5:00	1651	16:51	C	C	0	0	0	2	2	0	0	2	1. Rear End	RE	No	1. No Adve	4. Darknes	Night	1. Dry	Dry	8. Non-Inte	1. Straight	2. Blacktop	1. No Defe	2. Two-Wa	1. Not at In	6. Traffic L	1. Yes - Wc	2. No			3. No	20. Motor	1. On Roac	No	No	Belted	No	No	No	No	No	No	No	No	No	No		NOT_RD	Urban Inte	No	No	Yes	Yes	5. Hampto	114	114. City o	4-Minor Ar	4-Two-Way	Urban	NonVDOT	5	3. City or T	Hampton F	HAMP	R-VA SR00134WB	11.24	1068492	114.54	-76.3582	37.03337
242005658	2024	5/14/2024 5:00	1221	12:21	C	C	0	0	0	2	2	0	0	2	16. Other	OTHR	No	1. No Adve	2. Daylight	Day	1. Dry	Dry	8. Non-Inte	1. Straight	2. Blacktop	1. No Defe	2. Two-Wa	1. Not at In	6. Traffic L	1. Yes - Wc	2. No			3. No	20. Motor	1. On Roac	No	No	Belted	No	No	No	No	No	No	No	No	No	No		NOT_RD	Not Interse	Yes	No	Yes	No	5. Hampto	114	114. City o	4-Minor Ar	3-Two-Way	Urban	NonVDOT	5	3. City or T	Hampton F	HAMP	S-VA114PR KING ST N	0.74	253424	338.61	-76.3485	37.04076
212005159	2021	7/17/2021 5:00	1805	18:05	C	C	0	0	0	1	1	0	0	2	2. Angle	ANG	No	1. No Adve	2. Daylight	Day	1. Dry	Dry	10. Interse	1. Straight	2. Blacktop	1. No Defe	2. Two-Wa	4. Four App	3. Traffic S	1. Yes - Wc	1. Yes	3. Activity /	1. Lane Cl	3. No	20. Motor	1. On Roac	No	No	Belted	No	No	No	No	No	Yes	No	No	No	No		NOT_RD	Urban Inte	No	No	Yes	No	5. Hampto	114	114. City o	4-Minor Ar	4-Two-Way	Urban	NonVDOT	5	3. City or T	Hampton F	HAMP	S-VA114PR BRIARFIELD RD	1.84	253181	68.42	-76.3892	37.02567
170935195	2017	3/31/2017 5:00	1711	17:11	C	C	0	0	0	1	1	0	0	2	1. Rear End	RE	No	5. Rain	2. Daylight	Day	2. Wet	Wet	10. Interse	1. Straight	1. Concret	1. No Defe	2. Two-Wa	4. Four App	3. Traffic S	1. Yes - Wc	2. No			3. No	20. Motor	1. On Roac	No	No	Belted	No	No	No	No	No	Yes	No	No	No	No		NOT_RD	Urban Inte	No	No	Yes	No	5. Hampto	114	114. City o	4-Minor Ar	3-Two-Way	Urban	NonVDOT	5	3. City or T	Hampton F	HAMP	S-VA114NP ABERDEEN RD	2.85	253135	145.28	-76.4092	37.03739
242005662	2024	5/15/2024 5:00	1541	15:41	C	C	0	0	0	1	1	0	0	2	1. Rear End	RE	No	1. No Adve	2. Daylight	Day	1. Dry	Dry	9. Within Ir	1. Straight	2. Blacktop	1. No Defe	3. Two-Wa	4. Four App	3. Traffic S	1. Yes - Wc	2. No			3. No	20. Motor	1. On Roac	No	No	Belted	No	No	No	No	No	No	No	No	No	No		NOT_RD	Urban Inte	No	No	Yes	No	5. Hampto	114	114. City o	3-Principal	4-Two-Way	Urban	NonVDOT	5	3. City or T	Hampton F	HAMP	R-VA US00258EB	65.24			-76.3489	37.04347
193455161	2019	9/23/2019 5:00	1330	13:30	O	PDO	0	0	0	0	0	0	0	2	4. Sideswipe - Same Direction	SSS	No	1. No Adve	2. Daylight	Day	1. Dry	Dry	8. Non-Inte	1. Straight	2. Blacktop	1. No Defe	1. Two-Wa	1. Not at In	6. Traffic L	1. Yes - Wc	2. No			3. No	20. Motor	1. On Roac	No	No	Belted	No	No	No	No	No	No	No	No	No	No		NOT_RD	Not Interse	No	Yes	Yes	No	5. Hampto	114	114. City o	4-Minor Ar	4-Two-Way	Urban	NonVDOT	5	3. City or T	Hampton F	HAMP	S-VA114PR LASALLE AVE	2.74			-76.3634	37.04223
171815646	2017	6/17/2017 5:00	1303	13:03	A	A	0	2	0	0	2	0	0	2	2. Angle	ANG	No	1. No Adve	2. Daylight	Day	2. Wet	Wet	1. Main-Lir	1. Straight	1. Concret	1. No Defe	2. Two-Wa	4. Four App	6. Traffic L	1. Yes - Wc	2. No			3. No	20. Motor	1. On Roac	No	No	Belted	No	No	No	No	No	No	No	No	No	No		NOT_RD	Urban Inte	Yes	No	Yes	No	5. Hampto	114	114. City o	4-Minor Ar	4-Two-Way	Urban	NonVDOT	5	3. City or T	Hampton F	HAMP	R-VA SR00134WB	11.27	1068269	85.61	-76.3577	37.03321
242005668	2024	5/16/2024 5:00	1738	17:38	O	PDO	0	0	0	0	0	0	0	3	1. Rear End	RE	No	1. No Adve	2. Daylight	Day	1. Dry	Dry	9. Within Ir	1. Straight	2. Blacktop	1. No Defe	3. Two-Wa	4. Four App	4. Stop Sig	1. Yes - Wc	2. No			3. No	20. Motor	1. On Roac	No	No	Belted	No	No	No	No	No	No	No	No	No	No		NOT_RD	Urban Inte	No	No	Yes	No	5. Hampto	114	114. City o	4-Minor Ar	3-Two-Way	Urban	NonVDOT	5	3. City or T	Hampton F	HAMP	S-VA114PR KING ST N	0.8	1079639	76.93	-76.3484	37.04155
203565160	2020	12/19/2020 5:00	2237	22:37	C	C	0	0	0	1	1	0	0	2	2. Angle	ANG	No	1. No Adve	4. Darknes	Night	1. Dry	Dry	10. Interse	2. Curve - L	2. Blacktop	1. No Defe	3. Two-Wa	3. Three Ap	3. Traffic S	1. Yes - Wc	2. No			3. No	28. Ran Of	4. Roadsid	No	No	Belted	No	No	No	No	No	Yes	No	No	No	No		NOT_RD	Urban Inte	Yes	No	Yes	Yes	5. Hampto	114	114. City o	4-Minor Ar	4-Two-Way	Urban	NonVDOT	5	3. City or T	Hampton F	HAMP	R-VA SR00169NB	6.94	253120	111.49	-76.3418	37.047
190185125	2019	1/13/2019 5:00	607	6:07	C	C	0	0	0	1	1	0	0	1	9. Fixed Object - Off Road	FOOR	No	5. Rain	4. Darknes	Night	2. Wet	Wet	10. Interse	1. Straight	2. Blacktop	1. No Defe	3. Two-Wa	4. Four App	1. No Traffi	6. No Traffi	2. No			3. No	28. Ran Of	2. Shoulde	No	No	Belted	No	Yes	Yes	No	Yes	No	No	No	No	No		NOT_RD	Urban Inte	No	No	Yes	Yes	5. Hampto	114	114. City o	4-Minor Ar	4-Two-Way	Urban	NonVDOT	5	3. City or T	Hampton F	HAMP	S-VA114PR LASALLE AVE	2.77			-76.3634	37.04268
242005671	2024	5/14/2024 5:00	645	6:45	B	B	0	0	1	1	2	0	0	2	4. Sideswipe - Same Direction	SSS	No	1. No Adve	2. Daylight	Day	1. Dry	Dry	7. Other lo	1. Straight	2. Blacktop	1. No Defe	4. One-Wa	1. Not at In	6. Traffic L	1. Yes - Wc	2. No			3. No	20. Motor	1. On Roac	No	No	Belted	No	No	No	No	No	No	No	No	No	No		NOT_RD	Not Interse	Yes	No	Yes	No	5. Hampto	114	114. City o	5-Major Cc	3-Two-Way	Urban	NonVDOT	5	3. City or T	Hampton F	HAMP	S-VA114NP COLISEUM DR	1.96			-76.3928	37.05828
183065110	2018	10/26/2018 5:00	1615	16:15	C	C	0	0	0	2	2	0	0	3	1. Rear End	RE	No	5. Rain	2. Daylight	Day	2. Wet	Wet	1. Main-Lir	1. Straight	2. Blacktop	1. No Defe	3. Two-Wa	1. Not at In	6. Traffic L	1. Yes - Wc	2. No			3. No	20. Motor	1. On Roac	No	No	Belted	No	No	No	No	No	No	No	No	No	No		NOT_RD	Urban Inte	Yes	No	Yes	No	5. Hampto	114	114. City o	4-Minor Ar	4-Two-Way	Urban	NonVDOT	5	3. City or T	Hampton F	HAMP	S-VA114NP SETTLERS LANDING RD	0.68	253009	111.34	-76.3526	37.02443
173605085	2017	12/21/2017 5:00	1733	17:33	C	C	0	0	0	1	1	0	0	2	1. Rear End	RE	No	1. No Adve	2. Daylight	Day	1. Dry	Dry	10. Interse	1. Straight	2. Blacktop	1. No Defe	1. Two-Wa	4. Four App	3. Traffic S	1. Yes - Wc	2. No			3. No	20. Motor	1. On Roac	No	No	Belted	No	Yes	No	No	No	No	No	No	No	No		NOT_RD	Urban Inte	No	No	Yes	No	5. Hampto	114	114. City o	4-Minor Ar	3-Two-Way	Urban	NonVDOT	5	3. City or T	Hampton F	HAMP	S-VA114NP ABERDEEN RD	2.85	253135	162.09	-76.4092	37.03743
212435108	2021	7/28/2021 5:00	1900	19:00	O	PDO	0	0	0	0	0	0	0	1	9. Fixed Object - Off Road	FOOR	No	1. No Adve	7. Unknow	Day	1. Dry	Dry	5. On Entra	1. Straight	2. Blacktop	1. No Defe	2. Two-Wa	3. Three Ap	6. Traffic L	1. Yes - Wc	2. No			3. No	28. Ran Of	1. On Roac	No	No	Belted	No	No	No	No	Yes	Yes	No	No	No	No		RD_RIGHT	Not Interse	No	No	Yes	No	5. Hampto	114	114. City o	4-Minor Ar	4-Two-Way	Urban	NonVDOT	5	3. City or T	Hampton F	HAMP	S-VA114NP LASALLE AVE	2.77			-76.3636	37.04267
242005675	2024	5/17/2024 5:00	1804	18:04	O	PDO	0	0	0	0	0	0	0	2	2. Angle	ANG	No	4. Mist	3. Dusk	Day	7. Other	Wet	9. Within Ir	1. Straight	2. Blacktop	1. No Defe	2. Two-Wa	4. Four App	4. Stop Sig	1. Yes - Wc	2. No			3. No	20. Motor	1. On Roac	No	No	Belted	No	No	No	No	No	No	No	No	No	No		NOT_RD	Urban Inte	No	No	Yes	No	5. Hampto	114	114. City o	4-Minor Ar	3-Two-Way	Urban	NonVDOT	5	3. City or T	Hampton F	HAMP	R-VA US00258WB	67.69	1062430	0	-76.3195	37.0223
193315100	2019	11/25/2019 5:00	1637	16:37	C	C	0	0	0	2	2	0	0	2	1. Rear End	RE	No	1. No Adve	4. Darknes	Night	1. Dry	Dry	9. Within Ir	1. Straight	2. Blacktop	1. No Defe	2. Two-Wa	4. Four App	3. Traffic S	1. Yes - Wc	2. No			3. No	20. Motor	1. On Roac	No	No	Belted	No	No	No	No	No	No	No	No	No	No		NOT_RD	Urban Inte	No	No	Yes	Yes	5. Hampto	114	114. City o	4-Minor Ar	4-Two-Way	Urban	NonVDOT	5	3. City or T	Hampton F	HAMP	R-VA SR00415EB	2.56	253175	131.88	-76.3659	37.02577
242005677	2024	5/18/2024 5:00	1541	15:41	C	C	0	0	0	1	1	0	1	1	12. Ped	PED	Pedestrian	5. Rain	2. Daylight	Day	2. Wet	Wet	1. Main-Lir	1. Straight	2. Blacktop	1. No Defe	3. Two-Wa	1. Not at In	3. Traffic S	1. Yes - Wc	2. No			3. No	19. Ped	1. On Roac	No	No	Belted	No	No	No	No	No	No	No	No	Yes	No		NOT_RD	Urban Inte	No	No	Yes	No	5. Hampto	114	114. City o	3-Principal	4-Two-Way	Urban	NonVDOT	5	3. City or T	Hampton F	HAMP	R-VA US00258EB	59.62	1062828	59.08	-76.442	37.02054
242005678	2024	5/19/2024 5:00	703	7:03	O	PDO	0	0	0	0	0	0	0	2	4. Sideswipe - Same Direction	SSS	No	1. No Adve	2. Daylight	Day	1. Dry	Dry	1. Main-Lir	1. Straight	2. Blacktop	1. No Defe	2. Two-Wa	1. Not at In	6. Traffic L	1. Yes - Wc	2. No			3. No	20. Motor	1. On Roac	No	No	Belted	No	No	No	No	No	No	No	No	No	Yes	10	NOT_RD	Not Interse	No	No	Yes	No	5. Hampto	114	114. City o	7-Local (J,(	3-Two-Way	Urban	NonVDOT	5	3. City or T	Hampton F	HAMP	S-VA114PR GREENWOOD DR	0.16			-76.41	37.03431
242005679	2024	5/14/2024 5:00	226	2:26	A	A	0	1	0	0	1	0	0	1	6. Fixed Object in Road	FOIR	Bike	1. No Adve	4. Darknes	Night	1. Dry	Dry	13. Drivew	1. Straight	2. Blacktop	1. No Defe	4. One-Wa	1. Not at In	1. No Traffi	6. No Traffi	2. No			3. No	10. Other	1. On Roac	Yes	No	Belted	Yes	No	No	No	No	No	No	No	No	No		NOT_RD	Urban Inte	No	No	Yes	Yes	5. Hampto	114	114. City o	7-Local (J,(	3-Two-Way	Urban	NonVDOT	5	3. City or T	Hampton F	HAMP	S-VA114PR NATHAN ST	0.04	1064102	223.5	-76.3086	37.05769
242005680	2024	5/17/2024 5:00	802	8:02	C	C	0	0	0	3	3	0	0	3	1. Rear End	RE	No	1. No Adve	2. Daylight	Day	1. Dry	Dry	1. Main-Lir	1. Straight	2. Blacktop	1. No Defe	3. Two-Wa	1. Not at In	6. Traffic L	1. Yes - Wc	2. No			3. No	20. Motor	1. On Roac	No	No	Belted	No	No	No	No	No	No	No	No	No	No		NOT_RD	Not Interse	No	No	Yes	No	5. Hampto	114	114. City o	3-Principal	4-Two-Way	Urban	NonVDOT	5	3. City or T	Hampton F	HAMP	R-VA US00258WB	64.11			-76.3692	37.04398
223625103	2022	12/28/2022 5:00	555	5:55	O	PDO	0	0	0	0	0	0	0	2	2. Angle	ANG	No	1. No Adve	4. Darknes	Night	1. Dry	Dry	10. Interse	1. Straight	2. Blacktop	1. No Defe	2. Two-Wa	3. Three Ap	3. Traffic S	1. Yes - Wc	2. No			3. No	20. Motor	1. On Roac	No	No	Belted	No	No	No	No	No	No	No	No	No	No		NOT_RD	Urban Inte	No	Yes	Yes	Yes	5. Hampto	114	114. City o	4-Minor Ar	3-Two-Way	Urban	NonVDOT	5	3. City or T	Hampton F	HAMP	R-VA SR00152WB	4.99	746436	36.23	-76.382	37.04589
190375115	2019	2/4/2019 5:00	1347	13:47	O	PDO	0	0	0	0	0	0	0	1	9. Fixed Object - Off Road	FOOR	No	1. No Adve	2. Daylight	Day	1. Dry	Dry	1. Main-Lir	1. Straight	1. Concret	1. No Defe	3. Two-Wa	1. Not at In	1. No Traffi	6. No Traffi	2. No			3. No	3. Utility P	1. On Roac	No	No	Belted	No	No	No	No	No	No	No	No	No	Yes	5	NOT_RD	Urban Inte	No	No	Yes	No	5. Hampto	114	114. City o	5-Major Cc	4-Two-Way	Urban	NonVDOT	5	3. City or T	Hampton F	HAMP	S-VA114NP NICKERSON BLVD	1.07	1064135	168.05	-76.3115	37.05613
172545189	2017	9/8/2017 5:00	2053	20:53	C	C	0	0	0	2	2	0	0	2	2. Angle	ANG	No	1. No Adve	4. Darknes	Night	1. Dry	Dry	9. Within Ir	1. Straight	2. Blacktop	1. No Defe	3. Two-Wa	4. Four App	6. Traffic L	1. Yes - Wc	2. No			3. No	20. Motor	1. On Roac	No	No	Belted	No	No	No	No	No	No	No	No	No	No		NOT_RD	Urban Inte	Yes	No	Yes	Yes	5. Hampto	114	114. City o	4-Minor Ar	4-Two-Way	Urban	NonVDOT	5	3. City or T	Hampton F	HAMP	R-VA SR00134WB	11.28	1068269	56.75	-76.3575	37.03314
220315346	2022	1/19/2022 5:00	1813	18:13	O	PDO	0	0	0	0	0	0	0	2	1. Rear End	RE	No	1. No Adve	4. Darknes	Night	1. Dry	Dry	10. Interse	1. Straight	2. Blacktop	1. No Defe	2. Two-Wa	4. Four App	3. Traffic S	1. Yes - Wc	2. No			3. No	20. Motor	1. On Roac	No	No	Belted	No	No	No	No	No	No	No	No	No	No		NOT_RD	Urban Inte	Yes	No	Yes	Yes	5. Hampto	114	114. City o	4-Minor Ar	4-Two-Way	Urban	NonVDOT	5	3. City or T	Hampton F	HAMP	S-VA114PR BRIARFIELD RD	1.84	253181	47.17	-76.3892	37.0257
243525104	2024	12/16/2024 5:00	1457	14:57	C	C	0	0	0	2	2	0	0	2	1. Rear End	RE	No	1. No Adve	2. Daylight	Day	2. Wet	Wet	9. Within Ir	1. Straight	2. Blacktop	1. No Defe	2. Two-Wa	4. Four App	14. Ped Cr	1. Yes - Wc	2. No			1. Yes	20. Motor	1. On Roac	No	No	Belted	No	No	No	No	No	No	No	No	No	Yes	5	NOT_RD	Urban Inte	No	No	Yes	No	5. Hampto	114	114. City o	4-Minor Ar	3-Two-Way	Urban	NonVDOT	5	3. City or T	Hampton F	HAMP	S-VA114PR WOODLAND RD	2.2			-76.3205	37.05228
242005686	2024	5/17/2024 5:00	2240	22:40	O	PDO	0	0	0	0	0	0	0	2	1. Rear End	RE	No	1. No Adve	4. Darknes	Night	1. Dry	Dry	8. Non-Inte	1. Straight	2. Blacktop	1. No Defe	1. Two-Wa	1. Not at In	1. No Traffi	6. No Traffi	2. No			3. No	6. Parked	1. On Roac	No	No	Belted	No	No	No	No	No	No	No	No	No	Yes	10	RD_UNKN	Not Interse	No	Yes	Yes	Yes	5. Hampto	114	114. City o	7-Local (J,(	3-Two-Way	Urban	NonVDOT	5	3. City or T	Hampton F	HAMP	S-VA114NP WILDERNESS RD	0.5			-76.3307	37.06594
242005687	2024	5/18/2024 5:00	1921	19:21	O	PDO	0	0	0	0	0	0	0	4	16. Other	OTHR	No	5. Rain	2. Daylight	Day	2. Wet	Wet	1. Main-Lir	1. Straight	2. Blacktop	1. No Defe	2. Two-Wa	1. Not at In	8. Yield Sig	1. Yes - Wc	2. No			3. No	20. Motor	1. On Roac	No	No	Belted	No	No	No	No	No	No	No	No	No	Yes	10	NOT_RD	VDOT Inter	No	Yes	Yes	No	5. Hampto	114	114. City o	3-Principal	4-Two-Way	Urban	NonVDOT	5	3. City or T	Hampton F	HAMP	R-VA US00258WB	65.14	1068042	4.68	-76.351	37.04366
242005688	2024	5/18/2024 5:00	1228	12:28	C	C	0	0	0	2	2	0	0	2	4. Sideswipe - Same Direction	SSS	No	5. Rain	2. Daylight	Day	2. Wet	Wet	10. Interse	1. Straight	2. Blacktop	1. No Defe	4. One-Wa	2. Two App	3. Traffic S	1. Yes - Wc	2. No			3. No	20. Motor	1. On Roac	No	No	Belted	No	No	No	No	No	No	No	No	No	No		NOT_RD	VDOT Inter	No	Yes	Yes	No	5. Hampto	114	114. City o	3-Principal	4-Two-Way	Urban	NonVDOT	5	3. City or T	Hampton F	HAMP	R-VA US00258WB	62.84	1091129	5.93	-76.3906	37.04132
242005689	2024	5/14/2024 5:00	1802	18:02	C	C	0	0	0	2	2	0	0	2	2. Angle	ANG	No	5. Rain	3. Dusk	Day	2. Wet	Wet	9. Within Ir	1. Straight	2. Blacktop	1. No Defe	1. Two-Wa	3. Three Ap	6. Traffic L	1. Yes - Wc	2. No			3. No	20. Motor	1. On Roac	No	No	Belted	No	No	No	No	No	No	No	No	No	No		NOT_RD	Urban Inte	Yes	Yes	Yes	No	5. Hampto	114	114. City o	4-Minor Ar	3-Two-Way	Urban	NonVDOT	5	3. City or T	Hampton F	HAMP	R-VA SR00351WB	5.57	1062835	5.48	-76.348	37.02977
242005690	2024	5/15/2024 5:00	153	1:53	O	PDO	0	0	0	0	0	0	0	1	9. Fixed Object - Off Road	FOOR	No	5. Rain	4. Darknes	Night	2. Wet	Wet	9. Within Ir	1. Straight	2. Blacktop	1. No Defe	3. Two-Wa	3. Three Ap	1. No Traffi	6. No Traffi	2. No			3. No	2. Trees	8. Off Roac	No	No	Belted	No	No	No	No	No	No	No	No	No	No		NOT_RD	Urban Inte	No	No	Yes	Yes	5. Hampto	114	114. City o	5-Major Cc	3-Two-Way	Urban	NonVDOT	5	3. City or T	Hampton F	HAMP	S-VA114NP CHESTNUT AVE	0.18	253132	180.03	-76.4297	37.02633
242005691	2024	5/16/2024 5:00	1500	15:00	B	B	0	0	1	0	1	0	0	2	4. Sideswipe - Same Direction	SSS	No	1. No Adve	2. Daylight	Day	1. Dry	Dry	1. Main-Lir	1. Straight	2. Blacktop	1. No Defe	2. Two-Wa	1. Not at In	6. Traffic L	1. Yes - Wc	2. No			3. No	20. Motor	1. On Roac	No	No	Belted	No	No	No	No	No	Yes	No	No	No	No		NOT_RD	Urban Inte	No	No	Yes	No	5. Hampto	114	114. City o	3-Principal	4-Two-Way	Urban	NonVDOT	5	3. City or T	Hampton F	HAMP	R-VA US00258EB	63.01	754224	57.55	-76.3883	37.04163
242005692	2024	5/16/2024 5:00	1237	12:37	C	C	0	0	0	2	2	0	0	2	2. Angle	ANG	No	1. No Adve	2. Daylight	Day	1. Dry	Dry	10. Interse	1. Straight	2. Blacktop	1. No Defe	3. Two-Wa	4. Four App	6. Traffic L	1. Yes - Wc	2. No			2. Yes - Wi	20. Motor	1. On Roac	No	No	Belted	No	No	No	No	No	No	No	No	No	No		NOT_RD	Urban Inte	No	No	Yes	No	5. Hampto	114	114. City o	3-Principal	4-Two-Way	Urban	NonVDOT	5	3. City or T	Hampton F	HAMP	R-VA US00258WB	63.02	754224	98.72	-76.3882	37.04179
242005693	2024	5/16/2024 5:00	1043	10:43	B	B	0	0	1	0	1	0	0	2	1. Rear End	RE	No	1. No Adve	2. Daylight	Day	1. Dry	Dry	1. Main-Lir	1. Straight	2. Blacktop	1. No Defe	2. Two-Wa	1. Not at In	3. Traffic S	1. Yes - Wc	2. No			3. No	20. Motor	1. On Roac	No	No	Belted	No	No	No	No	No	No	No	No	No	No		NOT_RD	Urban Inte	No	Yes	Yes	No	5. Hampto	114	114. City o	3-Principal	4-Two-Way	Urban	NonVDOT	5	3. City or T	Hampton F	HAMP	R-VA US00258WB	63.44	253078	97.32	-76.3809	37.04336
242975075	2024	10/18/2024 5:00	1011	10:11	O	PDO	0	0	0	0	0	0	0	2	2. Angle	ANG	No	1. No Adve	2. Daylight	Day	1. Dry	Dry	1. Main-Lir	1. Straight	2. Blacktop	1. No Defe	3. Two-Wa	4. Four App	6. Traffic L	1. Yes - Wc	2. No			3. No	20. Motor	1. On Roac	No	No	Belted	No	No	No	No	No	No	No	No	No	No		NOT_RD	Not Interse	No	Yes	Yes	No	5. Hampto	114	114. City o	4-Minor Ar	4-Two-Way	Urban	NonVDOT	5	3. City or T	Hampton F	HAMP	S-VA114NP LASALLE AVE	2.77			-76.3636	37.04276
242005696	2024	5/15/2024 5:00	1227	12:27	A	A	0	2	0	0	2	0	0	2	2. Angle	ANG	No	1. No Adve	2. Daylight	Day	1. Dry	Dry	9. Within Ir	1. Straight	2. Blacktop	1. No Defe	2. Two-Wa	4. Four App	3. Traffic S	1. Yes - Wc	2. No			3. No	20. Motor	1. On Roac	No	No	Belted	No	No	No	No	No	No	No	No	No	No		NOT_RD	Urban Inte	No	No	Yes	No	5. Hampto	114	114. City o	7-Local (J,(	3-Two-Way	Urban	NonVDOT	5	3. City or T	Hampton F	HAMP	S-VA114PR GUMWOOD DR	0.12	744794	37.94	-76.4143	37.03427
180515172	2018	2/19/2018 5:00	830	8:30	O	PDO	0	0	0	0	0	0	0	2	1. Rear End	RE	No	5. Rain	2. Daylight	Day	2. Wet	Wet	10. Interse	1. Straight	2. Blacktop	1. No Defe	2. Two-Wa	4. Four App	3. Traffic S	1. Yes - Wc	2. No			3. No	20. Motor	1. On Roac	No	No	Belted	No	No	No	No	No	No	No	No	No	No		NOT_RD	Urban Inte	Yes	No	Yes	No	5. Hampto	114	114. City o	4-Minor Ar	3-Two-Way	Urban	NonVDOT	5	3. City or T	Hampton F	HAMP	S-VA114PR ABERDEEN RD	2.85	253135	156.48	-76.4092	37.03742
250565014	2025	2/23/2025 5:00	1850	18:50	A	A	0	1	0	1	2	0	2	1	12. Ped	PED	Pedestrian	1. No Adve	5. Darknes	Night	1. Dry	Dry	9. Within Ir	1. Straight	2. Blacktop	1. No Defe	2. Two-Wa	4. Four App	9. One Wa	1. Yes - Wc	2. No			3. No	19. Ped	1. On Roac	No	No	Belted	No	Yes	No	No	No	Yes	No	No	Yes	No		NOT_RD	Urban Inte	No	No	Yes	Yes	5. Hampto	114	114. City o	4-Minor Ar	3-Two-Way	Urban	NonVDOT	5	3. City or T	Hampton F	HAMP	R-VA SR00152EB	4.99	746436	84.56	-76.3821	37.04602
242005699	2024	5/19/2024 5:00	1013	10:13	C	C	0	0	0	2	2	0	0	2	1. Rear End	RE	No	1. No Adve	2. Daylight	Day	1. Dry	Dry	10. Interse	2. Curve - L	2. Blacktop	1. No Defe	2. Two-Wa	4. Four App	3. Traffic S	1. Yes - Wc	2. No			3. No	20. Motor	1. On Roac	No	No	Belted	No	Yes	No	No	No	No	No	No	No	No		NOT_RD	VDOT Inter	No	No	Yes	No	5. Hampto	114	114. City o	7-Local (J,(	3-Two-Way	Urban	NonVDOT	5	3. City or T	Hampton F	HAMP	S-VA114PR POWER PLANT WAY	0.1	50659	125.89	-76.3986	37.03925
172965127	2017	10/22/2017 5:00	1906	19:06	A	A	0	2	0	0	2	0	0	2	1. Rear End	RE	No	1. No Adve	4. Darknes	Night	1. Dry	Dry	9. Within Ir	1. Straight	2. Blacktop	1. No Defe	3. Two-Wa	4. Four App	6. Traffic L	1. Yes - Wc	2. No			3. No	20. Motor	1. On Roac	No	No	Belted	No	Yes	No	No	No	No	No	No	No	No		NOT_RD	Urban Inte	No	No	Yes	Yes	5. Hampto	114	114. City o	4-Minor Ar	4-Two-Way	Urban	NonVDOT	5	3. City or T	Hampton F	HAMP	R-VA SR00134WB	11.28	1068269	56.8	-76.3575	37.03315
242005701	2024	4/15/2024 5:00	1502	15:02	C	C	0	0	0	6	6	0	0	2	1. Rear End	RE	No	1. No Adve	2. Daylight	Day	1. Dry	Dry	1. Main-Lir	1. Straight	2. Blacktop	1. No Defe	3. Two-Wa	1. Not at In	3. Traffic S	1. Yes - Wc	2. No			3. No	20. Motor	1. On Roac	No	No	Belted	No	Yes	No	No	No	No	No	No	No	No		NOT_RD	Not Interse	No	No	Yes	No	5. Hampto	114	114. City o	3-Principal	4-Two-Way	Urban	NonVDOT	5	3. City or T	Hampton F	HAMP	R-VA US00258WB	62.34	253136	371.84	-76.4004	37.03922
241135243	2024	4/18/2024 5:00	1611	16:11	O	PDO	0	0	0	0	0	0	0	2	2. Angle	ANG	No	1. No Adve	2. Daylight	Day	1. Dry	Dry	10. Interse	1. Straight	2. Blacktop	1. No Defe	3. Two-Wa	3. Three Ap	3. Traffic S	1. Yes - Wc	2. No			3. No	20. Motor	1. On Roac	No	No	Belted	No	No	No	No	No	No	No	No	No	No		NOT_RD	VDOT Inter	No	No	Yes	No	5. Hampto	114	114. City o	3-Principal	4-Two-Way	Urban	NonVDOT	5	3. City or T	Hampton F	HAMP	R-VA US00060WB	274.42	253003	51.69	-76.3313	37.02418
202035055	2020	7/16/2020 5:00	1915	19:15	C	C	0	0	0	2	2	0	0	2	4. Sideswipe - Same Direction	SSS	No	1. No Adve	2. Daylight	Day	1. Dry	Dry	1. Main-Lir	1. Straight	2. Blacktop	1. No Defe	3. Two-Wa	4. Four App	3. Traffic S	1. Yes - Wc	2. No			3. No	20. Motor	1. On Roac	No	No	Belted	No	No	No	No	No	No	No	No	No	No		NOT_RD	Urban Inte	No	Yes	Yes	No	5. Hampto	114	114. City o	4-Minor Ar	4-Two-Way	Urban	NonVDOT	5	3. City or T	Hampton F	HAMP	R-VA SR00415EB	2.56	253175	142.62	-76.366	37.02578
242005704	2024	4/15/2024 5:00	1658	16:58	O	PDO	0	0	0	0	0	0	0	2	4. Sideswipe - Same Direction	SSS	No	1. No Adve	2. Daylight	Day	1. Dry	Dry	10. Interse	1. Straight	2. Blacktop	1. No Defe	2. Two-Wa	4. Four App	3. Traffic S	1. Yes - Wc	2. No			3. No	20. Motor	1. On Roac	No	No	Belted	No	No	No	No	No	No	No	No	No	No		NOT_RD	VDOT Inter	No	No	Yes	No	5. Hampto	114	114. City o	3-Principal	4-Two-Way	Urban	NonVDOT	5	3. City or T	Hampton F	HAMP	S-VA114PR HAMPTON ROADS CENTER PKWY	3.11	1077824	94.8	-76.393	37.05988
242005705	2024	5/20/2024 5:00	1917	19:17	O	PDO	0	0	0	0	0	0	0	1	6. Fixed Object in Road	FOIR	No	1. No Adve	2. Daylight	Day	1. Dry	Dry	8. Non-Inte	1. Straight	2. Blacktop	1. No Defe	4. One-Wa	1. Not at In	1. No Traffi	6. No Traffi	2. No			3. No	20. Motor	8. Off Roac	No	No	Belted	No	No	No	No	No	Yes	No	No	No	No		NOT_RD	Not Interse	No	No	Yes	No	5. Hampto	114	114. City o	4-Minor Ar	3-Two-Way	Urban	NonVDOT	5	3. City or T	Hampton F	HAMP	R-VA SR00351EB	3.68	253176	474.85	-76.3771	37.01815
242005706	2024	5/16/2024 5:00	2228	22:28	A	A	0	1	0	0	1	0	1	1	12. Ped	PED	Pedestrian	1. No Adve	5. Darknes	Night	1. Dry	Dry	10. Interse	1. Straight	2. Blacktop	1. No Defe	1. Two-Wa	3. Three Ap	6. Traffic L	1. Yes - Wc	2. No			3. No	19. Ped	1. On Roac	No	No	Belted	No	No	No	No	No	Yes	No	No	Yes	No		NOT_RD	Urban Inte	No	No	Yes	Yes	5. Hampto	114	114. City o	4-Minor Ar	3-Two-Way	Urban	NonVDOT	5	3. City or T	Hampton F	HAMP	R-VA SR00351WB	5.53	1068775	5.4	-76.3487	37.02966
242005707	2024	5/16/2024 5:00	2220	22:20	A	A	0	1	0	0	1	0	1	1	12. Ped	PED	Pedestrian	1. No Adve	4. Darknes	Night	1. Dry	Dry	9. Within Ir	1. Straight	1. Concret	1. No Defe	1. Two-Wa	3. Three Ap	6. Traffic L	1. Yes - Wc	2. No			3. No	19. Ped	1. On Roac	No	No	Belted	No	No	No	No	No	Yes	No	No	Yes	No		NOT_RD	Urban Inte	No	No	Yes	Yes	5. Hampto	114	114. City o	4-Minor Ar	3-Two-Way	Urban	NonVDOT	5	3. City or T	Hampton F	HAMP	R-VA SR00351WB	5.53	1068775	5.4	-76.3487	37.02966
242005721	2024	4/24/2024 5:00	1856	18:56	C	C	0	0	0	2	2	0	0	2	1. Rear End	RE	No	1. No Adve	2. Daylight	Day	1. Dry	Dry	10. Interse	1. Straight	2. Blacktop	1. No Defe	3. Two-Wa	4. Four App	3. Traffic S	1. Yes - Wc	2. No			3. No	20. Motor	1. On Roac	No	No	Belted	No	No	No	No	No	No	No	No	No	No		NOT_RD	Urban Inte	Yes	No	Yes	No	5. Hampto	114	114. City o	4-Minor Ar	3-Two-Way	Urban	NonVDOT	5	3. City or T	Hampton F	HAMP	R-VA SR00351EB	6.83	253152	61.35	-76.3257	37.03319
183305391	2018	11/20/2018 5:00	1805	18:05	O	PDO	0	0	0	0	0	0	0	2	2. Angle	ANG	No	1. No Adve	4. Darknes	Night	1. Dry	Dry	9. Within Ir	1. Straight	2. Blacktop	1. No Defe	3. Two-Wa	3. Three Ap	3. Traffic S	1. Yes - Wc	2. No			3. No	20. Motor	1. On Roac	No	No	Belted	No	No	No	No	No	No	No	No	No	No		NOT_RD	Urban Inte	No	No	Yes	Yes	5. Hampto	114	114. City o	4-Minor Ar	3-Two-Way	Urban	NonVDOT	5	3. City or T	Hampton F	HAMP	R-VA SR00152EB	5	746436	30.2	-76.382	37.04588
242005723	2024	4/24/2024 5:00	1112	11:12	C	C	0	0	0	1	1	0	0	2	4. Sideswipe - Same Direction	SSS	No	5. Rain	2. Daylight	Day	2. Wet	Wet	1. Main-Lir	1. Straight	2. Blacktop	1. No Defe	2. Two-Wa	1. Not at In	1. No Traffi	6. No Traffi	2. No			3. No	6. Parked	2. Shoulde	No	No	Belted	No	No	No	No	No	No	No	No	No	No		NOT_RD	Not Interse	No	No	Yes	No	5. Hampto	114	114. City o	7-Local (J,(	3-Two-Way	Urban	NonVDOT	5	3. City or T	Hampton F	HAMP	S-VA114NP CHARLTON DR	0.95			-76.3701	37.05729
183605108	2018	12/20/2018 5:00	1615	16:15	C	C	0	0	0	2	2	0	0	2	2. Angle	ANG	No	5. Rain	2. Daylight	Day	2. Wet	Wet	9. Within Ir	1. Straight	2. Blacktop	1. No Defe	3. Two-Wa	4. Four App	6. Traffic L	1. Yes - Wc	2. No			3. No	20. Motor	1. On Roac	No	No	Belted	No	Yes	No	No	No	No	No	No	No	No		NOT_RD	Urban Inte	No	No	Yes	No	5. Hampto	114	114. City o	4-Minor Ar	3-Two-Way	Urban	NonVDOT	5	3. City or T	Hampton F	HAMP	R-VA SR00134WB	11.28	1068269	57.31	-76.3575	37.03315
242005726	2024	4/25/2024 5:00	642	6:42	O	PDO	0	0	0	0	0	0	0	2	1. Rear End	RE	No	1. No Adve	2. Daylight	Day	1. Dry	Dry	1. Main-Lir	1. Straight	2. Blacktop	1. No Defe	1. Two-Wa	1. Not at In	1. No Traffi	6. No Traffi	2. No			3. No	6. Parked	2. Shoulde	No	No	Belted	No	Yes	No	No	No	Yes	No	No	No	No		RD_UNKN	Not Interse	No	No	Yes	No	5. Hampto	114	114. City o	7-Local (J,(	3-Two-Way	Urban	NonVDOT	5	3. City or T	Hampton F	HAMP	S-VA114PR CHURCHILL TER	0.13			-76.4245	37.05051
181085098	2018	4/13/2018 5:00	1709	17:09	O	PDO	0	0	0	0	0	0	0	2	1. Rear End	RE	No	1. No Adve	2. Daylight	Day	1. Dry	Dry	10. Interse	1. Straight	2. Blacktop	1. No Defe	3. Two-Wa	4. Four App	6. Traffic L	1. Yes - Wc	2. No			3. No	20. Motor	1. On Roac	No	No	Belted	No	Yes	No	No	No	No	No	No	No	No		NOT_RD	Urban Inte	No	No	Yes	No	5. Hampto	114	114. City o	4-Minor Ar	4-Two-Way	Urban	NonVDOT	5	3. City or T	Hampton F	HAMP	R-VA SR00134WB	11.29	1068269	74.49	-76.3574	37.03309
200075269	2019	12/12/2019 5:00	1600	16:00	A	A	0	1	0	0	1	0	0	2	2. Angle	ANG	No	1. No Adve	2. Daylight	Day	1. Dry	Dry	10. Interse	1. Straight	2. Blacktop	1. No Defe	3. Two-Wa	4. Four App	6. Traffic L	1. Yes - Wc	2. No			3. No	20. Motor	1. On Roac	No	No	Belted	No	Yes	No	No	No	No	No	No	No	No		NOT_RD	Urban Inte	No	No	Yes	No	5. Hampto	114	114. City o	4-Minor Ar	4-Two-Way	Urban	NonVDOT	5	3. City or T	Hampton F	HAMP	R-VA SR00134WB	11.29	1068269	63.07	-76.3574	37.03311

242005730	2024	4/26/2024 5:00	1702	17:02	A	A	0	1	0	1	2	0	0	2	2. Angle	ANG	No	1. No Adve	2. Daylight	Day	1. Dry	Dry	10. Interse	1. Straight	2. Blacktop	1. No Defe	1. Two-Wa	4. Four App	4. Stop Sig	1. Yes - Wo	2. No			3. No	20. Motor V	1. On Road	No	No	Unbelted	No	No	No	No	No	No	No	No	No	No		NOT_RD	Urban Inte	No	No	Yes	No	5. Hampto	114	114. City o	7-Local (J,6)	3-Two-Way	Urban	NonVDOT	5	3. City or T	Hampton F	HAMP	S-VA114PR TAYLOR AVE		0.39	1061113	395.23	-76.3158	37.02145
242005731	2024	4/28/2024 5:00	1900	19:00	C	C	0	0	0	2	2	0	0	2	2. Angle	ANG	No	1. No Adve	2. Daylight	Day	1. Dry	Dry	9. Within In	1. Straight	2. Blacktop	1. No Defe	2. Two-Wa	4. Four App	8. Yield Sig	1. Yes - Wo	2. No			3. No	20. Motor V	1. On Road	No	No	Belted	No	No	No	No	No	Yes	No	No	No	No		NOT_RD	Urban Inte	No	No	Yes	No	5. Hampto	114	114. City o	7-Local (J,6)	3-Two-Way	Urban	NonVDOT	5	3. City or T	Hampton F	HAMP	S-VA114PR HARDY CASH DR		0.17			-76.3958	37.05622
192835300	2019	10/7/2019 5:00	612	6:12	O	PDO	0	0	0	0	0	0	0	2	1. Rear End	RE	No	1. No Adve	1. Dawn	Day	1. Dry	Dry	1. Main-Lin	1. Straight	2. Blacktop	1. No Defe	1. Two-Wa	1. Not at In	1. No Traffi	6. No Traffi	2. No			2. Yes - Wi	20. Motor V	1. On Road	No	No	Belted	No	No	No	No	No	Yes	No	No	No	No		NOT_RD	Urban Inte	No	No	Yes	No	5. Hampto	114	114. City o	7-Local (J,6)	3-Two-Way	Urban	NonVDOT	5	3. City or T	Hampton F	HAMP	S-VA114NP LINCOLN ST		0.42	1078443	56.33	-76.3501	37.02756
242005733	2024	4/27/2024 5:00	523	5:23	O	PDO	0	0	0	0	0	0	0	2	2. Angle	ANG	No	1. No Adve	4. Darknes	Night	1. Dry	Dry	13. Drivew	1. Straight	2. Blacktop	1. No Defe	1. Two-Wa	1. Not at In	1. No Traffi	1. Yes - Wo	2. No			3. No	20. Motor V	1. On Road	No	No	Belted	No	No	No	No	No	No	No	No	No	No		NOT_RD	Urban Inte	No	No	Yes	Yes	5. Hampto	114	114. City o	7-Local (J,6)	3-Two-Way	Urban	NonVDOT	5	3. City or T	Hampton F	HAMP	S-VA114NP REGENT ST		0.03	1069338	182.63	-76.3566	37.00967
241505001	2024	5/25/2024 5:00	1816	18:16	B	B	0	0	1	1	2	0	0	2	2. Angle	ANG	No	1. No Adve	2. Daylight	Day	1. Dry	Dry	9. Within In	1. Straight	2. Blacktop	1. No Defe	2. Two-Wa	4. Four App	3. Traffic S	1. Yes - Wo	2. No			3. No	20. Motor V	1. On Road	No	No	Unbelted	No	Yes	No	No	No	Yes	No	No	No	Yes	5	NOT_RD	VDOT Inter	No	No	Yes	No	5. Hampto	114	114. City o	3-Principal	4-Two-Way	Urban	NonVDOT	5	3. City or T	Hampton F	HAMP	R-VA US00060WB		274.42	253003	51.69	-76.3313	37.02418
242005736	2024	4/27/2024 5:00	2344	23:44	A	A	0	3	0	1	4	0	0	3	1. Rear End	RE	No	1. No Adve	4. Darknes	Night	1. Dry	Dry	1. Main-Lin	1. Straight	2. Blacktop	1. No Defe	2. Two-Wa	1. Not at In	3. Traffic S	1. Yes - Wo	2. No			3. No	20. Motor V	1. On Road	No	No	Belted	No	Yes	No	No	No	No	No	No	No	No		NOT_RD	Urban Inte	No	No	Yes	Yes	5. Hampto	114	114. City o	3-Principal	4-Two-Way	Urban	NonVDOT	5	3. City or T	Hampton F	HAMP	R-VA US00258WB		63.69	253023	184.72	-76.3764	37.04411
242005738	2024	4/28/2024 5:00	936	9:36	O	PDO	0	0	0	0	0	0	0	2	2. Angle	ANG	No	1. No Adve	2. Daylight	Day	1. Dry	Dry	10. Interse	1. Straight	2. Blacktop	1. No Defe	2. Two-Wa	4. Four App	3. Traffic S	1. Yes - Wo	2. No			3. No	20. Motor V	1. On Road	No	No	Belted	No	No	No	No	No	No	No	No	No	No		NOT_RD	Urban Inte	No	Yes	Yes	No	5. Hampto	114	114. City o	3-Principal	4-Two-Way	Urban	NonVDOT	5	3. City or T	Hampton F	HAMP	S-VA114NP HAMPTON ROADS CENTER PKWY		1.22	716613	89.21	-76.4272	37.06027
242005739	2024	4/28/2024 5:00	1359	13:59	O	PDO	0	0	0	0	0	0	0	2	4. Sideswipe - Same Direction	SSS	No	1. No Adve	2. Daylight	Day	1. Dry	Dry	8. Non-Inte	1. Straight	2. Blacktop	1. No Defe	2. Two-Wa	1. Not at In	6. Traffic L	1. Yes - Wo	2. No			3. No	20. Motor V	1. On Road	Yes	No	Belted	No	Yes	No	Yes	No	No	No	No	No	No		NOT_RD	VDOT Inter	No	Yes	Yes	No	5. Hampto	114	114. City o	3-Principal	4-Two-Way	Urban	NonVDOT	5	3. City or T	Hampton F	HAMP	R-VA US00258EB		62.8	1091129	115.94	-76.3909	37.04108
212655129	2021	9/7/2021 5:00	1813	18:13	C	C	0	0	0	2	2	0	0	2	1. Rear End	RE	No	1. No Adve	2. Daylight	Day	1. Dry	Dry	10. Interse	1. Straight	2. Blacktop	1. No Defe	2. Two-Wa	3. Three Ap	6. Traffic L	1. Yes - Wo	2. No			3. No	20. Motor V	1. On Road	No	No	Belted	No	No	No	No	No	No	No	No	No	Yes	5	NOT_RD	Urban Inte	No	No	Yes	No	5. Hampto	114	114. City o	4-Minor Art	3-Two-Way	Urban	NonVDOT	5	3. City or T	Hampton F	HAMP	R-VA SR00152WB		5.01	746436	66.39	-76.3819	37.04562
242005741	2024	4/27/2024 5:00	2201	22:01	O	PDO	0	0	0	0	0	0	0	2	15. Backed Into	BI	No	1. No Adve	5. Darknes	Night	1. Dry	Dry	1. Main-Lin	1. Straight	2. Blacktop	1. No Defe	1. Two-Wa	1. Not at In	3. Traffic S	1. Yes - Wo	2. No			3. No	6. Parked V	8. Off Road	No	No	Belted	No	No	No	No	No	Yes	No	No	No	No		RD_UNKN	Not Interse	No	No	Yes	Yes	5. Hampto	114	114. City o	7-Local (J,6)	3-Two-Way	Urban	NonVDOT	5	3. City or T	Hampton F	HAMP	S-VA114PR PRIMROSE AVE		0.15	253101	365.87	-76.3101	37.02845
242005742	2024	4/29/2024 5:00	1529	15:29	C	C	0	0	0	1	1	0	0	2	1. Rear End	RE	No	1. No Adve	2. Daylight	Day	1. Dry	Dry	1. Main-Lin	1. Straight	2. Blacktop	1. No Defe	2. Two-Wa	1. Not at In	6. Traffic L	1. Yes - Wo	2. No			3. No	20. Motor V	1. On Road	No	No	Belted	No	Yes	No	No	No	No	No	No	No	No		NOT_RD	Not Interse	Yes	No	Yes	No	5. Hampto	114	114. City o	4-Minor Art	3-Two-Way	Urban	NonVDOT	5	3. City or T	Hampton F	HAMP	R-VA SR00351EB		4.3			-76.3691	37.02337
242005744	2024	4/25/2024 5:00	2313	23:13	A	A	0	1	0	1	2	0	0	2	2. Angle	ANG	No	1. No Adve	4. Darknes	Night	1. Dry	Dry	9. Within In	1. Straight	2. Blacktop	1. No Defe	2. Two-Wa	4. Four App	3. Traffic S	1. Yes - Wo	2. No			3. No	20. Motor V	1. On Road	No	No	Unbelted	No	No	No	No	No	No	No	No	No	No		NOT_RD	Urban Inte	No	No	Yes	Yes	5. Hampto	114	114. City o	3-Principal	4-Two-Way	Urban	NonVDOT	5	3. City or T	Hampton F	HAMP	R-VA US00258EB		63.66	253023	0	-76.377	37.04393
230815144	2023	3/20/2023 5:00	1641	16:41	C	C	0	0	0	3	3	0	0	3	5. Sideswipe - Opposite Direction	SSO	No	1. No Adve	2. Daylight	Day	1. Dry	Dry	9. Within In	1. Straight	2. Blacktop	1. No Defe	2. Two-Wa	3. Three Ap	1. No Traffi	6. No Traffi	2. No			3. No	20. Motor V	1. On Road	No	No	Belted	No	No	No	No	No	No	No	No	No	Yes	5	NOT_RD	Urban Inte	Yes	No	Yes	No	5. Hampto	114	114. City o	4-Minor Art	3-Two-Way	Urban	NonVDOT	5	3. City or T	Hampton F	HAMP	R-VA SR00152EB		5.02	746436	110.65	-76.3819	37.0455
181065155	2018	4/9/2018 5:00	1742	17:42	O	PDO	0	0	0	0	0	0	0	2	1. Rear End	RE	No	1. No Adve	2. Daylight	Day	1. Dry	Dry	10. Interse	1. Straight	2. Blacktop	1. No Defe	2. Two-Wa	4. Four App	3. Traffic S	1. Yes - Wo	2. No			3. No	20. Motor V	1. On Road	No	No	Belted	No	Yes	No	No	No	No	No	No	No	No		NOT_RD	Urban Inte	No	No	Yes	No	5. Hampto	114	114. City o	4-Minor Art	3-Two-Way	Urban	NonVDOT	5	3. City or T	Hampton F	HAMP	S-VA114NP ABERDEEN RD		2.85	253135	150.87	-76.4092	37.0374
242005748	2024	4/30/2024 5:00	1435	14:35	C	C	0	0	0	3	3	0	0	2	3. Head On	HO	No	1. No Adve	2. Daylight	Day	1. Dry	Dry	1. Main-Lin	1. Straight	2. Blacktop	1. No Defe	2. Two-Wa	4. Four App	3. Traffic S	1. Yes - Wo	2. No			3. No	20. Motor V	1. On Road	No	No	Belted	No	No	No	No	No	No	No	No	No	No		NOT_RD	Urban Inte	No	No	Yes	No	5. Hampto	114	114. City o	3-Principal	4-Two-Way	Urban	NonVDOT	5	3. City or T	Hampton F	HAMP	R-VA US00258EB		65.59	253121	15.57	-76.3424	37.04336
242005749	2024	4/30/2024 5:00	1555	15:55	C	C	0	0	0	3	3	0	0	2	16. Other	OTHR	No	1. No Adve	2. Daylight	Day	1. Dry	Dry	1. Main-Lin	1. Straight	2. Blacktop	1. No Defe	2. Two-Wa	1. Not at In	1. No Traffi	6. No Traffi	2. No			3. No	20. Motor V	1. On Road	No	No	Unbelted	No	No	No	No	No	No	No	No	No	No		NOT_RD	Urban Inte	Yes	No	Yes	No	5. Hampto	114	114. City o	4-Minor Art	3-Two-Way	Urban	NonVDOT	5	3. City or T	Hampton F	HAMP	S-VA114PR KING ST N		0.69	253424	76.56	-76.3484	37.04004
242005750	2024	4/27/2024 5:00	1848	18:48	A	A	0	1	0	1	2	0	0	2	4. Sideswipe - Same Direction	SSS	No	1. No Adve	2. Daylight	Day	1. Dry	Dry	1. Main-Lin	1. Straight	2. Blacktop	1. No Defe	2. Two-Wa	1. Not at In	6. Traffic L	1. Yes - Wo	2. No			3. No	20. Motor V	1. On Road	No	No	Belted	No	No	No	No	No	No	No	No	No	No		NOT_RD	Urban Inte	Yes	No	Yes	No	5. Hampto	114	114. City o	3-Principal	4-Two-Way	Urban	NonVDOT	5	3. City or T	Hampton F	HAMP	R-VA US00258EB		64.68	253143	93.24	-76.3589	37.04367
242005752	2024	4/28/2024 5:00	1931	19:31	C	C	0	0	0	1	1	0	0	2	16. Other	OTHR	No	1. No Adve	3. Dusk	Day	1. Dry	Dry	1. Main-Lin	1. Straight	2. Blacktop	1. No Defe	2. Two-Wa	1. Not at In	6. Traffic L	1. Yes - Wo	2. No			3. No	20. Motor V	1. On Road	No	No	Belted	No	No	No	No	No	No	No	No	No	No		NOT_RD	VDOT Inter	No	Yes	Yes	No	5. Hampto	114	114. City o	5-Major Co	3-Two-Way	Urban	NonVDOT	5	3. City or T	Hampton F	HAMP	S-VA114PR COLISEUM DR		0.71	1079031	193.23	-76.3875	37.04015
203355474	2020	11/22/2020 5:00	1639	16:39	C	C	0	0	0	2	2	0	0	2	1. Rear End	RE	No	1. No Adve	2. Daylight	Day	1. Dry	Dry	10. Interse	1. Straight	2. Blacktop	1. No Defe	2. Two-Wa	4. Four App	1. No Traffi	6. No Traffi	2. No			3. No	20. Motor V	1. On Road	No	No	Belted	No	No	No	No	No	No	Yes	No	No	No		NOT_RD	Urban Inte	No	Yes	Yes	No	5. Hampto	114	114. City o	4-Minor Art	3-Two-Way	Urban	NonVDOT	5	3. City or T	Hampton F	HAMP	R-VA SR00134EB		11.29	1068269	27.19	-76.3577	37.03303
193475186	2019	12/12/2019 5:00	1036	10:36	O	PDO	0	0	0	0	0	0	0	3	2. Angle	ANG	No	1. No Adve	2. Daylight	Day	1. Dry	Dry	9. Within In	4. Grade - (	1. Concret	1. No Defe	3. Two-Wa	4. Four App	3. Traffic S	1. Yes - Wo	2. No			3. No	20. Motor V	1. On Road	No	No	Belted	No	No	No	No	No	No	No	No	No	No		NOT_RD	Urban Inte	No	No	Yes	No	5. Hampto	114	114. City o	4-Minor Art	4-Two-Way	Urban	NonVDOT	5	3. City or T	Hampton F	HAMP	S-VA114PR ARMISTEAD AVE N		4.41	731400	5.53	-76.382	37.07381
242005755	2024	4/30/2024 5:00	1647	16:47	O	PDO	0	0	0	0	0	0	0	2	4. Sideswipe - Same Direction	SSS	No	1. No Adve	2. Daylight	Day	1. Dry	Dry	10. Interse	1. Straight	2. Blacktop	1. No Defe	2. Two-Wa	4. Four App	6. Traffic L	1. Yes - Wo	2. No			3. No	20. Motor V	1. On Road	No	No	Belted	No	No	No	No	No	No	No	No	No	No		NOT_RD	Urban Inte	No	No	Yes	No	5. Hampto	114	114. City o	4-Minor Art	3-Two-Way	Urban	NonVDOT	5	3. City or T	Hampton F	HAMP	S-VA114PR TODDS LN		2.74	253136	184.26	-76.402	37.03914
242005756	2024	4/23/2024 5:00	2152	21:52	O	PDO	0	0	0	0	0	0	0	2	15. Backed Into	BI	No	1. No Adve	4. Darknes	Night	1. Dry	Dry	8. Non-Inte	1. Straight	2. Blacktop	1. No Defe	1. Two-Wa	1. Not at In	1. No Traffi	6. No Traffi	2. No			3. No	6. Parked V	7. In Parkin	No	No	Belted	No	No	No	No	No	Yes	No	No	No	No		RD_UNKN	Not Interse	No	No	Yes	Yes	5. Hampto	114	114. City o	7-Local (J,6)		Urban	NonVDOT	5	3. City or T	Hampton F	HAMP	S-VA114PR ENFIELD DR		0.07			-76.3879	37.04282
242005758	2024	4/29/2024 5:00	1154	11:54	O	PDO	0	0	0	0	0	0	0	2	4. Sideswipe - Same Direction	SSS	No	1. No Adve	6. Darknes	Night	1. Dry	Dry	1. Main-Lin	1. Straight	2. Blacktop	1. No Defe	2. Two-Wa	1. Not at In	1. No Traffi	6. No Traffi	2. No			3. No	6. Parked V	4. Roadsid	No	No	Belted	No	No	No	No	No	Yes	No	No	No	No		NOT_RD	Not Interse	No	No	Yes	Yes	5. Hampto	114	114. City o	7-Local (J,6)	3-Two-Way	Urban	NonVDOT	5	3. City or T	Hampton F	HAMP	S-VA114PR APPLE AVE		0.42	1069296	308.03	-76.3927	36.99619
242005868	2024	7/10/2024 5:00	1531	15:31	B	B	0	0	1	0	1	0	0	4	1. Rear End	RE	No	1. No Adve	2. Daylight	Day	1. Dry	Dry	8. Non-Inte	1. Straight	2. Blacktop	1. No Defe	3. Two-Wa	1. Not at In	6. Traffic L	1. Yes - Wo	1. Yes	1. Advance	3. Work on	3. No	20. Motor V	1. On Road	No	No	Belted	No	No	No	No	No	Yes	No	No	No	No		NOT_RD	Not Interse	No	No	Yes	No	5. Hampto	114	114. City o	1-Interstat	4-Two-Way	Urban	VDOT Inter	5	1. State Hw	Hampton F	HAMP	R-VA IS00064EB		266.41			-76.3512	37.03464
182815220	2018	9/27/2018 5:00	1559	15:59	C	C	0	0	0	2	2	0	0	2	1. Rear End	RE	No	1. No Adve	2. Daylight	Day	2. Wet	Wet	10. Interse	1. Straight	2. Blacktop	1. No Defe	1. Two-Wa	4. Four App	3. Traffic S	1. Yes - Wo	2. No			3. No	20. Motor V	1. On Road	No	No	Belted	No	Yes	No	No	No	No	No	No	No	No		NOT_RD	Urban Inte	No	No	Yes	No	5. Hampto	114	114. City o	4-Minor Art	3-Two-Way	Urban	NonVDOT	5	3. City or T	Hampton F	HAMP	S-VA114NP ABERDEEN RD		2.85	253135	139.72	-76.4092	37.03737
242015012	2024	4/23/2024 5:00	1158	11:58	O	PDO	0	0	0	0	0	0	0	2	2. Angle	ANG	No	1. No Adve	2. Daylight	Day	1. Dry	Dry	10. Interse	1. Straight	2. Blacktop	1. No Defe	2. Two-Wa	3. Three Ap	3. Traffic S	1. Yes - Wo	2. No			3. No	20. Motor V	1. On Road	No	No	Belted	No	No	No	No	No	No	No	No	No	No		NOT_RD	Urban Inte	No	No	Yes	No	5. Hampto	114	114. City o	5-Major Co	3-Two-Way	Urban	NonVDOT	5	3. City or T	Hampton F	HAMP	S-VA114NP COLISEUM DR		0.27			-76.3823	37.03545
242015013	2024	4/25/2024 5:00	2128	21:28	O	PDO	0	0	0	0	0	0	0	2	16. Other	OTHR	No	1. No Adve	4. Darknes	Night	1. Dry	Dry	9. Within In	1. Straight	2. Blacktop	1. No Defe	2. Two-Wa	4. Four App	3. Traffic S	1. Yes - Wo	2. No			3. No	20. Motor V	1. On Road	No	No	Belted	No	No	No	No	No	No	No	No	No	No		NOT_RD	Urban Inte	No	No	Yes	Yes	5. Hampto	114	114. City o	3-Principal	4-Two-Way	Urban	NonVDOT	5	3. City or T	Hampton F	HAMP	R-VA US00258EB		65.59	253121	13.38	-76.3425	37.04336
223225278	2022	11/6/2022 5:00	2038	20:38	C	C	0	0	0	1	1	0	0	2	2. Angle	ANG	No	1. No Adve	4. Darknes	Night	1. Dry	Dry	11. Interse	1. Straight	2. Blacktop	1. No Defe	3. Two-Wa	2. Two App	4. Stop Sig	1. Yes - Wo	2. No			3. No	20. Motor V	1. On Road	No	No	Belted	No	Yes	No	No	No	No	No	No	No	No		NOT_RD	Urban Inte	No	No	Yes	Yes	5. Hampto	114	114. City o	4-Minor Art	4-Two-Way	Urban	NonVDOT	5	3. City or T	Hampton F	HAMP	R-VA SR00134WB		11.29	1068269	57.99	-76.3575	37.03313
242015015	2024	6/28/2024 5:00	1341	13:41	C	C	0	0	0	2	2	0	0	2	15. Backed Into	BI	No	1. No Adve	2. Daylight	Day	1. Dry	Dry	11. Interse	1. Straight	2. Blacktop	1. No Defe	3. Two-Wa	3. Three Ap	3. Traffic S	1. Yes - Wo	2. No			3. No	20. Motor V	1. On Road	No	No	Belted	No	No	No	No	No	No	No	No	No	No		NOT_RD	VDOT Inter	No	Yes	Yes	No	5. Hampto	114	114. City o	7-Local (J,6)	3-Two-Way	Urban	NonVDOT	5	3. City or T	Hampton F	HAMP	S-VA114PR HAMPTON CLUB DR		0.02	1084139	98.27	-76.4015	37.05588
242015023	2024	4/26/2024 5:00	1705	17:05	C	C	0	0	0	1	1	0	0	2	2. Angle	ANG	No	1. No Adve	2. Daylight	Day	1. Dry	Dry	8. Non-Inte	1. Straight	2. Blacktop	1. No Defe	1. Two-Wa	1. Not at In	1. No Traffi	6. No Traffi	2. No			3. No	6. Parked V	1. On Road	No	Yes	Belted	No	No	No	No	No	No	No	No	No	No		RD_UNKN	Not Interse	No	No	Yes	No	5. Hampto	114	114. City o	7-Local (J,6)	3-Two-Way	Urban	NonVDOT	5	3. City or T	Hampton F	HAMP	S-VA114PR WILTON AVE		0.05			-76.3042	37.03614
191335215	2019	5/10/2019 5:00	1930	19:30	O	PDO	0	0	0	0	0	0	0	2	1. Rear End	RE	No	1. No Adve	4. Darknes	Night	1. Dry	Dry	1. Main-Lin	1. Straight	2. Blacktop	1. No Defe	2. Two-Wa	1. Not at In	1. No Traffi	6. No Traffi	2. No			3. No	20. Motor V	1. On Road	No	No	Belted	No	No	No	No	No	No	No	No	No	No		NOT_RD	Urban Inte	No	Yes	Yes	Yes	5. Hampto	114	114. City o	5-Major Co	4-Two-Way	Urban	NonVDOT	5	3. City or T	Hampton F	HAMP	S-VA114NP NICKERSON BLVD		1.07	1064135	184.82	-76.3115	37.05609
242015036	2024	5/1/2024 5:00	908	9:08	C	C	0	0	0	1	1	0	0	2	1. Rear End	RE	No	1. No Adve	2. Daylight	Day	1. Dry	Dry	10. Interse	1. Straight	2. Blacktop	1. No Defe	2. Two-Wa	4. Four App	3. Traffic S	1. Yes - Wo	2. No			3. No	20. Motor V	1. On Road	No	No	Belted	No	Yes	No	No	No	No	No	No	No	No		NOT_RD	Urban Inte	No	No	Yes	No	5. Hampto	114	114. City o	3-Principal	4-Two-Way	Urban	NonVDOT	5	3. City or T	Hampton F	HAMP	R-VA US00258EB		63.24	754225	59.71	-76.3843	37.04251
242015037	2024	5/3/2024 5:00	1757	17:57	O	PDO	0	0	0	0	0	0	0	2	5. Sideswipe - Opposite Direction	SSO	No	1. No Adve	2. Daylight	Day	1. Dry	Dry	10. Interse	1. Straight	2. Blacktop	1. No Defe	1. Two-Wa	2. Two App	4. Stop Sig	1. Yes - Wo	2. No			3. No	6. Parked V	1. On Road	No	No	Belted	No	No	No	No	No	No	Yes	No	No	No		NOT_RD	Urban Inte	No	No	Yes	No	5. Hampto	114	114. City o	7-Local (J,6)		Urban	NonVDOT	5	3. City or T	Hampton F	HAMP	S-VA114PR OLD POINT AVE		0.39	253153	138.07	-76.3252	37.03118
242965140	2024	10/18/2024 5:00	1624	16:24	A	A	0	1	0	0	1	0	0	2	2. Angle	ANG	No	1. No Adve	2. Daylight	Day	1. Dry	Dry	9. Within In	1. Straight	2. Blacktop	1. No Defe	3. Two-Wa	4. Four App	3. Traffic S	1. Yes - Wo	1. Yes	2. Transitic	2. Lane Sh	3. No	20. Motor V	1. On Road	No	No	Belted	No	No	No	No	No	No	No	No	No	No		NOT_RD	VDOT Inter	Yes	No	Yes	No	5. Hampto	114	114. City o	3-Principal	4-Two-Way	Urban	NonVDOT	5	3. City or T	Hampton F	HAMP	R-VA US00060EB		274.42	253003	10.24	-76.3314	37.02412
242015076	2024	5/4/2024 5:00	749	7:49	O	PDO	0	0	0	0	0	0	0	2	4. Sideswipe - Same Direction	SSS	No	1. No Adve	2. Daylight	Day	1. Dry	Dry	1. Main-Lin	1. Straight	2. Blacktop	1. No Defe	3. Two-Wa	3. Three Ap	3. Traffic S	1. Yes - Wo	2. No			3. No	20. Motor V	1. On Road	No	No	Belted	No	No	No	No	No	Yes	No	No	No	No		NOT_RD	VDOT Inter	No	No	Yes	No	5. Hampto	114	114. City o	3-Principal	4-Two-Way	Urban	NonVDOT	5	3. City or T	Hampton F	HAMP	R-VA US00258WB		65.06	1091116	86.02	-76.3524	37.04368
231215198	2023	4/26/2023 5:00	1017	10:17	B	B	0	0	1	1	2	0	0	2	2. Angle	ANG	No	1. No Adve	2. Daylight	Day	1. Dry	Dry	10. Interse	1. Straight	2. Blacktop	1. No Defe	2. Two-Wa	4. Four App	3. Traffic S	1. Yes - Wo	2. No			3. No	20. Motor V	1. On Road	No	No	Belted	No	No	No	No	No	No	No	No	No	No		NOT_RD	Urban Inte	No	No	Yes	No	5. Hampto	114	114. City o	5-Major Co	4-Two-Way	Urban	NonVDOT	5	3. City or T	Hampton F	HAMP	S-VA114PR ANDREWS BLVD		1.35	1090907	17.83	-76.3087	37.04749
182045143	2018	7/21/2018 5:00	1716	17:16	A	A	0	1	0	1	2	0	0	2	2. Angle	ANG	No	5. Rain	3. Dusk	Day	2. Wet	Wet	10. Interse	1. Straight	2. Blacktop	1. No Defe	1. Two-Wa	4. Four App	4. Stop Sig	1. Yes - Wo	2. No			3. No	20. Motor V	1. On Road	No	No	Belted	No	No	No	No	No	No	No	No	No	No		NOT_RD	Urban Inte	No	No	Yes	No	5. Hampto	114	114. City o	4-Minor Art	3-Two-Way	Urban	NonVDOT	5	3. City or T	Hampton F	HAMP	S-VA114PR WOODLAND RD		2.21			-76.3205	37.05246
243025322	2024	10/25/2024 5:00	1838	18:38	C	C	0	0	0	3	3	0	0	2	2. Angle	ANG	No	1. No Adve	4. Darknes	Night	1. Dry	Dry	9. Within In	2. Curve - L	2. Blacktop	1. No Defe	3. Two-Wa	4. Four App	3. Traffic S	1. Yes - Wo	2. No			3. No	20. Motor V	1. On Road	No	No	Belted	No	No	No	No	No	No	No	No	No	No		NOT_RD	VDOT Inter	No	Yes	Yes	Yes	5. Hampto	114	114. City o	3-Principal	4-Two-Way	Urban	NonVDOT	5	3. City or T	Hampton F	HAMP	R-VA US00060WB		274.42	253003	48.7	-76.3313	37.02419
242015081	2024	5/17/2024 5:00	1246	12:46	C	C	0	0	0	2	2	0	0	2	4. Sideswipe - Same Direction	SSS	No	1. No Adve	2. Daylight	Day	1. Dry	Dry	1. Main-Lin	1. Straight	2. Blacktop	1. No Defe	1. Two-Wa	1. Not at In	1. No Traffi	6. No Traffi	2. No			3. No	6. Parked V	1. On Road	No	No	Belted	No	Yes	No	No	No	Yes	No	No	No	No		NOT_RD	Not Interse	No	Yes	Yes	No	5. Hampto	114	114. City o	7-Local (J,6)	3-Two-Way	Urban	NonVDOT	5	3. City or T	Hampton F	HAMP	S-VA114NP PRINCE JAMES DR		0.04			-76.3858	37.02492
242015093	2024	7/17/2024 5:00	355	3:55	B	B	0	0	1	1	2	0	0	2	4. Sideswipe - Same Direction	SSS	No	1. No Adve	4. Darknes	Night	1. Dry	Dry	8. Non-Inte	1. Straight	2. Blacktop	1. No Defe	3. Two-Wa	1. Not at In	6. Traffic L	1. Yes - Wo	2. No			3. No	20. Motor V	1. On Road	No	No	Belted	No	No	No	No	No	No	Yes	No	No	No		NOT_RD	Not Interse	No	No	Yes	Yes	5. Hampto	114	114. City o	1-Interstat	4-Two-Way	Urban	VDOT Inter	5	1. State Hw	Hampton F	HAMP	R-VA IS00064EB		265.6			-76.3635	37.03311
242015096	2024	5/18/2024 5:00	2119	21:19	O	PDO	0	0	0	0	0	0	0	1	9. Fixed Object - Off Road	FOOR	No	1. No Adve	4. Darknes	Night	2. Wet	Wet	10. Interse	1. Straight	2. Blacktop	1. No Defe	2. Two-Wa	4. Four App	3. Traffic S	1. Yes - Wo	2. No			3. No	8. Sign, Tra	3. Median	No	No	Belted	No	No	No	No	No	No	No	No	No	No		NOT_RD	Urban Inte	Yes	No	Yes	Yes	5. Hampto	114	114. City o	3-Principal	4-Two-Way	Urban	NonVDOT	5	3. City or T	Hampton F	HAMP	R-VA US00258WB		62.26	253136	66.8	-76.4017	37.03896
243025437	2024	8/31/2024 5:00	617	6:17	C	C	0	0	0	1	1	0	0	2	2. Angle	ANG	No	1. No Adve	2. Daylight	Day	1. Dry	Dry	9. Within In	1. Straight	2. Blacktop	1. No Defe	2. Two-Wa	4. Four App	3. Traffic S	1. Yes - Wo	2. No			3. No	20. Motor V	1. On Road	No	No	Belted	No	No	No	No	No	No	No	No	No	No		NOT_RD	VDOT Inter	No	No	Yes	No	5. Hampto	114	114. City o	3-Principal	4-Two-Way	Urban	NonVDOT	5	3. City or T	Hampton F	HAMP	R-VA US00060EB		274.42	253003	20.47	-76.3314	37.0241
230375101	2023	2/4/2023 5:00	1736	17:36	C	C	0	0	0	4	4	0	0	2	2. Angle	ANG	No	1. No Adve	4. Darknes	Night	1. Dry	Dry	10. Interse	1. Straight	2. Blacktop	1. No Defe	2. Two-Wa	4. Four App	3. Traffic S	1. Yes - Wo	2. No			3. No	20. Motor V	1. On Road	No	No	Belted	No	No	No	No	No	No	No	No	No	No		NOT_RD	Urban Inte	No	Yes	Yes	Yes	5. Hampto	114	114. City o	5-Major Co	3-Two-Way	Urban	NonVDOT	5	3. City or T	Hampton F	HAMP	S-VA114PR SHELL RD		2.95	253086	9.71	-76.3631	37.01925
242015099	2024	5/30/2024 5:00	626	6:26	A	A	0	1	0	0	1	0	0	1	9. Fixed Object - Off Road	FOOR	No	1. No Adve	2. Daylight	Day	8. Natural	Wet	9. Within In	1. Straight	2. Blacktop	2. Holes, R	3. Two-Wa	4. Four App	3. Traffic S	1. Yes - Wo	2. No			3. No	15. Other F	1. On Road	No	No	Belted	No	No	No	No	No	No	No	Yes	No	No		NOT_RD	Urban Inte	No	No	Yes	No	5. Hampto	114	114. City o	3-Principal	4-Two-Way	Urban	NonVDOT	5	3. City or T	Hampton F	HAMP	R-VA US00258EB		63.66	253023	15.45	-76.377	37.04393
242015111	2024	6/10/2024 5:00	1428	14:28	O	PDO	0	0	0	0	0	0	0	2	1. Rear End	RE	No	1. No Adve	2. Daylight	Day	1. Dry	Dry	2. Accelera	3. Grade - S	2. Blacktop	1. No Defe	1. Two-Wa	3. Three Ap	4. Stop Sig	1. Yes - Wo	2. No			3. No	6. Parked V	1. On Road	No	No	Belted	No	No	No	No	No	Yes	No	No	No	No		RD_UNKN	Not Interse	No	No	Yes	No	5. Hampto	114	114. City o	7-Local (J,6)	3-Two-Way	Urban	NonVDOT	5	3. City or T	Hampton F	HAMP	S-VA114PR FAIRLAND AVE		0.03			-76.3657	37.01812
242015118	2024	7/15/2024 5:00	2250	22:50	O	PDO	0	0	0	0	0	0	0	2	1. Rear End	RE	No	1. No Adve	4. Darknes	Night	1. Dry	Dry	1. Main-Lin	1. Straight	2. Blacktop	1. No Defe	3. Two-Wa	1. Not at In	6. Traffic L	1. Yes - Wo	1. Yes	3. Activity A	1. Lane Clo	3. No	20. Motor V	1. On Road	No	No	Belted	No	No	No	No	No	No	No	No	No	Yes	10	NOT_RD	Not Interse	No	No	Yes	Yes	5. Hampto	114	114. City o	1-Interstat	4-Two-Way	Urban	VDOT Inter	5	1. State Hw	Hampton F	HAMP	R-VA IS00064EB		263.63			-76.3954	37.04093
242015119	2024	7/15/2024 5:00	2120	21:20	O	PDO	0	0	0	0	0	0	0	2	4. Sideswipe - Same Direction	SSS	No	1. No Adve	4. Darknes	Night	1. Dry	Dry	1. Main-Lin	1. Straight	2. Blacktop	1. No Defe	3. Two-Wa	1. Not at In	6. Traffic L	1. Yes - Wo	1. Yes	3. Activity A	1. Lane Clo	3. No	20. Motor V	1. On Road	No	No	Belted	No	No	No	No	No	No	No	No	No	Yes	10	NOT_RD	Not Interse	No	No	Yes	Yes	5. Hampto	114	114. City o	1-Interstat	4-Two-Way	Urban	VDOT Inter	5	1. State Hw	Hampton F	HAMP	R-VA IS00064EB		263.39			-76.3991	37.04435
192665106	2019	9/22/2019 5:00	257	2:57	C	C	0	0	0	1	1	0	0	1	8. Non-Collision	NC	No	1. No Adve	4. Darknes	Night	1. Dry	Dry	5. On Entra	10. On/Off	2. Blacktop	1. No Defe	3. Two-Wa	1. Not at In	6. Traffic L	1. Yes - Wo	2. No			3. No	28. Ran Of	1. On Road	No	No	Belted	No	No	No	No	No	No	No	No	No	Yes	5	RD_LEFT	Not Interse	No	No	Yes	Yes	5. Hampto	114	114. City o	4-Minor Art	4-Two-Way	Urban	NonVDOT	5	3. City or T	Hampton F	HAMP	S-VA114NP LASALLE AVE		2.78			-76.3636	37.04284
242025031	2024	7/18/2024 5:00	1918	19:18	O	PDO	0	0	0	0	0	0	0	2	5. Sideswipe - Opposite Direction	SSO	No	1. No Adve	3. Dusk	Day	2. Wet	Wet	10. Interse	1. Straight	2. Blacktop	1. No Defe	1. Two-Wa	4. Four App	3. Traffic S	1. Yes - Wo	2. No			3. No	20. Motor V	1. On Road	No	No	Belted	No	No	No	No	No	Yes	No	No	No	No		NOT_RD	VDOT Inter	No	No	Yes	No	5. Hampto	114	114. City o	5-Major Co	3-Two-Way	Urban	NonVDOT	5	3. City or T	Hampton F	HAMP	S-VA114NP COLISEUM DR		0.99	1079044	56.5	-76.3899	37.04418
242025035	2024	7/14/2024 5:00	1714	17:14	C	C	0	0	0	3	3	0	0	2	2. Angle	ANG	No	1. No Adve	2. Daylight	Day	1. Dry	Dry	1. Main-Lin	1. Straight	2. Blacktop	1. No Defe	2. Two-Wa	1. Not at In	6. Traffic L	1. Yes - Wo	2. No			3. No	20. Motor V	1. On Road	No	No	Belted	No	No	No	No	No	No	No	No	No	No		NOT_RD	Urban Inte	No	No	Yes	No	5. Hampto	114	114. City o	4-Minor Art	3-Two-Way	Urban	NonVDOT	5	3. City or T	Hampton F	HAMP	S-VA114NP RIP RAP RD		0.03	253424	131.08	-76.3487	37.03965
250135174	2025	1/10/2025 5:00	1919	19:19	C	C	0	0	0	2	2	0	0	2	2. Angle	ANG	No	1. No Adve	4. Darknes	Night	1. Dry	Dry	10. Interse	3. Grade - S	2. Blacktop	1. No Defe	3. Two-Wa	4. Four App	3. Traffic S	1. Yes - Wo	2. No			1. Yes	20. Motor V	1. On Road	No	No	Belted	No	No	No	No	No	No	No	No	No	No		NOT_RD	VDOT Inter	No	No	Yes	Yes	5. Hampto	114	114. City o	4-Minor Art	3-Two-Way	Urban	NonVDOT	5	3. City or T	Hampton F	HAMP	R-VA US00060EB		274.42	253003	5.32	-76.3314	37.02415
242025042	2024	7/18/2024 5:00	2120	21:20	A	A	0	1	0	0	1	0	1	1	12. Ped	PED	Pedestrian	1. No Adve	4. Darknes	Night	1. Dry	Dry	8. Non-Inte	1. Straight	2. Blacktop	1. No Defe	1. Two-Wa	1. Not at In	1. No Traffi	6. No Traffi	2. No			3. No	19. Ped	1. On Road	No	No	Belted	No	No	No	No	No	Yes	No	No	Yes	Yes	10	NOT_RD	Not Interse	No	No	Yes	Yes	5. Hampto	114	114. City o	7-Local (J,6)	3-Two-Way	Urban	NonVDOT	5	3. City or T	Hampton F	HAMP	S-VA114PR FREEMAN DR		0.12			-76.3709	37.03626
221515320	2022	4/24/2022 5:00	1210	12:10	C	C	0	0	0	2	2	0	0	2	1. Rear End	RE	No	1. No Adve	2. Daylight	Day	1. Dry	Dry	1. Main-Lin	1. Straight	2. Blacktop	1. No Defe	3. Two-Wa	4. Four App	3. Traffic S	1. Yes - Wo	2. No			3. No	20. Motor V	1. On Road	No	No	Belted	No	No	No	No	No	No	No	No	No	No		NOT_RD	Urban Inte	No	No	Yes	No	5. Hampto	114	114. City o	4-Minor Art	4-Two-Way	Urban	NonVDOT	5	3. City or T	Hampton F	HAMP	S-VA114PR BRIARFIELD RD		1.84	253181	63.09	-76.3892	37.02568
211465158	2021	5/25/2021 5:00	1222	12:22	O	PDO	0	0	0	0	0	0	0	1	9. Fixed Object - Off Road	FOOR	No	1. No Adve	2. Daylight	Day	1. Dry	Dry	1. Main-Lin	1. Straight	2. Blacktop	1. No Defe	1. Two-Wa	1. Not at In	6. Traffic L	1. Yes - Wo	2. No			3. No	17. Traffic	1. On Road	No	No	Belted	No	Yes	Yes	No	No	No	No	No	No	No		RD_UNKN	Not Interse	No	No	Yes	No	5. Hampto	114	114. City o	5-Major Co	4-Two-Way	Urban	NonVDOT	5	3. City or T	Hampton F	HAMP	S-VA114PR ORCUTT AVE		1.18			-76.4408	37.03782
242025048	2024	7/18/2024 5:00	1455	14:55	C	C	0	0	0	2	2	0	0	2	2. Angle	ANG	No	1. No Adve	2. Daylight	Day	1. Dry	Dry	10. Interse	1. Straight	2. Blacktop	1. No Defe	2. Two-Wa	2. Two App	4. Stop Sig	1. Yes - Wo	2. No			3. No	20. Motor V	1. On Road	No	No	Belted	No	No	No	No	No	No	No	No	No	No		NOT_RD	VDOT Inter	No	No	Yes	No	5. Hampto	114	114. City o	7-Local (J,6)	3-Two-Way	Urban	NonVDOT	5	3. City or T	Hampton F	HAMP	S-VA114PR WEAVER RD W		0.65	1073883	5.59	-76.4158	37.02867
242025049	2024	7/18/2024 5:00	1600	16:00	C	C	0	0	0	2	2	0	0	2	2. Angle	ANG	No	1. No Adve	2. Daylight	Day	1. Dry	Dry	10. Interse	1. Straight	2. Blacktop	1. No Defe	2. Two-Wa	4. Four App	3. Traffic S	1. Yes - Wo	2. No			3. No	20. Motor V	1. On Road	No	No	Belted	No	No	No	No	No	No	No	No	No	No		NOT_RD	Urban Inte	No	No	Yes	No	5. Hampto	114	114. City o	3-Principal	4-Two-Way	Urban	NonVDOT	5	3. City or T	Hampton F	HAMP	R-VA US00258WB		65.6	253121	56.54	-76.3424	37.0435
242035197	2024	7/21/2024 5:00	1631	16:31	O	PDO	0	0	0	0	0	0	0	2	1. Rear End	RE	No	1. No Adve	2. Daylight	Day	1. Dry	Dry	8. Non-Inte	1. Straight	2. Blacktop	1. No Defe	3. Two-Wa	1. Not at In	6. Traffic L	1. Yes - Wo	1. Yes	3. Activity A	3. Work on	3. No	20. Motor V	1. On Road	No	No	Belted	No	No	No	No	No	No	No	No	No	No		NOT_RD	Not Interse	Yes	No	Yes	No	5. Hampto	114	114. City o	1-Interstat	4-Two-Way	Urban	VDOT Inter	5	1. State Hw	Hampton F	HAMP	R-VA IS00064EB		267.12			-76.3386	37.03192
242045339	2024	5/29/2024 5:00	832	8:32	A	A	0	1	0	1	2	0	0	2	2. Angle	ANG	No	1. No Adve	2. Daylight	Day	1. Dry	Dry	9. Within In	1. Straight	2. Blacktop	1. No Defe	1. Two-Wa	4. Four App	3. Traffic S	1. Yes - Wo	2. No			3. No	20. Motor V	1. On Road	No	No	Belted	No	No	No	No	No	No	Yes	No	No	No		NOT_RD	Urban Inte	No	No	Yes	No	5. Hampto	114	114. City o	4-Minor Art	3-Two-Way	Urban	NonVDOT	5	3. City or T	Hampton F	HAMP	R-VA SR00351WB		5.43	253031	5.19	-76.3505	37.02953
242045340	2024	5/31/2024 5:00	2000	20:00	O	PDO	0	0	0	0	0	0	0	2	1. Rear End	RE	No	1. No Adve	3. Dusk	Day	1. Dry	Dry	9. Within In	1. Straight	2. Blacktop	1. No Defe	1. Two-Wa	3. Three Ap	3. Traffic S	1. Yes - Wo	2. No			3. No	20. Motor V	1. On Road	No	No	Belted	No	No	No	No	No	No	Yes	No	No	No		NOT_RD	Urban Inte	No	Yes	Yes	No	5. Hampto	114	114. City o	4-Minor Art	3-Two-Way	Urban	NonVDOT	5	3. City or T	Hampton F	HAMP	R-VA SR00351EB		7.5	1062084	319.3	-76.3153	37.03731
242045345	2024	6/16/2024 5:00	1142	11:42	C	C	0	0	0	1	1	0	0	2	6. Fixed Object in Road	FOIR	No	1. No Adve	2. Daylight	Day	1. Dry	Dry	2. Accelera	3. Grade - S	2. Blacktop	1. No Defe	1. Two-Wa	1. Not at In	4. Stop Sig	1. Yes - Wo	2. No			3. No	6. Parked V	2. Shoulde	No	No	Belted	No	Yes	No	No	No	Yes	No	No	No	No		NOT_RD	Urban Inte	No	No	Yes	No	5. Hampto	114	114. City o	7-Local (J,6)	3-Two-Way	Urban	NonVDOT	5	3. City or T	Hampton F	HAMP	S-VA114PR ADRIAN CIR		0.01	253185	56.23	-76.3745	37.02402
242045346	2024	6/16/2024 5:00	1133	11:33	C	C	0	0	0	1	1	0	0	3	15. Backed Into	BI	No	1. No Adve	2. Daylight	Day	1. Dry	Dry	1. Main-Lin	1. Straight	2. Blacktop	1. No Defe	1. Two-Wa	1. Not at In	1. No Traffi	6. No Traffi	2. No			3. No	20. Motor V	1. On Road	No	No	Belted	No	No	No	No	No	Yes	No	No	No	No		RD_UNKN	Not Interse	No	No	Yes	No	5. Hampto	114	114. City o	7-Local (J,6)	3-Two-Way	Urban	NonVDOT	5	3. City or T	Hampton F	HAMP	S-VA114PR STEWART ST		0.09			-76.3534	37.02532
242045384	2024	7/19/2024 5:00	1800	18:00	O	PDO	0	0	0	0	0	0	0	2	1. Rear End	RE	No	1. No Adve	2. Daylight	Day	1. Dry	Dry	8. Non-Inte	3. Grade - S	2. Blacktop	1. No Defe	3. Two-Wa	1. Not at In	6. Traffic L	1. Yes - Wo	1. Yes	3. Activity A	3. Work on	3. No	20. Motor V	1. On Road	No	No	Belted	No	Yes	No	No	No	No	No	No	No	No		NOT_RD	Not Interse	Yes	No	Yes	No	5. Hampto	114	114. City o	1-Interstat	4-Two-Way	Urban	VDOT Inter	5	1. State Hw	Hampton F	HAMP	R-VA IS00064EB		267.68			-76.331	37.02531
242045390	2024	7/22/2024 5:00	1145	11:45	O	PDO	0	0	0	0	0	0	0	2	1. Rear End	RE	No	1. No Adve	2. Daylight	Day	1. Dry	Dry	1. Main-Lin	1. Straight	2. Blacktop	1. No Defe	3. Two-Wa	1. Not at In	6. Traffic L	1. Yes - Wo	2. No			3. No	20. Motor V	1. On Road	No	No	Belted	No	No	No	No	No	No	No	No	No	Yes	20	NOT_RD	Not Interse	No	Yes	Yes	No	5. Hampto	114	114. City o	1-Interstat	4-Two-Way	Urban	VDOT Inter	5	1. State Hw	Hampton F	HAMP	R-VA IS00064EB		269.4			-76.3197	37.00221
242055038	2024	7/19/2024 5:00	2257	22:57	A	A	0	1	1	0	2	0	1	1	12. Ped	PED	Pedestrian	1. No Adve	5. Darknes	Night	1. Dry	Dry	10. Interse	1. Straight	2. Blacktop	1. No Defe	2. Two-Wa	4. Four App	14. Ped Cr	1. Yes - Wo	2. No			3. No	19. Ped	1. On Road	Yes	No	Belted	No	No	No	No	No	No	No	No	Yes	No		NOT_RD	Urban Inte	No	No	Yes	Yes	5. Hampto	114	114. City o	3-Principal	4-Two-Way	Urban	NonVDOT	5	3. City or T	Hampton F	HAMP	R-VA US00258EB		63.45	253078	161.01	-76.3806	37.04327
180195262	2018	1/15/2018 5:00	1612	16:12	C	C	0	0	0	1	1	0	0	2	1. Rear End	RE	No	1. No Adve	2. Daylight	Day	1. Dry	Dry	1. Main-Lin	1. Straight	2. Blacktop	1. No Defe	2. Two-Wa	1. Not at In	6. Traffic L	1. Yes - Wo	2. No			3. No	20. Motor V	1. On Road	No	No	Belted	No	No	No	No	No	No	No	No	No	No		NOT_RD	Urban Inte	No	Yes	Yes	No	5. Hampto	114	114. City o	4-Minor Art	3-Two-Way	Urban	NonVDOT	5	3. City or T	Hampton F	HAMP	R-VA SR00152EB		5.03	746436	171.46	-76.3818	37.04534
242055052	2024	7/21/2024 5:00	254	2:54	O	PDO	0	0	0	0	0	0	0	2	1. Rear End	RE	No	1. No Adve	4. Darknes	Night	1. Dry	Dry	1. Main-Lin	2. Curve - L	2. Blacktop	1. No Defe	1. Two-Wa	1. Not at In	1. No Traffi	6. No Traffi	2. No			3. No	6. Parked V	1. On Road	No	No	Belted	No	Yes	No	No	No	Yes	No	No	No	No		RD_UNKN	Not Interse	No	No	Yes	Yes	5. Hampto	114	114. City o	7-Local (J,6)	3-Two-Way	Urban	NonVDOT	5	3. City or T	Hampton F	HAMP	S-VA114PR DUNN CIR		0.48			-76.4461	37.05457
211595098	2021	6/3/2021 5:00	635	6:35	C	C	0	0	0	2	2	0	0	2	2. Angle	ANG	No	5. Rain	2. Daylight	Day	2. Wet	Wet	9. Within In	1. Straight	2. Blacktop	1. No Defe	2. Two-Wa	4. Four App	4. Stop Sig	1. Yes - Wo	2. No			3. No	20. Motor V	1. On Road	No	No	Belted	No	No	No	No	No	No	No	No	No	No		NOT_RD	Urban Inte	No	No	Yes	No	5. Hampto	114	114. City o	5-Major Co	4-Two-Way	Urban	NonVDOT	5	3. City or T	Hampton F	HAMP	R-VA SR00143NB		6.24	1071807	16.58	-76.3895	37.0005
242055062	2024	7/19/2024 5:00	1651	16:51	O	PDO	0	0	0	0	0	0	0	2	2. Angle	ANG	No	1. No Adve	2. Daylight	Day	1. Dry	Dry	1. Main-Lin	1. Straight	2. Blacktop	1. No Defe	2. Two-Wa	1. Not at In	6. Traffic L	1. Yes - Wo	2. No			3. No	20. Motor V	1. On Road	No	No	Belted	No	No	No	No	No	Yes	No	No	No	No		NOT_RD	Urban Inte	No	No	Yes	No	5. Hampto	114	114. City o	3-Principal	4-Two-Way	Urban	NonVDOT	5	3. City or T	Hampton F	HAMP	R-VA US00258EB		60.46	253132	187.39	-76.43	37.02651
242055070	2024	7/20/2024 5:00	2212	22:12	C	C	0	0	0	1	1	0	0	2	4. Sideswipe - Same Direction	SSS	No	1. No Adve	4. Darknes	Night	2. Wet	Wet	10. Interse	2. Curve - L	2. Blacktop	1. No Defe	1. Two-Wa	3. Three Ap	1. No Traffi	6. No Traffi	2. No			3. No	6. Parked V	2. Shoulde	No	No	Belted	No	No	No	No	No	No	No	No	No	Yes	10	NOT_RD	Urban Inte	No	No	Yes	Yes	5. Hampto	114	114. City o	7-Local (J,6)	3-Two-Way	Urban	NonVDOT	5	3. City or T	Hampton F	HAMP	S-VA114PR BAILEY PARK RD		0.01			-76.3506	37.05023
242055071	2024	7/21/2024 5:00	1643	16:43	C	C	0	0	0	2	2	0	0	2	2. Angle	ANG	No	1. No Adve	2. Daylight	Day	1. Dry	Dry	10. Interse	1. Straight	2. Blacktop	1. No Defe	1. Two-Wa	4. Four App	3. Traffic S	1. Yes - Wo	2. No			3. No	20. Motor V	1. On Road	No	No	Belted	No	No	No	No	No	No	No	No	No	No		NOT_RD	Urban Inte	No	No	Yes	No	5. Hampto	114	114. City o	4-Minor Art	3-Two-Way	Urban	NonVDOT	5	3. City or T	Hampton F	HAMP	R-VA SR00351EB		5.43	253031	5.19	-76.3505	37.02953
242055074	2024	7/18/2024 5:00	1619	16:19	C	C	0	0	0	1	1	0	0	2	4. Sideswipe - Same Direction	SSS	No	5. Rain	2. Daylight	Day	2. Wet	Wet	10. Interse	1. Straight	2. Blacktop	1. No Defe	2. Two-Wa	4. Four App	6. Traffic L	1. Yes - Wo	2. No			3. No	20. Motor V	1. On Road	No	No	Belted	No	No	No	No	No	No	No	No	No	No		NOT_RD	Urban Inte	No	Yes	Yes	No	5. Hampto	114	114. City o	3-Principal	4-Two-Way	Urban	NonVDOT	5	3. City or T	Hampton F	HAMP	S-VA114PR HAMPTON ROADS CENTER PKWY		1.19	716613	142.32	-76.4277	37.06014
212215149	2021	8/7/2021 5:00	2219	22:19	O	PDO	0	0	0	0	0	0	0	1	9. Fixed Object - Off Road	FOOR	No	1. No Adve	4. Darknes	Night	1. Dry	Dry	10. Interse	1. Straight	2. Blacktop	1. No Defe	2. Two-Wa	4. Four App	6. Traffic L	1. Yes - Wo	2. No			3. No	14. Ditch	1. On Road	Yes	No	Belted	No	Yes	No	No	No	No	No	No	No	No		NOT_RD	Urban Inte	No	No	Yes	Yes	5. Hampto	114	114. City o	4-Minor Art	4-Two-Way	Urban	NonVDOT	5	3. City or T	Hampton F	HAMP	R-VA SR00134EB		11.3	1068269	32.97	-76.3575	37.03296
242055077	2024	7/19/2024 5:00	1557	15:57	O	PDO	0	0	0	0	0	0	0	2	2. Angle	ANG	No	1. No Adve	2. Daylight	Day	1. Dry	Dry	1. Main-Lin	1. Straight	2. Blacktop	1. No Defe	1. Two-Wa	1. Not at In	1. No Traffi	6. No Traffi	2. No			3. No	20. Motor V	1. On Road	No	No	Belted	No	No	No	No	No	No	No	No	No	No		NOT_RD	Not Interse	No	Yes	Yes	No	5. Hampto	114	114. City o	7-Local (J,6)	3-Two-Way	Urban	NonVDOT	5	3. City or T	Hampton F	HAMP	S-VA114PR OLD BIG BETHEL RD		0.18			-76.4301	37.04535
222375687	2022	6/24/2022 5:00	1757	17:57	O	PDO	0	0	0	0	0	0	0	2	2. Angle	ANG	No	1. No Adve	2. Daylight	Day	1. Dry	Dry	10. Interse	1. Straight	2. Blacktop	1. No Defe	3. Two-Wa	4. Four App	4. Stop Sig	1. Yes - Wo	2. No			3. No	20. Motor V	1. On Road	No	No	Belted	No	No	No	No	No	No	No	No	No	No		NOT_RD	Urban Inte	Yes	Yes	Yes	No	5. Hampto	114	114. City o	5-Major Co	4-Two-Way	Urban	NonVDOT	5	3. City or T	Hampton F	HAMP	R-VA SR00143SB		6.24	1071807	42	-76.3893	37.00048
242055079	2024	7/20/2024 5:00	1619	16:19	C	C	0	0	0	1	1	0	0	2	4. Sideswipe - Same Direction	SSS	No	5. Rain	2. Daylight	Day	2. Wet	Wet	8. Non-Inte	1. Straight	1. Concret	1. No Defe	3. Two-Wa	1. Not at In	3. Traffic S	1. Yes - Wo	2. No			3. No	20. Motor V	1. On Road	No	No	Belted	No	No	No	No	No	No	No	No	No	No		NOT_RD	VDOT Inter	No	No	Yes	No	5. Hampto	114	114. City o	3-Principal	4-Two-Way	Urban	NonVDOT	5	3. City or T	Hampton F	HAMP	R-VA US00258WB		62.79	1091129	232.01	-76.3913	37.041
171815672	2017	6/20/2017 5:00	1548	15:48	C	C	0	0	0	1	1	0	0	2	1. Rear End	RE	No	1. No Adve	2. Daylight	Day	1. Dry	Dry	9. Within In	1. Straight	2. Blacktop	1. No Defe	2. Two-Wa	3. Three Ap	4. Stop Sig	1. Yes - Wo	2. No			3. No	20. Motor V	1. On Road	No	No	Belted	No	No	No	No	No	No	No	No	No	No		NOT_RD	Urban Inte	No	No	Yes	No	5. Hampto	114	114. City o	5-Major Co	3-Two-Way	Urban	NonVDOT	5	3. City or T	Hampton F	HAMP	S-VA114PR PINE CHAPEL RD		1.06			-76.3762	37.04126
242055081	2024	7/20/2024 5:00	215	2:15	C	C	0	0	0	1	1	0	0	4	6. Fixed Object in Road	FOIR	No	1. No Adve	4. Darknes	Night	1. Dry	Dry	1. Main-Lin	1. Straight	2. Blacktop	1. No Defe	3. Two-Wa	1. Not at In	6. Traffic L	1. Yes - Wo	2. No			3. No	6. Parked V	1. On Road	Yes	No	Belted	No	Yes	Yes	No	No	No	No	No	No	No		RD_UNKN	Not Interse	No	No	Yes	Yes	5. Hampto	114	114. City o	7-Local (J,6)	3-Two-Way	Urban	NonVDOT	5	3. City or T	Hampton F	HAMP	S-VA114NP NOTTINGHAM DR		0.07			-76.3128	37.05893
242055094	2024	4/5/2024 5:00	1424	14:24	C	C	0	0	0	2	2	0	0	2	4. Sideswipe - Same Direction	SSS	No	1. No Adve	2. Daylight	Day	1. Dry	Dry	10. Interse	1. Straight	2. Blacktop	1. No Defe	1. Two-Wa	4. Four App	6. Traffic L	1. Yes - Wo	2. No			3. No	20. Motor V	1. On Road	No	No	Belted	No	Yes	No	No	No	No	No	No	No	No		NOT_RD	Urban Inte	No	No	Yes	No	5. Hampto	114	114. City o	7-Local (J,6)	3-Two-Way	Urban	NonVDOT	5	3. City or T	Hampton F	HAMP	S-VA114NP FLOYD THOMPSON DR		0.53	1080512	70.43	-76.3955	37.08649
242055104	2024	6/15/2024 5:00	2354	23:54	O	PDO	0	0	0	0	0	0	0	2	1. Rear End	RE	No	1. No Adve	4. Darknes	Night	1. Dry	Dry	6. Intersec	10. On/Off	2. Blacktop	1. No Defe	4. One-Wa	1. Not at In	1. No Traffi	6. No Traffi	2. No			3. No	6. Parked V	4. Roadsid	Yes	No	Belted	No	No	No	No	No	No	No	No	No	Yes	5	RD_UNKN	Not Interse	No	No	Yes	Yes	5. Hampto	114	114. City o	1-Interstat	4-Two-Way	Urban	VDOT Inter	5	1. State Hw	Hampton F	HAMP	R-VA IS00064EB		261.87			-76.4182	37.05947
232265291	2023	8/10/2023 5:00	1341	13:41	O	PDO	0	0	0	0	0	0	0	4	1. Rear End	RE	No	5. Rain	2. Daylight	Day	2. Wet	Wet	10. Interse	3. Grade - S	2. Blacktop	1. No Defe	3. Two-Wa	3. Three Ap	3. Traffic S	1. Yes - Wo	2. No			3. No	20. Motor V	1. On Road	No	No	Belted	No	No	No	No	No	No	No	No	No	Yes	5	NOT_RD	Urban Inte	No	Yes	Yes	No	5. Hampto	114	114. City o	4-Minor Art	4-Two-Way	Urban	NonVDOT	5	3. City or T	Hampton F	HAMP	S-VA114PR SETTLERS LANDING RD		0.68	253009	137.64	-76.3528	37.02429
223485119	2022	12/12/2022 5:00	1133	11:33	O	PDO	0	0	0	0	0	0	0	1	9. Fixed Object - Off Road	FOOR	No	1. No Adve	2. Daylight	Day	1. Dry	Dry	1. Main-Lin	1. Straight	2. Blacktop	1. No Defe	2. Two-Wa	3. Three Ap	6. Traffic L	1. Yes - Wo	2. No			1. Yes	13. Curb	2. Shoulde	No	No	Belted	No	No	No	No	No	No	No	No	No	No		NOT_RD	Urban Inte	Yes	No	Yes	No	5. Hampto	114	114. City o	4-Minor Art	4-Two-Way	Urban	NonVDOT	5	3. City or T	Hampton F	HAMP	R-VA SR00169NB		6.94	253120	124.19	-76.3418	37.04703
242055118	2024	6/25/2024 5:00	623	6:23	C	C	0	0	0	2	2	0	0	2	1. Rear End	RE	No	1. No Adve	2. Daylight	Day	1. Dry	Dry	9. Within In	1. Straight	2. Blacktop	1. No Defe	2. Two-Wa	4. Four App	6. Traffic L	1. Yes - Wo	2. No			3. No	20. Motor V	1. On Road	No	No	Belted	No	No	No	No	No	No	Yes	No	No	No		NOT_RD	Urban Inte	No	No	Yes	No	5. Hampto	114	114. City o	5-Major Co	4-Two-Way	Urban	NonVDOT	5	3. City or T	Hampton F	HAMP	S-VA114NP POWHATAN PKWY		1.16	253177	107.86	-76.3852	37.01325
242055137	2024	7/19/2024 5:00	1200	12:00	O	PDO	0	0	0	0	0	0	0	5	4. Sideswipe - Same Direction	SSS	No	1. No Adve	2. Daylight	Day	11. Sand, [	Wet	8. Non-Inte	1. Straight	5. Dirt	1. No Defe	1. Two-Wa	1. Not at In	1. No Traffi	6. No Traffi	2. No			3. No	6. Parked V	8. Off Road	No	No	Belted	No	No	No	No	No	Yes	Yes	No	No	No		NOT_RD	Not Interse	No	No	Yes	No	5. Hampto	114	114. City o	7-Local (J,6)	3-Two-Way	Urban	NonVDOT	5	3. City or T	Hampton F	HAMP	S-VA114PR NETTLES LN		0.1	1078363	406.08	-76.3854	37.07009
201745076	2020	6/20/2020 5:00	1535	15:35	A	A	0	1	0	1	2	0	0	2	1. Rear End	RE	No	5. Rain	2. Daylight	Day	2. Wet	Wet	9. Within In	1. Straight	2. Blacktop	1. No Defe	2. Two-Wa	4. Four App	3. Traffic S	1. Yes - Wo	2. No			3. No	20. Motor V	1. On Road	No	No	Belted	No	No	No	No	No	No	No	Yes	No	No		NOT_RD	Urban Inte	No	No	Yes	No	5. Hampto	114	114. City o	4-Minor Art	4-Two-Way	Urban	NonVDOT	5	3. City or T	Hampton F	HAMP	S-VA114NP ARMISTEAD AVE N		4.41	731400	70.98	-76.3822	37.0737
242055139	2024	7/20/2024 5:00	1529	15:29	O	PDO	0	0	0	0	0	0	0	2	2. Angle	ANG	No	1. No Adve	2. Daylight	Day	1. Dry	Dry	1. Main-Lin	1. Straight	2. Blacktop	1. No Defe	3. Two-Wa	1. Not at In	6. Traffic L	1. Yes - Wo	2. No			3. No	20. Motor V	1. On Road	No	No	Belted	No	No	No	No	No	No	No	No	No	No		NOT_RD	Not Interse	No	No	Yes	No	5. Hampto	114	114. City o	3-Principal	4-Two-Way	Urban	NonVDOT	5	3. City or T	Hampton F	HAMP	R-VA US00258EB		60.42	253132	422.8	-76.4307	37.02617
242055147	2024	7/20/2024 5:00	1135	11:35	O	PDO	0	0	0	0	0	0	0	2	1. Rear End	RE	No	1. No Adve	2. Daylight	Day	1. Dry	Dry	1. Main-Lin	1. Straight	2. Blacktop	1. No Defe	3. Two-Wa	1. Not at In	6. Traffic L	1. Yes - Wo	1. Yes	3. Activity A	2. Lane Sh	3. No	20. Motor V	1. On Road	No	No	Belted	No	No	No	No	No	No	No	No	No	No		NOT_RD	Not Interse	No	Yes	Yes	No	5. Hampto	114	114. City o	1-Interstat	4-Two-Way	Urban	VDOT Inter	5	1. State Hw	Hampton F	HAMP	R-VA IS00064EB		267.6			-76.3318	37.02656
242055156	2024	7/18/2024 5:00	1558	15:58	C	C	0	0	0	3	3	0	0	2	2. Angle	ANG	No	5. Rain	2. Daylight	Day	2. Wet	Wet	9. Within In	1. Straight	2. Blacktop	1. No Defe	1. Two-Wa	4. Four App	4. Stop Sig	1. Yes - Wo	2. No			3. No	20. Motor V	4. Roadsid	No	No	Belted	No	No	No	No	No	No	No	No	No	No		NOT_RD	VDOT Inter	No	Yes	Yes	No	5. Hampto	114	114. City o	5-Major Co	3-Two-Way	Urban	NonVDOT	5	3. City or T	Hampton F	HAMP	S-VA114PR WHEALTON RD		0.19	253301	10.18	-76.435	37.02744
242055157	2024	7/19/2024 5:00	1959	19:59	C	C	0	0	0	2	2	0	0	2	16. Other	OTHR	No	1. No Adve	2. Daylight	Day	1. Dry	Dry	9. Within In	1. Straight	2. Blacktop	1. No Defe	1. Two-Wa	4. Four App	4. Stop Sig	1. Yes - Wo	2. No			3. No	20. Motor V	1. On Road	No	No	Belted	No	Yes	No	No	No	No	No	No	No	No		NOT_RD	Urban Inte	Yes	No	Yes	No	5. Hampto	114	114. City o	7-Local (J,6)	3-Two-Way	Urban	NonVDOT	5	3. City or T	Hampton F	HAMP	S-VA114NP OLD CELEY RD		0.12			-76.3625	37.02222
242055158	2024	7/20/2024 5:00	1854	18:54	O	PDO	0	0	0	0	0	0	0	2	2. Angle	ANG	No	1. No Adve	2. Daylight	Day	2. Wet	Wet	8. Non-Inte	1. Straight	2. Blacktop	1. No Defe	2. Two-Wa	1. Not at In	1. No Traffi	1. Yes - Wo	2. No			3. No	20. Motor V	1. On Road	No	No	Belted	No	No	No	No	No	No	No	No	No	No		NOT_RD	Urban Inte	No	Yes	Yes	No	5. Hampto	114	114. City o	4-Minor Art	3-Two-Way	Urban	NonVDOT	5	3. City or T	Hampton F	HAMP	S-VA114NP TODDS LN		2.73	253136	212.06	-76.4021	37.03919
242055289	2024	7/19/2024 5:00	734	7:34	O	PDO	0	0	0	0	0	0	0	2	1. Rear End	RE	No	1. No Adve	2. Daylight	Day	1. Dry	Dry	8. Non-Inte	1. Straight	2. Blacktop	1. No Defe	3. Two-Wa	1. Not at In	6. Traffic L	1. Yes - Wo	2. No			3. No	20. Motor V	1. On Road	No	No	Belted	No	Yes	No	No	No	Yes	No	No	No	No		NOT_RD	Not Interse	No	No	Yes	No	5. Hampto	114	114. City o	1-Interstat	4-Two-Way	Urban	VDOT Inter	5	1. State Hw	Hampton F	HAMP	R-VA IS00064WB		259.76			-76.448	37.07854
242055388	2024	7/19/2024 5:00	742	7:42	B	B	0	0	1	0	1	0	0	2	2. Angle	ANG	No	1. No Adve	2. Daylight	Day	1. Dry	Dry	8. Non-Inte	1. Straight	2. Blacktop	1. No Defe	4. One-Wa	1. Not at In	6. Traffic L	1. Yes - Wo	1. Yes	3. Activity A	3. Work on	3. No	20. Motor V	1. On Road	No	No	Belted	No	No	No	No	No	No	Yes	No	No	No		NOT_RD	Not Interse	Yes	No	Yes	No	5. Hampto	114	114. City o	1-Interstat	4-Two-Way	Urban	VDOT Inter	5	1. State Hw	Hampton F	HAMP	R-VA IS00064EB		269.4			-76.3198	37.00226
242065001	2024	7/20/2024 5:00	50	00:50	A	A	0	1	0	0	1	0	0	3	1. Rear End	RE	No	1. No Adve	4. Darknes	Night	1. Dry	Dry	8. Non-Inte	1. Straight	1. Concret	1. No Defe	3. Two-Wa	1. Not at In	6. Traffic L	1. Yes - Wo	1. Yes	3. Activity A	3. Work on	3. No	20. Motor V	1. On Road	No	No	Unbelted	No	No	No	No	No	No	No	No	No	Yes	40	NOT_RD	Not Interse	No	Yes	Yes	Yes	5. Hampto	114	114. City o	1-Interstat	4-Two-Way	Urban	VDOT Inter	5	1. State Hw	Hampton F	HAMP	R-VA IS00064WB		265.83			-76.361	37.03417
242065006	2024	7/20/2024 5:00	530	5:30	O	PDO	0	0	0	0	0	0	0	1	9. Fixed Object - Off Road	FOOR	No	1. No Adve	1. Dawn	Day	1. Dry	Dry	8. Non-Inte	1. Straight	1. Concret	1. No Defe	3. Two-Wa	1. Not at In	6. Traffic L	1. Yes - Wo	2. No			3. No	11. Jersey	2. Shoulde	No	No	Belted	No	No	No	No	No	No	No	No	No	Yes	15	RD_RIGHT	Not Interse	No	No	Yes	No	5. Hampto	114	114. City o	1-Interstat	4-Two-Way	Urban	VDOT Inter	5	1. State Hw	Hampton F	HAMP	R-VA IS00064EB		263.4			-76.3991	37.04429
231565139	2023	6/2/2023 5:00	1918	19:18	C	C	0	0	0	1	1	0	0	2	9. Fixed Object - Off Road	FOOR	No	1. No Adve	2. Daylight	Day	1. Dry	Dry	9. Within In	1. Straight	2. Blacktop	1. No Defe	1. Two-Wa	4. Four App	3. Traffic S	1. Yes - Wo	2. No			3. No	28. Ran Of	2. Shoulde	No	No	Belted	No	No	No	No	No	Yes	No	No	No	Yes	5	NOT_RD	Urban Inte	No	No	Yes	No	5. Hampto	114	114. City o	5-Major Co	3-Two-Way	Urban	NonVDOT	5	3. City or T	Hampton F	HAMP	S-VA114PR SHELL RD		2.96	253086	38.86	-76.363	37.0193
242065033	2024	7/22/2024 5:00	708	7:08	O	PDO	0	0	0	0	0	0	0	2	1. Rear End	RE	No	5. Rain	2. Daylight	Day	2. Wet	Wet	1. Main-Lin	1. Straight	2. Blacktop	1. No Defe	3. Two-Wa	1. Not at In	1. No Traffi	6. No Traffi	2. No			3. No	6. Parked V	1. On Road	No	No	Belted	No	Yes	No	No	No	Yes	No	No	No	No		RD_UNKN	Not Interse	No	No	Yes	No	5. Hampto	114	114. City o	5-Major Co	3-Two-Way	Urban	NonVDOT	5	3. City or T	Hampton F	HAMP	S-VA114NP CLEMWOOD PKWY		0.71	1064150	424.56	-76.3322	37.05486
242065035	2024	7/22/2024 5:00	827	8:27	C	C	0	0	0	1	1	0	0	2	2. Angle	ANG	No	5. Rain	2. Daylight	Day	2. Wet	Wet	1. Main-Lin	1. Straight	2. Blacktop	1. No Defe	2. Two-Wa	1. Not at In	3. Traffic S	1. Yes - Wo	2. No			3. No	20. Motor V	1. On Road	No	No	Belted	No	No	No	No	No	Yes	No	No	No	No		NOT_RD	VDOT Inter	Yes	No	Yes	No	5. Hampto	114	114. City o	3-Principal	4-Two-Way	Urban	NonVDOT	5	3. City or T	Hampton F	HAMP	R-VA US00258WB		65.12	1068042	114.65	-76.3514	37.04367
242065036	2024	7/22/2024 5:00	1423	14:23	C	C	0	0	0	1	1	0	0	2	4. Sideswipe - Same Direction	SSS	No	1. No Adve	2. Daylight	Day	1. Dry	Dry	1. Main-Lin	1. Straight	2. Blacktop	1. No Defe	1. Two-Wa	1. Not at In	1. No Traffi	6. No Traffi	2. No			3. No	6. Parked V	1. On Road	No	No	Belted	No	No	No	No	No	Yes	No	No	No	No		NOT_RD	Not Interse	Yes	No	Yes	No	5. Hampto	114	114. City o	5-Major Co	3-Two-Way	Urban	NonVDOT	5	3. City or T	Hampton F	HAMP	S-VA114PR WHEALTON RD		0.89			-76.4347	37.03708
242065037	2024	7/22/2024 5:00	1136	11:36	O	PDO	0	0	0	0	0	0	0	2	1. Rear End	RE	No	1. No Adve	2. Daylight	Day	1. Dry	Dry	1. Main-Lin	1. Straight	2. Blacktop	1. No Defe	3. Two-Wa	1. Not at In	6. Traffic L	1. Yes - Wo	2. No			3. No	20. Motor V	1. On Road	No	No	Belted	No	No	No	No	No	No	No	No	No	No		NOT_RD	VDOT Inter	No	Yes	Yes	No	5. Hampto	114	114. City o	3-Principal	4-Two-Way	Urban	NonVDOT	5	3. City or T	Hampton F	HAMP	R-VA US00258WB		65	1091116	172	-76.3533	37.04371
242065106	2024	7/24/2024 5:00	622	6:22	O	PDO	0	0	0	0	0	0	0	3	1. Rear End	RE	No	1. No Adve	2. Daylight	Day	1. Dry	Dry	8. Non-Inte	1. Straight	1. Concret	1. No Defe	3. Two-Wa	1. Not at In	6. Traffic L	1. Yes - Wo	2. No			3. No	20. Motor V	1. On Road	No	No	Belted	No	No	No	No	No	No	No	No	No	Yes	20	NOT_RD	Not Interse	No	No	Yes	No	5. Hampto	114	114. City o	1-Interstat	4-Two-Way	Urban	VDOT Inter	5	1. State Hw	Hampton F	HAMP	R-VA IS00064WB		270.99			-76.3039	36.98616
181135143	2018	4/21/2018 5:00	1257	12:57	C	C	0	0	0	1	1	0	0	2	9. Fixed Object - Off Road	FOOR	No	1. No Adve	2. Daylight	Day	1. Dry	Dry	1. Main-Lin	1. Straight	1. Concret	1. No Defe	3. Two-Wa	1. Not at In	6. Traffic L	1. Yes - Wo	2. No			3. No	4. Fence O	2. Shoulde	No	No	Belted	No	No	No	No	No	No	No	No	No	No		NOT_RD	Urban Inte	No	No	Yes	No	5. Hampto	114	114. City o	4-Minor Art	4-Two-Way	Urban	NonVDOT	5	3. City or T	Hampton F	HAMP	R-VA SR00134WB		11.34	746351	85.15	-76.3567	37.03288
242065179	2024	7/23/2024 5:00	827	8:27	C	C	0	0	0	2	2	0	0	2	1. Rear End	RE	No	1. No Adve	2. Daylight	Day	1. Dry	Dry	9. Within In	1. Straight	2. Blacktop	1. No Defe	2. Two-Wa	4. Four App	3. Traffic S	1. Yes - Wo	2. No			3. No	20. Motor V	1. On Road	No	No	Belted	No	No	No	No	No	No	No	No	No	No		NOT_RD	Urban Inte	No	Yes	Yes	No	5. Hampto	114	114. City o	4-Minor Art	4-Two-Way	Urban	NonVDOT	5	3. City or T	Hampton F	HAMP	R-VA SR00278SB		0.02	253165	42.54	-76.3482	37.04396
242065331	2024	7/21/2024 5:00	530	5:30	O	PDO	0	0	0	0	0	0	0	1	9. Fixed Object - Off Road	FOOR	No	1. No Adve	1. Dawn	Day	1. Dry	Dry	4. Collecto	10. On/Off	1. Concret	1. No Defe	4. One-Wa	1. Not at In	6. Traffic L	1. Yes - Wo	2. No			1. Yes	11. Jersey	2. Shoulde	No	No	Belted	No	Yes	Yes	No	No	No	No	No	No	No		RD_LEFT	Not Interse	No	Yes	Yes	No	5. Hampto	114	114. City o	1-Interstat	4-Two-Way	Urban	VDOT Inter	5	1. State Hw	Hampton F	HAMP	R-VA IS00664WB		0.21			-76.379	37.03241
242065380	2024	7/20/2024 5:00	1826	18:26	O	PDO	0	0	0	0	0	0	0	2	1. Rear End	RE	No	5. Rain	2. Daylight	Day	2. Wet	Wet	8. Non-Inte	5. Hillcrest	2. Blacktop	1. No Defe	3. Two-Wa	1. Not at In	6. Traffic L	1. Yes - Wo	1. Yes	1. Advance	3. Work on	3. No	20. Motor V	1. On Road	No	No	Belted	No	No	No	No	No	No	No	No	No	No		NOT_RD	Not Interse	No	No	Yes	No	5. Hampto	114	114. City o	1-Interstat	4-Two-Way	Urban	VDOT Inter	5	1. State Hw	Hampton F	HAMP	R-VA IS00064EB		266.84			-76.3433	37.03355
242065402	2024	7/21/2024 5:00	2248	22:48	C	C	0	0	0	2	2	0	0	2	2. Angle	ANG	No	1. No Adve	4. Darknes	Night	1. Dry	Dry	8. Non-Inte	1. Straight	2. Blacktop	1. No Defe	3. Two-Wa	1. Not at In	6. Traffic L	1. Yes - Wo	1. Yes	2. Transitic	1. Lane Clo	1. Yes	20. Motor V	1. On Road	Yes	No	Belted	No	No	No	No	No	No	Yes	No	No	No		RD_UNKN	Not Interse	Yes	No	Yes	Yes	5. Hampto	114	114. City o	1-Interstat	4-Two-Way	Urban	VDOT Inter	5	1. State Hw	Hampton F	HAMP	R-VA IS00064EB		268.36			-76.3278	37.01691
242075017	2024	7/19/2024 5:00	2200	22:00	O	PDO	0	0	0	0	0	0	0	2	1. Rear End	RE	No	1. No Adve	4. Darknes	Night	1. Dry	Dry	8. Non-Inte	1. Straight	2. Blacktop	1. No Defe	3. Two-Wa	1. Not at In	6. Traffic L	1. Yes - Wo	1. Yes	2. Transitic	1. Lane Clo	3. No	20. Motor V	1. On Road	No	No	Belted	No	Yes	No	No	No	Yes	No	No	No	No		NOT_RD	Not Interse	Yes	No	Yes	Yes	5. Hampto	114	114. City o	1-Interstat	4-Two-Way	Urban	VDOT Inter	5	1. State Hw	Hampton F	HAMP	R-VA IS00064WB		271.46			-76.3004	36.98026
242075019	2024	7/24/2024 5:00	500	5:00	O	PDO	0	0	0	0	0	0	0	1	9. Fixed Object - Off Road	FOOR	No	1. No Adve	4. Darknes	Night	2. Wet	Wet	8. Non-Inte	1. Straight	1. Concret	1. No Defe	3. Two-Wa	1. Not at In	7. No Pass	1. Yes - Wo	1. Yes	3. Activity A	3. Work on	3. No	9. Impact	2. Shoulde	No	No	Unbelted	No	Yes	Yes	No	No	No	No	No	No	Yes	15	RD_LEFT	Not Interse	No	No	Yes	Yes	5. Hampto	114	114. City o	1-Interstat	4-Two-Way	Urban	VDOT Inter	5	1. State Hw	Hampton F	HAMP	R-VA IS00064EB		269.51			-76.3188	37.0009
242075026	2024	7/24/2024 5:00	501	5:01	O	PDO	0	0	0	0	0	0	0	2	2. Angle	ANG	No	1. No Adve	4. Darknes	Night	2. Wet	Wet	8. Non-Inte	3. Grade - S	2. Blacktop	1. No Defe	3. Two-Wa	1. Not at In	6. Traffic L	1. Yes - Wo	1. Yes	3. Activity A	3. Work on	3. No	20. Motor V	1. On Road	No	No	Belted	No	No	No	No	Yes	No	No	No	No	Yes	10	RD_UNKN	Not Interse	No	No	Yes	Yes	5. Hampto	114	114. City o	1-Interstat	4-Two-Way	Urban	VDOT Inter	5	1. State Hw	Hampton F	HAMP	R-VA IS00064WB		269.5			-76.3192	37.00296
242075033	2024	7/15/2024 5:00	1618	16:18	O	PDO	0	0	0	0	0	0	0	3	4. Sideswipe - Same Direction	SSS	No	1. No Adve	2. Daylight	Day	1. Dry	Dry	1. Main-Lin	1. Straight	2. Blacktop	1. No Defe	2. Two-Wa	2. Two App	6. Traffic L	1. Yes - Wo	2. No			3. No	20. Motor V	1. On Road	No	No	Belted	No	No	No	No	No	Yes	No	No	No	No		NOT_RD	Urban Inte	No	No	Yes	No	5. Hampto	114	114. City o	4-Minor Art	4-Two-Way	Urban	NonVDOT	5	3. City or T	Hampton F	HAMP	R-VA SR00351EB		5.9	1079853	26.38	-76.3419	37.03083
242075034	2024	7/23/2024 5:00	1320	13:20	C	C	0	0	0	1	1	0	0	2	1. Rear End	RE	No	1. No Adve	2. Daylight	Day	1. Dry	Dry	10. Interse	1. Straight	2. Blacktop	1. No Defe	2. Two-Wa	4. Four App	3. Traffic S	1. Yes - Wo	2. No			3. No	20. Motor V	1. On Road	No	No	Belted	No	No	No	No	No	No	No	No	No	No		NOT_RD	VDOT Inter	No	Yes	Yes	No	5. Hampto	114	114. City o	5-Major Co	3-Two-Way	Urban	NonVDOT	5	3. City or T	Hampton F	HAMP	S-VA114PR COLISEUM DR		1.06	1079033	85.01	-76.3901	37.04524
222515382	2022	8/25/2022 5:00	1702	17:02	O	PDO	0	0	0	0	0	0	0	2	1. Rear End	RE	No	1. No Adve	2. Daylight	Day	1. Dry	Dry	10. Interse	1. Straight	1. Concret	1. No Defe	3. Two-Wa	4. Four App	3. Traffic S	1. Yes - Wo	2. No			3. No	20. Motor V	1. On Road	No	No	Belted	No	No	No	No	No	No	No	No	No	No		NOT_RD	Urban Inte	No	No	Yes	No	5. Hampto	114	114. City o	4-Minor Art	4-Two-Way	Urban	NonVDOT	5	3. City or T	Hampton F	HAMP	R-VA SR00134WB		11.35	746351	64.67	-76.3564	37.03278
250155038	2025	1/14/2025 5:00	2038	20:38	O	PDO	0	0	0	0	0	0	0	1	8. Non-Collision	NC	No	1. No Adve	4. Darknes	Night	1. Dry	Dry	1. Main-Lin	1. Straight	2. Blacktop	1. No Defe	3. Two-Wa	1. Not at In	6. Traffic L	1. Yes - Wo	2. No			3. No	37. Equipm	1. On Road	No	No	Belted	No	No	No	No	No	No	No	No	No	No		NOT_RD	Not Interse	No	No	Yes	Yes	5. Hampto	114	114. City o	4-Minor Art	4-Two-Way	Urban	NonVDOT	5	3. City or T	Hampton F	HAMP	S-VA114PR BIG BETHEL RD		4.86			-76.4247	37.08142
213225131	2021	11/5/2021 5:00	25	00:25	A	A	0	1	0	0	1	0	0	1	9. Fixed Object - Off Road	FOOR	No	1. No Adve	4. Darknes	Night	1. Dry	Dry	1. Main-Lin	2. Curve - L	2. Blacktop	1. No Defe	3. Two-Wa	1. Not at In	6. Traffic L	1. Yes - Wo	2. No			3. No	2. Trees	3. Median	No	No	Belted	No	No	No	No	No	No	No	No	No	Yes	14	RD_LEFT	Not Interse	No	No	Yes	Yes	5. Hampto	114	114. City o	4-Minor Art	4-Two-Way	Urban	NonVDOT	5	3. City or T	Hampton F	HAMP	S-VA114PR BIG BETHEL RD		4.88			-76.4246	37.08175
242075038	2024	7/23/2024 5:00	2059	20:59	B	B	0	0	1	1	2	0	0	2	2. Angle	ANG	No	5. Rain	4. Darknes	Night	2. Wet	Wet	9. Within In	1. Straight	2. Blacktop	1. No Defe	2. Two-Wa	4. Four App	3. Traffic S	1. Yes - Wo	2. No			3. No	20. Motor V	1. On Road	No	No	Unbelted	No	Yes	No	No	No	No	No	No	No	Yes	5	NOT_RD	VDOT Inter	No	Yes	Yes	Yes	5. Hampto	114	114. City o	3-Principal	4-Two-Way	Urban	NonVDOT	5	3. City or T	Hampton F	HAMP	S-VA114PR HAMPTON ROADS CENTER PKWY		0.36	734434	17.17	-76.4425	37.06238
242075039	2024	7/23/2024 5:00	833	8:33	C	C	0	0	0	2	2	0	0	2	4. Sideswipe - Same Direction	SSS	No	1. No Adve	2. Daylight	Day	1. Dry	Dry	13. Drivew	1. Straight	4. Slag, Gr	1. No Defe	1. Two-Wa	1. Not at In	1. No Traffi	6. No Traffi	2. No			3. No	20. Motor V	4. Roadsid	No	No	Belted	No	Yes	No	No	No	No	No	No	No	No		NOT_RD	Not Interse	Yes	No	Yes	No	5. Hampto	114	114. City of Hampton			Urban	NonVDOT	5	3. City or T	Hampton F	HAMP	S-VA114NP LITTLE ROCKWELL WAY		0.07			-76.3358	37.07497
242075040	2024	7/12/2024 5:00	1559	15:59	O	PDO	0	0	0	0	0	0	0	2	1. Rear End	RE	No	4. Mist	2. Daylight	Day	2. Wet	Wet	1. Main-Lin	1. Straight	2. Blacktop	1. No Defe	2. Two-Wa	2. Two App	1. No Traffi	6. No Traffi	2. No			3. No	6. Parked V	1. On Road	No	No	Belted	No	Yes	No	No	No	Yes	No	No	No	No		RD_UNKN	Not Interse	No	No	Yes	No	5. Hampto	114	114. City o	7-Local (J,6)	3-Two-Way	Urban	NonVDOT	5	3. City or T	Hampton F	HAMP	S-VA114PR RAINTREE DR		0.13			-76.4176	37.05553
242075041	2024	7/24/2024 5:00	228	2:28	O	PDO	0	0	0	0	0	0	0	2	1. Rear End	RE	No	5. Rain	4. Darknes	Night	2. Wet	Wet	8. Non-Inte	1. Straight	2. Blacktop	1. No Defe	1. Two-Wa	1. Not at In	1. No Traffi	6. No Traffi	2. No			3. No	6. Parked V	1. On Road	Yes	No	Belted	No	No	No	No	No	No	Yes	No	No	Yes	15	RD_UNKN	Not Interse	No	No	Yes	Yes	5. Hampto	114	114. City o	7-Local (J,6)	3-Two-Way	Urban	NonVDOT	5	3. City or T	Hampton F	HAMP	S-VA114NP HARTFORD RD		0.3			-76.3956	37.04949
242075092	2024	7/23/2024 5:00	630	6:30	O	PDO	0	0	0	0	0	0	0	2	2. Angle	ANG	No	1. No Adve	2. Daylight	Day	1. Dry	Dry	1. Main-Lin	1. Straight	2. Blacktop	1. No Defe	3. Two-Wa	1. Not at In	6. Traffic L	1. Yes - Wo	2. No			3. No	20. Motor V	1. On Road	No	No	Belted	No	No	No	No	No	No	No	No	No	No		NOT_RD	Not Interse	No	No	Yes	No	5. Hampto	114	114. City o	1-Interstat	4-Two-Way	Urban	VDOT Inter	5	1. State Hw	Hampton F	HAMP	R-VA IS00064WB		266.46			-76.3498	37.03462
242075338	2024	7/14/2024 5:00	1557	15:57	O	PDO	0	0	0	0	0	0	0	2	1. Rear End	RE	No	1. No Adve	2. Daylight	Day	1. Dry	Dry	8. Non-Inte	1. Straight	2. Blacktop	1. No Defe	3. Two-Wa	1. Not at In	6. Traffic L	1. Yes - Wo	2. No			3. No	20. Motor V	1. On Road	No	No	Belted	No	No	No	No	No	Yes	No	No	No	Yes	10	NOT_RD	Not Interse	No	No	Yes	No	5. Hampto	114	114. City o	1-Interstat	4-Two-Way	Urban	VDOT Inter	5	1. State Hw	Hampton F	HAMP	R-VA IS00064EB		264.39			-76.3874	37.03482
242075353	2024	7/25/2024 5:00	1339	13:39	O	PDO	0	0	0	0	0	0	0	2	1. Rear End	RE	No	5. Rain	2. Daylight	Day	2. Wet	Wet	8. Non-Inte	1. Straight	2. Blacktop	1. No Defe	3. Two-Wa	1. Not at In	6. Traffic L	1. Yes - Wo	1. Yes	1. Advance	3. Work on	3. No	20. Motor V	1. On Road	No	No	Belted	No	No	No	No	No	No	No	No	No	No		NOT_RD	Not Interse	No	No	Yes	No	5. Hampto	114	114. City o	1-Interstat	4-Two-Way	Urban	VDOT Inter	5	1. State Hw	Hampton F	HAMP	R-VA IS00064EB		268.43			-76.3269	37.01566
242075358	2024	7/15/2024 5:00	1332	13:32	O	PDO	0	0	0	0	0	0	0	2	4. Sideswipe - Same Direction	SSS	No	1. No Adve	2. Daylight	Day	1. Dry	Dry	5. On Entra	10. On/Off	2. Blacktop	1. No Defe	4. One-Wa	1. Not at In	6. Traffic L	1. Yes - Wo	1. Yes	3. Activity A	3. Work on	3. No	20. Motor V	1. On Road	No	No	Belted	No	No	No	No	No	No	No	No	No	No		NOT_RD	VDOT Inter	No	No	No	No	5. Hampto	114	114. City o	1-Interstat	1-One-Way	Urban	VDOT Prim	5	1. State Hw	Hampton F	HAMP	R-VA SR00134UK	RMP010.00A	0.04	253026	164.84	-76.3646	37.03476
242085021	2024	7/24/2024 5:00	616	6:16	K	K	1	0	0	1	1	0	0	2	2. Angle	ANG	No	1. No Adve	1. Dawn	Day	2. Wet	Wet	9. Within In	1. Straight	2. Blacktop	1. No Defe	2. Two-Wa	3. Three Ap	6. Traffic L	1. Yes - Wo	2. No			3. No	20. Motor V	1. On Road	No	No	Belted	No	No	No	No	No	No	No	No	No	No		NOT_RD	Urban Inte	Yes	No	Yes	No	5. Hampto	114	114. City o	3-Principal	4-Two-Way	Urban	NonVDOT	5	3. City or T	Hampton F	HAMP	R-VA US00258EB		61.24	1073835	15.22	-76.4178	37.0326
242085022	2024	7/24/2024 5:00	1449	14:49	C	C	0	0	0	2	2	0	0	2	2. Angle	ANG	No	1. No Adve	2. Daylight	Day	1. Dry	Dry	1. Main-Lin	1. Straight	1. Concret	1. No Defe	3. Two-Wa	4. Four App	4. Stop Sig	1. Yes - Wo	2. No			3. No	20. Motor V	1. On Road	No	No	Belted	No	No	No	No	No	No	No	No	No	No		NOT_RD	VDOT Inter	No	No	Yes	No	5. Hampto	114	114. City o	7-Local (J,6)	3-Two-Way	Urban	NonVDOT	5	3. City or T	Hampton F	HAMP	S-VA114NP JAMESTOWN AVE		0.14	253568	10.39	-76.3817	37.00988
203525069	2020	12/12/2020 5:00	1800	18:00	C	C	0	0	0	1	1	0	0	2	1. Rear End	RE	No	1. No Adve	4. Darknes	Night	1. Dry	Dry	9. Within In	1. Straight	2. Blacktop	1. No Defe	2. Two-Wa	4. Four App	3. Traffic S	1. Yes - Wo	2. No			3. No	20. Motor V	1. On Road	No	No	Belted	No	Yes	No	No	No	No	No	No	No	No		NOT_RD	Urban Inte	No	No	Yes	Yes	5. Hampto	114	114. City o	4-Minor Art	3-Two-Way	Urban	NonVDOT	5	3. City or T	Hampton F	HAMP	R-VA SR00134EB		11.38	253030	83.02	-76.356	37.03251
242085028	2024	7/20/2024 5:00	2321	23:21	A	A	0	3	0	0	3	0	0	2	5. Sideswipe - Opposite Direction	SSO	No	1. No Adve	4. Darknes	Night	1. Dry	Dry	10. Interse	1. Straight	2. Blacktop	1. No Defe	2. Two-Wa	4. Four App	3. Traffic S	1. Yes - Wo	2. No			3. No	20. Motor V	1. On Road	Yes	No	Belted	No	No	No	No	No	No	No	No	No	No		NOT_RD	Urban Inte	No	No	Yes	Yes	5. Hampto	114	114. City o	4-Minor Art	3-Two-Way	Urban	NonVDOT	5	3. City or T	Hampton F	HAMP	S-VA114NP KING ST N		0	253173	21.07	-76.3455	37.03022
242085066	2024	7/26/2024 5:00	629	6:29	O	PDO	0	0	0	0	0	0	0	2	1. Rear End	RE	No	1. No Adve	2. Daylight	Day	1. Dry	Dry	8. Non-Inte	1. Straight	1. Concret	1. No Defe	4. One-Wa	1. Not at In	9. One Wa	1. Yes - Wo	1. Yes	3. Activity A	3. Work on	3. No	20. Motor V	1. On Road	No	No	Belted	No	No	No	No	No	No	No	No	No	No		NOT_RD	Not Interse	No	No	Yes	No	5. Hampto	114	114. City o	1-Interstat	4-Two-Way	Urban	VDOT Inter	5	1. State Hw	Hampton F	HAMP	R-VA IS00064EB		268.82			-76.3227	37.01046
242085113	2024	7/24/2024 5:00	1840	18:40	O	PDO	0	0	0	0	0	0	0	2	1. Rear End	RE	No	1. No Adve	2. Daylight	Day	1. Dry	Dry	10. Interse	1. Straight	2. Blacktop	1. No Defe	2. Two-Wa	4. Four App	3. Traffic S	1. Yes - Wo	2. No			3. No	20. Motor V	1. On Road	No	No	Belted	No	Yes	No	No	No	No	No	No	No	Yes	24	NOT_RD	VDOT Inter	No	No	Yes	No	5. Hampto	114	114. City o	5-Major Co	3-Two-Way	Urban	NonVDOT	5	3. City or T	Hampton F	HAMP	S-VA114NP COLISEUM DR		1.27	1079065	53.15	-76.3912	37.04824
242085135	2024	7/25/2024 5:00	847	8:47	C	C	0	0	0	2	2	0	0	3	1. Rear End	RE	No	4. Mist	2. Daylight	Day	2. Wet	Wet	10. Interse	1. Straight	2. Blacktop	1. No Defe	2. Two-Wa	4. Four App	6. Traffic L	1. Yes - Wo	2. No			3. No	20. Motor V	1. On Road	No	No	Belted	No	No	No	No	No	No	No	No	No	No		NOT_RD	Urban Inte	Yes	Yes	Yes	No	5. Hampto	114	114. City o	3-Principal	4-Two-Way	Urban	NonVDOT	5	3. City or T	Hampton F	HAMP	R-VA US00258WB		63.99	1078693	348.59	-76.371	37.04401
242085136	2024	7/25/2024 5:00	1025	10:25	C	C	0	0	0	2	2	0	0	2	2. Angle	ANG	No	5. Rain	2. Daylight	Day	2. Wet	Wet	1. Main-Lin	1. Straight	2. Blacktop	1. No Defe	1. Two-Wa	2. Two App	4. Stop Sig	1. Yes - Wo	2. No			3. No	20. Motor V	1. On Road	No	No	Belted	No	No	No	No	No	No	No	No	No	Yes	10	NOT_RD	Not Interse	Yes	Yes	Yes	No	5. Hampto	114	114. City o	7-Local (J,6)	3-Two-Way	Urban	NonVDOT	5	3. City or T	Hampton F	HAMP	S-VA114NP HOWARD ST		0.11			-76.3224	37.01679
171165100	2017	4/25/2017 5:00	2202	22:02	C	C	0	0	0	1	1	0	0	2	1. Rear End	RE	No	5. Rain	4. Darknes	Night	2. Wet	Wet	10. Interse	1. Straight	2. Blacktop	1. No Defe	2. Two-Wa	3. Three Ap	1. No Traffi	6. No Traffi	2. No			3. No	20. Motor V	1. On Road	No	No	Belted	No	Yes	No	No	No	No	No	No	No	No		NOT_RD	Urban Inte	No	No	Yes	Yes	5. Hampto	114	114. City o	4-Minor Art	4-Two-Way	Urban	NonVDOT	5	3. City or T	Hampton F	HAMP	S-VA114PR BIG BETHEL RD		4.92			-76.4244	37.0823
242085223	2024	6/27/2024 5:00	2109	21:09	A	A	0	1	0	1	2	0	0	2	1. Rear End	RE	No	1. No Adve	4. Darknes	Night	1. Dry	Dry	1. Main-Lin	1. Straight	2. Blacktop	1. No Defe	2. Two-Wa	1. Not at In	6. Traffic L	1. Yes - Wo	2. No			3. No	20. Motor V	1. On Road	Yes	No	Belted	No	No	No	No	No	No	No	No	No	Yes	10	NOT_RD	Urban Inte	No	No	Yes	Yes	5. Hampto	114	114. City o	4-Minor Art	3-Two-Way	Urban	NonVDOT	5	3. City or T	Hampton F	HAMP	R-VA SR00351EB		7.14	1084895	106.02	-76.3205	37.03423
242085332	2024	7/22/2024 5:00	1425	14:25	O	PDO	0	0	0	0	0	0	0	2	1. Rear End	RE	No	1. No Adve	2. Daylight	Day	1. Dry	Dry	8. Non-Inte	1. Straight	2. Blacktop	1. No Defe	3. Two-Wa	1. Not at In	6. Traffic L	1. Yes - Wo	1. Yes	3. Activity A	3. Work on	3. No	20. Motor V	1. On Road	No	No	Belted	No	No	No	No	No	No	No	No	No	No		NOT_RD	Not Interse	Yes	No	Yes	No	5. Hampto	114	114. City o	1-Interstat	4-Two-Way	Urban	VDOT Inter	5	1. State Hw	Hampton F	HAMP	R-VA IS00064EB		268.3			-76.3282	37.01856
202605044	2020	9/8/2020 5:00	1320	13:20	C	C	0	0	0	1	1	0	0	2	5. Sideswipe - Opposite Direction	SSO	No	1. No Adve	2. Daylight	Day	1. Dry	Dry	1. Main-Lin	3. Grade - S	2. Blacktop	1. No Defe	1. Two-Wa	1. Not at In	3. Traffic S	1. Yes - Wo	2. No			3. No	20. Motor V	1. On Road	No	No	Belted	No	No	No	No	No	No	No	No	No	Yes	10	NOT_RD	Urban Inte	No	Yes	Yes	No	5. Hampto	114	114. City o	4-Minor Art	3-Two-Way	Urban	NonVDOT	5	3. City or T	Hampton F	HAMP	R-VA SR00152WB		5.04	746436	243.31	-76.3818	37.04515
242095017	2024	7/23/2024 5:00	1502	15:02	O	PDO	0	0	0	0	0	0	0	2	4. Sideswipe - Same Direction	SSS	No	5. Rain	2. Daylight	Day	2. Wet	Wet	8. Non-Inte	1. Straight	2. Blacktop	1. No Defe	2. Two-Wa	1. Not at In	6. Traffic L	1. Yes - Wo	2. No			3. No	20. Motor V	1. On Road	No	No	Belted	No	No	No	No	No	No	No	No	No	No		NOT_RD	Not Interse	No	No	Yes	No	5. Hampto	114	114. City o	3-Principal	4-Two-Way	Urban	NonVDOT	5	3. City or T	Hampton F	HAMP	R-VA US00258EB		62.93	754224	255.97	-76.3893	37.04141
242095018	2024	7/25/2024 5:00	1718	17:18	C	C	0	0	0	6	6	0	0	2	2. Angle	ANG	No	5. Rain	2. Daylight	Day	2. Wet	Wet	10. Interse	1. Straight	1. Concret	1. No Defe	2. Two-Wa	4. Four App	6. Traffic L	1. Yes - Wo	2. No			3. No	20. Motor V	1. On Road	No	No	Belted	No	No	No	No	No	No	No	No	No	No		NOT_RD	VDOT Inter	No	No	Yes	No	5. Hampto	114	114. City o	3-Principal	4-Two-Way	Urban	NonVDOT	5	3. City or T	Hampton F	HAMP	R-VA US00258EB		65.16	1068042	59.96	-76.351	37.04351
242095020	2024	7/25/2024 5:00	2329	23:29	O	PDO	0	0	0	0	0	0	0	2	2. Angle	ANG	No	1. No Adve	4. Darknes	Night	1. Dry	Dry	10. Interse	1. Straight	2. Blacktop	1. No Defe	1. Two-Wa	3. Three Ap	4. Stop Sig	1. Yes - Wo	2. No			3. No	20. Motor V	1. On Road	No	No	Belted	No	No	No	No	No	Yes	No	No	No	No		NOT_RD	Urban Inte	No	No	Yes	Yes	5. Hampto	114	114. City o	7-Local (J,6)	3-Two-Way	Urban	NonVDOT	5	3. City or T	Hampton F	HAMP	S-VA114PR HUFFMAN DR		0.35			-76.347	37.03608
242095021	2024	7/25/2024 5:00	10	00:10	O	PDO	0	0	0	0	0	0	0	3	1. Rear End	RE	No	1. No Adve	4. Darknes	Night	1. Dry	Dry	1. Main-Lin	1. Straight	2. Blacktop	1. No Defe	1. Two-Wa	1. Not at In	6. Traffic L	1. Yes - Wo	2. No			3. No	6. Parked V	1. On Road	No	No	Belted	No	No	No	No	No	No	No	No	No	Yes	5	NOT_RD	VDOT Inter	No	No	Yes	Yes	5. Hampto	114	114. City o	7-Local (J,6)	3-Two-Way	Urban	NonVDOT	5	3. City or T	Hampton F	HAMP	S-VA114PR HAMPTON CLUB DR		0.02	1084139	78.59	-76.4015	37.05592
242095023	2024	7/26/2024 5:00	319	3:19	O	PDO	0	0	0	0	0	0	0	2	5. Sideswipe - Opposite Direction	SSO	No	1. No Adve	4. Darknes	Night	1. Dry	Dry	8. Non-Inte	1. Straight	2. Blacktop	1. No Defe	1. Two-Wa	1. Not at In	1. No Traffi	6. No Traffi	2. No			3. No	6. Parked V	1. On Road	No	No	Belted	No	No	No	No	No	Yes	No	No	No	No		RD_UNKN	Not Interse	No	No	Yes	Yes	5. Hampto	114	114. City o	7-Local (J,6)	3-Two-Way	Urban	NonVDOT	5	3. City or T	Hampton F	HAMP	S-VA114PR VIRGINIA AVE W		0.14			-76.3183	37.02527
240095063	2024	1/8/2024 5:00	1731	17:31	C	C	0	0	0	2	2	0	0	2	1. Rear End	RE	No	1. No Adve	4. Darknes	Night	1. Dry	Dry	1. Main-Lin	1. Straight	2. Blacktop	1. No Defe	1. Two-Wa	1. Not at In	3. Traffic S	1. Yes - Wo	2. No			3. No	20. Motor V	1. On Road	No	No	Belted	No	No	No	No	No	No	No	No	No	No		NOT_RD	Urban Inte	No	No	Yes	Yes	5. Hampto	114	114. City o	4-Minor Art	4-Two-Way	Urban	NonVDOT	5	3. City or T	Hampton F	HAMP	R-VA SR00134EB		11.38	253030	73.24	-76.356	37.0325
242095291	2024	7/27/2024 5:00	2045	20:45	A	A	0	1	0	0	1	0	0	2	2. Angle	ANG	Bike	1. No Adve	3. Dusk	Day	1. Dry	Dry	10. Interse	1. Straight	2. Blacktop	1. No Defe	3. Two-Wa	3. Three Ap	6. Traffic L	1. Yes - Wo	2. No			3. No	22. Bicycle	1. On Road	No	No	Belted	Yes	No	No	No	No	No	No	No	No	No		NOT_RD	Urban Inte	No	No	Yes	No	5. Hampto	114	114. City o	5-Major Co	1-One-Way	Urban	NonVDOT	5	3. City or T	Hampton F	HAMP	R-VA SR00143PA001		0.02	1061553	114.56	-76.4	36.99152
242105068	2024	7/24/2024 5:00	1331	13:31	O	PDO	0	0	0	0	0	0	0	2	1. Rear End	RE	No	1. No Adve	2. Daylight	Day	1. Dry	Dry	8. Non-Inte	1. Straight	1. Concret	1. No Defe	3. Two-Wa	1. Not at In	6. Traffic L	1. Yes - Wo	2. No			3. No	20. Motor V	1. On Road	No	No	Belted	No	No	No	No	No	No	No	No	No	Yes	10	NOT_RD	Not Interse	No	No	Yes	No	5. Hampto	114	114. City o	1-Interstat	4-Two-Way	Urban	VDOT Inter	5	1. State Hw	Hampton F	HAMP	R-VA IS00064EB		269.07			-76.3214	37.0069
242115003	2024	7/28/2024 5:00	124	1:24	O	PDO	0	0	0	0	0	0	0	1	9. Fixed Object - Off Road	FOOR	No	1. No Adve	4. Darknes	Night	1. Dry	Dry	8. Non-Inte	1. Straight	2. Blacktop	1. No Defe	3. Two-Wa	1. Not at In	6. Traffic L	1. Yes - Wo	2. No			3. No	11. Jersey	3. Median	No	No	Belted	No	No	No	No	No	No	No	No	No	No		RD_LEFT	Not Interse	No	No	Yes	Yes	5. Hampto	114	114. City o	1-Interstat	4-Two-Way	Urban	VDOT Inter	5	1. State Hw	Hampton F	HAMP	R-VA IS00064WB		260.93			-76.4322	37.06871
242115025	2024	7/18/2024 5:00	1838	18:38	B	B	0	0	1	0	1	0	0	2	1. Rear End	RE	No	5. Rain	2. Daylight	Day	2. Wet	Wet	8. Non-Inte	1. Straight	2. Blacktop	1. No Defe	3. Two-Wa	1. Not at In	6. Traffic L	1. Yes - Wo	1. Yes	3. Activity A	3. Work on	3. No	20. Motor V	1. On Road	No	No	Belted	No	No	No	No	No	No	No	No	No	No		NOT_RD	Not Interse	No	Yes	Yes	No	5. Hampto	114	114. City o	1-Interstat	4-Two-Way	Urban	VDOT Inter	5	1. State Hw	Hampton F	HAMP	R-VA IS00064EB		266.25			-76.3541	37.03483
242115164	2024	7/25/2024 5:00	150	1:50	O	PDO	0	0	0	0	0	0	0	2	2. Angle	ANG	No	1. No Adve	4. Darknes	Night	1. Dry	Dry	5. On Entra	1. Straight	4. Slag, Gr	1. No Defe	4. One-Wa	1. Not at In	6. Traffic L	1. Yes - Wo	2. No			3. No	6. Parked V	2. Shoulde	No	No	Belted	No	No	No	No	No	No	No	No	No	No		RD_UNKN	Not Interse	No	No	Yes	Yes	5. Hampto	114	114. City o	1-Interstat	1-One-Way	Urban	VDOT Seco	5	1. State Hw	Hampton F	HAMP	S-VA114UK ABERDEEN RD	RMP000.00B	0.08			-76.4043	37.00419
242115348	2024	7/26/2024 5:00	1800	18:00	O	PDO	0	0	0	0	0	0	0	2	4. Sideswipe - Same Direction	SSS	No	1. No Adve	2. Daylight	Day	1. Dry	Dry	8. Non-Inte	3. Grade - S	2. Blacktop	1. No Defe	3. Two-Wa	1. Not at In	6. Traffic L	1. Yes - Wo	1. Yes	3. Activity A	3. Work on	3. No	20. Motor V	1. On Road	No	No	Belted	No	No	No	No	No	No	No	No	No	No		NOT_RD	Not Interse	No	No	Yes	No	5. Hampto	114	114. City o	1-Interstat	4-Two-Way	Urban	VDOT Inter	5	1. State Hw	Hampton F	HAMP	R-VA IS00064EB		268.16			-76.3283	37.02058
242115358	2024	7/25/2024 5:00	516	5:16	O	PDO	0	0	0	0	0	0	0	1	9. Fixed Object - Off Road	FOOR	No	4. Mist	4. Darknes	Night	2. Wet	Wet	5. On Entra	10. On/Off	2. Blacktop	1. No Defe	3. Two-Wa	1. Not at In	6. Traffic L	1. Yes - Wo	2. No			3. No	11. Jersey	2. Shoulde	No	No	Belted	No	No	No	No	No	No	No	No	No	No		RD_RIGHT	Not Interse	No	No	No	Yes	5. Hampto	114	114. City o	1-Interstat	1-One-Way	Urban	VDOT Inter	5	1. State Hw	Hampton F	HAMP	R-VA IS00664EB	RMP002.00A	0.05			-76.3848	37.01782
242125050	2024	7/28/2024 5:00	1919	19:19	C	C	0	0	0	2	2	0	0	2	1. Rear End	RE	No	1. No Adve	2. Daylight	Day	1. Dry	Dry	9. Within In	1. Straight	2. Blacktop	1. No Defe	3. Two-Wa	4. Four App	3. Traffic S	1. Yes - Wo	2. No			3. No	20. Motor V	1. On Road	No	No	Belted	No	Yes	No	No	No	No	No	No	No	No		NOT_RD	Urban Inte	Yes	No	Yes	No	5. Hampto	114	114. City o	4-Minor Art	4-Two-Way	Urban	NonVDOT	5	3. City or T	Hampton F	HAMP	R-VA SR00351WB		5.72	253173	109.4	-76.3452	37.03033
211065091	2021	4/10/2021 5:00	355	3:55	O	PDO	0	0	0	0	0	0	0	1	16. Other	OTHR	No	3. Fog	4. Darknes	Night	2. Wet	Wet	5. On Entra	1. Straight	2. Blacktop	1. No Defe	3. Two-Wa	4. Four App	13. Other	1. Yes - Wo	2. No			3. No	3. Utility Po	3. Median	No	No	Belted	No	No	No	No	No	Yes	No	No	No	No		NOT_RD	Urban Inte	No	No	Yes	Yes	5. Hampto	114	114. City o	4-Minor Art	4-Two-Way	Urban	NonVDOT	5	3. City or T	Hampton F	HAMP	S-VA114PR ARMISTEAD AVE N		4.41	731400	44.29	-76.382	37.0737
242125052	2024	7/19/2024 5:00	300	3:00	C	C	0	0	0	1	1	0	0	2	4. Sideswipe - Same Direction	SSS	No	1. No Adve	4. Darknes	Night	1. Dry	Dry	1. Main-Lin	1. Straight	2. Blacktop	1. No Defe	1. Two-Wa	1. Not at In	1. No Traffi	6. No Traffi	2. No			3. No	25. Other N	1. On Road	No	No	Belted	No	No	No	No	No	Yes	No	No	No	No		NOT_RD	Not Interse	No	No	Yes	Yes	5. Hampto	114	114. City o	7-Local (J,6)	3-Two-Way	Urban	NonVDOT	5	3. City or T	Hampton F	HAMP	S-VA114NP CHILDS AVE		0.3			-76.3982	37.0066
242125053	2024	7/27/2024 5:00	650	6:50	O	PDO	0	0	0	0	0	0	0	2	2. Angle	ANG	No	1. No Adve	2. Daylight	Day	1. Dry	Dry	10. Interse	1. Straight	2. Blacktop	1. No Defe	3. Two-Wa	4. Four App	3. Traffic S	1. Yes - Wo	2. No			3. No	20. Motor V	1. On Road	No	No	Belted	No	No	No	No	No	Yes	No	No	No	No		NOT_RD	Urban Inte	No	No	Yes	No	5. Hampto	114	114. City o	4-Minor Art	3-Two-Way	Urban	NonVDOT	5	3. City or T	Hampton F	HAMP	S-VA114NP COMMANDER SHEPARD BLVD		1.32			-76.403	37.08053
242125056	2024	7/26/2024 5:00	1702	17:02	A	A	0	1	0	1	2	0	0	2	3. Head On	HO	No	1. No Adve	2. Daylight	Day	1. Dry	Dry	9. Within In	3. Grade - S	2. Blacktop	1. No Defe	1. Two-Wa	4. Four App	3. Traffic S	1. Yes - Wo	2. No			3. No	20. Motor V	1. On Road	No	No	Belted	No	No	No	No	No	No	No	No	No	No		NOT_RD	VDOT Inter	No	No	Yes	No	5. Hampto	114	114. City o	7-Local (J,6)	3-Two-Way	Urban	NonVDOT	5	3. City or T	Hampton F	HAMP	S-VA114PR EXECUTIVE DR		0.5	1078763	16.2	-76.3977	37.04991
242125057	2024	7/27/2024 5:00	220	2:20	C	C	0	0	0	1	1	0	0	2	16. Other	OTHR	No	1. No Adve	4. Darknes	Night	1. Dry	Dry	1. Main-Lin	1. Straight	2. Blacktop	1. No Defe	2. Two-Wa	1. Not at In	1. No Traffi	6. No Traffi	2. No			3. No	20. Motor V	1. On Road	No	No	Belted	No	No	No	No	No	Yes	No	No	No	No		NOT_RD	Not Interse	No	No	Yes	Yes	5. Hampto	114	114. City o	3-Principal	4-Two-Way	Urban	NonVDOT	5	3. City or T	Hampton F	HAMP	R-VA US00258WB		64.62	253143	432.57	-76.36	37.04382
242125058	2024	7/26/2024 5:00	2040	20:40	O	PDO	0	0	0	0	0	0	0	2	2. Angle	ANG	No	1. No Adve	4. Darknes	Night	1. Dry	Dry	1. Main-Lin	1. Straight	2. Blacktop	1. No Defe	1. Two-Wa	1. Not at In	1. No Traffi	6. No Traffi	2. No			3. No	20. Motor V	1. On Road	No	No	Belted	No	No	No	No	No	No	No	No	No	No		NOT_RD	Urban Inte	No	No	Yes	Yes	5. Hampto	114	114. City o	4-Minor Art	3-Two-Way	Urban	NonVDOT	5	3. City or T	Hampton F	HAMP	R-VA SR00351WB		7.07	253170	178.43	-76.3214	37.03362
242125059	2024	7/28/2024 5:00	1058	10:58	A	A	0	2	0	0	2	0	0	2	2. Angle	ANG	No	1. No Adve	2. Daylight	Day	1. Dry	Dry	9. Within In	1. Straight	2. Blacktop	1. No Defe	2. Two-Wa	4. Four App	4. Stop Sig	1. Yes - Wo	2. No			3. No	20. Motor V	1. On Road	No	No	Belted	No	No	No	No	No	No	No	No	No	Yes	10	NOT_RD	Urban Inte	No	No	Yes	No	5. Hampto	114	114. City o	7-Local (J,6)	3-Two-Way	Urban	NonVDOT	5	3. City or T	Hampton F	HAMP	S-VA114PR TALLWOOD DR		0.13			-76.411	37.03366
242125061	2024	7/26/2024 5:00	1033	10:33	C	C	0	0	0	1	1	0	0	3	6. Fixed Object in Road	FOIR	No	1. No Adve	2. Daylight	Day	1. Dry	Dry	2. Accelera	3. Grade - S	2. Blacktop	1. No Defe	2. Two-Wa	1. Not at In	6. Traffic L	1. Yes - Wo	2. No			3. No	6. Parked V	1. On Road	No	No	Belted	No	No	No	No	No	No	No	No	No	No		RD_UNKN	Not Interse	No	No	Yes	No	5. Hampto	114	114. City o	7-Local (J,6)	3-Two-Way	Urban	NonVDOT	5	3. City or T	Hampton F	HAMP	S-VA114PR WEAVER RD W		0.07	1072285	363.93	-76.407	37.03188
242125062	2024	7/26/2024 5:00	1547	15:47	C	C	0	0	0	4	4	0	0	2	4. Sideswipe - Same Direction	SSS	No	1. No Adve	2. Daylight	Day	1. Dry	Dry	9. Within In	1. Straight	2. Blacktop	1. No Defe	2. Two-Wa	4. Four App	6. Traffic L	1. Yes - Wo	2. No			3. No	20. Motor V	1. On Road	No	No	Belted	No	Yes	No	No	No	Yes	No	No	No	No		NOT_RD	Urban Inte	No	No	Yes	No	5. Hampto	114	114. City o	3-Principal	4-Two-Way	Urban	NonVDOT	5	3. City or T	Hampton F	HAMP	R-VA US00258WB		60.24	253131	126.96	-76.4334	37.02497
242125063	2024	7/26/2024 5:00	1714	17:14	O	PDO	0	0	0	0	0	0	0	2	2. Angle	ANG	No	1. No Adve	2. Daylight	Day	1. Dry	Dry	1. Main-Lin	1. Straight	2. Blacktop	1. No Defe	3. Two-Wa	3. Three Ap	6. Traffic L	1. Yes - Wo	2. No			3. No	20. Motor V	1. On Road	No	No	Belted	No	No	No	No	No	Yes	No	No	No	No		NOT_RD	VDOT Inter	No	No	Yes	No	5. Hampto	114	114. City o	3-Principal	4-Two-Way	Urban	NonVDOT	5	3. City or T	Hampton F	HAMP	R-VA US00258WB		65.14	1068042	4.68	-76.351	37.04366
242125064	2024	7/27/2024 5:00	1315	13:15	C	C	0	0	0	1	1	0	1	2	15. Backed Into	BI	Pedestrian	1. No Adve	2. Daylight	Day	1. Dry	Dry	10. Interse	1. Straight	2. Blacktop	1. No Defe	1. Two-Wa	3. Three Ap	1. No Traffi	6. No Traffi	2. No			3. No	6. Parked V	1. On Road	No	No	Belted	No	Yes	No	No	No	Yes	No	No	Yes	No		NOT_RD	Urban Inte	No	No	Yes	No	5. Hampto	114	114. City o	7-Local (J,6)	3-Two-Way	Urban	NonVDOT	5	3. City or T	Hampton F	HAMP	S-VA114PR LAKESHORE DR E		0.05			-76.4045	37.04238
242125069	2024	7/28/2024 5:00	419	4:19	O	PDO	0	0	0	0	0	0	0	1	9. Fixed Object - Off Road	FOOR	No	1. No Adve	4. Darknes	Night	1. Dry	Dry	1. Main-Lin	1. Straight	2. Blacktop	1. No Defe	2. Two-Wa	1. Not at In	6. Traffic L	1. Yes - Wo	2. No			3. No	10. Other	8. Off Road	No	No	Belted	No	No	No	No	No	Yes	No	No	No	No		RD_LEFT	Not Interse	No	No	Yes	Yes	5. Hampto	114	114. City o	7-Local (J,6)		Urban	NonVDOT	5	3. City or T	Hampton F	HAMP	S-VA114PR HOWARD ST		0.01			-76.3237	37.01792
242125070	2024	7/27/2024 5:00	419	4:19	C	C	0	0	0	1	1	0	0	2	2. Angle	ANG	No	1. No Adve	4. Darknes	Night	1. Dry	Dry	9. Within In	1. Straight	2. Blacktop	1. No Defe	3. Two-Wa	3. Three Ap	3. Traffic S	1. Yes - Wo	2. No			3. No	20. Motor V	1. On Road	Yes	No	Belted	No	No	No	No	No	No	No	No	No	No		NOT_RD	VDOT Inter	No	No	Yes	Yes	5. Hampto	114	114. City o	3-Principal	4-Two-Way	Urban	NonVDOT	5	3. City or T	Hampton F	HAMP	R-VA US00258EB		65.05	1091116	54	-76.3527	37.04356
242125071	2024	7/27/2024 5:00	1820	18:20	C	C	0	0	0	1	1	0	0	2	2. Angle	ANG	No	1. No Adve	2. Daylight	Day	1. Dry	Dry	1. Main-Lin	1. Straight	2. Blacktop	1. No Defe	1. Two-Wa	1. Not at In	1. No Traffi	6. No Traffi	2. No			3. No	20. Motor V	1. On Road	No	No	Belted	No	No	No	No	No	No	No	No	No	No		NOT_RD	VDOT Inter	Yes	No	Yes	No	5. Hampto	114	114. City o	7-Local (J,6)	3-Two-Way	Urban	NonVDOT	5	3. City or T	Hampton F	HAMP	S-VA114NP VON SCHILLING DR		0.41	1079893	68.24	-76.389	37.04442
181445113	2018	5/23/2018 5:00	1139	11:39	O	PDO	0	0	0	0	0	0	0	2	2. Angle	ANG	No	1. No Adve	2. Daylight	Day	1. Dry	Dry	9. Within In	1. Straight	2. Blacktop	1. No Defe	2. Two-Wa	4. Four App	3. Traffic S	1. Yes - Wo	2. No			3. No	20. Motor V	1. On Road	No	No	Belted	No	No	No	No	No	No	No	No	No	Yes	10	NOT_RD	Urban Inte	Yes	No	Yes	No	5. Hampto	114	114. City o	4-Minor Art	4-Two-Way	Urban	NonVDOT	5	3. City or T	Hampton F	HAMP	R-VA SR00134WB		11.39	253030	57.82	-76.3557	37.03257
173215124	2017	11/17/2017 5:00	32	00:32	C	C	0	0	0	1	1	0	0	1	10. Deer	DEER	No	1. No Adve	4. Darknes	Night	1. Dry	Dry	1. Main-Lin	1. Straight	2. Blacktop	1. No Defe	2. Two-Wa	2. Two App	6. Traffic L	1. Yes - Wo	2. No			3. No	20. Motor V	1. On Road	No	Yes	Belted	No	No	No	No	No	No	No	No	No	No		NOT_RD	Not Interse	No	No	Yes	Yes	5. Hampto	114	114. City o	4-Minor Art	4-Two-Way	Urban	NonVDOT	5	3. City or T	Hampton F	HAMP	S-VA114PR BIG BETHEL RD		4.92			-76.4244	37.08232
221575132	2022	5/26/2022 5:00	855	8:55	C	C	0	0	0	2	2	0	0	2	3. Head On	HO	No	1. No Adve	2. Daylight	Day	2. Wet	Wet	10. Interse	1. Straight	2. Blacktop	1. No Defe	1. Two-Wa	4. Four App	3. Traffic S	1. Yes - Wo	2. No			3. No	20. Motor V	1. On Road	No	No	Belted	No	No	No	No	No	No	No	No	No	No		NOT_RD	VDOT Inter	No	No	Yes	No	5. Hampto	114	114. City o	7-Local (J,6)	3-Two-Way	Urban	NonVDOT	5	3. City or T	Hampton F	HAMP	S-VA114NP MARCELLA RD		1.23	1078763	10.7	-76.3976	37.04987
242125077	2024	7/28/2024 5:00	1354	13:54	C	C	0	0	0	1	1	0	0	2	15. Backed Into	BI	No	1. No Adve	2. Daylight	Day	1. Dry	Dry	10. Interse	1. Straight	2. Blacktop	1. No Defe	3. Two-Wa	4. Four App	6. Traffic L	1. Yes - Wo	2. No			3. No	20. Motor V	1. On Road	No	No	Belted	No	Yes	No	No	No	Yes	No	No	No	No		NOT_RD	Urban Inte	No	No	Yes	No	5. Hampto	114	114. City o	3-Principal	4-Two-Way	Urban	NonVDOT	5	3. City or T	Hampton F	HAMP	R-VA US00258EB		63.4	253078	83.77	-76.3814	37.04312
172125287	2017	7/30/2017 5:00	544	5:44	C	C	0	0	0	1	1	0	0	2	5. Sideswipe - Opposite Direction	SSO	No	1. No Adve	1. Dawn	Day	1. Dry	Dry	10. Interse	1. Straight	2. Blacktop	1. No Defe	3. Two-Wa	5. Five-Poi	3. Traffic S	1. Yes - Wo	2. No			3. No	20. Motor V	1. On Road	No	No	Belted	No	No	No	No	No	No	Yes	No	No	No		NOT_RD	Urban Inte	Yes	No	Yes	No	5. Hampto	114	114. City o	7-Local (J,6)		Urban	NonVDOT	5	3. City or T	Hampton F	HAMP	S-VA114NP NEWMARKET DR		0.17	253129	150.05	-76.4398	37.02208
190175212	2019	1/12/2019 5:00	1310	13:10	C	C	0	0	0	2	2	0	0	2	1. Rear End	RE	No	1. No Adve	2. Daylight	Day	1. Dry	Dry	10. Interse	1. Straight	2. Blacktop	1. No Defe	3. Two-Wa	4. Four App	3. Traffic S	1. Yes - Wo	2. No			3. No	20. Motor V	1. On Road	Yes	No	Belted	No	No	No	No	No	No	No	No	No	No		NOT_RD	Urban Inte	No	No	Yes	No	5. Hampto	114	114. City o	4-Minor Art	4-Two-Way	Urban	NonVDOT	5	3. City or T	Hampton F	HAMP	R-VA SR00134EB		11.39	253030	63.47	-76.356	37.03249
242125080	2024	7/29/2024 5:00	210	2:10	O	PDO	0	0	0	0	0	0	0	2	1. Rear End	RE	No	1. No Adve	4. Darknes	Night	1. Dry	Dry	1. Main-Lin	1. Straight	2. Blacktop	1. No Defe	1. Two-Wa	1. Not at In	7. No Pass	1. Yes - Wo	2. No			3. No	6. Parked V	1. On Road	No	No	Belted	No	No	No	No	No	Yes	No	No	No	Yes	5	NOT_RD	Urban Inte	No	No	Yes	Yes	5. Hampto	114	114. City o	7-Local (J,6)	3-Two-Way	Urban	NonVDOT	5	3. City or T	Hampton F	HAMP	S-VA114NP GRANELLA ST		0.01	1067776	74.37	-76.346	37.04377
242125081	2024	7/23/2024 5:00	1846	18:46	C	C	0	0	0	2	2	0	0	2	1. Rear End	RE	No	5. Rain	2. Daylight	Day	2. Wet	Wet	8. Non-Inte	1. Straight	2. Blacktop	1. No Defe	2. Two-Wa	1. Not at In	3. Traffic S	1. Yes - Wo	2. No			3. No	20. Motor V	1. On Road	No	No	Belted	No	No	No	No	No	No	No	No	No	No		NOT_RD	Not Interse	No	No	Yes	No	5. Hampto	114	114. City o	3-Principal	4-Two-Way	Urban	NonVDOT	5	3. City or T	Hampton F	HAMP	R-VA US00258EB		65.5	1067781	274.17	-76.3439	37.04338
242125405	2024	7/26/2024 5:00	1616	16:16	C	C	0	0	0	1	1	0	0	2	1. Rear End	RE	No	1. No Adve	2. Daylight	Day	1. Dry	Dry	8. Non-Inte	1. Straight	2. Blacktop	1. No Defe	3. Two-Wa	1. Not at In	6. Traffic L	1. Yes - Wo	2. No			3. No	20. Motor V	1. On Road	No	No	Belted	No	No	No	No	No	No	No	No	No	No		NOT_RD	Not Interse	No	No	Yes	No	5. Hampto	114	114. City o	1-Interstat	4-Two-Way	Urban	VDOT Inter	5	1. State Hw	Hampton F	HAMP	R-VA IS00064EB		263.19			-76.4012	37.04626
242135023	2024	7/25/2024 5:00	1604	16:04	C	C	0	0	0	5	5	0	0	2	4. Sideswipe - Same Direction	SSS	No	1. No Adve	2. Daylight	Day	2. Wet	Wet	10. Interse	1. Straight	2. Blacktop	1. No Defe	3. Two-Wa	3. Three Ap	6. Traffic L	1. Yes - Wo	2. No			3. No	20. Motor V	1. On Road	No	No	Belted	No	No	No	No	No	No	No	No	No	No		NOT_RD	Urban Inte	Yes	No	Yes	No	5. Hampto	114	114. City o	3-Principal	4-Two-Way	Urban	NonVDOT	5	3. City or T	Hampton F	HAMP	R-VA US00258WB		66.18	253149	87.17	-76.3325	37.04067
242135024	2024	7/29/2024 5:00	1524	15:24	O	PDO	0	0	0	0	0	0	0	2	1. Rear End	RE	No	1. No Adve	2. Daylight	Day	1. Dry	Dry	13. Drivew	1. Straight	2. Blacktop	1. No Defe	1. Two-Wa	1. Not at In	6. Traffic L	1. Yes - Wo	2. No			3. No	6. Parked V	1. On Road	No	No	Belted	No	Yes	No	No	No	No	No	No	No	No		NOT_RD	Urban Inte	No	No	Yes	No	5. Hampto	114	114. City o	5-Major Co	3-Two-Way	Urban	NonVDOT	5	3. City or T	Hampton F	HAMP	S-VA114PR POWHATAN PKWY		0.41	253013	202.45	-76.3769	37.00422
242135025	2024	7/25/2024 5:00	2342	23:42	B	B	0	0	1	0	1	0	0	1	9. Fixed Object - Off Road	FOOR	No	1. No Adve	4. Darknes	Night	1. Dry	Dry	8. Non-Inte	1. Straight	2. Blacktop	1. No Defe	1. Two-Wa	1. Not at In	6. Traffic L	1. Yes - Wo	2. No			3. No	28. Ran Of	8. Off Road	Yes	No	Belted	No	Yes	No	No	No	No	No	No	No	Yes	15	NOT_RD	Urban Inte	No	Yes	Yes	Yes	5. Hampto	114	114. City o	4-Minor Art	3-Two-Way	Urban	NonVDOT	5	3. City or T	Hampton F	HAMP	R-VA SR00351EB		6.63	1091236	47.84	-76.3293	37.0331

242135045	2024	7/30/2024 5:00	2357	23:57	O	PDO	0	0	0	0	0	0	0	1	9. Fixed Object - Off Road	FOOR	No	5. Rain	4. Darknes	Night	2. Wet	Wet	8. Non-Inte	1. Straight	2. Blacktop	1. No Defe	3. Two-Wa	1. Not at In	6. Traffic L	1. Yes - Wc	2. No			3. No	28. Ran Of	2. Shoulde	No	No	Belted	No	No	No	No	No	No	No	No	No	Yes	10	RD_LEFT	Not Interse	No	Yes	Yes	Yes	5. Hampto	114	114. City o	1-Interstat	4-Two-Way	Urban	VDOT Inter	5	1. State Hv	Hampton F	HAMP	R-VA IS00064EB		261			-76.4302	37.06726
242135157	2024	7/25/2024 5:00	1539	15:39	O	PDO	0	0	0	0	0	0	0	3	1. Rear End	RE	No	1. No Adve	2. Daylight	Day	2. Wet	Wet	10. Interse	1. Straight	2. Blacktop	1. No Defe	2. Two-Wa	3. Three Ap	3. Traffic S	1. Yes - Wc	2. No			3. No	20. Motor V	1. On Roac	No	No	Belted	No	No	No	No	No	No	No	No	No	No		NOT_RD	Urban Inte	No	No	Yes	No	5. Hampto	114	114. City o	3-Principal	3-Two-Way	Urban	NonVDOT	5	3. City or T	Hampton F	HAMP	R-VA US00258EB		67.11	1080051	35.38	-76.3242	37.02954
242145047	2024	7/30/2024 5:00	2249	22:49	O	PDO	0	0	0	0	0	0	0	1	9. Fixed Object - Off Road	FOOR	No	5. Rain	5. Darknes	Night	2. Wet	Wet	8. Non-Inte	1. Straight	2. Blacktop	1. No Defe	3. Two-Wa	1. Not at In	6. Traffic L	1. Yes - Wc	1. Yes	3. Activity	3. Work on	3. No	5. Guard R	2. Shoulde	No	No	Belted	No	No	No	No	Yes	No	No	No	No	Yes	5	RD_RIGHT	Not Interse	No	No	Yes	Yes	5. Hampto	114	114. City o	1-Interstat	4-Two-Way	Urban	VDOT Inter	5	1. State Hv	Hampton F	HAMP	R-VA IS00064WB		267.85			-76.3306	37.02503
242145085	2024	7/30/2024 5:00	1343	13:43	A	A	0	1	2	0	3	0	0	2	4. Sideswipe - Same Direction	SSS	No	1. No Adve	2. Daylight	Day	1. Dry	Dry	2. Accelera	10. On/Off	1. Concret	1. No Defe	3. Two-Wa	1. Not at In	6. Traffic L	1. Yes - Wc	1. Yes	3. Activity	3. Work on	3. No	11. Jersey	1. On Roac	No	No	Belted	No	No	No	No	No	No	Yes	No	No	No		NOT_RD	Not Interse	No	No	Yes	No	5. Hampto	114	114. City o	1-Interstat	4-Two-Way	Urban	VDOT Inter	5	1. State Hv	Hampton F	HAMP	R-VA IS00064WB		267.7			-76.332	37.02714
242145259	2024	7/28/2024 5:00	51	00:51	O	PDO	0	0	0	0	0	0	0	1	9. Fixed Object - Off Road	FOOR	No	1. No Adve	4. Darknes	Night	1. Dry	Dry	8. Non-Inte	1. Straight	2. Blacktop	1. No Defe	3. Two-Wa	1. Not at In	6. Traffic L	1. Yes - Wc	1. Yes	3. Activity	3. Work on	3. No	3. Utility P	3. Median	Yes	No	Belted	No	No	No	No	No	No	No	No	No	No		RD_RIGHT	Not Interse	No	Yes	Yes	Yes	5. Hampto	114	114. City o	1-Interstat	4-Two-Way	Urban	VDOT Inter	5	1. State Hv	Hampton F	HAMP	R-VA IS00064EB		266.18			-76.3554	37.03484
242145260	2024	7/21/2024 5:00	1035	10:35	O	PDO	0	0	0	0	0	0	0	2	1. Rear End	RE	No	1. No Adve	2. Daylight	Day	1. Dry	Dry	5. On Entra	10. On/Off	2. Blacktop	1. No Defe	4. One-Wa	1. Not at In	9. One Wa	1. Yes - Wc	2. No			3. No	20. Motor V	1. On Roac	No	No	Belted	No	No	No	No	No	No	No	No	No	Yes	15	NOT_RD	Not Interse	No	No	Yes	No	5. Hampto	114	114. City o	1-Interstat	1-One-Way	Urban	VDOT Seco	5	1. State Hv	Hampton F	HAMP	S-VA114PR HAMPTON ROADS CENTER PKWY RMP00		0.52			-76.4154	37.05737
242145263	2024	7/22/2024 5:00	654	6:54	O	PDO	0	0	0	0	0	0	0	2	1. Rear End	RE	No	5. Rain	2. Daylight	Day	2. Wet	Wet	8. Non-Inte	1. Straight	2. Blacktop	1. No Defe	3. Two-Wa	1. Not at In	6. Traffic L	1. Yes - Wc	2. No			3. No	20. Motor V	1. On Roac	No	No	Belted	No	No	No	No	No	No	No	No	No	Yes	5	NOT_RD	Not Interse	No	No	Yes	No	5. Hampto	114	114. City o	1-Interstat	4-Two-Way	Urban	VDOT Inter	5	1. State Hv	Hampton F	HAMP	R-VA IS00064EB		264.42			-76.3869	37.0346
242145289	2024	7/28/2024 5:00	1453	14:53	O	PDO	0	0	0	0	0	0	0	2	1. Rear End	RE	No	1. No Adve	2. Daylight	Day	1. Dry	Dry	8. Non-Inte	1. Straight	2. Blacktop	1. No Defe	3. Two-Wa	1. Not at In	6. Traffic L	1. Yes - Wc	1. Yes	3. Activity	1. Lane Clo	3. No	20. Motor V	1. On Roac	No	No	Belted	No	Yes	No	No	No	No	No	No	No	Yes	10	NOT_RD	Not Interse	No	No	Yes	No	5. Hampto	114	114. City o	1-Interstat	4-Two-Way	Urban	VDOT Inter	5	1. State Hv	Hampton F	HAMP	R-VA IS00064EB		267.89			-76.329	37.02247
242145377	2024	7/31/2024 5:00	1803	18:03	O	PDO	0	0	0	0	0	0	0	2	4. Sideswipe - Same Direction	SSS	No	1. No Adve	2. Daylight	Day	1. Dry	Dry	8. Non-Inte	1. Straight	2. Blacktop	1. No Defe	3. Two-Wa	1. Not at In	6. Traffic L	1. Yes - Wc	2. No			3. No	20. Motor V	1. On Roac	No	No	Belted	No	Yes	Yes	No	No	No	No	No	No	Yes	10	NOT_RD	Not Interse	No	No	Yes	No	5. Hampto	114	114. City o	1-Interstat	4-Two-Way	Urban	VDOT Inter	5	1. State Hv	Hampton F	HAMP	R-VA IS00064EB		264.4			-76.3872	37.03471
242155008	2024	8/1/2024 5:00	519	5:19	B	B	0	0	2	0	2	0	0	2	1. Rear End	RE	No	1. No Adve	1. Dawn	Day	1. Dry	Dry	8. Non-Inte	1. Straight	2. Blacktop	1. No Defe	3. Two-Wa	1. Not at In	16. Reduc	1. Yes - Wc	1. Yes	3. Activity	4. Intermit	3. No	20. Motor V	1. On Roac	No	No	Belted	No	Yes	Yes	No	No	No	Yes	No	No	Yes	65	NOT_RD	Not Interse	No	No	Yes	No	5. Hampto	114	114. City o	1-Interstat	4-Two-Way	Urban	VDOT Inter	5	1. State Hv	Hampton F	HAMP	R-VA IS00064EB		261.4			-76.4249	37.06394
242155035	2024	7/26/2024 5:00	1002	10:02	O	PDO	0	0	0	0	0	0	0	2	4. Sideswipe - Same Direction	SSS	No	1. No Adve	2. Daylight	Day	1. Dry	Dry	9. Within Ir	1. Straight	2. Blacktop	1. No Defe	1. Two-Wa	4. Four Ap	8. Yield Sig	1. Yes - Wc	2. No			3. No	20. Motor V	1. On Roac	No	No	Belted	No	Yes	No	No	No	No	Yes	No	No	No		NOT_RD	Urban Inte	No	No	Yes	No	5. Hampto	114	114. City o	7-Local (J,	3-Two-Way	Urban	NonVDOT	5	3. City or T	Hampton F	HAMP	S-VA114PR INDUSTRY DR		0.01			-76.3987	37.00946
183315191	2018	11/22/2018 5:00	1821	18:21	O	PDO	0	0	0	0	0	0	0	2	2. Angle	ANG	No	1. No Adve	4. Darknes	Night	1. Dry	Dry	10. Interse	1. Straight	2. Blacktop	1. No Defe	2. Two-Wa	4. Four Ap	6. Traffic L	1. Yes - Wc	2. No			3. No	20. Motor V	1. On Roac	No	No	Belted	No	No	No	No	No	No	No	No	No	No		NOT_RD	Urban Inte	No	No	Yes	Yes	5. Hampto	114	114. City o	4-Minor Ar	3-Two-Way	Urban	NonVDOT	5	3. City or T	Hampton F	HAMP	S-VA114PR ABERDEEN RD		2.85	253135	156.48	-76.4092	37.03742
242155038	2024	7/31/2024 5:00	1618	16:18	O	PDO	0	0	0	0	0	0	0	2	1. Rear End	RE	No	1. No Adve	2. Daylight	Day	1. Dry	Dry	5. On Entra	10. On/Off	2. Blacktop	1. No Defe	3. Two-Wa	1. Not at In	6. Traffic L	1. Yes - Wc	2. No			3. No	20. Motor V	1. On Roac	No	No	Belted	No	No	No	No	No	No	No	No	No	No		NOT_RD	Not Interse	No	No	Yes	No	5. Hampto	114	114. City o	1-Interstat	4-Two-Way	Urban	VDOT Inter	5	1. State Hv	Hampton F	HAMP	R-VA IS00064WB		261.97			-76.4175	37.05935
203155058	2020	10/30/2020 5:00	1808	18:08	O	PDO	0	0	0	0	0	0	0	2	1. Rear End	RE	No	1. No Adve	2. Daylight	Day	1. Dry	Dry	1. Main-Lir	1. Straight	2. Blacktop	1. No Defe	1. Two-Wa	4. Four Ap	3. Traffic S	1. Yes - Wc	2. No			3. No	20. Motor V	1. On Roac	No	No	Belted	No	No	No	No	No	No	No	No	No	No		NOT_RD	Urban Inte	No	No	Yes	No	5. Hampto	114	114. City o	4-Minor Ar	4-Two-Way	Urban	NonVDOT	5	3. City or T	Hampton F	HAMP	R-VA SR00134EB		11.39	253030	63.47	-76.356	37.03249
192945260	2019	10/17/2019 5:00	1610	16:10	C	C	0	0	0	1	1	0	0	2	8. Non-Collision	NC	Bike	1. No Adve	2. Daylight	Day	1. Dry	Dry	9. Within Ir	1. Straight	2. Blacktop	1. No Defe	3. Two-Wa	4. Four Ap	3. Traffic S	1. Yes - Wc	2. No			3. No	22. Bicycle	1. On Roac	No	No	Belted	Yes	Yes	No	No	No	No	No	No	No	No		NOT_RD	Urban Inte	No	Yes	Yes	No	5. Hampto	114	114. City o	4-Minor Ar	4-Two-Way	Urban	NonVDOT	5	3. City or T	Hampton F	HAMP	R-VA SR00134EB		11.4	253030	10.37	-76.3557	37.03241
172895164	2017	10/11/2017 5:00	422	4:22	O	PDO	0	0	0	0	0	0	0	1	9. Fixed Object - Off Road	FOOR	No	5. Rain	4. Darknes	Night	2. Wet	Wet	5. On Entra	10. On/Off	2. Blacktop	1. No Defe	4. One-Wa	1. Not at In	6. Traffic L	1. Yes - Wc	2. No			3. No	1. Bank Or	1. On Roac	No	No	Belted	No	Yes	No	No	No	No	No	No	No	Yes	20	RD_LEFT	Not Interse	No	No	Yes	Yes	5. Hampto	114	114. City o	4-Minor Ar	4-Two-Way	Urban	NonVDOT	5	3. City or T	Hampton F	HAMP	S-VA114PR LASALLE AVE		2.8			-76.3635	37.04315
242155047	2024	7/30/2024 5:00	2227	22:27	C	C	0	0	0	2	2	0	0	2	2. Angle	ANG	No	5. Rain	4. Darknes	Night	2. Wet	Wet	10. Interse	1. Straight	2. Blacktop	1. No Defe	2. Two-Wa	4. Four Ap	3. Traffic S	1. Yes - Wc	2. No			3. No	20. Motor V	1. On Roac	No	No	Belted	No	No	No	No	No	No	No	No	No	No		NOT_RD	Urban Inte	No	No	Yes	Yes	5. Hampto	114	114. City o	3-Principal	4-Two-Way	Urban	NonVDOT	5	3. City or T	Hampton F	HAMP	R-VA US00258EB		61.82	253135	16.07	-76.4091	37.03699
242155048	2024	7/29/2024 5:00	1442	14:42	C	C	0	0	0	1	1	0	0	1	9. Fixed Object - Off Road	FOOR	No	1. No Adve	2. Daylight	Day	1. Dry	Dry	8. Non-Inte	1. Straight	2. Blacktop	1. No Defe	3. Two-Wa	1. Not at In	6. Traffic L	1. Yes - Wc	2. No			3. No	11. Jersey	2. Shoulde	No	No	Belted	No	No	No	No	No	No	No	No	No	No		RD_UNKN	Not Interse	No	No	Yes	No	5. Hampto	114	114. City o	3-Principal	4-Two-Way	Urban	NonVDOT	5	3. City or T	Hampton F	HAMP	R-VA US00258EB		62.53	50659	435.43	-76.3971	37.03979
242155049	2024	7/31/2024 5:00	1011	10:11	A	A	0	1	0	0	1	0	0	2	1. Rear End	RE	No	1. No Adve	2. Daylight	Day	1. Dry	Dry	5. On Entra	10. On/Off	2. Blacktop	1. No Defe	1. Two-Wa	2. Two App	8. Yield Sig	1. Yes - Wc	2. No			3. No	20. Motor V	1. On Roac	No	No	Belted	No	No	No	No	No	No	No	No	No	No		NOT_RD	VDOT Inter	No	No	No	No	5. Hampto	114	114. City o	1-Interstat	1-One-Way	Urban	VDOT Prim	5	1. State Hv	Hampton F	HAMP	R-VA SR00134UK	RMP010.00A	0.03	253026	64.25	-76.3644	37.03498
223405212	2022	11/14/2022 5:00	1750	17:50	C	C	0	0	0	2	2	0	0	2	2. Angle	ANG	No	1. No Adve	4. Darknes	Night	1. Dry	Dry	2. Accelera	3. Grade -	2. Blacktop	1. No Defe	3. Two-Wa	4. Four Ap	6. Traffic L	1. Yes - Wc	2. No			3. No	20. Motor V	1. On Roac	No	No	Belted	No	No	No	No	No	No	No	No	No	No		NOT_RD	Urban Inte	No	No	Yes	Yes	5. Hampto	114	114. City o	5-Major Cc	4-Two-Way	Urban	NonVDOT	5	3. City or T	Hampton F	HAMP	R-VA SR00143NB		6.24	1071807	11.06	-76.3894	37.00051
242155052	2024	7/28/2024 5:00	1717	17:17	C	C	0	0	0	2	2	0	0	2	4. Sideswipe - Same Direction	SSS	No	1. No Adve	2. Daylight	Day	1. Dry	Dry	1. Main-Lir	1. Straight	2. Blacktop	1. No Defe	3. Two-Wa	1. Not at In	6. Traffic L	1. Yes - Wc	2. No			3. No	20. Motor V	1. On Roac	No	No	Belted	No	No	No	No	No	No	No	No	No	No		NOT_RD	Not Interse	No	No	Yes	No	5. Hampto	114	114. City o	7-Local (J,	3-Two-Way	Urban	NonVDOT	5	3. City or T	Hampton F	HAMP	S-VA114PR SILVER ISLES BLVD		0.15			-76.298	37.06028
181165117	2018	4/22/2018 5:00	456	4:56	O	PDO	0	0	0	0	0	0	0	1	16. Other	OTHR	No	1. No Adve	4. Darknes	Night	1. Dry	Dry	1. Main-Lir	1. Straight	2. Blacktop	1. No Defe	2. Two-Wa	2. Two App	1. No Traffi	6. No Traffi	2. No			3. No	28. Ran Of	1. On Roac	Yes	No	Belted	No	No	No	No	No	No	No	No	No	No		RD_LEFT	Not Interse	No	No	Yes	Yes	5. Hampto	114	114. City o	4-Minor Ar	4-Two-Way	Urban	NonVDOT	5	3. City or T	Hampton F	HAMP	S-VA114NP LASALLE AVE		2.8			-76.3636	37.04312
242155055	2024	7/29/2024 5:00	613	6:13	C	C	0	0	0	1	1	0	0	2	16. Other	OTHR	No	1. No Adve	2. Daylight	Day	1. Dry	Dry	9. Within Ir	1. Straight	2. Blacktop	1. No Defe	1. Two-Wa	4. Four Ap	3. Traffic S	1. Yes - Wc	2. No			3. No	20. Motor V	1. On Roac	No	No	Belted	No	No	No	No	No	No	Yes	No	No	No		NOT_RD	Urban Inte	No	No	Yes	No	5. Hampto	114	114. City o	4-Minor Ar	3-Two-Way	Urban	NonVDOT	5	3. City or T	Hampton F	HAMP	R-VA SR00351EB		5.44	253031	46.22	-76.3503	37.02954
190995106	2019	4/8/2019 5:00	955	9:55	C	C	0	0	0	1	1	0	0	2	2. Angle	ANG	No	1. No Adve	2. Daylight	Day	1. Dry	Dry	10. Interse	3. Grade -	2. Blacktop	1. No Defe	3. Two-Wa	4. Four Ap	6. Traffic L	1. Yes - Wc	2. No			3. No	20. Motor V	1. On Roac	No	No	Belted	No	No	No	No	No	No	No	No	No	No		NOT_RD	Urban Inte	No	No	Yes	No	5. Hampto	114	114. City o	4-Minor Ar	4-Two-Way	Urban	NonVDOT	5	3. City or T	Hampton F	HAMP	S-VA114NP LASALLE AVE		2.8			-76.3636	37.0432
182295113	2018	8/16/2018 5:00	1702	17:02	O	PDO	0	0	0	0	0	0	0	2	1. Rear End	RE	No	1. No Adve	2. Daylight	Day	1. Dry	Dry	8. Non-Inte	1. Straight	2. Blacktop	1. No Defe	2. Two-Wa	1. Not at In	3. Traffic S	1. Yes - Wc	2. No			3. No	20. Motor V	1. On Roac	No	No	Belted	No	Yes	No	No	No	No	No	No	No	No		NOT_RD	VDOT Inter	Yes	No	Yes	No	5. Hampto	114	114. City o	7-Local (J,	3-Two-Way	Urban	NonVDOT	5	3. City or T	Hampton F	HAMP	S-VA114NP MALLORY ST S		0.45	722363	33.42	-76.3279	37.01567
191035126	2019	4/11/2019 5:00	1609	16:09	B	B	0	0	2	0	2	0	0	2	16. Other	OTHR	No	1. No Adve	2. Daylight	Day	1. Dry	Dry	1. Main-Lir	1. Straight	2. Blacktop	1. No Defe	1. Two-Wa	1. Not at In	6. Traffic L	1. Yes - Wc	2. No			3. No	20. Motor V	1. On Roac	No	No	Belted	No	No	No	No	No	No	No	No	No	No		NOT_RD	Urban Inte	No	No	Yes	No	5. Hampto	114	114. City o	4-Minor Ar	3-Two-Way	Urban	NonVDOT	5	3. City or T	Hampton F	HAMP	S-VA114NP ABERDEEN RD		2.85	253135	139.72	-76.4092	37.03737
242165021	2024	8/1/2024 5:00	1958	19:58	O	PDO	0	0	0	0	0	0	0	1	9. Fixed Object - Off Road	FOOR	No	1. No Adve	3. Dusk	Day	1. Dry	Dry	10. Interse	1. Straight	2. Blacktop	1. No Defe	2. Two-Wa	3. Three Ap	3. Traffic S	1. Yes - Wc	2. No			3. No	5. Guard R	8. Off Roac	Yes	No	Belted	No	No	No	No	Yes	No	No	No	No	No		NOT_RD	Urban Inte	No	No	Yes	No	5. Hampto	114	114. City o	3-Principal	4-Two-Way	Urban	NonVDOT	5	3. City or T	Hampton F	HAMP	R-VA US00258EB		66.27	1080039	102.27	-76.3312	37.03989
242165023	2024	8/1/2024 5:00	1754	17:54	C	C	0	0	0	2	2	0	0	2	2. Angle	ANG	No	1. No Adve	2. Daylight	Day	1. Dry	Dry	10. Interse	1. Straight	2. Blacktop	1. No Defe	3. Two-Wa	4. Four Ap	3. Traffic S	1. Yes - Wc	2. No			3. No	20. Motor V	1. On Roac	No	No	Belted	No	No	No	No	No	No	No	No	No	No		NOT_RD	Urban Inte	Yes	No	Yes	No	5. Hampto	114	114. City o	4-Minor Ar	4-Two-Way	Urban	NonVDOT	5	3. City or T	Hampton F	HAMP	R-VA US00258WB		67.32	253154	82.76	-76.3232	37.02684
242165024	2024	7/30/2024 5:00	1801	18:01	O	PDO	0	0	0	0	0	0	0	2	4. Sideswipe - Same Direction	SSS	No	1. No Adve	2. Daylight	Day	1. Dry	Dry	9. Within Ir	1. Straight	2. Blacktop	1. No Defe	3. Two-Wa	3. Three Ap	3. Traffic S	1. Yes - Wc	2. No			3. No	20. Motor V	1. On Roac	No	No	Belted	No	No	No	No	No	No	No	No	No	No		NOT_RD	VDOT Inter	No	No	Yes	No	5. Hampto	114	114. City o	3-Principal	4-Two-Way	Urban	NonVDOT	5	3. City or T	Hampton F	HAMP	R-VA US00258WB		65.06	1091116	90.79	-76.3524	37.04368
242165025	2024	8/1/2024 5:00	1450	14:50	O	PDO	0	0	0	0	0	0	0	2	1. Rear End	RE	No	1. No Adve	2. Daylight	Day	1. Dry	Dry	10. Interse	1. Straight	2. Blacktop	1. No Defe	2. Two-Wa	4. Four Ap	3. Traffic S	1. Yes - Wc	2. No			3. No	20. Motor V	1. On Roac	No	No	Belted	No	Yes	No	No	No	No	No	No	No	No		NOT_RD	VDOT Inter	No	No	Yes	No	5. Hampto	114	114. City o	4-Minor Ar	4-Two-Way	Urban	NonVDOT	5	3. City or T	Hampton F	HAMP	R-VA SR00278SB		0.69	1067639	118.02	-76.3472	37.05352
242165026	2024	7/31/2024 5:00	2240	22:40	C	C	0	0	0	1	1	0	0	2	2. Angle	ANG	No	1. No Adve	4. Darknes	Night	1. Dry	Dry	9. Within Ir	1. Straight	2. Blacktop	1. No Defe	1. Two-Wa	4. Four Ap	4. Stop Sig	1. Yes - Wc	2. No			3. No	20. Motor V	1. On Roac	No	No	Belted	No	No	No	No	No	No	No	No	No	No		NOT_RD	Urban Inte	No	No	Yes	Yes	5. Hampto	114	114. City o	7-Local (J,	3-Two-Way	Urban	NonVDOT	5	3. City or T	Hampton F	HAMP	S-VA114NP 81ST ST		0.32			-76.4322	37.02284
242165027	2024	7/30/2024 5:00	1454	14:54	C	C	0	0	0	1	1	0	0	2	4. Sideswipe - Same Direction	SSS	No	1. No Adve	2. Daylight	Day	1. Dry	Dry	10. Interse	1. Straight	2. Blacktop	1. No Defe	2. Two-Wa	4. Four Ap	3. Traffic S	1. Yes - Wc	2. No			3. No	20. Motor V	1. On Roac	No	No	Belted	No	No	No	No	No	No	No	No	No	No		NOT_RD	VDOT Inter	No	Yes	Yes	No	5. Hampto	114	114. City o	7-Local (J,	3-Two-Way	Urban	NonVDOT	5	3. City or T	Hampton F	HAMP	S-VA114PR EXECUTIVE DR		0.52	1078763	81.02	-76.3977	37.05008
183525146	2018	12/17/2018 5:00	1603	16:03	O	PDO	0	0	0	0	0	0	0	2	2. Angle	ANG	No	1. No Adve	2. Daylight	Day	1. Dry	Dry	10. Interse	1. Straight	2. Blacktop	1. No Defe	2. Two-Wa	4. Four Ap	4. Stop Sig	1. Yes - Wc	2. No			3. No	20. Motor V	1. On Roac	No	No	Belted	No	Yes	No	No	No	Yes	No	No	No	No		NOT_RD	Urban Inte	No	No	Yes	No	5. Hampto	114	114. City o	5-Major Cc	4-Two-Way	Urban	NonVDOT	5	3. City or T	Hampton F	HAMP	S-VA114PR ORCUTT AVE		1.19			-76.4408	37.03799
242175009	2024	8/3/2024 5:00	2219	22:19	O	PDO	0	0	0	0	0	0	0	2	4. Sideswipe - Same Direction	SSS	No	1. No Adve	4. Darknes	Night	1. Dry	Dry	1. Main-Lir	1. Straight	2. Blacktop	1. No Defe	3. Two-Wa	1. Not at In	6. Traffic L	1. Yes - Wc	2. No			3. No	20. Motor V	1. On Roac	No	No	Belted	No	No	No	No	Yes	No	No	No	No	Yes	5	NOT_RD	Not Interse	No	No	Yes	Yes	5. Hampto	114	114. City o	1-Interstat	4-Two-Way	Urban	VDOT Inter	5	1. State Hv	Hampton F	HAMP	R-VA IS00064EB		263.45			-76.3985	37.04375
242175122	2024	8/4/2024 5:00	1047	10:47	O	PDO	0	0	0	0	0	0	0	3	1. Rear End	RE	No	1. No Adve	2. Daylight	Day	1. Dry	Dry	8. Non-Inte	1. Straight	1. Concret	1. No Defe	3. Two-Wa	1. Not at In	6. Traffic L	1. Yes - Wc	1. Yes	3. Activity	3. Work on	3. No	20. Motor V	1. On Roac	No	No	Belted	No	No	No	No	No	No	No	No	No	Yes	20	RD_UNKN	Not Interse	No	No	Yes	No	5. Hampto	114	114. City o	1-Interstat	4-Two-Way	Urban	VDOT Inter	5	1. State Hv	Hampton F	HAMP	R-VA IS00064WB		271.22			-76.3015	36.98359
242185392	2024	8/2/2024 5:00	1500	15:00	O	PDO	0	0	0	0	0	0	0	2	1. Rear End	RE	No	1. No Adve	2. Daylight	Day	1. Dry	Dry	8. Non-Inte	1. Straight	2. Blacktop	1. No Defe	3. Two-Wa	1. Not at In	6. Traffic L	1. Yes - Wc	1. Yes	3. Activity	3. Work on	3. No	20. Motor V	1. On Roac	No	No	Belted	No	No	Yes	No	No	No	No	No	No	Yes	25	NOT_RD	Not Interse	No	No	Yes	No	5. Hampto	114	114. City o	1-Interstat	4-Two-Way	Urban	VDOT Inter	5	1. State Hv	Hampton F	HAMP	R-VA IS00064EB		268.28			-76.3282	37.0192
242185400	2024	8/2/2024 5:00	1740	17:40	O	PDO	0	0	0	0	0	0	0	2	4. Sideswipe - Same Direction	SSS	No	1. No Adve	2. Daylight	Day	1. Dry	Dry	8. Non-Inte	1. Straight	1. Concret	1. No Defe	3. Two-Wa	1. Not at In	6. Traffic L	1. Yes - Wc	1. Yes	3. Activity	3. Work on	3. No	20. Motor V	1. On Roac	No	No	Belted	No	No	No	No	No	No	Yes	No	No	No		NOT_RD	Not Interse	No	No	Yes	No	5. Hampto	114	114. City o	1-Interstat	4-Two-Way	Urban	VDOT Inter	5	1. State Hv	Hampton F	HAMP	R-VA IS00064EB		267.16			-76.3379	37.03156
242195065	2024	8/3/2024 5:00	1741	17:41	O	PDO	0	0	0	0	0	0	0	1	9. Fixed Object - Off Road	FOOR	No	1. No Adve	2. Daylight	Day	2. Wet	Wet	1. Main-Lir	1. Straight	2. Blacktop	1. No Defe	2. Two-Wa	1. Not at In	6. Traffic L	1. Yes - Wc	2. No			3. No	5. Guard R	1. On Roac	No	No	Belted	No	No	No	No	Yes	No	No	No	No	No		RD_UNKN	Not Interse	No	No	Yes	No	5. Hampto	114	114. City o	3-Principal	4-Two-Way	Urban	NonVDOT	5	3. City or T	Hampton F	HAMP	S-VA114PR HAMPTON ROADS CENTER PKWY		1.36			-76.4239	37.05938
242195066	2024	8/4/2024 5:00	1046	10:46	C	C	0	0	0	3	3	0	0	2	15. Backed Into	BI	No	1. No Adve	2. Daylight	Day	1. Dry	Dry	8. Non-Inte	1. Straight	2. Blacktop	1. No Defe	1. Two-Wa	1. Not at In	1. No Traffi	6. No Traffi	2. No			3. No	20. Motor V	1. On Roac	No	No	Unbelted	No	No	No	No	No	No	No	No	No	No		NOT_RD	Not Interse	No	No	Yes	No	5. Hampto	114	114. City o	7-Local (J,	3-Two-Way	Urban	NonVDOT	5	3. City or T	Hampton F	HAMP	S-VA114PR KENTUCKY AVE		0.14			-76.3865	37.00718
242195067	2024	8/4/2024 5:00	1458	14:58	O	PDO	0	0	0	0	0	0	0	2	1. Rear End	RE	No	1. No Adve	2. Daylight	Day	1. Dry	Dry	10. Interse	1. Straight	2. Blacktop	1. No Defe	2. Two-Wa	4. Four Ap	3. Traffic S	1. Yes - Wc	2. No			3. No	20. Motor V	1. On Roac	No	No	Belted	No	No	No	No	No	No	No	No	No	No		NOT_RD	Urban Inte	No	No	Yes	No	5. Hampto	114	114. City o	3-Principal	4-Two-Way	Urban	NonVDOT	5	3. City or T	Hampton F	HAMP	R-VA US00258WB		63.44	253078	97.32	-76.3809	37.04336
242195068	2024	8/2/2024 5:00	1024	10:24	A	A	0	1	0	2	3	0	0	2	1. Rear End	RE	No	1. No Adve	2. Daylight	Day	1. Dry	Dry	2. Accelera	1. Straight	2. Blacktop	1. No Defe	2. Two-Wa	4. Four Ap	6. Traffic L	1. Yes - Wc	2. No			3. No	20. Motor V	1. On Roac	No	No	Belted	No	No	No	No	No	No	No	No	No	No		NOT_RD	Urban Inte	No	No	Yes	No	5. Hampto	114	114. City o	3-Principal	4-Two-Way	Urban	NonVDOT	5	3. City or T	Hampton F	HAMP	R-VA US00258WB		65.57	253121	117.94	-76.3428	37.04351
242195070	2024	8/2/2024 5:00	1502	15:02	O	PDO	0	0	0	0	0	0	0	1	8. Non-Collision	NC	No	1. No Adve	2. Daylight	Day	1. Dry	Dry	10. Interse	1. Straight	2. Blacktop	1. No Defe	2. Two-Wa	4. Four Ap	6. Traffic L	1. Yes - Wc	2. No			3. No	37. Equipn	3. Median	No	No	Belted	No	No	No	No	No	No	No	No	No	No		NOT_RD	Urban Inte	No	No	Yes	No	5. Hampto	114	114. City o	3-Principal	4-Two-Way	Urban	NonVDOT	5	3. City or T	Hampton F	HAMP	R-VA US00258EB		63.64	253023	118.58	-76.3774	37.0439
242195076	2024	8/4/2024 5:00	1120	11:20	O	PDO	0	0	0	0	0	0	0	2	4. Sideswipe - Same Direction	SSS	No	1. No Adve	2. Daylight	Day	1. Dry	Dry	10. Interse	1. Straight	2. Blacktop	1. No Defe	2. Two-Wa	4. Four Ap	3. Traffic S	1. Yes - Wc	2. No			3. No	20. Motor V	1. On Roac	No	No	Belted	No	No	No	No	No	No	No	No	No	No		NOT_RD	Urban Inte	No	Yes	Yes	No	5. Hampto	114	114. City o	3-Principal	4-Two-Way	Urban	NonVDOT	5	3. City or T	Hampton F	HAMP	R-VA US00258WB		63.65	253023	80.98	-76.3772	37.04407
222375436	2022	7/16/2022 5:00	1915	19:15	O	PDO	0	0	0	0	0	0	0	2	4. Sideswipe - Same Direction	SSS	No	5. Rain	2. Daylight	Day	2. Wet	Wet	9. Within Ir	1. Straight	2. Blacktop	1. No Defe	3. Two-Wa	4. Four Ap	3. Traffic S	1. Yes - Wc	2. No			3. No	20. Motor V	1. On Roac	No	No	Belted	No	No	No	No	No	No	No	No	No	No		NOT_RD	Urban Inte	No	Yes	Yes	No	5. Hampto	114	114. City o	4-Minor Ar	4-Two-Way	Urban	NonVDOT	5	3. City or T	Hampton F	HAMP	S-VA114NP BRIARFIELD RD		1.84	253181	80.95	-76.3893	37.0258
242195079	2024	8/4/2024 5:00	1844	18:44	C	C	0	0	0	2	2	0	0	2	16. Other	OTHR	No	1. No Adve	2. Daylight	Day	2. Wet	Wet	9. Within Ir	1. Straight	2. Blacktop	1. No Defe	2. Two-Wa	4. Four Ap	3. Traffic S	1. Yes - Wc	2. No			3. No	20. Motor V	1. On Roac	No	No	Belted	No	No	No	No	No	No	No	No	No	No		NOT_RD	Urban Inte	Yes	No	Yes	No	5. Hampto	114	114. City o	3-Principal	4-Two-Way	Urban	NonVDOT	5	3. City or T	Hampton F	HAMP	R-VA US00258EB		61.01	253133	61.7	-76.4212	37.0309
222375249	2022	8/12/2022 5:00	1706	17:06	C	C	0	0	0	2	2	0	0	2	3. Head On	HO	No	1. No Adve	2. Daylight	Day	1. Dry	Dry	2. Accelera	3. Grade -	2. Blacktop	1. No Defe	4. One-Wa	4. Four Ap	6. Traffic L	1. Yes - Wc	2. No			3. No	20. Motor V	1. On Roac	No	No	Belted	No	Yes	No	No	No	No	No	No	No	No		NOT_RD	VDOT Inter	No	No	Yes	No	5. Hampto	114	114. City o	7-Local (J,	3-Two-Way	Urban	NonVDOT	5	3. City or T	Hampton F	HAMP	S-VA114NP MARCELLA RD		1.23	1078763	5.35	-76.3976	37.04987
242195081	2024	8/4/2024 5:00	1857	18:57	B	B	0	0	1	3	4	0	0	2	16. Other	OTHR	No	5. Rain	2. Daylight	Day	2. Wet	Wet	1. Main-Lir	1. Straight	2. Blacktop	1. No Defe	2. Two-Wa	1. Not at In	1. No Traffi	6. No Traffi	2. No			3. No	20. Motor V	1. On Roac	No	No	Belted	No	No	No	No	No	No	No	No	No	Yes	10	NOT_RD	Not Interse	Yes	No	Yes	No	5. Hampto	114	114. City o	3-Principal	4-Two-Way	Urban	NonVDOT	5	3. City or T	Hampton F	HAMP	R-VA US00258WB		60.96	253133	338.41	-76.4221	37.03061
242195082	2024	8/5/2024 5:00	735	7:35	C	C	0	0	0	3	3	0	0	2	2. Angle	ANG	No	1. No Adve	2. Daylight	Day	1. Dry	Dry	9. Within Ir	1. Straight	2. Blacktop	1. No Defe	1. Two-Wa	3. Three Ap	4. Stop Sig	1. Yes - Wc	2. No			3. No	20. Motor V	1. On Roac	No	No	Belted	No	No	No	No	No	Yes	Yes	No	No	Yes	20	NOT_RD	Urban Inte	No	No	Yes	No	5. Hampto	114	114. City o	7-Local (J,	3-Two-Way	Urban	NonVDOT	5	3. City or T	Hampton F	HAMP	S-VA114NP BROOKE DR		0.11			-76.3467	37.01411
172235247	2017	8/11/2017 5:00	1108	11:08	C	C	0	0	0	1	1	0	0	1	9. Fixed Object - Off Road	FOOR	No	1. No Adve	2. Daylight	Day	1. Dry	Dry	8. Non-Inte	2. Curve - L	1. Concret	1. No Defe	3. Two-Wa	1. Not at In	6. Traffic L	1. Yes - Wc	2. No			3. No	3. Utility P	1. On Roac	No	No	Belted	No	Yes	No	No	No	No	No	No	No	No		NOT_RD	Urban Inte	No	No	Yes	No	5. Hampto	114	114. City o	4-Minor Ar	4-Two-Way	Urban	NonVDOT	5	3. City or T	Hampton F	HAMP	R-VA SR00169NB		6.95	253120	103.03	-76.3418	37.04699
242195084	2024	8/1/2024 5:00	1700	17:00	C	C	0	0	0	2	2	0	0	2	2. Angle	ANG	No	1. No Adve	2. Daylight	Day	1. Dry	Dry	9. Within Ir	1. Straight	2. Blacktop	1. No Defe	3. Two-Wa	4. Four Ap	3. Traffic S	1. Yes - Wc	2. No			3. No	20. Motor V	1. On Roac	No	No	Belted	No	Yes	No	No	No	No	No	No	No	No		NOT_RD	Urban Inte	No	No	Yes	No	5. Hampto	114	114. City o	3-Principal	4-Two-Way	Urban	NonVDOT	5	3. City or T	Hampton F	HAMP	R-VA US00258WB		63.42	253078	52.13	-76.3811	37.04331
242195087	2024	8/2/2024 5:00	1216	12:16	O	PDO	0	0	0	0	0	0	0	2	1. Rear End	RE	No	1. No Adve	2. Daylight	Day	1. Dry	Dry	1. Main-Lir	1. Straight	2. Blacktop	1. No Defe	2. Two-Wa	1. Not at In	3. Traffic S	1. Yes - Wc	2. No			3. No	20. Motor V	1. On Roac	No	No	Belted	No	No	No	No	No	Yes	No	No	No	No		NOT_RD	Urban Inte	No	No	Yes	No	5. Hampto	114	114. City o	3-Principal	4-Two-Way	Urban	NonVDOT	5	3. City or T	Hampton F	HAMP	S-VA114NP HAMPTON ROADS CENTER PKWY		1.25	716613	167.03	-76.4266	37.06013
230725204	2023	3/11/2023 5:00	2209	22:09	O	PDO	0	0	0	0	0	0	0	2	5. Sideswipe - Opposite Direction	SSO	No	1. No Adve	4. Darknes	Night	1. Dry	Dry	8. Non-Inte	1. Straight	2. Blacktop	1. No Defe	1. Two-Wa	1. Not at In	1. No Traffi	6. No Traffi	2. No			3. No	6. Parked V	1. On Roac	No	No	Belted	No	No	No	No	No	Yes	No	No	No	No		RD_UNKN	Not Interse	No	No	Yes	Yes	5. Hampto	114	114. City o	5-Major Cc	3-Two-Way	Urban	NonVDOT	5	3. City or T	Hampton F	HAMP	S-VA114NP SHELL RD		3.12			-76.3608	37.02069
222775222	2022	9/15/2022 5:00	952	9:52	C	C	0	0	0	2	2	0	0	2	2. Angle	ANG	No	1. No Adve	2. Daylight	Day	1. Dry	Dry	9. Within Ir	1. Straight	2. Blacktop	1. No Defe	3. Two-Wa	4. Four Ap	4. Stop Sig	1. Yes - Wc	2. No			3. No	20. Motor V	1. On Roac	No	No	Belted	No	No	No	No	No	No	No	No	No	No		NOT_RD	Urban Inte	No	No	Yes	No	5. Hampto	114	114. City o	5-Major Cc	4-Two-Way	Urban	NonVDOT	5	3. City or T	Hampton F	HAMP	S-VA114NP ORCUTT AVE		1.19			-76.441	37.03792
232995118	2023	10/23/2023 5:00	600	6:00	B	B	0	0	1	0	1	0	0	2	16. Other	OTHR	No	1. No Adve	3. Dusk	Day	1. Dry	Dry	9. Within Ir	1. Straight	2. Blacktop	1. No Defe	3. Two-Wa	4. Four Ap	3. Traffic S	1. Yes - Wc	2. No			3. No	20. Motor V	1. On Roac	No	No	Belted	No	No	No	No	No	No	No	No	No	No		NOT_RD	Urban Inte	No	No	Yes	No	5. Hampto	114	114. City o	5-Major Cc	4-Two-Way	Urban	NonVDOT	5	3. City or T	Hampton F	HAMP	S-VA114NP ANDREWS BLVD		1.35	1090907	38.95	-76.3087	37.04761
202535086	2020	9/8/2020 5:00	1125	11:25	O	PDO	0	0	0	0	0	0	0	2	2. Angle	ANG	No	1. No Adve	2. Daylight	Day	1. Dry	Dry	9. Within Ir	1. Straight	2. Blacktop	1. No Defe	1. Two-Wa	4. Four Ap	4. Stop Sig	1. Yes - Wc	2. No			3. No	20. Motor V	1. On Roac	No	No	Belted	No	No	No	No	No	No	No	No	No	Yes	5	NOT_RD	Urban Inte	No	No	Yes	No	5. Hampto	114	114. City o	4-Minor Ar	3-Two-Way	Urban	NonVDOT	5	3. City or T	Hampton F	HAMP	S-VA114PR WOODLAND RD		2.21			-76.3204	37.0525
242195093	2024	8/3/2024 5:00	1028	10:28	C	C	0	0	0	2	2	0	0	2	15. Backed Into	BI	No	1. No Adve	1. Dawn	Day	1. Dry	Dry	8. Non-Inte	1. Straight	2. Blacktop	1. No Defe	1. Two-Wa	1. Not at In	1. No Traffi	6. No Traffi	2. No			3. No	20. Motor V	1. On Roac	No	No	Belted	No	No	No	No	No	No	Yes	No	No	No		NOT_RD	Not Interse	Yes	No	Yes	No	5. Hampto	114	114. City o	7-Local (J,6)		Urban	NonVDOT	5	3. City or T	Hampton F	HAMP	S-VA114NP NETTLES LN		0.56			-76.3926	37.0704
242195095	2024	8/3/2024 5:00	1535	15:35	O	PDO	0	0	0	0	0	0	0	2	4. Sideswipe - Same Direction	SSS	No	1. No Adve	2. Daylight	Day	1. Dry	Dry	10. Interse	1. Straight	2. Blacktop	1. No Defe	2. Two-Wa	4. Four Ap	6. Traffic L	1. Yes - Wc	2. No			3. No	20. Motor V	1. On Roac	No	No	Belted	No	No	No	No	No	No	No	No	No	No		NOT_RD	Urban Inte	Yes	No	Yes	No	5. Hampto	114	114. City o	3-Principal	4-Two-Way	Urban	NonVDOT	5	3. City or T	Hampton F	HAMP	R-VA US00258EB		62.28	253136	178.56	-76.401	37.03893
242195096	2024	8/3/2024 5:00	1431	14:31	A	A	0	1	0	1	2	0	0	2	2. Angle	ANG	No	1. No Adve	2. Daylight	Day	1. Dry	Dry	10. Interse	1. Straight	2. Blacktop	1. No Defe	3. Two-Wa	4. Four Ap	3. Traffic S	1. Yes - Wc	2. No			3. No	20. Motor V	1. On Roac	No	No	Belted	No	Yes	No	No	No	No	No	No	No	No		NOT_RD	Urban Inte	Yes	No	Yes	No	5. Hampto	114	114. City o	3-Principal	4-Two-Way	Urban	NonVDOT	5	3. City or T	Hampton F	HAMP	R-VA US00258EB		63.25	754225	10.86	-76.3841	37.04254
242195097	2024	8/3/2024 5:00	334	3:34	B	B	0	0	1	0	1	0	0	2	4. Sideswipe - Same Direction	SSS	No	1. No Adve	4. Darknes	Night	1. Dry	Dry	10. Interse	1. Straight	2. Blacktop	1. No Defe	1. Two-Wa	4. Four Ap	1. No Traffi	6. No Traffi	2. No			3. No	20. Motor V	1. On Roac	Yes	No	Belted	No	No	No	No	No	No	No	No	No	No		NOT_RD	Urban Inte	No	No	Yes	Yes	5. Hampto	114	114. City o	7-Local (J,	3-Two-Way	Urban	NonVDOT	5	3. City or T	Hampton F	HAMP	S-VA114NP GRIMES RD		0.23			-76.3144	37.04103
242195098	2024	8/3/2024 5:00	2111	21:11	O	PDO	0	0	0	0	0	0	0	4	16. Other	OTHR	No	1. No Adve	4. Darknes	Night	1. Dry	Dry	10. Interse	1. Straight	2. Blacktop	4. Under R	1. Two-Wa	4. Four Ap	4. Stop Sig	1. Yes - Wc	2. No			3. No	17. Traffic	1. On Roac	Yes	No	Belted	No	No	No	No	No	Yes	No	No	No	Yes	10	NOT_RD	Urban Inte	No	No	Yes	Yes	5. Hampto	114	114. City o	7-Local (J,	3-Two-Way	Urban	NonVDOT	5	3. City or T	Hampton F	HAMP	S-VA114NP SEWELL AVE		0.17			-76.3167	37.0188
242195288	2024	8/3/2024 5:00	948	9:48	A	A	0	1	0	0	1	0	0	1	9. Fixed Object - Off Road	FOOR	No	1. No Adve	2. Daylight	Day	1. Dry	Dry	8. Non-Inte	1. Straight	1. Concret	1. No Defe	3. Two-Wa	1. Not at In	6. Traffic L	1. Yes - Wc	2. No			3. No	11. Jersey	2. Shoulde	No	No	Unbelted	No	No	No	No	No	No	No	No	No	No		RD_LEFT	Not Interse	No	No	Yes	No	5. Hampto	114	114. City o	1-Interstat	4-Two-Way	Urban	VDOT Inter	5	1. State Hv	Hampton F	HAMP	R-VA IS00064WB		264.71			-76.3817	37.03293
242195294	2024	8/3/2024 5:00	1500	15:00	O	PDO	0	0	0	0	0	0	0	2	1. Rear End	RE	No	1. No Adve	1. Dawn	Day	1. Dry	Dry	8. Non-Inte	1. Straight	1. Concret	1. No Defe	3. Two-Wa	1. Not at In	6. Traffic L	1. Yes - Wc	2. No			3. No	20. Motor V	1. On Roac	No	No	Belted	No	No	No	No	No	No	No	No	No	Yes	30	NOT_RD	Not Interse	Yes	No	Yes	No	5. Hampto	114	114. City o	1-Interstat	4-Two-Way	Urban	VDOT Inter	5	1. State Hv	Hampton F	HAMP	R-VA IS00064EB		265.77			-76.3608	37.03406
242195315	2024	8/3/2024 5:00	2113	21:13	A	A	0	2	0	0	2	0	0	1	9. Fixed Object - Off Road	FOOR	No	1. No Adve	4. Darknes	Night	1. Dry	Dry	8. Non-Inte	1. Straight	2. Blacktop	1. No Defe	3. Two-Wa	1. Not at In	6. Traffic L	1. Yes - Wc	2. No			3. No	30. Overtu	1. On Roac	Yes	No	Unbelted	No	No	No	No	Yes	No	No	No	No	No		RD_RIGHT	Not Interse	No	No	Yes	Yes	5. Hampto	114	114. City o	1-Interstat	4-Two-Way	Urban	VDOT Inter	5	1. State Hv	Hampton F	HAMP	R-VA IS00664WB		2.99			-76.4062	37.00049
242195338	2024	8/3/2024 5:00	2152	21:52	O	PDO	0	0	0	0	0	0	0	2	4. Sideswipe - Same Direction	SSS	No	4. Mist	4. Darknes	Night	2. Wet	Wet	8. Non-Inte	2. Curve - L	2. Blacktop	1. No Defe	3. Two-Wa	1. Not at In	13. Other	1. Yes - Wc	2. No			3. No	20. Motor V	1. On Roac	No	No	Belted	No	No	No	No	No	No	No	No	No	No		NOT_RD	Not Interse	No	No	Yes	Yes	5. Hampto	114	114. City o	1-Interstat	4-Two-Way	Urban	VDOT Inter	5	1. State Hv	Hampton F	HAMP	R-VA IS00664WB		3.06			-76.4067	36.9999
200435097	2020	2/10/2020 5:00	1705	17:05	O	PDO	0	0	0	0	0	0	0	2	2. Angle	ANG	No	1. No Adve	3. Dusk	Day	1. Dry	Dry	10. Interse	1. Straight	2. Blacktop	1. No Defe	3. Two-Wa	4. Four Ap	3. Traffic S	1. Yes - Wc	2. No			3. No	20. Motor V	1. On Roac	No	No	Belted	No	No	No	No	No	No	No	No	No	No		NOT_RD	Urban Inte	No	No	Yes	No	5. Hampto	114	114. City o	4-Minor Ar	4-Two-Way	Urban	NonVDOT	5	3. City or T	Hampton F	HAMP	R-VA SR00134WB		11.4	253030	63.98	-76.3556	37.03254
242205069	2024	8/6/2024 5:00	938	9:38	C	C	0	0	0	1	1	0	0	2	1. Rear End	RE	No	1. No Adve	2. Daylight	Day	1. Dry	Dry	1. Main-Lir	1. Straight	2. Blacktop	1. No Defe	3. Two-Wa	1. Not at In	3. Traffic S	1. Yes - Wc	2. No			3. No	20. Motor V	1. On Roac	No	No	Belted	No	No	No	No	No	No	Yes	No	No	No		NOT_RD	Urban Inte	No	No	Yes	No	5. Hampto	114	114. City o	3-Principal	4-Two-Way	Urban	NonVDOT	5	3. City or T	Hampton F	HAMP	R-VA US00258EB		65.56	253121	111.51	-76.3429	37.04337
242205083	2024	8/6/2024 5:00	936	9:36	K	K	1	0	0	0	0	0	0	1	9. Fixed Object - Off Road	FOOR	No	1. No Adve	2. Daylight	Day	1. Dry	Dry	1. Main-Lir	1. Straight	2. Blacktop	1. No Defe	3. Two-Wa	1. Not at In	6. Traffic L	1. Yes - Wc	2. No			3. No	2. Trees	1. On Roac	No	No	Unbelted	No	No	No	No	No	No	No	No	No	Yes	19	RD_RIGHT	Not Interse	No	No	Yes	No	5. Hampto	114	114. City o	1-Interstat	4-Two-Way	Urban	VDOT Inter	5	1. State Hv	Hampton F	HAMP	R-VA IS00664WB		1.56			-76.3878	37.01488
242205134	2024	8/7/2024 5:00	736	7:36	O	PDO	0	0	0	0	0	0	0	3	1. Rear End	RE	No	1. No Adve	2. Daylight	Day	1. Dry	Dry	8. Non-Inte	3. Grade -	2. Blacktop	1. No Defe	3. Two-Wa	1. Not at In	6. Traffic L	1. Yes - Wc	1. Yes	3. Activity	3. Work on	3. No	20. Motor V	1. On Roac	No	No	Belted	No	No	No	No	No	No	No	No	No	No		NOT_RD	Not Interse	No	No	Yes	No	5. Hampto	114	114. City o	1-Interstat	4-Two-Way	Urban	VDOT Inter	5	1. State Hv	Hampton F	HAMP	R-VA IS00064EB		267.92			-76.3287	37.02208
242205135	2024	8/7/2024 5:00	857	8:57	O	PDO	0	0	0	0	0	0	0	2	1. Rear End	RE	No	1. No Adve	2. Daylight	Day	1. Dry	Dry	8. Non-Inte	3. Grade -	2. Blacktop	1. No Defe	3. Two-Wa	1. Not at In	16. Reduc	1. Yes - Wc	1. Yes	3. Activity	3. Work on	3. No	20. Motor V	1. On Roac	No	No	Belted	No	No	No	No	No	No	No	No	No	Yes	5	NOT_RD	Not Interse	No	Yes	Yes	No	5. Hampto	114	114. City o	1-Interstat	4-Two-Way	Urban	VDOT Inter	5	1. State Hv	Hampton F	HAMP	R-VA IS00064EB		268.23			-76.3283	37.02023
242205156	2024	8/6/2024 5:00	1404	14:04	O	PDO	0	0	0	0	0	0	0	2	2. Angle	ANG	No	1. No Adve	4. Darknes	Night	1. Dry	Dry	8. Non-Inte	3. Grade -	2. Blacktop	1. No Defe	1. Two-Wa	4. Four Ap	4. Stop Sig	1. Yes - Wc	2. No			3. No	6. Parked V	1. On Roac	No	No	Belted	No	No	No	No	No	Yes	No	No	No	No		RD_UNKN	Not Interse	No	No	Yes	Yes	5. Hampto	114	114. City o	7-Local (J,	3-Two-Way	Urban	NonVDOT	5	3. City or T	Hampton F	HAMP	S-VA114NP BURTON ST		0.44			-76.4219	37.0525
242205334	2024	8/4/2024 5:00	1436	14:36	O	PDO	0	0	0	0	0	0	0	2	1. Rear End	RE	No	1. No Adve	2. Daylight	Day	1. Dry	Dry	8. Non-Inte	1. Straight	1. Concret	1. No Defe	4. One-Wa	1. Not at In	3. Traffic S	1. Yes - Wc	1. Yes	3. Activity	3. Work on	3. No	20. Motor V	1. On Roac	No	No	Belted	No	No	No	No	No	No	No	No	No	No		NOT_RD	Not Interse	No	No	Yes	No	5. Hampto	114	114. City o	1-Interstat	4-Two-Way	Urban	VDOT Inter	5	1. State Hv	Hampton F	HAMP	R-VA IS00064EB		268.75			-76.3231	37.01156
242205336	2024	8/4/2024 5:00	1801	18:01	O	PDO	0	0	0	0	0	0	0	1	9. Fixed Object - Off Road	FOOR	No	5. Rain	2. Daylight	Day	2. Wet	Wet	8. Non-Inte	1. Straight	1. Concret	1. No Defe	3. Two-Wa	1. Not at In	6. Traffic L	1. Yes - Wc	2. No			3. No	11. Jersey	3. Median	No	No	Belted	No	No	No	No	No	No	No	No	No	No		RD_LEFT	Not Interse	No	Yes	Yes	No	5. Hampto	114	114. City o	1-Interstat	4-Two-Way	Urban	VDOT Inter	5	1. State Hv	Hampton F	HAMP	R-VA IS00064WB		263.97			-76.3922	37.03837
242215023	2024	8/5/2024 5:00	1627	16:27	A	A	0	1	0	0	1	0	0	2	2. Angle	ANG	No	1. No Adve	2. Daylight	Day	1. Dry	Dry	9. Within Ir	1. Straight	2. Blacktop	1. No Defe	3. Two-Wa	3. Three Ap	6. Traffic L	1. Yes - Wc	2. No			3. No	20. Motor V	1. On Roac	No	No	Belted	No	No	No	No	No	No	No	No	No	No		NOT_RD	VDOT Inter	No	No	Yes	No	5. Hampto	114	114. City o	4-Minor Ar	4-Two-Way	Urban	NonVDOT	5	3. City or T	Hampton F	HAMP	S-VA114NP KING ST N		0.92	253431	42.23	-76.3483	37.04309
242215035	2024	8/2/2024 5:00	1829	18:29	C	C	0	0	0	1	1	0	0	2	1. Rear End	RE	No	1. No Adve	2. Daylight	Day	1. Dry	Dry	10. Interse	1. Straight	2. Blacktop	1. No Defe	2. Two-Wa	4. Four Ap	3. Traffic S	1. Yes - Wc	2. No			3. No	25. Other N	1. On Roac	No	No	Belted	No	No	No	No	No	No	No	No	No	No		NOT_RD	Urban Inte	No	No	Yes	No	5. Hampto	114	114. City o	3-Principal	4-Two-Way	Urban	NonVDOT	5	3. City or T	Hampton F	HAMP	S-VA114NP HAMPTON ROADS CENTER PKWY		1.25	716613	183.68	-76.4266	37.06011
242215037	2024	8/4/2024 5:00	1807	18:07	O	PDO	0	0	0	0	0	0	0	2	2. Angle	ANG	No	1. No Adve	2. Daylight	Day	1. Dry	Dry	1. Main-Lir	1. Straight	2. Blacktop	1. No Defe	1. Two-Wa	1. Not at In	1. No Traffi	6. No Traffi	2. No			3. No	6. Parked V	1. On Roac	No	No	Belted	No	No	No	No	No	Yes	No	No	No	No		RD_UNKN	Not Interse	Yes	No	Yes	No	5. Hampto	114	114. City o	7-Local (J,	3-Two-Way	Urban	NonVDOT	5	3. City or T	Hampton F	HAMP	S-VA114NP PEABODY DR		0.06			-76.3946	37.05484
242915157	2024	10/14/2024 5:00	1123	11:23	C	C	0	0	0	4	4	0	0	2	16. Other	OTHR	No	1. No Adve	2. Daylight	Day	1. Dry	Dry	1. Main-Lir	1. Straight	2. Blacktop	1. No Defe	3. Two-Wa	1. Not at In	6. Traffic L	1. Yes - Wc	2. No			3. No	20. Motor V	1. On Roac	No	No	Belted	No	No	No	No	No	No	No	No	No	No		NOT_RD	Not Interse	No	No	Yes	No	5. Hampto	114	114. City o	4-Minor Ar	4-Two-Way	Urban	NonVDOT	5	3. City or T	Hampton F	HAMP	S-VA114NP LASALLE AVE		2.8			-76.3636	37.04318
242215039	2024	8/2/2024 5:00	1413	14:13	A	A	0	1	0	1	2	0	0	2	2. Angle	ANG	No	1. No Adve	2. Daylight	Day	1. Dry	Dry	9. Within Ir	1. Straight	2. Blacktop	1. No Defe	1. Two-Wa	3. Three Ap	4. Stop Sig	1. Yes - Wc	2. No			3. No	20. Motor V	1. On Roac	No	No	Belted	No	No	No	No	No	No	No	No	No	No		NOT_RD	Urban Inte	Yes	No	Yes	No	5. Hampto	114	114. City o	5-Major Cc	3-Two-Way	Urban	NonVDOT	5	3. City or T	Hampton F	HAMP	S-VA114NP E ST		0.4			-76.4095	37.01151
242215049	2024	8/5/2024 5:00	2032	20:32	A	A	0	1	0	3	4	0	0	2	1. Rear End	RE	No	1. No Adve	4. Darknes	Night	1. Dry	Dry	10. Interse	1. Straight	2. Blacktop	1. No Defe	3. Two-Wa	4. Four Ap	3. Traffic S	1. Yes - Wc	2. No			3. No	20. Motor V	1. On Roac	No	No	Belted	No	Yes	No	No	No	No	No	No	No	No		NOT_RD	Urban Inte	Yes	Yes	Yes	Yes	5. Hampto	114	114. City o	3-Principal	4-Two-Way	Urban	NonVDOT	5	3. City or T	Hampton F	HAMP	R-VA US00258WB		63	754224	54.73	-76.3885	37.04173
171815537	2017	6/3/2017 5:00	314	3:14	C	C	0	0	0	2	2	0	0	2	16. Other	OTHR	No	1. No Adve	4. Darknes	Night	1. Dry	Dry	8. Non-Inte	1. Straight	2. Blacktop	1. No Defe	2. Two-Wa	1. Not at In	6. Traffic L	1. Yes - Wc	2. No			3. No	13. Curb	1. On Roac	No	No	Belted	No	Yes	No	No	No	No	No	No	No	Yes	35	NOT_RD	Urban Inte	No	Yes	Yes	Yes	5. Hampto	114	114. City o	4-Minor Ar	4-Two-Way	Urban	NonVDOT	5	3. City or T	Hampton F	HAMP	S-VA114NP ARMISTEAD AVE N		4.42	731400	56.86	-76.3822	37.07388
242215051	2024	8/6/2024 5:00	1530	15:30	C	C	0	0	0	2	2	0	0	2	15. Backed Into	BI	No	5. Rain	2. Daylight	Day	2. Wet	Wet	1. Main-Lir	7. Dip - Stra	2. Blacktop	1. No Defe	1. Two-Wa	1. Not at In	1. No Traffi	6. No Traffi	2. No			3. No	20. Motor V	1. On Roac	No	No	Belted	No	No	No	No	No	No	No	No	No	No		NOT_RD	Not Interse	No	No	Yes	No	5. Hampto	114	114. City o	7-Local (J,	3-Two-Way	Urban	NonVDOT	5	3. City or T	Hampton F	HAMP	S-VA114NP KILVERSTONE WAY		0.23			-76.3713	37.02309
193455305	2019	12/9/2019 5:00	1549	15:49	O	PDO	0	0	0	0	0	0	0	2	1. Rear End	RE	No	1. No Adve	2. Daylight	Day	1. Dry	Dry	1. Main-Lir	1. Straight	2. Blacktop	1. No Defe	2. Two-Wa	1. Not at In	3. Traffic S	1. Yes - Wc	2. No			3. No	20. Motor V	1. On Roac	No	No	Belted	No	No	No	No	No	No	No	No	No	No		NOT_RD	Urban Inte	No	No	Yes	No	5. Hampto	114	114. City o	4-Minor Ar	3-Two-Way	Urban	NonVDOT	5	3. City or T	Hampton F	HAMP	S-VA114NP ABERDEEN RD		2.85	253135	162.09	-76.4092	37.03743
233265249	2023	11/21/2023 5:00	1446	14:46	B	B	0	0	1	0	1	0	0	1	8. Non-Collision	NC	No	5. Rain	2. Daylight	Day	2. Wet	Wet	9. Within Ir	1. Straight	2. Blacktop	1. No Defe	3. Two-Wa	3. Three Ap	6. Traffic L	1. Yes - Wc	2. No			3. No	39. Fell/Ju	1. On Roac	No	No	Belted	No	No	No	No	No	No	No	Yes	No	No		NOT_RD	Urban Inte	No	No	Yes	No	5. Hampto	114	114. City o	4-Minor Ar	4-Two-Way	Urban	NonVDOT	5	3. City or T	Hampton F	HAMP	S-VA114PR BIG BETHEL RD		4.93			-76.4244	37.08242
220945194	2022	3/28/2022 5:00	1508	15:08	C	C	0	0	0	1	1	0	0	1	9. Fixed Object - Off Road	FOOR	No	1. No Adve	2. Daylight	Day	1. Dry	Dry	1. Main-Lir	1. Straight	1. Concret	1. No Defe	1. Two-Wa	1. Not at In	6. Traffic L	1. Yes - Wc	2. No			3. No	3. Utility P	4. Roadsid	No	No	Belted	No	No	Yes	No	No	No	No	No	No	No		NOT_RD	Urban Inte	No	No	Yes	No	5. Hampto	114	114. City o	4-Minor Ar	3-Two-Way	Urban	NonVDOT	5	3. City or T	Hampton F	HAMP	R-VA SR00152WB		5.04	746436	193.57	-76.3818	37.04528
242215194	2024	8/8/2024 5:00	730	7:30	O	PDO	0	0	0	0	0	0	0	2	4. Sideswipe - Same Direction	SSS	No	5. Rain	2. Daylight	Day	2. Wet	Wet	1. Main-Lir	1. Straight	2. Blacktop	1. No Defe	3. Two-Wa	1. Not at In	6. Traffic L	1. Yes - Wc	2. No			3. No	20. Motor V	1. On Roac	No	No	Belted	No	No	No	No	No	No	No	No	No	Yes	5	NOT_RD	Not Interse	Yes	No	Yes	No	5. Hampto	114	114. City o	1-Interstat	4-Two-Way	Urban	VDOT Inter	5	1. State Hv	Hampton F	HAMP	R-VA IS00664EB		2.75			-76.4057	37.00152
242215198	2024	8/8/2024 5:00	812	8:12	O	PDO	0	0	0	0	0	0	0	2	1. Rear End	RE	No	1. No Adve	2. Daylight	Day	2. Wet	Wet	1. Main-Lir	1. Straight	2. Blacktop	1. No Defe	3. Two-Wa	1. Not at In	6. Traffic L	1. Yes - Wc	2. No			3. No	20. Motor V	1. On Roac	No	No	Belted	No	No	No	No	No	No	No	No	No	Yes	20	NOT_RD	Not Interse	No	No	Yes	No	5. Hampto	114	114. City o	1-Interstat	4-Two-Way	Urban	VDOT Inter	5	1. State Hv	Hampton F	HAMP	R-VA IS00664WB		2.71			-76.4024	37.00453
242215364	2024	8/6/2024 5:00	1525	15:25	O	PDO	0	0	0	0	0	0	0	3	1. Rear End	RE	No	5. Rain	2. Daylight	Day	2. Wet	Wet	8. Non-Inte	1. Straight	2. Blacktop	1. No Defe	3. Two-Wa	1. Not at In	6. Traffic L	1. Yes - Wc	2. No			3. No	20. Motor V	1. On Roac	No	No	Belted	No	No	No	No	No	No	No	No	No	Yes	35	NOT_RD	Not Interse	No	No	Yes	No	5. Hampto	114	114. City o	1-Interstat	4-Two-Way	Urban	VDOT Inter	5	1. State Hv	Hampton F	HAMP	R-VA IS00064EB		263.68			-76.395	37.04049
242225018	2024	8/7/2024 5:00	1040	10:40	C	C	0	0	0	2	2	0	0	2	16. Other	OTHR	No	5. Rain	2. Daylight	Day	2. Wet	Wet	10. Interse	10. On/Off	1. Concret	1. No Defe	2. Two-Wa	3. Three Ap	3. Traffic S	1. Yes - Wc	2. No			3. No	20. Motor V	1. On Roac	No	No	Belted	No	No	No	No	No	No	No	No	No	No		NOT_RD	Urban Inte	Yes	No	Yes	No	5. Hampto	114	114. City o	4-Minor Ar	4-Two-Way	Urban	NonVDOT	5	3. City or T	Hampton F	HAMP	R-VA SR00278NB		0.02	253165	0	-76.3481	37.04397
223555084	2022	12/19/2022 5:00	1245	12:45	C	C	0	0	0	1	1	0	0	3	2. Angle	ANG	No	1. No Adve	2. Daylight	Day	1. Dry	Dry	10. Interse	1. Straight	2. Blacktop	1. No Defe	2. Two-Wa	4. Four Ap	4. Stop Sig	1. Yes - Wc	2. No			3. No	20. Motor V	1. On Roac	No	No	Belted	No	No	No	No	No	Yes	No	No	No	No		NOT_RD	Urban Inte	No	Yes	Yes	No	5. Hampto	114	114. City o	5-Major Cc	4-Two-Way	Urban	NonVDOT	5	3. City or T	Hampton F	HAMP	R-VA SR00143SB		6.24	1071807	42	-76.3893	37.00048
213515121	2021	12/16/2021 5:00	45	00:45	C	C	0	0	0	2	2	0	0	2	1. Rear End	RE	No	3. Fog	4. Darknes	Night	1. Dry	Dry	9. Within Ir	1. Straight	2. Blacktop	1. No Defe	3. Two-Wa	4. Four Ap	3. Traffic S	1. Yes - Wc	1. Yes	3. Activity	5. Other	3. No	20. Motor V	1. On Roac	No	No	Belted	No	No	No	No	No	No	No	No	No	No		NOT_RD	VDOT Inter	No	No	Yes	Yes	5. Hampto	114	114. City o	7-Local (J,	3-Two-Way	Urban	NonVDOT	5	3. City or T	Hampton F	HAMP	S-VA114NP MALLORY ST S		0.47	722363	171.45	-76.3283	37.01557
232725068	2023	9/28/2023 5:00	2017	20:17	O	PDO	0	0	0	0	0	0	0	2	9. Fixed Object - Off Road	FOOR	No	1. No Adve	4. Darknes	Night	2. Wet	Wet	5. On Entra	6. Hillcrest	2. Blacktop	1. No Defe	2. Two-Wa	1. Not at In	6. Traffic L	1. Yes - Wc	2. No			3. No	42. Other N	9. Outside	No	No	Belted	No	No	No	No	No	Yes	No	No	No	Yes	10	RD_UNKN	Not Interse	No	Yes	Yes	Yes	5. Hampto	114	114. City o	4-Minor Ar	4-Two-Way	Urban	NonVDOT	5	3. City or T	Hampton F	HAMP	S-VA114PR LASALLE AVE		2.82			-76.3635	37.04341
242225039	2024	8/8/2024 5:00	235	2:35	O	PDO	0	0	0	0	0	0	0	1	9. Fixed Object - Off Road	FOOR	No	5. Rain	4. Darknes	Night	2. Wet	Wet	8. Non-Inte	4. Grade - (	2. Blacktop	7. Slick Pa	3. Two-Wa	1. Not at In	6. Traffic L	1. Yes - Wc	1. Yes	3. Activity	3. Work on	3. No	11. Jersey	4. Roadsid	No	No	Belted	No	No	No	No	No	No	No	No	No	No		RD_LEFT	Not Interse	No	No	Yes	Yes	5. Hampto	114	114. City o	1-Interstat	4-Two-Way	Urban	VDOT Inter	5	1. State Hv	Hampton F	HAMP	R-VA IS00064EB		266.02			-76.3578	37.03478
242225145	2024	8/2/2024 5:00	650	6:50	O	PDO	0	0	0	0	0	0	0	2	3. Head On	HO	No	1. No Adve	2. Daylight	Day	1. Dry	Dry	1. Main-Lir	1. Straight	2. Blacktop	1. No Defe	2. Two-Wa	1. Not at In	6. Traffic L	1. Yes - Wc	2. No			3. No	20. Motor V	1. On Roac	No	No	Belted	No	No	No	No	No	No	No	No	No	No		NOT_RD	Urban Inte	No	No	Yes	No	5. Hampto	114	114. City o	4-Minor Ar	3-Two-Way	Urban	NonVDOT	5	3. City or T	Hampton F	HAMP	R-VA SR00172SB		2.47	1085086	36.57	-76.3935	37.10197
242225146	2024	8/8/2024 5:00	753	7:53	O	PDO	0	0	0	0	0	0	0	1	9. Fixed Object - Off Road	FOOR	No	5. Rain	2. Daylight	Day	2. Wet	Wet	5. On Entra	10. On/Off	2. Blacktop	1. No Defe	2. Two-Wa	1. Not at In	6. Traffic L	1. Yes - Wc	2. No			3. No	4. Fence O	1. On Roac	No	No	Belted	No	No	No	No	No	No	No	No	No	No		NOT_RD	VDOT Inter	No	No	No	No	5. Hampto	114	114. City o	1-Interstat	1-One-Way	Urban	VDOT Inter	5	1. State Hv	Hampton F	HAMP	R-VA IS00064EB	RMP263.00A	0.21	50659	164.34	-76.3981	37.03981
242225274	2024	7/22/2024 5:00	1936	19:36	B	B	0	0	2	0	2	0	0	8	4. Sideswipe - Same Direction	SSS	No	1. No Adve	2. Daylight	Day	1. Dry	Dry	8. Non-Inte	1. Straight	2. Blacktop	1. No Defe	3. Two-Wa	1. Not at In	6. Traffic L	1. Yes - Wc	1. Yes	1. Advance	3. Work on	3. No	20. Motor V	1. On Roac	No	No	Belted	No	No	No	No	No	Yes	No	No	No	Yes	5	NOT_RD	Not Interse	Yes	No	Yes	No	5. Hampto	114	114. City o	1-Interstat	4-Two-Way	Urban	VDOT Inter	5	1. State Hv	Hampton F	HAMP	R-VA IS00064EB		266.84			-76.3434	37.03356
242225327	2024	8/2/2024 5:00	339	3:39	O	PDO	0	0	0	0	0	0	0	2	4. Sideswipe - Same Direction	SSS	No	1. No Adve	4. Darknes	Night	1. Dry	Dry	8. Non-Inte	2. Curve - L	2. Blacktop	1. No Defe	3. Two-Wa	1. Not at In	6. Traffic L	1. Yes - Wc	1. Yes	1. Advance	3. Work on	3. No	28. Ran Of	1. On Roac	No	No	Belted	No	No	No	No	No	No	Yes	No	No	Yes	10	NOT_RD	Not Interse	No	No	Yes	Yes	5. Hampto	114	114. City o	1-Interstat	4-Two-Way	Urban	VDOT Inter	5	1. State Hv	Hampton F	HAMP	R-VA IS00064EB		268.39			-76.3275	37.01633
242225344	2024	7/22/2024 5:00	1406	14:06	O	PDO	0	0	0	0	0	0	0	1	9. Fixed Object - Off Road	FOOR	No	1. No Adve	2. Daylight	Day	1. Dry	Dry	8. Non-Inte	1. Straight	2. Blacktop	1. No Defe	3. Two-Wa	1. Not at In	6. Traffic L	1. Yes - Wc	1. Yes	1. Advance	3. Work on	3. No	28. Ran Of	2. Shoulde	No	No	Belted	No	Yes	No	No	No	No	No	No	No	Yes	20	RD_LEFT	Not Interse	No	No	Yes	No	5. Hampto	114	114. City o	1-Interstat	4-Two-Way	Urban	VDOT Inter	5	1. State Hv	Hampton F	HAMP	R-VA IS00064WB		265.78			-76.3619	37.03381
242225372	2024	8/9/2024 5:00	1552	15:52	O	PDO	0	0	0	0	0	0	0	2	1. Rear End	RE	No	1. No Adve	2. Daylight	Day	1. Dry	Dry	8. Non-Inte	1. Straight	1. Concret	1. No Defe	3. Two-Wa	1. Not at In	6. Traffic L	1. Yes - Wc	2. No			3. No	20. Motor V	1. On Roac	No	No	Belted	No	No	No	No	No	No	No	No	No	Yes	50	NOT_RD	Not Interse	No	Yes	Yes	No	5. Hampto	114	114. City o	1-Interstat	4-Two-Way	Urban	VDOT Inter	5	1. State Hv	Hampton F	HAMP	R-VA IS00064EB		263.55			-76.3966	37.04202
242235025	2024	8/6/2024 5:00	1252	12:52	O	PDO	0	0	0	0	0	0	0	3	4. Sideswipe - Same Direction	SSS	No	1. No Adve	2. Daylight	Day	1. Dry	Dry	1. Main-Lir	1. Straight	2. Blacktop	1. No Defe	1. Two-Wa	4. Four Ap	3. Traffic S	1. Yes - Wc	2. No			3. No	20. Motor V	1. On Roac	No	No	Belted	No	No	No	No	No	Yes	No	No	No	Yes	10	NOT_RD	VDOT Inter	No	No	Yes	No	5. Hampto	114	114. City o	7-Local (J,	3-Two-Way	Urban	NonVDOT	5	3. City or T	Hampton F	HAMP	S-VA114PR WEAVER RD W		0	1072285	45.06	-76.4059	37.032
240645194	2024	3/2/2024 5:00	1757	17:57	C	C	0	0	0	1	1	0	0	1	6. Fixed Object in Road	FOIR	No	1. No Adve	3. Dusk	Day	1. Dry	Dry	5. On Entra	10. On/Off	2. Blacktop	1. No Defe	2. Two-Wa	1. Not at In	8. Yield Sig	1. Yes - Wc	2. No			3. No	1. Bank Or	1. On Roac	No	No	Belted	No	No	No	No	No	No	No	No	No	Yes	20	RD_UNKN	Not Interse	No	No	Yes	No	5. Hampto	114	114. City o	4-Minor Ar	4-Two-Way	Urban	NonVDOT	5	3. City or T	Hampton F	HAMP	S-VA114PR LASALLE AVE		2.82			-76.3635	37.04342
210115120	2021	1/5/2021 5:00	739	7:39	O	PDO	0	0	0	0	0	0	0	2	1. Rear End	RE	No	1. No Adve	2. Daylight	Day	1. Dry	Dry	10. Interse	1. Straight	2. Blacktop	1. No Defe	2. Two-Wa	4. Four Ap	3. Traffic S	1. Yes - Wc	2. No			3. No	20. Motor V	1. On Roac	No	No	Belted	No	No	No	No	No	No	Yes	No	No	No		NOT_RD	Urban Inte	No	No	Yes	No	5. Hampto	114	114. City o	4-Minor Ar	4-Two-Way	Urban	NonVDOT	5	3. City or T	Hampton F	HAMP	R-VA SR00415EB		2.56	253175	137.25	-76.3659	37.02577
242235029	2024	8/7/2024 5:00	1401	14:01	C	C	0	0	0	1	1	0	0	2	1. Rear End	RE	No	1. No Adve	2. Daylight	Day	1. Dry	Dry	10. Interse	1. Straight	2. Blacktop	1. No Defe	3. Two-Wa	4. Four Ap	3. Traffic S	1. Yes - Wc	2. No			3. No	20. Motor V	1. On Roac	No	No	Belted	No	No	No	No	No	Yes	No	No	No	No		NOT_RD	Urban Inte	Yes	No	Yes	No	5. Hampto	114	114. City o	3-Principal	4-Two-Way	Urban	NonVDOT	5	3. City or T	Hampton F	HAMP	R-VA US00258EB		60.67	1075709	100.12	-76.4268	37.02812
180085102	2018	1/4/2018 5:00	2223	22:23	O	PDO	0	0	0	0	0	0	0	1	9. Fixed Object - Off Road	FOOR	No	1. No Adve	4. Darknes	Night	4. Icy	Wet	10. Interse	1. Straight	2. Blacktop	1. No Defe	2. Two-Wa	4. Four Ap	6. Traffic L	1. Yes - Wc	2. No			3. No	3. Utility P	1. On Roac	No	No	Belted	No	No	No	No	No	No	No	No	No	No		NOT_RD	Urban Inte	No	No	Yes	Yes	5. Hampto	114	114. City o	4-Minor Ar	3-Two-Way	Urban	NonVDOT	5	3. City or T	Hampton F	HAMP	S-VA114PR WOODLAND RD		2.22			-76.3204	37.05265
181325078	2018	5/11/2018 5:00	2208	22:08	C	C	0	0	0	1	1	0	0	1	16. Other	OTHR	No	1. No Adve	4. Darknes	Night	1. Dry	Dry	10. Interse	2. Curve - L	2. Blacktop	1. No Defe	3. Two-Wa	3. Three Ap	3. Traffic S	1. Yes - Wc	2. No			3. No	13. Curb	1. On Roac	No	No	Belted	No	No	No	No	No	No	No	No	No	No		NOT_RD	Urban Inte	No	No	Yes	Yes	5. Hampto	114	114. City o	4-Minor Ar	4-Two-Way	Urban	NonVDOT	5	3. City or T	Hampton F	HAMP	S-VA114PR BIG BETHEL RD		4.94			-76.4244	37.08264
242235098	2024	8/6/2024 5:00	1626	16:26	C	C	0	0	0	3	3	0	0	2	16. Other	OTHR	No	1. No Adve	2. Daylight	Day	2. Wet	Wet	1. Main-Lir	1. Straight	2. Blacktop	1. No Defe	3. Two-Wa	1. Not at In	6. Traffic L	1. Yes - Wc	2. No			3. No	20. Motor V	1. On Roac	No	No	Belted	No	No	No	No	No	No	No	No	No	No		NOT_RD	Urban Inte	No	No	Yes	No	5. Hampto	114	114. City o	3-Principal	4-Two-Way	Urban	NonVDOT	5	3. City or T	Hampton F	HAMP	R-VA US00258EB		64.84	253144	100.94	-76.356	37.04362
242235169	2024	8/10/2024 5:00	115	1:15	O	PDO	0	0	0	0	0	0	0	1	16. Other	OTHR	No	1. No Adve	4. Darknes	Night	1. Dry	Dry	8. Non-Inte	1. Straight	2. Blacktop	1. No Defe	3. Two-Wa	1. Not at In	6. Traffic L	1. Yes - Wc	2. No			3. No	14. Ditch	2. Shoulde	No	No	Belted	No	No	No	No	No	No	No	No	No	No		RD_RIGHT	Not Interse	No	No	Yes	Yes	5. Hampto	114	114. City o	1-Interstat	4-Two-Way	Urban	VDOT Inter	5	1. State Hv	Hampton F	HAMP	R-VA IS00064WB		261.37			-76.4262	37.06511
242235254	2024	8/2/2024 5:00	1601	16:01	A	A	0	1	0	0	1	0	0	1	9. Fixed Object - Off Road	FOOR	No	1. No Adve	2. Daylight	Day	1. Dry	Dry	8. Non-Inte	1. Straight	2. Blacktop	1. No Defe	3. Two-Wa	1. Not at In	6. Traffic L	1. Yes - Wc	2. No			3. No	11. Jersey	2. Shoulde	No	No	Belted	No	No	No	No	No	No	Yes	No	No	No		RD_LEFT	Not Interse	No	No	Yes	No	5. Hampto	114	114. City o	1-Interstat	4-Two-Way	Urban	VDOT Inter	5	1. State Hv	Hampton F	HAMP	R-VA IS00064WB		260.13			-76.4433	37.07511
242235255	2024	7/31/2024 5:00	1724	17:24	O	PDO	0	0	0	0	0	0	0	3	2. Angle	ANG	No	1. No Adve	2. Daylight	Day	1. Dry	Dry	8. Non-Inte	1. Straight	2. Blacktop	1. No Defe	3. Two-Wa	1. Not at In	6. Traffic L	1. Yes - Wc	2. No			3. No	20. Motor V	1. On Roac	No	No	Belted	No	No	No	No	No	No	No	No	No	No		NOT_RD	Not Interse	No	Yes	Yes	No	5. Hampto	114	114. City o	1-Interstat	4-Two-Way	Urban	VDOT Inter	5	1. State Hv	Hampton F	HAMP	R-VA IS00064WB		262.85			-76.4061	37.05112
242235256	2024	7/30/2024 5:00	1528	15:28	O	PDO	0	0	0	0	0	0	0	2	2. Angle	ANG	No	1. No Adve	2. Daylight	Day	1. Dry	Dry	8. Non-Inte	1. Straight	2. Blacktop	1. No Defe	3. Two-Wa	1. Not at In	6. Traffic L	1. Yes - Wc	1. Yes	3. Activity	3. Work on	3. No	20. Motor V	1. On Roac	No	No	Belted	No	No	No	No	No	No	No	No	No	Yes	10	NOT_RD	Not Interse	No	Yes	Yes	No	5. Hampto	114	114. City o	1-Interstat	4-Two-Way	Urban	VDOT Inter	5	1. State Hv	Hampton F	HAMP	R-VA IS00064WB		265.74			-76.3626	37.03356
242245031	2024	8/8/2024 5:00	1809	18:09	B	B	0	0	1	0	1	0	0	1	9. Fixed Object - Off Road	FOOR	No	1. No Adve	2. Daylight	Day	2. Wet	Wet	5. On Entra	10. On/Off	2. Blacktop	1. No Defe	3. Two-Wa	1. Not at In	6. Traffic L	1. Yes - Wc	2. No			3. No	2. Trees	4. Roadsid	No	No	Belted	No	No	Yes	No	No	No	No	No	No	Yes	5	RD_RIGHT	Not Interse	No	No	No	No	5. Hampto	114	114. City o	1-Interstat	1-One-Way	Urban	VDOT Inter	5	1. State Hv	Hampton F	HAMP	R-VA IS00064WB	RMP261.00A	0.03			-76.418	37.05995
242245041	2024	8/9/2024 5:00	1602	16:02	O	PDO	0	0	0	0	0	0	0	2	1. Rear End	RE	No	1. No Adve	2. Daylight	Day	1. Dry	Dry	5. On Entra	10. On/Off	1. Concret	1. No Defe	3. Two-Wa	1. Not at In	6. Traffic L	1. Yes - Wc	2. No			3. No	20. Motor V	1. On Roac	No	No	Belted	No	No	No	No	No	No	No	No	No	No		NOT_RD	Not Interse	No	No	No	No	5. Hampto	114	114. City o	1-Interstat	1-One-Way	Urban	VDOT Inter	5	1. State Hv	Hampton F	HAMP	R-VA IS00064EB	RMP265.00A	0.21			-76.3631	37.03146
242245043	2024	8/8/2024 5:00	400	4:00	O	PDO	0	0	0	0	0	0	0	1	9. Fixed Object - Off Road	FOOR	No	5. Rain	4. Darknes	Night	2. Wet	Wet	8. Non-Inte	1. Straight	2. Blacktop	1. No Defe	3. Two-Wa	1. Not at In	6. Traffic L	1. Yes - Wc	2. No			3. No	11. Jersey	2. Shoulde	No	No	Belted	No	No	No	No	No	No	Yes	No	No	No		RD_LEFT	Not Interse	No	No	Yes	Yes	5. Hampto	114	114. City o	1-Interstat	4-Two-Way	Urban	VDOT Inter	5	1. State Hv	Hampton F	HAMP	R-VA IS00064EB		263.92			-76.3928	37.0385
242245044	2024	8/8/2024 5:00	1830	18:30	O	PDO	0	0	0	0	0	0	0	1	9. Fixed Object - Off Road	FOOR	No	5. Rain	2. Daylight	Day	2. Wet	Wet	8. Non-Inte	2. Curve - L	2. Blacktop	1. No Defe	3. Two-Wa	1. Not at In	6. Traffic L	1. Yes - Wc	2. No			3. No	11. Jersey	2. Shoulde	No	No	Belted	No	No	No	No	No	Yes	No	No	No	No		RD_RIGHT	Not Interse	No	No	Yes	No	5. Hampto	114	114. City o	1-Interstat	4-Two-Way	Urban	VDOT Inter	5	1. State Hv	Hampton F	HAMP	R-VA IS00664WB		1.2			-76.3829	37.01924
242245045	2024	8/10/2024 5:00	2214	22:14	O	PDO	0	0	0	0	0	0	0	1	9. Fixed Object - Off Road	FOOR	No	1. No Adve	4. Darknes	Night	1. Dry	Dry	5. On Entra	10. On/Off	2. Blacktop	1. No Defe	3. Two-Wa	1. Not at In	6. Traffic L	1. Yes - Wc	2. No			3. No	5. Guard R	4. Roadsid	Yes	No	Belted	No	No	No	No	Yes	No	No	No	No	No		RD_LEFT	Not Interse	No	No	No	Yes	5. Hampto	114	114. City o	1-Interstat	1-One-Way	Urban	VDOT Inter	5	1. State Hv	Hampton F	HAMP	R-VA IS00064WB	RMP263.00B	0.05			-76.3921	37.03868
242245119	2024	8/3/2024 5:00	1720	17:20	O	PDO	0	0	0	0	0	0	0	2	1. Rear End	RE	No	1. No Adve	2. Daylight	Day	1. Dry	Dry	8. Non-Inte	1. Straight	2. Blacktop	1. No Defe	4. One-Wa	1. Not at In	6. Traffic L	1. Yes - Wc	1. Yes	3. Activity	3. Work on	3. No	20. Motor V	1. On Roac	No	No	Belted	No	No	No	No	No	No	No	No	No	Yes	25	NOT_RD	Not Interse	No	No	Yes	No	5. Hampto	114	114. City o	1-Interstat	4-Two-Way	Urban	VDOT Inter	5	1. State Hv	Hampton F	HAMP	R-VA IS00064EB		269.35			-76.32	37.00288
242245142	2024	8/4/2024 5:00	1645	16:45	O	PDO	0	0	0	0	0	0	0	5	1. Rear End	RE	No	1. No Adve	2. Daylight	Day	1. Dry	Dry	8. Non-Inte	1. Straight	2. Blacktop	1. No Defe	4. One-Wa	1. Not at In	6. Traffic L	1. Yes - Wc	1. Yes	3. Activity	3. Work on	3. No	20. Motor V	1. On Roac	No	No	Belted	No	No	No	No	No	No	No	No	No	No		NOT_RD	Not Interse	No	No	Yes	No	5. Hampto	114	114. City o	1-Interstat	4-Two-Way	Urban	VDOT Inter	5	1. State Hv	Hampton F	HAMP	R-VA IS00064EB		269.44			-76.3194	37.00165
242255004	2024	7/20/2024 5:00	1335	13:35	O	PDO	0	0	0	0	0	0	0	2	2. Angle	ANG	No	1. No Adve	2. Daylight	Day	1. Dry	Dry	5. On Entra	1. Straight	2. Blacktop	1. No Defe	4. One-Wa	3. Three Ap	3. Traffic S	1. Yes - Wc	2. No			3. No	20. Motor V	1. On Roac	No	No	Belted	No	No	No	No	No	No	Yes	No	No	No		NOT_RD	VDOT Inter	No	No	Yes	No	5. Hampto	114	114. City o	4-Minor Ar	4-Two-Way	Urban	NonVDOT	5	3. City or T	Hampton F	HAMP	S-VA114PR POWER PLANT PKWY		0.13	253573	43.5	-76.3867	37.01704
242255224	2024	8/10/2024 5:00	2110	21:10	O	PDO	0	0	0	0	0	0	0	1	9. Fixed Object - Off Road	FOOR	No	1. No Adve	4. Darknes	Night	1. Dry	Dry	8. Non-Inte	1. Straight	2. Blacktop	1. No Defe	4. One-Wa	1. Not at In	6. Traffic L	1. Yes - Wc	1. Yes	3. Activity	5. Other	3. No	11. Jersey	1. On Roac	No	No	Belted	No	No	No	No	No	No	No	No	No	No		RD_LEFT	Not Interse	No	No	Yes	Yes	5. Hampto	114	114. City o	1-Interstat	4-Two-Way	Urban	VDOT Inter	5	1. State Hv	Hampton F	HAMP	R-VA IS00064EB		269.47			-76.3192	37.00136
242255429	2024	8/9/2024 5:00	154	1:54	O	PDO	0	0	0	0	0	0	0	1	9. Fixed Object - Off Road	FOOR	No	1. No Adve	4. Darknes	Night	1. Dry	Dry	8. Non-Inte	1. Straight	2. Blacktop	1. No Defe	3. Two-Wa	1. Not at In	6. Traffic L	1. Yes - Wc	2. No			3. No	14. Ditch	4. Roadsid	No	No	Belted	No	Yes	No	No	No	Yes	No	No	No	No		RD_RIGHT	Not Interse	No	No	Yes	Yes	5. Hampto	114	114. City o	1-Interstat	4-Two-Way	Urban	VDOT Inter	5	1. State Hv	Hampton F	HAMP	R-VA IS00064EB		259.64			-76.4485	37.07872
242265024	2024	8/8/2024 5:00	2225	22:25	O	PDO	0	0	0	0	0	0	0	2	4. Sideswipe - Same Direction	SSS	No	5. Rain	4. Darknes	Night	2. Wet	Wet	8. Non-Inte	1. Straight	2. Blacktop	1. No Defe	3. Two-Wa	1. Not at In	6. Traffic L	1. Yes - Wc	1. Yes	3. Activity	3. Work on	3. No	20. Motor V	1. On Roac	Yes	No	Belted	No	No	No	No	No	No	No	No	No	Yes	5	NOT_RD	Not Interse	No	No	Yes	Yes	5. Hampto	114	114. City o	1-Interstat	4-Two-Way	Urban	VDOT Inter	5	1. State Hv	Hampton F	HAMP	R-VA IS00064EB		268.35			-76.328	37.01731
242265040	2024	8/9/2024 5:00	1615	16:15	C	C	0	0	0	2	2	0	0	2	1. Rear End	RE	No	1. No Adve	2. Daylight	Day	1. Dry	Dry	1. Main-Lir	1. Straight	2. Blacktop	1. No Defe	1. Two-Wa	1. Not at In	3. Traffic S	1. Yes - Wc	2. No			3. No	20. Motor V	1. On Roac	No	No	Belted	No	No	No	No	No	No	No	No	No	No		NOT_RD	Urban Inte	No	Yes	Yes	No	5. Hampto	114	114. City o	4-Minor Ar	3-Two-Way	Urban	NonVDOT	5	3. City or T	Hampton F	HAMP	R-VA US00258EB		67.71	1062430	126.41	-76.3192	37.02205
180385120	2018	2/6/2018 5:00	1106	11:06	C	C	0	0	0	2	2	0	0	2	1. Rear End	RE	No	1. No Adve	2. Daylight	Day	1. Dry	Dry	10. Interse	1. Straight	1. Concret	1. No Defe	3. Two-Wa	4. Four Ap	5. Slow or	1. Yes - Wc	2. No			3. No	20. Motor V	1. On Roac	No	No	Belted	No	No	No	No	No	No	No	No	No	No		NOT_RD	Urban Inte	No	No	Yes	No	5. Hampto	114	114. City o	4-Minor Ar	4-Two-Way	Urban	NonVDOT	5	3. City or T	Hampton F	HAMP	S-VA114PR ARMISTEAD AVE N		4.42	731400	29.22	-76.382	37.07391
230395135	2023	2/7/2023 5:00	1553	15:53	C	C	0	0	0	3	3	0	0	2	2. Angle	ANG	No	1. No Adve	2. Daylight	Day	1. Dry	Dry	1. Main-Lir	1. Straight	2. Blacktop	1. No Defe	2. Two-Wa	1. Not at In	1. No Traffi	6. No Traffi	2. No			3. No	20. Motor V	1. On Roac	No	No	Belted	No	No	No	No	No	No	No	No	No	No		NOT_RD	Not Interse	No	No	Yes	No	5. Hampto	114	114. City o	5-Major Cc	4-Two-Way	Urban	NonVDOT	5	3. City or T	Hampton F	HAMP	S-VA114PR ORCUTT AVE		1.19			-76.4408	37.03801
233455178	2023	12/8/2023 5:00	1714	17:14	O	PDO	0	0	0	0	0	0	0	2	2. Angle	ANG	No	1. No Adve	2. Daylight	Day	1. Dry	Dry	1. Main-Lir	1. Straight	2. Blacktop	1. No Defe	1. Two-Wa	1. Not at In	6. Traffic L	1. Yes - Wc	2. No			3. No	20. Motor V	1. On Roac	No	No	Belted	No	No	No	No	No	No	No	No	No	No		NOT_RD	Not Interse	No	Yes	Yes	No	5. Hampto	114	114. City o	4-Minor Ar	3-Two-Way	Urban	NonVDOT	5	3. City or T	Hampton F	HAMP	R-VA SR00152WB		5.06	746436	353.88	-76.3817	37.04486
242265045	2024	8/12/2024 5:00	53	00:53	A	A	0	1	0	0	1	0	1	1	12. Ped	PED	Pedestrian	1. No Adve	4. Darknes	Night	1. Dry	Dry	1. Main-Lir	1. Straight	2. Blacktop	1. No Defe	2. Two-Wa	1. Not at In	6. Traffic L	1. Yes - Wc	2. No			3. No	19. Ped	2. Shoulde	No	No	Belted	No	No	No	No	No	Yes	No	No	Yes	No		NOT_RD	Urban Inte	No	No	Yes	Yes	5. Hampto	114	114. City o	3-Principal	4-Two-Way	Urban	NonVDOT	5	3. City or T	Hampton F	HAMP	R-VA US00258WB		66.62	1080031	184.4	-76.3267	37.03654
242265046	2024	8/5/2024 5:00	1231	12:31	O	PDO	0	0	0	0	0	0	0	2	4. Sideswipe - Same Direction	SSS	No	1. No Adve	2. Daylight	Day	1. Dry	Dry	1. Main-Lir	1. Straight	2. Blacktop	1. No Defe	2. Two-Wa	3. Three Ap	3. Traffic S	1. Yes - Wc	2. No			3. No	20. Motor V	1. On Roac	No	No	Belted	No	Yes	No	No	No	No	No	No	No	No		NOT_RD	VDOT Inter	No	Yes	Yes	No	5. Hampto	114	114. City o	3-Principal	4-Two-Way	Urban	NonVDOT	5	3. City or T	Hampton F	HAMP	S-VA114PR HAMPTON ROADS CENTER PKWY		2.15	1279456	67.66	-76.4094	37.05993
242265047	2024	8/10/2024 5:00	1639	16:39	O	PDO	0	0	0	0	0	0	0	2	2. Angle	ANG	No	1. No Adve	2. Daylight	Day	1. Dry	Dry	9. Within Ir	1. Straight	2. Blacktop	1. No Defe	1. Two-Wa	3. Three Ap	6. Traffic L	1. Yes - Wc	2. No			3. No	20. Motor V	1. On Roac	No	No	Belted	No	No	No	No	No	No	No	No	No	No		NOT_RD	Urban Inte	No	No	Yes	No	5. Hampto	114	114. City o	5-Major Cc	3-Two-Way	Urban	NonVDOT	5	3. City or T	Hampton F	HAMP	S-VA114NP OLD BUCKROE RD		0.94			-76.3117	37.03232
242265048	2024	8/9/2024 5:00	250	2:50	O	PDO	0	0	0	0	0	0	0	1	9. Fixed Object - Off Road	FOOR	No	5. Rain	4. Darknes	Night	2. Wet	Wet	1. Main-Lir	2. Curve - L	2. Blacktop	10. Edge P	1. Two-Wa	1. Not at In	13. Other	1. Yes - Wc	2. No			3. No	13. Curb	2. Shoulde	No	No	Belted	No	Yes	No	No	No	No	No	No	No	No		RD_UNKN	Not Interse	No	No	Yes	Yes	5. Hampto	114	114. City o	7-Local (J,	3-Two-Way	Urban	NonVDOT	5	3. City or T	Hampton F	HAMP	S-VA114NP COPPERFIELD RD		0			-76.4075	37.04457
242265049	2024	8/9/2024 5:00	845	8:45	O	PDO	0	0	0	0	0	0	0	2	1. Rear End	RE	No	1. No Adve	2. Daylight	Day	1. Dry	Dry	10. Interse	1. Straight	2. Blacktop	1. No Defe	2. Two-Wa	4. Four Ap	3. Traffic S	1. Yes - Wc	2. No			3. No	20. Motor V	1. On Roac	No	No	Belted	No	Yes	No	No	No	No	No	No	No	No		NOT_RD	Urban Inte	No	No	Yes	No	5. Hampto	114	114. City o	3-Principal	4-Two-Way	Urban	NonVDOT	5	3. City or T	Hampton F	HAMP	S-VA114PR HAMPTON ROADS CENTER PKWY		3.51	716612	126.97	-76.3859	37.05934
242265050	2024	8/9/2024 5:00	1948	19:48	C	C	0	0	0	2	2	0	0	2	15. Backed Into	BI	No	10. Blowin	2. Daylight	Day	1. Dry	Dry	10. Interse	1. Straight	2. Blacktop	1. No Defe	2. Two-Wa	4. Four Ap	3. Traffic S	1. Yes - Wc	2. No			3. No	20. Motor V	1. On Roac	No	No	Unbelted	No	No	No	No	No	No	No	No	No	No		NOT_RD	Urban Inte	No	No	Yes	No	5. Hampto	114	114. City o	4-Minor Ar	3-Two-Way	Urban	NonVDOT	5	3. City or T	Hampton F	HAMP	R-VA SR00351WB		3.06	253177	99.68	-76.3847	37.01321
242265051	2024	8/9/2024 5:00	2240	22:40	C	C	0	0	0	1	1	0	0	1	9. Fixed Object - Off Road	FOOR	No	1. No Adve	4. Darknes	Night	1. Dry	Dry	1. Main-Lir	10. On/Off	2. Blacktop	1. No Defe	1. Two-Wa	1. Not at In	8. Yield Sig	1. Yes - Wc	2. No			3. No	5. Guard R	8. Off Roac	No	No	Belted	No	No	No	No	Yes	No	No	No	No	Yes	35	RD_LEFT	Not Interse	No	No	No	Yes	5. Hampto	114	114. City o	1-Interstat	1-One-Way	Urban	VDOT Inter	5	1. State Hv	Hampton F	HAMP	R-VA IS00064EB	RMP265.00A	0.22			-76.363	37.03132
242265052	2024	8/10/2024 5:00	2036	20:36	C	C	0	0	0	1	1	0	0	2	16. Other	OTHR	Bike	1. No Adve	4. Darknes	Night	1. Dry	Dry	1. Main-Lir	1. Straight	2. Blacktop	1. No Defe	1. Two-Wa	1. Not at In	1. No Traffi	6. No Traffi	2. No			3. No	22. Bicycle	1. On Roac	No	No	Belted	Yes	No	No	No	No	Yes	No	No	No	No		NOT_RD	Not Interse	No	Yes	Yes	Yes	5. Hampto	114	114. City of Hampton			Urban	NonVDOT	5	3. City or T	Hampton F	HAMP	U-VA114SC99999UK					-76.3603	37.04404
242265411	2024	8/13/2024 5:00	1912	19:12	C	C	0	0	0	1	1	0	0	2	1. Rear End	RE	No	1. No Adve	2. Daylight	Day	1. Dry	Dry	1. Main-Lir	1. Straight	2. Blacktop	1. No Defe	2. Two-Wa	4. Four Ap	3. Traffic S	1. Yes - Wc	2. No			3. No	20. Motor V	1. On Roac	Yes	No	Belted	No	No	No	No	No	No	No	No	No	No		NOT_RD	Urban Inte	No	No	Yes	No	5. Hampto	114	114. City o	3-Principal	4-Two-Way	Urban	NonVDOT	5	3. City or T	Hampton F	HAMP	R-VA US00258WB		59.82	253129	106.94	-76.4393	37.02202
242275039	2024	8/12/2024 5:00	1123	11:23	C	C	0	0	0	1	1	0	0	2	4. Sideswipe - Same Direction	SSS	No	1. No Adve	2. Daylight	Day	1. Dry	Dry	1. Main-Lir	1. Straight	2. Blacktop	1. No Defe	3. Two-Wa	3. Three Ap	3. Traffic S	1. Yes - Wc	2. No			3. No	20. Motor V	1. On Roac	No	No	Belted	No	No	No	No	No	Yes	Yes	No	No	No		NOT_RD	VDOT Inter	No	No	Yes	No	5. Hampto	114	114. City o	3-Principal	4-Two-Way	Urban	NonVDOT	5	3. City or T	Hampton F	HAMP	R-VA US00258EB		62.42	50659	56.05	-76.3986	37.03944
242275040	2024	8/12/2024 5:00	1614	16:14	C	C	0	0	0	3	3	0	0	3	1. Rear End	RE	No	1. No Adve	2. Daylight	Day	1. Dry	Dry	10. Interse	1. Straight	2. Blacktop	1. No Defe	2. Two-Wa	4. Four Ap	3. Traffic S	1. Yes - Wc	2. No			3. No	20. Motor V	1. On Roac	No	No	Belted	No	No	No	No	No	No	Yes	No	No	No		NOT_RD	Urban Inte	No	No	Yes	No	5. Hampto	114	114. City o	3-Principal	4-Two-Way	Urban	NonVDOT	5	3. City or T	Hampton F	HAMP	R-VA US00258WB		61.5	744794	92.61	-76.4142	37.03459
241105125	2024	4/19/2024 5:00	610	6:10	C	C	0	0	0	1	1	0	0	2	4. Sideswipe - Same Direction	SSS	No	1. No Adve	1. Dawn	Day	1. Dry	Dry	1. Main-Lir	1. Straight	2. Blacktop	1. No Defe	1. Two-Wa	1. Not at In	6. Traffic L	1. Yes - Wc	2. No			3. No	6. Parked V	1. On Roac	No	No	Belted	No	Yes	No	No	No	No	No	No	No	No		NOT_RD	Not Interse	No	No	Yes	No	5. Hampto	114	114. City o	5-Major Cc	3-Two-Way	Urban	NonVDOT	5	3. City or T	Hampton F	HAMP	S-VA114NP SHELL RD		3.12			-76.3609	37.02064
242275042	2024	8/12/2024 5:00	848	8:48	C	C	0	0	0	2	2	0	0	2	2. Angle	ANG	No	1. No Adve	2. Daylight	Day	1. Dry	Dry	1. Main-Lir	1. Straight	2. Blacktop	1. No Defe	3. Two-Wa	4. Four Ap	3. Traffic S	1. Yes - Wc	2. No			3. No	20. Motor V	1. On Roac	No	No	Belted	No	No	No	No	No	No	No	No	No	No		NOT_RD	Not Interse	No	No	Yes	No	5. Hampto	114	114. City o	5-Major Cc	3-Two-Way	Urban	NonVDOT	5	3. City or T	Hampton F	HAMP	S-VA114NP COLISEUM DR		1.35	1078784	436.97	-76.3916	37.04938
242275043	2024	8/12/2024 5:00	2208	22:08	O	PDO	0	0	0	0	0	0	0	1	9. Fixed Object - Off Road	FOOR	No	1. No Adve	4. Darknes	Night	1. Dry	Dry	1. Main-Lir	1. Straight	2. Blacktop	1. No Defe	3. Two-Wa	1. Not at In	6. Traffic L	1. Yes - Wc	2. No			3. No	13. Curb	1. On Roac	No	No	Belted	No	Yes	No	No	No	No	No	No	No	No		RD_UNKN	Not Interse	No	No	Yes	Yes	5. Hampto	114	114. City o	3-Principal	4-Two-Way	Urban	NonVDOT	5	3. City or T	Hampton F	HAMP	R-VA US00258EB		63.78	253137	371.52	-76.3748	37.04394
242275161	2024	8/12/2024 5:00	1421	14:21	O	PDO	0	0	0	0	0	0	0	2	2. Angle	ANG	No	1. No Adve	2. Daylight	Day	1. Dry	Dry	10. Interse	1. Straight	2. Blacktop	1. No Defe	3. Two-Wa	4. Four Ap	3. Traffic S	1. Yes - Wc	2. No			3. No	20. Motor V	1. On Roac	No	No	Belted	No	Yes	No	No	No	No	No	No	No	No		NOT_RD	Urban Inte	Yes	No	Yes	No	5. Hampto	114	114. City o	5-Major Cc	3-Two-Way	Urban	NonVDOT	5	3. City or T	Hampton F	HAMP	S-VA114NP COLISEUM DR		1.35	1078784	436.97	-76.3916	37.04938
242275196	2024	8/13/2024 5:00	1210	12:10	O	PDO	0	0	0	0	0	0	0	1	9. Fixed Object - Off Road	FOOR	No	1. No Adve	2. Daylight	Day	1. Dry	Dry	8. Non-Inte	1. Straight	2. Blacktop	10. Edge P	3. Two-Wa	1. Not at In	6. Traffic L	1. Yes - Wc	2. No			3. No	5. Guard R	2. Shoulde	No	No	Unbelted	No	No	No	No	Yes	No	No	No	No	Yes	10	RD_UNKN	Not Interse	No	Yes	Yes	No	5. Hampto	114	114. City o	1-Interstat	4-Two-Way	Urban	VDOT Inter	5	1. State Hv	Hampton F	HAMP	R-VA IS00664WB		2.95			-76.4059	37.00085
242275296	2024	8/11/2024 5:00	1000	10:00	B	B	0	0	1	0	1	0	0	3	1. Rear End	RE	No	1. No Adve	2. Daylight	Day	1. Dry	Dry	8. Non-Inte	3. Grade -	2. Blacktop	1. No Defe	3. Two-Wa	1. Not at In	6. Traffic L	1. Yes - Wc	1. Yes	3. Activity	3. Work on	3. No	20. Motor V	1. On Roac	No	No	Belted	No	No	No	No	No	No	No	No	No	No		NOT_RD	Not Interse	No	No	Yes	No	5. Hampto	114	114. City o	1-Interstat	4-Two-Way	Urban	VDOT Inter	5	1. State Hv	Hampton F	HAMP	R-VA IS00064WB		266.4			-76.3507	37.03472
242275317	2024	8/13/2024 5:00	1125	11:25	B	B	0	0	1	0	1	0	0	3	1. Rear End	RE	No	1. No Adve	2. Daylight	Day	1. Dry	Dry	8. Non-Inte	3. Grade -	2. Blacktop	1. No Defe	3. Two-Wa	1. Not at In	7. No Pass	1. Yes - Wc	1. Yes	3. Activity	4. Intermit	3. No	20. Motor V	1. On Roac	No	No	Unbelted	No	No	No	No	No	No	No	No	No	No		NOT_RD	Not Interse	No	No	Yes	No	5. Hampto	114	114. City o	1-Interstat	4-Two-Way	Urban	VDOT Inter	5	1. State Hv	Hampton F	HAMP	R-VA IS00064EB		269.87			-76.315	36.99689
242275331	2024	8/11/2024 5:00	1000	10:00	O	PDO	0	0	0	0	0	0	0	2	1. Rear End	RE	No	1. No Adve	2. Daylight	Day	1. Dry	Dry	8. Non-Inte	3. Grade -	2. Blacktop	1. No Defe	3. Two-Wa	1. Not at In	6. Traffic L	1. Yes - Wc	1. Yes	3. Activity	3. Work on	3. No	20. Motor V	1. On Roac	No	No	Belted	No	No	No	No	No	No	No	No	No	No		NOT_RD	Not Interse	Yes	No	Yes	No	5. Hampto	114	114. City o	1-Interstat	4-Two-Way	Urban	VDOT Inter	5	1. State Hv	Hampton F	HAMP	R-VA IS00064WB		266.4			-76.3507	37.03472
172825233	2017	10/8/2017 5:00	1328	13:28	C	C	0	0	0	3	3	0	0	2	1. Rear End	RE	No	5. Rain	2. Daylight	Day	2. Wet	Wet	9. Within Ir	3. Grade -	2. Blacktop	1. No Defe	3. Two-Wa	3. Three Ap	3. Traffic S	1. Yes - Wc	2. No			1. Yes	20. Motor V	1. On Roac	No	No	Belted	No	No	No	No	No	No	No	No	No	Yes	1	NOT_RD	Urban Inte	No	Yes	Yes	No	5. Hampto	114	114. City o	4-Minor Ar	4-Two-Way	Urban	NonVDOT	5	3. City or T	Hampton F	HAMP	R-VA SR00169NB		6.95	253120	73.28	-76.3419	37.04692
242285025	2024	8/13/2024 5:00	434	4:34	C	C	0	0	0	3	3	0	0	2	2. Angle	ANG	No	1. No Adve	4. Darknes	Night	1. Dry	Dry	9. Within Ir	1. Straight	2. Blacktop	1. No Defe	2. Two-Wa	4. Four Ap	3. Traffic S	1. Yes - Wc	2. No			3. No	20. Motor V	1. On Roac	No	No	Belted	No	No	No	No	No	No	No	No	No	No		NOT_RD	Urban Inte	No	No	Yes	No	5. Hampto	114	114. City o	3-Principal	4-Two-Way	Urban	NonVDOT	5	3. City or T	Hampton F	HAMP	R-VA US00258WB		61.01	253133	61.19	-76.4213	37.03103
231215160	2023	4/25/2023 5:00	2149	21:49	C	C	0	0	0	2	2	0	0	2	2. Angle	ANG	No	1. No Adve	4. Darknes	Night	1. Dry	Dry	9. Within Ir	1. Straight	2. Blacktop	1. No Defe	2. Two-Wa	4. Four Ap	4. Stop Sig	1. Yes - Wc	2. No			3. No	20. Motor V	1. On Roac	No	No	Belted	No	No	No	No	No	No	No	No	No	No		NOT_RD	Urban Inte	No	No	Yes	Yes	5. Hampto	114	114. City o	5-Major Cc	4-Two-Way	Urban	NonVDOT	5	3. City or T	Hampton F	HAMP	R-VA SR00143NB		6.24	1071807	0	-76.3894	37.00054
242285028	2024	8/13/2024 5:00	2304	23:04	C	C	0	0	0	1	1	0	0	2	4. Sideswipe - Same Direction	SSS	No	1. No Adve	4. Darknes	Night	1. Dry	Dry	1. Main-Lir	1. Straight	2. Blacktop	1. No Defe	3. Two-Wa	1. Not at In	1. No Traffi	6. No Traffi	2. No			3. No	6. Parked V	1. On Roac	No	No	Belted	No	No	Yes	No	No	No	No	No	No	No		NOT_RD	Not Interse	No	No	Yes	Yes	5. Hampto	114	114. City o	5-Major Cc	4-Two-Way	Urban	NonVDOT	5	3. City or T	Hampton F	HAMP	S-VA114NP CLEMWOOD PKWY		0.64			-76.333	37.05572
242285075	2024	8/14/2024 5:00	537	5:37	O	PDO	0	0	0	0	0	0	0	1	9. Fixed Object - Off Road	FOOR	No	1. No Adve	1. Dawn	Day	1. Dry	Dry	8. Non-Inte	1. Straight	2. Blacktop	1. No Defe	3. Two-Wa	1. Not at In	6. Traffic L	1. Yes - Wc	1. Yes	1. Advance	3. Work on	3. No	5. Guard R	2. Shoulde	No	No	Belted	No	No	No	No	Yes	No	No	No	No	No		RD_RIGHT	Not Interse	No	No	Yes	No	5. Hampto	114	114. City o	1-Interstat	4-Two-Way	Urban	VDOT Inter	5	1. State Hv	Hampton F	HAMP	R-VA IS00064WB		266.82			-76.3439	37.03384
242285192	2024	8/9/2024 5:00	2100	21:00	C	C	0	0	0	1	1	0	0	2	1. Rear End	RE	No	1. No Adve	4. Darknes	Night	1. Dry	Dry	8. Non-Inte	1. Straight	2. Blacktop	1. No Defe	1. Two-Wa	1. Not at In	1. No Traffi	6. No Traffi	2. No			3. No	6. Parked V	4. Roadsid	No	No	Belted	No	Yes	No	No	No	No	No	No	No	No		NOT_RD	Urban Inte	No	No	Yes	Yes	5. Hampto	114	114. City o	7-Local (J,	3-Two-Way	Urban	NonVDOT	5	3. City or T	Hampton F	HAMP	S-VA114PR HOLLYWOOD AVE		0.33	1069297	154.13	-76.389	36.99748
242285324	2024	8/14/2024 5:00	605	6:05	O	PDO	0	0	0	0	0	0	0	3	1. Rear End	RE	No	1. No Adve	1. Dawn	Day	1. Dry	Dry	8. Non-Inte	3. Grade -	1. Concret	1. No Defe	4. One-Wa	1. Not at In	7. No Pass	1. Yes - Wc	1. Yes	3. Activity	4. Intermit	3. No	20. Motor V	1. On Roac	No	No	Belted	No	No	No	No	No	Yes	No	No	No	No		NOT_RD	Not Interse	No	No	Yes	No	5. Hampto	114	114. City o	1-Interstat	4-Two-Way	Urban	VDOT Inter	5	1. State Hv	Hampton F	HAMP	R-VA IS00064WB		270			-76.3142	36.99718
242285356	2024	8/12/2024 5:00	515	5:15	O	PDO	0	0	0	0	0	0	0	3	1. Rear End	RE	No	1. No Adve	4. Darknes	Night	1. Dry	Dry	8. Non-Inte	1. Straight	2. Blacktop	1. No Defe	3. Two-Wa	1. Not at In	6. Traffic L	1. Yes - Wc	1. Yes	3. Activity	3. Work on	3. No	20. Motor V	1. On Roac	No	No	Belted	No	No	No	No	No	No	No	No	No	No		NOT_RD	Not Interse	No	Yes	Yes	Yes	5. Hampto	114	114. City o	1-Interstat	4-Two-Way	Urban	VDOT Inter	5	1. State Hv	Hampton F	HAMP	R-VA IS00064WB		270.99			-76.3039	36.98621
172755163	2017	10/1/2017 5:00	714	7:14	O	PDO	0	0	0	0	0	0	0	1	9. Fixed Object - Off Road	FOOR	No	1. No Adve	2. Daylight	Day	1. Dry	Dry	10. Interse	1. Straight	1. Concret	1. No Defe	3. Two-Wa	4. Four Ap	1. No Traffi	6. No Traffi	2. No			3. No	3. Utility P	3. Median	No	No	Belted	No	Yes	Yes	No	No	No	No	No	No	No		NOT_RD	Urban Inte	No	No	Yes	No	5. Hampto	114	114. City o	5-Major Cc	4-Two-Way	Urban	NonVDOT	5	3. City or T	Hampton F	HAMP	S-VA114PR ORCUTT AVE		1.2			-76.4408	37.0381
242295033	2024	8/10/2024 5:00	2253	22:53	A	A	0	1	0	1	2	0	0	2	1. Rear End	RE	No	1. No Adve	4. Darknes	Night	1. Dry	Dry	10. Interse	3. Grade -	2. Blacktop	1. No Defe	2. Two-Wa	4. Four Ap	3. Traffic S	1. Yes - Wc	2. No			3. No	20. Motor V	1. On Roac	No	No	Belted	No	Yes	No	No	No	No	No	No	No	No		NOT_RD	Urban Inte	No	No	Yes	Yes	5. Hampto	114	114. City o	4-Minor Ar	3-Two-Way	Urban	NonVDOT	5	3. City or T	Hampton F	HAMP	S-VA114NP KING ST N		0.67	253424	67.5	-76.3482	37.03966
242295034	2024	8/14/2024 5:00	1733	17:33	A	A	0	1	0	0	1	0	0	2	2. Angle	ANG	No	1. No Adve	2. Daylight	Day	1. Dry	Dry	8. Non-Inte	1. Straight	2. Blacktop	1. No Defe	3. Two-Wa	1. Not at In	1. No Traffi	6. No Traffi	2. No			3. No	20. Motor V	1. On Roac	No	No	Belted	No	Yes	No	No	No	No	No	Yes	No	No		NOT_RD	Not Interse	No	No	Yes	No	5. Hampto	114	114. City o	3-Principal	4-Two-Way	Urban	NonVDOT	5	3. City or T	Hampton F	HAMP	R-VA US00258EB		62.6			-76.3949	37.04025
242295035	2024	8/14/2024 5:00	1109	11:09	O	PDO	0	0	0	0	0	0	0	2	1. Rear End	RE	No	1. No Adve	2. Daylight	Day	1. Dry	Dry	10. Interse	1. Straight	2. Blacktop	1. No Defe	2. Two-Wa	4. Four Ap	3. Traffic S	1. Yes - Wc	2. No			3. No	20. Motor V	1. On Roac	No	No	Belted	No	No	No	No	No	No	No	No	No	No		NOT_RD	Urban Inte	Yes	No	Yes	No	5. Hampto	114	114. City o	7-Local (J,	3-Two-Way	Urban	NonVDOT	5	3. City or T	Hampton F	HAMP	S-VA114PR SAVILLE ROW		0.3	754225	56.89	-76.384	37.0424
220905184	2022	3/24/2022 5:00	1754	17:54	C	C	0	0	0	1	1	0	0	2	2. Angle	ANG	No	1. No Adve	2. Daylight	Day	1. Dry	Dry	1. Main-Lir	1. Straight	2. Blacktop	1. No Defe	2. Two-Wa	1. Not at In	6. Traffic L	1. Yes - Wc	2. No			3. No	20. Motor V	1. On Roac	No	No	Belted	No	No	No	No	No	No	No	No	No	No		NOT_RD	Not Interse	No	No	Yes	No	5. Hampto	114	114. City o	4-Minor Ar	3-Two-Way	Urban	NonVDOT	5	3. City or T	Hampton F	HAMP	R-VA SR00152WB		5.07	746436	375.99	-76.3817	37.0448
242295037	2024	8/14/2024 5:00	2119	21:19	C	C	0	0	0	1	1	0	0	2	4. Sideswipe - Same Direction	SSS	No	1. No Adve	4. Darknes	Night	1. Dry	Dry	8. Non-Inte	1. Straight	2. Blacktop	1. No Defe	2. Two-Wa	1. Not at In	6. Traffic L	1. Yes - Wc	2. No			3. No	20. Motor V	1. On Roac	No	No	Belted	No	No	No	No	No	No	No	No	No	No		NOT_RD	Not Interse	No	No	Yes	Yes	5. Hampto	114	114. City o	3-Principal	4-Two-Way	Urban	NonVDOT	5	3. City or T	Hampton F	HAMP	R-VA US00258WB		64.12			-76.369	37.04397
180465146	2018	2/8/2018 5:00	1022	10:22	O	PDO	0	0	0	0	0	0	0	2	2. Angle	ANG	No	1. No Adve	2. Daylight	Day	1. Dry	Dry	9. Within Ir	1. Straight	2. Blacktop	1. No Defe	3. Two-Wa	4. Four Ap	3. Traffic S	1. Yes - Wc	2. No			3. No	20. Motor V	1. On Roac	No	No	Belted	No	Yes	No	No	No	No	No	No	No	No		NOT_RD	Urban Inte	Yes	No	Yes	No	5. Hampto	114	114. City o	4-Minor Ar	4-Two-Way	Urban	NonVDOT	5	3. City or T	Hampton F	HAMP	S-VA114PR ARMISTEAD AVE N		4.42	731400	5.84	-76.382	37.07384
242295158	2024	8/13/2024 5:00	1148	11:48	O	PDO	0	0	0	0	0	0	0	2	4. Sideswipe - Same Direction	SSS	No	1. No Adve	2. Daylight	Day	1. Dry	Dry	1. Main-Lir	1. Straight	2. Blacktop	1. No Defe	3. Two-Wa	1. Not at In	6. Traffic L	1. Yes - Wc	2. No			3. No	20. Motor V	1. On Roac	No	No	Belted	No	No	No	No	No	No	No	No	No	No		NOT_RD	Not Interse	No	No	Yes	No	5. Hampto	114	114. City o	1-Interstat	4-Two-Way	Urban	VDOT Inter	5	1. State Hv	Hampton F	HAMP	R-VA IS00064EB		263.66			-76.3952	37.04072
242305030	2024	8/14/2024 5:00	2137	21:37	C	C	0	0	0	1	1	0	0	2	16. Other	OTHR	Bike	1. No Adve	4. Darknes	Night	1. Dry	Dry	1. Main-Lir	1. Straight	2. Blacktop	1. No Defe	2. Two-Wa	4. Four Ap	3. Traffic S	1. Yes - Wc	2. No			3. No	22. Bicycle	1. On Roac	No	No	Belted	Yes	No	No	No	No	Yes	No	No	No	No		NOT_RD	VDOT Inter	No	No	Yes	Yes	5. Hampto	114	114. City o	5-Major Cc	3-Two-Way	Urban	NonVDOT	5	3. City or T	Hampton F	HAMP	S-VA114PR COLISEUM DR		0.54	253353	67.68	-76.386	37.03789
242305032	2024	8/15/2024 5:00	1009	10:09	A	A	0	1	0	0	1	0	0	2	2. Angle	ANG	No	1. No Adve	2. Daylight	Day	1. Dry	Dry	1. Main-Lir	1. Straight	2. Blacktop	1. No Defe	1. Two-Wa	1. Not at In	1. No Traffi	1. Yes - Wc	2. No			3. No	20. Motor V	1. On Roac	No	No	Belted	No	No	No	No	No	Yes	No	No	No	No		NOT_RD	Urban Inte	No	No	Yes	No	5. Hampto	114	114. City o	5-Major Cc	4-Two-Way	Urban	NonVDOT	5	3. City or T	Hampton F	HAMP	R-VA SR00351WB		1.8	1068799	225.38	-76.404	37.00033
223065452	2022	10/7/2022 5:00	739	7:39	C	C	0	0	0	2	2	0	0	2	1. Rear End	RE	No	1. No Adve	2. Daylight	Day	1. Dry	Dry	10. Interse	1. Straight	2. Blacktop	1. No Defe	2. Two-Wa	4. Four Ap	3. Traffic S	1. Yes - Wc	2. No			3. No	20. Motor V	1. On Roac	No	No	Belted	No	No	No	No	No	No	Yes	No	No	No		NOT_RD	Urban Inte	No	No	Yes	No	5. Hampto	114	114. City o	4-Minor Ar	4-Two-Way	Urban	NonVDOT	5	3. City or T	Hampton F	HAMP	R-VA SR00134WB		11.4	253030	60.11	-76.3557	37.03255
242305034	2024	8/15/2024 5:00	1329	13:29	O	PDO	0	0	0	0	0	0	0	2	2. Angle	ANG	No	1. No Adve	2. Daylight	Day	1. Dry	Dry	8. Non-Inte	1. Straight	2. Blacktop	1. No Defe	3. Two-Wa	1. Not at In	1. No Traffi	6. No Traffi	2. No			3. No	20. Motor V	1. On Roac	No	No	Belted	No	No	No	No	No	No	No	No	No	No		NOT_RD	Not Interse	No	No	Yes	No	5. Hampto	114	114. City o	3-Principal	4-Two-Way	Urban	NonVDOT	5	3. City or T	Hampton F	HAMP	R-VA US00258EB		62.72			-76.3925	37.04074
171175216	2017	4/27/2017 5:00	723	7:23	A	A	0	1	0	0	1	0	0	1	9. Fixed Object - Off Road	FOOR	No	1. No Adve	2. Daylight	Day	1. Dry	Dry	1. Main-Lir	1. Straight	2. Blacktop	1. No Defe	1. Two-Wa	1. Not at In	6. Traffic L	1. Yes - Wc	2. No			2. Yes - Wi	4. Fence O	4. Roadsid	No	No	Belted	No	No	No	No	No	Yes	No	No	No	Yes	35	RD_LEFT	Not Interse	No	No	Yes	No	5. Hampto	114	114. City o	4-Minor Ar	3-Two-Way	Urban	NonVDOT	5	3. City or T	Hampton F	HAMP	S-VA114PR WOODLAND RD		2.26			-76.3203	37.05326
242305036	2024	8/10/2024 5:00	2233	22:33	C	C	0	0	0	1	1	0	0	1	9. Fixed Object - Off Road	FOOR	No	1. No Adve	4. Darknes	Night	1. Dry	Dry	1. Main-Lir	1. Straight	2. Blacktop	1. No Defe	1. Two-Wa	2. Two App	1. No Traffi	6. No Traffi	2. No			3. No	28. Ran Of	4. Roadsid	Yes	No	Belted	No	No	No	No	No	No	No	No	No	Yes	5	RD_UNKN	Not Interse	Yes	No	Yes	Yes	5. Hampto	114	114. City o	7-Local (J,	3-Two-Way	Urban	NonVDOT	5	3. City or T	Hampton F	HAMP	S-VA114PR GRIMES RD		0.12			-76.3142	37.03948
191225103	2019	4/30/2019 5:00	1517	15:17	O	PDO	0	0	0	0	0	0	0	3	2. Angle	ANG	No	1. No Adve	2. Daylight	Day	1. Dry	Dry	9. Within Ir	2. Curve - L	2. Blacktop	1. No Defe	2. Two-Wa	4. Four Ap	3. Traffic S	1. Yes - Wc	2. No			3. No	20. Motor V	1. On Roac	No	No	Belted	No	No	No	No	No	No	No	No	No	No		NOT_RD	Urban Inte	No	No	Yes	No	5. Hampto	114	114. City o	4-Minor Ar	3-Two-Way	Urban	NonVDOT	5	3. City or T	Hampton F	HAMP	S-VA114PR ARMISTEAD AVE N		4.42	731400	29.22	-76.382	37.07391
193475127	2019	4/9/2019 5:00	0	00:00	O	PDO	0	0	0	0	0	0	0	2	1. Rear End	RE	No	1. No Adve	2. Daylight	Day	1. Dry	Dry	10. Interse	1. Straight	2. Blacktop	1. No Defe	1. Two-Wa	4. Four Ap	3. Traffic S	1. Yes - Wc	2. No			3. No	20. Motor V	1. On Roac	No	No	Belted	No	No	No	No	No	No	No	No	No	No		NOT_RD	Urban Inte	No	Yes	Yes	No	5. Hampto	114	114. City o	4-Minor Ar	3-Two-Way	Urban	NonVDOT	5	3. City or T	Hampton F	HAMP	S-VA114NP ABERDEEN RD		2.85	253135	134.16	-76.4092	37.03736
243245055	2024	11/18/2024 5:00	801	8:01	C	C	0	0	0	2	2	0	0	2	4. Sideswipe - Same Direction	SSS	No	1. No Adve	2. Daylight	Day	1. Dry	Dry	10. Interse	10. On/Off	2. Blacktop	1. No Defe	2. Two-Wa	4. Four Ap	6. Traffic L	1. Yes - Wc	2. No			3. No	20. Motor V	1. On Roac	No	No	Belted	No	No	No	No	No	No	No	No	No	No		NOT_RD	Urban Inte	No	No	Yes	No	5. Hampto	114	114. City o	4-Minor Ar	3-Two-Way	Urban	NonVDOT	5	3. City or T	Hampton F	HAMP	S-VA114PR LASALLE AVE		2.82			-76.3635	37.04346
242305139	2024	8/16/2024 5:00	1000	10:00	O	PDO	0	0	0	0	0	0	0	3	1. Rear End	RE	No	1. No Adve	2. Daylight	Day	1. Dry	Dry	8. Non-Inte	1. Straight	1. Concret	1. No Defe	3. Two-Wa	1. Not at In	7. No Pass	1. Yes - Wc	1. Yes	3. Activity	3. Work on	3. No	20. Motor V	1. On Roac	No	No	Belted	No	No	No	No	No	No	No	No	No	No		NOT_RD	Not Interse	No	No	Yes	No	5. Hampto	114	114. City o	1-Interstat	4-Two-Way	Urban	VDOT Inter	5	1. State Hv	Hampton F	HAMP	R-VA IS00064EB		269.2			-76.3208	37.005
242315108	2024	8/15/2024 5:00	807	8:07	B	B	0	0	1	0	1	0	0	1	9. Fixed Object - Off Road	FOOR	No	1. No Adve	1. Dawn	Day	1. Dry	Dry	8. Non-Inte	4. Grade - (	2. Blacktop	1. No Defe	3. Two-Wa	1. Not at In	6. Traffic L	1. Yes - Wc	1. Yes	3. Activity	3. Work on	3. No	11. Jersey	1. On Roac	No	No	Belted	No	Yes	No	No	No	No	No	No	No	No		RD_UNKN	Not Interse	No	No	Yes	No	5. Hampto	114	114. City o	1-Interstat	4-Two-Way	Urban	VDOT Inter	5	1. State Hv	Hampton F	HAMP	R-VA IS00064WB		266.96			-76.3418	37.03339
242325016	2024	8/18/2024 5:00	417	4:17	O	PDO	0	0	0	0	0	0	0	1	9. Fixed Object - Off Road	FOOR	No	1. No Adve	4. Darknes	Night	1. Dry	Dry	1. Main-Lir	1. Straight	2. Blacktop	1. No Defe	1. Two-Wa	1. Not at In	6. Traffic L	1. Yes - Wc	2. No			3. No	3. Utility P	4. Roadsid	No	No	Belted	No	No	No	No	No	Yes	No	No	No	No		RD_LEFT	Not Interse	No	No	Yes	Yes	5. Hampto	114	114. City o	7-Local (J,	3-Two-Way	Urban	NonVDOT	5	3. City or T	Hampton F	HAMP	S-VA114PR W RIVER POINT DR		0.14			-76.3272	37.07122
242325026	2024	8/5/2024 5:00	1630	16:30	A	A	0	1	0	1	2	0	0	3	1. Rear End	RE	No	1. No Adve	2. Daylight	Day	1. Dry	Dry	1. Main-Lir	1. Straight	2. Blacktop	1. No Defe	1. Two-Wa	1. Not at In	6. Traffic L	1. Yes - Wc	2. No			3. No	20. Motor V	1. On Roac	No	No	Belted	No	No	No	No	No	No	No	No	No	No		NOT_RD	Not Interse	Yes	No	Yes	No	5. Hampto	114	114. City o	1-Interstat	4-Two-Way	Urban	VDOT Inter	5	1. State Hv	Hampton F	HAMP	R-VA IS00064EB		268.57			-76.3248	37.01359
242325056	2024	8/18/2024 5:00	325	3:25	O	PDO	0	0	0	0	0	0	0	2	4. Sideswipe - Same Direction	SSS	No	1. No Adve	4. Darknes	Night	1. Dry	Dry	8. Non-Inte	1. Straight	2. Blacktop	1. No Defe	3. Two-Wa	1. Not at In	6. Traffic L	1. Yes - Wc	1. Yes	3. Activity	3. Work on	3. No	20. Motor V	1. On Roac	No	No	Belted	No	No	No	No	No	Yes	No	No	No	No		NOT_RD	Not Interse	No	No	Yes	Yes	5. Hampto	114	114. City o	1-Interstat	4-Two-Way	Urban	VDOT Inter	5	1. State Hv	Hampton F	HAMP	R-VA IS00064WB		269.48			-76.3193	37.00317

242325073	2024	8/16/2024 5:00	1657	16:57	O	PDO	0	0	0	0	0	0	0	2	1. Rear End	RE	No	1. No Adve	2. Daylight	Day	1. Dry	Dry	8. Non-Inte	1. Straight	1. Concret	1. No Defe	3. Two-Wa	1. Not at In	6. Traffic L	1. Yes - Wc	1. Yes	3. Activity /	3. Work on	3. No	20. Motor V	1. On Roac	No	No	Belted	No	No	No	No	No	No	No	No	No	Yes	10	NOT_RD	Not Interse	No	Yes	Yes	No	5. Hampto	114	114. City o	1-Interstat	4-Two-Way	Urban	VDOT Inter	5	1. State Hw	Hampton F	HAMP	R-VA IS00064EB		268.86			-76.3225	37.00998
242325074	2024	8/16/2024 5:00	1557	15:57	O	PDO	0	0	0	0	0	0	0	2	1. Rear End	RE	No	1. No Adve	2. Daylight	Day	1. Dry	Dry	8. Non-Inte	1. Straight	1. Concret	1. No Defe	3. Two-Wa	1. Not at In	6. Traffic L	1. Yes - Wc	2. No			3. No	20. Motor V	1. On Roac	No	No	Belted	No	No	No	No	No	No	No	No	No	Yes	10	NOT_RD	Not Interse	No	Yes	Yes	No	5. Hampto	114	114. City o	1-Interstat	4-Two-Way	Urban	VDOT Inter	5	1. State Hw	Hampton F	HAMP	R-VA IS00064EB		268.86			-76.3225	37.00998
222375623	2022	7/9/2022 5:00	157	1:57	C	C	0	0	0	1	1	0	0	2	1. Rear End	RE	No	1. No Adve	4. Darknes	Night	1. Dry	Dry	9. Within In	1. Straight	2. Blacktop	1. No Defe	2. Two-Wa	3. Three Ap	1. No Traffi	6. No Traffi	2. No			3. No	20. Motor V	1. On Roac	No	No	Belted	No	No	No	No	No	No	No	No	No	No		NOT_RD	Urban Inte	No	No	Yes	Yes	5. Hampto	114	114. City o	5-Major Cc	4-Two-Way	Urban	NonVDOT	5	3. City or T	Hampton F	HAMP	S-VA114PR ORCUTT AVE		1.44	253053	461.37	-76.4412	37.04166
242325335	2024	8/5/2024 5:00	1800	18:00	B	B	0	0	1	0	1	0	0	3	9. Fixed Object - Off Road	FOOR	No	1. No Adve	2. Daylight	Day	1. Dry	Dry	1. Main-Lir	1. Straight	2. Blacktop	1. No Defe	1. Two-Wa	1. Not at In	6. Traffic L	1. Yes - Wc	2. No			3. No	11. Jersey	1. On Roac	No	No	Belted	No	Yes	No	No	No	No	No	No	No	Yes	5	RD_UNKN	Not Interse	No	No	Yes	No	5. Hampto	114	114. City o	1-Interstat	4-Two-Way	Urban	VDOT Inter	5	1. State Hw	Hampton F	HAMP	R-VA IS00664EB		1.54			-76.3904	37.01384
242325366	2024	8/16/2024 5:00	1620	16:20	O	PDO	0	0	0	0	0	0	0	2	1. Rear End	RE	No	1. No Adve	2. Daylight	Day	1. Dry	Dry	8. Non-Inte	3. Grade - S	2. Blacktop	1. No Defe	3. Two-Wa	1. Not at In	6. Traffic L	1. Yes - Wc	1. Yes	3. Activity /	3. Work on	3. No	20. Motor V	1. On Roac	No	No	Belted	No	No	No	No	No	No	No	No	No	No		NOT_RD	Not Interse	No	No	Yes	No	5. Hampto	114	114. City o	1-Interstat	4-Two-Way	Urban	VDOT Inter	5	1. State Hw	Hampton F	HAMP	R-VA IS00064EB		267.35			-76.335	37.0298
242325404	2024	8/16/2024 5:00	1634	16:34	O	PDO	0	0	0	0	0	0	0	2	1. Rear End	RE	No	1. No Adve	2. Daylight	Day	1. Dry	Dry	8. Non-Inte	1. Straight	1. Concret	1. No Defe	3. Two-Wa	1. Not at In	6. Traffic L	1. Yes - Wc	2. No			3. No	20. Motor V	1. On Roac	No	No	Belted	No	No	No	No	No	No	No	No	No	Yes	20	NOT_RD	Not Interse	No	No	Yes	No	5. Hampto	114	114. City o	1-Interstat	4-Two-Way	Urban	VDOT Inter	5	1. State Hw	Hampton F	HAMP	R-VA IS00064EB		263.48			-76.3978	37.04315
242335031	2024	8/15/2024 5:00	1820	18:20	C	C	0	0	0	1	1	0	0	2	2. Angle	ANG	No	1. No Adve	2. Daylight	Day	1. Dry	Dry	10. Interse	1. Straight	2. Blacktop	1. No Defe	3. Two-Wa	4. Four Apr	4. Stop Sig	1. Yes - Wc	2. No			3. No	20. Motor V	1. On Roac	No	No	Belted	No	No	No	No	No	No	No	No	No	No		NOT_RD	Urban Inte	No	Yes	Yes	No	5. Hampto	114	114. City o	7-Local (J,6)	3-Two-Way	Urban	NonVDOT	5	3. City or T	Hampton F	HAMP	S-VA114NP CHARLTON DR		0.2			-76.3725	37.04672
221195107	2022	4/27/2022 5:00	1449	14:49	B	B	0	0	1	0	1	0	0	2	1. Rear End	RE	No	1. No Adve	2. Daylight	Day	1. Dry	Dry	1. Main-Lir	1. Straight	2. Blacktop	1. No Defe	2. Two-Wa	1. Not at In	6. Traffic L	1. Yes - Wc	2. No			3. No	20. Motor V	1. On Roac	No	No	Belted	No	Yes	No	No	No	No	No	Yes	No	No		NOT_RD	Not Interse	No	No	Yes	No	5. Hampto	114	114. City o	4-Minor Art	4-Two-Way	Urban	NonVDOT	5	3. City or T	Hampton F	HAMP	S-VA114NP LASALLE AVE		2.84			-76.3637	37.04373
242335034	2024	8/17/2024 5:00	1048	10:48	C	C	0	0	0	1	1	0	0	2	2. Angle	ANG	No	1. No Adve	2. Daylight	Day	1. Dry	Dry	1. Main-Lir	1. Straight	2. Blacktop	1. No Defe	3. Two-Wa	4. Four Apr	3. Traffic S	1. Yes - Wc	2. No			3. No	20. Motor V	1. On Roac	No	No	Belted	No	No	No	No	No	Yes	Yes	No	No	No		NOT_RD	Urban Inte	No	No	Yes	No	5. Hampto	114	114. City o	3-Principal	4-Two-Way	Urban	NonVDOT	5	3. City or T	Hampton F	HAMP	R-VA US00258EB		64.69	253143	37.3	-76.3587	37.04367
242335035	2024	8/17/2024 5:00	1247	12:47	C	C	0	0	0	1	1	0	0	2	1. Rear End	RE	No	1. No Adve	2. Daylight	Day	1. Dry	Dry	1. Main-Lir	1. Straight	2. Blacktop	1. No Defe	2. Two-Wa	1. Not at In	6. Traffic L	1. Yes - Wc	2. No			3. No	6. Parked V	1. On Roac	No	No	Belted	No	Yes	No	No	No	No	Yes	No	No	No		RD_UNKN	Not Interse	No	No	Yes	No	5. Hampto	114	114. City o	3-Principal	4-Two-Way	Urban	NonVDOT	5	3. City or T	Hampton F	HAMP	R-VA US00258WB		63.48	253078	323.92	-76.3801	37.04354
191275307	2019	5/5/2019 5:00	1924	19:24	C	C	0	0	0	1	1	0	0	3	2. Angle	ANG	No	1. No Adve	2. Daylight	Day	2. Wet	Wet	9. Within In	1. Straight	2. Blacktop	1. No Defe	3. Two-Wa	4. Four Apr	3. Traffic S	1. Yes - Wc	2. No			3. No	20. Motor V	1. On Roac	No	No	Belted	No	No	No	No	No	No	No	No	No	Yes	5	NOT_RD	Urban Inte	No	Yes	Yes	No	5. Hampto	114	114. City o	4-Minor Art	4-Two-Way	Urban	NonVDOT	5	3. City or T	Hampton F	HAMP	S-VA114PR ARMISTEAD AVE N		4.42	731400	29.22	-76.382	37.07391
242335037	2024	8/17/2024 5:00	1615	16:15	O	PDO	0	0	0	0	0	0	0	2	4. Sideswipe - Same Direction	SSS	No	1. No Adve	2. Daylight	Day	1. Dry	Dry	1. Main-Lir	1. Straight	2. Blacktop	1. No Defe	2. Two-Wa	1. Not at In	6. Traffic L	1. Yes - Wc	2. No			3. No	20. Motor V	1. On Roac	No	No	Belted	No	No	No	No	No	No	No	No	No	No		NOT_RD	Not Interse	No	No	Yes	No	5. Hampto	114	114. City o	3-Principal	4-Two-Way	Urban	NonVDOT	5	3. City or T	Hampton F	HAMP	R-VA US00258WB		61.59			-76.4127	37.03531
181625147	2018	4/12/2018 5:00	1758	17:58	C	C	0	0	0	1	1	0	0	2	1. Rear End	RE	No	1. No Adve	2. Daylight	Day	1. Dry	Dry	10. Interse	1. Straight	2. Blacktop	1. No Defe	3. Two-Wa	3. Three Ap	3. Traffic S	1. Yes - Wc	2. No			1. Yes	20. Motor V	1. On Roac	No	No	Belted	No	No	No	No	No	No	No	No	No	Yes	9	NOT_RD	Urban Inte	No	No	Yes	No	5. Hampto	114	114. City o	4-Minor Art	4-Two-Way	Urban	NonVDOT	5	3. City or T	Hampton F	HAMP	R-VA SR00169NB		6.95	253120	73.28	-76.3419	37.04692
242335041	2024	8/16/2024 5:00	1739	17:39	C	C	0	0	0	1	1	0	0	2	5. Sideswipe - Opposite Direction	SSO	No	1. No Adve	2. Daylight	Day	1. Dry	Dry	10. Interse	1. Straight	2. Blacktop	1. No Defe	1. Two-Wa	4. Four Apr	6. Traffic L	1. Yes - Wc	2. No			2. Yes - Wi	6. Parked V	7. In Parkir	No	No	Belted	No	No	No	No	No	Yes	No	No	No	No		NOT_RD	Urban Inte	No	No	Yes	No	5. Hampto	114	114. City o	7-Local (J,6)	3-Two-Way	Urban	NonVDOT	5	3. City or T	Hampton F	HAMP	S-VA114PR HOLLOMAN DR		0			-76.4219	37.03223
242335042	2024	8/18/2024 5:00	1257	12:57	B	B	0	0	1	1	2	0	0	2	2. Angle	ANG	No	1. No Adve	2. Daylight	Day	1. Dry	Dry	9. Within In	1. Straight	2. Blacktop	1. No Defe	2. Two-Wa	4. Four Apr	3. Traffic S	1. Yes - Wc	2. No			3. No	20. Motor V	1. On Roac	No	No	Belted	No	No	No	No	No	No	No	No	No	No		NOT_RD	Urban Inte	Yes	No	Yes	No	5. Hampto	114	114. City o	3-Principal	4-Two-Way	Urban	NonVDOT	5	3. City or T	Hampton F	HAMP	R-VA US00258WB		59.8	253129	53.66	-76.4395	37.02189
242335043	2024	8/15/2024 5:00	1001	10:01	O	PDO	0	0	0	0	0	0	0	2	1. Rear End	RE	No	1. No Adve	2. Daylight	Day	1. Dry	Dry	1. Main-Lir	1. Straight	2. Blacktop	1. No Defe	3. Two-Wa	1. Not at In	3. Traffic S	1. Yes - Wc	2. No			3. No	20. Motor V	1. On Roac	No	No	Belted	No	No	No	No	No	Yes	No	No	No	No		NOT_RD	Urban Inte	No	No	Yes	No	5. Hampto	114	114. City o	3-Principal	4-Two-Way	Urban	NonVDOT	5	3. City or T	Hampton F	HAMP	R-VA US00258WB		65.61	253121	118.02	-76.3421	37.04349
193455398	2019	12/2/2019 5:00	1852	18:52	O	PDO	0	0	0	0	0	0	0	1	6. Fixed Object in Road	FOIR	No	5. Rain	4. Darknes	Night	2. Wet	Wet	1. Main-Lir	1. Straight	2. Blacktop	1. No Defe	3. Two-Wa	1. Not at In	1. No Traffi	6. No Traffi	2. No			3. No	11. Jersey	1. On Roac	No	No	Belted	No	No	No	No	No	No	No	No	No	No		RD_RIGHT	Not Interse	No	No	Yes	Yes	5. Hampto	114	114. City o	4-Minor Art	4-Two-Way	Urban	NonVDOT	5	3. City or T	Hampton F	HAMP	S-VA114NP LASALLE AVE		2.85			-76.3637	37.04383
242335048	2024	8/16/2024 5:00	1307	13:07	C	C	0	0	0	5	5	0	0	2	8. Non-Collision	NC	No	1. No Adve	2. Daylight	Day	1. Dry	Dry	1. Main-Lir	1. Straight	2. Blacktop	1. No Defe	3. Two-Wa	1. Not at In	6. Traffic L	1. Yes - Wc	2. No			3. No	42. Other N	1. On Roac	No	No	Belted	No	No	No	No	No	No	No	No	No	No		NOT_RD	Urban Inte	No	No	Yes	No	5. Hampto	114	114. City o	3-Principal	4-Two-Way	Urban	NonVDOT	5	3. City or T	Hampton F	HAMP	R-VA US00258EB		62.21	253136	227.34	-76.4023	37.03864
242335050	2024	8/16/2024 5:00	1713	17:13	O	PDO	0	0	0	0	0	0	0	2	1. Rear End	RE	No	1. No Adve	2. Daylight	Day	1. Dry	Dry	1. Main-Lir	1. Straight	2. Blacktop	1. No Defe	1. Two-Wa	1. Not at In	1. No Traffi	6. No Traffi	2. No			3. No	20. Motor V	1. On Roac	Yes	No	Belted	No	No	No	No	No	No	No	No	No	No		NOT_RD	Urban Inte	No	No	Yes	No	5. Hampto	114	114. City o	3-Principal	4-Two-Way	Urban	NonVDOT	5	3. City or T	Hampton F	HAMP	R-VA US00258WB		66.82	253152	138.99	-76.3255	37.03357
242335051	2024	8/16/2024 5:00	1603	16:03	C	C	0	0	0	3	3	0	0	3	1. Rear End	RE	No	1. No Adve	2. Daylight	Day	1. Dry	Dry	9. Within In	1. Straight	2. Blacktop	1. No Defe	2. Two-Wa	4. Four Apr	3. Traffic S	1. Yes - Wc	2. No			3. No	20. Motor V	1. On Roac	No	No	Belted	No	No	No	No	No	No	No	No	No	No		NOT_RD	Urban Inte	Yes	No	Yes	No	5. Hampto	114	114. City o	7-Local (J,6)	3-Two-Way	Urban	NonVDOT	5	3. City or T	Hampton F	HAMP	S-VA114NP LAKESHORE DR		0.02	253071	90.15	-76.4041	37.04152
242335052	2024	8/16/2024 5:00	1625	16:25	O	PDO	0	0	0	0	0	0	0	2	1. Rear End	RE	No	1. No Adve	2. Daylight	Day	1. Dry	Dry	1. Main-Lir	1. Straight	2. Blacktop	1. No Defe	1. Two-Wa	1. Not at In	6. Traffic L	1. Yes - Wc	2. No			3. No	6. Parked V	1. On Roac	No	No	Belted	No	Yes	No	No	No	No	Yes	No	No	No		RD_UNKN	Not Interse	No	No	Yes	No	5. Hampto	114	114. City o	7-Local (J,6)	3-Two-Way	Urban	NonVDOT	5	3. City or T	Hampton F	HAMP	S-VA114PR SAVILLE ROW		0.1			-76.3825	37.03949
242335070	2024	8/17/2024 5:00	1321	13:21	B	B	0	0	1	0	1	0	0	1	16. Other	OTHR	No	1. No Adve	2. Daylight	Day	1. Dry	Dry	8. Non-Inte	2. Curve - L	2. Blacktop	1. No Defe	3. Two-Wa	1. Not at In	6. Traffic L	1. Yes - Wc	2. No			3. No	30. Overtu	1. On Roac	No	No	Belted	No	No	No	No	No	No	No	Yes	No	No		RD_UNKN	Not Interse	No	No	Yes	No	5. Hampto	114	114. City o	1-Interstat	4-Two-Way	Urban	VDOT Inter	5	1. State Hw	Hampton F	HAMP	R-VA IS00064WB		262.87			-76.4059	37.05089
242335093	2024	8/19/2024 5:00	1054	10:54	C	C	0	0	0	2	2	0	0	2	4. Sideswipe - Same Direction	SSS	No	1. No Adve	2. Daylight	Day	1. Dry	Dry	1. Main-Lir	1. Straight	2. Blacktop	1. No Defe	3. Two-Wa	1. Not at In	1. No Traffi	6. No Traffi	2. No			3. No	20. Motor V	1. On Roac	No	No	Belted	No	No	No	No	No	No	No	No	No	No		NOT_RD	Not Interse	No	No	Yes	No	5. Hampto	114	114. City o	3-Principal	4-Two-Way	Urban	NonVDOT	5	3. City or T	Hampton F	HAMP	R-VA US00258EB		65.52	253121	334.95	-76.3436	37.04338
231985171	2023	7/14/2023 5:00	1532	15:32	C	C	0	0	0	2	2	0	0	2	2. Angle	ANG	No	1. No Adve	2. Daylight	Day	1. Dry	Dry	2. Accelera	3. Grade - S	2. Blacktop	1. No Defe	3. Two-Wa	4. Four Apr	6. Traffic L	1. Yes - Wc	2. No			3. No	20. Motor V	1. On Roac	No	No	Belted	No	No	No	No	No	No	No	No	No	No		NOT_RD	Urban Inte	Yes	No	Yes	No	5. Hampto	114	114. City o	5-Major Cc	4-Two-Way	Urban	NonVDOT	5	3. City or T	Hampton F	HAMP	R-VA SR00143SB		6.24	1071807	40.92	-76.3893	37.00045
242335183	2024	8/17/2024 5:00	104	1:04	C	C	0	0	0	1	1	0	0	1	9. Fixed Object - Off Road	FOOR	No	1. No Adve	4. Darknes	Night	1. Dry	Dry	1. Main-Lir	1. Straight	2. Blacktop	1. No Defe	3. Two-Wa	1. Not at In	6. Traffic L	1. Yes - Wc	2. No			3. No	15. Other F	1. On Roac	No	No	Belted	No	Yes	Yes	No	No	No	No	No	No	No		RD_RIGHT	Not Interse	No	No	Yes	Yes	5. Hampto	114	114. City o	3-Principal	4-Two-Way	Urban	NonVDOT	5	3. City or T	Hampton F	HAMP	R-VA US00258EB		60.75	1075709	378.28	-76.4254	37.02882
242335248	2024	8/15/2024 5:00	1505	15:05	O	PDO	0	0	0	0	0	0	0	1	9. Fixed Object - Off Road	FOOR	No	1. No Adve	2. Daylight	Day	1. Dry	Dry	1. Main-Lir	1. Straight	1. Concret	1. No Defe	1. Two-Wa	1. Not at In	6. Traffic L	1. Yes - Wc	2. No			1. Yes	5. Guard R	1. On Roac	No	No	Belted	No	Yes	No	No	Yes	No	No	No	No	No		RD_RIGHT	Not Interse	No	Yes	Yes	No	5. Hampto	114	114. City o	1-Interstat	4-Two-Way	Urban	VDOT Inter	5	1. State Hw	Hampton F	HAMP	R-VA IS00664WB		3.02			-76.4064	37.00026
242345019	2024	8/14/2024 5:00	2040	20:40	C	C	0	0	0	1	1	0	1	1	12. Ped	PED	Pedestrian	1. No Adve	5. Darknes	Night	1. Dry	Dry	1. Main-Lir	1. Straight	2. Blacktop	1. No Defe	2. Two-Wa	1. Not at In	6. Traffic L	1. Yes - Wc	2. No			3. No	19. Ped	1. On Roac	No	No	Belted	No	No	No	No	No	Yes	No	No	Yes	No		NOT_RD	Not Interse	No	No	Yes	Yes	5. Hampto	114	114. City o	7-Local (J,6)	3-Two-Way	Urban	NonVDOT	5	3. City or T	Hampton F	HAMP	S-VA114PR LA GUARD DR		0.39			-76.3809	37.00669
250285030	2025	1/25/2025 5:00	1639	16:39	C	C	0	0	0	1	1	0	0	2	2. Angle	ANG	No	1. No Adve	2. Daylight	Day	1. Dry	Dry	9. Within In	1. Straight	2. Blacktop	1. No Defe	3. Two-Wa	4. Four Apr	3. Traffic S	1. Yes - Wc	2. No			3. No	20. Motor V	1. On Roac	No	No	Belted	No	No	No	No	No	No	No	No	No	No		NOT_RD	VDOT Inter	No	No	Yes	No	5. Hampto	114	114. City o	4-Minor Art	4-Two-Way	Urban	NonVDOT	5	3. City or T	Hampton F	HAMP	R-VA US00060EB		274.42	253003	10.64	-76.3315	37.02416
232655114	2023	9/21/2023 5:00	1835	18:35	O	PDO	0	0	0	0	0	0	0	2	2. Angle	ANG	No	1. No Adve	4. Darknes	Night	1. Dry	Dry	10. Interse	1. Straight	2. Blacktop	1. No Defe	3. Two-Wa	4. Four Apr	3. Traffic S	1. Yes - Wc	2. No			3. No	20. Motor V	1. On Roac	No	No	Belted	No	No	No	No	No	No	No	No	No	No		NOT_RD	Urban Inte	No	No	Yes	Yes	5. Hampto	114	114. City o	4-Minor Art	4-Two-Way	Urban	NonVDOT	5	3. City or T	Hampton F	HAMP	R-VA SR00134EB		11.4	253030	4.88	-76.3558	37.03243
213335225	2021	11/21/2021 5:00	1756	17:56	C	C	0	0	0	2	2	0	0	2	2. Angle	ANG	No	1. No Adve	1. Dawn	Day	1. Dry	Dry	1. Main-Lir	1. Straight	1. Concret	1. No Defe	2. Two-Wa	1. Not at In	6. Traffic L	2. Yes - Wc	2. No			3. No	20. Motor V	1. On Roac	No	No	Belted	No	No	No	No	No	No	No	No	No	No		NOT_RD	Not Interse	No	Yes	Yes	No	5. Hampto	114	114. City o	4-Minor Art	3-Two-Way	Urban	NonVDOT	5	3. City or T	Hampton F	HAMP	R-VA SR00152WB		5.08	746436	453.21	-76.3816	37.04459
170525177	2017	2/17/2017 5:00	2142	21:42	C	C	0	0	0	2	2	0	0	2	1. Rear End	RE	No	1. No Adve	4. Darknes	Night	1. Dry	Dry	10. Interse	1. Straight	2. Blacktop	1. No Defe	3. Two-Wa	2. Two App	3. Traffic S	1. Yes - Wc	2. No			3. No	20. Motor V	1. On Roac	No	No	Belted	No	No	No	No	No	No	No	No	No	No		NOT_RD	VDOT Inter	No	No	Yes	Yes	5. Hampto	114	114. City o	3-Principal	4-Two-Way	Urban	NonVDOT	5	3. City or T	Hampton F	HAMP	R-VA US00060WB		274.43	253003	79.07	-76.3312	37.02411
242345177	2024	8/20/2024 5:00	924	9:24	O	PDO	0	0	0	0	0	0	0	2	1. Rear End	RE	No	1. No Adve	2. Daylight	Day	1. Dry	Dry	8. Non-Inte	1. Straight	2. Blacktop	1. No Defe	4. One-Wa	1. Not at In	6. Traffic L	1. Yes - Wc	1. Yes	3. Activity /	3. Work on	3. No	20. Motor V	1. On Roac	No	No	Belted	No	Yes	No	No	No	No	No	No	No	No		NOT_RD	Not Interse	No	No	Yes	No	5. Hampto	114	114. City o	1-Interstat	4-Two-Way	Urban	VDOT Inter	5	1. State Hw	Hampton F	HAMP	R-VA IS00064EB		269.15			-76.321	37.00581
242345208	2024	8/21/2024 5:00	555	5:55	O	PDO	0	0	0	0	0	0	0	3	4. Sideswipe - Same Direction	SSS	No	1. No Adve	1. Dawn	Day	1. Dry	Dry	8. Non-Inte	1. Straight	2. Blacktop	1. No Defe	3. Two-Wa	1. Not at In	6. Traffic L	1. Yes - Wc	2. No			3. No	20. Motor V	1. On Roac	No	No	Belted	No	Yes	No	No	No	Yes	Yes	No	No	No		NOT_RD	Not Interse	No	No	Yes	No	5. Hampto	114	114. City o	1-Interstat	4-Two-Way	Urban	VDOT Inter	5	1. State Hw	Hampton F	HAMP	R-VA IS00064EB		261.36			-76.4253	37.06422
242355011	2024	8/20/2024 5:00	519	5:19	O	PDO	0	0	0	0	0	0	0	2	1. Rear End	RE	No	1. No Adve	4. Darknes	Night	1. Dry	Dry	8. Non-Inte	1. Straight	2. Blacktop	1. No Defe	3. Two-Wa	1. Not at In	6. Traffic L	1. Yes - Wc	1. Yes	3. Activity /	3. Work on	3. No	20. Motor V	1. On Roac	No	No	Belted	No	No	No	No	No	No	No	No	No	Yes	10	NOT_RD	Not Interse	No	No	Yes	Yes	5. Hampto	114	114. City o	1-Interstat	4-Two-Way	Urban	VDOT Inter	5	1. State Hw	Hampton F	HAMP	R-VA IS00064WB		265.04			-76.3743	37.03178
242355021	2024	8/17/2024 5:00	1221	12:21	O	PDO	0	0	0	0	0	0	0	1	9. Fixed Object - Off Road	FOOR	No	1. No Adve	2. Daylight	Day	1. Dry	Dry	10. Interse	1. Straight	2. Blacktop	1. No Defe	1. Two-Wa	4. Four Apr	1. No Traffi	6. No Traffi	2. No			3. No	3. Utility P	8. Off Roac	No	No	Belted	No	No	No	No	No	No	No	No	No	No		NOT_RD	Urban Inte	Yes	No	Yes	No	5. Hampto	114	114. City of Hampton			Urban	NonVDOT	5	3. City or T	Hampton F	HAMP	S-VA114PR KILGORE AVE		0.18			-76.3914	37.04383
242355022	2024	8/20/2024 5:00	1215	12:15	O	PDO	0	0	0	0	0	0	0	2	1. Rear End	RE	No	1. No Adve	2. Daylight	Day	1. Dry	Dry	1. Main-Lir	1. Straight	2. Blacktop	1. No Defe	1. Two-Wa	1. Not at In	1. No Traffi	6. No Traffi	2. No			3. No	6. Parked V	1. On Roac	No	No	Belted	No	Yes	No	No	No	No	No	No	No	No		RD_UNKN	Not Interse	No	No	Yes	No	5. Hampto	114	114. City o	7-Local (J,6)	3-Two-Way	Urban	NonVDOT	5	3. City or T	Hampton F	HAMP	S-VA114PR GREAT LAKES DR		0.1			-76.3338	37.0512
210035097	2020	6/18/2020 5:00	1737	17:37	C	C	0	0	0	2	2	0	0	2	4. Sideswipe - Same Direction	SSS	No	1. No Adve	2. Daylight	Day	1. Dry	Dry	5. On Entra	10. On/Off	2. Blacktop	1. No Defe	4. One-Wa	1. Not at In	6. Traffic L	1. Yes - Wc	2. No			3. No	20. Motor V	1. On Roac	No	No	Belted	No	Yes	No	No	No	No	No	No	No	No		NOT_RD	Not Interse	No	No	Yes	No	5. Hampto	114	114. City o	4-Minor Art	4-Two-Way	Urban	NonVDOT	5	3. City or T	Hampton F	HAMP	S-VA114NP LASALLE AVE		2.86			-76.3637	37.04396
242355024	2024	8/20/2024 5:00	1652	16:52	O	PDO	0	0	0	0	0	0	0	2	2. Angle	ANG	No	1. No Adve	2. Daylight	Day	1. Dry	Dry	9. Within In	1. Straight	2. Blacktop	1. No Defe	2. Two-Wa	3. Three Ap	4. Stop Sig	1. Yes - Wc	2. No			3. No	20. Motor V	1. On Roac	No	No	Belted	No	No	No	No	No	No	No	No	No	No		NOT_RD	Urban Inte	No	No	Yes	No	5. Hampto	114	114. City o	4-Minor Art	3-Two-Way	Urban	NonVDOT	5	3. City or T	Hampton F	HAMP	R-VA SR00351EB		3.91	1068782	20.15	-76.3742	37.02003
242355061	2024	8/22/2024 5:00	435	4:35	O	PDO	0	0	0	0	0	0	0	2	4. Sideswipe - Same Direction	SSS	No	1. No Adve	4. Darknes	Night	1. Dry	Dry	5. On Entra	1. Straight	2. Blacktop	1. No Defe	3. Two-Wa	1. Not at In	6. Traffic L	1. Yes - Wc	1. Yes	3. Activity /	3. Work on	3. No	20. Motor V	1. On Roac	No	No	Unbelted	No	No	No	No	Yes	No	No	No	No	No		NOT_RD	Not Interse	No	No	Yes	Yes	5. Hampto	114	114. City o	1-Interstat	4-Two-Way	Urban	VDOT Inter	5	1. State Hw	Hampton F	HAMP	R-VA IS00064WB		265.97			-76.3581	37.03489
242355121	2024	8/21/2024 5:00	1254	12:54	O	PDO	0	0	0	0	0	0	0	2	2. Angle	ANG	No	1. No Adve	2. Daylight	Day	1. Dry	Dry	9. Within In	1. Straight	2. Blacktop	1. No Defe	2. Two-Wa	4. Four Apr	3. Traffic S	1. Yes - Wc	2. No			3. No	20. Motor V	1. On Roac	No	No	Belted	No	No	No	No	No	No	No	No	No	No		NOT_RD	Urban Inte	No	Yes	Yes	No	5. Hampto	114	114. City o	5-Major Cc	3-Two-Way	Urban	NonVDOT	5	3. City or T	Hampton F	HAMP	S-VA114NP COLISEUM DR		1.35	1078784	436.97	-76.3916	37.04938
242355370	2024	8/7/2024 5:00	1413	14:13	K	K	1	0	2	0	2	0	0	3	1. Rear End	RE	No	1. No Adve	2. Daylight	Day	1. Dry	Dry	8. Non-Inte	1. Straight	2. Blacktop	1. No Defe	4. One-Wa	1. Not at In	6. Traffic L	1. Yes - Wc	1. Yes	3. Activity /	3. Work on	3. No	20. Motor V	1. On Roac	No	No	Belted	No	Yes	No	No	No	No	No	No	No	Yes	20	NOT_RD	Not Interse	No	No	Yes	No	5. Hampto	114	114. City o	1-Interstat	4-Two-Way	Urban	VDOT Inter	5	1. State Hw	Hampton F	HAMP	R-VA IS00064WB		271.22			-76.3016	36.98363
220735265	2022	2/22/2022 5:00	1312	13:12	C	C	0	0	0	3	3	0	0	2	1. Rear End	RE	No	1. No Adve	2. Daylight	Day	1. Dry	Dry	10. Interse	1. Straight	2. Blacktop	1. No Defe	3. Two-Wa	3. Three Ap	6. Traffic L	1. Yes - Wc	2. No			1. Yes	20. Motor V	1. On Roac	No	No	Belted	No	No	No	No	No	No	No	No	No	No		NOT_RD	Urban Inte	Yes	No	Yes	No	5. Hampto	114	114. City o	4-Minor Art	4-Two-Way	Urban	NonVDOT	5	3. City or T	Hampton F	HAMP	R-VA SR00169NB		6.95	253120	69.03	-76.3419	37.04691
240535204	2024	2/21/2024 5:00	1719	17:19	O	PDO	0	0	0	0	0	0	0	2	2. Angle	ANG	No	1. No Adve	2. Daylight	Day	1. Dry	Dry	10. Interse	1. Straight	2. Blacktop	1. No Defe	3. Two-Wa	4. Four Apr	3. Traffic S	1. Yes - Wc	2. No			3. No	20. Motor V	1. On Roac	No	No	Belted	No	No	No	No	No	No	No	No	No	No		NOT_RD	Urban Inte	No	No	Yes	No	5. Hampto	114	114. City o	4-Minor Art	4-Two-Way	Urban	NonVDOT	5	3. City or T	Hampton F	HAMP	R-VA SR00134EB		11.4	253030	15.56	-76.3557	37.03241
242365022	2024	8/21/2024 5:00	821	8:21	C	C	0	0	0	2	2	0	0	2	4. Sideswipe - Same Direction	SSS	No	1. No Adve	2. Daylight	Day	1. Dry	Dry	1. Main-Lir	1. Straight	1. Concret	1. No Defe	3. Two-Wa	1. Not at In	6. Traffic L	1. Yes - Wc	2. No			2. Yes - Wi	20. Motor V	1. On Roac	No	No	Belted	No	No	No	No	No	No	No	No	No	No		NOT_RD	Not Interse	No	No	Yes	No	5. Hampto	114	114. City o	3-Principal	4-Two-Way	Urban	NonVDOT	5	3. City or T	Hampton F	HAMP	R-VA US00258EB		65.52	253121	330.45	-76.3436	37.04338
232425064	2023	8/26/2023 5:00	655	6:55	O	PDO	0	0	0	0	0	0	0	2	1. Rear End	RE	No	1. No Adve	1. Dawn	Day	1. Dry	Dry	10. Interse	1. Straight	2. Blacktop	1. No Defe	2. Two-Wa	4. Four Apr	3. Traffic S	1. Yes - Wc	2. No			3. No	20. Motor V	1. On Roac	No	No	Belted	No	No	No	No	No	Yes	No	No	No	No		NOT_RD	Urban Inte	No	No	Yes	No	5. Hampto	114	114. City o	4-Minor Art	4-Two-Way	Urban	NonVDOT	5	3. City or T	Hampton F	HAMP	S-VA114PR BRIARFIELD RD		1.84	253181	73.75	-76.3892	37.02566
242365024	2024	8/21/2024 5:00	1549	15:49	C	C	0	0	0	2	2	0	0	2	2. Angle	ANG	No	1. No Adve	2. Daylight	Day	1. Dry	Dry	10. Interse	1. Straight	2. Blacktop	1. No Defe	3. Two-Wa	3. Three Ap	4. Stop Sig	1. Yes - Wc	2. No			3. No	20. Motor V	1. On Roac	No	No	Belted	No	No	No	No	No	No	No	No	No	No		NOT_RD	VDOT Inter	No	No	Yes	No	5. Hampto	114	114. City o	3-Principal	4-Two-Way	Urban	NonVDOT	5	3. City or T	Hampton F	HAMP	R-VA US00258EB		65.15	1068042	54.63	-76.351	37.04351
242365025	2024	8/21/2024 5:00	1600	16:00	C	C	0	0	0	1	1	0	0	2	4. Sideswipe - Same Direction	SSS	No	1. No Adve	2. Daylight	Day	1. Dry	Dry	1. Main-Lir	1. Straight	2. Blacktop	1. No Defe	3. Two-Wa	4. Four Apr	3. Traffic S	1. Yes - Wc	2. No			3. No	20. Motor V	1. On Roac	No	No	Belted	No	No	No	No	No	Yes	No	No	No	No		NOT_RD	Urban Inte	No	No	Yes	No	5. Hampto	114	114. City o	5-Major Cc	4-Two-Way	Urban	NonVDOT	5	3. City or T	Hampton F	HAMP	R-VA SR00351EB		1.86	253178	57.27	-76.4027	37.00133
220325119	2022	1/28/2022 5:00	1008	10:08	C	C	0	0	0	2	2	0	0	2	2. Angle	ANG	No	1. No Adve	2. Daylight	Day	1. Dry	Dry	9. Within In	1. Straight	2. Blacktop	1. No Defe	2. Two-Wa	4. Four Apr	3. Traffic S	1. Yes - Wc	2. No			3. No	20. Motor V	1. On Roac	No	No	Belted	No	No	No	No	No	No	No	No	No	No		NOT_RD	Urban Inte	No	No	Yes	No	5. Hampto	114	114. City o	4-Minor Art	4-Two-Way	Urban	NonVDOT	5	3. City or T	Hampton F	HAMP	S-VA114NP ARMISTEAD AVE N		4.42	731400	56.86	-76.3822	37.07388
170935165	2017	3/31/2017 5:00	2105	21:05	C	C	0	0	0	2	2	0	0	2	1. Rear End	RE	No	5. Rain	4. Darknes	Night	2. Wet	Wet	10. Interse	1. Straight	2. Blacktop	1. No Defe	3. Two-Wa	4. Four Apr	3. Traffic S	1. Yes - Wc	2. No			3. No	20. Motor V	1. On Roac	No	No	Belted	No	Yes	No	No	No	No	No	No	No	No		NOT_RD	VDOT Inter	No	No	Yes	Yes	5. Hampto	114	114. City o	3-Principal	4-Two-Way	Urban	NonVDOT	5	3. City or T	Hampton F	HAMP	R-VA US00060WB		274.43	253003	91.01	-76.3311	37.02408
242365178	2024	8/21/2024 5:00	709	7:09	O	PDO	0	0	0	0	0	0	0	4	1. Rear End	RE	No	1. No Adve	2. Daylight	Day	1. Dry	Dry	8. Non-Inte	1. Straight	1. Concret	1. No Defe	3. Two-Wa	1. Not at In	6. Traffic L	1. Yes - Wc	1. Yes	3. Activity /	3. Work on	3. No	20. Motor V	1. On Roac	No	No	Belted	No	No	No	Yes	No	No	No	No	No	Yes	30	NOT_RD	Not Interse	No	No	Yes	No	5. Hampto	114	114. City o	1-Interstat	4-Two-Way	Urban	VDOT Inter	5	1. State Hw	Hampton F	HAMP	R-VA IS00064EB		271.04			-76.3029	36.98385
242375017	2024	8/22/2024 5:00	1503	15:03	O	PDO	0	0	0	0	0	0	0	2	4. Sideswipe - Same Direction	SSS	No	1. No Adve	2. Daylight	Day	1. Dry	Dry	1. Main-Lir	1. Straight	2. Blacktop	1. No Defe	2. Two-Wa	1. Not at In	6. Traffic L	1. Yes - Wc	2. No			3. No	20. Motor V	1. On Roac	No	No	Belted	No	Yes	No	No	No	No	No	No	No	No		NOT_RD	Not Interse	No	No	Yes	No	5. Hampto	114	114. City o	3-Principal	4-Two-Way	Urban	NonVDOT	5	3. City or T	Hampton F	HAMP	R-VA US00258EB		63.06	754224	329.47	-76.3874	37.04183
193515187	2019	8/1/2019 5:00	1630	16:30	O	PDO	0	0	0	0	0	0	0	2	4. Sideswipe - Same Direction	SSS	No	1. No Adve	2. Daylight	Day	1. Dry	Dry	8. Non-Inte	1. Straight	2. Blacktop	1. No Defe	2. Two-Wa	1. Not at In	1. No Traffi	6. No Traffi	2. No			3. No	20. Motor V	1. On Roac	No	No	Belted	No	No	No	No	No	No	No	No	No	No		NOT_RD	Urban Inte	Yes	No	Yes	No	5. Hampto	114	114. City o	4-Minor Art	3-Two-Way	Urban	NonVDOT	5	3. City or T	Hampton F	HAMP	S-VA114NP ABERDEEN RD		2.85	253135	156.48	-76.4092	37.03742
242375019	2024	8/22/2024 5:00	935	9:35	A	A	0	1	1	0	2	0	0	2	2. Angle	ANG	No	1. No Adve	2. Daylight	Day	1. Dry	Dry	9. Within In	1. Straight	2. Blacktop	1. No Defe	2. Two-Wa	4. Four Apr	4. Stop Sig	1. Yes - Wc	2. No			3. No	20. Motor V	1. On Roac	No	No	Belted	No	No	No	No	No	No	No	No	No	No		NOT_RD	Urban Inte	No	No	Yes	No	5. Hampto	114	114. City o	5-Major Cc	3-Two-Way	Urban	NonVDOT	5	3. City or T	Hampton F	HAMP	S-VA114NP WHEALTON RD		0.63			-76.4362	37.03355
242375020	2024	8/22/2024 5:00	1203	12:03	O	PDO	0	0	0	0	0	0	0	2	4. Sideswipe - Same Direction	SSS	No	1. No Adve	2. Daylight	Day	1. Dry	Dry	8. Non-Inte	1. Straight	2. Blacktop	1. No Defe	3. Two-Wa	1. Not at In	6. Traffic L	1. Yes - Wc	2. No			3. No	20. Motor V	1. On Roac	No	No	Belted	No	No	No	No	No	No	No	No	No	No		NOT_RD	Not Interse	No	No	Yes	No	5. Hampto	114	114. City o	3-Principal	4-Two-Way	Urban	NonVDOT	5	3. City or T	Hampton F	HAMP	R-VA US00258EB		62.17	253136	418.5	-76.4029	37.0385
242375021	2024	8/22/2024 5:00	1848	18:48	O	PDO	0	0	0	0	0	0	0	2	1. Rear End	RE	No	1. No Adve	2. Daylight	Day	1. Dry	Dry	1. Main-Lir	1. Straight	2. Blacktop	1. No Defe	1. Two-Wa	1. Not at In	6. Traffic L	1. Yes - Wc	2. No			3. No	20. Motor V	1. On Roac	No	No	Belted	No	Yes	No	No	No	Yes	No	No	No	No		NOT_RD	Urban Inte	No	Yes	Yes	No	5. Hampto	114	114. City o	4-Minor Art	3-Two-Way	Urban	NonVDOT	5	3. City or T	Hampton F	HAMP	R-VA SR00351WB		7.54	253169	103.81	-76.3147	37.03769
190505099	2019	2/13/2019 5:00	2336	23:36	C	C	0	0	0	2	2	0	0	2	2. Angle	ANG	No	1. No Adve	4. Darknes	Night	1. Dry	Dry	1. Main-Lir	1. Straight	2. Blacktop	1. No Defe	3. Two-Wa	1. Not at In	3. Traffic S	1. Yes - Wc	2. No			3. No	13. Curb	1. On Roac	No	No	Belted	No	No	No	No	No	No	No	No	No	Yes	10	RD_UNKN	Not Interse	No	Yes	Yes	Yes	5. Hampto	114	114. City o	4-Minor Art	4-Two-Way	Urban	NonVDOT	5	3. City or T	Hampton F	HAMP	R-VA SR00169SB		6.96	253120	442.1	-76.3423	37.04556
230055077	2023	1/2/2023 5:00	2200	22:00	B	B	0	0	1	0	1	0	0	1	11. Other Animal	OA	No	1. No Adve	4. Darknes	Night	1. Dry	Dry	8. Non-Inte	1. Straight	2. Blacktop	1. No Defe	1. Two-Wa	1. Not at In	3. Traffic S	1. Yes - Wc	2. No			3. No	23. Animal	1. On Roac	No	Yes	Belted	No	No	No	No	No	No	No	No	No	No		NOT_RD	Urban Inte	Yes	No	Yes	Yes	5. Hampto	114	114. City o	5-Major Cc	4-Two-Way	Urban	NonVDOT	5	3. City or T	Hampton F	HAMP	S-VA114PR NICKERSON BLVD		1.08	1064135	99.09	-76.3114	37.05632
242375050	2024	8/22/2024 5:00	815	8:15	A	A	0	1	0	0	1	0	0	1	16. Other	OTHR	No	1. No Adve	2. Daylight	Day	2. Wet	Wet	5. On Entra	2. Curve - L	2. Blacktop	1. No Defe	2. Two-Wa	1. Not at In	6. Traffic L	1. Yes - Wc	2. No			3. No	42. Other N	1. On Roac	No	No	Belted	No	No	No	No	No	No	No	Yes	No	No		NOT_RD	Not Interse	No	No	Yes	No	5. Hampto	114	114. City o	4-Minor Art	4-Two-Way	Urban	NonVDOT	5	3. City or T	Hampton F	HAMP	R-VA SR00172NB		0.1			-76.3931	37.07971
242375171	2024	8/24/2024 5:00	1011	10:11	O	PDO	0	0	0	0	0	0	0	3	1. Rear End	RE	No	1. No Adve	2. Daylight	Day	1. Dry	Dry	8. Non-Inte	1. Straight	2. Blacktop	1. No Defe	4. One-Wa	1. Not at In	6. Traffic L	1. Yes - Wc	1. Yes	1. Advance	4. Intermit	3. No	20. Motor V	1. On Roac	No	No	Belted	No	No	No	No	No	No	No	No	No	No		NOT_RD	Not Interse	Yes	No	Yes	No	5. Hampto	114	114. City o	1-Interstat	4-Two-Way	Urban	VDOT Inter	5	1. State Hw	Hampton F	HAMP	R-VA IS00064EB		271.29			-76.3013	36.98047
242375194	2024	8/20/2024 5:00	1527	15:27	B	B	0	0	1	0	1	0	0	2	1. Rear End	RE	No	1. No Adve	2. Daylight	Day	1. Dry	Dry	8. Non-Inte	1. Straight	2. Blacktop	1. No Defe	3. Two-Wa	1. Not at In	6. Traffic L	1. Yes - Wc	2. No			3. No	20. Motor V	1. On Roac	No	No	Belted	No	No	No	No	No	Yes	No	No	No	No		NOT_RD	Not Interse	Yes	No	Yes	No	5. Hampto	114	114. City o	1-Interstat	4-Two-Way	Urban	VDOT Inter	5	1. State Hw	Hampton F	HAMP	R-VA IS00064EB		265.62			-76.3631	37.03324
242375243	2024	8/24/2024 5:00	1845	18:45	O	PDO	0	0	0	0	0	0	0	2	2. Angle	ANG	No	1. No Adve	3. Dusk	Day	1. Dry	Dry	8. Non-Inte	1. Straight	2. Blacktop	1. No Defe	3. Two-Wa	1. Not at In	6. Traffic L	1. Yes - Wc	2. No			3. No	20. Motor V	1. On Roac	No	No	Belted	No	No	No	No	No	No	No	No	No	Yes	10	NOT_RD	Not Interse	No	No	Yes	No	5. Hampto	114	114. City o	1-Interstat	4-Two-Way	Urban	VDOT Inter	5	1. State Hw	Hampton F	HAMP	R-VA IS00664EB		0.7			-76.3811	37.02297
242385081	2024	8/16/2024 5:00	754	7:54	O	PDO	0	0	0	0	0	0	0	2	1. Rear End	RE	No	1. No Adve	2. Daylight	Day	1. Dry	Dry	8. Non-Inte	1. Straight	2. Blacktop	1. No Defe	3. Two-Wa	1. Not at In	6. Traffic L	1. Yes - Wc	1. Yes	2. Transitic	3. Work on	3. No	20. Motor V	1. On Roac	No	No	Belted	No	No	No	No	No	No	No	No	No	Yes	10	NOT_RD	Not Interse	No	No	Yes	No	5. Hampto	114	114. City o	1-Interstat	4-Two-Way	Urban	VDOT Inter	5	1. State Hw	Hampton F	HAMP	R-VA IS00064EB		270.81			-76.3052	36.98632
242385257	2024	8/21/2024 5:00	402	4:02	B	B	0	0	3	0	3	0	0	1	9. Fixed Object - Off Road	FOOR	No	1. No Adve	4. Darknes	Night	1. Dry	Dry	8. Non-Inte	1. Straight	2. Blacktop	1. No Defe	3. Two-Wa	1. Not at In	6. Traffic L	1. Yes - Wc	1. Yes	1. Advance	3. Work on	3. No	28. Ran Of	2. Shoulde	No	No	Belted	No	Yes	No	No	No	No	No	No	No	Yes	15	RD_LEFT	Not Interse	No	No	Yes	Yes	5. Hampto	114	114. City o	1-Interstat	4-Two-Way	Urban	VDOT Inter	5	1. State Hw	Hampton F	HAMP	R-VA IS00064EB		267.7			-76.3308	37.02502
242395060	2024	8/24/2024 5:00	1028	10:28	O	PDO	0	0	0	0	0	0	0	2	1. Rear End	RE	No	1. No Adve	2. Daylight	Day	1. Dry	Dry	8. Non-Inte	1. Straight	2. Blacktop	1. No Defe	3. Two-Wa	1. Not at In	6. Traffic L	1. Yes - Wc	2. No			3. No	20. Motor V	1. On Roac	No	No	Belted	No	No	No	No	No	No	No	No	No	Yes	20	NOT_RD	Not Interse	No	No	Yes	No	5. Hampto	114	114. City o	1-Interstat	4-Two-Way	Urban	VDOT Inter	5	1. State Hw	Hampton F	HAMP	R-VA IS00064WB		271.74			-76.3001	36.97601
242395084	2024	8/16/2024 5:00	1800	18:00	O	PDO	0	0	0	0	0	0	0	2	1. Rear End	RE	No	1. No Adve	2. Daylight	Day	1. Dry	Dry	1. Main-Lir	1. Straight	2. Blacktop	1. No Defe	3. Two-Wa	1. Not at In	6. Traffic L	1. Yes - Wc	2. No			3. No	20. Motor V	1. On Roac	No	No	Belted	No	No	No	No	No	No	No	No	No	Yes	25	NOT_RD	Not Interse	No	No	Yes	No	5. Hampto	114	114. City o	1-Interstat	4-Two-Way	Urban	VDOT Inter	5	1. State Hw	Hampton F	HAMP	R-VA IS00064EB		264.91			-76.3752	37.03164
242395176	2024	8/26/2024 5:00	557	5:57	B	B	0	0	1	0	1	0	0	2	1. Rear End	RE	No	1. No Adve	1. Dawn	Day	1. Dry	Dry	8. Non-Inte	3. Grade - S	1. Concret	1. No Defe	3. Two-Wa	1. Not at In	6. Traffic L	1. Yes - Wc	2. No			3. No	20. Motor V	1. On Roac	No	No	Belted	No	No	No	No	No	No	No	No	No	Yes	10	NOT_RD	Not Interse	No	No	Yes	No	5. Hampto	114	114. City o	1-Interstat	4-Two-Way	Urban	VDOT Inter	5	1. State Hw	Hampton F	HAMP	R-VA IS00064EB		268.86			-76.3225	37.01003
242395360	2024	8/25/2024 5:00	1921	19:21	O	PDO	0	0	0	0	0	0	0	2	1. Rear End	RE	No	1. No Adve	3. Dusk	Day	1. Dry	Dry	8. Non-Inte	1. Straight	2. Blacktop	1. No Defe	3. Two-Wa	1. Not at In	6. Traffic L	1. Yes - Wc	2. No			3. No	20. Motor V	1. On Roac	No	No	Belted	No	Yes	Yes	No	No	No	No	No	No	Yes	5	NOT_RD	Not Interse	No	Yes	Yes	No	5. Hampto	114	114. City o	1-Interstat	4-Two-Way	Urban	VDOT Inter	5	1. State Hw	Hampton F	HAMP	R-VA IS00064EB		265.5			-76.3658	37.03247
242395366	2024	8/21/2024 5:00	1500	15:00	A	A	0	1	0	0	1	0	0	4	1. Rear End	RE	No	1. No Adve	1. Dawn	Day	1. Dry	Dry	1. Main-Lir	1. Straight	2. Blacktop	1. No Defe	3. Two-Wa	1. Not at In	6. Traffic L	1. Yes - Wc	2. No			3. No	20. Motor V	1. On Roac	No	No	Belted	No	Yes	No	No	No	No	No	No	No	No		NOT_RD	Not Interse	Yes	Yes	Yes	No	5. Hampto	114	114. City o	1-Interstat	4-Two-Way	Urban	VDOT Inter	5	1. State Hw	Hampton F	HAMP	R-VA IS00664WB		2.85			-76.4047	37.00245
242395408	2024	8/23/2024 5:00	209	2:09	O	PDO	0	0	0	0	0	0	0	1	9. Fixed Object - Off Road	FOOR	No	1. No Adve	4. Darknes	Night	1. Dry	Dry	8. Non-Inte	1. Straight	2. Blacktop	1. No Defe	3. Two-Wa	1. Not at In	6. Traffic L	1. Yes - Wc	2. No			3. No	11. Jersey	2. Shoulde	No	No	Belted	No	No	No	No	No	No	No	No	No	Yes	5	RD_LEFT	Not Interse	No	No	Yes	Yes	5. Hampto	114	114. City o	1-Interstat	4-Two-Way	Urban	VDOT Inter	5	1. State Hw	Hampton F	HAMP	R-VA IS00064EB		259.74			-76.4474	37.07773
242405146	2024	8/24/2024 5:00	0	00:00	B	B	0	0	1	0	1	0	1	1	12. Ped	PED	Pedestrian	1. No Adve	4. Darknes	Night	1. Dry	Dry	1. Main-Lir	1. Straight	2. Blacktop	1. No Defe	3. Two-Wa	4. Four Apr	3. Traffic S	4. Yes - No	2. No			3. No	19. Ped	1. On Roac	No	No	Belted	No	No	No	No	No	No	No	No	Yes	No		NOT_RD	Urban Inte	No	No	Yes	Yes	5. Hampto	114	114. City o	3-Principal	4-Two-Way	Urban	NonVDOT	5	3. City or T	Hampton F	HAMP	R-VA US00258EB		66.87	253152	121.73	-76.3254	37.03287
221045103	2022	4/9/2022 5:00	1614	16:14	C	C	0	0	0	2	2	0	0	2	4. Sideswipe - Same Direction	SSS	No	1. No Adve	2. Daylight	Day	1. Dry	Dry	1. Main-Lir	1. Straight	2. Blacktop	1. No Defe	2. Two-Wa	4. Four Apr	1. No Traffi	6. No Traffi	2. No			3. No	20. Motor V	1. On Roac	No	No	Belted	No	Yes	No	No	No	No	No	No	No	No		NOT_RD	Urban Inte	No	No	Yes	No	5. Hampto	114	114. City o	4-Minor Art	4-Two-Way	Urban	NonVDOT	5	3. City or T	Hampton F	HAMP	S-VA114PR ARMISTEAD AVE N		4.42	731400	29.22	-76.382	37.07391
232285029	2023	8/10/2023 5:00	1805	18:05	C	C	0	0	0	2	2	0	0	2	2. Angle	ANG	No	1. No Adve	2. Daylight	Day	1. Dry	Dry	10. Interse	1. Straight	2. Blacktop	1. No Defe	2. Two-Wa	4. Four Apr	1. No Traffi	6. No Traffi	2. No			3. No	20. Motor V	1. On Roac	No	No	Belted	No	No	No	No	No	No	No	No	No	No		NOT_RD	Urban Inte	No	No	Yes	No	5. Hampto	114	114. City o	5-Major Cc	4-Two-Way	Urban	NonVDOT	5	3. City or T	Hampton F	HAMP	R-VA SR00143SB		6.24	1071807	40.53	-76.3893	37.00046
242405173	2024	8/22/2024 5:00	1817	18:17	C	C	0	0	0	1	1	0	0	2	4. Sideswipe - Same Direction	SSS	No	1. No Adve	2. Daylight	Day	1. Dry	Dry	10. Interse	1. Straight	2. Blacktop	1. No Defe	1. Two-Wa	3. Three Ap	6. Traffic L	1. Yes - Wc	2. No			3. No	20. Motor V	1. On Roac	No	No	Belted	No	No	No	No	No	Yes	No	No	No	No		NOT_RD	Urban Inte	No	Yes	Yes	No	5. Hampto	114	114. City o	4-Minor Art	3-Two-Way	Urban	NonVDOT	5	3. City or T	Hampton F	HAMP	S-VA114PR KING ST N		0.68	253424	25.52	-76.3483	37.0399
170115090	2017	1/9/2017 5:00	1512	15:12	O	PDO	0	0	0	0	0	0	0	2	2. Angle	ANG	No	1. No Adve	2. Daylight	Day	4. Icy	Wet	9. Within In	1. Straight	2. Blacktop	1. No Defe	3. Two-Wa	4. Four Apr	3. Traffic S	1. Yes - Wc	2. No			3. No	20. Motor V	1. On Roac	No	No	Belted	No	No	No	No	No	No	No	No	No	No		NOT_RD	Urban Inte	No	No	Yes	No	5. Hampto	114	114. City o	4-Minor Art	4-Two-Way	Urban	NonVDOT	5	3. City or T	Hampton F	HAMP	S-VA114PR BRIARFIELD RD		1.85	253181	0	-76.389	37.02576
242405175	2024	8/26/2024 5:00	1205	12:05	C	C	0	0	0	2	2	0	0	2	1. Rear End	RE	No	1. No Adve	2. Daylight	Day	1. Dry	Dry	8. Non-Inte	1. Straight	2. Blacktop	1. No Defe	3. Two-Wa	1. Not at In	6. Traffic L	1. Yes - Wc	2. No			3. No	20. Motor V	1. On Roac	No	No	Belted	No	No	No	No	No	No	No	No	No	No		NOT_RD	Not Interse	Yes	Yes	Yes	No	5. Hampto	114	114. City o	3-Principal	4-Two-Way	Urban	NonVDOT	5	3. City or T	Hampton F	HAMP	R-VA US00258WB		63.49	253078	370.38	-76.38	37.04357
242405186	2024	8/23/2024 5:00	1830	18:30	O	PDO	0	0	0	0	0	0	0	2	2. Angle	ANG	No	1. No Adve	2. Daylight	Day	1. Dry	Dry	9. Within In	1. Straight	2. Blacktop	1. No Defe	3. Two-Wa	4. Four Apr	4. Stop Sig	1. Yes - Wc	2. No			3. No	20. Motor V	1. On Roac	No	No	Belted	No	No	No	No	No	No	Yes	No	No	No		NOT_RD	Urban Inte	No	No	Yes	No	5. Hampto	114	114. City of Hampton			Urban	NonVDOT	5	3. City or T	Hampton F	HAMP	S-VA114PR KILGORE AVE		0.17			-76.3913	37.04365
241425059	2024	5/14/2024 5:00	1109	11:09	C	C	0	0	0	2	2	0	0	2	2. Angle	ANG	No	1. No Adve	2. Daylight	Day	1. Dry	Dry	10. Interse	1. Straight	2. Blacktop	1. No Defe	2. Two-Wa	4. Four Apr	3. Traffic S	1. Yes - Wc	2. No			3. No	20. Motor V	1. On Roac	No	No	Belted	No	Yes	No	No	No	No	No	No	No	No		NOT_RD	Urban Inte	No	No	Yes	No	5. Hampto	114	114. City o	4-Minor Art	4-Two-Way	Urban	NonVDOT	5	3. City or T	Hampton F	HAMP	S-VA114PR ARMISTEAD AVE N		4.42	731400	29.22	-76.382	37.07391
222375738	2022	6/16/2022 5:00	2331	23:31	O	PDO	0	0	0	0	0	0	0	2	16. Other	OTHR	No	1. No Adve	4. Darknes	Night	1. Dry	Dry	10. Interse	1. Straight	2. Blacktop	1. No Defe	2. Two-Wa	4. Four Apr	3. Traffic S	1. Yes - Wc	2. No			3. No	20. Motor V	1. On Roac	No	No	Belted	No	No	No	No	No	No	No	No	No	Yes	10	NOT_RD	VDOT Inter	No	No	Yes	Yes	5. Hampto	114	114. City o	7-Local (J,6)	3-Two-Way	Urban	NonVDOT	5	3. City or T	Hampton F	HAMP	S-VA114NP MARCELLA RD		1.23	1078763	21.88	-76.3977	37.04985
242405189	2024	8/24/2024 5:00	46	00:46	C	C	0	0	0	2	2	0	0	2	3. Head On	HO	No	1. No Adve	4. Darknes	Night	1. Dry	Dry	1. Main-Lir	1. Straight	2. Blacktop	1. No Defe	3. Two-Wa	3. Three Ap	1. No Traffi	6. No Traffi	2. No			3. No	20. Motor V	1. On Roac	No	No	Belted	No	No	No	No	No	Yes	No	No	No	No		RD_UNKN	Not Interse	No	No	Yes	Yes	5. Hampto	114	114. City o	3-Principal	4-Two-Way	Urban	NonVDOT	5	3. City or T	Hampton F	HAMP	R-VA US00258WB		64.02	1078693	481.08	-76.3706	37.044
242825052	2024	10/4/2024 5:00	638	6:38	C	C	0	0	0	2	2	0	0	2	2. Angle	ANG	No	1. No Adve	5. Darknes	Night	1. Dry	Dry	1. Main-Lir	10. On/Off	2. Blacktop	1. No Defe	3. Two-Wa	2. Two App	1. No Traffi	6. No Traffi	2. No			3. No	20. Motor V	1. On Roac	No	No	Belted	No	No	No	No	No	No	No	No	No	No		NOT_RD	Not Interse	No	No	Yes	Yes	5. Hampto	114	114. City o	4-Minor Art	4-Two-Way	Urban	NonVDOT	5	3. City or T	Hampton F	HAMP	S-VA114NP LASALLE AVE		2.87			-76.3637	37.04404
242405192	2024	8/23/2024 5:00	1835	18:35	C	C	0	0	0	2	2	0	0	2	16. Other	OTHR	No	1. No Adve	2. Daylight	Day	1. Dry	Dry	1. Main-Lir	1. Straight	2. Blacktop	1. No Defe	3. Two-Wa	3. Three Ap	3. Traffic S	1. Yes - Wc	2. No			3. No	20. Motor V	1. On Roac	No	No	Belted	No	No	No	No	No	No	No	No	No	Yes	10	NOT_RD	VDOT Inter	No	No	Yes	No	5. Hampto	114	114. City o	4-Minor Art	4-Two-Way	Urban	NonVDOT	5	3. City or T	Hampton F	HAMP	S-VA114PR KING ST N		0.92	253431	5.6	-76.3482	37.04306
242405193	2024	8/24/2024 5:00	1636	16:36	C	C	0	0	0	2	2	0	0	1	6. Fixed Object in Road	FOIR	No	1. No Adve	2. Daylight	Day	1. Dry	Dry	1. Main-Lir	1. Straight	2. Blacktop	1. No Defe	1. Two-Wa	1. Not at In	1. No Traffi	6. No Traffi	2. No			3. No	20. Motor V	1. On Roac	No	No	Belted	No	No	No	No	No	No	No	No	No	No		RD_UNKN	Not Interse	No	No	Yes	No	5. Hampto	114	114. City of Hampton			Urban	NonVDOT	5	3. City or T	Hampton F	HAMP	S-VA114PR MCMENAMIN ST		0.19			-76.3932	37.04421
223465092	2022	12/10/2022 5:00	1812	18:12	C	C	0	0	0	2	2	0	0	2	1. Rear End	RE	No	1. No Adve	4. Darknes	Night	1. Dry	Dry	10. Interse	1. Straight	2. Blacktop	1. No Defe	2. Two-Wa	4. Four Apr	3. Traffic S	1. Yes - Wc	2. No			3. No	20. Motor V	1. On Roac	No	No	Belted	No	No	No	No	No	No	No	Yes	No	No		NOT_RD	Urban Inte	Yes	No	Yes	Yes	5. Hampto	114	114. City o	5-Major Cc	4-Two-Way	Urban	NonVDOT	5	3. City or T	Hampton F	HAMP	S-VA114NP ANDREWS BLVD		1.36	1090907	73.42	-76.3086	37.04772
230485088	2023	2/16/2023 5:00	1446	14:46	B	B	0	0	1	1	2	0	0	2	1. Rear End	RE	No	1. No Adve	2. Daylight	Day	1. Dry	Dry	10. Interse	1. Straight	2. Blacktop	1. No Defe	3. Two-Wa	3. Three Ap	6. Traffic L	1. Yes - Wc	2. No			3. No	20. Motor V	1. On Roac	No	No	Belted	No	No	No	No	No	No	No	No	No	No		NOT_RD	Urban Inte	Yes	No	Yes	No	5. Hampto	114	114. City o	4-Minor Art	4-Two-Way	Urban	NonVDOT	5	3. City or T	Hampton F	HAMP	S-VA114PR BIG BETHEL RD		4.94			-76.4244	37.08263
242405197	2024	8/23/2024 5:00	844	8:44	O	PDO	0	0	0	0	0	0	0	3	4. Sideswipe - Same Direction	SSS	No	1. No Adve	2. Daylight	Day	1. Dry	Dry	1. Main-Lir	1. Straight	2. Blacktop	1. No Defe	2. Two-Wa	1. Not at In	7. No Pass	1. Yes - Wc	2. No			3. No	20. Motor V	8. Off Roac	No	No	Belted	No	Yes	Yes	No	No	No	No	No	No	Yes	10	NOT_RD	Not Interse	Yes	No	Yes	No	5. Hampto	114	114. City o	7-Local (J,6)	3-Two-Way	Urban	NonVDOT	5	3. City or T	Hampton F	HAMP	S-VA114NP LASSITER DR		0.12			-76.4177	37.02271
242405198	2024	8/23/2024 5:00	1513	15:13	C	C	0	0	0	1	1	0	0	1	6. Fixed Object in Road	FOIR	No	1. No Adve	2. Daylight	Day	1. Dry	Dry	1. Main-Lir	1. Straight	2. Blacktop	1. No Defe	3. Two-Wa	4. Four Apr	3. Traffic S	1. Yes - Wc	2. No			3. No	8. Sign, Tra	1. On Roac	No	No	Belted	No	No	No	No	No	No	No	No	No	Yes	10	NOT_RD	Urban Inte	No	No	Yes	No	5. Hampto	114	114. City o	7-Local (J,6)	3-Two-Way	Urban	NonVDOT	5	3. City or T	Hampton F	HAMP	S-VA114PR ENTERPRISE PKWY		0.01	702864	5.29	-76.4029	37.05705
242405211	2024	8/22/2024 5:00	1251	12:51	C	C	0	0	0	2	2	0	0	2	2. Angle	ANG	No	1. No Adve	2. Daylight	Day	1. Dry	Dry	1. Main-Lir	1. Straight	2. Blacktop	1. No Defe	1. Two-Wa	1. Not at In	1. No Traffi	6. No Traffi	2. No			3. No	20. Motor V	1. On Roac	No	No	Belted	No	No	No	No	No	No	No	No	No	No		NOT_RD	Urban Inte	No	Yes	Yes	No	5. Hampto	114	114. City o	4-Minor Art	3-Two-Way	Urban	NonVDOT	5	3. City or T	Hampton F	HAMP	R-VA SR00351EB		7.72	1061476	105.33	-76.3117	37.03851
242405212	2024	8/22/2024 5:00	1617	16:17	B	B	0	0	1	0	1	0	0	2	2. Angle	ANG	Bike	1. No Adve	2. Daylight	Day	1. Dry	Dry	10. Interse	1. Straight	2. Blacktop	1. No Defe	2. Two-Wa	4. Four Apr	1. No Traffi	6. No Traffi	2. No			3. No	19. Ped	1. On Roac	No	No	Belted	Yes	No	No	No	No	No	No	No	No	No		NOT_RD	Urban Inte	No	No	Yes	No	5. Hampto	114	114. City of Hampton			Urban	NonVDOT	5	3. City or T	Hampton F	HAMP	U-VA114SC99999UK					-76.3466	37.04527
170585080	2017	2/24/2017 5:00	1731	17:31	C	C	0	0	0	2	2	0	0	2	2. Angle	ANG	No	1. No Adve	2. Daylight	Day	1. Dry	Dry	1. Main-Lir	1. Straight	2. Blacktop	1. No Defe	1. Two-Wa	1. Not at In	6. Traffic L	1. Yes - Wc	2. No			3. No	20. Motor V	1. On Roac	No	No	Belted	No	No	No	No	No	No	No	No	No	No		NOT_RD	Not Interse	No	No	Yes	No	5. Hampto	114	114. City o	4-Minor Art	3-Two-Way	Urban	NonVDOT	5	3. City or T	Hampton F	HAMP	R-VA SR00152EB		5.1	253078	466.39	-76.3815	37.04441
242405214	2024	8/24/2024 5:00	2256	22:56	O	PDO	0	0	0	0	0	0	0	2	2. Angle	ANG	No	1. No Adve	4. Darknes	Night	1. Dry	Dry	9. Within In	1. Straight	2. Blacktop	1. No Defe	3. Two-Wa	4. Four Apr	3. Traffic S	1. Yes - Wc	2. No			3. No	20. Motor V	1. On Roac	No	No	Belted	No	Yes	No	No	No	No	No	No	No	No		NOT_RD	Urban Inte	No	Yes	Yes	Yes	5. Hampto	114	114. City o	3-Principal	4-Two-Way	Urban	NonVDOT	5	3. City or T	Hampton F	HAMP	R-VA US00258WB		61.8	253135	94.58	-76.4093	37.03701
242405215	2024	8/25/2024 5:00	2004	20:04	C	C	0	0	0	4	4	0	0	2	2. Angle	ANG	No	1. No Adve	3. Dusk	Day	1. Dry	Dry	9. Within In	1. Straight	2. Blacktop	1. No Defe	1. Two-Wa	4. Four Apr	4. Stop Sig	1. Yes - Wc	2. No			3. No	20. Motor V	1. On Roac	No	No	Belted	No	No	No	No	No	No	No	No	No	No		NOT_RD	Urban Inte	Yes	Yes	Yes	No	5. Hampto	114	114. City o	4-Minor Art	3-Two-Way	Urban	NonVDOT	5	3. City or T	Hampton F	HAMP	R-VA US00258EB		67.96	1061782	5.34	-76.3161	37.01944
242405216	2024	8/26/2024 5:00	847	8:47	C	C	0	0	0	2	2	0	0	2	1. Rear End	RE	No	1. No Adve	2. Daylight	Day	1. Dry	Dry	10. Interse	1. Straight	2. Blacktop	1. No Defe	3. Two-Wa	2. Two App	3. Traffic S	1. Yes - Wc	2. No			3. No	20. Motor V	1. On Roac	No	No	Belted	No	No	No	No	No	No	No	No	No	No		NOT_RD	Urban Inte	Yes	No	Yes	No	5. Hampto	114	114. City o	3-Principal	4-Two-Way	Urban	NonVDOT	5	3. City or T	Hampton F	HAMP	R-VA US00258WB		63.87	253137	118.61	-76.3732	37.04406
242405217	2024	8/26/2024 5:00	828	8:28	C	C	0	0	0	2	2	0	0	2	2. Angle	ANG	No	1. No Adve	2. Daylight	Day	1. Dry	Dry	1. Main-Lir	1. Straight	2. Blacktop	1. No Defe	1. Two-Wa	1. Not at In	6. Traffic L	1. Yes - Wc	2. No			3. No	20. Motor V	1. On Roac	No	No	Belted	No	No	No	No	No	No	Yes	No	No	No		NOT_RD	Urban Inte	No	No	Yes	No	5. Hampto	114	114. City o	3-Principal	3-Two-Way	Urban	NonVDOT	5	3. City or T	Hampton F	HAMP	R-VA US00258EB		67.08	1080052	136.15	-76.3244	37.03003
242405218	2024	8/23/2024 5:00	1608	16:08	C	C	0	0	0	1	1	0	0	2	4. Sideswipe - Same Direction	SSS	No	1. No Adve	2. Daylight	Day	1. Dry	Dry	1. Main-Lir	1. Straight	2. Blacktop	1. No Defe	1. Two-Wa	1. Not at In	1. No Traffi	6. No Traffi	2. No			3. No	20. Motor V	1. On Roac	No	No	Belted	No	No	No	No	No	Yes	No	No	No	No		NOT_RD	Urban Inte	No	No	Yes	No	5. Hampto	114	114. City o	4-Minor Art	3-Two-Way	Urban	NonVDOT	5	3. City or T	Hampton F	HAMP	R-VA SR00351EB		4.79	1068773	158.38	-76.3616	37.02795
243025341	2024	6/17/2024 5:00	1218	12:18	C	C	0	0	0	2	2	0	0	2	2. Angle	ANG	No	1. No Adve	2. Daylight	Day	1. Dry	Dry	8. Non-Inte	1. Straight	2. Blacktop	1. No Defe	2. Two-Wa	1. Not at In	6. Traffic L	1. Yes - Wc	2. No			3. No	20. Motor V	1. On Roac	No	No	Belted	No	No	No	No	No	No	No	No	No	No		NOT_RD	Not Interse	No	No	Yes	No	5. Hampto	114	114. City o	4-Minor Art	4-Two-Way	Urban	NonVDOT	5	3. City or T	Hampton F	HAMP	S-VA114NP LASALLE AVE		2.87			-76.3637	37.04413
242405289	2024	8/23/2024 5:00	2357	23:57	C	C	0	0	0	1	1	0	0	3	9. Fixed Object - Off Road	FOOR	No	1. No Adve	4. Darknes	Night	1. Dry	Dry	1. Main-Lir	1. Straight	2. Blacktop	1. No Defe	3. Two-Wa	4. Four Apr	3. Traffic S	1. Yes - Wc	2. No			3. No	6. Parked V	1. On Roac	No	No	Belted	No	Yes	No	No	No	No	No	No	No	No		NOT_RD	Urban Inte	No	Yes	Yes	Yes	5. Hampto	114	114. City o	5-Major Cc	4-Two-Way	Urban	NonVDOT	5	3. City or T	Hampton F	HAMP	S-VA114PR POWHATAN PKWY		1.16	253177	124.39	-76.3851	37.01335
242405369	2024	8/26/2024 5:00	643	6:43	O	PDO	0	0	0	0	0	0	0	4	1. Rear End	RE	No	1. No Adve	2. Daylight	Day	1. Dry	Dry	8. Non-Inte	1. Straight	2. Blacktop	1. No Defe	3. Two-Wa	1. Not at In	6. Traffic L	1. Yes - Wc	2. No			3. No	11. Jersey	1. On Roac	No	No	Belted	No	No	No	No	No	No	No	No	No	No		NOT_RD	Not Interse	No	No	Yes	No	5. Hampto	114	114. City o	1-Interstat	4-Two-Way	Urban	VDOT Inter	5	1. State Hw	Hampton F	HAMP	R-VA IS00064EB		263.95			-76.3925	37.03822
242415027	2024	8/25/2024 5:00	530	5:30	O	PDO	0	0	0	0	0	0	0	2	4. Sideswipe - Same Direction	SSS	No	1. No Adve	4. Darknes	Night	1. Dry	Dry	8. Non-Inte	1. Straight	2. Blacktop	1. No Defe	3. Two-Wa	1. Not at In	6. Traffic L	1. Yes - Wc	1. Yes	3. Activity /	3. Work on	3. No	20. Motor V	1. On Roac	No	No	Belted	No	No	Yes	No	No	No	No	No	No	No		NOT_RD	Not Interse	No	No	Yes	Yes	5. Hampto	114	114. City o	1-Interstat	4-Two-Way	Urban	VDOT Inter	5	1. State Hw	Hampton F	HAMP	R-VA IS00064WB		270			-76.3142	36.99715
242415034	2024	8/25/2024 5:00	154	1:54	O	PDO	0	0	0	0	0	0	0	2	1. Rear End	RE	No	1. No Adve	4. Darknes	Night	1. Dry	Dry	8. Non-Inte	1. Straight	2. Blacktop	1. No Defe	3. Two-Wa	1. Not at In	6. Traffic L	1. Yes - Wc	1. Yes	3. Activity /	3. Work on	3. No	20. Motor V	1. On Roac	No	No	Belted	No	Yes	No	No	No	Yes	No	No	No	No		NOT_RD	Not Interse	No	No	Yes	Yes	5. Hampto	114	114. City o	1-Interstat	4-Two-Way	Urban	VDOT Inter	5	1. State Hw	Hampton F	HAMP	R-VA IS00064WB		266.89			-76.3429	37.03362
242415066	2024	8/22/2024 5:00	2127	21:27	A	A	0	1	0	0	1	0	0	2	16. Other	OTHR	No	1. No Adve	4. Darknes	Night	1. Dry	Dry	9. Within In	1. Straight	2. Blacktop	1. No Defe	1. Two-Wa	4. Four Apr	4. Stop Sig	1. Yes - Wc	2. No			3. No	20. Motor V	1. On Roac	Yes	No	Belted	No	No	No	No	No	No	No	No	No	Yes	5	NOT_RD	VDOT Inter	No	No	Yes	Yes	5. Hampto	114	114. City o	7-Local (J,6)		Urban	NonVDOT	5	3. City or T	Hampton F	HAMP	S-VA114NP HALIFAX AVE		0.13	253494	0	-76.3219	37.02958
210195041	2021	1/15/2021 5:00	1223	12:23	C	C	0	0	0	2	2	0	0	2	1. Rear End	RE	No	1. No Adve	2. Daylight	Day	1. Dry	Dry	10. Interse	1. Straight	2. Blacktop	1. No Defe	3. Two-Wa	4. Four Apr	3. Traffic S	1. Yes - Wc	2. No			3. No	20. Motor V	1. On Roac	No	No	Belted	No	Yes	No	No	No	No	No	No	No	No		NOT_RD	Urban Inte	No	Yes	Yes	No	5. Hampto	114	114. City o	4-Minor Art	4-Two-Way	Urban	NonVDOT	5	3. City or T	Hampton F	HAMP	R-VA SR00415EB		2.56	253175	126.92	-76.3659	37.02576
242415068	2024	8/26/2024 5:00	1933	19:33	C	C	0	0	0	2	2	0	0	2	2. Angle	ANG	No	1. No Adve	2. Daylight	Day	1. Dry	Dry	9. Within In	1. Straight	2. Blacktop	1. No Defe	1. Two-Wa	4. Four Apr	4. Stop Sig	1. Yes - Wc	2. No			3. No	20. Motor V	1. On Roac	No	No	Belted	No	No	No	No	No	No	No	No	No	No		NOT_RD	Urban Inte	No	No	Yes	No	5. Hampto	114	114. City o	7-Local (J,6)	3-Two-Way	Urban	NonVDOT	5	3. City or T	Hampton F	HAMP	S-VA114PR SELDENDALE DR		0.13	253143	324.97	-76.3587	37.04455
242415069	2024	8/26/2024 5:00	1924	19:24	B	B	0	0	2	0	2	0	0	2	2. Angle	ANG	No	1. No Adve	2. Daylight	Day	1. Dry	Dry	11. Interse	1. Straight	2. Blacktop	1. No Defe	3. Two-Wa	4. Four Apr	3. Traffic S	1. Yes - Wc	2. No			3. No	20. Motor V	1. On Roac	No	No	Belted	No	Yes	No	No	No	No	No	No	No	No		NOT_RD	Urban Inte	No	No	Yes	No	5. Hampto	114	114. City o	3-Principal	4-Two-Way	Urban	NonVDOT	5	3. City or T	Hampton F	HAMP	R-VA US00258EB		63.67	253023	71.94	-76.3767	37.04394
242415070	2024	8/26/2024 5:00	1945	19:45	O	PDO	0	0	0	0	0	0	0	2	2. Angle	ANG	No	1. No Adve	4. Darknes	Night	1. Dry	Dry	10. Interse	1. Straight	2. Blacktop	1. No Defe	3. Two-Wa	3. Three Ap	3. Traffic S	1. Yes - Wc	2. No			3. No	20. Motor V	1. On Roac	No	No	Belted	No	No	No	No	No	No	No	No	No	No		NOT_RD	VDOT Inter	No	No	Yes	Yes	5. Hampto	114	114. City o	7-Local (J,6)	3-Two-Way	Urban	NonVDOT	5	3. City or T	Hampton F	HAMP	S-VA114NP POWER PLANT WAY		0.1	50659	160.24	-76.3987	37.03916
242005221	2024	6/21/2024 5:00	1608	16:08	C	C	0	0	0	3	3	0	0	2	16. Other	OTHR	No	1. No Adve	2. Daylight	Day	1. Dry	Dry	10. Interse	1. Straight	1. Concret	1. No Defe	2. Two-Wa	4. Four Apr	3. Traffic S	1. Yes - Wc	2. No			3. No	20. Motor V	1. On Roac	No	No	Belted	No	No	No	No	No	No	No	No	No	No		NOT_RD	Urban Inte	No	No	Yes	No	5. Hampto	114	114. City o	4-Minor Art	4-Two-Way	Urban	NonVDOT	5	3. City or T	Hampton F	HAMP	R-VA SR00134WB		11.4	253030	61.83	-76.3556	37.03255
242415072	2024	8/26/2024 5:00	1643	16:43	A	A	0	1	0	0	1	0	0	2	2. Angle	ANG	No	1. No Adve	2. Daylight	Day	1. Dry	Dry	10. Interse	1. Straight	2. Blacktop	1. No Defe	2. Two-Wa	3. Three Ap	3. Traffic S	1. Yes - Wc	2. No			3. No	20. Motor V	1. On Roac	No	No	Belted	No	No	No	No	No	No	No	No	No	No		NOT_RD	Urban Inte	No	No	Yes	No	5. Hampto	114	114. City o	4-Minor Art	4-Two-Way	Urban	NonVDOT	5	3. City or T	Hampton F	HAMP	R-VA SR00172NB		1.03	253124	19.09	-76.3819	37.08526
242415160	2024	8/25/2024 5:00	1611	16:11	A	A	0	2	0	1	3	0	0	2	3. Head On	HO	No	1. No Adve	2. Daylight	Day	1. Dry	Dry	1. Main-Lir	2. Curve - L	2. Blacktop	1. No Defe	1. Two-Wa	1. Not at In	1. No Traffi	6. No Traffi	2. No			3. No	20. Motor V	1. On Roac	Yes	No	Belted	No	No	No	No	No	No	No	Yes	No	Yes	5	RD_UNKN	Not Interse	No	Yes	Yes	No	5. Hampto	114	114. City o	7-Local (J,6)	3-Two-Way	Urban	NonVDOT	5	3. City or T	Hampton F	HAMP	S-VA114NP WIND MILL POINT RD		0.47			-76.3007	37.08705
211965281	2021	6/14/2021 5:00	2215	22:15	C	C	0	0	0	1	1	0	0	1	9. Fixed Object - Off Road	FOOR	No	10. Blowin	4. Darknes	Night	1. Dry	Dry	1. Main-Lir	1. Straight	2. Blacktop	1. No Defe	1. Two-Wa	1. Not at In	6. Traffic L	1. Yes - Wc	2. No			3. No	3. Utility P	1. On Roac	Yes	No	Belted	No	No	No	No	No	No	No	No	No	No		RD_UNKN	Not Interse	No	No	Yes	Yes	5. Hampto	114	114. City o	4-Minor Art	3-Two-Way	Urban	NonVDOT	5	3. City or T	Hampton F	HAMP	S-VA114PR WOODLAND RD		2.28			-76.3202	37.05357
180175275	2018	1/16/2018 5:00	1539	15:39	C	C	0	0	0	1	1	0	0	2	2. Angle	ANG	No	1. No Adve	2. Daylight	Day	1. Dry	Dry	1. Main-Lir	1. Straight	2. Blacktop	1. No Defe	1. Two-Wa	1. Not at In	6. Traffic L	1. Yes - Wc	2. No			3. No	20. Motor V	1. On Roac	No	No	Belted	No	No	No	No	No	No	No	No	No	No		NOT_RD	Not Interse	No	Yes	Yes	No	5. Hampto	114	114. City o	4-Minor Art	3-Two-Way	Urban	NonVDOT	5	3. City or T	Hampton F	HAMP	R-VA SR00152WB		5.11	253078	361.05	-76.3814	37.04413
232265316	2023	8/9/2023 5:00	1139	11:39	C	C	0	0	0	4	4	0	0	4	1. Rear End	RE	No	1. No Adve	2. Daylight	Day	1. Dry	Dry	1. Main-Lir	1. Straight	2. Blacktop	1. No Defe	3. Two-Wa	1. Not at In	6. Traffic L	1. Yes - Wc	2. No			3. No	20. Motor V	1. On Roac	No	No	Belted	No	No	No	No	No	No	No	No	No	No		NOT_RD	Not Interse	Yes	Yes	Yes	No	5. Hampto	114	114. City o	4-Minor Art	3-Two-Way	Urban	NonVDOT	5	3. City or T	Hampton F	HAMP	S-VA114PR BIG BETHEL RD		4.95			-76.4243	37.08274
242425030	2024	8/27/2024 5:00	558	5:58	A	A	0	1	0	0	1	0	0	2	4. Sideswipe - Same Direction	SSS	No	1. No Adve	1. Dawn	Day	1. Dry	Dry	1. Main-Lir	1. Straight	2. Blacktop	1. No Defe	1. Two-Wa	1. Not at In	6. Traffic L	1. Yes - Wc	2. No			3. No	6. Parked V	1. On Roac	No	No	Belted	No	No	No	No	No	No	No	No	No	Yes	5	NOT_RD	Not Interse	No	No	Yes	No	5. Hampto	114	114. City o	5-Major Cc	3-Two-Way	Urban	NonVDOT	5	3. City or T	Hampton F	HAMP	S-VA114NP POWHATAN PKWY		0.92	253568	291.45	-76.3824	37.01052
202945345	2020	10/14/2020 5:00	1550	15:50	C	C	0	0	0	2	2	0	0	2	4. Sideswipe - Same Direction	SSS	No	1. No Adve	2. Daylight	Day	1. Dry	Dry	9. Within In	1. Straight	2. Blacktop	1. No Defe	2. Two-Wa	4. Four Apr	8. Yield Sig	1. Yes - Wc	2. No			3. No	20. Motor V	1. On Roac	No	No	Belted	No	No	No	No	No	No	No	No	No	No		NOT_RD	Urban Inte	Yes	No	Yes	No	5. Hampto	114	114. City o	4-Minor Art	4-Two-Way	Urban	NonVDOT	5	3. City or T	Hampton F	HAMP	S-VA114NP LASALLE AVE		2.88			-76.3638	37.04426
250095131	2025	1/8/2025 5:00	1533	15:33	O	PDO	0	0	0	0	0	0	0	2	2. Angle	ANG	No	1. No Adve	2. Daylight	Day	1. Dry	Dry	10. Interse	1. Straight	2. Blacktop	1. No Defe	3. Two-Wa	4. Four Apr	3. Traffic S	1. Yes - Wc	2. No			3. No	20. Motor V	1. On Roac	No	No	Belted	No	No	No	No	No	No	No	No	No	No		NOT_RD	Urban Inte	No	Yes	Yes	No	5. Hampto	114	114. City o	4-Minor Art	4-Two-Way	Urban	NonVDOT	5	3. City or T	Hampton F	HAMP	R-VA SR00134WB		11.4	253030	75.76	-76.3555	37.03252
242425034	2024	8/27/2024 5:00	2244	22:44	B	B	0	0	1	0	1	0	1	1	12. Ped	PED	Pedestrian	1. No Adve	2. Daylight	Day	1. Dry	Dry	1. Main-Lir	1. Straight	2. Blacktop	1. No Defe	1. Two-Wa	1. Not at In	1. No Traffi	2. Yes - Wc	2. No			3. No	20. Motor V	1. On Roac	No	No	Belted	No	No	No	No	No	Yes	No	No	Yes	No		NOT_RD	Not Interse	No	No	Yes	No	5. Hampto	114	114. City o	7-Local (J,6)	1-One-Way	Urban	NonVDOT	5	3. City or T	Hampton F	HAMP	S-VA114PR VAUGHAN AVE		0.2	1068735	389.82	-76.3964	37.00442
242425037	2024	8/27/2024 5:00	1719	17:19	O	PDO	0	0	0	0	0	0	0	2	1. Rear End	RE	No	1. No Adve	2. Daylight	Day	1. Dry	Dry	8. Non-Inte	3. Grade - S	2. Blacktop	1. No Defe	3. Two-Wa	1. Not at In	6. Traffic L	1. Yes - Wc	2. No			3. No	20. Motor V	1. On Roac	No	No	Belted	No	No	No	No	No	No	No	No	No	Yes	5	NOT_RD	Not Interse	No	No	Yes	No	5. Hampto	114	114. City o	1-Interstat	4-Two-Way	Urban	VDOT Inter	5	1. State Hw	Hampton F	HAMP	R-VA IS00064EB		265.01			-76.3731	37.03155
183415126	2018	11/12/2018 5:00	1711	17:11	C	C	0	0	0	2	2	0	0	2	1. Rear End	RE	No	5. Rain	4. Darknes	Night	2. Wet	Wet	9. Within In	1. Straight	2. Blacktop	1. No Defe	3. Two-Wa	3. Three Ap	6. Traffic L	1. Yes - Wc	2. No			3. No	20. Motor V	1. On Roac	No	No	Belted	No	No	No	No	No	No	No	No	No	No		NOT_RD	Urban Inte	No	No	Yes	Yes	5. Hampto	114	114. City o	4-Minor Art	4-Two-Way	Urban	NonVDOT	5	3. City or T	Hampton F	HAMP	S-VA114NP BIG BETHEL RD		4.96			-76.4245	37.08279
242425111	2024	8/24/2024 5:00	1831	18:31	C	C	0	0	0	1	1	0	0	2	1. Rear End	RE	No	1. No Adve	2. Daylight	Day	1. Dry	Dry	8. Non-Inte	1. Straight	2. Blacktop	1. No Defe	2. Two-Wa	1. Not at In	6. Traffic L	1. Yes - Wc	2. No			3. No	20. Motor V	1. On Roac	No	No	Belted	No	No	No	No	No	No	No	No	No	No		NOT_RD	Not Interse	No	No	Yes	No	5. Hampto	114	114. City o	3-Principal	4-Two-Way	Urban	NonVDOT	5	3. City or T	Hampton F	HAMP	R-VA US00258WB		62.35	253136	428.45	-76.4002	37.03926
242425112	2024	8/28/2024 5:00	723	7:23	O	PDO	0	0	0	0	0	0	0	2	2. Angle	ANG	No	1. No Adve	2. Daylight	Day	1. Dry	Dry	1. Main-Lir	1. Straight	2. Blacktop	1. No Defe	2. Two-Wa	1. Not at In	6. Traffic L	1. Yes - Wc	2. No			2. Yes - Wi	20. Motor V	1. On Roac	No	No	Belted	No	No	No	No	No	No	No	No	No	No		NOT_RD	Not Interse	No	No	Yes	No	5. Hampto	114	114. City o	5-Major Cc	3-Two-Way	Urban	NonVDOT	5	3. City or T	Hampton F	HAMP	S-VA114PR E LITTLE BACK RIVER RD		1.36			-76.3333	37.06738
242425113	2024	8/27/2024 5:00	1351	13:51	B	B	0	0	2	0	2	0	0	2	1. Rear End	RE	No	1. No Adve	2. Daylight	Day	1. Dry	Dry	11. Interse	1. Straight	2. Blacktop	1. No Defe	2. Two-Wa	3. Three Ap	3. Traffic S	1. Yes - Wc	2. No			3. No	20. Motor V	1. On Roac	No	No	Belted	No	No	No	No	No	No	Yes	No	No	No		NOT_RD	VDOT Inter	No	No	Yes	No	5. Hampto	114	114. City o	3-Principal	4-Two-Way	Urban	NonVDOT	5	3. City or T	Hampton F	HAMP	S-VA114PR HAMPTON ROADS CENTER PKWY		2.12	1279456	208.18	-76.4099	37.05989
242425115	2024	8/20/2024 5:00	1059	10:59	O	PDO	0	0	0	0	0	0	0	1	9. Fixed Object - Off Road	FOOR	No	1. No Adve	2. Daylight	Day	1. Dry	Dry	13. Drivew	1. Straight	2. Blacktop	1. No Defe	3. Two-Wa	1. Not at In	6. Traffic L	1. Yes - Wc	2. No			1. Yes	15. Other F	4. Roadsid	No	No	Belted	No	No	No	No	No	No	No	No	No	No		NOT_RD	Not Interse	Yes	No	Yes	No	5. Hampto	114	114. City o	5-Major Cc	3-Two-Way	Urban	NonVDOT	5	3. City or T	Hampton F	HAMP	S-VA114PR E LITTLE BACK RIVER RD		1.5			-76.3309	37.06813
242495147	2024	8/31/2024 5:00	1607	16:07	B	B	0	0	2	0	2	0	0	2	1. Rear End	RE	No	1. No Adve	2. Daylight	Day	1. Dry	Dry	8. Non-Inte	1. Straight	2. Blacktop	1. No Defe	3. Two-Wa	1. Not at In	6. Traffic L	1. Yes - Wc	1. Yes	1. Advance	3. Work on	3. No	20. Motor V	1. On Roac	No	No	Belted	No	No	No	No	No	No	No	No	No	Yes	5	NOT_RD	Not Interse	No	No	Yes	No	5. Hampto	114	114. City o	1-Interstat	4-Two-Way	Urban	VDOT Inter	5	1. State Hw	Hampton F	HAMP	R-VA IS00064EB		267.71			-76.3307	37.02489
242495163	2024	9/1/2024 5:00	2059	20:59	O	PDO	0	0	0	0	0	0	0	1	9. Fixed Object - Off Road	FOOR	No	1. No Adve	4. Darknes	Night	1. Dry	Dry	5. On Entra	10. On/Off	2. Blacktop	1. No Defe	4. One-Wa	1. Not at In	6. Traffic L	1. Yes - Wc	2. No			3. No	3. Utility P	1. On Roac	No	No	Belted	No	No	No	No	No	No	No	No	No	Yes	40	RD_RIGHT	Not Interse	No	No	Yes	Yes	5. Hampto	114	114. City o	1-Interstat	1-One-Way	Urban	VDOT Secc	5	1. State Hw	Hampton F	HAMP	S-VA114NP HAMPTON ROADS CENTER PKWY RMP00		0.4			-76.4186	37.0609
242495671	2024	9/5/2024 5:00	1517	15:17	O	PDO	0	0	0	0	0	0	0	2	1. Rear End	RE	No	1. No Adve	2. Daylight	Day	1. Dry	Dry	8. Non-Inte	1. Straight	2. Blacktop	1. No Defe	3. Two-Wa	1. Not at In	6. Traffic L	1. Yes - Wc	1. Yes	1. Advance	3. Work on	3. No	20. Motor V	1. On Roac	No	No	Belted	No	No	No	No	No	No	No	No	No	Yes	10	NOT_RD	Not Interse	Yes	Yes	Yes	No	5. Hampto	114	114. City o	1-Interstat	4-Two-Way	Urban	VDOT Inter	5	1. State Hw	Hampton F	HAMP	R-VA IS00064EB		266.84			-76.3433	37.03355
242495695	2024	9/5/2024 5:00	1517	15:17	O	PDO	0	0	0	0	0	0	0	3	1. Rear End	RE	No	1. No Adve	2. Daylight	Day	1. Dry	Dry	8. Non-Inte	1. Straight	2. Blacktop	1. No Defe	3. Two-Wa	1. Not at In	6. Traffic L	1. Yes - Wc	2. No			3. No	20. Motor V	1. On Roac	No	No	Belted	No	No	No	No	No	No	No	No	No	No		NOT_RD	Not Interse	No	No	Yes	No	5. Hampto	114	114. City o	1-Interstat	4-Two-Way	Urban	VDOT Inter	5	1. State Hw	Hampton F	HAMP	R-VA IS00064WB		260.29			-76.441	37.07378
242495737	2024	8/30/2024 5:00	1802	18:02	O	PDO	0	0	0	0	0	0	0	3	1. Rear End	RE	No	1. No Adve	3. Dusk	Day	1. Dry	Dry	8. Non-Inte	1. Straight	2. Blacktop	1. No Defe	3. Two-Wa	1. Not at In	6. Traffic L	1. Yes - Wc	1. Yes	3. Activity /	3. Work on	3. No	20. Motor V	1. On Roac	No	No	Belted	No	No	No	No	No	Yes	No	No	No	No		NOT_RD	Not Interse	Yes	No	Yes	No	5. Hampto	114	114. City o	1-Interstat	4-Two-Way	Urban	VDOT Inter	5	1. State Hw	Hampton F	HAMP	R-VA IS00064EB		265.31			-76.3695	37.0318
242495738	2024	9/4/2024 5:00	1557	15:57	O	PDO	0	0	0	0	0	0	0	1	9. Fixed Object - Off Road	FOOR	No	1. No Adve	2. Daylight	Day	1. Dry	Dry	8. Non-Inte	1. Straight	2. Blacktop	1. No Defe	3. Two-Wa	1. Not at In	6. Traffic L	1. Yes - Wc	2. No			3. No	5. Guard R	2. Shoulde	No	No	Belted	No	Yes	No	Yes	Yes	No	No	No	No	No		RD_RIGHT	Not Interse	No	No	Yes	No	5. Hampto	114	114. City o	1-Interstat	4-Two-Way	Urban	VDOT Inter	5	1. State Hw	Hampton F	HAMP	R-VA IS00064WB		261.06			-76.4305	37.0677
242505006	2024	8/10/2024 5:00	1903	19:03	O	PDO	0	0	0	0	0	0	0	2	4. Sideswipe - Same Direction	SSS	No	1. No Adve	3. Dusk	Day	1. Dry	Dry	8. Non-Inte	1. Straight	1. Concret	1. No Defe	3. Two-Wa	1. Not at In	6. Traffic L	1. Yes - Wc	2. No			3. No	20. Motor V	1. On Roac	No	No	Belted	No	No	No	No	No	Yes	No	No	No	No		NOT_RD	Not Interse	No	No	Yes	No	5. Hampto	114	114. City o	1-Interstat	4-Two-Way	Urban	VDOT Inter	5	1. State Hw	Hampton F	HAMP	R-VA IS00064WB		261.43			-76.4254	37.06458
242505010	2024	8/23/2024 5:00	1555	15:55	O	PDO	0	0	0	0	0	0	0	2	1. Rear End	RE	No	1. No Adve	2. Daylight	Day	1. Dry	Dry	8. Non-Inte	1. Straight	1. Concret	1. No Defe	3. Two-Wa	1. Not at In	6. Traffic L	1. Yes - Wc	2. No			3. No	20. Motor V	1. On Roac	No	No	Belted	No	No	No	No	No	No	No	No	No	Yes	20	NOT_RD	Not Interse	No	No	Yes	No	5. Hampto	114	114. City o	1-Interstat	4-Two-Way	Urban	VDOT Inter	5	1. State Hw	Hampton F	HAMP	R-VA IS00064WB		270.56			-76.3084	36.991
242505025	2024	8/13/2024 5:00	1830	18:30	O	PDO	0	0	0	0	0	0	0	2	1. Rear End	RE	No	1. No Adve	3. Dusk	Day	1. Dry	Dry	8. Non-Inte	4. Grade - C	2. Blacktop	1. No Defe	3. Two-Wa	1. Not at In	6. Traffic L	1. Yes - Wc	1. Yes	3. Activity /	3. Work on	3. No	20. Motor V	1. On Roac	No	No	Belted	No	No	No	No	No	No	No	No	No	Yes	45	NOT_RD	Not Interse	No	No	Yes	No	5. Hampto	114	114. City o	1-Interstat	4-Two-Way	Urban	VDOT Inter	5	1. State Hw	Hampton F	HAMP	R-VA IS00064EB		268.35			-76.3279	37.01715
242505047	2024	9/4/2024 5:00	1130	11:30	O	PDO	0	0	0	0	0	0	0	1	9. Fixed Object - Off Road	FOOR	No	1. No Adve	2. Daylight	Day	1. Dry	Dry	8. Non-Inte	1. Straight	1. Concret	1. No Defe	1. Two-Wa	1. Not at In	6. Traffic L	1. Yes - Wc	2. No			3. No	16. Other T	7. In Parkir	No	No	Belted	No	No	No	No	No	No	No	No	No	No		NOT_RD	Urban Inte	Yes	No	Yes	No	5. Hampto	114	114. City o	3-Principal	4-Two-Way	Urban	NonVDOT	5	3. City or T	Hampton F	HAMP	R-VA US00258EB		61.06	253133	186.22	-76.4205	37.03126
242505048	2024	9/4/2024 5:00	1324	13:24	O	PDO	0	0	0	0	0	0	0	2	16. Other	OTHR	No	1. No Adve	2. Daylight	Day	1. Dry	Dry	10. Interse	1. Straight	2. Blacktop	1. No Defe	2. Two-Wa	4. Four Apr	3. Traffic S	1. Yes - Wc	2. No			3. No	20. Motor V	1. On Roac	No	No	Belted	No	No	No	No	No	No	No	No	No	No		NOT_RD	Urban Inte	No	No	Yes	No	5. Hampto	114	114. City o	7-Local (J,6)	3-Two-Way	Urban	NonVDOT	5	3. City or T	Hampton F	HAMP	S-VA114PR EXECUTIVE DR		0.22	253074	27.03	-76.3962	37.04577
242505050	2024	9/4/2024 5:00	1413	14:13	O	PDO	0	0	0	0	0	0	0	1	9. Fixed Object - Off Road	FOOR	No	1. No Adve	2. Daylight	Day	1. Dry	Dry	9. Within In	1. Straight	2. Blacktop	1. No Defe	3. Two-Wa	3. Three Ap	6. Traffic L	1. Yes - Wc	2. No			3. No	3. Utility P	2. Shoulde	No	No	Belted	No	No	No	No	No	No	No	No	No	No		NOT_RD	Urban Inte	No	No	Yes	No	5. Hampto	114	114. City of Hampton			Urban	NonVDOT	5	3. City or T	Hampton F	HAMP	S-VA114PR YMCA WAY		0	1068454	33.12	-76.3601	37.03388
242505051	2024	9/4/2024 5:00	1749	17:49	C	C	0	0	0	2	2	0	0	2	4. Sideswipe - Same Direction	SSS	No	1. No Adve	2. Daylight	Day	1. Dry	Dry	1. Main-Lir	1. Straight	2. Blacktop	1. No Defe	3. Two-Wa	4. Four Apr	3. Traffic S	1. Yes - Wc	2. No			3. No	20. Motor V	1. On Roac	No	No	Belted	No	No	No	No	No	No	No	No	No	No		NOT_RD	Urban Inte	Yes	Yes	Yes	No	5. Hampto	114	114. City o	3-Principal	4-Two-Way	Urban	NonVDOT	5	3. City or T	Hampton F	HAMP	R-VA US00258WB		62.29	253136	172.68	-76.4011	37.03908
242505098	2024	8/28/2024 5:00	1445	14:45	O	PDO	0	0	0	0	0	0	0	2	1. Rear End	RE	No	1. No Adve	2. Daylight	Day	1. Dry	Dry	8. Non-Inte	3. Grade - S	2. Blacktop	1. No Defe	2. Two-Wa	1. Not at In	6. Traffic L	1. Yes - Wc	1. Yes	3. Activity /	3. Work on	3. No	20. Motor V	1. On Roac	No	No	Belted	No	No	No	No	No	No	No	No	No	No		NOT_RD	Not Interse	Yes	No	Yes	No	5. Hampto	114	114. City o	1-Interstat	4-Two-Way	Urban	VDOT Inter	5	1. State Hw	Hampton F	HAMP	R-VA IS00064EB		266.94			-76.3414	37.03316
242505243	2024	8/30/2024 5:00	911	9:11	O	PDO	0	0	0	0	0	0	0	2	1. Rear End	RE	No	1. No Adve	2. Daylight	Day	1. Dry	Dry	8. Non-Inte	3. Grade - S	1. Concret	1. No Defe	3. Two-Wa	1. Not at In	6. Traffic L	1. Yes - Wc	2. No			3. No	20. Motor V	1. On Roac	No	No	Belted	No	No	No	No	No	No	No	No	No	Yes	5	NOT_RD	Not Interse	No	Yes	Yes	No	5. Hampto	114	114. City o	1-Interstat	4-Two-Way	Urban	VDOT Inter	5	1. State Hw	Hampton F	HAMP	R-VA IS00064WB		269.53			-76.319	37.00249
242505569	2024	9/6/2024 5:00	510	5:10	O	PDO	0	0	0	0	0	0	0	2	4. Sideswipe - Same Direction	SSS	No	1. No Adve	5. Darknes	Night	1. Dry	Dry	8. Non-Inte	1. Straight	2. Blacktop	1. No Defe	3. Two-Wa	1. Not at In	6. Traffic L	1. Yes - Wc	2. No			3. No	20. Motor V	1. On Roac	No	No	Belted	No	No	No	No	No	No	No	No	No	Yes	5	NOT_RD	Not Interse	No	No	Yes	Yes	5. Hampto	114	114. City o	1-Interstat	4-Two-Way	Urban	VDOT Inter	5	1. State Hw	Hampton F	HAMP	R-VA IS00664WB		3.01			-76.4063	37.00034
242515019	2024	9/4/2024 5:00	1518	15:18	A	A	0	1	0	1	2	0	0	2	1. Rear End	RE	No	1. No Adve	2. Daylight	Day	1. Dry	Dry	8. Non-Inte	1. Straight	2. Blacktop	1. No Defe	2. Two-Wa	1. Not at In	3. Traffic S	1. Yes - Wc	2. No			3. No	20. Motor V	1. On Roac	No	No	Unbelted	No	No	No	No	No	No	No	No	No	No		NOT_RD	Urban Inte	No	Yes	Yes	No	5. Hampto	114	114. City o	3-Principal	4-Two-Way	Urban	NonVDOT	5	3. City or T	Hampton F	HAMP	R-VA US00258WB		66.34	1080039	238.09	-76.3301	37.03955
242515021	2024	9/4/2024 5:00	1539	15:39	C	C	0	0	0	2	2	0	0	2	1. Rear End	RE	No	1. No Adve	2. Daylight	Day	1. Dry	Dry	1. Main-Lir	1. Straight	2. Blacktop	1. No Defe	3. Two-Wa	4. Four Apr	1. No Traffi	6. No Traffi	2. No			3. No	20. Motor V	1. On Roac	No	No	Belted	No	No	No	No	No	No	No	No	No	No		NOT_RD	VDOT Inter	Yes	No	Yes	No	5. Hampto	114	114. City o	3-Principal	4-Two-Way	Urban	NonVDOT	5	3. City or T	Hampton F	HAMP	R-VA US00258WB		65.15	1068042	14.03	-76.351	37.04366
242515022	2024	9/4/2024 5:00	1507	15:07	O	PDO	0	0	0	0	0	0	0	2	2. Angle	ANG	No	1. No Adve	2. Daylight	Day	1. Dry	Dry	1. Main-Lir	1. Straight	2. Blacktop	1. No Defe	1. Two-Wa	3. Three Ap	4. Stop Sig	1. Yes - Wc	2. No			3. No	20. Motor V	1. On Roac	No	No	Belted	No	No	No	No	No	No	No	No	No	No		NOT_RD	VDOT Inter	No	No	Yes	No	5. Hampto	114	114. City o	7-Local (J,6)	3-Two-Way	Urban	NonVDOT	5	3. City or T	Hampton F	HAMP	S-VA114PR 60TH ST		0	253371	24.9	-76.403	37.01416
242515024	2024	9/5/2024 5:00	1311	13:11	O	PDO	0	0	0	0	0	0	0	2	1. Rear End	RE	No	1. No Adve	2. Daylight	Day	1. Dry	Dry	10. Interse	1. Straight	2. Blacktop	1. No Defe	3. Two-Wa	4. Four Apr	6. Traffic L	1. Yes - Wc	2. No			3. No	20. Motor V	1. On Roac	No	No	Belted	No	No	No	No	No	No	No	No	No	No		NOT_RD	Urban Inte	No	No	Yes	No	5. Hampto	114	114. City o	3-Principal	4-Two-Way	Urban	NonVDOT	5	3. City or T	Hampton F	HAMP	R-VA US00258EB		63.01	754224	73.92	-76.3883	37.04176
242515025	2024	9/5/2024 5:00	1533	15:33	C	C	0	0	0	2	2	0	0	2	2. Angle	ANG	No	1. No Adve	2. Daylight	Day	1. Dry	Dry	1. Main-Lir	1. Straight	2. Blacktop	1. No Defe	1. Two-Wa	2. Two App	3. Traffic S	1. Yes - Wc	2. No			3. No	20. Motor V	1. On Roac	No	No	Belted	No	No	No	No	No	No	No	No	No	No		NOT_RD	Urban Inte	No	No	Yes	No	5. Hampto	114	114. City o	4-Minor Art	3-Two-Way	Urban	NonVDOT	5	3. City or T	Hampton F	HAMP	R-VA SR00351WB		5.1	253174	10.29	-76.3563	37.02922
193455175	2019	4/9/2019 5:00	800	8:00	O	PDO	0	0	0	0	0	0	0	2	1. Rear End	RE	No	1. No Adve	2. Daylight	Day	1. Dry	Dry	9. Within In	1. Straight	2. Blacktop	1. No Defe	2. Two-Wa	3. Three Ap	4. Stop Sig	2. Yes - Wc	2. No			3. No	20. Motor V	1. On Roac	No	No	Belted	No	No	No	No	No	No	No	No	No	No		NOT_RD	Urban Inte	No	No	Yes	No	5. Hampto	114	114. City o	4-Minor Art	3-Two-Way	Urban	NonVDOT	5	3. City or T	Hampton F	HAMP	R-VA SR00169NB		6.96	253120	26.17	-76.342	37.04681
242515028	2024	9/5/2024 5:00	2138	21:38	C	C	0	0	0	2	2	0	0	2	2. Angle	ANG	No	1. No Adve	4. Darknes	Night	1. Dry	Dry	1. Main-Lir	1. Straight	2. Blacktop	1. No Defe	3. Two-Wa	1. Not at In	6. Traffic L	1. Yes - Wc	2. No			3. No	20. Motor V	1. On Roac	No	No	Belted	No	No	No	No	No	No	No	Yes	No	No		NOT_RD	Urban Inte	No	No	Yes	Yes	5. Hampto	114	114. City o	3-Principal	4-Two-Way	Urban	NonVDOT	5	3. City or T	Hampton F	HAMP	R-VA US00258EB		62.94	754224	197.57	-76.3891	37.04145
242515329	2024	9/4/2024 5:00	752	7:52	O	PDO	0	0	0	0	0	0	0	2	4. Sideswipe - Same Direction	SSS	No	1. No Adve	2. Daylight	Day	1. Dry	Dry	8. Non-Inte	1. Straight	2. Blacktop	1. No Defe	3. Two-Wa	1. Not at In	6. Traffic L	1. Yes - Wc	2. No			3. No	20. Motor V	1. On Roac	No	No	Belted	No	No	No	No	No	No	Yes	No	No	No		NOT_RD	Not Interse	No	No	Yes	No	5. Hampto	114	114. City o	1-Interstat	4-Two-Way	Urban	VDOT Inter	5	1. State Hw	Hampton F	HAMP	R-VA IS00064EB		264.52			-76.3857	37.03406
242515356	2024	9/7/2024 5:00	1459	14:59	B	B	0	0	2	0	2	0	0	3	1. Rear End	RE	No	1. No Adve	2. Daylight	Day	1. Dry	Dry	8. Non-Inte	1. Straight	2. Blacktop	1. No Defe	3. Two-Wa	1. Not at In	6. Traffic L	1. Yes - Wc	2. No			3. No	20. Motor V	1. On Roac	No	No	Belted	No	No	No	No	No	No	No	No	No	Yes	10	NOT_RD	Not Interse	No	No	Yes	No	5. Hampto	114	114. City o	1-Interstat	4-Two-Way	Urban	VDOT Inter	5	1. State Hw	Hampton F	HAMP	R-VA IS00664WB		1.34			-76.3843	37.01778
242525175	2024	9/8/2024 5:00	4	00:04	O	PDO	0	0	0	0	0	0	0	2	4. Sideswipe - Same Direction	SSS	No	1. No Adve	4. Darknes	Night	1. Dry	Dry	8. Non-Inte	1. Straight	2. Blacktop	1. No Defe	3. Two-Wa	1. Not at In	6. Traffic L	1. Yes - Wc	1. Yes	1. Advance	3. Work on	3. No	20. Motor V	2. Shoulde	No	No	Belted	No	No	No	No	No	No	No	No	No	Yes	5	NOT_RD	Not Interse	Yes	No	Yes	Yes	5. Hampto	114	114. City o	1-Interstat	4-Two-Way	Urban	VDOT Inter	5	1. State Hw	Hampton F	HAMP	R-VA IS00064WB		265.44			-76.3687	37.03207
181185110	2018	4/20/2018 5:00	1450	14:50	C	C	0	0	0	3	3	0	0	2	2. Angle	ANG	No	1. No Adve	2. Daylight	Day	1. Dry	Dry	9. Within In	1. Straight	2. Blacktop	1. No Defe	3. Two-Wa	4. Four Apr	3. Traffic S	1. Yes - Wc	2. No			3. No	20. Motor V	1. On Roac	No	No	Belted	No	No	No	No	No	No	No	No	No	No		NOT_RD	Urban Inte	No	No	Yes	No	5. Hampto	114	114. City o	4-Minor Art	4-Two-Way	Urban	NonVDOT	5	3. City or T	Hampton F	HAMP	S-VA114PR BRIARFIELD RD		1.85	253181	10.48	-76.389	37.02575
242535289	2024	1/8/2024 5:00	1719	17:19	C	C	0	0	0	1	1	0	0	2	16. Other	OTHR	No	1. No Adve	2. Daylight	Day	1. Dry	Dry	10. Interse	1. Straight	2. Blacktop	1. No Defe	1. Two-Wa	3. Three Ap	4. Stop Sig	1. Yes - Wc	2. No			3. No	20. Motor V	1. On Roac	No	No	Belted	No	No	No	No	No	Yes	No	No	No	No		NOT_RD	Urban Inte	No	Yes	Yes	No	5. Hampto	114	114. City o	7-Local (J,6)	3-Two-Way	Urban	NonVDOT	5	3. City or T	Hampton F	HAMP	S-VA114NP BRIGHTWOOD AVE		0.69			-76.3637	37.01844
242535367	2024	8/28/2024 5:00	258	2:58	B	B	0	0	2	0	2	0	0	2	1. Rear End	RE	No	1. No Adve	4. Darknes	Night	1. Dry	Dry	8. Non-Inte	1. Straight	1. Concret	1. No Defe	3. Two-Wa	1. Not at In	6. Traffic L	1. Yes - Wc	1. Yes	1. Advance	1. Lane Clo	3. No	20. Motor V	1. On Roac	No	No	Belted	No	No	Yes	No	Yes	No	Yes	No	No	No		NOT_RD	Not Interse	No	No	Yes	Yes	5. Hampto	114	114. City o	1-Interstat	4-Two-Way	Urban	VDOT Inter	5	1. State Hw	Hampton F	HAMP	R-VA IS00064EB		260.11			-76.4425	37.0743
242535370	2024	8/31/2024 5:00	350	3:50	O	PDO	0	0	0	0	0	0	0	1	9. Fixed Object - Off Road	FOOR	No	1. No Adve	5. Darknes	Night	1. Dry	Dry	5. On Entra	2. Curve - L	2. Blacktop	1. No Defe	4. One-Wa	1. Not at In	6. Traffic L	1. Yes - Wc	1. Yes	3. Activity /	3. Work on	3. No	11. Jersey	4. Roadsid	No	No	Belted	No	Yes	Yes	No	No	No	No	No	No	No		RD_LEFT	Not Interse	No	No	No	Yes	5. Hampto	114	114. City o	1-Interstat	1-One-Way	Urban	VDOT Inter	5	1. State Hw	Hampton F	HAMP	R-VA IS00064WB	RMP268.00A	0.03	253557	475.38	-76.3274	37.01692
242535371	2024	8/31/2024 5:00	114	1:14	O	PDO	0	0	0	0	0	0	0	1	9. Fixed Object - Off Road	FOOR	No	1. No Adve	4. Darknes	Night	1. Dry	Dry	8. Non-Inte	1. Straight	1. Concret	1. No Defe	4. One-Wa	1. Not at In	6. Traffic L	1. Yes - Wc	1. Yes	3. Activity /	4. Intermit	3. No	11. Jersey	3. Median	No	No	Belted	No	No	No	No	No	No	No	No	No	Yes	10	RD_LEFT	Not Interse	No	No	Yes	Yes	5. Hampto	114	114. City o	1-Interstat	4-Two-Way	Urban	VDOT Inter	5	1. State Hw	Hampton F	HAMP	R-VA IS00064WB		270.5			-76.309	36.99162
242545028	2024	9/8/2024 5:00	1710	17:10	C	C	0	0	0	1	1	0	0	2	1. Rear End	RE	No	1. No Adve	2. Daylight	Day	1. Dry	Dry	1. Main-Lir	1. Straight	2. Blacktop	1. No Defe	1. Two-Wa	1. Not at In	1. No Traffi	6. No Traffi	2. No			3. No	6. Parked V	1. On Roac	No	No	Belted	No	Yes	Yes	No	No	No	No	No	No	No		RD_UNKN	Not Interse	No	No	Yes	No	5. Hampto	114	114. City o	7-Local (J,6)	3-Two-Way	Urban	NonVDOT	5	3. City or T	Hampton F	HAMP	S-VA114PR ASHWOOD DR		0.11			-76.4447	37.04095
242545029	2024	9/7/2024 5:00	1732	17:32	B	B	0	0	1	1	2	0	0	2	2. Angle	ANG	No	5. Rain	2. Daylight	Day	2. Wet	Wet	9. Within In	1. Straight	2. Blacktop	1. No Defe	2. Two-Wa	4. Four Apr	3. Traffic S	1. Yes - Wc	2. No			3. No	20. Motor V	1. On Roac	No	No	Belted	No	No	No	No	No	No	No	No	No	No		NOT_RD	Urban Inte	No	No	Yes	No	5. Hampto	114	114. City o	4-Minor Art	3-Two-Way	Urban	NonVDOT	5	3. City or T	Hampton F	HAMP	S-VA114NP TODDS LN		2.57	253071	6.37	-76.404	37.04126
242545031	2024	9/7/2024 5:00	1535	15:35	C	C	0	0	0	1	1	0	0	2	1. Rear End	RE	No	1. No Adve	2. Daylight	Day	1. Dry	Dry	11. Interse	1. Straight	1. Concret	1. No Defe	2. Two-Wa	4. Four Apr	3. Traffic S	1. Yes - Wc	2. No			3. No	20. Motor V	1. On Roac	No	No	Belted	No	No	No	No	No	Yes	No	No	No	No		NOT_RD	Urban Inte	No	No	Yes	No	5. Hampto	114	114. City o	3-Principal	4-Two-Way	Urban	NonVDOT	5	3. City or T	Hampton F	HAMP	R-VA US00258WB		65.61	253121	118.02	-76.3421	37.04349
242545032	2024	9/7/2024 5:00	1323	13:23	C	C	0	0	0	2	2	0	1	2	12. Ped	PED	Pedestrian	1. No Adve	2. Daylight	Day	1. Dry	Dry	8. Non-Inte	1. Straight	2. Blacktop	1. No Defe	1. Two-Wa	1. Not at In	1. No Traffi	6. No Traffi	2. No			3. No	6. Parked V	1. On Roac	Yes	No	Belted	No	No	No	No	No	No	No	No	Yes	No		NOT_RD	Urban Inte	No	No	Yes	No	5. Hampto	114	114. City o	5-Major Cc	3-Two-Way	Urban	NonVDOT	5	3. City or T	Hampton F	HAMP	S-VA114NP POWHATAN PKWY		0.76	253217	124.16	-76.3806	37.0087
242545033	2024	9/7/2024 5:00	1808	18:08	C	C	0	0	0	1	1	0	0	1	9. Fixed Object - Off Road	FOOR	No	5. Rain	2. Daylight	Day	2. Wet	Wet	11. Interse	1. Straight	2. Blacktop	1. No Defe	3. Two-Wa	5. Five-Poi	1. No Traffi	1. Yes - Wc	2. No			3. No	13. Curb	1. On Roac	No	No	Belted	No	No	No	No	No	No	No	No	No	No		NOT_RD	Urban Inte	No	Yes	Yes	No	5. Hampto	114	114. City o	3-Principal	4-Two-Way	Urban	NonVDOT	5	3. City or T	Hampton F	HAMP	R-VA US00258WB		62.23	253136	169.35	-76.4021	37.03886
242545034	2024	9/8/2024 5:00	652	6:52	C	C	0	0	0	1	1	0	0	2	2. Angle	ANG	No	1. No Adve	2. Daylight	Day	1. Dry	Dry	10. Interse	1. Straight	2. Blacktop	1. No Defe	1. Two-Wa	4. Four Apr	3. Traffic S	1. Yes - Wc	2. No			3. No	20. Motor V	1. On Roac	No	No	Belted	No	No	No	No	No	Yes	No	No	No	No		NOT_RD	Urban Inte	No	No	Yes	No	5. Hampto	114	114. City o	5-Major Cc	3-Two-Way	Urban	NonVDOT	5	3. City or T	Hampton F	HAMP	S-VA114PR POWHATAN PKWY		0.61	253047	0	-76.379	37.00669
242545035	2024	9/8/2024 5:00	730	7:30	O	PDO	0	0	0	0	0	0	0	2	2. Angle	ANG	No	1. No Adve	2. Daylight	Day	1. Dry	Dry	9. Within In	1. Straight	2. Blacktop	1. No Defe	2. Two-Wa	4. Four Apr	3. Traffic S	1. Yes - Wc	2. No			3. No	20. Motor V	1. On Roac	No	No	Belted	No	No	No	No	No	No	No	No	No	No		NOT_RD	Urban Inte	No	No	Yes	No	5. Hampto	114	114. City o	3-Principal	4-Two-Way	Urban	NonVDOT	5	3. City or T	Hampton F	HAMP	R-VA US00258WB		63.25	754225	50.42	-76.3841	37.04268
242545039	2024	9/6/2024 5:00	1223	12:23	O	PDO	0	0	0	0	0	0	0	2	1. Rear End	RE	No	1. No Adve	2. Daylight	Day	1. Dry	Dry	1. Main-Lir	1. Straight	2. Blacktop	1. No Defe	2. Two-Wa	4. Four Apr	3. Traffic S	1. Yes - Wc	2. No			3. No	20. Motor V	1. On Roac	No	No	Belted	No	No	No	No	No	Yes	No	No	No	No		NOT_RD	VDOT Inter	No	No	Yes	No	5. Hampto	114	114. City o	7-Local (J,6)	3-Two-Way	Urban	NonVDOT	5	3. City or T	Hampton F	HAMP	S-VA114PR OLD BUCKROE RD		0.02	1060394	89.92	-76.3247	37.02537
242545040	2024	9/8/2024 5:00	102	1:02	A	A	0	2	0	0	2	0	0	2	3. Head On	HO	No	1. No Adve	4. Darknes	Night	1. Dry	Dry	1. Main-Lir	1. Straight	2. Blacktop	1. No Defe	3. Two-Wa	3. Three Ap	3. Traffic S	1. Yes - Wc	2. No			3. No	20. Motor V	1. On Roac	No	No	Belted	No	No	No	No	No	No	No	No	No	Yes	55	NOT_RD	Urban Inte	No	Yes	Yes	Yes	5. Hampto	114	114. City o	3-Principal	4-Two-Way	Urban	NonVDOT	5	3. City or T	Hampton F	HAMP	R-VA US00258WB		66.3	1080039	71.2	-76.3306	37.03982
182605120	2018	9/13/2018 5:00	1706	17:06	O	PDO	0	0	0	0	0	0	0	2	8. Non-Collision	NC	No	1. No Adve	2. Daylight	Day	1. Dry	Dry	2. Accelera	10. On/Off	2. Blacktop	1. No Defe	4. One-Wa	1. Not at In	6. Traffic L	1. Yes - Wc	2. No			3. No	11. Jersey	1. On Roac	No	No	Belted	No	No	No	No	No	Yes	No	No	No	Yes	5	NOT_RD	Not Interse	No	Yes	Yes	No	5. Hampto	114	114. City o	4-Minor Art	4-Two-Way	Urban	NonVDOT	5	3. City or T	Hampton F	HAMP	S-VA114NP LASALLE AVE		2.89			-76.3638	37.04432
242545043	2024	9/7/2024 5:00	32	00:32	A	A	0	2	0	0	2	0	0	2	2. Angle	ANG	No	1. No Adve	4. Darknes	Night	1. Dry	Dry	9. Within In	1. Straight	2. Blacktop	1. No Defe	2. Two-Wa	4. Four Apr	3. Traffic S	1. Yes - Wc	2. No			3. No	20. Motor V	1. On Roac	Yes	No	Belted	No	No	No	No	No	No	No	No	No	Yes	5	NOT_RD	VDOT Inter	Yes	No	Yes	Yes	5. Hampto	114	114. City of Hampton		4-Two-Way	Urban	NonVDOT	5	3. City or T	Hampton F	HAMP	S-VA114NP POWER PLANT PKWY		0.12	253573	55.63	-76.3868	37.01681
242545044	2024	9/7/2024 5:00	1145	11:45	C	C	0	0	0	2	2	0	0	2	2. Angle	ANG	No	5. Rain	2. Daylight	Day	2. Wet	Wet	9. Within In	1. Straight	2. Blacktop	1. No Defe	1. Two-Wa	4. Four Apr	3. Traffic S	1. Yes - Wc	2. No			3. No	20. Motor V	1. On Roac	No	No	Belted	No	Yes	No	No	No	No	No	No	No	No		NOT_RD	VDOT Inter	Yes	No	Yes	No	5. Hampto	114	114. City o	4-Minor Art	4-Two-Way	Urban	NonVDOT	5	3. City or T	Hampton F	HAMP	S-VA114PR KING ST N		0.92	253431	14.62	-76.3482	37.04303
242545045	2024	9/7/2024 5:00	1438	14:38	O	PDO	0	0	0	0	0	0	0	2	1. Rear End	RE	No	1. No Adve	2. Daylight	Day	1. Dry	Dry	10. Interse	1. Straight	2. Blacktop	1. No Defe	3. Two-Wa	4. Four Apr	3. Traffic S	1. Yes - Wc	2. No			3. No	20. Motor V	1. On Roac	No	No	Belted	No	No	No	No	No	No	No	No	No	No		NOT_RD	Urban Inte	No	Yes	Yes	No	5. Hampto	114	114. City o	3-Principal	4-Two-Way	Urban	NonVDOT	5	3. City or T	Hampton F	HAMP	R-VA US00258EB		62.28	253136	149.76	-76.4011	37.03891
222655304	2022	9/21/2022 5:00	1621	16:21	C	C	0	0	0	2	2	0	0	2	2. Angle	ANG	No	1. No Adve	2. Daylight	Day	1. Dry	Dry	10. Interse	1. Straight	2. Blacktop	1. No Defe	2. Two-Wa	4. Four Apr	3. Traffic S	1. Yes - Wc	2. No			3. No	20. Motor V	1. On Roac	No	No	Belted	No	No	No	No	No	No	No	No	No	Yes	5	NOT_RD	VDOT Inter	No	No	Yes	No	5. Hampto	114	114. City o	7-Local (J,6)	3-Two-Way	Urban	NonVDOT	5	3. City or T	Hampton F	HAMP	S-VA114PR MARCELLA RD		1.23	1078763	0	-76.3977	37.04986
192185094	2019	7/28/2019 5:00	1508	15:08	O	PDO	0	0	0	0	0	0	0	2	2. Angle	ANG	No	1. No Adve	2. Daylight	Day	1. Dry	Dry	6. Intersec	10. On/Off	2. Blacktop	1. No Defe	3. Two-Wa	2. Two App	6. Traffic L	1. Yes - Wc	2. No			3. No	20. Motor V	1. On Roac	No	No	Belted	No	No	No	No	No	No	No	No	No	No		NOT_RD	Not Interse	No	No	Yes	No	5. Hampto	114	114. City o	4-Minor Art	4-Two-Way	Urban	NonVDOT	5	3. City or T	Hampton F	HAMP	S-VA114NP LASALLE AVE		2.9			-76.3638	37.04455
180255158	2018	1/24/2018 5:00	1330	13:30	O	PDO	0	0	0	0	0	0	0	2	2. Angle	ANG	No	1. No Adve	2. Daylight	Day	1. Dry	Dry	8. Non-Inte	1. Straight	2. Blacktop	1. No Defe	2. Two-Wa	1. Not at In	6. Traffic L	1. Yes - Wc	2. No			3. No	20. Motor V	1. On Roac	No	No	Belted	No	No	No	No	No	No	No	No	No	No		NOT_RD	Not Interse	No	No	Yes	No	5. Hampto	114	114. City o	4-Minor Art	3-Two-Way	Urban	NonVDOT	5	3. City or T	Hampton F	HAMP	R-VA SR00152WB		5.11	253078	361.05	-76.3814	37.04413
242545050	2024	9/6/2024 5:00	801	8:01	C	C	0	0	0	1	1	0	0	2	1. Rear End	RE	No	1. No Adve	2. Daylight	Day	1. Dry	Dry	10. Interse	1. Straight	2. Blacktop	1. No Defe	1. Two-Wa	4. Four Apr	3. Traffic S	1. Yes - Wc	2. No			3. No	20. Motor V	1. On Roac	No	No	Belted	No	No	No	No	No	No	No	No	No	No		NOT_RD	Not Interse	No	No	Yes	No	5. Hampto	114	114. City o	4-Minor Art	3-Two-Way	Urban	NonVDOT	5	3. City or T	Hampton F	HAMP	R-VA US00258EB		68.58	253033	47.94	-76.3147	37.01103
193435372	2019	12/4/2019 5:00	851	8:51	C	C	0	0	0	1	1	0	0	2	1. Rear End	RE	No	1. No Adve	2. Daylight	Day	1. Dry	Dry	9. Within In	1. Straight	2. Blacktop	1. No Defe	2. Two-Wa	4. Four Apr	3. Traffic S	1. Yes - Wc	2. No			3. No	20. Motor V	1. On Roac	No	No	Belted	No	Yes	No	No	No	No	No	No	No	No		NOT_RD	Urban Inte	No	No	Yes	No	5. Hampto	114	114. City o	4-Minor Art	3-Two-Way	Urban	NonVDOT	5	3. City or T	Hampton F	HAMP	R-VA SR00134EB		11.41	253030	57.05	-76.3556	37.03236
242545053	2024	9/6/2024 5:00	2151	21:51	C	C	0	0	0	1	1	0	0	2	1. Rear End	RE	No	1. No Adve	4. Darknes	Night	1. Dry	Dry	8. Non-Inte	1. Straight	2. Blacktop	1. No Defe	1. Two-Wa	1. Not at In	1. No Traffi	6. No Traffi	2. No			3. No	20. Motor V	1. On Roac	No	No	Belted	No	No	No	No	No	No	No	No	No	No		NOT_RD	Not Interse	Yes	No	Yes	Yes	5. Hampto	114	114. City o	7-Local (J,6)	3-Two-Way	Urban	NonVDOT	5	3. City or T	Hampton F	HAMP	S-VA114NP NORTHAMPTON DR		0.64			-76.4255	37.05151
242545054	2024	9/8/2024 5:00	2205	22:05	C	C	0	0	0	2	2	0	0	2	3. Head On	HO	No	1. No Adve	1. Dawn	Day	1. Dry	Dry	7. Other lo	1. Straight	2. Blacktop	1. No Defe	1. Two-Wa	1. Not at In	1. No Traffi	6. No Traffi	2. No			3. No	20. Motor V	1. On Roac	No	No	Belted	No	Yes	No	No	No	No	No	No	No	Yes	10	NOT_RD	Not Interse	No	Yes	Yes	No	5. Hampto	114	114. City of Hampton			Urban	NonVDOT	5	3. City or T	Hampton F	HAMP	U-VA114SC99999UK					-76.441	37.03242
242545055	2024	9/7/2024 5:00	2008	20:08	O	PDO	0	0	0	0	0	0	0	3	4. Sideswipe - Same Direction	SSS	No	1. No Adve	4. Darknes	Night	1. Dry	Dry	1. Main-Lir	1. Straight	2. Blacktop	1. No Defe	2. Two-Wa	2. Two App	1. No Traffi	6. No Traffi	2. No			3. No	20. Motor V	1. On Roac	No	No	Belted	No	No	No	No	No	Yes	No	No	No	No		NOT_RD	Not Interse	Yes	No	Yes	Yes	5. Hampto	114	114. City o	3-Principal	4-Two-Way	Urban	NonVDOT	5	3. City or T	Hampton F	HAMP	R-VA US00258WB		63.98	1078693	304.48	-76.3712	37.04402

242545056	2024	9/6/2024 5:00	2052	20:52	A	A	0	2	0	0	2	0	0	1	8. Non-Collision	NC	No	1. No Adve	4. Darknes	Night	1. Dry	Dry	10. Interse	1. Straight	2. Blacktop	1. No Defe	2. Two-Wa	2. Two App	1. No Traffi	6. No Traffi	2. No			3. No	13. Curb	1. On Road	No	No	Belted	No	No	No	No	No	No	No	Yes	No	No		NOT_RD	VDOT Inter	No	No	Yes	Yes	5. Hampto	114	114. City o	3-Principal	4-Two-Way	Urban	NonVDOT	5	3. City or T	Hampton F	HAMP	S-VA114NP HAMPTON ROADS CENTER PKWY		2.26	1279456	128.36	-76.4096	37.0601
242545057	2024	9/8/2024 5:00	215	2:15	C	C	0	0	0	1	1	0	0	1	9. Fixed Object - Off Road	FOOR	No	1. No Adve	5. Darknes	Night	1. Dry	Dry	1. Main-Lir	2. Curve - L	2. Blacktop	1. No Defe	2. Two-Wa	4. Four Apr	3. Traffic S	1. Yes - Wc	2. No			3. No	13. Curb	1. On Road	No	No	Belted	No	No	No	No	No	No	No	No	No	Yes		NOT_RD	Urban Inte	No	No	Yes	Yes	5. Hampto	114	114. City o	3-Principal	4-Two-Way	Urban	NonVDOT	5	3. City or T	Hampton F	HAMP	S-VA114NP HAMPTON ROADS CENTER PKWY		1.23	716613	92.78	-76.427	37.06022
242545058	2024	9/8/2024 5:00	2116	21:16	C	C	0	0	0	1	1	0	0	2	4. Sideswipe - Same Direction	SSS	No	1. No Adve	1. Dawn	Day	1. Dry	Dry	10. Interse	1. Straight	2. Blacktop	1. No Defe	1. Two-Wa	4. Four Apr	4. Stop Sig	1. Yes - Wc	2. No			3. No	20. Motor V	1. On Road	No	No	Belted	No	Yes	No	No	No	Yes	No	No	No	Yes	10	NOT_RD	VDOT Inter	No	No	Yes	No	5. Hampto	114	114. City o	7-Local (J,6)	3-Two-Way	Urban	NonVDOT	5	3. City or T	Hampton F	HAMP	S-VA114NP VON SCHILLING DR		0.4	1079893	40.94	-76.3889	37.04444
221025077	2022	4/11/2022 5:00	1052	10:52	C	C	0	0	0	2	2	0	0	2	1. Rear End	RE	No	1. No Adve	2. Daylight	Day	1. Dry	Dry	9. Within Ir	1. Straight	2. Blacktop	1. No Defe	2. Two-Wa	2. Two App	3. Traffic S	1. Yes - Wc	2. No			3. No	20. Motor V	1. On Road	No	No	Belted	No	No	No	No	No	No	No	No	No	No		NOT_RD	Urban Inte	No	No	Yes	No	5. Hampto	114	114. City o	4-Minor Ar	4-Two-Way	Urban	NonVDOT	5	3. City or T	Hampton F	HAMP	R-VA SR00134EB		11.41	253030	41.49	-76.3556	37.03238
193575151	2019	12/6/2019 5:00	1430	14:30	O	PDO	0	0	0	0	0	0	0	2	2. Angle	ANG	No	1. No Adve	2. Daylight	Day	1. Dry	Dry	11. Interse	1. Straight	2. Blacktop	1. No Defe	1. Two-Wa	4. Four Apr	6. Traffic L	1. Yes - Wc	2. No			3. No	20. Motor V	1. On Road	No	No	Belted	No	No	No	No	No	No	No	No	No	No		NOT_RD	Urban Inte	Yes	No	Yes	No	5. Hampto	114	114. City o	4-Minor Ar	3-Two-Way	Urban	NonVDOT	5	3. City or T	Hampton F	HAMP	S-VA114NP ABERDEEN RD		2.85	253135	167.7	-76.4092	37.03745
242545250	2024	9/5/2024 5:00	1759	17:59	C	C	0	0	0	1	1	0	1	1	12. Ped	PED	Pedestrian	1. No Adve	2. Daylight	Day	1. Dry	Dry	9. Within Ir	1. Straight	2. Blacktop	1. No Defe	1. Two-Wa	3. Three Ap	3. Traffic S	1. Yes - Wc	2. No			3. No	19. Ped	1. On Road	No	No	Belted	No	No	No	No	No	Yes	No	No	Yes	No		NOT_RD	Urban Inte	No	No	Yes	No	5. Hampto	114	114. City o	4-Minor Ar	3-Two-Way	Urban	NonVDOT	5	3. City or T	Hampton F	HAMP	S-VA114PR RIP RAP RD		0.01	253424	49.13	-76.3485	37.0398
200175115	2020	1/15/2020 5:00	847	8:47	C	C	0	0	0	2	2	0	0	2	2. Angle	ANG	No	1. No Adve	2. Daylight	Day	1. Dry	Dry	8. Non-Inte	1. Straight	2. Blacktop	1. No Defe	2. Two-Wa	1. Not at In	1. No Traffi	6. No Traffi	2. No			3. No	20. Motor V	1. On Road	No	No	Belted	No	Yes	No	No	No	No	No	No	No	No		NOT_RD	Not Interse	No	No	Yes	No	5. Hampto	114	114. City o	4-Minor Ar	3-Two-Way	Urban	NonVDOT	5	3. City or T	Hampton F	HAMP	R-VA SR00152EB		5.11	253078	372.52	-76.3815	37.04416
242545264	2024	9/9/2024 5:00	853	8:53	C	C	0	0	0	3	3	0	0	2	4. Sideswipe - Same Direction	SSS	No	10. Blowin	2. Daylight	Day	1. Dry	Dry	1. Main-Lir	1. Straight	2. Blacktop	1. No Defe	4. One-Wa	1. Not at In	6. Traffic L	2. Yes - Wc	2. No			3. No	20. Motor V	1. On Road	No	No	Belted	No	No	No	No	No	No	No	No	No	No		NOT_RD	Not Interse	No	No	No	No	5. Hampto	114	114. City o	3-Principal	1-One-Way	Urban	NonVDOT	5	3. City or T	Hampton F	HAMP	R-VA SR00134UK	RMP007.00A	0.06			-76.4029	37.0607
242545579	2024	8/29/2024 5:00	730	7:30	A	A	0	1	0	0	1	0	0	1	9. Fixed Object - Off Road	FOOR	No	1. No Adve	2. Daylight	Day	1. Dry	Dry	8. Non-Inte	1. Straight	2. Blacktop	1. No Defe	3. Two-Wa	1. Not at In	6. Traffic L	1. Yes - Wc	1. Yes	1. Advance	3. Work on	3. No	28. Ran Of	1. On Road	No	No	Belted	No	No	No	No	No	No	No	No	No	Yes	30	RD_LEFT	Not Interse	No	No	Yes	No	5. Hampto	114	114. City o	1-Interstat	4-Two-Way	Urban	VDOT Inter	5	1. State Hv	Hampton F	HAMP	R-VA IS00064WB		269.9			-76.3153	36.99829
242545678	2024	9/6/2024 5:00	1307	13:07	C	C	0	0	0	1	1	0	0	2	1. Rear End	RE	No	1. No Adve	2. Daylight	Day	1. Dry	Dry	5. On Entra	10. On/Off	2. Blacktop	1. No Defe	3. Two-Wa	1. Not at In	6. Traffic L	1. Yes - Wc	1. Yes	3. Activity	3. Work on	3. No	20. Motor V	1. On Road	No	No	Belted	No	No	No	No	No	No	No	No	No	Yes	5	NOT_RD	VDOT Inter	Yes	No	No	No	5. Hampto	114	114. City o	1-Interstat	1-One-Way	Urban	VDOT Prim	5	1. State Hv	Hampton F	HAMP	R-VA SR00134UK	RMP010.00A	0.05	253026	247.64	-76.3648	37.03456
242555019	2024	9/2/2024 5:00	1905	19:05	A	A	0	1	0	0	1	0	0	2	5. Sideswipe - Opposite Direction	SSO	No	1. No Adve	2. Daylight	Day	1. Dry	Dry	1. Main-Lir	1. Straight	2. Blacktop	1. No Defe	3. Two-Wa	1. Not at In	6. Traffic L	1. Yes - Wc	1. Yes	3. Activity	3. Work on	3. No	20. Motor V	1. On Road	No	No	Belted	No	Yes	No	No	No	Yes	Yes	No	No	No		RD_UNKN	Not Interse	No	No	Yes	No	5. Hampto	114	114. City o	1-Interstat	4-Two-Way	Urban	VDOT Inter	5	1. State Hv	Hampton F	HAMP	R-VA IS00064EB		267.98			-76.3285	37.02165
193575182	2019	12/20/2019 5:00	1237	12:37	C	C	0	0	0	1	1	0	0	3	1. Rear End	RE	No	1. No Adve	2. Daylight	Day	1. Dry	Dry	1. Main-Lir	1. Straight	2. Blacktop	1. No Defe	3. Two-Wa	1. Not at In	6. Traffic L	1. Yes - Wc	2. No			3. No	20. Motor V	1. On Road	No	No	Belted	No	No	No	No	No	No	No	No	No	No		NOT_RD	Not Interse	No	No	Yes	No	5. Hampto	114	114. City o	4-Minor Ar	4-Two-Way	Urban	NonVDOT	5	3. City or T	Hampton F	HAMP	S-VA114PR BIG BETHEL RD		5.01			-76.4243	37.08357
242555029	2024	9/9/2024 5:00	2109	21:09	O	PDO	0	0	0	0	0	0	0	2	1. Rear End	RE	No	1. No Adve	4. Darknes	Night	1. Dry	Dry	1. Main-Lir	2. Curve - L	2. Blacktop	1. No Defe	3. Two-Wa	4. Four Apr	3. Traffic S	1. Yes - Wc	2. No			3. No	20. Motor V	1. On Road	No	No	Belted	No	No	No	No	No	No	No	No	No	No		NOT_RD	Urban Inte	No	No	Yes	Yes	5. Hampto	114	114. City o	4-Minor Ar	3-Two-Way	Urban	NonVDOT	5	3. City or T	Hampton F	HAMP	R-VA SR00172SB		1.9	253123	104.45	-76.3928	37.09381
181645173	2018	6/11/2018 5:00	1245	12:45	O	PDO	0	0	0	0	0	0	0	2	1. Rear End	RE	No	1. No Adve	2. Daylight	Day	1. Dry	Dry	10. Interse	1. Straight	2. Blacktop	1. No Defe	3. Two-Wa	3. Three Ap	6. Traffic L	1. Yes - Wc	2. No			3. No	20. Motor V	1. On Road	No	No	Belted	No	No	No	No	No	No	No	No	No	No		NOT_RD	Urban Inte	Yes	Yes	Yes	No	5. Hampto	114	114. City o	4-Minor Ar	4-Two-Way	Urban	NonVDOT	5	3. City or T	Hampton F	HAMP	S-VA114PR BIG BETHEL RD		5.03			-76.4243	37.08383
211205174	2021	4/30/2021 5:00	917	9:17	C	C	0	0	0	2	2	0	0	2	1. Rear End	RE	No	1. No Adve	2. Daylight	Day	1. Dry	Dry	9. Within Ir	1. Straight	2. Blacktop	1. No Defe	3. Two-Wa	3. Three Ap	3. Traffic S	1. Yes - Wc	2. No			1. Yes	20. Motor V	1. On Road	No	No	Unbelted	No	Yes	No	No	No	No	No	No	No	No		NOT_RD	Urban Inte	No	No	Yes	No	5. Hampto	114	114. City o	4-Minor Ar	4-Two-Way	Urban	NonVDOT	5	3. City or T	Hampton F	HAMP	R-VA SR00169NB		6.96	253120	64.78	-76.3419	37.0469
242405194	2024	8/25/2024 5:00	1630	16:30	O	PDO	0	0	0	0	0	0	0	2	1. Rear End	RE	No	1. No Adve	2. Daylight	Day	1. Dry	Dry	10. Interse	1. Straight	2. Blacktop	1. No Defe	3. Two-Wa	4. Four Apr	3. Traffic S	1. Yes - Wc	2. No			3. No	20. Motor V	1. On Road	No	No	Belted	No	No	No	No	No	No	No	No	No	No		NOT_RD	Urban Inte	Yes	No	Yes	No	5. Hampto	114	114. City o	5-Major Cc	4-Two-Way	Urban	NonVDOT	5	3. City or T	Hampton F	HAMP	S-VA114NP ANDREWS BLVD		1.36	1090907	91.56	-76.3085	37.04776
242555045	2024	8/15/2024 5:00	2100	21:00	O	PDO	0	0	0	0	0	0	0	2	2. Angle	ANG	No	1. No Adve	4. Darknes	Night	1. Dry	Dry	8. Non-Inte	1. Straight	2. Blacktop	1. No Defe	3. Two-Wa	1. Not at In	6. Traffic L	1. Yes - Wc	2. No			3. No	20. Motor V	1. On Road	No	No	Belted	No	No	No	No	No	Yes	No	No	No	Yes	6	NOT_RD	Not Interse	No	No	Yes	Yes	5. Hampto	114	114. City o	1-Interstat	4-Two-Way	Urban	VDOT Inter	5	1. State Hv	Hampton F	HAMP	R-VA IS00064WB		263.82			-76.394	37.04002
242555046	2024	8/16/2024 5:00	1726	17:26	O	PDO	0	0	0	0	0	0	0	3	1. Rear End	RE	No	1. No Adve	2. Daylight	Day	1. Dry	Dry	8. Non-Inte	1. Straight	2. Blacktop	1. No Defe	4. One-Wa	1. Not at In	6. Traffic L	1. Yes - Wc	1. Yes	3. Activity	3. Work on	3. No	20. Motor V	1. On Road	No	No	Belted	No	No	No	No	No	No	No	No	No	Yes	15	NOT_RD	Not Interse	No	Yes	Yes	No	5. Hampto	114	114. City o	1-Interstat	4-Two-Way	Urban	VDOT Inter	5	1. State Hv	Hampton F	HAMP	R-VA IS00064EB		269.29			-76.3203	37.0037
242555059	2024	8/31/2024 5:00	112	1:12	A	A	0	1	1	0	2	0	0	4	4. Sideswipe - Same Direction	SSS	No	1. No Adve	4. Darknes	Night	1. Dry	Dry	8. Non-Inte	1. Straight	2. Blacktop	1. No Defe	4. One-Wa	1. Not at In	6. Traffic L	1. Yes - Wc	1. Yes	3. Activity	1. Lane Clo	3. No	20. Motor V	1. On Road	No	No	Belted	No	No	No	No	No	No	No	Yes	No	Yes	20	NOT_RD	Not Interse	No	Yes	Yes	Yes	5. Hampto	114	114. City o	1-Interstat	4-Two-Way	Urban	VDOT Inter	5	1. State Hv	Hampton F	HAMP	R-VA IS00064WB		269.49			-76.3192	37.00306
242555194	2024	9/10/2024 5:00	709	7:09	O	PDO	0	0	0	0	0	0	0	2	2. Angle	ANG	No	1. No Adve	6. Darknes	Night	1. Dry	Dry	1. Main-Lir	2. Curve - L	1. Concret	1. No Defe	1. Two-Wa	1. Not at In	1. No Traffi	6. No Traffi	2. No			3. No	6. Parked V	1. On Road	No	No	Belted	No	No	No	No	No	Yes	No	No	No	No		RD_UNKN	Not Interse	No	No	Yes	Yes	5. Hampto	114	114. City o	7-Local (J,6)	3-Two-Way	Urban	NonVDOT	5	3. City or T	Hampton F	HAMP	S-VA114NP HIDALGO DR		0.09			-76.3181	37.06822
242555195	2024	9/10/2024 5:00	826	8:26	A	A	0	1	0	1	2	0	0	2	1. Rear End	RE	No	1. No Adve	2. Daylight	Day	1. Dry	Dry	8. Non-Inte	1. Straight	2. Blacktop	1. No Defe	3. Two-Wa	1. Not at In	6. Traffic L	1. Yes - Wc	2. No			3. No	20. Motor V	1. On Road	No	No	Belted	No	No	No	No	No	No	No	No	No	No		NOT_RD	Not Interse	Yes	No	Yes	No	5. Hampto	114	114. City o	3-Principal	4-Two-Way	Urban	NonVDOT	5	3. City or T	Hampton F	HAMP	R-VA US00258EB		61.18	1073835	307.1	-76.4188	37.03213
242555196	2024	9/10/2024 5:00	1004	10:04	C	C	0	0	0	2	2	0	0	2	2. Angle	ANG	No	1. No Adve	2. Daylight	Day	1. Dry	Dry	1. Main-Lir	1. Straight	2. Blacktop	1. No Defe	2. Two-Wa	2. Two App	3. Traffic S	1. Yes - Wc	2. No			3. No	20. Motor V	1. On Road	No	No	Belted	No	No	No	No	No	No	No	No	No	No		NOT_RD	Urban Inte	Yes	No	Yes	No	5. Hampto	114	114. City o	4-Minor Ar	4-Two-Way	Urban	NonVDOT	5	3. City or T	Hampton F	HAMP	R-VA SR00278NB		0.02	253165	5.22	-76.3481	37.04398
242565026	2024	9/10/2024 5:00	1047	10:47	O	PDO	0	0	0	0	0	0	0	2	4. Sideswipe - Same Direction	SSS	No	1. No Adve	2. Daylight	Day	1. Dry	Dry	1. Main-Lir	1. Straight	2. Blacktop	1. No Defe	2. Two-Wa	1. Not at In	6. Traffic L	1. Yes - Wc	2. No			3. No	20. Motor V	1. On Road	No	No	Belted	No	No	No	No	No	No	No	No	No	No		NOT_RD	VDOT Inter	No	No	Yes	No	5. Hampto	114	114. City o	3-Principal	4-Two-Way	Urban	NonVDOT	5	3. City or T	Hampton F	HAMP	R-VA US00258EB		62.8	1091129	103.24	-76.3908	37.04109
212845158	2021	9/23/2021 5:00	1556	15:56	O	PDO	0	0	0	0	0	0	0	2	5. Sideswipe - Opposite Direction	SSO	No	1. No Adve	2. Daylight	Day	1. Dry	Dry	8. Non-Inte	1. Straight	2. Blacktop	1. No Defe	2. Two-Wa	1. Not at In	3. Traffic S	1. Yes - Wc	2. No			2. Yes - Wi	20. Motor V	1. On Road	No	No	Belted	No	No	No	No	No	No	No	No	No	No		NOT_RD	Not Interse	Yes	No	Yes	No	5. Hampto	114	114. City o	4-Minor Ar	3-Two-Way	Urban	NonVDOT	5	3. City or T	Hampton F	HAMP	R-VA SR00152WB		5.11	253078	355.2	-76.3814	37.04411
242565029	2024	9/10/2024 5:00	1725	17:25	C	C	0	0	0	1	1	0	0	2	1. Rear End	RE	No	1. No Adve	2. Daylight	Day	1. Dry	Dry	10. Interse	1. Straight	2. Blacktop	1. No Defe	1. Two-Wa	3. Three Ap	6. Traffic L	1. Yes - Wc	2. No			3. No	20. Motor V	1. On Road	No	No	Belted	No	No	No	No	No	No	No	No	No	No		NOT_RD	Urban Inte	Yes	No	Yes	No	5. Hampto	114	114. City o	7-Local (J,6)	3-Two-Way	Urban	NonVDOT	5	3. City or T	Hampton F	HAMP	S-VA114PR COPPERFIELD RD		0.2			-76.4111	37.04382
242565100	2024	9/1/2024 5:00	248	2:48	C	C	0	0	0	2	2	0	0	1	9. Fixed Object - Off Road	FOOR	No	1. No Adve	4. Darknes	Night	1. Dry	Dry	9. Within Ir	1. Straight	2. Blacktop	1. No Defe	2. Two-Wa	3. Three Ap	4. Stop Sig	1. Yes - Wc	2. No			3. No	13. Curb	1. On Road	No	No	Belted	No	No	No	No	No	No	No	No	No	Yes	15	NOT_RD	Urban Inte	No	Yes	Yes	Yes	5. Hampto	114	114. City o	7-Local (J,6)	3-Two-Way	Urban	NonVDOT	5	3. City or T	Hampton F	HAMP	S-VA114NP HISTORY MUSEUM WAY		0	1079583	61.79	-76.3467	37.02435
242565109	2024	9/1/2024 5:00	229	2:29	O	PDO	0	0	0	0	0	0	0	2	3. Head On	HO	No	1. No Adve	5. Darknes	Night	1. Dry	Dry	1. Main-Lir	1. Straight	2. Blacktop	1. No Defe	1. Two-Wa	1. Not at In	1. No Traffi	6. No Traffi	2. No			3. No	6. Parked V	1. On Road	No	No	Belted	No	No	No	No	No	Yes	No	No	No	No		RD_UNKN	Not Interse	No	No	Yes	Yes	5. Hampto	114	114. City o	7-Local (J,6)	3-Two-Way	Urban	NonVDOT	5	3. City or T	Hampton F	HAMP	S-VA114PR POCAHONTAS PL		0.7			-76.3832	37.01015
180855169	2018	3/24/2018 5:00	1114	11:14	O	PDO	0	0	0	0	0	0	0	2	4. Sideswipe - Same Direction	SSS	No	1. No Adve	2. Daylight	Day	1. Dry	Dry	10. Interse	1. Straight	2. Blacktop	1. No Defe	3. Two-Wa	4. Four Apr	6. Traffic L	1. Yes - Wc	2. No			3. No	20. Motor V	1. On Road	No	No	Belted	No	No	No	No	No	No	No	No	No	No		NOT_RD	Urban Inte	Yes	No	Yes	No	5. Hampto	114	114. City o	4-Minor Ar	4-Two-Way	Urban	NonVDOT	5	3. City or T	Hampton F	HAMP	S-VA114NP BIG BETHEL RD		5.04			-76.4245	37.08396
242565111	2024	9/1/2024 5:00	1205	12:05	C	C	0	0	0	2	2	0	0	2	2. Angle	ANG	No	1. No Adve	2. Daylight	Day	1. Dry	Dry	10. Interse	1. Straight	1. Concret	1. No Defe	1. Two-Wa	4. Four Apr	4. Stop Sig	1. Yes - Wc	2. No			3. No	20. Motor V	1. On Road	No	No	Belted	No	No	No	No	No	No	No	No	No	No		NOT_RD	Urban Inte	No	Yes	Yes	No	5. Hampto	114	114. City o	7-Local (J,6)	3-Two-Way	Urban	NonVDOT	5	3. City or T	Hampton F	HAMP	S-VA114NP LIBBEY ST		0.48	1062430	10.97	-76.3195	37.02228
242565112	2024	9/1/2024 5:00	1420	14:20	O	PDO	0	0	0	0	0	0	0	2	2. Angle	ANG	No	1. No Adve	2. Daylight	Day	1. Dry	Dry	9. Within Ir	1. Straight	2. Blacktop	1. No Defe	3. Two-Wa	4. Four Apr	3. Traffic S	1. Yes - Wc	2. No			3. No	20. Motor V	1. On Road	No	No	Belted	No	No	No	No	No	No	No	No	No	No		NOT_RD	Urban Inte	No	No	Yes	No	5. Hampto	114	114. City o	3-Principal	4-Two-Way	Urban	NonVDOT	5	3. City or T	Hampton F	HAMP	R-VA US00258EB		63.17	1091131	51.12	-76.3855	37.04225
242565121	2024	9/2/2024 5:00	838	8:38	O	PDO	0	0	0	0	0	0	0	3	6. Fixed Object in Road	FOIR	No	1. No Adve	6. Darknes	Night	2. Wet	Wet	1. Main-Lir	1. Straight	2. Blacktop	1. No Defe	2. Two-Wa	1. Not at In	1. No Traffi	6. No Traffi	2. No			3. No	20. Motor V	1. On Road	No	No	Belted	No	No	No	No	No	Yes	No	No	No	No		RD_UNKN	Not Interse	No	No	Yes	Yes	5. Hampto	114	114. City o	7-Local (J,6)	3-Two-Way	Urban	NonVDOT	5	3. City or T	Hampton F	HAMP	S-VA114NP CAVALIER RD		0.06			-76.3465	37.049
212735074	2021	9/25/2021 5:00	1819	18:19	A	A	0	1	0	1	2	0	0	2	2. Angle	ANG	No	1. No Adve	3. Dusk	Day	1. Dry	Dry	9. Within Ir	1. Straight	2. Blacktop	1. No Defe	3. Two-Wa	4. Four Apr	4. Stop Sig	1. Yes - Wc	2. No			3. No	20. Motor V	1. On Road	No	No	Belted	No	No	No	No	No	No	No	No	No	No		NOT_RD	Urban Inte	No	No	Yes	No	5. Hampto	114	114. City o	4-Minor Ar	4-Two-Way	Urban	NonVDOT	5	3. City or T	Hampton F	HAMP	S-VA114PR BIG BETHEL RD		5.04			-76.4243	37.08401
242565124	2024	9/2/2024 5:00	1802	18:02	B	B	0	0	1	0	1	0	0	2	16. Other	OTHR	Bike	1. No Adve	2. Daylight	Day	1. Dry	Dry	10. Interse	1. Straight	2. Blacktop	1. No Defe	3. Two-Wa	4. Four Apr	3. Traffic S	1. Yes - Wc	2. No			3. No	22. Bicycle	1. On Road	No	No	Belted	Yes	No	No	No	No	Yes	No	No	No	No		NOT_RD	VDOT Inter	No	Yes	Yes	No	5. Hampto	114	114. City o	7-Local (J,6)	3-Two-Way	Urban	NonVDOT	5	3. City or T	Hampton F	HAMP	S-VA114PR POWER PLANT WAY		0.1	50659	92	-76.3986	37.03934
242565125	2024	9/2/2024 5:00	1814	18:14	A	A	0	1	0	0	1	0	1	1	12. Ped	PED	Pedestrian	1. No Adve	2. Daylight	Day	1. Dry	Dry	1. Main-Lir	1. Straight	2. Blacktop	1. No Defe	1. Two-Wa	1. Not at In	1. No Traffi	6. No Traffi	2. No			3. No	19. Ped	1. On Road	No	No	Belted	No	No	No	No	No	No	No	No	Yes	No		NOT_RD	Not Interse	No	No	Yes	No	5. Hampto	114	114. City o	7-Local (J,6)	3-Two-Way	Urban	NonVDOT	5	3. City or T	Hampton F	HAMP	S-VA114PR SOMERVILLE DR		0.08			-76.3164	37.04177
242565133	2024	9/12/2024 5:00	925	9:25	O	PDO	0	0	0	0	0	0	0	1	9. Fixed Object - Off Road	FOOR	No	1. No Adve	2. Daylight	Day	1. Dry	Dry	8. Non-Inte	3. Grade - S	1. Concret	1. No Defe	3. Two-Wa	1. Not at In	6. Traffic L	1. Yes - Wc	1. Yes	3. Activity	3. Work on	3. No	11. Jersey	1. On Road	No	No	Belted	No	Yes	Yes	No	No	No	No	No	No	No		RD_LEFT	Not Interse	No	No	Yes	No	5. Hampto	114	114. City o	1-Interstat	4-Two-Way	Urban	VDOT Inter	5	1. State Hv	Hampton F	HAMP	R-VA IS00064EB		268.91			-76.3222	37.00924
242565141	2024	9/12/2024 5:00	558	5:58	O	PDO	0	0	0	0	0	0	0	2	2. Angle	ANG	No	1. No Adve	1. Dawn	Day	1. Dry	Dry	8. Non-Inte	1. Straight	2. Blacktop	1. No Defe	3. Two-Wa	1. Not at In	6. Traffic L	1. Yes - Wc	1. Yes	4. Termina	3. Work on	3. No	20. Motor V	1. On Road	No	No	Belted	No	No	No	No	No	No	No	No	No	No		NOT_RD	Not Interse	No	No	Yes	No	5. Hampto	114	114. City o	1-Interstat	4-Two-Way	Urban	VDOT Inter	5	1. State Hv	Hampton F	HAMP	R-VA IS00064WB		265.82			-76.3612	37.03408
242565155	2024	9/12/2024 5:00	915	9:15	O	PDO	0	0	0	0	0	0	0	2	2. Angle	ANG	No	1. No Adve	2. Daylight	Day	1. Dry	Dry	8. Non-Inte	1. Straight	2. Blacktop	1. No Defe	3. Two-Wa	1. Not at In	6. Traffic L	1. Yes - Wc	2. No			3. No	20. Motor V	1. On Road	No	No	Belted	No	No	No	No	No	No	No	No	No	No		NOT_RD	Not Interse	No	No	Yes	No	5. Hampto	114	114. City o	1-Interstat	4-Two-Way	Urban	VDOT Inter	5	1. State Hv	Hampton F	HAMP	R-VA IS00664EB		1.56			-76.3908	37.01372
242565171	2024	8/30/2024 5:00	1940	19:40	O	PDO	0	0	0	0	0	0	0	4	1. Rear End	RE	No	1. No Adve	3. Dusk	Day	1. Dry	Dry	8. Non-Inte	1. Straight	1. Concret	1. No Defe	3. Two-Wa	1. Not at In	6. Traffic L	1. Yes - Wc	1. Yes	3. Activity	3. Work on	3. No	20. Motor V	1. On Road	No	No	Belted	No	No	No	No	No	No	No	No	No	No		NOT_RD	Not Interse	No	No	Yes	No	5. Hampto	114	114. City o	1-Interstat	4-Two-Way	Urban	VDOT Inter	5	1. State Hv	Hampton F	HAMP	R-VA IS00064EB		268.35			-76.3279	37.01723
242565172	2024	8/31/2024 5:00	1450	14:50	O	PDO	0	0	0	0	0	0	0	3	4. Sideswipe - Same Direction	SSS	No	1. No Adve	2. Daylight	Day	1. Dry	Dry	8. Non-Inte	1. Straight	1. Concret	1. No Defe	3. Two-Wa	1. Not at In	6. Traffic L	1. Yes - Wc	1. Yes	3. Activity	3. Work on	3. No	20. Motor V	1. On Road	No	No	Belted	No	No	No	No	No	No	No	No	No	No		NOT_RD	Not Interse	No	No	Yes	No	5. Hampto	114	114. City o	1-Interstat	4-Two-Way	Urban	VDOT Inter	5	1. State Hv	Hampton F	HAMP	R-VA IS00064EB		267.34			-76.3351	37.02988
242565173	2024	8/31/2024 5:00	1720	17:20	O	PDO	0	0	0	0	0	0	0	2	1. Rear End	RE	No	1. No Adve	2. Daylight	Day	1. Dry	Dry	8. Non-Inte	1. Straight	1. Concret	1. No Defe	3. Two-Wa	1. Not at In	6. Traffic L	1. Yes - Wc	1. Yes	3. Activity	3. Work on	3. No	20. Motor V	1. On Road	No	No	Belted	No	No	No	No	No	No	No	No	No	No		NOT_RD	Not Interse	No	No	Yes	No	5. Hampto	114	114. City o	1-Interstat	4-Two-Way	Urban	VDOT Inter	5	1. State Hv	Hampton F	HAMP	R-VA IS00064EB		267.7			-76.3308	37.02503
242565174	2024	9/1/2024 5:00	1800	18:00	O	PDO	0	0	0	0	0	0	0	3	1. Rear End	RE	No	1. No Adve	2. Daylight	Day	1. Dry	Dry	8. Non-Inte	1. Straight	1. Concret	1. No Defe	4. One-Wa	1. Not at In	7. No Pass	1. Yes - Wc	1. Yes	3. Activity	3. Work on	3. No	20. Motor V	1. On Road	No	No	Belted	No	No	No	No	No	No	No	No	No	No		NOT_RD	Not Interse	No	No	Yes	No	5. Hampto	114	114. City o	1-Interstat	4-Two-Way	Urban	VDOT Inter	5	1. State Hv	Hampton F	HAMP	R-VA IS00064EB		269.65			-76.3172	36.99924
242565205	2024	9/3/2024 5:00	1330	13:30	O	PDO	0	0	0	0	0	0	0	1	9. Fixed Object - Off Road	FOOR	No	1. No Adve	2. Daylight	Day	1. Dry	Dry	8. Non-Inte	1. Straight	2. Blacktop	1. No Defe	3. Two-Wa	1. Not at In	6. Traffic L	1. Yes - Wc	2. No			3. No	5. Guard R	2. Shoulde	No	No	Belted	No	Yes	Yes	No	Yes	Yes	No	No	No	Yes	5	RD_RIGHT	Not Interse	No	No	Yes	No	5. Hampto	114	114. City o	1-Interstat	4-Two-Way	Urban	VDOT Inter	5	1. State Hv	Hampton F	HAMP	R-VA IS00664EB		2.4			-76.4011	37.00603
242565206	2024	9/3/2024 5:00	1620	16:20	O	PDO	0	0	0	0	0	0	0	2	4. Sideswipe - Same Direction	SSS	No	1. No Adve	2. Daylight	Day	1. Dry	Dry	8. Non-Inte	1. Straight	1. Concret	1. No Defe	3. Two-Wa	1. Not at In	6. Traffic L	1. Yes - Wc	2. No			3. No	20. Motor V	1. On Road	No	No	Unbelted	No	No	No	No	No	No	No	No	No	Yes	5	NOT_RD	Not Interse	No	No	Yes	No	5. Hampto	114	114. City o	1-Interstat	4-Two-Way	Urban	VDOT Inter	5	1. State Hv	Hampton F	HAMP	R-VA IS00664EB		2.51			-76.4027	37.00448
242565207	2024	9/3/2024 5:00	1720	17:20	O	PDO	0	0	0	0	0	0	0	2	1. Rear End	RE	No	1. No Adve	2. Daylight	Day	1. Dry	Dry	8. Non-Inte	1. Straight	1. Concret	1. No Defe	3. Two-Wa	1. Not at In	6. Traffic L	1. Yes - Wc	1. Yes	3. Activity	3. Work on	3. No	20. Motor V	1. On Road	No	No	Belted	No	No	No	No	No	No	Yes	No	No	No		NOT_RD	Not Interse	No	No	Yes	No	5. Hampto	114	114. City o	1-Interstat	4-Two-Way	Urban	VDOT Inter	5	1. State Hv	Hampton F	HAMP	R-VA IS00064EB		267.33			-76.3352	37.02994
242565215	2024	8/31/2024 5:00	1641	16:41	B	B	0	0	1	0	1	0	0	3	1. Rear End	RE	No	1. No Adve	2. Daylight	Day	1. Dry	Dry	1. Main-Lir	1. Straight	2. Blacktop	1. No Defe	3. Two-Wa	1. Not at In	6. Traffic L	1. Yes - Wc	1. Yes	1. Advance	1. Lane Clo	3. No	20. Motor V	1. On Road	No	No	Belted	No	No	No	No	No	Yes	No	No	No	No		NOT_RD	Not Interse	Yes	No	Yes	No	5. Hampto	114	114. City o	1-Interstat	4-Two-Way	Urban	VDOT Inter	5	1. State Hv	Hampton F	HAMP	R-VA IS00064EB		265.7			-76.3619	37.03368
242565216	2024	9/1/2024 5:00	1820	18:20	B	B	0	0	3	0	3	0	0	2	1. Rear End	RE	No	5. Rain	2. Daylight	Day	2. Wet	Wet	1. Main-Lir	1. Straight	2. Blacktop	1. No Defe	3. Two-Wa	1. Not at In	6. Traffic L	1. Yes - Wc	1. Yes	3. Activity	3. Work on	3. No	20. Motor V	1. On Road	No	No	Belted	No	No	No	No	No	No	No	No	No	No		NOT_RD	Not Interse	No	No	Yes	No	5. Hampto	114	114. City o	1-Interstat	4-Two-Way	Urban	VDOT Inter	5	1. State Hv	Hampton F	HAMP	R-VA IS00064WB		270.48			-76.3092	36.99186
242565237	2024	9/5/2024 5:00	1908	19:08	O	PDO	0	0	0	0	0	0	0	2	2. Angle	ANG	No	1. No Adve	3. Dusk	Day	1. Dry	Dry	1. Main-Lir	1. Straight	2. Blacktop	1. No Defe	3. Two-Wa	1. Not at In	6. Traffic L	1. Yes - Wc	2. No			3. No	20. Motor V	1. On Road	No	No	Belted	No	No	No	No	No	No	No	No	No	Yes	10	NOT_RD	Not Interse	No	No	No	No	5. Hampto	114	114. City o	1-Interstat	1-One-Way	Urban	VDOT Prim	5	1. State Hv	Hampton F	HAMP	R-VA SR00134WB	RMP008.00A	0.03			-76.405	37.05056
242565325	2024	9/9/2024 5:00	2050	20:50	A	A	0	2	0	0	2	0	0	2	1. Rear End	RE	No	1. No Adve	4. Darknes	Night	1. Dry	Dry	8. Non-Inte	1. Straight	2. Blacktop	1. No Defe	3. Two-Wa	1. Not at In	5. Slow or	1. Yes - Wc	1. Yes	3. Activity	4. Intermit	3. No	20. Motor V	1. On Road	No	No	Belted	No	No	No	No	No	No	Yes	No	No	Yes	5	NOT_RD	Not Interse	No	Yes	Yes	Yes	5. Hampto	114	114. City o	1-Interstat	4-Two-Way	Urban	VDOT Inter	5	1. State Hv	Hampton F	HAMP	R-VA IS00064EB		267.7			-76.3308	37.02509
230095170	2023	1/8/2023 5:00	1910	19:10	B	B	0	0	1	0	1	0	0	2	2. Angle	ANG	No	5. Rain	4. Darknes	Night	2. Wet	Wet	9. Within Ir	1. Straight	2. Blacktop	1. No Defe	3. Two-Wa	4. Four Apr	3. Traffic S	1. Yes - Wc	2. No			3. No	20. Motor V	1. On Road	No	No	Belted	No	No	No	No	No	No	No	No	No	No		NOT_RD	Urban Inte	No	Yes	Yes	Yes	5. Hampto	114	114. City o	4-Minor Ar	4-Two-Way	Urban	NonVDOT	5	3. City or T	Hampton F	HAMP	R-VA SR00134WB		11.41	253030	84.64	-76.3554	37.03246
242575024	2024	9/8/2024 5:00	714	7:14	A	A	0	1	0	1	2	0	0	2	2. Angle	ANG	No	1. No Adve	2. Daylight	Day	1. Dry	Dry	10. Interse	1. Straight	1. Concret	1. No Defe	2. Two-Wa	4. Four Apr	3. Traffic S	1. Yes - Wc	2. No			3. No	20. Motor V	1. On Road	No	No	Belted	No	No	No	No	No	No	No	No	No	No		NOT_RD	Urban Inte	No	No	Yes	No	5. Hampto	114	114. City o	4-Minor Ar	3-Two-Way	Urban	NonVDOT	5	3. City or T	Hampton F	HAMP	R-VA SR00351EB		7.04	253170	10.52	-76.3219	37.03332
242575026	2024	9/11/2024 5:00	1453	14:53	C	C	0	0	0	2	2	0	0	2	4. Sideswipe - Same Direction	SSS	No	1. No Adve	2. Daylight	Day	1. Dry	Dry	1. Main-Lir	1. Straight	2. Blacktop	1. No Defe	3. Two-Wa	1. Not at In	3. Traffic S	1. Yes - Wc	2. No			3. No	42. Other	1. On Road	No	No	Belted	No	No	No	No	No	No	No	No	No	No		NOT_RD	Urban Inte	No	No	Yes	No	5. Hampto	114	114. City o	3-Principal	4-Two-Way	Urban	NonVDOT	5	3. City or T	Hampton F	HAMP	R-VA US00258EB		63.28	754225	183.17	-76.3835	37.04266
242575027	2024	9/11/2024 5:00	1831	18:31	C	C	0	0	0	2	2	0	0	2	2. Angle	ANG	No	1. No Adve	2. Daylight	Day	1. Dry	Dry	1. Main-Lir	1. Straight	2. Blacktop	1. No Defe	3. Two-Wa	2. Two App	3. Traffic S	1. Yes - Wc	2. No			3. No	20. Motor V	1. On Road	No	No	Belted	No	No	No	No	No	No	No	No	No	No		NOT_RD	Not Interse	Yes	No	Yes	No	5. Hampto	114	114. City o	7-Local (J,6)	3-Two-Way	Urban	NonVDOT	5	3. City or T	Hampton F	HAMP	S-VA114PR ROBERTA DR		0.37			-76.4277	37.03722
200795201	2020	2/6/2020 5:00	802	8:02	C	C	0	0	0	1	1	0	0	1	9. Fixed Object - Off Road	FOOR	No	5. Rain	2. Daylight	Day	2. Wet	Wet	1. Main-Lir	1. Straight	2. Blacktop	1. No Defe	3. Two-Wa	1. Not at In	1. No Traffi	6. No Traffi	2. No			3. No	5. Guard R	1. On Road	No	No	Belted	No	No	No	No	Yes	No	No	No	No	No		RD_UNKN	Not Interse	No	Yes	Yes	No	5. Hampto	114	114. City o	4-Minor Ar	4-Two-Way	Urban	NonVDOT	5	3. City or T	Hampton F	HAMP	S-VA114NP LASALLE AVE		2.92			-76.3638	37.04482
202585068	2020	9/12/2020 5:00	1731	17:31	A	A	0	1	0	2	3	0	0	3	2. Angle	ANG	No	1. No Adve	2. Daylight	Day	1. Dry	Dry	9. Within Ir	1. Straight	2. Blacktop	1. No Defe	1. Two-Wa	4. Four Apr	3. Traffic S	1. Yes - Wc	2. No			3. No	20. Motor V	1. On Road	No	No	Belted	No	No	No	No	No	No	No	No	No	No		NOT_RD	Urban Inte	No	No	Yes	No	5. Hampto	114	114. City o	4-Minor Ar	3-Two-Way	Urban	NonVDOT	5	3. City or T	Hampton F	HAMP	S-VA114NP ABERDEEN RD		2.85	253135	150.87	-76.4092	37.0374
242585030	2024	9/12/2024 5:00	2137	21:37	C	C	0	0	0	2	2	0	0	3	2. Angle	ANG	No	1. No Adve	4. Darknes	Night	1. Dry	Dry	9. Within Ir	1. Straight	2. Blacktop	1. No Defe	3. Two-Wa	4. Four Apr	3. Traffic S	1. Yes - Wc	2. No			3. No	20. Motor V	1. On Road	No	No	Belted	No	Yes	No	No	No	No	No	No	No	No		NOT_RD	Urban Inte	No	Yes	Yes	Yes	5. Hampto	114	114. City o	3-Principal	4-Two-Way	Urban	NonVDOT	5	3. City or T	Hampton F	HAMP	R-VA US00258WB		63.42	253078	51.53	-76.3812	37.04331
242585032	2024	9/12/2024 5:00	1356	13:56	O	PDO	0	0	0	0	0	0	0	2	16. Other	OTHR	No	1. No Adve	2. Daylight	Day	1. Dry	Dry	9. Within Ir	1. Straight	2. Blacktop	1. No Defe	3. Two-Wa	3. Three Ap	3. Traffic S	1. Yes - Wc	2. No			3. No	20. Motor V	1. On Road	No	No	Belted	No	No	No	No	No	No	Yes	No	No	No		NOT_RD	VDOT Inter	Yes	No	Yes	No	5. Hampto	114	114. City o	7-Local (J,6)	3-Two-Way	Urban	NonVDOT	5	3. City or T	Hampton F	HAMP	S-VA114NP TYLER ST		0.56	253003	93.25	-76.3317	37.02399
242585033	2024	9/8/2024 5:00	1529	15:29	C	C	0	0	0	2	2	0	0	2	2. Angle	ANG	No	1. No Adve	2. Daylight	Day	1. Dry	Dry	10. Interse	2. Curve - L	2. Blacktop	1. No Defe	2. Two-Wa	4. Four Apr	3. Traffic S	1. Yes - Wc	2. No			3. No	20. Motor V	1. On Road	No	No	Belted	No	Yes	No	No	No	No	No	No	No	No		NOT_RD	Urban Inte	No	Yes	Yes	No	5. Hampto	114	114. City o	3-Principal	4-Two-Way	Urban	NonVDOT	5	3. City or T	Hampton F	HAMP	R-VA US00258EB		62.25	253136	5.76	-76.4015	37.03881
242585039	2024	8/23/2024 5:00	1801	18:01	C	C	0	0	0	2	2	0	0	2	2. Angle	ANG	No	1. No Adve	2. Daylight	Day	1. Dry	Dry	9. Within Ir	1. Straight	2. Blacktop	1. No Defe	3. Two-Wa	4. Four Apr	3. Traffic S	1. Yes - Wc	2. No			3. No	20. Motor V	1. On Road	No	No	Belted	No	Yes	No	No	No	Yes	No	No	No	No		NOT_RD	Urban Inte	No	No	Yes	No	5. Hampto	114	114. City o	3-Principal	4-Two-Way	Urban	NonVDOT	5	3. City or T	Hampton F	HAMP	R-VA US00258EB		62.98	754224	84.22	-76.3887	37.04153
241135273	2024	4/19/2024 5:00	1553	15:53	C	C	0	0	0	2	2	0	0	2	4. Sideswipe - Same Direction	SSS	No	1. No Adve	2. Daylight	Day	1. Dry	Dry	8. Non-Inte	1. Straight	2. Blacktop	1. No Defe	1. Two-Wa	1. Not at In	1. No Traffi	6. No Traffi	2. No			3. No	20. Motor V	1. On Road	No	No	Belted	No	No	No	No	No	No	No	No	No	No		NOT_RD	Not Interse	Yes	No	Yes	No	5. Hampto	114	114. City o	4-Minor Ar	3-Two-Way	Urban	NonVDOT	5	3. City or T	Hampton F	HAMP	R-VA SR00152EB		5.11	253078	401.22	-76.3815	37.04424
242585211	2024	9/14/2024 5:00	1552	15:52	O	PDO	0	0	0	0	0	0	0	2	1. Rear End	RE	No	1. No Adve	2. Daylight	Day	1. Dry	Dry	8. Non-Inte	1. Straight	2. Blacktop	1. No Defe	3. Two-Wa	1. Not at In	6. Traffic L	1. Yes - Wc	1. Yes	3. Activity	3. Work on	3. No	20. Motor V	1. On Road	No	No	Belted	No	No	No	No	No	No	No	No	No	No		NOT_RD	Not Interse	No	No	Yes	No	5. Hampto	114	114. City o	1-Interstat	4-Two-Way	Urban	VDOT Inter	5	1. State Hv	Hampton F	HAMP	R-VA IS00064EB		266.15			-76.3558	37.03484
242585299	2024	8/6/2024 5:00	2115	21:15	O	PDO	0	0	0	0	0	0	0	2	1. Rear End	RE	No	1. No Adve	2. Daylight	Day	1. Dry	Dry	8. Non-Inte	1. Straight	2. Blacktop	1. No Defe	3. Two-Wa	1. Not at In	6. Traffic L	1. Yes - Wc	1. Yes	3. Activity	3. Work on	3. No	20. Motor V	1. On Road	No	No	Belted	No	No	No	No	No	No	No	No	No	Yes	45	NOT_RD	Not Interse	No	Yes	Yes	No	5. Hampto	114	114. City o	1-Interstat	4-Two-Way	Urban	VDOT Inter	5	1. State Hv	Hampton F	HAMP	R-VA IS00064WB		267.47			-76.3345	37.02981
242595106	2024	9/13/2024 5:00	1357	13:57	O	PDO	0	0	0	0	0	0	0	1	9. Fixed Object - Off Road	FOOR	No	1. No Adve	2. Daylight	Day	1. Dry	Dry	8. Non-Inte	1. Straight	2. Blacktop	1. No Defe	3. Two-Wa	1. Not at In	6. Traffic L	1. Yes - Wc	1. Yes	1. Advance	3. Work on	3. No	28. Ran Of	1. On Road	No	No	Belted	No	No	No	No	No	No	No	No	No	Yes	10	RD_LEFT	Not Interse	Yes	No	No	No	5. Hampto	114	114. City o	1-Interstat	1-One-Way	Urban	VDOT Prim	5	1. State Hv	Hampton F	HAMP	R-VA US00060UK	RMP274.00A	0.02			-76.3301	37.02342
242595146	2024	9/13/2024 5:00	1545	15:45	A	A	0	1	0	0	1	0	0	1	9. Fixed Object - Off Road	FOOR	No	1. No Adve	2. Daylight	Day	1. Dry	Dry	8. Non-Inte	1. Straight	1. Concret	1. No Defe	3. Two-Wa	1. Not at In	6. Traffic L	1. Yes - Wc	2. No			3. No	11. Jersey	2. Shoulde	Yes	No	Unbelted	No	No	No	No	No	No	No	No	No	Yes	40	RD_LEFT	Not Interse	No	No	Yes	No	5. Hampto	114	114. City o	1-Interstat	4-Two-Way	Urban	VDOT Inter	5	1. State Hv	Hampton F	HAMP	R-VA IS00664EB		2.34			-76.4004	37.00688
242595162	2024	9/14/2024 5:00	1700	17:00	O	PDO	0	0	0	0	0	0	0	2	1. Rear End	RE	No	1. No Adve	2. Daylight	Day	1. Dry	Dry	8. Non-Inte	1. Straight	1. Concret	1. No Defe	3. Two-Wa	1. Not at In	6. Traffic L	1. Yes - Wc	1. Yes	1. Advance	1. Lane Clo	3. No	20. Motor V	1. On Road	No	No	Belted	No	Yes	No	No	No	No	No	No	No	No		NOT_RD	Not Interse	No	Yes	Yes	No	5. Hampto	114	114. City o	1-Interstat	4-Two-Way	Urban	VDOT Inter	5	1. State Hv	Hampton F	HAMP	R-VA IS00664WB		0.65			-76.3793	37.026
242595211	2024	9/10/2024 5:00	1458	14:58	O	PDO	0	0	0	0	0	0	0	2	4. Sideswipe - Same Direction	SSS	No	1. No Adve	2. Daylight	Day	1. Dry	Dry	5. On Entra	10. On/Off	2. Blacktop	1. No Defe	3. Two-Wa	1. Not at In	6. Traffic L	1. Yes - Wc	2. No			3. No	20. Motor V	1. On Road	No	No	Belted	No	No	No	No	No	No	No	No	No	No		NOT_RD	Not Interse	Yes	No	No	No	5. Hampto	114	114. City o	1-Interstat	1-One-Way	Urban	VDOT Prim	5	1. State Hv	Hampton F	HAMP	R-VA SR00134WB	RMP008.00A	0.04			-76.4051	37.05067
242595213	2024	9/9/2024 5:00	1640	16:40	O	PDO	0	0	0	0	0	0	0	2	4. Sideswipe - Same Direction	SSS	No	1. No Adve	2. Daylight	Day	1. Dry	Dry	8. Non-Inte	1. Straight	1. Concret	1. No Defe	3. Two-Wa	1. Not at In	6. Traffic L	1. Yes - Wc	1. Yes	2. Transitic	1. Lane Clo	3. No	20. Motor V	1. On Road	No	No	Belted	No	No	No	No	Yes	Yes	No	No	No	Yes	15	NOT_RD	Not Interse	No	No	Yes	No	5. Hampto	114	114. City o	1-Interstat	4-Two-Way	Urban	VDOT Inter	5	1. State Hv	Hampton F	HAMP	R-VA IS00064EB		265.46			-76.3669	37.03224
242605048	2024	9/15/2024 5:00	1021	10:21	O	PDO	0	0	0	0	0	0	0	2	1. Rear End	RE	No	1. No Adve	2. Daylight	Day	1. Dry	Dry	8. Non-Inte	1. Straight	1. Concret	1. No Defe	3. Two-Wa	1. Not at In	6. Traffic L	1. Yes - Wc	1. Yes	3. Activity	3. Work on	3. No	20. Motor V	1. On Road	No	No	Belted	No	No	No	No	No	No	No	No	No	Yes	5	NOT_RD	Not Interse	No	No	Yes	No	5. Hampto	114	114. City o	1-Interstat	4-Two-Way	Urban	VDOT Inter	5	1. State Hv	Hampton F	HAMP	R-VA IS00064WB		272.1			-76.2996	36.9706
242605054	2024	8/20/2024 5:00	1203	12:03	A	A	0	1	0	1	2	0	0	2	2. Angle	ANG	No	1. No Adve	2. Daylight	Day	1. Dry	Dry	10. Interse	1. Straight	2. Blacktop	1. No Defe	2. Two-Wa	4. Four Apr	4. Stop Sig	1. Yes - Wc	2. No			3. No	20. Motor V	1. On Road	No	No	Belted	No	Yes	No	No	No	No	No	No	No	No		NOT_RD	Urban Inte	No	No	Yes	No	5. Hampto	114	114. City o	5-Major Cc	3-Two-Way	Urban	NonVDOT	5	3. City or T	Hampton F	HAMP	S-VA114PR SEMPLE FARM RD		1.05			-76.4091	37.08825
242605058	2024	9/14/2024 5:00	300	3:00	O	PDO	0	0	0	0	0	0	0	1	9. Fixed Object - Off Road	FOOR	No	1. No Adve	5. Darknes	Night	1. Dry	Dry	1. Main-Lir	1. Straight	1. Concret	1. No Defe	3. Two-Wa	1. Not at In	6. Traffic L	1. Yes - Wc	2. No			3. No	7. Tunnel	1. On Road	Yes	No	Belted	No	Yes	No	No	No	No	No	No	No	No		RD_UNKN	Not Interse	No	No	Yes	Yes	5. Hampto	114	114. City o	1-Interstat	4-Two-Way	Urban	VDOT Inter	5	1. State Hv	Hampton F	HAMP	R-VA IS00064WB		268.76			-76.3239	37.01306
242605062	2024	9/15/2024 5:00	245	2:45	O	PDO	0	0	0	0	0	0	0	2	1. Rear End	RE	No	1. No Adve	4. Darknes	Night	1. Dry	Dry	1. Main-Lir	1. Straight	2. Blacktop	1. No Defe	3. Two-Wa	1. Not at In	6. Traffic L	1. Yes - Wc	1. Yes	3. Activity	1. Lane Clo	3. No	20. Motor V	1. On Road	Yes	No	Belted	No	Yes	Yes	No	No	No	No	No	No	No		NOT_RD	Not Interse	No	No	Yes	Yes	5. Hampto	114	114. City o	1-Interstat	4-Two-Way	Urban	VDOT Inter	5	1. State Hv	Hampton F	HAMP	R-VA IS00064EB		268.36			-76.3279	37.01707
242605065	2024	8/30/2024 5:00	2005	20:05	A	A	0	1	0	0	1	0	0	2	1. Rear End	RE	No	1. No Adve	4. Darknes	Night	1. Dry	Dry	10. Interse	1. Straight	2. Blacktop	1. No Defe	2. Two-Wa	4. Four Apr	3. Traffic S	1. Yes - Wc	2. No			3. No	20. Motor V	1. On Road	No	No	Belted	No	No	No	No	No	Yes	No	No	No	No		NOT_RD	VDOT Inter	No	No	Yes	Yes	5. Hampto	114	114. City o	3-Principal	4-Two-Way	Urban	NonVDOT	5	3. City or T	Hampton F	HAMP	R-VA US00258EB		62.8	1091129	91.57	-76.3908	37.0411
242605066	2024	8/30/2024 5:00	2319	23:19	B	B	0	0	7	0	7	0	0	2	2. Angle	ANG	No	1. No Adve	4. Darknes	Night	1. Dry	Dry	9. Within Ir	1. Straight	2. Blacktop	1. No Defe	2. Two-Wa	4. Four Apr	3. Traffic S	1. Yes - Wc	2. No			3. No	20. Motor V	1. On Road	No	No	Belted	No	No	No	No	No	No	No	No	No	No		NOT_RD	Urban Inte	No	Yes	Yes	Yes	5. Hampto	114	114. City o	3-Principal	4-Two-Way	Urban	NonVDOT	5	3. City or T	Hampton F	HAMP	R-VA US00258WB		63.42	253078	52.13	-76.3811	37.04331
242605110	2024	9/5/2024 5:00	55	00:55	O	PDO	0	0	0	0	0	0	0	1	9. Fixed Object - Off Road	FOOR	No	1. No Adve	4. Darknes	Night	1. Dry	Dry	5. On Entra	10. On/Off	2. Blacktop	1. No Defe	3. Two-Wa	1. Not at In	6. Traffic L	1. Yes - Wc	1. Yes	3. Activity	1. Lane Clo	3. No	5. Guard R	5. Gore	Yes	No	Belted	No	Yes	No	No	Yes	No	No	No	No	No		RD_RIGHT	Not Interse	No	No	No	Yes	5. Hampto	114	114. City o	1-Interstat	1-One-Way	Urban	VDOT Inter	5	1. State Hv	Hampton F	HAMP	R-VA IS00064EB	RMP265.00C	0.05			-76.3553	37.03471
171815708	2017	6/24/2017 5:00	2127	21:27	O	PDO	0	0	0	0	0	0	0	2	2. Angle	ANG	No	5. Rain	4. Darknes	Night	2. Wet	Wet	10. Interse	1. Straight	2. Blacktop	1. No Defe	2. Two-Wa	4. Four Apr	3. Traffic S	1. Yes - Wc	2. No			3. No	20. Motor V	1. On Road	No	No	Belted	No	No	No	No	No	No	No	No	No	No		NOT_RD	VDOT Inter	No	No	Yes	Yes	5. Hampto	114	114. City o	3-Principal	4-Two-Way	Urban	NonVDOT	5	3. City or T	Hampton F	HAMP	R-VA US00060EB		274.43	253003	51.75	-76.3313	37.02405
243375227	2024	11/30/2024 5:00	1603	16:03	C	C	0	0	0	2	2	0	0	2	1. Rear End	RE	No	1. No Adve	2. Daylight	Day	1. Dry	Dry	9. Within Ir	1. Straight	2. Blacktop	1. No Defe	2. Two-Wa	4. Four Apr	3. Traffic S	1. Yes - Wc	2. No			3. No	20. Motor V	1. On Road	No	No	Belted	No	No	No	No	No	No	No	No	No	No		NOT_RD	Urban Inte	No	No	Yes	No	5. Hampto	114	114. City o	4-Minor Ar	4-Two-Way	Urban	NonVDOT	5	3. City or T	Hampton F	HAMP	R-VA SR00134EB		11.41	253030	67.42	-76.3556	37.03235
190795083	2019	3/19/2019 5:00	1124	11:24	A	A	0	1	0	0	1	0	0	2	2. Angle	ANG	No	1. No Adve	2. Daylight	Day	1. Dry	Dry	8. Non-Inte	1. Straight	2. Blacktop	1. No Defe	1. Two-Wa	1. Not at In	6. Traffic L	1. Yes - Wc	2. No			3. No	20. Motor V	1. On Road	No	No	Belted	No	No	No	No	No	No	No	No	No	No		NOT_RD	Not Interse	No	No	Yes	No	5. Hampto	114	114. City o	4-Minor Ar	3-Two-Way	Urban	NonVDOT	5	3. City or T	Hampton F	HAMP	R-VA SR00152WB		5.12	253078	349.57	-76.3814	37.0441
242605281	2024	9/3/2024 5:00	2048	20:48	C	C	0	0	0	2	2	0	0	2	1. Rear End	RE	No	1. No Adve	4. Darknes	Night	1. Dry	Dry	6. Intersec	10. On/Off	2. Blacktop	1. No Defe	4. One-Wa	2. Two App	8. Yield Sig	1. Yes - Wc	2. No			3. No	20. Motor V	1. On Road	No	No	Belted	No	No	No	No	No	No	No	No	No	No		NOT_RD	Not Interse	No	No	No	Yes	5. Hampto	114	114. City o	1-Interstat	1-One-Way	Urban	VDOT Inter	5	1. State Hv	Hampton F	HAMP	R-VA IS00064EB	RMP265.00A	0.21			-76.363	37.03141
242005754	2024	4/25/2024 5:00	1658	16:58	O	PDO	0	0	0	0	0	0	0	2	1. Rear End	RE	No	1. No Adve	2. Daylight	Day	1. Dry	Dry	1. Main-Lir	1. Straight	2. Blacktop	1. No Defe	3. Two-Wa	4. Four Apr	3. Traffic S	1. Yes - Wc	2. No			3. No	20. Motor V	1. On Road	No	No	Belted	No	No	No	No	No	No	No	Yes	No	Yes	10	NOT_RD	Urban Inte	No	No	Yes	No	5. Hampto	114	114. City o	4-Minor Ar	4-Two-Way	Urban	NonVDOT	5	3. City or T	Hampton F	HAMP	S-VA114PR ARMISTEAD AVE N		4.42	731400	17.53	-76.382	37.07387
242605296	2024	9/3/2024 5:00	1007	10:07	C	C	0	0	0	1	1	0	0	2	6. Fixed Object in Road	FOIR	No	1. No Adve	2. Daylight	Day	1. Dry	Dry	1. Main-Lir	1. Straight	2. Blacktop	1. No Defe	1. Two-Wa	1. Not at In	1. No Traffi	6. No Traffi	2. No			3. No	20. Motor V	1. On Road	No	No	Belted	No	No	No	No	No	No	Yes	No	No	No		NOT_RD	Not Interse	No	No	Yes	No	5. Hampto	114	114. City o	7-Local (J,6)	3-Two-Way	Urban	NonVDOT	5	3. City or T	Hampton F	HAMP	S-VA114PR BERKLEY DR		0.33			-76.3109	37.03177
242605348	2024	9/15/2024 5:00	1945	19:45	O	PDO	0	0	0	0	0	0	0	2	1. Rear End	RE	No	1. No Adve	4. Darknes	Night	1. Dry	Dry	8. Non-Inte	1. Straight	1. Concret	1. No Defe	3. Two-Wa	1. Not at In	6. Traffic L	1. Yes - Wc	1. Yes	3. Activity	3. Work on	3. No	20. Motor V	1. On Road	No	No	Belted	No	No	No	No	No	No	No	No	No	No		NOT_RD	Not Interse	No	Yes	Yes	Yes	5. Hampto	114	114. City o	1-Interstat	4-Two-Way	Urban	VDOT Inter	5	1. State Hv	Hampton F	HAMP	R-VA IS00064EB		271.94			-76.3005	36.97055
242605451	2024	8/25/2024 5:00	1400	14:00	O	PDO	0	0	0	0	0	0	0	2	1. Rear End	RE	No	1. No Adve	2. Daylight	Day	1. Dry	Dry	5. On Entra	2. Curve - L	2. Blacktop	1. No Defe	4. One-Wa	1. Not at In	4. Stop Sig	1. Yes - Wc	2. No			3. No	20. Motor V	1. On Road	No	No	Belted	No	No	No	No	No	No	No	No	No	Yes	5	NOT_RD	Not Interse	No	Yes	No	No	5. Hampto	114	114. City o	1-Interstat	1-One-Way	Urban	VDOT Inter	5	1. State Hv	Hampton F	HAMP	R-VA IS00064EB	RMP265.00A	0.2			-76.3632	37.03152
242605465	2024	8/23/2024 5:00	2100	21:00	O	PDO	0	0	0	0	0	0	0	2	2. Angle	ANG	No	1. No Adve	4. Darknes	Night	1. Dry	Dry	5. On Entra	2. Curve - L	2. Blacktop	1. No Defe	4. One-Wa	1. Not at In	6. Traffic L	1. Yes - Wc	2. No			3. No	20. Motor V	1. On Road	No	No	Belted	No	No	No	No	Yes	No	No	No	No	Yes	25	NOT_RD	Not Interse	No	No	No	Yes	5. Hampto	114	114. City o	1-Interstat	1-One-Way	Urban	VDOT Inter	5	1. State Hv	Hampton F	HAMP	R-VA IS00064EB	RMP263.00A	0.02			-76.3984	37.04349
242615031	2024	9/13/2024 5:00	1642	16:42	K	K	1	0	0	0	0	0	0	2	1. Rear End	RE	Bike	1. No Adve	2. Daylight	Day	1. Dry	Dry	8. Non-Inte	1. Straight	2. Blacktop	1. No Defe	2. Two-Wa	1. Not at In	6. Traffic L	1. Yes - Wc	2. No			3. No	22. Bicycle	1. On Road	No	No	Belted	Yes	No	No	No	No	No	No	No	No	No		NOT_RD	Not Interse	Yes	No	Yes	No	5. Hampto	114	114. City o	3-Principal	4-Two-Way	Urban	NonVDOT	5	3. City or T	Hampton F	HAMP	R-VA US00258EB		64.64	253143	261.08	-76.3595	37.04368
242615033	2024	9/14/2024 5:00	2303	23:03	C	C	0	0	0	4	4	0	0	2	2. Angle	ANG	No	1. No Adve	4. Darknes	Night	1. Dry	Dry	1. Main-Lir	1. Straight	2. Blacktop	1. No Defe	2. Two-Wa	4. Four Apr	3. Traffic S	1. Yes - Wc	2. No			3. No	20. Motor V	1. On Road	No	No	Belted	No	No	No	No	No	No	No	No	No	Yes	15	NOT_RD	Urban Inte	No	No	Yes	Yes	5. Hampto	114	114. City o	3-Principal	4-Two-Way	Urban	NonVDOT	5	3. City or T	Hampton F	HAMP	R-VA US00258WB		60.07	253130	60.52	-76.4356	37.02386
180885201	2018	3/13/2018 5:00	459	4:59	O	PDO	0	0	0	0	0	0	0	3	2. Angle	ANG	No	6. Snow	4. Darknes	Night	3. Snowy	Wet	8. Non-Inte	1. Straight	2. Blacktop	1. No Defe	3. Two-Wa	1. Not at In	6. Traffic L	1. Yes - Wc	2. No			3. No	20. Motor V	1. On Road	No	No	Belted	No	No	No	No	No	No	No	No	No	No		RD_UNKN	Not Interse	Yes	No	Yes	Yes	5. Hampto	114	114. City o	4-Minor Ar	4-Two-Way	Urban	NonVDOT	5	3. City or T	Hampton F	HAMP	S-VA114PR LASALLE AVE		2.93			-76.3637	37.04504
242615035	2024	9/15/2024 5:00	2120	21:20	C	C	0	0	0	1	1	0	0	2	1. Rear End	RE	No	1. No Adve	4. Darknes	Night	1. Dry	Dry	1. Main-Lir	1. Straight	2. Blacktop	1. No Defe	1. Two-Wa	1. Not at In	6. Traffic L	1. Yes - Wc	2. No			3. No	6. Parked V	1. On Road	No	No	Unbelted	No	No	No	No	No	No	No	No	No	No		NOT_RD	Urban Inte	No	No	Yes	Yes	5. Hampto	114	114. City o	4-Minor Ar	3-Two-Way	Urban	NonVDOT	5	3. City or T	Hampton F	HAMP	R-VA SR00351EB		6.95	1062166	116.14	-76.3235	37.03324
242615036	2024	9/12/2024 5:00	1021	10:21	O	PDO	0	0	0	0	0	0	0	2	5. Sideswipe - Opposite Direction	SSO	No	1. No Adve	2. Daylight	Day	1. Dry	Dry	1. Main-Lir	1. Straight	2. Blacktop	1. No Defe	1. Two-Wa	3. Three Ap	4. Stop Sig	1. Yes - Wc	2. No			3. No	20. Motor V	1. On Road	No	No	Belted	No	No	No	No	No	No	No	No	No	No		NOT_RD	Not Interse	Yes	No	Yes	No	5. Hampto	114	114. City o	7-Local (J,6)	3-Two-Way	Urban	NonVDOT	5	3. City or T	Hampton F	HAMP	S-VA114PR WEAVER RD E		0.49			-76.3981	37.0353
242615040	2024	9/14/2024 5:00	1554	15:54	O	PDO	0	0	0	0	0	0	0	2	4. Sideswipe - Same Direction	SSS	No	1. No Adve	2. Daylight	Day	1. Dry	Dry	1. Main-Lir	1. Straight	2. Blacktop	1. No Defe	4. One-Wa	1. Not at In	8. Yield Sig	1. Yes - Wc	2. No			3. No	20. Motor V	1. On Road	No	No	Belted	No	No	No	No	No	No	No	No	No	No		NOT_RD	Not Interse	No	Yes	Yes	No	5. Hampto	114	114. City o	7-Local (J,6)		Urban	NonVDOT	5	3. City or T	Hampton F	HAMP	S-VA114PR MARKETPLACE DR		0.24			-76.4025	37.03742
242615041	2024	9/15/2024 5:00	2125	21:25	O	PDO	0	0	0	0	0	0	0	2	2. Angle	ANG	No	1. No Adve	4. Darknes	Night	1. Dry	Dry	1. Main-Lir	1. Straight	2. Blacktop	1. No Defe	1. Two-Wa	1. Not at In	6. Traffic L	1. Yes - Wc	2. No			3. No	6. Parked V	1. On Road	No	No	Belted	No	No	No	No	No	Yes	No	No	No	No		NOT_RD	Urban Inte	No	No	Yes	Yes	5. Hampto	114	114. City o	4-Minor Ar	3-Two-Way	Urban	NonVDOT	5	3. City or T	Hampton F	HAMP	R-VA SR00351WB		6.95	1062166	105.58	-76.3236	37.03324
242615044	2024	9/10/2024 5:00	1840	18:40	O	PDO	0	0	0	0	0	0	0	2	1. Rear End	RE	No	1. No Adve	2. Daylight	Day	1. Dry	Dry	8. Non-Inte	1. Straight	2. Blacktop	1. No Defe	1. Two-Wa	1. Not at In	6. Traffic L	1. Yes - Wc	2. No			3. No	20. Motor V	1. On Road	No	No	Belted	No	No	No	No	No	No	No	No	No	No		NOT_RD	Not Interse	No	No	Yes	No	5. Hampto	114	114. City o	7-Local (J,6)	3-Two-Way	Urban	NonVDOT	5	3. City or T	Hampton F	HAMP	S-VA114NP HARDY CASH DR		0.4	1083997	344.65	-76.4	37.0559
242615046	2024	9/13/2024 5:00	1546	15:46	C	C	0	0	0	1	1	0	0	2	1. Rear End	RE	No	1. No Adve	2. Daylight	Day	1. Dry	Dry	10. Interse	1. Straight	2. Blacktop	1. No Defe	3. Two-Wa	4. Four Apr	3. Traffic S	1. Yes - Wc	2. No			3. No	20. Motor V	1. On Road	No	No	Belted	No	Yes	No	No	No	No	No	No	No	No		NOT_RD	Urban Inte	No	No	Yes	No	5. Hampto	114	114. City o	4-Minor Ar	4-Two-Way	Urban	NonVDOT	5	3. City or T	Hampton F	HAMP	R-VA SR00351EB		4.54	253175	91.23	-76.3658	37.02546
172445081	2017	8/30/2017 5:00	2112	21:12	C	C	0	0	0	2	2	0	0	2	4. Sideswipe - Same Direction	SSS	No	1. No Adve	4. Darknes	Night	1. Dry	Dry	1. Main-Lir	1. Straight	2. Blacktop	1. No Defe	3. Two-Wa	4. Four Apr	3. Traffic S	1. Yes - Wc	2. No			3. No	20. Motor V	1. On Road	No	No	Belted	No	No	No	No	No	No	No	No	No	No		NOT_RD	VDOT Inter	No	No	Yes	Yes	5. Hampto	114	114. City o	3-Principal	4-Two-Way	Urban	NonVDOT	5	3. City or T	Hampton F	HAMP	R-VA US00060WB		274.43	253003	91.01	-76.3311	37.02408
210705088	2021	3/10/2021 5:00	1901	19:01	C	C	0	0	0	1	1	0	0	2	1. Rear End	RE	No	1. No Adve	4. Darknes	Night	1. Dry	Dry	1. Main-Lir	1. Straight	2. Blacktop	1. No Defe	1. Two-Wa	1. Not at In	1. No Traffi	6. No Traffi	2. No			3. No	20. Motor V	1. On Road	No	No	Belted	No	Yes	No	No	No	Yes	No	No	No	Yes	10	NOT_RD	Urban Inte	No	No	Yes	Yes	5. Hampto	114	114. City o	4-Minor Ar	3-Two-Way	Urban	NonVDOT	5	3. City or T	Hampton F	HAMP	S-VA114NP ABERDEEN RD		2.85	253135	162.09	-76.4092	37.03743
242615050	2024	9/13/2024 5:00	2120	21:20	C	C	0	0	0	4	4	0	0	2	1. Rear End	RE	No	1. No Adve	4. Darknes	Night	1. Dry	Dry	1. Main-Lir	1. Straight	2. Blacktop	1. No Defe	1. Two-Wa	1. Not at In	6. Traffic L	1. Yes - Wc	2. No			3. No	20. Motor V	1. On Road	No	No	Belted	No	No	No	No	No	No	No	No	No	Yes	5	NOT_RD	Urban Inte	No	Yes	Yes	Yes	5. Hampto	114	114. City o	4-Minor Ar	3-Two-Way	Urban	NonVDOT	5	3. City or T	Hampton F	HAMP	R-VA SR00351EB		7.47	1062084	193.73	-76.3157	37.03711
242615051	2024	9/14/2024 5:00	1353	13:53	O	PDO	0	0	0	0	0	0	0	2	4. Sideswipe - Same Direction	SSS	No	1. No Adve	2. Daylight	Day	1. Dry	Dry	1. Main-Lir	1. Straight	2. Blacktop	1. No Defe	2. Two-Wa	1. Not at In	6. Traffic L	1. Yes - Wc	2. No			3. No	20. Motor V	1. On Road	No	No	Belted	No	No	No	No	No	No	No	No	No	No		NOT_RD	VDOT Inter	No	No	Yes	No	5. Hampto	114	114. City o	3-Principal	4-Two-Way	Urban	NonVDOT	5	3. City or T	Hampton F	HAMP	R-VA US00258EB		62.81	1091129	67.88	-76.3906	37.04114
212575135	2021	9/9/2021 5:00	810	8:10	B	B	0	0	1	0	1	0	0	2	16. Other	OTHR	Bike	1. No Adve	2. Daylight	Day	1. Dry	Dry	9. Within Ir	1. Straight	2. Blacktop	1. No Defe	4. One-Wa	2. Two App	4. Stop Sig	1. Yes - Wc	2. No			1. Yes	22. Bicycle	1. On Road	No	No	Belted	Yes	Yes	No	No	No	Yes	No	No	No	No		NOT_RD	Urban Inte	No	Yes	Yes	No	5. Hampto	114	114. City o	4-Minor Ar	3-Two-Way	Urban	NonVDOT	5	3. City or T	Hampton F	HAMP	S-VA114PR WOODLAND RD		2.31			-76.3202	37.05398
230375100	2023	2/4/2023 5:00	1351	13:51	O	PDO	0	0	0	0	0	0	0	1	6. Fixed Object in Road	FOIR	No	1. No Adve	2. Daylight	Day	1. Dry	Dry	5. On Entra	5. Hillcrest	2. Blacktop	1. No Defe	2. Two-Wa	3. Three Ap	6. Traffic L	1. Yes - Wc	2. No			3. No	13. Curb	3. Median	No	No	Belted	No	No	No	No	No	No	No	No	No	Yes	5	RD_UNKN	Not Interse	No	No	Yes	No	5. Hampto	114	114. City o	4-Minor Ar	4-Two-Way	Urban	NonVDOT	5	3. City or T	Hampton F	HAMP	S-VA114PR LASALLE AVE		2.94			-76.3638	37.04524
242615054	2024	9/15/2024 5:00	2000	20:00	O	PDO	0	0	0	0	0	0	0	2	2. Angle	ANG	No	1. No Adve	2. Daylight	Day	1. Dry	Dry	9. Within Ir	1. Straight	2. Blacktop	1. No Defe	3. Two-Wa	4. Four Apr	4. Stop Sig	1. Yes - Wc	2. No			3. No	20. Motor V	1. On Road	No	No	Belted	No	No	No	No	No	Yes	No	No	No	No		NOT_RD	Urban Inte	No	No	Yes	No	5. Hampto	114	114. City o	7-Local (J,6)	3-Two-Way	Urban	NonVDOT	5	3. City or T	Hampton F	HAMP	S-VA114PR QUEEN ST W		0.37			-76.3565	37.02602
242615056	2024	9/15/2024 5:00	1427	14:27	A	A	0	1	0	0	1	0	0	2	1. Rear End	RE	No	1. No Adve	2. Daylight	Day	1. Dry	Dry	8. Non-Inte	1. Straight	2. Blacktop	1. No Defe	1. Two-Wa	1. Not at In	8. Yield Sig	1. Yes - Wc	2. No			3. No	20. Motor V	1. On Road	No	No	Belted	No	No	No	No	No	Yes	No	No	No	No		NOT_RD	Not Interse	No	No	Yes	No	5. Hampto	114	114. City o	5-Major Cc	3-Two-Way	Urban	NonVDOT	5	3. City or T	Hampton F	HAMP	S-VA114NP COLISEUM DR		0.84	754224	256.45	-76.3889	37.04195
213025182	2021	10/28/2021 5:00	2016	20:16	B	B	0	0	1	1	2	0	0	2	1. Rear End	RE	No	1. No Adve	5. Darknes	Night	1. Dry	Dry	10. Interse	1. Straight	2. Blacktop	1. No Defe	2. Two-Wa	3. Three Ap	3. Traffic S	1. Yes - Wc	2. No			3. No	20. Motor V	1. On Road	No	No	Belted	No	No	No	No	No	No	No	No	No	No		NOT_RD	Urban Inte	No	No	Yes	Yes	5. Hampto	114	114. City o	4-Minor Ar	4-Two-Way	Urban	NonVDOT	5	3. City or T	Hampton F	HAMP	R-VA SR00169NB		6.96	253120	64.78	-76.3419	37.0469
242615097	2024	8/26/2024 5:00	941	9:41	O	PDO	0	0	0	0	0	0	0	2	4. Sideswipe - Same Direction	SSS	No	1. No Adve	2. Daylight	Day	1. Dry	Dry	8. Non-Inte	1. Straight	2. Blacktop	1. No Defe	3. Two-Wa	1. Not at In	6. Traffic L	1. Yes - Wc	2. No			3. No	20. Motor V	2. Shoulde	No	No	Belted	No	Yes	No	No	No	No	No	No	No	No		NOT_RD	Not Interse	No	No	Yes	No	5. Hampto	114	114. City o	1-Interstat	4-Two-Way	Urban	VDOT Inter	5	1. State Hv	Hampton F	HAMP	R-VA IS00064EB		260.89			-76.4318	37.06815
182185106	2018	8/2/2018 5:00	1747	17:47	O	PDO	0	0	0	0	0	0	0	2	1. Rear End	RE	No	5. Rain	2. Daylight	Day	2. Wet	Wet	9. Within Ir	1. Straight	1. Concret	1. No Defe	3. Two-Wa	4. Four Apr	3. Traffic S	1. Yes - Wc	2. No			3. No	20. Motor V	1. On Road	No	No	Belted	No	No	No	No	No	No	No	No	No	No		NOT_RD	Urban Inte	No	No	Yes	No	5. Hampto	114	114. City o	4-Minor Ar	4-Two-Way	Urban	NonVDOT	5	3. City or T	Hampton F	HAMP	R-VA SR00134WB		11.42	253030	121.58	-76.3552	37.03242
242615100	2024	9/11/2024 5:00	1642	16:42	O	PDO	0	0	0	0	0	0	0	3	2. Angle	ANG	No	1. No Adve	2. Daylight	Day	1. Dry	Dry	9. Within Ir	1. Straight	2. Blacktop	1. No Defe	1. Two-Wa	3. Three Ap	3. Traffic S	1. Yes - Wc	2. No			3. No	20. Motor V	1. On Road	No	No	Belted	No	No	No	No	No	No	No	No	No	No		NOT_RD	Urban Inte	No	No	Yes	No	5. Hampto	114	114. City o	7-Local (J,6)	3-Two-Way	Urban	NonVDOT	5	3. City or T	Hampton F	HAMP	S-VA114NP LEMASTER AVE		0.06	253113	292.61	-76.3163	37.05911
242615513	2024	9/17/2024 5:00	2132	21:32	O	PDO	0	0	0	0	0	0	0	3	1. Rear End	RE	No	5. Rain	4. Darknes	Night	2. Wet	Wet	5. On Entra	10. On/Off	2. Blacktop	1. No Defe	3. Two-Wa	1. Not at In	6. Traffic L	1. Yes - Wc	1. Yes	1. Advance	3. Work on	3. No	20. Motor V	1. On Road	No	No	Belted	No	No	No	No	No	No	No	No	No	Yes	25	NOT_RD	Not Interse	No	Yes	No	Yes	5. Hampto	114	114. City o	1-Interstat	1-One-Way	Urban	VDOT Inter	5	1. State Hv	Hampton F	HAMP	R-VA IS00064EB	RMP265.00C	0.07	253415	380.69	-76.3545	37.03457
242625028	2024	9/16/2024 5:00	854	8:54	O	PDO	0	0	0	0	0	0	0	2	1. Rear End	RE	No	1. No Adve	2. Daylight	Day	1. Dry	Dry	1. Main-Lir	1. Straight	2. Blacktop	1. No Defe	1. Two-Wa	2. Two App	6. Traffic L	1. Yes - Wc	2. No			3. No	20. Motor V	1. On Road	No	No	Belted	No	No	No	No	No	No	No	No	No	No		NOT_RD	Not Interse	Yes	No	Yes	No	5. Hampto	114	114. City o	5-Major Cc	3-Two-Way	Urban	NonVDOT	5	3. City or T	Hampton F	HAMP	S-VA114PR OLD BUCKROE RD		0.49	253514	280.41	-76.3174	37.0271
242625029	2024	9/16/2024 5:00	1343	13:43	B	B	0	0	1	0	1	0	0	1	16. Other	OTHR	No	5. Rain	2. Daylight	Day	2. Wet	Wet	8. Non-Inte	1. Straight	2. Blacktop	1. No Defe	1. Two-Wa	1. Not at In	1. No Traffi	6. No Traffi	2. No			3. No	20. Motor V	1. On Road	No	No	Belted	No	No	No	No	No	No	No	No	No	No		NOT_RD	Not Interse	No	No	Yes	No	5. Hampto	114	114. City of Hampton			Urban	NonVDOT	5	3. City or T	Hampton F	HAMP	U-VA114SC99999UK					-76.3917	37.00825
242625030	2024	9/16/2024 5:00	1339	13:39	A	A	0	2	0	0	2	0	0	2	1. Rear End	RE	No	5. Rain	2. Daylight	Day	2. Wet	Wet	9. Within Ir	1. Straight	2. Blacktop	1. No Defe	1. Two-Wa	3. Three Ap	6. Traffic L	1. Yes - Wc	2. No			3. No	20. Motor V	1. On Road	No	No	Belted	No	No	No	No	No	No	No	No	No	No		NOT_RD	Urban Inte	No	No	Yes	No	5. Hampto	114	114. City o	4-Minor Ar	3-Two-Way	Urban	NonVDOT	5	3. City or T	Hampton F	HAMP	R-VA SR00351WB		2.84	1068795	0	-76.388	37.01106
180065089	2018	1/2/2018 5:00	852	8:52	O	PDO	0	0	0	0	0	0	0	2	1. Rear End	RE	No	1. No Adve	2. Daylight	Day	1. Dry	Dry	1. Main-Lir	1. Straight	2. Blacktop	1. No Defe	3. Two-Wa	1. Not at In	10. Railroa	1. Yes - Wc	2. No			3. No	20. Motor V	1. On Road	No	No	Belted	No	Yes	No	No	No	No	Yes	No	No	No		NOT_RD	Urban Inte	Yes	No	Yes	No	5. Hampto	114	114. City o	4-Minor Ar	4-Two-Way	Urban	NonVDOT	5	3. City or T	Hampton F	HAMP	R-VA SR00134EB		11.43	253030	176.26	-76.3552	37.03224
240645224	2024	3/1/2024 5:00	1220	12:20	C	C	0	0	0	2	2	0	0	2	2. Angle	ANG	No	1. No Adve	2. Daylight	Day	1. Dry	Dry	10. Interse	1. Straight	2. Blacktop	1. No Defe	2. Two-Wa	4. Four Apr	4. Stop Sig	1. Yes - Wc	2. No			3. No	20. Motor V	1. On Road	No	No	Belted	No	No	No	No	No	No	No	No	No	No		NOT_RD	Urban Inte	Yes	No	Yes	No	5. Hampto	114	114. City o	5-Major Cc	4-Two-Way	Urban	NonVDOT	5	3. City or T	Hampton F	HAMP	R-VA SR00143SB		6.24	1071807	40.92	-76.3893	37.00045
242625425	2024	9/13/2024 5:00	702	7:02	O	PDO	0	0	0	0	0	0	0	1	9. Fixed Object - Off Road	FOOR	No	1. No Adve	1. Dawn	Day	1. Dry	Dry	5. On Entra	10. On/Off	2. Blacktop	1. No Defe	4. One-Wa	1. Not at In	6. Traffic L	1. Yes - Wc	2. No			3. No	5. Guard R	1. On Road	No	No	Belted	No	No	No	No	Yes	No	No	No	No	No		RD_RIGHT	Not Interse	No	Yes	No	No	5. Hampto	114	114. City o	1-Interstat	1-One-Way	Urban	VDOT Inter	5	1. State Hv	Hampton F	HAMP	R-VA IS00064EB	RMP261.00A	0.03			-76.4215	37.06146
242625434	2024	9/14/2024 5:00	1227	12:27	O	PDO	0	0	0	0	0	0	0	2	4. Sideswipe - Same Direction	SSS	No	1. No Adve	2. Daylight	Day	1. Dry	Dry	8. Non-Inte	1. Straight	2. Blacktop	1. No Defe	3. Two-Wa	1. Not at In	6. Traffic L	1. Yes - Wc	2. No			3. No	20. Motor V	1. On Road	No	No	Belted	No	Yes	Yes	No	No	No	Yes	No	No	Yes	5	NOT_RD	Not Interse	No	No	Yes	No	5. Hampto	114	114. City o	1-Interstat	4-Two-Way	Urban	VDOT Inter	5	1. State Hv	Hampton F	HAMP	R-VA IS00664WB		1.59			-76.3884	37.0145
242625438	2024	9/15/2024 5:00	810	8:10	O	PDO	0	0	0	0	0	0	0	1	9. Fixed Object - Off Road	FOOR	No	1. No Adve	2. Daylight	Day	1. Dry	Dry	5. On Entra	10. On/Off	2. Blacktop	1. No Defe	4. One-Wa	1. Not at In	6. Traffic L	1. Yes - Wc	2. No			3. No	5. Guard R	2. Shoulde	No	No	Belted	No	No	No	No	Yes	No	No	No	No	No		RD_RIGHT	Not Interse	No	No	Yes	No	5. Hampto	114	114. City o	1-Interstat	1-One-Way	Urban	VDOT Seco	5	1. State Hv	Hampton F	HAMP	S-VA114NP HAMPTON ROADS CENTER PKWY RMP0		0.08			-76.4143	37.05993
242635033	2024	9/15/2024 5:00	455	4:55	O	PDO	0	0	0	0	0	0	0	1	9. Fixed Object - Off Road	FOOR	No	1. No Adve	4. Darknes	Night	1. Dry	Dry	8. Non-Inte	1. Straight	1. Concret	1. No Defe	3. Two-Wa	1. Not at In	6. Traffic L	1. Yes - Wc	1. Yes	3. Activity	3. Work on	3. No	11. Jersey	3. Median	Yes	No	Belted	No	No	No	No	No	No	No	No	No	No		RD_LEFT	Not Interse	No	No	Yes	Yes	5. Hampto	114	114. City o	1-Interstat	4-Two-Way	Urban	VDOT Inter	5	1. State Hv	Hampton F	HAMP	R-VA IS00064EB		267.54			-76.3324	37.02736
242635051	2024	9/17/2024 5:00	638	6:38	O	PDO	0	0	0	0	0	0	0	2	1. Rear End	RE	No	5. Rain	1. Dawn	Day	2. Wet	Wet	8. Non-Inte	1. Straight	2. Blacktop	1. No Defe	3. Two-Wa	1. Not at In	6. Traffic L	1. Yes - Wc	2. No			3. No	20. Motor V	1. On Road	No	No	Belted	No	No	No	No	No	No	No	No	No	Yes	10	NOT_RD	Not Interse	No	No	Yes	No	5. Hampto	114	114. City o	1-Interstat	4-Two-Way	Urban	VDOT Inter	5	1. State Hv	Hampton F	HAMP	R-VA IS00064EB		264.35			-76.3879	37.03507
211965272	2021	6/21/2021 5:00	1131	11:31	C	C	0	0	0	2	2	0	0	2	2. Angle	ANG	No	1. No Adve	2. Daylight	Day	1. Dry	Dry	1. Main-Lir	1. Straight	1. Concret	1. No Defe	1. Two-Wa	1. Not at In	6. Traffic L	1. Yes - Wc	2. No			3. No	20. Motor V	1. On Road	No	No	Belted	No	No	No	No	No	No	No	No	No	No		NOT_RD	Urban Inte	Yes	No	Yes	No	5. Hampto	114	114. City o	4-Minor Ar	4-Two-Way	Urban	NonVDOT	5	3. City or T	Hampton F	HAMP	R-VA SR00134EB		11.43	253030	176.26	-76.3552	37.03224
242635113	2024	9/15/2024 5:00	1549	15:49	C	C	0	0	0	2	2	0	0	2	2. Angle	ANG	No	1. No Adve	2. Daylight	Day	1. Dry	Dry	1. Main-Lir	1. Straight	2. Blacktop	1. No Defe	2. Two-Wa	2. Two App	3. Traffic S	1. Yes - Wc	2. No			3. No	20. Motor V	1. On Road	No	No	Belted	No	No	No	No	No	No	No	No	No	No		NOT_RD	VDOT Inter	No	No	Yes	No	5. Hampto	114	114. City o	4-Minor Ar	4-Two-Way	Urban	NonVDOT	5	3. City or T	Hampton F	HAMP	S-VA114PR KING ST N		0.92	253431	4.87	-76.3482	37.04306
242645038	2024	9/18/2024 5:00	1113	11:13	B	B	0	0	2	0	2	0	2	1	12. Ped	PED	Pedestrian	5. Rain	2. Daylight	Day	2. Wet	Wet	1. Main-Lir	1. Straight	2. Blacktop	1. No Defe	1. Two-Wa	1. Not at In	1. No Traffi	6. No Traffi	2. No			3. No	19. Ped	1. On Road	No	No	Belted	No	Yes	No	No	No	No	No	No	Yes	No		NOT_RD	Not Interse	No	No	Yes	No	5. Hampto	114	114. City o	7-Local (J,6)	3-Two-Way	Urban	NonVDOT	5	3. City or T	Hampton F	HAMP	S-VA114PR POCAHONTAS PL		0.25	253014	321.31	-76.3782	37.00393
242645141	2024	9/17/2024 5:00	1645	16:45	O	PDO	0	0	0	0	0	0	0	2	1. Rear End	RE	No	1. No Adve	2. Daylight	Day	1. Dry	Dry	8. Non-Inte	3. Grade - S	2. Blacktop	1. No Defe	2. Two-Wa	1. Not at In	6. Traffic L	1. Yes - Wc	1. Yes	3. Activity	3. Work on	3. No	20. Motor V	1. On Road	No	No	Belted	No	Yes	No	No	No	No	No	No	No	No		NOT_RD	Not Interse	No	No	Yes	No	5. Hampto	114	114. City o	1-Interstat	4-Two-Way	Urban	VDOT Inter	5	1. State Hv	Hampton F	HAMP	R-VA IS00064EB		266.53			-76.349	37.03437
242645166	2024	9/16/2024 5:00	1207	12:07	O	PDO	0	0	0	0	0	0	0	2	4. Sideswipe - Same Direction	SSS	No	5. Rain	2. Daylight	Day	2. Wet	Wet	8. Non-Inte	1. Straight	2. Blacktop	1. No Defe	3. Two-Wa	1. Not at In	6. Traffic L	1. Yes - Wc	2. No			3. No	20. Motor V	1. On Road	No	No	Belted	No	No	No	No	No	No	No	No	No	No		NOT_RD	Not Interse	No	No	Yes	No	5. Hampto	114	114. City o	1-Interstat	4-Two-Way	Urban	VDOT Inter	5	1. State Hv	Hampton F	HAMP	R-VA IS00064WB		261.69			-76.4219	37.06226
242645167	2024	9/16/2024 5:00	1329	13:29	B	B	0	0	1	0	1	0	0	1	9. Fixed Object - Off Road	FOOR	No	5. Rain	2. Daylight	Day	2. Wet	Wet	5. On Entra	10. On/Off	2. Blacktop	1. No Defe	3. Two-Wa	1. Not at In	6. Traffic L	1. Yes - Wc	2. No			3. No	39. Fell/Ju	1. On Road	No	No	Belted	No	No	No	No	Yes	No	No	Yes	No	No		RD_LEFT	Not Interse	No	No	No	No	5. Hampto	114	114. City o	1-Interstat	1-One-Way	Urban	VDOT Prim	5	1. State Hv	Hampton F	HAMP	R-VA US00258WB	RMP063.00B	0.06			-76.3935	37.04133
242645200	2024	9/12/2024 5:00	1746	17:46	C	C	0	0	0	1	1	0	0	2	1. Rear End	RE	No	1. No Adve	2. Daylight	Day	1. Dry	Dry	1. Main-Lir	1. Straight	2. Blacktop	1. No Defe	1. Two-Wa	1. Not at In	1. No Traffi	6. No Traffi	2. No			3. No	27. Other	1. On Road	No	No	Belted	No	No	No	No	No	No	No	No	No	No		NOT_RD	Urban Inte	No	No	Yes	No	5. Hampto	114	114. City o	4-Minor Ar	3-Two-Way	Urban	NonVDOT	5	3. City or T	Hampton F	HAMP	R-VA US00258EB		67.79	253100	0	-76.3183	37.02126
242645201	2024	9/14/2024 5:00	1804	18:04	C	C	0	0	0	2	2	0	0	1	9. Fixed Object - Off Road	FOOR	No	1. No Adve	2. Daylight	Day	1. Dry	Dry	10. Interse	1. Straight	2. Blacktop	1. No Defe	1. Two-Wa	4. Four Apr	3. Traffic S	1. Yes - Wc	2. No			3. No	15. Other F	3. Median	No	No	Belted	No	Yes	No	No	No	No	No	No	No	No		NOT_RD	VDOT Inter	No	No	Yes	No	5. Hampto	114	114. City o	5-Major Cc	3-Two-Way	Urban	NonVDOT	5	3. City or T	Hampton F	HAMP	S-VA114NP COLISEUM DR		2.05	1077824	106.79	-76.3928	37.05975
242645202	2024	9/16/2024 5:00	2129	21:29	C	C	0	0	0	3	3	0	0	3	1. Rear End	RE	No	1. No Adve	4. Darknes	Night	1. Dry	Dry	10. Interse	1. Straight	2. Blacktop	1. No Defe	3. Two-Wa	4. Four Apr	3. Traffic S	1. Yes - Wc	2. No			3. No	20. Motor V	1. On Road	No	No	Belted	No	No	No	No	No	Yes	No	No	No	No		NOT_RD	Urban Inte	No	No	Yes	Yes	5. Hampto	114	114. City o	3-Principal	4-Two-Way	Urban	NonVDOT	5	3. City or T	Hampton F	HAMP	R-VA US00258EB		63.64	253023	108.25	-76.3773	37.0439
242645362	2024	9/17/2024 5:00	1042	10:42	A	A	0	1	0	0	1	0	0	1	9. Fixed Object - Off Road	FOOR	No	5. Rain	2. Daylight	Day	2. Wet	Wet	5. On Entra	10. On/Off	2. Blacktop	1. No Defe	4. One-Wa	1. Not at In	6. Traffic L	1. Yes - Wc	2. No			3. No	16. Other T	1. On Road	No	No	Belted	No	No	No	No	No	No	No	No	No	No		RD_RIGHT	Not Interse	No	Yes	No	No	5. Hampto	114	114. City o	1-Interstat	1-One-Way	Urban	VDOT Inter	5	1. State Hv	Hampton F	HAMP	R-VA IS00064EB	RMP261.00B	0.03			-76.4171	37.05845
242645364	2024	9/17/2024 5:00	944	9:44	O	PDO	0	0	0	0	0	0	0	1	9. Fixed Object - Off Road	FOOR	No	5. Rain	2. Daylight	Day	2. Wet	Wet	8. Non-Inte	1. Straight	2. Blacktop	1. No Defe	3. Two-Wa	1. Not at In	6. Traffic L	1. Yes - Wc	2. No			3. No	11. Jersey	2. Shoulde	No	No	Belted	No	No	No	No	No	No	No	No	No	Yes	10	RD_LEFT	Not Interse	No	No	Yes	No	5. Hampto	114	114. City o	1-Interstat	4-Two-Way	Urban	VDOT Inter	5	1. State Hv	Hampton F	HAMP	R-VA IS00664WB		1.15			-76.3825	37.01985
182395104	2018	8/21/2018 5:00	1304	13:04	C	C	0	0	0	2	2	0	0	2	4. Sideswipe - Same Direction	SSS	No	1. No Adve	2. Daylight	Day	1. Dry	Dry	1. Main-Lir	1. Straight	2. Blacktop	1. No Defe	3. Two-Wa	4. Four Apr	6. Traffic L	1. Yes - Wc	2. No			3. No	20. Motor V	1. On Road	No	No	Belted	No	No	No	No	No	No	No	No	No	No		NOT_RD	VDOT Inter	No	No	Yes	No	5. Hampto	114	114. City o	3-Principal	4-Two-Way	Urban	NonVDOT	5	3. City or T	Hampton F	HAMP	R-VA US00060EB		274.43	253003	73.36	-76.3312	37.02401
183555142	2018	12/20/2018 5:00	1221	12:21	C	C	0	0	0	2	2	0	0	2	2. Angle	ANG	No	5. Rain	2. Daylight	Day	2. Wet	Wet	5. On Entra	10. On/Off	2. Blacktop	1. No Defe	3. Two-Wa	2. Two App	8. Yield Sig	1. Yes - Wc	2. No			3. No	20. Motor V	1. On Road	No	No	Belted	No	No	No	No	No	No	No	No	No	No		NOT_RD	VDOT Inter	No	No	Yes	No	5. Hampto	114	114. City o	3-Principal	4-Two-Way	Urban	NonVDOT	5	3. City or T	Hampton F	HAMP	R-VA US00060WB		274.43	253003	59.15	-76.3312	37.02416
242655082	2024	9/17/2024 5:00	1615	16:15	O	PDO	0	0	0	0	0	0	0	2	2. Angle	ANG	No	5. Rain	2. Daylight	Day	2. Wet	Wet	8. Non-Inte	1. Straight	2. Blacktop	1. No Defe	2. Two-Wa	1. Not at In	6. Traffic L	1. Yes - Wc	2. No			3. No	20. Motor V	1. On Road	No	No	Belted	No	No	No	No	No	Yes	No	No	No	No		NOT_RD	Not Interse	No	No	Yes	No	5. Hampto	114	114. City o	3-Principal	4-Two-Way	Urban	NonVDOT	5	3. City or T	Hampton F	HAMP	R-VA US00258WB		62.21	253136	261.89	-76.4025	37.03879
242655083	2024	9/17/2024 5:00	1531	15:31	C	C	0	0	0	1	1	0	0	2	4. Sideswipe - Same Direction	SSS	No	1. No Adve	2. Daylight	Day	1. Dry	Dry	8. Non-Inte	1. Straight	1. Concret	1. No Defe	2. Two-Wa	1. Not at In	6. Traffic L	1. Yes - Wc	2. No			3. No	20. Motor V	1. On Road	No	No	Belted	No	No	No	No	No	No	No	No	No	No		NOT_RD	Urban Inte	No	No	Yes	No	5. Hampto	114	114. City o	4-Minor Ar	3-Two-Way	Urban	NonVDOT	5	3. City or T	Hampton F	HAMP	R-VA SR00351EB		6.86	253152	115.09	-76.3251	37.0332
173545131	2017	12/18/2017 5:00	2232	22:32	O	PDO	0	0	0	0	0	0	0	2	2. Angle	ANG	No	1. No Adve	4. Darknes	Night	1. Dry	Dry	10. Interse	1. Straight	2. Blacktop	1. No Defe	2. Two-Wa	2. Two App	6. Traffic L	1. Yes - Wc	2. No			3. No	20. Motor V	1. On Road	No	No	Belted	No	No	No	No	No	Yes	No	No	No	No		NOT_RD	Urban Inte	Yes	No	Yes	Yes	5. Hampto	114	114. City o	4-Minor Ar	4-Two-Way	Urban	NonVDOT	5	3. City or T	Hampton F	HAMP	S-VA114NP LASALLE AVE		2.95			-76.3639	37.04525
242655085	2024	9/19/2024 5:00	1428	14:28	A	A	0	2	0	0	2	0	0	2	2. Angle	ANG	No	1. No Adve	2. Daylight	Day	1. Dry	Dry	9. Within Ir	1. Straight	2. Blacktop	1. No Defe	3. Two-Wa	4. Four Apr	3. Traffic S	1. Yes - Wc	2. No			3. No	20. Motor V	1. On Road	No	No	Belted	No	No	No	No	No	No	No	No	No	No		NOT_RD	VDOT Inter	No	No	Yes	No	5. Hampto	114	114. City o	5-Major Cc	3-Two-Way	Urban	NonVDOT	5	3. City or T	Hampton F	HAMP	S-VA114PR COLISEUM DR		1	1079044	5.64	-76.3897	37.04424
193385391	2019	8/30/2019 5:00	1205	12:05	B	B	0	0	1	0	1	0	0	2	4. Sideswipe - Same Direction	SSS	No	1. No Adve	2. Daylight	Day	1. Dry	Dry	9. Within Ir	1. Straight	2. Blacktop	1. No Defe	3. Two-Wa	3. Three Ap	3. Traffic S	2. Yes - Wc	2. No			3. No	20. Motor V	1. On Road	No	No	Belted	No	No	No	No	No	No	No	No	No	No		NOT_RD	VDOT Inter	No	No	Yes	No	5. Hampto	114	114. City o	3-Principal	4-Two-Way	Urban	NonVDOT	5	3. City or T	Hampton F	HAMP	R-VA US00060EB		274.43	253003	40.95	-76.3313	37.02406
242655087	2024	9/19/2024 5:00	2139	21:39	O	PDO	0	0	0	0	0	0	0	1	9. Fixed Object - Off Road	FOOR	No	1. No Adve	4. Darknes	Night	1. Dry	Dry	10. Interse	1. Straight	2. Blacktop	1. No Defe	1. Two-Wa	4. Four Apr	6. Traffic L	1. Yes - Wc	2. No			3. No	12. Buildin	8. Off Road	No	No	Belted	No	No	No	No	No	Yes	No	No	No	Yes	35	NOT_RD	VDOT Inter	No	No	Yes	Yes	5. Hampto	114	114. City o	4-Minor Ar	3-Two-Way	Urban	NonVDOT	5	3. City or T	Hampton F	HAMP	S-VA114PR KING ST N		0.41	1068631	31.29	-76.3472	37.03597
242655088	2024	9/19/2024 5:00	1948	19:48	C	C	0	0	0	3	3	0	0	2	3. Head On	HO	No	1. No Adve	4. Darknes	Night	1. Dry	Dry	10. Interse	1. Straight	2. Blacktop	1. No Defe	2. Two-Wa	4. Four Apr	1. No Traffi	6. No Traffi	2. No			3. No	20. Motor V	1. On Road	No	No	Belted	No	No	No	No	No	No	No	No	No	No		NOT_RD	Urban Inte	No	No	Yes	Yes	5. Hampto	114	114. City o	4-Minor Ar	3-Two-Way	Urban	NonVDOT	5	3. City or T	Hampton F	HAMP	R-VA SR00351WB		7.02	253170	83.66	-76.3222	37.03328
242655089	2024	9/19/2024 5:00	1952	19:52	C	C	0	0	0	2	2	0	0	2	2. Angle	ANG	No	1. No Adve	4. Darknes	Night	1. Dry	Dry	9. Within Ir	1. Straight	2. Blacktop	1. No Defe	3. Two-Wa	4. Four Apr	3. Traffic S	1. Yes - Wc	2. No			3. No	20. Motor V	1. On Road	No	No	Belted	No	No	No	No	No	No	No	No	No	No		NOT_RD	Urban Inte	No	No	Yes	Yes	5. Hampto	114	114. City o	5-Major Cc	4-Two-Way	Urban	NonVDOT	5	3. City or T	Hampton F	HAMP	R-VA SR00351EB		1.86	253178	43.69	-76.4027	37.00136
242655090	2024	9/19/2024 5:00	2038	20:38	C	C	0	0	0	1	1	0	0	2	9. Fixed Object - Off Road	FOOR	No	1. No Adve	4. Darknes	Night	1. Dry	Dry	8. Non-Inte	2. Curve - L	2. Blacktop	1. No Defe	1. Two-Wa	1. Not at In	6. Traffic L	1. Yes - Wc	2. No			3. No	6. Parked V	4. Roadsid	No	No	Belted	No	Yes	No	No	No	No	No	No	No	Yes	15	NOT_RD	Urban Inte	No	Yes	Yes	Yes	5. Hampto	114	114. City o	7-Local (J,6)	3-Two-Way	Urban	NonVDOT	5	3. City or T	Hampton F	HAMP	S-VA114NP OLD BUCKROE RD		0.11	253155	221.15	-76.3231	37.02488
182505085	2018	9/5/2018 5:00	2238	22:38	C	C	0	0	0	1	1	0	0	1	9. Fixed Object - Off Road	FOOR	No	1. No Adve	4. Darknes	Night	1. Dry	Dry	1. Main-Lir	1. Straight	2. Blacktop	1. No Defe	2. Two-Wa	1. Not at In	10. Railroa	1. Yes - Wc	2. No			3. No	15. Other F	1. On Road	Yes	No	Belted	No	No	No	No	No	No	No	No	No	No		NOT_RD	Urban Inte	No	No	Yes	Yes	5. Hampto	114	114. City o	4-Minor Ar	4-Two-Way	Urban	NonVDOT	5	3. City or T	Hampton F	HAMP	R-VA SR00134EB		11.44	253030	212.49	-76.3551	37.03221
242655130	2024	9/17/2024 5:00	1205	12:05	C	C	0	0	0	1	1	0	0	2	2. Angle	ANG	No	5. Rain	2. Daylight	Day	2. Wet	Wet	9. Within Ir	1. Straight	2. Blacktop	1. No Defe	1. Two-Wa	3. Three Ap	6. Traffic L	5. Yes - Mis	2. No			3. No	20. Motor V	1. On Road	No	No	Belted	No	No	No	No	No	Yes	No	No	No	No		NOT_RD	Urban Inte	No	Yes	Yes	No	5. Hampto	114	114. City o	4-Minor Ar	3-Two-Way	Urban	NonVDOT	5	3. City or T	Hampton F	HAMP	R-VA SR00351WB		6.8	253171	197.13	-76.3262	37.03317
242655132	2024	9/19/2024 5:00	2240	22:40	O	PDO	0	0	0	0	0	0	0	2	1. Rear End	RE	No	1. No Adve	4. Darknes	Night	1. Dry	Dry	1. Main-Lir	1. Straight	2. Blacktop	1. No Defe	3. Two-Wa	1. Not at In	6. Traffic L	1. Yes - Wc	2. No			3. No	20. Motor V	1. On Road	No	No	Belted	No	No	No	No	No	Yes	No	No	No	Yes	5	NOT_RD	Not Interse	No	Yes	Yes	Yes	5. Hampto	114	114. City o	1-Interstat	4-Two-Way	Urban	VDOT Inter	5	1. State Hv	Hampton F	HAMP	R-VA IS00064EB		265.52			-76.3649	37.03269
242655245	2024	9/18/2024 5:00	1826	18:26	A	A	0	3	0	0	3	0	0	2	1. Rear End	RE	No	1. No Adve	2. Daylight	Day	1. Dry	Dry	8. Non-Inte	1. Straight	1. Concret	1. No Defe	3. Two-Wa	1. Not at In	6. Traffic L	1. Yes - Wc	1. Yes	3. Activity	3. Work on	3. No	20. Motor V	1. On Road	No	No	Belted	No	No	No	No	No	No	No	Yes	No	Yes	45	NOT_RD	Not Interse	No	Yes	Yes	No	5. Hampto	114	114. City o	1-Interstat	4-Two-Way	Urban	VDOT Inter	5	1. State Hv	Hampton F	HAMP	R-VA IS00064EB		267.72			-76.3307	37.02484
242655309	2024	9/18/2024 5:00	552	5:52	O	PDO	0	0	0	0	0	0	0	4	1. Rear End	RE	No	5. Rain	4. Darknes	Night	2. Wet	Wet	8. Non-Inte	1. Straight	2. Blacktop	1. No Defe	3. Two-Wa	1. Not at In	6. Traffic L	1. Yes - Wc	2. No			3. No	20. Motor V	1. On Road	No	No	Belted	No	No	No	No	No	No	No	No	No	Yes	35	NOT_RD	Not Interse	No	No	Yes	Yes	5. Hampto	114	114. City o	1-Interstat	4-Two-Way	Urban	VDOT Inter	5	1. State Hv	Hampton F	HAMP	R-VA IS00064WB		265.27			-76.3699	37.03192
242675042	2024	9/20/2024 5:00	1205	12:05	K	K	1	0	0	0	0	0	0	1	9. Fixed Object - Off Road	FOOR	No	1. No Adve	2. Daylight	Day	1. Dry	Dry	10. Interse	1. Straight	2. Blacktop	1. No Defe	2. Two-Wa	4. Four Apr	3. Traffic S	1. Yes - Wc	2. No			3. No	8. Sign, Tra	1. On Road	No	No	Unbelted	No	Yes	No	No	No	No	No	No	No	Yes	35	NOT_RD	Urban Inte	No	No	Yes	No	5. Hampto	114	114. City o	3-Principal	4-Two-Way	Urban	NonVDOT	5	3. City or T	Hampton F	HAMP	S-VA114NP HAMPTON ROADS CENTER PKWY		1.22	716613	87.09	-76.4271	37.06026
242675288	2024	9/20/2024 5:00	1500	15:00	B	B	0	0	2	0	2	0	0	3	1. Rear End	RE	No	1. No Adve	2. Daylight	Day	1. Dry	Dry	8. Non-Inte	1. Straight	2. Blacktop	1. No Defe	3. Two-Wa	1. Not at In	6. Traffic L	1. Yes - Wc	1. Yes	2. Transitic	3. Work on	3. No	20. Motor V	1. On Road	No	No	Belted	No	Yes	No	No	No	No	No	No	No	Yes	5	NOT_RD	Not Interse	No	No	Yes	No	5. Hampto	114	114. City o	1-Interstat	4-Two-Way	Urban	VDOT Inter	5	1. State Hv	Hampton F	HAMP	R-VA IS00064EB		265.5			-76.3656	37.03252
242675290	2024	9/20/2024 5:00	1614	16:14	O	PDO	0	0	0	0	0	0	0	2	4. Sideswipe - Same Direction	SSS	No	1. No Adve	2. Daylight	Day	1. Dry	Dry	8. Non-Inte	1. Straight	1. Concret	1. No Defe	3. Two-Wa	1. Not at In	6. Traffic L	1. Yes - Wc	2. No			3. No	20. Motor V	1. On Road	No	No	Belted	No	No	No	No	No	No	No	No	No	No		NOT_RD	Not Interse	Yes	No	Yes	No	5. Hampto	114	114. City o	1-Interstat	4-Two-Way	Urban	VDOT Inter	5	1. State Hv	Hampton F	HAMP	R-VA IS00064WB		262.89			-76.4056	37.05064
242685001	2024	9/18/2024 5:00	1635	16:35	B	B	0	0	1	0	1	0	0	3	1. Rear End	RE	No	1. No Adve	2. Daylight	Day	1. Dry	Dry	8. Non-Inte	1. Straight	2. Blacktop	1. No Defe	3. Two-Wa	1. Not at In	6. Traffic L	1. Yes - Wc	1. Yes	1. Advance	3. Work on	3. No	20. Motor V	1. On Road	No	No	Belted	No	No	No	No	No	No	No	No	No	No		NOT_RD	Not Interse	No	Yes	Yes	No	5. Hampto	114	114. City o	1-Interstat	4-Two-Way	Urban	VDOT Inter	5	1. State Hv	Hampton F	HAMP	R-VA IS00064EB		268.87			-76.3224	37.00984
242685019	2024	9/19/2024 5:00	1515	15:15	B	B	0	0	1	0	1	0	0	2	1. Rear End	RE	No	1. No Adve	2. Daylight	Day	1. Dry	Dry	8. Non-Inte	1. Straight	2. Blacktop	1. No Defe	3. Two-Wa	1. Not at In	6. Traffic L	1. Yes - Wc	2. No			3. No	20. Motor V	1. On Road	No	No	Belted	No	No	No	No	No	No	No	No	No	No		NOT_RD	Not Interse	Yes	No	Yes	No	5. Hampto	114	114. City o	1-Interstat	4-Two-Way	Urban	VDOT Inter	5	1. State Hv	Hampton F	HAMP	R-VA IS00664WB		2.53			-76.4003	37.00666
200175116	2020	1/16/2020 5:00	1248	12:48	O	PDO	0	0	0	0	0	0	0	2	2. Angle	ANG	No	1. No Adve	2. Daylight	Day	1. Dry	Dry	9. Within Ir	1. Straight	2. Blacktop	1. No Defe	2. Two-Wa	4. Four Apr	3. Traffic S	1. Yes - Wc	2. No			3. No	20. Motor V	1. On Road	No	No	Belted	No	No	No	No	No	No	No	No	No	No		NOT_RD	VDOT Inter	No	No	Yes	No	5. Hampto	114	114. City o	3-Principal	4-Two-Way	Urban	NonVDOT	5	3. City or T	Hampton F	HAMP	R-VA US00060EB		274.43	253003	67.96	-76.3313	37.02402
193105319	2019	11/1/2019 5:00	755	7:55	O	PDO	0	0	0	0	0	0	0	2	1. Rear End	RE	No	1. No Adve	2. Daylight	Day	1. Dry	Dry	10. Interse	1. Straight	2. Blacktop	1. No Defe	1. Two-Wa	4. Four Apr	11. Railroa	1. Yes - Wc	2. No			3. No	20. Motor V	1. On Road	No	No	Belted	No	Yes	No	No	No	No	Yes	No	No	No		NOT_RD	Urban Inte	No	No	Yes	No	5. Hampto	114	114. City o	4-Minor Ar	4-Two-Way	Urban	NonVDOT	5	3. City or T	Hampton F	HAMP	R-VA SR00134EB		11.44	253030	207.31	-76.3551	37.03221
242685037	2024	9/21/2024 5:00	859	8:59	C	C	0	0	0	1	1	0	0	3	4. Sideswipe - Same Direction	SSS	No	1. No Adve	2. Daylight	Day	1. Dry	Dry	1. Main-Lir	1. Straight	2. Blacktop	1. No Defe	3. Two-Wa	1. Not at In	1. No Traffi	6. No Traffi	2. No			3. No	20. Motor V	1. On Road	No	No	Belted	No	Yes	No	No	No	No	No	No	No	No		NOT_RD	Not Interse	No	No	Yes	No	5. Hampto	114	114. City o	7-Local (J,6)	3-Two-Way	Urban	NonVDOT	5	3. City or T	Hampton F	HAMP	S-VA114NP FARMINGTON BLVD		0.06	253053	299.3	-76.4416	37.04372
242685039	2024	9/21/2024 5:00	2000	20:00	O	PDO	0	0	0	0	0	0	0	2	2. Angle	ANG	No	1. No Adve	4. Darknes	Night	1. Dry	Dry	10. Interse	1. Straight	2. Blacktop	1. No Defe	1. Two-Wa	4. Four Apr	1. No Traffi	6. No Traffi	2. No			3. No	6. Parked V	1. On Road	No	No	Belted	No	Yes	No	No	No	Yes	No	No	No	No		NOT_RD	Urban Inte	No	Yes	Yes	Yes	5. Hampto	114	114. City o	7-Local (J,6)	3-Two-Way	Urban	NonVDOT	5	3. City or T	Hampton F	HAMP	S-VA114PR CURRY ST N		0.28	1061815	60.44	-76.3199	37.01679
242685040	2024	9/10/2024 5:00	630	6:30	O	PDO	0	0	0	0	0	0	0	2	4. Sideswipe - Same Direction	SSS	No	1. No Adve	1. Dawn	Day	1. Dry	Dry	8. Non-Inte	1. Straight	2. Blacktop	1. No Defe	1. Two-Wa	1. Not at In	1. No Traffi	6. No Traffi	2. No			3. No	6. Parked V	1. On Road	Yes	No	Belted	No	Yes	No	No	No	Yes	No	No	No	No		NOT_RD	Not Interse	No	No	Yes	No	5. Hampto	114	114. City o	7-Local (J,6)	3-Two-Way	Urban	NonVDOT	5	3. City or T	Hampton F	HAMP	S-VA114NP ESTATE DR		0.18			-76.4459	37.04964
211195100	2021	4/24/2021 5:00	820	8:20	O	PDO	0	0	0	0	0	0	0	1	9. Fixed Object - Off Road	FOOR	No	1. No Adve	2. Daylight	Day	1. Dry	Dry	14. Railwa	1. Straight	2. Blacktop	1. No Defe	2. Two-Wa	4. Four Apr	12. Railroa	1. Yes - Wc	2. No			3. No	8. Sign, Tra	1. On Road	No	No	Belted	No	No	No	No	No	Yes	No	No	No	No		NOT_RD	Urban Inte	No	No	Yes	No	5. Hampto	114	114. City o	4-Minor Ar	4-Two-Way	Urban	NonVDOT	5	3. City or T	Hampton F	HAMP	R-VA SR00134EB		11.44	253030	186.61	-76.3552	37.03223
242685046	2024	9/20/2024 5:00	1505	15:05	C	C	0	0	0	2	2	0	0	2	2. Angle	ANG	No	1. No Adve	2. Daylight	Day	1. Dry	Dry	9. Within Ir	1. Straight	2. Blacktop	1. No Defe	2. Two-Wa	4. Four Apr	1. No Traffi	6. No Traffi	2. No			3. No	20. Motor V	1. On Road	No	No	Belted	No	No	No	No	No	No	No	No	No	No		NOT_RD	Urban Inte	Yes	No	Yes	No	5. Hampto	114	114. City o	7-Local (J,6)	3-Two-Way	Urban	NonVDOT	5	3. City or T	Hampton F	HAMP	S-VA114NP ELIZABETH LAKE DR		0.57			-76.3212	37.05253
242685047	2024	9/20/2024 5:00	1923	19:23	O	PDO	0	0	0	0	0	0	0	2	2. Angle	ANG	No	1. No Adve	4. Darknes	Night	1. Dry	Dry	9. Within Ir	1. Straight	2. Blacktop	1. No Defe	2. Two-Wa	4. Four Apr	3. Traffic S	1. Yes - Wc	2. No			3. No	20. Motor V	1. On Road	No	No	Belted	No	Yes	No	No	No	No	Yes	No	No	No		NOT_RD	Urban Inte	No	No	Yes	Yes	5. Hampto	114	114. City o	3-Principal	4-Two-Way	Urban	NonVDOT	5	3. City or T	Hampton F	HAMP	R-VA US00258EB		61.49	744794	69.57	-76.4141	37.03446
242685048	2024	9/20/2024 5:00	2233	22:33	C	C	0	0	0	2	2	0	0	2	1. Rear End	RE	No	1. No Adve	5. Darknes	Night	1. Dry	Dry	10. Interse	1. Straight	2. Blacktop	1. No Defe	2. Two-Wa	3. Three Ap	3. Traffic S	1. Yes - Wc	2. No			3. No	20. Motor V	1. On Road	No	No	Belted	No	No	No	No	No	No	No	No	No	No		NOT_RD	VDOT Inter	No	No	Yes	Yes	5. Hampto	114	114. City o	3-Principal	4-Two-Way	Urban	NonVDOT	5	3. City or T	Hampton F	HAMP	S-VA114PR HAMPTON ROADS CENTER PKWY		2.14	1279456	96.55	-76.4095	37.05992
250425353	2025	2/5/2025 5:00	1001	10:01	C	C	0	0	0	1	1	0	0	2	2. Angle	ANG	No	1. No Adve	2. Daylight	Day	1. Dry	Dry	9. Within Ir	1. Straight	2. Blacktop	1. No Defe	2. Two-Wa	4. Four Apr	7. No Pass	1. Yes - Wc	2. No			3. No	20. Motor V	1. On Road	No	No	Belted	No	No	No	No	No	No	No	No	No	No		NOT_RD	Urban Inte	No	No	Yes	No	5. Hampto	114	114. City o	4-Minor Ar	4-Two-Way	Urban	NonVDOT	5	3. City or T	Hampton F	HAMP	S-VA114PR ARMISTEAD AVE N		4.42	731400	0	-76.382	37.07383
242685052	2024	9/20/2024 5:00	1310	13:10	C	C	0	0	0	2	2	0	0	2	4. Sideswipe - Same Direction	SSS	No	1. No Adve	2. Daylight	Day	1. Dry	Dry	1. Main-Lir	10. On/Off	2. Blacktop	1. No Defe	2. Two-Wa	1. Not at In	1. No Traffi	6. No Traffi	2. No			3. No	20. Motor V	1. On Road	No	No	Belted	No	No	No	No	No	No	No	No	No	No		NOT_RD	Not Interse	No	Yes	No	No	5. Hampto	114	114. City o	1-Interstat	1-One-Way	Urban	VDOT Inter	5	1. State Hv	Hampton F	HAMP	R-VA IS00064WB	RMP263.00A	0.23			-76.3942	37.04052
242685053	2024	9/20/2024 5:00	1547	15:47	C	C	0	0	0	2	2	0	0	2	2. Angle	ANG	No	1. No Adve	2. Daylight	Day	1. Dry	Dry	1. Main-Lir	1. Straight	2. Blacktop	1. No Defe	1. Two-Wa	1. Not at In	1. No Traffi	6. No Traffi	2. No			3. No	20. Motor V	1. On Road	No	No	Belted	No	No	No	No	No	No	No	No	No	No		NOT_RD	Not Interse	Yes	No	Yes	No	5. Hampto	114	114. City o	4-Minor Ar	3-Two-Way	Urban	NonVDOT	5	3. City or T	Hampton F	HAMP	R-VA SR00172NB		2.02			-76.3929	37.09559
223555078	2022	12/17/2022 5:00	241	2:41	O	PDO	0	0	0	0	0	0	0	1	9. Fixed Object - Off Road	FOOR	No	1. No Adve	4. Darknes	Night	1. Dry	Dry	14. Railwa	1. Straight	2. Blacktop	1. No Defe	3. Two-Wa	1. Not at In	10. Railroa	1. Yes - Wc	2. No			3. No	13. Curb	3. Median	No	No	Belted	No	No	No	No	No	Yes	No	No	No	Yes	15	NOT_RD	Urban Inte	No	No	Yes	Yes	5. Hampto	114	114. City o	4-Minor Ar	4-Two-Way	Urban	NonVDOT	5	3. City or T	Hampton F	HAMP	R-VA SR00134EB		11.44	253030	202.14	-76.3551	37.03222
242685055	2024	9/20/2024 5:00	2237	22:37	C	C	0	0	0	2	2	0	0	2	2. Angle	ANG	No	1. No Adve	4. Darknes	Night	1. Dry	Dry	9. Within Ir	1. Straight	2. Blacktop	1. No Defe	2. Two-Wa	4. Four Apr	3. Traffic S	1. Yes - Wc	2. No			3. No	20. Motor V	1. On Road	No	No	Belted	No	No	No	No	No	No	No	No	No	No		NOT_RD	Urban Inte	Yes	No	Yes	No	5. Hampto	114	114. City o	3-Principal	4-Two-Way	Urban	NonVDOT	5	3. City or T	Hampton F	HAMP	R-VA US00258WB		63.42	253078	51.44	-76.3812	37.04331
211465126	2021	5/20/2021 5:00	856	8:56	C	C	0	0	0	2	2	0	0	2	2. Angle	ANG	No	1. No Adve	2. Daylight	Day	1. Dry	Dry	1. Main-Lir	1. Straight	2. Blacktop	1. No Defe	2. Two-Wa	1. Not at In	6. Traffic L	1. Yes - Wc	2. No			3. No	20. Motor V	1. On Road	No	No	Belted	No	No	No	No	No	No	No	No	No	No		NOT_RD	Not Interse	No	No	Yes	No	5. Hampto	114	114. City o	4-Minor Ar	4-Two-Way	Urban	NonVDOT	5	3. City or T	Hampton F	HAMP	S-VA114PR LASALLE AVE		2.95			-76.3638	37.04527
242685057	2024	9/20/2024 5:00	1730	17:30	C	C	0	0	0	1	1	0	0	2	2. Angle	ANG	No	1. No Adve	2. Daylight	Day	1. Dry	Dry	1. Main-Lir	1. Straight	2. Blacktop	1. No Defe	3. Two-Wa	4. Four Apr	6. Traffic L	1. Yes - Wc	2. No			3. No	20. Motor V	1. On Road	No	No	Belted	No	No	No	No	No	No	Yes	No	No	No		NOT_RD	VDOT Inter	No	No	Yes	No	5. Hampto	114	114. City o	3-Principal	4-Two-Way	Urban	NonVDOT	5	3. City or T	Hampton F	HAMP	R-VA US00258EB		65.17	1068042	170.35	-76.3505	37.0435
223505118	2022	12/14/2022 5:00	2244	22:44	B	B	0	0	1	0	1	0	0	1	9. Fixed Object - Off Road	FOOR	No	1. No Adve	4. Darknes	Night	1. Dry	Dry	8. Non-Inte	1. Straight	2. Blacktop	1. No Defe	1. Two-Wa	1. Not at In	6. Traffic L	1. Yes - Wc	2. No			1. Yes	2. Trees	8. Off Road	Yes	No	Belted	No	No	No	No	No	No	No	No	No	No		RD_UNKN	Not Interse	No	No	Yes	No	5. Hampto	114	114. City o	4-Minor Ar	3-Two-Way	Urban	NonVDOT	5	3. City or T	Hampton F	HAMP	S-VA114NP WOODLAND RD		2.34			-76.3201	37.05439
243615106	2024	12/22/2024 5:00	1830	18:30	O	PDO	0	0	0	0	0	0	0	2	4. Sideswipe - Same Direction	SSS	No	1. No Adve	4. Darknes	Night	1. Dry	Dry	10. Interse	1. Straight	2. Blacktop	1. No Defe	3. Two-Wa	3. Three Ap	3. Traffic S	1. Yes - Wc	2. No			3. No	20. Motor V	1. On Road	No	No	Belted	No	No	No	No	No	Yes	No	No	No	No		NOT_RD	Urban Inte	No	No	Yes	Yes	5. Hampto	114	114. City o	4-Minor Ar	4-Two-Way	Urban	NonVDOT	5	3. City or T	Hampton F	HAMP	R-VA SR00169NB		6.96	253120	51.92	-76.3419	37.04687
180825259	2018	3/20/2018 5:00	1117	11:17	C	C	0	0	0	2	2	0	0	2	2. Angle	ANG	No	5. Rain	2. Daylight	Day	2. Wet	Wet	9. Within Ir	1. Straight	2. Blacktop	1. No Defe	3. Two-Wa	3. Three Ap	3. Traffic S	1. Yes - Wc	2. No			1. Yes	20. Motor V	1. On Road	No	No	Belted	No	No	No	No	No	No	No	No	No	No		NOT_RD	Urban Inte	No	Yes	Yes	No	5. Hampto	114	114. City o	4-Minor Ar	4-Two-Way	Urban	NonVDOT	5	3. City or T	Hampton F	HAMP	R-VA SR00169NB		6.97	253120	0	-76.342	37.04675
242685088	2024	9/22/2024 5:00	1147	11:47	O	PDO	0	0	0	0	0	0	0	4	1. Rear End	RE	No	1. No Adve	2. Daylight	Day	1. Dry	Dry	8. Non-Inte	1. Straight	2. Blacktop	1. No Defe	3. Two-Wa	1. Not at In	6. Traffic L	1. Yes - Wc	1. Yes	1. Advance	1. Lane Clo	3. No	20. Motor V	1. On Road	No	No	Belted	No	No	No	No	No	No	No	No	No	Yes	12	NOT_RD	Not Interse	No	Yes	Yes	No	5. Hampto	114	114. City o	1-Interstat	4-Two-Way	Urban	VDOT Inter	5	1. State Hv	Hampton F	HAMP	R-VA IS00064EB		265			-76.3732	37.03155
242685120	2024	9/24/2024 5:00	643	6:43	O	PDO	0	0	0	0	0	0	0	2	1. Rear End	RE	No	4. Mist	1. Dawn	Day	1. Dry	Dry	1. Main-Lir	1. Straight	2. Blacktop	1. No Defe	3. Two-Wa	1. Not at In	6. Traffic L	1. Yes - Wc	1. Yes	2. Transitic	3. Work on	3. No	20. Motor V	1. On Road	No	No	Belted	No	No	No	No	No	No	No	No	No	Yes	5	NOT_RD	Not Interse	No	Yes	Yes	No	5. Hampto	114	114. City o	1-Interstat	4-Two-Way	Urban	VDOT Inter	5	1. State Hv	Hampton F	HAMP	R-VA IS00064EB		267.66			-76.3312	37.02559
242685278	2024	9/14/2024 5:00	320	3:20	O	PDO	0	0	0	0	0	0	0	1	6. Fixed Object in Road	FOIR	No	1. No Adve	5. Darknes	Night	1. Dry	Dry	8. Non-Inte	1. Straight	2. Blacktop	1. No Defe	3. Two-Wa	1. Not at In	6. Traffic L	1. Yes - Wc	2. No			3. No	9. Impact C	5. Gore	No	No	Belted	No	Yes	Yes	No	No	No	No	No	No	No		RD_UNKN	Not Interse	No	No	No	Yes	5. Hampto	114	114. City o	1-Interstat	1-One-Way	Urban	VDOT Inter	5	1. State Hv	Hampton F	HAMP	R-VA IS00664WB	RMP001.00A	0.02			-76.3777	37.02927
242685298	2024	9/22/2024 5:00	1645	16:45	O	PDO	0	0	0	0	0	0	0	2	1. Rear End	RE	No	1. No Adve	2. Daylight	Day	1. Dry	Dry	8. Non-Inte	1. Straight	1. Concret	1. No Defe	4. One-Wa	1. Not at In	6. Traffic L	1. Yes - Wc	2. No			3. No	20. Motor V	1. On Road	No	No	Belted	No	No	No	No	No	Yes	No	No	No	No		NOT_RD	Not Interse	No	No	Yes	No	5. Hampto	114	114. City o	1-Interstat	4-Two-Way	Urban	VDOT Inter	5	1. State Hv	Hampton F	HAMP	R-VA IS00064EB		270.28			-76.3107	36.99229
242685302	2024	9/22/2024 5:00	1730	17:30	C	C	0	0	0	1	1	0	0	5	1. Rear End	RE	No	1. No Adve	2. Daylight	Day	1. Dry	Dry	8. Non-Inte	3. Grade - S	2. Blacktop	1. No Defe	3. Two-Wa	1. Not at In	7. No Pass	1. Yes - Wc	1. Yes	3. Activity	4. Intermit	3. No	20. Motor V	1. On Road	No	No	Belted	No	No	No	No	No	No	No	No	No	No		NOT_RD	Not Interse	Yes	Yes	Yes	No	5. Hampto	114	114. City o	1-Interstat	4-Two-Way	Urban	VDOT Inter	5	1. State Hv	Hampton F	HAMP	R-VA IS00064EB		269.58			-76.318	37.00008
240075095	2024	1/6/2024 5:00	1930	19:30	O	PDO	0	0	0	0	0	0	0	1	8. Non-Collision	NC	No	1. No Adve	4. Darknes	Night	2. Wet	Wet	8. Non-Inte	1. Straight	2. Blacktop	1. No Defe	3. Two-Wa	1. Not at In	1. No Traffi	1. Yes - Wc	2. No			3. No	28. Ran Of	3. Median	No	No	Belted	No	No	No	No	No	Yes	No	No	No	No		RD_LEFT	Not Interse	No	No	Yes	Yes	5. Hampto	114	114. City o	4-Minor Ar	4-Two-Way	Urban	NonVDOT	5	3. City or T	Hampton F	HAMP	R-VA SR00134EB		11.45	253030	259.06	-76.355	37.03216
242695044	2024	9/23/2024 5:00	628	6:28	O	PDO	0	0	0	0	0	0	0	2	2. Angle	ANG	No	1. No Adve	1. Dawn	Day	1. Dry	Dry	1. Main-Lir	1. Straight	2. Blacktop	1. No Defe	3. Two-Wa	4. Four Apr	3. Traffic S	1. Yes - Wc	2. No			3. No	20. Motor V	1. On Road	No	No	Belted	No	No	No	No	No	No	No	No	No	No		NOT_RD	Urban Inte	No	No	Yes	No	5. Hampto	114	114. City o	3-Principal	4-Two-Way	Urban	NonVDOT	5	3. City or T	Hampton F	HAMP	R-VA US00258WB		60.08	253130	52.09	-76.4355	37.0239

242695045	2024	9/23/2024 5:00	1438	14:38	O	PDO	0	0	0	0	0	0	0	2	1. Rear End	RE	No	1. No Adve	2. Daylight	Day	1. Dry	Dry	1. Main-Lir	1. Straight	2. Blacktop	1. No Defe	3. Two-Wa	1. Not at In	6. Traffic L	1. Yes - Wc	2. No			3. No	20. Motor V	1. On Roac	No	No	Belted	No	No	No	No	No	No	No	No	No	No		NOT_RD	VDOT Inter	Yes	No	Yes	No	5. Hampto	114	114. City o	5-Major Cc	3-Two-Way	Urban	NonVDOT	5	3. City or T	Hampton F	HAMP	S-VA114NP COLISEUM DR		1.24	1079065	118.62	-76.3911	37.04778
242695108	2024	9/25/2024 5:00	649	6:49	O	PDO	0	0	0	0	0	0	0	2	4. Sideswipe - Same Direction	SSS	No	5. Rain	1. Dawn	Day	2. Wet	Wet	8. Non-Inte	1. Straight	2. Blacktop	1. No Defe	3. Two-Wa	1. Not at In	6. Traffic L	1. Yes - Wc	2. No			3. No	20. Motor V	1. On Roac	No	No	Belted	No	No	No	No	No	Yes	Yes	No	No	Yes	5	NOT_RD	Not Interse	No	No	Yes	No	5. Hampto	114	114. City o	1-Interstat	4-Two-Way	Urban	VDOT Inter	5	1. State Hv	Hampton F	HAMP	R-VA IS00664WB		0.51			-76.3784	37.02775
242695141	2024	9/16/2024 5:00	2325	23:25	C	C	0	0	0	1	1	0	0	1	9. Fixed Object - Off Road	FOOR	No	1. No Adve	5. Darknes	Night	1. Dry	Dry	1. Main-Lir	10. On/Off	2. Blacktop	1. No Defe	3. Two-Wa	1. Not at In	6. Traffic L	1. Yes - Wc	2. No			3. No	5. Guard R	2. Shoulde	No	No	Belted	No	Yes	No	No	Yes	No	No	No	No	Yes	20	RD_LEFT	Not Interse	No	No	No	Yes	5. Hampto	114	114. City o	1-Interstat	1-One-Way	Urban	VDOT Prim	5	1. State Hv	Hampton F	HAMP	R-VA US00258WB	RMP063.00B	0.04			-76.3931	37.04106
210885250	2021	3/23/2021 5:00	1123	11:23	C	C	0	0	0	1	1	0	0	2	1. Rear End	RE	No	1. No Adve	2. Daylight	Day	1. Dry	Dry	10. Interse	3. Grade - S	2. Blacktop	1. No Defe	2. Two-Wa	4. Four App	3. Traffic S	1. Yes - Wc	2. No			3. No	20. Motor V	1. On Roac	No	No	Belted	No	No	No	No	No	No	No	No	No	No		NOT_RD	Urban Inte	No	No	Yes	No	5. Hampto	114	114. City o	4-Minor Ar	3-Two-Way	Urban	NonVDOT	5	3. City or T	Hampton F	HAMP	S-VA114NP ABERDEEN RD		2.85	253135	162.09	-76.4092	37.03743
242695147	2024	9/17/2024 5:00	1834	18:34	C	C	0	0	0	2	2	0	0	2	4. Sideswipe - Same Direction	SSS	No	5. Rain	3. Dusk	Day	2. Wet	Wet	10. Interse	1. Straight	2. Blacktop	1. No Defe	3. Two-Wa	4. Four App	6. Traffic L	1. Yes - Wc	2. No			3. No	20. Motor V	1. On Roac	No	No	Belted	No	No	No	No	No	No	No	No	No	No		NOT_RD	Urban Inte	No	Yes	Yes	No	5. Hampto	114	114. City o	3-Principal	4-Two-Way	Urban	NonVDOT	5	3. City or T	Hampton F	HAMP	R-VA US00258EB		62.23	253136	124	-76.402	37.03872
222515321	2022	8/18/2022 5:00	1810	18:10	C	C	0	0	0	2	2	0	0	2	1. Rear End	RE	No	1. No Adve	2. Daylight	Day	1. Dry	Dry	1. Main-Lir	1. Straight	2. Blacktop	1. No Defe	3. Two-Wa	1. Not at In	6. Traffic L	1. Yes - Wc	2. No			3. No	20. Motor V	1. On Roac	No	No	Belted	No	No	No	No	No	No	No	No	No	No		NOT_RD	Not Interse	Yes	No	Yes	No	5. Hampto	114	114. City o	4-Minor Ar	4-Two-Way	Urban	NonVDOT	5	3. City or T	Hampton F	HAMP	R-VA SR00134WB		11.46	253030	328.17	-76.3545	37.0322
242695154	2024	9/16/2024 5:00	1239	12:39	O	PDO	0	0	0	0	0	0	0	2	1. Rear End	RE	No	5. Rain	2. Daylight	Day	2. Wet	Wet	1. Main-Lir	2. Curve - L	2. Blacktop	1. No Defe	1. Two-Wa	3. Three Ap	8. Yield Sig	1. Yes - Wc	2. No			3. No	20. Motor V	1. On Roac	No	No	Belted	No	No	No	No	No	No	No	No	No	Yes	5	NOT_RD	Urban Inte	No	No	Yes	No	5. Hampto	114	114. City o	4-Minor Ar	3-Two-Way	Urban	NonVDOT	5	3. City or T	Hampton F	HAMP	R-VA SR00172NB		1.92	1091342	20.61	-76.3928	37.09406
242695155	2024	9/19/2024 5:00	911	9:11	C	C	0	0	0	3	3	0	0	3	1. Rear End	RE	No	4. Mist	2. Daylight	Day	2. Wet	Wet	11. Interse	1. Straight	2. Blacktop	1. No Defe	2. Two-Wa	3. Three Ap	3. Traffic S	1. Yes - Wc	2. No			3. No	20. Motor V	1. On Roac	No	No	Belted	No	No	No	No	No	No	No	No	No	Yes	5	NOT_RD	VDOT Inter	No	No	Yes	No	5. Hampto	114	114. City o	3-Principal	4-Two-Way	Urban	NonVDOT	5	3. City or T	Hampton F	HAMP	S-VA114PR HAMPTON ROADS CENTER PKWY		2.12	1279456	213.39	-76.4099	37.05988
242695156	2024	9/19/2024 5:00	1344	13:44	O	PDO	0	0	0	0	0	0	0	2	1. Rear End	RE	No	1. No Adve	2. Daylight	Day	1. Dry	Dry	10. Interse	1. Straight	2. Blacktop	1. No Defe	2. Two-Wa	4. Four App	3. Traffic S	1. Yes - Wc	2. No			3. No	20. Motor V	1. On Roac	No	No	Belted	No	No	No	No	No	No	No	No	No	No		NOT_RD	Urban Inte	No	No	Yes	No	5. Hampto	114	114. City o	3-Principal	4-Two-Way	Urban	NonVDOT	5	3. City or T	Hampton F	HAMP	R-VA US00258WB		63.18	1091131	76.4	-76.3853	37.04243
231985289	2023	7/12/2023 5:00	1317	13:17	O	PDO	0	0	0	0	0	0	0	1	9. Fixed Object - Off Road	FOOR	No	1. No Adve	2. Daylight	Day	1. Dry	Dry	1. Main-Lir	1. Straight	2. Blacktop	1. No Defe	3. Two-Wa	1. Not at In	6. Traffic L	1. Yes - Wc	2. No			3. No	8. Sign, Tra	1. On Roac	No	No	Belted	No	No	No	No	No	No	No	No	No	No		RD UNKN	Not Interse	No	Yes	Yes	No	5. Hampto	114	114. City o	4-Minor Ar	4-Two-Way	Urban	NonVDOT	5	3. City or T	Hampton F	HAMP	R-VA SR00134WB		11.48	253030	485.61	-76.3542	37.03209
220805103	2022	3/20/2022 5:00	1404	14:04	O	PDO	0	0	0	0	0	0	0	2	2. Angle	ANG	No	1. No Adve	2. Daylight	Day	1. Dry	Dry	8. Non-Inte	1. Straight	2. Blacktop	1. No Defe	2. Two-Wa	1. Not at In	1. No Traffi	6. No Traffi	2. No			3. No	20. Motor V	1. On Roac	No	No	Belted	No	No	No	No	No	No	No	No	No	No		NOT_RD	Urban Inte	Yes	No	Yes	No	5. Hampto	114	114. City o	4-Minor Ar	3-Two-Way	Urban	NonVDOT	5	3. City or T	Hampton F	HAMP	S-VA114PR ABERDEEN RD		2.85	253135	162.09	-76.4092	37.03743
242695309	2024	9/25/2024 5:00	1225	12:25	O	PDO	0	0	0	0	0	0	0	4	1. Rear End	RE	No	1. No Adve	2. Daylight	Day	1. Dry	Dry	8. Non-Inte	3. Grade - S	1. Concret	1. No Defe	3. Two-Wa	1. Not at In	6. Traffic L	1. Yes - Wc	1. Yes	3. Activity /	3. Work on	3. No	20. Motor V	1. On Roac	No	No	Belted	No	No	No	No	No	No	No	No	No	No		NOT_RD	Not Interse	Yes	No	Yes	No	5. Hampto	114	114. City o	1-Interstat	4-Two-Way	Urban	VDOT Inter	5	1. State Hv	Hampton F	HAMP	R-VA IS00064WB		269.01			-76.3221	37.00987
242705019	2024	9/18/2024 5:00	1911	19:11	O	PDO	0	0	0	0	0	0	0	2	1. Rear End	RE	No	1. No Adve	4. Darknes	Night	1. Dry	Dry	8. Non-Inte	1. Straight	2. Blacktop	1. No Defe	3. Two-Wa	1. Not at In	6. Traffic L	1. Yes - Wc	1. Yes	1. Advance	3. Work on	3. No	28. Ran Of	1. On Roac	No	No	Belted	No	No	No	No	No	No	Yes	No	No	No		RD UNKN	Not Interse	No	No	Yes	Yes	5. Hampto	114	114. City o	1-Interstat	4-Two-Way	Urban	VDOT Inter	5	1. State Hv	Hampton F	HAMP	R-VA IS00064EB		265.73			-76.3614	37.03384
242705028	2024	9/24/2024 5:00	1046	10:46	C	C	0	0	0	1	1	0	0	2	5. Sideswipe - Opposite Direction	SSO	No	5. Rain	2. Daylight	Day	2. Wet	Wet	1. Main-Lir	1. Straight	2. Blacktop	1. No Defe	1. Two-Wa	1. Not at In	1. No Traffi	6. No Traffi	2. No			3. No	20. Motor V	1. On Roac	No	No	Belted	No	No	No	No	No	Yes	No	No	No	No		RD UNKN	Not Interse	Yes	No	Yes	No	5. Hampto	114	114. City o	7-Local (J,6	3-Two-Way	Urban	NonVDOT	5	3. City or T	Hampton F	HAMP	S-VA114NP CHERRY ACRES DR		0.2			-76.3413	37.04102
242705030	2024	9/24/2024 5:00	1641	16:41	C	C	0	0	0	2	2	0	0	2	16. Other	OTHR	No	1. No Adve	2. Daylight	Day	1. Dry	Dry	10. Interse	1. Straight	1. Concret	1. No Defe	2. Two-Wa	4. Four App	3. Traffic S	1. Yes - Wc	2. No			3. No	20. Motor V	1. On Roac	No	No	Belted	No	No	No	No	No	No	No	No	No	No		NOT_RD	Urban Inte	No	Yes	Yes	No	5. Hampto	114	114. City o	3-Principal	4-Two-Way	Urban	NonVDOT	5	3. City or T	Hampton F	HAMP	R-VA US00258WB		66.85	253152	40.06	-76.3254	37.0332
221315070	2022	4/15/2022 5:00	1455	14:55	O	PDO	0	0	0	0	0	0	0	2	3. Head On	HO	No	1. No Adve	2. Daylight	Day	1. Dry	Dry	1. Main-Lir	1. Straight	2. Blacktop	1. No Defe	2. Two-Wa	1. Not at In	6. Traffic L	1. Yes - Wc	2. No			3. No	20. Motor V	1. On Roac	No	No	Belted	No	No	No	No	No	No	No	No	No	No		NOT_RD	Urban Inte	Yes	No	Yes	No	5. Hampto	114	114. City o	4-Minor Ar	3-Two-Way	Urban	NonVDOT	5	3. City or T	Hampton F	HAMP	S-VA114NP ABERDEEN RD		2.85	253135	178.92	-76.4092	37.03748
170675075	2017	3/7/2017 5:00	1825	18:25	C	C	0	0	0	1	1	0	0	1	10. Deer	DEER	No	1. No Adve	4. Darknes	Night	1. Dry	Dry	1. Main-Lir	1. Straight	2. Blacktop	1. No Defe	3. Two-Wa	1. Not at In	6. Traffic L	1. Yes - Wc	2. No			3. No	23. Animal	1. On Roac	No	Yes	Belted	No	No	No	No	No	No	No	No	No	No		NOT_RD	Not Interse	No	No	Yes	Yes	5. Hampto	114	114. City o	4-Minor Ar	4-Two-Way	Urban	NonVDOT	5	3. City or T	Hampton F	HAMP	S-VA114NP BIG BETHEL RD		5.09			-76.4245	37.08458
242705079	2024	9/22/2024 5:00	2248	22:48	O	PDO	0	0	0	0	0	0	0	4	1. Rear End	RE	No	1. No Adve	2. Daylight	Day	1. Dry	Dry	8. Non-Inte	1. Straight	2. Blacktop	1. No Defe	3. Two-Wa	1. Not at In	6. Traffic L	1. Yes - Wc	2. No			3. No	20. Motor V	2. Shoulde	No	No	Belted	No	No	No	No	No	No	No	No	No	No		NOT_RD	Not Interse	No	Yes	Yes	No	5. Hampto	114	114. City o	1-Interstat	4-Two-Way	Urban	VDOT Inter	5	1. State Hv	Hampton F	HAMP	R-VA IS00064EB		265.7			-76.3619	37.03368
242705082	2024	9/23/2024 5:00	446	4:46	O	PDO	0	0	0	0	0	0	0	2	1. Rear End	RE	No	1. No Adve	4. Darknes	Night	1. Dry	Dry	8. Non-Inte	1. Straight	2. Blacktop	1. No Defe	3. Two-Wa	1. Not at In	6. Traffic L	1. Yes - Wc	2. No			3. No	20. Motor V	1. On Roac	No	No	Belted	No	No	No	No	No	No	No	No	No	No		NOT_RD	Not Interse	No	Yes	Yes	Yes	5. Hampto	114	114. City o	1-Interstat	4-Two-Way	Urban	VDOT Inter	5	1. State Hv	Hampton F	HAMP	R-VA IS00664EB		2.15			-76.3985	37.00903
183305410	2018	11/21/2018 5:00	1800	18:00	O	PDO	0	0	0	0	0	0	0	2	2. Angle	ANG	No	1. No Adve	4. Darknes	Night	1. Dry	Dry	9. Within Ir	1. Straight	2. Blacktop	1. No Defe	3. Two-Wa	3. Three Ap	3. Traffic S	1. Yes - Wc	2. No			3. No	20. Motor V	1. On Roac	No	No	Belted	No	No	No	No	No	No	No	No	No	No		NOT_RD	Urban Inte	No	No	Yes	Yes	5. Hampto	114	114. City o	4-Minor Ar	4-Two-Way	Urban	NonVDOT	5	3. City or T	Hampton F	HAMP	R-VA SR00169NB		6.97	253120	32.85	-76.3421	37.04667
210955231	2021	3/30/2021 5:00	1404	14:04	C	C	0	0	0	1	1	0	0	2	2. Angle	ANG	No	1. No Adve	2. Daylight	Day	1. Dry	Dry	1. Main-Lir	1. Straight	2. Blacktop	1. No Defe	2. Two-Wa	1. Not at In	4. Stop Sig	1. Yes - Wc	2. No			3. No	20. Motor V	1. On Roac	No	No	Unbelted	No	No	No	No	No	No	No	No	No	Yes	15	NOT_RD	Not Interse	No	Yes	Yes	No	5. Hampto	114	114. City o	4-Minor Ar	4-Two-Way	Urban	NonVDOT	5	3. City or T	Hampton F	HAMP	R-VA SR00134EB		11.51			-76.3539	37.03185
242715102	2024	9/25/2024 5:00	1250	12:50	B	B	0	0	1	0	1	0	0	2	1. Rear End	RE	No	1. No Adve	2. Daylight	Day	1. Dry	Dry	8. Non-Inte	3. Grade - S	1. Concret	1. No Defe	3. Two-Wa	1. Not at In	6. Traffic L	1. Yes - Wc	2. No			3. No	20. Motor V	1. On Roac	No	No	Belted	No	No	No	No	No	No	No	No	No	Yes	10	NOT_RD	Not Interse	No	No	Yes	No	5. Hampto	114	114. City o	1-Interstat	4-Two-Way	Urban	VDOT Inter	5	1. State Hv	Hampton F	HAMP	R-VA IS00064WB		271.57			-76.3003	36.97856
242715103	2024	9/22/2024 5:00	759	7:59	O	PDO	0	0	0	0	0	0	0	1	9. Fixed Object - Off Road	FOOR	No	1. No Adve	2. Daylight	Day	1. Dry	Dry	1. Main-Lir	1. Straight	2. Blacktop	1. No Defe	1. Two-Wa	1. Not at In	1. No Traffi	6. No Traffi	2. No			3. No	14. Ditch	8. Off Roac	No	No	Belted	No	No	No	No	No	Yes	No	No	No	No		RD UNKN	Not Interse	No	No	Yes	No	5. Hampto	114	114. City o	7-Local (J,6	3-Two-Way	Urban	NonVDOT	5	3. City or T	Hampton F	HAMP	S-VA114NP LEWIS RD W		0.5			-76.4145	37.02725
242715104	2024	9/21/2024 5:00	1722	17:22	A	A	0	4	0	0	4	0	0	4	16. Other	OTHR	No	1. No Adve	2. Daylight	Day	1. Dry	Dry	10. Interse	3. Grade - S	2. Blacktop	1. No Defe	2. Two-Wa	4. Four App	3. Traffic S	1. Yes - Wc	2. No			3. No	20. Motor V	1. On Roac	No	No	Belted	No	No	No	No	No	Yes	No	No	No	No		NOT_RD	VDOT Inter	Yes	No	Yes	No	5. Hampto	114	114. City o	3-Principal	4-Two-Way	Urban	NonVDOT	5	3. City or T	Hampton F	HAMP	R-VA US00258WB		62.45	50659	0	-76.3986	37.0396
242715105	2024	9/22/2024 5:00	1707	17:07	B	B	0	0	1	1	2	0	0	2	2. Angle	ANG	No	1. No Adve	3. Dusk	Day	1. Dry	Dry	9. Within Ir	1. Straight	2. Blacktop	1. No Defe	3. Two-Wa	4. Four App	3. Traffic S	1. Yes - Wc	2. No			3. No	20. Motor V	1. On Roac	No	No	Belted	No	No	No	No	No	No	No	No	No	No		NOT_RD	Urban Inte	No	Yes	Yes	No	5. Hampto	114	114. City o	3-Principal	4-Two-Way	Urban	NonVDOT	5	3. City or T	Hampton F	HAMP	R-VA US00258EB		63.25	754225	16.29	-76.3841	37.04253
242715106	2024	9/25/2024 5:00	1939	19:39	C	C	0	0	0	2	2	0	0	2	1. Rear End	RE	No	1. No Adve	4. Darknes	Night	1. Dry	Dry	8. Non-Inte	1. Straight	2. Blacktop	1. No Defe	3. Two-Wa	1. Not at In	1. No Traffi	6. No Traffi	2. No			3. No	20. Motor V	1. On Roac	No	No	Belted	No	No	No	No	No	No	No	No	No	No		NOT_RD	Urban Inte	No	No	Yes	Yes	5. Hampto	114	114. City o	3-Principal	4-Two-Way	Urban	NonVDOT	5	3. City or T	Hampton F	HAMP	R-VA US00258WB		63.7	253023	204.78	-76.3763	37.04411
242715107	2024	9/26/2024 5:00	803	8:03	O	PDO	0	0	0	0	0	0	0	2	2. Angle	ANG	No	1. No Adve	2. Daylight	Day	1. Dry	Dry	9. Within Ir	1. Straight	2. Blacktop	1. No Defe	2. Two-Wa	4. Four App	4. Stop Sig	1. Yes - Wc	2. No			3. No	20. Motor V	1. On Roac	No	No	Belted	No	No	No	No	No	No	No	No	No	No		NOT_RD	Urban Inte	No	No	Yes	No	5. Hampto	114	114. City o	3-Principal	3-Two-Way	Urban	NonVDOT	5	3. City or T	Hampton F	HAMP	R-VA US00258WB		66.99	253153	0	-76.3247	37.03117
242715108	2024	9/24/2024 5:00	1443	14:43	O	PDO	0	0	0	0	0	0	0	2	2. Angle	ANG	No	4. Mist	2. Daylight	Day	2. Wet	Wet	8. Non-Inte	1. Straight	2. Blacktop	1. No Defe	2. Two-Wa	1. Not at In	6. Traffic L	1. Yes - Wc	2. No			3. No	20. Motor V	1. On Roac	No	No	Belted	No	No	No	No	No	No	No	No	No	No		NOT_RD	Not Interse	No	No	Yes	No	5. Hampto	114	114. City o	3-Principal	4-Two-Way	Urban	NonVDOT	5	3. City or T	Hampton F	HAMP	R-VA US00258WB		62.34	253136	395.41	-76.4003	37.03924
242715109	2024	9/24/2024 5:00	1344	13:44	C	C	0	0	0	1	1	0	0	2	16. Other	OTHR	No	5. Rain	2. Daylight	Day	2. Wet	Wet	8. Non-Inte	1. Straight	2. Blacktop	1. No Defe	1. Two-Wa	1. Not at In	3. Traffic S	1. Yes - Wc	2. No			3. No	41. Non-C	1. On Roac	No	No	Belted	No	No	No	No	No	No	Yes	No	No	No		NOT_RD	Urban Inte	No	No	Yes	No	5. Hampto	114	114. City o	3-Principal	4-Two-Way	Urban	NonVDOT	5	3. City or T	Hampton F	HAMP	R-VA US00258EB		61	253133	100.5	-76.4214	37.03084
242715110	2024	9/25/2024 5:00	1027	10:27	C	C	0	0	0	2	2	0	0	2	1. Rear End	RE	No	5. Rain	2. Daylight	Day	2. Wet	Wet	9. Within Ir	3. Grade - S	2. Blacktop	1. No Defe	3. Two-Wa	4. Four App	3. Traffic S	1. Yes - Wc	2. No			3. No	20. Motor V	1. On Roac	No	No	Belted	No	No	No	No	No	No	No	No	No	No		NOT_RD	Urban Inte	No	No	Yes	No	5. Hampto	114	114. City o	3-Principal	4-Two-Way	Urban	NonVDOT	5	3. City or T	Hampton F	HAMP	R-VA US00258EB		62.25	253136	5.76	-76.4015	37.03881
242715111	2024	9/25/2024 5:00	1501	15:01	C	C	0	0	0	2	2	0	0	2	2. Angle	ANG	No	1. No Adve	2. Daylight	Day	1. Dry	Dry	9. Within Ir	1. Straight	1. Concret	1. No Defe	3. Two-Wa	4. Four App	6. Traffic L	1. Yes - Wc	2. No			3. No	20. Motor V	1. On Roac	No	No	Belted	No	No	No	No	No	No	No	No	No	No		NOT_RD	Urban Inte	No	No	Yes	No	5. Hampto	114	114. City o	7-Local (J,6	3-Two-Way	Urban	NonVDOT	5	3. City or T	Hampton F	HAMP	S-VA114PR NEWPORT NEWS AVE		0.15	1068971	10.37	-76.3525	37.02176
242715112	2024	9/25/2024 5:00	1736	17:36	C	C	0	0	0	1	1	0	0	2	1. Rear End	RE	No	1. No Adve	2. Daylight	Day	1. Dry	Dry	1. Main-Lir	1. Straight	2. Blacktop	1. No Defe	2. Two-Wa	1. Not at In	1. No Traffi	6. No Traffi	2. No			3. No	20. Motor V	1. On Roac	No	No	Belted	No	No	No	No	No	No	No	No	No	No		NOT_RD	Not Interse	No	No	Yes	No	5. Hampto	114	114. City o	3-Principal	4-Two-Way	Urban	NonVDOT	5	3. City or T	Hampton F	HAMP	S-VA114NP HAMPTON ROADS CENTER PKWY		1.32			-76.4254	37.05986
242715113	2024	9/25/2024 5:00	1927	19:27	C	C	0	0	0	2	2	0	0	2	4. Sideswipe - Same Direction	SSS	No	1. No Adve	4. Darknes	Night	1. Dry	Dry	1. Main-Lir	1. Straight	2. Blacktop	1. No Defe	3. Two-Wa	1. Not at In	3. Traffic S	1. Yes - Wc	2. No			3. No	20. Motor V	1. On Roac	No	No	Belted	No	No	No	No	No	No	No	No	No	No		NOT_RD	Not Interse	No	No	Yes	Yes	5. Hampto	114	114. City o	3-Principal	4-Two-Way	Urban	NonVDOT	5	3. City or T	Hampton F	HAMP	R-VA US00258EB		62.08	1091119	438.58	-76.4045	37.03816
242715250	2024	9/27/2024 5:00	1400	14:00	O	PDO	0	0	0	0	0	0	0	2	1. Rear End	RE	No	1. No Adve	2. Daylight	Day	1. Dry	Dry	8. Non-Inte	3. Grade - S	1. Concret	1. No Defe	3. Two-Wa	1. Not at In	6. Traffic L	1. Yes - Wc	1. Yes	3. Activity /	3. Work on	3. No	20. Motor V	1. On Roac	No	No	Belted	No	No	No	No	No	No	No	No	No	Yes	5	NOT_RD	Not Interse	No	No	Yes	No	5. Hampto	114	114. City o	1-Interstat	4-Two-Way	Urban	VDOT Inter	5	1. State Hv	Hampton F	HAMP	R-VA IS00064WB		269.05			-76.3218	37.00927
242725033	2024	9/26/2024 5:00	1347	13:47	C	C	0	0	0	1	1	0	0	1	9. Fixed Object - Off Road	FOOR	No	1. No Adve	2. Daylight	Day	1. Dry	Dry	8. Non-Inte	1. Straight	2. Blacktop	1. No Defe	1. Two-Wa	1. Not at In	1. No Traffi	6. No Traffi	2. No			3. No	18. Mailbo	1. On Roac	No	No	Belted	No	No	No	No	No	No	No	No	No	No		RD UNKN	Not Interse	Yes	No	Yes	No	5. Hampto	114	114. City o	7-Local (J,6)		Urban	NonVDOT	5	3. City or T	Hampton F	HAMP	S-VA114NP DEROSA DR		0.38			-76.4459	37.05915
242725034	2024	9/26/2024 5:00	1404	14:04	C	C	0	0	0	2	2	0	0	2	2. Angle	ANG	No	1. No Adve	2. Daylight	Day	1. Dry	Dry	1. Main-Lir	1. Straight	2. Blacktop	1. No Defe	2. Two-Wa	1. Not at In	1. No Traffi	6. No Traffi	2. No			3. No	20. Motor V	1. On Roac	No	No	Belted	No	No	No	No	No	No	No	No	No	No		NOT_RD	Not Interse	No	No	Yes	No	5. Hampto	114	114. City o	7-Local (J,6	3-Two-Way	Urban	NonVDOT	5	3. City or T	Hampton F	HAMP	S-VA114PR EXECUTIVE DR		0.82			-76.3987	37.05447
202025151	2020	7/17/2020 5:00	2049	20:49	C	C	0	0	0	1	1	0	0	2	2. Angle	ANG	No	5. Rain	4. Darknes	Night	2. Wet	Wet	1. Main-Lir	1. Straight	2. Blacktop	1. No Defe	1. Two-Wa	1. Not at In	1. No Traffi	6. No Traffi	2. No			3. No	20. Motor V	1. On Roac	No	No	Belted	No	No	No	No	No	No	No	No	No	No		NOT_RD	Not Interse	No	No	Yes	Yes	5. Hampto	114	114. City o	4-Minor Ar	3-Two-Way	Urban	NonVDOT	5	3. City or T	Hampton F	HAMP	R-VA SR00152WB		5.12	253078	343.83	-76.3814	37.04408
242725036	2024	9/26/2024 5:00	1707	17:07	O	PDO	0	0	0	0	0	0	0	2	2. Angle	ANG	No	1. No Adve	2. Daylight	Day	1. Dry	Dry	9. Within Ir	1. Straight	2. Blacktop	9. Other	1. Two-Wa	4. Four App	4. Stop Sig	1. Yes - Wc	2. No			3. No	20. Motor V	1. On Roac	No	No	Belted	No	No	No	No	No	No	No	No	No	No		NOT_RD	VDOT Inter	No	No	Yes	No	5. Hampto	114	114. City o	7-Local (J,6	3-Two-Way	Urban	NonVDOT	5	3. City or T	Hampton F	HAMP	S-VA114PR DOWNES ST		0.08	1061857	5.9	-76.3238	37.01599
242725037	2024	9/26/2024 5:00	1743	17:43	C	C	0	0	0	2	2	0	0	2	1. Rear End	RE	No	1. No Adve	2. Daylight	Day	1. Dry	Dry	1. Main-Lir	1. Straight	2. Blacktop	1. No Defe	3. Two-Wa	1. Not at In	3. Traffic S	1. Yes - Wc	2. No			3. No	20. Motor V	1. On Roac	No	No	Belted	No	No	No	No	No	No	No	No	No	No		NOT_RD	VDOT Inter	No	No	Yes	No	5. Hampto	114	114. City o	3-Principal	4-Two-Way	Urban	NonVDOT	5	3. City or T	Hampton F	HAMP	R-VA US00258EB		65.01	1091116	176.08	-76.3533	37.04357
232685120	2023	9/23/2023 5:00	2308	23:08	O	PDO	0	0	0	0	0	0	0	2	2. Angle	ANG	No	1. No Adve	4. Darknes	Night	1. Dry	Dry	6. Intersec	1. Straight	2. Blacktop	1. No Defe	2. Two-Wa	2. Two App	1. No Traffi	6. No Traffi	2. No			3. No	20. Motor V	1. On Roac	No	No	Belted	No	No	No	No	No	No	No	No	No	No		NOT_RD	Not Interse	No	No	Yes	Yes	5. Hampto	114	114. City o	4-Minor Ar	4-Two-Way	Urban	NonVDOT	5	3. City or T	Hampton F	HAMP	S-VA114PR LASALLE AVE		2.95			-76.3638	37.04533
242725039	2024	9/26/2024 5:00	727	7:27	C	C	0	0	0	3	3	0	0	3	1. Rear End	RE	No	1. No Adve	2. Daylight	Day	1. Dry	Dry	1. Main-Lir	1. Straight	2. Blacktop	1. No Defe	3. Two-Wa	1. Not at In	6. Traffic L	1. Yes - Wc	2. No			3. No	20. Motor V	1. On Roac	No	No	Belted	No	No	No	No	No	No	No	No	No	No		NOT_RD	VDOT Inter	No	No	Yes	No	5. Hampto	114	114. City o	3-Principal	4-Two-Way	Urban	NonVDOT	5	3. City or T	Hampton F	HAMP	S-VA114PR HAMPTON ROADS CENTER PKWY		2.12	1279456	218.5	-76.4099	37.05988
193225162	2019	11/12/2019 5:00	1510	15:10	B	B	0	0	1	1	2	0	0	2	2. Angle	ANG	No	5. Rain	2. Daylight	Day	2. Wet	Wet	9. Within Ir	1. Straight	2. Blacktop	1. No Defe	3. Two-Wa	4. Four App	3. Traffic S	1. Yes - Wc	2. No			3. No	20. Motor V	1. On Roac	No	No	Belted	No	No	No	No	No	No	No	No	No	No		NOT_RD	Urban Inte	Yes	No	Yes	No	5. Hampto	114	114. City o	4-Minor Ar	4-Two-Way	Urban	NonVDOT	5	3. City or T	Hampton F	HAMP	R-VA SR00169NB		6.97	253120	8.74	-76.342	37.04677
242735258	2024	9/28/2024 5:00	1740	17:40	C	C	0	0	0	1	1	0	0	2	4. Sideswipe - Same Direction	SSS	No	1. No Adve	2. Daylight	Day	1. Dry	Dry	1. Main-Lir	1. Straight	1. Concret	1. No Defe	3. Two-Wa	1. Not at In	6. Traffic L	1. Yes - Wc	1. Yes	3. Activity /	2. Lane Sh	3. No	20. Motor V	1. On Roac	No	No	Belted	No	No	No	No	No	No	No	No	No	Yes	5	NOT_RD	Not Interse	No	No	Yes	No	5. Hampto	114	114. City o	1-Interstat	4-Two-Way	Urban	VDOT Inter	5	1. State Hv	Hampton F	HAMP	R-VA IS00064EB		265.77			-76.362	37.03377
242745010	2024	9/29/2024 5:00	210	2:10	O	PDO	0	0	0	0	0	0	0	2	1. Rear End	RE	No	1. No Adve	4. Darknes	Night	1. Dry	Dry	8. Non-Inte	1. Straight	1. Concret	1. No Defe	3. Two-Wa	1. Not at In	6. Traffic L	1. Yes - Wc	1. Yes	3. Activity /	1. Lane Clo	3. No	20. Motor V	1. On Roac	Yes	No	Belted	No	No	No	No	No	No	Yes	No	No	No		NOT_RD	Not Interse	No	No	Yes	Yes	5. Hampto	114	114. City o	1-Interstat	4-Two-Way	Urban	VDOT Inter	5	1. State Hv	Hampton F	HAMP	R-VA IS00064WB		271.54			-76.3003	36.979
242745025	2024	9/27/2024 5:00	2200	22:00	O	PDO	0	0	0	0	0	0	0	1	9. Fixed Object - Off Road	FOOR	No	5. Rain	4. Darknes	Night	2. Wet	Wet	5. On Entra	10. On/Off	2. Blacktop	1. No Defe	3. Two-Wa	1. Not at In	6. Traffic L	1. Yes - Wc	2. No			3. No	5. Guard R	1. On Roac	No	No	Belted	No	No	No	No	Yes	No	No	No	No	Yes	30	RD_LEFT	Not Interse	No	No	No	Yes	5. Hampto	114	114. City o	1-Interstat	1-One-Way	Urban	VDOT Prim	5	1. State Hv	Hampton F	HAMP	R-VA US00258WB	RMP063.00B	0.03			-76.393	37.04104
242745040	2024	9/27/2024 5:00	135	1:35	O	PDO	0	0	0	0	0	0	0	2	1. Rear End	RE	No	1. No Adve	4. Darknes	Night	1. Dry	Dry	8. Non-Inte	1. Straight	2. Blacktop	1. No Defe	3. Two-Wa	1. Not at In	6. Traffic L	1. Yes - Wc	1. Yes	1. Advance	1. Lane Clo	3. No	20. Motor V	1. On Roac	Yes	No	Belted	No	No	No	No	No	No	No	No	No	Yes	15	NOT_RD	Not Interse	No	No	Yes	Yes	5. Hampto	114	114. City o	1-Interstat	4-Two-Way	Urban	VDOT Inter	5	1. State Hv	Hampton F	HAMP	R-VA IS00064EB		266.29			-76.3533	37.03482
242745153	2024	9/30/2024 5:00	540	5:40	O	PDO	0	0	0	0	0	0	0	2	4. Sideswipe - Same Direction	SSS	No	5. Rain	1. Dawn	Day	2. Wet	Wet	8. Non-Inte	1. Straight	2. Blacktop	1. No Defe	3. Two-Wa	1. Not at In	6. Traffic L	1. Yes - Wc	2. No			3. No	20. Motor V	1. On Roac	No	No	Belted	No	No	No	No	No	No	No	No	No	Yes	10	NOT_RD	Not Interse	No	No	Yes	No	5. Hampto	114	114. City o	1-Interstat	4-Two-Way	Urban	VDOT Inter	5	1. State Hv	Hampton F	HAMP	R-VA IS00664EB		1.47			-76.3895	37.01418
242745352	2024	9/19/2024 5:00	920	9:20	O	PDO	0	0	0	0	0	0	0	2	1. Rear End	RE	No	4. Mist	2. Daylight	Day	2. Wet	Wet	1. Main-Lir	5. Hillcrest	2. Blacktop	1. No Defe	2. Two-Wa	1. Not at In	6. Traffic L	1. Yes - Wc	2. No			3. No	20. Motor V	1. On Roac	No	No	Belted	No	No	No	No	No	Yes	No	No	No	No		NOT_RD	Not Interse	No	No	Yes	No	5. Hampto	114	114. City o	3-Principal	4-Two-Way	Urban	NonVDOT	5	3. City or T	Hampton F	HAMP	S-VA114PR HAMPTON ROADS CENTER PKWY		1.8			-76.4159	37.05923
242745387	2024	9/28/2024 5:00	1745	17:45	O	PDO	0	0	0	0	0	0	0	3	1. Rear End	RE	No	1. No Adve	2. Daylight	Day	1. Dry	Dry	8. Non-Inte	1. Straight	2. Blacktop	1. No Defe	3. Two-Wa	1. Not at In	6. Traffic L	1. Yes - Wc	1. Yes	3. Activity /	3. Work on	3. No	20. Motor V	1. On Roac	No	No	Belted	No	No	No	No	No	No	No	No	No	No		NOT_RD	Not Interse	No	No	Yes	No	5. Hampto	114	114. City o	1-Interstat	4-Two-Way	Urban	VDOT Inter	5	1. State Hv	Hampton F	HAMP	R-VA IS00064EB		268.5			-76.3258	37.01457
242745397	2024	9/28/2024 5:00	1758	17:58	O	PDO	0	0	0	0	0	0	0	2	1. Rear End	RE	No	1. No Adve	2. Daylight	Day	1. Dry	Dry	8. Non-Inte	1. Straight	2. Blacktop	1. No Defe	3. Two-Wa	1. Not at In	6. Traffic L	1. Yes - Wc	1. Yes	3. Activity /	3. Work on	3. No	20. Motor V	1. On Roac	No	No	Belted	No	No	No	No	No	No	No	No	No	No		NOT_RD	Not Interse	No	No	Yes	No	5. Hampto	114	114. City o	1-Interstat	4-Two-Way	Urban	VDOT Inter	5	1. State Hv	Hampton F	HAMP	R-VA IS00064WB		268.59			-76.3258	37.01478
242745451	2024	9/30/2024 5:00	1246	12:46	O	PDO	0	0	0	0	0	0	0	2	1. Rear End	RE	No	1. No Adve	2. Daylight	Day	1. Dry	Dry	8. Non-Inte	1. Straight	2. Blacktop	1. No Defe	3. Two-Wa	1. Not at In	6. Traffic L	1. Yes - Wc	1. Yes	3. Activity /	3. Work on	3. No	20. Motor V	1. On Roac	No	No	Belted	No	No	No	No	No	No	No	No	No	No		NOT_RD	Not Interse	No	No	Yes	No	5. Hampto	114	114. City o	1-Interstat	4-Two-Way	Urban	VDOT Inter	5	1. State Hv	Hampton F	HAMP	R-VA IS00064EB		269.33			-76.3201	37.00317
242745518	2024	9/30/2024 5:00	1636	16:36	O	PDO	0	0	0	0	0	0	0	2	4. Sideswipe - Same Direction	SSS	No	5. Rain	2. Daylight	Day	2. Wet	Wet	8. Non-Inte	1. Straight	2. Blacktop	1. No Defe	3. Two-Wa	1. Not at In	6. Traffic L	1. Yes - Wc	2. No			3. No	20. Motor V	1. On Roac	No	No	Belted	No	No	No	No	No	No	No	No	No	Yes	5	NOT_RD	Not Interse	No	No	Yes	No	5. Hampto	114	114. City o	1-Interstat	4-Two-Way	Urban	VDOT Inter	5	1. State Hv	Hampton F	HAMP	R-VA IS00064WB		262.86			-76.4059	37.05093
242745538	2024	9/30/2024 5:00	2040	20:40	O	PDO	0	0	0	0	0	0	0	1	9. Fixed Object - Off Road	FOOR	No	5. Rain	4. Darknes	Night	2. Wet	Wet	8. Non-Inte	1. Straight	2. Blacktop	1. No Defe	3. Two-Wa	1. Not at In	6. Traffic L	1. Yes - Wc	2. No			3. No	5. Guard R	2. Shoulde	No	No	Belted	No	No	No	No	Yes	No	No	No	No	Yes	15	RD RIGHT	Not Interse	No	Yes	Yes	Yes	5. Hampto	114	114. City o	1-Interstat	4-Two-Way	Urban	VDOT Inter	5	1. State Hv	Hampton F	HAMP	R-VA IS00664WB		2.5			-76.4	37.00706
242755031	2024	9/10/2024 5:00	2020	20:20	B	B	0	0	2	0	2	0	0	2	1. Rear End	RE	No	1. No Adve	4. Darknes	Night	1. Dry	Dry	8. Non-Inte	1. Straight	2. Blacktop	1. No Defe	3. Two-Wa	1. Not at In	6. Traffic L	1. Yes - Wc	2. No			3. No	20. Motor V	1. On Roac	No	No	Belted	No	No	No	No	No	No	No	No	No	Yes	35	NOT_RD	Not Interse	Yes	No	Yes	Yes	5. Hampto	114	114. City o	1-Interstat	4-Two-Way	Urban	VDOT Inter	5	1. State Hv	Hampton F	HAMP	R-VA IS00664WB		0.31			-76.3779	37.03105
242755038	2024	9/27/2024 5:00	1513	15:13	O	PDO	0	0	0	0	0	0	0	2	2. Angle	ANG	No	5. Rain	2. Daylight	Day	2. Wet	Wet	1. Main-Lir	1. Straight	2. Blacktop	1. No Defe	2. Two-Wa	1. Not at In	6. Traffic L	1. Yes - Wc	2. No			3. No	20. Motor V	1. On Roac	No	No	Belted	No	No	No	No	No	No	No	No	No	No		NOT_RD	VDOT Inter	Yes	Yes	Yes	No	5. Hampto	114	114. City o	3-Principal	4-Two-Way	Urban	NonVDOT	5	3. City or T	Hampton F	HAMP	R-VA US00258EB		65.12	1068042	137.56	-76.3515	37.04353
242755039	2024	9/29/2024 5:00	925	9:25	B	B	0	0	1	0	1	0	0	1	8. Non-Collision	NC	No	1. No Adve	2. Daylight	Day	1. Dry	Dry	1. Main-Lir	1. Straight	2. Blacktop	1. No Defe	1. Two-Wa	1. Not at In	4. Stop Sig	1. Yes - Wc	2. No			3. No	39. Fell/Ju	1. On Roac	No	No	Belted	No	No	No	No	No	No	No	Yes	No	No		NOT_RD	Not Interse	Yes	No	Yes	No	5. Hampto	114	114. City o	7-Local (J,6	3-Two-Way	Urban	NonVDOT	5	3. City or T	Hampton F	HAMP	S-VA114PR CONCORD DR		0.28			-76.4125	37.04838
242755040	2024	9/29/2024 5:00	1322	13:22	C	C	0	0	0	3	3	0	0	2	16. Other	OTHR	No	1. No Adve	2. Daylight	Day	1. Dry	Dry	10. Interse	1. Straight	1. Concret	1. No Defe	2. Two-Wa	4. Four App	3. Traffic S	1. Yes - Wc	2. No			3. No	20. Motor V	1. On Roac	No	No	Belted	No	No	No	No	No	No	No	No	No	No		NOT_RD	Urban Inte	No	No	Yes	No	5. Hampto	114	114. City o	4-Minor Ar	3-Two-Way	Urban	NonVDOT	5	3. City or T	Hampton F	HAMP	R-VA US00258WB		67.42	253155	0	-76.3224	37.02514
181445112	2018	5/23/2018 5:00	947	9:47	C	C	0	0	0	1	1	0	0	2	8. Non-Collision	NC	No	1. No Adve	2. Daylight	Day	1. Dry	Dry	1. Main-Lir	1. Straight	2. Blacktop	1. No Defe	3. Two-Wa	1. Not at In	6. Traffic L	1. Yes - Wc	2. No			3. No	32. Cargo L	1. On Roac	No	No	Belted	No	No	No	No	No	Yes	No	No	No	No		NOT_RD	Urban Inte	No	No	Yes	No	5. Hampto	114	114. City o	5-Major Cc	4-Two-Way	Urban	NonVDOT	5	3. City or T	Hampton F	HAMP	R-VA SR00143SB		6.26	1071807	127.49	-76.3896	37.00022
242755042	2024	9/29/2024 5:00	1415	14:15	C	C	0	0	0	2	2	0	0	2	1. Rear End	RE	No	1. No Adve	2. Daylight	Day	1. Dry	Dry	8. Non-Inte	1. Straight	2. Blacktop	1. No Defe	4. One-Wa	1. Not at In	3. Traffic S	1. Yes - Wc	2. No			3. No	20. Motor V	1. On Roac	No	No	Belted	No	No	No	No	No	No	No	No	No	No		NOT_RD	Urban Inte	No	No	Yes	No	5. Hampto	114	114. City o	3-Principal	4-Two-Way	Urban	NonVDOT	5	3. City or T	Hampton F	HAMP	R-VA US00258WB		59.82	253129	94.16	-76.4393	37.02199
242755043	2024	9/29/2024 5:00	1734	17:34	C	C	0	0	0	2	2	0	0	2	4. Sideswipe - Same Direction	SSS	No	1. No Adve	2. Daylight	Day	1. Dry	Dry	9. Within Ir	1. Straight	2. Blacktop	1. No Defe	3. Two-Wa	4. Four App	6. Traffic L	1. Yes - Wc	2. No			3. No	20. Motor V	1. On Roac	No	No	Belted	No	No	No	No	No	No	No	No	No	No		NOT_RD	Urban Inte	Yes	No	Yes	No	5. Hampto	114	114. City o	3-Principal	4-Two-Way	Urban	NonVDOT	5	3. City or T	Hampton F	HAMP	R-VA US00258WB		63.88	253137	147.59	-76.3731	37.04406
212635190	2021	9/16/2021 5:00	1315	13:15	O	PDO	0	0	0	0	0	0	0	2	2. Angle	ANG	No	1. No Adve	2. Daylight	Day	1. Dry	Dry	1. Main-Lir	1. Straight	2. Blacktop	1. No Defe	1. Two-Wa	1. Not at In	6. Traffic L	1. Yes - Wc	2. No			3. No	20. Motor V	1. On Roac	No	No	Belted	No	No	No	No	No	No	No	No	No	No		NOT_RD	Not Interse	No	No	Yes	No	5. Hampto	114	114. City o	4-Minor Ar	3-Two-Way	Urban	NonVDOT	5	3. City or T	Hampton F	HAMP	R-VA SR00152WB		5.12	253078	349.57	-76.3814	37.0441
242755046	2024	9/28/2024 5:00	400	4:00	O	PDO	0	0	0	0	0	0	0	2	4. Sideswipe - Same Direction	SSS	No	5. Rain	4. Darknes	Night	2. Wet	Wet	1. Main-Lir	1. Straight	2. Blacktop	1. No Defe	1. Two-Wa	1. Not at In	1. No Traffi	6. No Traffi	2. No			3. No	6. Parked V	1. On Roac	No	No	Belted	No	No	No	No	No	Yes	No	No	No	No		NOT_RD	Not Interse	No	No	Yes	Yes	5. Hampto	114	114. City o	7-Local (J,6	3-Two-Way	Urban	NonVDOT	5	3. City or T	Hampton F	HAMP	S-VA114PR ALLEGHANY RD		0.17			-76.3678	37.00324
242755047	2024	9/28/2024 5:00	905	9:05	A	A	0	2	0	0	2	0	0	2	2. Angle	ANG	No	1. No Adve	2. Daylight	Day	1. Dry	Dry	10. Interse	1. Straight	2. Blacktop	1. No Defe	1. Two-Wa	4. Four App	1. No Traffi	6. No Traffi	2. No			3. No	20. Motor V	1. On Roac	No	No	Belted	No	No	No	No	No	No	No	No	No	No		NOT_RD	VDOT Inter	Yes	No	Yes	No	5. Hampto	114	114. City o	7-Local (J,6	3-Two-Way	Urban	NonVDOT	5	3. City or T	Hampton F	HAMP	S-VA114PR PATRICIAN DR		0.52	1074687	118.46	-76.4195	37.04749
242755048	2024	9/27/2024 5:00	1906	19:06	C	C	0	0	0	1	1	0	0	1	9. Fixed Object - Off Road	FOOR	No	1. No Adve	4. Darknes	Night	2. Wet	Wet	9. Within Ir	1. Straight	1. Concret	1. No Defe	3. Two-Wa	3. Three Ap	3. Traffic S	1. Yes - Wc	2. No			3. No	8. Sign, Tra	3. Median	No	No	Belted	No	No	No	No	No	No	No	No	No	No		NOT_RD	Urban Inte	No	No	Yes	Yes	5. Hampto	114	114. City o	4-Minor Ar	4-Two-Way	Urban	NonVDOT	5	3. City or T	Hampton F	HAMP	R-VA SR00278NB		0.02	253165	15.67	-76.3481	37.04401
242755050	2024	9/26/2024 5:00	1257	12:57	O	PDO	0	0	0	0	0	0	0	2	2. Angle	ANG	No	1. No Adve	2. Daylight	Day	1. Dry	Dry	9. Within Ir	1. Straight	2. Blacktop	1. No Defe	1. Two-Wa	3. Three Ap	6. Traffic L	1. Yes - Wc	2. No			3. No	20. Motor V	1. On Roac	No	No	Belted	No	No	No	No	No	No	Yes	No	No	No		NOT_RD	Urban Inte	Yes	No	Yes	No	5. Hampto	114	114. City o	5-Major Cc	3-Two-Way	Urban	NonVDOT	5	3. City or T	Hampton F	HAMP	S-VA114NP BUCKROE AVE		0.67	1060398	100.65	-76.3012	37.04528
242755051	2024	9/26/2024 5:00	1533	15:33	O	PDO	0	0	0	0	0	0	0	2	2. Angle	ANG	No	1. No Adve	2. Daylight	Day	1. Dry	Dry	9. Within Ir	1. Straight	2. Blacktop	1. No Defe	3. Two-Wa	4. Four App	3. Traffic S	1. Yes - Wc	2. No			3. No	20. Motor V	1. On Roac	No	No	Belted	No	No	No	No	No	No	No	No	No	No		NOT_RD	Urban Inte	No	Yes	Yes	No	5. Hampto	114	114. City o	4-Minor Ar	3-Two-Way	Urban	NonVDOT	5	3. City or T	Hampton F	HAMP	R-VA SR00278NB		0.1	1067724	10.03	-76.348	37.04514
201785079	2020	6/25/2020 5:00	1554	15:54	C	C	0	0	0	2	2	0	0	2	4. Sideswipe - Same Direction	SSS	No	5. Rain	2. Daylight	Day	2. Wet	Wet	10. Interse	1. Straight	2. Blacktop	1. No Defe	1. Two-Wa	4. Four App	6. Traffic L	1. Yes - Wc	2. No			3. No	20. Motor V	1. On Roac	No	No	Belted	No	Yes	No	No	No	No	No	No	No	No		NOT_RD	VDOT Inter	No	No	Yes	No	5. Hampto	114	114. City o	3-Principal	4-Two-Way	Urban	NonVDOT	5	3. City or T	Hampton F	HAMP	R-VA US00060EB		274.43	253003	67.96	-76.3313	37.02402
181415284	2018	2/3/2018 5:00	1120	11:20	C	C	0	0	0	2	2	0	0	2	4. Sideswipe - Same Direction	SSS	No	1. No Adve	2. Daylight	Day	1. Dry	Dry	1. Main-Lir	1. Straight	2. Blacktop	1. No Defe	3. Two-Wa	1. Not at In	1. No Traffi	6. No Traffi	2. No			3. No	20. Motor V	1. On Roac	No	No	Belted	No	No	No	No	No	No	No	No	No	No		NOT_RD	Urban Inte	Yes	No	Yes	No	5. Hampto	114	114. City o	4-Minor Ar	4-Two-Way	Urban	NonVDOT	5	3. City or T	Hampton F	HAMP	S-VA114PR BIG BETHEL RD		5.12			-76.4243	37.08509
242755055	2024	9/27/2024 5:00	1641	16:41	C	C	0	0	0	2	2	0	0	2	1. Rear End	RE	No	5. Rain	2. Daylight	Day	2. Wet	Wet	8. Non-Inte	1. Straight	2. Blacktop	1. No Defe	3. Two-Wa	1. Not at In	6. Traffic L	1. Yes - Wc	2. No			3. No	20. Motor V	1. On Roac	No	No	Belted	No	No	No	No	No	No	No	No	No	No		NOT_RD	Not Interse	No	No	Yes	No	5. Hampto	114	114. City o	3-Principal	4-Two-Way	Urban	NonVDOT	5	3. City or T	Hampton F	HAMP	R-VA US00258EB		60.3	253131	404.48	-76.4325	37.02528
180715089	2018	3/11/2018 5:00	750	7:50	C	C	0	0	0	1	1	0	0	2	1. Rear End	RE	No	1. No Adve	2. Daylight	Day	1. Dry	Dry	10. Interse	1. Straight	2. Blacktop	1. No Defe	3. Two-Wa	4. Four App	6. Traffic L	1. Yes - Wc	2. No			3. No	20. Motor V	1. On Roac	No	No	Belted	No	No	No	No	No	No	No	No	No	No		NOT_RD	Urban Inte	No	No	Yes	No	5. Hampto	114	114. City o	5-Major Cc	4-Two-Way	Urban	NonVDOT	5	3. City or T	Hampton F	HAMP	S-VA114PR ORCUTT AVE		1.52	253053	79.79	-76.4414	37.04269
223065619	2022	9/11/2022 5:00	2141	21:41	O	PDO	0	0	0	0	0	0	0	2	2. Angle	ANG	No	5. Rain	4. Darknes	Night	2. Wet	Wet	9. Within Ir	1. Straight	1. Concret	1. No Defe	2. Two-Wa	4. Four App	3. Traffic S	1. Yes - Wc	2. No			3. No	20. Motor V	1. On Roac	No	No	Belted	No	No	No	No	No	Yes	No	No	No	No		NOT_RD	VDOT Inter	No	No	Yes	Yes	5. Hampto	114	114. City o	7-Local (J,6	3-Two-Way	Urban	NonVDOT	5	3. City or T	Hampton F	HAMP	S-VA114PR MARCELLA RD		1.23	1078763	10.7	-76.3976	37.04987
242755058	2024	9/27/2024 5:00	2325	23:25	O	PDO	0	0	0	0	0	0	0	3	2. Angle	ANG	No	5. Rain	4. Darknes	Night	2. Wet	Wet	1. Main-Lir	1. Straight	2. Blacktop	1. No Defe	1. Two-Wa	1. Not at In	6. Traffic L	1. Yes - Wc	2. No			3. No	6. Parked V	7. In Parkir	No	No	Belted	No	No	No	No	No	Yes	No	No	No	No		RD UNKN	Not Interse	No	No	Yes	Yes	5. Hampto	114	114. City o	5-Major Cc	3-Two-Way	Urban	NonVDOT	5	3. City or T	Hampton F	HAMP	S-VA114PR E LITTLE BACK RIVER RD		1.53			-76.3302	37.06837
211415153	2021	5/6/2021 5:00	822	8:22	C	C	0	0	0	1	1	0	0	2	1. Rear End	RE	No	1. No Adve	2. Daylight	Day	1. Dry	Dry	10. Interse	2. Curve - L	1. Concret	1. No Defe	3. Two-Wa	3. Three Ap	3. Traffic S	1. Yes - Wc	2. No			2. Yes - Wi	20. Motor V	1. On Roac	No	No	Belted	No	Yes	No	No	No	No	No	No	No	No		NOT_RD	Urban Inte	No	No	Yes	No	5. Hampto	114	114. City o	4-Minor Ar	4-Two-Way	Urban	NonVDOT	5	3. City or T	Hampton F	HAMP	R-VA SR00169NB		6.97	253120	65.78	-76.3421	37.04659
242755060	2024	9/25/2024 5:00	215	2:15	O	PDO	0	0	0	0	0	0	0	1	9. Fixed Object - Off Road	FOOR	No	5. Rain	4. Darknes	Night	2. Wet	Wet	1. Main-Lir	1. Straight	2. Blacktop	1. No Defe	1. Two-Wa	1. Not at In	6. Traffic L	1. Yes - Wc	2. No			3. No	12. Buildin	8. Off Roac	Yes	No	Belted	No	No	No	No	No	No	No	No	No	No		RD UNKN	Not Interse	No	No	Yes	Yes	5. Hampto	114	114. City o	5-Major Cc	3-Two-Way	Urban	NonVDOT	5	3. City or T	Hampton F	HAMP	S-VA114PR BACK RIVER RD		0.41			-76.3564	37.02736
242755061	2024	9/28/2024 5:00	1658	16:58	A	A	0	1	0	0	1	0	0	2	16. Other	OTHR	No	1. No Adve	2. Daylight	Day	7. Other	Wet	10. Interse	1. Straight	2. Blacktop	1. No Defe	1. Two-Wa	4. Four App	13. Other	1. Yes - Wc	2. No			3. No	20. Motor V	1. On Roac	No	No	Belted	No	No	No	No	No	No	Yes	No	No	No		NOT_RD	Urban Inte	Yes	No	Yes	No	5. Hampto	114	114. City o	7-Local (J,6	3-Two-Way	Urban	NonVDOT	5	3. City or T	Hampton F	HAMP	S-VA114NP 81ST ST		0.56			-76.4363	37.02121
242755062	2024	9/17/2024 5:00	2120	21:20	O	PDO	0	0	0	0	0	0	0	3	2. Angle	ANG	No	1. No Adve	4. Darknes	Night	1. Dry	Dry	8. Non-Inte	1. Straight	1. Concret	1. No Defe	3. Two-Wa	1. Not at In	6. Traffic L	1. Yes - Wc	1. Yes	2. Transitio	1. Lane Clo	3. No	20. Motor V	1. On Roac	No	No	Belted	No	No	No	No	No	Yes	No	Yes	No	Yes	10	NOT_RD	Not Interse	No	No	Yes	Yes	5. Hampto	114	114. City o	1-Interstat	4-Two-Way	Urban	VDOT Inter	5	1. State Hv	Hampton F	HAMP	R-VA IS00064WB		270.51			-76.3089	36.99151
242755064	2024	9/18/2024 5:00	2106	21:06	O	PDO	0	0	0	0	0	0	0	2	1. Rear End	RE	No	5. Rain	4. Darknes	Night	2. Wet	Wet	8. Non-Inte	1. Straight	2. Blacktop	1. No Defe	3. Two-Wa	1. Not at In	6. Traffic L	1. Yes - Wc	1. Yes	1. Advance	3. Work on	3. No	20. Motor V	1. On Roac	No	No	Belted	No	No	No	No	No	No	No	No	No	Yes	10	NOT_RD	Not Interse	No	No	Yes	Yes	5. Hampto	114	114. City o	1-Interstat	4-Two-Way	Urban	VDOT Inter	5	1. State Hv	Hampton F	HAMP	R-VA IS00064WB		267.9			-76.3301	37.02434
242755433	2024	9/30/2024 5:00	1132	11:32	B	B	0	0	1	0	1	0	0	2	2. Angle	ANG	No	1. No Adve	2. Daylight	Day	1. Dry	Dry	1. Main-Lir	1. Straight	2. Blacktop	1. No Defe	3. Two-Wa	1. Not at In	6. Traffic L	1. Yes - Wc	1. Yes	1. Advance	3. Work on	3. No	20. Motor V	1. On Roac	No	No	Belted	No	No	No	No	No	No	No	No	No	No		NOT_RD	Not Interse	No	No	Yes	No	5. Hampto	114	114. City o	1-Interstat	4-Two-Way	Urban	VDOT Inter	5	1. State Hv	Hampton F	HAMP	R-VA IS00064EB		271.14			-76.3019	36.98257
242755535	2024	9/28/2024 5:00	1803	18:03	B	B	0	0	1	0	1	0	0	3	1. Rear End	RE	No	1. No Adve	2. Daylight	Day	1. Dry	Dry	1. Main-Lir	5. Hillcrest	2. Blacktop	1. No Defe	3. Two-Wa	1. Not at In	6. Traffic L	1. Yes - Wc	1. Yes	3. Activity /	3. Work on	3. No	20. Motor V	1. On Roac	No	No	Belted	No	No	No	No	No	No	No	No	No	Yes	50	NOT_RD	Not Interse	No	No	Yes	No	5. Hampto	114	114. City o	1-Interstat	4-Two-Way	Urban	VDOT Inter	5	1. State Hv	Hampton F	HAMP	R-VA IS00064EB		267.54			-76.3324	37.02748
182835271	2018	10/9/2018 5:00	742	7:42	C	C	0	0	0	1	1	0	0	2	2. Angle	ANG	No	1. No Adve	2. Daylight	Day	1. Dry	Dry	1. Main-Lir	1. Straight	2. Blacktop	1. No Defe	2. Two-Wa	4. Four App	3. Traffic S	1. Yes - Wc	2. No			3. No	20. Motor V	1. On Roac	No	No	Belted	No	Yes	No	No	No	No	No	No	No	No		NOT_RD	Urban Inte	No	No	Yes	No	5. Hampto	114	114. City o	4-Minor Ar	4-Two-Way	Urban	NonVDOT	5	3. City or T	Hampton F	HAMP	S-VA114NP BRIARFIELD RD		1.85	253181	59.87	-76.3892	37.02586
242765032	2024	9/30/2024 5:00	758	7:58	C	C	0	0	0	2	2	0	0	2	16. Other	OTHR	No	1. No Adve	2. Daylight	Day	1. Dry	Dry	1. Main-Lir	1. Straight	2. Blacktop	1. No Defe	3. Two-Wa	4. Four App	6. Traffic L	1. Yes - Wc	2. No			3. No	20. Motor V	1. On Roac	No	No	Belted	No	No	No	No	No	No	Yes	No	No	No		NOT_RD	Urban Inte	No	No	Yes	No	5. Hampto	114	114. City o	4-Minor Ar	4-Two-Way	Urban	NonVDOT	5	3. City or T	Hampton F	HAMP	R-VA US00258WB		67.32	253154	76.87	-76.3232	37.02686
242765035	2024	9/30/2024 5:00	1843	18:43	C	C	0	0	0	1	1	0	0	2	2. Angle	ANG	No	5. Rain	4. Darknes	Night	2. Wet	Wet	9. Within Ir	1. Straight	2. Blacktop	1. No Defe	2. Two-Wa	4. Four App	3. Traffic S	1. Yes - Wc	2. No			3. No	20. Motor V	1. On Roac	No	No	Belted	No	No	No	No	No	Yes	No	No	No	No		NOT_RD	VDOT Inter	No	No	Yes	Yes	5. Hampto	114	114. City o	5-Major Cc	3-Two-Way	Urban	NonVDOT	5	3. City or T	Hampton F	HAMP	S-VA114PR COLISEUM DR		1	1079044	0	-76.3897	37.04425
242765224	2024	9/18/2024 5:00	1012	10:12	O	PDO	0	0	0	0	0	0	0	2	4. Sideswipe - Same Direction	SSS	No	5. Rain	2. Daylight	Day	2. Wet	Wet	1. Main-Lir	1. Straight	2. Blacktop	1. No Defe	2. Two-Wa	1. Not at In	6. Traffic L	1. Yes - Wc	2. No			3. No	20. Motor V	1. On Roac	No	No	Belted	No	No	No	No	No	No	Yes	No	No	No		NOT_RD	Urban Inte	No	No	Yes	No	5. Hampto	114	114. City o	3-Principal	4-Two-Way	Urban	NonVDOT	5	3. City or T	Hampton F	HAMP	R-VA US00258EB		63.63	253023	154.74	-76.3775	37.04388
242765225	2024	9/25/2024 5:00	1538	15:38	O	PDO	0	0	0	0	0	0	0	2	4. Sideswipe - Same Direction	SSS	No	1. No Adve	2. Daylight	Day	1. Dry	Dry	1. Main-Lir	4. Grade - (	2. Blacktop	1. No Defe	3. Two-Wa	3. Three Ap	3. Traffic S	1. Yes - Wc	2. No			3. No	20. Motor V	1. On Roac	No	No	Belted	No	No	No	No	No	No	No	No	No	No		NOT_RD	VDOT Inter	Yes	No	Yes	No	5. Hampto	114	114. City o	7-Local (J,6	3-Two-Way	Urban	NonVDOT	5	3. City or T	Hampton F	HAMP	S-VA114PR POWER PLANT WAY		0.1	50659	92	-76.3986	37.03934
242765226	2024	9/30/2024 5:00	917	9:17	O	PDO	0	0	0	0	0	0	0	2	2. Angle	ANG	No	1. No Adve	2. Daylight	Day	1. Dry	Dry	1. Main-Lir	1. Straight	2. Blacktop	1. No Defe	2. Two-Wa	1. Not at In	4. Stop Sig	1. Yes - Wc	2. No			3. No	20. Motor V	1. On Roac	No	No	Belted	No	No	No	No	No	No	No	No	No	No		NOT_RD	Not Interse	No	Yes	Yes	No	5. Hampto	114	114. City o	5-Major Cc	3-Two-Way	Urban	NonVDOT	5	5. Toll Roa	Hampton F	HAMP	S-VA114PR THOMAS NELSON DR		1.42			-76.4115	37.06156
212845155	2021	10/6/2021 5:00	1310	13:10	C	C	0	0	0	2	2	0	0	2	2. Angle	ANG	No	1. No Adve	2. Daylight	Day	1. Dry	Dry	9. Within Ir	1. Straight	2. Blacktop	1. No Defe	2. Two-Wa	3. Three Ap	6. Traffic L	1. Yes - Wc	2. No			3. No	20. Motor V	1. On Roac	No	No	Belted	No	No	No	No	No	No	No	No	No	No		NOT_RD	Urban Inte	Yes	No	Yes	No	5. Hampto	114	114. City o	4-Minor Ar	4-Two-Way	Urban	NonVDOT	5	3. City or T	Hampton F	HAMP	R-VA SR00169NB		6.97	253120	32.85	-76.3421	37.04667
242765351	2024	8/29/2024 5:00	1836	18:36	C	C	0	0	0	2	2	0	0	1	9. Fixed Object - Off Road	FOOR	No	1. No Adve	2. Daylight	Day	1. Dry	Dry	1. Main-Lir	1. Straight	2. Blacktop	1. No Defe	1. Two-Wa	1. Not at In	1. No Traffi	6. No Traffi	2. No			3. No	2. Trees	4. Roadsid	Yes	No	Belted	No	No	No	No	No	No	No	No	No	No		RD UNKN	Not Interse	No	No	Yes	No	5. Hampto	114	114. City o	7-Local (J,6	3-Two-Way	Urban	NonVDOT	5	3. City or T	Hampton F	HAMP	S-VA114NP SALTERS CREEK RD		0.38			-76.3845	37.01602
242765403	2024	10/1/2024 5:00	900	9:00	O	PDO	0	0	0	0	0	0	0	2	1. Rear End	RE	No	1. No Adve	2. Daylight	Day	1. Dry	Dry	8. Non-Inte	1. Straight	2. Blacktop	1. No Defe	3. Two-Wa	1. Not at In	6. Traffic L	1. Yes - Wc	1. Yes	3. Activity /	3. Work on	3. No	20. Motor V	1. On Roac	No	No	Belted	No	No	No	No	No	No	No	No	No	Yes	10	NOT_RD	Not Interse	No	No	Yes	No	5. Hampto	114	114. City o	1-Interstat	4-Two-Way	Urban	VDOT Inter	5	1. State Hv	Hampton F	HAMP	R-VA IS00064WB		269.56			-76.3187	37.00211
242765501	2024	9/7/2024 5:00	2351	23:51	O	PDO	0	0	0	0	0	0	0	2	1. Rear End	RE	No	1. No Adve	4. Darknes	Night	1. Dry	Dry	8. Non-Inte	10. On/Off	2. Blacktop	1. No Defe	4. One-Wa	1. Not at In	3. Traffic S	1. Yes - Wc	1. Yes	3. Activity /	3. Work on	3. No	20. Motor V	1. On Roac	No	No	Belted	No	No	No	No	No	Yes	No	No	No	No		NOT_RD	Not Interse	No	Yes	No	Yes	5. Hampto	114	114. City o	1-Interstat	1-One-Way	Urban	VDOT Inter	5	1. State Hv	Hampton F	HAMP	R-VA IS00064EB	RMP268.00A	0.05			-76.3283	37.0183
242765502	2024	9/8/2024 5:00	112	1:12	O	PDO	0	0	0	0	0	0	0	2	1. Rear End	RE	No	1. No Adve	4. Darknes	Night	1. Dry	Dry	8. Non-Inte	1. Straight	2. Blacktop	1. No Defe	3. Two-Wa	1. Not at In	6. Traffic L	1. Yes - Wc	2. No			3. No	20. Motor V	1. On Roac	No	No	Belted	No	No	No	No	No	No	No	No	No	No		NOT_RD	Not Interse	Yes	No	Yes	Yes	5. Hampto	114	114. City o	1-Interstat	4-Two-Way	Urban	VDOT Inter	5	1. State Hv	Hampton F	HAMP	R-VA IS00064WB		265.67			-76.3645	37.03296
242765510	2024	9/8/2024 5:00	2239	22:39	O	PDO	0	0	0	0	0	0	0	2	1. Rear End	RE	No	1. No Adve	4. Darknes	Night	1. Dry	Dry	8. Non-Inte	1. Straight	2. Blacktop	1. No Defe	4. One-Wa	1. Not at In	6. Traffic L	1. Yes - Wc	1. Yes	3. Activity /	3. Work on	3. No	20. Motor V	1. On Roac	No	No	Belted	No	Yes	No	No	No	No	No	No	No	Yes	5	NOT_RD	Not Interse	No	Yes	Yes	Yes	5. Hampto	114	114. City o	1-Interstat	4-Two-Way	Urban	VDOT Inter	5	1. State Hv	Hampton F	HAMP	R-VA IS00064EB		269.42			-76.3196	37.00194
202385107	2020	8/22/2020 5:00	1741	17:41	O	PDO	0	0	0	0	0	0	0	2	4. Sideswipe - Same Direction	SSS	No	1. No Adve	2. Daylight	Day	1. Dry	Dry	9. Within Ir	1. Straight	2. Blacktop	1. No Defe	3. Two-Wa	4. Four App	6. Traffic L	1. Yes - Wc	2. No			3. No	20. Motor V	1. On Roac	No	No	Belted	No	No	No	No	No	No	No	No	No	No		NOT_RD	VDOT Inter	No	No	Yes	No	5. Hampto	114	114. City o	3-Principal	4-Two-Way	Urban	NonVDOT	5	3. City or T	Hampton F	HAMP	R-VA US00060EB		274.43	253003	46.35	-76.3313	37.02405
203125154	2020	11/6/2020 5:00	2105	21:05	C	C	0	0	0	3	3	0	0	2	16. Other	OTHR	No	1. No Adve	4. Darknes	Night	1. Dry	Dry	10. Interse	1. Straight	2. Blacktop	1. No Defe	3. Two-Wa	3. Three Ap	3. Traffic S	1. Yes - Wc	2. No			3. No	20. Motor V	1. On Roac	No	No	Belted	No	No	No	No	No	No	No	No	No	No		NOT_RD	VDOT Inter	Yes	No	Yes	Yes	5. Hampto	114	114. City o	3-Principal	4-Two-Way	Urban	NonVDOT	5	3. City or T	Hampton F	HAMP	R-VA US00060EB		274.43	253003	35.83	-76.3313	37.02407
171815707	2017	6/24/2017 5:00	1655	16:55	A	A	0	1	0	0	1	0	1	1	12. Ped	PED	Pedestrian	1. No Adve	2. Daylight	Day	1. Dry	Dry	9. Within Ir	1. Straight	2. Blacktop	1. No Defe	2. Two-Wa	3. Three Ap	6. Traffic L	1. Yes - Wc	2. No			3. No	19. Ped	1. On Roac	No	No	Belted	No	No	No	No	No	No	No	No	Yes	No		NOT_RD	Urban Inte	No	No	Yes	No	5. Hampto	114	114. City o	5-Major Cc	4-Two-Way	Urban	NonVDOT	5	3. City or T	Hampton F	HAMP	S-VA114NP NICKERSON BLVD		1.09	1064135	50.59	-76.3116	37.0565
242775027	2024	10/1/2024 5:00	858	8:58	C	C	0	0	0	1	1	0	0	2	16. Other	OTHR	No	1. No Adve	2. Daylight	Day	1. Dry	Dry	8. Non-Inte	1. Straight	2. Blacktop	1. No Defe	1. Two-Wa	1. Not at In	1. No Traffi	6. No Traffi	2. No			3. No	20. Motor V	1. On Roac	No	No	Belted	No	No	No	No	No	No	Yes	No	No	No		NOT_RD	Not Interse	No	No	Yes	No	5. Hampto	114	114. City o	7-Local (J,6	3-Two-Way	Urban	NonVDOT	5	3. City or T	Hampton F	HAMP	S-VA114NP LAUREL DR		0.16			-76.3426	37.04049
242685056	2024	9/20/2024 5:00	2202	22:02	O	PDO	0	0	0	0	0	0	0	2	4. Sideswipe - Same Direction	SSS	No	1. No Adve	4. Darknes	Night	1. Dry	Dry	8. Non-Inte	10. On/Off	2. Blacktop	1. No Defe	2. Two-Wa	1. Not at In	6. Traffic L	1. Yes - Wc	2. No			3. No	20. Motor V	1. On Roac	No	No	Belted	No	No	No	No	No	No	No	No	No	No		NOT_RD	Not Interse	No	Yes	Yes	Yes	5. Hampto	114	114. City o	4-Minor Ar	4-Two-Way	Urban	NonVDOT	5	3. City or T	Hampton F	HAMP	S-VA114NP LASALLE AVE		2.95			-76.3639	37.04526
242775153	2024	10/2/2024 5:00	1330	13:30	C	C	0	0	0	1	1	0	0	2	1. Rear End	RE	No	1. No Adve	2. Daylight	Day	1. Dry	Dry	11. Interse	1. Straight	2. Blacktop	1. No Defe	2. Two-Wa	4. Four App	3. Traffic S	1. Yes - Wc	2. No			3. No	20. Motor V	1. On Roac	No	No	Belted	No	Yes	No	No	No	No	Yes	No	No	No		NOT_RD	Urban Inte	Yes	No	Yes	No	5. Hampto	114	114. City o	3-Principal	4-Two-Way	Urban	NonVDOT	5	3. City or T	Hampton F	HAMP	R-VA US00258WB		61.08	253133	329.58	-76.4202	37.03157
242775154	2024	9/30/2024 5:00	920	9:20	C	C	0	0	0	1	1	0	0	2	2. Angle	ANG	No	1. No Adve	2. Daylight	Day	1. Dry	Dry	10. Interse	1. Straight	2. Blacktop	1. No Defe	1. Two-Wa	2. Two App	1. No Traffi	6. No Traffi	2. No			3. No	6. Parked V	1. On Roac	No	No	Belted	No	No	No	No	No	No	Yes	No	No	No		NOT_RD	Urban Inte	Yes	No	Yes	No	5. Hampto	114	114. City o	7-Local (J,6	3-Two-Way	Urban	NonVDOT	5	3. City or T	Hampton F	HAMP	S-VA114PR 50TH ST		0.44			-76.396	37.01155
242775203	2024	10/3/2024 5:00	928	9:28	O	PDO	0	0	0	0	0	0	0	2	1. Rear End	RE	No	1. No Adve	2. Daylight	Day	1. Dry	Dry	8. Non-Inte	3. Grade - S	1. Concret	1. No Defe	3. Two-Wa	1. Not at In	6. Traffic L	1. Yes - Wc	2. No			3. No	20. Motor V	1. On Roac	No	No	Belted	No	No	No	No	No	No	No	No	No	Yes	5	NOT_RD	Not Interse	No	No	Yes	No	5. Hampto	114	114. City o	1-Interstat	4-Two-Way	Urban	VDOT Inter	5	1. State Hv	Hampton F	HAMP	R-VA IS00064EB		271.03			-76.3029	36.98392
242775248	2024	9/25/2024 5:00	1454	14:54	O	PDO	0	0	0	0	0	0	0	2	1. Rear End	RE	No	1. No Adve	2. Daylight	Day	1. Dry	Dry	8. Non-Inte	1. Straight	2. Blacktop	1. No Defe	3. Two-Wa	1. Not at In	6. Traffic L	1. Yes - Wc	2. No			3. No	20. Motor V	1. On Roac	No	No	Belted	No	No	No	No	No	No	No	No	No	Yes	5	NOT_RD	Not Interse	No	No	Yes	No	5. Hampto	114	114. City o	1-Interstat	4-Two-Way	Urban	VDOT Inter	5	1. State Hv	Hampton F	HAMP	R-VA IS00664WB		1.44			-76.3858	37.01653
242775369	2024	9/12/2024 5:00	629	6:29	B	B	0	0	1	0	1	0	0	3	1. Rear End	RE	No	1. No Adve	2. Daylight	Day	1. Dry	Dry	8. Non-Inte	1. Straight	2. Blacktop	1. No Defe	3. Two-Wa	1. Not at In	6. Traffic L	1. Yes - Wc	1. Yes	3. Activity /	3. Work on	3. No	20. Motor V	1. On Roac	No	No	Belted	No	No	No	No	No	No	No	No	No	Yes	15	NOT_RD	Not Interse	No	No	Yes	No	5. Hampto	114	114. City o	1-Interstat	4-Two-Way	Urban	VDOT Inter	5	1. State Hv	Hampton F	HAMP	R-VA IS00064WB		267.18			-76.3385	37.03212
242775414	2024	10/3/2024 5:00	1840	18:40	O	PDO	0	0	0	0	0	0	0	3	1. Rear End	RE	No	1. No Adve	2. Daylight	Day	1. Dry	Dry	8. Non-Inte	1. Straight	1. Concret	1. No Defe	4. One-Wa	1. Not at In	7. No Pass	1. Yes - Wc	1. Yes	3. Activity /	3. Work on	3. No	20. Motor V	1. On Roac	No	No	Belted	No	No	No	No	No	No	No	No	No	No		NOT_RD	Not Interse	No	Yes	Yes	No	5. Hampto	114	114. City o	1-Interstat	4-Two-Way	Urban	VDOT Inter	5	1. State Hv	Hampton F	HAMP	R-VA IS00064EB		270.33			-76.3102	36.99168
213015179	2021	10/23/2021 5:00	1610	16:10	C	C	0	0	0	2	2	0	0	2	4. Sideswipe - Same Direction	SSS	No	1. No Adve	2. Daylight	Day	1. Dry	Dry	1. Main-Lir	1. Straight	2. Blacktop	1. No Defe	3. Two-Wa	1. Not at In	6. Traffic L	1. Yes - Wc	2. No			3. No	20. Motor V	1. On Roac	No	No	Belted	No	No	No	No	No	No	No	No	No	No		NOT_RD	Urban Inte	No	No	Yes	No	5. Hampto	114	114. City o	4-Minor Ar	4-Two-Way	Urban	NonVDOT	5	3. City or T	Hampton F	HAMP	R-VA SR00169NB		6.97	253120	49.28	-76.3421	37.04663
242785020	2024	10/1/2024 5:00	1804	18:04	C	C	0	0	0	1	1	0	0	3	1. Rear End	RE	No	1. No Adve	2. Daylight	Day	1. Dry	Dry	8. Non-Inte	1. Straight	2. Blacktop	1. No Defe	1. Two-Wa	1. Not at In	3. Traffic S	1. Yes - Wc	2. No			3. No	20. Motor V	1. On Roac	No	No	Belted	No	No	No	No	No	No	No	No	No	No		NOT_RD	Not Interse	No	Yes	Yes	No	5. Hampto	114	114. City o	3-Principal	4-Two-Way	Urban	NonVDOT	5	3. City or T	Hampton F	HAMP	R-VA US00258EB		63.57	253023	444.61	-76.3785	37.04372
242785022	2024	9/27/2024 5:00	2225	22:25	O	PDO	0	0	0	0	0	0	0	2	2. Angle	ANG	No	1. No Adve	4. Darknes	Night	2. Wet	Wet	1. Main-Lir	1. Straight	2. Blacktop	1. No Defe	1. Two-Wa	1. Not at In	4. Stop Sig	1. Yes - Wc	2. No			3. No	6. Parked V	1. On Roac	No	No	Belted	No	No	No	No	No	No	No	No	No	Yes	15	RD UNKN	Not Interse	No	No	Yes	Yes	5. Hampto	114	114. City o	7-Local (J,6	3-Two-Way	Urban	NonVDOT	5	3. City or T	Hampton F	HAMP	S-VA114PR WILDWOOD DR		0.17			-76.4163	37.01706
243545096	2024	12/18/2024 5:00	1247	12:47	C	C	0	0	0	1	1	0	0	2	4. Sideswipe - Same Direction	SSS	No	1. No Adve	2. Daylight	Day	1. Dry	Dry	8. Non-Inte	1. Straight	2. Blacktop	1. No Defe	2. Two-Wa	1. Not at In	1. No Traffi	6. No Traffi	2. No			1. Yes	20. Motor V	1. On Roac	No	No	Belted	No	No	No	No	No	Yes	No	No	No	No		NOT_RD	Not Interse	No	No	Yes	No	5. Hampto	114	114. City o	4-Minor Ar	4-Two-Way	Urban	NonVDOT	5	3. City or T	Hampton F	HAMP	R-VA SR00169SB		6.97	253120	495.04	-76.3424	37.04541
242785085	2024	9/29/2024 5:00	1519	15:19	B	B	0	0	1	0	1	0	0	4	1. Rear End	RE	No	1. No Adve	2. Daylight	Day	1. Dry	Dry	1. Main-Lir	1. Straight	2. Blacktop	1. No Defe	3. Two-Wa	1. Not at In	13. Other	5. Yes - Mi	2. No			3. No	20. Motor V	1. On Roac	No	No	Belted	No	No	No	No	No	Yes	No	No	No	No		NOT_RD	VDOT Inter	No	No	Yes	No	5. Hampto	114	114. City o	3-Principal	4-Two-Way	Urban	NonVDOT	5	3. City or T	Hampton F	HAMP	R-VA US00258EB		65.15	1068042	59.99	-76.3512	37.04352
242785175	2024	10/4/2024 5:00	1107	11:07	O	PDO	0	0	0	0	0	0	0	2	1. Rear End	RE	No	1. No Adve	2. Daylight	Day	1. Dry	Dry	8. Non-Inte	1. Straight	2. Blacktop	1. No Defe	3. Two-Wa	1. Not at In	6. Traffic L	1. Yes - Wc	1. Yes	3. Activity /	3. Work on	3. No	20. Motor V	1. On Roac	No	No	Belted	No	Yes	No	No	No	No	No	No	No	No		NOT_RD	Not Interse	No	No	Yes	No	5. Hampto	114	114. City o	1-Interstat	4-Two-Way	Urban	VDOT Inter	5	1. State Hv	Hampton F	HAMP	R-VA IS00064WB		272.12			-76.2996	36.97029
242785293	2024	9/29/2024 5:00	635	6:35	O	PDO	0	0	0	0	0	0	0	2	4. Sideswipe - Same Direction	SSS	No	1. No Adve	1. Dawn	Day	1. Dry	Dry	1. Main-Lir	1. Straight	1. Concret	1. No Defe	3. Two-Wa	1. Not at In	6. Traffic L	1. Yes - Wc	2. No			3. No	20. Motor V	1. On Roac	No	No	Belted	No	No	No	No	No	No	No	No	No	Yes	5	NOT_RD	Not Interse	No	No	Yes	No	5. Hampto	114	114. City o	1-Interstat	4-Two-Way	Urban	VDOT Inter	5	1. State Hv	Hampton F	HAMP	R-VA IS00064EB		264.7			-76.3824	37.03284
242785306	2024	9/30/2024 5:00	1100	11:00	A	A	0	1	0	1	2	0	0	2	1. Rear End	RE	No	1. No Adve	2. Daylight	Day	1. Dry	Dry	1. Main-Lir	1. Straight	2. Blacktop	1. No Defe	1. Two-Wa	1. Not at In	6. Traffic L	1. Yes - Wc	2. No			3. No	20. Motor V	1. On Roac	No	No	Belted	No	Yes	No	No	No	No	No	No	No	No		NOT_RD	Not Interse	No	Yes	Yes	No	5. Hampto	114	114. City o	1-Interstat	4-Two-Way	Urban	VDOT Inter	5	1. State Hv	Hampton F	HAMP	R-VA IS00064EB		261.08			-76.4292	37.06666
242795016	2024	10/3/2024 5:00	1216	12:16	O	PDO	0	0	0	0	0	0	0	2	1. Rear End	RE	No	1. No Adve	2. Daylight	Day	1. Dry	Dry	10. Interse	1. Straight	1. Concret	1. No Defe	2. Two-Wa	4. Four App	3. Traffic S	1. Yes - Wc	2. No			3. No	20. Motor V	1. On Roac	No	No	Belted	No	Yes	No	No	No	No	No	No	No	No		NOT_RD	Urban Inte	Yes	No	Yes	No	5. Hampto	114	114. City o	3-Principal	4-Two-Way	Urban	NonVDOT	5	3. City or T	Hampton F	HAMP	R-VA US00258EB		65.56	253121	138.28	-76.343	37.04337
242795017	2024	10/3/2024 5:00	1220	12:20	C	C	0	0	0	2	2	0	0	2	1. Rear End	RE	No	1. No Adve	2. Daylight	Day	1. Dry	Dry	6. Intersec	10. On/Off	2. Blacktop	1. No Defe	3. Two-Wa	4. Four App	3. Traffic S	1. Yes - Wc	2. No			3. No	20. Motor V	1. On Roac	No	No	Belted	No	No	No	No	No	No	No	No	No	No		NOT_RD	VDOT Inter	No	No	Yes	No	5. Hampto	114	114. City o	3-Principal	4-Two-Way	Urban	NonVDOT	5	3. City or T	Hampton F	HAMP	S-VA114PR HAMPTON ROADS CENTER PKWY		3.11	1077824	124.28	-76.3929	37.05987
242795018	2024	10/3/2024 5:00	1400	14:00	O	PDO	0	0	0	0	0	0	0	2	2. Angle	ANG	No	1. No Adve	2. Daylight	Day	1. Dry	Dry	10. Interse	1. Straight	2. Blacktop	1. No Defe	2. Two-Wa	4. Four App	3. Traffic S	1. Yes - Wc	2. No			3. No	20. Motor V	1. On Roac	No	No	Belted	No	No	No	No	No	No	No	No	No	No		NOT_RD	Urban Inte	Yes	No	Yes	No	5. Hampto	114	114. City o	5-Major Cc	4-Two-Way	Urban	NonVDOT	5	3. City or T	Hampton F	HAMP	R-VA SR00351EB		1.86	253178	49.15	-76.4027	37.00135
173345147	2017	11/29/2017 5:00	1115	11:15	O	PDO	0	0	0	0	0	0	0	2	15. Backed Into	BI	No	1. No Adve	2. Daylight	Day	1. Dry	Dry	10. Interse	1. Straight	2. Blacktop	1. No Defe	3. Two-Wa	3. Three Ap	3. Traffic S	1. Yes - Wc	2. No			3. No	20. Motor V	1. On Roac	No	No	Belted	No	No	No	No	No	No	No	No	No	No		NOT_RD	Urban Inte	No	No	Yes	No	5. Hampto	114	114. City o	4-Minor Ar	4-Two-Way	Urban	NonVDOT	5	3. City or T	Hampton F	HAMP	S-VA114NP ARMISTEAD AVE N		4.43	731400	104.1	-76.3822	37.07407
242795020	2024	10/2/2024 5:00	1847	18:47	C	C	0	0	0	2	2	0	0	2	16. Other	OTHR	No	1. No Adve	4. Darknes	Night	1. Dry	Dry	9. Within Ir	1. Straight	2. Blacktop	1. No Defe	2. Two-Wa	3. Three Ap	4. Stop Sig	1. Yes - Wc	2. No			3. No	20. Motor V	1. On Roac	No	No	Belted	No	Yes	No	No	No	No	No	No	No	Yes	15	NOT_RD	Urban Inte	No	Yes	Yes	Yes	5. Hampto	114	114. City o	7-Local (J,6	3-Two-Way	Urban	NonVDOT	5	3. City or T	Hampton F	HAMP	S-VA114PR TOPPING LN		0	253057	6.12	-76.4346	37.04301
242795021	2024	10/3/2024 5:00	1454	14:54	O	PDO	0	0	0	0	0	0	0	1	6. Fixed Object in Road	FOIR	No	1. No Adve	2. Daylight	Day	1. Dry	Dry	1. Main-Lir	1. Straight	2. Blacktop	1. No Defe	3. Two-Wa	2. Two App	6. Traffic L	1. Yes - Wc	2. No			3. No	15. Other F	1. On Roac	No	No	Belted	No	No	No	No	No	No	No	No	No	No		RD UNKN	Not Interse	No	No	Yes	No	5. Hampto	114	114. City o	3-Principal	4-Two-Way	Urban	NonVDOT	5	3. City or T	Hampton F	HAMP	R-VA US00258WB		60.38			-76.4313	37.02601
242795116	2024	10/5/2024 5:00	611	6:11	B	B	0	0	1	0	1	0	0	1	16. Other	OTHR	No	1. No Adve	4. Darknes	Night	1. Dry	Dry	8. Non-Inte	3. Grade - S	1. Concret	1. No Defe	3. Two-Wa	1. Not at In	6. Traffic L	1. Yes - Wc	1. Yes	3. Activity /	3. Work on	3. No	14. Ditch	4. Roadsid	No	No	Belted	No	No	No	No	No	No	No	No	No	No		RD_RIGHT	Not Interse	Yes	No	No	Yes	5. Hampto	114	114. City o	1-Interstat	1-One-Way	Urban	VDOT Inter	5	1. State Hv	Hampton F	HAMP	R-VA IS00064WB	RMP268.00A	0.02	253557	454.77	-76.3274	37.01675
242795292	2024	10/4/2024 5:00	1920	19:20	O	PDO	0	0	0	0	0	0	0	1	9. Fixed Object - Off Road	FOOR	No	1. No Adve	4. Darknes	Night	1. Dry	Dry	5. On Entra	10. On/Off	2. Blacktop	1. No Defe	4. One-Wa	1. Not at In	6. Traffic L	1. Yes - Wc	2. No			3. No	2. Trees	2. Shoulde	Yes	No	Belted	No	No	No	No	No	No	No	No	No	Yes	10	RD_LEFT	Not Interse	No	No	No	Yes	5. Hampto	114	114. City o	1-Interstat	1-One-Way	Urban	VDOT Inter	5	1. State Hv	Hampton F	HAMP	R-VA IS00064EB	RMP261.00B	0.22			-76.4198	37.05793
242805213	2024	10/4/2024 5:00	1618	16:18	O	PDO	0	0	0	0	0	0	0	2	1. Rear End	RE	No	1. No Adve	2. Daylight	Day	1. Dry	Dry	5. On Entra	4. Grade - (	1. Concret	1. No Defe	4. One-Wa	1. Not at In	6. Traffic L	1. Yes - Wc	2. No			3. No	20. Motor V	1. On Roac	No	No	Belted	No	Yes	No	No	No	No	No	No	No	Yes	5	NOT_RD	Not Interse	No	No	No	Yes	5. Hampto	114	114. City o	1-Interstat	1-One-Way	Urban	VDOT Inter	5	1. State Hv	Hampton F	HAMP	R-VA IS00064EB	RMP263.00A	0.09			-76.398	37.04266
242805219	2024	9/18/2024 5:00	1119	11:19	A	A	0	1	0	0	1	0	0	1	9. Fixed Object - Off Road	FOOR	No	5. Rain	2. Daylight	Day	2. Wet	Wet	8. Non-Inte	1. Straight	2. Blacktop	1. No Defe	3. Two-Wa	1. Not at In	6. Traffic L	1. Yes - Wc	2. No			3. No	11. Jersey W	1. On Roac	No	No	Belted	No	No	No	No	No	No	No	No	No	Yes	10	RD_LEFT	Not Interse	No	Yes	Yes	No	5. Hampto	114	114. City o	1-Interstat	4-Two-Way	Urban	VDOT Inter	5	1. State Hv	Hampton F	HAMP	R-VA IS00664WB		2.49			-76.3999	37.00709
242805221	2024	9/19/2024 5:00	748	7:48	O	PDO	0	0	0	0	0	0	0	2	1. Rear End	RE	No	1. No Adve	2. Daylight	Day	1. Dry	Dry	8. Non-Inte	1. Straight	2. Blacktop	1. No Defe	3. Two-Wa	1. Not at In	6. Traffic L	1. Yes - Wc	2. No			3. No	20. Motor V	1. On Roac	No	No	Belted	No	No	No	No	No	No	No	No	No	Yes	15	NOT_RD	Not Interse	No	No	Yes	No	5. Hampto	114	114. City o	1-Interstat	4-Two-Way	Urban	VDOT Inter	5	1. State Hv	Hampton F	HAMP	R-VA IS00664EB		0.1			-76.381	37.03233
242805222	2024	10/6/2024 5:00	1532	15:32	B	B	0	0	1	0	1	0	0	3	1. Rear End	RE	No	1. No Adve	2. Daylight	Day	1. Dry	Dry	8. Non-Inte	1. Straight	1. Concret	1. No Defe	4. One-Wa	1. Not at In	7. No Pass	1. Yes - Wc	2. No			3. No	20. Motor V	1. On Roac	No	No	Belted	No	No	No	No	No	No	No	No	No	No		NOT_RD	Not Interse	Yes	Yes	Yes	No	5. Hampto	114	114. City o	1-Interstat	4-Two-Way	Urban	VDOT Inter	5	1. State Hv	Hampton F	HAMP	R-VA IS00064EB		269.79			-76.3159	36.99779
242815028	2024	10/3/2024 5:00	509	5:09	B	B	0	0	1	0	1	0	0	3	1. Rear End	RE	No	1. No Adve	4. Darknes	Night	1. Dry	Dry	8. Non-Inte	5. Hillcrest	2. Blacktop	1. No Defe	3. Two-Wa	1. Not at In	6. Traffic L	1. Yes - Wc	1. Yes	1. Advance	1. Lane Clo	3. No	20. Motor V	1. On Roac	No	No	Belted	No	No	No	No	No	No	No	No	No	Yes	15	NOT_RD	Not Interse	No	No	Yes	Yes	5. Hampto	114	114. City o	1-Interstat	4-Two-Way	Urban	VDOT Inter	5	1. State Hv	Hampton F	HAMP	R-VA IS00064WB		267.57			-76.3332	37.02885
242815257	2024	9/18/2024 5:00	1235	12:35	C	C	0	0	0	4	4	0	0	4	1. Rear End	RE	No	5. Rain	2. Daylight	Day	2. Wet	Wet	1. Main-Lir	1. Straight	1. Concret	1. No Defe	1. Two-Wa	1. Not at In	6. Traffic L	1. Yes - Wc	2. No			3. No	20. Motor V	1. On Roac	No	No	Belted	No	No	No	No	No	No	No	No	No	Yes	5	NOT_RD	Not Interse	No	No	Yes	No	5. Hampto	114	114. City o	3-Principal	4-Two-Way	Urban	NonVDOT	5	3. City or T	Hampton F	HAMP	R-VA US00258WB		59.76	1062828	378.66	-76.4408	37.02127
220035151	2021	12/16/2021 5:00	750	7:50	O	PDO	0	0	0	0	0	0	0	2	1. Rear End	RE	No	1. No Adve	1. Dawn	Day	2. Wet	Wet	1. Main-Lir	2. Curve - L	1. Concret	1. No Defe	2. Two-Wa	1. Not at In	6. Traffic L	1. Yes - Wc	2. No			3. No	20. Motor V	1. On Roac	No	No	Belted	No	Yes	No	No	No	No	No	No	No	No		NOT_RD	Urban Inte	Yes	No	Yes	No	5. Hampto	114	114. City o	4-Minor Ar	4-Two-Way	Urban	NonVDOT	5	3. City or T	Hampton F	HAMP	R-VA SR00169NB		6.98	253120	187.44	-76.3423	37.0463
242815438	2024	10/7/2024 5:00	1458	14:58	O	PDO	0	0	0	0	0	0	0	2	1. Rear End	RE	No	1. No Adve	2. Daylight	Day	1. Dry	Dry	8. Non-Inte	1. Straight	2. Blacktop	1. No Defe	3. Two-Wa	1. Not at In	6. Traffic L	1. Yes - Wc	1. Yes	3. Activity /	3. Work on	3. No	20. Motor V	1. On Roac	No	No	Belted	No	No	No	No	No	No	No	No	No	No		NOT_RD	Not Interse	No	No	Yes	No	5. Hampto	114	114. City o	1-Interstat	4-Two-Way	Urban	VDOT Inter	5	1. State Hv	Hampton F	HAMP	R-VA IS00064EB		265.85			-76.36	37.03435
242815440	2024	10/7/2024 5:00	1617	16:17	O	PDO	0	0	0	0	0	0	0	2	1. Rear End	RE	No	1. No Adve	2. Daylight	Day	1. Dry	Dry	8. Non-Inte	1. Straight	2. Blacktop	1. No Defe	3. Two-Wa	1. Not at In	6. Traffic L	1. Yes - Wc	2. No			3. No	20. Motor V	1. On Roac	No	No	Belted	No	No	No	No	No	Yes	No	No	No	No		NOT_RD	Not Interse	No	No	Yes	No	5. Hampto	114	114. City o	1-Interstat	4-Two-Way	Urban	VDOT Inter	5	1. State Hv	Hampton F	HAMP	R-VA IS00664WB		1.6			-76.3887	37.01436
242825014	2024	10/5/2024 5:00	230	2:30	B	B	0	0	1	0	1	0	0	1	9. Fixed Object - Off Road	FOOR	No	1. No Adve	4. Darknes	Night	1. Dry	Dry	8. Non-Inte	1. Straight	2. Blacktop	1. No Defe	3. Two-Wa	1. Not at In	6. Traffic L	1. Yes - Wc	2. No			3. No	11. Jersey W	2. Shoulde	Yes	No	Unbelted	No	No	Yes	No	No	No	No	No	No	No		RD_LEFT	Not Interse	No	No	Yes	Yes	5. Hampto	114	114. City o	1-Interstat	4-Two-Way	Urban	VDOT Inter	5	1. State Hv	Hampton F	HAMP	R-VA IS00064WB		263.65			-76.3967	37.04243
242825032	2024	10/4/2024 5:00	2112	21:12	O	PDO	0	0	0	0	0	0	0	2	4. Sideswipe - Same Direction	SSS	No	1. No Adve	4. Darknes	Night	1. Dry	Dry	1. Main-Lir	1. Straight	2. Blacktop	1. No Defe	1. Two-Wa	1. Not at In	1. No Traffi	6. No Traffi	2. No			3. No	6. Parked V	1. On Roac	No	No	Belted	No	No	No	No	No	Yes	No	No	No	No		NOT_RD	Not Interse	No	No	Yes	Yes	5. Hampto	114	114. City o	7-Local (J,6	3-Two-Way	Urban	NonVDOT	5	3. City or T	Hampton F	HAMP	S-VA114PR SELDENDALE DR		0.24			-76.3591	37.04613
242825038	2024	10/5/2024 5:00	1240	12:40	O	PDO	0	0	0	0	0	0	0	2	1. Rear End	RE	No	1. No Adve	2. Daylight	Day	1. Dry	Dry	1. Main-Lir	1. Straight	2. Blacktop	1. No Defe	1. Two-Wa	1. Not at In	1. No Traffi	6. No Traffi	2. No			3. No	20. Motor V	1. On Roac	No	No	Belted	No	No	No	No	No	No	No	No	No	No		NOT_RD	Not Interse	Yes	No	Yes	No	5. Hampto	114	114. City o	7-Local (J,6	3-Two-Way	Urban	NonVDOT	5	3. City or T	Hampton F	HAMP	S-VA114NP SUNNYSIDE DR		0.15			-76.4186	37.02816
242825040	2024	9/17/2024 5:00	2012	20:12	O	PDO	0	0	0	0	0	0	0	2	8. Non-Collision	NC	No	5. Rain	4. Darknes	Night	2. Wet	Wet	1. Main-Lir	1. Straight	2. Blacktop	1. No Defe	3. Two-Wa	4. Four App	6. Traffic L	1. Yes - Wc	2. No			3. No	25. Other N	8. Off Roac	No	No	Belted	No	No	No	No	No	Yes	No	No	No	Yes	5	NOT_RD	Urban Inte	No	Yes	Yes	Yes	5. Hampto	114	114. City o	3-Principal	4-Two-Way	Urban	NonVDOT	5	3. City or T	Hampton F	HAMP	R-VA US00258EB		65.65	1080029	62.28	-76.3414	37.04334
250035094	2025	1/2/2025 5:00	1158	11:58	C	C	0	0	0	2	2	0	0	2	1. Rear End	RE	No	1. No Adve	2. Daylight	Day	1. Dry	Dry	1. Main-Lir	1. Straight	2. Blacktop	1. No Defe	3. Two-Wa	1. Not at In	6. Traffic L	1. Yes - Wc	2. No			3. No	20. Motor V	1. On Roac	No	No	Belted	No	No	No	No	No	No	No	No	No	Yes	5	NOT_RD	Not Interse	No	No	Yes	No	5. Hampto	114	114. City o	4-Minor Ar	4-Two-Way	Urban	NonVDOT	5	3. City or T	Hampton F	HAMP	S-VA114PR LASALLE AVE		2.95			-76.3638	37.04537
220735286	2022	3/3/2022 5:00	1703	17:03	O	PDO	0	0	0	0	0	0	0	2	2. Angle	ANG	No	1. No Adve	2. Daylight	Day	1. Dry	Dry	1. Main-Lir	1. Straight	1. Concret	1. No Defe	2. Two-Wa	1. Not at In	6. Traffic L	1. Yes - Wc	2. No			3. No	20. Motor V	1. On Roac	No	No	Belted	No	No	No	No	No	No	No	No	No	No		NOT_RD	Not Interse	No	No	Yes	No	5. Hampto	114	114. City o	4-Minor Ar	4-Two-Way	Urban	NonVDOT	5	3. City or T	Hampton F	HAMP	R-VA SR00134WB		11.53			-76.3535	37.03186
242825043	2024	10/5/2024 5:00	1137	11:37	C	C	0	0	0	1	1	0	0	2	2. Angle	ANG	No	1. No Adve	2. Daylight	Day	1. Dry	Dry	9. Within Ir	1. Straight	2. Blacktop	1. No Defe	1. Two-Wa	4. Four App	3. Traffic S	1. Yes - Wc	2. No			3. No	20. Motor V	1. On Roac	No	No	Belted	No	No	No	No	No	No	No	No	No	No		NOT_RD	Urban Inte	No	Yes	Yes	No	5. Hampto	114	114. City o	4-Minor Ar	3-Two-Way	Urban	NonVDOT	5	3. City or T	Hampton F	HAMP	R-VA SR00351WB		5.1	253174	10.29	-76.3563	37.02922
190305318	2019	1/20/2019 5:00	1529	15:29	O	PDO	0	0	0	0	0	0	0	3	1. Rear End	RE	No	1. No Adve	2. Daylight	Day	1. Dry	Dry	10. Interse	1. Straight	2. Blacktop	1. No Defe	3. Two-Wa	3. Three Ap	3. Traffic S	1. Yes - Wc	2. No			3. No	20. Motor V	1. On Roac	No	No	Unbelted	No	No	No	No	No	No	No	No	No	No		NOT_RD	Urban Inte	No	No	Yes	No	5. Hampto	114	114. City o	5-Major Cc	4-Two-Way	Urban	NonVDOT	5	3. City or T	Hampton F	HAMP	S-VA114PR NICKERSON BLVD		1.09	1064135	49.56	-76.3114	37.05645
242825045	2024	10/5/2024 5:00	1511	15:11	C	C	0	0	0	2	2	0	0	2	1. Rear End	RE	No	1. No Adve	2. Daylight	Day	1. Dry	Dry	1. Main-Lir	1. Straight	2. Blacktop	1. No Defe	1. Two-Wa	1. Not at In	1. No Traffi	6. No Traffi	2. No			3. No	20. Motor V	1. On Roac	No	No	Belted	No	No	No	No	No	No	No	No	No	No		NOT_RD	VDOT Inter	Yes	No	Yes	No	5. Hampto	114	114. City o	3-Principal	4-Two-Way	Urban	NonVDOT	5	3. City or T	Hampton F	HAMP	R-VA US00258EB		62.84	1091129	128.83	-76.3902	37.04123
242825047	2024	10/4/2024 5:00	1632	16:32	O	PDO	0	0	0	0	0	0	0	2	1. Rear End	RE	No	1. No Adve	2. Daylight	Day	1. Dry	Dry	1. Main-Lir	1. Straight	2. Blacktop	1. No Defe	3. Two-Wa	1. Not at In	6. Traffic L	1. Yes - Wc	2. No			3. No	20. Motor V	1. On Roac	No	No	Belted	No	No	No	No	No	No	No	No	No	No		NOT_RD	Not Interse	No	Yes	Yes	No	5. Hampto	114	114. City o	3-Principal	4-Two-Way	Urban	NonVDOT	5	3. City or T	Hampton F	HAMP	R-VA US00258EB		65.31	1067776	418.01	-76.3474	37.04345
242825048	2024	10/1/2024 5:00	1453	14:53	C	C	0	0	0	2	2	0	0	2	1. Rear End	RE	No	5. Rain	2. Daylight	Day	2. Wet	Wet	10. Interse	1. Straight	2. Blacktop	1. No Defe	5. Unknow	3. Three Ap	3. Traffic S	1. Yes - Wc	2. No			3. No	6. Parked V	1. On Roac	No	No	Belted	No	No	No	No	No	No	No	No	No	No		NOT_RD	Urban Inte	No	No	Yes	No	5. Hampto	114	114. City o	3-Principal	4-Two-Way	Urban	NonVDOT	5	3. City or T	Hampton F	HAMP	S-VA114PR HAMPTON ROADS CENTER PKWY		2.08	1279456	405.99	-76.4105	37.05983
193395244	2019	9/20/2019 5:00	2100	21:00	O	PDO	0	0	0	0	0	0	0	2	2. Angle	ANG	No	1. No Adve	2. Daylight	Day	1. Dry	Dry	8. Non-Inte	1. Straight	2. Blacktop	1. No Defe	2. Two-Wa	1. Not at In	6. Traffic L	1. Yes - Wc	2. No			3. No	20. Motor V	1. On Roac	No	No	Belted	No	No	No	No	No	No	No	No	No	No		NOT_RD	Not Interse	No	No	Yes	No	5. Hampto	114	114. City o	4-Minor Ar	4-Two-Way	Urban	NonVDOT	5	3. City or T	Hampton F	HAMP	S-VA114PR LASALLE AVE		2.96			-76.3638	37.04547
242825050	2024	10/4/2024 5:00	1722	17:22	O	PDO	0	0	0	0	0	0	0	2	1. Rear End	RE	No	1. No Adve	2. Daylight	Day	1. Dry	Dry	10. Interse	1. Straight	2. Blacktop	1. No Defe	2. Two-Wa	4. Four App	3. Traffic S	1. Yes - Wc	2. No			3. No	20. Motor V	1. On Roac	No	No	Belted	No	No	No	No	No	No	No	No	No	No		NOT_RD	Urban Inte	No	Yes	Yes	No	5. Hampto	114	114. City o	3-Principal	4-Two-Way	Urban	NonVDOT	5	3. City or T	Hampton F	HAMP	R-VA US00258WB		63.03	754224	171.33	-76.388	37.04184
222375686	2022	6/24/2022 5:00	1757	17:57	O	PDO	0	0	0	0	0	0	0	2	1. Rear End	RE	No	1. No Adve	2. Daylight	Day	1. Dry	Dry	10. Interse	1. Straight	2. Blacktop	1. No Defe	3. Two-Wa	4. Four App	1. No Traffi	6. No Traffi	2. No			3. No	20. Motor V	1. On Roac	No	No	Belted	No	No	No	No	No	No	No	No	No	No		NOT_RD	Urban Inte	Yes	No	Yes	No	5. Hampto	114	114. City o	5-Major Cc	4-Two-Way	Urban	NonVDOT	5	3. City or T	Hampton F	HAMP	R-VA SR00143NB		6.29	1071830	60.62	-76.3901	36.99993
202025124	2020	7/18/2020 5:00	1707	17:07	A	A	0	2	0	0	2	0	0	2	4. Sideswipe - Same Direction	SSS	No	1. No Adve	2. Daylight	Day	1. Dry	Dry	9. Within Ir	1. Straight	2. Blacktop	1. No Defe	2. Two-Wa	4. Four App	8. Yield Sig	1. Yes - Wc	2. No			3. No	20. Motor V	1. On Roac	No	No	Belted	No	No	No	No	No	No	No	No	No	No		NOT_RD	Urban Inte	No	No	Yes	No	5. Hampto	114	114. City o	4-Minor Ar	4-Two-Way	Urban	NonVDOT	5	3. City or T	Hampton F	HAMP	S-VA114PR LASALLE AVE		2.96			-76.3638	37.04543
242825054	2024	10/7/2024 5:00	518	5:18	O	PDO	0	0	0	0	0	0	0	2	4. Sideswipe - Same Direction	SSS	No	1. No Adve	4. Darknes	Night	1. Dry	Dry	8. Non-Inte	1. Straight	2. Blacktop	1. No Defe	3. Two-Wa	1. Not at In	6. Traffic L	1. Yes - Wc	1. Yes	1. Advance	3. Work on	3. No	20. Motor V	1. On Roac	No	No	Belted	No	No	No	No	No	No	Yes	No	No	Yes	15	NOT_RD	Not Interse	Yes	No	Yes	Yes	5. Hampto	114	114. City o	1-Interstat	4-Two-Way	Urban	VDOT Inter	5	1. State Hv	Hampton F	HAMP	R-VA IS00064EB		265.57			-76.3638	37.03301
172755132	2017	10/1/2017 5:00	1757	17:57	C	C	0	0	0	1	1	0	0	2	1. Rear End	RE	No	1. No Adve	4. Darknes	Night	1. Dry	Dry	1. Main-Lir	1. Straight	1. Concret	1. No Defe	3. Two-Wa	4. Four App	1. No Traffi	6. No Traffi	2. No			3. No	20. Motor V	1. On Roac	No	No	Belted	No	No	No	No	No	No	No	No	No	No		NOT_RD	Not Interse	No	No	Yes	Yes	5. Hampto	114	114. City o	4-Minor Ar	4-Two-Way	Urban	NonVDOT	5	3. City or T	Hampton F	HAMP	S-VA114NP BIG BETHEL RD		5.14			-76.4245	37.08537
242825083	2024	9/22/2024 5:00	1045	10:45	O	PDO	0	0	0	0	0	0	0	3	1. Rear End	RE	No	1. No Adve	2. Daylight	Day	1. Dry	Dry	8. Non-Inte	1. Straight	2. Blacktop	1. No Defe	4. One-Wa	1. Not at In	6. Traffic L	1. Yes - Wc	2. No			3. No	20. Motor V	1. On Roac	No	No	Belted	No	No	No	No	No	No	No	No	No	Yes	10	NOT_RD	Not Interse	Yes	No	Yes	No	5. Hampto	114	114. City o	1-Interstat	4-Two-Way	Urban	VDOT Inter	5	1. State Hv	Hampton F	HAMP	R-VA IS00064EB		268.49			-76.326	37.01474
210485071	2021	2/2/2021 5:00	1814	18:14	C	C	0	0	0	2	2	0	0	2	1. Rear End	RE	No	5. Rain	3. Dusk	Day	2. Wet	Wet	10. Interse	1. Straight	2. Blacktop	1. No Defe	2. Two-Wa	4. Four App	6. Traffic L	1. Yes - Wc	2. No			3. No	20. Motor V	1. On Roac	No	No	Belted	No	No	No	No	No	No	No	No	No	No		NOT_RD	Urban Inte	No	No	Yes	No	5. Hampto	114	114. City o	4-Minor Ar	4-Two-Way	Urban	NonVDOT	5	3. City or T	Hampton F	HAMP	R-VA SR00415EB		2.56	253175	126.92	-76.3659	37.02576
242825130	2024	10/3/2024 5:00	1426	14:26	C	C	0	0	0	1	1	0	0	2	1. Rear End	RE	No	1. No Adve	2. Daylight	Day	1. Dry	Dry	9. Within Ir	1. Straight	2. Blacktop	1. No Defe	1. Two-Wa	4. Four App	3. Traffic S	1. Yes - Wc	2. No			3. No	20. Motor V	1. On Roac	No	No	Belted	No	No	No	No	No	No	No	No	No	No		NOT_RD	Urban Inte	No	No	Yes	No	5. Hampto	114	114. City o	5-Major Cc	3-Two-Way	Urban	NonVDOT	5	3. City or T	Hampton F	HAMP	S-VA114NP POWHATAN PKWY		0.6	253047	51.81	-76.3789	37.00657
220355052	2022	2/1/2022 5:00	1323	13:23	O	PDO	0	0	0	0	0	0	0	2	1. Rear End	RE	No	1. No Adve	2. Daylight	Day	1. Dry	Dry	1. Main-Lir	1. Straight	2. Blacktop	1. No Defe	1. Two-Wa	1. Not at In	6. Traffic L	1. Yes - Wc	2. No			3. No	20. Motor V	1. On Roac	No	No	Belted	No	No	No	No	No	No	No	No	No	No		NOT_RD	Not Interse	No	No	Yes	No	5. Hampto	114	114. City o	4-Minor Ar	3-Two-Way	Urban	NonVDOT	5	3. City or T	Hampton F	HAMP	R-VA SR00152WB		5.12	253078	297.92	-76.3814	37.04396
242825133	2024	10/2/2024 5:00	1426	14:26	C	C	0	0	0	2	2	0	0	2	2. Angle	ANG	No	1. No Adve	2. Daylight	Day	1. Dry	Dry	10. Interse	1. Straight	2. Blacktop	1. No Defe	3. Two-Wa	4. Four App	6. Traffic L	1. Yes - Wc	2. No			3. No	20. Motor V	1. On Roac	No	No	Belted	No	No	No	No	No	No	No	No	No	No		NOT_RD	Urban Inte	Yes	No	Yes	No	5. Hampto	114	114. City o	3-Principal	4-Two-Way	Urban	NonVDOT	5	3. City or T	Hampton F	HAMP	R-VA US00258EB		60.67	1075709	83.43	-76.4267	37.02815
242825136	2024	10/7/2024 5:00	1216	12:16	B	B	0	0	1	0	1	0	0	2	1. Rear End	RE	No	1. No Adve	2. Daylight	Day	1. Dry	Dry	8. Non-Inte	3. Grade - S	1. Concret	1. No Defe	3. Two-Wa	1. Not at In	6. Traffic L	1. Yes - Wc	2. No			3. No	20. Motor V	1. On Roac	No	No	Belted	No	No	No	No	No	No	No	No	No	Yes	5	NOT_RD	Not Interse	No	No	Yes	No	5. Hampto	114	114. City o	1-Interstat	4-Two-Way	Urban	VDOT Inter	5	1. State Hv	Hampton F	HAMP	R-VA IS00064WB		269.49			-76.3192	37.00301
173485247	2017	12/9/2017 5:00	1048	10:48	C	C	0	0	0	1	1	0	0	2	2. Angle	ANG	No	5. Rain	2. Daylight	Day	2. Wet	Wet	1. Main-Lir	1. Straight	2. Blacktop	1. No Defe	2. Two-Wa	4. Four App	4. Stop Sig	1. Yes - Wc	2. No			3. No	20. Motor V	1. On Roac	No	No	Belted	No	No	No	No	No	Yes	No	No	No	No		NOT_RD	Urban Inte	No	No	Yes	No	5. Hampto	114	114. City o	5-Major Cc	4-Two-Way	Urban	NonVDOT	5	3. City or T	Hampton F	HAMP	R-VA SR00143NB		6.3	1071830	5.48	-76.3903	36.9998
242825405	2024	10/8/2024 5:00	1600	16:00	O	PDO	0	0	0	0	0	0	0	1	9. Fixed Object - Off Road	FOOR	No	1. No Adve	2. Daylight	Day	1. Dry	Dry	8. Non-Inte	1. Straight	2. Blacktop	1. No Defe	3. Two-Wa	1. Not at In	6. Traffic L	1. Yes - Wc	2. No			3. No	11. Jersey W	2. Shoulde	No	No	Unbelted	No	No	No	No	No	No	No	No	No	No		RD RIGHT	Not Interse	No	No	Yes	No	5. Hampto	114	114. City o	1-Interstat	4-Two-Way	Urban	VDOT Inter	5	1. State Hv	Hampton F	HAMP	R-VA IS00664WB		0.46			-76.3782	37.02834
242825522	2024	10/8/2024 5:00	2141	21:41	O	PDO	0	0	0	0	0	0	0	1	9. Fixed Object - Off Road	FOOR	No	1. No Adve	4. Darknes	Night	1. Dry	Dry	8. Non-Inte	1. Straight	2. Blacktop	1. No Defe	3. Two-Wa	1. Not at In	6. Traffic L	1. Yes - Wc	1. Yes	3. Activity /	1. Lane Clo	3. No	16. Other T	1. On Roac	No	No	Unbelted	No	No	No	No	No	No	No	No	No	No		RD RIGHT	Not Interse	No	No	No	Yes	5. Hampto	114	114. City o	1-Interstat	1-One-Way	Urban	VDOT Inter	5	1. State Hv	Hampton F	HAMP	R-VA IS00064WB	RMP268.00A	0.03	253557	475.38	-76.3274	37.01692
242835033	2024	10/9/2024 5:00	4	00:04	O	PDO	0	0	0	0	0	0	0	1	9. Fixed Object - Off Road	FOOR	No	1. No Adve	4. Darknes	Night	1. Dry	Dry	8. Non-Inte	1. Straight	2. Blacktop	1. No Defe	3. Two-Wa	1. Not at In	6. Traffic L	1. Yes - Wc	2. No			3. No	5. Guard R	1. On Roac	No	No	Belted	No	Yes	No	No	Yes	No	No	No	No	No		RD RIGHT	Not Interse	No	No	Yes	Yes	5. Hampto	114	114. City o	1-Interstat	4-Two-Way	Urban	VDOT Inter	5	1. State Hv	Hampton F	HAMP	R-VA IS00064EB		260.92			-76.4313	37.06791
242835034	2024	9/29/2024 5:00	1855	18:55	C	C	0	0	0	2	2	0	0	2	1. Rear End	RE	No	1. No Adve	2. Daylight	Day	1. Dry	Dry	10. Interse	1. Straight	2. Blacktop	1. No Defe	1. Two-Wa	4. Four App	4. Stop Sig	1. Yes - Wc	2. No			3. No	20. Motor V	1. On Roac	No	No	Belted	No	Yes	No	No	No	No	No	No	No	No		NOT_RD	Urban Inte	No	No	Yes	No	5. Hampto	114	114. City of Hampton			Urban	NonVDOT	5	3. City or T	Hampton F	HAMP	S-VA114PR HOLT AVE		0.02			-76.3914	37.04273
242835061	2024	9/26/2024 5:00	1949	19:49	O	PDO	0	0	0	0	0	0	0	2	4. Sideswipe - Same Direction	SSS	No	1. No Adve	4. Darknes	Night	1. Dry	Dry	8. Non-Inte	1. Straight	2. Blacktop	1. No Defe	3. Two-Wa	1. Not at In	6. Traffic L	1. Yes - Wc	1. Yes	3. Activity /	3. Work on	3. No	20. Motor V	1. On Roac	No	No	Belted	No	No	No	No	No	No	No	No	No	No		NOT_RD	Not Interse	No	Yes	Yes	Yes	5. Hampto	114	114. City o	1-Interstat	4-Two-Way	Urban	VDOT Inter	5	1. State Hv	Hampton F	HAMP	R-VA IS00064EB		268.36			-76.3278	37.01701
242835075	2024	9/2/2024 5:00	430	4:30	O	PDO	0	0	0	0	0	0	0	1	9. Fixed Object - Off Road	FOOR	No	5. Rain	4. Darknes	Night	2. Wet	Wet	5. On Entra	10. On/Off	2. Blacktop	1. No Defe	4. One-Wa	1. Not at In	6. Traffic L	1. Yes - Wc	2. No			3. No	14. Ditch	4. Roadsid	No	No	Belted	No	No	No	No	No	No	No	No	No	Yes	15	RD_LEFT	Not Interse	No	Yes	No	Yes	5. Hampto	114	114. City o	1-Interstat	1-One-Way	Urban	VDOT Inter	5	1. State Hv	Hampton F	HAMP	R-VA IS00064WB	RMP268.00A	0.02	253557	456.67	-76.3274	37.01676
242835137	2024	10/4/2024 5:00	2136	21:36	O	PDO	0	0	0	0	0	0	0	2	2. Angle	ANG	No	1. No Adve	4. Darknes	Night	1. Dry	Dry	1. Main-Lir	3. Grade - S	2. Blacktop	9. Other	2. Two-Wa	1. Not at In	1. No Traffi	6. No Traffi	2. No			3. No	20. Motor V	1. On Roac	No	No	Belted	No	No	No	No	No	No	No	No	No	Yes	10	NOT_RD	Not Interse	No	No	Yes	Yes	5. Hampto	114	114. City of Hampton			Urban	NonVDOT	5	3. City or T	Hampton F	HAMP	S-VA114PR KILGORE AVE		0.09	1091129	486.39	-76.391	37.04263
250135159	2025	1/11/2025 5:00	31	00:31	O	PDO	0	0	0	0	0	0	0	1	8. Non-Collision	NC	No	10. Blowin	4. Darknes	Night	3. Snowy	Wet	1. Main-Lir	1. Straight	2. Blacktop	7. Slick Pa	1. Two-Wa	1. Not at In	1. No Traffi	6. No Traffi	2. No			3. No	14. Ditch	1. On Roac	Yes	No	Belted	No	No	No	No	No	No	No	No	No	No		RD_UNKN	Not Interse	No	No	Yes	Yes	5. Hampto	114	114. City o	4-Minor Ar	4-Two-Way	Urban	NonVDOT	5	3. City or T	Hampton F	HAMP	R-VA SR00134EB		11.56			-76.3532	37.0316
202045181	2020	7/18/2020 5:00	2356	23:56	C	C	0	0	0	1	1	0	0	1	9. Fixed Object - Off Road	FOOR	No	1. No Adve	4. Darknes	Night	1. Dry	Dry	5. On Entra	10. On/Off	2. Blacktop	1. No Defe	3. Two-Wa	2. Two App	1. No Traffi	6. No Traffi	2. No			3. No	13. Curb	3. Median	Yes	No	Belted	No	No	No	No	No	No	No	No	No	No		RD UNKN	Not Interse	No	No	Yes	Yes	5. Hampto	114	114. City o	4-Minor Ar	4-Two-Way	Urban	NonVDOT	5	3. City or T	Hampton F	HAMP	S-VA114PR LASALLE AVE		2.96			-76.3638	37.0454
242835191	2024	10/9/2024 5:00	651	6:51	O	PDO	0	0	0	0	0	0	0	2	1. Rear End	RE	No	1. No Adve	1. Dawn	Day	1. Dry	Dry	8. Non-Inte	1. Straight	2. Blacktop	1. No Defe	3. Two-Wa	1. Not at In	6. Traffic L	1. Yes - Wc	1. Yes	3. Activity /	3. Work on	3. No	20. Motor V	1. On Roac	No	No	Belted	No	No	No	No	No	No	No	No	No	No		NOT_RD	Not Interse	No	No	Yes	No	5. Hampto	114	114. City o	1-Interstat	4-Two-Way	Urban	VDOT Inter	5	1. State Hv	Hampton F	HAMP	R-VA IS00064WB		269.56			-76.3188	37.00213
242835195	2024	10/6/2024 5:00	1249	12:49	O	PDO	0	0	0	0	0	0	0	2	1. Rear End	RE	No	1. No Adve	2. Daylight	Day	1. Dry	Dry	8. Non-Inte	1. Straight	1. Concret	1. No Defe	4. One-Wa	1. Not at In	6. Traffic L	1. Yes - Wc	1. Yes	3. Activity /	3. Work on	3. No	20. Motor V	1. On Roac	No	No	Belted	No	No	No	No	No	No	No	No	No	No		NOT_RD	Not Interse	No	No	Yes	No	5. Hampto	114	114. City o	1-Interstat	4-Two-Way	Urban	VDOT Inter	5	1. State Hv	Hampton F	HAMP	R-VA IS00064WB		271.46			-76.3004	36.98026
242835197	2024	10/9/2024 5:00	802	8:02	O	PDO	0	0	0	0	0	0	0	2	1. Rear End	RE	No	1. No Adve	2. Daylight	Day	1. Dry	Dry	5. On Entra	10. On/Off	2. Blacktop	1. No Defe	4. One-Wa	1. Not at In	6. Traffic L	1. Yes - Wc	2. No			3. No	20. Motor V	1. On Roac	No	No	Belted	No	No	No	No	No	No	No	No	No	No		NOT_RD	Not Interse	No	No	Yes	No	5. Hampto	114	114. City o	1-Interstat	1-One-Way	Urban	VDOT Secc	5	1. State Hv	Hampton F	HAMP	S-VA114UK ABERDEEN RD	RMP000.00B	0.09			-76.4043	37.00417
242835282	2024	10/9/2024 5:00	640	6:40	O	PDO	0	0	0	0	0	0	0	2	1. Rear End	RE	No	1. No Adve	2. Daylight	Day	1. Dry	Dry	8. Non-Inte	1. Straight	2. Blacktop	1. No Defe	3. Two-Wa	1. Not at In	6. Traffic L	1. Yes - Wc	2. No			3. No	20. Motor V	1. On Roac	No	No	Belted	No	No	No	No	No	Yes	No	No	No	No		NOT_RD	Not Interse	No	No	Yes	No	5. Hampto	114	114. City o	1-Interstat	4-Two-Way	Urban	VDOT Inter	5	1. State Hv	Hampton F	HAMP	R-VA IS00064WB		271.2			-76.3018	36.98389
242835387	2024	10/8/2024 5:00	2141	21:41	O	PDO	0	0	0	0	0	0	0	2	1. Rear End	RE	No	1. No Adve	4. Darknes	Night	1. Dry	Dry	8. Non-Inte	2. Curve - L	2. Blacktop	1. No Defe	3. Two-Wa	1. Not at In	16. Reduce	1. Yes - Wc	1. Yes	3. Activity /	1. Lane Clo	3. No	20. Motor V	1. On Roac	No	No	Belted	No	Yes	No	No	No	No	No	No	No	No		NOT_RD	Not Interse	No	No	Yes	Yes	5. Hampto	114	114. City o	1-Interstat	4-Two-Way	Urban	VDOT Inter	5	1. State Hv	Hampton F	HAMP	R-VA IS00064WB		268.22			-76.3281	37.02028
242835393	2024	10/8/2024 5:00	1605	16:05	O	PDO	0	0	0	0	0	0	0	2	1. Rear End	RE	No	1. No Adve	2. Daylight	Day	1. Dry	Dry	8. Non-Inte	1. Straight	2. Blacktop	1. No Defe	3. Two-Wa	1. Not at In	6. Traffic L	1. Yes - Wc	2. No			3. No	20. Motor V	1. On Roac	No	No	Belted	No	Yes	No	No	No	No	No	No	No	No		NOT_RD	Not Interse	No	No	Yes	No	5. Hampto	114	114. City o	1-Interstat	4-Two-Way	Urban	VDOT Inter	5	1. State Hv	Hampton F	HAMP	R-VA IS00664WB		0.52			-76.3785	37.02758
242845021	2024	9/27/2024 5:00	1606	16:06	O	PDO	0	0	0	0	0	0	0	1	9. Fixed Object - Off Road	FOOR	No	5. Rain	2. Daylight	Day	2. Wet	Wet	8. Non-Inte	1. Straight	2. Blacktop	1. No Defe	3. Two-Wa	1. Not at In	6. Traffic L	1. Yes - Wc	2. No			3. No	11. Jersey W	1. On Roac	No	No	Belted	No	No	No	No	No	No	No	No	No	No		RD_LEFT	Not Interse	No	Yes	Yes	No	5. Hampto	114	114. City o	1-Interstat	4-Two-Way	Urban	VDOT Inter	5	1. State Hv	Hampton F	HAMP	R-VA IS00064WB		263.74			-76.3949	37.04086
242845027	2024	10/3/2024 5:00	631	6:31	O	PDO	0	0	0	0	0	0	0	2	2. Angle	ANG	No	1. No Adve	2. Daylight	Day	1. Dry	Dry	1. Main-Lir	1. Straight	2. Blacktop	1. No Defe	3. Two-Wa	4. Four App	4. Stop Sig	1. Yes - Wc	2. No			3. No	20. Motor V	1. On Roac	No	No	Belted	No	No	No	No	No	No	No	No	No	No		NOT_RD	Urban Inte	No	No	Yes	No	5. Hampto	114	114. City o	4-Minor Ar	4-Two-Way	Urban	NonVDOT	5	3. City or T	Hampton F	HAMP	R-VA SR00351WB		5.84	1079761	75.17	-76.3431	37.03073
242755041	2024	9/29/2024 5:00	1244	12:44	A	A	0	1	0	1	2	0	0	2	2. Angle	ANG	No	1. No Adve	2. Daylight	Day	1. Dry	Dry	10. Interse	1. Straight	2. Blacktop	1. No Defe	3. Two-Wa	4. Four App	4. Stop Sig	1. Yes - Wc	2. No			3. No	20. Motor V	1. On Roac	No	No	Belted	No	No	No	No	No	No	No	Yes	No	No		NOT_RD	Urban Inte	No	No	Yes	No	5. Hampto	114	114. City o	5-Major Cc	4-Two-Way	Urban	NonVDOT	5	3. City or T	Hampton F	HAMP	R-VA SR00143NB		6.3	1071830	16.53	-76.3902	36.99984
242845031	2024	10/6/2024 5:00	905	9:05	C	C	0	0	0	2	2	0	0	2	4. Sideswipe - Same Direction	SSS	No	1. No Adve	2. Daylight	Day	1. Dry	Dry	10. Interse	1. Straight	2. Blacktop	1. No Defe	3. Two-Wa	4. Four App	3. Traffic S	2. Yes - Wc	2. No			3. No	20. Motor V	1. On Roac	No	No	Belted	No	No	No	No	No	No	No	No	No	No		NOT_RD	Urban Inte	Yes	No	Yes	No	5. Hampto	114	114. City o	5-Major Cc	4-Two-Way	Urban	NonVDOT	5	3. City or T	Hampton F	HAMP	S-VA114NP POWHATAN PKWY		1.15	253177	49.89	-76.3851	37.01311
242845032	2024	10/7/2024 5:00	1837	18:37	C	C	0	0	0	1	1	0	0	2	1. Rear End	RE	No	1. No Adve	2. Daylight	Day	1. Dry	Dry	8. Non-Inte	3. Grade - S	2. Blacktop	1. No Defe	3. Two-Wa	1. Not at In	6. Traffic L	1. Yes - Wc	2. No			3. No	20. Motor V	1. On Roac	No	No	Belted	No	No	No	No	No	No	No	No	No	No		NOT_RD	Not Interse	No	Yes	Yes	No	5. Hampto	114	114. City o	3-Principal	4-Two-Way	Urban	NonVDOT	5	3. City or T	Hampton F	HAMP	R-VA US00258WB		62.32	253136	278.08	-76.4007	37.03915
242005252	2024	7/15/2024 5:00	1910	19:10	O	PDO	0	0	0	0	0	0	0	2	4. Sideswipe - Same Direction	SSS	No	1. No Adve	2. Daylight	Day	1. Dry	Dry	13. Drivew	1. Straight	2. Blacktop	1. No Defe	3. Two-Wa	1. Not at In	1. No Traffi	6. No Traffi	2. No			3. No	13. Curb	8. Off Roac	No	No	Belted	No	Yes	No	No	No	No	No	No	No	No		NOT_RD	Not Interse	No	No	Yes	No	5. Hampto	114	114. City o	4-Minor Ar	4-Two-Way	Urban	NonVDOT	5	3. City or T	Hampton F	HAMP	S-VA114PR BIG BETHEL RD		5.18			-76.4244	37.08595

222375290	2022	8/10/2022 5:00	526	5:26	C	C	0	0	0	1	1	0	0	2	4. Sideswipe - Same Direction	SSS	No	1. No Adve	1. Dawn	Day	1. Dry	Dry	10. Interse	1. Straight	2. Blackto	1. No Defe	2. Two-Wa	3. Three Ap	6. Traffic L	1. Yes - Wo	2. No			3. No	20. Motor V	1. On Road	No	No	Belted	No	No	No	No	No	No	No	No	No	No		NOT_RD	Urban Inte	No	No	Yes	No	5. Hampto	114	114. City o	4-Minor Ar	4-Two-Wa	Urban	NonVDOT	5	3. City or T	Hampton F	HAMP	R-VA SR00134WB		11.58			-76.3526	37.0316
250585023	2025	2/25/2025 5:00	1447	14:47	O	PDO	0	0	0	0	0	0	0	2	1. Rear End	RE	No	1. No Adve	2. Daylight	Day	1. Dry	Dry	1. Main-Lin	1. Straight	2. Blackto	1. No Defe	2. Two-Wa	1. Not at In	6. Traffic L	1. Yes - Wo	2. No			3. No	20. Motor V	1. On Road	No	No	Belted	No	No	No	No	No	No	No	No	No	No		NOT_RD	Not Interse	No	Yes	Yes	No	5. Hampto	114	114. City o	4-Minor Ar	4-Two-Wa	Urban	NonVDOT	5	3. City or T	Hampton F	HAMP	S-VA114PR BIG BETHEL RD		5.22	253350	448.67	-76.4244	37.08655
242845036	2024	10/8/2024 5:00	1657	16:57	O	PDO	0	0	0	0	0	0	0	2	1. Rear End	RE	No	1. No Adve	2. Daylight	Day	1. Dry	Dry	1. Main-Lin	1. Straight	2. Blackto	1. No Defe	1. Two-Wa	4. Four Ap	6. Traffic L	1. Yes - Wo	2. No			3. No	20. Motor V	1. On Road	No	No	Belted	No	Yes	No	No	No	No	No	No	No	No		NOT_RD	Urban Inte	No	No	Yes	No	5. Hampto	114	114. City o	4-Minor Ar	3-Two-Wa	Urban	NonVDOT	5	3. City or T	Hampton F	HAMP	R-VA SR00351WB		2.2	1068772	34.32	-76.3977	37.00474
242845037	2024	9/29/2024 5:00	2149	21:49	C	C	0	0	0	1	1	0	0	2	3. Head On	HO	No	1. No Adve	4. Darknes	Night	1. Dry	Dry	8. Non-Inte	1. Straight	2. Blackto	1. No Defe	3. Two-Wa	1. Not at In	3. Traffic S	1. Yes - Wo	2. No			3. No	20. Motor V	1. On Road	No	No	Belted	No	No	No	No	No	No	No	No	No	No		NOT_RD	Urban Inte	Yes	No	Yes	Yes	5. Hampto	114	114. City o	3-Principal	4-Two-Wa	Urban	NonVDOT	5	3. City or T	Hampton F	HAMP	R-VA US00258EB		64.67	253143	121.22	-76.359	37.04367
242845038	2024	9/29/2024 5:00	1829	18:29	O	PDO	0	0	0	0	0	0	0	2	4. Sideswipe - Same Direction	SSS	No	1. No Adve	3. Dusk	Day	1. Dry	Dry	1. Main-Lin	1. Straight	2. Blackto	1. No Defe	2. Two-Wa	1. Not at In	6. Traffic L	1. Yes - Wo	2. No			3. No	6. Parked V	1. On Road	No	No	Belted	No	Yes	Yes	No	No	Yes	Yes	No	No	No		NOT_RD	Urban Inte	No	No	Yes	No	5. Hampto	114	114. City o	7-Local (J,(	3-Two-Wa	Urban	NonVDOT	5	3. City or T	Hampton F	HAMP	S-VA114PR LASSITER DR		0.3			-76.4202	37.02238
242845055	2024	10/6/2024 5:00	1217	12:17	C	C	0	0	0	2	2	0	0	2	2. Angle	ANG	No	1. No Adve	2. Daylight	Day	1. Dry	Dry	10. Interse	1. Straight	2. Blackto	1. No Defe	3. Two-Wa	4. Four Ap	3. Traffic S	1. Yes - Wo	2. No			3. No	20. Motor V	1. On Road	No	No	Belted	No	No	No	No	No	No	No	No	No	No		NOT_RD	Urban Inte	No	No	Yes	No	5. Hampto	114	114. City o	3-Principal	4-Two-Wa	Urban	NonVDOT	5	3. City or T	Hampton F	HAMP	R-VA US00258EB		62.25	253136	0	-76.4016	37.03881
242845139	2024	10/5/2024 5:00	1712	17:12	C	C	0	0	0	2	2	0	0	2	4. Sideswipe - Same Direction	SSS	No	1. No Adve	2. Daylight	Day	1. Dry	Dry	8. Non-Inte	1. Straight	1. Concret	1. No Defe	2. Two-Wa	1. Not at In	3. Traffic S	1. Yes - Wo	2. No			3. No	20. Motor V	1. On Road	No	No	Belted	No	No	No	No	No	No	No	No	No	No		NOT_RD	VDOT Inter	No	No	Yes	No	5. Hampto	114	114. City o	3-Principal	4-Two-Wa	Urban	NonVDOT	5	3. City or T	Hampton F	HAMP	R-VA US00258WB		65.13	1068042	62.1	-76.3513	37.04367
242845379	2024	10/7/2024 5:00	1600	16:00	B	B	0	0	1	0	1	0	0	2	1. Rear End	RE	No	1. No Adve	2. Daylight	Day	1. Dry	Dry	5. On Entra	10. On/Off	2. Blackto	1. No Defe	4. One-Wa	1. Not at In	6. Traffic L	1. Yes - Wo	2. No			3. No	20. Motor V	1. On Road	No	No	Belted	No	No	No	No	No	No	No	No	No	Yes	5	NOT_RD	Not Interse	No	No	No	No	5. Hampto	114	114. City o	1-Interstat	1-One-Wa	Urban	VDOT Inter	5	1. State Hv	Hampton F	HAMP	R-VA IS00064EB	RMP263.00B	0.1			-76.398	37.04043
242855041	2024	10/6/2024 5:00	1658	16:58	C	C	0	0	0	2	2	0	0	2	4. Sideswipe - Same Direction	SSS	No	1. No Adve	2. Daylight	Day	1. Dry	Dry	8. Non-Inte	1. Straight	1. Concret	1. No Defe	2. Two-Wa	1. Not at In	3. Traffic S	1. Yes - Wo	2. No			3. No	20. Motor V	1. On Road	No	No	Belted	No	No	No	No	No	No	Yes	No	No	No		NOT_RD	Not Interse	No	No	Yes	No	5. Hampto	114	114. City o	3-Principal	3-Two-Wa	Urban	NonVDOT	5	3. City or T	Hampton F	HAMP	R-VA US00258EB		66.92	253153	356.41	-76.3251	37.03212
223505115	2022	12/9/2022 5:00	1821	18:21	C	C	0	0	0	2	2	0	0	2	2. Angle	ANG	No	1. No Adve	4. Darknes	Night	1. Dry	Dry	10. Interse	3. Grade - S	2. Blackto	1. No Defe	2. Two-Wa	4. Four Ap	3. Traffic S	1. Yes - Wo	2. No			3. No	20. Motor V	1. On Road	No	No	Belted	No	No	No	No	No	No	No	No	No	No		NOT_RD	VDOT Inter	No	No	Yes	Yes	5. Hampto	114	114. City o	7-Local (J,(	3-Two-Wa	Urban	NonVDOT	5	3. City or T	Hampton F	HAMP	S-VA114PR MARCELLA RD		1.23	1078763	5.35	-76.3976	37.04987
191165248	2019	4/22/2019 5:00	705	7:05	O	PDO	0	0	0	0	0	0	0	1	9. Fixed Object - Off Road	FOOR	No	1. No Adve	2. Daylight	Day	1. Dry	Dry	1. Main-Lin	1. Straight	2. Blackto	1. No Defe	3. Two-Wa	1. Not at In	6. Traffic L	1. Yes - Wo	2. No			3. No	14. Ditch	3. Median	No	No	Belted	No	Yes	No	No	No	No	No	No	No	No		RD_UNKN	Not Interse	No	No	Yes	No	5. Hampto	114	114. City o	4-Minor Ar	4-Two-Wa	Urban	NonVDOT	5	3. City or T	Hampton F	HAMP	R-VA SR00134WB		11.59			-76.3525	37.03156
240115485	2024	1/10/2024 5:00	1640	16:40	C	C	0	0	0	2	2	0	0	3	1. Rear End	RE	No	1. No Adve	2. Daylight	Day	1. Dry	Dry	1. Main-Lin	1. Straight	1. Concret	1. No Defe	3. Two-Wa	3. Three Ap	6. Traffic L	1. Yes - Wo	2. No			3. No	20. Motor V	1. On Road	No	No	Belted	No	No	No	No	No	Yes	No	No	No	No		NOT_RD	Not Interse	Yes	No	Yes	No	5. Hampto	114	114. City o	4-Minor Ar	4-Two-Wa	Urban	NonVDOT	5	3. City or T	Hampton F	HAMP	S-VA114PR BIG BETHEL RD		5.23	253350	403.68	-76.4244	37.08668
242855045	2024	10/9/2024 5:00	1551	15:51	O	PDO	0	0	0	0	0	0	0	2	2. Angle	ANG	No	1. No Adve	2. Daylight	Day	1. Dry	Dry	10. Interse	1. Straight	2. Blackto	1. No Defe	1. Two-Wa	4. Four Ap	4. Stop Sig	1. Yes - Wo	2. No			3. No	20. Motor V	1. On Road	No	No	Belted	No	No	No	No	No	No	No	No	No	No		NOT_RD	Urban Inte	Yes	No	Yes	No	5. Hampto	114	114. City o	7-Local (J,(	3-Two-Wa	Urban	NonVDOT	5	3. City or T	Hampton F	HAMP	S-VA114NP SPRINGDALE WAY		0.31			-76.4147	37.04585
192395259	2019	8/20/2019 5:00	1045	10:45	C	C	0	0	0	2	2	0	0	2	1. Rear End	RE	No	1. No Adve	2. Daylight	Day	1. Dry	Dry	9. Within In	2. Curve - L	2. Blackto	1. No Defe	1. Two-Wa	4. Four Ap	8. Yield Sig	1. Yes - Wo	2. No			3. No	20. Motor V	1. On Road	No	No	Belted	No	No	No	No	No	No	No	No	No	No		NOT_RD	Urban Inte	Yes	No	Yes	No	5. Hampto	114	114. City o	4-Minor Ar	4-Two-Wa	Urban	NonVDOT	5	3. City or T	Hampton F	HAMP	S-VA114NP ARMISTEAD AVE N		4.43	731400	104.1	-76.3822	37.07407
242855047	2024	10/6/2024 5:00	2134	21:34	A	A	0	1	0	0	1	0	0	2	2. Angle	ANG	No	1. No Adve	4. Darknes	Night	1. Dry	Dry	10. Interse	1. Straight	2. Blackto	1. No Defe	2. Two-Wa	4. Four Ap	4. Stop Sig	1. Yes - Wo	2. No			3. No	20. Motor V	1. On Road	No	No	Belted	No	No	No	No	No	No	No	Yes	No	No		NOT_RD	Urban Inte	No	No	Yes	Yes	5. Hampto	114	114. City o	7-Local (J,(	3-Two-Wa	Urban	NonVDOT	5	3. City or T	Hampton F	HAMP	S-VA114PR REYNOLDS DR		0.19			-76.3014	37.03942
230935121	2023	3/31/2023 5:00	2046	20:46	C	C	0	0	0	1	1	0	0	2	2. Angle	ANG	No	5. Rain	4. Darknes	Night	2. Wet	Wet	8. Non-Inte	1. Straight	2. Blackto	1. No Defe	1. Two-Wa	1. Not at In	6. Traffic L	1. Yes - Wo	2. No			3. No	20. Motor V	1. On Road	No	No	Belted	No	No	No	No	No	No	No	No	No	No		NOT_RD	Not Interse	No	No	Yes	Yes	5. Hampto	114	114. City o	4-Minor Ar	3-Two-Wa	Urban	NonVDOT	5	3. City or T	Hampton F	HAMP	R-VA SR00152EB		5.12	253078	349.57	-76.3814	37.0441
242855049	2024	10/9/2024 5:00	1617	16:17	O	PDO	0	0	0	0	0	0	0	2	1. Rear End	RE	No	1. No Adve	2. Daylight	Day	1. Dry	Dry	8. Non-Inte	1. Straight	2. Blackto	1. No Defe	2. Two-Wa	1. Not at In	1. No Traffi	6. No Traffi	2. No			3. No	20. Motor V	1. On Road	No	No	Belted	No	No	No	No	No	No	No	No	No	No		NOT_RD	Urban Inte	No	Yes	Yes	No	5. Hampto	114	114. City o	5-Major Cc	3-Two-Wa	Urban	NonVDOT	5	3. City or T	Hampton F	HAMP	S-VA114PR E LITTLE BACK RIVER RD		0.76	253436	174.4	-76.3411	37.06229
242855050	2024	10/9/2024 5:00	2035	20:35	C	C	0	0	0	5	5	0	0	2	1. Rear End	RE	No	1. No Adve	4. Darknes	Night	1. Dry	Dry	10. Interse	1. Straight	2. Blackto	1. No Defe	3. Two-Wa	4. Four Ap	3. Traffic S	1. Yes - Wo	2. No			3. No	20. Motor V	1. On Road	No	No	Belted	No	No	No	No	No	No	No	No	No	No		NOT_RD	Urban Inte	No	Yes	Yes	Yes	5. Hampto	114	114. City o	5-Major Cc	4-Two-Wa	Urban	NonVDOT	5	3. City or T	Hampton F	HAMP	R-VA SR00351WB		1.87	253178	41.52	-76.4026	37.00155
203295173	2020	11/11/2020 5:00	1735	17:35	C	C	0	0	0	2	2	0	0	2	4. Sideswipe - Same Direction	SSS	No	5. Rain	4. Darknes	Night	2. Wet	Wet	9. Within In	1. Straight	2. Blackto	1. No Defe	2. Two-Wa	4. Four Ap	3. Traffic S	1. Yes - Wo	2. No			3. No	20. Motor V	1. On Road	No	No	Belted	No	No	No	No	No	No	No	No	No	No		NOT_RD	VDOT Inter	No	No	Yes	Yes	5. Hampto	114	114. City o	3-Principal	4-Two-Wa	Urban	NonVDOT	5	3. City or T	Hampton F	HAMP	R-VA US00060EB		274.43	253003	35.83	-76.3313	37.02407
230175197	2023	1/13/2023 5:00	1729	17:29	C	C	0	0	0	2	2	0	0	2	1. Rear End	RE	No	1. No Adve	4. Darknes	Night	2. Wet	Wet	10. Interse	1. Straight	2. Blackto	1. No Defe	2. Two-Wa	4. Four Ap	3. Traffic S	1. Yes - Wo	2. No			3. No	20. Motor V	1. On Road	No	No	Belted	No	No	No	No	No	No	No	No	No	No		NOT_RD	Urban Inte	No	No	Yes	Yes	5. Hampto	114	114. City o	4-Minor Ar	3-Two-Wa	Urban	NonVDOT	5	3. City or T	Hampton F	HAMP	S-VA114NP ABERDEEN RD		2.85	253135	162.09	-76.4092	37.03743
242855243	2024	10/11/2024 5:00	1015	10:15	O	PDO	0	0	0	0	0	0	0	1	9. Fixed Object - Off Road	FOOR	No	1. No Adve	2. Daylight	Day	1. Dry	Dry	8. Non-Inte	1. Straight	1. Concret	1. No Defe	3. Two-Wa	1. Not at In	6. Traffic L	1. Yes - Wo	2. No			3. No	11. Jersey W	1. On Road	No	No	Unbelted	No	No	No	No	No	No	No	No	No	Yes	20	RD_LEFT	Not Interse	No	Yes	Yes	No	5. Hampto	114	114. City o	1-Interstat	4-Two-Wa	Urban	VDOT Inter	5	1. State Hv	Hampton F	HAMP	R-VA IS00664WB		1.58			-76.3883	37.01459
242855283	2024	10/11/2024 5:00	1118	11:18	A	A	0	1	0	0	1	0	0	2	1. Rear End	RE	No	1. No Adve	2. Daylight	Day	1. Dry	Dry	8. Non-Inte	2. Curve - L	1. Concret	1. No Defe	3. Two-Wa	1. Not at In	6. Traffic L	1. Yes - Wo	2. No			3. No	20. Motor V	1. On Road	No	No	Belted	No	No	No	No	No	No	Yes	No	No	Yes	35	NOT_RD	Not Interse	Yes	No	Yes	No	5. Hampto	114	114. City o	1-Interstat	4-Two-Wa	Urban	VDOT Inter	5	1. State Hv	Hampton F	HAMP	R-VA IS00064EB		264.5			-76.386	37.03415
242855285	2024	9/29/2024 5:00	855	8:55	B	B	0	0	1	0	1	0	0	2	4. Sideswipe - Same Direction	SSS	No	1. No Adve	2. Daylight	Day	1. Dry	Dry	1. Main-Lin	2. Curve - L	1. Concret	1. No Defe	3. Two-Wa	1. Not at In	6. Traffic L	1. Yes - Wo	2. No			2. Yes - Wi	20. Motor V	1. On Road	No	No	Belted	No	No	No	Yes	Yes	No	No	No	No	Yes	30	NOT_RD	Not Interse	No	Yes	Yes	No	5. Hampto	114	114. City o	1-Interstat	4-Two-Wa	Urban	VDOT Inter	5	1. State Hv	Hampton F	HAMP	R-VA IS00064EB		263.45			-76.3985	37.04379
242855434	2024	9/30/2024 5:00	1340	13:40	O	PDO	0	0	0	0	0	0	0	1	10. Deer	DEER	No	1. No Adve	2. Daylight	Day	1. Dry	Dry	1. Main-Lin	1. Straight	1. Concret	1. No Defe	3. Two-Wa	1. Not at In	6. Traffic L	1. Yes - Wo	2. No			3. No	23. Animal	1. On Road	No	Yes	Belted	No	No	No	No	No	No	No	No	No	No		NOT_RD	Not Interse	No	No	Yes	No	5. Hampto	114	114. City o	1-Interstat	4-Two-Wa	Urban	VDOT Inter	5	1. State Hv	Hampton F	HAMP	R-VA IS00064WB		264.98			-76.3757	37.03186
232345038	2023	8/18/2023 5:00	902	9:02	C	C	0	0	0	2	2	0	0	2	2. Angle	ANG	No	1. No Adve	2. Daylight	Day	1. Dry	Dry	1. Main-Lin	1. Straight	2. Blackto	1. No Defe	1. Two-Wa	1. Not at In	6. Traffic L	1. Yes - Wo	2. No			3. No	20. Motor V	1. On Road	No	No	Belted	No	No	No	No	No	No	No	No	No	No		NOT_RD	Not Interse	Yes	No	Yes	No	5. Hampto	114	114. City o	4-Minor Ar	4-Two-Wa	Urban	NonVDOT	5	3. City or T	Hampton F	HAMP	R-VA SR00152WB		5.12	253078	349.57	-76.3814	37.0441
183175242	2018	11/9/2018 5:00	2135	21:35	O	PDO	0	0	0	0	0	0	0	1	9. Fixed Object - Off Road	FOOR	No	5. Rain	4. Darknes	Night	2. Wet	Wet	10. Interse	1. Straight	2. Blackto	1. No Defe	3. Two-Wa	3. Three Ap	3. Traffic S	1. Yes - Wo	2. No			3. No	3. Utility P	3. Median	Yes	No	Belted	No	Yes	No	No	No	No	No	No	No	Yes	5	NOT_RD	Urban Inte	No	No	Yes	Yes	5. Hampto	114	114. City o	5-Major Cc	4-Two-Wa	Urban	NonVDOT	5	3. City or T	Hampton F	HAMP	S-VA114NP ORCUTT AVE		1.52	253053	63.32	-76.4415	37.04276
242865026	2024	10/9/2024 5:00	1638	16:38	C	C	0	0	0	3	3	0	0	2	4. Sideswipe - Same Direction	SSS	No	1. No Adve	2. Daylight	Day	1. Dry	Dry	8. Non-Inte	1. Straight	1. Concret	1. No Defe	1. Two-Wa	1. Not at In	1. No Traffi	6. No Traffi	2. No			2. Yes - Wi	20. Motor V	7. In Parkin	No	No	Belted	No	No	No	No	No	No	No	No	No	Yes	5	NOT_RD	Not Interse	No	No	Yes	No	5. Hampto	114	114. City of Hampton			Urban	NonVDOT	5	3. City or T	Hampton F	HAMP	U-VA114SC99999UK					-76.3297	37.05426
242865027	2024	10/9/2024 5:00	1550	15:50	C	C	0	0	0	1	1	0	0	2	16. Other	OTHR	No	1. No Adve	2. Daylight	Day	1. Dry	Dry	1. Main-Lin	1. Straight	2. Blackto	1. No Defe	2. Two-Wa	3. Three Ap	3. Traffic S	1. Yes - Wo	2. No			3. No	20. Motor V	1. On Road	No	No	Belted	No	No	No	No	No	Yes	No	No	No	No		NOT_RD	Urban Inte	No	Yes	Yes	No	5. Hampto	114	114. City o	4-Minor Ar	3-Two-Wa	Urban	NonVDOT	5	3. City or T	Hampton F	HAMP	S-VA114NP KING ST N		0.68	253424	12.76	-76.3483	37.03987
242865036	2024	10/9/2024 5:00	2210	22:10	O	PDO	0	0	0	0	0	0	0	2	1. Rear End	RE	No	1. No Adve	2. Daylight	Day	1. Dry	Dry	1. Main-Lin	1. Straight	2. Blackto	1. No Defe	1. Two-Wa	1. Not at In	1. No Traffi	6. No Traffi	2. No			3. No	6. Parked V	1. On Road	No	No	Belted	No	No	No	No	No	No	No	No	No	No		RD_UNKN	Not Interse	No	No	Yes	No	5. Hampto	114	114. City o	7-Local (J,(	3-Two-Wa	Urban	NonVDOT	5	3. City or T	Hampton F	HAMP	S-VA114NP 82ND ST		0.3			-76.436	37.02232
242865038	2024	10/8/2024 5:00	1634	16:34	O	PDO	0	0	0	0	0	0	0	2	2. Angle	ANG	No	1. No Adve	2. Daylight	Day	1. Dry	Dry	9. Within In	1. Straight	2. Blackto	1. No Defe	1. Two-Wa	4. Four Ap	3. Traffic S	1. Yes - Wo	2. No			3. No	20. Motor V	1. On Road	No	No	Belted	No	No	No	No	No	No	No	No	No	No		NOT_RD	Urban Inte	No	No	Yes	No	5. Hampto	114	114. City o	5-Major Cc	3-Two-Wa	Urban	NonVDOT	5	3. City or T	Hampton F	HAMP	S-VA114PR POWHATAN PKWY		0.74	253217	5.17	-76.3804	37.00842
242865039	2024	10/10/2024 5:00	715	7:15	O	PDO	0	0	0	0	0	0	0	1	9. Fixed Object - Off Road	FOOR	No	1. No Adve	2. Daylight	Day	1. Dry	Dry	8. Non-Inte	1. Straight	2. Blackto	1. No Defe	2. Two-Wa	1. Not at In	1. No Traffi	6. No Traffi	2. No			3. No	28. Ran Off	8. Off Road	No	No	Belted	No	No	No	No	No	No	No	No	No	Yes	15	RD_RIGHT	Not Interse	No	No	Yes	No	5. Hampto	114	114. City o	3-Principal	4-Two-Wa	Urban	NonVDOT	5	3. City or T	Hampton F	HAMP	R-VA US00258EB		60.74	1075709	322.65	-76.4256	37.02874
210515070	2021	2/16/2021 5:00	2122	21:22	O	PDO	0	0	0	0	0	0	0	2	4. Sideswipe - Same Direction	SSS	No	1. No Adve	4. Darknes	Night	1. Dry	Dry	9. Within In	2. Curve - L	2. Blackto	1. No Defe	2. Two-Wa	4. Four Ap	6. Traffic L	1. Yes - Wo	2. No			3. No	20. Motor V	1. On Road	No	No	Belted	No	No	No	No	No	No	Yes	No	No	No		NOT_RD	VDOT Inter	No	No	Yes	Yes	5. Hampto	114	114. City o	3-Principal	4-Two-Wa	Urban	NonVDOT	5	3. City or T	Hampton F	HAMP	R-VA US00060EB		274.43	253003	35.83	-76.3313	37.02407
201655064	2020	6/10/2020 5:00	1504	15:04	B	B	0	0	2	0	2	0	0	3	1. Rear End	RE	No	1. No Adve	2. Daylight	Day	1. Dry	Dry	10. Interse	1. Straight	2. Blackto	1. No Defe	2. Two-Wa	3. Three Ap	3. Traffic S	1. Yes - Wo	2. No			3. No	20. Motor V	1. On Road	No	No	Unbelted	No	Yes	No	No	No	No	No	No	No	No		NOT_RD	Urban Inte	Yes	No	Yes	No	5. Hampto	114	114. City o	5-Major Cc	3-Two-Wa	Urban	NonVDOT	5	3. City or T	Hampton F	HAMP	S-VA114PR NICKERSON BLVD		1.09	1064135	66.07	-76.3114	37.0564
210975137	2021	4/5/2021 5:00	1305	13:05	O	PDO	0	0	0	0	0	0	0	1	9. Fixed Object - Off Road	FOOR	No	1. No Adve	2. Daylight	Day	1. Dry	Dry	1. Main-Lin	1. Straight	2. Blackto	1. No Defe	2. Two-Wa	1. Not at In	6. Traffic L	1. Yes - Wo	2. No			3. No	3. Utility P	4. Roadsid	No	No	Belted	No	No	No	No	No	No	No	No	No	No		RD_UNKN	Not Interse	No	No	Yes	No	5. Hampto	114	114. City o	4-Minor Ar	4-Two-Wa	Urban	NonVDOT	5	3. City or T	Hampton F	HAMP	R-VA SR00134WB		11.61			-76.3522	37.03145
242865108	2024	10/8/2024 5:00	1721	17:21	A	A	0	1	0	0	1	0	0	1	8. Non-Collision	NC	No	1. No Adve	3. Dusk	Day	1. Dry	Dry	10. Interse	1. Straight	1. Concret	1. No Defe	1. Two-Wa	3. Three Ap	6. Traffic L	1. Yes - Wo	2. No			3. No	10. Other	1. On Road	No	No	Belted	No	No	No	No	No	No	No	No	No	No		NOT_RD	Urban Inte	No	No	Yes	No	5. Hampto	114	114. City o	7-Local (J,(	3-Two-Wa	Urban	NonVDOT	5	3. City or T	Hampton F	HAMP	S-VA114PR HARRIS LANDING RD		0.01			-76.3174	37.07135
242865109	2024	10/11/2024 5:00	1306	13:06	O	PDO	0	0	0	0	0	0	0	2	2. Angle	ANG	No	1. No Adve	2. Daylight	Day	1. Dry	Dry	9. Within In	1. Straight	2. Blackto	1. No Defe	1. Two-Wa	4. Four Ap	4. Stop Sig	1. Yes - Wo	2. No			3. No	20. Motor V	1. On Road	No	No	Belted	No	No	No	No	No	No	No	No	No	No		NOT_RD	Urban Inte	Yes	No	Yes	No	5. Hampto	114	114. City o	7-Local (J,(	3-Two-Wa	Urban	NonVDOT	5	3. City or T	Hampton F	HAMP	S-VA114NP TAPPAN AVE		0.13			-76.2924	37.04472
242865238	2024	10/9/2024 5:00	603	6:03	B	B	0	0	1	0	1	0	0	2	1. Rear End	RE	No	1. No Adve	2. Daylight	Day	1. Dry	Dry	8. Non-Inte	3. Grade - S	1. Concret	1. No Defe	3. Two-Wa	1. Not at In	6. Traffic L	1. Yes - Wo	2. No			3. No	20. Motor V	1. On Road	No	No	Belted	No	No	No	No	No	No	No	No	No	Yes	5	NOT_RD	Not Interse	No	No	Yes	No	5. Hampto	114	114. City o	1-Interstat	4-Two-Wa	Urban	VDOT Inter	5	1. State Hv	Hampton F	HAMP	R-VA IS00064WB		269.56			-76.3187	37.00211
242875082	2024	10/11/2024 5:00	553	5:53	A	A	0	1	1	0	2	0	0	3	1. Rear End	RE	No	1. No Adve	1. Dawn	Day	1. Dry	Dry	8. Non-Inte	3. Grade - S	1. Concret	1. No Defe	3. Two-Wa	1. Not at In	6. Traffic L	1. Yes - Wo	2. No			3. No	20. Motor V	1. On Road	No	No	Belted	No	No	No	No	No	No	No	No	No	Yes	15	NOT_RD	Not Interse	No	No	Yes	No	5. Hampto	114	114. City o	1-Interstat	4-Two-Wa	Urban	VDOT Inter	5	1. State Hv	Hampton F	HAMP	R-VA IS00064EB		269.42			-76.3196	37.00197
242875088	2024	10/13/2024 5:00	540	5:40	O	PDO	0	0	0	0	0	0	0	3	9. Fixed Object - Off Road	FOOR	No	1. No Adve	4. Darknes	Night	1. Dry	Dry	8. Non-Inte	1. Straight	1. Concret	1. No Defe	3. Two-Wa	1. Not at In	6. Traffic L	1. Yes - Wo	2. No			3. No	11. Jersey W	2. Shoulde	No	No	Unbelted	No	No	No	No	Yes	No	No	No	No	Yes	20	RD_UNKN	Not Interse	No	No	Yes	Yes	5. Hampto	114	114. City o	1-Interstat	4-Two-Wa	Urban	VDOT Inter	5	1. State Hv	Hampton F	HAMP	R-VA IS00064EB		261.75			-76.4199	37.06063
242875289	2024	10/13/2024 5:00	1930	19:30	B	B	0	0	1	0	1	0	0	1	9. Fixed Object - Off Road	FOOR	No	1. No Adve	5. Darknes	Night	1. Dry	Dry	5. On Entra	10. On/Off	2. Blackto	1. No Defe	4. One-Wa	1. Not at In	6. Traffic L	1. Yes - Wo	2. No			3. No	11. Jersey W	2. Shoulde	No	No	Belted	No	No	No	No	No	No	No	No	No	Yes	5	RD_LEFT	Not Interse	Yes	No	Yes	Yes	5. Hampto	114	114. City o	1-Interstat	4-Two-Wa	Urban	VDOT Inter	5	1. State Hv	Hampton F	HAMP	R-VA IS00064WB		268.39			-76.3278	37.0172
242875314	2024	10/13/2024 5:00	530	5:30	O	PDO	0	0	0	0	0	0	0	2	4. Sideswipe - Same Direction	SSS	No	1. No Adve	4. Darknes	Night	1. Dry	Dry	8. Non-Inte	1. Straight	2. Blackto	1. No Defe	3. Two-Wa	1. Not at In	6. Traffic L	1. Yes - Wo	2. No			3. No	20. Motor V	1. On Road	No	No	Unbelted	No	Yes	Yes	No	No	No	Yes	No	No	Yes	5	NOT_RD	Not Interse	No	No	Yes	Yes	5. Hampto	114	114. City o	1-Interstat	4-Two-Wa	Urban	VDOT Inter	5	1. State Hv	Hampton F	HAMP	R-VA IS00064WB		263.23			-76.4017	37.0471
242885022	2024	10/14/2024 5:00	50	00:50	O	PDO	0	0	0	0	0	0	0	1	10. Deer	DEER	No	1. No Adve	5. Darknes	Night	1. Dry	Dry	8. Non-Inte	1. Straight	2. Blackto	1. No Defe	3. Two-Wa	1. Not at In	6. Traffic L	1. Yes - Wo	2. No			3. No	23. Animal	1. On Road	No	Yes	Belted	No	No	No	No	No	No	No	No	No	No		NOT_RD	Not Interse	No	No	Yes	Yes	5. Hampto	114	114. City o	1-Interstat	4-Two-Wa	Urban	VDOT Inter	5	1. State Hv	Hampton F	HAMP	R-VA IS00064WB		262.89			-76.4056	37.05065
242885150	2024	10/13/2024 5:00	1600	16:00	O	PDO	0	0	0	0	0	0	0	4	1. Rear End	RE	No	1. No Adve	2. Daylight	Day	1. Dry	Dry	8. Non-Inte	3. Grade - S	1. Concret	1. No Defe	3. Two-Wa	1. Not at In	6. Traffic L	1. Yes - Wo	1. Yes	3. Activity A	3. Work on	3. No	20. Motor V	1. On Road	No	No	Belted	No	No	No	No	No	No	No	No	No	No		NOT_RD	Not Interse	No	Yes	Yes	No	5. Hampto	114	114. City o	1-Interstat	4-Two-Wa	Urban	VDOT Inter	5	1. State Hv	Hampton F	HAMP	R-VA IS00064WB		269.07			-76.3217	37.00901
242885230	2024	10/11/2024 5:00	1350	13:50	O	PDO	0	0	0	0	0	0	0	2	1. Rear End	RE	No	1. No Adve	2. Daylight	Day	1. Dry	Dry	8. Non-Inte	3. Grade - S	2. Blackto	1. No Defe	3. Two-Wa	1. Not at In	6. Traffic L	1. Yes - Wo	1. Yes	3. Activity A	3. Work on	3. No	20. Motor V	1. On Road	No	No	Belted	No	No	No	No	No	No	No	No	No	No		NOT_RD	Not Interse	No	No	Yes	No	5. Hampto	114	114. City o	1-Interstat	4-Two-Wa	Urban	VDOT Inter	5	1. State Hv	Hampton F	HAMP	R-VA IS00064EB		267.72			-76.3306	37.02473
242885256	2024	9/18/2024 5:00	1140	11:40	O	PDO	0	0	0	0	0	0	0	2	1. Rear End	RE	No	5. Rain	2. Daylight	Day	2. Wet	Wet	10. Interse	2. Curve - L	2. Blackto	1. No Defe	3. Two-Wa	3. Three Ap	4. Stop Sig	1. Yes - Wo	2. No			3. No	20. Motor V	1. On Road	No	No	Belted	No	No	No	No	No	No	Yes	No	No	No		NOT_RD	VDOT Inter	No	No	Yes	No	5. Hampto	114	114. City of Hampton			Urban	NonVDOT	5	3. City or T	Hampton F	HAMP	S-VA114NP ALUMINUM AVE		0.62	1072292	70.97	-76.4029	37.00659
242895000	2024	10/7/2024 5:00	1212	12:12	B	B	0	0	2	0	2	0	0	3	1. Rear End	RE	No	1. No Adve	2. Daylight	Day	1. Dry	Dry	8. Non-Inte	1. Straight	2. Blackto	1. No Defe	4. One-Wa	1. Not at In	6. Traffic L	1. Yes - Wo	1. Yes	1. Advance	3. Work on	3. No	20. Motor V	1. On Road	No	No	Belted	No	Yes	No	No	No	No	No	No	No	Yes	10	NOT_RD	Not Interse	No	No	Yes	No	5. Hampto	114	114. City o	1-Interstat	4-Two-Wa	Urban	VDOT Inter	5	1. State Hv	Hampton F	HAMP	R-VA IS00064WB		270.06			-76.3136	36.99651
242895028	2024	10/13/2024 5:00	127	1:27	O	PDO	0	0	0	0	0	0	0	2	4. Sideswipe - Same Direction	SSS	No	1. No Adve	4. Darknes	Night	1. Dry	Dry	1. Main-Lin	1. Straight	2. Blackto	1. No Defe	3. Two-Wa	1. Not at In	1. No Traffi	6. No Traffi	2. No			3. No	6. Parked V	1. On Road	No	No	Belted	No	Yes	No	No	No	Yes	No	No	No	Yes	10	NOT_RD	Not Interse	No	No	Yes	Yes	5. Hampto	114	114. City o	7-Local (J,(	3-Two-Wa	Urban	NonVDOT	5	3. City or T	Hampton F	HAMP	S-VA114NP LYNNHAVEN DR		0.24			-76.4083	37.04385
222515366	2022	8/20/2022 5:00	1038	10:38	O	PDO	0	0	0	0	0	0	0	1	9. Fixed Object - Off Road	FOOR	No	1. No Adve	2. Daylight	Day	1. Dry	Dry	1. Main-Lin	1. Straight	2. Blackto	1. No Defe	2. Two-Wa	1. Not at In	6. Traffic L	1. Yes - Wo	2. No			3. No	28. Ran Off	8. Off Road	No	No	Belted	No	No	No	No	No	Yes	No	No	No	No		RD_LEFT	Not Interse	No	No	Yes	No	5. Hampto	114	114. City o	4-Minor Ar	4-Two-Wa	Urban	NonVDOT	5	3. City or T	Hampton F	HAMP	R-VA SR00134WB		11.61			-76.3521	37.03144
242895030	2024	10/10/2024 5:00	1753	17:53	C	C	0	0	0	2	2	0	0	2	4. Sideswipe - Same Direction	SSS	No	1. No Adve	2. Daylight	Day	1. Dry	Dry	8. Non-Inte	1. Straight	2. Blackto	4. Under R	2. Two-Wa	1. Not at In	9. One Way	1. Yes - Wo	1. Yes	3. Activity A	5. Other	3. No	20. Motor V	1. On Road	No	No	Belted	No	No	No	No	No	No	No	No	No	No		NOT_RD	Not Interse	No	No	Yes	No	5. Hampto	114	114. City o	5-Major Cc	4-Two-Wa	Urban	NonVDOT	5	3. City or T	Hampton F	HAMP	S-VA114PR EATON ST		0.11			-76.3418	37.02698
242685061	2024	9/19/2024 5:00	1743	17:43	O	PDO	0	0	0	0	0	0	0	2	1. Rear End	RE	No	1. No Adve	2. Daylight	Day	1. Dry	Dry	8. Non-Inte	1. Straight	2. Blackto	1. No Defe	2. Two-Wa	1. Not at In	3. Traffic S	1. Yes - Wo	2. No			3. No	20. Motor V	1. On Road	No	No	Belted	No	No	No	No	No	No	No	No	No	No		NOT_RD	Urban Inte	No	No	Yes	No	5. Hampto	114	114. City o	4-Minor Ar	4-Two-Wa	Urban	NonVDOT	5	3. City or T	Hampton F	HAMP	R-VA SR00169NB		6.98	253120	98.9	-76.3422	37.04651
213065249	2021	11/1/2021 5:00	813	8:13	O	PDO	0	0	0	0	0	0	0	2	1. Rear End	RE	No	1. No Adve	2. Daylight	Day	1. Dry	Dry	10. Interse	1. Straight	2. Blackto	1. No Defe	2. Two-Wa	4. Four Ap	3. Traffic S	1. Yes - Wo	2. No			3. No	20. Motor V	1. On Road	No	No	Belted	No	Yes	No	No	No	No	No	No	No	No		NOT_RD	Urban Inte	Yes	No	Yes	No	5. Hampto	114	114. City o	4-Minor Ar	4-Two-Wa	Urban	NonVDOT	5	3. City or T	Hampton F	HAMP	R-VA SR00415EB		2.56	253175	153.37	-76.366	37.02579
181395121	2018	5/10/2018 5:00	1656	16:56	C	C	0	0	0	4	4	0	0	4	1. Rear End	RE	No	1. No Adve	2. Daylight	Day	1. Dry	Dry	1. Main-Lin	1. Straight	2. Blackto	1. No Defe	3. Two-Wa	1. Not at In	3. Traffic S	1. Yes - Wo	2. No			3. No	25. Other N	1. On Road	No	No	Belted	No	No	No	No	No	No	No	No	No	No		NOT_RD	Urban Inte	Yes	No	Yes	No	5. Hampto	114	114. City o	4-Minor Ar	4-Two-Wa	Urban	NonVDOT	5	3. City or T	Hampton F	HAMP	S-VA114PR SETTLERS LANDING RD		0.69	253009	74.55	-76.3526	37.02428
233075109	2023	11/2/2023 5:00	1345	13:45	O	PDO	0	0	0	0	0	0	0	2	2. Angle	ANG	No	1. No Adve	2. Daylight	Day	1. Dry	Dry	1. Main-Lin	1. Straight	2. Blackto	1. No Defe	2. Two-Wa	1. Not at In	6. Traffic L	1. Yes - Wo	2. No			3. No	20. Motor V	1. On Road	No	No	Belted	No	No	No	No	No	No	No	No	No	No		NOT_RD	Not Interse	No	Yes	Yes	No	5. Hampto	114	114. City o	4-Minor Ar	3-Two-Wa	Urban	NonVDOT	5	3. City or T	Hampton F	HAMP	R-VA SR00152WB		5.12	253078	332.35	-76.3814	37.04405
242895039	2024	10/11/2024 5:00	733	7:33	O	PDO	0	0	0	0	0	0	0	2	3. Head On	HO	No	1. No Adve	2. Daylight	Day	1. Dry	Dry	10. Interse	1. Straight	2. Blackto	1. No Defe	2. Two-Wa	3. Three Ap	3. Traffic S	1. Yes - Wo	2. No			3. No	13. Curb	1. On Road	No	No	Belted	No	No	No	No	No	No	No	No	No	No		NOT_RD	VDOT Inter	No	No	Yes	No	5. Hampto	114	114. City o	3-Principal	4-Two-Wa	Urban	NonVDOT	5	3. City or T	Hampton F	HAMP	S-VA114NP HAMPTON ROADS CENTER PKWY		0.37	734434	75.29	-76.4424	37.06256
242895040	2024	10/8/2024 5:00	1946	19:46	A	A	0	1	0	1	2	0	0	2	2. Angle	ANG	No	1. No Adve	4. Darknes	Night	1. Dry	Dry	1. Main-Lin	1. Straight	2. Blackto	1. No Defe	3. Two-Wa	4. Four Ap	3. Traffic S	1. Yes - Wo	2. No			3. No	20. Motor V	1. On Road	No	No	Belted	No	No	No	No	No	No	No	No	No	No		NOT_RD	Urban Inte	No	No	Yes	Yes	5. Hampto	114	114. City o	3-Principal	4-Two-Wa	Urban	NonVDOT	5	3. City or T	Hampton F	HAMP	R-VA US00258EB		61.82	253135	27.43	-76.4089	37.03705
233205275	2023	11/13/2023 5:00	1449	14:49	O	PDO	0	0	0	0	0	0	0	1	9. Fixed Object - Off Road	FOOR	No	1. No Adve	2. Daylight	Day	1. Dry	Dry	1. Main-Lin	1. Straight	2. Blackto	1. No Defe	2. Two-Wa	1. Not at In	1. No Traffi	6. No Traffi	2. No			3. No	3. Utility P	1. On Road	No	No	Belted	No	Yes	No	No	No	No	No	No	No	Yes	5	RD_LEFT	Not Interse	Yes	No	Yes	No	5. Hampto	114	114. City o	4-Minor Ar	4-Two-Wa	Urban	NonVDOT	5	3. City or T	Hampton F	HAMP	R-VA SR00134EB		11.62			-76.3521	37.03126
242585040	2024	9/12/2024 5:00	1415	14:15	C	C	0	0	0	2	2	0	0	2	2. Angle	ANG	No	1. No Adve	2. Daylight	Day	1. Dry	Dry	11. Interse	1. Straight	2. Blackto	1. No Defe	1. Two-Wa	4. Four Ap	1. No Traffi	1. Yes - Wo	2. No			3. No	20. Motor V	1. On Road	No	No	Belted	No	No	No	No	No	No	No	No	No	No		NOT_RD	Urban Inte	Yes	No	Yes	No	5. Hampto	114	114. City o	4-Minor Ar	3-Two-Wa	Urban	NonVDOT	5	3. City or T	Hampton F	HAMP	R-VA SR00152WB		5.12	253078	332.35	-76.3814	37.04405
242895043	2024	9/29/2024 5:00	2025	20:25	A	A	0	2	0	1	3	0	0	3	1. Rear End	RE	No	1. No Adve	4. Darknes	Night	1. Dry	Dry	10. Interse	1. Straight	2. Blackto	1. No Defe	3. Two-Wa	4. Four Ap	3. Traffic S	1. Yes - Wo	2. No			3. No	20. Motor V	1. On Road	Yes	No	Belted	No	No	No	No	No	No	No	No	No	Yes	5	NOT_RD	Urban Inte	No	No	Yes	Yes	5. Hampto	114	114. City o	3-Principal	4-Two-Wa	Urban	NonVDOT	5	3. City or T	Hampton F	HAMP	R-VA US00258EB		64.68	253143	107.23	-76.3589	37.04367
242895044	2024	10/11/2024 5:00	2113	21:13	C	C	0	0	0	3	3	0	0	2	1. Rear End	RE	No	1. No Adve	4. Darknes	Night	1. Dry	Dry	1. Main-Lin	1. Straight	2. Blackto	1. No Defe	3. Two-Wa	1. Not at In	1. No Traffi	6. No Traffi	2. No			3. No	20. Motor V	1. On Road	No	No	Belted	No	No	No	No	No	Yes	No	No	No	No		NOT_RD	VDOT Inter	No	No	Yes	Yes	5. Hampto	114	114. City o	3-Principal	4-Two-Wa	Urban	NonVDOT	5	3. City or T	Hampton F	HAMP	R-VA US00258EB		62.8	1091129	115.94	-76.3909	37.04108
242895048	2024	10/11/2024 5:00	1521	15:21	C	C	0	0	0	3	3	0	0	2	16. Other	OTHR	No	1. No Adve	2. Daylight	Day	1. Dry	Dry	10. Interse	1. Straight	2. Blackto	1. No Defe	2. Two-Wa	4. Four Ap	3. Traffic S	1. Yes - Wo	2. No			3. No	20. Motor V	1. On Road	No	No	Belted	No	No	No	No	No	No	No	No	No	No		NOT_RD	Urban Inte	No	Yes	Yes	No	5. Hampto	114	114. City o	7-Local (J,(	3-Two-Wa	Urban	NonVDOT	5	3. City or T	Hampton F	HAMP	S-VA114PR OLD FOX HILL RD		0.02	1067724	72.04	-76.3477	37.0451
242895051	2024	10/11/2024 5:00	1404	14:04	C	C	0	0	0	3	3	0	0	3	2. Angle	ANG	No	1. No Adve	2. Daylight	Day	1. Dry	Dry	1. Main-Lin	1. Straight	2. Blackto	1. No Defe	1. Two-Wa	2. Two Ap	3. Traffic S	1. Yes - Wo	2. No			3. No	20. Motor V	1. On Road	No	No	Belted	No	No	No	No	No	No	No	No	No	Yes	5	NOT_RD	Urban Inte	Yes	No	Yes	No	5. Hampto	114	114. City o	4-Minor Ar	3-Two-Wa	Urban	NonVDOT	5	3. City or T	Hampton F	HAMP	R-VA SR00351EB		5.1	253174	10.61	-76.3564	37.02921
242895052	2024	10/11/2024 5:00	1849	18:49	C	C	0	0	0	2	2	0	0	2	1. Rear End	RE	No	1. No Adve	4. Darknes	Night	1. Dry	Dry	10. Interse	1. Straight	2. Blackto	1. No Defe	1. Two-Wa	4. Four Ap	3. Traffic S	1. Yes - Wo	2. No			3. No	20. Motor V	1. On Road	No	No	Belted	No	No	No	No	No	No	No	Yes	No	No		NOT_RD	Urban Inte	No	No	Yes	Yes	5. Hampto	114	114. City o	3-Principal	4-Two-Wa	Urban	NonVDOT	5	3. City or T	Hampton F	HAMP	R-VA US00258EB		59.79	253129	80.99	-76.4397	37.02164
172585120	2017	9/14/2017 5:00	748	7:48	O	PDO	0	0	0	0	0	0	0	3	1. Rear End	RE	No	1. No Adve	2. Daylight	Day	1. Dry	Dry	8. Non-Inte	1. Straight	2. Blackto	1. No Defe	3. Two-Wa	1. Not at In	6. Traffic L	1. Yes - Wo	2. No			3. No	20. Motor V	1. On Road	No	No	Belted	No	No	No	No	No	No	No	No	No	No		NOT_RD	Not Interse	No	Yes	Yes	No	5. Hampto	114	114. City o	4-Minor Ar	3-Two-Wa	Urban	NonVDOT	5	3. City or T	Hampton F	HAMP	R-VA SR00169SB		6.99			-76.3424	37.04485
242895055	2024	10/13/2024 5:00	2308	23:08	O	PDO	0	0	0	0	0	0	0	1	9. Fixed Object - Off Road	FOOR	No	1. No Adve	4. Darknes	Night	1. Dry	Dry	5. On Entra	10. On/Off	2. Blackto	1. No Defe	4. One-Wa	1. Not at In	1. No Traffi	6. No Traffi	2. No			3. No	5. Guard R	4. Roadsid	No	No	Belted	No	No	No	No	Yes	Yes	No	No	No	No		RD_RIGHT	Not Interse	No	No	No	Yes	5. Hampto	114	114. City o	1-Interstat	1-One-Wa	Urban	VDOT Inter	5	1. State Hv	Hampton F	HAMP	R-VA IS00064WB	RMP261.00A	0.04			-76.4181	37.06021
242895276	2024	10/15/2024 5:00	1029	10:29	B	B	0	0	1	1	2	0	0	2	1. Rear End	RE	No	1. No Adve	2. Daylight	Day	1. Dry	Dry	1. Main-Lin	1. Straight	2. Blackto	1. No Defe	3. Two-Wa	1. Not at In	6. Traffic L	1. Yes - Wo	1. Yes	3. Activity A	2. Lane Sh	3. No	20. Motor V	1. On Road	No	No	Belted	No	No	No	No	No	No	No	No	No	Yes	5	NOT_RD	Not Interse	No	No	Yes	No	5. Hampto	114	114. City o	1-Interstat	4-Two-Wa	Urban	VDOT Inter	5	1. State Hv	Hampton F	HAMP	R-VA IS00064EB		267.61			-76.3317	37.02633
242895341	2024	8/30/2024 5:00	1428	14:28	O	PDO	0	0	0	0	0	0	0	2	4. Sideswipe - Same Direction	SSS	No	1. No Adve	2. Daylight	Day	1. Dry	Dry	10. Interse	1. Straight	2. Blackto	1. No Defe	2. Two-Wa	4. Four Ap	6. Traffic L	1. Yes - Wo	2. No			3. No	20. Motor V	1. On Road	No	No	Belted	No	No	No	No	No	No	No	No	No	No		NOT_RD	Urban Inte	No	No	Yes	No	5. Hampto	114	114. City o	7-Local (J,(	3-Two-Wa	Urban	NonVDOT	5	3. City or T	Hampton F	HAMP	S-VA114NP POWER PLANT WAY		0.01			-76.399	37.0378
210815046	2021	3/16/2021 5:00	1956	19:56	C	C	0	0	0	2	2	0	0	2	2. Angle	ANG	No	5. Rain	1. Dawn	Day	2. Wet	Wet	10. Interse	10. On/Off	2. Blackto	1. No Defe	1. Two-Wa	3. Three Ap	3. Traffic S	1. Yes - Wo	2. No			3. No	20. Motor V	1. On Road	No	No	Belted	No	No	No	No	No	No	No	No	No	No		NOT_RD	VDOT Inter	No	No	Yes	No	5. Hampto	114	114. City o	3-Principal	4-Two-Wa	Urban	NonVDOT	5	3. City or T	Hampton F	HAMP	R-VA US00060EB		274.43	253003	62.55	-76.3313	37.02403
211375138	2021	5/11/2021 5:00	1525	15:25	C	C	0	0	0	2	2	0	0	2	4. Sideswipe - Same Direction	SSS	No	1. No Adve	2. Daylight	Day	1. Dry	Dry	10. Interse	10. On/Off	2. Blackto	1. No Defe	4. One-Wa	4. Four Ap	3. Traffic S	1. Yes - Wo	2. No			3. No	20. Motor V	1. On Road	No	No	Belted	No	No	No	No	No	No	No	No	No	No		NOT_RD	VDOT Inter	No	No	Yes	No	5. Hampto	114	114. City o	3-Principal	4-Two-Wa	Urban	NonVDOT	5	3. City or T	Hampton F	HAMP	R-VA US00060EB		274.43	253003	62.55	-76.3313	37.02403
242905039	2024	10/14/2024 5:00	1057	10:57	C	C	0	0	0	2	2	0	0	2	2. Angle	ANG	No	1. No Adve	2. Daylight	Day	1. Dry	Dry	10. Interse	1. Straight	2. Blackto	1. No Defe	2. Two-Wa	4. Four Ap	3. Traffic S	1. Yes - Wo	2. No			3. No	20. Motor V	1. On Road	No	No	Belted	No	No	No	No	No	No	No	No	No	No		NOT_RD	VDOT Inter	No	No	Yes	No	5. Hampto	114	114. City o	5-Major Cc	4-Two-Wa	Urban	NonVDOT	5	3. City or T	Hampton F	HAMP	S-VA114PR COLISEUM DR		0.78	754224	163.78	-76.3882	37.04119
242905040	2024	10/14/2024 5:00	1313	13:13	C	C	0	0	0	2	2	0	0	2	2. Angle	ANG	No	1. No Adve	2. Daylight	Day	1. Dry	Dry	10. Interse	1. Straight	2. Blackto	1. No Defe	1. Two-Wa	4. Four Ap	3. Traffic S	1. Yes - Wo	2. No			3. No	20. Motor V	1. On Road	No	No	Belted	No	No	No	No	No	No	No	No	No	No		NOT_RD	Urban Inte	No	Yes	Yes	No	5. Hampto	114	114. City o	5-Major Cc	3-Two-Wa	Urban	NonVDOT	5	3. City or T	Hampton F	HAMP	S-VA114PR THOMAS NELSON DR		0			-76.4275	37.06915
183175191	2018	11/9/2018 5:00	1843	18:43	O	PDO	0	0	0	0	0	0	0	2	2. Angle	ANG	No	5. Rain	4. Darknes	Night	2. Wet	Wet	11. Interse	1. Straight	2. Blackto	1. No Defe	3. Two-Wa	3. Three Ap	3. Traffic S	1. Yes - Wo	2. No			3. No	20. Motor V	1. On Road	No	No	Belted	No	No	No	No	No	No	No	No	No	No		NOT_RD	Urban Inte	No	Yes	Yes	Yes	5. Hampto	114	114. City o	4-Minor Ar	4-Two-Wa	Urban	NonVDOT	5	3. City or T	Hampton F	HAMP	S-VA114NP SETTLERS LANDING RD		0.69	253009	74.44	-76.3525	37.02442
242905100	2024	10/15/2024 5:00	853	8:53	C	C	0	0	0	2	2	0	0	2	2. Angle	ANG	No	1. No Adve	2. Daylight	Day	1. Dry	Dry	9. Within In	2. Curve - L	2. Blackto	1. No Defe	1. Two-Wa	2. Two App	4. Stop Sig	1. Yes - Wo	2. No			3. No	20. Motor V	1. On Road	No	No	Belted	No	No	No	No	No	Yes	No	No	No	No		NOT_RD	VDOT Inter	No	No	Yes	No	5. Hampto	114	114. City o	5-Major Cc	3-Two-Wa	Urban	NonVDOT	5	3. City or T	Hampton F	HAMP	S-VA114PR OLD BUCKROE RD		0.44	253514	5.73	-76.3179	37.02643
242905101	2024	10/14/2024 5:00	1050	10:50	O	PDO	0	0	0	0	0	0	0	2	15. Backed Into	BI	No	1. No Adve	2. Daylight	Day	1. Dry	Dry	1. Main-Lin	1. Straight	2. Blackto	1. No Defe	1. Two-Wa	1. Not at In	1. No Traffi	6. No Traffi	2. No			3. No	20. Motor V	1. On Road	No	No	Belted	No	No	No	No	No	No	No	No	No	No		NOT_RD	Not Interse	No	No	Yes	No	5. Hampto	114	114. City o	7-Local (J,(	3-Two-Wa	Urban	NonVDOT	5	3. City or T	Hampton F	HAMP	S-VA114NP CHERRY ACRES DR		0.12			-76.3418	37.04208
242905158	2024	10/14/2024 5:00	1526	15:26	B	B	0	0	1	0	1	0	0	2	4. Sideswipe - Same Direction	SSS	No	1. No Adve	2. Daylight	Day	1. Dry	Dry	1. Main-Lin	1. Straight	2. Blackto	1. No Defe	3. Two-Wa	1. Not at In	6. Traffic L	1. Yes - Wo	2. No			3. No	20. Motor V	1. On Road	No	No	Belted	No	No	No	No	No	No	Yes	No	No	No		NOT_RD	Not Interse	Yes	No	Yes	No	5. Hampto	114	114. City o	1-Interstat	4-Two-Wa	Urban	VDOT Inter	5	1. State Hv	Hampton F	HAMP	R-VA IS00064WB		261.23			-76.4281	37.06628
242905219	2024	10/14/2024 5:00	940	9:40	O	PDO	0	0	0	0	0	0	0	2	1. Rear End	RE	No	1. No Adve	2. Daylight	Day	1. Dry	Dry	1. Main-Lin	1. Straight	1. Concret	1. No Defe	1. Two-Wa	1. Not at In	6. Traffic L	1. Yes - Wo	2. No			3. No	20. Motor V	2. Shoulde	No	No	Belted	No	No	No	No	No	Yes	No	No	No	No		NOT_RD	Not Interse	No	No	Yes	No	5. Hampto	114	114. City o	1-Interstat	4-Two-Wa	Urban	VDOT Inter	5	1. State Hv	Hampton F	HAMP	R-VA IS00064WB		268.85			-76.3231	37.01205
242905240	2024	10/13/2024 5:00	1517	15:17	A	A	0	1	0	0	1	0	1	1	12. Ped	PED	Pedestrian	1. No Adve	2. Daylight	Day	1. Dry	Dry	1. Main-Lin	1. Straight	2. Blackto	1. No Defe	2. Two-Wa	1. Not at In	6. Traffic L	1. Yes - Wo	2. No			3. No	19. Ped	1. On Road	No	No	Unbelted	No	Yes	No	No	No	No	No	No	Yes	No		NOT_RD	Not Interse	No	No	Yes	No	5. Hampto	114	114. City o	7-Local (J,(	3-Two-Wa	Urban	NonVDOT	5	3. City or T	Hampton F	HAMP	S-VA114PR LUCINDA CT		0.08			-76.4031	37.05377
242915101	2024	10/17/2024 5:00	651	6:51	B	B	0	0	1	1	2	0	0	2	1. Rear End	RE	No	1. No Adve	2. Daylight	Day	1. Dry	Dry	1. Main-Lin	1. Straight	2. Blackto	1. No Defe	3. Two-Wa	1. Not at In	6. Traffic L	1. Yes - Wo	2. No			3. No	20. Motor V	1. On Road	No	No	Belted	No	No	No	No	No	No	No	No	No	Yes	5	NOT_RD	Not Interse	No	No	Yes	No	5. Hampto	114	114. City o	1-Interstat	4-Two-Wa	Urban	VDOT Inter	5	1. State Hv	Hampton F	HAMP	R-VA IS00064WB		268.59			-76.3258	37.0148
242915108	2024	10/13/2024 5:00	1556	15:56	O	PDO	0	0	0	0	0	0	0	2	1. Rear End	RE	No	1. No Adve	2. Daylight	Day	1. Dry	Dry	8. Non-Inte	1. Straight	2. Blackto	1. No Defe	3. Two-Wa	1. Not at In	6. Traffic L	1. Yes - Wo	2. No			3. No	20. Motor V	1. On Road	No	No	Belted	No	No	No	No	No	No	No	No	No	Yes	15	NOT_RD	Not Interse	Yes	No	Yes	No	5. Hampto	114	114. City o	1-Interstat	4-Two-Wa	Urban	VDOT Inter	5	1. State Hv	Hampton F	HAMP	R-VA IS00064WB		264.09			-76.3906	37.03715
242915150	2024	10/15/2024 5:00	704	7:04	O	PDO	0	0	0	0	0	0	0	1	9. Fixed Object - Off Road	FOOR	No	1. No Adve	1. Dawn	Day	1. Dry	Dry	8. Non-Inte	2. Curve - L	6. Other	1. No Defe	2. Two-Wa	1. Not at In	1. No Traffi	6. No Traffi	1. Yes	3. Activity A	3. Work on	3. No	2. Trees	8. Off Road	No	No	Belted	No	Yes	Yes	No	No	No	No	No	No	No		RD_UNKN	Not Interse	No	No	Yes	No	5. Hampto	114	114. City o	7-Local (J,(	3-Two-Wa	Urban	NonVDOT	5	3. City or T	Hampton F	HAMP	S-VA114PR CARVER ST		0.04			-76.3533	37.03521
242915151	2024	10/15/2024 5:00	1357	13:57	C	C	0	0	0	1	1	0	0	1	9. Fixed Object - Off Road	FOOR	No	1. No Adve	2. Daylight	Day	1. Dry	Dry	1. Main-Lin	1. Straight	2. Blackto	1. No Defe	1. Two-Wa	1. Not at In	1. No Traffi	6. No Traffi	2. No			3. No	4. Fence O	1. On Road	No	No	Belted	No	Yes	No	No	No	No	No	No	No	No		RD_UNKN	Not Interse	No	Yes	Yes	No	5. Hampto	114	114. City o	7-Local (J,(	3-Two-Wa	Urban	NonVDOT	5	3. City or T	Hampton F	HAMP	S-VA114PR WILLOW OAKS BLVD		0.3			-76.3279	37.06104
242915152	2024	10/15/2024 5:00	1554	15:54	C	C	0	0	0	1	1	0	0	1	9. Fixed Object - Off Road	FOOR	No	1. No Adve	2. Daylight	Day	1. Dry	Dry	8. Non-Inte	1. Straight	2. Blackto	1. No Defe	5. Unknow	1. Not at In	1. No Traffi	6. No Traffi	2. No			3. No	12. Buildin	7. In Parkin	No	No	Belted	No	No	No	No	No	No	No	No	No	No		RD_UNKN	Not Interse	No	No	Yes	No	5. Hampto	114	114. City of Hampton			Urban	NonVDOT	5	3. City or T	Hampton F	HAMP	U-VA114SC99999UK					-76.3486	37.03937
203295174	2020	11/19/2020 5:00	1647	16:47	C	C	0	0	0	3	3	0	0	2	1. Rear End	RE	No	1. No Adve	3. Dusk	Day	1. Dry	Dry	1. Main-Lin	1. Straight	2. Blackto	1. No Defe	3. Two-Wa	1. Not at In	6. Traffic L	1. Yes - Wo	2. No			3. No	20. Motor V	1. On Road	No	No	Belted	No	No	No	No	No	No	Yes	No	No	No		NOT_RD	Not Interse	No	No	Yes	No	5. Hampto	114	114. City o	4-Minor Ar	4-Two-Wa	Urban	NonVDOT	5	3. City or T	Hampton F	HAMP	R-VA SR00134WB		11.64	1069642	486.34	-76.3516	37.03127
231595071	2023	5/31/2023 5:00	2	00:02	C	C	0	0	0	1	1	0	0	2	4. Sideswipe - Same Direction	SSS	No	1. No Adve	4. Darknes	Night	1. Dry	Dry	10. Interse	1. Straight	2. Blackto	1. No Defe	3. Two-Wa	4. Four Ap	3. Traffic S	1. Yes - Wo	2. No			3. No	20. Motor V	1. On Road	No	No	Belted	No	No	No	No	No	Yes	No	No	No	Yes	15	NOT_RD	VDOT Inter	No	No	Yes	Yes	5. Hampto	114	114. City o	7-Local (J,(	3-Two-Wa	Urban	NonVDOT	5	3. City or T	Hampton F	HAMP	S-VA114NP MARCELLA RD		1.23	1078763	0	-76.3977	37.04986
242915155	2024	10/14/2024 5:00	1643	16:43	O	PDO	0	0	0	0	0	0	0	2	2. Angle	ANG	No	1. No Adve	2. Daylight	Day	1. Dry	Dry	10. Interse	1. Straight	2. Blackto	1. No Defe	2. Two-Wa	3. Three Ap	6. Traffic L	1. Yes - Wo	2. No			3. No	20. Motor V	1. On Road	No	No	Belted	No	No	No	No	No	No	No	No	No	No		NOT_RD	Urban Inte	Yes	No	Yes	No	5. Hampto	114	114. City o	7-Local (J,(	3-Two-Wa	Urban	NonVDOT	5	3. City or T	Hampton F	HAMP	S-VA114PR SAVILLE ROW		0.11			-76.3826	37.03963
171815386	2017	5/17/2017 5:00	1720	17:20	O	PDO	0	0	0	0	0	0	0	2	2. Angle	ANG	No	1. No Adve	2. Daylight	Day	1. Dry	Dry	1. Main-Lin	1. Straight	2. Blackto	1. No Defe	1. Two-Wa	1. Not at In	6. Traffic L	1. Yes - Wo	2. No			3. No	20. Motor V	1. On Road	No	No	Belted	No	No	No	No	No	No	No	No	No	No		NOT_RD	Urban Inte	No	No	Yes	No	5. Hampto	114	114. City o	4-Minor Ar	4-Two-Wa	Urban	NonVDOT	5	3. City or T	Hampton F	HAMP	R-VA SR00152EB		5.13	253078	249.67	-76.3813	37.04382
242615034	2024	9/15/2024 5:00	1305	13:05	C	C	0	0	0	1	1	0	0	2	2. Angle	ANG	No	1. No Adve	2. Daylight	Day	1. Dry	Dry	1. Main-Lin	1. Straight	2. Blackto	1. No Defe	3. Two-Wa	1. Not at In	6. Traffic L	1. Yes - Wo	2. No			3. No	20. Motor V	1. On Road	No	No	Belted	No	No	No	No	No	No	No	No	No	No		NOT_RD	Not Interse	No	No	Yes	No	5. Hampto	114	114. City o	4-Minor Ar	3-Two-Wa	Urban	NonVDOT	5	3. City or T	Hampton F	HAMP	S-VA114PR LASALLE AVE		2.96			-76.3638	37.04548
242915158	2024	10/10/2024 5:00	1229	12:29	C	C	0	0	0	2	2	0	0	2	1. Rear End	RE	No	1. No Adve	2. Daylight	Day	1. Dry	Dry	1. Main-Lin	1. Straight	2. Blackto	1. No Defe	2. Two-Wa	3. Three Ap	3. Traffic S	1. Yes - Wo	2. No			3. No	20. Motor V	1. On Road	No	No	Belted	No	Yes	No	No	No	No	No	No	No	No		NOT_RD	VDOT Inter	Yes	No	Yes	No	5. Hampto	114	114. City o	3-Principal	4-Two-Wa	Urban	NonVDOT	5	3. City or T	Hampton F	HAMP	R-VA US00258WB		62	1091119	95.78	-76.4058	37.03806
242915178	2024	9/27/2024 5:00	740	7:40	O	PDO	0	0	0	0	0	0	0	2	1. Rear End	RE	No	1. No Adve	2. Daylight	Day	1. Dry	Dry	1. Main-Lin	1. Straight	2. Blackto	1. No Defe	4. One-Wa	1. Not at In	6. Traffic L	1. Yes - Wo	2. No			3. No	20. Motor V	1. On Road	No	No	Belted	No	No	No	No	No	No	No	No	No	No		NOT_RD	Not Interse	No	No	Yes	No	5. Hampto	114	114. City o	1-Interstat	4-Two-Wa	Urban	VDOT Inter	5	1. State Hv	Hampton F	HAMP	R-VA IS00064EB		268.22			-76.3283	37.02025
242915293	2024	10/17/2024 5:00	1433	14:33	O	PDO	0	0	0	0	0	0	0	2	1. Rear End	RE	No	1. No Adve	2. Daylight	Day	1. Dry	Dry	1. Main-Lin	1. Straight	2. Blackto	1. No Defe	3. Two-Wa	1. Not at In	3. Traffic S	1. Yes - Wo	1. Yes	3. Activity A	2. Lane Sh	3. No	20. Motor V	1. On Road	No	No	Belted	No	No	No	No	No	No	No	No	No	Yes	5	NOT_RD	Not Interse	No	Yes	Yes	No	5. Hampto	114	114. City o	1-Interstat	4-Two-Wa	Urban	VDOT Inter	5	1. State Hv	Hampton F	HAMP	R-VA IS00064EB		268.35			-76.328	37.01731
242915457	2024	10/14/2024 5:00	1721	17:21	O	PDO	0	0	0	0	0	0	0	3	1. Rear End	RE	No	1. No Adve	3. Dusk	Day	1. Dry	Dry	8. Non-Inte	1. Straight	2. Blackto	1. No Defe	3. Two-Wa	1. Not at In	6. Traffic L	1. Yes - Wo	2. No			3. No	20. Motor V	1. On Road	No	No	Belted	No	Yes	No	No	No	Yes	No	No	No	No		NOT_RD	Not Interse	No	No	Yes	No	5. Hampto	114	114. City o	1-Interstat	4-Two-Wa	Urban	VDOT Inter	5	1. State Hv	Hampton F	HAMP	R-VA IS00664WB		0.53			-76.3786	37.02749
242925038	2024	10/16/2024 5:00	1538	15:38	C	C	0	0	0	2	2	0	0	2	2. Angle	ANG	No	1. No Adve	2. Daylight	Day	1. Dry	Dry	10. Interse	1. Straight	1. Concret	1. No Defe	1. Two-Wa	4. Four Ap	6. Traffic L	1. Yes - Wo	2. No			3. No	20. Motor V	1. On Road	No	No	Belted	No	No	No	No	No	No	No	No	No	No		NOT_RD	Urban Inte	No	No	Yes	No	5. Hampto	114	114. City o	7-Local (J,(	3-Two-Wa	Urban	NonVDOT	5	3. City or T	Hampton F	HAMP	S-VA114PR OLD FOX HILL RD		0.02	1067724	95.81	-76.3476	37.04509
242925039	2024	10/12/2024 5:00	2202	22:02	C	C	0	0	0	2	2	0	0	2	1. Rear End	RE	No	1. No Adve	4. Darknes	Night	1. Dry	Dry	11. Interse	1. Straight	2. Blackto	1. No Defe	3. Two-Wa	2. Two App	3. Traffic S	1. Yes - Wo	2. No			3. No	20. Motor V	1. On Road	No	No	Belted	No	No	No	No	No	No	No	No	No	No		NOT_RD	Urban Inte	No	No	Yes	Yes	5. Hampto	114	114. City o	3-Principal	4-Two-Wa	Urban	NonVDOT	5	3. City or T	Hampton F	HAMP	R-VA US00258WB		64.62	253143	386.92	-76.3599	37.04382
191685182	2019	6/14/2019 5:00	1757	17:57	O	PDO	0	0	0	0	0	0	0	2	2. Angle	ANG	No	1. No Adve	2. Daylight	Day	1. Dry	Dry	9. Within In	1. Straight	1. Concret	1. No Defe	1. Two-Wa	4. Four Ap	3. Traffic S	1. Yes - Wo	2. No			3. No	20. Motor V	1. On Road	No	No	Belted	No	No	No	No	No	No	No	No	No	No		NOT_RD	Urban Inte	No	No	Yes	No	5. Hampto	114	114. City o	4-Minor Ar	4-Two-Wa	Urban	NonVDOT	5	3. City or T	Hampton F	HAMP	S-VA114NP BRIARFIELD RD		1.85	253181	57.1	-76.3891	37.02588
242925041	2024	10/16/2024 5:00	1655	16:55	O	PDO	0	0	0	0	0	0	0	2	1. Rear End	RE	No	1. No Adve	2. Daylight	Day	1. Dry	Dry	1. Main-Lin	1. Straight	2. Blackto	1. No Defe	3. Two-Wa	1. Not at In	6. Traffic L	1. Yes - Wo	2. No			3. No	20. Motor V	1. On Road	No	No	Belted	No	No	No	No	No	Yes	No	No	No	No		NOT_RD	VDOT Inter	No	No	Yes	No	5. Hampto	114	114. City o	3-Principal	4-Two-Wa	Urban	NonVDOT	5	3. City or T	Hampton F	HAMP	R-VA US00258EB		61.97	1091119	147.67	-76.4065	37.03779
242925042	2024	10/16/2024 5:00	1810	18:10	O	PDO	0	0	0	0	0	0	0	2	2. Angle	ANG	No	10. Blowin	3. Dusk	Day	1. Dry	Dry	9. Within In	1. Straight	2. Blackto	1. No Defe	1. Two-Wa	4. Four Ap	4. Stop Sig	1. Yes - Wo	2. No			3. No	20. Motor V	1. On Road	No	No	Belted	No	No	No	No	No	No	No	No	No	No		NOT_RD	Urban Inte	No	No	Yes	No	5. Hampto	114	114. City o	7-Local (J,(	3-Two-Wa	Urban	NonVDOT	5	3. City or T	Hampton F	HAMP	S-VA114PR SELDENDALE DR		0.1	253143	190.72	-76.3586	37.04418
203075204	2020	10/28/2020 5:00	1436	14:36	C	C	0	0	0	1	1	0	0	2	15. Backed Into	BI	No	1. No Adve	2. Daylight	Day	1. Dry	Dry	1. Main-Lin	1. Straight	2. Blackto	1. No Defe	2. Two-Wa	1. Not at In	1. No Traffi	6. No Traffi	2. No			3. No	20. Motor V	1. On Road	No	No	Belted	No	No	No	No	No	No	No	No	No	No		NOT_RD	Not Interse	Yes	No	Yes	No	5. Hampto	114	114. City o	5-Major Cc	3-Two-Wa	Urban	NonVDOT	5	3. City or T	Hampton F	HAMP	S-VA114NP SHELL RD		3.13			-76.3607	37.02078
242925044	2024	10/17/2024 5:00	132	1:32	C	C	0	0	0	2	2	0	0	2	1. Rear End	RE	No	1. No Adve	4. Darknes	Night	1. Dry	Dry	9. Within In	1. Straight	2. Blackto	1. No Defe	2. Two-Wa	3. Three Ap	3. Traffic S	1. Yes - Wo	2. No			3. No	20. Motor V	1. On Road	No	No	Belted	No	No	No	No	No	No	No	No	No	No		NOT_RD	VDOT Inter	No	Yes	Yes	Yes	5. Hampto	114	114. City o	3-Principal	4-Two-Wa	Urban	NonVDOT	5	3. City or T	Hampton F	HAMP	R-VA US00258EB		62.4	50659	89.9	-76.3988	37.0394
172135093	2017	7/31/2017 5:00	741	7:41	C	C	0	0	0	2	2	0	0	2	2. Angle	ANG	No	1. No Adve	2. Daylight	Day	1. Dry	Dry	1. Main-Lin	1. Straight	2. Blackto	1. No Defe	2. Two-Wa	1. Not at In	6. Traffic L	1. Yes - Wo	2. No			3. No	20. Motor V	1. On Road	No	No	Belted	No	No	No	No	No	No	No	No	No	No		NOT_RD	Not Interse	No	No	Yes	No	5. Hampto	114	114. City o	4-Minor Ar	4-Two-Wa	Urban	NonVDOT	5	3. City or T	Hampton F	HAMP	S-VA114NP BIG BETHEL RD		5.24	253350	389.24	-76.4245	37.08671
242925260	2024	10/12/2024 5:00	1638	16:38	O	PDO	0	0	0	0	0	0	0	2	2. Angle	ANG	No	1. No Adve	2. Daylight	Day	1. Dry	Dry	10. Interse	1. Straight	2. Blackto	1. No Defe	2. Two-Wa	4. Four Ap	3. Traffic S	1. Yes - Wo	2. No			3. No	20. Motor V	1. On Road	No	No	Belted	No	No	No	No	No	Yes	No	No	No	No		NOT_RD	Urban Inte	No	No	Yes	No	5. Hampto	114	114. City o	5-Major Cc	3-Two-Wa	Urban	NonVDOT	5	3. City or T	Hampton F	HAMP	R-VA SR00351EB		1.86	253178	27.3	-76.4026	37.00139
242935022	2024	10/17/2024 5:00	532	5:32	O	PDO	0	0	0	0	0	0	0	2	4. Sideswipe - Same Direction	SSS	No	1. No Adve	1. Dawn	Day	1. Dry	Dry	8. Non-Inte	1. Straight	2. Blackto	1. No Defe	3. Two-Wa	1. Not at In	6. Traffic L	1. Yes - Wo	1. Yes	1. Advance	3. Work on	3. No	11. Jersey W	1. On Road	No	No	Belted	No	No	No	No	No	No	Yes	No	No	Yes	15	NOT_RD	Not Interse	No	Yes	Yes	No	5. Hampto	114	114. City o	1-Interstat	4-Two-Wa	Urban	VDOT Inter	5	1. State Hv	Hampton F	HAMP	R-VA IS00064WB		268.9			-76.3227	37.01142
242935027	2024	10/16/2024 5:00	1605	16:05	C	C	0	0	0	2	2	0	0	2	3. Head On	HO	No	1. No Adve	2. Daylight	Day	1. Dry	Dry	8. Non-Inte	2. Curve - L	2. Blackto	1. No Defe	1. Two-Wa	1. Not at In	1. No Traffi	6. No Traffi	2. No			3. No	20. Motor V	1. On Road	No	No	Belted	No	No	No	No	No	No	No	No	No	No		NOT_RD	Not Interse	No	No	Yes	No	5. Hampto	114	114. City o	7-Local (J,(	3-Two-Wa	Urban	NonVDOT	5	3. City or T	Hampton F	HAMP	S-VA114NP MANNING LN		0.74			-76.4395	37.05769
230335052	2023	2/1/2023 5:00	1530	15:30	C	C	0	0	0	2	2	0	0	2	1. Rear End	RE	No	1. No Adve	2. Daylight	Day	1. Dry	Dry	2. Accelera	3. Grade - S	2. Blackto	1. No Defe	1. Two-Wa	1. Not at In	6. Traffic L	1. Yes - Wo	2. No			3. No	20. Motor V	1. On Road	No	No	Belted	No	No	No	No	No	No	No	No	No	No		NOT_RD	Urban Inte	No	No	Yes	No	5. Hampto	114	114. City o	4-Minor Ar	3-Two-Wa	Urban	NonVDOT	5	3. City or T	Hampton F	HAMP	S-VA114NP ABERDEEN RD		2.85	253135	162.09	-76.4092	37.03743
242935029	2024	10/12/2024 5:00	2214	22:14	O	PDO	0	0	0	0	0	0	0	2	2. Angle	ANG	No	1. No Adve	4. Darknes	Night	1. Dry	Dry	1. Main-Lin	1. Straight	2. Blackto	1. No Defe	1. Two-Wa	1. Not at In	1. No Traffi	6. No Traffi	2. No			3. No	20. Motor V	1. On Road	No	No	Belted	No	Yes	No	No	No	Yes	No	No	No	No		NOT_RD	VDOT Inter	No	No	Yes	Yes	5. Hampto	114	114. City o	7-Local (J,(	3-Two-Wa	Urban	NonVDOT	5	3. City or T	Hampton F	HAMP	S-VA114NP GREENBRIAR AVE		0.83	1071498	181.1	-76.3944	37.00272
242935030	2024	10/17/2024 5:00	2154	21:54	C	C	0	0	0	1	1	0	0	2	4. Sideswipe - Same Direction	SSS	No	1. No Adve	4. Darknes	Night	1. Dry	Dry	1. Main-Lin	1. Straight	2. Blackto	1. No Defe	3. Two-Wa	1. Not at In	6. Traffic L	1. Yes - Wo	2. No			3. No	20. Motor V	1. On Road	No	No	Belted	No	Yes	No	No	No	Yes	No	No	No	No		NOT_RD	Not Interse	No	No	Yes	Yes	5. Hampto	114	114. City o	3-Principal	4-Two-Wa	Urban	NonVDOT	5	3. City or T	Hampton F	HAMP	R-VA US00258WB		62.2	253136	290.25	-76.4025	37.03877
242935031	2024	10/16/2024 5:00	1708	17:08	C	C	0	0	0	1	1	0	0	2	4. Sideswipe - Same Direction	SSS	No	1. No Adve	2. Daylight	Day	1. Dry	Dry	1. Main-Lin	1. Straight	2. Blackto	1. No Defe	3. Two-Wa	4. Four Ap	3. Traffic S	1. Yes - Wo	2. No			3. No	20. Motor V	1. On Road	No	No	Belted	No	No	No	No	No	No	No	No	No	No		NOT_RD	Urban Inte	Yes	No	Yes	No	5. Hampto	114	114. City o	3-Principal	4-Two-Wa	Urban	NonVDOT	5	3. City or T	Hampton F	HAMP	R-VA US00258WB		63.16	1091131	42.45	-76.3857	37.04234
231075129	2023	4/15/2023 5:00	2318	23:18	B	B	0	0	1	0	1	0	0	1	9. Fixed Object - Off Road	FOOR	No	1. No Adve	4. Darknes	Night	1. Dry	Dry	8. Non-Inte	2. Curve - L	2. Blackto	1. No Defe	3. Two-Wa	1. Not at In	1. No Traffi	6. No Traffi	2. No			3. No	3. Utility P	3. Median	No	No	Belted	No	No	No	No	No	No	No	No	No	No		NOT_RD	Urban Inte	No	No	Yes	Yes	5. Hampto	114	114. City o	4-Minor Ar	4-Two-Wa	Urban	NonVDOT	5	3. City or T	Hampton F	HAMP	R-VA SR00134EB		11.69	1069642	242.24	-76.3511	37.03079
223065566	2022	9/4/2022 5:00	1636	16:36	A	A	0	1	0	0	1	0	0	2	4. Sideswipe - Same Direction	SSS	No	1. No Adve	2. Daylight	Day	1. Dry	Dry	9. Within In	2. Curve - L	2. Blackto	1. No Defe	2. Two-Wa	4. Four Ap	1. No Traffi	6. No Traffi	2. No			3. No	20. Motor V	1. On Road	No	No	Belted	No	No	No	No	No	No	Yes	No	No	Yes	5	NOT_RD	Urban Inte	No	No	Yes	No	5. Hampto	114	114. City o	4-Minor Ar	4-Two-Wa	Urban	NonVDOT	5	3. City or T	Hampton F	HAMP	R-VA SR00134EB		11.72	1069642	53.68	-76.3507	37.03037
190115231	2019	1/8/2019 5:00	1252	12:52	C	C	0	0	0	1	1	0	0	2	1. Rear End	RE	No	1. No Adve	2. Daylight	Day	1. Dry	Dry	10. Interse	1. Straight	2. Blackto	1. No Defe	2. Two-Wa	3. Three Ap	6. Traffic L	1. Yes - Wo	2. No			3. No	20. Motor V	1. On Road	No	No	Belted	No	No	No	No	No	No	No	No	No	No		NOT_RD	Urban Inte	No	No	Yes	No	5. Hampto	114	114. City o	4-Minor Ar	4-Two-Wa	Urban	NonVDOT	5	3. City or T	Hampton F	HAMP	R-VA SR00134WB		11.73	1069642	33.93	-76.3505	37.03023
242935036	2024	10/17/2024 5:00	1235	12:35	O	PDO	0	0	0	0	0	0	0	1	16. Other	OTHR	No	1. No Adve	2. Daylight	Day	1. Dry	Dry	1. Main-Lin	1. Straight	2. Blackto	1. No Defe	1. Two-Wa	1. Not at In	6. Traffic L	1. Yes - Wo	2. No			3. No	3. Utility P	1. On Road	No	No	Belted	No	No	No	No	No	No	No	No	No	No		NOT_RD	VDOT Inter	No	No	Yes	No	5. Hampto	114	114. City o	7-Local (J,(	3-Two-Wa	Urban	NonVDOT	5	3. City or T	Hampton F	HAMP	S-VA114NP WEAVER RD E		0.03	1072285	152.34	-76.4053	37.03205
220745080	2022	3/14/2022 5:00	807	8:07	C	C	0	0	0	2	2	0	0	2	2. Angle	ANG	No	1. No Adve	2. Daylight	Day	1. Dry	Dry	9. Within In	1. Straight	2. Blackto	1. No Defe	2. Two-Wa	2. Two App	4. Stop Sig	1. Yes - Wo	2. No			3. No	20. Motor V	1. On Road	No	No	Belted	No	No	No	No	No	No	Yes	No	No	No		NOT_RD	Urban Inte	No	No	Yes	No	5. Hampto	114	114. City o	4-Minor Ar	3-Two-Wa	Urban	NonVDOT	5	3. City or T	Hampton F	HAMP	R-VA SR00134WB		11.73	1069642	30.74	-76.3505	37.03026
242935042	2024	10/18/2024 5:00	400	4:00	O	PDO	0	0	0	0	0	0	0	1	9. Fixed Object - Off Road	FOOR	No	1. No Adve	4. Darknes	Night	1. Dry	Dry	9. Within In	1. Straight	2. Blackto	1. No Defe	3. Two-Wa	3. Three Ap	3. Traffic S	1. Yes - Wo	2. No			3. No	13. Curb	1. On Road	No	No	Belted	No	Yes	No	No	No	Yes	No	No	No	No		NOT_RD	Urban Inte	No	No	Yes	Yes	5. Hampto	114	114. City o	7-Local (J,(	3-Two-Wa	Urban	NonVDOT	5	3. City or T	Hampton F	HAMP	S-VA114NP SANLUN LAKES DR		0.01	253402	57.21	-76.4354	37.08975
242935073	2024	10/19/2024 5:00	427	4:27	O	PDO	0	0	0	0	0	0	0	2	1. Rear End	RE	No	1. No Adve	4. Darknes	Night	1. Dry	Dry	1. Main-Lin	1. Straight	2. Blackto	1. No Defe	3. Two-Wa	1. Not at In	6. Traffic L	1. Yes - Wo	1. Yes	3. Activity A	2. Lane Sh	3. No	20. Motor V	1. On Road	No	No	Belted	No	No	No	No	No	No	No	No	No	Yes	5	NOT_RD	Not Interse	No	No	Yes	Yes	5. Hampto	114	114. City o	1-Interstat	4-Two-Wa	Urban	VDOT Inter	5	1. State Hv	Hampton F	HAMP	R-VA IS00064WB		267.74			-76.3317	37.02662
242935212	2024	10/15/2024 5:00	1615	16:15	O	PDO	0	0	0	0	0	0	0	2	1. Rear End	RE	No	1. No Adve	2. Daylight	Day	1. Dry	Dry	8. Non-Inte	1. Straight	2. Blackto	1. No Defe	3. Two-Wa	1. Not at In	6. Traffic L	1. Yes - Wo	1. Yes	3. Activity A	3. Work on	3. No	20. Motor V	1. On Road	No	No	Belted	No	No	No	No	No	No	No	No	No	Yes	15	NOT_RD	Not Interse	No	Yes	Yes	No	5. Hampto	114	114. City o	1-Interstat	4-Two-Wa	Urban	VDOT Inter	5	1. State Hv	Hampton F	HAMP	R-VA IS00064WB		271.29			-76.3009	36.98278
242935267	2024	10/19/2024 5:00	1705	17:05	O	PDO	0	0	0	0	0	0	0	2	1. Rear End	RE	No	1. No Adve	2. Daylight	Day	1. Dry	Dry	8. Non-Inte	3. Grade - S	2. Blackto	1. No Defe	4. One-Wa	1. Not at In	6. Traffic L	1. Yes - Wo	2. No			3. No	20. Motor V	1. On Road	No	No	Belted	No	No	No	No	No	No	No	No	No	No		NOT_RD	Not Interse	No	No	Yes	No	5. Hampto	114	114. City o	1-Interstat	4-Two-Wa	Urban	VDOT Inter	5	1. State Hv	Hampton F	HAMP	R-VA IS00664EB		1.29			-76.3868	37.01596
242945070	2024	10/19/2024 5:00	2335	23:35	O	PDO	0	0	0	0	0	0	0	1	9. Fixed Object - Off Road	FOOR	No	1. No Adve	4. Darknes	Night	1. Dry	Dry	8. Non-Inte	3. Grade - S	2. Blackto	1. No Defe	3. Two-Wa	1. Not at In	6. Traffic L	1. Yes - Wo	2. No			3. No	5. Guard R	2. Shoulde	No	No	Belted	No	No	No	No	Yes	Yes	No	No	No	No		RD_RIGHT	Not Interse	No	No	Yes	Yes	5. Hampto	114	114. City o	1-Interstat	4-Two-Wa	Urban	VDOT Inter	5	1. State Hv	Hampton F	HAMP	R-VA IS00064EB		263.46			-76.3993	37.04487
242955074	2024	10/19/2024 5:00	1150	11:50	O	PDO	0	0	0	0	0	0	0	2	1. Rear End	RE	No	1. No Adve	2. Daylight	Day	1. Dry	Dry	8. Non-Inte	1. Straight	2. Blackto	1. No Defe	3. Two-Wa	1. Not at In	6. Traffic L	1. Yes - Wo	2. No			3. No	20. Motor V	1. On Road	No	No	Belted	No	No	No	No	No	No	No	No	No	No		NOT_RD	Not Interse	No	No	Yes	No	5. Hampto	114	114. City o	1-Interstat	4-Two-Wa	Urban	VDOT Inter	5	1. State Hv	Hampton F	HAMP	R-VA IS00064WB		272.1			-76.2996	36.97057
242955540	2024	10/18/2024 5:00	1535	15:35	O	PDO	0	0	0	0	0	0	0	2	1. Rear End	RE	No	1. No Adve	2. Daylight	Day	1. Dry	Dry	8. Non-Inte	1. Straight	2. Blackto	1. No Defe	3. Two-Wa	1. Not at In	6. Traffic L	1. Yes - Wo	1. Yes	3. Activity A	3. Work on	3. No	20. Motor V	1. On Road	No	No	Belted	No	No	No	No	No	No	No	No	No	No		NOT_RD	Not Interse	No	No	Yes	No	5. Hampto	114	114. City o	1-Interstat	4-Two-Wa	Urban	VDOT Inter	5	1. State Hv	Hampton F	HAMP	R-VA IS00064EB		267.53			-76.3325	37.02761
242965031	2024	10/14/2024 5:00	1515	15:15	O	PDO	0	0	0	0	0	0	0	2	4. Sideswipe - Same Direction	SSS	No	1. No Adve	2. Daylight	Day	1. Dry	Dry	8. Non-Inte	1. Straight	1. Concret	1. No Defe	3. Two-Wa	1. Not at In	6. Traffic L	1. Yes - Wo	2. No			3. No	20. Motor V	1. On Road	No	No	Belted	No	No	No	No	No	No	No	No	No	No		NOT_RD	Not Interse	No	No	Yes	No	5. Hampto	114	114. City o	1-Interstat	4-Two-Wa	Urban	VDOT Inter	5	1. State Hv	Hampton F	HAMP	R-VA IS00664EB		2.48			-76.4022	37.00492
190895196	2019	3/26/2019 5:00	1439	14:39	O	PDO	0	0	0	0	0	0	0	2	1. Rear End	RE	No	1. No Adve	2. Daylight	Day	1. Dry	Dry	1. Main-Lin	1. Straight	2. Blackto	1. No Defe	3. Two-Wa	1. Not at In	6. Traffic L	1. Yes - Wo	2. No			3. No	20. Motor V	1. On Road	No	No	Belted	No	No	No	No	No	No	No	No	No	No		NOT_RD	Not Interse	No	Yes	Yes	No	5. Hampto	114	114. City o	4-Minor Ar	4-Two-Wa	Urban	NonVDOT	5	3. City or T	Hampton F	HAMP	R-VA SR00169SB		6.99			-76.3424	37.04478
242965075	2024	10/18/2024 5:00	1625	16:25	C	C	0	0	0	1	1	0	0	4	2. Angle	ANG	No	1. No Adve	2. Daylight	Day	1. Dry	Dry	10. Interse	1. Straight	2. Blackto	1. No Defe	3. Two-Wa	4. Four Ap	3. Traffic S	1. Yes - Wo	2. No			3. No	20. Motor V	1. On Road	No	No	Belted	No	No	No	No	No	Yes	No	No	No	No		NOT_RD	Urban Inte	No	No	Yes	No	5. Hampto	114	114. City o	3-Principal	4-Two-Wa	Urban	NonVDOT	5	3. City or T	Hampton F	HAMP	R-VA US00258EB		62.97	754224	111.7	-76.3888	37.04151
171295132	2017	5/4/2017 5:00	1624	16:24	C	C	0	0	0	2	2	0	0	2	2. Angle	ANG	No	1. No Adve	2. Daylight	Day	1. Dry	Dry	8. Non-Inte	3. Grade - S	2. Blackto	1. No Defe	3. Two-Wa	1. Not at In	6. Traffic L	1. Yes - Wo	2. No			3. No	20. Motor V	1. On Road	No	No	Belted	No	No	No	No	No	No	No	No	No	No		NOT_RD	Not Interse	No	No	Yes	No	5. Hampto	114	114. City o	4-Minor Ar	3-Two-Wa	Urban	NonVDOT	5	3. City or T	Hampton F	HAMP	S-VA114PR LASALLE AVE		2.97			-76.3638	37.04555
242965088	2024	10/20/2024 5:00	7	00:07	C	C	0	0	0	2	2	0	0	2	2. Angle	ANG	No	1. No Adve	4. Darknes	Night	1. Dry	Dry	9. Within In	1. Straight	2. Blackto	1. No Defe	2. Two-Wa	3. Three Ap	3. Traffic S	1. Yes - Wo	2. No			3. No	20. Motor V	1. On Road	No	No	Belted	No	No	No	No	No	No	No	No	No	Yes	5	NOT_RD	VDOT Inter	No	No	Yes	Yes	5. Hampto	114	114. City of Hampton		4-Two-Wa	Urban	NonVDOT	5	3. City or T	Hampton F	HAMP	S-VA114NP POWER PLANT PKWY		0.12	253573	49.14	-76.3868	37.01684
232055113	2023	7/22/2023 5:00	447	4:47	C	C	0	0	0	1	1	0	0	1	16. Other	OTHR	No	1. No Adve	2. Daylight	Day	1. Dry	Dry	10. Interse	1. Straight	2. Blackto	1. No Defe	1. Two-Wa	4. Four Ap	1. No Traffi	6. No Traffi	2. No			3. No	20. Motor V	1. On Road	No	No	Belted	No	No	No	No	No	Yes	No	No	No	No		NOT_RD	Urban Inte	No	No	Yes	No	5. Hampto	114	114. City o	4-Minor Ar	3-Two-Wa	Urban	NonVDOT	5	3. City or T	Hampton F	HAMP	S-VA114PR WOODLAND RD		2.43			-76.3197	37.05554
233625083	2023	12/23/2023 5:00	1923	19:23	C	C	0	0	0	3	3	0	0	2	2. Angle	ANG	No	1. No Adve	2. Daylight	Day	1. Dry	Dry	10. Interse	1. Straight	2. Blackto	1. No Defe	1. Two-Wa	4. Four Ap	3. Traffic S	1. Yes - Wo	2. No			3. No	20. Motor V	1. On Road	No	No	Belted	No	No	No	No	No	No	No	No	No	No		NOT_RD	VDOT Inter	No	No	Yes	No	5. Hampto	114	114. City o	7-Local (J,(	3-Two-Wa	Urban	NonVDOT	5	3. City or T	Hampton F	HAMP	S-VA114NP MARCELLA RD		1.23	1078763	0	-76.3977	37.04986
250445281	2025	2/9/2025 5:00	2311	23:11	C	C	0	0	0	1	1	0	0	1	16. Other	OTHR	No	5. Rain	4. Darknes	Night	2. Wet	Wet	6. Intersec	1. Straight	2. Blackto	1. No Defe	3. Two-Wa	2. Two App	1. No Traffi	6. No Traffi	2. No			3. No	16. Other T	1. On Road	No	No	Belted	No	No	No	No	No	No	No	No	No	No		RD_UNKN	Not Interse	No	No	Yes	Yes	5. Hampto	114	114. City o	4-Minor Ar	4-Two-Wa	Urban	NonVDOT	5	3. City or T	Hampton F	HAMP	S-VA114PR LASALLE AVE		2.99			-76.3639	37.04588
242965133	2024	10/19/2024 5:00	1435	14:35	C	C	0	0	0	1	1	0	0	3	2. Angle	ANG	No	1. No Adve	2. Daylight	Day	1. Dry	Dry	8. Non-Inte	1. Straight	2. Blackto	1. No Defe	3. Two-Wa	1. Not at In	6. Traffic L	1. Yes - Wo	2. No			3. No	20. Motor V	1. On Road	No	No	Belted	No	No	No	No	No	No	No	No	No	No		NOT_RD	Urban Inte	Yes	No	Yes	No	5. Hampto	114	114. City o	5-Major Cc	3-Two-Wa	Urban	NonVDOT	5	3. City or T	Hampton F	HAMP	S-VA114PR COLISEUM DR		1.14	253076	119.78	-76.3905	37.04644
242965134	2024	10/5/2024 5:00	2304	23:04	A	A	0	1	0	0	1	0	0	1	9. Fixed Object - Off Road	FOOR	No	1. No Adve	5. Darknes	Night	1. Dry	Dry	1. Main-Lin	1. Straight	2. Blackto	1. No Defe	2. Two-Wa	1. Not at In	6. Traffic L	1. Yes - Wo	2. No			3. No	28. Ran Off	1. On Road	No	No	Belted	No	Yes	Yes	No	Yes	No	No	No	No	No		RD_RIGHT	Not Interse	No	No	Yes	Yes	5. Hampto	114	114. City o	3-Principal	4-Two-Wa	Urban	NonVDOT	5	3. City or T	Hampton F	HAMP	S-VA114PR HAMPTON ROADS CENTER PKWY		0.9			-76.4328	37.06126
211965239	2021	6/20/2021 5:00	1759	17:59	A	A	0	1	0	1	2	0	0	2	2. Angle	ANG	No	1. No Adve	2. Daylight	Day	1. Dry	Dry	9. Within In	1. Straight	2. Blackto	1. No Defe	2. Two-Wa	3. Three Ap	3. Traffic S	1. Yes - Wo	2. No			3. No	20. Motor V	1. On Road	No	No	Belted	No	No	No	No	No	No	No	No	No	No		NOT_RD	VDOT Inter	No	Yes	Yes	No	5. Hampto	114	114. City o	3-Principal	4-Two-Wa	Urban	NonVDOT	5	3. City or T	Hampton F	HAMP	R-VA US00060EB		274.43	253003	67.96	-76.3313	37.02402
242965137	2024	10/19/2024 5:00	1221	12:21	C	C	0	0	0	2	2	0	0	2	2. Angle	ANG	No	1. No Adve	2. Daylight	Day	1. Dry	Dry	10. Interse	1. Straight	2. Blackto	1. No Defe	3. Two-Wa	5. Five-Poi	3. Traffic S	1. Yes - Wo	2. No			3. No	20. Motor V	1. On Road	No	No	Belted	No	No	No	No	No	No	No	No	No	No		NOT_RD	VDOT Inter	No	Yes	Yes	No	5. Hampto	114	114. City o	5-Major Cc	3-Two-Wa	Urban	NonVDOT	5	3. City or T	Hampton F	HAMP	S-VA114NP COLISEUM DR		1.26	1079065	5.47	-76.3912	37.04808
220285160	2022	1/8/2022 5:00	1454	14:54	C	C	0	0	0	1	1	0	0	2	1. Rear End	RE	No	1. No Adve	2. Daylight	Day	1. Dry	Dry	10. Interse	1. Straight	2. Blackto	1. No Defe	2. Two-Wa	4. Four Ap	3. Traffic S	1. Yes - Wo	2. No			3. No	20. Motor V	1. On Road	No	No	Belted	No	No	No	No	No	No	No	No	No	No		NOT_RD	Urban Inte	No	Yes	Yes	No	5. Hampto	114	114. City o	4-Minor Ar	4-Two-Wa	Urban	NonVDOT	5	3. City or T	Hampton F	HAMP	R-VA SR00134EB		11.76	253031	78.1	-76.3505	37.02974
242965139	2024	10/20/2024 5:00	536	5:36	B	B	0	0	1	3	4	0	0	2	2. Angle	ANG	No	1. No Adve	4. Darknes	Night	1. Dry	Dry	10. Interse	3. Grade - S	2. Blackto	1. No Defe	3. Two-Wa	4. Four Ap	3. Traffic S	1. Yes - Wo	2. No			1. Yes	20. Motor V	1. On Road	No	No	Belted	No	No	No	No	No	No	No	No	No	No		NOT_RD	VDOT Inter	No	Yes	Yes	Yes	5. Hampto	114	114. City o	7-Local (J,(	3-Two-Wa	Urban	NonVDOT	5	3. City or T	Hampton F	HAMP	S-VA114PR TYLER ST		0.58	253003	53.55	-76.3313	37.0241
212005157	2021	7/18/2021 5:00	1616	16:16	O	PDO	0	0	0	0	0	0	0	2	4. Sideswipe - Same Direction	SSS	No	1. No Adve	2. Daylight	Day	1. Dry	Dry	9. Within In	1. Straight	2. Blackto	1. No Defe	3. Two-Wa	4. Four Ap	6. Traffic L	1. Yes - Wo	2. No			3. No	20. Motor V	1. On Road	No	No	Belted	No	Yes	No	No	No	No	No	No	No	No		NOT_RD	VDOT Inter	No	No	Yes	No	5. Hampto	114	114. City o	3-Principal	4-Two-Wa	Urban	NonVDOT	5	3. City or T	Hampton F	HAMP	R-VA US00060WB		274.43	253003	75.29	-76.3312	37.02412
190025186	2018	12/28/2018 5:00	1453	14:53	C	C	0	0	0	2	2	0	0	2	2. Angle	ANG	No	5. Rain	2. Daylight	Day	2. Wet	Wet	10. Interse	1. Straight	2. Blackto	1. No Defe	3. Two-Wa	3. Three Ap	6. Traffic L	1. Yes - Wo	2. No			3. No	20. Motor V	1. On Road	No	No	Belted	No	No	No	No	No	No	No	No	No	No		NOT_RD	Urban Inte	No	Yes	Yes	No	5. Hampto	114	114. City o	4-Minor Ar	4-Two-Wa	Urban	NonVDOT	5	3. City or T	Hampton F	HAMP	S-VA114NP BIG BETHEL RD		5.24	253350	394.46	-76.4245	37.0867
242965142	2024	10/18/2024 5:00	1503	15:03	C	C	0	0	0	2	2	0	0	2	4. Sideswipe - Same Direction	SSS	No	1. No Adve	2. Daylight	Day	1. Dry	Dry	5. On Entra	10. On/Off	2. Blackto	1. No Defe	2. Two-Wa	2. Two App	1. No Traffi	6. No Traffi	2. No			3. No	20. Motor V	6. Separat	No	No	Belted	No	No	No	No	No	No	No	No	No	No		NOT_RD	Not Interse	No	Yes	No	No	5. Hampto	114	114. City o	1-Interstat	1-One-Wa	Urban	VDOT Prim	5	1. State Hv	Hampton F	HAMP	R-VA US00258EB	RMP063.00A	0.04			-76.3969	37.03966
171815511	2017	5/31/2017 5:00	1618	16:18	O	PDO	0	0	0	0	0	0	0	2	2. Angle	ANG	No	1. No Adve	2. Daylight	Day	1. Dry	Dry	1. Main-Lin	1. Straight	1. Concret	1. No Defe	2. Two-Wa	1. Not at In	1. No Traffi	6. No Traffi	2. No			3. No	20. Motor V	1. On Road	No	No	Belted	No	Yes	No	No	No	No	No	No	No	No		NOT_RD	Urban Inte	No	No	Yes	No	5. Hampto	114	114. City o	4-Minor Ar	3-Two-Wa	Urban	NonVDOT	5	3. City or T	Hampton F	HAMP	R-VA SR00152EB		5.13	253078	246.27	-76.3814	37.04382
242965145	2024	10/18/2024 5:00	2001	20:01	O	PDO	0	0	0	0	0	0	0	2	1. Rear End	RE	No	1. No Adve	4. Darknes	Night	1. Dry	Dry	10. Interse	1. Straight	2. Blackto	1. No Defe	1. Two-Wa	4. Four Ap	3. Traffic S	1. Yes - Wo	2. No			3. No	20. Motor V	1. On Road	No	No	Belted	No	No	No	No	No	No	No	No	No	No		NOT_RD	Urban Inte	Yes	No	Yes	No	5. Hampto	114	114. City o	5-Major Cc	3-Two-Wa	Urban	NonVDOT	5	3. City or T	Hampton F	HAMP	S-VA114NP BUTLER FARM RD		0.02	253396	112.23	-76.3866	37.06363
213475398	2021	12/9/2021 5:00	1805	18:05	O	PDO	0	0	0	0	0	0	0	2	4. Sideswipe - Same Direction	SSS	No	1. No Adve	4. Darknes	Night	1. Dry	Dry	10. Interse	1. Straight	2. Blackto	1. No Defe	3. Two-Wa	4. Four Ap	3. Traffic S	1. Yes - Wo	2. No			3. No	20. Motor V	1. On Road	No	No	Belted	No	No	No	No	No	No	No	No	No	No		NOT_RD	VDOT Inter	No	No	Yes	Yes	5. Hampto	114	114. City o	3-Principal	4-Two-Wa	Urban	NonVDOT	5	3. City or T	Hampton F	HAMP	R-VA US00060WB		274.43	253003	91.01	-76.3311	37.02408
242965467	2024	10/17/2024 5:00	1523	15:23	O	PDO	0	0	0	0	0	0	0	2	4. Sideswipe - Same Direction	SSS	No	1. No Adve	2. Daylight	Day	1. Dry	Dry	8. Non-Inte	1. Straight	2. Blackto	1. No Defe	3. Two-Wa	1. Not at In	6. Traffic L	1. Yes - Wo	2. No			3. No	20. Motor V	1. On Road	No	No	Belted	No	No	No	No	No	No	No	No	No	No		NOT_RD	Not Interse	No	No	Yes	No	5. Hampto	114	114. City o	1-Interstat	4-Two-Wa	Urban	VDOT Inter	5	1. State Hv	Hampton F	HAMP	R-VA IS00064WB		264.02			-76.3916	37.03786
242975004	2024	10/22/2024 5:00	2206	22:06	O	PDO	0	0	0	0	0	0	0	1	9. Fixed Object - Off Road	FOOR	No	1. No Adve	4. Darknes	Night	1. Dry	Dry	8. Non-Inte	1. Straight	1. Concret	1. No Defe	3. Two-Wa	1. Not at In	6. Traffic L	1. Yes - Wo	2. No			3. No	11. Jersey W	2. Shoulde	No	No	Belted	No	No	No	No	No	No	No	No	No	Yes	5	RD_LEFT	Not Interse	No	No	Yes	Yes	5. Hampto	114	114. City o	1-Interstat	4-Two-Wa	Urban	VDOT Inter	5	1. State Hv	Hampton F	HAMP	R-VA IS00064EB		261.06			-76.4294	37.06678
242975015	2024	10/21/2024 5:00	852	8:52	A	A	0	1	0	0	1	0	0	2	2. Angle	ANG	No	1. No Adve	2. Daylight	Day	1. Dry	Dry	1. Main-Lin	1. Straight	2. Blackto	1. No Defe	2. Two-Wa	1. Not at In	1. No Traffi	6. No Traffi	2. No			3. No	20. Motor V	1. On Road	No	No	Belted	No	Yes	No	No	No	Yes	No	No	No	No		NOT_RD	VDOT Inter	No	Yes	Yes	No	5. Hampto	114	114. City o	3-Principal	4-Two-Wa	Urban	NonVDOT	5	3. City or T	Hampton F	HAMP	R-VA US00258EB		65.01	1091116	176.08	-76.3533	37.04357
222375346	2022	8/4/2022 5:00	1337	13:37	O	PDO	0	0	0	0	0	0	0	2	4. Sideswipe - Same Direction	SSS	No	1. No Adve	2. Daylight	Day	1. Dry	Dry	10. Interse	1. Straight	2. Blackto	1. No Defe	3. Two-Wa	4. Four Ap	6. Traffic L	1. Yes - Wo	2. No			3. No	20. Motor V	1. On Road	No	No	Belted	No	No	No	No	No	No	Yes	No	No	No		NOT_RD	VDOT Inter	Yes	No	Yes	No	5. Hampto	114	114. City o	3-Principal	4-Two-Wa	Urban	NonVDOT	5	3. City or T	Hampton F	HAMP	R-VA US00060EB		274.43	253003	62.55	-76.3313	37.02403
242975021	2024	10/21/2024 5:00	2015	20:15	C	C	0	0	0	1	1	0	0	2	16. Other	OTHR	No	1. No Adve	2. Daylight	Day	1. Dry	Dry	1. Main-Lin	1. Straight	2. Blackto	1. No Defe	2. Two-Wa	1. Not at In	6. Traffic L	1. Yes - Wo	2. No			3. No	20. Motor V	1. On Road	No	No	Belted	No	No	No	No	No	No	No	No	No	No		NOT_RD	VDOT Inter	No	No	Yes	No	5. Hampto	114	114. City o	3-Principal	4-Two-Wa	Urban	NonVDOT	5	3. City or T	Hampton F	HAMP	R-VA US00258EB		62.8	1091129	91.57	-76.3908	37.0411
242975061	2024	9/27/2024 5:00	1543	15:43	O	PDO	0	0	0	0	0	0	0	2	1. Rear End	RE	No	1. No Adve	2. Daylight	Day	1. Dry	Dry	1. Main-Lin	1. Straight	2. Blackto	1. No Defe	3. Two-Wa	1. Not at In	6. Traffic L	1. Yes - Wo	1. Yes	1. Advance	3. Work on	3. No	20. Motor V	1. On Road	No	No	Belted	No	No	No	No	No	No	Yes	No	No	Yes	10	NOT_RD	Not Interse	No	No	Yes	No	5. Hampto	114	114. City o	1-Interstat	4-Two-Wa	Urban	VDOT Inter	5	1. State Hv	Hampton F	HAMP	R-VA IS00064EB		267.06			-76.3395	37.03246
242975072	2024	10/16/2024 5:00	730	7:30	C	C	0	0	0	1	1	0	1	1	12. Ped	PED	Pedestrian	1. No Adve	1. Dawn	Day	1. Dry	Dry	10. Interse	1. Straight	2. Blackto	1. No Defe	1. Two-Wa	4. Four Ap	4. Stop Sig	1. Yes - Wo	2. No			3. No	19. Ped	1. On Road	No	No	Belted	No	No	No	No	No	No	No	No	Yes	No		NOT_RD	Urban Inte	No	No	Yes	No	5. Hampto	114	114. City o	7-Local (J,(	3-Two-Wa	Urban	NonVDOT	5	3. City or T	Hampton F	HAMP	S-VA114PR NEWTON RD		0.6			-76.3059	37.04923
242975073	2024	10/17/2024 5:00	1932	19:32	C	C	0	0	0	2	2	0	0	2	4. Sideswipe - Same Direction	SSS	No	1. No Adve	4. Darknes	Night	1. Dry	Dry	1. Main-Lin	1. Straight	2. Blackto	1. No Defe	3. Two-Wa	1. Not at In	6. Traffic L	1. Yes - Wo	2. No			3. No	20. Motor V	1. On Road	No	No	Belted	No	Yes	No	No	No	No	Yes	No	No	No		NOT_RD	VDOT Inter	No	No	Yes	Yes	5. Hampto	114	114. City o	5-Major Cc	3-Two-Wa	Urban	NonVDOT	5	3. City or T	Hampton F	HAMP	S-VA114PR COLISEUM DR		1.11	1079033	190.45	-76.3903	37.04593
172645112	2017	9/11/2017 5:00	2105	21:05	C	C	0	0	0	1	1	0	0	2	9. Fixed Object - Off Road	FOOR	No	1. No Adve	4. Darknes	Night	1. Dry	Dry	5. On Entra	10. On/Off	2. Blackto	1. No Defe	4. One-Wa	1. Not at In	1. No Traffi	6. No Traffi	2. No			3. No	16. Other T	2. Shoulde	No	No	Belted	No	No	No	No	No	Yes	No	No	No	No		RD_UNKN	Not Interse	No	No	Yes	Yes	5. Hampto	114	114. City o	4-Minor Ar	4-Two-Wa	Urban	NonVDOT	5	3. City or T	Hampton F	HAMP	S-VA114NP LASALLE AVE		3.02			-76.3641	37.04629
242985024	2024	10/20/2024 5:00	1624	16:24	B	B	0	0	1	3	4	0	0	2	1. Rear End	RE	No	1. No Adve	3. Dusk	Day	1. Dry	Dry	10. Interse	1. Straight	2. Blackto	1. No Defe	3. Two-Wa	4. Four Ap	3. Traffic S	1. Yes - Wo	2. No			3. No	20. Motor V	1. On Road	No	No	Belted	No	No	No	No	No	No	No	No	No	No		NOT_RD	Urban Inte	No	No	Yes	No	5. Hampto	114	114. City o	3-Principal	4-Two-Wa	Urban	NonVDOT	5	3. City or T	Hampton F	HAMP	R-VA US00258EB		62.94	754224	194.14	-76.3891	37.04145
242985107	2024	10/23/2024 5:00	708	7:08	O	PDO	0	0	0	0	0	0	0	2	1. Rear End	RE	No	1. No Adve	1. Dawn	Day	1. Dry	Dry	1. Main-Lin	1. Straight	2. Blackto	1. No Defe	1. Two-Wa	1. Not at In	1. No Traffi	6. No Traffi	2. No			3. No	6. Parked V	1. On Road	No	No	Belted	No	Yes	No	No	No	No	Yes	No	No	No		RD_UNKN	Not Interse	No	No	Yes	No	5. Hampto	114	114. City o	7-Local (J,(	3-Two-Wa	Urban	NonVDOT	5	3. City or T	Hampton F	HAMP	S-VA114PR THOMAS ST		0.62			-76.3613	37.0356
242985452	2024	10/23/2024 5:00	1820	18:20	O	PDO	0	0	0	0	0	0	0	1	9. Fixed Object - Off Road	FOOR	No	1. No Adve	4. Darknes	Night	1. Dry	Dry	5. On Entra	10. On/Off	2. Blackto	1. No Defe	4. One-Wa	1. Not at In	1. No Traffi	6. No Traffi	2. No			3. No	14. Ditch	2. Shoulde	No	No	Belted	No	No	No	No	No	No	No	No	No	No		RD_RIGHT	Not Interse	No	No	No	Yes	5. Hampto	114	114. City o	1-Interstat	1-One-Wa	Urban	VDOT Prim	5	1. State Hv	Hampton F	HAMP	R-VA SR00134EB	RMP008.00A	0.46			-76.4044	37.04885
242995046	2024	10/23/2024 5:00	854	8:54	O	PDO	0	0	0	0	0	0	0	2	2. Angle	ANG	No	1. No Adve	3. Dusk	Day	1. Dry	Dry	13. Drivew	1. Straight	2. Blackto	1. No Defe	1. Two-Wa	3. Three Ap	1. No Traffi	6. No Traffi	2. No			3. No	13. Curb	1. On Road	No	No	Belted	No	No	No	No	No	Yes	No	No	No	No		RD_UNKN	Not Interse	No	No	Yes	No	5. Hampto	114	114. City o	7-Local (J,(	3-Two-Wa	Urban	NonVDOT	5	3. City or T	Hampton F	HAMP	S-VA114NP BOHNERT DR		0.16			-76.3675	37.05781
242995174	2024	10/21/2024 5:00	800	8:00	O	PDO	0	0	0	0	0	0	0	2	1. Rear End	RE	No	1. No Adve	2. Daylight	Day	1. Dry	Dry	1. Main-Lin	1. Straight	2. Blackto	1. No Defe	2. Two-Wa	1. Not at In	6. Traffic L	1. Yes - Wo	2. No			3. No	20. Motor V	1. On Road	No	No	Belted	No	No	No	No	No	No	No	No	No	No		NOT_RD	Urban Inte	No	No	Yes	No	5. Hampto	114	114. City o	5-Major Cc	3-Two-Wa	Urban	NonVDOT	5	3. City or T	Hampton F	HAMP	S-VA114NP SAUNDERS RD		0.1	253402	200.36	-76.436	37.09018
230465169	2023	2/9/2023 5:00	1545	15:45	C	C	0	0	0	2	2	0	0	2	1. Rear End	RE	No	1. No Adve	2. Daylight	Day	1. Dry	Dry	8. Non-Inte	1. Straight	2. Blackto	1. No Defe	2. Two-Wa	1. Not at In	3. Traffic S	1. Yes - Wo	2. No			3. No	20. Motor V	1. On Road	No	No	Belted	No	No	No	No	No	No	No	No	No	No		NOT_RD	Urban Inte	No	Yes	Yes	No	5. Hampto	114	114. City o	4-Minor Ar	3-Two-Wa	Urban	NonVDOT	5	3. City or T	Hampton F	HAMP	S-VA114PR ABERDEEN RD		2.85	253135	145.28	-76.4092	37.03739
242995192	2024	10/24/2024 5:00	713	7:13	O	PDO	0	0	0	0	0	0	0	3	1. Rear End	RE	No	1. No Adve	2. Daylight	Day	1. Dry	Dry	8. Non-Inte	1. Straight	2. Blackto	1. No Defe	2. Two-Wa	1. Not at In	1. No Traffi	6. No Traffi	2. No			3. No	20. Motor V	1. On Road	No	No	Belted	No	Yes	No	No	No	No	No	No	No	No		NOT_RD	Not Interse	Yes	Yes	Yes	No	5. Hampto	114	114. City o	5-Major Cc	3-Two-Wa	Urban	NonVDOT	5	3. City or T	Hampton F	HAMP	S-VA114NP E LITTLE BACK RIVER RD		1.48			-76.3313	37.06801
242995194	2024	10/22/2024 5:00	836	8:36	O	PDO	0	0	0	0	0	0	0	3	2. Angle	ANG	No	1. No Adve	2. Daylight	Day	1. Dry	Dry	1. Main-Lin	1. Straight	2. Blackto	1. No Defe	2. Two-Wa	4. Four Ap	3. Traffic S	1. Yes - Wo	2. No			3. No	20. Motor V	1. On Road	No	No	Belted	No	Yes	No	No	No	No	Yes	No	No	No		NOT_RD	Urban Inte	No	No	Yes	No	5. Hampto	114	114. City o	3-Principal	4-Two-Wa	Urban	NonVDOT	5	3. City or T	Hampton F	HAMP	R-VA US00258EB		62.97	754224	91.09	-76.3888	37.04152
242995474	2024	10/22/2024 5:00	1615	16:15	O	PDO	0	0	0	0	0	0	0	2	1. Rear End	RE	No	1. No Adve	2. Daylight	Day	1. Dry	Dry	8. Non-Inte	1. Straight	2. Blackto	1. No Defe	3. Two-Wa	1. Not at In	6. Traffic L	1. Yes - Wo	2. No			3. No	20. Motor V	1. On Road	No	No	Belted	No	No	No	No	No	No	Yes	No	No	No		NOT_RD	Not Interse	Yes	No	Yes	No	5. Hampto	114	114. City o	1-Interstat	4-Two-Wa	Urban	VDOT Inter	5	1. State Hv	Hampton F	HAMP	R-VA IS00664WB		2.98			-76.4061	37.00059
222375660	2022	6/16/2022 5:00	1700	17:00	C	C	0	0	0	2	2	0	0	2	4. Sideswipe - Same Direction	SSS	No	1. No Adve	2. Daylight	Day	1. Dry	Dry	10. Interse	1. Straight	2. Blackto	1. No Defe	2. Two-Wa	4. Four Ap	3. Traffic S	1. Yes - Wo	2. No			3. No	20. Motor V	1. On Road	No	No	Belted	No	No	No	No	No	No	No	No	No	No		NOT_RD	VDOT Inter	No	No	Yes	No	5. Hampto	114	114. City o	3-Principal	4-Two-Wa	Urban	NonVDOT	5	3. City or T	Hampton F	HAMP	R-VA US00060EB		274.43	253003	62.55	-76.3313	37.02403
231365118	2023	5/10/2023 5:00	2127	21:27	O	PDO	0	0	0	0	0	0	0	2	2. Angle	ANG	No	1. No Adve	4. Darknes	Night	1. Dry	Dry	1. Main-Lin	1. Straight	2. Blackto	1. No Defe	3. Two-Wa	1. Not at In	6. Traffic L	1. Yes - Wo	2. No			3. No	20. Motor V	1. On Road	No	No	Belted	No	No	No	No	No	No	Yes	No	No	No		NOT_RD	VDOT Inter	Yes	No	Yes	Yes	5. Hampto	114	114. City o	3-Principal	4-Two-Wa	Urban	NonVDOT	5	3. City or T	Hampton F	HAMP	R-VA US00060EB		274.43	253003	67.96	-76.3313	37.02402
192665166	2019	9/18/2019 5:00	1420	14:20	O	PDO	0	0	0	0	0	0	0	2	4. Sideswipe - Same Direction	SSS	No	1. No Adve	2. Daylight	Day	1. Dry	Dry	1. Main-Lin	2. Curve - L	2. Blackto	1. No Defe	1. Two-Wa	1. Not at In	3. Traffic S	1. Yes - Wo	2. No			1. Yes	20. Motor V	1. On Road	No	No	Belted	No	No	No	No	No	No	Yes	No	No	No		NOT_RD	Not Interse	No	No	Yes	No	5. Hampto	114	114. City o	4-Minor Ar	4-Two-Wa	Urban	NonVDOT	5	3. City or T	Hampton F	HAMP	R-VA SR00169NB		7	253120	453.45	-76.3425	37.04556
243005055	2024	10/26/2024 5:00	340	3:40	B	B	0	0	1	0	1	0	0	1	9. Fixed Object - Off Road	FOOR	No	1. No Adve	5. Darknes	Night	1. Dry	Dry	5. On Entra	2. Curve - L	2. Blackto	1. No Defe	3. Two-Wa	1. Not at In	6. Traffic L	1. Yes - Wo	1. Yes	3. Activity A	3. Work on	3. No	28. Ran Off	8. Off Road	No	No	Belted	No	Yes	Yes	No	No	No	No	No	No	Yes	15	RD_LEFT	Not Interse	No	No	No	Yes	5. Hampto	114	114. City o	1-Interstat	1-One-Wa	Urban	VDOT Inter	5	1. State Hv	Hampton F	HAMP	R-VA IS00064WB	RMP268.00A	0.04	253557	485.02	-76.3273	37.01712
243005058	2024	10/23/2024 5:00	2220	22:20	O	PDO	0	0	0	0	0	0	0	1	9. Fixed Object - Off Road	FOOR	No	1. No Adve	4. Darknes	Night	1. Dry	Dry	3. Gore Are	2. Curve - L	1. Concret	1. No Defe	3. Two-Wa	1. Not at In	6. Traffic L	1. Yes - Wo	1. Yes	3. Activity A	3. Work on	3. No	11. Jersey W	5. Gore	No	No	Belted	No	No	No	No	No	No	No	No	No	No		RD_LEFT	Not Interse	No	No	No	Yes	5. Hampto	114	114. City o	1-Interstat	1-One-Wa	Urban	VDOT Inter	5	1. State Hv	Hampton F	HAMP	R-VA IS00064WB	RMP268.00A	0.02	253557	454.77	-76.3274	37.01675
243005194	2024	10/26/2024 5:00	1203	12:03	O	PDO	0	0	0	0	0	0	0	3	1. Rear End	RE	No	1. No Adve	2. Daylight	Day	1. Dry	Dry	1. Main-Lin	1. Straight	2. Blackto	1. No Defe	3. Two-Wa	1. Not at In	6. Traffic L	1. Yes - Wo	1. Yes	3. Activity A	3. Work on	3. No	20. Motor V	1. On Road	No	No	Belted	No	No	No	No	No	No	No	No	No	No		NOT_RD	Not Interse	No	No	Yes	No	5. Hampto	114	114. City o	1-Interstat	4-Two-Wa	Urban	VDOT Inter	5	1. State Hv	Hampton F	HAMP	R-VA IS00064EB		268.57			-76.3248	37.0136
243005233	2024	10/25/2024 5:00	1717	17:17	O	PDO	0	0	0	0	0	0	0	2	2. Angle	ANG	No	1. No Adve	2. Daylight	Day	1. Dry	Dry	5. On Entra	10. On/Off	2. Blackto	1. No Defe	4. One-Wa	1. Not at In	6. Traffic L	1. Yes - Wo	2. No			3. No	20. Motor V	1. On Road	No	No	Belted	No	No	No	No	No	No	No	No	No	No		NOT_RD	Not Interse	No	No	No	No	5. Hampto	114	114. City o	1-Interstat	1-One-Wa	Urban	VDOT Prim	5	1. State Hv	Hampton F	HAMP	R-VA SR00134UK	RMP010.00A	0.07	253026	336.84	-76.3649	37.03435
243005287	2024	10/23/2024 5:00	2002	20:02	O	PDO	0	0	0	0	0	0	0	2	4. Sideswipe - Same Direction	SSS	No	1. No Adve	4. Darknes	Night	1. Dry	Dry	8. Non-Inte	10. On/Off	2. Blackto	1. No Defe	3. Two-Wa	1. Not at In	6. Traffic L	1. Yes - Wo	2. No			3. No	20. Motor V	1. On Road	No	No	Belted	No	No	No	No	No	No	No	No	No	No		NOT_RD	Not Interse	No	No	Yes	Yes	5. Hampto	114	114. City o	1-Interstat	4-Two-Wa	Urban	VDOT Inter	5	1. State Hv	Hampton F	HAMP	R-VA IS00064EB		264.64			-76.3841	37.0334
243005317	2024	10/21/2024 5:00	1806	18:06	B	B	0	0	1	0	1	0	0	1	9. Fixed Object - Off Road	FOOR	No	1. No Adve	3. Dusk	Day	1. Dry	Dry	5. On Entra	10. On/Off	2. Blackto	1. No Defe	4. One-Wa	1. Not at In	6. Traffic L	1. Yes - Wo	1. Yes	3. Activity A	3. Work on	3. No	5. Guard R	5. Gore	No	No	Belted	No	No	No	No	Yes	No	No	No	No	Yes	5	RD_RIGHT	Not Interse	No	No	No	Yes	5. Hampto	114	114. City o	1-Interstat	1-One-Wa	Urban	VDOT Inter	5	1. State Hv	Hampton F	HAMP	R-VA IS00064EB	RMP265.00A	0.05			-76.3671	37.03203
243005318	2024	10/22/2024 5:00	1542	15:42	B	B	0	0	2	0	2	0	0	2	1. Rear End	RE	No	1. No Adve	2. Daylight	Day	1. Dry	Dry	8. Non-Inte	1. Straight	2. Blackto	1. No Defe	3. Two-Wa	1. Not at In	6. Traffic L	1. Yes - Wo	2. No			3. No	20. Motor V	1. On Road	No	No	Belted	No	No	No	No	No	No	No	No	No	Yes	25	NOT_RD	Not Interse	No	No	Yes	No	5. Hampto	114	114. City o	1-Interstat	4-Two-Wa	Urban	VDOT Inter	5	1. State Hv	Hampton F	HAMP	R-VA IS00064WB		1.38			-76.3848	37.01737
243015326	2024	10/27/2024 5:00	1935	19:35	O	PDO	0	0	0	0	0	0	0	1	9. Fixed Object - Off Road	FOOR	No	1. No Adve	4. Darknes	Night	1. Dry	Dry	8. Non-Inte	1. Straight	2. Blackto	1. No Defe	3. Two-Wa	1. Not at In	6. Traffic L	1. Yes - Wo	1. Yes	3. Activity A	3. Work on	3. No	7. Tunnel, I	1. On Road	No	No	Belted	No	No	No	No	No	No	No	No	No	No		RD_LEFT	Not Interse	No	No	Yes	Yes	5. Hampto	114	114. City o	1-Interstat	4-Two-Wa	Urban	VDOT Inter	5	1. State Hv	Hampton F	HAMP	R-VA IS00064EB		270.84			-76.3049	36.98602
243025036	2024	10/27/2024 5:00	7	00:07	O	PDO	0	0	0	0	0	0	0	2	2. Angle	ANG	No	1. No Adve	4. Darknes	Night	1. Dry	Dry	8. Non-Inte	3. Grade - S	2. Blackto	1. No Defe	3. Two-Wa	1. Not at In	6. Traffic L	1. Yes - Wo	1. Yes	3. Activity A	3. Work on	3. No	20. Motor V	1. On Road	No	No	Belted	No	Yes	No	No	No	No	No	No	No	Yes	10	NOT_RD	Not Interse	No	No	Yes	Yes	5. Hampto	114	114. City o	1-Interstat	4-Two-Wa	Urban	VDOT Inter	5	1. State Hv	Hampton F	HAMP	R-VA IS00064WB		267.78			-76.3313	37.02608
243025038	2024	10/27/2024 5:00	2211	22:11	O	PDO	0	0	0	0	0	0	0	2	1. Rear End	RE	No	1. No Adve	4. Darknes	Night	1. Dry	Dry	8. Non-Inte	3. Grade - S	2. Blackto	1. No Defe	3. Two-Wa	1. Not at In	6. Traffic L	1. Yes - Wo	1. Yes	1. Advance	1. Lane Cl	3. No	6. Parked V	1. On Road	Yes	No	Belted	No	Yes	No	No	No	No	No	No	No	No		RD_UNKN	Not Interse	No	No	Yes	Yes	5. Hampto	114	114. City o	1-Interstat	4-Two-Wa	Urban	VDOT Inter	5	1. State Hv	Hampton F	HAMP	R-VA IS00064EB		267.31			-76.3355	37.03011
243025160	2024	10/28/2024 5:00	545	5:45	O	PDO	0	0	0	0	0	0	0	2	1. Rear End	RE	No	1. No Adve	4. Darknes	Night	1. Dry	Dry	8. Non-Inte	1. Straight	2. Blackto	1. No Defe	3. Two-Wa	1. Not at In	6. Traffic L	1. Yes - Wo	1. Yes	3. Activity A	3. Work on	3. No	20. Motor V	1. On Road	No	No	Belted	No	No	No	No	No	No	No	No	No	Yes	10	NOT_RD	Not Interse	No	No	Yes	Yes	5. Hampto	114	114. City o	1-Interstat	4-Two-Wa	Urban	VDOT Inter	5	1. State Hv	Hampton F	HAMP	R-VA IS00064WB		265.02			-76.3749	37.0318
201755109	2020	6/22/2020 5:00	1809	18:09	C	C	0	0	0	1	1	0	0	2	1. Rear End	RE	No	5. Rain	2. Daylight	Day	2. Wet	Wet	1. Main-Lin	1. Straight	2. Blackto	1. No Defe	2. Two-Wa	1. Not at In	6. Traffic L	1. Yes - Wo	2. No			3. No	20. Motor V	1. On Road	No	No	Belted	No	No	No	No	No	No	No	No	No	No		NOT_RD	Not Interse	No	No	Yes	No	5. Hampto	114	114. City o	4-Minor Ar	4-Two-Wa	Urban	NonVDOT	5	3. City or T	Hampton F	HAMP	R-VA SR00169NB		7			-76.3425	37.04518
243025175	2024	10/25/2024 5:00	2247	22:47	O	PDO	0	0	0	0	0	0	0	1	9. Fixed Object - Off Road	FOOR	No	1. No Adve	4. Darknes	Night	1. Dry	Dry	1. Main-Lin	1. Straight	2. Blackto	1. No Defe	2. Two-Wa	1. Not at In	1. No Traffi	6. No Traffi	2. No			3. No	13. Curb	1. On Road	No	No	Belted	No	No	No	No	No	Yes	No	No	No	No		RD_LEFT	Not Interse	No	No	Yes	Yes	5. Hampto	114	114. City o	7-Local (J,(	3-Two-Wa	Urban	NonVDOT	5	3. City or T	Hampton F	HAMP	S-VA114NP CHERRY ACRES DR		0.18			-76.3413	37.04128
243025231	2024	10/20/2024 5:00	346	3:46	O	PDO	0	0	0	0	0	0	0	2	16. Other	OTHR	No	1. No Adve	4. Darknes	Night	1. Dry	Dry	1. Main-Lin	2. Curve - L	2. Blackto	1. No Defe	1. Two-Wa	1. Not at In	1. No Traffi	6. No Traffi	2. No			3. No	6. Parked V	1. On Road	Yes	No	Belted	No	No	No	No	No	No	No	No	No	No		RD_UNKN	Not Interse	No	No	Yes	Yes	5. Hampto	114	114. City o	7-Local (J,(	3-Two-Wa	Urban	NonVDOT	5	3. City or T	Hampton F	HAMP	S-VA114NP CLAYTON DR		0.16			-76.3453	37.04152

243025292	2024	4/12/2024 5:00	1000	10:00	C	C	0	0	0	1	1	0	0	2	16. Other	OTHR	No	1. No Adve	2. Daylight	Day	1. Dry	Dry	8. Non-Inte	1. Straight	2. Blacktop	1. No Defe	1. Two-Wa	1. Not at In	1. No Traffi	6. No Traffi	2. No			3. No	20. Motor V	8. Off Roac	No	No	Unbelted	No	No	No	No	No	Yes	Yes	No	No	No		NOT_RD	Not Interse	No	No	Yes	No	5. Hampto	114	114. City o	3-Principal	4-Two-Way	Urban	NonVDOT	5	3. City or T	Hampton F	HAMP	R-VA US00258WB		63.55			-76.3789	37.04379
191135057	2019	4/21/2019 5:00	1220	12:20	O	PDO	0	0	0	0	0	0	0	2	1. Rear End	RE	No	1. No Adve	2. Daylight	Day	1. Dry	Dry	1. Main-Lir	1. Straight	2. Blacktop	1. No Defe	2. Two-Wa	1. Not at In	3. Traffic S	1. Yes - Wo	2. No			3. No	20. Motor V	1. On Roac	No	No	Belted	No	Yes	No	No	No	No	No	No	No	No		NOT_RD	Urban Inte	Yes	No	Yes	No	5. Hampto	114	114. City o	5-Major Cc	4-Two-Way	Urban	NonVDOT	5	3. City or T	Hampton F	HAMP	S-VA114PR ORCUTT AVE		1.52	253053	73.31	-76.4414	37.04271
243025296	2024	10/26/2024 5:00	1436	14:36	C	C	0	0	0	2	2	0	0	2	2. Angle	ANG	No	1. No Adve	2. Daylight	Day	1. Dry	Dry	10. Interse	1. Straight	2. Blacktop	1. No Defe	3. Two-Wa	2. Two App	6. Traffic L	1. Yes - Wo	2. No			3. No	20. Motor V	1. On Roac	No	No	Belted	No	No	No	No	No	No	No	No	No	No		NOT_RD	Urban Inte	No	No	Yes	No	5. Hampto	114	114. City o	3-Principal	4-Two-Way	Urban	NonVDOT	5	3. City or T	Hampton F	HAMP	R-VA US00258EB		60.48	253132	83.81	-76.4297	37.02666
193515122	2019	3/4/2019 5:00	0	00:00	C	C	0	0	0	1	1	0	0	2	1. Rear End	RE	No	1. No Adve	2. Daylight	Day	1. Dry	Dry	11. Interse	1. Straight	2. Blacktop	1. No Defe	2. Two-Wa	4. Four App	3. Traffic S	1. Yes - Wo	2. No			3. No	20. Motor V	1. On Roac	No	No	Belted	No	No	No	No	No	No	No	No	No	No		NOT_RD	Urban Inte	No	No	Yes	No	5. Hampto	114	114. City o	4-Minor Ar	4-Two-Way	Urban	NonVDOT	5	3. City or T	Hampton F	HAMP	S-VA114PR BIG BETHEL RD		5.27	253350	215.25	-76.4244	37.08718
243025300	2024	10/25/2024 5:00	1142	11:42	O	PDO	0	0	0	0	0	0	0	2	4. Sideswipe - Same Direction	SSS	No	1. No Adve	2. Daylight	Day	1. Dry	Dry	1. Main-Lir	1. Straight	2. Blacktop	1. No Defe	1. Two-Wa	1. Not at In	6. Traffic L	1. Yes - Wo	2. No			3. No	20. Motor V	1. On Roac	No	No	Belted	No	No	No	No	No	No	No	No	No	No		NOT_RD	Not Interse	No	No	Yes	No	5. Hampto	114	114. City of Hampton			Urban	NonVDOT	5	3. City or T	Hampton F	HAMP	S-VA114PR MCMENAMIN ST		0.12			-76.3941	37.04401
231885107	2023	7/6/2023 5:00	852	8:52	C	C	0	0	0	1	1	0	0	2	1. Rear End	RE	No	1. No Adve	2. Daylight	Day	1. Dry	Dry	1. Main-Lir	1. Straight	2. Blacktop	1. No Defe	3. Two-Wa	4. Four App	3. Traffic S	1. Yes - Wo	2. No			3. No	20. Motor V	1. On Roac	No	No	Belted	No	No	No	No	No	No	No	No	No	No		NOT_RD	Urban Inte	No	No	Yes	No	5. Hampto	114	114. City o	4-Minor Ar	4-Two-Way	Urban	NonVDOT	5	3. City or T	Hampton F	HAMP	R-VA SR00134EB		11.76	253031	78.1	-76.3505	37.02974
220845245	2022	3/21/2022 5:00	1608	16:08	C	C	0	0	0	2	2	0	0	2	2. Angle	ANG	No	1. No Adve	2. Daylight	Day	1. Dry	Dry	1. Main-Lir	1. Straight	2. Blacktop	1. No Defe	3. Two-Wa	1. Not at In	6. Traffic L	1. Yes - Wo	2. No			3. No	20. Motor V	1. On Roac	No	No	Belted	No	No	No	No	No	No	No	No	No	No		NOT_RD	Not Interse	No	No	Yes	No	5. Hampto	114	114. City o	4-Minor Ar	4-Two-Way	Urban	NonVDOT	5	3. City or T	Hampton F	HAMP	R-VA SR00169SB		7	253121	410.36	-76.3424	37.04448
243025303	2024	10/26/2024 5:00	1109	11:09	A	A	0	1	0	0	1	0	0	2	3. Head On	HO	No	1. No Adve	2. Daylight	Day	1. Dry	Dry	10. Interse	1. Straight	2. Blacktop	1. No Defe	1. Two-Wa	4. Four App	4. Stop Sig	1. Yes - Wo	2. No			3. No	20. Motor V	1. On Roac	No	No	Belted	No	No	No	No	No	No	No	No	No	No		NOT_RD	VDOT Inter	Yes	No	Yes	No	5. Hampto	114	114. City o	7-Local (J,6)	3-Two-Way	Urban	NonVDOT	5	3. City or T	Hampton F	HAMP	S-VA114PR HOPE ST S		0.12	1061857	0	-76.3237	37.01598
231395083	2023	5/18/2023 5:00	1356	13:56	C	C	0	0	0	1	1	0	0	2	1. Rear End	RE	No	1. No Adve	2. Daylight	Day	1. Dry	Dry	9. Within Ir	1. Straight	2. Blacktop	1. No Defe	2. Two-Wa	4. Four App	3. Traffic S	1. Yes - Wo	2. No			3. No	20. Motor V	1. On Roac	No	No	Belted	No	Yes	No	No	No	Yes	No	No	No	No		NOT_RD	VDOT Inter	No	No	Yes	No	5. Hampto	114	114. City o	3-Principal	4-Two-Way	Urban	NonVDOT	5	3. City or T	Hampton F	HAMP	R-VA US00060EB		274.43	253003	51.75	-76.3313	37.02405
243025305	2024	10/27/2024 5:00	450	4:50	C	C	0	0	0	1	1	0	0	1	9. Fixed Object - Off Road	FOOR	No	1. No Adve	4. Darknes	Night	1. Dry	Dry	1. Main-Lir	1. Straight	2. Blacktop	1. No Defe	2. Two-Wa	3. Three Ap	6. Traffic L	1. Yes - Wo	2. No			3. No	14. Ditch	1. On Roac	No	No	Belted	No	No	No	No	No	No	No	No	No	No		RD_UNKN	Not Interse	No	No	Yes	Yes	5. Hampto	114	114. City o	7-Local (J,6)		Urban	NonVDOT	5	3. City or T	Hampton F	HAMP	S-VA114PR COLISEUM DR		2.34			-76.3932	37.06401
243025307	2024	10/27/2024 5:00	2206	22:06	C	C	0	0	0	1	1	0	0	2	2. Angle	ANG	No	1. No Adve	4. Darknes	Night	1. Dry	Dry	10. Interse	1. Straight	2. Blacktop	1. No Defe	2. Two-Wa	4. Four App	3. Traffic S	1. Yes - Wo	2. No			3. No	20. Motor V	1. On Roac	No	No	Belted	No	No	No	No	No	No	No	No	No	No		NOT_RD	VDOT Inter	No	Yes	Yes	Yes	5. Hampto	114	114. City o	3-Principal	4-Two-Way	Urban	NonVDOT	5	3. City or T	Hampton F	HAMP	R-VA US00258WB		62.83	1091129	47.39	-76.3908	37.04129
243025308	2024	10/25/2024 5:00	1650	16:50	O	PDO	0	0	0	0	0	0	0	2	1. Rear End	RE	No	1. No Adve	2. Daylight	Day	1. Dry	Dry	10. Interse	1. Straight	2. Blacktop	1. No Defe	3. Two-Wa	4. Four App	3. Traffic S	1. Yes - Wo	2. No			3. No	20. Motor V	1. On Roac	No	No	Belted	No	No	No	No	No	No	No	No	No	No		NOT_RD	Urban Inte	No	No	Yes	No	5. Hampto	114	114. City o	3-Principal	4-Two-Way	Urban	NonVDOT	5	3. City or T	Hampton F	HAMP	R-VA US00258EB		63.15	1091131	130	-76.3859	37.04215
243025309	2024	10/25/2024 5:00	1642	16:42	O	PDO	0	0	0	0	0	0	0	2	1. Rear End	RE	No	1. No Adve	2. Daylight	Day	1. Dry	Dry	1. Main-Lir	1. Straight	2. Blacktop	1. No Defe	2. Two-Wa	1. Not at In	6. Traffic L	1. Yes - Wo	2. No			3. No	20. Motor V	1. On Roac	No	No	Belted	No	Yes	No	No	No	No	No	No	No	No		NOT_RD	Not Interse	No	No	Yes	No	5. Hampto	114	114. City o	3-Principal	4-Two-Way	Urban	NonVDOT	5	3. City or T	Hampton F	HAMP	R-VA US00258WB		62.38	50659	328.99	-76.3997	37.03937
243025310	2024	10/26/2024 5:00	820	8:20	O	PDO	0	0	0	0	0	0	0	2	2. Angle	ANG	No	1. No Adve	2. Daylight	Day	1. Dry	Dry	13. Drivew	1. Straight	2. Blacktop	1. No Defe	1. Two-Wa	1. Not at In	1. No Traffi	6. No Traffi	2. No			3. No	6. Parked V	8. Off Roac	No	No	Belted	No	Yes	No	No	No	No	No	No	No	No		NOT_RD	Urban Inte	No	Yes	Yes	No	5. Hampto	114	114. City o	7-Local (J,6)	3-Two-Way	Urban	NonVDOT	5	3. City or T	Hampton F	HAMP	S-VA114NP OLD BUCKROE RD		0.11	253155	221.15	-76.3231	37.02488
202205078	2020	8/5/2020 5:00	1046	10:46	O	PDO	0	0	0	0	0	0	0	2	1. Rear End	RE	No	1. No Adve	2. Daylight	Day	1. Dry	Dry	10. Interse	1. Straight	2. Blacktop	1. No Defe	3. Two-Wa	4. Four App	6. Traffic L	1. Yes - Wo	2. No			3. No	20. Motor V	1. On Roac	No	No	Belted	No	Yes	No	No	No	No	No	No	No	No		NOT_RD	Urban Inte	No	No	Yes	No	5. Hampto	114	114. City o	5-Major Cc	4-Two-Way	Urban	NonVDOT	5	3. City or T	Hampton F	HAMP	R-VA SR00143NB		6.36	1071863	65.75	-76.391	36.99922
243025313	2024	10/25/2024 5:00	2329	23:29	C	C	0	0	0	2	2	0	0	1	9. Fixed Object - Off Road	FOOR	No	1. No Adve	5. Darknes	Night	1. Dry	Dry	1. Main-Lir	1. Straight	2. Blacktop	1. No Defe	2. Two-Wa	1. Not at In	6. Traffic L	1. Yes - Wo	2. No			3. No	14. Ditch	2. Shoulde	No	No	Belted	No	Yes	No	No	No	No	No	No	No	No		RD_RIGHT	Not Interse	No	No	Yes	Yes	5. Hampto	114	114. City o	5-Major Cc	3-Two-Way	Urban	NonVDOT	5	3. City or T	Hampton F	HAMP	S-VA114PR SEMPLE FARM RD		1.12			-76.41	37.08881
202795079	2020	9/29/2020 5:00	1621	16:21	C	C	0	0	0	2	2	0	0	2	1. Rear End	RE	No	1. No Adve	2. Daylight	Day	2. Wet	Wet	10. Interse	1. Straight	2. Blacktop	1. No Defe	3. Two-Wa	4. Four App	3. Traffic S	1. Yes - Wo	2. No			3. No	20. Motor V	1. On Roac	No	No	Belted	No	Yes	No	No	No	No	No	No	No	No		NOT_RD	Urban Inte	No	No	Yes	No	5. Hampto	114	114. City o	5-Major Cc	4-Two-Way	Urban	NonVDOT	5	3. City or T	Hampton F	HAMP	S-VA114PR NICKERSON BLVD		1.09	1064135	49.56	-76.3114	37.05645
193315243	2019	11/27/2019 5:00	929	9:29	C	C	0	0	0	1	1	0	0	2	2. Angle	ANG	No	1. No Adve	2. Daylight	Day	1. Dry	Dry	10. Interse	1. Straight	2. Blacktop	1. No Defe	3. Two-Wa	4. Four App	3. Traffic S	1. Yes - Wo	2. No			3. No	20. Motor V	1. On Roac	No	No	Belted	No	No	No	No	No	No	No	No	No	No		NOT_RD	Urban Inte	No	No	Yes	No	5. Hampto	114	114. City o	4-Minor Ar	4-Two-Way	Urban	NonVDOT	5	3. City or T	Hampton F	HAMP	S-VA114NP BRIARFIELD RD		1.85	253181	57.1	-76.3891	37.02588
243025316	2024	10/26/2024 5:00	941	9:41	C	C	0	0	0	5	5	0	0	2	1. Rear End	RE	No	1. No Adve	2. Daylight	Day	1. Dry	Dry	9. Within Ir	1. Straight	2. Blacktop	1. No Defe	2. Two-Wa	4. Four App	3. Traffic S	1. Yes - Wo	2. No			3. No	20. Motor V	1. On Roac	No	No	Belted	No	No	No	No	No	No	No	No	No	No		NOT_RD	Urban Inte	No	No	Yes	No	5. Hampto	114	114. City o	4-Minor Ar	4-Two-Way	Urban	NonVDOT	5	3. City or T	Hampton F	HAMP	R-VA US00258EB		67.31	253154	38.71	-76.3234	37.02691
231565174	2023	6/1/2023 5:00	1812	18:12	C	C	0	0	0	1	1	0	0	2	4. Sideswipe - Same Direction	SSS	No	1. No Adve	2. Daylight	Day	1. Dry	Dry	10. Interse	1. Straight	2. Blacktop	1. No Defe	2. Two-Wa	4. Four App	6. Traffic L	1. Yes - Wo	2. No			3. No	20. Motor V	1. On Roac	No	No	Belted	No	No	No	No	No	No	Yes	No	No	No		NOT_RD	VDOT Inter	No	No	Yes	No	5. Hampto	114	114. City o	3-Principal	4-Two-Way	Urban	NonVDOT	5	3. City or T	Hampton F	HAMP	R-VA US00060EB		274.43	253003	67.96	-76.3313	37.02402
243025318	2024	10/21/2024 5:00	1316	13:16	A	A	0	1	0	0	1	0	1	1	12. Ped	PED	Pedestrian	1. No Adve	2. Daylight	Day	1. Dry	Dry	10. Interse	1. Straight	2. Blacktop	1. No Defe	3. Two-Wa	3. Three Ap	3. Traffic S	1. Yes - Wo	2. No			3. No	20. Motor V	1. On Roac	No	No	Belted	No	No	No	No	No	No	No	No	Yes	No		NOT_RD	Urban Inte	No	No	Yes	No	5. Hampto	114	114. City o	4-Minor Ar	4-Two-Way	Urban	NonVDOT	5	3. City or T	Hampton F	HAMP	R-VA SR00278NB		0.4	746578	61.35	-76.3475	37.04936
243025319	2024	10/25/2024 5:00	711	7:11	B	B	0	0	1	0	1	0	0	2	2. Angle	ANG	No	1. No Adve	2. Daylight	Day	1. Dry	Dry	9. Within Ir	1. Straight	2. Blacktop	1. No Defe	2. Two-Wa	4. Four App	3. Traffic S	1. Yes - Wo	2. No			3. No	20. Motor V	1. On Roac	No	No	Belted	No	No	No	No	No	No	No	No	No	No		NOT_RD	Urban Inte	Yes	No	Yes	No	5. Hampto	114	114. City o	4-Minor Ar	4-Two-Way	Urban	NonVDOT	5	3. City or T	Hampton F	HAMP	R-VA SR00278SB		0.02	253165	42.54	-76.3482	37.04396
243025320	2024	10/26/2024 5:00	1601	16:01	O	PDO	0	0	0	0	0	0	0	2	2. Angle	ANG	No	1. No Adve	2. Daylight	Day	1. Dry	Dry	10. Interse	1. Straight	2. Blacktop	1. No Defe	2. Two-Wa	3. Three Ap	6. Traffic L	1. Yes - Wo	2. No			3. No	20. Motor V	1. On Roac	No	No	Belted	No	No	No	No	No	No	No	No	No	No		NOT_RD	VDOT Inter	No	No	Yes	No	5. Hampto	114	114. City o	3-Principal	4-Two-Way	Urban	NonVDOT	5	3. City or T	Hampton F	HAMP	R-VA US00258WB		65.14	1068042	0	-76.3511	37.04366
243025321	2024	10/26/2024 5:00	228	2:28	C	C	0	0	0	1	1	0	0	2	4. Sideswipe - Same Direction	SSS	No	1. No Adve	4. Darknes	Night	1. Dry	Dry	9. Within Ir	1. Straight	2. Blacktop	1. No Defe	2. Two-Wa	4. Four App	3. Traffic S	1. Yes - Wo	2. No			3. No	20. Motor V	1. On Roac	No	No	Belted	No	No	No	No	No	Yes	No	No	No	No		NOT_RD	Urban Inte	No	No	Yes	Yes	5. Hampto	114	114. City o	4-Minor Ar	3-Two-Way	Urban	NonVDOT	5	3. City or T	Hampton F	HAMP	S-VA114NP TODDS LN		2.58	253071	38.9	-76.404	37.04118
241155134	2024	4/23/2024 5:00	1416	14:16	O	PDO	0	0	0	0	0	0	0	3	1. Rear End	RE	No	1. No Adve	2. Daylight	Day	1. Dry	Dry	10. Interse	1. Straight	2. Blacktop	1. No Defe	2. Two-Wa	4. Four App	6. Traffic L	1. Yes - Wo	2. No			3. No	20. Motor V	1. On Roac	No	No	Belted	No	No	No	No	No	No	No	No	No	No		NOT_RD	VDOT Inter	No	No	Yes	No	5. Hampto	114	114. City o	3-Principal	4-Two-Way	Urban	NonVDOT	5	3. City or T	Hampton F	HAMP	R-VA US00060EB		274.43	253003	30.71	-76.3314	37.02408
243025323	2024	10/22/2024 5:00	1628	16:28	C	C	0	0	0	3	3	0	0	3	1. Rear End	RE	No	1. No Adve	2. Daylight	Day	1. Dry	Dry	10. Interse	1. Straight	2. Blacktop	1. No Defe	3. Two-Wa	4. Four App	3. Traffic S	1. Yes - Wo	2. No			3. No	20. Motor V	1. On Roac	No	No	Belted	No	No	No	No	No	No	No	No	No	No		NOT_RD	Urban Inte	No	No	Yes	No	5. Hampto	114	114. City o	3-Principal	4-Two-Way	Urban	NonVDOT	5	3. City or T	Hampton F	HAMP	R-VA US00258WB		63.83	253137	135.37	-76.374	37.04408
222375602	2022	7/6/2022 5:00	846	8:46	C	C	0	0	0	4	4	0	0	3	1. Rear End	RE	No	1. No Adve	2. Daylight	Day	1. Dry	Dry	1. Main-Lir	1. Straight	2. Blacktop	1. No Defe	3. Two-Wa	1. Not at In	6. Traffic L	1. Yes - Wo	2. No			3. No	20. Motor V	1. On Roac	No	No	Belted	No	No	No	No	No	No	No	No	No	No		NOT_RD	Not Interse	Yes	No	Yes	No	5. Hampto	114	114. City o	4-Minor Ar	4-Two-Way	Urban	NonVDOT	5	3. City or T	Hampton F	HAMP	R-VA SR00169SB		7	253121	437.14	-76.3424	37.04456
250175034	2025	1/15/2025 5:00	2227	22:27	C	C	0	0	0	2	2	0	0	2	1. Rear End	RE	No	1. No Adve	4. Darknes	Night	1. Dry	Dry	10. Interse	3. Grade -	2. Blacktop	1. No Defe	3. Two-Wa	4. Four App	3. Traffic S	1. Yes - Wo	2. No			3. No	20. Motor V	1. On Roac	No	No	Belted	No	No	No	No	No	Yes	No	No	No	No		NOT_RD	Urban Inte	Yes	No	Yes	Yes	5. Hampto	114	114. City o	4-Minor Ar	4-Two-Way	Urban	NonVDOT	5	3. City or T	Hampton F	HAMP	R-VA SR00134EB		11.76	253031	83.31	-76.3505	37.02976
243025326	2024	5/30/2024 5:00	1206	12:06	C	C	0	0	0	1	1	0	0	2	2. Angle	ANG	No	1. No Adve	2. Daylight	Day	1. Dry	Dry	1. Main-Lir	1. Straight	2. Blacktop	1. No Defe	3. Two-Wa	1. Not at In	6. Traffic L	1. Yes - Wo	2. No			3. No	20. Motor V	1. On Roac	No	No	Belted	No	No	No	No	No	Yes	No	No	No	No		NOT_RD	Not Interse	Yes	No	Yes	No	5. Hampto	114	114. City of Hampton			Urban	NonVDOT	5	3. City or T	Hampton F	HAMP	U-VA114SC99999UK					-76.44	37.02268
180535248	2018	2/20/2018 5:00	1834	18:34	O	PDO	0	0	0	0	0	0	0	2	2. Angle	ANG	No	1. No Adve	4. Darknes	Night	1. Dry	Dry	1. Main-Lir	1. Straight	2. Blacktop	1. No Defe	3. Two-Wa	1. Not at In	6. Traffic L	1. Yes - Wo	2. No			3. No	20. Motor V	1. On Roac	No	No	Belted	No	No	No	No	No	No	No	No	No	No		NOT_RD	Not Interse	No	Yes	Yes	Yes	5. Hampto	114	114. City o	4-Minor Ar	4-Two-Way	Urban	NonVDOT	5	3. City or T	Hampton F	HAMP	S-VA114NP LASALLE AVE		3.06			-76.3643	37.0468
243025329	2024	6/2/2024 5:00	1230	12:30	O	PDO	0	0	0	0	0	0	0	2	4. Sideswipe - Same Direction	SSS	No	1. No Adve	2. Daylight	Day	1. Dry	Dry	10. Interse	1. Straight	2. Blacktop	1. No Defe	2. Two-Wa	4. Four App	1. No Traffi	6. No Traffi	2. No			3. No	20. Motor V	1. On Roac	No	No	Belted	No	No	No	No	No	No	No	No	No	No		NOT_RD	Urban Inte	Yes	No	Yes	No	5. Hampto	114	114. City o	5-Major Cc	3-Two-Way	Urban	NonVDOT	5	3. City or T	Hampton F	HAMP	S-VA114PR COLISEUM DR		0.79	754224	124.25	-76.3883	37.04129
243025331	2024	6/8/2024 5:00	1003	10:03	C	C	0	0	0	2	2	0	0	2	2. Angle	ANG	No	1. No Adve	2. Daylight	Day	1. Dry	Dry	8. Non-Inte	1. Straight	2. Blacktop	1. No Defe	1. Two-Wa	1. Not at In	6. Traffic L	1. Yes - Wo	2. No			3. No	20. Motor V	1. On Roac	No	No	Belted	No	No	No	No	No	No	No	No	No	No		NOT_RD	Not Interse	No	No	Yes	No	5. Hampto	114	114. City o	4-Minor Ar	3-Two-Way	Urban	NonVDOT	5	3. City or T	Hampton F	HAMP	S-VA114PR TODDS LN		2.72	253136	306.62	-76.4023	37.03937
243025332	2024	6/4/2024 5:00	2016	20:16	A	A	0	1	0	0	1	0	1	2	12. Ped	PED	Pedestrian	1. No Adve	3. Dusk	Day	1. Dry	Dry	11. Interse	1. Straight	2. Blacktop	1. No Defe	2. Two-Wa	2. Two App	1. No Traffi	6. No Traffi	2. No			3. No	20. Motor V	1. On Roac	No	No	Belted	No	No	No	No	No	Yes	No	No	Yes	No		NOT_RD	Urban Inte	No	No	Yes	No	5. Hampto	114	114. City o	7-Local (J,6)	3-Two-Way	Urban	NonVDOT	5	3. City or T	Hampton F	HAMP	S-VA114PR DOOLITTLE RD		0.52			-76.358	37.04455
243025334	2024	6/8/2024 5:00	1331	13:31	O	PDO	0	0	0	0	0	0	0	2	15. Backed Into	BI	No	1. No Adve	2. Daylight	Day	1. Dry	Dry	1. Main-Lir	1. Straight	2. Blacktop	1. No Defe	1. Two-Wa	1. Not at In	1. No Traffi	6. No Traffi	2. No			3. No	20. Motor V	1. On Roac	No	No	Belted	No	No	No	No	No	No	No	No	No	No		RD_UNKN	Not Interse	No	No	Yes	No	5. Hampto	114	114. City o	7-Local (J,6)	3-Two-Way	Urban	NonVDOT	5	3. City or T	Hampton F	HAMP	S-VA114PR AUGUSTA ST		0.16			-76.3629	37.02058
243025335	2024	5/20/2024 5:00	1743	17:43	B	B	0	0	2	1	3	0	0	4	16. Other	OTHR	No	1. No Adve	2. Daylight	Day	1. Dry	Dry	1. Main-Lir	1. Straight	1. Concret	1. No Defe	3. Two-Wa	1. Not at In	6. Traffic L	1. Yes - Wo	2. No			3. No	20. Motor V	1. On Roac	No	No	Belted	No	No	No	No	No	Yes	No	No	No	Yes	10	NOT_RD	Not Interse	No	Yes	Yes	No	5. Hampto	114	114. City o	3-Principal	4-Two-Way	Urban	NonVDOT	5	3. City or T	Hampton F	HAMP	R-VA US00258WB		64.25			-76.3669	37.04394
243025336	2024	6/13/2024 5:00	1439	14:39	O	PDO	0	0	0	0	0	0	0	2	1. Rear End	RE	No	1. No Adve	2. Daylight	Day	1. Dry	Dry	1. Main-Lir	1. Straight	2. Blacktop	1. No Defe	2. Two-Wa	1. Not at In	3. Traffic S	1. Yes - Wo	2. No			3. No	20. Motor V	1. On Roac	No	No	Belted	No	Yes	No	No	No	No	No	No	No	No		NOT_RD	Not Interse	No	No	Yes	No	5. Hampto	114	114. City o	3-Principal	4-Two-Way	Urban	NonVDOT	5	3. City or T	Hampton F	HAMP	R-VA US00258WB		62.92	754224	310.23	-76.3895	37.04154
243025337	2024	6/13/2024 5:00	204	2:04	C	C	0	0	0	2	2	0	0	2	1. Rear End	RE	No	1. No Adve	4. Darknes	Night	1. Dry	Dry	10. Interse	1. Straight	2. Blacktop	1. No Defe	2. Two-Wa	4. Four App	3. Traffic S	1. Yes - Wo	2. No			3. No	20. Motor V	1. On Roac	No	No	Belted	No	No	No	No	No	No	No	No	No	No		NOT_RD	Urban Inte	No	Yes	Yes	Yes	5. Hampto	114	114. City o	3-Principal	4-Two-Way	Urban	NonVDOT	5	3. City or T	Hampton F	HAMP	R-VA US00258EB		61.8	253135	96.81	-76.4093	37.03688
243025338	2024	6/15/2024 5:00	1205	12:05	C	C	0	0	0	1	1	0	0	2	2. Angle	ANG	No	1. No Adve	2. Daylight	Day	1. Dry	Dry	13. Drivew	1. Straight	2. Blacktop	1. No Defe	3. Two-Wa	3. Three Ap	3. Traffic S	1. Yes - Wo	2. No			3. No	20. Motor V	1. On Roac	No	No	Belted	No	No	No	No	No	No	No	No	No	No		NOT_RD	Not Interse	Yes	No	Yes	No	5. Hampto	114	114. City o	5-Major Cc	3-Two-Way	Urban	NonVDOT	5	3. City or T	Hampton F	HAMP	S-VA114PR COLISEUM DR		0.16			-76.3803	37.03613
181665150	2018	6/12/2018 5:00	811	8:11	O	PDO	0	0	0	0	0	0	0	2	1. Rear End	RE	No	1. No Adve	2. Daylight	Day	1. Dry	Dry	1. Main-Lir	1. Straight	2. Blacktop	1. No Defe	2. Two-Wa	1. Not at In	1. No Traffi	6. No Traffi	2. No			3. No	20. Motor V	1. On Roac	No	No	Belted	No	No	No	No	No	Yes	No	No	No	No		NOT_RD	Urban Inte	No	No	Yes	No	5. Hampto	114	114. City o	5-Major Cc	4-Two-Way	Urban	NonVDOT	5	3. City or T	Hampton F	HAMP	S-VA114PR ANDREWS BLVD		1.39	1090907	191.24	-76.3081	37.04787
243245276	2024	11/19/2024 5:00	657	6:57	O	PDO	0	0	0	0	0	0	0	2	1. Rear End	RE	No	1. No Adve	2. Daylight	Day	1. Dry	Dry	1. Main-Lir	1. Straight	2. Blacktop	1. No Defe	3. Two-Wa	1. Not at In	6. Traffic L	1. Yes - Wo	1. Yes	2. Transitic	1. Lane Clo	3. No	20. Motor V	1. On Roac	No	No	Belted	No	No	No	No	No	No	No	No	No	No		NOT_RD	Not Interse	No	No	Yes	No	5. Hampto	114	114. City o	4-Minor Ar	4-Two-Way	Urban	NonVDOT	5	3. City or T	Hampton F	HAMP	S-VA114PR LASALLE AVE		3.06			-76.3641	37.0469
243025342	2024	6/17/2024 5:00	657	6:57	O	PDO	0	0	0	0	0	0	0	2	3. Head On	HO	No	1. No Adve	2. Daylight	Day	1. Dry	Dry	1. Main-Lir	1. Straight	2. Blacktop	1. No Defe	1. Two-Wa	1. Not at In	6. Traffic L	1. Yes - Wo	2. No			3. No	20. Motor V	1. On Roac	No	No	Belted	No	No	No	No	No	No	No	No	No	Yes	5	RD_UNKN	Not Interse	No	No	Yes	No	5. Hampto	114	114. City o	4-Minor Ar	3-Two-Way	Urban	NonVDOT	5	3. City or T	Hampton F	HAMP	S-VA114NP KING ST N		0.5	1068631	482.62	-76.3476	37.03718
202725185	2020	9/20/2020 5:00	1623	16:23	O	PDO	0	0	0	0	0	0	0	2	1. Rear End	RE	No	1. No Adve	2. Daylight	Day	1. Dry	Dry	10. Interse	1. Straight	2. Blacktop	1. No Defe	3. Two-Wa	4. Four App	3. Traffic S	1. Yes - Wo	2. No			3. No	20. Motor V	1. On Roac	No	No	Belted	No	Yes	No	No	No	No	No	No	No	No		NOT_RD	Urban Inte	No	No	Yes	No	5. Hampto	114	114. City o	4-Minor Ar	4-Two-Way	Urban	NonVDOT	5	3. City or T	Hampton F	HAMP	S-VA114PR BIG BETHEL RD		5.28	253350	141.6	-76.4244	37.0874
172755247	2017	9/20/2017 5:00	846	8:46	O	PDO	0	0	0	0	0	0	0	2	1. Rear End	RE	No	1. No Adve	2. Daylight	Day	1. Dry	Dry	11. Interse	1. Straight	2. Blacktop	1. No Defe	2. Two-Wa	4. Four App	8. Yield Sig	1. Yes - Wo	2. No			3. No	20. Motor V	1. On Roac	No	No	Belted	No	No	No	No	No	No	No	No	No	No		NOT_RD	Urban Inte	No	Yes	Yes	No	5. Hampto	114	114. City o	4-Minor Ar	4-Two-Way	Urban	NonVDOT	5	3. City or T	Hampton F	HAMP	R-VA SR00169SB		7.01	253121	374.67	-76.3424	37.04438
243025346	2024	6/20/2024 5:00	1017	10:17	C	C	0	0	0	1	1	0	0	2	2. Angle	ANG	No	1. No Adve	2. Daylight	Day	1. Dry	Dry	1. Main-Lir	1. Straight	2. Blacktop	1. No Defe	2. Two-Wa	1. Not at In	6. Traffic L	1. Yes - Wo	2. No			3. No	20. Motor V	1. On Roac	No	No	Belted	No	No	No	No	No	No	No	No	No	No		NOT_RD	Not Interse	No	No	Yes	No	5. Hampto	114	114. City o	4-Minor Ar	3-Two-Way	Urban	NonVDOT	5	3. City or T	Hampton F	HAMP	R-VA SR00351WB		3.45			-76.38	37.01627
241945109	2024	7/9/2024 5:00	822	8:22	A	A	0	1	0	0	1	0	0	1	9. Fixed Object - Off Road	FOOR	No	1. No Adve	2. Daylight	Day	1. Dry	Dry	8. Non-Inte	1. Straight	2. Blacktop	1. No Defe	3. Two-Wa	1. Not at In	1. No Traffi	6. No Traffi	2. No			3. No	2. Trees	1. On Roac	No	No	Belted	No	No	No	No	No	No	No	No	No	Yes	10	NOT_RD	VDOT Inter	No	No	Yes	No	5. Hampto	114	114. City o	3-Principal	4-Two-Way	Urban	NonVDOT	5	3. City or T	Hampton F	HAMP	R-VA US00060EB		274.43	253003	67.95	-76.3313	37.02402
243025348	2024	6/21/2024 5:00	1533	15:33	C	C	0	0	0	2	2	0	0	2	1. Rear End	RE	No	1. No Adve	2. Daylight	Day	1. Dry	Dry	9. Within Ir	1. Straight	2. Blacktop	1. No Defe	3. Two-Wa	4. Four App	4. Stop Sig	1. Yes - Wo	2. No			3. No	20. Motor V	1. On Roac	No	No	Belted	No	No	No	No	No	No	No	No	No	No		NOT_RD	Urban Inte	Yes	No	Yes	No	5. Hampto	114	114. City o	7-Local (J,6)		Urban	NonVDOT	5	3. City or T	Hampton F	HAMP	S-VA114PR WESTPARK LN		0.01	1073186	16	-76.4277	37.06918
243025349	2024	6/22/2024 5:00	1719	17:19	C	C	0	0	0	2	2	0	0	2	1. Rear End	RE	No	1. No Adve	2. Daylight	Day	1. Dry	Dry	9. Within Ir	1. Straight	2. Blacktop	1. No Defe	3. Two-Wa	4. Four App	3. Traffic S	1. Yes - Wo	2. No			3. No	20. Motor V	1. On Roac	No	No	Belted	No	No	No	No	No	No	No	No	No	No		NOT_RD	VDOT Inter	No	No	Yes	No	5. Hampto	114	114. City of Hampton		4-Two-Way	Urban	NonVDOT	5	3. City or T	Hampton F	HAMP	S-VA114NP POWER PLANT PKWY		0.13	253573	57.18	-76.3869	37.01698
243025350	2024	6/23/2024 5:00	1240	12:40	C	C	0	0	0	1	1	0	0	1	9. Fixed Object - Off Road	FOOR	No	1. No Adve	2. Daylight	Day	1. Dry	Dry	1. Main-Lir	1. Straight	2. Blacktop	1. No Defe	2. Two-Wa	1. Not at In	6. Traffic L	1. Yes - Wo	2. No			3. No	28. Ran Of	1. On Roac	No	No	Unbelted	No	No	No	No	No	Yes	Yes	No	No	Yes	15	NOT_RD	VDOT Inter	No	No	Yes	No	5. Hampto	114	114. City o	5-Major Cc	3-Two-Way	Urban	NonVDOT	5	3. City or T	Hampton F	HAMP	S-VA114PR COLISEUM DR		0.56	253353	141.91	-76.3861	37.03807
243025351	2024	6/23/2024 5:00	2000	20:00	O	PDO	0	0	0	0	0	0	0	2	4. Sideswipe - Same Direction	SSS	No	1. No Adve	2. Daylight	Day	1. Dry	Dry	1. Main-Lir	1. Straight	2. Blacktop	1. No Defe	1. Two-Wa	1. Not at In	6. Traffic L	1. Yes - Wo	2. No			3. No	6. Parked V	1. On Roac	No	No	Belted	No	No	No	No	No	Yes	No	No	No	No		NOT_RD	Not Interse	No	No	Yes	No	5. Hampto	114	114. City o	7-Local (J,6)	3-Two-Way	Urban	NonVDOT	5	3. City or T	Hampton F	HAMP	S-VA114NP DOOLITTLE RD		0.42			-76.3561	37.04448
243025353	2024	6/18/2024 5:00	1033	10:33	A	A	0	1	0	1	2	0	0	2	3. Head On	HO	No	1. No Adve	2. Daylight	Day	1. Dry	Dry	9. Within Ir	1. Straight	2. Blacktop	1. No Defe	3. Two-Wa	4. Four App	3. Traffic S	1. Yes - Wo	2. No			3. No	20. Motor V	1. On Roac	No	No	Belted	No	No	No	No	No	No	No	No	No	No		NOT_RD	VDOT Inter	Yes	No	Yes	No	5. Hampto	114	114. City o	5-Major Cc	3-Two-Way	Urban	NonVDOT	5	3. City or T	Hampton F	HAMP	S-VA114NP COLISEUM DR		1	1079044	55.57	-76.3899	37.0442
200785245	2020	3/4/2020 5:00	1817	18:17	C	C	0	0	0	2	2	0	0	2	2. Angle	ANG	No	1. No Adve	4. Darknes	Night	1. Dry	Dry	9. Within Ir	1. Straight	2. Blacktop	1. No Defe	2. Two-Wa	4. Four App	3. Traffic S	1. Yes - Wo	2. No			3. No	20. Motor V	1. On Roac	No	No	Belted	No	No	No	No	No	No	No	No	No	No		NOT_RD	Urban Inte	Yes	Yes	Yes	Yes	5. Hampto	114	114. City o	4-Minor Ar	3-Two-Way	Urban	NonVDOT	5	3. City or T	Hampton F	HAMP	R-VA SR00152EB		5.13	253078	240.53	-76.3813	37.04381
242005431	2024	6/5/2024 5:00	817	8:17	C	C	0	0	0	1	1	0	0	2	4. Sideswipe - Same Direction	SSS	No	1. No Adve	2. Daylight	Day	1. Dry	Dry	10. Interse	1. Straight	2. Blacktop	1. No Defe	2. Two-Wa	4. Four App	6. Traffic L	1. Yes - Wo	2. No			3. No	20. Motor V	1. On Roac	No	No	Belted	No	No	No	No	No	Yes	Yes	No	No	No		NOT_RD	VDOT Inter	Yes	No	Yes	No	5. Hampto	114	114. City o	3-Principal	4-Two-Way	Urban	NonVDOT	5	3. City or T	Hampton F	HAMP	R-VA US00060EB		274.43	253003	40.95	-76.3313	37.02406
243025358	2024	6/27/2024 5:00	1804	18:04	B	B	0	0	1	0	1	0	0	1	9. Fixed Object - Off Road	FOOR	No	1. No Adve	2. Daylight	Day	1. Dry	Dry	1. Main-Lir	1. Straight	2. Blacktop	1. No Defe	3. Two-Wa	1. Not at In	6. Traffic L	1. Yes - Wo	2. No			3. No	13. Curb	1. On Roac	No	No	Unbelted	No	Yes	Yes	No	No	No	No	No	No	Yes	15	RD_LEFT	Not Interse	No	Yes	Yes	No	5. Hampto	114	114. City o	4-Minor Ar	3-Two-Way	Urban	NonVDOT	5	3. City or T	Hampton F	HAMP	S-VA114NP COMMANDER SHEPARD BLVD		0.17			-76.4215	37.08773
243025359	2024	7/5/2024 5:00	1726	17:26	C	C	0	0	0	2	2	0	0	2	2. Angle	ANG	No	1. No Adve	2. Daylight	Day	1. Dry	Dry	10. Interse	1. Straight	2. Blacktop	1. No Defe	1. Two-Wa	4. Four App	6. Traffic L	1. Yes - Wo	2. No			3. No	20. Motor V	1. On Roac	No	No	Belted	No	No	No	No	No	No	No	No	No	No		NOT_RD	Urban Inte	No	No	Yes	No	5. Hampto	114	114. City o	3-Principal	4-Two-Way	Urban	NonVDOT	5	3. City or T	Hampton F	HAMP	R-VA US00258EB		62.68			-76.3931	37.04062
183515348	2018	12/13/2018 5:00	1342	13:42	A	A	0	1	0	1	2	0	0	2	2. Angle	ANG	No	1. No Adve	2. Daylight	Day	1. Dry	Dry	9. Within Ir	1. Straight	2. Blacktop	1. No Defe	2. Two-Wa	2. Two App	6. Traffic L	1. Yes - Wo	2. No			3. No	20. Motor V	1. On Roac	No	No	Belted	No	No	No	No	No	No	No	No	No	No		NOT_RD	Urban Inte	No	Yes	Yes	No	5. Hampto	114	114. City o	4-Minor Ar	3-Two-Way	Urban	NonVDOT	5	3. City or T	Hampton F	HAMP	S-VA114PR WOODLAND RD		2.44			-76.3196	37.05569
182435254	2018	8/31/2018 5:00	927	9:27	C	C	0	0	0	4	4	0	0	3	1. Rear End	RE	No	1. No Adve	2. Daylight	Day	1. Dry	Dry	11. Interse	1. Straight	2. Blacktop	1. No Defe	2. Two-Wa	4. Four App	6. Traffic L	1. Yes - Wo	2. No			3. No	20. Motor V	1. On Roac	No	No	Belted	No	No	No	No	No	No	No	No	No	No		NOT_RD	Urban Inte	No	No	Yes	No	5. Hampto	114	114. City o	4-Minor Ar	3-Two-Way	Urban	NonVDOT	5	3. City or T	Hampton F	HAMP	R-VA SR00152WB		5.14	253078	211.86	-76.3813	37.04373
243025363	2024	1/22/2024 5:00	2013	20:13	O	PDO	0	0	0	0	0	0	0	2	1. Rear End	RE	No	1. No Adve	4. Darknes	Night	1. Dry	Dry	10. Interse	2. Curve - L	2. Blacktop	1. No Defe	2. Two-Wa	4. Four App	8. Yield Sig	1. Yes - Wo	2. No			3. No	20. Motor V	1. On Roac	No	No	Belted	No	Yes	No	No	No	No	Yes	No	No	No		NOT_RD	Urban Inte	No	No	Yes	Yes	5. Hampto	114	114. City o	3-Principal	4-Two-Way	Urban	NonVDOT	5	3. City or T	Hampton F	HAMP	S-VA114PR HAMPTON ROADS CENTER PKWY		3.52	716612	87.67	-76.3858	37.05934
242055053	2024	7/20/2024 5:00	2232	22:32	O	PDO	0	0	0	0	0	0	0	2	4. Sideswipe - Same Direction	SSS	No	1. No Adve	4. Darknes	Night	1. Dry	Dry	10. Interse	1. Straight	2. Blacktop	1. No Defe	2. Two-Wa	4. Four App	6. Traffic L	1. Yes - Wo	2. No			3. No	20. Motor V	1. On Roac	No	No	Belted	No	No	No	No	No	Yes	No	No	No	No		NOT_RD	Urban Inte	No	No	Yes	Yes	5. Hampto	114	114. City o	5-Major Cc	4-Two-Way	Urban	NonVDOT	5	3. City or T	Hampton F	HAMP	R-VA SR00143NB		6.36	1071863	27.39	-76.3911	36.99914
243025365	2024	3/6/2024 5:00	1740	17:40	A	A	0	1	0	0	1	0	0	2	2. Angle	ANG	No	5. Rain	3. Dusk	Day	2. Wet	Wet	1. Main-Lir	1. Straight	2. Blacktop	1. No Defe	1. Two-Wa	1. Not at In	1. No Traffi	6. No Traffi	2. No			1. Yes	20. Motor V	1. On Roac	No	No	Belted	No	No	No	No	No	Yes	No	No	No	No		NOT_RD	Urban Inte	No	No	Yes	No	5. Hampto	114	114. City o	7-Local (J,6)	3-Two-Way	Urban	NonVDOT	5	3. City or T	Hampton F	HAMP	S-VA114NP ST ALBANS CIR		0.26	1064166	126.71	-76.34	37.04772
243025366	2024	3/7/2024 5:00	1900	19:00	C	C	0	0	0	1	1	0	0	2	4. Sideswipe - Same Direction	SSS	No	1. No Adve	4. Darknes	Night	1. Dry	Dry	10. Interse	1. Straight	2. Blacktop	1. No Defe	3. Two-Wa	4. Four App	3. Traffic S	1. Yes - Wo	2. No			3. No	20. Motor V	1. On Roac	No	No	Belted	No	Yes	No	No	No	Yes	No	No	No	No		NOT_RD	Urban Inte	No	No	Yes	Yes	5. Hampto	114	114. City o	3-Principal	4-Two-Way	Urban	NonVDOT	5	3. City or T	Hampton F	HAMP	R-VA US00258WB		63.69	253023	150.25	-76.3765	37.04411
242365027	2024	8/18/2024 5:00	2235	22:35	C	C	0	0	0	2	2	0	0	2	2. Angle	ANG	No	5. Rain	4. Darknes	Night	2. Wet	Wet	9. Within Ir	1. Straight	2. Blacktop	1. No Defe	3. Two-Wa	4. Four App	3. Traffic S	1. Yes - Wo	2. No			3. No	20. Motor V	1. On Roac	No	No	Belted	No	Yes	No	No	No	No	Yes	No	No	No		NOT_RD	VDOT Inter	No	No	Yes	Yes	5. Hampto	114	114. City o	3-Principal	4-Two-Way	Urban	NonVDOT	5	3. City or T	Hampton F	HAMP	R-VA US00060EB		274.43	253003	30.71	-76.3314	37.02408
170115107	2017	1/10/2017 5:00	1218	12:18	C	C	0	0	0	2	2	0	0	2	2. Angle	ANG	No	9. Other	2. Daylight	Day	4. Icy	Wet	10. Interse	2. Curve - L	2. Blacktop	1. No Defe	3. Two-Wa	4. Four App	6. Traffic L	4. Yes - Wo	2. No			3. No	20. Motor V	1. On Roac	No	No	Belted	No	No	No	No	No	No	No	No	No	Yes	5	NOT_RD	Urban Inte	Yes	No	Yes	No	5. Hampto	114	114. City o	4-Minor Ar	4-Two-Way	Urban	NonVDOT	5	3. City or T	Hampton F	HAMP	S-VA114PR BIG BETHEL RD		5.29	253350	89.15	-76.4245	37.08754
243025371	2024	5/4/2024 5:00	429	4:29	A	A	0	1	0	0	1	0	0	1	9. Fixed Object - Off Road	FOOR	No	1. No Adve	5. Darknes	Night	1. Dry	Dry	1. Main-Lir	1. Straight	2. Blacktop	1. No Defe	3. Two-Wa	1. Not at In	10. Railroa	1. Yes - Wo	2. No			3. No	2. Trees	1. On Roac	No	No	Belted	No	Yes	No	No	No	No	No	No	No	No		RD_LEFT	Not Interse	No	No	Yes	Yes	5. Hampto	114	114. City o	4-Minor Ar	4-Two-Way	Urban	NonVDOT	5	3. City or T	Hampton F	HAMP	S-VA114PR POWER PLANT PKWY		0.39			-76.3869	37.02091
243025372	2024	5/12/2024 5:00	824	8:24	A	A	0	1	0	0	1	0	1	1	12. Ped	PED	Pedestrian	1. No Adve	2. Daylight	Day	1. Dry	Dry	8. Non-Inte	1. Straight	2. Blacktop	1. No Defe	2. Two-Wa	1. Not at In	6. Traffic L	1. Yes - Wo	2. No			3. No	19. Ped	1. On Roac	No	No	Belted	No	No	No	No	No	No	No	No	Yes	No		NOT_RD	Not Interse	Yes	No	No	No	5. Hampto	114	114. City o	1-Interstat	1-One-Way	Urban	VDOT Inte	5	1. State Hw	Hampton F	HAMP	R-VA IS00064EB	RMP263.00B	0.26			-76.3949	37.04013
243025373	2024	5/11/2024 5:00	1506	15:06	A	A	0	1	0	1	2	0	0	2	2. Angle	ANG	No	1. No Adve	2. Daylight	Day	1. Dry	Dry	9. Within Ir	1. Straight	2. Blacktop	1. No Defe	3. Two-Wa	2. Two App	3. Traffic S	1. Yes - Wo	2. No			3. No	20. Motor V	1. On Roac	No	No	Belted	No	No	No	No	No	No	No	No	No	No		NOT_RD	VDOT Inter	Yes	No	Yes	No	5. Hampto	114	114. City o	3-Principal	4-Two-Way	Urban	NonVDOT	5	3. City or T	Hampton F	HAMP	R-VA US00258WB		62.42	50659	128.73	-76.399	37.03951
242965146	2024	10/18/2024 5:00	1412	14:12	O	PDO	0	0	0	0	0	0	0	2	2. Angle	ANG	No	1. No Adve	2. Daylight	Day	1. Dry	Dry	9. Within Ir	1. Straight	2. Blacktop	1. No Defe	2. Two-Wa	4. Four App	3. Traffic S	1. Yes - Wo	1. Yes	2. Transitic	2. Lane Sh	3. No	20. Motor V	1. On Roac	No	No	Belted	No	No	No	No	No	No	No	No	No	No		NOT_RD	VDOT Inter	No	Yes	Yes	No	5. Hampto	114	114. City o	3-Principal	4-Two-Way	Urban	NonVDOT	5	3. City or T	Hampton F	HAMP	R-VA US00060EB		274.43	253003	46.35	-76.3313	37.02405
243025376	2024	5/12/2024 5:00	1754	17:54	C	C	0	0	0	2	2	0	0	2	2. Angle	ANG	No	1. No Adve	2. Daylight	Day	1. Dry	Dry	10. Interse	1. Straight	1. Concret	1. No Defe	3. Two-Wa	4. Four App	1. No Traffi	6. No Traffi	2. No			3. No	20. Motor V	1. On Roac	No	No	Belted	No	No	No	No	No	No	No	No	No	No		NOT_RD	Urban Inte	No	No	Yes	No	5. Hampto	114	114. City o	3-Principal	4-Two-Way	Urban	NonVDOT	5	3. City or T	Hampton F	HAMP	R-VA US00258EB		63.44	253078	83.05	-76.3809	37.04322
243025377	2024	5/14/2024 5:00	2138	21:38	C	C	0	0	0	1	1	0	0	1	9. Fixed Object - Off Road	FOOR	No	5. Rain	4. Darknes	Night	2. Wet	Wet	1. Main-Lir	1. Straight	2. Blacktop	1. No Defe	2. Two-Wa	1. Not at In	6. Traffic L	1. Yes - Wo	2. No			3. No	10. Other	8. Off Roac	No	No	Belted	No	Yes	No	Yes	No	No	No	No	No	No		RD_LEFT	Not Interse	No	No	Yes	Yes	5. Hampto	114	114. City o	5-Major Cc	3-Two-Way	Urban	NonVDOT	5	3. City or T	Hampton F	HAMP	S-VA114PR WHEALTON RD		1.25	253058	306.07	-76.4332	37.04203
243025378	2024	5/18/2024 5:00	1250	12:50	O	PDO	0	0	0	0	0	0	0	2	4. Sideswipe - Same Direction	SSS	No	5. Rain	2. Daylight	Day	2. Wet	Wet	5. On Entra	10. On/Off	2. Blacktop	1. No Defe	1. Two-Wa	1. Not at In	6. Traffic L	1. Yes - Wo	2. No			3. No	20. Motor V	1. On Roac	No	No	Belted	No	No	No	No	No	No	No	No	No	No		NOT_RD	Not Interse	No	No	No	No	5. Hampto	114	114. City o	1-Interstat	1-One-Way	Urban	VDOT Prim	5	1. State Hw	Hampton F	HAMP	R-VA US00258WB	RMP063.00B	0.01			-76.3925	37.04095
243025380	2024	5/20/2024 5:00	1758	17:58	C	C	0	0	0	5	5	0	0	2	2. Angle	ANG	No	1. No Adve	2. Daylight	Day	1. Dry	Dry	1. Main-Lir	1. Straight	2. Blacktop	1. No Defe	3. Two-Wa	1. Not at In	6. Traffic L	1. Yes - Wo	2. No			3. No	20. Motor V	1. On Roac	No	No	Belted	No	No	No	No	No	No	No	No	No	No		NOT_RD	Not Interse	No	Yes	Yes	No	5. Hampto	114	114. City o	3-Principal	4-Two-Way	Urban	NonVDOT	5	3. City or T	Hampton F	HAMP	R-VA US00258WB		64.24			-76.3671	37.04394
243025381	2024	5/24/2024 5:00	658	6:58	O	PDO	0	0	0	0	0	0	0	1	16. Other	OTHR	No	1. No Adve	2. Daylight	Day	1. Dry	Dry	1. Main-Lir	1. Straight	2. Blacktop	1. No Defe	1. Two-Wa	1. Not at In	1. No Traffi	6. No Traffi	2. No			1. Yes	14. Ditch	4. Roadsid	No	No	Belted	No	No	No	No	No	No	No	No	No	No		RD_RIGHT	Not Interse	No	No	Yes	No	5. Hampto	114	114. City o	5-Major Cc	3-Two-Way	Urban	NonVDOT	5	3. City or T	Hampton F	HAMP	S-VA114PR OLD BUCKROE RD		0.32			-76.3197	37.02592
230765112	2023	1/23/2023 5:00	2011	20:11	A	A	0	1	0	0	1	0	0	2	4. Sideswipe - Same Direction	SSS	No	1. No Adve	4. Darknes	Night	1. Dry	Dry	10. Interse	1. Straight	2. Blacktop	1. No Defe	3. Two-Wa	4. Four App	3. Traffic S	1. Yes - Wo	2. No			3. No	20. Motor V	1. On Roac	No	No	Belted	No	No	No	No	No	No	No	No	No	No		NOT_RD	Urban Inte	No	Yes	Yes	Yes	5. Hampto	114	114. City o	4-Minor Ar	3-Two-Way	Urban	NonVDOT	5	3. City or T	Hampton F	HAMP	S-VA114PR ABERDEEN RD		2.85	253135	156.48	-76.4092	37.03742
243025393	2024	10/22/2024 5:00	701	7:01	A	A	0	1	0	0	1	0	0	1	9. Fixed Object - Off Road	FOOR	No	1. No Adve	2. Daylight	Day	1. Dry	Dry	5. On Entra	10. On/Off	2. Blacktop	1. No Defe	4. One-Wa	1. Not at In	6. Traffic L	1. Yes - Wo	2. No			3. No	14. Ditch	1. On Roac	No	No	Belted	No	No	No	No	No	No	No	No	No	No		RD_RIGHT	Not Interse	No	No	No	No	5. Hampto	114	114. City o	3-Principal	1-One-Way	Urban	NonVDOT	5	3. City or T	Hampton F	HAMP	R-VA SR00134UK	RMP007.00A	0.12			-76.4039	37.06062
201385073	2020	2/11/2020 5:00	1210	12:10	O	PDO	0	0	0	0	0	0	0	2	1. Rear End	RE	No	5. Rain	2. Daylight	Day	2. Wet	Wet	8. Non-Inte	1. Straight	2. Blacktop	1. No Defe	1. Two-Wa	1. Not at In	6. Traffic L	1. Yes - Wo	2. No			3. No	20. Motor V	1. On Roac	No	No	Belted	No	No	No	No	No	No	No	No	No	No		NOT_RD	Urban Inte	No	No	Yes	No	5. Hampto	114	114. City o	4-Minor Ar	4-Two-Way	Urban	NonVDOT	5	3. City or T	Hampton F	HAMP	S-VA114PR ARMISTEAD AVE N		4.43	731400	96.11	-76.382	37.07409
243025395	2024	10/21/2024 5:00	1342	13:42	O	PDO	0	0	0	0	0	0	0	2	2. Angle	ANG	No	10. Blowin	2. Daylight	Day	1. Dry	Dry	9. Within Ir	1. Straight	2. Blacktop	1. No Defe	3. Two-Wa	4. Four App	4. Stop Sig	1. Yes - Wo	2. No			3. No	20. Motor V	1. On Roac	No	No	Belted	No	No	No	No	No	No	No	No	No	No		NOT_RD	VDOT Inter	No	Yes	Yes	No	5. Hampto	114	114. City o	4-Minor Ar	3-Two-Way	Urban	NonVDOT	5	3. City or T	Hampton F	HAMP	S-VA114PR KING ST N		0.41	1068631	42.52	-76.3472	37.036
243025396	2024	10/22/2024 5:00	1403	14:03	B	B	0	0	1	1	2	0	0	2	1. Rear End	RE	No	1. No Adve	2. Daylight	Day	1. Dry	Dry	1. Main-Lir	1. Straight	2. Blacktop	1. No Defe	2. Two-Wa	1. Not at In	1. No Traffi	6. No Traffi	2. No			3. No	20. Motor V	1. On Roac	No	No	Belted	No	No	No	No	No	No	No	No	No	No		NOT_RD	VDOT Inter	Yes	No	Yes	No	5. Hampto	114	114. City o	7-Local (J,6)	3-Two-Way	Urban	NonVDOT	5	3. City or T	Hampton F	HAMP	S-VA114PR HARDY CASH DR		0.45	1084139	109.02	-76.401	37.05598
243025397	2024	10/20/2024 5:00	1720	17:20	O	PDO	0	0	0	0	0	0	0	1	16. Other	OTHR	No	1. No Adve	3. Dusk	Day	1. Dry	Dry	1. Main-Lir	2. Curve - L	2. Blacktop	1. No Defe	4. One-Wa	1. Not at In	1. No Traffi	6. No Traffi	2. No			3. No	20. Motor V	1. On Roac	No	No	Belted	No	No	No	No	No	Yes	No	No	No	No		NOT_RD	Not Interse	No	No	Yes	No	5. Hampto	114	114. City o	7-Local (J,6)	3-Two-Way	Urban	NonVDOT	5	3. City or T	Hampton F	HAMP	S-VA114PR RESEARCH DR		0.89			-76.3926	37.08135
243025398	2024	10/20/2024 5:00	2139	21:39	O	PDO	0	0	0	0	0	0	0	1	9. Fixed Object - Off Road	FOOR	No	1. No Adve	4. Darknes	Night	1. Dry	Dry	10. Interse	1. Straight	2. Blacktop	1. No Defe	2. Two-Wa	2. Two App	1. No Traffi	6. No Traffi	2. No			3. No	3. Utility P	3. Median	No	No	Belted	No	No	No	No	No	Yes	No	No	No	No		NOT_RD	Urban Inte	No	No	Yes	Yes	5. Hampto	114	114. City o	3-Principal	4-Two-Way	Urban	NonVDOT	5	3. City or T	Hampton F	HAMP	R-VA US00258WB		65.87	253148	71.47	-76.3375	37.04285
243025399	2024	7/17/2024 5:00	1150	11:50	C	C	0	0	0	3	3	0	0	2	2. Angle	ANG	No	1. No Adve	2. Daylight	Day	1. Dry	Dry	10. Interse	1. Straight	2. Blacktop	1. No Defe	2. Two-Wa	4. Four App	3. Traffic S	1. Yes - Wo	2. No			3. No	20. Motor V	1. On Roac	No	No	Belted	No	Yes	No	No	No	No	No	No	No	No		NOT_RD	VDOT Inter	No	No	Yes	No	5. Hampto	114	114. City o	5-Major Cc	3-Two-Way	Urban	NonVDOT	5	3. City or T	Hampton F	HAMP	S-VA114PR COLISEUM DR		1.08	1079033	38.34	-76.3902	37.04545
243025400	2024	7/17/2024 5:00	1739	17:39	C	C	0	0	0	1	1	0	0	2	5. Sideswipe - Opposite Direction	SSO	No	1. No Adve	2. Daylight	Day	1. Dry	Dry	1. Main-Lir	1. Straight	2. Blacktop	1. No Defe	2. Two-Wa	4. Four App	4. Stop Sig	1. Yes - Wo	2. No			3. No	20. Motor V	1. On Roac	No	No	Belted	No	No	No	No	No	No	No	No	No	Yes	10	RD_UNKN	Not Interse	No	Yes	Yes	No	5. Hampto	114	114. City o	7-Local (J,6)	3-Two-Way	Urban	NonVDOT	5	3. City or T	Hampton F	HAMP	S-VA114PR WEAVER RD E		0.25			-76.4014	37.03316
243025401	2024	7/17/2024 5:00	1739	17:39	C	C	0	0	0	2	2	0	0	2	1. Rear End	RE	No	1. No Adve	2. Daylight	Day	2. Wet	Wet	1. Main-Lir	1. Straight	2. Blacktop	1. No Defe	3. Two-Wa	1. Not at In	6. Traffic L	1. Yes - Wo	2. No			3. No	20. Motor V	1. On Roac	No	No	Belted	No	No	No	No	No	No	No	No	No	No		NOT_RD	Urban Inte	No	Yes	Yes	No	5. Hampto	114	114. City o	3-Principal	4-Two-Way	Urban	NonVDOT	5	3. City or T	Hampton F	HAMP	R-VA US00258EB		63.65	253023	61.82	-76.3772	37.04392
201205057	2020	4/26/2020 5:00	1511	15:11	O	PDO	0	0	0	0	0	0	0	2	15. Backed Into	BI	No	1. No Adve	2. Daylight	Day	1. Dry	Dry	1. Main-Lir	1. Straight	2. Blacktop	1. No Defe	2. Two-Wa	4. Four App	4. Stop Sig	1. Yes - Wo	2. No			3. No	20. Motor V	1. On Roac	No	No	Belted	No	Yes	No	No	No	No	No	No	No	No		NOT_RD	Urban Inte	Yes	No	Yes	No	5. Hampto	114	114. City o	5-Major Cc	4-Two-Way	Urban	NonVDOT	5	3. City or T	Hampton F	HAMP	R-VA SR00143NB		6.37	1071863	27.5	-76.3912	36.99904
243025403	2024	8/5/2024 5:00	1135	11:35	O	PDO	0	0	0	0	0	0	0	2	2. Angle	ANG	No	1. No Adve	2. Daylight	Day	1. Dry	Dry	1. Main-Lir	1. Straight	2. Blacktop	1. No Defe	2. Two-Wa	1. Not at In	6. Traffic L	1. Yes - Wo	2. No			3. No	20. Motor V	1. On Roac	No	No	Belted	No	No	No	No	No	No	No	No	No	No		NOT_RD	Not Interse	No	No	Yes	No	5. Hampto	114	114. City o	6-Minor Cc	3-Two-Way	Urban	NonVDOT	5	3. City or T	Hampton F	HAMP	S-VA114NP BEACH RD		0.76			-76.3001	37.07178
222705195	2022	9/22/2022 5:00	1451	14:51	A	A	0	1	0	0	1	0	0	3	2. Angle	ANG	No	1. No Adve	2. Daylight	Day	1. Dry	Dry	9. Within Ir	1. Straight	2. Blacktop	1. No Defe	3. Two-Wa	3. Three Ap	3. Traffic S	1. Yes - Wo	2. No			3. No	20. Motor V	1. On Roac	No	No	Belted	No	No	No	No	No	No	No	No	No	No		NOT_RD	Urban Inte	Yes	No	Yes	No	5. Hampto	114	114. City o	4-Minor Ar	4-Two-Way	Urban	NonVDOT	5	3. City or T	Hampton F	HAMP	S-VA114NP ARMISTEAD AVE N		4.43	731400	72.92	-76.3822	37.07396
191705149	2019	6/18/2019 5:00	1717	17:17	A	A	0	1	0	0	1	0	0	1	6. Fixed Object in Road	FOIR	No	5. Rain	2. Daylight	Day	2. Wet	Wet	10. Interse	1. Straight	2. Blacktop	7. Slick Pa	3. Two-Wa	4. Four App	3. Traffic S	1. Yes - Wo	2. No			3. No	16. Other T	1. On Roac	No	No	Belted	No	No	No	No	No	No	No	No	No	No		NOT_RD	Urban Inte	No	No	Yes	No	5. Hampto	114	114. City o	4-Minor Ar	4-Two-Way	Urban	NonVDOT	5	3. City or T	Hampton F	HAMP	S-VA114PR BIG BETHEL RD		5.29	253350	104.88	-76.4244	37.0875
191895217	2019	7/6/2019 5:00	1943	19:43	O	PDO	0	0	0	0	0	0	0	2	1. Rear End	RE	No	1. No Adve	3. Dusk	Day	1. Dry	Dry	8. Non-Inte	1. Straight	1. Concret	1. No Defe	3. Two-Wa	1. Not at In	1. No Traffi	6. No Traffi	2. No			3. No	20. Motor V	1. On Roac	No	No	Belted	No	No	No	No	No	No	No	No	No	No		NOT_RD	Not Interse	No	No	Yes	No	5. Hampto	114	114. City o	4-Minor Ar	4-Two-Way	Urban	NonVDOT	5	3. City or T	Hampton F	HAMP	R-VA SR00169NB		7.01			-76.3425	37.04499
243025409	2024	8/28/2024 5:00	1911	19:11	C	C	0	0	0	2	2	0	0	2	1. Rear End	RE	No	1. No Adve	2. Daylight	Day	1. Dry	Dry	1. Main-Lir	1. Straight	2. Blacktop	1. No Defe	3. Two-Wa	4. Four App	3. Traffic S	1. Yes - Wo	2. No			3. No	20. Motor V	1. On Roac	No	No	Belted	No	No	No	No	No	No	No	No	No	No		NOT_RD	Urban Inte	No	No	Yes	No	5. Hampto	114	114. City o	3-Principal	4-Two-Way	Urban	NonVDOT	5	3. City or T	Hampton F	HAMP	R-VA US00258EB		63.63	253023	149.58	-76.3775	37.04388
222375336	2022	8/7/2022 5:00	346	3:46	C	C	0	0	0	1	1	0	0	1	16. Other	OTHR	No	1. No Adve	4. Darknes	Night	1. Dry	Dry	1. Main-Lir	1. Straight	1. Concret	1. No Defe	3. Two-Wa	1. Not at In	6. Traffic L	1. Yes - Wo	2. No			3. No	28. Ran Of	1. On Roac	Yes	No	Belted	No	Yes	Yes	No	No	No	No	No	No	No		RD_LEFT	Not Interse	No	No	Yes	Yes	5. Hampto	114	114. City o	4-Minor Ar	4-Two-Way	Urban	NonVDOT	5	3. City or T	Hampton F	HAMP	S-VA114PR LASALLE AVE		3.42			-76.3652	37.05187
243025411	2024	8/29/2024 5:00	1421	14:21	C	C	0	0	0	2	2	0	0	2	1. Rear End	RE	No	1. No Adve	2. Daylight	Day	1. Dry	Dry	6. Intersec	1. Straight	2. Blacktop	1. No Defe	3. Two-Wa	4. Four App	8. Yield Sig	1. Yes - Wo	2. No			3. No	20. Motor V	1. On Roac	No	No	Belted	No	No	No	No	No	No	No	No	No	No		NOT_RD	Not Interse	No	No	No	No	5. Hampto	114	114. City o	1-Interstat	1-One-Way	Urban	VDOT Inte	5	1. State Hw	Hampton F	HAMP	R-VA IS00064WB	RMP265.00C	0.02			-76.3638	37.03492
242225021	2024	8/7/2024 5:00	1646	16:46	C	C	0	0	0	2	2	0	0	2	4. Sideswipe - Same Direction	SSS	No	1. No Adve	2. Daylight	Day	1. Dry	Dry	10. Interse	1. Straight	2. Blacktop	1. No Defe	2. Two-Wa	4. Four App	3. Traffic S	1. Yes - Wo	2. No			3. No	20. Motor V	1. On Roac	No	No	Belted	No	No	No	No	No	Yes	No	No	No	No		NOT_RD	VDOT Inter	No	No	Yes	No	5. Hampto	114	114. City o	4-Minor Ar	3-Two-Way	Urban	NonVDOT	5	3. City or T	Hampton F	HAMP	S-VA114PR MALLORY ST S		0.47	722363	187.8	-76.3284	37.01556
243025413	2024	8/28/2024 5:00	1838	18:38	B	B	0	0	1	0	1	0	1	1	12. Ped	PED	Pedestrian	1. No Adve	2. Daylight	Day	1. Dry	Dry	1. Main-Lir	2. Curve - L	2. Blacktop	1. No Defe	4. One-Wa	1. Not at In	3. Traffic S	1. Yes - Wo	2. No			3. No	19. Ped	4. Roadsid	No	No	Belted	No	Yes	No	No	No	No	No	No	Yes	No		NOT_RD	Not Interse	No	No	Yes	No	5. Hampto	114	114. City o	3-Principal	4-Two-Way	Urban	NonVDOT	5	3. City or T	Hampton F	HAMP	R-VA US00258WB		66.58	1080031	384.81	-76.327	37.03703
243025414	2024	8/29/2024 5:00	2243	22:43	O	PDO	0	0	0	0	0	0	0	2	4. Sideswipe - Same Direction	SSS	No	1. No Adve	4. Darknes	Night	1. Dry	Dry	8. Non-Inte	1. Straight	2. Blacktop	1. No Defe	2. Two-Wa	1. Not at In	6. Traffic L	1. Yes - Wo	2. No			3. No	20. Motor V	1. On Roac	No	No	Belted	No	No	No	No	No	No	No	No	No	No		NOT_RD	VDOT Inter	No	No	Yes	Yes	5. Hampto	114	114. City o	3-Principal	4-Two-Way	Urban	NonVDOT	5	3. City or T	Hampton F	HAMP	R-VA US00258EB		62.8	1091129	157.58	-76.391	37.04105
232095100	2023	7/26/2023 5:00	1756	17:56	C	C	0	0	0	2	2	0	0	2	2. Angle	ANG	No	1. No Adve	2. Daylight	Day	1. Dry	Dry	10. Interse	1. Straight	2. Blacktop	1. No Defe	1. Two-Wa	4. Four App	6. Traffic L	1. Yes - Wo	2. No			3. No	20. Motor V	1. On Roac	No	No	Belted	No	No	No	No	No	No	No	No	No	Yes	5	NOT_RD	Urban Inte	No	No	Yes	No	5. Hampto	114	114. City o	4-Minor Ar	3-Two-Way	Urban	NonVDOT	5	3. City or T	Hampton F	HAMP	S-VA114PR ABERDEEN RD		2.85	253135	156.48	-76.4092	37.03742
173635112	2017	12/27/2017 5:00	951	9:51	C	C	0	0	0	2	2	0	0	2	1. Rear End	RE	No	1. No Adve	2. Daylight	Day	1. Dry	Dry	1. Main-Lir	1. Straight	2. Blacktop	1. No Defe	3. Two-Wa	1. Not at In	3. Traffic S	1. Yes - Wo	2. No			3. No	20. Motor V	1. On Roac	No	No	Belted	No	No	No	No	No	No	Yes	No	No	No		NOT_RD	Urban Inte	No	No	Yes	No	5. Hampto	114	114. City o	4-Minor Ar	4-Two-Way	Urban	NonVDOT	5	3. City or T	Hampton F	HAMP	R-VA SR00134EB		11.77	253031	57.28	-76.3505	37.02969
243025418	2024	8/28/2024 5:00	1636	16:36	C	C	0	0	0	1	1	0	0	2	1. Rear End	RE	No	1. No Adve	2. Daylight	Day	1. Dry	Dry	2. Accelera	3. Grade -	2. Blacktop	1. No Defe	1. Two-Wa	1. Not at In	4. Stop Sig	1. Yes - Wo	2. No			3. No	6. Parked V	1. On Roac	No	No	Belted	No	Yes	Yes	No	No	No	No	No	No	Yes	15	RD_UNKN	Not Interse	No	No	Yes	No	5. Hampto	114	114. City o	7-Local (J,6)	3-Two-Way	Urban	NonVDOT	5	3. City or T	Hampton F	HAMP	S-VA114PR GARRETT DR		0.24			-76.3928	37.01903
243025419	2024	8/30/2024 5:00	1821	18:21	C	C	0	0	0	2	2	0	0	2	1. Rear End	RE	No	1. No Adve	2. Daylight	Day	1. Dry	Dry	9. Within Ir	1. Straight	2. Blacktop	1. No Defe	3. Two-Wa	4. Four App	3. Traffic S	1. Yes - Wo	2. No			3. No	20. Motor V	1. On Roac	No	No	Belted	No	No	No	No	No	No	No	No	No	No		NOT_RD	Urban Inte	Yes	No	Yes	No	5. Hampto	114	114. City o	3-Principal	4-Two-Way	Urban	NonVDOT	5	3. City or T	Hampton F	HAMP	R-VA US00258EB		65.55	253121	187.34	-76.3431	37.04337
200385246	2020	1/26/2020 5:00	230	2:30	O	PDO	0	0	0	0	0	0	0	2	6. Fixed Object in Road	FOIR	No	1. No Adve	4. Darknes	Night	1. Dry	Dry	1. Main-Lir	1. Straight	2. Blacktop	1. No Defe	1. Two-Wa	1. Not at In	1. No Traffi	6. No Traffi	2. No			3. No	20. Motor V	1. On Roac	No	No	Belted	No	No	No	No	No	No	No	No	No	No		NOT_RD	Urban Inte	No	Yes	Yes	Yes	5. Hampto	114	114. City o	7-Local (J,6)	3-Two-Way	Urban	NonVDOT	5	3. City or T	Hampton F	HAMP	S-VA114PR MALLORY ST N		2.21	253105	201.13	-76.2938	37.04185
243025421	2024	8/27/2024 5:00	720	7:20	A	A	0	1	0	0	1	0	0	2	2. Angle	ANG	No	1. No Adve	2. Daylight	Day	1. Dry	Dry	10. Interse	1. Straight	2. Blacktop	1. No Defe	2. Two-Wa	4. Four App	6. Traffic L	1. Yes - Wo	2. No			3. No	20. Motor V	1. On Roac	No	No	Belted	No	No	No	No	No	No	No	No	No	No		NOT_RD	Urban Inte	No	No	Yes	No	5. Hampto	114	114. City o	3-Principal	4-Two-Way	Urban	NonVDOT	5	3. City or T	Hampton F	HAMP	R-VA US00258EB		63.25	754225	15.66	-76.384	37.04255
201095035	2020	4/17/2020 5:00	1642	16:42	C	C	0	0	0	2	2	0	0	2	1. Rear End	RE	No	1. No Adve	2. Daylight	Day	1. Dry	Dry	9. Within Ir	1. Straight	2. Blacktop	1. No Defe	3. Two-Wa	4. Four App	3. Traffic S	1. Yes - Wo	2. No			3. No	20. Motor V	1. On Roac	No	No	Belted	No	No	No	No	No	No	No	No	No	No		NOT_RD	Urban Inte	No	No	Yes	No	5. Hampto	114	114. City o	4-Minor Ar	4-Two-Way	Urban	NonVDOT	5	3. City or T	Hampton F	HAMP	S-VA114PR BIG BETHEL RD		5.29	253350	99.64	-76.4245	37.08752
243025423	2024	8/31/2024 5:00	1655	16:55	C	C	0	0	0	2	2	0	0	2	16. Other	OTHR	No	1. No Adve	2. Daylight	Day	1. Dry	Dry	10. Interse	1. Straight	1. Concret	1. No Defe	2. Two-Wa	4. Four App	6. Traffic L	1. Yes - Wo	2. No			3. No	20. Motor V	1. On Roac	No	No	Belted	No	No	No	No	No	Yes	No	No	No	No		NOT_RD	Urban Inte	No	No	Yes	No	5. Hampto	114	114. City o	4-Minor Ar	3-Two-Way	Urban	NonVDOT	5	3. City or T	Hampton F	HAMP	R-VA US00258EB		67.87	1061846	0	-76.3172	37.02038
243025426	2024	8/31/2024 5:00	1853	18:53	C	C	0	0	0	3	3	0	0	2	1. Rear End	RE	No	1. No Adve	2. Daylight	Day	1. Dry	Dry	1. Main-Lir	1. Straight	2. Blacktop	1. No Defe	2. Two-Wa	1. Not at In	6. Traffic L	1. Yes - Wo	2. No			3. No	20. Motor V	1. On Roac	No	No	Belted	No	No	No	No	No	No	No	No	No	No		NOT_RD	Urban Inte	Yes	No	Yes	No	5. Hampto	114	114. City o	4-Minor Ar	4-Two-Way	Urban	NonVDOT	5	3. City or T	Hampton F	HAMP	R-VA SR00351EB		4.59	253175	180.07	-76.365	37.02593
243025427	2024	8/28/2024 5:00	2322	23:22	C	C	0	0	0	1	1	0	0	2	5. Sideswipe - Opposite Direction	SSO	No	1. No Adve	1. Dawn	Day	1. Dry	Dry	10. Interse	1. Straight	2. Blacktop	1. No Defe	1. Two-Wa	2. Two App	1. No Traffi	6. No Traffi	2. No			3. No	20. Motor V	1. On Roac	No	No	Belted	No	No	No	No	No	Yes	No	No	No	Yes	15	NOT_RD	Urban Inte	No	No	Yes	No	5. Hampto	114	114. City o	7-Local (J,6)	3-Two-Way	Urban	NonVDOT	5	3. City or T	Hampton F	HAMP	S-VA114PR LYNNHAVEN DR		0.52			-76.4094	37.0478
243025428	2024	8/29/2024 5:00	1815	18:15	C	C	0	0	0	1	1	0	0	2	1. Rear End	RE	No	1. No Adve	2. Daylight	Day	1. Dry	Dry	9. Within Ir	1. Straight	2. Blacktop	1. No Defe	3. Two-Wa	4. Four App	1. No Traffi	1. Yes - Wo	2. No			3. No	20. Motor V	1. On Roac	No	No	Belted	No	No	No	No	No	No	No	No	No	No		NOT_RD	Urban Inte	No	No	Yes	No	5. Hampto	114	114. City o	3-Principal	4-Two-Way	Urban	NonVDOT	5	3. City or T	Hampton F	HAMP	R-VA US00258WB		66.3	1080039	71.2	-76.3306	37.03982
171815497	2017	5/29/2017 5:00	1555	15:55	A	A	0	1	0	1	2	0	0	2	4. Sideswipe - Same Direction	SSS	No	1. No Adve	2. Daylight	Day	1. Dry	Dry	1. Main-Lir	1. Straight	2. Blacktop	1. No Defe	3. Two-Wa	1. Not at In	6. Traffic L	1. Yes - Wo	2. No			3. No	20. Motor V	1. On Roac	No	No	Belted	No	No	No	No	No	No	No	No	No	No		NOT_RD	VDOT Inter	No	No	Yes	No	5. Hampto	114	114. City o	3-Principal	4-Two-Way	Urban	NonVDOT	5	3. City or T	Hampton F	HAMP	R-VA US00060WB		274.44	253003	137.79	-76.331	37.02401
243025430	2024	8/30/2024 5:00	1739	17:39	O	PDO	0	0	0	0	0	0	0	2	2. Angle	ANG	No	1. No Adve	2. Daylight	Day	1. Dry	Dry	1. Main-Lir	1. Straight	2. Blacktop	1. No Defe	2. Two-Wa	3. Three Ap	4. Stop Sig	1. Yes - Wo	2. No			3. No	20. Motor V	1. On Roac	No	No	Belted	No	No	No	No	No	No	No	No	No	No		NOT_RD	Urban Inte	No	No	Yes	No	5. Hampto	114	114. City o	3-Principal	4-Two-Way	Urban	NonVDOT	5	3. City or T	Hampton F	HAMP	R-VA US00258EB		65.45	1067781	35.95	-76.3447	37.0434
231465098	2023	5/25/2023 5:00	2048	20:48	C	C	0	0	0	2	2	0	0	2	1. Rear End	RE	No	1. No Adve	4. Darknes	Night	1. Dry	Dry	10. Interse	1. Straight	2. Blacktop	1. No Defe	3. Two-Wa	4. Four App	3. Traffic S	1. Yes - Wo	2. No			3. No	6. Parked V	1. On Roac	No	No	Belted	No	No	No	No	No	No	No	No	No	No		NOT_RD	Urban Inte	No	Yes	Yes	Yes	5. Hampto	114	114. City o	4-Minor Ar	4-Two-Way	Urban	NonVDOT	5	3. City or T	Hampton F	HAMP	S-VA114NP BIG BETHEL RD		5.29	253350	125.86	-76.4244	37.08744
243025435	2024	8/31/2024 5:00	1641	16:41	O	PDO	0	0	0	0	0	0	0	2	2. Angle	ANG	No	1. No Adve	2. Daylight	Day	1. Dry	Dry	10. Interse	1. Straight	2. Blacktop	1. No Defe	2. Two-Wa	3. Three Ap	4. Stop Sig	1. Yes - Wo	2. No			3. No	20. Motor V	1. On Roac	No	No	Belted	No	No	No	No	No	No	No	No	No	No		NOT_RD	Urban Inte	No	No	Yes	No	5. Hampto	114	114. City o	7-Local (J,6)	3-Two-Way	Urban	NonVDOT	5	3. City or T	Hampton F	HAMP	S-VA114PR FOX GROVE DR		0	253110	5.39	-76.3006	37.05701
243025436	2024	8/25/2024 5:00	2359	23:59	C	C	0	0	0	2	2	0	0	2	1. Rear End	RE	No	1. No Adve	4. Darknes	Night	1. Dry	Dry	9. Within Ir	1. Straight	2. Blacktop	1. No Defe	3. Two-Wa	4. Four App	3. Traffic S	1. Yes - Wo	2. No			3. No	20. Motor V	1. On Roac	No	No	Belted	No	No	No	No	No	Yes	No	No	No	No		NOT_RD	Urban Inte	No	No	Yes	Yes	5. Hampto	114	114. City o	3-Principal	4-Two-Way	Urban	NonVDOT	5	3. City or T	Hampton F	HAMP	R-VA US00258WB		63.43	253078	68.41	-76.381	37.04333
171815595	2017	6/10/2017 5:00	1505	15:05	O	PDO	0	0	0	0	0	0	0	2	1. Rear End	RE	No	1. No Adve	2. Daylight	Day	1. Dry	Dry	10. Interse	1. Straight	2. Blacktop	1. No Defe	3. Two-Wa	4. Four App	3. Traffic S	1. Yes - Wo	2. No			3. No	20. Motor V	1. On Roac	No	No	Belted	No	Yes	No	No	No	No	No	No	No	No		NOT_RD	VDOT Inter	No	No	Yes	No	5. Hampto	114	114. City o	3-Principal	4-Two-Way	Urban	NonVDOT	5	3. City or T	Hampton F	HAMP	R-VA US00060EB		274.43	253003	121.5	-76.3311	37.02392
242815258	2024	9/18/2024 5:00	1607	16:07	C	C	0	0	0	1	1	0	0	2	2. Angle	ANG	No	1. No Adve	2. Daylight	Day	2. Wet	Wet	1. Main-Lir	1. Straight	2. Blacktop	1. No Defe	2. Two-Wa	1. Not at In	6. Traffic L	1. Yes - Wo	2. No			3. No	20. Motor V	1. On Roac	No	No	Belted	No	No	No	No	No	No	No	No	No	Yes	10	NOT_RD	Not Interse	No	Yes	Yes	No	5. Hampto	114	114. City o	4-Minor Ar	4-Two-Way	Urban	NonVDOT	5	3. City or T	Hampton F	HAMP	R-VA SR00169NB		7.01			-76.3425	37.04499
243025439	2024	8/30/2024 5:00	2150	21:50	C	C	0	0	0	1	1	0	0	2	2. Angle	ANG	No	1. No Adve	1. Dawn	Day	1. Dry	Dry	1. Main-Lir	1. Straight	1. Concret	1. No Defe	1. Two-Wa	1. Not at In	6. Traffic L	1. Yes - Wo	2. No			3. No	20. Motor V	1. On Roac	No	No	Belted	No	No	No	No	No	No	No	No	No	No		NOT_RD	Urban Inte	Yes	No	Yes	No	5. Hampto	114	114. City o	4-Minor Ar	3-Two-Way	Urban	NonVDOT	5	3. City or T	Hampton F	HAMP	R-VA SR00351EB		8.11	253106	135.08	-76.3049	37.04019
243025440	2024	8/31/2024 5:00	1601	16:01	C	C	0	0	0	2	2	0	0	2	5. Sideswipe - Opposite Direction	SSO	No	1. No Adve	2. Daylight	Day	1. Dry	Dry	10. Interse	1. Straight	2. Blacktop	1. No Defe	1. Two-Wa	4. Four App	3. Traffic S	1. Yes - Wo	2. No			3. No	20. Motor V	1. On Roac	No	No	Belted	No	No	No	No	No	No	No	No	No	No		NOT_RD	Urban Inte	Yes	No	Yes	No	5. Hampto	114	114. City o	5-Major Cc	3-Two-Way	Urban	NonVDOT	5	3. City or T	Hampton F	HAMP	S-VA114NP OLD BUCKROE RD		0.15	253155	15.21	-76.3224	37.02516
243025441	2024	8/12/2024 5:00	1705	17:05	O	PDO	0	0	0	0	0	0	0	2	4. Sideswipe - Same Direction	SSS	No	1. No Adve	2. Daylight	Day	1. Dry	Dry	1. Main-Lir	1. Straight	2. Blacktop	1. No Defe	3. Two-Wa	1. Not at In	1. No Traffi	1. Yes - Wo	2. No			3. No	20. Motor V	1. On Roac	No	No	Belted	No	No	No	No	No	No	No	No	No	No		NOT_RD	VDOT Inter	No	No	No	No	5. Hampto	114	114. City o	3-Principal	1-One-Way	Urban	NonVDOT	5	3. City or T	Hampton F	HAMP	R-VA US00258EB	RMP065.00A	0.06	253431	153.54	-76.3487	37.04312
243025442	2024	8/31/2024 5:00	1545	15:45	C	C	0	0	0	1	1	0	0	2	4. Sideswipe - Same Direction	SSS	No	1. No Adve	2. Daylight	Day	1. Dry	Dry	9. Within Ir	1. Straight	2. Blacktop	1. No Defe	2. Two-Wa	4. Four App	6. Traffic L	1. Yes - Wo	2. No			3. No	20. Motor V	1. On Roac	No	No	Belted	No	No	No	No	No	Yes	No	No	No	No		NOT_RD	Urban Inte	Yes	No	Yes	No	5. Hampto	114	114. City o	7-Local (J,6)	3-Two-Way	Urban	NonVDOT	5	3. City or T	Hampton F	HAMP	S-VA114PR HARDY CASH DR		0.55	1084139	469.35	-76.4026	37.05689
243025443	2024	8/31/2024 5:00	1847	18:47	C	C	0	0	0	2	2	0	0	2	4. Sideswipe - Same Direction	SSS	No	1. No Adve	2. Daylight	Day	1. Dry	Dry	10. Interse	1. Straight	2. Blacktop	1. No Defe	1. Two-Wa	4. Four App	6. Traffic L	1. Yes - Wo	2. No			3. No	20. Motor V	1. On Roac	No	No	Belted	No	No	No	No	No	Yes	Yes	No	No	No		NOT_RD	Urban Inte	Yes	No	Yes	No	5. Hampto	114	114. City o	5-Major Cc	3-Two-Way	Urban	NonVDOT	5	3. City or T	Hampton F	HAMP	S-VA114NP BUCKROE AVE		0.68	1060398	56.1	-76.3013	37.04529
243025444	2024	8/28/2024 5:00	1537	15:37	C	C	0	0	0	2	2	0	0	2	1. Rear End	RE	No	1. No Adve	2. Daylight	Day	1. Dry	Dry	10. Interse	1. Straight	2. Blacktop	1. No Defe	3. Two-Wa	4. Four App	3. Traffic S	1. Yes - Wo	2. No			3. No	20. Motor V	1. On Roac	No	No	Belted	No	No	No	No	No	No	No	No	No	No		NOT_RD	Urban Inte	No	Yes	Yes	No	5. Hampto	114	114. City o	3-Principal	4-Two-Way	Urban	NonVDOT	5	3. City or T	Hampton F	HAMP	R-VA US00258WB		62.32	253136	282.75	-76.4007	37.03916
243025445	2024	8/31/2024 5:00	1804	18:04	O	PDO	0	0	0	0	0	0	0	2	2. Angle	ANG	No	1. No Adve	2. Daylight	Day	1. Dry	Dry	1. Main-Lir	1. Straight	2. Blacktop	1. No Defe	2. Two-Wa	1. Not at In	6. Traffic L	1. Yes - Wo	2. No			3. No	20. Motor V	1. On Roac	No	No	Belted	No	No	No	No	No	No	No	No	No	No		NOT_RD	Urban Inte	No	No	Yes	No	5. Hampto	114	114. City o	3-Principal	4-Two-Way	Urban	NonVDOT	5	3. City or T	Hampton F	HAMP	R-VA US00258EB		63.4	253078	125.76	-76.3816	37.04309
243025446	2024	9/12/2024 5:00	1050	10:50	C	C	0	0	0	1	1	0	0	3	2. Angle	ANG	No	1. No Adve	2. Daylight	Day	1. Dry	Dry	6. Intersec	10. On/Off	2. Blacktop	1. No Defe	1. Two-Wa	3. Three Ap	3. Traffic S	1. Yes - Wo	2. No			3. No	20. Motor V	1. On Roac	No	No	Belted	No	No	No	No	No	No	No	No	No	Yes	5	NOT_RD	VDOT Inter	No	Yes	Yes	No	5. Hampto	114	114. City o	4-Minor Ar	3-Two-Way	Urban	NonVDOT	5	3. City or T	Hampton F	HAMP	S-VA114PR RIP RAP RD		0.49	253415	125.73	-76.3535	37.03415
211545168	2021	5/28/2021 5:00	1640	16:40	C	C	0	0	0	2	2	0	0	2	1. Rear End	RE	No	1. No Adve	2. Daylight	Day	1. Dry	Dry	10. Interse	1. Straight	2. Blacktop	1. No Defe	3. Two-Wa	4. Four App	8. Yield Sig	1. Yes - Wo	2. No			3. No	20. Motor V	1. On Roac	No	No	Belted	No	No	No	No	No	No	No	No	No	No		NOT_RD	Urban Inte	No	No	Yes	No	5. Hampto	114	114. City o	4-Minor Ar	4-Two-Way	Urban	NonVDOT	5	3. City or T	Hampton F	HAMP	R-VA SR00134EB		11.77	253031	72.9	-76.3505	37.02973
171815373	2017	5/16/2017 5:00	817	8:17	C	C	0	0	0	2	2	0	0	2	1. Rear End	RE	No	1. No Adve	2. Daylight	Day	1. Dry	Dry	1. Main-Lir	1. Straight	2. Blacktop	1. No Defe	3. Two-Wa	2. Two App	3. Traffic S	1. Yes - Wo	2. No			3. No	20. Motor V	1. On Roac	No	No	Belted	No	No	No	No	No	No	No	No	No	No		NOT_RD	Not Interse	Yes	No	Yes	No	5. Hampto	114	114. City o	4-Minor Ar	4-Two-Way	Urban	NonVDOT	5	3. City or T	Hampton F	HAMP	R-VA SR00169NB		7.02	253121	401.63	-76.3425	37.04446
242375018	2024	8/22/2024 5:00	1004	10:04	C	C	0	0	0	2	2	0	0	2	1. Rear End	RE	No	1. No Adve	2. Daylight	Day	1. Dry	Dry	10. Interse	1. Straight	2. Blacktop	1. No Defe	1. Two-Wa	4. Four App	3. Traffic S	1. Yes - Wo	2. No			3. No	20. Motor V	1. On Roac	No	No	Belted	No	Yes	No	No	No	No	No	No	No	No		NOT_RD	Urban Inte	No	No	Yes	No	5. Hampto	114	114. City o	4-Minor Ar	3-Two-Way	Urban	NonVDOT	5	3. City or T	Hampton F	HAMP	S-VA114NP ABERDEEN RD		2.85	253135	178.92	-76.4092	37.03748
243025535	2024	10/24/2024 5:00	1949	19:49	O	PDO	0	0	0	0	0	0	0	2	4. Sideswipe - Same Direction	SSS	No	1. No Adve	4. Darknes	Night	1. Dry	Dry	5. On Entra	10. On/Off	2. Blacktop	1. No Defe	4. One-Wa	1. Not at In	6. Traffic L	1. Yes - Wo	2. No			3. No	20. Motor V	1. On Roac	No	No	Belted	No	No	No	No	No	No	No	No	No	Yes	5	NOT_RD	Not Interse	No	No	No	Yes	5. Hampto	114	114. City o	1-Interstat	1-One-Way	Urban	VDOT Prim	5	1. State Hw	Hampton F	HAMP	R-VA US00258WB	RMP063.00B	0.02			-76.3927	37.04098
243035054	2024	10/29/2024 5:00	325	3:25	O	PDO	0	0	0	0	0	0	0	1	9. Fixed Object - Off Road	FOOR	No	1. No Adve	4. Darknes	Night	1. Dry	Dry	8. Non-Inte	1. Straight	2. Blacktop	1. No Defe	1. Two-Wa	1. Not at In	6. Traffic L	1. Yes - Wo	2. No			3. No	8. Sign, Tra	2. Shoulde	No	No	Belted	No	Yes	Yes	No	No	No	No	No	No	No		RD_RIGHT	Not Interse	No	Yes	Yes	Yes	5. Hampto	114	114. City o	1-Interstat	4-Two-Way	Urban	VDOT Inte	5	1. State Hw	Hampton F	HAMP	R-VA IS00664EB		1.24			-76.3858	37.01676
243035073	2024	10/29/2024 5:00	56	00:56	O	PDO	0	0	0	0	0	0	0	1	9. Fixed Object - Off Road	FOOR	No	1. No Adve	4. Darknes	Night	1. Dry	Dry	8. Non-Inte	1. Straight	2. Blacktop	1. No Defe	3. Two-Wa	1. Not at In	6. Traffic L	1. Yes - Wo	2. No			3. No	11. Jersey	2. Shoulde	No	No	Belted	No	No	No	No	No	No	No	No	No	No		RD_RIGHT	Not Interse	No	Yes	Yes	Yes	5. Hampto	114	114. City o	1-Interstat	4-Two-Way	Urban	VDOT Inte	5	1. State Hw	Hampton F	HAMP	R-VA IS00064EB		263.31			-76.4	37.04511
212905169	2021	9/23/2021 5:00	1230	12:30	O	PDO	0	0	0	0	0	0	0	2	1. Rear End	RE	No	1. No Adve	2. Daylight	Day	2. Wet	Wet	10. Interse	1. Straight	2. Blacktop	1. No Defe	2. Two-Wa	4. Four App	3. Traffic S	1. Yes - Wo	2. No			3. No	20. Motor V	1. On Roac	No	No	Belted	No	No	No	No	No	No	No	No	No	No		NOT_RD	Urban Inte	No	No	Yes	No	5. Hampto	114	114. City o	5-Major Cc	4-Two-Way	Urban	NonVDOT	5	3. City or T	Hampton F	HAMP	S-VA114PR ORCUTT AVE		1.52	253053	57.11	-76.4414	37.04275
231865303	2023	7/4/2023 5:00	1111	11:11	A	A	0	1	0	1	2	0	0	2	3. Head On	HO	No	1. No Adve	2. Daylight	Day	1. Dry	Dry	9. Within Ir	1. Straight	2. Blacktop	1. No Defe	3. Two-Wa	4. Four App	3. Traffic S	1. Yes - Wo	2. No			3. No	20. Motor V	1. On Roac	No	No	Belted	No	Yes	No	No	No	No	No	No	No	No		NOT_RD	Urban Inte	Yes	No	Yes	No	5. Hampto	114	114. City o	4-Minor Ar	4-Two-Way	Urban	NonVDOT	5	3. City or T	Hampton F	HAMP	S-VA114PR BIG BETHEL RD		5.29	253350	99.64	-76.4245	37.08752
243035112	2024	7/6/2024 5:00	2317	23:17	C	C	0	0	0	1	1	0	0	2	1. Rear End	RE	No	1. No Adve	4. Darknes	Night	1. Dry	Dry	1. Main-Lir	1. Straight	2. Blacktop	1. No Defe	3. Two-Wa	1. Not at In	6. Traffic L	1. Yes - Wo	2. No			3. No	20. Motor V	1. On Roac	No	No	Belted	No	No	No	No	No	Yes	No	No	No	No		NOT_RD	Urban Inte	No	No	Yes	Yes	5. Hampto	114	114. City o	3-Principal	4-Two-Way	Urban	NonVDOT	5	3. City or T	Hampton F	HAMP	R-VA US00258WB		63.27	754225	101.39	-76.3838	37.04273
243035113	2024	10/24/2024 5:00	2002	20:02	O	PDO	0	0	0	0	0	0	0	1	9. Fixed Object - Off Road	FOOR	No	1. No Adve	4. Darknes	Night	1. Dry	Dry	7. Other lo	1. Straight	2. Blacktop	1. No Defe	1. Two-Wa	1. Not at In	13. Other	1. Yes - Wo	2. No			1. Yes	3. Utility P	7. In Parkir	Yes	No	Belted	No	No	No	No	No	No	No	No	No	Yes	10	RD_RIGHT	Not Interse	No	No	Yes	Yes	5. Hampto	114	114. City of Hampton			Urban	NonVDOT	5	3. City or T	Hampton F	HAMP	U-VA114SC99999UK					-76.2983	37.07034
243035222	2024	10/28/2024 5:00	530	5:30	B	B	0	0	1	0	1	0	0	2	1. Rear End	RE	No	1. No Adve	4. Darknes	Night	1. Dry	Dry	8. Non-Inte	1. Straight	1. Concret	1. No Defe	3. Two-Wa	1. Not at In	6. Traffic L	1. Yes - Wo	1. Yes	3. Activity	3. Work on	3. No	20. Motor V	1. On Roac	No	No	Unbelted	No	No	No	No	No	No	Yes	No	No	Yes	25	NOT_RD	Not Interse	No	No	Yes	Yes	5. Hampto	114	114. City o	1-Interstat	4-Two-Way	Urban	VDOT Inte	5	1. State Hw	Hampton F	HAMP	R-VA IS00064WB		265.55			-76.3679	37.03219
243035230	2024	10/26/2024 5:00	25	00:25	O	PDO	0	0	0	0	0	0	0	1	9. Fixed Object - Off Road	FOOR	No	1. No Adve	4. Darknes	Night	1. Dry	Dry	5. On Entra	10. On/Off	2. Blacktop	1. No Defe	4. One-Wa	1. Not at In	5. Slow or	1. Yes - Wo	2. No			3. No	8. Sign, Tra	2. Shoulde	Yes	No	Unbelted	No	No	No	No	No	No	No	No	No	Yes	15	RD_LEFT	Not Interse	No	No	No	Yes	5. Hampto	114	114. City o	1-Interstat	1-One-Way	Urban	VDOT Inte	5	1. State Hw	Hampton F	HAMP	R-VA IS00064EB	RMP261.00B	0.24			-76.4199	37.05821
243035235	2024	10/26/2024 5:00	2300	23:00	O	PDO	0	0	0	0	0	0	0	1	9. Fixed Object - Off Road	FOOR	No	1. No Adve	4. Darknes	Night	1. Dry	Dry	8. Non-Inte	1. Straight	2. Blacktop	1. No Defe	3. Two-Wa	1. Not at In	6. Traffic L	1. Yes - Wo	2. No			3. No	11. Jersey	2. Shoulde	No	No	Unbelted	No	No	No	No	No	No	No	No	No	Yes	5	RD_LEFT	Not Interse	No	No	Yes	No	5. Hampto	114	114. City o	1-Interstat	4-Two-Way	Urban	VDOT Inte	5	1. State Hw	Hampton F	HAMP	R-VA IS00664WB		1.42			-76.3857	37.01667
221655228	2022	6/9/2022 5:00	1422	14:22	C	C	0	0	0	2	2	0	0	2	1. Rear End	RE	No	1. No Adve	2. Daylight	Day	1. Dry	Dry	10. Interse	1. Straight	2. Blacktop	1. No Defe	2. Two-Wa	4. Four App	3. Traffic S	1. Yes - Wo	2. No			3. No	20. Motor V	1. On Roac	No	No	Belted	No	No	No	No	No	No	No	No	No	Yes	5	NOT_RD	Urban Inte	Yes	Yes	Yes	No	5. Hampto	114	114. City o	4-Minor Ar	4-Two-Way	Urban	NonVDOT	5	3. City or T	Hampton F	HAMP	R-VA SR00415EB		2.56	253175	153.37	-76.366	37.02579
240645217	2024	2/16/2024 5:00	2045	20:45	C	C	0	0	0	2	2	0	0	2	2. Angle	ANG	No	1. No Adve	4. Darknes	Night	1. Dry	Dry	1. Main-Lir	1. Straight	2. Blacktop	1. No Defe	1. Two-Wa	1. Not at In	3. Traffic S	1. Yes - Wo	2. No			3. No	20. Motor V	1. On Roac	No	No	Belted	No	No	No	No	No	No	No	No	No	No		NOT_RD	VDOT Inter	No	Yes	Yes	Yes	5. Hampto	114	114. City o	7-Local (J,6)	3-Two-Way	Urban	NonVDOT	5	3. City or T	Hampton F	HAMP	S-VA114PR MARCELLA RD		1.23	1078763	21.88	-76.3977	37.04985
171095093	2017	4/17/2017 5:00	1843	18:43	C	C	0	0	0	2	2	0	0	2	2. Angle	ANG	No	5. Rain	3. Dusk	Day	2. Wet	Wet	9. Within Ir	1. Straight	2. Blacktop	1. No Defe	2. Two-Wa	4. Four App	6. Traffic L	1. Yes - Wo	2. No			3. No	20. Motor V	1. On Roac	No	No	Belted	No	No	No	No	No	No	No	No	No	No		NOT_RD	Urban Inte	Yes	No	Yes	No	5. Hampto	114	114. City o	4-Minor Ar	4-Two-Way	Urban	NonVDOT	5	3. City or T	Hampton F	HAMP	S-VA114NP BIG BETHEL RD		5.3	253350	41.95	-76.4245	37.08766
243035297	2024	10/23/2024 5:00	1524	15:24	C	C	0	0	0	2	2	0	0	2	2. Angle	ANG	No	1. No Adve	2. Daylight	Day	1. Dry	Dry	9. Within Ir	1. Straight	2. Blacktop	1. No Defe	1. Two-Wa	4. Four App	1. No Traffi	6. No Traffi	2. No			3. No	20. Motor V	1. On Roac	No	No	Belted	No	No	No	No	No	No	No	No	No	No		NOT_RD	Urban Inte	No	No	Yes	No	5. Hampto	114	114. City o	3-Principal	3-Two-Way	Urban	NonVDOT	5	3. City or T	Hampton F	HAMP	R-VA US00258WB		66.99	253153	4.93	-76.3247	37.03116
243035298	2024	10/23/2024 5:00	2052	20:52	C	C	0	0	0	2	2	0	0	2	4. Sideswipe - Same Direction	SSS	No	1. No Adve	5. Darknes	Night	1. Dry	Dry	8. Non-Inte	1. Straight	2. Blacktop	1. No Defe	3. Two-Wa	1. Not at In	6. Traffic L	1. Yes - Wo	2. No			3. No	20. Motor V	1. On Roac	No	No	Belted	No	No	No	No	No	No	No	No	No	No		NOT_RD	Urban Inte	No	No	Yes	Yes	5. Hampto	114	114. City o	3-Principal	4-Two-Way	Urban	NonVDOT	5	3. City or T	Hampton F	HAMP	S-VA114NP HAMPTON ROADS CENTER PKWY		1.25	716613	157.79	-76.4267	37.06013
171955144	2017	7/13/2017 5:00	1204	12:04	C	C	0	0	0	2	2	0	0	2	4. Sideswipe - Same Direction	SSS	No	1. No Adve	2. Daylight	Day	1. Dry	Dry	9. Within Ir	1. Straight	2. Blacktop	1. No Defe	3. Two-Wa	4. Four App	3. Traffic S	1. Yes - Wo	2. No			3. No	20. Motor V	1. On Roac	No	No	Belted	No	No	No	No	No	No	No	No	No	No		NOT_RD	VDOT Inter	No	No	Yes	No	5. Hampto	114	114. City o	3-Principal	4-Two-Way	Urban	NonVDOT	5	3. City or T	Hampton F	HAMP	R-VA US00060WB		274.44	253003	124.86	-76.331	37.02403
243035300	2024	10/22/2024 5:00	2225	22:25	C	C	0	0	0	2	2	0	0	2	16. Other	OTHR	No	1. No Adve	4. Darknes	Night	1. Dry	Dry	10. Interse	1. Straight	2. Blacktop	1. No Defe	2. Two-Wa	4. Four App	3. Traffic S	1. Yes - Wo	2. No			3. No	20. Motor V	1. On Roac	No	No	Belted	No	No	No	No	No	No	No	No	No	No		NOT_RD	Urban Inte	No	No	Yes	Yes	5. Hampto	114	114. City o	3-Principal	4-Two-Way	Urban	NonVDOT	5	3. City or T	Hampton F	HAMP	S-VA114PR HAMPTON ROADS CENTER PKWY		1.22	716613	27.41	-76.4273	37.06004
231565150	2023	6/2/2023 5:00	807	8:07	O	PDO	0	0	0	0	0	0	0	2	4. Sideswipe - Same Direction	SSS	No	1. No Adve	2. Daylight	Day	1. Dry	Dry	1. Main-Lir	1. Straight	2. Blacktop	1. No Defe	2. Two-Wa	1. Not at In	6. Traffic L	1. Yes - Wo	2. No			3. No	20. Motor V	1. On Roac	No	No	Belted	No	No	No	No	No	No	No	No	No	No		NOT_RD	Urban Inte	Yes	No	Yes	No	5. Hampto	114	114. City o	4-Minor Ar	4-Two-Way	Urban	NonVDOT	5	3. City or T	Hampton F	HAMP	S-VA114NP ARMISTEAD AVE N		4.43	731400	90.06	-76.3822	37.07402
243035315	2024	10/23/2024 5:00	1730	17:30	C	C	0	0	0	2	2	0	0	2	2. Angle	ANG	No	1. No Adve	2. Daylight	Day	1. Dry	Dry	1. Main-Lir	1. Straight	2. Blacktop	1. No Defe	1. Two-Wa	4. Four App	4. Stop Sig	1. Yes - Wo	2. No			3. No	20. Motor V	1. On Roac	No	No	Belted	No	No	No	No	No	No	No	No	No	No		NOT_RD	Urban Inte	Yes	No	Yes	No	5. Hampto	114	114. City o	5-Major Cc	3-Two-Way	Urban	NonVDOT	5	3. City or T	Hampton F	HAMP	S-VA114PR HARRIS CREEK RD		0.82	253460	31.72	-76.3219	37.06858
243035316	2024	10/28/2024 5:00	1549	15:49	O	PDO	0	0	0	0	0	0	0	2	1. Rear End	RE	No	1. No Adve	2. Daylight	Day	1. Dry	Dry	8. Non-Inte	1. Straight	2. Blacktop	1. No Defe	3. Two-Wa	1. Not at In	3. Traffic S	1. Yes - Wo	2. No			3. No	20. Motor V	1. On Roac	No	No	Belted	No	No	No	No	No	No	No	No	No	No		NOT_RD	Urban Inte	No	No	Yes	No	5. Hampto	114	114. City o	3-Principal	4-Two-Way	Urban	NonVDOT	5	3. City or T	Hampton F	HAMP	R-VA US00258EB		65.56	253121	120.43	-76.3429	37.04337
243035335	2024	10/21/2024 5:00	1733	17:33	A	A	0	1	0	0	1	0	0	2	2. Angle	ANG	No	1. No Adve	3. Dusk	Day	1. Dry	Dry	10. Interse	1. Straight	2. Blacktop	1. No Defe	2. Two-Wa	3. Three Ap	4. Stop Sig	1. Yes - Wo	2. No			3. No	20. Motor V	1. On Roac	No	No	Unbelted	No	No	No	No	No	No	No	No	No	No		NOT_RD	Urban Inte	No	No	Yes	No	5. Hampto	114	114. City o	4-Minor Ar	3-Two-Way	Urban	NonVDOT	5	3. City or T	Hampton F	HAMP	R-VA SR00351WB		3.91	1068782	5.04	-76.3743	37.02
233465077	2023	12/11/2023 5:00	1045	10:45	C	C	0	0	0	1	1	0	0	1	9. Fixed Object - Off Road	FOOR	No	1. No Adve	2. Daylight	Day	1. Dry	Dry	10. Interse	1. Straight	2. Blacktop	1. No Defe	3. Two-Wa	4. Four App	3. Traffic S	1. Yes - Wo	2. No			3. No	8. Sign, Tra	1. On Roac	No	No	Belted	No	No	No	No	No	No	Yes	No	No	No		NOT_RD	Urban Inte	No	No	Yes	No	5. Hampto	114	114. City o	4-Minor Ar	4-Two-Way	Urban	NonVDOT	5	3. City or T	Hampton F	HAMP	R-VA SR00134WB		11.77	253031	68.25	-76.3503	37.02968
183035130	2018	10/29/2018 5:00	1618	16:18	O	PDO	0	0	0	0	0	0	0	3	1. Rear End	RE	No	1. No Adve	2. Daylight	Day	1. Dry	Dry	11. Interse	1. Straight	1. Concret	1. No Defe	2. Two-Wa	4. Four App	6. Traffic L	1. Yes - Wo	2. No			3. No	20. Motor V	1. On Roac	No	No	Belted	No	No	No	No	No	No	No	No	No	No		NOT_RD	Urban Inte	Yes	No	Yes	No	5. Hampto	114	114. City o	4-Minor Ar	4-Two-Way	Urban	NonVDOT	5	3. City or T	Hampton F	HAMP	R-VA SR00169NB		7.02	253121	366.88	-76.3425	37.04437
243035338	2024	7/14/2024 5:00	1936	19:36	O	PDO	0	0	0	0	0	0	0	3	16. Other	OTHR	No	1. No Adve	2. Daylight	Day	1. Dry	Dry	1. Main-Lir	1. Straight	2. Blacktop	1. No Defe	2. Two-Wa	1. Not at In	3. Traffic S	1. Yes - Wo	2. No			3. No	20. Motor V	1. On Roac	No	No	Belted	No	Yes	No	No	No	Yes	Yes	No	No	Yes	5	NOT_RD	Urban Inte	No	No	Yes	No	5. Hampto	114	114. City o	3-Principal	4-Two-Way	Urban	NonVDOT	5	3. City or T	Hampton F	HAMP	R-VA US00258WB		61.97	1091119	114.81	-76.4064	37.03794
243045017	2024	10/29/2024 5:00	2205	22:05	B	B	0	0	1	0	1	0	0	2	1. Rear End	RE	No	1. No Adve	5. Darknes	Night	1. Dry	Dry	8. Non-Inte	4. Grade -	2. Blacktop	1. No Defe	3. Two-Wa	1. Not at In	6. Traffic L	1. Yes - Wo	1. Yes	3. Activity	3. Work on	3. No	6. Parked V	1. On Roac	No	No	Belted	No	Yes	No	No	No	No	No	No	No	No		RD_UNKN	Not Interse	No	No	Yes	Yes	5. Hampto	114	114. City o	1-Interstat	4-Two-Way	Urban	VDOT Inte	5	1. State Hw	Hampton F	HAMP	R-VA IS00064EB		267.28			-76.3359	37.03038
243045078	2024	10/28/2024 5:00	1447	14:47	O	PDO	0	0	0	0	0	0	0	2	1. Rear End	RE	No	1. No Adve	2. Daylight	Day	1. Dry	Dry	10. Interse	1. Straight	2. Blacktop	1. No Defe	3. Two-Wa	4. Four App	3. Traffic S	1. Yes - Wo	2. No			3. No	20. Motor V	1. On Roac	No	No	Belted	No	No	No	No	No	Yes	No	No	No	No		NOT_RD	Urban Inte	No	No	Yes	No	5. Hampto	114	114. City o	3-Principal	4-Two-Way	Urban	NonVDOT	5	3. City or T	Hampton F	HAMP	R-VA US00258WB		61.84	253135	115.62	-76.4088	37.03724
243045079	2024	10/29/2024 5:00	1123	11:23	C	C	0	0	0	2	2	0	0	2	2. Angle	ANG	No	1. No Adve	2. Daylight	Day	1. Dry	Dry	9. Within Ir	1. Straight	2. Blacktop	1. No Defe	1. Two-Wa	4. Four App	4. Stop Sig	1. Yes - Wo	2. No			3. No	20. Motor V	1. On Roac	No	No	Belted	No	No	No	No	No	No	No	No	No	No		NOT_RD	Urban Inte	No	No	Yes	No	5. Hampto	114	114. City o	7-Local (J,6)	3-Two-Way	Urban	NonVDOT	5	3. City or T	Hampton F	HAMP	S-VA114PR INDUSTRY DR		0.36			-76.3997	37.01451
243045080	2024	10/29/2024 5:00	1140	11:40	C	C	0	0	0	2	2	0	0	2	1. Rear End	RE	No	1. No Adve	2. Daylight	Day	1. Dry	Dry	1. Main-Lir	1. Straight	2. Blacktop	1. No Defe	4. One-Wa	1. Not at In	1. No Traffi	6. No Traffi	2. No			3. No	20. Motor V	1. On Roac	No	No	Belted	No	Yes	No	No	No	No	No	No	No	No		RD_UNKN	Not Interse	No	Yes	Yes	No	5. Hampto	114	114. City o	7-Local (J,6)	3-Two-Way	Urban	NonVDOT	5	3. City or T	Hampton F	HAMP	S-VA114PR WESTVIEW DR		0.52			-76.44	37.08357
243045082	2024	10/29/2024 5:00	1848	18:48	O	PDO	0	0	0	0	0	0	0	2	2. Angle	ANG	No	1. No Adve	4. Darknes	Night	1. Dry	Dry	10. Interse	1. Straight	2. Blacktop	1. No Defe	2. Two-Wa	4. Four App	3. Traffic S	1. Yes - Wo	2. No			3. No	20. Motor V	1. On Roac	No	No	Belted	No	Yes	No	No	No	No	No	No	No	No		NOT_RD	VDOT Inter	No	Yes	Yes	Yes	5. Hampto	114	114. City o	7-Local (J,6)	3-Two-Way	Urban	NonVDOT	5	3. City or T	Hampton F	HAMP	S-VA114PR 58TH ST		0.39	253372	93.09	-76.4031	37.01224
200785045	2020	3/4/2020 5:00	807	8:07	C	C	0	0	0	2	2	0	0	2	2. Angle	ANG	No	1. No Adve	2. Daylight	Day	1. Dry	Dry	9. Within Ir	1. Straight	2. Blacktop	1. No Defe	2. Two-Wa	4. Four App	3. Traffic S	1. Yes - Wo	2. No			3. No	20. Motor V	1. On Roac	No	No	Belted	No	No	No	No	No	No	No	No	No	No		NOT_RD	Urban Inte	Yes	No	Yes	No	5. Hampto	114	114. City o	4-Minor Ar	4-Two-Way	Urban	NonVDOT	5	3. City or T	Hampton F	HAMP	S-VA114NP BRIARFIELD RD		1.85	253181	61.96	-76.3892	37.02585
243045104	2024	10/26/2024 5:00	755	7:55	O	PDO	0	0	0	0	0	0	0	2	4. Sideswipe - Same Direction	SSS	No	1. No Adve	2. Daylight	Day	1. Dry	Dry	1. Main-Lir	1. Straight	2. Blacktop	1. No Defe	3. Two-Wa	1. Not at In	6. Traffic L	1. Yes - Wo	2. No			3. No	20. Motor V	1. On Roac	No	No	Belted	No	No	No	No	No	No	Yes	No	No	No		NOT_RD	Not Interse	Yes	No	Yes	No	5. Hampto	114	114. City o	1-Interstat	4-Two-Way	Urban	VDOT Inte	5	1. State Hw	Hampton F	HAMP	R-VA IS00064WB		261.36			-76.4263	37.06519
243045323	2024	10/25/2024 5:00	1645	16:45	O	PDO	0	0	0	0	0	0	0	2	4. Sideswipe - Same Direction	SSS	No	1. No Adve	2. Daylight	Day	1. Dry	Dry	8. Non-Inte	1. Straight	2. Blacktop	1. No Defe	3. Two-Wa	1. Not at In	6. Traffic L	1. Yes - Wo	1. Yes	3. Activity	3. Work on	3. No	20. Motor V	1. On Roac	No	No	Belted	No	No	No	No	No	No	No	No	No	No		NOT_RD	Not Interse	No	No	Yes	No	5. Hampto	114	114. City o	1-Interstat	4-Two-Way	Urban	VDOT Inte	5	1. State Hw	Hampton F	HAMP	R-VA IS00064EB		268.77			-76.3229	37.01124
243045478	2024	10/29/2024 5:00	1757	17:57	O	PDO	0	0	0	0	0	0	0	4	4. Sideswipe - Same Direction	SSS	No	1. No Adve	2. Daylight	Day	1. Dry	Dry	1. Main-Lir	1. Straight	2. Blacktop	1. No Defe	3. Two-Wa	1. Not at In	6. Traffic L	1. Yes - Wo	1. Yes	3. Activity	3. Work on	3. No	20. Motor V	1. On Roac	No	No	Belted	No	No	No	No	No	Yes	No	No	No	Yes	15	NOT_RD	Not Interse	No	No	Yes	No	5. Hampto	114	114. City o	1-Interstat	4-Two-Way	Urban	VDOT Inte	5	1. State Hw	Hampton F	HAMP	R-VA IS00064EB		267.76			-76.3302	37.0242
243055062	2024	10/22/2024 5:00	832	8:32	O	PDO	0	0	0	0	0	0	0	4	1. Rear End	RE	No	1. No Adve	2. Daylight	Day	1. Dry	Dry	8. Non-Inte	1. Straight	2. Blacktop	1. No Defe	3. Two-Wa	1. Not at In	6. Traffic L	1. Yes - Wo	1. Yes	1. Advance	3. Work on	3. No	20. Motor V	1. On Roac	No	No	Belted	No	No	No	No	No	No	No	No	No	No		NOT_RD	Not Interse	No	Yes	Yes	No	5. Hampto	114	114. City o	1-Interstat	4-Two-Way	Urban	VDOT Inte	5	1. State Hw	Hampton F	HAMP	R-VA IS00064WB		269.5			-76.3191	37.00289
243055064	2024	10/25/2024 5:00	1055	10:55	O	PDO	0	0	0	0	0	0	0	2	1. Rear End	RE	No	1. No Adve	2. Daylight	Day	1. Dry	Dry	8. Non-Inte	1. Straight	2. Blacktop	1. No Defe	3. Two-Wa	1. Not at In	6. Traffic L	1. Yes - Wo	1. Yes	1. Advance	3. Work on	3. No	20. Motor V	1. On Roac	No	No	Belted	No	No	No	No	No	No	No	No	No	No		NOT_RD	Not Interse	No	No	Yes	No	5. Hampto	114	114. City o	1-Interstat	4-Two-Way	Urban	VDOT Inte	5	1. State Hw	Hampton F	HAMP	R-VA IS00064EB		269.79			-76.3158	36.99775
243055069	2024	10/27/2024 5:00	1710	17:10	O	PDO	0	0	0	0	0	0	0	2	2. Angle	ANG	No	1. No Adve	3. Dusk	Day	1. Dry	Dry	10. Interse	1. Straight	2. Blacktop	1. No Defe	3. Two-Wa	4. Four App	3. Traffic S	1. Yes - Wo	2. No			3. No	20. Motor V	1. On Roac	No	No	Belted	No	No	No	No	No	No	No	No	No	No		NOT_RD	Urban Inte	No	No	Yes	No	5. Hampto	114	114. City o	3-Principal	4-Two-Way	Urban	NonVDOT	5	3. City or T	Hampton F	HAMP	R-VA US00258EB		62.97	754224	104.83	-76.3888	37.04151
243055070	2024	10/29/2024 5:00	1458	14:58	C	C	0	0	0	1	1	0	0	2	2. Angle	ANG	No	1. No Adve	2. Daylight	Day	1. Dry	Dry	8. Non-Inte	1. Straight	2. Blacktop	1. No Defe	2. Two-Wa	1. Not at In	6. Traffic L	1. Yes - Wo	2. No			3. No	20. Motor V	1. On Roac	No	No	Belted	No	No	No	No	No	Yes	No	No	No	Yes	5	NOT_RD	VDOT Inter	No	Yes	Yes	No	5. Hampto	114	114. City o	5-Major Cc	3-Two-Way	Urban	NonVDOT	5	3. City or T	Hampton F	HAMP	S-VA114NP COLISEUM DR		1.45	1078784	86.8	-76.392	37.05078
243055071	2024	10/29/2024 5:00	1800	18:00	O	PDO	0	0	0	0	0	0	0	2	2. Angle	ANG	No	1. No Adve	2. Daylight	Day	1. Dry	Dry	8. Non-Inte	1. Straight	2. Blacktop	1. No Defe	2. Two-Wa	1. Not at In	6. Traffic L	1. Yes - Wo	2. No			3. No	20. Motor V	1. On Roac	No	No	Belted	No	No	No	No	No	No	No	No	No	No		NOT_RD	Urban Inte	Yes	No	Yes	No	5. Hampto	114	114. City o	3-Principal	4-Two-Way	Urban	NonVDOT	5	3. City or T	Hampton F	HAMP	R-VA US00258WB		63.43	253078	68.41	-76.381	37.04333
243055072	2024	10/30/2024 5:00	1617	16:17	C	C	0	0	0	2	2	0	0	2	2. Angle	ANG	No	1. No Adve	2. Daylight	Day	1. Dry	Dry	1. Main-Lir	1. Straight	2. Blacktop	1. No Defe	3. Two-Wa	4. Four App	3. Traffic S	1. Yes - Wo	2. No			3. No	20. Motor V	1. On Roac	No	No	Belted	No	No	No	No	No	No	No	No	No	No		NOT_RD	VDOT Inter	No	No	Yes	No	5. Hampto	114	114. City o	5-Major Cc	3-Two-Way	Urban	NonVDOT	5	3. City or T	Hampton F	HAMP	S-VA114NP COLISEUM DR		1.08	1079033	5.79	-76.3903	37.04543
193035178	2019	10/23/2019 5:00	1904	19:04	C	C	0	0	0	2	2	0	0	2	4. Sideswipe - Same Direction	SSS	No	1. No Adve	4. Darknes	Night	1. Dry	Dry	1. Main-Lir	3. Grade -	1. Concret	1. No Defe	2. Two-Wa	1. Not at In	3. Traffic S	1. Yes - Wo	2. No			3. No	20. Motor V	1. On Roac	No	No	Belted	No	Yes	No	No	No	No	No	No	No	No		NOT_RD	Urban Inte	No	No	Yes	Yes	5. Hampto	114	114. City o	4-Minor Ar	3-Two-Way	Urban	NonVDOT	5	3. City or T	Hampton F	HAMP	R-VA SR00152EB		5.14	253078	224.29	-76.3813	37.04377
243055171	2024	10/29/2024 5:00	753	7:53	O	PDO	0	0	0	0	0	0	0	2	1. Rear End	RE	No	1. No Adve	2. Daylight	Day	1. Dry	Dry	8. Non-Inte	1. Straight	2. Blacktop	1. No Defe	3. Two-Wa	1. Not at In	6. Traffic L	1. Yes - Wo	2. No			3. No	20. Motor V	1. On Roac	No	No	Belted	No	No	No	No	No	Yes	No	No	No	No		NOT_RD	Not Interse	No	No	Yes	No	5. Hampto	114	114. City o	1-Interstat	4-Two-Way	Urban	VDOT Inte	5	1. State Hw	Hampton F	HAMP	R-VA IS00064EB		264.74			-76.3811	37.03249
173555234	2017	12/21/2017 5:00	825	8:25	O	PDO	0	0	0	0	0	0	0	1	6. Fixed Object in Road	FOIR	No	1. No Adve	2. Daylight	Day	1. Dry	Dry	10. Interse	2. Curve - L	2. Blacktop	1. No Defe	3. Two-Wa	4. Four App	6. Traffic L	1. Yes - Wo	2. No			3. No	8. Sign, Tra	3. Median	No	No	Belted	No	No	No	No	No	No	No	No	No	No		NOT_RD	VDOT Inter	Yes	No	Yes	No	5. Hampto	114	114. City o	3-Principal	4-Two-Way	Urban	NonVDOT	5	3. City or T	Hampton F	HAMP	R-VA US00060WB		274.44	253003	103.56	-76.3311	37.02406
172545200	2017	9/8/2017 5:00	1231	12:31	O	PDO	0	0	0	0	0	0	0	2	3. Head On	HO	No	1. No Adve	2. Daylight	Day	1. Dry	Dry	10. Interse	1. Straight	2. Blacktop	1. No Defe	2. Two-Wa	4. Four App	3. Traffic S	1. Yes - Wo	2. No			3. No	20. Motor V	1. On Roac	No	No	Belted	No	No	No	No	No	No	No	No	No	No		NOT_RD	Urban Inte	No	No	Yes	No	5. Hampto	114	114. City o	4-Minor Ar	3-Two-Way	Urban	NonVDOT	5	3. City or T	Hampton F	HAMP	S-VA114NP ABERDEEN RD		2.86	253135	195.7	-76.4092	37.03752
243055341	2024	10/26/2024 5:00	1020	10:20	A	A	0	1	0	0	1	0	0	2	8. Non-Collision	NC	No	1. No Adve	2. Daylight	Day	1. Dry	Dry	1. Main-Lir	1. Straight	1. Concret	1. No Defe	1. Two-Wa	1. Not at In	6. Traffic L	1. Yes - Wo	1. Yes	3. Activity	2. Lane Sh	3. No	39. Fell/Ju	1. On Roac	No	No	Belted	No	No	No	No	No	No	No	Yes	No	Yes	5	NOT_RD	Not Interse	No	No	Yes	No	5. Hampto	114	114. City o	1-Interstat	4-Two-Way	Urban	VDOT Inte	5	1. State Hw	Hampton F	HAMP	R-VA IS00064EB		267.92			-76.3287	37.02206
243055444	2024	10/15/2024 5:00	605	6:05	A	A	0	2	0	1	3	0	0	3	1. Rear End	RE	No	1. No Adve	4. Darknes	Night	1. Dry	Dry	8. Non-Inte	1. Straight	2. Blacktop	1. No Defe	3. Two-Wa	1. Not at In	6. Traffic L	1. Yes - Wo	2. No			3. No	20. Motor V	1. On Roac	No	No	Belted	No	No	No	No	Yes	No	No	No	No	No		NOT_RD	Not Interse	No	No	Yes	Yes	5. Hampto	114	114. City o	1-Interstat	4-Two-Way	Urban	VDOT Inte	5	1. State Hw	Hampton F	HAMP	R-VA IS00064WB		261.13			-76.4294	37.06709
243065011	2024	10/27/2024 5:00	2123	21:23	O	PDO	0	0	0	0	0	0	0	2	1. Rear End	RE	No	1. No Adve	4. Darknes	Night	1. Dry	Dry	8. Non-Inte	1. Straight	2. Blacktop	1. No Defe	3. Two-Wa	1. Not at In	6. Traffic L	1. Yes - Wo	1. Yes	2. Transitic	1. Lane Clo	3. No	20. Motor V	1. On Roac	No	No	Belted	No	No	No	No	No	No	No	No	No	No		NOT_RD	Not Interse	No	Yes	Yes	Yes	5. Hampto	114	114. City o	1-Interstat	4-Two-Way	Urban	VDOT Inte	5	1. State Hw	Hampton F	HAMP	R-VA IS00064EB		263.96			-76.3923	37.03809
243065012	2024	10/27/2024 5:00	1635	16:35	O	PDO	0	0	0	0	0	0	0	2	1. Rear End	RE	No	1. No Adve	2. Daylight	Day	1. Dry	Dry	8. Non-Inte	1. Straight	2. Blacktop	1. No Defe	3. Two-Wa	1. Not at In	6. Traffic L	1. Yes - Wo	1. Yes	3. Activity	3. Work on	3. No	20. Motor V	1. On Roac	No	No	Belted	No	No	No	No	No	Yes	No	No	No	No		NOT_RD	Not Interse	No	No	Yes	No	5. Hampto	114	114. City o	1-Interstat	4-Two-Way	Urban	VDOT Inte	5	1. State Hw	Hampton F	HAMP	R-VA IS00064EB		266.24			-76.3542	37.03483
171115118	2017	4/20/2017 5:00	1717	17:17	C	C	0	0	0	2	2	0	0	2	1. Rear End	RE	No	1. No Adve	2. Daylight	Day	1. Dry	Dry	1. Main-Lir	2. Curve - L	2. Blacktop	1. No Defe	2. Two-Wa	4. Four App	8. Yield Sig	1. Yes - Wo	2. No			3. No	20. Motor V	1. On Roac	No	No	Belted	No	No	No	No	No	No	No	No	No	No		NOT_RD	Urban Inte	No	No	Yes	No	5. Hampto	114	114. City o	4-Minor Ar	4-Two-Way	Urban	NonVDOT	5	3. City or T	Hampton F	HAMP	S-VA114PR ARMISTEAD AVE N		4.44	731400	129.37	-76.382	37.07418
211595100	2021	6/6/2021 5:00	1638	16:38	C	C	0	0	0	2	2	0	0	2	2. Angle	ANG	No	1. No Adve	2. Daylight	Day	1. Dry	Dry	10. Interse	1. Straight	2. Blacktop	1. No Defe	2. Two-Wa	4. Four App	3. Traffic S	1. Yes - Wo	2. No			3. No	20. Motor V	1. On Roac	No	No	Belted	No	No	No	No	No	No	No	No	No	No		NOT_RD	Urban Inte	Yes	No	Yes	No	5. Hampto	114	114. City o	4-Minor Ar	4-Two-Way	Urban	NonVDOT	5	3. City or T	Hampton F	HAMP	S-VA114PR BRIARFIELD RD		1.85	253181	0	-76.389	37.02576
243065092	2024	10/30/2024 5:00	1753	17:53	C	C	0	0	0	2	2	0	0	2	1. Rear End	RE	No	1. No Adve	2. Daylight	Day	1. Dry	Dry	8. Non-Inte	1. Straight	2. Blacktop	1. No Defe	3. Two-Wa	1. Not at In	6. Traffic L	1. Yes - Wo	2. No			3. No	20. Motor V	1. On Roac	No	No	Belted	No	No	No	No	No	No	No	No	No	No		NOT_RD	VDOT Inter	No	No	Yes	No	5. Hampto	114	114. City o	4-Minor Ar	4-Two-Way	Urban	NonVDOT	5	3. City or T	Hampton F	HAMP	S-VA114PR POWER PLANT PKWY		0.11	253573	92.65	-76.3866	37.01668
193485184	2019	12/12/2019 5:00	1754	17:54	C	C	0	0	0	2	2	0	0	2	2. Angle	ANG	No	1. No Adve	4. Darknes	Night	1. Dry	Dry	8. Non-Inte	1. Straight	2. Blacktop	1. No Defe	1. Two-Wa	1. Not at In	1. No Traffi	6. No Traffi	2. No			3. No	20. Motor V	1. On Roac	No	No	Belted	No	No	No	No	No	No	No	No	No	No		NOT_RD	Urban Inte	No	No	Yes	Yes	5. Hampto	114	114. City o	4-Minor Ar	4-Two-Way	Urban	NonVDOT	5	3. City or T	Hampton F	HAMP	R-VA SR00152EB		5.14	253078	177.49	-76.3813	37.04364

243065395	2024	10/29/2024 5:00	1900	19:00	B	B	0	0	1	0	1	0	0	2	2. Angle	ANG	No	1. No Adve	4. Darknes	Night	1. Dry	Dry	8. Non-Inte	1. Straight	2. Blacktop	1. No Defe	3. Two-Wa	1. Not at In	6. Traffic L	1. Yes - Wc	2. No			3. No	20. Motor	1. On Roac	No	No	Belted	No	Yes	No	No	No	No	Yes	No	No	No		RD_UNKN	Not Interse	No	No	Yes	Yes	5. Hampto	114	114. City o	1-Interstat	4-Two-Way	Urban	VDOT Inter	5	1. State Hw	Hampton F	HAMP	R-VA IS00064WB		269.9			-76.3152	36.99826
243065415	2024	10/29/2024 5:00	1759	17:59	O	PDO	0	0	0	0	0	0	0	1	9. Fixed Object - Off Road	FOOR	No	1. No Adve	2. Daylight	Day	1. Dry	Dry	5. On Entra	10. On/Off	2. Blacktop	1. No Defe	4. One-Wa	1. Not at In	6. Traffic L	1. Yes - Wc	2. No			3. No	4. Fence O	4. Roadsid	No	No	Belted	No	No	No	No	No	No	No	No	No	No		RD RIGHT	Not Interse	No	No	No	No	5. Hampto	114	114. City o	1-Interstat	1-One-Way	Urban	VDOT Prim	5	1. State Hw	Hampton F	HAMP	R-VA US00060UK	RMP274.00A	0.03			-76.3301	37.0234
243065418	2024	10/31/2024 5:00	1404	14:04	O	PDO	0	0	0	0	0	0	0	2	4. Sideswipe - Same Direction	SSS	No	1. No Adve	2. Daylight	Day	1. Dry	Dry	8. Non-Inte	1. Straight	2. Blacktop	1. No Defe	1. Two-Wa	1. Not at In	1. No Traffi	6. No Traffi	2. No			3. No	6. Parked	2. Shoulde	No	No	Unbelted	No	No	No	No	No	Yes	No	No	No	Yes	25	NOT_RD	Not Interse	No	Yes	Yes	No	5. Hampto	114	114. City o	7-Local (J,6)	3-Two-Way	Urban	NonVDOT	5	3. City or T	Hampton F	HAMP	S-VA114PR BANCROFT DR		0.16			-76.3166	37.04244
243085019	2024	11/1/2024 5:00	2243	22:43	O	PDO	0	0	0	0	0	0	0	2	2. Angle	ANG	No	1. No Adve	4. Darknes	Night	1. Dry	Dry	8. Non-Inte	1. Straight	1. Concret	1. No Defe	4. One-Wa	1. Not at In	6. Traffic L	1. Yes - Wc	1. Yes	3. Activity	1. Lane Cl	3. No	20. Motor	1. On Roac	No	No	Belted	No	No	No	No	No	No	No	No	No	No		NOT_RD	Not Interse	No	No	Yes	Yes	5. Hampto	114	114. City o	1-Interstat	4-Two-Way	Urban	VDOT Inter	5	1. State Hw	Hampton F	HAMP	R-VA IS00064WB		269.62			-76.3182	37.0014
243085050	2024	11/1/2024 5:00	2314	23:14	O	PDO	0	0	0	0	0	0	0	3	1. Rear End	RE	No	1. No Adve	4. Darknes	Night	1. Dry	Dry	8. Non-Inte	1. Straight	2. Blacktop	1. No Defe	3. Two-Wa	1. Not at In	6. Traffic L	1. Yes - Wc	1. Yes	3. Activity	3. Work on	3. No	20. Motor	1. On Roac	No	No	Belted	No	No	No	No	No	No	No	No	No	No		NOT_RD	Not Interse	No	No	Yes	Yes	5. Hampto	114	114. City o	1-Interstat	4-Two-Way	Urban	VDOT Inter	5	1. State Hw	Hampton F	HAMP	R-VA IS00064EB		267.98			-76.3285	37.02166
243085052	2024	11/2/2024 5:00	327	3:27	O	PDO	0	0	0	0	0	0	0	1	6. Fixed Object in Road	FOIR	No	1. No Adve	4. Darknes	Night	1. Dry	Dry	8. Non-Inte	1. Straight	1. Concret	1. No Defe	4. One-Wa	1. Not at In	6. Traffic L	1. Yes - Wc	1. Yes	2. Transiti	1. Lane Cl	3. No	8. Sign, Tra	1. On Roac	No	No	Belted	No	No	No	No	No	No	No	No	No	No		RD UNKN	Not Interse	No	No	Yes	Yes	5. Hampto	114	114. City o	1-Interstat	4-Two-Way	Urban	VDOT Inter	5	1. State Hw	Hampton F	HAMP	R-VA IS00064WB		269.57			-76.3187	37.00201
243085114	2024	11/2/2024 5:00	1307	13:07	O	PDO	0	0	0	0	0	0	0	1	10. Deer	DEER	No	1. No Adve	2. Daylight	Day	1. Dry	Dry	5. On Entra	1. Straight	2. Blacktop	1. No Defe	4. One-Wa	1. Not at In	9. One Wa	1. Yes - Wc	2. No			3. No	23. Animal	1. On Roac	No	Yes	Belted	No	No	No	No	No	No	No	No	No	Yes	20	NOT_RD	Not Interse	No	No	No	No	5. Hampto	114	114. City o	1-Interstat	1-One-Way	Urban	VDOT Inter	5	1. State Hw	Hampton F	HAMP	R-VA IS00064EB	RMP265.00A	0.11			-76.3656	37.03178
243085286	2024	10/31/2024 5:00	1729	17:29	O	PDO	0	0	0	0	0	0	0	1	10. Deer	DEER	No	1. No Adve	2. Daylight	Day	1. Dry	Dry	8. Non-Inte	1. Straight	2. Blacktop	1. No Defe	3. Two-Wa	1. Not at In	6. Traffic L	1. Yes - Wc	1. Yes	3. Activity	3. Work on	3. No	23. Animal	1. On Roac	No	Yes	Belted	No	No	No	No	No	No	No	No	No	No		NOT_RD	Not Interse	No	No	Yes	No	5. Hampto	114	114. City o	1-Interstat	4-Two-Way	Urban	VDOT Inter	5	1. State Hw	Hampton F	HAMP	R-VA IS00064WB		265.63			-76.3658	37.03263
242005172	2024	6/2/2024 5:00	34	00:34	O	PDO	0	0	0	0	0	0	0	2	2. Angle	ANG	No	1. No Adve	4. Darknes	Night	1. Dry	Dry	1. Main-Lir	1. Straight	2. Blacktop	1. No Defe	2. Two-Wa	1. Not at In	6. Traffic L	1. Yes - Wc	2. No			3. No	20. Motor	1. On Roac	No	No	Belted	No	Yes	No	No	No	No	No	No	No	No		RD_UNKN	Not Interse	No	No	Yes	Yes	5. Hampto	114	114. City o	5-Major Cc	4-Two-Way	Urban	NonVDOT	5	3. City or T	Hampton F	HAMP	S-VA114NP ANDREWS BLVD		1.44	1090907	487.79	-76.3075	37.04848
180185249	2018	1/17/2018 5:00	1803	18:03	C	C	0	0	0	2	2	0	0	2	5. Sideswipe - Opposite Direction	SSO	No	10. Blowin	4. Darknes	Night	3. Snowy	Wet	10. Interse	1. Straight	2. Blacktop	1. No Defe	3. Two-Wa	4. Four Ap	3. Traffic S	1. Yes - Wc	2. No			3. No	20. Motor	1. On Roac	No	No	Belted	No	No	No	No	No	No	Yes	No	No	No		NOT_RD	Urban Inte	No	No	Yes	Yes	5. Hampto	114	114. City o	4-Minor Ar	4-Two-Way	Urban	NonVDOT	5	3. City or T	Hampton F	HAMP	S-VA114PR BIG BETHEL RD		5.3	253350	62.93	-76.4245	37.0876
243095155	2024	11/1/2024 5:00	1612	16:12	B	B	0	0	1	1	2	0	0	2	2. Angle	ANG	No	1. No Adve	2. Daylight	Day	1. Dry	Dry	10. Interse	1. Straight	2. Blacktop	1. No Defe	1. Two-Wa	4. Four Ap	3. Traffic S	1. Yes - Wc	2. No			3. No	20. Motor	1. On Roac	No	No	Belted	No	Yes	No	No	No	No	No	No	No	No		NOT_RD	Urban Inte	No	Yes	Yes	No	5. Hampto	114	114. City o	4-Minor Ar	3-Two-Way	Urban	NonVDOT	5	3. City or T	Hampton F	HAMP	R-VA SR00351WB		3.07	253177	122.68	-76.3846	37.01325
243095157	2024	11/2/2024 5:00	1509	15:09	C	C	0	0	0	1	1	0	0	2	1. Rear End	RE	No	1. No Adve	2. Daylight	Day	1. Dry	Dry	1. Main-Lir	1. Straight	2. Blacktop	1. No Defe	3. Two-Wa	1. Not at In	3. Traffic S	1. Yes - Wc	2. No			3. No	20. Motor	1. On Roac	No	No	Belted	No	No	No	No	No	No	No	No	No	No		NOT_RD	Urban Inte	Yes	No	Yes	No	5. Hampto	114	114. City o	3-Principal	4-Two-Way	Urban	NonVDOT	5	3. City or T	Hampton F	HAMP	R-VA US00258EB		65.66	1080029	46.71	-76.3413	37.04333
180355062	2018	2/2/2018 5:00	2158	21:58	C	C	0	0	0	1	1	0	0	2	1. Rear End	RE	No	1. No Adve	4. Darknes	Night	1. Dry	Dry	1. Main-Lir	1. Straight	2. Blacktop	1. No Defe	2. Two-Wa	1. Not at In	3. Traffic S	1. Yes - Wc	2. No			3. No	20. Motor	1. On Roac	No	No	Belted	No	No	No	No	No	Yes	No	No	No	No		NOT_RD	Urban Inte	No	No	Yes	Yes	5. Hampto	114	114. City o	4-Minor Ar	3-Two-Way	Urban	NonVDOT	5	3. City or T	Hampton F	HAMP	S-VA114PR ABERDEEN RD		2.86	253135	190.11	-76.4092	37.03751
243095159	2024	11/3/2024 5:00	1920	19:20	C	C	0	0	0	4	4	0	0	2	1. Rear End	RE	No	1. No Adve	4. Darknes	Night	1. Dry	Dry	10. Interse	1. Straight	2. Blacktop	1. No Defe	1. Two-Wa	4. Four Ap	3. Traffic S	1. Yes - Wc	2. No			3. No	20. Motor	1. On Roac	No	No	Belted	No	No	No	No	No	No	No	No	No	No		NOT_RD	VDOT Inter	No	No	Yes	Yes	5. Hampto	114	114. City o	3-Principal	4-Two-Way	Urban	NonVDOT	5	3. City or T	Hampton F	HAMP	S-VA114NP HAMPTON ROADS CENTER PKWY		3.15	1077824	125.62	-76.3923	37.06001
221535216	2022	5/23/2022 5:00	902	9:02	C	C	0	0	0	2	2	0	0	2	1. Rear End	RE	No	1. No Adve	2. Daylight	Day	1. Dry	Dry	1. Main-Lir	1. Straight	2. Blacktop	1. No Defe	3. Two-Wa	1. Not at In	3. Traffic S	1. Yes - Wc	2. No			3. No	20. Motor	1. On Roac	No	No	Belted	No	Yes	No	No	No	No	No	No	No	No		NOT_RD	Not Interse	No	Yes	Yes	No	5. Hampto	114	114. City o	4-Minor Ar	4-Two-Way	Urban	NonVDOT	5	3. City or T	Hampton F	HAMP	R-VA SR00169NB		7.02	253121	314.78	-76.3425	37.04422
243095162	2024	11/2/2024 5:00	2250	22:50	C	C	0	0	0	2	2	0	0	2	1. Rear End	RE	No	1. No Adve	4. Darknes	Night	1. Dry	Dry	10. Interse	1. Straight	2. Blacktop	1. No Defe	3. Two-Wa	4. Four Ap	3. Traffic S	1. Yes - Wc	2. No			3. No	20. Motor	1. On Roac	No	No	Belted	No	No	No	No	No	No	No	No	No	No		NOT_RD	Urban Inte	No	No	Yes	Yes	5. Hampto	114	114. City o	3-Principal	4-Two-Way	Urban	NonVDOT	5	3. City or T	Hampton F	HAMP	R-VA US00258WB		60.11	253130	135.72	-76.4351	37.02409
200385219	2020	2/1/2020 5:00	1734	17:34	O	PDO	0	0	0	0	0	0	0	1	9. Fixed Object - Off Road	FOOR	No	1. No Adve	5. Darknes	Night	2. Wet	Wet	1. Main-Lir	1. Straight	2. Blacktop	1. No Defe	2. Two-Wa	1. Not at In	6. Traffic L	1. Yes - Wc	2. No			3. No	2. Trees	8. Off Roac	No	No	Belted	No	No	No	No	No	No	No	No	No	No		RD_UNKN	Not Interse	No	No	Yes	Yes	5. Hampto	114	114. City o	4-Minor Ar	4-Two-Way	Urban	NonVDOT	5	3. City or T	Hampton F	HAMP	S-VA114PR LASALLE AVE		3.46			-76.3653	37.05249
243095180	2024	11/1/2024 5:00	1801	18:01	A	A	0	2	0	0	2	0	0	1	9. Fixed Object - Off Road	FOOR	No	1. No Adve	3. Dusk	Day	1. Dry	Dry	1. Main-Lir	1. Straight	2. Blacktop	1. No Defe	1. Two-Wa	1. Not at In	1. No Traffi	6. No Traffi	2. No			3. No	3. Utility P	4. Roadsid	No	No	Unbelted	No	Yes	No	No	No	No	No	No	No	No		RD RIGHT	Not Interse	No	No	Yes	No	5. Hampto	114	114. City o	7-Local (J,6)	3-Two-Way	Urban	NonVDOT	5	3. City or T	Hampton F	HAMP	S-VA114NP HASTINGS DR		0.2			-76.3188	37.04792
170195089	2017	1/18/2017 5:00	2211	22:11	O	PDO	0	0	0	0	0	0	0	2	2. Angle	ANG	No	1. No Adve	4. Darknes	Night	1. Dry	Dry	9. Within Ir	1. Straight	2. Blacktop	1. No Defe	3. Two-Wa	4. Four Ap	3. Traffic S	1. Yes - Wc	2. No			3. No	20. Motor	1. On Roac	No	No	Belted	No	No	No	No	No	No	No	No	No	No		NOT_RD	Urban Inte	No	Yes	Yes	Yes	5. Hampto	114	114. City o	4-Minor Ar	4-Two-Way	Urban	NonVDOT	5	3. City or T	Hampton F	HAMP	R-VA SR00134WB		11.78	253031	50.07	-76.3503	37.0296
180215080	2018	1/20/2018 5:00	1250	12:50	C	C	0	0	0	2	2	0	0	2	1. Rear End	RE	No	1. No Adve	2. Daylight	Day	1. Dry	Dry	9. Within Ir	2. Curve - L	2. Blacktop	1. No Defe	3. Two-Wa	4. Four Ap	8. Yield Sig	1. Yes - Wc	2. No			3. No	20. Motor	1. On Roac	No	No	Belted	No	No	No	No	No	No	No	No	No	No		NOT_RD	Urban Inte	Yes	No	Yes	No	5. Hampto	114	114. City o	4-Minor Ar	4-Two-Way	Urban	NonVDOT	5	3. City or T	Hampton F	HAMP	S-VA114PR ARMISTEAD AVE N		4.44	731400	157.09	-76.382	37.07426
243095183	2024	11/2/2024 5:00	640	6:40	C	C	0	0	0	2	2	0	0	2	2. Angle	ANG	No	1. No Adve	2. Daylight	Day	1. Dry	Dry	9. Within Ir	1. Straight	2. Blacktop	1. No Defe	2. Two-Wa	2. Two App	3. Traffic S	1. Yes - Wc	2. No			3. No	20. Motor	1. On Roac	No	No	Belted	No	No	No	No	No	No	No	No	No	No		NOT_RD	VDOT Inter	No	No	Yes	No	5. Hampto	114	114. City of Hampton		4-Two-Way	Urban	NonVDOT	5	3. City or T	Hampton F	HAMP	S-VA114NP POWER PLANT PKWY		0.12	253573	49.14	-76.3868	37.01684
243095184	2024	11/2/2024 5:00	1954	19:54	C	C	0	0	0	2	2	0	0	2	1. Rear End	RE	No	1. No Adve	5. Darknes	Night	1. Dry	Dry	5. On Entra	10. On/Off	2. Blacktop	1. No Defe	4. One-Wa	1. Not at In	6. Traffic L	1. Yes - Wc	2. No			3. No	20. Motor	1. On Roac	No	No	Belted	No	No	No	No	No	No	No	No	No	No		NOT_RD	Not Interse	No	No	No	Yes	5. Hampto	114	114. City o	1-Interstat	1-One-Way	Urban	VDOT Inter	5	1. State Hw	Hampton F	HAMP	R-VA IS00664EB	RMP261.00A	0.13			-76.4225	37.05957
243095185	2024	10/23/2024 5:00	1415	14:15	O	PDO	0	0	0	0	0	0	0	2	2. Angle	ANG	No	1. No Adve	2. Daylight	Day	1. Dry	Dry	10. Interse	1. Straight	2. Blacktop	1. No Defe	2. Two-Wa	3. Three Ap	4. Stop Sig	1. Yes - Wc	2. No			3. No	20. Motor	1. On Roac	No	No	Belted	No	Yes	No	No	No	No	No	No	No	No		NOT_RD	Urban Inte	No	Yes	Yes	No	5. Hampto	114	114. City o	4-Minor Ar	4-Two-Way	Urban	NonVDOT	5	3. City or T	Hampton F	HAMP	R-VA SR00351EB		1.96	1068685	0	-76.4012	37.00234
210765190	2021	3/12/2021 5:00	1550	15:50	C	C	0	0	0	1	1	0	0	2	1. Rear End	RE	No	1. No Adve	2. Daylight	Day	1. Dry	Dry	10. Interse	1. Straight	2. Blacktop	1. No Defe	3. Two-Wa	3. Three Ap	3. Traffic S	1. Yes - Wc	2. No			3. No	20. Motor	1. On Roac	No	No	Belted	No	No	No	No	No	Yes	No	No	No	No		NOT_RD	Urban Inte	No	No	Yes	No	5. Hampto	114	114. City o	5-Major Cc	4-Two-Way	Urban	NonVDOT	5	3. City or T	Hampton F	HAMP	S-VA114PR NICKERSON BLVD		1.09	1064135	60.57	-76.3114	37.05642
243095188	2024	11/1/2024 5:00	904	9:04	C	C	0	0	0	2	2	0	0	2	1. Rear End	RE	No	1. No Adve	2. Daylight	Day	1. Dry	Dry	6. Intersec	10. On/Off	2. Blacktop	1. No Defe	4. One-Wa	3. Three Ap	3. Traffic S	1. Yes - Wc	2. No			3. No	20. Motor	1. On Roac	No	No	Belted	No	No	No	No	No	No	No	No	No	No		NOT_RD	Not Interse	No	No	No	Yes	5. Hampto	114	114. City o	1-Interstat	1-One-Way	Urban	VDOT Inter	5	1. State Hw	Hampton F	HAMP	R-VA IS00664EB	RMP003.00A	0.13			-76.403	37.00493
170305288	2017	1/26/2017 5:00	1238	12:38	C	C	0	0	0	3	3	0	0	3	1. Rear End	RE	No	1. No Adve	2. Daylight	Day	1. Dry	Dry	10. Interse	3. Grade - S	2. Blacktop	1. No Defe	1. Two-Wa	4. Four Ap	6. Traffic L	1. Yes - Wc	2. No			3. No	20. Motor	1. On Roac	No	No	Belted	No	Yes	No	No	No	No	No	No	No	No		NOT_RD	Urban Inte	Yes	Yes	Yes	No	5. Hampto	114	114. City o	4-Minor Ar	4-Two-Way	Urban	NonVDOT	5	3. City or T	Hampton F	HAMP	R-VA SR00134EB		11.78	253031	145.25	-76.3505	37.02948
243095190	2024	11/1/2024 5:00	2003	20:03	C	C	0	0	0	2	2	0	0	2	2. Angle	ANG	No	1. No Adve	4. Darknes	Night	1. Dry	Dry	9. Within Ir	1. Straight	2. Blacktop	1. No Defe	2. Two-Wa	4. Four Ap	3. Traffic S	1. Yes - Wc	2. No			3. No	20. Motor	1. On Roac	No	No	Belted	No	No	No	No	No	No	No	No	No	No		NOT_RD	Urban Inte	No	No	Yes	Yes	5. Hampto	114	114. City o	4-Minor Ar	4-Two-Way	Urban	NonVDOT	5	3. City or T	Hampton F	HAMP	R-VA SR00351WB		4.56	253175	43.32	-76.3656	37.02572
210025149	2020	3/6/2020 5:00	1259	12:59	C	C	0	0	0	2	2	0	0	2	2. Angle	ANG	No	1. No Adve	2. Daylight	Day	2. Wet	Wet	10. Interse	1. Straight	2. Blacktop	1. No Defe	3. Two-Wa	4. Four Ap	6. Traffic L	1. Yes - Wc	2. No			3. No	20. Motor	1. On Roac	No	No	Belted	No	No	No	No	No	No	No	No	No	No		NOT_RD	Urban Inte	No	No	Yes	No	5. Hampto	114	114. City o	4-Minor Ar	3-Two-Way	Urban	NonVDOT	5	3. City or T	Hampton F	HAMP	R-VA SR00152WB		5.14	253078	206.13	-76.3813	37.04372
243095241	2024	11/2/2024 5:00	1019	10:19	B	B	0	0	1	0	1	0	0	3	1. Rear End	RE	No	1. No Adve	2. Daylight	Day	1. Dry	Dry	8. Non-Inte	1. Straight	2. Blacktop	1. No Defe	3. Two-Wa	1. Not at In	6. Traffic L	1. Yes - Wc	1. Yes	1. Advance	3. Work on	3. No	20. Motor	1. On Roac	No	No	Belted	No	No	No	No	No	No	Yes	No	No	No		NOT_RD	Not Interse	No	No	Yes	No	5. Hampto	114	114. City o	1-Interstat	4-Two-Way	Urban	VDOT Inter	5	1. State Hw	Hampton F	HAMP	R-VA IS00064WB		269.52			-76.3191	37.00268
243095294	2024	11/4/2024 5:00	941	9:41	O	PDO	0	0	0	0	0	0	0	2	4. Sideswipe - Same Direction	SSS	No	1. No Adve	7. Unknow	Day	1. Dry	Dry	1. Main-Lir	1. Straight	2. Blacktop	1. No Defe	2. Two-Wa	3. Three Ap	6. Traffic L	1. Yes - Wc	2. No			3. No	6. Parked	1. On Roac	No	No	Belted	No	No	No	No	No	Yes	No	No	No	No		NOT_RD	Urban Inte	No	No	Yes	No	5. Hampto	114	114. City o	4-Minor Ar	4-Two-Way	Urban	NonVDOT	5	3. City or T	Hampton F	HAMP	R-VA SR00351WB		5.98	1079815	91.45	-76.3406	37.03119
243095295	2024	11/4/2024 5:00	1006	10:06	B	B	0	0	1	3	4	0	0	2	2. Angle	ANG	No	1. No Adve	2. Daylight	Day	1. Dry	Dry	9. Within Ir	1. Straight	2. Blacktop	1. No Defe	1. Two-Wa	3. Three Ap	6. Traffic L	1. Yes - Wc	2. No			3. No	20. Motor	1. On Roac	No	No	Belted	No	No	No	No	No	No	No	No	No	No		NOT_RD	Urban Inte	Yes	No	Yes	No	5. Hampto	114	114. City o	4-Minor Ar	3-Two-Way	Urban	NonVDOT	5	3. City or T	Hampton F	HAMP	R-VA SR00351WB		7.96	1061378	0	-76.3075	37.03956
243095153	2024	11/1/2024 5:00	2227	22:27	O	PDO	0	0	0	0	0	0	0	2	9. Fixed Object - Off Road	FOOR	No	1. No Adve	4. Darknes	Night	1. Dry	Dry	1. Main-Lir	1. Straight	2. Blacktop	1. No Defe	3. Two-Wa	1. Not at In	1. No Traffi	6. No Traffi	2. No			3. No	6. Parked	7. In Parkir	No	No	Belted	No	No	No	No	No	No	No	No	No	No		RD UNKN	Not Interse	No	No	Yes	Yes	5. Hampto	114	114. City o	5-Major Cc	4-Two-Way	Urban	NonVDOT	5	3. City or T	Hampton F	HAMP	S-VA114PR ANDREWS BLVD		1.44	1090907	455.15	-76.3074	37.04834
222795210	2022	9/7/2022 5:00	1258	12:58	O	PDO	0	0	0	0	0	0	0	2	1. Rear End	RE	No	1. No Adve	2. Daylight	Day	1. Dry	Dry	10. Interse	1. Straight	2. Blacktop	1. No Defe	3. Two-Wa	3. Three Ap	1. No Traffi	6. No Traffi	2. No			3. No	20. Motor	1. On Roac	No	No	Belted	No	No	No	No	No	No	No	No	No	No		NOT_RD	Urban Inte	No	No	Yes	No	5. Hampto	114	114. City o	4-Minor Ar	3-Two-Way	Urban	NonVDOT	5	3. City or T	Hampton F	HAMP	R-VA SR00152WB		5.14	253078	206.13	-76.3813	37.04372
202405116	2020	8/27/2020 5:00	124	1:24	O	PDO	0	0	0	0	0	0	0	2	4. Sideswipe - Same Direction	SSS	No	1. No Adve	4. Darknes	Night	1. Dry	Dry	1. Main-Lir	1. Straight	2. Blacktop	1. No Defe	1. Two-Wa	1. Not at In	1. No Traffi	6. No Traffi	2. No			3. No	20. Motor	1. On Roac	No	No	Belted	No	No	No	No	No	No	No	No	No	No		NOT_RD	Not Interse	No	No	Yes	Yes	5. Hampto	114	114. City o	7-Local (J,6)	3-Two-Way	Urban	NonVDOT	5	3. City or T	Hampton F	HAMP	S-VA114PR LINCOLN ST		0.49	1078443	461.25	-76.3515	37.02748
243105334	2024	11/1/2024 5:00	1828	18:28	C	C	0	0	0	4	4	0	0	2	1. Rear End	RE	No	1. No Adve	2. Daylight	Day	1. Dry	Dry	11. Interse	1. Straight	2. Blacktop	1. No Defe	3. Two-Wa	4. Four Ap	3. Traffic S	1. Yes - Wc	2. No			3. No	20. Motor	1. On Roac	No	No	Belted	No	No	No	No	No	Yes	No	No	No	No		NOT_RD	Urban Inte	No	No	Yes	No	5. Hampto	114	114. City o	5-Major Cc	3-Two-Way	Urban	NonVDOT	5	3. City or T	Hampton F	HAMP	S-VA114PR COLISEUM DR		0.78	754224	152.49	-76.3882	37.04122
243105335	2024	11/1/2024 5:00	1855	18:55	O	PDO	0	0	0	0	0	0	0	2	2. Angle	ANG	No	1. No Adve	4. Darknes	Night	1. Dry	Dry	8. Non-Inte	1. Straight	2. Blacktop	1. No Defe	3. Two-Wa	1. Not at In	3. Traffic S	1. Yes - Wc	2. No			3. No	20. Motor	1. On Roac	No	No	Belted	No	No	No	No	No	No	Yes	No	No	No		NOT_RD	Urban Inte	Yes	No	Yes	Yes	5. Hampto	114	114. City o	4-Minor Ar	3-Two-Way	Urban	NonVDOT	5	3. City or T	Hampton F	HAMP	S-VA114PR TODDS LN		2.73	253136	228.75	-76.4021	37.03922
243105411	2024	10/28/2024 5:00	915	9:15	O	PDO	0	0	0	0	0	0	0	2	4. Sideswipe - Same Direction	SSS	No	1. No Adve	2. Daylight	Day	1. Dry	Dry	1. Main-Lir	1. Straight	2. Blacktop	1. No Defe	3. Two-Wa	1. Not at In	6. Traffic L	1. Yes - Wc	2. No			3. No	20. Motor	1. On Roac	No	No	Belted	No	Yes	No	No	No	No	No	No	No	No		NOT_RD	Not Interse	Yes	No	Yes	No	5. Hampto	114	114. City o	1-Interstat	4-Two-Way	Urban	VDOT Inter	5	1. State Hw	Hampton F	HAMP	R-VA IS00664EB		0.29			-76.3788	37.02778
243105486	2024	10/28/2024 5:00	1736	17:36	O	PDO	0	0	0	0	0	0	0	2	4. Sideswipe - Same Direction	SSS	No	1. No Adve	2. Daylight	Day	1. Dry	Dry	8. Non-Inte	1. Straight	2. Blacktop	1. No Defe	3. Two-Wa	1. Not at In	6. Traffic L	1. Yes - Wc	2. No			3. No	20. Motor	1. On Roac	No	No	Belted	No	No	No	No	No	No	Yes	No	No	Yes	5	NOT_RD	Not Interse	No	No	Yes	No	5. Hampto	114	114. City o	1-Interstat	4-Two-Way	Urban	VDOT Inter	5	1. State Hw	Hampton F	HAMP	R-VA IS00664WB		2.34			-76.3984	37.00884
243115003	2024	10/31/2024 5:00	1459	14:59	O	PDO	0	0	0	0	0	0	0	2	4. Sideswipe - Same Direction	SSS	No	1. No Adve	2. Daylight	Day	1. Dry	Dry	8. Non-Inte	1. Straight	2. Blacktop	1. No Defe	3. Two-Wa	1. Not at In	6. Traffic L	1. Yes - Wc	2. No			3. No	20. Motor	1. On Roac	No	No	Belted	No	No	No	No	No	No	No	No	No	No		NOT_RD	Not Interse	No	No	Yes	No	5. Hampto	114	114. City o	1-Interstat	4-Two-Way	Urban	VDOT Inter	5	1. State Hw	Hampton F	HAMP	R-VA IS00664WB		2.82			-76.4042	37.0029
243115032	2024	11/5/2024 5:00	2257	22:57	B	B	0	0	2	0	2	0	0	2	1. Rear End	RE	No	1. No Adve	4. Darknes	Night	1. Dry	Dry	8. Non-Inte	1. Straight	2. Blacktop	1. No Defe	3. Two-Wa	1. Not at In	6. Traffic L	1. Yes - Wc	1. Yes	3. Activity	3. Work on	3. No	20. Motor	1. On Roac	No	No	Belted	No	No	No	No	No	No	No	No	No	No		NOT_RD	Not Interse	Yes	No	Yes	Yes	5. Hampto	114	114. City o	1-Interstat	4-Two-Way	Urban	VDOT Inter	5	1. State Hw	Hampton F	HAMP	R-VA IS00064EB		268.25			-76.3283	37.02008
243115071	2024	11/5/2024 5:00	1548	15:48	B	B	0	0	1	0	1	0	0	5	1. Rear End	RE	No	1. No Adve	2. Daylight	Day	1. Dry	Dry	8. Non-Inte	1. Straight	1. Concret	1. No Defe	4. One-Wa	1. Not at In	6. Traffic L	1. Yes - Wc	1. Yes	1. Advance	4. Intermit	3. No	20. Motor	1. On Roac	No	No	Belted	No	No	No	No	No	No	No	No	No	No		NOT_RD	Not Interse	No	No	Yes	No	5. Hampto	114	114. City o	1-Interstat	4-Two-Way	Urban	VDOT Inter	5	1. State Hw	Hampton F	HAMP	R-VA IS00064EB		270.67			-76.3067	36.98794
243115085	2024	11/5/2024 5:00	2027	20:27	O	PDO	0	0	0	0	0	0	0	2	1. Rear End	RE	No	1. No Adve	4. Darknes	Night	1. Dry	Dry	10. Interse	1. Straight	2. Blacktop	1. No Defe	2. Two-Wa	4. Four Ap	3. Traffic S	1. Yes - Wc	2. No			3. No	20. Motor	1. On Roac	No	No	Belted	No	No	No	No	No	Yes	No	No	No	No		NOT_RD	Urban Inte	No	No	Yes	Yes	5. Hampto	114	114. City o	4-Minor Ar	3-Two-Way	Urban	NonVDOT	5	3. City or T	Hampton F	HAMP	R-VA SR00351EB		5.09	253174	53.05	-76.3565	37.0292
231235178	2023	2/19/2023 5:00	1803	18:03	C	C	0	0	0	2	2	0	0	2	1. Rear End	RE	No	1. No Adve	3. Dusk	Day	1. Dry	Dry	1. Main-Lir	1. Straight	2. Blacktop	1. No Defe	2. Two-Wa	1. Not at In	3. Traffic S	1. Yes - Wc	2. No			3. No	20. Motor	1. On Roac	No	No	Belted	No	No	No	No	No	No	No	No	No	No		NOT_RD	Urban Inte	No	No	Yes	No	5. Hampto	114	114. City o	4-Minor Ar	3-Two-Way	Urban	NonVDOT	5	3. City or T	Hampton F	HAMP	R-VA SR00152EB		5.14	253078	224.29	-76.3813	37.04377
243115101	2024	11/5/2024 5:00	749	7:49	C	C	0	0	0	2	2	0	0	2	16. Other	OTHR	No	1. No Adve	2. Daylight	Day	1. Dry	Dry	10. Interse	1. Straight	2. Blacktop	1. No Defe	2. Two-Wa	4. Four Ap	3. Traffic S	1. Yes - Wc	2. No			3. No	20. Motor	1. On Roac	No	No	Belted	No	No	No	No	No	No	No	No	No	Yes	5	NOT_RD	Urban Inte	No	Yes	Yes	No	5. Hampto	114	114. City o	4-Minor Ar	3-Two-Way	Urban	NonVDOT	5	3. City or T	Hampton F	HAMP	R-VA US00258WB		67.3	253154	39.5	-76.3233	37.02707
230665094	2023	3/6/2023 5:00	818	8:18	O	PDO	0	0	0	0	0	0	0	2	1. Rear End	RE	No	1. No Adve	2. Daylight	Day	1. Dry	Dry	11. Interse	1. Straight	2. Blacktop	1. No Defe	2. Two-Wa	3. Three Ap	1. No Traffi	6. No Traffi	2. No			1. Yes	20. Motor	1. On Roac	No	No	Belted	No	No	No	No	No	No	No	No	No	No		NOT_RD	Urban Inte	No	Yes	Yes	No	5. Hampto	114	114. City o	4-Minor Ar	3-Two-Way	Urban	NonVDOT	5	3. City or T	Hampton F	HAMP	S-VA114NP WOODLAND RD		2.47			-76.3193	37.05604
243115103	2024	11/4/2024 5:00	1629	16:29	C	C	0	0	0	1	1	0	0	2	4. Sideswipe - Same Direction	SSS	No	1. No Adve	2. Daylight	Day	1. Dry	Dry	10. Interse	1. Straight	2. Blacktop	1. No Defe	1. Two-Wa	4. Four Ap	6. Traffic L	1. Yes - Wc	2. No			3. No	20. Motor	1. On Roac	No	No	Belted	No	No	No	No	No	No	No	No	No	No		NOT_RD	VDOT Inter	Yes	No	Yes	No	5. Hampto	114	114. City o	5-Major Cc	3-Two-Way	Urban	NonVDOT	5	3. City or T	Hampton F	HAMP	S-VA114NP E LITTLE BACK RIVER RD		0.03	1067639	116.41	-76.3469	37.05334
240365215	2024	2/4/2024 5:00	1112	11:12	O	PDO	0	0	0	0	0	0	0	2	2. Angle	ANG	No	1. No Adve	2. Daylight	Day	1. Dry	Dry	1. Main-Lir	1. Straight	2. Blacktop	1. No Defe	1. Two-Wa	1. Not at In	6. Traffic L	1. Yes - Wc	2. No			3. No	20. Motor	7. In Parkir	No	No	Belted	No	Yes	No	No	No	No	No	No	No	No		NOT_RD	Urban Inte	Yes	No	Yes	No	5. Hampto	114	114. City o	4-Minor Ar	3-Two-Way	Urban	NonVDOT	5	3. City or T	Hampton F	HAMP	R-VA SR00152EB		5.14	253078	224.29	-76.3813	37.04377
243115286	2024	11/4/2024 5:00	1540	15:40	O	PDO	0	0	0	0	0	0	0	2	1. Rear End	RE	No	1. No Adve	2. Daylight	Day	1. Dry	Dry	10. Interse	1. Straight	2. Blacktop	1. No Defe	3. Two-Wa	3. Three Ap	3. Traffic S	1. Yes - Wc	2. No			3. No	20. Motor	1. On Roac	No	No	Belted	No	No	No	No	No	No	No	No	No	No		NOT_RD	VDOT Inter	Yes	No	Yes	No	5. Hampto	114	114. City o	3-Principal	4-Two-Way	Urban	NonVDOT	5	3. City or T	Hampton F	HAMP	S-VA114NP HAMPTON ROADS CENTER PKWY		2.27	1279456	68.06	-76.4091	37.06013
243115296	2024	11/2/2024 5:00	1557	15:57	K	K	1	0	0	0	0	0	0	1	9. Fixed Object - Off Road	FOOR	No	1. No Adve	2. Daylight	Day	1. Dry	Dry	1. Main-Lir	2. Curve - L	2. Blacktop	1. No Defe	1. Two-Wa	1. Not at In	6. Traffic L	1. Yes - Wc	2. No			3. No	4. Fence O	1. On Roac	No	No	Belted	No	No	No	No	No	No	No	Yes	No	No		RD UNKN	Not Interse	Yes	No	Yes	No	5. Hampto	114	114. City o	5-Major Cc	3-Two-Way	Urban	NonVDOT	5	3. City or T	Hampton F	HAMP	S-VA114PR SEMPLE FARM RD		1.45			-76.4147	37.09179
243115297	2024	11/3/2024 5:00	1630	16:30	O	PDO	0	0	0	0	0	0	0	2	2. Angle	ANG	No	1. No Adve	2. Daylight	Day	1. Dry	Dry	9. Within Ir	1. Straight	2. Blacktop	1. No Defe	1. Two-Wa	4. Four Ap	3. Traffic S	1. Yes - Wc	2. No			3. No	20. Motor	1. On Roac	No	No	Belted	No	No	No	No	No	No	No	No	No	No		NOT_RD	Urban Inte	No	No	Yes	No	5. Hampto	114	114. City o	4-Minor Ar	4-Two-Way	Urban	NonVDOT	5	3. City or T	Hampton F	HAMP	R-VA SR00278NB		0.02	253165	7.55	-76.3481	37.04395
243115299	2024	10/31/2024 5:00	625	6:25	A	A	0	1	0	0	1	0	0	2	2. Angle	ANG	No	1. No Adve	4. Darknes	Night	1. Dry	Dry	1. Main-Lir	1. Straight	2. Blacktop	1. No Defe	1. Two-Wa	1. Not at In	1. No Traffi	6. No Traffi	2. No			3. No	6. Parked	1. On Roac	No	No	Belted	No	No	No	No	No	No	No	No	No	Yes	20	RD_UNKN	Not Interse	No	No	Yes	Yes	5. Hampto	114	114. City o	7-Local (J,6)	3-Two-Way	Urban	NonVDOT	5	3. City or T	Hampton F	HAMP	S-VA114PR JAMESTOWN AVE		0.24			-76.3803	37.01082
242275041	2024	8/9/2024 5:00	231	2:31	O	PDO	0	0	0	0	0	0	0	3	9. Fixed Object - Off Road	FOOR	No	1. No Adve	4. Darknes	Night	1. Dry	Dry	13. Drivew	1. Straight	2. Blacktop	1. No Defe	2. Two-Wa	1. Not at In	1. No Traffi	6. No Traffi	2. No			3. No	13. Curb	1. On Roac	No	No	Belted	No	No	No	No	No	Yes	No	No	No	No		RD UNKN	Not Interse	No	No	Yes	Yes	5. Hampto	114	114. City o	5-Major Cc	3-Two-Way	Urban	NonVDOT	5	3. City or T	Hampton F	HAMP	S-VA114PR SHELL RD		3.21			-76.3597	37.0214
223065405	2022	10/30/2022 5:00	1417	14:17	O	PDO	0	0	0	0	0	0	0	2	4. Sideswipe - Same Direction	SSS	No	1. No Adve	2. Daylight	Day	1. Dry	Dry	9. Within Ir	1. Straight	2. Blacktop	1. No Defe	3. Two-Wa	4. Four Ap	6. Traffic L	1. Yes - Wc	2. No			3. No	20. Motor	1. On Roac	No	No	Belted	No	No	No	No	No	No	No	No	No	No		NOT_RD	Urban Inte	Yes	No	Yes	No	5. Hampto	114	114. City o	5-Major Cc	4-Two-Way	Urban	NonVDOT	5	3. City or T	Hampton F	HAMP	R-VA SR00143SB		6.37	1071863	41.66	-76.391	36.99904
243115322	2024	11/4/2024 5:00	1615	16:15	C	C	0	0	0	2	2	0	0	2	1. Rear End	RE	No	1. No Adve	2. Daylight	Day	1. Dry	Dry	10. Interse	1. Straight	2. Blacktop	1. No Defe	3. Two-Wa	4. Four Ap	6. Traffic L	1. Yes - Wc	2. No			3. No	20. Motor	1. On Roac	No	No	Belted	No	No	No	No	No	No	No	No	No	No		NOT_RD	Urban Inte	Yes	No	Yes	No	5. Hampto	114	114. City o	5-Major Cc	3-Two-Way	Urban	NonVDOT	5	3. City or T	Hampton F	HAMP	S-VA114PR COLISEUM DR		1.6			-76.3922	37.05303
242005296	2024	6/29/2024 5:00	2235	22:35	O	PDO	0	0	0	0	0	0	0	2	2. Angle	ANG	No	1. No Adve	4. Darknes	Night	1. Dry	Dry	8. Non-Inte	1. Straight	2. Blacktop	1. No Defe	1. Two-Wa	1. Not at In	6. Traffic L	1. Yes - Wc	2. No			3. No	20. Motor	1. On Roac	No	No	Belted	No	No	No	No	No	No	No	No	No	No		NOT_RD	Urban Inte	No	No	Yes	Yes	5. Hampto	114	114. City o	4-Minor Ar	3-Two-Way	Urban	NonVDOT	5	3. City or T	Hampton F	HAMP	R-VA SR00152EB		5.14	253078	229.05	-76.3813	37.04378
171815455	2017	5/25/2017 5:00	1109	11:09	C	C	0	0	0	4	4	0	0	3	2. Angle	ANG	No	1. No Adve	2. Daylight	Day	1. Dry	Dry	10. Interse	1. Straight	2. Blacktop	1. No Defe	3. Two-Wa	4. Four Ap	3. Traffic S	1. Yes - Wc	2. No			3. No	20. Motor	1. On Roac	No	No	Belted	No	Yes	No	No	No	No	No	No	No	No		NOT_RD	Urban Inte	Yes	No	Yes	No	5. Hampto	114	114. City o	4-Minor Ar	4-Two-Way	Urban	NonVDOT	5	3. City or T	Hampton F	HAMP	R-VA SR00134WB		11.78	253031	48.3	-76.3503	37.02958
180115135	2018	1/10/2018 5:00	722	7:22	C	C	0	0	0	2	2	0	0	2	4. Sideswipe - Same Direction	SSS	No	1. No Adve	2. Daylight	Day	4. Icy	Wet	10. Interse	4. Grade - (	2. Blacktop	7. Slick Pa	3. Two-Wa	2. Two App	6. Traffic L	1. Yes - Wc	2. No			3. No	20. Motor	1. On Roac	No	No	Belted	No	No	No	No	No	No	No	No	No	No		NOT_RD	VDOT Inter	No	No	Yes	No	5. Hampto	114	114. City o	3-Principal	4-Two-Way	Urban	NonVDOT	5	3. City or T	Hampton F	HAMP	R-VA US00060EB		274.44	253003	94.86	-76.3312	37.02397
243125029	2024	11/3/2024 5:00	50	00:50	O	PDO	0	0	0	0	0	0	0	2	4. Sideswipe - Same Direction	SSS	No	1. No Adve	4. Darknes	Night	1. Dry	Dry	8. Non-Inte	1. Straight	2. Blacktop	1. No Defe	4. One-Wa	1. Not at In	6. Traffic L	1. Yes - Wc	1. Yes	3. Activity	3. Work on	3. No	20. Motor	1. On Roac	Yes	No	Belted	No	No	No	No	No	No	No	No	No	No		NOT_RD	Not Interse	No	No	Yes	Yes	5. Hampto	114	114. City o	1-Interstat	4-Two-Way	Urban	VDOT Inter	5	1. State Hw	Hampton F	HAMP	R-VA IS00064EB		267.02			-76.3401	37.03277
231575117	2023	6/1/2023 5:00	1530	15:30	A	A	0	1	0	3	4	0	0	2	2. Angle	ANG	No	4. Mist	2. Daylight	Day	2. Wet	Wet	13. Drivew	1. Straight	2. Blacktop	1. No Defe	2. Two-Wa	3. Three Ap	4. Stop Sig	1. Yes - Wc	2. No			1. Yes	20. Motor	1. On Roac	No	No	Belted	No	No	No	No	No	No	No	No	No	No		NOT_RD	Not Interse	No	No	Yes	No	5. Hampto	114	114. City o	4-Minor Ar	3-Two-Way	Urban	NonVDOT	5	3. City or T	Hampton F	HAMP	S-VA114PR WOODLAND RD		2.48			-76.3192	37.05611
243125098	2024	11/1/2024 5:00	1805	18:05	O	PDO	0	0	0	0	0	0	0	1	9. Fixed Object - Off Road	FOOR	No	1. No Adve	4. Darknes	Night	1. Dry	Dry	10. Interse	1. Straight	2. Blacktop	1. No Defe	1. Two-Wa	3. Three Ap	4. Stop Sig	1. Yes - Wc	2. No			3. No	3. Utility P	4. Roadsid	No	No	Belted	No	No	No	No	No	No	No	No	No	No		NOT_RD	Urban Inte	No	No	Yes	Yes	5. Hampto	114	114. City o	7-Local (J,6)	3-Two-Way	Urban	NonVDOT	5	3. City or T	Hampton F	HAMP	S-VA114NP MARINA RD		0			-76.3463	37.01431
243125105	2024	10/29/2024 5:00	1143	11:43	C	C	0	0	0	2	2	0	0	2	16. Other	OTHR	No	1. No Adve	2. Daylight	Day	1. Dry	Dry	1. Main-Lir	1. Straight	2. Blacktop	1. No Defe	2. Two-Wa	1. Not at In	8. Yield Sig	1. Yes - Wc	2. No			3. No	20. Motor	1. On Roac	No	No	Belted	No	No	No	No	No	No	No	No	No	No		NOT_RD	Not Interse	No	No	Yes	No	5. Hampto	114	114. City o	7-Local (J,6)	3-Two-Way	Urban	NonVDOT	5	3. City or T	Hampton F	HAMP	S-VA114NP BACK RIVER RD		0.73			-76.3571	37.03184
243125109	2024	10/29/2024 5:00	1402	14:02	C	C	0	0	0	2	2	0	0	2	2. Angle	ANG	No	1. No Adve	2. Daylight	Day	1. Dry	Dry	8. Non-Inte	1. Straight	2. Blacktop	1. No Defe	1. Two-Wa	1. Not at In	6. Traffic L	1. Yes - Wc	2. No			3. No	20. Motor	1. On Roac	No	No	Belted	No	No	No	No	No	No	No	No	No	No		NOT_RD	Urban Inte	No	No	Yes	No	5. Hampto	114	114. City o	4-Minor Ar	3-Two-Way	Urban	NonVDOT	5	3. City or T	Hampton F	HAMP	R-VA SR00351WB		6.9	1062166	133.99	-76.3244	37.03322
180765051	2018	3/14/2018 5:00	732	7:32	C	C	0	0	0	2	2	0	0	2	1. Rear End	RE	No	1. No Adve	2. Daylight	Day	1. Dry	Dry	1. Main-Lir	1. Straight	2. Blacktop	1. No Defe	3. Two-Wa	1. Not at In	3. Traffic S	1. Yes - Wc	2. No			3. No	20. Motor	1. On Roac	No	No	Belted	No	No	No	No	No	No	No	No	No	No		NOT_RD	VDOT Inter	No	No	Yes	No	5. Hampto	114	114. City o	3-Principal	4-Two-Way	Urban	NonVDOT	5	3. City or T	Hampton F	HAMP	R-VA US00060WB		274.44	253003	103.56	-76.3311	37.02406
180955178	2018	4/4/2018 5:00	1058	10:58	O	PDO	0	0	0	0	0	0	0	2	4. Sideswipe - Same Direction	SSS	No	1. No Adve	2. Daylight	Day	1. Dry	Dry	1. Main-Lir	1. Straight	2. Blacktop	1. No Defe	3. Two-Wa	1. Not at In	3. Traffic S	1. Yes - Wc	2. No			3. No	20. Motor	1. On Roac	No	No	Belted	No	No	No	No	No	No	No	No	No	No		NOT_RD	VDOT Inter	No	No	Yes	No	5. Hampto	114	114. City o	3-Principal	4-Two-Way	Urban	NonVDOT	5	3. City or T	Hampton F	HAMP	R-VA US00060WB		274.44	253003	116.29	-76.3311	37.02404
182255119	2018	8/10/2018 5:00	725	7:25	O	PDO	0	0	0	0	0	0	0	2	1. Rear End	RE	No	1. No Adve	2. Daylight	Day	1. Dry	Dry	11. Interse	1. Straight	2. Blacktop	1. No Defe	3. Two-Wa	4. Four Ap	3. Traffic S	1. Yes - Wc	2. No			3. No	20. Motor	1. On Roac	No	No	Belted	No	No	No	No	No	No	No	No	No	No		NOT_RD	Urban Inte	No	No	Yes	No	5. Hampto	114	114. City o	4-Minor Ar	4-Two-Way	Urban	NonVDOT	5	3. City or T	Hampton F	HAMP	S-VA114NP ARMISTEAD AVE N		4.44	731400	154.71	-76.3822	37.07422
243125115	2024	11/6/2024 5:00	1457	14:57	B	B	0	0	1	1	2	0	0	2	2. Angle	ANG	No	1. No Adve	2. Daylight	Day	1. Dry	Dry	10. Interse	1. Straight	2. Blacktop	1. No Defe	1. Two-Wa	4. Four Ap	3. Traffic S	1. Yes - Wc	2. No			3. No	20. Motor	1. On Roac	No	No	Belted	No	No	No	No	No	No	No	Yes	No	No		NOT_RD	Urban Inte	No	No	Yes	No	5. Hampto	114	114. City o	4-Minor Ar	3-Two-Way	Urban	NonVDOT	5	3. City or T	Hampton F	HAMP	R-VA SR00351WB		2.97	253177	398.35	-76.386	37.01237
243125116	2024	11/6/2024 5:00	1207	12:07	C	C	0	0	0	2	2	0	0	2	3. Head On	HO	No	1. No Adve	2. Daylight	Day	1. Dry	Dry	9. Within Ir	1. Straight	2. Blacktop	1. No Defe	2. Two-Wa	3. Three Ap	3. Traffic S	1. Yes - Wc	2. No			3. No	20. Motor	1. On Roac	No	No	Belted	No	No	No	No	No	No	No	No	No	No		NOT_RD	VDOT Inter	No	Yes	Yes	No	5. Hampto	114	114. City o	7-Local (J,6)	3-Two-Way	Urban	NonVDOT	5	3. City or T	Hampton F	HAMP	S-VA114PR TYLER ST		0.56	253003	124.12	-76.3318	37.02392
183305445	2018	11/24/2018 5:00	2030	20:30	C	C	0	0	0	2	2	0	0	2	1. Rear End	RE	No	5. Rain	4. Darknes	Night	2. Wet	Wet	1. Main-Lir	1. Straight	2. Blacktop	1. No Defe	2. Two-Wa	1. Not at In	3. Traffic S	1. Yes - Wc	2. No			3. No	20. Motor	1. On Roac	No	No	Belted	No	No	No	No	No	No	No	No	No	No		NOT_RD	VDOT Inter	No	No	Yes	No	5. Hampto	114	114. City o	3-Principal	4-Two-Way	Urban	NonVDOT	5	3. City or T	Hampton F	HAMP	R-VA US00060WB		274.44	253003	116.29	-76.3311	37.02404
243125118	2024	11/6/2024 5:00	2231	22:31	C	C	0	0	0	1	1	0	0	1	10. Deer	DEER	No	1. No Adve	4. Darknes	Night	1. Dry	Dry	9. Within Ir	1. Straight	2. Blacktop	1. No Defe	3. Two-Wa	4. Four Ap	6. Traffic L	1. Yes - Wc	2. No			3. No	23. Animal	1. On Roac	No	Yes	Belted	No	No	No	No	No	No	No	No	No	No		NOT_RD	Urban Inte	No	No	Yes	Yes	5. Hampto	114	114. City o	4-Minor Ar	4-Two-Way	Urban	NonVDOT	5	3. City or T	Hampton F	HAMP	S-VA114PR COMMANDER SHEPARD BLVD		0.8			-76.4113	37.08369
173445098	2017	11/30/2017 5:00	1834	18:34	C	C	0	0	0	2	2	0	0	2	2. Angle	ANG	No	1. No Adve	4. Darknes	Night	1. Dry	Dry	10. Interse	1. Straight	2. Blacktop	1. No Defe	2. Two-Wa	4. Four Ap	3. Traffic S	1. Yes - Wc	2. No			3. No	20. Motor	1. On Roac	No	No	Belted	No	No	No	No	No	No	No	No	No	No		NOT_RD	Urban Inte	No	Yes	Yes	No	5. Hampto	114	114. City o	4-Minor Ar	4-Two-Way	Urban	NonVDOT	5	3. City or T	Hampton F	HAMP	R-VA SR00134WB		11.78	253031	47.95	-76.3503	37.02951
243125332	2024	11/1/2024 5:00	1249	12:49	B	B	0	0	3	1	4	0	0	2	2. Angle	ANG	No	1. No Adve	2. Daylight	Day	1. Dry	Dry	10. Interse	1. Straight	2. Blacktop	1. No Defe	1. Two-Wa	2. Two App	4. Stop Sig	1. Yes - Wc	2. No			3. No	20. Motor	1. On Roac	No	No	Belted	No	No	No	No	No	No	No	No	No	No		NOT_RD	VDOT Inter	No	No	Yes	No	5. Hampto	114	114. City o	3-Principal	4-Two-Way	Urban	NonVDOT	5	3. City or T	Hampton F	HAMP	R-VA US00258WB		61.99	1091119	60.83	-76.4061	37.038
243135052	2024	11/8/2024 5:00	400	4:00	O	PDO	0	0	0	0	0	0	0	1	9. Fixed Object - Off Road	FOOR	No	1. No Adve	4. Darknes	Night	1. Dry	Dry	8. Non-Inte	3. Grade - S	1. Concret	9. Other	4. One-Wa	1. Not at In	6. Traffic L	1. Yes - Wc	2. No			3. No	11. Jersey	2. Shoulde	No	No	Belted	No	No	No	No	No	No	No	No	No	No		RD_LEFT	Not Interse	No	No	Yes	Yes	5. Hampto	114	114. City o	1-Interstat	4-Two-Way	Urban	VDOT Inter	5	1. State Hw	Hampton F	HAMP	R-VA IS00064EB		270.89			-76.3043	36.98545
183065120	2018	10/27/2018 5:00	2252	22:52	A	A	0	3	0	4	7	0	0	2	2. Angle	ANG	No	5. Rain	4. Darknes	Night	2. Wet	Wet	10. Interse	1. Straight	2. Blacktop	1. No Defe	1. Two-Wa	4. Four Ap	3. Traffic S	1. Yes - Wc	2. No			3. No	20. Motor	1. On Roac	No	No	Unbelted	No	No	No	No	No	No	No	No	No	Yes	5	NOT_RD	Urban Inte	No	Yes	Yes	No	5. Hampto	114	114. City o	4-Minor Ar	4-Two-Way	Urban	NonVDOT	5	3. City or T	Hampton F	HAMP	R-VA SR00134WB		11.78	253031	48.3	-76.3503	37.02958
243135113	2024	11/2/2024 5:00	2018	20:18	C	C	0	0	0	2	2	0	0	2	4. Sideswipe - Same Direction	SSS	No	1. No Adve	1. Dawn	Day	1. Dry	Dry	5. On Entra	10. On/Off	2. Blacktop	1. No Defe	4. One-Wa	1. Not at In	6. Traffic L	1. Yes - Wc	2. No			3. No	20. Motor	1. On Roac	No	No	Belted	No	No	No	No	No	No	No	No	No	No		NOT_RD	Not Interse	No	No	Yes	No	5. Hampto	114	114. City o	1-Interstat	1-One-Way	Urban	VDOT Seco	5	1. State Hw	Hampton F	HAMP	S-VA114PR HAMPTON ROADS CENTER PKWY RMP00		0.03			-76.4218	37.05907
243135114	2024	11/7/2024 5:00	1420	14:20	C	C	0	0	0	1	1	0	0	2	1. Rear End	RE	No	1. No Adve	2. Daylight	Day	1. Dry	Dry	10. Interse	1. Straight	2. Blacktop	1. No Defe	2. Two-Wa	4. Four Ap	3. Traffic S	1. Yes - Wc	2. No			3. No	20. Motor	1. On Roac	No	No	Belted	No	Yes	No	No	No	Yes	No	No	No	No		NOT_RD	Urban Inte	Yes	No	Yes	No	5. Hampto	114	114. City o	5-Major Cc	4-Two-Way	Urban	NonVDOT	5	3. City or T	Hampton F	HAMP	S-VA114NP POWHATAN PKWY		1.17	253177	137.74	-76.3852	37.01332
190305324	2019	1/18/2019 5:00	1340	13:40	C	C	0	0	0	1	1	0	0	2	9. Fixed Object - Off Road	FOOR	No	1. No Adve	2. Daylight	Day	1. Dry	Dry	1. Main-Lir	1. Straight	2. Blacktop	1. No Defe	2. Two-Wa	1. Not at In	1. No Traffi	6. No Traffi	2. No			3. No	2. Trees	2. Shoulde	No	No	Belted	No	No	No	No	No	Yes	No	No	No	Yes	10	RD_UNKN	Not Interse	No	No	Yes	No	5. Hampto	114	114. City o	4-Minor Ar	4-Two-Way	Urban	NonVDOT	5	3. City or T	Hampton F	HAMP	S-VA114PR LASALLE AVE		3.48			-76.3654	37.0528
243135181	2024	11/8/2024 5:00	808	8:08	O	PDO	0	0	0	0	0	0	0	2	1. Rear End	RE	No	1. No Adve	2. Daylight	Day	1. Dry	Dry	8. Non-Inte	3. Grade - S	1. Concret	1. No Defe	3. Two-Wa	1. Not at In	6. Traffic L	1. Yes - Wc	2. No			3. No	20. Motor	1. On Roac	No	No	Belted	No	No	No	No	No	No	No	No	No	Yes	10	NOT_RD	Not Interse	No	No	Yes	No	5. Hampto	114	114. City o	1-Interstat	4-Two-Way	Urban	VDOT Inter	5	1. State Hw	Hampton F	HAMP	R-VA IS00064WB		269.82			-76.3161	36.99916
243135310	2024	11/7/2024 5:00	1210	12:10	A	A	0	1	0	0	1	0	0	1	6. Fixed Object in Road	FOIR	No	1. No Adve	2. Daylight	Day	1. Dry	Dry	5. On Entra	2. Curve - L	2. Blacktop	1. No Defe	3. Two-Wa	1. Not at In	6. Traffic L	1. Yes - Wc	1. Yes	3. Activity	1. Lane Cl	3. No	11. Jersey	1. On Roac	No	No	Belted	No	No	No	No	No	No	No	No	No	No		RD UNKN	Not Interse	No	No	Yes	No	5. Hampto	114	114. City o	1-Interstat	1-One-Way	Urban	VDOT Seco	5	1. State Hw	Hampton F	HAMP	S-VA114NP LASALLE AVE	RMP002.00A	0.23			-76.3648	37.03245
212705225	2021	9/24/2021 5:00	1605	16:05	O	PDO	0	0	0	0	0	0	0	1	9. Fixed Object - Off Road	FOOR	No	1. No Adve	2. Daylight	Day	1. Dry	Dry	1. Main-Lir	1. Straight	1. Concret	1. No Defe	2. Two-Wa	1. Not at In	4. Stop Sig	1. Yes - Wc	2. No			3. No	3. Utility P	1. On Roac	No	No	Belted	No	Yes	No	No	No	No	No	No	No	Yes	5	NOT_RD	Urban Inte	No	No	Yes	No	5. Hampto	114	114. City o	5-Major Cc	4-Two-Way	Urban	NonVDOT	5	3. City or T	Hampton F	HAMP	S-VA114PR NICKERSON BLVD		1.09	1064135	55.07	-76.3114	37.05643
243145044	2024	11/9/2024 5:00	234	2:34	O	PDO	0	0	0	0	0	0	0	1	10. Deer	DEER	No	1. No Adve	4. Darknes	Night	1. Dry	Dry	8. Non-Inte	1. Straight	2. Blacktop	1. No Defe	3. Two-Wa	1. Not at In	6. Traffic L	1. Yes - Wc	2. No			3. No	23. Animal	1. On Roac	No	Yes	Belted	No	No	No	No	No	No	No	No	No	No		NOT_RD	Not Interse	No	No	Yes	Yes	5. Hampto	114	114. City o	1-Interstat	4-Two-Way	Urban	VDOT Inter	5	1. State Hw	Hampton F	HAMP	R-VA IS00664EB		1.33			-76.3873	37.0155
243145185	2024	11/1/2024 5:00	1605	16:05	O	PDO	0	0	0	0	0	0	0	2	2. Angle	ANG	No	1. No Adve	2. Daylight	Day	1. Dry	Dry	8. Non-Inte	1. Straight	2. Blacktop	1. No Defe	3. Two-Wa	1. Not at In	6. Traffic L	1. Yes - Wc	1. Yes	2. Transiti	1. Lane Cl	3. No	20. Motor	1. On Roac	No	No	Belted	No	No	No	No	Yes	No	No	No	No	No		NOT_RD	Not Interse	No	No	Yes	No	5. Hampto	114	114. City o	1-Interstat	4-Two-Way	Urban	VDOT Inter	5	1. State Hw	Hampton F	HAMP	R-VA IS00664EB		0.09			-76.3813	37.03242
243145196	2024	11/9/2024 5:00	827	8:27	O	PDO	0	0	0	0	0	0	0	2	1. Rear End	RE	No	1. No Adve	2. Daylight	Day	1. Dry	Dry	5. On Entra	1. Straight	2. Blacktop	1. No Defe	4. One-Wa	1. Not at In	6. Traffic L	1. Yes - Wc	2. No			3. No	20. Motor	1. On Roac	No	No	Belted	No	No	No	No	No	No	No	No	No	No		RD UNKN	Not Interse	No	No	Yes	No	5. Hampto	114	114. City o	1-Interstat	4-Two-Way	Urban	VDOT Inter	5	1. State Hw	Hampton F	HAMP	R-VA IS00664EB		0.59			-76.3804	37.02421
243155036	2024	11/10/2024 5:00	35	00:35	O	PDO	0	0	0	0	0	0	0	3	4. Sideswipe - Same Direction	SSS	No	1. No Adve	4. Darknes	Night	1. Dry	Dry	8. Non-Inte	1. Straight	2. Blacktop	1. No Defe	3. Two-Wa	1. Not at In	6. Traffic L	1. Yes - Wc	2. No			3. No	20. Motor	1. On Roac	No	No	Unbelted	No	No	No	No	No	Yes	No	No	No	No		NOT_RD	Not Interse	No	No	Yes	Yes	5. Hampto	114	114. City o	1-Interstat	4-Two-Way	Urban	VDOT Inter	5	1. State Hw	Hampton F	HAMP	R-VA IS00064WB		262.15			-76.4158	37.05817
243165184	2024	11/11/2024 5:00	1130	11:30	O	PDO	0	0	0	0	0	0	0	1	9. Fixed Object - Off Road	FOOR	No	1. No Adve	2. Daylight	Day	2. Wet	Wet	8. Non-Inte	2. Curve - L	2. Blacktop	1. No Defe	4. One-Wa	1. Not at In	5. Slow or	1. Yes - Wc	2. No			3. No	8. Sign, Tra	2. Shoulde	No	No	Belted	No	No	No	No	Yes	No	No	No	No	Yes	5	RD_LEFT	Not Interse	No	Yes	No	No	5. Hampto	114	114. City o	1-Interstat	1-One-Way	Urban	VDOT Inter	5	1. State Hw	Hampton F	HAMP	R-VA IS00064EB	RMP261.00B	0.04			-76.417	37.05823
243165312	2024	11/11/2024 5:00	1630	16:30	O	PDO	0	0	0	0	0	0	0	2	1. Rear End	RE	No	1. No Adve	3. Dusk	Day	1. Dry	Dry	8. Non-Inte	1. Straight	2. Blacktop	1. No Defe	3. Two-Wa	1. Not at In	6. Traffic L	1. Yes - Wc	1. Yes	3. Activity	3. Work on	3. No	20. Motor	1. On Roac	No	No	Belted	No	No	No	No	No	Yes	No	No	No	No		NOT_RD	Not Interse	No	No	Yes	No	5. Hampto	114	114. City o	1-Interstat	4-Two-Way	Urban	VDOT Inter	5	1. State Hw	Hampton F	HAMP	R-VA IS00064EB		268.07			-76.3284	37.02116
243165325	2024	11/11/2024 5:00	1815	18:15	O	PDO	0	0	0	0	0	0	0	3	1. Rear End	RE	No	1. No Adve	4. Darknes	Night	1. Dry	Dry	8. Non-Inte	1. Straight	2. Blacktop	1. No Defe	3. Two-Wa	1. Not at In	6. Traffic L	1. Yes - Wc	1. Yes	3. Activity	3. Work on	3. No	20. Motor	1. On Roac	No	No	Belted	No	No	No	No	No	No	No	No	No	Yes	30	NOT_RD	Not Interse	No	Yes	Yes	Yes	5. Hampto	114	114. City o	1-Interstat	4-Two-Way	Urban	VDOT Inter	5	1. State Hw	Hampton F	HAMP	R-VA IS00064WB		266.77			-76.3448	37.03401
243165382	2024	11/6/2024 5:00	1559	15:59	O	PDO	0	0	0	0	0	0	0	2	4. Sideswipe - Same Direction	SSS	No	1. No Adve	2. Daylight	Day	1. Dry	Dry	8. Non-Inte	1. Straight	2. Blacktop	1. No Defe	3. Two-Wa	1. Not at In	6. Traffic L	1. Yes - Wc	2. No			3. No	20. Motor	1. On Roac	No	No	Belted	No	No	No	No	No	No	No	No	No	Yes	10	NOT_RD	Not Interse	No	Yes	Yes	No	5. Hampto	114	114. City o	1-Interstat	4-Two-Way	Urban	VDOT Inter	5	1. State Hw	Hampton F	HAMP	R-VA IS00664WB		2.76			-76.4032	37.00378
243165384	2024	11/6/2024 5:00	1453	14:53	O	PDO	0	0	0	0	0	0	0	2	4. Sideswipe - Same Direction	SSS	No	1. No Adve	2. Daylight	Day	1. Dry	Dry	8. Non-Inte	1. Straight	2. Blacktop	1. No Defe	3. Two-Wa	1. Not at In	6. Traffic L	1. Yes - Wc	2. No			3. No	20. Motor	1. On Roac	No	No	Belted	No	No	No	No	No	No	Yes	No	No	No		NOT_RD	Not Interse	No	No	Yes	No	5. Hampto	114	114. City o	1-Interstat	4-Two-Way	Urban	VDOT Inter	5	1. State Hw	Hampton F	HAMP	R-VA IS00064WB		263.05			-76.4035	37.04879
243175102	2024	11/12/2024 5:00	607	6:07	O	PDO	0	0	0	0	0	0	0	2	1. Rear End	RE	No	1. No Adve	2. Daylight	Day	1. Dry	Dry	8. Non-Inte	1. Straight	1. Concret	1. No Defe	3. Two-Wa	1. Not at In	6. Traffic L	1. Yes - Wc	2. No			3. No	20. Motor	1. On Roac	No	No	Belted	No	No	No	No	No	No	No	No	No	Yes	5	NOT_RD	Not Interse	No	Yes	Yes	No	5. Hampto	114	114. City o	1-Interstat	4-Two-Way	Urban	VDOT Inter	5	1. State Hw	Hampton F	HAMP	R-VA IS00064EB		268.62			-76.3243	37.01313
243175134	2024	11/11/2024 5:00	453	4:53	C	C	0	0	0	2	2	0	0	2	2. Angle	ANG	No	5. Rain	4. Darknes	Night	2. Wet	Wet	10. Interse	1. Straight	2. Blacktop	1. No Defe	1. Two-Wa	4. Four Ap	4. Stop Sig	1. Yes - Wc	2. No			3. No	20. Motor	1. On Roac	No	No	Belted	No	No	No	No	No	No	No	No	No	No		NOT_RD	Urban Inte	Yes	No	Yes	Yes	5. Hampto	114	114. City o	7-Local (J,6)	3-Two-Way	Urban	NonVDOT	5	3. City or T	Hampton F	HAMP	S-VA114PR 60TH ST		0.06	253371	464.83	-76.4015	37.01431
201895116	2020	7/6/2020 5:00	955	9:55	O	PDO	0	0	0	0	0	0	0	2	1. Rear End	RE	No	1. No Adve	2. Daylight	Day	1. Dry	Dry	1. Main-Lir	1. Straight	2. Blacktop	1. No Defe	2. Two-Wa	1. Not at In	6. Traffic L	1. Yes - Wc	2. No			3. No	20. Motor	1. On Roac	No	No	Belted	No	No	No	No	No	No	No	No	No	No		NOT_RD	Not Interse	Yes	No	Yes	No	5. Hampto	114	114. City o	4-Minor Ar	4-Two-Way	Urban	NonVDOT	5	3. City or T	Hampton F	HAMP	S-VA114PR LASALLE AVE		3.51			-76.3655	37.05324
243175136	2024	11/12/2024 5:00	526	5:26	C	C	0	0	0	2	2	0	0	1	10. Deer	DEER	No	1. No Adve	5. Darknes	Night	1. Dry	Dry	8. Non-Inte	1. Straight	2. Blacktop	1. No Defe	2. Two-Wa	1. Not at In	6. Traffic L	1. Yes - Wc	2. No			3. No	23. Animal	1. On Roac	No	Yes	Belted	No	No	No	No	No	No	No	No	No	No		NOT_RD	Not Interse	No	No	Yes	Yes	5. Hampto	114	114. City o	4-Minor Ar	4-Two-Way	Urban	NonVDOT	5	3. City or T	Hampton F	HAMP	R-VA SR00172NB		1.38			-76.3849	37.08947
243175137	2024	11/9/2024 5:00	1527	15:27	O	PDO	0	0	0	0	0	0	0	2	3. Head On	HO	No	1. No Adve	2. Daylight	Day	1. Dry	Dry	1. Main-Lir	1. Straight	2. Blacktop	1. No Defe	1. Two-Wa	1. Not at In	1. No Traffi	6. No Traffi	2. No			3. No	20. Motor	1. On Roac	No	No	Belted	No	No	No	No	No	No	No	No	No	No		RD UNKN	Not Interse	No	No	Yes	No	5. Hampto	114	114. City o	7-Local (J,6)	3-Two-Way	Urban	NonVDOT	5	3. City or T	Hampton F	HAMP	S-VA114PR TWIN LAKES CIR		0.1			-76.404	37.04404
240865093	2024	3/25/2024 5:00	1633	16:33	C	C	0	0	0	1	1	0	0	2	2. Angle	ANG	No	1. No Adve	2. Daylight	Day	1. Dry	Dry	9. Within Ir	1. Straight	2. Blacktop	1. No Defe	3. Two-Wa	4. Four Ap	3. Traffic S	1. Yes - Wc	2. No			3. No	20. Motor	1. On Roac	No	No	Belted	No	No	No	No	No	No	No	No	No	No		NOT_RD	Urban Inte	No	Yes	Yes	No	5. Hampto	114	114. City o	4-Minor Ar	4-Two-Way	Urban	NonVDOT	5	3. City or T	Hampton F	HAMP	R-VA SR00169SB		7.02	253121	240.95	-76.3424	37.04402
243175139	2024	11/9/2024 5:00	2343	23:43	C	C	0	0	0	1	1	0	0	2	4. Sideswipe - Same Direction	SSS	No	1. No Adve	4. Darknes	Night	1. Dry	Dry	1. Main-Lir	1. Straight	2. Blacktop	1. No Defe	2. Two-Wa	1. Not at In	6. Traffic L	1. Yes - Wc	2. No			3. No	20. Motor	1. On Roac	No	No	Belted	No	No	No	No	No	Yes	No	No	No	No		NOT_RD	Not Interse	Yes	No	Yes	Yes	5. Hampto	114	114. City o	5-Major Cc	3-Two-Way	Urban	NonVDOT	5	3. City or T	Hampton F	HAMP	S-VA114PR COLISEUM DR		0.44			-76.3848	37.03647
191545206	2019	6/1/2019 5:00	202	2:02	C	C	0	0	0	1	1	0	0	1	9. Fixed Object - Off Road	FOOR	No	5. Rain	4. Darknes	Night	2. Wet	Wet	8. Non-Inte	1. Straight	2. Blacktop	1. No Defe	3. Two-Wa	1. Not at In	6. Traffic L	1. Yes - Wc	2. No			1. Yes	12. Buildin	8. Off Roac	Yes	No	Belted	No	Yes	No	No	No	No	No	No	No	No		RD UNKN	Not Interse	No	No	Yes	Yes	5. Hampto	114	114. City o	5-Major Cc	4-Two-Way	Urban	NonVDOT	5	3. City or T	Hampton F	HAMP	S-VA114PR ANDREWS BLVD		1.52			-76.3063	37.04915
243175162	2024	11/11/2024 5:00	1000	10:00	O	PDO	0	0	0	0	0	0	0	2	4. Sideswipe - Same Direction	SSS	No	1. No Adve	7. Unknow	Day	1. Dry	Dry	1. Main-Lir	1. Straight	2. Blacktop	1. No Defe	1. Two-Wa	1. Not at In	1. No Traffi	6. No Traffi	2. No			3. No	20. Motor	1. On Roac	No	No	Belted	No	No	No	No	No	Yes	No	No	No	No		NOT_RD	Not Interse	No	No	Yes	No	5. Hampto	114	114. City o	7-Local (J,6)	3-Two-Way	Urban	NonVDOT	5	3. City or T	Hampton F	HAMP	S-VA114NP FORD RD		0.09			-76.3092	37.03676
180755139	2018	3/12/2018 5:00	1928	19:28	C	C	0	0	0	1	1	0	0	2	1. Rear End	RE	No	6. Snow	4. Darknes	Night	3. Snowy	Wet	10. Interse	1. Straight	2. Blacktop	1. No Defe	2. Two-Wa	4. Four Ap	3. Traffic S	1. Yes - Wc	2. No			3. No	20. Motor	1. On Roac	No	No	Belted	No	No	No	No	No	Yes	No	No	No	No		NOT_RD	Urban Inte	No	No	Yes	Yes	5. Hampto	114	114. City o	4-Minor Ar	4-Two-Way	Urban	NonVDOT	5	3. City or T	Hampton F	HAMP	R-VA SR00169SB		7.03	253121	143.26	-76.3424	37.04375
243175164	2024	11/7/2024 5:00	1521	15:21	A	A	0	1	0	3	4	0	0	2	2. Angle	ANG	No	1. No Adve	2. Daylight	Day	1. Dry	Dry	9. Within Ir	3. Grade - S	2. Blacktop	1. No Defe	2. Two-Wa	3. Three Ap	3. Traffic S	1. Yes - Wc	2. No			3. No	20. Motor	1. On Roac	No	No	Belted	No	No	No	No	No	No	No	No	No	No		NOT_RD	VDOT Inter	Yes	Yes	Yes	No	5. Hampto	114	114. City o	4-Minor Ar	4-Two-Way	Urban	NonVDOT	5	3. City or T	Hampton F	HAMP	S-VA114PR POWER PLANT PKWY		0	253572	0	-76.386	37.01528
243175187	2024	11/6/2024 5:00	942	9:42	C	C	0	0	0	1	1	0	0	2	1. Rear End	RE	No	1. No Adve	2. Daylight	Day	1. Dry	Dry	10. Interse	1. Straight	2. Blacktop	1. No Defe	3. Two-Wa	4. Four Ap	3. Traffic S	1. Yes - Wc	2. No			3. No	20. Motor	1. On Roac	No	No	Belted	No	No	No	No	No	No	No	No	No	No		NOT_RD	Urban Inte	No	No	Yes	No	5. Hampto	114	114. City o	3-Principal	4-Two-Way	Urban	NonVDOT	5	3. City or T	Hampton F	HAMP	R-VA US00258EB		65.57	253121	71.37	-76.3427	37.04336
243175188	2024	11/12/2024 5:00	536	5:36	C	C	0	0	0	1	1	0	0	2	16. Other	OTHR	No	1. No Adve	2. Daylight	Day	1. Dry	Dry	1. Main-Lir	1. Straight	2. Blacktop	1. No Defe	1. Two-Wa	1. Not at In	1. No Traffi	6. No Traffi	2. No			3. No	20. Motor	1. On Roac	No	No	Belted	No	No	No	No	No	No	Yes	No	No	No		NOT_RD	Not Interse	No	No	Yes	No	5. Hampto	114	114. City o	4-Minor Ar	3-Two-Way	Urban	NonVDOT	5	3. City or T	Hampton F	HAMP	S-VA114PR RIP RAP RD		0.53	253415	329.63	-76.354	37.03373
180215077	2018	1/20/2018 5:00	1626	16:26	O	PDO	0	0	0	0	0	0	0	1	8. Non-Collision	NC	No	1. No Adve	2. Daylight	Day	1. Dry	Dry	10. Interse	1. Straight	2. Blacktop	1. No Defe	3. Two-Wa	4. Four Ap	3. Traffic S	1. Yes - Wc	2. No			3. No	28. Ran Of	2. Shoulde	No	No	Belted	No	No	No	No	No	No	No	No	No	No		NOT_RD	Urban Inte	Yes	No	Yes	No	5. Hampto	114	114. City o	4-Minor Ar	4-Two-Way	Urban	NonVDOT	5	3. City or T	Hampton F	HAMP	S-VA114NP BIG BETHEL RD		5.3	253350	41.95	-76.4245	37.08768
242725035	2024	9/26/2024 5:00	1606	16:06	C	C	0	0	0	2	2	0	0	2	2. Angle	ANG	No	1. No Adve	2. Daylight	Day	1. Dry	Dry	1. Main-Lir	1. Straight	2. Blacktop	1. No Defe	3. Two-Wa	1. Not at In	6. Traffic L	1. Yes - Wc	2. No			3. No	20. Motor	1. On Roac	No	No	Belted	No	No	No	No	No	No	No	No	No	No		NOT_RD	Urban Inte	Yes	No	Yes	No	5. Hampto	114	114. City o	4-Minor Ar	3-Two-Way	Urban	NonVDOT	5	3. City or T	Hampton F	HAMP	R-VA SR00152EB		5.14	253078	194.68	-76.3813	37.04369
243185109	2024	11/12/2024 5:00	2025	20:25	O	PDO	0	0	0	0	0	0	0	2	16. Other	OTHR	No	1. No Adve	4. Darknes	Night	1. Dry	Dry	9. Within Ir	1. Straight	2. Blacktop	1. No Defe	2. Two-Wa	3. Three Ap	4. Stop Sig	1. Yes - Wc	2. No			3. No	20. Motor	1. On Roac	No	No	Belted	No	No	No	No	No	Yes	No	No	No	Yes	10	NOT_RD	Urban Inte	No	No	Yes	Yes	5. Hampto	114	114. City o	5-Major Cc	4-Two-Way	Urban	NonVDOT	5	3. City or T	Hampton F	HAMP	S-VA114NP ANDREWS BLVD		1.53			-76.3062	37.04938
243175410	2024	10/24/2024 5:00	1125	11:25	O	PDO	0	0	0	0	0	0	0	3	1. Rear End	RE	No	1. No Adve	2. Daylight	Day	1. Dry	Dry	8. Non-Inte	1. Straight	1. Concret	1. No Defe	3. Two-Wa	1. Not at In	6. Traffic L	1. Yes - Wc	1. Yes	3. Activity	5. Other	3. No	20. Motor	1. On Roac	No	No	Belted	No	Yes	No	No	No	Yes	No	No	No	No		NOT_RD	Not Interse	No	No	Yes	No	5. Hampto	114	114. City o	1-Interstat	4-Two-Way	Urban	VDOT Inter	5	1. State Hw	Hampton F	HAMP	R-VA IS00064EB		269.01			-76.3217	37.00784
243175436	2024	11/12/2024 5:00	1318	13:18	O	PDO	0	0	0	0	0	0	0	2	1. Rear End	RE	No	1. No Adve	2. Daylight	Day	1. Dry	Dry	8. Non-Inte	3. Grade - S	1. Concret	1. No Defe	3. Two-Wa	1. Not at In	6. Traffic L	3. Yes - Wc	2. No			3. No	20. Motor	1. On Roac	No	No	Belted	No	No	No	No	No	No	No	No	No	Yes	15	NOT_RD	Not Interse	Yes	No	Yes	No	5. Hampto	114	114. City o	1-Interstat	4-Two-Way	Urban	VDOT Inter	5	1. State Hw	Hampton F	HAMP	R-VA IS00064WB		269.55			-76.3189	37.0023
243185040	2024	11/12/2024 5:00	529	5:29	O	PDO	0	0	0	0	0	0	0	2	1. Rear End	RE	No	1. No Adve	1. Dawn	Day	1. Dry	Dry	8. Non-Inte	1. Straight	2. Blacktop	1. No Defe	3. Two-Wa	1. Not at In	6. Traffic L	1. Yes - Wc	1. Yes	3. Activity	3. Work on	3. No	20. Motor	1. On Roac	No	No	Belted	No	No	No	No	No	No	No	No	No	No		NOT_RD	Not Interse	No	Yes	Yes	No	5. Hampto	114	114. City o	1-Interstat	4-Two-Way	Urban	VDOT Inter	5	1. State Hw	Hampton F	HAMP	R-VA IS00064WB		267.85			-76.3306	37.02507
243185051	2024	11/12/2024 5:00	529	5:29	B	B	0	0	1	0	1	0	0	2	1. Rear End	RE	No	1. No Adve	1. Dawn	Day	1. Dry	Dry	8. Non-Inte	1. Straight	2. Blacktop	1. No Defe	3. Two-Wa	1. Not at In	6. Traffic L	1. Yes - Wc	1. Yes	3. Activity	3. Work on	3. No	20. Motor	1. On Roac	No	No	Belted	No	No	No	No	No	No	No	No	No	No		NOT_RD	Not Interse	No	No	Yes	No	5. Hampto	114	114. City o	1-Interstat	4-Two-Way	Urban	VDOT Inter	5	1. State Hw	Hampton F	HAMP	R-VA IS00064WB		267.83			-76.3307	37.02523
243465126	2024	12/6/2024 5:00	2013	20:13	C	C	0	0	0	1	1	0	0	2	2. Angle	ANG	No	1. No Adve	4. Darknes	Night	1. Dry	Dry	9. Within Ir	1. Straight	2. Blacktop	1. No Defe	2. Two-Wa	4. Four Ap	3. Traffic S	1. Yes - Wc	2. No			3. No	20. Motor	1. On Roac	No	No	Belted	No	No	No	No	No	Yes	No	No	No	Yes	15	NOT_RD	VDOT Inter	No	No	Yes	Yes	5. Hampto	114	114. City o	7-Local (J,6)	3-Two-Way	Urban	NonVDOT	5	3. City or T	Hampton F	HAMP	S-VA114PR MARCELLA RD		1.23	1078763	16.41	-76.3977	37.04985
243185104	2024	11/12/2024 5:00	1641	16:41	C	C	0	0	0	2	2	0	0	2	16. Other	OTHR	No	1. No Adve	2. Daylight	Day	1. Dry	Dry	8. Non-Inte	1. Straight	2. Blacktop	1. No Defe	1. Two-Wa	1. Not at In	1. No Traffi	6. No Traffi	2. No			3. No	6. Parked	1. On Roac	No	No	Belted	No	No	No	No	No	No	Yes	No	No	No		NOT_RD	Urban Inte	No	No	Yes	No	5. Hampto	114	114. City o	7-Local (J,6)	3-Two-Way	Urban	NonVDOT	5	3. City or T	Hampton F	HAMP	S-VA114PR SEABOARD AVE		0.38	1060861	223.63	-76.297	37.04155
243185105	2024	11/11/2024 5:00	1509	15:09	C	C	0	0	0	1	1	0	0	2	4. Sideswipe - Same Direction	SSS	No	1. No Adve	2. Daylight	Day	1. Dry	Dry	10. Interse	1. Straight	2. Blacktop	1. No Defe	3. Two-Wa	4. Four Ap	6. Traffic L	1. Yes - Wc	2. No			3. No	20. Motor	1. On Roac	No	No	Belted	No	No	No	No	No	No	Yes	No	No	No		NOT_RD	Urban Inte	Yes	No	Yes	No	5. Hampto	114	114. City o	3-Principal	4-Two-Way	Urban	NonVDOT	5	3. City or T	Hampton F	HAMP	R-VA US00258WB		61.5	744794	111.97	-76.4141	37.03462
202175148	2020	8/2/2020 5:00	943	9:43	C	C	0	0	0	3	3	0	0	2	1. Rear End	RE	No	1. No Adve	2. Daylight	Day	1. Dry	Dry	10. Interse	1. Straight	2. Blacktop	1. No Defe	2. Two-Wa	4. Four Ap	3. Traffic S	1. Yes - Wc	2. No			3. No	20. Motor	1. On Roac	No	No	Belted	No	No	No	No	No	No	No	No	No	No		NOT_RD	Urban Inte	No	No	Yes	No	5. Hampto	114	114. City o	7-Local (J,6)		Urban	NonVDOT	5	3. City or T	Hampton F	HAMP	S-VA114NP NEWMARKET DR		0.17	253129	155.15	-76.4398	37.0221
243185107	2024	11/11/2024 5:00	1607	16:07	A	A	0	1	2	0	3	0	0	2	4. Sideswipe - Same Direction	SSS	No	1. No Adve	3. Dusk	Day	1. Dry	Dry	10. Interse	1. Straight	2. Blacktop	1. No Defe	2. Two-Wa	4. Four Ap	3. Traffic S	1. Yes - Wc	2. No			3. No	20. Motor	1. On Roac	No	No	Belted	No	No	No	No	No	No	No	No	No	No		NOT_RD	Urban Inte	Yes	Yes	Yes	No	5. Hampto	114	114. City o	3-Principal	4-Two-Way	Urban	NonVDOT	5	3. City or T	Hampton F	HAMP	R-VA US00258WB		61	253133	106.22	-76.4214	37.03095
190595220	2019	2/19/2019 5:00	1700	17:00	C	C	0	0	0	1	1	0	0	2	1. Rear End	RE	No	1. No Adve	2. Daylight	Day	1. Dry	Dry	10. Interse	1. Straight	2. Blacktop	1. No Defe	3. Two-Wa	2. Two App	3. Traffic S	1. Yes - Wc	2. No			3. No	20. Motor	1. On Roac	No	No	Belted	No	No	No	No	No	Yes	Yes	No	No	No		NOT_RD	VDOT Inter	No	No	Yes	No	5. Hampto	114	114. City o	3-Principal	4-Two-Way	Urban	NonVDOT	5	3. City or T	Hampton F	HAMP	R-VA US00060WB		274.44	253003	129.17	-76.331	37.02403
170865192	2017	2/18/2017 5:00	1900	19:00	C	C	0	0	0	2	2	0	0	2	2. Angle	ANG	No	1. No Adve	4. Darknes	Night	1. Dry	Dry	10. Interse	1. Straight	2. Blacktop	1. No Defe	2. Two-Wa	4. Four Ap	1. No Traffi	6. No Traffi	2. No			3. No	20. Motor	1. On Roac	No	No	Belted	No	No	No	No	No	No	No	No	No	No		NOT_RD	Urban Inte	No	No	Yes	Yes	5. Hampto	114	114. City o	5-Major Cc	4-Two-Way	Urban	NonVDOT	5	3. City or T	Hampton F	HAMP	S-VA114PR ANDREWS BLVD		1.54			-76.306	37.04933
202285087	2020	8/11/2020 5:00	1959	19:59	A	A	0	1	0	0	1	0	0	1	9. Fixed Object - Off Road	FOOR	No	1. No Adve	2. Daylight	Day	1. Dry	Dry	8. Non-Inte	1. Straight	2. Blacktop	1. No Defe	2. Two-Wa	1. Not at In	6. Traffic L	1. Yes - Wc	2. No			3. No	5. Guard R	2. Shoulde	No	No	Belted	No	Yes	No	No	Yes	No	No	No	No	Yes	10	RD RIGHT	Not Interse	No	No	Yes	No	5. Hampto	114	114. City o	4-Minor Ar	4-Two-Way	Urban	NonVDOT	5	3. City or T	Hampton F	HAMP	S-VA114PR LASALLE AVE		3.59			-76.3657	37.05439
191565179	2019	6/1/2019 5:00	838	8:38	C	C	0	0	0	2	2	0	0	2	2. Angle	ANG	No	5. Rain	2. Daylight	Day	2. Wet	Wet	9. Within Ir	1. Straight	2. Blacktop	1. No Defe	1. Two-Wa	4. Four Ap	4. Stop Sig	1. Yes - Wc	2. No			3. No	20. Motor	1. On Roac	No	No	Belted	No	Yes	No	No	No	No	No	No	No	No		NOT_RD	VDOT Inter	No	No	Yes	No	5. Hampto	114	114. City o	7-Local (J,6)	3-Two-Way	Urban	NonVDOT	5	3. City or T	Hampton F	HAMP	S-VA114PR MALLORY ST N		2.29	1060796	11.15	-76.2933	37.04301
243185112	2024	11/8/2024 5:00	1330	13:30	C	C	0	0	0	1	1	0	0	2	1. Rear End	RE	No	1. No Adve	2. Daylight	Day	1. Dry	Dry	11. Interse	1. Straight	2. Blacktop	1. No Defe	2. Two-Wa	4. Four Ap	3. Traffic S	1. Yes - Wc	2. No			3. No	20. Motor	1. On Roac	No	No	Belted	No	No	No	No	No	No	No	No	No	No		NOT_RD	Urban Inte	Yes	No	Yes	No	5. Hampto	114	114. City o	3-Principal	4-Two-Way	Urban	NonVDOT	5	3. City or T	Hampton F	HAMP	S-VA114PR HAMPTON ROADS CENTER PKWY		3.48	716612	287.15	-76.3865	37.05935
243185113	2024	11/10/2024 5:00	404	4:04	C	C	0	0	0	2	2	0	0	2	16. Other	OTHR	No	1. No Adve	4. Darknes	Night	1. Dry	Dry	1. Main-Lir	1. Straight	2. Blacktop	1. No Defe	2. Two-Wa	2. Two App	3. Traffic S	1. Yes - Wc	2. No			3. No	20. Motor	1. On Roac	No	No	Belted	No	No	No	No	No	No	No	No	No	No		NOT_RD	Urban Inte	No	No	Yes	Yes	5. Hampto	114	114. City o	4-Minor Ar	3-Two-Way	Urban	NonVDOT	5	3. City or T	Hampton F	HAMP	R-VA SR00351EB		6.44	1080102	47.76	-76.3327	37.03303
243185114	2024	11/11/2024 5:00	1830	18:30	C	C	0	0	0	1	1	0	0	1	10. Deer	DEER	No	1. No Adve	4. Darknes	Night	1. Dry	Dry	8. Non-Inte	1. Straight	2. Blacktop	1. No Defe	3. Two-Wa	1. Not at In	6. Traffic L	1. Yes - Wc	2. No			3. No	23. Animal	1. On Roac	No	Yes	Belted	No	No	No	No	No	No	No	No	No	No		NOT_RD	VDOT Inter	No	No	Yes	Yes	5. Hampto	114	114. City o	3-Principal	4-Two-Way	Urban	NonVDOT	5	3. City or T	Hampton F	HAMP	S-VA114NP HAMPTON ROADS CENTER PKWY		3.16	1077824	187.72	-76.3921	37.05999
243185115	2024	10/20/2024 5:00	1720	17:20	C	C	0	0	0	3	3	0	0	2	5. Sideswipe - Opposite Direction	SSO	No	1. No Adve	2. Daylight	Day	1. Dry	Dry	1. Main-Lir	1. Straight	2. Blacktop	1. No Defe	2. Two-Wa	1. Not at In	1. No Traffi	6. No Traffi	2. No			3. No	20. Motor	1. On Roac	No	No	Belted	No	No	No	No	No	Yes	No	No	No	No		RD UNKN	Not Interse	No	No	Yes	No	5. Hampto	114	114. City o	6-Minor Cc	3-Two-Way	Urban	NonVDOT	5	3. City or T	Hampton F	HAMP	S-VA114PR BEACH RD		2.62			-76.2789	37.07742
190655123	2019	2/14/2019 5:00	1527	15:27	C	C	0	0	0	1	1	0	0	2	4. Sideswipe - Same Direction	SSS	No	1. No Adve	2. Daylight	Day	1. Dry	Dry	10. Interse	1. Straight	1. Concret	1. No Defe	4. One-Wa	4. Four Ap	1. No Traffi	6. No Traffi	2. No			3. No	20. Motor	1. On Roac	No	No	Belted	No	No	No	No	No	No	No	No	No	No		NOT_RD	VDOT Inter	No	Yes	Yes	No	5. Hampto	114	114. City o	3-Principal	4-Two-Way	Urban	NonVDOT	5	3. City or T	Hampton F	HAMP	R-VA US00060WB		274.44	253003	120.22	-76.331	37.02404
243185135	2024	11/12/2024 5:00	1705	17:05	O	PDO	0	0	0	0	0	0	0	2	4. Sideswipe - Same Direction	SSS	No	1. No Adve	4. Darknes	Night	1. Dry	Dry	9. Within Ir	1. Straight	2. Blacktop	1. No Defe	1. Two-Wa	3. Three Ap	6. Traffic L	1. Yes - Wc	2. No			3. No	20. Motor	1. On Roac	No	No	Belted	No	No	No	No	No	No	No	No	No	No		NOT_RD	Urban Inte	No	No	Yes	No	5. Hampto	114	114. City o	7-Local (J,6)	3-Two-Way	Urban	NonVDOT	5	3. City or T	Hampton F	HAMP	S-VA114PR ROGER PEED DR E		0.05			-76.3072	37.04918
243185136	2024	11/11/2024 5:00	1855	18:55	B	B	0	0	1	1	2	0	0	2	2. Angle	ANG	No	1. No Adve	4. Darknes	Night	1. Dry	Dry	9. Within Ir	1. Straight	2. Blacktop	1. No Defe	2. Two-Wa	4. Four Ap	3. Traffic S	1. Yes - Wc	2. No			3. No	20. Motor	1. On Roac	No	No	Belted	No	No	No	No	No	No	No	No	No	No		NOT_RD	Urban Inte	No	Yes	Yes	Yes	5. Hampto	114	114. City o	7-Local (J,6)	3-Two-Way	Urban	NonVDOT	5	3. City or T	Hampton F	HAMP	S-VA114PR CHERRY ACRES DR		0	253121	0	-76.3425	37.04336
182715935	2018	9/27/2018 5:00	859	8:59	O	PDO	0	0	0	0	0	0	0	2	1. Rear End	RE	No	1. No Adve	2. Daylight	Day	1. Dry	Dry	1. Main-Lir	1. Straight	1. Concret	1. No Defe	2. Two-Wa	1. Not at In	6. Traffic L	1. Yes - Wc	2. No			3. No	20. Motor	1. On Roac	No	No	Belted	No	No	No	No	No	No	No	No	No	No		NOT_RD	Not Interse	No	No	Yes	No	5. Hampto	114	114. City o	4-Minor Ar	4-Two-Way	Urban	NonVDOT	5	3. City or T	Hampton F	HAMP	R-VA SR00169NB		7.03	253121	292.36	-76.3425	37.04418
223065670	2022	9/30/2022 5:00	1728	17:28	O	PDO	0	0	0	0	0	0	0	2	4. Sideswipe - Same Direction	SSS	No	5. Rain	2. Daylight	Day	2. Wet	Wet	9. Within Ir	1. Straight	2. Blacktop	1. No Defe	2. Two-Wa	4. Four Ap	3. Traffic S	1. Yes - Wc	2. No			3. No	20. Motor	1. On Roac	No	No	Belted	No	No	No	No	No	No	No	No	No	No		NOT_RD	Urban Inte	No	No	Yes	No	5. Hampto	114	114. City o	7-Local (J,6)		Urban	NonVDOT	5	3. City or T	Hampton F	HAMP	S-VA114PR NEWMARKET DR		0.17	253129	136.47	-76.4397	37.02209
243185258	2024	11/12/2024 5:00	1306	13:06	O	PDO	0	0	0	0	0	0	0	1	9. Fixed Object - Off Road	FOOR	No	1. No Adve	2. Daylight	Day	1. Dry	Dry	5. On Entra	10. On/Off	2. Blacktop	1. No Defe	3. Two-Wa	1. Not at In	6. Traffic L	1. Yes - Wc	2. No			3. No	28. Ran Of	2. Shoulde	No	No	Belted	No	No	No	No	No	No	No	No	No	No		NOT_RD	VDOT Inter	No	No	Yes	No	5. Hampto	114	114. City o	3-Principal	4-Two-Way	Urban	NonVDOT	5	3. City or T	Hampton F	HAMP	R-VA US00258EB		62.49	50659	188.13	-76.398	37.03958
243185494	2024	11/10/2024 5:00	1730	17:30	O	PDO	0	0	0	0	0	0	0	2	1. Rear End	RE	No	1. No Adve	3. Dusk	Day	1. Dry	Dry	8. Non-Inte	1. Straight	2. Blacktop	1. No Defe	3. Two-Wa	1. Not at In	6. Traffic L	1. Yes - Wc	2. No			3. No	20. Motor	1. On Roac	Yes	No	Belted	No	No	No	No	No	Yes	No	No	No	Yes	10	NOT_RD	Not Interse	No	No	Yes	No	5. Hampto	114	114. City o	1-Interstat	4-Two-Way	Urban	VDOT Inter	5	1. State Hw	Hampton F	HAMP	R-VA IS00064EB		260.87			-76.432	37.06827
243195090	2024	11/8/2024 5:00	1838	18:38	O	PDO	0	0	0	0	0	0	0	3	1. Rear End	RE	No	1. No Adve	4. Darknes	Night	1. Dry	Dry	8. Non-Inte	1. Straight	2. Blacktop	1. No Defe	3. Two-Wa	1. Not at In	6. Traffic L	1. Yes - Wc	1. Yes	3. Activity	3. Work on	3. No	20. Motor	1. On Roac	No	No	Belted	No	No	No	No	No	Yes	No	No	No	No		NOT_RD	Not Interse	No	No	Yes	Yes	5. Hampto	114	114. City o	1-Interstat	4-Two-Way	Urban	VDOT Inter	5	1. State Hw	Hampton F	HAMP	R-VA IS00064EB		269.34			-76.3201	37.00303
243195105	2024	11/12/2024 5:00	1839	18:39	C	C	0	0	0	1	1	0	1	1	12. Ped	PED	Pedestrian	1. No Adve	4. Darknes	Night	1. Dry	Dry	9. Within Ir	1. Straight	2. Blacktop	1. No Defe	2. Two-Wa	4. Four Ap	14. Ped Cr	1. Yes - Wc	2. No			3. No	19. Ped	1. On Roac	No	No	Belted	No	No	No	No	No	No	No	No	Yes	No		NOT_RD	Urban Inte	No	No	Yes	Yes	5. Hampto	114	114. City o	5-Major Cc	3-Two-Way	Urban	NonVDOT	5	3. City or T	Hampton F	HAMP	S-VA114NP COLISEUM DR		1.35	1078784	436.97	-76.3916	37.04938
231215109	2023	4/28/2023 5:00	652	6:52	C	C	0	0	0	2	2	0	0	2	4. Sideswipe - Same Direction	SSS	No	5. Rain	2. Daylight	Day	2. Wet	Wet	8. Non-Inte	1. Straight	2. Blacktop	1. No Defe	3. Two-Wa	1. Not at In	1. No Traffi	6. No Traffi	2. No			3. No	20. Motor	1. On Roac	No	No	Belted	No	No	No	No	No	No	No	No	No	No		NOT_RD	Not Interse	No	Yes	Yes	No	5. Hampto	114	114. City o	4-Minor Ar	4-Two-Way	Urban	NonVDOT	5	3. City or T	Hampton F	HAMP	S-VA114PR LASALLE AVE		3.73			-76.366	37.05641
243195107	2024	11/13/2024 5:00	830	8:30	C	C	0	0	0	2	2	0	0	2	2. Angle	ANG	No	1. No Adve	2. Daylight	Day	1. Dry	Dry	1. Main-Lir	1. Straight	2. Blacktop	1. No Defe	1. Two-Wa	2. Two App	4. Stop Sig	1. Yes - Wc	2. No			3. No	20. Motor	1. On Roac	No	No	Belted	No	No	No	No	No	No	No	No	No	No		NOT_RD	Not Interse	No	No	Yes	No	5. Hampto	114	114. City o	7-Local (J,6)	3-Two-Way	Urban	NonVDOT	5	3. City or T	Hampton F	HAMP	S-VA114PR ELIZABETH LAKE DR		0.92			-76.3241	37.05552
212165135	2021	7/29/2021 5:00	1529	15:29	C	C	0	0	0	2	2	0	0	2	16. Other	OTHR	No	1. No Adve	2. Daylight	Day	1. Dry	Dry	8. Non-Inte	1. Straight	2. Blacktop	1. No Defe	1. Two-Wa	1. Not at In	1. No Traffi	6. No Traffi	2. No			3. No	20. Motor	1. On Roac	No	No	Belted	No	No	No	No	No	No	No	No	No	No		NOT_RD	Urban Inte	No	Yes	Yes	No	5. Hampto	114	114. City o	4-Minor Ar	3-Two-Way	Urban	NonVDOT	5	3. City or T	Hampton F	HAMP	S-VA114NP ABERDEEN RD		2.86	253135	184.52	-76.4092	37.03749
192105143	2019	7/26/2019 5:00	2328	23:28	A	A	0	2	0	0	2	0	0	2	3. Head On	HO	No	1. No Adve	4. Darknes	Night	1. Dry	Dry	10. Interse	1. Straight	2. Blacktop	1. No Defe	1. Two-Wa	4. Four Ap	3. Traffic S	1. Yes - Wc	2. No			2. Yes - Wi	20. Motor	1. On Roac	Yes	No	Belted	No	No	No	No	No	No	No	No	No	No		NOT_RD	Urban Inte	No	No	Yes	Yes	5. Hampto	114	114. City o	4-Minor Ar	3-Two-Way	Urban	NonVDOT	5	3. City or T	Hampton F	HAMP	R-VA SR00134WB		11.78	253031	46.78	-76.3503	37.02953
200795220	2020	2/19/2020 5:00	1651	16:51	C	C	0	0	0	1	1	0	0	2	2. Angle	ANG	No	1. No Adve	2. Daylight	Day	1. Dry	Dry	9. Within Ir	1. Straight	2. Blacktop	1. No Defe	2. Two-Wa	4. Four Ap	3. Traffic S	1. Yes - Wc	2. No			3. No	20. Motor	1. On Roac	No	No	Belted	No	No	No	No	No	No	No	No	No	No		NOT_RD	Urban Inte	No	No	Yes	No	5. Hampto	114	114. City o	4-Minor Ar	4-Two-Way	Urban	NonVDOT	5	3. City or T	Hampton F	HAMP	R-VA SR00134EB		11.78	253031	10.42	-76.3505	37.02956
243195111	2024	11/9/2024 5:00	148	1:48	C	C	0	0	0	1	1	0	0	2	2. Angle	ANG	No	1. No Adve	4. Darknes	Night	1. Dry	Dry	10. Interse	1. Straight	2. Blacktop	1. No Defe	3. Two-Wa	3. Three Ap	3. Traffic S	1. Yes - Wc	2. No			3. No	20. Motor	1. On Roac	No	No	Belted	No	No	No	No	No	Yes	No	No	No	No		NOT_RD	VDOT Inter	No	No	Yes	Yes	5. Hampto	114	114. City o	3-Principal	4-Two-Way	Urban	NonVDOT	5	3. City or T	Hampton F	HAMP	R-VA US00258WB		62.84	1091129	0	-76.3906	37.04132
230735201	2023	3/5/2023 5:00	2349	23:49	A	A	0	1	0	0	1	0	0	1	8. Non-Collision	NC	No	1. No Adve	4. Darknes	Night	1. Dry	Dry	9. Within Ir	1. Straight	2. Blacktop	1. No Defe	3. Two-Wa	4. Four Ap	6. Traffic L	1. Yes - Wc	2. No			3. No	39. Fell/Ju	1. On Roac	No	No	Belted	No	No	No	No	No	No	No	No	Yes	No		NOT_RD	Urban Inte	No	No	Yes	Yes	5. Hampto	114	114. City o	4-Minor Ar	4-Two-Way	Urban	NonVDOT	5	3. City or T	Hampton F	HAMP	S-VA114PR BRIARFIELD RD		1.85	253181	15.72	-76.3891	37.02574
243195113	2024	11/14/2024 5:00	447	4:47	C	C	0	0	0	2	2	0	0	2	1. Rear End	RE	No	1. No Adve	4. Darknes	Night	1. Dry	Dry	10. Interse	1. Straight	2. Blacktop	1. No Defe	2. Two-Wa	4. Four Ap	3. Traffic S	1. Yes - Wc	2. No			3. No	20. Motor	1. On Roac	No	No	Belted	No	No	No	No	No	No	No	No	No	No		NOT_RD	Urban Inte	No	No	Yes	Yes	5. Hampto	114	114. City o	3-Principal	4-Two-Way	Urban	NonVDOT	5	3. City or T	Hampton F	HAMP	R-VA US00258WB		59.96	1075965	98.77	-76.4373	37.023
232425038	2023	8/28/2023 5:00	1210	12:10	O	PDO	0	0	0	0	0	0	0	3	1. Rear End	RE	No	5. Rain	2. Daylight	Day	2. Wet	Wet	8. Non-Inte	1. Straight	2. Blacktop	1. No Defe	3. Two-Wa	1. Not at In	6. Traffic L	1. Yes - Wc	2. No			3. No	20. Motor	1. On Roac	No	No	Belted	No	Yes	No	No	No	No	No	No	No	No		NOT_RD	Not Interse	No	No	Yes	No	5. Hampto	114	114. City o	4-Minor Ar	4-Two-Way	Urban	NonVDOT	5	3. City or T	Hampton F	HAMP	S-VA114NP LASALLE AVE		3.84			-76.3661	37.05786
193395316	2019	6/14/2019 5:00	1615	16:15	O	PDO	0	0	0	0	0	0	0	2	2. Angle	ANG	No	1. No Adve	2. Daylight	Day	1. Dry	Dry	10. Interse	1. Straight	2. Blacktop	1. No Defe	2. Two-Wa	4. Four Ap	3. Traffic S	1. Yes - Wc	2. No			3. No	20. Motor	1. On Roac	No	No	Belted	No	No	No	No	No	No	No	No	No	No		NOT_RD	VDOT Inter	No	No	Yes	No	5. Hampto	114	114. City o	3-Principal	4-Two-Way	Urban	NonVDOT	5	3. City or T	Hampton F	HAMP	R-VA US00060EB		274.44	253003	100.2	-76.3312	37.02396
180585245	2018	2/27/2018 5:00	832	8:32	O	PDO	0	0	0	0	0	0	0	2	4. Sideswipe - Same Direction	SSS	No	1. No Adve	2. Daylight	Day	1. Dry	Dry	10. Interse	1. Straight	1. Concret	1. No Defe	1. Two-Wa	4. Four Ap	3. Traffic S	1. Yes - Wc	2. No			3. No	20. Motor	1. On Roac	No	No	Belted	No	No	No	No	No	No	No	No	No	No		NOT_RD	VDOT Inter	No	No	Yes	No	5. Hampto	114	114. City o	7-Local (J,6)	3-Two-Way	Urban	NonVDOT	5	3. City or T	Hampton F	HAMP	S-VA114PR MARCELLA RD		1.24	1078763	43.75	-76.3978	37.04984
243205133	2024	11/15/2024 5:00	641	6:41	O	PDO	0	0	0	0	0	0	0	2	1. Rear End	RE	No	5. Rain	1. Dawn	Day	2. Wet	Wet	8. Non-Inte	3. Grade - S	1. Concret	1. No Defe	3. Two-Wa	1. Not at In	6. Traffic L	1. Yes - Wc	2. No			3. No	20. Motor	1. On Roac	No	No	Belted	No	No	No	No	No	No	No	No	No	Yes	15	NOT_RD	Not Interse	No	No	Yes	No	5. Hampto	114	114. City o	1-Interstat	4-Two-Way	Urban	VDOT Inter	5	1. State Hw	Hampton F	HAMP	R-VA IS00064EB		269.36			-76.32	37.00283
243205166	2024	11/14/2024 5:00	251	2:51	B	B	0	0	1	0	1	0	0	1	9. Fixed Object - Off Road	FOOR	No	1. No Adve	4. Darknes	Night	1. Dry	Dry	8. Non-Inte	1. Straight	2. Blacktop	1. No Defe	3. Two-Wa	1. Not at In	6. Traffic L	1. Yes - Wc	1. Yes	1. Advance	2. Lane Sh	3. No	11. Jersey	2. Shoulde	Yes	No	Belted	No	No	No	No	No	No	No	No	No	No		RD RIGHT	Not Interse	No	No	Yes	Yes	5. Hampto	114	114. City o	1-Interstat	4-Two-Way	Urban	VDOT Inter	5	1. State Hw	Hampton F	HAMP	R-VA IS00064WB		264.75			-76.3805	37.03235
243205501	2024	10/18/2024 5:00	840	8:40	B	B	0	0	1	0	1	0	0	2	4. Sideswipe - Same Direction	SSS	No	1. No Adve	2. Daylight	Day	1. Dry	Dry	8. Non-Inte	1. Straight	2. Blacktop	1. No Defe	3. Two-Wa	1. Not at In	6. Traffic L	1. Yes - Wc	1. Yes	1. Advance	3. Work on	3. No	20. Motor	1. On Roac	No	No	Belted	No	No	No	No	No	No	Yes	No	No	Yes	20	NOT_RD	Not Interse	No	No	Yes	No	5. Hampto	114	114. City o	1-Interstat	4-Two-Way	Urban	VDOT Inter	5	1. State Hw	Hampton F	HAMP	R-VA IS00064EB		266.43			-76.3507	37.03457
243205512	2024	11/12/2024 5:00	528	5:28	O	PDO	0	0	0	0	0	0	0	4	1. Rear End	RE	No	1. No Adve	1. Dawn	Day	1. Dry	Dry	8. Non-Inte	1. Straight	2. Blacktop	1. No Defe	3. Two-Wa	1. Not at In	6. Traffic L	1. Yes - Wc	1. Yes	3. Activity	3. Work on	3. No	20. Motor	1. On Roac	No	No	Belted	No	No	No	No	No	Yes	No	No	No	No		NOT_RD	Not Interse	Yes	No	Yes	No	5. Hampto	114	114. City o	1-Interstat	4-Two-Way	Urban	VDOT Inter	5	1. State Hw	Hampton F	HAMP	R-VA IS00064WB		268.07			-76.3284	37.02181
243225067	2024	11/15/2024 5:00	1250	12:50	O	PDO	0	0	0	0	0	0	0	2	4. Sideswipe - Same Direction	SSS	No	1. No Adve	2. Daylight	Day	1. Dry	Dry	8. Non-Inte	1. Straight	1. Concret	1. No Defe	3. Two-Wa	1. Not at In	6. Traffic L	1. Yes - Wc	2. No			3. No	20. Motor	1. On Roac	No	No	Belted	No	No	No	No	No	No	No	No	No	No		NOT_RD	Not Interse	No	No	Yes	No	5. Hampto	114	114. City o	1-Interstat	4-Two-Way	Urban	VDOT Inter	5	1. State Hw	Hampton F	HAMP	R-VA IS00064EB		262.33			-76.4111	37.0547
243225154	2024	11/17/2024 5:00	1233	12:33	O	PDO	0	0	0	0	0	0	0	3	1. Rear End	RE	No	1. No Adve	2. Daylight	Day	1. Dry	Dry	8. Non-Inte	1. Straight	2. Blacktop	1. No Defe	3. Two-Wa	1. Not at In	6. Traffic L	1. Yes - Wc	1. Yes	3. Activity	3. Work on	3. No	20. Motor	1. On Roac	No	No	Belted	No	No	No	No	No	No	No	No	No	No		NOT_RD	Not Interse	No	No	Yes	No	5. Hampto	114	114. City o	1-Interstat	4-Two-Way	Urban	VDOT Inter	5	1. State Hw	Hampton F	HAMP	R-VA IS00064EB		268.47			-76.3262	37.01494
243225231	2024	11/6/2024 5:00	1545	15:45	O	PDO	0	0	0	0	0	0	0	2	1. Rear End	RE	No	1. No Adve	2. Daylight	Day	1. Dry	Dry	8. Non-Inte	1. Straight	2. Blacktop	1. No Defe	3. Two-Wa	1. Not at In	6. Traffic L	1. Yes - Wc	2. No			3. No	20. Motor	1. On Roac	No	No	Belted	No	No	No	No	No	No	Yes	No	No	Yes	40	NOT_RD	Not Interse	No	Yes	Yes	No	5. Hampto	114	114. City o	1-Interstat	4-Two-Way	Urban	VDOT Inter	5	1. State Hw	Hampton F	HAMP	R-VA IS00664WB		1.4			-76.3852	37.01702
243225234	2024	11/2/2024 5:00	1732	17:32	A	A	0	1	0	0	1	0	0	5	1. Rear End	RE	No	1. No Adve	2. Daylight	Day	1. Dry	Dry	8. Non-Inte	1. Straight	2. Blacktop	1. No Defe	4. One-Wa	1. Not at In	6. Traffic L	1. Yes - Wc	1. Yes	3. Activity	3. Work on	3. No	20. Motor	1. On Roac	No	No	Belted	No	No	No	No	No	No	No	No	No	No		NOT_RD	Not Interse	No	Yes	Yes	No	5. Hampto	114	114. City o	1-Interstat	4-Two-Way	Urban	VDOT Inter	5	1. State Hw	Hampton F	HAMP	R-VA IS00064EB		269.39			-76.3198	37.00239
182415268	2018	8/27/2018 5:00	1645	16:45	C	C	0	0	0	1	1	0	0	2	1. Rear End	RE	No	1. No Adve	2. Daylight	Day	1. Dry	Dry	10. Interse	1. Straight	2. Blacktop	1. No Defe	3. Two-Wa	4. Four Ap	3. Traffic S	1. Yes - Wc	2. No			3. No	20. Motor	1. On Roac	No	No	Belted	No	Yes	No	No	No	No	No	No	No	No		NOT_RD	Urban Inte	No	No	Yes	No	5. Hampto	114	114. City o	4-Minor Ar	4-Two-Way	Urban	NonVDOT	5	3. City or T	Hampton F	HAMP	S-VA114PR ARMISTEAD AVE N		4.44	731400	162.62	-76.382	37.07427
243235117	2024	11/16/2024 5:00	1233	12:33	C	C	0	0	0	2	2	0	0	2	2. Angle	ANG	No	1. No Adve	2. Daylight	Day	1. Dry	Dry	9. Within Ir	1. Straight	2. Blacktop	1. No Defe	3. Two-Wa	4. Four Ap	3. Traffic S	1. Yes - Wc	2. No			3. No	20. Motor	1. On Roac	No	No	Belted	No	Yes	No	No	No	No	No	No	No	No		NOT_RD	Urban Inte	No	No	Yes	No	5. Hampto	114	114. City o	4-Minor Ar	3-Two-Way	Urban	NonVDOT	5	3. City or T	Hampton F	HAMP	S-VA114PR TODDS LN		2.57	253071	0	-76.404	37.04128
243235141	2024	11/17/2024 5:00	1733	17:33	C	C	0	0	0	1	1	0	0	2	2. Angle	ANG	No	1. No Adve	4. Darknes	Night	1. Dry	Dry	10. Interse	1. Straight	2. Blacktop	1. No Defe	3. Two-Wa	4. Four Ap	3. Traffic S	1. Yes - Wc	2. No			3. No	20. Motor	1. On Roac	No	No	Belted	No	No	No	No	No	Yes	No	No	No	No		NOT_RD	Urban Inte	No	No	Yes	Yes	5. Hampto	114	114. City o	3-Principal	4-Two-Way	Urban	NonVDOT	5	3. City or T	Hampton F	HAMP	R-VA US00258WB		63.66	253023	55.24	-76.377	37.04408
182725161	2018	9/26/2018 5:00	1426	14:26	O	PDO	0	0	0	0	0	0	0	2	2. Angle	ANG	No	1. No Adve	2. Daylight	Day	1. Dry	Dry	9. Within Ir	1. Straight	2. Blacktop	1. No Defe	2. Two-Wa	4. Four Ap	3. Traffic S	1. Yes - Wc	2. No			3. No	20. Motor	1. On Roac	No	No	Belted	No	No	No	No	No	No	No	No	No	No		NOT_RD	Urban Inte	Yes	Yes	Yes	No	5. Hampto	114	114. City o	4-Minor Ar	4-Two-Way	Urban	NonVDOT	5	3. City or T	Hampton F	HAMP	S-VA114NP BIG BETHEL RD		5.3	253350	26.22	-76.4245	37.08771
250465029	2025	2/13/2025 5:00	743	7:43	O	PDO	0	0	0	0	0	0	0	2	2. Angle	ANG	No	5. Rain	2. Daylight	Day	2. Wet	Wet	9. Within Ir	1. Straight	2. Blacktop	1. No Defe	1. Two-Wa	3. Three Ap	4. Stop Sig	1. Yes - Wc	2. No			3. No	20. Motor	1. On Roac	No	No	Belted	No	No	No	No	No	No	No	No	No	No		NOT_RD	Urban Inte	No	Yes	Yes	No	5. Hampto	114	114. City o	4-Minor Ar	3-Two-Way	Urban	NonVDOT	5	3. City or T	Hampton F	HAMP	S-VA114PR WOODLAND RD		2.52			-76.3188	37.05659
243235174	2024	11/15/2024 5:00	1525	15:25	C	C	0	0	0	2	2	0	0	2	4. Sideswipe - Same Direction	SSS	No	1. No Adve	2. Daylight	Day	1. Dry	Dry	10. Interse	1. Straight	2. Blacktop	1. No Defe	2. Two-Wa	2. Two App	3. Traffic S	1. Yes - Wc	2. No			3. No	20. Motor	1. On Roac	No	No	Belted	No	No	No	No	No	No	No	No	No	No		NOT_RD	VDOT Inter	No	No	Yes	No	5. Hampto	114	114. City o	3-Principal	4-Two-Way	Urban	NonVDOT	5	3. City or T	Hampton F	HAMP	R-VA US00258EB		62.43	50659	60.84	-76.3985	37.03946
243235175	2024	11/14/2024 5:00	1815	18:15	C	C	0	0	0	2	2	0	0	2	1. Rear End	RE	No	5. Rain	4. Darknes	Night	2. Wet	Wet	10. Interse	1. Straight	2. Blacktop	1. No Defe	3. Two-Wa	4. Four Ap	3. Traffic S	1. Yes - Wc	2. No			3. No	20. Motor	1. On Roac	No	No	Belted	No	No	No	No	No	No	No	No	No	No		NOT_RD	Urban Inte	No	No	Yes	Yes	5. Hampto	114	114. City o	5-Major Cc	3-Two-Way	Urban	NonVDOT	5	3. City or T	Hampton F	HAMP	S-VA114NP COLISEUM DR		0.84	754224	190.29	-76.3889	37.04197
203155049	2020	11/9/2020 5:00	2300	23:00	C	C	0	0	0	1	1	0	0	2	4. Sideswipe - Same Direction	SSS	No	1. No Adve	4. Darknes	Night	1. Dry	Dry	10. Interse	1. Straight	2. Blacktop	1. No Defe	3. Two-Wa	4. Four Ap	3. Traffic S	1. Yes - Wc	2. No			3. No	20. Motor	1. On Roac	No	No	Belted	No	No	No	No	No	Yes	No	No	No	No		NOT_RD	VDOT Inter	No	No	Yes	Yes	5. Hampto	114	114. City o	3-Principal	4-Two-Way	Urban	NonVDOT	5	3. City or T	Hampton F	HAMP	R-VA US00060EB		274.44	253003	78.76	-76.3312	37.024
243235177	2024	11/16/2024 5:00	1536	15:36	C	C	0	0	0	2	2	0	0	2	2. Angle	ANG	No	1. No Adve	2. Daylight	Day	1. Dry	Dry	9. Within Ir	1. Straight	2. Blacktop	1. No Defe	1. Two-Wa	4. Four Ap	4. Stop Sig	1. Yes - Wc	2. No			3. No	20. Motor	1. On Roac	No	No	Belted	No	No	No	No	No	No	No	No	No	No		NOT_RD	Urban Inte	No	Yes	Yes	No	5. Hampto	114	114. City of Hampton			Urban	NonVDOT	5	3. City or T	Hampton F	HAMP	S-VA114PR MARINERS COVE RD		0.09			-76.3337	37.02428
213515184	2021	11/16/2021 5:00	106	1:06	O	PDO	0	0	0	0	0	0	0	2	16. Other	OTHR	No	1. No Adve	4. Darknes	Night	1. Dry	Dry	1. Main-Lir	1. Straight	2. Blacktop	1. No Defe	3. Two-Wa	1. Not at In	6. Traffic L	1. Yes - Wc	2. No			3. No	13. Curb	1. On Roac	No	No	Belted	No	No	No	No	No	Yes	No	No	No	No		NOT_RD	Urban Inte	No	No	Yes	Yes	5. Hampto	114	114. City o	5-Major Cc	4-Two-Way	Urban	NonVDOT	5	3. City or T	Hampton F	HAMP	R-VA SR00143NB		6.4	1071863	181.51	-76.3916	36.99873
243235179	2024	11/17/2024 5:00	1758	17:58	O	PDO	0	0	0	0	0	0	0	2	2. Angle	ANG	No	1. No Adve	4. Darknes	Night	1. Dry	Dry	10. Interse	1. Straight	2. Blacktop	1. No Defe	3. Two-Wa	4. Four Ap	3. Traffic S	1. Yes - Wc	2. No			3. No	20. Motor	1. On Roac	No	No	Belted	No	No	No	No	No	Yes	No	No	No	No		NOT_RD	Urban Inte	No	No	Yes	Yes	5. Hampto	114	114. City o	3-Principal	4-Two-Way	Urban	NonVDOT	5	3. City or T	Hampton F	HAMP	R-VA US00258WB		63.66	253023	55.22	-76.377	37.04409
243235180	2024	11/15/2024 5:00	751	7:51	O	PDO	0	0	0	0	0	0	0	2	1. Rear End	RE	No	5. Rain	2. Daylight	Day	2. Wet	Wet	10. Interse	1. Straight	2. Blacktop	7. Slick Pa	2. Two-Wa	3. Three Ap	3. Traffic S	1. Yes - Wc	2. No			3. No	20. Motor	1. On Roac	No	No	Belted	No	No	No	No	No	No	No	No	No	No		NOT_RD	VDOT Inter	No	Yes	Yes	No	5. Hampto	114	114. City of Hampton		4-Two-Way	Urban	NonVDOT	5	3. City or T	Hampton F	HAMP	S-VA114NP POWER PLANT PKWY		0.13	253573	76.32	-76.3869	37.01705
212375085	2021	8/13/2021 5:00	750	7:50	O	PDO	0	0	0	0	0	0	0	2	2. Angle	ANG	No	1. No Adve	2. Daylight	Day	1. Dry	Dry	9. Within Ir	1. Straight	2. Blacktop	1. No Defe	3. Two-Wa	4. Four Ap	3. Traffic S	1. Yes - Wc	2. No			3. No	20. Motor	1. On Roac	No	No	Belted	No	No	No	No	No	No	No	No	No	No		NOT_RD	Urban Inte	No	Yes	Yes	No	5. Hampto	114	114. City o	4-Minor Ar	4-Two-Way	Urban	NonVDOT	5	3. City or T	Hampton F	HAMP	S-VA114NP BIG BETHEL RD		5.3	253350	57.69	-76.4245	37.08762
200985017	2020	3/28/2020 5:00	1252	12:52	C	C	0	0	0	2	2	0	0	2	2. Angle	ANG	No	1. No Adve	2. Daylight	Day	1. Dry	Dry	9. Within Ir	1. Straight	2. Blacktop	1. No Defe	3. Two-Wa	4. Four Ap	3. Traffic S	1. Yes - Wc	2. No			3. No	20. Motor	1. On Roac	No	No	Belted	No	No	No	No	No	No	No	No	No	Yes	5	NOT_RD	Urban Inte	No	No	Yes	No	5. Hampto	114	114. City o	4-Minor Ar	4-Two-Way	Urban	NonVDOT	5	3. City or T	Hampton F	HAMP	R-VA SR00134WB		11.78	253031	50.07	-76.3503	37.0296
243235201	2024	11/15/2024 5:00	1526	15:26	C	C	0	0	0	2	2	0	0	2	2. Angle	ANG	No	1. No Adve	2. Daylight	Day	1. Dry	Dry	10. Interse	1. Straight	2. Blacktop	1. No Defe	2. Two-Wa	4. Four Ap	3. Traffic S	1. Yes - Wc	2. No			3. No	20. Motor	1. On Roac	No	No	Belted	No	No	No	No	No	No	No	No	No	Yes	5	NOT_RD	VDOT Inter	No	No	Yes	No	5. Hampto	114	114. City o	7-Local (J,6)	3-Two-Way	Urban	NonVDOT	5	3. City or T	Hampton F	HAMP	S-VA114PR HARDY CASH DR		0.34	1083997	27.46	-76.3989	37.05599
243235202	2024	11/16/2024 5:00	1200	12:00	C	C	0	0	0	3	3	0	0	2	2. Angle	ANG	No	1. No Adve	2. Daylight	Day	1. Dry	Dry	1. Main-Lir	1. Straight	2. Blacktop	1. No Defe	1. Two-Wa	3. Three Ap	8. Yield Sig	1. Yes - Wc	2. No			3. No	20. Motor	1. On Roac	No	No	Belted	No	No	No	No	No	No	No	No	No	Yes	3	NOT_RD	Not Interse	Yes	No	Yes	No	5. Hampto	114	114. City o	7-Local (J,6)	3-Two-Way	Urban	NonVDOT	5	3. City or T	Hampton F	HAMP	S-VA114PR THOMAS ST		0.29			-76.3585	37.03596
180380002	2017	10/23/2017 5:00	830	8:30	C	C	0	0	0	1	1	0	0	2	2. Angle	ANG	No	1. No Adve	2. Daylight	Day	1. Dry	Dry	8. Non-Inte	1. Straight	2. Blacktop	1. No Defe	2. Two-Wa	1. Not at In	4. Stop Sig	1. Yes - Wc	2. No			2. Yes - Wi	20. Motor	1. On Roac	No	No	Belted	No	No	No	No	No	No	No	No	No	Yes	5	NOT_RD	Not Interse	No	No	Yes	No	5. Hampto	114	114. City o	4-Minor Ar	3-Two-Way	Urban	NonVDOT	5	3. City or T	Hampton F	HAMP	S-VA114NP WOODLAND RD		2.53			-76.3187	37.05675
202825212	2020	10/7/2020 5:00	1603	16:03	C	C	0	0	0	1	1	0	0	2	2. Angle	ANG	No	1. No Adve	2. Daylight	Day	1. Dry	Dry	9. Within Ir	1. Straight	2. Blacktop	1. No Defe	3. Two-Wa	4. Four Ap	3. Traffic S	1. Yes - Wc	2. No			3. No	20. Motor	1. On Roac	No	No	Belted	No	No	No	No	No	No	No	No	No	No		NOT_RD	Urban Inte	Yes	No	Yes	No	5. Hampto	114	114. City o	4-Minor Ar	4-Two-Way	Urban	NonVDOT	5	3. City or T	Hampton F	HAMP	R-VA SR00134WB		11.78	253031	47.04	-76.3503	37.02957
243235205	2024	11/13/2024 5:00	634	6:34	O	PDO	0	0	0	0	0	0	0	2	2. Angle	ANG	No	1. No Adve	2. Daylight	Day	1. Dry	Dry	5. On Entra	10. On/Off	2. Blacktop	1. No Defe	4. One-Wa	1. Not at In	6. Traffic L	1. Yes - Wc	2. No			3. No	20. Motor	1. On Roac	No	No	Belted	No	No	No	No	No	No	No	No	No	No		NOT_RD	Not Interse	No	No	Yes	No	5. Hampto	114	114. City o	1-Interstat	4-Two-Way	Urban	VDOT Inter	5	1. State Hw	Hampton F	HAMP	R-VA IS00064EB		267.67			-76.3311	37.02542
243235206	2024	11/11/2024 5:00	1305	13:05	C	C	0	0	0	4	4	0	0	3	1. Rear End	RE	No	1. No Adve	2. Daylight	Day	1. Dry	Dry	10. Interse	1. Straight	2. Blacktop	1. No Defe	2. Two-Wa	4. Four Ap	3. Traffic S	1. Yes - Wc	2. No			3. No	20. Motor	1. On Roac	No	No	Belted	No	No	No	No	No	No	No	No	No	No		NOT_RD	Urban Inte	No	Yes	Yes	No	5. Hampto	114	114. City o	5-Major Cc	3-Two-Way	Urban	NonVDOT	5	3. City or T	Hampton F	HAMP	S-VA114PR COLISEUM DR		1.36	1078784	389.96	-76.3915	37.04954
243235207	2024	11/15/2024 5:00	2252	22:52	O	PDO	0	0	0	0	0	0	0	2	1. Rear End	RE	No	1. No Adve	4. Darknes	Night	1. Dry	Dry	1. Main-Lir	1. Straight	2. Blacktop	1. No Defe	2. Two-Wa	4. Four Ap	1. No Traffi	6. No Traffi	2. No			3. No	20. Motor	1. On Roac	No	No	Belted	No	No	No	No	No	No	No	No	No	No		NOT_RD	Urban Inte	No	No	Yes	Yes	5. Hampto	114	114. City o	4-Minor Ar	3-Two-Way	Urban	NonVDOT	5	3. City or T	Hampton F	HAMP	R-VA SR00351EB		7.03	253170	52.43	-76.3221	37.0333
232895220	2023	10/12/2023 5:00	1738	17:38	C	C	0	0	0	2	2	0	0	2	2. Angle	ANG	No	1. No Adve	2. Daylight	Day	1. Dry	Dry	1. Main-Lir	1. Straight	2. Blacktop	1. No Defe	1. Two-Wa	1. Not at In	6. Traffic L	1. Yes - Wc	2. No			3. No	20. Motor	1. On Roac	No	No	Belted	No	No	No	No	No	No	No	No	No	No		NOT_RD	Urban Inte	No	No	Yes	No	5. Hampto	114	114. City o	4-Minor Ar	3-Two-Way	Urban	NonVDOT	5	3. City or T	Hampton F	HAMP	S-VA114NP ABERDEEN RD		2.86	253135	240.38	-76.4093	37.03765
210195201	2021	1/18/2021 5:00	1432	14:32	C	C	0	0	0	1	1	0	0	2	2. Angle	ANG	No	1. No Adve	2. Daylight	Day	1. Dry	Dry	10. Interse	1. Straight	2. Blacktop	1. No Defe	2. Two-Wa	4. Four Ap	3. Traffic S	1. Yes - Wc	2. No			3. No	20. Motor	1. On Roac	No	No	Belted	No	No	No	No	No	Yes	No	No	No	Yes	5	NOT_RD	Urban Inte	No	No	Yes	No	5. Hampto	114	114. City o	4-Minor Ar	3-Two-Way	Urban	NonVDOT	5	3. City or T	Hampton F	HAMP	R-VA SR00134WB		11.78	253031	46.34	-76.3503	37.02955

243235210	2024	11/17/2024 5:00	231	2:31	C	C	0	0	0	1	1	0	0	3	4. Sideswipe - Same Direction	SSS	No	1. No Adve	5. Darknes	Night	1. Dry	Dry	10. Interse	1. Straight	2. Blacktop	1. No Defe	1. Two-Wa	4. Four App	4. Stop Sig	1. Yes - Wo	2. No			3. No	20. Motor V	7. In Parkin	No	No	Belted	No	No	No	No	No	Yes	No	No	No	No		NOT_RD	Urban Inte	No	No	Yes	Yes	5. Hampto	114	114. City o	7-Local (J,C	3-Two-Wa	Urban	NonVDOT	5	3. City or T	Hampton F	HAMP	S-VA114NP FRANKLIN ST		0.06	1278454	410.22	-76.3477	37.02529
243235234	2024	11/18/2024 5:00	610	6:10	O	PDO	0	0	0	0	0	0	0	2	1. Rear End	RE	No	1. No Adve	1. Dawn	Day	1. Dry	Dry	8. Non-Inte	3. Grade - S	1. Concrete	1. No Defe	3. Two-Wa	1. Not at In	6. Traffic Li	1. Yes - Wo	2. No			3. No	20. Motor V	1. On Road	No	No	Belted	No	No	No	No	No	No	No	No	No	Yes	10	NOT_RD	Not Interse	No	No	Yes	No	5. Hampto	114	114. City o	1-Interstat	4-Two-Wa	Urban	VDOT Inte	5	1. State Hw	Hampton F	HAMP	R-VA IS00064EB		271.07			-76.3025	36.98342
243235374	2024	11/12/2024 5:00	811	8:11	O	PDO	0	0	0	0	0	0	0	2	1. Rear End	RE	No	1. No Adve	2. Daylight	Day	1. Dry	Dry	8. Non-Inte	1. Straight	2. Blacktop	1. No Defe	3. Two-Wa	1. Not at In	6. Traffic Li	1. Yes - Wo	2. No			3. No	20. Motor V	1. On Road	No	No	Belted	No	Yes	No	No	No	No	No	No	No	No		NOT_RD	Not Interse	No	Yes	Yes	No	5. Hampto	114	114. City o	1-Interstat	4-Two-Wa	Urban	VDOT Inte	5	1. State Hw	Hampton F	HAMP	R-VA IS00064WB		261.88			-76.419	37.06036
243235418	2024	11/12/2024 5:00	607	6:07	O	PDO	0	0	0	0	0	0	0	2	1. Rear End	RE	No	1. No Adve	2. Daylight	Day	1. Dry	Dry	8. Non-Inte	1. Straight	2. Blacktop	1. No Defe	3. Two-Wa	1. Not at In	6. Traffic Li	1. Yes - Wo	1. Yes	1. Advance	3. Work on	3. No	20. Motor V	1. On Road	No	No	Belted	No	No	No	No	No	No	No	No	No	No		NOT_RD	Not Interse	No	No	Yes	No	5. Hampto	114	114. City o	1-Interstat	4-Two-Wa	Urban	VDOT Inte	5	1. State Hw	Hampton F	HAMP	R-VA IS00064EB		267.81			-76.3297	37.0235
243245025	2024	11/14/2024 5:00	2241	22:41	O	PDO	0	0	0	0	0	0	0	1	9. Fixed Object - Off Road	FOOR	No	5. Rain	4. Darknes	Night	2. Wet	Wet	5. On Entra	10. On/Off	2. Blacktop	1. No Defe	4. One-Wa	1. Not at In	9. One Way	1. Yes - Wo	2. No			3. No	5. Guard R	2. Shoulde	No	No	Belted	No	No	No	No	Yes	No	No	No	No	No		RD RIGHT	Not Interse	No	No	Yes	Yes	5. Hampto	114	114. City o	1-Interstat	4-Two-Wa	Urban	VDOT Inte	5	1. State Hw	Hampton F	HAMP	R-VA IS00664EB		0.23			-76.3786	37.02915
243245026	2024	11/13/2024 5:00	1841	18:41	O	PDO	0	0	0	0	0	0	0	2	1. Rear End	RE	No	1. No Adve	4. Darknes	Night	1. Dry	Dry	8. Non-Inte	1. Straight	2. Blacktop	1. No Defe	3. Two-Wa	1. Not at In	6. Traffic Li	1. Yes - Wo	2. No			3. No	20. Motor V	1. On Road	No	No	Belted	No	No	No	No	No	No	No	No	No	Yes	10	NOT_RD	Not Interse	No	No	Yes	Yes	5. Hampto	114	114. City o	1-Interstat	4-Two-Wa	Urban	VDOT Inte	5	1. State Hw	Hampton F	HAMP	R-VA IS00064WB		260.67			-76.4357	37.07074
243245028	2024	11/11/2024 5:00	2144	21:44	O	PDO	0	0	0	0	0	0	0	3	1. Rear End	RE	No	1. No Adve	4. Darknes	Night	1. Dry	Dry	8. Non-Inte	1. Straight	2. Blacktop	1. No Defe	3. Two-Wa	1. Not at In	6. Traffic Li	1. Yes - Wo	1. Yes	2. Transitio	1. Lane Clo	3. No	20. Motor V	1. On Road	No	No	Belted	No	No	No	No	No	No	No	No	No	Yes	15	NOT_RD	Not Interse	Yes	No	Yes	Yes	5. Hampto	114	114. City o	1-Interstat	4-Two-Wa	Urban	VDOT Inte	5	1. State Hw	Hampton F	HAMP	R-VA IS00064WB		264.11			-76.3907	37.03681
243245031	2024	11/14/2024 5:00	2059	20:59	O	PDO	0	0	0	0	0	0	0	1	9. Fixed Object - Off Road	FOOR	No	5. Rain	4. Darknes	Night	2. Wet	Wet	8. Non-Inte	1. Straight	2. Blacktop	1. No Defe	3. Two-Wa	1. Not at In	6. Traffic Li	1. Yes - Wo	2. No			3. No	11. Jersey W	2. Shoulde	No	No	Belted	No	No	No	No	No	No	No	No	No	No		RD_LEFT	Not Interse	No	No	Yes	Yes	5. Hampto	114	114. City o	1-Interstat	4-Two-Wa	Urban	VDOT Inte	5	1. State Hw	Hampton F	HAMP	R-VA IS00664WB		2.57			-76.4007	37.00623
193445511	2019	2/1/2019 5:00	1412	14:12	O	PDO	0	0	0	0	0	0	0	2	1. Rear End	RE	No	1. No Adve	2. Daylight	Day	1. Dry	Dry	11. Interse	1. Straight	2. Blacktop	1. No Defe	2. Two-Wa	4. Four App	6. Traffic Li	1. Yes - Wo	2. No			3. No	20. Motor V	1. On Road	No	No	Belted	No	Yes	No	No	No	No	No	No	No	No		NOT_RD	Urban Inte	Yes	No	Yes	No	5. Hampto	114	114. City o	4-Minor Art	4-Two-Wa	Urban	NonVDOT	5	3. City or T	Hampton F	HAMP	S-VA114PR LASALLE AVE		3.89	253098	368.38	-76.3659	37.05867
243245056	2024	11/19/2024 5:00	38	00:38	C	C	0	0	0	1	1	0	0	2	1. Rear End	RE	No	1. No Adve	4. Darknes	Night	1. Dry	Dry	10. Interse	1. Straight	2. Blacktop	1. No Defe	2. Two-Wa	4. Four App	3. Traffic S	1. Yes - Wo	2. No			3. No	20. Motor V	1. On Road	No	No	Belted	No	No	No	No	No	Yes	No	No	No	No		NOT_RD	Urban Inte	No	No	Yes	Yes	5. Hampto	114	114. City o	3-Principal	4-Two-Wa	Urban	NonVDOT	5	3. City or T	Hampton F	HAMP	R-VA US00258EB		61.8	253135	80.63	-76.4093	37.0369
243245057	2024	11/18/2024 5:00	842	8:42	O	PDO	0	0	0	0	0	0	0	2	3. Head On	HO	No	1. No Adve	2. Daylight	Day	1. Dry	Dry	1. Main-Lin	1. Straight	2. Blacktop	1. No Defe	1. Two-Wa	1. Not at In	1. No Traffi	6. No Traffi	2. No			3. No	20. Motor V	1. On Road	No	No	Belted	No	No	No	No	No	No	No	No	No	No		RD UNKN	Not Interse	No	No	Yes	No	5. Hampto	114	114. City o	7-Local (J,C	3-Two-Wa	Urban	NonVDOT	5	3. City or T	Hampton F	HAMP	S-VA114NP CLAREMONT AVE		0.35	1069298	369.67	-76.3875	36.99794
243245058	2024	11/18/2024 5:00	2119	21:19	C	C	0	0	0	2	2	0	0	2	2. Angle	ANG	No	1. No Adve	4. Darknes	Night	1. Dry	Dry	10. Interse	1. Straight	2. Blacktop	1. No Defe	2. Two-Wa	4. Four App	3. Traffic S	1. Yes - Wo	2. No			3. No	20. Motor V	1. On Road	No	No	Belted	No	No	No	No	No	No	No	No	No	No		NOT_RD	Urban Inte	No	No	Yes	Yes	5. Hampto	114	114. City o	3-Principal	4-Two-Wa	Urban	NonVDOT	5	3. City or T	Hampton F	HAMP	R-VA US00258EB		63.66	253023	5.11	-76.377	37.04393
172825184	2017	10/7/2017 5:00	1256	12:56	C	C	0	0	0	2	2	0	0	2	3. Head On	HO	No	1. No Adve	2. Daylight	Day	1. Dry	Dry	9. Within Ir	1. Straight	2. Blacktop	1. No Defe	2. Two-Wa	4. Four App	3. Traffic S	1. Yes - Wo	2. No			3. No	20. Motor V	1. On Road	No	No	Belted	No	No	No	No	No	No	No	No	No	No		NOT_RD	Urban Inte	No	Yes	Yes	No	5. Hampto	114	114. City o	4-Minor Art	4-Two-Wa	Urban	NonVDOT	5	3. City or T	Hampton F	HAMP	R-VA SR00415EB		2.58	253175	36.58	-76.3656	37.02566
243245268	2024	11/15/2024 5:00	258	2:58	O	PDO	0	0	0	0	0	0	0	1	9. Fixed Object - Off Road	FOOR	No	1. No Adve	4. Darknes	Night	1. Dry	Dry	8. Non-Inte	1. Straight	1. Concrete	1. No Defe	3. Two-Wa	1. Not at In	6. Traffic Li	1. Yes - Wo	1. Yes	3. Activity A	3. Work on	3. No	11. Jersey W	2. Shoulde	No	No	Belted	No	Yes	No	No	No	Yes	No	No	No	No		RD UNKN	Not Interse	No	No	Yes	Yes	5. Hampto	114	114. City o	1-Interstat	4-Two-Wa	Urban	VDOT Inte	5	1. State Hw	Hampton F	HAMP	R-VA IS00064WB		268.88			-76.3228	37.01167
243245275	2024	11/16/2024 5:00	1900	19:00	C	C	0	0	0	1	1	0	0	2	2. Angle	ANG	No	1. No Adve	4. Darknes	Night	1. Dry	Dry	8. Non-Inte	1. Straight	2. Blacktop	1. No Defe	2. Two-Wa	1. Not at In	6. Traffic Li	1. Yes - Wo	2. No			3. No	20. Motor V	1. On Road	No	No	Belted	No	No	No	No	No	No	No	No	No	No		NOT_RD	Not Interse	No	Yes	Yes	Yes	5. Hampto	114	114. City o	3-Principal	4-Two-Wa	Urban	NonVDOT	5	3. City or T	Hampton F	HAMP	R-VA US00258EB		62.35	50659	335.38	-76.3996	37.0392
221615171	2022	6/10/2022 5:00	607	6:07	O	PDO	0	0	0	0	0	0	0	1	6. Fixed Object in Road	FOIR	No	1. No Adve	2. Daylight	Day	1. Dry	Dry	10. Interse	1. Straight	2. Blacktop	1. No Defe	3. Two-Wa	2. Two App	6. Traffic Li	1. Yes - Wo	2. No			3. No	5. Guard R	1. On Road	No	No	Belted	No	No	No	No	Yes	No	No	No	No	No		NOT_RD	Urban Inte	No	No	Yes	No	5. Hampto	114	114. City o	4-Minor Art	4-Two-Wa	Urban	NonVDOT	5	3. City or T	Hampton F	HAMP	S-VA114NP LASALLE AVE		3.9	253098	323.21	-76.3661	37.0588
200385181	2020	1/29/2020 5:00	1512	15:12	C	C	0	0	0	1	1	0	0	2	1. Rear End	RE	No	1. No Adve	2. Daylight	Day	1. Dry	Dry	10. Interse	1. Straight	2. Blacktop	1. No Defe	3. Two-Wa	4. Four App	8. Yield Sig	1. Yes - Wo	2. No			3. No	20. Motor V	1. On Road	No	No	Belted	No	No	No	No	No	No	No	No	No	No		NOT_RD	Urban Inte	No	No	Yes	No	5. Hampto	114	114. City o	4-Minor Art	4-Two-Wa	Urban	NonVDOT	5	3. City or T	Hampton F	HAMP	S-VA114PR ARMISTEAD AVE N		4.44	731400	157.09	-76.382	37.07426
243245278	2024	11/15/2024 5:00	2001	20:01	C	C	0	0	0	2	2	0	0	2	1. Rear End	RE	No	1. No Adve	4. Darknes	Night	1. Dry	Dry	8. Non-Inte	1. Straight	2. Blacktop	1. No Defe	2. Two-Wa	1. Not at In	6. Traffic Li	1. Yes - Wo	2. No			3. No	20. Motor V	1. On Road	No	No	Belted	No	No	No	No	No	No	No	No	No	No		NOT_RD	Not Interse	Yes	No	Yes	Yes	5. Hampto	114	114. City o	3-Principal	4-Two-Wa	Urban	NonVDOT	5	3. City or T	Hampton F	HAMP	R-VA US00258EB		62.1			-76.4041	37.03825
243255063	2024	11/13/2024 5:00	1125	11:25	B	B	0	0	1	0	1	0	0	2	4. Sideswipe - Same Direction	SSS	No	1. No Adve	2. Daylight	Day	1. Dry	Dry	8. Non-Inte	1. Straight	2. Blacktop	1. No Defe	3. Two-Wa	1. Not at In	6. Traffic Li	1. Yes - Wo	1. Yes	1. Advance	3. Work on	3. No	20. Motor V	1. On Road	No	No	Belted	No	No	No	No	No	No	No	No	No	Yes	5	NOT_RD	Not Interse	No	No	Yes	No	5. Hampto	114	114. City o	1-Interstat	4-Two-Wa	Urban	VDOT Inte	5	1. State Hw	Hampton F	HAMP	R-VA IS00064EB		264.86			-76.3769	37.03177
243255100	2024	11/4/2024 5:00	2144	21:44	C	C	0	0	0	3	3	0	0	2	2. Angle	ANG	No	1. No Adve	2. Daylight	Day	1. Dry	Dry	10. Interse	1. Straight	2. Blacktop	1. No Defe	1. Two-Wa	4. Four App	3. Traffic S	1. Yes - Wo	2. No			1. Yes	20. Motor V	1. On Road	No	No	Belted	No	Yes	No	No	No	No	No	No	No	No		NOT_RD	VDOT Inte	No	No	Yes	No	5. Hampto	114	114. City o	7-Local (J,C	3-Two-Wa	Urban	NonVDOT	5	3. City or T	Hampton F	HAMP	S-VA114PR WEAVER RD E		0	1072285	0	-76.4058	37.0319
243255101	2024	11/19/2024 5:00	608	6:08	C	C	0	0	0	1	1	0	0	3	1. Rear End	RE	No	1. No Adve	2. Daylight	Day	1. Dry	Dry	1. Main-Lin	1. Straight	2. Blacktop	1. No Defe	1. Two-Wa	1. Not at In	1. No Traffi	6. No Traffi	2. No			3. No	6. Parked V	1. On Road	No	No	Belted	No	Yes	No	No	No	No	No	No	No	Yes	20	RD UNKN	Not Interse	No	Yes	Yes	No	5. Hampto	114	114. City o	7-Local (J,C	3-Two-Wa	Urban	NonVDOT	5	3. City or T	Hampton F	HAMP	S-VA114PR SELDENDALE DR		0.23			-76.3591	37.04607
243255154	2024	11/20/2024 5:00	707	7:07	O	PDO	0	0	0	0	0	0	0	1	10. Deer	DEER	No	1. No Adve	2. Daylight	Day	1. Dry	Dry	5. On Entra	3. Grade - S	2. Blacktop	1. No Defe	4. One-Wa	1. Not at In	9. One Way	1. Yes - Wo	2. No			3. No	23. Animal	1. On Road	No	Yes	Belted	No	No	No	No	No	No	No	No	No	No		NOT_RD	Not Interse	No	No	Yes	No	5. Hampto	114	114. City o	1-Interstat	1-One-Wa	Urban	VDOT Seco	5	1. State Hw	Hampton F	HAMP	S-VA114NP HAMPTON ROADS CENTER PKWY RMP00		0.4			-76.4185	37.06091
222375251	2022	8/14/2022 5:00	1423	14:23	C	C	0	0	0	1	1	0	0	2	16. Other	OTHR	No	1. No Adve	2. Daylight	Day	1. Dry	Dry	10. Interse	1. Straight	2. Blacktop	1. No Defe	2. Two-Wa	4. Four App	3. Traffic S	1. Yes - Wo	2. No			3. No	20. Motor V	1. On Road	No	No	Belted	No	No	No	No	No	No	No	No	No	No		NOT_RD	Urban Inte	No	No	Yes	No	5. Hampto	114	114. City o	4-Minor Art	4-Two-Wa	Urban	NonVDOT	5	3. City or T	Hampton F	HAMP	S-VA114NP BIG BETHEL RD		5.3	253350	31.46	-76.4245	37.08769
243255332	2024	11/20/2024 5:00	1545	15:45	O	PDO	0	0	0	0	0	0	0	2	1. Rear End	RE	No	5. Rain	2. Daylight	Day	2. Wet	Wet	8. Non-Inte	1. Straight	2. Blacktop	1. No Defe	3. Two-Wa	1. Not at In	6. Traffic Li	1. Yes - Wo	2. No			3. No	20. Motor V	1. On Road	No	No	Belted	No	No	No	No	No	No	No	No	No	No		NOT_RD	Not Interse	No	No	Yes	No	5. Hampto	114	114. City o	1-Interstat	4-Two-Wa	Urban	VDOT Inte	5	1. State Hw	Hampton F	HAMP	R-VA IS00664WB		1.76			-76.3912	37.01342
243255379	2024	11/17/2024 5:00	1958	19:58	O	PDO	0	0	0	0	0	0	0	2	2. Angle	ANG	No	1. No Adve	4. Darknes	Night	1. Dry	Dry	8. Non-Inte	1. Straight	2. Blacktop	1. No Defe	4. One-Wa	1. Not at In	6. Traffic Li	1. Yes - Wo	1. Yes	3. Activity A	3. Work on	3. No	20. Motor V	1. On Road	No	No	Belted	No	No	No	No	No	No	No	No	No	No		NOT_RD	Not Interse	No	Yes	Yes	Yes	5. Hampto	114	114. City o	1-Interstat	4-Two-Wa	Urban	VDOT Inte	5	1. State Hw	Hampton F	HAMP	R-VA IS00064EB		269.65			-76.3172	36.99926
243265034	2024	11/20/2024 5:00	2326	23:26	O	PDO	0	0	0	0	0	0	0	1	9. Fixed Object - Off Road	FOOR	No	5. Rain	4. Darknes	Night	2. Wet	Wet	5. On Entra	10. On/Off	2. Blacktop	1. No Defe	4. One-Wa	1. Not at In	9. One Way	1. Yes - Wo	2. No			3. No	5. Guard R	1. On Road	No	No	Belted	No	No	No	No	Yes	No	No	No	No	No		RD_RIGHT	Not Interse	No	Yes	No	Yes	5. Hampto	114	114. City o	1-Interstat	1-One-Wa	Urban	VDOT Inte	5	1. State Hw	Hampton F	HAMP	R-VA IS00064WB	RMP263.00A	0.12			-76.3944	37.04233
243265069	2024	11/9/2024 5:00	1332	13:32	C	C	0	0	0	1	1	0	0	3	16. Other	OTHR	No	1. No Adve	2. Daylight	Day	1. Dry	Dry	1. Main-Lin	1. Straight	2. Blacktop	1. No Defe	3. Two-Wa	1. Not at In	8. Yield Sig	1. Yes - Wo	2. No			3. No	20. Motor V	1. On Road	No	No	Belted	No	No	No	No	No	No	No	No	No	No		NOT_RD	Urban Inte	Yes	No	Yes	No	5. Hampto	114	114. City o	3-Principal	4-Two-Wa	Urban	NonVDOT	5	3. City or T	Hampton F	HAMP	R-VA US00258WB		59.96	1075965	107.36	-76.4373	37.02302
243265071	2024	11/16/2024 5:00	600	6:00	C	C	0	0	0	2	2	0	0	2	1. Rear End	RE	No	1. No Adve	2. Daylight	Day	1. Dry	Dry	10. Interse	1. Straight	2. Blacktop	1. No Defe	3. Two-Wa	4. Four App	3. Traffic S	1. Yes - Wo	2. No			3. No	20. Motor V	1. On Road	No	No	Belted	No	Yes	Yes	No	No	No	No	No	No	No		NOT_RD	Urban Inte	Yes	No	Yes	No	5. Hampto	114	114. City o	3-Principal	4-Two-Wa	Urban	NonVDOT	5	3. City or T	Hampton F	HAMP	R-VA US00258EB		63.4	253078	110.01	-76.3815	37.0431
243265102	2024	11/20/2024 5:00	2148	21:48	C	C	0	0	0	1	1	0	0	2	16. Other	OTHR	No	5. Rain	4. Darknes	Night	2. Wet	Wet	1. Main-Lin	1. Straight	2. Blacktop	1. No Defe	1. Two-Wa	1. Not at In	1. No Traffi	6. No Traffi	2. No			3. No	20. Motor V	1. On Road	No	No	Belted	No	No	No	No	No	No	No	No	No	No		NOT_RD	Not Interse	Yes	No	Yes	Yes	5. Hampto	114	114. City o	5-Major Co	3-Two-Wa	Urban	NonVDOT	5	3. City or T	Hampton F	HAMP	S-VA114NP E LITTLE BACK RIVER RD		1.21			-76.3352	37.06645
243265103	2024	11/15/2024 5:00	1602	16:02	C	C	0	0	0	2	2	0	0	2	4. Sideswipe - Same Direction	SSS	No	1. No Adve	2. Daylight	Day	1. Dry	Dry	1. Main-Lin	1. Straight	2. Blacktop	1. No Defe	1. Two-Wa	1. Not at In	1. No Traffi	6. No Traffi	2. No			3. No	20. Motor V	1. On Road	No	No	Belted	No	No	No	No	No	No	No	No	No	No		NOT_RD	Not Interse	No	No	Yes	No	5. Hampto	114	114. City of Hampton			Urban	NonVDOT	5	3. City or T	Hampton F	HAMP	S-VA114PR MCMENAMIN ST		0.12			-76.3941	37.04401
243265104	2024	11/21/2024 5:00	13	00:13	C	C	0	0	0	1	1	0	0	1	16. Other	OTHR	No	5. Rain	4. Darknes	Night	2. Wet	Wet	1. Main-Lin	1. Straight	2. Blacktop	1. No Defe	3. Two-Wa	1. Not at In	1. No Traffi	6. No Traffi	2. No			3. No	2. Trees	3. Median	No	No	Belted	No	Yes	No	No	No	No	No	No	No	No		RD_LEFT	Not Interse	No	No	Yes	Yes	5. Hampto	114	114. City o	3-Principal	4-Two-Wa	Urban	NonVDOT	5	3. City or T	Hampton F	HAMP	R-VA US00258EB		65.74	1080029	414.2	-76.3398	37.04321
243265105	2024	11/20/2024 5:00	2037	20:37	C	C	0	0	0	2	2	0	0	2	2. Angle	ANG	No	4. Mist	4. Darknes	Night	1. Dry	Dry	9. Within Ir	1. Straight	2. Blacktop	1. No Defe	2. Two-Wa	4. Four App	3. Traffic S	1. Yes - Wo	2. No			3. No	20. Motor V	1. On Road	No	No	Belted	No	No	No	No	No	No	No	No	No	No		NOT_RD	Urban Inte	No	No	Yes	Yes	5. Hampto	114	114. City o	3-Principal	4-Two-Wa	Urban	NonVDOT	5	3. City or T	Hampton F	HAMP	R-VA US00258EB		61.02	253133	5.03	-76.4211	37.031
240165073	2024	1/14/2024 5:00	1221	12:21	O	PDO	0	0	0	0	0	0	0	2	2. Angle	ANG	No	1. No Adve	2. Daylight	Day	1. Dry	Dry	10. Interse	1. Straight	2. Blacktop	1. No Defe	2. Two-Wa	4. Four App	6. Traffic Li	1. Yes - Wo	2. No			3. No	20. Motor V	1. On Road	No	No	Belted	No	No	No	No	No	No	No	No	No	No		NOT_RD	Urban Inte	No	No	Yes	No	5. Hampto	114	114. City o	4-Minor Art	3-Two-Wa	Urban	NonVDOT	5	3. City or T	Hampton F	HAMP	S-VA114NP ABERDEEN RD		2.86	253135	184.52	-76.4092	37.03749
243265107	2024	11/16/2024 5:00	836	8:36	C	C	0	0	0	1	1	0	0	1	16. Other	OTHR	No	1. No Adve	2. Daylight	Day	1. Dry	Dry	1. Main-Lin	1. Straight	1. Concrete	1. No Defe	1. Two-Wa	1. Not at In	1. No Traffi	6. No Traffi	2. No			3. No	28. Ran Of	1. On Road	No	Yes	Unbelted	No	No	No	No	No	No	No	No	No	No		RD_LEFT	Not Interse	No	No	Yes	No	5. Hampto	114	114. City o	7-Local (J,C	3-Two-Wa	Urban	NonVDOT	5	3. City or T	Hampton F	HAMP	S-VA114PR BASIL SAWYER DR		0.01			-76.3928	37.0851
243265113	2024	11/20/2024 5:00	1452	14:52	B	B	0	0	1	3	4	0	0	2	2. Angle	ANG	No	1. No Adve	2. Daylight	Day	1. Dry	Dry	6. Intersec	1. Straight	2. Blacktop	1. No Defe	1. Two-Wa	3. Three Ap	3. Traffic S	1. Yes - Wo	2. No			3. No	20. Motor V	1. On Road	No	No	Belted	No	Yes	No	No	No	No	No	No	No	No		NOT_RD	VDOT Inte	No	No	Yes	No	5. Hampto	114	114. City o	4-Minor Art	3-Two-Wa	Urban	NonVDOT	5	3. City or T	Hampton F	HAMP	S-VA114PR RIP RAP RD		0.48	253415	56.58	-76.3534	37.03429
243265208	2024	11/16/2024 5:00	900	9:00	B	B	0	0	3	0	3	0	0	2	1. Rear End	RE	No	1. No Adve	2. Daylight	Day	1. Dry	Dry	8. Non-Inte	4. Grade - C	2. Blacktop	1. No Defe	3. Two-Wa	1. Not at In	6. Traffic Li	1. Yes - Wo	1. Yes	3. Activity A	3. Work on	3. No	20. Motor V	1. On Road	No	No	Belted	No	No	No	No	No	No	Yes	No	No	No		NOT_RD	Not Interse	No	No	Yes	No	5. Hampto	114	114. City o	1-Interstat	4-Two-Wa	Urban	VDOT Inte	5	1. State Hw	Hampton F	HAMP	R-VA IS00064EB		267.44			-76.3335	37.02883
243265210	2024	11/21/2024 5:00	728	7:28	O	PDO	0	0	0	0	0	0	0	3	4. Sideswipe - Same Direction	SSS	No	1. No Adve	2. Daylight	Day	1. Dry	Dry	8. Non-Inte	1. Straight	1. Concrete	1. No Defe	3. Two-Wa	1. Not at In	6. Traffic Li	1. Yes - Wo	1. Yes	3. Activity A	3. Work on	3. No	20. Motor V	1. On Road	No	No	Belted	No	No	No	No	No	No	No	No	No	Yes	10	NOT_RD	Not Interse	No	No	Yes	No	5. Hampto	114	114. City o	1-Interstat	4-Two-Wa	Urban	VDOT Inte	5	1. State Hw	Hampton F	HAMP	R-VA IS00064EB		268.29			-76.3282	37.019
243265229	2024	11/20/2024 5:00	520	5:20	O	PDO	0	0	0	0	0	0	0	2	2. Angle	ANG	No	5. Rain	4. Darknes	Night	2. Wet	Wet	11. Interse	1. Straight	2. Blacktop	1. No Defe	1. Two-Wa	4. Four App	3. Traffic S	1. Yes - Wo	2. No			3. No	20. Motor V	1. On Road	No	No	Belted	No	No	No	No	No	No	No	No	No	No		NOT_RD	Urban Inte	No	Yes	Yes	No	5. Hampto	114	114. City o	5-Major Co	3-Two-Wa	Urban	NonVDOT	5	3. City or T	Hampton F	HAMP	S-VA114PR E ST		0.78	253284	14.7	-76.4118	37.01679
243265230	2024	11/17/2024 5:00	1046	10:46	C	C	0	0	0	3	3	0	0	4	16. Other	OTHR	No	1. No Adve	2. Daylight	Day	1. Dry	Dry	10. Interse	1. Straight	2. Blacktop	1. No Defe	1. Two-Wa	4. Four App	1. No Traffi	6. No Traffi	2. No			3. No	20. Motor V	1. On Road	No	No	Belted	No	Yes	No	No	No	No	No	No	No	Yes	5	NOT_RD	Urban Inte	No	Yes	Yes	No	5. Hampto	114	114. City of Hampton			Urban	NonVDOT	5	3. City or T	Hampton F	HAMP	S-VA114PR KILGORE AVE		0.1			-76.391	37.04278
243265266	2024	11/21/2024 5:00	851	8:51	O	PDO	0	0	0	0	0	0	0	2	1. Rear End	RE	No	1. No Adve	2. Daylight	Day	1. Dry	Dry	8. Non-Inte	1. Straight	1. Concrete	1. No Defe	3. Two-Wa	1. Not at In	6. Traffic Li	1. Yes - Wo	1. Yes	3. Activity A	3. Work on	3. No	20. Motor V	1. On Road	No	No	Belted	No	No	No	No	No	No	No	No	No	Yes	5	NOT_RD	Not Interse	No	No	Yes	No	5. Hampto	114	114. City o	1-Interstat	4-Two-Wa	Urban	VDOT Inte	5	1. State Hw	Hampton F	HAMP	R-VA IS00064EB		268.61			-76.3244	37.01322
211465084	2021	5/11/2021 5:00	1500	15:00	C	C	0	0	0	4	4	0	0	2	2. Angle	ANG	No	1. No Adve	2. Daylight	Day	1. Dry	Dry	10. Interse	1. Straight	2. Blacktop	1. No Defe	2. Two-Wa	4. Four App	3. Traffic S	1. Yes - Wo	2. No			3. No	20. Motor V	1. On Road	No	No	Belted	No	No	No	No	No	No	No	No	No	No		NOT_RD	Urban Inte	No	No	Yes	No	5. Hampto	114	114. City o	4-Minor Art	4-Two-Wa	Urban	NonVDOT	5	3. City or T	Hampton F	HAMP	R-VA SR00134EB		11.78	253031	22.41	-76.3505	37.02947
243275024	2024	11/18/2024 5:00	1715	17:15	B	B	0	0	1	0	1	0	0	5	1. Rear End	RE	No	1. No Adve	2. Daylight	Day	1. Dry	Dry	8. Non-Inte	3. Grade - S	2. Blacktop	1. No Defe	3. Two-Wa	1. Not at In	6. Traffic Li	1. Yes - Wo	1. Yes	3. Activity A	3. Work on	3. No	20. Motor V	1. On Road	No	No	Belted	No	No	No	No	No	No	No	No	No	No		NOT_RD	Not Interse	Yes	Yes	Yes	No	5. Hampto	114	114. City o	1-Interstat	4-Two-Wa	Urban	VDOT Inte	5	1. State Hw	Hampton F	HAMP	R-VA IS00064EB		267.26			-76.3364	37.03065
222375384	2022	7/21/2022 5:00	2332	23:32	C	C	0	0	0	1	1	0	0	1	6. Fixed Object in Road	FOIR	No	1. No Adve	4. Darknes	Night	1. Dry	Dry	1. Main-Lin	2. Curve - L	2. Blacktop	1. No Defe	2. Two-Wa	1. Not at In	6. Traffic Li	1. Yes - Wo	2. No			3. No	15. Other F	1. On Road	Yes	No	Belted	No	No	No	No	No	No	No	No	No	No		RD UNKN	Not Interse	No	No	Yes	Yes	5. Hampto	114	114. City o	5-Major Co	4-Two-Wa	Urban	NonVDOT	5	3. City or T	Hampton F	HAMP	S-VA114PR SHELL RD		3.26			-76.359	37.02182
243275083	2024	11/21/2024 5:00	1225	12:25	C	C	0	0	0	2	2	0	0	2	2. Angle	ANG	No	1. No Adve	2. Daylight	Day	1. Dry	Dry	9. Within Ir	1. Straight	2. Blacktop	1. No Defe	2. Two-Wa	4. Four App	1. No Traffi	6. No Traffi	2. No			3. No	20. Motor V	1. On Road	No	No	Belted	No	No	No	No	No	No	No	No	No	No		NOT_RD	Urban Inte	No	Yes	Yes	No	5. Hampto	114	114. City o	5-Major Co	3-Two-Wa	Urban	NonVDOT	5	5. Toll Roa	Hampton F	HAMP	S-VA114PR THOMAS NELSON DR		1.42			-76.4115	37.06156
243275084	2024	11/21/2024 5:00	1643	16:43	C	C	0	0	0	2	2	0	0	2	1. Rear End	RE	No	1. No Adve	3. Dusk	Day	1. Dry	Dry	10. Interse	1. Straight	2. Blacktop	1. No Defe	2. Two-Wa	4. Four App	3. Traffic S	1. Yes - Wo	2. No			3. No	20. Motor V	1. On Road	No	No	Belted	No	Yes	No	No	No	No	No	No	No	No		NOT_RD	VDOT Inte	Yes	No	Yes	No	5. Hampto	114	114. City o	7-Local (J,C	3-Two-Wa	Urban	NonVDOT	5	3. City or T	Hampton F	HAMP	S-VA114PR WEAVER RD E		0	1072285	0	-76.4058	37.0319
243275085	2024	11/21/2024 5:00	1220	12:20	C	C	0	0	0	3	3	0	0	2	2. Angle	ANG	No	1. No Adve	2. Daylight	Day	1. Dry	Dry	9. Within Ir	1. Straight	2. Blacktop	1. No Defe	1. Two-Wa	4. Four App	3. Traffic S	1. Yes - Wo	2. No			3. No	20. Motor V	1. On Road	No	No	Belted	No	No	No	No	No	No	No	No	No	No		NOT_RD	Urban Inte	Yes	No	Yes	No	5. Hampto	114	114. City o	4-Minor Art	4-Two-Wa	Urban	NonVDOT	5	3. City or T	Hampton F	HAMP	R-VA SR00351EB		7.04	253170	5.06	-76.3219	37.03333
243275086	2024	11/21/2024 5:00	810	8:10	O	PDO	0	0	0	0	0	0	0	2	15. Backed Into	BI	No	1. No Adve	2. Daylight	Day	1. Dry	Dry	1. Main-Lin	1. Straight	2. Blacktop	1. No Defe	1. Two-Wa	3. Three Ap	1. No Traffi	6. No Traffi	2. No			3. No	20. Motor V	1. On Road	No	No	Belted	No	No	No	No	No	No	Yes	No	No	No		RD UNKN	Not Interse	No	No	Yes	No	5. Hampto	114	114. City o	7-Local (J,C	3-Two-Wa	Urban	NonVDOT	5	3. City or T	Hampton F	HAMP	S-VA114PR MAC ALVA DR		0.16			-76.3464	37.05245
220805106	2022	3/18/2022 5:00	834	8:34	C	C	0	0	0	2	2	0	0	2	1. Rear End	RE	No	1. No Adve	2. Daylight	Day	1. Dry	Dry	9. Within Ir	1. Straight	2. Blacktop	1. No Defe	3. Two-Wa	3. Three Ap	3. Traffic S	1. Yes - Wo	2. No			3. No	20. Motor V	1. On Road	No	No	Belted	No	No	No	No	No	No	No	No	No	No		NOT_RD	VDOT Inte	No	Yes	Yes	No	5. Hampto	114	114. City o	3-Principal	4-Two-Wa	Urban	NonVDOT	5	3. City or T	Hampton F	HAMP	R-VA US00060WB		274.44	253003	116.29	-76.3311	37.02404
243275102	2024	11/21/2024 5:00	1117	11:17	C	C	0	0	0	2	2	0	0	2	2. Angle	ANG	No	1. No Adve	2. Daylight	Day	1. Dry	Dry	1. Main-Lin	1. Straight	2. Blacktop	1. No Defe	1. Two-Wa	1. Not at In	3. Traffic S	1. Yes - Wo	2. No			3. No	20. Motor V	1. On Road	No	No	Belted	No	No	No	No	No	No	Yes	No	No	No		NOT_RD	Urban Inte	Yes	No	Yes	No	5. Hampto	114	114. City o	5-Major Co	4-Two-Wa	Urban	NonVDOT	5	3. City or T	Hampton F	HAMP	S-VA114NP TIDE MILL LN		0.04	253383	200.76	-76.3786	37.05427
222515320	2022	8/23/2022 5:00	829	8:29	C	C	0	0	0	1	1	0	0	1	9. Fixed Object - Off Road	FOOR	No	1. No Adve	2. Daylight	Day	1. Dry	Dry	10. Interse	1. Straight	2. Blacktop	1. No Defe	2. Two-Wa	5. Five-Poi	3. Traffic S	1. Yes - Wo	2. No			3. No	13. Curb	8. Off Road	No	No	Belted	No	No	No	No	No	No	No	Yes	No	No		NOT_RD	VDOT Inte	No	No	Yes	No	5. Hampto	114	114. City o	7-Local (J,C	3-Two-Wa	Urban	NonVDOT	5	3. City or T	Hampton F	HAMP	S-VA114PR MARCELLA RD		1.24	1078763	32.82	-76.3978	37.04984
243285173	2024	11/12/2024 5:00	701	7:01	B	B	0	0	1	0	1	0	0	3	4. Sideswipe - Same Direction	SSS	No	1. No Adve	2. Daylight	Day	1. Dry	Dry	8. Non-Inte	1. Straight	2. Blacktop	1. No Defe	3. Two-Wa	1. Not at In	6. Traffic Li	1. Yes - Wo	2. No			3. No	20. Motor V	1. On Road	No	No	Belted	No	Yes	No	No	No	Yes	No	No	No	Yes	25	NOT_RD	Not Interse	No	No	Yes	No	5. Hampto	114	114. City o	1-Interstat	4-Two-Wa	Urban	VDOT Inte	5	1. State Hw	Hampton F	HAMP	R-VA IS00064WB		260.87			-76.433	37.06918
243285174	2024	11/14/2024 5:00	920	9:20	O	PDO	0	0	0	0	0	0	0	2	1. Rear End	RE	No	1. No Adve	2. Daylight	Day	1. Dry	Dry	8. Non-Inte	1. Straight	2. Blacktop	1. No Defe	4. One-Wa	1. Not at In	6. Traffic Li	1. Yes - Wo	1. Yes	3. Activity A	2. Lane Sh	3. No	20. Motor V	1. On Road	No	No	Belted	No	Yes	No	No	No	No	No	No	No	No		NOT_RD	Not Interse	No	No	Yes	No	5. Hampto	114	114. City o	1-Interstat	4-Two-Wa	Urban	VDOT Inte	5	1. State Hw	Hampton F	HAMP	R-VA IS00064EB		268.63			-76.3241	37.01299
212575064	2021	9/4/2021 5:00	1805	18:05	C	C	0	0	0	2	2	0	0	2	2. Angle	ANG	No	1. No Adve	2. Daylight	Day	1. Dry	Dry	10. Interse	1. Straight	1. Concrete	1. No Defe	1. Two-Wa	4. Four App	3. Traffic S	1. Yes - Wo	2. No			3. No	20. Motor V	1. On Road	No	No	Belted	No	No	No	No	No	No	No	No	No	Yes	5	NOT_RD	Urban Inte	Yes	No	Yes	No	5. Hampto	114	114. City o	4-Minor Art	4-Two-Wa	Urban	NonVDOT	5	3. City or T	Hampton F	HAMP	R-VA SR00134WB		11.78	253031	49.7	-76.3503	37.0295
243295205	2024	11/16/2024 5:00	1413	14:13	O	PDO	0	0	0	0	0	0	0	2	2. Angle	ANG	No	1. No Adve	2. Daylight	Day	1. Dry	Dry	8. Non-Inte	1. Straight	1. Concrete	1. No Defe	3. Two-Wa	1. Not at In	6. Traffic Li	1. Yes - Wo	1. Yes	1. Advance	3. Work on	3. No	20. Motor V	1. On Road	No	No	Belted	No	No	No	No	No	No	No	No	No	Yes	5	NOT_RD	Not Interse	No	Yes	Yes	No	5. Hampto	114	114. City o	1-Interstat	4-Two-Wa	Urban	VDOT Inte	5	1. State Hw	Hampton F	HAMP	R-VA IS00064EB		264.79			-76.3793	37.0321
243295297	2024	11/17/2024 5:00	1639	16:39	O	PDO	0	0	0	0	0	0	0	4	1. Rear End	RE	No	1. No Adve	2. Daylight	Day	1. Dry	Dry	8. Non-Inte	1. Straight	2. Blacktop	1. No Defe	4. One-Wa	1. Not at In	6. Traffic Li	1. Yes - Wo	1. Yes	3. Activity A	4. Intermit	3. No	20. Motor V	1. On Road	No	No	Belted	No	No	No	No	No	No	No	No	No	No		NOT_RD	Not Interse	Yes	Yes	Yes	No	5. Hampto	114	114. City o	1-Interstat	4-Two-Wa	Urban	VDOT Inte	5	1. State Hw	Hampton F	HAMP	R-VA IS00064EB		269.6			-76.3178	36.99986
243295304	2024	11/19/2024 5:00	1718	17:18	O	PDO	0	0	0	0	0	0	0	2	1. Rear End	RE	No	1. No Adve	3. Dusk	Day	1. Dry	Dry	8. Non-Inte	1. Straight	1. Concrete	1. No Defe	4. One-Wa	1. Not at In	6. Traffic Li	1. Yes - Wo	2. No			3. No	20. Motor V	1. On Road	No	No	Belted	No	No	No	No	No	No	No	No	No	Yes	15	NOT_RD	Not Interse	No	No	Yes	No	5. Hampto	114	114. City o	1-Interstat	4-Two-Wa	Urban	VDOT Inte	5	1. State Hw	Hampton F	HAMP	R-VA IS00064WB		269.08			-76.3216	37.00883
243305001	2024	11/21/2024 5:00	2318	23:18	O	PDO	0	0	0	0	0	0	0	1	9. Fixed Object - Off Road	FOOR	No	1. No Adve	4. Darknes	Night	1. Dry	Dry	5. On Entra	10. On/Off	2. Blacktop	1. No Defe	4. One-Wa	1. Not at In	9. One Way	1. Yes - Wo	2. No			3. No	5. Guard R	5. Gore	No	No	Belted	No	Yes	No	No	Yes	Yes	No	No	No	Yes	20	RD RIGHT	Not Interse	No	No	Yes	Yes	5. Hampto	114	114. City o	1-Interstat	1-One-Wa	Urban	VDOT Seco	5	1. State Hw	Hampton F	HAMP	S-VA114PR HAMPTON ROADS CENTER PKWY RMP00		0.05			-76.4215	37.05898
211235122	2021	4/29/2021 5:00	1726	17:26	A	A	0	1	0	1	2	0	0	2	2. Angle	ANG	No	1. No Adve	3. Dusk	Day	1. Dry	Dry	1. Main-Lin	10. On/Off	2. Blacktop	1. No Defe	3. Two-Wa	1. Not at In	6. Traffic Li	1. Yes - Wo	2. No			3. No	20. Motor V	1. On Road	No	No	Belted	No	No	No	No	No	No	No	No	No	No		NOT_RD	Urban Inte	No	No	Yes	No	5. Hampto	114	114. City o	4-Minor Art	4-Two-Wa	Urban	NonVDOT	5	3. City or T	Hampton F	HAMP	S-VA114PR LASALLE AVE		3.93	253098	136.84	-76.3659	37.0593
243305130	2024	11/22/2024 5:00	2232	22:32	C	C	0	0	0	2	2	0	0	2	2. Angle	ANG	No	1. No Adve	4. Darknes	Night	1. Dry	Dry	10. Interse	1. Straight	2. Blacktop	1. No Defe	1. Two-Wa	4. Four App	3. Traffic S	1. Yes - Wo	2. No			3. No	20. Motor V	1. On Road	No	No	Belted	No	No	No	No	No	No	No	No	No	No		NOT_RD	Urban Inte	No	No	Yes	Yes	5. Hampto	114	114. City o	3-Principal	4-Two-Wa	Urban	NonVDOT	5	3. City or T	Hampton F	HAMP	R-VA US00258EB		59.8	253129	20.04	-76.4394	37.02179
243305132	2024	11/19/2024 5:00	1625	16:25	C	C	0	0	0	3	3	0	0	2	16. Other	OTHR	No	1. No Adve	4. Darknes	Night	1. Dry	Dry	10. Interse	1. Straight	1. Concrete	1. No Defe	2. Two-Wa	3. Three Ap	6. Traffic Li	1. Yes - Wo	2. No			3. No	20. Motor V	1. On Road	No	No	Belted	No	No	No	No	No	No	No	No	No	No		NOT_RD	Urban Inte	No	No	Yes	Yes	5. Hampto	114	114. City o	3-Principal	4-Two-Wa	Urban	NonVDOT	5	3. City or T	Hampton F	HAMP	R-VA US00258EB		65.44	1067781	4.49	-76.3448	37.0434
222375703	2022	6/30/2022 5:00	1552	15:52	C	C	0	0	0	1	1	0	0	2	4. Sideswipe - Same Direction	SSS	No	1. No Adve	2. Daylight	Day	1. Dry	Dry	10. Interse	1. Straight	2. Blacktop	1. No Defe	2. Two-Wa	4. Four App	3. Traffic S	1. Yes - Wo	2. No			3. No	20. Motor V	1. On Road	No	No	Belted	No	No	No	No	No	No	Yes	No	No	No		NOT_RD	VDOT Inte	No	No	Yes	No	5. Hampto	114	114. City o	3-Principal	4-Two-Wa	Urban	NonVDOT	5	3. City or T	Hampton F	HAMP	R-VA US00060EB		274.44	253003	78.76	-76.3312	37.024
243305134	2024	11/23/2024 5:00	1220	12:20	C	C	0	0	0	1	1	0	0	1	9. Fixed Object - Off Road	FOOR	No	1. No Adve	2. Daylight	Day	1. Dry	Dry	8. Non-Inte	1. Straight	2. Blacktop	1. No Defe	1. Two-Wa	1. Not at In	1. No Traffi	6. No Traffi	2. No			3. No	13. Curb	4. Roadsid	No	No	Unbelted	No	Yes	No	No	No	No	No	No	No	No		RD UNKN	Not Interse	No	No	Yes	No	5. Hampto	114	114. City o	7-Local (J,C	3-Two-Wa	Urban	NonVDOT	5	3. City or T	Hampton F	HAMP	S-VA114NP MICHAELS WOODS DR		0.61			-76.4378	37.05687
223065348	2022	10/21/2022 5:00	1234	12:34	O	PDO	0	0	0	0	0	0	0	2	2. Angle	ANG	No	1. No Adve	2. Daylight	Day	1. Dry	Dry	1. Main-Lin	1. Straight	2. Blacktop	1. No Defe	3. Two-Wa	1. Not at In	6. Traffic Li	1. Yes - Wo	2. No			3. No	20. Motor V	1. On Road	No	No	Belted	No	No	No	No	No	No	No	No	No	No		NOT_RD	VDOT Inte	No	No	Yes	No	5. Hampto	114	114. City o	3-Principal	4-Two-Wa	Urban	NonVDOT	5	3. City or T	Hampton F	HAMP	R-VA US00060EB		274.44	253003	116.2	-76.3311	37.02393
243305136	2024	11/22/2024 5:00	2220	22:20	C	C	0	0	0	1	1	0	0	1	9. Fixed Object - Off Road	FOOR	No	1. No Adve	4. Darknes	Night	1. Dry	Dry	8. Non-Inte	1. Straight	2. Blacktop	1. No Defe	2. Two-Wa	1. Not at In	6. Traffic Li	1. Yes - Wo	2. No			3. No	12. Buildin	8. Off Road	No	No	Belted	No	No	No	No	No	No	No	No	No	No		NOT_RD	VDOT Inte	No	No	Yes	Yes	5. Hampto	114	114. City o	3-Principal	4-Two-Wa	Urban	NonVDOT	5	3. City or T	Hampton F	HAMP	R-VA US00258EB		62.43	50659	61.85	-76.3985	37.03947
190305334	2019	1/25/2019 5:00	1536	15:36	O	PDO	0	0	0	0	0	0	0	2	2. Angle	ANG	No	1. No Adve	2. Daylight	Day	1. Dry	Dry	10. Interse	1. Straight	2. Blacktop	1. No Defe	3. Two-Wa	4. Four App	3. Traffic S	1. Yes - Wo	2. No			3. No	20. Motor V	1. On Road	No	No	Belted	No	No	No	No	No	No	No	No	No	No		NOT_RD	Urban Inte	No	No	Yes	No	5. Hampto	114	114. City o	4-Minor Art	4-Two-Wa	Urban	NonVDOT	5	3. City or T	Hampton F	HAMP	R-VA SR00415WB		2.58	253175	56.3	-76.3656	37.02576
243315091	2024	11/16/2024 5:00	2043	20:43	O	PDO	0	0	0	0	0	0	0	2	15. Backed Into	BI	No	1. No Adve	7. Unknow	Day	1. Dry	Dry	8. Non-Inte	1. Straight	2. Blacktop	1. No Defe	1. Two-Wa	1. Not at In	1. No Traffi	6. No Traffi	2. No			3. No	6. Parked V	1. On Road	No	No	Belted	No	No	No	No	No	Yes	No	No	No	No		RD UNKN	Not Interse	No	No	Yes	No	5. Hampto	114	114. City o	7-Local (J,C	3-Two-Wa	Urban	NonVDOT	5	3. City or T	Hampton F	HAMP	S-VA114PR KINSMEN WAY		0.18			-76.4313	37.02823
243315092	2024	11/21/2024 5:00	727	7:27	O	PDO	0	0	0	0	0	0	0	2	4. Sideswipe - Same Direction	SSS	No	1. No Adve	2. Daylight	Day	1. Dry	Dry	10. Interse	1. Straight	2. Blacktop	1. No Defe	3. Two-Wa	4. Four App	6. Traffic Li	1. Yes - Wo	2. No			3. No	20. Motor V	1. On Road	No	No	Belted	No	No	No	No	No	No	No	No	No	No		NOT_RD	Urban Inte	No	No	Yes	No	5. Hampto	114	114. City o	3-Principal	4-Two-Wa	Urban	NonVDOT	5	3. City or T	Hampton F	HAMP	R-VA US00258WB		61.04	253133	90.61	-76.4209	37.03121
243315136	2024	11/5/2024 5:00	2056	20:56	C	C	0	0	0	2	2	0	0	2	2. Angle	ANG	No	1. No Adve	4. Darknes	Night	1. Dry	Dry	9. Within Ir	1. Straight	2. Blacktop	1. No Defe	3. Two-Wa	4. Four App	3. Traffic S	1. Yes - Wo	2. No			3. No	20. Motor V	1. On Road	No	No	Belted	No	No	No	No	No	No	No	No	No	No		NOT_RD	Urban Inte	No	No	Yes	Yes	5. Hampto	114	114. City o	3-Principal	4-Two-Wa	Urban	NonVDOT	5	3. City or T	Hampton F	HAMP	S-VA114NP HAMPTON ROADS CENTER PKWY		1.22	716613	86.78	-76.4271	37.06025
243315208	2024	11/26/2024 5:00	627	6:27	B	B	0	0	1	0	1	0	0	2	1. Rear End	RE	No	1. No Adve	2. Daylight	Day	1. Dry	Dry	8. Non-Inte	3. Grade - S	2. Blacktop	1. No Defe	3. Two-Wa	1. Not at In	6. Traffic Li	1. Yes - Wo	1. Yes	3. Activity A	1. Lane Clo	3. No	20. Motor V	1. On Road	No	No	Unbelted	No	Yes	No	No	No	No	No	No	No	No		NOT_RD	Not Interse	No	No	Yes	No	5. Hampto	114	114. City o	1-Interstat	4-Two-Wa	Urban	VDOT Inte	5	1. State Hw	Hampton F	HAMP	R-VA IS00064EB		267.75			-76.3303	37.02436
243315246	2024	11/8/2024 5:00	1521	15:21	C	C	0	0	0	1	1	0	0	2	1. Rear End	RE	No	1. No Adve	2. Daylight	Day	1. Dry	Dry	1. Main-Lin	1. Straight	2. Blacktop	1. No Defe	3. Two-Wa	1. Not at In	6. Traffic Li	1. Yes - Wo	2. No			3. No	20. Motor V	1. On Road	No	No	Belted	No	No	No	No	No	No	No	No	No	No		NOT_RD	Not Interse	No	Yes	Yes	No	5. Hampto	114	114. City o	5-Major Co	3-Two-Wa	Urban	NonVDOT	5	3. City or T	Hampton F	HAMP	S-VA114PR COLISEUM DR		1.61			-76.3922	37.05322
243315253	2024	11/9/2024 5:00	1345	13:45	O	PDO	0	0	0	0	0	0	0	2	1. Rear End	RE	No	1. No Adve	2. Daylight	Day	1. Dry	Dry	10. Interse	1. Straight	2. Blacktop	1. No Defe	3. Two-Wa	4. Four App	3. Traffic S	1. Yes - Wo	2. No			3. No	20. Motor V	1. On Road	No	No	Belted	No	Yes	No	No	No	No	No	No	No	No		NOT_RD	Urban Inte	No	No	Yes	No	5. Hampto	114	114. City o	3-Principal	4-Two-Wa	Urban	NonVDOT	5	3. City or T	Hampton F	HAMP	R-VA US00258WB		59.95	1075965	94.57	-76.4373	37.023
243315262	2024	11/10/2024 5:00	1750	17:50	C	C	0	0	0	2	2	0	0	2	2. Angle	ANG	No	1. No Adve	2. Daylight	Day	1. Dry	Dry	10. Interse	1. Straight	2. Blacktop	1. No Defe	1. Two-Wa	4. Four App	4. Stop Sig	1. Yes - Wo	2. No			3. No	20. Motor V	1. On Road	No	No	Belted	No	No	No	No	No	No	No	No	No	No		NOT_RD	Urban Inte	No	No	Yes	No	5. Hampto	114	114. City o	7-Local (J,C	3-Two-Wa	Urban	NonVDOT	5	3. City or T	Hampton F	HAMP	S-VA114PR EXECUTIVE DR		0.72			-76.3985	37.05297
243315316	2024	11/25/2024 5:00	1811	18:11	C	C	0	0	0	2	2	0	0	2	2. Angle	ANG	No	1. No Adve	4. Darknes	Night	1. Dry	Dry	8. Non-Inte	1. Straight	1. Concrete	1. No Defe	1. Two-Wa	1. Not at In	6. Traffic Li	1. Yes - Wo	2. No			3. No	20. Motor V	1. On Road	No	No	Belted	No	No	No	No	No	No	No	No	No	No		NOT_RD	Not Interse	Yes	No	Yes	Yes	5. Hampto	114	114. City o	4-Minor Art	3-Two-Wa	Urban	NonVDOT	5	3. City or T	Hampton F	HAMP	S-VA114PR KING ST N		0.73	253424	255.78	-76.3485	37.04053
231715243	2023	6/18/2023 5:00	125	1:25	O	PDO	0	0	0	0	0	0	0	1	9. Fixed Object - Off Road	FOOR	No	1. No Adve	4. Darknes	Night	1. Dry	Dry	10. Interse	1. Straight	2. Blacktop	1. No Defe	1. Two-Wa	4. Four App	3. Traffic S	1. Yes - Wo	2. No			3. No	3. Utility P	1. On Road	No	No	Belted	No	Yes	No	No	No	No	No	No	No	No		NOT_RD	Urban Inte	No	Yes	Yes	Yes	5. Hampto	114	114. City o	4-Minor Art	4-Two-Wa	Urban	NonVDOT	5	3. City or T	Hampton F	HAMP	S-VA114NP BIG BETHEL RD		5.3	253350	73.42	-76.4245	37.08757
243315318	2024	11/20/2024 5:00	1054	10:54	C	C	0	0	0	1	1	0	0	2	2. Angle	ANG	No	1. No Adve	2. Daylight	Day	1. Dry	Dry	11. Interse	1. Straight	2. Blacktop	1. No Defe	2. Two-Wa	4. Four App	6. Traffic Li	1. Yes - Wo	2. No			3. No	20. Motor V	1. On Road	No	No	Unbelted	No	No	No	No	No	No	No	No	No	No		NOT_RD	VDOT Inte	No	No	Yes	No	5. Hampto	114	114. City o	3-Principal	4-Two-Wa	Urban	NonVDOT	5	3. City or T	Hampton F	HAMP	R-VA US00258EB		62.88	1091129	228.42	-76.3898	37.0413
212815180	2021	10/6/2021 5:00	1510	15:10	O	PDO	0	0	0	0	0	0	0	2	2. Angle	ANG	No	1. No Adve	2. Daylight	Day	1. Dry	Dry	9. Within Ir	1. Straight	2. Blacktop	1. No Defe	1. Two-Wa	4. Four App	3. Traffic S	1. Yes - Wo	2. No			2. Yes - Wi	20. Motor V	1. On Road	No	No	Belted	No	No	No	No	No	No	No	No	No	No		NOT_RD	Urban Inte	No	No	Yes	No	5. Hampto	114	114. City o	4-Minor Art	4-Two-Wa	Urban	NonVDOT	5	3. City or T	Hampton F	HAMP	R-VA SR00134EB		11.78	253031	0	-76.3505	37.02953
211555115	2021	6/2/2021 5:00	730	7:30	C	C	0	0	0	2	2	0	0	2	1. Rear End	RE	No	1. No Adve	2. Daylight	Day	1. Dry	Dry	11. Interse	1. Straight	2. Blacktop	1. No Defe	3. Two-Wa	4. Four App	3. Traffic S	1. Yes - Wo	2. No			3. No	20. Motor V	1. On Road	No	No	Belted	No	No	No	No	No	No	No	No	No	No		NOT_RD	Urban Inte	No	No	Yes	No	5. Hampto	114	114. City o	4-Minor Art	4-Two-Wa	Urban	NonVDOT	5	3. City or T	Hampton F	HAMP	R-VA SR00169NB		7.03	253121	183.28	-76.3426	37.04384
243315421	2024	11/19/2024 5:00	1851	18:51	O	PDO	0	0	0	0	0	0	0	2	4. Sideswipe - Same Direction	SSS	No	1. No Adve	4. Darknes	Night	1. Dry	Dry	8. Non-Inte	1. Straight	2. Blacktop	1. No Defe	3. Two-Wa	1. Not at In	6. Traffic Li	1. Yes - Wo	2. No			3. No	20. Motor V	1. On Road	No	No	Belted	No	No	No	No	No	No	No	No	No	No		NOT_RD	Not Interse	No	No	Yes	Yes	5. Hampto	114	114. City o	1-Interstat	4-Two-Wa	Urban	VDOT Inte	5	1. State Hw	Hampton F	HAMP	R-VA IS00064EB		266.22			-76.3545	37.03483
243325002	2024	11/26/2024 5:00	2115	21:15	B	B	0	0	1	1	2	0	0	2	1. Rear End	RE	No	1. No Adve	4. Darknes	Night	1. Dry	Dry	1. Main-Lin	1. Straight	2. Blacktop	1. No Defe	3. Two-Wa	1. Not at In	6. Traffic Li	1. Yes - Wo	1. Yes	3. Activity A	3. Work on	3. No	20. Motor V	1. On Road	No	No	Belted	No	No	No	No	No	No	No	No	No	Yes	10	NOT_RD	Not Interse	No	No	Yes	Yes	5. Hampto	114	114. City o	1-Interstat	4-Two-Wa	Urban	VDOT Inte	5	1. State Hw	Hampton F	HAMP	R-VA IS00064EB		267.74			-76.3305	37.02458
243025370	2024	4/30/2024 5:00	545	5:45	C	C	0	0	0	1	1	0	0	2	4. Sideswipe - Same Direction	SSS	No	1. No Adve	1. Dawn	Day	1. Dry	Dry	11. Interse	1. Straight	2. Blacktop	1. No Defe	3. Two-Wa	4. Four App	3. Traffic S	1. Yes - Wo	2. No			3. No	20. Motor V	1. On Road	No	No	Belted	No	No	No	No	No	No	No	No	No	No		NOT_RD	Urban Inte	No	No	Yes	No	5. Hampto	114	114. City o	4-Minor Art	4-Two-Wa	Urban	NonVDOT	5	3. City or T	Hampton F	HAMP	S-VA114NP BIG BETHEL RD		5.3	253350	38.02	-76.4245	37.08768
192525154	2019	9/1/2019 5:00	2300	23:00	C	C	0	0	0	2	2	0	0	2	2. Angle	ANG	No	1. No Adve	6. Darknes	Night	1. Dry	Dry	9. Within Ir	1. Straight	2. Blacktop	1. No Defe	3. Two-Wa	4. Four App	3. Traffic S	1. Yes - Wo	2. No			3. No	20. Motor V	1. On Road	No	No	Unbelted	No	No	No	No	No	Yes	No	No	No	Yes	20	NOT_RD	Urban Inte	No	Yes	Yes	Yes	5. Hampto	114	114. City o	4-Minor Art	4-Two-Wa	Urban	NonVDOT	5	3. City or T	Hampton F	HAMP	R-VA SR00415WB		2.58	253175	46.86	-76.3655	37.02574
243325129	2024	11/22/2024 5:00	2133	21:33	O	PDO	0	0	0	0	0	0	0	2	2. Angle	ANG	No	1. No Adve	4. Darknes	Night	1. Dry	Dry	10. Interse	1. Straight	2. Blacktop	1. No Defe	3. Two-Wa	4. Four App	3. Traffic S	1. Yes - Wo	2. No			3. No	20. Motor V	1. On Road	No	No	Belted	No	No	No	No	No	No	No	No	No	No		NOT_RD	Urban Inte	No	Yes	Yes	Yes	5. Hampto	114	114. City o	3-Principal	4-Two-Wa	Urban	NonVDOT	5	3. City or T	Hampton F	HAMP	R-VA US00258EB		60.08	253130	10.06	-76.4354	37.02378
243325130	2024	11/25/2024 5:00	1410	14:10	O	PDO	0	0	0	0	0	0	0	2	15. Backed Into	BI	No	1. No Adve	2. Daylight	Day	1. Dry	Dry	1. Main-Lin	1. Straight	2. Blacktop	1. No Defe	1. Two-Wa	1. Not at In	1. No Traffi	6. No Traffi	2. No			3. No	6. Parked V	1. On Road	No	No	Belted	No	No	No	No	No	No	No	No	No	No		RD UNKN	Not Interse	No	No	Yes	No	5. Hampto	114	114. City o	7-Local (J,C	3-Two-Wa	Urban	NonVDOT	5	3. City or T	Hampton F	HAMP	S-VA114PR RAVENSCROFT LN		0.16			-76.3759	37.02036
243325131	2024	11/21/2024 5:00	1527	15:27	C	C	0	0	0	1	1	0	0	2	2. Angle	ANG	No	1. No Adve	2. Daylight	Day	1. Dry	Dry	10. Interse	1. Straight	2. Blacktop	1. No Defe	3. Two-Wa	4. Four App	4. Stop Sig	1. Yes - Wo	2. No			3. No	20. Motor V	1. On Road	No	No	Unbelted	No	No	No	No	No	No	No	No	No	No		NOT_RD	Urban Inte	Yes	No	Yes	No	5. Hampto	114	114. City o	5-Major Co	4-Two-Wa	Urban	NonVDOT	5	3. City or T	Hampton F	HAMP	S-VA114NP CHESTNUT AVE		0.03			-76.4287	37.02431
170725190	2017	3/3/2017 5:00	1553	15:53	A	A	0	1	0	0	1	0	0	1	9. Fixed Object - Off Road	FOOR	No	1. No Adve	2. Daylight	Day	1. Dry	Dry	1. Main-Lin	1. Straight	2. Blacktop	1. No Defe	3. Two-Wa	1. Not at In	3. Traffic S	1. Yes - Wo	2. No			3. No	2. Trees	4. Roadsid	No	No	Belted	No	No	No	No	No	No	No	No	No	Yes	5	NOT_RD	Urban Inte	Yes	No	Yes	No	5. Hampto	114	114. City o	4-Minor Art	4-Two-Wa	Urban	NonVDOT	5	3. City or T	Hampton F	HAMP	S-VA114PR LASALLE AVE		3.94	253098	126.31	-76.3659	37.05933
183335201	2018	11/25/2018 5:00	1620	16:20	A	A	0	1	0	0	1	0	0	1	9. Fixed Object - Off Road	FOOR	No	1. No Adve	2. Daylight	Day	1. Dry	Dry	1. Main-Lin	2. Curve - L	2. Blacktop	1. No Defe	2. Two-Wa	1. Not at In	3. Traffic S	1. Yes - Wo	2. No			1. Yes	13. Curb	1. On Road	No	No	Belted	No	No	No	No	No	No	No	Yes	No	Yes	15	RD RIGHT	Not Interse	No	No	Yes	No	5. Hampto	114	114. City o	4-Minor Art	3-Two-Wa	Urban	NonVDOT	5	3. City or T	Hampton F	HAMP	S-VA114NP WOODLAND RD		2.53			-76.3187	37.05673
243325142	2024	11/26/2024 5:00	2301	23:01	C	C	0	0	0	1	1	0	0	2	2. Angle	ANG	No	1. No Adve	4. Darknes	Night	1. Dry	Dry	9. Within Ir	1. Straight	2. Blacktop	1. No Defe	3. Two-Wa	4. Four App	3. Traffic S	1. Yes - Wo	2. No			3. No	20. Motor V	1. On Road	Yes	No	Belted	No	Yes	No	No	No	No	No	No	No	No		NOT_RD	Urban Inte	No	No	Yes	Yes	5. Hampto	114	114. City o	3-Principal	4-Two-Wa	Urban	NonVDOT	5	3. City or T	Hampton F	HAMP	R-VA US00258EB		62.22	253136	129.17	-76.402	37.03871
243325143	2024	11/21/2024 5:00	1617	16:17	C	C	0	0	0	2	2	0	0	2	1. Rear End	RE	No	1. No Adve	3. Dusk	Day	1. Dry	Dry	1. Main-Lin	1. Straight	1. Concrete	1. No Defe	3. Two-Wa	1. Not at In	6. Traffic Li	1. Yes - Wo	2. No			3. No	20. Motor V	1. On Road	No	No	Belted	No	No	No	No	No	No	No	No	No	No		NOT_RD	Urban Inte	No	No	Yes	No	5. Hampto	114	114. City o	3-Principal	4-Two-Wa	Urban	NonVDOT	5	3. City or T	Hampton F	HAMP	R-VA US00258EB		62.93	754224	245.66	-76.3893	37.04142
223465090	2022	12/10/2022 5:00	2042	20:42	B	B	0	0	1	2	3	0	0	2	2. Angle	ANG	No	1. No Adve	4. Darknes	Night	1. Dry	Dry	9. Within Ir	1. Straight	1. Concrete	1. No Defe	1. Two-Wa	4. Four App	3. Traffic S	1. Yes - Wo	2. No			3. No	20. Motor V	1. On Road	Yes	No	Belted	No	Yes	No	No	No	No	No	No	No	No		NOT_RD	Urban Inte	No	Yes	Yes	Yes	5. Hampto	114	114. City o	4-Minor Art	4-Two-Wa	Urban	NonVDOT	5	3. City or T	Hampton F	HAMP	R-VA SR00134EB		11.78	253031	5.21	-76.3505	37.02954
243325145	2024	11/21/2024 5:00	1926	19:26	C	C	0	0	0	3	3	0	0	3	9. Fixed Object - Off Road	FOOR	No	1. No Adve	4. Darknes	Night	1. Dry	Dry	1. Main-Lin	7. Dip - Stra	5. Dirt	1. No Defe	3. Two-Wa	1. Not at In	3. Traffic S	1. Yes - Wo	2. No			3. No	15. Other F	8. Off Road	No	No	Belted	No	Yes	No	No	No	No	No	No	No	No		NOT_RD	VDOT Inte	Yes	No	Yes	Yes	5. Hampto	114	114. City o	5-Major Co	3-Two-Wa	Urban	NonVDOT	5	3. City or T	Hampton F	HAMP	S-VA114NP COLISEUM DR		1.25	1079065	49.24	-76.3911	37.04797
243325210	2024	11/24/2024 5:00	910	9:10	O	PDO	0	0	0	0	0	0	0	1	9. Fixed Object - Off Road	FOOR	No	1. No Adve	2. Daylight	Day	1. Dry	Dry	8. Non-Inte	1. Straight	2. Blacktop	1. No Defe	3. Two-Wa	1. Not at In	6. Traffic Li	1. Yes - Wo	1. Yes	3. Activity A	3. Work on	3. No	11. Jersey W	2. Shoulde	No	No	Belted	No	No	No	No	No	No	No	No	No	No		RD RIGHT	Not Interse	No	No	Yes	No	5. Hampto	114	114. City o	1-Interstat	4-Two-Wa	Urban	VDOT Inte	5	1. State Hw	Hampton F	HAMP	R-VA IS00064EB		266.24			-76.3541	37.03483
243325258	2024	11/22/2024 5:00	901	9:01	C	C	0	0	0	1	1	0	0	2	1. Rear End	RE	No	1. No Adve	2. Daylight	Day	1. Dry	Dry	10. Interse	1. Straight	2. Blacktop	1. No Defe	3. Two-Wa	4. Four App	3. Traffic S	1. Yes - Wo	2. No			3. No	20. Motor V	1. On Road	No	No	Belted	No	Yes	No	No	No	No	No	No	No	No		NOT_RD	Urban Inte	Yes	No	Yes	No	5. Hampto	114	114. City o	3-Principal	4-Two-Wa	Urban	NonVDOT	5	3. City or T	Hampton F	HAMP	R-VA US00258WB		63.68	253023	126.41	-76.3766	37.0441
240475167	2024	2/14/2024 5:00	1445	14:45	C	C	0	0	0	1	1	0	0	2	5. Sideswipe - Opposite Direction	SSO	No	1. No Adve	2. Daylight	Day	1. Dry	Dry	1. Main-Lin	1. Straight	2. Blacktop	1. No Defe	1. Two-Wa	1. Not at In	6. Traffic Li	1. Yes - Wo	2. No			3. No	20. Motor V	1. On Road	No	No	Belted	No	No	No	No	No	Yes	No	No	No	No		NOT_RD	Urban Inte	No	No	Yes	No	5. Hampto	114	114. City o	4-Minor Art	3-Two-Wa	Urban	NonVDOT	5	3. City or T	Hampton F	HAMP	S-VA114PR ABERDEEN RD		2.86	253135	212.47	-76.4093	37.03756
243325261	2024	11/11/2024 5:00	649	6:49	A	A	0	1	0	0	1	0	1	1	12. Ped	PED	Pedestrian	1. No Adve	4. Darknes	Night	2. Wet	Wet	8. Non-Inte	1. Straight	2. Blacktop	1. No Defe	3. Two-Wa	1. Not at In	6. Traffic Li	1. Yes - Wo	2. No			3. No	19. Ped	8. Off Road	No	No	Belted	No	Yes	No	No	No	Yes	No	No	Yes	Yes	5	NOT_RD	Urban Inte	No	No	Yes	Yes	5. Hampto	114	114. City o	3-Principal	4-Two-Wa	Urban	NonVDOT	5	3. City or T	Hampton F	HAMP	R-VA US00258EB		59.96	1075965	99.21	-76.4372	37.0229
243325262	2024	11/8/2024 5:00	1510	15:10	C	C	0	0	0	2	2	0	0	2	1. Rear End	RE	No	1. No Adve	2. Daylight	Day	1. Dry	Dry	1. Main-Lin	1. Straight	1. Concrete	1. No Defe	2. Two-Wa	3. Three Ap	6. Traffic Li	1. Yes - Wo	2. No			3. No	20. Motor V	1. On Road	No	No	Belted	No	No	No	No	No	No	No	No	No	Yes	10	NOT_RD	Urban Inte	No	Yes	Yes	No	5. Hampto	114	114. City o	4-Minor Art	3-Two-Wa	Urban	NonVDOT	5	3. City or T	Hampton F	HAMP	R-VA SR00351WB		2.83	1068795	5.83	-76.388	37.01105
243325263	2024	11/13/2024 5:00	1001	10:01	O	PDO	0	0	0	0	0	0	0	2	2. Angle	ANG	No	1. No Adve	2. Daylight	Day	1. Dry	Dry	10. Interse	1. Straight	2. Blacktop	1. No Defe	2. Two-Wa	4. Four App	6. Traffic Li	1. Yes - Wo	2. No			3. No	20. Motor V	1. On Road	No	No	Belted	No	No	No	No	No	No	No	No	No	No		NOT_RD	Urban Inte	No	Yes	Yes	No	5. Hampto	114	114. City o	5-Major Co	3-Two-Wa	Urban	NonVDOT	5	5. Toll Roa	Hampton F	HAMP	S-VA114NP THOMAS NELSON DR		1.42			-76.4115	37.06168
231245084	2023	4/29/2023 5:00	1619	16:19	O	PDO	0	0	0	0	0	0	0	2	4. Sideswipe - Same Direction	SSS	No	1. No Adve	2. Daylight	Day	1. Dry	Dry	10. Interse	1. Straight	2. Blacktop	1. No Defe	2. Two-Wa	2. Two App	6. Traffic Li	1. Yes - Wo	2. No			3. No	20. Motor V	1. On Road	No	No	Belted	No	No	No	No	No	No	No	No	No	No		NOT_RD	VDOT Inte	No	Yes	Yes	No	5. Hampto	114	114. City o	3-Principal	4-Two-Wa	Urban	NonVDOT	5	3. City or T	Hampton F	HAMP	R-VA US00060EB		274.44	253003	100.2	-76.3312	37.02396
243325265	2024	11/18/2024 5:00	622	6:22	A	A	0	1	0	0	1	0	1	1	12. Ped	PED	Pedestrian	1. No Adve	2. Daylight	Day	1. Dry	Dry	11. Interse	1. Straight	2. Blacktop	1. No Defe	3. Two-Wa	4. Four App	6. Traffic Li	1. Yes - Wo	2. No			3. No	19. Ped	1. On Road	No	No	Belted	No	Yes	No	No	No	No	No	No	Yes	No		NOT_RD	Urban Inte	No	No	Yes	No	5. Hampto	114	114. City o	3-Principal	4-Two-Wa	Urban	NonVDOT	5	3. City or T	Hampton F	HAMP	R-VA US00258EB		62.32	253136	380.23	-76.4003	37.03907
243325266	2024	11/18/2024 5:00	1635	16:35	O	PDO	0	0	0	0	0	0	0	2	4. Sideswipe - Same Direction	SSS	No	1. No Adve	2. Daylight	Day	1. Dry	Dry	1. Main-Lin	1. Straight	2. Blacktop	1. No Defe	3. Two-Wa	1. Not at In	6. Traffic Li	1. Yes - Wo	2. No			3. No	20. Motor V	1. On Road	No	No	Belted	No	No	No	No	No	No	Yes	No	No	No		NOT_RD	Not Interse	No	No	Yes	No	5. Hampto	114	114. City o	3-Principal	4-Two-Wa	Urban	NonVDOT	5	3. City or T	Hampton F	HAMP	R-VA US00258WB		63.32	754225	398.21	-76.3828	37.04296
230345069	2023	2/1/2023 5:00	654	6:54	C	C	0	0	0	3	3	0	0	2	2. Angle	ANG	No	5. Rain	1. Dawn	Day	2. Wet	Wet	9. Within Ir	1. Straight	1. Concrete	1. No Defe	2. Two-Wa	4. Four App	3. Traffic S	1. Yes - Wo	2. No			3. No	20. Motor V	1. On Road	No	No	Belted	No	No	No	No	No	No	No	No	No	No		NOT_RD	Urban Inte	Yes	No	Yes	No	5. Hampto	114	114. City o	4-Minor Art	4-Two-Wa	Urban	NonVDOT	5	3. City or T	Hampton F	HAMP	R-VA SR00134WB		11.78	253031	46.78	-76.3503	37.02953
243325339	2024	11/18/2024 5:00	2103	21:03	O	PDO	0	0	0	0	0	0	0	2	1. Rear End	RE	No	1. No Adve	4. Darknes	Night	1. Dry	Dry	2. Accelera	1. Straight	2. Blacktop	1. No Defe	3. Two-Wa	1. Not at In	6. Traffic Li	1. Yes - Wo	2. No			3. No	20. Motor V	1. On Road	No	No	Unbelted	No	No	No	No	No	Yes	No	No	No	No		NOT_RD	Not Interse	No	No	Yes	Yes	5. Hampto	114	114. City o	1-Interstat	4-Two-Wa	Urban	VDOT Inte	5	1. State Hw	Hampton F	HAMP	R-VA IS00064EB		263.6			-76.3957	37.04116
243335162	2024	11/22/2024 5:00	1555	15:55	O	PDO	0	0	0	0	0	0	0	2	2. Angle	ANG	No	1. No Adve	2. Daylight	Day	1. Dry	Dry	1. Main-Lin	1. Straight	2. Blacktop	1. No Defe	3. Two-Wa	1. Not at In	6. Traffic Li	1. Yes - Wo	1. Yes	2. Transitio	2. Lane Sh	1. Yes	20. Motor V	1. On Road	No	No	Belted	No	Yes	No	No	No	No	No	No	No	No		NOT_RD	Not Interse	No	No	No	No	5. Hampto	114	114. City o	1-Interstat	1-One-Wa	Urban	VDOT Inte	5	1. State Hw	Hampton F	HAMP	R-VA IS00064EB	RMP265.00A	0.15			-76.3647	37.0316
243335202	2024	11/22/2024 5:00	1915	19:15	A	A	0	1	0	0	1	0	0	2	2. Angle	ANG	No	1. No Adve	1. Dawn	Day	1. Dry	Dry	1. Main-Lin	1. Straight	2. Blacktop	1. No Defe	3. Two-Wa	1. Not at In	6. Traffic Li	1. Yes - Wo	2. No			3. No	20. Motor V	1. On Road	No	No	Belted	No	No	No	No	No	No	No	No	No	Yes	5	NOT_RD	Not Interse	No	No	No	No	5. Hampto	114	114. City o	1-Interstat	1-One-Wa	Urban	VDOT Inte	5	1. State Hw	Hampton F	HAMP	R-VA IS00064EB	RMP263.00A	0.03			-76.3984	37.04345
243335247	2024	11/25/2024 5:00	23	00:23	K	K	1	0	0	0	0	0	0	1	9. Fixed Object - Off Road	FOOR	No	1. No Adve	4. Darknes	Night	1. Dry	Dry	5. On Entra	10. On/Off	2. Blacktop	1. No Defe	4. One-Wa	1. Not at In	9. One Way	1. Yes - Wo	2. No			3. No	11. Jersey W	2. Shoulde	Yes	No	Belted	No	No	No	No	No	No	No	Yes	No	Yes	30	RD RIGHT	Not Interse	No	No	No	Yes	5. Hampto	114	114. City o	1-Interstat	1-One-Wa	Urban	VDOT Inte	5	1. State Hw	Hampton F	HAMP	R-VA IS00064WB	RMP263.00B	0.12			-76.3923	37.0401
243335258	2024	11/19/2024 5:00	1851	18:51	O	PDO	0	0	0	0	0	0	0	2	1. Rear End	RE	No	1. No Adve	2. Daylight	Day	1. Dry	Dry	8. Non-Inte	1. Straight	2. Blacktop	1. No Defe	3. Two-Wa	1. Not at In	6. Traffic Li	1. Yes - Wo	2. No			3. No	20. Motor V	1. On Road	No	No	Belted	No	No	No	No	No	No	No	No	No	No		RD UNKN	Not Interse	No	Yes	Yes	No	5. Hampto	114	114. City o	1-Interstat	4-Two-Wa	Urban	VDOT Inte	5	1. State Hw	Hampton F	HAMP	R-VA IS00064EB		266.06			-76.3573	37.03481
243365160	2024	12/1/2024 5:00	1441	14:41	B	B	0	0	1	1	2	0	0	2	1. Rear End	RE	No	1. No Adve	2. Daylight	Day	1. Dry	Dry	1. Main-Lin	1. Straight	1. Concrete	1. No Defe	3. Two-Wa	1. Not at In	6. Traffic Li	1. Yes - Wo	1. Yes	3. Activity A	3. Work on	3. No	20. Motor V	1. On Road	No	No	Belted	No	No	No	No	No	No	No	No	No	No		NOT_RD	Not Interse	No	No	Yes	No	5. Hampto	114	114. City o	1-Interstat	4-Two-Wa	Urban	VDOT Inte	5	1. State Hw	Hampton F	HAMP	R-VA IS00064WB		268.62			-76.3256	37.01455
243375016	2024	11/25/2024 5:00	1625	16:25	O	PDO	0	0	0	0	0	0	0	2	1. Rear End	RE	No	1. No Adve	2. Daylight	Day	1. Dry	Dry	1. Main-Lin	1. Straight	2. Blacktop	1. No Defe	3. Two-Wa	1. Not at In	6. Traffic Li	1. Yes - Wo	2. No			3. No	20. Motor V	1. On Road	No	No	Belted	No	No	No	No	No	Yes	Yes	No	No	No		NOT_RD	Not Interse	No	No	Yes	No	5. Hampto	114	114. City o	1-Interstat	4-Two-Wa	Urban	VDOT Inte	5	1. State Hw	Hampton F	HAMP	R-VA IS00064EB		265.37			-76.3688	37.0319
243375136	2024	11/27/2024 5:00	2220	22:20	B	B	0	0	1	0	1	0	0	2	1. Rear End	RE	No	1. No Adve	4. Darknes	Night	1. Dry	Dry	5. On Entra	10. On/Off	2. Blacktop	1. No Defe	4. One-Wa	1. Not at In	6. Traffic Li	1. Yes - Wo	2. No			1. Yes	20. Motor V	1. On Road	No	No	Belted	No	No	No	No	No	No	No	No	No	No		NOT_RD	Not Interse	No	No	Yes	Yes	5. Hampto	114	114. City o	1-Interstat	4-Two-Wa	Urban	VDOT Inte	5	1. State Hw	Hampton F	HAMP	R-VA IS00064EB		264.55			-76.3853	37.03388
181285144	2018	5/3/2018 5:00	2018	20:18	C	C	0	0	0	2	2	0	0	2	2. Angle	ANG	No	1. No Adve	4. Darknes	Night	1. Dry	Dry	10. Interse	1. Straight	1. Concrete	1. No Defe	3. Two-Wa	4. Four App	3. Traffic S	1. Yes - Wo	2. No			3. No	20. Motor V	4. Roadsid	No	No	Belted	No	No	No	No	No	No	No	No	No	No		NOT_RD	Urban Inte	No	Yes	Yes	Yes	5. Hampto	114	114. City o	5-Major Co	4-Two-Wa	Urban	NonVDOT	5	3. City or T	Hampton F	HAMP	S-VA114PR ORCUTT AVE		1.53	253053	0	-76.4414	37.04291
202055163	2020	7/21/2020 5:00	1536	15:36	O	PDO	0	0	0	0	0	0	0	3	1. Rear End	RE	No	1. No Adve	2. Daylight	Day	1. Dry	Dry	10. Interse	1. Straight	2. Blacktop	1. No Defe	3. Two-Wa	3. Three Ap	6. Traffic Li	1. Yes - Wo	2. No			3. No	20. Motor V	1. On Road	No	No	Belted	No	No	No	No	No	No	No	No	No	No		NOT_RD	Urban Inte	No	No	Yes	No	5. Hampto	114	114. City o	4-Minor Art	4-Two-Wa	Urban	NonVDOT	5	3. City or T	Hampton F	HAMP	S-VA114PR ARMISTEAD AVE N		4.44	731400	151.54	-76.382	37.07424
243375166	2024	11/28/2024 5:00	2122	21:22	C	C	0	0	0	1	1	0	0	2	1. Rear End	RE	No	1. No Adve	4. Darknes	Night	1. Dry	Dry	6. Intersec	10. On/Off	1. Concrete	1. No Defe	4. One-Wa	2. Two App	4. Stop Sig	1. Yes - Wo	2. No			3. No	20. Motor V	1. On Road	No	No	Belted	No	No	No	No	No	Yes	No	No	No	No		NOT_RD	Not Interse	No	No	No	Yes	5. Hampto	114	114. City o	1-Interstat	1-One-Wa	Urban	VDOT Inte	5	1. State Hw	Hampton F	HAMP	R-VA IS00064EB	RMP265.00A	0.21			-76.3632	37.03149
243375167	2024	11/30/2024 5:00	1042	10:42	C	C	0	0	0	3	3	0	0	3	2. Angle	ANG	No	1. No Adve	2. Daylight	Day	1. Dry	Dry	10. Interse	1. Straight	2. Blacktop	1. No Defe	2. Two-Wa	4. Four App	3. Traffic S	1. Yes - Wo	2. No			3. No	20. Motor V	1. On Road	No	No	Belted	No	No	No	No	No	No	No	No	No	No		NOT_RD	Urban Inte	Yes	No	Yes	No	5. Hampto	114	114. City o	3-Principal	4-Two-Wa	Urban	NonVDOT	5	3. City or T	Hampton F	HAMP	R-VA US00258WB		63.17	1091131	16.37	-76.3855	37.04238
231945111	2023	7/12/2023 5:00	1626	16:26	C	C	0	0	0	1	1	0	0	2	4. Sideswipe - Same Direction	SSS	No	1. No Adve	2. Daylight	Day	1. Dry	Dry	9. Within Ir	1. Straight	2. Blacktop	1. No Defe	3. Two-Wa	3. Three Ap	3. Traffic S	1. Yes - Wo	2. No			3. No	20. Motor V	1. On Road	No	No	Belted	No	No	No	No	No	No	Yes	No	No	No		NOT_RD	VDOT Inte	No	No	Yes	No	5. Hampto	114	114. City o	3-Principal	4-Two-Wa	Urban	NonVDOT	5	3. City or T	Hampton F	HAMP	R-VA US00060EB		274.44	253003	89.51	-76.3312	37.02398
243375169	2024	11/26/2024 5:00	1516	15:16	C	C	0	0	0	2	2	0	0	2	1. Rear End	RE	No	1. No Adve	2. Daylight	Day	1. Dry	Dry	9. Within Ir	1. Straight	1. Concrete	1. No Defe	2. Two-Wa	2. Two App	6. Traffic Li	1. Yes - Wo	2. No			3. No	20. Motor V	1. On Road	No	No	Belted	No	No	No	No	No	No	No	No	No	No		NOT_RD	Urban Inte	No	Yes	Yes	No	5. Hampto	114	114. City o	3-Principal	4-Two-Wa	Urban	NonVDOT	5	3. City or T	Hampton F	HAMP	R-VA US00258EB		64.82	253144	0	-76.3563	37.04362
243375170	2024	11/30/2024 5:00	33	00:33	O	PDO	0	0	0	0	0	0	0	1	9. Fixed Object - Off Road	FOOR	No	1. No Adve	4. Darknes	Night	1. Dry	Dry	7. Other lo	1. Straight	2. Blacktop	1. No Defe	1. Two-Wa	1. Not at In	6. Traffic Li	5. Yes - Mis	2. No			3. No	15. Other F	8. Off Road	No	No	Belted	No	No	No	No	No	Yes	No	No	No	Yes	5	NOT_RD	Urban Inte	No	No	Yes	Yes	5. Hampto	114	114. City o	4-Minor Art	3-Two-Wa	Urban	NonVDOT	5	3. City or T	Hampton F	HAMP	R-VA SR00351WB		6.64	1091236	5.33	-76.3291	37.0331
243375171	2024	11/24/2024 5:00	1630	16:30	O	PDO	0	0	0	0	0	0	0	2	2. Angle	ANG	No	1. No Adve	2. Daylight	Day	1. Dry	Dry	1. Main-Lin	1. Straight	1. Concrete	1. No Defe	1. Two-Wa	1. Not at In	6. Traffic Li	1. Yes - Wo	2. No			3. No	20. Motor V	1. On Road	No	No	Belted	No	No	No	No	No	No	No	No	No	No		NOT_RD	Not Interse	No	No	Yes	No	5. Hampto	114	114. City o	4-Minor Art	3-Two-Wa	Urban	NonVDOT	5	3. City or T	Hampton F	HAMP	R-VA SR00351WB		6.99	253170	270.58	-76.3228	37.03326
213065204	2021	9/14/2021 5:00	1342	13:42	O	PDO	0	0	0	0	0	0	0	2	1. Rear End	RE	No	1. No Adve	2. Daylight	Day	1. Dry	Dry	1. Main-Lin	1. Straight	2. Blacktop	1. No Defe	2. Two-Wa	1. Not at In	6. Traffic Li	1. Yes - Wo	2. No			3. No	20. Motor V	1. On Road	No	No	Belted	No	No	No	No	No	Yes	Yes	No	No	No		NOT_RD	Urban Inte	No	No	Yes	No	5. Hampto	114	114. City o	4-Minor Art	4-Two-Wa	Urban	NonVDOT	5	3. City or T	Hampton F	HAMP	R-VA SR00169NB		7.03	253121	237.93	-76.3425	37.04403
243375174	2024	12/2/2024 5:00	710	7:10	O	PDO	0	0	0	0	0	0	0	2	1. Rear End	RE	No	1. No Adve	1. Dawn	Day	1. Dry	Dry	8. Non-Inte	1. Straight	1. Concrete	1. No Defe	3. Two-Wa	1. Not at In	6. Traffic Li	1. Yes - Wo	1. Yes	3. Activity A	3. Work on	3. No	20. Motor V	1. On Road	No	No	Belted	No	No	No	No	No	No	No	No	No	No		NOT_RD	Not Interse	Yes	No	Yes	No	5. Hampto	114	114. City o	1-Interstat	4-Two-Wa	Urban	VDOT Inte	5	1. State Hw	Hampton F	HAMP	R-VA IS00064EB		267.35			-76.3349	37.02978
232625043	2023	9/15/2023 5:00	1144	11:44	C	C	0	0	0	2	2	0	0	2	1. Rear End	RE	No	1. No Adve	2. Daylight	Day	1. Dry	Dry	1. Main-Lin	1. Straight	2. Blacktop	1. No Defe	1. Two-Wa	1. Not at In	6. Traffic Li	1. Yes - Wo	2. No			3. No	20. Motor V	1. On Road	No	No	Unbelted	No	No	No	No	No	No	No	No	No	No		NOT_RD	Not Interse	No	No	Yes	No	5. Hampto	114	114. City o	4-Minor Art	3-Two-Wa	Urban	NonVDOT	5	3. City or T	Hampton F	HAMP	S-VA114PR WOODLAND RD		2.6			-76.3182	37.05766
211585213	2021	5/28/2021 5:00	1419	14:19	C	C	0	0	0	2	2	0	0	2	4. Sideswipe - Same Direction	SSS	No	1. No Adve	2. Daylight	Day	1. Dry	Dry	9. Within Ir	1. Straight	2. Blacktop	1. No Defe	4. One-Wa	3. Three Ap	4. Stop Sig	1. Yes - Wo	2. No			3. No	20. Motor V	1. On Road	No	No	Belted	No	No	No	No	No	No	No	No	No	No		NOT_RD	Urban Inte	No	Yes	Yes	No	5. Hampto	114	114. City o	5-Major Co	3-Two-Wa	Urban	NonVDOT	5	3. City or T	Hampton F	HAMP	S-VA114NP PINE CHAPEL RD		1.06			-76.3762	37.04128
230405064	2023	2/6/2023 5:00	648	6:48	A	A	0	1	0	1	2	0	0	2	2. Angle	ANG	No	1. No Adve	1. Dawn	Day	2. Wet	Wet	9. Within Ir	1. Straight	1. Concrete	1. No Defe	2. Two-Wa	4. Four App	3. Traffic S	1. Yes - Wo	2. No			3. No	20. Motor V	1. On Road	No	No	Belted	No	No	No	No	No	No	Yes	No	No	No		NOT_RD	Urban Inte	No	No	Yes	No	5. Hampto	114	114. City o	4-Minor Art	4-Two-Wa	Urban	NonVDOT	5	3. City or T	Hampton F	HAMP	R-VA SR00134EB		11.78	253031	20.83	-76.3505	37.02959
230445224	2023	2/6/2023 5:00	1216	12:16	C	C	0	0	0	1	1	0	0	2	1. Rear End	RE	No	1. No Adve	2. Daylight	Day	1. Dry	Dry	1. Main-Lin	1. Straight	2. Blacktop	1. No Defe	2. Two-Wa	1. Not at In	3. Traffic S	1. Yes - Wo	2. No			3. No	20. Motor V	1. On Road	No	No	Belted	No	No	No	No	No	No	No	No	No	No		NOT_RD	Urban Inte	No	No	Yes	No	5. Hampto	114	114. City o	4-Minor Art	4-Two-Wa	Urban	NonVDOT	5	3. City or T	Hampton F	HAMP	R-VA SR00134WB		11.78	253031	51.97	-76.3503	37.02948
243375199	2024	11/29/2024 5:00	759	7:59	C	C	0	0	0	1	1	0	0	2	1. Rear End	RE	No	1. No Adve	2. Daylight	Day	1. Dry	Dry	10. Interse	1. Straight	2. Blacktop	1. No Defe	1. Two-Wa	2. Two App	4. Stop Sig	1. Yes - Wo	2. No			3. No	20. Motor V	1. On Road	No	No	Belted	No	No	No	No	No	No	Yes	No	No	No		NOT_RD	Urban Inte	No	No	Yes	No	5. Hampto	114	114. City o	7-Local (J,C	3-Two-Wa	Urban	NonVDOT	5	3. City or T	Hampton F	HAMP	S-VA114PR LYNNHAVEN DR		0.01	253070	51.19	-76.407	37.04071
243375200	2024	11/27/2024 5:00	1511	15:11	C	C	0	0	0	1	1	0	0	2	1. Rear End	RE	No	1. No Adve	2. Daylight	Day	1. Dry	Dry	1. Main-Lin	1. Straight	2. Blacktop	1. No Defe	3. Two-Wa	1. Not at In	6. Traffic Li	1. Yes - Wo	2. No			3. No	20. Motor V	1. On Road	No	No	Belted	No	Yes	No	No	No	No	No	No	No	No		NOT_RD	VDOT Inte	No	No	Yes	No	5. Hampto	114	114. City o	3-Principal	4-Two-Wa	Urban	NonVDOT	5	3. City or T	Hampton F	HAMP	R-VA US00258EB		62.8	1091129	81.35	-76.3907	37.04112
220985177	2022	4/1/2022 5:00	1426	14:26	C	C	0	0	0	1	1	0	0	2	1. Rear End	RE	No	1. No Adve	2. Daylight	Day	1. Dry	Dry	8. Non-Inte	1. Straight	2. Blacktop	1. No Defe	3. Two-Wa	1. Not at In	6. Traffic Li	1. Yes - Wo	2. No			3. No	20. Motor V	1. On Road	No	No	Belted	No	No	No	No	No	No	No	No	No	No		NOT_RD	Urban Inte	No	No	Yes	No	5. Hampto	114	114. City o	4-Minor Art	4-Two-Wa	Urban	NonVDOT	5	3. City or T	Hampton F	HAMP	R-VA SR00169NB		7.03	253121	158.97	-76.3426	37.04379
243375202	2024	11/28/2024 5:00	308	3:08	C	C	0	0	0	1	1	0	0	2	1. Rear End	RE	No	1. No Adve	4. Darknes	Night	1. Dry	Dry	8. Non-Inte	1. Straight	2. Blacktop	1. No Defe	4. One-Wa	1. Not at In	1. No Traffi	6. No Traffi	2. No			3. No	20. Motor V	1. On Road	No	No	Belted	No	No	No	No	No	Yes	No	No	No	No		NOT_RD	Not Interse	No	No	Yes	Yes	5. Hampto	114	114. City o	1-Interstat	4-Two-Wa	Urban	VDOT Inte	5	1. State Hw	Hampton F	HAMP	R-VA IS00064WB		269.41			-76.3197	37.00418
231885114	2023	7/6/2023 5:00	1456	14:56	C	C	0	0	0	1	1	0	0	2	2. Angle	ANG	No	1. No Adve	2. Daylight	Day	1. Dry	Dry	9. Within Ir	1. Straight	2. Blacktop	1. No Defe	2. Two-Wa	4. Four App	3. Traffic S	1. Yes - Wo	2. No			3. No	20. Motor V	1. On Road	No	No	Belted	No	No	No	No	No	No	No	No	No	No		NOT_RD	Urban Inte	No	Yes	Yes	No	5. Hampto	114	114. City o	4-Minor Art	4-Two-Wa	Urban	NonVDOT	5	3. City or T	Hampton F	HAMP	R-VA SR00134EB		11.78	253031	0	-76.3505	37.02953
243375204	2024	11/17/2024 5:00	1147	11:47	C	C	0	0	0	2	2	0	0	2	2. Angle	ANG	No	1. No Adve	2. Daylight	Day	1. Dry	Dry	9. Within Ir	1. Straight	2. Blacktop	1. No Defe	1. Two-Wa	2. Two App	1. No Traffi	6. No Traffi	2. No			3. No	20. Motor V	1. On Road	No	No	Belted	No	No	No	No	No	No	No	No	No	No		NOT_RD	Urban Inte	Yes	No	Yes	No	5. Hampto	114	114. City o	7-Local (J,C	3-Two-Wa	Urban	NonVDOT	5	3. City or T	Hampton F	HAMP	S-VA114NP SALT POND RD		0.29			-76.2951	37.05924
243375205	2024	11/30/2024 5:00	200	2:00	C	C	0	0	0	1	1	0	0	2	4. Sideswipe - Same Direction	SSS	No	1. No Adve	2. Daylight	Day	1. Dry	Dry	8. Non-Inte	1. Straight	1. Concrete	1. No Defe	1. Two-Wa	1. Not at In	1. No Traffi	6. No Traffi	2. No			3. No	6. Parked V	1. On Road	No	No	Belted	No	No	No	No	No	No	No	No	No	Yes	10	NOT_RD	Not Interse	No	No	Yes	No	5. Hampto	114	114. City o	7-Local (J,C	3-Two-Wa	Urban	NonVDOT	5	3. City or T	Hampton F	HAMP	S-VA114NP PADDOCK LN		0.19			-76.3206	37.07246
201335129	2020	2/19/2020 5:00	1000	10:00	O	PDO	0	0	0	0	0	0	0	2	1. Rear End	RE	No	1. No Adve	2. Daylight	Day	1. Dry	Dry	10. Interse	1. Straight	2. Blacktop	1. No Defe	1. Two-Wa	4. Four App	6. Traffic Li	1. Yes - Wo	2. No			3. No	20. Motor V	1. On Road	No	No	Belted	No	No	No	No	No	No	No	No	No	No		NOT_RD	Urban Inte	No	Yes	Yes	No	5. Hampto	114	114. City o	4-Minor Art	4-Two-Wa	Urban	NonVDOT	5	3. City or T	Hampton F	HAMP	S-VA114NP LASALLE AVE		3.94	253098	127.61	-76.366	37.05936
242215052	2024	8/6/2024 5:00	1513	15:13	C	C	0	0	0	2	2	0	0	2	3. Head On	HO	No	5. Rain	2. Daylight	Day	2. Wet	Wet	11. Interse	1. Straight	2. Blacktop	1. No Defe	1. Two-Wa	5. Five-Poi	1. No Traffi	6. No Traffi	2. No			3. No	20. Motor V	1. On Road	No	No	Belted	No	No	No	No	No	No	No	No	No	No		NOT_RD	Urban Inte	Yes	Yes	Yes	No	5. Hampto	114	114. City o	4-Minor Art	3-Two-Wa	Urban	NonVDOT	5	3. City or T	Hampton F	HAMP	S-VA114PR ABERDEEN RD		2.86	253135	223.64	-76.4093	37.03759
250305011	2025	1/21/2025 5:00	1651	16:51	O	PDO	0	0	0	0	0	0	0	2	2. Angle	ANG	No	1. No Adve	2. Daylight	Day	1. Dry	Dry	8. Non-Inte	1. Straight	2. Blacktop	1. No Defe	1. Two-Wa	1. Not at In	4. Stop Sig	1. Yes - Wo	2. No			3. No	20. Motor V	1. On Road	No	No	Belted	No	No	No	No	No	No	No	No	No	No		NOT_RD	Urban Inte	No	No	Yes	No	5. Hampto	114	114. City o	4-Minor Art	3-Two-Wa	Urban	NonVDOT	5	3. City or T	Hampton F	HAMP	R-VA SR00152EB		5.14	253078	224.29	-76.3813	37.04377
242155039	2024	7/30/2024 5:00	1056	10:56	O	PDO	0	0	0	0	0	0	0	2	2. Angle	ANG	No	1. No Adve	2. Daylight	Day	1. Dry	Dry	9. Within Ir	1. Straight	2. Blacktop	1. No Defe	2. Two-Wa	4. Four App	3. Traffic S	1. Yes - Wo	2. No			3. No	20. Motor V	1. On Road	No	No	Belted	No	Yes	No	No	No	No	No	No	No	No		NOT_RD	Urban Inte	No	No	Yes	No	5. Hampto	114	114. City o	4-Minor Art	4-Two-Wa	Urban	NonVDOT	5	3. City or T	Hampton F	HAMP	R-VA SR00134WB		11.78	253031	49.7	-76.3503	37.0295
250595115	2025	2/25/2025 5:00	1510	15:10	O	PDO	0	0	0	0	0	0	0	2	4. Sideswipe - Same Direction	SSS	No	1. No Adve	2. Daylight	Day	1. Dry	Dry	10. Interse	1. Straight	2. Blacktop	1. No Defe	1. Two-Wa	4. Four App	6. Traffic Li	1. Yes - Wo	2. No			3. No	20. Motor V	1. On Road	No	No	Belted	No	No	No	No	No	No	No	No	No	No		NOT_RD	Urban Inte	No	No	Yes	No	5. Hampto	114	114. City o	4-Minor Art	3-Two-Wa	Urban	NonVDOT	5	3. City or T	Hampton F	HAMP	S-VA114NP ABERDEEN RD		2.86	253135	203.64	-76.4093	37.03754
243375229	2024	11/22/2024 5:00	1447	14:47	B	B	0	0	1	1	2	0	0	2	2. Angle	ANG	Bike	1. No Adve	2. Daylight	Day	1. Dry	Dry	1. Main-Lin	1. Straight	2. Blacktop	1. No Defe	3. Two-Wa	1. Not at In	4. Stop Sig	1. Yes - Wo	2. No			3. No	22. Bicycle	1. On Road	No	No	Belted	Yes	No	No	No	No	No	No	No	No	No		NOT_RD	Not Interse	Yes	No	Yes	No	5. Hampto	114	114. City of Hampton			Urban	NonVDOT	5	3. City or T	Hampton F	HAMP	U-VA114SC99999UK					-76.4008	37.03806
243375267	2024	11/29/2024 5:00	1646	16:46	C	C	0	0	0	1	1	0	0	2	1. Rear End	RE	No	1. No Adve	3. Dusk	Day	1. Dry	Dry	8. Non-Inte	1. Straight	1. Concrete	1. No Defe	3. Two-Wa	1. Not at In	6. Traffic Li	1. Yes - Wo	1. Yes	3. Activity A	3. Work on	3. No	20. Motor V	1. On Road	No	No	Belted	No	No	No	No	No	No	No	No	No	Yes	40	NOT_RD	Not Interse	No	No	Yes	No	5. Hampto	114	114. City o	1-Interstat	4-Two-Wa	Urban	VDOT Inte	5	1. State Hw	Hampton F	HAMP	R-VA IS00064EB		269.66			-76.3171	36.99916
243385054	2024	11/25/2024 5:00	725	7:25	O	PDO	0	0	0	0	0	0	0	2	1. Rear End	RE	No	1. No Adve	2. Daylight	Day	1. Dry	Dry	5. On Entra	4. Grade - C	1. Concrete	1. No Defe	4. One-Wa	1. Not at In	9. One Way	1. Yes - Wo	2. No			3. No	20. Motor V	1. On Road	No	No	Belted	No	No	No	No	No	No	No	No	No	No		NOT_RD	Not Interse	No	No	No	No	5. Hampto	114	114. City o	1-Interstat	1-One-Wa	Urban	VDOT Prim	5	1. State Hw	Hampton F	HAMP	R-VA US00258EB	RMP063.00B	0.32			-76.3932	37.0409
243385089	2024	12/3/2024 5:00	550	5:50	O	PDO	0	0	0	0	0	0	0	3	1. Rear End	RE	No	1. No Adve	4. Darknes	Night	1. Dry	Dry	8. Non-Inte	1. Straight	1. Concrete	1. No Defe	3. Two-Wa	1. Not at In	6. Traffic Li	1. Yes - Wo	1. Yes	3. Activity A	3. Work on	3. No	20. Motor V	1. On Road	No	No	Belted	No	Yes	No	No	No	No	No	No	No	No		NOT_RD	Not Interse	No	No	Yes	Yes	5. Hampto	114	114. City o	1-Interstat	4-Two-Wa	Urban	VDOT Inte	5	1. State Hw	Hampton F	HAMP	R-VA IS00064WB		265.43			-76.3688	37.03206
243385105	2024	12/3/2024 5:00	741	7:41	O	PDO	0	0	0	0	0	0	0	2	4. Sideswipe - Same Direction	SSS	No	1. No Adve	2. Daylight	Day	1. Dry	Dry	8. Non-Inte	3. Grade - S	1. Concrete	1. No Defe	3. Two-Wa	1. Not at In	6. Traffic Li	1. Yes - Wo	2. No			3. No	20. Motor V	1. On Road	No	No	Belted	No	No	No	No	No	No	Yes	No	No	No		NOT_RD	Not Interse	Yes	No	Yes	No	5. Hampto	114	114. City o	1-Interstat	4-Two-Wa	Urban	VDOT Inte	5	1. State Hw	Hampton F	HAMP	R-VA IS00064EB		263.83			-76.3936	37.03921
243385257	2024	12/3/2024 5:00	758	7:58	C	C	0	0	0	6	6	0	0	4	1. Rear End	RE	No	1. No Adve	2. Daylight	Day	1. Dry	Dry	1. Main-Lin	1. Straight	1. Concrete	1. No Defe	2. Two-Wa	1. Not at In	3. Traffic S	1. Yes - Wo	2. No			3. No	20. Motor V	1. On Road	No	No	Belted	No	No	No	No	No	Yes	No	No	No	No		NOT_RD	Urban Inte	No	No	Yes	No	5. Hampto	114	114. City o	3-Principal	4-Two-Wa	Urban	NonVDOT	5	3. City or T	Hampton F	HAMP	R-VA US00258EB		66.21	253149	199.14	-76.3322	37.04036
243385314	2024	12/2/2024 5:00	1023	10:23	O	PDO	0	0	0	0	0	0	0	2	4. Sideswipe - Same Direction	SSS	No	1. No Adve	2. Daylight	Day	1. Dry	Dry	8. Non-Inte	1. Straight	2. Blacktop	1. No Defe	3. Two-Wa	1. Not at In	6. Traffic Li	1. Yes - Wo	2. No			3. No	20. Motor V	1. On Road	No	No	Belted	No	No	No	No	No	No	Yes	No	No	No		NOT_RD	Not Interse	No	No	Yes	No	5. Hampto	114	114. City o	1-Interstat	4-Two-Wa	Urban	VDOT Inte	5	1. State Hw	Hampton F	HAMP	R-VA IS00064EB		264.71			-76.382	37.03272
243385332	2024	12/3/2024 5:00	543	5:43	O	PDO	0	0	0	0	0	0	0	2	1. Rear End	RE	No	1. No Adve	4. Darknes	Night	1. Dry	Dry	8. Non-Inte	1. Straight	2. Blacktop	1. No Defe	3. Two-Wa	1. Not at In	6. Traffic Li	1. Yes - Wo	1. Yes	3. Activity A	3. Work on	3. No	20. Motor V	1. On Road	No	No	Belted	No	No	No	No	No	No	No	No	No	No		NOT_RD	Not Interse	No	No	Yes	Yes	5. Hampto	114	114. City o	1-Interstat	4-Two-Wa	Urban	VDOT Inte	5	1. State Hw	Hampton F	HAMP	R-VA IS00064WB		265.41			-76.3689	37.03204
243385445	2024	11/28/2024 5:00	2059	20:59	O	PDO	0	0	0	0	0	0	0	2	1. Rear End	RE	No	1. No Adve	5. Darknes	Night	1. Dry	Dry	8. Non-Inte	1. Straight	1. Concrete	1. No Defe	3. Two-Wa	1. Not at In	6. Traffic Li	1. Yes - Wo	1. Yes	3. Activity A	3. Work on	3. No	20. Motor V	1. On Road	No	No	Belted	No	No	No	No	No	No	No	No	No	Yes	10	NOT_RD	Not Interse	No	No	Yes	Yes	5. Hampto	114	114. City o	1-Interstat	4-Two-Wa	Urban	VDOT Inte	5	1. State Hw	Hampton F	HAMP	R-VA IS00064EB		264.74			-76.3808	37.03242
243385447	2024	11/26/2024 5:00	1758	17:58	O	PDO	0	0	0	0	0	0	0	2	1. Rear End	RE	No	1. No Adve	4. Darknes	Night	1. Dry	Dry	8. Non-Inte	1. Straight	1. Concrete	1. No Defe	3. Two-Wa	1. Not at In	6. Traffic Li	1. Yes - Wo	1. Yes	3. Activity A	4. Intermit	3. No	20. Motor V	1. On Road	No	No	Belted	No	No	No	No	No	Yes	No	No	No	No		NOT_RD	Not Interse	No	No	Yes	Yes	5. Hampto	114	114. City o	1-Interstat	4-Two-Wa	Urban	VDOT Inte	5	1. State Hw	Hampton F	HAMP	R-VA IS00064EB		264.42			-76.387	37.03462
243395062	2024	12/2/2024 5:00	1341	13:41	O	PDO	0	0	0	0	0	0	0	3	1. Rear End	RE	No	1. No Adve	2. Daylight	Day	1. Dry	Dry	8. Non-Inte	1. Straight	1. Concrete	1. No Defe	3. Two-Wa	1. Not at In	6. Traffic Li	1. Yes - Wo	1. Yes	2. Transitio	3. Work on	3. No	20. Motor V	1. On Road	No	No	Belted	No	No	No	No	No	No	Yes	No	No	No		NOT_RD	Not Interse	Yes	No	Yes	No	5. Hampto	114	114. City o	1-Interstat	4-Two-Wa	Urban	VDOT Inte	5	1. State Hw	Hampton F	HAMP	R-VA IS00064WB		266.76			-76.345	37.03404
170465107	2017	2/13/2017 5:00	1836	18:36	O	PDO	0	0	0	0	0	0	0	3	1. Rear End	RE	No	1. No Adve	4. Darknes	Night	1. Dry	Dry	1. Main-Lin	1. Straight	2. Blacktop	1. No Defe	3. Two-Wa	1. Not at In	6. Traffic Li	1. Yes - Wo	2. No			3. No	20. Motor V	1. On Road	No	No	Belted	No	No	No	No	No	Yes	No	No	No	No		NOT_RD	Urban Inte	No	No	Yes	Yes	5. Hampto	114	114. City o	4-Minor Art	3-Two-Wa	Urban	NonVDOT	5	3. City or T	Hampton F	HAMP	S-VA114NP ABERDEEN RD		2.87	253135	245.96	-76.4093	37.03765
243395084	2024	12/3/2024 5:00	1818	18:18	A	A	0	1	0	1	2	0	0	2	1. Rear End	RE	No	1. No Adve	4. Darknes	Night	1. Dry	Dry	1. Main-Lin	1. Straight	2. Blacktop	1. No Defe	2. Two-Wa	4. Four App	3. Traffic S	1. Yes - Wo	2. No			3. No	20. Motor V	1. On Road	No	No	Belted	No	No	No	No	No	No	No	Yes	No	No		NOT_RD	Urban Inte	No	No	Yes	No	5. Hampto	114	114. City o	3-Principal	4-Two-Wa	Urban	NonVDOT	5	3. City or T	Hampton F	HAMP	R-VA US00258WB		61.8	253135	123.6	-76.4094	37.03696
243395114	2024	12/4/2024 5:00	740	7:40	O	PDO	0	0	0	0	0	0	0	2	1. Rear End	RE	No	1. No Adve	2. Daylight	Day	1. Dry	Dry	8. Non-Inte	1. Straight	1. Concrete	1. No Defe	3. Two-Wa	1. Not at In	6. Traffic Li	1. Yes - Wo	1. Yes	3. Activity A	3. Work on	3. No	20. Motor V	1. On Road	No	No	Belted	No	No	No	No	No	No	No	No	No	No		NOT_RD	Not Interse	No	No	Yes	No	5. Hampto	114	114. City o	1-Interstat	4-Two-Wa	Urban	VDOT Inte	5	1. State Hw	Hampton F	HAMP	R-VA IS00064EB		268.27			-76.3283	37.01941
250355024	2025	2/1/2025 5:00	1805	18:05	B	B	0	0	1	2	3	0	0	3	2. Angle	ANG	No	1. No Adve	4. Darknes	Night	1. Dry	Dry	1. Main-Lin	1. Straight	2. Blacktop	1. No Defe	2. Two-Wa	1. Not at In	4. Stop Sig	1. Yes - Wo	2. No			3. No	20. Motor V	1. On Road	No	No	Belted	No	No	No	No	No	No	No	No	No	No		NOT_RD	Urban Inte	Yes	Yes	Yes	Yes	5. Hampto	114	114. City o	4-Minor Art	3-Two-Wa	Urban	NonVDOT	5	3. City or T	Hampton F	HAMP	R-VA SR00152EB		5.14	253078	229.05	-76.3813	37.04378
243395268	2024	12/2/2024 5:00	800	8:00	O	PDO	0	0	0	0	0	0	0	2	1. Rear End	RE	No	1. No Adve	2. Daylight	Day	1. Dry	Dry	8. Non-Inte	1. Straight	1. Concrete	1. No Defe	3. Two-Wa	1. Not at In	6. Traffic Li	1. Yes - Wo	2. No			3. No	20. Motor V	1. On Road	No	No	Belted	No	No	No	No	No	No	No	No	No	Yes	20	NOT_RD	Not Interse	No	No	Yes	No	5. Hampto	114	114. City o	1-Interstat	4-Two-Wa	Urban	VDOT Inte	5	1. State Hw	Hampton F	HAMP	R-VA IS00064EB		269.23			-76.3206	37.0046
243395270	2024	12/4/2024 5:00	918	9:18	O	PDO	0	0	0	0	0	0	0	3	1. Rear End	RE	No	1. No Adve	2. Daylight	Day	1. Dry	Dry	8. Non-Inte	1. Straight	1. Concrete	1. No Defe	3. Two-Wa	1. Not at In	6. Traffic Li	1. Yes - Wo	2. No			3. No	20. Motor V	1. On Road	No	No	Belted	No	No	No	No	No	No	No	No	No	Yes	10	NOT_RD	Not Interse	No	No	Yes	No	5. Hampto	114	114. City o	1-Interstat	4-Two-Wa	Urban	VDOT Inte	5	1. State Hw	Hampton F	HAMP	R-VA IS00064EB		268.59			-76.3246	37.01338
243395279	2024	12/3/2024 5:00	627	6:27	B	B	0	0	1	0	1	0	0	2	1. Rear End	RE	No	1. No Adve	2. Daylight	Day	1. Dry	Dry	8. Non-Inte	1. Straight	2. Blacktop	1. No Defe	3. Two-Wa	1. Not at In	6. Traffic Li	1. Yes - Wo	1. Yes	3. Activity A	3. Work on	3. No	20. Motor V	1. On Road	No	No	Belted	No	No	No	No	No	No	No	No	No	Yes	5	NOT_RD	Not Interse	No	No	Yes	No	5. Hampto	114	114. City o	1-Interstat	4-Two-Wa	Urban	VDOT Inte	5	1. State Hw	Hampton F	HAMP	R-VA IS00064EB		265.36			-76.3689	37.03188
170475050	2017	2/15/2017 5:00	1214	12:14	C	C	0	0	0	2	2	0	0	2	2. Angle	ANG	No	5. Rain	2. Daylight	Day	2. Wet	Wet	1. Main-Lin	1. Straight	2. Blacktop	1. No Defe	2. Two-Wa	1. Not at In	6. Traffic Li	1. Yes - Wo	2. No			3. No	20. Motor V	1. On Road	No	No	Belted	No	No	No	No	No	No	No	No	No	No		NOT_RD	Not Interse	Yes	No	Yes	No	5. Hampto	114	114. City o	4-Minor Art	3-Two-Wa	Urban	NonVDOT	5	3. City or T	Hampton F	HAMP	S-VA114NP ABERDEEN RD		2.87	253135	279.43	-76.4093	37.03774
243405027	2024	12/5/2024 5:00	33	00:33	C	C	0	0	0	1	1	0	0	2	2. Angle	ANG	No	1. No Adve	4. Darknes	Night	1. Dry	Dry	1. Main-Lin	1. Straight	2. Blacktop	1. No Defe	1. Two-Wa	1. Not at In	1. No Traffi	6. No Traffi	2. No			3. No	6. Parked V	4. Roadsid	Yes	No	Belted	No	No	No	No	No	No	No	No	No	No		RD UNKN	Not Interse	No	No	Yes	Yes	5. Hampto	114	114. City o	7-Local (J,C	3-Two-Wa	Urban	NonVDOT	5	3. City or T	Hampton F	HAMP	S-VA114NP COLUMBIA AVE		0.39	1069209	352.99	-76.3539	37.01912
180165202	2018	1/12/2018 5:00	1331	13:31	O	PDO	0	0	0	0	0	0	0	2	2. Angle	ANG	No	1. No Adve	2. Daylight	Day	1. Dry	Dry	10. Interse	1. Straight	2. Blacktop	1. No Defe	2. Two-Wa	4. Four App	6. Traffic Li	1. Yes - Wo	2. No			3. No	20. Motor V	1. On Road	No	No	Belted	No	No	No	No	No	No	No	No	No	No		NOT_RD	Urban Inte	No	No	Yes	No	5. Hampto	114	114. City o	4-Minor Art	3-Two-Wa	Urban	NonVDOT	5	3. City or T	Hampton F	HAMP	R-VA SR00152WB		5.15	253078	154.58	-76.3813	37.04358
243405029	2024	12/4/2024 5:00	1022	10:22	C	C	0	0	0	2	2	0	0	2	1. Rear End	RE	No	1. No Adve	2. Daylight	Day	1. Dry	Dry	10. Interse	1. Straight	2. Blacktop	1. No Defe	3. Two-Wa	4. Four App	3. Traffic S	1. Yes - Wo	2. No			3. No	20. Motor V	1. On Road	No	No	Belted	No	No	No	No	No	No	No	No	No	No		NOT_RD	Urban Inte	No	No	Yes	No	5. Hampto	114	114. City o	3-Principal	4-Two-Wa	Urban	NonVDOT	5	3. City or T	Hampton F	HAMP	S-VA114PR HAMPTON ROADS CENTER PKWY		1.19	716613	142.32	-76.4277	37.06014
243405036	2024	11/19/2024 5:00	1704	17:04	C	C	0	0	0	2	2	0	0	2	1. Rear End	RE	No	1. No Adve	5. Darknes	Night	1. Dry	Dry	1. Main-Lin	1. Straight	2. Blacktop	1. No Defe	3. Two-Wa	2. Two App	1. No Traffi	6. No Traffi	2. No			3. No	20. Motor V	1. On Road	No	No	Belted	No	No	No	No	No	No	No	No	No	No		NOT_RD	Not Interse	No	No	Yes	Yes	5. Hampto	114	114. City o	3-Principal	4-Two-Wa	Urban	NonVDOT	5	3. City or T	Hampton F	HAMP	R-VA US00258EB		64.43			-76.3634	37.04375
243405155	2024	11/23/2024 5:00	2221	22:21	C	C	0	0	0	3	3	0	0	3	1. Rear End	RE	No	1. No Adve	4. Darknes	Night	1. Dry	Dry	8. Non-Inte	1. Straight	2. Blacktop	1. No Defe	3. Two-Wa	1. Not at In	6. Traffic Li	1. Yes - Wo	2. No			3. No	20. Motor V	1. On Road	No	No	Belted	No	No	No	No	No	No	No	No	No	No		NOT_RD	Urban Inte	No	Yes	Yes	Yes	5. Hampto	114	114. City o	3-Principal	4-Two-Wa	Urban	NonVDOT	5	3. City or T	Hampton F	HAMP	R-VA US00258EB		61	253133	133.76	-76.4215	37.03079
243405348	2024	11/22/2024 5:00	813	8:13	O	PDO	0	0	0	0	0	0	0	2	1. Rear End	RE	No	1. No Adve	2. Daylight	Day	1. Dry	Dry	2. Accelera	2. Curve - L	2. Blacktop	1. No Defe	4. One-Wa	1. Not at In	6. Traffic Li	1. Yes - Wo	2. No			3. No	20. Motor V	1. On Road	No	No	Belted	No	No	No	No	No	No	No	No	No	No		NOT_RD	Not Interse	No	No	Yes	No	5. Hampto	114	114. City o	3-Principal	4-Two-Wa	Urban	NonVDOT	5	3. City or T	Hampton F	HAMP	R-VA US00258EB		62.71			-76.3926	37.04072
243405490	2024	12/5/2024 5:00	1415	14:15	O	PDO	0	0	0	0	0	0	0	1	9. Fixed Object - Off Road	FOOR	No	1. No Adve	2. Daylight	Day	1. Dry	Dry	1. Main-Lin	1. Straight	1. Concrete	1. No Defe	1. Two-Wa	1. Not at In	6. Traffic Li	1. Yes - Wo	1. Yes	3. Activity A	3. Work on	3. No	11. Jersey W	4. Roadsid	No	No	Belted	No	No	No	No	No	No	No	No	No	No		RD_LEFT	Not Interse	No	No	Yes	No	5. Hampto	114	114. City o	1-Interstat	4-Two-Wa	Urban	VDOT Inte	5	1. State Hw	Hampton F	HAMP	R-VA IS00064WB		265.25			-76.37	37.03191
243405493	2024	12/2/2024 5:00	1746	17:46	B	B	0	0	2	0	2	0	0	2	1. Rear End	RE	No	1. No Adve	4. Darknes	Night	1. Dry	Dry	8. Non-Inte	1. Straight	2. Blacktop	1. No Defe	3. Two-Wa	1. Not at In	6. Traffic Li	1. Yes - Wo	2. No			3. No	20. Motor V	1. On Road	No	No	Unbelted	No	No	No	No	No	No	No	No	No	Yes	10	NOT_RD	Not Interse	No	Yes	Yes	Yes	5. Hampto	114	114. City o	1-Interstat	4-Two-Wa	Urban	VDOT Inte	5	1. State Hw	Hampton F	HAMP	R-VA IS00064EB		263.62			-76.3955	37.04099
243405557	2024	12/5/2024 5:00	1502	15:02	O	PDO	0	0	0	0	0	0	0	3	1. Rear End	RE	No	1. No Adve	2. Daylight	Day	1. Dry	Dry	8. Non-Inte	3. Grade - S	1. Concrete	1. No Defe	3. Two-Wa	1. Not at In	6. Traffic Li	1. Yes - Wo	1. Yes	3. Activity A	3. Work on	3. No	20. Motor V	1. On Road	No	No	Belted	No	No	No	No	No	No	No	No	No	No		NOT_RD	Not Interse	No	No	Yes	No	5. Hampto	114	114. City o	1-Interstat	4-Two-Wa	Urban	VDOT Inte	5	1. State Hw	Hampton F	HAMP	R-VA IS00064EB		268.87			-76.3224	37.00984
221095089	2022	4/11/2022 5:00	0	00:00	C	C	0	0	0	1	1	0	0	2	4. Sideswipe - Same Direction	SSS	No	1. No Adve	4. Darknes	Night	1. Dry	Dry	1. Main-Lin	1. Straight	2. Blacktop	1. No Defe	1. Two-Wa	1. Not at In	1. No Traffi	6. No Traffi	2. No			3. No	15. Other F	3. Median	No	No	Belted	No	No	No	No	No	Yes	No	No	No	No		NOT_RD	Not Interse	No	No	Yes	Yes	5. Hampto	114	114. City o	7-Local (J,C	3-Two-Wa	Urban	NonVDOT	5	3. City or T	Hampton F	HAMP	S-VA114PR LINCOLN ST		0.5			-76.3516	37.02747
243405562	2024	12/3/2024 5:00	1659	16:59	C	C	0	0	0	3	3	0	0	2	2. Angle	ANG	No	1. No Adve	4. Darknes	Night	1. Dry	Dry	9. Within Ir	1. Straight	2. Blacktop	1. No Defe	2. Two-Wa	3. Three Ap	3. Traffic S	1. Yes - Wo	2. No			3. No	20. Motor V	1. On Road	No	No	Belted	No	No	No	No	No	No	No	No	No	No		NOT_RD	VDOT Inte	No	No	Yes	Yes	5. Hampto	114	114. City o	3-Principal	4-Two-Wa	Urban	NonVDOT	5	3. City or T	Hampton F	HAMP	R-VA US00258EB		62.41	50659	61.94	-76.3986	37.03943
243405601	2024	12/2/2024 5:00	733	7:33	O	PDO	0	0	0	0	0	0	0	2	2. Angle	ANG	No	1. No Adve	2. Daylight	Day	1. Dry	Dry	1. Main-Lin	1. Straight	2. Blacktop	1. No Defe	3. Two-Wa	1. Not at In	6. Traffic Li	1. Yes - Wo	2. No			3. No	20. Motor V	1. On Road	No	No	Belted	No	No	No	No	No	No	No	No	No	No		NOT_RD	Urban Inte	No	No	Yes	No	5. Hampto	114	114. City o	3-Principal	4-Two-Wa	Urban	NonVDOT	5	3. City or T	Hampton F	HAMP	S-VA114PR HAMPTON ROADS CENTER PKWY		1.23	716613	95.6	-76.4269	37.05995
243405602	2024	12/2/2024 5:00	843	8:43	O	PDO	0	0	0	0	0	0	0	2	2. Angle	ANG	No	1. No Adve	2. Daylight	Day	1. Dry	Dry	9. Within Ir	1. Straight	2. Blacktop	1. No Defe	1. Two-Wa	3. Three Ap	4. Stop Sig	1. Yes - Wo	2. No			3. No	20. Motor V	1. On Road	No	No	Belted	No	No	No	No	No	No	No	No	No	No		NOT_RD	Urban Inte	Yes	No	Yes	No	5. Hampto	114	114. City o	7-Local (J,C	3-Two-Wa	Urban	NonVDOT	5	3. City or T	Hampton F	HAMP	S-VA114PR PINE GROVE TER		0.05	253119	0	-76.3379	37.05009
201335029	2020	5/11/2020 5:00	1637	16:37	O	PDO	0	0	0	0	0	0	0	2	1. Rear End	RE	No	1. No Adve	2. Daylight	Day	1. Dry	Dry	1. Main-Lin	1. Straight	2. Blacktop	1. No Defe	1. Two-Wa	1. Not at In	6. Traffic Li	1. Yes - Wo	2. No			3. No	20. Motor V	1. On Road	No	No	Belted	No	Yes	No	No	No	No	No	No	No	No		NOT_RD	Not Interse	No	No	Yes	No	5. Hampto	114	114. City o	4-Minor Art	3-Two-Wa	Urban	NonVDOT	5	3. City or T	Hampton F	HAMP	S-VA114NP ABERDEEN RD		2.87	253135	268.27	-76.4093	37.03771
172135092	2017	7/31/2017 5:00	721	7:21	A	A	0	1	0	0	1	0	0	2	2. Angle	ANG	No	1. No Adve	2. Daylight	Day	1. Dry	Dry	9. Within Ir	1. Straight	1. Concrete	1. No Defe	2. Two-Wa	4. Four App	3. Traffic S	1. Yes - Wo	2. No			3. No	20. Motor V	1. On Road	No	No	Belted	No	No	No	No	No	No	No	No	No	No		NOT_RD	Urban Inte	No	No	Yes	No	5. Hampto	114	114. City o	4-Minor Art	4-Two-Wa	Urban	NonVDOT	5	3. City or T	Hampton F	HAMP	S-VA114NP BIG BETHEL RD		5.31	253350	20.24	-76.4245	37.08783
243405605	2024	12/3/2024 5:00	1203	12:03	O	PDO	0	0	0	0	0	0	0	2	2. Angle	ANG	No	1. No Adve	2. Daylight	Day	1. Dry	Dry	11. Interse	1. Straight	2. Blacktop	1. No Defe	2. Two-Wa	4. Four App	6. Traffic Li	1. Yes - Wo	2. No			3. No	20. Motor V	1. On Road	No	No	Belted	No	No	No	No	No	No	No	No	No	No		NOT_RD	Urban Inte	Yes	No	Yes	No	5. Hampto	114	114. City o	5-Major Co	3-Two-Wa	Urban	NonVDOT	5	3. City or T	Hampton F	HAMP	S-VA114PR COLISEUM DR		2.02	1077824	306.37	-76.3925	37.05922
243405616	2024	12/5/2024 5:00	1625	16:25	O	PDO	0	0	0	0	0	0	0	2	4. Sideswipe - Same Direction	SSS	No	1. No Adve	2. Daylight	Day	1. Dry	Dry	8. Non-Inte	1. Straight	2. Blacktop	1. No Defe	3. Two-Wa	1. Not at In	6. Traffic Li	1. Yes - Wo	2. No			3. No	20. Motor V	1. On Road	No	No	Belted	No	No	No	No	No	No	No	No	No	No		NOT_RD	Not Interse	Yes	No	Yes	No	5. Hampto	114	114. City o	1-Interstat	4-Two-Wa	Urban	VDOT Inte	5	1. State Hw	Hampton F	HAMP	R-VA IS00064WB		261.36			-76.4263	37.0652
243405620	2024	11/22/2024 5:00	1620	16:20	O	PDO	0	0	0	0	0	0	0	2	1. Rear End	RE	No	1. No Adve	2. Daylight	Day	1. Dry	Dry	1. Main-Lin	1. Straight	2. Blacktop	1. No Defe	3. Two-Wa	1. Not at In	6. Traffic Li	1. Yes - Wo	2. No			3. No	20. Motor V	1. On Road	No	No	Belted	No	No	No	No	No	No	No	No	No	No		NOT_RD	Not Interse	No	No	Yes	No	5. Hampto	114	114. City o	3-Principal	4-Two-Wa	Urban	NonVDOT	5	3. City or T	Hampton F	HAMP	S-VA114PR HAMPTON ROADS CENTER PKWY		2.64			-76.4011	37.06024
243405762	2024	11/27/2024 5:00	2223	22:23	O	PDO	0	0	0	0	0	0	0	3	1. Rear End	RE	No	1. No Adve	4. Darknes	Night	1. Dry	Dry	5. On Entra	10. On/Off	2. Blacktop	1. No Defe	3. Two-Wa	1. Not at In	6. Traffic Li	1. Yes - Wo	2. No			3. No	20. Motor V	1. On Road	No	No	Belted	No	Yes	No	No	No	Yes	No	No	No	No		NOT_RD	Not Interse	No	No	Yes	Yes	5. Hampto	114	114. City o	1-Interstat	4-Two-Wa	Urban	VDOT Inte	5	1. State Hw	Hampton F	HAMP	R-VA IS00064EB		264.74			-76.3811	37.03249

243405763	2024	11/27/2024 5:00	2025	20:25	O	PDO	0	0	0	0	0	0	0	2	1. Rear End	RE	No	1. No Adve	4. Darknes	Night	1. Dry	Dry	1. Main-Lir	1. Straight	2. Blacktop	1. No Defe	3. Two-Wa	1. Not at In	6. Traffic L	1. Yes - Wc	1. Yes	3. Activity	2. Lane Sh	3. No	20. Motor V	1. On Roac	No	No	Belted	No	Yes	No	No	No	No	No	No	No	No		NOT_RD	Not Interse	Yes	No	Yes	Yes	5. Hampto	114	114. City o	1-Interstat	4-Two-Way	Urban	VDOT Inter	5	1. State Hv	Hampton F	HAMP	R-VA IS00064EB		265.48			-76.3662	37.03237
243415003	2024	11/28/2024 5:00	1907	19:07	O	PDO	0	0	0	0	0	0	0	2	2. Angle	ANG	No	1. No Adve	4. Darknes	Night	1. Dry	Dry	1. Main-Lir	1. Straight	2. Blacktop	1. No Defe	3. Two-Wa	1. Not at In	6. Traffic L	1. Yes - Wc	1. Yes	3. Activity	2. Lane Sh	3. No	20. Motor V	1. On Roac	No	No	Belted	No	No	No	No	No	No	No	No	No	No		NOT_RD	Not Interse	No	No	Yes	Yes	5. Hampto	114	114. City o	1-Interstat	4-Two-Way	Urban	VDOT Inter	5	1. State Hv	Hampton F	HAMP	R-VA IS00064EB		266.21			-76.3547	37.03484
243415011	2024	12/5/2024 5:00	1417	14:17	O	PDO	0	0	0	0	0	0	0	2	1. Rear End	RE	No	1. No Adve	2. Daylight	Day	1. Dry	Dry	1. Main-Lir	1. Straight	2. Blacktop	1. No Defe	3. Two-Wa	1. Not at In	6. Traffic L	1. Yes - Wc	1. Yes	3. Activity	1. Lane Clo	3. No	20. Motor V	1. On Roac	No	No	Belted	No	Yes	No	No	No	No	No	No	No	No		NOT_RD	Not Interse	Yes	No	Yes	No	5. Hampto	114	114. City o	1-Interstat	4-Two-Way	Urban	VDOT Inter	5	1. State Hv	Hampton F	HAMP	R-VA IS00064WB		267.82			-76.3309	37.02541
243415013	2024	12/5/2024 5:00	2311	23:11	O	PDO	0	0	0	0	0	0	0	2	1. Rear End	RE	No	1. No Adve	4. Darknes	Night	1. Dry	Dry	8. Non-Inte	1. Straight	2. Blacktop	1. No Defe	3. Two-Wa	1. Not at In	6. Traffic L	1. Yes - Wc	1. Yes	1. Advance	1. Lane Clo	3. No	20. Motor V	1. On Roac	No	No	Belted	No	Yes	Yes	No	No	No	No	No	No	Yes	15	NOT_RD	Not Interse	No	No	Yes	Yes	5. Hampto	114	114. City o	1-Interstat	4-Two-Way	Urban	VDOT Inter	5	1. State Hv	Hampton F	HAMP	R-VA IS00064WB		270.54			-76.3086	36.9912
243415054	2024	12/6/2024 5:00	110	1:10	O	PDO	0	0	0	0	0	0	0	2	4. Sideswipe - Same Direction	SSS	No	1. No Adve	4. Darknes	Night	1. Dry	Dry	8. Non-Inte	1. Straight	2. Blacktop	1. No Defe	3. Two-Wa	1. Not at In	6. Traffic L	1. Yes - Wc	1. Yes	1. Advance	1. Lane Clo	3. No	20. Motor V	1. On Roac	No	No	Belted	No	No	No	No	No	No	No	No	No	No		NOT_RD	Not Interse	No	No	Yes	Yes	5. Hampto	114	114. City o	1-Interstat	4-Two-Way	Urban	VDOT Inter	5	1. State Hv	Hampton F	HAMP	R-VA IS00064WB		268.4			-76.3277	37.01701
222515293	2022	8/31/2022 5:00	728	7:28	O	PDO	0	0	0	0	0	0	0	2	1. Rear End	RE	No	1. No Adve	2. Daylight	Day	1. Dry	Dry	11. Interse	1. Straight	2. Blacktop	1. No Defe	2. Two-Wa	4. Four Apr	3. Traffic S	1. Yes - Wc	2. No			3. No	20. Motor V	1. On Roac	No	No	Belted	No	No	No	No	No	No	No	No	No	No		NOT_RD	Urban Inte	No	No	Yes	No	5. Hampto	114	114. City o	4-Minor Art	4-Two-Way	Urban	NonVDOT	5	3. City or T	Hampton F	HAMP	R-VA SR00169NB		7.03	253121	262.73	-76.3425	37.04408
242685034	2024	9/20/2024 5:00	2345	23:45	C	C	0	0	0	1	1	0	0	2	16. Other	OTHR	Bike	1. No Adve	4. Darknes	Night	1. Dry	Dry	15. Other (	1. Straight	2. Blacktop	1. No Defe	2. Two-Wa	4. Four Apr	3. Traffic S	1. Yes - Wc	2. No			3. No	22. Bicycle	1. On Roac	No	No	Belted	Yes	No	No	No	No	Yes	No	No	No	No		NOT_RD	Urban Inte	No	No	Yes	Yes	5. Hampto	114	114. City o	4-Minor Art	4-Two-Way	Urban	NonVDOT	5	3. City or T	Hampton F	HAMP	R-VA SR00134WB		11.79	253031	64.26	-76.3503	37.02942
243415118	2024	12/5/2024 5:00	1302	13:02	C	C	0	0	0	3	3	0	0	2	2. Angle	ANG	No	1. No Adve	2. Daylight	Day	1. Dry	Dry	9. Within Ir	1. Straight	2. Blacktop	1. No Defe	1. Two-Wa	4. Four Apr	4. Stop Sig	1. Yes - Wc	2. No			3. No	20. Motor V	1. On Roac	No	No	Belted	No	No	No	No	No	No	No	No	No	No		NOT_RD	Urban Inte	No	No	Yes	No	5. Hampto	114	114. City of Hampton			Urban	NonVDOT	5	3. City or T	Hampton F	HAMP	S-VA114PR VON SCHILLING DR		0.54			-76.3914	37.04377
243415119	2024	12/4/2024 5:00	1512	15:12	C	C	0	0	0	1	1	0	0	2	16. Other	OTHR	No	1. No Adve	2. Daylight	Day	1. Dry	Dry	1. Main-Lir	1. Straight	2. Blacktop	1. No Defe	3. Two-Wa	1. Not at In	3. Traffic S	1. Yes - Wc	2. No			3. No	20. Motor V	1. On Roac	No	No	Belted	No	No	No	No	No	Yes	No	No	No	No		NOT_RD	Urban Inte	No	No	Yes	No	5. Hampto	114	114. City o	4-Minor Art	4-Two-Way	Urban	NonVDOT	5	3. City or T	Hampton F	HAMP	R-VA SR00278SB		0.02	253165	42.54	-76.3482	37.04396
222375737	2022	6/20/2022 5:00	723	7:23	C	C	0	0	0	2	2	0	0	2	2. Angle	ANG	No	1. No Adve	2. Daylight	Day	1. Dry	Dry	9. Within Ir	1. Straight	2. Blacktop	1. No Defe	1. Two-Wa	2. Two App	4. Stop Sig	1. Yes - Wc	2. No			3. No	20. Motor V	1. On Roac	No	No	Belted	No	Yes	No	No	No	No	Yes	No	No	No		NOT_RD	VDOT Inter	Yes	No	Yes	No	5. Hampto	114	114. City o	7-Local (J,6)	3-Two-Way	Urban	NonVDOT	5	3. City or T	Hampton F	HAMP	S-VA114NP MALLORY ST N		2.3	1060796	43.81	-76.2932	37.04315
243415122	2024	12/4/2024 5:00	803	8:03	C	C	0	0	0	2	2	0	0	2	1. Rear End	RE	No	1. No Adve	2. Daylight	Day	1. Dry	Dry	10. Interse	1. Straight	2. Blacktop	1. No Defe	2. Two-Wa	4. Four Apr	3. Traffic S	1. Yes - Wc	2. No			3. No	20. Motor V	1. On Roac	No	No	Belted	No	No	No	No	No	No	No	No	No	No		NOT_RD	Urban Inte	No	No	Yes	No	5. Hampto	114	114. City o	5-Major Cc	4-Two-Way	Urban	NonVDOT	5	3. City or T	Hampton F	HAMP	S-VA114PR SAUNDERS RD		0.7	253350	152.12	-76.425	37.08777
243415222	2024	12/5/2024 5:00	1019	10:19	O	PDO	0	0	0	0	0	0	0	2	1. Rear End	RE	No	1. No Adve	2. Daylight	Day	1. Dry	Dry	8. Non-Inte	1. Straight	2. Blacktop	1. No Defe	4. One-Wa	1. Not at In	6. Traffic L	1. Yes - Wc	1. Yes	3. Activity	3. Work on	3. No	20. Motor V	1. On Roac	No	No	Belted	No	Yes	No	No	No	No	No	No	No	No		NOT_RD	Not Interse	Yes	No	Yes	No	5. Hampto	114	114. City o	1-Interstat	4-Two-Way	Urban	VDOT Inter	5	1. State Hv	Hampton F	HAMP	R-VA IS00064EB		268.88			-76.3224	37.00974
243415312	2024	12/3/2024 5:00	1533	15:33	A	A	0	1	0	0	1	0	0	2	6. Fixed Object in Road	FOIR	No	1. No Adve	2. Daylight	Day	1. Dry	Dry	1. Main-Lir	2. Curve - L	2. Blacktop	1. No Defe	1. Two-Wa	1. Not at In	1. No Traffi	6. No Traffi	1. Yes	3. Activity	5. Other	3. No	6. Parked V	1. On Roac	No	No	Belted	No	No	No	No	No	No	Yes	No	No	No		RD UNKN	Not Interse	No	No	Yes	No	5. Hampto	114	114. City o	7-Local (J,6)	3-Two-Way	Urban	NonVDOT	5	3. City or T	Hampton F	HAMP	S-VA114PR FULTON ST		0.28			-76.3227	37.0248
243415313	2024	11/19/2024 5:00	1733	17:33	O	PDO	0	0	0	0	0	0	0	2	1. Rear End	RE	No	1. No Adve	4. Darknes	Night	1. Dry	Dry	1. Main-Lir	1. Straight	2. Blacktop	1. No Defe	3. Two-Wa	1. Not at In	6. Traffic L	1. Yes - Wc	2. No			3. No	20. Motor V	1. On Roac	No	No	Belted	No	No	No	No	No	No	No	No	No	No		NOT_RD	Not Interse	No	No	Yes	Yes	5. Hampto	114	114. City o	3-Principal	4-Two-Way	Urban	NonVDOT	5	3. City or T	Hampton F	HAMP	R-VA US00258EB		64.25			-76.3663	37.0438
243415341	2024	12/3/2024 5:00	800	8:00	C	C	0	0	0	1	1	0	0	2	1. Rear End	RE	No	1. No Adve	2. Daylight	Day	1. Dry	Dry	1. Main-Lir	1. Straight	2. Blacktop	1. No Defe	2. Two-Wa	3. Three Ap	3. Traffic S	1. Yes - Wc	2. No			3. No	20. Motor V	1. On Roac	No	No	Belted	No	No	No	No	No	Yes	No	No	No	No		NOT_RD	Urban Inte	No	Yes	Yes	No	5. Hampto	114	114. City o	3-Principal	4-Two-Way	Urban	NonVDOT	5	3. City or T	Hampton F	HAMP	R-VA US00258EB		66.3	1080039	15.27	-76.3308	37.03973
243415356	2024	11/21/2024 5:00	2152	21:52	C	C	0	0	0	1	1	0	0	2	2. Angle	ANG	No	1. No Adve	4. Darknes	Night	1. Dry	Dry	9. Within Ir	1. Straight	2. Blacktop	1. No Defe	2. Two-Wa	4. Four Apr	3. Traffic S	1. Yes - Wc	2. No			3. No	20. Motor V	1. On Roac	No	No	Belted	No	Yes	No	No	No	No	No	No	No	No		NOT_RD	VDOT Inter	Yes	No	Yes	Yes	5. Hampto	114	114. City o	7-Local (J,6)	3-Two-Way	Urban	NonVDOT	5	3. City or T	Hampton F	HAMP	S-VA114NP HAMPTON CLUB DR		0	1084139	0	-76.4013	37.0561
243415357	2024	11/22/2024 5:00	1425	14:25	B	B	0	0	2	0	2	0	0	2	1. Rear End	RE	No	1. No Adve	2. Daylight	Day	1. Dry	Dry	10. Interse	1. Straight	2. Blacktop	1. No Defe	3. Two-Wa	4. Four Apr	3. Traffic S	1. Yes - Wc	2. No			3. No	20. Motor V	1. On Roac	No	No	Belted	No	No	No	No	No	No	No	No	No	No		NOT_RD	Urban Inte	No	No	Yes	No	5. Hampto	114	114. City o	3-Principal	4-Two-Way	Urban	NonVDOT	5	3. City or T	Hampton F	HAMP	R-VA US00258EB		63.27	754225	114.99	-76.3837	37.04261
243415359	2024	11/19/2024 5:00	630	6:30	A	A	0	1	0	1	2	0	1	1	12. Ped	PED	Pedestrian	1. No Adve	4. Darknes	Night	1. Dry	Dry	1. Main-Lir	1. Straight	2. Blacktop	1. No Defe	3. Two-Wa	1. Not at In	6. Traffic L	1. Yes - Wc	2. No			3. No	19. Ped	1. On Roac	No	No	Belted	No	No	No	No	No	No	No	No	Yes	No		NOT_RD	Not Interse	No	No	Yes	Yes	5. Hampto	114	114. City o	7-Local (J,6)	3-Two-Way	Urban	NonVDOT	5	3. City or T	Hampton F	HAMP	S-VA114PR DOOLITTLE RD		0.46			-76.3569	37.04451
243415360	2024	11/22/2024 5:00	1614	16:14	C	C	0	0	0	2	2	0	0	2	1. Rear End	RE	No	1. No Adve	2. Daylight	Day	1. Dry	Dry	1. Main-Lir	1. Straight	2. Blacktop	1. No Defe	1. Two-Wa	1. Not at In	6. Traffic L	1. Yes - Wc	2. No			3. No	6. Parked V	1. On Roac	No	No	Belted	No	No	No	No	No	No	No	No	No	No		NOT_RD	VDOT Inter	No	No	Yes	No	5. Hampto	114	114. City o	5-Major Cc	4-Two-Way	Urban	NonVDOT	5	3. City or T	Hampton F	HAMP	S-VA114PR BACK RIVER RD		0.26	253409	154.68	-76.3565	37.02488
243425164	2024	12/7/2024 5:00	1230	12:30	O	PDO	0	0	0	0	0	0	0	2	1. Rear End	RE	No	1. No Adve	2. Daylight	Day	1. Dry	Dry	8. Non-Inte	1. Straight	1. Concret	1. No Defe	3. Two-Wa	1. Not at In	6. Traffic L	1. Yes - Wc	1. Yes	3. Activity	3. Work on	3. No	20. Motor V	1. On Roac	No	No	Belted	No	No	No	No	No	No	No	No	No	No		NOT_RD	Not Interse	No	No	Yes	No	5. Hampto	114	114. City o	1-Interstat	4-Two-Way	Urban	VDOT Inter	5	1. State Hv	Hampton F	HAMP	R-VA IS00064WB		272.1			-76.2996	36.97055
243425167	2024	12/6/2024 5:00	800	8:00	O	PDO	0	0	0	0	0	0	0	4	1. Rear End	RE	No	1. No Adve	2. Daylight	Day	1. Dry	Dry	8. Non-Inte	1. Straight	2. Blacktop	1. No Defe	3. Two-Wa	1. Not at In	6. Traffic L	1. Yes - Wc	1. Yes	3. Activity	3. Work on	3. No	20. Motor V	1. On Roac	No	No	Belted	No	No	No	No	No	No	No	No	No	No		NOT_RD	Not Interse	No	No	Yes	No	5. Hampto	114	114. City o	1-Interstat	4-Two-Way	Urban	VDOT Inter	5	1. State Hv	Hampton F	HAMP	R-VA IS00064EB		266.5			-76.3495	37.03444
243425177	2024	12/6/2024 5:00	800	8:00	O	PDO	0	0	0	0	0	0	0	2	1. Rear End	RE	No	1. No Adve	2. Daylight	Day	1. Dry	Dry	8. Non-Inte	1. Straight	2. Blacktop	1. No Defe	3. Two-Wa	1. Not at In	6. Traffic L	1. Yes - Wc	1. Yes	3. Activity	3. Work on	3. No	20. Motor V	1. On Roac	No	No	Belted	No	No	No	No	No	No	No	No	No	No		NOT_RD	Not Interse	No	No	Yes	No	5. Hampto	114	114. City o	1-Interstat	4-Two-Way	Urban	VDOT Inter	5	1. State Hv	Hampton F	HAMP	R-VA IS00064WB		266.43			-76.3501	37.03466
243425183	2024	12/6/2024 5:00	800	8:00	O	PDO	0	0	0	0	0	0	0	2	1. Rear End	RE	No	1. No Adve	2. Daylight	Day	1. Dry	Dry	8. Non-Inte	1. Straight	2. Blacktop	1. No Defe	3. Two-Wa	1. Not at In	6. Traffic L	1. Yes - Wc	1. Yes	3. Activity	3. Work on	3. No	20. Motor V	1. On Roac	No	No	Belted	No	No	No	No	No	No	No	No	No	Yes	10	NOT_RD	Not Interse	No	No	Yes	No	5. Hampto	114	114. City o	1-Interstat	4-Two-Way	Urban	VDOT Inter	5	1. State Hv	Hampton F	HAMP	R-VA IS00064WB		266.48			-76.3494	37.03458
243435023	2024	11/28/2024 5:00	1859	18:59	A	A	0	1	2	0	3	0	0	5	9. Fixed Object - Off Road	FOOR	No	1. No Adve	4. Darknes	Night	1. Dry	Dry	8. Non-Inte	1. Straight	2. Blacktop	1. No Defe	3. Two-Wa	1. Not at In	6. Traffic L	1. Yes - Wc	1. Yes	1. Advance	3. Work on	3. No	9. Impact (	1. On Roac	No	No	Unbelted	No	Yes	No	No	No	No	No	No	No	Yes	15	RD UNKN	Not Interse	Yes	No	Yes	Yes	5. Hampto	114	114. City o	1-Interstat	4-Two-Way	Urban	VDOT Inter	5	1. State Hv	Hampton F	HAMP	R-VA IS00064EB		265.45			-76.3672	37.03217
243435047	2024	11/29/2024 5:00	1729	17:29	O	PDO	0	0	0	0	0	0	0	2	1. Rear End	RE	No	1. No Adve	4. Darknes	Night	1. Dry	Dry	8. Non-Inte	1. Straight	2. Blacktop	1. No Defe	3. Two-Wa	1. Not at In	6. Traffic L	1. Yes - Wc	1. Yes	1. Advance	3. Work on	3. No	20. Motor V	1. On Roac	No	No	Belted	No	No	No	No	No	No	No	No	No	No		NOT_RD	Not Interse	No	No	Yes	Yes	5. Hampto	114	114. City o	1-Interstat	4-Two-Way	Urban	VDOT Inter	5	1. State Hv	Hampton F	HAMP	R-VA IS00064EB		268.7			-76.3235	37.01219
243435098	2024	12/8/2024 5:00	606	6:06	O	PDO	0	0	0	0	0	0	0	2	1. Rear End	RE	No	1. No Adve	4. Darknes	Night	1. Dry	Dry	8. Non-Inte	3. Grade - S	1. Concret	1. No Defe	4. One-Wa	1. Not at In	6. Traffic L	1. Yes - Wc	2. No			3. No	20. Motor V	1. On Roac	No	No	Belted	No	Yes	Yes	No	No	No	No	No	No	No		NOT_RD	Not Interse	No	No	Yes	Yes	5. Hampto	114	114. City o	1-Interstat	4-Two-Way	Urban	VDOT Inter	5	1. State Hv	Hampton F	HAMP	R-VA IS00064WB		269			-76.3221	37.0099
173415144	2017	12/6/2017 5:00	749	7:49	C	C	0	0	0	1	1	0	0	2	2. Angle	ANG	No	5. Rain	2. Daylight	Day	2. Wet	Wet	9. Within Ir	1. Straight	2. Blacktop	1. No Defe	3. Two-Wa	4. Four Apr	3. Traffic S	1. Yes - Wc	2. No			3. No	20. Motor V	1. On Roac	No	No	Belted	No	No	No	No	No	No	No	No	No	No		NOT_RD	Urban Inte	No	No	Yes	No	5. Hampto	114	114. City o	4-Minor Art	4-Two-Way	Urban	NonVDOT	5	3. City or T	Hampton F	HAMP	S-VA114PR BIG BETHEL RD		5.31	253350	5.06	-76.4245	37.0878
243445258	2024	12/9/2024 5:00	936	9:36	O	PDO	0	0	0	0	0	0	0	2	1. Rear End	RE	No	5. Rain	2. Daylight	Day	2. Wet	Wet	8. Non-Inte	1. Straight	1. Concret	1. No Defe	3. Two-Wa	1. Not at In	6. Traffic L	1. Yes - Wc	1. Yes	3. Activity	3. Work on	3. No	20. Motor V	2. Shoulde	No	No	Belted	No	No	No	No	No	No	No	No	No	No		RD UNKN	Not Interse	No	No	Yes	No	5. Hampto	114	114. City o	1-Interstat	4-Two-Way	Urban	VDOT Inter	5	1. State Hv	Hampton F	HAMP	R-VA IS00064EB		268.87			-76.3224	37.00987
243445320	2024	11/25/2024 5:00	2327	23:27	O	PDO	0	0	0	0	0	0	0	2	4. Sideswipe - Same Direction	SSS	No	1. No Adve	2. Daylight	Day	1. Dry	Dry	8. Non-Inte	1. Straight	2. Blacktop	1. No Defe	3. Two-Wa	1. Not at In	6. Traffic L	1. Yes - Wc	2. No			3. No	20. Motor V	1. On Roac	No	No	Belted	No	No	No	No	No	No	Yes	No	No	No		NOT_RD	Not Interse	No	No	Yes	No	5. Hampto	114	114. City o	1-Interstat	4-Two-Way	Urban	VDOT Inter	5	1. State Hv	Hampton F	HAMP	R-VA IS00664WB		1.98			-76.3943	37.0121
243455019	2024	12/8/2024 5:00	345	3:45	O	PDO	0	0	0	0	0	0	0	1	9. Fixed Object - Off Road	FOOR	No	1. No Adve	4. Darknes	Night	1. Dry	Dry	8. Non-Inte	1. Straight	2. Blacktop	1. No Defe	3. Two-Wa	1. Not at In	6. Traffic L	1. Yes - Wc	2. No			3. No	11. Jersey	4. Roadsid	No	No	Belted	No	No	No	No	No	No	No	No	No	Yes	5	RD_LEFT	Not Interse	No	No	Yes	Yes	5. Hampto	114	114. City o	1-Interstat	4-Two-Way	Urban	VDOT Inter	5	1. State Hv	Hampton F	HAMP	R-VA IS00064WB		259.94			-76.4457	37.07676
243455027	2024	12/9/2024 5:00	435	4:35	O	PDO	0	0	0	0	0	0	0	1	16. Other	OTHR	No	1. No Adve	4. Darknes	Night	1. Dry	Dry	8. Non-Inte	1. Straight	2. Blacktop	1. No Defe	3. Two-Wa	1. Not at In	6. Traffic L	1. Yes - Wc	1. Yes	3. Activity	3. Work on	3. No	24. Work Z	4. Roadsid	No	No	Belted	No	No	No	No	No	No	No	No	No	No		RD RIGHT	Not Interse	No	No	Yes	Yes	5. Hampto	114	114. City o	1-Interstat	4-Two-Way	Urban	VDOT Inter	5	1. State Hv	Hampton F	HAMP	R-VA IS00064WB		268.42			-76.3276	37.01678
243455101	2024	12/9/2024 5:00	1620	16:20	O	PDO	0	0	0	0	0	0	0	2	1. Rear End	RE	No	1. No Adve	3. Dusk	Day	1. Dry	Dry	1. Main-Lir	1. Straight	2. Blacktop	1. No Defe	3. Two-Wa	1. Not at In	6. Traffic L	1. Yes - Wc	2. No			3. No	20. Motor V	1. On Roac	No	No	Belted	No	No	No	No	No	No	No	No	No	No		NOT_RD	Not Interse	No	No	Yes	No	5. Hampto	114	114. City o	3-Principal	4-Two-Way	Urban	NonVDOT	5	3. City or T	Hampton F	HAMP	R-VA US00258EB		62.09			-76.4043	37.03821
242005383	2024	6/4/2024 5:00	1543	15:43	O	PDO	0	0	0	0	0	0	0	2	4. Sideswipe - Same Direction	SSS	No	1. No Adve	2. Daylight	Day	1. Dry	Dry	10. Interse	1. Straight	2. Blacktop	1. No Defe	3. Two-Wa	4. Four Apr	3. Traffic S	1. Yes - Wc	2. No			3. No	20. Motor V	1. On Roac	No	No	Belted	No	No	No	No	No	No	No	No	No	No		NOT_RD	Urban Inte	Yes	No	Yes	No	5. Hampto	114	114. City o	4-Minor Art	4-Two-Way	Urban	NonVDOT	5	3. City or T	Hampton F	HAMP	R-VA SR00134WB		11.8	253031	105.53	-76.3503	37.02929
242685060	2024	9/17/2024 5:00	1834	18:34	C	C	0	0	0	2	2	0	0	2	2. Angle	ANG	No	5. Rain	2. Daylight	Day	2. Wet	Wet	8. Non-Inte	1. Straight	1. Concret	1. No Defe	2. Two-Wa	1. Not at In	3. Traffic S	1. Yes - Wc	2. No			3. No	20. Motor V	1. On Roac	No	No	Belted	No	No	No	No	No	No	No	No	No	No		NOT_RD	Urban Inte	No	No	Yes	No	5. Hampto	114	114. City o	4-Minor Art	4-Two-Way	Urban	NonVDOT	5	3. City or T	Hampton F	HAMP	R-VA SR00169NB		7.03	253121	158.97	-76.3426	37.04379
240715218	2024	3/6/2024 5:00	1742	17:42	O	PDO	0	0	0	0	0	0	0	2	1. Rear End	RE	No	5. Rain	4. Darknes	Night	2. Wet	Wet	10. Interse	1. Straight	2. Blacktop	1. No Defe	3. Two-Wa	4. Four Apr	3. Traffic S	1. Yes - Wc	2. No			3. No	20. Motor V	1. On Roac	No	No	Belted	No	Yes	No	No	No	No	No	No	No	No		NOT_RD	Urban Inte	No	No	Yes	Yes	5. Hampto	114	114. City o	4-Minor Art	4-Two-Way	Urban	NonVDOT	5	3. City or T	Hampton F	HAMP	R-VA SR00134WB		11.81	1068827	119.74	-76.3503	37.02914
200475192	2020	2/15/2020 5:00	1855	18:55	C	C	0	0	0	1	1	0	1	1	12. Ped	PED	Pedestrian	1. No Adve	4. Darknes	Night	1. Dry	Dry	9. Within Ir	1. Straight	2. Blacktop	1. No Defe	3. Two-Wa	4. Four Apr	14. Ped Cr	1. Yes - Wc	2. No			3. No	19. Ped	1. On Roac	No	No	Belted	No	No	No	No	No	Yes	No	No	Yes	No		NOT_RD	Urban Inte	No	No	Yes	Yes	5. Hampto	114	114. City o	5-Major Cc	4-Two-Way	Urban	NonVDOT	5	3. City or T	Hampton F	HAMP	S-VA114NP ANDREWS BLVD		1.54			-76.3061	37.04945
201835102	2020	6/28/2020 5:00	1558	15:58	B	B	0	0	1	0	1	0	0	2	2. Angle	ANG	No	1. No Adve	1. Dawn	Day	1. Dry	Dry	9. Within Ir	1. Straight	2. Blacktop	1. No Defe	1. Two-Wa	2. Two App	4. Stop Sig	1. Yes - Wc	2. No			3. No	20. Motor V	1. On Roac	No	No	Belted	No	No	No	No	No	No	No	No	No	No		NOT_RD	Urban Inte	No	Yes	Yes	No	5. Hampto	114	114. City o	4-Minor Art	4-Two-Way	Urban	NonVDOT	5	3. City or T	Hampton F	HAMP	R-VA SR00134EB		11.83	1068827	5.6	-76.3504	37.0288
243455226	2024	12/8/2024 5:00	1002	10:02	C	C	0	0	0	1	1	0	0	2	2. Angle	ANG	No	1. No Adve	2. Daylight	Day	1. Dry	Dry	1. Main-Lir	1. Straight	2. Blacktop	1. No Defe	3. Two-Wa	4. Four Apr	3. Traffic S	1. Yes - Wc	2. No			3. No	20. Motor V	1. On Roac	No	No	Unbelted	No	No	No	No	No	Yes	No	No	No	No		NOT_RD	Urban Inte	No	No	Yes	No	5. Hampto	114	114. City o	3-Principal	4-Two-Way	Urban	NonVDOT	5	3. City or T	Hampton F	HAMP	R-VA US00258WB		60.08	253130	51.86	-76.4355	37.02391
182945141	2018	10/19/2018 5:00	2324	23:24	C	C	0	0	0	2	2	0	0	2	1. Rear End	RE	No	1. No Adve	4. Darknes	Night	1. Dry	Dry	1. Main-Lir	1. Straight	2. Blacktop	1. No Defe	2. Two-Wa	4. Four Apr	3. Traffic S	1. Yes - Wc	2. No			3. No	20. Motor V	1. On Roac	No	No	Belted	No	Yes	No	No	No	No	No	No	No	No		NOT_RD	Urban Inte	No	No	Yes	Yes	5. Hampto	114	114. City o	4-Minor Art	3-Two-Way	Urban	NonVDOT	5	3. City or T	Hampton F	HAMP	R-VA SR00152EB		5.15	253078	143.13	-76.3813	37.04355
243025438	2024	8/31/2024 5:00	1410	14:10	C	C	0	0	0	2	2	0	0	2	1. Rear End	RE	No	1. No Adve	2. Daylight	Day	1. Dry	Dry	10. Interse	2. Curve - L	2. Blacktop	1. No Defe	3. Two-Wa	4. Four Apr	6. Traffic L	1. Yes - Wc	2. No			3. No	20. Motor V	1. On Roac	No	No	Belted	No	No	No	No	No	Yes	No	No	No	No		NOT_RD	Urban Inte	No	No	Yes	No	5. Hampto	114	114. City o	4-Minor Art	4-Two-Way	Urban	NonVDOT	5	3. City or T	Hampton F	HAMP	R-VA SR00169NB		7.03	253121	210.75	-76.3425	37.04394
243455230	2024	12/7/2024 5:00	320	3:20	C	C	0	0	0	1	1	0	0	1	9. Fixed Object - Off Road	FOOR	No	1. No Adve	4. Darknes	Night	1. Dry	Dry	1. Main-Lir	1. Straight	2. Blacktop	1. No Defe	1. Two-Wa	1. Not at In	6. Traffic L	1. Yes - Wc	2. No			3. No	13. Curb	1. On Roac	No	No	Belted	No	Yes	Yes	No	No	No	No	No	No	No		RD UNKN	Not Interse	No	No	Yes	Yes	5. Hampto	114	114. City o	4-Minor Art	4-Two-Way	Urban	NonVDOT	5	3. City or T	Hampton F	HAMP	R-VA SR00351EB		3.84	253176	251.79	-76.3752	37.01941
243455232	2024	12/7/2024 5:00	305	3:05	O	PDO	0	0	0	0	0	0	0	1	9. Fixed Object - Off Road	FOOR	No	1. No Adve	4. Darknes	Night	1. Dry	Dry	1. Main-Lir	1. Straight	2. Blacktop	1. No Defe	3. Two-Wa	1. Not at In	3. Traffic S	1. Yes - Wc	2. No			3. No	2. Trees	3. Median	No	No	Belted	No	Yes	Yes	No	No	No	No	No	No	No		NOT_RD	Urban Inte	No	No	Yes	Yes	5. Hampto	114	114. City o	5-Major Cc	3-Two-Way	Urban	NonVDOT	5	3. City or T	Hampton F	HAMP	S-VA114NP BUTLER FARM RD		0.77	253022	129.76	-76.3998	37.0634
221295222	2022	5/6/2022 5:00	1525	15:25	C	C	0	0	0	1	1	0	0	2	1. Rear End	RE	No	1. No Adve	2. Daylight	Day	1. Dry	Dry	9. Within Ir	1. Straight	2. Blacktop	1. No Defe	2. Two-Wa	4. Four Apr	3. Traffic S	1. Yes - Wc	2. No			3. No	20. Motor V	1. On Roac	No	No	Belted	No	Yes	No	No	No	Yes	No	No	No	No		NOT_RD	Urban Inte	No	No	Yes	No	5. Hampto	114	114. City o	4-Minor Art	4-Two-Way	Urban	NonVDOT	5	3. City or T	Hampton F	HAMP	R-VA SR00134EB		11.9	1078443	55.68	-76.3499	37.02772
243455234	2024	12/8/2024 5:00	1650	16:50	C	C	0	0	0	1	1	0	0	1	8. Non-Collision	NC	No	1. No Adve	4. Darknes	Night	1. Dry	Dry	13. Drivew	1. Straight	1. Concret	1. No Defe	4. One-Wa	1. Not at In	1. No Traffi	6. No Traffi	2. No			3. No	3. Utility P	1. On Roac	No	No	Belted	No	No	No	No	No	No	Yes	No	No	No		RD UNKN	Not Interse	No	No	Yes	Yes	5. Hampto	114	114. City o	7-Local (J,6)		Urban	NonVDOT	5	3. City or T	Hampton F	HAMP	S-VA114PR ENFIELD DR		0.12	1079893	378.31	-76.3884	37.04348
250535131	2025	2/18/2025 5:00	1450	14:50	C	C	0	0	0	2	2	0	0	2	1. Rear End	RE	No	1. No Adve	2. Daylight	Day	1. Dry	Dry	8. Non-Inte	1. Straight	2. Blacktop	1. No Defe	3. Two-Wa	1. Not at In	6. Traffic L	1. Yes - Wc	2. No			3. No	20. Motor V	1. On Roac	No	No	Belted	No	No	No	No	No	No	No	No	No	No		NOT_RD	Not Interse	Yes	No	Yes	No	5. Hampto	114	114. City o	4-Minor Art	4-Two-Way	Urban	NonVDOT	5	3. City or T	Hampton F	HAMP	R-VA SR00169NB		7.03	253121	280.07	-76.3425	37.04413
243455236	2024	12/8/2024 5:00	2004	20:04	C	C	0	0	0	2	2	0	0	2	1. Rear End	RE	No	1. No Adve	4. Darknes	Night	1. Dry	Dry	11. Interse	1. Straight	2. Blacktop	1. No Defe	3. Two-Wa	4. Four Apr	3. Traffic S	1. Yes - Wc	2. No			3. No	20. Motor V	1. On Roac	No	No	Belted	No	Yes	No	No	No	No	No	No	No	No		NOT_RD	Urban Inte	No	No	Yes	Yes	5. Hampto	114	114. City o	3-Principal	4-Two-Way	Urban	NonVDOT	5	3. City or T	Hampton F	HAMP	R-VA US00258WB		62.28	253136	113.17	-76.4013	37.03904
191435108	2019	5/17/2019 5:00	1156	11:56	A	A	0	1	0	0	1	0	0	2	2. Angle	ANG	No	1. No Adve	2. Daylight	Day	1. Dry	Dry	9. Within Ir	1. Straight	2. Blacktop	1. No Defe	3. Two-Wa	4. Four Apr	3. Traffic S	1. Yes - Wc	2. No			3. No	20. Motor V	1. On Roac	No	No	Belted	No	No	No	No	No	No	No	No	No	No		NOT_RD	Urban Inte	Yes	No	Yes	No	5. Hampto	114	114. City o	4-Minor Art	4-Two-Way	Urban	NonVDOT	5	3. City or T	Hampton F	HAMP	R-VA SR00134WB		11.91	1078443	54.72	-76.3497	37.02758
243455238	2024	12/5/2024 5:00	1739	17:39	O	PDO	0	0	0	0	0	0	0	3	4. Sideswipe - Same Direction	SSS	No	1. No Adve	4. Darknes	Night	1. Dry	Dry	10. Interse	1. Straight	2. Blacktop	1. No Defe	3. Two-Wa	3. Three Ap	6. Traffic L	3. Yes - No	2. No			3. No	20. Motor V	2. Shoulde	No	No	Belted	No	No	No	No	No	No	No	No	No	No		NOT_RD	Urban Inte	Yes	No	Yes	Yes	5. Hampto	114	114. City o	3-Principal	4-Two-Way	Urban	NonVDOT	5	3. City or T	Hampton F	HAMP	R-VA US00258WB		60.93	253133	473.4	-76.4225	37.03041
223465094	2022	12/11/2022 5:00	1411	14:11	A	A	0	1	0	1	2	0	0	2	2. Angle	ANG	No	1. No Adve	2. Daylight	Day	1. Dry	Dry	8. Non-Inte	1. Straight	2. Blacktop	1. No Defe	2. Two-Wa	1. Not at In	4. Stop Sig	1. Yes - Wc	2. No			3. No	20. Motor V	1. On Roac	No	No	Belted	No	No	No	No	No	No	No	No	No	No		NOT_RD	Not Interse	No	Yes	Yes	No	5. Hampto	114	114. City o	4-Minor Art	3-Two-Way	Urban	NonVDOT	5	3. City or T	Hampton F	HAMP	S-VA114PR ABERDEEN RD		2.9	253135	458.1	-76.4095	37.0382
243455240	2024	12/5/2024 5:00	1549	15:49	O	PDO	0	0	0	0	0	0	0	2	4. Sideswipe - Same Direction	SSS	No	1. No Adve	2. Daylight	Day	1. Dry	Dry	1. Main-Lir	1. Straight	2. Blacktop	1. No Defe	3. Two-Wa	1. Not at In	6. Traffic L	1. Yes - Wc	2. No			3. No	20. Motor V	1. On Roac	No	No	Belted	No	No	No	No	No	No	No	No	No	Yes	15	NOT_RD	Not Interse	No	No	Yes	No	5. Hampto	114	114. City o	3-Principal	4-Two-Way	Urban	NonVDOT	5	3. City or T	Hampton F	HAMP	R-VA US00258EB		66.75			-76.326	37.03461
243455241	2024	12/9/2024 5:00	810	8:10	O	PDO	0	0	0	0	0	0	0	2	2. Angle	ANG	No	1. No Adve	2. Daylight	Day	1. Dry	Dry	1. Main-Lir	1. Straight	2. Blacktop	1. No Defe	1. Two-Wa	2. Two App	4. Stop Sig	1. Yes - Wc	2. No			3. No	20. Motor V	1. On Roac	No	No	Belted	No	No	No	No	No	No	No	No	No	No		NOT_RD	Not Interse	No	No	Yes	No	5. Hampto	114	114. City o	7-Local (J,6)	3-Two-Way	Urban	NonVDOT	5	3. City or T	Hampton F	HAMP	S-VA114PR BUILD AMERICA DR		0			-76.3995	37.03948
243455242	2024	12/9/2024 5:00	1158	11:58	C	C	0	0	0	1	1	0	0	2	1. Rear End	RE	No	1. No Adve	2. Daylight	Day	1. Dry	Dry	1. Main-Lir	1. Straight	2. Blacktop	1. No Defe	1. Two-Wa	1. Not at In	6. Traffic L	1. Yes - Wc	2. No			3. No	20. Motor V	1. On Roac	No	No	Belted	No	Yes	Yes	No	No	No	No	No	No	No		NOT_RD	Urban Inte	No	No	Yes	No	5. Hampto	114	114. City o	4-Minor Art	3-Two-Way	Urban	NonVDOT	5	3. City or T	Hampton F	HAMP	R-VA SR00351EB		7.54	253169	103.81	-76.3147	37.03769
190455243	2019	2/13/2019 5:00	1153	11:53	C	C	0	0	0	1	1	0	0	2	1. Rear End	RE	No	1. No Adve	2. Daylight	Day	1. Dry	Dry	11. Interse	1. Straight	2. Blacktop	1. No Defe	2. Two-Wa	4. Four Apr	3. Traffic S	1. Yes - Wc	2. No			3. No	20. Motor V	1. On Roac	No	No	Belted	No	Yes	No	No	No	No	No	No	No	No		NOT_RD	Urban Inte	No	Yes	Yes	No	5. Hampto	114	114. City o	4-Minor Art	3-Two-Way	Urban	NonVDOT	5	3. City or T	Hampton F	HAMP	R-VA SR00152EB		5.15	253078	154.58	-76.3813	37.04358
193225108	2019	11/16/2019 5:00	1221	12:21	O	PDO	0	0	0	0	0	0	0	2	2. Angle	ANG	No	1. No Adve	2. Daylight	Day	1. Dry	Dry	9. Within Ir	1. Straight	2. Blacktop	1. No Defe	3. Two-Wa	4. Four Apr	3. Traffic S	1. Yes - Wc	2. No			3. No	20. Motor V	1. On Roac	No	No	Belted	No	No	No	No	No	No	No	No	No	No		NOT_RD	Urban Inte	Yes	No	Yes	No	5. Hampto	114	114. City o	4-Minor Art	4-Two-Way	Urban	NonVDOT	5	3. City or T	Hampton F	HAMP	R-VA SR00134WB		11.91	1078443	54.72	-76.3497	37.02758
243455337	2024	12/9/2024 5:00	1053	10:53	A	A	0	1	0	0	1	0	1	1	12. Ped	PED	Pedestrian	5. Rain	2. Daylight	Day	2. Wet	Wet	9. Within Ir	1. Straight	2. Blacktop	1. No Defe	3. Two-Wa	2. Two App	14. Ped Cr	1. Yes - Wc	2. No			3. No	19. Ped	1. On Roac	No	No	Belted	No	Yes	No	No	No	Yes	No	No	Yes	No		NOT_RD	Urban Inte	No	No	Yes	No	5. Hampto	114	114. City o	4-Minor Art	4-Two-Way	Urban	NonVDOT	5	3. City or T	Hampton F	HAMP	R-VA SR00278NB		0.47	746578	322.95	-76.3474	37.05036
243455394	2024	12/7/2024 5:00	110	1:10	O	PDO	0	0	0	0	0	0	0	1	9. Fixed Object - Off Road	FOOR	No	1. No Adve	5. Darknes	Night	1. Dry	Dry	8. Non-Inte	2. Curve - L	2. Blacktop	1. No Defe	1. Two-Wa	1. Not at In	1. No Traffi	6. No Traffi	2. No			3. No	15. Other F	1. On Roac	No	No	Belted	No	No	No	No	No	No	No	No	No	Yes	25	RD RIGHT	Not Interse	No	No	Yes	Yes	5. Hampto	114	114. City o	7-Local (J,6)		Urban	NonVDOT	5	3. City or T	Hampton F	HAMP	S-VA114PR WOODS LN		0.04			-76.4281	37.05997
243455498	2024	12/5/2024 5:00	1550	15:50	B	B	0	0	1	0	1	0	0	2	1. Rear End	RE	No	1. No Adve	2. Daylight	Day	1. Dry	Dry	1. Main-Lir	1. Straight	2. Blacktop	1. No Defe	3. Two-Wa	1. Not at In	7. No Pass	1. Yes - Wc	2. No			3. No	20. Motor V	1. On Roac	No	No	Belted	No	No	No	No	No	No	No	No	No	Yes	5	NOT_RD	Not Interse	No	No	Yes	No	5. Hampto	114	114. City o	1-Interstat	4-Two-Way	Urban	VDOT Inter	5	1. State Hv	Hampton F	HAMP	R-VA IS00064EB		269.48			-76.319	37.00115
243455500	2024	12/10/2024 5:00	345	3:45	O	PDO	0	0	0	0	0	0	0	1	9. Fixed Object - Off Road	FOOR	No	1. No Adve	4. Darknes	Night	1. Dry	Dry	8. Non-Inte	1. Straight	2. Blacktop	1. No Defe	3. Two-Wa	1. Not at In	6. Traffic L	1. Yes - Wc	1. Yes	3. Activity	3. Work on	3. No	8. Sign, Tra	4. Roadsid	No	No	Belted	No	Yes	No	No	No	No	No	No	No	Yes	5	RD RIGHT	Not Interse	No	No	Yes	Yes	5. Hampto	114	114. City o	1-Interstat	4-Two-Way	Urban	VDOT Inter	5	1. State Hv	Hampton F	HAMP	R-VA IS00064EB		268.38			-76.3275	37.0164
243465003	2024	12/6/2024 5:00	1850	18:50	O	PDO	0	0	0	0	0	0	0	2	1. Rear End	RE	No	1. No Adve	4. Darknes	Night	1. Dry	Dry	1. Main-Lir	1. Straight	1. Concret	1. No Defe	1. Two-Wa	1. Not at In	6. Traffic L	1. Yes - Wc	2. No			3. No	20. Motor V	1. On Roac	No	No	Belted	No	No	No	No	No	No	No	No	No	No		NOT_RD	Not Interse	No	No	Yes	Yes	5. Hampto	114	114. City o	1-Interstat	4-Two-Way	Urban	VDOT Inter	5	1. State Hv	Hampton F	HAMP	R-VA IS00064WB		272.06			-76.2997	36.97107
243465123	2024	12/6/2024 5:00	1700	17:00	O	PDO	0	0	0	0	0	0	0	2	1. Rear End	RE	No	1. No Adve	4. Darknes	Night	1. Dry	Dry	8. Non-Inte	1. Straight	2. Blacktop	1. No Defe	1. Two-Wa	1. Not at In	6. Traffic L	1. Yes - Wc	2. No			3. No	20. Motor V	1. On Roac	No	No	Belted	No	No	No	No	No	No	No	No	No	No		NOT_RD	Urban Inte	No	No	Yes	Yes	5. Hampto	114	114. City o	4-Minor Art	3-Two-Way	Urban	NonVDOT	5	3. City or T	Hampton F	HAMP	R-VA SR00172NB		2.14	1085084	133.63	-76.393	37.09733
243465124	2024	12/9/2024 5:00	2132	21:32	A	A	0	2	0	0	2	0	0	2	16. Other	OTHR	No	1. No Adve	4. Darknes	Night	1. Dry	Dry	9. Within Ir	1. Straight	2. Blacktop	1. No Defe	1. Two-Wa	4. Four Apr	4. Stop Sig	1. Yes - Wc	2. No			3. No	20. Motor V	1. On Roac	No	No	Belted	No	No	No	No	No	No	No	No	No	No		NOT_RD	Urban Inte	Yes	No	Yes	Yes	5. Hampto	114	114. City o	5-Major Cc	3-Two-Way	Urban	NonVDOT	5	3. City or T	Hampton F	HAMP	S-VA114PR BUCKROE AVE		0.38			-76.2956	37.04383
243465125	2024	12/10/2024 5:00	1257	12:57	O	PDO	0	0	0	0	0	0	0	2	1. Rear End	RE	No	1. No Adve	2. Daylight	Day	1. Dry	Dry	1. Main-Lir	1. Straight	2. Blacktop	1. No Defe	1. Two-Wa	3. Three Ap	1. No Traffi	6. No Traffi	2. No			3. No	20. Motor V	1. On Roac	No	No	Belted	No	No	No	No	No	No	Yes	No	No	No		NOT_RD	Not Interse	Yes	No	Yes	No	5. Hampto	114	114. City o	7-Local (J,6)	3-Two-Way	Urban	NonVDOT	5	3. City or T	Hampton F	HAMP	S-VA114NP LIBBEY ST		0.38			-76.3209	37.02125
243185103	2024	11/11/2024 5:00	1721	17:21	O	PDO	0	0	0	0	0	0	0	2	1. Rear End	RE	No	1. No Adve	4. Darknes	Night	1. Dry	Dry	10. Interse	1. Straight	2. Blacktop	1. No Defe	1. Two-Wa	4. Four Apr	3. Traffic S	1. Yes - Wc	2. No			3. No	20. Motor V	1. On Roac	No	No	Belted	No	No	No	No	No	No	No	No	No	No		NOT_RD	VDOT Inter	No	No	Yes	Yes	5. Hampto	114	114. City o	7-Local (J,6)	3-Two-Way	Urban	NonVDOT	5	3. City or T	Hampton F	HAMP	S-VA114PR MARCELLA RD		1.24	1078763	60.16	-76.3979	37.04983
243465127	2024	12/10/2024 5:00	1412	14:12	O	PDO	0	0	0	0	0	0	0	1	9. Fixed Object - Off Road	FOOR	No	9. Other	2. Daylight	Day	1. Dry	Dry	8. Non-Inte	4. Grade - (	2. Blacktop	1. No Defe	1. Two-Wa	1. Not at In	6. Traffic L	1. Yes - Wc	2. No			1. Yes	3. Utility P	2. Shoulde	No	No	Belted	No	Yes	No	No	No	No	No	No	No	No		RD RIGHT	Not Interse	No	Yes	Yes	No	5. Hampto	114	114. City o	6-Minor Cc	3-Two-Way	Urban	NonVDOT	5	3. City or T	Hampton F	HAMP	S-VA114NP BEACH RD		0.68			-76.3004	37.07055
243465128	2024	12/10/2024 5:00	1033	10:33	O	PDO	0	0	0	0	0	0	0	2	4. Sideswipe - Same Direction	SSS	No	1. No Adve	2. Daylight	Day	1. Dry	Dry	7. Other lo	10. On/Off	2. Blacktop	1. No Defe	4. One-Wa	1. Not at In	6. Traffic L	1. Yes - Wc	2. No			3. No	20. Motor V	1. On Roac	No	No	Belted	No	No	No	No	No	Yes	No	No	No	No		NOT_RD	Not Interse	No	No	No	No	5. Hampto	114	114. City o	3-Principal	1-One-Way	Urban	NonVDOT	5	3. City or T	Hampton F	HAMP	R-VA SR00134UK	RMP007.00B	0.14			-76.3971	37.06011
243465129	2024	12/10/2024 5:00	1645	16:45	O	PDO	0	0	0	0	0	0	0	2	2. Angle	ANG	No	1. No Adve	2. Daylight	Day	1. Dry	Dry	1. Main-Lir	2. Curve - L	2. Blacktop	1. No Defe	3. Two-Wa	1. Not at In	1. No Traffi	6. No Traffi	2. No			3. No	6. Parked V	4. Roadsid	No	No	Belted	No	No	No	No	No	No	No	No	No	No		NOT_RD	Urban Inte	No	No	Yes	No	5. Hampto	114	114. City o	4-Minor Art	4-Two-Way	Urban	NonVDOT	5	3. City or T	Hampton F	HAMP	R-VA SR00351EB		6.03	1079815	170.73	-76.3398	37.03122
243465130	2024	12/8/2024 5:00	1826	18:26	A	A	0	1	0	1	2	0	0	2	2. Angle	ANG	No	1. No Adve	4. Darknes	Night	1. Dry	Dry	1. Main-Lir	1. Straight	2. Blacktop	4. Under R	2. Two-Wa	1. Not at In	6. Traffic L	1. Yes - Wc	1. Yes	1. Advance	3. Work on	3. No	20. Motor V	1. On Roac	No	No	Belted	No	No	No	No	No	No	No	No	No	No		NOT_RD	Urban Inte	No	No	Yes	Yes	5. Hampto	114	114. City o	4-Minor Art	3-Two-Way	Urban	NonVDOT	5	3. City or T	Hampton F	HAMP	S-VA114PR KING ST N		0.27			-76.3467	37.03396
243465465	2024	12/11/2024 5:00	1403	14:03	O	PDO	0	0	0	0	0	0	0	2	2. Angle	ANG	No	1. No Adve	2. Daylight	Day	2. Wet	Wet	9. Within Ir	1. Straight	2. Blacktop	1. No Defe	1. Two-Wa	4. Four Apr	4. Stop Sig	1. Yes - Wc	2. No			3. No	20. Motor V	1. On Roac	No	No	Belted	No	No	No	No	No	No	No	No	No	No		NOT_RD	Urban Inte	Yes	No	Yes	No	5. Hampto	114	114. City o	7-Local (J,6)	3-Two-Way	Urban	NonVDOT	5	3. City or T	Hampton F	HAMP	S-VA114NP COUNTY ST W		0.44	722493	184.91	-76.321	37.01885
243465576	2024	12/2/2024 5:00	1755	17:55	A	A	0	1	0	1	2	0	0	3	2. Angle	ANG	No	1. No Adve	4. Darknes	Night	1. Dry	Dry	8. Non-Inte	1. Straight	1. Concret	1. No Defe	3. Two-Wa	1. Not at In	6. Traffic L	1. Yes - Wc	2. No			3. No	20. Motor V	1. On Roac	No	No	Unbelted	No	No	No	No	No	No	No	No	No	No		NOT_RD	Not Interse	No	No	Yes	Yes	5. Hampto	114	114. City o	1-Interstat	4-Two-Way	Urban	VDOT Inter	5	1. State Hv	Hampton F	HAMP	R-VA IS00064EB		263.25			-76.4006	37.04567
243465586	2024	12/9/2024 5:00	1505	15:05	O	PDO	0	0	0	0	0	0	0	2	4. Sideswipe - Same Direction	SSS	No	1. No Adve	2. Daylight	Day	1. Dry	Dry	1. Main-Lir	1. Straight	1. Concret	1. No Defe	1. Two-Wa	1. Not at In	6. Traffic L	1. Yes - Wc	1. Yes	1. Advance	1. Lane Clo	3. No	20. Motor V	1. On Roac	No	No	Belted	No	No	No	No	No	No	No	No	No	No		NOT_RD	Not Interse	No	No	Yes	No	5. Hampto	114	114. City o	1-Interstat	4-Two-Way	Urban	VDOT Inter	5	1. State Hv	Hampton F	HAMP	R-VA IS00064EB		264.8			-76.3791	37.03207
243475041	2024	12/10/2024 5:00	452	4:52	O	PDO	0	0	0	0	0	0	0	2	1. Rear End	RE	No	1. No Adve	4. Darknes	Night	1. Dry	Dry	8. Non-Inte	1. Straight	2. Blacktop	1. No Defe	3. Two-Wa	1. Not at In	6. Traffic L	1. Yes - Wc	1. Yes	1. Advance	1. Lane Clo	3. No	11. Jersey	1. On Roac	No	No	Belted	No	No	No	No	No	No	No	No	No	Yes	10	RD UNKN	Not Interse	No	No	Yes	Yes	5. Hampto	114	114. City o	1-Interstat	4-Two-Way	Urban	VDOT Inter	5	1. State Hv	Hampton F	HAMP	R-VA IS00064WB		266.12			-76.3552	37.03497
243475103	2024	12/11/2024 5:00	1629	16:29	B	B	0	0	1	0	1	0	0	2	2. Angle	ANG	No	1. No Adve	2. Daylight	Day	2. Wet	Wet	9. Within Ir	1. Straight	2. Blacktop	1. No Defe	3. Two-Wa	4. Four Apr	4. Stop Sig	1. Yes - Wc	2. No			3. No	20. Motor V	1. On Roac	No	No	Belted	No	No	No	No	No	No	No	No	No	No		NOT_RD	Urban Inte	Yes	No	Yes	No	5. Hampto	114	114. City o	4-Minor Art	3-Two-Way	Urban	NonVDOT	5	3. City or T	Hampton F	HAMP	S-VA114PR KING ST N		0	253173	5.27	-76.3455	37.03018
202385112	2020	8/13/2020 5:00	1603	16:03	O	PDO	0	0	0	0	0	0	0	2	2. Angle	ANG	No	1. No Adve	2. Daylight	Day	1. Dry	Dry	10. Interse	1. Straight	2. Blacktop	1. No Defe	1. Two-Wa	4. Four Apr	3. Traffic S	1. Yes - Wc	2. No			3. No	20. Motor V	1. On Roac	No	No	Belted	No	Yes	No	No	No	No	No	No	No	No		NOT_RD	Urban Inte	Yes	Yes	Yes	No	5. Hampto	114	114. City o	4-Minor Art	4-Two-Way	Urban	NonVDOT	5	3. City or T	Hampton F	HAMP	R-VA SR00134EB		11.91	1078443	11.04	-76.3499	37.02755
243475107	2024	12/7/2024 5:00	759	7:59	C	C	0	0	0	2	2	0	0	2	2. Angle	ANG	No	1. No Adve	2. Daylight	Day	1. Dry	Dry	10. Interse	1. Straight	2. Blacktop	1. No Defe	3. Two-Wa	4. Four Apr	3. Traffic S	1. Yes - Wc	2. No			3. No	20. Motor V	1. On Roac	No	No	Belted	No	No	No	No	No	No	No	No	No	No		NOT_RD	VDOT Inter	No	No	Yes	No	5. Hampto	114	114. City o	5-Major Cc	3-Two-Way	Urban	NonVDOT	5	3. City or T	Hampton F	HAMP	S-VA114PR COLISEUM DR		1	1079044	5.63	-76.3897	37.04427
213515120	2021	12/15/2021 5:00	1837	18:37	C	C	0	0	0	2	2	0	0	3	1. Rear End	RE	No	1. No Adve	5. Darknes	Night	1. Dry	Dry	10. Interse	1. Straight	2. Blacktop	1. No Defe	2. Two-Wa	4. Four Apr	3. Traffic S	1. Yes - Wc	2. No			3. No	20. Motor V	1. On Roac	Yes	No	Belted	No	No	No	No	No	No	No	No	No	No		NOT_RD	Urban Inte	No	No	Yes	Yes	5. Hampto	114	114. City o	4-Minor Art	4-Two-Way	Urban	NonVDOT	5	3. City or T	Hampton F	HAMP	S-VA114PR LASALLE AVE		3.94	253098	84.21	-76.3659	37.05945
242765031	2024	9/25/2024 5:00	2024	20:24	O	PDO	0	0	0	0	0	0	0	2	4. Sideswipe - Same Direction	SSS	No	1. No Adve	1. Dawn	Day	1. Dry	Dry	10. Interse	1. Straight	2. Blacktop	1. No Defe	4. One-Wa	4. Four Apr	3. Traffic S	1. Yes - Wc	2. No			3. No	20. Motor V	1. On Roac	No	No	Belted	No	Yes	No	No	No	Yes	No	No	No	No		NOT_RD	Urban Inte	No	No	Yes	No	5. Hampto	114	114. City o	4-Minor Art	4-Two-Way	Urban	NonVDOT	5	3. City or T	Hampton F	HAMP	S-VA114PR BRIARFIELD RD		1.85	253181	0	-76.389	37.02576
170335060	2017	2/2/2017 5:00	323	3:23	C	C	0	0	0	1	1	0	0	1	9. Fixed Object - Off Road	FOOR	No	1. No Adve	4. Darknes	Night	1. Dry	Dry	10. Interse	1. Straight	2. Blacktop	1. No Defe	3. Two-Wa	4. Four Apr	3. Traffic S	1. Yes - Wc	2. No			3. No	3. Utility P	3. Median	No	No	Belted	No	Yes	Yes	No	No	No	No	No	No	No		NOT_RD	Urban Inte	No	No	Yes	Yes	5. Hampto	114	114. City o	4-Minor Art	4-Two-Way	Urban	NonVDOT	5	3. City or T	Hampton F	HAMP	R-VA SR00169NB		7.04	253121	74.03	-76.3426	37.04355
243475220	2024	12/12/2024 5:00	649	6:49	O	PDO	0	0	0	0	0	0	0	2	1. Rear End	RE	No	1. No Adve	2. Daylight	Day	1. Dry	Dry	8. Non-Inte	1. Straight	1. Concret	1. No Defe	3. Two-Wa	1. Not at In	6. Traffic L	1. Yes - Wc	2. No			3. No	20. Motor V	1. On Roac	No	No	Belted	No	No	No	No	No	No	No	No	No	Yes	10	NOT_RD	Not Interse	No	No	Yes	No	5. Hampto	114	114. City o	1-Interstat	4-Two-Way	Urban	VDOT Inter	5	1. State Hv	Hampton F	HAMP	R-VA IS00064WB		269.54			-76.3189	37.00237
243475249	2024	12/12/2024 5:00	855	8:55	B	B	0	0	1	0	1	0	0	2	1. Rear End	RE	No	1. No Adve	2. Daylight	Day	1. Dry	Dry	8. Non-Inte	1. Straight	1. Concret	1. No Defe	3. Two-Wa	1. Not at In	6. Traffic L	1. Yes - Wc	2. No			3. No	20. Motor V	1. On Roac	No	No	Belted	No	No	No	No	No	No	Yes	No	No	No		NOT_RD	Not Interse	No	No	Yes	No	5. Hampto	114	114. City o	1-Interstat	4-Two-Way	Urban	VDOT Inter	5	1. State Hv	Hampton F	HAMP	R-VA IS00064EB		263.5			-76.3976	37.04296
243475286	2024	12/4/2024 5:00	817	8:17	O	PDO	0	0	0	0	0	0	0	2	1. Rear End	RE	No	1. No Adve	2. Daylight	Day	1. Dry	Dry	8. Non-Inte	1. Straight	2. Blacktop	1. No Defe	3. Two-Wa	1. Not at In	6. Traffic L	1. Yes - Wc	2. No			3. No	20. Motor V	1. On Roac	No	No	Belted	No	No	No	No	No	No	No	No	No	No		NOT_RD	Not Interse	No	Yes	Yes	No	5. Hampto	114	114. City o	1-Interstat	4-Two-Way	Urban	VDOT Inter	5	1. State Hv	Hampton F	HAMP	R-VA IS00064EB		261.48			-76.4237	37.06316
243475336	2024	11/28/2024 5:00	1750	17:50	C	C	0	0	0	1	1	0	0	2	1. Rear End	RE	No	1. No Adve	4. Darknes	Night	1. Dry	Dry	9. Within Ir	1. Straight	2. Blacktop	1. No Defe	2. Two-Wa	4. Four Apr	3. Traffic S	1. Yes - Wc	2. No			3. No	20. Motor V	1. On Roac	No	No	Belted	No	No	No	No	No	No	No	No	No	No		NOT_RD	Urban Inte	No	Yes	Yes	Yes	5. Hampto	114	114. City o	7-Local (J,6)	3-Two-Way	Urban	NonVDOT	5	3. City or T	Hampton F	HAMP	S-VA114NP HARDY CASH DR		0.03			-76.393	37.05642
243475337	2024	11/15/2024 5:00	725	7:25	O	PDO	0	0	0	0	0	0	0	2	4. Sideswipe - Same Direction	SSS	No	5. Rain	2. Daylight	Day	2. Wet	Wet	1. Main-Lir	1. Straight	2. Blacktop	1. No Defe	3. Two-Wa	3. Three Ap	3. Traffic S	1. Yes - Wc	2. No			3. No	20. Motor V	1. On Roac	No	No	Belted	No	No	No	No	No	No	No	No	No	No		NOT_RD	VDOT Inter	No	No	Yes	No	5. Hampto	114	114. City o	3-Principal	4-Two-Way	Urban	NonVDOT	5	3. City or T	Hampton F	HAMP	R-VA US00258EB		62.44	50659	70.85	-76.3984	37.03948
243475340	2024	12/3/2024 5:00	1700	17:00	C	C	0	0	0	1	1	0	0	2	1. Rear End	RE	No	1. No Adve	2. Daylight	Day	1. Dry	Dry	11. Interse	2. Curve - L	2. Blacktop	1. No Defe	2. Two-Wa	4. Four Apr	8. Yield Sig	1. Yes - Wc	2. No			3. No	20. Motor V	1. On Roac	No	No	Belted	No	No	No	No	No	No	No	No	No	No		NOT_RD	Urban Inte	No	Yes	Yes	No	5. Hampto	114	114. City o	4-Minor Art	3-Two-Way	Urban	NonVDOT	5	3. City or T	Hampton F	HAMP	S-VA114NP COMMANDER SHEPARD BLVD		3.55	253123	85.52	-76.3932	37.09362
243475380	2024	12/12/2024 5:00	1040	10:40	C	C	0	0	0	2	2	0	0	2	4. Sideswipe - Same Direction	SSS	No	1. No Adve	2. Daylight	Day	1. Dry	Dry	1. Main-Lir	1. Straight	1. Concret	1. No Defe	1. Two-Wa	3. Three Ap	6. Traffic L	1. Yes - Wc	2. No			3. No	20. Motor V	1. On Roac	No	No	Belted	No	No	No	No	No	No	No	No	No	Yes	5	NOT_RD	Urban Inte	No	Yes	Yes	No	5. Hampto	114	114. City o	4-Minor Art	3-Two-Way	Urban	NonVDOT	5	3. City or T	Hampton F	HAMP	R-VA SR00351WB		5.51	1068775	97.12	-76.349	37.02962
243475391	2024	12/11/2024 5:00	1250	12:50	O	PDO	0	0	0	0	0	0	0	1	9. Fixed Object - Off Road	FOOR	No	5. Rain	2. Daylight	Day	2. Wet	Wet	8. Non-Inte	1. Straight	2. Blacktop	1. No Defe	3. Two-Wa	1. Not at In	6. Traffic L	1. Yes - Wc	2. No			3. No	11. Jersey	2. Shoulde	No	No	Belted	No	No	No	No	No	No	No	No	No	Yes	20	RD_LEFT	Not Interse	No	No	Yes	No	5. Hampto	114	114. City o	1-Interstat	4-Two-Way	Urban	VDOT Inter	5	1. State Hv	Hampton F	HAMP	R-VA IS00664WB		1.38			-76.385	37.01726
243475392	2024	12/11/2024 5:00	1135	11:35	O	PDO	0	0	0	0	0	0	0	1	9. Fixed Object - Off Road	FOOR	No	1. No Adve	2. Daylight	Day	1. Dry	Dry	8. Non-Inte	1. Straight	2. Blacktop	1. No Defe	3. Two-Wa	1. Not at In	6. Traffic L	1. Yes - Wc	2. No			3. No	11. Jersey	2. Shoulde	No	No	Belted	No	No	No	No	No	No	No	No	No	Yes	15	RD RIGHT	Not Interse	No	No	Yes	No	5. Hampto	114	114. City o	1-Interstat	4-Two-Way	Urban	VDOT Inter	5	1. State Hv	Hampton F	HAMP	R-VA IS00664WB		1.41			-76.3855	37.01682
243485021	2024	12/11/2024 5:00	1705	17:05	B	B	0	0	1	2	3	0	0	3	2. Angle	ANG	No	5. Rain	4. Darknes	Night	2. Wet	Wet	1. Main-Lir	1. Straight	2. Blacktop	1. No Defe	3. Two-Wa	1. Not at In	6. Traffic L	1. Yes - Wc	2. No			3. No	20. Motor V	1. On Roac	No	No	Belted	No	No	No	No	No	No	Yes	No	No	No		NOT_RD	Not Interse	No	No	Yes	Yes	5. Hampto	114	114. City o	1-Interstat	4-Two-Way	Urban	VDOT Inter	5	1. State Hv	Hampton F	HAMP	R-VA IS00064EB		264			-76.3919	37.03779
243485031	2024	12/12/2024 5:00	1753	17:53	O	PDO	0	0	0	0	0	0	0	3	1. Rear End	RE	No	1. No Adve	4. Darknes	Night	1. Dry	Dry	1. Main-Lir	2. Curve - L	2. Blacktop	1. No Defe	1. Two-Wa	1. Not at In	5. Slow or	1. Yes - Wc	2. No			3. No	6. Parked V	1. On Roac	No	No	Unbelted	No	Yes	No	Yes	No	No	No	No	No	Yes	35	NOT_RD	Not Interse	No	No	Yes	Yes	5. Hampto	114	114. City o	7-Local (J,6)	3-Two-Way	Urban	NonVDOT	5	3. City or T	Hampton F	HAMP	S-VA114PR APOLLO DR		0.31			-76.3407	37.05507
243485035	2024	12/12/2024 5:00	1915	19:15	B	B	0	0	1	3	4	0	0	3	1. Rear End	RE	No	1. No Adve	5. Darknes	Night	1. Dry	Dry	1. Main-Lir	1. Straight	2. Blacktop	1. No Defe	3. Two-Wa	1. Not at In	6. Traffic L	1. Yes - Wc	1. Yes	3. Activity	3. Work on	3. No	20. Motor V	1. On Roac	No	No	Belted	No	No	No	No	No	No	Yes	No	No	No		NOT_RD	Not Interse	Yes	No	Yes	Yes	5. Hampto	114	114. City o	1-Interstat	4-Two-Way	Urban	VDOT Inter	5	1. State Hv	Hampton F	HAMP	R-VA IS00064EB		267.71			-76.3307	37.02496
240435199	2024	2/9/2024 5:00	1516	15:16	O	PDO	0	0	0	0	0	0	0	2	2. Angle	ANG	No	1. No Adve	2. Daylight	Day	1. Dry	Dry	9. Within Ir	1. Straight	2. Blacktop	1. No Defe	3. Two-Wa	4. Four Apr	4. Stop Sig	1. Yes - Wc	2. No			3. No	20. Motor V	1. On Roac	No	No	Belted	No	No	No	No	No	No	No	No	No	No		NOT_RD	Urban Inte	No	No	Yes	No	5. Hampto	114	114. City o	5-Major Cc	4-Two-Way	Urban	NonVDOT	5	3. City or T	Hampton F	HAMP	S-VA114NP ANDREWS BLVD		1.54			-76.3061	37.04943
243485103	2024	12/11/2024 5:00	2015	20:15	C	C	0	0	0	2	2	0	0	2	2. Angle	ANG	No	5. Rain	4. Darknes	Night	2. Wet	Wet	10. Interse	1. Straight	2. Blacktop	1. No Defe	1. Two-Wa	4. Four Apr	3. Traffic S	1. Yes - Wc	2. No			3. No	20. Motor V	1. On Roac	No	No	Belted	No	No	No	No	No	No	No	No	No	No		NOT_RD	Urban Inte	No	No	Yes	Yes	5. Hampto	114	114. City o	4-Minor Art	3-Two-Way	Urban	NonVDOT	5	3. City or T	Hampton F	HAMP	R-VA SR00351EB		5.1	253174	10.29	-76.3563	37.02922
243485105	2024	12/12/2024 5:00	1810	18:10	C	C	0	0	0	2	2	0	0	2	2. Angle	ANG	No	1. No Adve	4. Darknes	Night	1. Dry	Dry	9. Within Ir	1. Straight	2. Blacktop	1. No Defe	3. Two-Wa	3. Three Ap	6. Traffic L	1. Yes - Wc	2. No			3. No	20. Motor V	1. On Roac	No	No	Belted	No	No	No	No	No	No	No	No	No	No		NOT_RD	Urban Inte	No	No	Yes	Yes	5. Hampto	114	114. City o	3-Principal	4-Two-Way	Urban	NonVDOT	5	3. City or T	Hampton F	HAMP	R-VA US00258EB		62.25	253136	5.17	-76.4016	37.03881
243485183	2024	12/12/2024 5:00	1348	13:48	C	C	0	0	0	3	3	0	0	3	1. Rear End	RE	No	1. No Adve	2. Daylight	Day	1. Dry	Dry	10. Interse	1. Straight	2. Blacktop	1. No Defe	3. Two-Wa	4. Four Apr	3. Traffic S	1. Yes - Wc	2. No			3. No	20. Motor V	1. On Roac	No	No	Belted	No	No	No	No	No	No	No	No	No	No		NOT_RD	Urban Inte	No	No	Yes	No	5. Hampto	114	114. City o	3-Principal	4-Two-Way	Urban	NonVDOT	5	3. City or T	Hampton F	HAMP	R-VA US00258EB		63.02	754224	115.21	-76.3881	37.04168
191625368	2019	6/8/2019 5:00	1614	16:14	C	C	0	0	0	3	3	0	0	3	1. Rear End	RE	No	1. No Adve	2. Daylight	Day	1. Dry	Dry	10. Interse	1. Straight	2. Blacktop	1. No Defe	2. Two-Wa	4. Four Apr	3. Traffic S	1. Yes - Wc	2. No			3. No	20. Motor V	1. On Roac	No	No	Belted	No	No	No	No	No	No	No	No	No	No		NOT_RD	Urban Inte	No	No	Yes	No	5. Hampto	114	114. City o	4-Minor Art	3-Two-Way	Urban	NonVDOT	5	3. City or T	Hampton F	HAMP	R-VA SR00152EB		5.15	253078	137.4	-76.3813	37.04353
243485239	2024	12/13/2024 5:00	744	7:44	C	C	0	0	0	1	1	0	0	2	2. Angle	ANG	No	1. No Adve	2. Daylight	Day	1. Dry	Dry	10. Interse	1. Straight	2. Blacktop	1. No Defe	4. One-Wa	4. Four Apr	3. Traffic S	1. Yes - Wc	2. No			3. No	20. Motor V	1. On Roac	No	No	Belted	No	No	No	No	No	No	No	No	No	No		NOT_RD	Urban Inte	No	No	Yes	No	5. Hampto	114	114. City o	3-Principal	4-Two-Way	Urban	NonVDOT	5	3. City or T	Hampton F	HAMP	R-VA US00258WB		60.67	1075709	69.8	-76.4267	37.0283
243485252	2024	12/10/2024 5:00	1930	19:30	O	PDO	0	0	0	0	0	0	0	2	1. Rear End	RE	No	1. No Adve	4. Darknes	Night	1. Dry	Dry	8. Non-Inte	1. Straight	1. Concret	8. Roadwa	4. One-Wa	1. Not at In	6. Traffic L	1. Yes - Wc	1. Yes	3. Activity	4. Intermit	3. No	20. Motor V	1. On Roac	No	No	Belted	No	No	No	No	No	No	No	No	No	No		NOT_RD	Not Interse	No	No	Yes	Yes	5. Hampto	114	114. City o	1-Interstat	4-Two-Way	Urban	VDOT Inter	5	1. State Hv	Hampton F	HAMP	R-VA IS00064EB		268.77			-76.3229	37.01126
243485271	2024	12/10/2024 5:00	1729	17:29	B	B	0	0	1	0	1	0	0	2	1. Rear End	RE	No	1. No Adve	3. Dusk	Day	1. Dry	Dry	8. Non-Inte	1. Straight	2. Blacktop	1. No Defe	3. Two-Wa	1. Not at In	6. Traffic L	1. Yes - Wc	2. No			3. No	20. Motor V	1. On Roac	No	No	Belted	No	Yes	No	No	No	No	No	No	No	Yes	15	NOT_RD	Not Interse	No	No	Yes	No	5. Hampto	114	114. City o	1-Interstat	4-Two-Way	Urban	VDOT Inter	5	1. State Hv	Hampton F	HAMP	R-VA IS00664WB		1.61			-76.3888	37.01431
243485318	2024	11/21/2024 5:00	845	8:45	O	PDO	0	0	0	0	0	0	0	4	1. Rear End	RE	No	1. No Adve	2. Daylight	Day	1. Dry	Dry	8. Non-Inte	3. Grade - S	2. Blacktop	1. No Defe	4. One-Wa	1. Not at In	6. Traffic L	1. Yes - Wc	1. Yes	3. Activity	5. Other	3. No	20. Motor V	1. On Roac	No	No	Belted	No	No	No	No	No	No	Yes	No	No	No		NOT_RD	Not Interse	Yes	No	Yes	No	5. Hampto	114	114. City o	1-Interstat	4-Two-Way	Urban	VDOT Inter	5	1. State Hv	Hampton F	HAMP	R-VA IS00064EB		270.1			-76.3126	36.99427
243495059	2024	12/14/2024 5:00	502	5:02	O	PDO	0	0	0	0	0	0	0	1	9. Fixed Object - Off Road	FOOR	No	1. No Adve	4. Darknes	Night	1. Dry	Dry	5. On Entra	10. On/Off	2. Blacktop	1. No Defe	4. One-Wa	1. Not at In	9. One Wa	1. Yes - Wc	2. No			3. No	2. Trees	1. On Roac	No	No	Belted	No	No	No	No	No	No	No	No	No	No		RD_LEFT	Not Interse	No	No	Yes	Yes	5. Hampto	114	114. City o	1-Interstat	1-One-Way	Urban	VDOT Seco	5	1. State Hv	Hampton F	HAMP	S-VA114NP HAMPTON ROADS CENTER PKWY RMP0		0.16			-76.4153	37.06051
243495073	2024	12/12/2024 5:00	1215	12:15	O	PDO	0	0	0	0	0	0	0	3	2. Angle	ANG	No	1. No Adve	2. Daylight	Day	1. Dry	Dry	5. On Entra	1. Straight	1. Concret	1. No Defe	3. Two-Wa	1. Not at In	6. Traffic L	1. Yes - Wc	2. No			3. No	20. Motor V	1. On Roac	No	No	Belted	No	No	No	No	No	No	No	No	No	No		NOT_RD	Not Interse	Yes	Yes	Yes	No	5. Hampto	114	114. City o	1-Interstat	4-Two-Way	Urban	VDOT Inter	5	1. State Hv	Hampton F	HAMP	R-VA IS00064EB		264.73			-76.3814	37.03257
243495258	2024	12/5/2024 5:00	1755	17:55	O	PDO	0	0	0	0	0	0	0	2	4. Sideswipe - Same Direction	SSS	No	1. No Adve	4. Darknes	Night	1. Dry	Dry	8. Non-Inte	1. Straight	2. Blacktop	1. No Defe	1. Two-Wa	1. Not at In	6. Traffic L	1. Yes - Wc	2. No			3. No	20. Motor V	1. On Roac	No	No	Belted	No	No	Yes	No	No	No	No	No	No	No		NOT_RD	Not Interse	Yes	No	Yes	Yes	5. Hampto	114	114. City o	7-Local (J,6)	3-Two-Way	Urban	NonVDOT	5	3. City or T	Hampton F	HAMP	S-VA121NP BEECH DR		0.68			-76.4505	37.05249
243505109	2024	12/14/2024 5:00	2000	20:00	O	PDO	0	0	0	0	0	0	0	2	1. Rear End	RE	No	1. No Adve	4. Darknes	Night	1. Dry	Dry	8. Non-Inte	1. Straight	2. Blacktop	1. No Defe	3. Two-Wa	1. Not at In	6. Traffic L	1. Yes - Wc	1. Yes	3. Activity	3. Work on	3. No	20. Motor V	1. On Roac	No	No	Belted	No	No	No	No	No	No	No	No	No	Yes	20	NOT_RD	Not Interse	No	No	Yes	Yes	5. Hampto	114	114. City o	1-Interstat	4-Two-Way	Urban	VDOT Inter	5	1. State Hv	Hampton F	HAMP	R-VA IS00064EB		268.8			-76.3228	37.01086
243505152	2024	12/12/2024 5:00	1523	15:23	B	B	0	0	1	0	1	0	0	1	9. Fixed Object - Off Road	FOOR	No	1. No Adve	2. Daylight	Day	1. Dry	Dry	5. On Entra	2. Curve - L	2. Blacktop	1. No Defe	4. One-Wa	1. Not at In	9. One Wa	1. Yes - Wc	2. No			3. No	2. Trees	2. Shoulde	No	No	Belted	No	No	No	No	No	No	No	No	No	Yes	29	RD_LEFT	Not Interse	No	No	No	No	5. Hampto	114	114. City o	1-Interstat	1-One-Way	Urban	VDOT Inter	5	1. State Hv	Hampton F	HAMP	R-VA IS00064WB	RMP261.00A	0.21			-76.4155	37.05999
223065434	2022	10/4/2022 5:00	1640	16:40	O	PDO	0	0	0	0	0	0	0	2	1. Rear End	RE	No	5. Rain	2. Daylight	Day	2. Wet	Wet	6. Intersec	1. Straight	2. Blacktop	1. No Defe	3. Two-Wa	4. Four Apr	8. Yield Sig	1. Yes - Wc	2. No			3. No	20. Motor V	1. On Roac	No	No	Belted	No	No	No	No	No	No	Yes	No	No	No		NOT_RD	Urban Inte	Yes	No	Yes	No	5. Hampto	114	114. City o	4-Minor Art	4-Two-Way	Urban	NonVDOT	5	3. City or T	Hampton F	HAMP	S-VA114PR ARMISTEAD AVE N		4.44	731400	140.46	-76.382	37.07421
243515187	2024	12/13/2024 5:00	1612	16:12	O	PDO	0	0	0	0	0	0	0	4	3. Head On	HO	No	1. No Adve	3. Dusk	Day	1. Dry	Dry	1. Main-Lir	1. Straight	2. Blacktop	1. No Defe	1. Two-Wa	1. Not at In	1. No Traffi	6. No Traffi	2. No			3. No	20. Motor V	1. On Roac	No	No	Belted	No	No	No	No	No	Yes	No	No	No	No		RD UNKN	Not Interse	No	No	Yes	No	5. Hampto	114	114. City o	7-Local (J,6)	3-Two-Way	Urban	NonVDOT	5	3. City or T	Hampton F	HAMP	S-VA114NP HORSLEY DR		0.03			-76.4122	37.04234
243515188	2024	12/2/2024 5:00	1537	15:37	C	C	0	0	0	2	2	0	0	2	3. Head On	HO	No	1. No Adve	2. Daylight	Day	1. Dry	Dry	1. Main-Lir	1. Straight	1. Concret	1. No Defe	3. Two-Wa	4. Four Apr	3. Traffic S	1. Yes - Wc	2. No			3. No	20. Motor V	1. On Roac	No	No	Belted	No	No	No	No	No	No	No	No	No	No		NOT_RD	Urban Inte	Yes	No	Yes	No	5. Hampto	114	114. City o	3-Principal	4-Two-Way	Urban	NonVDOT	5	3. City or T	Hampton F	HAMP	R-VA US00258WB		61.82	253135	46.05	-76.4091	37.03714
171075098	2017	4/14/2017 5:00	1319	13:19	C	C	0	0	0	2	2	0	0	2	1. Rear End	RE	No	1. No Adve	2. Daylight	Day	1. Dry	Dry	10. Interse	1. Straight	1. Concret	1. No Defe	2. Two-Wa	4. Four Apr	3. Traffic S	1. Yes - Wc	2. No			3. No	20. Motor V	1. On Roac	No	No	Belted	No	No	No	No	No	No	No	No	No	No		NOT_RD	Urban Inte	Yes	No	Yes	No	5. Hampto	114	114. City o	4-Minor Art	4-Two-Way	Urban	NonVDOT	5	3. City or T	Hampton F	HAMP	R-VA SR00169NB		7.04	253121	152.71	-76.3426	37.04374
170035211	2017	1/2/2017 5:00	1544	15:44	C	C	0	0	0	1	1	0	0	2	1. Rear End	RE	No	5. Rain	2. Daylight	Day	2. Wet	Wet	9. Within Ir	3. Grade - S	2. Blacktop	1. No Defe	1. Two-Wa	3. Three Ap	3. Traffic S	1. Yes - Wc	2. No			1. Yes	20. Motor V	1. On Roac	No	No	Belted	No	No	No	No	No	No	No	No	No	No		NOT_RD	Urban Inte	No	Yes	Yes	No	5. Hampto	114	114. City o	4-Minor Art	3-Two-Way	Urban	NonVDOT	5	3. City or T	Hampton F	HAMP	S-VA114PR WOODLAND RD		2.68	253114	113.62	-76.3177	37.05869
243515232	2024	12/14/2024 5:00	3	00:03	O	PDO	0	0	0	0	0	0	0	2	4. Sideswipe - Same Direction	SSS	No	1. No Adve	5. Darknes	Night	1. Dry	Dry	8. Non-Inte	1. Straight	2. Blacktop	1. No Defe	1. Two-Wa	1. Not at In	1. No Traffi	6. No Traffi	2. No			3. No	6. Parked V	1. On Roac	No	No	Belted	No	No	No	No	No	Yes	No	No	No	No		NOT_RD	Not Interse	No	No	Yes	Yes	5. Hampto	114	114. City o	7-Local (J,6)	3-Two-Way	Urban	NonVDOT	5	3. City or T	Hampton F	HAMP	S-VA114NP QUEEN ST W		0.48			-76.3585	37.02604
243515234	2024	12/14/2024 5:00	1640	16:40	C	C	0	0	0	3	3	0	0	2	2. Angle	ANG	No	1. No Adve	3. Dusk	Day	1. Dry	Dry	10. Interse	1. Straight	2. Blacktop	1. No Defe	2. Two-Wa	4. Four Apr	3. Traffic S	1. Yes - Wc	2. No			3. No	20. Motor V	1. On Roac	No	No	Belted	No	Yes	No	No	No	No	No	No	No	No		NOT_RD	VDOT Inter	No	No	Yes	No	5. Hampto	114	114. City of Hampton		4-Two-Way	Urban	NonVDOT	5	3. City or T	Hampton F	HAMP	S-VA114NP POWER PLANT PKWY		0.12	253573	49.14	-76.3868	37.01684
243515235	2024	12/15/2024 5:00	1257	12:57	A	A	0	1	0	0	1	0	1	1	12. Ped	PED	Pedestrian	1. No Adve	2. Daylight	Day	1. Dry	Dry	9. Within Ir	1. Straight	2. Blacktop	1. No Defe	3. Two-Wa	4. Four Apr	4. Stop Sig	1. Yes - Wc	2. No			3. No	20. Motor V	1. On Roac	No	No	Belted	No	No	No	No	No	No	No	No	Yes	No		NOT_RD	Urban Inte	No	No	Yes	No	5. Hampto	114	114. City of Hampton			Urban	NonVDOT	5	3. City or T	Hampton F	HAMP	U-VA114SC99999UK					-76.4265	37.05848
243515249	2024	12/10/2024 5:00	1811	18:11	C	C	0	0	0	2	2	0	0	2	4. Sideswipe - Same Direction	SSS	No	1. No Adve	2. Daylight	Day	1. Dry	Dry	10. Interse	10. On/Off	2. Blacktop	1. No Defe	4. One-Wa	3. Three Ap	1. No Traffi	6. No Traffi	2. No			3. No	20. Motor V	1. On Roac	No	No	Belted	No	No	No	No	No	No	No	No	No	No		NOT_RD	VDOT Inter	No	No	Yes	No	5. Hampto	114	114. City o	3-Principal	4-Two-Way	Urban	NonVDOT	5	3. City or T	Hampton F	HAMP	R-VA US00258EB		65.17	1068042	187.61	-76.3504	37.0435
243515251	2024	12/15/2024 5:00	1911	19:11	C	C	0	0	0	1	1	0	0	1	9. Fixed Object - Off Road	FOOR	No	1. No Adve	5. Darknes	Night	2. Wet	Wet	1. Main-Lir	1. Straight	2. Blacktop	1. No Defe	1. Two-Wa	1. Not at In	1. No Traffi	6. No Traffi	2. No			3. No	14. Ditch	8. Off Roac	No	No	Belted	No	No	No	No	No	No	No	No	No	No		RD RIGHT	Not Interse	Yes	No	Yes	Yes	5. Hampto	114	114. City o	7-Local (J,6)	3-Two-Way	Urban	NonVDOT	5	3. City or T	Hampton F	HAMP	S-VA114PR EASTERLY AVE		0.44	253144	406.58	-76.3563	37.04251
171145162	2017	4/21/2017 5:00	1911	19:11	O	PDO	0	0	0	0	0	0	0	2	2. Angle	ANG	No	1. No Adve	3. Dusk	Day	1. Dry	Dry	9. Within Ir	1. Straight	2. Blacktop	1. No Defe	3. Two-Wa	3. Three Ap	6. Traffic L	1. Yes - Wc	2. No			2. Yes - Wi	20. Motor V	1. On Roac	No	No	Belted	No	No	No	No	No	Yes	No	No	No	No		NOT_RD	Urban Inte	Yes	No	Yes	No	5. Hampto	114	114. City o	4-Minor Art	4-Two-Way	Urban	NonVDOT	5	3. City or T	Hampton F	HAMP	R-VA SR00169SB		7.04	253121	56.54	-76.3424	37.0435
243315320	2024	11/25/2024 5:00	1526	15:26	C	C	0	0	0	2	2	0	0	2	2. Angle	ANG	No	1. No Adve	2. Daylight	Day	1. Dry	Dry	9. Within Ir	1. Straight	2. Blacktop	1. No Defe	2. Two-Wa	4. Four Apr	3. Traffic S	1. Yes - Wc	2. No			3. No	20. Motor V	1. On Roac	No	No	Belted	No	No	No	No	No	No	No	No	No	No		NOT_RD	Urban Inte	No	No	Yes	No	5. Hampto	114	114. City o	4-Minor Art	4-Two-Way	Urban	NonVDOT	5	3. City or T	Hampton F	HAMP	R-VA SR00134WB		11.91	1078443	53.37	-76.3497	37.02759
183305374	2018	11/21/2018 5:00	1746	17:46	C	C	0	0	0	1	1	0	0	2	2. Angle	ANG	No	1. No Adve	4. Darknes	Night	1. Dry	Dry	9. Within Ir	1. Straight	1. Concret	1. No Defe	1. Two-Wa	4. Four Apr	6. Traffic L	1. Yes - Wc	2. No			3. No	20. Motor V	1. On Roac	No	No	Belted	No	No	No	No	No	Yes	No	No	No	No		NOT_RD	Urban Inte	No	No	Yes	Yes	5. Hampto	114	114. City o	4-Minor Art	3-Two-Way	Urban	NonVDOT	5	3. City or T	Hampton F	HAMP	S-VA114PR ABERDEEN RD		2.91	253135	491.61	-76.4096	37.03829
243515255	2024	12/14/2024 5:00	1336	13:36	O	PDO	0	0	0	0	0	0	0	1	16. Other	OTHR	No	1. No Adve	2. Daylight	Day	1. Dry	Dry	9. Within Ir	1. Straight	2. Blacktop	2. Holes, R	1. Two-Wa	4. Four Apr	17. Highwa	1. Yes - Wc	1. Yes	1. Advance	2. Lane Sh	3. No	14. Ditch	1. On Roac	No	No	Belted	No	No	No	No	No	No	No	No	No	No		NOT_RD	Urban Inte	Yes	No	Yes	No	5. Hampto	114	114. City o	5-Major Cc	3-Two-Way	Urban	NonVDOT	5	3. City or T	Hampton F	HAMP	S-VA114NP EATON ST		0.02	253004	131.32	-76.3417	37.02542
243515256	2024	12/14/2024 5:00	1322	13:22	B	B	0	0	2	1	3	0	0	2	2. Angle	ANG	No	1. No Adve	2. Daylight	Day	1. Dry	Dry	10. Interse	1. Straight	2. Blacktop	1. No Defe	2. Two-Wa	4. Four Apr	3. Traffic S	1. Yes - Wc	2. No			3. No	20. Motor V	1. On Roac	No	No	Belted	No	Yes	No	No	No	No	No	No	No	No		NOT_RD	Urban Inte	No	No	Yes	No	5. Hampto	114	114. City o	3-Principal	4-Two-Way	Urban	NonVDOT	5	3. City or T	Hampton F	HAMP	R-VA US00258EB		61.82	253135	5.49	-76.409	37.03702
183545138	2018	12/19/2018 5:00	1501	15:01	O	PDO	0	0	0	0	0	0	0	2	2. Angle	ANG	No	1. No Adve	2. Daylight	Day	1. Dry	Dry	1. Main-Lir	1. Straight	2. Blacktop	1. No Defe	2. Two-Wa	4. Four Apr	1. No Traffi	6. No Traffi	2. No			3. No	20. Motor V	1. On Roac	No	No	Belted	No	No	No	No	No	No	No	No	No	No		NOT_RD	Not Interse	No	No	Yes	No	5. Hampto	114	114. City o	4-Minor Art	3-Two-Way	Urban	NonVDOT	5	3. City or T	Hampton F	HAMP	S-VA114PR ABERDEEN RD		2.91	253135	486.03	-76.4096	37.03828
243515258	2024	12/14/2024 5:00	1524	15:24	O	PDO	0	0	0	0	0	0	0	2	4. Sideswipe - Same Direction	SSS	No	1. No Adve	2. Daylight	Day	1. Dry	Dry	8. Non-Inte	1. Straight	2. Blacktop	1. No Defe	1. Two-Wa	1. Not at In	1. No Traffi	6. No Traffi	2. No			3. No	6. Parked V	2. Shoulde	No	No	Belted	No	No	No	No	No	No	No	No	No	No		NOT_RD	Not Interse	Yes	No	Yes	No	5. Hampto	114	114. City o	7-Local (J,6)	3-Two-Way	Urban	NonVDOT	5	3. City or T	Hampton F	HAMP	S-VA114NP NORWOOD CIR		0.4	1068779	370.46	-76.3776	37.01654
243515259	2024	12/13/2024 5:00	1515	15:15	O	PDO	0	0	0	0	0	0	0	2	1. Rear End	RE	No	1. No Adve	2. Daylight	Day	1. Dry	Dry	10. Interse	1. Straight	2. Blacktop	1. No Defe	3. Two-Wa	4. Four Apr	3. Traffic S	1. Yes - Wc	2. No			3. No	20. Motor V	1. On Roac	Yes	No	Belted	No	No	No	No	No	No	No	No	No	No		NOT_RD	VDOT Inter	No	No	Yes	No	5. Hampto	114	114. City o	5-Major Cc	3-Two-Way	Urban	NonVDOT	5	3. City or T	Hampton F	HAMP	S-VA114PR COLISEUM DR		1.06	1079033	90.19	-76.3901	37.04522
243515260	2024	12/14/2024 5:00	1327	13:27	O	PDO	0	0	0	0	0	0	0	2	2. Angle	ANG	No	1. No Adve	2. Daylight	Day	1. Dry	Dry	9. Within Ir	1. Straight	2. Blacktop	1. No Defe	3. Two-Wa	4. Four Apr	3. Traffic S	1. Yes - Wc	2. No			3. No	20. Motor V	1. On Roac	No	No	Belted	No	Yes	No	No	No	No	No	No	No	No		NOT_RD	Urban Inte	Yes	No	Yes	No	5. Hampto	114	114. City o	3-Principal	4-Two-Way	Urban	NonVDOT	5	3. City or T	Hampton F	HAMP	R-VA US00258EB		64.7	253143	0	-76.3586	37.04366
243515261	2024	12/14/2024 5:00	1627	16:27	A	A	0	1	0	0	1	0	0	2	1. Rear End	RE	No	1. No Adve	2. Daylight	Day	1. Dry	Dry	10. Interse	1. Straight	2. Blacktop	1. No Defe	3. Two-Wa	4. Four Apr	3. Traffic S	1. Yes - Wc	2. No			3. No	20. Motor V	1. On Roac	No	No	Belted	No	No	No	No	No	No	No	No	No	No		NOT_RD	Urban Inte	No	Yes	Yes	No	5. Hampto	114	114. City o	3-Principal	4-Two-Way	Urban	NonVDOT	5	3. City or T	Hampton F	HAMP	R-VA US00258WB		65.61	253121	118.02	-76.3421	37.04349
243515262	2024	12/16/2024 5:00	925	9:25	O	PDO	0	0	0	0	0	0	0	2	1. Rear End	RE	No	5. Rain	2. Daylight	Day	2. Wet	Wet	8. Non-Inte	3. Grade - S	1. Concret	1. No Defe	3. Two-Wa	1. Not at In	6. Traffic L	1. Yes - Wc	2. No			3. No	20. Motor V	1. On Roac	No	No	Belted	No	No	No	No	No	No	No	No	No	Yes	10	NOT_RD	Not Interse	No	No	Yes	No	5. Hampto	114	114. City o	1-Interstat	4-Two-Way	Urban	VDOT Inter	5	1. State Hv	Hampton F	HAMP	R-VA IS00064EB		268.9			-76.3223	37.00944
223065470	2022	10/11/2022 5:00	736	7:36	C	C	0	0	0	1	1	0	0	2	5. Sideswipe - Opposite Direction	SSO	No	1. No Adve	2. Daylight	Day	1. Dry	Dry	9. Within Ir	1. Straight	2. Blacktop	1. No Defe	2. Two-Wa	4. Four Apr	3. Traffic S	1. Yes - Wc	2. No			3. No	20. Motor V	1. On Roac	No	No	Belted	No	No	No	No	No	No	No	No	No	No		NOT_RD	Urban Inte	Yes	No	Yes	No	5. Hampto	114	114. City o	4-Minor Art	4-Two-Way	Urban	NonVDOT	5	3. City or T	Hampton F	HAMP	S-VA114PR LASALLE AVE		3.94	253098	84.21	-76.3659	37.05944
170275110	2017	1/25/2017 5:00	1706	17:06	C	C	0	0	0	1	1	0	0	2	2. Angle	ANG	No	1. No Adve	2. Daylight	Day	1. Dry	Dry	10. Interse	1. Straight	2. Blacktop	1. No Defe	3. Two-Wa	4. Four Apr	3. Traffic S	1. Yes - Wc	2. No			3. No	20. Motor V	1. On Roac	No	No	Belted	No	No	No	No	No	No	No	No	No	No		NOT_RD	Urban Inte	No	Yes	Yes	No	5. Hampto	114	114. City o	4-Minor Art	4-Two-Way	Urban	NonVDOT	5	3. City or T	Hampton F	HAMP	R-VA SR00134WB		11.92	1078443	59.3	-76.3497	37.02754
243515474	2024	12/13/2024 5:00	1806	18:06	B	B	0	0	1	1	2	0	0	3	1. Rear End	RE	No	1. No Adve	3. Dusk	Day	1. Dry	Dry	8. Non-Inte	1. Straight	1. Concret	1. No Defe	4. One-Wa	1. Not at In	6. Traffic L	1. Yes - Wc	1. Yes	3. Activity	4. Intermit	3. No	20. Motor V	1. On Roac	No	No	Unbelted	No	No	No	No	No	No	No	No	No	Yes	35	NOT_RD	Not Interse	No	No	Yes	No	5. Hampto	114	114. City o	1-Interstat	4-Two-Way	Urban	VDOT Inter	5	1. State Hv	Hampton F	HAMP	R-VA IS00064WB		271.18			-76.302	36.98408
243525070	2024	12/11/2024 5:00	1820	18:20	O	PDO	0	0	0	0	0	0	0	2	1. Rear End	RE	No	1. No Adve	1. Dawn	Day	1. Dry	Dry	2. Accelera	1. Straight	1. Concret	1. No Defe	3. Two-Wa	1. Not at In	6. Traffic L	2. Yes - Wc	2. No			3. No	20. Motor V	1. On Roac	No	No	Belted	No	Yes	No	No	No	No	No	No	No	No		NOT_RD	Not Interse	No	No	No	No	5. Hampto	114	114. City o	1-Interstat	1-One-Way	Urban	VDOT Inter	5	1. State Hv	Hampton F	HAMP	R-VA IS00064EB	RMP263.00A	0.03			-76.3983	37.04339
243525074	2024	12/11/2024 5:00	1525	15:25	O	PDO	0	0	0	0	0	0	0	1	9. Fixed Object - Off Road	FOOR	No	5. Rain	2. Daylight	Day	2. Wet	Wet	1. Main-Lir	1. Straight	2. Blacktop	1. No Defe	3. Two-Wa	1. Not at In	6. Traffic L	1. Yes - Wc	2. No			3. No	11. Jersey	1. On Roac	No	No	Belted	No	No	No	No	No	No	No	No	No	Yes	10	RD_LEFT	Not Interse	No	Yes	Yes	No	5. Hampto	114	114. City o	1-Interstat	4-Two-Way	Urban	VDOT Inter	5	1. State Hv	Hampton F	HAMP	R-VA IS00664EB		1.32			-76.3873	37.01551
243525077	2024	12/10/2024 5:00	2010	20:10	O	PDO	0	0	0	0	0	0	0	1	9. Fixed Object - Off Road	FOOR	No	5. Rain	4. Darknes	Night	2. Wet	Wet	5. On Entra	2. Curve - L	2. Blacktop	1. No Defe	4. One-Wa	1. Not at In	9. One Wa	1. Yes - Wc	2. No			3. No	5. Guard R	2. Shoulde	No	No	Belted	No	No	No	No	Yes	No	No	No	No	Yes	25	RD_LEFT	Not Interse	No	No	No	Yes	5. Hampto	114	114. City o	1-Interstat	1-One-Way	Urban	VDOT Prim	5	1. State Hv	Hampton F	HAMP	R-VA US00258WB	RMP063.00B	0.05			-76.3934	37.04125
243525097	2024	12/12/2024 5:00	1524	15:24	C	C	0	0	0	2	2	0	0	2	2. Angle	ANG	No	1. No Adve	2. Daylight	Day	1. Dry	Dry	8. Non-Inte	1. Straight	2. Blacktop	1. No Defe	3. Two-Wa	1. Not at In	6. Traffic L	1. Yes - Wc	2. No			3. No	20. Motor V	1. On Roac	No	No	Belted	No	No	No	No	No	No	No	No	No	No		NOT_RD	Not Interse	No	No	Yes	No	5. Hampto	114	114. City o	3-Principal	4-Two-Way	Urban	NonVDOT	5	3. City or T	Hampton F	HAMP	R-VA US00258EB		61.29	1073835	258.77	-76.4171	37.03296
243525099	2024	12/16/2024 5:00	859	8:59	B	B	0	0	1	0	1	0	0	2	3. Head On	HO	No	5. Rain	2. Daylight	Day	2. Wet	Wet	8. Non-Inte	1. Straight	2. Blacktop	1. No Defe	3. Two-Wa	1. Not at In	3. Traffic S	1. Yes - Wc	2. No			3. No	20. Motor V	1. On Roac	No	No	Belted	No	No	No	No	No	No	No	No	No	No		NOT_RD	Urban Inte	No	No	Yes	No	5. Hampto	114	114. City o	5-Major Cc	3-Two-Way	Urban	NonVDOT	5	3. City or T	Hampton F	HAMP	S-VA114PR POWHATAN PKWY		1.11	253177	138.33	-76.3846	37.01273
220025085	2022	1/1/2022 5:00	130	1:30	O	PDO	0	0	0	0	0	0	0	2	1. Rear End	RE	No	1. No Adve	4. Darknes	Night	2. Wet	Wet	10. Interse	1. Straight	2. Blacktop	1. No Defe	2. Two-Wa	3. Three Ap	3. Traffic S	1. Yes - Wc	2. No			3. No	20. Motor V	1. On Roac	No	No	Belted	No	No	No	No	No	No	No	No	No	Yes	10	NOT_RD	Urban Inte	No	No	Yes	Yes	5. Hampto	114	114. City o	4-Minor Art	3-Two-Way	Urban	NonVDOT	5	3. City or T	Hampton F	HAMP	S-VA114NP WOODLAND RD		2.68	253114	99.27	-76.3177	37.05873
243525101	2024	12/16/2024 5:00	1136	11:36	C	C	0	0	0	1	1	0	0	2	1. Rear End	RE	No	1. No Adve	2. Daylight	Day	2. Wet	Wet	1. Main-Lir	1. Straight	2. Blacktop	1. No Defe	3. Two-Wa	4. Four Apr	3. Traffic S	1. Yes - Wc	2. No			3. No	20. Motor V	1. On Roac	No	No	Belted	No	Yes	No	No	No	No	No	No	No	No		NOT_RD	Urban Inte	No	No	Yes	No	5. Hampto	114	114. City o	3-Principal	4-Two-Way	Urban	NonVDOT	5	3. City or T	Hampton F	HAMP	R-VA US00258EB		62.24	253136	72.33	-76.4018	37.03876
243525102	2024	12/16/2024 5:00	1245	12:45	C	C	0	0	0	2	2	0	0	2	2. Angle	ANG	No	5. Rain	2. Daylight	Day	2. Wet	Wet	1. Main-Lir	1. Straight	2. Blacktop	1. No Defe	2. Two-Wa	4. Four Apr	3. Traffic S	1. Yes - Wc	2. No			3. No	20. Motor V	1. On Roac	No	No	Belted	No	No	No	No	No	No	No	No	No	No		NOT_RD	Urban Inte	No	Yes	Yes	No	5. Hampto	114	114. City o	3-Principal	4-Two-Way	Urban	NonVDOT	5	3. City or T	Hampton F	HAMP	S-VA114NP HAMPTON ROADS CENTER PKWY		1.22	716613	87.35	-76.4271	37.06026
230665220	2023	2/24/2023 5:00	1805	18:05	C	C	0	0	0	2	2	0	0	2	15. Backed Into	BI	No	1. No Adve	3. Dusk	Day	1. Dry	Dry	1. Main-Lir	1. Straight	2. Blacktop	1. No Defe	1. Two-Wa	3. Three Ap	6. Traffic L	1. Yes - Wc	2. No			3. No	20. Motor V	1. On Roac	No	No	Belted	No	No	No	No	No	No	No	No	No	No		NOT_RD	Urban Inte	No	No	Yes	No	5. Hampto	114	114. City o	4-Minor Art	3-Two-Way	Urban	NonVDOT	5	3. City or T	Hampton F	HAMP	S-VA114PR WOODLAND RD		2.68	253114	125.04	-76.3177	37.05866
243525106	2024	12/16/2024 5:00	2320	23:20	A	A	0	1	0	0	1	0	0	1	9. Fixed Object - Off Road	FOOR	No	3. Fog	4. Darknes	Night	2. Wet	Wet	1. Main-Lir	1. Straight	2. Blacktop	1. No Defe	3. Two-Wa	1. Not at In	6. Traffic L	1. Yes - Wc	2. No			3. No	13. Curb	3. Median	Yes	No	Belted	No	No	No	No	No	No	No	No	No	No		NOT_RD	VDOT Inter	No	No	Yes	Yes	5. Hampto	114	114. City o	5-Major Cc	4-Two-Way	Urban	NonVDOT	5	3. City or T	Hampton F	HAMP	S-VA114NP POWHATAN PKWY		1.26	253572	247.9	-76.3859	37.01461
243525594	2024	12/16/2024 5:00	1628	16:28	A	A	0	1	0	1	2	0	0	2	16. Other	OTHR	No	1. No Adve	2. Daylight	Day	2. Wet	Wet	10. Interse	1. Straight	2. Blacktop	1. No Defe	3. Two-Wa	4. Four Apr	4. Stop Sig	1. Yes - Wc	2. No			3. No	20. Motor V	1. On Roac	No	No	Belted	No	No	No	No	No	No	No	No	No	No		NOT_RD	Urban Inte	No	No	Yes	No	5. Hampto	114	114. City o	4-Minor Art	4-Two-Way	Urban	NonVDOT	5	3. City or T	Hampton F	HAMP	R-VA SR00351WB		5.84	1079761	71.11	-76.3431	37.03074
240785208	2024	1/29/2024 5:00	730	7:30	O	PDO	0	0	0	0	0	0	0	3	1. Rear End	RE	No	1. No Adve	2. Daylight	Day	1. Dry	Dry	9. Within Ir	1. Straight	2. Blacktop	1. No Defe	2. Two-Wa	4. Four Apr	3. Traffic S	1. Yes - Wc	2. No			3. No	20. Motor V	1. On Roac	No	No	Belted	No	No	No	No	No	No	No	No	No	No		NOT_RD	Urban Inte	No	No	Yes	No	5. Hampto	114	114. City o	4-Minor Art	4-Two-Way	Urban	NonVDOT	5	3. City or T	Hampton F	HAMP	S-VA114PR LASALLE AVE		3.94	253098	105.26	-76.3659	37.05939
243535046	2024	12/17/2024 5:00	2226	22:26	B	B	0	0	1	0	1	0	0	2	2. Angle	ANG	No	1. No Adve	4. Darknes	Night	1. Dry	Dry	1. Main-Lir	1. Straight	2. Blacktop	1. No Defe	3. Two-Wa	1. Not at In	6. Traffic L	1. Yes - Wc	1. Yes	3. Activity	3. Work on	3. No	11. Jersey	1. On Roac	Yes	No	Belted	No	No	No	No	No	No	No	No	No	Yes	10	NOT_RD	Not Interse	No	Yes	Yes	Yes	5. Hampto	114	114. City o	1-Interstat	4-Two-Way	Urban	VDOT Inter	5	1. State Hv	Hampton F	HAMP	R-VA IS00064WB		265.78			-76.362	37.03378
243535132	2024	12/17/2024 5:00	650	6:50	C	C	0	0	0	1	1	0	1	1	12. Ped	PED	Pedestrian	1. No Adve	1. Dawn	Day	1. Dry	Dry	10. Interse	1. Straight	1. Concret	1. No Defe	1. Two-Wa	3. Three Ap	1. No Traffi	6. No Traffi	2. No			3. No	19. Ped	1. On Roac	No	No	Belted	No	No	No	No	No	No	No	No	Yes	No		NOT_RD	Urban Inte	No	No	Yes	No	5. Hampto	114	114. City o	7-Local (J,6)	3-Two-Way	Urban	NonVDOT	5	3. City or T	Hampton F	HAMP	S-VA114PR TIDE MILL LN		1.04			-76.3632	37.06093
241985169	2024	6/4/2024 5:00	622	6:22	C	C	0	0	0	1	1	0	0	3	4. Sideswipe - Same Direction	SSS	No	1. No Adve	4. Darknes	Night	1. Dry	Dry	8. Non-Inte	1. Straight	2. Blacktop	1. No Defe	1. Two-Wa	1. Not at In	1. No Traffi	6. No Traffi	2. No			3. No	6. Parked V	1. On Roac	No	No	Belted	No	No	No	No	No	Yes	No	No	No	No		NOT_RD	Not Interse	No	No	Yes	Yes	5. Hampto	114	114. City o	7-Local (J,6)	3-Two-Way	Urban	NonVDOT	5	3. City or T	Hampton F	HAMP	S-VA114PR MALLORY ST N		2.37	1060796	450.1	-76.2927	37.04419
243535134	2024	12/17/2024 5:00	739	7:39	O	PDO	0	0	0	0	0	0	0	2	2. Angle	ANG	No	1. No Adve	2. Daylight	Day	2. Wet	Wet	1. Main-Lir	1. Straight	2. Blacktop	1. No Defe	2. Two-Wa	1. Not at In	6. Traffic L	1. Yes - Wc	2. No			3. No	20. Motor V	1. On Roac	No	No	Belted	No	No	No	No	No	No	No	No	No	No		NOT_RD	Not Interse	Yes	No	Yes	No	5. Hampto	114	114. City o	4-Minor Art	3-Two-Way	Urban	NonVDOT	5	3. City or T	Hampton F	HAMP	S-VA114PR TODDS LN		2.7	253136	384.49	-76.4025	37.03951
183345110	2018	11/27/2018 5:00	2205	22:05	C	C	0	0	0	2	2	0	0	2	2. Angle	ANG	No	1. No Adve	4. Darknes	Night	1. Dry	Dry	9. Within Ir	1. Straight	2. Blacktop	1. No Defe	3. Two-Wa	4. Four Apr	4. Stop Sig	1. Yes - Wc	2. No			3. No	20. Motor V	1. On Roac	No	No	Belted	No	Yes	No	No	No	No	No	No	No	No		NOT_RD	Urban Inte	No	Yes	Yes	Yes	5. Hampto	114	114. City o	5-Major Cc	4-Two-Way	Urban	NonVDOT	5	3. City or T	Hampton F	HAMP	R-VA SR00143NB		6.43	1071849	22.03	-76.3919	36.99841
243535136	2024	12/17/2024 5:00	1509	15:09	C	C	0	0	0	1	1	0	0	2	4. Sideswipe - Same Direction	SSS	No	1. No Adve	2. Daylight	Day	1. Dry	Dry	10. Interse	1. Straight	2. Blacktop	1. No Defe	3. Two-Wa	3. Three Ap	4. Stop Sig	1. Yes - Wc	2. No			3. No	20. Motor V	1. On Roac	No	No	Belted	No	No	No	No	No	No	Yes	No	No	No		NOT_RD	Urban Inte	No	No	Yes	No	5. Hampto	114	114. City o	5-Major Cc	3-Two-Way	Urban	NonVDOT	5	3. City or T	Hampton F	HAMP	S-VA114NP E ST		0			-76.407	37.00596
201955111	2020	7/9/2020 5:00	1542	15:42	C	C	0	0	0	2	2	0	0	2	1. Rear End	RE	No	1. No Adve	2. Daylight	Day	1. Dry	Dry	10. Interse	1. Straight	2. Blacktop	1. No Defe	2. Two-Wa	3. Three Ap	6. Traffic L	1. Yes - Wc	2. No			3. No	20. Motor V	1. On Roac	No	No	Belted	No	No	No	No	No	No	No	No	No	No		NOT_RD	Urban Inte	No	No	Yes	No	5. Hampto	114	114. City o	4-Minor Art	3-Two-Way	Urban	NonVDOT	5	3. City or T	Hampton F	HAMP	S-VA114PR ABERDEEN RD		2.91	253135	486.03	-76.4096	37.03828
243535188	2024	12/9/2024 5:00	2207	22:07	O	PDO	0	0	0	0	0	0	0	2	1. Rear End	RE	No	1. No Adve	4. Darknes	Night	1. Dry	Dry	8. Non-Inte	1. Straight	1. Concret	1. No Defe	3. Two-Wa	1. Not at In	6. Traffic L	1. Yes - Wc	1. Yes	1. Advance	1. Lane Clo	3. No	20. Motor V	1. On Roac	No	No	Belted	No	No	No	No	No	No	No	No	No	No		NOT_RD	Not Interse	No	No	Yes	Yes	5. Hampto	114	114. City o	1-Interstat	4-Two-Way	Urban	VDOT Inter	5	1. State Hv	Hampton F	HAMP	R-VA IS00064WB		271.53			-76.3003	36.97924
243535356	2024	12/13/2024 5:00	1541	15:41	C	C	0	0	0	3	3	0	0	2	4. Sideswipe - Same Direction	SSS	No	1. No Adve	2. Daylight	Day	1. Dry	Dry	10. Interse	1. Straight	2. Blacktop	1. No Defe	2. Two-Wa	4. Four Apr	3. Traffic S	1. Yes - Wc	2. No			3. No	20. Motor V	1. On Roac	No	No	Belted	No	No	No	No	No	No	No	No	No	No		NOT_RD	Urban Inte	No	No	Yes	No	5. Hampto	114	114. City o	3-Principal	4-Two-Way	Urban	NonVDOT	5	3. City or T	Hampton F	HAMP	R-VA US00258WB		63.44	253078	101.89	-76.3809	37.04336
243535357	2024	12/18/2024 5:00	857	8:57	O	PDO	0	0	0	0	0	0	0	2	1. Rear End	RE	No	1. No Adve	2. Daylight	Day	1. Dry	Dry	1. Main-Lir	10. On/Off	2. Blacktop	1. No Defe	2. Two-Wa	2. Two App	6. Traffic L	1. Yes - Wc	2. No			3. No	20. Motor V	1. On Roac	No	No	Belted	No	No	No	No	No	No	No	No	No	No		NOT_RD	Not Interse	No	No	No	No	5. Hampto	114	114. City o	3-Principal	1-One-Way	Urban	VDOT Prim	5	1. State Hv	Hampton F	HAMP	R-VA SR00134EB	RMP007.00A	0.02			-76.4014	37.06081
180435271	2018	2/4/2018 5:00	1531	15:31	A	A	0	1	0	1	2	0	0	2	2. Angle	ANG	No	5. Rain	2. Daylight	Day	2. Wet	Wet	9. Within Ir	1. Straight	2. Blacktop	1. No Defe	3. Two-Wa	4. Four Apr	3. Traffic S	1. Yes - Wc	2. No			3. No	20. Motor V	1. On Roac	No	No	Belted	No	No	No	No	No	No	No	No	No	No		NOT_RD	Urban Inte	Yes	No	Yes	No	5. Hampto	114	114. City o	4-Minor Art	4-Two-Way	Urban	NonVDOT	5	3. City or T	Hampton F	HAMP	S-VA114NP BIG BETHEL RD		5.31	253350	10.49	-76.4245	37.08777
240995210	2024	4/7/2024 5:00	1723	17:23	C	C	0	0	0	2	2	0	0	2	2. Angle	ANG	No	1. No Adve	2. Daylight	Day	1. Dry	Dry	2. Accelera	3. Grade - S	2. Blacktop	1. No Defe	3. Two-Wa	4. Four Apr	6. Traffic L	1. Yes - Wc	2. No			3. No	20. Motor V	1. On Roac	No	No	Belted	No	No	No	No	No	No	No	No	No	No		NOT_RD	Urban Inte	No	No	Yes	No	5. Hampto	114	114. City o	5-Major Cc	4-Two-Way	Urban	NonVDOT	5	3. City or T	Hampton F	HAMP	R-VA SR00143NB		6.43	1071849	11.01	-76.392	36.99839
243545024	2024	12/16/2024 5:00	2345	23:45	O	PDO	0	0	0	0	0	0	0	1	9. Fixed Object - Off Road	FOOR	No	1. No Adve	4. Darknes	Night	1. Dry	Dry	5. On Entra	10. On/Off	2. Blacktop	1. No Defe	4. One-Wa	1. Not at In	6. Traffic L	1. Yes - Wc	2. No			3. No	3. Utility P	5. Gore	Yes	No	Belted	No	No	No	No	No	No	No	No	No	No		RD_LEFT	Not Interse	No	No	No	Yes	5. Hampto	114	114. City o	1-Interstat	1-One-Way	Urban	VDOT Inter	5	1. State Hv	Hampton F	HAMP	R-VA IS00664EB	RMP003.00A	0.13			-76.4029	37.00499
243545070	2024	12/11/2024 5:00	1635	16:35	A	A	0	1	0	0	1	0	0	1	9. Fixed Object - Off Road	FOOR	No	5. Rain	2. Daylight	Day	2. Wet	Wet	5. On Entra	2. Curve - L	2. Blacktop	1. No Defe	4. One-Wa	1. Not at In	6. Traffic L	1. Yes - Wc	2. No			3. No	11. Jersey	2. Shoulde	Yes	No	Belted	No	Yes	No	No	No	No	No	No	No	Yes	55	RD RIGHT	Not Interse	No	No	No	Yes	5. Hampto	114	114. City o	1-Interstat	1-One-Way	Urban	VDOT Inter	5	1. State Hv	Hampton F	HAMP	R-VA IS00064EB	RMP263.00B	0.13			-76.3975	37.03994
180855181	2018	3/24/2018 5:00	1347	13:47	A	A	0	1	0	1	2	0	0	2	5. Sideswipe - Opposite Direction	SSO	No	1. No Adve	2. Daylight	Day	1. Dry	Dry	10. Interse	1. Straight	2. Blacktop	1. No Defe	3. Two-Wa	4. Four Apr	3. Traffic S	1. Yes - Wc	2. No			3. No	20. Motor V	1. On Roac	No	No	Belted	No	Yes	No	No	No	No	No	No	No	No		NOT_RD	Urban Inte	No	No	Yes	No	5. Hampto	114	114. City o	4-Minor Art	4-Two-Way	Urban	NonVDOT	5	3. City or T	Hampton F	HAMP	R-VA SR00134EB		11.92	1078443	27.59	-76.3499	37.0275
172305123	2017	8/17/2017 5:00	1436	14:36	O	PDO	0	0	0	0	0	0	0	2	1. Rear End	RE	No	1. No Adve	2. Daylight	Day	1. Dry	Dry	10. Interse	10. On/Off	2. Blacktop	1. No Defe	3. Two-Wa	4. Four Apr	3. Traffic S	1. Yes - Wc	2. No			3. No	20. Motor V	1. On Roac	No	No	Belted	No	No	No	No	No	No	No	No	No	No		NOT_RD	Urban Inte	Yes	No	Yes	No	5. Hampto	114	114. City o	4-Minor Art	4-Two-Way	Urban	NonVDOT	5	3. City or T	Hampton F	HAMP	R-VA SR00169NB		7.04	253121	74.03	-76.3426	37.04355
243545097	2024	12/10/2024 5:00	2030	20:30	O	PDO	0	0	0	0	0	0	0	2	1. Rear End	RE	No	5. Rain	4. Darknes	Night	2. Wet	Wet	1. Main-Lir	1. Straight	2. Blacktop	1. No Defe	1. Two-Wa	1. Not at In	1. No Traffi	6. No Traffi	2. No			3. No	20. Motor V	1. On Roac	No	No	Belted	No	No	No	No	No	Yes	No	No	No	No		NOT_RD	Not Interse	No	No	Yes	Yes	5. Hampto	114	114. City o	7-Local (J,6)	3-Two-Way	Urban	NonVDOT	5	3. City or T	Hampton F	HAMP	S-VA114PR NEWBY DR		0.18			-76.3985	37.03275
243545355	2024	12/11/2024 5:00	624	6:24	O	PDO	0	0	0	0	0	0	0	1	9. Fixed Object - Off Road	FOOR	No	1. No Adve	4. Darknes	Night	2. Wet	Wet	5. On Entra	10. On/Off	2. Blacktop	1. No Defe	4. One-Wa	1. Not at In	9. One Wa	1. Yes - Wc	2. No			3. No	5. Guard R	2. Shoulde	No	No	Belted	No	No	No	No	Yes	No	No	No	No	No		RD_LEFT	Not Interse	No	No	No	Yes	5. Hampto	114	114. City o	1-Interstat	1-One-Way	Urban	VDOT Prim	5	1. State Hv	Hampton F	HAMP	R-VA US00258WB	RMP063.00B	0.12			-76.3943	37.04241
243545361	2024	12/12/2024 5:00	609	6:09	O	PDO	0	0	0	0	0	0	0	1	9. Fixed Object - Off Road	FOOR	No	1. No Adve	4. Darknes	Night	1. Dry	Dry	5. On Entra	10. On/Off	2. Blacktop	1. No Defe	4. One-Wa	1. Not at In	9. One Wa	1. Yes - Wc	2. No			3. No	5. Guard R	2. Shoulde	No	No	Belted	No	No	No	No	Yes	No	No	No	No	Yes	35	RD RIGHT	Not Interse	No	Yes	No	Yes	5. Hampto	114	114. City o	1-Interstat	1-One-Way	Urban	VDOT Inter	5	1. State Hv	Hampton F	HAMP	R-VA IS00064WB	RMP263.00B	0.08			-76.3923	37.03923
243545420	2024	12/19/2024 5:00	1605	16:05	O	PDO	0	0	0	0	0	0	0	2	4. Sideswipe - Same Direction	SSS	No	1. No Adve	3. Dusk	Day	1. Dry	Dry	8. Non-Inte	1. Straight	2. Blacktop	1. No Defe	3. Two-Wa	1. Not at In	6. Traffic L	1. Yes - Wc	2. No			3. No	20. Motor V	1. On Roac	No	No	Belted	No	No	No	No	No	No	No	No	No	No		NOT_RD	Not Interse	No	Yes	Yes	No	5. Hampto	114	114. City o	1-Interstat	4-Two-Way	Urban	VDOT Inter	5	1. State Hv	Hampton F	HAMP	R-VA IS00064WB		263.14			-76.4026	37.04792
243545484	2024	12/17/2024 5:00	1537	15:37	O	PDO	0	0	0	0	0	0	0	2	4. Sideswipe - Same Direction	SSS	No	1. No Adve	2. Daylight	Day	1. Dry	Dry	8. Non-Inte	10. On/Off	1. Concret	1. No Defe	3. Two-Wa	1. Not at In	6. Traffic L	1. Yes - Wc	2. No			3. No	20. Motor V	1. On Roac	No	No	Belted	No	Yes	No	No	No	Yes	No	No	No	Yes	5	NOT_RD	Not Interse	No	No	Yes	No	5. Hampto	114	114. City o	1-Interstat	4-Two-Way	Urban	VDOT Inter	5	1. State Hv	Hampton F	HAMP	R-VA IS00064EB		263.81			-76.3937	37.03938
243555077	2024	12/11/2024 5:00	2130	21:30	O	PDO	0	0	0	0	0	0	0	2	4. Sideswipe - Same Direction	SSS	No	1. No Adve	4. Darknes	Night	1. Dry	Dry	5. On Entra	1. Straight	2. Blacktop	1. No Defe	3. Two-Wa	1. Not at In	6. Traffic L	1. Yes - Wc	2. No			3. No	6. Parked V	2. Shoulde	No	No	Belted	No	Yes	No	No	Yes	No	No	No	No	No		NOT_RD	Not Interse	No	No	No	Yes	5. Hampto	114	114. City o	1-Interstat	1-One-Way	Urban	VDOT Prim	5	1. State Hv	Hampton F	HAMP	R-VA US00258UK	RMP063.00B	0.01			-76.3972	37.04303
243555079	2024	12/19/2024 5:00	1310	13:10	O	PDO	0	0	0	0	0	0	0	2	1. Rear End	RE	No	1. No Adve	2. Daylight	Day	1. Dry	Dry	8. Non-Inte	3. Grade - S	1. Concret	1. No Defe	3. Two-Wa	1. Not at In	6. Traffic L	1. Yes - Wc	1. Yes	3. Activity	3. Work on	3. No	20. Motor V	1. On Roac	No	No	Belted	No	No	No	No	No	Yes	No	No	No	No		NOT_RD	Not Interse	No	No	Yes	No	5. Hampto	114	114. City o	1-Interstat	4-Two-Way	Urban	VDOT Inter	5	1. State Hv	Hampton F	HAMP	R-VA IS00064EB		269.97			-76.3139	36.99574
243555126	2024	11/22/2024 5:00	2305	23:05	C	C	0	0	0	3	3	0	0	2	16. Other	OTHR	No	1. No Adve	4. Darknes	Night	1. Dry	Dry	10. Interse	1. Straight	2. Blacktop	1. No Defe	2. Two-Wa	4. Four Apr	3. Traffic S	1. Yes - Wc	2. No			3. No	20. Motor V	1. On Roac	No	No	Belted	No	No	No	No	No	No	No	No	No	No		NOT_RD	Urban Inte	No	No	Yes	Yes	5. Hampto	114	114. City o	5-Major Cc	4-Two-Way	Urban	NonVDOT	5	3. City or T	Hampton F	HAMP	R-VA SR00351EB		1.86	253178	27.3	-76.4026	37.00139
243555127	2024	12/15/2024 5:00	1330	13:30	C	C	0	0	0	2	2	0	0	2	16. Other	OTHR	No	1. No Adve	2. Daylight	Day	1. Dry	Dry	1. Main-Lir	1. Straight	2. Blacktop	1. No Defe	1. Two-Wa	1. Not at In	6. Traffic L	1. Yes - Wc	2. No			3. No	20. Motor V	1. On Roac	No	No	Belted	No	No	No	No	No	No	No	No	No	No		NOT_RD	VDOT Inter	No	No	Yes	No	5. Hampto	114	114. City o	3-Principal	4-Two-Way	Urban	NonVDOT	5	3. City or T	Hampton F	HAMP	R-VA US00258WB		65.13	1068042	76.43	-76.3513	37.04367
211145057	2021	4/16/2021 5:00	1146	11:46	A	A	0	1	0	1	2	0	0	2	2. Angle	ANG	No	1. No Adve	2. Daylight	Day	1. Dry	Dry	10. Interse	1. Straight	2. Blacktop	1. No Defe	1. Two-Wa	4. Four Apr	3. Traffic S	1. Yes - Wc	2. No			3. No	20. Motor V	1. On Roac	No	No	Belted	No	No	No	No	No	No	No	No	No	Yes	10	NOT_RD	Urban Inte	Yes	No	Yes	No	5. Hampto	114	114. City o	5-Major Cc	4-Two-Way	Urban	NonVDOT	5	3. City or T	Hampton F	HAMP	S-VA114PR ORCUTT AVE		1.53	253053	5.74	-76.4414	37.04289
250025085	2024	12/29/2024 5:00	1838	18:38	C	C	0	0	0	1	1	0	0	2	4. Sideswipe - Same Direction	SSS	No	5. Rain	4. Darknes	Night	2. Wet	Wet	10. Interse	1. Straight	1. Concret	1. No Defe	1. Two-Wa	4. Four Apr	3. Traffic S	1. Yes - Wc	2. No			3. No	20. Motor V	1. On Roac	No	No	Belted	No	No	No	No	Yes	No	No	No	No	No		NOT_RD	VDOT Inter	No	No	Yes	Yes	5. Hampto	114	114. City o	7-Local (J,6)	3-Two-Way	Urban	NonVDOT	5	3. City or T	Hampton F	HAMP	S-VA114NP MARCELLA RD		1.25	1078763	87.51	-76.3979	37.04981
181015072	2018	3/29/2018 5:00	1656	16:56	K	K	1	0	0	2	2	0	0	2	2. Angle	ANG	No	1. No Adve	2. Daylight	Day	1. Dry	Dry	9. Within Ir	1. Straight	2. Blacktop	1. No Defe	2. Two-Wa	4. Four Apr	4. Stop Sig	1. Yes - Wc	2. No			3. No	20. Motor V	1. On Roac	Yes	No	Belted	No	No	No	No	No	No	No	Yes	No	Yes	65	NOT_RD	Urban Inte	No	Yes	Yes	No	5. Hampto	114	114. City o	5-Major Cc	4-Two-Way	Urban	NonVDOT	5	3. City or T	Hampton F	HAMP	R-VA SR00143SB		6.44	1071849	40.52	-76.3919	36.99828
183335113	2018	11/28/2018 5:00	2154	21:54	O	PDO	0	0	0	0	0	0	0	2	2. Angle	ANG	No	1. No Adve	5. Darknes	Night	1. Dry	Dry	1. Main-Lir	1. Straight	2. Blacktop	1. No Defe	1. Two-Wa	1. Not at In	1. No Traffi	6. No Traffi	2. No			3. No	20. Motor V	1. On Roac	No	No	Belted	No	No	No	No	No	No	No	No	No	No		NOT_RD	VDOT Inter	No	Yes	Yes	Yes	5. Hampto	114	114. City o	7-Local (J,6)	3-Two-Way	Urban	NonVDOT	5	3. City or T	Hampton F	HAMP	S-VA114PR MARCELLA RD		1.26	1078763	158.61	-76.3982	37.04977
190915096	2019	3/31/2019 5:00	1052	10:52	O	PDO	0	0	0	0	0	0	0	2	2. Angle	ANG	No	1. No Adve	2. Daylight	Day	1. Dry	Dry	10. Interse	1. Straight	2. Blacktop	1. No Defe	2. Two-Wa	4. Four Apr	4. Stop Sig	1. Yes - Wc	2. No			3. No	20. Motor V	1. On Roac	No	No	Belted	No	No	No	No	No	No	No	No	No	No		NOT_RD	Urban Inte	No	No	Yes	No	5. Hampto	114	114. City o	5-Major Cc	4-Two-Way	Urban	NonVDOT	5	3. City or T	Hampton F	HAMP	R-VA SR00143SB		6.44	1071849	40.52	-76.3919	36.99828
243555141	2024	12/19/2024 5:00	2004	20:04	A	A	0	1	0	0	1	0	0	2	16. Other	OTHR	No	1. No Adve	4. Darknes	Night	1. Dry	Dry	1. Main-Lir	1. Straight	2. Blacktop	1. No Defe	2. Two-Wa	1. Not at In	1. No Traffi	6. No Traffi	2. No			3. No	20. Motor V	1. On Roac	No	No	Belted	No	No	No	No	No	No	No	No	No	No		NOT_RD	Not Interse	No	No	Yes	Yes	5. Hampto	114	114. City o	7-Local (J,6)	3-Two-Way	Urban	NonVDOT	5	3. City or T	Hampton F	HAMP	S-VA114NP DOOLITTLE RD		0.1			-76.3502	37.04425
170105208	2017	1/5/2017 5:00	2222	22:22	O	PDO	0	0	0	0	0	0	0	2	4. Sideswipe - Same Direction	SSS	No	1. No Adve	4. Darknes	Night	1. Dry	Dry	10. Interse	1. Straight	2. Blacktop	1. No Defe	2. Two-Wa	4. Four Apr	8. Yield Sig	1. Yes - Wc	2. No			3. No	20. Motor V	1. On Roac	No	No	Belted	No	No	No	No	No	No	No	No	No	No		NOT_RD	Urban Inte	Yes	No	Yes	Yes	5. Hampto	114	114. City o	4-Minor Art	4-Two-Way	Urban	NonVDOT	5	3. City or T	Hampton F	HAMP	S-VA114PR ARMISTEAD AVE N		4.45	731400	201.24	-76.3821	37.07438
172695252	2017	9/25/2017 5:00	1749	17:49	O	PDO	0	0	0	0	0	0	0	2	1. Rear End	RE	No	1. No Adve	2. Daylight	Day	1. Dry	Dry	1. Main-Lir	1. Straight	2. Blacktop	1. No Defe	3. Two-Wa	1. Not at In	2. Officer (	1. Yes - Wc	2. No			3. No	20. Motor V	1. On Roac	No	No	Belted	No	No	No	No	No	No	No	No	No	No		NOT_RD	Not Interse	No	No	Yes	No	5. Hampto	114	114. City o	4-Minor Art	4-Two-Way	Urban	NonVDOT	5	3. City or T	Hampton F	HAMP	S-VA114PR ARMISTEAD AVE N		4.48	731400	349.1	-76.3821	37.07478

243555368	2024	12/20/2024 5:00	1530	15:30	O	PDO	0	0	0	0	0	0	0	2	1. Rear End	RE	No	1. No Adve	2. Daylight	Day	1. Dry	Dry	8. Non-Inte	1. Straight	2. Blacktop	1. No Defe	3. Two-Wa	1. Not at In	6. Traffic Li	1. Yes - Wo	2. No			3. No	20. Motor V	1. On Roac	No	No	Belted	No	No	No	No	No	No	No	No	No	Yes	10	NOT_RD	Not Interse	No	No	Yes	No	5. Hampto	114	114. City o	1-Interstat	4-Two-Way	Urban	VDOT Inter	5	1. State Hv	Hampton F	HAMP	R-VA IS00064EB		263.47			-76.3982	37.04347
243565267	2024	12/18/2024 5:00	1710	17:10	O	PDO	0	0	0	0	0	0	0	3	1. Rear End	RE	No	1. No Adve	4. Darknes	Night	1. Dry	Dry	8. Non-Inte	3. Grade - S	2. Blacktop	1. No Defe	3. Two-Wa	1. Not at In	6. Traffic Li	1. Yes - Wo	1. Yes	3. Activity	3. Work on	3. No	20. Motor V	1. On Roac	No	No	Belted	No	No	No	No	No	No	No	No	No	No		NOT_RD	Not Interse	Yes	No	Yes	Yes	5. Hampto	114	114. City o	1-Interstat	4-Two-Way	Urban	VDOT Inter	5	1. State Hv	Hampton F	HAMP	R-VA IS00064EB		267.61			-76.3317	37.02634
243575051	2024	12/22/2024 5:00	611	6:11	O	PDO	0	0	0	0	0	0	0	1	9. Fixed Object - Off Road	FOOR	No	1. No Adve	4. Darknes	Night	1. Dry	Dry	8. Non-Inte	1. Straight	2. Blacktop	1. No Defe	3. Two-Wa	1. Not at In	6. Traffic Li	1. Yes - Wo	1. Yes	1. Advance	3. Work on	3. No	28. Ran Of	2. Shoulde	No	No	Belted	No	No	No	No	No	No	No	No	No	Yes	10	RD RIGHT	Not Interse	No	No	Yes	Yes	5. Hampto	114	114. City o	1-Interstat	4-Two-Way	Urban	VDOT Inter	5	1. State Hv	Hampton F	HAMP	R-VA IS00064EB		266.4			-76.3514	37.03466
243575063	2024	12/17/2024 5:00	2036	20:36	A	A	0	2	0	0	2	0	0	1	9. Fixed Object - Off Road	FOOR	No	1. No Adve	4. Darknes	Night	1. Dry	Dry	8. Non-Inte	1. Straight	2. Blacktop	1. No Defe	3. Two-Wa	1. Not at In	6. Traffic Li	1. Yes - Wo	2. No			3. No	11. Jersey	2. Shoulde	No	No	Unbelted	No	No	No	No	No	No	No	No	No	Yes	30	RD_LEFT	Not Interse	No	No	Yes	Yes	5. Hampto	114	114. City o	1-Interstat	4-Two-Way	Urban	VDOT Inter	5	1. State Hv	Hampton F	HAMP	R-VA IS00064EB		261.55			-76.4229	37.06259
243575072	2024	12/16/2024 5:00	1605	16:05	O	PDO	0	0	0	0	0	0	0	2	4. Sideswipe - Same Direction	SSS	No	1. No Adve	2. Daylight	Day	1. Dry	Dry	5. On Entra	10. On/Off	2. Blacktop	1. No Defe	3. Two-Wa	1. Not at In	1. No Traffi	6. No Traffi	2. No			3. No	28. Ran Of	1. On Roac	No	No	Belted	No	No	No	No	No	Yes	No	No	No	Yes	5	NOT_RD	Not Interse	No	No	No	No	5. Hampto	114	114. City o	1-Interstat	1-One-Way	Urban	VDOT Inter	5	1. State Hv	Hampton F	HAMP	R-VA IS00064WB	RMP261.00A	0.04			-76.4181	37.06019
243575076	2024	12/16/2024 5:00	1400	14:00	B	B	0	0	1	0	1	0	0	1	9. Fixed Object - Off Road	FOOR	No	5. Rain	2. Daylight	Day	2. Wet	Wet	8. Non-Inte	10. On/Off	2. Blacktop	1. No Defe	3. Two-Wa	1. Not at In	1. No Traffi	6. No Traffi	2. No			3. No	28. Ran Of	2. Shoulde	No	No	Unbelted	No	No	No	No	No	No	No	No	No	Yes	15	RD_LEFT	Not Interse	No	No	No	No	5. Hampto	114	114. City o	1-Interstat	1-One-Way	Urban	VDOT Inter	5	1. State Hv	Hampton F	HAMP	R-VA IS00064EB	RMP263.00A	0.07			-76.3981	37.0429
243575108	2024	12/22/2024 5:00	1142	11:42	O	PDO	0	0	0	0	0	0	0	2	9. Fixed Object - Off Road	FOOR	No	1. No Adve	2. Daylight	Day	1. Dry	Dry	8. Non-Inte	1. Straight	1. Concret	1. No Defe	3. Two-Wa	1. Not at In	6. Traffic Li	1. Yes - Wo	2. No			3. No	5. Guard R	2. Shoulde	No	No	Belted	No	No	No	No	Yes	No	No	No	No	No		RD UNKN	Not Interse	No	Yes	Yes	No	5. Hampto	114	114. City o	1-Interstat	4-Two-Way	Urban	VDOT Inter	5	1. State Hv	Hampton F	HAMP	R-VA IS00064EB		259.73			-76.4474	37.07778
243575196	2024	12/18/2024 5:00	647	6:47	O	PDO	0	0	0	0	0	0	0	2	1. Rear End	RE	No	1. No Adve	4. Darknes	Night	1. Dry	Dry	8. Non-Inte	1. Straight	2. Blacktop	1. No Defe	3. Two-Wa	1. Not at In	6. Traffic Li	1. Yes - Wo	2. No			3. No	20. Motor V	1. On Roac	No	No	Belted	No	No	No	No	No	No	No	No	No	Yes	10	NOT_RD	Not Interse	No	No	Yes	Yes	5. Hampto	114	114. City o	1-Interstat	4-Two-Way	Urban	VDOT Inter	5	1. State Hv	Hampton F	HAMP	R-VA IS00664EB		0.07			-76.3819	37.03262
243585046	2024	12/12/2024 5:00	1600	16:00	O	PDO	0	0	0	0	0	0	0	2	1. Rear End	RE	No	1. No Adve	3. Dusk	Day	1. Dry	Dry	1. Main-Lir	1. Straight	2. Blacktop	1. No Defe	3. Two-Wa	1. Not at In	6. Traffic Li	1. Yes - Wo	2. No			3. No	20. Motor V	1. On Roac	No	No	Belted	No	No	No	No	No	No	No	No	No	Yes	20	NOT_RD	Not Interse	No	No	Yes	No	5. Hampto	114	114. City o	1-Interstat	4-Two-Way	Urban	VDOT Inter	5	1. State Hv	Hampton F	HAMP	R-VA IS00064WB		259.76			-76.448	37.07849
243585386	2024	12/21/2024 5:00	1411	14:11	O	PDO	0	0	0	0	0	0	0	1	9. Fixed Object - Off Road	FOOR	No	1. No Adve	2. Daylight	Day	1. Dry	Dry	5. On Entra	10. On/Off	2. Blacktop	1. No Defe	4. One-Wa	1. Not at In	6. Traffic Li	1. Yes - Wo	2. No			3. No	5. Guard R	2. Shoulde	No	No	Belted	No	Yes	No	No	Yes	No	No	No	No	No		RD_LEFT	Not Interse	No	No	No	No	5. Hampto	114	114. City o	1-Interstat	1-One-Way	Urban	VDOT Prim	5	1. State Hv	Hampton F	HAMP	R-VA US00258WB	RMP063.00B	0.07			-76.3936	37.04162
243585387	2024	12/21/2024 5:00	1710	17:10	O	PDO	0	0	0	0	0	0	0	2	1. Rear End	RE	No	1. No Adve	4. Darknes	Night	1. Dry	Dry	8. Non-Inte	1. Straight	2. Blacktop	1. No Defe	3. Two-Wa	1. Not at In	6. Traffic Li	1. Yes - Wo	2. No			3. No	20. Motor V	1. On Roac	No	No	Belted	No	Yes	No	No	No	No	No	No	No	No		NOT_RD	Not Interse	No	No	Yes	Yes	5. Hampto	114	114. City o	1-Interstat	4-Two-Way	Urban	VDOT Inter	5	1. State Hv	Hampton F	HAMP	R-VA IS00064EB		260.8			-76.433	37.06884
243595004	2024	12/21/2024 5:00	500	5:00	O	PDO	0	0	0	0	0	0	0	1	9. Fixed Object - Off Road	FOOR	No	1. No Adve	1. Dawn	Day	1. Dry	Dry	1. Main-Lir	1. Straight	2. Blacktop	1. No Defe	3. Two-Wa	1. Not at In	6. Traffic Li	1. Yes - Wo	2. No			3. No	7. Tunnel,	2. Shoulde	No	No	Belted	No	Yes	Yes	No	No	No	No	No	No	Yes	25	RD RIGHT	Not Interse	No	No	Yes	No	5. Hampto	114	114. City o	1-Interstat	4-Two-Way	Urban	VDOT Inter	5	1. State Hv	Hampton F	HAMP	R-VA IS00664WB		1.48			-76.3865	37.01595
243605035	2024	12/22/2024 5:00	230	2:30	O	PDO	0	0	0	0	0	0	0	2	1. Rear End	RE	No	1. No Adve	4. Darknes	Night	1. Dry	Dry	1. Main-Lir	1. Straight	2. Blacktop	1. No Defe	3. Two-Wa	1. Not at In	6. Traffic Li	1. Yes - Wo	2. No			3. No	20. Motor V	1. On Roac	No	No	Belted	No	Yes	No	No	No	No	No	No	No	Yes	10	NOT_RD	Not Interse	No	No	Yes	Yes	5. Hampto	114	114. City o	1-Interstat	4-Two-Way	Urban	VDOT Inter	5	1. State Hv	Hampton F	HAMP	R-VA IS00064WB		260.33			-76.4405	37.07349
243615094	2024	12/22/2024 5:00	440	4:40	O	PDO	0	0	0	0	0	0	0	1	9. Fixed Object - Off Road	FOOR	No	1. No Adve	4. Darknes	Night	1. Dry	Dry	1. Main-Lir	1. Straight	2. Blacktop	1. No Defe	3. Two-Wa	1. Not at In	6. Traffic Li	1. Yes - Wo	2. No			3. No	13. Curb	3. Median	No	No	Belted	No	No	No	No	No	Yes	No	No	No	No		RD_LEFT	Not Interse	No	No	Yes	Yes	5. Hampto	114	114. City o	5-Major Cc	3-Two-Way	Urban	NonVDOT	5	3. City or To	Hampton F	HAMP	S-VA114PR COLISEUM DR		0.62	1079031	323.96	-76.3867	37.03891
243615104	2024	12/21/2024 5:00	303	3:03	O	PDO	0	0	0	0	0	0	0	1	9. Fixed Object - Off Road	FOOR	No	1. No Adve	4. Darknes	Night	1. Dry	Dry	1. Main-Lir	1. Straight	2. Blacktop	1. No Defe	2. Two-Wa	1. Not at In	6. Traffic Li	1. Yes - Wo	2. No			3. No	3. Utility P	1. On Roac	No	No	Unbelted	No	No	No	No	No	Yes	No	No	No	No		NOT_RD	Urban Inte	No	No	Yes	Yes	5. Hampto	114	114. City o	4-Minor Ar	3-Two-Way	Urban	NonVDOT	5	3. City or To	Hampton F	HAMP	R-VA SR00172SB		1.88	253123	24.81	-76.3929	37.09361
243615105	2024	12/21/2024 5:00	2018	20:18	A	A	0	1	0	0	1	0	0	1	6. Fixed Object in Road	FOIR	No	1. No Adve	4. Darknes	Night	1. Dry	Dry	10. Interse	10. On/Off	2. Blacktop	1. No Defe	2. Two-Wa	4. Four Apr	3. Traffic S	1. Yes - Wo	2. No			3. No	5. Guard R	1. On Roac	No	No	Belted	No	No	No	No	Yes	No	No	No	No	No		NOT_RD	VDOT Inter	No	No	Yes	Yes	5. Hampto	114	114. City o	1-Interstat	1-One-Way	Urban	VDOT Seco	5	1. State Hv	Hampton F	HAMP	S-VA114UK POWER PLANT PKWY	RMP001.00A	0.01	253572	37.06	-76.386	37.01531
173125194	2017	10/30/2017 5:00	1445	14:45	C	C	0	0	0	2	2	0	0	2	1. Rear End	RE	No	1. No Adve	2. Daylight	Day	1. Dry	Dry	8. Non-Inte	2. Curve - L	2. Blacktop	1. No Defe	3. Two-Wa	1. Not at In	8. Yield Sig	1. Yes - Wo	2. No			3. No	20. Motor V	1. On Roac	No	No	Belted	No	No	No	No	No	No	No	No	No	No		NOT_RD	Urban Inte	Yes	Yes	Yes	No	5. Hampto	114	114. City o	4-Minor Ar	4-Two-Way	Urban	NonVDOT	5	3. City or To	Hampton F	HAMP	R-VA SR00169NB		7.04	253121	125.94	-76.3426	37.04364
243615107	2024	12/23/2024 5:00	716	7:16	O	PDO	0	0	0	0	0	0	0	2	4. Sideswipe - Same Direction	SSS	No	1. No Adve	2. Daylight	Day	1. Dry	Dry	5. On Entra	10. On/Off	2. Blacktop	9. Other	4. One-Wa	2. Two App	3. Traffic S	1. Yes - Wo	2. No			3. No	20. Motor V	1. On Roac	No	No	Belted	No	No	No	No	No	Yes	No	No	No	No		NOT_RD	VDOT Inter	No	No	No	No	5. Hampto	114	114. City o	1-Interstat	1-One-Way	Urban	VDOT Inter	5	1. State Hv	Hampton F	HAMP	R-VA IS00064WB	RMP267.00A	0.09	1062047	126.45	-76.3286	37.0233
180565061	2018	2/23/2018 5:00	1846	18:46	O	PDO	0	0	0	0	0	0	0	2	2. Angle	ANG	No	4. Mist	4. Darknes	Night	1. Dry	Dry	1. Main-Lir	1. Straight	2. Blacktop	1. No Defe	3. Two-Wa	4. Four Apr	3. Traffic S	1. Yes - Wo	2. No			3. No	20. Motor V	1. On Roac	No	No	Belted	No	No	No	No	No	No	No	No	No	No		NOT_RD	Urban Inte	No	No	Yes	Yes	5. Hampto	114	114. City o	4-Minor Ar	4-Two-Way	Urban	NonVDOT	5	3. City or To	Hampton F	HAMP	R-VA SR00169NB		7.04	253121	46.22	-76.3425	37.04348
243615109	2024	12/24/2024 5:00	2019	20:19	C	C	0	0	0	1	1	0	0	2	5. Sideswipe - Opposite Direction	SSO	No	1. No Adve	4. Darknes	Night	1. Dry	Dry	7. Other lo	1. Straight	1. Concret	1. No Defe	1. Two-Wa	1. Not at In	1. No Traffi	6. No Traffi	2. No			3. No	6. Parked V	1. On Roac	No	No	Belted	No	Yes	No	No	No	No	No	No	No	Yes	10	RD UNKN	Not Interse	No	No	Yes	Yes	5. Hampto	114	114. City o	7-Local (J,6	3-Two-Way	Urban	NonVDOT	5	3. City or To	Hampton F	HAMP	S-VA114PR RUTHERFORD ST		0.05			-76.3694	37.01623
243615110	2024	12/19/2024 5:00	1123	11:23	C	C	0	0	0	2	2	0	0	2	2. Angle	ANG	No	1. No Adve	2. Daylight	Day	1. Dry	Dry	10. Interse	1. Straight	2. Blacktop	1. No Defe	2. Two-Wa	4. Four Apr	3. Traffic S	1. Yes - Wo	2. No			3. No	20. Motor V	1. On Roac	No	No	Belted	No	No	No	No	No	No	Yes	No	No	No		NOT_RD	Urban Inte	No	No	Yes	No	5. Hampto	114	114. City o	3-Principal	4-Two-Way	Urban	NonVDOT	5	3. City or To	Hampton F	HAMP	R-VA US00258EB		63.25	754225	10.44	-76.3841	37.04255
243615116	2024	12/21/2024 5:00	2108	21:08	A	A	0	1	0	0	1	0	0	4	1. Rear End	RE	No	1. No Adve	4. Darknes	Night	1. Dry	Dry	1. Main-Lir	1. Straight	2. Blacktop	1. No Defe	2. Two-Wa	1. Not at In	6. Traffic Li	1. Yes - Wo	2. No			3. No	6. Parked V	1. On Roac	Yes	No	Belted	No	No	No	No	No	No	No	No	No	No		RD UNKN	Not Interse	No	No	Yes	Yes	5. Hampto	114	114. City o	7-Local (J,6	3-Two-Way	Urban	NonVDOT	5	3. City or To	Hampton F	HAMP	S-VA114PR WEAVER RD W		0.06	1072285	336.84	-76.4069	37.0319
243615117	2024	12/22/2024 5:00	705	7:05	A	A	0	1	0	0	1	0	0	2	2. Angle	ANG	No	1. No Adve	2. Daylight	Day	1. Dry	Dry	8. Non-Inte	1. Straight	2. Blacktop	1. No Defe	1. Two-Wa	1. Not at In	13. Other	1. Yes - Wo	2. No			3. No	6. Parked V	1. On Roac	Yes	No	Belted	No	Yes	Yes	No	No	No	No	No	No	No		NOT_RD	Not Interse	No	No	Yes	No	5. Hampto	114	114. City o	7-Local (J,6	3-Two-Way	Urban	NonVDOT	5	3. City or To	Hampton F	HAMP	S-VA114PR KINGS LANDING LN		0.02			-76.332	37.04124
243615118	2024	12/25/2024 5:00	1628	16:28	C	C	0	0	0	4	4	0	0	2	4. Sideswipe - Same Direction	SSS	No	1. No Adve	2. Daylight	Day	1. Dry	Dry	9. Within Ir	1. Straight	2. Blacktop	1. No Defe	3. Two-Wa	4. Four Apr	3. Traffic S	1. Yes - Wo	2. No			3. No	20. Motor V	1. On Roac	No	No	Belted	No	No	No	No	No	No	No	No	No	No		NOT_RD	Urban Inte	No	No	Yes	No	5. Hampto	114	114. City o	3-Principal	4-Two-Way	Urban	NonVDOT	5	3. City or To	Hampton F	HAMP	R-VA US00258EB		64.68	253143	107.23	-76.3589	37.04367
172965286	2017	10/19/2017 5:00	1716	17:16	O	PDO	0	0	0	0	0	0	0	2	2. Angle	ANG	No	1. No Adve	2. Daylight	Day	1. Dry	Dry	1. Main-Lir	1. Straight	2. Blacktop	1. No Defe	2. Two-Wa	1. Not at In	6. Traffic Li	1. Yes - Wo	2. No			3. No	20. Motor V	1. On Roac	Yes	No	Belted	No	No	No	No	No	No	No	No	No	Yes	5	NOT_RD	Urban Inte	No	No	Yes	No	5. Hampto	114	114. City o	4-Minor Ar	4-Two-Way	Urban	NonVDOT	5	3. City or To	Hampton F	HAMP	S-VA114NP LASALLE AVE		3.95	253098	103.04	-76.366	37.05943
243615120	2024	12/23/2024 5:00	1730	17:30	C	C	0	0	0	1	1	0	0	2	4. Sideswipe - Same Direction	SSS	No	1. No Adve	3. Dusk	Day	1. Dry	Dry	10. Interse	1. Straight	2. Blacktop	1. No Defe	2. Two-Wa	4. Four Apr	1. No Traffi	6. No Traffi	2. No			3. No	20. Motor V	1. On Roac	No	No	Belted	No	No	No	No	No	Yes	No	No	No	No		NOT_RD	Urban Inte	No	No	Yes	No	5. Hampto	114	114. City o	3-Principal	4-Two-Way	Urban	NonVDOT	5	3. City or To	Hampton F	HAMP	R-VA US00258WB		59.82	253129	124.78	-76.4392	37.02204
173325088	2017	11/27/2017 5:00	1244	12:44	O	PDO	0	0	0	0	0	0	0	2	1. Rear End	RE	No	1. No Adve	2. Daylight	Day	1. Dry	Dry	9. Within Ir	1. Straight	2. Blacktop	1. No Defe	3. Two-Wa	4. Four Apr	3. Traffic S	1. Yes - Wo	2. No			3. No	20. Motor V	1. On Roac	No	No	Belted	No	No	No	No	No	No	No	No	No	No		NOT_RD	Urban Inte	Yes	No	Yes	No	5. Hampto	114	114. City o	4-Minor Ar	4-Two-Way	Urban	NonVDOT	5	3. City or To	Hampton F	HAMP	S-VA114PR LASALLE AVE		3.95	253098	73.68	-76.3659	37.05947
243615124	2024	12/22/2024 5:00	1653	16:53	A	A	0	1	0	1	2	0	0	1	9. Fixed Object - Off Road	FOOR	No	1. No Adve	3. Dusk	Day	1. Dry	Dry	1. Main-Lir	2. Curve - L	2. Blacktop	1. No Defe	3. Two-Wa	1. Not at In	6. Traffic Li	1. Yes - Wo	2. No			3. No	3. Utility P	1. On Roac	No	No	Belted	No	Yes	No	No	No	No	No	No	No	No		NOT_RD	VDOT Inter	No	No	Yes	No	5. Hampto	114	114. City o	5-Major Cc	3-Two-Way	Urban	NonVDOT	5	3. City or To	Hampton F	HAMP	S-VA114NP E LITTLE BACK RIVER RD		0.5	253446	144.99	-76.3435	37.06043
243615125	2024	12/25/2024 5:00	259	2:59	A	A	0	1	0	0	1	0	0	1	9. Fixed Object - Off Road	FOOR	No	1. No Adve	4. Darknes	Night	1. Dry	Dry	10. Interse	1. Straight	2. Blacktop	1. No Defe	1. Two-Wa	4. Four Apr	1. No Traffi	6. No Traffi	2. No			3. No	3. Utility P	2. Shoulde	Yes	No	Belted	No	No	Yes	No	No	No	No	No	No	No		NOT_RD	Urban Inte	No	No	Yes	Yes	5. Hampto	114	114. City o	4-Minor Ar	3-Two-Way	Urban	NonVDOT	5	3. City or To	Hampton F	HAMP	R-VA SR00351EB		7.66	1061490	67.33	-76.3126	37.03829
231995095	2023	7/17/2023 5:00	653	6:53	C	C	0	0	0	2	2	0	0	2	1. Rear End	RE	No	1. No Adve	2. Daylight	Day	1. Dry	Dry	10. Interse	1. Straight	2. Blacktop	1. No Defe	2. Two-Wa	4. Four Apr	6. Traffic Li	1. Yes - Wo	2. No			3. No	20. Motor V	1. On Roac	No	No	Belted	No	Yes	No	No	No	No	No	No	No	No		NOT_RD	VDOT Inter	No	Yes	Yes	No	5. Hampto	114	114. City o	3-Principal	4-Two-Way	Urban	NonVDOT	5	3. City or To	Hampton F	HAMP	R-VA US00060WB		274.44	253003	120.22	-76.331	37.02404
243615128	2024	12/23/2024 5:00	1505	15:05	C	C	0	0	0	1	1	0	0	2	1. Rear End	RE	No	1. No Adve	2. Daylight	Day	1. Dry	Dry	10. Interse	1. Straight	2. Blacktop	1. No Defe	2. Two-Wa	4. Four Apr	6. Traffic Li	1. Yes - Wo	2. No			3. No	20. Motor V	1. On Roac	No	No	Belted	No	No	No	No	No	No	No	No	No	No		NOT_RD	Urban Inte	No	No	Yes	No	5. Hampto	114	114. City o	4-Minor Ar	3-Two-Way	Urban	NonVDOT	5	3. City or To	Hampton F	HAMP	S-VA114NP COMMANDER SHEPARD BLVD		3.7	253017	124.01	-76.3957	37.09336
183305245	2018	11/13/2018 5:00	1526	15:26	C	C	0	0	0	1	1	0	0	3	4. Sideswipe - Same Direction	SSS	No	1. No Adve	2. Daylight	Day	1. Dry	Dry	10. Interse	1. Straight	2. Blacktop	1. No Defe	1. Two-Wa	3. Three Ap	3. Traffic S	1. Yes - Wo	2. No			3. No	20. Motor V	1. On Roac	No	No	Belted	No	No	No	No	No	Yes	No	No	No	No		NOT_RD	Urban Inte	No	Yes	Yes	No	5. Hampto	114	114. City o	4-Minor Ar	4-Two-Way	Urban	NonVDOT	5	3. City or To	Hampton F	HAMP	S-VA114PR WOODLAND RD		2.69	253114	62.29	-76.3176	37.05882
243615130	2024	12/24/2024 5:00	2036	20:36	O	PDO	0	0	0	0	0	0	0	2	2. Angle	ANG	No	1. No Adve	4. Darknes	Night	1. Dry	Dry	10. Interse	1. Straight	2. Blacktop	1. No Defe	1. Two-Wa	4. Four Apr	4. Stop Sig	1. Yes - Wo	2. No			3. No	20. Motor V	1. On Roac	No	No	Belted	No	No	No	No	No	No	No	No	No	No		NOT_RD	Urban Inte	No	No	Yes	Yes	5. Hampto	114	114. City o	7-Local (J,6	3-Two-Way	Urban	NonVDOT	5	3. City or To	Hampton F	HAMP	S-VA114NP BERKSHIRE TER		0.4			-76.4186	37.04502
212995186	2021	10/15/2021 5:00	1442	14:42	C	C	0	0	0	2	2	0	0	2	5. Sideswipe - Opposite Direction	SSO	No	1. No Adve	2. Daylight	Day	1. Dry	Dry	10. Interse	1. Straight	2. Blacktop	1. No Defe	2. Two-Wa	4. Four Apr	4. Stop Sig	1. Yes - Wo	2. No			3. No	20. Motor V	1. On Roac	No	No	Belted	No	No	No	No	No	No	No	No	No	No		NOT_RD	Urban Inte	No	No	Yes	No	5. Hampto	114	114. City o	5-Major Cc	4-Two-Way	Urban	NonVDOT	5	3. City or To	Hampton F	HAMP	S-VA114NP ANDREWS BLVD		1.58			-76.3055	37.04982
240365208	2024	2/4/2024 5:00	534	5:34	C	C	0	0	0	1	1	0	0	2	2. Angle	ANG	No	1. No Adve	5. Darknes	Night	1. Dry	Dry	1. Main-Lir	1. Straight	2. Blacktop	1. No Defe	1. Two-Wa	1. Not at In	1. No Traffi	6. No Traffi	2. No			3. No	6. Parked V	1. On Roac	No	No	Belted	No	No	No	No	No	No	No	No	No	No		RD UNKN	Not Interse	No	No	Yes	Yes	5. Hampto	114	114. City o	7-Local (J,6	3-Two-Way	Urban	NonVDOT	5	3. City or To	Hampton F	HAMP	S-VA114NP MALLORY ST N		2.5			-76.2917	37.04604
191705134	2019	6/14/2019 5:00	1441	14:41	C	C	0	0	0	2	2	0	0	2	1. Rear End	RE	No	1. No Adve	2. Daylight	Day	1. Dry	Dry	1. Main-Lir	1. Straight	2. Blacktop	1. No Defe	2. Two-Wa	1. Not at In	1. No Traffi	6. No Traffi	2. No			3. No	20. Motor V	1. On Roac	No	No	Belted	No	No	No	No	No	No	No	No	No	No		NOT_RD	Urban Inte	No	No	Yes	No	5. Hampto	114	114. City o	4-Minor Ar	3-Two-Way	Urban	NonVDOT	5	3. City or To	Hampton F	HAMP	R-VA SR00152EB		5.15	253078	166.04	-76.3813	37.04361
243615135	2024	12/20/2024 5:00	1444	14:44	C	C	0	0	0	3	3	0	0	3	1. Rear End	RE	No	1. No Adve	2. Daylight	Day	1. Dry	Dry	9. Within Ir	1. Straight	2. Blacktop	1. No Defe	3. Two-Wa	2. Two App	6. Traffic Li	1. Yes - Wo	2. No			3. No	20. Motor V	1. On Roac	No	No	Belted	No	No	No	No	No	No	No	No	No	No		NOT_RD	Urban Inte	No	No	Yes	No	5. Hampto	114	114. City o	3-Principal	4-Two-Way	Urban	NonVDOT	5	3. City or To	Hampton F	HAMP	R-VA US00258EB		65.44	1067781	4.49	-76.3448	37.0434
221445144	2022	5/22/2022 5:00	1459	14:59	C	C	0	0	0	2	2	0	0	2	1. Rear End	RE	No	1. No Adve	2. Daylight	Day	1. Dry	Dry	1. Main-Lir	1. Straight	2. Blacktop	1. No Defe	3. Two-Wa	1. Not at In	6. Traffic Li	1. Yes - Wo	2. No			3. No	20. Motor V	1. On Roac	No	No	Belted	No	Yes	No	No	No	No	No	No	No	No		NOT_RD	Not Interse	Yes	No	Yes	No	5. Hampto	114	114. City o	5-Major Cc	4-Two-Way	Urban	NonVDOT	5	3. City or To	Hampton F	HAMP	S-VA114PR ANDREWS BLVD		1.6			-76.3052	37.04992
243615138	2024	12/19/2024 5:00	1638	16:38	C	C	0	0	0	2	2	0	0	2	1. Rear End	RE	No	1. No Adve	3. Dusk	Day	1. Dry	Dry	1. Main-Lir	1. Straight	2. Blacktop	1. No Defe	2. Two-Wa	1. Not at In	1. No Traffi	6. No Traffi	2. No			3. No	20. Motor V	1. On Roac	No	No	Belted	No	No	No	No	No	No	No	No	No	No		NOT_RD	Not Interse	No	No	Yes	No	5. Hampto	114	114. City o	3-Principal	4-Two-Way	Urban	NonVDOT	5	3. City or To	Hampton F	HAMP	R-VA US00258EB		61.31	1073835	353.99	-76.4169	37.0331
243615139	2024	12/20/2024 5:00	2310	23:10	B	B	0	0	1	3	4	0	0	2	2. Angle	ANG	No	1. No Adve	4. Darknes	Night	1. Dry	Dry	9. Within Ir	1. Straight	2. Blacktop	1. No Defe	3. Two-Wa	4. Four Apr	3. Traffic S	1. Yes - Wo	2. No			3. No	20. Motor V	1. On Roac	Yes	No	Belted	No	No	No	No	No	No	No	No	No	No		NOT_RD	Urban Inte	No	No	Yes	Yes	5. Hampto	114	114. City o	3-Principal	4-Two-Way	Urban	NonVDOT	5	3. City or To	Hampton F	HAMP	R-VA US00258WB		61.82	253135	47.68	-76.409	37.03714
243615140	2024	12/20/2024 5:00	220	2:20	C	C	0	0	0	2	2	0	0	2	15. Backed Into	BI	No	1. No Adve	4. Darknes	Night	1. Dry	Dry	1. Main-Lir	1. Straight	2. Blacktop	1. No Defe	2. Two-Wa	1. Not at In	6. Traffic Li	1. Yes - Wo	2. No			3. No	20. Motor V	1. On Roac	No	No	Belted	No	No	No	No	No	Yes	No	No	No	No		NOT_RD	Not Interse	No	No	Yes	Yes	5. Hampto	114	114. City o	7-Local (J,6	3-Two-Way	Urban	NonVDOT	5	3. City or To	Hampton F	HAMP	S-VA114PR OLD HAMPTON LN		0.17	253007	342.83	-76.3459	37.02499
181645110	2018	4/11/2018 5:00	733	7:33	O	PDO	0	0	0	0	0	0	0	2	1. Rear End	RE	No	1. No Adve	2. Daylight	Day	1. Dry	Dry	10. Interse	1. Straight	2. Blacktop	1. No Defe	2. Two-Wa	4. Four Apr	6. Traffic Li	1. Yes - Wo	2. No			3. No	20. Motor V	1. On Roac	No	No	Belted	No	No	No	No	No	No	No	No	No	No		NOT_RD	Urban Inte	No	No	Yes	No	5. Hampto	114	114. City o	4-Minor Ar	4-Two-Way	Urban	NonVDOT	5	3. City or To	Hampton F	HAMP	R-VA SR00169NB		7.04	253121	124.65	-76.3426	37.0437
243615291	2024	12/25/2024 5:00	1547	15:47	C	C	0	0	0	1	1	0	0	1	8. Non-Collision	NC	No	1. No Adve	2. Daylight	Day	1. Dry	Dry	9. Within Ir	1. Straight	2. Blacktop	1. No Defe	3. Two-Wa	3. Three Ap	3. Traffic S	1. Yes - Wo	2. No			3. No	13. Curb	1. On Roac	No	No	Belted	No	No	No	No	No	No	No	No	No	No		NOT_RD	Urban Inte	No	No	Yes	No	5. Hampto	114	114. City o	4-Minor Ar	4-Two-Way	Urban	NonVDOT	5	3. City or To	Hampton F	HAMP	R-VA SR00172NB		1.59	746460	9.56	-76.3872	37.09159
243615340	2024	12/24/2024 5:00	2116	21:16	O	PDO	0	0	0	0	0	0	0	2	1. Rear End	RE	No	1. No Adve	4. Darknes	Night	1. Dry	Dry	5. On Entra	10. On/Off	2. Blacktop	1. No Defe	4. One-Wa	1. Not at In	6. Traffic Li	1. Yes - Wo	1. Yes	3. Activity	1. Lane Clo	3. No	20. Motor V	1. On Roac	No	No	Belted	No	Yes	No	No	No	No	No	No	No	Yes	25	NOT_RD	VDOT Inter	Yes	No	No	Yes	5. Hampto	114	114. City o	1-Interstat	1-One-Way	Urban	VDOT Inter	5	1. State Hv	Hampton F	HAMP	R-VA IS00064EB	RMP265.00C	0.09	253415	199.59	-76.3539	37.03447
193505255	2019	12/13/2019 5:00	1000	10:00	O	PDO	0	0	0	0	0	0	0	1	9. Fixed Object - Off Road	FOOR	No	4. Mist	2. Daylight	Day	2. Wet	Wet	9. Within Ir	1. Straight	2. Blacktop	1. No Defe	2. Two-Wa	4. Four Apr	6. Traffic Li	1. Yes - Wo	2. No			3. No	3. Utility P	1. On Roac	No	No	Belted	No	No	No	No	No	No	Yes	No	No	No		NOT_RD	Urban Inte	No	No	Yes	No	5. Hampto	114	114. City o	4-Minor Ar	3-Two-Way	Urban	NonVDOT	5	3. City or To	Hampton F	HAMP	R-VA SR00152EB		5.15	253078	127.38	-76.3812	37.0435
243625152	2024	12/20/2024 5:00	1456	14:56	C	C	0	0	0	1	1	0	0	2	9. Fixed Object - Off Road	FOOR	No	1. No Adve	2. Daylight	Day	1. Dry	Dry	1. Main-Lir	1. Straight	2. Blacktop	1. No Defe	3. Two-Wa	1. Not at In	6. Traffic Li	1. Yes - Wo	2. No			3. No	13. Curb	1. On Roac	No	No	Belted	No	No	No	No	No	No	Yes	No	No	Yes	5	NOT_RD	Not Interse	No	No	Yes	No	5. Hampto	114	114. City o	7-Local (J,6	3-Two-Way	Urban	NonVDOT	5	3. City or To	Hampton F	HAMP	S-VA114PR N CAMPUS PKWY		0.8			-76.3994	37.07248
202655257	2020	9/17/2020 5:00	1723	17:23	C	C	0	0	0	2	2	0	0	2	4. Sideswipe - Same Direction	SSS	No	5. Rain	2. Daylight	Day	2. Wet	Wet	8. Non-Inte	1. Straight	2. Blacktop	1. No Defe	1. Two-Wa	1. Not at In	1. No Traffi	6. No Traffi	2. No			3. No	20. Motor V	1. On Roac	No	No	Belted	No	No	No	No	No	No	No	No	No	No		NOT_RD	Urban Inte	Yes	No	Yes	No	5. Hampto	114	114. City o	4-Minor Ar	3-Two-Way	Urban	NonVDOT	5	3. City or To	Hampton F	HAMP	R-VA SR00152EB		5.15	253078	148.85	-76.3813	37.04357
243625156	2024	12/17/2024 5:00	1721	17:21	A	A	0	1	0	0	1	0	0	1	9. Fixed Object - Off Road	FOOR	No	1. No Adve	3. Dusk	Day	1. Dry	Dry	1. Main-Lir	1. Straight	2. Blacktop	1. No Defe	2. Two-Wa	1. Not at In	6. Traffic Li	1. Yes - Wo	2. No			3. No	42. Other N	1. On Roac	No	No	Belted	No	No	No	No	No	No	No	Yes	No	Yes	5	NOT_RD	Urban Inte	No	Yes	Yes	No	5. Hampto	114	114. City o	4-Minor Ar	3-Two-Way	Urban	NonVDOT	5	3. City or To	Hampton F	HAMP	R-VA SR00172SB		2.54	1085085	105.34	-76.3936	37.10309
243625157	2024	12/17/2024 5:00	736	7:36	O	PDO	0	0	0	0	0	0	0	1	9. Fixed Object - Off Road	FOOR	No	1. No Adve	2. Daylight	Day	2. Wet	Wet	10. Interse	1. Straight	2. Blacktop	1. No Defe	3. Two-Wa	4. Four Apr	4. Stop Sig	1. Yes - Wo	2. No			3. No	13. Curb	1. On Roac	No	No	Belted	No	No	No	No	No	No	Yes	No	No	No		NOT_RD	Urban Inte	No	No	Yes	No	5. Hampto	114	114. City of Hampton			Urban	NonVDOT	5	3. City or To	Hampton F	HAMP	S-VA114NP VON SCHILLING DR		0.52	1079044	436.22	-76.3911	37.0438
243625158	2024	12/20/2024 5:00	1548	15:48	O	PDO	0	0	0	0	0	0	0	1	9. Fixed Object - Off Road	FOOR	No	1. No Adve	2. Daylight	Day	1. Dry	Dry	1. Main-Lir	1. Straight	2. Blacktop	1. No Defe	2. Two-Wa	1. Not at In	6. Traffic Li	1. Yes - Wo	2. No			3. No	2. Trees	1. On Roac	No	No	Belted	No	No	No	No	No	No	No	No	No	No		NOT_RD	Not Interse	No	No	Yes	No	5. Hampto	114	114. City o	3-Principal	4-Two-Way	Urban	NonVDOT	5	3. City or To	Hampton F	HAMP	R-VA US00258EB		62.19	253136	310	-76.4026	37.03858
243625159	2024	12/20/2024 5:00	1617	16:17	C	C	0	0	0	3	3	0	0	3	3. Head On	HO	No	1. No Adve	1. Dawn	Day	1. Dry	Dry	8. Non-Inte	1. Straight	2. Blacktop	1. No Defe	3. Two-Wa	1. Not at In	6. Traffic Li	1. Yes - Wo	2. No			3. No	20. Motor V	1. On Roac	No	No	Belted	No	No	No	No	No	No	No	No	No	No		RD_UNKN	Not Interse	Yes	No	Yes	No	5. Hampto	114	114. City o	4-Minor Ar	3-Two-Way	Urban	NonVDOT	5	3. City or To	Hampton F	HAMP	R-VA SR00172NB		2.82			-76.3936	37.10702
212695082	2021	9/24/2021 5:00	1402	14:02	O	PDO	0	0	0	0	0	0	0	2	2. Angle	ANG	No	1. No Adve	2. Daylight	Day	1. Dry	Dry	9. Within Ir	1. Straight	2. Blacktop	1. No Defe	1. Two-Wa	4. Four Apr	4. Stop Sig	1. Yes - Wo	2. No			3. No	20. Motor V	1. On Roac	No	No	Belted	No	No	No	No	No	No	No	No	No	No		NOT_RD	Urban Inte	No	No	Yes	No	5. Hampto	114	114. City o	4-Minor Ar	3-Two-Way	Urban	NonVDOT	5	3. City or To	Hampton F	HAMP	S-VA114PR ABERDEEN RD		2.91			-76.4096	37.03834
210755091	2021	3/7/2021 5:00	1601	16:01	O	PDO	0	0	0	0	0	0	0	2	2. Angle	ANG	No	1. No Adve	2. Daylight	Day	1. Dry	Dry	9. Within Ir	1. Straight	2. Blacktop	1. No Defe	3. Two-Wa	4. Four Apr	4. Stop Sig	1. Yes - Wo	2. No			3. No	20. Motor V	1. On Roac	No	No	Belted	No	No	No	No	No	No	No	No	No	No		NOT_RD	Urban Inte	No	No	Yes	No	5. Hampto	114	114. City o	5-Major Cc	4-Two-Way	Urban	NonVDOT	5	3. City or To	Hampton F	HAMP	R-VA SR00143NB		6.44	1071849	5.5	-76.392	36.99836
243635089	2024	12/5/2024 5:00	4	00:04	O	PDO	0	0	0	0	0	0	0	3	1. Rear End	RE	No	1. No Adve	4. Darknes	Night	1. Dry	Dry	8. Non-Inte	1. Straight	2. Blacktop	1. No Defe	3. Two-Wa	1. Not at In	6. Traffic Li	1. Yes - Wo	1. Yes	3. Activity	1. Lane Clo	3. No	20. Motor V	1. On Roac	No	No	Belted	No	No	No	No	No	No	No	No	No	Yes	25	NOT_RD	Not Interse	No	Yes	Yes	Yes	5. Hampto	114	114. City o	1-Interstat	4-Two-Way	Urban	VDOT Inter	5	1. State Hv	Hampton F	HAMP	R-VA IS00664WB		3.17			-76.4076	36.99905
243635090	2024	12/16/2024 5:00	611	6:11	O	PDO	0	0	0	0	0	0	0	3	1. Rear End	RE	No	5. Rain	1. Dawn	Day	2. Wet	Wet	8. Non-Inte	1. Straight	2. Blacktop	1. No Defe	3. Two-Wa	1. Not at In	6. Traffic Li	1. Yes - Wo	1. Yes	3. Activity	3. Work on	3. No	20. Motor V	1. On Roac	No	No	Belted	No	No	No	No	No	No	No	No	No	No		NOT_RD	Not Interse	No	No	Yes	No	5. Hampto	114	114. City o	1-Interstat	4-Two-Way	Urban	VDOT Inter	5	1. State Hv	Hampton F	HAMP	R-VA IS00064WB		265.1			-76.3731	37.03175
243635124	2024	12/18/2024 5:00	725	7:25	O	PDO	0	0	0	0	0	0	0	3	1. Rear End	RE	No	1. No Adve	2. Daylight	Day	1. Dry	Dry	8. Non-Inte	1. Straight	1. Concret	1. No Defe	3. Two-Wa	1. Not at In	6. Traffic Li	1. Yes - Wo	2. No			3. No	20. Motor V	1. On Roac	No	No	Belted	No	No	No	No	No	No	No	No	No	No		NOT_RD	Not Interse	Yes	No	Yes	No	5. Hampto	114	114. City o	1-Interstat	4-Two-Way	Urban	VDOT Inter	5	1. State Hv	Hampton F	HAMP	R-VA IS00064EB		263.08			-76.4024	37.04733
243635236	2024	12/28/2024 5:00	1600	16:00	B	B	0	0	2	0	2	0	0	3	4. Sideswipe - Same Direction	SSS	No	1. No Adve	2. Daylight	Day	1. Dry	Dry	8. Non-Inte	1. Straight	1. Concret	1. No Defe	3. Two-Wa	1. Not at In	6. Traffic Li	1. Yes - Wo	2. No			3. No	20. Motor V	1. On Roac	No	No	Unbelted	No	No	No	No	No	No	No	No	No	Yes	10	NOT_RD	Not Interse	No	No	Yes	No	5. Hampto	114	114. City o	1-Interstat	4-Two-Way	Urban	VDOT Inter	5	1. State Hv	Hampton F	HAMP	R-VA IS00064EB		263.49			-76.3978	37.0431
243645170	2024	12/28/2024 5:00	205	2:05	O	PDO	0	0	0	0	0	0	0	1	9. Fixed Object - Off Road	FOOR	No	1. No Adve	4. Darknes	Night	1. Dry	Dry	8. Non-Inte	2. Curve - L	1. Concret	1. No Defe	4. One-Wa	1. Not at In	7. No Pass	1. Yes - Wo	1. Yes	3. Activity	4. Intermit	3. No	5. Guard R	2. Shoulde	No	No	Belted	No	No	No	No	Yes	No	No	No	No	Yes	15	RD_LEFT	Not Interse	No	No	Yes	Yes	5. Hampto	114	114. City o	1-Interstat	4-Two-Way	Urban	VDOT Inter	5	1. State Hv	Hampton F	HAMP	R-VA IS00064WB		269.52			-76.319	37.00265
243645243	2024	12/23/2024 5:00	1115	11:15	O	PDO	0	0	0	0	0	0	0	2	1. Rear End	RE	No	1. No Adve	2. Daylight	Day	1. Dry	Dry	8. Non-Inte	1. Straight	2. Blacktop	1. No Defe	3. Two-Wa	1. Not at In	6. Traffic Li	1. Yes - Wo	2. No			3. No	20. Motor V	1. On Roac	No	No	Belted	No	No	No	No	No	No	Yes	No	No	Yes	40	NOT_RD	Not Interse	No	No	Yes	No	5. Hampto	114	114. City o	1-Interstat	4-Two-Way	Urban	VDOT Inter	5	1. State Hv	Hampton F	HAMP	R-VA IS00064WB		259.85			-76.4469	37.07762
243655352	2024	12/27/2024 5:00	1229	12:29	O	PDO	0	0	0	0	0	0	0	2	4. Sideswipe - Same Direction	SSS	No	1. No Adve	2. Daylight	Day	1. Dry	Dry	8. Non-Inte	1. Straight	2. Blacktop	1. No Defe	3. Two-Wa	1. Not at In	6. Traffic Li	1. Yes - Wo	2. No			3. No	20. Motor V	1. On Roac	No	No	Belted	No	No	No	No	No	No	Yes	No	No	No		NOT_RD	Not Interse	No	Yes	Yes	No	5. Hampto	114	114. City o	1-Interstat	4-Two-Way	Urban	VDOT Inter	5	1. State Hv	Hampton F	HAMP	R-VA IS00064EB		263.99			-76.392	37.03784
243665314	2024	12/22/2024 5:00	230	2:30	O	PDO	0	0	0	0	0	0	0	1	8. Non-Collision	NC	No	1. No Adve	4. Darknes	Night	1. Dry	Dry	5. On Entra	2. Curve - L	2. Blacktop	1. No Defe	4. One-Wa	1. Not at In	9. One Wa	1. Yes - Wo	2. No			3. No	30. Overtu	2. Shoulde	No	No	Belted	No	No	No	No	No	No	No	Yes	No	Yes	10	RD_LEFT	Not Interse	No	No	No	Yes	5. Hampto	114	114. City o	1-Interstat	1-One-Way	Urban	VDOT Prim	5	1. State Hv	Hampton F	HAMP	R-VA SR00134EB	RMP008.00A	0.38			-76.4057	37.04943
243665315	2024	12/24/2024 5:00	2305	23:05	O	PDO	0	0	0	0	0	0	0	1	6. Fixed Object in Road	FOIR	No	1. No Adve	4. Darknes	Night	1. Dry	Dry	1. Main-Lir	1. Straight	2. Blacktop	1. No Defe	3. Two-Wa	1. Not at In	6. Traffic Li	1. Yes - Wo	2. No			3. No	28. Ran Of	2. Shoulde	No	No	Belted	No	Yes	Yes	No	No	Yes	No	No	No	No		RD RIGHT	Not Interse	No	No	Yes	Yes	5. Hampto	114	114. City o	1-Interstat	4-Two-Way	Urban	VDOT Inter	5	1. State Hv	Hampton F	HAMP	R-VA IS00064EB		266.17			-76.3554	37.03484
243665369	2024	12/20/2024 5:00	1654	16:54	O	PDO	0	0	0	0	0	0	0	3	1. Rear End	RE	No	1. No Adve	2. Daylight	Day	1. Dry	Dry	8. Non-Inte	1. Straight	2. Blacktop	1. No Defe	3. Two-Wa	1. Not at In	6. Traffic Li	1. Yes - Wo	1. Yes	3. Activity	3. Work on	3. No	20. Motor V	1. On Roac	Yes	No	Belted	No	No	No	No	No	Yes	No	No	No	No		NOT_RD	Not Interse	Yes	No	Yes	No	5. Hampto	114	114. City o	1-Interstat	4-Two-Way	Urban	VDOT Inter	5	1. State Hv	Hampton F	HAMP	R-VA IS00064EB		269.72			-76.3165	36.99851
250015313	2025	1/1/2025 5:00	200	2:00	O	PDO	0	0	0	0	0	0	0	1	6. Fixed Object in Road	FOIR	No	1. No Adve	4. Darknes	Night	1. Dry	Dry	8. Non-Inte	1. Straight	2. Blacktop	1. No Defe	3. Two-Wa	1. Not at In	6. Traffic Li	1. Yes - Wo	1. Yes	3. Activity	3. Work on	3. No	9. Impact	1. On Roac	No	No	Belted	No	No	No	No	No	No	No	No	No	Yes	15	RD UNKN	Not Interse	No	No	Yes	Yes	5. Hampto	114	114. City o	1-Interstat	4-Two-Way	Urban	VDOT Inter	5	1. State Hv	Hampton F	HAMP	R-VA IS00064WB		265.92			-76.3592	37.03471
250015315	2025	1/1/2025 5:00	240	2:40	O	PDO	0	0	0	0	0	0	0	1	9. Fixed Object - Off Road	FOOR	No	1. No Adve	4. Darknes	Night	1. Dry	Dry	8. Non-Inte	2. Curve - L	2. Blacktop	1. No Defe	3. Two-Wa	1. Not at In	6. Traffic Li	1. Yes - Wo	2. No			3. No	5. Guard R	1. On Roac	No	No	Belted	No	No	No	No	Yes	No	No	No	No	Yes	20	RD_LEFT	Not Interse	No	No	No	Yes	5. Hampto	114	114. City o	1-Interstat	1-One-Way	Urban	VDOT Inter	5	1. State Hv	Hampton F	HAMP	R-VA IS00064EB	RMP261.00B	0.04			-76.417	37.05832
191405095	2019	5/14/2019 5:00	1126	11:26	C	C	0	0	0	2	2	0	0	2	2. Angle	ANG	No	1. No Adve	2. Daylight	Day	1. Dry	Dry	10. Interse	1. Straight	2. Blacktop	1. No Defe	2. Two-Wa	4. Four Apr	1. No Traffi	6. No Traffi	2. No			3. No	20. Motor V	1. On Roac	No	No	Belted	No	No	No	No	No	No	No	No	No	Yes	7	NOT_RD	Urban Inte	No	No	Yes	No	5. Hampto	114	114. City o	5-Major Cc	4-Two-Way	Urban	NonVDOT	5	3. City or To	Hampton F	HAMP	S-VA114NP ANDREWS BLVD		1.64			-76.3047	37.05039
182135104	2018	7/31/2018 5:00	1201	12:01	C	C	0	0	0	3	3	0	0	2	1. Rear End	RE	No	1. No Adve	2. Daylight	Day	1. Dry	Dry	10. Interse	1. Straight	2. Blacktop	1. No Defe	2. Two-Wa	4. Four Apr	3. Traffic S	1. Yes - Wo	2. No			3. No	20. Motor V	1. On Roac	No	No	Belted	No	No	No	No	No	No	No	No	No	No		NOT_RD	Urban Inte	No	No	Yes	No	5. Hampto	114	114. City o	4-Minor Ar	4-Two-Way	Urban	NonVDOT	5	3. City or To	Hampton F	HAMP	S-VA114PR LASALLE AVE		3.95	253098	31.58	-76.3659	37.05959
220315086	2022	1/10/2022 5:00	1550	15:50	B	B	0	0	1	1	2	0	1	1	12. Ped	PED	Pedestrian	1. No Adve	2. Daylight	Day	1. Dry	Dry	9. Within Ir	1. Straight	2. Blacktop	1. No Defe	2. Two-Wa	4. Four Apr	1. No Traffi	6. No Traffi	2. No			3. No	19. Ped	1. On Roac	No	No	Belted	No	No	No	No	No	No	No	No	Yes	No		NOT_RD	Urban Inte	No	No	Yes	No	5. Hampto	114	114. City o	4-Minor Ar	3-Two-Way	Urban	NonVDOT	5	3. City or To	Hampton F	HAMP	S-VA114PR ABERDEEN RD		2.91	253135	497.22	-76.4096	37.03831
250025084	2024	12/13/2024 5:00	1756	17:56	C	C	0	0	0	1	1	0	0	2	1. Rear End	RE	No	1. No Adve	2. Daylight	Day	1. Dry	Dry	9. Within Ir	1. Straight	2. Blacktop	1. No Defe	1. Two-Wa	4. Four Apr	3. Traffic S	1. Yes - Wo	2. No			3. No	20. Motor V	1. On Roac	No	No	Belted	No	No	No	No	No	Yes	No	No	No	No		NOT_RD	Urban Inte	No	No	Yes	No	5. Hampto	114	114. City o	4-Minor Ar	3-Two-Way	Urban	NonVDOT	5	3. City or To	Hampton F	HAMP	R-VA SR00351WB		7.55	253169	61.98	-76.3146	37.03775
242915154	2024	10/13/2024 5:00	1751	17:51	A	A	0	1	0	0	1	0	0	2	1. Rear End	RE	No	1. No Adve	1. Dawn	Day	1. Dry	Dry	8. Non-Inte	1. Straight	2. Blacktop	1. No Defe	3. Two-Wa	1. Not at In	8. Yield Sig	1. Yes - Wo	2. No			3. No	20. Motor V	1. On Roac	No	No	Belted	No	No	No	No	No	No	Yes	No	No	No		NOT_RD	Not Interse	No	No	Yes	No	5. Hampto	114	114. City o	7-Local (J,6	3-Two-Way	Urban	NonVDOT	5	3. City or To	Hampton F	HAMP	S-VA114PR MARCELLA RD		1.29	1078763	328.14	-76.3987	37.04967
191055330	2019	4/15/2019 5:00	822	8:22	O	PDO	0	0	0	0	0	0	0	2	2. Angle	ANG	No	1. No Adve	2. Daylight	Day	1. Dry	Dry	9. Within Ir	1. Straight	2. Blacktop	1. No Defe	2. Two-Wa	4. Four Apr	3. Traffic S	1. Yes - Wo	2. No			3. No	20. Motor V	1. On Roac	No	No	Belted	No	No	No	No	No	No	No	No	No	No		NOT_RD	Urban Inte	No	No	Yes	No	5. Hampto	114	114. City o	4-Minor Ar	4-Two-Way	Urban	NonVDOT	5	3. City or To	Hampton F	HAMP	S-VA114NP BIG BETHEL RD		5.31	253350	5.24	-76.4245	37.08777
203035152	2020	10/20/2020 5:00	1837	18:37	A	A	0	1	0	1	2	0	0	2	3. Head On	HO	No	1. No Adve	3. Dusk	Day	1. Dry	Dry	10. Interse	1. Straight	2. Blacktop	1. No Defe	3. Two-Wa	4. Four Apr	3. Traffic S	1. Yes - Wo	2. No			3. No	20. Motor V	1. On Roac	No	No	Belted	No	No	No	No	No	No	No	No	No	No		NOT_RD	Urban Inte	No	No	Yes	No	5. Hampto	114	114. City o	4-Minor Ar	4-Two-Way	Urban	NonVDOT	5	3. City or To	Hampton F	HAMP	R-VA SR00415EB		2.58	253175	51.15	-76.3657	37.02568
250025096	2024	12/29/2024 5:00	1610	16:10	C	C	0	0	0	1	1	0	0	2	1. Rear End	RE	No	1. No Adve	2. Daylight	Day	1. Dry	Dry	9. Within Ir	1. Straight	2. Blacktop	1. No Defe	1. Two-Wa	4. Four Apr	3. Traffic S	1. Yes - Wo	2. No			3. No	20. Motor V	1. On Roac	No	No	Belted	No	No	No	No	No	Yes	No	No	No	No		NOT_RD	Urban Inte	No	No	Yes	No	5. Hampto	114	114. City o	5-Major Cc	4-Two-Way	Urban	NonVDOT	5	3. City or To	Hampton F	HAMP	S-VA114NP OLD BUCKROE RD		1.64	253106	51.42	-76.3045	37.04017
190305312	2019	1/23/2019 5:00	1223	12:23	C	C	0	0	0	1	1	0	0	2	4. Sideswipe - Same Direction	SSS	No	1. No Adve	2. Daylight	Day	1. Dry	Dry	10. Interse	1. Straight	2. Blacktop	1. No Defe	3. Two-Wa	4. Four Apr	3. Traffic S	1. Yes - Wo	2. No			3. No	20. Motor V	1. On Roac	No	No	Belted	No	No	No	No	No	No	No	No	No	No		NOT_RD	Urban Inte	No	Yes	Yes	No	5. Hampto	114	114. City o	4-Minor Ar	4-Two-Way	Urban	NonVDOT	5	3. City or To	Hampton F	HAMP	S-VA114NP LASALLE AVE		3.95	253098	88.74	-76.366	37.05948
202895193	2020	10/11/2020 5:00	1512	15:12	C	C	0	0	0	1	1	0	0	3	2. Angle	ANG	No	4. Mist	2. Daylight	Day	2. Wet	Wet	9. Within Ir	1. Straight	2. Blacktop	1. No Defe	3. Two-Wa	4. Four Apr	3. Traffic S	1. Yes - Wo	2. No			3. No	20. Motor V	1. On Roac	No	No	Belted	No	No	No	No	No	Yes	No	No	No	Yes	50	NOT_RD	Urban Inte	No	No	Yes	No	5. Hampto	114	114. City o	4-Minor Ar	3-Two-Way	Urban	NonVDOT	5	3. City or To	Hampton F	HAMP	R-VA SR00152EB		5.15	253078	143.13	-76.3813	37.04355
182405116	2018	8/19/2018 5:00	1546	15:46	C	C	0	0	0	1	1	0	0	2	1. Rear End	RE	No	1. No Adve	2. Daylight	Day	1. Dry	Dry	1. Main-Lir	1. Straight	2. Blacktop	1. No Defe	2. Two-Wa	4. Four Apr	3. Traffic S	1. Yes - Wo	2. No			3. No	20. Motor V	1. On Roac	No	No	Belted	No	No	No	No	No	Yes	No	No	No	No		NOT_RD	Urban Inte	No	Yes	Yes	No	5. Hampto	114	114. City o	4-Minor Ar	4-Two-Way	Urban	NonVDOT	5	3. City or To	Hampton F	HAMP	R-VA SR00169NB		7.04	253121	90.7	-76.3426	37.0436
250025103	2024	12/31/2024 5:00	1442	14:42	C	C	0	0	0	2	2	0	0	2	2. Angle	ANG	No	1. No Adve	2. Daylight	Day	1. Dry	Dry	9. Within Ir	1. Straight	2. Blacktop	1. No Defe	1. Two-Wa	4. Four Apr	8. Yield Sig	1. Yes - Wo	2. No			3. No	20. Motor V	1. On Roac	No	No	Belted	No	No	No	No	No	No	No	No	No	No		NOT_RD	Urban Inte	Yes	No	Yes	No	5. Hampto	114	114. City o	7-Local (J,6	3-Two-Way	Urban	NonVDOT	5	3. City or To	Hampton F	HAMP	S-VA114PR GREEN ST		0.18			-76.3545	37.03961
250025104	2025	1/1/2025 5:00	808	8:08	O	PDO	0	0	0	0	0	0	0	2	1. Rear End	RE	No	1. No Adve	2. Daylight	Day	1. Dry	Dry	1. Main-Lir	1. Straight	2. Blacktop	1. No Defe	1. Two-Wa	1. Not at In	1. No Traffi	6. No Traffi	2. No			3. No	6. Parked V	1. On Roac	No	No	Belted	No	No	No	No	No	No	No	No	No	No		RD UNKN	Not Interse	No	No	Yes	No	5. Hampto	114	114. City o	7-Local (J,6	3-Two-Way	Urban	NonVDOT	5	3. City or To	Hampton F	HAMP	S-VA114NP WALNUT ST		0.3			-76.3407	37.0539
250025106	2024	12/30/2024 5:00	1440	14:40	O	PDO	0	0	0	0	0	0	0	2	4. Sideswipe - Same Direction	SSS	No	1. No Adve	2. Daylight	Day	1. Dry	Dry	1. Main-Lir	1. Straight	2. Blacktop	1. No Defe	2. Two-Wa	1. Not at In	3. Traffic S	1. Yes - Wo	2. No			3. No	20. Motor V	1. On Roac	No	No	Belted	No	No	No	No	No	No	No	No	No	No		NOT_RD	Not Interse	No	No	Yes	No	5. Hampto	114	114. City o	3-Principal	4-Two-Way	Urban	NonVDOT	5	3. City or To	Hampton F	HAMP	R-VA US00258WB		62.77	1091129	384.92	-76.3919	37.04105
230765091	2023	3/16/2023 5:00	1707	17:07	B	B	0	0	1	0	1	0	0	1	9. Fixed Object - Off Road	FOOR	No	1. No Adve	2. Daylight	Day	1. Dry	Dry	10. Interse	1. Straight	2. Blacktop	1. No Defe	3. Two-Wa	3. Three Ap	6. Traffic Li	1. Yes - Wo	2. No			3. No	13. Curb	2. Shoulde	No	No	Belted	No	No	No	No	No	No	No	No	No	No		NOT_RD	Urban Inte	No	No	Yes	No	5. Hampto	114	114. City o	7-Local (J,6	3-Two-Way	Urban	NonVDOT	5	3. City or To	Hampton F	HAMP	S-VA114PR MARCELLA RD		1.3	1078763	397.29	-76.399	37.04963
250025109	2024	12/27/2024 5:00	1339	13:39	C	C	0	0	0	1	1	0	0	2	2. Angle	ANG	Bike	1. No Adve	2. Daylight	Day	1. Dry	Dry	9. Within Ir	1. Straight	2. Blacktop	1. No Defe	3. Two-Wa	3. Three Ap	6. Traffic Li	1. Yes - Wo	2. No			3. No	20. Motor V	1. On Roac	No	No	Belted	Yes	No	No	No	No	No	No	No	No	No		NOT_RD	Urban Inte	No	No	Yes	No	5. Hampto	114	114. City o	7-Local (J,6	3-Two-Way	Urban	NonVDOT	5	3. City or To	Hampton F	HAMP	S-VA114NP GIBSON RD		0.01			-76.3441	37.04364
201095083	2020	2/1/2020 5:00	204	2:04	C	C	0	0	0	1	1	0	0	1	16. Other	OTHR	No	5. Rain	4. Darknes	Night	2. Wet	Wet	1. Main-Lir	1. Straight	2. Blacktop	1. No Defe	3. Two-Wa	4. Four Apr	3. Traffic S	1. Yes - Wo	2. No			3. No	13. Curb	1. On Roac	Yes	No	Belted	No	No	No	No	No	No	No	No	No	No		NOT_RD	Urban Inte	No	No	Yes	Yes	5. Hampto	114	114. City o	4-Minor Ar	3-Two-Way	Urban	NonVDOT	5	3. City or To	Hampton F	HAMP	R-VA SR00134EB		11.92	1078443	16.55	-76.3499	37.02753
250655021	2025	2/27/2025 5:00	1821	18:21	O	PDO	0	0	0	0	0	0	0	1	9. Fixed Object - Off Road	FOOR	No	5. Rain	3. Dusk	Day	2. Wet	Wet	1. Main-Lir	1. Straight	2. Blacktop	1. No Defe	2. Two-Wa	4. Four Apr	6. Traffic Li	1. Yes - Wo	2. No			3. No	17. Traffic	1. On Roac	No	No	Belted	No	No	No	No	No	No	No	No	No	No		NOT_RD	Urban Inte	No	No	Yes	No	5. Hampto	114	114. City o	4-Minor Ar	4-Two-Way	Urban	NonVDOT	5	3. City or To	Hampton F	HAMP	S-VA114PR LASALLE AVE		3.95	253098	65.99	-76.3659	37.0595
250025113	2024	12/28/2024 5:00	2250	22:50	O	PDO	0	0	0	0	0	0	0	2	4. Sideswipe - Same Direction	SSS	No	1. No Adve	4. Darknes	Night	1. Dry	Dry	9. Within Ir	1. Straight	2. Blacktop	1. No Defe	2. Two-Wa	4. Four Apr	6. Traffic Li	1. Yes - Wo	2. No			3. No	20. Motor V	1. On Roac	No	No	Belted	No	No	No	No	No	Yes	No	No	No	No		NOT_RD	Urban Inte	No	No	Yes	Yes	5. Hampto	114	114. City o	3-Principal	4-Two-Way	Urban	NonVDOT	5	3. City or To	Hampton F	HAMP	R-VA US00258EB		59.79	253129	68.28	-76.4397	37.02166
192345309	2019	8/7/2019 5:00	1440	14:40	C	C	0	0	0	1	1	0	0	2	2. Angle	ANG	Bike	1. No Adve	2. Daylight	Day	1. Dry	Dry	10. Interse	2. Curve - L	2. Blacktop	1. No Defe	1. Two-Wa	3. Three Ap	6. Traffic Li	1. Yes - Wo	2. No			3. No	20. Motor V	1. On Roac	No	No	Belted	Yes	No	No	No	No	No	No	No	No	No		NOT_RD	Urban Inte	No	No	Yes	No	5. Hampto	114	114. City o	4-Minor Ar	3-Two-Way	Urban	NonVDOT	5	3. City or To	Hampton F	HAMP	S-VA114PR WOODLAND RD		2.69	253114	73.69	-76.3176	37.05879
222945129	2022	10/11/2022 5:00	1520	15:20	C	C	0	0	0	1	1	0	0	2	4. Sideswipe - Same Direction	SSS	No	1. No Adve	2. Daylight	Day	1. Dry	Dry	1. Main-Lir	1. Straight	1. Concret	1. No Defe	1. Two-Wa	1. Not at In	3. Traffic S	1. Yes - Wo	2. No			3. No	20. Motor V	1. On Roac	No	No	Belted	No	No	No	No	No	No	No	No	No	No		NOT_RD	Urban Inte	Yes	No	Yes	No	5. Hampto	114	114. City o	4-Minor Ar	3-Two-Way	Urban	NonVDOT	5	3. City or To	Hampton F	HAMP	R-VA SR00152WB		5.15	253078	143.13	-76.3813	37.04355
250025118	2024	12/29/2024 5:00	1107	11:07	O	PDO	0	0	0	0	0	0	0	2	1. Rear End	RE	No	1. No Adve	2. Daylight	Day	1. Dry	Dry	10. Interse	1. Straight	1. Concret	1. No Defe	2. Two-Wa	4. Four Apr	3. Traffic S	1. Yes - Wo	2. No			3. No	20. Motor V	1. On Roac	No	No	Belted	No	No	No	No	No	No	No	No	No	No		NOT_RD	Urban Inte	No	Yes	Yes	No	5. Hampto	114	114. City o	3-Principal	4-Two-Way	Urban	NonVDOT	5	3. City or To	Hampton F	HAMP	R-VA US00258WB		63.92	1078693	51.66	-76.3723	37.04404
250025120	2024	12/24/2024 5:00	1216	12:16	O	PDO	0	0	0	0	0	0	0	2	4. Sideswipe - Same Direction	SSS	No	1. No Adve	2. Daylight	Day	1. Dry	Dry	10. Interse	1. Straight	2. Blacktop	1. No Defe	2. Two-Wa	4. Four Apr	6. Traffic Li	1. Yes - Wo	2. No			3. No	20. Motor V	1. On Roac	No	No	Belted	No	No	No	No	No	No	No	No	No	No		NOT_RD	Urban Inte	No	No	Yes	No	5. Hampto	114	114. City o	3-Principal	4-Two-Way	Urban	NonVDOT	5	3. City or To	Hampton F	HAMP	R-VA US00258EB		62.28	253136	190.08	-76.4009	37.03894
242005388	2024	6/5/2024 5:00	700	7:00	B	B	0	0	1	1	2	0	0	2	16. Other	OTHR	No	1. No Adve	2. Daylight	Day	1. Dry	Dry	10. Interse	1. Straight	2. Blacktop	1. No Defe	1. Two-Wa	3. Three Ap	1. No Traffi	6. No Traffi	2. No			3. No	20. Motor V	1. On Roac	No	No	Belted	No	No	No	No	No	No	No	No	No	No		NOT_RD	Urban Inte	No	Yes	Yes	No	5. Hampto	114	114. City o	7-Local (J,6	3-Two-Way	Urban	NonVDOT	5	3. City or To	Hampton F	HAMP	S-VA114NP MARCELLA RD		1.3	1078763	397.29	-76.399	37.04963
250025132	2024	12/19/2024 5:00	200	2:00	A	A	0	1	0	0	1	0	1	1	12. Ped	PED	Pedestrian	5. Rain	4. Darknes	Night	2. Wet	Wet	1. Main-Lir	1. Straight	2. Blacktop	1. No Defe	3. Two-Wa	1. Not at In	6. Traffic Li	1. Yes - Wo	2. No			3. No	19. Ped	1. On Roac	No	No	Belted	No	No	No	Yes	No	No	No	No	Yes	Yes	5	NOT_RD	Not Interse	No	No	Yes	Yes	5. Hampto	114	114. City o	3-Principal	4-Two-Way	Urban	NonVDOT	5	3. City or To	Hampton F	HAMP	R-VA US00258EB		61.7			-76.4108	37.03612
250025133	2024	12/27/2024 5:00	1344	13:44	C	C	0	0	0	2	2	0	0	2	1. Rear End	RE	No	1. No Adve	2. Daylight	Day	1. Dry	Dry	9. Within Ir	1. Straight	2. Blacktop	1. No Defe	2. Two-Wa	4. Four Apr	3. Traffic S	1. Yes - Wo	2. No			3. No	20. Motor V	1. On Roac	No	No	Belted	No	No	No	No	No	No	No	No	No	No		NOT_RD	VDOT Inter	No	No	Yes	No	5. Hampto	114	114. City o	4-Minor Ar	4-Two-Way	Urban	NonVDOT	5	3. City or To	Hampton F	HAMP	S-VA114PR KING ST N		0.94	253431	93.48	-76.3481	37.04332
241025106	2024	4/2/2024 5:00	2055	20:55	C	C	0	0	0	7	7	0	0	3	2. Angle	ANG	No	1. No Adve	4. Darknes	Night	1. Dry	Dry	9. Within Ir	1. Straight	2. Blacktop	1. No Defe	2. Two-Wa	4. Four Apr	3. Traffic S	1. Yes - Wo	2. No			3. No	20. Motor V	1. On Roac	No	No	Belted	No	No	No	No	No	No	No	No	No	No		NOT_RD	Urban Inte	No	No	Yes	Yes	5. Hampto	114	114. City o	4-Minor Ar	4-Two-Way	Urban	NonVDOT	5	3. City or To	Hampton F	HAMP	S-VA114PR BIG BETHEL RD		5.31	253350	0	-76.4245	37.08778
250025136	2024	12/30/2024 5:00	743	7:43	B	B	0	0	1	0	1	0	0	1	9. Fixed Object - Off Road	FOOR	No	1. No Adve	2. Daylight	Day	1. Dry	Dry	1. Main-Lir	1. Straight	2. Blacktop	1. No Defe	2. Two-Wa	1. Not at In	6. Traffic Li	1. Yes - Wo	2. No			3. No	13. Curb	1. On Roac	No	No	Belted	No	No	No	No	No	No	No	No	No	No		RD UNKN	Not Interse	No	No	Yes	No	5. Hampto	114	114. City o	3-Principal	4-Two-Way	Urban	NonVDOT	5	3. City or To	Hampton F	HAMP	R-VA US00258EB		64.92	253144	412.4	-76.3549	37.0436
183025324	2018	10/29/2018 5:00	642	6:42	O	PDO	0	0	0	0	0	0	0	2	4. Sideswipe - Same Direction	SSS	No	1. No Adve	1. Dawn	Day	1. Dry	Dry	1. Main-Lir	1. Straight	2. Blacktop	1. No Defe	3. Two-Wa	1. Not at In	1. No Traffi	6. No Traffi	2. No			3. No	20. Motor V	1. On Roac	No	No	Belted	No	No	No	No	No	Yes	No	No	No	No		NOT_RD	Not Interse	No	No	Yes	No	5. Hampto	114	114. City o	4-Minor Ar	4-Two-Way	Urban	NonVDOT	5	3. City or To	Hampton F	HAMP	S-VA114NP ARMISTEAD AVE N		4.51			-76.3825	37.07519
223065220	2022	10/15/2022 5:00	1400	14:00	O	PDO	0	0	0	0	0	0	0	2	4. Sideswipe - Same Direction	SSS	No	1. No Adve	2. Daylight	Day	1. Dry	Dry	10. Interse	1. Straight	2. Blacktop	1. No Defe	1. Two-Wa	3. Three Ap	6. Traffic Li	1. Yes - Wo	2. No			3. No	20. Motor V	1. On Roac	No	No	Belted	No	No	No	No	No	Yes	No	No	No	No		NOT_RD	Urban Inte	No	No	Yes	No	5. Hampto	114	114. City o	4-Minor Ar	3-Two-Way	Urban	NonVDOT	5	3. City or To	Hampton F	HAMP	S-VA114PR ABERDEEN RD		2.91			-76.4096	37.03835
250025235	2024	8/28/2024 5:00	915	9:15	C	C	0	0	0	1	1	0	0	1	16. Other	OTHR	No	1. No Adve	2. Daylight	Day	1. Dry	Dry	2. Accelera	3. Grade - S	2. Blacktop	1. No Defe	1. Two-Wa	1. Not at In	4. Stop Sig	1. Yes - Wo	2. No			3. No	10. Other	1. On Roac	No	No	Belted	No	No	No	No	No	No	Yes	No	No	No		RD UNKN	Not Interse	No	No	Yes	No	5. Hampto	114	114. City o	7-Local (J,6	3-Two-Way	Urban	NonVDOT	5	3. City or To	Hampton F	HAMP	S-VA114PR GREENWOOD DR		0.02			-76.4101	37.03608
223555163	2022	12/18/2022 5:00	1840	18:40	C	C	0	0	0	2	2	0	0	2	4. Sideswipe - Same Direction	SSS	No	1. No Adve	4. Darknes	Night	1. Dry	Dry	10. Interse	1. Straight	2. Blacktop	1. No Defe	3. Two-Wa	4. Four Apr	3. Traffic S	1. Yes - Wo	2. No			3. No	20. Motor V	1. On Roac	No	No	Belted	No	No	No	No	No	No	No	No	No	Yes	10	NOT_RD	Urban Inte	No	No	Yes	Yes	5. Hampto	114	114. City o	4-Minor Ar	3-Two-Way	Urban	NonVDOT	5	3. City or To	Hampton F	HAMP	R-VA SR00152EB		5.15	253078	131.67	-76.3812	37.04352
250025256	2025	1/2/2025 5:00	758	7:58	O	PDO	0	0	0	0	0	0	0	2	2. Angle	ANG	No	1. No Adve	2. Daylight	Day	1. Dry	Dry	9. Within Ir	1. Straight	2. Blacktop	1. No Defe	2. Two-Wa	4. Four Apr	4. Stop Sig	1. Yes - Wo	2. No			3. No	20. Motor V	1. On Roac	No	No	Belted	No	No	No	No	No	Yes	No	No	No	No		NOT_RD	VDOT Inter	No	No	Yes	No	5. Hampto	114	114. City o	5-Major Cc	3-Two-Way	Urban	NonVDOT	5	3. City or To	Hampton F	HAMP	S-VA114NP POWHATAN PKWY		0.86	253568	11.19	-76.3817	37.00992
212565116	2021	9/7/2021 5:00	1444	14:44	A	A	0	1	0	1	2	0	0	2	2. Angle	ANG	No	1. No Adve	2. Daylight	Day	1. Dry	Dry	9. Within Ir	1. Straight	2. Blacktop	1. No Defe	2. Two-Wa	4. Four Apr	3. Traffic S	1. Yes - Wo	2. No			3. No	20. Motor V	1. On Roac	No	No	Belted	No	No	No	No	No	No	No	No	No	No		NOT_RD	Urban Inte	No	No	Yes	No	5. Hampto	114	114. City o	4-Minor Ar	4-Two-Way	Urban	NonVDOT	5	3. City or To	Hampton F	HAMP	R-VA SR00415EB		2.58	253175	41.16	-76.3656	37.02567
250025433	2024	12/30/2024 5:00	13	00:13	O	PDO	0	0	0	0	0	0	0	1	9. Fixed Object - Off Road	FOOR	No	4. Mist	4. Darknes	Night	2. Wet	Wet	5. On Entra	2. Curve - L	2. Blacktop	1. No Defe	4. One-Wa	1. Not at In	6. Traffic Li	1. Yes - Wo	2. No			3. No	5. Guard R	2. Shoulde	No	No	Belted	No	No	No	No	Yes	No	No	No	No	Yes	20	RD_LEFT	Not Interse	No	No	No	Yes	5. Hampto	114	114. City o	1-Interstat	1-One-Way	Urban	VDOT Prim	5	1. State Hv	Hampton F	HAMP	R-VA US00258WB	RMP063.00B	0.02			-76.3928	37.041
192125083	2019	7/29/2019 5:00	1420	14:20	B	B	0	0	2	1	3	0	0	2	2. Angle	ANG	No	1. No Adve	2. Daylight	Day	1. Dry	Dry	9. Within Ir	1. Straight	2. Blacktop	1. No Defe	2. Two-Wa	4. Four Apr	3. Traffic S	1. Yes - Wo	2. No			3. No	20. Motor V	1. On Roac	No	No	Belted	No	No	No	No	No	No	No	No	No	No		NOT_RD	Urban Inte	Yes	No	Yes	No	5. Hampto	114	114. City o	4-Minor Ar	4-Two-Way	Urban	NonVDOT	5	3. City or To	Hampton F	HAMP	S-VA114NP LASALLE AVE		3.96	253098	42.76	-76.366	37.05965
193375244	2019	11/18/2019 5:00	1802	18:02	C	C	0	0	0	4	4	0	0	2	2. Angle	ANG	No	5. Rain	4. Darknes	Night	2. Wet	Wet	9. Within Ir	1. Straight	2. Blacktop	1. No Defe	3. Two-Wa	4. Four Apr	3. Traffic S	1. Yes - Wo	2. No			3. No	20. Motor V	1. On Roac	No	No	Belted	No	Yes	No	No	No	No	No	No	No	No		NOT_RD	Urban Inte	No	No	Yes	Yes	5. Hampto	114	114. City o	4-Minor Ar	4-Two-Way	Urban	NonVDOT	5	3. City or To	Hampton F	HAMP	S-VA114NP LASALLE AVE		3.96	253098	45.51	-76.366	37.05963
250035097	2024	12/23/2024 5:00	1245	12:45	O	PDO	0	0	0	0	0	0	0	2	1. Rear End	RE	No	1. No Adve	2. Daylight	Day	1. Dry	Dry	1. Main-Lir	1. Straight	2. Blacktop	1. No Defe	3. Two-Wa	4. Four Apr	3. Traffic S	1. Yes - Wo	2. No			3. No	20. Motor V	1. On Roac	No	No	Belted	No	No	No	No	No	No	No	No	No	No		NOT_RD	Urban Inte	Yes	Yes	Yes	No	5. Hampto	114	114. City o	3-Principal	4-Two-Way	Urban	NonVDOT	5	3. City or To	Hampton F	HAMP	R-VA US00258EB		62.98	754224	77.35	-76.3887	37.04153
250035296	2024	12/19/2024 5:00	1503	15:03	B	B	0	0	1	0	1	0	0	3	1. Rear End	RE	No	1. No Adve	2. Daylight	Day	1. Dry	Dry	8. Non-Inte	1. Straight	2. Blacktop	1. No Defe	3. Two-Wa	1. Not at In	6. Traffic Li	1. Yes - Wo	1. Yes	3. Activity	3. Work on	3. No	20. Motor V	1. On Roac	No	No	Belted	No	No	No	No	No	No	No	No	No	No		NOT_RD	Not Interse	No	No	Yes	No	5. Hampto	114	114. City o	1-Interstat	4-Two-Way	Urban	VDOT Inter	5	1. State Hv	Hampton F	HAMP	R-VA IS00064EB		269.68			-76.3169	36.99893
250055189	2024	12/16/2024 5:00	718	7:18	O	PDO	0	0	0	0	0	0	0	1	9. Fixed Object - Off Road	FOOR	No	1. No Adve	2. Daylight	Day	1. Dry	Dry	8. Non-Inte	1. Straight	2. Blacktop	1. No Defe	3. Two-Wa	1. Not at In	6. Traffic Li	1. Yes - Wo	1. Yes	3. Activity	3. Work on	3. No	11. Jersey	2. Shoulde	No	No	Belted	No	No	No	No	No	No	No	No	No	No		RD RIGHT	Not Interse	No	No	Yes	No	5. Hampto	114	114. City o	1-Interstat	4-Two-Way	Urban	VDOT Inter	5	1. State Hv	Hampton F	HAMP	R-VA IS00064EB		265.88			-76.3595	37.03448
250065031	2025	1/1/2025 5:00	1825	18:25	O	PDO	0	0	0	0	0	0	0	2	1. Rear End	RE	No	1. No Adve	4. Darknes	Night	1. Dry	Dry	8. Non-Inte	1. Straight	2. Blacktop	1. No Defe	3. Two-Wa	1. Not at In	6. Traffic Li	1. Yes - Wo	1. Yes	1. Advance	3. Work on	3. No	20. Motor V	1. On Roac	No	No	Belted	No	No	No	No	No	No	No	No	No	Yes	5	NOT_RD	Not Interse	No	Yes	Yes	Yes	5. Hampto	114	114. City o	1-Interstat	4-Two-Way	Urban	VDOT Inter	5	1. State Hv	Hampton F	HAMP	R-VA IS00064WB		266.53			-76.3486	37.03448
250065267	2025	1/4/2025 5:00	1229	12:29	B	B	0	0	1	1	2	0	0	2	2. Angle	ANG	No	1. No Adve	2. Daylight	Day	1. Dry	Dry	1. Main-Lir	1. Straight	2. Blacktop	1. No Defe	1. Two-Wa	1. Not at In	1. No Traffi	6. No Traffi	2. No			3. No	20. Motor V	1. On Roac	No	No	Belted	No	No	No	No	No	No	No	No	No	No		NOT_RD	Urban Inte	Yes	No	Yes	No	5. Hampto	114	114. City o	3-Principal	4-Two-Way	Urban	NonVDOT	5	3. City or To	Hampton F	HAMP	R-VA US00258EB		66.83	253152	123.69	-76.3256	37.03352
250065268	2025	1/1/2025 5:00	400	4:00	C	C	0	0	0	1	1	0	0	2	1. Rear End	RE	No	1. No Adve	4. Darknes	Night	1. Dry	Dry	10. Interse	1. Straight	2. Blacktop	1. No Defe	3. Two-Wa	4. Four Apr	4. Stop Sig	1. Yes - Wo	2. No			3. No	20. Motor V	1. On Roac	No	No	Belted	No	No	No	No	No	Yes	No	No	No	No		NOT_RD	Urban Inte	No	Yes	Yes	Yes	5. Hampto	114	114. City o	3-Principal	4-Two-Way	Urban	NonVDOT	5	3. City or To	Hampton F	HAMP	R-VA US00258EB		60.67	1075709	77.87	-76.4267	37.02816
183345102	2018	11/21/2018 5:00	1438	14:38	K	K	1	0	0	0	0	0	0	2	2. Angle	ANG	No	1. No Adve	2. Daylight	Day	1. Dry	Dry	9. Within Ir	1. Straight	2. Blacktop	1. No Defe	3. Two-Wa	3. Three Ap	6. Traffic Li	1. Yes - Wo	2. No			3. No	20. Motor V	1. On Roac	No	No	Belted	No	Yes	No	No	No	No	Yes	No	No	No		NOT_RD	Urban Inte	No	No	Yes	No	5. Hampto	114	114. City o	5-Major Cc	4-Two-Way	Urban	NonVDOT	5	3. City or To	Hampton F	HAMP	R-VA SR00143SB		6.5	1071882	41.04	-76.3927	36.99758
231865131	2023	6/30/2023 5:00	1655	16:55	C	C	0	0	0	2	2	0	0	2	2. Angle	ANG	No	1. No Adve	2. Daylight	Day	1. Dry	Dry	1. Main-Lir	1. Straight	2. Blacktop	1. No Defe	1. Two-Wa	1. Not at In	6. Traffic Li	1. Yes - Wo	2. No			3. No	20. Motor V	1. On Roac	No	No	Belted	No	No	No	No	No	No	No	No	No	No		NOT_RD	Not Interse	Yes	No	Yes	No	5. Hampto	114	114. City o	4-Minor Ar	3-Two-Way	Urban	NonVDOT	5	3. City or To	Hampton F	HAMP	S-VA114PR ABERDEEN RD		2.91			-76.4096	37.03832
250065271	2025	1/4/2025 5:00	1603	16:03	C	C	0	0	0	2	2	0	0	2	1. Rear End	RE	No	1. No Adve	2. Daylight	Day	1. Dry	Dry	1. Main-Lir	1. Straight	2. Blacktop	1. No Defe	2. Two-Wa	1. Not at In	3. Traffic S	1. Yes - Wo	2. No			3. No	20. Motor V	1. On Roac	No	No	Belted	No	No	No	No	No	No	No	No	No	No		NOT_RD	Urban Inte	No	Yes	Yes	No	5. Hampto	114	114. City o	3-Principal	4-Two-Way	Urban	NonVDOT	5	3. City or To	Hampton F	HAMP	R-VA US00258WB		65.66	1080029	66.86	-76.3413	37.04347
250065272	2025	1/5/2025 5:00	1855	18:55	C	C	0	0	0	5	5	0	0	3	1. Rear End	RE	No	1. No Adve	4. Darknes	Night	1. Dry	Dry	10. Interse	1. Straight	2. Blacktop	1. No Defe	2. Two-Wa	4. Four Apr	3. Traffic S	1. Yes - Wo	2. No			3. No	20. Motor V	1. On Roac	No	No	Belted	No	No	No	No	No	Yes	No	No	No	No		NOT_RD	Urban Inte	No	No	Yes	Yes	5. Hampto	114	114. City o	3-Principal	4-Two-Way	Urban	NonVDOT	5	3. City or To	Hampton F	HAMP	R-VA US00258WB		61.84	253135	110.07	-76.4088	37.03724
192475108	2019	8/27/2019 5:00	1505	15:05	A	A	0	1	0	0	1	0	0	3	1. Rear End	RE	No	1. No Adve	2. Daylight	Day	1. Dry	Dry	1. Main-Lir	1. Straight	2. Blacktop	1. No Defe	3. Two-Wa	1. Not at In	1. No Traffi	6. No Traffi	2. No			3. No	6. Parked V	1. On Roac	No	No	Belted	No	Yes	No	No	No	No	No	No	No	No		RD UNKN	Not Interse	Yes	No	Yes	No	5. Hampto	114	114. City o	5-Major Cc	4-Two-Way	Urban	NonVDOT	5	3. City or To	Hampton F	HAMP	S-VA114NP ANDREWS BLVD		1.67			-76.3043	37.05068
250065294	2025	1/2/2025 5:00	1033	10:33	C	C	0	0	0	1	1	0	0	2	1. Rear End	RE	No	1. No Adve	2. Daylight	Day	1. Dry	Dry	10. Interse	1. Straight	2. Blacktop	1. No Defe	3. Two-Wa	4. Four Apr	3. Traffic S	1. Yes - Wo	2. No			3. No	20. Motor V	1. On Roac	No	No	Belted	No	Yes	No	No	No	No	No	No	No	No		NOT_RD	Urban Inte	Yes	No	Yes	No	5. Hampto	114	114. City o	3-Principal	4-Two-Way	Urban	NonVDOT	5	3. City or To	Hampton F	HAMP	S-VA114PR HAMPTON ROADS CENTER PKWY		1.12			-76.4289	37.06048
250065295	2025	1/6/2025 5:00	39	00:39	O	PDO	0	0	0	0	0	0	0	1	9. Fixed Object - Off Road	FOOR	No	6. Snow	4. Darknes	Night	3. Snowy	Wet	1. Main-Lir	1. Straight	2. Blacktop	1. No Defe	1. Two-Wa	1. Not at In	6. Traffic Li	1. Yes - Wo	2. No			3. No	15. Other F	1. On Roac	No	No	Belted	No	No	No	No	No	No	No	No	No	No		RD UNKN	Not Interse	No	Yes	Yes	Yes	5. Hampto	114	114. City o	4-Minor Ar	3-Two-Way	Urban	NonVDOT	5	3. City or To	Hampton F	HAMP	S-VA114NP COMMANDER SHEPARD BLVD		0.08	253350	393.76	-76.4231	37.08781
250065296	2024	12/23/2024 5:00	1342	13:42	C	C	0	0	0	1	1	0	0	2	15. Backed Into	BI	No	1. No Adve	2. Daylight	Day	1. Dry	Dry	7. Other lo	1. Straight	2. Blacktop	1. No Defe	3. Two-Wa	1. Not at In	6. Traffic Li	1. Yes - Wo	2. No			3. No	20. Motor V	1. On Roac	No	No	Belted	No	No	No	No	No	Yes	No	No	No	No		NOT_RD	VDOT Inter	No	No	Yes	No	5. Hampto	114	114. City o	7-Local (J,6)		Urban	NonVDOT	5	3. City or To	Hampton F	HAMP	S-VA114NP COLISEUM XING		0.49	1257730	98.59	-76.3921	37.04926
250065464	2025	1/6/2025 5:00	2212	22:12	O	PDO	0	0	0	0	0	0	0	1	9. Fixed Object - Off Road	FOOR	No	6. Snow	4. Darknes	Night	4. Icy	Wet	5. On Entra	10. On/Off	2. Blacktop	7. Slick Pa	4. One-Wa	1. Not at In	6. Traffic Li	1. Yes - Wo	2. No			3. No	5. Guard R	1. On Roac	No	No	Belted	No	No	No	No	Yes	No	No	No	No	No		RD_RIGHT	Not Interse	No	No	No	Yes	5. Hampto	114	114. City o	1-Interstat	1-One-Way	Urban	VDOT Prim	5	1. State Hv	Hampton F	HAMP	R-VA US00258WB	RMP063.00B	0.13			-76.3944	37.04246
250075073	2025	1/4/2025 5:00	1332	13:32	O	PDO	0	0	0	0	0	0	0	2	2. Angle	ANG	No	1. No Adve	2. Daylight	Day	1. Dry	Dry	10. Interse	1. Straight	2. Blacktop	1. No Defe	1. Two-Wa	4. Four Apr	3. Traffic S	1. Yes - Wo	2. No			3. No	20. Motor V	1. On Roac	No	No	Belted	No	No	No	No	No	No	No	No	No	No		NOT_RD	Urban Inte	Yes	No	Yes	No	5. Hampto	114	114. City o	3-Principal	4-Two-Way	Urban	NonVDOT	5	3. City or To	Hampton F	HAMP	R-VA US00258EB		59.8	253129	9.52	-76.4395	37.02174
250075074	2025	1/3/2025 5:00	1844	18:44	C	C	0	0	0	1	1	0	1	1	12. Ped	PED	Pedestrian	1. No Adve	4. Darknes	Night	1. Dry	Dry	1. Main-Lir	1. Straight	2. Blacktop	1. No Defe	1. Two-Wa	1. Not at In	1. No Traffi	6. No Traffi	2. No			3. No	19. Ped	1. On Roac	No	No	Belted	No	No	No	No	No	No	No	No	Yes	No		NOT_RD	Not Interse	No	Yes	Yes	Yes	5. Hampto	114	114. City o	7-Local (J,6	3-Two-Way	Urban	NonVDOT	5	3. City or To	Hampton F	HAMP	S-VA114PR MIDDLE RD		0.1			-76.4097	37.08688
250075079	2025	1/6/2025 5:00	830	8:30	B	B	0	0	1	0	1	0	0	1	9. Fixed Object - Off Road	FOOR	No	7. Sleet/Ha	2. Daylight	Day	2. Wet	Wet	5. On Entra	10. On/Off	2. Blacktop	1. No Defe	1. Two-Wa	1. Not at In	6. Traffic Li	1. Yes - Wo	2. No			3. No	11. Jersey	1. On Roac	No	No	Belted	No	Yes	No	No	Yes	No	No	No	No	No		RD RIGHT	Not Interse	No	No	Yes	No	5. Hampto	114	114. City o	1-Interstat	1-One-Way	Urban	VDOT Seco	5	1. State Hv	Hampton F	HAMP	S-VA114NP HAMPTON ROADS CENTER PKWY	RMP0	0.48			-76.4196	37.061
250075114	2024	12/19/2024 5:00	1850	18:50	B	B	0	0	1	1	2	0	0	2	1. Rear End	RE	No	1. No Adve	4. Darknes	Night	1. Dry	Dry	10. Interse	1. Straight	2. Blacktop	1. No Defe	1. Two-Wa	4. Four Apr	3. Traffic S	1. Yes - Wo	2. No			3. No	20. Motor V	1. On Roac	No	No	Belted	No	No	No	No	No	No	No	No	No	No		NOT_RD	Urban Inte	Yes	No	Yes	Yes	5. Hampto	114	114. City o	3-Principal	4-Two-Way	Urban	NonVDOT	5	3. City or To	Hampton F	HAMP	R-VA US00258WB		65.6	253121	78.15	-76.3423	37.0435
250075141	2024	12/31/2024 5:00	1450	14:50	O	PDO	0	0	0	0	0	0	0	2	1. Rear End	RE	No	1. No Adve	2. Daylight	Day	1. Dry	Dry	8. Non-Inte	1. Straight	2. Blacktop	1. No Defe	3. Two-Wa	1. Not at In	6. Traffic Li	1. Yes - Wo	1. Yes	3. Activity	3. Work on	3. No	20. Motor V	1. On Roac	No	No	Belted	No	No	No	No	No	No	No	No	No	Yes	45	NOT_RD	Not Interse	No	No	Yes	No	5. Hampto	114	114. City o	1-Interstat	4-Two-Way	Urban	VDOT Inter	5	1. State Hv	Hampton F	HAMP	R-VA IS00064EB		268.38			-76.3275	37.01638
250075148	2025	1/3/2025 5:00	1450	14:50	O	PDO	0	0	0	0	0	0	0	2	4. Sideswipe - Same Direction	SSS	No	1. No Adve	2. Daylight	Day	1. Dry	Dry	8. Non-Inte	1. Straight	2. Blacktop	1. No Defe	3. Two-Wa	1. Not at In	6. Traffic Li	1. Yes - Wo	2. No			3. No	20. Motor V	1. On Roac	No	No	Belted	No	No	No	No	No	No	No	No	No	No		NOT_RD	Not Interse	Yes	No	Yes	No	5. Hampto	114	114. City o	1-Interstat	4-Two-Way	Urban	VDOT Inter	5	1. State Hv	Hampton F	HAMP	R-VA IS00664EB		1			-76.383	37.01947
250075194	2025	1/6/2025 5:00	629	6:29	O	PDO	0	0	0	0	0	0	0	2	1. Rear End	RE	No	6. Snow	2. Daylight	Day	4. Icy	Wet	8. Non-Inte	1. Straight	2. Blacktop	1. No Defe	3. Two-Wa	1. Not at In	6. Traffic Li	1. Yes - Wo	2. No			3. No	5. Guard R	1. On Roac	No	No	Belted	No	Yes	No	No	Yes	Yes	No	No	No	No		NOT_RD	Not Interse	No	No	Yes	No	5. Hampto	114	114. City o	1-Interstat	4-Two-Way	Urban	VDOT Inter	5	1. State Hv	Hampton F	HAMP	R-VA IS00064EB		261.54			-76.4231	37.06271
250075329	2024	12/21/2024 5:00	56	00:56	O	PDO	0	0	0	0	0	0	0	2	2. Angle	ANG	No	1. No Adve	4. Darknes	Night	1. Dry	Dry	8. Non-Inte	1. Straight	2. Blacktop	1. No Defe	3. Two-Wa	1. Not at In	6. Traffic Li	1. Yes - Wo	2. No			3. No	20. Motor V	1. On Roac	No	No	Belted	No	No	No	No	No	No	Yes	No	No	No		NOT_RD	Not Interse	No	No	Yes	Yes	5. Hampto	114	114. City o	1-Interstat	4-Two-Way	Urban	VDOT Inter	5	1. State Hv	Hampton F	HAMP	R-VA IS00064EB		263.77			-76.3941	37.03975
250075330	2024	12/16/2024 5:00	829	8:29	O	PDO	0	0	0	0	0	0	0	1	9. Fixed Object - Off Road	FOOR	No	5. Rain	2. Daylight	Day	2. Wet	Wet	8. Non-Inte	10. On/Off	2. Blacktop	1. No Defe	4. One-Wa	1. Not at In	6. Traffic Li	1. Yes - Wo	2. No			3. No	5. Guard R	2. Shoulde	No	No	Belted	No	No	No	No	Yes	No	No	No	No	No		RD_LEFT	Not Interse	No	No	No	Yes	5. Hampto	114	114. City o	1-Interstat	1-One-Way	Urban	VDOT Prim	5	1. State Hv	Hampton F	HAMP	R-VA US00258WB	RMP063.00B	0.05			-76.3934	37.04122
250085034	2025	1/6/2025 5:00	141	1:41	O	PDO	0	0	0	0	0	0	0	1	9. Fixed Object - Off Road	FOOR	No	5. Rain	4. Darknes	Night	2. Wet	Wet	8. Non-Inte	1. Straight	1. Concret	1. No Defe	3. Two-Wa	1. Not at In	6. Traffic Li	1. Yes - Wo	2. No			3. No	14. Ditch	5. Gore	No	No	Belted	No	No	No	No	No	No	No	No	No	Yes	30	RD RIGHT	Not Interse	No	No	Yes	Yes	5. Hampto	114	114. City o	1-Interstat	4-Two-Way	Urban	VDOT Inter	5	1. State Hv	Hampton F	HAMP	R-VA IS00064WB		261.68			-76.4221	37.06239
250085110	2025	1/2/2025 5:00	1748	17:48	C	C	0	0	0	2	2	0	0	2	2. Angle	ANG	No	1. No Adve	4. Darknes	Night	1. Dry	Dry	1. Main-Lir	1. Straight	2. Blacktop	1. No Defe	3. Two-Wa	1. Not at In	3. Traffic S	1. Yes - Wo	2. No			3. No	20. Motor V	1. On Roac	No	No	Belted	No	No	No	No	No	No	No	No	No	No		NOT_RD	Urban Inte	No	No	Yes	Yes	5. Hampto	114	114. City o	3-Principal	4-Two-Way	Urban	NonVDOT	5	3. City or To	Hampton F	HAMP	R-VA US00258EB		62.97	754224	115.13	-76.3888	37.04151
250085111	2025	1/2/2025 5:00	1705	17:05	C	C	0	0	0	3	3	0	0	2	2. Angle	ANG	No	1. No Adve	4. Darknes	Night	1. Dry	Dry	1. Main-Lir	1. Straight	2. Blacktop	1. No Defe	1. Two-Wa	2. Two App	4. Stop Sig	1. Yes - Wo	2. No			3. No	20. Motor V	1. On Roac	No	No	Belted	No	No	No	No	No	No	No	No	No	Yes	5	NOT_RD	Not Interse	No	No	Yes	Yes	5. Hampto	114	114. City o	7-Local (J,6	3-Two-Way	Urban	NonVDOT	5	3. City or To	Hampton F	HAMP	S-VA114PR POWER PLANT WAY		0.06	50659	358.96	-76.3985	37.03862
213375097	2021	12/1/2021 5:00	1700	17:00	C	C	0	0	0	3	3	0	0	3	2. Angle	ANG	No	1. No Adve	3. Dusk	Day	1. Dry	Dry	10. Interse	1. Straight	2. Blacktop	1. No Defe	3. Two-Wa	4. Four Apr	3. Traffic S	1. Yes - Wo	2. No			3. No	20. Motor V	1. On Roac	No	No	Belted	No	No	No	No	No	No	No	No	No	No		NOT_RD	Urban Inte	No	No	Yes	No	5. Hampto	114	114. City o	4-Minor Ar	4-Two-Way	Urban	NonVDOT	5	3. City or To	Hampton F	HAMP	R-VA SR00415WB		2.58	253175	49.25	-76.3655	37.02575
250085113	2025	1/7/2025 5:00	1323	13:23	C	C	0	0	0	1	1	0	0	2	1. Rear End	RE	No	1. No Adve	2. Daylight	Day	1. Dry	Dry	1. Main-Lir	1. Straight	2. Blacktop	1. No Defe	3. Two-Wa	1. Not at In	1. No Traffi	6. No Traffi	2. No			3. No	20. Motor V	1. On Roac	No	No	Belted	No	No	No	No	No	No	No	No	No	No		NOT_RD	Urban Inte	No	No	Yes	No	5. Hampto	114	114. City o	3-Principal	4-Two-Way	Urban	NonVDOT	5	3. City or To	Hampton F	HAMP	R-VA US00258WB		63.44	253078	111.2	-76.3808	37.04337
190145300	2019	1/10/2019 5:00	2157	21:57	C	C	0	0	0	4	4	0	0	2	4. Sideswipe - Same Direction	SSS	No	1. No Adve	4. Darknes	Night	1. Dry	Dry	1. Main-Lir	1. Straight	2. Blacktop	1. No Defe	1. Two-Wa	2. Two App	3. Traffic S	1. Yes - Wo	2. No			3. No	20. Motor V	1. On Roac	No	No	Belted	No	No	No	No	No	Yes	No	No	No	No		NOT_RD	Urban Inte	No	No	Yes	Yes	5. Hampto	114	114. City o	4-Minor Ar	4-Two-Way	Urban	NonVDOT	5	3. City or To	Hampton F	HAMP	R-VA SR00169SB		7.04	253121	90.62	-76.3424	37.0436
250085115	2025	1/2/2025 5:00	1800	18:00	O	PDO	0	0	0	0	0	0	0	2	16. Other	OTHR	No	1. No Adve	4. Darknes	Night	1. Dry	Dry	8. Non-Inte	1. Straight	2. Blacktop	1. No Defe	2. Two-Wa	1. Not at In	1. No Traffi	6. No Traffi	2. No			3. No	6. Parked V	1. On Roac	No	No	Belted	No	No	No	No	No	No	No	No	No	No		RD UNKN	Not Interse	No	No	Yes	Yes	5. Hampto	114	114. City o	7-Local (J,6	3-Two-Way	Urban	NonVDOT	5	3. City or To	Hampton F	HAMP	S-VA114NP THOMAS ST		0.4			-76.3596	37.03647
250315017	2025	1/28/2025 5:00	1530	15:30	C	C	0	0	0	1	1	0	0	2	2. Angle	ANG	No	1. No Adve	2. Daylight	Day	1. Dry	Dry	10. Interse	1. Straight	2. Blacktop	1. No Defe	1. Two-Wa	4. Four Apr	6. Traffic Li	1. Yes - Wo	2. No			3. No	20. Motor V	1. On Roac	No	No	Belted	No	No	No	No	No	No	No	No	No	No		NOT_RD	Urban Inte	No	No	Yes	No	5. Hampto	114	114. City o	4-Minor Ar	3-Two-Way	Urban	NonVDOT	5	3. City or To	Hampton F	HAMP	S-VA114PR ABERDEEN RD		2.91	253135	491.62	-76.4096	37.03829
222515354	2022	8/24/2022 5:00	1153	11:53	B	B	0	0	1	1	2	0	0	2	2. Angle	ANG	No	1. No Adve	2. Daylight	Day	1. Dry	Dry	10. Interse	1. Straight	1. Concret	1. No Defe	2. Two-Wa	4. Four Apr	3. Traffic S	1. Yes - Wo	2. No			3. No	20. Motor V	1. On Roac	No	No	Belted	No	No	No	No	No	No	No	No	No	No		NOT_RD	Urban Inte	No	Yes	Yes	No	5. Hampto	114	114. City o	4-Minor Ar	4-Two-Way	Urban	NonVDOT	5	3. City or To	Hampton F	HAMP	R-VA SR00134WB		11.92	1078443	80.76	-76.3497	37.02745
250085368	2025	1/7/2025 5:00	1615	16:15	O	PDO	0	0	0	0	0	0	0	3	1. Rear End	RE	No	1. No Adve	2. Daylight	Day	1. Dry	Dry	8. Non-Inte	1. Straight	2. Blacktop	1. No Defe	3. Two-Wa	1. Not at In	6. Traffic Li	1. Yes - Wo	2. No			3. No	20. Motor V	1. On Roac	No	No	Belted	No	No	No	No	No	No	No	No	No	Yes	40	NOT_RD	Not Interse	No	No	Yes	No	5. Hampto	114	114. City o	1-Interstat	4-Two-Way	Urban	VDOT Inter	5	1. State Hv	Hampton F	HAMP	R-VA IS00664WB		0.65			-76.3793	37.02596
250095017	2025	1/6/2025 5:00	338	3:38	O	PDO	0	0	0	0	0	0	0	2	1. Rear End	RE	No	5. Rain	5. Darknes	Night	2. Wet	Wet	8. Non-Inte	5. Hillcrest	2. Blacktop	1. No Defe	3. Two-Wa	1. Not at In	6. Traffic Li	1. Yes - Wo	2. No			3. No	20. Motor V	1. On Roac	No	No	Belted	No	No	No	No	No	No	No	No	No	Yes	20	NOT_RD	Not Interse	No	Yes	Yes	Yes	5. Hampto	114	114. City o	1-Interstat	4-Two-Way	Urban	VDOT Inter	5	1. State Hv	Hampton F	HAMP	R-VA IS00064EB		264.4			-76.3871	37.0347
230175172	2023	1/16/2023 5:00	811	8:11	C	C	0	0	0	4	4	0	0	2	2. Angle	ANG	No	1. No Adve	2. Daylight	Day	1. Dry	Dry	10. Interse	1. Straight	2. Blacktop	1. No Defe	3. Two-Wa	4. Four Apr	3. Traffic S	1. Yes - Wo	2. No			3. No	20. Motor V	1. On Roac	No	No	Belted	No	No	No	No	No	No	Yes	No	No	No		NOT_RD	Urban Inte	No	No	Yes	No	5. Hampto	114	114. City o	4-Minor Ar	4-Two-Way	Urban	NonVDOT	5	3. City or To	Hampton F	HAMP	R-VA SR00134WB		11.92	1078443	74.06	-76.3497	37.02748
250095135	2025	1/5/2025 5:00	1400	14:00	O	PDO	0	0	0	0	0	0	0	3	1. Rear End	RE	No	1. No Adve	2. Daylight	Day	1. Dry	Dry	10. Interse	1. Straight	2. Blacktop	1. No Defe	1. Two-Wa	4. Four Apr	6. Traffic Li	1. Yes - Wo	2. No			3. No	20. Motor V	1. On Roac	No	No	Belted	No	No	No	No	No	No	No	No	No	No		NOT_RD	Urban Inte	No	No	Yes	No	5. Hampto	114	114. City o	3-Principal	4-Two-Way	Urban	NonVDOT	5	3. City or To	Hampton F	HAMP	R-VA US00258EB		62.29	253136	207.36	-76.4009	37.03895
250095136	2025	1/8/2025 5:00	1534	15:34	C	C	0	0	0	1	1	0	0	2	2. Angle	ANG	No	1. No Adve	2. Daylight	Day	1. Dry	Dry	13. Drivew	1. Straight	2. Blacktop	1. No Defe	2. Two-Wa	1. Not at In	6. Traffic Li	1. Yes - Wo	2. No			3. No	20. Motor V	1. On Roac	No	No	Belted	No	No	No	No	No	No	No	No	No	No		NOT_RD	Not Interse	No	No	Yes	No	5. Hampto	114	114. City o	3-Principal	4-Two-Way	Urban	NonVDOT	5	3. City or To	Hampton F	HAMP	R-VA US00258WB		66.9	253152	317.97	-76.3251	37.03237
193445189	2019	10/3/2019 5:00	840	8:40	O	PDO	0	0	0	0	0	0	0	3	1. Rear End	RE	No	1. No Adve	2. Daylight	Day	1. Dry	Dry	9. Within Ir	1. Straight	2. Blacktop	1. No Defe	1. Two-Wa	4. Four Apr	6. Traffic Li	2. Yes - Wo	2. No			3. No	20. Motor V	1. On Roac	No	No	Belted	No	No	No	No	No	No	No	No	No	No		NOT_RD	Urban Inte	Yes	No	Yes	No	5. Hampto	114	114. City o	4-Minor Ar	4-Two-Way	Urban	NonVDOT	5	3. City or To	Hampton F	HAMP	S-VA114PR LASALLE AVE		3.96	253098	0	-76.3659	37.05968
250095165	2025	1/8/2025 5:00	755	7:55	O	PDO	0	0	0	0	0	0	0	2	1. Rear End	RE	No	1. No Adve	2. Daylight	Day	1. Dry	Dry	8. Non-Inte	3. Grade - S	1. Concret	1. No Defe	3. Two-Wa	1. Not at In	6. Traffic Li	1. Yes - Wo	2. No			3. No	20. Motor V	1. On Roac	No	No	Belted	No	No	No	No	No	No	No	No	No	Yes	4	NOT_RD	Not Interse	No	No	Yes	No	5. Hampto	114	114. City o	1-Interstat	4-Two-Way	Urban	VDOT Inter	5	1. State Hv	Hampton F	HAMP	R-VA IS00064EB		269.23			-76.3206	37.00457
250095170	2025	1/6/2025 5:00	1157	11:57	C	C	0	0	0	2	2	0	0	2	2. Angle	ANG	No	5. Rain	2. Daylight	Day	2. Wet	Wet	9. Within Ir	1. Straight	2. Blacktop	1. No Defe	1. Two-Wa	4. Four Apr	3. Traffic S	1. Yes - Wo	2. No			3. No	20. Motor V	1. On Roac	No	No	Belted	No	No	No	No	No	No	No	No	No	No		NOT_RD	Urban Inte	No	No	Yes	No	5. Hampto	114	114. City o	5-Major Cc	3-Two-Way	Urban	NonVDOT	5	3. City or To	Hampton F	HAMP	S-VA114PR POWHATAN PKWY		0.74	253217	0	-76.3804	37.00841
250095171	2025	1/6/2025 5:00	1449	14:49	O	PDO	0	0	0	0	0	0	0	2	2. Angle	ANG	No	5. Rain	2. Daylight	Day	2. Wet	Wet	1. Main-Lir	1. Straight	2. Blacktop	1. No Defe	2. Two-Wa	4. Four Apr	3. Traffic S	1. Yes - Wo	2. No			3. No	20. Motor V	1. On Roac	No	No	Belted	No	No	No	No	No	No	No	No	No	No		NOT_RD	VDOT Inter	Yes	No	Yes	No	5. Hampto	114	114. City o	5-Major Cc	4-Two-Way	Urban	NonVDOT	5	3. City or To	Hampton F	HAMP	S-VA114PR COLISEUM DR		1.26	1079065	39.56	-76.391	37.04811
230055146	2022	11/23/2022 5:00	2141	21:41	C	C	0	0	0	2	2	0	0	2	2. Angle	ANG	No	1. No Adve	4. Darknes	Night	1. Dry	Dry	10. Interse	1. Straight	2. Blacktop	1. No Defe	2. Two-Wa	2. Two App	3. Traffic S	1. Yes - Wo	2. No			3. No	20. Motor V	1. On Roac	No	No	Belted	No	No	No	No	No	No	No	No	No	No		NOT_RD	Urban Inte	No	No	Yes	Yes	5. Hampto	114	114. City o	4-Minor Ar	3-Two-Way	Urban	NonVDOT	5	3. City or To	Hampton F	HAMP	R-VA SR00152EB		5.15	253078	143.13	-76.3813	37.04355
230625233	2023	2/28/2023 5:00	1509	15:09	A	A	0	1	0	3	4	0	0	3	2. Angle	ANG	No	1. No Adve	2. Daylight	Day	1. Dry	Dry	10. Interse	1. Straight	2. Blacktop	1. No Defe	3. Two-Wa	4. Four Apr	3. Traffic S	1. Yes - Wo	2. No			3. No	20. Motor V	1. On Roac	No	No	Unbelted	No	Yes	No	No	No	No	No	No	No	Yes	5	NOT_RD	Urban Inte	No	Yes	Yes	No	5. Hampto	114	114. City o	4-Minor Ar	4-Two-Way	Urban	NonVDOT	5	3. City or To	Hampton F	HAMP	R-VA SR00415WB		2.58	253175	52.58	-76.3656	37.02576
250105150	2025	1/7/2025 5:00	1315	13:15	O	PDO	0	0	0	0	0	0	0	2	2. Angle	ANG	No	1. No Adve	2. Daylight	Day	1. Dry	Dry	10. Interse	1. Straight	2. Blacktop	1. No Defe	3. Two-Wa	4. Four Apr	6. Traffic Li	2. Yes - Wo	2. No			3. No	20. Motor V	1. On Roac	No	No	Belted	No	No	No	No	No	No	No	No	No	No		NOT_RD	Urban Inte	No	No	Yes	No	5. Hampto	114	114. City o	3-Principal	4-Two-Way	Urban	NonVDOT	5	3. City or To	Hampton F	HAMP	R-VA US00258EB		63.15	1091131	106.21	-76.3858	37.04217
250105151	2025	1/5/2025 5:00	2355	23:55	C	C	0	0	0	1	1	0	0	2	1. Rear End	RE	No	6. Snow	4. Darknes	Night	3. Snowy	Wet	1. Main-Lir	1. Straight	2. Blacktop	1. No Defe	1. Two-Wa	1. Not at In	1. No Traffi	6. No Traffi	2. No			3. No	6. Parked V	1. On Roac	No	No	Belted	No	No	No	No	No	Yes	No	No	No	No		RD UNKN	Not Interse	No	No	Yes	Yes	5. Hampto	114	114. City o	7-Local (J,6	3-Two-Way	Urban	NonVDOT	5	3. City or To	Hampton F	HAMP	S-VA114PR LONG CREEK LN		0.04			-76.2899	37.06454
250105184	2025	1/10/2025 5:00	630	6:30	O	PDO	0	0	0	0	0	0	0	4	1. Rear End	RE	No	1. No Adve	1. Dawn	Day	1. Dry	Dry	8. Non-Inte	3. Grade - S	1. Concret	1. No Defe	3. Two-Wa	1. Not at In	5. Slow or	1. Yes - Wo	2. No			3. No	20. Motor V	1. On Roac	No	No	Belted	No	No	No	No	No	No	No	No	No	Yes	25	NOT_RD	Not Interse	No	No	Yes	No	5. Hampto	114	114. City o	1-Interstat	4-Two-Way	Urban	VDOT Inter	5	1. State Hv	Hampton F	HAMP	R-VA IS00064EB		268.86			-76.3225	37.00991
250105188	2025	1/10/2025 5:00	810	8:10	B	B	0	0	2	0	2	0	0	2	1. Rear End	RE	No	1. No Adve	2. Daylight	Day	1. Dry	Dry	8. Non-Inte	1. Straight	1. Concret	1. No Defe	3. Two-Wa	1. Not at In	6. Traffic Li	1. Yes - Wo	1. Yes	3. Activity	3. Work on	3. No	20. Motor V	1. On Roac	No	No	Belted	No	No	No	No	No	No	No	No	No	No		NOT_RD	Not Interse	No	No	Yes	No	5. Hampto	114	114. City o	1-Interstat	4-Two-Way	Urban	VDOT Inter	5	1. State Hv	Hampton F	HAMP	R-VA IS00064EB		267.83			-76.3295	37.0233
250115111	2025	1/11/2025 5:00	729	7:29	O	PDO	0	0	0	0	0	0	0	2	4. Sideswipe - Same Direction	SSS	No	6. Snow	2. Daylight	Day	3. Snowy	Wet	8. Non-Inte	1. Straight	2. Blacktop	9. Other	3. Two-Wa	1. Not at In	6. Traffic Li	1. Yes - Wo	2. No			3. No	20. Motor V	1. On Roac	No	No	Belted	No	No	No	No	No	No	No	No	No	No		NOT_RD	Not Interse	No	No	Yes	No	5. Hampto	114	114. City o	1-Interstat	4-Two-Way	Urban	VDOT Inter	5	1. State Hv	Hampton F	HAMP	R-VA IS00064WB		263.72			-76.3953	37.04115
250115122	2025	1/10/2025 5:00	1119	11:19	O	PDO	0	0	0	0	0	0	0	2	4. Sideswipe - Same Direction	SSS	No	1. No Adve	2. Daylight	Day	1. Dry	Dry	2. Accelera	10. On/Off	2. Blacktop	1. No Defe	4. One-Wa	1. Not at In	6. Traffic Li	1. Yes - Wo	2. No			3. No	20. Motor V	1. On Roac	No	No	Belted	No	No	No	No	No	Yes	No	No	No	No		NOT_RD	Not Interse	No	Yes	Yes	No	5. Hampto	114	114. City o	1-Interstat	4-Two-Way	Urban	VDOT Inter	5	1. State Hv	Hampton F	HAMP	R-VA IS00664WB		0.48			-76.3782	37.02817
250115165	2025	1/9/2025 5:00	1535	15:35	B	B	0	0	1	0	1	0	0	2	4. Sideswipe - Same Direction	SSS	No	1. No Adve	2. Daylight	Day	1. Dry	Dry	8. Non-Inte	1. Straight	2. Blacktop	1. No Defe	3. Two-Wa	1. Not at In	6. Traffic Li	1. Yes - Wo	2. No			3. No	20. Motor V	1. On Roac	No	No	Belted	No	No	No	No	No	No	No	No	No	No		NOT_RD	Not Interse	No	No	Yes	No	5. Hampto	114	114. City o	1-Interstat	4-Two-Way	Urban	VDOT Inter	5	1. State Hv	Hampton F	HAMP	R-VA IS00064EB		263.5			-76.3975	37.04287
250115193	2025	1/11/2025 5:00	1500	15:00	O	PDO	0	0	0	0	0	0	0	1	9. Fixed Object - Off Road	FOOR	No	1. No Adve	2. Daylight	Day	1. Dry	Dry	5. On Entra	10. On/Off	2. Blacktop	1. No Defe	3. Two-Wa	1. Not at In	6. Traffic Li	1. Yes - Wo	2. No			3. No	5. Guard R	2. Shoulde	No	No	Belted	No	No	No	No	Yes	No	No	No	No	Yes	10	RD_LEFT	Not Interse	No	Yes	No	No	5. Hampto	114	114. City o	1-Interstat	1-One-Way	Urban	VDOT Inter	5	1. State Hv	Hampton F	HAMP	R-VA IS00064WB	RMP263.00A	0.2			-76.3937	37.04098
250115275	2025	1/11/2025 5:00	103	1:03	O	PDO	0	0	0	0	0	0	0	1	9. Fixed Object - Off Road	FOOR	No	6. Snow	5. Darknes	Night	4. Icy	Wet	8. Non-Inte	5. Hillcrest	2. Blacktop	1. No Defe	3. Two-Wa	1. Not at In	6. Traffic Li	1. Yes - Wo	2. No			3. No	28. Ran Of	2. Shoulde	No	No	Belted	No	No	No	No	No	No	No	No	No	Yes	20	RD_LEFT	Not Interse	No	Yes	Yes	Yes	5. Hampto	114	114. City o	1-Interstat	4-Two-Way	Urban	VDOT Inter	5	1. State Hv	Hampton F	HAMP	R-VA IS00064WB		263.62			-76.3971	37.04286
250135021	2025	1/11/2025 5:00	400	4:00	O	PDO	0	0	0	0	0	0	0	1	9. Fixed Object - Off Road	FOOR	No	6. Snow	4. Darknes	Night	3. Snowy	Wet	8. Non-Inte	1. Straight	2. Blacktop	1. No Defe	3. Two-Wa	1. Not at In	6. Traffic Li	1. Yes - Wo	1. Yes	1. Advance	1. Lane Clo	3. No	28. Ran Of	2. Shoulde	No	No	Unbelted	No	No	No	No	No	Yes	No	No	No	Yes	15	RD_LEFT	Not Interse	No	No	Yes	Yes	5. Hampto	114	114. City o	1-Interstat	4-Two-Way	Urban	VDOT Inter	5	1. State Hv	Hampton F	HAMP	R-VA IS00664EB		1.11			-76.3822	37.02032
250135132	2025	1/10/2025 5:00	649	6:49	C	C	0	0	0	1	1	0	0	2	2. Angle	ANG	No	1. No Adve	1. Dawn	Day	1. Dry	Dry	10. Interse	1. Straight	2. Blacktop	1. No Defe	3. Two-Wa	3. Three Ap	8. Yield Sig	1. Yes - Wo	2. No			3. No	20. Motor V	1. On Roac	No	No	Belted	No	No	No	No	No	No	No	No	No	No		NOT_RD	Urban Inte	No	Yes	Yes	No	5. Hampto	114	114. City o	4-Minor Ar	4-Two-Way	Urban	NonVDOT	5	3. City or To	Hampton F	HAMP	R-VA SR00172NB		0.6	253125	55.44	-76.3851	37.07992
232265290	2023	8/10/2023 5:00	1627	16:27	C	C	0	0	0	1	1	0	0	2	2. Angle	ANG	No	1. No Adve	2. Daylight	Day	1. Dry	Dry	10. Interse	1. Straight	2. Blacktop	1. No Defe	3. Two-Wa	4. Four Apr	3. Traffic S	1. Yes - Wo	2. No			3. No	20. Motor V	1. On Roac	No	No	Belted	No	No	No	No	No	No	No	No	No	No		NOT_RD	Urban Inte	No	No	Yes	No	5. Hampto	114	114. City o	4-Minor Ar	4-Two-Way	Urban	NonVDOT	5	3. City or To	Hampton F	HAMP	R-VA SR00134WB		11.92	1078443	74.06	-76.3497	37.02748
230695102	2023	2/27/2023 5:00	1432	14:32	C	C	0	0	0	4	4	0	0	3	1. Rear End	RE	No	1. No Adve	2. Daylight	Day	1. Dry	Dry	1. Main-Lir	1. Straight	2. Blacktop	1. No Defe	1. Two-Wa	1. Not at In	3. Traffic S	1. Yes - Wo	2. No			3. No	20. Motor V	1. On Roac	No	No	Belted	No	No	No	No	No	No	No	No	No	No		NOT_RD	Urban Inte	No	Yes	Yes	No	5. Hampto	114	114. City o	4-Minor Ar	3-Two-Way	Urban	NonVDOT	5	3. City or To	Hampton F	HAMP	R-VA SR00152EB		5.15	253078	166.04	-76.3813	37.04361
250135161	2025	1/10/2025 5:00	1605	16:05	O	PDO	0	0	0	0	0	0	0	2	1. Rear End	RE	No	1. No Adve	2. Daylight	Day	1. Dry	Dry	10. Interse	1. Straight	2. Blacktop	1. No Defe	2. Two-Wa	4. Four Apr	3. Traffic S	1. Yes - Wo	2. No			3. No	20. Motor V	1. On Roac	No	No	Belted	No	No	No	No	No	No	No	No	No	No		NOT_RD	Urban Inte	No	No	Yes	No	5. Hampto	114	114. City o	7-Local (J,6	3-Two-Way	Urban	NonVDOT	5	3. City or To	Hampton F	HAMP	S-VA114NP VILLAGE DR		0.01			-76.4275	37.05747
250135162	2025	1/11/2025 5:00	1231	12:31	C	C	0	0	0	4	4	0	0	2	2. Angle	ANG	No	1. No Adve	2. Daylight	Day	10. Slush	Wet	1. Main-Lir	1. Straight	2. Blacktop	1. No Defe	3. Two-Wa	1. Not at In	1. No Traffi	6. No Traffi	2. No			3. No	20. Motor V	1. On Roac	No	No	Belted	No	Yes	No	No	No	No	No	No	No	No		NOT_RD	VDOT Inter	Yes	No	Yes	No	5. Hampto	114	114. City o	5-Major Cc	3-Two-Way	Urban	NonVDOT	5	3. City or To	Hampton F	HAMP	S-VA114PR COLISEUM DR		0.57	253353	221.72	-76.3862	37.03827
243025402	2024	7/17/2024 5:00	2003	20:03	O	PDO	0	0	0	0	0	0	0	2	2. Angle	ANG	No	1. No Adve	2. Daylight	Day	1. Dry	Dry	9. Within Ir	1. Straight	2. Blacktop	1. No Defe	2. Two-Wa	3. Three Ap	1. No Traffi	6. No Traffi	2. No			3. No	20. Motor V	1. On Roac	Yes	No	Belted	No	No	No	No	No	No	No	No	No	No		NOT_RD	Urban Inte	No	No	Yes	No	5. Hampto	114	114. City o	5-Major Cc	4-Two-Way	Urban	NonVDOT	5	3. City or To	Hampton F	HAMP	R-VA SR00143SB		6.5	1071882	41.48	-76.3927	36.99757
211305212	2021	5/7/2021 5:00	1524	15:24	O	PDO	0	0	0	0	0	0	0	2	2. Angle	ANG	No	1. No Adve	2. Daylight	Day	1. Dry	Dry	10. Interse	1. Straight	2. Blacktop	1. No Defe	2. Two-Wa	4. Four Apr	3. Traffic S	1. Yes - Wo	2. No			3. No	20. Motor V	1. On Roac	No	No	Belted	No	Yes	No	No	No	No	No	No	No	No		NOT_RD	Urban Inte	No	No	Yes	No	5. Hampto	114	114. City o	4-Minor Ar	4-Two-Way	Urban	NonVDOT	5	3. City or To	Hampton F	HAMP	S-VA114NP LASALLE AVE		3.96	253098	45.51	-76.366	37.05963
250135171	2025	1/11/2025 5:00	1852	18:52	C	C	0	0	0	2	2	0	0	2	2. Angle	ANG	No	1. No Adve	4. Darknes	Night	1. Dry	Dry	1. Main-Lir	1. Straight	2. Blacktop	1. No Defe	3. Two-Wa	1. Not at In	1. No Traffi	6. No Traffi	2. No			3. No	20. Motor V	1. On Roac	No	No	Belted	No	No	No	No	No	No	No	No	No	No		NOT_RD	Not Interse	No	No	Yes	Yes	5. Hampto	114	114. City o	3-Principal	4-Two-Way	Urban	NonVDOT	5	3. City or To	Hampton F	HAMP	R-VA US00258WB		62.78	1091129	355.27	-76.3918	37.04107
250135172	2025	1/11/2025 5:00	2006	20:06	C	C	0	0	0	2	2	0	0	3	9. Fixed Object - Off Road	FOOR	No	1. No Adve	4. Darknes	Night	1. Dry	Dry	1. Main-Lir	1. Straight	2. Blacktop	1. No Defe	1. Two-Wa	1. Not at In	1. No Traffi	6. No Traffi	2. No			3. No	6. Parked V	1. On Roac	No	No	Belted	No	No	No	No	No	No	No	No	No	No		RD UNKN	Not Interse	No	No	Yes	Yes	5. Hampto	114	114. City o	7-Local (J,6	3-Two-Way	Urban	NonVDOT	5	3. City or To	Hampton F	HAMP	S-VA114PR DOOLITTLE RD		0.4			-76.3556	37.04446
233455152	2023	12/8/2023 5:00	1018	10:18	O	PDO	0	0	0	0	0	0	0	2	4. Sideswipe - Same Direction	SSS	No	1. No Adve	2. Daylight	Day	1. Dry	Dry	10. Interse	1. Straight	2. Blacktop	1. No Defe	3. Two-Wa	4. Four Apr	3. Traffic S	1. Yes - Wo	1. Yes	1. Advance	3. Work on	3. No	20. Motor V	1. On Roac	No	No	Belted	No	No	No	No	No	No	No	No	No	No		NOT_RD	VDOT Inter	No	No	Yes	No	5. Hampto	114	114. City o	3-Principal	4-Two-Way	Urban	NonVDOT	5	3. City or To	Hampton F	HAMP	R-VA US00060EB		274.44	253003	89.51	-76.3312	37.02398
242005702	2024	4/22/2024 5:00	542	5:42	B	B	0	0	1	1	2	0	0	2	2. Angle	ANG	No	1. No Adve	2. Daylight	Day	1. Dry	Dry	1. Main-Lir	1. Straight	2. Blacktop	1. No Defe	3. Two-Wa	2. Two App	8. Yield Sig	1. Yes - Wo	2. No			3. No	20. Motor V	1. On Roac	No	No	Belted	No	No	No	No	No	No	No	No	No	No		NOT_RD	VDOT Inter	No	No	Yes	No	5. Hampto	114	114. City o	3-Principal	4-Two-Way	Urban	NonVDOT	5	3. City or To	Hampton F	HAMP	R-VA US00060EB		274.44	253003	89.51	-76.3312	37.02398
250135175	2025	1/10/2025 5:00	1110	11:10	B	B	0	0	1	0	1	0	1	1	12. Ped	PED	Pedestrian	1. No Adve	2. Daylight	Day	1. Dry	Dry	10. Interse	1. Straight	2. Blacktop	1. No Defe	1. Two-Wa	4. Four Apr	3. Traffic S	1. Yes - Wo	2. No			3. No	19. Ped	1. On Roac	No	No	Belted	No	No	No	No	No	No	No	No	Yes	No		NOT_RD	Urban Inte	Yes	No	Yes	No	5. Hampto	114	114. City o	4-Minor Ar	3-Two-Way	Urban	NonVDOT	5	3. City or To	Hampton F	HAMP	R-VA SR00351EB		3.06	253177	76.68	-76.3847	37.01317
241145141	2024	4/12/2024 5:00	1011	10:11	A	A	0	2	0	0	2	0	0	2	2. Angle	ANG	No	1. No Adve	2. Daylight	Day	1. Dry	Dry	9. Within Ir	1. Straight	2. Blacktop	10. Edge P	1. Two-Wa	4. Four Apr	3. Traffic S	1. Yes - Wo	2. No			3. No	20. Motor V	1. On Roac	No	No	Belted	No	No	No	No	No	No	No	No	No	No		NOT_RD	Urban Inte	No	No	Yes	No	5. Hampto	114	114. City o	4-Minor Ar	3-Two-Way	Urban	NonVDOT	5	3. City or To	Hampton F	HAMP	S-VA114PR BIG BETHEL RD		5.31	253350	10.12	-76.4245	37.08781
250135212	2024	8/27/2024 5:00	1837	18:37	A	A	0	2	0	0	2	0	0	2	2. Angle	ANG	No	1. No Adve	2. Daylight	Day	1. Dry	Dry	9. Within Ir	1. Straight	2. Blacktop	1. No Defe	2. Two-Wa	4. Four Apr	4. Stop Sig	1. Yes - Wo	2. No			3. No	20. Motor V	1. On Roac	No	No	Belted	No	No	No	No	No	No	No	No	No	No		NOT_RD	VDOT Inter	No	No	Yes	No	5. Hampto	114	114. City o	7-Local (J,6	3-Two-Way	Urban	NonVDOT	5	3. City or To	Hampton F	HAMP	S-VA114PR PENNWOOD DR		0.3	1073883	13.21	-76.4158	37.02863
250135342	2025	1/13/2025 5:00	853	8:53	O	PDO	0	0	0	0	0	0	0	3	1. Rear End	RE	No	1. No Adve	2. Daylight	Day	1. Dry	Dry	8. Non-Inte	3. Grade - S	1. Concret	1. No Defe	3. Two-Wa	1. Not at In	6. Traffic Li	1. Yes - Wo	2. No			3. No	20. Motor V	1. On Roac	No	No	Belted	No	No	No	No	No	No	No	Yes	No	Yes	10	NOT_RD	Not Interse	No	No	Yes	No	5. Hampto	114	114. City o	1-Interstat	4-Two-Way	Urban	VDOT Inter	5	1. State Hv	Hampton F	HAMP	R-VA IS00064EB		269.46			-76.3192	37.00139
250145100	2025	1/8/2025 5:00	2226	22:26	C	C	0	0	0	2	2	0	0	2	2. Angle	ANG	No	1. No Adve	4. Darknes	Night	1. Dry	Dry	9. Within Ir	1. Straight	2. Blacktop	1. No Defe	2. Two-Wa	4. Four Apr	3. Traffic S	1. Yes - Wo	2. No			3. No	20. Motor V	1. On Roac	No	No	Belted	No	No	No	No	No	No	No	No	No	No		NOT_RD	Urban Inte	Yes	No	Yes	Yes	5. Hampto	114	114. City o	3-Principal	4-Two-Way	Urban	NonVDOT	5	3. City or To	Hampton F	HAMP	R-VA US00258WB		61.01	253133	54.17	-76.4212	37.03105

250145102	2025	1/9/2025 5:00	1955	19:55	O	PDO	0	0	0	0	0	0	0	2	4. Sideswipe - Same Direction	SSS	No	1. No Adve	4. Darknes	Night	1. Dry	Dry	10. Interse	1. Straight	1. Concret	1. No Defe	1. Two-Wa	4. Four Ap	3. Traffic S	1. Yes - Wo	2. No			3. No	20. Motor V	1. On Roac	No	No	Belted	No	No	No	No	No	No	No	No	No	No		NOT_RD	Urban Inte	No	No	Yes	Yes	5. Hampto	114	114. City o	3-Principal	4-Two-Way	Urban	NonVDOT	5	3. City or T	Hampton F	HAMP	R-VA US00258EB		63.67	253023	51.09	-76.3768	37.04394
233345260	2023	11/30/2023 5:00	751	7:51	B	B	0	0	2	0	2	0	0	2	2. Angle	ANG	No	1. No Adve	2. Daylight	Day	1. Dry	Dry	1. Main-Lir	1. Straight	2. Blacktop	1. No Defe	1. Two-Wa	1. Not at In	4. Stop Sig	1. Yes - Wo	2. No			3. No	20. Motor V	1. On Roac	No	No	Belted	No	No	No	No	No	No	No	No	No	No		NOT_RD	Urban Inte	No	No	Yes	No	5. Hampto	114	114. City o	4-Minor Ar	4-Two-Way	Urban	NonVDOT	5	3. City or T	Hampton F	HAMP	S-VA114NP LASALLE AVE		3.96	253098	51.27	-76.366	37.0596
233315109	2023	11/25/2023 5:00	1200	12:00	C	C	0	0	0	1	1	0	0	2	4. Sideswipe - Same Direction	SSS	No	1. No Adve	2. Daylight	Day	1. Dry	Dry	1. Main-Lir	1. Straight	2. Blacktop	1. No Defe	1. Two-Wa	1. Not at In	1. No Traffi	6. No Traffi	2. No			3. No	20. Motor V	1. On Roac	No	No	Belted	No	No	No	No	No	Yes	No	No	No	Yes	5	NOT_RD	Urban Inte	No	No	Yes	No	5. Hampto	114	114. City o	4-Minor Ar	3-Two-Way	Urban	NonVDOT	5	3. City or T	Hampton F	HAMP	S-VA114NP ABERDEEN RD		2.97	253068	246.8	-76.4099	37.03911
250145106	2025	1/9/2025 5:00	2222	22:22	C	C	0	0	0	2	2	0	0	2	15. Backed Into	BI	No	1. No Adve	4. Darknes	Night	1. Dry	Dry	9. Within Ir	1. Straight	2. Blacktop	1. No Defe	2. Two-Wa	3. Three Ap	6. Traffic L	1. Yes - Wo	2. No			3. No	20. Motor V	1. On Roac	No	No	Belted	No	No	No	No	No	No	No	No	No	No		NOT_RD	Urban Inte	No	No	Yes	Yes	5. Hampto	114	114. City o	5-Major Cc	4-Two-Way	Urban	NonVDOT	5	3. City or T	Hampton F	HAMP	S-VA114PR POWHATAN PKWY		1.23	253572	390.22	-76.3856	37.01426
171255032	2017	5/2/2017 5:00	2347	23:47	O	PDO	0	0	0	0	0	0	0	1	6. Fixed Object in Road	FOIR	No	1. No Adve	4. Darknes	Night	1. Dry	Dry	9. Within Ir	1. Straight	2. Blacktop	1. No Defe	2. Two-Wa	4. Four Ap	3. Traffic S	1. Yes - Wo	2. No			3. No	20. Motor V	1. On Roac	No	No	Belted	No	No	No	No	No	No	No	No	No	Yes	15	NOT_RD	Urban Inte	No	Yes	Yes	Yes	5. Hampto	114	114. City o	4-Minor Ar	4-Two-Way	Urban	NonVDOT	5	3. City or T	Hampton F	HAMP	R-VA SR00134WB		11.93	1078443	99.89	-76.3496	37.02738
250145131	2025	1/9/2025 5:00	1306	13:06	O	PDO	0	0	0	0	0	0	0	1	9. Fixed Object - Off Road	FOOR	No	1. No Adve	2. Daylight	Day	1. Dry	Dry	7. Other lo	1. Straight	2. Blacktop	1. No Defe	1. Two-Wa	4. Four Ap	1. No Traffi	6. No Traffi	2. No			3. No	10. Other	8. Off Road	No	No	Belted	No	No	No	No	No	No	No	No	No	No		NOT_RD	Not Interse	No	No	Yes	No	5. Hampto	114	114. City of Hampton			Urban	NonVDOT	5	3. City or T	Hampton F	HAMP	S-VA114PR ALLAINBY WAY		0.04			-76.3947	37.04443
250145135	2025	1/14/2025 5:00	756	7:56	C	C	0	0	0	3	3	0	0	2	4. Sideswipe - Same Direction	SSS	No	1. No Adve	2. Daylight	Day	1. Dry	Dry	1. Main-Lir	1. Straight	2. Blacktop	1. No Defe	2. Two-Wa	1. Not at In	6. Traffic L	1. Yes - Wo	2. No			3. No	20. Motor V	1. On Roac	No	No	Belted	No	No	No	No	No	No	No	No	No	No		NOT_RD	Urban Inte	Yes	No	Yes	No	5. Hampto	114	114. City o	7-Local (J,6)	3-Two-Way	Urban	NonVDOT	5	3. City or T	Hampton F	HAMP	S-VA114PR NATHAN ST		0.02	1064102	93.41	-76.3085	37.05733
250145174	2025	1/14/2025 5:00	1450	14:50	B	B	0	0	1	0	1	0	0	2	4. Sideswipe - Same Direction	SSS	No	1. No Adve	2. Daylight	Day	1. Dry	Dry	8. Non-Inte	1. Straight	2. Blacktop	1. No Defe	3. Two-Wa	1. Not at In	6. Traffic L	1. Yes - Wo	2. No			3. No	20. Motor V	1. On Roac	No	No	Belted	No	No	No	No	No	No	No	No	No	No		NOT_RD	Not Interse	No	No	Yes	No	5. Hampto	114	114. City o	1-Interstat	4-Two-Way	Urban	VDOT Inter	5	1. State Hv	Hampton F	HAMP	R-VA IS00064EB		264.61			-76.3845	37.03355
250155000	2025	1/14/2025 5:00	2206	22:06	O	PDO	0	0	0	0	0	0	0	2	1. Rear End	RE	No	1. No Adve	4. Darknes	Night	1. Dry	Dry	8. Non-Inte	1. Straight	2. Blacktop	1. No Defe	3. Two-Wa	1. Not at In	6. Traffic L	1. Yes - Wo	2. No			3. No	20. Motor V	1. On Roac	No	No	Belted	No	No	No	No	No	No	No	No	No	Yes	35	NOT_RD	Not Interse	No	No	Yes	Yes	5. Hampto	114	114. City o	1-Interstat	4-Two-Way	Urban	VDOT Inter	5	1. State Hv	Hampton F	HAMP	R-VA IS00064WB		268.94			-76.3224	37.01081
250155019	2025	1/15/2025 5:00	559	5:59	O	PDO	0	0	0	0	0	0	0	2	1. Rear End	RE	No	1. No Adve	2. Daylight	Day	1. Dry	Dry	8. Non-Inte	3. Grade - S	1. Concret	1. No Defe	3. Two-Wa	1. Not at In	6. Traffic L	1. Yes - Wo	2. No			3. No	20. Motor V	1. On Roac	No	No	Belted	No	No	No	No	No	No	No	No	No	Yes	5	NOT_RD	Not Interse	No	No	Yes	No	5. Hampto	114	114. City o	1-Interstat	4-Two-Way	Urban	VDOT Inter	5	1. State Hv	Hampton F	HAMP	R-VA IS00064EB		268.88			-76.3224	37.00971
192595269	2019	9/14/2019 5:00	1038	10:38	C	C	0	0	0	3	3	0	0	2	2. Angle	ANG	No	1. No Adve	2. Daylight	Day	1. Dry	Dry	10. Interse	1. Straight	2. Blacktop	1. No Defe	2. Two-Wa	4. Four Ap	3. Traffic S	1. Yes - Wo	2. No			3. No	20. Motor V	1. On Roac	No	No	Belted	No	No	No	No	No	No	No	No	No	No		NOT_RD	Urban Inte	Yes	No	Yes	No	5. Hampto	114	114. City o	4-Minor Ar	4-Two-Way	Urban	NonVDOT	5	3. City or T	Hampton F	HAMP	S-VA114NP BIG BETHEL RD		5.32	253350	70.85	-76.4245	37.08797
182715932	2018	9/27/2018 5:00	1617	16:17	C	C	0	0	0	2	2	0	0	2	1. Rear End	RE	No	5. Rain	2. Daylight	Day	2. Wet	Wet	10. Interse	1. Straight	2. Blacktop	1. No Defe	3. Two-Wa	4. Four Ap	3. Traffic S	1. Yes - Wo	2. No			3. No	20. Motor V	1. On Roac	No	No	Belted	No	Yes	No	No	No	No	No	No	No	No		NOT_RD	Urban Inte	Yes	No	Yes	No	5. Hampto	114	114. City o	4-Minor Ar	4-Two-Way	Urban	NonVDOT	5	3. City or T	Hampton F	HAMP	S-VA114NP BIG BETHEL RD		5.33	253350	96.13	-76.4245	37.08805
250155036	2025	1/15/2025 5:00	314	3:14	O	PDO	0	0	0	0	0	0	0	2	5. Sideswipe - Opposite Direction	SSO	No	1. No Adve	4. Darknes	Night	1. Dry	Dry	8. Non-Inte	1. Straight	2. Blacktop	1. No Defe	1. Two-Wa	1. Not at In	1. No Traffi	6. No Traffi	2. No			3. No	20. Motor V	1. On Roac	No	No	Belted	No	No	No	No	No	No	No	No	No	No		NOT_RD	Urban Inte	No	No	Yes	Yes	5. Hampto	114	114. City o	7-Local (J,6)	3-Two-Way	Urban	NonVDOT	5	3. City or T	Hampton F	HAMP	S-VA114PR TAYLOR AVE		0.36	1061113	222.26	-76.3162	37.02178
232785123	2023	9/24/2023 5:00	208	2:08	O	PDO	0	0	0	0	0	0	0	2	16. Other	OTHR	No	5. Rain	4. Darknes	Night	2. Wet	Wet	1. Main-Lir	2. Curve - L	2. Blacktop	1. No Defe	1. Two-Wa	1. Not at In	4. Stop Sig	1. Yes - Wo	2. No			3. No	28. Ran Of	1. On Roac	Yes	No	Belted	No	No	No	No	No	No	No	No	No	No		RD UNKN	Not Interse	No	No	Yes	Yes	5. Hampto	114	114. City o	5-Major Cc	3-Two-Way	Urban	NonVDOT	5	3. City or T	Hampton F	HAMP	S-VA114PR SHELL RD		3.26			-76.359	37.02189
193375128	2019	12/2/2019 5:00	901	9:01	O	PDO	0	0	0	0	0	0	0	2	1. Rear End	RE	No	1. No Adve	2. Daylight	Day	2. Wet	Wet	10. Interse	1. Straight	2. Blacktop	1. No Defe	2. Two-Wa	4. Four Ap	3. Traffic S	1. Yes - Wo	2. No			3. No	20. Motor V	1. On Roac	No	No	Belted	No	No	No	No	No	No	No	No	No	No		NOT_RD	Urban Inte	No	Yes	Yes	No	5. Hampto	114	114. City o	4-Minor Ar	4-Two-Way	Urban	NonVDOT	5	3. City or T	Hampton F	HAMP	S-VA114NP BIG BETHEL RD		5.33	253350	91.08	-76.4245	37.08803
250155069	2025	1/10/2025 5:00	1450	14:50	C	C	0	0	0	1	1	0	0	2	15. Backed Into	BI	No	1. No Adve	2. Daylight	Day	1. Dry	Dry	13. Drivew	3. Grade - S	2. Blacktop	1. No Defe	4. One-Wa	1. Not at In	13. Other	1. Yes - Wo	2. No			3. No	6. Parked V	7. In Parkir	No	No	Belted	No	No	No	No	No	Yes	No	No	No	No		RD UNKN	Not Interse	No	No	Yes	No	5. Hampto	114	114. City of Hampton			Urban	NonVDOT	5	3. City or T	Hampton F	HAMP	U-VA114SC99999UK						-76.4361	37.05417
250155073	2025	1/15/2025 5:00	906	9:06	C	C	0	0	0	2	2	0	0	2	1. Rear End	RE	No	1. No Adve	2. Daylight	Day	1. Dry	Dry	9. Within Ir	1. Straight	2. Blacktop	1. No Defe	1. Two-Wa	4. Four Ap	3. Traffic S	1. Yes - Wo	2. No			3. No	20. Motor V	1. On Roac	No	No	Belted	No	Yes	No	No	No	No	No	No	No	No		NOT_RD	Urban Inte	Yes	No	Yes	No	5. Hampto	114	114. City o	3-Principal	4-Two-Way	Urban	NonVDOT	5	3. City or T	Hampton F	HAMP	R-VA US00258EB		65.6	253121	36.32	-76.3424	37.04336
242005599	2024	5/12/2024 5:00	2059	20:59	C	C	0	0	0	2	2	0	0	2	16. Other	OTHR	No	1. No Adve	4. Darknes	Night	1. Dry	Dry	10. Interse	1. Straight	2. Blacktop	1. No Defe	2. Two-Wa	4. Four Ap	3. Traffic S	1. Yes - Wo	2. No			3. No	20. Motor V	1. On Roac	No	No	Belted	No	Yes	No	No	No	No	No	No	No	No		NOT_RD	Urban Inte	No	No	Yes	Yes	5. Hampto	114	114. City o	4-Minor Ar	4-Two-Way	Urban	NonVDOT	5	3. City or T	Hampton F	HAMP	S-VA114PR LASALLE AVE		3.96	253098	10.53	-76.3659	37.05965
250155120	2025	1/15/2025 5:00	1650	16:50	O	PDO	0	0	0	0	0	0	0	2	4. Sideswipe - Same Direction	SSS	No	1. No Adve	3. Dusk	Day	1. Dry	Dry	8. Non-Inte	1. Straight	2. Blacktop	1. No Defe	3. Two-Wa	1. Not at In	6. Traffic L	1. Yes - Wo	2. No			3. No	20. Motor V	1. On Roac	No	No	Belted	No	No	No	No	No	Yes	No	No	No	No		NOT_RD	Not Interse	No	No	Yes	No	5. Hampto	114	114. City o	1-Interstat	4-Two-Way	Urban	VDOT Inter	5	1. State Hv	Hampton F	HAMP	R-VA IS00064EB		262.86			-76.4047	37.04951
250155148	2025	1/12/2025 5:00	920	9:20	A	A	0	1	0	0	1	0	0	2	4. Sideswipe - Same Direction	SSS	No	1. No Adve	2. Daylight	Day	1. Dry	Dry	8. Non-Inte	1. Straight	2. Blacktop	1. No Defe	3. Two-Wa	1. Not at In	6. Traffic L	1. Yes - Wo	1. Yes	3. Activity /	3. Work on	3. No	20. Motor V	1. On Roac	No	No	Belted	No	Yes	No	No	No	No	No	No	No	No		NOT_RD	Not Interse	No	No	Yes	No	5. Hampto	114	114. City o	1-Interstat	4-Two-Way	Urban	VDOT Inter	5	1. State Hv	Hampton F	HAMP	R-VA IS00064WB		268.04			-76.3287	37.02227
250165020	2025	1/16/2025 5:00	625	6:25	O	PDO	0	0	0	0	0	0	0	2	1. Rear End	RE	No	1. No Adve	1. Dawn	Day	1. Dry	Dry	8. Non-Inte	1. Straight	2. Blacktop	1. No Defe	3. Two-Wa	1. Not at In	6. Traffic L	1. Yes - Wo	1. Yes	3. Activity /	3. Work on	3. No	20. Motor V	1. On Roac	No	No	Belted	No	No	No	No	No	No	No	No	No	Yes	20	NOT_RD	Not Interse	No	No	Yes	No	5. Hampto	114	114. City o	1-Interstat	4-Two-Way	Urban	VDOT Inter	5	1. State Hv	Hampton F	HAMP	R-VA IS00064EB		266.86			-76.343	37.03349
250165033	2025	1/13/2025 5:00	1030	10:30	O	PDO	0	0	0	0	0	0	0	2	2. Angle	ANG	No	1. No Adve	2. Daylight	Day	1. Dry	Dry	1. Main-Lir	1. Straight	2. Blacktop	1. No Defe	3. Two-Wa	1. Not at In	7. No Pass	1. Yes - Wo	1. Yes	3. Activity /	2. Lane Sh	3. No	1. Bank Or	1. On Roac	No	No	Belted	No	No	No	No	No	No	No	No	No	Yes	5	NOT_RD	Not Interse	No	No	Yes	No	5. Hampto	114	114. City o	1-Interstat	4-Two-Way	Urban	VDOT Inter	5	1. State Hv	Hampton F	HAMP	R-VA IS00064WB		265.81			-76.3613	37.03403
250165034	2025	1/13/2025 5:00	700	7:00	O	PDO	0	0	0	0	0	0	0	2	1. Rear End	RE	No	1. No Adve	2. Daylight	Day	1. Dry	Dry	1. Main-Lir	1. Straight	2. Blacktop	1. No Defe	3. Two-Wa	1. Not at In	6. Traffic L	1. Yes - Wo	2. No			3. No	20. Motor V	1. On Roac	No	No	Belted	No	No	No	No	No	No	No	No	No	No		NOT_RD	Not Interse	No	No	Yes	No	5. Hampto	114	114. City o	1-Interstat	4-Two-Way	Urban	VDOT Inter	5	1. State Hv	Hampton F	HAMP	R-VA IS00064WB		263.36			-76.4003	37.04586
232935125	2023	10/19/2023 5:00	719	7:19	C	C	0	0	0	2	2	0	0	2	2. Angle	ANG	No	1. No Adve	2. Daylight	Day	1. Dry	Dry	10. Interse	1. Straight	2. Blacktop	1. No Defe	2. Two-Wa	4. Four Ap	3. Traffic S	1. Yes - Wo	2. No			3. No	20. Motor V	1. On Roac	No	No	Belted	No	No	No	No	No	No	No	No	No	No		NOT_RD	Urban Inte	No	No	Yes	No	5. Hampto	114	114. City o	4-Minor Ar	4-Two-Way	Urban	NonVDOT	5	3. City or T	Hampton F	HAMP	R-VA SR00415EB		2.58	253175	36.58	-76.3656	37.02566
250165271	2025	1/15/2025 5:00	1725	17:25	B	B	0	0	1	1	2	0	0	1	9. Fixed Object - Off Road	FOOR	No	1. No Adve	4. Darknes	Night	1. Dry	Dry	5. On Entra	4. Grade - C	1. Concret	1. No Defe	4. One-Wa	1. Not at In	6. Traffic L	1. Yes - Wo	2. No			3. No	11. Jersey	2. Shoulde	Yes	No	Belted	No	No	No	No	No	No	No	No	No	No		RD_LEFT	Not Interse	No	No	Yes	Yes	5. Hampto	114	114. City o	1-Interstat	4-Two-Way	Urban	VDOT Inter	5	1. State Hv	Hampton F	HAMP	R-VA IS00664EB		0.18			-76.3788	37.03072
250165424	2025	1/13/2025 5:00	1856	18:56	O	PDO	0	0	0	0	0	0	0	3	4. Sideswipe - Same Direction	SSS	No	1. No Adve	4. Darknes	Night	1. Dry	Dry	8. Non-Inte	1. Straight	2. Blacktop	1. No Defe	3. Two-Wa	1. Not at In	6. Traffic L	1. Yes - Wo	2. No			3. No	20. Motor V	1. On Roac	No	No	Belted	No	No	No	No	No	Yes	No	No	No	No		NOT_RD	Not Interse	No	No	Yes	Yes	5. Hampto	114	114. City o	1-Interstat	4-Two-Way	Urban	VDOT Inter	5	1. State Hv	Hampton F	HAMP	R-VA IS00064EB		261.68			-76.4211	37.06141
250175030	2025	1/12/2025 5:00	1658	16:58	A	A	0	1	0	0	1	0	0	1	9. Fixed Object - Off Road	FOOR	No	1. No Adve	3. Dusk	Day	1. Dry	Dry	8. Non-Inte	1. Straight	2. Blacktop	1. No Defe	3. Two-Wa	1. Not at In	6. Traffic L	1. Yes - Wo	2. No			3. No	2. Trees	9. Outside	No	No	Belted	No	No	No	No	No	No	No	No	No	No		RD_LEFT	Not Interse	No	No	Yes	No	5. Hampto	114	114. City o	3-Principal	4-Two-Way	Urban	NonVDOT	5	3. City or T	Hampton F	HAMP	R-VA US00258WB		63.57	253023	494.52	-76.3787	37.04384
242005516	2024	5/31/2024 5:00	1715	17:15	A	A	0	1	0	1	2	0	0	2	4. Sideswipe - Same Direction	SSS	No	1. No Adve	2. Daylight	Day	1. Dry	Dry	1. Main-Lir	1. Straight	2. Blacktop	1. No Defe	2. Two-Wa	4. Four Ap	3. Traffic S	1. Yes - Wo	2. No			3. No	20. Motor V	1. On Roac	No	No	Belted	No	No	No	No	No	No	No	No	No	No		NOT_RD	Urban Inte	Yes	No	Yes	No	5. Hampto	114	114. City o	4-Minor Ar	3-Two-Way	Urban	NonVDOT	5	3. City or T	Hampton F	HAMP	R-VA SR00152WB		5.15	253078	125.94	-76.3812	37.0435
242685379	2024	9/16/2024 5:00	1641	16:41	C	C	0	0	0	2	2	0	0	2	4. Sideswipe - Same Direction	SSS	No	1. No Adve	2. Daylight	Day	1. Dry	Dry	1. Main-Lir	1. Straight	2. Blacktop	1. No Defe	1. Two-Wa	1. Not at In	1. No Traffi	6. No Traffi	2. No			3. No	20. Motor V	1. On Roac	No	No	Belted	No	No	No	No	No	Yes	No	No	No	No		NOT_RD	Urban Inte	No	No	Yes	No	5. Hampto	114	114. City o	4-Minor Ar	4-Two-Way	Urban	NonVDOT	5	3. City or T	Hampton F	HAMP	R-VA SR00134WB		11.93	1078443	125.46	-76.3496	37.0273
250175033	2025	1/15/2025 5:00	1352	13:52	C	C	0	0	0	2	2	0	0	2	2. Angle	ANG	No	1. No Adve	2. Daylight	Day	1. Dry	Dry	1. Main-Lir	1. Straight	2. Blacktop	1. No Defe	2. Two-Wa	1. Not at In	1. No Traffi	6. No Traffi	2. No			3. No	20. Motor V	1. On Roac	No	No	Belted	No	No	No	No	No	No	No	No	No	No		NOT_RD	Not Interse	No	No	Yes	No	5. Hampto	114	114. City o	3-Principal	4-Two-Way	Urban	NonVDOT	5	3. City or T	Hampton F	HAMP	R-VA US00258WB		60.86			-76.4237	37.02982
250575009	2025	2/24/2025 5:00	941	9:41	C	C	0	0	0	1	1	0	0	2	2. Angle	ANG	No	1. No Adve	2. Daylight	Day	1. Dry	Dry	1. Main-Lir	1. Straight	2. Blacktop	1. No Defe	3. Two-Wa	1. Not at In	6. Traffic L	1. Yes - Wo	2. No			3. No	20. Motor V	1. On Roac	No	No	Belted	No	No	No	No	No	No	No	No	No	No		NOT_RD	Not Interse	Yes	No	Yes	No	5. Hampto	114	114. City o	4-Minor Ar	4-Two-Way	Urban	NonVDOT	5	3. City or T	Hampton F	HAMP	R-VA SR00134WB		11.96	1078443	273.33	-76.3496	37.02686
172195153	2017	8/6/2017 5:00	1914	19:14	B	B	0	0	1	0	1	0	0	2	2. Angle	ANG	No	1. No Adve	2. Daylight	Day	1. Dry	Dry	9. Within Ir	1. Straight	2. Blacktop	1. No Defe	3. Two-Wa	4. Four Ap	3. Traffic S	1. Yes - Wo	2. No			3. No	20. Motor V	1. On Roac	No	No	Belted	No	No	No	No	No	No	No	No	No	No		NOT_RD	Urban Inte	Yes	No	Yes	No	5. Hampto	114	114. City o	4-Minor Ar	3-Two-Way	Urban	NonVDOT	5	3. City or T	Hampton F	HAMP	S-VA114PR ABERDEEN RD		2.99	253068	100.96	-76.4101	37.03949
250175041	2025	1/12/2025 5:00	1047	10:47	O	PDO	0	0	0	0	0	0	0	2	1. Rear End	RE	No	1. No Adve	2. Daylight	Day	1. Dry	Dry	11. Interse	1. Straight	2. Blacktop	1. No Defe	3. Two-Wa	4. Four Ap	3. Traffic S	1. Yes - Wo	2. No			3. No	20. Motor V	1. On Roac	No	No	Belted	No	No	No	No	No	No	No	No	No	No		NOT_RD	Urban Inte	No	Yes	Yes	No	5. Hampto	114	114. City o	3-Principal	4-Two-Way	Urban	NonVDOT	5	3. City or T	Hampton F	HAMP	R-VA US00258WB		63.9	1078693	134.07	-76.3726	37.04405
250175069	2025	1/15/2025 5:00	658	6:58	O	PDO	0	0	0	0	0	0	0	2	1. Rear End	RE	No	1. No Adve	1. Dawn	Day	1. Dry	Dry	8. Non-Inte	1. Straight	2. Blacktop	1. No Defe	3. Two-Wa	1. Not at In	6. Traffic L	1. Yes - Wo	1. Yes	3. Activity /	3. Work on	3. No	20. Motor V	1. On Roac	No	No	Belted	No	No	No	No	No	No	No	No	No	No		NOT_RD	Not Interse	No	No	Yes	No	5. Hampto	114	114. City o	1-Interstat	4-Two-Way	Urban	VDOT Inter	5	1. State Hv	Hampton F	HAMP	R-VA IS00064WB		265.38			-76.3691	37.03202
250175167	2025	1/16/2025 5:00	736	7:36	O	PDO	0	0	0	0	0	0	0	2	2. Angle	ANG	No	1. No Adve	1. Dawn	Day	1. Dry	Dry	1. Main-Lir	1. Straight	2. Blacktop	1. No Defe	2. Two-Wa	1. Not at In	6. Traffic L	1. Yes - Wo	2. No			3. No	20. Motor V	1. On Roac	No	No	Belted	No	No	No	No	No	No	No	No	No	No		NOT_RD	Not Interse	No	No	Yes	No	5. Hampto	114	114. City o	7-Local (J,6)	3-Two-Way	Urban	NonVDOT	5	3. City or T	Hampton F	HAMP	S-VA114PR QUEEN ST W		2.74			-76.3987	37.03642
250175168	2025	1/16/2025 5:00	1026	10:26	O	PDO	0	0	0	0	0	0	0	2	2. Angle	ANG	No	1. No Adve	2. Daylight	Day	1. Dry	Dry	1. Main-Lir	1. Straight	1. Concret	1. No Defe	2. Two-Wa	3. Three Ap	1. No Traffi	6. No Traffi	2. No			3. No	20. Motor V	1. On Roac	No	No	Belted	No	No	No	No	No	No	No	No	No	No		NOT_RD	Not Interse	No	Yes	Yes	No	5. Hampto	114	114. City o	5-Major Cc	3-Two-Way	Urban	NonVDOT	5	5. Toll Roa	Hampton F	HAMP	S-VA114PR THOMAS NELSON DR		1.43			-76.4113	37.06156
250175295	2024	12/30/2024 5:00	1644	16:44	C	C	0	0	0	1	1	0	0	2	2. Angle	ANG	No	1. No Adve	3. Dusk	Day	1. Dry	Dry	10. Interse	1. Straight	2. Blacktop	1. No Defe	3. Two-Wa	4. Four Ap	3. Traffic S	1. Yes - Wo	2. No			3. No	20. Motor V	1. On Roac	No	No	Belted	No	No	No	No	No	No	No	No	No	No		NOT_RD	Urban Inte	No	No	Yes	No	5. Hampto	114	114. City o	3-Principal	4-Two-Way	Urban	NonVDOT	5	3. City or T	Hampton F	HAMP	R-VA US00258WB		61.02	253133	44.78	-76.4211	37.0311
250175432	2025	1/17/2025 5:00	1750	17:50	O	PDO	0	0	0	0	0	0	0	2	1. Rear End	RE	No	1. No Adve	4. Darknes	Night	1. Dry	Dry	10. Interse	4. Grade - C	2. Blacktop	1. No Defe	4. One-Wa	3. Three Ap	8. Yield Sig	1. Yes - Wo	2. No			3. No	20. Motor V	1. On Roac	No	No	Belted	No	No	No	No	No	No	No	No	No	No		NOT_RD	Not Interse	No	No	No	Yes	5. Hampto	114	114. City o	1-Interstat	1-One-Way	Urban	VDOT Inter	5	1. State Hv	Hampton F	HAMP	R-VA IS00664EB	RMP003.00A	0.13			-76.4029	37.00499
250185026	2025	1/15/2025 5:00	1741	17:41	C	C	0	0	0	1	1	0	0	3	1. Rear End	RE	No	1. No Adve	4. Darknes	Night	1. Dry	Dry	1. Main-Lir	1. Straight	2. Blacktop	1. No Defe	1. Two-Wa	1. Not at In	6. Traffic L	1. Yes - Wo	2. No			3. No	20. Motor V	1. On Roac	No	No	Belted	No	No	No	No	No	Yes	No	No	No	No		NOT_RD	Urban Inte	No	No	Yes	Yes	5. Hampto	114	114. City o	4-Minor Ar	4-Two-Way	Urban	NonVDOT	5	3. City or T	Hampton F	HAMP	R-VA SR00351EB		2.85	1068795	80.22	-76.3878	37.0112
250185027	2025	1/16/2025 5:00	1845	18:45	O	PDO	0	0	0	0	0	0	0	2	2. Angle	ANG	No	1. No Adve	5. Darknes	Night	1. Dry	Dry	10. Interse	1. Straight	2. Blacktop	1. No Defe	2. Two-Wa	4. Four Ap	4. Stop Sig	1. Yes - Wo	2. No			3. No	20. Motor V	1. On Roac	No	No	Belted	No	No	No	No	No	No	No	No	No	No		NOT_RD	Urban Inte	No	Yes	Yes	Yes	5. Hampto	114	114. City o	4-Minor Ar	3-Two-Way	Urban	NonVDOT	5	3. City or T	Hampton F	HAMP	R-VA US00258EB		67.7	1062430	31.6	-76.3194	37.02224
170765140	2017	3/16/2017 5:00	645	6:45	C	C	0	0	0	1	1	0	0	2	1. Rear End	RE	No	1. No Adve	1. Dawn	Day	1. Dry	Dry	1. Main-Lir	2. Curve - L	2. Blacktop	1. No Defe	3. Two-Wa	1. Not at In	1. No Traffi	6. No Traffi	2. No			3. No	20. Motor V	1. On Roac	No	No	Belted	No	Yes	No	No	No	No	No	No	No	No		NOT_RD	Not Interse	No	No	Yes	No	5. Hampto	114	114. City o	4-Minor Ar	4-Two-Way	Urban	NonVDOT	5	3. City or T	Hampton F	HAMP	S-VA114NP ARMISTEAD AVE N		4.57			-76.3828	37.07595
190935074	2019	4/1/2019 5:00	852	8:52	C	C	0	0	0	1	1	0	0	2	2. Angle	ANG	No	1. No Adve	2. Daylight	Day	1. Dry	Dry	9. Within Ir	1. Straight	2. Blacktop	1. No Defe	2. Two-Wa	4. Four Ap	3. Traffic S	1. Yes - Wo	2. No			3. No	20. Motor V	1. On Roac	No	No	Belted	No	No	No	No	No	Yes	No	No	No	No		NOT_RD	Urban Inte	No	No	Yes	No	5. Hampto	114	114. City o	4-Minor Ar	4-Two-Way	Urban	NonVDOT	5	3. City or T	Hampton F	HAMP	R-VA SR00415EB		2.59	253175	0	-76.3655	37.02562
170175149	2017	1/4/2017 5:00	1627	16:27	C	C	0	0	0	3	3	0	0	2	2. Angle	ANG	No	1. No Adve	2. Daylight	Day	1. Dry	Dry	9. Within Ir	1. Straight	2. Blacktop	1. No Defe	3. Two-Wa	4. Four Ap	3. Traffic S	1. Yes - Wo	2. No			3. No	20. Motor V	1. On Roac	No	No	Belted	No	Yes	No	No	No	No	No	No	No	No		NOT_RD	Urban Inte	No	No	Yes	No	5. Hampto	114	114. City o	4-Minor Ar	4-Two-Way	Urban	NonVDOT	5	3. City or T	Hampton F	HAMP	R-VA SR00134EB		12.05	253032	16.18	-76.3498	37.02566
250185031	2025	1/16/2025 5:00	1711	17:11	O	PDO	0	0	0	0	0	0	0	1	9. Fixed Object - Off Road	FOOR	No	1. No Adve	2. Daylight	Day	1. Dry	Dry	8. Non-Inte	9. Other	1. Concret	1. No Defe	5. Unknow	1. Not at In	1. No Traffi	6. No Traffi	2. No			1. Yes	12. Buildin	8. Off Road	No	No	Belted	No	No	No	No	No	No	No	No	No	Yes	15	RD UNKN	Not Interse	No	No	Yes	No	5. Hampto	114	114. City of Hampton			Urban	NonVDOT	5	3. City or T	Hampton F	HAMP	U-VA114SC99999UK						-76.2986	37.07025
250185032	2025	1/16/2025 5:00	1725	17:25	O	PDO	0	0	0	0	0	0	0	2	4. Sideswipe - Same Direction	SSS	No	1. No Adve	2. Daylight	Day	1. Dry	Dry	1. Main-Lir	1. Straight	2. Blacktop	1. No Defe	1. Two-Wa	1. Not at In	1. No Traffi	6. No Traffi	2. No			3. No	6. Parked V	1. On Roac	No	No	Belted	No	No	No	No	No	Yes	No	No	No	No		NOT_RD	Not Interse	No	No	Yes	No	5. Hampto	114	114. City o	7-Local (J,6)	3-Two-Way	Urban	NonVDOT	5	3. City or T	Hampton F	HAMP	S-VA114PR EASTFIELD CT		0.08			-76.413	37.0257
171815409	2017	5/19/2017 5:00	1907	19:07	C	C	0	0	0	2	2	0	0	2	2. Angle	ANG	No	1. No Adve	3. Dusk	Day	1. Dry	Dry	10. Interse	1. Straight	2. Blacktop	1. No Defe	2. Two-Wa	4. Four Ap	3. Traffic S	1. Yes - Wo	2. No			3. No	20. Motor V	1. On Roac	No	No	Belted	No	No	No	No	No	No	No	No	No	No		NOT_RD	Urban Inte	No	Yes	Yes	No	5. Hampto	114	114. City o	4-Minor Ar	4-Two-Way	Urban	NonVDOT	5	3. City or T	Hampton F	HAMP	R-VA SR00134EB		12.05	253032	5.39	-76.3498	37.02569
250185035	2025	1/16/2025 5:00	1728	17:28	C	C	0	0	0	4	4	0	0	2	16. Other	OTHR	No	1. No Adve	4. Darknes	Night	1. Dry	Dry	9. Within Ir	1. Straight	2. Blacktop	1. No Defe	2. Two-Wa	4. Four Ap	8. Yield Sig	1. Yes - Wo	2. No			3. No	20. Motor V	1. On Roac	No	No	Belted	No	No	No	No	No	No	No	No	No	No		NOT_RD	Urban Inte	No	No	Yes	Yes	5. Hampto	114	114. City o	7-Local (J,6)	3-Two-Way	Urban	NonVDOT	5	3. City or T	Hampton F	HAMP	S-VA114PR FARM HOUSE LN		0.1			-76.317	37.07366
250185113	2025	1/15/2025 5:00	643	6:43	K	K	1	1	0	0	1	0	0	2	3. Head On	HO	No	1. No Adve	1. Dawn	Day	1. Dry	Dry	1. Main-Lir	5. Hillcrest	1. Concret	1. No Defe	3. Two-Wa	1. Not at In	6. Traffic L	1. Yes - Wo	2. No			3. No	20. Motor V	1. On Roac	No	No	Unbelted	No	No	No	No	Yes	No	No	No	No	Yes	5	RD UNKN	Not Interse	No	No	Yes	No	5. Hampto	114	114. City o	3-Principal	4-Two-Way	Urban	NonVDOT	5	3. City or T	Hampton F	HAMP	R-VA US00258WB		65.3	1067776	444.99	-76.3475	37.0436
172405117	2017	8/25/2017 5:00	1455	14:55	C	C	0	0	0	1	1	0	0	2	2. Angle	ANG	No	1. No Adve	2. Daylight	Day	1. Dry	Dry	9. Within Ir	1. Straight	2. Blacktop	1. No Defe	3. Two-Wa	4. Four Ap	3. Traffic S	1. Yes - Wo	2. No			3. No	20. Motor V	1. On Roac	Yes	No	Belted	No	No	No	No	No	No	No	No	No	Yes	10	NOT_RD	Urban Inte	No	No	Yes	No	5. Hampto	114	114. City o	4-Minor Ar	4-Two-Way	Urban	NonVDOT	5	3. City or T	Hampton F	HAMP	R-VA SR00134EB		12.05	253032	5.39	-76.3498	37.02569
250185115	2025	1/16/2025 5:00	1225	12:25	O	PDO	0	0	0	0	0	0	0	2	4. Sideswipe - Same Direction	SSS	No	1. No Adve	2. Daylight	Day	1. Dry	Dry	1. Main-Lir	1. Straight	2. Blacktop	1. No Defe	2. Two-Wa	4. Four Ap	3. Traffic S	1. Yes - Wo	2. No			3. No	20. Motor V	1. On Roac	No	No	Belted	No	No	No	No	No	No	No	No	No	Yes	15	NOT_RD	VDOT Inter	Yes	No	Yes	No	5. Hampto	114	114. City o	3-Principal	4-Two-Way	Urban	NonVDOT	5	3. City or T	Hampton F	HAMP	S-VA114PR HAMPTON ROADS CENTER PKWY		3.15	1077824	150.65	-76.3923	37.05982
250185125	2025	1/14/2025 5:00	703	7:03	C	C	0	0	0	2	2	0	0	2	2. Angle	ANG	No	1. No Adve	2. Daylight	Day	1. Dry	Dry	1. Main-Lir	1. Straight	2. Blacktop	1. No Defe	1. Two-Wa	1. Not at In	1. No Traffi	6. No Traffi	2. No			3. No	10. Other	1. On Roac	No	No	Belted	No	Yes	No	No	No	No	No	No	No	No		NOT_RD	Urban Inte	No	Yes	Yes	No	5. Hampto	114	114. City o	4-Minor Ar	3-Two-Way	Urban	NonVDOT	5	3. City or T	Hampton F	HAMP	R-VA SR00351WB		6.92	1062166	32.16	-76.3241	37.03323
250185284	2025	1/17/2025 5:00	1927	19:27	O	PDO	0	0	0	0	0	0	0	3	4. Sideswipe - Same Direction	SSS	No	1. No Adve	4. Darknes	Night	1. Dry	Dry	8. Non-Inte	1. Straight	2. Blacktop	1. No Defe	3. Two-Wa	1. Not at In	6. Traffic L	1. Yes - Wo	2. No			3. No	20. Motor V	1. On Roac	No	No	Belted	No	Yes	No	No	No	No	No	No	No	No		NOT_RD	Not Interse	No	No	Yes	Yes	5. Hampto	114	114. City o	1-Interstat	4-Two-Way	Urban	VDOT Inter	5	1. State Hv	Hampton F	HAMP	R-VA IS00664WB		2.55			-76.4005	37.00641
250195069	2025	1/16/2025 5:00	440	4:40	O	PDO	0	0	0	0	0	0	0	1	9. Fixed Object - Off Road	FOOR	No	1. No Adve	4. Darknes	Night	1. Dry	Dry	8. Non-Inte	1. Straight	2. Blacktop	1. No Defe	3. Two-Wa	1. Not at In	6. Traffic L	1. Yes - Wo	2. No			3. No	28. Ran Of	2. Shoulde	No	No	Belted	No	Yes	No	No	No	No	No	No	No	Yes	30	RD_LEFT	Not Interse	No	No	Yes	Yes	5. Hampto	114	114. City o	1-Interstat	4-Two-Way	Urban	VDOT Inter	5	1. State Hv	Hampton F	HAMP	R-VA IS00664WB		2.08			-76.3955	37.01137
250195119	2025	1/17/2025 5:00	1146	11:46	O	PDO	0	0	0	0	0	0	0	4	1. Rear End	RE	No	1. No Adve	2. Daylight	Day	1. Dry	Dry	8. Non-Inte	1. Straight	1. Concret	1. No Defe	3. Two-Wa	1. Not at In	6. Traffic L	1. Yes - Wo	2. No			3. No	20. Motor V	1. On Roac	No	No	Belted	No	No	No	No	No	No	Yes	No	No	Yes	54	NOT_RD	Not Interse	Yes	No	Yes	No	5. Hampto	114	114. City o	1-Interstat	4-Two-Way	Urban	VDOT Inter	5	1. State Hv	Hampton F	HAMP	R-VA IS00064WB		271.17			-76.3021	36.98422
250195175	2025	1/18/2025 5:00	1750	17:50	O	PDO	0	0	0	0	0	0	0	2	1. Rear End	RE	No	1. No Adve	2. Daylight	Day	1. Dry	Dry	8. Non-Inte	1. Straight	1. Concret	1. No Defe	4. One-Wa	1. Not at In	7. No Pass	1. Yes - Wo	2. No			3. No	20. Motor V	1. On Roac	No	No	Belted	No	No	No	No	No	No	No	No	No	No		NOT_RD	Not Interse	No	Yes	Yes	No	5. Hampto	114	114. City o	1-Interstat	4-Two-Way	Urban	VDOT Inter	5	1. State Hv	Hampton F	HAMP	R-VA IS00064EB		269.98			-76.3139	36.99565
250205206	2025	1/20/2025 5:00	904	9:04	B	B	0	0	1	0	1	0	0	4	1. Rear End	RE	No	1. No Adve	2. Daylight	Day	1. Dry	Dry	8. Non-Inte	1. Straight	1. Concret	1. No Defe	3. Two-Wa	1. Not at In	6. Traffic L	1. Yes - Wo	1. Yes	3. Activity /	3. Work on	3. No	20. Motor V	1. On Roac	No	No	Belted	No	No	No	No	No	No	Yes	No	No	No		NOT_RD	Not Interse	Yes	No	Yes	No	5. Hampto	114	114. City o	1-Interstat	4-Two-Way	Urban	VDOT Inter	5	1. State Hv	Hampton F	HAMP	R-VA IS00064EB		267.75			-76.3303	37.02442
250215268	2025	1/21/2025 5:00	845	8:45	O	PDO	0	0	0	0	0	0	0	2	1. Rear End	RE	No	1. No Adve	2. Daylight	Day	1. Dry	Dry	8. Non-Inte	3. Grade - S	1. Concret	1. No Defe	3. Two-Wa	1. Not at In	6. Traffic L	1. Yes - Wo	2. No			3. No	20. Motor V	1. On Roac	No	No	Belted	No	No	No	No	No	No	No	No	No	Yes	20	NOT_RD	Not Interse	No	Yes	Yes	No	5. Hampto	114	114. City o	1-Interstat	4-Two-Way	Urban	VDOT Inter	5	1. State Hv	Hampton F	HAMP	R-VA IS00064EB		268.87			-76.3224	37.00984
250215354	2025	1/21/2025 5:00	915	9:15	O	PDO	0	0	0	0	0	0	0	3	1. Rear End	RE	No	1. No Adve	2. Daylight	Day	1. Dry	Dry	8. Non-Inte	3. Grade - S	1. Concret	1. No Defe	3. Two-Wa	1. Not at In	6. Traffic L	1. Yes - Wo	2. No			3. No	20. Motor V	1. On Roac	No	No	Belted	No	No	No	No	No	Yes	No	No	No	No		NOT_RD	Not Interse	No	No	Yes	No	5. Hampto	114	114. City o	1-Interstat	4-Two-Way	Urban	VDOT Inter	5	1. State Hv	Hampton F	HAMP	R-VA IS00064WB		269.72			-76.3166	36.99854
250215484	2025	1/21/2025 5:00	2104	21:04	O	PDO	0	0	0	0	0	0	0	2	1. Rear End	RE	No	6. Snow	2. Daylight	Day	3. Snowy	Wet	8. Non-Inte	1. Straight	2. Blacktop	1. No Defe	3. Two-Wa	1. Not at In	6. Traffic L	1. Yes - Wo	2. No			3. No	20. Motor V	1. On Roac	No	No	Belted	No	No	No	No	Yes	No	No	No	No	No		NOT_RD	Not Interse	No	No	Yes	No	5. Hampto	114	114. City o	1-Interstat	4-Two-Way	Urban	VDOT Inter	5	1. State Hv	Hampton F	HAMP	R-VA IS00064EB		268.35			-76.3279	37.01723
250225026	2025	1/22/2025 5:00	115	1:15	O	PDO	0	0	0	0	0	0	0	1	9. Fixed Object - Off Road	FOOR	No	6. Snow	4. Darknes	Night	4. Icy	Wet	8. Non-Inte	1. Straight	2. Blacktop	1. No Defe	3. Two-Wa	1. Not at In	5. Slow or	1. Yes - Wo	2. No			3. No	5. Guard R	2. Shoulde	No	No	Belted	No	No	No	No	Yes	No	No	No	No	Yes	5	RD RIGHT	Not Interse	No	No	Yes	Yes	5. Hampto	114	114. City o	1-Interstat	4-Two-Way	Urban	VDOT Inter	5	1. State Hv	Hampton F	HAMP	R-VA IS00064EB		261.86			-76.4183	37.05952
250225031	2025	1/17/2025 5:00	2007	20:07	C	C	0	0	0	2	2	0	0	2	2. Angle	ANG	No	1. No Adve	4. Darknes	Night	1. Dry	Dry	9. Within Ir	1. Straight	2. Blacktop	1. No Defe	2. Two-Wa	4. Four Ap	3. Traffic S	1. Yes - Wo	2. No			3. No	20. Motor V	1. On Roac	No	No	Belted	No	No	No	No	No	No	No	No	No	No		NOT_RD	Urban Inte	No	No	Yes	Yes	5. Hampto	114	114. City o	3-Principal	4-Two-Way	Urban	NonVDOT	5	3. City or T	Hampton F	HAMP	R-VA US00258EB		63	754224	7.19	-76.3885	37.04158
250225032	2025	1/17/2025 5:00	1536	15:36	O	PDO	0	0	0	0	0	0	0	1	6. Fixed Object in Road	FOIR	No	1. No Adve	2. Daylight	Day	1. Dry	Dry	1. Main-Lir	1. Straight	2. Blacktop	1. No Defe	4. One-Wa	1. Not at In	3. Traffic S	1. Yes - Wo	2. No			3. No	12. Buildin	1. On Roac	No	No	Belted	No	No	No	No	No	Yes	No	No	No	No		RD UNKN	Not Interse	No	No	Yes	No	5. Hampto	114	114. City o	7-Local (J,6)	3-Two-Way	Urban	NonVDOT	5	3. City or T	Hampton F	HAMP	S-VA114PR N GATE		0.02			-76.3079	37.00581
250225033	2025	1/18/2025 5:00	2333	23:33	C	C	0	0	0	1	1	0	1	1	16. Other	OTHR	Bike	1. No Adve	5. Darknes	Night	1. Dry	Dry	9. Within Ir	1. Straight	2. Blacktop	1. No Defe	1. Two-Wa	3. Three Ap	6. Traffic L	1. Yes - Wo	2. No			3. No	22. Bicycle	1. On Roac	No	No	Belted	Yes	No	No	No	No	Yes	No	No	No	No		NOT_RD	Urban Inte	No	No	Yes	Yes	5. Hampto	114	114. City o	7-Local (J,6)	3-Two-Way	Urban	NonVDOT	5	3. City or T	Hampton F	HAMP	S-VA114NP ADAMS CIR		0.42			-76.3142	37.03971
250225034	2025	1/17/2025 5:00	1743	17:43	C	C	0	0	0	1	1	0	0	2	2. Angle	ANG	No	1. No Adve	2. Daylight	Day	1. Dry	Dry	1. Main-Lir	1. Straight	2. Blacktop	1. No Defe	1. Two-Wa	1. Not at In	1. No Traffi	6. No Traffi	2. No			3. No	20. Motor V	2. Shoulde	No	No	Belted	No	No	No	No	No	Yes	No	No	No	No		NOT_RD	Not Interse	No	No	Yes	No	5. Hampto	114	114. City o	6-Minor Cc	3-Two-Way	Urban	NonVDOT	5	3. City or T	Hampton F	HAMP	S-VA114PR BEACH RD		0.22			-76.2992	37.06351
250225035	2025	1/17/2025 5:00	1653	16:53	C	C	0	0	0	2	2	0	0	2	1. Rear End	RE	No	1. No Adve	3. Dusk	Day	1. Dry	Dry	10. Interse	1. Straight	2. Blacktop	1. No Defe	4. One-Wa	4. Four Ap	6. Traffic L	1. Yes - Wo	2. No			3. No	20. Motor V	1. On Roac	No	No	Belted	No	No	No	No	No	No	No	No	No	No		NOT_RD	Urban Inte	No	No	Yes	No	5. Hampto	114	114. City o	4-Minor Ar	3-Two-Way	Urban	NonVDOT	5	3. City or T	Hampton F	HAMP	S-VA114PR RIP RAP RD		0.38	253415	445.23	-76.3523	37.03534
182055095	2018	7/23/2018 5:00	1401	14:01	O	PDO	0	0	0	0	0	0	0	2	2. Angle	ANG	No	1. No Adve	2. Daylight	Day	1. Dry	Dry	10. Interse	1. Straight	1. Concret	1. No Defe	3. Two-Wa	3. Three Ap	6. Traffic L	1. Yes - Wo	2. No			3. No	20. Motor V	1. On Roac	No	No	Belted	No	Yes	No	No	No	No	Yes	No	No	No		NOT_RD	Urban Inte	No	No	Yes	No	5. Hampto	114	114. City o	4-Minor Ar	4-Two-Way	Urban	NonVDOT	5	3. City or T	Hampton F	HAMP	S-VA114NP ARMISTEAD AVE N		4.67			-76.3836	37.07738
250225037	2025	1/17/2025 5:00	1524	15:24	C	C	0	0	0	2	2	0	0	2	2. Angle	ANG	No	1. No Adve	2. Daylight	Day	1. Dry	Dry	9. Within Ir	1. Straight	2. Blacktop	1. No Defe	1. Two-Wa	4. Four Ap	4. Stop Sig	1. Yes - Wo	2. No			3. No	20. Motor V	1. On Roac	No	No	Belted	No	No	No	No	No	No	No	No	No	No		NOT_RD	VDOT Inter	No	No	Yes	No	5. Hampto	114	114. City o	5-Major Cc	3-Two-Way	Urban	NonVDOT	5	3. City or T	Hampton F	HAMP	S-VA114NP OLD BUCKROE RD		0.44	253514	4.78	-76.3179	37.02646
212145188	2021	7/30/2021 5:00	1904	19:04	O	PDO	0	0	0	0	0	0	0	2	2. Angle	ANG	No	1. No Adve	2. Daylight	Day	1. Dry	Dry	1. Main-Lir	1. Straight	2. Blacktop	1. No Defe	1. Two-Wa	1. Not at In	1. No Traffi	6. No Traffi	2. No			3. No	6. Parked V	1. On Roac	No	No	Belted	No	No	No	No	No	No	No	No	No	No		NOT_RD	Not Interse	No	No	Yes	No	5. Hampto	114	114. City o	7-Local (J,6)	3-Two-Way	Urban	NonVDOT	5	3. City or T	Hampton F	HAMP	S-VA114NP LINCOLN ST		0.62			-76.3538	37.02738
250225040	2025	1/20/2025 5:00	1415	14:15	C	C	0	0	0	1	1	0	0	2	16. Other	OTHR	No	1. No Adve	2. Daylight	Day	1. Dry	Dry	10. Interse	1. Straight	2. Blacktop	1. No Defe	3. Two-Wa	4. Four Ap	6. Traffic L	1. Yes - Wo	2. No			3. No	20. Motor V	1. On Roac	No	No	Belted	No	No	No	No	No	No	Yes	No	No	No		NOT_RD	Urban Inte	Yes	No	Yes	No	5. Hampto	114	114. City o	3-Principal	4-Two-Way	Urban	NonVDOT	5	3. City or T	Hampton F	HAMP	R-VA US00258EB		63.64	253023	128.91	-76.3774	37.04389
220675112	2022	2/26/2022 5:00	1959	19:59	C	C	0	0	0	1	1	0	0	2	2. Angle	ANG	No	1. No Adve	4. Darknes	Night	1. Dry	Dry	9. Within Ir	1. Straight	2. Blacktop	1. No Defe	3. Two-Wa	4. Four Ap	6. Traffic L	1. Yes - Wo	2. No			3. No	20. Motor V	1. On Roac	Yes	No	Belted	No	No	No	No	No	No	No	No	No	No		NOT_RD	Urban Inte	No	No	Yes	Yes	5. Hampto	114	114. City o	5-Major Cc	4-Two-Way	Urban	NonVDOT	5	3. City or T	Hampton F	HAMP	R-VA SR00143SB		6.57	1071859	53.39	-76.3936	36.99684
250225042	2025	1/19/2025 5:00	1353	13:53	C	C	0	0	0	5	5	0	0	2	1. Rear End	RE	No	5. Rain	2. Daylight	Day	2. Wet	Wet	1. Main-Lir	1. Straight	2. Blacktop	1. No Defe	2. Two-Wa	3. Three Ap	3. Traffic S	1. Yes - Wo	2. No			3. No	20. Motor V	1. On Roac	No	No	Belted	No	No	No	No	Yes	No	No	No	No	Yes	10	NOT_RD	VDOT Inter	Yes	Yes	Yes	No	5. Hampto	114	114. City o	3-Principal	4-Two-Way	Urban	NonVDOT	5	3. City or T	Hampton F	HAMP	S-VA114PR HAMPTON ROADS CENTER PKWY		2.14	1279456	114.5	-76.4095	37.05991
250225043	2025	1/20/2025 5:00	1050	10:50	C	C	0	0	0	2	2	0	0	2	1. Rear End	RE	No	1. No Adve	2. Daylight	Day	1. Dry	Dry	9. Within Ir	1. Straight	2. Blacktop	1. No Defe	2. Two-Wa	4. Four Ap	6. Traffic L	1. Yes - Wo	2. No			3. No	20. Motor V	1. On Roac	No	No	Belted	No	No	No	No	No	No	No	No	No	No		NOT_RD	Urban Inte	Yes	No	Yes	No	5. Hampto	114	114. City o	5-Major Cc	3-Two-Way	Urban	NonVDOT	5	3. City or T	Hampton F	HAMP	S-VA114NP POWHATAN PKWY		1.14	253177	4.95	-76.3849	37.01303
201965067	2020	7/11/2020 5:00	1051	10:51	B	B	0	0	1	1	2	0	0	2	1. Rear End	RE	No	1. No Adve	2. Daylight	Day	1. Dry	Dry	10. Interse	1. Straight	2. Blacktop	1. No Defe	1. Two-Wa	4. Four Ap	3. Traffic S	1. Yes - Wo	2. No			3. No	20. Motor V	1. On Roac	No	No	Belted	No	No	No	No	No	No	No	No	No	No		NOT_RD	Urban Inte	Yes	No	Yes	No	5. Hampto	114	114. City o	4-Minor Ar	4-Two-Way	Urban	NonVDOT	5	3. City or T	Hampton F	HAMP	S-VA114PR WOODLAND RD		2.69	253114	73.69	-76.3176	37.05879
250225045	2025	1/17/2025 5:00	1533	15:33	C	C	0	0	0	2	2	0	0	1	9. Fixed Object - Off Road	FOOR	No	1. No Adve	2. Daylight	Day	1. Dry	Dry	8. Non-Inte	1. Straight	2. Blacktop	1. No Defe	1. Two-Wa	1. Not at In	1. No Traffi	6. No Traffi	2. No			3. No	13. Curb	1. On Roac	No	No	Belted	No	Yes	No	No	No	No	No	No	No	No		RD RIGHT	Not Interse	Yes	No	Yes	No	5. Hampto	114	114. City o	7-Local (J,6)	3-Two-Way	Urban	NonVDOT	5	3. City or T	Hampton F	HAMP	S-VA114PR GILBERT ST W		0.65			-76.3586	37.05234
250225046	2025	1/20/2025 5:00	1204	12:04	O	PDO	0	0	0	0	0	0	0	2	1. Rear End	RE	No	1. No Adve	2. Daylight	Day	1. Dry	Dry	8. Non-Inte	1. Straight	2. Blacktop	1. No Defe	2. Two-Wa	1. Not at In	3. Traffic S	1. Yes - Wo	2. No			3. No	20. Motor V	1. On Roac	No	No	Belted	No	No	No	No	No	No	No	No	No	No		NOT_RD	Urban Inte	No	No	Yes	No	5. Hampto	114	114. City o	4-Minor Ar	3-Two-Way	Urban	NonVDOT	5	3. City or T	Hampton F	HAMP	R-VA SR00351EB		7.02	253170	109.55	-76.3223	37.03328
173295097	2017	11/24/2017 5:00	819	8:19	O	PDO	0	0	0	0	0	0	0	2	2. Angle	ANG	No	1. No Adve	2. Daylight	Day	1. Dry	Dry	9. Within Ir	1. Straight	2. Blacktop	1. No Defe	2. Two-Wa	4. Four Ap	3. Traffic S	1. Yes - Wo	2. No			3. No	20. Motor V	1. On Roac	No	No	Belted	No	No	No	No	No	No	No	No	No	No		NOT_RD	Urban Inte	No	No	Yes	No	5. Hampto	114	114. City o	4-Minor Ar	4-Two-Way	Urban	NonVDOT	5	3. City or T	Hampton F	HAMP	R-VA SR00134WB		12.05	253032	51.01	-76.3496	37.0257
250225048	2025	1/14/2025 5:00	2100	21:00	C	C	0	0	0	4	4	0	0	3	16. Other	OTHR	No	1. No Adve	4. Darknes	Night	1. Dry	Dry	1. Main-Lir	1. Straight	2. Blacktop	1. No Defe	3. Two-Wa	1. Not at In	6. Traffic L	1. Yes - Wo	2. No			3. No	20. Motor V	1. On Roac	No	No	Belted	No	No	No	No	No	Yes	No	No	No	No		NOT_RD	Not Interse	No	No	Yes	Yes	5. Hampto	114	114. City o	3-Principal	4-Two-Way	Urban	NonVDOT	5	3. City or T	Hampton F	HAMP	R-VA US00258EB		60.86			-76.4237	37.02965
250225049	2025	1/15/2025 5:00	1027	10:27	O	PDO	0	0	0	0	0	0	0	2	2. Angle	ANG	No	1. No Adve	2. Daylight	Day	1. Dry	Dry	10. Interse	1. Straight	2. Blacktop	1. No Defe	2. Two-Wa	4. Four Ap	6. Traffic L	1. Yes - Wo	2. No			3. No	20. Motor V	1. On Roac	No	No	Belted	No	No	No	No	No	No	No	No	No	No		NOT_RD	Urban Inte	Yes	No	Yes	No	5. Hampto	114	114. City o	3-Principal	4-Two-Way	Urban	NonVDOT	5	3. City or T	Hampton F	HAMP	S-VA114NP HAMPTON ROADS CENTER PKWY		1.26	716613	210.51	-76.4265	37.06009
250225050	2025	1/18/2025 5:00	2114	21:14	B	B	0	0	1	0	1	0	0	2	3. Head On	HO	No	1. No Adve	4. Darknes	Night	1. Dry	Dry	1. Main-Lir	1. Straight	2. Blacktop	1. No Defe	2. Two-Wa	1. Not at In	6. Traffic L	1. Yes - Wo	2. No			3. No	20. Motor V	1. On Roac	No	No	Belted	No	Yes	No	No	No	No	Yes	No	No	No		NOT_RD	VDOT Inter	No	No	Yes	Yes	5. Hampto	114	114. City o	5-Major Cc	3-Two-Way	Urban	NonVDOT	5	3. City or T	Hampton F	HAMP	S-VA114NP POWHATAN PKWY		0.89	253568	151.13	-76.3821	37.01022
250225146	2025	1/22/2025 5:00	803	8:03	O	PDO	0	0	0	0	0	0	0	1	9. Fixed Object - Off Road	FOOR	No	6. Snow	2. Daylight	Day	3. Snowy	Wet	1. Main-Lir	1. Straight	2. Blacktop	1. No Defe	3. Two-Wa	1. Not at In	6. Traffic L	1. Yes - Wo	2. No			3. No	11. Jersey	4. Roadsid	No	No	Belted	No	No	No	No	No	No	No	No	No	No		RD RIGHT	Not Interse	No	Yes	Yes	No	5. Hampto	114	114. City o	1-Interstat	4-Two-Way	Urban	VDOT Inter	5	1. State Hv	Hampton F	HAMP	R-VA IS00064EB		264.8			-76.3788	37.03203
250225292	2025	1/21/2025 5:00	2114	21:14	O	PDO	0	0	0	0	0	0	0	1	9. Fixed Object - Off Road	FOOR	No	6. Snow	4. Darknes	Night	4. Icy	Wet	8. Non-Inte	5. Hillcrest	1. Concret	1. No Defe	3. Two-Wa	1. Not at In	6. Traffic L	1. Yes - Wo	1. Yes	3. Activity /	3. Work on	3. No	11. Jersey	3. Median	No	No	Belted	No	No	No	No	Yes	No	No	No	No	No		RD_LEFT	Not Interse	No	No	Yes	Yes	5. Hampto	114	114. City o	1-Interstat	4-Two-Way	Urban	VDOT Inter	5	1. State Hv	Hampton F	HAMP	R-VA IS00064WB		267.98			-76.3292	37.02308
250225327	2025	1/21/2025 5:00	2124	21:24	O	PDO	0	0	0	0	0	0	0	2	4. Sideswipe - Same Direction	SSS	No	6. Snow	4. Darknes	Night	3. Snowy	Wet	8. Non-Inte	1. Straight	2. Blacktop	9. Other	3. Two-Wa	1. Not at In	6. Traffic L	1. Yes - Wo	2. No			3. No	20. Motor V	1. On Roac	No	No	Belted	No	No	No	No	No	No	No	No	No	Yes	25	NOT_RD	Not Interse	No	No	Yes	Yes	5. Hampto	114	114. City o	1-Interstat	4-Two-Way	Urban	VDOT Inter	5	1. State Hv	Hampton F	HAMP	R-VA IS00064WB		263.85			-76.3937	37.03971
250235052	2025	1/16/2025 5:00	1230	12:30	O	PDO	0	0	0	0	0	0	0	2	4. Sideswipe - Same Direction	SSS	No	1. No Adve	2. Daylight	Day	1. Dry	Dry	1. Main-Lir	1. Straight	2. Blacktop	1. No Defe	3. Two-Wa	1. Not at In	6. Traffic L	1. Yes - Wo	2. No			3. No	20. Motor V	1. On Roac	No	No	Belted	No	No	No	No	No	No	No	No	No	No		NOT_RD	Not Interse	No	Yes	Yes	No	5. Hampto	114	114. City o	1-Interstat	4-Two-Way	Urban	VDOT Inter	5	1. State Hv	Hampton F	HAMP	R-VA IS00064EB		264.6			-76.3846	37.03359
250235147	2025	1/23/2025 5:00	941	9:41	O	PDO	0	0	0	0	0	0	0	2	1. Rear End	RE	No	1. No Adve	2. Daylight	Day	1. Dry	Dry	8. Non-Inte	3. Grade - S	1. Concret	1. No Defe	3. Two-Wa	1. Not at In	5. Slow or	1. Yes - Wo	1. Yes	3. Activity /	3. Work on	3. No	20. Motor V	1. On Roac	No	No	Belted	No	No	No	No	No	No	Yes	No	No	Yes	20	NOT_RD	Not Interse	No	No	Yes	No	5. Hampto	114	114. City o	1-Interstat	4-Two-Way	Urban	VDOT Inter	5	1. State Hv	Hampton F	HAMP	R-VA IS00064EB		270			-76.3136	36.99536
250235156	2025	1/23/2025 5:00	927	9:27	B	B	0	0	1	0	1	0	0	2	1. Rear End	RE	No	1. No Adve	2. Daylight	Day	1. Dry	Dry	8. Non-Inte	3. Grade - S	1. Concret	1. No Defe	3. Two-Wa	1. Not at In	6. Traffic L	1. Yes - Wo	2. No			3. No	20. Motor V	1. On Roac	No	No	Belted	No	No	No	No	No	No	No	No	No	Yes	5	NOT_RD	Not Interse	No	No	Yes	No	5. Hampto	114	114. City o	1-Interstat	4-Two-Way	Urban	VDOT Inter	5	1. State Hv	Hampton F	HAMP	R-VA IS00064EB		270.19			-76.3116	36.99325
242825051	2024	10/2/2024 5:00	1830	18:30	C	C	0	0	0	1	1	0	0	1	6. Fixed Object in Road	FOIR	No	1. No Adve	2. Daylight	Day	1. Dry	Dry	10. Interse	1. Straight	1. Concret	1. No Defe	3. Two-Wa	4. Four Ap	4. Stop Sig	1. Yes - Wo	2. No			3. No	13. Curb	1. On Roac	No	No	Unbelted	No	No	No	No	No	Yes	No	No	No	No		NOT_RD	Urban Inte	No	Yes	Yes	No	5. Hampto	114	114. City o	5-Major Cc	4-Two-Way	Urban	NonVDOT	5	3. City or T	Hampton F	HAMP	R-VA SR00143NB		6.59	1071859	81.03	-76.394	36.99669
250245020	2025	1/20/2025 5:00	2300	23:00	O	PDO	0	0	0	0	0	0	0	1	9. Fixed Object - Off Road	FOOR	No	1. No Adve	4. Darknes	Night	1. Dry	Dry	9. Within Ir	1. Straight	2. Blacktop	1. No Defe	1. Two-Wa	4. Four Ap	6. Traffic L	1. Yes - Wo	2. No			3. No	14. Ditch	2. Shoulde	Yes	No	Belted	No	No	No	No	No	No	No	No	No	Yes	10	NOT_RD	Urban Inte	No	No	Yes	Yes	5. Hampto	114	114. City o	7-Local (J,6)	3-Two-Way	Urban	NonVDOT	5	3. City or T	Hampton F	HAMP	S-VA114NP JAMESTOWN AVE		0.08			-76.3833	37.00888
192035365	2019	7/19/2019 5:00	1211	12:11	C	C	0	0	0	1	1	0	0	2	4. Sideswipe - Same Direction	SSS	No	1. No Adve	2. Daylight	Day	1. Dry	Dry	10. Interse	1. Straight	2. Blacktop	1. No Defe	2. Two-Wa	4. Four Ap	3. Traffic S	1. Yes - Wo	2. No			3. No	20. Motor V	1. On Roac	No	No	Belted	No	No	No	No	No	No	No	No	No	No		NOT_RD	Urban Inte	No	No	Yes	No	5. Hampto	114	114. City o	4-Minor Ar	3-Two-Way	Urban	NonVDOT	5	3. City or T	Hampton F	HAMP	S-VA114NP ABERDEEN RD		2.99	253068	89.75	-76.4101	37.03952
192845143	2019	10/10/2019 5:00	1415	14:15	B	B	0	0	1	0	1	0	0	2	4. Sideswipe - Same Direction	SSS	No	1. No Adve	2. Daylight	Day	1. Dry	Dry	9. Within Ir	1. Straight	2. Blacktop	1. No Defe	2. Two-Wa	4. Four Ap	1. No Traffi	6. No Traffi	2. No			3. No	20. Motor V	1. On Roac	No	No	Belted	No	No	No	No	No	No	No	Yes	No	No		NOT_RD	Urban Inte	Yes	No	Yes	No	5. Hampto	114	114. City o	4-Minor Ar	4-Two-Way	Urban	NonVDOT	5	3. City or T	Hampton F	HAMP	S-VA114NP ARMISTEAD AVE N		4.67			-76.3836	37.07738
250245025	2025	1/21/2025 5:00	1330	13:30	O	PDO	0	0	0	0	0	0	0	2	4. Sideswipe - Same Direction	SSS	No	1. No Adve	2. Daylight	Day	1. Dry	Dry	1. Main-Lir	1. Straight	2. Blacktop	1. No Defe	2. Two-Wa	4. Four Ap	6. Traffic L	1. Yes - Wo	2. No			3. No	20. Motor V	1. On Roac	No	No	Belted	No	No	No	No	No	No	No	No	No	No		NOT_RD	Urban Inte	No	Yes	Yes	No	5. Hampto	114	114. City o	3-Principal	4-Two-Way	Urban	NonVDOT	5	3. City or T	Hampton F	HAMP	R-VA US00258EB		63.39	253078	141.51	-76.3816	37.04308
192315191	2019	8/18/2019 5:00	2055	20:55	O	PDO	0	0	0	0	0	0	0	2	2. Angle	ANG	No	1. No Adve	4. Darknes	Night	1. Dry	Dry	1. Main-Lir	1. Straight	2. Blacktop	1. No Defe	2. Two-Wa	4. Four Ap	3. Traffic S	1. Yes - Wo	2. No			3. No	20. Motor V	1. On Roac	No	No	Belted	No	No	No	No	No	No	No	No	No	No		NOT_RD	Urban Inte	Yes	Yes	Yes	Yes	5. Hampto	114	114. City o	4-Minor Ar	4-Two-Way	Urban	NonVDOT	5	3. City or T	Hampton F	HAMP	R-VA SR00415WB		2.59	253175	44.03	-76.3654	37.0257
191055115	2019	4/4/2019 5:00	955	9:55	C	C	0	0	0	1	1	0	0	2	4. Sideswipe - Same Direction	SSS	No	1. No Adve	2. Daylight	Day	1. Dry	Dry	1. Main-Lir	1. Straight	2. Blacktop	1. No Defe	3. Two-Wa	1. Not at In	3. Traffic S	1. Yes - Wo	2. No			3. No	20. Motor V	1. On Roac	No	No	Belted	No	No	No	No	No	No	Yes	No	No	No		NOT_RD	Urban Inte	Yes	No	Yes	No	5. Hampto	114	114. City o	4-Minor Ar	4-Two-Way	Urban	NonVDOT	5	3. City or T	Hampton F	HAMP	R-VA SR00134WB		12.05	253032	51.01	-76.3496	37.0257
192875171	2019	10/8/2019 5:00	1017	10:17	C	C	0	0	0	1	1	0	0	2	1. Rear End	RE	No	5. Rain	2. Daylight	Day	2. Wet	Wet	9. Within Ir	1. Straight	2. Blacktop	7. Slick Pa	2. Two-Wa	4. Four Ap	3. Traffic S	1. Yes - Wo	2. No			3. No	20. Motor V	1. On Roac	No	No	Belted	No	No	No	No	No	No	No	No	No	No		NOT_RD	Urban Inte	No	No	Yes	No	5. Hampto	114	114. City o	4-Minor Ar	4-Two-Way	Urban	NonVDOT	5	3. City or T	Hampton F	HAMP	R-VA SR00134EB		12.05	253032	0	-76.3498	37.0257
250245170	2025	1/23/2025 5:00	940	9:40	O	PDO	0	0	0	0	0	0	0	2	1. Rear End	RE	No	1. No Adve	2. Daylight	Day	1. Dry	Dry	8. Non-Inte	3. Grade - S	1. Concret	1. No Defe	3. Two-Wa	1. Not at In	6. Traffic L	1. Yes - Wo	1. Yes	3. Activity /	4. Intermit	3. No	20. Motor V	1. On Roac	No	No	Belted	No	No	No	No	No	No	No	No	No	No		NOT_RD	Not Interse	No	No	Yes	No	5. Hampto	114	114. City o	1-Interstat	4-Two-Way	Urban	VDOT Inter	5	1. State Hv	Hampton F	HAMP	R-VA IS00064EB		270.26			-76.311	36.99256
250245233	2025	1/24/2025 5:00	1215	12:15	O	PDO	0	0	0	0	0	0	0	2	4. Sideswipe - Same Direction	SSS	No	1. No Adve	2. Daylight	Day	1. Dry	Dry	8. Non-Inte	2. Curve - L	2. Blacktop	1. No Defe	3. Two-Wa	1. Not at In	6. Traffic L	1. Yes - Wo	2. No			3. No	20. Motor V	1. On Roac	No	No	Belted	No	Yes	No	No	No	No	No	No	No	Yes	7	NOT_RD	Not Interse	No	No	Yes	No	5. Hampto	114	114. City o	1-Interstat	4-Two-Way	Urban	VDOT Inter	5	1. State Hv	Hampton F	HAMP	R-VA IS00064EB		259.64			-76.4485	37.07871
192665126	2019	9/21/2019 5:00	1336	13:36	C	C	0	0	0	3	3	0	0	2	1. Rear End	RE	No	1. No Adve	2. Daylight	Day	1. Dry	Dry	7. Other lo	2. Curve - L	2. Blacktop	1. No Defe	3. Two-Wa	4. Four Ap	3. Traffic S	1. Yes - Wo	2. No			3. No	20. Motor V	1. On Roac	No	No	Belted	No	Yes	No	No	No	No	No	No	No	No		NOT_RD	Urban Inte	No	No	Yes	No	5. Hampto	114	114. City o	4-Minor Ar	4-Two-Way	Urban	NonVDOT	5	3. City or T	Hampton F	HAMP	R-VA SR00169NB		7.04	253121	124.28	-76.3426	37.04364
250255014	2025	1/21/2025 5:00	1951	19:51	C	C	0	0	0	1	1	0	0	2	1. Rear End	RE	No	6. Snow	4. Darknes	Night	3. Snowy	Wet	8. Non-Inte	1. Straight	2. Blacktop	1. No Defe	3. Two-Wa	1. Not at In	6. Traffic L	1. Yes - Wo	2. No			3. No	20. Motor V	1. On Roac	No	No	Belted	No	No	No	No	No	No	No	No	No	Yes	15	NOT_RD	Not Interse	No	No	Yes	Yes	5. Hampto	114	114. City o	1-Interstat	4-Two-Way	Urban	VDOT Inter	5	1. State Hv	Hampton F	HAMP	R-VA IS00064WB		263.77			-76.3946	37.04056
250255015	2025	1/23/2025 5:00	919	9:19	C	C	0	0	0	2	2	0	0	2	1. Rear End	RE	No	1. No Adve	2. Daylight	Day	4. Icy	Wet	10. Interse	1. Straight	2. Blacktop	1. No Defe	2. Two-Wa	3. Three Ap	4. Stop Sig	1. Yes - Wo	2. No			3. No	20. Motor V	1. On Roac	No	No	Belted	No	No	No	No	No	No	No	No	No	No		NOT_RD	Urban Inte	No	No	Yes	No	5. Hampto	114	114. City o	7-Local (J,6)		Urban	NonVDOT	5	3. City or T	Hampton F	HAMP	S-VA114NP EUSTIS LN		0.1			-76.3138	37.00986
250255033	2025	1/18/2025 5:00	25	00:25	O	PDO	0	0	0	0	0	0	0	1	9. Fixed Object - Off Road	FOOR	No	1. No Adve	4. Darknes	Night	1. Dry	Dry	8. Non-Inte	3. Grade - S	2. Blacktop	1. No Defe	4. One-Wa	1. Not at In	6. Traffic L	1. Yes - Wo	1. Yes	3. Activity /	3. Work on	3. No	11. Jersey	2. Shoulde	Yes	No	Unbelted	No	Yes	Yes	No	No	No	No	No	No	No		RD_LEFT	Not Interse	No	No	Yes	Yes	5. Hampto	114	114. City o	1-Interstat	4-Two-Way	Urban	VDOT Inter	5	1. State Hv	Hampton F	HAMP	R-VA IS00064WB		271.15			-76.3023	36.98446
250255089	2025	1/5/2025 5:00	1036	10:36	B	B	0	0	1	0	1	0	0	2	2. Angle	ANG	No	1. No Adve	2. Daylight	Day	1. Dry	Dry	8. Non-Inte	1. Straight	2. Blacktop	1. No Defe	4. One-Wa	1. Not at In	6. Traffic L	1. Yes - Wo	2. No			3. No	20. Motor V	1. On Roac	No	No	Belted	No	No	No	No	No	No	No	No	No	No		NOT_RD	Not Interse	No	No	Yes	No	5. Hampto	114	114. City o	1-Interstat	4-Two-Way	Urban	VDOT Inter	5	1. State Hv	Hampton F	HAMP	R-VA IS00064EB		269.72			-76.3165	36.99848
250255092	2025	1/9/2025 5:00	554	5:54	B	B	0	0	1	0	1	0	0	2	2. Angle	ANG	No	1. No Adve	4. Darknes	Night	1. Dry	Dry	8. Non-Inte	1. Straight	2. Blacktop	1. No Defe	3. Two-Wa	1. Not at In	6. Traffic L	1. Yes - Wo	2. No			3. No	20. Motor V	1. On Roac	No	No	Belted	No	No	No	No	No	Yes	No	No	No	Yes	15	NOT_RD	Not Interse	No	No	Yes	Yes	5. Hampto	114	114. City o	1-Interstat	4-Two-Way	Urban	VDOT Inter	5	1. State Hv	Hampton F	HAMP	R-VA IS00064WB		263.83			-76.3938	37.03983
250255204	2025	1/21/2025 5:00	2157	21:57	O	PDO	0	0	0	0	0	0	0	2	2. Angle	ANG	No	6. Snow	4. Darknes	Night	3. Snowy	Wet	8. Non-Inte	1. Straight	2. Blacktop	1. No Defe	3. Two-Wa	1. Not at In	6. Traffic L	1. Yes - Wo	2. No			3. No	20. Motor V	1. On Roac	No	No	Belted	No	No	No	No	No	No	No	No	No	No		NOT_RD	Not Interse	No	No	Yes	Yes	5. Hampto	114	114. City o	1-Interstat	4-Two-Way	Urban	VDOT Inter	5	1. State Hv	Hampton F	HAMP	R-VA IS00064WB		263.88			-76.3933	37.03933
250265080	2025	1/26/2025 5:00	715	7:15	O	PDO	0	0	0	0	0	0	0	2	4. Sideswipe - Same Direction	SSS	No	1. No Adve	2. Daylight	Day	1. Dry	Dry	8. Non-Inte	1. Straight	2. Blacktop	1. No Defe	3. Two-Wa	1. Not at In	6. Traffic L	1. Yes - Wo	1. Yes	3. Activity /	3. Work on	3. No	20. Motor V	1. On Roac	No	No	Belted	No	No	No	No	No	No	No	No	No	No		NOT_RD	Not Interse	No	No	Yes	No	5. Hampto	114	114. City o	1-Interstat	4-Two-Way	Urban	VDOT Inter	5	1. State Hv	Hampton F	HAMP	R-VA IS00064EB		268.4			-76.3273	37.01612
250265146	2025	1/26/2025 5:00	4	00:04	O	PDO	0	0	0	0	0	0	0	1	9. Fixed Object - Off Road	FOOR	No	1. No Adve	4. Darknes	Night	1. Dry	Dry	8. Non-Inte	1. Straight	2. Blacktop	1. No Defe	3. Two-Wa	1. Not at In	6. Traffic L	1. Yes - Wo	1. Yes	3. Activity /	3. Work on	3. No	5. Guard R	2. Shoulde	No	No	Belted	No	No	No	No	Yes	No	No	No	No	No		RD RIGHT	Not Interse	No	No	Yes	Yes	5. Hampto	114	114. City o	1-Interstat	4-Two-Way	Urban	VDOT Inter	5	1. State Hv	Hampton F	HAMP	R-VA IS00064WB		269.49			-76.3192	37.00303
250285024	2025	1/26/2025 5:00	902	9:02	B	B	0	0	1	0	1	0	0	1	9. Fixed Object - Off Road	FOOR	No	1. No Adve	2. Daylight	Day	1. Dry	Dry	8. Non-Inte	1. Straight	2. Blacktop	1. No Defe	2. Two-Wa	1. Not at In	1. No Traffi	6. No Traffi	2. No			3. No	14. Ditch	9. Outside	No	No	Unbelted	No	No	No	No	No	No	No	No	No	No		RD RIGHT	Not Interse	Yes	No	Yes	No	5. Hampto	114	114. City o	7-Local (J,6)	3-Two-Way	Urban	NonVDOT	5	3. City or T	Hampton F	HAMP	S-VA114NP PATRICIAN DR		0.37			-76.4187	37.0454
201345104	2020	3/18/2020 5:00	1745	17:45	O	PDO	0	0	0	0	0	0	0	2	4. Sideswipe - Same Direction	SSS	No	1. No Adve	2. Daylight	Day	1. Dry	Dry	10. Interse	1. Straight	2. Blacktop	1. No Defe	1. Two-Wa	4. Four Ap	6. Traffic L	1. Yes - Wo	2. No			3. No	20. Motor V	1. On Roac	No	No	Belted	No	No	No	No	No	No	No	No	No	No		NOT_RD	Urban Inte	No	No	Yes	No	5. Hampto	114	114. City o	4-Minor Ar	4-Two-Way	Urban	NonVDOT	5	3. City or T	Hampton F	HAMP	S-VA114NP BIG BETHEL RD		5.33	253350	121.4	-76.4245	37.08811
250285026	2025	1/24/2025 5:00	2044	20:44	C	C	0	0	0	2	2	0	0	2	4. Sideswipe - Same Direction	SSS	No	1. No Adve	4. Darknes	Night	4. Icy	Wet	1. Main-Lir	2. Curve - L	1. Concret	1. No Defe	4. One-Wa	1. Not at In	1. No Traffi	6. No Traffi	2. No			3. No	20. Motor V	1. On Roac	No	No	Belted	No	No	No	No	No	No	No	No	No	No		NOT_RD	Not Interse	No	No	Yes	Yes	5. Hampto	114	114. City o	7-Local (J,6)	3-Two-Way	Urban	NonVDOT	5	3. City or T	Hampton F	HAMP	S-VA114NP COMMERCE DR		0.14			-76.389	37.03868
250285027	2025	1/25/2025 5:00	1013	10:13	A	A	0	2	0	0	2	0	0	3	2. Angle	ANG	No	1. No Adve	2. Daylight	Day	1. Dry	Dry	1. Main-Lir	1. Straight	2. Blacktop	1. No Defe	2. Two-Wa	1. Not at In	6. Traffic L	1. Yes - Wo	2. No			3. No	20. Motor V	1. On Roac	No	No	Belted	No	No	No	No	No	No	No	No	No	No		NOT_RD	Urban Inte	No	No	Yes	No	5. Hampto	114	114. City o	4-Minor Ar	3-Two-Way	Urban	NonVDOT	5	3. City or T	Hampton F	HAMP	R-VA SR00351EB		3.53	1068779	172.26	-76.3789	37.01696
250285028	2025	1/25/2025 5:00	1533	15:33	C	C	0	0	0	2	2	0	0	2	16. Other	OTHR	No	1. No Adve	2. Daylight	Day	1. Dry	Dry	10. Interse	1. Straight	2. Blacktop	1. No Defe	2. Two-Wa	3. Three Ap	6. Traffic L	1. Yes - Wo	2. No			3. No	20. Motor V	1. On Roac	No	No	Belted	No	No	No	No	No	No	No	No	No	No		NOT_RD	Urban Inte	No	No	Yes	No	5. Hampto	114	114. City o	4-Minor Ar	3-Two-Way	Urban	NonVDOT	5	3. City or T	Hampton F	HAMP	S-VA114PR RIP RAP RD		0.02	253424	98.94	-76.3486	37.03972
250285029	2025	1/25/2025 5:00	1626	16:26	O	PDO	0	0	0	0	0	0	0	2	2. Angle	ANG	No	1. No Adve	2. Daylight	Day	1. Dry	Dry	1. Main-Lir	1. Straight	2. Blacktop	1. No Defe	1. Two-Wa	3. Three Ap	1. No Traffi	6. No Traffi	2. No			3. No	20. Motor V	1. On Roac	No	No	Belted	No	No	No	No	No	No	No	No	No	No		NOT_RD	Not Interse	No	No	Yes	No	5. Hampto	114	114. City o	5-Major Cc	3-Two-Way	Urban	NonVDOT	5	3. City or T	Hampton F	HAMP	S-VA114PR OLD BUCKROE RD		0.23	253155	441.77	-76.3211	37.02571
243305133	2024	11/23/2024 5:00	809	8:09	O	PDO	0	0	0	0	0	0	0	1	9. Fixed Object - Off Road	FOOR	No	1. No Adve	1. Dawn	Day	1. Dry	Dry	9. Within Ir	1. Straight	2. Blacktop	1. No Defe	3. Two-Wa	4. Four Ap	3. Traffic S	1. Yes - Wo	2. No			3. No	8. Sign, Tra	1. On Roac	No	No	Belted	No	Yes	No	No	No	No	No	No	No	No		NOT_RD	VDOT Inter	No	No	Yes	No	5. Hampto	114	114. City o	3-Principal	4-Two-Way	Urban	NonVDOT	5	3. City or T	Hampton F	HAMP	R-VA US00060EB		274.44	253003	78.76	-76.3312	37.024
250285031	2025	1/25/2025 5:00	1648	16:48	O	PDO	0	0	0	0	0	0	0	2	2. Angle	ANG	No	1. No Adve	2. Daylight	Day	7. Other	Wet	9. Within Ir	1. Straight	2. Blacktop	1. No Defe	1. Two-Wa	3. Three Ap	6. Traffic L	1. Yes - Wo	2. No			3. No	1. Bank Or	1. On Roac	No	No	Belted	No	No	No	No	No	No	No	No	No	Yes	5	NOT_RD	Urban Inte	No	No	Yes	No	5. Hampto	114	114. City o	7-Local (J,6)	3-Two-Way	Urban	NonVDOT	5	3. City or T	Hampton F	HAMP	S-VA114PR NEWPORT NEWS AVE		0.93			-76.3665	37.02225
250285032	2025	1/26/2025 5:00	438	4:38	O	PDO	0	0	0	0	0	0	0	1	9. Fixed Object - Off Road	FOOR	No	1. No Adve	4. Darknes	Night	4. Icy	Wet	8. Non-Inte	2. Curve - L	2. Blacktop	1. No Defe	1. Two-Wa	1. Not at In	1. No Traffi	6. No Traffi	2. No			3. No	3. Utility P	4. Roadsid	No	No	Belted	No	No	No	No	No	Yes	No	No	No	No		RD RIGHT	Not Interse	No	No	Yes	Yes	5. Hampto	114	114. City o	7-Local (J,6)	3-Two-Way	Urban	NonVDOT	5	3. City or T	Hampton F	HAMP	S-VA114NP EDITH KEY ST		0.05			-76.4112	37.0497
250285034	2025	1/24/2025 5:00	641	6:41	O	PDO	0	0	0	0	0	0	0	2	2. Angle	ANG	No	1. No Adve	2. Daylight	Day	4. Icy	Wet	1. Main-Lir	1. Straight	1. Concret	1. No Defe	1. Two-Wa	1. Not at In	1. No Traffi	6. No Traffi	2. No			3. No	6. Parked V	1. On Roac	No	No	Belted	No	No	No	No	No	Yes	No	No	No	No		RD UNKN	Not Interse	No	No	Yes	No	5. Hampto	114	114. City o	7-Local (J,6)	3-Two-Way	Urban	NonVDOT	5	3. City or T	Hampton F	HAMP	S-VA114PR BUTTONWOOD DR		0.02			-76.4158	37.03758
250285035	2025	1/27/2025 5:00	528	5:28	O	PDO	0	0	0	0	0	0	0	1	10. Deer	DEER	No	1. No Adve	4. Darknes	Night	1. Dry	Dry	1. Main-Lir	1. Straight	2. Blacktop	1. No Defe	1. Two-Wa	3. Three Ap	1. No Traffi	6. No Traffi	2. No			3. No	23. Animal	1. On Roac	No	Yes	Belted	No	No	No	No	No	No	No	No	No	No		NOT_RD	Not Interse	No	No	Yes	Yes	5. Hampto	114	114. City o	5-Major Cc	3-Two-Way	Urban	NonVDOT	5	3. City or T	Hampton F	HAMP	S-VA114PR THOMAS NELSON DR		0.21			-76.4254	37.0676
250285037	2025	1/24/2025 5:00	1653	16:53	A	A	0	1	0	3	4	0	0	3	16. Other	OTHR	No	1. No Adve	2. Daylight	Day	1. Dry	Dry	1. Main-Lir	1. Straight	2. Blacktop	1. No Defe	1. Two-Wa	3. Three Ap	6. Traffic L	1. Yes - Wo	2. No			3. No	20. Motor V	1. On Roac	No	No	Belted	No	No	No	No	No	No	No	No	No	No		NOT_RD	VDOT Inter	No	No	Yes	No	5. Hampto	114	114. City o	3-Principal	4-Two-Way	Urban	NonVDOT	5	3. City or T	Hampton F	HAMP	R-VA US00258WB		65.14	1068042	28.66	-76.3512	37.04367
202085101	2020	7/24/2020 5:00	1901	19:01	C	C	0	0	0	2	2	0	0	2	2. Angle	ANG	No	1. No Adve	3. Dusk	Day	1. Dry	Dry	9. Within Ir	1. Straight	2. Blacktop	1. No Defe	3. Two-Wa	4. Four Ap	3. Traffic S	1. Yes - Wo	2. No			3. No	20. Motor V	1. On Roac	No	No	Belted	No	No	No	No	No	No	No	No	No	No		NOT_RD	Urban Inte	Yes	No	Yes	No	5. Hampto	114	114. City o	4-Minor Ar	4-Two-Way	Urban	NonVDOT	5	3. City or T	Hampton F	HAMP	R-VA SR00134EB		12.05	253032	4.94	-76.3498	37.02572
250285051	2025	1/24/2025 5:00	2205	22:05	O	PDO	0	0	0	0	0	0	0	2	2. Angle	ANG	No	1. No Adve	4. Darknes	Night	1. Dry	Dry	8. Non-Inte	1. Straight	2. Blacktop	1. No Defe	3. Two-Wa	1. Not at In	6. Traffic L	1. Yes - Wo	2. No			3. No	20. Motor V	1. On Roac	No	No	Belted	No	Yes	No	No	No	No	No	No	No	No		NOT_RD	Not Interse	Yes	No	Yes	Yes	5. Hampto	114	114. City o	1-Interstat	4-Two-Way	Urban	VDOT Inter	5	1. State Hv	Hampton F	HAMP	R-VA IS00064EB		260.07			-76.4431	37.07469
250285053	2025	1/24/2025 5:00	355	3:55	O	PDO	0	0	0	0	0	0	0	1	9. Fixed Object - Off Road	FOOR	No	1. No Adve	4. Darknes	Night	1. Dry	Dry	8. Non-Inte	1. Straight	2. Blacktop	1. No Defe	3. Two-Wa	1. Not at In	6. Traffic L	1. Yes - Wo	2. No			3. No	11. Jersey	2. Shoulde	No	No	Belted	No	No	No	No	No	Yes	No	No	No	No		RD RIGHT	Not Interse	No	No	Yes	Yes	5. Hampto	114	114. City o	1-Interstat	4-Two-Way	Urban	VDOT Inter	5	1. State Hv	Hampton F	HAMP	R-VA IS00664WB		1.12			-76.3823	37.02021
211095257	2021	4/9/2021 5:00	1415	14:15	C	C	0	0	0	1	1	0	0	1	9. Fixed Object - Off Road	FOOR	No	1. No Adve	2. Daylight	Day	1. Dry	Dry	10. Interse	2. Curve - L	2. Blacktop	1. No Defe	1. Two-Wa	4. Four Ap	6. Traffic L	1. Yes - Wo	2. No			3. No	12. Buildin	1. On Roac	No	No	Belted	No	No	No	No	No	No	No	No	No	No		NOT_RD	Urban Inte	No	No	Yes	No	5. Hampto	114	114. City o	5-Major Cc	3-Two-Way	Urban	NonVDOT	5	3. City or T	Hampton F	HAMP	S-VA114PR SHELL RD		3.27			-76.359	37.02195
231795187	2023	6/28/2023 5:00	902	9:02	C	C	0	0	0	1	1	0	0	2	2. Angle	ANG	No	1. No Adve	2. Daylight	Day	1. Dry	Dry	10. Interse	1. Straight	2. Blacktop	1. No Defe	2. Two-Wa	3. Three Ap	6. Traffic L	1. Yes - Wo	2. No			3. No	20. Motor V	1. On Roac	No	No	Belted	No	No	No	No	No	No	Yes	No	No	No		NOT_RD	Urban Inte	Yes	No	Yes	No	5. Hampto	114	114. City o	4-Minor Ar	4-Two-Way	Urban	NonVDOT	5	3. City or T	Hampton F	HAMP	S-VA114NP ARMISTEAD AVE N		4.67			-76.3836	37.07735
201695103	2020	6/15/2020 5:00	1231	12:31	O	PDO	0	0	0	0	0	0	0	2	4. Sideswipe - Same Direction	SSS	No	5. Rain	2. Daylight	Day	2. Wet	Wet	1. Main-Lir	1. Straight	2. Blacktop	1. No Defe	3. Two-Wa	1. Not at In	1. No Traffi	6. No Traffi	2. No			3. No	20. Motor V	1. On Roac	No	No	Belted	No	No	No	No	No	No	No	No	No	Yes	3	NOT_RD	Urban Inte	No	No	Yes	No	5. Hampto	114	114. City o	4-Minor Ar	4-Two-Way	Urban	NonVDOT	5	3. City or T	Hampton F	HAMP	S-VA114PR BIG BETHEL RD		5.33	253350	116.35	-76.4245	37.08809
250285147	2024	12/7/2024 5:00	1	00:01	C	C	0	0	0	1	1	0	0	2	1. Rear End	RE	No	1. No Adve	4. Darknes	Night	1. Dry	Dry	1. Main-Lir	1. Straight	2. Blacktop	1. No Defe	1. Two-Wa	3. Three Ap	6. Traffic L	1. Yes - Wo	2. No			3. No	20. Motor V	1. On Roac	No	No	Belted	No	No	No	No	No	Yes	No	No	No	Yes	25	NOT_RD	Not Interse	No	Yes	Yes	Yes	5. Hampto	114	114. City o	7-Local (J,6)	3-Two-Way	Urban	NonVDOT	5	3. City or T	Hampton F	HAMP	S-VA114NP EXECUTIVE DR		0.82			-76.3987	37.05436
200515105	2020	2/13/2020 5:00	1245	12:45	A	A	0	1	0	4	5	0	0	2	1. Rear End	RE	No	5. Rain	2. Daylight	Day	2. Wet	Wet	10. Interse	1. Straight	1. Concret	1. No Defe	4. One-Wa	4. Four Ap	3. Traffic S	1. Yes - Wo	2. No			3. No	20. Motor V	1. On Roac	No	No	Belted	No	No	No	No	No	No	No	No	No	No		NOT_RD	Urban Inte	No	No	Yes	No	5. Hampto	114	114. City o	4-Minor Ar	4-Two-Way	Urban	NonVDOT	5	3. City or T	Hampton F	HAMP	R-VA SR00169SB		7.04	253121	108.06	-76.3424	37.04365
250285284	2025	1/28/2025 5:00	1622	16:22	B	B	0	0	1	0	1	0	0	2	1. Rear End	RE	No	1. No Adve	2. Daylight	Day	1. Dry	Dry	8. Non-Inte	1. Straight	2. Blacktop	1. No Defe	3. Two-Wa	1. Not at In	6. Traffic L	1. Yes - Wo	2. No			3. No	20. Motor V	1. On Roac	No	No	Belted	No	Yes	No	No	No	No	No	No	No	No		NOT_RD	Not Interse	No	No	Yes	No	5. Hampto	114	114. City o	1-Interstat	4-Two-Way	Urban	VDOT Inter	5	1. State Hv	Hampton F	HAMP	R-VA IS00664WB		2.66			-76.4017	37.00523
250285344	2025	1/25/2025 5:00	2048	20:48	O	PDO	0	0	0	0	0	0	0	2	4. Sideswipe - Same Direction	SSS	No	1. No Adve	4. Darknes	Night	1. Dry	Dry	5. On Entra	10. On/Off	2. Blacktop	1. No Defe	4. One-Wa	1. Not at In	6. Traffic L	1. Yes - Wo	2. No			3. No	20. Motor V	1. On Roac	No	No	Belted	No	No	No	No	No	No	No	No	No	No		NOT_RD	Not Interse	No	No	No	Yes	5. Hampto	114	114. City o	1-Interstat	1-One-Way	Urban	VDOT Prim	5	1. State Hv	Hampton F	HAMP	R-VA US00258WB	RMP063.00B	0.03			-76.3929	37.04101
250295011	2025	1/27/2025 5:00	1523	15:23	C	C	0	0	0	2	2	0	0	2	1. Rear End	RE	No	1. No Adve	2. Daylight	Day	1. Dry	Dry	1. Main-Lir	1. Straight	2. Blacktop	1. No Defe	2. Two-Wa	1. Not at In	1. No Traffi	6. No Traffi	2. No			3. No	20. Motor V	1. On Roac	No	No	Belted	No	No	No	No	No	No	No	No	No	No		NOT_RD	VDOT Inter	Yes	No	Yes	No	5. Hampto	114	114. City o	3-Principal	4-Two-Way	Urban	NonVDOT	5	3. City or T	Hampton F	HAMP	R-VA US00258WB		65.13	1068042	76.43	-76.3513	37.04367
172225121	2017	8/9/2017 5:00	1321	13:21	O	PDO	0	0	0	0	0	0	0	2	2. Angle	ANG	No	1. No Adve	2. Daylight	Day	1. Dry	Dry	1. Main-Lir	1. Straight	2. Blacktop	1. No Defe	2. Two-Wa	1. Not at In	6. Traffic L	1. Yes - Wo	2. No			3. No	20. Motor V	1. On Roac	No	No	Belted	No	No	No	No	No	No	No	No	No	No		NOT_RD	Urban Inte	No	No	Yes	No	5. Hampto	114	114. City o	4-Minor Ar	3-Two-Way	Urban	NonVDOT	5	3. City or T	Hampton F	HAMP	R-VA SR00152EB		5.16	253078	85.78	-76.3812	37.0434
211965324	2021	7/2/2021 5:00	937	9:37	C	C	0	0	0	2	2	0	0	2	2. Angle	ANG	No	5. Rain	2. Daylight	Day	2. Wet	Wet	9. Within Ir	1. Straight	2. Blacktop	1. No Defe	3. Two-Wa	3. Three Ap	3. Traffic S	1. Yes - Wo	2. No			3. No	20. Motor V	1. On Roac	No	No	Belted	No	No	No	No	No	No	No	No	No	No		NOT_RD	Urban Inte	Yes	No	Yes	No	5. Hampto	114	114. City o	4-Minor Ar	4-Two-Way	Urban	NonVDOT	5	3. City or T	Hampton F	HAMP	S-VA114PR SETTLERS LANDING RD		0.7	253009	11.47	-76.3524	37.02427
250295014	2025	1/24/2025 5:00	613	6:13	O	PDO	0	0	0	0	0	0	0	2	2. Angle	ANG	No	1. No Adve	1. Dawn	Day	1. Dry	Dry	9. Within Ir	1. Straight	2. Blacktop	1. No Defe	3. Two-Wa	4. Four Ap	3. Traffic S	1. Yes - Wo	2. No			3. No	20. Motor V	1. On Roac	Yes	No	Belted	No	No	No	No	No	No	No	No	No	No		NOT_RD	Urban Inte	No	No	Yes	No	5. Hampto	114	114. City o	3-Principal	4-Two-Way	Urban	NonVDOT	5	3. City or T	Hampton F	HAMP	R-VA US00258WB		60.08	253130	53.29	-76.4355	37.02393
250295134	2025	1/28/2025 5:00	753	7:53	C	C	0	0	0	2	2	0	0	2	2. Angle	ANG	No	1. No Adve	2. Daylight	Day	1. Dry	Dry	9. Within Ir	1. Straight	2. Blacktop	1. No Defe	2. Two-Wa	4. Four Ap	1. No Traffi	6. No Traffi	2. No			3. No	20. Motor V	1. On Roac	No	No	Belted	No	No	No	No	No	No	No	No	No	No		NOT_RD	Urban Inte	No	No	Yes	No	5. Hampto	114	114. City o	3-Principal	4-Two-Way	Urban	NonVDOT	5	3. City or T	Hampton F	HAMP	R-VA US00258WB		65.66	1080029	53.35	-76.3412	37.04347
250305009	2025	1/27/2025 5:00	1518	15:18	O	PDO	0	0	0	0	0	0	0	2	2. Angle	ANG	No	1. No Adve	2. Daylight	Day	1. Dry	Dry	1. Main-Lir	1. Straight	2. Blacktop	1. No Defe	1. Two-Wa	1. Not at In	1. No Traffi	6. No Traffi	2. No			3. No	20. Motor V	1. On Roac	No	No	Belted	No	No	No	No	No	No	No	No	No	No		NOT_RD	Not Interse	Yes	No	Yes	No	5. Hampto	114	114. City o	5-Major Cc	3-Two-Way	Urban	NonVDOT	5	3. City or T	Hampton F	HAMP	S-VA114NP CHESAPEAKE AVE		0.11			-76.3866	36.99087
203495108	2020	12/7/2020 5:00	1042	10:42	O	PDO	0	0	0	0	0	0	0	2	2. Angle	ANG	No	5. Rain	2. Daylight	Day	2. Wet	Wet	10. Interse	1. Straight	2. Blacktop	1. No Defe	2. Two-Wa	4. Four Ap	3. Traffic S	1. Yes - Wo	2. No			3. No	20. Motor V	1. On Roac	No	No	Belted	No	No	No	No	No	No	Yes	No	No	No		NOT_RD	Urban Inte	Yes	No	Yes	No	5. Hampto	114	114. City o	4-Minor Ar	4-Two-Way	Urban	NonVDOT	5	3. City or T	Hampton F	HAMP	R-VA SR00134EB		12.05	253032	4.94	-76.3498	37.02572
173245113	2017	11/18/2017 5:00	1133	11:33	C	C	0	0	0	1	1	0	0	2	1. Rear End	RE	No	1. No Adve	2. Daylight	Day	1. Dry	Dry	10. Interse	1. Straight	2. Blacktop	1. No Defe	2. Two-Wa	4. Four Ap	3. Traffic S	2. Yes - Wo	2. No			3. No	20. Motor V	1. On Roac	No	No	Belted	No	Yes	No	No	No	No	No	No	No	No		NOT_RD	Urban Inte	No	No	Yes	No	5. Hampto	114	114. City o	4-Minor Ar	3-Two-Way	Urban	NonVDOT	5	3. City or T	Hampton F	HAMP	R-VA SR00152EB		5.16	253078	108.73	-76.3812	37.04346
210515063	2021	2/7/2021 5:00	251	2:51	C	C	0	0	0	1	1	0	0	2	3. Head On	HO	No	5. Rain	4. Darknes	Night	2. Wet	Wet	9. Within Ir	1. Straight	2. Blacktop	1. No Defe	2. Two-Wa	2. Two App	3. Traffic S	1. Yes - Wo	2. No			3. No	20. Motor V	1. On Roac	No	No	Belted	No	No	No	No	No	Yes	Yes	No	No	No		NOT_RD	Urban Inte	No	No	Yes	Yes	5. Hampto	114	114. City o	4-Minor Ar	4-Two-Way	Urban	NonVDOT	5	3. City or T	Hampton F	HAMP	R-VA SR00134WB		12.05	253032	51.01	-76.3496	37.0257
173525153	2017	12/15/2017 5:00	1100	11:00	C	C	0	0	0	1	1	0	0	2	4. Sideswipe - Same Direction	SSS	No	1. No Adve	2. Daylight	Day	1. Dry	Dry	1. Main-Lir	1. Straight	2. Blacktop	1. No Defe	3. Two-Wa	1. Not at In	6. Traffic L	1. Yes - Wo	2. No			3. No	20. Motor V	1. On Roac	No	No	Belted	No	No	No	No	No	No	No	No	No	No		NOT_RD	VDOT Inter	No	No	Yes	No	5. Hampto	114	114. City o	3-Principal	4-Two-Way	Urban	NonVDOT	5	3. City or T	Hampton F	HAMP	R-VA US00060EB		274.45	253003	168.75	-76.331	37.02385
250305119	2025	1/24/2025 5:00	1705	17:05	C	C	0	0	0	2	2	0	0	2	2. Angle	ANG	No	1. No Adve	4. Darknes	Night	1. Dry	Dry	1. Main-Lir	1. Straight	2. Blacktop	1. No Defe	3. Two-Wa	1. Not at In	3. Traffic S	1. Yes - Wo	2. No			3. No	20. Motor V	1. On Roac	No	No	Belted	No	No	No	No	No	No	No	No	No	No		NOT_RD	Urban Inte	Yes	No	Yes	Yes	5. Hampto	114	114. City o	3-Principal	4-Two-Way	Urban	NonVDOT	5	3. City or T	Hampton F	HAMP	R-VA US00258WB		63.26	754225	83.66	-76.3839	37.04272
200635088	2020	2/28/2020 5:00	1837	18:37	A	A	0	1	0	0	1	0	0	1	8. Non-Collision	NC	No	1. No Adve	4. Darknes	Night	1. Dry	Dry	5. On Entra	10. On/Off	2. Blacktop	1. No Defe	3. Two-Wa	4. Four Ap	6. Traffic L	1. Yes - Wo	2. No			3. No	42. Other N	1. On Roac	No	No	Belted	No	Yes	No	No	No	No	No	Yes	No	No		NOT_RD	Urban Inte	No	No	Yes	Yes	5. Hampto	114	114. City o	4-Minor Ar	4-Two-Way	Urban	NonVDOT	5	3. City or T	Hampton F	HAMP	R-VA SR00169NB		7.04	253121	141.78	-76.3426	37.04374
250305297	2025	1/8/2025 5:00	1640	16:40	C	C	0	0	0	1	1	0	0	2	1. Rear End	RE	No	1. No Adve	2. Daylight	Day	1. Dry	Dry	1. Main-Lir	1. Straight	2. Blacktop	1. No Defe	1. Two-Wa	1. Not at In	1. No Traffi	6. No Traffi	2. No			3. No	6. Parked V	1. On Roac	No	No	Belted	No	No	No	No	No	Yes	No	No	No	No		RD UNKN	Not Interse	Yes	No	Yes	No	5. Hampto	114	114. City o	7-Local (J,6)	3-Two-Way	Urban	NonVDOT	5	3. City or T	Hampton F	HAMP	S-VA114NP CORNELIUS DR		0.09			-76.3966	37.03263
250305425	2025	1/30/2025 5:00	1652	16:52	O	PDO	0	0	0	0	0	0	0	1	9. Fixed Object - Off Road	FOOR	No	1. No Adve	2. Daylight	Day	1. Dry	Dry	5. On Entra	2. Curve - L	2. Blacktop	1. No Defe	4. One-Wa	1. Not at In	9. One Wa	1. Yes - Wo	2. No			3. No	28. Ran Of	2. Shoulde	No	No	Belted	No	No	No	No	Yes	No	No	No	No	No		RD_LEFT	Not Interse	No	No	No	Yes	5. Hampto	114	114. City o	1-Interstat	1-One-Way	Urban	VDOT Inter	5	1. State Hv	Hampton F	HAMP	R-VA IS00064WB	RMP261.00A	0.03			-76.4181	37.06
250305442	2025	1/30/2025 5:00	1659	16:59	B	B	0	0	1	1	2	0	0	2	2. Angle	ANG	No	1. No Adve	2. Daylight	Day	1. Dry	Dry	9. Within Ir	1. Straight	2. Blacktop	1. No Defe	2. Two-Wa	4. Four Ap	3. Traffic S	1. Yes - Wo	2. No			3. No	20. Motor V	1. On Roac	No	No	Unbelted	No	No	No	Yes	No	No	No	No	No	Yes	5	NOT_RD	Urban Inte	No	No	Yes	No	5. Hampto	114	114. City o	3-Principal	4-Two-Way	Urban	NonVDOT	5	3. City or T	Hampton F	HAMP	S-VA114PR HAMPTON ROADS CENTER PKWY		1.21	716613	49.34	-76.4274	37.06006
250315014	2025	1/29/2025 5:00	949	9:49	O	PDO	0	0	0	0	0	0	0	1	10. Deer	DEER	No	1. No Adve	2. Daylight	Day	1. Dry	Dry	1. Main-Lir	2. Curve - L	2. Blacktop	1. No Defe	1. Two-Wa	1. Not at In	1. No Traffi	6. No Traffi	2. No			3. No	23. Animal	1. On Roac	No	Yes	Belted	No	No	No	No	No	No	No	No	No	No		NOT_RD	Not Interse	No	No	Yes	No	5. Hampto	114	114. City o	7-Local (J,6)	3-Two-Way	Urban	NonVDOT	5	3. City or T	Hampton F	HAMP	S-VA114PR N CAMPUS PKWY		0.38			-76.4033	37.07716
250315015	2025	1/29/2025 5:00	723	7:23	O	PDO	0	0	0	0	0	0	0	3	1. Rear End	RE	No	1. No Adve	2. Daylight	Day	1. Dry	Dry	8. Non-Inte	1. Straight	2. Blacktop	1. No Defe	2. Two-Wa	1. Not at In	1. No Traffi	6. No Traffi	2. No			3. No	20. Motor V	1. On Roac	No	No	Belted	No	No	No	No	No	No	No	No	No	No		NOT_RD	Urban Inte	No	No	Yes	No	5. Hampto	114	114. City o	3-Principal	3-Two-Way	Urban	NonVDOT	5	3. City or T	Hampton F	HAMP	R-VA US00258EB		67.12	1080051	60.65	-76.3242	37.02947
250315016	2025	1/29/2025 5:00	905	9:05	O	PDO	0	0	0	0	0	0	0	2	2. Angle	ANG	No	1. No Adve	2. Daylight	Day	1. Dry	Dry	9. Within Ir	1. Straight	2. Blacktop	1. No Defe	2. Two-Wa	4. Four Ap	4. Stop Sig	1. Yes - Wo	2. No			3. No	20. Motor V	1. On Roac	No	No	Belted	No	No	No	No	No	No	No	No	No	No		NOT_RD	Urban Inte	No	No	Yes	No	5. Hampto	114	114. City o	7-Local (J,6)	3-Two-Way	Urban	NonVDOT	5	3. City or T	Hampton F	HAMP	S-VA114PR GRIMES RD		0.21			-76.3144	37.04073
171145141	2017	4/23/2017 5:00	1407	14:07	O	PDO	0	0	0	0	0	0	0	1	9. Fixed Object - Off Road	FOOR	No	1. No Adve	2. Daylight	Day	2. Wet	Wet	1. Main-Lir	1. Straight	2. Blacktop	1. No Defe	1. Two-Wa	1. Not at In	6. Traffic L	1. Yes - Wo	2. No			3. No	3. Utility P	1. On Roac	No	No	Belted	No	No	No	No	No	No	No	No	No	No		NOT_RD	Urban Inte	Yes	No	Yes	No	5. Hampto	114	114. City o	4-Minor Ar	3-Two-Way	Urban	NonVDOT	5	3. City or T	Hampton F	HAMP	S-VA114NP ABERDEEN RD		3	253068	78.53	-76.4101	37.03955
250315018	2025	1/29/2025 5:00	1230	12:30	C	C	0	0	0	1	1	0	0	2	4. Sideswipe - Same Direction	SSS	No	1. No Adve	7. Unknow	Day	1. Dry	Dry	1. Main-Lir	1. Straight	2. Blacktop	1. No Defe	1. Two-Wa	1. Not at In	6. Traffic L	1. Yes - Wo	2. No			3. No	6. Parked V	1. On Roac	No	No	Belted	No	No	No	No	No	Yes	No	No	No	No		NOT_RD	Not Interse	Yes	No	Yes	No	5. Hampto	114	114. City o	7-Local (J,6)	3-Two-Way	Urban	NonVDOT	5	3. City or T	Hampton F	HAMP	S-VA114PR RYLAND RD		0.06			-76.3808	37.01316
222375453	2022	7/23/2022 5:00	1244	12:44	C	C	0	0	0	2	2	0	0	2	2. Angle	ANG	No	1. No Adve	2. Daylight	Day	1. Dry	Dry	9. Within Ir	1. Straight	2. Blacktop	1. No Defe	3. Two-Wa	4. Four Ap	3. Traffic S	1. Yes - Wo	2. No			3. No	20. Motor V	1. On Roac	No	No	Belted	No	No	No	No	No	No	No	No	No	No		NOT_RD	Urban Inte	No	No	Yes	No	5. Hampto	114	114. City o	4-Minor Ar	4-Two-Way	Urban	NonVDOT	5	3. City or T	Hampton F	HAMP	R-VA SR00134EB		12.05	253032	10.79	-76.3498	37.02567
250315020	2025	1/25/2025 5:00	935	9:35	C	C	0	0	0	1	1	0	0	2	4. Sideswipe - Same Direction	SSS	No	1. No Adve	2. Daylight	Day	1. Dry	Dry	5. On Entra	3. Grade - S	2. Blacktop	1. No Defe	2. Two-Wa	1. Not at In	6. Traffic L	1. Yes - Wo	2. No			3. No	20. Motor V	1. On Roac	No	No	Belted	No	No	No	No	No	No	No	No	No	No		NOT_RD	Not Interse	No	Yes	Yes	No	5. Hampto	114	114. City o	3-Principal	4-Two-Way	Urban	NonVDOT	5	3. City or T	Hampton F	HAMP	S-VA114PR HAMPTON ROADS CENTER PKWY		1.78			-76.4166	37.05916
250315021	2025	1/28/2025 5:00	1843	18:43	C	C	0	0	0	1	1	0	0	2	2. Angle	ANG	No	1. No Adve	4. Darknes	Night	1. Dry	Dry	8. Non-Inte	1. Straight	2. Blacktop	1. No Defe	2. Two-Wa	1. Not at In	6. Traffic L	1. Yes - Wo	2. No			3. No	20. Motor V	1. On Roac	No	No	Belted	No	No	No	No	No	No	No	No	No	No		NOT_RD	Urban Inte	No	No	Yes	Yes	5. Hampto	114	114. City o	3-Principal	4-Two-Way	Urban	NonVDOT	5	3. City or T	Hampton F	HAMP	R-VA US00258EB		63.46	253078	228.66	-76.3804	37.04332
250315026	2025	1/29/2025 5:00	1959	19:59	C	C	0	0	0	1	1	0	0	2	4. Sideswipe - Same Direction	SSS	No	1. No Adve	4. Darknes	Night	1. Dry	Dry	8. Non-Inte	1. Straight	2. Blacktop	1. No Defe	3. Two-Wa	1. Not at In	6. Traffic L	1. Yes - Wo	2. No			3. No	20. Motor V	1. On Roac	No	No	Belted	No	No	No	No	No	Yes	No	No	No	No		NOT_RD	Not Interse	No	No	Yes	No	5. Hampto	114	114. City o	3-Principal	4-Two-Way	Urban	NonVDOT	5	3. City or T	Hampton F	HAMP	R-VA US00258EB		60	1075965	282.8	-76.4366	37.02317
192945125	2019	10/19/2019 5:00	2200	22:00	A	A	0	1	0	0	1	0	0	2	2. Angle	ANG	No	1. No Adve	4. Darknes	Night	1. Dry	Dry	9. Within Ir	1. Straight	2. Blacktop	1. No Defe	3. Two-Wa	4. Four Ap	3. Traffic S	1. Yes - Wo	2. No			3. No	20. Motor V	1. On Roac	No	No	Belted	No	No	No	No	No	No	No	No	No	No		NOT_RD	Urban Inte	Yes	No	Yes	Yes	5. Hampto	114	114. City o	4-Minor Ar	4-Two-Way	Urban	NonVDOT	5	3. City or T	Hampton F	HAMP	R-VA SR00415WB		2.59	253175	45.92	-76.3654	37.02569
250315078	2025	1/30/2025 5:00	753	7:53	O	PDO	0	0	0	0	0	0	0	2	1. Rear End	RE	No	1. No Adve	2. Daylight	Day	1. Dry	Dry	8. Non-Inte	1. Straight	2. Blacktop	1. No Defe	2. Two-Wa	1. Not at In	1. No Traffi	6. No Traffi	2. No			3. No	20. Motor V	1. On Roac	No	No	Belted	No	No	No	No	No	No	No	No	No	No		NOT_RD	Urban Inte	No	No	Yes	No	5. Hampto	114	114. City o	3-Principal	3-Two-Way	Urban	NonVDOT	5	3. City or T	Hampton F	HAMP	R-VA US00258EB		67.09	1080051	65.57	-76.3243	37.0298
250315079	2025	1/29/2025 5:00	1657	16:57	C	C	0	0	0	2	2	0	0	2	4. Sideswipe - Same Direction	SSS	No	1. No Adve	3. Dusk	Day	1. Dry	Dry	1. Main-Lir	1. Straight	2. Blacktop	1. No Defe	3. Two-Wa	1. Not at In	6. Traffic L	1. Yes - Wo	2. No			3. No	20. Motor V	1. On Roac	No	No	Belted	No	No	No	No	No	No	No	No	No	No		NOT_RD	VDOT Inter	No	Yes	Yes	No	5. Hampto	114	114. City o	3-Principal	4-Two-Way	Urban	NonVDOT	5	3. City or T	Hampton F	HAMP	R-VA US00258EB		62.8	1091129	115.94	-76.3909	37.04108
250315141	2025	1/15/2025 5:00	1223	12:23	A	A	0	2	0	0	2	0	0	2	1. Rear End	RE	No	1. No Adve	2. Daylight	Day	1. Dry	Dry	8. Non-Inte	1. Straight	2. Blacktop	1. No Defe	3. Two-Wa	1. Not at In	6. Traffic L	1. Yes - Wo	1. Yes	3. Activity /	3. Work on	3. No	30. Overtu	1. On Roac	No	No	Belted	No	No	No	No	No	Yes	No	No	No	Yes	30	NOT_RD	Not Interse	No	No	Yes	No	5. Hampto	114	114. City o	1-Interstat	4-Two-Way	Urban	VDOT Inter	5	1. State Hv	Hampton F	HAMP	R-VA IS00064EB		264.76			-76.3803	37.0323
250315142	2025	1/15/2025 5:00	648	6:48	O	PDO	0	0	0	0	0	0	0	3	1. Rear End	RE	No	1. No Adve	2. Daylight	Day	1. Dry	Dry	8. Non-Inte	1. Straight	2. Blacktop	1. No Defe	3. Two-Wa	1. Not at In	6. Traffic L	1. Yes - Wo	2. No			3. No	20. Motor V	1. On Roac	No	No	Belted	No	No	No	No	No	No	No	No	No	Yes	8	NOT_RD	Not Interse	No	Yes	Yes	No	5. Hampto	114	114. City o	1-Interstat	4-Two-Way	Urban	VDOT Inter	5	1. State Hv	Hampton F	HAMP	R-VA IS00664EB		0.1			-76.3809	37.03231
250315329	2025	1/31/2025 5:00	1720	17:20	O	PDO	0	0	0	0	0	0	0	3	1. Rear End	RE	No	1. No Adve	3. Dusk	Day	1. Dry	Dry	8. Non-Inte	1. Straight	1. Concret	1. No Defe	4. One-Wa	1. Not at In	7. No Pass	1. Yes - Wo	1. Yes	3. Activity /	3. Work on	3. No	20. Motor V	1. On Roac	No	No	Belted	No	No	No	No	No	No	No	No	No	No		NOT_RD	Not Interse	No	No	Yes	No	5. Hampto	114	114. City o	1-Interstat	4-Two-Way	Urban	VDOT Inter	5	1. State Hv	Hampton F	HAMP	R-VA IS00064EB		270.28			-76.3107	36.99223
250325018	2025	1/29/2025 5:00	1500	15:00	A	A	0	1	0	0	1	0	0	2	2. Angle	ANG	Bike	1. No Adve	2. Daylight	Day	1. Dry	Dry	1. Main-Lir	1. Straight	2. Blacktop	1. No Defe	1. Two-Wa	6. Roundal	13. Other	1. Yes - Wo	2. No			2. Yes - Wi	20. Motor V	1. On Roac	No	No	Belted	Yes	Yes	No	No	No	No	No	No	No	Yes	5	NOT_RD	Not Interse	No	Yes	Yes	No	5. Hampto	114	114. City o	7-Local (J,6)	3-Two-Way	Urban	NonVDOT	5	3. City or T	Hampton F	HAMP	S-VA114NP IRELAND ST		0.48			-76.3176	37.03456
250325019	2025	1/30/2025 5:00	901	9:01	C	C	0	0	0	1	1	0	0	2	2. Angle	ANG	No	1. No Adve	2. Daylight	Day	1. Dry	Dry	9. Within Ir	1. Straight	2. Blacktop	1. No Defe	2. Two-Wa	4. Four Ap	3. Traffic S	1. Yes - Wo	2. No			3. No	20. Motor V	1. On Roac	No	No	Belted	No	No	No	No	No	No	No	No	No	No		NOT_RD	Urban Inte	No	No	Yes	No	5. Hampto	114	114. City o	3-Principal	4-Two-Way	Urban	NonVDOT	5	3. City or T	Hampton F	HAMP	R-VA US00258EB		62.25	253136	10.33	-76.4016	37.0388
191485154	2019	5/26/2019 5:00	948	9:48	O	PDO	0	0	0	0	0	0	0	2	1. Rear End	RE	No	1. No Adve	2. Daylight	Day	1. Dry	Dry	1. Main-Lir	1. Straight	2. Blacktop	1. No Defe	3. Two-Wa	1. Not at In	6. Traffic L	1. Yes - Wo	2. No			3. No	20. Motor V	1. On Roac	No	No	Belted	No	No	No	No	No	No	No	No	No	No		NOT_RD	VDOT Inter	No	No	Yes	No	5. Hampto	114	114. City o	3-Principal	4-Two-Way	Urban	NonVDOT	5	3. City or T	Hampton F	HAMP	R-VA US00060EB		274.45	253003	163.58	-76.331	37.02386
210325111	2021	1/21/2021 5:00	1548	15:48	C	C	0	0	0	2	2	0	0	2	2. Angle	ANG	No	1. No Adve	2. Daylight	Day	1. Dry	Dry	9. Within Ir	1. Straight	2. Blacktop	1. No Defe	3. Two-Wa	4. Four Ap	3. Traffic S	1. Yes - Wo	2. No			3. No	20. Motor V	1. On Roac	No	No	Belted	No	No	No	No	No	No	No	No	No	No		NOT_RD	Urban Inte	No	No	Yes	No	5. Hampto	114	114. City o	4-Minor Ar	3-Two-Way	Urban	NonVDOT	5	3. City or T	Hampton F	HAMP	R-VA SR00152WB		5.16	253078	62.89	-76.3812	37.04334
250325115	2025	1/21/2025 5:00	2254	22:54	O	PDO	0	0	0	0	0	0	0	2	4. Sideswipe - Same Direction	SSS	No	6. Snow	4. Darknes	Night	3. Snowy	Wet	5. On Entra	10. On/Off	2. Blacktop	1. No Defe	4. One-Wa	3. Three Ap	6. Traffic L	1. Yes - Wo	2. No			3. No	20. Motor V	1. On Roac	No	No	Belted	No	No	No	No	No	No	Yes	No	No	Yes	25	NOT_RD	Not Interse	No	No	Yes	Yes	5. Hampto	114	114. City o	1-Interstat	1-One-Way	Urban	VDOT Seco	5	1. State Hv	Hampton F	HAMP	S-VA114UK ABERDEEN RD RMP000.00A		0.05			-76.4025	37.00354
250325168	2025	1/31/2025 5:00	1918	19:18	O	PDO	0	0	0	0	0	0	0	2	4. Sideswipe - Same Direction	SSS	No	1. No Adve	4. Darknes	Night	1. Dry	Dry	8. Non-Inte	1. Straight	2. Blacktop	1. No Defe	3. Two-Wa	1. Not at In	6. Traffic L	1. Yes - Wo	2. No			3. No	20. Motor V	1. On Roac	No	No	Belted	No	No	No	No	No	No	No	No	No	No		NOT_RD	Not Interse	No	No	Yes	Yes	5. Hampto	114	114. City o	1-Interstat	4-Two-Way	Urban	VDOT Inter	5	1. State Hv	Hampton F	HAMP	R-VA IS00064WB		262.07			-76.4165	37.05868
250325207	2025	1/30/2025 5:00	1500	15:00	O	PDO	0	0	0	0	0	0	0	2	1. Rear End	RE	No	1. No Adve	2. Daylight	Day	1. Dry	Dry	8. Non-Inte	3. Grade - S	1. Concret	1. No Defe	3. Two-Wa	1. Not at In	6. Traffic L	1. Yes - Wo	2. No			3. No	20. Motor V	1. On Roac	No	No	Belted	No	No	No	No	No	No	No	No	No	No		NOT_RD	Not Interse	No	No	Yes	No	5. Hampto	114	114. City o	1-Interstat	4-Two-Way	Urban	VDOT Inter	5	1. State Hv	Hampton F	HAMP	R-VA IS00064EB		269.45			-76.3193	37.00153
250325224	2025	2/1/2025 5:00	55	00:55	O	PDO	0	0	0	0	0	0	0	1	9. Fixed Object - Off Road	FOOR	No	5. Rain	5. Darknes	Night	2. Wet	Wet	8. Non-Inte	1. Straight	2. Blacktop	1. No Defe	3. Two-Wa	1. Not at In	6. Traffic L	1. Yes - Wo	1. Yes	3. Activity /	3. Work on	3. No	3. Utility P	1. On Roac	No	No	Belted	No	No	No	No	No	No	No	No	No	No		RD RIGHT	Not Interse	No	No	Yes	Yes	5. Hampto	114	114. City o	1-Interstat	4-Two-Way	Urban	VDOT Inter	5	1. State Hv	Hampton F	HAMP	R-VA IS00064WB		268.54			-76.3264	37.01531
250335065	2025	2/1/2025 5:00	606	6:06	O	PDO	0	0	0	0	0	0	0	1	9. Fixed Object - Off Road	FOOR	No	1. No Adve	2. Daylight	Day	1. Dry	Dry	8. Non-Inte	1. Straight	2. Blacktop	1. No Defe	4. One-Wa	1. Not at In	6. Traffic L	1. Yes - Wo	1. Yes	1. Advance	3. Work on	3. No	11. Jersey	2. Shoulde	No	No	Belted	No	No	No	No	No	No	No	No	No	No		RD_LEFT	Not Interse	No	No	Yes	No	5. Hampto	114	114. City o	1-Interstat	4-Two-Way	Urban	VDOT Inter	5	1. State Hv	Hampton F	HAMP	R-VA IS00064WB		270.57			-76.3083	36.99083
250335083	2025	1/31/2025 5:00	1404	14:04	O	PDO	0	0	0	0	0	0	0	2	1. Rear End	RE	No	1. No Adve	2. Daylight	Day	1. Dry	Dry	8. Non-Inte	1. Straight	2. Blacktop	1. No Defe	3. Two-Wa	1. Not at In	6. Traffic L	2. Yes - Wo	1. Yes	1. Advance	3. Work on	3. No	20. Motor V	1. On Roac	No	No	Belted	No	No	No	No	No	No	No	No	No	No		NOT_RD	Not Interse	Yes	No	Yes	No	5. Hampto	114	114. City o	1-Interstat	4-Two-Way	Urban	VDOT Inter	5	1. State Hv	Hampton F	HAMP	R-VA IS00064WB		269.42			-76.3196	37.00408
250335086	2025	1/31/2025 5:00	751	7:51	O	PDO	0	0	0	0	0	0	0	2	1. Rear End	RE	No	5. Rain	2. Daylight	Day	2. Wet	Wet	8. Non-Inte	1. Straight	2. Blacktop	1. No Defe	3. Two-Wa	1. Not at In	6. Traffic L	1. Yes - Wo	1. Yes	1. Advance	3. Work on	3. No	20. Motor V	1. On Roac	No	No	Belted	No	No	No	No	No	No	No	No	No	No		NOT_RD	Not Interse	No	No	Yes	No	5. Hampto	114	114. City o	1-Interstat	4-Two-Way	Urban	VDOT Inter	5	1. State Hv	Hampton F	HAMP	R-VA IS00064WB		266.77			-76.3448	37.034
250335099	2025	1/28/2025 5:00	643	6:43	O	PDO	0	0	0	0	0	0	0	4	1. Rear End	RE	No	1. No Adve	2. Daylight	Day	1. Dry	Dry	8. Non-Inte	1. Straight	2. Blacktop	1. No Defe	3. Two-Wa	1. Not at In	6. Traffic L	1. Yes - Wo	2. No			3. No	20. Motor V	1. On Roac	No	No	Belted	No	No	No	No	No	No	No	No	No	No		NOT_RD	Not Interse	Yes	No	Yes	No	5. Hampto	114	114. City o	1-Interstat	4-Two-Way	Urban	VDOT Inter	5	1. State Hv	Hampton F	HAMP	R-VA IS00064EB		264.33			-76.3881	37.03518
250335111	2025	1/24/2025 5:00	1135	11:35	B	B	0	0	2	0	2	0	0	4	1. Rear End	RE	No	1. No Adve	2. Daylight	Day	1. Dry	Dry	8. Non-Inte	1. Straight	2. Blacktop	1. No Defe	3. Two-Wa	1. Not at In	6. Traffic L	1. Yes - Wo	2. No			3. No	20. Motor V	1. On Roac	No	No	Belted	No	No	No	No	No	No	Yes	No	No	No		NOT_RD	Not Interse	No	No	Yes	No	5. Hampto	114	114. City o	1-Interstat	4-Two-Way	Urban	VDOT Inter	5	1. State Hv	Hampton F	HAMP	R-VA IS00064EB		263.67			-76.3951	37.04062
250335113	2025	1/21/2025 5:00	928	9:28	O	PDO	0	0	0	0	0	0	0	2	2. Angle	ANG	No	1. No Adve	2. Daylight	Day	1. Dry	Dry	8. Non-Inte	1. Straight	2. Blacktop	1. No Defe	3. Two-Wa	1. Not at In	6. Traffic L	1. Yes - Wo	1. Yes	3. Activity /	3. Work on	3. No	11. Jersey	1. On Roac	No	No	Belted	No	No	No	No	No	No	Yes	No	No	No		NOT_RD	Not Interse	No	No	Yes	No	5. Hampto	114	114. City o	1-Interstat	4-Two-Way	Urban	VDOT Inter	5	1. State Hv	Hampton F	HAMP	R-VA IS00064WB		263.84			-76.3937	37.03972
250335207	2025	1/29/2025 5:00	1830	18:30	O	PDO	0	0	0	0	0	0	0	2	4. Sideswipe - Same Direction	SSS	No	1. No Adve	4. Darknes	Night	1. Dry	Dry	8. Non-Inte	1. Straight	2. Blacktop	1. No Defe	3. Two-Wa	1. Not at In	6. Traffic L	1. Yes - Wo	1. Yes	3. Activity /	3. Work on	3. No	20. Motor V	1. On Roac	No	No	Belted	No	No	No	No	No	No	No	No	No	No		NOT_RD	Not Interse	No	No	Yes	Yes	5. Hampto	114	114. City o	1-Interstat	4-Two-Way	Urban	VDOT Inter	5	1. State Hv	Hampton F	HAMP	R-VA IS00064EB		268.19			-76.3283	37.02039
202655050	2020	9/19/2020 5:00	857	8:57	O	PDO	0	0	0	0	0	0	0	2	1. Rear End	RE	No	1. No Adve	2. Daylight	Day	1. Dry	Dry	1. Main-Lir	1. Straight	2. Blacktop	1. No Defe	2. Two-Wa	4. Four Ap	3. Traffic S	1. Yes - Wo	2. No			3. No	37. Equipn	1. On Roac	No	No	Belted	No	Yes	No	No	No	No	No	No	No	No		NOT_RD	Urban Inte	No	No	Yes	No	5. Hampto	114	114. City o	4-Minor Ar	4-Two-Way	Urban	NonVDOT	5	3. City or T	Hampton F	HAMP	S-VA114NP BIG BETHEL RD		5.33	253350	81.16	-76.4245	37.088

233385162	2023	12/2/2023 5:00	1649	16:49	O	PDO	0	0	0	0	0	0	0	2	1. Rear End	RE	No	5. Rain	4. Darknes	Night	2. Wet	Wet	10. Interse	1. Straight	2. Blacktop	1. No Defe	2. Two-Wa	3. Three Ap	6. Traffic L	1. Yes - Wo	2. No			3. No	20. Motor V	1. On Roac	No	No	Belted	No	No	No	No	No	No	No	No	No	No		NOT_RD	Urban Inte	No	No	Yes	Yes	5. Hampto	114	114. City o	4-Minor Ar	4-Two-Way	Urban	NonVDOT	5	3. City or T	Hampton F	HAMP	S-VA114PR ARMISTEAD AVE N		4.76			-76.3842	37.07862
250345305	2025	2/3/2025 5:00	1605	16:05	O	PDO	0	0	0	0	0	0	0	3	1. Rear End	RE	No	1. No Adve	2. Daylight	Day	1. Dry	Dry	8. Non-Inte	1. Straight	2. Blacktop	1. No Defe	3. Two-Wa	1. Not at In	6. Traffic L	1. Yes - Wo	2. No			3. No	20. Motor V	1. On Roac	No	No	Belted	No	No	No	No	No	No	No	No	No	Yes	5	NOT_RD	Not Interse	No	No	Yes	No	5. Hampto	114	114. City o	1-Interstat	4-Two-Way	Urban	VDOT Inter	5	1. State Hw	Hampton F	HAMP	R-VA IS00664WB		1.71			-76.3906	37.01363
250345310	2025	2/3/2025 5:00	1620	16:20	O	PDO	0	0	0	0	0	0	0	3	4. Sideswipe - Same Direction	SSS	No	1. No Adve	2. Daylight	Day	1. Dry	Dry	8. Non-Inte	10. On/Off	2. Blacktop	1. No Defe	3. Two-Wa	1. Not at In	6. Traffic L	1. Yes - Wo	2. No			3. No	20. Motor V	1. On Roac	No	No	Belted	No	No	No	No	No	No	No	No	No	No		NOT_RD	Not Interse	No	No	Yes	No	5. Hampto	114	114. City o	1-Interstat	4-Two-Way	Urban	VDOT Inter	5	1. State Hw	Hampton F	HAMP	R-VA IS00664WB		0.06			-76.3817	37.03315
250345339	2025	2/3/2025 5:00	1922	19:22	O	PDO	0	0	0	0	0	0	0	1	9. Fixed Object - Off Road	FOOR	No	1. No Adve	4. Darknes	Night	1. Dry	Dry	8. Non-Inte	1. Straight	2. Blacktop	1. No Defe	3. Two-Wa	1. Not at In	6. Traffic L	1. Yes - Wo	2. No			3. No	11. Jersey W	1. On Roac	No	No	Unbelted	No	No	No	No	No	No	No	No	No	No		RD_LEFT	Not Interse	No	No	Yes	Yes	5. Hampto	114	114. City o	1-Interstat	4-Two-Way	Urban	VDOT Inter	5	1. State Hw	Hampton F	HAMP	R-VA IS00064WB		259.76			-76.448	37.07854
250355017	2025	2/1/2025 5:00	56	00:56	O	PDO	0	0	0	0	0	0	0	2	2. Angle	ANG	No	5. Rain	4. Darknes	Night	2. Wet	Wet	10. Interse	1. Straight	2. Blacktop	1. No Defe	1. Two-Wa	3. Three Ap	1. No Traffi	6. No Traffi	2. No			3. No	6. Parked V	1. On Roac	No	No	Belted	No	No	No	No	No	Yes	No	No	No	No		NOT_RD	Urban Inte	No	No	Yes	Yes	5. Hampto	114	114. City o	7-Local (J,6	3-Two-Way	Urban	NonVDOT	5	3. City or T	Hampton F	HAMP	S-VA114PR JORDAN DR		0.24			-76.4003	37.03203
250355018	2025	1/26/2025 5:00	1659	16:59	C	C	0	0	0	1	1	0	0	1	9. Fixed Object - Off Road	FOOR	No	1. No Adve	3. Dusk	Day	1. Dry	Dry	8. Non-Inte	1. Straight	2. Blacktop	1. No Defe	2. Two-Wa	1. Not at In	1. No Traffi	6. No Traffi	2. No			3. No	3. Utility P	1. On Roac	Yes	No	Belted	No	No	No	No	No	No	No	No	No	Yes	5	NOT_RD	Not Interse	No	No	Yes	No	5. Hampto	114	114. City o	7-Local (J,6	3-Two-Way	Urban	NonVDOT	5	3. City or T	Hampton F	HAMP	S-VA114NP SILVER ISLES BLVD		0.63			-76.2911	37.06405
231245078	2023	5/2/2023 5:00	1326	13:26	A	A	0	1	0	0	1	0	0	2	2. Angle	ANG	No	1. No Adve	2. Daylight	Day	1. Dry	Dry	9. Within In	1. Straight	2. Blacktop	1. No Defe	3. Two-Wa	4. Four Ap	3. Traffic S	1. Yes - Wo	2. No			3. No	20. Motor V	1. On Roac	No	No	Belted	No	No	No	No	No	No	No	No	No	No		NOT_RD	Urban Inte	No	No	Yes	No	5. Hampto	114	114. City o	4-Minor Ar	4-Two-Way	Urban	NonVDOT	5	3. City or T	Hampton F	HAMP	R-VA SR00134WB		12.05	253032	51.37	-76.3496	37.02568
202385087	2020	8/23/2020 5:00	1857	18:57	C	C	0	0	0	2	2	0	0	2	1. Rear End	RE	No	1. No Adve	2. Daylight	Day	1. Dry	Dry	11. Interse	1. Straight	2. Blacktop	1. No Defe	3. Two-Wa	4. Four Ap	6. Traffic L	1. Yes - Wo	2. No			3. No	6. Parked V	1. On Roac	No	No	Belted	No	No	No	No	No	No	No	No	No	No		NOT_RD	Urban Inte	No	No	Yes	No	5. Hampto	114	114. City o	4-Minor Ar	4-Two-Way	Urban	NonVDOT	5	3. City or T	Hampton F	HAMP	R-VA SR00169SB		7.04	253121	134.43	-76.3424	37.04372
250355021	2025	1/31/2025 5:00	1036	10:36	C	C	0	0	0	1	1	0	0	2	1. Rear End	RE	No	1. No Adve	2. Daylight	Day	2. Wet	Wet	10. Interse	1. Straight	2. Blacktop	1. No Defe	3. Two-Wa	4. Four Ap	3. Traffic S	1. Yes - Wo	2. No			3. No	20. Motor V	1. On Roac	No	No	Belted	No	No	No	No	No	No	No	No	No	No		NOT_RD	Urban Inte	No	No	Yes	No	5. Hampto	114	114. City o	4-Minor Ar	4-Two-Way	Urban	NonVDOT	5	3. City or T	Hampton F	HAMP	R-VA US00258WB		67.32	253154	132.3	-76.3232	37.02671
250355022	2025	1/31/2025 5:00	1809	18:09	O	PDO	0	0	0	0	0	0	0	2	1. Rear End	RE	No	1. No Adve	4. Darknes	Night	1. Dry	Dry	10. Interse	1. Straight	2. Blacktop	1. No Defe	3. Two-Wa	4. Four Ap	3. Traffic S	1. Yes - Wo	2. No			3. No	20. Motor V	1. On Roac	No	No	Belted	No	No	No	No	No	No	No	No	No	No		NOT_RD	Urban Inte	No	No	Yes	Yes	5. Hampto	114	114. City o	3-Principal	4-Two-Way	Urban	NonVDOT	5	3. City or T	Hampton F	HAMP	R-VA US00258EB		65.51	1067781	314.62	-76.3437	37.04338
250355023	2025	2/1/2025 5:00	948	9:48	O	PDO	0	0	0	0	0	0	0	2	1. Rear End	RE	No	1. No Adve	2. Daylight	Day	1. Dry	Dry	1. Main-Lin	1. Straight	2. Blacktop	1. No Defe	2. Two-Wa	1. Not at In	6. Traffic L	1. Yes - Wo	2. No			3. No	20. Motor V	1. On Roac	No	No	Belted	No	Yes	No	No	No	No	No	No	No	No		NOT_RD	Not Interse	No	No	Yes	No	5. Hampto	114	114. City o	4-Minor Ar	4-Two-Way	Urban	NonVDOT	5	3. City or T	Hampton F	HAMP	R-VA SR00172NB		2.7			-76.3938	37.10531
222715113	2022	9/23/2022 5:00	2028	20:28	O	PDO	0	0	0	0	0	0	0	2	5. Sideswipe - Opposite Direction	SSO	No	1. No Adve	4. Darknes	Night	1. Dry	Dry	9. Within In	1. Straight	2. Blacktop	1. No Defe	3. Two-Wa	4. Four Ap	6. Traffic L	1. Yes - Wo	2. No			3. No	20. Motor V	1. On Roac	No	No	Belted	No	No	No	No	No	No	No	No	No	No		NOT_RD	Urban Inte	No	No	Yes	Yes	5. Hampto	114	114. City o	4-Minor Ar	3-Two-Way	Urban	NonVDOT	5	3. City or T	Hampton F	HAMP	R-VA SR00152WB		5.16	253078	97.25	-76.3812	37.04343
250355025	2025	2/1/2025 5:00	131	1:31	C	C	0	0	0	3	3	0	0	2	2. Angle	ANG	No	5. Rain	4. Darknes	Night	2. Wet	Wet	10. Interse	1. Straight	2. Blacktop	1. No Defe	2. Two-Wa	4. Four Ap	3. Traffic S	1. Yes - Wo	2. No			3. No	20. Motor V	1. On Roac	No	No	Belted	No	No	No	No	No	No	No	No	No	No		NOT_RD	Urban Inte	No	No	Yes	Yes	5. Hampto	114	114. City o	3-Principal	4-Two-Way	Urban	NonVDOT	5	3. City or T	Hampton F	HAMP	R-VA US00258WB		61.03	253133	62.33	-76.421	37.03116
202415056	2020	8/26/2020 5:00	1141	11:41	C	C	0	0	0	1	1	0	0	2	4. Sideswipe - Same Direction	SSS	No	1. No Adve	2. Daylight	Day	1. Dry	Dry	10. Interse	1. Straight	2. Blacktop	1. No Defe	3. Two-Wa	4. Four Ap	6. Traffic L	1. Yes - Wo	2. No			3. No	20. Motor V	1. On Roac	No	No	Belted	No	No	No	No	No	No	Yes	No	No	No		NOT_RD	Urban Inte	No	No	Yes	No	5. Hampto	114	114. City o	4-Minor Ar	4-Two-Way	Urban	NonVDOT	5	3. City or T	Hampton F	HAMP	R-VA SR00169SB		7.04	253121	108.06	-76.3424	37.04365
250355028	2025	2/1/2025 5:00	1917	19:17	A	A	0	1	0	0	1	0	0	2	1. Rear End	RE	No	1. No Adve	4. Darknes	Night	1. Dry	Dry	10. Interse	1. Straight	2. Blacktop	1. No Defe	1. Two-Wa	4. Four Ap	6. Traffic L	1. Yes - Wo	2. No			3. No	20. Motor V	1. On Roac	No	No	Unbelted	No	No	No	No	No	Yes	No	No	No	Yes	25	NOT_RD	Urban Inte	Yes	No	Yes	Yes	5. Hampto	114	114. City o	7-Local (J,6	3-Two-Way	Urban	NonVDOT	5	3. City or T	Hampton F	HAMP	S-VA114NP 58TH ST		0.18			-76.3991	37.01263
250355029	2025	2/1/2025 5:00	1927	19:27	C	C	0	0	0	2	2	0	0	2	2. Angle	ANG	No	1. No Adve	4. Darknes	Night	1. Dry	Dry	9. Within In	1. Straight	2. Blacktop	1. No Defe	2. Two-Wa	4. Four Ap	3. Traffic S	1. Yes - Wo	2. No			3. No	20. Motor V	1. On Roac	No	No	Belted	No	No	No	No	No	No	No	No	No	No		NOT_RD	Urban Inte	No	No	Yes	Yes	5. Hampto	114	114. City o	3-Principal	4-Two-Way	Urban	NonVDOT	5	3. City or T	Hampton F	HAMP	S-VA114PR HAMPTON ROADS CENTER PKWY		1.21	716613	49.34	-76.4274	37.06006
250355030	2025	2/2/2025 5:00	115	1:15	C	C	0	0	0	2	2	0	0	2	2. Angle	ANG	No	1. No Adve	4. Darknes	Night	1. Dry	Dry	8. Non-Inte	1. Straight	2. Blacktop	1. No Defe	1. Two-Wa	1. Not at In	1. No Traffi	6. No Traffi	2. No			3. No	6. Parked V	1. On Roac	No	No	Belted	No	No	No	No	No	No	No	No	No	No		RD_UNKN	Not Interse	No	No	Yes	Yes	5. Hampto	114	114. City o	7-Local (J,6	3-Two-Way	Urban	NonVDOT	5	3. City or T	Hampton F	HAMP	S-VA114NP BERKSHIRE TER		0.29			-76.4165	37.04555
250355032	2025	2/2/2025 5:00	1637	16:37	O	PDO	0	0	0	0	0	0	0	2	1. Rear End	RE	No	1. No Adve	2. Daylight	Day	1. Dry	Dry	8. Non-Inte	1. Straight	2. Blacktop	1. No Defe	1. Two-Wa	1. Not at In	1. No Traffi	6. No Traffi	2. No			3. No	6. Parked V	1. On Roac	No	No	Belted	No	No	No	No	No	Yes	No	No	No	No		RD_UNKN	Not Interse	No	No	Yes	No	5. Hampto	114	114. City o	7-Local (J,6	3-Two-Way	Urban	NonVDOT	5	3. City or T	Hampton F	HAMP	S-VA114NP KENMORE DR		0.59			-76.3606	37.00481
180195130	2018	1/18/2018 5:00	1100	11:00	O	PDO	0	0	0	0	0	0	0	2	1. Rear End	RE	No	1. No Adve	2. Daylight	Day	4. Icy	Wet	10. Interse	1. Straight	2. Blacktop	1. No Defe	1. Two-Wa	4. Four Ap	3. Traffic S	2. Yes - Wo	2. No			3. No	20. Motor V	1. On Roac	No	No	Belted	No	No	No	No	No	No	No	No	No	No		NOT_RD	Urban Inte	No	Yes	Yes	No	5. Hampto	114	114. City o	4-Minor Ar	3-Two-Way	Urban	NonVDOT	5	3. City or T	Hampton F	HAMP	S-VA114PR ABERDEEN RD		3	253068	84.14	-76.4101	37.03954
250355044	2025	2/3/2025 5:00	737	7:37	C	C	0	0	0	2	2	0	0	2	1. Rear End	RE	No	1. No Adve	2. Daylight	Day	1. Dry	Dry	9. Within In	1. Straight	2. Blacktop	1. No Defe	3. Two-Wa	3. Three Ap	6. Traffic L	1. Yes - Wo	2. No			3. No	20. Motor V	1. On Roac	No	No	Belted	No	Yes	No	No	No	No	No	No	No	No		NOT_RD	Urban Inte	No	Yes	Yes	No	5. Hampto	114	114. City o	3-Principal	4-Two-Way	Urban	NonVDOT	5	3. City or T	Hampton F	HAMP	R-VA US00258EB		64.81	253144	44	-76.3565	37.04362
250355155	2025	1/9/2025 5:00	1506	15:06	O	PDO	0	0	0	0	0	0	0	2	4. Sideswipe - Same Direction	SSS	No	1. No Adve	2. Daylight	Day	1. Dry	Dry	9. Within In	1. Straight	2. Blacktop	1. No Defe	3. Two-Wa	3. Three Ap	6. Traffic L	1. Yes - Wo	2. No			3. No	20. Motor V	1. On Roac	No	No	Belted	No	Yes	No	No	No	No	No	No	No	No		NOT_RD	Urban Inte	No	No	Yes	No	5. Hampto	114	114. City o	5-Major Co	4-Two-Way	Urban	NonVDOT	5	5. Toll Roa	Hampton F	HAMP	S-VA114NP BUTLER FARM RD		1.49			-76.41	37.06168
250365010	2025	2/4/2025 5:00	2208	22:08	O	PDO	0	0	0	0	0	0	0	1	9. Fixed Object - Off Road	FOOR	No	1. No Adve	5. Darknes	Night	1. Dry	Dry	8. Non-Inte	2. Curve - L	2. Blacktop	1. No Defe	3. Two-Wa	1. Not at In	1. No Traffi	6. No Traffi	2. No			3. No	15. Other F	1. On Roac	No	No	Belted	No	No	No	No	No	No	No	No	No	No		RD_LEFT	Not Interse	No	No	No	Yes	5. Hampto	114	114. City o	1-Interstat	1-One-Way	Urban	VDOT Inter	5	1. State Hw	Hampton F	HAMP	R-VA IS00064WB	RMP263.00B	0.08			-76.3923	37.03928
180855133	2018	3/23/2018 5:00	928	9:28	C	C	0	0	0	2	2	0	0	2	1. Rear End	RE	No	1. No Adve	2. Daylight	Day	1. Dry	Dry	10. Interse	1. Straight	2. Blacktop	1. No Defe	3. Two-Wa	4. Four Ap	6. Traffic L	1. Yes - Wo	2. No			3. No	20. Motor V	1. On Roac	No	No	Belted	No	No	No	No	No	No	No	No	No	No		NOT_RD	Urban Inte	No	No	Yes	No	5. Hampto	114	114. City o	4-Minor Ar	3-Two-Way	Urban	NonVDOT	5	3. City or T	Hampton F	HAMP	S-VA114PR ABERDEEN RD		3	253068	50.48	-76.4101	37.03963
182725172	2018	9/28/2018 5:00	1923	19:23	O	PDO	0	0	0	0	0	0	0	1	16. Other	OTHR	No	1. No Adve	4. Darknes	Night	1. Dry	Dry	10. Interse	1. Straight	2. Blacktop	1. No Defe	3. Two-Wa	2. Two App	6. Traffic L	1. Yes - Wo	2. No			3. No	4. Fence O	1. On Roac	No	No	Belted	No	No	No	No	No	No	No	No	No	No		NOT_RD	Urban Inte	No	No	Yes	Yes	5. Hampto	114	114. City o	5-Major Co	4-Two-Way	Urban	NonVDOT	5	3. City or T	Hampton F	HAMP	R-VA SR00143NB		6.62	1071875	59.49	-76.3944	36.9963
250365014	2025	2/3/2025 5:00	1537	15:37	C	C	0	0	0	2	2	0	0	2	3. Head On	HO	No	1. No Adve	2. Daylight	Day	1. Dry	Dry	9. Within In	1. Straight	2. Blacktop	1. No Defe	1. Two-Wa	3. Three Ap	4. Stop Sig	1. Yes - Wo	2. No			3. No	20. Motor V	1. On Roac	No	No	Belted	No	No	No	No	No	No	No	No	No	No		NOT_RD	Urban Inte	No	No	Yes	No	5. Hampto	114	114. City o	7-Local (J,6	3-Two-Way	Urban	NonVDOT	5	3. City or T	Hampton F	HAMP	S-VA114NP BRIDGE ST		0.25			-76.3452	37.02066
202705085	2020	9/17/2020 5:00	1700	17:00	C	C	0	0	0	1	1	0	0	2	1. Rear End	RE	No	5. Rain	2. Daylight	Day	2. Wet	Wet	9. Within In	1. Straight	2. Blacktop	1. No Defe	2. Two-Wa	4. Four Ap	8. Yield Sig	1. Yes - Wo	2. No			3. No	20. Motor V	1. On Roac	No	No	Belted	No	No	No	No	No	Yes	No	No	No	No		NOT_RD	Urban Inte	No	No	Yes	No	5. Hampto	114	114. City o	4-Minor Ar	4-Two-Way	Urban	NonVDOT	5	3. City or T	Hampton F	HAMP	R-VA SR00169NB		7.04	253121	107.61	-76.3426	37.04365
210035061	2021	1/2/2021 5:00	1226	12:26	O	PDO	0	0	0	0	0	0	0	2	1. Rear End	RE	No	1. No Adve	2. Daylight	Day	1. Dry	Dry	9. Within In	1. Straight	2. Blacktop	1. No Defe	2. Two-Wa	4. Four Ap	3. Traffic S	1. Yes - Wo	2. No			3. No	20. Motor V	1. On Roac	No	No	Belted	No	No	No	No	No	No	No	No	No	No		NOT_RD	Urban Inte	No	No	Yes	No	5. Hampto	114	114. City o	4-Minor Ar	4-Two-Way	Urban	NonVDOT	5	3. City or T	Hampton F	HAMP	R-VA SR00169SB		7.04	253121	99.32	-76.3424	37.04362
170205087	2017	1/19/2017 5:00	2300	23:00	A	A	0	1	0	0	1	0	0	2	6. Fixed Object in Road	FOIR	No	1. No Adve	4. Darknes	Night	1. Dry	Dry	10. Interse	1. Straight	2. Blacktop	1. No Defe	2. Two-Wa	2. Two App	1. No Traffi	6. No Traffi	2. No			3. No	6. Parked V	1. On Roac	Yes	No	Belted	No	No	No	No	No	Yes	No	No	No	No		NOT_RD	Urban Inte	No	No	Yes	Yes	5. Hampto	114	114. City o	5-Major Co	4-Two-Way	Urban	NonVDOT	5	3. City or T	Hampton F	HAMP	R-VA SR00143SB		6.65	1071875	87.64	-76.3947	36.99596
250365025	2025	2/3/2025 5:00	1758	17:58	C	C	0	0	0	2	2	0	0	2	2. Angle	ANG	No	1. No Adve	3. Dusk	Day	1. Dry	Dry	8. Non-Inte	1. Straight	2. Blacktop	1. No Defe	2. Two-Wa	1. Not at In	3. Traffic S	1. Yes - Wo	2. No			3. No	20. Motor V	1. On Roac	No	No	Belted	No	No	No	No	No	No	No	No	No	No		NOT_RD	VDOT Inter	No	Yes	Yes	No	5. Hampto	114	114. City o	3-Principal	4-Two-Way	Urban	NonVDOT	5	3. City or T	Hampton F	HAMP	R-VA US00258WB		65.06	1091116	86.02	-76.3524	37.04368
250365026	2025	2/3/2025 5:00	1217	12:17	C	C	0	0	0	1	1	0	0	1	9. Fixed Object - Off Road	FOOR	No	1. No Adve	2. Daylight	Day	1. Dry	Dry	8. Non-Inte	1. Straight	2. Blacktop	1. No Defe	1. Two-Wa	1. Not at In	1. No Traffi	6. No Traffi	2. No			3. No	12. Buildin	1. On Roac	No	No	Belted	No	No	No	No	No	No	No	No	No	Yes	5	RD_UNKN	Not Interse	Yes	No	Yes	No	5. Hampto	114	114. City o	7-Local (J,6	3-Two-Way	Urban	NonVDOT	5	3. City or T	Hampton F	HAMP	S-VA114PR SEABOARD AVE		0.33			-76.2963	37.04085
233245166	2023	11/9/2023 5:00	1513	15:13	C	C	0	0	0	1	1	0	0	2	2. Angle	ANG	No	1. No Adve	2. Daylight	Day	1. Dry	Dry	10. Interse	1. Straight	2. Blacktop	1. No Defe	2. Two-Wa	4. Four Ap	3. Traffic S	1. Yes - Wo	1. Yes	1. Advance	2. Lane Sh	3. No	20. Motor V	1. On Roac	No	No	Belted	No	No	No	No	No	No	No	No	No	No		NOT_RD	Urban Inte	Yes	No	Yes	No	5. Hampto	114	114. City o	4-Minor Ar	4-Two-Way	Urban	NonVDOT	5	3. City or T	Hampton F	HAMP	R-VA SR00134EB		12.05	253032	5.39	-76.3498	37.02569
230905081	2023	3/30/2023 5:00	849	8:49	C	C	0	0	0	2	2	0	0	2	1. Rear End	RE	No	1. No Adve	2. Daylight	Day	1. Dry	Dry	10. Interse	9. Other	2. Blacktop	1. No Defe	2. Two-Wa	3. Three Ap	8. Yield Sig	1. Yes - Wo	2. No			3. No	20. Motor V	1. On Roac	No	No	Belted	No	No	No	No	No	No	No	No	No	No		NOT_RD	Urban Inte	No	No	Yes	No	5. Hampto	114	114. City o	4-Minor Ar	4-Two-Way	Urban	NonVDOT	5	3. City or T	Hampton F	HAMP	S-VA114PR ARMISTEAD AVE N		4.8	253125	343.61	-76.3845	37.07914
250365039	2025	2/4/2025 5:00	710	7:10	O	PDO	0	0	0	0	0	0	0	2	1. Rear End	RE	No	1. No Adve	2. Daylight	Day	1. Dry	Dry	8. Non-Inte	1. Straight	2. Blacktop	1. No Defe	3. Two-Wa	1. Not at In	6. Traffic L	1. Yes - Wo	1. Yes	1. Advance	3. Work on	3. No	20. Motor V	1. On Roac	No	No	Belted	No	No	No	No	No	No	Yes	No	No	No		NOT_RD	Not Interse	No	No	Yes	No	5. Hampto	114	114. City o	1-Interstat	4-Two-Way	Urban	VDOT Inter	5	1. State Hw	Hampton F	HAMP	R-VA IS00064EB		265.36			-76.369	37.03187
250375025	2025	2/4/2025 5:00	1325	13:25	B	B	0	0	1	1	2	0	0	2	1. Rear End	RE	No	1. No Adve	2. Daylight	Day	1. Dry	Dry	9. Within In	1. Straight	2. Blacktop	1. No Defe	2. Two-Wa	4. Four Ap	1. No Traffi	6. No Traffi	2. No			3. No	20. Motor V	1. On Roac	No	No	Belted	No	No	No	No	No	No	Yes	No	No	No		NOT_RD	VDOT Inter	No	No	Yes	No	5. Hampto	114	114. City o	5-Major Co	3-Two-Way	Urban	NonVDOT	5	3. City or T	Hampton F	HAMP	S-VA114PR E LITTLE BACK RIVER RD		0.46	253446	36.19	-76.3439	37.06007
242305033	2024	8/15/2024 5:00	1214	12:14	O	PDO	0	0	0	0	0	0	0	2	2. Angle	ANG	No	1. No Adve	2. Daylight	Day	1. Dry	Dry	9. Within In	1. Straight	2. Blacktop	1. No Defe	3. Two-Wa	4. Four Ap	3. Traffic S	1. Yes - Wo	2. No			3. No	20. Motor V	1. On Roac	No	No	Belted	No	No	No	No	No	No	No	No	No	No		NOT_RD	Urban Inte	Yes	No	Yes	No	5. Hampto	114	114. City o	4-Minor Ar	4-Two-Way	Urban	NonVDOT	5	3. City or T	Hampton F	HAMP	R-VA SR00134EB		12.05	253032	10.79	-76.3498	37.02567
222375387	2022	7/13/2022 5:00	1714	17:14	C	C	0	0	0	2	2	0	0	2	1. Rear End	RE	No	1. No Adve	2. Daylight	Day	1. Dry	Dry	1. Main-Lin	1. Straight	2. Blacktop	1. No Defe	3. Two-Wa	1. Not at In	3. Traffic S	1. Yes - Wo	2. No			3. No	20. Motor V	1. On Roac	No	No	Belted	No	No	No	No	No	No	No	No	No	Yes	3	NOT_RD	VDOT Inter	No	Yes	Yes	No	5. Hampto	114	114. City o	3-Principal	4-Two-Way	Urban	NonVDOT	5	3. City or T	Hampton F	HAMP	R-VA US00060EB		274.45	253003	158.08	-76.331	37.02387
250375031	2025	1/30/2025 5:00	1536	15:36	O	PDO	0	0	0	0	0	0	0	2	1. Rear End	RE	No	1. No Adve	2. Daylight	Day	1. Dry	Dry	1. Main-Lin	2. Curve - L	2. Blacktop	1. No Defe	2. Two-Wa	4. Four Ap	3. Traffic S	1. Yes - Wo	2. No			3. No	20. Motor V	1. On Roac	No	No	Belted	No	No	No	No	No	No	No	No	No	Yes	126	NOT_RD	Urban Inte	No	No	Yes	No	5. Hampto	114	114. City o	3-Principal	4-Two-Way	Urban	NonVDOT	5	3. City or T	Hampton F	HAMP	S-VA114PR HAMPTON ROADS CENTER PKWY		3.52	716612	67.07	-76.3857	37.05935
250375052	2025	2/5/2025 5:00	821	8:21	O	PDO	0	0	0	0	0	0	0	2	4. Sideswipe - Same Direction	SSS	No	1. No Adve	2. Daylight	Day	1. Dry	Dry	1. Main-Lin	1. Straight	2. Blacktop	1. No Defe	3. Two-Wa	1. Not at In	6. Traffic L	1. Yes - Wo	2. No			3. No	20. Motor V	1. On Roac	No	No	Belted	No	No	No	No	No	No	Yes	No	No	No		NOT_RD	Not Interse	No	No	Yes	No	5. Hampto	114	114. City o	3-Principal	4-Two-Way	Urban	NonVDOT	5	3. City or T	Hampton F	HAMP	S-VA114PR HAMPTON ROADS CENTER PKWY		1.36			-76.4238	37.05937
242575028	2024	9/11/2024 5:00	2025	20:25	C	C	0	0	0	4	4	0	0	2	2. Angle	ANG	No	1. No Adve	4. Darknes	Night	1. Dry	Dry	9. Within In	1. Straight	2. Blacktop	1. No Defe	1. Two-Wa	4. Four Ap	3. Traffic S	1. Yes - Wo	2. No			3. No	20. Motor V	1. On Roac	No	No	Unbelted	No	No	No	No	No	No	No	No	No	No		NOT_RD	Urban Inte	No	No	Yes	Yes	5. Hampto	114	114. City o	4-Minor Ar	4-Two-Way	Urban	NonVDOT	5	3. City or T	Hampton F	HAMP	S-VA114PR LASALLE AVE		3.96	253098	0	-76.3659	37.05968
250375111	2025	2/2/2025 5:00	1710	17:10	C	C	0	0	0	1	1	0	0	1	10. Deer	DEER	No	1. No Adve	3. Dusk	Day	1. Dry	Dry	1. Main-Lin	1. Straight	2. Blacktop	1. No Defe	1. Two-Wa	1. Not at In	6. Traffic L	1. Yes - Wo	2. No			3. No	23. Animal	1. On Roac	No	Yes	Belted	No	No	No	No	No	No	No	No	No	No		NOT_RD	Not Interse	No	No	Yes	No	5. Hampto	114	114. City o	5-Major Co	3-Two-Way	Urban	NonVDOT	5	3. City or T	Hampton F	HAMP	S-VA114PR SEMPLE FARM RD		1.41			-76.414	37.09142
250375174	2025	1/15/2025 5:00	1137	11:37	C	C	0	0	0	4	4	0	0	2	1. Rear End	RE	No	1. No Adve	2. Daylight	Day	1. Dry	Dry	10. Interse	1. Straight	2. Blacktop	1. No Defe	1. Two-Wa	4. Four Ap	3. Traffic S	1. Yes - Wo	2. No			3. No	20. Motor V	1. On Roac	No	No	Belted	No	No	No	No	No	No	No	No	No	No		NOT_RD	Urban Inte	No	No	Yes	No	5. Hampto	114	114. City o	7-Local (J,6	3-Two-Way	Urban	NonVDOT	5	3. City or T	Hampton F	HAMP	S-VA114NP MARTHA LEE DR		0.77	1075709	104.54	-76.4263	37.02802
250375258	2025	2/6/2025 5:00	1410	14:10	O	PDO	0	0	0	0	0	0	0	1	9. Fixed Object - Off Road	FOOR	No	5. Rain	2. Daylight	Day	2. Wet	Wet	5. On Entra	10. On/Off	2. Blacktop	1. No Defe	4. One-Wa	1. Not at In	6. Traffic L	1. Yes - Wo	2. No			3. No	5. Guard R	2. Shoulde	No	No	Belted	No	No	No	No	Yes	No	No	No	No	Yes	20	RD_LEFT	Not Interse	No	Yes	No	Yes	5. Hampto	114	114. City o	1-Interstat	1-One-Way	Urban	VDOT Prim	5	1. State Hw	Hampton F	HAMP	R-VA US00258WB	RMP063.00B	0.21			-76.3962	37.04249
250375356	2025	2/3/2025 5:00	1610	16:10	O	PDO	0	0	0	0	0	0	0	2	1. Rear End	RE	No	1. No Adve	2. Daylight	Day	1. Dry	Dry	8. Non-Inte	1. Straight	2. Blacktop	1. No Defe	3. Two-Wa	1. Not at In	6. Traffic L	1. Yes - Wo	1. Yes	2. Transitic	3. Work on	3. No	20. Motor V	1. On Roac	No	No	Belted	No	No	No	No	No	No	No	No	No	Yes	20	NOT_RD	Not Interse	No	Yes	Yes	No	5. Hampto	114	114. City o	1-Interstat	4-Two-Way	Urban	VDOT Inter	5	1. State Hw	Hampton F	HAMP	R-VA IS00064EB		264.51			-76.3858	37.0341
212695085	2021	9/21/2021 5:00	1524	15:24	O	PDO	0	0	0	0	0	0	0	2	2. Angle	ANG	No	1. No Adve	2. Daylight	Day	1. Dry	Dry	9. Within In	1. Straight	2. Blacktop	1. No Defe	2. Two-Wa	4. Four Ap	3. Traffic S	1. Yes - Wo	2. No			3. No	20. Motor V	1. On Roac	No	No	Belted	No	No	No	No	No	No	No	No	No	No		NOT_RD	Urban Inte	No	No	Yes	No	5. Hampto	114	114. City o	4-Minor Ar	4-Two-Way	Urban	NonVDOT	5	3. City or T	Hampton F	HAMP	R-VA SR00415EB		2.59	253175	0	-76.3655	37.02562
250385025	2025	2/5/2025 5:00	1405	14:05	B	B	0	0	2	0	2	0	0	2	3. Head On	HO	No	1. No Adve	2. Daylight	Day	1. Dry	Dry	9. Within In	1. Straight	2. Blacktop	1. No Defe	3. Two-Wa	3. Three Ap	3. Traffic S	1. Yes - Wo	2. No			3. No	20. Motor V	1. On Roac	No	No	Belted	No	Yes	No	No	No	No	No	No	No	No		NOT_RD	VDOT Inter	Yes	No	Yes	No	5. Hampto	114	114. City o	3-Principal	4-Two-Way	Urban	NonVDOT	5	3. City or T	Hampton F	HAMP	S-VA114PR HAMPTON ROADS CENTER PKWY		2.16	1279456	10.26	-76.4091	37.05995
250385139	2025	1/9/2025 5:00	717	7:17	C	C	0	0	0	1	1	0	0	2	1. Rear End	RE	No	1. No Adve	2. Daylight	Day	1. Dry	Dry	6. Intersec	10. On/Off	2. Blacktop	1. No Defe	4. One-Wa	1. Not at In	8. Yield Sig	1. Yes - Wo	2. No			3. No	20. Motor V	1. On Roac	No	No	Belted	No	Yes	No	No	No	No	No	No	No	No		NOT_RD	VDOT Inter	No	No	No	No	5. Hampto	114	114. City o	1-Interstat	1-One-Way	Urban	VDOT Inter	5	1. State Hw	Hampton F	HAMP	R-VA IS00664WB	RMP002.00A	0.12	253572	99.8	-76.3863	37.01513
250385149	2025	1/13/2025 5:00	1656	16:56	O	PDO	0	0	0	0	0	0	0	3	16. Other	OTHR	No	1. No Adve	2. Daylight	Day	1. Dry	Dry	1. Main-Lin	1. Straight	2. Blacktop	1. No Defe	3. Two-Wa	1. Not at In	3. Traffic S	1. Yes - Wo	2. No			3. No	20. Motor V	1. On Roac	No	No	Belted	No	No	No	No	No	Yes	No	No	No	No		NOT_RD	Urban Inte	No	No	Yes	No	5. Hampto	114	114. City o	3-Principal	4-Two-Way	Urban	NonVDOT	5	3. City or T	Hampton F	HAMP	R-VA US00258WB		63.26	754225	87.96	-76.3839	37.04272
250385150	2025	1/14/2025 5:00	945	9:45	O	PDO	0	0	0	0	0	0	0	2	2. Angle	ANG	No	1. No Adve	2. Daylight	Day	1. Dry	Dry	10. Interse	1. Straight	2. Blacktop	1. No Defe	1. Two-Wa	4. Four Ap	6. Traffic L	1. Yes - Wo	2. No			3. No	20. Motor V	1. On Roac	No	No	Belted	No	No	No	No	No	No	No	No	No	No		NOT_RD	Urban Inte	No	No	Yes	No	5. Hampto	114	114. City o	7-Local (J,6	3-Two-Way	Urban	NonVDOT	5	3. City or T	Hampton F	HAMP	S-VA114PR GREENBRIAR AVE		1.09	1068787	54.41	-76.3946	37.00655
250385151	2025	1/14/2025 5:00	1534	15:34	C	C	0	0	0	1	1	0	0	2	2. Angle	ANG	No	1. No Adve	2. Daylight	Day	1. Dry	Dry	1. Main-Lin	1. Straight	2. Blacktop	1. No Defe	2. Two-Wa	1. Not at In	6. Traffic L	1. Yes - Wo	2. No			3. No	20. Motor V	1. On Roac	No	No	Belted	No	No	No	No	No	No	No	No	No	No		NOT_RD	Not Interse	No	No	Yes	No	5. Hampto	114	114. City o	3-Principal	4-Two-Way	Urban	NonVDOT	5	3. City or T	Hampton F	HAMP	R-VA US00258WB		62.14			-76.4036	37.03856
230585249	2023	2/20/2023 5:00	1810	18:10	A	A	0	1	0	0	1	0	0	2	2. Angle	ANG	No	1. No Adve	1. Dawn	Day	1. Dry	Dry	10. Interse	1. Straight	2. Blacktop	1. No Defe	2. Two-Wa	4. Four Ap	3. Traffic S	1. Yes - Wo	2. No			3. No	20. Motor V	1. On Roac	No	No	Belted	No	No	No	No	No	Yes	No	No	No	No		NOT_RD	Urban Inte	No	No	Yes	No	5. Hampto	114	114. City o	4-Minor Ar	4-Two-Way	Urban	NonVDOT	5	3. City or T	Hampton F	HAMP	R-VA SR00415WB		2.59	253175	41.65	-76.3654	37.02571
223065625	2022	9/14/2022 5:00	2208	22:08	C	C	0	0	0	2	2	0	0	2	4. Sideswipe - Same Direction	SSS	No	1. No Adve	4. Darknes	Night	1. Dry	Dry	5. On Entra	1. Straight	2. Blacktop	1. No Defe	3. Two-Wa	1. Not at In	3. Traffic S	1. Yes - Wo	2. No			3. No	20. Motor V	1. On Roac	No	No	Belted	No	Yes	No	No	No	No	No	No	No	Yes	22	NOT_RD	VDOT Inter	No	No	Yes	Yes	5. Hampto	114	114. City o	3-Principal	4-Two-Way	Urban	NonVDOT	5	3. City or T	Hampton F	HAMP	R-VA US00060EB		274.45	253003	173.93	-76.331	37.02384
250385165	2025	1/18/2025 5:00	706	7:06	O	PDO	0	0	0	0	0	0	0	2	2. Angle	ANG	No	1. No Adve	2. Daylight	Day	1. Dry	Dry	9. Within In	1. Straight	2. Blacktop	1. No Defe	3. Two-Wa	4. Four Ap	3. Traffic S	1. Yes - Wo	2. No			3. No	20. Motor V	1. On Roac	No	No	Belted	No	Yes	No	No	No	No	No	No	No	No		NOT_RD	Urban Inte	No	No	Yes	No	5. Hampto	114	114. City o	3-Principal	4-Two-Way	Urban	NonVDOT	5	3. City or T	Hampton F	HAMP	R-VA US00258WB		62.26	253136	65.22	-76.4017	37.03896
250385166	2025	1/17/2025 5:00	1641	16:41	O	PDO	0	0	0	0	0	0	0	2	4. Sideswipe - Same Direction	SSS	No	1. No Adve	2. Daylight	Day	1. Dry	Dry	8. Non-Inte	1. Straight	2. Blacktop	1. No Defe	1. Two-Wa	1. Not at In	1. No Traffi	6. No Traffi	2. No			3. No	20. Motor V	1. On Roac	No	No	Belted	No	No	No	No	No	No	No	No	No	No		NOT_RD	Not Interse	Yes	No	Yes	No	5. Hampto	114	114. City o	7-Local (J,6	3-Two-Way	Urban	NonVDOT	5	3. City or T	Hampton F	HAMP	S-VA114NP THREECHOPT RD		0.24			-76.4254	37.03315
223065609	2022	9/8/2022 5:00	1920	19:20	O	PDO	0	0	0	0	0	0	0	3	2. Angle	ANG	No	1. No Adve	3. Dusk	Day	1. Dry	Dry	9. Within In	1. Straight	2. Blacktop	1. No Defe	3. Two-Wa	4. Four Ap	3. Traffic S	1. Yes - Wo	2. No			3. No	20. Motor V	1. On Roac	No	No	Belted	No	No	No	No	No	No	No	No	No	No		NOT_RD	Urban Inte	No	Yes	Yes	No	5. Hampto	114	114. City o	4-Minor Ar	4-Two-Way	Urban	NonVDOT	5	3. City or T	Hampton F	HAMP	S-VA114NP BIG BETHEL RD		5.33	253350	96.13	-76.4245	37.08806
192665124	2019	9/12/2019 5:00	1732	17:32	C	C	0	0	0	1	1	0	0	2	1. Rear End	RE	No	1. No Adve	2. Daylight	Day	1. Dry	Dry	10. Interse	1. Straight	2. Blacktop	1. No Defe	3. Two-Wa	4. Four Ap	3. Traffic S	1. Yes - Wo	2. No			3. No	20. Motor V	1. On Roac	No	No	Belted	No	Yes	No	No	No	No	No	No	No	No		NOT_RD	Urban Inte	No	No	Yes	No	5. Hampto	114	114. City o	4-Minor Ar	4-Two-Way	Urban	NonVDOT	5	3. City or T	Hampton F	HAMP	R-VA SR00134WB		12.06	253032	74.79	-76.3496	37.02555
240855248	2024	3/18/2024 5:00	1726	17:26	O	PDO	0	0	0	0	0	0	0	2	1. Rear End	RE	No	1. No Adve	2. Daylight	Day	1. Dry	Dry	1. Main-Lin	1. Straight	2. Blacktop	1. No Defe	3. Two-Wa	1. Not at In	3. Traffic S	1. Yes - Wo	2. No			3. No	20. Motor V	1. On Roac	No	No	Belted	No	No	No	No	No	No	No	No	No	No		NOT_RD	Urban Inte	No	No	Yes	No	5. Hampto	114	114. City o	4-Minor Ar	4-Two-Way	Urban	NonVDOT	5	3. City or T	Hampton F	HAMP	S-VA114NP BIG BETHEL RD		5.33	253350	91.07	-76.4245	37.08803
183525223	2018	12/17/2018 5:00	1331	13:31	C	C	0	0	0	1	1	0	0	2	1. Rear End	RE	No	1. No Adve	2. Daylight	Day	1. Dry	Dry	10. Interse	1. Straight	2. Blacktop	1. No Defe	1. Two-Wa	4. Four Ap	3. Traffic S	1. Yes - Wo	2. No			3. No	20. Motor V	1. On Roac	No	No	Belted	No	No	No	No	No	Yes	No	No	No	No		NOT_RD	Urban Inte	Yes	No	Yes	No	5. Hampto	114	114. City o	4-Minor Ar	3-Two-Way	Urban	NonVDOT	5	3. City or T	Hampton F	HAMP	S-VA114PR ABERDEEN RD		3	253068	78.53	-76.4101	37.03955
212085265	2021	7/20/2021 5:00	726	7:26	C	C	0	0	0	2	2	0	0	2	1. Rear End	RE	No	1. No Adve	2. Daylight	Day	1. Dry	Dry	10. Interse	1. Straight	1. Concret	1. No Defe	3. Two-Wa	4. Four Ap	6. Traffic L	1. Yes - Wo	2. No			3. No	20. Motor V	1. On Roac	No	No	Belted	No	No	No	No	No	No	No	No	No	No		NOT_RD	Urban Inte	Yes	No	Yes	No	5. Hampto	114	114. City o	4-Minor Ar	4-Two-Way	Urban	NonVDOT	5	3. City or T	Hampton F	HAMP	R-VA SR00169NB		7.04	253121	131	-76.3426	37.04369
250395024	2025	2/1/2025 5:00	1711	17:11	O	PDO	0	0	0	0	0	0	0	2	1. Rear End	RE	No	1. No Adve	2. Daylight	Day	1. Dry	Dry	10. Interse	1. Straight	2. Blacktop	1. No Defe	2. Two-Wa	4. Four Ap	3. Traffic S	1. Yes - Wo	2. No			3. No	20. Motor V	1. On Roac	No	No	Belted	No	No	No	No	No	No	No	No	No	No		NOT_RD	Urban Inte	Yes	No	Yes	No	5. Hampto	114	114. City o	3-Principal	3-Two-Way	Urban	NonVDOT	5	3. City or T	Hampton F	HAMP	R-VA US00258WB		61.84	253135	132.54	-76.4087	37.03726
232825161	2023	9/28/2023 5:00	1614	16:14	C	C	0	0	0	1	1	0	0	2	1. Rear End	RE	No	1. No Adve	2. Daylight	Day	1. Dry	Dry	9. Within In	1. Straight	2. Blacktop	1. No Defe	2. Two-Wa	3. Three Ap	3. Traffic S	1. Yes - Wo	2. No			3. No	20. Motor V	1. On Roac	No	No	Belted	No	No	No	No	No	No	No	No	No	No		NOT_RD	Urban Inte	No	No	Yes	No	5. Hampto	114	114. City o	4-Minor Ar	4-Two-Way	Urban	NonVDOT	5	3. City or T	Hampton F	HAMP	R-VA SR00134EB		12.06	253032	59.33	-76.3498	37.02554
172915111	2017	10/17/2017 5:00	111	1:11	C	C	0	0	0	1	1	0	0	1	9. Fixed Object - Off Road	FOOR	No	1. No Adve	4. Darknes	Night	1. Dry	Dry	1. Main-Lin	1. Straight	2. Blacktop	1. No Defe	3. Two-Wa	1. Not at In	3. Traffic S	1. Yes - Wo	2. No			3. No	4. Fence O	1. On Roac	No	No	Belted	No	Yes	No	No	No	No	No	No	No	No		NOT_RD	VDOT Inter	No	No	Yes	Yes	5. Hampto	114	114. City o	3-Principal	4-Two-Way	Urban	NonVDOT	5	3. City or T	Hampton F	HAMP	R-VA US00060EB		274.46	253003	199.53	-76.3309	37.02381
250395029	2025	2/6/2025 5:00	2247	22:47	O	PDO	0	0	0	0	0	0	0	1	16. Other	OTHR	No	1. No Adve	4. Darknes	Night	2. Wet	Wet	10. Interse	1. Straight	2. Blacktop	1. No Defe	2. Two-Wa	4. Four Ap	3. Traffic S	1. Yes - Wo	2. No			3. No	13. Curb	3. Median	No	No	Belted	No	No	No	No	No	No	No	No	No	No		NOT_RD	VDOT Inter	No	No	Yes	Yes	5. Hampto	114	114. City o	5-Major Co	3-Two-Way	Urban	NonVDOT	5	3. City or T	Hampton F	HAMP	S-VA114NP COLISEUM DR		0.99	1079044	80.09	-76.3899	37.04406
180515263	2018	2/20/2018 5:00	1254	12:54	A	A	0	1	0	0	1	0	0	1	9. Fixed Object - Off Road	FOOR	No	1. No Adve	2. Daylight	Day	1. Dry	Dry	1. Main-Lin	1. Straight	2. Blacktop	1. No Defe	3. Two-Wa	1. Not at In	6. Traffic L	1. Yes - Wo	2. No			3. No	2. Trees	1. On Roac	No	No	Belted	No	Yes	No	No	No	No	No	No	No	No		NOT_RD	Urban Inte	Yes	No	Yes	No	5. Hampto	114	114. City o	4-Minor Ar	4-Two-Way	Urban	NonVDOT	5	3. City or T	Hampton F	HAMP	S-VA114PR LASALLE AVE		3.97	253098	95.69	-76.3658	37.05993
250405155	2025	2/6/2025 5:00	937	9:37	B	B	0	0	1	0	1	0	0	1	9. Fixed Object - Off Road	FOOR	No	5. Rain	2. Daylight	Day	2. Wet	Wet	8. Non-Inte	1. Straight	2. Blacktop	1. No Defe	3. Two-Wa	1. Not at In	6. Traffic L	1. Yes - Wo	2. No			3. No	11. Jersey W	1. On Roac	No	No	Belted	No	No	No	No	No	No	No	No	No	Yes	5	RD_LEFT	Not Interse	No	No	Yes	No	5. Hampto	114	114. City o	1-Interstat	4-Two-Way	Urban	VDOT Inter	5	1. State Hw	Hampton F	HAMP	R-VA IS00064EB		263.95			-76.3924	37.03821
250415073	2025	2/7/2025 5:00	727	7:27	B	B	0	0	1	0	1	0	0	2	1. Rear End	RE	No	1. No Adve	2. Daylight	Day	1. Dry	Dry	8. Non-Inte	3. Grade - S	1. Concret	1. No Defe	3. Two-Wa	1. Not at In	6. Traffic L	1. Yes - Wo	2. No			3. No	20. Motor V	1. On Roac	No	No	Belted	No	No	No	No	No	No	Yes	No	No	Yes	15	NOT_RD	Not Interse	No	No	Yes	No	5. Hampto	114	114. City o	1-Interstat	4-Two-Way	Urban	VDOT Inter	5	1. State Hw	Hampton F	HAMP	R-VA IS00064EB		269.5			-76.3188	37.00096
250415146	2025	2/4/2025 5:00	749	7:49	O	PDO	0	0	0	0	0	0	0	2	1. Rear End	RE	No	1. No Adve	2. Daylight	Day	1. Dry	Dry	8. Non-Inte	1. Straight	2. Blacktop	1. No Defe	3. Two-Wa	1. Not at In	6. Traffic L	1. Yes - Wo	2. No			3. No	20. Motor V	1. On Roac	No	No	Belted	No	No	No	No	No	No	No	No	No	Yes	15	NOT_RD	Not Interse	No	No	Yes	No	5. Hampto	114	114. City o	1-Interstat	4-Two-Way	Urban	VDOT Inter	5	1. State Hw	Hampton F	HAMP	R-VA IS00064EB		261.99			-76.4161	37.05805
250415205	2025	2/7/2025 5:00	627	6:27	O	PDO	0	0	0	0	0	0	0	2	1. Rear End	RE	No	1. No Adve	1. Dawn	Day	1. Dry	Dry	8. Non-Inte	1. Straight	2. Blacktop	1. No Defe	3. Two-Wa	1. Not at In	6. Traffic L	1. Yes - Wo	2. No			3. No	20. Motor V	1. On Roac	No	No	Belted	No	No	No	No	No	No	No	No	No	Yes	10	NOT_RD	Not Interse	No	Yes	Yes	No	5. Hampto	114	114. City o	1-Interstat	4-Two-Way	Urban	VDOT Inter	5	1. State Hw	Hampton F	HAMP	R-VA IS00064EB		264.9			-76.3757	37.03166
250415271	2025	2/7/2025 5:00	52	00:52	A	A	0	1	0	0	1	0	0	3	1. Rear End	RE	No	1. No Adve	4. Darknes	Night	1. Dry	Dry	8. Non-Inte	1. Straight	2. Blacktop	1. No Defe	3. Two-Wa	1. Not at In	6. Traffic L	1. Yes - Wo	1. Yes	3. Activity A	3. Work on	3. No	20. Motor V	1. On Roac	No	No	Belted	No	Yes	No	No	No	Yes	No	No	No	No		NOT_RD	Not Interse	No	No	Yes	Yes	5. Hampto	114	114. City o	1-Interstat	4-Two-Way	Urban	VDOT Inter	5	1. State Hw	Hampton F	HAMP	R-VA IS00064EB		268.6			-76.3245	37.01335
250415380	2025	1/29/2025 5:00	1830	18:30	K	K	1	2	0	0	2	0	1	3	3. Head On	HO	Pedestrian	1. No Adve	4. Darknes	Night	1. Dry	Dry	8. Non-Inte	1. Straight	2. Blacktop	1. No Defe	2. Two-Wa	1. Not at In	6. Traffic L	1. Yes - Wo	2. No			3. No	20. Motor V	1. On Roac	No	No	Unbelted	No	No	No	No	No	No	No	No	Yes	No		RD_UNKN	Not Interse	No	No	Yes	Yes	5. Hampto	114	114. City o	1-Interstat	4-Two-Way	Urban	VDOT Inter	5	1. State Hw	Hampton F	HAMP	R-VA IS00064EB		262.37			-76.4106	37.0543
250425013	2025	2/5/2025 5:00	620	6:20	O	PDO	0	0	0	0	0	0	0	2	2. Angle	ANG	No	1. No Adve	1. Dawn	Day	1. Dry	Dry	9. Within In	1. Straight	2. Blacktop	1. No Defe	2. Two-Wa	4. Four Ap	3. Traffic S	1. Yes - Wo	2. No			3. No	20. Motor V	1. On Roac	No	No	Belted	No	No	No	No	No	No	No	No	No	No		NOT_RD	Urban Inte	No	No	Yes	No	5. Hampto	114	114. City o	3-Principal	4-Two-Way	Urban	NonVDOT	5	3. City or T	Hampton F	HAMP	R-VA US00258WB		66.85	253152	39.85	-76.3254	37.03324
232625045	2023	9/11/2023 5:00	1225	12:25	C	C	0	0	0	4	4	0	0	2	4. Sideswipe - Same Direction	SSS	No	1. No Adve	2. Daylight	Day	1. Dry	Dry	10. Interse	1. Straight	1. Concret	1. No Defe	1. Two-Wa	4. Four Ap	3. Traffic S	1. Yes - Wo	2. No			3. No	20. Motor V	1. On Roac	No	No	Belted	No	Yes	No	No	No	No	No	No	No	No		NOT_RD	Urban Inte	Yes	No	Yes	No	5. Hampto	114	114. City o	4-Minor Ar	3-Two-Way	Urban	NonVDOT	5	3. City or T	Hampton F	HAMP	R-VA SR00152WB		5.16	253078	120.22	-76.3812	37.04349
250425015	2025	2/7/2025 5:00	1823	18:23	C	C	0	0	0	2	2	0	0	2	1. Rear End	RE	No	1. No Adve	4. Darknes	Night	1. Dry	Dry	8. Non-Inte	1. Straight	2. Blacktop	1. No Defe	1. Two-Wa	1. Not at In	1. No Traffi	6. No Traffi	2. No			3. No	20. Motor V	1. On Roac	No	No	Belted	No	No	No	No	No	No	No	No	No	Yes	5	NOT_RD	Urban Inte	No	No	Yes	Yes	5. Hampto	114	114. City o	4-Minor Ar	3-Two-Way	Urban	NonVDOT	5	3. City or T	Hampton F	HAMP	R-VA SR00351EB		4.78	1068777	101.03	-76.3618	37.02785
242375023	2024	8/20/2024 5:00	1908	19:08	C	C	0	0	0	3	3	0	0	2	1. Rear End	RE	No	1. No Adve	2. Daylight	Day	1. Dry	Dry	11. Interse	1. Straight	2. Blacktop	1. No Defe	3. Two-Wa	3. Three Ap	3. Traffic S	1. Yes - Wo	2. No			3. No	20. Motor V	1. On Roac	No	No	Belted	No	No	No	No	No	No	No	No	No	No		NOT_RD	Urban Inte	No	No	Yes	No	5. Hampto	114	114. City o	5-Major Co	4-Two-Way	Urban	NonVDOT	5	3. City or T	Hampton F	HAMP	S-VA114PR NICKERSON BLVD		1.09	1064135	60.57	-76.3114	37.05642
250425020	2025	2/7/2025 5:00	731	7:31	O	PDO	0	0	0	0	0	0	0	2	1. Rear End	RE	No	1. No Adve	1. Dawn	Day	2. Wet	Wet	8. Non-Inte	1. Straight	2. Blacktop	1. No Defe	3. Two-Wa	1. Not at In	13. Other	1. Yes - Wo	2. No			3. No	20. Motor V	1. On Roac	No	No	Belted	No	No	No	No	No	No	No	No	No	No		NOT_RD	Urban Inte	No	No	Yes	No	5. Hampto	114	114. City o	4-Minor Ar	3-Two-Way	Urban	NonVDOT	5	3. City or T	Hampton F	HAMP	R-VA SR00172SB		1.79	1090926	41.44	-76.3911	37.09293
250425021	2025	2/8/2025 5:00	1440	14:40	C	C	0	0	0	2	2	0	0	2	1. Rear End	RE	No	5. Rain	2. Daylight	Day	2. Wet	Wet	8. Non-Inte	1. Straight	1. Concret	1. No Defe	3. Two-Wa	1. Not at In	6. Traffic L	1. Yes - Wo	2. No			3. No	20. Motor V	1. On Roac	No	No	Belted	No	No	No	No	No	No	No	No	No	No		NOT_RD	Urban Inte	No	Yes	Yes	No	5. Hampto	114	114. City o	3-Principal	4-Two-Way	Urban	NonVDOT	5	3. City or T	Hampton F	HAMP	R-VA US00258WB		64.72	253143	143.3	-76.3581	37.04379
222945195	2022	10/7/2022 5:00	1408	14:08	C	C	0	0	0	1	1	0	0	1	9. Fixed Object - Off Road	FOOR	No	1. No Adve	2. Daylight	Day	1. Dry	Dry	2. Accelera	3. Grade - S	2. Blacktop	1. No Defe	4. One-Wa	4. Four Ap	6. Traffic L	1. Yes - Wo	2. No			3. No	13. Curb	9. Outside	No	No	Belted	No	No	No	No	No	No	No	No	No	No		NOT_RD	Urban Inte	Yes	No	Yes	No	5. Hampto	114	114. City o	4-Minor Ar	4-Two-Way	Urban	NonVDOT	5	3. City or T	Hampton F	HAMP	S-VA114NP BIG BETHEL RD		5.34	253350	126.46	-76.4245	37.08813
250425023	2025	2/7/2025 5:00	1615	16:15	O	PDO	0	0	0	0	0	0	0	2	2. Angle	ANG	No	1. No Adve	2. Daylight	Day	1. Dry	Dry	9. Within In	1. Straight	2. Blacktop	1. No Defe	2. Two-Wa	4. Four Ap	4. Stop Sig	1. Yes - Wo	2. No			3. No	20. Motor V	1. On Roac	No	No	Belted	No	No	No	No	No	No	No	No	No	No		NOT_RD	Urban Inte	Yes	No	Yes	No	5. Hampto	114	114. City o	7-Local (J,6	3-Two-Way	Urban	NonVDOT	5	3. City or T	Hampton F	HAMP	S-VA114PR LIBBEY ST		0.48	1062430	10.97	-76.3195	37.02228
232265314	2023	8/8/2023 5:00	1236	12:36	C	C	0	0	0	1	1	0	0	2	2. Angle	ANG	No	1. No Adve	2. Daylight	Day	1. Dry	Dry	10. Interse	1. Straight	2. Blacktop	1. No Defe	1. Two-Wa	4. Four Ap	6. Traffic L	1. Yes - Wo	2. No			3. No	20. Motor V	1. On Roac	No	No	Belted	No	No	No	No	No	Yes	No	No	No	No		NOT_RD	Urban Inte	No	No	Yes	No	5. Hampto	114	114. City o	4-Minor Ar	3-Two-Way	Urban	NonVDOT	5	3. City or T	Hampton F	HAMP	R-VA SR00152EB		5.17	253078	23.74	-76.3812	37.04323
250425025	2025	2/5/2025 5:00	1809	18:09	B	B	0	0	1	1	2	0	0	2	3. Head On	HO	No	1. No Adve	4. Darknes	Night	1. Dry	Dry	9. Within In	1. Straight	2. Blacktop	1. No Defe	3. Two-Wa	4. Four Ap	3. Traffic S	1. Yes - Wo	2. No			3. No	20. Motor V	1. On Roac	No	No	Belted	No	No	No	No	No	No	No	No	No	No		NOT_RD	Urban Inte	No	No	Yes	Yes	5. Hampto	114	114. City o	7-Local (J,6	3-Two-Way	Urban	NonVDOT	5	3. City or T	Hampton F	HAMP	S-VA114PR GUMWOOD DR		0.11	744794	5.42	-76.4143	37.03435
250425026	2025	1/2/2025 5:00	1308	13:08	C	C	0	0	0	2	2	0	0	2	2. Angle	ANG	No	1. No Adve	2. Daylight	Day	1. Dry	Dry	10. Interse	1. Straight	2. Blacktop	1. No Defe	2. Two-Wa	4. Four Ap	3. Traffic S	1. Yes - Wo	2. No			3. No	20. Motor V	1. On Roac	No	No	Belted	No	No	No	No	No	No	No	No	No	No		NOT_RD	VDOT Inter	Yes	No	Yes	No	5. Hampto	114	114. City o	5-Major Co	3-Two-Way	Urban	NonVDOT	5	3. City or T	Hampton F	HAMP	S-VA114NP COLISEUM DR		1.07	1079033	46.55	-76.3903	37.04528
250425027	2025	2/9/2025 5:00	1037	10:37	C	C	0	0	0	3	3	0	0	2	2. Angle	ANG	No	1. No Adve	2. Daylight	Day	1. Dry	Dry	1. Main-Lin	1. Straight	2. Blacktop	1. No Defe	1. Two-Wa	3. Three Ap	4. Stop Sig	1. Yes - Wo	2. No			3. No	20. Motor V	1. On Roac	No	No	Belted	No	No	No	No	No	No	No	No	No	No		NOT_RD	Not Interse	No	Yes	Yes	No	5. Hampto	114	114. City o	7-Local (J,6	3-Two-Way	Urban	NonVDOT	5	3. City or T	Hampton F	HAMP	S-VA114PR TOPPING LN		0.11			-76.4338	37.04467
223425188	2022	11/19/2022 5:00	2032	20:32	C	C	0	0	0	1	1	0	0	2	4. Sideswipe - Same Direction	SSS	No	1. No Adve	4. Darknes	Night	1. Dry	Dry	1. Main-Lin	1. Straight	2. Blacktop	1. No Defe	3. Two-Wa	1. Not at In	3. Traffic S	1. Yes - Wo	2. No			3. No	20. Motor V	1. On Roac	No	No	Belted	No	Yes	No	No	No	Yes	No	No	No	No		NOT_RD	Urban Inte	No	No	Yes	Yes	5. Hampto	114	114. City o	4-Minor Ar	4-Two-Way	Urban	NonVDOT	5	3. City or T	Hampton F	HAMP	R-VA SR00169SB		7.04	253121	90.62	-76.3424	37.0436
250425031	2025	2/9/2025 5:00	2309	23:09	O	PDO	0	0	0	0	0	0	0	1	16. Other	OTHR	No	1. No Adve	4. Darknes	Night	1. Dry	Dry	1. Main-Lin	1. Straight	2. Blacktop	1. No Defe	1. Two-Wa	1. Not at In	1. No Traffi	6. No Traffi	2. No			3. No	15. Other F	2. Shoulde	No	No	Belted	No	No	No	No	No	Yes	No	No	No	No		RD_UNKN	Not Interse	No	No	Yes	Yes	5. Hampto	114	114. City o	7-Local (J,6)		Urban	NonVDOT	5	3. City or T	Hampton F	HAMP	S-VA114PR FRIENDLY DR		0.14			-76.4431	37.03434
250425346	2025	2/6/2025 5:00	1442	14:42	O	PDO	0	0	0	0	0	0	0	2	1. Rear End	RE	No	1. No Adve	2. Daylight	Day	2. Wet	Wet	1. Main-Lin	1. Straight	2. Blacktop	1. No Defe	2. Two-Wa	1. Not at In	6. Traffic L	1. Yes - Wo	2. No			3. No	20. Motor V	1. On Roac	No	No	Belted	No	No	No	No	No	No	No	No	No	No		NOT_RD	Urban Inte	No	No	Yes	No	5. Hampto	114	114. City o	3-Principal	4-Two-Way	Urban	NonVDOT	5	3. City or T	Hampton F	HAMP	R-VA US00258EB		60.11	253130	117.45	-76.4351	37.02396
183575123	2018	12/19/2018 5:00	700	7:00	C	C	0	0	0	2	2	0	0	2	1. Rear End	RE	No	1. No Adve	2. Daylight	Day	1. Dry	Dry	11. Interse	1. Straight	1. Concret	1. No Defe	3. Two-Wa	4. Four Ap	6. Traffic L	1. Yes - Wo	2. No			3. No	20. Motor V	1. On Roac	No	No	Belted	No	No	No	No	No	No	No	No	No	No		NOT_RD	Urban Inte	No	No	Yes	No	5. Hampto	114	114. City o	4-Minor Ar	4-Two-Way	Urban	NonVDOT	5	3. City or T	Hampton F	HAMP	S-VA114NP ARMISTEAD AVE N		4.82	253125	257.55	-76.3847	37.07932
250425348	2025	2/2/2025 5:00	2131	21:31	K	K	1	2	0	2	4	0	0	2	2. Angle	ANG	No	1. No Adve	2. Daylight	Day	1. Dry	Dry	9. Within In	1. Straight	2. Blacktop	1. No Defe	2. Two-Wa	4. Four Ap	6. Traffic L	1. Yes - Wo	2. No			3. No	20. Motor V	1. On Roac	No	No	Belted	No	No	No	No	No	No	No	Yes	No	Yes	23	NOT_RD	Urban Inte	No	Yes	Yes	No	5. Hampto	114	114. City o	3-Principal	4-Two-Way	Urban	NonVDOT	5	3. City or T	Hampton F	HAMP	R-VA US00258WB		61.24	1073835	44.86	-76.418	37.03269
250425349	2025	2/4/2025 5:00	856	8:56	O	PDO	0	0	0	0	0	0	0	2	4. Sideswipe - Same Direction	SSS	No	1. No Adve	2. Daylight	Day	1. Dry	Dry	1. Main-Lin	1. Straight	2. Blacktop	1. No Defe	3. Two-Wa	2. Two App	6. Traffic L	1. Yes - Wo	2. No			3. No	20. Motor V	1. On Roac	No	No	Belted	No	No	No	No	No	No	No	No	No	No		NOT_RD	VDOT Inter	Yes	No	Yes	No	5. Hampto	114	114. City o	3-Principal	4-Two-Way	Urban	NonVDOT	5	3. City or T	Hampton F	HAMP	R-VA US00258WB		62.81	1091129	171.86	-76.3912	37.0412
250425350	2025	2/4/2025 5:00	1438	14:38	O	PDO	0	0	0	0	0	0	0	2	5. Sideswipe - Opposite Direction	SSO	No	1. No Adve	2. Daylight	Day	1. Dry	Dry	1. Main-Lin	2. Curve - L	2. Blacktop	1. No Defe	1. Two-Wa	1. Not at In	1. No Traffi	6. No Traffi	2. No			3. No	6. Parked V	1. On Roac	No	No	Belted	No	No	No	No	No	No	Yes	No	No	No		NOT_RD	Not Interse	No	No	Yes	No	5. Hampto	114	114. City o	7-Local (J,6	3-Two-Way	Urban	NonVDOT	5	3. City or T	Hampton F	HAMP	S-VA114PR MICHIGAN DR		0.05	1079423	335.52	-76.3674	37.02699
250425351	2025	2/7/2025 5:00	949	9:49	C	C	0	0	0	1	1	0	1	1	12. Ped	PED	Pedestrian	1. No Adve	2. Daylight	Day	1. Dry	Dry	8. Non-Inte	1. Straight	1. Concret	1. No Defe	1. Two-Wa	1. Not at In	1. No Traffi	6. No Traffi	2. No			3. No	19. Ped	8. Off Roac	No	No	Belted	No	No	No	No	No	No	No	No	Yes	No		NOT_RD	VDOT Inter	No	No	Yes	No	5. Hampto	114	114. City o	7-Local (J,6	3-Two-Way	Urban	NonVDOT	5	3. City or T	Hampton F	HAMP	S-VA114PR EXECUTIVE DR		0.47	1078763	165.75	-76.3975	37.04943
250425352	2025	1/30/2025 5:00	1301	13:01	C	C	0	0	0	1	1	0	0	2	4. Sideswipe - Same Direction	SSS	No	1. No Adve	2. Daylight	Day	1. Dry	Dry	10. Interse	1. Straight	2. Blacktop	1. No Defe	2. Two-Wa	4. Four Ap	6. Traffic L	1. Yes - Wo	2. No			3. No	20. Motor V	1. On Roac	No	No	Belted	No	No	No	No	No	No	No	No	No	No		NOT_RD	Urban Inte	Yes	No	Yes	No	5. Hampto	114	114. City o	5-Major Co	3-Two-Way	Urban	NonVDOT	5	3. City or T	Hampton F	HAMP	S-VA114NP COLISEUM DR		0.85	754224	260.81	-76.389	37.04213
190085142	2019	1/7/2019 5:00	811	8:11	O	PDO	0	0	0	0	0	0	0	3	1. Rear End	RE	No	1. No Adve	2. Daylight	Day	1. Dry	Dry	1. Main-Lin	1. Straight	2. Blacktop	1. No Defe	2. Two-Wa	1. Not at In	6. Traffic L	1. Yes - Wo	2. No			3. No	20. Motor V	1. On Roac	No	No	Belted	No	No	No	No	No	No	No	No	No	No		NOT_RD	Urban Inte	No	No	Yes	No	5. Hampto	114	114. City o	4-Minor Ar	4-Two-Way	Urban	NonVDOT	5	3. City or T	Hampton F	HAMP	S-VA114NP ARMISTEAD AVE N		4.85	253125	129.61	-76.3849	37.07965
250425354	2025	2/6/2025 5:00	1926	19:26	C	C	0	0	0	1	1	0	0	1	9. Fixed Object - Off Road	FOOR	No	1. No Adve	4. Darknes	Night	2. Wet	Wet	3. Gore Are	8. Dip - Cur	2. Blacktop	1. No Defe	4. One-Wa	1. Not at In	1. No Traffi	6. No Traffi	2. No			3. No	5. Guard R	4. Roadsid	Yes	No	Belted	No	No	No	No	Yes	No	No	No	No	No		RD_UNKN	Not Interse	No	No	Yes	Yes	5. Hampto	114	114. City o	3-Principal	4-Two-Way	Urban	NonVDOT	5	3. City or T	Hampton F	HAMP	R-VA US00258EB		65.21	1068042	456.69	-76.3495	37.04349
250425355	2025	2/10/2025 5:00	1902	19:02	B	B	0	0	2	0	2	0	0	2	2. Angle	ANG	No	1. No Adve	4. Darknes	Night	1. Dry	Dry	9. Within In	1. Straight	2. Blacktop	1. No Defe	1. Two-Wa	4. Four Ap	3. Traffic S	1. Yes - Wo	2. No			3. No	20. Motor V	1. On Roac	No	No	Belted	No	No	No	No	No	No	No	No	No	No		NOT_RD	VDOT Inter	No	No	Yes	Yes	5. Hampto	114	114. City o	7-Local (J,6	3-Two-Way	Urban	NonVDOT	5	3. City or T	Hampton F	HAMP	S-VA114NP EXECUTIVE DR		0.5	1078763	0	-76.3977	37.04986
250435007	2025	2/11/2025 5:00	2255	22:55	O	PDO	0	0	0	0	0	0	0	1	9. Fixed Object - Off Road	FOOR	No	5. Rain	4. Darknes	Night	2. Wet	Wet	8. Non-Inte	2. Curve - L	2. Blacktop	1. No Defe	3. Two-Wa	1. Not at In	6. Traffic L	1. Yes - Wo	1. Yes	3. Activity A	3. Work on	3. No	11. Jersey W	3. Median	No	No	Belted	No	No	No	No	No	No	No	No	No	No		RD_LEFT	Not Interse	No	No	Yes	Yes	5. Hampto	114	114. City o	1-Interstat	4-Two-Way	Urban	VDOT Inter	5	1. State Hw	Hampton F	HAMP	R-VA IS00064WB		268.39			-76.3278	37.01726
250435029	2025	2/12/2025 5:00	18	00:18	O	PDO	0	0	0	0	0	0	0	1	9. Fixed Object - Off Road	FOOR	No	5. Rain	4. Darknes	Night	2. Wet	Wet	8. Non-Inte	1. Straight	1. Concret	1. No Defe	4. One-Wa	1. Not at In	6. Traffic L	1. Yes - Wo	2. No			3. No	11. Jersey W	2. Shoulde	No	No	Belted	No	No	No	No	No	No	No	No	No	No		RD_RIGHT	Not Interse	No	No	Yes	Yes	5. Hampto	114	114. City o	1-Interstat	4-Two-Way	Urban	VDOT Inter	5	1. State Hw	Hampton F	HAMP	R-VA IS00064EB		271.07			-76.3025	36.98346
250435137	2025	1/22/2025 5:00	530	5:30	O	PDO	0	0	0	0	0	0	0	1	9. Fixed Object - Off Road	FOOR	No	7. Sleet/Ha	1. Dawn	Day	3. Snowy	Wet	1. Main-Lin	2. Curve - L	2. Blacktop	1. No Defe	3. Two-Wa	1. Not at In	6. Traffic L	1. Yes - Wo	2. No			3. No	11. Jersey W	2. Shoulde	No	No	Belted	No	No	No	No	No	No	No	No	No	Yes	20	RD_LEFT	Not Interse	No	No	Yes	No	5. Hampto	114	114. City o	1-Interstat	4-Two-Way	Urban	VDOT Inter	5	1. State Hw	Hampton F	HAMP	R-VA IS00664EB		2.73			-76.4056	37.00166
172685261	2017	9/22/2017 5:00	1547	15:47	C	C	0	0	0	1	1	0	0	1	9. Fixed Object - Off Road	FOOR	No	1. No Adve	2. Daylight	Day	1. Dry	Dry	10. Interse	1. Straight	1. Concret	1. No Defe	3. Two-Wa	4. Four Ap	6. Traffic L	1. Yes - Wo	2. No			3. No	3. Utility P	1. On Roac	No	No	Belted	No	No	No	No	No	No	No	No	No	No		NOT_RD	Urban Inte	No	No	Yes	No	5. Hampto	114	114. City o	4-Minor Ar	3-Two-Way	Urban	NonVDOT	5	3. City or T	Hampton F	HAMP	R-VA SR00152EB		5.18	253078	0	-76.3811	37.04317
212285194	2021	8/9/2021 5:00	1037	10:37	C	C	0	0	0	1	1	0	0	2	2. Angle	ANG	No	1. No Adve	2. Daylight	Day	1. Dry	Dry	10. Interse	2. Curve - L	2. Blacktop	1. No Defe	3. Two-Wa	3. Three Ap	6. Traffic L	1. Yes - Wo	2. No			3. No	20. Motor V	1. On Roac	No	No	Belted	No	No	No	No	No	No	No	No	No	No		NOT_RD	Urban Inte	No	No	Yes	No	5. Hampto	114	114. City o	4-Minor Ar	4-Two-Way	Urban	NonVDOT	5	3. City or T	Hampton F	HAMP	S-VA114NP ARMISTEAD AVE N		4.85	253125	109.97	-76.3849	37.0797
201645090	2020	6/8/2020 5:00	1615	16:15	C	C	0	0	0	3	3	0	0	2	2. Angle	ANG	No	1. No Adve	2. Daylight	Day	1. Dry	Dry	13. Drivew	10. On/Off	2. Blacktop	1. No Defe	3. Two-Wa	1. Not at In	1. No Traffi	6. No Traffi	2. No			3. No	20. Motor V	4. Roadsid	No	No	Belted	No	Yes	No	No	No	No	Yes	No	No	No		NOT_RD	Urban Inte	Yes	No	Yes	No	5. Hampto	114	114. City o	4-Minor Ar	4-Two-Way	Urban	NonVDOT	5	3. City or T	Hampton F	HAMP	R-VA SR00134EB		12.09	253032	237.31	-76.3498	37.02505
172795146	2017	10/5/2017 5:00	948	9:48	O	PDO	0	0	0	0	0	0	0	2	4. Sideswipe - Same Direction	SSS	No	1. No Adve	2. Daylight	Day	1. Dry	Dry	9. Within In	1. Straight	2. Blacktop	1. No Defe	3. Two-Wa	4. Four Ap	3. Traffic S	1. Yes - Wo	2. No			3. No	20. Motor V	1. On Roac	No	No	Belted	No	No	No	No	No	No	No	No	No	No		NOT_RD	Urban Inte	Yes	No	Yes	No	5. Hampto	114	114. City o	4-Minor Ar	4-Two-Way	Urban	NonVDOT	5	3. City or T	Hampton F	HAMP	S-VA114NP ARMISTEAD AVE N		4.86	253125	59.65	-76.385	37.07985
250445046	2025	2/13/2025 5:00	445	4:45	O	PDO	0	0	0	0	0	0	0	2	4. Sideswipe - Same Direction	SSS	No	5. Rain	4. Darknes	Night	2. Wet	Wet	8. Non-Inte	1. Straight	2. Blacktop	1. No Defe	3. Two-Wa	1. Not at In	6. Traffic L	1. Yes - Wo	2. No			3. No	20. Motor V	1. On Roac	No	No	Belted	No	No	No	No	No	No	No	No	No	No		NOT_RD	Not Interse	No	No	Yes	Yes	5. Hampto	114	114. City o	1-Interstat	4-Two-Way	Urban	VDOT Inter	5	1. State Hw	Hampton F	HAMP	R-VA IS00064WB		271.17			-76.3021	36.98419
250445205	2025	2/12/2025 5:00	755	7:55	O	PDO	0	0	0	0	0	0	0	1	9. Fixed Object - Off Road	FOOR	No	5. Rain	2. Daylight	Day	2. Wet	Wet	5. On Entra	10. On/Off	2. Blacktop	1. No Defe	3. Two-Wa	1. Not at In	1. No Traffi	6. No Traffi	2. No			3. No	28. Ran Of	5. Gore	No	No	Belted	No	No	No	No	Yes	No	No	No	No	Yes	10	RD_LEFT	Not Interse	No	No	No	No	5. Hampto	114	114. City o	1-Interstat	1-One-Way	Urban	VDOT Prim	5	1. State Hw	Hampton F	HAMP	R-VA US00258WB	RMP063.00A	0.03			-76.3969	37.04014
180125264	2018	1/10/2018 5:00	1757	17:57	C	C	0	0	0	2	2	0	0	2	1. Rear End	RE	No	1. No Adve	4. Darknes	Night	1. Dry	Dry	9. Within In	1. Straight	2. Blacktop	1. No Defe	2. Two-Wa	4. Four Ap	6. Traffic L	1. Yes - Wo	2. No			3. No	20. Motor V	1. On Roac	No	No	Belted	No	No	No	Yes	No	No	No	No	No	No		NOT_RD	Urban Inte	No	No	Yes	Yes	5. Hampto	114	114. City o	5-Major Co	4-Two-Way	Urban	NonVDOT	5	3. City or T	Hampton F	HAMP	R-VA SR00143NB		6.71	1061555	23.33	-76.3955	36.99538
250445280	2025	2/12/2025 5:00	1850	18:50	C	C	0	0	0	1	1	0	1	1	12. Ped	PED	Pedestrian	5. Rain	4. Darknes	Night	2. Wet	Wet	1. Main-Lin	1. Straight	2. Blacktop	1. No Defe	1. Two-Wa	4. Four Ap	6. Traffic L	1. Yes - Wo	2. No			3. No	19. Ped	1. On Roac	No	No	Belted	No	No	No	No	No	Yes	No	No	Yes	No		NOT_RD	Not Interse	No	No	Yes	Yes	5. Hampto	114	114. City o	4-Minor Ar	3-Two-Way	Urban	NonVDOT	5	3. City or T	Hampton F	HAMP	R-VA SR00351WB		7.86			-76.3093	37.03911
180825089	2018	3/22/2018 5:00	1403	14:03	O	PDO	0	0	0	0	0	0	0	2	2. Angle	ANG	No	1. No Adve	2. Daylight	Day	1. Dry	Dry	10. Interse	1. Straight	2. Blacktop	1. No Defe	2. Two-Wa	4. Four Ap	6. Traffic L	1. Yes - Wo	2. No			3. No	20. Motor V	1. On Roac	No	No	Belted	No	No	No	No	No	No	No	No	No	No		NOT_RD	Urban Inte	No	No	Yes	No	5. Hampto	114	114. City o	4-Minor Ar	4-Two-Way	Urban	NonVDOT	5	3. City or T	Hampton F	HAMP	S-VA114NP LASALLE AVE		3.97	253098	68.89	-76.366	37.05984
250445397	2025	2/13/2025 5:00	1230	12:30	O	PDO	0	0	0	0	0	0	0	1	9. Fixed Object - Off Road	FOOR	No	1. No Adve	2. Daylight	Day	2. Wet	Wet	5. On Entra	10. On/Off	2. Blacktop	1. No Defe	4. One-Wa	1. Not at In	6. Traffic L	1. Yes - Wo	2. No			3. No	11. Jersey W	2. Shoulde	No	No	Belted	No	No	No	No	No	No	No	No	No	Yes	5	RD_RIGHT	Not Interse	No	No	No	No	5. Hampto	114	114. City o	1-Interstat	1-One-Way	Urban	VDOT Inter	5	1. State Hw	Hampton F	HAMP	R-VA IS00064WB	RMP263.00B	0.12			-76.3923	37.04012
250445407	2025	2/10/2025 5:00	1535	15:35	O	PDO	0	0	0	0	0	0	0	2	1. Rear End	RE	No	1. No Adve	2. Daylight	Day	1. Dry	Dry	5. On Entra	2. Curve - L	2. Blacktop	1. No Defe	2. Two-Wa	1. Not at In	8. Yield Sig	1. Yes - Wo	1. Yes	3. Activity A	3. Work on	3. No	20. Motor V	1. On Roac	No	No	Belted	No	No	No	No	No	No	No	No	No	No		NOT_RD	Not Interse	No	Yes	No	No	5. Hampto	114	114. City o	1-Interstat	1-One-Way	Urban	VDOT Inter	5	1. State Hw	Hampton F	HAMP	R-VA IS00064WB	RMP265.00A	0.25			-76.3629	37.03399
250445443	2025	1/28/2025 5:00	613	6:13	O	PDO	0	0	0	0	0	0	0	4	1. Rear End	RE	No	1. No Adve	4. Darknes	Night	1. Dry	Dry	8. Non-Inte	1. Straight	2. Blacktop	1. No Defe	3. Two-Wa	1. Not at In	6. Traffic L	1. Yes - Wo	1. Yes	3. Activity A	3. Work on	3. No	20. Motor V	1. On Roac	No	No	Belted	No	No	No	No	No	No	No	No	No	No		NOT_RD	Not Interse	No	No	Yes	Yes	5. Hampto	114	114. City o	1-Interstat	4-Two-Way	Urban	VDOT Inter	5	1. State Hw	Hampton F	HAMP	R-VA IS00064WB		265.71			-76.3633	37.03333
250455371	2025	2/13/2025 5:00	1900	19:00	O	PDO	0	0	0	0	0	0	0	2	4. Sideswipe - Same Direction	SSS	No	1. No Adve	4. Darknes	Night	1. Dry	Dry	8. Non-Inte	1. Straight	2. Blacktop	1. No Defe	3. Two-Wa	1. Not at In	6. Traffic L	1. Yes - Wo	2. No			3. No	20. Motor V	1. On Roac	No	No	Belted	No	No	No	No	No	No	Yes	No	No	No		NOT_RD	Not Interse	No	No	Yes	No	5. Hampto	114	114. City o	1-Interstat	4-Two-Way	Urban	VDOT Inter	5	1. State Hw	Hampton F	HAMP	R-VA IS00064EB		263.14			-76.4017	37.04672
250455373	2025	2/14/2025 5:00	1930	19:30	O	PDO	0	0	0	0	0	0	0	2	1. Rear End	RE	No	1. No Adve	4. Darknes	Night	1. Dry	Dry	8. Non-Inte	1. Straight	2. Blacktop	1. No Defe	3. Two-Wa	1. Not at In	6. Traffic L	1. Yes - Wo	2. No			3. No	20. Motor V	1. On Roac	No	No	Belted	No	No	No	No	No	No	No	No	No	Yes	25	NOT_RD	Not Interse	No	No	Yes	Yes	5. Hampto	114	114. City o	1-Interstat	4-Two-Way	Urban	VDOT Inter	5	1. State Hw	Hampton F	HAMP	R-VA IS00064EB		261.71			-76.4206	37.06106
250455375	2025	2/14/2025 5:00	1610	16:10	O	PDO	0	0	0	0	0	0	0	2	1. Rear End	RE	No	1. No Adve	2. Daylight	Day	1. Dry	Dry	8. Non-Inte	1. Straight	2. Blacktop	1. No Defe	3. Two-Wa	1. Not at In	6. Traffic L	1. Yes - Wo	2. No			3. No	20. Motor V	1. On Roac	No	No	Belted	No	No	No	No	No	No	No	No	No	No		NOT_RD	Not Interse	No	No	Yes	No	5. Hampto	114	114. City o	1-Interstat	4-Two-Way	Urban	VDOT Inter	5	1. State Hw	Hampton F	HAMP	R-VA IS00664WB		2.93			-76.4058	37.00104
250465024	2025	2/12/2025 5:00	1232	12:32	C	C	0	0	0	1	1	0	0	2	4. Sideswipe - Same Direction	SSS	No	5. Rain	2. Daylight	Day	2. Wet	Wet	1. Main-Lin	1. Straight	2. Blacktop	1. No Defe	3. Two-Wa	1. Not at In	3. Traffic S	1. Yes - Wo	2. No			3. No	20. Motor V	1. On Roac	No	No	Belted	No	No	No	No	No	Yes	No	No	No	No		NOT_RD	Urban Inte	No	No	Yes	No	5. Hampto	114	114. City o	5-Major Co	3-Two-Way	Urban	NonVDOT	5	3. City or T	Hampton F	HAMP	S-VA114NP COLISEUM DR		1.14	253076	109.29	-76.3906	37.04646
222375491	2022	7/21/2022 5:00	1544	15:44	C	C	0	0	0	2	2	0	0	2	4. Sideswipe - Same Direction	SSS	No	1. No Adve	2. Daylight	Day	1. Dry	Dry	1. Main-Lin	1. Straight	2. Blacktop	1. No Defe	2. Two-Wa	1. Not at In	1. No Traffi	6. No Traffi	2. No			3. No	20. Motor V	1. On Roac	No	No	Belted	No	No	No	No	No	Yes	No	No	No	No		NOT_RD	Urban Inte	No	No	Yes	No	5. Hampto	114	114. City o	4-Minor Ar	4-Two-Way	Urban	NonVDOT	5	3. City or T	Hampton F	HAMP	S-VA114NP BIG BETHEL RD		5.42	253351	222.97	-76.4245	37.08926
210965086	2021	4/5/2021 5:00	1724	17:24	O	PDO	0	0	0	0	0	0	0	2	15. Backed Into	BI	No	1. No Adve	2. Daylight	Day	1. Dry	Dry	1. Main-Lin	1. Straight	2. Blacktop	1. No Defe	3. Two-Wa	1. Not at In	6. Traffic L	1. Yes - Wo	2. No			3. No	20. Motor V	1. On Roac	No	No	Belted	No	No	No	No	No	No	No	No	No	No		NOT_RD	Urban Inte	No	Yes	Yes	No	5. Hampto	114	114. City o	4-Minor Ar	4-Two-Way	Urban	NonVDOT	5	3. City or T	Hampton F	HAMP	S-VA114PR BIG BETHEL RD		5.44	253351	75.88	-76.4246	37.08966
250465027	2025	2/12/2025 5:00	1757	17:57	C	C	0	0	0	1	1	0	0	2	2. Angle	ANG	No	5. Rain	4. Darknes	Night	2. Wet	Wet	1. Main-Lin	1. Straight	2. Blacktop	1. No Defe	1. Two-Wa	1. Not at In	1. No Traffi	6. No Traffi	2. No			3. No	20. Motor V	1. On Roac	No	No	Belted	No	No	No	No	No	Yes	No	No	No	No		NOT_RD	Not Interse	No	No	Yes	No	5. Hampto	114	114. City o	7-Local (J,6	3-Two-Way	Urban	NonVDOT	5	3. City or T	Hampton F	HAMP	S-VA114PR VILLAGE DR		0.09			-76.4258	37.05711
232715076	2023	9/25/2023 5:00	543	5:43	O	PDO	0	0	0	0	0	0	0	1	9. Fixed Object - Off Road	FOOR	No	1. No Adve	4. Darknes	Night	1. Dry	Dry	7. Other lo	2. Curve - L	1. Concret	1. No Defe	2. Two-Wa	4. Four Ap	6. Traffic L	1. Yes - Wo	2. No			3. No	3. Utility P	8. Off Roac	No	No	Belted	No	Yes	No	No	No	No	No	No	No	No		NOT_RD	Urban Inte	No	No	Yes	Yes	5. Hampto	114	114. City o	4-Minor Ar	4-Two-Way	Urban	NonVDOT	5	3. City or T	Hampton F	HAMP	R-VA SR00169NB		7.04	253121	124.65	-76.3426	37.0437
182945161	2018	10/20/2018 5:00	908	9:08	C	C	0	0	0	1	1	0	0	1	9. Fixed Object - Off Road	FOOR	No	5. Rain	2. Daylight	Day	2. Wet	Wet	8. Non-Inte	1. Straight	2. Blacktop	1. No Defe	2. Two-Wa	1. Not at In	3. Traffic S	1. Yes - Wo	2. No			3. No	3. Utility P	1. On Roac	No	No	Belted	No	No	No	No	No	No	No	No	No	No		NOT_RD	Urban Inte	No	Yes	Yes	No	5. Hampto	114	114. City o	4-Minor Ar	3-Two-Way	Urban	NonVDOT	5	3. City or T	Hampton F	HAMP	S-VA114PR WOODLAND RD		2.7	253114	0	-76.3175	37.05898
250465030	2025	2/13/2025 5:00	1318	13:18	C	C	0	0	0	2	2	0	0	2	2. Angle	ANG	No	5. Rain	2. Daylight	Day	2. Wet	Wet	9. Within In	1. Straight	2. Blacktop	1. No Defe	2. Two-Wa	3. Three Ap	3. Traffic S	1. Yes - Wo	2. No			3. No	20. Motor V	1. On Roac	No	No	Belted	No	No	No	No	No	No	No	No	No	No		NOT_RD	VDOT Inter	No	No	Yes	No	5. Hampto	114	114. City o	3-Principal	4-Two-Way	Urban	NonVDOT	5	3. City or T	Hampton F	HAMP	S-VA114PR HAMPTON ROADS CENTER PKWY		2.17	1279456	20.53	-76.4091	37.05995
211965415	2021	7/1/2021 5:00	1347	13:47	C	C	0	0	0	3	3	0	0	2	2. Angle	ANG	No	1. No Adve	2. Daylight	Day	1. Dry	Dry	1. Main-Lin	1. Straight	2. Blacktop	1. No Defe	3. Two-Wa	1. Not at In	6. Traffic L	1. Yes - Wo	2. No			3. No	20. Motor V	1. On Roac	No	No	Belted	No	No	No	No	No	No	No	No	No	No		NOT_RD	VDOT Inter	Yes	No	Yes	No	5. Hampto	114	114. City o	3-Principal	4-Two-Way	Urban	NonVDOT	5	3. City or T	Hampton F	HAMP	R-VA US00060EB		274.47	253003	249.48	-76.3307	37.02375
250465032	2025	2/9/2025 5:00	1549	15:49	C	C	0	0	0	1	1	0	0	2	1. Rear End	RE	No	1. No Adve	2. Daylight	Day	1. Dry	Dry	1. Main-Lin	1. Straight	2. Blacktop	1. No Defe	3. Two-Wa	1. Not at In	3. Traffic S	1. Yes - Wo	2. No			3. No	20. Motor V	1. On Roac	No	No	Belted	No	No	No	No	No	No	No	No	No	No		NOT_RD	Urban Inte	No	No	Yes	No	5. Hampto	114	114. City o	3-Principal	4-Two-Way	Urban	NonVDOT	5	3. City or T	Hampton F	HAMP	R-VA US00258WB		61.04	253133	113.29	-76.4208	37.03124
193475328	2019	3/11/2019 5:00	0	00:00	C	C	0	0	0	1	1	0	0	2	1. Rear End	RE	No	1. No Adve	2. Daylight	Day	1. Dry	Dry	10. Interse	1. Straight	2. Blacktop	1. No Defe	2. Two-Wa	4. Four Ap	3. Traffic S	1. Yes - Wo	2. No			3. No	20. Motor V	1. On Roac	No	No	Belted	No	No	No	No	No	No	No	No	No	No		NOT_RD	Urban Inte	No	No	Yes	No	5. Hampto	114	114. City o	4-Minor Ar	4-Two-Way	Urban	NonVDOT	5	3. City or T	Hampton F	HAMP	S-VA114PR LASALLE AVE		3.97	253098	45.52	-76.366	37.05975
213375161	2021	11/27/2021 5:00	1339	13:39	C	C	0	0	0	1	1	0	0	2	16. Other	OTHR	No	1. No Adve	2. Daylight	Day	1. Dry	Dry	9. Within In	1. Straight	2. Blacktop	1. No Defe	3. Two-Wa	4. Four Ap	3. Traffic S	1. Yes - Wo	2. No			3. No	20. Motor V	1. On Roac	No	No	Belted	No	No	No	No	No	No	No	No	No	Yes	5	NOT_RD	Urban Inte	Yes	No	Yes	No	5. Hampto	114	114. City o	4-Minor Ar	3-Two-Way	Urban	NonVDOT	5	3. City or T	Hampton F	HAMP	R-VA SR00152EB		5.18	253078	0	-76.3811	37.04317
250465036	2025	1/30/2025 5:00	1246	12:46	C	C	0	0	0	2	2	0	0	2	4. Sideswipe - Same Direction	SSS	No	1. No Adve	2. Daylight	Day	1. Dry	Dry	1. Main-Lin	1. Straight	2. Blacktop	1. No Defe	1. Two-Wa	1. Not at In	1. No Traffi	6. No Traffi	2. No			3. No	20. Motor V	4. Roadsid	No	No	Belted	No	No	No	No	No	Yes	No	No	No	No		NOT_RD	Not Interse	No	No	Yes	No	5. Hampto	114	114. City o	7-Local (J,6	3-Two-Way	Urban	NonVDOT	5	3. City or T	Hampton F	HAMP	S-VA114PR GUMWOOD DR		0.38			-76.4116	37.03091
230725284	2023	3/6/2023 5:00	1358	13:58	B	B	0	0	1	2	3	0	0	2	1. Rear End	RE	No	1. No Adve	2. Daylight	Day	1. Dry	Dry	9. Within In	1. Straight	2. Blacktop	1. No Defe	3. Two-Wa	3. Three Ap	1. No Traffi	6. No Traffi	2. No			3. No	20. Motor V	1. On Roac	No	No	Belted	No	No	No	No	No	No	No	No	No	No		NOT_RD	Urban Inte	Yes	No	Yes	No	5. Hampto	114	114. City o	4-Minor Ar	3-Two-Way	Urban	NonVDOT	5	3. City or T	Hampton F	HAMP	S-VA114PR ABERDEEN RD		3	253068	78.53	-76.4101	37.03955
250465085	2025	2/12/2025 5:00	843	8:43	O	PDO	0	0	0	0	0	0	0	2	4. Sideswipe - Same Direction	SSS	No	5. Rain	2. Daylight	Day	2. Wet	Wet	1. Main-Lin	1. Straight	2. Blacktop	1. No Defe	2. Two-Wa	4. Four Ap	3. Traffic S	1. Yes - Wo	2. No			3. No	20. Motor V	1. On Roac	No	No	Belted	No	No	No	No	No	No	No	No	No	No		NOT_RD	Urban Inte	No	Yes	Yes	No	5. Hampto	114	114. City o	3-Principal	4-Two-Way	Urban	NonVDOT	5	3. City or T	Hampton F	HAMP	R-VA US00258EB		60.2	253131	74.03	-76.4338	37.02458
250465086	2025	2/13/2025 5:00	1243	12:43	O	PDO	0	0	0	0	0	0	0	2	4. Sideswipe - Same Direction	SSS	No	5. Rain	2. Daylight	Day	2. Wet	Wet	1. Main-Lin	1. Straight	2. Blacktop	1. No Defe	3. Two-Wa	4. Four Ap	3. Traffic S	1. Yes - Wo	2. No			3. No	20. Motor V	1. On Roac	No	No	Belted	No	No	No	No	No	No	No	No	No	No		NOT_RD	Urban Inte	No	No	Yes	No	5. Hampto	114	114. City o	5-Major Co	3-Two-Way	Urban	NonVDOT	5	3. City or T	Hampton F	HAMP	S-VA114NP COLISEUM DR		1.2	253076	184.72	-76.3909	37.04722
250465087	2025	2/13/2025 5:00	1051	10:51	O	PDO	0	0	0	0	0	0	0	2	4. Sideswipe - Same Direction	SSS	No	5. Rain	2. Daylight	Day	2. Wet	Wet	1. Main-Lin	1. Straight	2. Blacktop	1. No Defe	3. Two-Wa	4. Four Ap	3. Traffic S	1. Yes - Wo	2. No			3. No	20. Motor V	1. On Roac	No	No	Belted	No	No	No	No	No	No	No	No	No	No		NOT_RD	Urban Inte	Yes	No	Yes	No	5. Hampto	114	114. City o	3-Principal	4-Two-Way	Urban	NonVDOT	5	3. City or T	Hampton F	HAMP	R-VA US00258EB		62.21	253136	217	-76.4023	37.03865
250465088	2025	2/11/2025 5:00	1714	17:14	C	C	0	0	0	1	1	0	0	2	1. Rear End	RE	No	5. Rain	3. Dusk	Day	2. Wet	Wet	10. Interse	1. Straight	2. Blacktop	1. No Defe	2. Two-Wa	4. Four Ap	3. Traffic S	1. Yes - Wo	2. No			3. No	20. Motor V	1. On Roac	No	No	Belted	No	No	No	No	No	No	No	No	No	No		NOT_RD	Urban Inte	No	No	Yes	No	5. Hampto	114	114. City o	4-Minor Ar	3-Two-Way	Urban	NonVDOT	5	3. City or T	Hampton F	HAMP	R-VA SR00278NB		0.08	1067724	83.53	-76.348	37.04488
250465159	2025	2/9/2025 5:00	554	5:54	B	B	0	0	1	0	1	0	0	1	9. Fixed Object - Off Road	FOOR	No	5. Rain	5. Darknes	Night	2. Wet	Wet	5. On Entra	10. On/Off	2. Blacktop	1. No Defe	4. One-Wa	1. Not at In	9. One Wa	1. Yes - Wo	1. Yes	3. Activity A	3. Work on	3. No	30. Overtu	4. Roadsid	No	No	Belted	No	No	No	No	No	No	No	No	No	No		RD_LEFT	Not Interse	No	No	No	Yes	5. Hampto	114	114. City o	1-Interstat	1-One-Way	Urban	VDOT Inter	5	1. State Hw	Hampton F	HAMP	R-VA IS00064WB	RMP268.00A	0.03	253557	475.38	-76.3274	37.01692
250465178	2025	2/13/2025 5:00	1844	18:44	O	PDO	0	0	0	0	0	0	0	5	1. Rear End	RE	No	1. No Adve	4. Darknes	Night	1. Dry	Dry	8. Non-Inte	1. Straight	2. Blacktop	1. No Defe	3. Two-Wa	1. Not at In	6. Traffic L	1. Yes - Wo	1. Yes	1. Advance	3. Work on	3. No	20. Motor V	1. On Roac	No	No	Belted	No	No	No	No	No	No	No	No	No	No		NOT_RD	Not Interse	No	Yes	Yes	Yes	5. Hampto	114	114. City o	1-Interstat	4-Two-Way	Urban	VDOT Inter	5	1. State Hw	Hampton F	HAMP	R-VA IS00064WB		268.58			-76.3259	37.01488
250465242	2025	2/14/2025 5:00	2130	21:30	A	A	0	1	2	0	3	0	0	3	1. Rear End	RE	No	1. No Adve	4. Darknes	Night	1. Dry	Dry	8. Non-Inte	1. Straight	2. Blacktop	1. No Defe	3. Two-Wa	1. Not at In	5. Slow or W	1. Yes - Wo	1. Yes	3. Activity A	3. Work on	3. No	20. Motor V	1. On Roac	No	No	Belted	No	No	No	No	No	No	No	No	No	No		NOT_RD	Not Interse	No	No	Yes	Yes	5. Hampto	114	114. City o	1-Interstat	4-Two-Way	Urban	VDOT Inter	5	1. State Hw	Hampton F	HAMP	R-VA IS00064EB		266.82			-76.3437	37.03363
250475114	2025	2/10/2025 5:00	849	8:49	O	PDO	0	0	0	0	0	0	0	2	4. Sideswipe - Same Direction	SSS	No	1. No Adve	2. Daylight	Day	1. Dry	Dry	8. Non-Inte	1. Straight	2. Blacktop	1. No Defe	3. Two-Wa	1. Not at In	6. Traffic L	1. Yes - Wo	2. No			3. No	20. Motor V	1. On Roac	No	No	Belted	No	No	No	No	No	No	No	No	No	Yes	10	NOT_RD	Not Interse	No	Yes	Yes	No	5. Hampto	114	114. City o	1-Interstat	4-Two-Way	Urban	VDOT Inter	5	1. State Hw	Hampton F	HAMP	R-VA IS00064EB		264.74			-76.3808	37.03241
250475115	2025	2/11/2025 5:00	1219	12:19	O	PDO	0	0	0	0	0	0	0	2	4. Sideswipe - Same Direction	SSS	No	1. No Adve	2. Daylight	Day	1. Dry	Dry	8. Non-Inte	1. Straight	2. Blacktop	1. No Defe	3. Two-Wa	1. Not at In	6. Traffic L	1. Yes - Wo	1. Yes	3. Activity A	3. Work on	3. No	20. Motor V	1. On Roac	No	No	Belted	No	No	No	No	No	No	No	No	No	No		NOT_RD	Not Interse	No	No	Yes	No	5. Hampto	114	114. City o	1-Interstat	4-Two-Way	Urban	VDOT Inter	5	1. State Hw	Hampton F	HAMP	R-VA IS00064WB		268.07			-76.3284	37.02183
250475180	2025	1/8/2025 5:00	950	9:50	O	PDO	0	0	0	0	0	0	0	2	4. Sideswipe - Same Direction	SSS	No	1. No Adve	2. Daylight	Day	1. Dry	Dry	1. Main-Lin	1. Straight	2. Blacktop	1. No Defe	3. Two-Wa	1. Not at In	6. Traffic L	1. Yes - Wo	2. No			3. No	20. Motor V	1. On Roac	No	No	Belted	No	No	No	No	No	No	Yes	No	No	No		NOT_RD	Not Interse	No	No	Yes	No	5. Hampto	114	114. City o	1-Interstat	4-Two-Way	Urban	VDOT Inter	5	1. State Hw	Hampton F	HAMP	R-VA IS00664EB		0.08			-76.3816	37.0325
250475181	2025	1/9/2025 5:00	640	6:40	B	B	0	0	1	0	1	0	0	2	9. Fixed Object - Off Road	FOOR	No	1. No Adve	1. Dawn	Day	1. Dry	Dry	1. Main-Lin	1. Straight	2. Blacktop	1. No Defe	3. Two-Wa	1. Not at In	6. Traffic L	1. Yes - Wo	1. Yes	3. Activity A	2. Lane Sh	3. No	9. Impact C	1. On Roac	No	No	Belted	No	No	No	No	No	No	No	No	No	No		RD_UNKN	Not Interse	No	No	No	No	5. Hampto	114	114. City o	1-Interstat	1-One-Way	Urban	VDOT Inter	5	1. State Hw	Hampton F	HAMP	R-VA IS00064EB	RMP265.00C	0.04			-76.3556	37.03476
250485104	2025	2/14/2025 5:00	1129	11:29	O	PDO	0	0	0	0	0	0	0	4	8. Non-Collision	NC	No	1. No Adve	2. Daylight	Day	1. Dry	Dry	8. Non-Inte	1. Straight	2. Blacktop	1. No Defe	3. Two-Wa	1. Not at In	6. Traffic L	1. Yes - Wo	2. No			3. No	25. Other N	1. On Roac	No	No	Belted	No	No	No	No	No	No	No	No	No	Yes	5	NOT_RD	Not Interse	No	No	Yes	No	5. Hampto	114	114. City o	1-Interstat	4-Two-Way	Urban	VDOT Inter	5	1. State Hw	Hampton F	HAMP	R-VA IS00064EB		0.65			-76.3808	37.0235
250485122	2025	2/16/2025 5:00	753	7:53	A	A	0	1	0	0	1	0	0	1	9. Fixed Object - Off Road	FOOR	No	5. Rain	2. Daylight	Day	2. Wet	Wet	5. On Entra	1. Straight	2. Blacktop	1. No Defe	4. One-Wa	1. Not at In	9. One Wa	1. Yes - Wo	1. Yes	3. Activity A	3. Work on	3. No	11. Jersey W	1. On Roac	No	No	Belted	No	Yes	Yes	No	No	No	No	No	No	No		RD_RIGHT	Not Interse	No	No	Yes	No	5. Hampto	114	114. City o	1-Interstat	4-Two-Way	Urban	VDOT Inter	5	1. State Hw	Hampton F	HAMP	R-VA IS00064EB		265.71			-76.3617	37.03374
250485131	2025	2/15/2025 5:00	2000	20:00	C	C	0	0	0	1	1	0	0	1	9. Fixed Object - Off Road	FOOR	No	5. Rain	4. Darknes	Night	2. Wet	Wet	5. On Entra	10. On/Off	2. Blacktop	1. No Defe	3. Two-Wa	1. Not at In	6. Traffic L	1. Yes - Wo	1. Yes	3. Activity A	4. Intermit	3. No	11. Jersey W	4. Roadsid	No	No	Belted	No	No	No	No	No	No	No	No	No	Yes	20	RD_LEFT	Not Interse	Yes	No	No	Yes	5. Hampto	114	114. City o	1-Interstat	1-One-Way	Urban	VDOT Inter	5	1. State Hw	Hampton F	HAMP	R-VA IS00064WB	RMP268.00A	0.04	253557	485.02	-76.3273	37.01712
250485143	2025	2/14/2025 5:00	1230	12:30	O	PDO	0	0	0	0	0	0	0	2	1. Rear End	RE	No	1. No Adve	2. Daylight	Day	1. Dry	Dry	8. Non-Inte	1. Straight	1. Concret	1. No Defe	3. Two-Wa	1. Not at In	6. Traffic L	1. Yes - Wo	1. Yes	3. Activity A	4. Intermit	3. No	20. Motor V	1. On Roac	No	No	Belted	No	No	No	No	No	No	No	No	No	No		NOT_RD	Not Interse	No	Yes	Yes	No	5. Hampto	114	114. City o	1-Interstat	4-Two-Way	Urban	VDOT Inter	5	1. State Hw	Hampton F	HAMP	R-VA IS00064EB		268.87			-76.3224	37.00981
250485285	2025	2/14/2025 5:00	830	8:30	O	PDO	0	0	0	0	0	0	0	2	4. Sideswipe - Same Direction	SSS	No	1. No Adve	2. Daylight	Day	1. Dry	Dry	8. Non-Inte	1. Straight	2. Blacktop	1. No Defe	3. Two-Wa	1. Not at In	6. Traffic L	1. Yes - Wo	1. Yes	3. Activity A	3. Work on	3. No	20. Motor V	1. On Roac	No	No	Belted	No	Yes	Yes	No	No	No	No	No	No	No		NOT_RD	Not Interse	No	No	Yes	No	5. Hampto	114	114. City o	1-Interstat	4-Two-Way	Urban	VDOT Inter	5	1. State Hw	Hampton F	HAMP	R-VA IS00064WB		267.42			-76.3352	37.03019
250495127	2025	2/17/2025 5:00	1204	12:04	O	PDO	0	0	0	0	0	0	0	2	1. Rear End	RE	No	1. No Adve	2. Daylight	Day	1. Dry	Dry	8. Non-Inte	1. Straight	1. Concret	1. No Defe	3. Two-Wa	1. Not at In	6. Traffic L	1. Yes - Wo	2. No			3. No	20. Motor V	1. On Roac	No	No	Belted	No	No	No	No	No	No	No	No	No	No		NOT_RD	Not Interse	No	Yes	Yes	No	5. Hampto	114	114. City o	1-Interstat	4-Two-Way	Urban	VDOT Inter	5	1. State Hw	Hampton F	HAMP	R-VA IS00064WB		272.03			-76.2997	36.97164
250495194	2025	2/16/2025 5:00	855	8:55	O	PDO	0	0	0	0	0	0	0	1	9. Fixed Object - Off Road	FOOR	No	1. No Adve	2. Daylight	Day	2. Wet	Wet	5. On Entra	10. On/Off	1. Concret	1. No Defe	2. Two-Wa	1. Not at In	6. Traffic L	1. Yes - Wo	2. No			3. No	11. Jersey W	1. On Roac	No	No	Belted	No	Yes	No	No	No	No	No	No	No	No		RD_RIGHT	Not Interse	No	Yes	Yes	No	5. Hampto	114	114. City o	1-Interstat	4-Two-Way	Urban	VDOT Inter	5	1. State Hw	Hampton F	HAMP	R-VA IS00664EB		0.17			-76.3791	37.03105
250495238	2025	2/15/2025 5:00	2130	21:30	B	B	0	0	1	1	2	0	0	1	9. Fixed Object - Off Road	FOOR	No	1. No Adve	4. Darknes	Night	1. Dry	Dry	8. Non-Inte	1. Straight	1. Concret	1. No Defe	3. Two-Wa	1. Not at In	6. Traffic L	1. Yes - Wo	1. Yes	3. Activity A	3. Work on	3. No	11. Jersey W	2. Shoulde	Yes	No	Belted	No	No	No	No	No	No	No	No	No	Yes	5	RD_LEFT	Not Interse	No	No	Yes	Yes	5. Hampto	114	114. City o	1-Interstat	4-Two-Way	Urban	VDOT Inter	5	1. State Hw	Hampton F	HAMP	R-VA IS00064EB		268.72			-76.3233	37.01199
250505017	2025	2/14/2025 5:00	2022	20:22	O	PDO	0	0	0	0	0	0	0	2	1. Rear End	RE	No	1. No Adve	4. Darknes	Night	1. Dry	Dry	10. Interse	1. Straight	2. Blacktop	1. No Defe	1. Two-Wa	5. Five-Poi	3. Traffic S	1. Yes - Wo	2. No			3. No	20. Motor V	1. On Roac	No	No	Belted	No	No	No	No	No	No	No	No	No	No		NOT_RD	VDOT Inter	No	No	Yes	No	5. Hampto	114	114. City o	4-Minor Ar	3-Two-Way	Urban	NonVDOT	5	3. City or T	Hampton F	HAMP	R-VA SR00278NB		0.64	1067639	94.52	-76.3472	37.05293
250505018	2025	2/15/2025 5:00	704	7:04	O	PDO	0	0	0	0	0	0	0	2	2. Angle	ANG	No	1. No Adve	2. Daylight	Day	1. Dry	Dry	9. Within In	1. Straight	2. Blacktop	1. No Defe	1. Two-Wa	3. Three Ap	4. Stop Sig	1. Yes - Wo	2. No			3. No	20. Motor V	1. On Roac	No	No	Belted	No	No	No	No	No	No	No	No	No	No		NOT_RD	Urban Inte	Yes	No	Yes	No	5. Hampto	114	114. City o	7-Local (J,6	3-Two-Way	Urban	NonVDOT	5	3. City or T	Hampton F	HAMP	S-VA114NP OAKLAND AVE		0.01	1080052	33.24	-76.3244	37.0304
211235148	2021	4/16/2021 5:00	1735	17:35	C	C	0	0	0	2	2	0	0	2	4. Sideswipe - Same Direction	SSS	No	1. No Adve	2. Daylight	Day	1. Dry	Dry	1. Main-Lin	1. Straight	2. Blacktop	1. No Defe	1. Two-Wa	2. Two App	3. Traffic S	1. Yes - Wo	2. No			3. No	20. Motor V	1. On Roac	No	No	Belted	No	No	No	No	No	No	No	No	No	No		NOT_RD	Urban Inte	No	No	Yes	No	5. Hampto	114	114. City o	4-Minor Ar	4-Two-Way	Urban	NonVDOT	5	3. City or T	Hampton F	HAMP	S-VA114PR BIG BETHEL RD		5.45	253351	50.56	-76.4246	37.08972
250505020	2025	2/16/2025 5:00	1530	15:30	C	C	0	0	0	1	1	0	0	2	2. Angle	ANG	No	1. No Adve	4. Darknes	Night	1. Dry	Dry	9. Within In	1. Straight	2. Blacktop	1. No Defe	1. Two-Wa	4. Four Ap	4. Stop Sig	1. Yes - Wo	2. No			3. No	20. Motor V	1. On Roac	No	No	Belted	No	No	No	No	No	Yes	No	No	No	No		NOT_RD	VDOT Inter	No	No	Yes	No	5. Hampto	114	114. City o	7-Local (J,6	3-Two-Way	Urban	NonVDOT	5	3. City or T	Hampton F	HAMP	S-VA114PR ASPENWOOD DR		0.65	1073570	0	-76.4173	37.03465
250505021	2025	2/2/2025 5:00	2040	20:40	C	C	0	0	0	1	1	0	0	2	4. Sideswipe - Same Direction	SSS	No	1. No Adve	4. Darknes	Night	1. Dry	Dry	1. Main-Lin	1. Straight	2. Blacktop	1. No Defe	1. Two-Wa	1. Not at In	1. No Traffi	6. No Traffi	2. No			3. No	6. Parked V	1. On Roac	No	No	Belted	No	No	No	No	No	No	No	No	No	No		NOT_RD	Not Interse	No	Yes	Yes	Yes	5. Hampto	114	114. City o	7-Local (J,6	3-Two-Way	Urban	NonVDOT	5	3. City or T	Hampton F	HAMP	S-VA114NP BUTTERNUT DR		0.49			-76.4191	37.0337
250505023	2025	2/15/2025 5:00	521	5:21	O	PDO	0	0	0	0	0	0	0	3	5. Sideswipe - Opposite Direction	SSO	No	1. No Adve	4. Darknes	Night	1. Dry	Dry	1. Main-Lin	1. Straight	2. Blacktop	1. No Defe	1. Two-Wa	1. Not at In	6. Traffic L	1. Yes - Wo	2. No			3. No	6. Parked V	1. On Roac	Yes	No	Belted	No	No	Yes	No	No	No	No	No	No	Yes	10	RD_UNKN	Not Interse	No	No	Yes	Yes	5. Hampto	114	114. City o	7-Local (J,6	3-Two-Way	Urban	NonVDOT	5	3. City or T	Hampton F	HAMP	S-VA114NP EASTLAWN DR		0.16			-76.2967	37.06384
250505024	2025	2/14/2025 5:00	2025	20:25	O	PDO	0	0	0	0	0	0	0	2	2. Angle	ANG	No	1. No Adve	4. Darknes	Night	1. Dry	Dry	8. Non-Inte	8. Dip - Cur	2. Blacktop	1. No Defe	1. Two-Wa	1. Not at In	6. Traffic L	1. Yes - Wo	2. No			3. No	6. Parked V	2. Shoulde	No	No	Belted	No	No	No	No	No	No	No	No	No	Yes	10	NOT_RD	VDOT Inter	No	No	Yes	Yes	5. Hampto	114	114. City o	7-Local (J,6	3-Two-Way	Urban	NonVDOT	5	3. City or T	Hampton F	HAMP	S-VA114PR GLENWOOD RD N		0.01	253446	56.51	-76.3439	37.06026
233325084	2023	11/27/2023 5:00	1751	17:51	C	C	0	0	0	2	2	0	0	2	2. Angle	ANG	No	1. No Adve	4. Darknes	Night	1. Dry	Dry	10. Interse	1. Straight	2. Blacktop	1. No Defe	2. Two-Wa	4. Four Ap	3. Traffic S	1. Yes - Wo	2. No			3. No	20. Motor V	1. On Roac	No	No	Belted	No	No	No	No	No	No	No	No	No	No		NOT_RD	Urban Inte	No	No	Yes	Yes	5. Hampto	114	114. City o	4-Minor Ar	4-Two-Way	Urban	NonVDOT	5	3. City or T	Hampton F	HAMP	R-VA SR00169NB		7.04	253121	57.78	-76.3426	37.04351
250505027	2025	2/15/2025 5:00	2143	21:43	A	A	0	2	0	1	3	0	0	3	2. Angle	ANG	No	5. Rain	4. Darknes	Night	2. Wet	Wet	10. Interse	1. Straight	2. Blacktop	1. No Defe	3. Two-Wa	4. Four Ap	3. Traffic S	1. Yes - Wo	2. No			3. No	20. Motor V	1. On Roac	No	No	Unbelted	No	No	No	No	No	No	No	No	No	No		NOT_RD	Urban Inte	No	No	Yes	Yes	5. Hampto	114	114. City o	3-Principal	4-Two-Way	Urban	NonVDOT	5	3. City or T	Hampton F	HAMP	R-VA US00258WB		61.04	253133	95.04	-76.4209	37.03122
250505028	2025	2/11/2025 5:00	1718	17:18	O	PDO	0	0	0	0	0	0	0	2	2. Angle	ANG	No	5. Rain	3. Dusk	Day	2. Wet	Wet	1. Main-Lin	1. Straight	2. Blacktop	1. No Defe	1. Two-Wa	1. Not at In	6. Traffic L	1. Yes - Wo	2. No			3. No	20. Motor V	1. On Roac	No	No	Belted	No	No	No	No	No	No	No	No	No	No		NOT_RD	Not Interse	No	No	Yes	No	5. Hampto	114	114. City o	7-Local (J,6	3-Two-Way	Urban	NonVDOT	5	3. City or T	Hampton F	HAMP	S-VA114PR GOLDSBORO DR		0.18	1075951	267.8	-76.4393	37.0331
250505029	2025	2/12/2025 5:00	1109	11:09	O	PDO	0	0	0	0	0	0	0	2	2. Angle	ANG	No	5. Rain	2. Daylight	Day	2. Wet	Wet	9. Within In	1. Straight	2. Blacktop	1. No Defe	3. Two-Wa	4. Four Ap	3. Traffic S	1. Yes - Wo	2. No			3. No	20. Motor V	1. On Roac	No	No	Belted	No	No	No	No	No	No	No	No	No	No		NOT_RD	Urban Inte	Yes	No	Yes	No	5. Hampto	114	114. City o	5-Major Co	3-Two-Way	Urban	NonVDOT	5	3. City or T	Hampton F	HAMP	S-VA114PR COLISEUM DR		1.35	1078784	437.3	-76.3915	37.04941
232755147	2023	9/30/2023 5:00	1650	16:50	O	PDO	0	0	0	0	0	0	0	2	4. Sideswipe - Same Direction	SSS	No	1. No Adve	2. Daylight	Day	1. Dry	Dry	10. Interse	1. Straight	2. Blacktop	1. No Defe	2. Two-Wa	4. Four Ap	6. Traffic L	1. Yes - Wo	2. No			3. No	20. Motor V	1. On Roac	No	No	Belted	No	No	No	No	No	No	No	No	No	No		NOT_RD	Urban Inte	No	No	Yes	No	5. Hampto	114	114. City o	5-Major Co	4-Two-Way	Urban	NonVDOT	5	3. City or T	Hampton F	HAMP	S-VA114NP ORCUTT AVE		1.53	253053	38.96	-76.4416	37.04289
250505033	2025	2/14/2025 5:00	1639	16:39	C	C	0	0	0	1	1	0	0	2	2. Angle	ANG	No	1. No Adve	2. Daylight	Day	1. Dry	Dry	1. Main-Lin	1. Straight	2. Blacktop	1. No Defe	2. Two-Wa	2. Two App	4. Stop Sig	1. Yes - Wo	2. No			3. No	20. Motor V	1. On Roac	No	No	Belted	No	No	No	No	No	No	No	No	No	Yes	10	NOT_RD	Not Interse	No	No	Yes	No	5. Hampto	114	114. City o	7-Local (J,6	3-Two-Way	Urban	NonVDOT	5	3. City or T	Hampton F	HAMP	S-VA114NP PATCH RD		0.37			-76.3061	37.00773
220395194	2022	2/7/2022 5:00	1330	13:30	O	PDO	0	0	0	0	0	0	0	2	2. Angle	ANG	No	1. No Adve	2. Daylight	Day	2. Wet	Wet	1. Main-Lin	1. Straight	2. Blacktop	1. No Defe	2. Two-Wa	1. Not at In	6. Traffic L	1. Yes - Wo	2. No			3. No	20. Motor V	1. On Roac	No	No	Belted	No	No	No	No	No	Yes	No	No	No	No		NOT_RD	Urban Inte	No	No	Yes	No	5. Hampto	114	114. City o	4-Minor Ar	4-Two-Way	Urban	NonVDOT	5	3. City or T	Hampton F	HAMP	R-VA SR00134EB		12.1	253032	248.09	-76.3498	37.02502
250505036	2025	2/15/2025 5:00	2133	21:33	C	C	0	0	0	1	1	0	0	2	1. Rear End	RE	No	5. Rain	4. Darknes	Night	2. Wet	Wet	10. Interse	1. Straight	2. Blacktop	1. No Defe	3. Two-Wa	3. Three Ap	1. No Traffi	6. No Traffi	2. No			3. No	20. Motor V	1. On Roac	No	No	Belted	No	Yes	No	No	No	Yes	No	No	No	No		NOT_RD	Urban Inte	No	No	Yes	Yes	5. Hampto	114	114. City o	4-Minor Ar	4-Two-Way	Urban	NonVDOT	5	3. City or T	Hampton F	HAMP	R-VA SR00278SB		0.12	1067724	113.97	-76.348	37.04542
250505037	2025	2/15/2025 5:00	1715	17:15	O	PDO	0	0	0	0	0	0	0	2	2. Angle	ANG	No	5. Rain	2. Daylight	Day	2. Wet	Wet	1. Main-Lin	1. Straight	2. Blacktop	1. No Defe	1. Two-Wa	4. Four Ap	1. No Traffi	6. No Traffi	2. No			3. No	6. Parked V	1. On Roac	No	No	Belted	No	No	No	No	No	Yes	No	No	No	No		RD_UNKN	Not Interse	No	No	Yes	No	5. Hampto	114	114. City o	7-Local (J,6	3-Two-Way	Urban	NonVDOT	5	3. City or T	Hampton F	HAMP	S-VA114PR STOCKTON ST		0.28			-76.3114	37.06076
250505038	2025	2/17/2025 5:00	1549	15:49	C	C	0	0	0	3	3	0	0	3	1. Rear End	RE	No	1. No Adve	2. Daylight	Day	1. Dry	Dry	10. Interse	1. Straight	2. Blacktop	1. No Defe	3. Two-Wa	5. Five-Poi	3. Traffic S	1. Yes - Wo	2. No			3. No	20. Motor V	1. On Roac	No	No	Belted	No	No	No	No	No	No	No	No	No	No		NOT_RD	Urban Inte	Yes	No	Yes	No	5. Hampto	114	114. City o	3-Principal	4-Two-Way	Urban	NonVDOT	5	3. City or T	Hampton F	HAMP	R-VA US00258EB		63.4	253078	99.51	-76.3815	37.04311
250505236	2025	2/16/2025 5:00	715	7:15	O	PDO	0	0	0	0	0	0	0	2	1. Rear End	RE	No	1. No Adve	2. Daylight	Day	1. Dry	Dry	5. On Entra	1. Straight	2. Blacktop	1. No Defe	3. Two-Wa	1. Not at In	6. Traffic L	1. Yes - Wo	1. Yes	3. Activity A	2. Lane Sh	3. No	20. Motor V	1. On Roac	No	No	Belted	No	No	No	No	No	No	No	No	No	No		NOT_RD	Not Interse	No	No	No	No	5. Hampto	114	114. City o	1-Interstat	1-One-Way	Urban	VDOT Prim	5	1. State Hw	Hampton F	HAMP	R-VA SR00134UK	RMP010.00A	0.2			-76.3669	37.03245
250505552	2025	2/19/2025 5:00	1548	15:48	O	PDO	0	0	0	0	0	0	0	2	1. Rear End	RE	No	6. Snow	3. Dusk	Day	3. Snowy	Wet	8. Non-Inte	1. Straight	2. Blacktop	1. No Defe	3. Two-Wa	1. Not at In	6. Traffic L	1. Yes - Wo	2. No			3. No	20. Motor V	1. On Roac	No	No	Belted	No	No	No	No	No	No	No	No	No	No		NOT_RD	Not Interse	No	No	Yes	No	5. Hampto	114	114. City o	1-Interstat	4-Two-Way	Urban	VDOT Inter	5	1. State Hw	Hampton F	HAMP	R-VA IS00064EB		268.39			-76.3274	37.0163
250515036	2025	2/17/2025 5:00	2212	22:12	B	B	0	0	1	0	1	0	0	1	9. Fixed Object - Off Road	FOOR	No	1. No Adve	4. Darknes	Night	1. Dry	Dry	5. On Entra	10. On/Off	2. Blacktop	1. No Defe	4. One-Wa	1. Not at In	6. Traffic L	1. Yes - Wo	2. No			3. No	5. Guard R	2. Shoulde	Yes	No	Belted	No	No	No	No	Yes	No	No	No	No	No		RD_LEFT	Not Interse	No	No	No	Yes	5. Hampto	114	114. City o	1-Interstat	1-One-Way	Urban	VDOT Prim	5	1. State Hw	Hampton F	HAMP	R-VA US00258EB	RMP063.00B	0.26			-76.3925	37.04002
250515125	2025	2/19/2025 5:00	1320	13:20	O	PDO	0	0	0	0	0	0	0	2	4. Sideswipe - Same Direction	SSS	No	6. Snow	2. Daylight	Day	3. Snowy	Wet	8. Non-Inte	1. Straight	2. Blacktop	1. No Defe	3. Two-Wa	1. Not at In	6. Traffic L	1. Yes - Wo	2. No			3. No	20. Motor V	1. On Roac	No	No	Belted	No	No	No	No	No	No	Yes	No	No	No		NOT_RD	Not Interse	No	Yes	Yes	No	5. Hampto	114	114. City o	1-Interstat	4-Two-Way	Urban	VDOT Inter	5	1. State Hw	Hampton F	HAMP	R-VA IS00064WB		262.27			-76.4141	37.05709
250515173	2025	2/19/2025 5:00	1504	15:04	O	PDO	0	0	0	0	0	0	0	1	9. Fixed Object - Off Road	FOOR	No	6. Snow	2. Daylight	Day	3. Snowy	Wet	8. Non-Inte	1. Straight	1. Concret	1. No Defe	3. Two-Wa	1. Not at In	5. Slow or W	1. Yes - Wo	2. No			3. No	5. Guard R	1. On Roac	No	No	Belted	No	No	No	No	Yes	No	No	No	No	Yes	10	RD_RIGHT	Not Interse	No	No	Yes	No	5. Hampto	114	114. City o	1-Interstat	4-Two-Way	Urban	VDOT Inter	5	1. State Hw	Hampton F	HAMP	R-VA IS00664EB		2.64			-76.4046	37.00276
250515276	2025	2/19/2025 5:00	1900	19:00	O	PDO	0	0	0	0	0	0	0	1	9. Fixed Object - Off Road	FOOR	No	6. Snow	4. Darknes	Night	3. Snowy	Wet	8. Non-Inte	1. Straight	2. Blacktop	1. No Defe	3. Two-Wa	1. Not at In	6. Traffic L	1. Yes - Wo	2. No			3. No	5. Guard R	2. Shoulde	No	No	Belted	No	No	No	No	Yes	No	No	No	No	Yes	15	RD_RIGHT	Not Interse	No	No	Yes	Yes	5. Hampto	114	114. City o	1-Interstat	4-Two-Way	Urban	VDOT Inter	5	1. State Hw	Hampton F	HAMP	R-VA IS00064WB		263.21			-76.4019	37.04731
250515277	2025	2/19/2025 5:00	1430	14:30	O	PDO	0	0	0	0	0	0	0	2	2. Angle	ANG	No	6. Snow	2. Daylight	Day	3. Snowy	Wet	8. Non-Inte	1. Straight	2. Blacktop	1. No Defe	3. Two-Wa	1. Not at In	6. Traffic L	1. Yes - Wo	2. No			3. No	20. Motor V	1. On Roac	No	No	Belted	No	No	No	No	No	No	No	No	No	No		NOT_RD	Not Interse	No	No	Yes	No	5. Hampto	114	114. City o	1-Interstat	4-Two-Way	Urban	VDOT Inter	5	1. State Hw	Hampton F	HAMP	R-VA IS00064EB		263.91			-76.3928	37.03853
250515278	2025	2/19/2025 5:00	1550	15:50	C	C	0	0	0	1	1	0	0	1	9. Fixed Object - Off Road	FOOR	No	6. Snow	2. Daylight	Day	3. Snowy	Wet	8. Non-Inte	1. Straight	1. Concret	1. No Defe	3. Two-Wa	1. Not at In	5. Slow or W	1. Yes - Wo	2. No			3. No	11. Jersey W	2. Shoulde	No	No	Belted	No	No	No	No	No	No	No	No	No	Yes	10	RD_RIGHT	Not Interse	No	No	Yes	No	5. Hampto	114	114. City o	1-Interstat	4-Two-Way	Urban	VDOT Inter	5	1. State Hw	Hampton F	HAMP	R-VA IS00064EB		263.38			-76.3993	37.04447
250515279	2025	2/19/2025 5:00	1440	14:40	O	PDO	0	0	0	0	0	0	0	2	1. Rear End	RE	No	6. Snow	2. Daylight	Day	3. Snowy	Wet	8. Non-Inte	1. Straight	2. Blacktop	1. No Defe	3. Two-Wa	1. Not at In	6. Traffic L	1. Yes - Wo	2. No			3. No	20. Motor V	1. On Roac	No	No	Belted	No	No	No	No	No	No	Yes	No	No	Yes	10	NOT_RD	Not Interse	No	No	Yes	No	5. Hampto	114	114. City o	1-Interstat	4-Two-Way	Urban	VDOT Inter	5	1. State Hw	Hampton F	HAMP	R-VA IS00064EB		263.09			-76.4022	37.04717
250515281	2025	2/19/2025 5:00	1420	14:20	O	PDO	0	0	0	0	0	0	0	1	9. Fixed Object - Off Road	FOOR	No	6. Snow	2. Daylight	Day	3. Snowy	Wet	8. Non-Inte	1. Straight	2. Blacktop	1. No Defe	3. Two-Wa	1. Not at In	6. Traffic L	1. Yes - Wo	2. No			3. No	5. Guard R	2. Shoulde	No	No	Belted	No	No	No	No	Yes	No	No	No	No	Yes	15	RD_RIGHT	Not Interse	No	No	Yes	No	5. Hampto	114	114. City o	1-Interstat	4-Two-Way	Urban	VDOT Inter	5	1. State Hw	Hampton F	HAMP	R-VA IS00064EB		260.92			-76.4314	37.06791
250515308	2025	2/19/2025 5:00	1319	13:19	O	PDO	0	0	0	0	0	0	0	1	9. Fixed Object - Off Road	FOOR	No	6. Snow	2. Daylight	Day	3. Snowy	Wet	8. Non-Inte	1. Straight	1. Concret	1. No Defe	3. Two-Wa	1. Not at In	6. Traffic L	1. Yes - Wo	2. No			3. No	11. Jersey W	1. On Roac	No	No	Belted	No	No	No	Yes	No	No	No	No	No	Yes	15	RD_UNKN	Not Interse	No	No	Yes	No	5. Hampto	114	114. City o	1-Interstat	4-Two-Way	Urban	VDOT Inter	5	1. State Hw	Hampton F	HAMP	R-VA IS00064EB		264.6			-76.3842	37.03343
250515310	2025	2/17/2025 5:00	1125	11:25	O	PDO	0	0	0	0	0	0	0	2	4. Sideswipe - Same Direction	SSS	No	1. No Adve	2. Daylight	Day	1. Dry	Dry	8. Non-Inte	1. Straight	2. Blacktop	1. No Defe	3. Two-Wa	1. Not at In	6. Traffic L	1. Yes - Wo	1. Yes	3. Activity A	3. Work on	3. No	20. Motor V	1. On Roac	No	No	Belted	No	No	No	No	No	No	Yes	No	No	No		NOT_RD	Not Interse	No	No	Yes	No	5. Hampto	114	114. City o	1-Interstat	4-Two-Way	Urban	VDOT Inter	5	1. State Hw	Hampton F	HAMP	R-VA IS00064EB		268.3			-76.3282	37.0188

250515319	2025	2/13/2025 5:00	1830	18:30	B	B	0	0	1	0	1	0	0	1	9. Fixed Object - Off Road	FOOR	No	1. No Adve	5. Darknes	Night	1. Dry	Dry	8. Non-Inte	1. Straight	2. Blackto	1. No Defe	3. Two-Wa	1. Not at In	6. Traffic L	1. Yes - Wc	2. No			3. No	11. Jersey	4. Roadsid	No	No	Belted	No	No	No	No	No	No	No	No	No	Yes	20	RD_LEFT	Not Interse	No	No	Yes	Yes	5. Hampto	114	114. City o	1-Interstat	4-Two-Way	Urban	VDOT Inter	5	1. State Hw	Hampton F	HAMP	R-VA IS00064WB	263.7			-76.3957	37.04158
250515321	2025	2/18/2025 5:00	1640	16:40	O	PDO	0	0	0	0	0	0	0	2	4. Sideswipe - Same Direction	SSS	No	1. No Adve	2. Daylight	Day	1. Dry	Dry	8. Non-Inte	1. Straight	2. Blackto	1. No Defe	3. Two-Wa	1. Not at In	6. Traffic L	1. Yes - Wc	1. Yes	2. Transitic	3. Work on	3. No	20. Motor	1. On Roac	No	No	Belted	No	No	No	No	No	No	No	No	No	No		NOT_RD	Not Interse	No	No	Yes	No	5. Hampto	114	114. City o	1-Interstat	4-Two-Way	Urban	VDOT Inter	5	1. State Hw	Hampton F	HAMP	R-VA IS00064EB	265.52			-76.3652	37.03262
250515338	2025	2/19/2025 5:00	1545	15:45	O	PDO	0	0	0	0	0	0	0	1	9. Fixed Object - Off Road	FOOR	No	6. Snow	2. Daylight	Day	3. Snowy	Wet	5. On Entra	10. On/Off	2. Blackto	1. No Defe	4. One-Wa	1. Not at In	9. One Wa	1. Yes - Wc	2. No			3. No	5. Guard R	4. Roadsid	No	No	Belted	No	No	No	No	Yes	No	No	No	No	Yes	5	RD_RIGHT	Not Interse	No	No	No	No	5. Hampto	114	114. City o	1-Interstat	1-One-Way	Urban	VDOT Inter	5	1. State Hw	Hampton F	HAMP	R-VA IS00064WB RMP264.00A	0.33			-76.3776	37.03067
250515366	2025	2/18/2025 5:00	1050	10:50	O	PDO	0	0	0	0	0	0	0	2	1. Rear End	RE	No	1. No Adve	2. Daylight	Day	1. Dry	Dry	1. Main-Lir	1. Straight	2. Blackto	1. No Defe	3. Two-Wa	1. Not at In	6. Traffic L	1. Yes - Wc	1. Yes	3. Activity	3. Work on	3. No	20. Motor	1. On Roac	No	No	Belted	No	No	No	No	No	No	No	No	No	No		NOT_RD	Not Interse	Yes	No	Yes	No	5. Hampto	114	114. City o	1-Interstat	4-Two-Way	Urban	VDOT Inter	5	1. State Hw	Hampton F	HAMP	R-VA IS00064WB	259.98			-76.4452	37.07636
250515384	2025	2/15/2025 5:00	2008	20:08	O	PDO	0	0	0	0	0	0	0	1	9. Fixed Object - Off Road	FOOR	No	5. Rain	4. Darknes	Night	2. Wet	Wet	5. On Entra	2. Curve - L	2. Blackto	1. No Defe	4. One-Wa	1. Not at In	9. One Wa	1. Yes - Wc	2. No			3. No	5. Guard R	2. Shoulde	No	No	Belted	No	Yes	No	No	Yes	No	No	No	No	Yes	15	RD_LEFT	Not Interse	No	Yes	Yes	Yes	5. Hampto	114	114. City o	1-Interstat	4-Two-Way	Urban	VDOT Inter	5	1. State Hw	Hampton F	HAMP	R-VA IS00664EB	0.3			-76.3789	37.02755
250515386	2025	2/19/2025 5:00	1348	13:48	O	PDO	0	0	0	0	0	0	0	1	9. Fixed Object - Off Road	FOOR	No	6. Snow	2. Daylight	Day	4. Icy	Wet	8. Non-Inte	2. Curve - L	2. Blackto	1. No Defe	3. Two-Wa	1. Not at In	6. Traffic L	1. Yes - Wc	2. No			3. No	3. Utility P	4. Roadsid	No	No	Unbelted	No	Yes	No	No	No	No	No	No	No	Yes	10	RD_RIGHT	Not Interse	No	No	Yes	No	5. Hampto	114	114. City o	1-Interstat	4-Two-Way	Urban	VDOT Inter	5	1. State Hw	Hampton F	HAMP	R-VA IS00664WB	1.4			-76.3853	37.01701
250515387	2025	2/13/2025 5:00	1604	16:04	O	PDO	0	0	0	0	0	0	0	2	1. Rear End	RE	No	1. No Adve	2. Daylight	Day	1. Dry	Dry	8. Non-Inte	1. Straight	2. Blackto	1. No Defe	3. Two-Wa	1. Not at In	6. Traffic L	1. Yes - Wc	1. Yes	3. Activity	3. Work on	3. No	20. Motor	1. On Roac	No	No	Belted	No	Yes	No	No	No	No	No	No	No	Yes	5	NOT_RD	Not Interse	No	No	Yes	No	5. Hampto	114	114. City o	1-Interstat	4-Two-Way	Urban	VDOT Inter	5	1. State Hw	Hampton F	HAMP	R-VA IS00064EB	267.35			-76.3348	37.02973
250525195	2025	2/21/2025 5:00	1352	13:52	O	PDO	0	0	0	0	0	0	0	2	1. Rear End	RE	No	1. No Adve	2. Daylight	Day	1. Dry	Dry	8. Non-Inte	3. Grade -	1. Concret	1. No Defe	4. One-Wa	1. Not at In	6. Traffic L	1. Yes - Wc	2. No			3. No	20. Motor	1. On Roac	No	No	Belted	No	No	No	No	No	No	No	No	No	No		NOT_RD	Not Interse	No	Yes	Yes	No	5. Hampto	114	114. City o	1-Interstat	4-Two-Way	Urban	VDOT Inter	5	1. State Hw	Hampton F	HAMP	R-VA IS00064EB	270.28			-76.3108	36.99232
250535024	2025	2/17/2025 5:00	1447	14:47	A	A	0	2	0	2	4	0	0	2	16. Other	OTHR	No	1. No Adve	2. Daylight	Day	1. Dry	Dry	9. Within Ir	1. Straight	2. Blackto	1. No Defe	2. Two-Wa	4. Four App	3. Traffic S	1. Yes - Wc	2. No			3. No	20. Motor	1. On Roac	No	No	Belted	No	No	No	No	No	No	No	No	No	Yes	5	NOT_RD	Urban Inte	No	No	Yes	No	5. Hampto	114	114. City o	4-Minor Art	3-Two-Way	Urban	NonVDOT	5	3. City or T	Hampton F	HAMP	R-VA SR00351EB	5.1	253174	5.14	-76.3563	37.02921
240185100	2024	1/17/2024 5:00	1504	15:04	C	C	0	0	0	1	1	0	0	3	1. Rear End	RE	No	1. No Adve	2. Daylight	Day	1. Dry	Dry	6. Intersec	2. Curve - L	2. Blackto	1. No Defe	4. One-Wa	2. Two App	6. Traffic L	2. Yes - Wc	2. No			3. No	20. Motor	1. On Roac	No	No	Belted	No	No	No	No	No	No	No	No	No	No		NOT_RD	Urban Inte	Yes	No	Yes	No	5. Hampto	114	114. City o	4-Minor Art	4-Two-Way	Urban	NonVDOT	5	3. City or T	Hampton F	HAMP	R-VA SR00169NB	7.04	253121	90.7	-76.3426	37.0436
250535032	2025	2/16/2025 5:00	1739	17:39	O	PDO	0	0	0	0	0	0	0	2	4. Sideswipe - Same Direction	SSS	No	1. No Adve	4. Darknes	Night	1. Dry	Dry	1. Main-Lir	1. Straight	2. Blackto	1. No Defe	2. Two-Wa	1. Not at In	1. No Traffi	6. No Traffi	2. No			3. No	20. Motor	1. On Roac	No	No	Belted	No	No	No	No	No	Yes	No	No	No	No		NOT_RD	Not Interse	No	No	Yes	Yes	5. Hampto	114	114. City o	7-Local (J,6)	3-Two-Way	Urban	NonVDOT	5	3. City or T	Hampton F	HAMP	S-VA114PR PINE GROVE AVE	0.2			-76.3416	37.05602
250535033	2025	2/18/2025 5:00	1556	15:56	C	C	0	0	0	2	2	0	0	2	1. Rear End	RE	No	1. No Adve	2. Daylight	Day	1. Dry	Dry	1. Main-Lir	1. Straight	2. Blackto	1. No Defe	1. Two-Wa	1. Not at In	4. Stop Sig	1. Yes - Wc	2. No			3. No	20. Motor	1. On Roac	No	No	Belted	No	No	No	No	No	No	No	No	No	No		NOT_RD	Not Interse	No	No	Yes	No	5. Hampto	114	114. City o	7-Local (J,6)		Urban	NonVDOT	5	3. City or T	Hampton F	HAMP	S-VA114NP VON SCHILLING DR	0.07	746436	369.2	-76.3832	37.04563
231255105	2023	5/3/2023 5:00	1830	18:30	C	C	0	0	0	3	3	0	0	2	2. Angle	ANG	No	1. No Adve	2. Daylight	Day	1. Dry	Dry	1. Main-Lir	1. Straight	2. Blackto	1. No Defe	2. Two-Wa	1. Not at In	6. Traffic L	1. Yes - Wc	2. No			3. No	20. Motor	1. On Roac	No	No	Belted	No	No	No	No	No	No	No	No	No	No		NOT_RD	Not Interse	No	No	Yes	No	5. Hampto	114	114. City o	5-Major Cc	4-Two-Way	Urban	NonVDOT	5	3. City or T	Hampton F	HAMP	S-VA114NP ANDREWS BLVD	1.72			-76.3035	37.0511
250535035	2025	2/19/2025 5:00	1855	18:55	O	PDO	0	0	0	0	0	0	0	1	16. Other	OTHR	No	6. Snow	4. Darknes	Night	3. Snowy	Wet	9. Within Ir	2. Curve - L	2. Blackto	1. No Defe	1. Two-Wa	3. Three Ap	6. Traffic L	2. Yes - Wc	2. No			3. No	28. Ran Of	1. On Roac	No	No	Belted	No	No	No	No	No	Yes	No	No	No	Yes	15	NOT_RD	Urban Inte	No	No	Yes	Yes	5. Hampto	114	114. City o	6-Minor Cc	3-Two-Way	Urban	NonVDOT	5	3. City or T	Hampton F	HAMP	S-VA114PR BEACH RD	1.18			-76.2982	37.07817
230795173	2023	3/17/2023 5:00	1222	12:22	O	PDO	0	0	0	0	0	0	0	2	5. Sideswipe - Opposite Direction	SSO	No	1. No Adve	2. Daylight	Day	1. Dry	Dry	9. Within Ir	1. Straight	2. Blackto	1. No Defe	2. Two-Wa	4. Four App	1. No Traffi	6. No Traffi	2. No			3. No	20. Motor	1. On Roac	No	No	Belted	No	No	No	No	No	No	Yes	No	No	No		NOT_RD	Urban Inte	No	No	Yes	No	5. Hampto	114	114. City o	5-Major Cc	4-Two-Way	Urban	NonVDOT	5	3. City or T	Hampton F	HAMP	R-VA SR00143NB	6.71	1061555	9.34	-76.3955	36.99536
191825156	2019	6/28/2019 5:00	1653	16:53	O	PDO	0	0	0	0	0	0	0	2	1. Rear End	RE	No	1. No Adve	2. Daylight	Day	1. Dry	Dry	10. Interse	1. Straight	2. Blackto	1. No Defe	3. Two-Wa	4. Four App	6. Traffic L	1. Yes - Wc	2. No			3. No	20. Motor	1. On Roac	No	No	Belted	No	No	No	No	No	No	No	No	No	No		NOT_RD	Urban Inte	No	No	Yes	No	5. Hampto	114	114. City o	4-Minor Art	4-Two-Way	Urban	NonVDOT	5	3. City or T	Hampton F	HAMP	R-VA SR00134EB	12.12	718601	143.38	-76.3498	37.02462
250535038	2025	2/19/2025 5:00	1407	14:07	C	C	0	0	0	2	2	0	0	2	1. Rear End	RE	No	6. Snow	2. Daylight	Day	3. Snowy	Wet	1. Main-Lir	1. Straight	2. Blackto	1. No Defe	1. Two-Wa	1. Not at In	6. Traffic L	1. Yes - Wc	2. No			3. No	20. Motor	1. On Roac	No	No	Belted	No	No	No	No	No	No	No	No	No	No		NOT_RD	Not Interse	No	No	Yes	No	5. Hampto	114	114. City o	3-Principal	4-Two-Way	Urban	NonVDOT	5	3. City or T	Hampton F	HAMP	S-VA114PR HAMPTON ROADS CENTER PKWY	1.9			-76.4136	37.0595
173475159	2017	12/11/2017 5:00	751	7:51	C	C	0	0	0	2	2	0	0	2	1. Rear End	RE	No	1. No Adve	2. Daylight	Day	1. Dry	Dry	10. Interse	1. Straight	2. Blackto	1. No Defe	3. Two-Wa	4. Four App	3. Traffic S	1. Yes - Wc	2. No			3. No	20. Motor	1. On Roac	No	No	Belted	No	No	No	No	No	No	No	No	No	No		NOT_RD	Urban Inte	No	No	Yes	No	5. Hampto	114	114. City o	4-Minor Art	4-Two-Way	Urban	NonVDOT	5	3. City or T	Hampton F	HAMP	R-VA SR00169NB	7.05	253121	0	-76.3425	37.04336
170325061	2017	1/31/2017 5:00	1720	17:20	O	PDO	0	0	0	0	0	0	0	2	2. Angle	ANG	No	1. No Adve	2. Daylight	Day	1. Dry	Dry	1. Main-Lir	1. Straight	2. Blackto	1. No Defe	2. Two-Wa	4. Four App	1. No Traffi	6. No Traffi	2. No			3. No	20. Motor	1. On Roac	No	No	Belted	No	No	No	No	No	No	No	No	No	No		NOT_RD	Urban Inte	No	No	Yes	No	5. Hampto	114	114. City o	5-Major Cc	4-Two-Way	Urban	NonVDOT	5	3. City or T	Hampton F	HAMP	R-VA SR00143NB	6.76	1061557	10.88	-76.3961	36.99485
250535041	2025	2/19/2025 5:00	1940	19:40	C	C	0	0	0	2	2	0	0	1	16. Other	OTHR	No	6. Snow	4. Darknes	Night	3. Snowy	Wet	5. On Entra	10. On/Off	6. Other	1. No Defe	5. Unknow	6. Roundal	1. No Traffi	6. No Traffi	2. No			3. No	20. Motor	1. On Roac	No	No	Belted	No	No	No	No	No	No	No	No	No	No		NOT_RD	Not Interse	No	No	Yes	Yes	5. Hampto	114	114. City o	3-Principal	1-One-Way	Urban	NonVDOT	5	3. City or T	Hampton F	HAMP	S-VA114UK LASALLE AVE RMP004.00A	0.03			-76.3639	37.04284
192825077	2019	9/23/2019 5:00	840	8:40	C	C	0	0	0	1	1	0	0	2	2. Angle	ANG	Bike	1. No Adve	2. Daylight	Day	1. Dry	Dry	9. Within Ir	1. Straight	2. Blackto	1. No Defe	1. Two-Wa	3. Three Ap	1. No Traffi	6. No Traffi	2. No			3. No	22. Bicycle	8. Off Roac	No	No	Belted	Yes	No	No	No	No	Yes	No	No	No	No		NOT_RD	Urban Inte	No	No	Yes	No	5. Hampto	114	114. City o	7-Local (J,6)		Urban	NonVDOT	5	3. City or T	Hampton F	HAMP	S-VA114NP MARCELLA RD	1.45			-76.4001	37.05079
250535043	2025	2/20/2025 5:00	742	7:42	O	PDO	0	0	0	0	0	0	0	2	3. Head On	HO	No	6. Snow	2. Daylight	Day	4. Icy	Wet	1. Main-Lir	1. Straight	2. Blackto	7. Slick Pa	3. Two-Wa	1. Not at In	6. Traffic L	1. Yes - Wc	2. No			3. No	20. Motor	1. On Roac	No	No	Belted	No	No	No	No	No	Yes	No	No	No	No		NOT_RD	Urban Inte	No	No	Yes	No	5. Hampto	114	114. City o	3-Principal	4-Two-Way	Urban	NonVDOT	5	3. City or T	Hampton F	HAMP	R-VA US00258EB	60.05	253130	146.06	-76.4358	37.02358
250535044	2025	2/20/2025 5:00	1421	14:21	O	PDO	0	0	0	0	0	0	0	1	9. Fixed Object - Off Road	FOOR	No	1. No Adve	2. Daylight	Day	3. Snowy	Wet	10. Interse	2. Curve - L	2. Blackto	7. Slick Pa	2. Two-Wa	4. Four App	8. Yield Sig	1. Yes - Wc	2. No			3. No	13. Curb	1. On Roac	No	No	Unbelted	No	No	No	No	No	No	No	No	No	Yes	5	NOT_RD	Urban Inte	No	No	Yes	No	5. Hampto	114	114. City o	5-Major Cc	3-Two-Way	Urban	NonVDOT	5	3. City or T	Hampton F	HAMP	S-VA114NP COLISEUM DR	0.84	754224	190.29	-76.3889	37.04197
250535046	2025	2/19/2025 5:00	1555	15:55	C	C	0	0	0	2	2	0	0	2	16. Other	OTHR	No	6. Snow	2. Daylight	Day	3. Snowy	Wet	10. Interse	1. Straight	2. Blackto	1. No Defe	2. Two-Wa	4. Four App	6. Traffic L	2. Yes - Wc	2. No			3. No	20. Motor	1. On Roac	No	No	Belted	No	No	No	No	No	No	No	No	No	No		NOT_RD	VDOT Inter	No	No	Yes	No	5. Hampto	114	114. City o	3-Principal	4-Two-Way	Urban	NonVDOT	5	3. City or T	Hampton F	HAMP	R-VA US00258EB	65.16	1068042	82.28	-76.3508	37.04351
250535047	2025	2/19/2025 5:00	2008	20:08	C	C	0	0	0	2	2	0	0	2	3. Head On	HO	No	6. Snow	5. Darknes	Night	3. Snowy	Wet	8. Non-Inte	1. Straight	2. Blackto	1. No Defe	2. Two-Wa	1. Not at In	6. Traffic L	1. Yes - Wc	2. No			3. No	20. Motor	1. On Roac	No	No	Belted	No	No	No	No	No	No	No	No	No	No		NOT_RD	Urban Inte	No	No	Yes	Yes	5. Hampto	114	114. City o	4-Minor Art	3-Two-Way	Urban	NonVDOT	5	3. City or T	Hampton F	HAMP	R-VA SR00172SB	2.91	672325	146.62	-76.3934	37.10827
221105239	2022	4/19/2022 5:00	1548	15:48	C	C	0	0	0	2	2	0	0	2	4. Sideswipe - Same Direction	SSS	No	1. No Adve	2. Daylight	Day	1. Dry	Dry	1. Main-Lir	1. Straight	2. Blackto	1. No Defe	2. Two-Wa	1. Not at In	6. Traffic L	1. Yes - Wc	2. No			3. No	20. Motor	1. On Roac	No	No	Belted	No	No	No	No	No	No	No	No	No	No		NOT_RD	Not Interse	No	No	Yes	No	5. Hampto	114	114. City o	3-Principal	4-Two-Way	Urban	NonVDOT	5	3. City or T	Hampton F	HAMP	R-VA US00060EB	274.47	253003	264.29	-76.3307	37.02374
240945158	2024	4/2/2024 5:00	2040	20:40	C	C	0	0	0	2	2	0	0	2	1. Rear End	RE	No	1. No Adve	4. Darknes	Night	1. Dry	Dry	10. Interse	1. Straight	2. Blackto	1. No Defe	2. Two-Wa	4. Four App	3. Traffic S	1. Yes - Wc	2. No			3. No	20. Motor	1. On Roac	No	No	Belted	No	No	No	No	No	No	No	No	No	No		NOT_RD	Urban Inte	No	No	Yes	Yes	5. Hampto	114	114. City o	4-Minor Art	4-Two-Way	Urban	NonVDOT	5	3. City or T	Hampton F	HAMP	R-VA SR00134EB	12.12	718601	132.59	-76.3498	37.02459
250535053	2025	2/14/2025 5:00	925	9:25	O	PDO	0	0	0	0	0	0	0	2	4. Sideswipe - Same Direction	SSS	No	1. No Adve	2. Daylight	Day	1. Dry	Dry	10. Interse	1. Straight	2. Blackto	1. No Defe	1. Two-Wa	4. Four App	6. Traffic L	1. Yes - Wc	2. No			3. No	20. Motor	1. On Roac	No	No	Belted	No	No	No	No	No	No	No	No	No	No		NOT_RD	Urban Inte	No	No	Yes	No	5. Hampto	114	114. City o	3-Principal	4-Two-Way	Urban	NonVDOT	5	3. City or T	Hampton F	HAMP	R-VA US00258EB	61.74	253135	453.37	-76.4103	37.03636
250535054	2025	2/19/2025 5:00	1514	15:14	C	C	0	0	0	1	1	0	0	1	9. Fixed Object - Off Road	FOOR	No	6. Snow	2. Daylight	Day	4. Icy	Wet	10. Interse	1. Straight	2. Blackto	1. No Defe	2. Two-Wa	4. Four App	3. Traffic S	1. Yes - Wc	2. No			3. No	3. Utility P	1. On Roac	No	No	Belted	No	No	No	No	No	No	No	No	No	No		NOT_RD	Urban Inte	No	No	Yes	No	5. Hampto	114	114. City o	4-Minor Art	3-Two-Way	Urban	NonVDOT	5	3. City or T	Hampton F	HAMP	R-VA SR00351EB	6.46	1080102	53.2	-76.3323	37.03303
210745080	2021	3/13/2021 5:00	230	2:30	A	A	0	1	0	0	1	0	0	1	9. Fixed Object - Off Road	FOOR	No	1. No Adve	4. Darknes	Night	1. Dry	Dry	1. Main-Lir	1. Straight	2. Blackto	1. No Defe	1. Two-Wa	1. Not at In	1. No Traffi	1. Yes - Wc	2. No			1. Yes	3. Utility P	1. On Roac	No	No	Belted	No	No	No	No	No	No	No	No	No	No		NOT_RD	Urban Inte	No	No	Yes	Yes	5. Hampto	114	114. City o	4-Minor Art	3-Two-Way	Urban	NonVDOT	5	3. City or T	Hampton F	HAMP	S-VA114PR WOODLAND RD	2.7	253114	0	-76.3175	37.05898
250535058	2025	2/19/2025 5:00	1557	15:57	O	PDO	0	0	0	0	0	0	0	3	2. Angle	ANG	No	6. Snow	2. Daylight	Day	3. Snowy	Wet	1. Main-Lir	1. Straight	2. Blackto	1. No Defe	3. Two-Wa	1. Not at In	6. Traffic L	1. Yes - Wc	2. No			3. No	20. Motor	1. On Roac	No	No	Belted	No	Yes	No	No	No	No	No	No	No	Yes	5	NOT_RD	Urban Inte	No	Yes	Yes	No	5. Hampto	114	114. City o	3-Principal	4-Two-Way	Urban	NonVDOT	5	3. City or T	Hampton F	HAMP	R-VA US00258WB	60.66	1075709	143.36	-76.427	37.02818
231655099	2023	6/8/2023 5:00	1611	16:11	O	PDO	0	0	0	0	0	0	0	2	1. Rear End	RE	No	1. No Adve	2. Daylight	Day	1. Dry	Dry	1. Main-Lir	1. Straight	2. Blackto	1. No Defe	3. Two-Wa	4. Four App	3. Traffic S	1. Yes - Wc	2. No			3. No	20. Motor	1. On Roac	No	No	Belted	No	No	No	No	No	No	No	No	No	No		NOT_RD	Urban Inte	No	No	Yes	No	5. Hampto	114	114. City o	4-Minor Art	4-Two-Way	Urban	NonVDOT	5	3. City or T	Hampton F	HAMP	R-VA SR00415WB	2.59	253175	45.92	-76.3654	37.02569
250535060	2025	2/17/2025 5:00	0	00:00	O	PDO	0	0	0	0	0	0	0	2	4. Sideswipe - Same Direction	SSS	No	1. No Adve	4. Darknes	Night	1. Dry	Dry	9. Within Ir	1. Straight	2. Blackto	1. No Defe	2. Two-Wa	3. Three Ap	6. Traffic L	1. Yes - Wc	2. No			3. No	20. Motor	1. On Roac	No	No	Belted	No	No	No	No	No	No	No	No	No	No		NOT_RD	Urban Inte	No	No	Yes	Yes	5. Hampto	114	114. City o	5-Major Cc	4-Two-Way	Urban	NonVDOT	5	3. City or T	Hampton F	HAMP	S-VA114NP COLISEUM DR	0.07			-76.379	37.03643
180255106	2018	1/24/2018 5:00	2232	22:32	A	A	0	1	0	0	1	0	0	1	9. Fixed Object - Off Road	FOOR	No	1. No Adve	4. Darknes	Night	1. Dry	Dry	9. Within Ir	1. Straight	2. Blackto	1. No Defe	1. Two-Wa	3. Three Ap	3. Traffic S	1. Yes - Wc	2. No			3. No	12. Buildin	4. Roadsid	No	No	Belted	No	No	No	No	No	No	No	No	No	No		NOT_RD	Urban Inte	Yes	No	Yes	Yes	5. Hampto	114	114. City o	5-Major Cc	4-Two-Way	Urban	NonVDOT	5	3. City or T	Hampton F	HAMP	S-VA114PR NICKERSON BLVD	1.1	1064135	0	-76.3115	37.05659
202605110	2020	9/14/2020 5:00	2203	22:03	C	C	0	0	0	1	1	0	0	2	2. Angle	ANG	No	1. No Adve	4. Darknes	Night	1. Dry	Dry	10. Interse	1. Straight	2. Blackto	1. No Defe	2. Two-Wa	4. Four App	3. Traffic S	1. Yes - Wc	2. No			3. No	20. Motor	1. On Roac	No	No	Belted	No	No	No	No	No	No	No	No	No	No		NOT_RD	Urban Inte	No	Yes	Yes	Yes	5. Hampto	114	114. City o	4-Minor Art	4-Two-Way	Urban	NonVDOT	5	3. City or T	Hampton F	HAMP	R-VA SR00169SB	7.05	253121	9.42	-76.3425	37.04338
250535063	2025	2/19/2025 5:00	2259	22:59	C	C	0	0	0	1	1	0	0	2	2. Angle	ANG	No	6. Snow	4. Darknes	Night	3. Snowy	Wet	1. Main-Lir	1. Straight	2. Blackto	1. No Defe	3. Two-Wa	1. Not at In	6. Traffic L	4. Yes - No	2. No			3. No	20. Motor	1. On Roac	No	No	Belted	No	No	No	No	No	Yes	No	No	No	No		NOT_RD	Not Interse	No	No	Yes	Yes	5. Hampto	114	114. City o	3-Principal	4-Two-Way	Urban	NonVDOT	5	3. City or T	Hampton F	HAMP	R-VA US00258WB	60.28	253131	297.12	-76.4329	37.02522
250535064	2025	2/20/2025 5:00	1300	13:00	C	C	0	0	0	2	2	0	0	2	1. Rear End	RE	No	1. No Adve	2. Daylight	Day	3. Snowy	Wet	1. Main-Lir	1. Straight	2. Blackto	7. Slick Pa	3. Two-Wa	1. Not at In	6. Traffic L	1. Yes - Wc	2. No			3. No	20. Motor	1. On Roac	No	No	Belted	No	No	No	No	No	No	No	No	No	Yes	5	NOT_RD	Not Interse	No	Yes	Yes	No	5. Hampto	114	114. City o	3-Principal	4-Two-Way	Urban	NonVDOT	5	3. City or T	Hampton F	HAMP	R-VA US00258WB	60.74	1075709	362.57	-76.4255	37.0289
250535065	2025	2/14/2025 5:00	1133	11:33	O	PDO	0	0	0	0	0	0	0	2	1. Rear End	RE	No	1. No Adve	2. Daylight	Day	1. Dry	Dry	1. Main-Lir	1. Straight	2. Blackto	1. No Defe	3. Two-Wa	2. Two App	3. Traffic S	1. Yes - Wc	2. No			3. No	20. Motor	1. On Roac	No	No	Belted	No	No	No	No	No	No	No	No	No	No		NOT_RD	Not Interse	No	No	Yes	No	5. Hampto	114	114. City o	3-Principal	4-Two-Way	Urban	NonVDOT	5	3. City or T	Hampton F	HAMP	R-VA US00258EB	62.09			-76.4043	37.0382
193395272	2019	3/20/2019 5:00	0	00:00	O	PDO	0	0	0	0	0	0	0	2	4. Sideswipe - Same Direction	SSS	No	1. No Adve	2. Daylight	Day	1. Dry	Dry	8. Non-Inte	1. Straight	2. Blackto	1. No Defe	2. Two-Wa	1. Not at In	6. Traffic L	1. Yes - Wc	2. No			3. No	20. Motor	1. On Roac	No	No	Belted	No	No	No	No	No	No	No	No	No	No		NOT_RD	Urban Inte	No	Yes	Yes	No	5. Hampto	114	114. City o	4-Minor Art	4-Two-Way	Urban	NonVDOT	5	3. City or T	Hampton F	HAMP	R-VA SR00134WB	12.13	718601	126.75	-76.3496	37.02454
231605110	2023	6/2/2023 5:00	2336	23:36	C	C	0	0	0	1	1	0	0	2	5. Sideswipe - Opposite Direction	SSO	No	1. No Adve	4. Darknes	Night	1. Dry	Dry	1. Main-Lir	1. Straight	1. Concret	1. No Defe	1. Two-Wa	1. Not at In	1. No Traffi	6. No Traffi	2. No			3. No	6. Parked	1. On Roac	No	No	Belted	No	No	No	No	No	No	No	No	No	No		RD_UNKN	Not Interse	Yes	No	Yes	Yes	5. Hampto	114	114. City o	7-Local (J,6)	3-Two-Way	Urban	NonVDOT	5	3. City or T	Hampton F	HAMP	S-VA114PR LINCOLN ST	0.62			-76.3539	37.02738
203185076	2020	11/11/2020 5:00	1214	12:14	C	C	0	0	0	2	2	0	0	2	5. Sideswipe - Opposite Direction	SSO	No	1. No Adve	2. Daylight	Day	1. Dry	Dry	10. Interse	1. Straight	2. Blackto	1. No Defe	2. Two-Wa	4. Four App	1. No Traffi	6. No Traffi	2. No			3. No	20. Motor	1. On Roac	No	No	Belted	No	No	No	No	No	Yes	No	No	No	No		NOT_RD	Urban Inte	No	No	Yes	No	5. Hampto	114	114. City o	7-Local (J,6)		Urban	NonVDOT	5	3. City or T	Hampton F	HAMP	S-VA114PR LINCOLN ST	0.76			-76.3566	37.0275
193505314	2019	11/8/2019 5:00	600	6:00	O	PDO	0	0	0	0	0	0	0	2	1. Rear End	RE	No	1. No Adve	2. Daylight	Day	1. Dry	Dry	10. Interse	1. Straight	2. Blackto	1. No Defe	1. Two-Wa	4. Four App	6. Traffic L	1. Yes - Wc	2. No			3. No	20. Motor	1. On Roac	No	No	Belted	No	No	No	No	No	No	No	No	No	No		NOT_RD	Urban Inte	No	No	Yes	No	5. Hampto	114	114. City o	4-Minor Art	4-Two-Way	Urban	NonVDOT	5	3. City or T	Hampton F	HAMP	R-VA SR00134WB	12.13	718601	112.05	-76.3496	37.0245
242825042	2024	10/5/2024 5:00	1308	13:08	C	C	0	0	0	2	2	0	0	2	15. Backed Into	BI	No	1. No Adve	2. Daylight	Day	1. Dry	Dry	1. Main-Lir	1. Straight	2. Blackto	1. No Defe	3. Two-Wa	4. Four App	3. Traffic S	1. Yes - Wc	2. No			3. No	20. Motor	1. On Roac	No	No	Belted	No	No	No	No	No	No	No	No	No	No		NOT_RD	Urban Inte	Yes	No	Yes	No	5. Hampto	114	114. City o	4-Minor Art	4-Two-Way	Urban	NonVDOT	5	3. City or T	Hampton F	HAMP	R-VA SR00134EB	12.13	718601	111.03	-76.3498	37.02453
250535071	2025	2/19/2025 5:00	1554	15:54	O	PDO	0	0	0	0	0	0	0	2	1. Rear End	RE	No	6. Snow	2. Daylight	Day	3. Snowy	Wet	10. Interse	1. Straight	2. Blackto	7. Slick Pa	2. Two-Wa	4. Four App	6. Traffic L	1. Yes - Wc	2. No			3. No	20. Motor	1. On Roac	No	No	Belted	No	No	No	No	No	No	No	No	No	Yes	5	NOT_RD	Urban Inte	No	No	Yes	No	5. Hampto	114	114. City o	3-Principal	4-Two-Way	Urban	NonVDOT	5	3. City or T	Hampton F	HAMP	R-VA US00258EB	62.97	754224	111.7	-76.3888	37.04151
250535072	2025	2/18/2025 5:00	1350	13:50	A	A	0	1	0	0	1	0	0	2	2. Angle	ANG	No	1. No Adve	2. Daylight	Day	1. Dry	Dry	1. Main-Lir	1. Straight	2. Blackto	1. No Defe	3. Two-Wa	4. Four App	3. Traffic S	1. Yes - Wc	2. No			3. No	20. Motor	1. On Roac	No	No	Belted	No	No	No	No	No	No	No	No	No	No		NOT_RD	Urban Inte	Yes	No	Yes	No	5. Hampto	114	114. City o	3-Principal	4-Two-Way	Urban	NonVDOT	5	3. City or T	Hampton F	HAMP	R-VA US00258EB	63.42	253078	5.19	-76.3811	37.04317
250535129	2025	2/21/2025 5:00	330	3:30	C	C	0	0	0	1	1	0	0	2	2. Angle	ANG	No	6. Snow	4. Darknes	Night	4. Icy	Wet	9. Within Ir	1. Straight	2. Blackto	1. No Defe	1. Two-Wa	3. Three Ap	4. Stop Sig	1. Yes - Wc	2. No			3. No	20. Motor	1. On Roac	No	No	Belted	No	No	No	No	No	Yes	No	No	No	No		NOT_RD	Urban Inte	No	No	Yes	Yes	5. Hampto	114	114. City o	7-Local (J,6)	3-Two-Way	Urban	NonVDOT	5	3. City or T	Hampton F	HAMP	S-VA114NP OLD CELEY RD	0.26			-76.3622	37.02415
211095180	2021	4/17/2021 5:00	1025	10:25	C	C	0	0	0	2	2	0	0	2	1. Rear End	RE	No	1. No Adve	2. Daylight	Day	1. Dry	Dry	9. Within Ir	1. Straight	2. Blackto	1. No Defe	3. Two-Wa	4. Four App	3. Traffic S	1. Yes - Wc	2. No			3. No	20. Motor	1. On Roac	No	No	Belted	No	Yes	No	No	No	No	No	No	No	No		NOT_RD	Urban Inte	No	No	Yes	No	5. Hampto	114	114. City o	4-Minor Art	4-Two-Way	Urban	NonVDOT	5	3. City or T	Hampton F	HAMP	R-VA SR00169NB	7.05	253121	23.11	-76.3425	37.04342
250535148	2025	2/19/2025 5:00	1350	13:50	O	PDO	0	0	0	0	0	0	0	2	2. Angle	ANG	No	6. Snow	2. Daylight	Day	3. Snowy	Wet	8. Non-Inte	1. Straight	2. Blackto	1. No Defe	3. Two-Wa	1. Not at In	6. Traffic L	2. Yes - Wc	2. No			3. No	20. Motor	1. On Roac	No	No	Belted	No	No	No	No	No	No	No	No	No	Yes	5	NOT_RD	Not Interse	No	Yes	Yes	No	5. Hampto	114	114. City o	1-Interstat	4-Two-Way	Urban	VDOT Inter	5	1. State Hw	Hampton F	HAMP	R-VA IS00064EB	263.12			-76.4019	37.04692
250535161	2025	2/19/2025 5:00	1430	14:30	O	PDO	0	0	0	0	0	0	0	1	9. Fixed Object - Off Road	FOOR	No	6. Snow	2. Daylight	Day	3. Snowy	Wet	8. Non-Inte	1. Straight	1. Concret	1. No Defe	3. Two-Wa	1. Not at In	6. Traffic L	2. Yes - Wc	2. No			3. No	11. Jersey	1. On Roac	No	No	Belted	No	No	No	No	No	No	No	No	No	Yes	10	RD_LEFT	Not Interse	No	No	Yes	No	5. Hampto	114	114. City o	1-Interstat	4-Two-Way	Urban	VDOT Inter	5	1. State Hw	Hampton F	HAMP	R-VA IS00064EB	263.13			-76.4019	37.04684
250535196	2025	2/18/2025 5:00	800	8:00	B	B	0	0	1	1	2	0	0	2	1. Rear End	RE	No	1. No Adve	2. Daylight	Day	1. Dry	Dry	1. Main-Lir	1. Straight	2. Blackto	1. No Defe	2. Two-Wa	1. Not at In	6. Traffic L	2. Yes - Wc	2. No			3. No	20. Motor	1. On Roac	No	No	Belted	No	Yes	No	No	No	No	No	No	No	No		NOT_RD	Not Interse	No	No	Yes	No	5. Hampto	114	114. City o	1-Interstat	4-Two-Way	Urban	VDOT Inter	5	1. State Hw	Hampton F	HAMP	R-VA IS00064EB	261.75			-76.4199	37.06061
250535217	2025	2/22/2025 5:00	1530	15:30	O	PDO	0	0	0	0	0	0	0	2	4. Sideswipe - Same Direction	SSS	No	1. No Adve	2. Daylight	Day	1. Dry	Dry	8. Non-Inte	1. Straight	2. Blackto	1. No Defe	3. Two-Wa	1. Not at In	6. Traffic L	1. Yes - Wc	1. Yes	3. Activity	3. Work on	3. No	20. Motor	1. On Roac	No	No	Belted	No	No	No	No	No	No	No	No	No	No		NOT_RD	Not Interse	Yes	No	Yes	No	5. Hampto	114	114. City o	1-Interstat	4-Two-Way	Urban	VDOT Inter	5	1. State Hw	Hampton F	HAMP	R-VA IS00064WB	267.92			-76.3299	37.02402
250545003	2025	2/22/2025 5:00	121	1:21	K	K	1	1	0	0	1	0	0	2	3. Head On	HO	No	1. No Adve	4. Darknes	Night	1. Dry	Dry	8. Non-Inte	1. Straight	1. Concret	1. No Defe	3. Two-Wa	1. Not at In	6. Traffic L	1. Yes - Wc	1. Yes	3. Activity	3. Work on	3. No	20. Motor	1. On Roac	Yes	No	Unbelted	No	No	No	No	No	No	No	No	No	No		RD_UNKN	Not Interse	No	No	Yes	Yes	5. Hampto	114	114. City o	1-Interstat	4-Two-Way	Urban	VDOT Inter	5	1. State Hw	Hampton F	HAMP	R-VA IS00064EB	267.4			-76.334	37.02924
250545160	2025	2/20/2025 5:00	1009	10:09	O	PDO	0	0	0	0	0	0	0	1	9. Fixed Object - Off Road	FOOR	No	1. No Adve	2. Daylight	Day	10. Slush	Wet	8. Non-Inte	1. Straight	1. Concret	1. No Defe	3. Two-Wa	1. Not at In	6. Traffic L	1. Yes - Wc	2. No			3. No	11. Jersey	3. Median	No	No	Belted	No	No	No	No	No	No	No	No	No	No		RD_LEFT	Not Interse	No	No	Yes	No	5. Hampto	114	114. City o	1-Interstat	4-Two-Way	Urban	VDOT Inter	5	1. State Hw	Hampton F	HAMP	R-VA IS00064WB	262.7			-76.4082	37.05281
250555112	2025	2/20/2025 5:00	625	6:25	O	PDO	0	0	0	0	0	0	0	1	9. Fixed Object - Off Road	FOOR	No	6. Snow	2. Daylight	Day	3. Snowy	Wet	8. Non-Inte	1. Straight	2. Blackto	1. No Defe	3. Two-Wa	1. Not at In	6. Traffic L	2. Yes - Wc	2. No			3. No	28. Ran Of	2. Shoulde	No	No	Belted	No	No	No	No	Yes	No	No	No	No	Yes	20	RD_RIGHT	Not Interse	No	No	Yes	No	5. Hampto	114	114. City o	1-Interstat	4-Two-Way	Urban	VDOT Inter	5	1. State Hw	Hampton F	HAMP	R-VA IS00064EB	261.26			-76.4267	37.06513
250555115	2025	2/19/2025 5:00	1305	13:05	B	B	0	0	1	0	1	0	0	2	1. Rear End	RE	No	6. Snow	2. Daylight	Day	3. Snowy	Wet	8. Non-Inte	1. Straight	2. Blackto	1. No Defe	3. Two-Wa	1. Not at In	6. Traffic L	2. Yes - Wc	2. No			3. No	20. Motor	1. On Roac	No	No	Belted	No	No	No	No	No	No	No	No	No	Yes	10	NOT_RD	Not Interse	No	No	Yes	No	5. Hampto	114	114. City o	1-Interstat	4-Two-Way	Urban	VDOT Inter	5	1. State Hw	Hampton F	HAMP	R-VA IS00064EB	260.68			-76.4346	37.06977
200905044	2020	3/27/2020 5:00	652	6:52	O	PDO	0	0	0	0	0	0	0	2	9. Fixed Object - Off Road	FOOR	No	1. No Adve	2. Daylight	Day	1. Dry	Dry	1. Main-Lir	2. Curve - L	2. Blackto	1. No Defe	2. Two-Wa	1. Not at In	3. Traffic S	1. Yes - Wc	2. No			3. No	2. Trees	4. Roadsid	No	No	Belted	No	No	No	No	No	Yes	No	No	No	No		NOT_RD	Urban Inte	No	No	Yes	No	5. Hampto	114	114. City o	4-Minor Art	3-Two-Way	Urban	NonVDOT	5	3. City or T	Hampton F	HAMP	S-VA114NP BIG BETHEL RD	5.46	253351	24.03	-76.4246	37.08994
250565013	2025	2/23/2025 5:00	1915	19:15	C	C	0	0	0	2	2	0	0	2	16. Other	OTHR	No	1. No Adve	4. Darknes	Night	1. Dry	Dry	9. Within Ir	1. Straight	2. Blackto	1. No Defe	2. Two-Wa	2. Two App	8. Yield Sig	1. Yes - Wc	2. No			3. No	20. Motor	1. On Roac	No	No	Belted	No	No	No	No	No	No	No	No	No	No		NOT_RD	VDOT Inter	No	Yes	Yes	Yes	5. Hampto	114	114. City o	3-Principal	4-Two-Way	Urban	NonVDOT	5	3. City or T	Hampton F	HAMP	R-VA US00258WB	65.14	1068042	4.78	-76.3511	37.04366
230395137	2023	2/8/2023 5:00	739	7:39	C	C	0	0	0	1	1	0	0	1	8. Non-Collision	NC	No	1. No Adve	2. Daylight	Day	1. Dry	Dry	9. Within Ir	1. Straight	1. Concret	1. No Defe	2. Two-Wa	4. Four App	3. Traffic S	1. Yes - Wc	2. No			3. No	33. Explosi	1. On Roac	No	No	Belted	No	No	No	No	No	No	No	No	No	No		NOT_RD	Urban Inte	No	No	Yes	No	5. Hampto	114	114. City o	4-Minor Art	3-Two-Way	Urban	NonVDOT	5	3. City or T	Hampton F	HAMP	R-VA SR00152EB	5.18	253078	0	-76.3811	37.04317
250565015	2025	2/21/2025 5:00	1507	15:07	C	C	0	0	0	1	1	0	0	2	4. Sideswipe - Same Direction	SSS	No	1. No Adve	2. Daylight	Day	1. Dry	Dry	1. Main-Lir	1. Straight	2. Blackto	1. No Defe	3. Two-Wa	1. Not at In	1. No Traffi	6. No Traffi	2. No			3. No	20. Motor	1. On Roac	No	No	Belted	No	No	No	No	No	Yes	No	No	No	No		NOT_RD	Not Interse	No	Yes	Yes	No	5. Hampto	114	114. City o	3-Principal	4-Two-Way	Urban	NonVDOT	5	3. City or T	Hampton F	HAMP	R-VA US00258EB	62.79	1091129	297.68	-76.3915	37.04095
250565016	2025	2/19/2025 5:00	327	3:27	C	C	0	0	0	1	1	0	0	1	6. Fixed Object in Road	FOIR	No	1. No Adve	4. Darknes	Night	1. Dry	Dry	10. Interse	3. Grade -	2. Blackto	1. No Defe	3. Two-Wa	4. Four App	3. Traffic S	1. Yes - Wc	2. No			3. No	16. Other	1. On Roac	Yes	No	Belted	No	No	No	No	No	No	No	No	No	No		NOT_RD	Urban Inte	No	No	Yes	Yes	5. Hampto	114	114. City o	4-Minor Art	4-Two-Way	Urban	NonVDOT	5	3. City or T	Hampton F	HAMP	R-VA US00258EB	67.34	253154	275.99	-76.3231	37.02629
250565017	2025	2/19/2025 5:00	1530	15:30	C	C	0	0	0	2	2	0	0	2	2. Angle	ANG	No	6. Snow	2. Daylight	Day	3. Snowy	Wet	8. Non-Inte	1. Straight	2. Blackto	1. No Defe	2. Two-Wa	1. Not at In	6. Traffic L	1. Yes - Wc	2. No			3. No	42. Other	1. On Roac	No	No	Belted	No	Yes	No	No	No	No	No	No	No	No		NOT_RD	Not Interse	No	No	Yes	No	5. Hampto	114	114. City o	5-Major Cc	3-Two-Way	Urban	NonVDOT	5	3. City or T	Hampton F	HAMP	S-VA114NP POWHATAN PKWY	1.02			-76.3836	37.01169
250565022	2025	2/23/2025 5:00	218	2:18	O	PDO	0	0	0	0	0	0	0	3	4. Sideswipe - Same Direction	SSS	No	1. No Adve	4. Darknes	Night	1. Dry	Dry	8. Non-Inte	1. Straight	2. Blackto	1. No Defe	1. Two-Wa	1. Not at In	1. No Traffi	6. No Traffi	2. No			3. No	6. Parked	1. On Roac	No	No	Belted	No	No	No	No	No	No	No	No	No	No		NOT_RD	Not Interse	No	No	Yes	Yes	5. Hampto	114	114. City o	7-Local (J,6)	3-Two-Way	Urban	NonVDOT	5	3. City or T	Hampton F	HAMP	S-VA114PR PICKETT ST	0.07			-76.3943	37.02293
250565025	2025	2/22/2025 5:00	1603	16:03	O	PDO	0	0	0	0	0	0	0	2	2. Angle	ANG	No	1. No Adve	3. Dusk	Day	1. Dry	Dry	9. Within Ir	1. Straight	2. Blackto	1. No Defe	1. Two-Wa	4. Four App	4. Stop Sig	1. Yes - Wc	2. No			3. No	20. Motor	1. On Roac	No	No	Belted	No	No	No	No	No	No	No	No	No	No		NOT_RD	Urban Inte	Yes	No	Yes	No	5. Hampto	114	114. City o	7-Local (J,6)	3-Two-Way	Urban	NonVDOT	5	3. City or T	Hampton F	HAMP	S-VA114NP DOOLITTLE RD	0.14			-76.351	37.04427
250565026	2025	2/22/2025 5:00	2048	20:48	O	PDO	0	0	0	0	0	0	0	2	4. Sideswipe - Same Direction	SSS	No	1. No Adve	4. Darknes	Night	1. Dry	Dry	8. Non-Inte	1. Straight	2. Blackto	1. No Defe	1. Two-Wa	1. Not at In	1. No Traffi	6. No Traffi	2. No			3. No	6. Parked	1. On Roac	Yes	No	Belted	No	No	No	No	No	No	No	No	No	No		NOT_RD	Not Interse	No	No	Yes	Yes	5. Hampto	114	114. City o	7-Local (J,6)	3-Two-Way	Urban	NonVDOT	5	3. City or T	Hampton F	HAMP	S-VA114NP GUMWOOD DR	0.29	1073509	266.12	-76.4125	37.03207
250565027	2025	2/22/2025 5:00	1410	14:10	C	C	0	0	0	2	2	0	0	2	4. Sideswipe - Same Direction	SSS	No	1. No Adve	2. Daylight	Day	1. Dry	Dry	2. Accelera	3. Grade -	2. Blackto	1. No Defe	3. Two-Wa	1. Not at In	6. Traffic L	1. Yes - Wc	2. No			3. No	20. Motor	1. On Roac	No	No	Belted	No	No	No	No	No	No	No	No	No	No		NOT_RD	Urban Inte	No	No	Yes	No	5. Hampto	114	114. City o	3-Principal	4-Two-Way	Urban	NonVDOT	5	3. City or T	Hampton F	HAMP	R-VA US00258EB	62.96	754224	132.31	-76.3889	37.0415
250565028	2025	2/23/2025 5:00	1711	17:11	C	C	0	0	0	2	2	0	0	2	2. Angle	ANG	No	1. No Adve	2. Daylight	Day	1. Dry	Dry	1. Main-Lir	1. Straight	2. Blackto	1. No Defe	1. Two-Wa	1. Not at In	1. No Traffi	6. No Traffi	2. No			3. No	20. Motor	1. On Roac	No	No	Belted	No	No	No	No	No	No	No	No	No	No		NOT_RD	Not Interse	No	No	Yes	No	5. Hampto	114	114. City o	4-Minor Art	3-Two-Way	Urban	NonVDOT	5	3. City or T	Hampton F	HAMP	R-VA SR00351EB	3.47	1068779	467.16	-76.3797	37.01645
250565029	2025	2/22/2025 5:00	1550	15:50	A	A	0	1	0	1	2	0	0	2	1. Rear End	RE	No	1. No Adve	2. Daylight	Day	1. Dry	Dry	10. Interse	1. Straight	2. Blackto	1. No Defe	3. Two-Wa	4. Four App	3. Traffic S	1. Yes - Wc	2. No			3. No	20. Motor	1. On Roac	No	No	Belted	No	No	No	No	No	No	No	No	No	No		NOT_RD	VDOT Inter	Yes	No	Yes	No	5. Hampto	114	114. City o	3-Principal	4-Two-Way	Urban	NonVDOT	5	3. City or T	Hampton F	HAMP	R-VA US00258EB	62.45	50659	105.72	-76.3983	37.03951
223565268	2022	12/21/2022 5:00	1503	15:03	O	PDO	0	0	0	0	0	0	0	2	2. Angle	ANG	No	1. No Adve	2. Daylight	Day	1. Dry	Dry	1. Main-Lir	1. Straight	2. Blackto	1. No Defe	3. Two-Wa	1. Not at In	6. Traffic L	1. Yes - Wc	2. No			3. No	20. Motor	1. On Roac	No	No	Belted	No	No	No	No	No	No	No	No	No	No		NOT_RD	VDOT Inter	Yes	No	Yes	No	5. Hampto	114	114. City o	3-Principal	4-Two-Way	Urban	NonVDOT	5	3. City or T	Hampton F	HAMP	R-VA US00060EB	274.47	253003	239.63	-76.3308	37.02376
250565218	2025	2/5/2025 5:00	2037	20:37	B	B	0	0	1	1	2	0	1	1	12. Ped	PED	Pedestrian	5. Rain	4. Darknes	Night	2. Wet	Wet	10. Interse	1. Straight	2. Blackto	1. No Defe	2. Two-Wa	4. Four App	4. Stop Sig	1. Yes - Wc	2. No			3. No	19. Ped	1. On Roac	No	No	Belted	No	No	No	No	No	No	No	No	Yes	No		NOT_RD	Urban Inte	No	No	Yes	Yes	5. Hampto	114	114. City of Hampton			Urban	NonVDOT	5	3. City or T	Hampton F	HAMP	S-VA114PR VON SCHILLING DR	0.64			-76.3929	37.04346
250565356	2025	2/21/2025 5:00	100	1:00	O	PDO	0	0	0	0	0	0	0	1	9. Fixed Object - Off Road	FOOR	No	1. No Adve	4. Darknes	Night	1. Dry	Dry	5. On Entra	10. On/Off	2. Blackto	1. No Defe	4. One-Wa	1. Not at In	6. Traffic L	1. Yes - Wc	2. No			3. No	8. Sign, Tra	2. Shoulde	No	No	Belted	No	No	No	No	No	No	No	No	No	No		RD_LEFT	Not Interse	No	No	No	Yes	5. Hampto	114	114. City o	1-Interstat	1-One-Way	Urban	VDOT Inter	5	1. State Hw	Hampton F	HAMP	R-VA IS00064WB RMP261.00A	0.2			-76.4155	37.06005
181715100	2018	6/18/2018 5:00	800	8:00	O	PDO	0	0	0	0	0	0	0	2	1. Rear End	RE	No	1. No Adve	2. Daylight	Day	1. Dry	Dry	1. Main-Lir	1. Straight	2. Blackto	1. No Defe	3. Two-Wa	1. Not at In	3. Traffic S	1. Yes - Wc	2. No			3. No	20. Motor	1. On Roac	No	No	Belted	No	No	No	No	No	No	No	No	No	No		NOT_RD	Urban Inte	No	No	Yes	No	5. Hampto	114	114. City o	4-Minor Art	3-Two-Way	Urban	NonVDOT	5	3. City or T	Hampton F	HAMP	R-VA SR00134EB	12.15	718601	0	-76.3498	37.02423
250575010	2025	2/24/2025 5:00	1520	15:20	O	PDO	0	0	0	0	0	0	0	2	2. Angle	ANG	No	1. No Adve	2. Daylight	Day	1. Dry	Dry	9. Within Ir	1. Straight	2. Blackto	1. No Defe	3. Two-Wa	4. Four App	4. Stop Sig	1. Yes - Wc	2. No			3. No	20. Motor	1. On Roac	No	No	Belted	No	No	No	No	No	No	No	No	No	No		NOT_RD	Urban Inte	No	No	Yes	No	5. Hampto	114	114. City o	7-Local (J,6)	3-Two-Way	Urban	NonVDOT	5	3. City or T	Hampton F	HAMP	S-VA114PR FLOYD THOMPSON DR	0.61	1080512	411.1	-76.3967	37.08664
250575117	2025	2/24/2025 5:00	1537	15:37	C	C	0	0	0	1	1	0	0	2	2. Angle	ANG	No	1. No Adve	2. Daylight	Day	1. Dry	Dry	8. Non-Inte	1. Straight	2. Blackto	1. No Defe	1. Two-Wa	1. Not at In	13. Other	1. Yes - Wc	2. No			3. No	20. Motor	1. On Roac	No	No	Belted	No	No	No	No	No	No	No	No	No	No		NOT_RD	Urban Inte	No	No	Yes	No	5. Hampto	114	114. City o	5-Major Cc	3-Two-Way	Urban	NonVDOT	5	5. Toll Roa	Hampton F	HAMP	S-VA114NP THOMAS NELSON DR	0.76			-76.421	37.06227
250575122	2025	2/24/2025 5:00	1750	17:50	O	PDO	0	0	0	0	0	0	0	2	16. Other	OTHR	No	1. No Adve	3. Dusk	Day	1. Dry	Dry	13. Drivew	1. Straight	2. Blackto	1. No Defe	1. Two-Wa	1. Not at In	1. No Traffi	6. No Traffi	2. No			3. No	3. Utility P	7. In Parkir	No	No	Belted	No	No	No	No	No	No	Yes	No	No	No		RD_UNKN	Not Interse	No	No	Yes	No	5. Hampto	114	114. City o	6-Minor Cc	3-Two-Way	Urban	NonVDOT	5	3. City or T	Hampton F	HAMP	S-VA114NP WINGFIELD DR	0			-76.407	37.02159
250575123	2025	2/25/2025 5:00	1432	14:32	C	C	0	0	0	2	2	0	0	2	4. Sideswipe - Same Direction	SSS	No	1. No Adve	2. Daylight	Day	1. Dry	Dry	10. Interse	1. Straight	2. Blackto	1. No Defe	3. Two-Wa	4. Four App	3. Traffic S	1. Yes - Wc	2. No			3. No	20. Motor	1. On Roac	No	No	Belted	No	No	No	No	No	No	No	No	No	No		NOT_RD	Urban Inte	Yes	Yes	Yes	No	5. Hampto	114	114. City o	5-Major Cc	3-Two-Way	Urban	NonVDOT	5	3. City or T	Hampton F	HAMP	S-VA114NP COLISEUM DR	0.84	754224	179.43	-76.3889	37.04195
250575458	2025	2/23/2025 5:00	1340	13:40	O	PDO	0	0	0	0	0	0	0	2	4. Sideswipe - Same Direction	SSS	No	1. No Adve	2. Daylight	Day	1. Dry	Dry	8. Non-Inte	3. Grade -	2. Blackto	1. No Defe	3. Two-Wa	1. Not at In	6. Traffic L	1. Yes - Wc	1. Yes	3. Activity	3. Work on	3. No	20. Motor	1. On Roac	No	No	Belted	No	No	No	No	No	No	No	No	No	Yes	10	NOT_RD	Not Interse	No	No	Yes	No	5. Hampto	114	114. City o	1-Interstat	4-Two-Way	Urban	VDOT Inter	5	1. State Hw	Hampton F	HAMP	R-VA IS00064WB	267.76			-76.3315	37.02634
212165130	2021	8/3/2021 5:00	654	6:54	O	PDO	0	0	0	0	0	0	0	2	2. Angle	ANG	No	1. No Adve	1. Dawn	Day	1. Dry	Dry	9. Within Ir	1. Straight	2. Blackto	1. No Defe	1. Two-Wa	3. Three Ap	3. Traffic S	1. Yes - Wc	2. No			3. No	20. Motor	1. On Roac	No	No	Belted	No	No	No	No	No	No	No	No	No	No		NOT_RD	Urban Inte	No	No	Yes	No	5. Hampto	114	114. City o	4-Minor Art	3-Two-Way	Urban	NonVDOT	5	3. City or T	Hampton F	HAMP	S-VA114NP BIG BETHEL RD	5.46	253351	18.06	-76.4246	37.08991
250585024	2025	2/25/2025 5:00	1447	14:47	C	C	0	0	0	2	2	0	0	2	2. Angle	ANG	No	1. No Adve	2. Daylight	Day	1. Dry	Dry	1. Main-Lir	1. Straight	2. Blackto	1. No Defe	1. Two-Wa	1. Not at In	1. No Traffi	6. No Traffi	2. No			3. No	20. Motor	1. On Roac	No	No	Belted	No	No	No	No	No	No	No	No	No	No		NOT_RD	Not Interse	No	Yes	Yes	No	5. Hampto	114	114. City o	7-Local (J,6)	3-Two-Way	Urban	NonVDOT	5	3. City or T	Hampton F	HAMP	S-VA114PR FIRST ST S	0.13			-76.2918	37.04035
250585025	2025	2/25/2025 5:00	1619	16:19	O	PDO	0	0	0	0	0	0	0	2	2. Angle	ANG	No	1. No Adve	2. Daylight	Day	1. Dry	Dry	1. Main-Lir	1. Straight	2. Blackto	1. No Defe	2. Two-Wa	1. Not at In	6. Traffic L	1. Yes - Wc	2. No			3. No	20. Motor	1. On Roac	No	No	Belted	No	Yes	No	No	No	No	No	No	No	No		NOT_RD	VDOT Inter	No	No	Yes	No	5. Hampto	114	114. City o	3-Principal	4-Two-Way	Urban	NonVDOT	5	3. City or T	Hampton F	HAMP	R-VA US00258WB	62.4	50659	228.9	-76.3994	37.03944
250025138	2024	12/23/2024 5:00	1714	17:14	B	B	0	0	1	2	3	0	0	3	2. Angle	ANG	No	1. No Adve	4. Darknes	Night	1. Dry	Dry	9. Within Ir	1. Straight	2. Blackto	1. No Defe	1. Two-Wa	4. Four App	3. Traffic S	1. Yes - Wc	2. No			3. No	20. Motor	1. On Roac	No	No	Belted	No	No	No	No	No	No	No	No	No	Yes	5	NOT_RD	Urban Inte	Yes	No	Yes	Yes	5. Hampto	114	114. City o	4-Minor Art	3-Two-Way	Urban	NonVDOT	5	3. City or T	Hampton F	HAMP	S-VA114PR ABERDEEN RD	3	253068	78.53	-76.4101	37.03955
232295046	2023	8/6/2023 5:00	657	6:57	O	PDO	0	0	0	0	0	0	0	2	1. Rear End	RE	No	1. No Adve	2. Daylight	Day	1. Dry	Dry	10. Interse	1. Straight	1. Concret	1. No Defe	3. Two-Wa	4. Four App	3. Traffic S	1. Yes - Wc	2. No			3. No	20. Motor	1. On Roac	No	No	Belted	No	Yes	No	No	No	No	No	No	No	Yes	5	NOT_RD	Urban Inte	Yes	No	Yes	No	5. Hampto	114	114. City o	4-Minor Art	3-Two-Way	Urban	NonVDOT	5	3. City or T	Hampton F	HAMP	R-VA SR00152EB	5.18	253078	0	-76.3811	37.04317
233605198	2023	12/23/2023 5:00	1309	13:09	C	C	0	0	0	2	2	0	0	2	2. Angle	ANG	No	1. No Adve	2. Daylight	Day	1. Dry	Dry	10. Interse	1. Straight	2. Blackto	1. No Defe	3. Two-Wa	4. Four App	6. Traffic L	1. Yes - Wc	2. No			3. No	20. Motor	1. On Roac	No	No	Belted	No	No	No	No	No	No	No	No	No	No		NOT_RD	Urban Inte	Yes	No	Yes	No	5. Hampto	114	114. City o	4-Minor Art	3-Two-Way	Urban	NonVDOT	5	3. City or T	Hampton F	HAMP	R-VA SR00152EB	5.18	253078	0	-76.3811	37.04317
193465168	2019	11/25/2019 5:00	1830	18:30	C	C	0	0	0	1	1	0	0	2	2. Angle	ANG	No	1. No Adve	4. Darknes	Night	1. Dry	Dry	9. Within Ir	1. Straight	2. Blackto	1. No Defe	2. Two-Wa	4. Four App	3. Traffic S	1. Yes - Wc	2. No			3. No	20. Motor	1. On Roac	No	No	Belted	No	Yes	Yes	No	No	No	No	No	No	No		NOT_RD	Urban Inte	No	Yes	Yes	Yes	5. Hampto	114	114. City o	4-Minor Art	4-Two-Way	Urban	NonVDOT	5	3. City or T	Hampton F	HAMP	R-VA SR00134WB	12.15	718601	0	-76.3498	37.02423
172705191	2017	9/27/2017 5:00	708	7:08	C	C	0	0	0	1	1	0	0	2	2. Angle	ANG	No	4. Mist	2. Daylight	Day	2. Wet	Wet	10. Interse	1. Straight	2. Blackto	1. No Defe	3. Two-Wa	3. Three Ap	3. Traffic S	1. Yes - Wc	2. No			3. No	20. Motor	1. On Roac	No	No	Belted	No	No	No	No	No	No	No	No	No	No		NOT_RD	Urban Inte	Yes	No	Yes	No	5. Hampto	114	114. City o	4-Minor Art	4-Two-Way	Urban	NonVDOT	5	3. City or T	Hampton F	HAMP	S-VA114NP ARMISTEAD AVE N	4.87	253125	41.43	-76.3851	37.07993
250585117	2025	2/23/2025 5:00	1656	16:56	A	A	0	2	0	1	3	0	0	2	2. Angle	ANG	No	1. No Adve	2. Daylight	Day	1. Dry	Dry	9. Within Ir	1. Straight	2. Blackto	1. No Defe	1. Two-Wa	4. Four App	4. Stop Sig	1. Yes - Wc	2. No			3. No	20. Motor	1. On Roac	No	No	Belted	No	No	No	No	No	No	No	No	No	Yes	5	NOT_RD	Urban Inte	No	Yes	Yes	No	5. Hampto	114	114. City o	5-Major Cc	3-Two-Way	Urban	NonVDOT	5	3. City or T	Hampton F	HAMP	S-VA114PR WHEALTON RD	0.34			-76.4359	37.02937
230725203	2023	3/11/2023 5:00	1758	17:58	O	PDO	0	0	0	0	0	0	0	1	16. Other	OTHR	No	1. No Adve	3. Dusk	Day	1. Dry	Dry	10. Interse	1. Straight	2. Blackto	1. No Defe	2. Two-Wa	4. Four App	6. Traffic L	1. Yes - Wc	2. No			3. No	28. Ran Of	1. On Roac	No	No	Belted	No	No	No	No	No	No	No	No	No	No		NOT_RD	Urban Inte	No	No	Yes	No	5. Hampto	114	114. City o	4-Minor Art	3-Two-Way	Urban	NonVDOT	5	3. City or T	Hampton F	HAMP	S-VA114NP LASALLE AVE	3.98	253098	131.93	-76.366	37.06003
201115020	2020	4/18/2020 5:00	1824	18:24	O	PDO	0	0	0	0	0	0	0	2	6. Fixed Object in Road	FOIR	No	1. No Adve	2. Daylight	Day	1. Dry	Dry	1. Main-Lir	1. Straight	2. Blackto	1. No Defe	2. Two-Wa	1. Not at In	1. No Traffi	6. No Traffi	2. No			3. No	6. Parked	1. On Roac	No	No	Belted	No	No	No	No	No	No	No	No	No	Yes	5	RD_UNKN	Not Interse	No	No	Yes	No	5. Hampto	114	114. City o	5-Major Cc	4-Two-Way	Urban	NonVDOT	5	3. City or T	Hampton F	HAMP	S-VA114NP ANDREWS BLVD	1.74			-76.3032	37.05121
250595020	2025	2/26/2025 5:00	1925	19:25	C	C	0	0	0	2	2	0	0	2	15. Backed Into	BI	No	1. No Adve	4. Darknes	Night	1. Dry	Dry	1. Main-Lir	1. Straight	2. Blackto	1. No Defe	1. Two-Wa	1. Not at In	6. Traffic L	1. Yes - Wc	2. No			3. No	6. Parked	1. On Roac	No	No	Belted	No	No	No	No	No	No	No	No	No	No		NOT_RD	Not Interse	No	No	Yes	Yes	5. Hampto	114	114. City o	7-Local (J,6)	3-Two-Way	Urban	NonVDOT	5	3. City or T	Hampton F	HAMP	S-VA114PR FLORIDA ST	0.04			-76.3619	37.02675
250595021	2025	2/26/2025 5:00	1304	13:04	C	C	0	0	0	2	2	0	0	2	2. Angle	ANG	No	1. No Adve	2. Daylight	Day	1. Dry	Dry	1. Main-Lir	1. Straight	2. Blackto	1. No Defe	2. Two-Wa	1. Not at In	1. No Traffi	6. No Traffi	2. No			3. No	20. Motor	1. On Roac	No	No	Belted	No	No	No	No	No	No	Yes	No	No	No		NOT_RD	Urban Inte	No	No	Yes	No	5. Hampto	114	114. City o	3-Principal	4-Two-Way	Urban	NonVDOT	5	3. City or T	Hampton F	HAMP	R-VA US00258WB	60.52	253132	131.68	-76.4292	37.02707
250595064	2025	2/27/2025 5:00	730	7:30	C	C	0	0	0	2	2	0	0	2	1. Rear End	RE	No	1. No Adve	2. Daylight	Day	1. Dry	Dry	8. Non-Inte	1. Straight	2. Blackto	1. No Defe	2. Two-Wa	1. Not at In	3. Traffic S	1. Yes - Wc	2. No			3. No	20. Motor	1. On Roac	No	No	Belted	No	No	No	No	No	No	No	No	No	No		NOT_RD	Urban Inte	No	No	Yes	No	5. Hampto	114	114. City o	3-Principal	4-Two-Way	Urban	NonVDOT	5	3. City or T	Hampton F	HAMP	R-VA US00258EB	66.83	253152	118.33	-76.3256	37.03351
191875146	2019	7/2/2019 5:00	1635	16:35	B	B	0	0	2	0	2	0	0	2	2. Angle	ANG	No	1. No Adve	2. Daylight	Day	1. Dry	Dry	5. On Entra	1. Straight	2. Blackto	1. No Defe	3. Two-Wa	1. Not at In	7. No Pass	1. Yes - Wc	2. No			3. No	20. Motor	1. On Roac	No	No	Belted	No	No	No	No	No	No	Yes	No	No	Yes	1	NOT_RD	Not Interse	No	No	Yes	No	5. Hampto	114	114. City o	3-Principal	4-Two-Way	Urban	NonVDOT	5	3. City or T	Hampton F	HAMP	R-VA US00060EB	274.48	253003	292.91	-76.3306	37.02372
170305097	2017	1/27/2017 5:00	2034	20:34	O	PDO	0	0	0	0	0	0	0	2	4. Sideswipe - Same Direction	SSS	No	1. No Adve	4. Darknes	Night	1. Dry	Dry	10. Interse	1. Straight	2. Blackto	1. No Defe	1. Two-Wa	4. Four App	3. Traffic S	1. Yes - Wc	2. No			3. No	20. Motor	1. On Roac	No	No	Belted	No	No	No	No	No	No	No	No	No	No		NOT_RD	Urban Inte	No	No	Yes	Yes	5. Hampto	114	114. City o	4-Minor Art	3-Two-Way	Urban	NonVDOT	5	3. City or T	Hampton F	HAMP	S-VA114PR ABERDEEN RD	3.01	253068	22.44	-76.4101	37.0397
250595114	2025	2/25/2025 5:00	1358	13:58	O	PDO	0	0	0	0	0	0	0	2	1. Rear End	RE	No	1. No Adve	2. Daylight	Day	1. Dry	Dry	10. Interse	1. Straight	2. Blackto	1. No Defe	2. Two-Wa	2. Two App	6. Traffic L	1. Yes - Wc	2. No			3. No	20. Motor	1. On Roac	No	No	Belted	No	No	No	No	No	No	No	No	No	No		NOT_RD	Urban Inte	Yes	No	Yes	No	5. Hampto	114	114. City o	3-Principal	4-Two-Way	Urban	NonVDOT	5	3. City or T	Hampton F	HAMP	R-VA US00258WB	62.92	754224	303.43	-76.3895	37.04154
231875126	2023	7/5/2023 5:00	1235	12:35	C	C	0	0	0	2	2	0	0	2	2. Angle	ANG	No	1. No Adve	2. Daylight	Day	1. Dry	Dry	10. Interse	1. Straight	2. Blackto	1. No Defe	2. Two-Wa	4. Four App	3. Traffic S	1. Yes - Wc	2. No			3. No	20. Motor	1. On Roac	No	No	Belted	No	No	No	No	No	No	No	No	No	No		NOT_RD	Urban Inte	No	No	Yes	No	5. Hampto	114	114. City o	4-Minor Art	3-Two-Way	Urban	NonVDOT	5	3. City or T	Hampton F	HAMP	S-VA114NP ABERDEEN RD	3.01	253068	0	-76.4102	37.03976
250605018	2025	2/28/2025 5:00	145	1:45	O	PDO	0	0	0	0	0	0	0	3	1. Rear End	RE	No	1. No Adve	4. Darknes	Night	1. Dry	Dry	8. Non-Inte	1. Straight	2. Blackto	1. No Defe	3. Two-Wa	1. Not at In	6. Traffic L	1. Yes - Wc	1. Yes	1. Advance	1. Lane Cl	3. No	20. Motor	1. On Roac	No	No	Belted	No	No	No	No	No	No	No	No	No	Yes	25	NOT_RD	Not Interse	No	Yes	Yes	Yes	5. Hampto	114	114. City o	1-Interstat	4-Two-Way	Urban	VDOT Inter	5	1. State Hw	Hampton F	HAMP	R-VA IS00064WB	270.57			-76.3083	36.99082
222375334	2022	8/6/2022 5:00	508	5:08	C	C	0	0	0	1	1	0	0	1	16. Other	OTHR	No	1. No Adve	1. Dawn	Day	1. Dry	Dry	9. Within Ir	1. Straight	2. Blackto	1. No Defe	3. Two-Wa	3. Three Ap	3. Traffic S	1. Yes - Wc	2. No			3. No	13. Curb	1. On Roac	No	No	Belted	No	No	No	No	No	No	No	No	No	No		NOT_RD	Urban Inte	No	Yes	Yes	No	5. Hampto	114	114. City o	4-Minor Art	3-Two-Way	Urban	NonVDOT	5	3. City or T	Hampton F	HAMP	S-VA114PR WOODLAND RD	2.7	253114	0	-76.3175	37.05898
171815547	2017	6/3/2017 5:00	2256	22:56	C	C	0	0	0	1	1	0	0	1	10. Deer	DEER	No	1. No Adve	5. Darknes	Night	1. Dry	Dry	8. Non-Inte	2. Curve - L	2. Blackto	1. No Defe	1. Two-Wa	1. Not at In	6. Traffic L	1. Yes - Wc	2. No			3. No	23. Animal	1. On Roac	No	Yes	Belted	No	No	No	No	No	No	No	Yes	No	No		NOT_RD	Not Interse	No	No	Yes	Yes	5. Hampto	114	114. City o	4-Minor Art	3-Two-Way	Urban	NonVDOT	5	3. City or T	Hampton F	HAMP	S-VA114PR BIG BETHEL RD	5.51	253351	283.71	-76.4249	37.09059
250605024	2025	2/27/2025 5:00	1806	18:06	C	C	0	0	0	4	4	0	0	2	1. Rear End	RE	No	5. Rain	4. Darknes	Night	2. Wet	Wet	10. Interse	1. Straight	2. Blackto	1. No Defe	3. Two-Wa	3. Three Ap	3. Traffic S	1. Yes - Wc	2. No			3. No	20. Motor	1. On Roac	No	No	Belted	No	No	No	No	No	No	No	No	No	No		NOT_RD	Urban Inte	No	Yes	Yes	Yes	5. Hampto	114	114. City o	3-Principal	4-Two-Way	Urban	NonVDOT	5	3. City or T	Hampton F	HAMP	R-VA US00258WB	60.72	1075709	246.81	-76.4259	37.02873
181665095	2018	6/10/2018 5:00	1242	12:42	O	PDO	0	0	0	0	0	0	0	2	1. Rear End	RE	No	1. No Adve	2. Daylight	Day	1. Dry	Dry	1. Main-Lir	1. Straight	2. Blackto	1. No Defe	1. Two-Wa	1. Not at In	1. No Traffi	6. No Traffi	2. No			3. No	20. Motor	1. On Roac	No	No	Belted	No	Yes	No	No	No	No	No	No	No	No		NOT_RD	Not Interse	No	No	Yes	No	5. Hampto	114	114. City o	4-Minor Art	3-Two-Way	Urban	NonVDOT	5	3. City or T	Hampton F	HAMP	S-VA114PR BIG BETHEL RD	5.52	253351	360.6	-76.4251	37.09077
250605026	2025	2/27/2025 5:00	1931	19:31	O	PDO	0	0	0	0	0	0	0	3	2. Angle	ANG	No	5. Rain	4. Darknes	Night	2. Wet	Wet	1. Main-Lir	1. Straight	2. Blackto	1. No Defe	1. Two-Wa	1. Not at In	1. No Traffi	6. No Traffi	2. No			3. No	20. Motor	1. On Roac	No	No	Belted	No	Yes	No	No	No	No	No	No	No	No		NOT_RD	Not Interse	No	No	Yes	Yes	5. Hampto	114	114. City o	7-Local (J,6)	3-Two-Way	Urban	NonVDOT	5	3. City or T	Hampton F	HAMP	S-VA114PR COMMODORE DR	0.35			-76.3259	37.07388
250605027	2025	2/27/2025 5:00	631	6:31	O	PDO	0	0	0	0	0	0	0	2	1. Rear End	RE	No	1. No Adve	2. Daylight	Day	1. Dry	Dry	1. Main-Lir	1. Straight	2. Blackto	1. No Defe	4. One-Wa	1. Not at In	6. Traffic L	1. Yes - Wc	1. Yes	3. Activity	2. Lane Sh	3. No	20. Motor	1. On Roac	No	No	Belted	No	No	No	No	No	No	No	No	No	No		NOT_RD	Not Interse	No	No	Yes	No	5. Hampto	114	114. City o	1-Interstat	4-Two-Way	Urban	VDOT Inter	5	1. State Hw	Hampton F	HAMP	R-VA IS00064WB	265.83			-76.3609	37.03418
250605028	2025	2/26/2025 5:00	1549	15:49	C	C	0	0	0	2	2	0	0	2	1. Rear End	RE	No	1. No Adve	2. Daylight	Day	1. Dry	Dry	1. Main-Lir	1. Straight	2. Blackto	1. No Defe	1. Two-Wa	1. Not at In	1. No Traffi	6. No Traffi	2. No			3. No	20. Motor	1. On Roac	No	No	Belted	No	No	No	No	No	No	No	No	No	No		NOT_RD	Not Interse	Yes	No	Yes	No	5. Hampto	114	114. City o	4-Minor Art	3-Two-Way	Urban	NonVDOT	5	3. City or T	Hampton F	HAMP	R-VA SR00351EB	3.24			-76.3825	37.01467
250605029	2025	2/26/2025 5:00	2000	20:00	C	C	0	0	0	3	3	0	0	5	4. Sideswipe - Same Direction	SSS	No	1. No Adve	4. Darknes	Night	1. Dry	Dry	1. Main-Lir	1. Straight	2. Blackto	1. No Defe	3. Two-Wa	1. Not at In	6. Traffic L	1. Yes - Wc	2. No			3. No	20. Motor	1. On Roac	No	No	Belted	No	No	No	Yes	No	No	No	No	No	No		NOT_RD	Not Interse	No	No	Yes	Yes	5. Hampto	114	114. City o	3-Principal	4-Two-Way	Urban	NonVDOT	5	3. City or T	Hampton F	HAMP	R-VA US00258WB	60.54	253132	282.15	-76.4287	37.02729
250605030	2025	2/9/2025 5:00	633	6:33	O	PDO	0	0	0	0	0	0	0	2	4. Sideswipe - Same Direction	SSS	No	1. No Adve	2. Daylight	Day	1. Dry	Dry	1. Main-Lir	1. Straight	2. Blackto	1. No Defe	3. Two-Wa	1. Not at In	6. Traffic L	1. Yes - Wc	2. No			3. No	20. Motor	1. On Roac	No	No	Belted	No	No	No	No	No	Yes	No	No	No	No		NOT_RD	VDOT Inter	No	Yes	Yes	No	5. Hampto	114	114. City o	3-Principal	4-Two-Way	Urban	NonVDOT	5	3. City or T	Hampton F	HAMP	R-VA US00258EB	62.8	1091129	143.28	-76.391	37.04106
250605031	2025	2/27/2025 5:00	1104	11:04	C	C	0	0	0	2	2	0	0	2	1. Rear End	RE	No	1. No Adve	2. Daylight	Day	1. Dry	Dry	8. Non-Inte	3. Grade -	2. Blackto	1. No Defe	3. Two-Wa	1. Not at In	6. Traffic L	1. Yes - Wc	2. No			3. No	20. Motor	1. On Roac	No	No	Belted	No	No	No	No	No	No	No	No	No	No		NOT_RD	Urban Inte	No	No	Yes	No	5. Hampto	114	114. City o	3-Principal	4-Two-Way	Urban	NonVDOT	5	3. City or T	Hampton F	HAMP	R-VA US00258EB	65.9	253148	131.17	-76.337	37.04251
211655186	2021	6/8/2021 5:00	1151	11:51	C	C	0	0	0	2	2	0	0	2	3. Head On	HO	No	1. No Adve	2. Daylight	Day	1. Dry	Dry	8. Non-Inte	1. Straight	2. Blackto	1. No Defe	4. One-Wa	1. Not at In	1. No Traffi	6. No Traffi	2. No			3. No	20. Motor	7. In Parkir	No	No	Belted	No	Yes	No	No	No	No	No	No	No	No		NOT_RD	Not Interse	No	No	Yes	No	5. Hampto	114	114. City of Hampton			Urban	NonVDOT	5	3. City or T	Hampton F	HAMP	S-VA114PR MALLORY ST S				-76.321	37.01862
250225036	2025	1/13/2025 5:00	1535	15:35	C	C	0	0	0	2	2	0	0	2	2. Angle	ANG	No	1. No Adve	2. Daylight	Day	1. Dry	Dry	9. Within Ir	1. Straight	2. Blackto	1. No Defe	2. Two-Wa	4. Four App	3. Traffic S	1. Yes - Wc	2. No			3. No	20. Motor	1. On Roac	No	No	Belted	No	No	No	No	No	No	No	No	No	No		NOT_RD	Urban Inte	Yes	No	Yes	No	5. Hampto	114	114. City o	4-Minor Art	4-Two-Way	Urban	NonVDOT	5	3. City or T	Hampton F	HAMP	S-VA114NP ARMISTEAD AVE N	4.87	253125	44.63	-76.385	37.0799
250605034	2025	2/24/2025 5:00	858	8:58	O	PDO	0	0	0	0	0	0	0	2	4. Sideswipe - Same Direction	SSS	No	1. No Adve	2. Daylight	Day	1. Dry	Dry	1. Main-Lir	1. Straight	2. Blackto	1. No Defe	1. Two-Wa	1. Not at In	1. No Traffi	6. No Traffi	2. No			3. No	6. Parked	1. On Roac	No	No	Belted	No	No	No	No	No	No	No	No	No	No		NOT_RD	Not Interse	Yes	No	Yes	No	5. Hampto	114	114. City o	7-Local (J,6)	3-Two-Way	Urban	NonVDOT	5	3. City or T	Hampton F	HAMP	S-VA114NP SANTA CLARA DR	0.1			-76.3765	37.06612
203075099	2020	11/1/2020 5:00	143	1:43	A	A	0	1	0	0	1	0	0	1	9. Fixed Object - Off Road	FOOR	No	1. No Adve	4. Darknes	Night	1. Dry	Dry	9. Within Ir	1. Straight	2. Blackto	1. No Defe	2. Two-Wa	3. Three Ap	3. Traffic S	1. Yes - Wc	2. No			3. No	28. Ran Of	4. Roadsid	Yes	No	Belted	No	No	No	No	No	No	No	No	No	No		NOT_RD	Urban Inte	No	No	Yes	Yes	5. Hampto	114	114. City o	4-Minor Art	4-Two-Way	Urban	NonVDOT	5	3. City or T	Hampton F	HAMP	S-VA114PR ARMISTEAD AVE N	4.88	253125	59.96	-76.385	37.08016
250605036	2025	2/27/2025 5:00	1500	15:00	O	PDO	0	0	0	0	0	0	0	2	4. Sideswipe - Same Direction	SSS	No	1. No Adve	2. Daylight	Day	1. Dry	Dry	8. Non-Inte	1. Straight	2. Blackto	1. No Defe	1. Two-Wa	1. Not at In	1. No Traffi	6. No Traffi	1. Yes	2. Transitic	1. Lane Cl	3. No	20. Motor	1. On Roac	No	No	Belted	No	No	No	No	No	No	No	No	No	No		NOT_RD	Urban Inte	Yes	No	Yes	No	5. Hampto	114	114. City o	3-Principal	4-Two-Way	Urban	NonVDOT	5	3. City or T	Hampton F	HAMP	R-VA US00258EB	66.87	253152	115.96	-76.3254	37.03288
180855125	2018	3/20/2018 5:00	1417	14:17	O	PDO	0	0	0	0	0	0	0	2	2. Angle	ANG	No	5. Rain	2. Daylight	Day	2. Wet	Wet	10. Interse	1. Straight	2. Blackto	1. No Defe	1. Two-Wa	3. Three Ap	3. Traffic S	1. Yes - Wc	2. No			3. No	20. Motor	1. On Roac	No	No	Belted	No	No	No	No	No	Yes	No	No	No	No		NOT_RD	Urban Inte	No	No	Yes	No	5. Hampto	114	114. City o	5-Major Cc	4-Two-Way	Urban	NonVDOT	5	3. City or T	Hampton F	HAMP	S-VA114PR NICKERSON BLVD	1.1	1064135	0	-76.3115	37.05659
250605085	2025	2/27/2025 5:00	624	6:24	O	PDO	0	0	0	0	0	0	0	3	1. Rear End	RE	No	1. No Adve	2. Daylight	Day	1. Dry	Dry	8. Non-Inte	1. Straight	2. Blackto	1. No Defe	3. Two-Wa	1. Not at In	6. Traffic L	1. Yes - Wc	1. Yes	1. Advance	3. Work on	3. No	20. Motor	1. On Roac	No	No	Belted	No	No	No	No	No	No	No	No	No	No		NOT_RD	Not Interse	No	No	No	No	5. Hampto	114	114. City o	1-Interstat	1-One-Way	Urban	VDOT Inter	5	1. State Hw	Hampton F	HAMP	R-VA IS00064WB RMP264.00A	0.18			-76.3744	37.03214
222515250	2022	9/2/2022 5:00	2030	20:30	C	C	0	0	0	2	2	0	0	2	16. Other	OTHR	No	1. No Adve	4. Darknes	Night	1. Dry	Dry	9. Within Ir	1. Straight	2. Blackto	1. No Defe	2. Two-Wa	4. Four App	3. Traffic S	1. Yes - Wc	2. No			3. No	20. Motor	1. On Roac	No	No	Belted	No	Yes	No	No	No	No	No	No	No	No		NOT_RD	Urban Inte	No	Yes	Yes	Yes	5. Hampto	114	114. City o	4-Minor Art	4-Two-Way	Urban	NonVDOT	5	3. City or T	Hampton F	HAMP	R-VA SR00169NB	7.05	253121	0	-76.3425	37.04336
250615079	2025	2/22/2025 5:00	2150	21:50	B	B	0	0	1	0	1	0	0	1	9. Fixed Object - Off Road	FOOR	No	1. No Adve	4. Darknes	Night	1. Dry	Dry	8. Non-Inte	1. Straight	2. Blackto	1. No Defe	3. Two-Wa	1. Not at In	6. Traffic L	1. Yes - Wc	2. No			3. No	11. Jersey	1. On Roac	Yes	No	Belted	No	No	No	Yes	No	No	No	No	No	Yes	15	RD_UNKN	Not Interse	No	No	Yes	Yes	5. Hampto	114	114. City o	1-Interstat	4-Two-Way	Urban	VDOT Inter	5	1. State Hw	Hampton F	HAMP	R-VA IS00664WB	3			-76.4063	37.00041
250625326	2025	2/27/2025 5:00	1524	15:24	O	PDO	0	0	0	0	0	0	0	2	4. Sideswipe - Same Direction	SSS	No	1. No Adve	2. Daylight	Day	1. Dry	Dry	8. Non-Inte	1. Straight	2. Blackto	1. No Defe	3. Two-Wa	1. Not at In	6. Traffic L	1. Yes - Wc	1. Yes	3. Activity	3. Work on	3. No	20. Motor	1. On Roac	No	No	Belted	No	No	No	No	No	No	No	No	No	No		NOT_RD	Not Interse	No	No	Yes	No	5. Hampto	114	114. City o	1-Interstat	4-Two-Way	Urban	VDOT Inter	5	1. State Hw	Hampton F	HAMP	R-VA IS00064EB	264.93			-76.3745	37.0316
250625327	2025	2/28/2025 5:00	1633	16:33	O	PDO	0	0	0	0	0	0	0	2	1. Rear End	RE	No	1. No Adve	2. Daylight	Day	1. Dry	Dry	8. Non-Inte	1. Straight	2. Blackto	1. No Defe	3. Two-Wa	1. Not at In	6. Traffic L	1. Yes - Wc	2. No			3. No	20. Motor	1. On Roac	No	No	Belted	No	No	No	No	No	No	No	No	No	Yes	10	NOT_RD	Not Interse	No	No	Yes	No	5. Hampto	114	114. City o	1-Interstat	4-Two-Way	Urban	VDOT Inter	5	1. State Hw	Hampton F	HAMP	R-VA IS00664WB	1.88			-76.3929	37.01278
250625340	2025	1/22/2025 5:00	930	9:30	B	B	0	0	1	0	1	0	0	1	9. Fixed Object - Off Road	FOOR	No	6. Snow	1. Dawn	Day	3. Snowy	Wet	5. On Entra	1. Straight	2. Blackto	7. Slick Pa	4. One-Wa	1. Not at In	6. Traffic L	2. Yes - Wc	2. No			3. No	2. Trees	2. Shoulde	No	No	Belted	No	No	No	No	No	No	No	No	No	Yes	10	RD_RIGHT	Not Interse	No	No	Yes	No	5. Hampto	114	114. City o	1-Interstat	1-One-Way	Urban	VDOT Secc	5	1. State Hw	Hampton F	HAMP	S-VA114PR HAMPTON ROADS CENTER PKWY RMP0	0.52			-76.4202	37.0612
250635018	2025	2/19/2025 5:00	1228	12:28	O	PDO	0	0	0	0	0	0	0	1	9. Fixed Object - Off Road	FOOR	No	6. Snow	2. Daylight	Day	3. Snowy	Wet	8. Non-Inte	1. Straight	2. Blackto	1. No Defe	3. Two-Wa	1. Not at In	1. No Traffi	6. No Traffi	2. No			3. No	28. Ran Of	8. Off Roac	No	No	Belted	No	No	No	No	No	Yes	No	No	No	No		RD_LEFT	Not Interse	No	No	Yes	No	5. Hampto	114	114. City o	7-Local (J,6)	3-Two-Way	Urban	NonVDOT	5	3. City or T	Hampton F	HAMP	S-VA114PR WESTVIEW DR	0.51			-76.44	37.08363
220815132	2022	3/14/2022 5:00	1615	16:15	C	C	0	0	0	3	3	0	0	3	16. Other	OTHR	No	1. No Adve	2. Daylight	Day	1. Dry	Dry	1. Main-Lir	1. Straight	2. Blackto	1. No Defe	2. Two-Wa	1. Not at In	6. Traffic L	1. Yes - Wc	2. No			3. No	20. Motor	1. On Roac	No	No	Belted	No	No	No	No	No	No	No	No	No	No		NOT_RD	Not Interse	Yes	Yes	Yes	No	5. Hampto	114	114. City o	4-Minor Art	3-Two-Way	Urban	NonVDOT	5	3. City or T	Hampton F	HAMP	S-VA114PR BIG BETHEL RD	5.55	253351	497.06	-76.4254	37.09107
250635024	2025	2/28/2025 5:00	1711	17:11	C	C	0	0	0	1	1	0	0	2	2. Angle	ANG	No	1. No Adve	2. Daylight	Day	1. Dry	Dry	11. Interse	1. Straight	2. Blackto	1. No Defe	3. Two-Wa	3. Three Ap	1. No Traffi	6. No Traffi	2. No			3. No	20. Motor	1. On Roac	No	No	Belted	No	No	No	No	No	Yes	No	No	No	No		NOT_RD	Urban Inte	No	No	Yes	No	5. Hampto	114	114. City o	3-Principal	4-Two-Way	Urban	NonVDOT	5	3. City or T	Hampton F	HAMP	R-VA US00258EB	62.28	253136	190.08	-76.4009	37.03894
250635025	2025	2/28/2025 5:00	1932	19:32	O	PDO	0	0	0	0	0	0	0	1	10. Deer	DEER	No	1. No Adve	5. Darknes	Night	1. Dry	Dry	1. Main-Lir	1. Straight	2. Blackto	1. No Defe	1. Two-Wa	1. Not at In	1. No Traffi	6. No Traffi	2. No			3. No	23. Animal	1. On Roac	No	Yes	Belted	No	No	No	No	No	No	No	No	No	No		NOT_RD	Not Interse	No	No	Yes	Yes	5. Hampto	114	114. City o	5-Major Cc	3-Two-Way	Urban	NonVDOT	5	3. City or T	Hampton F	HAMP	S-VA114NP SEMPLE FARM RD	0.92			-76.4072	37.08704
250635033	2025	2/25/2025 5:00	1800	18:00	C	C	0	0	0	1	1	0	0	4	2. Angle	ANG	No	1. No Adve	4. Darknes	Night	1. Dry	Dry	1. Main-Lir	1. Straight	2. Blackto	1. No Defe	1. Two-Wa	1. Not at In	1. No Traffi	6. No Traffi	2. No			3. No	20. Motor	2. Shoulde	No	No	Belted	No	No	No	No	No	No	No	No	No	No		NOT_RD	Urban Inte	No	Yes	Yes	Yes	5. Hampto	114	114. City o	4-Minor Art	3-Two-Way	Urban	NonVDOT	5	3. City or T	Hampton F	HAMP	R-VA SR00351EB	8.28	1061237	95.63	-76.3021	37.0409
211655181	2021	6/11/2021 5:00	1322	13:22	O	PDO	0	0	0	0	0	0	0	2	4. Sideswipe - Same Direction	SSS	No	1. No Adve	2. Daylight	Day	1. Dry	Dry	9. Within Ir	1. Straight	2. Blackto	1. No Defe	1. Two-Wa	4. Four App	6. Traffic L	1. Yes - Wc	2. No			3. No	20. Motor	1. On Roac	No	No	Belted	No	No	No	No	No	No	No	No	No	No		NOT_RD	Urban Inte	No	No	Yes	No	5. Hampto	114	114. City o	3-Principal	4-Two-Way	Urban	NonVDOT	5	3. City or T	Hampton F	HAMP	R-VA US00060EB	274.48	253003	292.91	-76.3306	37.02372
250635035	2025	2/26/2025 5:00	1530	15:30	B	B	0	0	2	0	2	0	0	2	1. Rear End	RE	No	1. No Adve	2. Daylight	Day	1. Dry	Dry	8. Non-Inte	1. Straight	2. Blackto	1. No Defe	3. Two-Wa	1. Not at In	6. Traffic L	1. Yes - Wc	1. Yes	3. Activity	3. Work on	3. No	20. Motor	1. On Roac	No	No	Belted	No	No	No	No	No	Yes	No	No	No	No		NOT_RD	Not Interse	No	No	Yes	No	5. Hampto	114	114. City o	1-Interstat	4-Two-Way	Urban	VDOT Inter	5	1. State Hw	Hampton F	HAMP	R-VA IS00064EB	265.58			-76.3637	37.03306
211685118	2021	6/16/2021 5:00	1319	13:19	O	PDO	0	0	0	0	0	0	0	2	2. Angle	ANG	No	1. No Adve	2. Daylight	Day	1. Dry	Dry	9. Within Ir	1. Straight	2. Blackto	1. No Defe	3. Two-Wa	2. Two App	4. Stop Sig	1. Yes - Wc	2. No			3. No	20. Motor	1. On Roac	No	No	Belted	No	No	No	No	No	No	No	No	No	No		NOT_RD	Urban Inte	No	No	Yes	No	5. Hampto	114	114. City o	5-Major Cc	4-Two-Way	Urban	NonVDOT	5	3. City or T	Hampton F	HAMP	R-VA SR00143NB	6.76	1061557	11.22	-76.3961	36.99481
250655020	2025	2/23/2025 5:00	1847	18:47	C	C	0	0	0	2	2	0	0	2	2. Angle	ANG	No	1. No Adve	4. Darknes	Night	1. Dry	Dry	8. Non-Inte	1. Straight	2. Blackto	1. No Defe	1. Two-Wa	1. Not at In	6. Traffic L	1. Yes - Wc	2. No			3. No	20. Motor	1. On Roac	No	No	Belted	No	No	No	No	No	Yes	No	No	No	Yes	5	NOT_RD	Not Interse	No	No	Yes	Yes	5. Hampto	114	114. City of Hampton			Urban	NonVDOT	5	3. City or T	Hampton F	HAMP	U-VA114SC99999UK				-76.4408	37.01972
242005571	2024	5/7/2024 5:00	722	7:22	C	C	0	0	0	2	2	0	0	2	1. Rear End	RE	No	1. No Adve	2. Daylight	Day	1. Dry	Dry	1. Main-Lir	1. Straight	2. Blackto	1. No Defe	2. Two-Wa	1. Not at In	1. No Traffi	6. No Traffi	2. No			3. No	20. Motor	1. On Roac	No	No	Belted	No	Yes	No	No	No	No	No	No	No	No		NOT_RD	Not Interse	No	No	Yes	No	5. Hampto	114	114. City o	4-Minor Art	4-Two-Way	Urban	NonVDOT	5	3. City or T	Hampton F	HAMP	S-VA114PR LASALLE AVE	4.15			-76.366	37.06331
232715073	2023	9/26/2023 5:00	757	7:57	O	PDO	0	0	0	0	0	0	0	2	2. Angle	ANG	No	1. No Adve	2. Daylight	Day	1. Dry	Dry	9. Within Ir	1. Straight	2. Blackto	1. No Defe	2. Two-Wa	4. Four App	4. Stop Sig	1. Yes - Wc	2. No			3. No	20. Motor	1. On Roac	No	No	Belted	No	Yes	No	No	No	No	No	No	No	Yes	5	NOT_RD	Urban Inte	Yes	No	Yes	No	5. Hampto	114	114. City o	7-Local (J,6)	3-Two-Way	Urban	NonVDOT	5	3. City or T	Hampton F	HAMP	S-VA121NP ORCUTT AVE	2.64	646250	291.18	-76.4337	37.02134
250655322	2025	2/27/2025 5:00	2231	22:31	B	B	0	0	1	0	1	0	0	1	9. Fixed Object - Off Road	FOOR	No	6. Snow	4. Darknes	Night	4. Icy	Wet	8. Non-Inte	1. Straight	2. Blackto	1. No Defe	3. Two-Wa	1. Not at In	6. Traffic L	1. Yes - Wc	1. Yes	3. Activity	3. Work on	3. No	11. Jersey	4. Roadsid	No	No	Belted	No	No	No	No	No	No	No	No	No	No		RD_LEFT	Not Interse	No	No	Yes	Yes	5. Hampto	114	114. City o	1-Interstat	4-Two-Way	Urban	VDOT Inter	5	1. State Hw	Hampton F	HAMP	R-VA IS00064EB	264.84			-76.3777	37.03187
250665018	2025	2/17/2025 5:00	106	1:06	O	PDO	0	0	0	0	0	0	0	2	16. Other	OTHR	No	1. No Adve	5. Darknes	Night	1. Dry	Dry	1. Main-Lir	1. Straight	1. Concret	1. No Defe	1. Two-Wa	1. Not at In	1. No Traffi	6. No Traffi	2. No			3. No	6. Parked	1. On Roac	No	No	Belted	No	Yes	No	No	No	No	No	No	No	No		RD_UNKN	Not Interse	No	Yes	Yes	Yes	5. Hampto	114	114. City o	7-Local (J,6)	3-Two-Way	Urban	NonVDOT	5	3. City or T	Hampton F	HAMP	S-VA114NP CHICKAMAUGA PIKE	0.49			-76.331	37.05723
250665053	2025	2/27/2025 5:00	943	9:43	O	PDO	0	0	0	0	0	0	0	1	9. Fixed Object - Off Road	FOOR	No	1. No Adve	2. Daylight	Day	1. Dry	Dry	8. Non-Inte	3. Grade -	2. Blackto	1. No Defe	3. Two-Wa	1. Not at In	6. Traffic L	1. Yes - Wc	1. Yes	3. Activity	3. Work on	3. No	11. Jersey	2. Shoulde	No	No	Belted	No	Yes	No	No	No	No	No	No	No	Yes	5	RD_LEFT	Not Interse	No	No	Yes	No	5. Hampto	114	114. City o	1-Interstat	4-Two-Way	Urban	VDOT Inter	5	1. State Hw	Hampton F	HAMP	R-VA IS00064WB	264.07			-76.3909	37.03731
250675029	2025	2/28/2025 5:00	832	8:32	C	C	0	0	0	1	1	0	0	2	2. Angle	ANG	No	1. No Adve	2. Daylight	Day	1. Dry	Dry	9. Within Ir	1. Straight	2. Blackto	1. No Defe	2. Two-Wa	4. Four App	6. Traffic L	1. Yes - Wc	2. No			3. No	20. Motor	1. On Roac	No	No	Belted	No	No	No	No	No	No	No	No	No	No		NOT_RD	Urban Inte	No	No	Yes	No	5. Hampto	114	114. City o	3-Principal	4-Two-Way	Urban	NonVDOT	5	3. City or T	Hampton F	HAMP	R-VA US00258EB	61.24	1073835	5.07	-76.4179	37.03259
250675043	2025	2/28/2025 5:00	1145	11:45	O	PDO	0	0	0	0	0	0	0	2	2. Angle	ANG	No	1. No Adve	2. Daylight	Day	1. Dry	Dry	5. On Entra	10. On/Off	1. Concret	1. No Defe	4. One-Wa	1. Not at In	6. Traffic L	1. Yes - Wc	2. No			3. No	20. Motor	1. On Roac	No	No	Belted	No	No	No	No	No	Yes	No	No	No	No		NOT_RD	Not Interse	No	No	Yes	No	5. Hampto	114	114. City o	1-Interstat	4-Two-Way	Urban	VDOT Inter	5	1. State Hw	Hampton F	HAMP	R-VA IS00664WB	0.25			-76.3785	37.03195
171615255	2017	5/19/2017 5:00	1651	16:51	O	PDO	0	0	0	0	0	0	0	2	2. Angle	ANG	No	1. No Adve	2. Daylight	Day	1. Dry	Dry	10. Interse	1. Straight	2. Blackto	1. No Defe	1. Two-Wa	4. Four App	3. Traffic S	1. Yes - Wc	1. Yes	2. Transitic	1. Lane Cl	3. No	20. Motor	1. On Roac	No	No	Belted	No	No	No	No	No	No	No	No	No	No		NOT_RD	Urban Inte	No	No	Yes	No	5. Hampto	114	114. City o	5-Major Cc	4-Two-Way	Urban	NonVDOT	5	3. City or T	Hampton F	HAMP	R-VA SR00143NB	7.04	1061553	44.25	-76.3997	36.99185
223065596	2022	9/13/2022 5:00	1515	15:15	C	C	0	0	0	1	1	0	0	2	1. Rear End	RE	No	1. No Adve	2. Daylight	Day	1. Dry	Dry	10. Interse	1. Straight	2. Blackto	1. No Defe	3. Two-Wa	3. Three Ap	4. Stop Sig	1. Yes - Wc	2. No			3. No	20. Motor	1. On Roac	No	No	Belted	No	No	No	No	No	Yes	No	No	No	No		NOT_RD	Urban Inte	No	No	Yes	No	5. Hampto	114	114. City o	5-Major Cc	4-Two-Way	Urban	NonVDOT	5	3. City or T	Hampton F	HAMP	S-VA114PR ANDREWS BLVD	1.9	253109	43.28	-76.3004	37.05131
250705048	2025	2/26/2025 5:00	1832	18:32	O	PDO	0	0	0	0	0	0	0	2	2. Angle	ANG	No	1. No Adve	4. Darknes	Night	1. Dry	Dry	8. Non-Inte	1. Straight	2. Blackto	1. No Defe	2. Two-Wa	1. Not at In	1. No Traffi	6. No Traffi	2. No			3. No	20. Motor	1. On Roac	No	No	Belted	No	No	No	No	No	Yes	No	No	No	No		NOT_RD	VDOT Inter	No	No	Yes	Yes	5. Hampto	114	114. City o	5-Major Cc	3-Two-Way	Urban	NonVDOT	5	3. City or T	Hampton F	HAMP	S-VA114PR OLD BUCKROE RD	0.46	253514	119.24	-76.3177	37.02673
250705053	2025	2/26/2025 5:00	1457	14:57	C	C	0	0	0	2	2	0	0	2	2. Angle	ANG	No	1. No Adve	2. Daylight	Day	1. Dry	Dry	9. Within Ir	1. Straight	2. Blackto	1. No Defe	1. Two-Wa	3. Three Ap	1. No Traffi	6. No Traffi	2. No			3. No	20. Motor	1. On Roac	No	No	Belted	No	No	No	No	No	No	No	No	No	No		NOT_RD	Urban Inte	No	No	Yes	No	5. Hampto	114	114. City o	7-Local (J,6)	3-Two-Way	Urban	NonVDOT	5	3. City or T	Hampton F	HAMP	S-VA114NP RESEARCH DR	0.63			-76.393	37.08508
250705390	2025	2/28/2025 5:00	755	7:55	C	C	0	0	0	2	2	0	0	2	2. Angle	ANG	No	1. No Adve	2. Daylight	Day	1. Dry	Dry	1. Main-Lir	1. Straight	2. Blackto	1. No Defe	1. Two-Wa	1. Not at In	1. No Traffi	6. No Traffi	2. No			2. Yes - Wi	20. Motor	1. On Roac	No	No	Belted	No	No	No	No	No	No	No	No	No	No		NOT_RD	Not Interse	No	No	Yes	No	5. Hampto	114	114. City o	7-Local (J,6)	3-Two-Way	Urban	NonVDOT	5	3. City or T	Hampton F	HAMP	S-VA114NP ALGONQUIN RD	0.67			-76.3656	37.01176
250785021	2025	2/9/2025 5:00	2358	23:58	B	B	0	0	1	0	1	0	0	2	2. Angle	ANG	No	5. Rain	6. Darknes	Night	2. Wet	Wet	10. Interse	1. Straight	2. Blackto	1. No Defe	2. Two-Wa	3. Three Ap	6. Traffic L	1. Yes - Wc	2. No			3. No	20. Motor	1. On Roac	No	No	Belted	No	No	No	No	No	Yes	No	No	No	No		NOT_RD	Urban Inte	No	No	Yes	Yes	5. Hampto	114	114. City o	7-Local (J,6)	3-Two-Way	Urban	NonVDOT	5	3. City or T	Hampton F	HAMP	S-VA114NP AZALEA DR	0.01			-76.3765	37.02389
250785230	2025	2/9/2025 5:00	1635	16:35	O	PDO	0	0	0	0	0	0	0	2	1. Rear End	RE	No	1. No Adve	2. Daylight	Day	1. Dry	Dry	8. Non-Inte	1. Straight	2. Blackto	1. No Defe	3. Two-Wa	1. Not at In	6. Traffic L	1. Yes - Wc	2. No			3. No	20. Motor	1. On Roac	No	No	Belted	No	Yes	No	No	No	Yes	No	No	No	No		NOT_RD	Not Interse	No	No	Yes	No	5. Hampto	114	114. City o	1-Interstat	4-Two-Way	Urban	VDOT Inter	5	1. State Hw	Hampton F	HAMP	R-VA IS00064WB	261.64			-76.4226	37.06274
241555439	2024	6/3/2024 5:00	1850	18:50	O	PDO	0	0	0	0	0	0	0	2	3. Head On	HO	No	1. No Adve	2. Daylight	Day	1. Dry	Dry	9. Within Ir	1. Straight	2. Blackto	1. No Defe	2. Two-Wa	4. Four App	3. Traffic S	1. Yes - Wc	2. No			3. No	20. Motor	1. On Roac	No	No	Belted	No	No	No	No	No	No	No	No	No	No		NOT_RD	Urban Inte	No	Yes	Yes	No	5. Hampto	114	114. City o	5-Major Cc	4-Two-Way	Urban	NonVDOT	5	3. City or T	Hampton F	HAMP	R-VA SR00143SB	7.04	1061553	5.27	-76.3996	36.99174

Appendix C

Crash Dashboard

All Crashes

City of Hampton - Safe Streets for All (SS4A)

Statistics are based on crash data layer and will update based on map points visibility & element selections. Study Date Range: 1/1/2017 to 2/28/2025 (8yrs, 2mo)

Total Crashes	Fatal Crashes	Severe Crashes	Ped Crashes	Bike Crashes
27.3k	115	2,509	345	160

Crash Severity

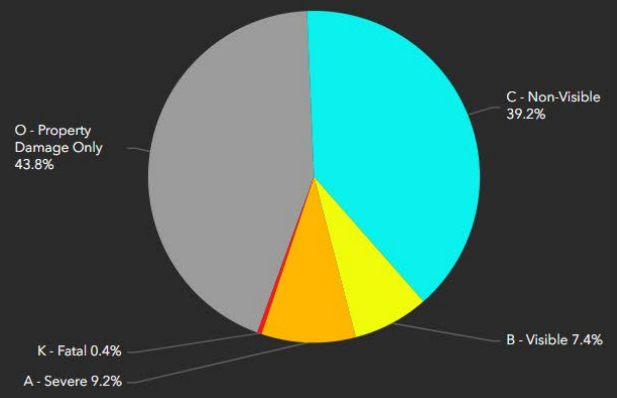

Severity

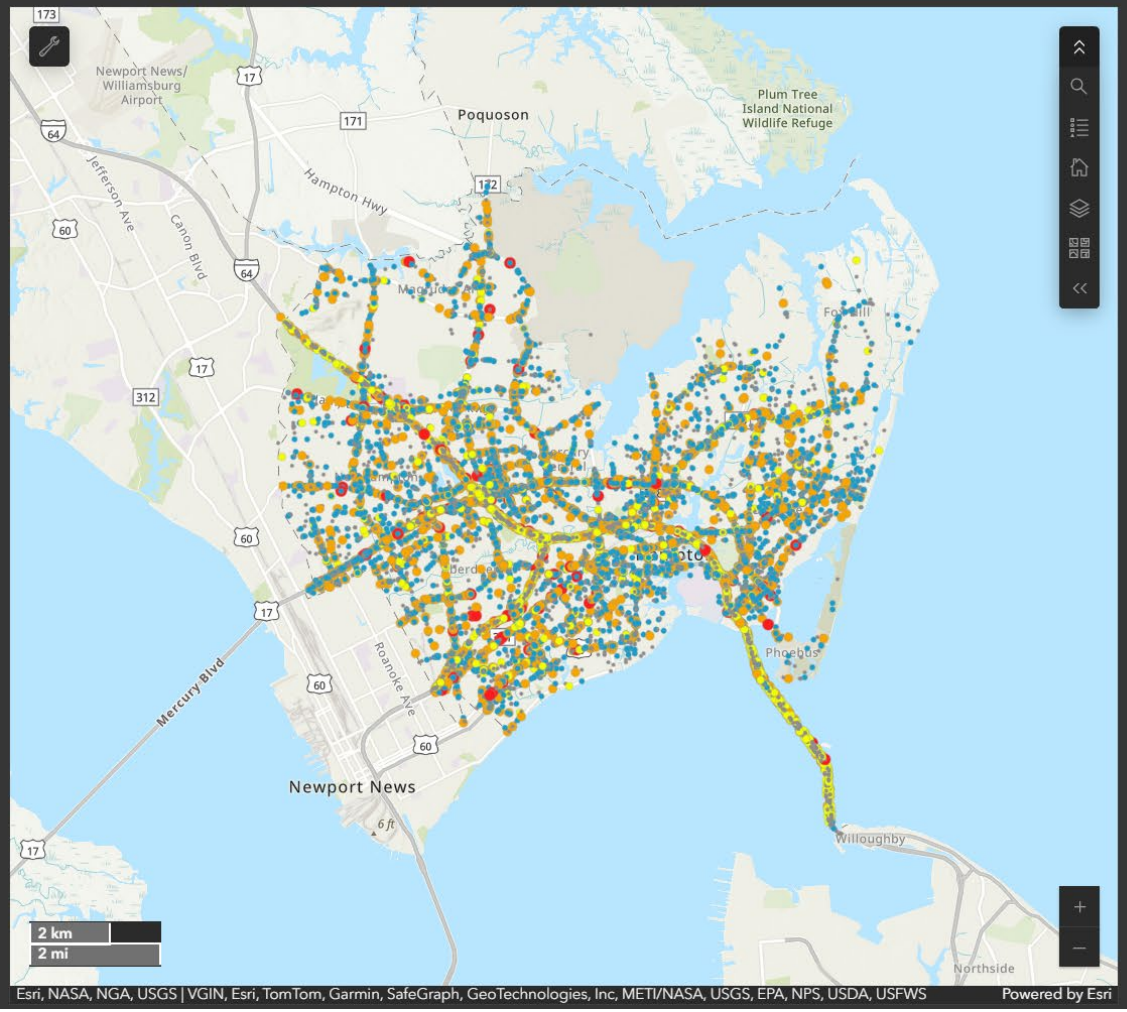

Crash Year

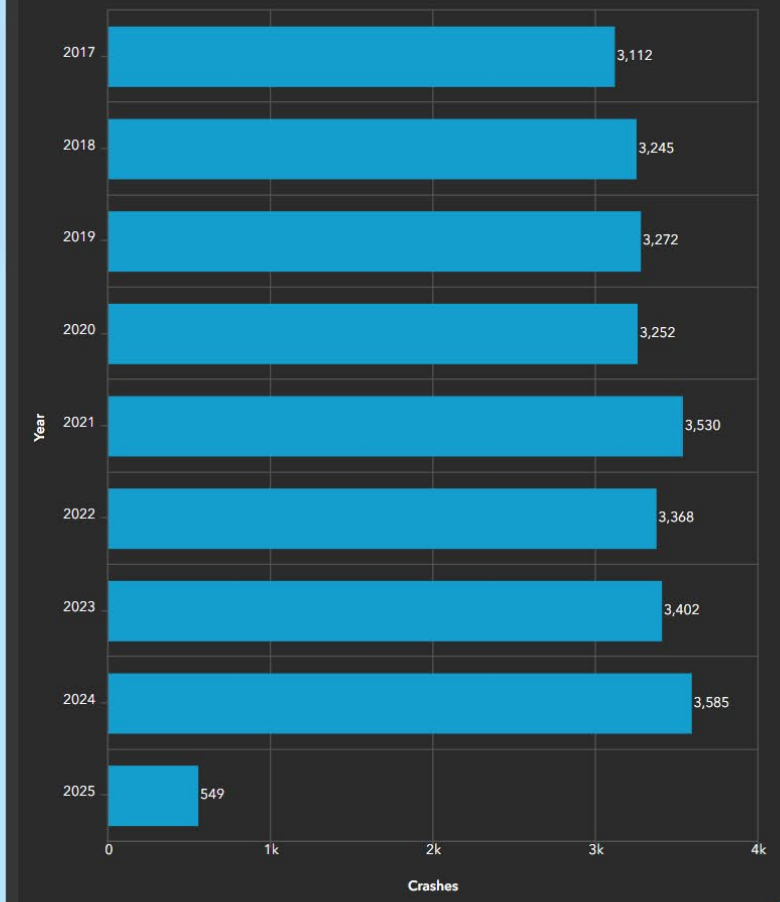

Year | Time | Ints | Sec

Injury & Fatal Crashes

City of Hampton - Safe Streets for All (SS4A)

Statistics are based on crash data layer and will update based on map points visibility & element selections. Study Date Range: 1/1/2017 to 2/28/2025 (8yrs, 2mo)

Total Crashes	Fatal Crashes	Severe Crashes	Ped Crashes	Bike Crashes
15.4k	115	2,509	345	157

Crash Severity

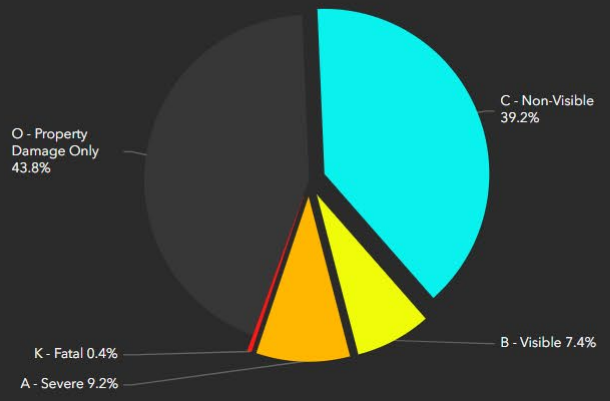

Severity

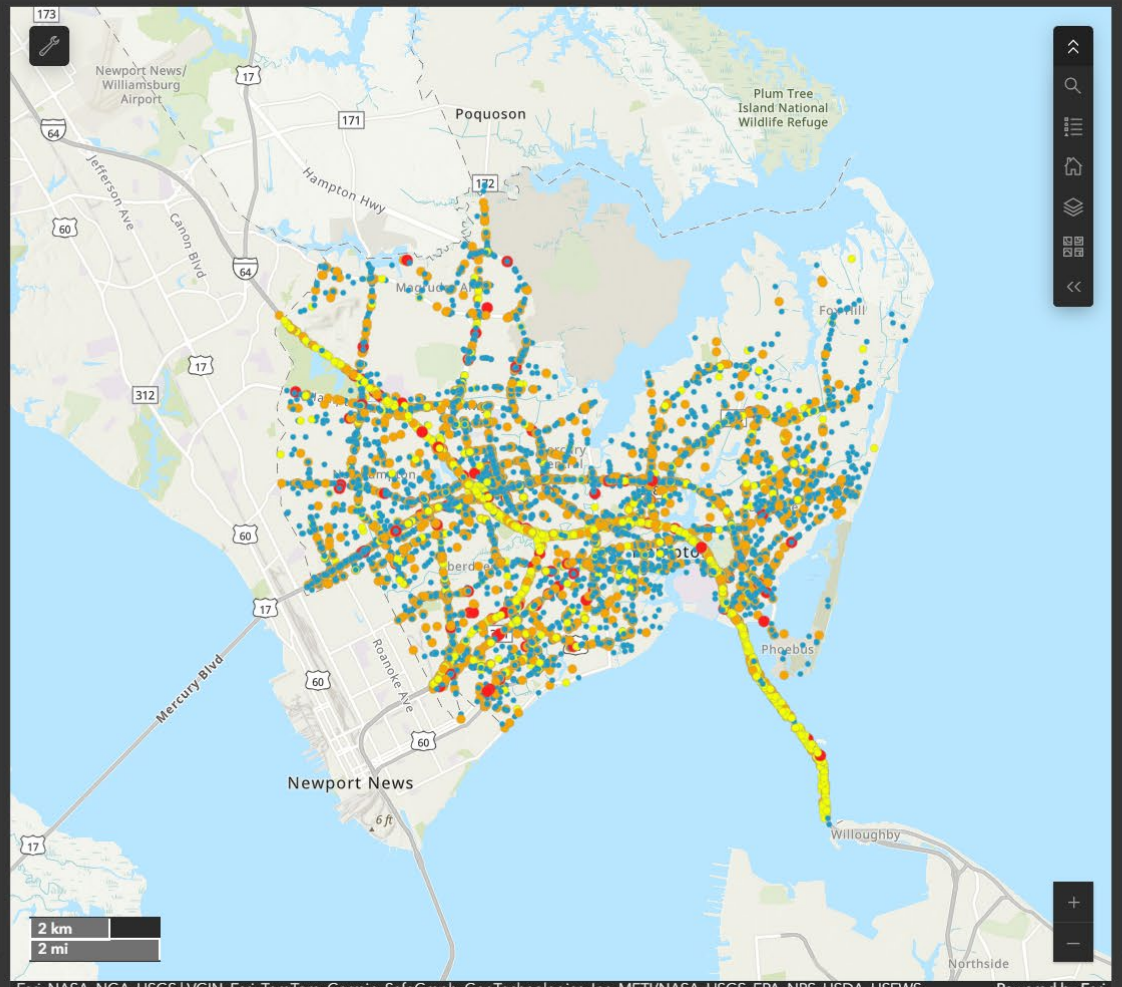

Crash Year

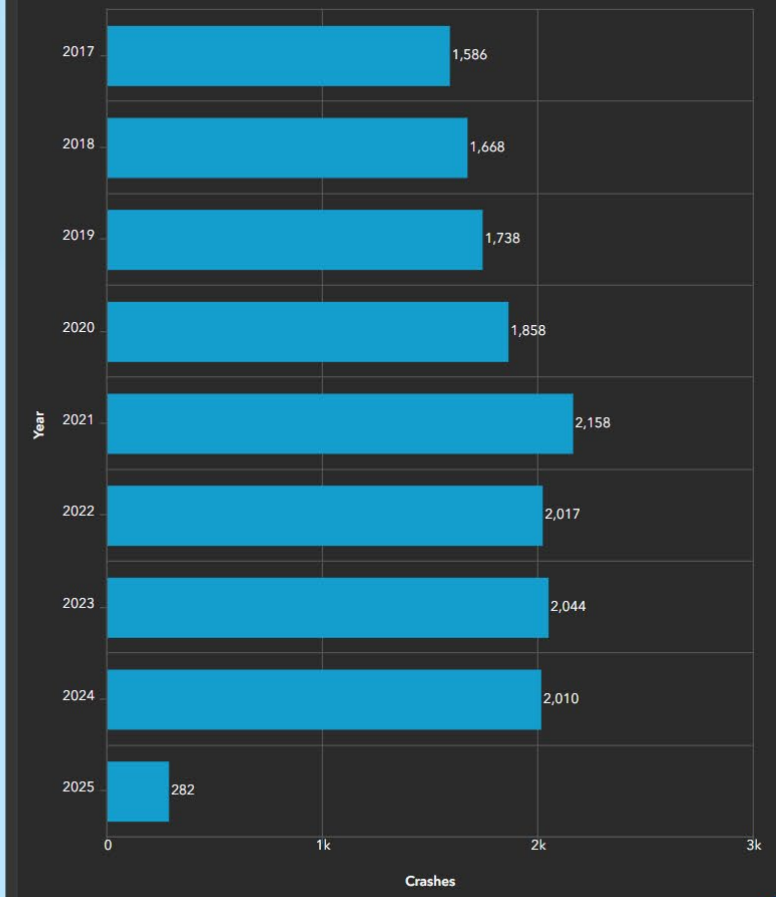

Year | Time | Ints | Sec

Severe Injury & Fatal Crashes

City of Hampton - Safe Streets for All (SS4A)

Statistics are based on crash data layer and will update based on map points visibility & element selections. Study Date Range: 1/1/2017 to 2/28/2025 (8yrs, 2mo)

Total Crashes	Fatal Crashes	Severe Crashes	Ped Crashes	Bike Crashes
2.6k	115	2,509	200	65

Crash Severity

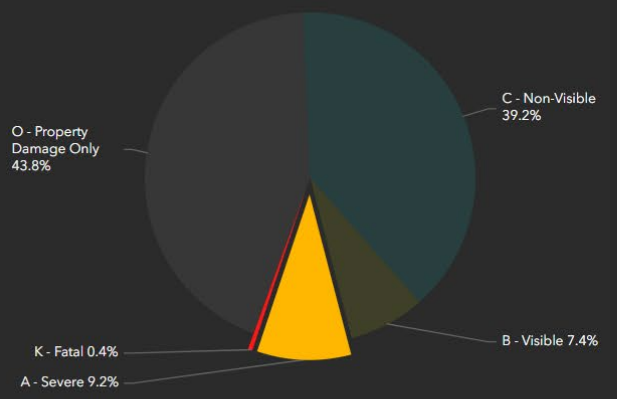

Severity

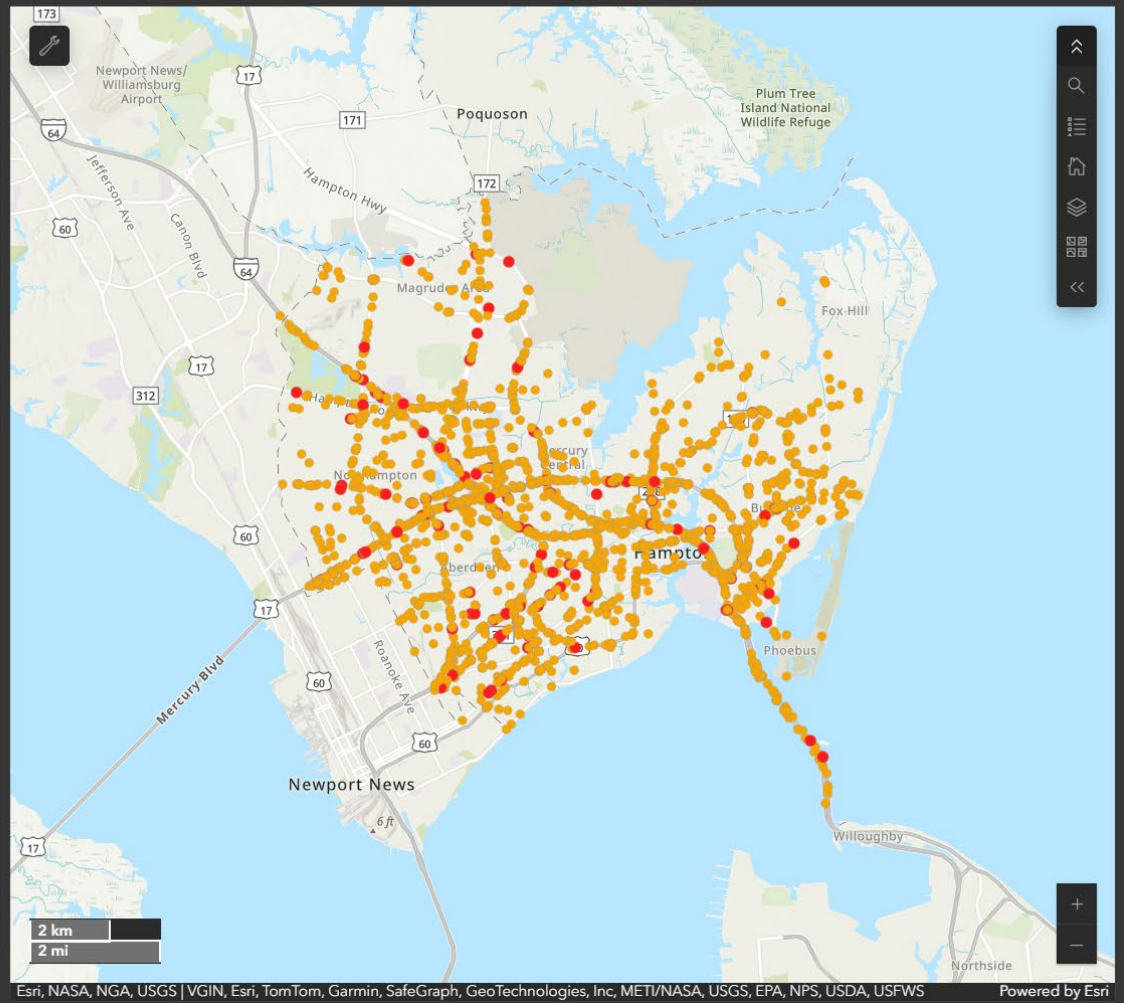

Crash Year

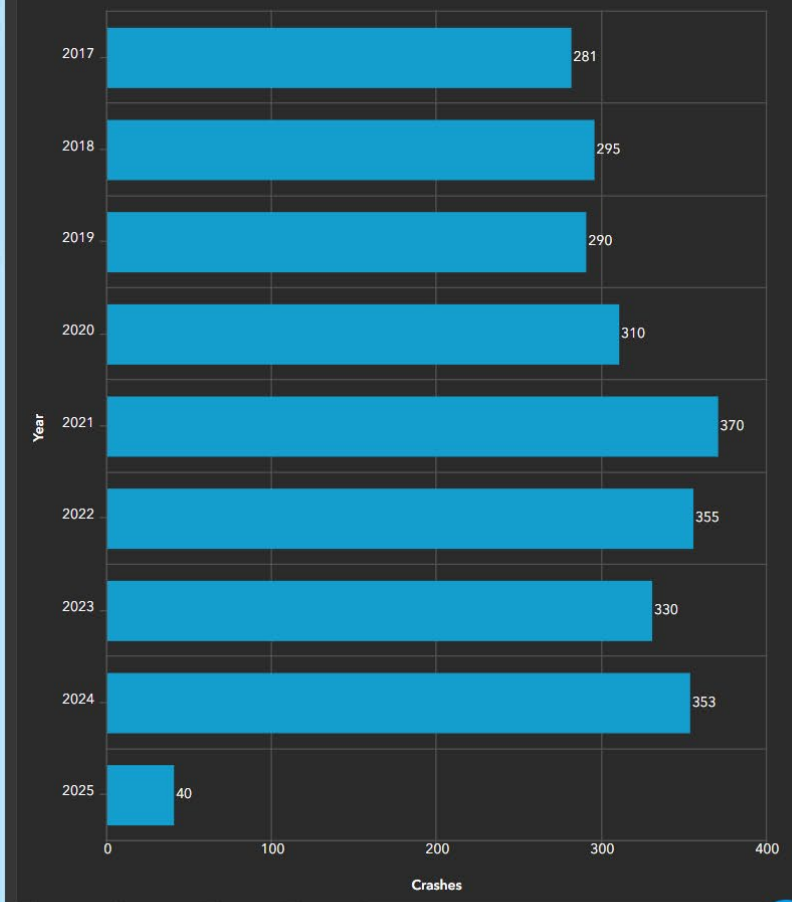

Year | Time | Ints | Sec

Fatal Crashes

City of Hampton - Safe Streets for All (SS4A)

Statistics are based on crash data layer and will update based on map points visibility & element selections. Study Date Range: 1/1/2017 to 2/28/2025 (8yrs, 2mo)

Total Crashes	Fatal Crashes	Severe Crashes	Ped Crashes	Bike Crashes
115	115	0	19	7

Crash Severity

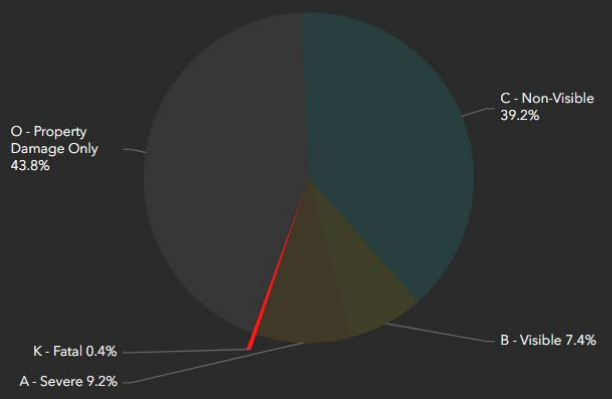

Severity

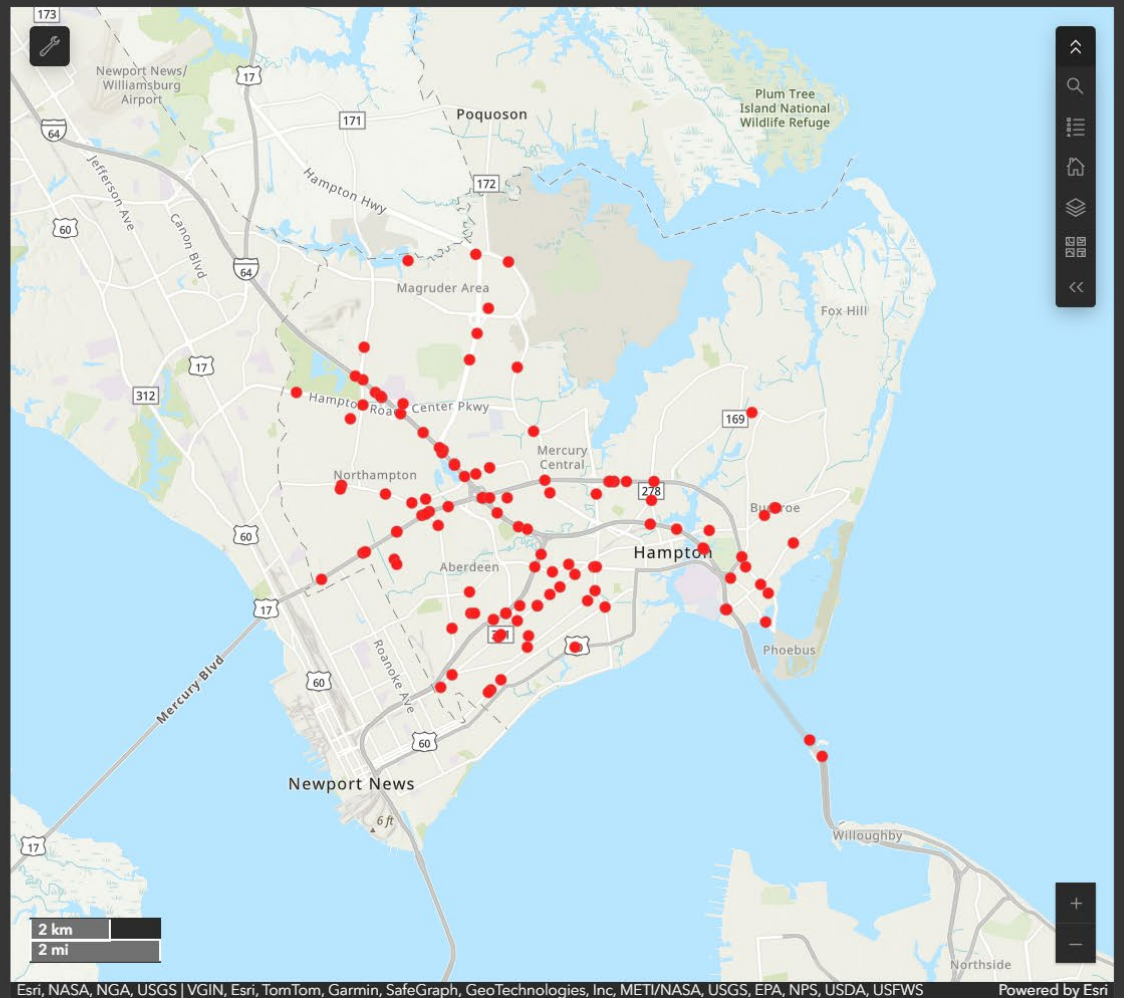

Crash Year

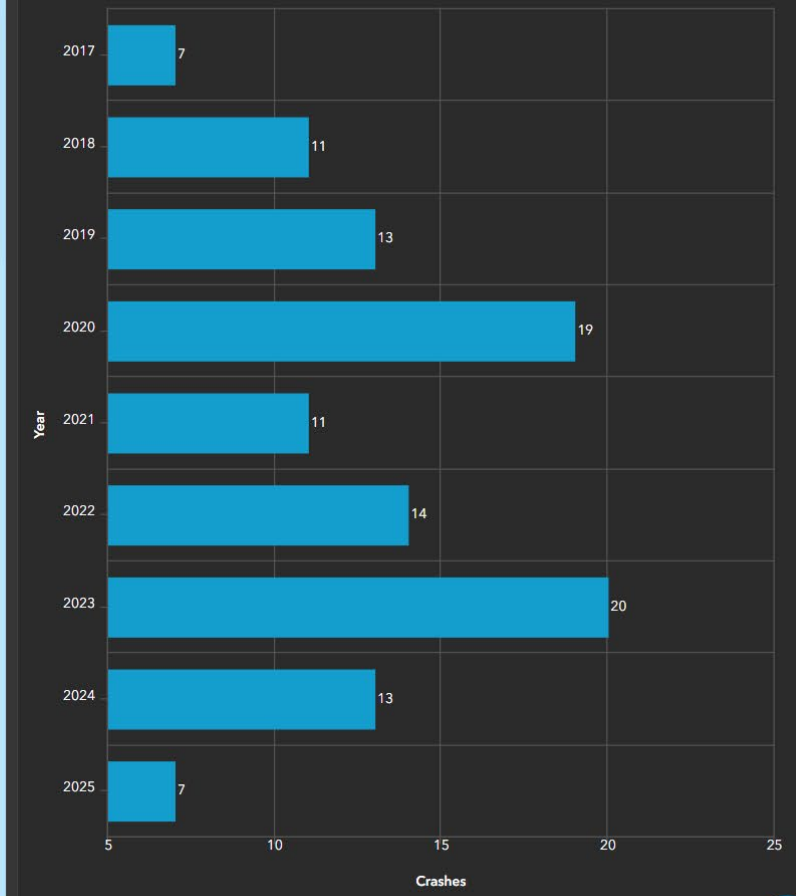

Year | Time | Ints | Sec

Appendix D

The Traffic Safety Recommendations Toolkit

Systemic Improvements	The systemic approach to safety involves widely implemented improvements based on high-risk roadway features correlated with specific severe crash types.							
Location(s)	**Countermeasure(s)**	**Description**	**Crash Reduction (Source)**	**Time Frame to Implement**	**Target Crashes**	**Cost**	**Safe System Approach Objective**	**General Traffic Safety Concerns**
High Injury Network Signalized Intersection Locations	**High-Visibility Signal Backplates (HVSB)** 	High-Visibility Signal Backplates (HVSBs) added to a traffic signal head improve visibility of the illuminated signal face through a controlled-contrast background.	15% (FHWA & VDOT Preferred CMF)	Short Term	ALL CRASHES	Low	Safer Roads	**•Of the High Injury Network Intersection Locations, 28% of crashes occurred at night.**
High Injury Network Locations	**Speed Safety Cameras** 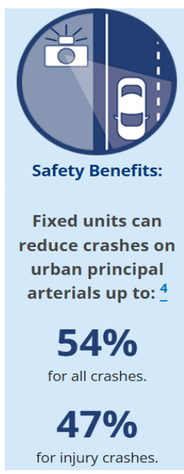 	Speed Safety Cameras use speed measurement devices to detect speeding and capture photographic or video evidence of vehicles that are violating a set speed threshold.	47% to 54% (FHWA)	Short to Mid Term	ALL CRASHES (Speed Related)	Low-Mid	Safer Speeds	**•Hampton's Vision Zero Traffic Safety Survey indicated "speeding/aggressive driving" as the top safety issue of concern.**
	Dynamic Speed Feedback Signs 	Dynamic Speed Feedback Signs display current vehicle speeds to drivers, encouraging drivers to adjust speed to safe levels, deterring speeding, and encouraging behavioral change.	5% (VDOT Preferred CMF) & 46% (NCDOT CRF List)	Short Term		Low		
High Injury Network Signalized Intersection Locations	**Flashing Yellow Arrow (FYA)** 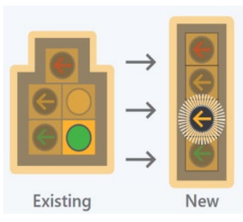 	Flashing Yellow Arrow (FYA) is a traffic signal indication for left turns that allows a driver to proceed when oncoming traffic is clear.	19% to 37% (VDOT Preferred CMF)	Short Term	Left Turn	Low	Safer Roads	

Location(s)	Countermeasure(s)	Description	Crash Reduction (Source)	Time Frame to Implement	Target Crashes	Cost	Safe System Approach Objective	General Traffic Safety Concerns
High Injury Network Crosswalk Locations	Crosswalk Visibility Enhancements | FHWA	High-Visibility Crosswalks use patterns (i.e., bar pairs, continental, ladder) that are visible to both the driver and pedestrian from farther away compared to traditional transverse line crosswalks. Crosswalk Lighting is used to illuminate with positive contrast to make it easier for a driver to visually identify the pedestrian. Enhanced Signing and Pavement Markings are used to indicate where a driver should stop or yield to pedestrians.	25% to 42% (FHWA)	Short Term	Pedestrian/Bike	Low-Mid	Safer People, Safer Roads	**•Hampton's Vision Zero Traffic Safety Survey indicated "unsafe intersections or driveways" as the second most cited safety issue of concern.**
High Injury Network Locations	**Optimized Signal Timing**	Optimizing Signal Timing is the adjustment of traffic signals based on the appropriate speed limit which can reduce congestion, improve traffic flow, and enhance safety by promoting safe speeds.	21% (CMF Clearinghouse #9868)	Short to Mid Term	ALL CRASHES	Low-Mid	Safer Roads, Safer Speeds, Post-Crash Care	**•Hampton's Vision Zero Traffic Safety Survey indicated "poor signal coordination" as the top mobility issue that is typically experienced when traveling in the City.**
High Injury Network Locations	Sidewalks	Sidewalks are paved surfaces designated for pedestrian use parallel to the roadway, generally separated from the traffic lanes by a curb.	65% to 89% (FHWA)	Short to Mid Term	Pedestrian/Bike	Mid-High	Safer People	**•Hampton's Vision Zero Traffic Safety Survey indicated "missing or inadequate sidewalks or curbs" as the third most cited safety issue of concern. •Hampton's Vision Zero Traffic Safety Survey indicated a third of respondents use walking as their mode of travel within the City.**

Location(s)	Countermeasure(s)	Description	Crash Reduction (Source)	Time Frame to Implement	Target Crashes	Cost	Safe System Approach Objective	General Traffic Safety Concerns
High Injury Network Locations	**Lighting** **Safety Benefits:** **Lighting can reduce crashes up to:** **42%** for nighttime injury pedestrian crashes at intersections.[1] **33-38%** for nighttime crashes at rural and urban intersections.[2,1] **28%** for nighttime injury crashes on rural and urban highways.[1]	Lighting enhances visibility at intersections and along roadways to reduce nighttime crashes by illuminating potential hazards and increasing driver and pedestrian awareness.	28% to 42% (FHWA)	Mid to Long Term	Pedestrian/Bike, All Nighttime	Mid-High	Safer People, Safer Roads	
High Injury Network Crosswalk Locations	**Leading Pedestrian Interval (LPI)** **Safety Benefits:** **13%** reduction in pedestrian-vehicle crashes at intersections.[2]	Leading Pedestrian Interval (LPI) gives pedestrians the opportunity to enter the crosswalk at an intersection 3-7 seconds before vehicles are given a green indication. Pedestrians can better establish their presence in the crosswalk before vehicles have priority to turn right or left.	13% (FHWA)	Short to Mid Term	Pedestrian	Low-Mid	Safer People	

Policy Strategy (Non-Engineering) Improvements				
Program	**Emphasis Area**	**Safe System Approach Objective**	**Description**	**Source**
Education and Training	Young Drivers	Safer People	Education and training programs are aimed at informing new road users about safe driving practices to improve overall road safety.	Young Drivers | NHTSA
	Senior Drivers	Safer People	As drivers age, their physical and mental abilities, driving behaviors, and crash risks all change, though age alone does not determine driving performance. Many features of the current system of roads, traffic signals and controls, laws, licensing practices, and vehicles were not designed to accommodate older drivers.	Older Drivers | NHTSA
Speed Enforcement	Speeding	Safer Speeds	Targeted conventional speed enforcement programs focus law enforcement efforts to areas with high incidents of speeding to deter unsafe driving behaviors. Community education programs can support awareness of speeding problems and alert the public of roads where enforcement will be focused.	A Guide for Reducing Speeding Related Crashes | NCHRP
Alcohol Problem Assessment and Treatment	Alcohol-Imparied Driving	Safer People	Alcohol problem assessment can take many forms, from a brief paper-and-pencil questionnaire to a detailed interview with a treatment professional. Alcohol treatment can be even more varied, ranging from classroom alcohol education programs to long-term inpatient facilities.	Alcohol Problem Assessment and Treatment | NHTSA
Safe Routes to School	School Age Children	Safer People	Safe Routes to School programs encourage and enable safer walking and biking routes for students by promoting physical activity, creating awareness to the community, reducing congestion around schools, and enhancing safety for students.	Safe Routes to School | NHTSA
Road Safey Audits	High Injury Network Locations	Safer Roads	Detailed look into specific intersection or corridor by independent, multidisciplinary team to identify and report on potential road safety issues.	Road Safety Audits (RSA) | FHWA

NEWPORT NEWS OFFICE

690 Town Center Drive, Suite 201
Newport News, Virginia 23606

757-504-2976

www.atcs.com